Date _____ Notes by _____ Chief Party _____ F.B. _____ PG. _____

Platted by _____	W. O. No. _____ D. S. O. No. _____
Date _____	Location _____
Map No. _____	Surveyed by _____
Platting C'k'd by _____	Date _____
Date _____	Indexed _____

257

F.B. 257

RETURN TO
LOS ANGELES COUNTY SUPV
... ON THIS
... IN Red.
... MAKING

F.B. 267 Pg. Index Chief Party Notes by Date

F.B. 267

Index, A, , 1 to 27 incl., ,
29, 30, 31, , 33 to 43 incl.,
, 45 to 59 incl., , 61 to 67
incl., , 69, , 71, , 73, ,
75 to 79 incl., , 81 to 93 incl.,
, 95, 96, 97, m , 99 to 108 incl.,
, 110 to 124 incl.,

RETURN TO
LOS ANGELES COUNTY SURVEYOR
Do not extend notes this side of this line
Note: ANY ADDITIONS OR CHANGES ON THIS SHEET MUST BE MADE OR CIRCLED IN Red. WITH DATE AND NAME OF PERSON MAKING CHANGE.

F. B. 257 Pg. A

Platted by	W. O. No. 609 D. S. O. No.
Date	Location Laguna System DDI #15
Map No.	Surveyed by Preliminary Survey
Platting C'k'd by	Date
Date	Indexed

INDEX

Page	LINE
1 - 10	Laguna Trunk - Preliminary line. Holabird Ave to L. A. River
11 - 27	" " Center line, Noakes Strt. to L. A. River
~~13~~ 31 - 52	" " Noakes St. north
53 - 54	Brannick Lateral
55 - 59	Laguna Trunk Extension — North of Ballinger Preliminary Survey
61 - 67	" " " — Location Survey
69 - 93	Gage St. Lateral Survey for Drainage R/W. Michigan Ave. & Sund Dr. to Dozier Ave. & Record St.
95 - 124	Gage St. Lateral - Storm Drain Profile Michigan Ave. & Sund Dr. to Dozier Ave. & Record St.

See Field Book # 258 also.

F. B._____Pg._____

F. B. 257 Pg. 1

Platted by	W. O. No. D. S. O. No.
Date	Location Lots 55-80-87-114 Rancho Laguna
Map No.	Surveyed by
Platting C'k'd by	Date
Date	Indexed

Laguna System

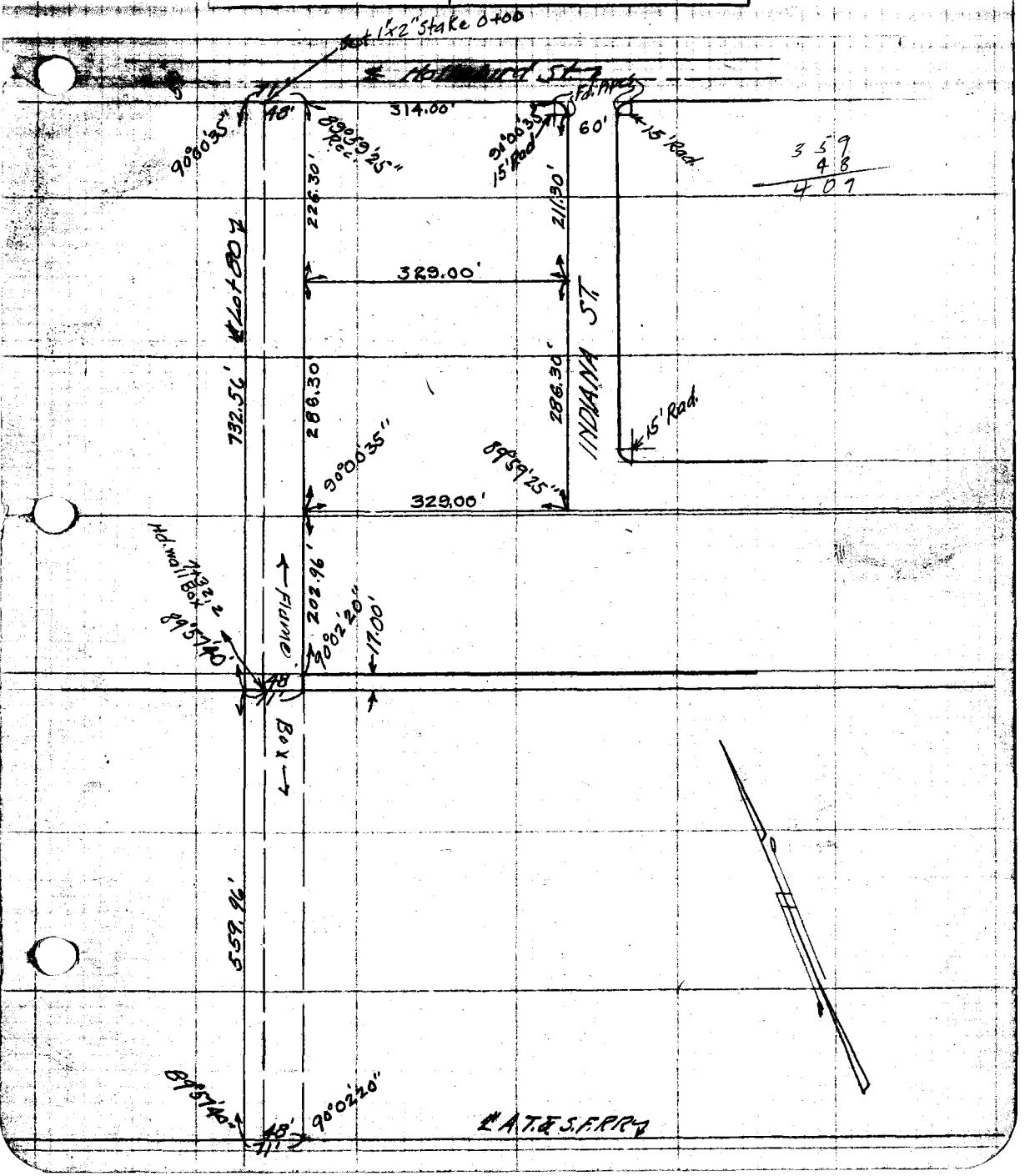

359
48
407

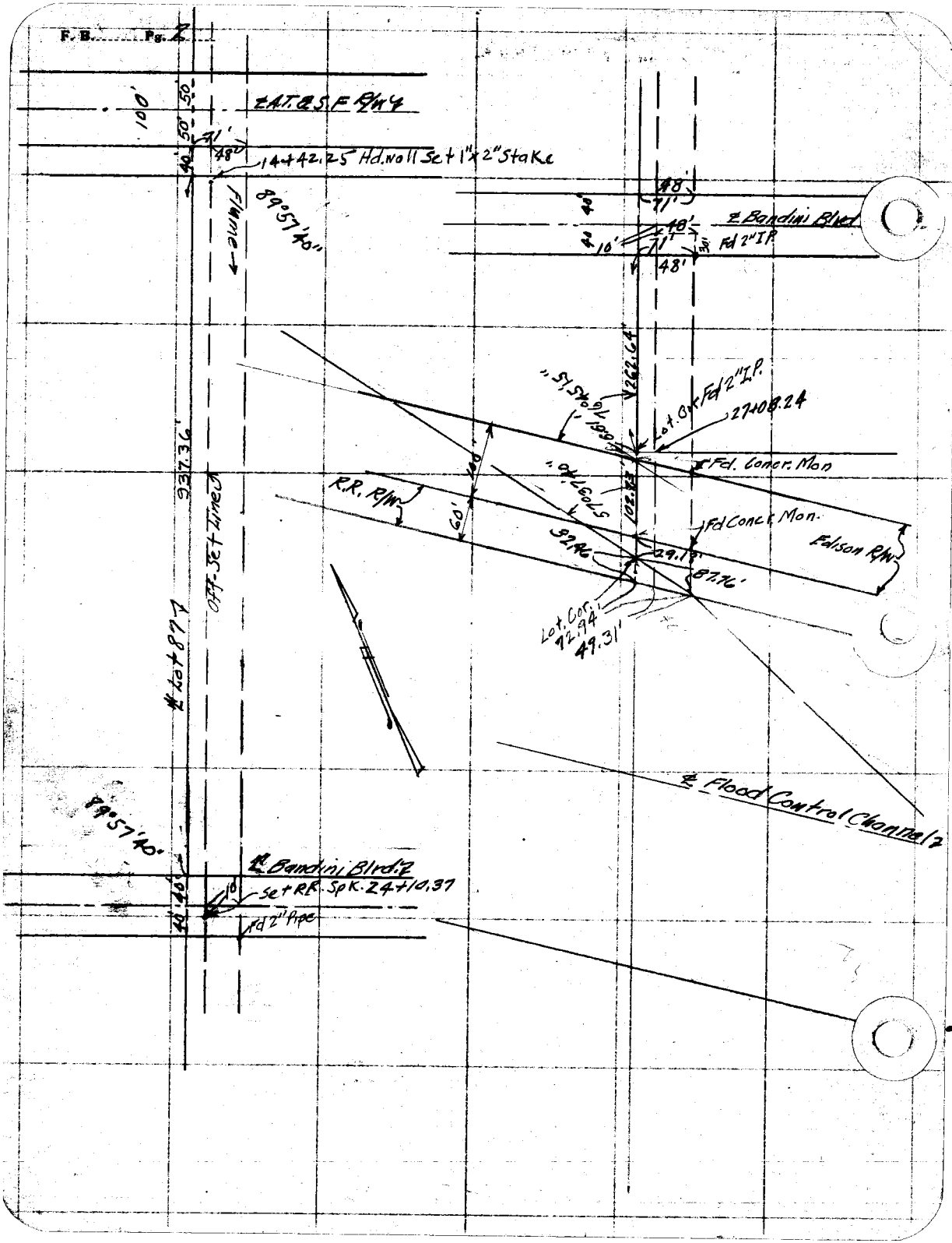

℄ A.T. & S.F. R/W
100'
50'
50'
71'
48'
14+42.25 Hd. wall Set 1"x2" Stake
Flume
89°57'40"
48'
71'
℄ Bandini Blvd
48'
10'
71'
Fd 2" I.P.
48'
262.64'
Lot. Cor. Fd 2" I.P.
27+08.24
Fd. Concr. Mon
R.R. R/W
60'
102.73'
Fd Concr. Mon.
Edison R/W
32.46
29.13'
87.76'
Lot. Cor. 72.94
49.31'
937.36'
Off-Set Line
℄ Lot 877
℄ Flood Control Channel
89°57'40"
℄ Bandini Blvd.
Set RR. Spk. 24+10.37
Fd 2" Pipe

F. B. 257 Pg. 3

Platted by	W. O. No. D. S. O. No.
Date	Location LAGUNA STORM SEWER
Map No.	Surveyed by [illegible]
Platting C'k'd by	Date Mar. 22-23, 1926
Date	Indexed

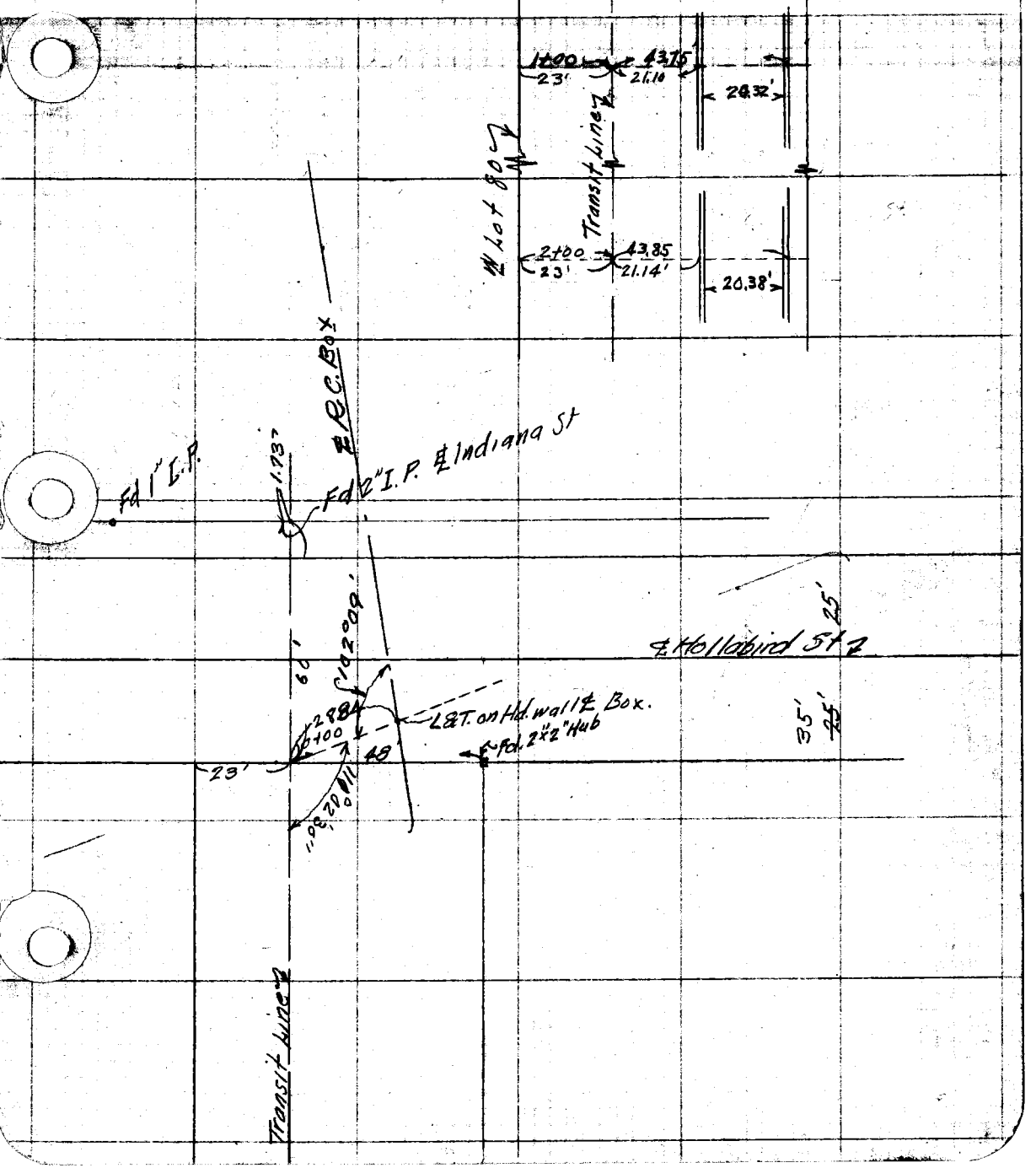

F. B. ..... Pg. 4


Transit Line
23'
18'
Flume
Set 1"x2" Hub P.O.T. 7432.20
44.68'
21.45'
R.C. Box
No pts. Found
End of tracks
Lot 80
6+00
23'
44.15'
21.58'
Transit Line
Flume
20.29

F. B. 257 Pg. 5

Platted by	W. O. No. O. S. O. No.
Date	Location LAGUNA STORM SEWER
Map No.	Surveyed by
Platting C'k'd by	Date Mar. 22-23, 1926
Date	Indexed

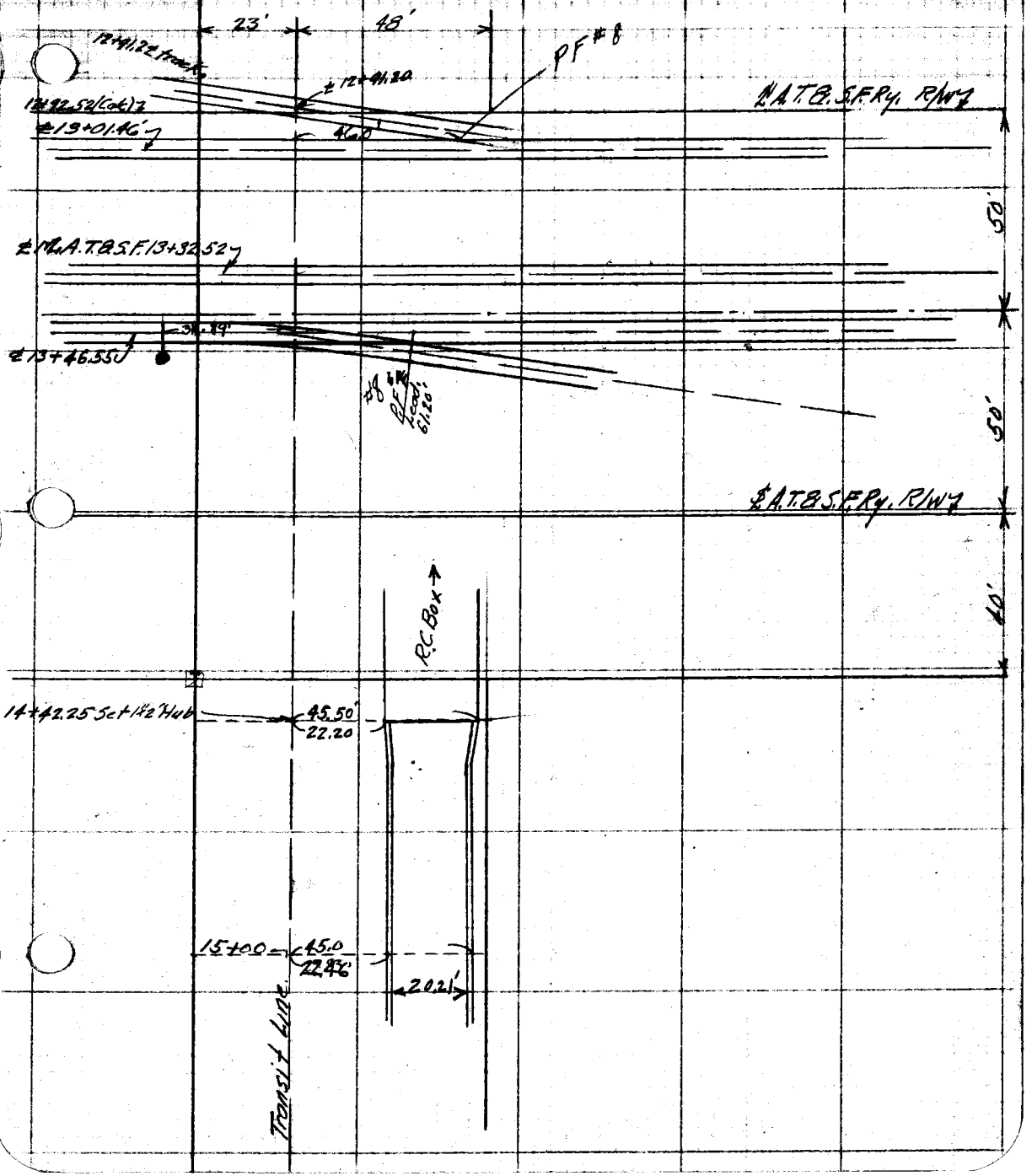

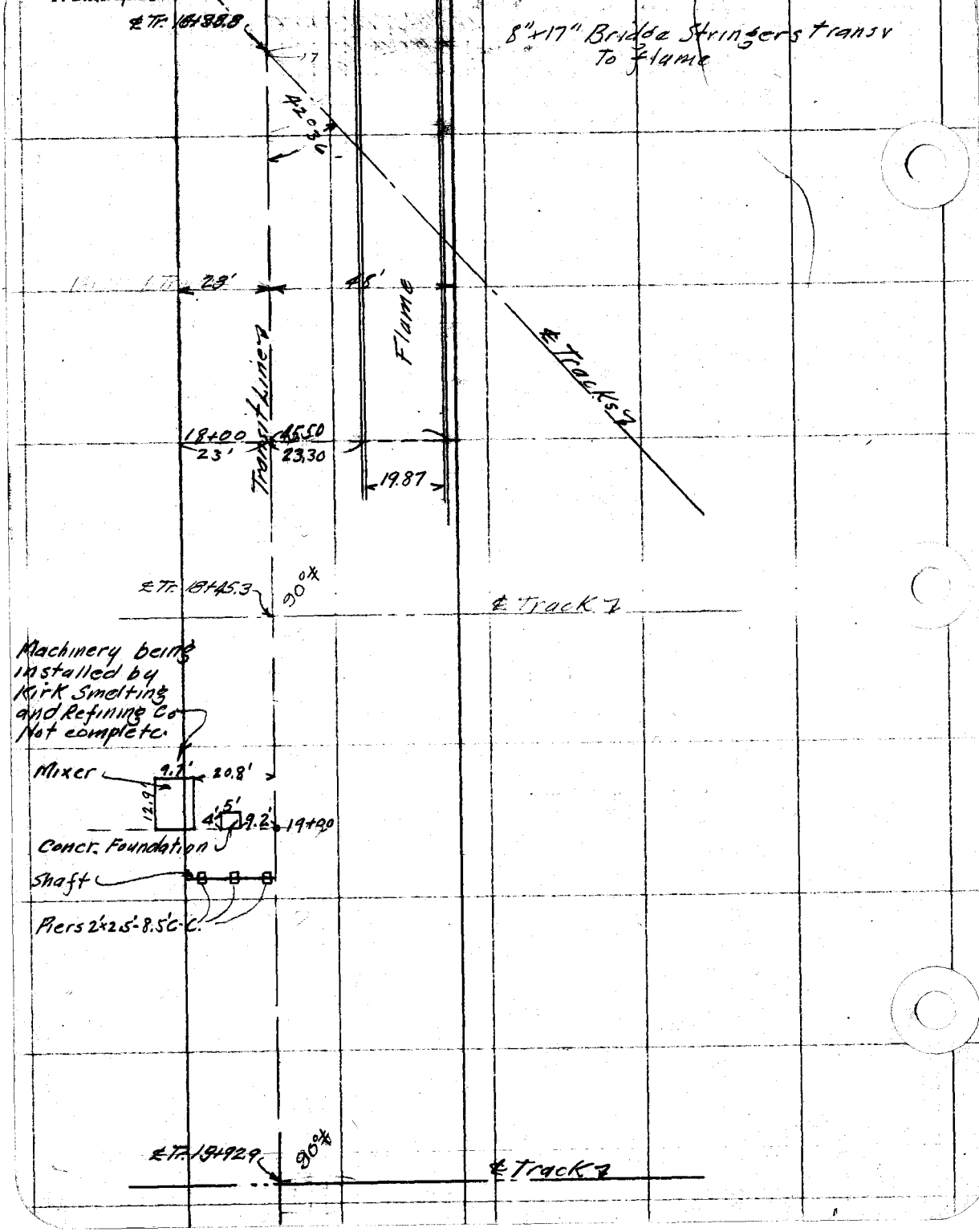
F. B. 257 Pg. 6
℄ Tr. 16+88.8
8"x17" Bridge Stringers transv To flume
42°36'
23'
48'
Flume
℄ Tracks
Transit Line
18+00
23'
45.50
23.30
19.87
℄ Tr. 18+45.3
90°
℄ Track
Machinery being installed by Kirk Smelting and Refining Co Not complete.
Mixer
9.7'
20.8'
12.9'
4'
5'
9.2'
19+00
Concr. Foundation
Shaft
Piers 2'x2.5'-8.5' C-C.
℄ Tr. 19+92.9
90°
℄ Track

F. B. 257 Pg. 7

Platted by	W. O. No. D. S. O. No.
Date	Location [illegible]
Map No.	Surveyed by [illegible]
Platting C'k'd by	Date Mar. 22, 23, 1926
Date	Indexed

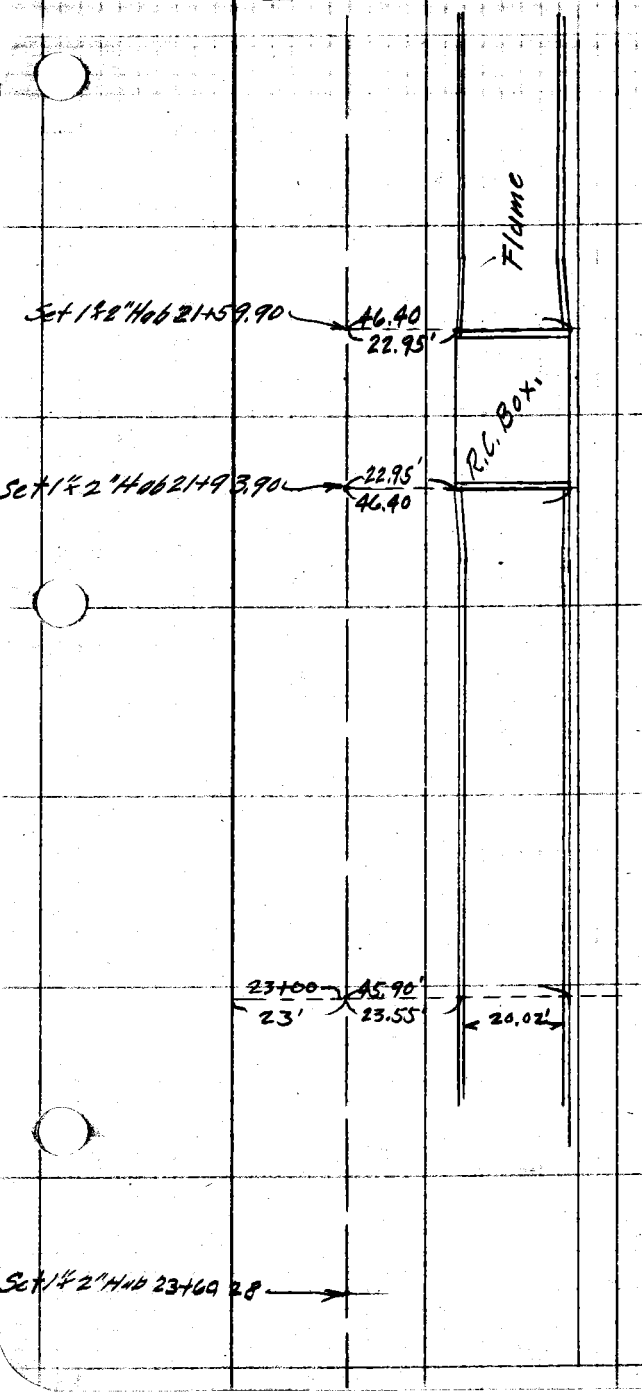

F. B. ..... Pg. 8

240988

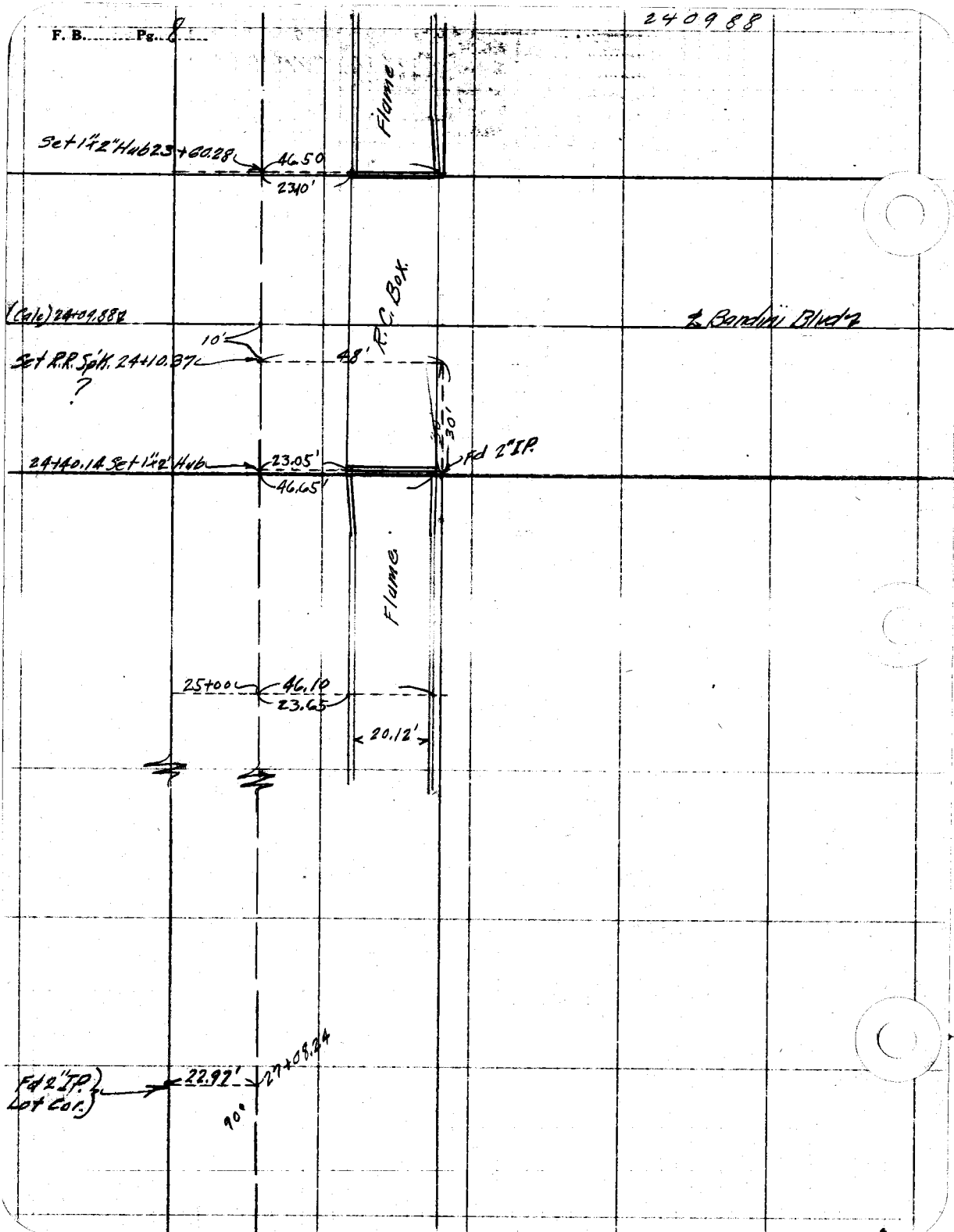

F. B 257 Pg. 9

Platted by	W. O. No. D. S. O. No.
Date	Location LAGUNA STORM SEWER
Map No.	Surveyed by R. W. O'Neill
Platting C'k'd by	Date Mar 22-23 1926
Date	Indexed

F. B. ..... Pg. 10

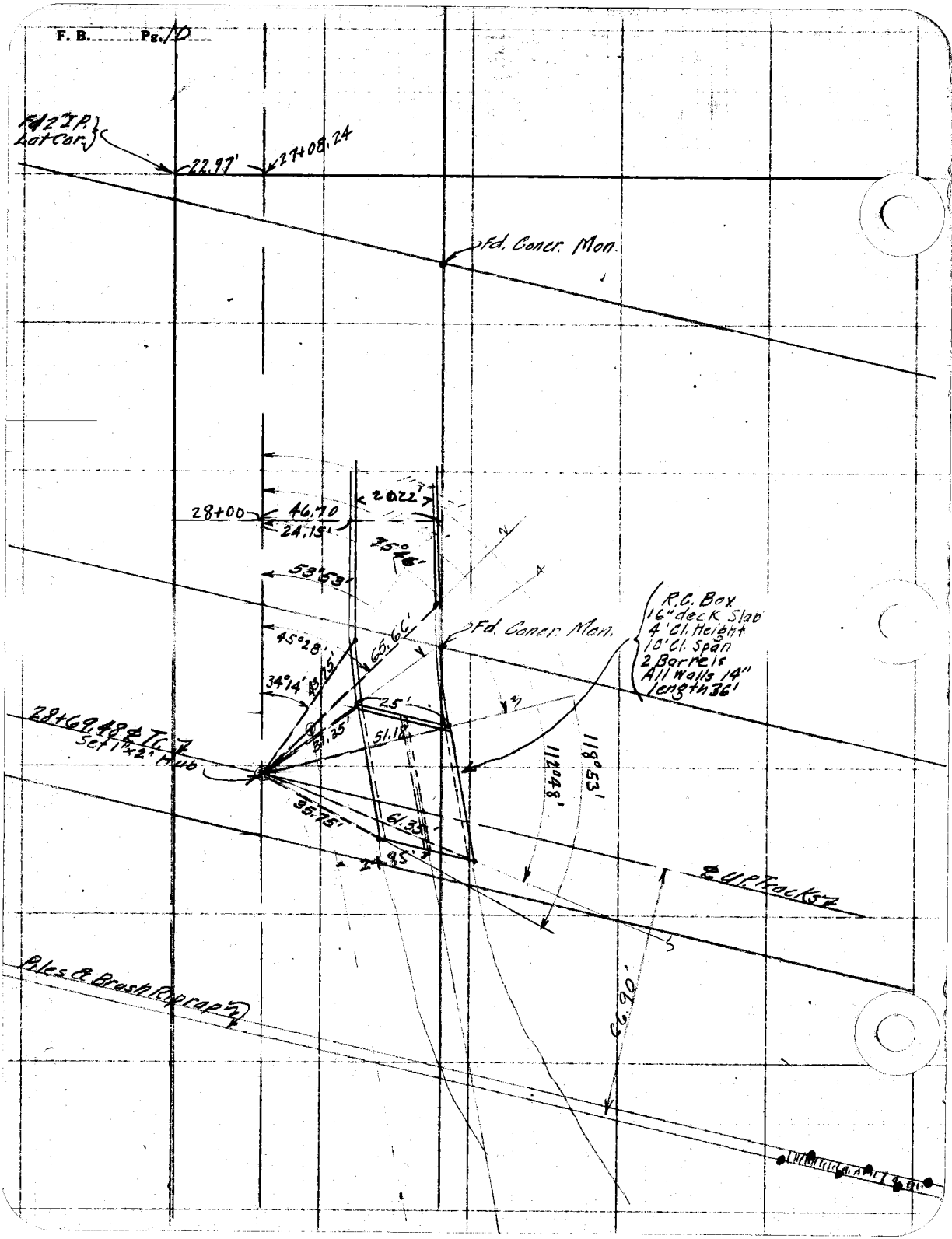

Fd 2" I.P. Lot Cor.
22.97'
27+08.24
Fd. Concr. Mon.
28+00
46.70
24.15'
20.22'
35°46'
53°53'
45°28'
65.66'
Fd. Concr. Mon.
R.C. Box
16" deck Slab
4' Cl. Height
10' Cl. Span
2 Barrels
All walls 14"
length 36'
34°14'
43.75'
25'
31.35'
51.18'
28+69.48 ℄ Tr.
Set 1"x2" Hub
112°48'
118°53'
35.75'
61.35'
24.85'
℄ U.P. Tracks
Piles & Brush Riprap
66.90'

F. B. 257 Pg. 11

Platted by	W. O. No. D. S. O. No.
Date	Location LAGUNA STORM SEWER
Map No.	Surveyed by
Platting C'k'd by	Date
Date	Indexed

CENTER LINE SURVEY
OF THE
LAGUNA STORM SEWER

NOAKES STREET
TO
LOS ANGELES RIVER

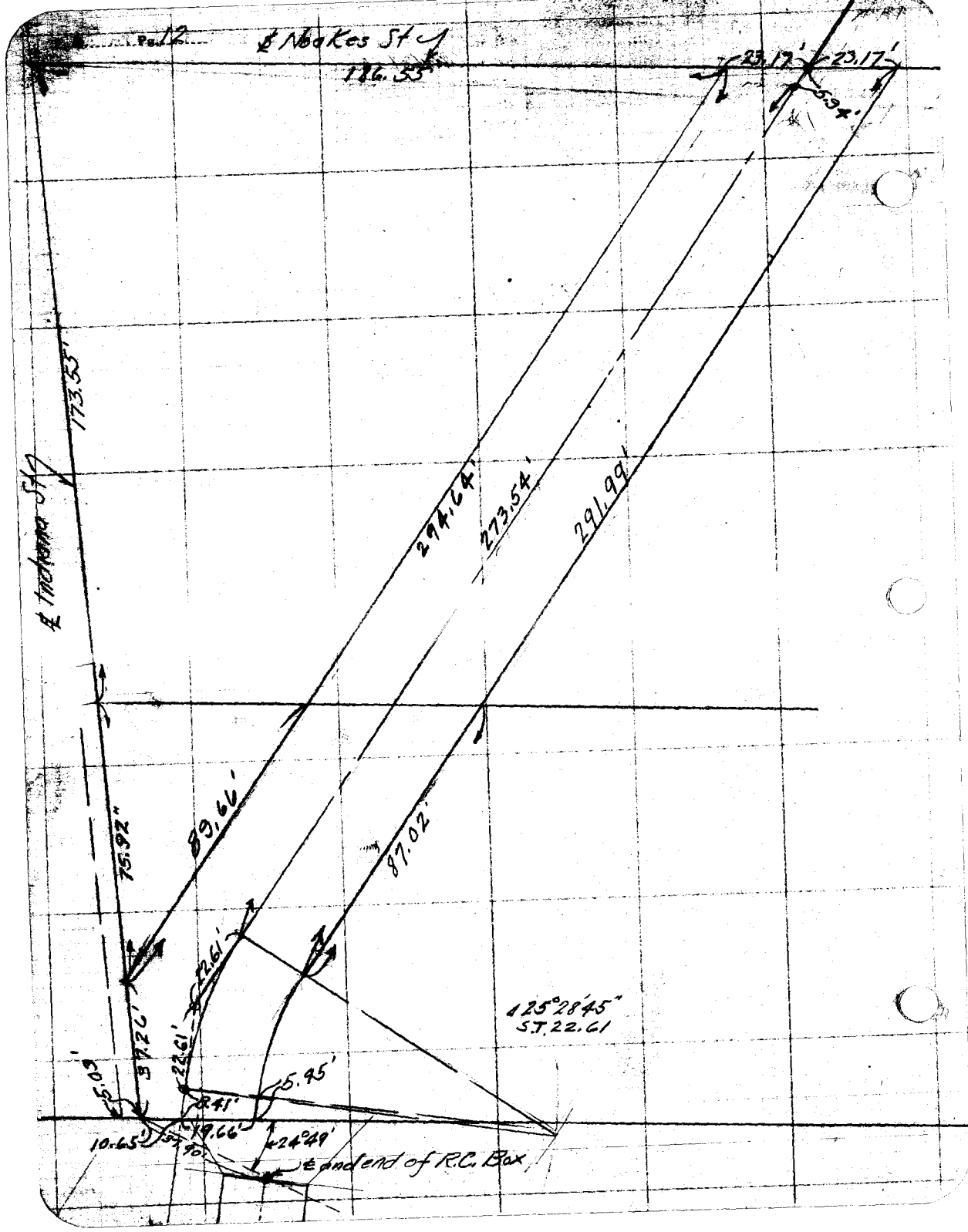

Pg. 12
℄ Noakes St
186.53'
23.17'
23.17'
5.94'
173.53'
℄ Indiana St
294.64'
273.54'
291.99'
89.66'
87.02'
75.92"
22.61'
22.61'
37.26'
5.03'
5.95'
8.41'
19.66'
10.65'
24°49'
℄ and end of R.C. Box
Δ 25°28'45"
S.T. 22.61

F. B. 257 Pg. 13

35.28
100.80

Platted by	W. O. No. D. S. O. No.
Date	Location LAGUNA STORM SEWER
Map No.	Surveyed by
Platting C'k'd by	Date
Date	Indexed

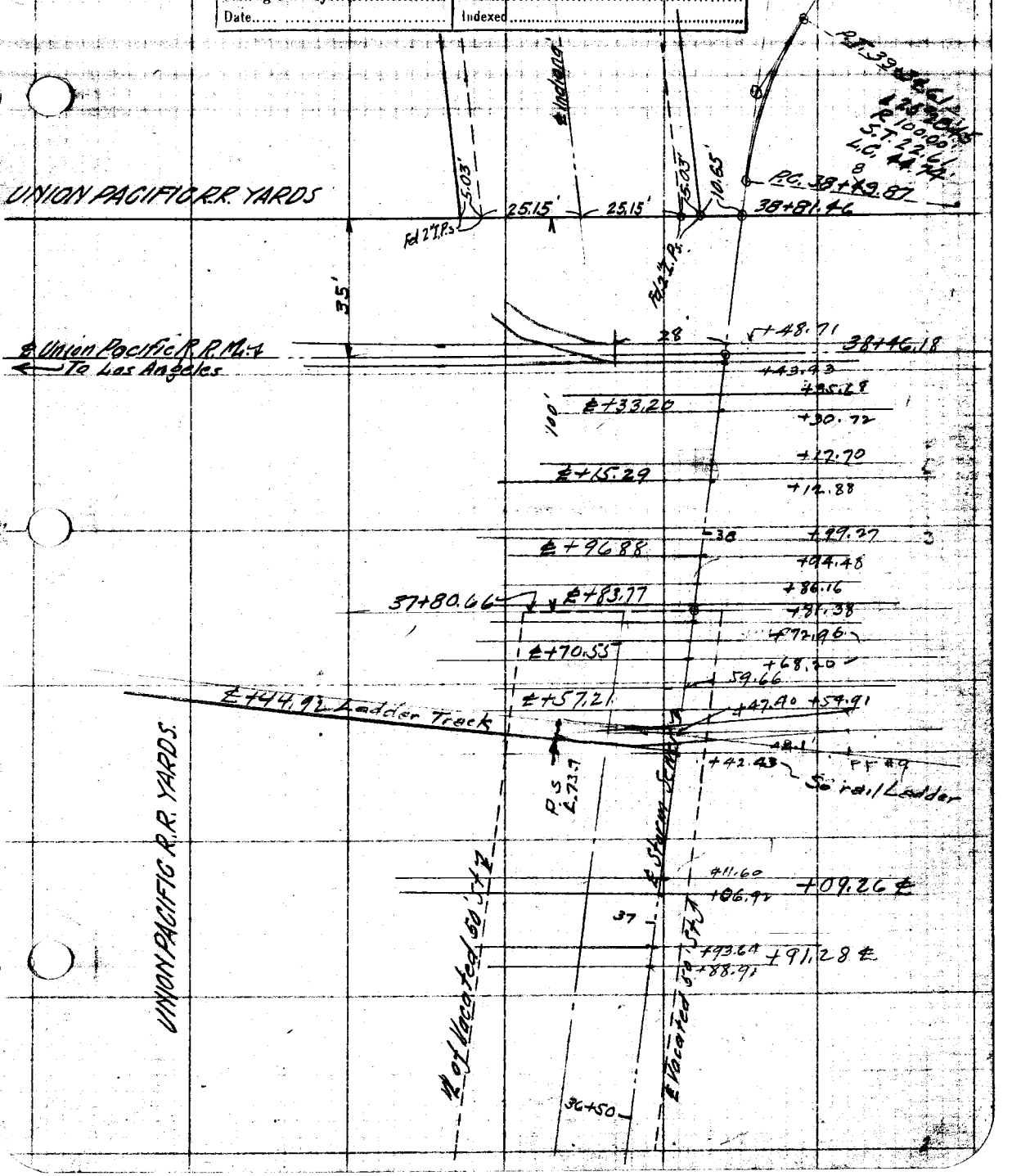

F. B. ..... Pg. 14

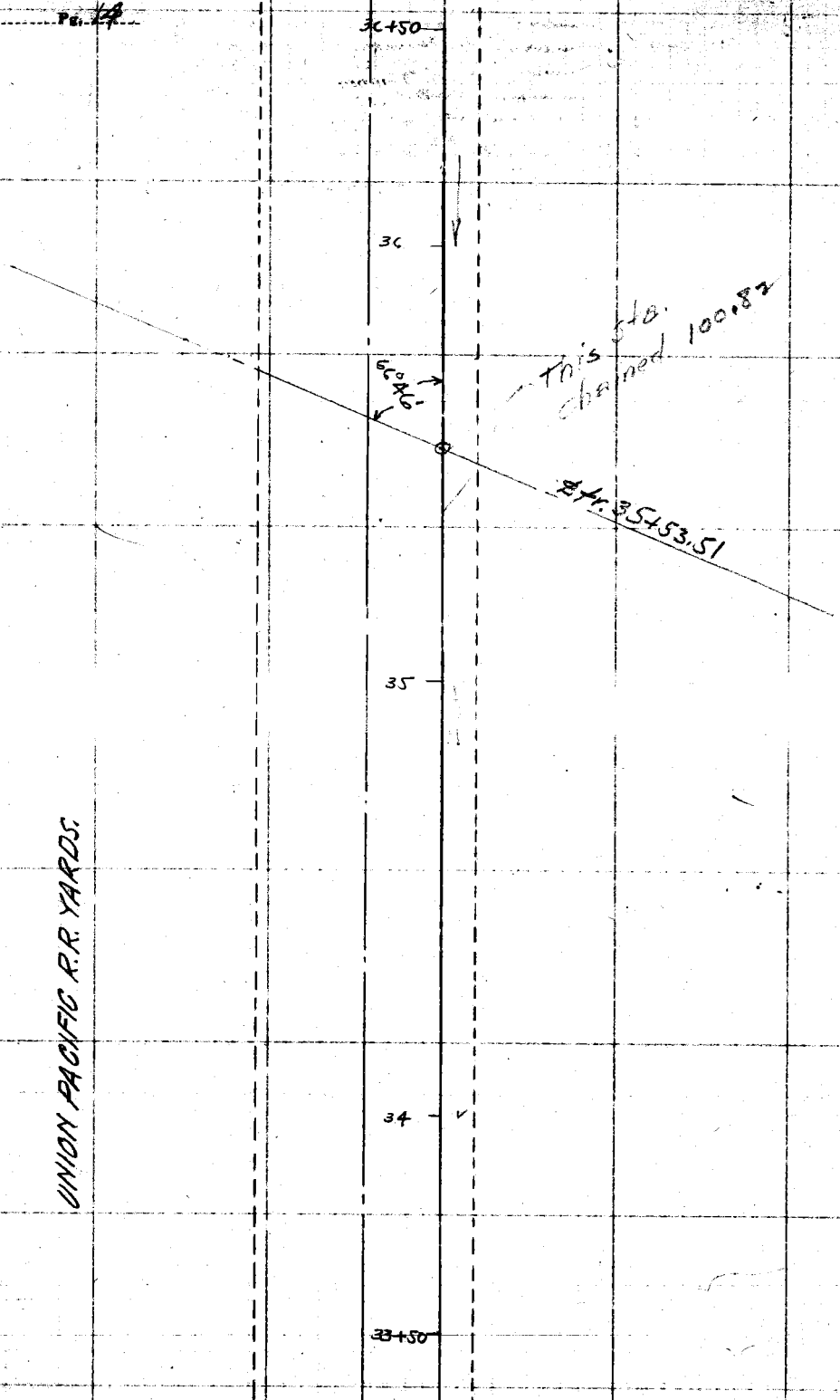

UNION PACIFIC R.R. YARDS.

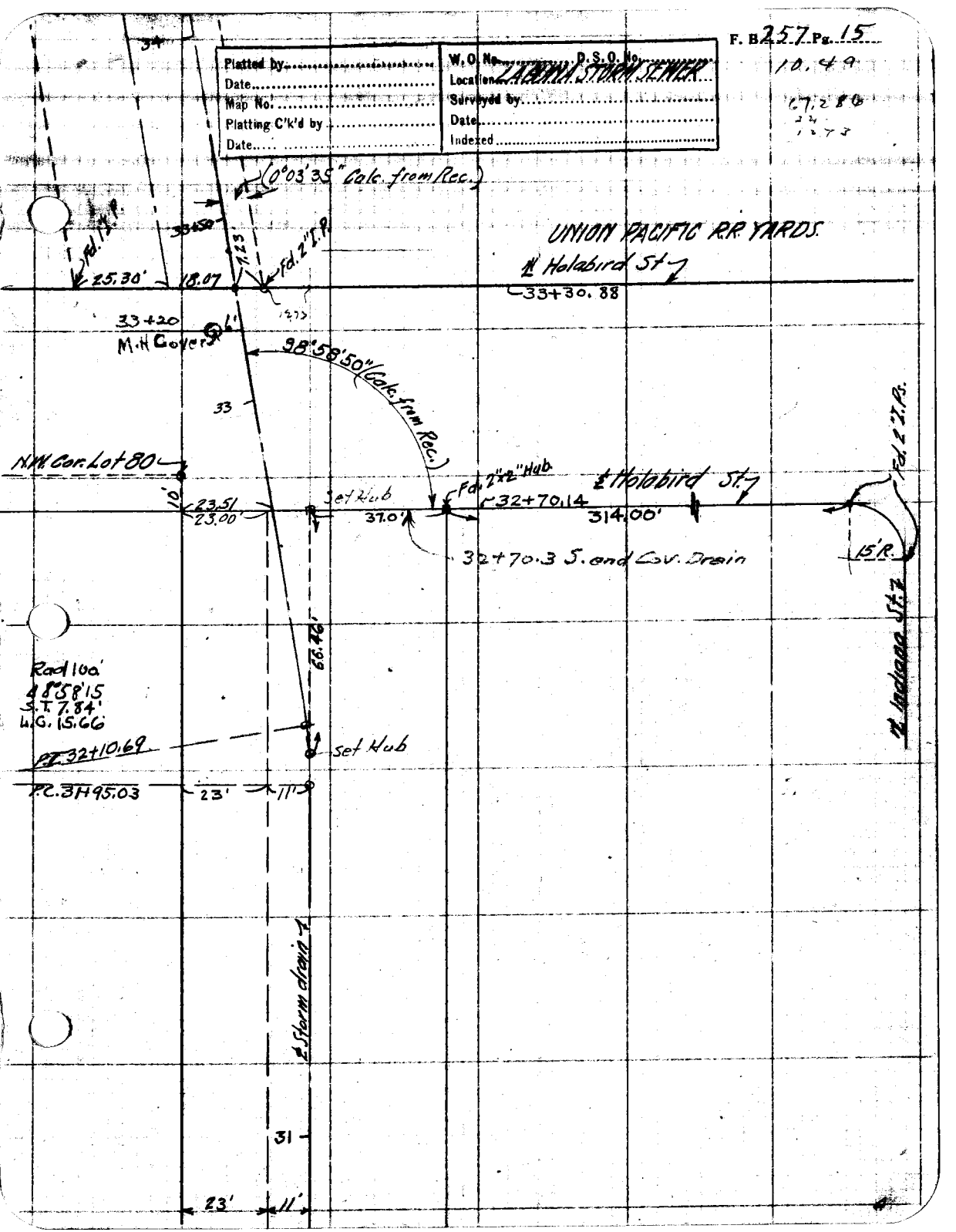
F. B 257 Pg. 15
10.49
67.286
Platted by
Date
Map No.
Platting C'k'd by
Date
W.O. No.
D.S.O. No.
Location LABUNA STORM SEWER
Surveyed by
Date
Indexed
(0°03'35" Calc. from Rec.)
UNION PACIFIC R.R. YARDS.
℄ Holabird St.
33+30.88
33+50
7.23
Fd. 2" I.P.
25.30'
18.07
33+20
M.H. Cover
98°58'50" (Calc. from Rec.)
33
N.W. Cor. Lot 80
10'
23.51
23.00'
Set Hub
37.0'
Fd. 2"x2" Hub
32+70.14
℄ Holabird St.
314.00'
32+70.3 S. and Cov. Drain
Fd. 2" I.P.
15' R.
℄ Indiana St.
66.46'
Rad 100'
48°58'15
S.T. 7.84'
L.G. 15.66
P.T. 32+10.69
Set Hub
P.C. 31+95.03
23'
11'
℄ Storm drain
31
23'
11'

F. B. ..... Pg. 16


23'
11"
37'
31
30
29
28
℄ Lot 80'
℄ 48' Proposed Easement
℄ Storm drain
℄ 48' Proposed Easement
23'
11'
37'

F. B. 257 Pg. 17

Platted by	W. O. No. D. S. O. No.
Date	Location LAGUNA STORM SEWER
Map No.	Surveyed by
Platting C'k'd by	Date
Date	Indexed

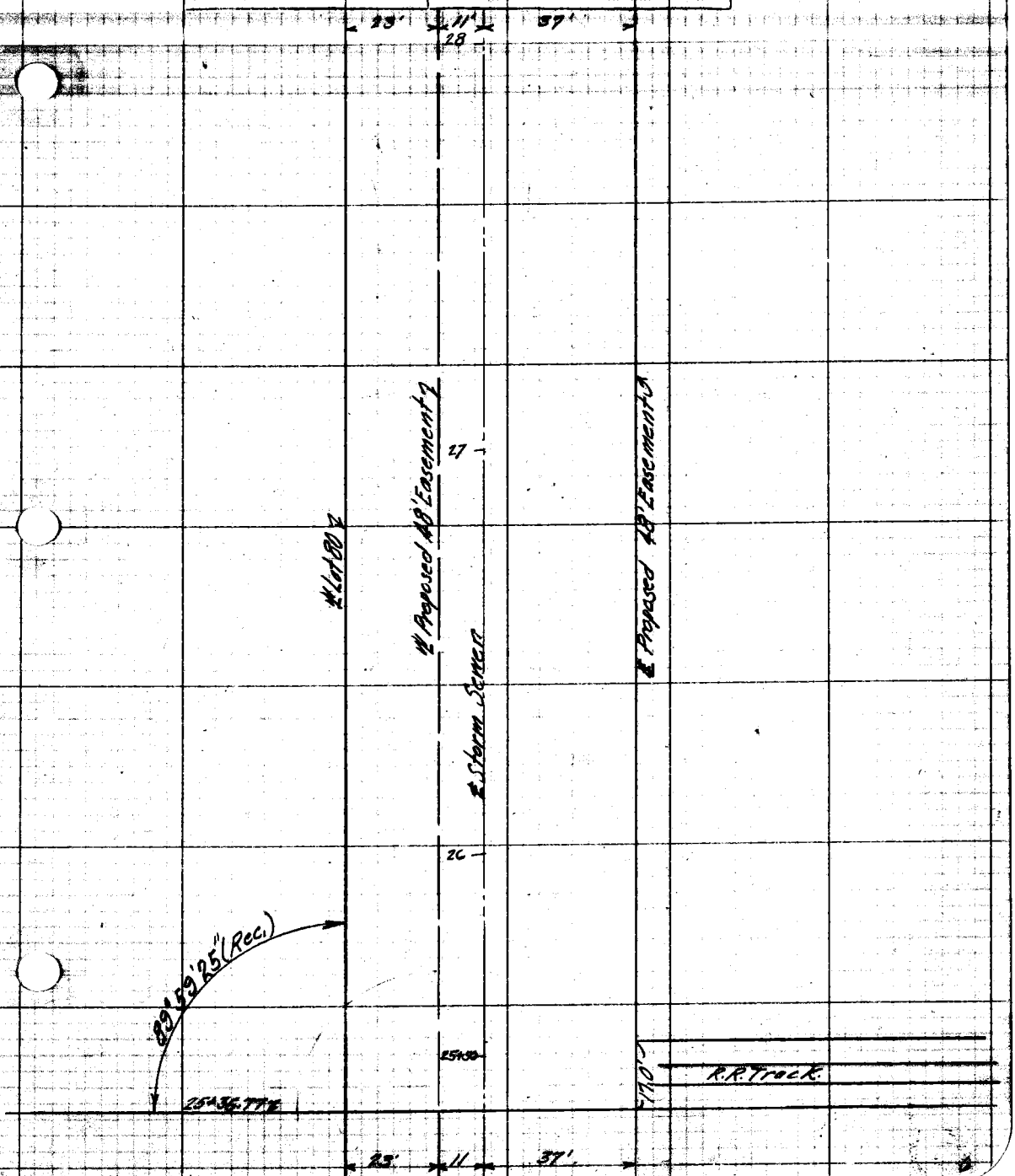

F. B. ..... Pg. 18

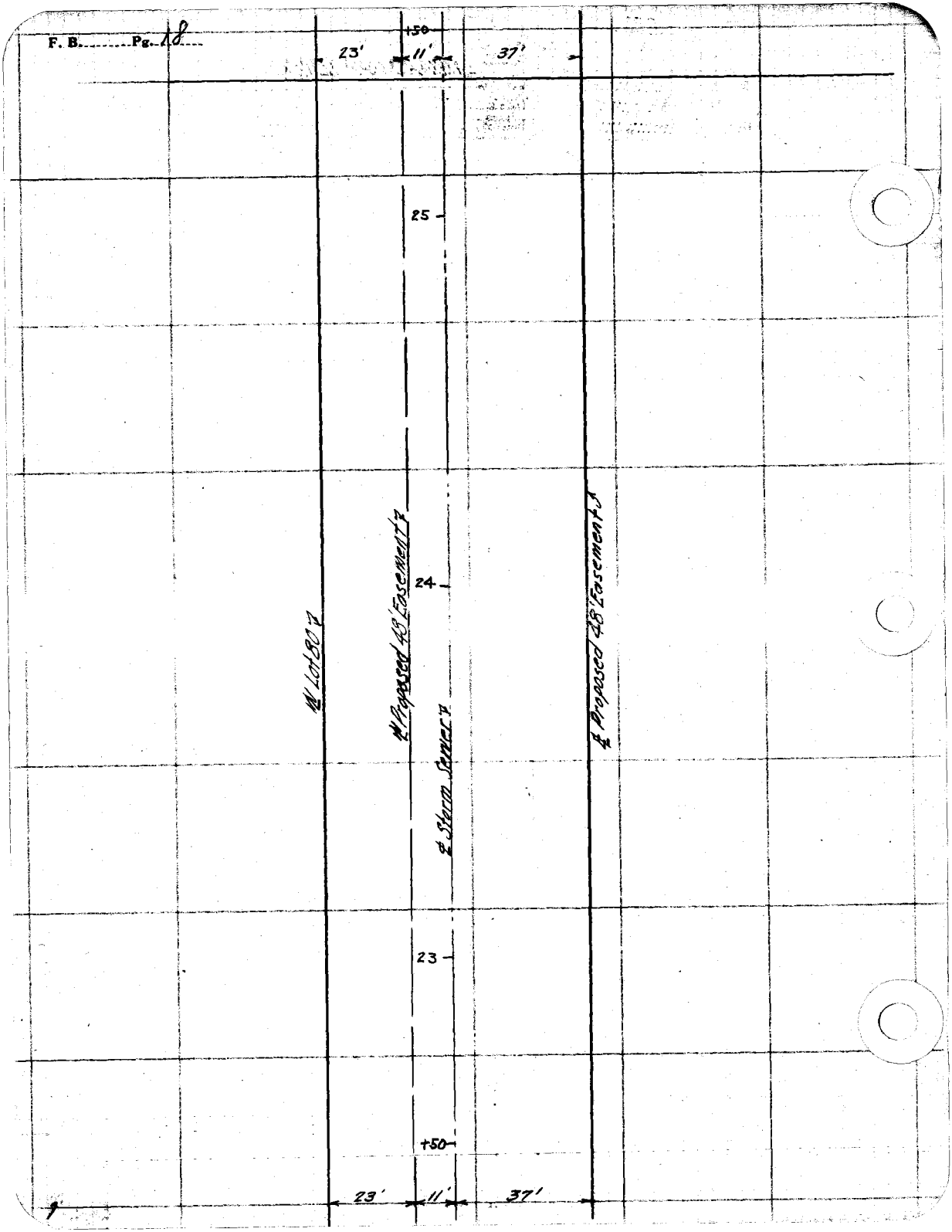
+50
23'
11'
37'
25
24
23
+50
23'
11'
37'
℄ Lot 80 ft
℄ Proposed 48' Easement
℄ Storm Sewer
℄ Proposed 48' Easement

F. B. 257 Pg. 19

Platted by	W. O. No. D. S. O. No.
Date	Location: LAGUNA STORM SEWER
Map No.	Surveyed by
Platting C'k'd by	Date
Date	Indexed

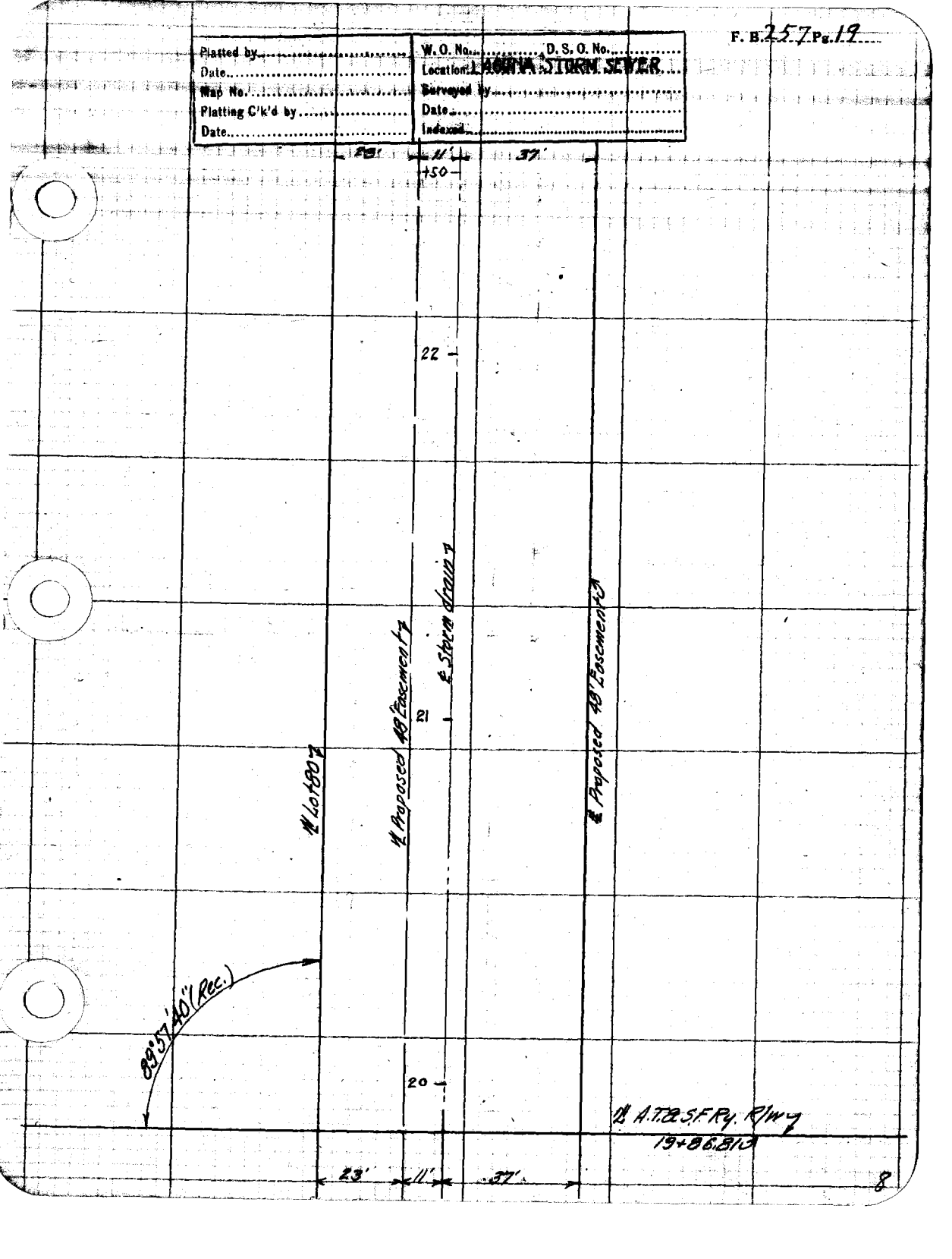

8


F. B. Pg. 20
23'
11'
37'
℄ A.T. & S.P. Ry. R/W 19+86.81
S.W. Cor. Lot 80
℄ Track
50'
℄ M.
℄ Track
42.89'
S.P.
Pf. #8 Lead 61.20
19
50'
℄ Est. 26th St. 18+86.81
60'
N.W. Cor. Lot 87
20'
11
Set Kolb
℄ Est. 26th St. 18+26.81
18+27.52
18
℄ Lot 87
℄ Proposed 48' Easement
℄ Storm Sewer
℄ Proposed 48' Easement
Chaine
17
23'
11'
37'
9

F. B. 257 Pg. 21

Platted by	W. O. No. D. S. O. No.
Date	Location [illegible]
Map No.	Surveyed by
Platting C'k'd by	Date 4/9/26
Date	Indexed

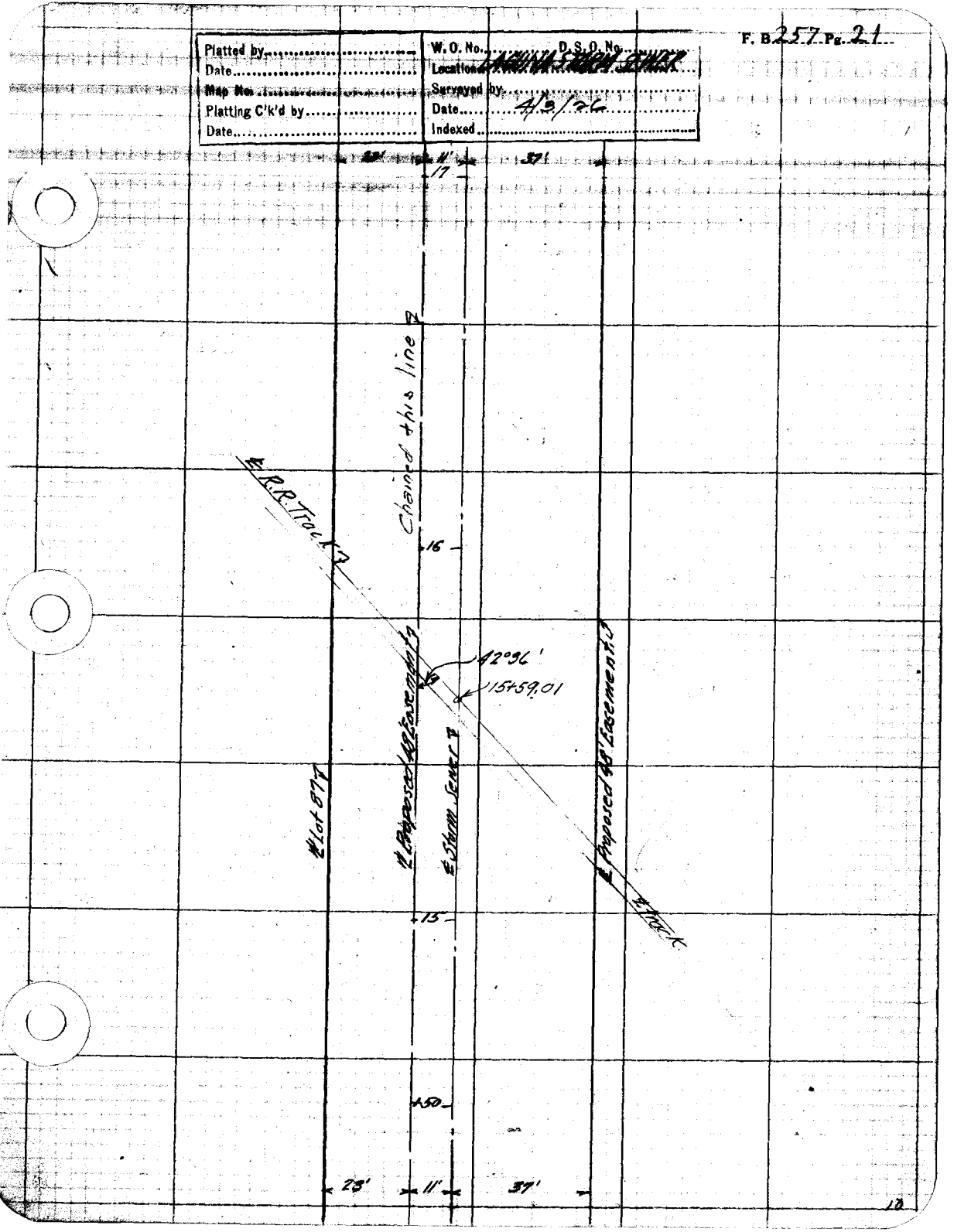

F. B. ..... Pg. 22


150
23'
11'
37'
Ch
14+24.47 ℄ Track
14
Claimed this line
13
Ch.
12+76.93 ℄ Track
℄ Line lot 872
℄ Proposed 48' Easement
℄ Storm Sewer
℄ Proposed 48' Easement
12
150
23'
11'
37'

11

F. B. 257 Pg. 23

Platted by	W. O. No. D. S. O. No.
Date	Location [illegible] STORM SEWER
Map No.	Surveyed by
Platting C'k'd by	Date
Date	Indexed



12


F. B. Pg. 24
23'
11'
37'
℄ Bandini Blvd 8+09.45
89°57'40" (Rec)
Chain off set
9
℄ Bandini Blvd 8+69.45
11'
8+59.45
Fd. 2" I.P.
℄ Bandini Blvd 8+29.45
8
℄ Proposed 48' Easement
℄ Storm Sewer
℄ Proposed 48' Easement
℄ Lot 87
7
6
23'
11'
37'
13

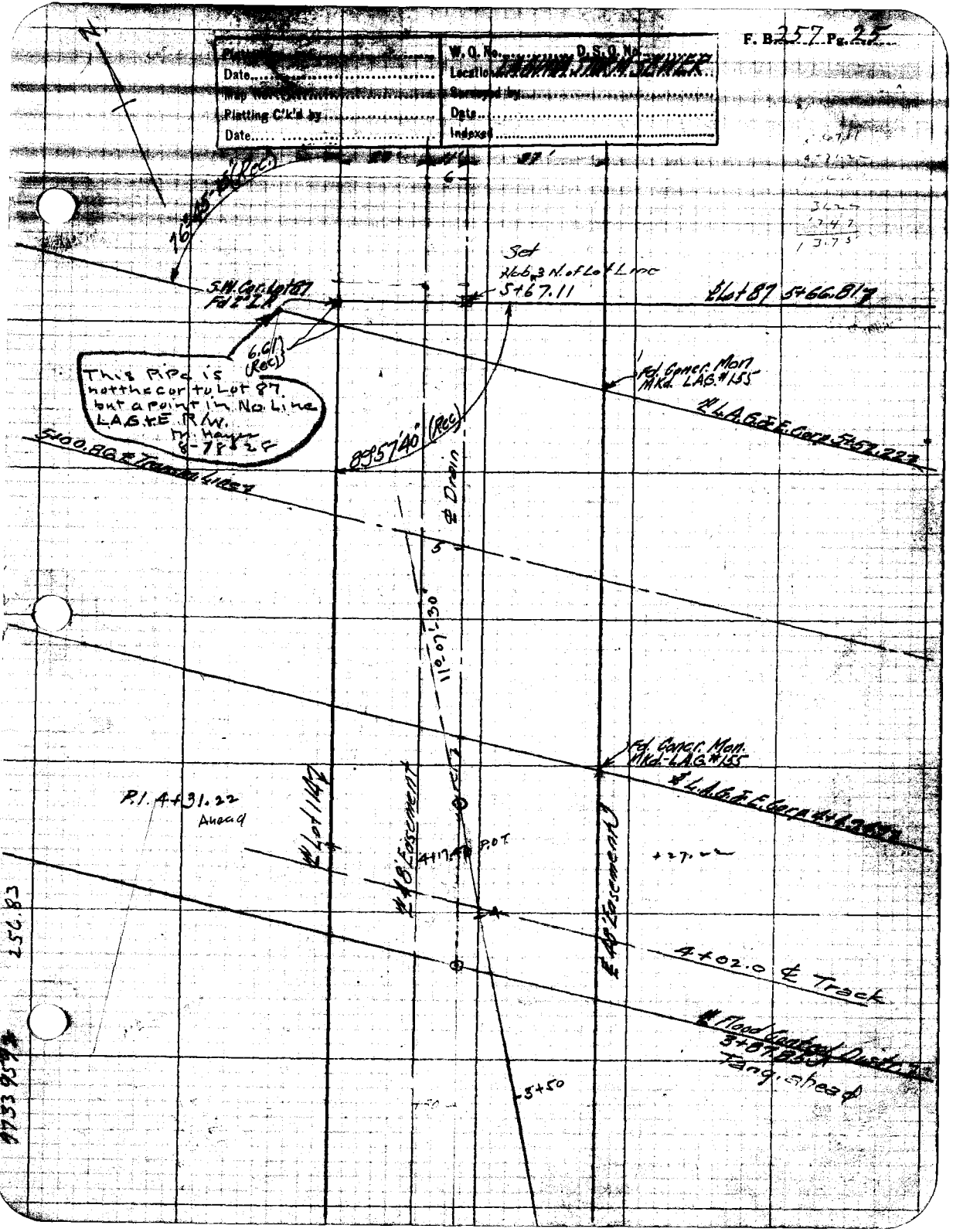
F. B. 257 Pg. 25
W. O. No.
D. S. O. No.
Location
Surveyed by
Date
Indexed
Platting C'k'd by
Date
Set
Hub 3 N. of Lot Line
5+67.11
℄ Lot 87 5+66.81
S.W. Cor. Lot 87
Fd 2" I.P.
6.61 (Rec)
This Pipe is not the cor to Lot 87 but a point in No. Line L.A.G.&E. R/W.
Fd. Concr. Mon. Mkd. L.A.G. #155
℄ L.A.G.&E. Corp. 5+52.22
89°57'40" (Rec)
℄ Drain
5+00.86 ℄ Transm. Line
11°07'30"
Fd. Concr. Mon. Mkd. L.A.G. #155
℄ L.A.G.&E. Corp.
P.I. 4+31.22 Ahead
℄ Lot 114
℄ 48' Easement
4+17.48 P.O.T.
℄ 48' Easement
4+02.0 ℄ Track
℄ Flood Control Distr.
3+87.85
Tang. ahead
5+50
256.83
9733 959

F. B. ..... Pg. 26

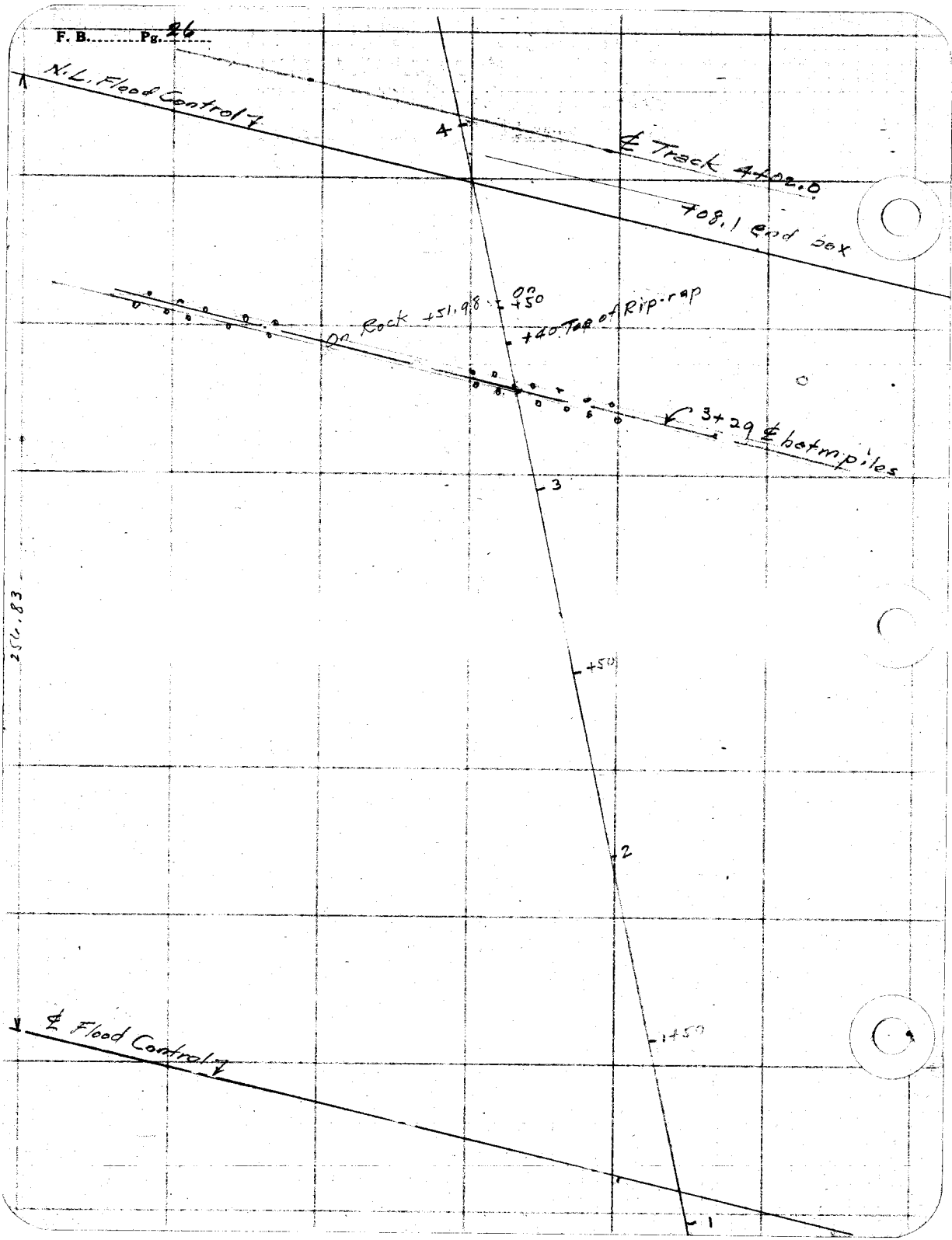

254.83

F. B. 257 Pg. 27

Plotted by	W. O. No. D. S. O. No.
Date	Location [illegible]
Map No.	Surveyed by
Platting C'k'd by	Date
Date	Indexed

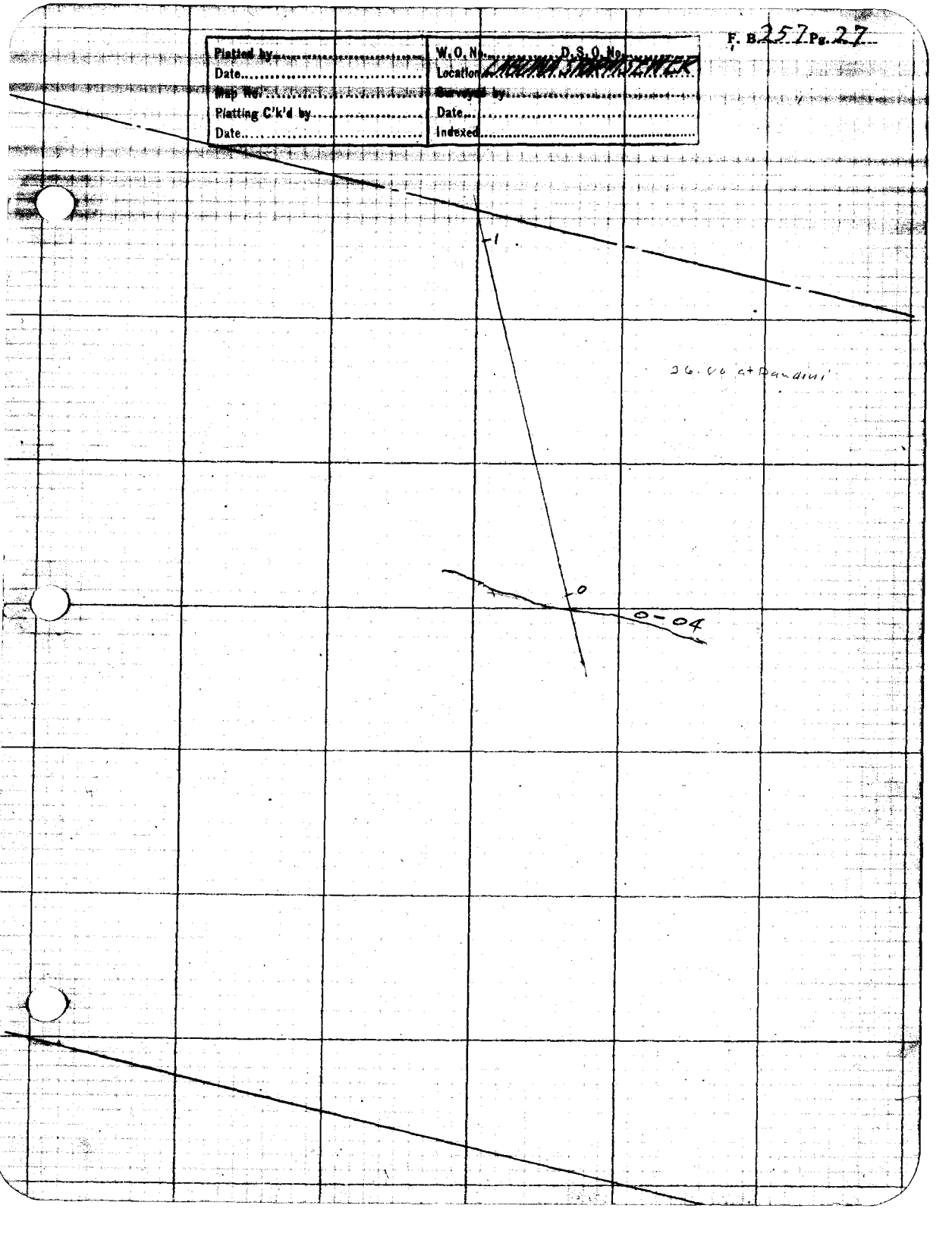

F. B. 257 Pg. 29

Platted by	W. O. No. D. S. O. No.
Date	Location Laguna Trunk
Map No.	Surveyed by David S. Ferguson
Platting C'k'd by	Date 1/20/26
Date	Indexed

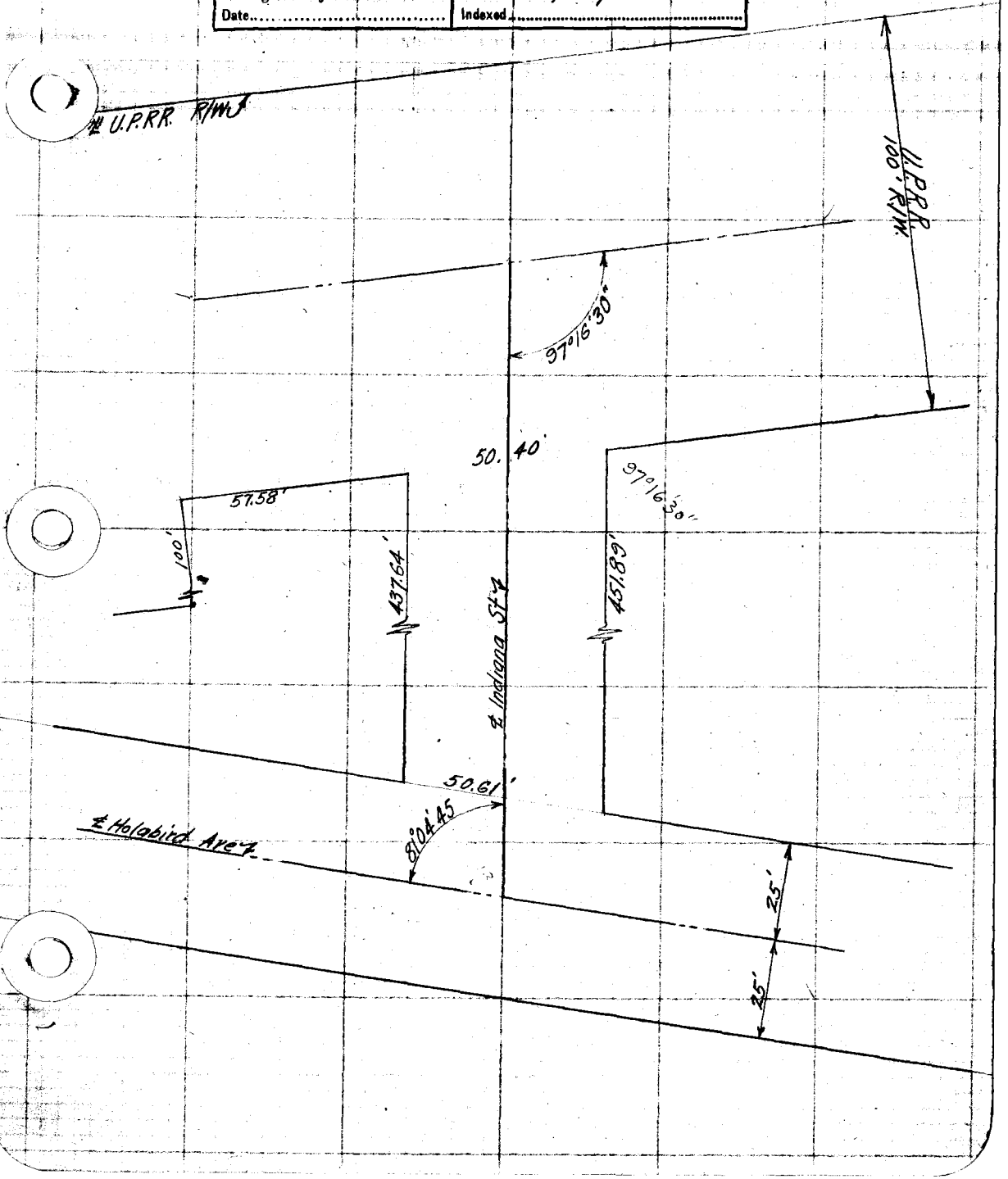

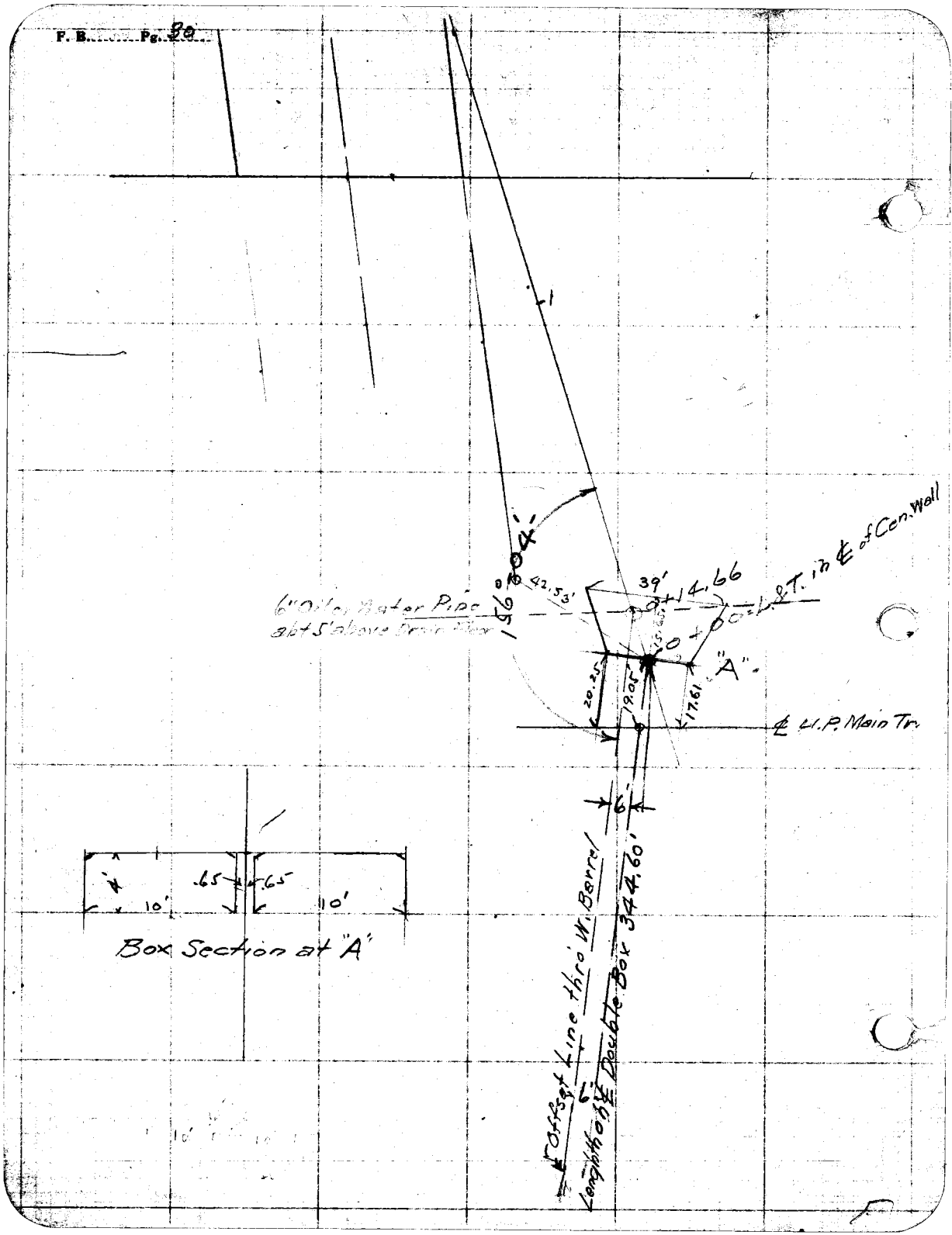

156°04'
42.53'
39'
0+14.66
0+00 = L.&T. in ℄ of Con. Wall
6" Oiler Water Pipe
abt 5' above Drain Floor
"A"
20.25
19.05
17.61
℄ U.P. Main Tr.
6'
℄ Offset Line thro' W. Barrel
Length on ℄ Double Box 344.60'
4'
.65
.65
10'
10'
Box Section at "A"

F. B. 257 Pg. 31

Platted by	W. O. No. ..... D. S. O. No.
Date	Location Laguna Trunk
Map No.	Surveyed by David S. Ferguson
Platting C'k'd by	Date 1/20/76
Date	Indexed

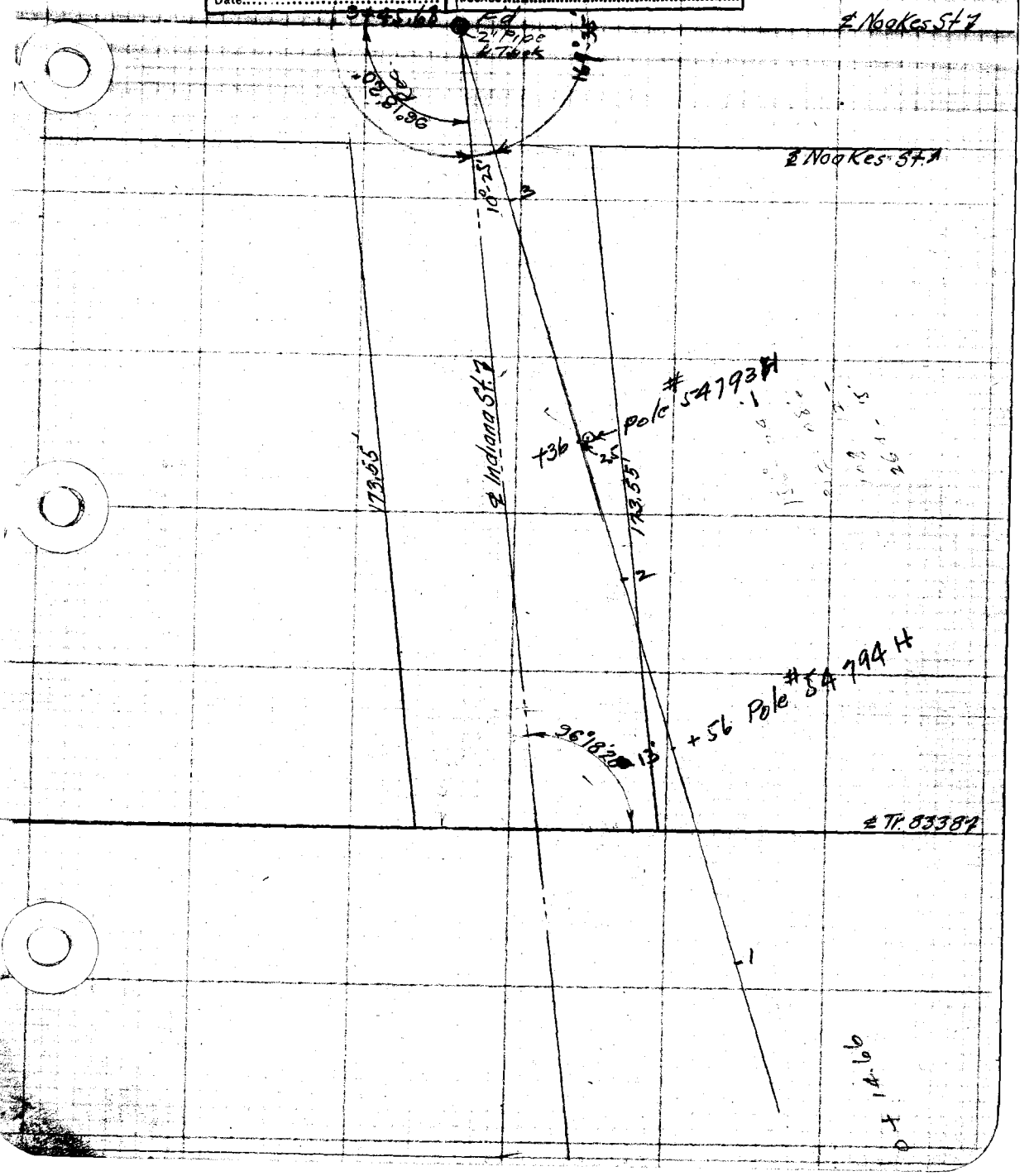

F. B. 257 Pg. 33

Platted by	W. O. No. D. S. O. No.
Date	Location [illegible] Trunk
Map No.	Surveyed by [illegible] S. Ferguson
Platting C'k'd by	Date 1/20/26
Date	Indexed

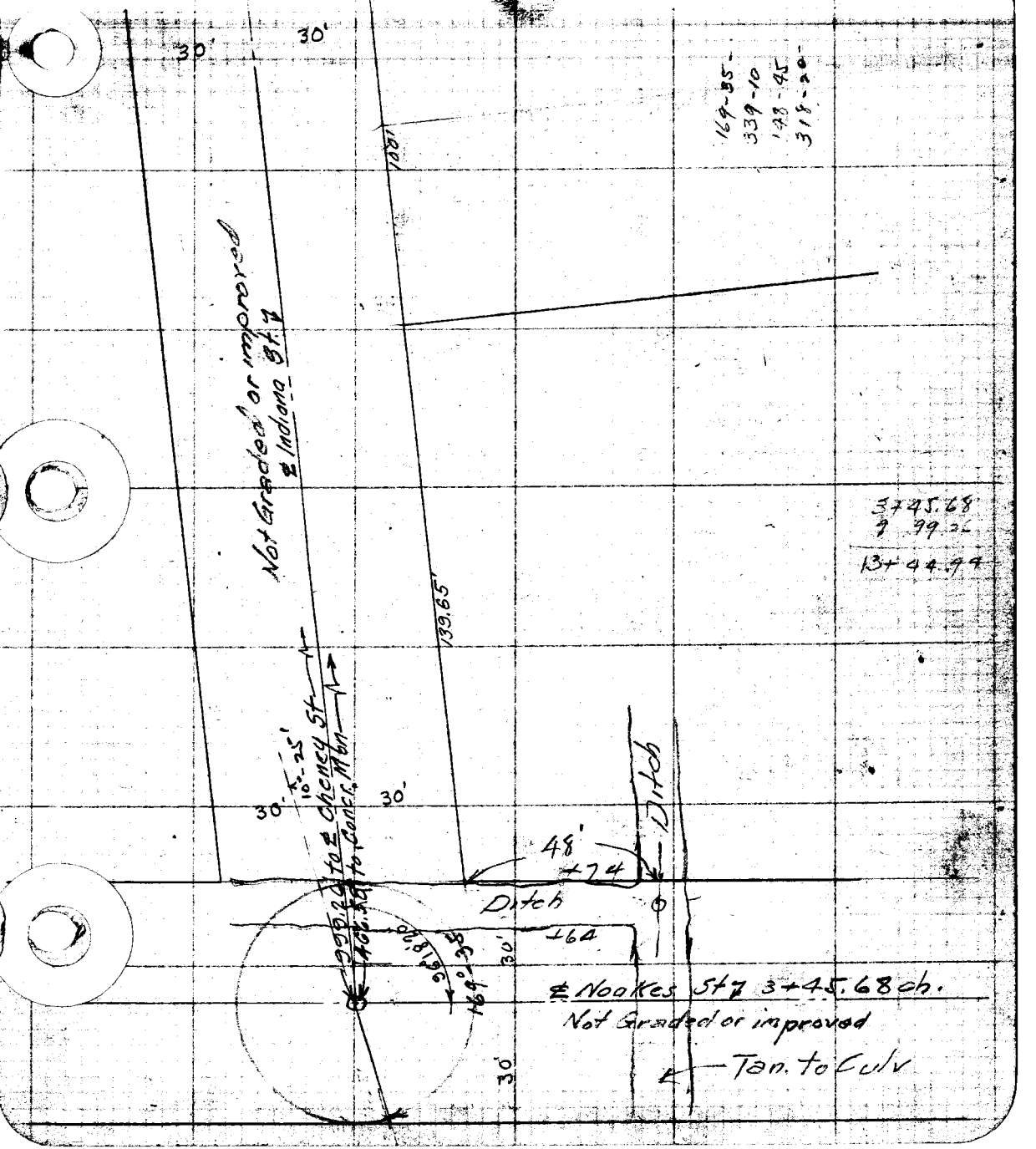

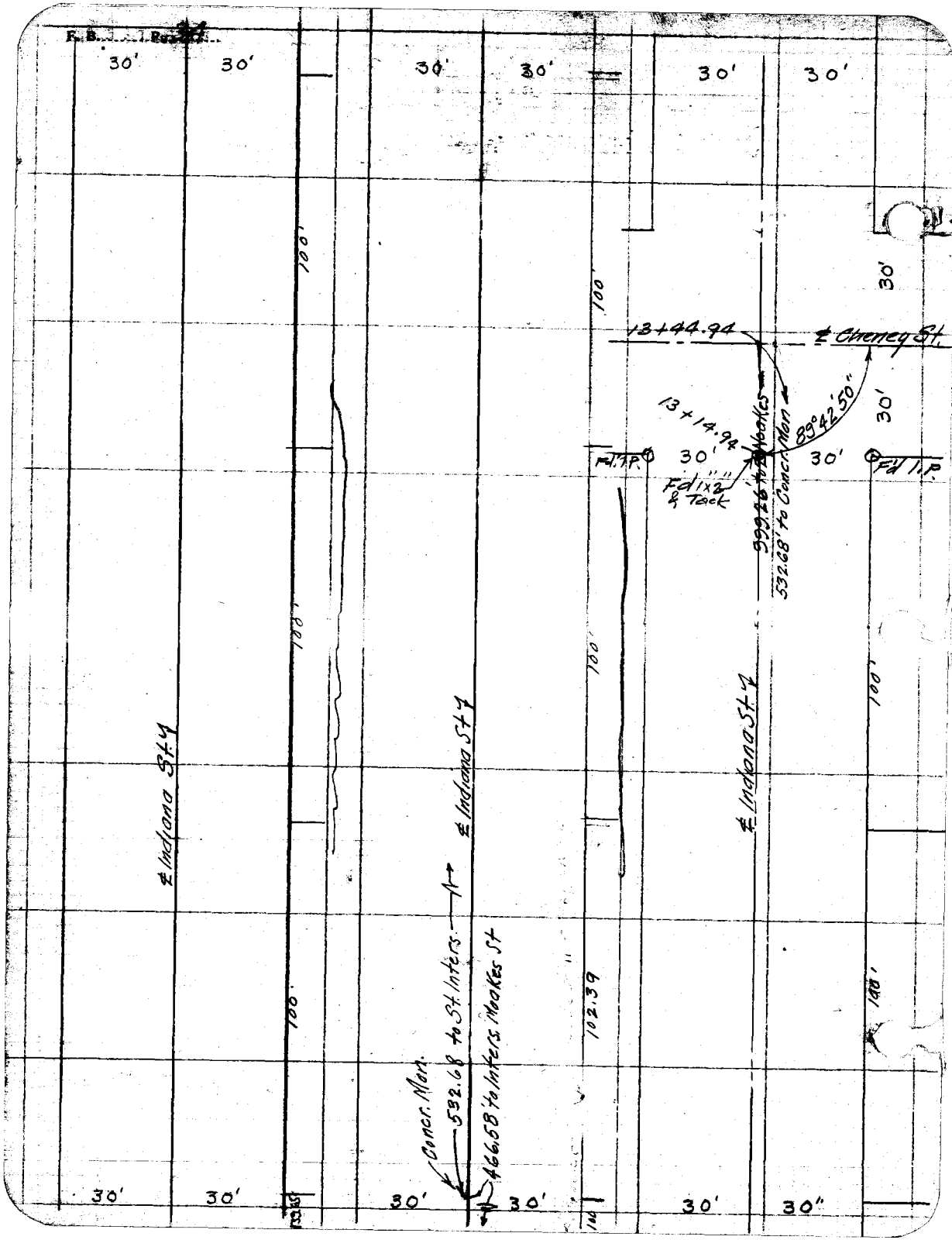

30'
30'
30'
30'
30'
30'
100'
100'
100'
100'
100'
100'
100'
100'
100'
100'
30'
30'
30'
30'
30'
30'
13+44.94
℄ Cheney St.
13+14.94
89°42'50"
Fd. I.P.
Fd. I.P.
Fd 1x2" & Tack
999.26' to Moakes
532.68' to Concr. Mon
℄ Indiana St.
℄ Indiana St.
℄ Indiana St.
Concr. Mon.
532.68 to St. Inters.
466.58' to Inters. Moakes St
102.39

F. B. 257 Pg. 35

Platted by	W. O. No. D. S. O. No.
Date	Location Augusta Trunk
Map No.	Surveyed by David Stevenson
Platting C'k'd by	Date 1/20/26
Date	Indexed



F. B. ..... Pg. 36

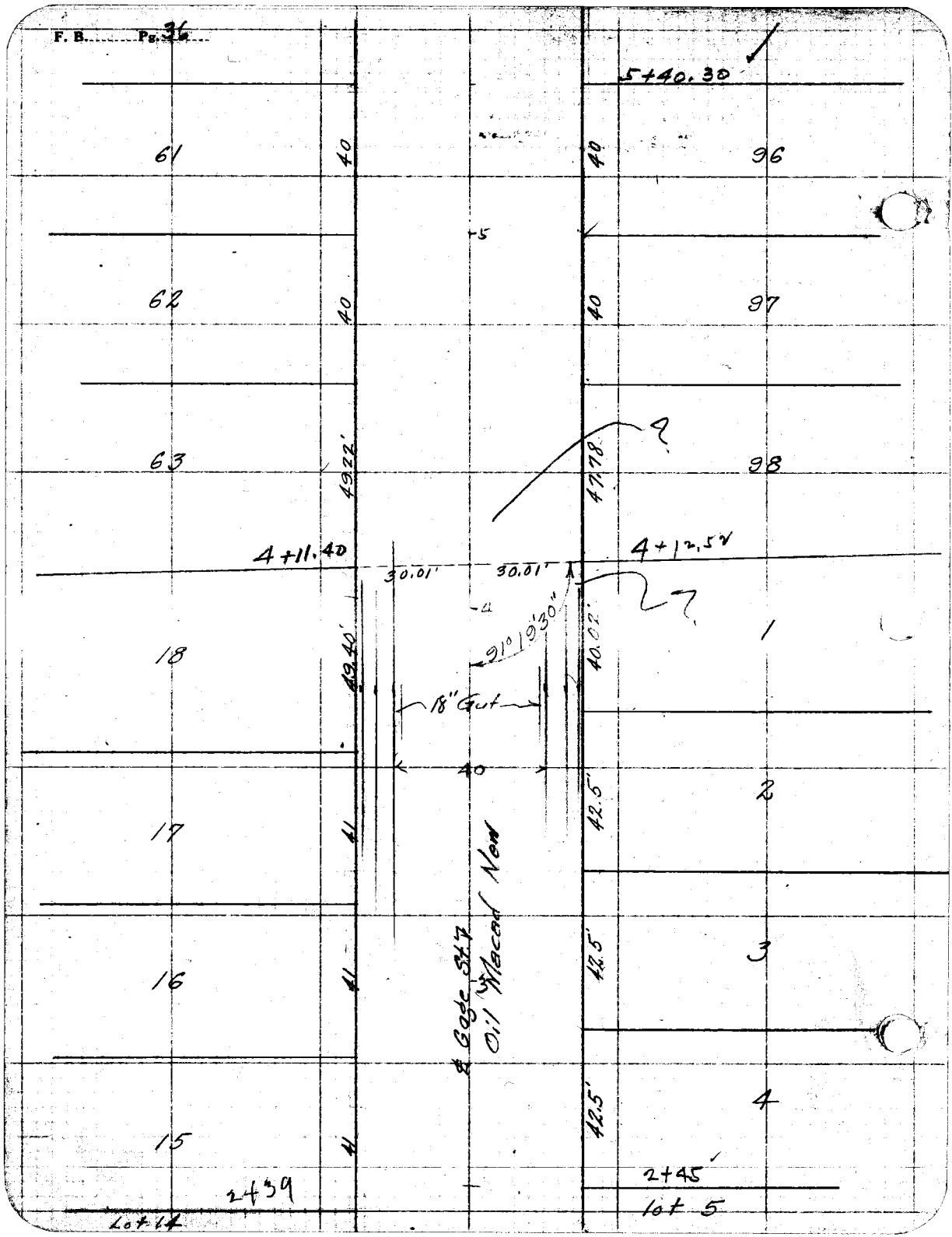
5+40.30
61
40
40
96
62
40
40
97
63
49.22'
47.78'
98
4+11.40
30.01'
30.01'
4+12.54
91°19'30"
18
49.40'
40.02'
1
18" Cut
40
17
41
42.5'
2
16
41
42.5'
3
15
41
42.5'
4
2+39
2+45
Lot 14
lot 5

Platted by	W. O. No. D. S. O. No.
Date	Location Laguna Trunk
Map No.	Surveyed by David S. Ferguson
Platting C'k'd by	Date 7/20/76
Date	Indexed

F. B. 257 Pg. 37

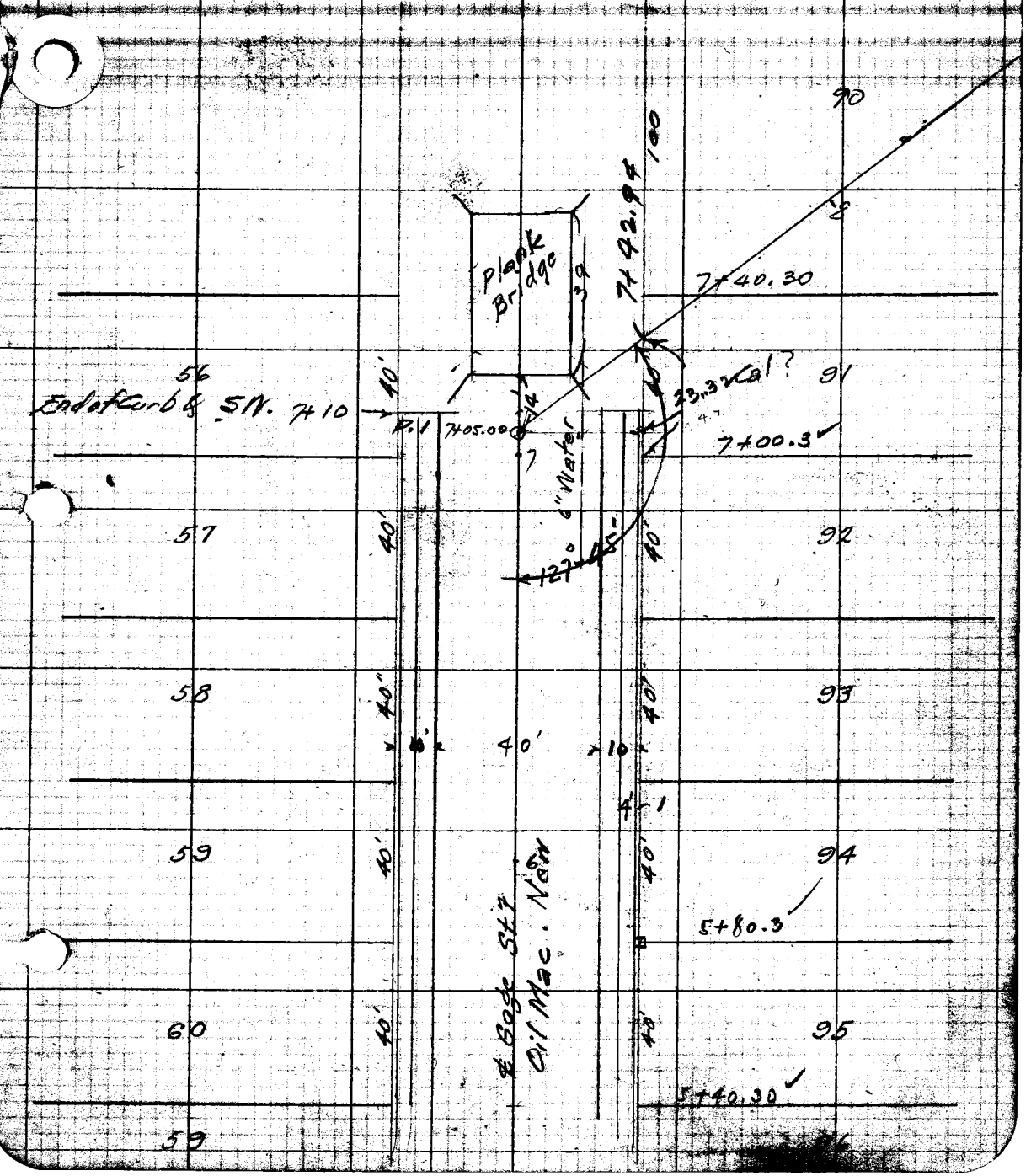

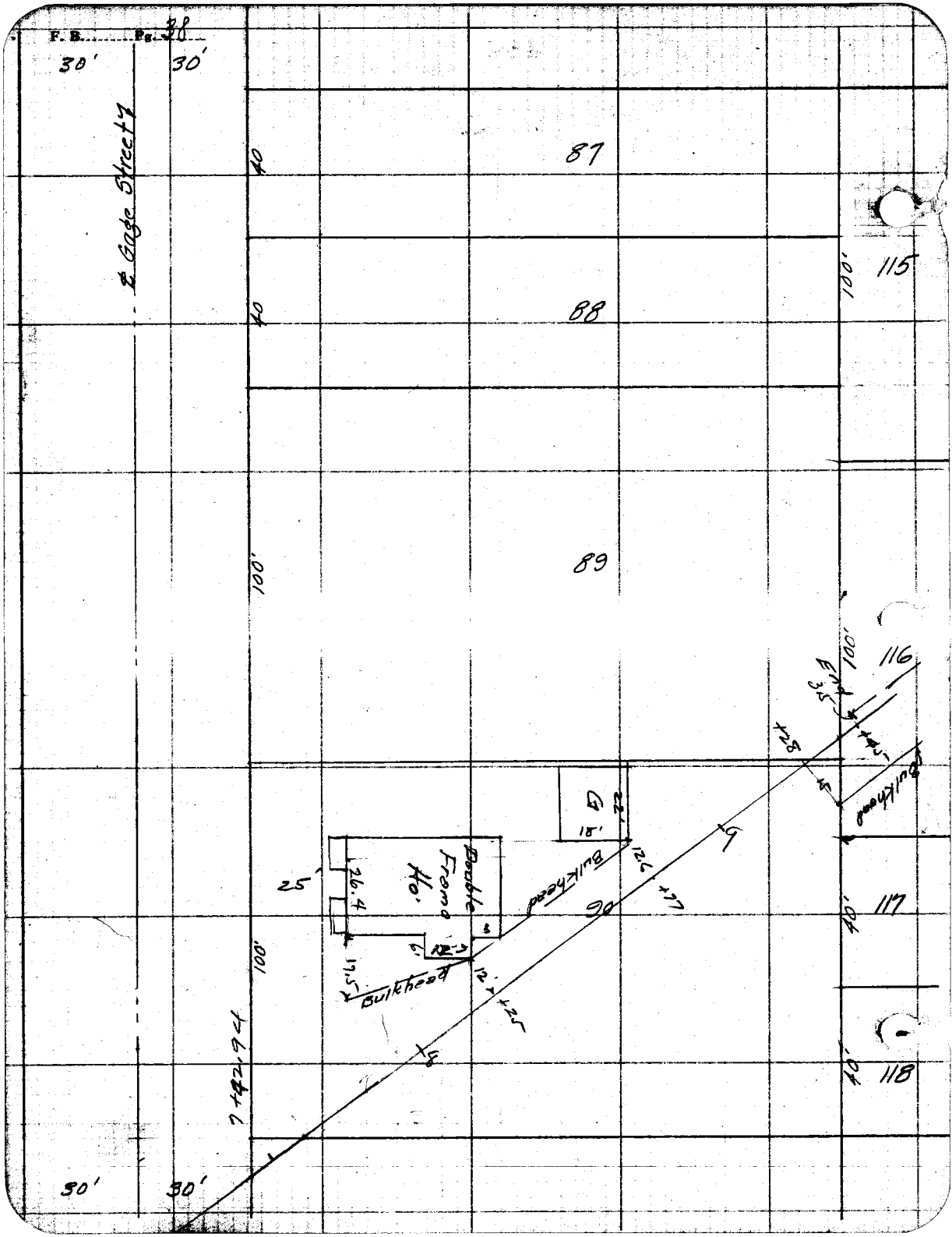
F. B. Pg. 38
30'
30'
℄ Gage Street
40
87
40
88
100'
115
100'
89
100'
116
End
3.5
+28
+45
Bulkhead
G
22'
18'
Bulkhead
12.6
+77
Double Frame Ho.
25'
26.4
17.5
Bulkhead
12.7
+25
90
40'
117
100'
7+42.94
40'
118
30'
30'

F. B. 257 Pg. 39

Platted by	W.O. No. D.S.O. No.
Date	Location Laguna Trunk
Map No.	Surveyed by David S. Ferguson
Platting C'k'd by	Date 1/21/76
Date	Indexed

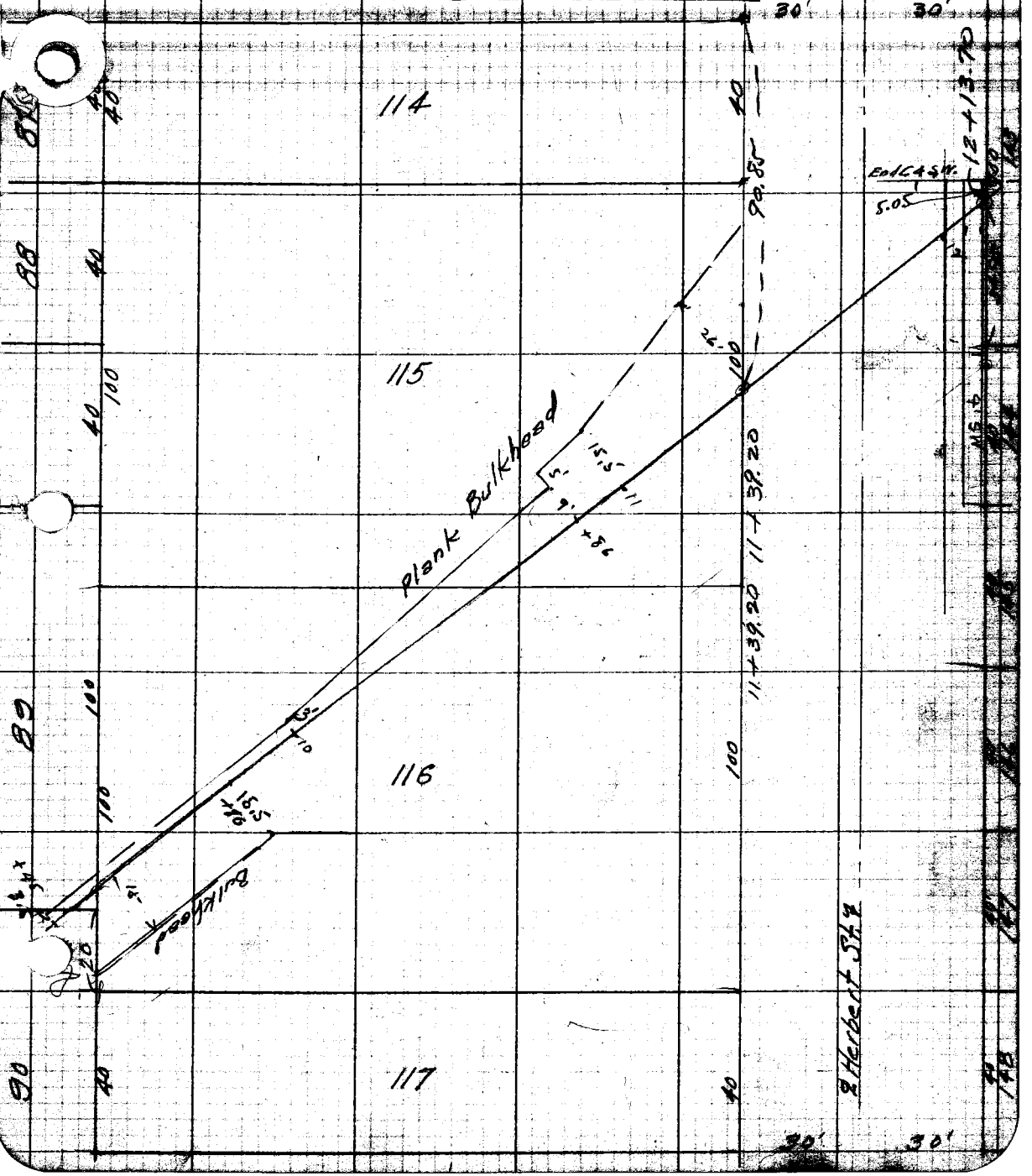

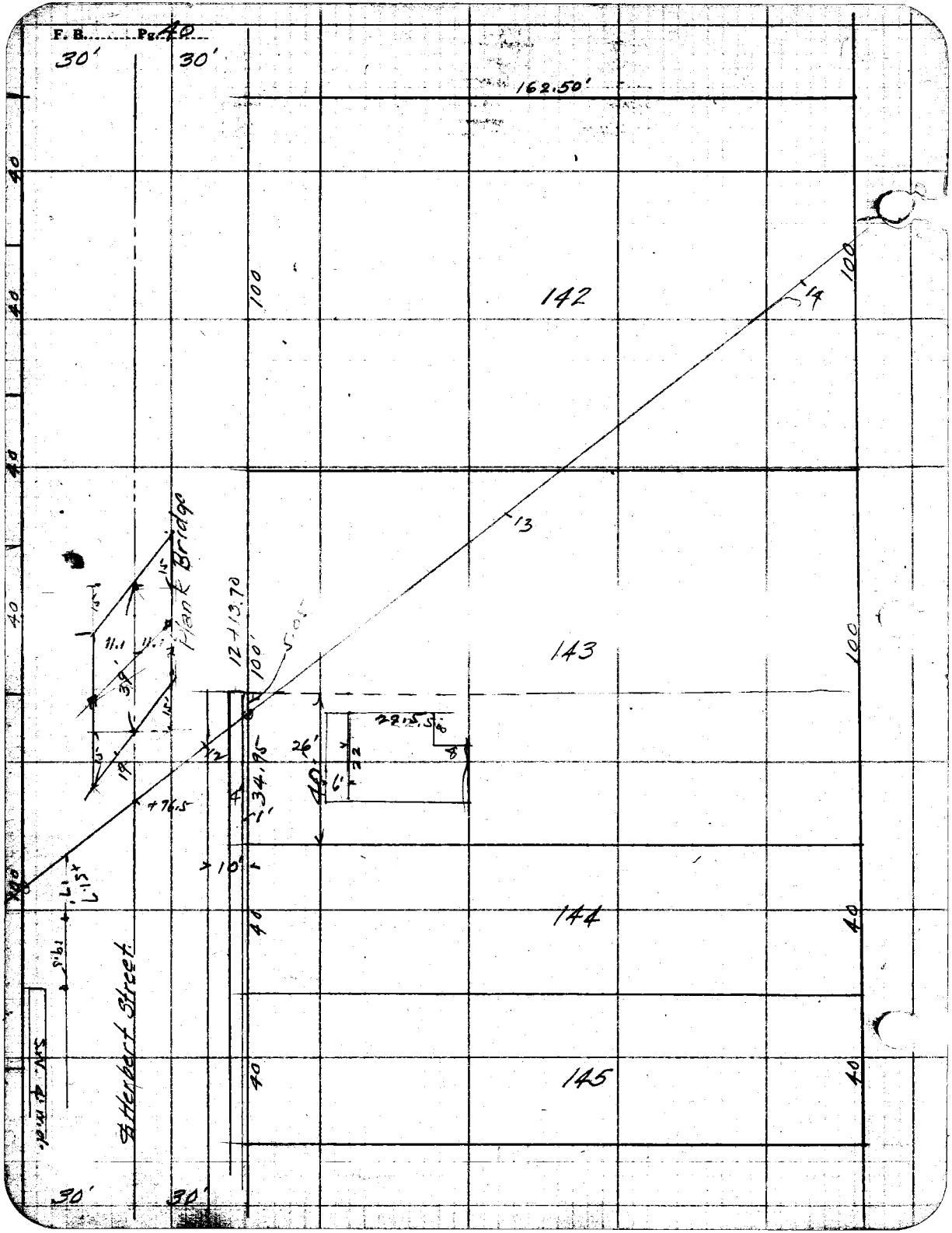
F. B. Pg. 40
30'
30'
162.50'
142
143
144
145
100
100
100
40
40
40
40
40
40
40
40
40
40
Plank Bridge
12+13.70
100'
5.05
34.95
26'
40'
6'
22
22.5
8
12
4
1'
10'
+76.5
11.1
11.1
39
19
15
15
15
15
15
15
19.5
Herbert Street
S.W. 4 m.d.
30'
30'

F. B. 257 Pg. 41

Platted by	W. O. No. ..... D. S. O. No.
Date	Location
Map No.	Surveyed by
Platting C'k'd by	Date
Date	Indexed

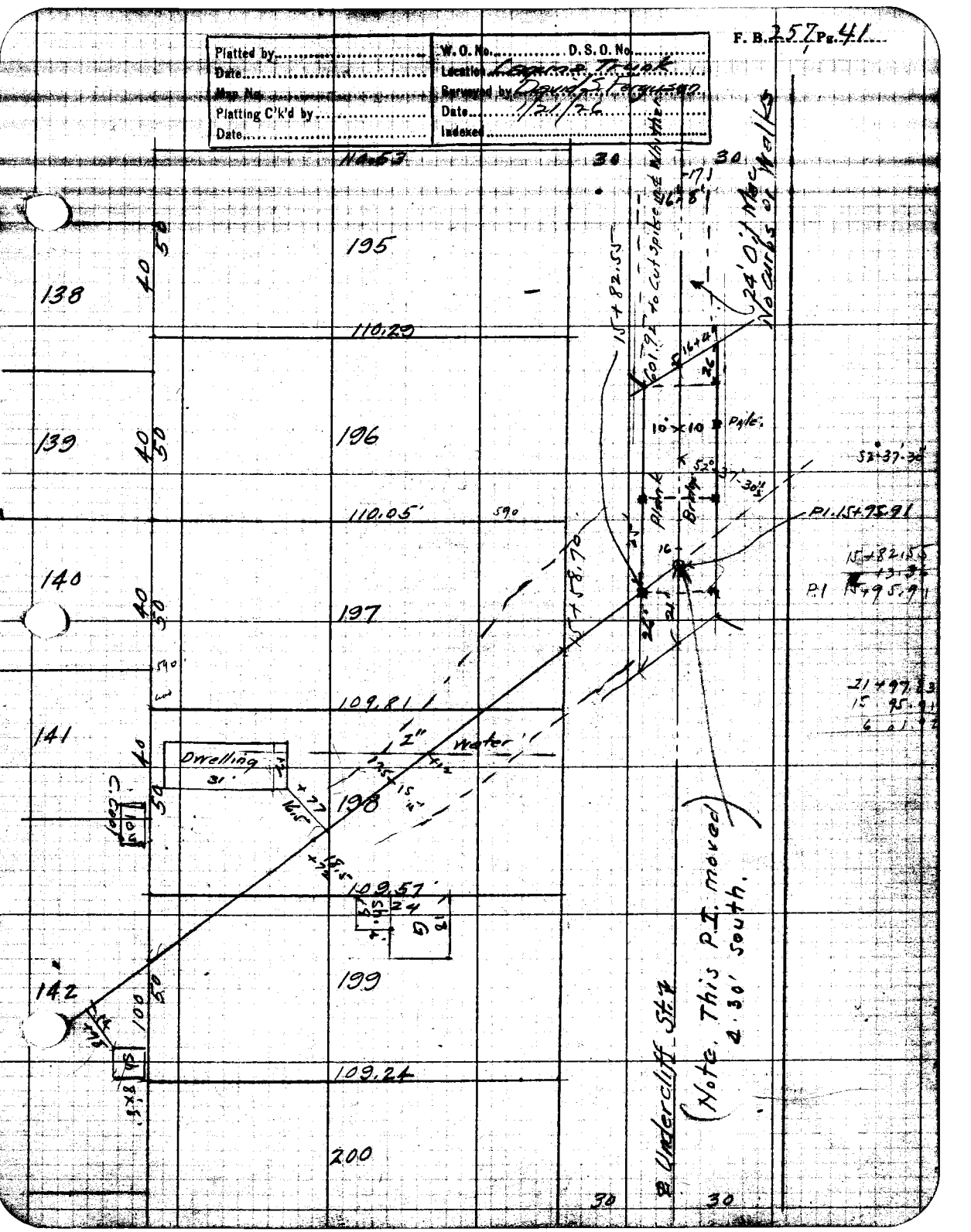

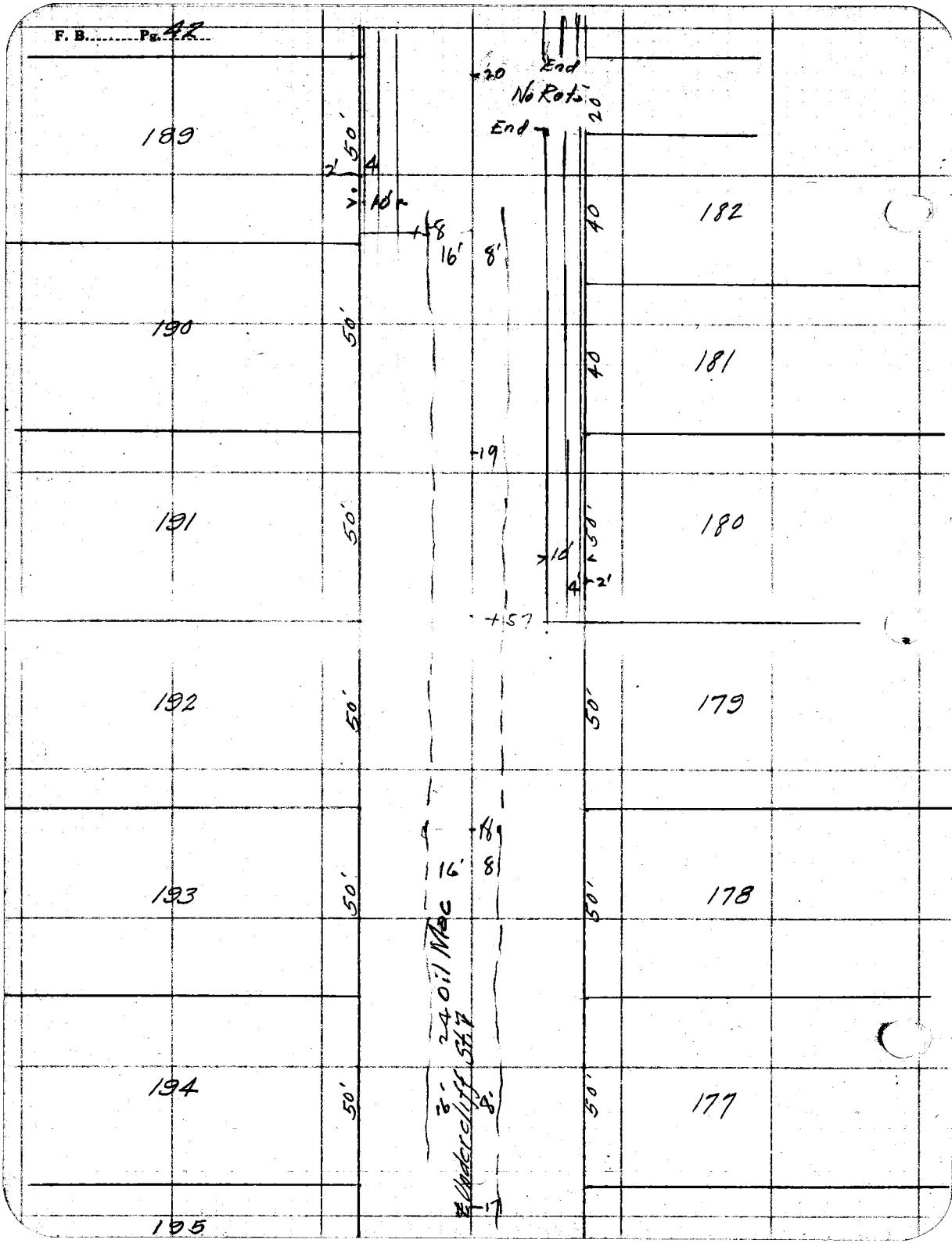
F. B. Pg. 42
189
190
191
192
193
194
195
182
181
180
179
178
177
End
No Rots
End
20
20
50'
2'
4
10'
+58
16'
8'
40
40
50'
50'
50'
50'
50'
50'
50'
50'
50'
+19
+57
10'
4
2'
+18
16'
8
24 Oil Mac
Undercliff St.
6'
8'
+17

Plotted by	W. O. No. D. S. O. No.
Date	Location Laguna Tunnel
Map No.	Surveyed by
Platting C'k'd by	Date 1/21/26
Date	Indexed

F. B. 257 Pg. 42

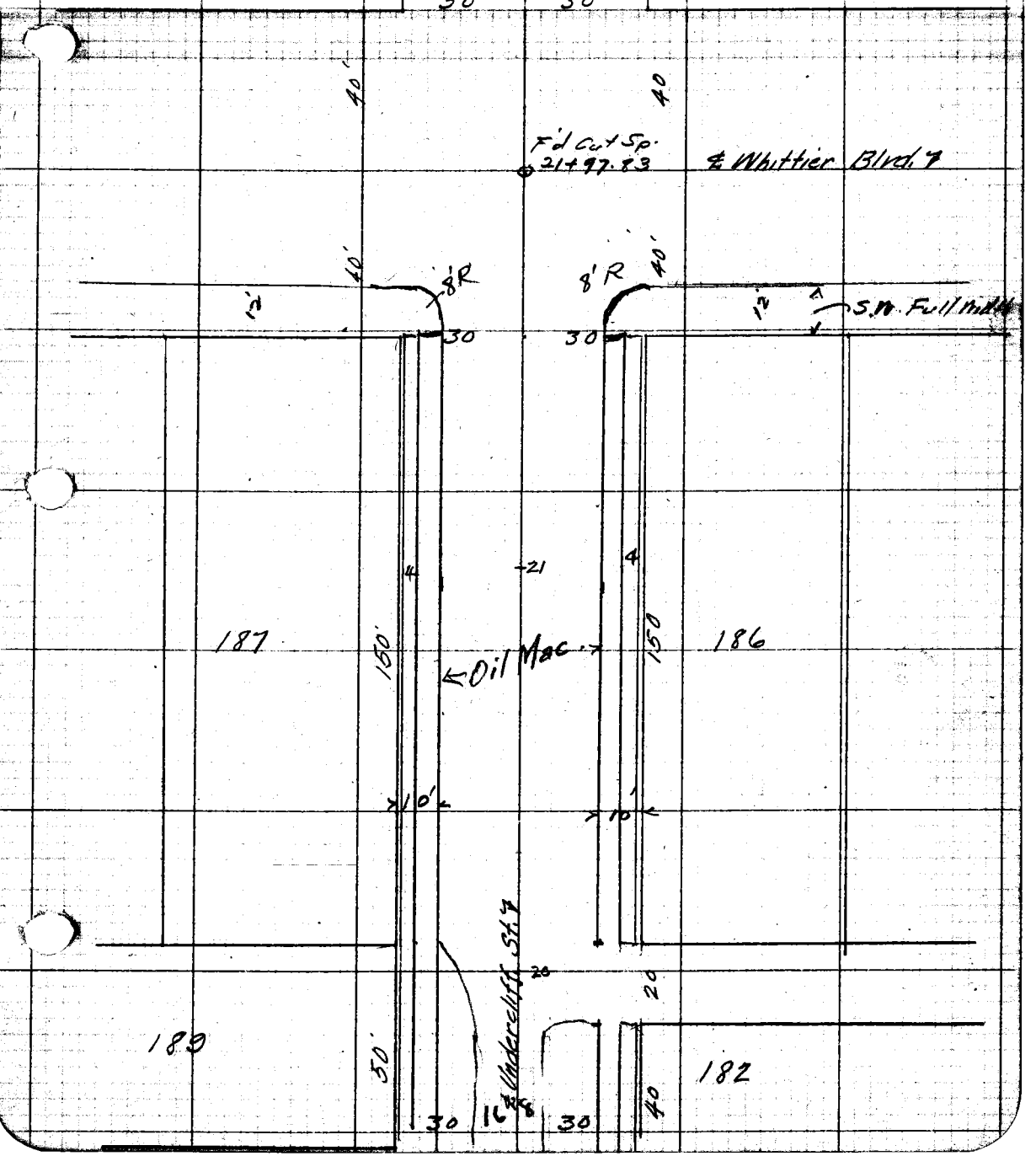

F. B. 257 Pg. 45

Platted by	W. O. No. D. S. O. No.
Date	Location 5th Lateral
Map No.	Surveyed by David S. Ferguson
Platting C'k'd by	Date 1/21/26
Date	Indexed

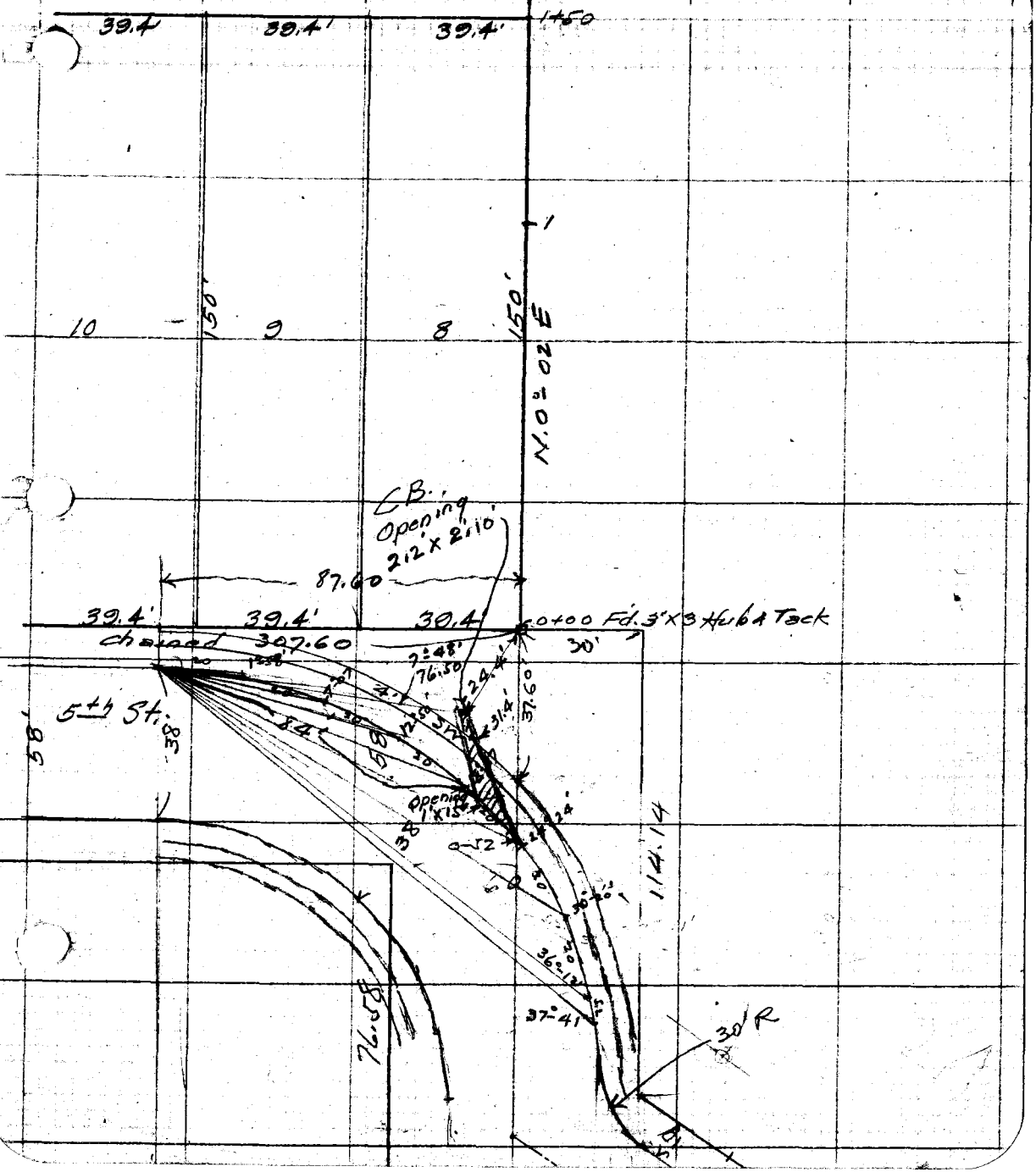

F. B. Pg. 46


℄ Laguna St. ℄
30'
30'
℄ Eagle Street ℄
60'
S&T.
3+30
3+10
4' Walk
11'
39.4'
39.4'
3+00 Fence Cor
15
16
17
150'
150'
39.4'
39.4'
4+50

F. B. 257 Pg. 47

Platted by	W. O. No. D. S. O. No.
Date	Location Laguna Tract
Map No.	Surveyed by David Lakewood
Platting C'k'd by	Date 1/21/26
Date	Indexed



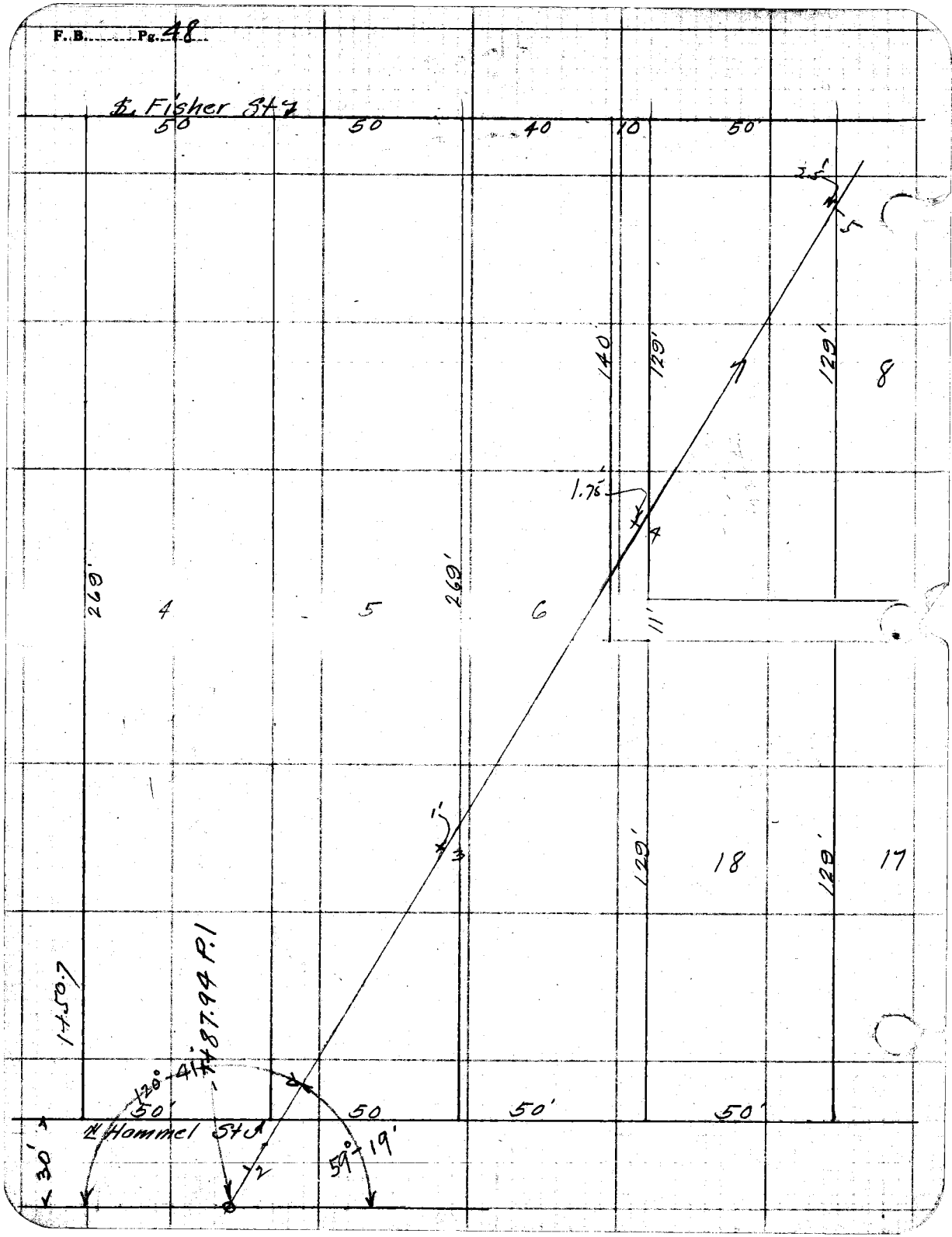
℄ Fisher St
50
50
40
10
50'
2.5'
5
140'
129'
129'
8
1.75'
4
269'
4
5
269'
6
11'
1'
3
129'
18
129'
17
1+50.7
1+87.94 P.I.
120°-41'
50'
50
50'
50'
℄ Hammel St
30'
2
59°-19'

F. B. 257 Pg. 49

Platted by		W. O. No.	D. S. O. No.
Date		Location	Laguna Trunk
Map No.		Surveyed by	David S. Ferguson
Platting C'k'd by		Date	1/21/26
Date		Indexed	

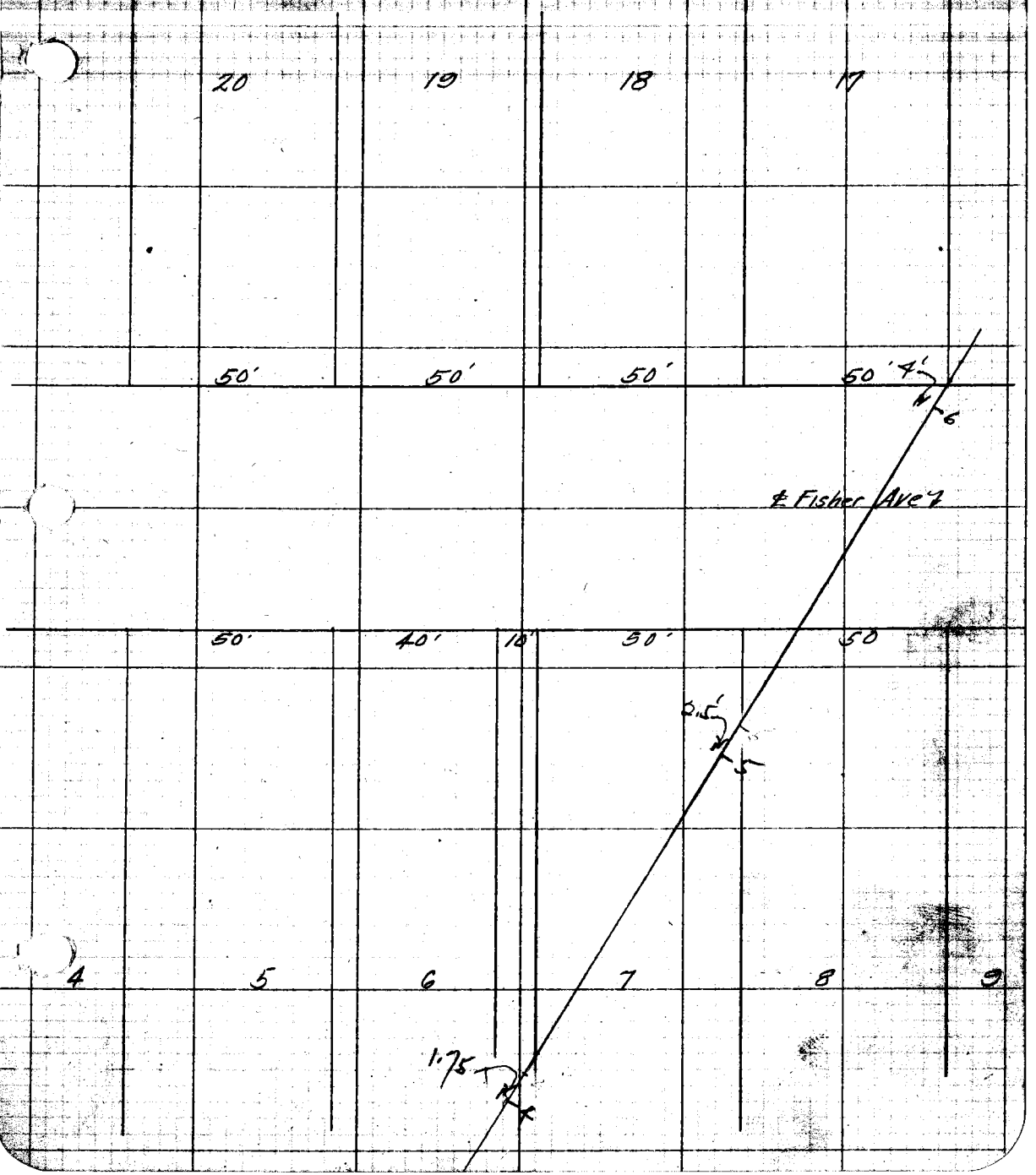

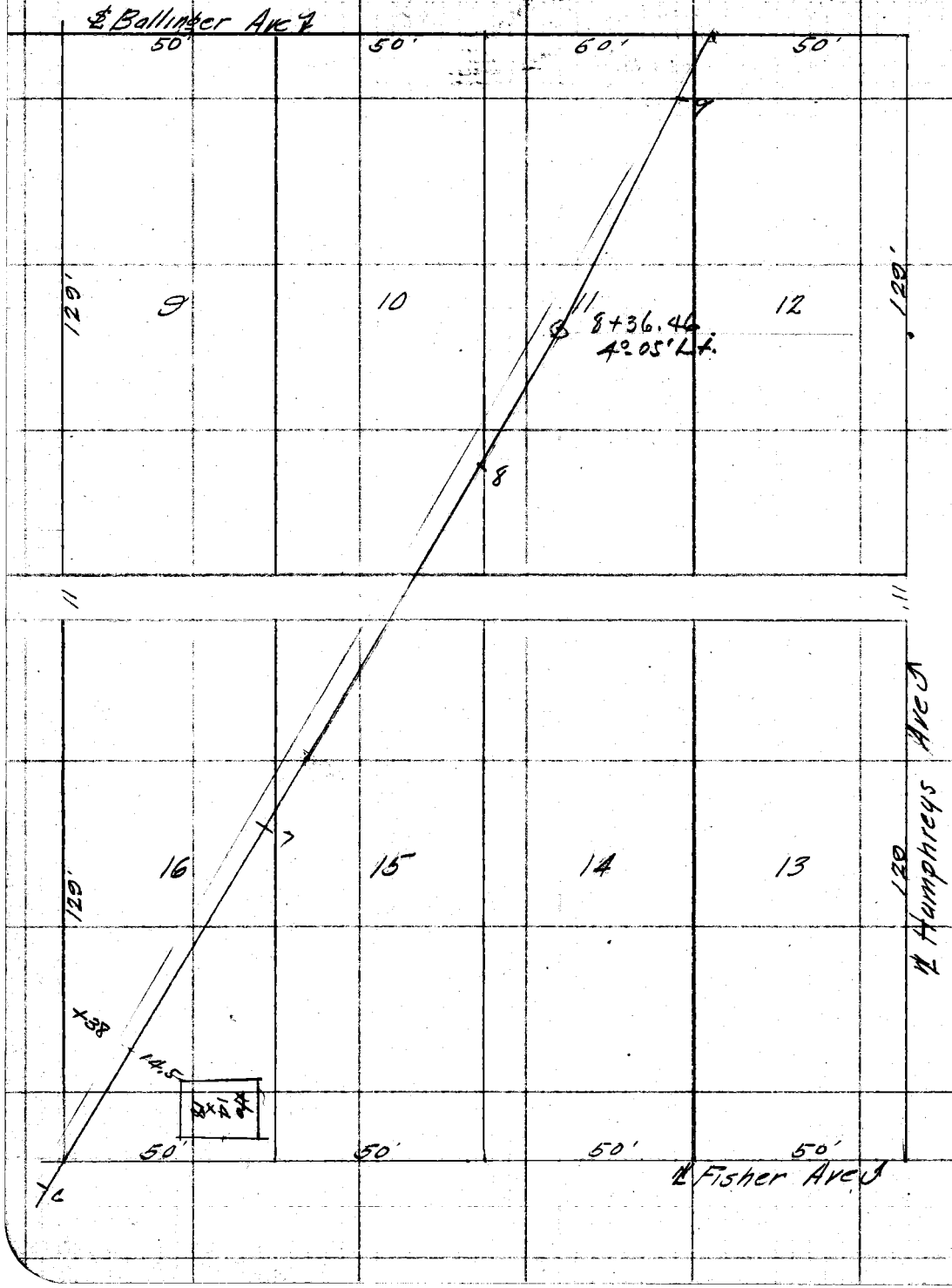
℄ Ballinger Ave ℄
50'
50'
60'
50'
9
10
11
12
8+36.46
4°05' Lt.
8
129'
129'
11
11
16
15
14
13
7
129'
129
℄ Humphreys Ave ℄
+38
14.5
50'
50'
50'
50'
℄ Fisher Ave ℄
C

F. B. 257 Pg. 51

Platted by	W. O. No. D. S. O. No.
Date	Location Laguna Trunk
Map No.	Surveyed by [illegible]
Platting C'k'd by	Date 1/22/26
Date	Indexed

108.62
78.80
29.82

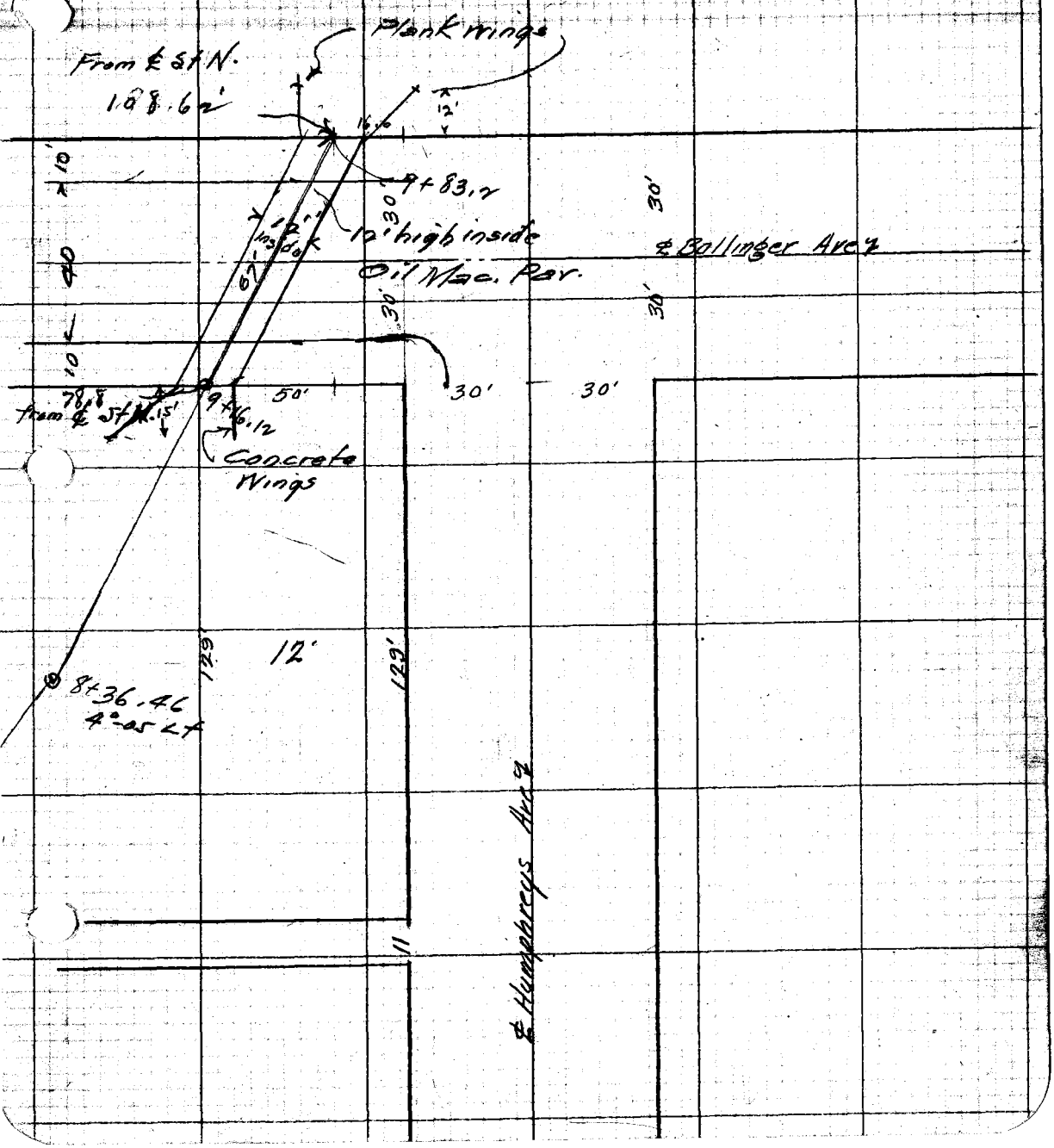


9+83.12
67'
9+16.12
9
P.V. at Bridge
8+36.46 4°-05' Lt.
59°-19
22630
21130
437.60
15
322

F. B. 257 Pg. 53

Platted by	W. O. No. D. S. O. No.
Date	Location Brannick Lot Loquna System Extension
Map No.	Surveyed by
Platting C'k'd by	Date 4/6/26
Date	Indexed

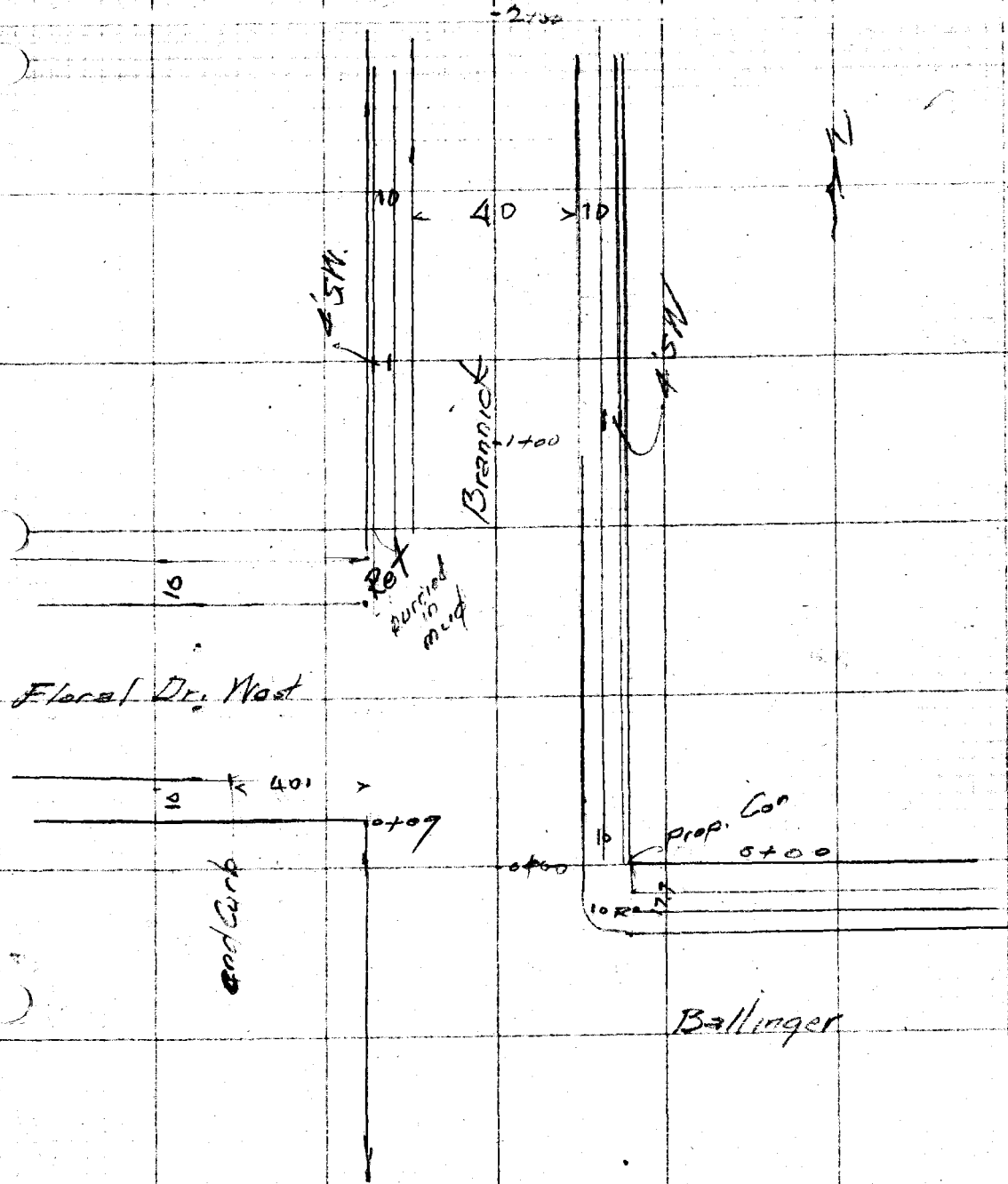

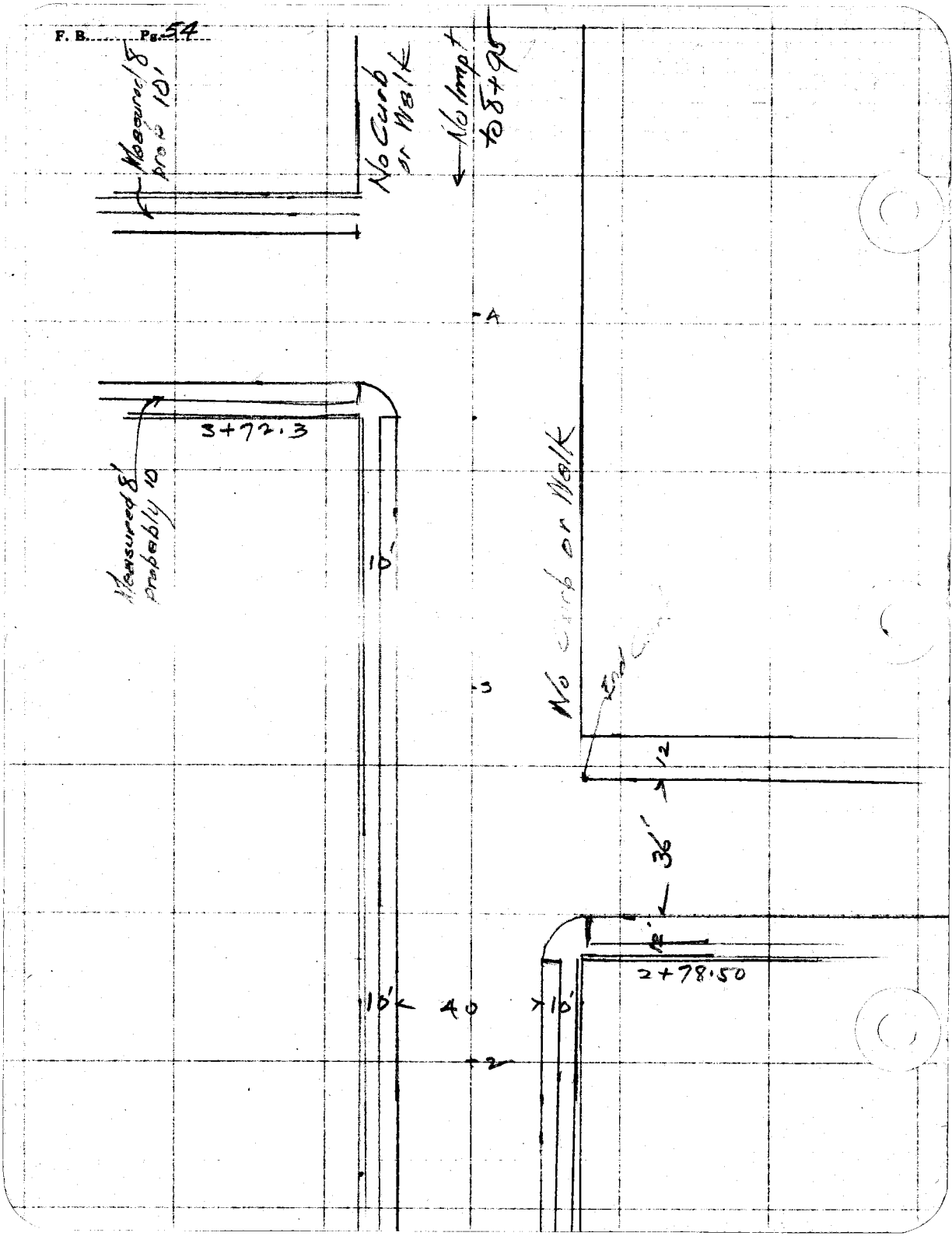
Measured 8' prob 10'
No Curb or Walk
No Impt to 8+95
A
3+72.3
Measured 8' probably 10
10'
No Curb or Walk
End
12
36'
2+78.50
10'
40
10'
2

Platted by.....	W. O. No..... D. S. O. No.....
Date.....	Location.....
Map No.....	Surveyed by.....
Platting C'k'd by.....	Date.....
Date.....	Indexed.....

F. B. 257 Pg. 55

PRELIMINARY SURVEY
OF
LAGUNA WASH
FROM
BALLINGER AVENUE
TO
BLANCHARD STREET

~~BELVEDERE~~ Laguna SYSTEM
STORM DRAIN
D.D.I. Nº 15

F. B. Pg. 56

Distance From ℄ of Survey to Edge of Channel		
Left	Sta.	Right
0.0	0+60	14.0
5.8	1+00	4.8
6.7	1+50	5.0
8.0	2+00	4.3
8.2	2+50	3.8
4.0	3+00	8.7
0.0	3+14.30 P.I.	15.0
14.8	3+50	1.4
2.5	3+74.50 P.I.	12.5
10.0	4+00	0.0
6.5	4+50	3.9
5.0	5+00	10.4
13.0	5+23.41 P.I.	3.0
0.0	5+50	15.6
5.5	6+00	10.3
14.0	6+25.84 P.I.	2.0

Note:
Angles were split in taking offsets at P.I's.

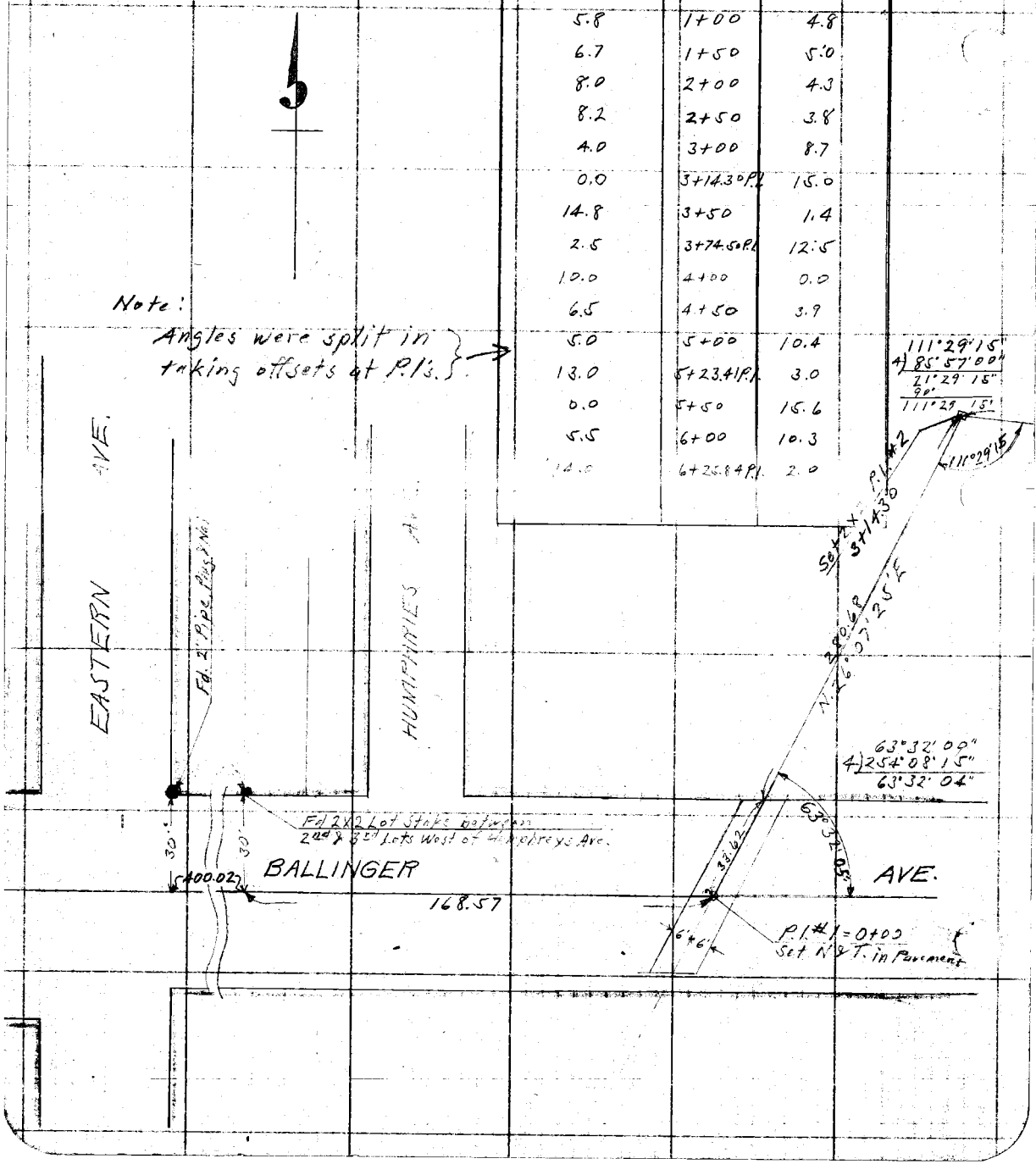

Platted by	W. O. No. 609 D. S. O. No.
Date	Location Laguna Wash
Map No.	Surveyed by A.W. Van Fleet
Platting C'k'd by	Date 7-21-26
Date	Indexed

F. B. 257 Pg. 57

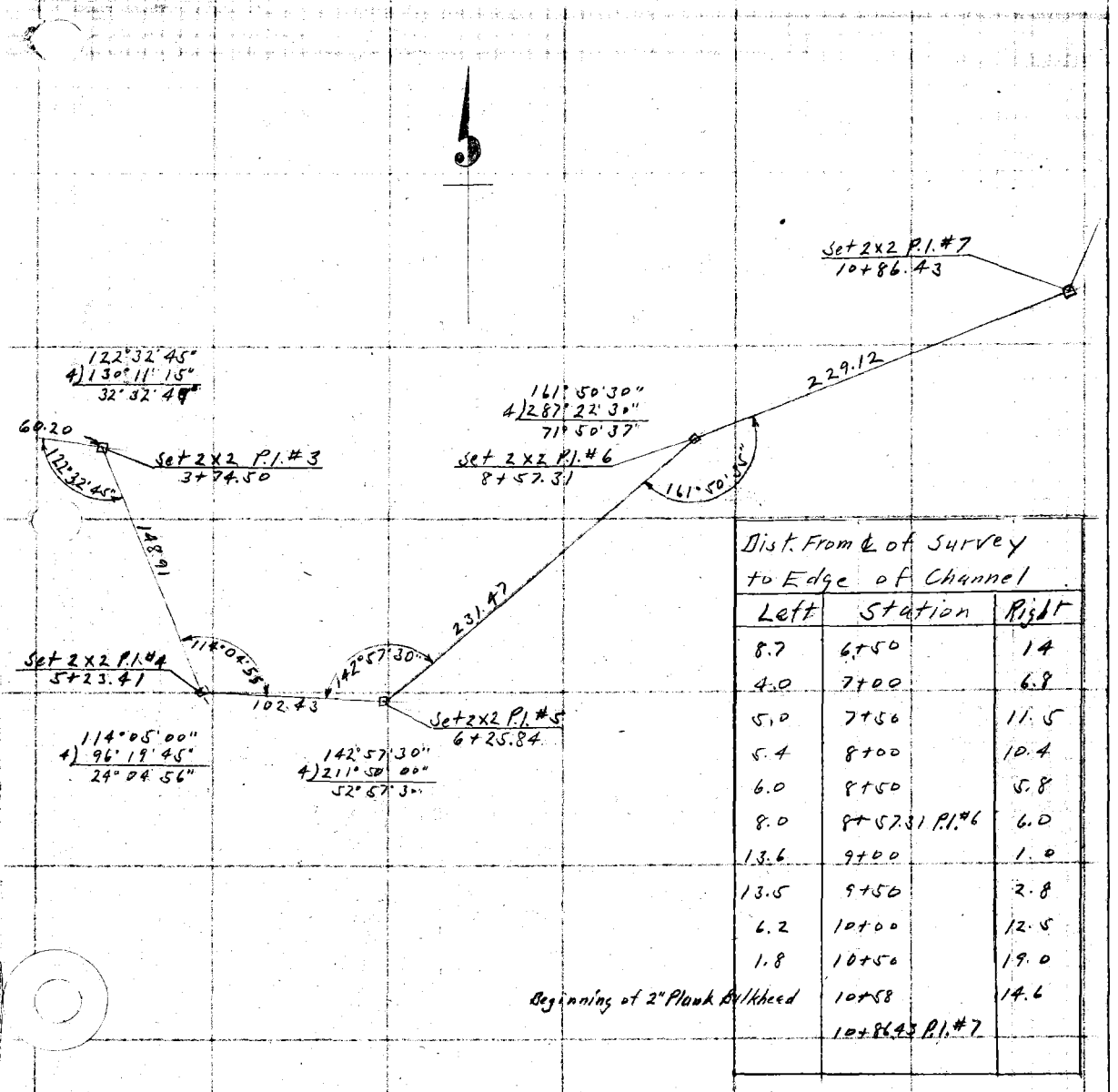

Dist. From ℄ of Survey to Edge of Channel

Left	Station	Right
8.7	6+50	14
4.0	7+00	6.8
5.0	7+50	11.5
5.4	8+00	10.4
6.0	8+50	5.8
8.0	8+57.31 P.I. #6	6.0
13.6	9+00	1.0
13.5	9+50	2.8
6.2	10+00	12.5
1.8	10+50	19.0
Beginning of 2" Plank Bulkhead	10+58	14.6
	10+86.43 P.I. #7	

F. B. ..... Pg. 58

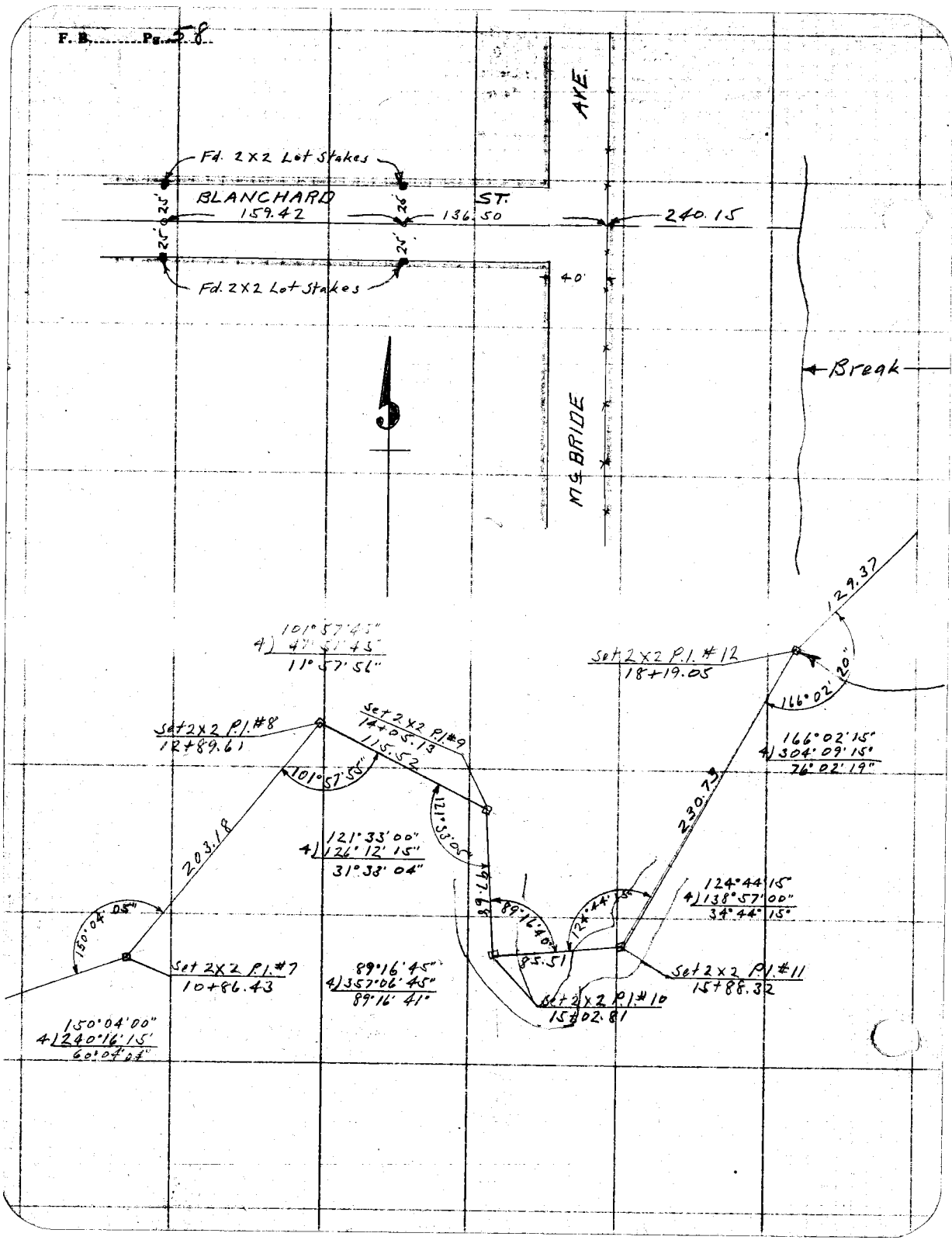
AVE.
Fd. 2X2 Lot Stakes
BLANCHARD ST.
159.42
136.50
240.15
25'
26'
Fd. 2X2 Lot Stakes
40'
Break
McBRIDE
101°57'45"
4) 4°51'45"
11°57'56"
Set 2X2 P.I. #12
18+19.05
129.37
20'
166°02'
166°02'15"
4) 304°09'15"
76°02'19"
Set 2X2 P.I. #8
12+89.61
Set 2X2 P.I. #9
14+05.13
115.52
101°57'55"
121°33'05"
203.18
230.73
121°33'00"
4) 126°12'15"
31°38'04"
147.68
89°16'40"
124°44'15"
4) 138°57'00"
34°44'15"
124°44'15"
150°04'05"
85.51
Set 2X2 P.I. #7
10+86.43
89°16'45"
4) 357°06'45"
89°16'41"
Set 2X2 P.I. #10
15+02.81
Set 2X2 P.I. #11
15+88.32
150°04'00"
4) 240°16'15"
60°04'04"

Platted by	W. O. No. 609 D. S. O. No.
Date	Location Longmire, Wash.
Map No.	Surveyed by A. W. Van Fleet
Platting C'k'd by	Date 7-21-26
Date	Indexed

F. B. 257 Pg. 59

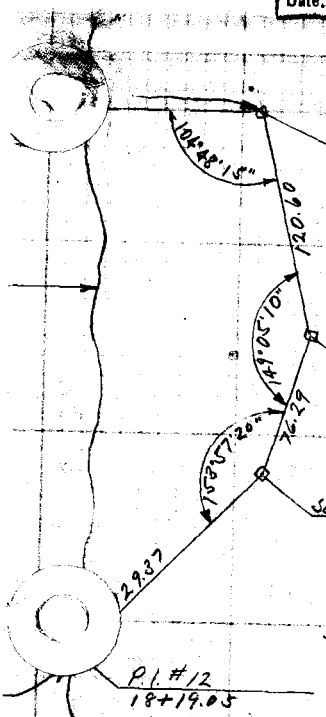

4) 104°48'15"
59°13'00"
14°48'15"

4) 149°05'15"
236°20'30"
59°05'08"

153°57'15"
4) 255°49'30"
63°57'22"

Dist. From ℄ of Survey to Edge of Channel.

Left	Station	Right
5.0	11+00	5.0
	11+36	4.4
13.0	11+50	4.8
18.0	12+00	0.0
18.8	12+50	2.0
3.0	12+89.61 P.I. #8	19.5
8.0	13+00	13.5
13.7	13+50	3.3
10.0	13+75	5.0 6.42 / 29.0
3.8	14+00	11.5
4.0	14+05.13 P.I. #9	15.0
12.0	14+50	12.0
8.0	15+00	9.0
4.4 / 50.0 Edge	15+28 → 35.6	49.0
6.6 / 50.0 Edge	15+50 → 8.5	45.0
0.0	15+66	30.0
15.0	15+88.32 P.I. #11	9.0
10.6	16+00	7.0
4.9	16+50	7.6
11.3	17+00	7.5
15.7	17+50	7.5
13.7	18+00	6.7
10.0	18+19.05 P.I. #12	8.0
7.0	18+50	7.7
1.5	19+00	10.0
11.0	19+48.42 P.I. #13	2.0
2.0	20+00	8.0
9.0	20+24.71 P.I. #14	3.0
6.3	20+50	7.6
10.6	21+00	9.0
14.0	21+46.31 P.I. #15	11.5

Platted by	W. O. No. 609 D. S. O. No.
Date	Location Laguna Wash Extension
Map No.	Surveyed by
Platting C'k'd by	Date
Date	Indexed

F. B. 257 Pg. 61

LOCATION SURVEY
OF
LAGUNA WASH EXTENSION
NORTH OF
BALLINGER AVENUE

D.D.I. No 15
BELVEDERE SYSTEM
STORM DRAIN

Note:
2"X2" Stakes with 1"X2" Markers were set for all P.I.s., B.C.s. & E.C.s. unless shown differently.
All stakes are marked "L"

116° 27' 55"
105° 52' 00"
26° 28' 00"

Set P.I. Nº 2

Δ 63° 32'
R. 100.00
T. 61.92
L. 110.89

197+94.39 BC

EASTERN AVE.

Fd 2" Pipe, plug & nail

Fd 2X2 Lot Stake between 2 & 3 Lots West of Humphries A.

HUMPHRIES

63° 32' 00"
254° 08' 15"
63° 32' 04"

"L" Line

63° 32' 05"

30'

30'

40002

168.57

P.I. Nº 1 – 196+66.32
Nail & Tin in Pavement

Platted by	W.O. No. 609 D.S.O. No.
Date	Location Laguna Wash Extension
Map No.	Surveyed by A.W. Van Fleet
Platting C'k'd by	Date 7-27-26
Date	Indexed

F. B. 257 Pg. 63

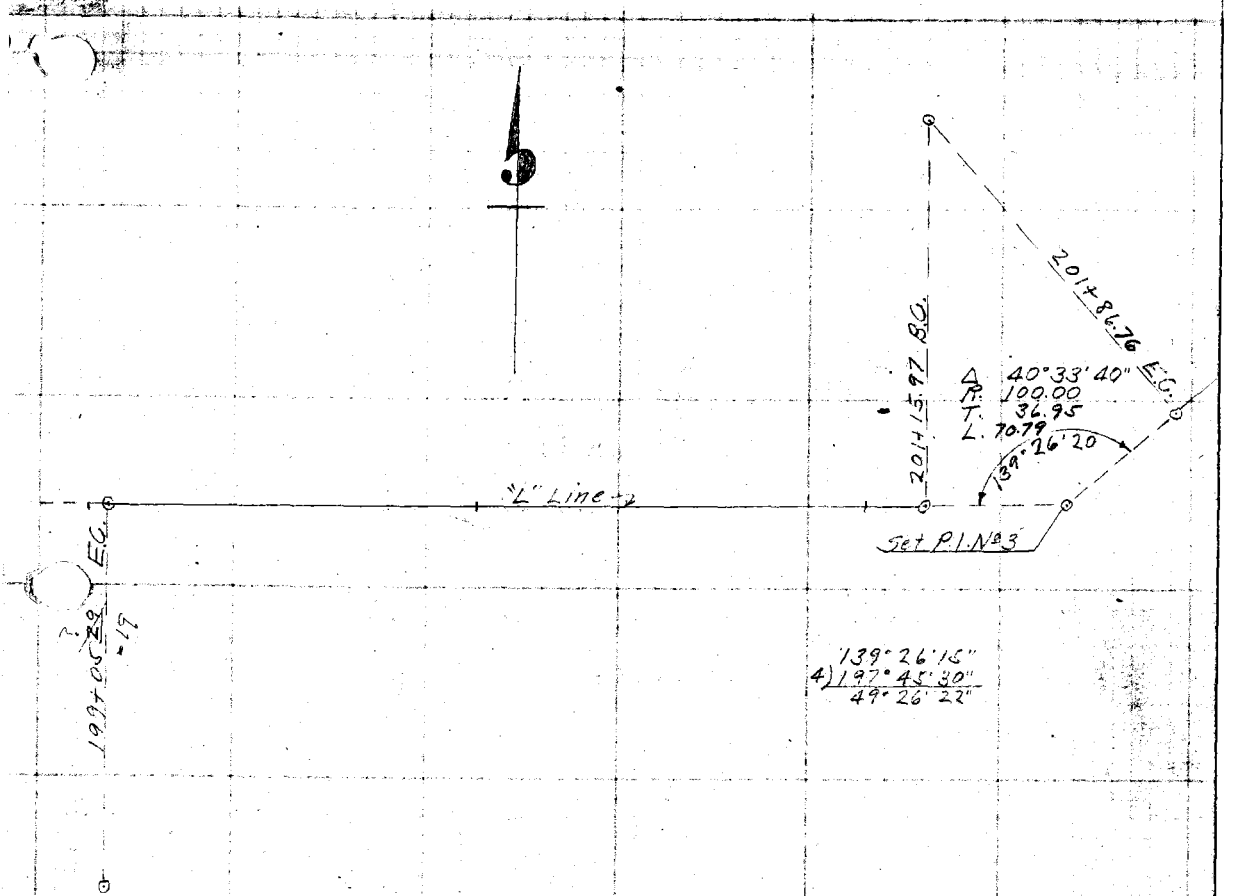

F. B. ..... Pg. 64

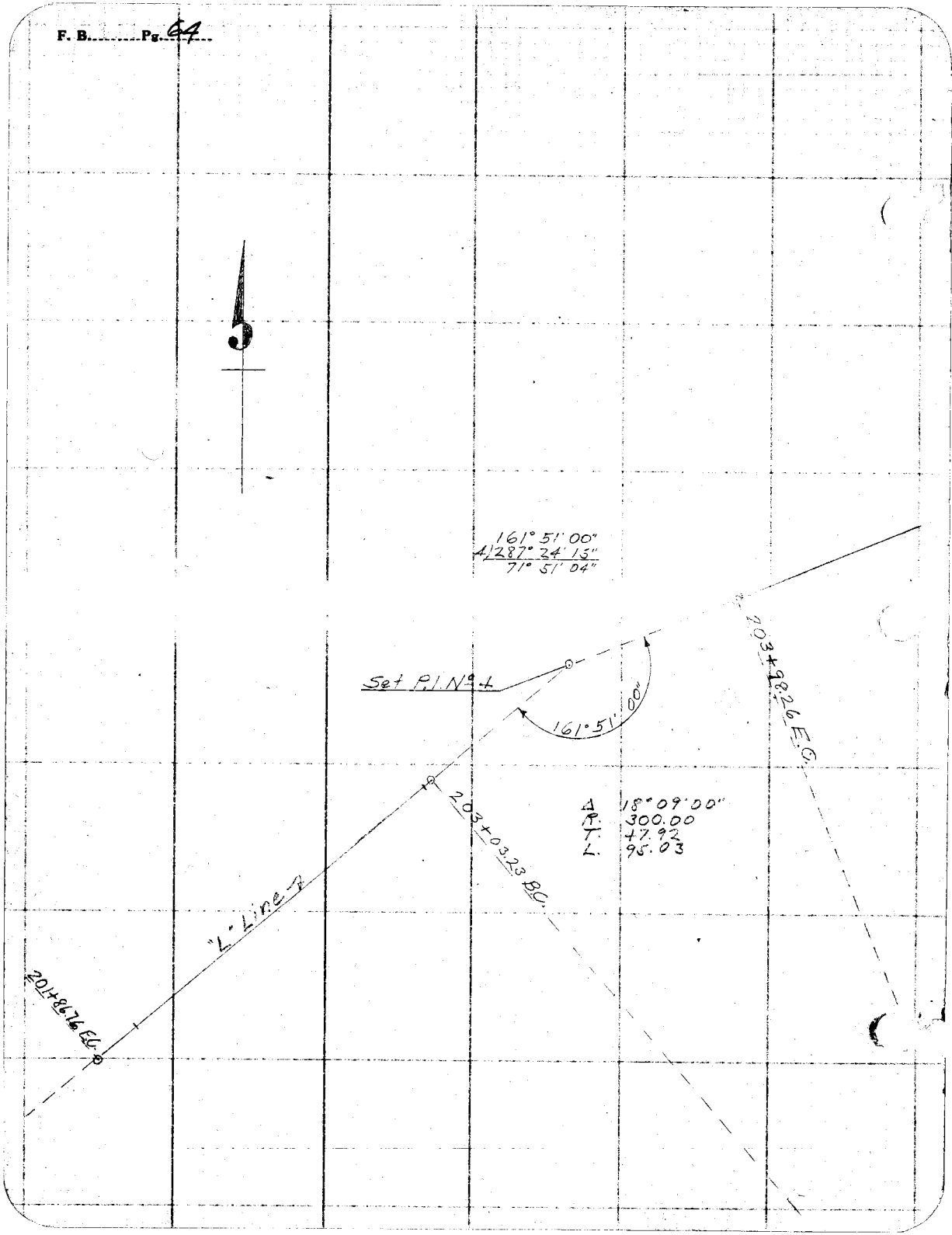
161° 51' 00"
287° 24' 15"
71° 51' 04"
Set P.I. No. 4
161° 51' 00"
203+98.26 E.C.
203+03.23 BC
Δ 18° 09' 00"
R 300.00
T 47.92
L 95.03
"L" Line 7
201+86.76 EC

F. B 257 Pg. 65

Platted by	W. O. No. 609 D. S. O. No.
Date	Location Lagoon Wash Extension
Map No.	Surveyed by A. W. Van Fleet
Platting C'k'd by	Date 7-28-26
Date	Indexed



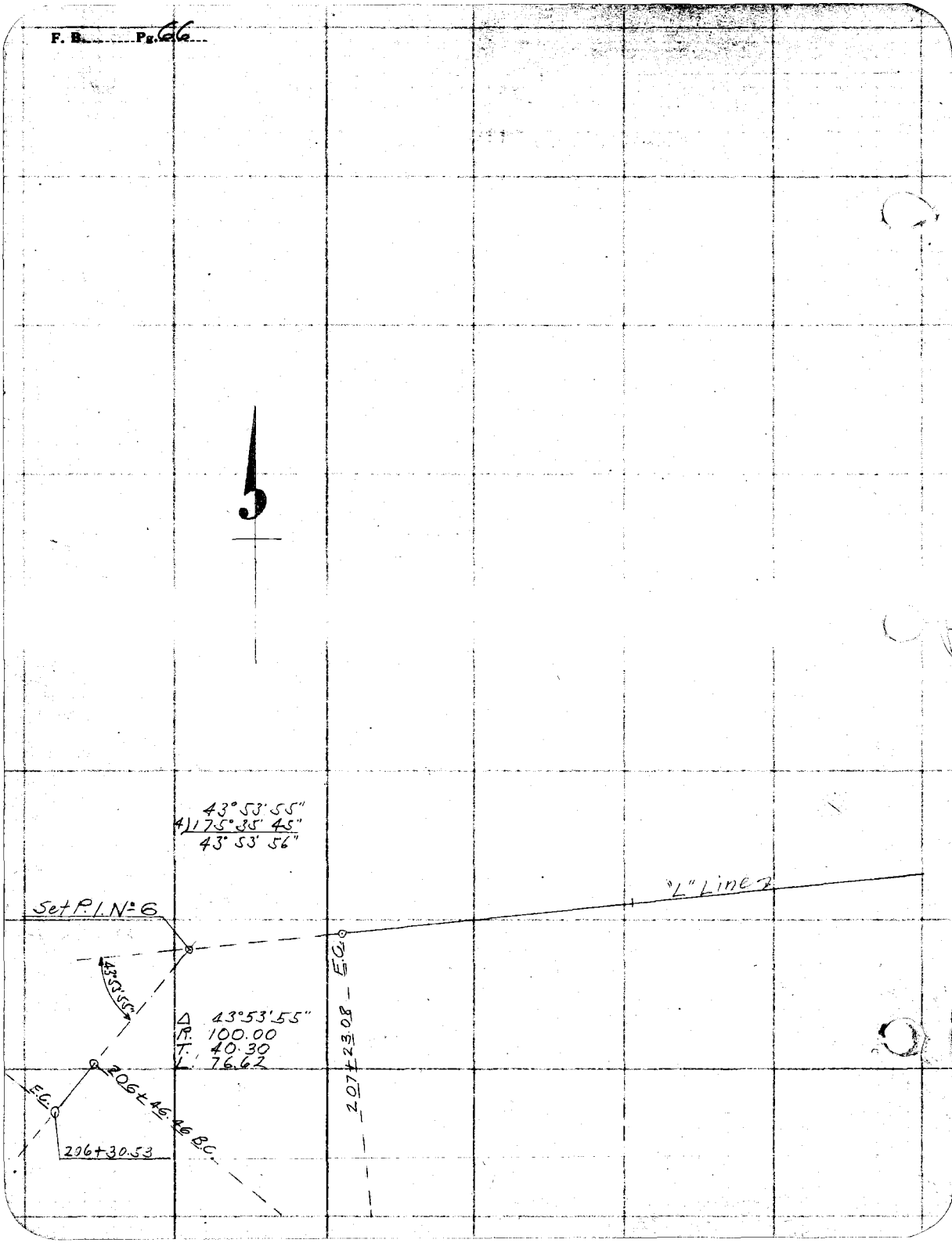
43° 53' 55"
4)175° 35' 45"
43° 53' 56"
Set P.I. No 6
"L" Line 2
43°53'55"
Δ 43°53'55"
R. 100.00
T. 40.30
L. 76.62
E.C.
206+46.46 B.C.
206+30.53
207+23.08 E.C.

Platted by	W. O. No. 609 D. S. O. No.
Date	Location Laguna Wash Extension
Map No.	Surveyed by A.W. Van Fleet
Platting C'k'd by	Date 7-28-36
Date	Indexed

F. B. 257 Pg. 67

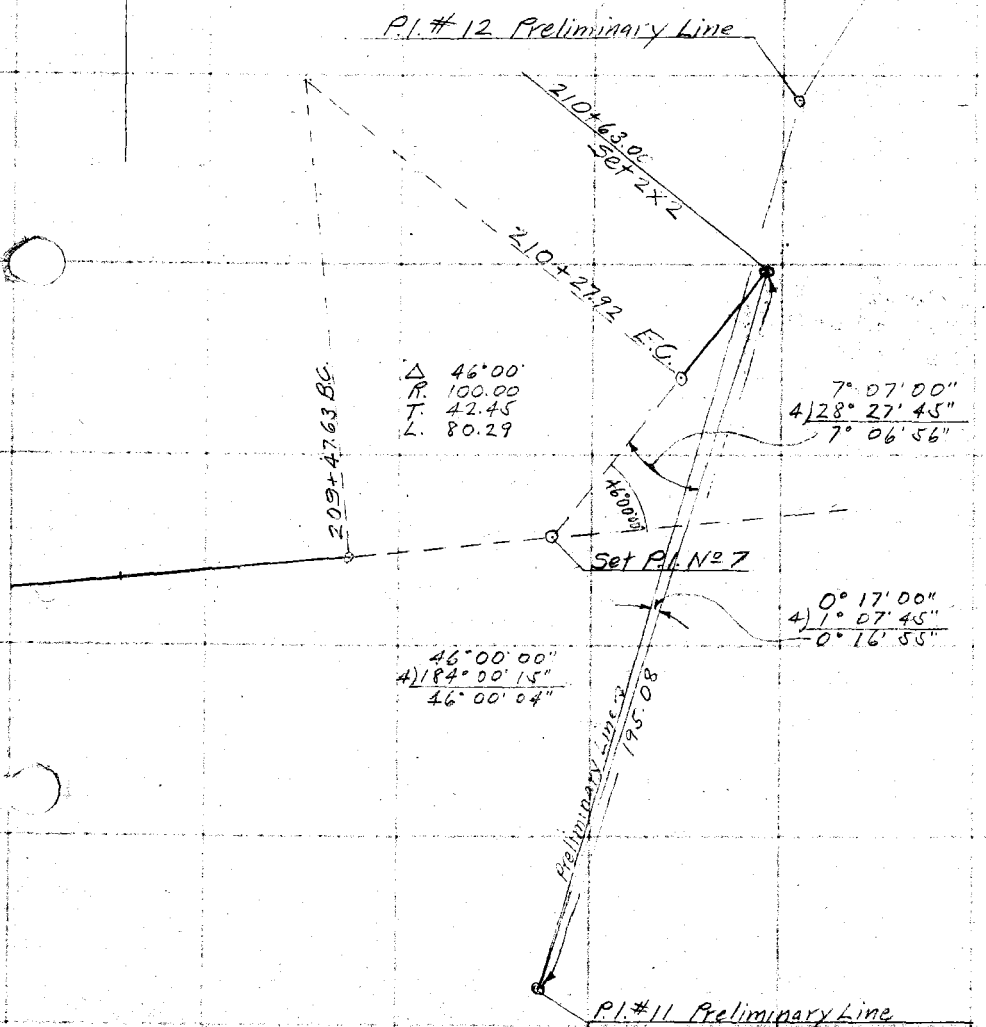

Date 1/30/28 Notes by M Chief Party M F. B. 257 PG. 69

Platted by	W. O. No. O. S. O. No.
Date	Location
Map No.	Surveyed by
Plotting C'k'd by	Date
Date	Indexed

SURVEY FOR
DRAINAGE
R/W.
FROM
MICHIGAN AVE & SUNOL DR
N'WLY
to
DOZIER AVE & RECORD ST.

W.O. 6026. JAN. 30. 1928.

DDI. # 26
LAGUNA.

MORIN	K V.
GLEASON	F T
WILLIAMS	C G
VERBRACKEN	D J

REF. TR. MAPS

TR No. 5329.	M.B.	60-39.
1037	" "	17-181
6417	" "	120-15
6269	" "	66-14, 15
5926.	" "	65-33, 41

KEY MAP. DDI LAGUNA.

Notes: ANY ADDITIONS OR CHANGES ON THIS SHEET MUST BE MADE OR CIRCLED IN Red. WITH DATE AND NAME OF PERSON MAKING CHANGE.

Do not extend notes this side of this line

RETURN TO LOS ANGELES COUNTY SURVEYOR

F.B. 257 PG. 8.70 M Chief Party Notes by M Date

RETURN TO

LOS ANGELES COUNTY SURVEYOR

Do not extend notes this side of this line

Note: ANY ADDITIONS OR CHANGES ON THIS SHEET MUST BE MADE OR CIRCLED IN Red. WITH DATE AND NAME OF PERSON MAKING CHANGE.

Date 1/30/48 Notes by [illegible] Chief Party [illegible] F. B. 257 Pg. 71

Platted by	W. O. No. 6026 O. & O. No.
Date	Location LAGUNA
Map No.	Surveyed by MORAN.
Platting C'k'd by	Date
Date	Indexed

Bot Pg. 5

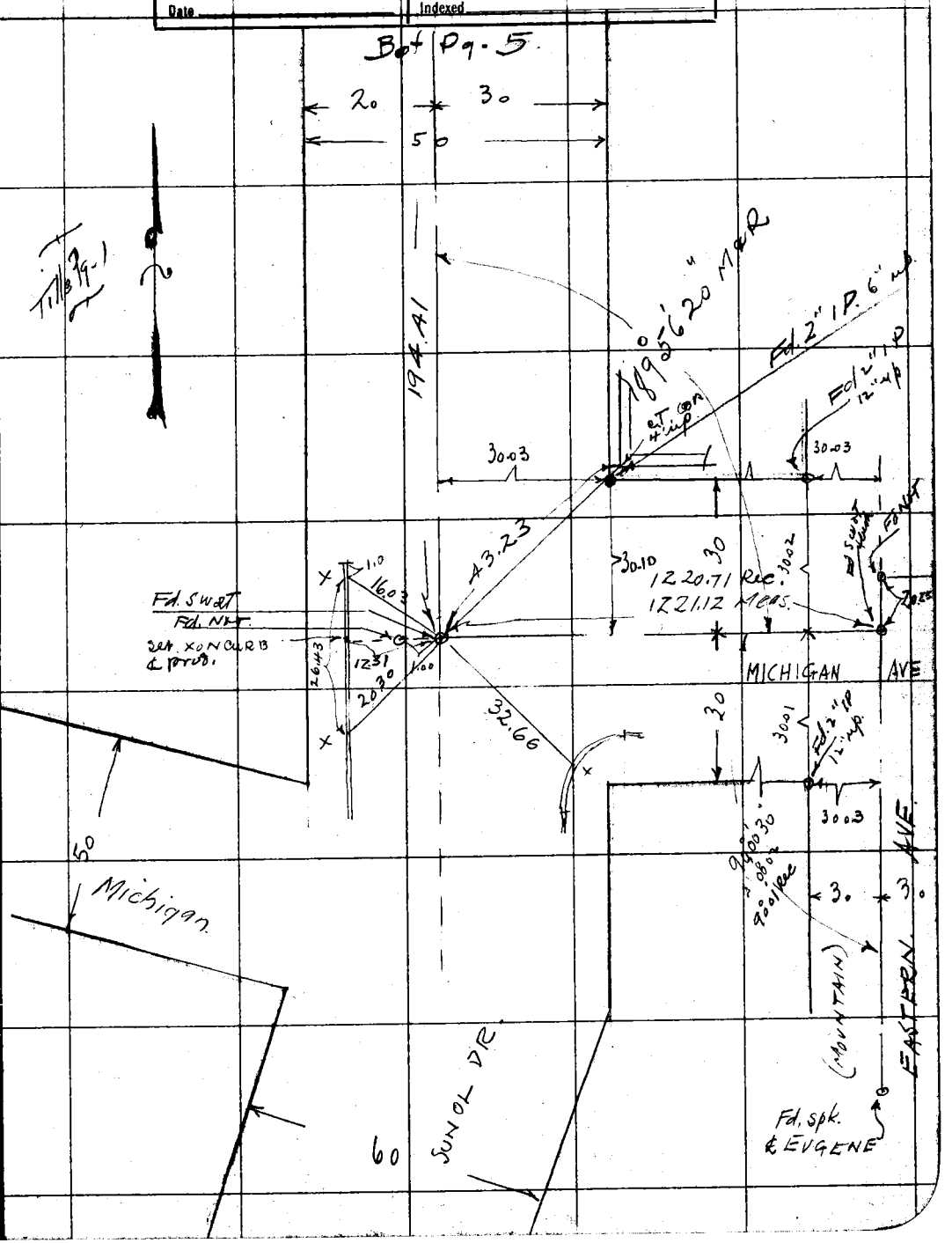

Notes: ANY ADDITIONS OR CHANGES ON THIS SHEET MUST BE MADE OR CIRCLED IN Red. WITH DATE AND NAME OF PERSON MAKING CHANGE.

Do not extend notes this side of this line

RETURN TO LOS ANGELES COUNTY SURVEYOR

F.B. 257 Pg. #72 Chief Party Notes by Date

RETURN TO

LOS ANGELES COUNTY SURVEYOR

Do not extend notes this side of this line

Note: ANY ADDITIONS OR CHANGES ON THIS SHEET MUST BE MADE OR CIRCLED IN Red. WITH DATE AND NAME OF PERSON MAKING CHANGE.

Date 1/30/28 Notes by MM Chief Party MM F. B. 257 PG. 73

Platted by	W. O. No. 6026 D. S. O. No.
Date	Location LAGUNA
Map No.	Surveyed by MORAN
Platting C'k'd by	Date
Date	Indexed

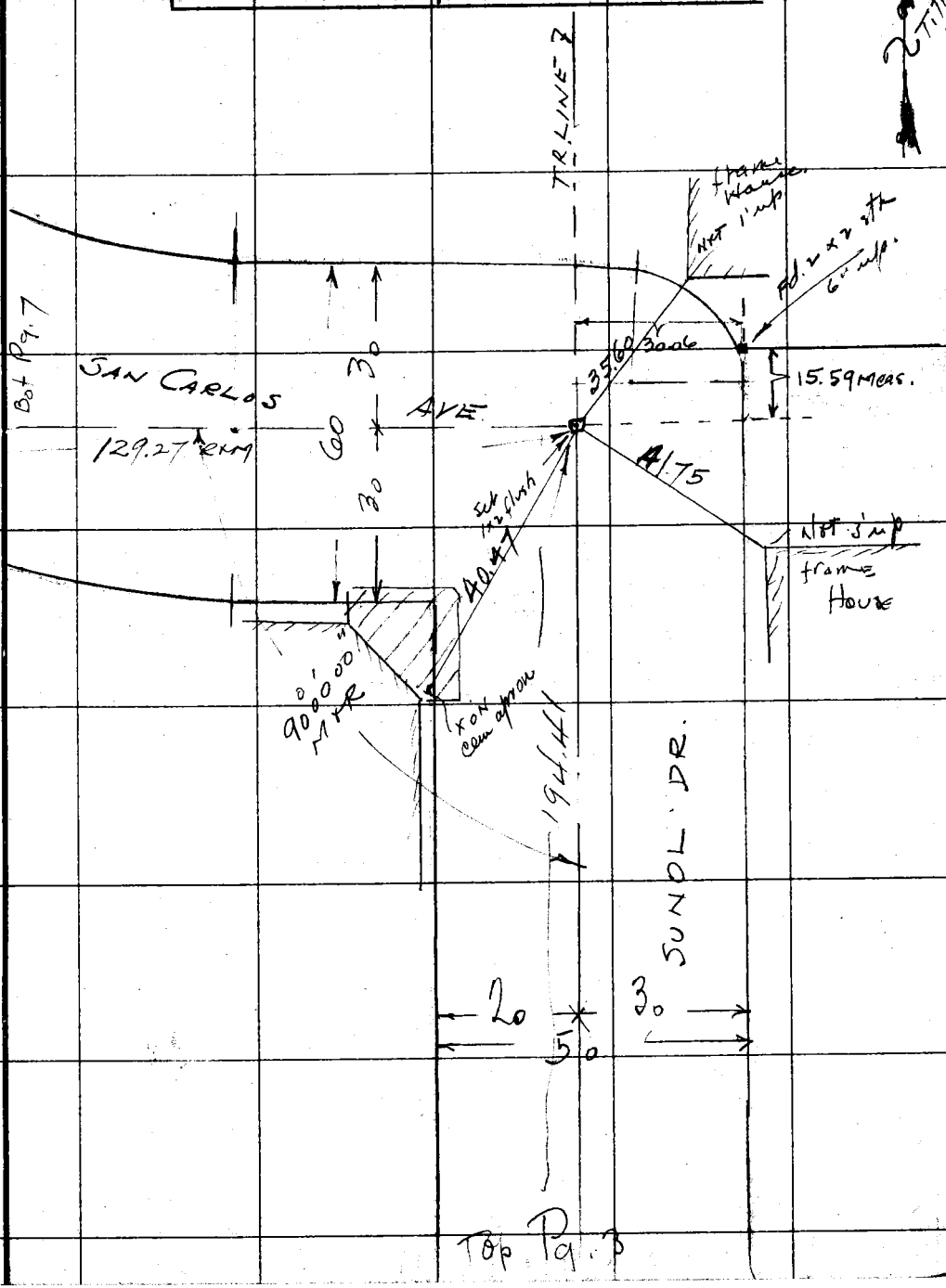

Notes: ANY ADDITIONS OR CHANGES ON THIS SHEET MUST BE MADE OR CIRCLED IN Red. WITH DATE AND NAME OF PERSON MAKING CHANGE.

RETURN TO LOS ANGELES COUNTY SURVEYOR

Do not extend notes this side of this line

F.B. 257 Pg. 16 74 Chief Party Notes by Date

RETURN TO

LOS ANGELES COUNTY SURVEYOR

Do not extend notes this side of this line

Note: ANY ADDITIONS OR CHANGES ON THIS SHEET MUST BE MADE OR CIRCLED IN Red. WITH DATE AND NAME OF PERSON MAKING CHANGE.

Date 1/30/78 Notes by MW Chief Party MW F. B. 257 PG. 75

Plotted by	W. O. No. 6026 O. S. O. No.
Date	Location LAGUNA
Map No.	Surveyed by MORIN
Plotting C'k'd by	Date
Date	Indexed

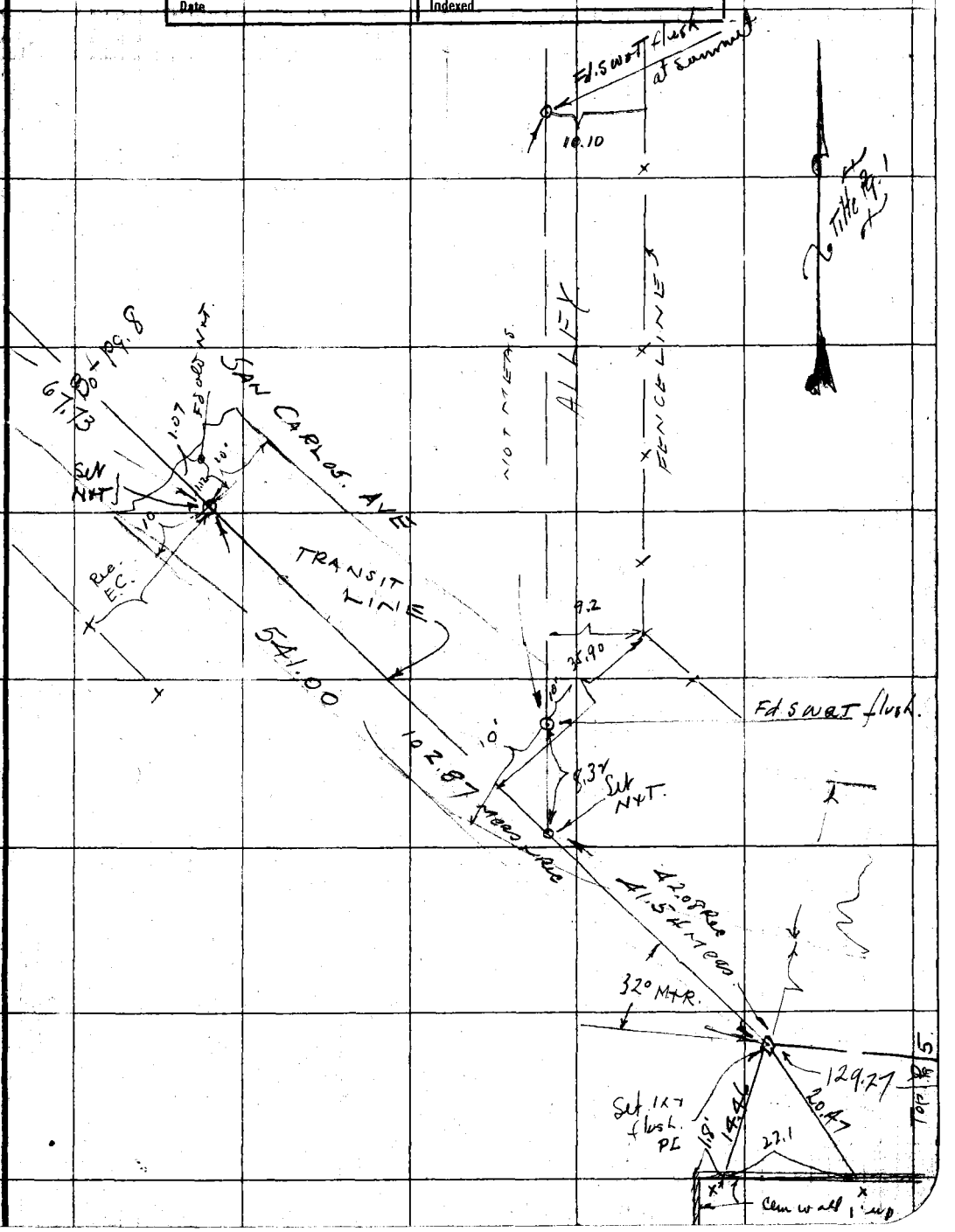

Notes: ANY ADDITIONS OR CHANGES ON THIS SHEET MUST BE MADE OR CIRCLED IN Red. WITH DATE AND NAME OF PERSON MAKING CHANGE.

Do not extend notes this side of this line

RETURN TO LOS ANGELES COUNTY SURVEYOR

F.B. 876 Pg. 876 Chief Party Notes by Date 1/31/28

257

Bot Pg. 9

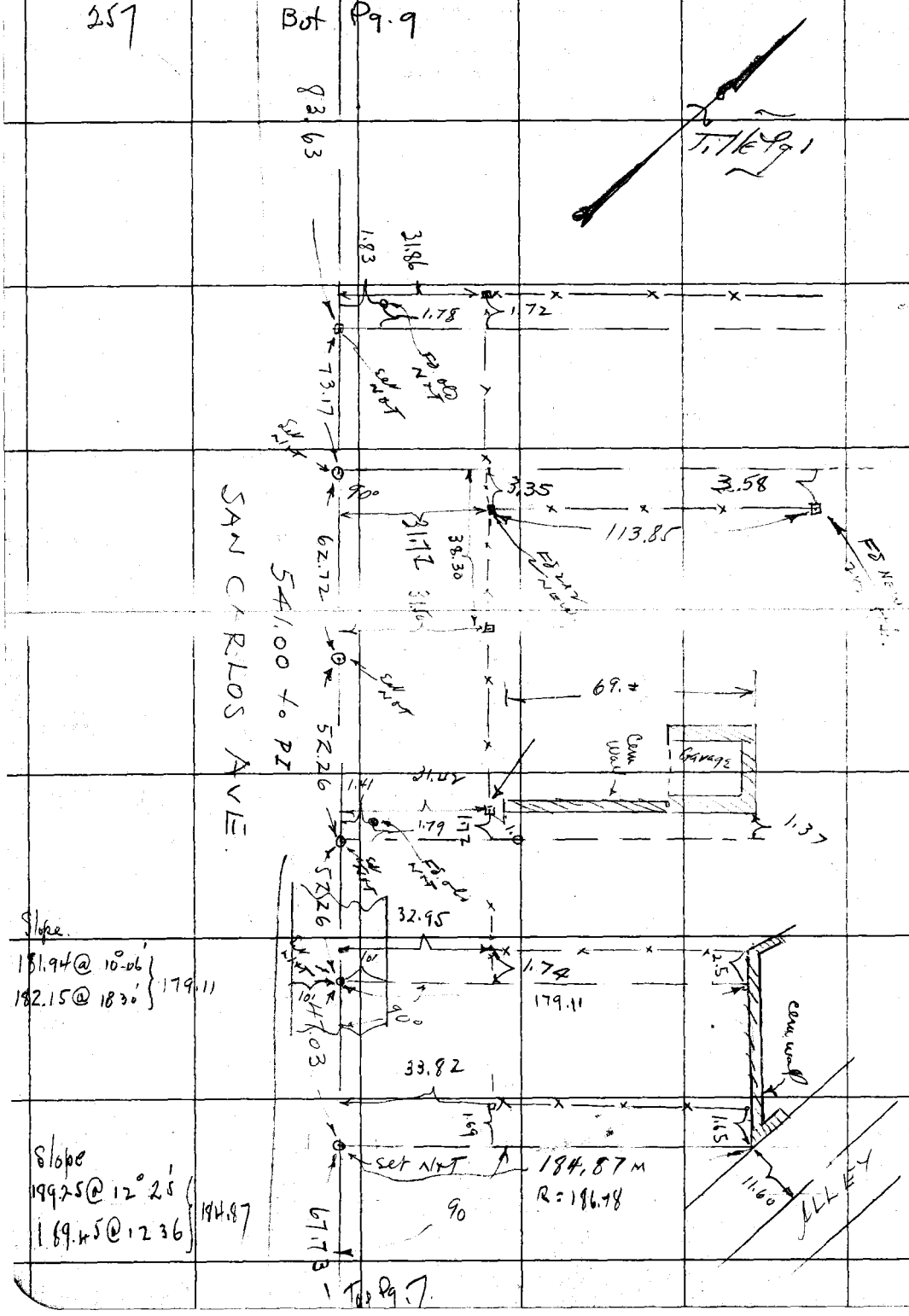

Slope
181.94 @ 10°-06'
182.15 @ 18°30' } 179.11

Slope
189.25 @ 12°25'
189.45 @ 12°36' } 184.87

RETURN TO
LOS ANGELES COUNTY SURVEYOR

Do not extend notes this side of this line

Notes: ANY ADDITIONS OR CHANGES ON THIS SHEET MUST BE MADE OR CIRCLED IN Red. WITH DATE AND NAME OF PERSON MAKING CHANGE.

Date 1/31/78 Notes by M Chief Party M F. B. 257 PG. 77

Platted by	W. O. No. 6026 O. S. O. No.
Date	Location LAGUNA
Map No.	Surveyed by MORIN
Platting C'k'd by	Date
Date	Indexed

Notes: ANY ADDITIONS OR CHANGES ON THIS SHEET MUST BE MADE OR CIRCLED IN Red. WITH DATE AND NAME OF PERSON MAKING CHANGE.

RETURN TO LOS ANGELES COUNTY SURVEYOR

Do not extend notes this side of this line

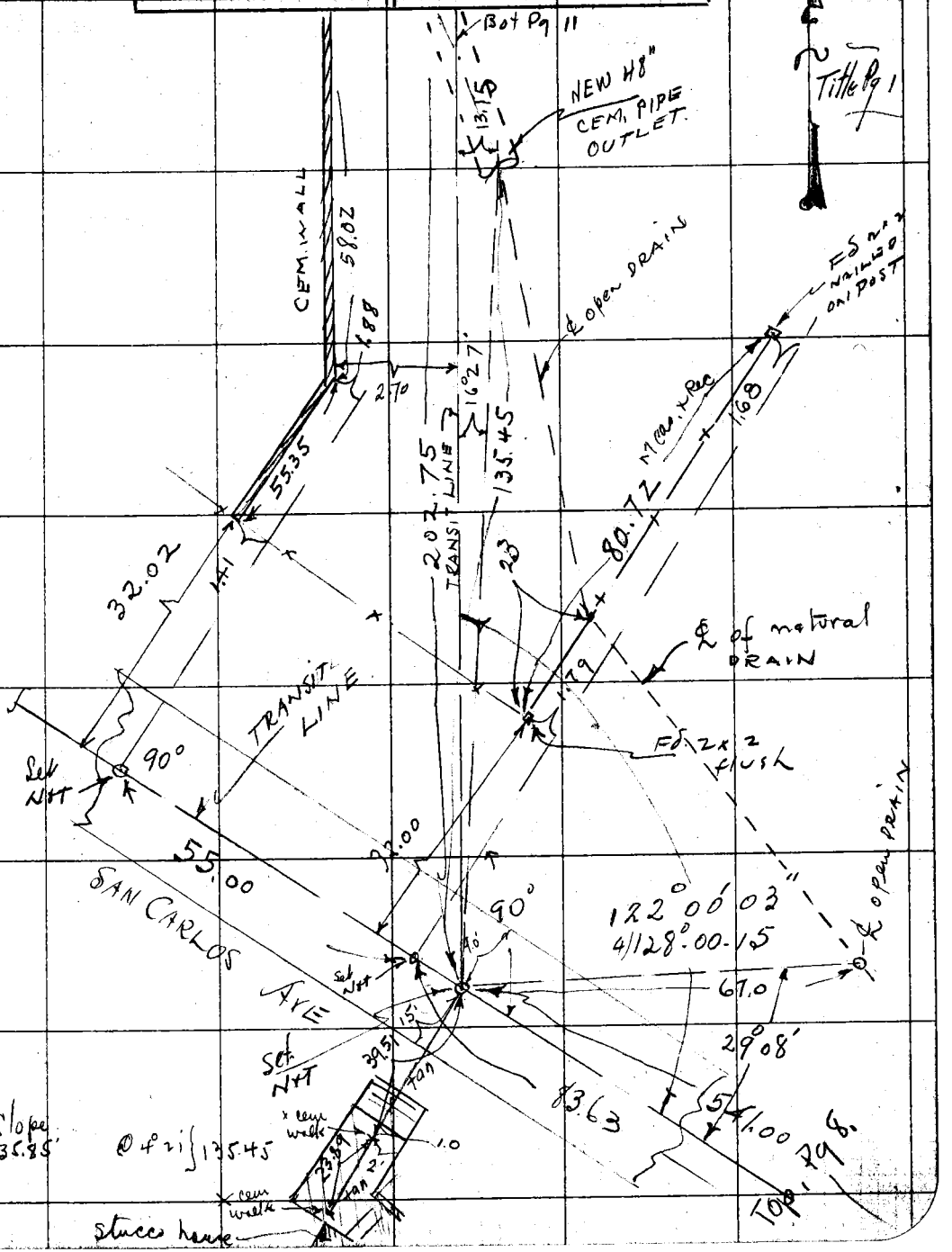

F.B. _____ PG. 10 78 _____ Chief Party _____ Notes by _____ Date _____

257

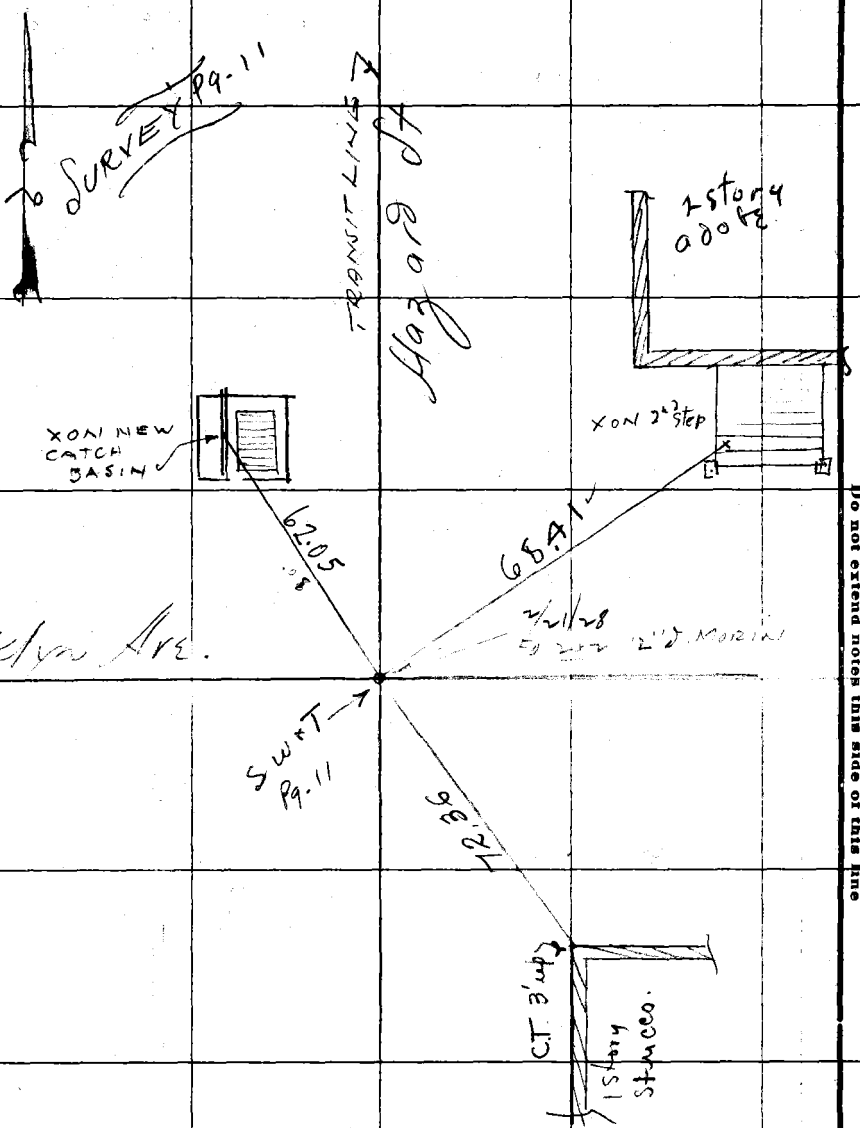

RETURN TO

LOS ANGELES COUNTY SURVEYOR

Do not extend notes this side of this line

Notes: ANY ADDITIONS OR CHANGES ON THIS SHEET MUST BE MADE OR CIRCLED IN **Red.** WITH DATE AND NAME OF PERSON MAKING CHANGE.

Date 1/8/28 Notes by M Chief Party M F. B. 257 PG. 79

Platted by	W. O. No. 6026 O. S. O. No.
Date	Location LAGUNA
Map No.	Surveyed by MORIN
Plotting C'k'd by	Date
Date	Indexed

Notes: ANY ADDITIONS OR CHANGES ON THIS SHEET MUST BE MADE OR CIRCLED IN Red. WITH DATE AND NAME OF PERSON MAKING CHANGE.

RETURN TO LOS ANGELES COUNTY SURVEYOR

Do not extend notes this side of this line

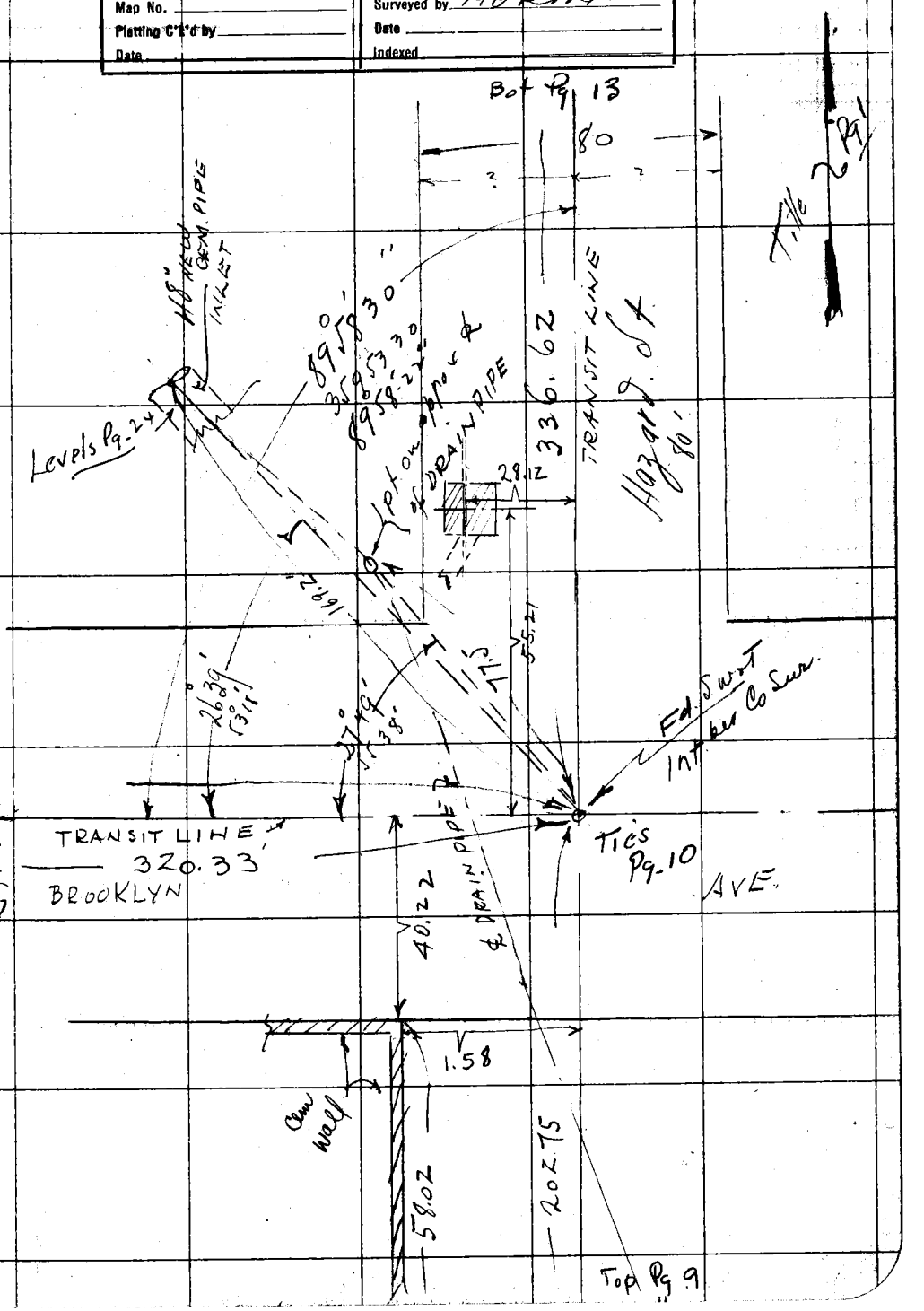

F.B. 257 Pg. XV 80 Chief Party Notes by Date

RETURN TO

LOS ANGELES COUNTY SURVEYOR

Do not extend notes this side of this line

Notes: ANY ADDITIONS OR CHANGES ON THIS SHEET MUST BE MADE OR CIRCLED IN Red. WITH DATE AND NAME OF PERSON MAKING CHANGE.

Date 1/31/78 Notes by MW Chief Party MW F. B. 257 PG. 81

Plotted by	W. O. No. 6076 B. S. O. No.
Date	Location LAGUNA
Map No.	Surveyed by MORIN
Platting C'k'd by	Date
Date	Indexed

Notes: ANY ADDITIONS OR CHANGES ON THIS SHEET MUST BE MADE OR CIRCLED IN Red. WITH DATE AND NAME OF PERSON MAKING CHANGE.

RETURN TO LOS ANGELES COUNTY SURVEYOR

Do not extend notes this side of this line

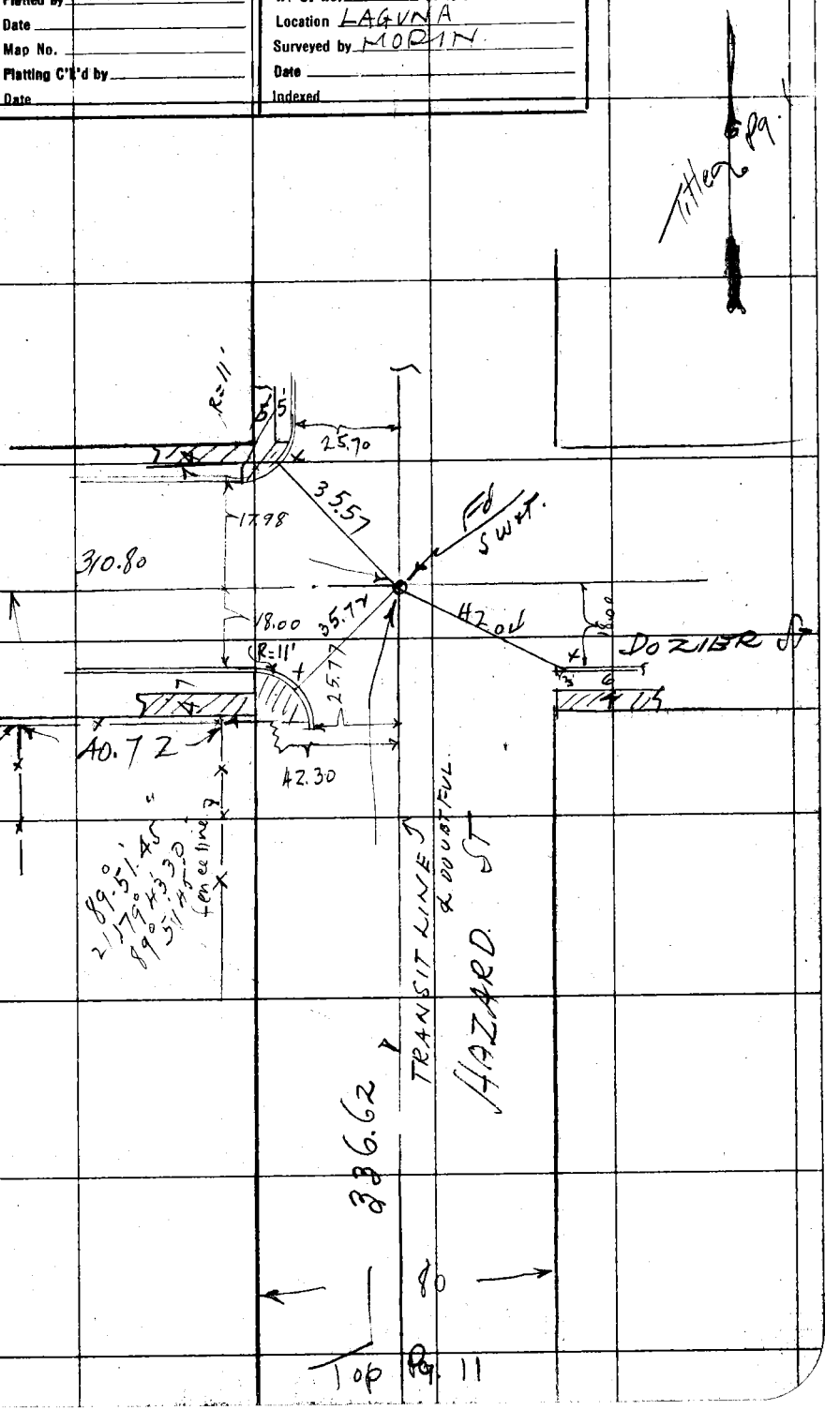

Left Pg. 13.

F.B. 257 Pg. 82 Chief Party Notes by M. Date 2/6/28

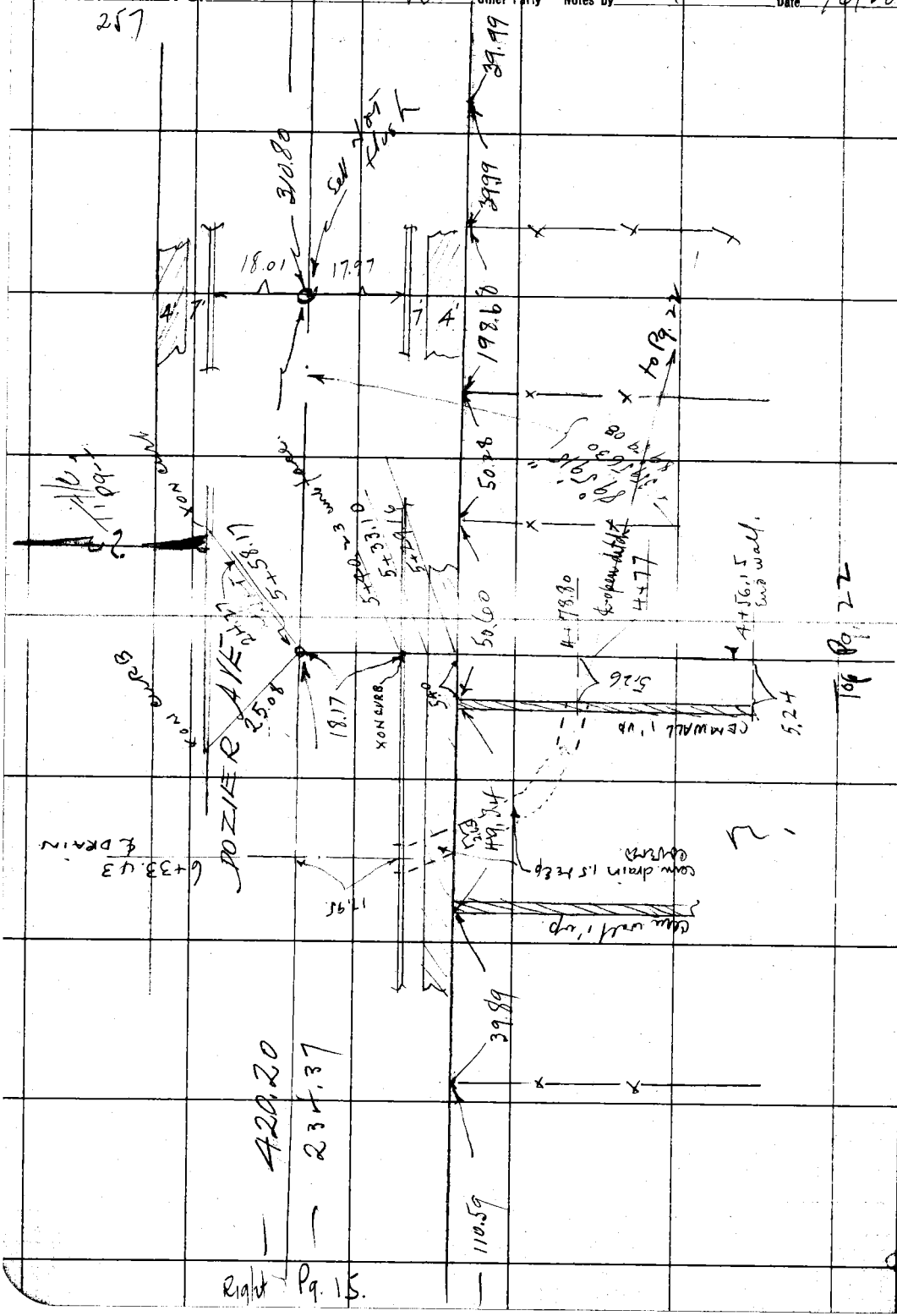

Right Pg. 15.

RETURN TO

LOS ANGELES COUNTY SURVEYOR

Do not extend notes this side of this line

Note: ANY ADDITIONS OR CHANGES ON THIS SHEET MUST BE MADE OR CIRCLED IN Red. WITH DATE AND NAME OF PERSON MAKING CHANGE.

Date 6/28 Notes by M Chief Party M F. B. 257 PG. 83

Platted by	W. O. No. 6826 D. S. O. No.
Date	Location LAGUNA.
Map No.	Surveyed by MORIN.
Platting C'k'd by	Date
Date	Indexed

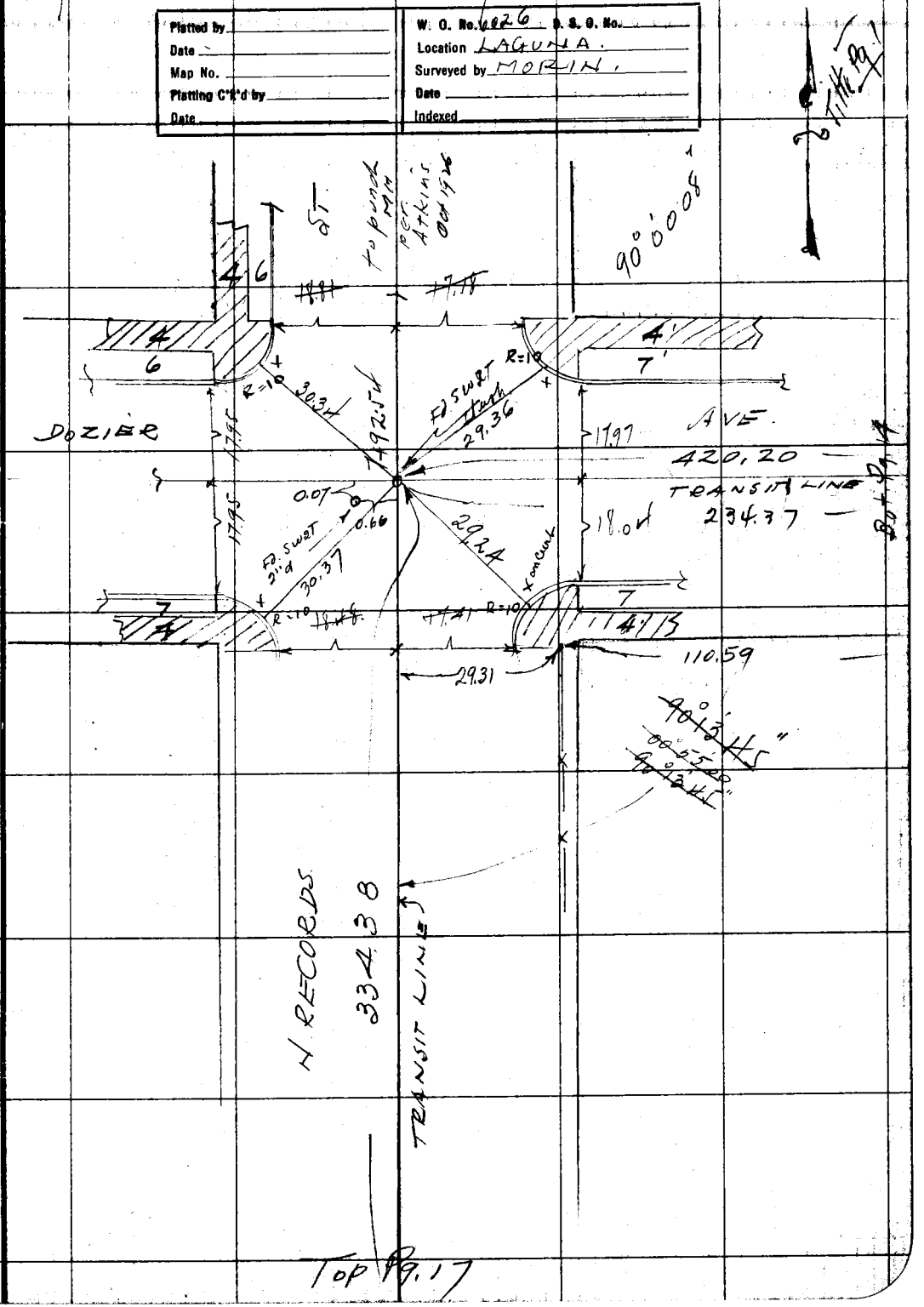

Notes: ANY ADDITIONS OR CHANGES ON THIS SHEET MUST BE MADE OR CIRCLED IN Red. WITH DATE AND NAME OF PERSON MAKING CHANGE.

Do not extend notes this side of this line

RETURN TO LOS ANGELES COUNTY SURVEYOR

F.B. 257 Pg. 46 84 Chief Party Notes by Date 9/7/48

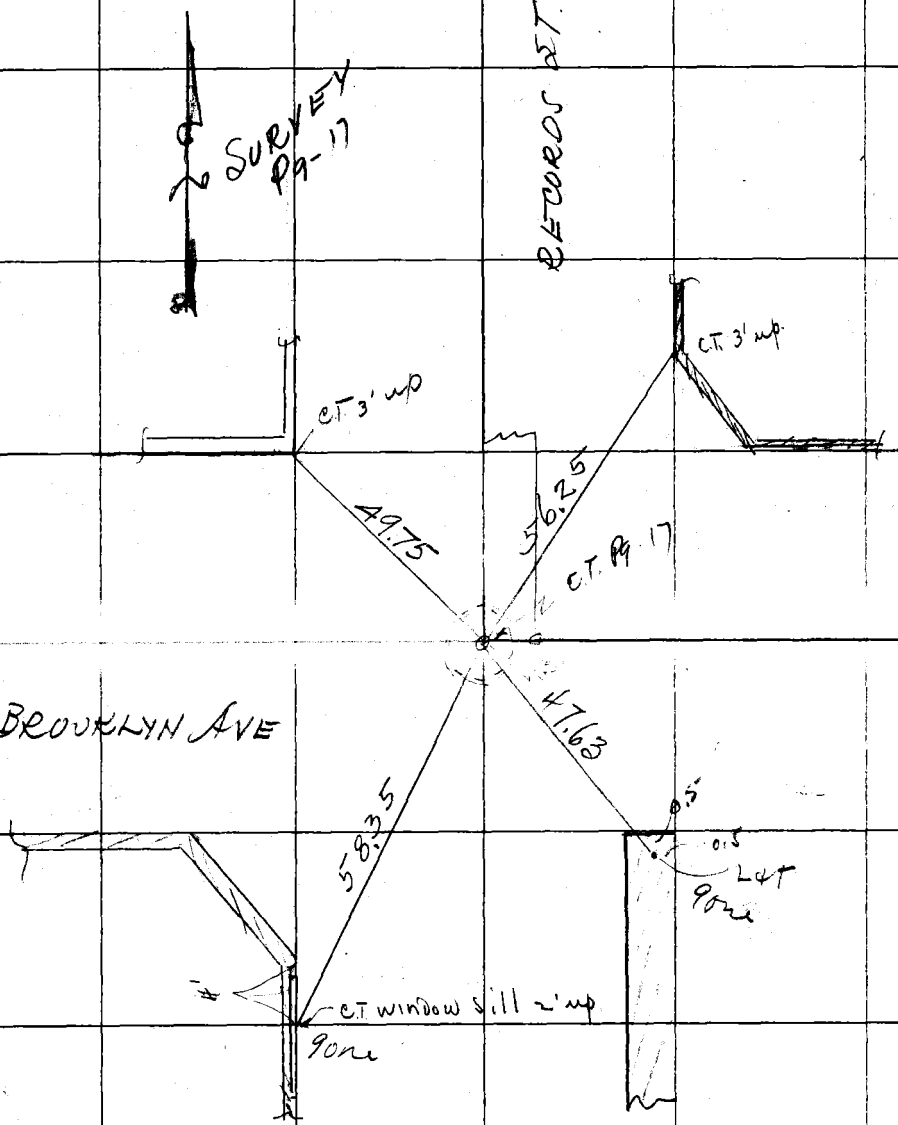

RETURN TO
LOS ANGELES COUNTY SURVEYOR
Do not extend notes this side of this line

Notes: ANY ADDITIONS OR CHANGES ON THIS SHEET MUST BE MADE OR CIRCLED IN Red. WITH DATE AND NAME OF PERSON MAKING CHANGE.

Date 2/6/28 Notes by W Chief Party W F. B 257 PG. 85

Platted by	W. O. No. 6076 O. S. O. No.
Date	Location LAGUNA
Map No.	Surveyed by MORIN.
Platting C'k'd by	Date
Date	Indexed

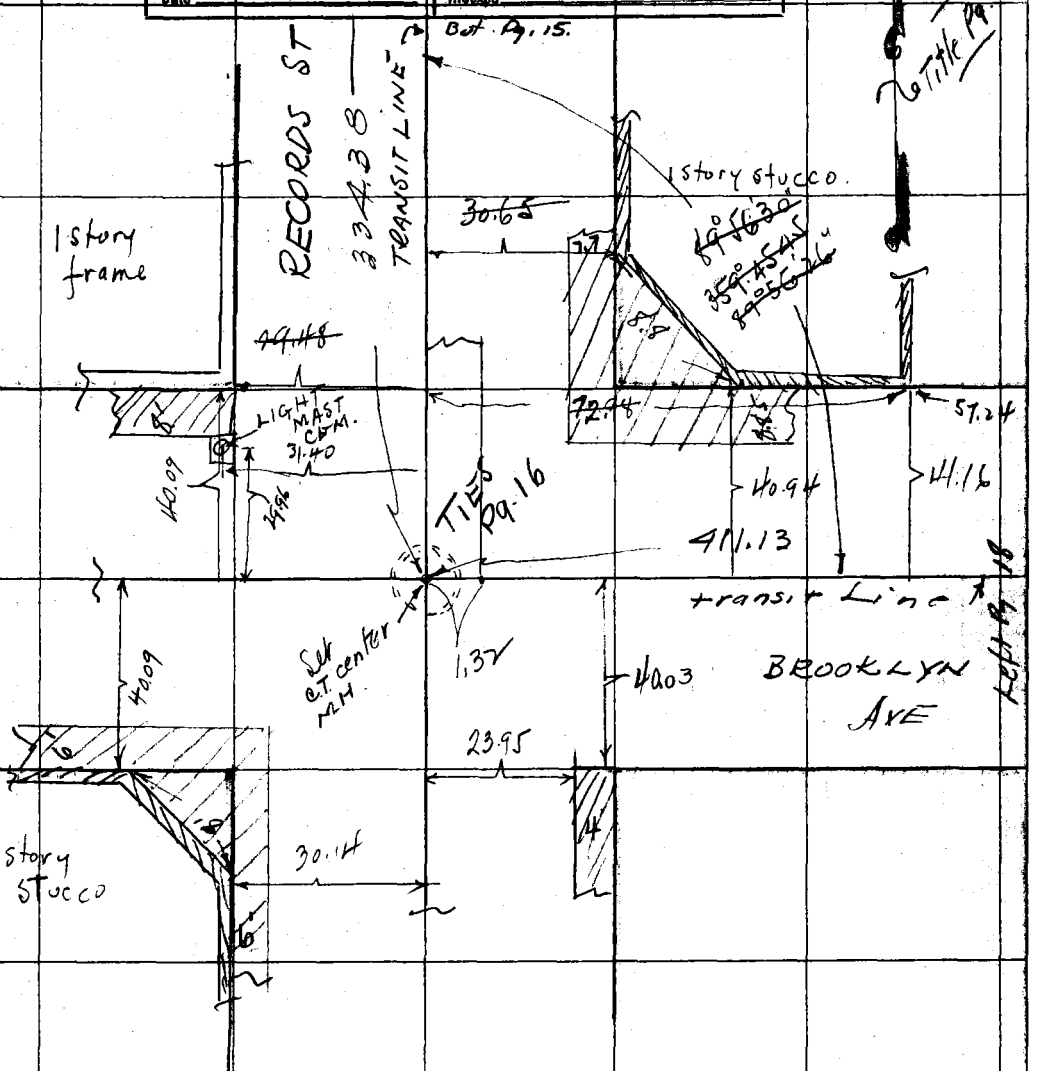

Note: ANY ADDITIONS OR CHANGES ON THIS SHEET MUST BE MADE OR CIRCLED IN Red. WITH DATE AND NAME OF PERSON MAKING CHANGE.

Do not extend notes this side of this line

RETURN TO LOS ANGELES COUNTY SURVEYOR

F.B. _____ PG. 86 Chief Party Notes by _____ Date 7/28

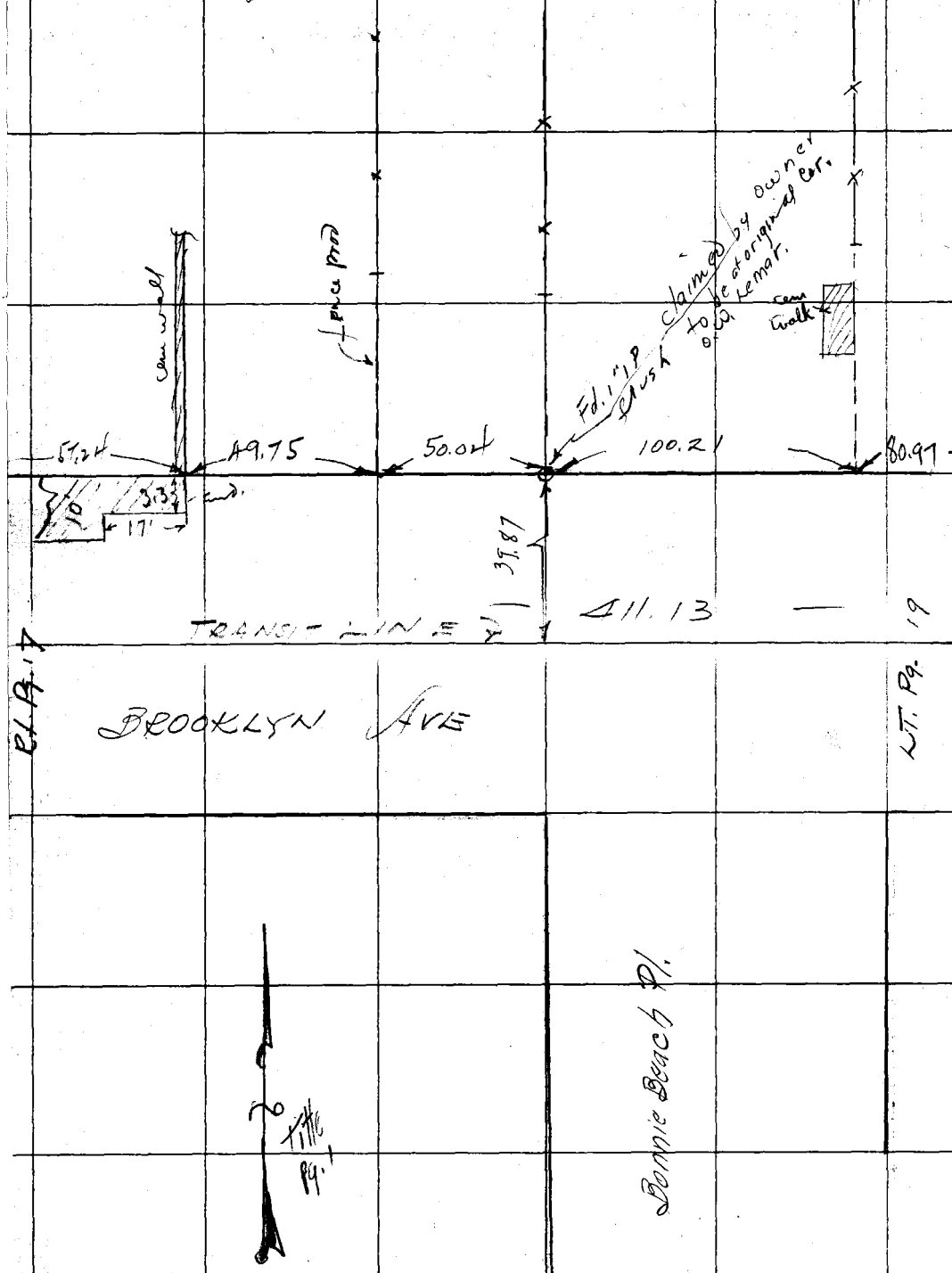

RETURN TO
LOS ANGELES COUNTY SURVEYOR

Do not extend notes this side of this line

Note: ANY ADDITIONS OR CHANGES ON THIS SHEET MUST BE MADE OR CIRCLED IN Red. WITH DATE AND NAME OF PERSON MAKING CHANGE.

Date 7/7/28 Notes by TW Chief Party TW F. B. 257 PG. 87

Platted by	W. O. No. 5026 B. S. O. No.
Date	Location LAGUNA
Map No.	Surveyed by MORIN
Platting C'k'd by	Date
Date	Indexed

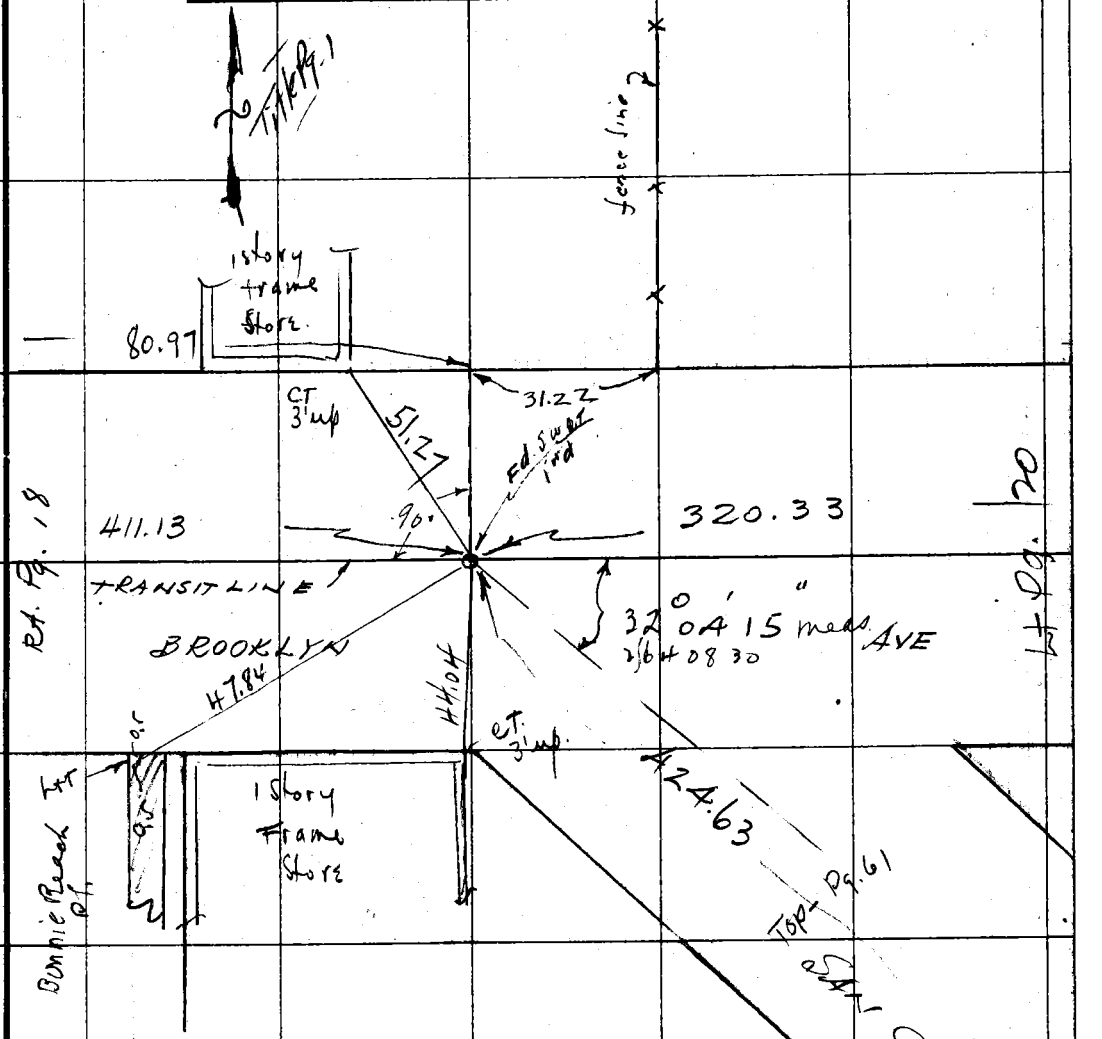

Notes: ANY ADDITIONS OR CHANGES ON THIS SHEET MUST BE MADE OR CIRCLED IN Red. WITH DATE AND NAME OF PERSON MAKING CHANGE.

RETURN TO LOS ANGELES COUNTY SURVEYOR

Do not extend notes this side of this line

F.B. _____ Pg. 20.88 M Chief Party Notes by M Date 2/7/28

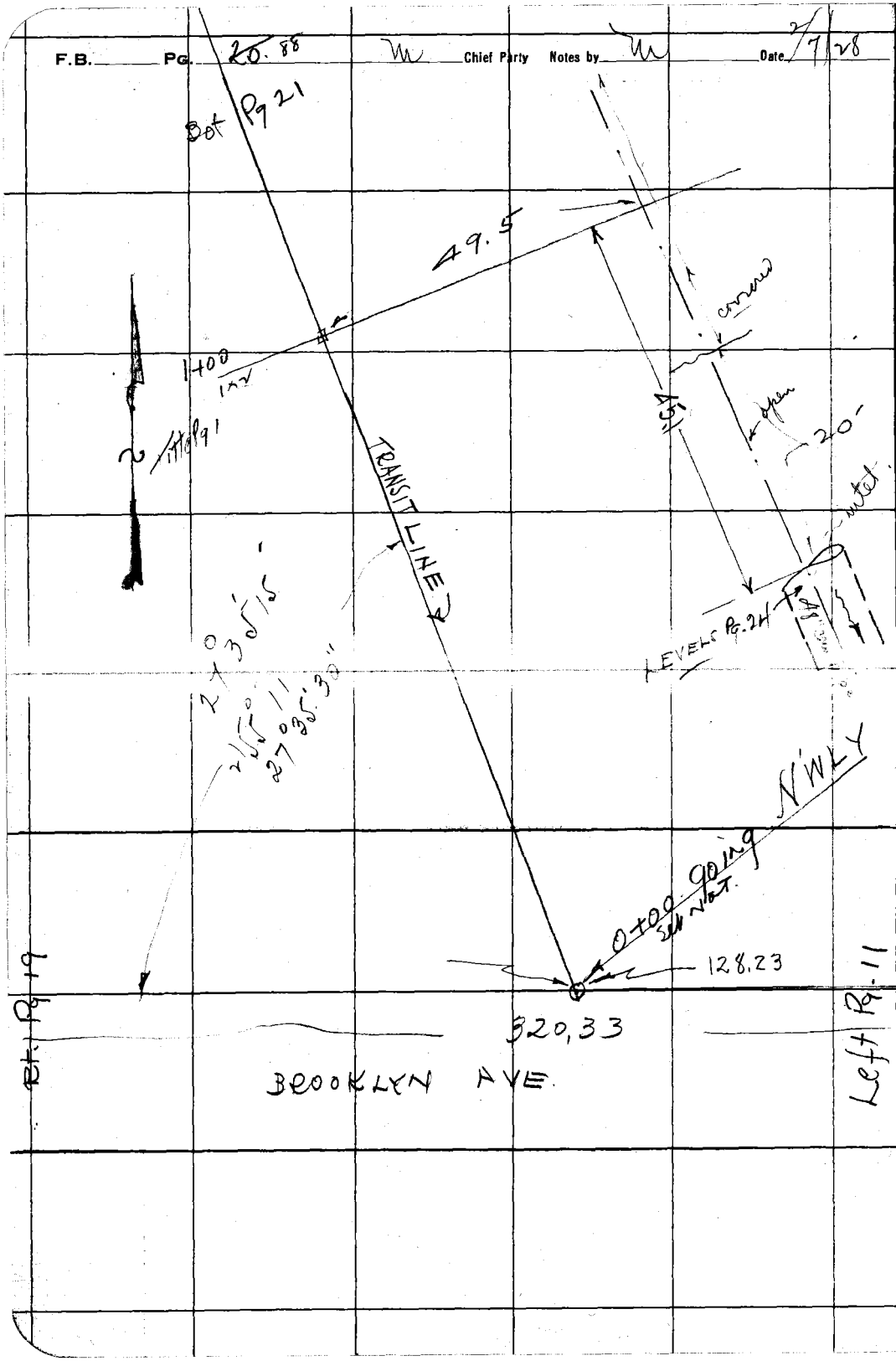

RETURN TO

LOS ANGELES COUNTY SURVEYOR

Do not extend notes this side of this line

Note: ANY ADDITIONS OR CHANGES ON THIS SHEET MUST BE MADE OR CIRCLED IN **Red.** WITH DATE AND NAME OF PERSON MAKING CHANGE.

Date 7/7/28 Notes by [illegible] Chief Party [illegible] F. B. 257 PG 89

Platted by	W. O. No. 6026 B. S. O. No.
Date	Location LAGUNA
Map No.	Surveyed by MORIN.
Platting C'k'd by	Date
Date	Indexed

Bot. Pg. 22

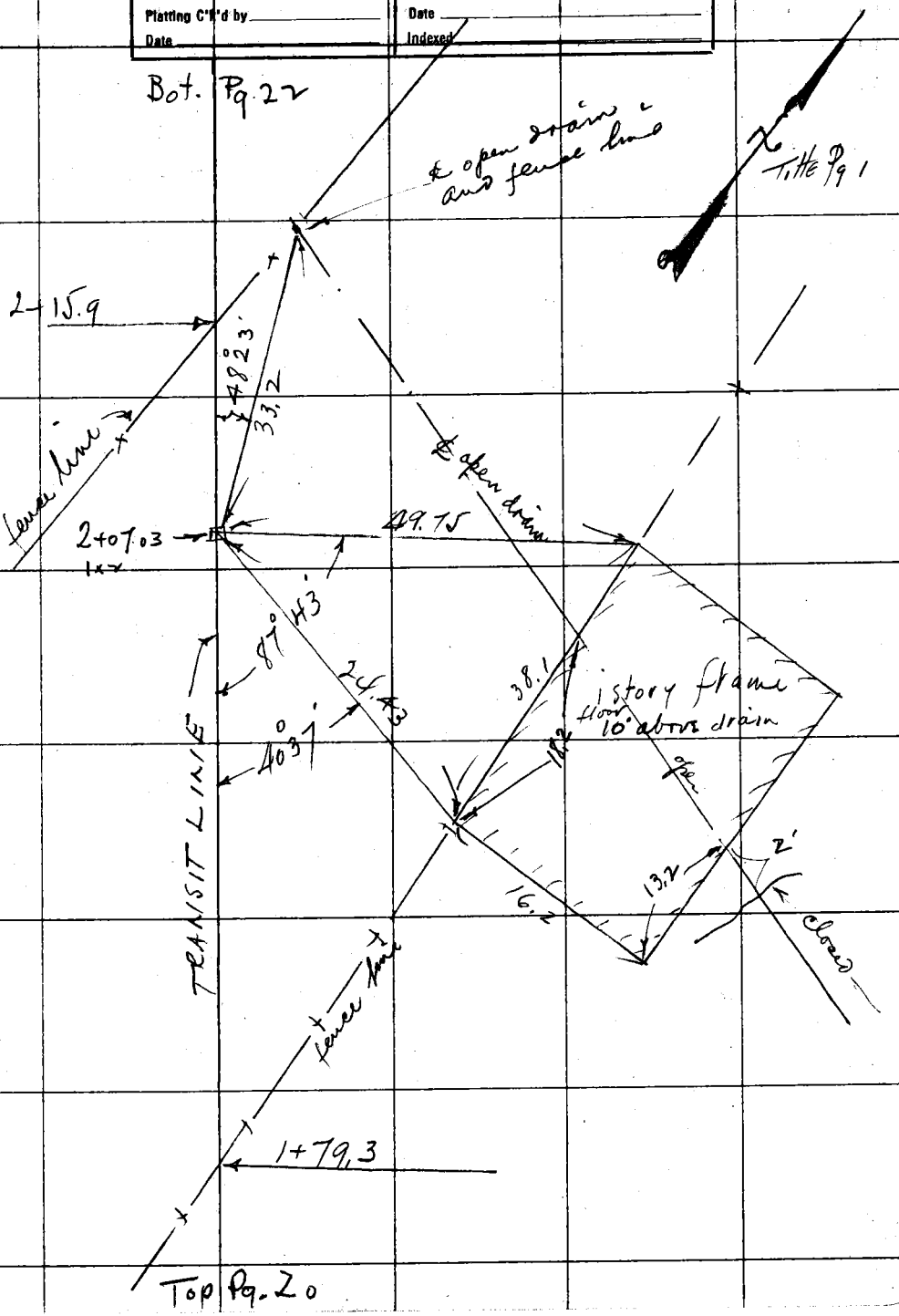

Top Pg. 20

Notes: ANY ADDITIONS OR CHANGES ON THIS SHEET MUST BE MADE OR CIRCLED IN Red. WITH DATE AND NAME OF PERSON MAKING CHANGE.

Do not extend notes this side of this line

RETURN TO LOS ANGELES COUNTY SURVEYOR

F.B. Pg. 90 W Chief Party Notes by M Date 7/7/28

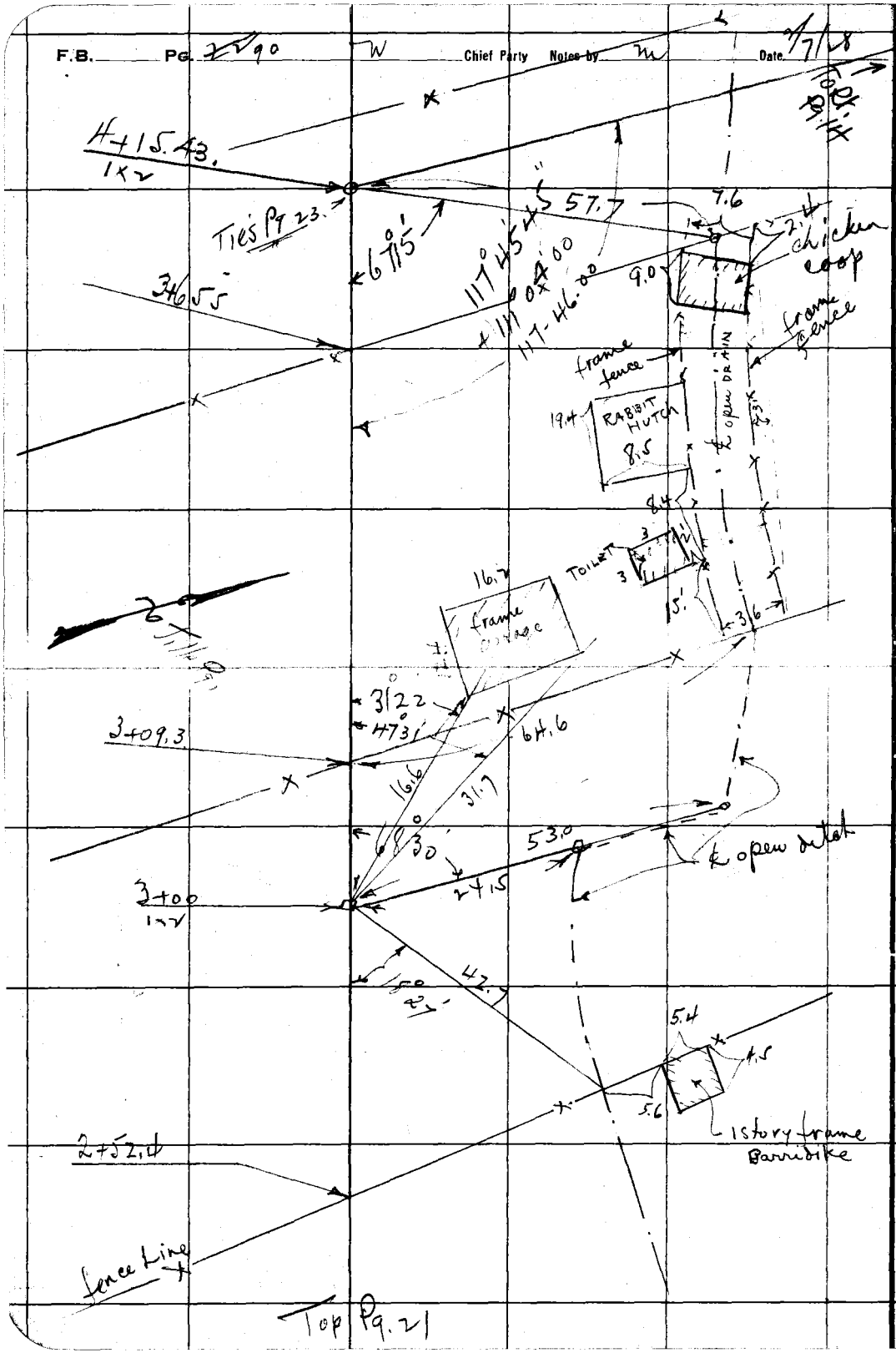

RETURN TO

LOS ANGELES COUNTY SURVEYOR

Do not extend notes this side of this line

Note: ANY ADDITIONS OR CHANGES ON THIS SHEET MUST BE MADE OR CIRCLED IN Red. WITH DATE AND NAME OF PERSON MAKING CHANGE.

Date 7/7/28 Notes by MW Chief Party MW F. B. 257 PG. 91

Platted by	W. O. No. 6026 O. S. O. No.
Date	Location LAGUNA
Map No.	Surveyed by MORIN
Platting C'k'd by	Date
Date	Indexed

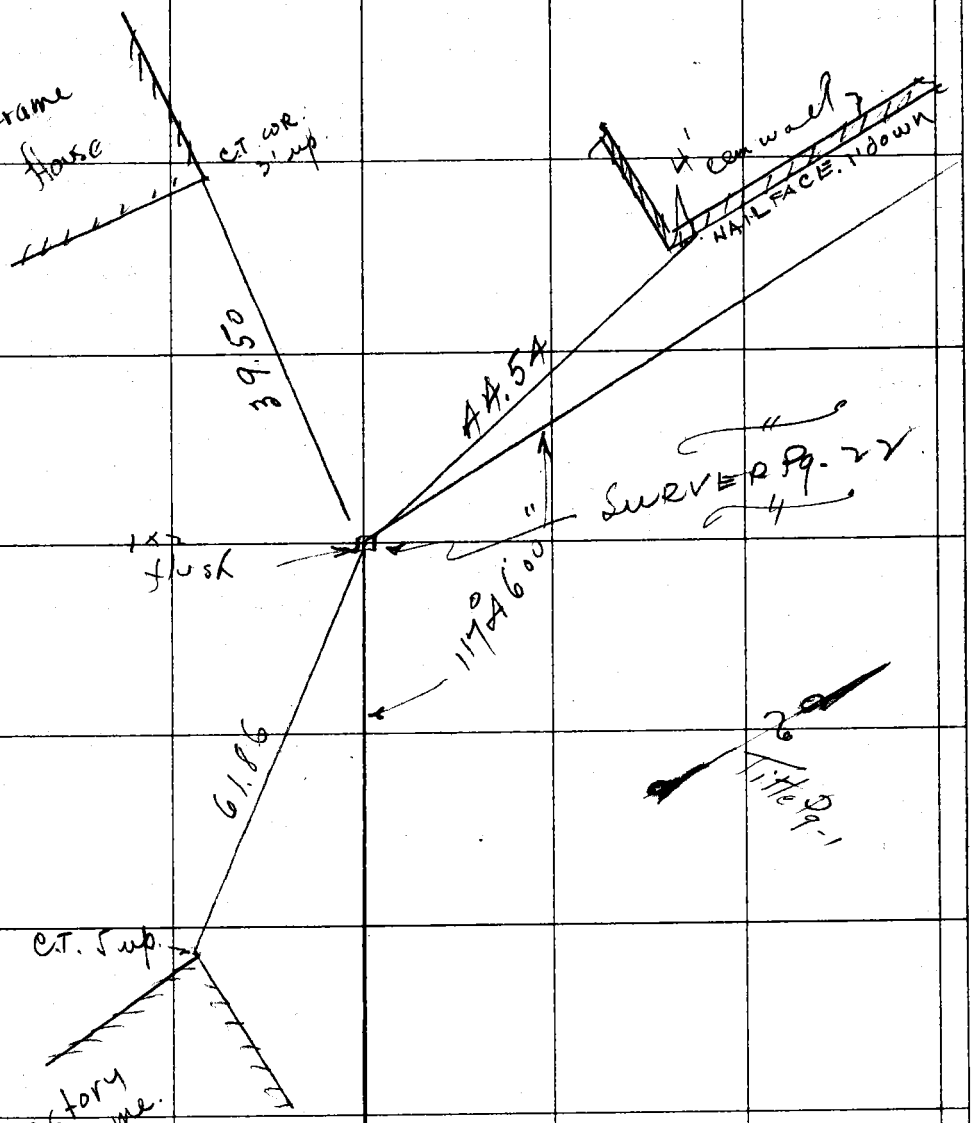

Notes: ANY ADDITIONS OR CHANGES ON THIS SHEET MUST BE MADE OR CIRCLED IN Red. WITH DATE AND NAME OF PERSON MAKING CHANGE.

Do not extend notes this side of this line

RETURN TO LOS ANGELES COUNTY SURVEYOR

F.B. _____ Pg. 92 MW Chief Party Notes by MW Date 2/7/78

LEVELS - DLAT - Pg. 9 & 11.

Sta.	+	H.I	−	ELEV.	
BM.	0.69	291.45		290.76	
B.M. (NEW)			1.38	290.07	
T.P.	1.12	281.47	11.10	280.35	
CEM. PIPE & T.P.	3.85	273.45	11.87	269.60	
CEM. PIPE			3.71	269.74	
T.P.	5.88	286.23		280.35	
T.P.	2.05	276.57	11.71	274.52	
CEM. PIPE			3.26	273.31	
CEM PIPE			3.34	273.23	
T.P.	11.32	285.84		274.52	
T.P.	6.54	291.83	0.55	285.29	
B.M.			1.08	290.75 OK	290.76

RETURN TO
LOS ANGELES COUNTY SURVEYOR

Do not extend notes this side of this line

Note: ANY ADDITIONS OR CHANGES ON THIS SHEET MUST BE MADE OR CIRCLED IN Red. WITH DATE AND NAME OF PERSON MAKING CHANGE.

Date 7/2/21 Notes by M Chief Party M F. B. 257 PG. 93

Platted by	W. O. No. 6026 B. & O. No.
Date	Location LAGUNA
Map No.	Surveyed by MORIN
Platting C'k'd by	Date
Date	Indexed

Notes: ANY ADDITIONS OR CHANGES ON THIS SHEET MUST BE MADE OR CIRCLED IN Red. WITH DATE AND NAME OF PERSON MAKING CHANGE.

Do not extend notes this side of this line

RETURN TO LOS ANGELES COUNTY SURVEYOR

CROSS. IN. Westend 2nd cem step at N.E cor of Hazard St and Brooklyn Ave.

CROSS ON W. curb Hazard & CATCHBASIN 15' NORTH NORTH LINE BROOKLYN AVE.

ROCK

FLOW LINE OUTLET 48" CEM. PIPE DRAIN. see Pg. 9.

FLOW LINE 11' NORTH from OUTLET. at Ang. Pt.

ROCK

NAIL IN DRAIN

FLOW LINE INLET 48" CEM PIPE. see Pg. 11

FLOW LINE 16.2' S'LY FROM INLET. AT ANG. PT.

NAIL IN DRAIN

CROSS IN Westend of 2nd cem step at NE COR of Hazard St. and BROOKLYN AVE.

F.B. _____ Pg. 7/94 _____ Chief Party _____ Notes by _____ Date _____

RETURN TO

LOS ANGELES COUNTY SURVEYOR

Do not extend notes this side of this line

Note: ANY ADDITIONS OR CHANGES ON THIS SHEET MUST BE MADE OR CIRCLED IN **Red.** WITH DATE AND NAME OF PERSON MAKING CHANGE.

Date _____ Notes by _____ Chief Party _____ F. B. 257 Pg. 95

Plotted by _____	W. O. No. _____ D. S. O. No. _____
Date _____	Location _____
Map No. _____	Surveyed by _____
Plotting C'k'd by _____	Date _____
Date _____	Indexed _____

STORM DRAIN.
PROFILE
+
MICHIGAN AVE & SUNOL DR.
N'WLY to
DOZIER AVE & RECORD ST.
+

WO 6026-
DDI #26
LAGUNA.

FEB. 16-28.

MORIN, K.V.
GLEASON, F.T.
WILLIAMS, C G
VERBRACKEN, D.J.

REF ℄. pg-1 to 26.
PLAT. Pg 57 to 68
LEVELS. Pg. 70.

Note: ANY ADDITIONS OR CHANGES ON THIS SHEET MUST BE MADE OR CIRCLED IN Red. WITH DATE AND NAME OF PERSON MAKING CHANGE.

RETURN TO LOS ANGELES COUNTY SURVEYOR

Do not extend notes this side of this line

F.B. _____ Pg. 8 96 _____ Chief Party _____ Notes by _____ Date _____

TREE SCHEDULE

Left			Right		
~~14+88.5~~	~~6" peach~~	~~7.8' off ℄~~	~~14+35.6~~	~~6" peach~~	~~15.4' offset~~
14+94	3" walnut	1.0' "	15+07	2" "	4' off
19+00	2" Castor Bean	6' "	15+08	2" "	8' "
2- 19+15.4	2" Castor	2' " "	19+04	1" castor.	8' "
19+30	2" Avacodo	17' "	19+25.5	6" castor	5' "
			19+12	3" Fig	18.5' "

RETURN TO
LOS ANGELES COUNTY SURVEYOR

Do not extend notes this side of this line

Note: ANY ADDITIONS OR CHANGES ON THIS SHEET MUST BE MADE OR CIRCLED IN Red. WITH DATE AND NAME OF PERSON MAKING CHANGE.

Date 2/19/38 Notes by [illegible] Chief Party [illegible] F.B. 257 PG. 97

Platted by	W. O. No. [illegible] S. O. No.
Date	Location LAGUNA
Map No.	Surveyed by MORIN.
Plotting C'k'd by	Date
Date	Indexed

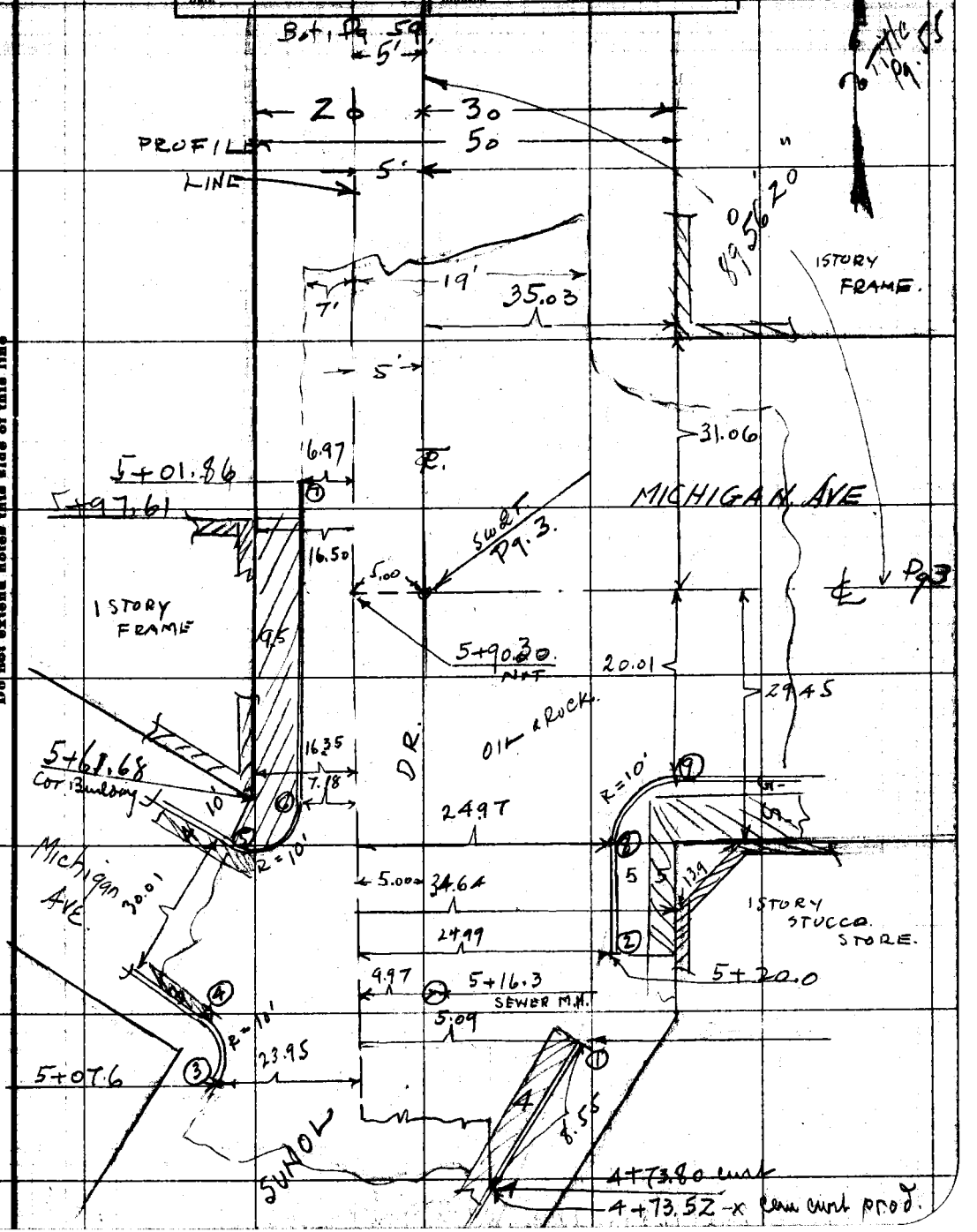

RETURN TO LOS ANGELES COUNTY SURVEYOR

Do not extend notes this side of this line

Notice: ANY ADDITIONS OR CHANGES ON THIS SHEET MUST BE MADE OR CIRCLED IN Red. WITH DATE AND NAME OF PERSON MAKING CHANGE.

F.B. _____ Pg. 58 98 _____ Chief Party Notes by _____ Date _____

RETURN TO

LOS ANGELES COUNTY SURVEYOR

Do not extend notes this side of this line

Note: ANY ADDITIONS OR CHANGES ON THIS SHEET MUST BE MADE OR CIRCLED IN Red. WITH DATE AND NAME OF PERSON MAKING CHANGE.

Date 7/20/26 Notes by W Chief Party M F. B. 257 PG. 99

Plotted by	W. O. No. 2026 S. O. No.
Date	Location LAGUNA
Map No.	Surveyed by MORIN
Plotting C'k'd by	Date
Date	Indexed

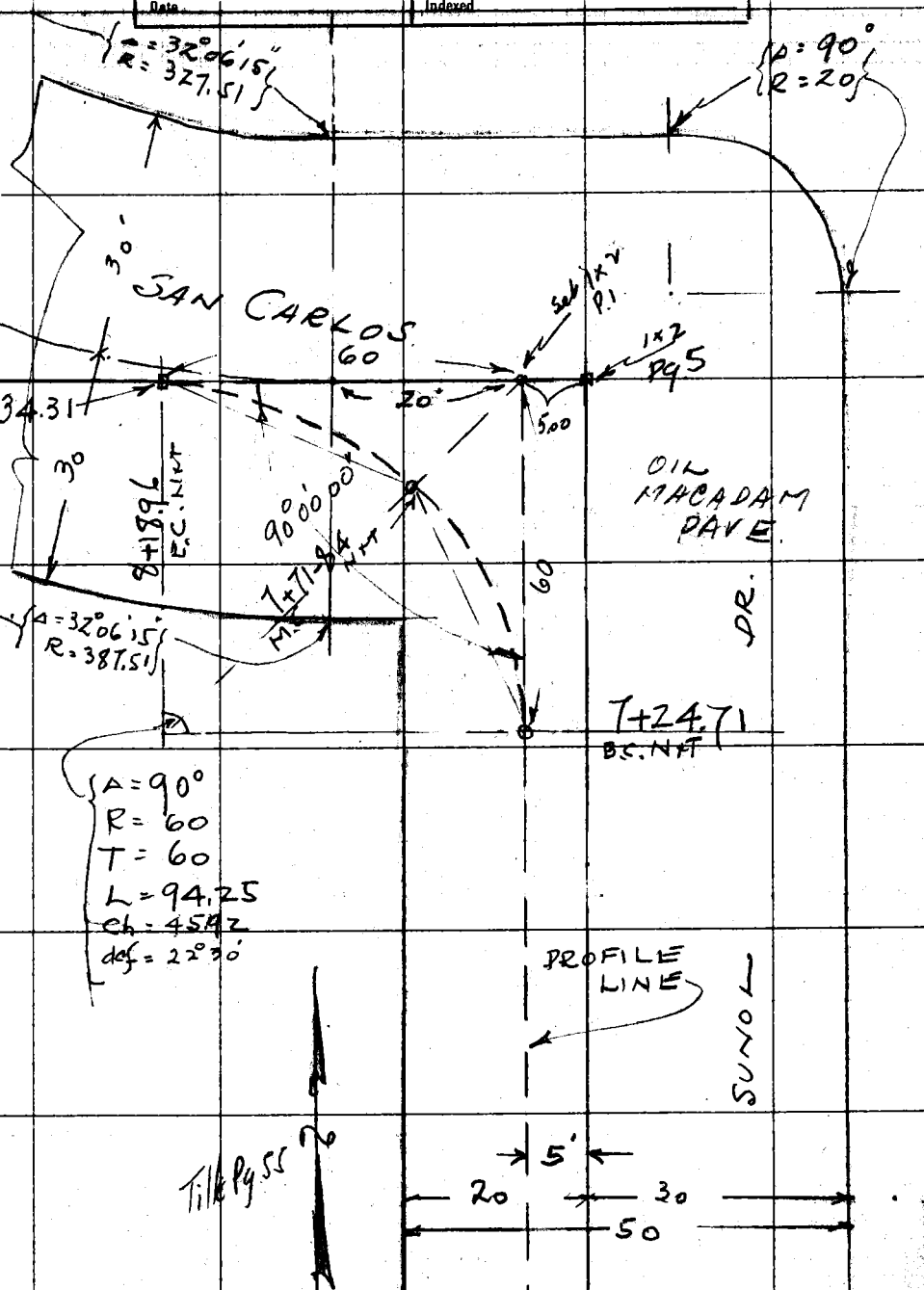

Notes: ANY ADDITIONS OR CHANGES ON THIS SHEET MUST BE MADE OR CIRCLED IN Red, WITH DATE AND NAME OF PERSON MAKING CHANGE.

Do not extend notes this side of this line

RETURN TO LOS ANGELES COUNTY SURVEYOR

RETURN TO

LOS ANGELES COUNTY SURVEYOR

Note: ANY ADDITIONS OR CHANGES ON THIS SHEET MUST BE MADE OR CIRCLED IN **Red.** WITH DATE AND NAME OF PERSON MAKING CHANGE.

Do not extend notes this side of this line

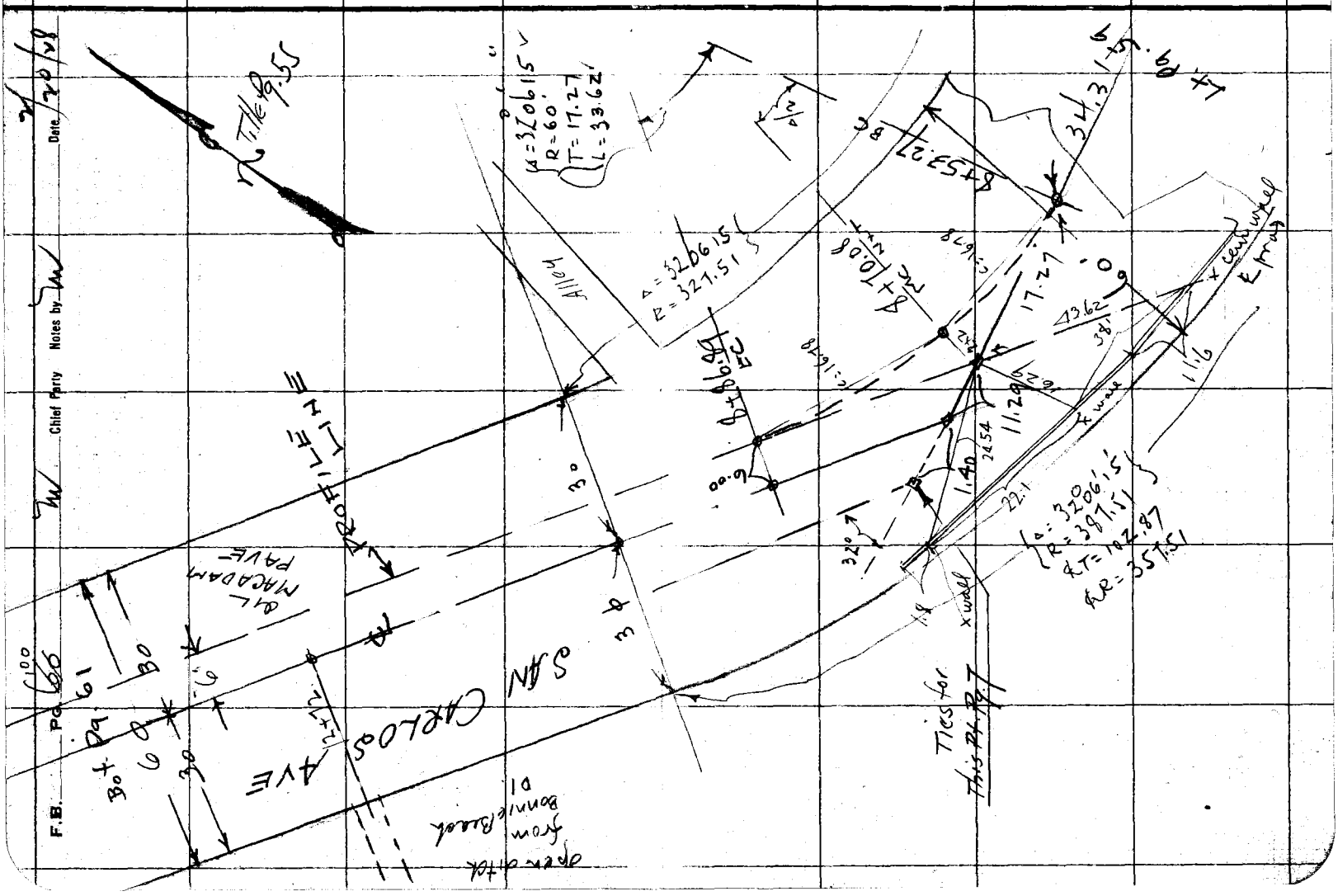

Date 7/20/4 Notes by M Chief Party M F. B 257 PG 101

Plotted by	W. O. No. 6026 S. S. O. No.
Date	Location LAGUNA
Map No.	Surveyed by NORIN
Plotting C'k'd by	Date
Date	Indexed

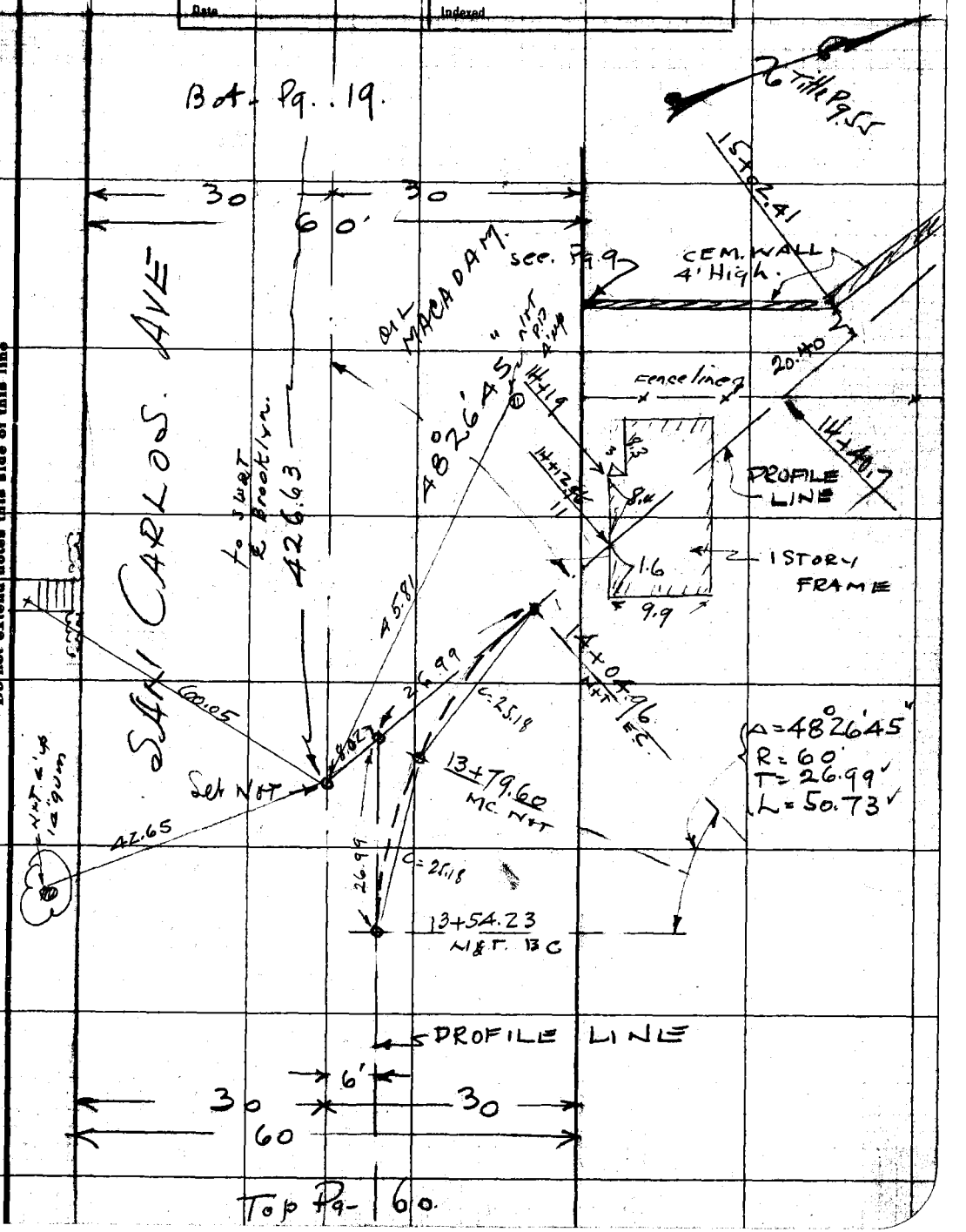

Note: ANY ADDITIONS OR CHANGES ON THIS SHEET MUST BE MADE OR CIRCLED IN Red. WITH DATE AND NAME OF PERSON MAKING CHANGE.

Do not extend notes this side of this line

RETURN TO LOS ANGELES COUNTY SURVEYOR

F.B. _____ Pg. 102 Chief Party Notes by _____ Date _____

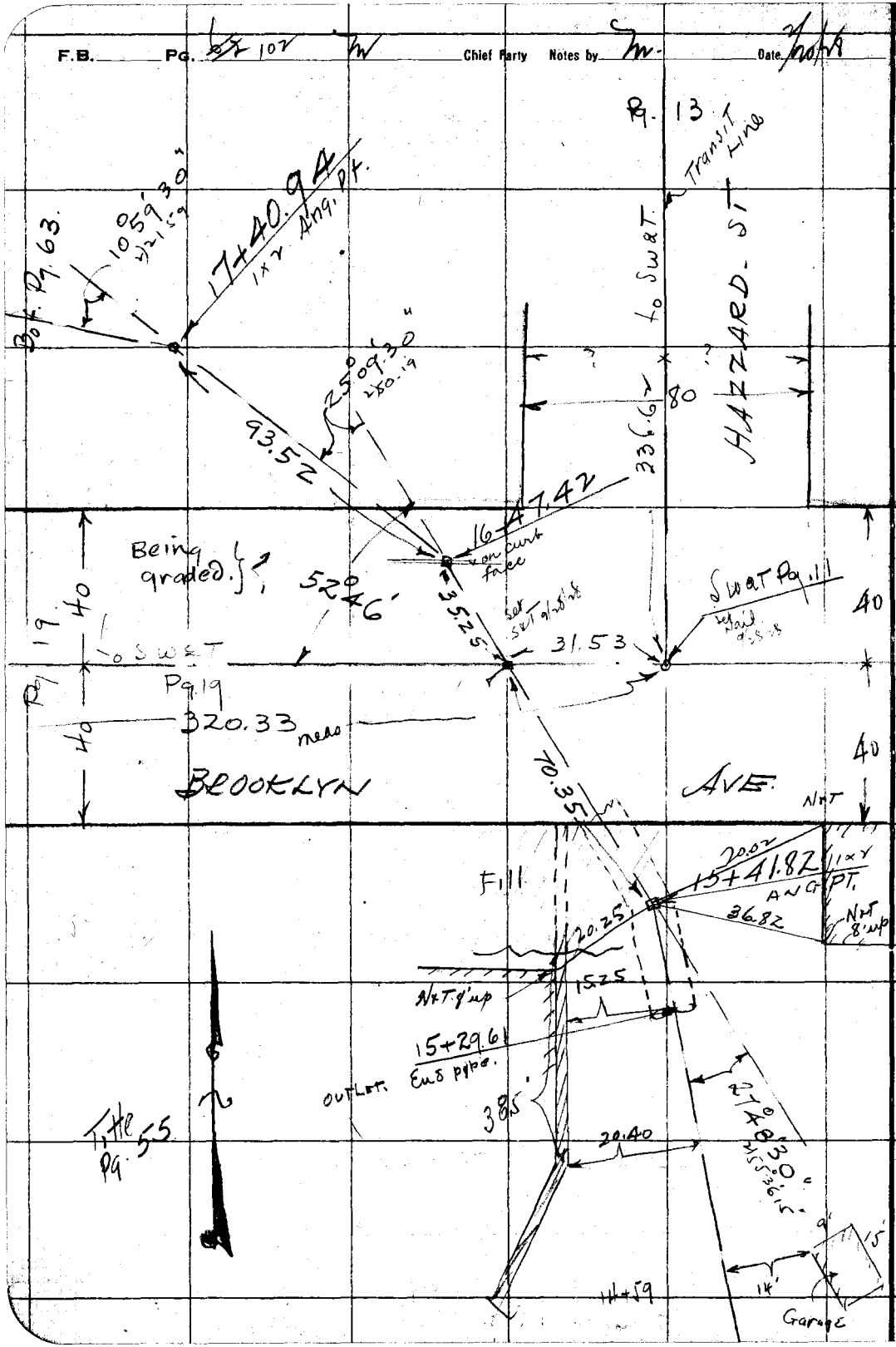

RETURN TO
LOS ANGELES COUNTY SURVEYOR
Do not extend notes this side of this line

Note: ANY ADDITIONS OR CHANGES ON THIS SHEET MUST BE MADE OR CIRCLED IN Red. WITH DATE AND NAME OF PERSON MAKING CHANGE.

Date 2/20/28 Notes by [illegible] Chief Party [illegible] F. B 257 PG. 103

Plotted by	W. O. No. 626 B. S. O. No.
Date	Location LAGUNA
Map No.	Surveyed by MORIN
Plotting C'k'd by	Date
Date	Indexed

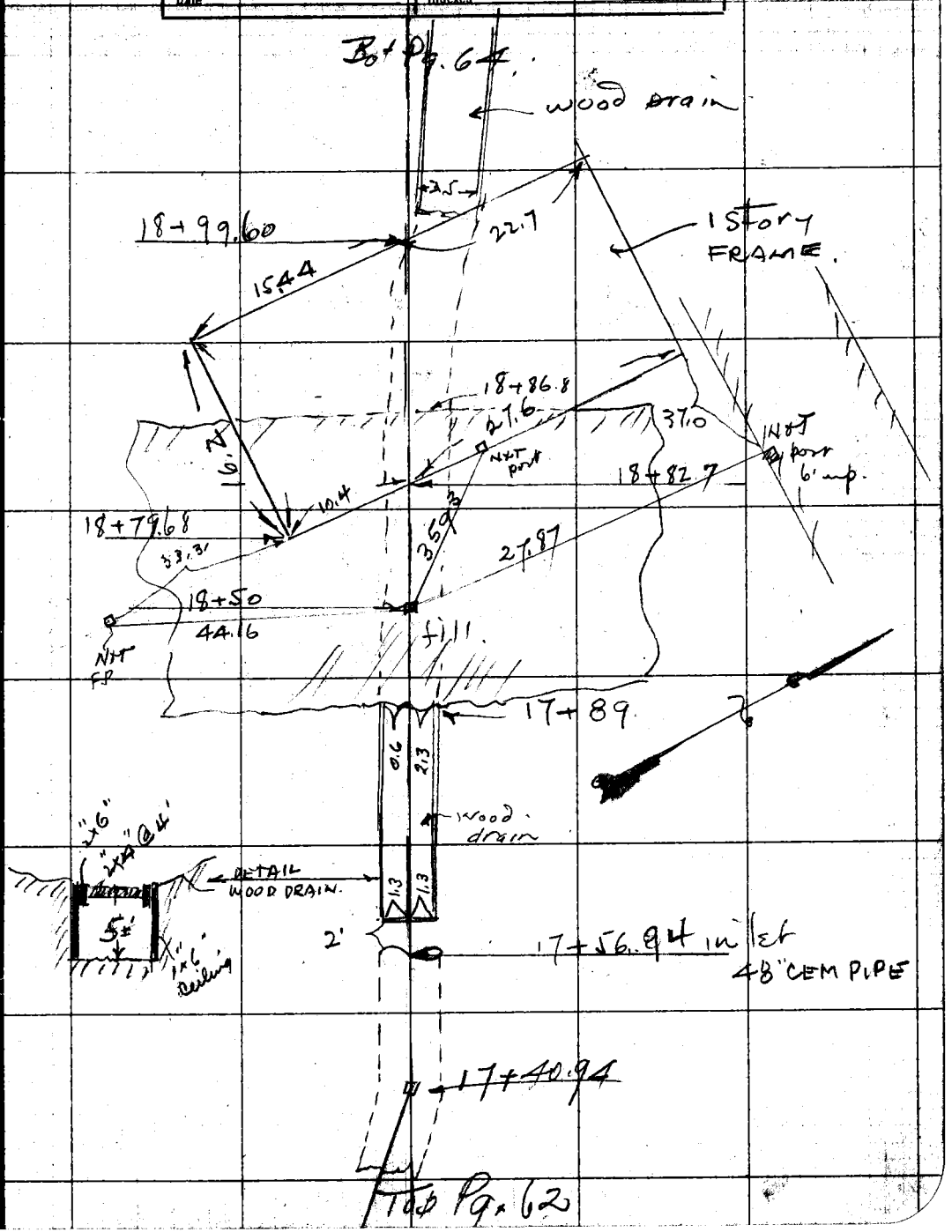

Notes: ANY ADDITIONS OR CHANGES ON THIS SHEET MUST BE MADE OR CIRCLED IN Red. WITH DATE AND NAME OF PERSON MAKING CHANGE.

RETURN TO LOS ANGELES COUNTY SURVEYOR

Do not extend notes this side of this line

F.B. ~~6H~~ 104 PG. TW Chief Party Notes by TW Date 7/20/78

Bot Pg. 65

Title Pg. 55

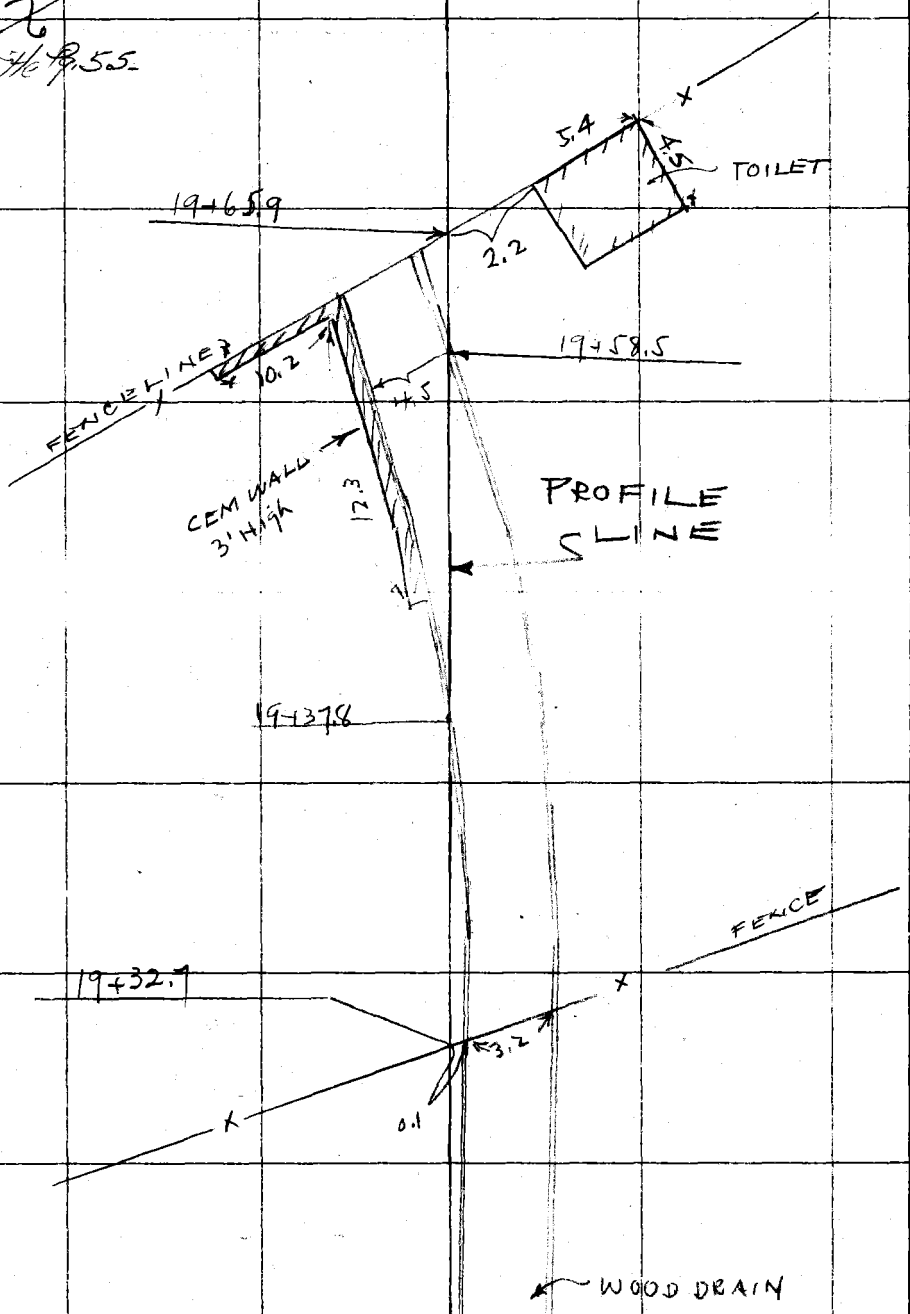

Top Pg 63

RETURN TO
LOS ANGELES COUNTY SURVEYOR

Do not extend notes this side of this line

Notes: ANY ADDITIONS OR CHANGES ON THIS SHEET MUST BE MADE OR CIRCLED IN Red. WITH DATE AND NAME OF PERSON MAKING CHANGE.

Date 7/20/28 Notes by M Chief Party M F. B. 257 PG. 105

Plotted by	W. O. No. 6028 S. S. O. No.
Date	Location LAGUNA
Map No.	Surveyed by MORIN
Plotting C'k'd by	Date
Date	Indexed

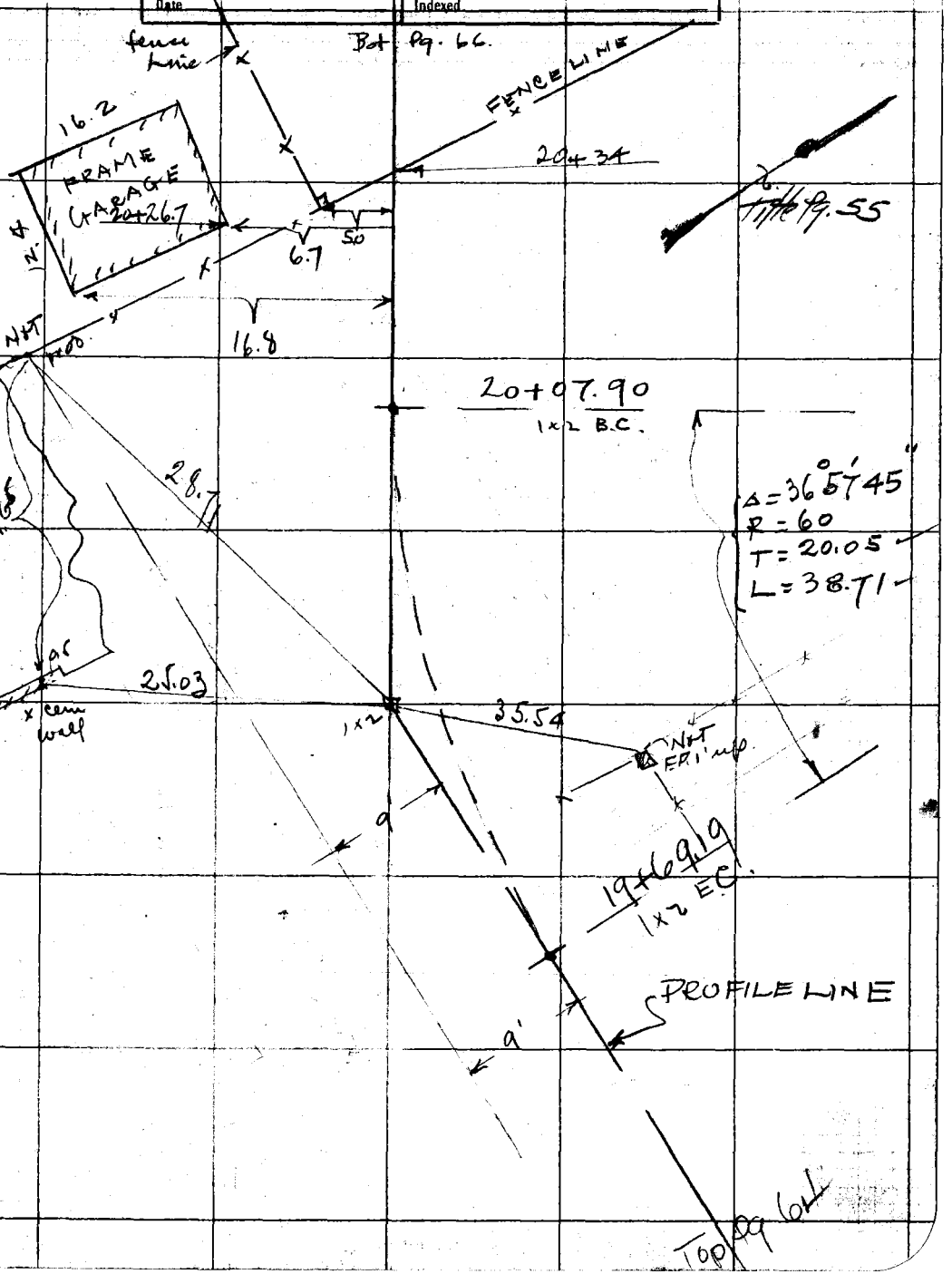

Notes: ANY ADDITIONS OR CHANGES ON THIS SHEET MUST BE MADE OR CIRCLED IN Red, WITH DATE AND NAME OF PERSON MAKING CHANGE.

Do not extend notes this side of this line

RETURN TO LOS ANGELES COUNTY SURVEYOR

F.B. PG 106 Chief Party Notes by Date

Bot Pg. 67

Talk Pg 55

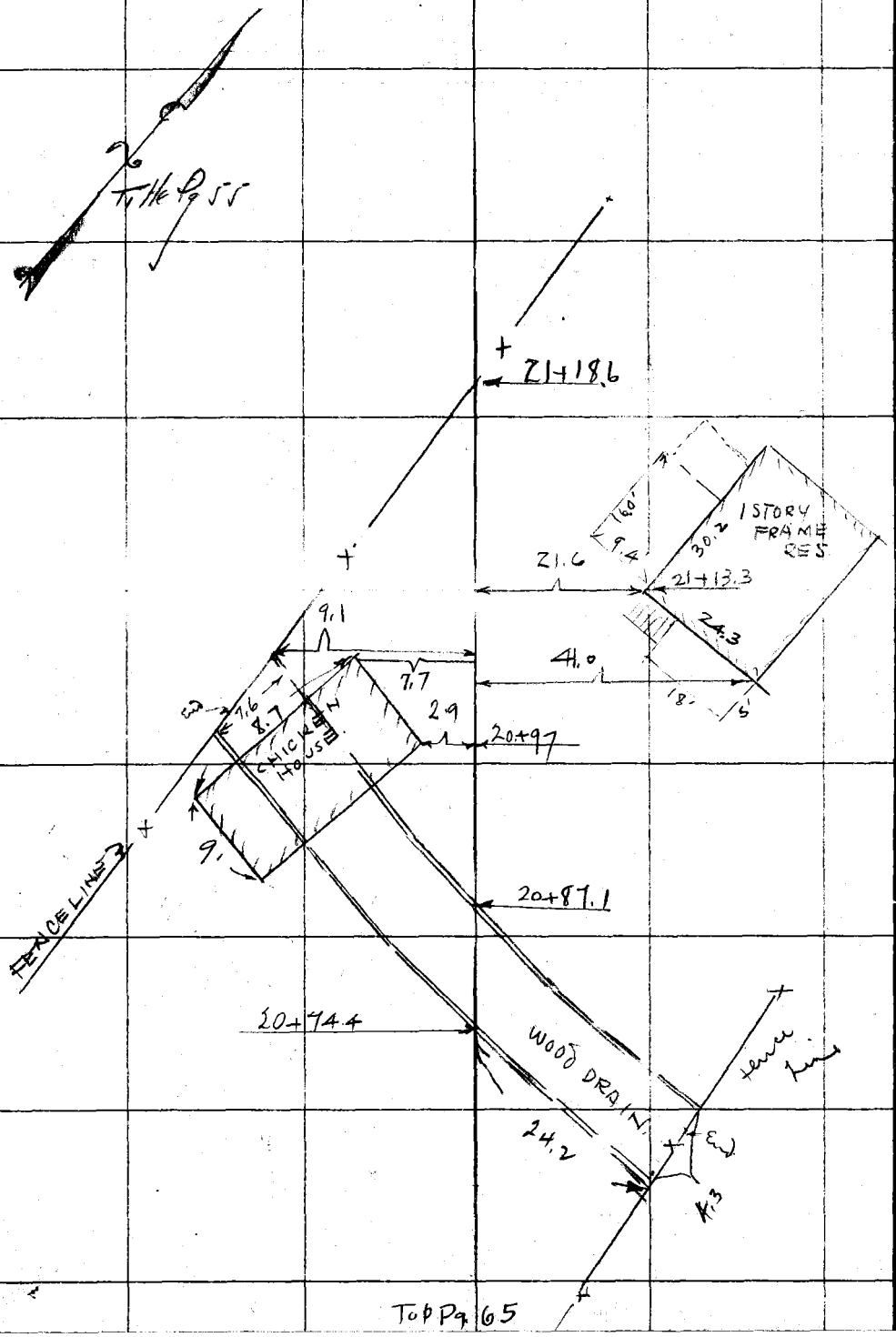

Top Pg 65

RETURN TO
LOS ANGELES COUNTY SURVEYOR
Do not extend notes this side of this line

Notes: ANY ADDITIONS OR CHANGES ON THIS SHEET MUST BE MADE OR CIRCLED IN Red. WITH DATE AND NAME OF PERSON MAKING CHANGE.

Date _____ Notes by _____ Chief Party _____ F. B. 257 PG. 107

Plotted by	W. O. No. _____ S. S. O. No. _____
Date	Location
Map No.	Surveyed by
Plotting C'k'd by	Date
Date	Indexed

Title Pg 55.

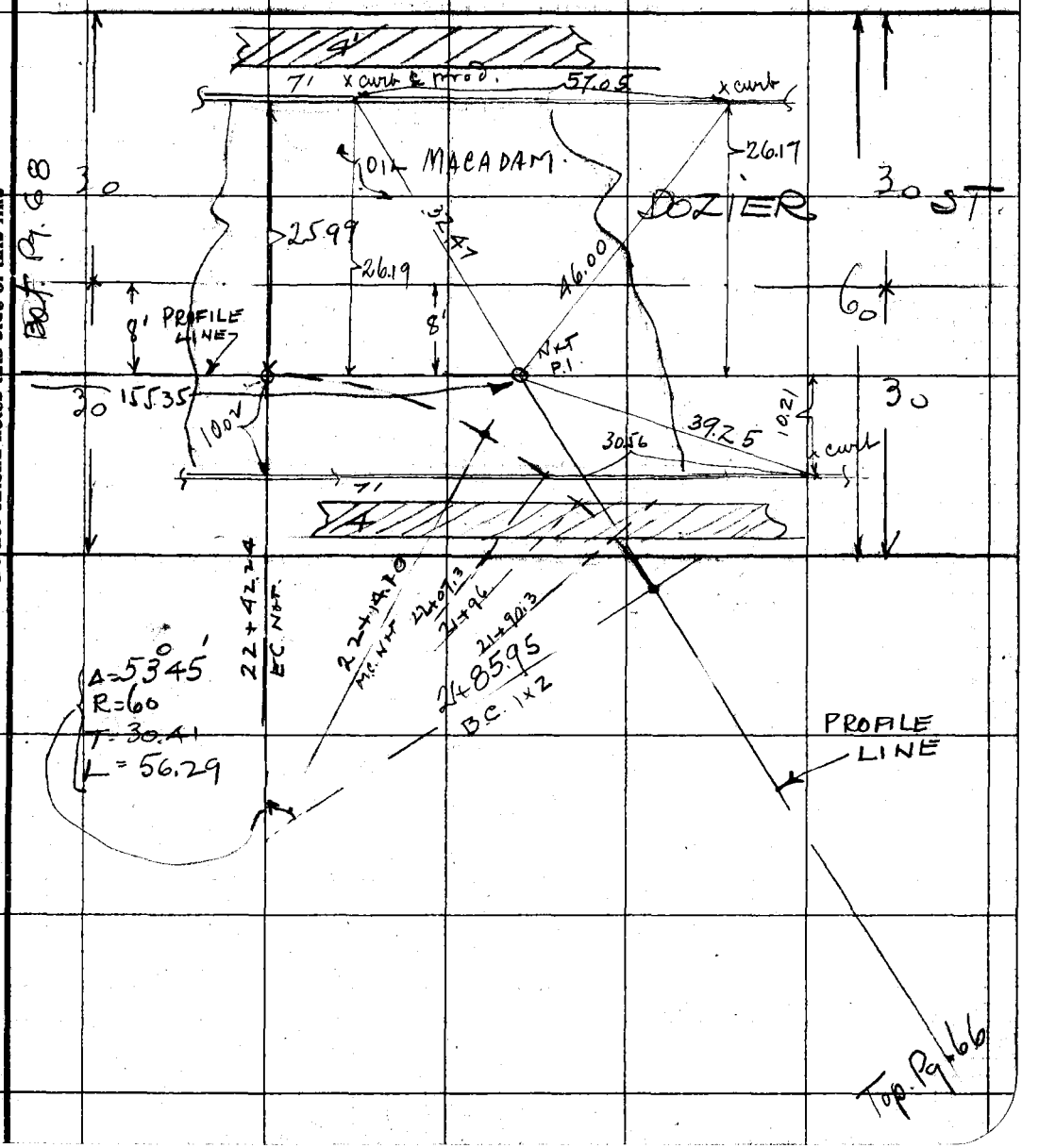

Note: ANY ADDITIONS OR CHANGES ON THIS SHEET MUST BE MADE ON CIRCLED IN Red. WITH DATE AND NAME OF PERSON MAKING CHANGE.

RETURN TO LOS ANGELES COUNTY SURVEYOR

Do not extend notes this side of this line

F.B. _____ Pg. ~~68~~ 108 M Chief Party Notes by M Date 7/20/28

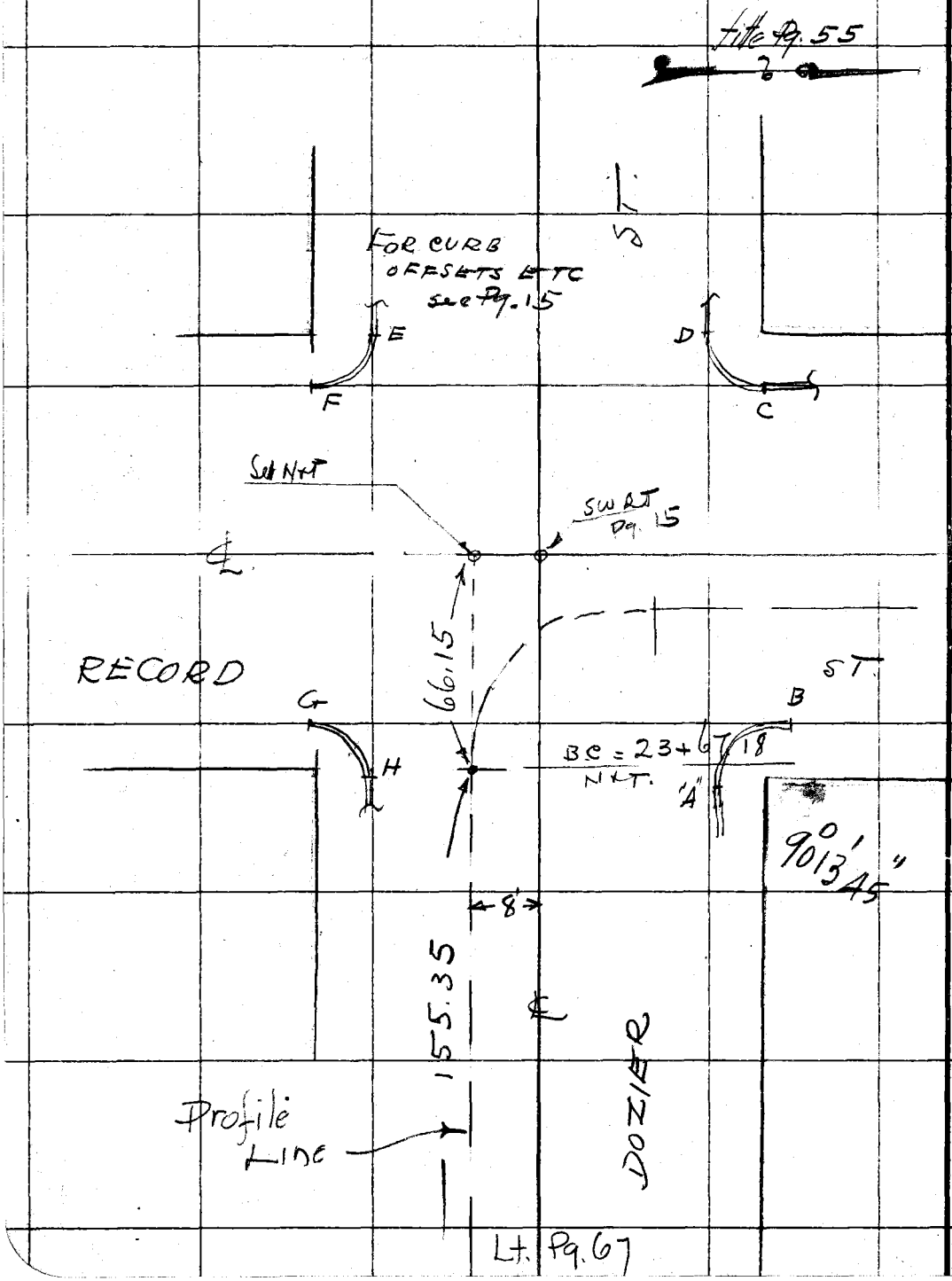

RETURN TO
LOS ANGELES COUNTY SURVEYOR

Do not extend notes this side of this line

Note: ANY ADDITIONS OR CHANGES ON THIS SHEET MUST BE MADE OR CIRCLED IN Red. WITH DATE AND NAME OF PERSON MAKING CHANGE.

Date _____ Notes by _____ Chief Party _____ F. B. 257 PG. 109

Plotted by _____	W. O. No. _____ D. S. O. No. _____
Date _____	Location _____
Map No. _____	Surveyed by _____
Plotting C'k'd by _____	Date _____
Date _____	Indexed _____

Notes: ANY ADDITIONS OR CHANGES ON THIS SHEET MUST BE MADE OR CIRCLED IN Red. WITH DATE AND NAME OF PERSON MAKING CHANGE.

Do not extend notes this side of this line

RETURN TO

LOS ANGELES COUNTY SURVEYOR

F.B. _____ Pg. ~~70~~ 110 _____ Chief Party _____ Notes by _____ Date _____

Sta.	+	H.I.	−	Elev.
B.M.				290.07
	0.825	290.895		
T.P.			11.950	278.945
	3.260	282.205		
T.P.			11.615	270.590
	3.150	273.740		
T.P.			9.570	264.170
	2.965	267.135		
1			9.47	257.67
"			10.77	
B.M.			9.465	257.670
	9.410	267.080		
2			8.81	258.27
"			9.5	257.6
3			9.60	257.48
"			10.4	256.7
4			9.40	257.68
"			10.17	256.91
5			9.20	257.88
"			10.33	256.75
6			9.17	257.91
"			10.1	257.0
8			8.46	258.62
"			9.4	257.7
9			8.34	258.74
"			9.0	258.1
5+00			9.8	257.3
5+50			9.3	257.8
5+90.30			8.5	258.6
7			8.54	258.54
"			9.1	258.0

RETURN TO
LOS ANGELES COUNTY SURVEYOR

Do not extend notes this side of this line

Note: ANY ADDITIONS OR CHANGES ON THIS SHEET MUST BE MADE OR CIRCLED IN Red. WITH DATE AND NAME OF PERSON MAKING CHANGE.

Date 2/21/28 Notes by M Chief Party M F. B. 257 PG. 111

Plotted by	W. O. No. 6026 O. S. O. No.
Date	Location LAGUNA
Map No.	Surveyed by MORIN
Plotting C'k'd by	Date
Date	Indexed

X on W. curb Hazard St. & Catch Basis. 15' N of N Line Brooklyn. Ave. Pg 25.

cem mail

peg.

N 2T. 10+50 & ST.

Cem curb - } ① see pg. 57
" gutter }

Cut spk. East curb Sunol Dr. 20' S. of S line Michigan Ave. no Ref.

cem curb
ground gutter } ② pg. 57.
Cem curb
ground gutter } ③
cem curb
" gutter } ④
" curb
" gutter } ⑤

cem curb
ground gutter } ⑥
cem curb
ground gutter } ⑧
cem curb
ground gut } ⑨
ground
"
" & Michigan
cem curb
ground gut } ⑦

Notes: ANY ADDITIONS OR CHANGES ON THIS SHEET MUST BE MADE OR CIRCLED IN Red. WITH DATE AND NAME OF PERSON MAKING CHANGE.

RETURN TO LOS ANGELES COUNTY SURVEYOR

Do not extend notes this side of this line

F.B. _____ PG. 77-112 _____ Chief Party _____ Notes by _____ Date _____

Sta	+	HI	−	El
		267.080		
6+50			7.4	259.7
7+00			6.5	260.6
7+24.71	B.C.		5.9	261.2
7+71.84	M.C.		5.4	261.7
8+18.96	E.C.		4.7	262.4
8+53.27	B.C.		5.0	262.1
8+70.08	M.C.		5.0	262.1
8+86.89	E.C.		4.7	262.4
9+00			4.4	262.7
9+50			3.8	263.3
10+00			3.6	263.5
10+50			3.4	263.7
T.P.			3.390	263.690
	10.010	273.700		
11+00			9.3	264.4
11+50			8.5	265.2
12+00			7.3	266.4
12+50			6.1	267.6
12+72.			5.5	268.2
"			5.2	268.5
"			5.6	268.1
"			6.0	267.7
"			4.8	268.9
"			4.7	269.0
13+00			4.2	269.5
13+50			0.9	272.8
T.P.			1.930	271.770
	1.530	273.300		
13+54.23	B.C.		0.0	273.3
13+79.60	M.C. and break.		(+1.7)	275.0
14+04.96	E.C.		1.8	271.5

RETURN TO
LOS ANGELES COUNTY SURVEYOR

Do not extend notes this side of this line

Note: ANY ADDITIONS OR CHANGES ON THIS SHEET MUST BE MADE OR CIRCLED IN Red WITH DATE AND NAME OF PERSON MAKING CHANGE.

Date 7/11/28 Notes by M Chief Party M F. B. 257 PG. 112

Plotted by	W. O. No. 6076 D. S. O. No.
Date	Location LAGUNA
Map No.	Surveyed by MORIN
Plotting C'k'd by	Date
Date	Indexed

Notes ANY ADDITIONS OR CHANGES ON THIS SHEET MUST BE MADE OR CIRCLED IN Red. WITH DATE AND NAME OF PERSON MAKING CHANGE.

Do not extend notes this side of this line

RETURN TO LOS ANGELES COUNTY SURVEYOR

N+1 Sta 10+50.

ground ℄
" 5'Lt crown
" 16'Lt edg pave
28 " gutter
29 " bank
35 " prop in ditch
ground

F.B. _____ Pg. 114 _____ Chief Party _____ Notes by _____ Date _____

Sta.	+	H.I.	−	El.
		273.300		
14+35.			3.8	269.5
14+36.			5.0	268.3
"			3.7	269.6
"			2.7	270.6
14+50			4.9	268.4
"			4.4	268.9
"			3.4	269.9
"			5.1	268.2
"			3.4	269.9
14+80			4.4	268.9
14+85.			3.1	270.2
15+00			2.9	270.4
"			1.3	272.0
"			3.1	270.2
"			3.6	269.7
"			3.4	269.9
"			2.6	270.7
15+05.			3.5	269.8
15+29.61-			3.63	269.67
T.P.	10.490	283.250	0.540	272.760
T.P.	11.580	290.560	4.270	278.980
B.M.	1.835	291.905	0.460	290.100 Elev. 290.07
T.P.	5.005	286.045	10.865	281.040
17+56 ℄			12.69	273.35

RETURN TO LOS ANGELES COUNTY SURVEYOR

Do not extend notes this side of this line

Note: ANY ADDITIONS OR CHANGES ON THIS SHEET MUST BE MADE OR CIRCLED IN Red. WITH DATE AND NAME OF PERSON MAKING CHANGE.

Date 7/21/78 Notes by W Chief Party M F. B. 257 PG. 115

Plotted by	W. O. No. 6216 S. S. O. No.
Date	Location Laguna
Map No.	Surveyed by Irwin
Plotting C'k'd by	Date
Date	Indexed

gr. break
" "
" 5' Rt.
" 5' Lt.
"
" 2' Rt.
" 4' "
2' Lt.
4' "

2' Rt.
1' Lt
2' Lt
5' Lt
6' Lt

Flow line outlet 48" cem pipe

cem wall.

ELEV. 290.07 {x-on W. curb Hazard St. & Catch Basin
Pg's 25 + 71

Flow line inlet 48" cem. pipe

RETURN TO LOS ANGELES COUNTY SURVEYOR

Notes: ANY ADDITIONS OR CHANGES ON THIS SHEET MUST BE MADE OR CIRCLED IN Red. WITH DATE AND NAME OF PERSON MAKING CHANGE.

Do not extend notes this side of this line

F.B. _____ PG. 76 116 _____ Chief Party Notes by _____ Date _____

STA.	+	HI.	—	ELEV.
		286.045		
17+58			12.5	273.5
"			12.5	273.5
"			8.2	277.8
"			12.5	273.5
"			8.2	277.8
17+89			12.6	273.4
"			12.6	273.4
"			7.6	278.4
"			12.6	273.4
"			7.6	278.4
18+00			2.6	283.4
T.P.			0.67	285.375
	7.085	292.460		
18+12			5.0	287.5
18+18			5.0	287.5
18+25			0.8	291.7
18+50			1.2	291.3
18+72			1.5	291.0
18+82.7			1.9	290.6
"			7.4	285.1
T.P.			5.065	287.395
	0.620	288.015		
18+86.8			(13.6)	274.4
"			(13.6)	274.4
"			8.0	280.0
"			13.6	274.4
"			8.0	280.0
18+99.6			(+2.5)	290.5
"			(14.0)	274.0
"			(14.0)	274.0
"			8.0)	280.0
"			8.0	280.0
19+02			3.8	274.2

RETURN TO
LOS ANGELES COUNTY SURVEYOR

Do not extend notes this side of this line

Notes: ANY ADDITIONS OR CHANGES ON THIS SHEET MUST BE MADE OR CIRCLED IN Red. WITH DATE AND NAME OF PERSON MAKING CHANGE.

Date 7/31/58 Notes by W. Chief Party W F. B. 257 PG. 117

Platted by	W. O. No. 6006 U. S. O. No.
Date	Location Laguna
Map No.	Surveyed by Thomas
Platting C'k'd by	Date
Date	Indexed

℄
1.3' Rt. Bot.
" " Top
1.3' Lt. Bot.
" " Top.

2.3' Rt. Bot.
" " Top
0.6' Lt. Bot
0.6' " Top

Grd. break
Floor level
Ground

Grd.
" 4' Rt.
" 6' "
" 2' Lt.
4' "
Floor level
Grd.
5' Right
8' "
2' Left

Notes: ANY ADDITIONS OR CHANGES ON THIS SHEET MUST BE MADE OR CIRCLED IN Red. WITH DATE AND NAME OF PERSON MAKING CHANGE.

Do not extend notes data side of this line

RETURN TO LOS ANGELES COUNTY SURVEYOR

F.B. _____ PG. ~~78~~ 118 _____ Chief Party Notes by _____ Date _____

STA	+	HI.	—	ELEV.
19+02		288.015	2.8	285.2
"			7.0	281.0
"			5.7	282.3
"			5.7	282.3
19+32			3.9	284.1
"			3.2	274.8
"			7.1	280.9
"			7.1	280.9
"			4.6	283.4
"			4.6	283.4
19+34			2.4	285.6
"			2.3	285.7
"			7.1	280.9
"			7.1	280.9
"			[illegible]	285.9
"			2.2	285.8
T.P.			3.855	284.160
	11.740	295.900		
19+37			10.0	285.9
"			(14.9)	281.0
"			(14.9)	281.0
"			10.3	285.6
19+50			(14.7)	281.2
"			14.7	281.2
"			10.2	285.7
"			10.2	285.7
"			14.7	281.2
"			9.3	286.6
19+58			14.8	281.1
"			9.4	286.5
19+66			9.2	286.7
"			9.2	286.7
"			14.9	281.0
"			12.6	283.3

RETURN TO
LOS ANGELES COUNTY SURVEYOR
Do not extend notes this side of this line

Notes: ANY ADDITIONS OR CHANGES ON THIS SHEET MUST BE MADE OR CIRCLED IN Red. WITH DATE AND NAME OF PERSON MAKING CHANGE.

Date 7/11/28 Notes by W Chief Party [illegible] F. B. 257 PG. 119

Platted by	W. O. No. 6076 B. S. O. No.
Date	Location Laguna
Map No.	Surveyed by [illegible]
Platting C'k'd by	Date
Date	Indexed

5' Lt.
0.5' Rt.
4' "
10' Rt
℄ Grd
5' Lt.
0.5' Rt.
3' " Bot.
3' " Top
8' "
℄
5' Left
0.5' Right.
3' " Bot
3' " Top
8' "

4' Rt. Bot
4' " "
℄
1' Rt. Bot.
" " Top
5' "
3' Lt.
3' " Top
Bot.
Top.
Top
5' Rt.
2' Lt.
10' "

Notes ANY ADDITIONS OR CHANGES ON THIS SHEET MUST BE MADE OR CIRCLED IN Red. WITH DATE AND NAME OF PERSON MAKING CHANGE.

Do not extend notes this side of this line

RETURN TO LOS ANGELES COUNTY SURVEYOR

F.B. _____ Pg. 86 | 20 _____ Chief Party _____ Notes by _____ Date _____

STA.	+	HI.	—	ELEV.
19+64		295.900	(14.6)	281.3
"			8.5	287.4
19+66 5			(14.8)	281.1
19+69 19 B.C.			14.8	281.1
"			13.8	282.1
"			13.8	282.1
19+88 5 M.C.			13.6	282.3
20+07 90 E.C.			12.9	283.0
"			11.3	284.6
"			11.3	284.6
20+50			7.8	288.1
"			7.0	288.9
"			7.8	288.1
20+72			4.5	291.4
T.P.			4.520	291.380
	11.660	303.040		
20+74 3			13.1	289.9
"			11.0	292.0
"			12.4	290.6
"			10.8	292.2
20+87 0			12.2	290.8
"			9.1	293.9
21+00			8.8	294.2
21+25			7.2	295.8
21+50			7.4	295.6
+53			4.9	298.1
+64			4.3	298.7
+74			1.1	301.9
21+85 95 B.C.			1.2	301.8
21+(57)			9.50	293.54
T.P.			3.800	299.240
	5.080	304.320		

RETURN TO
LOS ANGELES COUNTY SURVEYOR
Do not extend notes this side of this line

Note: ANY ADDITIONS OR CHANGES ON THIS SHEET MUST BE MADE OR CIRCLED IN Red. WITH DATE AND NAME OF PERSON MAKING CHANGE.

Date 7/21/26 Notes by W Chief Party TW F. B 257 PG. 121

Platted by	W. O. No. 6026 O. S. O. No.
Date	Location LAGUNA
Map No.	Surveyed by MARTIN
Platting C'k'd by	Date
Date	Indexed

5' Lt. Bot
" " Top

5' Rt
5' Lt.
℄
℄
5' Rt
8' Lt.
℄
5' Rt
5' Lt
℄ Break

℄ Bot
℄ Top
5' Rt. Bot
5' " Top
℄ Bot.
℄ Top

37' Left. Flowline outlet conc. drain. Location Pg. 14.

Notes: ANY ADDITIONS OR CHANGES ON THIS SHEET MUST BE MADE OR CIRCLED IN Red. WITH DATE AND NAME OF PERSON MAKING CHANGE.

Do not extend notes this side of this line

RETURN TO LOS ANGELES COUNTY SURVEYOR

F.B. _____ Pg. ~~82~~ 122 _____ Chief Party _____ Notes by _____ Date _____

STA	+	HI.	—	ELEV.	
21+90.3		304.320	2.56	301.76	
21+96.0			2.80	301.52	
22+07.3			2.38	301.94	
" (Approx.)			4.1	300.22	
22+14.0 M.C.			4.0	300.3	
22+42.24 E.C.			5.0	299.3	
22+74			6.4	297.9	
"			7.53	296.79	
"			5.89	298.43	
23+00			6.7	297.6	
+50			6.0	298.3	
23+67.18 B.C.			5.7	298.6	
(A)			4.54	299.78	
"			5.4	298.9	
(B)			4.58	299.74	
"			5.4	298.9	
(C)			3.96	300.36	
"			4.6	299.7	
(D)			4.15	300.17	
"			4.7	299.6	
(E)			4.65	299.67	
"			5.1	299.2	
(F)			4.74	299.58	
"			5.1	299.2	
(G)			(G) {Omit		
"					
(H)			4.77	299.55	
"			5.9	298.4	
T.P.			4.110	300.210	
	9.85	310.060			
B.M.			0.520	309.540	Elev. 309.412
T.P.			10.520	299.540	

RETURN TO
LOS ANGELES COUNTY SURVEYOR

Do not extend notes this side of this line

Notes: ANY ADDITIONS OR CHANGES ON THIS SHEET MUST BE MADE OR CIRCLED IN Red. WITH DATE AND NAME OF PERSON MAKING CHANGE.

Date 7/21/28 Notes by W. Chief Party W F. B 257 PG. 123

Platted by	W. O. No. 60-76 D. S. O. No.
Date	Location LAGUNA
Map No.	Surveyed by MORIN
Platting C'k'd by	Date
Date	Indexed

S. edge cem. walk
N. cem. walk
" curb
ground

℄

10' Left Flowline inlet conc. drain
Top curb

cem. curb } (A)
gutter grd.
cem. curb } (B)
gutter grd.

cem. curb } (D)
gutter grd.
cem. curb } (E)
gutter grd.
cem. curb } (F)
gutter grd

cem curb } H
gutter grd.

x-on curb middle of N.W. return at N. Records St. + Dozier Ave.

Spike in middle of S.E. return N. Records + Hammel Ave.

Notes: ANY ADDITIONS OR CHANGES ON THIS SHEET MUST BE MADE OR CIRCLED IN Red. WITH DATE AND NAME OF PERSON MAKING CHANGE.

RETURN TO LOS ANGELES COUNTY SURVEYOR

Do not extend notes this side of this line

F.B. _____ Pg. ~~84~~ 124 MW Chief Party Notes by W. Date 7/20/24

STA.	+	HI.	—	Elev.	
T.P.				299.540	
	4.765	304.305			
T.P.			0.150	304.155	
	11.760	315.915			
T.P.			5.765	310.150	
	0.390	310.540			
T.P.			11.975	298.565	
	0.485	299.050			
B.M.			8.965	290.085	Elev. 290.07

RETURN TO
LOS ANGELES COUNTY SURVEYOR

Do not extend notes this side of this line

Note: ANY ADDITIONS OR CHANGES ON THIS SHEET MUST BE MADE OR CIRCLED IN Red. WITH DATE AND NAME OF PERSON MAKING CHANGE.

Date _____ Notes by _____ Chief Party _____ F.B. 257 PG. 125

Platted by _____	W. O. No. _____ D. S. O. No. _____
Date _____	Location _____
Map No. _____	Surveyed by _____
Platting C'k'd by _____	Date _____
Date _____	Indexed _____

Note: ANY ADDITIONS OR CHANGES ON THIS SHEET MUST BE MADE OR CIRCLED IN Red. WITH DATE AND NAME OF PERSON MAKING CHANGE.

Do not extend notes this side of this line

RETURN TO
LOS ANGELES COUNTY SURVEYOR

RETURN TO
LOS ANGELES COUNTY SURVEYOR

Note: [illegible] ON THIS [illegible] Red. [illegible] MAKING CHANGE.

Do not extend notes this side of this line

257

F.B. ____ PG. ____ Chief Party ____ Notes by ____ Date ____