RETURN TO

LOS ANGELES COUNTY SURVEYOR

Note: ANY ADDITIONS OR CHANGES ON THIS SHEET MUST BE MADE OR CIRCLED IN Red. WITH DATE AND NAME OF PERSON MAKING CHANGE.

Do not extend notes this side of this line

Date_____ Notes by_____ Chief Party_____ F.B._____ PG._____

Platted by_____
Date _____
Map No._____
Platting C'k'd by _____
Date _____

W. O. No._____ D. S. O. No._____
Location _____
Surveyed by _____
Date _____

Indexed

F.B 258 Pg. Index Chief Party Notes by Date

F.B. 258

PAGES: Index, A, , 1 to 29 incl., , 31, 32, 33, , 35 to 44 incl., , 46 to 57 incl., , 59, , 61, , 63, , 65 to 69 incl., , 71 to 76 incl., , 78 to 97 incl., , 99 to 103 incl., , 105 to 135 incl.,

RETURN TO
LOS ANGELES COUNTY SURVEYOR

Do not extend notes this side of this line

Note: ANY ADDITIONS OR CHANGES ON THIS SHEET MUST BE MADE OR CIRCLED IN Red. WITH DATE AND NAME OF PERSON MAKING CHANGE.

Platted by	W. O. No. D. S. O. No.
Date	Location Laguna System DDI #15
Map No.	Surveyed by Revised Survey
Platting C'k'd by	Date
Date	Indexed A. C. Johnson

F. B. 258 Pg. A

INDEX

Page	LINE
1 - 29	Laguna System Main Trunk — New location in wash from Undercliff just south of Whittier north to Hammel.
31 - 57	Gage St. - Profile + Folsom St. to Harris St. 31-57
59 - 97	Hammel St. Lateral - Storm Drain Profile Mariana Ave. to Brannick St. to Floral Dr. to Bonnie Beach Place.
99 - 135	Folsom St. Lateral + Storm Drain Profile Lopez St. to Brannick St.

See also Field Book #257

F. B._____Pg._____

F. B. 258 Pg. 1

Platted by	W. O. No. D. S. O. No.
Date	Location
Map No.	Surveyed by
Platting C'k'd by	Date
Date	Indexed A. C. Johnson

Laguna Wash System.
Line revision placing line
in wash.

F. B. ..... Pg. 2

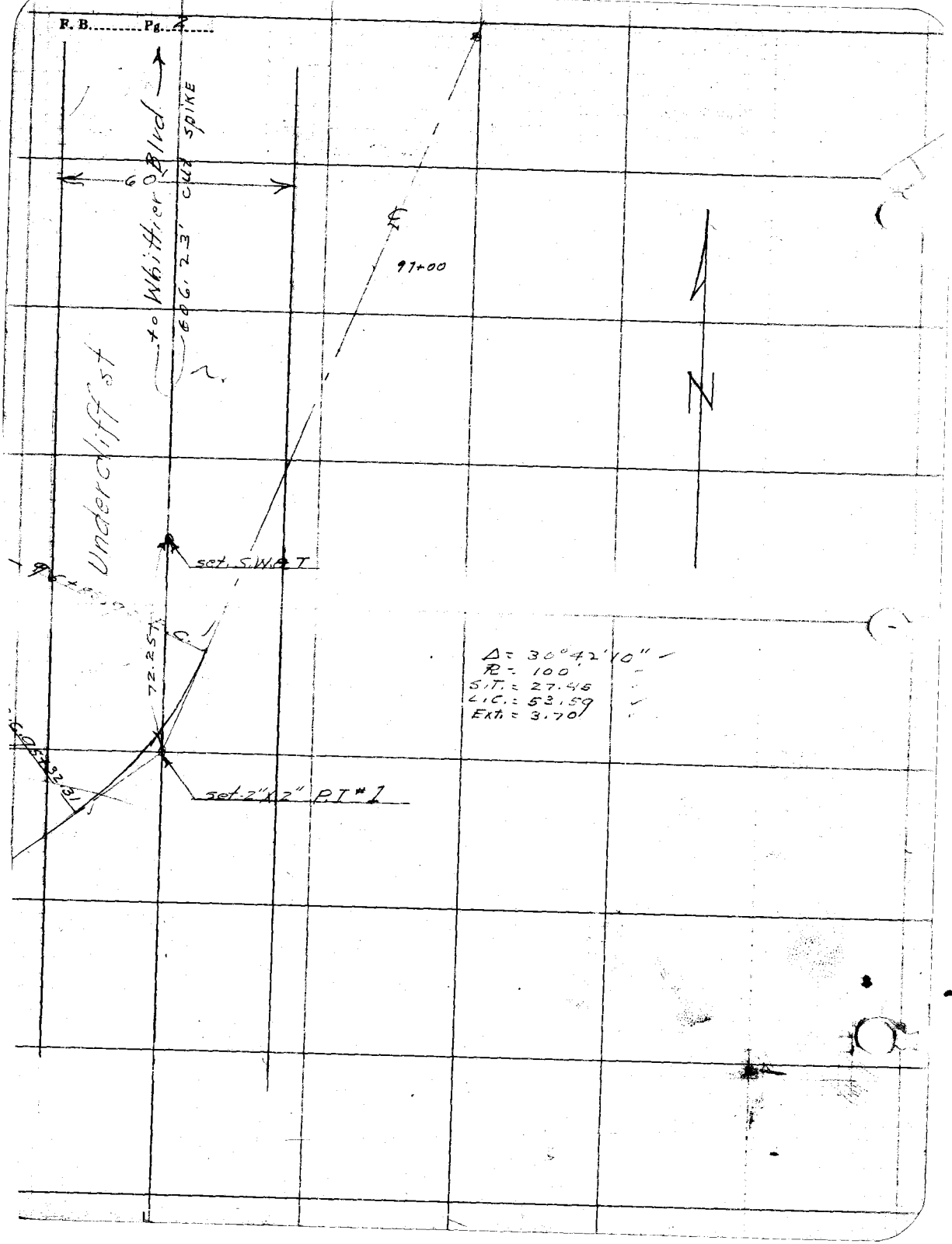

60'
to Whittier Blvd
606.23' cut spike
Underdiff st
97+00
N
set S.W.A.T
72.25
set 2"x2" P.T #1
Δ = 30°42'10"
R = 100'
S.T. = 27.45
L.C. = 53.59
Ext. = 3.70

F. B. 258 Pg. 3

Platted by [illegible]	W. O. No. 609 D. S. O. No.
Date 4/2/26	Location DDI # 15 - Belvedere
Map No.	Surveyed by McGillivray
Platting C'k'd by	Date May 10 - 26
Date	Indexed. C. Johnson

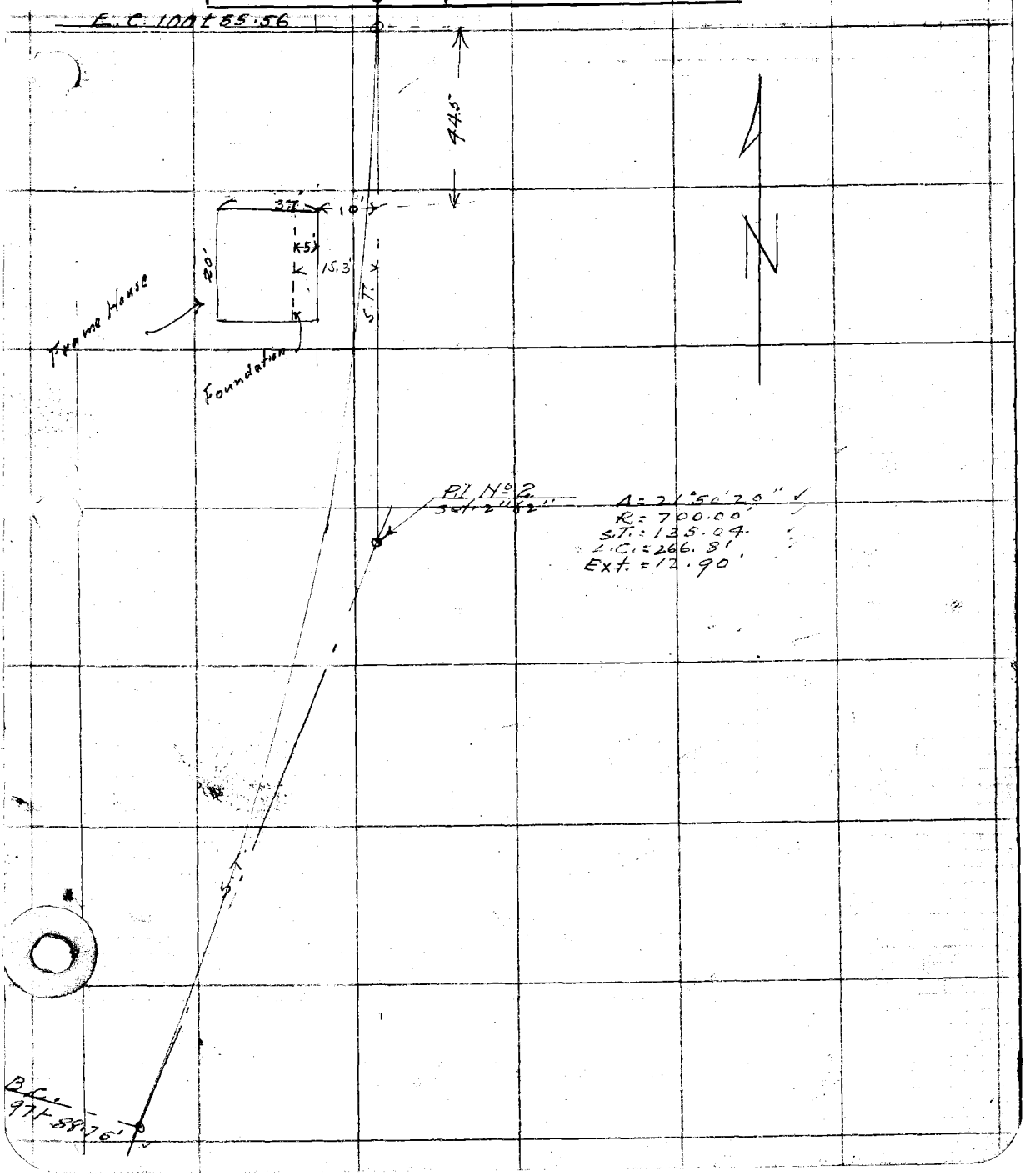

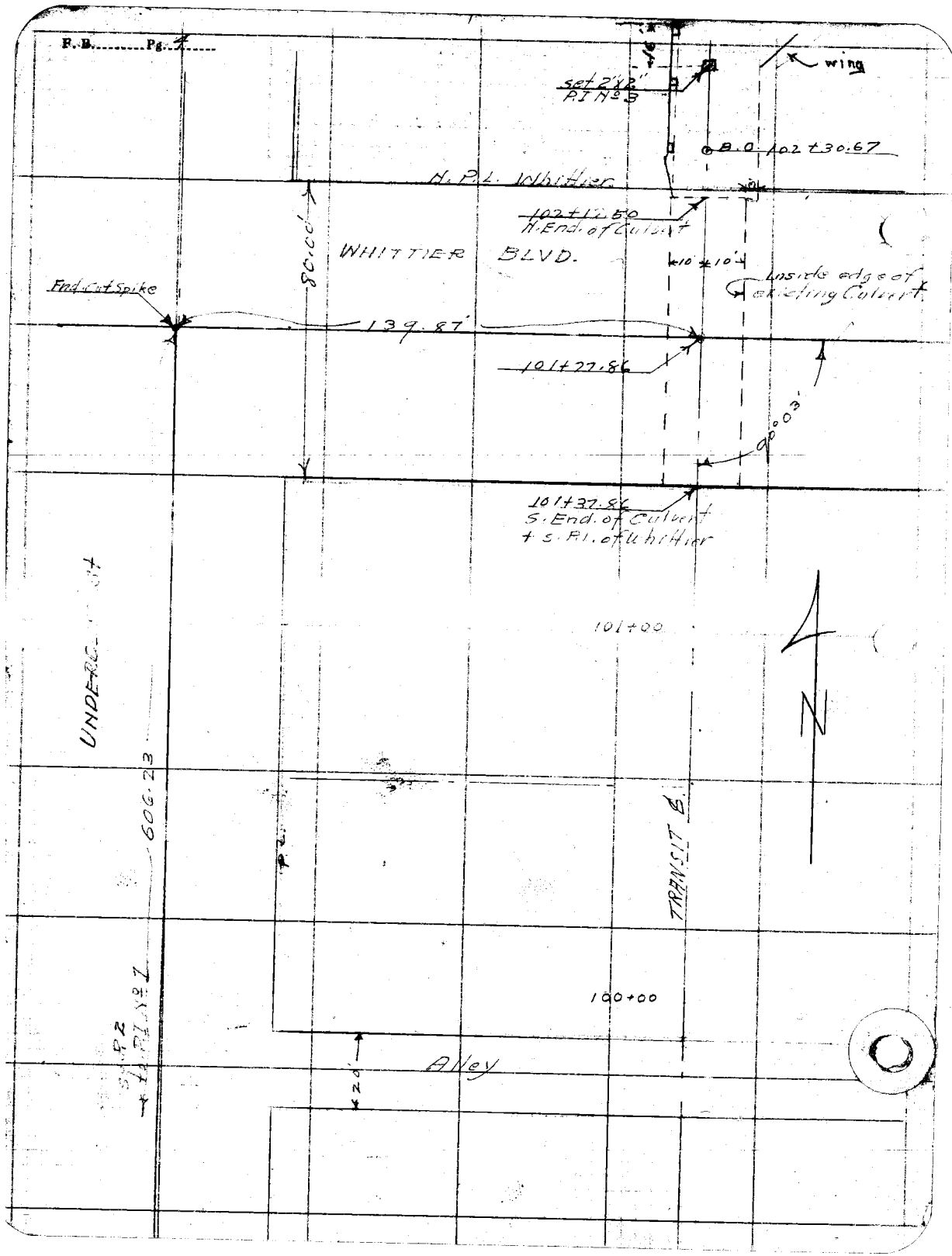
F.B. Pg. 4
wing
set 2"x2"
P.I No 3
B.O. 102+30.67
N.P.L. Whittier
102+12.50
N. End. of Culvert
WHITTIER BLVD.
80.00'
10' 10'
Inside edge of existing Culvert
End Cut Spike
139.87'
101+77.86
90°03'
101+37.86
S. End. of Culvert
+ S. P.I. of Whittier
101+00
N
UNDERC
606.23
TRANSIT ℄
100+00
Alley
20'

F. B. 258 Pg. 5

Platted by D. S. Ferguson	W. O. No. 609 D. S. O. No.
Date 5/22/86	Location DDI #15 Belvedere
Map No.	Surveyed by McGillivray
Platting C'k'd by	Date May 10-26
Date	Indexed A. C. Johnson

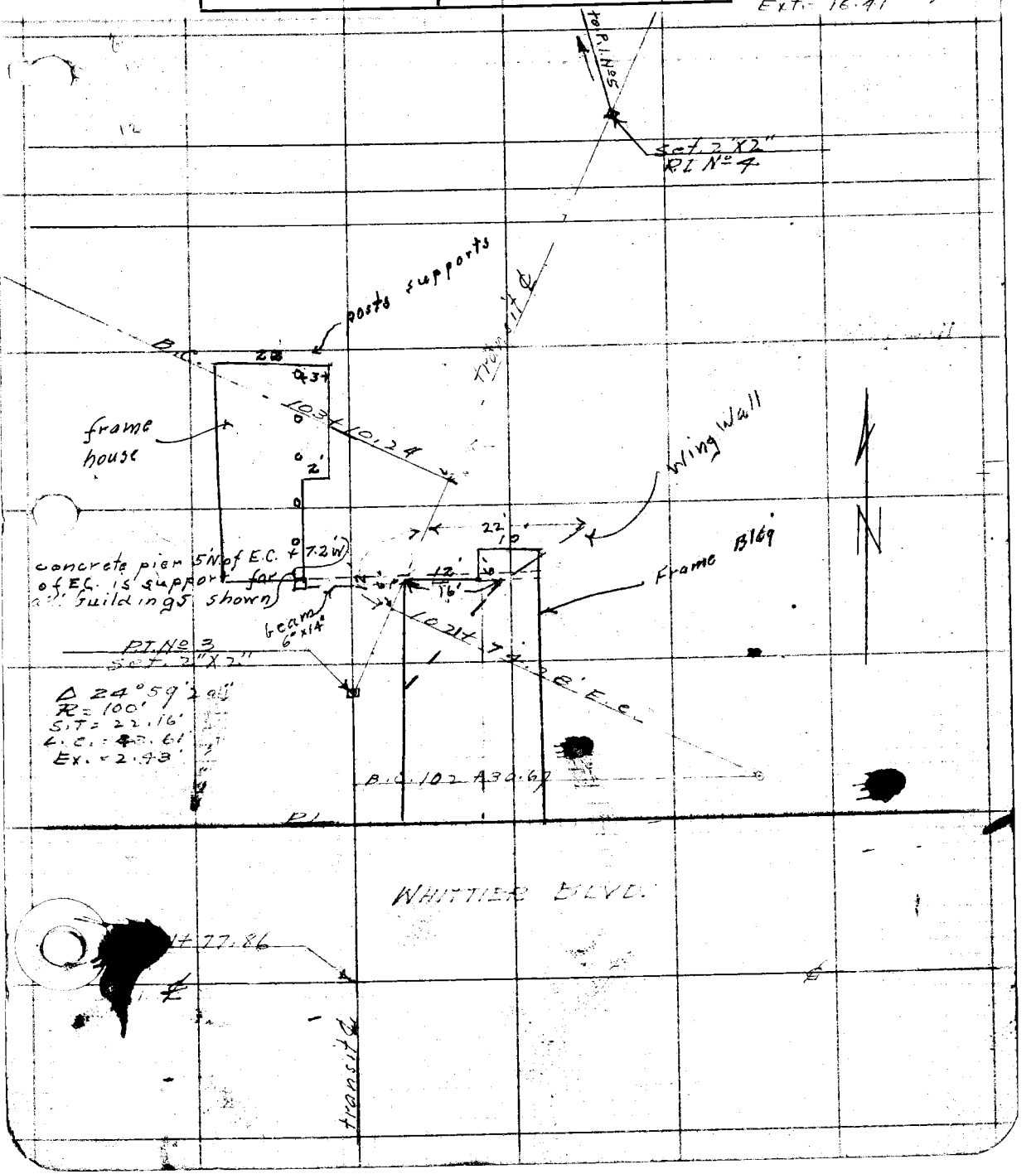

F. B. ..... Pg. 6


16th Ave S
Δ 9°24'30"
R = 100'
S.T. = 8.23'
L.C. = 16.42'
Ext. = 1.30'
E.C. 106+12.06
P.I. N°5
B.C. 105+95.64'
E.C. 105+04.44
P.I.
Set 2"X2" PIN N°4 Scribe B top
to P.I. N°4

F. B. 258 Pg. 7

Platted by	W. O. No. 609 D. S. O. No.
Date	Location DDI 15 - Belvedere
Map No.	Surveyed by McGillivray
Platting C'k'd by	Date May 11-26
Date	Indexed A. C. Johnson



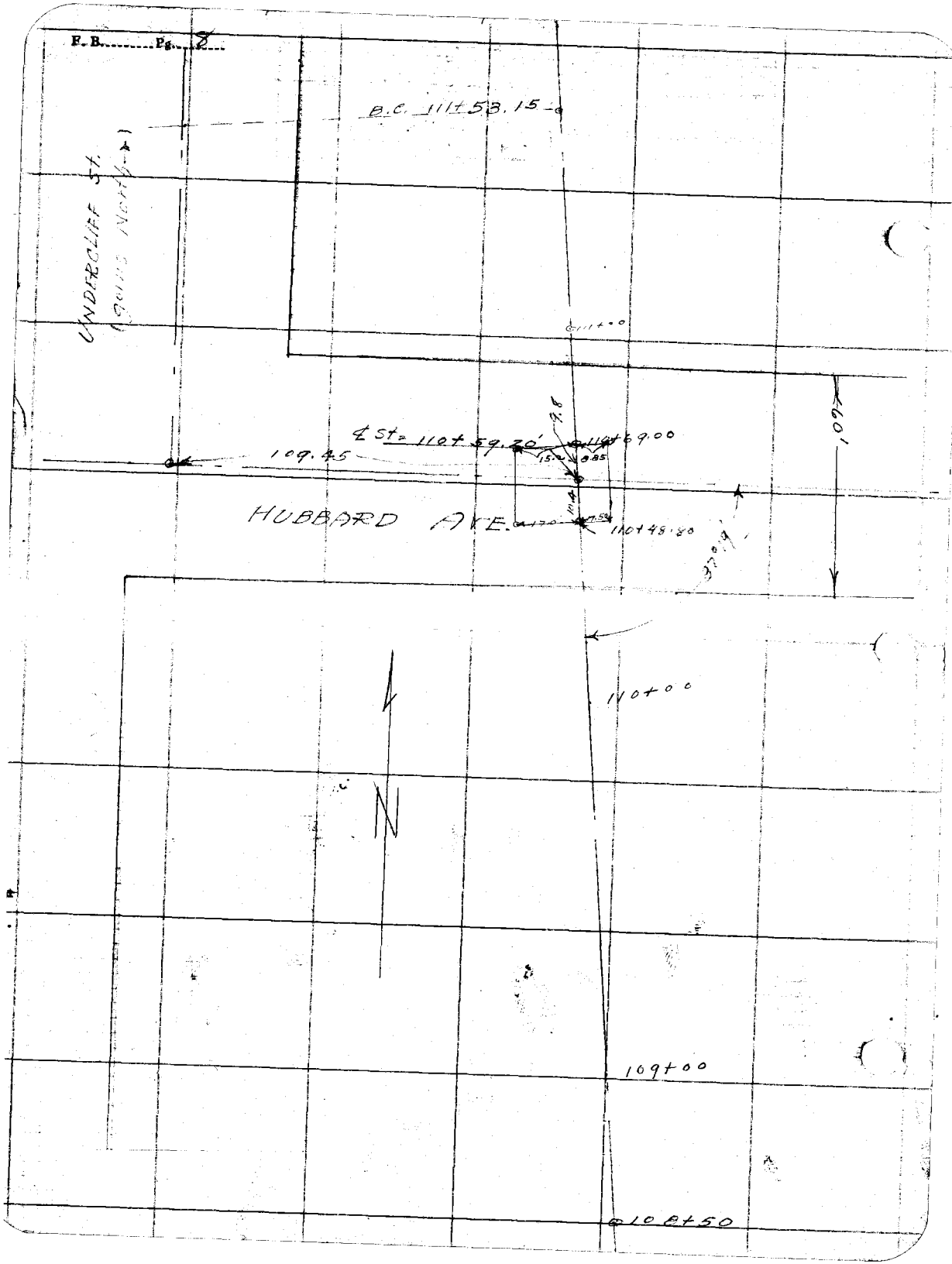
F. B. Pg. 8
B.C. 111+53.15
UNDERCLIFF St.
(Goins North)
111+00
9.8
℄ St = 110+59.20'
110+69.00
109.45
15.0
8.85
10.4
HUBBARD AVE.
110+48.80
110+00
N
109+00
108+50

F.B. 258 Pg. 2

Platted by: T.S. Hagerman	W. O. No. 609 D. S. O. No.
Date: 5/27/26	Location: DDI & 15 Belvedere
Map No.	Surveyed by: McGillivray
Platting C'k'd by	Date: May 11-26
Date	Indexed: A. C. Johnson

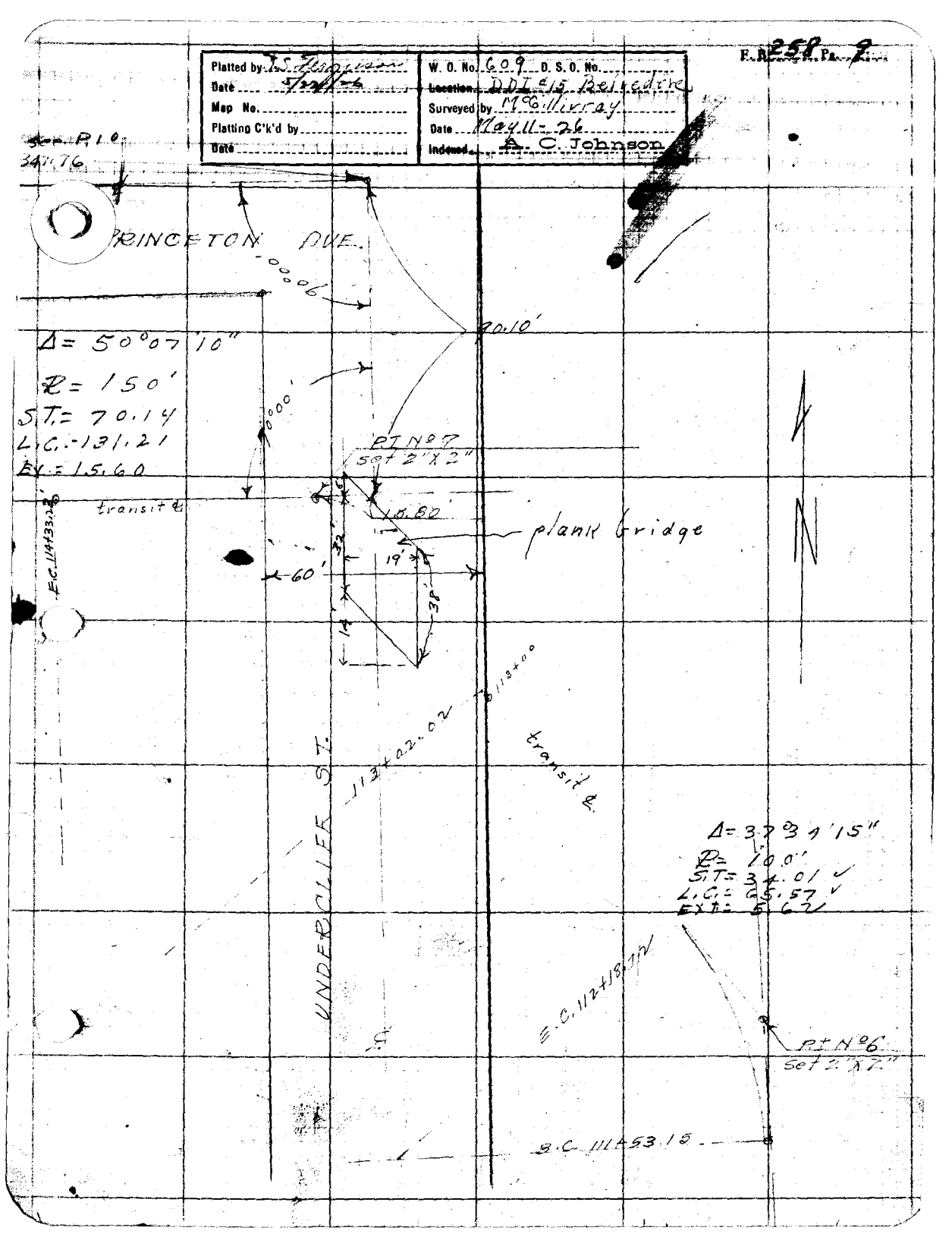

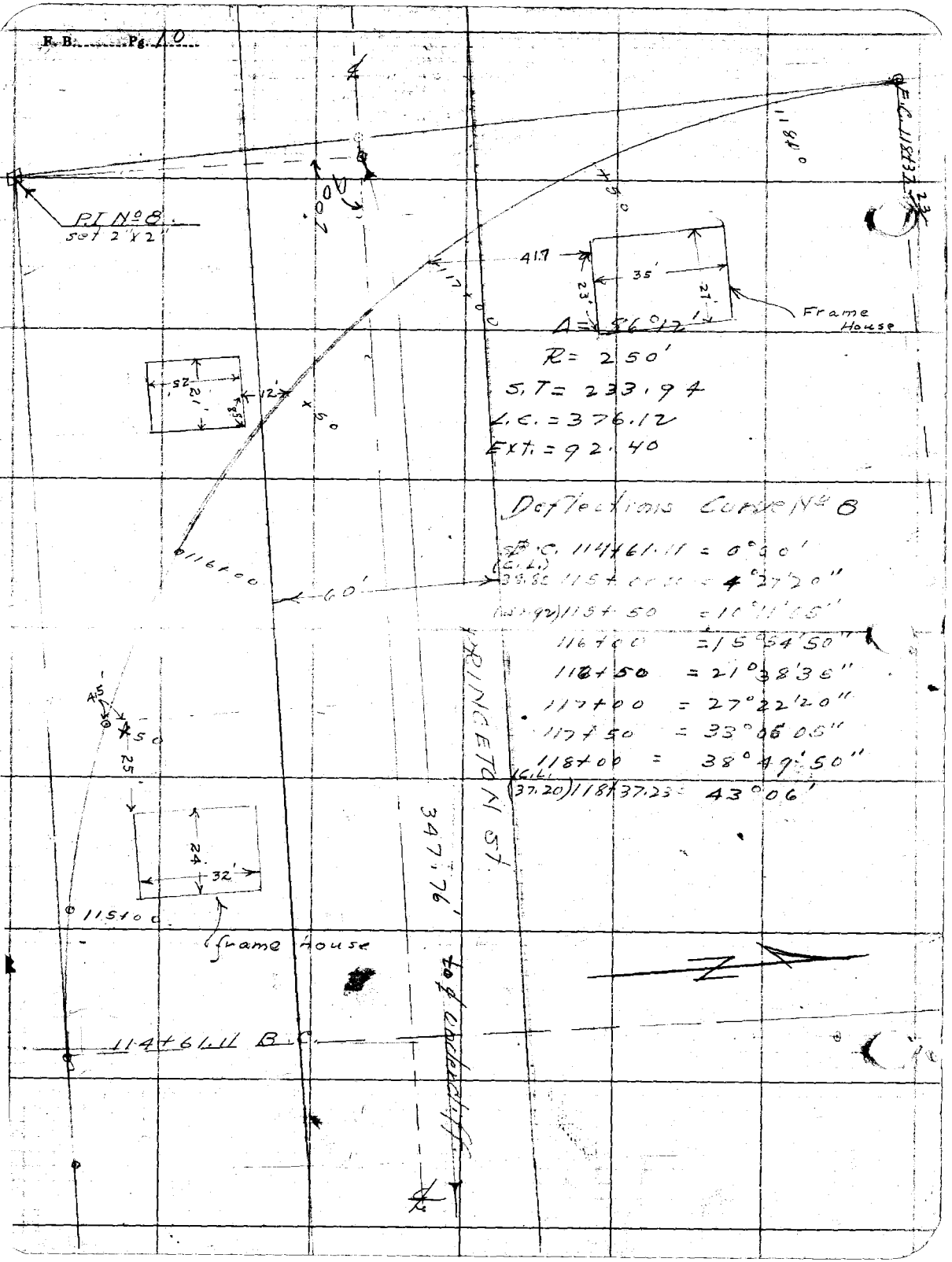
P.I. No 8
set 2"x2"
F.C. 118+37.23
118+00
117+00
116+00
115+00
114+61.11 B.C.
41.7
35'
23'
27'
Frame House
Δ = 86°12'
R = 250'
S.T. = 233.94
L.C. = 376.12
Ext. = 92.40
Deflections Curve No 8
F.C. 114+61.11 = 0°00'
(C.L.) 38.85 115+00.00 = 4°27'20"
(37.92) 115+50 = 10°11'05"
116+00 = 15°54'50"
116+50 = 21°38'35"
117+00 = 27°22'20"
117+50 = 33°06'05"
118+00 = 38°49'50"
(C.L.) (37.20) 118+37.23 = 43°06'
60'
PRINCETON ST.
347.76'
to ℄ underdiff.
52'
21'
12'
8.5'
25'
24'
32'
frame house

F. B. 258 Pg. 11

Platted by D.S. Ferguson	W. O. No. 609 D. S. O. No.
Date 5/20/26	Location DDT #15 - Belvedere
Map No.	Surveyed by McGillivray
Platting C'k'd by	Date May 12-26
Date	Indexed A. C. Johnson

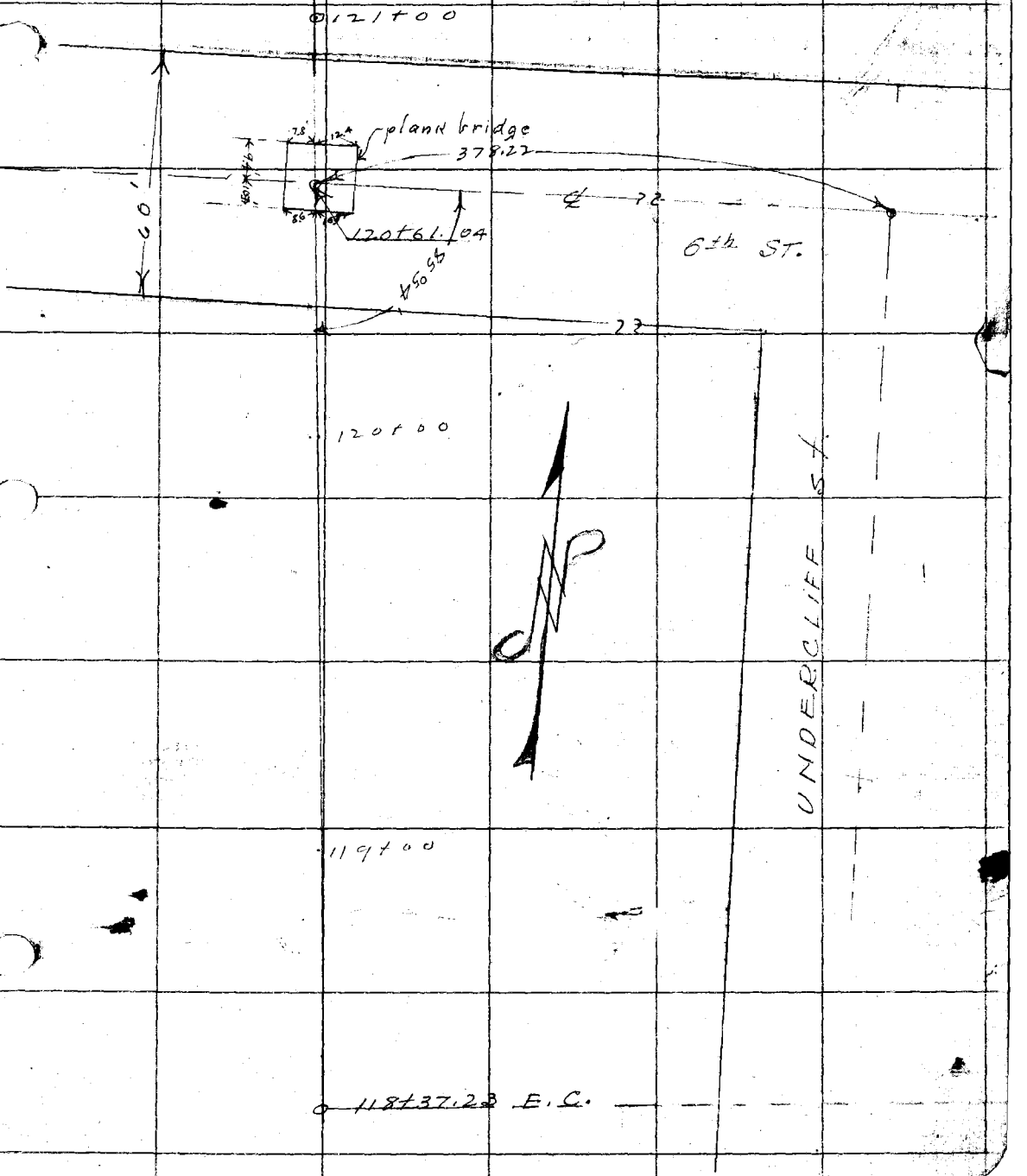

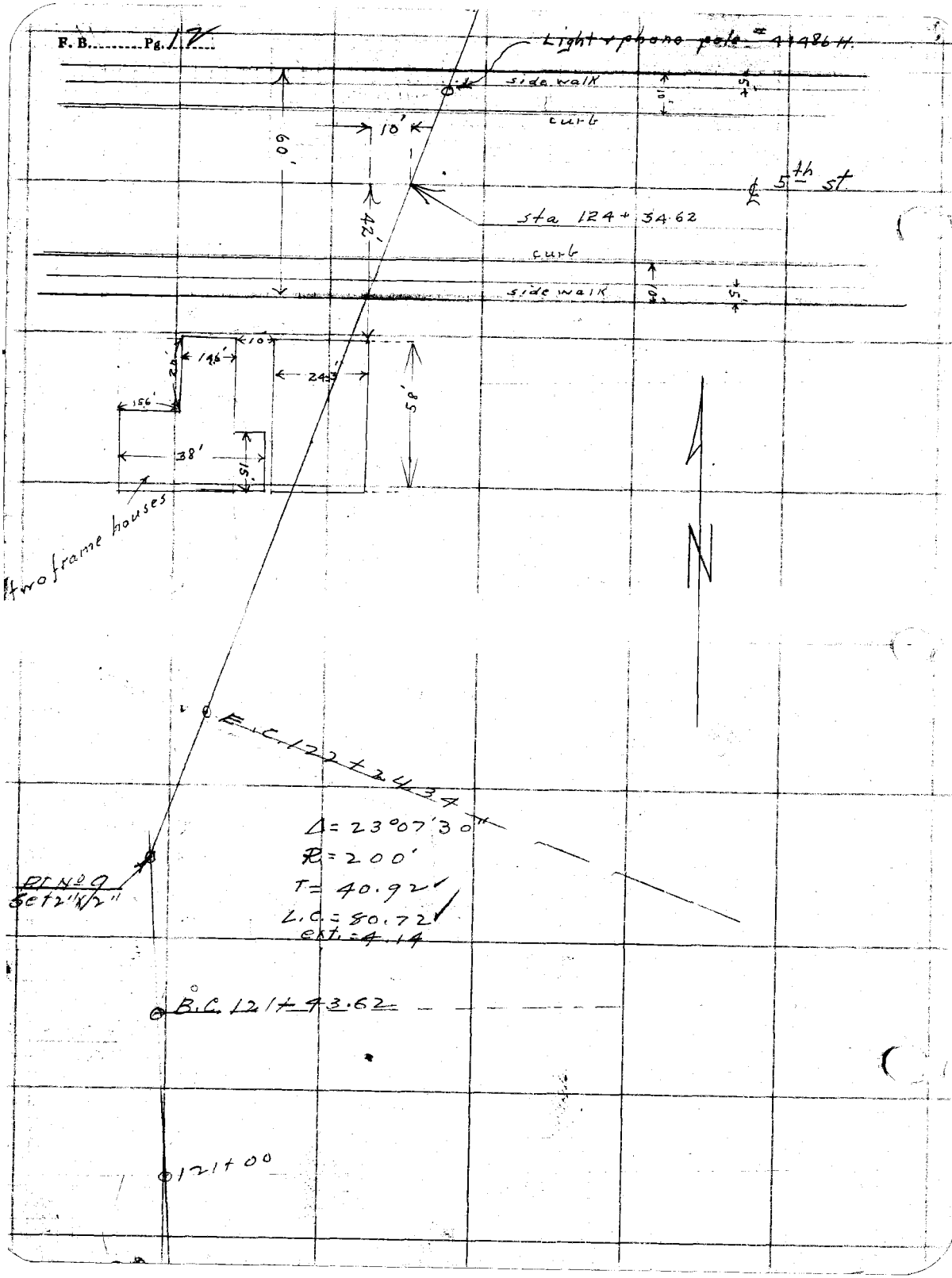
Light + phone pole # 41486 H.
side walk
curb
10'
60'
42'
℄ 5th st
sta 124 + 34.62
curb
side walk
10'
5'
10'
146'
20'
24.3'
58'
156'
38'
15'
two frame houses
N
E.C. 122 + 24.34
Δ = 23°07'30"
R = 200'
T = 40.92
L.C. = 80.72
ext. = 4.14
Pt No 9
Set 2"x2"
B.C. 121 + 43.62
121 + 00

F. B. 258 Pg. 13

Platted by D.S. [illegible]	W. O. No. 609 D. S. O. No.
Date 5/22/26	Location DDI - Belvedere
Map No.	Surveyed by McGillivray
Platting C'k'd by	Date May 12-26
Date	Indexed A. C. Johnson

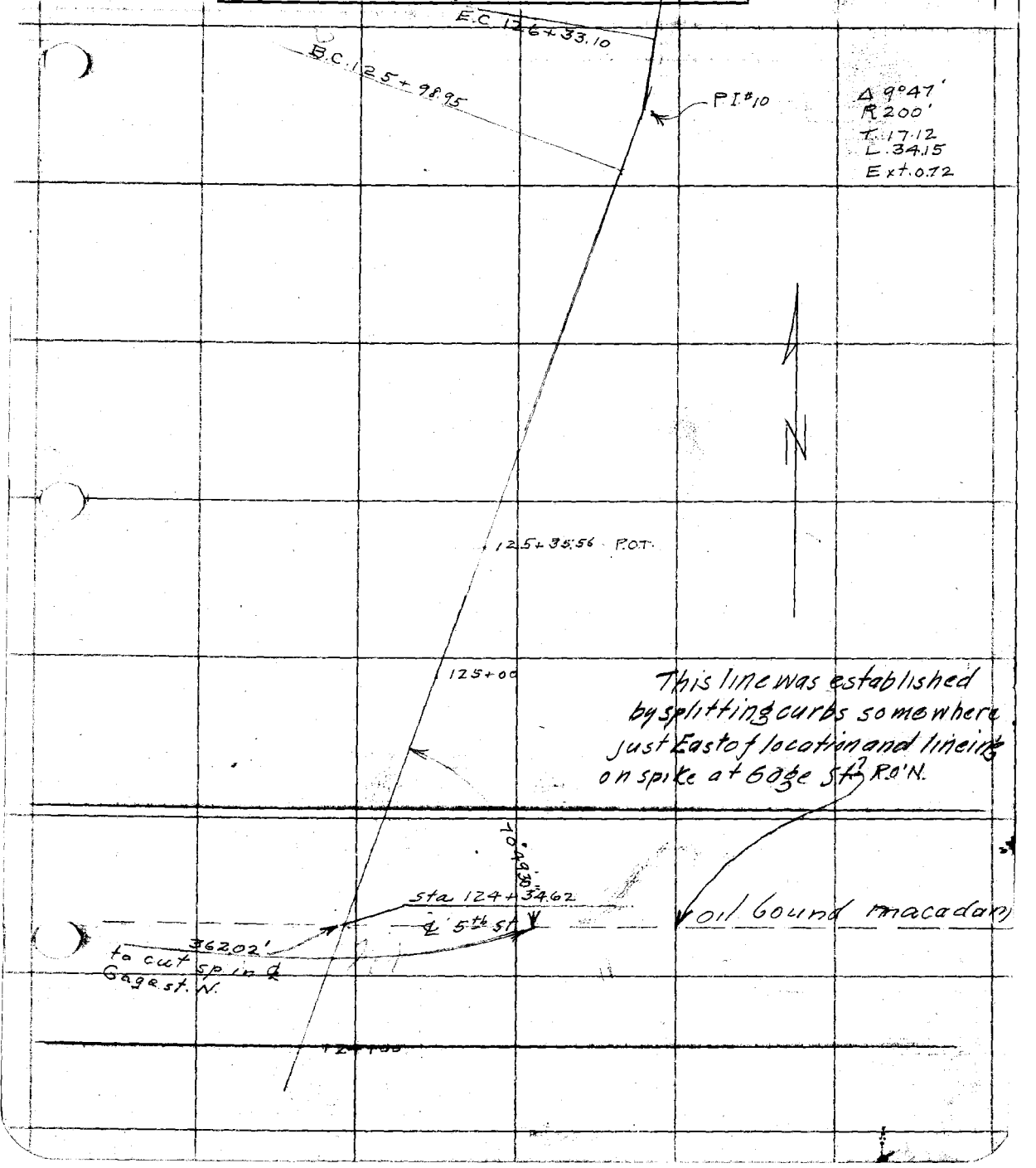


Δ 22°44'30"
R - 900'
T 180.99
L 357.23
Ext. 18.02
to P.I. #11
B.C. 128+89.27
128+00
N
127+00
E.C. 126+33.10

F. B. 258 Pg. 15

Platted by [illegible]	W. O. No. 609 D. S. O. No.
Date 5/[illegible]	Location DDI #15 Belvedere
Map No.	Surveyed by McGillivray
Platting C'k'd by	Date May 13 - 26
Date	Indexed A. C. Johnson

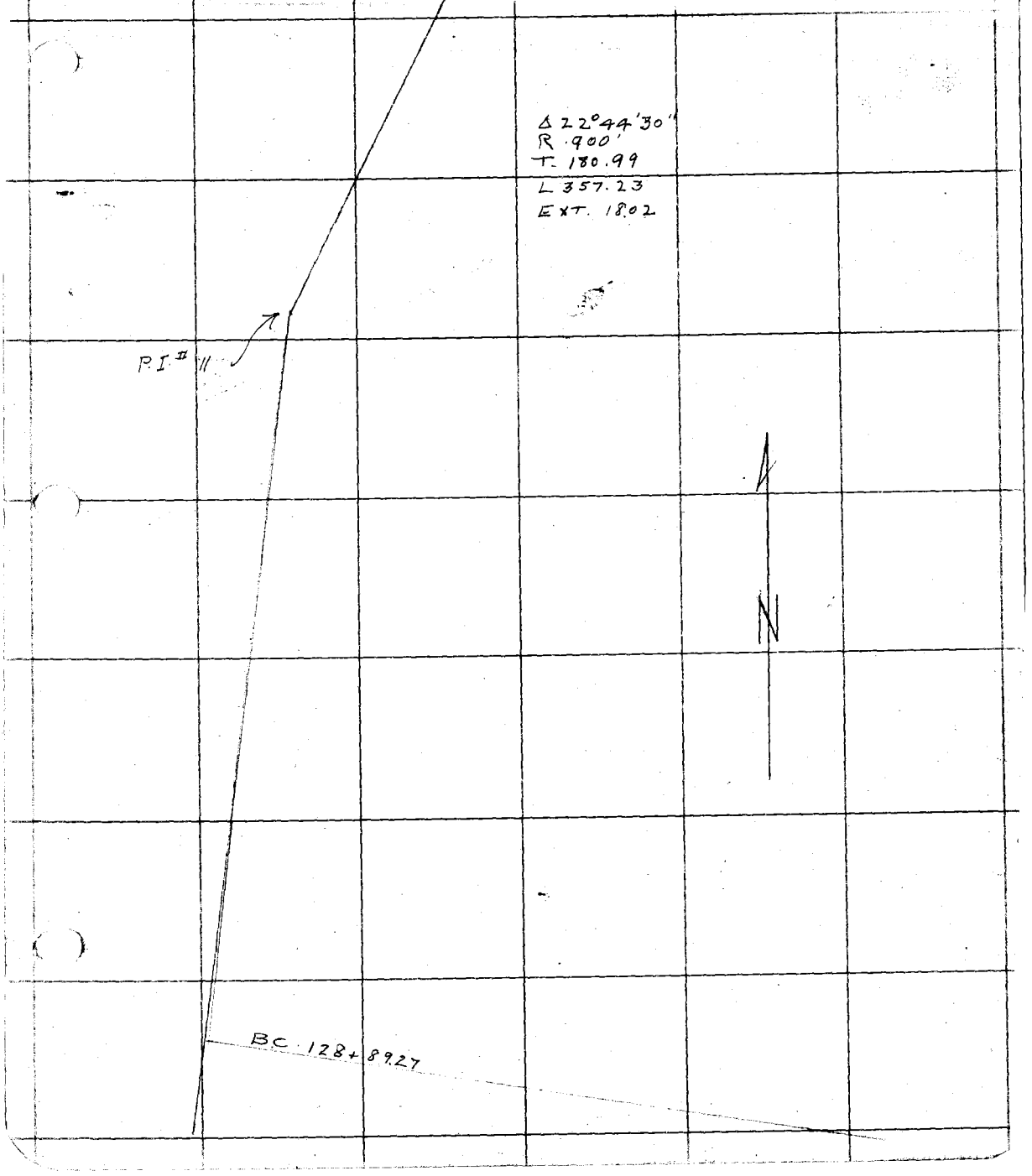

F. B. _____ Pg. 16

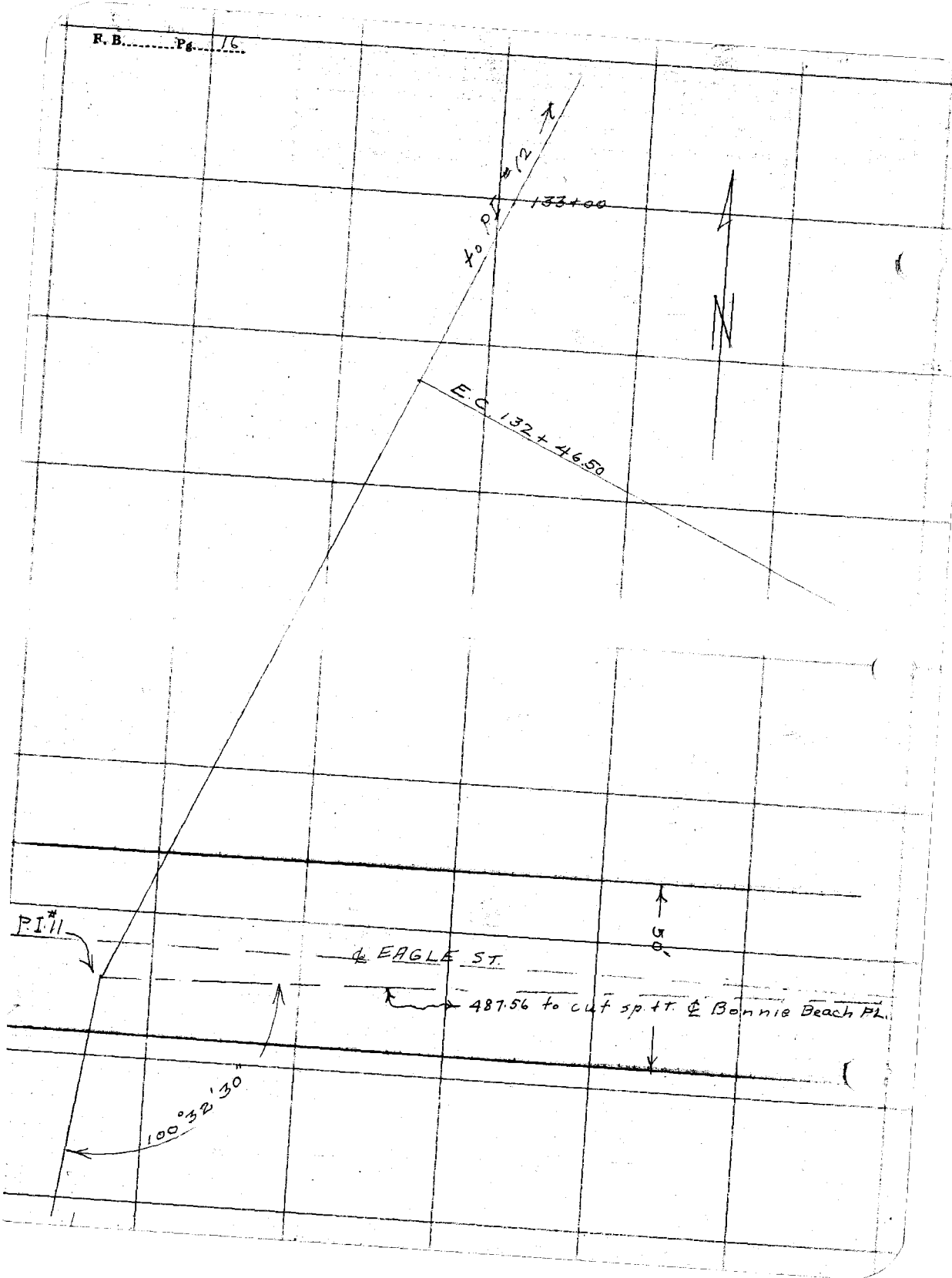
133+00
47°
E.C. 132+46.50
P.I. #11
℄ EAGLE ST.
487.56 to cut sp. at T. ℄ Bonnie Beach Pl.
100°32'30"

F. B. 258 Pg. 17

Platted by T. S. Ferguson	W. O. No. 609 D. S. O. No.
Date	Location. DDI #15 Belvedere
Map No.	Surveyed by McGillivray
Platting C'k'd by	Date May 14 -26
Date	Indexed. A. C. Johnson

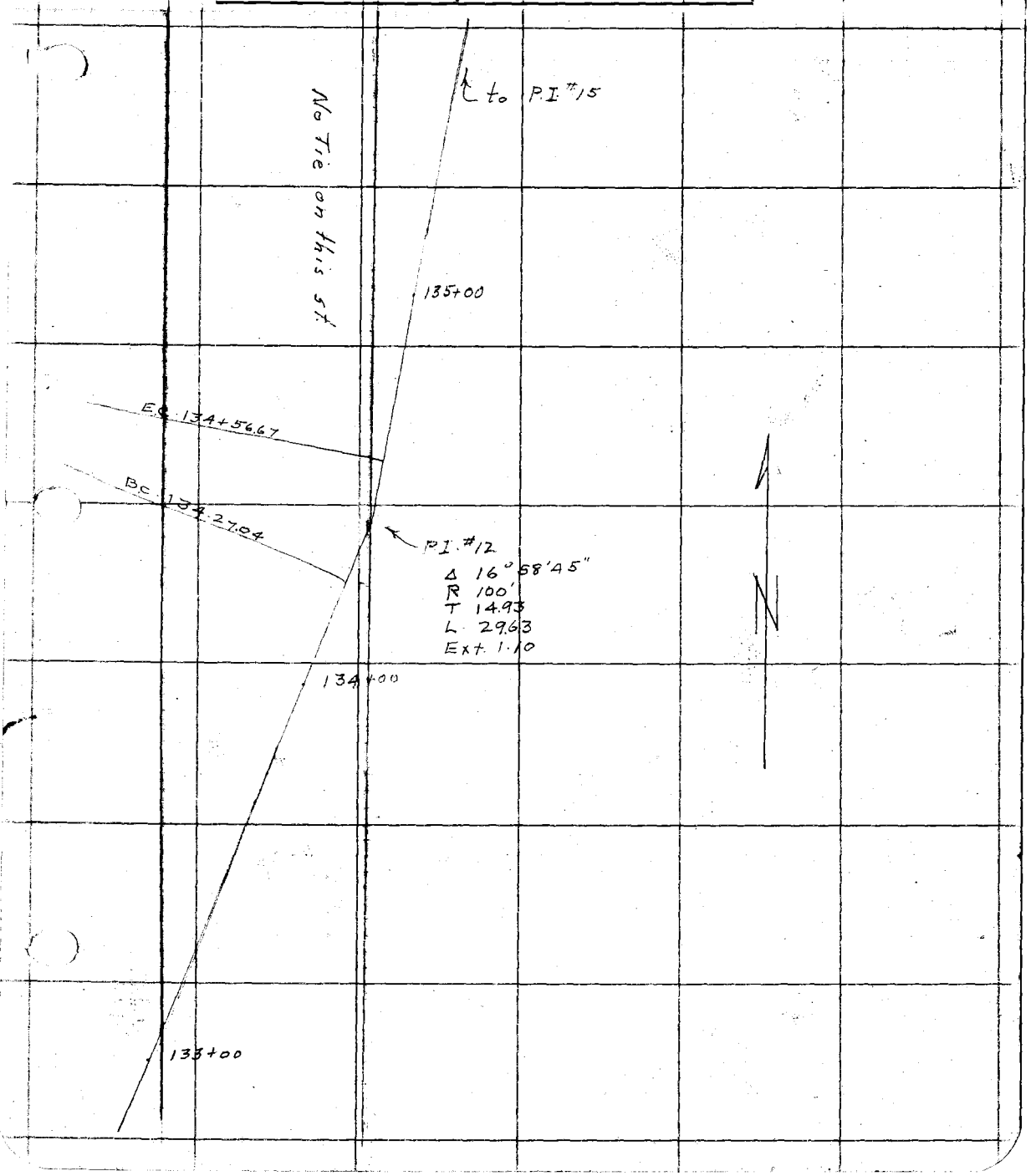

F. B. _____ Pg. 18

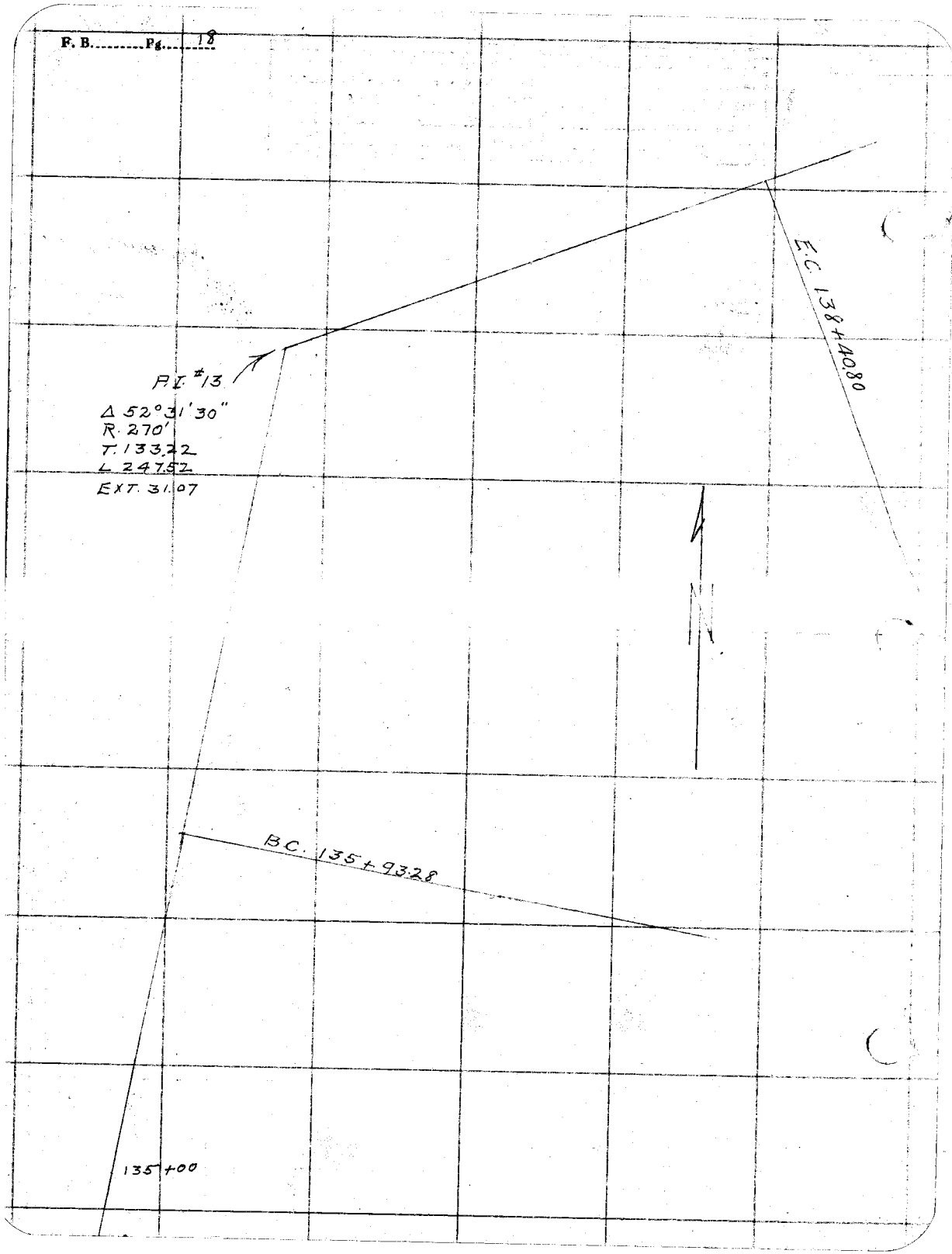
E.C. 138+40.80
P.I. #13
Δ 52°31'30"
R. 270'
T. 133.22
L. 247.52
EXT. 31.07
B.C. 135+93.28
135+00

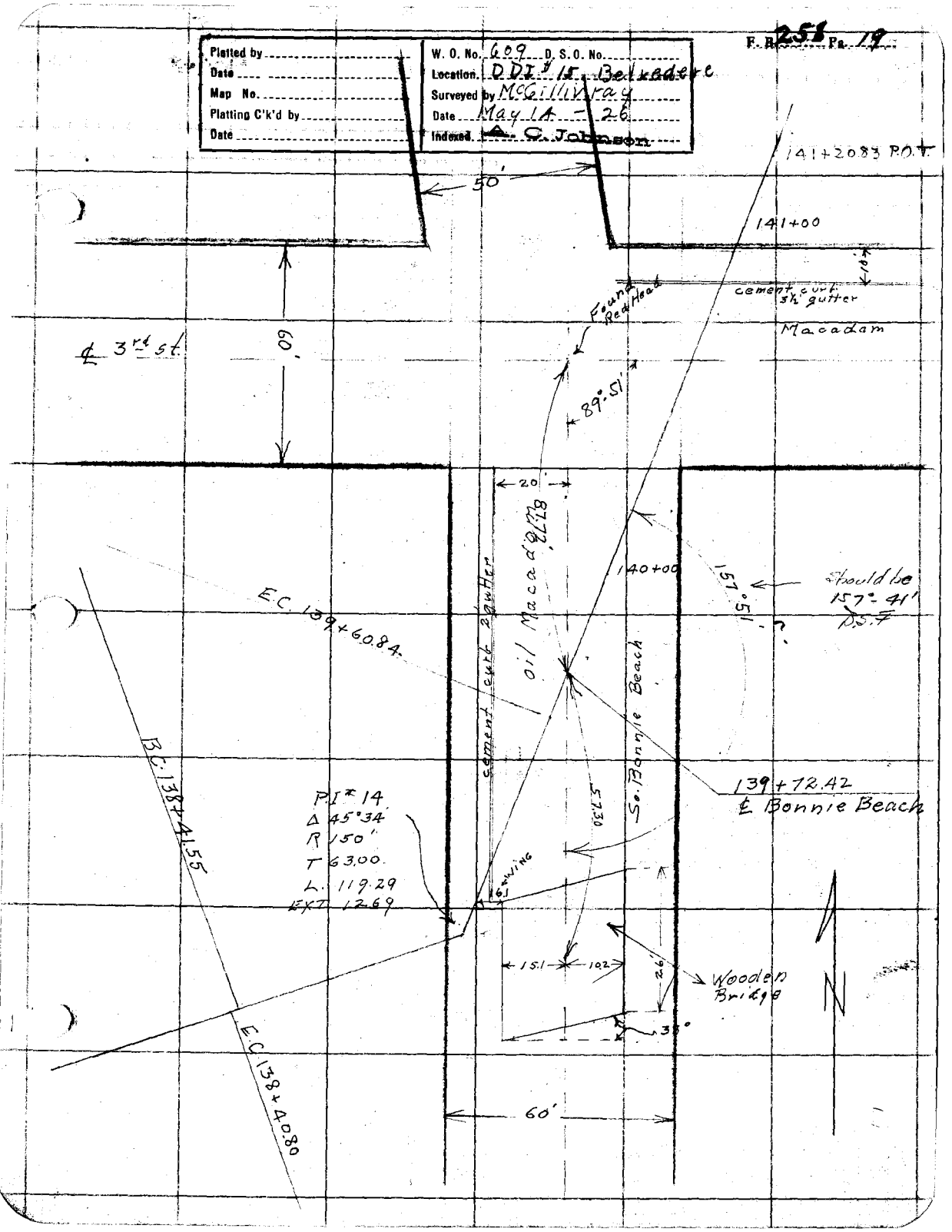

F. R. 258 Pg. 19
Platted by
Date
Map No.
Platting C'k'd by
Date
W. O. No. 609 D. S. O. No.
Location. DDI # 15 Belvedere
Surveyed by McGillivray
Date May 1A - 26
Indexed. A. C. Johnson
141+20.83 P.O.T.
50'
141+00
10'
cement curb 3½' gutter
Macadam
Found Red Head
℄ 3rd st.
60'
89°51'
20'
87.72'
oil Macadam
140+00
157°51'
Should be 157°41' D.S.F.
E.C. 139+60.84
cement curb 2' gutter
So. Bonnie Beach
139+72.42
℄ Bonnie Beach
B.C. 138+41.55
P.I. # 14
Δ 45°34'
R 150'
T 63.00
L. 119.29
EXT 12.69
57.30
WING
15.1
10.2
26'
Wooden Bridge
35°
E.C. 138+40.80
60'
N

F.B. _____ Pg. 20

144+00

E.C. 143+80.47

P.I. #15

Δ 20°28'30"

R. 400'

T 72.24

L. 142.94

EXT. 6.48

B.C. 142+37.53

142+00

141+20.83 P.O.T.

F.B. 258 Pg. 21

Platted by	W. O. No. 609 D. S. O. No.
Date	Location. DDJ #15 Belvedere
Map No.	Surveyed by McGillivray
Platting C'k'd by	Date May 14 - 26
Date	Indexed. A. C. Johnson

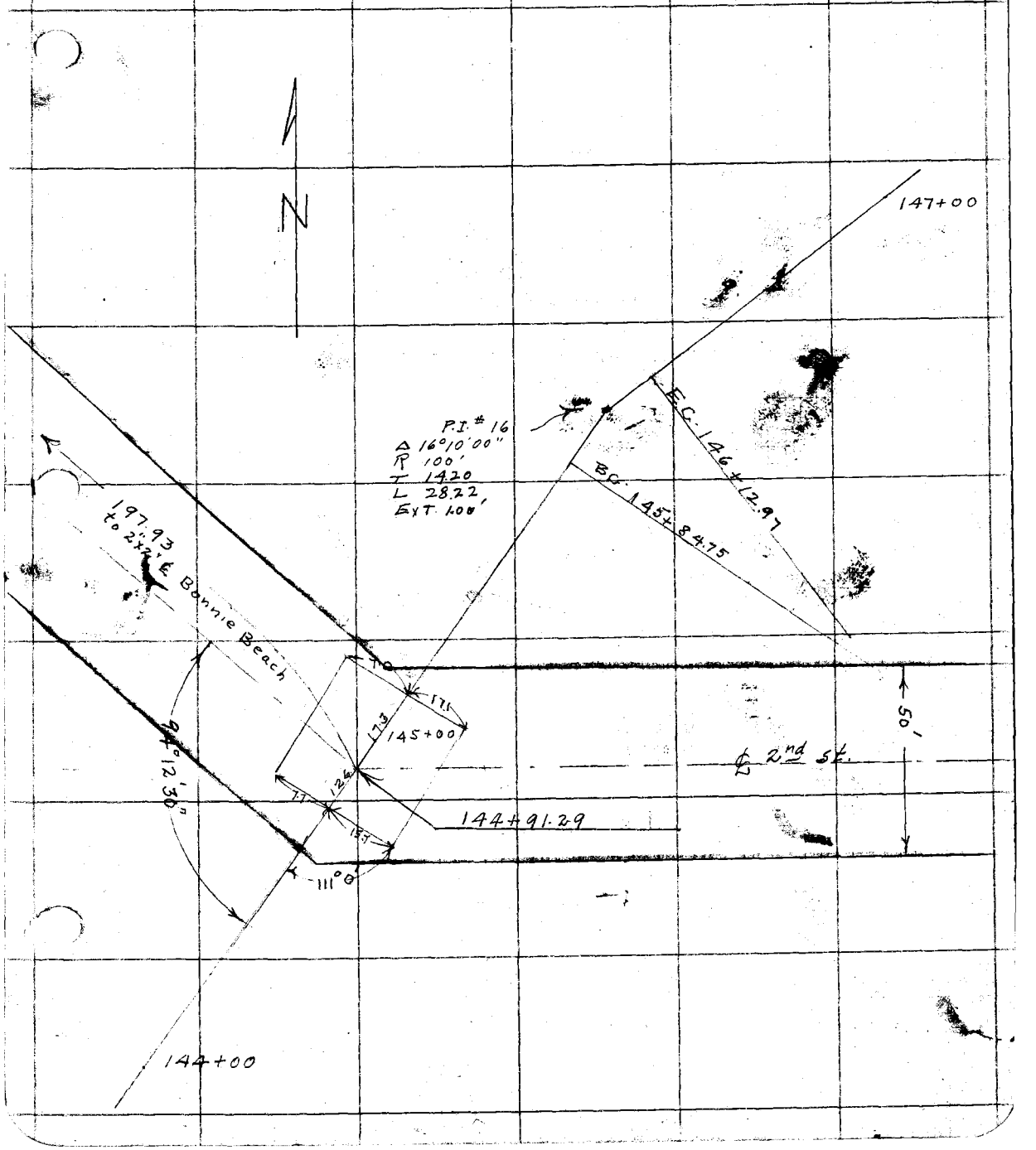

F. B. _____ Pg. 42

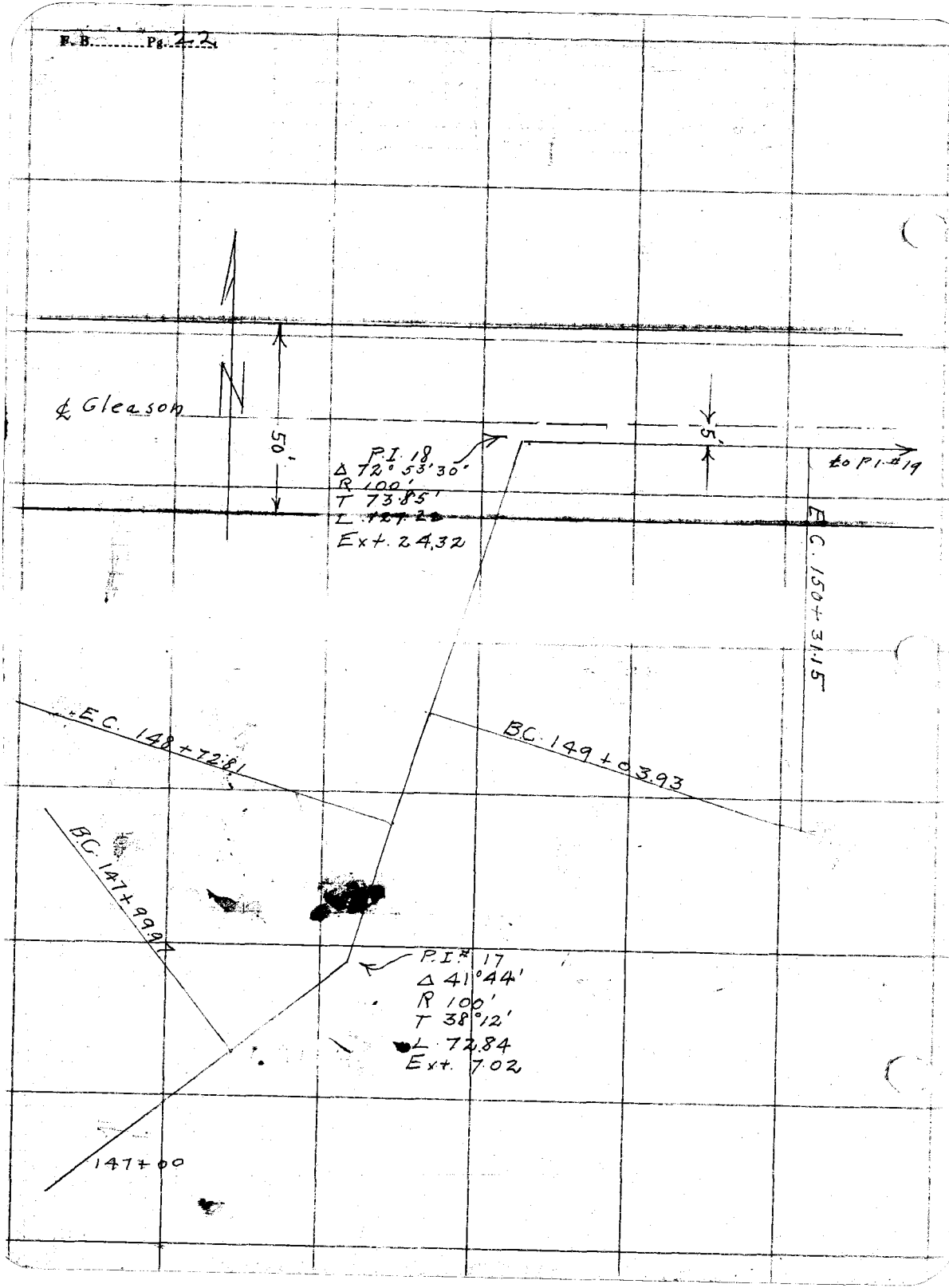
& Gleason
50'
5'
P.I. 18
Δ 72° 53' 30"
R 100'
T 73.85'
L 127.2
Ext. 24.32
to P.I. #19
E.C. 150+31.5
E.C. 148+72.81
BC. 149+03.93
BC. 147+99.9
P.I. 17
Δ 41°44'
R 100'
T 38°12'
L 72.84
Ext. 7.02
147+00

Platted by	W. O. No. 609 D. S. O. No.
Date	Location. DDI #15 - Belvedere
Map No.	Surveyed by McGillivray
Platting C'k'd by	Date May 15 - 26
Date	Indexed. A. C. Johnson

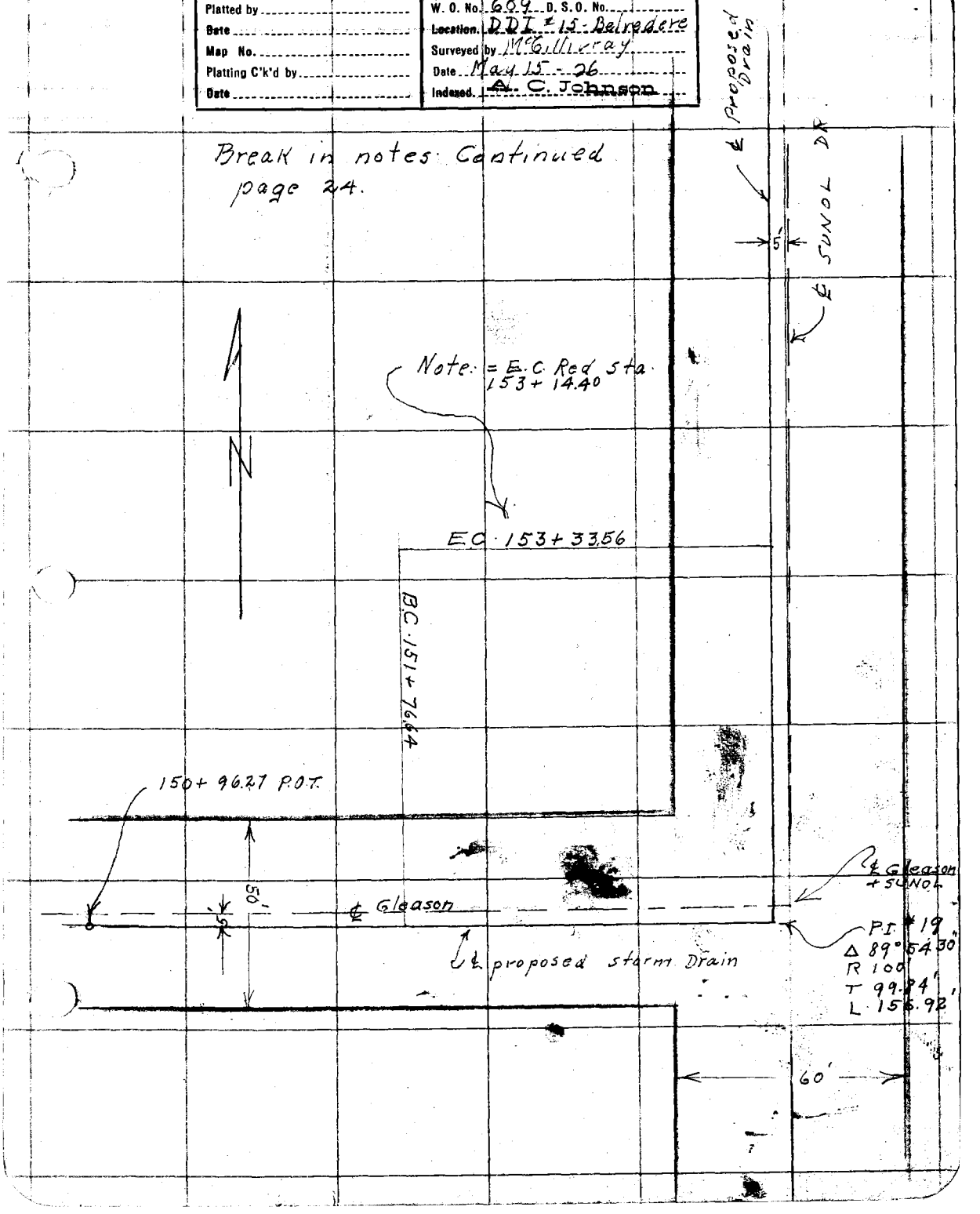

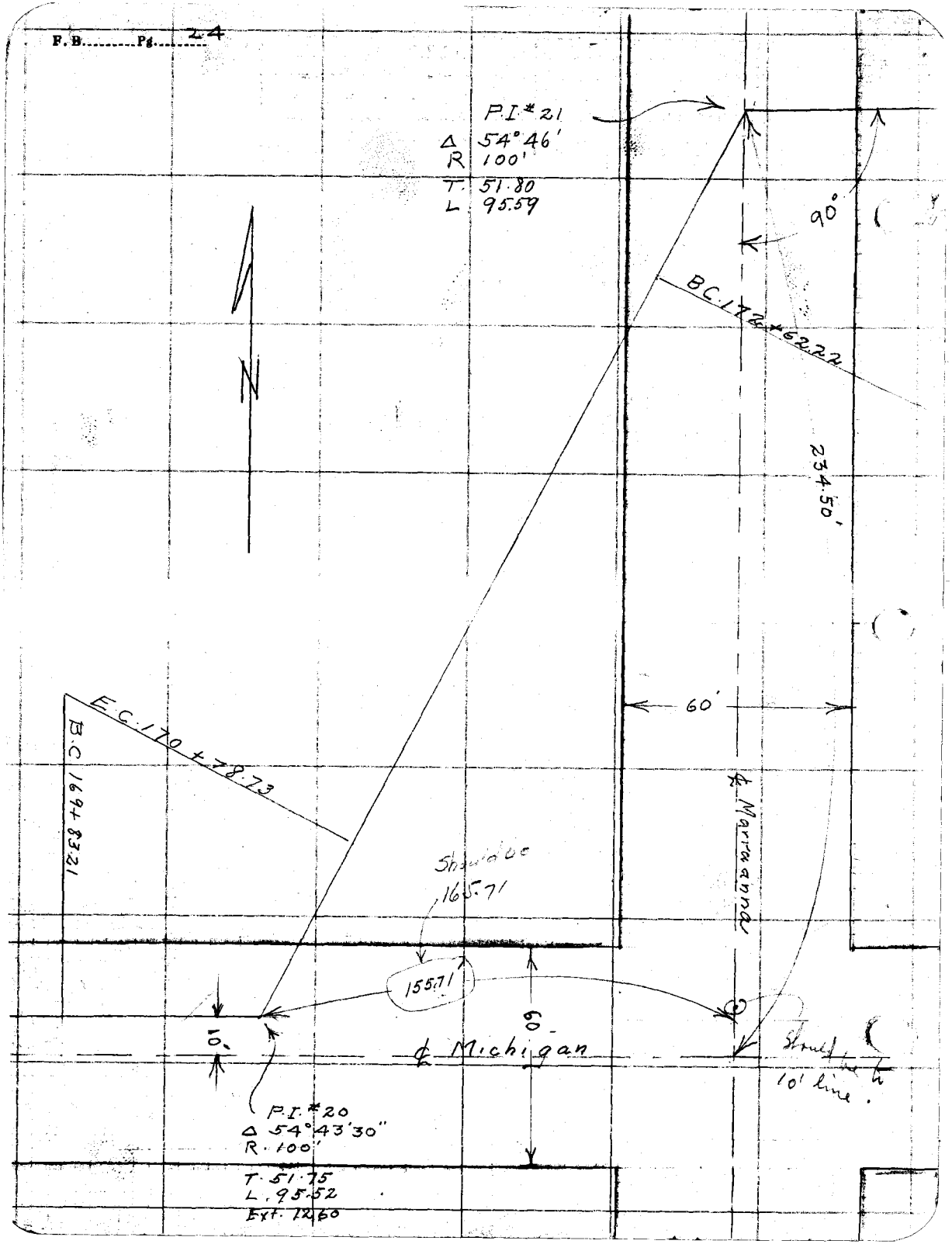
P.I. #21
Δ 54°46'
R 100'
T. 51.80
L 95.59
90°
BC 172+62.22
234.50'
N
60'
E.C. 170+78.73
B.C. 169+83.21
℄ Marraanna
Should be
165.71
155.71
60
10'
℄ Michigan
Should be to
10' line.
P.I. #20
Δ 54°43'30"
R. 100'
T. 51.75
L. 95.52
Ext. 12.60

F. B. 258 Pg. 25

Platted by	W. O. No. 609 D. S. O. No.
Date	Location. DDI #15 Belvedere
Map No.	Surveyed by McGillivray
Platting C'k'd by	Date May 15-26 A. O. Johnson
Date	Indexed.

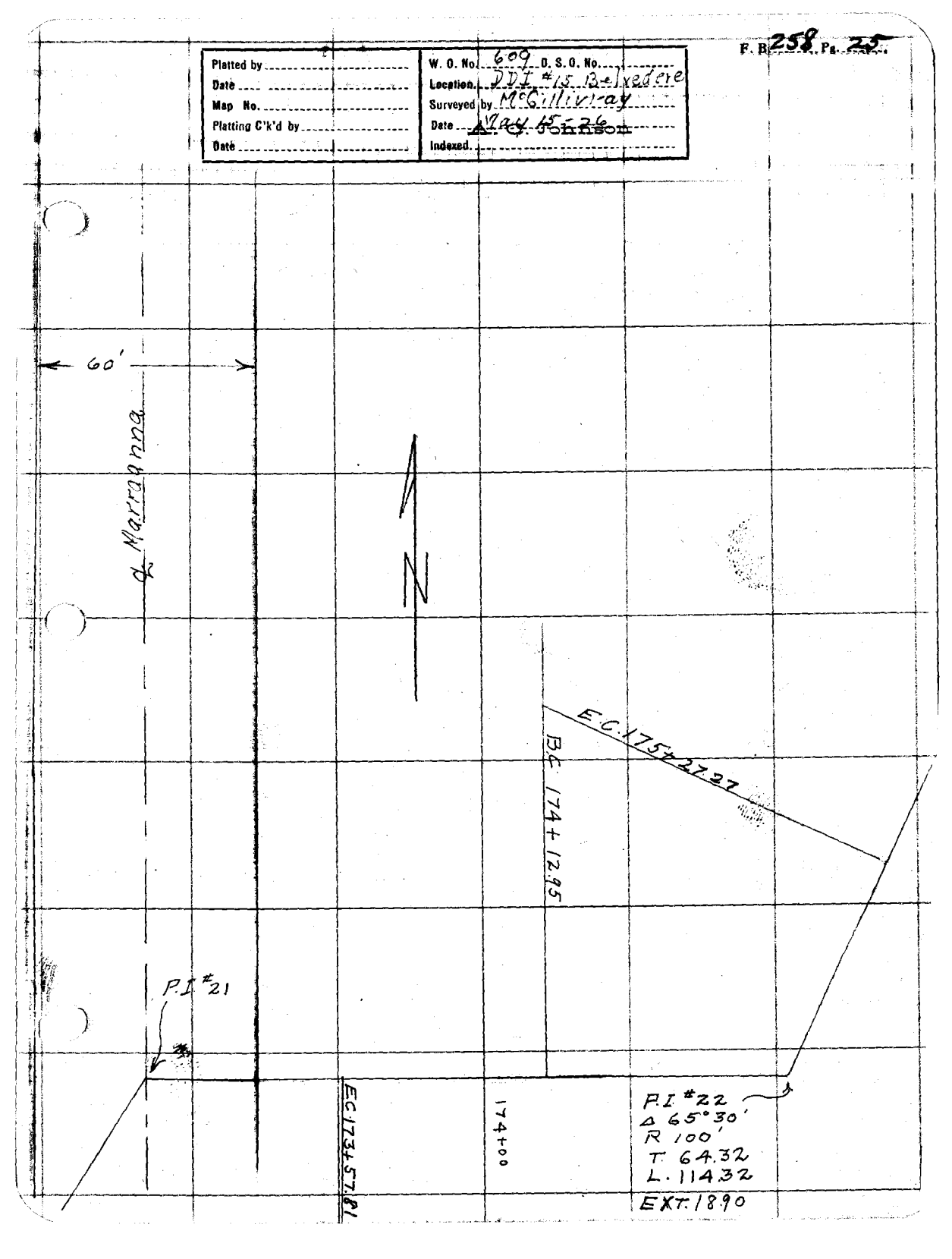

F. B. ..... Pg. 26

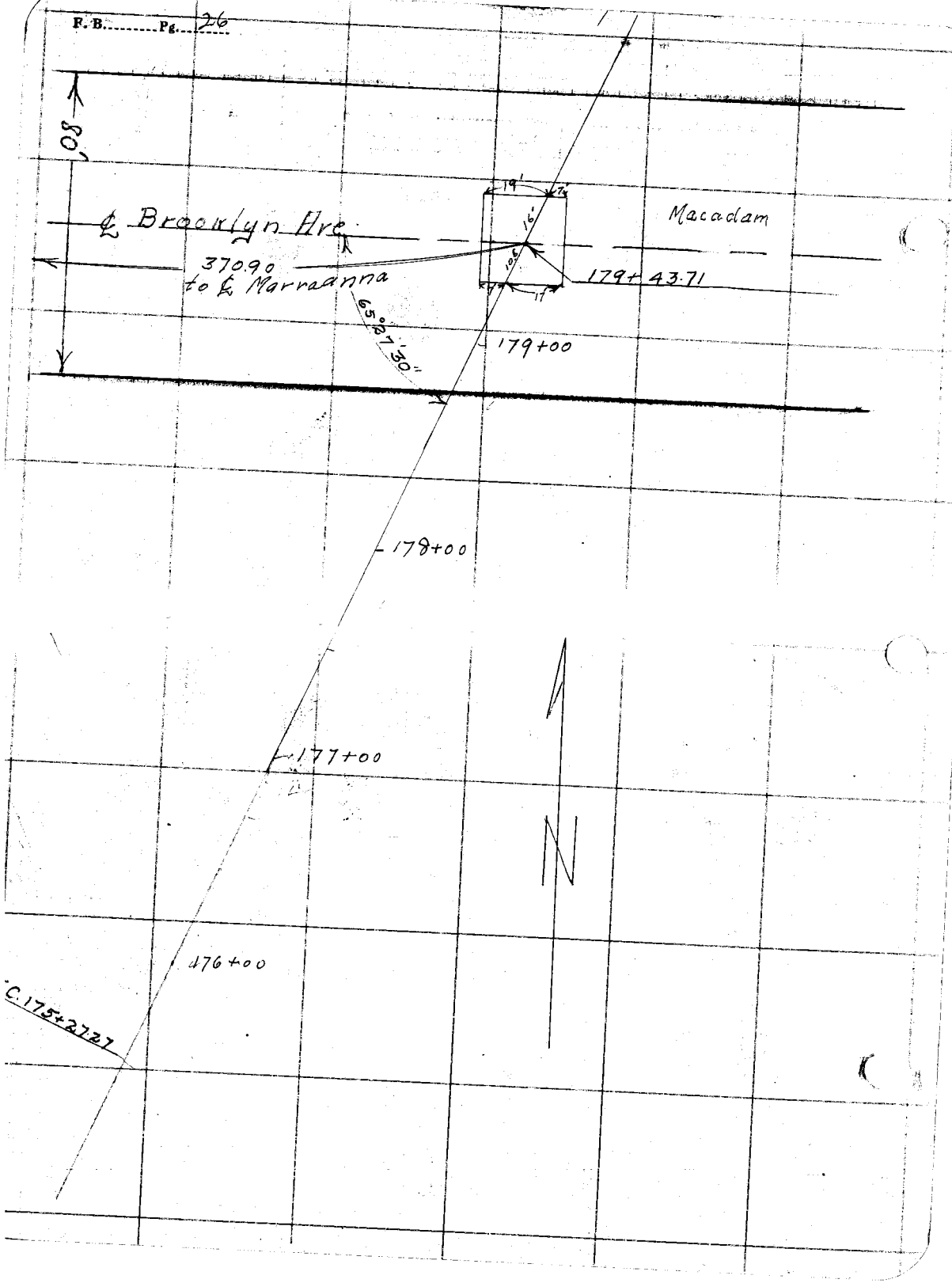
80'
℄ Brooklyn Hre
370.90
to ℄ Marraanna
65° 27' 30"
19'
7½'
16'
10'
6'
17'
Macadam
179+43.71
179+00
178+00
177+00
176+00
C. 175+27.27
N

Platted by	W. O. No. 609 D. S. O. No.
Date	Location. D.D.I. #15 - Belvedere
Map No.	Surveyed by McGillivray
Platting C'k'd by	Date May 17 - 26
Date	Indexed. A. C. Johnson

F. B. 258 Pg. 27

182+00

E.C. 181+49.37

B.C. 181+00.84

P.I # 23
Δ 27°48'30"
R 100'
T. 24.75
L. 48.53
EXT. 3.02

N

180+00

179+43.71 ℄ Brooklyn Ave.

F. B. ..... Pg. 28

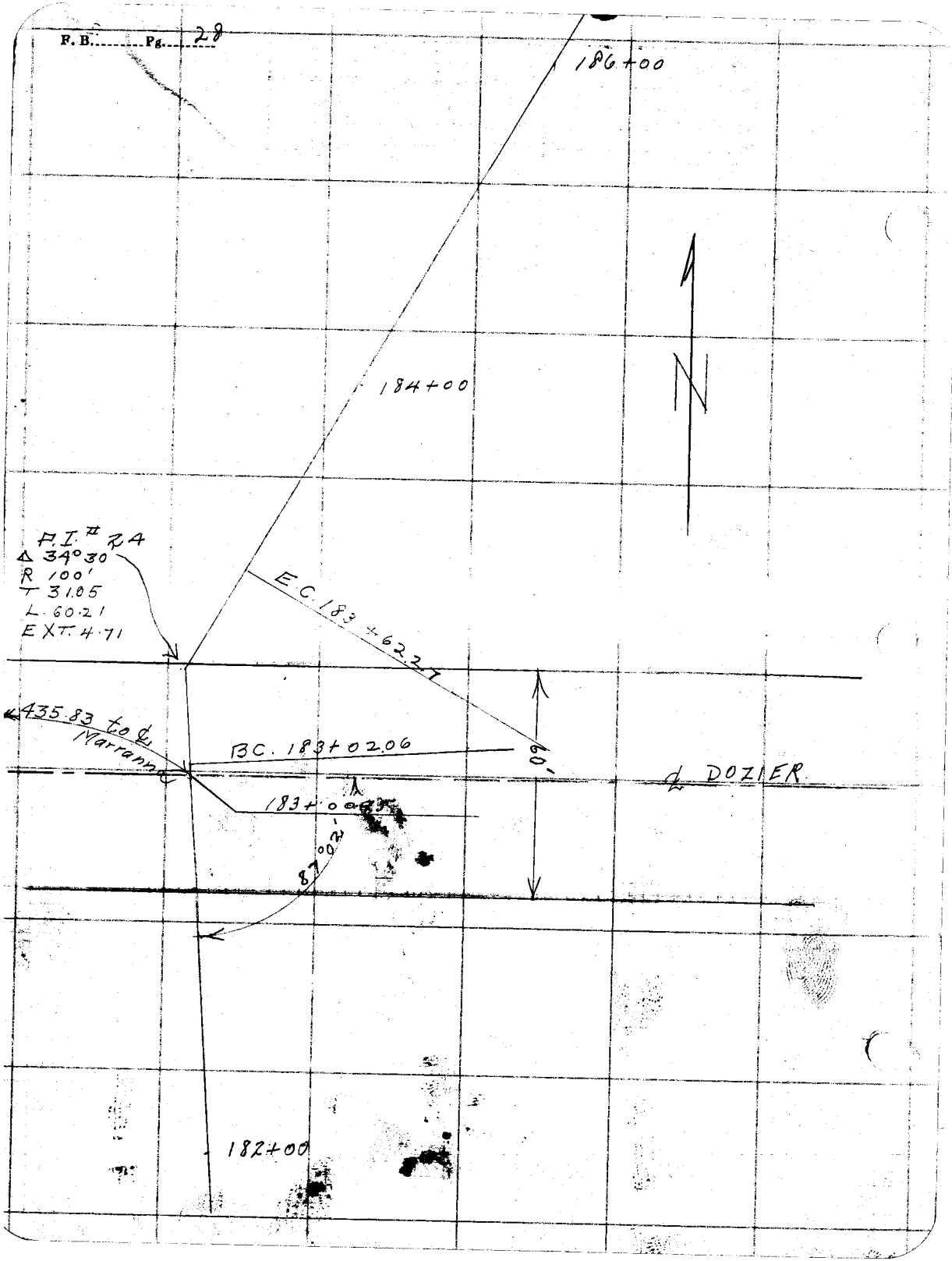
186+00
184+00
P.I. # R4
Δ 34°30
R 100'
T 31.05
L 60.21
EXT. 4.71
EC 183+62.21
435.83 to ℄ Marranno
BC. 183+02.06
60'
℄ DOZIER
183+00
87°00' W
182+00

F.B. 258 Pg. 29

Platted by	W. O. No. 609 D. S. O. No.
Date	Location. RD 145 - Belvedere
Map No.	Surveyed by McGillivray
Platting C'k'd by	Date May-17-26
Date	Indexed. A. C. Johnson

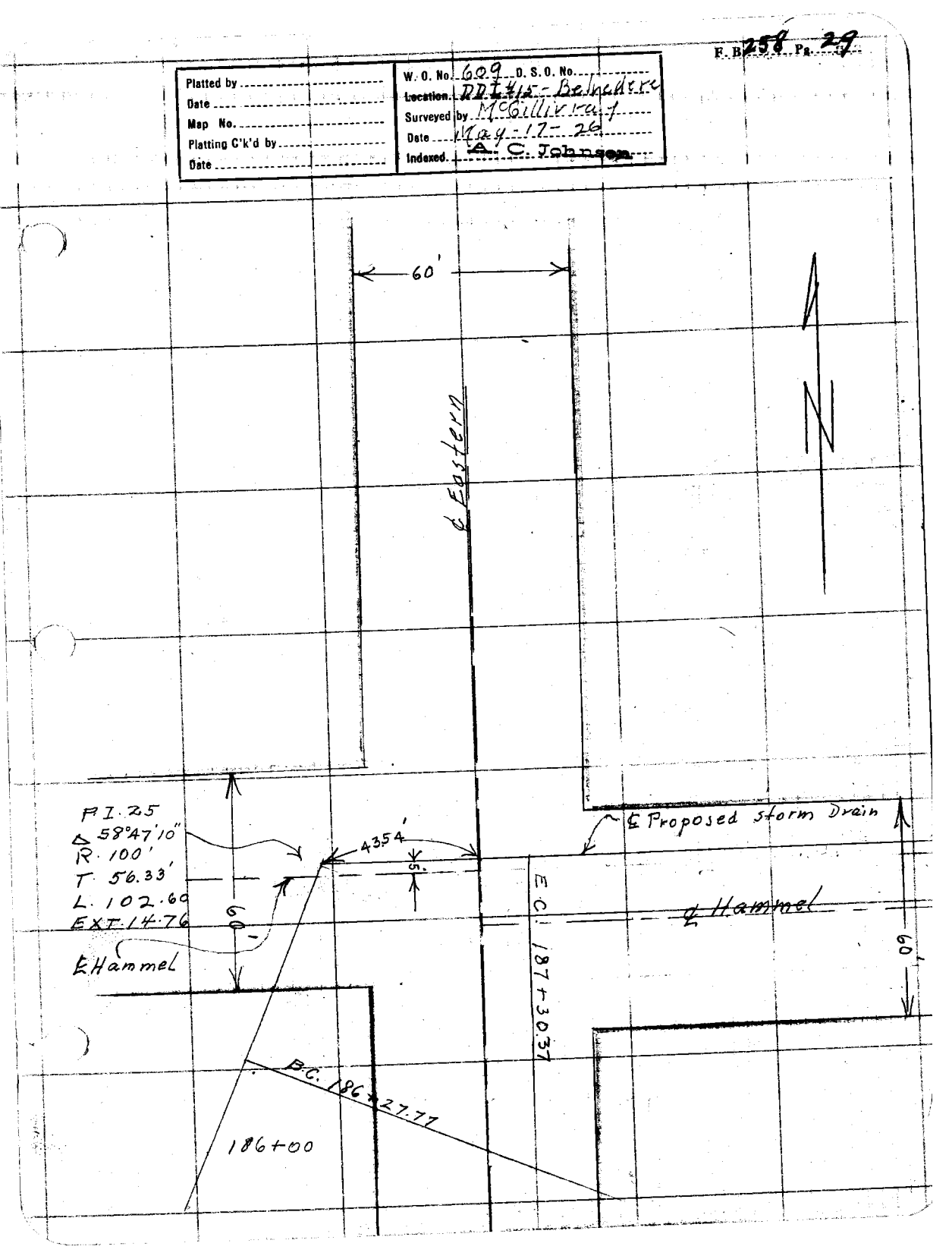

F. B. 258 Pg. 30

Date 2/8/28 Notes by GW Chief Party GW F. B. 258 Pg. 31

Platted by	W. O. No. 6026 D. S. O. No.
Date	Location LAGUNA
Map No.	Surveyed by MORIN
Platting C'k'd by	Date
Date	Indexed A. C. Johnson

STORM DRAIN
PROFILE
on
GAGE ST.
FOLSOM ST to HARRIS ST.
on

W.O. 6026
D.D.I. #26
LAGUNA.

FEB. 8 - 1928

℄ REF. TR. MAPS.
#6417 - M.B. 120-15
JANSS TR. - M.B. 15-38.
#5920 - M.B. 65-33-41
#6269 - M.B. 66-14-15.
KEY. MAP. LAGUNA D.D.I.

PLAT - Pg. 28 - to - 40. INC.

LEVELS - Pg. 42 -

Note: ANY ADDITIONS OR CHANGES ON THIS SHEET MUST BE MADE OR CIRCLED IN Red. WITH DATE AND NAME OF PERSON MAKING CHANGE.

RETURN TO LOS ANGELES COUNTY SURVEYOR

Do not extend notes this side of this line

F.B. _____ Pg. 78 32 Chief Party _____ Notes by _____ Date _____

POLE SCHEDULE

RIGHT SIDE

~~43+49~~	℄ T Pole	8.5' Rt of	PROFILE LINE
~~44+48~~	" " "	8.5' " "	" "
~~45+43~~	" " "	8.5' " "	" "
~~46+50~~	" " "	6.5 " "	" "
~~46+83~~	" " "	9.0 " "	" "
~~47+46~~	" " "	7.0 " "	" "
~~48+47~~	" P.P.	11.5 " "	" "
~~49+46~~	" " "	10.9 " "	" "
~~50+45~~	" " "	10.3 " "	" "
~~51+45~~	" " "	10.4 "	" " "
~~52+43~~	" " "	9.6 "	" " "
~~53+42~~	" " "	9.5 "	" " "

LEFT SIDE.

~~43+48~~	℄ T POLE	1.5'	back curb.
~~44+02~~	" P. POLE	"	" "
~~44+50~~	℄ 8" CAMPHOR TR.	2½'	back curb
~~44+98~~	" 8" " "	"	" "
~~45+20~~	" " " "	"	" "
~~45+30~~	" " " "	"	" "
~~45+49~~	℄ P. Pole	1.5.	Back curb
~~46+50~~	" " "	34.8	Lt from Profile Line.
~~47+62~~	" " "	1.5	Back Curb.
~~48+04~~	℄ 12" ACACIA	2½ "	"
~~48+17~~	" " CAMPHOR.	32'	from Profile line.
~~48+31~~	" " ACACIA	31	"
~~48+44~~	" 9" CHAMPOR	30.4	" " "
~~48+57~~	" P.P.	30.3	" " "
~~49+20~~	" 16" Pepper.	31.2	" " "
~~49+65~~	" P.P.	28.6	" " "
~~50+54~~	" P.P.	28.6	" " "
~~51+53~~	" "	28.8	" " "
~~52+64~~	" "	30.5	" " "
~~53+79~~	" "	31.0	" " "

RETURN TO LOS ANGELES COUNTY SURVEYOR

Do not extend notes this side of this line

Notes: ANY ADDITIONS OR CHANGES ON THIS SHEET MUST BE MADE OR CIRCLED IN Red. WITH DATE AND NAME OF PERSON MAKING CHANGE.

Date 3/8/28 Notes by [illegible] Chief Party [illegible] F. B. 258 PG. 38

Platted by
Date
Map No.
Platting C'k'd by
Date

W. O. No. 6026 D. S. O. No.
Location LAGUNA
Surveyed by MORIN.
Date
Indexed A. C. Johnson

Note: ANY ADDITIONS OR CHANGES ON THIS SHEET MUST BE MADE OR CIRCLED IN Red. WITH DATE AND NAME OF PERSON MAKING CHANGE.

Do not extend notes this side of this line

RETURN TO LOS ANGELES COUNTY SURVEYOR

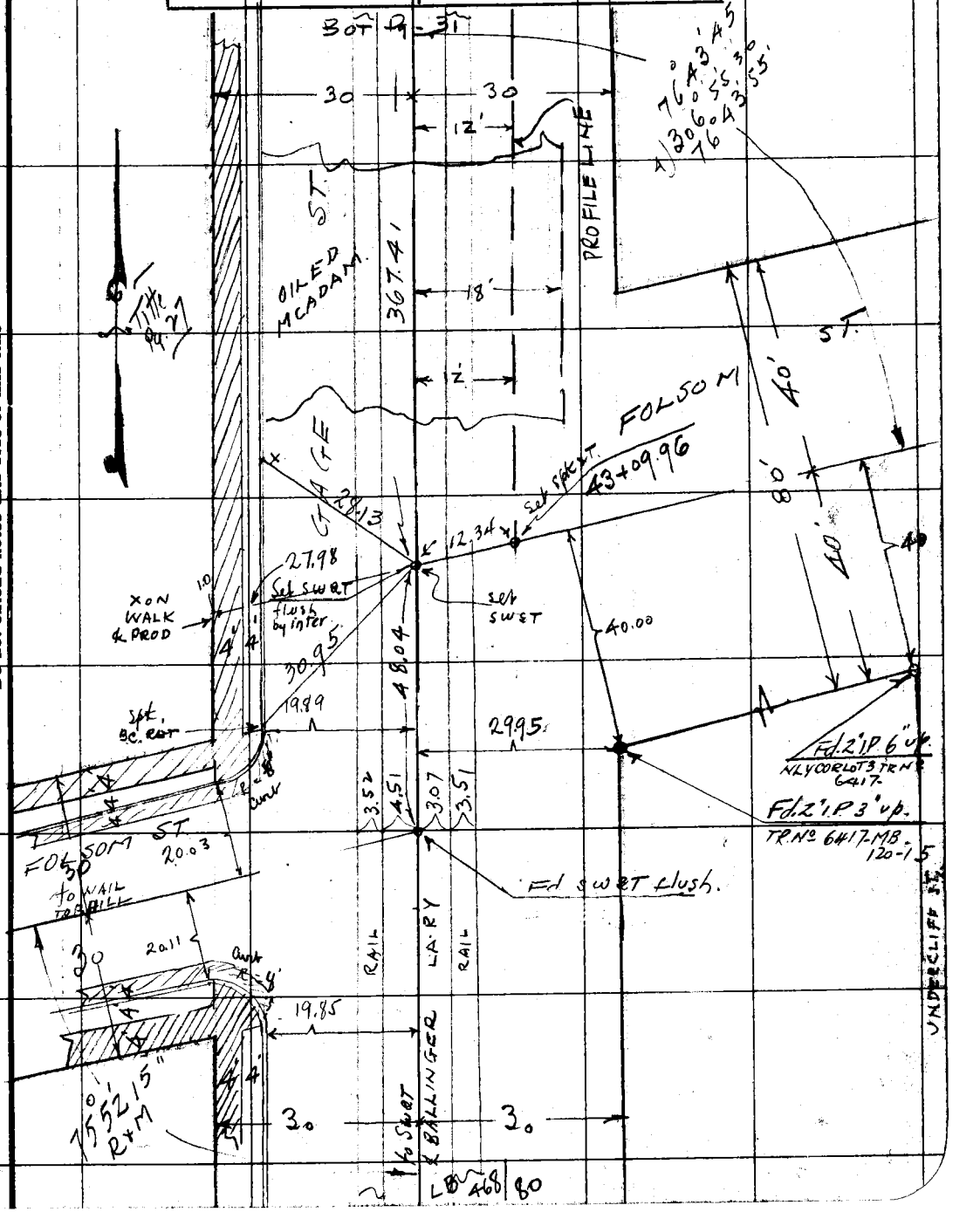

RETURN TO

LOS ANGELES COUNTY SURVEYOR

Note: ANY ADDITIONS OR CHANGES ON THIS SHEET MUST BE MADE OR CIRCLED IN **Red.** WITH DATE AND NAME OF PERSON MAKING CHANGE.

Do not extend notes this side of this line

F.B. _____ PG. 24

Chief Party _____ Notes by _____ Date _____

COPIES TO

SAN GABRIEL VALLEY

(REGIONAL OFFICE)

pages 35 thru 43

Date 7/11/29 Notes by [illegible] Chief Party [illegible] F. B. 258 PG. 35

Plotted by	W. O. No. 6026 D. S. O. No.
Date	Location LAGUNA
Map No.	Surveyed by MORIN
Plotting C'k'd by	Date
Date	Indexed A. C. Johnson

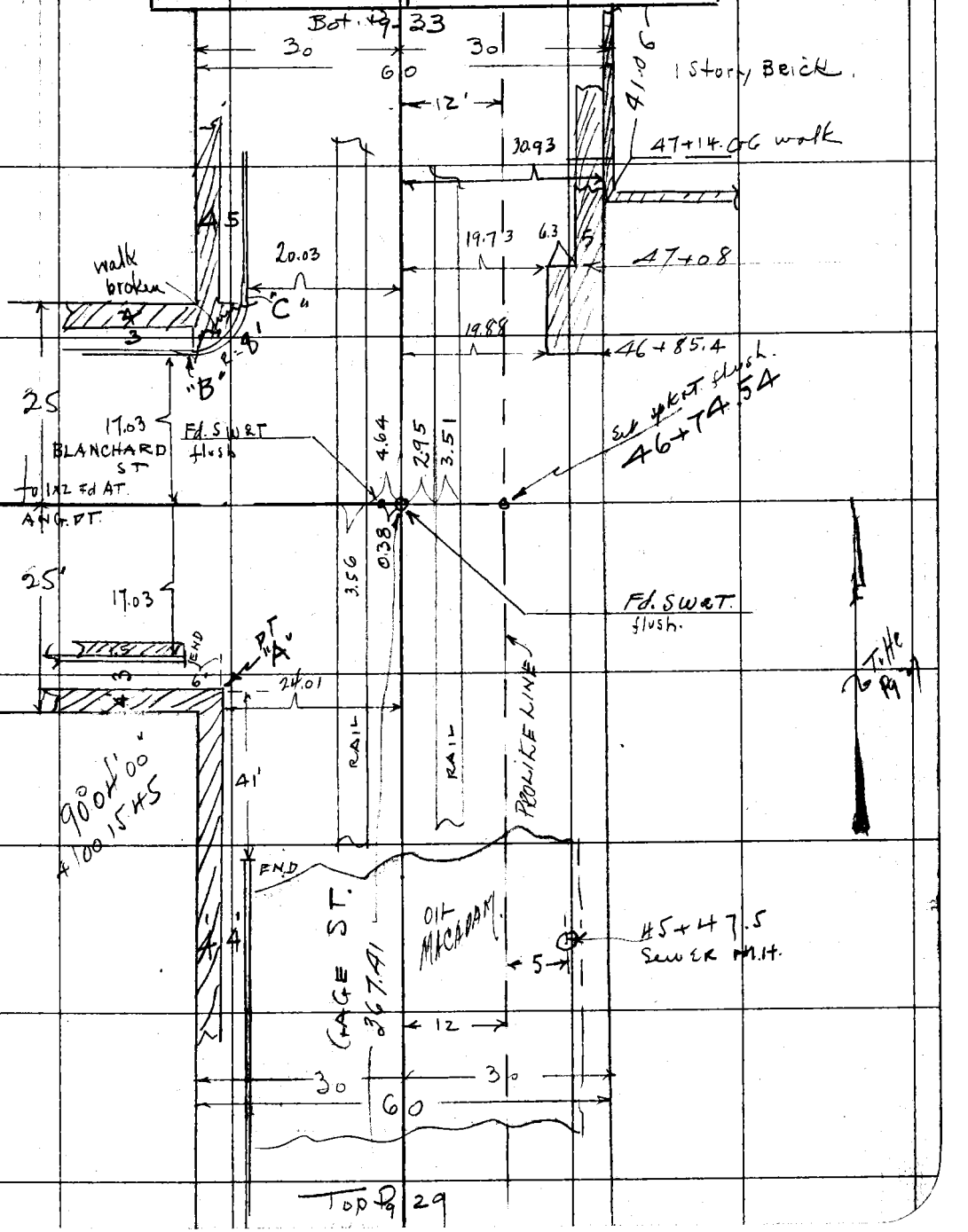

RETURN TO LOS ANGELES COUNTY SURVEYOR

Notes: ANY ADDITIONS OR CHANGES ON THIS SHEET MUST BE MADE OR CIRCLED IN Red. WITH DATE AND NAME OF PERSON MAKING CHANGE.

Do not extend notes this side of this line

F.B. _____ PG. 36 Chief Party Notes by _____ Date _____

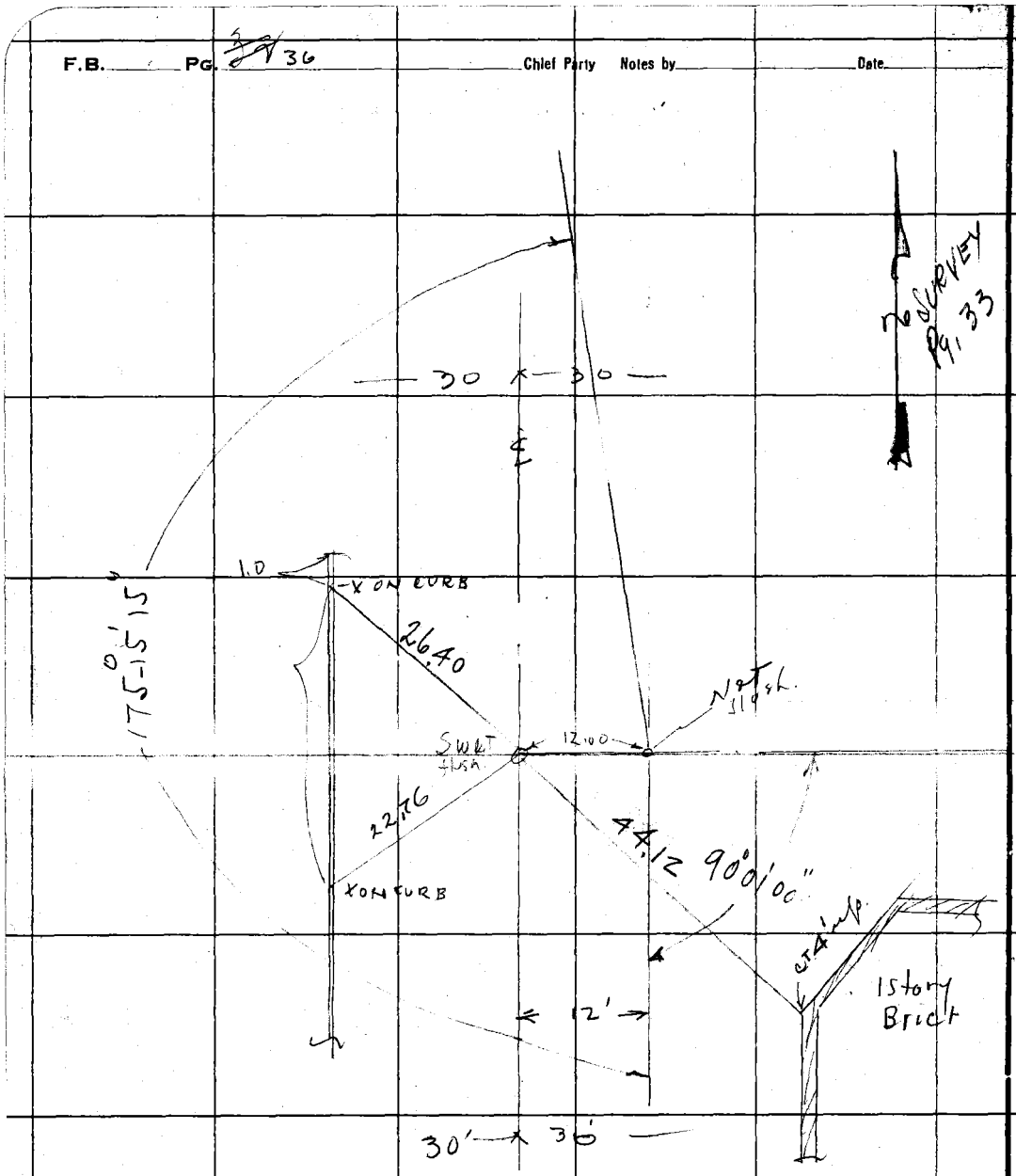

RETURN TO
LOS ANGELES COUNTY SURVEYOR
Do not extend notes this side of this line

Note: ANY ADDITIONS OR CHANGES ON THIS SHEET MUST BE MADE OR CIRCLED IN Red. WITH DATE AND NAME OF PERSON MAKING CHANGE.

Date 7/11/28 Notes by JM Chief Party JM F. B. 258 PG. 37

Platted by
Date
Map No.
Platting C'k'd by
Date Bot. Pg 35

W. O. No. 6076 D. S. O. No.
Location LAGUNA
Surveyed by MOREN.
Date
Indexed A. C. Johnson

Notes ANY ADDITIONS OR CHANGES ON THIS SHEET MUST BE MADE OR CIRCLED IN Red. WITH DATE AND NAME OF PERSON MAKING CHANGE.

Do not extend notes this side of this line

RETURN TO LOS ANGELES COUNTY SURVEYOR

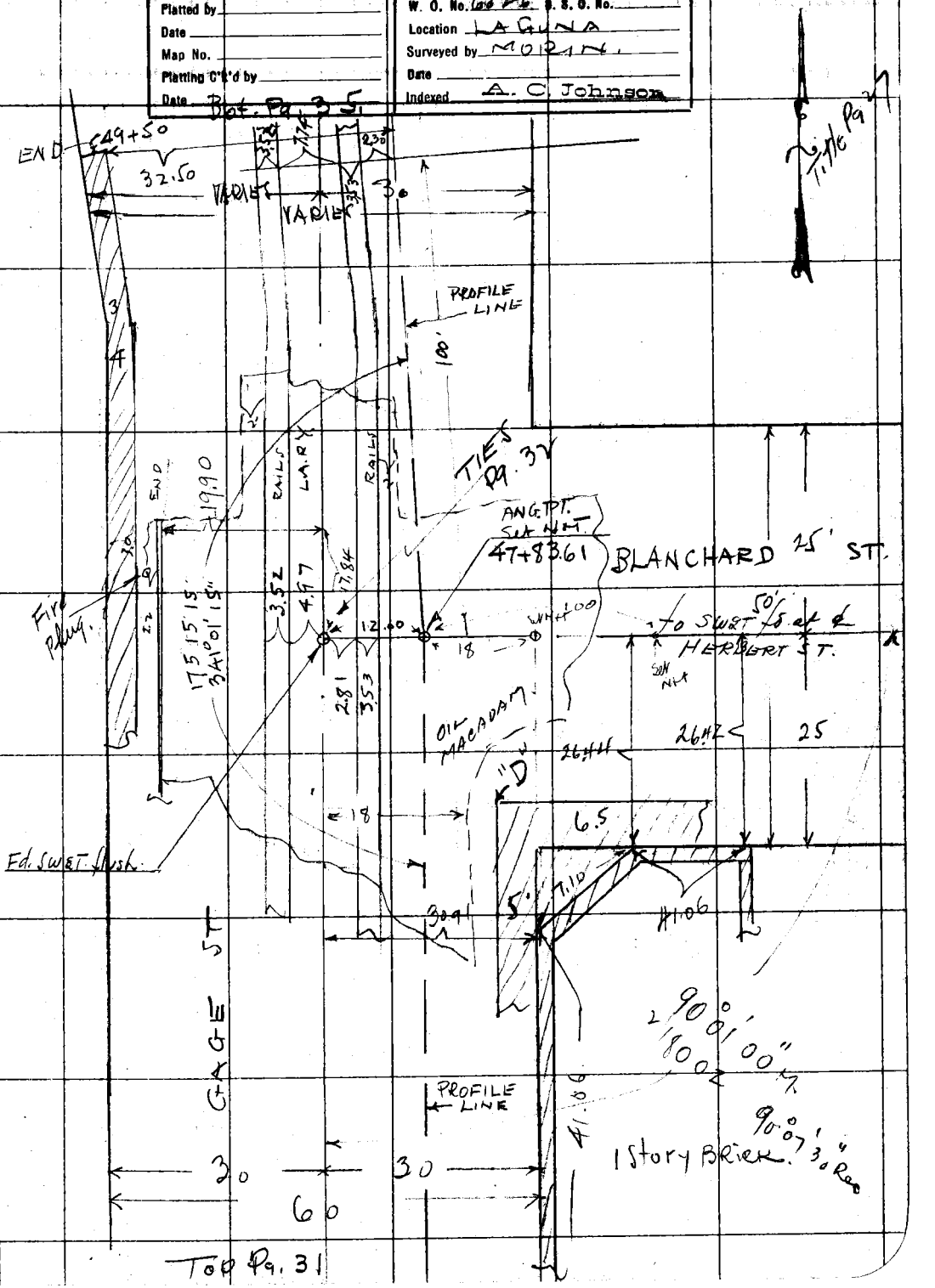

F.B. _____ PG. ~~24~~ 38 Chief Party _____ Notes by _____ Date _____

RETURN TO
LOS ANGELES COUNTY SURVEYOR
Do not extend notes this side of this line

Note: ANY ADDITIONS OR CHANGES ON THIS SHEET MUST BE MADE OR CIRCLED IN Red. WITH DATE AND NAME OF PERSON MAKING CHANGE.

Date 2/14/28 Notes by MM Chief Party MM F. B. 258 PG. 39

Platted by	W. O. No. 2026 U. S. G. No.
Date	Location LAGUNA
Map No.	Surveyed by MOIRIN.
Platting C'k'd by	Date
Date	Indexed A. C. Johnson

Notes: ANY ADDITIONS OR CHANGES ON THIS SHEET MUST BE MADE OR CIRCLED IN Red. WITH DATE AND NAME OF PERSON MAKING CHANGE.

RETURN TO LOS ANGELES COUNTY SURVEYOR

Do not extend notes this side of this line

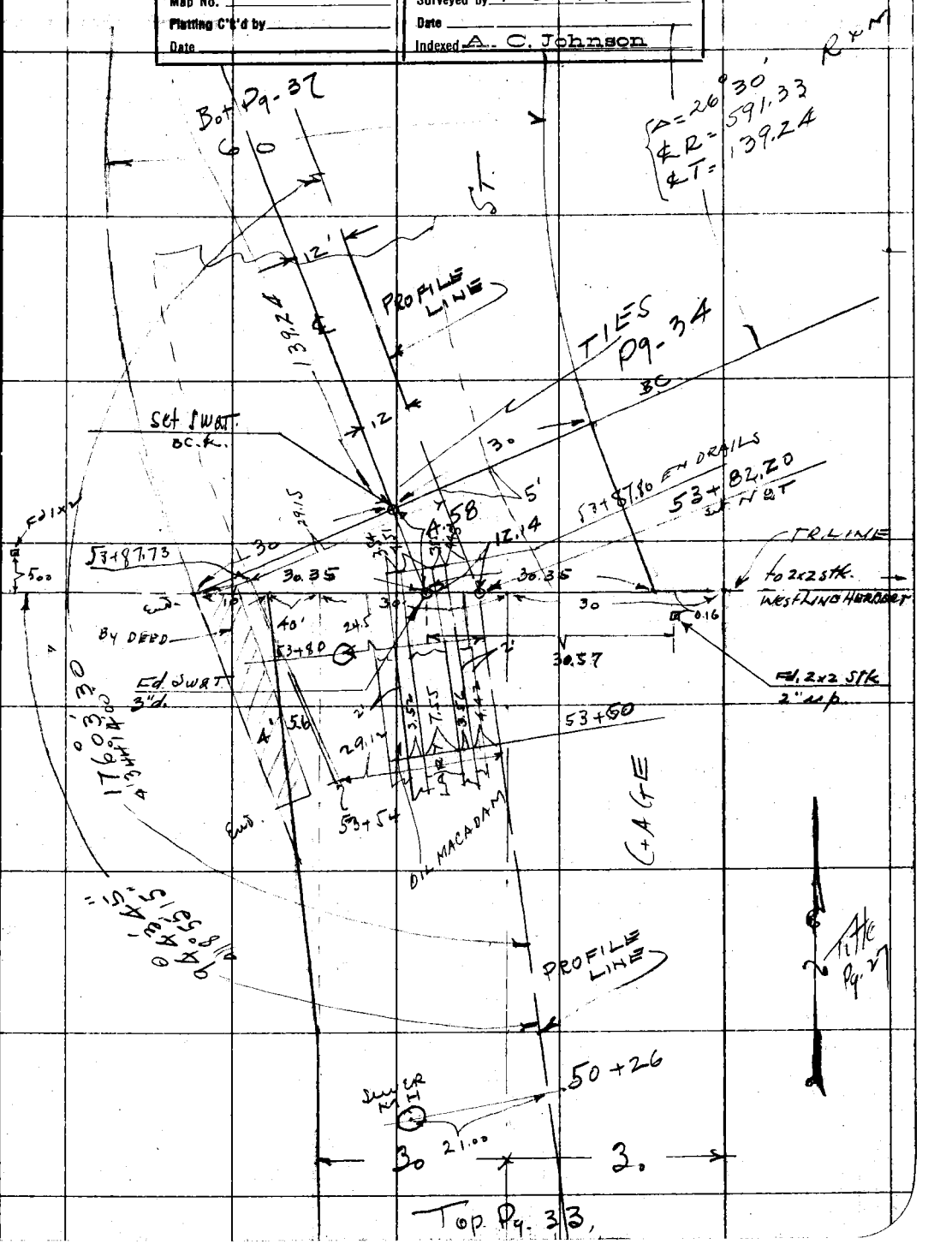

F.B. _____ Pg. ~~30~~ 40 Chief Party _____ Notes by _____ Date _____

POLE SCHEDULE
LEFT SIDE

54+96		℄ P.P.	25.3	Lt	of Profile	Line
54+35		" T.P	21.9	"	"	"
53+89		" P.P	30.7	"	"	"
55+97		" "	31	"	"	"
57+25		" "	34.0	"	"	"
58+92.43		" "	31.1	"	"	"

RIGHT SIDE (EAST)

54+32.5		℄ T. Pole.	11.6	Rt	of Profile	Line.

RETURN TO
LOS ANGELES COUNTY SURVEYOR
Do not extend notes this side of this line

Notes: ANY ADDITIONS OR CHANGES ON THIS SHEET MUST BE MADE OR CIRCLED IN Red. WITH DATE AND NAME OF PERSON MAKING CHANGE.

Date 7/14/28 Notes by [illegible] Chief Party [illegible] F. B. 258 Pg. 41

Platted by	W. O. No. 6026 B. S. O. No.
Date	Location LAGUNA
Map No.	Surveyed by MORIN.
Platting C'k'd by	Date
Date	Indexed A. C. Johnson

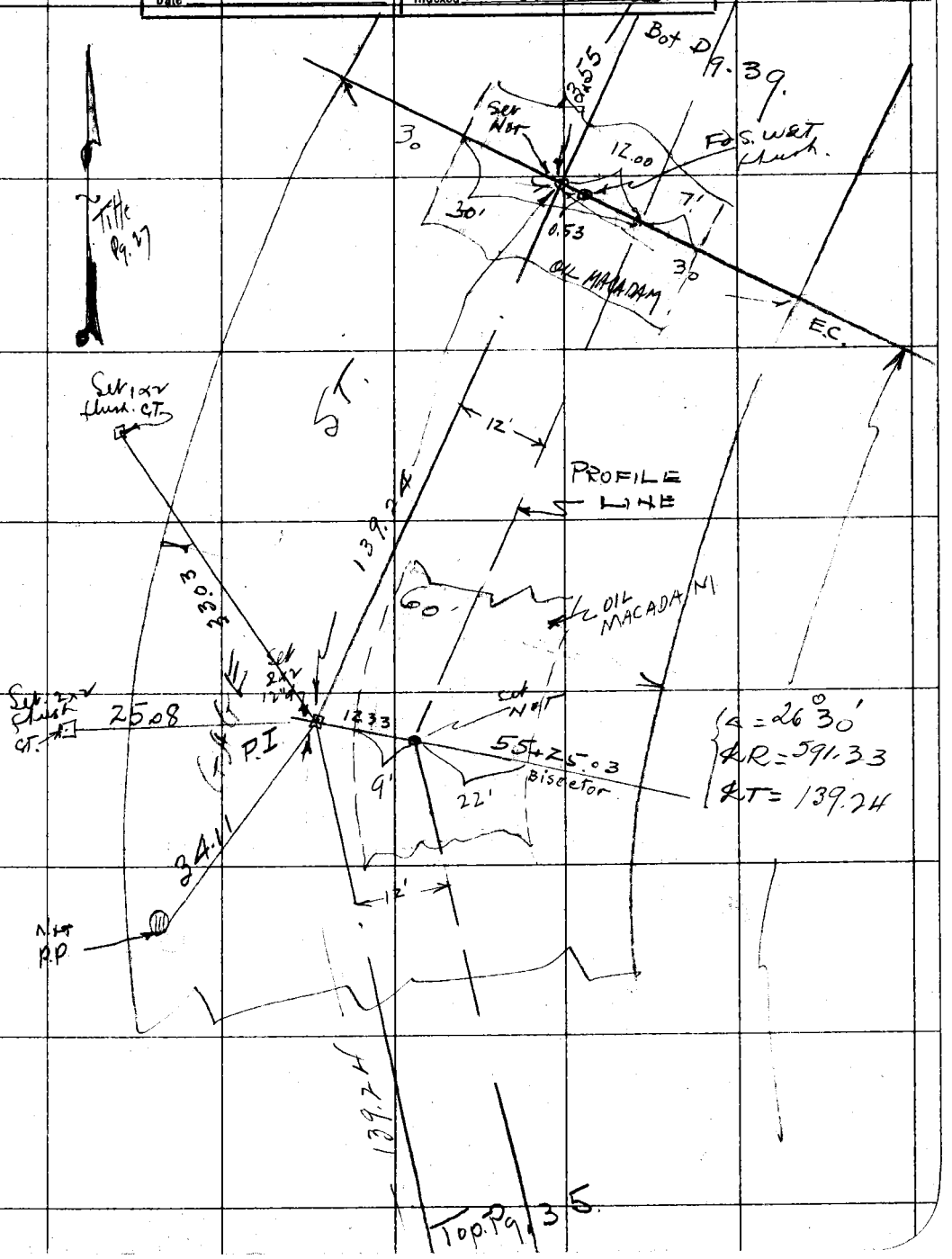

Note: ANY ADDITIONS OR CHANGES ON THIS SHEET MUST BE MADE OR CIRCLED IN Red. WITH DATE AND NAME OF PERSON MAKING CHANGE.

Do not extend notes this side of this line

RETURN TO LOS ANGELES COUNTY SURVEYOR

F.B. _____ PG. ~~38~~ 42 Chief Party _____ Notes by _____ Date 2/14/28

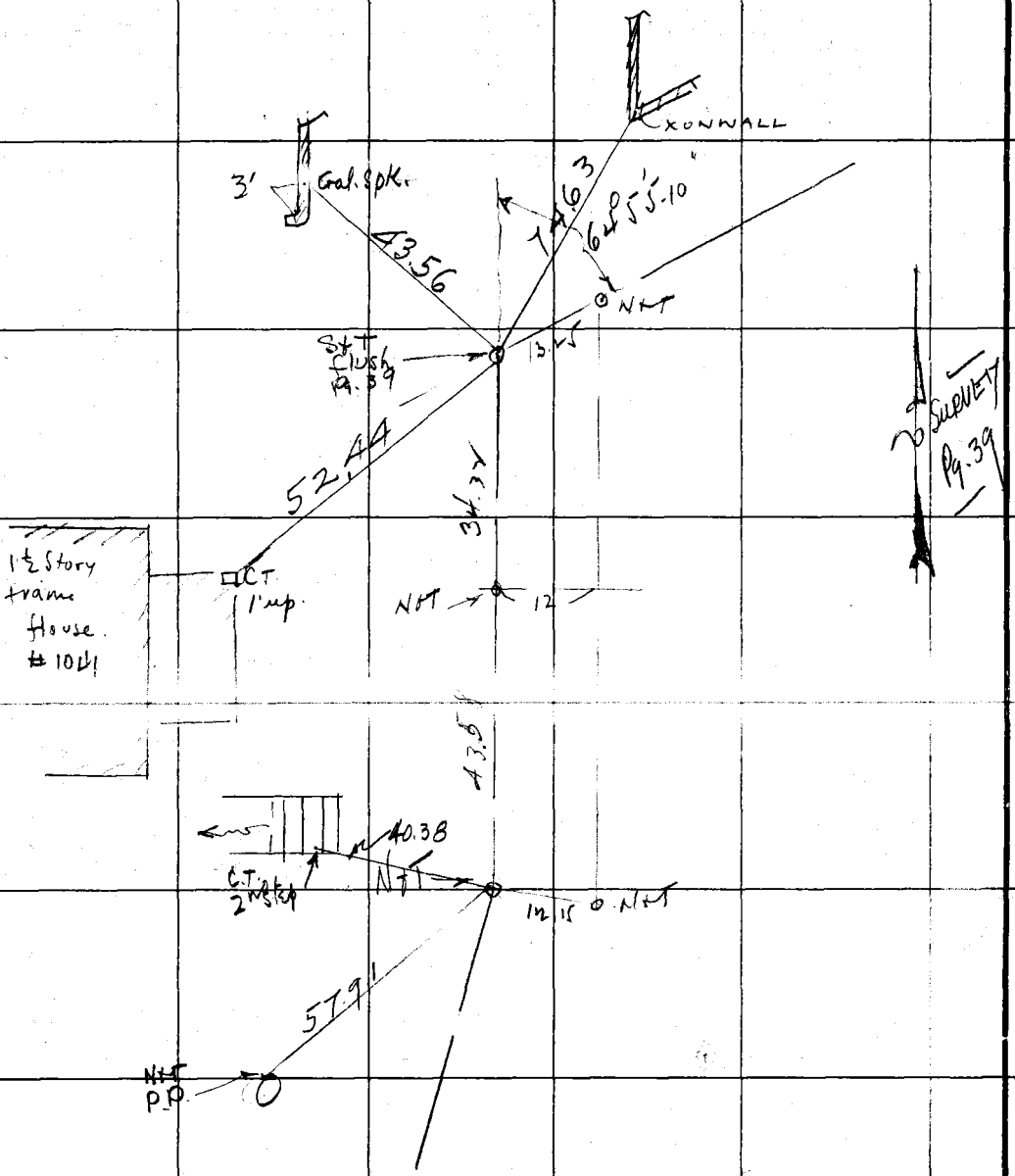

RETURN TO
LOS ANGELES COUNTY SURVEYOR
Do not extend notes this side of this line

Note: ANY ADDITIONS OR CHANGES ON THIS SHEET MUST BE MADE OR CIRCLED IN Red. WITH DATE AND NAME OF PERSON MAKING CHANGE.

Date 2/14/78 Notes by MW Chief Party MW F. B. 258 PG. 43

Platted by
Date
Map No.
Planimeter C'k'd by
Date

W. O. No. 5026 D. S. G. No.
Location LAGUNA
Surveyed by MORIN
Date
Indexed by C. Johnson

Notes: ANY ADDITIONS OR CHANGES ON THIS SHEET MUST BE MADE OR CIRCLED IN Red. WITH DATE AND NAME OF PERSON MAKING CHANGE.

RETURN TO LOS ANGELES COUNTY SURVEYOR

Do not extend notes this side of this line

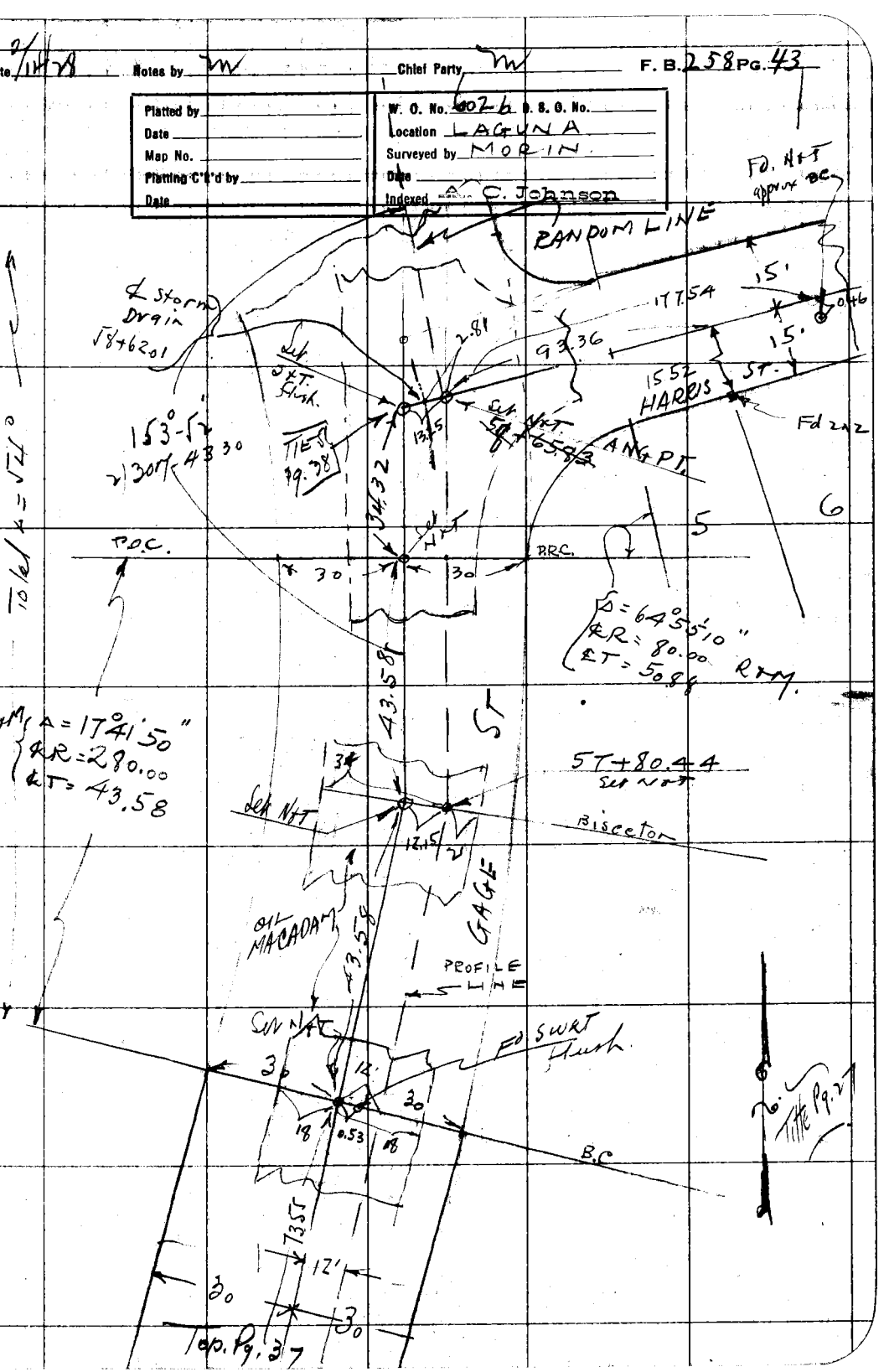

F.B. _____ Pg. ~~40~~ 44 _____ Chief Party _____ Notes by _____ Date 2/14/28.

RETURN TO
LOS ANGELES COUNTY SURVEYOR
Do not extend notes this side of this line
Note: ANY ADDITIONS OR CHANGES ON THIS SHEET MUST BE MADE OR CIRCLED IN Red. WITH DATE AND NAME OF PERSON MAKING CHANGE.

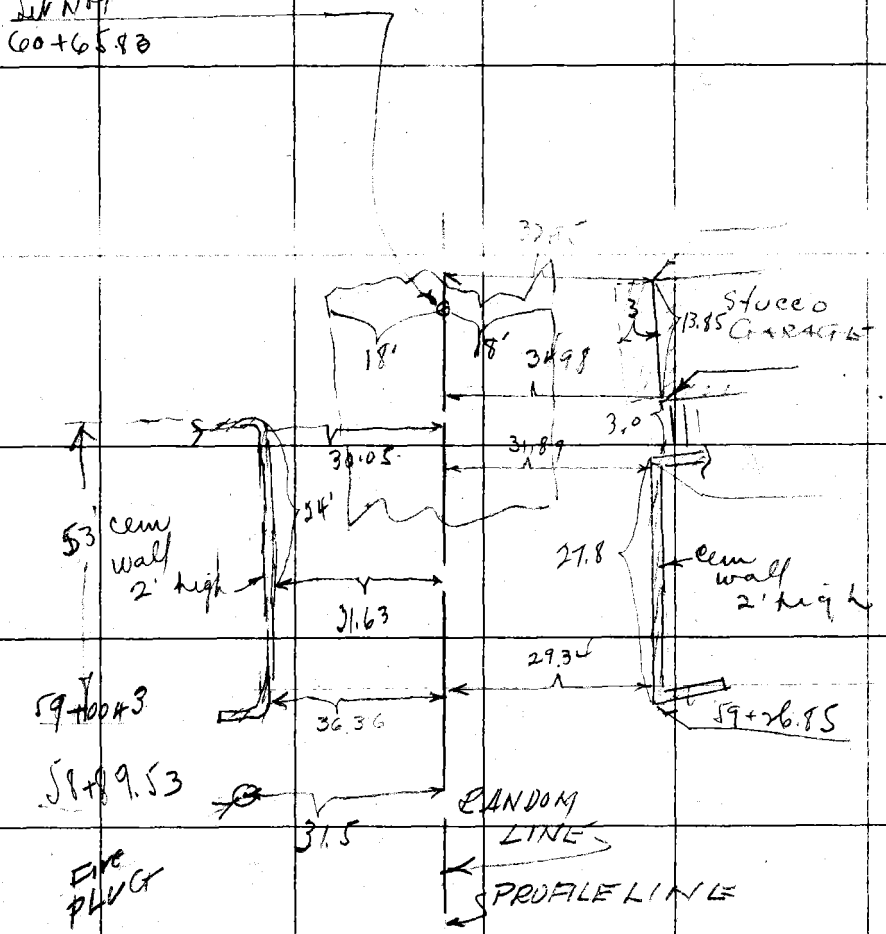

Date _____ Notes by _____ Chief Party _____ F. B. 288 Pg. #45

Plotted by	W. O. No. _____ S. O. No. _____
Date	Location
Map No.	Surveyed by
Plotting C'k'd By	Date
Date	Indexed C. Johnson

Note: ANY ADDITIONS OR CHANGES ON THIS SHEET MUST BE MADE OR CIRCLED IN Red. WITH DATE AND NAME OF PERSON MAKING CHANGE.

Do not extend notes this side of this line

RETURN TO LOS ANGELES COUNTY SURVEYOR

F.B. 258 Pg. 42 46 | MW Chief Party | Notes by MW | Date 9/14/78

Sta-	+	H.I	−	Elev.
BM	11.17	377.105 (3)		365.935
43+09.96			9.8	367.305
"			9.9	367.205
"			5.9	371.205
"			+(6.2)	383.305
"			9.79	367.315
"			9.97	367.185
"			10.54	366.565
"			10.00	367.105
"			9.99	367.115
"			9.91	367.195
44+00			5.5	371.605
"			5.8	371.305
"			5.43	371.675
"			5.74	371.365
"			6.4	370.705
"			5.86	371.245
T.P	10.970	387.36	0.715	376.390 (3)
45+00			10.97	376.39
"			11.0	376.36
"			10.96	376.40
"			11.2 v	376.14
"			10.6	376.76
"			11.4 v	375.94
"			8.98	378.38
"			9.26	378.10
46+00			5.2 v	382.16
"			5.5	381.86
"			5.04	382.32
"			5.38	381.98
"			6.6	380.76
"			5.7 v	381.64

RETURN TO LOS ANGELES COUNTY SURVEYOR

Do not extend notes this side of this line

Notes: ANY ADDITIONS OR CHANGES ON THIS SHEET MUST BE MADE OR CIRCLED IN Red. WITH DATE AND NAME OF PERSON MAKING CHANGE.

Date 2/14/28 Notes by [illegible] Chief Party [illegible] F. B. 258 Pg. 43-47

Plotted by
Date
Map No.
Plotting C'k'd by
Date

W. O. No. 6026 D. S. O. No.
Location LAGUNA
Surveyed by MORAN
Date
Indexed A. C. Johnson

Cut Spk. in W. Curb Grape St abt. B.C. Return NW Cor. Folsom.

R. ground. R = Profile Line.
8' Rt " toe slope
16' Rt " break.
50' " " on slope.
East Rail 5.35 Rt of R.
West " 15.± " " "
ground gutter 3' Lt.
Conc Curb " "
" walk.
back " "
R ground.
" 8' Rt
East Rail 5.5 Lt.
West Rail 15.± Lt.
ground gutter 3'± Lt.
Conc Curb. " "

N&T Sta 45+00.

ground - R.
" 5½' Rt. toe slope
East Rail.
W. Rail -
ground gutter
Conc Curb..
East Rail G.C.
West " " "
R. ground.
" 5½ Rt toe slope
East Rail
West Rail
ground gutter
Conc Curb

Notes: ANY ADDITIONS OR CHANGES ON THIS SHEET MUST BE MADE OR CIRCLED IN Red. WITH DATE AND NAME OF PERSON MAKING CHANGE.

Do not extend notes this side of this line

RETURN TO LOS ANGELES COUNTY SURVEYOR

F.B. _____ Pg. ~~44~~ 48 W Chief Party Notes by M Date 2/14/28

Sta	+	H.I.	−	Elev.	
		387.36			
T.P.	7.80	394.36	0.80	386.56	
46+74.54			6.6	387.76	
"			6.8	387.56	
"			4.8	389.56	
"			6.62	387.74	
"			7.04	387.32	
"			7.7	386.66	
"			7.3	387.06	
A			8.49	385.87	
B			6.22	388.14	
C			6.00	388.36	
46+74.54			5.2	389.16	
	across Blanchard St.		5.10	389.26	
			4.63	389.73	
			7.2	387.16	
			6.71	387.65	
BM			8.08	386.28	386.255
	10.59	396.87			
47+00			7.6	389.27	
"			7.8	389.07	
"			6.68	390.19	
"			7.23	389.64	
"			7.74	389.13	
47+14			4.57	392.30	
47+08			6.41	390.46	
46+85.4			7.46	389.41	
"D"			2.34	394.53	
TP	11.98	407.36	1.49	395.38	
47+83.61			11.7	395.66	
"			10.7	396.66	

RETURN TO
LOS ANGELES COUNTY SURVEYOR

Do not extend notes this side of this line

Note: ANY ADDITIONS OR CHANGES ON THIS SHEET MUST BE MADE OR CIRCLED IN Red. WITH DATE AND NAME OF PERSON MAKING CHANGE.

Date 7/11/28 Notes by [illegible] Chief Party [illegible] F. B. 258 PG. 49

Platted by	W. O. No. 6026 U. S. G. No.
Date	Location Laguna
Map No.	Surveyed by NORIN
Plotting C'k'd by	Date
Date	Indexed A. C. Johnson

Notes: ANY ADDITIONS OR CHANGES ON THIS SHEET MUST BE MADE OR CIRCLED IN Red. WITH DATE AND NAME OF PERSON MAKING CHANGE.

Do not extend notes this side of this line

RETURN TO LOS ANGELES COUNTY SURVEYOR

SET.

R. ground.
" " 5½ Rt.
" " 15' Rt
East Rail
West Rail
gutter 3'± Lt.
propline 42' Lt. } along & Blanchard St.
Pt. "A" cm pt. 3 }
" "B" " " "
" C " " "
100 Lt of P along & Blanchard.
100 Lt gutter ground. NORTH
" " cem curb - "
" " gutter ground South
" " cem curb "
Lot. S curb Blanchard abt. 15' W of White Gage St.

R. ground.
" gutter 8± Rt. of P
cem walk. " " " "
EAST RAIL 5'± Lt. " "
WEST RAIL '
cem wlk. 23' Rt of P. C.C.
" " 8' " " "
" " 9' " " "
" " Pt "D" pg. 33

SET & int Gage St and Blanchard St. North.

R. ground.
" 18' Rt. P
"

F.B. Pg. ~~[illegible]~~ 50 M Chief Party Notes by M Date 4/15/28

Sta	+	HI	−	ELe.
		407.36		
47+83.61			1.5	405.86
"	across Blanchard.		2.6	404.76
			2.14	405.12
			1.97	405.39
			2.5	404.86
48+00			11.0	396.36
"			11.3	396.06
"			10.2	397.16
"			10.59	396.77
"			11.06	396.30
"			12.0	395.36
"			11.50	395.86
49+00			3.5	403.86
"			4.4	402.96
"			3.28	404.08
T.P.	10.91	417.32	0.95	406.41
50+00			5.9	411.42
"			6.2	411.12
"			5.91	411.41
T.P.	10.78	428.04	0.06	417.26
51+00			9.3	418.74
"			9.3	418.74
"			9.34	418.70
52+00			3.3	424.74
"			4.5	423.54
"			3.17	424.87
T.P.	9.32	436.99	0.37	427.67

RETURN TO
LOS ANGELES COUNTY SURVEYOR

Do not extend notes this side of this line

Note: ANY ADDITIONS OR CHANGES ON THIS SHEET MUST BE MADE OR CIRCLED IN Red. WITH DATE AND NAME OF PERSON MAKING CHANGE.

Date 7/5/78 Notes by M Chief Party M F. B. 288 PG. 51

Platted by	W. O. No. 6076 U. S. O. No.
Date	Location LAGUNA
Map No.	Surveyed by MORIN
Platting C'K'd by	Date
Date	Indexed A. C. Johnson

ground - 79' Rt P. along ℄ Blanchard.
" gutter 12' South ℄ Blanchard
cem walk - 20' South " "
back cem walk 25' " "
ground gutter. 17' North ℄ Blanchard
ground P.
" gutter 5' Rt. P
" " 9' " "
EAST RAIL 4½± Lt. P
West RAIL 20± Lt. P
ground gutter at curb line.
cem curb
ground P.
" gutter and toe bank. 7' Rt. P.
EAST RAIL 2.38 Lt of P.

ground - P
" 7.5 Rt P
EAST RAIL

ground - P
" 6' Rt P toe Bank.
EAST RAIL. 35± Lt.
ground - P
" 11' Rt P toe Bank
EAST RAIL

Note: ANY ADDITIONS OR CHANGES ON THIS SHEET MUST BE MADE OR CIRCLED IN Red. WITH DATE AND NAME OF PERSON MAKING CHANGE.

RETURN TO LOS ANGELES COUNTY SURVEYOR

Do not extend notes this side of this line

F.B. _____ PG. ~~48~~ 52 _____ Chief Party _____ Notes by _____ Date 7/15/25

Sta	+	H.I.	−	Elev
		436.99		
53+00			6.7	430.29
"			7.5	429.49
"			6.38	430.61
53+54			3.33	433.66
53+87.73			1.62	435.37
53+82.20			1.9	435.09
B.M.			2.405	434.585
B.M.	10.51	444.86	2.64	434.35
54+00			8.5	436.36
"			9.0	435.86
"			8.2	436.66
55+00			2.1	442.76
"			2.3	442.56
"			2.9	441.96
T.P.	10.68	454.86	0.68	444.18
55+25.03			10.7	444.16
"			10.5	444.36
"			10.5	444.36
"			11.4	443.46
56+00			6.3	448.56
"			6.7	448.16
"			6.1	448.76
"			6.6	448.26
T.P.	11.11	465.71	0.26	454.60

RETURN TO
LOS ANGELES COUNTY SURVEYOR

Do not extend notes this side of this line

Note: ANY ADDITIONS OR CHANGES ON THIS SHEET MUST BE MADE OR CIRCLED IN Red. WITH DATE AND NAME OF PERSON MAKING CHANGE.

Date 7/15/28 Notes by M Chief Party M F. B. 258 PG. 53

Platted by	W. O. No. 6026 D. S. O. No.
Date	Location LAGUNA
Map No.	Surveyed by MORIN
Platting C'k'd by	Date
Date	Indexed A. C. Johnson

105
126

R ground
" 13' Rt. R
EAST RAIL 4.2+ Lt.
Cem curb - end 29.12 Lt of R.
" " " " " "
ground R ang pt.

old cut Spk. West Curb Gage - 14' So. tract Line front house # 959

(NEW) Gal. spk. " " " 18' " " " " " " "

ground R
" 10' Rt.
" 11 Lt Roadway
" R
" 18' Rt. edg Roadway
" 19 Lt " "

N & T. 55+25.03 Ang. Pt.

- R ground.
" 6' Rt. crown.
22 " edg pave.
9. Lt " "
R "
" 9' Rt.
" 7' Lt. Crown.
24' "

Not Sta - 57+00

Note: ANY ADDITIONS OR CHANGES ON THIS SHEET MUST BE MADE OR CIRCLED IN Red. WITH DATE AND NAME OF PERSON MAKING CHANGE.

Do not extend notes this side of this line

RETURN TO LOS ANGELES COUNTY SURVEYOR

F.B. _____ Pg. 54 Chief Party _____ Notes by _____ Date 2/18/21

Sta	+	HI.	—	Elev.
		465.71 ✓		
57+00			11.1	454.61
"			11.5	454.21
"			11.0	454.71
"			11.5	454.21
57+80.44			6.5	459.21
"	on bisector		6.1	459.61
"			6.6	459.11
58+00			5.4	460.31
"			5.4	460.31
"			5.1	460.61
"			6.0	459.71
58+25.			3.8	461.91
"			3.9	461.81
"			2.7	463.01
58+65.83			1.3	464.41
"			0.3	465.41
"	on Bisector		1.3	464.41
"	" "		2.2	463.51
T.P.		473.73 ✓	1.29	464.42 ✓
—	9.31			
	across Harris.		4.9	468.83
			5.5	468.23
			6.3	467.43
			4.7	469.03
			3.7	470.03
58+85			8.2	465.53
"			8.1	465.63
"			8.0	465.73
"			6.2	467.53
59+00			7.4	466.33
"			7.7	466.03
"			7.6	466.13
"			6.5	467.23

RETURN TO LOS ANGELES COUNTY SURVEYOR

Do not extend notes this side of this line

Notes: ANY ADDITIONS OR CHANGES ON THIS SHEET MUST BE MADE OR CIRCLED IN Red. WITH DATE AND NAME OF PERSON MAKING CHANGE.

Date 7/6/54 Notes by [illegible] Chief Party [illegible] F. B. 258 Pg 81-85

Platted by	W. O. No. 5026 S. S. O. No.
Date	Location LAGUNA
Map No.	Surveyed by MORAN
Platting C'k'd by	Date
Date	Indexed A. C. Johnson

Notes: ANY ADDITIONS OR CHANGES ON THIS SHEET MUST BE MADE OR CIRCLED IN Red. WITH DATE AND NAME OF PERSON MAKING CHANGE.

RETURN TO LOS ANGELES COUNTY SURVEYOR

Do not extend notes this side of this line

R - ground.
" 7' Rt.
" 7' Lt crown.
28' Lt

R. ground
" 15' Lt crown on bisector
" 34 "
R "
" 4' Rt.
" 12' Lt. crown.
" 29 Lt
R "
" 20' Rt.
" 28 Rt.
R "
" 40 RT.
" 14 Lt. on bisector
" 30. LT. on bisector

ground & Harris 67' E'ly R.
" gutter 11' south
" 38' "
" " 12' NORTH
" " 15 "
" R.
" 15 Rt.
" 31 Rt
" 42 Rt
" R.
" 12' Rt.
" 26' Rt
" 38 Rt.

F.B. _____ Pg. ~~[illegible]~~ 56 _____ Chief Party _____ Notes by _____ Date 2/15/28

Sta	+	HI 473.73	−	Elev	
59+00			7.3	466.43	
"			8.2	465.53	
"			6.5	467.23	
"			4.82	468.91	
60+65.83			3.4	470.33	
"			3.6	470.13	
"			2.43	471.30	
"			4.2	469.53	
"			2.9	470.83	
"			1.9	471.83	
B.M.	2.47	471.38	4.82	468.91	
T.P.	0.75	460.75	11.38	460.00	
T.P.	0.26	449.44	11.57	449.18	
T.P.	0.02	437.78	11.68	437.76	
T.P.	0.17	427.84	10.11	427.67	
T.P.	0.30	417.92	10.22	417.62	
T.P.	0.36	406.76	11.52	406.40	
T.P.	0.43	395.82	11.37	395.39	
BM			9.53	386.29	386.28

RETURN TO
LOS ANGELES COUNTY SURVEYOR

Do not extend notes this side of this line

Note: ANY ADDITIONS OR CHANGES ON THIS SHEET MUST BE MADE OR CIRCLED IN Red. WITH DATE AND NAME OF PERSON MAKING CHANGE.

Date 7/18/28 Notes by [illegible] Chief Party [illegible] F. B. 258 PG. 57

Platted by	W. O. No. 6026 D. S. O. No.
Date	Location Laguna
Map No.	Surveyed by [illegible]
Platting C'k'd by	Date
Date	Indexed A. C. Johnson

ground 4' Lt. crown.
" 21' "
" 36. " base wall.
" " " top cem wall.
" R. crown.
" 17' Rt.
33 " on cem apron.
" 17' Lt.
" 30 "
" " " top bank

Gal. Spk - top cem. wall. West Side Gage St. 15' N. of N. line Harris St. (NEW)

SPT & INT. Gage St and Blanchard St North. Pg. 45.

L & T. So. Curb Blanchard St. 15' W of W line Gage St. Pg. 45.

Note: ANY ADDITIONS OR CHANGES ON THIS SHEET MUST BE MADE OR CIRCLED IN Red. WITH DATE AND NAME OF PERSON MAKING CHANGE.

RETURN TO LOS ANGELES COUNTY SURVEYOR

Do not extend notes this side of this line

F.B. _____ Pg. 44/58 Chief Party _____ Notes by _____ Date _____

RETURN TO

LOS ANGELES COUNTY SURVEYOR

Do not extend notes this side of this line

Note: ANY ADDITIONS OR CHANGES ON THIS SHEET MUST BE MADE OR CIRCLED IN Red. WITH DATE AND NAME OF PERSON MAKING CHANGE.

COPIES TO

SAN GABRIEL VALLEY

(REGIONAL OFFICE)

pages 59 thru 72

Date 7/23/28 Notes by CW Chief Party CW F. B. 258 PG. 59

Platted by	W. O. No. D. S. O. No.
Date	Location
Map No.	Surveyed by
Platting C'k'd by	Date
Date	Indexed A. C. Johnson

HAMMEL ST LATERAL
STORM DRAIN
PROFILE
+
Marianna AVE TO BANNICK
to Floral to Bonnie Beach
+

W.O. 6026 -
DDI #26
LAGUNA.

FEB 23 1928

MORIN
GLEASON
WILLIAMS. CG
VERBRACKEN.

℄ REF. TRNº 4864 - MB. 54-11
Aurora Hgts. MB. 9-152
TRNº 4607 - MB 57-95.

Note: ANY ADDITIONS OR CHANGES ON THIS SHEET MUST BE MADE OR CIRCLED IN Red. WITH DATE AND NAME OF PERSON MAKING CHANGE.

RETURN TO LOS ANGELES COUNTY SURVEYOR

Do not extend notes this side of this line

RETURN TO

LOS ANGELES COUNTY SURVEYOR

Note: ANY ADDITIONS OR CHANGES ON THIS SHEET MUST BE MADE OR CIRCLED IN **Red.** WITH DATE AND NAME OF PERSON MAKING CHANGE.

Do not extend notes this side of this line

F.B. ____ Pg. 440 60

Chief Party ____ Notes by ____ Date ____

Date 2/23/28 Notes by M Chief Party M F. B. 258 PG. 61

Platted by	W. O. No. 6026 B. S. O. No.
Date	Location LAGUNA
Map No.	Surveyed by MORIN
Platting C'k'd by	Date
Date	Indexed A. C. Johnson

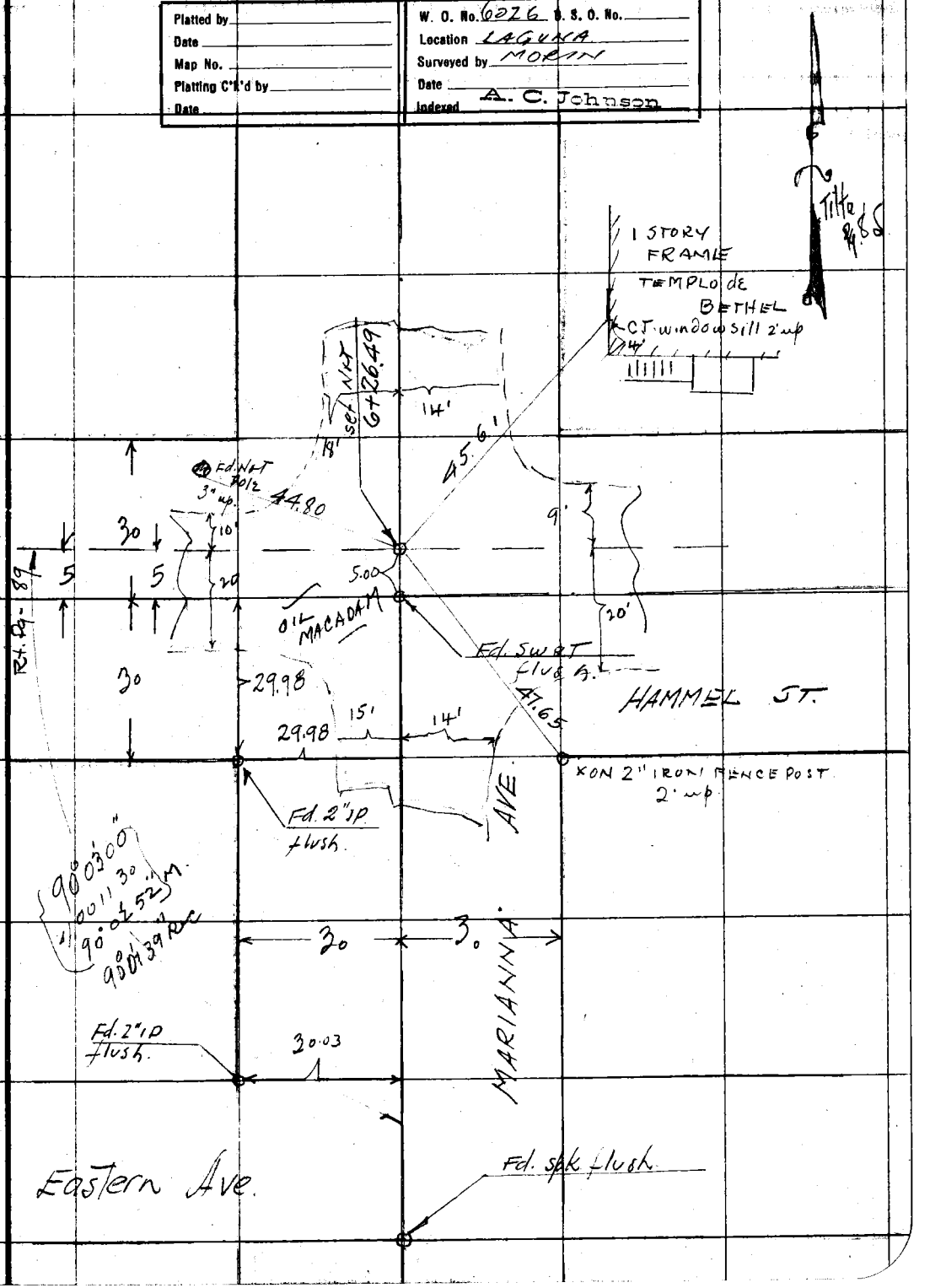

Note: ANY ADDITIONS OR CHANGES ON THIS SHEET MUST BE MADE OR CIRCLED IN Red. WITH DATE AND NAME OF PERSON MAKING CHANGE.

Do not extend notes this side of this line

RETURN TO LOS ANGELES COUNTY SURVEYOR

F.B. _____ PG. 62 _____ Chief Party Notes by _____ Date _____

RETURN TO

LOS ANGELES COUNTY SURVEYOR

Do not extend notes this side of this line

Note: ANY ADDITIONS OR CHANGES ON THIS SHEET MUST BE MADE OR CIRCLED IN Red. WITH DATE AND NAME OF PERSON MAKING CHANGE.

Date 7/23/28 Notes by MW Chief Party MW F. B. 255 Pg. 49 63

Platted by
Date
Map No.
Platting C'k'd by
Date

W. O. No. 6026 B. S. O. No.
Location LAGUNA
Surveyed by MORIN
Date
Indexed A. C. Johnson

Bat. Pg-91

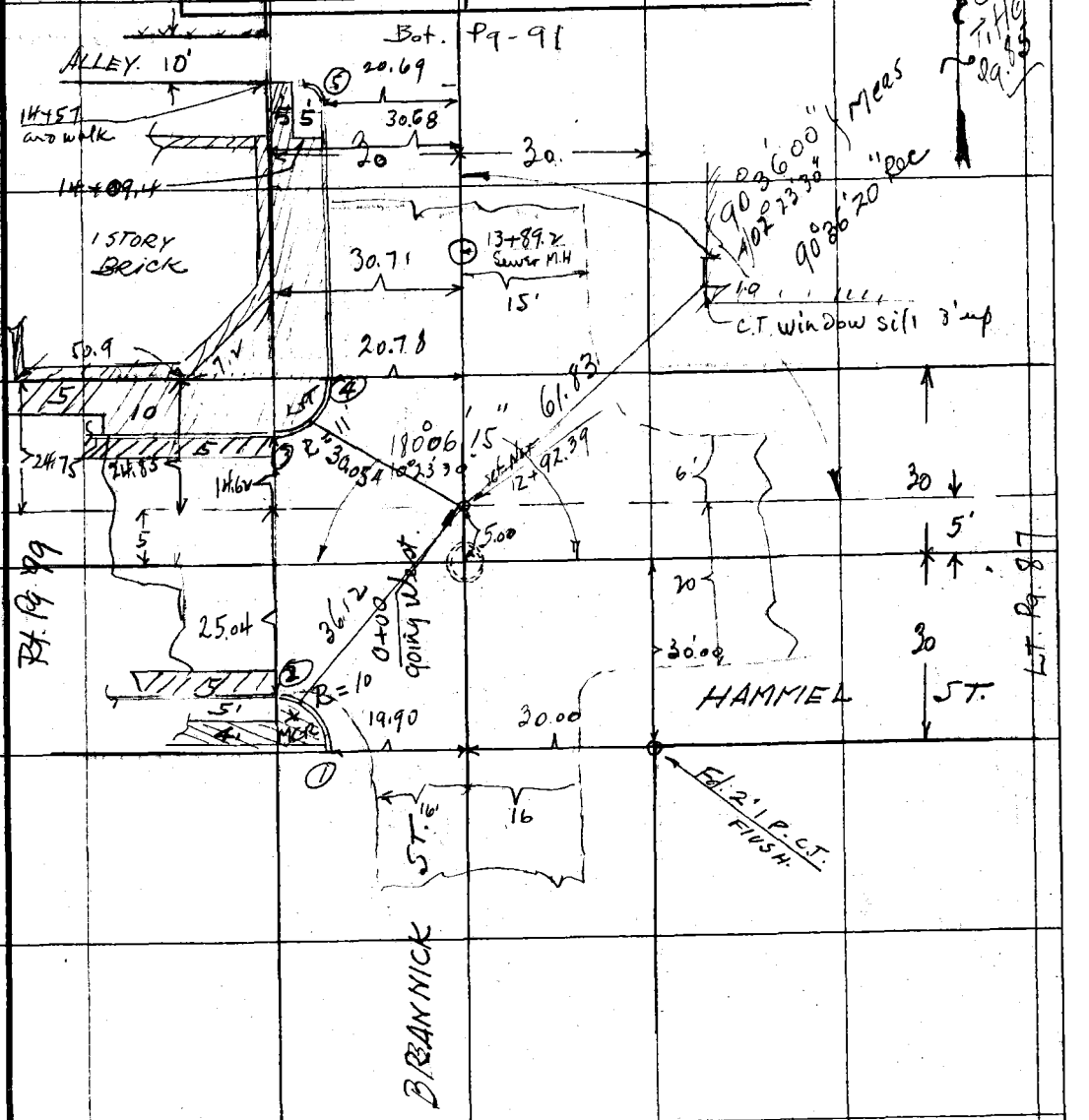

NOTE: ANY ADDITIONS OR CHANGES ON THIS SHEET MUST BE MADE OR CIRCLED IN Red. WITH DATE AND NAME OF PERSON MAKING CHANGE.

RETURN TO LOS ANGELES COUNTY SURVEYOR

Do not extend notes this side of this line

F.B. Pg. 20 64 Chief Party Notes by Date

RETURN TO
LOS ANGELES COUNTY SURVEYOR

Do not extend notes this side of this line

Note: ANY ADDITIONS OR CHANGES ON THIS SHEET MUST BE MADE OR CIRCLED IN Red. WITH DATE AND NAME OF PERSON MAKING CHANGE.

Date 2/23/28 Notes by M Chief Party M F. B. 288 PG. 9 65

Platted by	W. O. No. 6026 D. S. O. No.
Date	Location Laguna
Map No.	Surveyed by MORM
Platting C'R'd by	Date
Date	Indexed A. C. Johnson

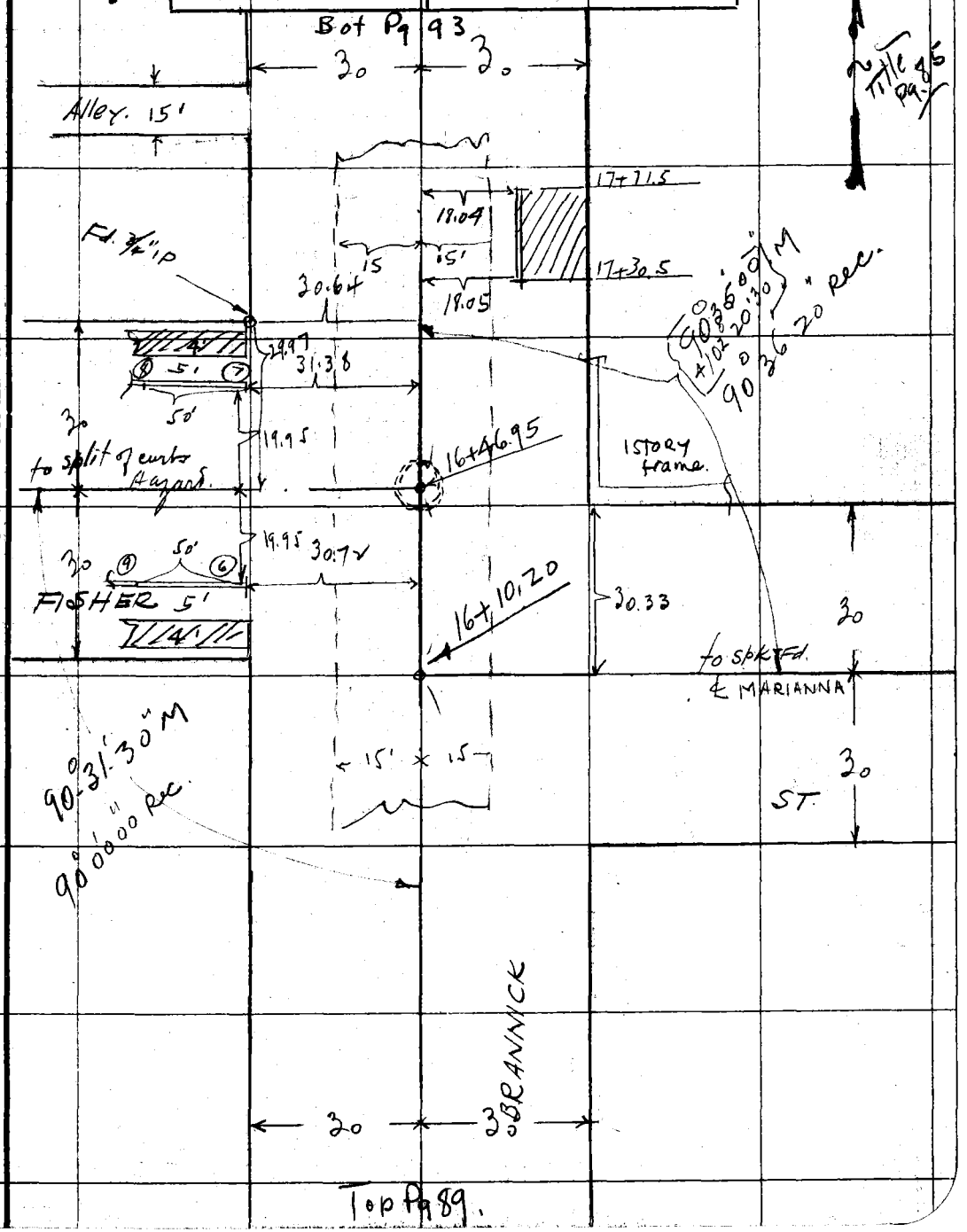

Notes: ANY ADDITIONS OR CHANGES ON THIS SHEET MUST BE MADE OR CIRCLED IN Red. WITH DATE AND NAME OF PERSON MAKING CHANGE.

RETURN TO LOS ANGELES COUNTY SURVEYOR

Do not extend notes this side of this line

F.B. Pg. 66 Chief Party Notes by Date 2/24/28

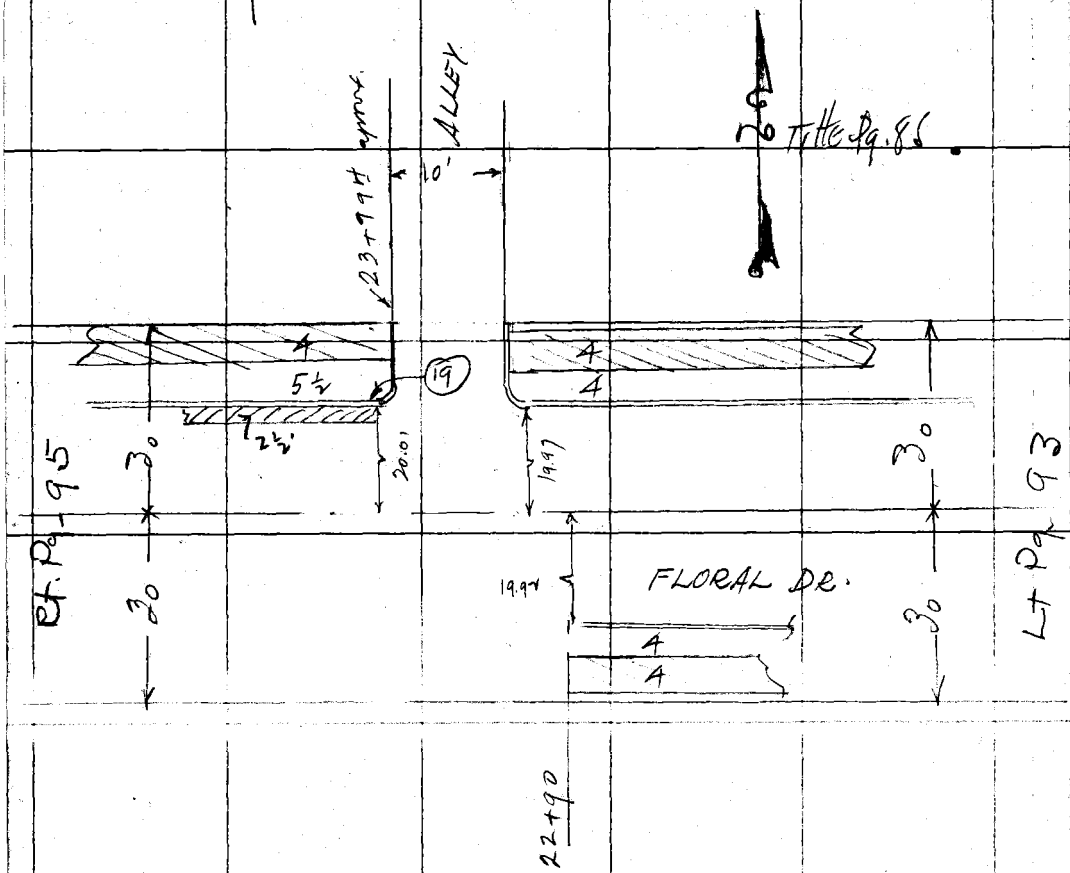

RETURN TO
LOS ANGELES COUNTY SURVEYOR

Do not extend notes this side of this line

Note: ANY ADDITIONS OR CHANGES ON THIS SHEET MUST BE MADE OR CIRCLED IN Red. WITH DATE AND NAME OF PERSON MAKING CHANGE.

Date 2/28 Notes by M Chief Party M F. B. 258 PG. 67

Platted by	W. O. No. 0026 D. S. O. No.
Date	Location Laguna
Map No.	Surveyed by Morin
Platting C'k'd by	Date
Date	Indexed A. C. Johnson

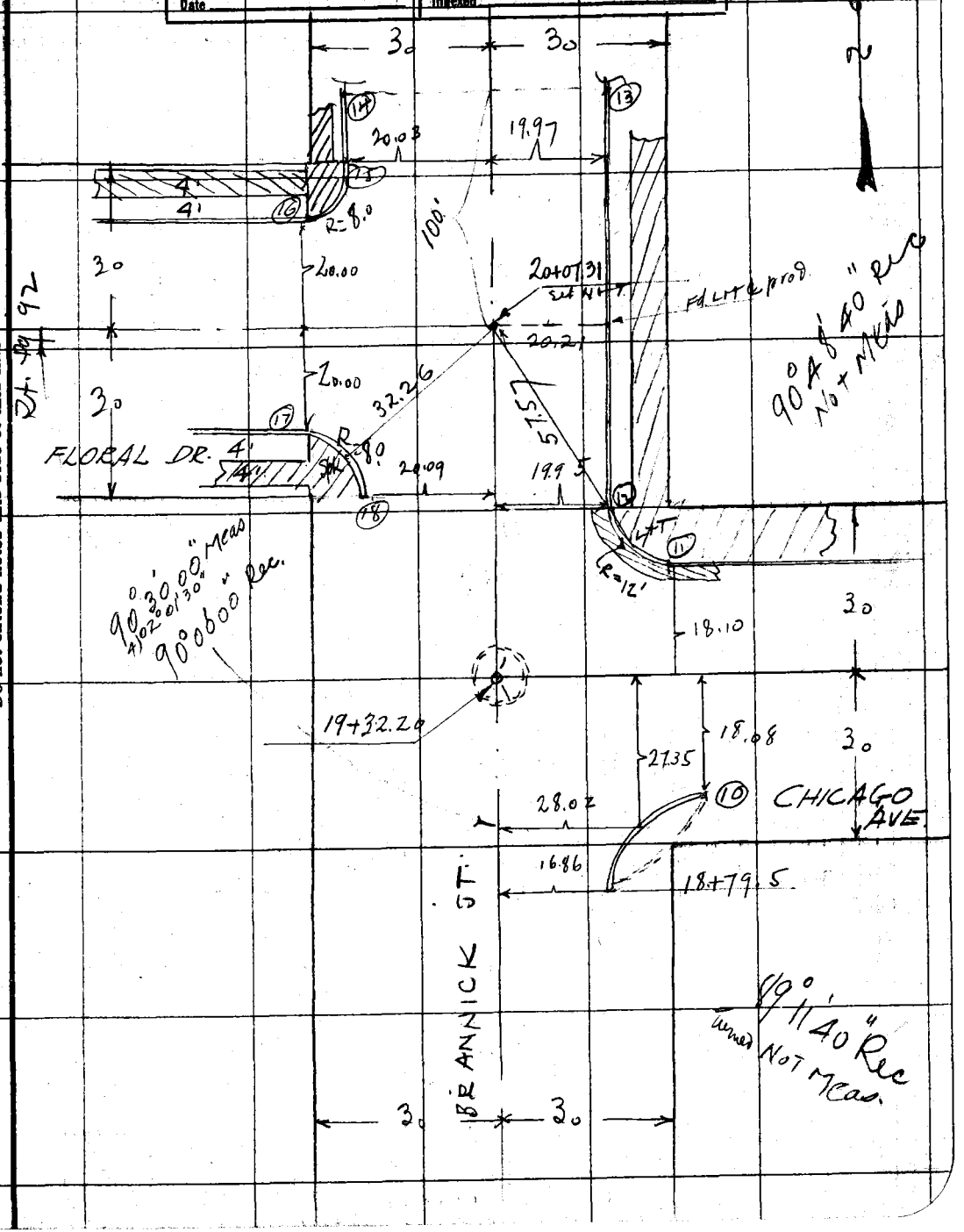

Notes: ANY ADDITIONS OR CHANGES ON THIS SHEET MUST BE MADE OR CIRCLED IN Red. WITH DATE AND NAME OF PERSON MAKING CHANGE.

Do not extend notes this side of this line

RETURN TO
LOS ANGELES COUNTY SURVEYOR

F.B. Pg. 68 Chief Party Notes by Date 2/4/28

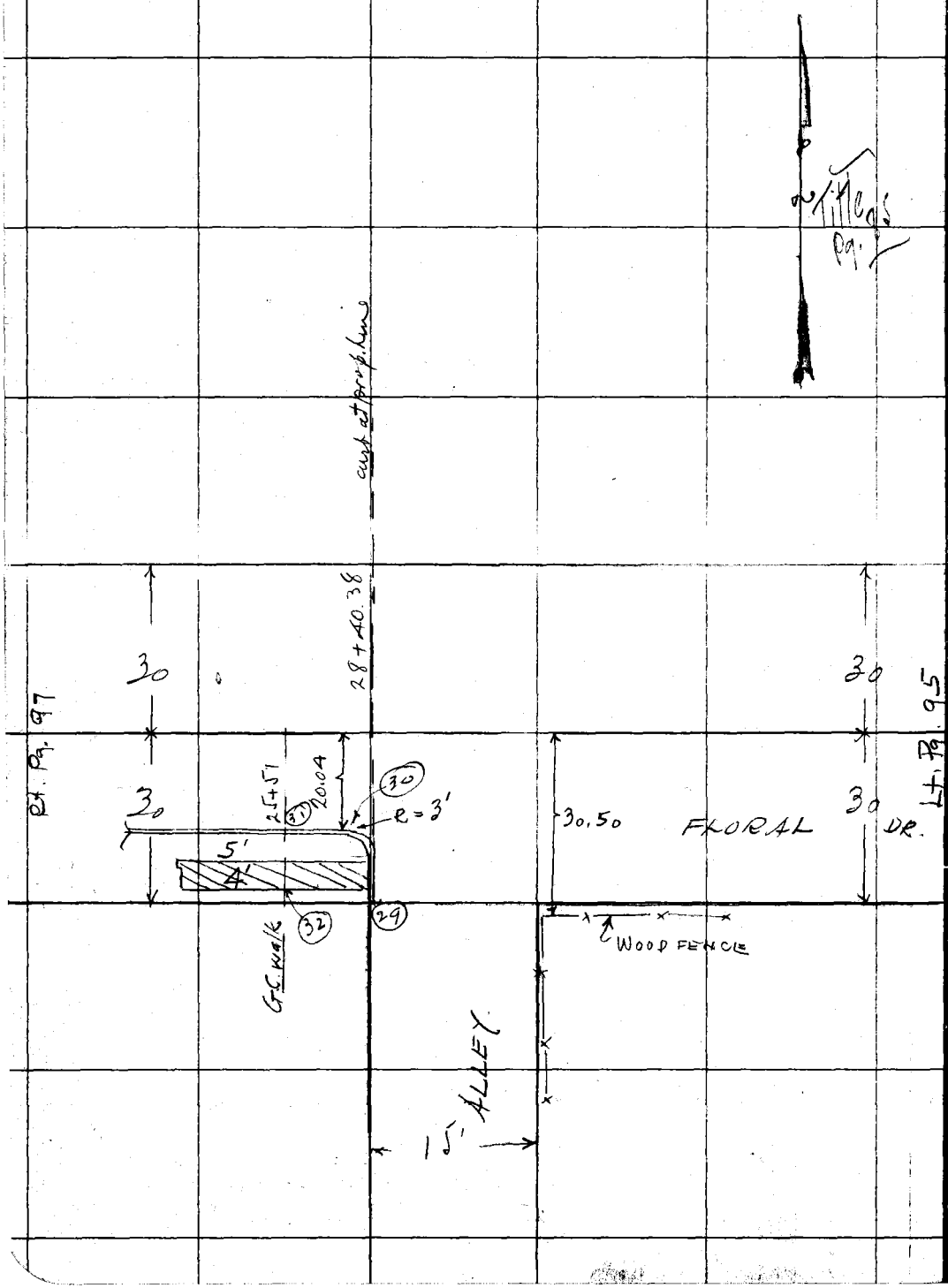

RETURN TO
LOS ANGELES COUNTY SURVEYOR

Do not extend notes this side of this line

Note: ANY ADDITIONS OR CHANGES ON THIS SHEET MUST BE MADE OR CIRCLED IN Red. WITH DATE AND NAME OF PERSON MAKING CHANGE.

Date 7/24/28 Notes by M Chief Party M F. B. 258 Pg. 69

Platted by	W. O. No. 6026 D. S. O. No.
Date	Location Laguna
Map No.	Surveyed by MORIN
Platting C'k'd by	Date
Date	Indexed A. C. Johnson

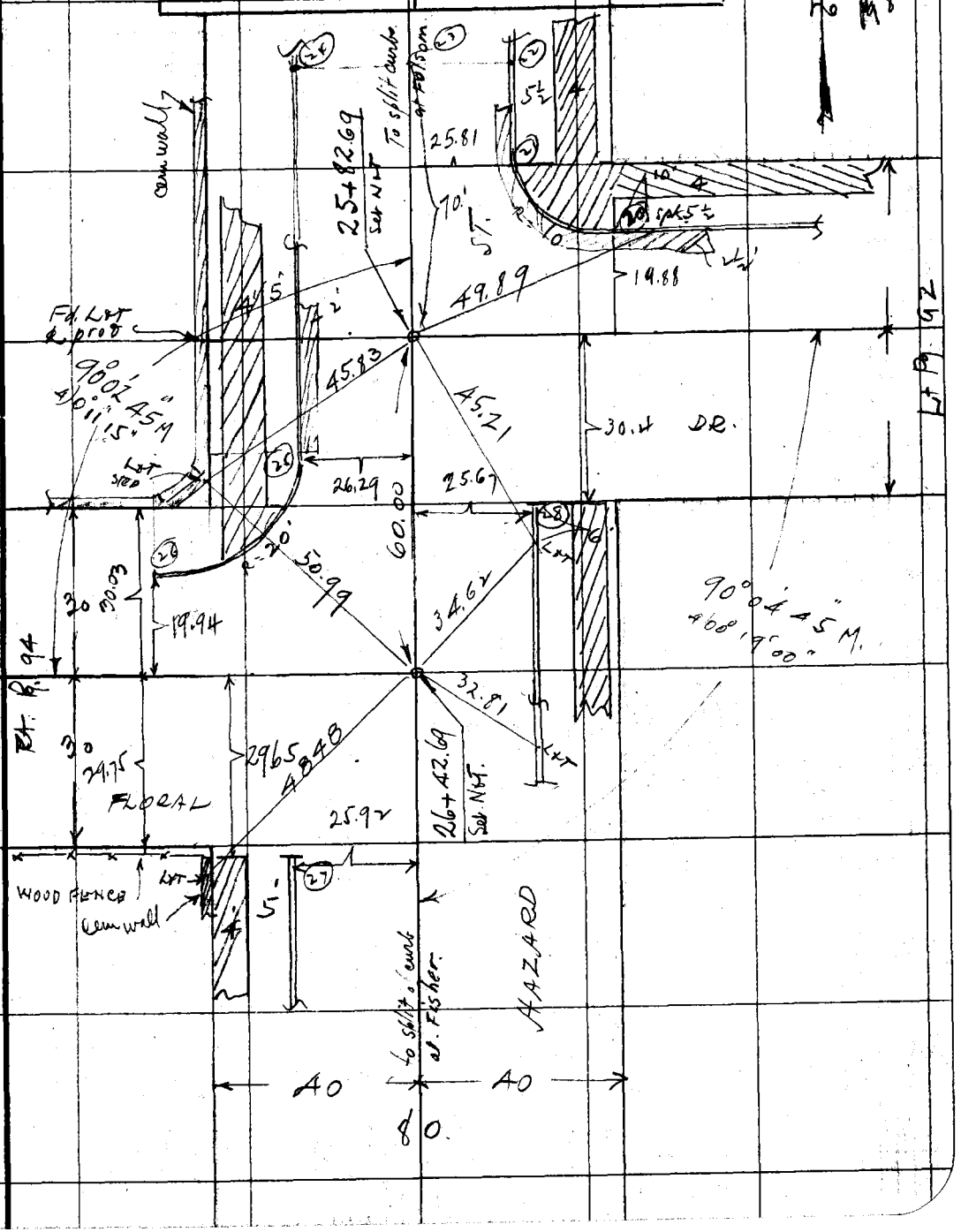

Note: ANY ADDITIONS OR CHANGES ON THIS SHEET MUST BE MADE OR CIRCLED IN Red. WITH DATE AND NAME OF PERSON MAKING CHANGE.

RETURN TO
LOS ANGELES COUNTY SURVEYOR
Do not extend notes this side of this line

F.B. _____ Pg. 9/6 70 Chief Party _____ Notes by _____ Date _____

RETURN TO

LOS ANGELES COUNTY SURVEYOR

Do not extend notes this side of this line

Notes: ANY ADDITIONS OR CHANGES ON THIS SHEET MUST BE MADE OR CIRCLED IN **Red.** WITH DATE AND NAME OF PERSON MAKING CHANGE.

Date 7/24/28 Notes by M Chief Party M F. B. 288 Pg. 71

Platted by	W. O. No. 6026 B. S. O. No.
Date	Location Laguna
Map No.	Surveyed by Morin
Platting C'k'd by	Date
Date	Indexed A. C. Johnson

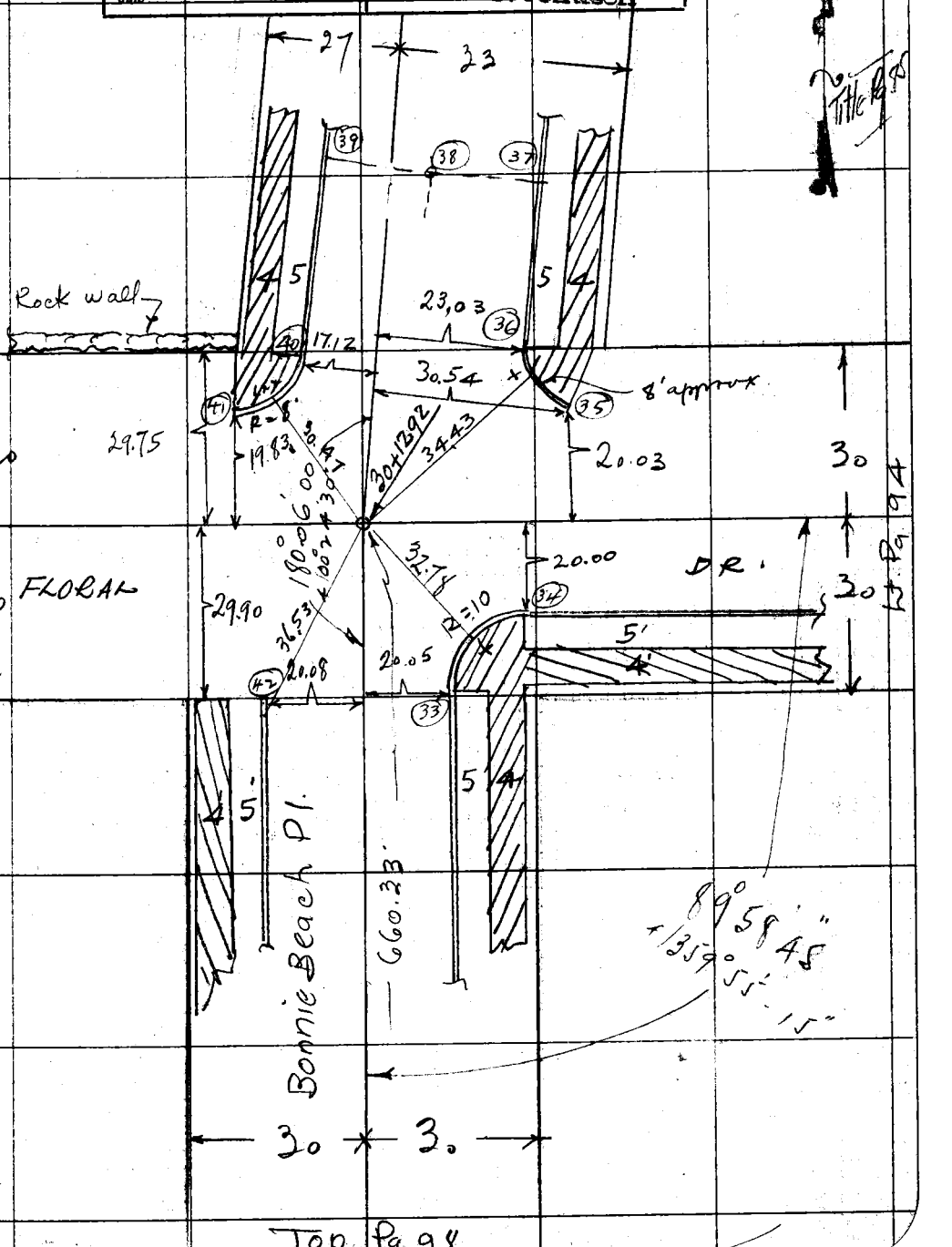

Title Pg 85

Top Pg 98

Note: ANY ADDITIONS OR CHANGES ON THIS SHEET MUST BE MADE OR CIRCLED IN Red. WITH DATE AND NAME OF PERSON MAKING CHANGE.

Do not extend notes this side of this line

RETURN TO LOS ANGELES COUNTY SURVEYOR

F.B. _____ PG. ~~98~~ 72 Chief Party Notes by _____ Date _____

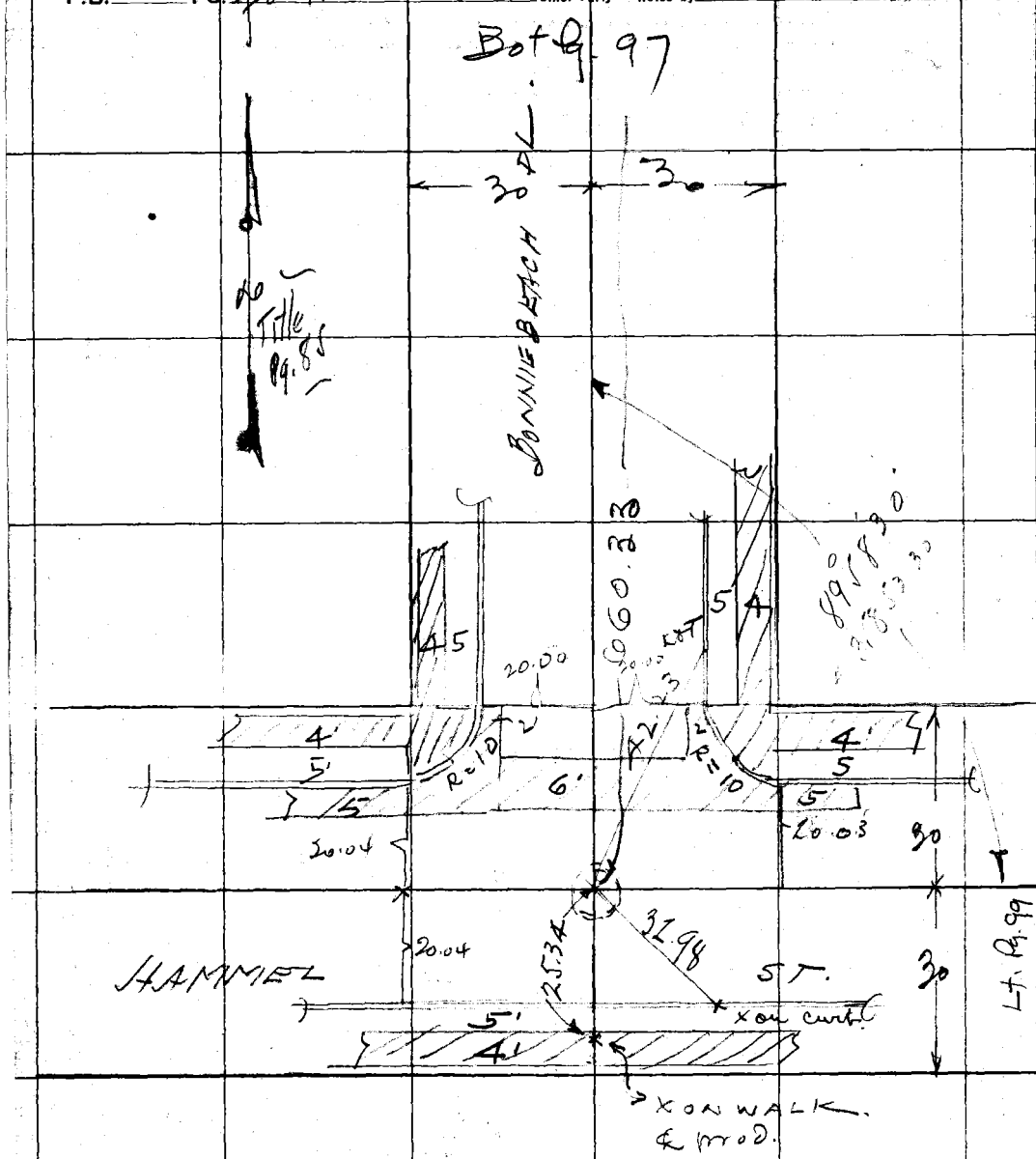

RETURN TO
LOS ANGELES COUNTY SURVEYOR

Do not extend notes this side of this line

Note: ANY ADDITIONS OR CHANGES ON THIS SHEET MUST BE MADE OR CIRCLED IN Red. WITH DATE AND NAME OF PERSON MAKING CHANGE.

Date 2/24/78 Notes by [illegible] Chief Party [illegible] F. B. 258 PG. 99-73

Platted by	W. O. No. 6026 S. O. No.
Date	Location Laguna
Map No.	Surveyed by [illegible]
Platting C'k'd by	Date
Date	Indexed A. C. Johnson

Notes: ANY ADDITIONS OR CHANGES ON THIS SHEET MUST BE MADE OR CIRCLED IN Red. WITH DATE AND NAME OF PERSON MAKING CHANGE.

Do not extend notes this side of this line

RETURN TO LOS ANGELES COUNTY SURVEYOR

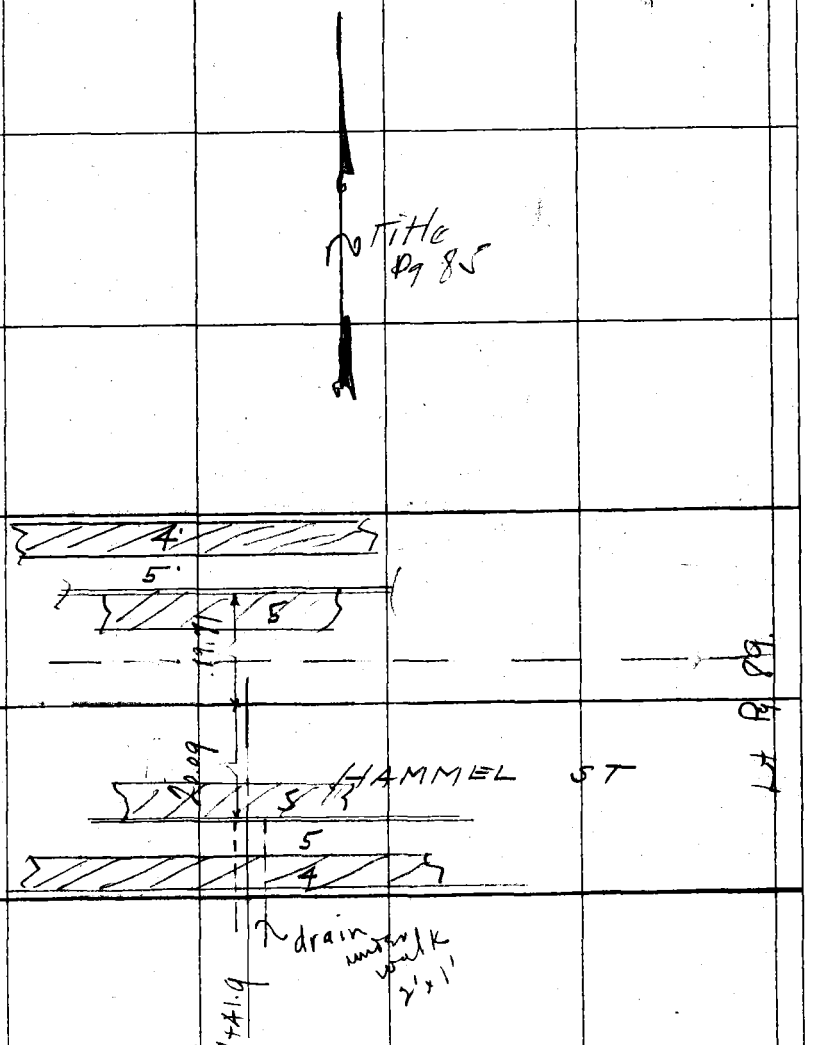

F.B. _____ PG. ~~160~~ 74 M Chief Party Notes by M Date 2/25/28

Hammel St Lat.

Sta.	+	H.I.	−	EL
BM	3.78	316.50 ✓		312.72
T.P.	0.37	305.66 ✓	11.21	305.29 ✓
T.P.			11.62	294.04 ✓
	0.39	294.43		
T.P.	0.72	283.66 ✓	11.49	282.94 ✓
6+26.49			8.3	275.4 ✓
6+42			8.5	275.2 ✓
"			7.7	276.0 ✓
"			8.9	274.8 ✓
6+50			8.1	275.6 ✓
"			8.0	275.7 ✓
"			7.9	275.8 ✓
"			8.8	274.9 ✓
"			8.2	275.5 ✓
7+00			6.7	277.0 ✓
6+42			5.6	278.1 ✓
7+50			5.3	278.4 ✓

RETURN TO
LOS ANGELES COUNTY SURVEYOR
Do not extend notes this side of this line

Note: ANY ADDITIONS OR CHANGES ON THIS SHEET MUST BE MADE OR CIRCLED IN Red. WITH DATE AND NAME OF PERSON MAKING CHANGE.

Date _____ Notes by _____ Chief Party _____ F. B. 258 Pg. ~~107~~ 75

Platted by	W. O. No. _____ D. S. O. No. _____
Date	Location
Map No.	Surveyed by
Platting C'k'd by	Date
Date	Indexed A. C. Johnson

Lot ctr Ref. NW Cor. Hammel & Brannick

Gr. & Marianna -

" "

" 25 Rt.

" 35 Lt.

" "

" 10 Rt.

" 17 Rt.

" 20 Lt

" 37 Lt.

" 50 Rt.

"

Notes: ANY ADDITIONS OR CHANGES ON THIS SHEET MUST BE MADE OR CIRCLED IN Red. WITH DATE AND NAME OF PERSON MAKING CHANGE.

Do not extend notes this side of this line

RETURN TO LOS ANGELES COUNTY SURVEYOR

F.B. _____ PG. ~~176~~ _____ Chief Party _____ Notes by _____ Date _____

Sta	+	HI	−	EL
		283.66		
8+00			4.0	279.7
8+50			2.8	280.9
9+00			1.6	282.1
T.P.	10.74	293.68	0.72	282.94
9+50			9.5	284.2
10+00			4.7	289.0
T.P.			1.02	292.66
	11.705	304.41		
10+50			5.9	298.5
T.P.			0.50	303.91
	11.56	315.47		
11+00			8.3	307.2
11+33			5.0	310.5
11+50			3.9	311.6
12+00			2.4	313.1
12+50			2.0	313.5
12+70			2.0	313.5
"			2.2	313.3
"			1.7	313.8

RETURN TO
LOS ANGELES COUNTY SURVEYOR
Do not extend notes this side of this line

Note: ANY ADDITIONS OR CHANGES ON THIS SHEET MUST BE MADE OR CIRCLED IN Red. WITH DATE AND NAME OF PERSON MAKING CHANGE.

Date _____ Notes by _____ Chief Party _____ F. B. 258 PG. ~~103~~ 77

Platted by _____	W. O. No. _____ D. S. O. No. _____
Date _____	Location _____
Map No. _____	Surveyed by _____
Platting C't'd by _____	Date _____
Date _____	Indexed A. C. Johnson

Notes: ANY ADDITIONS OR CHANGES ON THIS SHEET MUST BE MADE OR CIRCLED IN Red. WITH DATE AND NAME OF PERSON MAKING CHANGE.

Do not extend notes this side of this line

RETURN TO

LOS ANGELES COUNTY SURVEYOR

gr- 8' Rt

" 16' Rt

F.B. _____ PG. ~~104~~ 78 Chief Party _____ Notes by _____ Date _____

Sta	+	H.I.	—	EL
		315.47		
12+70			2.3	313.2 ✓
"			2.0	313.5 ✓
12+75			2.0	313.5 ✓
"			2.2	313.3 ✓
"			2.0	313.5 ✓
12+92.39			1.7	313.8 ✓
①			2.5 ✓	312.95 ✓
"			3.1	312.4 ✓
②			2.73	312.74 ✓
"			3.40	312.07 ✓
③			2.82 ✓	312.65 ✓
"			3.5	312.0 ✓
④			2.48	312.99 ✓
"			2.2 ✓	312.3 ✓
←		Hammel	Stub	— ✓
0+50			3.4	312.1 ✓
1+00			5.0	310.5 ✓
1+50			6.3	309.2 ✓
2+00			7.3	308.2 ✓
2+41.9			7.7	307.8 ✓
"			7.9	307.6 ✓

RETURN TO LOS ANGELES COUNTY SURVEYOR

Do not extend notes this side of this line

Notes: ANY ADDITIONS OR CHANGES ON THIS SHEET MUST BE MADE OR CIRCLED IN Red. WITH DATE AND NAME OF PERSON MAKING CHANGE.

Date _____ Notes by _____ Chief Party _____ F. B. 288 PG. 125 79

Platted by	W. O. No. _____ D. S. O. No. _____
Date	Location
Map No.	Surveyed by
Platting C'k'd by	Date
Date	Indexed A. C. Johnson

gr 20, Lt

" 26 "

" 10' Rt

" 20' Rt.

E Brannick

cem. curb
gr. gutter

cem curb

cem gutter
cem curb
" gutter.

cem curb
gr gutter.

gr. gutter. 19.71 Rt.

Notes: ANY ADDITIONS OR CHANGES ON THIS SHEET MUST BE MADE OR CIRCLED IN Red. WITH DATE AND NAME OF PERSON MAKING CHANGE.

Do not extend notes this side of this line

RETURN TO LOS ANGELES COUNTY SURVEYOR

F.B. Pg. 106.80 Chief Party Notes by Date

Sta	+	H.I.	−	El.
		Hammel Stub.		
2+41.9		315.47	7.30	308.17
"			7.95	307.52
"			7.0	308.5
3+00			6.6	308.9
1+50			6.28	309.19
"			6.10	309.37
B.M. 2T.P.	4.57	317.29	2.73	312.74 Mee 312.72
		Hammel Lat.		
		317.29		
13+50			3.3	314.0
14+00			3.3	314.0
14+50			3.7	313.6
(5)			3.88	313.41
"			4.5	312.8
15+00			4.0	313.3
15+50			4.1	313.2
15+78			4.3	313.0
"			5.3	312.0
"			4.8	312.5
15+95			4.4	312.9

RETURN TO
LOS ANGELES COUNTY SURVEYOR

Do not extend notes this side of this line

Note: ANY ADDITIONS OR CHANGES ON THIS SHEET MUST BE MADE OR CIRCLED IN Red. WITH DATE AND NAME OF PERSON MAKING CHANGE.

Date _____ Notes by _____ Chief Party _____ F. B. 258 PG. ~~107~~ 81

Platted by _____	W. O. No. _____ D. S. O. No. _____
Date _____	Location _____
Map No. _____	Surveyed by _____
Platting C'k'd by _____	Date _____
Date _____	Indexed A. C. Johnson

Cem curb 19.71 Rt.
Cem gutter 20.09 Lt. Flow line drain
" curb " "

cem curb 19+ Rt.
" " 20± Lt.

L&T. ctr. Rt. N.W. cor. Hammd & Brannick.

cem curb E.R. alley Rt. (5)
gr. gutter.

gr. gut 20 Rt. (So. line Fisher.)
" 25 " " " "

Notes: ANY ADDITIONS OR CHANGES ON THIS SHEET MUST BE MADE OR CIRCLED IN Red. WITH DATE AND NAME OF PERSON MAKING CHANGE.

RETURN TO LOS ANGELES COUNTY SURVEYOR

Do not extend notes this side of this line

F.B. _____ Pg. 108 8v _____ Chief Party _____ Notes by _____ Date _____

Sta.	+	H.I. ✓	−	EL
		317.29		
15+95			5.6	311.7 ✓
"			6.0	311.3 ✓
16+00			4.4	312.9
"			5.6	311.7 ✓
"			4.6	312.7
16+10.20			4.4	312.9 ✓
16+25			4.5	312.8 ✓
"			5.6	311.7
"			7	310.6
16+27			5.6	311.7 ✓
"			5.1	312.2 ✓
16+46.95 ✓			4.65	312.64 ✓
⑥			5.19	312.10 ✓
"			5.6	311.7 ✓
⑦			4.97	312.32 ✓
"			5.6	311.7 ✓
⑧			4.28	313.01 ✓
⑨			4.63	312.66 ✓
17+00			4.9	312.4 ✓
"			5.6	311.7 ✓

RETURN TO
LOS ANGELES COUNTY SURVEYOR
Do not extend notes this side of this line

Notes: ANY ADDITIONS OR CHANGES ON THIS SHEET MUST BE MADE OR CIRCLED IN Red. WITH DATE AND NAME OF PERSON MAKING CHANGE.

Date _____ Notes by _____ Chief Party _____ F. B. 258 PG. ~~109~~ 83

Platted by _____	W. O. No. _____ S. S. O. No. _____
Date _____	Location _____
Map No. _____	Surveyed by _____
Platting C'k'd by _____	Date _____
Date _____	Indexed C. Johnson

gr. 20' Rt. in gutter
" ~~40~~ Rt in gutter

gr. 19. Lt.
" 22 "

& Fisher So.

gr. 20' Rt.
" 50' Rt
" 20' Rt
" 22' Rt

So Rim Sewer M/H.
cem cent gutter

cem cent gutter

cem cent

cem cent

gr - gutter 20' Rt

Notes: ANY ADDITIONS OR CHANGES ON THIS SHEET MUST BE MADE OR CIRCLED IN Red. WITH DATE AND NAME OF PERSON MAKING CHANGE.

Do not extend notes this side of this line

RETURN TO LOS ANGELES COUNTY SURVEYOR

F.B. _____ Pg. ~~XX~~ 84 _____ Chief Party _____ Notes by _____ Date _____

Sta	+	HI. ✓	—	EL.
		317.29 ✓		
17+00			5.9	311.4 ✓
"			5.1	312.2 ✓
17+30.5			5.0	312.3 ✓
"			5.7	311.6 ✓
"			4.87	312.42 ✓
17+50			5.1	312.2 ✓
17+71.5			5.1	312.2 ✓
"			5.9	311.4 ✓
"			5.10	312.19 ✓
T.P.	3.24	315.45 ✓	5.08	312.21 ✓
18+00			3.4	312.1 ✓
18+50			3.5	312.0 ✓
18+79.5			3.6	311.9 ✓
"			4.4	311.1 ✓
"			3.66	311.79 ✓
(10)			4.37 ✓	311.13 ✓
"			5.7 ✓	310.3 ✓
19+00			3.6	311.9 ✓
"			4.5	311.0 ✓
"			3.1	312.4 ✓

RETURN TO
LOS ANGELES COUNTY SURVEYOR
Do not extend notes this side of this line

Notes: ANY ADDITIONS OR CHANGES ON THIS SHEET MUST BE MADE OR CIRCLED IN Red. WITH DATE AND NAME OF PERSON MAKING CHANGE.

Date _____ Notes by _____ Chief Party _____ F. B. 251 PG. XXV 95

Platted by	W. O. No. _____ D. S. O. No. _____
Date	Location
Map No.	Surveyed by
Platting C'k'd by	Date
Date	Indexed A. C. Johnson

gr. 20' Lt.
" 25 "

gr. gutter 1805 Rft
conc curb " "

gr gutter 18.04 Rft.
conc curb " "

gr gutter
conc curb 16.86 Rt
conc curb
gr gutter

gr. gutter 20' Lt.
" 22' Lt.

Notes: ANY ADDITIONS OR CHANGES ON THIS SHEET MUST BE MADE OR CIRCLED IN Red. WITH DATE AND NAME OF PERSON MAKING CHANGE.

Do not extend notes this side of this line

RETURN TO LOS ANGELES COUNTY SURVEYOR

F.B. _____ PG. W2 86 Chief Party _____ Notes by _____ Date _____

Sta	+	HI	—	EL
		315.45		
19+32.20			3.78	311.67
"			4.0	311.5
"			4.9	310.6
"			5.85	309.60
"			5.21	310.24
(11)			4.85	310.60
"			5.47	309.98
(12)			4.73	310.72
"			5.4	310.1
19+60			5.0	310.5
"			5.0	310.5
"			4.4	311.1
20+07.31			4.5	311.0
(13)			2.67	312.83
"			3.3	312.2
(14)			2.00	313.45
"			2.8	312.7
(15)			5.03	310.42
(16)			5.00	310.45
(17)			4.83	310.62
(18)			4.90	310.55

RETURN TO
LOS ANGELES COUNTY SURVEYOR

Do not extend notes this side of this line

Notes: ANY ADDITIONS OR CHANGES ON THIS SHEET MUST BE MADE OR CIRCLED IN Red. WITH DATE AND NAME OF PERSON MAKING CHANGE.

Date _____ Notes by _____ Chief Party _____ F. B. 258 PG. 43 87

Platted by	W. O. No. _____ D. S. O. No. _____
Date	Location
Map No.	Surveyed by
Platting C'k'd by	Date
Date	Indexed A. C. Johnson

Note: ANY ADDITIONS OR CHANGES ON THIS SHEET MUST BE MADE OR CIRCLED IN Red. WITH DATE AND NAME OF PERSON MAKING CHANGE.

Do not extend notes this side of this line

RETURN TO LOS ANGELES COUNTY SURVEYOR

& Chicago - So. Reno. Sewer MH.

" " 20 Rt

" " 100 Rt.

gr gutter 18' N & Chicago } 100' Rt.

cem curb " 4 " "

Cem curb

" gutter

cem curb

" gutter

gr. 20' Lt

" 22 "

Ang Pt.

cem curb East

" gutter "

" curb West

gr. gutter "

cem curb

" "

" "

" "

gutters filled (8" curb face approx)

F.B. _____ Pg. 88 _____ Chief Party _____ Notes by _____ Date _____

Bo.	+	7+1 ✓	—	EL
		315.45		
20+27			5.0	310.5 ✓
20+37			4.4	311.1 ✓
20+50			4.3	311.2 ✓
21+00			3.1	312.4 ✓
21+50			1.4	314.1 ✓
T.P			0.93	314.52 ✓
	11.86	326.38 ✓		
22+00			10.1	316.3 ✓
22+50			7.3	319.1 ✓
22+90			4.5	321.9 ✓
"			5.6	320.8 ✓
"			4.98	321.40 ✓
23+00			3.8	322.6 ✓
21+25			13.1	313.3 ✓
"			13.3	313.1 ✓
"			13.6	312.8 ✓
T.P.			0.72	325.66 ✓
	11.54	337.20 ✓		
23+50			11.4	325.8 ✓
24+00			8.2	329.0 ✓

O.K. MORIN

RETURN TO
LOS ANGELES COUNTY SURVEYOR
Do not extend notes this side of this line

Notes: ANY ADDITIONS OR CHANGES ON THIS SHEET MUST BE MADE OR CIRCLED IN Red. WITH DATE AND NAME OF PERSON MAKING CHANGE.

Date _____ Notes by _____ Chief Party _____ F. B. 258 PG. #5 89

Platted by	W. O. No. _____ D. S. O. No. _____
Date	Location
Map No.	Surveyed by
Platting C'k'd by	Date A. C. Johnson
Date	Indexed

Note: ANY ADDITIONS OR CHANGES ON THIS SHEET MUST BE MADE OR CIRCLED IN Red. WITH DATE AND NAME OF PERSON MAKING CHANGE.

Do not extend notes this side of this line

RETURN TO LOS ANGELES COUNTY SURVEYOR

gr. gutter 19.92 Lt

conc curb " "

G C conc curb 20 Rt

G C " " 20' Lt

F.B. _____ PG. 90 _____ Chief Party _____ Notes by _____ Date _____

Sta	+	HI	−	EL
		337.20		
(19)			6.98	330.22 ✓
"			7.64	329.56 ✓
24+50			4.5	332.7 ✓
25+00			1.4	335.8 ✓
T.P.			0.00	337.20 ✓
	8.04	345.24		
25+50			6.9	338.3 ✓
25+82.69			6.0	339.2 ✓
26+00			7.2	338.0 ✓
26+42.69			10.2	335.0 ✓
26+69			10.2	335.0 ✓
27+00			7.3	337.9 ✓
(20)			4.85	340.39 ✓
"			5.53	339.71 ✓
(21)			3.80	341.44 ✓
"			4.47	340.77 ✓
(22)			0.7	344.5 ✓
"			1.48	343.76 ✓
(23)			0.3	344.9 ✓
(24)			0.12	345.12 ✓
"			0.72	344.52 ✓

RETURN TO
LOS ANGELES COUNTY SURVEYOR

Do not extend notes this side of this line

Note: ANY ADDITIONS OR CHANGES ON THIS SHEET MUST BE MADE OR CIRCLED IN Red. WITH DATE AND NAME OF PERSON MAKING CHANGE.

Date _____ Notes by _____ Chief Party _____ F. B. 258 PG. ~~77~~ 91

Platted by _____	W. O. No. _____ D. S. O. No. _____
Date _____	Location _____
Map No. _____	Surveyed by _____
Platting C'k'd by _____	Date _____
Date _____	Indexed A. C. Johnson

Cem curb West Alley Rt. (19)

" gutter. (19)

K. Hazzard Ang Pt.

Cem curb
" gutter

" curb
" gutter

" curb
" gutter
℄.
" curb
" gutter

70' Rt.

Notes: ANY ADDITIONS OR CHANGES ON THIS SHEET MUST BE MADE OR CIRCLED IN Red. WITH DATE AND NAME OF PERSON MAKING CHANGE.

Do not extend notes this side of this line

RETURN TO
LOS ANGELES COUNTY SURVEYOR

F.B. _____ PG. ~~118~~ 92 _____ Chief Party _____ Notes by _____ Date _____

Sta	+	H.I.	−	EL.
		345.24 ✓		
25			7.57	337.67 ✓
"			8.13	337.11 ✓
26			8.31	336.93 ✓
"			8.8	336.4 ✓
27			11.98	333.26 ✓
"			11.7	333.5 ✓
28			8.51	336.73 ✓
"			9.3	335.9 ✓
B.M. & T.P.			5.55	339.69 ✓
	6.84	346.53 ✓		
27+50			5.0	341.5 ✓
28+00			2.1	344.4 ✓
T.P.			0.31	346.22 ✓
	11.10	357.32 ✓		
29			12.07	345.25 ✓
30			10.75	346.57 ✓
31			10.52	346.80 ✓
32			10.35	346.97 ✓
28+50			10.0	347.3 ✓
29+00			7.0	350.3 ✓

RETURN TO
LOS ANGELES COUNTY SURVEYOR

Do not extend notes this side of this line

Note: ANY ADDITIONS OR CHANGES ON THIS SHEET MUST BE MADE OR CIRCLED IN Red. WITH DATE AND NAME OF PERSON MAKING CHANGE.

Date _____ Notes by _____ Chief Party _____ F. B. 258 PG. 93

Platted by	W. O. No. _____ S. S. O. No. _____
Date	Location
Map No.	Surveyed by
Platting C'k'd by	Date
Date	Indexed A. C. Johnson

Note: ANY ADDITIONS OR CHANGES ON THIS SHEET MUST BE MADE OR CIRCLED IN Red. WITH DATE AND NAME OF PERSON MAKING CHANGE.

Do not extend notes this side of this line

RETURN TO LOS ANGELES COUNTY SURVEYOR

cem. curb

" gutter.

" curb

gr. gutter.

cem curb

gr. gutter

cem. curb

gr. gutter.

C.L. Spk N. curb FLORAL 10'E of E line Hazard

NO. REF.

cem curb (29)

" " (30)

" " (31)

back cem wlk (32)

F.B. _____ PG. 1550 94 Chief Party _____ Notes by _____ Date _____

Sta	+	Ht.	−	El
		357.32		
29+50			4.7	352.6 ✓
29+85			3.2	354.1 ✓
29+90			3.4	353.9 ✓
30+00			2.8	354.5 ✓
30+12.92			2.3	355.0 ✓
(33)			6.25	351.07 ✓
"			6.7	350.6 ✓
(34)			5.35	351.97 ✓
"			5.7	351.6 ✓
(35)			1.53	355.79 ✓
"			2.0	355.3 ✓
(36)			0.37	356.95 ✓
"			0.8	356.5 ✓
(37)			(+8.2)	365.5 ✓
"			(+7.6)	364.9 ✓
(38)			(+8.6)	365.9 ✓
(39)			(+8.7)	366.0 ✓
"			(+8.1)	365.4 ✓
(40)			(+0.7)	358.0 ✓
"			(+0.1)	357.4 ✓

RETURN TO
LOS ANGELES COUNTY SURVEYOR

Do not extend notes this side of this line

Notes: ANY ADDITIONS OR CHANGES ON THIS SHEET MUST BE MADE OR CIRCLED IN Red. WITH DATE AND NAME OF PERSON MAKING CHARGE.

Date _____ Notes by _____ Chief Party _____ F. B. 258 PG. ~~[illegible]~~ 95

Platted by _____	W. O. No. _____ B. S. O. No. _____
Date _____	Location _____
Map No. _____	Surveyed by _____
Platting C'k'd by _____	Date _____
Date _____	Indexed A. C. Johnson

Notes: ANY ADDITIONS OR CHANGES ON THIS SHEET MUST BE MADE OR CIRCLED IN Red. WITH DATE AND NAME OF PERSON MAKING CHANGE.

RETURN TO

LOS ANGELES COUNTY SURVEYOR

Do not extend notes this side of this line

℄ Bonnie Beach Pl.

Cem. curb.

gutter

" "

"

" "

"

" "

"

" "

"

℄

" "

"

" "

"

F.B. _____ PG. ~~127~~ 96 _____ Chief Party Notes by _____ Date _____

Sta	+	H.I.	−	EL
41		357.32	0.20	357.12
"			0.70	356.62
42			5.20	352.12
"			5.7	351.6
B.M. HP	2.29	354.41	5.20	352.12
T.P.			11.21	343.20
	0.78	343.98		
T.P.			10.51	333.47
	0.43	333.90		
T.P.			11.39	322.51
	0.60	323.11		
T.P.			10.22	312.89
	2.85	315.74		
B.M.			5.04	310.70 El. 310.69

RETURN TO
LOS ANGELES COUNTY SURVEYOR

Do not extend notes this side of this line

Note: ANY ADDITIONS OR CHANGES ON THIS SHEET MUST BE MADE OR CIRCLED IN Red. WITH DATE AND NAME OF PERSON MAKING CHANGE.

Date _____ Notes by _____ Chief Party _____ F. B. 258 PG. 77

Platted by	W. O. No. _____ D. S. O. No. _____
Date	Location
Map No.	Surveyed by
Platting C'k'd by	Date
Date	Indexed A. C. Johnson

cem. curb.

gutter

4 4

Cross West curb Bonnie Beach S.o line Floral-
NEW. 41

L.+T. in M.C.R. N.E. Cor. Brannick + Floral Dr.

RETURN TO
LOS ANGELES COUNTY SURVEYOR

Note: ANY ADDITIONS OR CHANGES ON THIS SHEET MUST BE MADE OR CIRCLED IN Red. WITH DATE AND NAME OF PERSON MAKING CHANGE.

Do not extend notes this side of this line

F.B. _____ PG. 95 _____ Chief Party _____ Notes by _____ Date _____

RETURN TO
LOS ANGELES COUNTY SURVEYOR

Do not extend notes this side of this line

Note: ANY ADDITIONS OR CHANGES ON THIS SHEET MUST BE MADE OR CIRCLED IN Red. WITH DATE AND NAME OF PERSON MAKING CHANGE.

Date _____ Notes by _____ Chief Party _____ F. B. 258 PG. X99

Platted by	W. O. No. _____ S. S. O. No. _____
Date	Location
Map No.	Surveyed by
Platting C'k'd by	Date
Date	Indexed A. C. Johnson

Notes: ANY ADDITIONS OR CHANGES ON THIS SHEET MUST BE MADE OR CIRCLED IN Red. WITH DATE AND NAME OF PERSON MAKING CHANGE.

Do not extend notes this side of this line

RETURN TO LOS ANGELES COUNTY SURVEYOR

FOLSOM ST LATERAL
STORM DRAIN -
PROFILE
~
LOPEZ to BRANNICK
&

WO 6026
DDT #26
Laguna.

Feb. 27-1928

MORIN
GLEASON
WILLIAMS. C G
VERBRACKEN.

REF.
TR. No 5582 - M.B. 63-14 215.
TR. No 4607 - M.B. 51-95
TR. No 5391. M.B. 125-98, 99.

Levels. Pg. 17.

F.B. _____ PG. 25 | 100 SW Chief Party Notes by SW Date 2/28/28

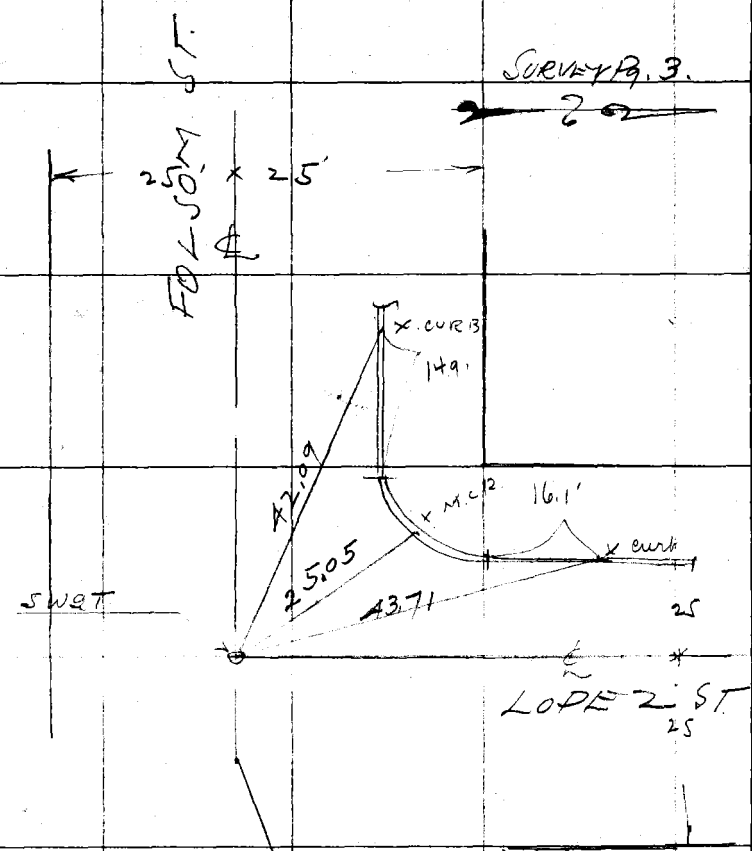

RETURN TO
LOS ANGELES COUNTY SURVEYOR

Do not extend notes this side of this line

Notes: ANY ADDITIONS OR CHANGES ON THIS SHEET MUST BE MADE OR CIRCLED IN Red. WITH DATE AND NAME OF PERSON MAKING CHANGE.

Date 2/27/28 Notes by MW Chief Party MW F.B. 258 PG. 101

Platted by	W. O. No. 6026 S. S. O. No.
Date	Location LAGUNA
Map No.	Surveyed by MORIN
Platting C'k'd by	Date
Date	Indexed A. C. Johnson

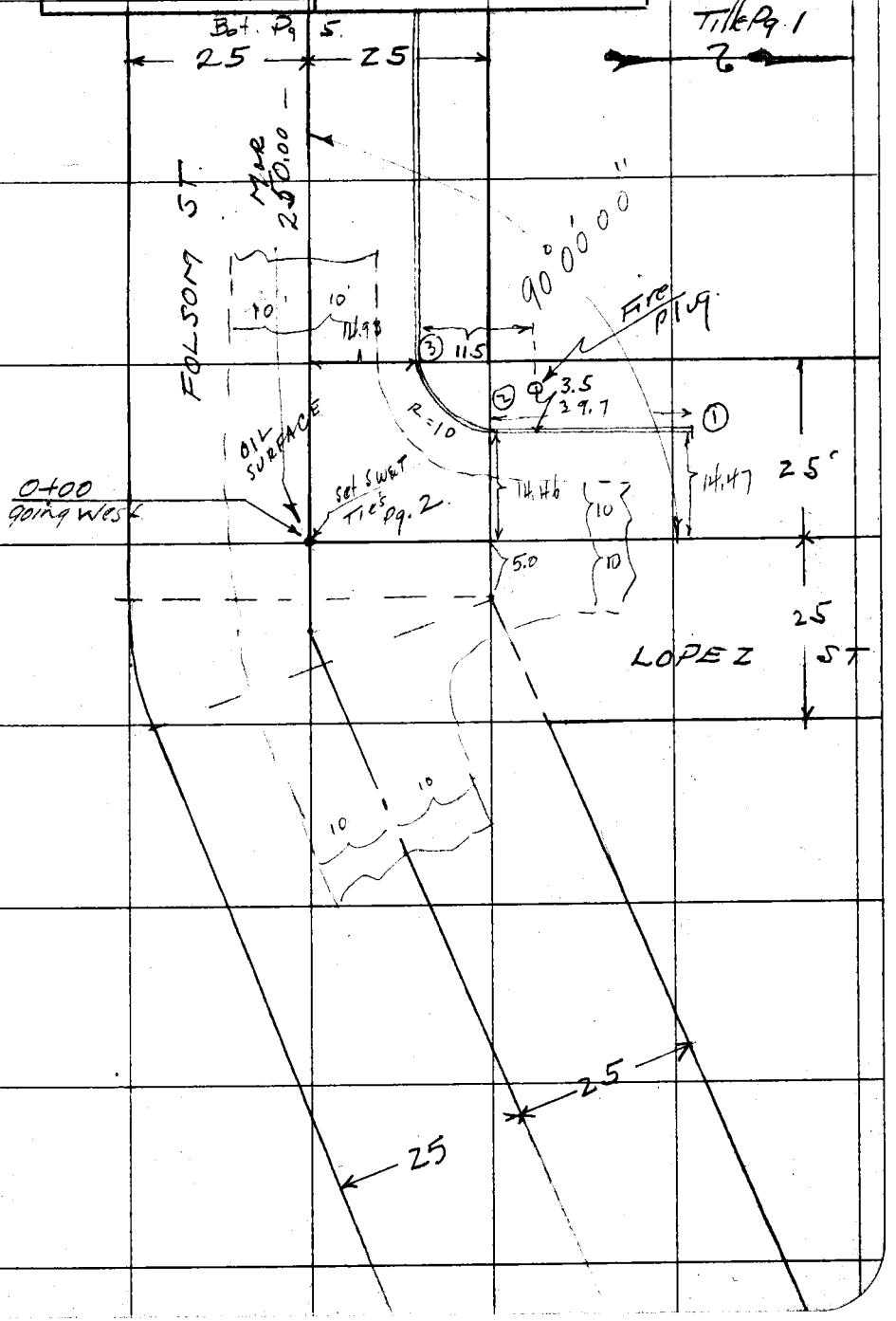

Note: ANY ADDITIONS OR CHANGES ON THIS SHEET MUST BE MADE OR CIRCLED IN Red. WITH DATE AND NAME OF PERSON MAKING CHANGE.

RETURN TO LOS ANGELES COUNTY SURVEYOR

Do not extend notes this side of this line

F.B. Pg. #102 Chief Party Notes by Date 7/27/98

Title Pg. 1



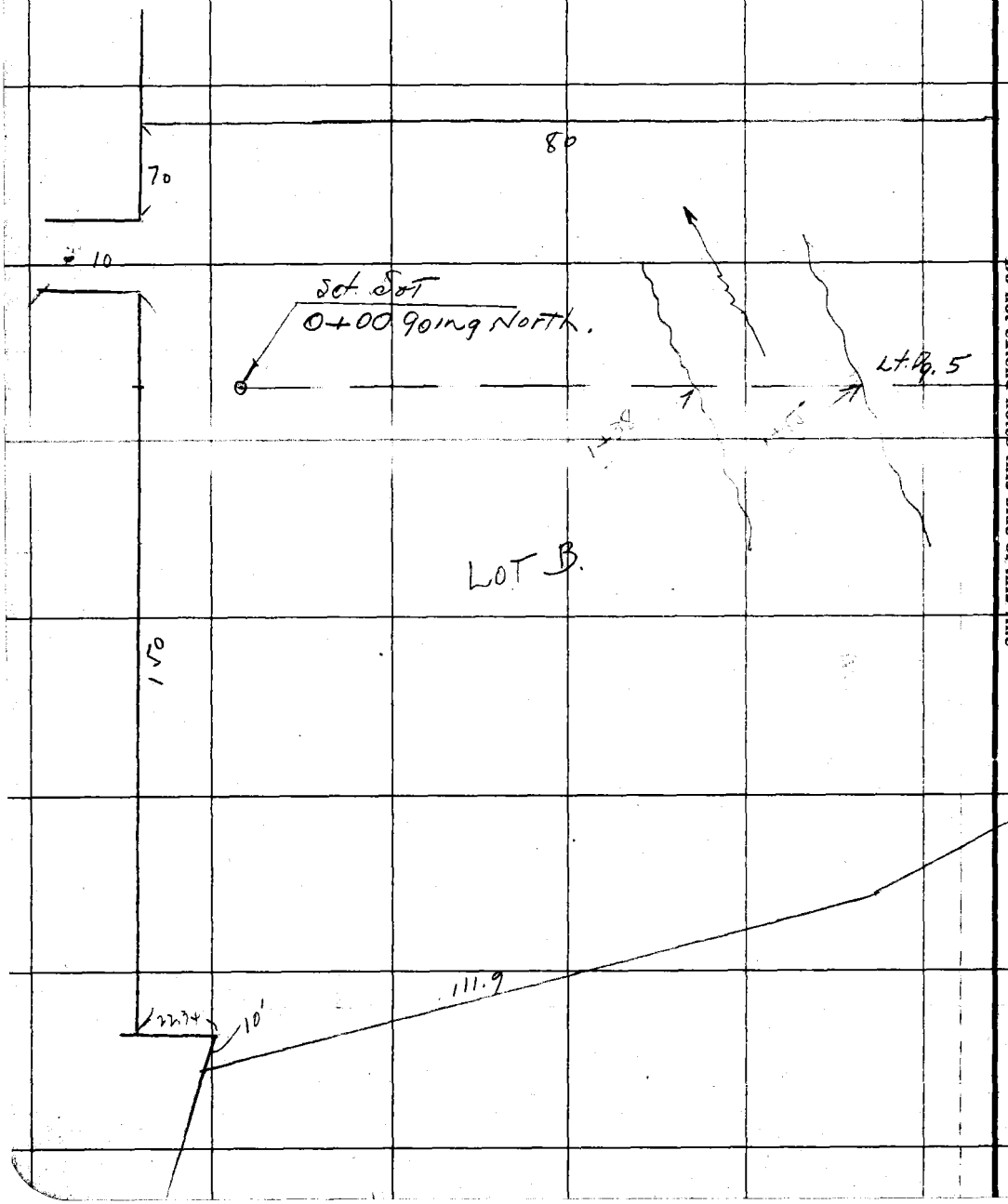

RETURN TO
LOS ANGELES COUNTY SURVEYOR
Do not extend notes this side of this line

Note: ANY ADDITIONS OR CHANGES ON THIS SHEET MUST BE MADE OR CIRCLED IN Red. WITH DATE AND NAME OF PERSON MAKING CHANGE.

Date 2/27/78 Notes by MW Chief Party MW F. B. 258 PG. 103

Platted by	W. O. No. 6076 S. S. O. No.
Date	Location LAGUNA
Map No.	Surveyed by MORAN
Platting C'k'd by	Date
Date	Indexed A. C. Johnson

Title Pg-1

Bot. Pg. 7

Notes: ANY ADDITIONS OR CHANGES ON THIS SHEET MUST BE MADE OR CIRCLED IN Red. WITH DATE AND NAME OF PERSON MAKING CHANGE.

Do not extend notes this side of this line

RETURN TO LOS ANGELES COUNTY SURVEYOR

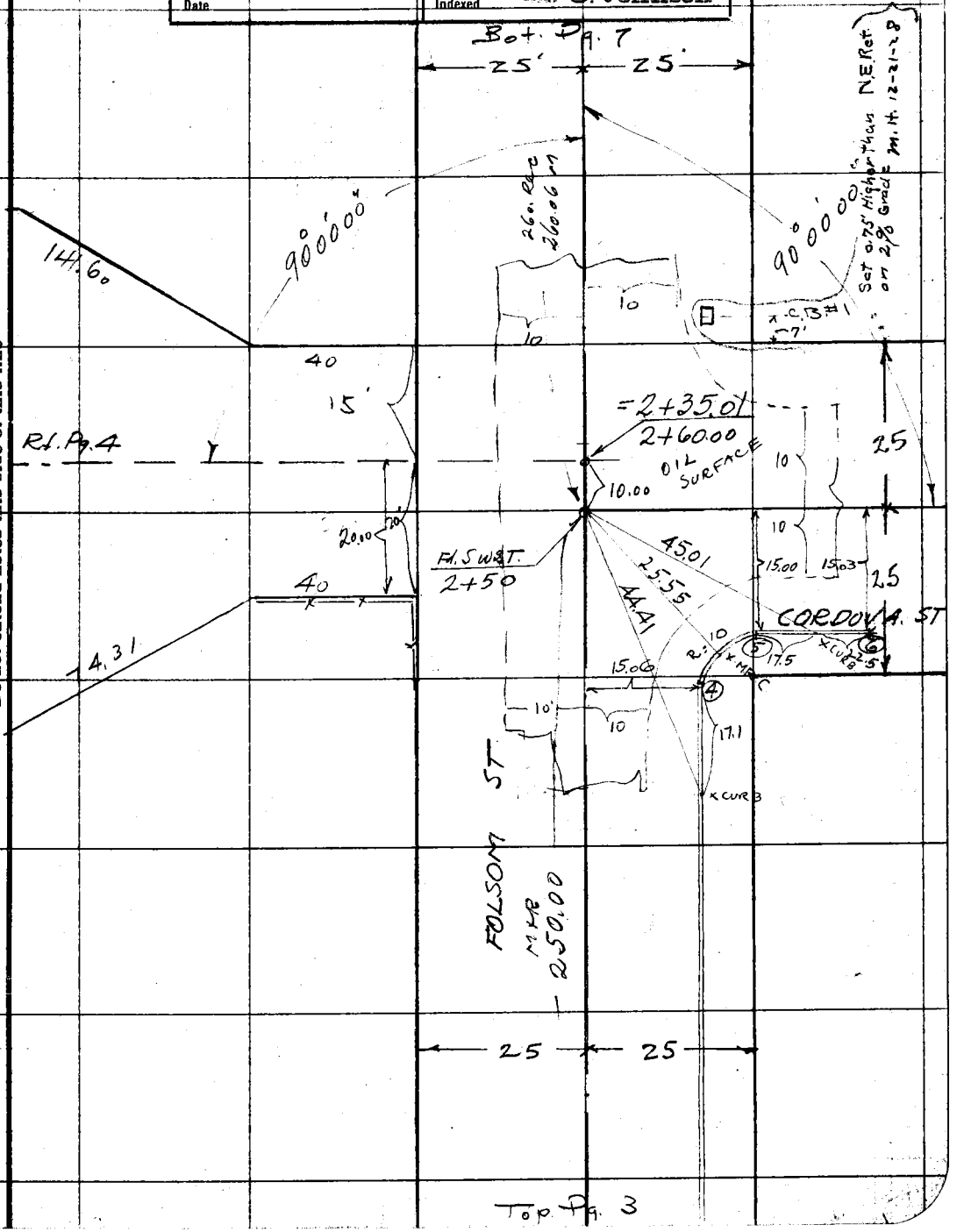

F.B. _____ Pg. 104 Chief Party Notes by _____ Date _____

RETURN TO
LOS ANGELES COUNTY SURVEYOR

Do not extend notes this side of this line

Note: ANY ADDITIONS OR CHANGES ON THIS SHEET MUST BE MADE OR CIRCLED IN Red. WITH DATE AND NAME OF PERSON MAKING CHANGE.

Date 2/27/28 Notes by [illegible] Chief Party [illegible] F. B. 258 PG. 105

Platted by	W. O. No. 6026 D. S. O. No.
Date	Location LAGUNA
Map No.	Surveyed by MORIN
Platting C'k'd by	Date
Date	Indexed A. C. Johnson

Title Pg-1

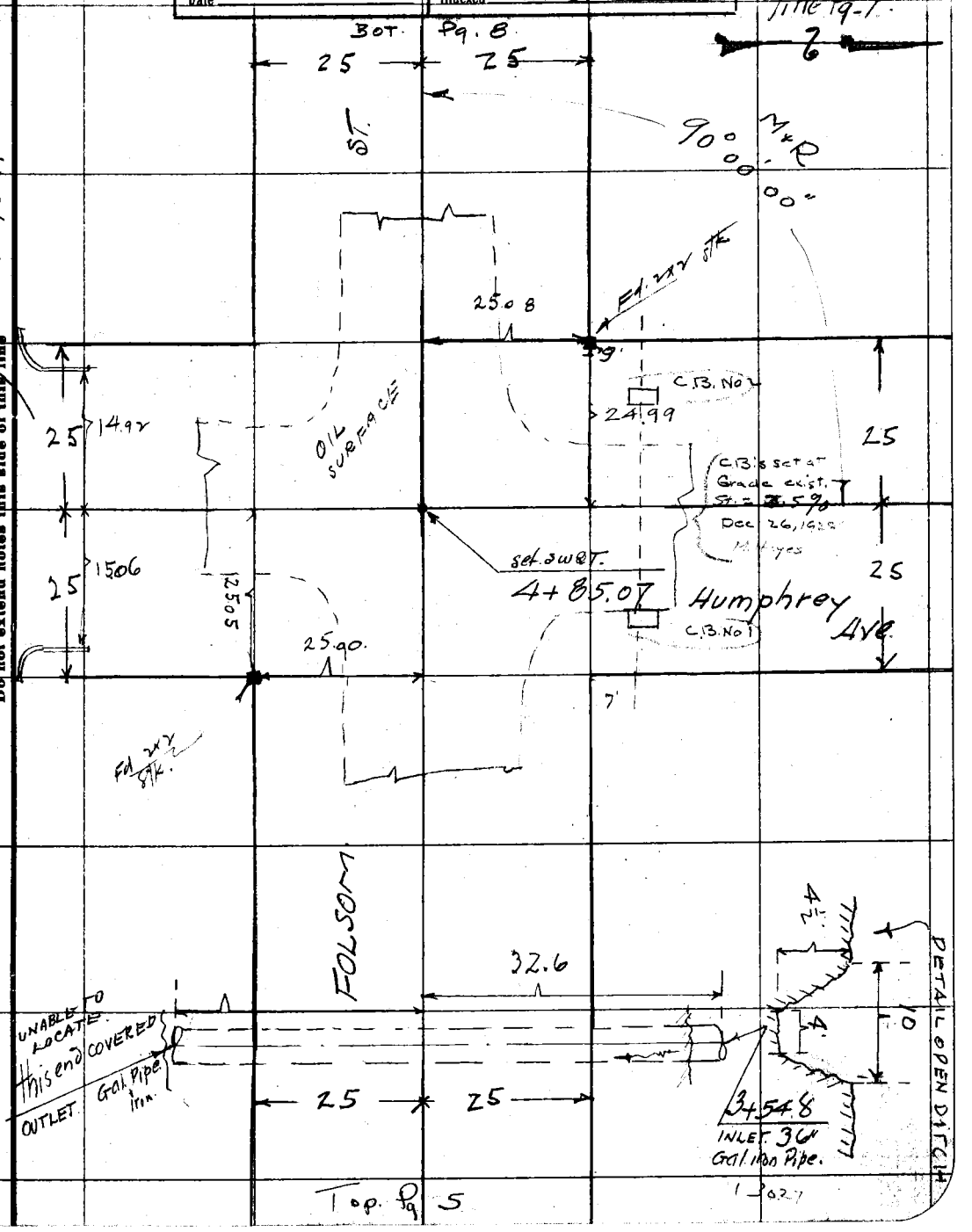

Note: ANY ADDITIONS OR CHANGES ON THIS SHEET MUST BE MADE OR CIRCLED IN Red. WITH DATE AND NAME OF PERSON MAKING CHANGE.

Do not extend notes this side of this line

RETURN TO LOS ANGELES COUNTY SURVEYOR

F.B. PG. 106 M Chief Party Notes by M Date 1/17/28

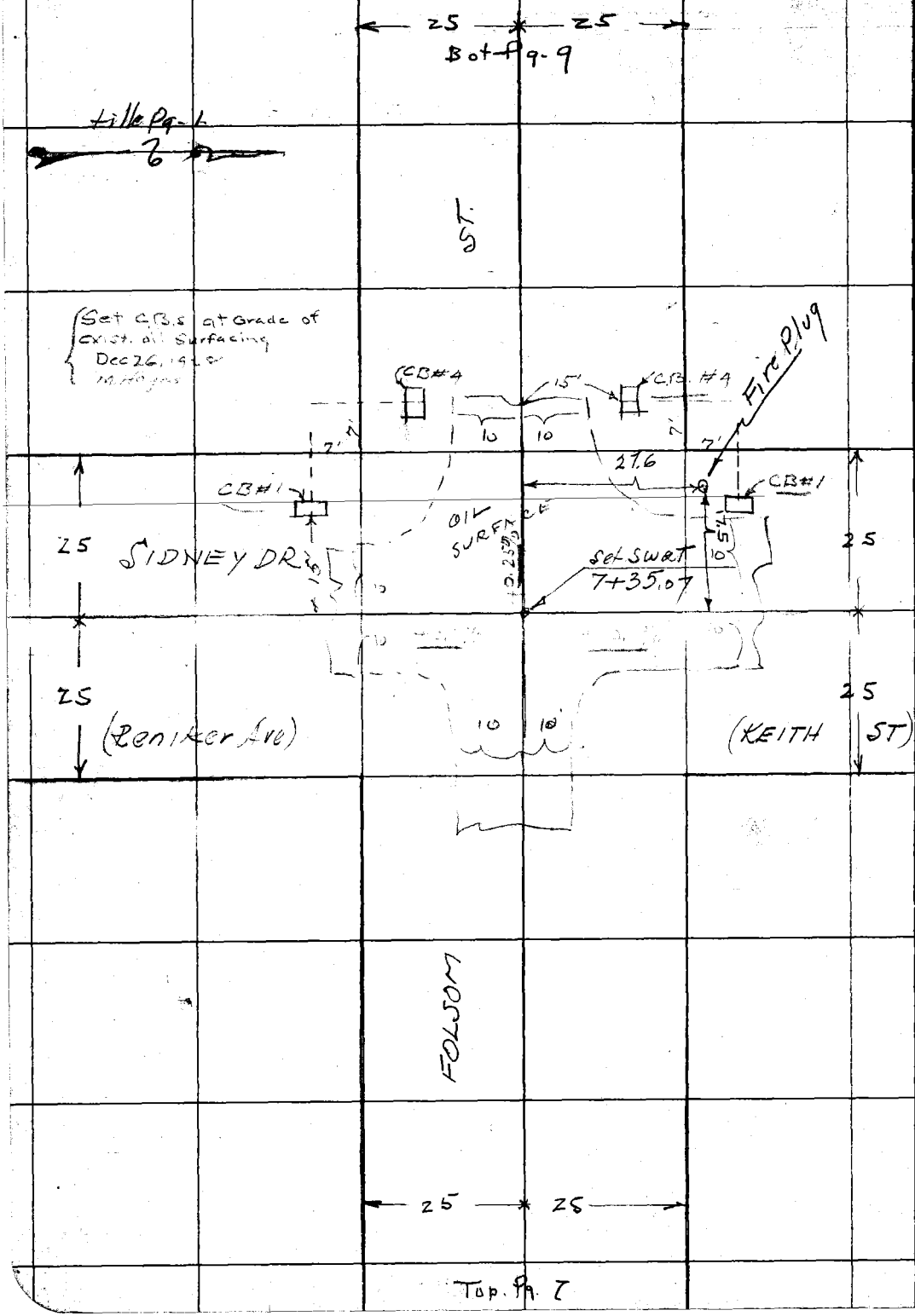

RETURN TO
LOS ANGELES COUNTY SURVEYOR

Do not extend notes this side of this line

Note: ANY ADDITIONS OR CHANGES ON THIS SHEET MUST BE MADE OR CIRCLED IN Red. WITH DATE AND NAME OF PERSON MAKING CHANGE.

Date 2/27/78 Notes by M Chief Party M F. B. 258 PG. 107

Plotted by	W. O. No. 6026 D. S. O. No.
Date	Location LAGUNA
Map No.	Surveyed by MORINI
Platting C'k'd by	Date
Date	Indexed A. C. Johnson

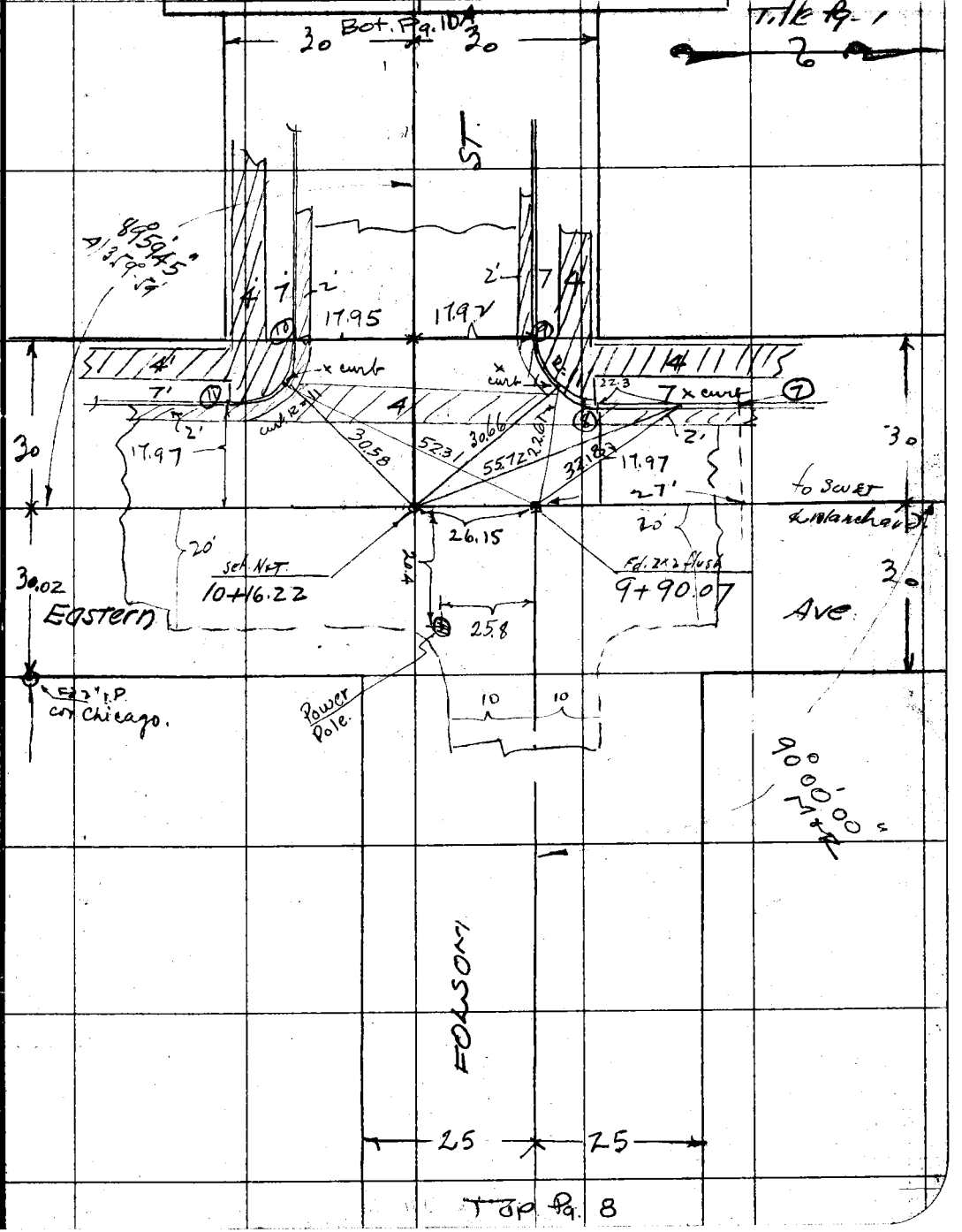

Notes: ANY ADDITIONS OR CHANGES ON THIS SHEET MUST BE MADE OR CIRCLED IN Red. WITH DATE AND NAME OF PERSON MAKING CHANGE.

Do not extend notes this side of this line

RETURN TO LOS ANGELES COUNTY SURVEYOR

F.B. Pg. ~~10~~ 108 Chief Party Notes by Date 2/27/28

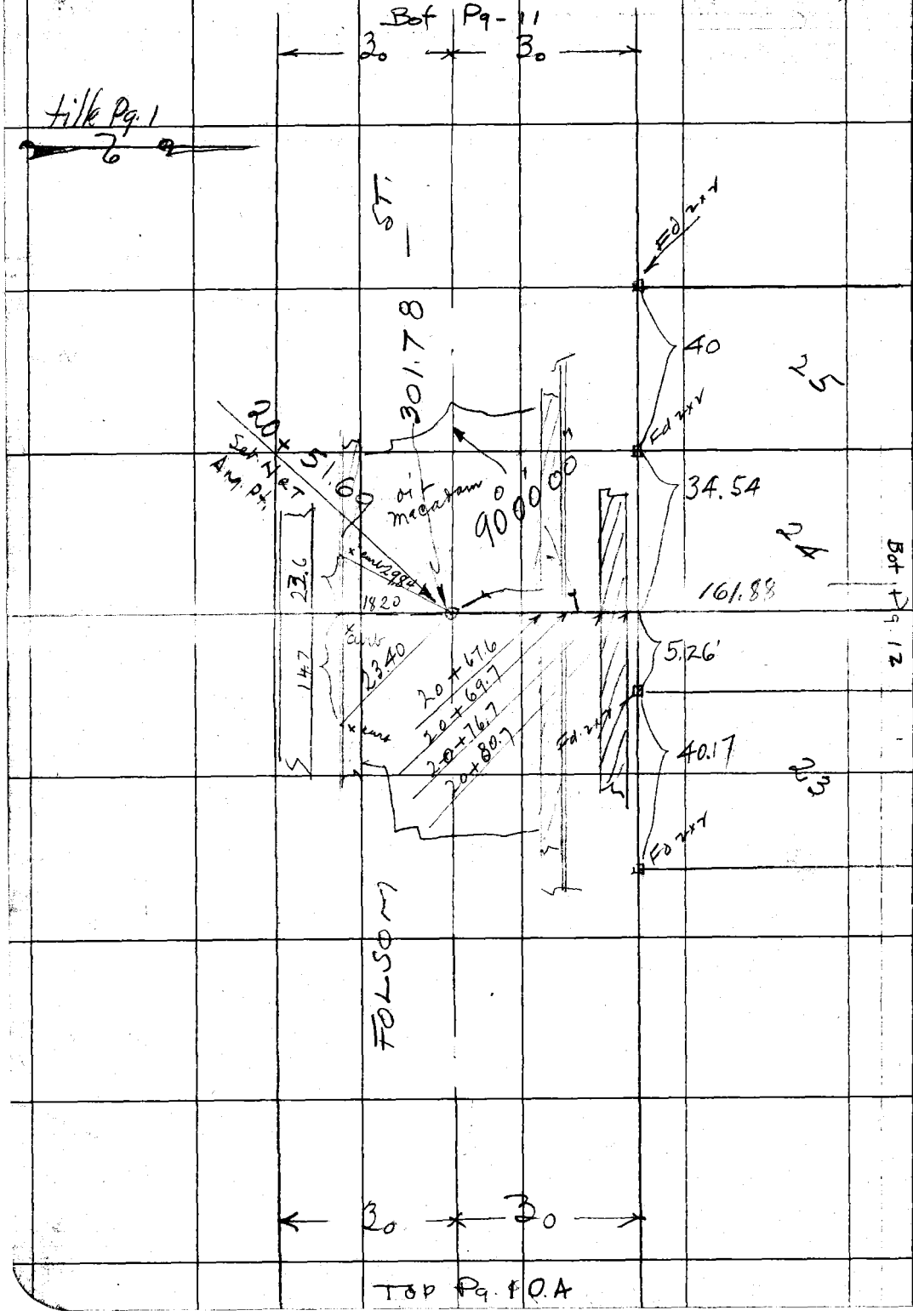

RETURN TO
LOS ANGELES COUNTY SURVEYOR

Do not extend notes this side of this line

Note: ANY ADDITIONS OR CHANGES ON THIS SHEET MUST BE MADE OR CIRCLED IN Red. WITH DATE AND NAME OF PERSON MAKING CHANGE.

Date 7/28/28 Notes by TW Chief Party TW F. B. 258 PG. 109

Plotted by	W. O. No. 6076 B. S. O. No.
Date	Location LAGUNA
Map No.	Surveyed by MORIN.
Platting C'k'd by	Date
Date	Indexed A. C. Johnson

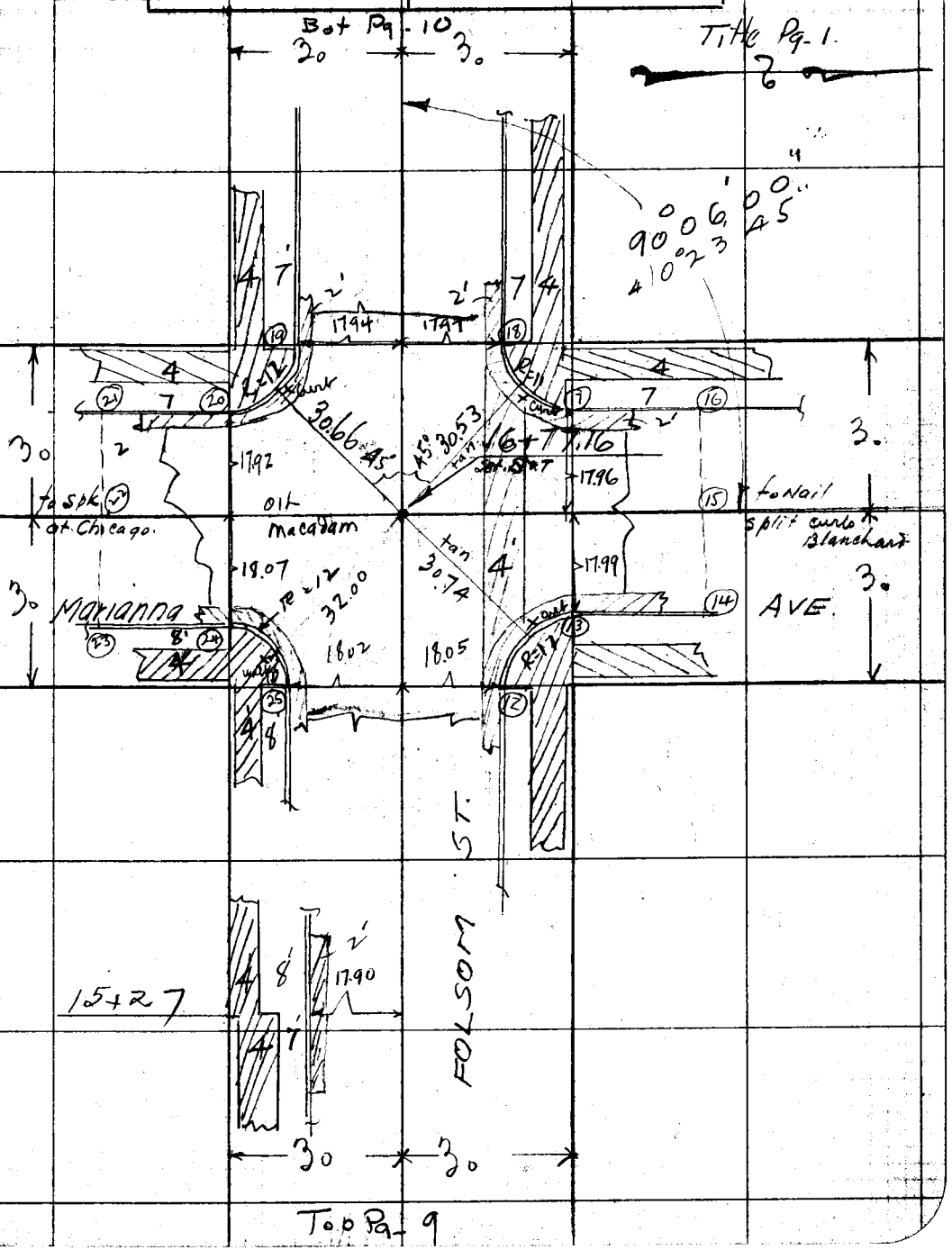

Notes: ANY ADDITIONS OR CHANGES ON THIS SHEET MUST BE MADE OR CIRCLED IN Red. WITH DATE AND NAME OF PERSON MAKING CHANGE.

Do not extend notes this side of this line

RETURN TO LOS ANGELES COUNTY SURVEYOR

F.B. Pg. ~~10B~~ 110 Chief Party Notes by Date 1/28/28



RETURN TO
LOS ANGELES COUNTY SURVEYOR

Do not extend notes this side of this line

Note: ANY ADDITIONS OR CHANGES ON THIS SHEET MUST BE MADE OR CIRCLED IN Red. WITH DATE AND NAME OF PERSON MAKING CHANGE.

Date 2/27/78 Notes by MW Chief Party MW F. B. 258 Pg. 111

Platted by	W. O. No. 6026 D. S. O. No.
Date	Location Lagoon
Map No.	Surveyed by Morin
Platting C'k'd by	Date
Date	Indexed A. C. Johnson

Title Pg. 1

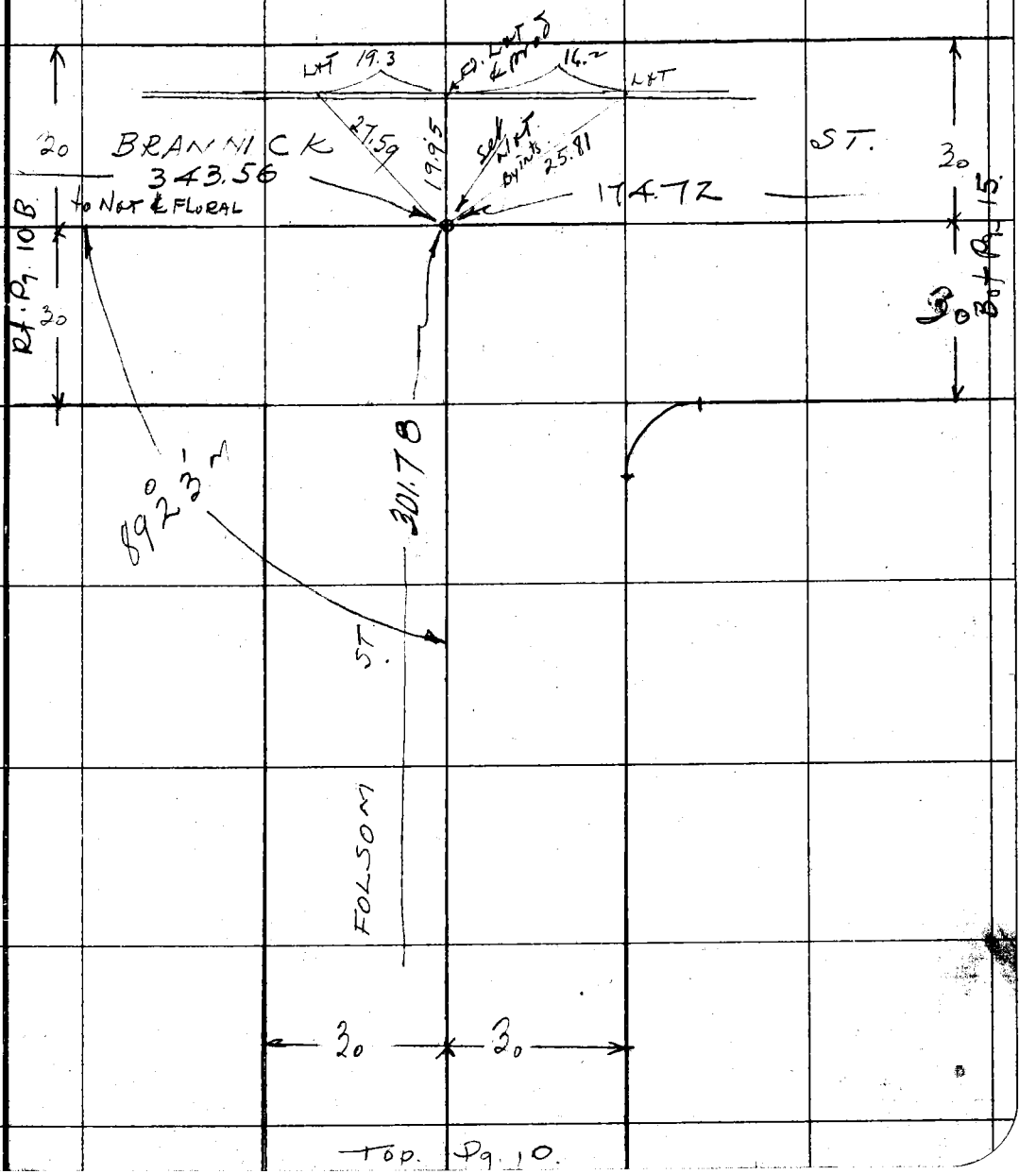

Notes: ANY ADDITIONS OR CHANGES ON THIS SHEET MUST BE MADE OR CIRCLED IN Red. WITH DATE AND NAME OF PERSON MAKING CHANGE.

RETURN TO

LOS ANGELES COUNTY SURVEYOR

Do not extend notes this side of this line

F.B. _____ PG. 112 Chief Party Notes by _____ Date _____

Bot Pg. 113

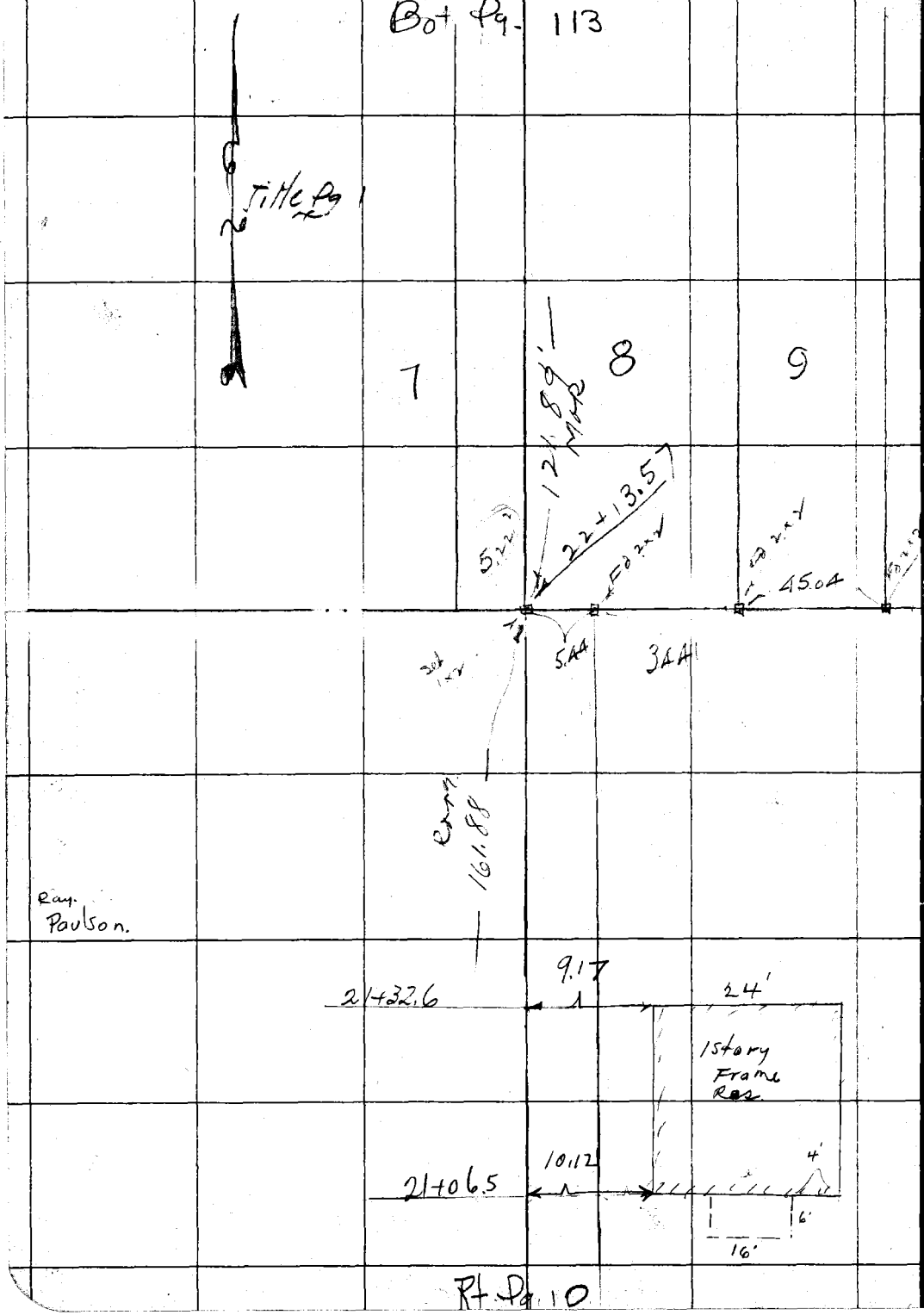

Rt Pg. 10

RETURN TO
LOS ANGELES COUNTY SURVEYOR

Do not extend notes this side of this line

Note: ANY ADDITIONS OR CHANGES ON THIS SHEET MUST BE MADE OR CIRCLED IN Red. WITH DATE AND NAME OF PERSON MAKING CHANGE.

Date 2/27/28 Notes by [illegible] Chief Party [illegible] F. B. 258 PG. 113

Platted by	W. O. No. 6026 D. S. O. No.
Date	Location Laguna
Map No.	Surveyed by MORIN
Platting C'k'd by	Date A. C. Johnson
Date	Indexed

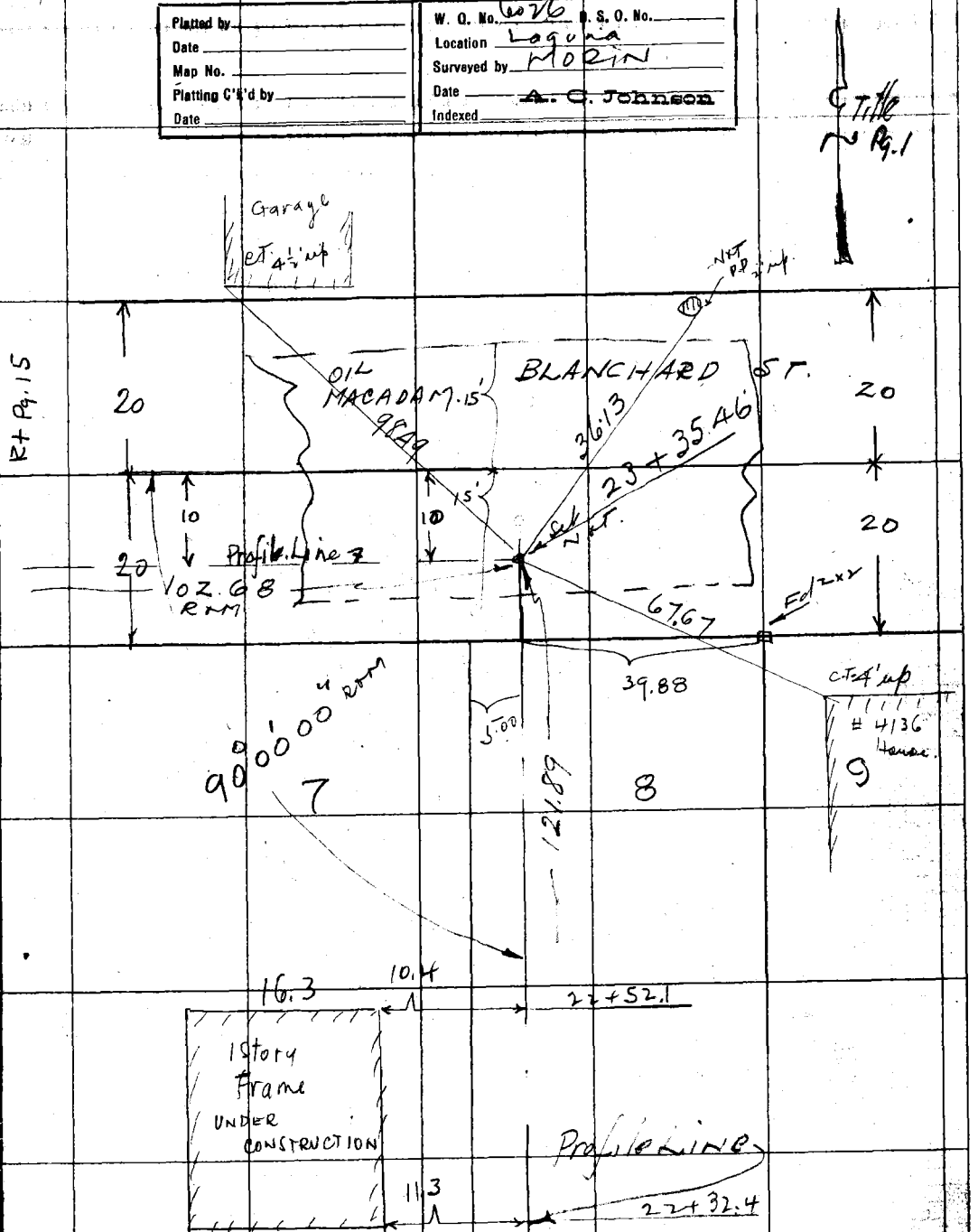

Top Pg 112

Notes: ANY ADDITIONS OR CHANGES ON THIS SHEET MUST BE MADE OR CIRCLED IN Red. WITH DATE AND NAME OF PERSON MAKING CHANGE.

RETURN TO LOS ANGELES COUNTY SURVEYOR

Do not extend notes this side of this line

F.B. ____ PG. 114 ____ Chief Party Notes by ____ Date 7/27/18

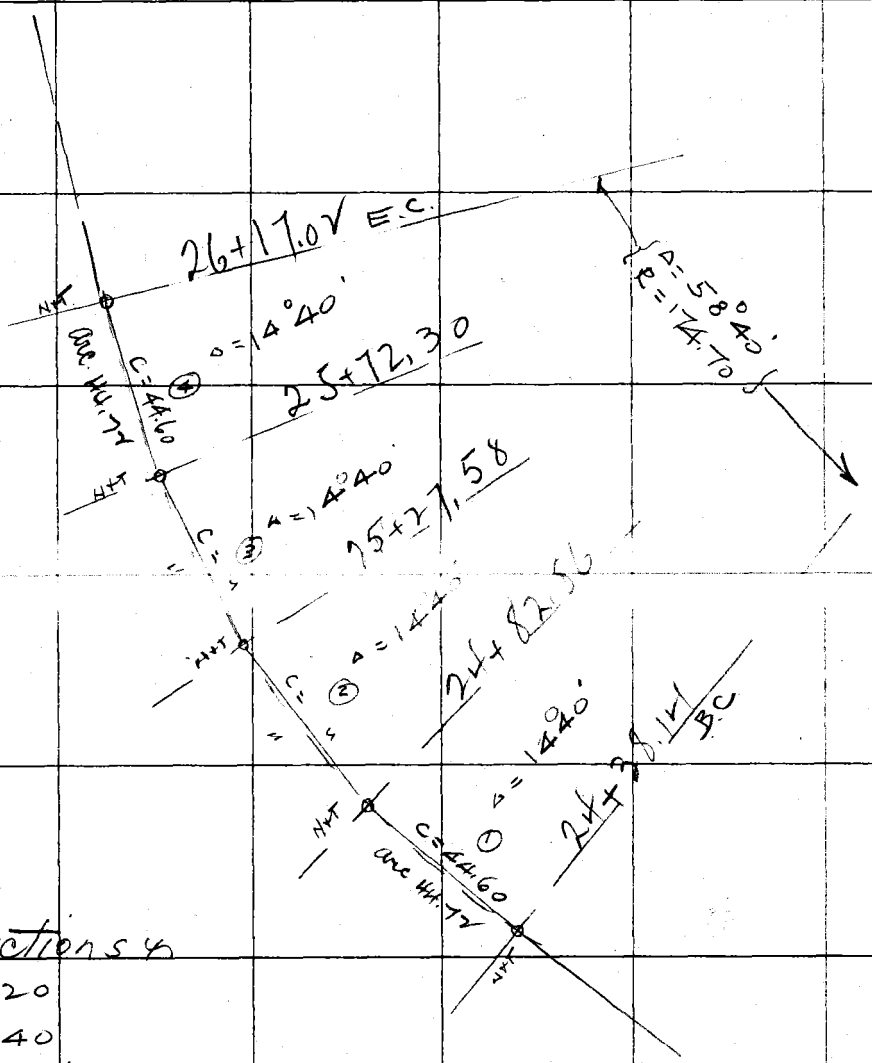

Δ deflections Δ

① 7°-20

② 14°40

③ 22°00'

④ 29°-20

RETURN TO
LOS ANGELES COUNTY SURVEYOR
Do not extend notes this side of this line

Notes: ANY ADDITIONS OR CHANGES ON THIS SHEET MUST BE MADE OR CIRCLED IN Red. WITH DATE AND NAME OF PERSON MAKING CHANGE.

Date 2/27/58 Notes by [illegible] Chief Party [illegible] F. B. 258 Pg. 115

Platted by	W. O. No. 6026 D. S. O. No.
Date	Location LAGUNA
Map No.	Surveyed by MORIN.
Platting C'k'd by	Date
Date	Indexed A. C. Johnson

Title Pg. 1

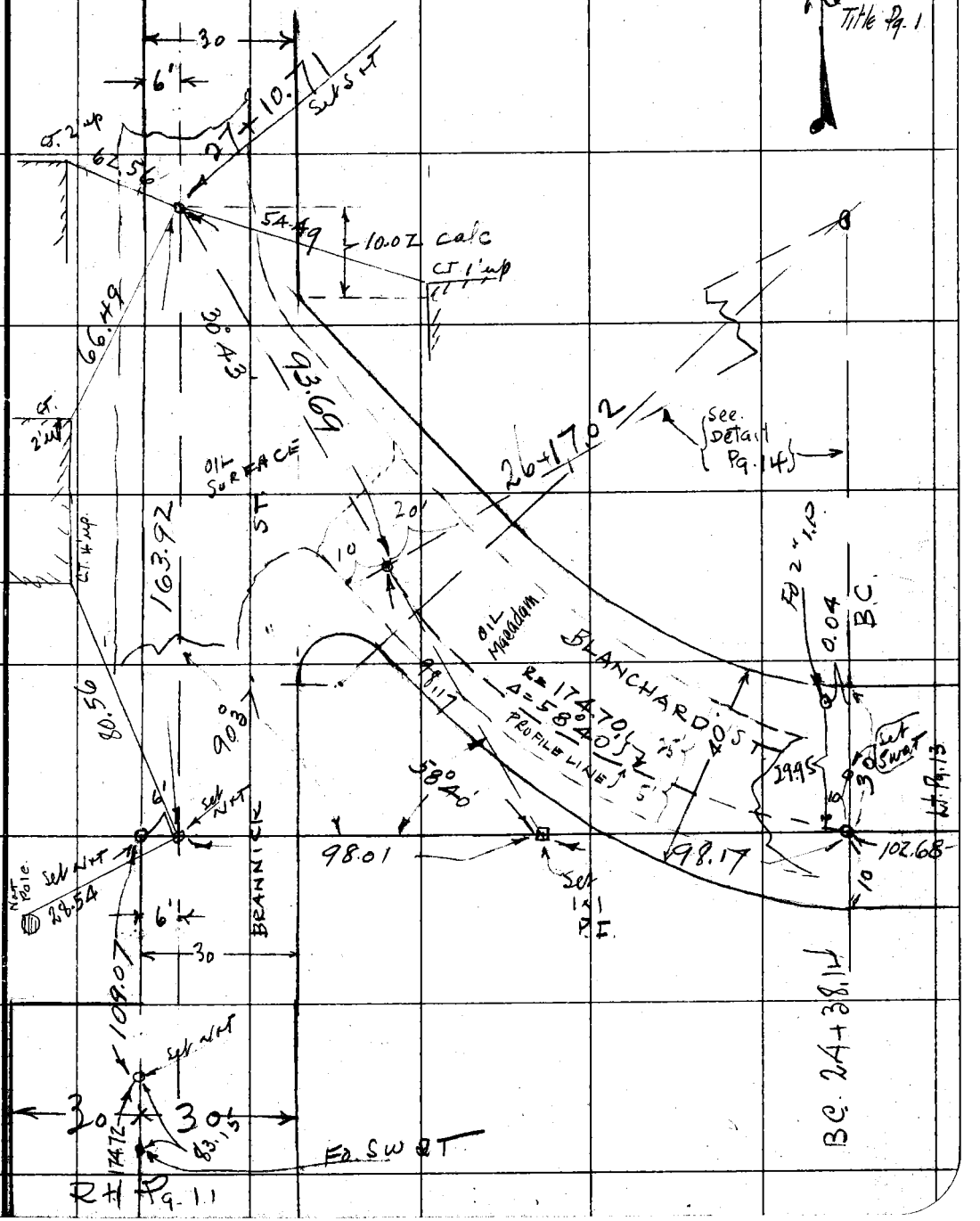

RETURN TO
LOS ANGELES COUNTY SURVEYOR
Do not extend notes this side of this line

Notes: ANY ADDITIONS OR CHANGES ON THIS SHEET MUST BE MADE OR CIRCLED IN Red. WITH DATE AND NAME OF PERSON MAKING CHANGE.

F.B. _____ Pg. 116 m Chief Party Notes by m Date 7/29/28

Sta.	+	H.I.	−	EL
B.M.	2.294	287.1~~8~~1		284.816
0+00			5.8	281.3 ✓
0+50			11.5	275.6 ✓
0+92			11.1	276.0 ✓
1+00			11.7	275.4 ✓
1+28			15.0	272.1 ✓
1+38			19.0	268.1 ✓
1+55			20.0	267.1 ✓
1+74			4.1	283.0 ✓
T.P.			0.84	286.2~~8~~7 ✓
	1.47	287.7~~5~~4		
2+00			4.1	283.7 ✓
2+35.01			3.7	284.1 ✓
—	Lopez St. Stub			—
		287.75		
0−100			4.2	283.6 ✓
0+00			7.6	280.2 ✓
①			4.7	283.1 ✓
"			5.2	282.6 ✓
②			7.30	280.45 ✓
"			7.8	280.0 ✓

RETURN TO
LOS ANGELES COUNTY SURVEYOR

Do not extend notes this side of this line

Note: ANY ADDITIONS OR CHANGES ON THIS SHEET MUST BE MADE OR CIRCLED IN Red. WITH DATE AND NAME OF PERSON MAKING CHANGE.

Date 4/29 28 Notes by [illegible] Chief Party [illegible] F. B. 255 PG. 117

Platted by	W. O. No. D. S. O. No.
Date	Location
Map No.	Surveyed by
Platting C'k'd by	Date
Date	Indexed A. C. Johnson

Title Pg 1

cross East end of So. Headwall of Culvert West of Humphreys. Ave So on Floral Dr. (Chicago.)

Ang. Pt. ℄ Folsom

East 100' along ℄ Folsom from ℄ Lopez.

Cem curb Pg. 3.
gr gutter

Note: ANY ADDITIONS OR CHANGES ON THIS SHEET MUST BE MADE OR CIRCLED IN Red. WITH DATE AND NAME OF PERSON MAKING CHANGE.

RETURN TO LOS ANGELES COUNTY SURVEYOR

Do not extend notes this side of this line

F.B. ____ Pg. 118 ____ Chief Party ____ Notes by ____ Date 2/29/28

Sta	+	H.I.	−	EL	
		287.75			
③			7.55	280.20	✓
"			8.0	279.8	✓
0+50			7.1	280.7	✓
1+00			6.6	281.2	✓
"			6.16	281.59	✓
"			6.8	281.0	✓
1+50			5.9	281.9	✓
2+00			5.2	282.6	✓
④			3.71	284.04	✓
"			~~4~~ 3	283.5	✓
⑤			3.41	284.34	✓
"			3.9	283.9	✓
⑥			1.65	286.10	✓
"			2.7	285.6	✓
2+60 = 2+35.01		FOLSOM	3.7	284.1	✓
2+50		287.75	3.3	284.5	✓
3+00			2.7	285.6	✓
3+50			1.4	286.4	✓
B.M. &TP	983	290.10 ✓	7.48	280.27	✓

RETURN TO LOS ANGELES COUNTY SURVEYOR

Do not extend notes this side of this line

Notes: ANY ADDITIONS OR CHANGES ON THIS SHEET MUST BE MADE OR CIRCLED IN Red. WITH DATE AND NAME OF PERSON MAKING CHANGE.

Date 7/29/58 Notes by [illegible] Chief Party [illegible] F. B. 258 Pg. 119

Title B1

Platted by	W. O. No. D. S. O. No.
Date	Location
Map No.	Surveyed by
Platting C'k'd by	Date
Date	Indexed A. C. Johnson

cem cmt
gr gutter

cem cmt 15' Rt.
gr gut " "

cem cmt
gr gut
cem cmt
gr gut.
cem cmt
gr gut

cross ctr. Rt. N.W. cor Lopez St and Folsom St.

Notes: ANY ADDITIONS OR CHANGES ON THIS SHEET MUST BE MADE OR CIRCLED IN Red. WITH DATE AND NAME OF PERSON MAKING CHANGE.

Do not extend notes this side of this line

RETURN TO LOS ANGELES COUNTY SURVEYOR

F.B. _____ Pg. 120 M Chief Party Notes by M Date 2/29/28

Sta	+	74.1	−	EL
		290.10 ✓		
3+54.8			7.93	282.17 ✓
4+00			3.0	287.1 ✓
4+50			2.6	287.5 ✓
4+85.07			2.2	287.9 ✓
"			1.0	289.1 ✓
"			3.0	287.1 ✓
5+00			2.7	287.4 ✓
5+10			2.3	287.8 ✓
5+50			2.5	287.6 ✓
6+00			2.8	287.3 ✓
6+50			3.0	287.1 ✓
T.P.			3.30	286.80 ✓
	8.20	295.00 ✓		
7+00			8.1	286.9 ✓
7+23			8.7	286.3 ✓
7+35.07			8.2	286.8 ✓
"			7.5	287.5 ✓
"			9.2	285.8 ✓
7+50			8.6	286.4 ✓
7+65			8.4	286.6 ✓

RETURN TO
LOS ANGELES COUNTY SURVEYOR

Do not extend notes this side of this line

Note: ANY ADDITIONS OR CHANGES ON THIS SHEET MUST BE MADE OR CIRCLED IN Red. WITH DATE AND NAME OF PERSON MAKING CHANGE.

Date 7/29/28 Notes by M Chief Party M F. B. 258 PG. 121

Platted by	W. O. No. D. S. O. No.
Date	Location
Map No.	Surveyed by
Platting C'k'd by	Date A. C. Johnson
Date	Indexed

Title Pg. 1

32.6 Rt. Flow line 36" Cal iron pipe culvert.

℄ Humphreys St.
" " " 50 Rt.
" " " 50 Lt

℄ Reniker St.
" " " 50 Rt.
" " " " Lt

Note: ANY ADDITIONS OR CHANGES ON THIS SHEET MUST BE MADE OR CIRCLED IN Red. WITH DATE AND NAME OF PERSON MAKING CHANGE.

RETURN TO LOS ANGELES COUNTY SURVEYOR

Do not extend notes this side of this line

F.B. _____ Pg. 122 _____ Chief Party _____ Notes by _____ Date 2/29/24

Sta	+	HI 295.00	−	EL	
8+00			7.9	287.1	✓
8+50			7.2	287.8	✓
9+00			6.3	288.7	✓
9+50			5.5	289.5	✓
9+60			5.1	289.9	✓
"			5.2	289.8	✓
"			4.7	290.3	✓
"			5.7	289.3	✓
"			5.4	289.6	✓
9+70			4.6	290.4	✓
"			4.6	290.4	✓
"			2.9	292.1	✓
"			5.1	289.9	✓
"			5.7	289.3	✓
9+90.07			4.0	291.0	✓
"			2.9	292.1	✓
"			4.0	291.0	✓
"			3.39	291.61	✓
10+16.22			4.50	290.50	✓
10+34.22			5.03	289.97	✓
10+40			4.5	290.5	✓

RETURN TO
LOS ANGELES COUNTY SURVEYOR
Do not extend notes this side of this line

Notes: ANY ADDITIONS OR CHANGES ON THIS SHEET MUST BE MADE OR CIRCLED IN Red. WITH DATE AND NAME OF PERSON MAKING CHANGE.

Date 7/29/28 Notes by M Chief Party M F. B. 258 PG. 123

Platted by	W. O. No. B. S. O. No.
Date	Location
Map No.	Surveyed by
Platting C'k'd by	Date
Date	Indexed A. C. Johnson

Title Rg. 1

Notes: ANY ADDITIONS OR CHANGES ON THIS SHEET MUST BE MADE OR CIRCLED IN Red. WITH DATE AND NAME OF PERSON MAKING CHANGE.

Do not extend notes this side of this line

RETURN TO LOS ANGELES COUNTY SURVEYOR

gr. gut 15' Rt

" 18' "

" " 15 Lt

" 18 "

" 23 Rt

" 50' "

" 20' Lt

" 50 Lt.

& Eastern.

" " 27' North.

cen gutter " " } ⑦ P9.9.

cen curb " "

& Eastern.

str cen gutter

F.B. Pg. 124 Chief Party Notes by Date 7/29/28

Sta	+	HI 295.00	−	EL
(8)			4.03	290.97
"			4.66	290.34
(9)			4.07	290.93
"			4.68	290.32
(10)			4.71	290.29
"			5.32	289.68
(11)			5.01	289.99
"			5.66	289.34
BM			9.30	285.70 285.72
11+00			3.1	291.9
11+50			1.8	293.2
12+00			0.7	294.3
T.P.			0.67	294.33
	10.43	304.76		
12+50			9.2	295.6
13+00			7.9	296.9
13+50			6.8	298.0
14+00			5.9	298.9
14+50			5.0	299.8
15+00			4.0	300.8
15+50			3.0	301.8

RETURN TO
LOS ANGELES COUNTY SURVEYOR

Do not extend notes this side of this line

Notes. ANY ADDITIONS OR CHANGES ON THIS SHEET MUST BE MADE OR CIRCLED IN Red. WITH DATE AND NAME OF PERSON MAKING CHANGE.

Date 7/28/28 Notes by M Chief Party M F. B. 258 Pg 125

Platted by	W. O. No. D. S. O. No.
Date	Location
Map No.	Surveyed by
Platting C'k'd by	Date
Date	Indexed A. C. Johnson

Title Pg. 1

Cem curb
" gutt

" curb

" gutter

" "

" "

" "

" "

Cut Spk. West End Curb Ret. N-W. cor. Eastern & Floral Ave. Chicago Ave

Note: ANY ADDITIONS OR CHANGES ON THIS SHEET MUST BE MADE OR CIRCLED IN Red. WITH DATE AND NAME OF PERSON MAKING CHANGE.

RETURN TO LOS ANGELES COUNTY SURVEYOR

Do not extend notes this side of this line

F.B. Pg. 126 Chief Party Notes by Date 2/29/28

Sta.	+	H.I.	−	Elev.
		304.76		
16+00			2.0	302.8
16+50			1.1	303.7
BM & T.P.			0.50	304.26
	10.91	315.17		
16+77.16			10.9	304.3
11			11.28	303.89
(12)			11.17	304.00
"			11.80	303.37
(13)			10.82	304.35
"			11.42	303.75
(14)			9.90	305.27
"			10.55	304.62
(15)			9.7	305.5
(16)			9.1	306.1
"			9.8	305.4
(17)			10.23	304.94
"			10.85	304.32
(18)			10.25	304.92
"			10.88	304.29
(19)			10.86	304.31

RETURN TO LOS ANGELES COUNTY SURVEYOR

Do not extend notes this side of this line.

Notes: ANY ADDITIONS OR CHANGES ON THIS SHEET MUST BE MADE OR CIRCLED IN Red. WITH DATE AND NAME OF PERSON MAKING CHANGE.

Date 4/24/28 Notes by [illegible] Chief Party [illegible] F. B. 258 PG. 127

Tittle Pg 1

Platted by	W. O. No. D. S. O. No.
Date	Location
Map No.	Surveyed by
Platting C'k'd by	Date
Date	Indexed A. C. Johnson

Notes: ANY ADDITIONS OR CHANGES ON THIS SHEET MUST BE MADE OR CIRCLED IN Red. WITH DATE AND NAME OF PERSON MAKING CHANGE.

Do not extend notes this side of this line

RETURN TO LOS ANGELES COUNTY SURVEYOR

Cross. ctr. Curb Ref. N.E. Cor Marianna & Folsom.
NEW

& Marianna.

" " 18' Rf ctr. cem gutter.

cem curb

" gutter

" "

" "

& Marianna.

cem curb

" gutter.

" "

" "

" "

" "

" "

F.B. PG. 178 Chief Party Notes by Date 1-9-15

Sta	+	HI 315.17	−	EL
(19)			11.47	303.70 ✓
(20)			10.85	304.32 ✓
〃			11.50	303.67 ✓
(21)			11.3	303.9 ✓
〃			11.9	303.3 ✓
(22)			11.5	303.7 ✓
(23)			11.9	303.3 ✓
〃			12.5	302.7 ✓
(24)			11.59	303.58 ✓
〃			12.02	303.15 ✓
(25)			11.57	303.60 ✓
〃			12.17	303.00 ✓
17+00			10.5	304.7 ✓
17+50			9.2	306.0 ✓
18+00			8.0	307.2 ✓
18+50			6.5	308.7 ✓
19+00			5.0	310.2 ✓
19+50			3.6	311.6 ✓
20+00			2.1	313.1 ✓
20+51.69			0.5	314.7 ✓

RETURN TO LOS ANGELES COUNTY SURVEYOR

Do not extend notes this side of this line

Notes: ANY ADDITIONS OR CHANGES ON THIS SHEET MUST BE MADE OR CIRCLED IN Red. WITH DATE AND NAME OF PERSON MAKING CHANGE.

Date 9/24/57 Notes by [illegible] Chief Party [illegible] F. B. 258 Pg. 179

Platted by
Date
Map No.
Platting C'k'd by
Date

W. O. No. D. S. O. No.
Location
Surveyed by
Date
Indexed A. C. Johnson

Title Pg 1

cem. gutter
" curb
" "
" "
" "
& Marianna.
cem curb
" gutter
" "
" "
" "
cem gutter.

Avg Pf.

Note: ANY ADDITIONS OR CHANGES ON THIS SHEET MUST BE MADE OR CIRCLED IN Red. WITH DATE AND NAME OF PERSON MAKING CHANGE.

Do not extend notes this side of this line

RETURN TO LOS ANGELES COUNTY SURVEYOR

F.B. _____ PG. 130 m Chief Party Notes by m Date 2/21/24

Sta	+	H.I. 315.17	−	EL
T.P.	8.20	322.69	0.68	314.49
20+67.6			8.55	314.14
20+69.7			8.70	313.99
"			8.04	314.65
20+76.7			7.91	314.78
20+80.7			7.81	314.88
21+00			7.7	31[illegible]
"			6.2	316.5
"			6.7	316.0
"			6.8	315.9
21+05			6.1	316.6
"			6.8	315.9
"			7.1	315.6
"			7.7	315.0
"			6.0	316.7
21+50			6.2	316.5
"			6.5	316.2
"			4.1	318.6
"			4.1	318.6

RETURN TO
LOS ANGELES COUNTY SURVEYOR

Do not extend notes this side of this line

Note: ANY ADDITIONS OR CHANGES ON THIS SHEET MUST BE MADE OR CIRCLED IN Red. WITH DATE AND NAME OF PERSON MAKING CHANGE.

Date 7/19/54 Notes by [illegible] Chief Party [illegible] F. B. 258 PG. 131

Platted by
Date
Map No.
Platting C'k'd by
Date

W. O. No. S. S. O. No.
Location
Surveyed by
Date
Indexed A. C. Johnson

Title Pg 1

Notes: ANY ADDITIONS OR CHANGES ON THIS SHEET MUST BE MADE OR CIRCLED IN Red. WITH DATE AND NAME OF PERSON MAKING CHANGE.

Do not extend notes this side of this line

RETURN TO LOS ANGELES COUNTY SURVEYOR

cem. gutter
" "
" curb
" w/k
back " "

6' Lt
2' Rt
5' Rt

5 Rt
10 Rt

3 Lt
8 Lt

5' Rt.
3 Lt
5 Lt

F.B. PG. 137 m Chief Party Notes by [illegible] Date 7/24/28

Sta	+	~~7+1~~ 322.69	—	EL
22+00			5.3	317.4
"			5.5	317.2
"			4.9	317.8
22+50			4.5	318.2
"			4.3	318.4
"			4.4	318.3
T.P.			0.50	322.19
	11.31	333.50		
23+00			10.6	322.9
"			10.7	322.8
"			10.8	322.7
23+21			0.0	333.5
23+29			0.2	333.3
23+30			0.8	332.7
23+35.46			0.5	333.0
23+50			0.8	332.3
24+00			1.7	331.8
24+38.14	B.C		2.5	331.0
24+82.56			3.4	330.1
25+27.58			3.5	330.0

RETURN TO
LOS ANGELES COUNTY SURVEYOR

Do not extend notes this side of this line

Note: ANY ADDITIONS OR CHANGES ON THIS SHEET MUST BE MADE OR CIRCLED IN Red. WITH DATE AND NAME OF PERSON MAKING CHANGE.

Date 7/29/58 Notes by [illegible] Chief Party [illegible] F. B. 268 PG. 133

Platted by
Date
Map No.
Platting C'k'd by
Date

W. O. No. S. S. O. No.
Location
Surveyed by
Date
Indexed A. C. Johnson

Title Pg 1

10' Rt
10 Lt

10' Rt
10' Lt

10' Rt
10' Lt

Notes: ANY ADDITIONS OR CHANGES ON THIS SHEET MUST BE MADE OR CIRCLED IN Red. WITH DATE AND NAME OF PERSON MAKING CHANGE.

Do not extend notes this side of this line

RETURN TO
LOS ANGELES COUNTY SURVEYOR

F.B. _____ PG. 13A m Chief Party Notes by m Date 2/28/79

Sta	+	~~H.I.~~ 333.50	−	EL	
25+72.30			3.2	330.3	
26+17.02	E.C.		2.6	330.9	
26+50			2.1	331.4	
27+00			1.2	332.3	
27+10.71	end.		1.0	332.5	
T.P.			11.31	322.19	
	1.14	323.33			
T.P.			1.29	322.04	
	3.45	325.49			
T.P.			11.28	314.21	
	1.53	315.74			
BM			505	310.69	310.69

RETURN TO
LOS ANGELES COUNTY SURVEYOR

Do not extend notes this side of this line

Note: ANY ADDITIONS OR CHANGES ON THIS SHEET MUST BE MADE OR CIRCLED IN Red. WITH DATE AND NAME OF PERSON MAKING CHANGE.

Date 7/29/28 Notes by [illegible] Chief Party [illegible] F. B. 258 Pg 35

Title Pg 1

Platted by	W. O. No. B. S. O. No.
Date	Location
Map No.	Surveyed by
Platting C'k'd by	Date
Date	Indexed A. C. Johnson

Notes: ANY ADDITIONS OR CHANGES ON THIS SHEET MUST BE MADE OR CIRCLED IN Red. WITH DATE AND NAME OF PERSON MAKING CHANGE.

Do not extend notes this side of this line

RETURN TO LOS ANGELES COUNTY SURVEYOR

Lot. Ch. Curb Rel. NE Cor Brannick & Chicago Ave.

F.B. _____ PG. 136 Chief Party _____ Notes by _____ Date _____

RETURN TO
LOS ANGELES COUNTY SURVEYOR

Do not extend notes this side of this line

Note: ANY ADDITIONS OR CHANGES ON THIS SHEET MUST BE MADE OR CIRCLED IN Red. WITH DATE AND NAME OF PERSON MAKING CHANGE.