Notes by _____ Chief Party _____ F.B. _____ Pg. _____

Platted by	W. O. No. D. S. O. No.
Date	Location
Map No.	Surveyed by
Platting Ck'd by	Date
Date	Indexed

F.B. 259

F.B. 259 Pg INDEX Chief Party Notes by Date

F.B.No. 259

PAGES: Index, 1 to 9 incl.,

23, 24, 25, 26, 26A, 26B,
27 to 52 incl., 52A, 53, 54, 54A, 54B,
55, 56, 57 to 64 incl., —, 63A, 63B,
63C, 64A, 64B, 64C, 64D, 65 to 74 incl.,
75, 76, 77, 78, 79 to 86 incl., 86A,
86B, 86C, 87 to 105 incl., 106, 106A,
106B, 107, 108, 109, 111,
113 to 118 incl. 119 to 124 incl.

Date _____ Notes by L S H Chief Party L S H F. B. 259 PG. 1

Plotted by F.D.Jones
Date June 1928
Map No. B-170
Plotting C'k'd by D.M.Finley
Date June 1928

W. O. No. 4214 R. S. O. No.
Location Jarvis ST
Surveyed by L.S.Hammond
Date May 1928
Indexed

— W.O. 4214. —

JARVIS AVE.

SURVEY FOR
OPENING FROM NO LINE OF
TRACT *8565 TO N.W. COR.
LOT *15 DUNHAM'S SUB.
— MAY 1928 —

L.S.Hammond (chief)
F.H.Blanchard (Inst.)
D.W.Reynolds (hd.ch)
J.L.Fogarty (Jr.ch.)
H.E.Ott: (extra)

(Band Tape *030 used which is 100.000 at 76°F. Pull 22 lbs)

Notes: ANY ADDITIONS OR CHANGES ON THIS SHEET MUST BE MADE OR CIRCLED IN Red WITH DATE AND NAME OF PERSON MAKING CHANGE.

RETURN TO LOS ANGELES COUNTY SURVEYOR

Do not extend notes this side of this line

F.B 254 Pg. 2 LSH Chief Party Notes by LSH Date

INDEX

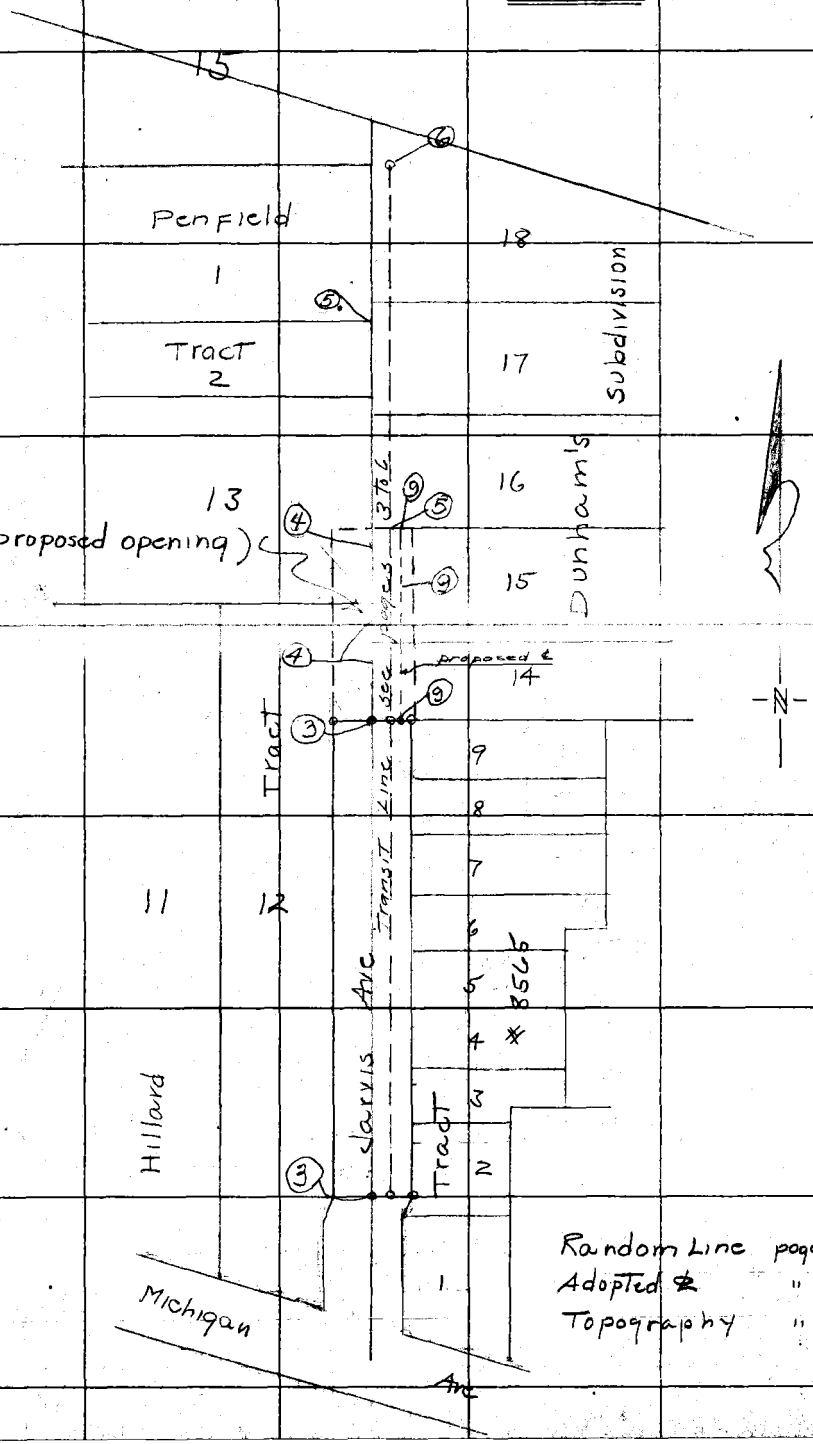

Random Line pages 3 to 6
Adopted * "
Topography " 7+8

RETURN TO
LOS ANGELES COUNTY SURVEYOR
Do not extend notes this side of this line

Note: ANY ADDITIONS OR CHANGES ON THIS SHEET MUST BE MADE OR CIRCLED IN Red. WITH DATE AND NAME OF PERSON MAKING CHANGE.

Date 5-25-28 Notes by L S H Chief Party L S H F.B. 259 Pg. 3

Plotted by F.D. Jones
Date June 1928
Map No. B-170
Plotting C'k'd by A.M. Finley
Date June 1928

W. O. No. 7214 U. S. Q. No.
Location Jarvis Ave
Surveyed by L S Hammond
Date May 1928
Indexed

B. 35

cont. bot. page 4



Notes ANY ADDITIONS OR CHANGES ON THIS SHEET MUST BE MADE OR CIRCLED IN Red. WITH DATE AND NAME OF PERSON MAKING CHANGE.

Do not extend notes this side of this line

RETURN TO LOS ANGELES COUNTY SURVEYOR

F.B. 259 Pg. 4 — L.S.H. Chief Party — Notes by L.S.H. — Date 5-25-25

Cont. 60T page 5

Sta 4+26.59 set 1X2 at surface

Tract

Lot Line

Line 186.72

Proposed center Line

(186.72 @ 80° = 186.72)

Subdivision

1.19'

2.83'

N.E.

Fd 2" I.P. P+T NW Cor Lot 12 Millard Tr. (1' under sur)

0.98

Sta 2+39.87

523.11

Millard

0°-02'-30"

(107.93 @ 80° = 107.93)

Radial 107.93

0.06'

2.90

Fd 2" I.P. O+T at surface

Sta 1+31.94

Dunham's

2.04

131.94

(131.94 @ 80° = 131.94)

Cont. from Top page 5

RETURN TO LOS ANGELES COUNTY SURVEYOR

Do not extend notes this side of this line

Note: ANY ADDITIONS OR CHANGES ON THIS SHEET MUST BE MADE OR CIRCLED IN Red. WITH DATE AND NAME OF PERSON MAKING CHANGE.

Date 5-16-28 Notes by L S H Chief Party L S H F. B. 259 Pg. 5

Plotted by E. D. Jones
Date June 1928
Map No. B-170
Platting C'k'd by D M Finley
Date June 1928

W. O. No. 4214 D. S. O. No.
Location Jarvis Ave
Surveyed by L S Hammond
Date May 1928
Indexed

Cont bot. page 6

Notes: ANY ADDITIONS OR CHANGES ON THIS SHEET MUST BE MADE OR CIRCLED IN Red. WITH DATE AND NAME OF PERSON MAKING CHANGE.

Do not extend notes this side of this line

RETURN TO LOS ANGELES COUNTY SURVEYOR

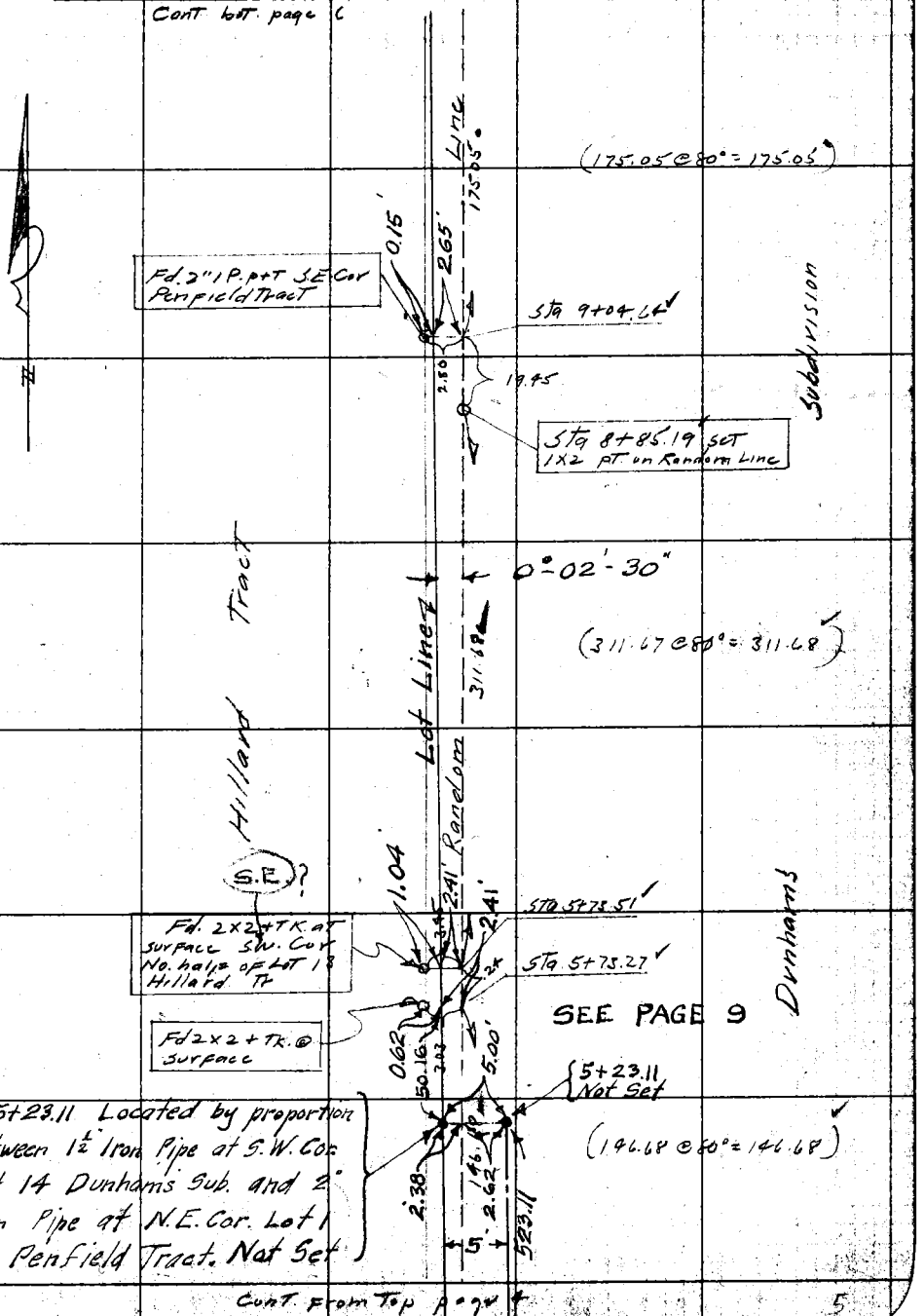

Cont. From Top page 4

F.B. 259 Pg. 6 LSH Chief Party Notes by LSH Date 5-24-28

cont. bot. page

Sta 15+66.16

Fd 2" IP. P+T 6" under N.E. Cor. Penfield Pl.

8.13

9.74

Sta 15+56.42 Set 1x2 pt. on random Line

0°-02'-30"

348.33

(348.32 @ 60° = 348.33)

Tract

Penfield

Lot Line

Sta 12+08.09 Set N+T Pt. on Random Line

(128.40 @ 60° = 128.40)

Random 128.40

0.97

2.78

Fd 2x2 + Tk at surface

Sta 10+79.69

8.75

175.05

Dunham's Subdivision

cont. from Top page 5

6

RETURN TO LOS ANGELES COUNTY SURVEYOR

Do not extend notes this side of this line

Note: ANY ADDITIONS OR CHANGES ON THIS SHEET MUST BE MADE OR CIRCLED IN Red. WITH DATE AND NAME OF PERSON MAKING CHANGE.

Date 5-26-28 Notes by L S H Chief Party L S H F. B. 259 PG. 7

Plotted by E. A. James
Date June 1928
Map No. B-170
Plotting C'k'd by A.M. Finley
Date June 1928.

W. O. No. 4214 U. S. O. No.
Location Jarvis Ave
Surveyed by L S Hammond
Date May 1928
Indexed

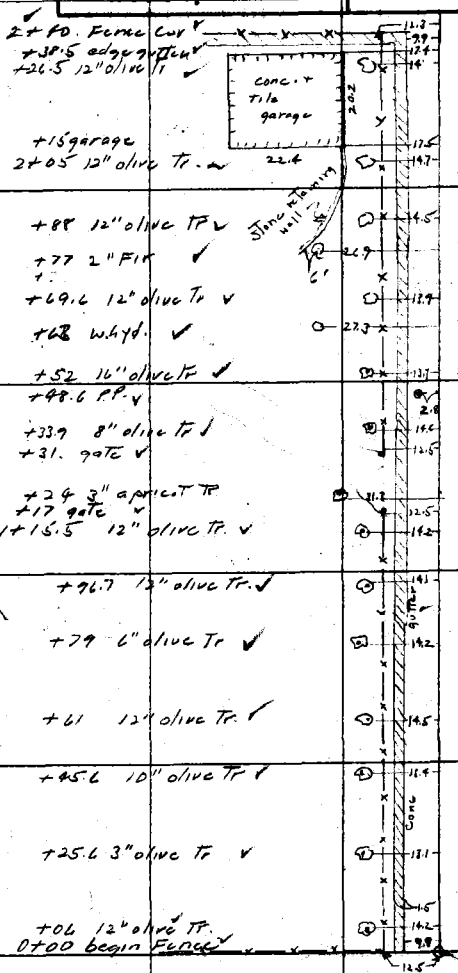

cont. bot. page 8

(Topog.)

sta 0+00 1X2
see page 4

Notes. ANY ADDITIONS OR CHANGES ON THIS SHEET MUST BE MADE OR CIRCLED IN Red. WITH DATE AND NAME OF PERSON MAKING CHANGE.

Do not extend notes this side of this line

RETURN TO LOS ANGELES COUNTY SURVEYOR

F.B. 259 Pg 8 LSH Chief Party Notes by LSH Date 5-26-28

RETURN TO
LOS ANGELES COUNTY SURVEYOR
Do not extend notch this side of this line

Notes: ANY ADDITIONS OR CHANGES ON THIS SHEET MUST BE MADE OR CIRCLED IN Red. WITH DATE AND NAME OF PERSON MAKING CHANGE.

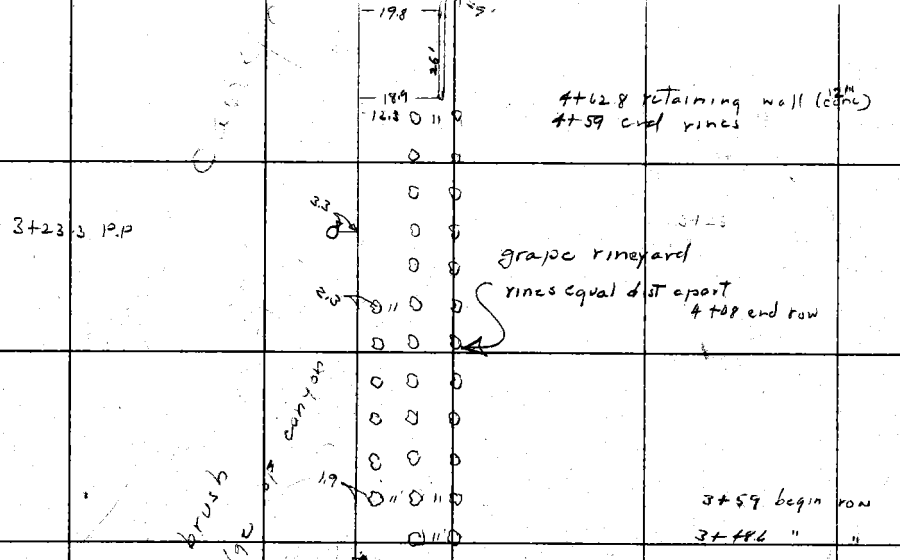

8

cont. from Top page 7.

Date 7/16/28 Notes by FHB Chief Party FHB F. B. 259 PG. 9

Plotted by V. Morse	W. O. No. 4214 D. S. O. No.
Date July 1928.	Location Jarvis Ave
Map No. B-170	Surveyed by F H Blanchard
Platting C'k'd by D.M. Finley	Date July 1928
Date July 1928.	Indexed

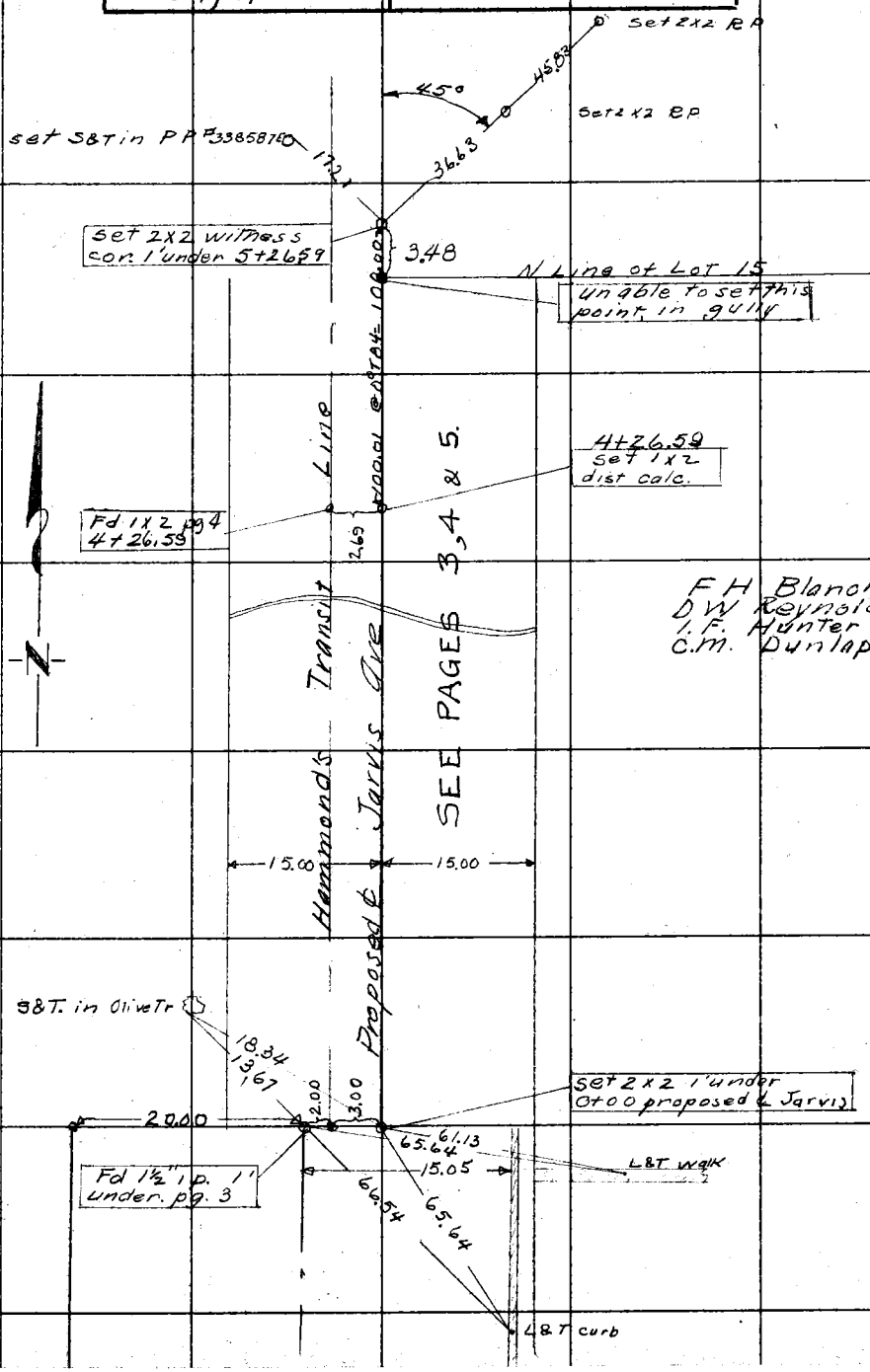

Note: ANY ADDITIONS OR CHANGES ON THIS SHEET MUST BE MADE OR CIRCLED IN Red. WITH DATE AND NAME OF PERSON MAKING CHANGE.

RETURN TO LOS ANGELES COUNTY SURVEYOR

Do not extend notes this side of this line

F.B. 259 Pg. 10 Chief Party Notes by Date

RETURN TO
LOS ANGELES COUNTY SURVEYOR

Do not extend notes this side of this line

Note: ANY ADDITIONS OR CHANGES ON THIS SHEET MUST BE MADE OR CIRCLED IN Red. WITH DATE AND NAME OF PERSON MAKING CHANGE.

Pg.

Location Verdugo
Surveyed by McG. [illegible]
Date Feb. [illegible]
Indexed

Date June 1927



F.B. 259 PG. 24 Chief Party Notes by _____ Date _____

contd bottom p. 25

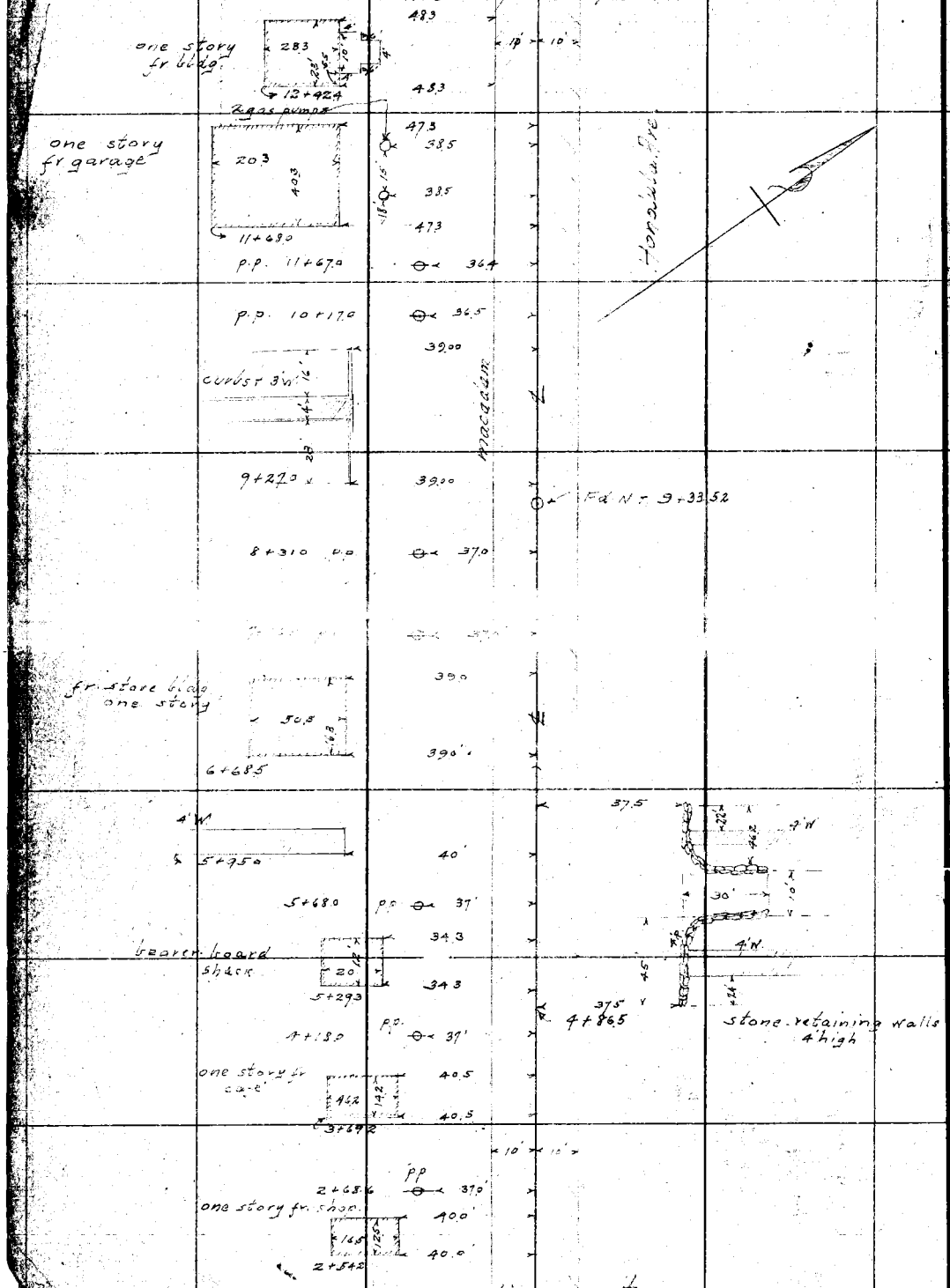

contd from top p. 23

RETURN TO
LOS ANGELES COUNTY SURVEYOR

DO NOT EXTEND NOTES THIS SIDE OF THIS LINE

NOTE: ANY ADDITION OR CHANGES ON THIS SHEET MUST BE MADE OR CIRCLED IN RED, WITH DATE AND NAME OF PERSON MAKING CHANGE.

contd on bottom p. 26

Date _____ Notes by Mc _____ Chief Party _____ F.B. 259 Pg. 25

Plotted by Draw	W. O. No. 4091 D. S. O. No.
Date Feb. 1927	Location Verdugo
Map No. 8949	Surveyed by McGillivray
Plotting C'k'd by McPherson	Date Feb. 9 27
Date June 1927	Indexed

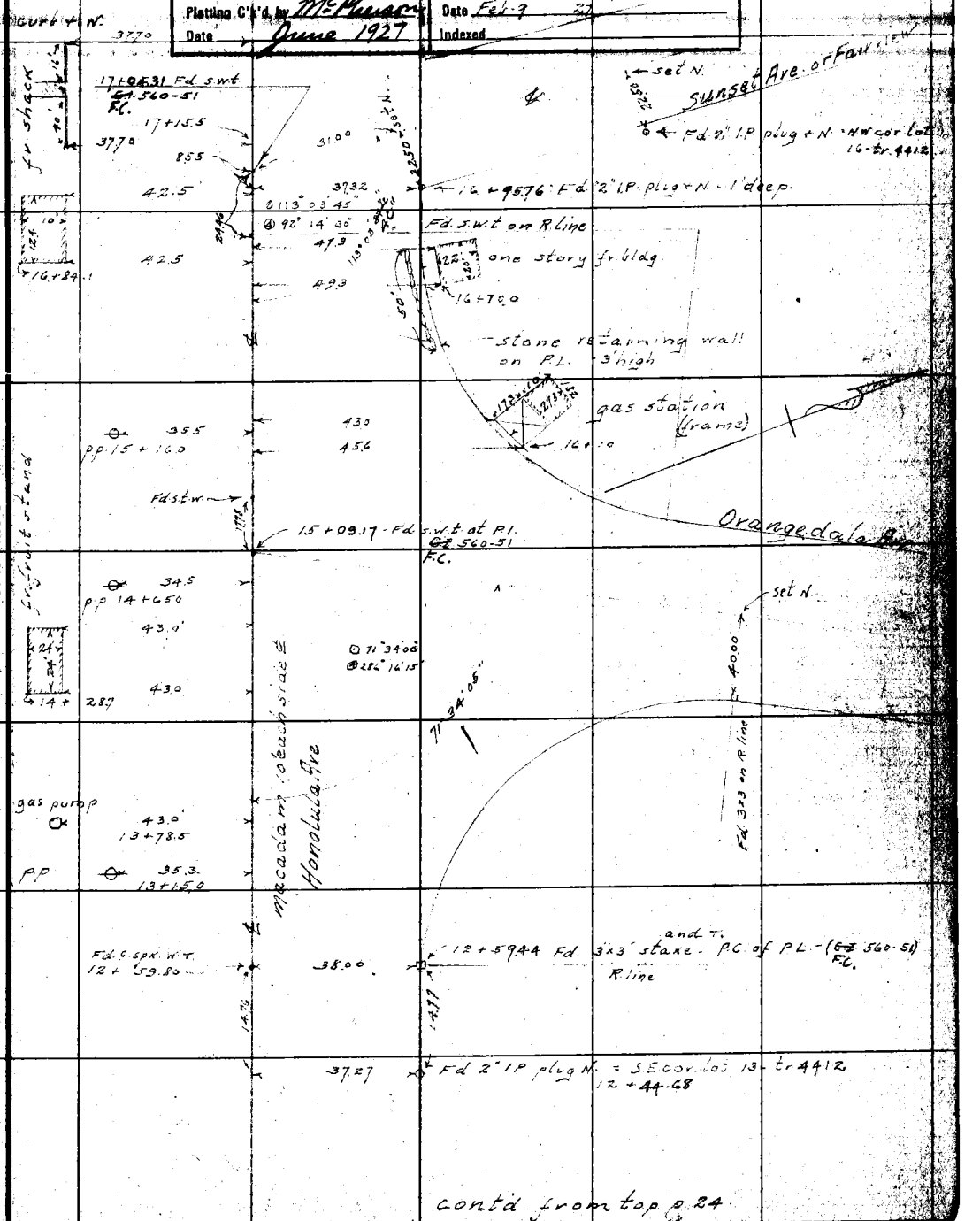

contd from top p. 24

NOTE: ANY ADDITION OR CHANGES ON THIS SHEET MUST BE MADE OR CIRCLED IN RED, WITH DATE AND NAME OF PERSON MAKING CHANGE.

DO NOT EXTEND NOTES THIS SIDE OF THIS LINE

RETURN TO LOS ANGELES COUNTY SURVEYOR

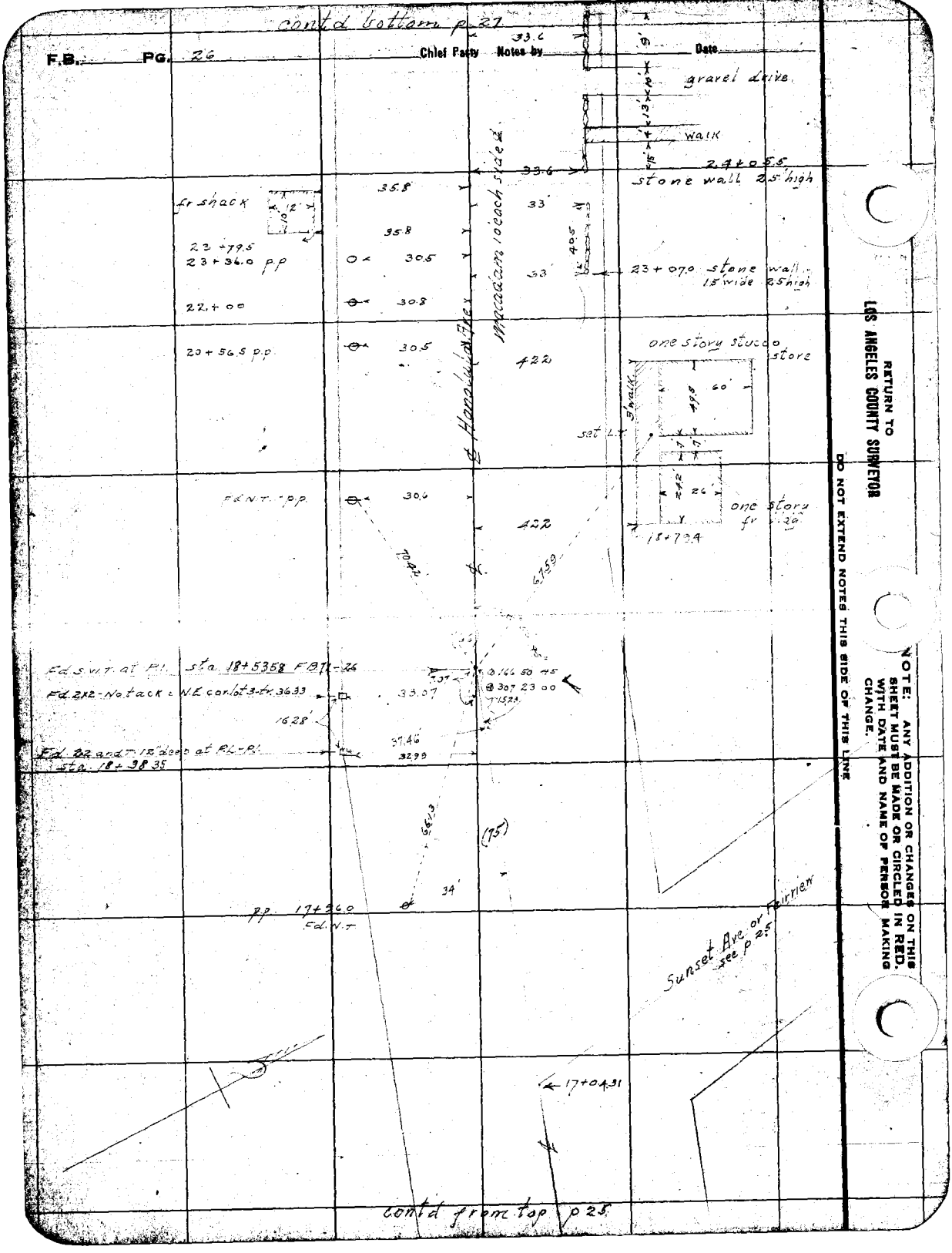

RETURN TO
LOS ANGELES COUNTY SURVEYOR

DO NOT EXTEND NOTES THIS SIDE OF THIS LINE

NOTE: ANY ADDITION OR CHANGES ON THIS SHEET MUST BE MADE OR CIRCLED IN RED, WITH DATE AND NAME OF PERSON MAKING CHANGE.

Date Mar. 1928 Notes by McG Chief Party McGillivray F. B. 259 PG. 26A

Platted by Wood	W. O. No. 4091 D. S. O. No.
Date Mar. 1928	Location Honolulu
Map No. 8949	Surveyed by McGillivray
Platting C'k'd by Roeser	Date Mar. 1928
Date Mar. 1928	Indexed

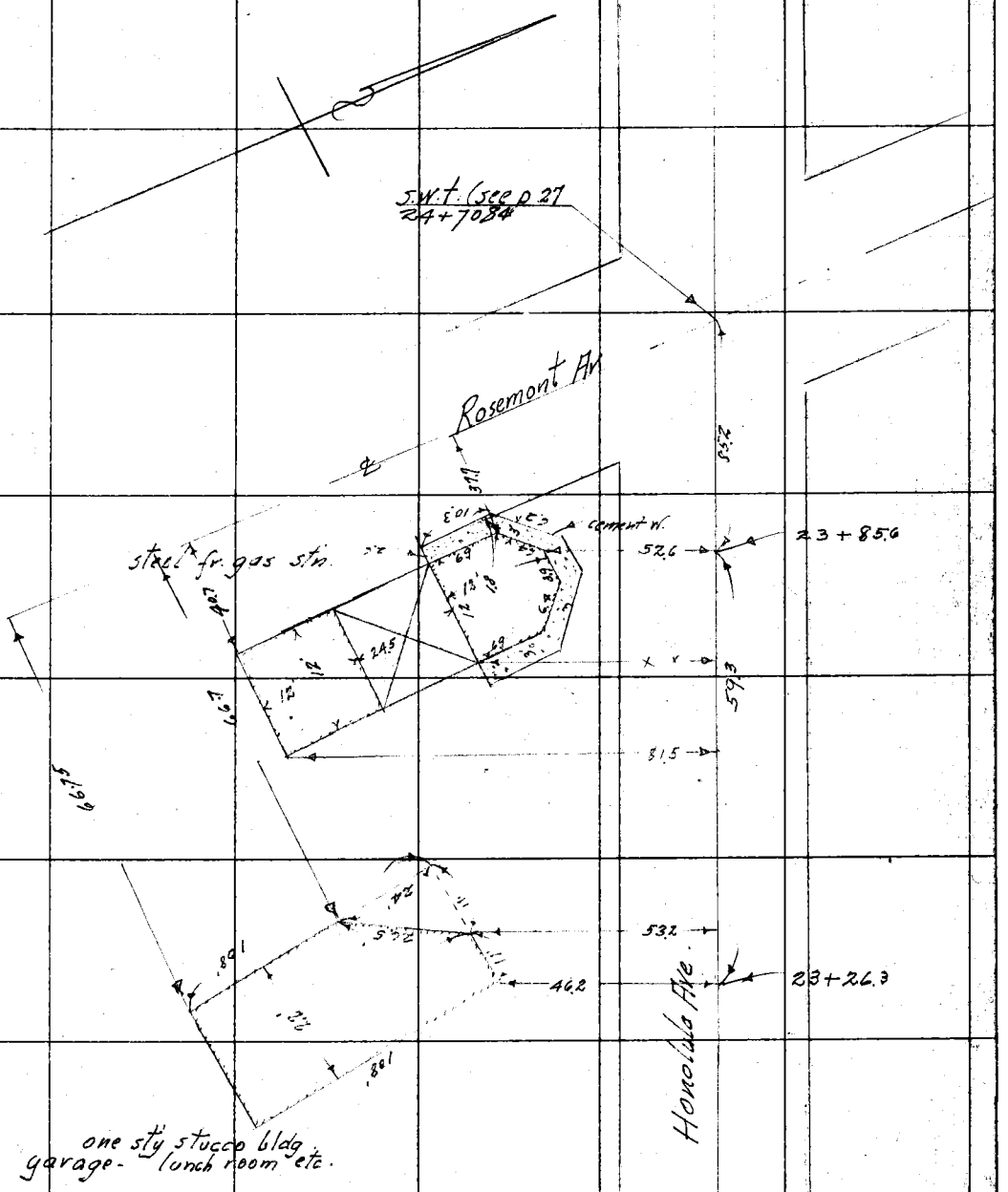

Note: ANY ADDITIONS OR CHANGES ON THIS SHEET MUST BE MADE OR CIRCLED IN Red. WITH DATE AND NAME OF PERSON MAKING CHANGE.

RETURN TO LOS ANGELES COUNTY SURVEYOR

Do not extend notes this side of this line

F.B. 259 Pg. 26 B. M. Gilliland Chief Party Notes by M.C. Date Mar 1929

RETURN TO

LOS ANGELES COUNTY SURVEYOR

Do not extend notes this side of this line

Notes: ANY ADDITIONS OR CHANGES ON THIS SHEET MUST BE MADE OR CIRCLED IN Red. WITH DATE AND NAME OF PERSON MAKING CHANGE.

cont'd bottom p. 28

Date _____ Notes by Mc _____ Chief Party _____ F.B. 259 PG. 27

Plotted by Fred Drew	W. O. No. 4091 D. S. O. No.
Date Feb. 1927	Location Verdugo
Map No. 8949	Surveyed by McGillivray
Plotting C'k'd by McPherson	Date Feb. 9 - 27
Date June 1927	Indexed

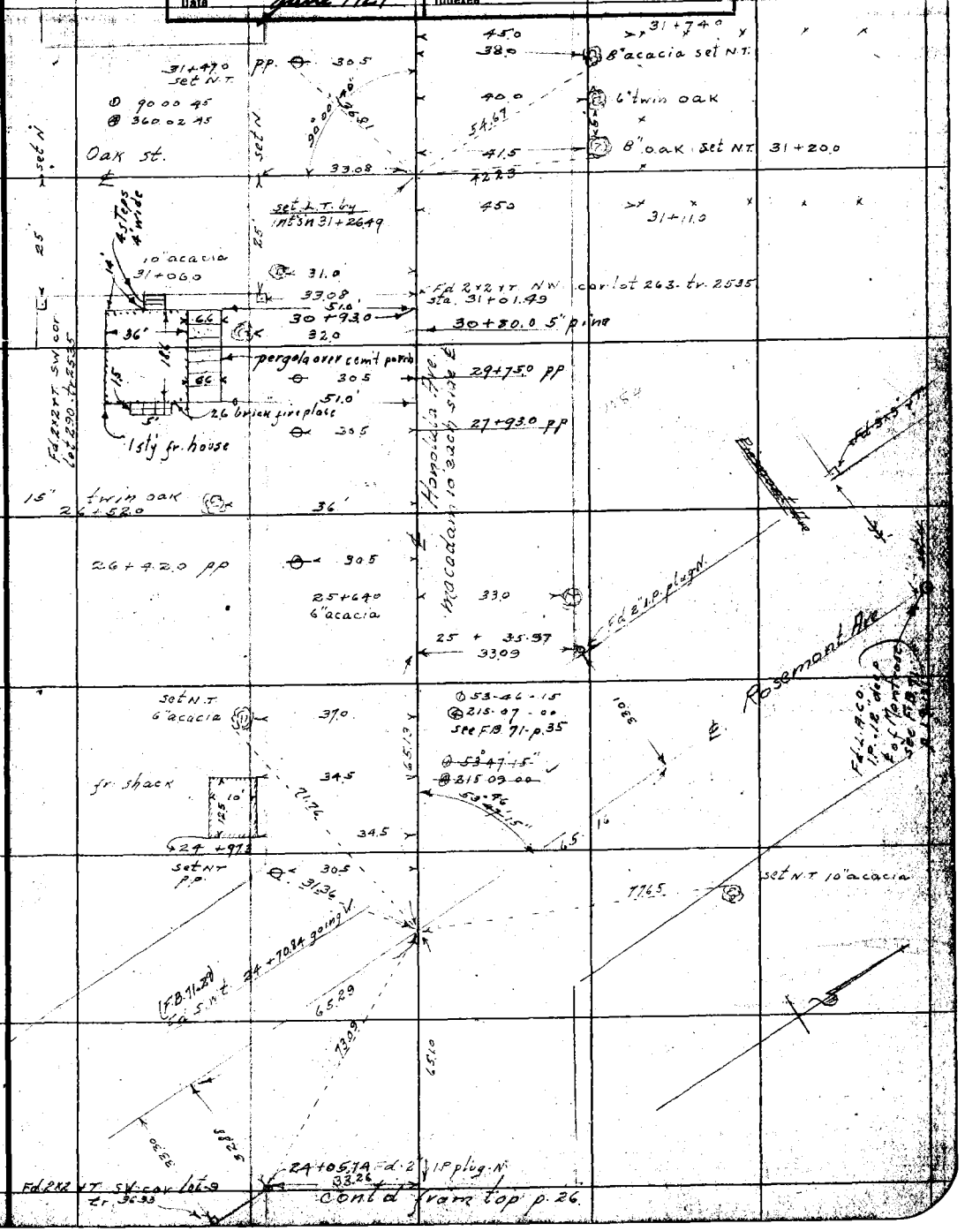

cont'd from top p. 26.

NOTE: ANY ADDITION OR CHANGES ON THIS SHEET MUST BE MADE OR CIRCLED IN RED, WITH DATE AND NAME OF PERSON MAKING CHANGE.

DO NOT EXTEND NOTES THIS SIDE OF THIS LINE

RETURN TO LOS ANGELES COUNTY SURVEYOR

F.B. 259 PG. 28 Chief Party Notes by Date

cont'd bottom p. 29

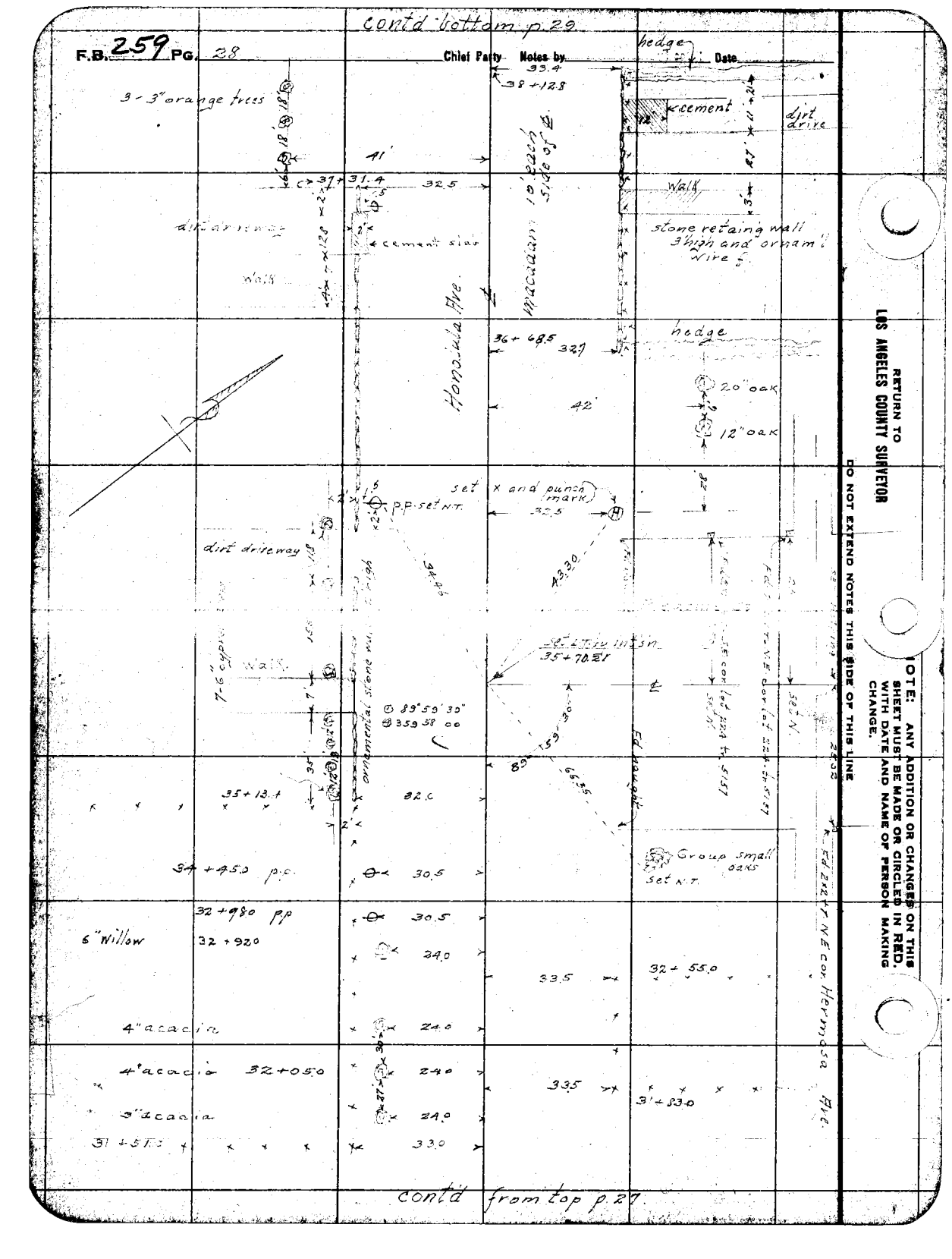

cont'd from top p. 27

RETURN TO LOS ANGELES COUNTY SURVEYOR

DO NOT EXTEND NOTES THIS SIDE OF THIS LINE

NOTE: ANY ADDITION OR CHANGES ON THIS SHEET MUST BE MADE OR CIRCLED IN RED, WITH DATE AND NAME OF PERSON MAKING CHANGE.

Date _____ Notes by MG Chief Party _____ F.B. 259 Pg. 29

Plotted by _____
Date Feb. 1927
Map No. 8949
Plotting C'k'd. by McQuown
Date June 1927

W. O. No. 4031 D. S. O. No. _____
Location Verdugo
Surveyed by McGilvray
Date Feb 9 1927
Indexed

NOTE: ANY ADDITION OR CHANGES ON THIS SHEET MUST BE MADE OR CIRCLED IN RED. WITH DATE AND NAME OF PERSON MAKING CHANGE.

DO NOT EXTEND NOTES THIS SIDE OF THIS LINE

RETURN TO LOS ANGELES COUNTY SURVEYOR

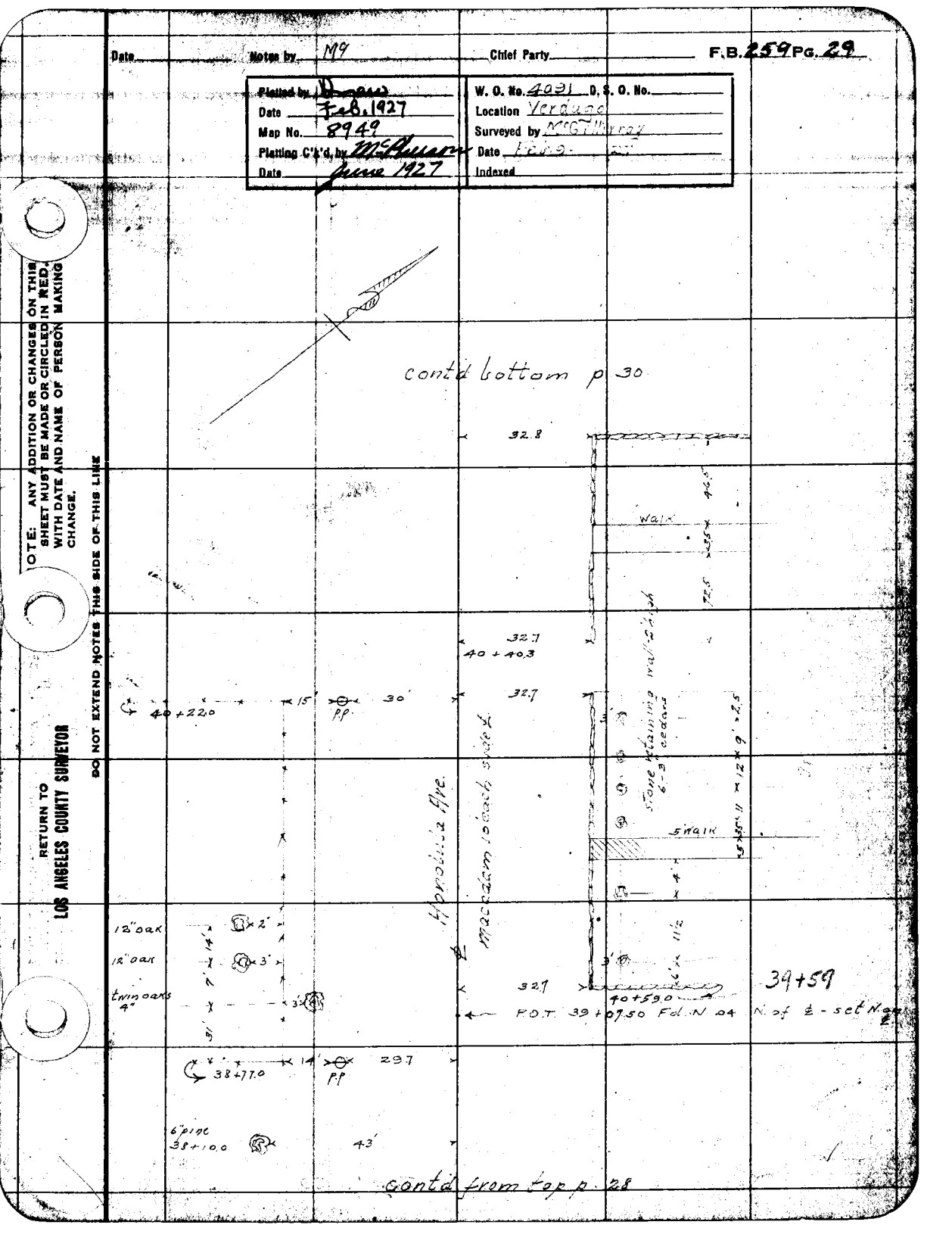

F.B. Pg. 30 Chief Party Notes by Date

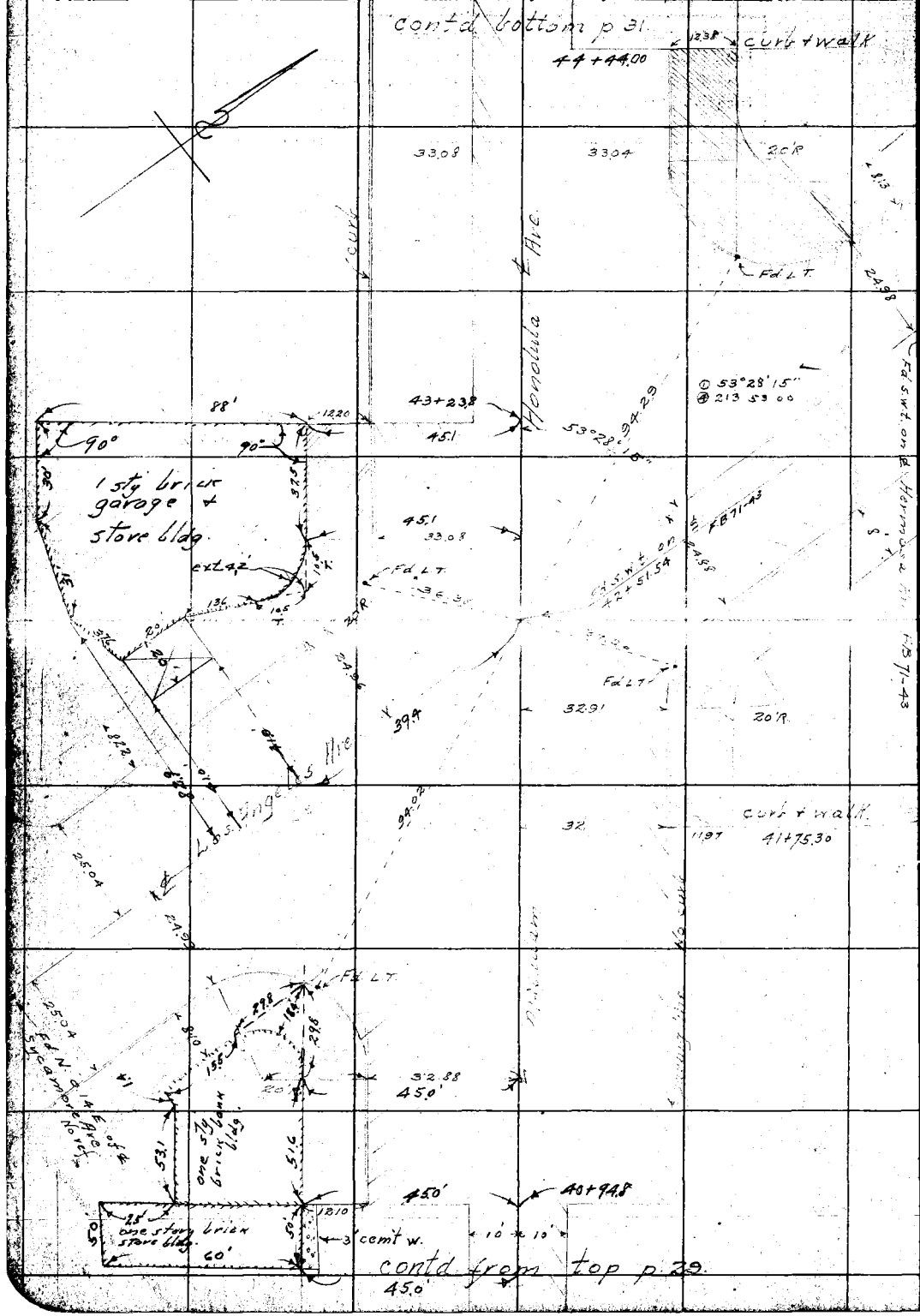

RETURN TO
LOS ANGELES COUNTY SURVEYOR

DO NOT EXTEND NOTES THIS SIDE OF THIS LINE

NOTE: ANY ADDITION OR CHANGES ON THIS SHEET MUST BE MADE OR CIRCLED IN RED, WITH DATE AND NAME OF PERSON MAKING CHANGE.

Date _____ Notes by _____ Chief Party _____ F.B. 259 Pg. 31

Plotted by Drew	W. O. No. 4091 D. S. O. No.
Date Feb. 1927	Location Verdugo
Map No. 8949	Surveyed by McGillivray
Platting C'h'd. by McPherson	Date Feb 9
Date June 1927	Indexed

NOTE: ANY ADDITION OR CHANGES ON THIS SHEET MUST BE MADE OR CIRCLED IN RED, WITH DATE AND NAME OF PERSON MAKING CHANGE.

DO NOT EXTEND NOTES THIS SIDE OF THIS LINE

RETURN TO LOS ANGELES COUNTY SURVEYOR

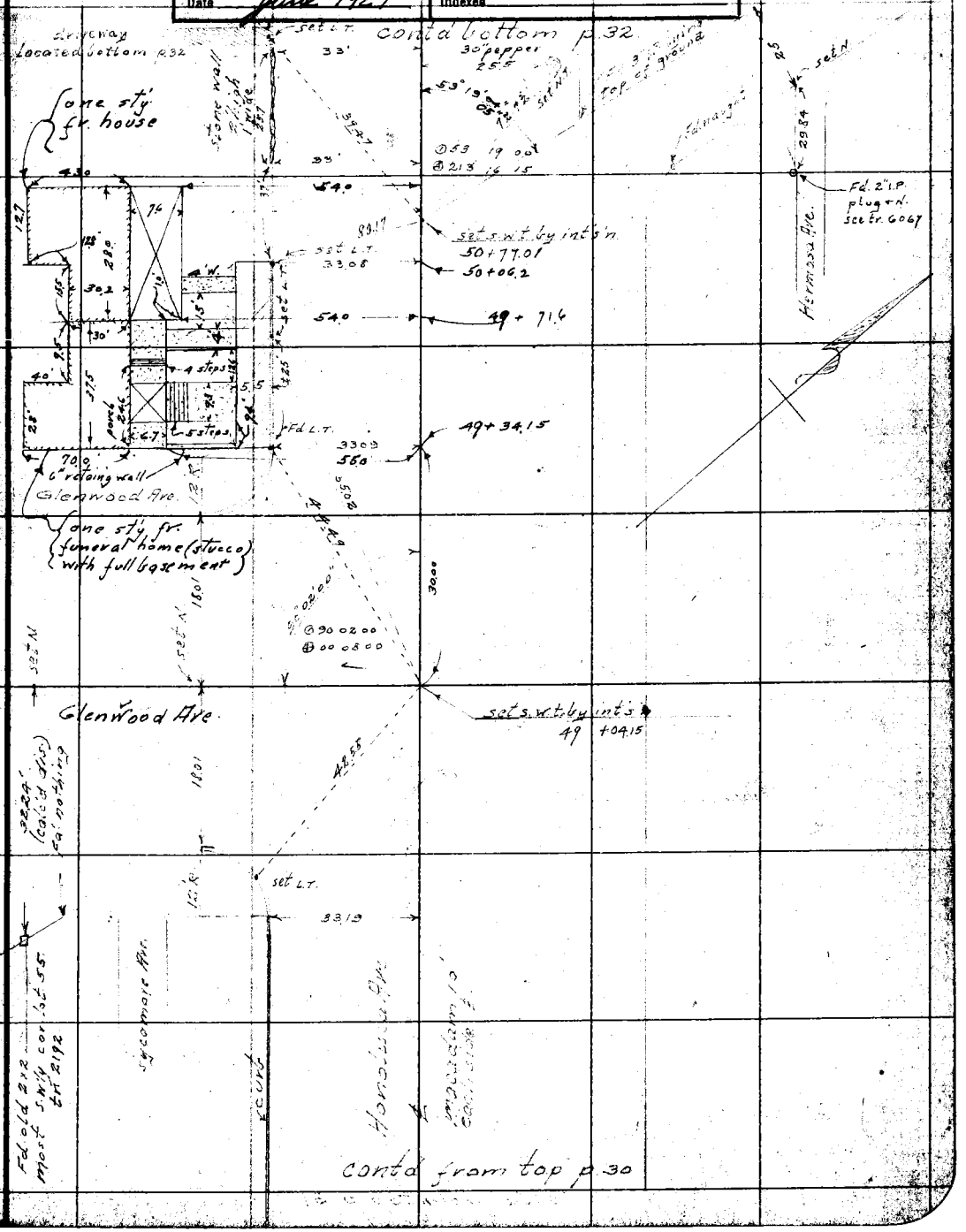

F.B. 259 PG. 32 Chief Party Notes by Date

RETURN TO
LOS ANGELES COUNTY SURVEYOR

DO NOT EXTEND NOTES THIS SIDE OF THIS LINE

NOTE: ANY ADDITION OR CHANGES ON THIS SHEET MUST BE MADE OR CIRCLED IN RED. WITH DATE AND NAME OF PERSON MAKING CHANGE.

Date _____ Notes by MC Chief Party _____ F.B. 259 Pg. 33

Plotted by Drew	W. O. No. 4091 D. S. O. No.
Date Feb. 1927	Location Verdugo
Map No. 8949	Surveyed by McGillivray
Plotting C'k'd by McPherson	Date Feb. 7 27
Date June 1927	Indexed

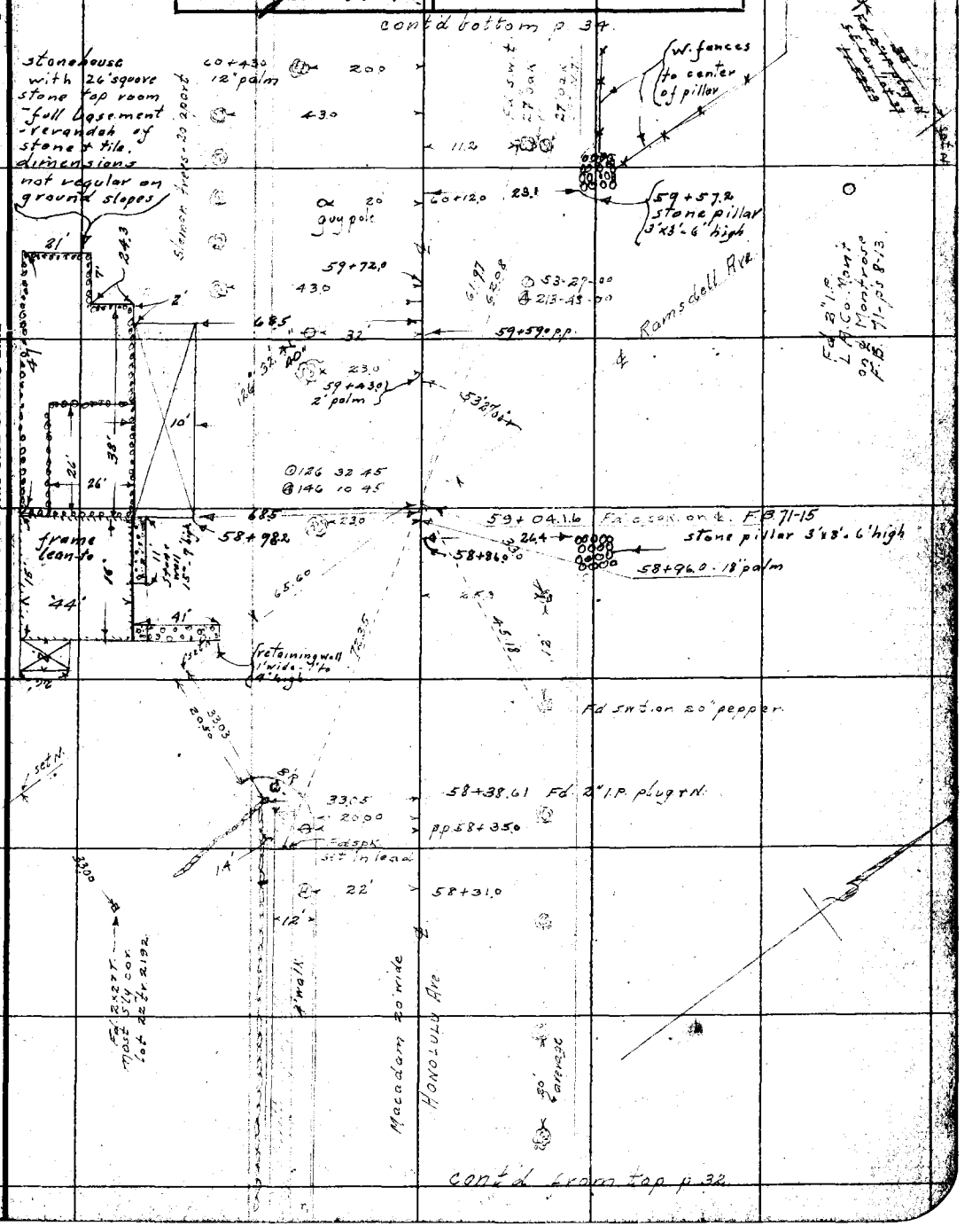

NOTE: ANY ADDITION OR CHANGES ON THIS SHEET MUST BE MADE OR CIRCLED IN RED, WITH DATE AND NAME OF PERSON MAKING CHANGE.

DO NOT EXTEND NOTES THIS SIDE OF THIS LINE

RETURN TO LOS ANGELES COUNTY SURVEYOR

F.B. _____ PG. 34 Chief Party _____ Notes by _____ Date _____

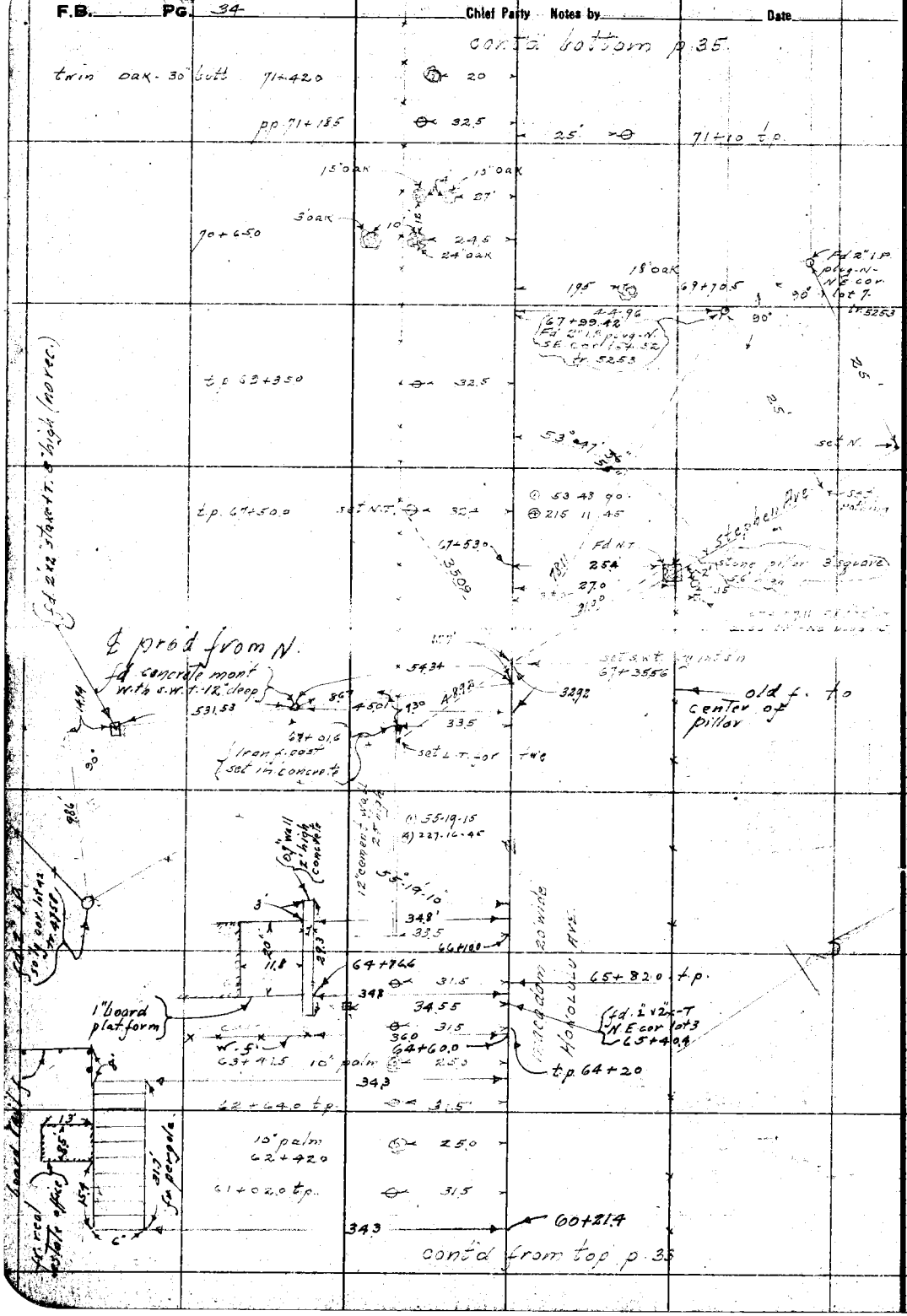

RETURN TO
LOS ANGELES COUNTY SURVEYOR

DO NOT EXTEND NOTES THIS SIDE OF THIS LINE

NOTE: ANY ADDITION OR CHANGES ON THIS SHEET MUST BE MADE OR CIRCLED IN RED. WITH DATE AND NAME OF PERSON MAKING CHANGE.

Date _____ Notes by MC Chief Party _____ F.B 259 Pg. 35

Plotted by Drew	W. O. No. 4091 D. S. O. No.
Date Feb. 1927	Location Verdugo
Map No. 8949	Surveyed by McGillivray
Plotting C'k'd by McPherson	Date Feb 9 '27
Date June 1927	Indexed

contd bottom p. 36.

pp 74+92.0 — 20.7 — 43.3 — t.p. 74+88.0

74+67.5 twin oak 4' butt — 19.7

74+47.5 3' oak — 24.1

74+12.0 10" twin willow — 27.5

28.4 — 74+00 2' oak

73+47.5 15" twin oaks — 33.2

73+22.0 15" twin oaks — 35.0

35.5 — t.p. 72+99.0

pp 72+98.5 — 29.3

32' — 24" oak 72+88.4

24" oak 72+71.3 — 32'

mac. 20' wide Honolulu Ave

38' — 20" oak 72+61.0

45.00 — Fd 2" I.P. plug & N-S.W. cor. 71+57.89 lot 45 tr. 5253

33.4 71+51.7

contd from top p. 34.

NOTE: ANY ADDITION OR CHANGES ON THIS SHEET MUST BE MADE OR CIRCLED IN RED, WITH DATE AND NAME OF PERSON MAKING CHANGE.

DO NOT EXTEND NOTES THIS SIDE OF THIS LINE

RETURN TO LOS ANGELES COUNTY SURVEYOR

RETURN TO
LOS ANGELES COUNTY SURVEYOR

NOTE! ANY ADDITION OR CHANGES ON THIS SHEET MUST BE MADE OR CIRCLED IN RED. WITH DATE AND NAME OF PERSON MAKING CHANGE.

DO NOT EXTEND NOTES THIS SIDE OF THIS LINE

F.B. ____ PG. 36

Chief Party ____ Notes by ____ Date ____

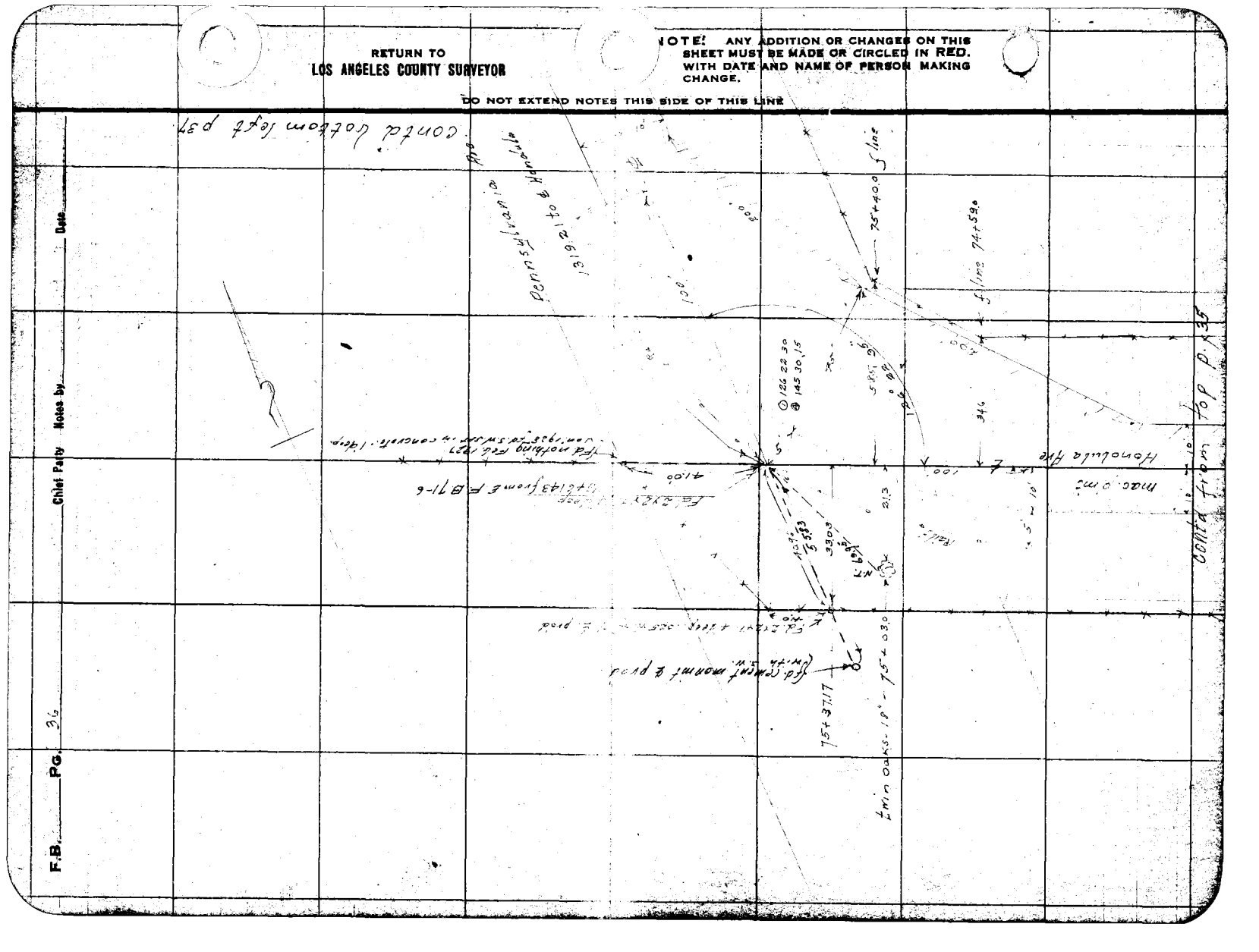

Date _____ Notes by McG Chief Party _____ F.B. 259 PG. 37

Plotted by Bew	W. O. No. 4091 D. S. O. No.
Date Feb. 1927	Location Verdugo
Map No. 8949	Surveyed by McG. [illegible]
Plotting C'k'd by McPherson	Date Feb 9
Date June 1927	Indexed

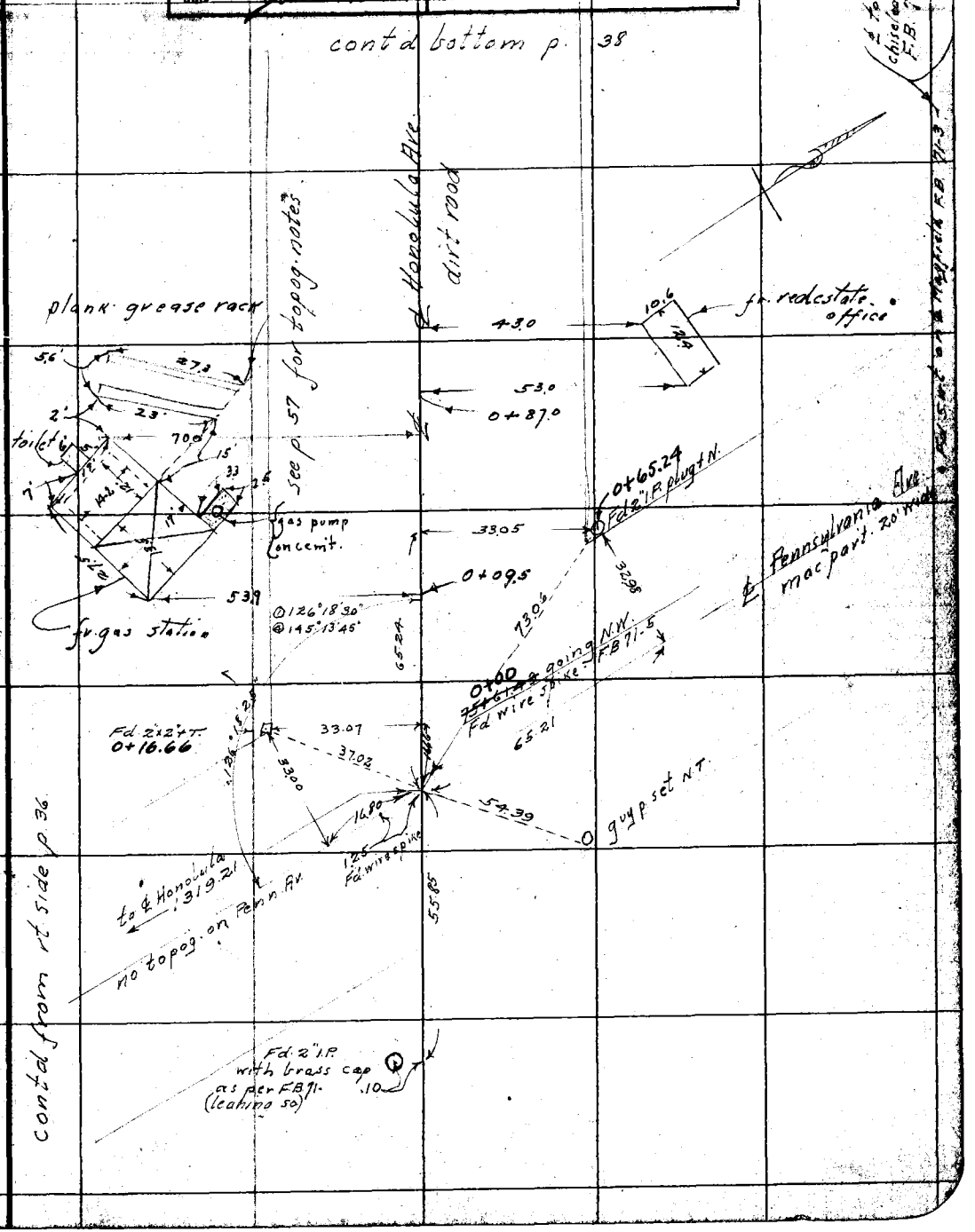

NOTE: ANY ADDITION OR CHANGES ON THIS SHEET MUST BE MADE OR CIRCLED IN RED, WITH DATE AND NAME OF PERSON MAKING CHANGE.

DO NOT EXTEND NOTES THIS SIDE OF THIS LINE

RETURN TO LOS ANGELES COUNTY SURVEYOR

F.B. 259 PG. 38 Chief Party Notes by Date

contd bottom p 39.

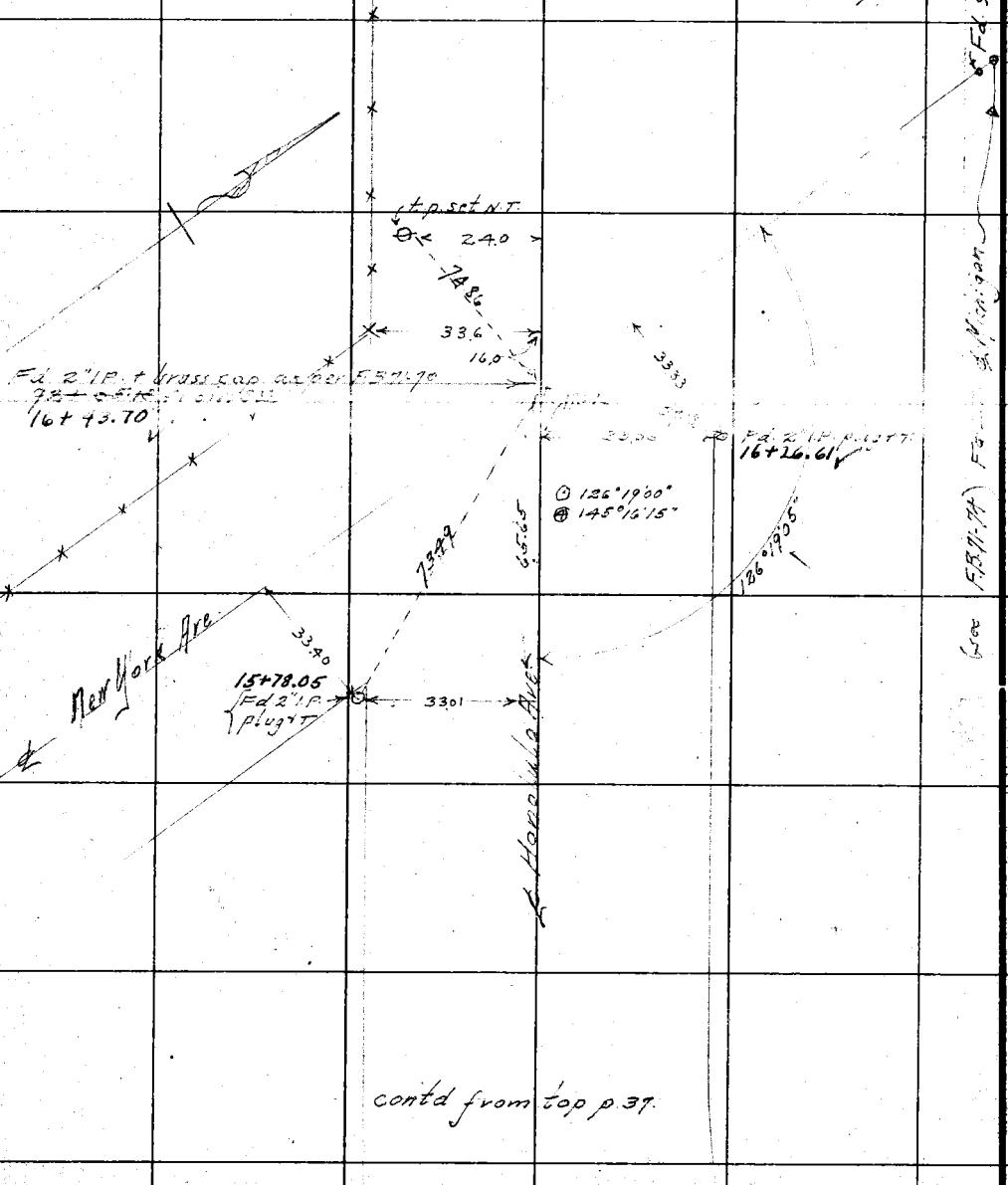

contd from top p 37.

RETURN TO
LOS ANGELES COUNTY SURVEYOR

DO NOT EXTEND NOTES THIS SIDE OF THIS LINE

NOTE: ANY ADDITION OR CHANGES ON THIS SHEET MUST BE MADE OR CIRCLED IN RED, WITH DATE AND NAME OF PERSON MAKING CHANGE.

Date _____ Notes by McI Chief Party _____ F.B. 259 PG. 39

Platted by Drew	W. O. No. 4091 D. S. O. No.
Date Feb. 1927	Location Verdugo
Map No. 8949	Surveyed by McGillivray
Platting C'k'd by McPherson	Date Feb 9-27
Date June 1927	Indexed

cont'd bottom p. 40.

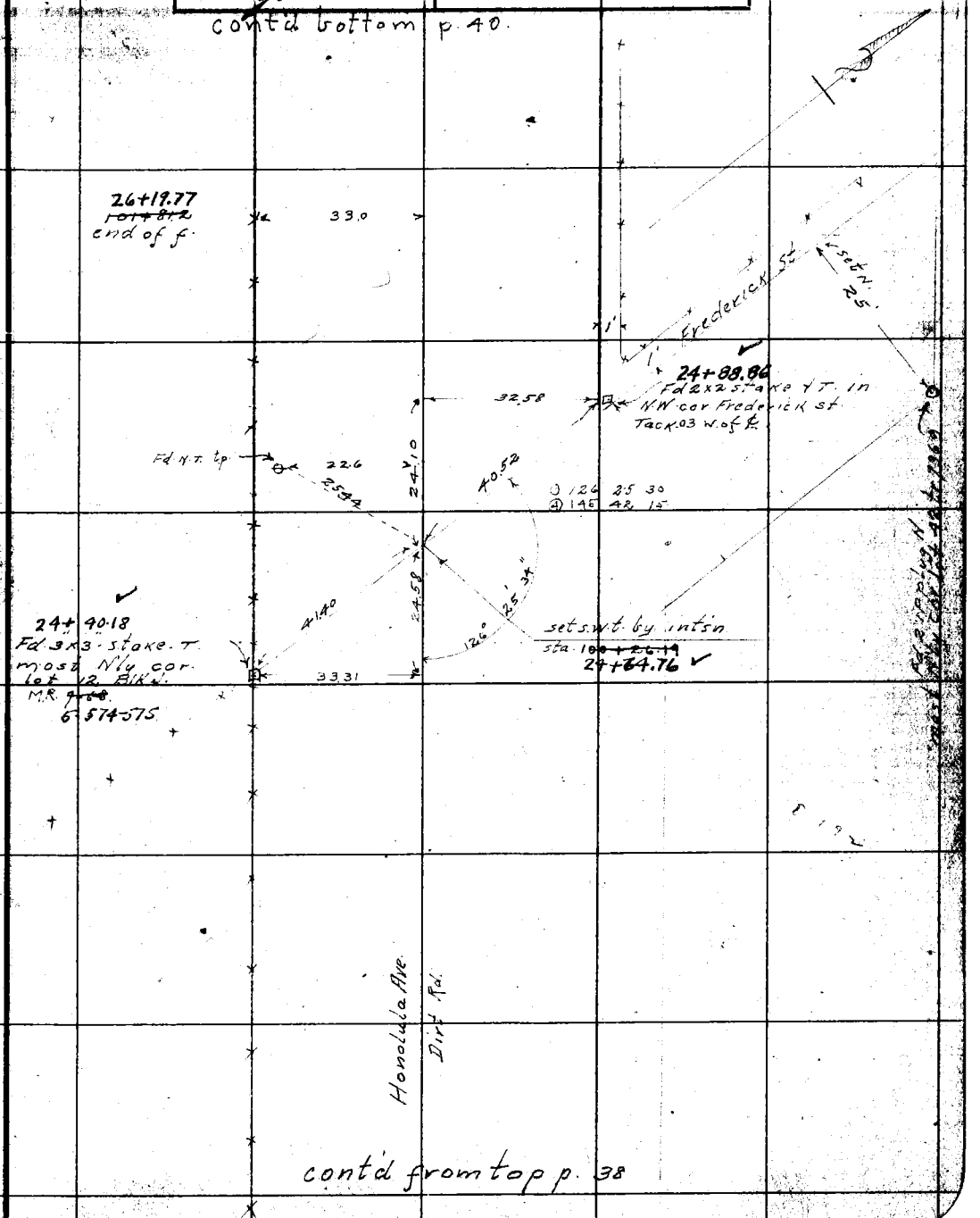

cont'd from top p. 38

NOTE: ANY ADDITION OR CHANGES ON THIS SHEET MUST BE MADE OR CIRCLED IN RED WITH DATE AND NAME OF PERSON MAKING CHANGE.

DO NOT EXTEND NOTES THIS SIDE OF THIS LINE

RETURN TO LOS ANGELES COUNTY SURVEYOR

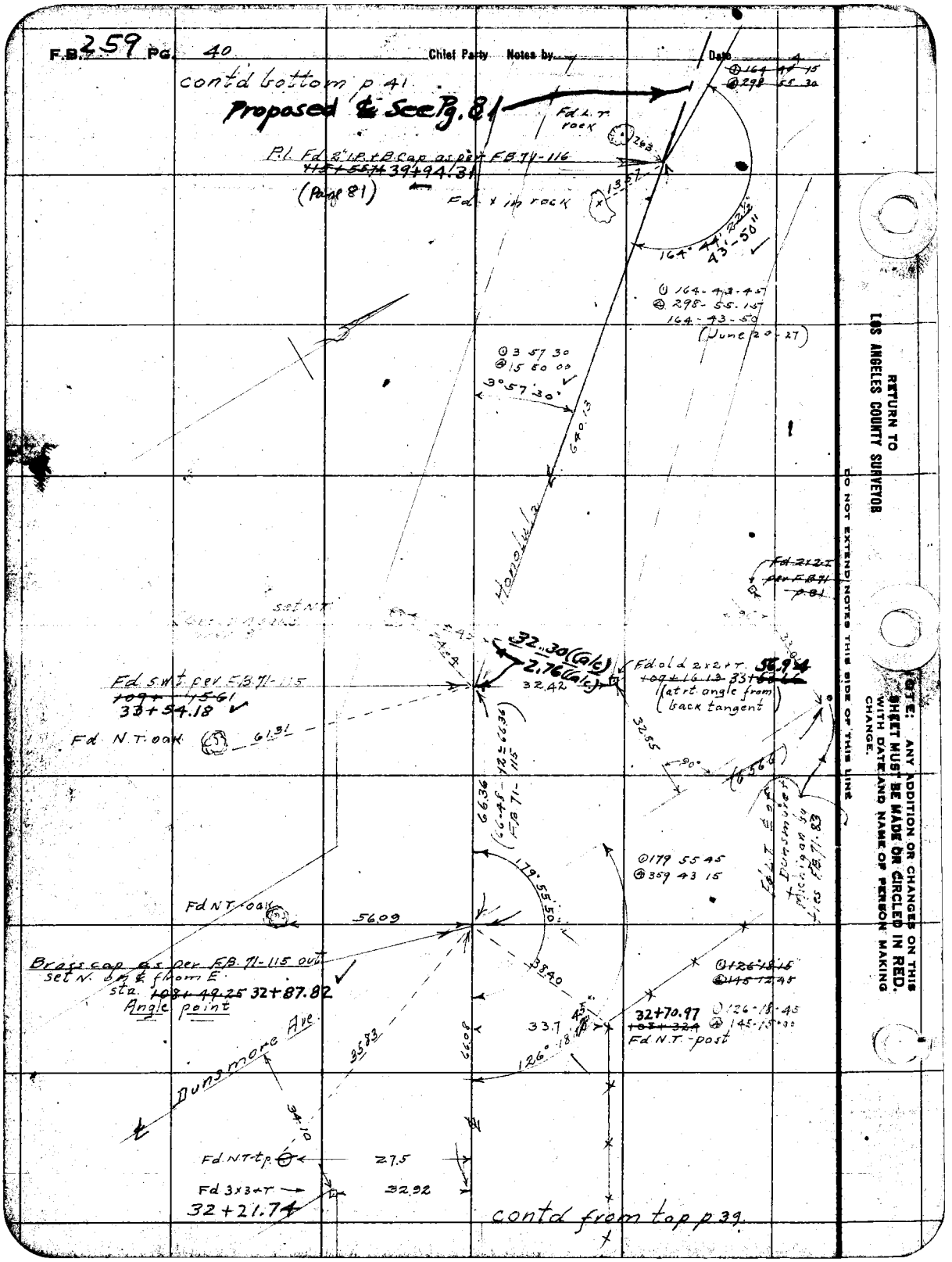
F.B. 259 Pg. 40
Chief Party Notes by
Date
contd bottom p 41
Proposed & See Pg. 81
Fd L.T. rock
P.L. Fd 2" I.P. + B.Cap as per F.B. 71-116
39+94.31
(Page 81)
Fd. x in rock
164° 44' 22½"
43'-50"
164-43-45
298-55-15
164-43-50
(June 20-27)
3 57 30
15 50 00
3°57'30"
640.13
Honolulu
Fd 2x2 T per F.B. 71 p 81
32.30 (Calc)
2.76 (Calc)
32.42
Fd old 2x2+T. 56.94
(at rt. angle from back tangent)
Fd S.W.T. per F.B. 71-115
33+54.18
Fd N.T. oak
61.31
32.55
66.36
(66.48 - 12 = 66.36 F.B. 71-115)
179° 55' 50"
179 55 45
359 43 15
Fd N.T. oak
56.09
Brass cap as per F.B. 71-115 out
set N. on ℄ from E.
sta. 32+87.82
Angle point
38.40
32+70.97
Fd N.T. post
126-18-45
145-15-00
33.7
126° 18' 45"
Dunsmore Ave.
35.83
66.08
34.10
Fd N.T. tp.
27.5
Fd 3x3+T
32.92
32+21.74
contd from top p 39.
RETURN TO
LOS ANGELES COUNTY SURVEYOR
DO NOT EXTEND NOTES THIS SIDE OF THIS LINE
NOTE: ANY ADDITION OR CHANGES ON THIS SHEET MUST BE MADE OR CIRCLED IN RED. WITH DATE AND NAME OF PERSON MAKING CHANGE.

Date _____ Notes by McG. Chief Party _____ F.B. 259 PG. 41

Plotted by Wood
Date Feb. 1927
Map No. 8949
Plotting C'k'd by McPherson
Date June 1927

W. O. No. 4691 D. S. O. No. _____
Location Verdugo
Surveyed by McGillivray
Date Feb 9-27
Indexed

NOTE: ANY ADDITION OR CHANGES ON THIS SHEET MUST BE MADE OR CIRCLED IN RED, WITH DATE AND NAME OF PERSON MAKING CHANGE.

DO NOT EXTEND NOTES THIS SIDE OF THIS LINE

RETURN TO LOS ANGELES COUNTY SURVEYOR

F.B. 259 Pg. 42 Chief Party Notes by Date

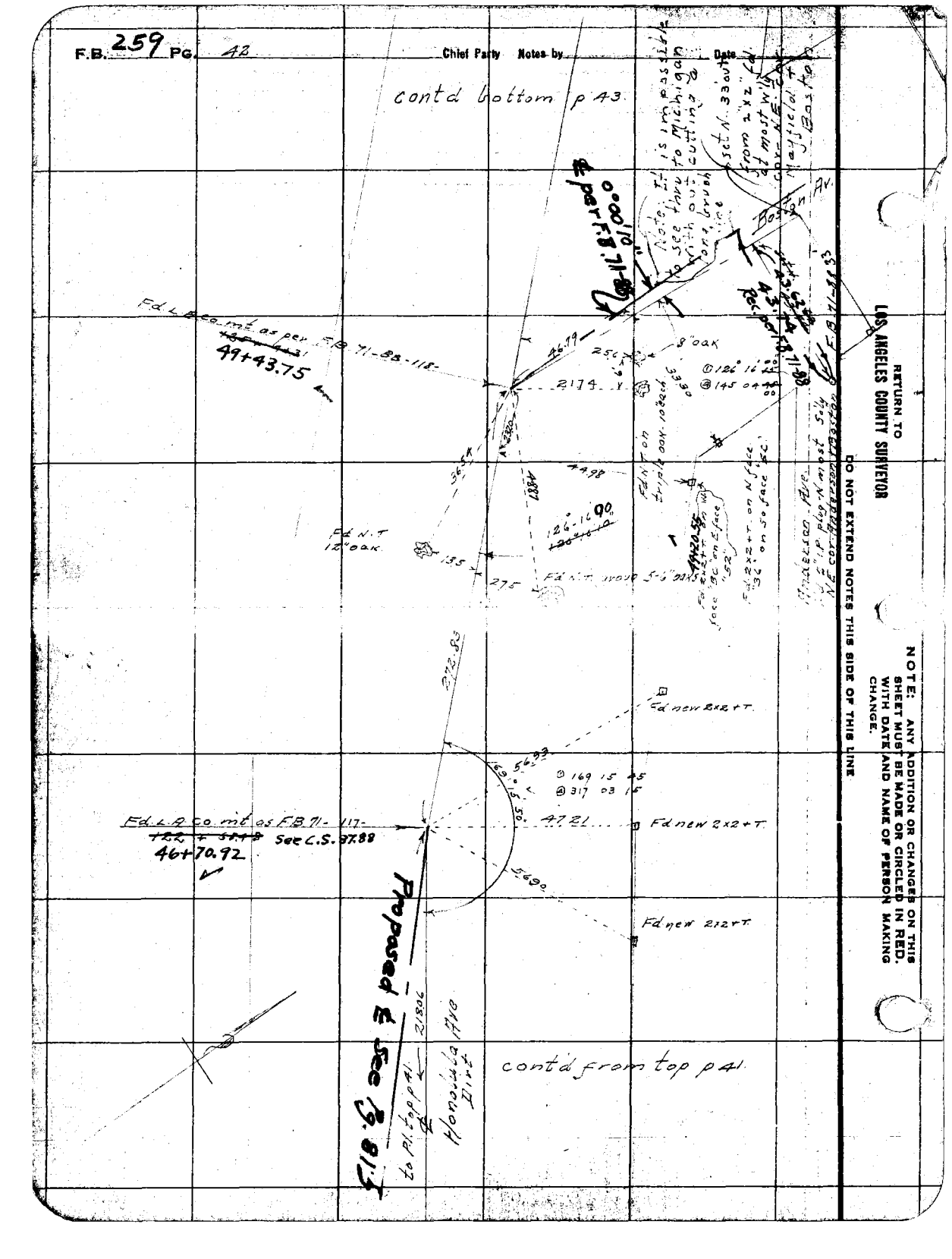

RETURN TO
LOS ANGELES COUNTY SURVEYOR

DO NOT EXTEND NOTES THIS SIDE OF THIS LINE

NOTE: ANY ADDITION OR CHANGES ON THIS SHEET MUST BE MADE OR CIRCLED IN RED. WITH DATE AND NAME OF PERSON MAKING CHANGE.

Date _____ Notes by M/C Chief Party _____ F.B. 259 PG. 43

Plotted by Wood	W. O. No. 4091 D. S. O. No.
Date Feb. 1927	Location Verdugo
Map No. 8949	Surveyed by McGillivray
Plotting C'k'd by McPherson	Date Feb. 9-27
Date June 1927	Indexed

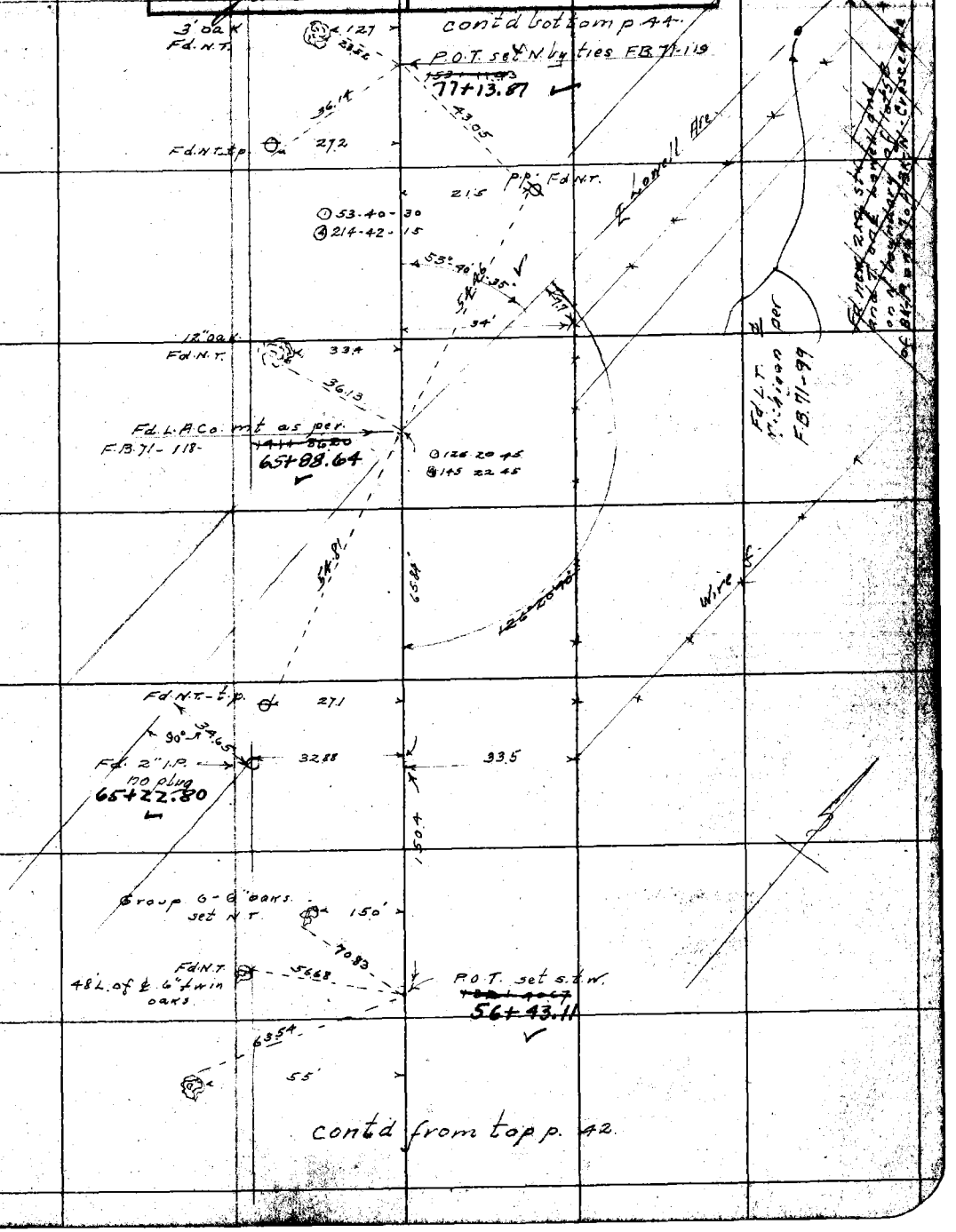

NOTE: ANY ADDITION OR CHANGES ON THIS SHEET MUST BE MADE OR CIRCLED IN RED, WITH DATE AND NAME OF PERSON MAKING CHANGE.

DO NOT EXTEND NOTES THIS SIDE OF THIS LINE

RETURN TO LOS ANGELES COUNTY SURVEYOR

F.B. PG. 44 Chief Party Notes by Date

contd bottom p. 45.

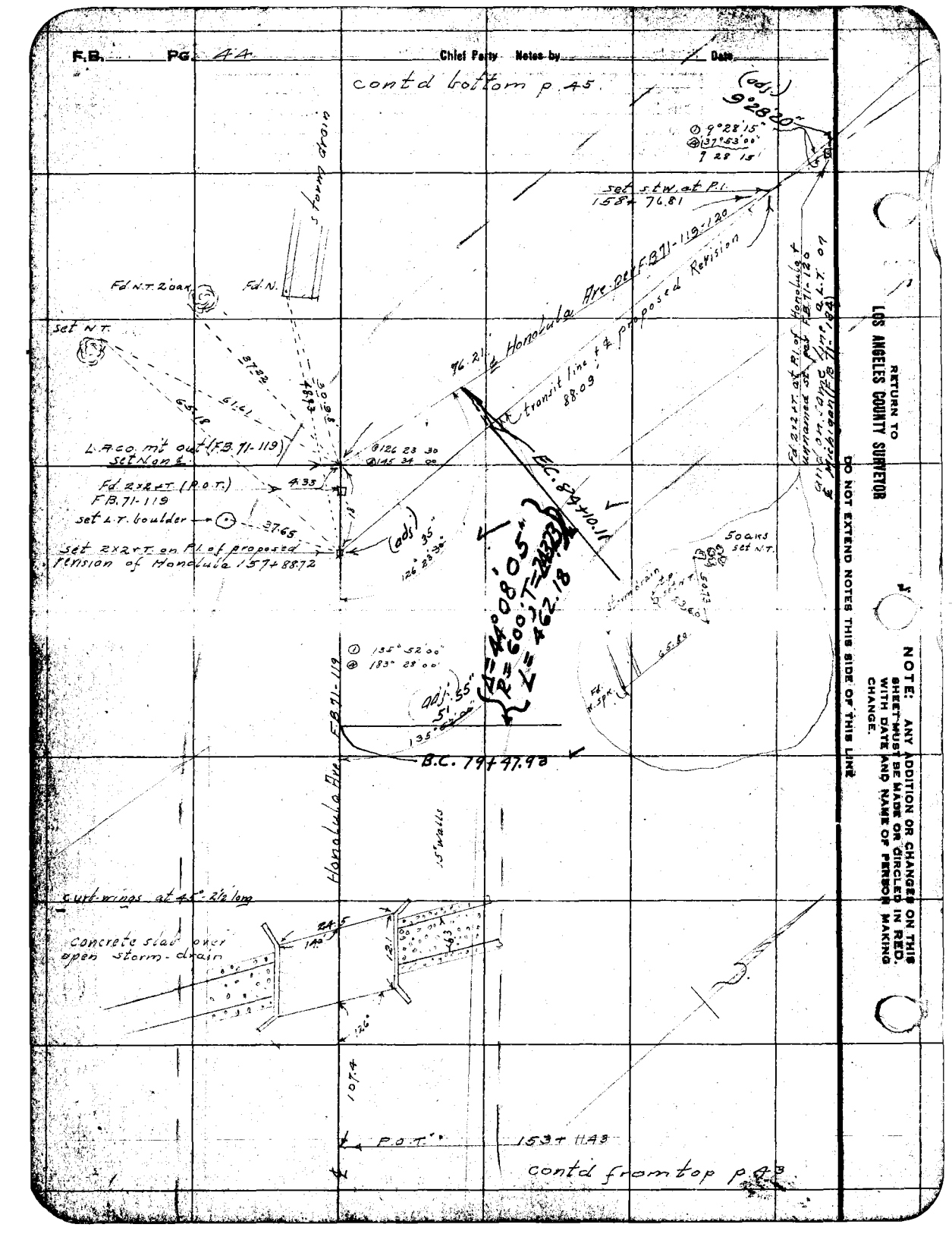

Date _____ Notes by MCG Chief Party _____ F.B. 259 Pg. 45

Plotted by Wood	W. O. No. 4091 D. S. O. No.
Date Feb. 1927	Location Verdugo
Map No. 8949	Surveyed by McGillivray
Plotting C'k'd. by McPherson	Date Feb 9-27
Date June 1927	Indexed

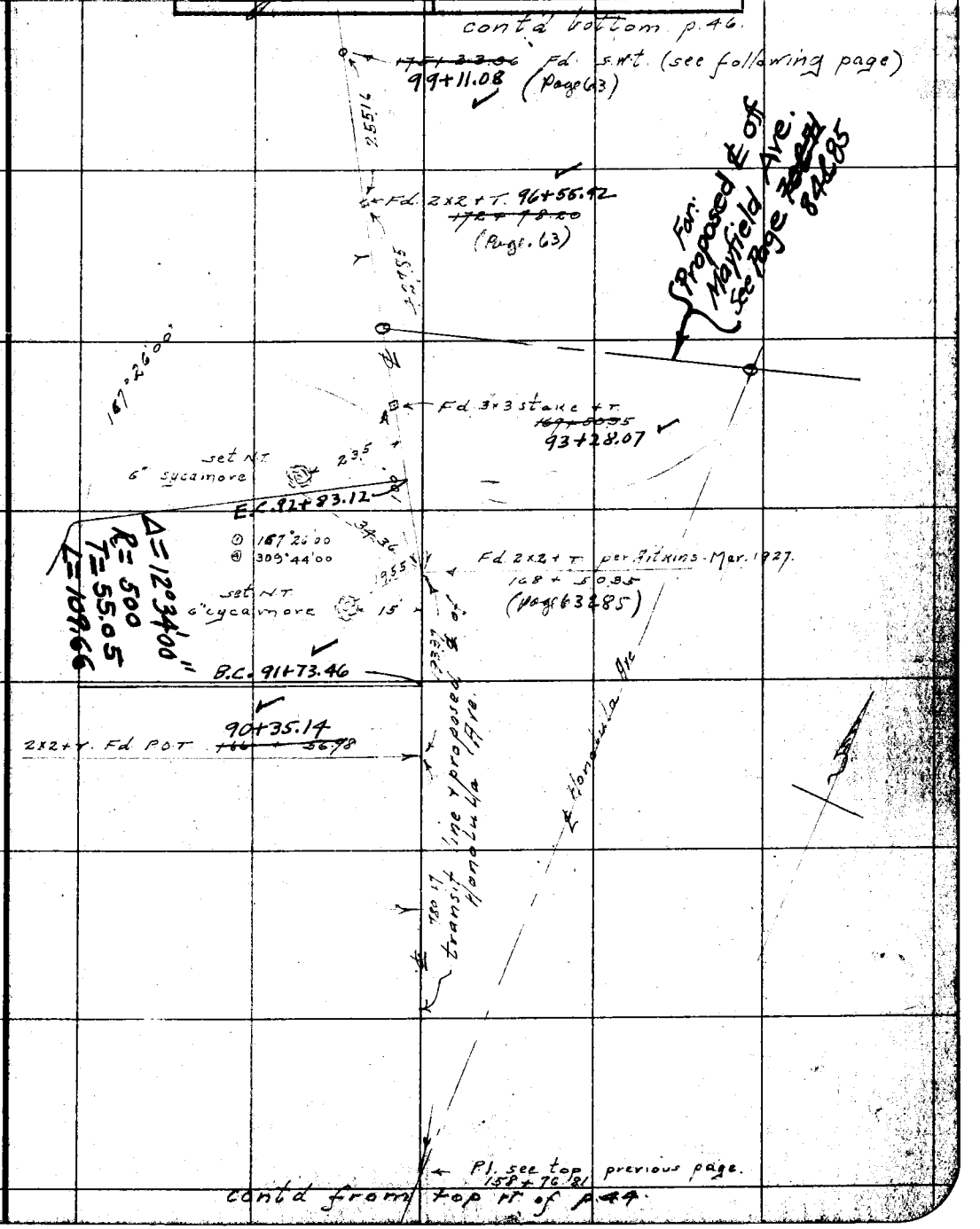

NOTE: ANY ADDITION OR CHANGES ON THIS SHEET MUST BE MADE OR CIRCLED IN RED. WITH DATE AND NAME OF PERSON MAKING CHANGE.

DO NOT EXTEND NOTES THIS SIDE OF THIS LINE

RETURN TO LOS ANGELES COUNTY SURVEYOR

cont'd bottom p. 47

F.B. _____ PG. 46. Chief Party Notes by _____ Date _____

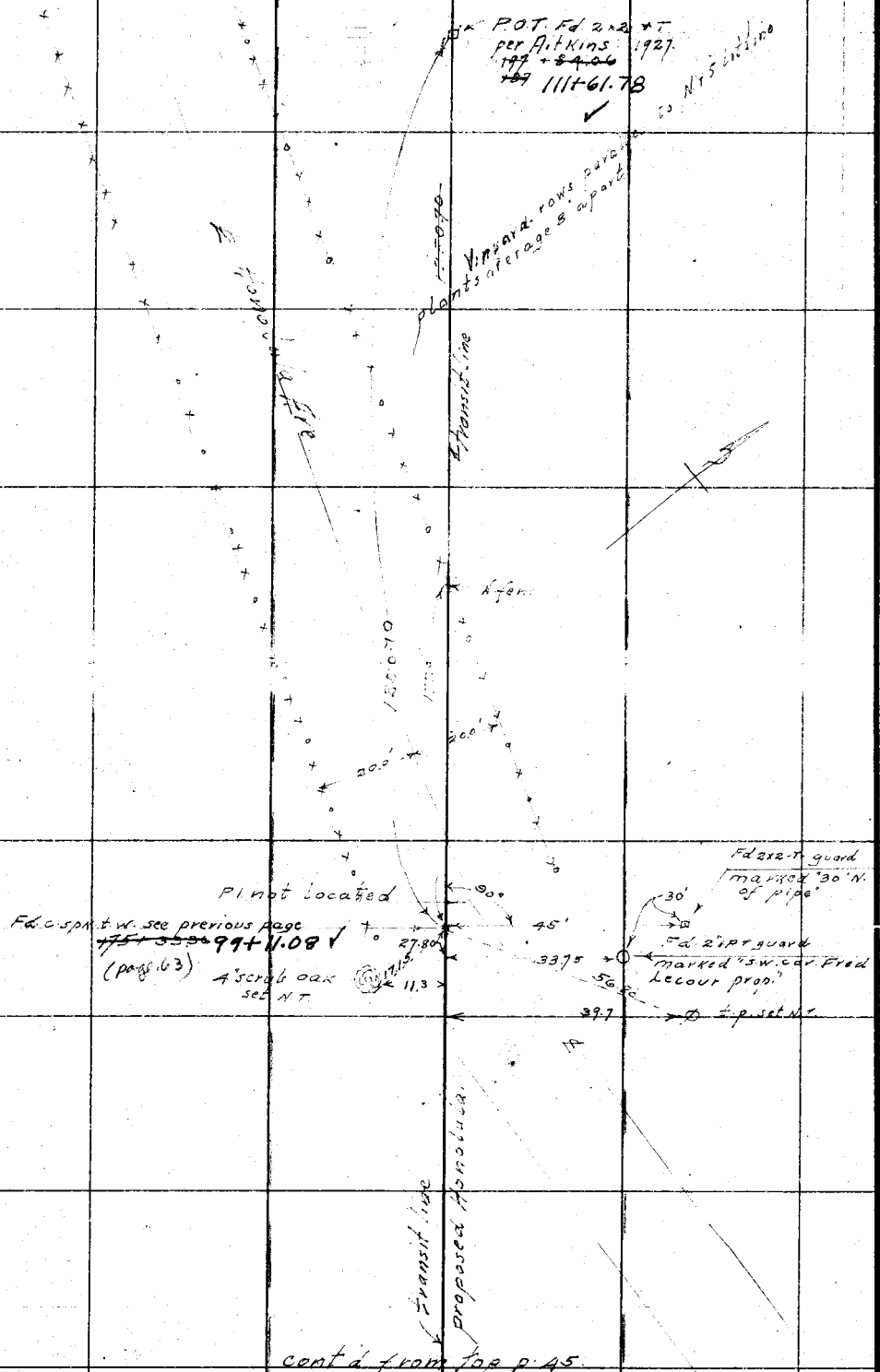

cont'd from top p. 45

RETURN TO
LOS ANGELES COUNTY SURVEYOR

DO NOT EXTEND NOTES THIS SIDE OF THIS LINE

NOTE: ANY ADDITION OR CHANGES ON THIS SHEET MUST BE MADE OR CIRCLED IN RED. WITH DATE AND NAME OF PERSON MAKING CHANGE.

Date _____ Notes by McG. Chief Party _____ F.B. 259 PG. 47

Plotted by Wood	W. O. No. 7091 D. S. O. No.
Date Feb. 1927	Location Verdugo
Map No. 8949	Surveyed by McGillivray
Plotting C'k'd by McPherson	Date Feb. 9-27
Date June 1927	Indexed

contd bottom p. 48.



contd from top p. 46.

NOTE: ANY ADDITION OR CHANGES ON THIS SHEET MUST BE MADE OR CIRCLED WITH DATE AND NAME OF PERSON MAKING CHANGE.

RETURN TO LOS ANGELES COUNTY SURVEYOR

DO NOT EXTEND NOTES THIS SIDE OF THIS LINE

cont'd bottom p. 49

F.B. Pg. 48 Chief Party Notes by Date

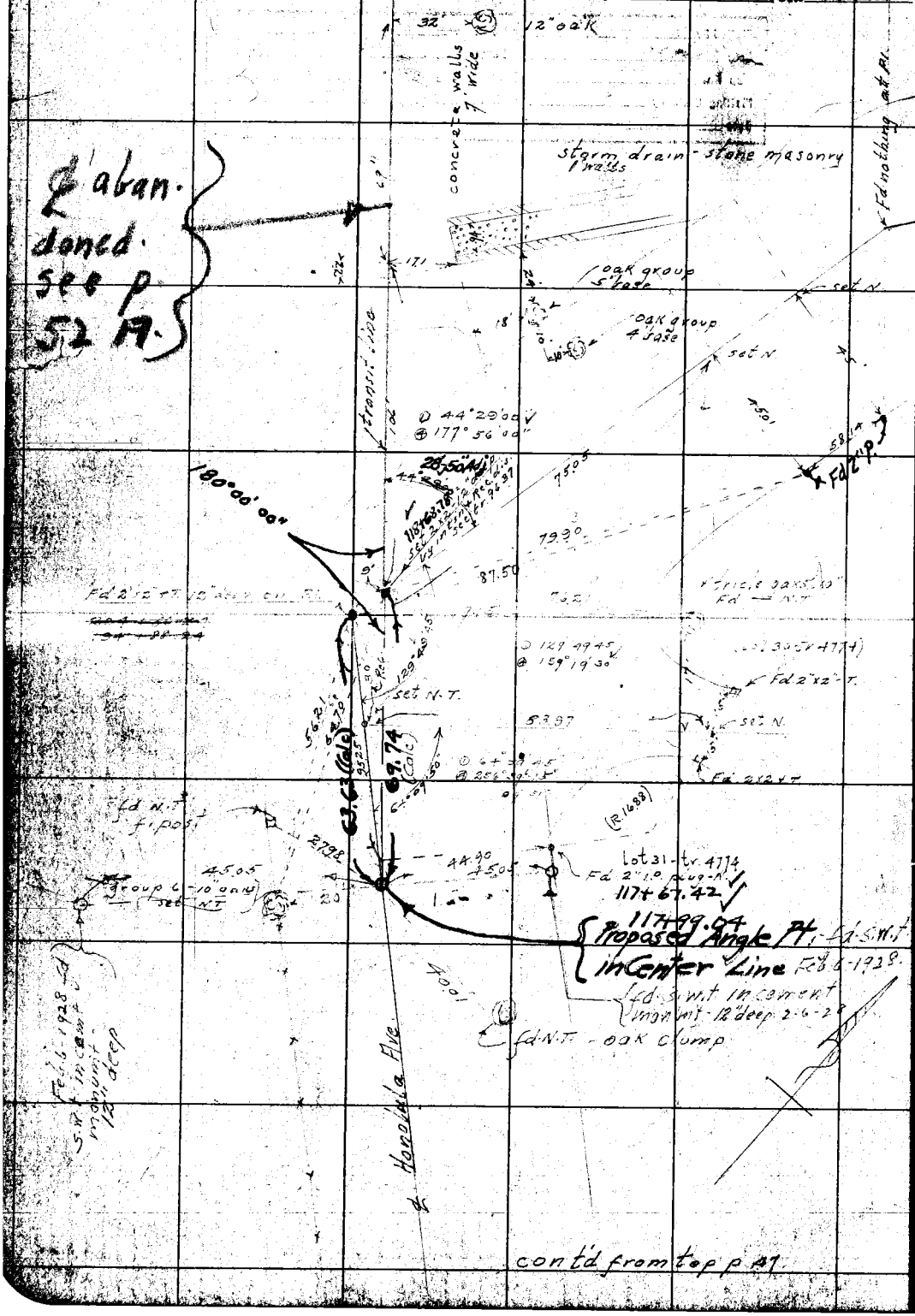

cont'd from top p. 47

RETURN TO
LOS ANGELES COUNTY SURVEYOR

DO NOT EXTEND NOTES THIS SIDE OF THIS LINE

NOTE: ANY ADDITION OR CHANGES ON THIS SHEET MUST BE MADE OR CIRCLED IN RED WITH DATE AND NAME OF PERSON MAKING CHANGE.

Date _____ Notes by McG. Chief Party _____ F.B. 259 Pg. 49

Plotted by Wood	W.O. No. 4091 B.S.O. No.
Date Feb. 1927	Location Verdugo
Map No. 8949	Surveyed by McG. Murray
Plotting C'k'd by [illegible]	Date Feb-9-27
Date June 1927	Indexed

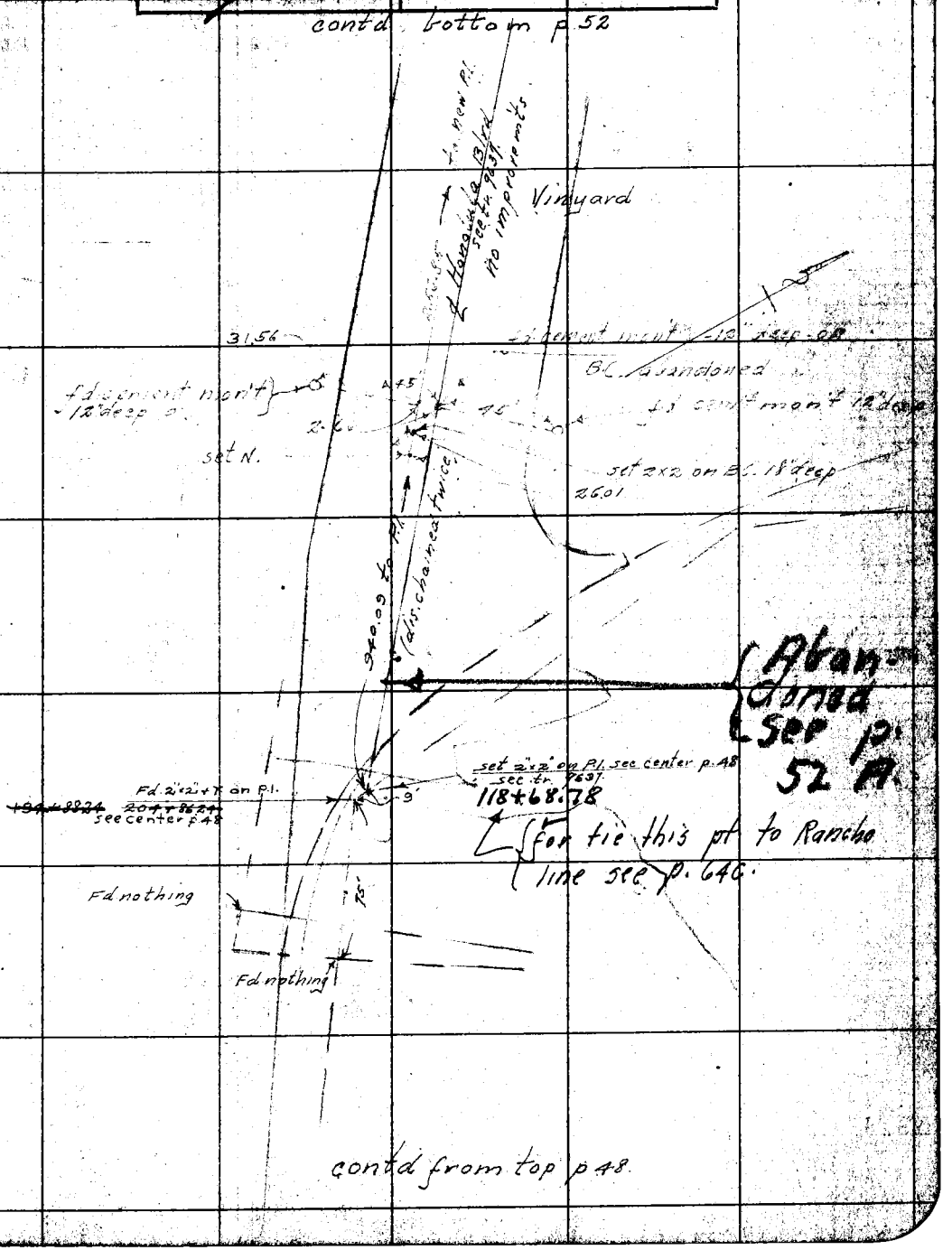

NOTE: ANY ADDITION OR CHANGES ON THIS SHEET MUST BE MADE OR CIRCLED IN RED, WITH DATE AND NAME OF PERSON MAKING CHANGE.

DO NOT EXTEND NOTES THIS SIDE OF THIS LINE

RETURN TO LOS ANGELES COUNTY SURVEYOR

RETURN TO
LOS ANGELES COUNTY SURVEYOR

NOTE: ANY ADDITION OR CHANGES ON THIS SHEET MUST BE MADE OR CIRCLED IN RED. WITH DATE AND NAME OF PERSON MAKING CHANGE.

DO NOT EXTEND NOTES THIS SIDE OF THIS LINE

F.B. ____ PG. 50 Chief Party ____ Notes by ____ Date ____



Date _____ Notes by MMC. Chief Party _____ F.B. 259 Pg. 51

Platted by	W. O. No. 4091 D. S. G. No.
Date	Location Verdugo
Map No. 8949	Surveyed by MMC & Murray
Plotting C'k'd by	Date Feb. 9-27
Date	Indexed

NOTE: ANY ADDITION OR CHANGE ON THIS SHEET MUST BE MADE OR CIRCLED IN RED. WITH DATE AND NAME OF PERSON MAKING CHANGE.

DO NOT EXTEND NOTES THIS SIDE OF THIS LINE

RETURN TO LOS ANGELES COUNTY SURVEYOR

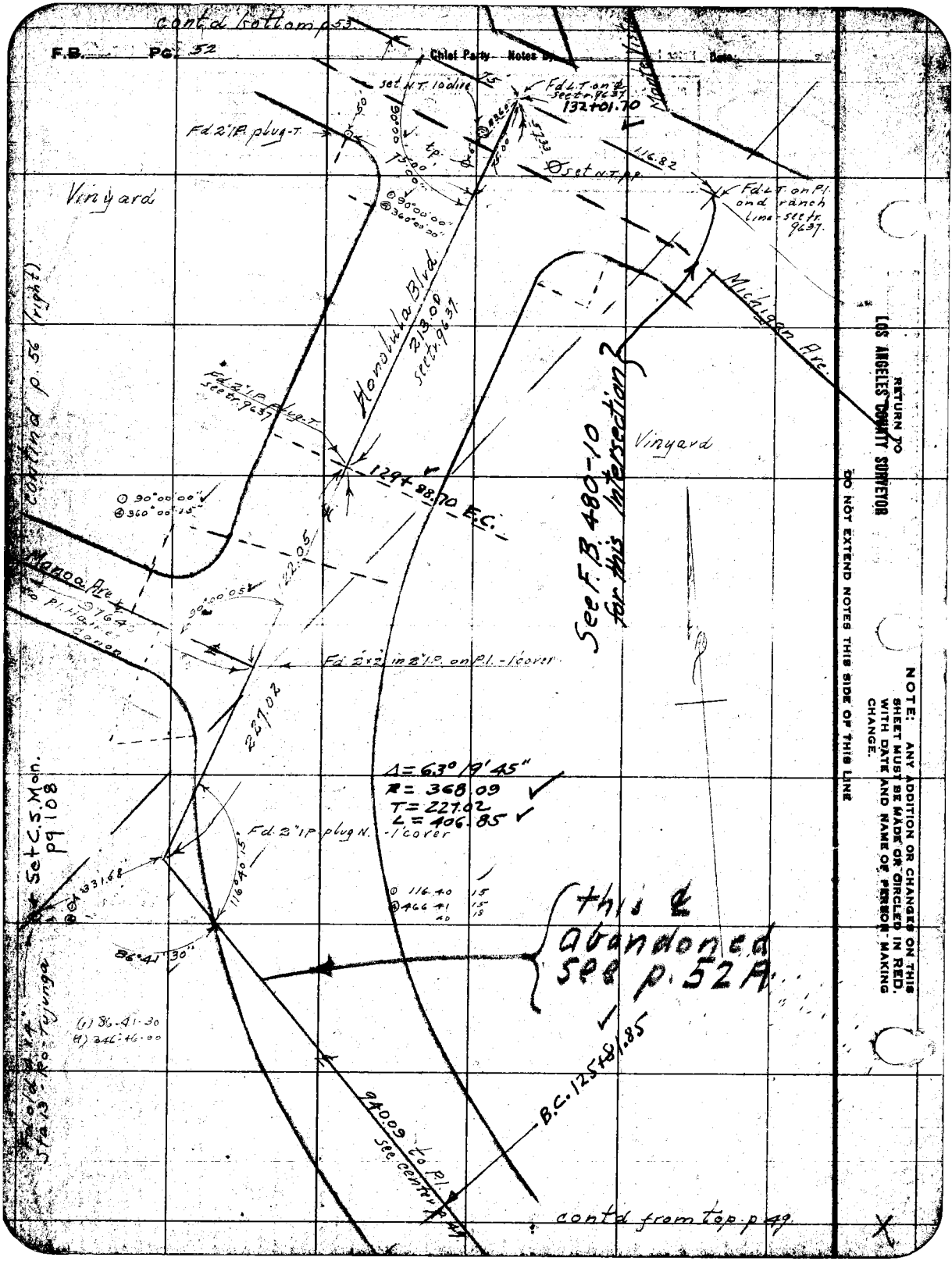

RETURN TO LOS ANGELES COUNTY SURVEYOR

DO NOT EXTEND NOTES THIS SIDE OF THIS LINE

NOTE: ANY ADDITION OR CHANGES ON THIS SHEET MUST BE MADE OR CIRCLED IN RED, WITH DATE AND NAME OF PERSON MAKING CHANGE.

Date Feb 1927 Notes by Mc Chief Party McGillivray F. B. 259 PG. 52A

Plotted by	W. O. No. 4091 B. S. O. No.
Date	Location Honolulu
Map No. 8949 sht2	Surveyed by
Plotting C'k'd by Wood	Date
Date 2/21/28	Indexed

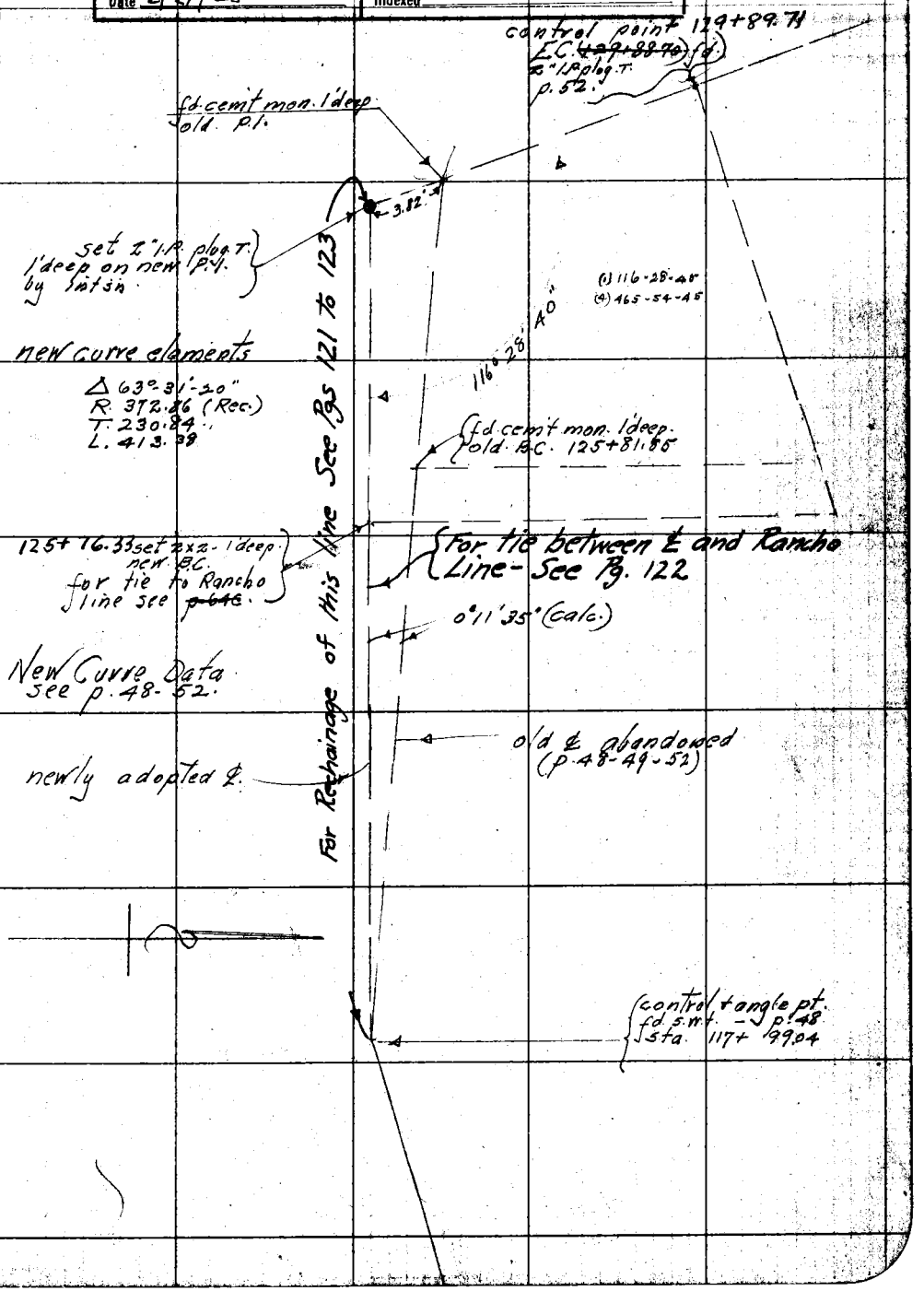

Note: ANY ADDITIONS OR CHANGES ON THIS SHEET MUST BE MADE OR CIRCLED IN Red. WITH DATE AND NAME OF PERSON MAKING CHANGE.

RETURN TO
LOS ANGELES COUNTY SURVEYOR

Do not extend notes this side of this line

RETURN TO

LOS ANGELES COUNTY SURVEYOR

Note: ANY ADDITIONS OR CHANGES ON THIS SHEET MUST BE MADE OR CIRCLED IN **Red.** WITH DATE AND NAME OF PERSON MAKING CHANGE.

Do not extend notes this side of this line

F.B. _____ Pg. _____ Chief Party _____ Notes by _____ Date _____

Notes by McG. Chief Party ______ F.B 259 PG. 53

Platted by [signature]	W. O. No. 4091 B. S. O. No.
Date June 1927	Location Verdugo
Map No. 8949	Surveyed by McGilvirray
Plotting Ch'k'd by Wood	Date Feb-9-27
Date June 1927	Indexed

NOTE: ANY ADDITION OR CHANGES ON THIS SHEET MUST BE MADE OR CIRCLED IN RED, WITH DATE AND NAME OF PERSON MAKING CHANGE.

RETURN TO LOS ANGELES COUNTY SURVEYOR

DO NOT EXTEND NOTES THIS SIDE OF THIS LINE

For true ℄ ties to MONTE VISTA see p. 28.

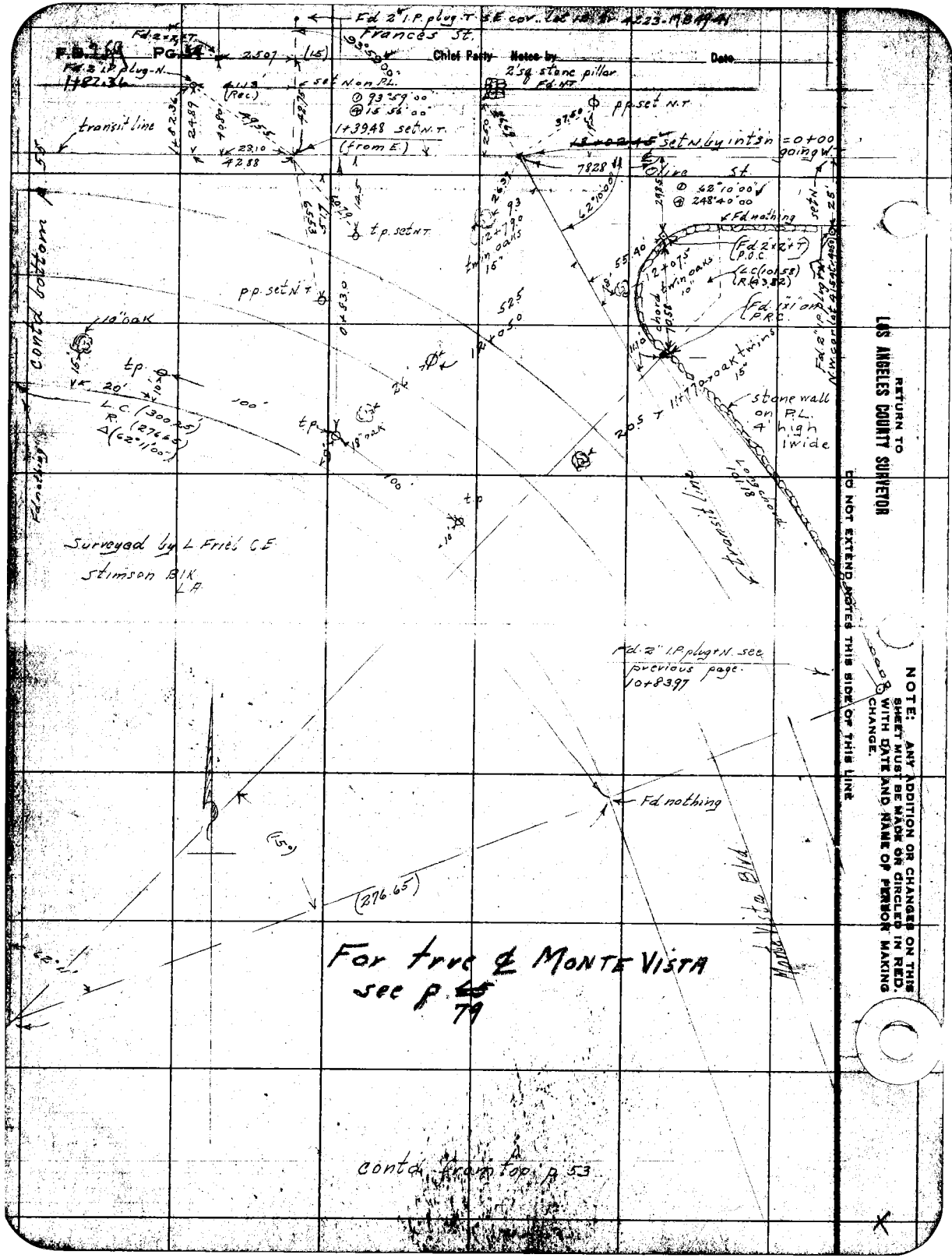

Fd 2" I.P. plug T. S.E. cor. Lot 18 Tr 4223-MB 49-41
Frances St.
Chief Party
Notes by
Date
2' sq stone pillar
Fd N.T.
set N. on P.L.
transit line
1+39.48 set N.T.
(from E.)
p.p. set N.T.
set N. by int'sn = 0+00 going W.
Olive St.
Fd nothing
t.p. set N.T.
p.p. set N.T.
twin oaks
stone wall on P.L. 4' high 1 wide
Surveyed by L. Friel C.E.
Stimson Blk
L.A.
Fd. 2" I.P. plug + N. see previous page. 10+83.97
Fd nothing
(276.65)
Monte Vista Blvd
For true ℄ MONTE VISTA see p. 79
contd. from top p. 53
RETURN TO
LOS ANGELES COUNTY SURVEYOR
DO NOT EXTEND NOTES THIS SIDE OF THIS LINE
NOTE: ANY ADDITION OR CHANGES ON THIS SHEET MUST BE MADE OR CIRCLED IN RED. WITH DATE AND NAME OF PERSON MAKING CHANGE.

Date _____ Notes by McG Chief Party McGillivray F.B. 259 Pg. 54A

Plotted by	W. O. No. 4091 D. S. O. No.
Date	Location Sunset Blvd
Map No.	Surveyed by
Plotting C'k'd by	Date July 2, 1927
Date	Indexed

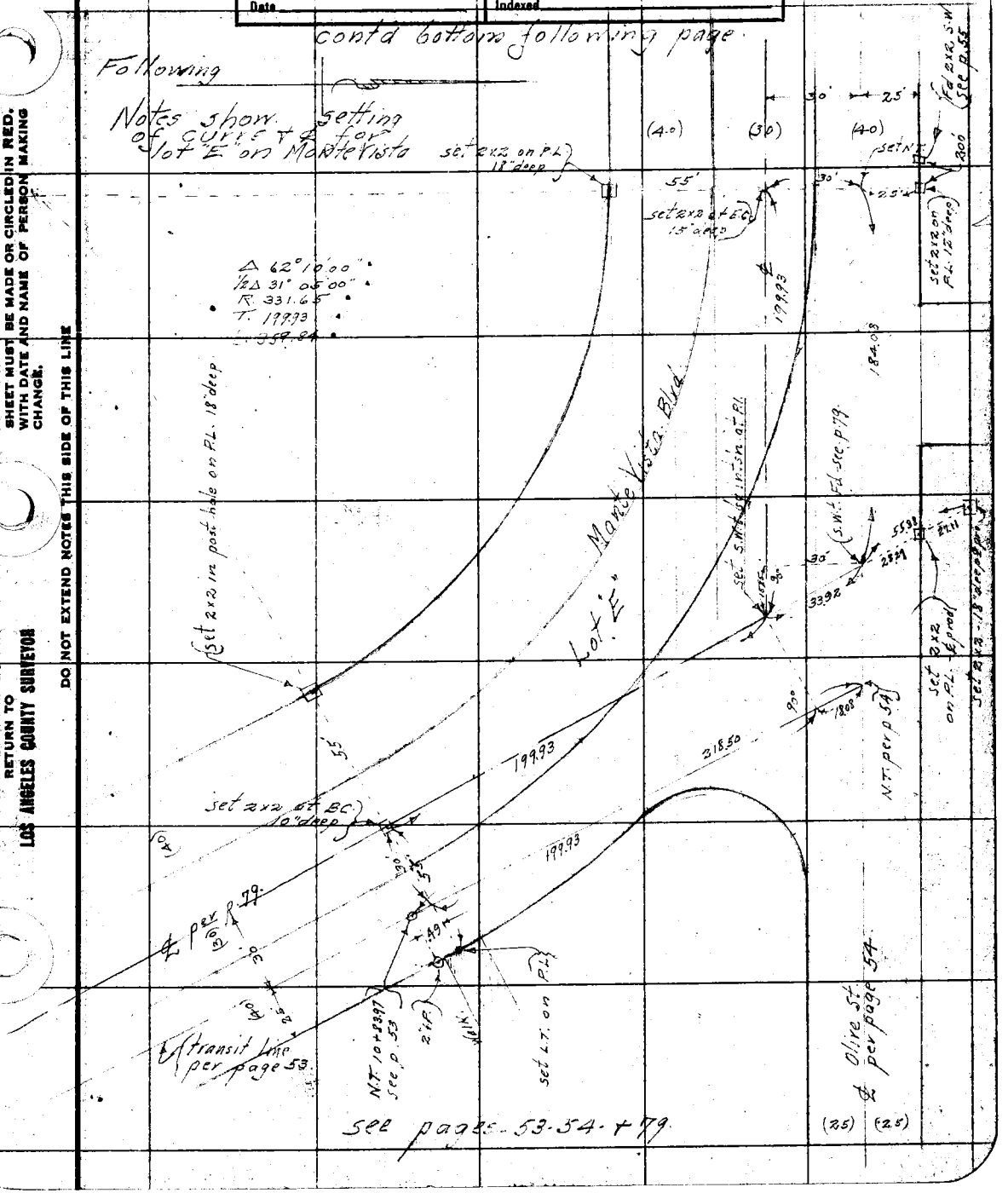

NOTE: ANY ADDITION OR CHANGES ON THIS SHEET MUST BE MADE OR CIRCLED IN RED, WITH DATE AND NAME OF PERSON MAKING CHANGE.

DO NOT EXTEND NOTES THIS SIDE OF THIS LINE

RETURN TO LOS ANGELES COUNTY SURVEYOR

F.B. 259 Pg. 54B Chief Party Notes by Date

RETURN TO
LOS ANGELES COUNTY SURVEYOR

NOTE: ANY ADDITION OR CHANGES ON THIS SHEET MUST BE MADE OR CIRCLED IN RED, WITH DATE AND NAME OF PERSON MAKING CHANGE.

DO NOT EXTEND NOTES THIS SIDE OF THIS LINE

Date _____ Noted by McG Chief Party _____ F.B. 269 Pg. 55

Planned by Wood	W. O. No. 4091 U. S. O. No.
Date Feb. 1927	Location Verdugo
Map No. 8949	Surveyed by McGillivray
Planning C'k'd by McGlinn	Date Feb. 9-27
Date June 1927	Indexed

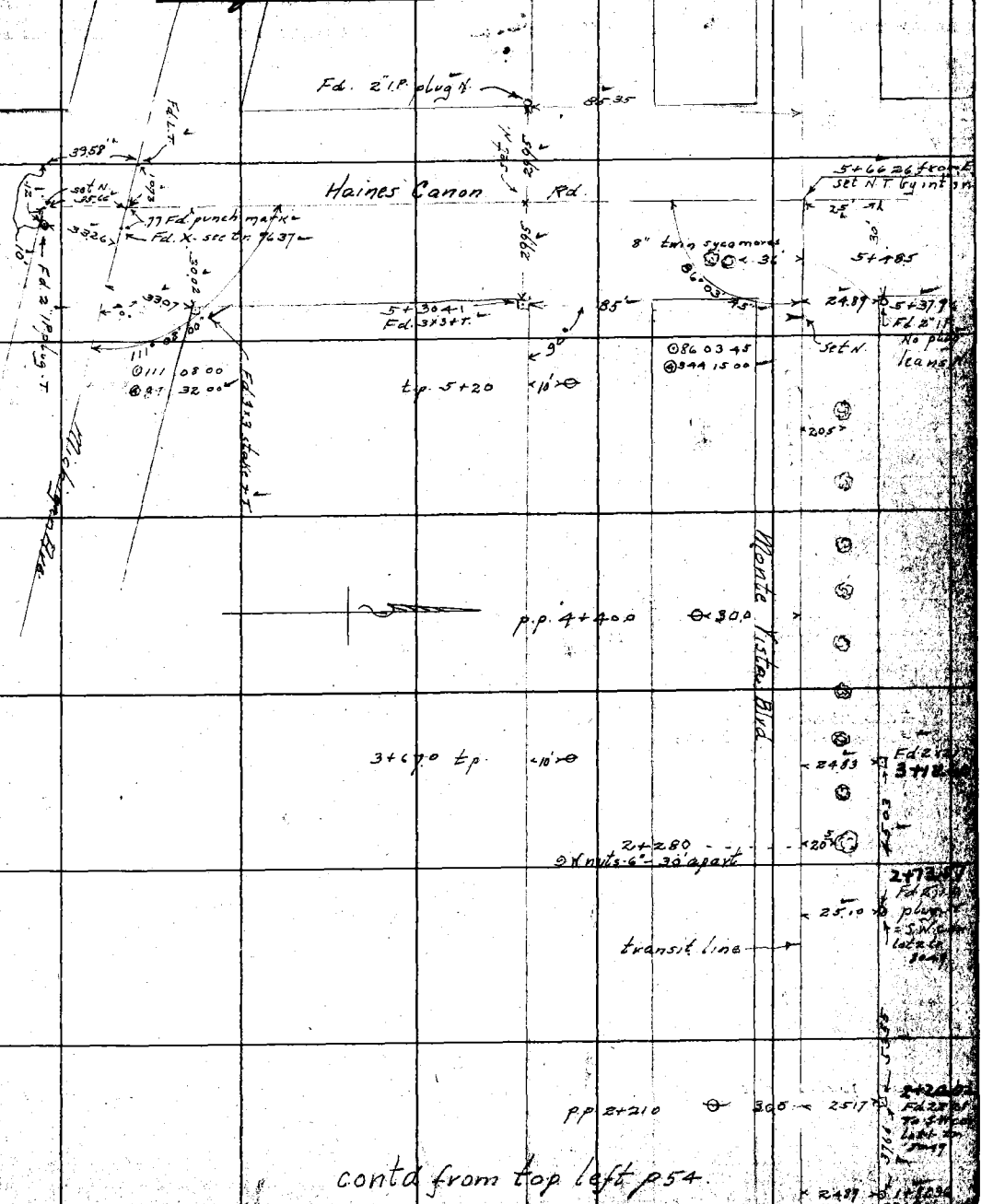

NOTE: ANY ADDITION OR CHANGES ON THIS SHEET MUST BE MADE OR CIRCLED IN RED, WITH DATE AND NAME OF PERSON MAKING CHANGE.

DO NOT EXTEND NOTES THIS SIDE OF THIS LINE

RETURN TO LOS ANGELES COUNTY SURVEYOR

F.B. _____ PG. 56 Chief Party _____ Notes by _____ Date _____

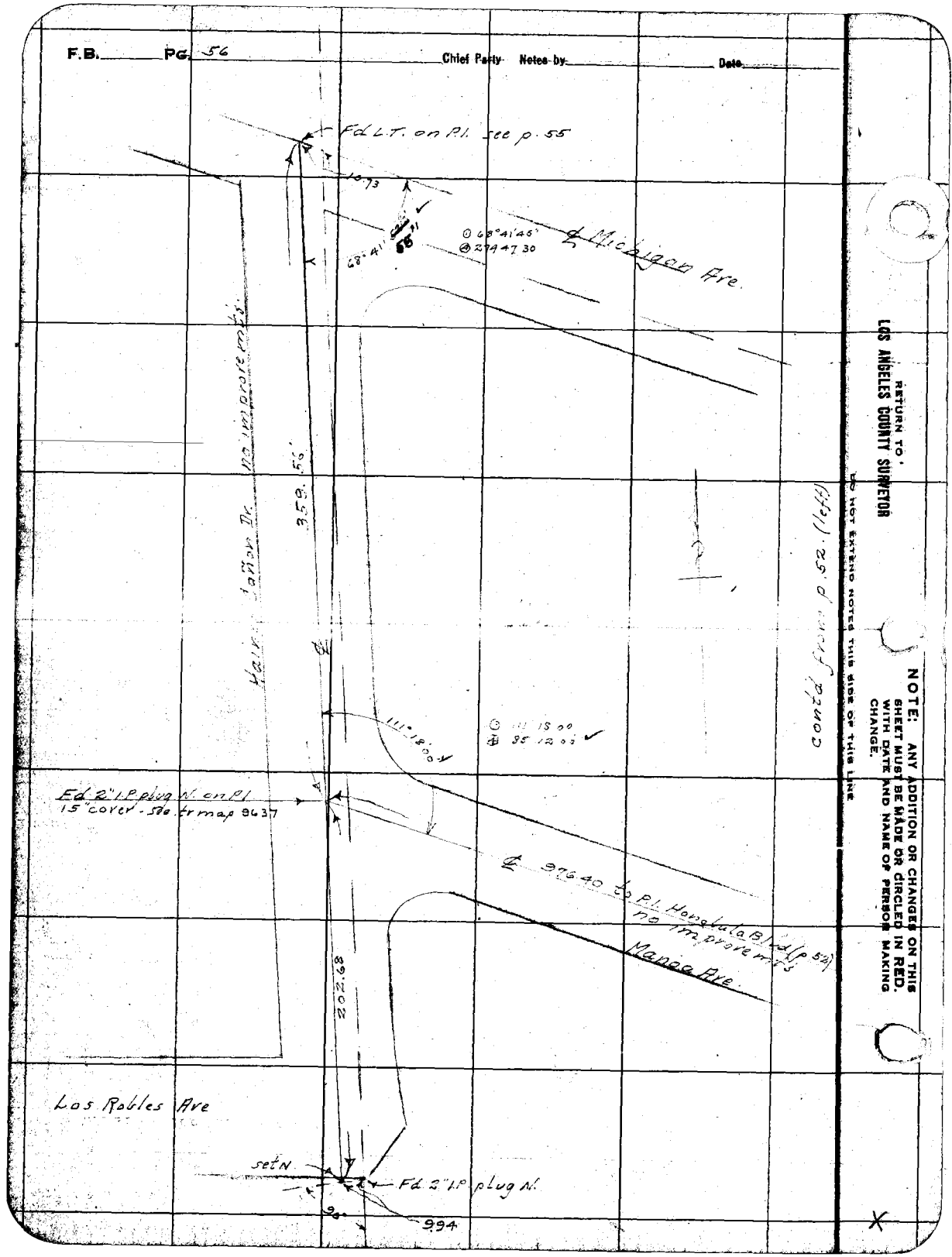

RETURN TO:
LOS ANGELES COUNTY SURVEYOR

DO NOT EXTEND NOTES THIS SIDE OF THIS LINE

NOTE: ANY ADDITION OR CHANGES ON THIS SHEET MUST BE MADE OR CIRCLED IN RED. WITH DATE AND NAME OF PERSON MAKING CHANGE.

Date _____ Notes by MK Chief Party _____ F.B. 259 PG. 57

Plotted by Wood
Date Feb. 1927
Map No. 8949
Plotting C'k'd by Mc Clure
Date June 1927

W. O. No. 4091 D. S. O. No. _____
Location Verdugo
Surveyed by McMurray
Date Feb-9-27
Indexed

NOTE: ANY ADDITION OR CHANGES ON THIS SHEET MUST BE MADE OR CIRCLED IN RED. WITH DATE AND NAME OF PERSON MAKING CHANGE.

DO NOT EXTEND NOTES THIS SIDE OF THIS LINE

RETURN TO LOS ANGELES COUNTY SURVEYOR

Station		Dist. from ℄		Object
75+00	℄			
76+16.8		27.1	N.	P.P. → see p. 37
+98.8		32.8	S.	T.P.
77+18.8		24.8	"	P.P.
78+77.1		32.9	"	T.P.
79+16.4		24.8	"	P.P.
79+82.0		24.8	"	Water Meter
80+69.5		32.0	"	T.P.
81+17.1		24.8	"	P.P.
+48.8		24.8	N.	18" Oak
+77.8		24.8	S.	Water Meter
82+10.5		45.8	N.	4" Oak
+62.6		32.5	S.	T.P.
83+15.6		24.0	"	P.P.
84+50.2		32.0	"	T.P.
85+11.6		24.8	"	P.P.
85+90.1		22.0	N.	Water Meter
86+38.5		30.2	S.	T.P.
87+17.1		24.8	"	P.P.
+26.6		32.0	"	2" "
+49.6		32.0	"	3" "
88+			"	18" Oak
+11.		32.0	"	T.P.
+56.6		31.8	N.	18" Oak
89+16.8		24.8	S.	P.P.
+82.8		31.0	"	T.P.
90+71.6		32.3	N.	30" Oak
91+25.0				
+28.8		24.8	S.	P.P.
+41.		32.0	"	T.P.
92+78.1		17.8	S.	14" Oak
+79		24.8	"	~~P.P.~~
93+33.8		32.0	"	T.P.
+37.		22.7	N.	30" Twin Oak
94+77.1		40.8	S.	2-10" Oaks
95+17.8		32.8	"	T.P.
+28.8		23.4	"	" "
97+33.3		32.0	"	" "
+78.8		22.0	"	" "
98+01.6		26.8	"	10" Oak
+24.8		32.5	"	6" "
+93.8		28.8	"	T.P.
99+29.4		21.8	N.	18" Oak
~~100+39.6~~		~~26.6~~	S.	~~T.P.~~
+88.8		28.2	"	" "
101+08.8		19.4	N.	4-10" Oaks
+66.8		18.2	N.	6-16" " (These scrubs continue all along at approximately the same destance)
+91.8		27.8	S.	Group scrub oaks
102+03.8		21.2	S.	T.P.
+24.8		11.6	"	14" Oak
+34.8		25.8	"	3-10" Oaks
+50.4		28.8	"	T.P.
+59.8		31.8	N.	18" Oak
+73.6		10.5	S.	2-14" Oaks
+91.8		15.5	"	10" Oak
+98.8		30.4	N.	2-10" Oaks
103+12.8		18.2	S.	5-12" "
+19.8		24.8	N.	Group 5 oaks
+26.8		31.2	N.	2 Twin oaks
+29.8		27.8	N.	8" Oak
104+53.8		28.8	S.	10" Twin oaks
+62.8		28.8	"	T.P.
+78.8		14.8	"	5-10" Oaks
105+02.8		16.8	"	3-8" "
+19.8		21.8	M.	4-10" "
+26.6		40.8		6" Oak
+30.8		45.8		8" "
+40.8		20.8		Group of scrubs

(Oaks Sta. 104+75 & 105+02 are scrub oaks and scrub trees Sta. 104+75 cont. to Rt. of curve. All 36" or more No. of ℄)

F.B. _____ PG. 58 Chief Party Notes by _____ Date _____

Station	Dist. from ℄		Object
105+74.5	15.5	S.	2-12" Oaks
+76.3	23.6	N.	Group of 4-10" Oaks
106+38.5	29.5	"	2-10" Oaks
+50.0	29.0	S	T.P.
107+08.5	32.2	S	4-6" Oaks
+10.0	27.0	N	Group 5-8" oaks
+22.0	13.2	S.	3-10" Oaks
+59.5	16.5	"	2-4" "
~~108+28.5~~	~~27.5~~	"	~~T.P.~~
~~109+33.5~~	~~24.0~~	"	~~Group 4 oaks Average 8"~~
109+52.0	41.0	"	" " " " "
109+84.5	29.5	"	T.P.
110+04.0	45.3	N	1-8" Oak
+28.5	36.0	"	Twin " 8"
+49.5	20.5	S.	1-10" "
+90.0	30.6	N.	Group 3 " " 8"
111+36.5	42.6	S	2-16" Oaks.
+44.6	17.5	"	T.P.
111+89.5	33.6	N.	3-8" Oaks
112+92.2	9.0	S.	T.P.
113+66.0	32.5	S	3-8" Oaks
+68.0	34.5	N	Group 3-10" Oaks
+97.5	32.5	S	1-12" Oaks.
114+12.6	36.0	N	1-10" "
+28.0	42.5	"	Group 6 " Aver - 8"
+76.0	1.0	"	T.P.
115+46.5	34.5	"	Group 4-10" Oaks
+56.5	14.3	S.	T.P.
116 [illegible]	[illegible]	[illegible]	[illegible]
121 [illegible]	[illegible]	[illegible]	Group 3-12" oaks
121+42.0	[illegible]	S	twin oaks [illegible]
121+63.0	37.0	S	10" oak
123+41.0	18.0	S	Group of scrub oaks
+53.5	29.0	"	T.P.
+68.0	11.5	"	" " "
124+08.0	36.0	"	Twin oaks 12"
+19.0	15.0	"	1-10" Oaks
+53.0	33.5	"	1-10" "
+92.0	27.5	"	Twin Oaks -12"
+97.0	14.5	"	1-12" "
126+00.0	32.8	"	1-10" "
+05.0	36.5	"	3-8" "
+15.0	29.5	"	T.P.
+50.0	10.5	"	Large clump of scrub oaks over 6"
+90.0	36.0	"	4-6" Oaks
+95.0	34.0	N.	2-10" "
127+11.0	27.5	S.	1-6" "
128+24.5	48.0	"	Group small oaks.
+72.0	30.0	"	T.P.
+87.0	35.5	"	2-6" Oaks
+94.0	30.7	"	1-6" "
129+12.0	31.5	"	2-4" "
+29.5	24.5	"	Group of 4" oaks
+69.0	33.4	"	1-10" Oak
130+05.0	31.0	"	1-6" "
131+15.5	38.7	"	4-6" "
+31.0	30.0	"	T.P.
132+15.6	15.0	N.	3-12" Oaks
+21.0	36.0	S.	4-12" "
+34.0	20.0	"	3-12" "
+56.5	14.0	N.	Group Oaks 10" + 14"
+61.5	11.5	S	3-12" Oaks.
+78.5	36.5	"	3-6" "
+90.0	28.5	"	T.P.
+90.0	26.0	"	Twin Oaks 8"
+97.0	24.6	S	1-6" Oak
134+11.5	28.6	"	1-4" "
+14.0	13.3	"	3-8" "
+20.0	27.5	N	1-12" "
+24.5	18.2	S.	1-12" "

(all along on both side the brush is still very thick with groups of oaks sprinkled along the way.)

(Heavy under-brush starts here and continues all along with some large trees approx 35' S. of ℄.)

RETURN TO
LOS ANGELES COUNTY SURVEYOR

DO NOT EXTEND NOTES THIS SIDE OF THIS LINE

NOTE: ANY ADDITION OR CHANGES ON THIS SHEET MUST BE MADE OR CIRCLED IN RED, WITH DATE AND NAME OF PERSON MAKING CHANGE.

Date _____ Notes by 1149 Chief Party _____ F.B. 259 Pg. 59

Plotted by Wood
Date Feb. 1927
Map No. 8949
Plotting C'k'd by [illegible]
Date June 1927

W. O. No. 4091 D. S. O. No. _____
Location Verdugo
Surveyed by McCall, Gray
Date Feb-9-27
Indexed _____

NOTE: ANY ADDITION OR CHANGE ON THIS SHEET MUST BE MADE OR CIRCLED IN RED, WITH DATE AND NAME OF PERSON MAKING CHANGE.

DO NOT EXTEND NOTES THIS SIDE OF THIS LINE

RETURN TO LOS ANGELES COUNTY SURVEYOR

Station	Dist. from		Object
134+30.2	26.2	S.	Group 3 Oaks 6"
+39.5	44.5	"	" 10 " 10"
+34.5	39.2	N.	" 3 " 10"
+78.2	4.2	"	1-14" Oak.
136+47.6	26.8	S	T.P
+57.2	35.0	N.	1-4" Olive tree
+98.2	12.5	S	Twin 6" Elm
137+23.3	34.2	"	4-12" Oaks
+28.0	35.9	N.	1-4" Olive
+39.2	38.6	S	3-12" Oaks
+49.0	35.0	N	1-4" Olive
+70.5	35.2	"	1-4" "
+96.0	36.2	S.	4-10" Oaks
138+08.0	47.2	"	Group 6" "
+56.0	25.6	"	1-8" Oak
+63.5	15.8	"	1-12" "
+74.2	34.2	N.	1-8" "
139+06.5	21.2	S.	T.P
+26.0	20.3	N	1-12" Oak
+36.0	39.5	S	1-10" "
+46.5	41.5	"	1-10" "
+58	51.2	"	Two " oaks 12"
+62.3	48.5	"	3- " "
+67.5	32.2	"	3- " "
+76.5	17.5	"	3-12" "
+87.5	16.0	"	1-12" "
+97.5	11.2	"	2-14" "
140+00.2	22.5	"	9- Oaks 4-14"
141+18.5	29.5	N.	10- " 8"-16"
+41.2	27.3	S	T.P
140.2	39.2	"	5- Oaks 6"-14"
142+15.2	33.8	"	1-10" Oak
+16.6	39.3	"	1-16" "
+73.5	13.5	"	5- Oaks 10"-18"
+79.2	10.3	"	5- " 6"-14"
143+37.2	38.3	"	6- " 10"-18"
+45.2	22.7	"	T.P
+53.2	26.8	N	4- " 10"
144+97.2	24.2	S	T.P
145+30.2	21.2	N.	P.P
+32.5	44.2	S	4- Oaks - 12"
146+28.2	38.5	"	7- " - 8"-18"
+76.2	22.0	N	3- " 8"
+77.2	28.3	"	2- " 8"
+95.0	24.2	S	T.P
148+82.6	24.2	"	T.P
149+89.2	24.2	"	T.P
150+56.2	23.2	N.	4- Oaks 12"-20"
+78.6	20.8	S.	Twin Oaks 14"
151+38.2	24.2	"	T.P
+57.2	40.3	N.	12- Oaks 4"-12"
+66.2	30.5	S	5- " 10"-20"
152+52.2	45.0	N.	11- " 6"-12"
153+62.2	33.5	"	Clump of Oaks 15- 2"-10"
154+72.2	28.8	S	T.P
155+89.6	33.5	N	Clump of Bay trees
+98.2	38.3	"	" " Elms
156+00.2	36.2	S.	" " Willow
+59.2	18.5	N	1-12" Oak
+71.2	25.5	S	P.P
+92.2	25.5	"	T.P
157+15.2	73.2	N.	1-36" Oak.
+66.5	55.3	"	1-18" "
+86.5	100.5	"	1-Twin Oak 10"12"
+95.2	84.5	"	1-18" "
158+39.5	10.2	R.	P.P
+65.5	20.2	L	T.P

(Heavy growth of 2nd growth scrub continues all along S. side of street.)

(Heavy brush on both sides of street appox 35' each side &)

F.B. _____ Pg. 60 _____ Chief Party _____ Notes by _____ Date _____

Station	Dist from ℄		Object	
159 + 23.2	24.6	L	Group of 5 Oak	12"
+ 26.0	17.5	L	Twin Oaks	10"
+ 31.5	37.0	R	"	24"
160 + 34.5	42.5	R	PP	
+ 50.5	7.5	R	T R	
+ 54.3	1.5	L	1 - 30" Oak	
161 + 63.2	6.5	L	Group of 5 oaks	8"
+ 80.4	31.5	L	Twin Oaks	10"
163 + 39.2	30.2	R	1 - 30" Oak.	
164 + 00.2	35.3	R	1 - 14" - "	
+ 74.0	27.8	R	Twin Oaks	16"
+ 95.0	31.0	L	6 - 4" "	
167 + 15.5	01.0		3 - sycamore	6"
+ 15.5	35.0	R	T.P.	
169 + 28.0	16.0	L	5" Oak	
" + 40.5	16.0	R	t.p.	
172 + 50.0	29.5	R	t.p.	
191 + 50.2	33.2	L	Group of 5 Oaks	12"
+ 55.2	17.2	L	2 - 14" Oaks	
+ 74.2	14.3	R	3 - 12" Oaks	
192 + 12.2	13.2	R	2 - 14" "	
+ 23.2	33.0	R	3 - 18" "	
+ 38.5	12.7	L	6 - 10" "	
+ 83.2	24.2	"	3 - 8" "	
+ 96.2	31.5	"	3 - 10" "	
193 + 12.2	41.8	"	4 - 8" "	
+ 45.2	47.6	"	3 - 10" "	
+ 90.5	49.2	"	Group of 5 Oaks	8"
+ 91.2	24.5	R	1	10"
+ 0.1	20.1	L	1	9"
+ 7.5	22.5	"	5	12"
+ 18.2	36.2	"	4	8"

see profile notes p. 61.

RETURN TO LOS ANGELES COUNTY SURVEYOR

DO NOT EXTEND NOTES THIS SIDE OF THIS LINE

NOTE: ANY ADDITION OR CHANGES ON THIS SHEET MUST BE MADE OR CIRCLED IN RED, WITH DATE AND NAME OF PERSON MAKING CHANGE.

Date _____ Notes by MCL Chief Party _____ 29.73 F.B. 259 Pg. 61

Plotted by	W. O. No. 4091 S. O. No.
Date	Location Verdugo
Map No.	Surveyed by McGillivray
Plotting Chkd by	Date Feb-9-27
Date	Indexed

NOTE: ANY ADDITION OR CHANGES ON THIS SHEET MUST BE MADE OR CIRCLED IN RED, WITH DATE AND NAME OF PERSON MAKING CHANGE.

DO NOT EXTEND NOTES THIS SIDE OF THIS LINE

RETURN TO LOS ANGELES COUNTY SURVEYOR

Station	+	H.I.	−	Rod	Elev.	
0+00	5.79	105.79			100.0	P.I. Dunsmore + Honolulu (assumed elev.)
1+00				4.2	101.5	
2+00				5.1	100.6	
3+00				8.4	97.3	
4+00				6.7	99.0	
T.P.	9.04	109.87	4.90		100.83	
5+00				4.6	105.3	
5+50				5.2	104.7	Bottom of water course
T.P.	7.81	117.68	0.00		109.87	
6+00				5.0	112.7	
7+00				8.6	109.1	
+50				9.9	107.8	
T.P.	4.90	112.66	9.92		107.76	
8+50				6.2	106.5	(Bottom of water
9+00				0.8	111.9	Top of Bank (course
T.P.	10.18	121.70	1.14		111.52	
9+15				9.7	112.0	Creek bottom
10+00				2.5	119.2	
11+00				1.8	119.9	
T.P.	11.80	132.67	0.83		120.87	
"	10.91	143.27	0.31		132.96	
12+00				9.7	133.6	
T.P.	12.06	154.47	0.86		142.41	
13+00				10.4	144.1	
13+77.66				4.2	150.3	Brass Cap
14+00				3.5	151.0	
15+00				0.5	154.0	
T.P.	7.42	161.34	0.55		153.92	
16+00				5.2	155.1	
+50.49				2.5	158.8	P.I. Boston + Honolulu
T.P.	0.17	149.51	12.00		149.34	
"	0.67	138.84	11.34		138.17	
"	0.30	127.49	11.65		127.19	
"	0.84	116.79	11.34		115.95	
"	1.90	109.14	9.55		107.24	
0+00			9.13		100.01	

Profile of a straight line from P.I. of Dunsmore + Honolulu to P.I. of Boston + Honolulu.
see ties to ranch line p. 63.

see p. 75 for cross-sections of this profile

RETURN TO
LOS ANGELES COUNTY SURVEYOR

NOTE: ANY ADDITION OR CHANGES ON THIS SHEET MUST BE MADE OR CIRCLED IN RED. WITH DATE AND NAME OF PERSON MAKING CHANGE.

DO NOT EXTEND NOTES THIS SIDE OF THIS LINE

F.B. _____ PG. 62

Chief Party _____ Notes by _____ Date _____

Date 11-8-26 Notes by MCJ Chief Party F.B. 259 Pg. 63

Plotted by MCJ Date June 1927 Map No. 8949 Plotting C'k'd by [illegible] Date June 1927

W. O. No. 4091 D. S. O. No. Location Verdugo Surveyed by McGillivray Date Feb 9-27 Indexed

NOTE: ANY ADDITION OR CHANGES ON THIS SHEET MUST BE MADE OR CIRCLED IN RED, WITH DATE AND NAME OF PERSON MAKING CHANGE.

DO NOT EXTEND NOTES THIS SIDE OF THIS LINE

RETURN TO LOS ANGELES COUNTY SURVEYOR

Note:- survey of propty near transit line - ps 44-45

transit line - see ps 44-45-46-648.

(122-55-00 / 131-40-15 (05))

Set W. by intsn

170° 27'2:16951 ± 20'

18138 8°07': 1795

3 4993

349.43 S1°

51 20 30

205 22 00

79-M-50 - Adj. 45

79° 19' 45"

317 19 00

Set C's Mon pg 69A

L.C.8

290.49 @ 1°21': 290.41

126 39 00

146 37 00

Fd old 2x2 + T. 126-39-45

Set C.S. Mon. pg 64A L.C.8

298.75 @ 1°35 = 298.64

Fd new or recent 2x2 + T.

233° 20' 11"

163

298.64

299.89

141.44 @ 1°25 = 141.40

155 25 @ 5°44 = 159.47

295.87

Pt. see ps 44-45

154.35 @ 7°37' 152.99

141.05 @ 0°28' 141.05

294.04

120 42 45

122 57 30 (50)

Sta. 9 - Rcho. La Canada

Fd old 2x2 + T. Nail hole

300 @ 2°27': 299.69

31.68

331.37

Adj.

167° 26' 00"

Hanalula Ave.

SURVEYORS RO LC MONUMENT COUNTY RO SR

Set brass capped 2" IP in conc. top cap flush with ground marked as shown in circle s. RNAB-6-27

170 45 00

322 59 45 (55)

3"x3"

Fd old 2x2 - T.

Sta. 10 - Rcho La Canada

300 @ 1°32 = 299.85

49.00 49.00

14.84 14.85

363.74 363.71

189° 15' 05" = Adj. 4

189° 15' 40" 185

63° 08' 30" = Adj. 4

63° 08' 30" 30

192° 54' 55" = Adj. 4

192° 54' 45"

046 03 00

184 12 00

Pl. Sta.

133° 57' 00"

Sta. 11 Rcho La Canada

Fd old 3"x3" T.

287.53 @ 9°50': 283.31

167 05 15

308 21 00

548.77

300 @ 1°34 = 299.85

248.97 @ 1°35 = 248.92

548.77

90°

set N

90 00 00

360 00 00

Fd 1 1/2" I.P. no tag

Old Spanish Trail

La Tuna Canon Manley 22N-8W SCE&SB

F.B. 259 PG. 64 Chief Party Notes by Date

LOS ANGELES COUNTY SURVEYOR

DO NOT EXTEND NOTES THIS

NOTE: ANY ADDITIONS OR CHANGES ON THIS SHEET SHOULD BE MADE IN RED, WITH DATE AND NAME OF PERSON MAKING CHANGE.

Date Feb. 1927 Notes by Mc. Chief Party McGillivray F. B. 259 Pg. 64C

Plotted by	W. O. No. 4091 S. & O. No.
Date	Location Honolulu
Map No.	Surveyed by Mc
Plotting C'k'd by	Date
Date	Indexed R.J.C.

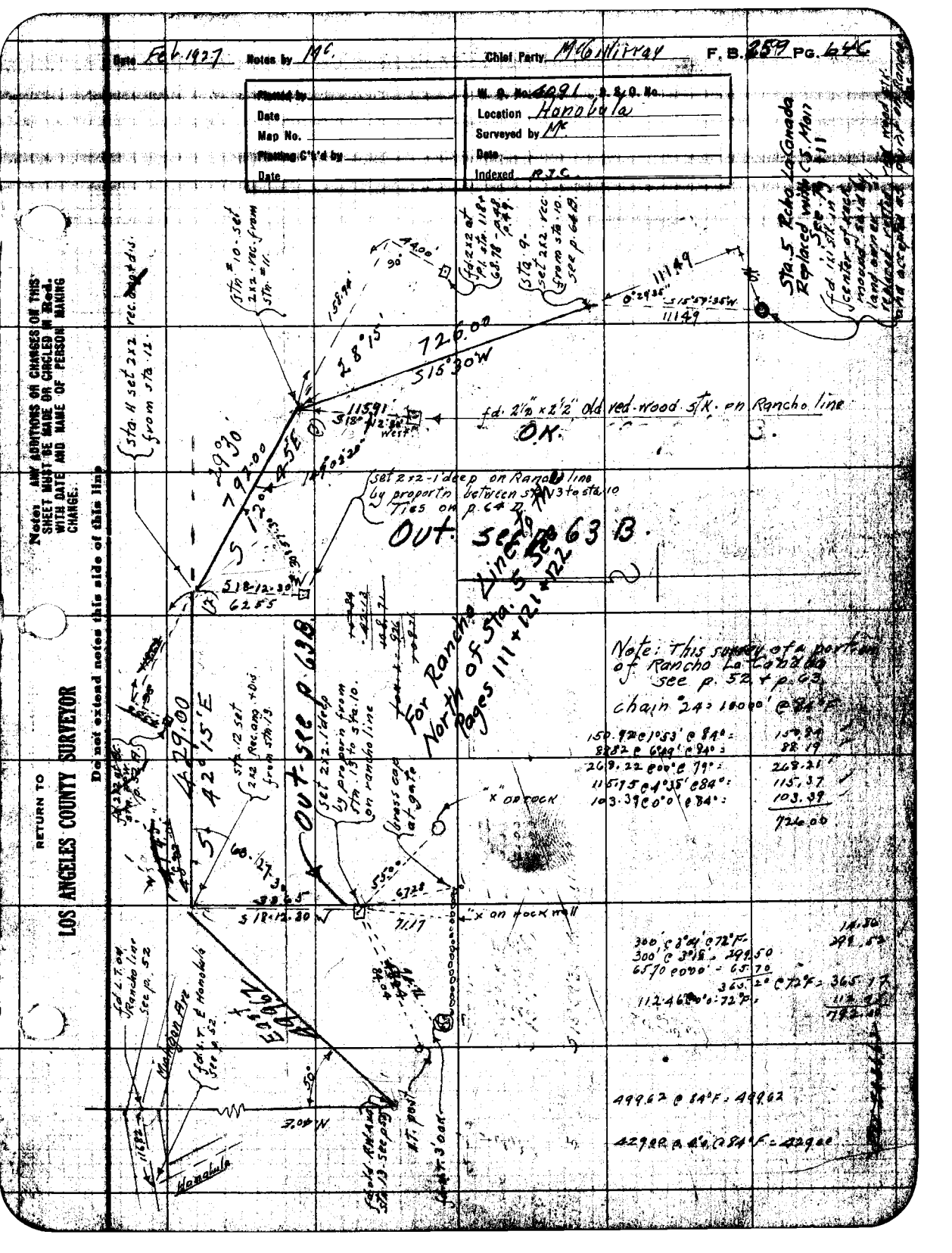

Note: ANY ADDITIONS OR CHANGES ON THIS SHEET MUST BE MADE OR CIRCLED IN Red. WITH DATE AND NAME OF PERSON MAKING CHANGE.

RETURN TO

LOS ANGELES COUNTY SURVEYOR

Do not extend notes this side of this line

64 B

F.B. 251 PG. Chief Party Notes by Date

Ties to sta #11 - p. 64 C.



See p. ~~64 B~~ 2
63 C

RETURN TO
LOS ANGELES COUNTY SURVEYOR

Do not extend notes this side of this line

Notes: ANY ADDITIONS OR [illegible] SHEET MUST BE MADE OR [illegible] WITH DATE AND NAME OF [illegible] CHANGE.

Date 7-6-1928 Noted by MC Chief Party McGillivray F. B. 259 Pg. —

Plotted by	M. O. No. 4091 L. S. O. No.
Date	Location Honolulu
Map No.	Surveyed by
Plotting C'k'd by	Date
Date	Indexed

Closing portion Honolulu Area
Rancho La Cañada.

Notice
ANY ADDITIONS OR CHANGES ON THIS SHEET MUST BE MADE OR CIRCLED IN Red. WITH DATE AND NAME OF PERSON MAKING CHANGE.

Do not extend notes this side of this line

RETURN TO
LOS ANGELES COUNTY SURVEYOR

F.B. 259 Pg. 63A Chief Party Notes by Date

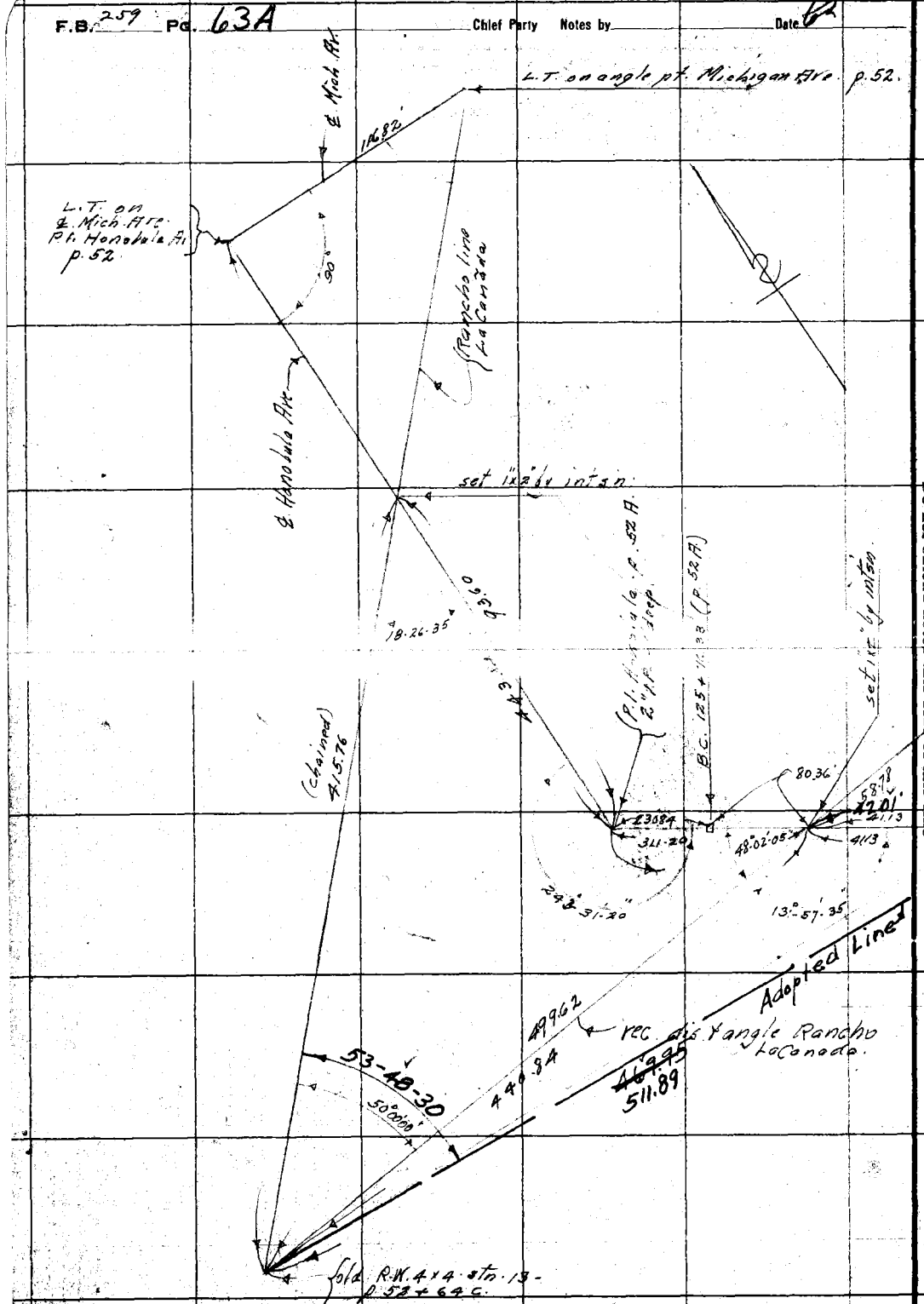

RETURN TO
LOS ANGELES COUNTY SURVEYOR

Do not extend notes this side of this line

Notes: ANY ADDITIONS OR CHANGES ON THIS SHEET MUST BE MADE OR CIRCLED IN Red. WITH DATE AND NAME OF PERSON MAKING CHANGE.

Date Feb 1938 Notes by MG. Chief Party MCG, Murray F. B. 259 Pg. 63B

Plotted by	W. O. No. 4091 - B. S. O. No.
Date	Location Honolulu
Map No.	Surveyed by
Plotting C'k'd by	Date
Date	Indexed

Note: ANY ADDITIONS OR CHANGES ON THIS SHEET MUST BE MADE OR CIRCLED IN Red. WITH DATE AND NAME OF PERSON MAKING CHANGE.

Do not extend notes this side of this line

RETURN TO LOS ANGELES COUNTY SURVEYOR

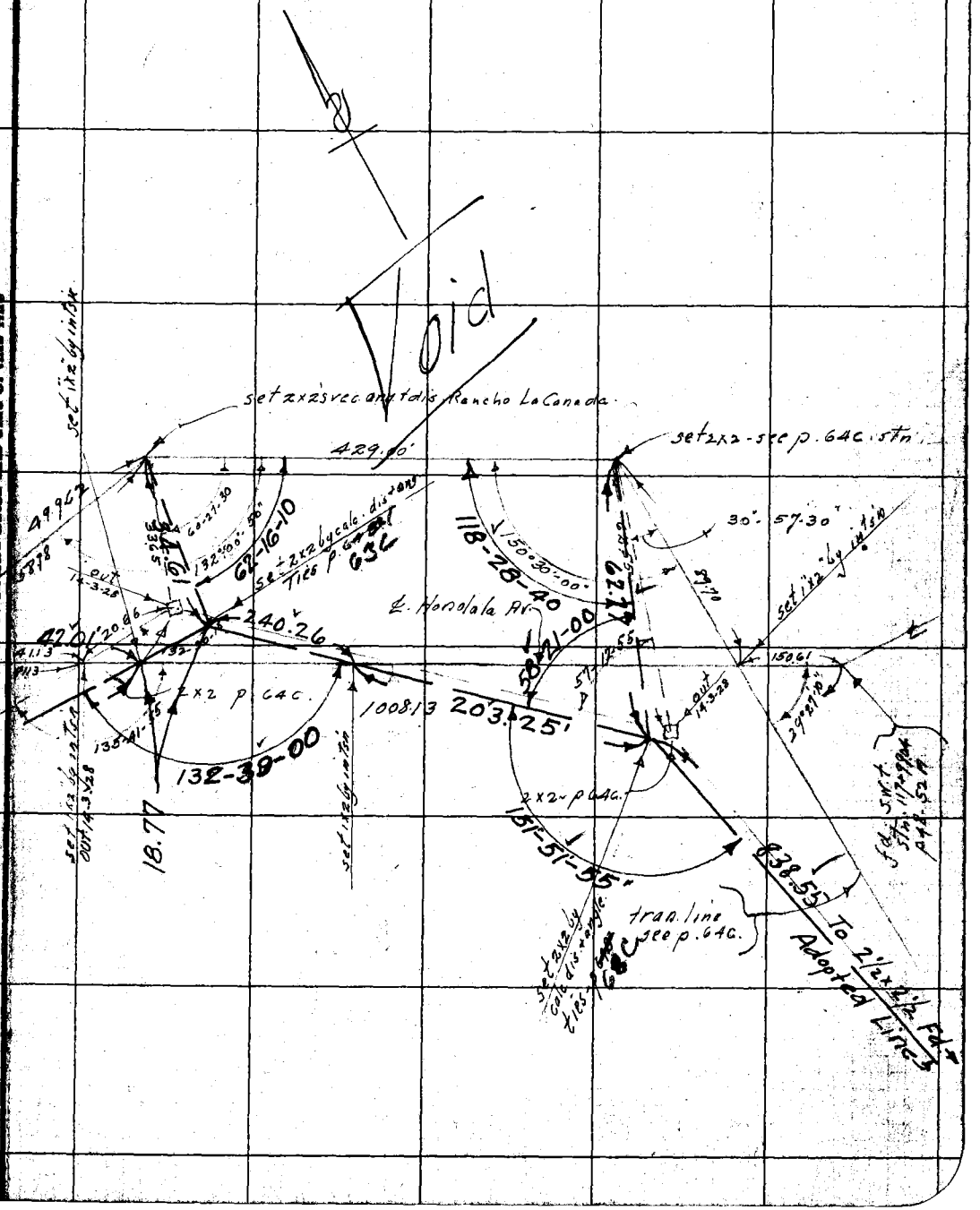

RETURN TO

LOS ANGELES COUNTY SURVEYOR

Note: ANY ADDITIONS OR CHANGES ON THIS SHEET MUST BE MADE OR CIRCLED IN **Red.** WITH DATE AND NAME OF PERSON MAKING CHANGE.

Do not extend notes this side of this line

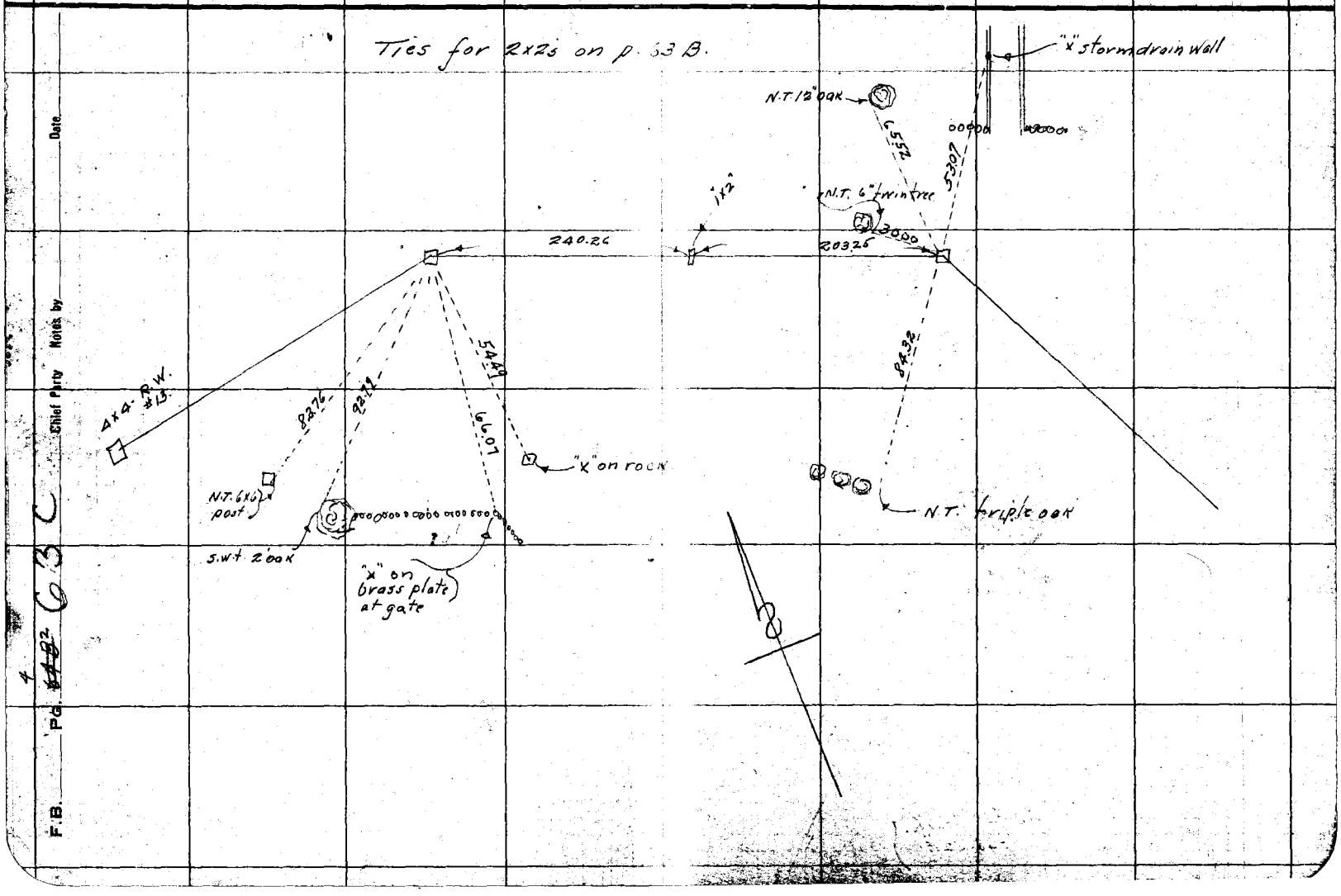

F.B. PG. 4 ~~64~~ 82 63 C Chief Party Notes by Date

Date Feb 1928 Notes by Mc Chief Party McGillivray F. B. 259 PG. 64A

Planned by	W. O. No. 4291 B. S. O. No.
Date	Location Honolulu
Map No.	Surveyed by
Planning C'k'd by	Date
Date	Indexed R.J.C.

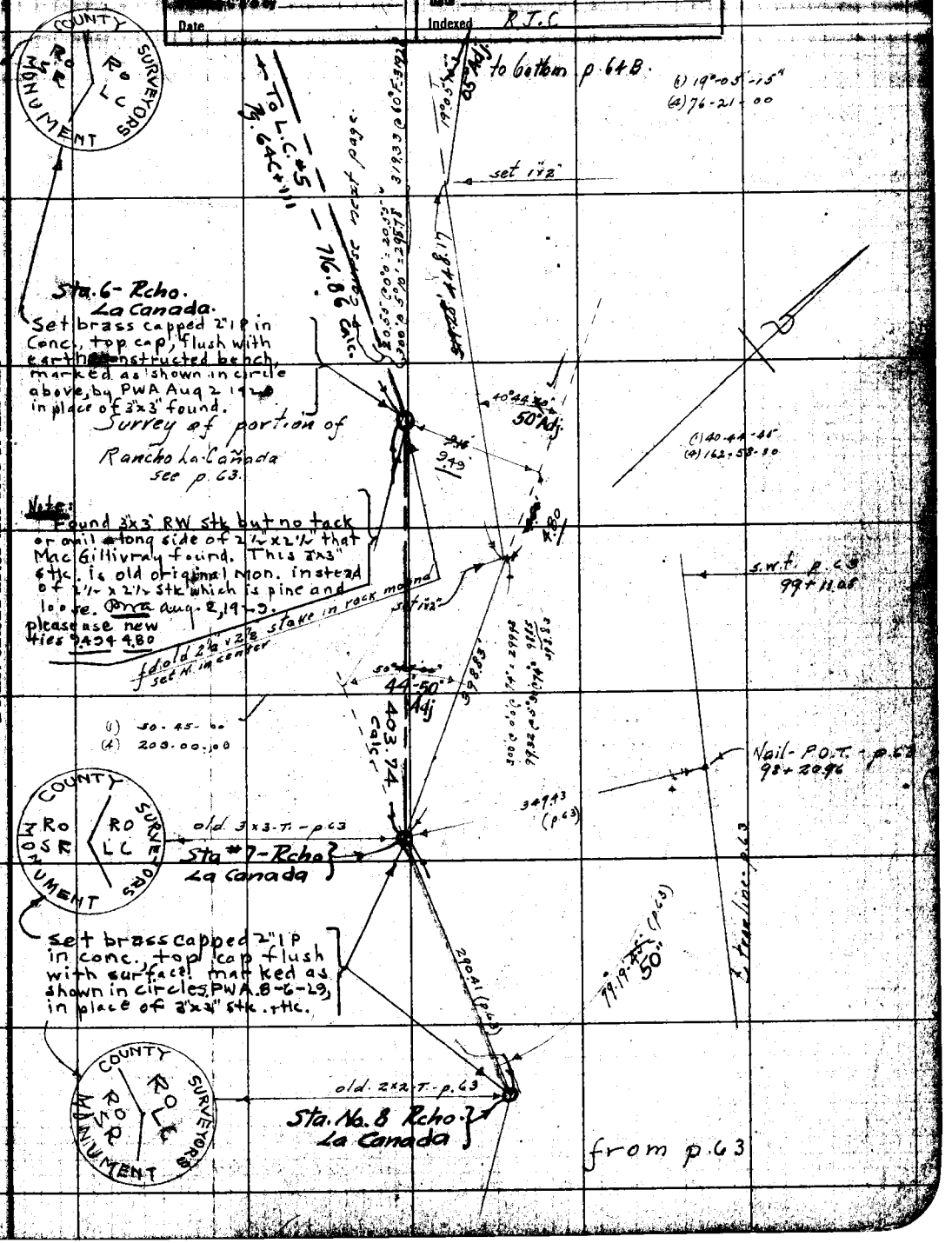

Note: ANY ADDITIONS OR CHANGES ON THIS SHEET MUST BE MADE OR CIRCLED IN Red. WITH DATE AND NAME OF PERSON MAKING CHANGE.

RETURN TO LOS ANGELES COUNTY SURVEYOR

Do not extend notes this side of this line

64 B

F.B. 259 Pg. Chief Party Notes by Date

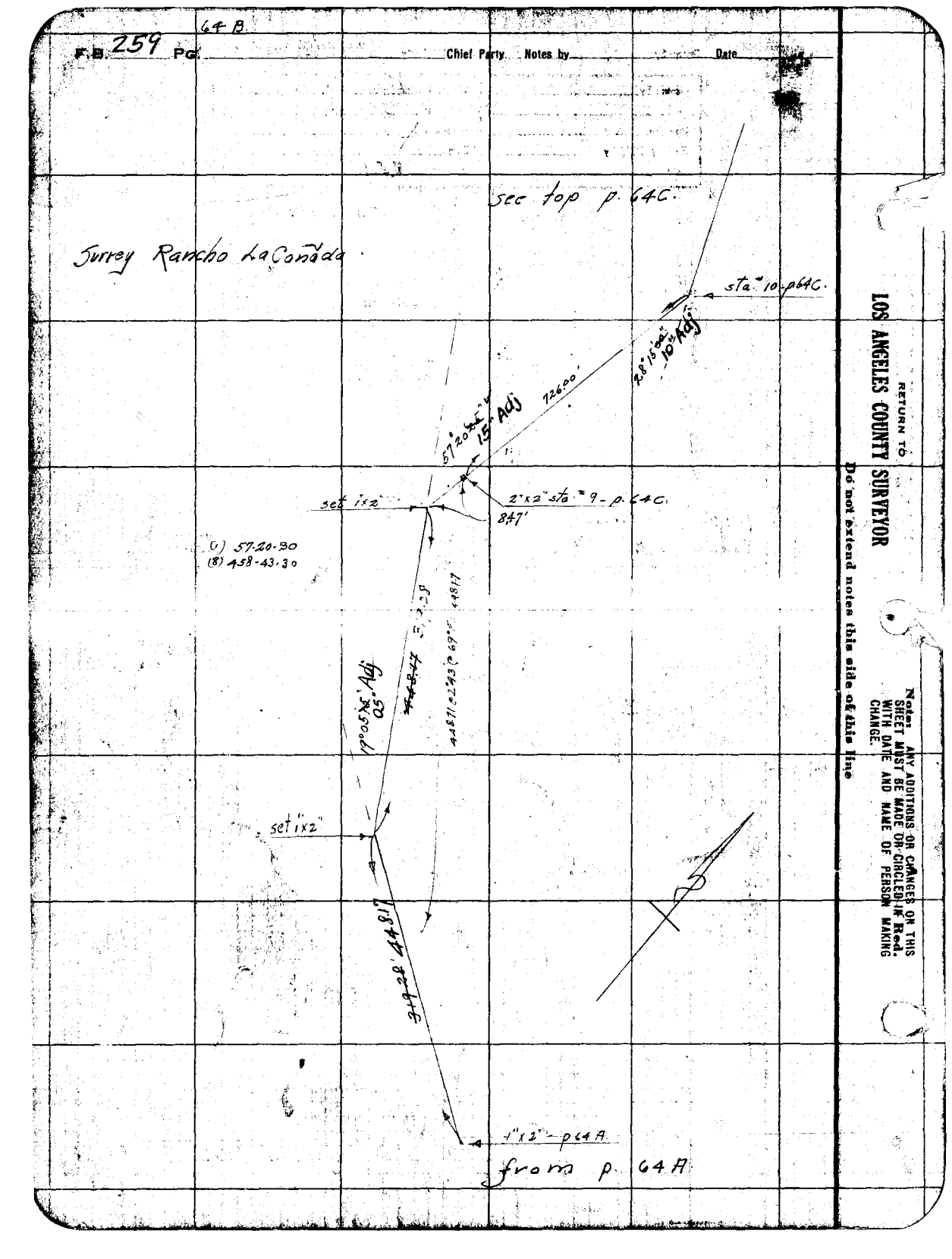

RETURN TO
LOS ANGELES COUNTY SURVEYOR
Do not extend notes this side of this line

Notes: ANY ADDITIONS OR CHANGES ON THIS SHEET MUST BE MADE OR CIRCLED IN Red. WITH DATE AND NAME OF PERSON MAKING CHANGE.

Chief Party F.B. 259 Pg. 65

Plotted by K.B. Higgins	W. O. No. 4106 U. S. O. No.
Date April - 1927	Location Willowbrook
Map No. CS 8919	Surveyed by McGillivray
Plotting C'k'd by K.R. McPherson	Date Mar. 18 - 27
Date April, 1927	Indexed

Survey of MAPLE Ave. (proposed)
Willow Brook.

NOTE: ANY ADDITION OR CHANGES ON THIS SHEET MUST BE MADE OR CIRCLED IN RED, WITH DATE AND NAME OF PERSON MAKING CHANGE.

DO NOT EXTEND NOTES THIS SIDE OF THIS LINE

RETURN TO
LOS ANGELES COUNTY SURVEYOR

F.B. 259 PG. 66 Chief Party Notes by _____ Date _____



RETURN TO
LOS ANGELES COUNTY SURVEYOR

DO NOT EXTEND NOTES THIS SIDE OF THIS LINE

NOTE: ANY ADDITION OR CHANGES ON THIS SHEET MUST BE MADE OR CIRCLED IN RED. WITH DATE AND NAME OF PERSON MAKING CHANGE.

Date ____ Notes by MS ____ Chief Party ____ F.B. 259 Pg. 42

Platted by K.B. Higgins	W. O. No. 4106 S. S. O. No.
Date April, 1927	Location Willowbrook
Map No. CS 8919	Surveyed by McGillivray
Platting Ch'k'd by K.R. McPherson	Date May 18-27
Date April, 1927	Indexed

NOTE: ANY ADDITION OR CHANGES ON THIS SHEET MUST BE MADE OR CIRCLED IN RED WITH DATE AND NAME OF PERSON MAKING CHANGE.

DO NOT EXTEND NOTES THIS SIDE OF THIS LINE

RETURN TO LOS ANGELES COUNTY SURVEYOR

F.B. 259 PG. 68 Chief Party Notes by Date

RETURN TO
LOS ANGELES COUNTY SURVEYOR

NOTE: ANY ADDITION OR CHANGES ON THIS SHEET MUST BE MADE OR CIRCLED IN RED. WITH DATE AND NAME OF PERSON MAKING CHANGE.

DO NOT EXTEND NOTES THIS SIDE OF THIS LINE

Date _____ Notes by MG Chief Party _____ F.B. 259 Pg. 69

Plotted by K. B. Higgins	W. O. No. 4106 D. S. O. No.
Date April, 1927	Location Willowbrook
Map No. C 589.19	Surveyed by McGillivray
Plotting C'k'd. by K. R. McPherson	Date Mar 18-27
Date April, 1927	Indexed

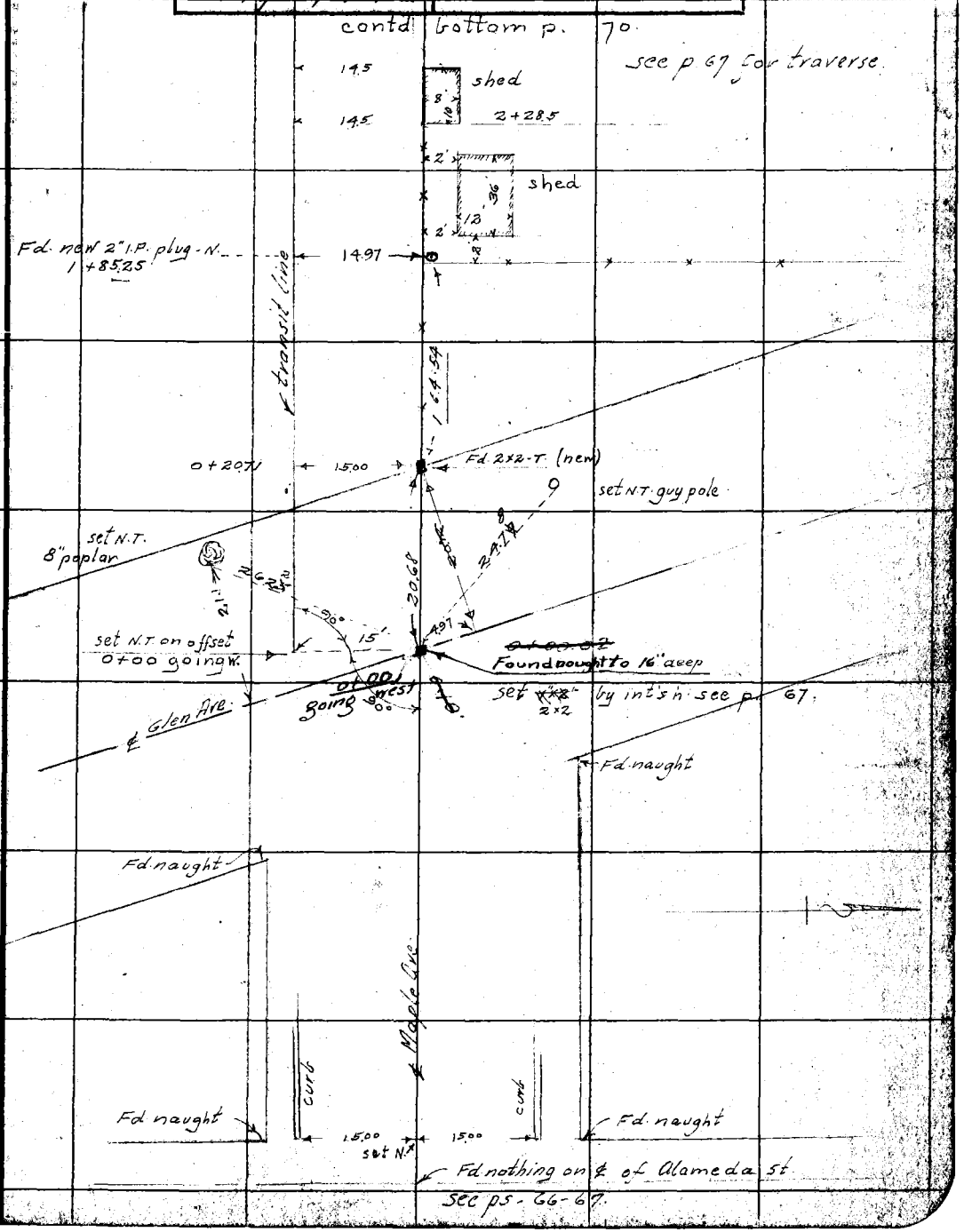

NOTE: ANY ADDITION OR CHANGES ON THIS SHEET MUST BE MADE OR CIRCLED IN RED WITH DATE AND NAME OF PERSON MAKING CHANGE.

DO NOT EXTEND NOTES THIS SIDE OF THIS LINE

RETURN TO LOS ANGELES COUNTY SURVEYOR

Chief Party Notes by Date

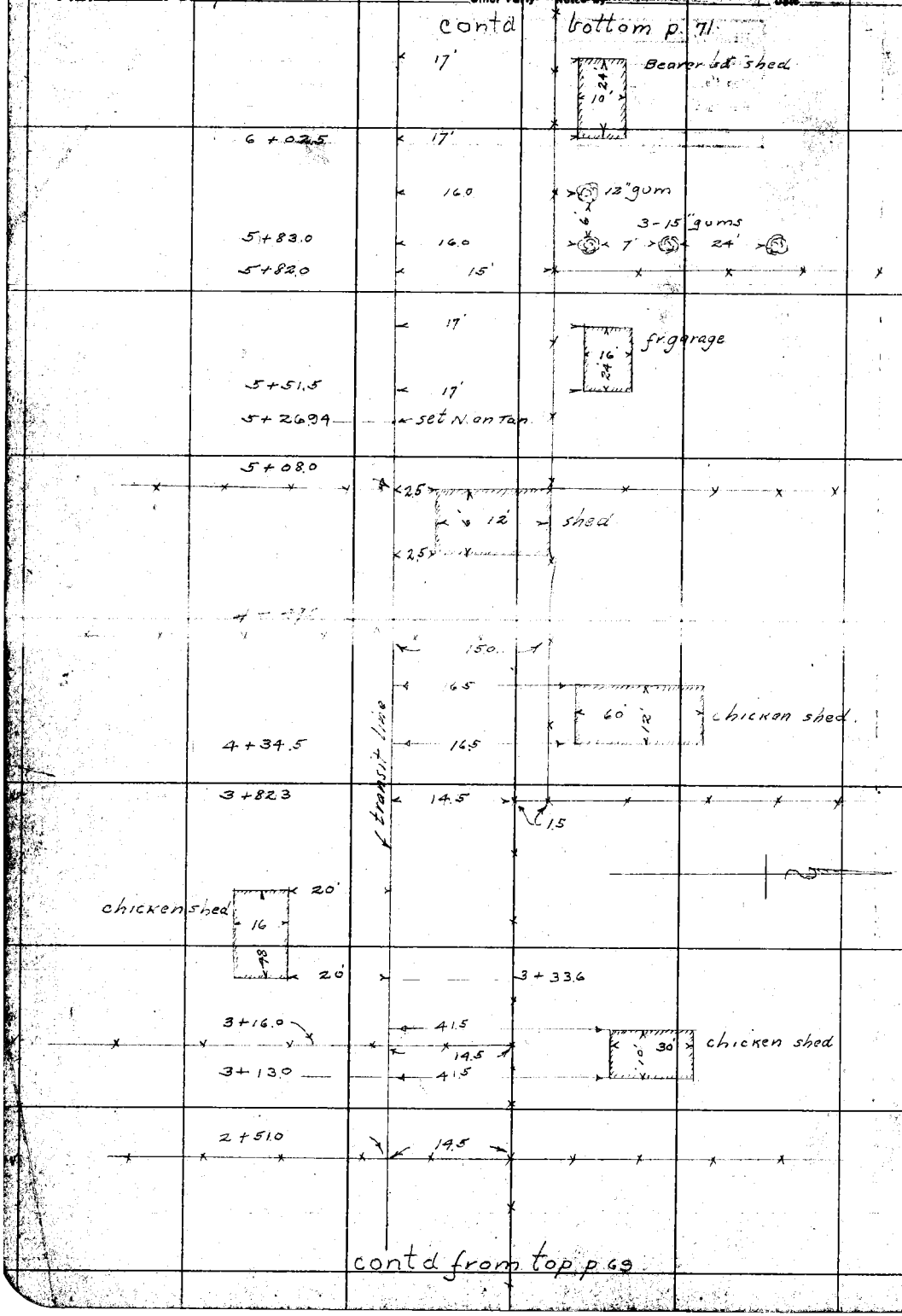

RETURN TO
LOS ANGELES COUNTY SURVEYOR
DO NOT EXTEND NOTES THIS SIDE OF THIS LINE
NOTE: ANY ADDITION OR CHANGES ON THIS SHEET MUST BE MADE OR CIRCLED IN RED. WITH DATE AND NAME OF PERSON MAKING CHANGE.

contd bottom p. 72

Date _____ Notes by MY Chief Party _____ F.B. 259 Pg. [illegible]

Plotted by K.B. Higgins	W. O. No. 4106 W. O. No.
Date April, 1927	Location Willowbrook
Map No. C.S. 8919	Surveyed by M.G. Illiv-ay
Plotting C'k'd by K.R. McPherson	Date Mar 18-27
Date April, 1927	Indexed

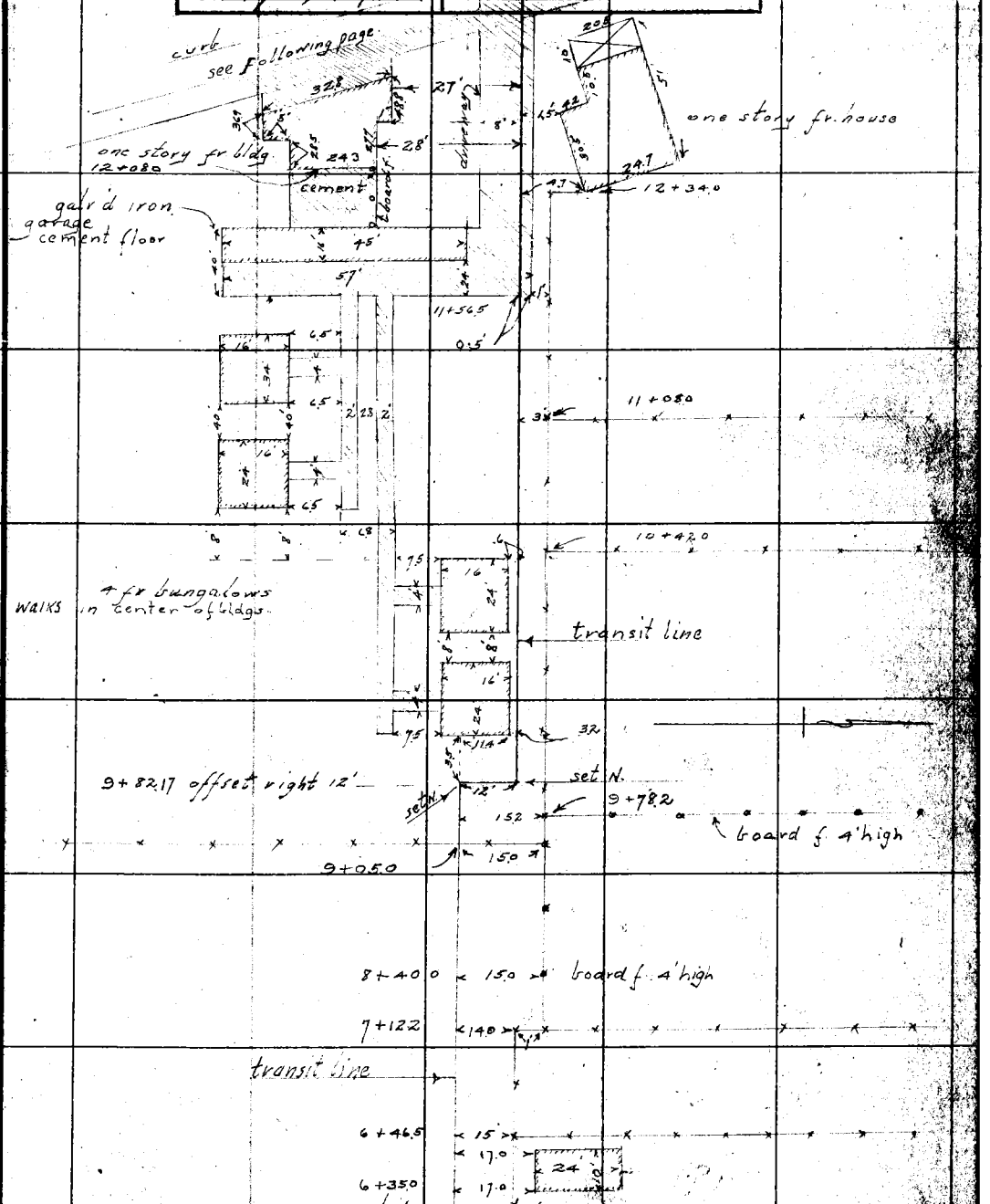

contd from top p. 70

NOTE: ANY ADDITION OR CHANGES ON THIS SHEET MUST BE MADE OR CIRCLED IN RED WITH DATE AND NAME OF PERSON MAKING CHANGE.

DO NOT EXTEND NOTES THIS SIDE OF THIS LINE

RETURN TO LOS ANGELES COUNTY SURVEYOR

F.B. 259 PG. 72

Chief Party Notes by Date

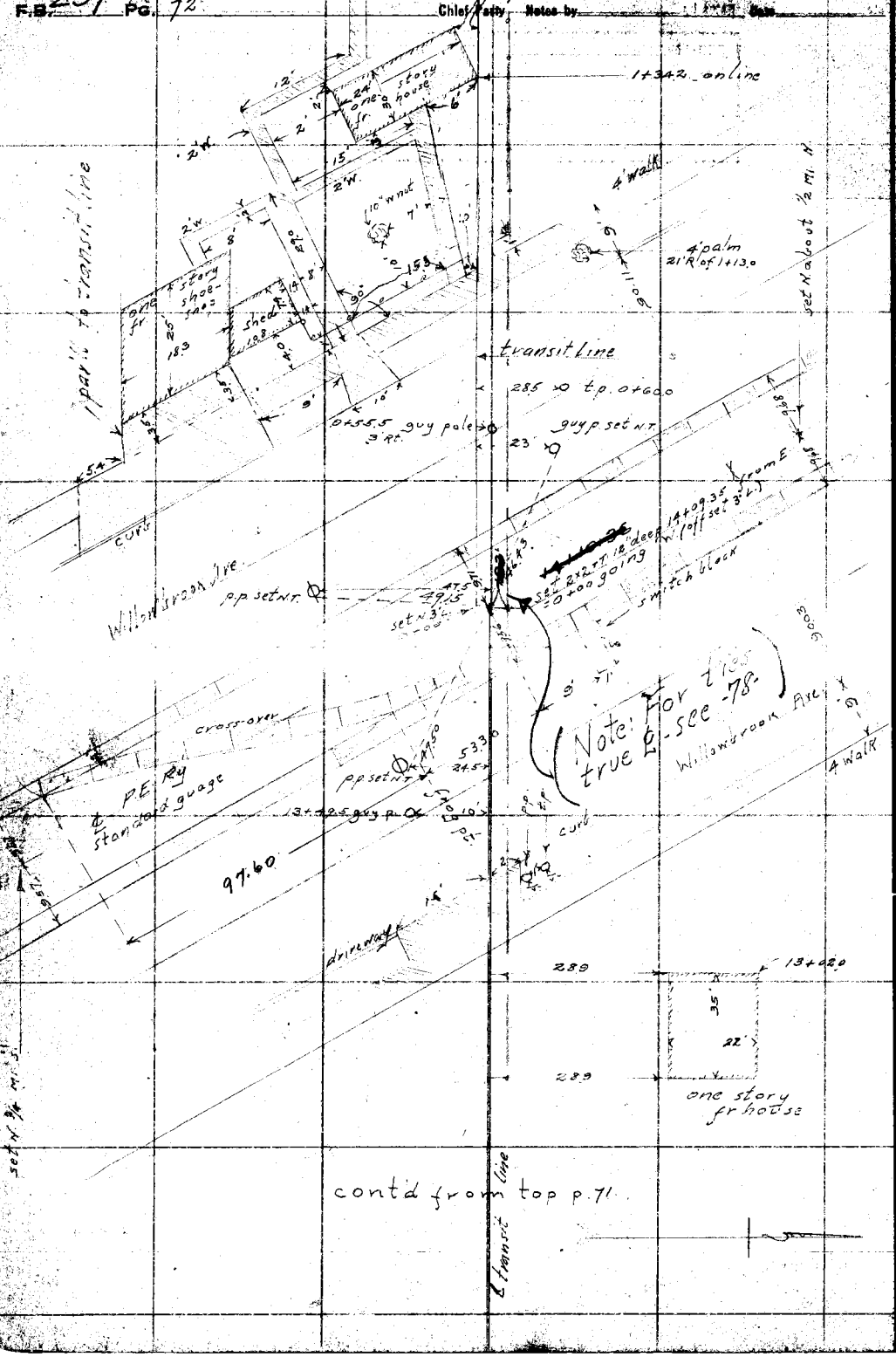

RETURN TO
LOS ANGELES COUNTY SURVEYOR

DO NOT EXTEND NOTES THIS SIDE OF THIS LINE

NOTE: ANY ADDITION OR CHANGES ON THIS SHEET MUST BE MADE OR CIRCLED IN RED. WITH DATE AND NAME OF PERSON MAKING CHANGE.

Date _____ Notes by MY Chief Party _____ F.B. 259 Pg. 73

Plotted by K. B. Higgins	W. O. No. A106 D. S. Q. No.
Date April, 1927	Location Willowbrook
Map No. C.S. 8919	Surveyed by McGillivray
Plotting C'k'd by K. R. McPherson	Date Mar. 18-27
Date April, 1927	Indexed

cont'd bottom p. 74



cont'd from top p. 72

NOTE: ANY ADDITION OR CHANGES ON THIS SHEET MUST BE MADE OR CIRCLED IN RED, WITH DATE AND NAME OF PERSON MAKING CHANGE.

DO NOT EXTEND NOTES THIS SIDE OF THIS LINE

RETURN TO LOS ANGELES COUNTY SURVEYOR

F.B. 259 PG. 74 Chief Party Notes by _____ Date _____

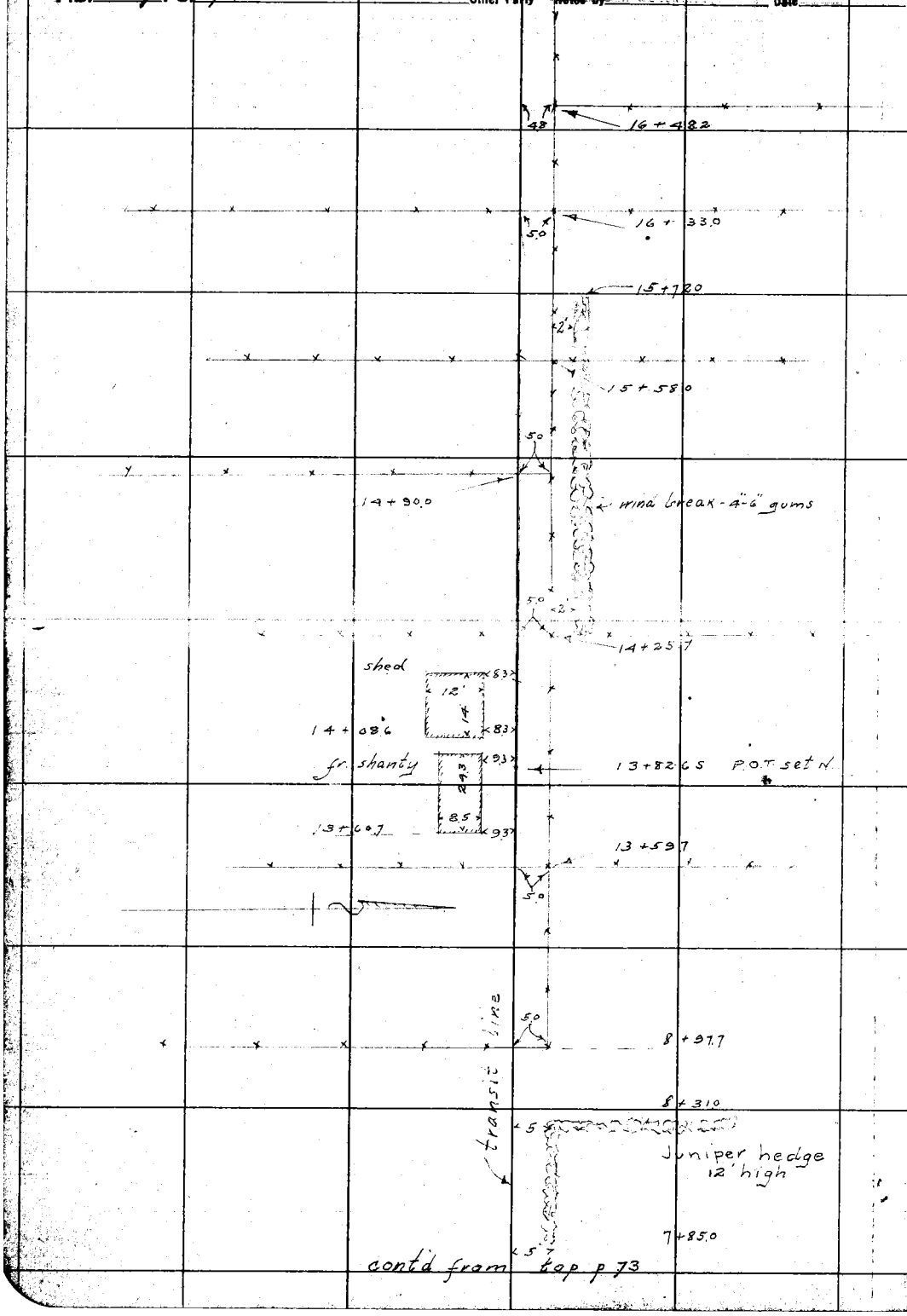

cont'd from top p 73

RETURN TO
LOS ANGELES COUNTY SURVEYOR

NOTE: ANY ADDITION OR CHANGES ON THIS SHEET MUST BE MADE OR CIRCLED IN RED. WITH DATE AND NAME OF PERSON MAKING CHANGE.

DO NOT EXTEND NOTES THIS SIDE OF THIS LINE

Date _____ Notes by MC Chief Party _____ F.B. 259 Pg. 75

Plotted by K.B. Higgins	W. O. No. 4106 D. S. O. No.
Date April 1927	Location Willowbrook
Map No. C.S. 8919	Surveyed by McGillivray
Plotting C'k'd by F.R. McPherson	Date Mar 18-27
Date April, 1927	Indexed

NOTE: ANY ADDITION OR CHANGES ON THIS SHEET MUST BE MADE OR CIRCLED IN RED, WITH DATE AND NAME OF PERSON MAKING CHANGE.

DO NOT EXTEND NOTES THIS SIDE OF THIS LINE

RETURN TO LOS ANGELES COUNTY SURVEYOR

cont'd bottom p 76.

20+16.0

3.7

19+95.0

3.6

14.0 (CT) 19+90.0 - 6" pepper

19+74.5

3.7

19+53.0

3.7

3.7 Fd. 2x2-T. 18+77.55

3.81

18 +21.60 Fd. 2x2-T.

4.0

17+54.7

4.5

16+89.0

cont'd from top p 74.

F.B. 259 PG. 76 Chief Party Notes by Date

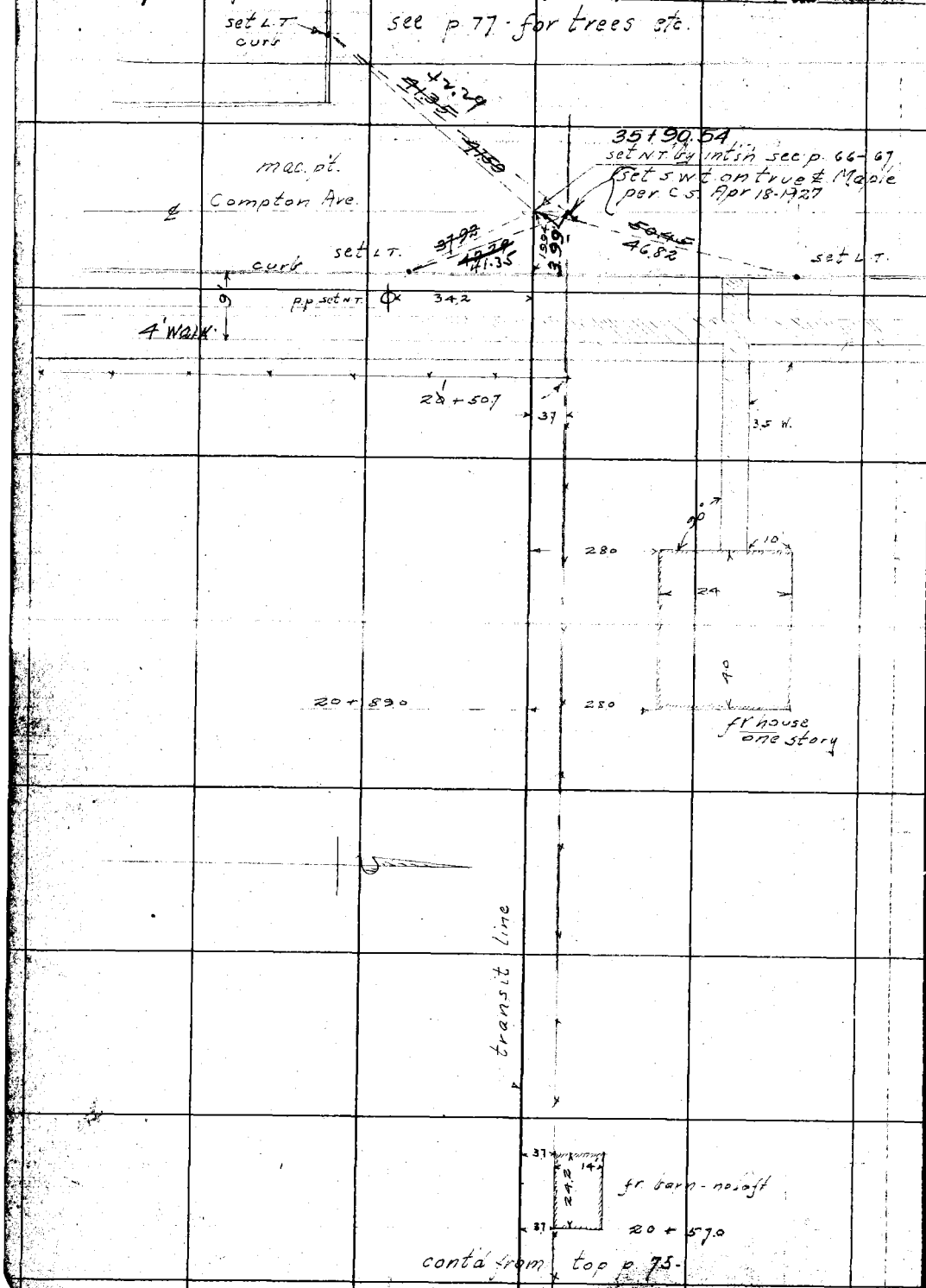

RETURN TO
LOS ANGELES COUNTY SURVEYOR

NOTE: ANY ADDITION OR CHANGES ON THIS SHEET MUST BE MADE OR CIRCLED IN RED. WITH DATE AND NAME OF PERSON MAKING CHANGE.

DO NOT EXTEND NOTES THIS SIDE OF THIS LINE

Date _____ Notes by MC Chief Party _____ F.B. 259 PG. 77

Plotted by E.B. Higgins	W. O. No. 4106 D. S. G. No.
Date April 5 1927	Location Willowbrook
Map No. C.S. 8919	Surveyed by McGilvray
Plotting C'k'd. by K.R. McPherson	Date Mar 18-27
Date April, 1927	Indexed

Topog. on transit line from Willowbrook to Compton Ave. see p. 78

Sta.	Dis from transit line right or left	object
1 + 95.0	14.0 R.	6" fig
1 + 97.0	6.0 L.	10" pear
2 + 03.0	1.0 L.	6" fig
2 + 05.0	12.0 R.	6" fig
2 + 06.0	33.1 L.	8" "
2 + 13.5	7.0 R.	5" peach
2 + 20.0	20.0 R.	4" pear
2 + 31.0	16.0 R.	12" fig
2 + 54.0	16.0 R.	8" pear
+ 66.0	18.0 R.	6" fig
+ 18.5	6.0 L.	6" peach
+ 35.0	6.0 L.	6" "
+ 47.0	9.0 L.	2" plum
+ 47.0	33.0 L.	6" peach
+ 61.5	0.0	3" "
+ 61.5	8.0 L.	2" plum
3 + 07.0	9.5 R.	4" peach
6 + 50.0	3.0 L.	4" apple
6 + 78.0	11.5 L.	6" "
"	30.0 L.	3" "
7 + 05.0	10.0 L.	2" "
+ 06.0	12.0 R.	3" apricot
+ 10.5	2.0 L.	4" " (dead)
+ 18.0	12.0 L.	6" W. nut
+ 20.5	" R	6" apricot
"	24.0 R.	" "
+ 27.0	0.0	4" apple
+ 35.0	28.0 L.	6" W nut
+ 43.0	12.0 L.	" "
7 + 51.0	40.0 R.	6" plum

NOTE: ANY ADDITION OR CHANGES ON THIS SHEET MUST BE MADE OR CIRCLED IN RED, WITH DATE AND NAME OF PERSON MAKING CHANGE.

DO NOT EXTEND NOTES THIS SIDE OF THIS LINE

RETURN TO LOS ANGELES COUNTY SURVEYOR

F.B. 259 Pg. 78 Chief Party Notes by Date

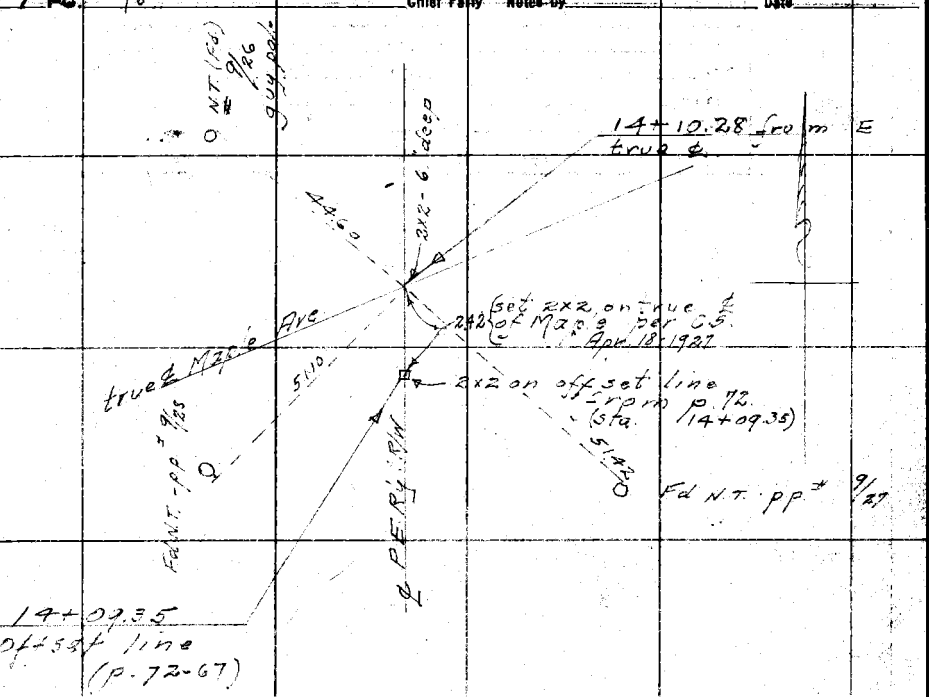

RETURN TO LOS ANGELES COUNTY SURVEYOR

DO NOT EXTEND NOTES THIS SIDE OF THIS LINE

NOTE: ANY ADDITION OR CHANGES ON THIS SHEET MUST BE MADE OR CIRCLED IN RED. WITH DATE AND NAME OF PERSON MAKING CHANGE.

Date: Notes by M.G. Chief Party McGillivray F.B. 259 Pg. 79

Plotted by [illegible]	W. O. No. 4091 G. S. O. No.
Date June 1927	Location HONOLULA AVE
Map No. 8949	Surveyed by
Plotted C'k'd by Wood	Date June 1927
Date June 1927	Indexed

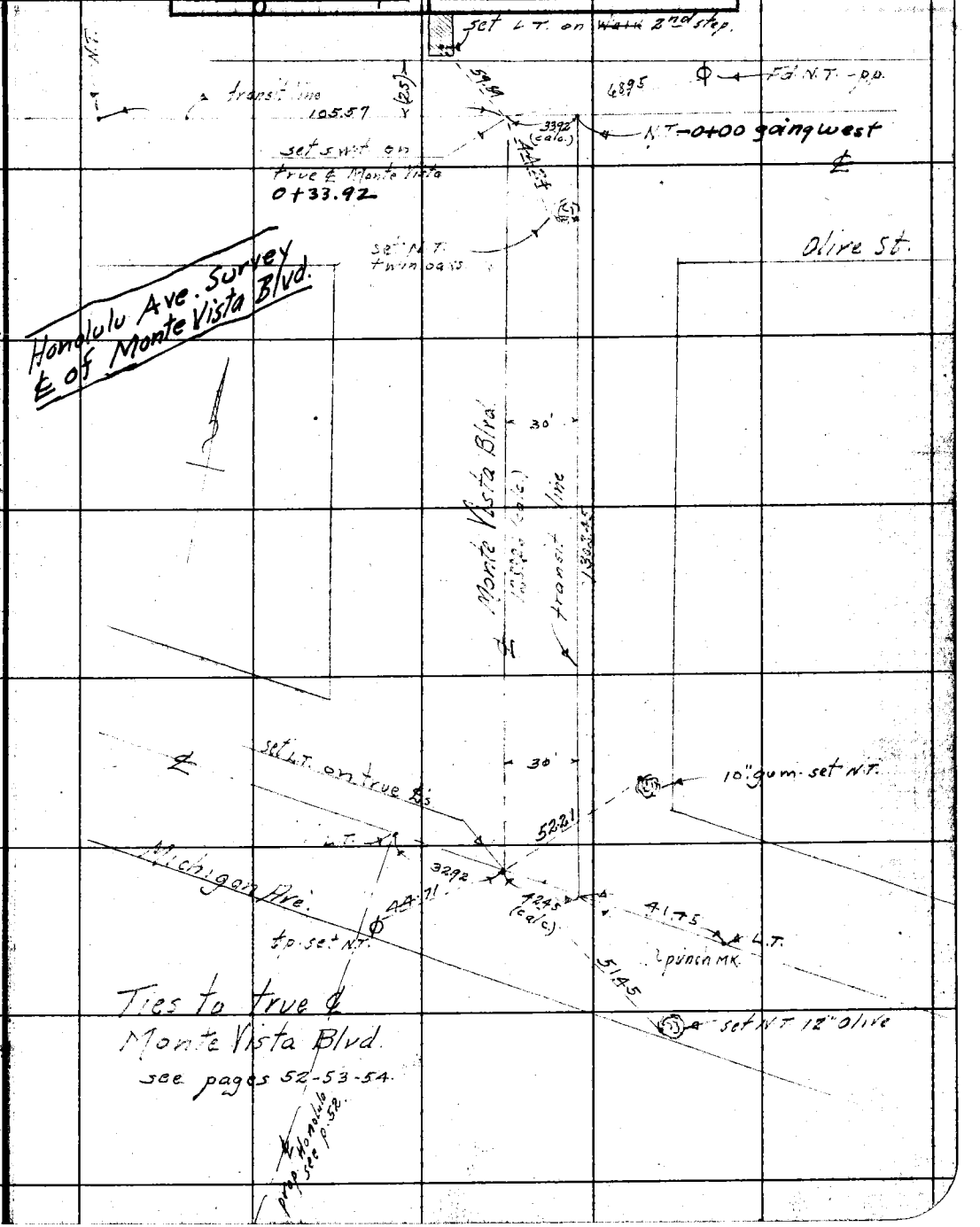

NOTE: ANY ADDITION OR CHANGES ON THIS SHEET MUST BE MADE OR CIRCLED IN RED. WITH DATE AND NAME OF PERSON MAKING CHANGE.

DO NOT EXTEND NOTES THIS SIDE OF THIS LINE

RETURN TO LOS ANGELES COUNTY SURVEYOR

F.B. 259 Pg. 88 Chief Party Notes by Date

RETURN TO
LOS ANGELES COUNTY SURVEYOR

NOTE: ANY ADDITION OR CHANGES ON THIS SHEET MUST BE MADE OR CIRCLED IN RED. WITH DATE AND NAME OF PERSON MAKING CHANGE.

DO NOT EXTEND NOTES THIS SIDE OF THIS LINE

Date June 20-'27 Notes by MC Chief Party McGillivray F.B. 1259 Pg. 81

Platted by McPherson	W. O. No. 4091 D. S. O. No.
Date June 1927	Location HONOLULA Ave
Map No. 8949	Surveyed by
Platting C'k'd by Wood	Date
Date June 1927	Indexed

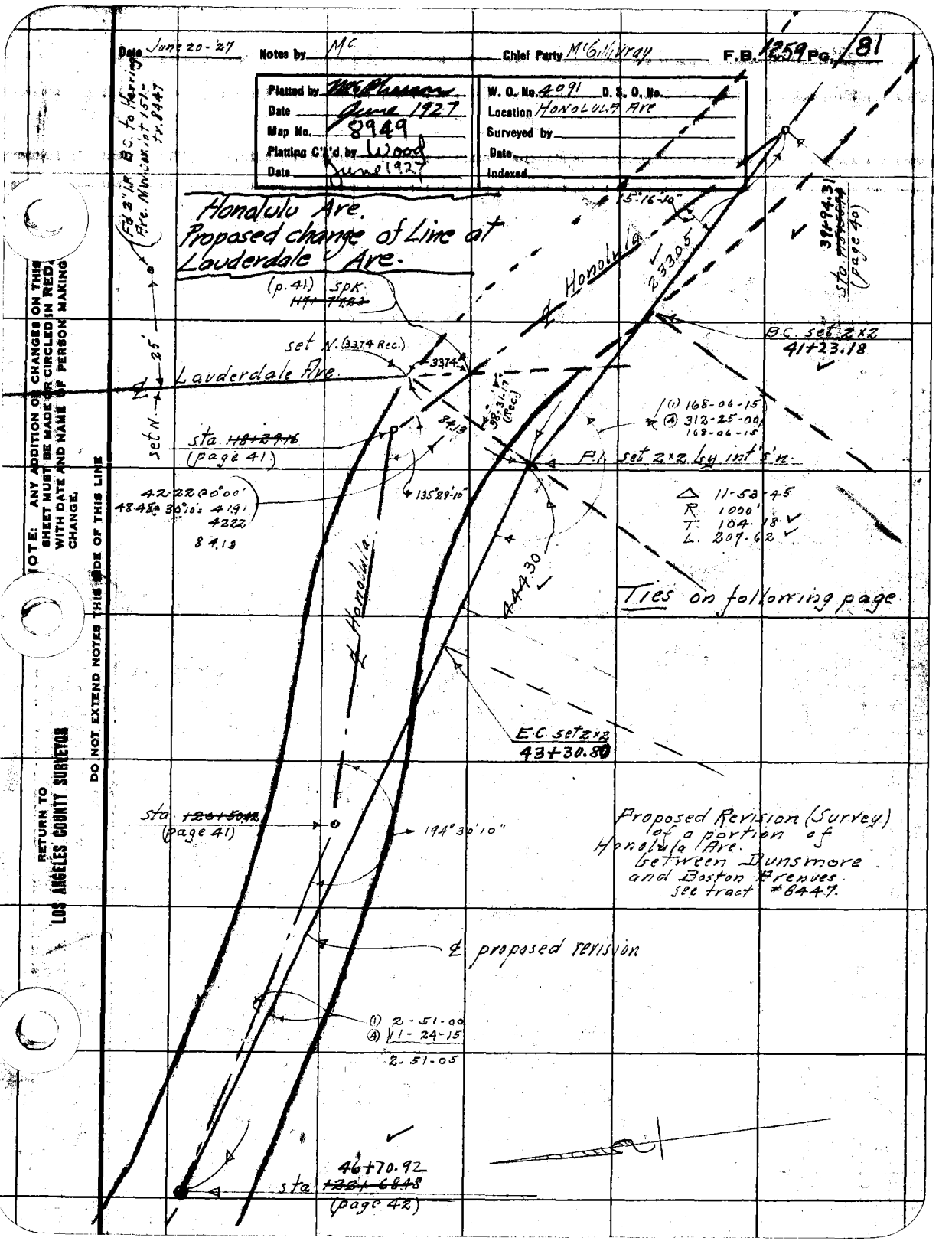

NOTE: ANY ADDITION OR CHANGES ON THIS SHEET MUST BE MADE OR CIRCLED IN RED, WITH DATE AND NAME OF PERSON MAKING CHANGE.

DO NOT EXTEND NOTES THIS SIDE OF THIS LINE

RETURN TO LOS ANGELES COUNTY SURVEYOR

F.B. 259 Pc. 82 Chief Party Notes by Date

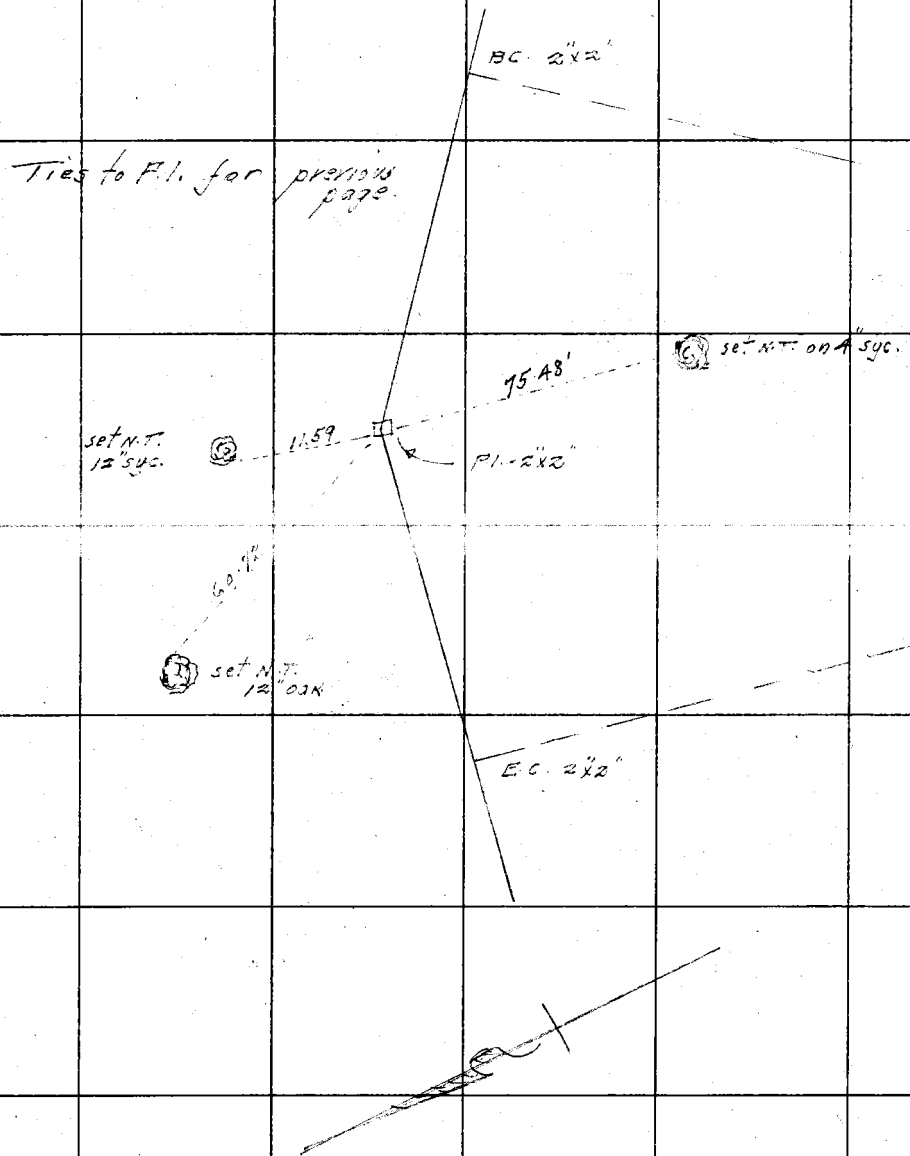

RETURN TO
LOS ANGELES COUNTY SURVEYOR

DO NOT EXTEND NOTES THIS SIDE OF TAPE LINE

NOTE: ANY ADDITION OR CHANGES ON THIS SHEET MUST BE MADE OR CIRCLED IN RED. WITH DATE AND NAME OF PERSON MAKING CHANGE.

Platted by	W. O. No. 4091 D. S. O. No.
Date	Location. Honolulu
Map No. 8949	Surveyed by M. Gilliland
Platting C'k'd by	Date June 1927
Date	Indexed

F. B. 259 Pg. 69 83

F.B. 259 Pg. 70
84

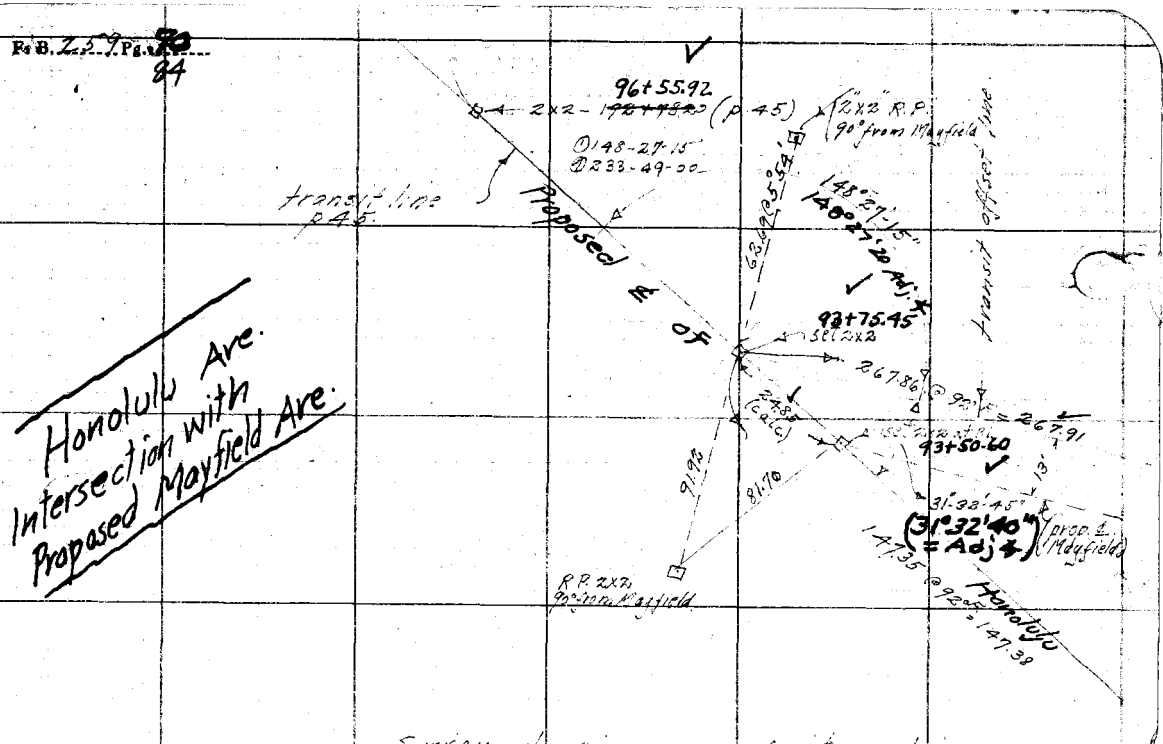

Survey showing proposed intersection of Mayfield St. with proposed [illegible] Honolulu at Crescenda Sandia

Platted by McPherson	W. O. No. 4091 D. S. O. No.
Date June 1927	Location. Honolulu
Map No. 8949	Surveyed by McGillivray
Platting C'k'd by Wood	Date June 1927
Date June 1927	Indexed.

F. B. 259 Pg. ~~71~~ 85

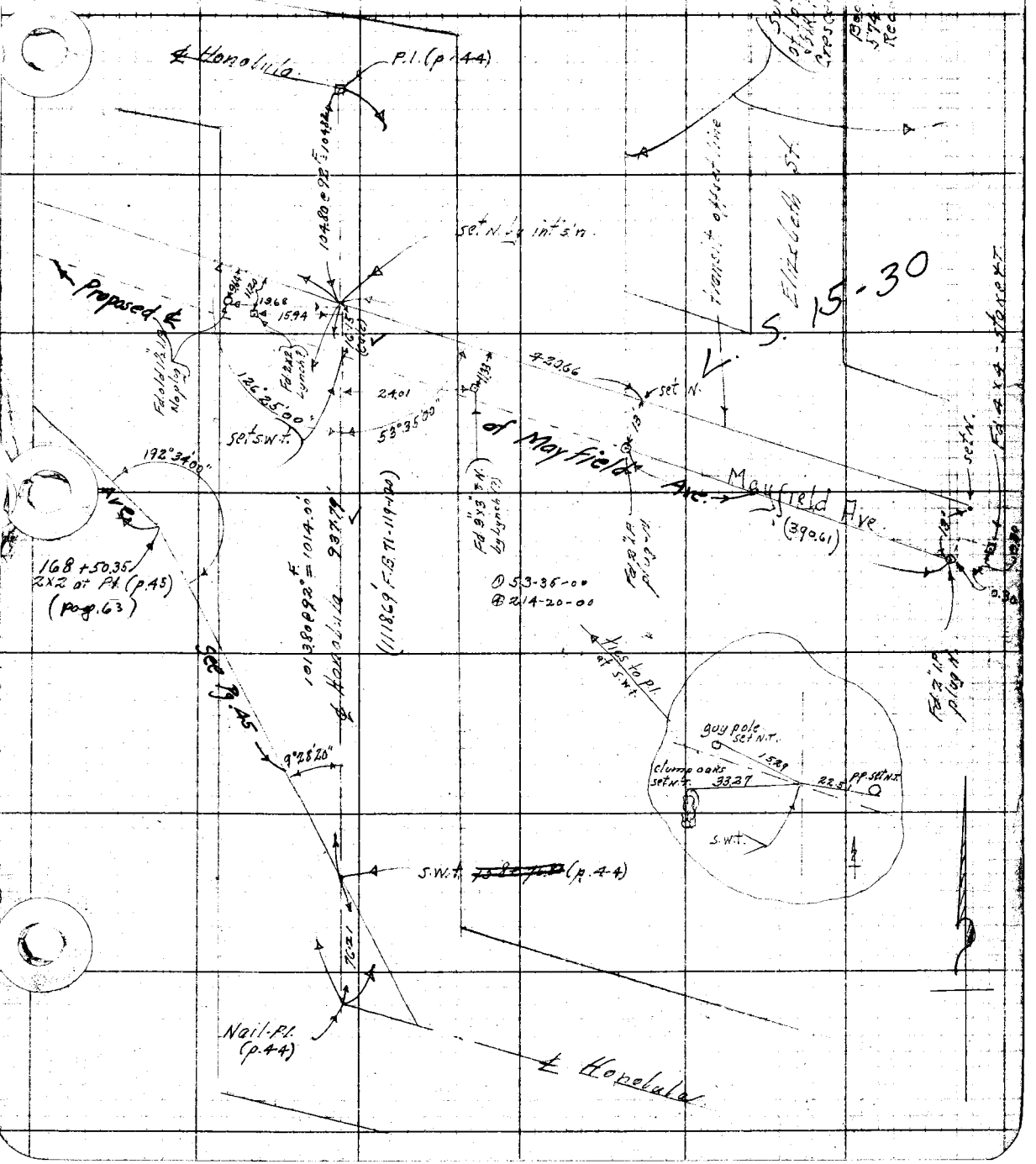

F. B. ..... Pg. 88

Date _____ Notes by _____ Chief Party _____ F.B. 259 Pg. 75

86A

Platted by	W. O. No. 4091 S. O. No.
Date	Location Honolulu Hrc
Map No.	Surveyed by McGilvray
Platting C'k'd by	Date Apr 6- 1927
Date	Indexed

NOTE: ANY ADDITION OR CHANGES ON THIS SHEET MUST BE MADE OR CIRCLED IN RED, WITH DATE AND NAME OF PERSON MAKING CHANGE.

DO NOT EXTEND NOTES THIS SIDE OF THIS LINE

RETURN TO LOS ANGELES COUNTY SURVEYOR

cross-sections of profile from p. 61.

F.B. 259 Pg 86B L.A. McGillivray Chief Party Notes by _____ Date 4/5/27

℄ contd bottom p 77

			7+50 107.8			
Creek bottom	50'L -10.1 99.0	25'L -4.5 104.6	6'L -3.4 105.7	7+00 109.1	24'R +11.3 120.4	50'R +11.6 120.7
	50'L -11.6 101.1	17'L -10.2 102.5	6+00 112.7	25'R +0.8 113.5	36'R +2.3 115.0	50'R +2.3 115.0
	50'L -4.6 100.1		5+50 104.7	26'R +3.0 107.7	40'R +10.8 115.5	50'R +10.5 115.2
	50'L -5.7 99.6	12'L -4.9 100.4	5+00 105.3	23'R +8.7 114.0		50'R +7.9 113.2
	50'L -6.0 99.3	14'L -5.9 99.4	4+68 105.3	19'R +8.5 113.8		50'R +7.5 112.8
	[illegible] -2.6 96.4	[illegible] -1.6 97.4	[illegible] 99.0	[illegible] 111.0	[illegible] 110.0	50'R +12.5 111.5
	50'L -1.8 95.5		3+00 97.3	21'R +10.7 108.0	45'R +10.5 107.8	50'R +13.8 111.1
	50'L -4.0 96.6		2+00 100.6	15'R +4.5 105.1	34'R +6.7 107.3	50'R +7.4 108.0
	50'L -3.4 98.1		1+00 101.5		32'R +0.6 102.1	50'R +4.4 105.9
			℄			
	50'L -5.7 94.3		0+00 100.0		100.7 31'R +0.7	104.4 50'R +4.4

RETURN TO
LOS ANGELES COUNTY SURVEYOR

DO NOT EXTEND NOTES THIS SIDE OF THIS LINE

NOTE: ANY ADDITION OR CHANGES ON THIS SHEET MUST BE MADE OR CIRCLED IN RED, WITH DATE AND NAME OF PERSON MAKING CHANGE.

Date 4/5/27 Notes by _____ Chief Party L.A. McGillivray F.B. 259 PG. ~~77~~ 86C

Plotted by	W. O. No. 4091 D. S. O. No.
Date	Location Honolulu Ave.
Map No.	Surveyed by L.A. McGillivray
Plotting C'k'd by	Date April 5, 1927
Date	Indexed

℄

contd bottom p. 78

146.0
50'L
-5.0
50'L
-9.6
140.7

33'L
-2.5
147.8

151.4 151.0
5'L 14+00
+0.4
5'L 13+ 77.66
+1.6 I.P. 150.3
151.9

151.5 156.0 156.5
33'R 37'R 50'R
+0.5 +5.0 +5.5
34'R 37'R 50'R
151.3 +1.0 +4.5 +5.0
edge of road 154.8 155.3
Top of Bank

50'L
-18.7
125.4

5'L 13+00 10'R 17'R
+4.0 144.1 +1.0 +3.7
148.1 145.1 147.8

45'R 50'R
+2.7 +4.7
146.8 148.8

50'L
-10.0
123.6

23'L
-9.4
124.2

12+00
133.6

13'R
-0.2
133.4

143.3 144.6
35'R 50'R ℄ road
+9.7 +11.0
edge of road

50'L 119.5
-0.4

119.9
11+00

25'R
+1.7
121.6

37'R 50'R
+6.4 +8.8 128.7
126.3 old road bed

115.1 114.7
50'L 34'L
-0.1 -0.5
50'L 46'L
+2.6 +1.0

creek bottom
19'L
-2.6 112.6
13'L
+1.3

115.2
10+00
creek bottom
9+75
112.0

15'R 113.3
+1.3

50'R 115.2
0.0
50'R 112.2
+0.2

50'L
-0.9
111.0

22'L
-1.8
110.1

9+00
111.9

creek bottom
10'R 109.6
-2.3

111.9 111.4
40'R 50'R
0.0 -0.5

50'L
+3.0 109.5

Top of bank
16'L
+3.3
109.8

creek Bottom
8+50
106.5

Top of bank
13'R
+3.3 109.8

46'R 50'R
+3.3 +4.8
109.8 111.3

℄

107.7 107.3 104.8
50'L 31'L 11'L 8+00 19'R 33'R 50'R
+0.7 +0.3 -2.2 107.0 +2.4 +2.8 +16.6
creek Bottom 109.4 109.8 123.6

NOTE: ANY ADDITION OR CHANGES ON THIS SHEET MUST BE MADE OR CIRCLED IN RED, WITH DATE AND NAME OF PERSON MAKING CHANGE.

DO NOT EXTEND NOTES THIS SIDE OF THIS LINE

RETURN TO LOS ANGELES COUNTY SURVEYOR

F.B. 259 PG. 86D L.A. McGillivray Chief Party Notes by _____ Date 4/5/27

℄

Note: See following page for ℄ profile of old Honolula Rd. sta. 00 at 1st. P.I. west of Lowell Ave. and going forward in a north and westerly [illegible]

50'L -1.7 157.1			158.8 16+50.49 1.P.			50'R +1.1 159.9
50'L -7.2 147.9	28'L -3.8 151.3	15'L -0.7 154.4	16+00 155.1		32'R +0.6 155.7	50'R +2.9 158.0
50'L -3.5 150.5		7'L -1.3 152.7	154.0 15+00		32'R +0.8 edge of road 154.8	38'R +2.6 top of bank 156.6
						50'R +3.4 157.4

contd from top p. 77.

RETURN TO
LOS ANGELES COUNTY SURVEYOR

NOTE: ANY ADDITION OR CHANGES ON THIS SHEET MUST BE MADE OR CIRCLED IN RED, WITH DATE AND NAME OF PERSON MAKING CHANGE.

DO NOT EXTEND NOTES THIS SIDE OF THIS LINE

Date 4/3/27 Notes by _____ Chief Party L. A. McGillivray F.B. 259 Pg. ~~[illegible]~~ 86E

Planned by	W.O. No. 4091 S.S.O. No.
Date	Location Honolulu Ave.
Map No.	Surveyed by L. A. McGillivray
Planning C'k'd by	Date April 6, 1927
Date	Indexed

See Note on p. 78.

Station	+	↑	—	Rod	Elev.
B.M. assumed elev.	11.74	111.74			100.00
0+00				11.7	100.0
1+00				6.5	105.2
T.P.	11.50	122.91	0.33		111.41
2+00				10.5	112.4
3+00				4.3	118.6
T.P.	10.70	133.23	0.38		122.53
4+00				8.0	125.2
5+00				2.0	131.2
T.P.	10.67	143.62	0.28		132.95
6+00				7.0	136.6
7+00				0.6	143.0
T.P.	11.84	155.12	0.34		143.28
8+00				4.4	150.7
T.P.	11.05	166.05	0.12		155.00
9+00				8.3	157.8
10+00				2.7	163.4
T.P.	9.85	175.57	0.33		165.72
11+00				8.6	167.0
12+00				7.0	168.6
13+00				2.1	173.5
T.P.	11.61	186.87	0.31		175.26
14+00				7.3	179.6
15+00				3.3	183.6
T.P.	10.20	196.57	0.50		186.37
16+00				9.2	187.4
17+00				5.5	191.1
18+00				1.4	195.2
T.P.	10.08	206.43	0.22		196.35
19+00				9.5	196.9
20+00				7.6	198.8
21+00				5.2	201.2
22+00				1.4	205.0
T.P.	11.44	217.67	0.20		206.23
23+00				9.1	208.6
24+00				4.7	213.0
T.P.	11.51	229.12	0.06		217.61
25+00				10.7	218.4
26+00				5.9	223.2
27+00 P.O.C.				1.1	228.0
T.P.	11.85	240.86	0.11		229.01
28+00 " "				8.2	232.7
29+00 " "				4.2	236.7
T.P. " "	12.00	252.69	0.17		240.69
30+00 " "				11.7	241.0
31+00				7.0	245.7
32+00				3.0	249.7
33+00				+0.3	253.0
33+07.3 P.I.	end of profile			+0.3	253.0
T.P.	0.41	241.61	11.49		241.20
" "	0.50	230.84	11.27		230.34
" "	0.08	218.94	11.98		218.86
" "	1.35	208.72	11.57		207.37
" "	0.21	198.00	10.93		197.79
" "	0.80	187.37	11.43		186.57
" "	0.44	176.49	11.32		176.05
" "	0.06	164.57	11.98		164.51
" "	0.40	153.00	11.97		152.60
" "	0.31	141.31	12.00		141.00
" "	0.51	130.38	11.44		129.87
" "	0.06	118.60	11.72		118.66
B.M.	0.61	108.08	11.13		107.47
			8.12		99.92

NOTE: ANY ADDITION OR CHANGES ON THIS SHEET MUST BE MADE OR CIRCLED IN RED WITH DATE AND NAME OF PERSON MAKING CHANGE.

DO NOT EXTEND NOTES THIS SIDE OF THIS LINE

RETURN TO LOS ANGELES COUNTY SURVEYOR

RETURN TO
LOS ANGELES COUNTY SURVEYOR

NOTE: ANY ADDITION OR CHANGES ON THIS SHEET MUST BE MADE OR CIRCLED IN RED. WITH DATE AND NAME OF PERSON MAKING CHANGE.

DO NOT EXTEND NOTES THIS SIDE OF THIS LINE

F.B.____ PG.____ Chief Party____ Notes by____ Date____

Date _____ Notes by _____ Chief Party _____ F.B. 259 Pg. 87

Plotted by C. Woodin	W. O. No. 763 A. & O. No.
Date Aug. 1927	Location Compton Ave
Map No. 8957	Surveyed by M. Hayes
Plotting Office D.M. Finley	Date July 1927
Date Oct. 1927	Indexed

Compton Ave. Extension
From
South Line of Tract 5018 (120th St)
South
To Slater Street

W.O. 763
July 25 - August 8, 1927

M. Hayes
E.E. Carlson Inst.
S.B. Cooper H.C.
J.R. McClesley R.C.
C.W. Garman

Berger Transit No.
Ribbon Tape No. 92

NOTE: ANY ADDITION OR CHANGES ON THIS SHEET MUST BE MADE OR CIRCLED IN RED, WITH DATE AND NAME OF PERSON MAKING CHANGE.

DO NOT EXTEND NOTES THIS SIDE OF THIS LINE

RETURN TO
LOS ANGELES COUNTY SURVEYOR

F.B. 259 Pg. 88 Chief Party Notes by Date

Index

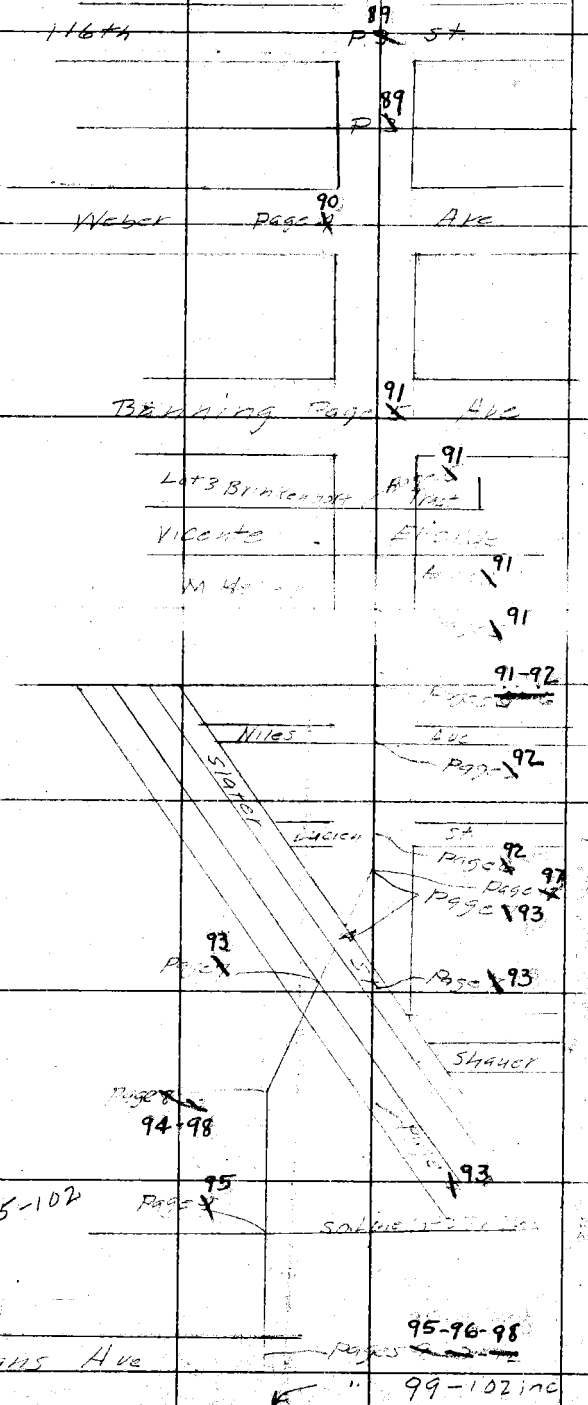

RETURN TO
LOS ANGELES COUNTY SURVEYOR

DO NOT EXTEND NOTES THIS SIDE OF THIS LINE

NOTE: ANY ADDITION OR CHANGES ON THIS SHEET MUST BE MADE OR CIRCLED IN RED. WITH DATE AND NAME OF PERSON MAKING CHANGE.

Date 7-25-27 Notes by M.H. Chief Party M. Hayes F.B. 259 Pg. 89

Plotted by C. Woodin	W.O. No. 763 D.S.O. No.
Date 8/17/27	Location Compton Ave
Map No. 8967	Surveyed by M. Hayes
Plotting Ck'd by D.M. Finley	Date July 25 - 1927
Date Oct. 1927	Indexed

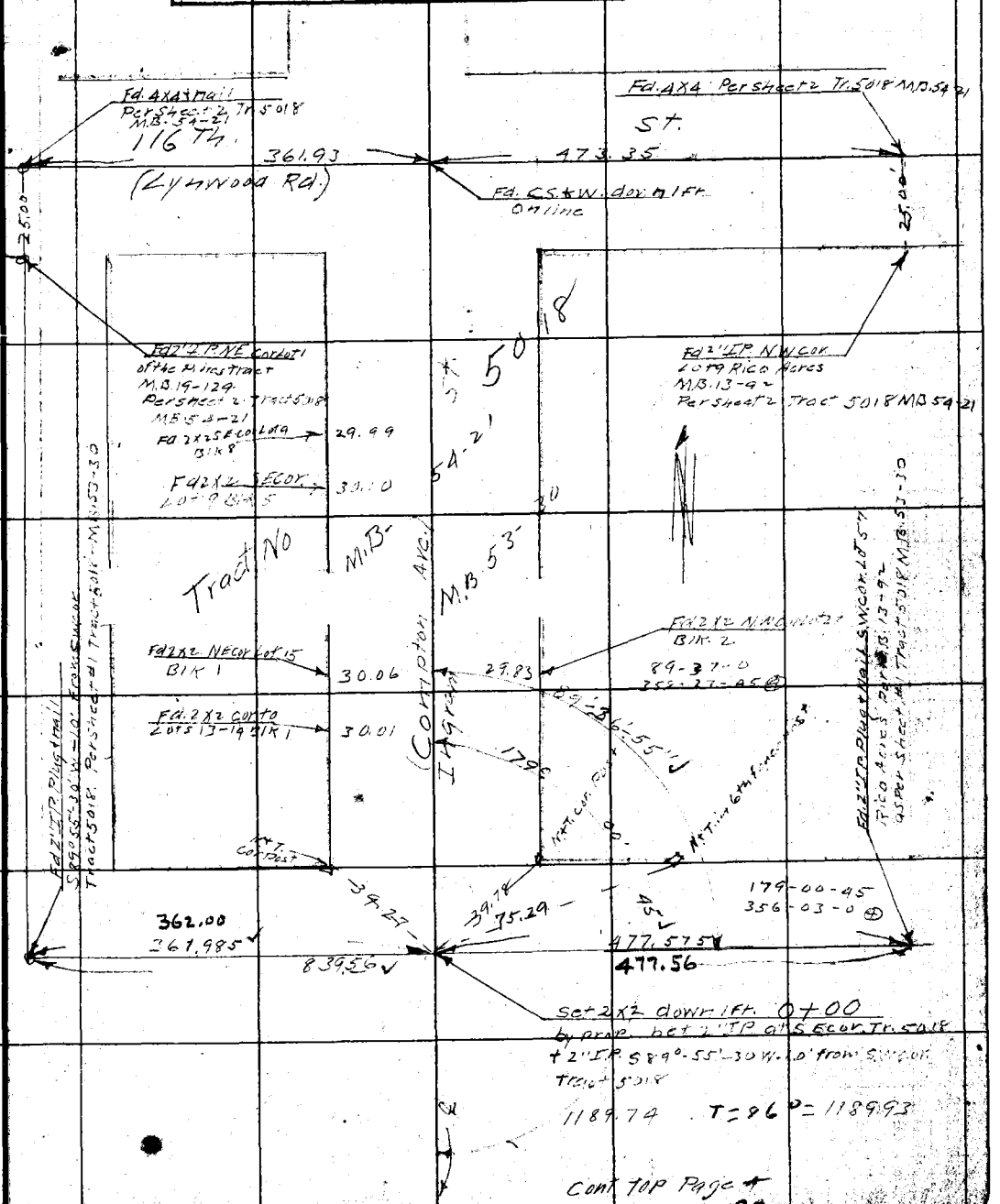

Cont. Top Page 90

NOTE: ANY ADDITION OR CHANGES ON THIS SHEET MUST BE MADE OR CIRCLED IN RED. WITH DATE AND NAME OF PERSON MAKING CHANGE.

DO NOT EXTEND NOTES THIS SIDE OF THIS LINE

RETURN TO LOS ANGELES COUNTY SURVEYOR

F.B. 259 Pg. 90 M. Hayes Chief Party Notes by M. H. Date 7-26-27

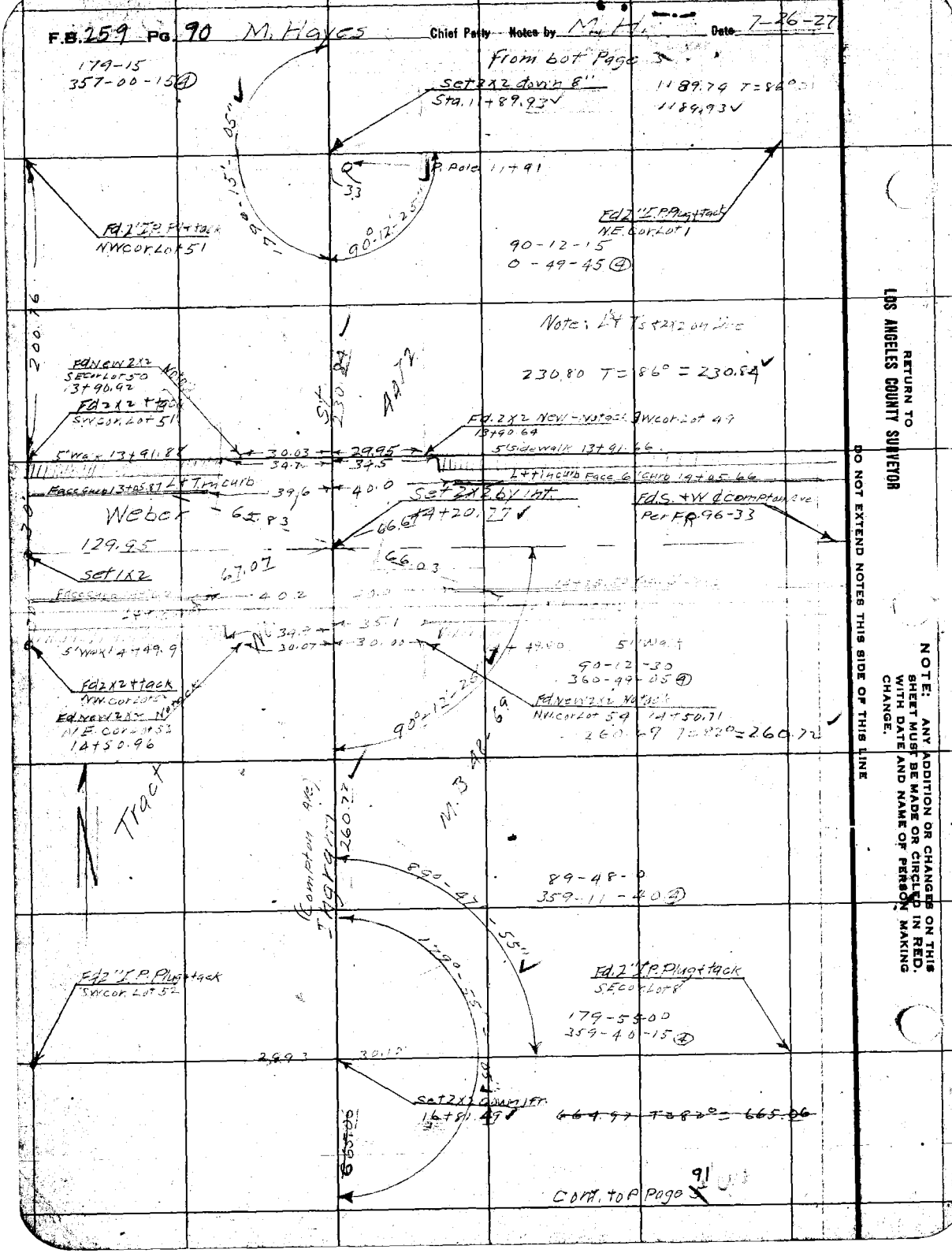

RETURN TO LOS ANGELES COUNTY SURVEYOR

DO NOT EXTEND NOTES THIS SIDE OF THIS LINE

NOTE: ANY ADDITION OR CHANGES ON THIS SHEET MUST BE MADE OR CIRCLED IN RED. WITH DATE AND NAME OF PERSON MAKING CHANGE.

Date 7-27-27 Notes by M. H. Chief Party M. Hayes F.B 259 Pg. 91

Plotted by C. Wordin	W. O. No. 763 D. S. O. No.
Date 8/17/27	Location Compton Ave.
Map No. 8967	Surveyed by M. Hayes
Platting Ck'd by D. M. Finley	Date July 27, 1927
Date Oct. 1927	Indexed

NOTE: ANY ADDITION OR CHANGES ON THIS SHEET MUST BE MADE OR CIRCLED IN RED, WITH DATE AND NAME OF PERSON MAKING CHANGE.

DO NOT EXTEND NOTES THIS SIDE OF THIS LINE

RETURN TO LOS ANGELES COUNTY SURVEYOR

F.B. 259 Pg. 92 M. Hayes Chief Party Notes by M. Hayes Date 7-28-27

From bottom Page 91

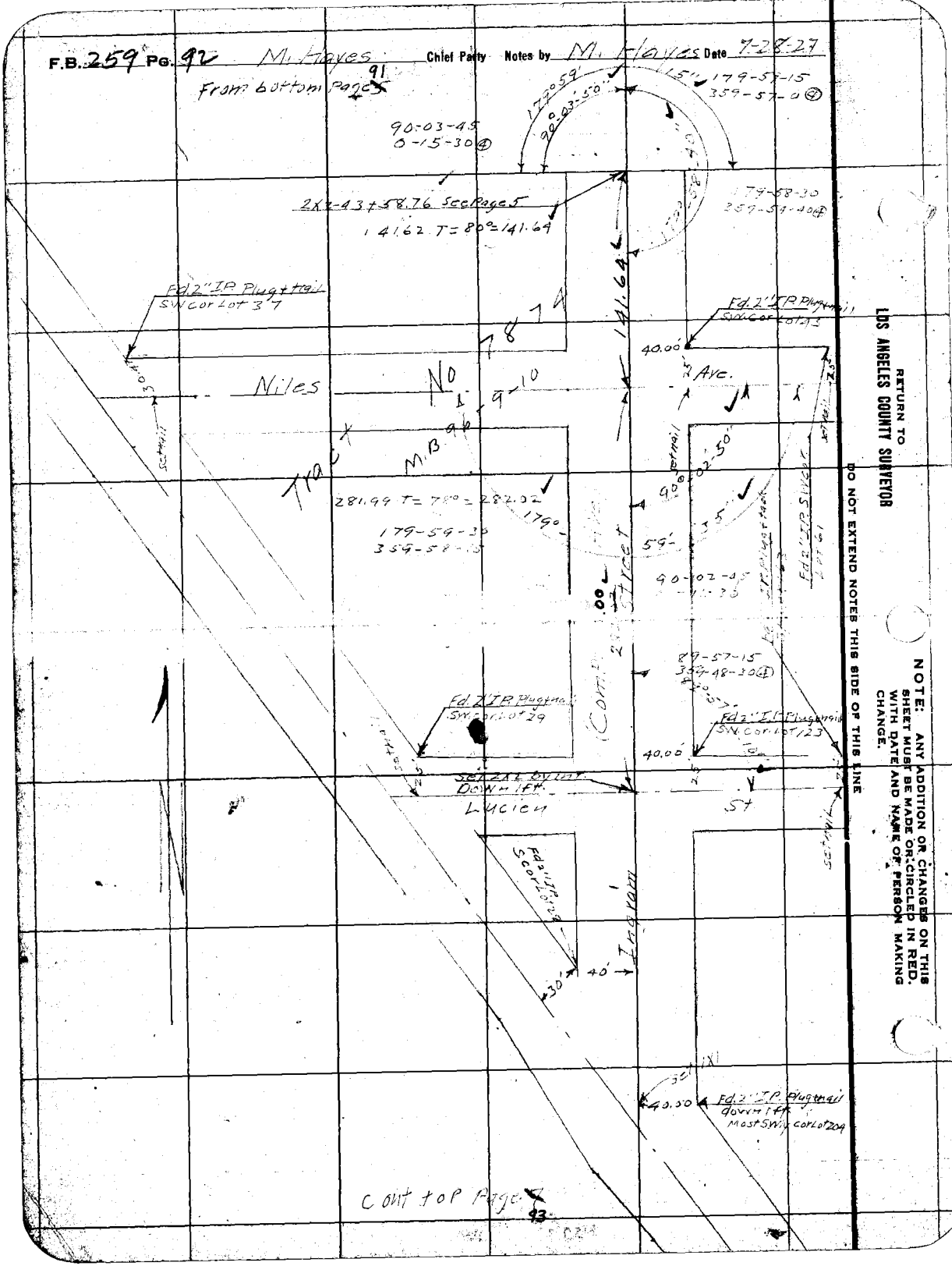

RETURN TO LOS ANGELES COUNTY SURVEYOR

DO NOT EXTEND NOTES THIS SIDE OF THIS LINE

NOTE: ANY ADDITION OR CHANGES ON THIS SHEET MUST BE MADE OR CIRCLED IN RED. WITH DATE AND NAME OF PERSON MAKING CHANGE.

Date 7-29-27 Notes by M.H. Chief Party M. Hayes F.B. 259 Pg. 93

Plotted by C. Woodin	W. O. No. 763, D. B. O. No.
Date 8/17/27	Location Compton Ave.
Map No. 8967	Surveyed by M. Hayes
Plotting Ck'd by D.M. Finley	Date July 29, 1927
Date Oct. 1927	Indexed

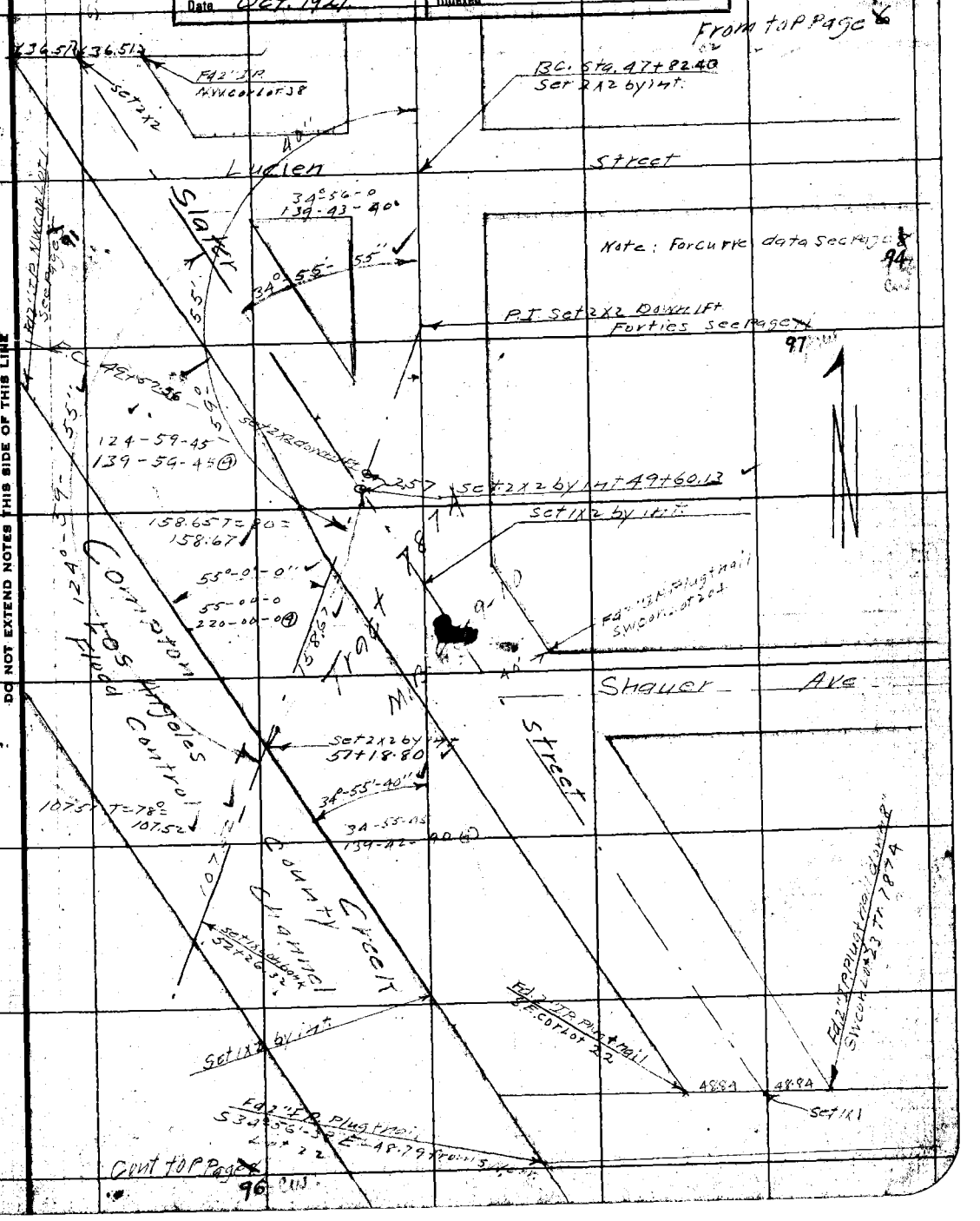

NOTE: ANY ADDITION OR CHANGES ON THIS SHEET MUST BE MADE OR CIRCLED IN RED, WITH DATE AND NAME OF PERSON MAKING CHANGE.

DO NOT EXTEND NOTES THIS SIDE OF THIS LINE

RETURN TO LOS ANGELES COUNTY SURVEYOR

F.B. 259 Pg. 94 M. Hayes Chief Party Notes by M. H. Date 7-30-27

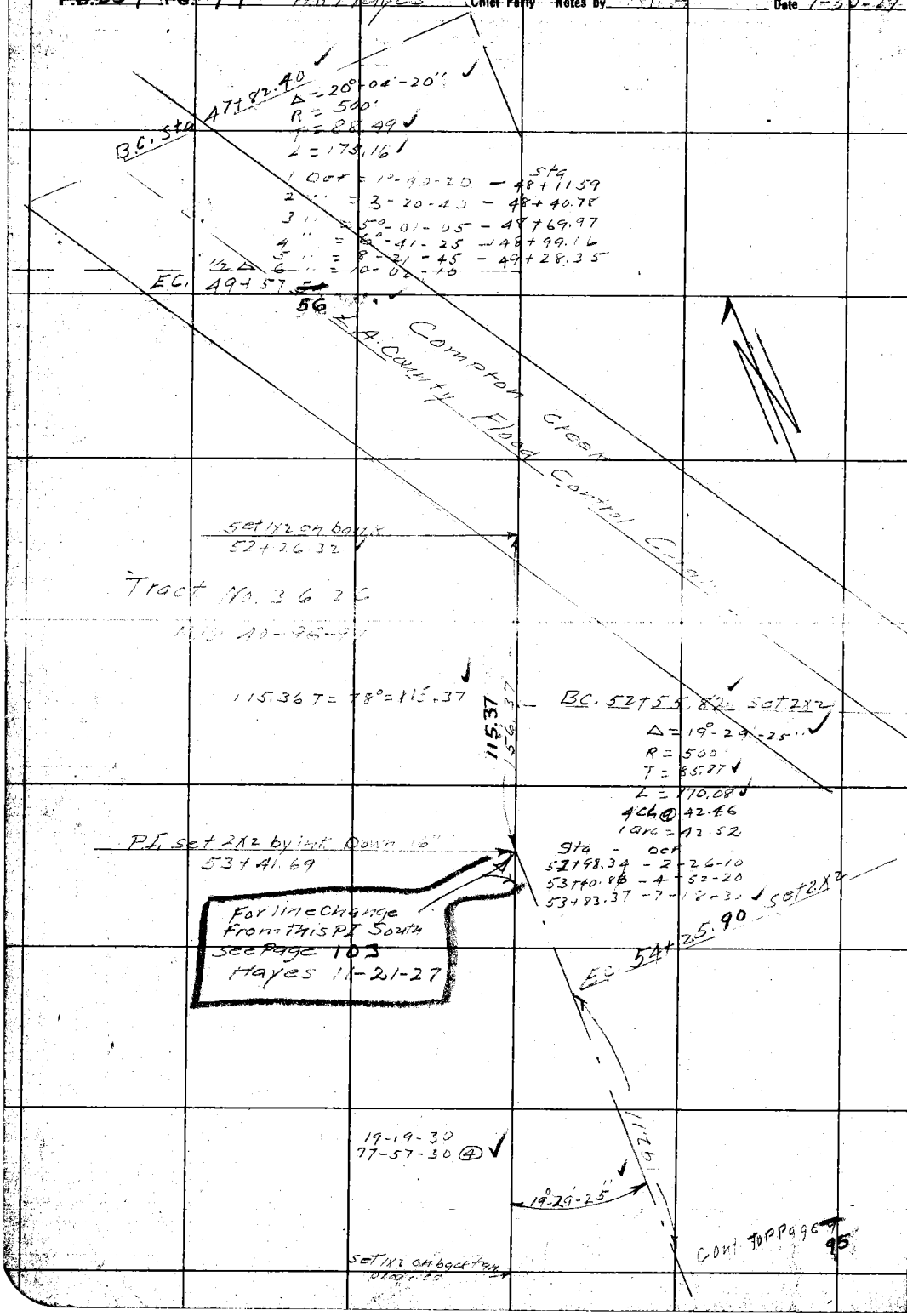

RETURN TO
LOS ANGELES COUNTY SURVEYOR

DO NOT EXTEND NOTES THIS SIDE OF THIS LINE

NOTE: ANY ADDITION OR CHANGES ON THIS SHEET MUST BE MADE OR CIRCLED IN RED. WITH DATE AND NAME OF PERSON MAKING CHANGE.

NOTE: ANY ADDITION OR CHANGES ON THIS SHEET MUST BE MADE OR CIRCLED IN RED. WITH DATE AND NAME OF PERSON MAKING CHANGE.

DO NOT EXTEND NOTES THIS SIDE OF THIS LINE

RETURN TO LOS ANGELES COUNTY SURVEYOR

Date ______ Notes by M. Hayes Chief Party M. Hayes F.B. 259 Pg. 95

Platted by C. Woodin	W. O. No. 763 B. S. O. No.
Date 8/18/27	Location Compton Ave.
Map No. 8467	Surveyed by M. Hayes
Platting C'k'd by D. M. Finley	Date Aug. 1-5-1927
Date Oct. 1927	Indexed

RETURN TO
LOS ANGELES COUNTY SURVEYOR

NOTE: ANY ADDITION OR CHANGES ON THIS SHEET MUST BE MADE OR CIRCLED IN RED. WITH DATE AND NAME OF PERSON MAKING CHANGE.

DO NOT EXTEND NOTES THIS SIDE OF THIS LINE

F.B. 259 Pg. 96 Notes by M. Hayes Chief Party Date 8-7-27

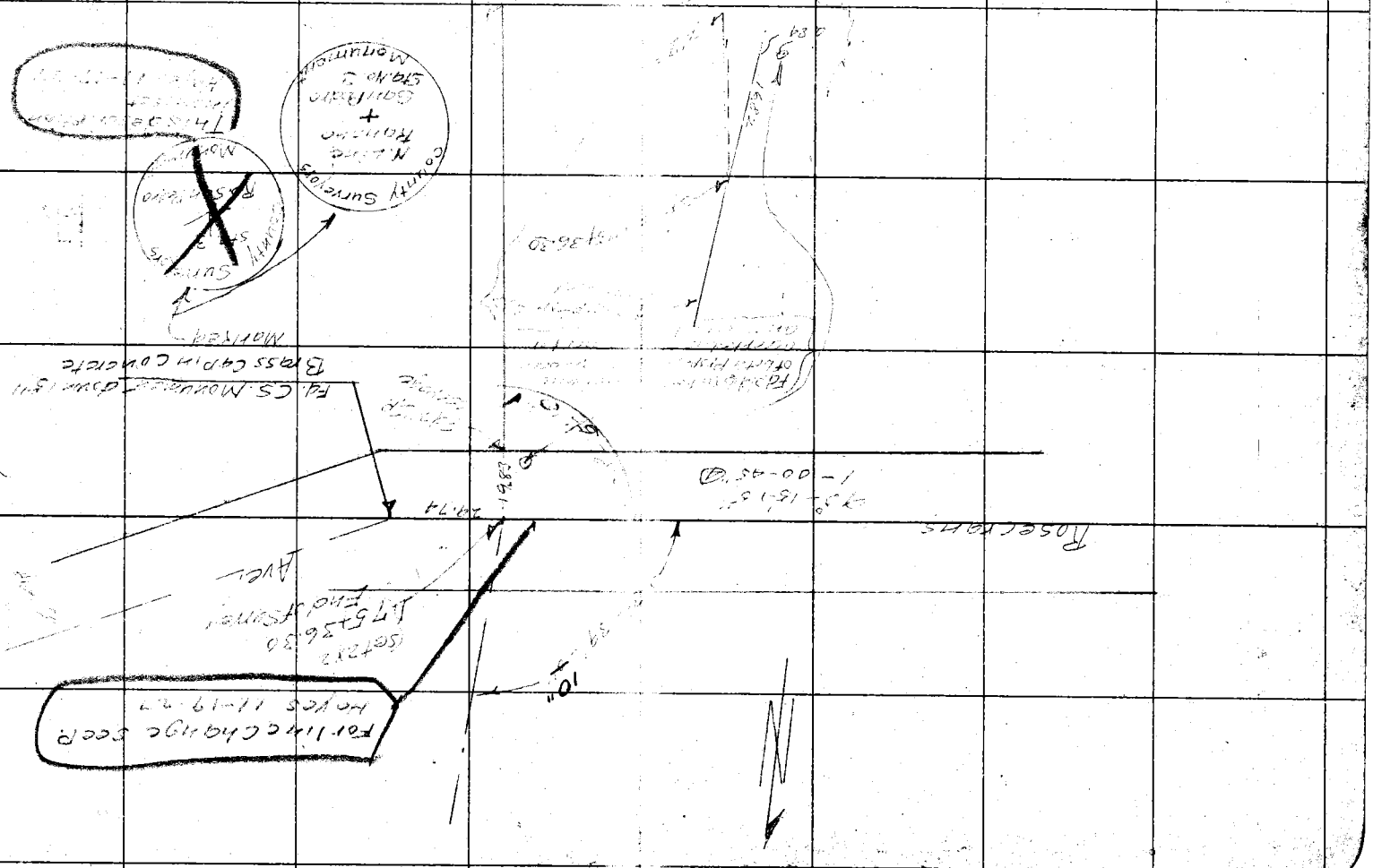

Date _____ Notes by M. H. Chief Party M. Hayes F.B. 259 Pg. 97

Platted by C Woodin	W. O. No. 763 D. S. O. No.
Date 8/18/17	Location Compton Ave.
Map No. 8967	Surveyed by M. Hayes
Platting Ck'd by D. M. Finley	Date
Date Oct. 1927	Indexed

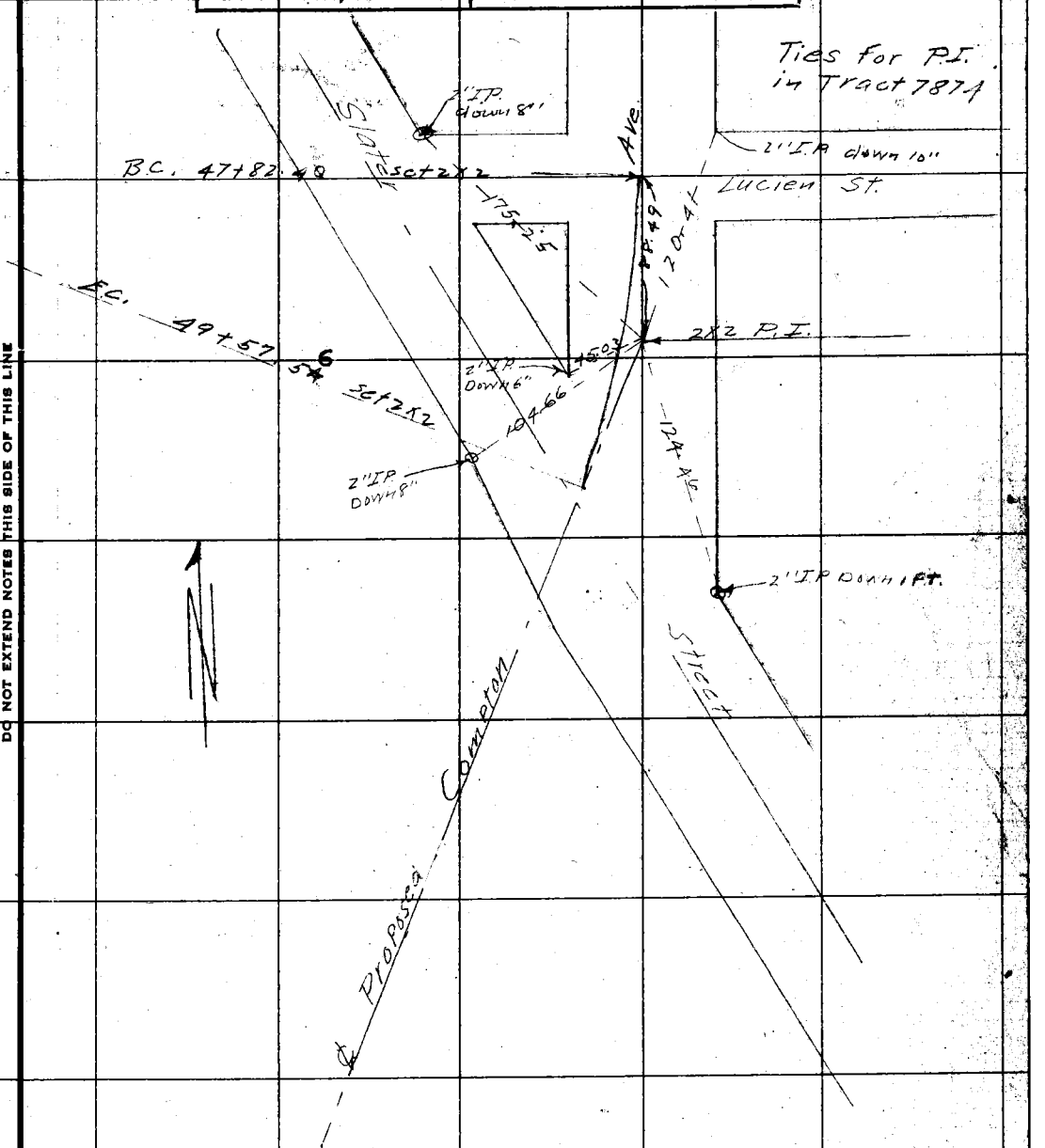

NOTE: ANY ADDITION OR CHANGES ON THIS SHEET MUST BE MADE OR CIRCLED IN RED, WITH DATE AND NAME OF PERSON MAKING CHANGE.

DO NOT EXTEND NOTES THIS SIDE OF THIS LINE

RETURN TO LOS ANGELES COUNTY SURVEYOR

F.B. 259 PG. 98 M. Hayes Chief Party Notes by M. H. Date 8-5-27

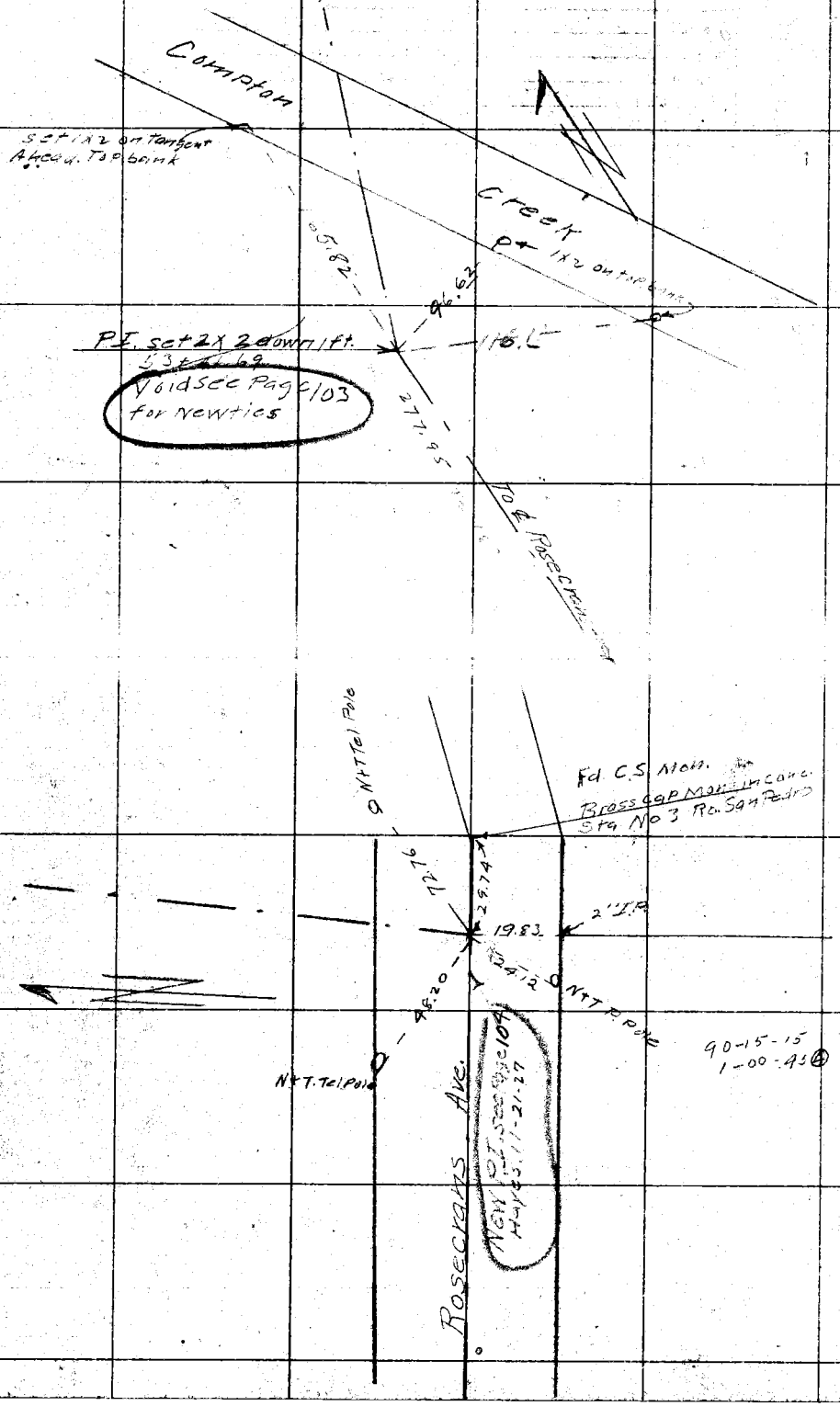

RETURN TO
LOS ANGELES COUNTY SURVEYOR

NOTE: ANY ADDITION OR CHANGES ON THIS SHEET MUST BE MADE OR CIRCLED IN RED. WITH DATE AND NAME OF PERSON MAKING CHANGE.

DO NOT EXTEND NOTES THIS SIDE OF THIS LINE

Date _____ Notes by _____ Chief Party _____ F. B. 259 Pg. 99

Plotted by Wood	W. O. No. 763 D. S. O. No.
Date Nov. 1927	Location Compton Ave. Ext.
Map No. 8967	Surveyed by M. Hayes
Plotting C'k'd by Finley	Date Nov. 1927
Date Nov. 1927	Indexed

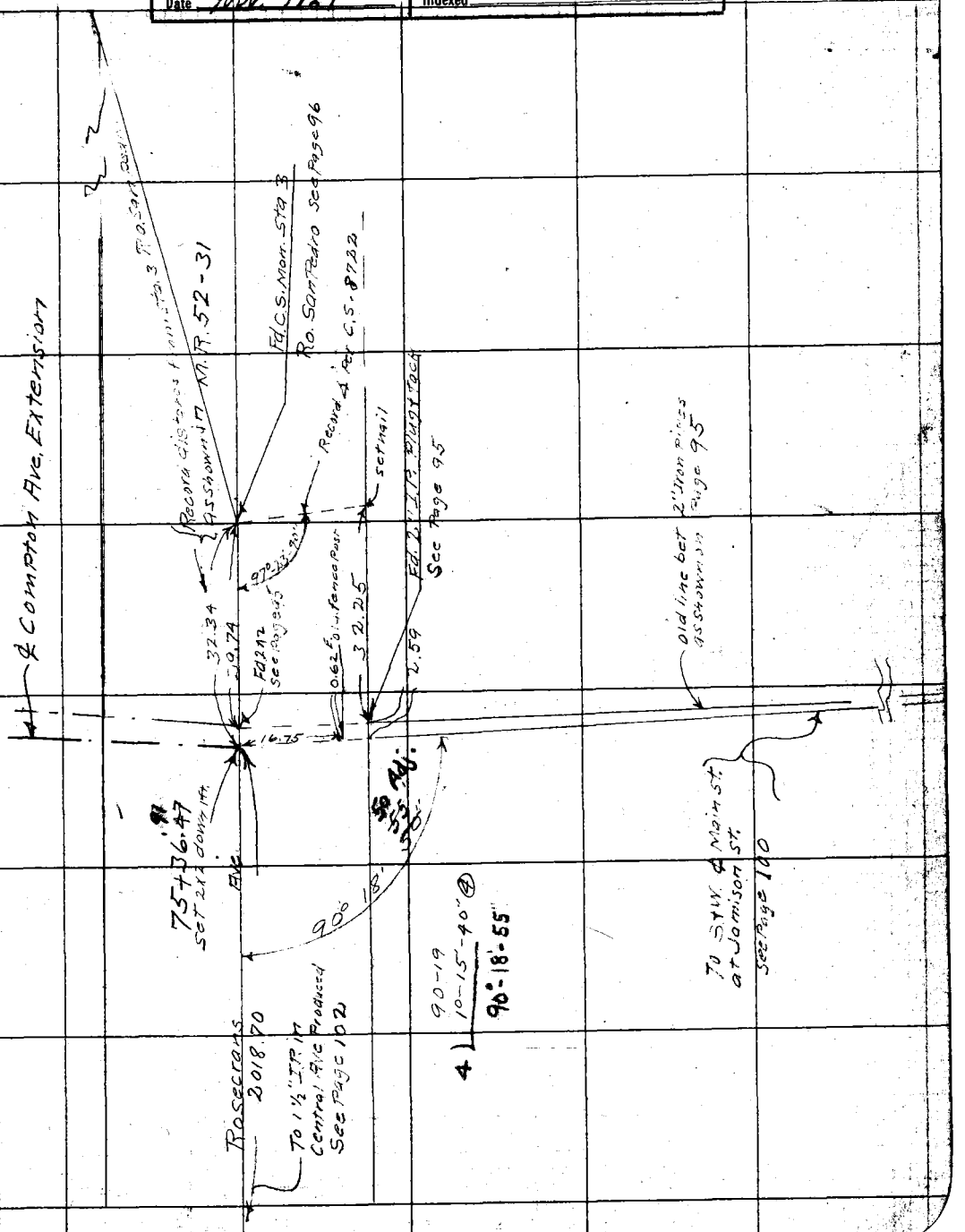

RETURN TO

LOS ANGELES COUNTY SURVEYOR

Do not extend notes this side of this line

Note: ANY ADDITIONS OR CHANGES ON THIS SHEET MUST BE MADE OR CIRCLED IN Red. WITH DATE AND NAME OF PERSON MAKING CHANGE.

F.B. 259 Pg. 100 Chief Party Notes by Date

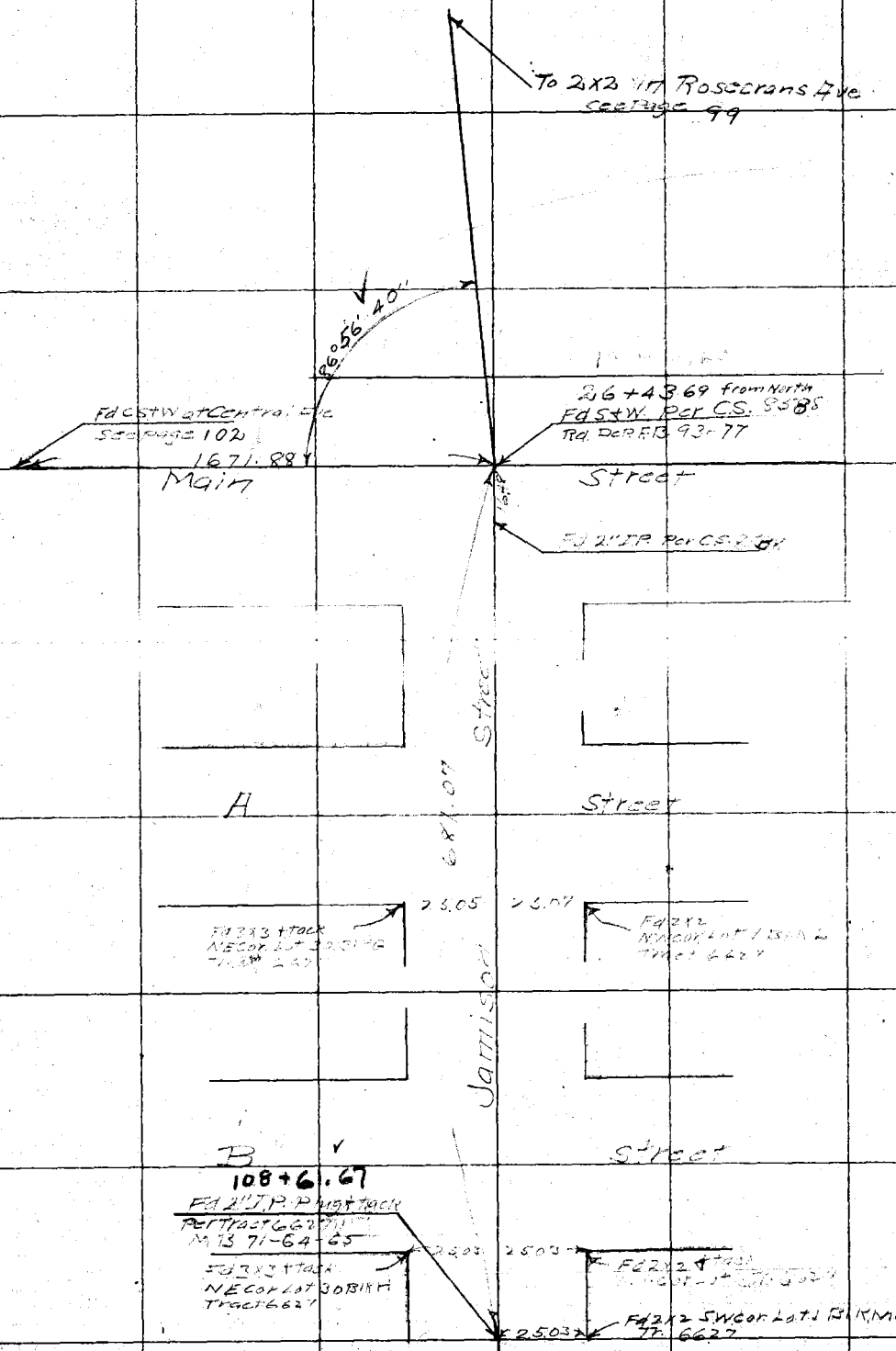

RETURN TO
LOS ANGELES COUNTY SURVEYOR

Do not extend notes this side of this line

Notes: ANY ADDITIONS OR CHANGES ON THIS SHEET MUST BE MADE OR CIRCLED IN Red. WITH DATE AND NAME OF PERSON MAKING CHANGE.

Date _____ Notes by _____ Chief Party _____ F. B. 259 PG. 101

Plotted by Wood	W. O. No. 763 U. S. O. No.
Date Nov. 1927	Location Compton Ave
Map No. 8967	Surveyed by M. Hayes
Plotting C'k'd by Finlay	Date Nov. 1927
Date Nov. 1927	Indexed

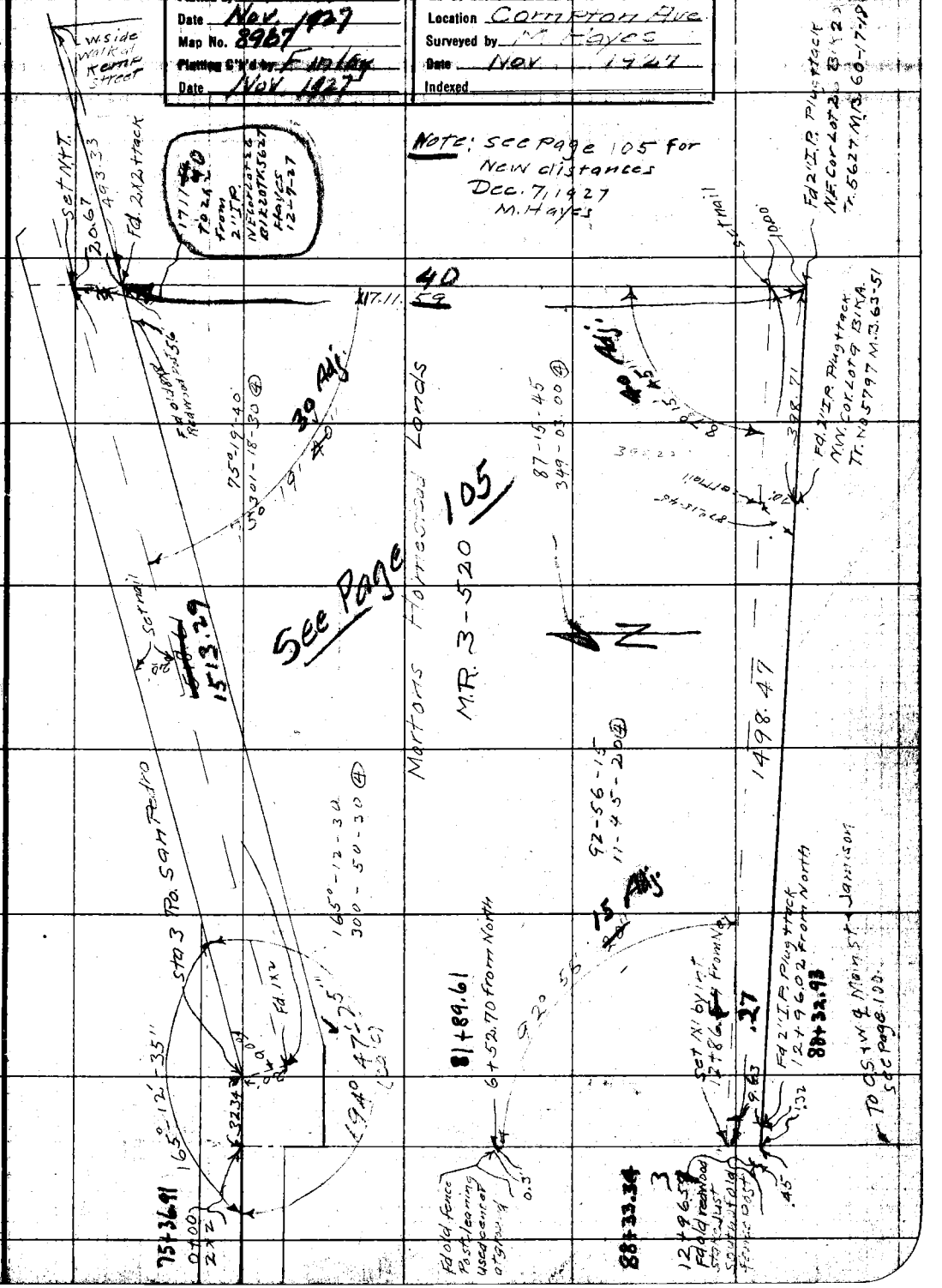

RETURN TO

LOS ANGELES COUNTY SURVEYOR

Do not extend notes this side of this line

Note: ANY ADDITIONS OR CHANGES ON THIS SHEET MUST BE MADE OR CIRCLED IN Red. WITH DATE AND NAME OF PERSON MAKING CHANGE.

F.B. 259 Pg. 102 M. Hayes Chief Party Notes by M.H Date

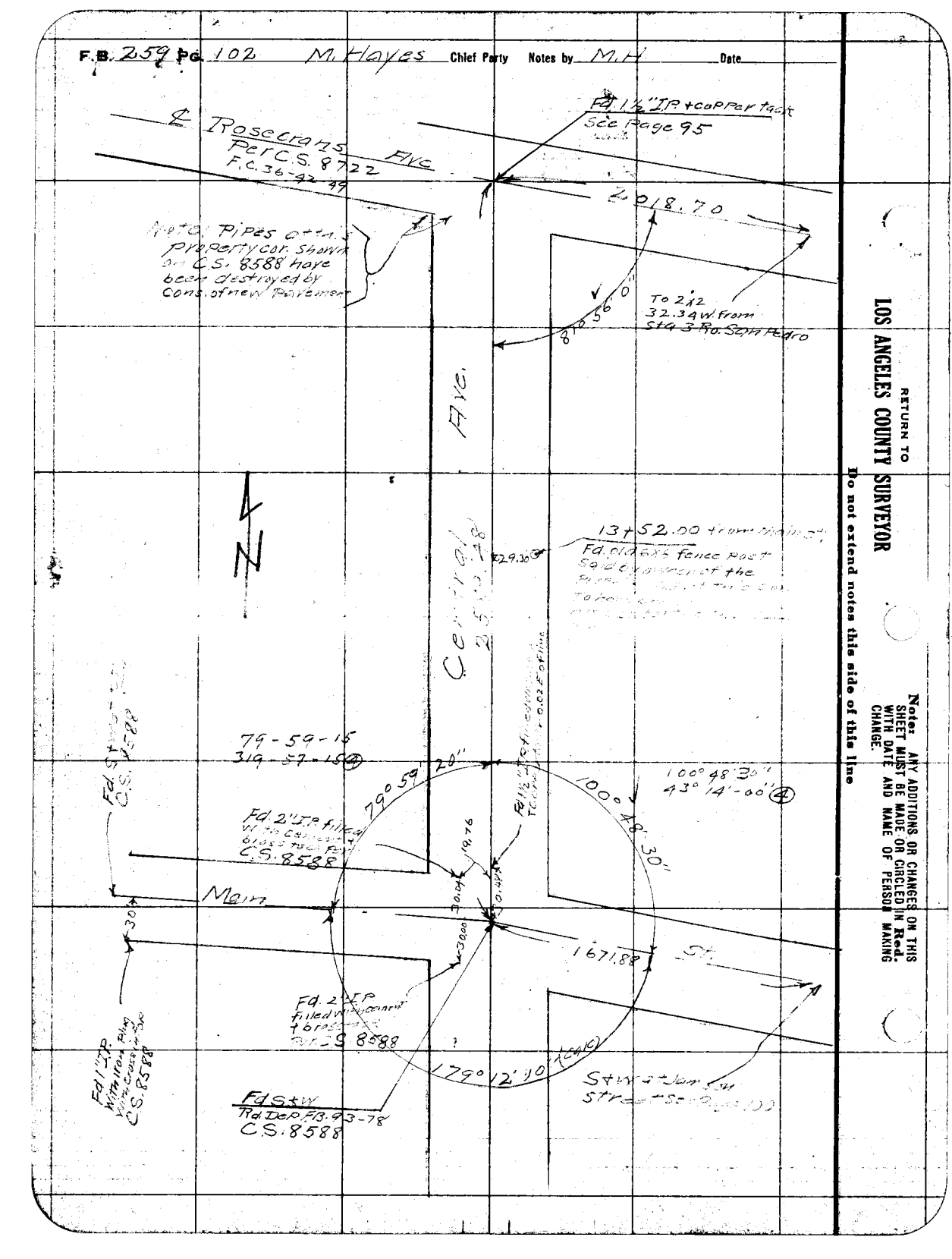

RETURN TO
LOS ANGELES COUNTY SURVEYOR
Do not extend notes this side of this line

Note: ANY ADDITIONS OR CHANGES ON THIS SHEET MUST BE MADE OR CIRCLED IN Red. WITH DATE AND NAME OF PERSON MAKING CHANGE.

Date _____ Notes by _____ Chief Party _____ F. B. 259 PG. 103

Plotted by Wood	W. O. No. 763 D. S. O. No.
Date Nov. 1927	Location Compton [illegible]
Map No. 8967	Surveyed by [illegible]
Plotting C'k'd by [illegible]	Date Nov 19, 1927
Date Nov. 1927	Indexed

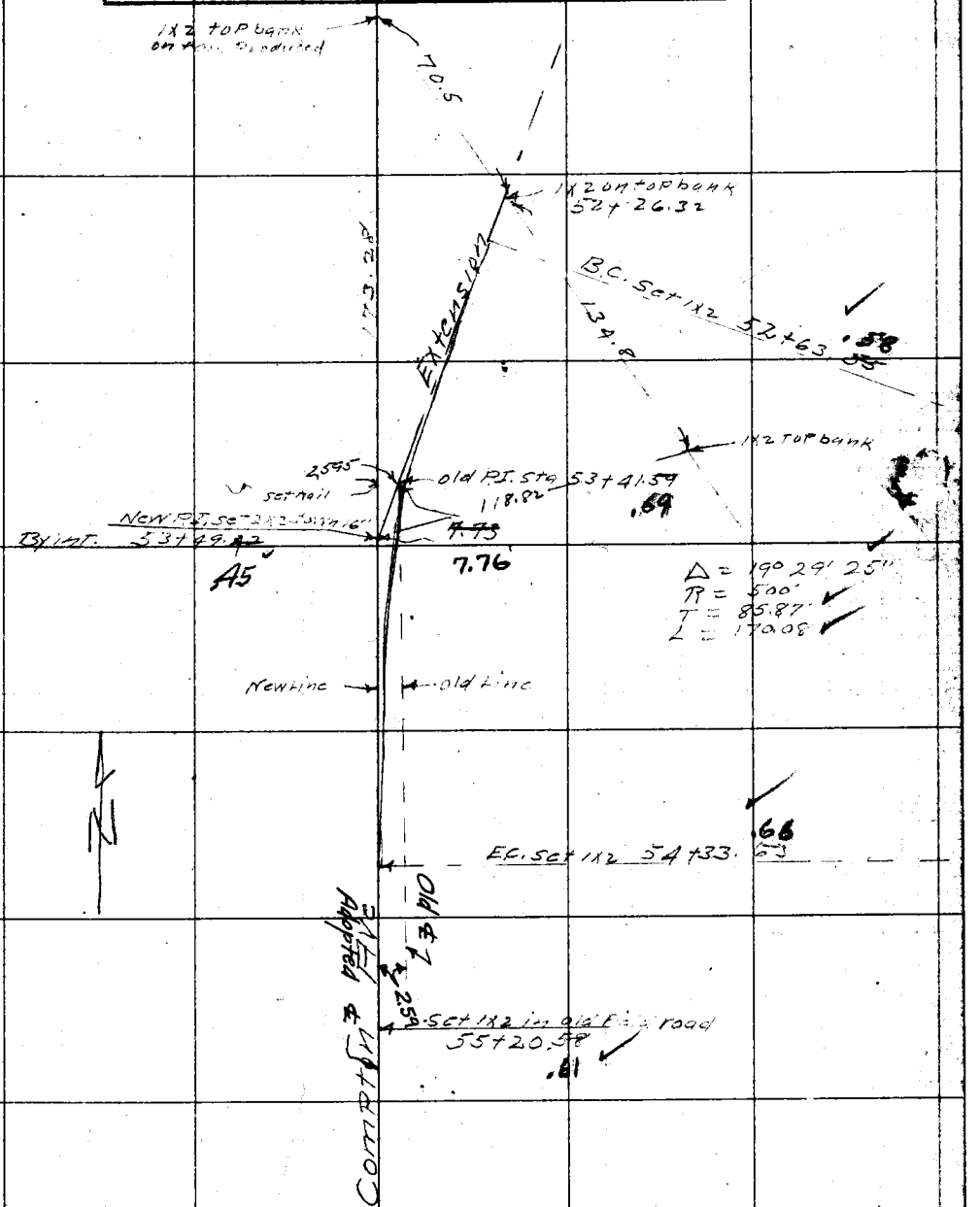

Note: ANY ADDITIONS OR CHANGES ON THIS SHEET MUST BE MADE OR CIRCLED IN Red. WITH DATE AND NAME OF PERSON MAKING CHANGE.

Do not extend notes this side of this line

RETURN TO

LOS ANGELES COUNTY SURVEYOR

F.B. 259 Pg. 104 M. Hayes Chief Party Notes by MNH Date Nov 21, 1927

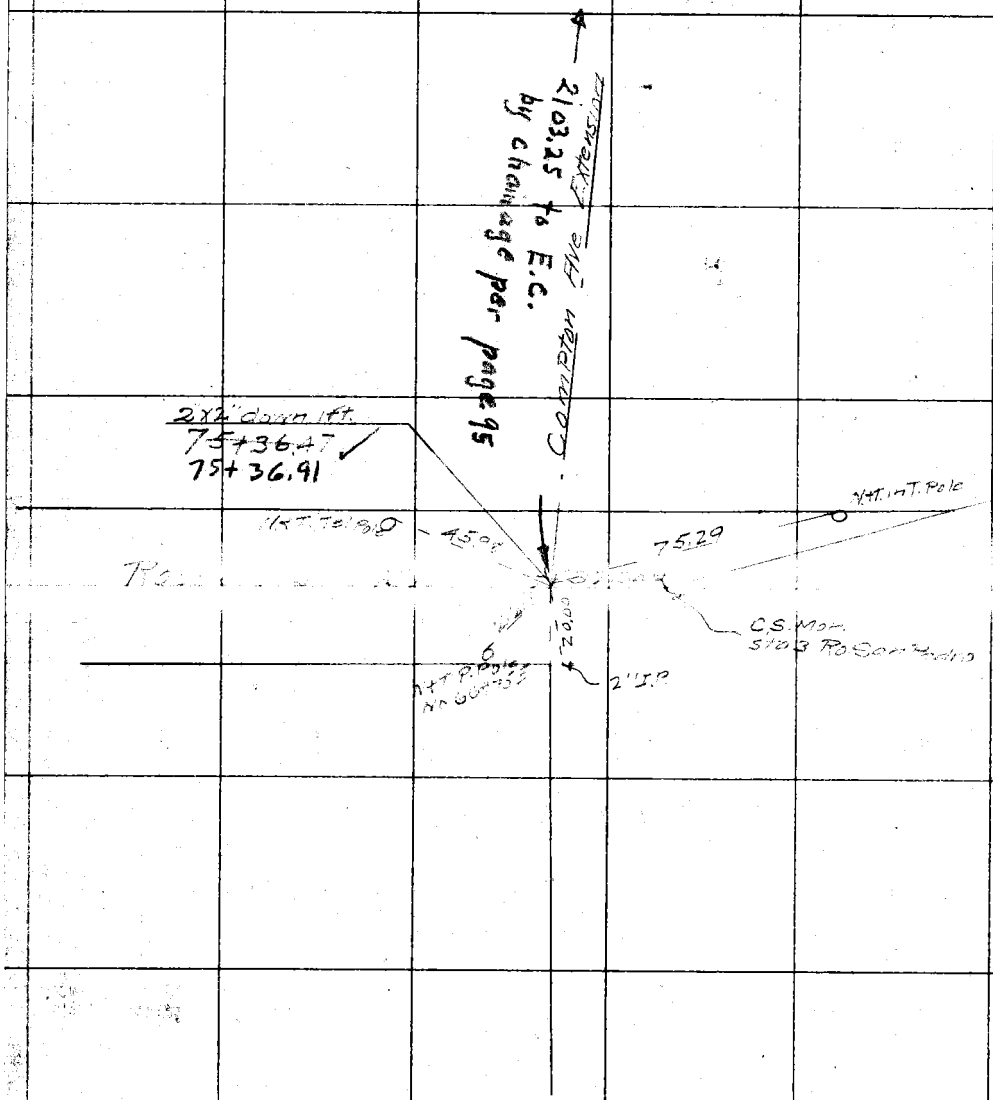

RETURN TO
LOS ANGELES COUNTY SURVEYOR

Do not extend notes this side of this line

Note: ANY ADDITIONS OR CHANGES ON THIS SHEET MUST BE MADE OR CIRCLED IN Red. WITH DATE AND NAME OF PERSON MAKING CHANGE.

Date _____ Notes by _____ Chief Party _____ F.B. 259 Pg. 105

Platted by [illegible]	W. O. No. 763 D. S. O. No.
Date Nov. 1927	Location Compton Ave. Ext.
Map No. 8967	Surveyed by M. Hayes
Platting C'k'd by [illegible]	Date Nov, 1927
Date Nov. 1927	Indexed

Note: This Page copied from Page 101 - Except New distances Noted - Hayes, Dec. 7. 1927

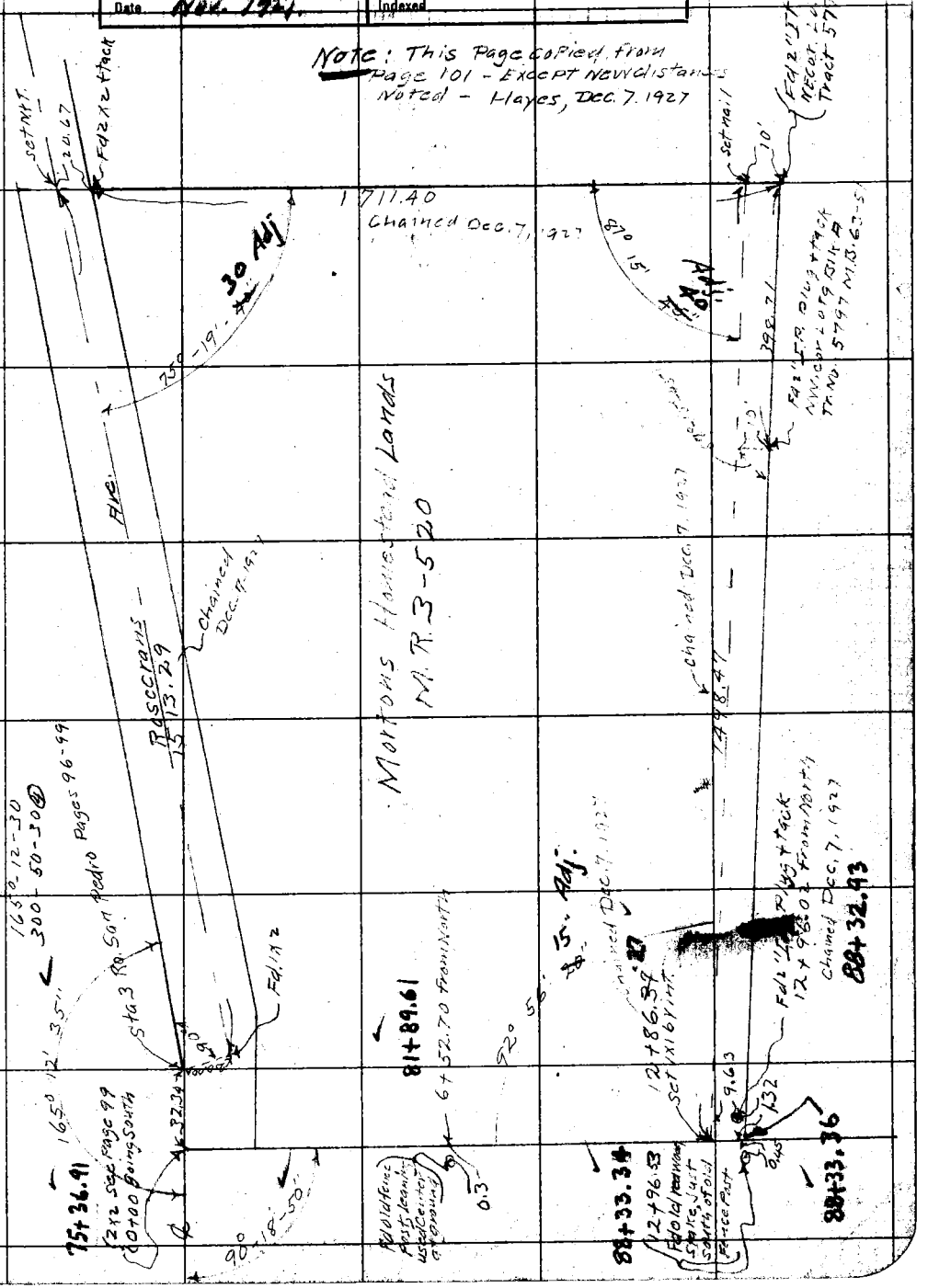

NOTE: ANY ADDITION OR CHANGES ON THIS SHEET MUST BE MADE OR CIRCLED IN RED, WITH DATE AND NAME OF PERSON MAKING CHANGE.

RETURN TO LOS ANGELES COUNTY SURVEYOR

DO NOT EXTEND NOTES THIS SIDE OF THIS LINE

F.B. 259 PG. 106 Chief Party Notes by Date

HONULULU AVE

ESTABLISHMENT OF STA. 52
RANCHO SAN RAFAEL

Atkins + Party W.O. 4195

RETURN TO
LOS ANGELES COUNTY SURVEYOR

DO NOT EXTEND NOTES THIS SIDE OF THIS LINE

NOTE: ANY ADDITION OR CHANGES ON THIS SHEET MUST BE MADE OR CIRCLED IN RED, WITH DATE AND NAME OF PERSON MAKING CHANGE.

Date 4-23-29 Notes by Pma Chief Party Pma F.B. 259 Pg 106A

Platted by Wood	W. O. No. 4195 Tape O.S.O. No. 029
Date April-1929	Location Honolulu Ave
Map No. 8949-2	Surveyed by Paul Atkins Dep
Platting C'k'd by K.R. MSPh	Date 4-23-1929
Date May 29	Indexed

Tape Std. @ 84°

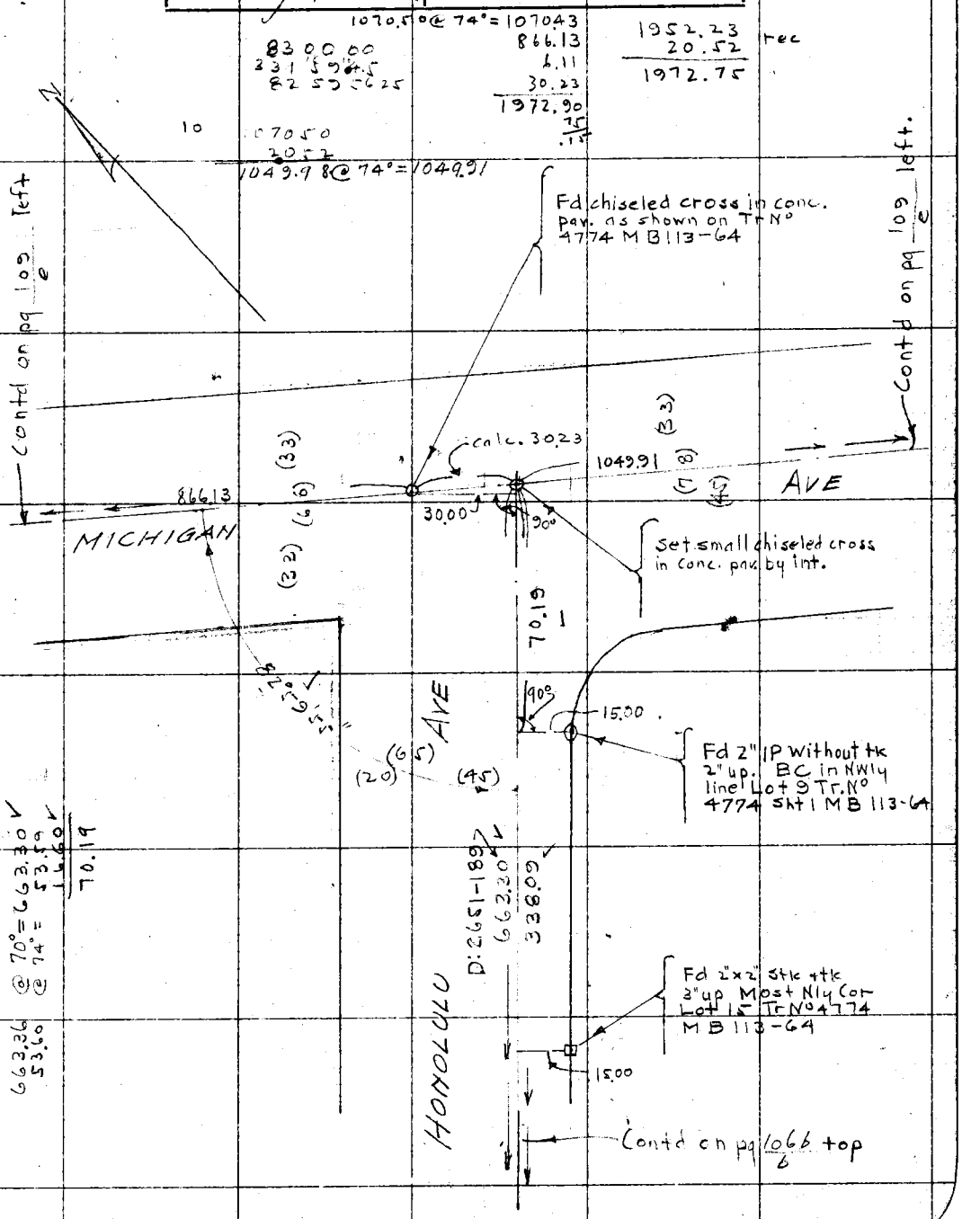

Note: ANY ADDITIONS OR CHANGES ON THIS SHEET MUST BE MADE OR CIRCLED IN Red. WITH DATE AND NAME OF PERSON MAKING CHANGE.

Do not extend notes this side of this line

RETURN TO LOS ANGELES COUNTY SURVEYOR

F.B. 259 Pg 108 d Pwa Chief Party Notes by Pwa Date 4-23-29

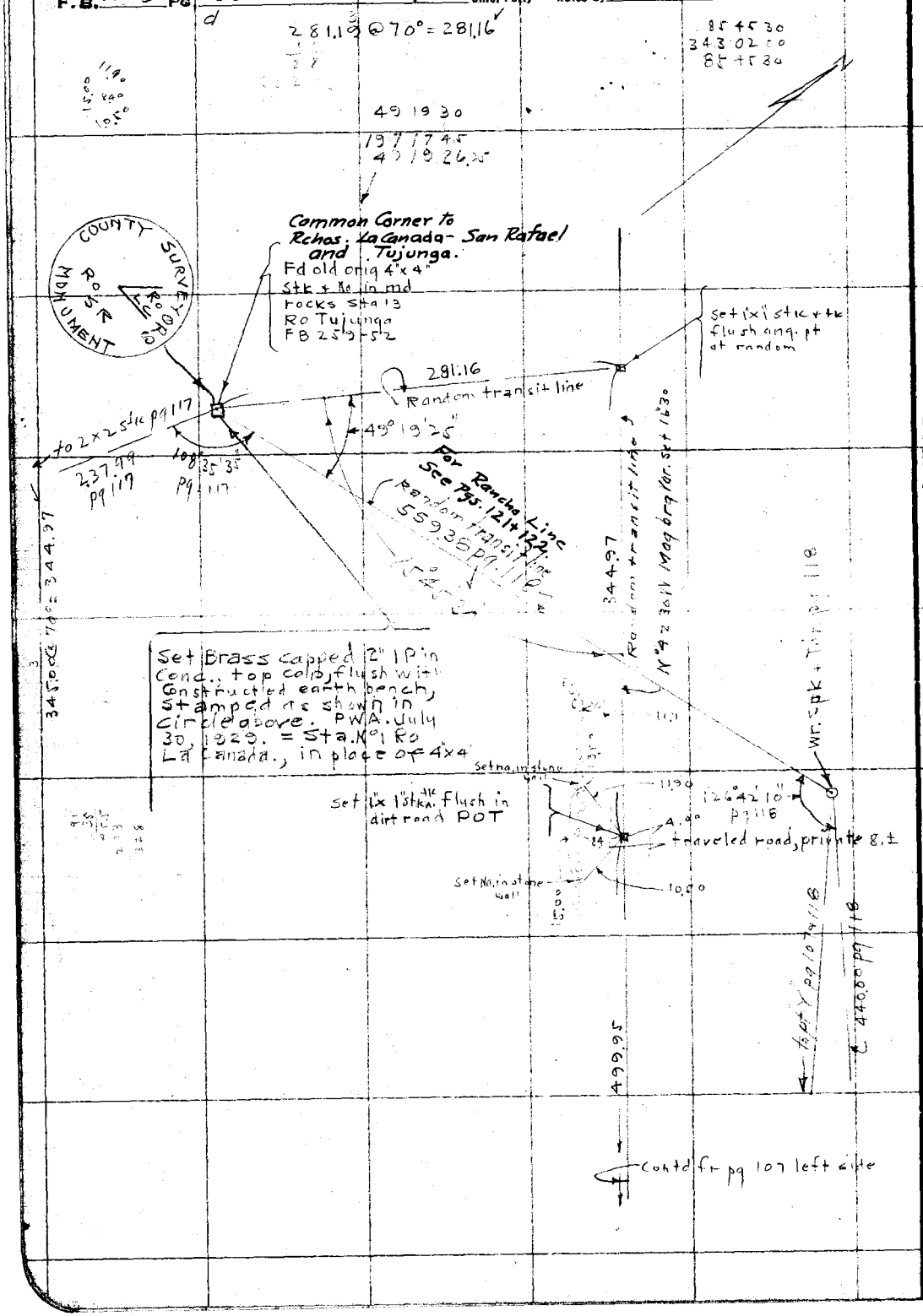

RETURN TO
LOS ANGELES COUNTY SURVEYOR

Do not extend notes this side of this line

Note: ANY ADDITIONS OR CHANGES ON THIS SHEET MUST BE MADE OR CIRCLED IN Red. WITH DATE AND NAME OF PERSON MAKING CHANGE.

Date 4-23-29 Notes by Bra Chief Party Bra F.B. 257 Pg 109 e

Platted by Wood	W. O. No. 4195 ~~4091~~ ~~B.S.O.~~ Tape No. 029
Date April-1929	Location Honolulu Ave
Map No. 8949-2	Surveyed by Paul ~~Atkins~~ Dep
Platting Ck'd by McPherson	Date 4-23-29
Date May 1929	Indexed

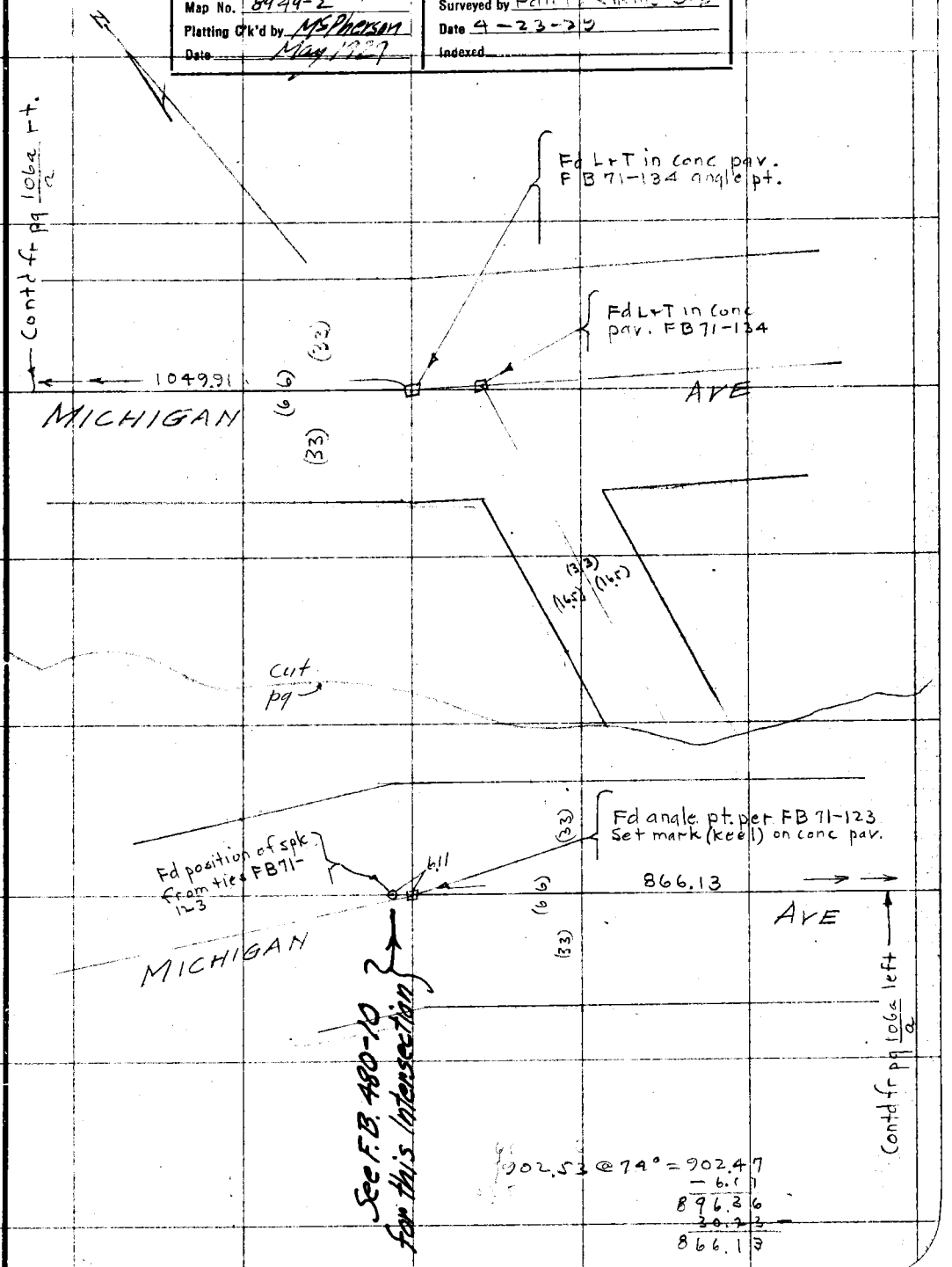

902.53 @ 74° = 902.47
− 6.11
896.36
30.23
866.13

Notes: ANY ADDITIONS OR CHANGES ON THIS SHEET MUST BE MADE OR CIRCLED IN Red. WITH DATE AND NAME OF PERSON MAKING CHANGE.

Do not extend notes this side of this line

RETURN TO
LOS ANGELES COUNTY SURVEYOR

RETURN TO
LOS ANGELES COUNTY SURVEYOR

Note: ANY ADDITIONS OR CHANGES ON THIS SHEET MUST BE MADE OR CIRCLED IN Red. WITH DATE AND NAME OF PERSON MAKING CHANGE.

Do not extend notes this side of this line

F.B. 259 Pg. 110

Chief Party QMK

Notes by QMK

Date 4-24-29

N

Date 4-24-29 Notes by Pma Chief Party Pma F.B. 259 PG 111

Platted by Wood	W. O. No. 4195 Page No. 029
Date April-1929	Location Honolulu Ave
Map No. 8949-2	Surveyed by Paul Atkins
Platting Ck'd by McPherson	Date 4-24-29
Date May 1929	Indexed

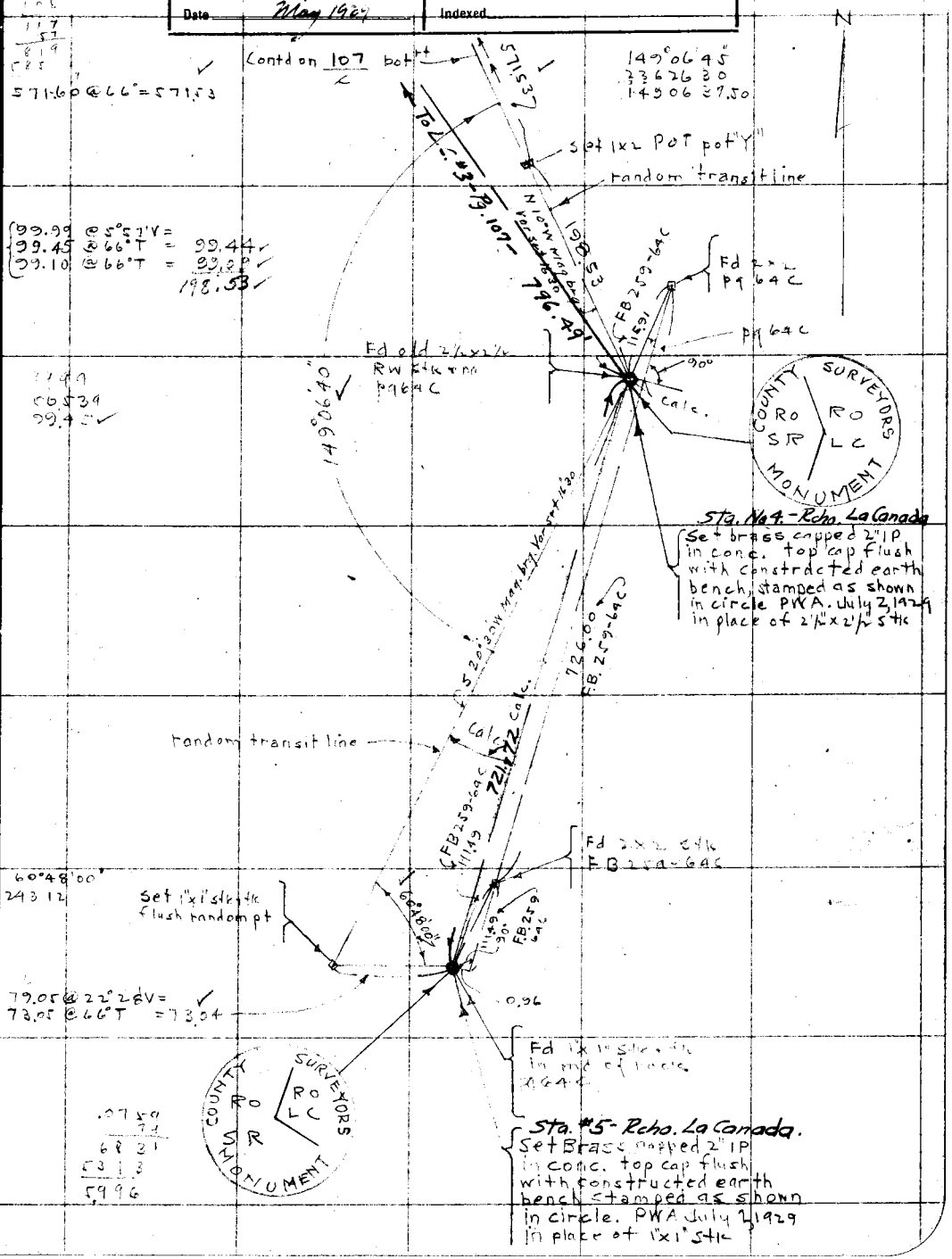

Note: ANY ADDITIONS OR CHANGES ON THIS SHEET MUST BE MADE OR CIRCLED IN Red. WITH DATE AND NAME OF PERSON MAKING CHANGE.

Do not extend notes this side of this line

RETURN TO LOS ANGELES COUNTY SURVEYOR

RETURN TO

LOS ANGELES COUNTY SURVEYOR

Note: ANY ADDITIONS OR CHANGES ON THIS SHEET MUST BE MADE OR CIRCLED IN Red. WITH DATE AND NAME OF PERSON MAKING CHANGE.

Do not extend notes this side of this line

Date

Notes by

Chief Party

F.B. 259 PG 112

Date 3-29-29 Notes by [illegible] Chief Party [illegible] F.B. 259 Pg. 113 a

Platted by Wood	W. O. No. [illegible] D. S. O. No. 029
Date April-1929	Location Honolulu Ave
Map No. 8949-2	Surveyed by Paul [illegible]
Platting C'k'd by [illegible]	Date 3-29-29
Date April 1929	Indexed

537.50 @ 84° = 537.50

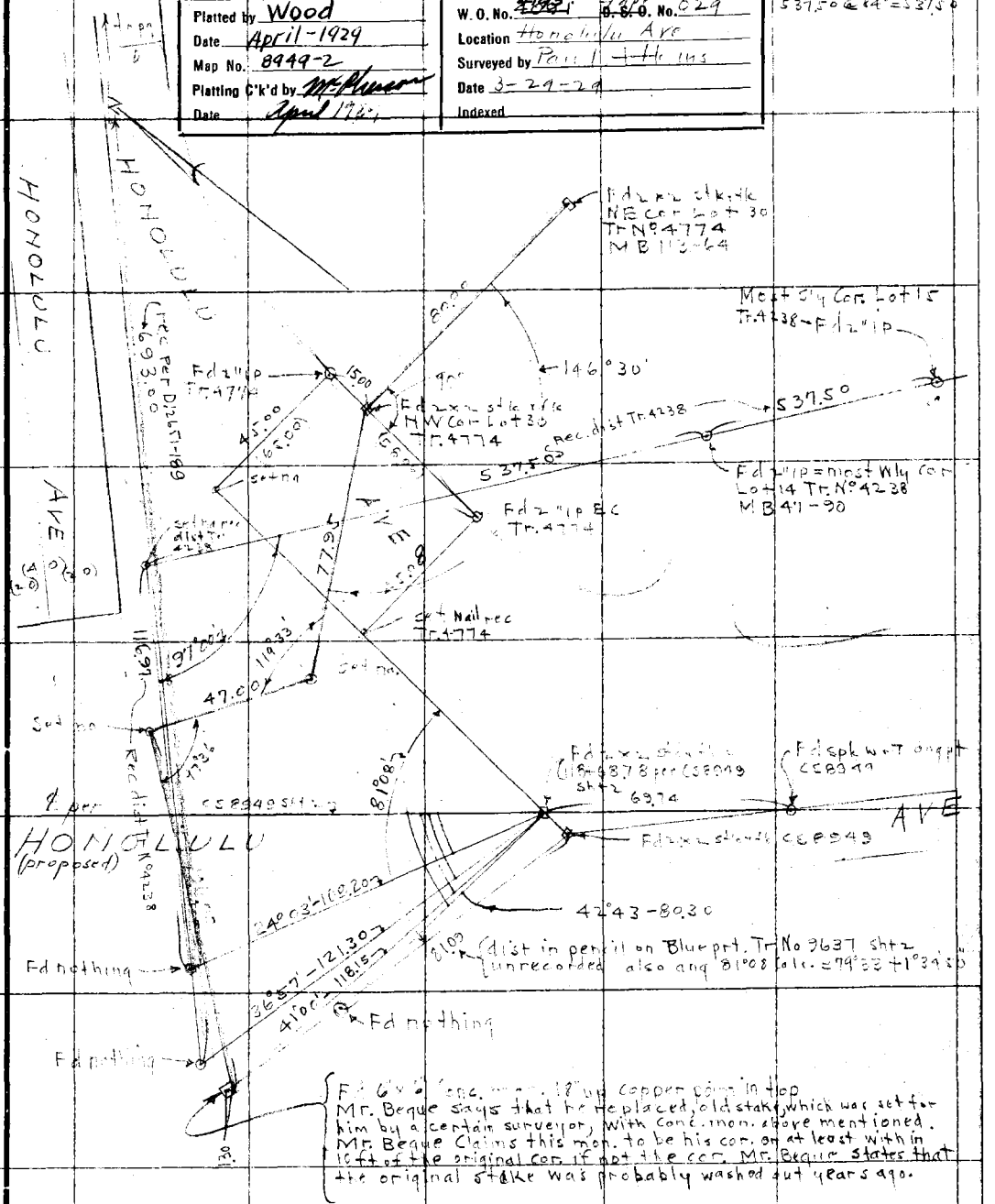

118.15 @ 84° = 118.15

Notes: ANY ADDITIONS OR CHANGES ON THIS SHEET MUST BE MADE OR CIRCLED IN Red. WITH DATE AND NAME OF PERSON MAKING CHANGE.

Do not extend notes this side of this line

RETURN TO LOS ANGELES COUNTY SURVEYOR

F. B. 259 Pg. 114 / 6 Chief Party Notes by Date 3-29-79

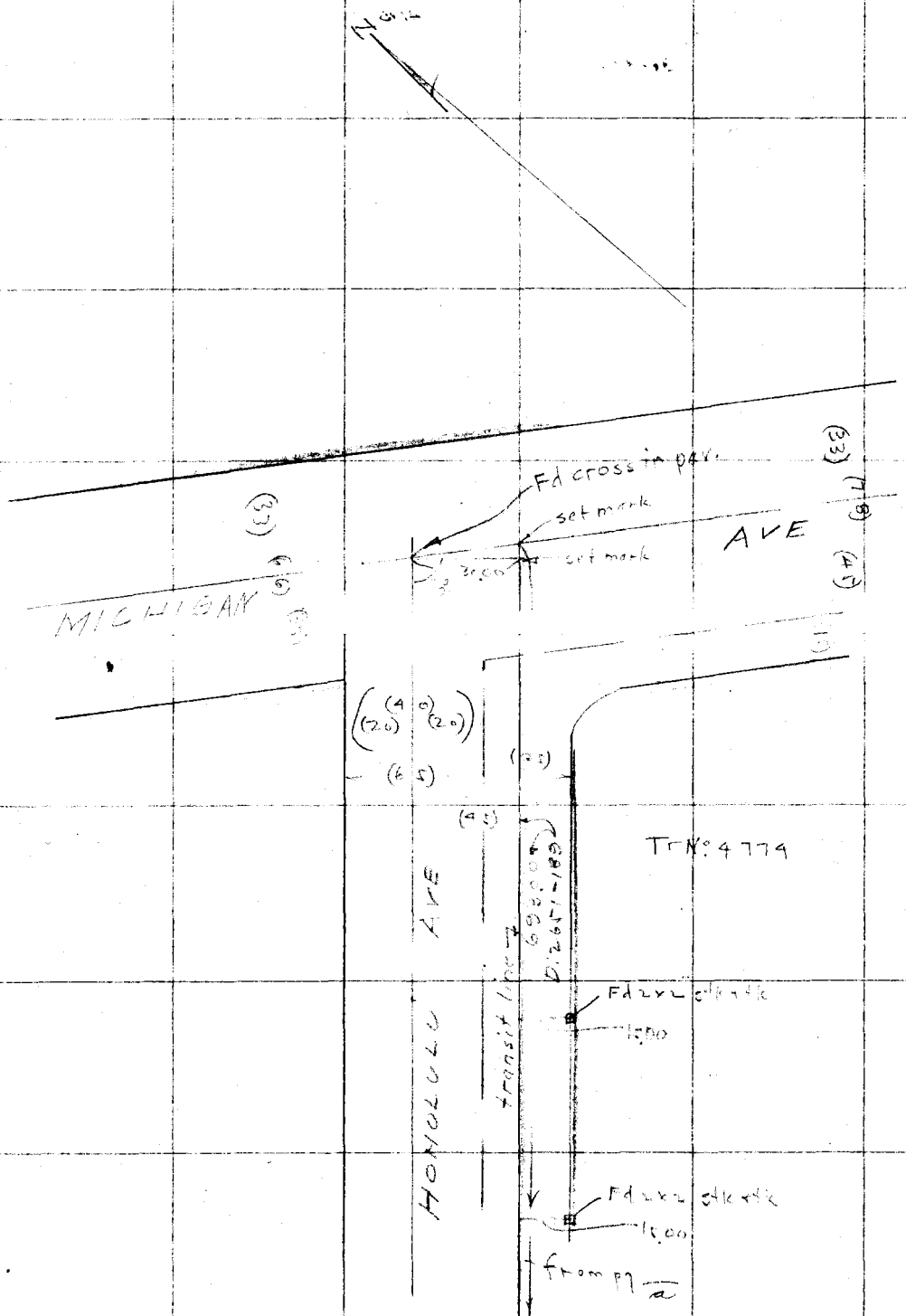

RETURN TO
LOS ANGELES COUNTY SURVEYOR

Do not extend notes this side of this line

Note: ANY ADDITIONS OR CHANGES ON THIS SHEET MUST BE MADE OR CIRCLED IN Red. WITH DATE AND NAME OF PERSON MAKING CHANGE.

Date 5-16-29 Notes by Mra Chief Party Mra F.B. 259 Pg 115

Platted by H.W.M. Higgins	W.O. No. 4195 ~~4091~~ ~~B.S.O.~~ No. 27
Date 5/23/29	Location Honolulu Ave
Map No. 8949-2	Surveyed by Paul Atkins Dep
Platting C'k'd by Higgins	Date 5-16-29
Date May 1929	Indexed A. C. Johnson

S 87°30' W
Var. 17° = Random
Set 1.44

1398 @ 74° = 1398
50.51

82°10'15"
164 20.00
82 10 07.50

N

Fd 2"x2" Stk+tk flush = pt "Z" page 107

60.50
124°17
62.30
127°23'

LOCATION of buildings on Mr. Brooks property
pgs 115 to 116

Slope 251.01 @ -6°39' = 249.30
Temp 249.32 @ -74°

Contd on 116 ft

82°10'10"

(57153 pg 111)

Set 1"x2" Stk+tk flush by random dist. for Random line No 1 pt "Y"

249.30
Random transit line No 1

50.51

Fd 1"x2" Stk+tk flush = pot pt "Y" pg 111

124°17'
248.34
127°23'
254.46

60.50
62.30

Hand dug and boxed water well 60 ft deep
4 ft square

Note: ANY ADDITIONS OR CHANGES ON THIS SHEET MUST BE MADE OR CIRCLED IN Red. WITH DATE AND NAME OF PERSON MAKING CHANGE.

Do not extend notes this side of this line

RETURN TO
LOS ANGELES COUNTY SURVEYOR

F.B. 259 Pg. 116 — Chief Party — Notes by — Date 5-16-29

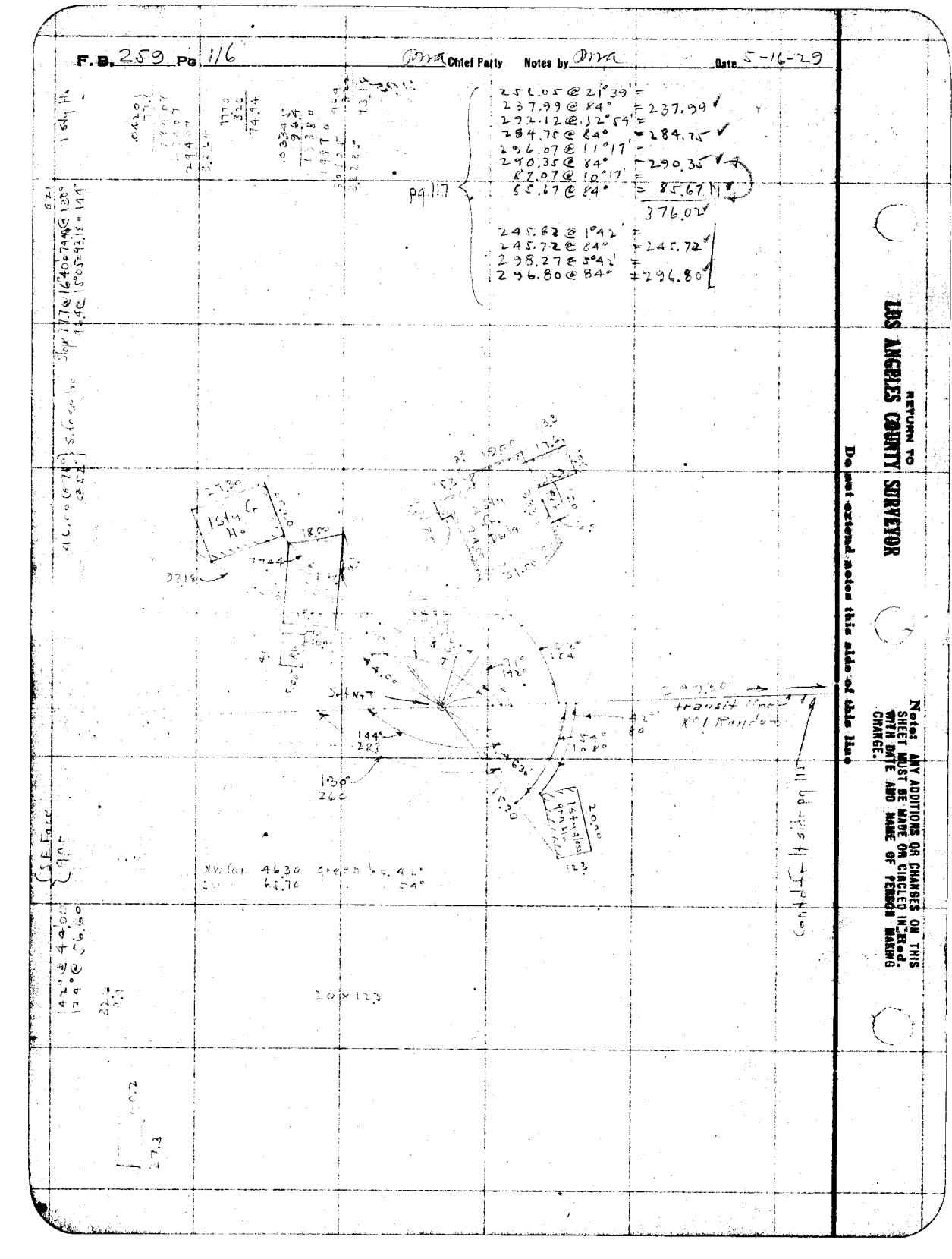

Date 5-20-29 Notes by DMA Chief Party DMA F.B. 259 Pg 117

Closure O.K. JaB.

Platted by H.U.M.H.	W.O. No. 4195 ~~4691~~ ~~3.8.6.~~ No. 7
Date 8/28/29.	Location Honolulu Ave
Map No. CS 8949	Surveyed by Paul Atkins Dep
Platting C'k'd by	Date 5-20-29
Date	Indexed A. C. Johnson

N

Note: ANY ADDITIONS OR CHANGES ON THIS SHEET MUST BE MADE OR CIRCLED IN Red. WITH DATE AND NAME OF PERSON MAKING CHANGE.

Do not extend notes this side of this line

RETURN TO LOS ANGELES COUNTY SURVEYOR

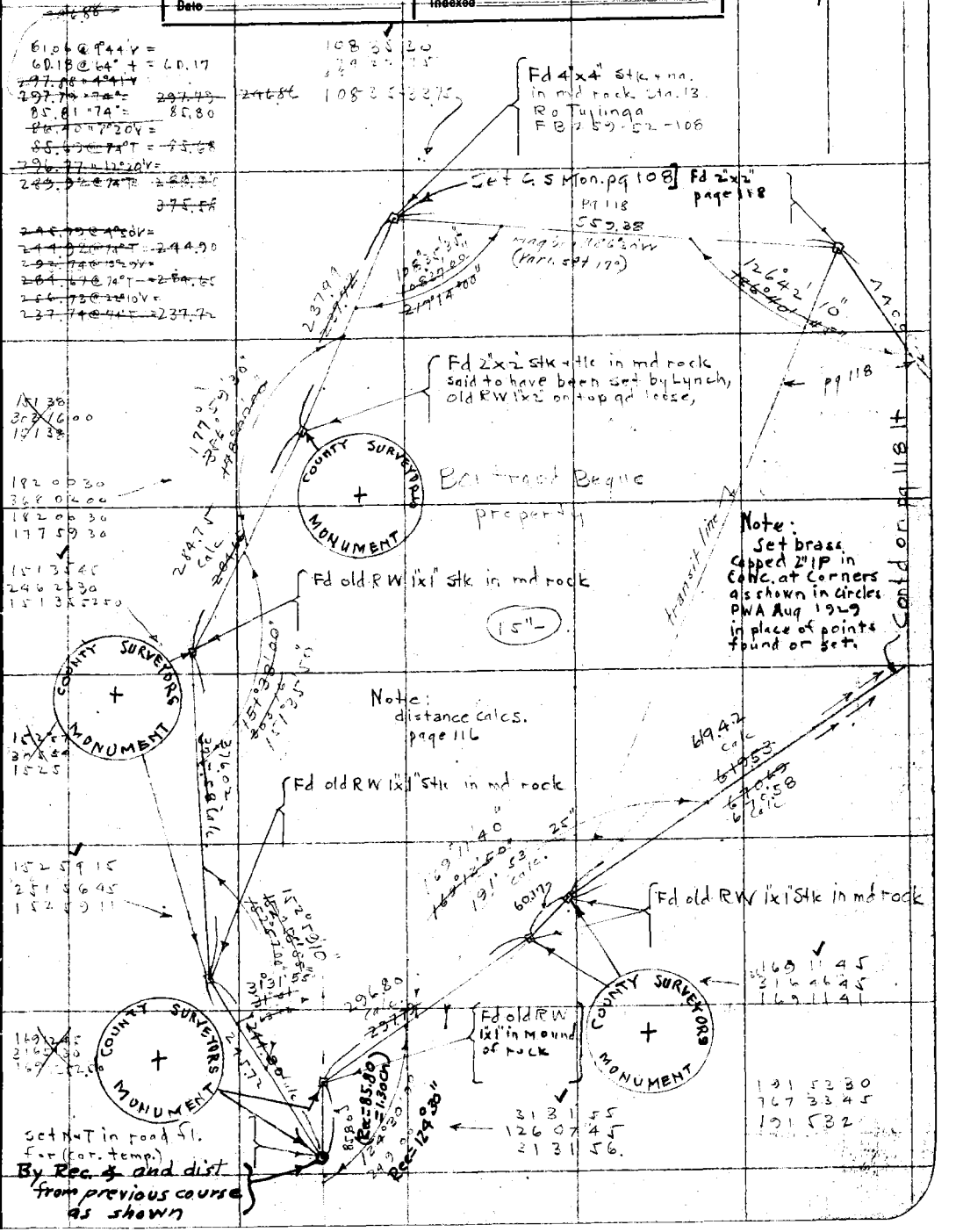

F.B. 259 Pg 118 Chief Party Notes by Date 5-20-29

440.03 @ 74° = 440.00
51.17 @ 74° = 51.~~16~~ .17

294.48 @ 1°03'V = 294.41 ?
294.37 " 74°T = 294.35
265.16 " 1°40'V =
265.05 " 74°T = 265.03
559.38

N

98°23'00"
98°23'07.50
81 36 52.50

Fd 1"x1" Stk + tk POT pg 108

Set ~~2"x2" Stk + tk~~ Spk + tin fl. for tri. pt.

56 44 10
226 56 45

559.38 Random line

126°42'

69°58'00"
279 52 00

56°44'10"

Random line

Set sw + T fl. at Ramdon

51.16

Set 2x2

Fd 2"x2" Stk + tk = Pt. "Y" pg 107

Set C S Mon see pg 121

transit line 2 pg 117

81°36'55" calc

254.03

Set 4x4 + W Stk + tin For witness cor.

Not property Cor.

8859 30 = 1
35958 00 = 4

619.42
619.53 calc
670.69 calc
610.58

Contd fr. 117 ft

Tape No. 7

298.71 @ 14°00'30" =
289.83 @ 90° F = 289.84
66.19 −
223.65
30.38 level = 30.38 +
254.03

51.16
15.03
66.19

RETURN TO
LOS ANGELES COUNTY SURVEYOR

Do not extend notes this side of this line

Note: ANY ADDITIONS OR CHANGES ON THIS SHEET MUST BE MADE OR CIRCLED IN Red. WITH DATE AND NAME OF PERSON MAKING CHANGE.

Date July 29 Notes by Orra Chief Party Orra F.B. 259 Pg. 119

Platted by H. U. M. H.	W. O. No. 4195 ~~C.S.O.~~ Tape No. 029
Date 8/28/29	Location Honolulu Ave
Map No. C.S. 8949.	Surveyed by Paul W. Atkins Dep
Platting C'k'd by	Date July 29 19.29
Date	Indexed A. C. Johnson

SURVEY
to set
MONUMENTS on

RANCHO LA CANADA and
the property Corners
of
BERTRAND BEGUE.

This F.B. No. 259

C. M. Helm inst.
R. T. Graham head ch.
A. Etrier rear "
Inst No. 17091 Berger
Tape No. 029 - 100.00 @ 20# @ 64°

Notes: ANY ADDITIONS OR CHANGES ON THIS SHEET MUST BE MADE OR CIRCLED IN Red. WITH DATE AND NAME OF PERSON MAKING CHANGE.

Do not extend notes this side of this line

RETURN TO
LOS ANGELES COUNTY SURVEYOR

RETURN TO
LOS ANGELES COUNTY SURVEYOR

Note: ANY ADDITIONS OR CHANGES ON THIS SHEET MUST BE MADE OR CIRCLED IN Red. WITH DATE AND NAME OF PERSON MAKING CHANGE.

Do not extend notes this side of this line

F. B. 259 Pg. 120 Chief Party [illegible] Notes by [illegible] Date 7-29-29

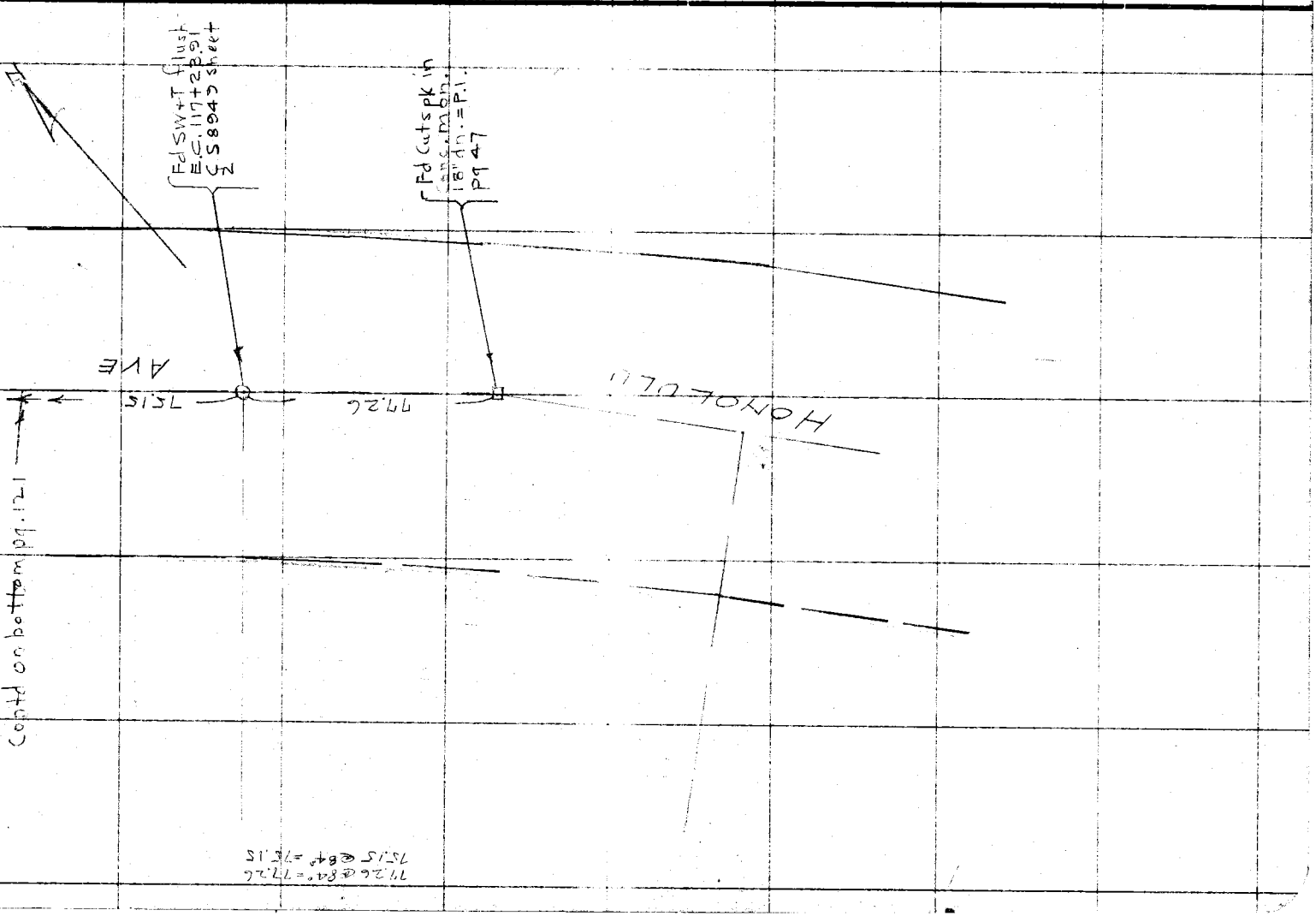

Date July 30, '29 Notes by MWA Chief Party MWA F.B. 259 Pg 121

Monuments only

Platted by H. U. M. H.	W. O. No. 4195 Tape S. O. No. 029
Date 8/28/29	Location Honolulu Ave
Map No. CS 8949	Surveyed by Paul W. Atkins Dep
Platting C'k'd by	Date July 30 1929
Date	Indexed A. C. Johnson

63.61 @ 84° = 63.61
69.49 @ 84° = 69.49
69.74 @ 84° = 69.74
45.08 @ 84° = 45.08
45.00 @ 84° = 45.00
58.12 @ 84° = 58.12
102.47 @ 84° = 102.47
124.14 @ 84° = 124.14
43.57 @ 84° = 43.57

93°46'00" = 1
375 03 30 = 4
93 45 52.50
86 14 05
86 14
344 55 45
86 13 56.25

1 = 174 30 20
4 = 338 02 15
A 174 30 35
185 29 25

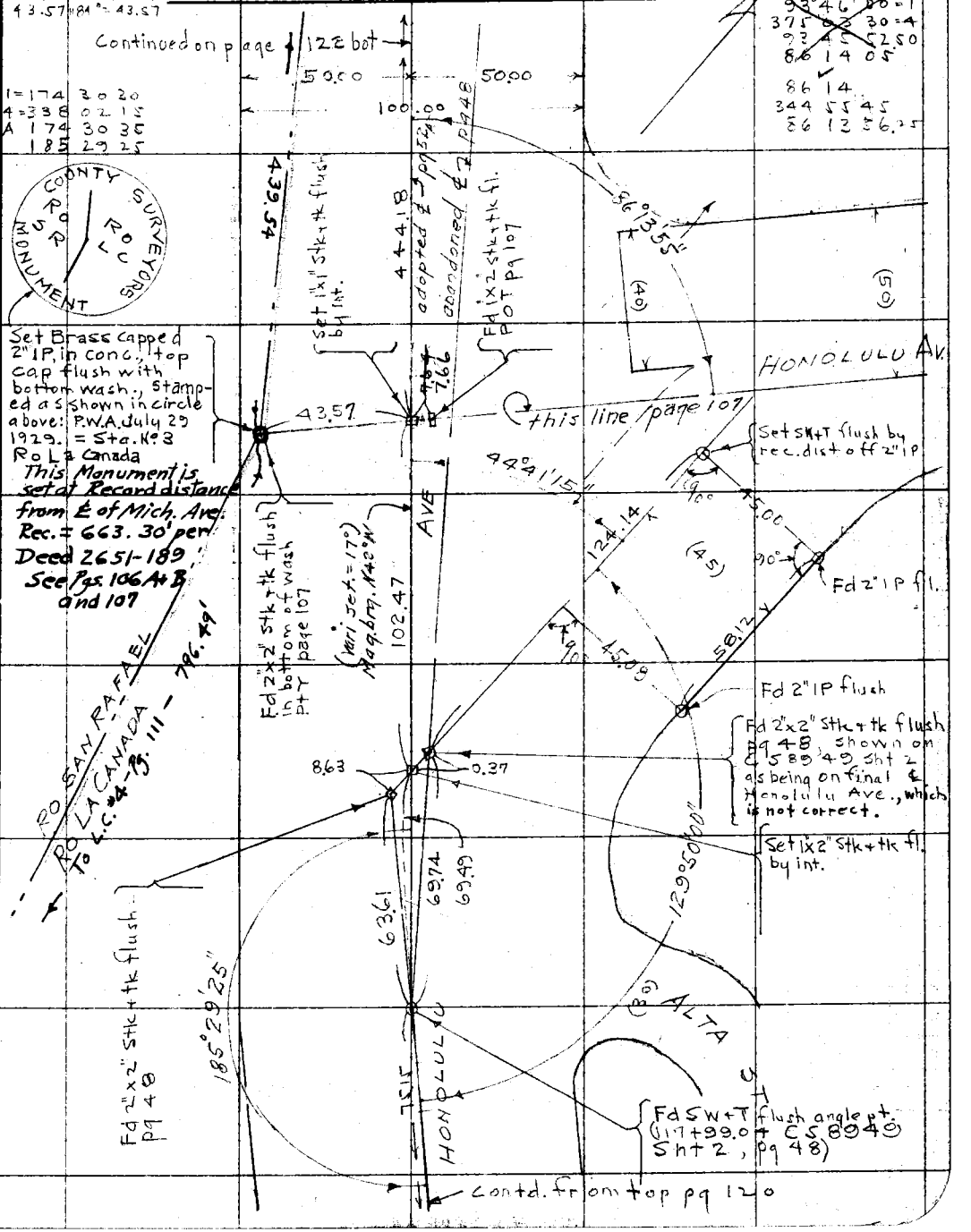

Notes: ANY ADDITIONS OR CHANGES ON THIS SHEET MUST BE MADE OR CIRCLED IN Red. WITH DATE AND NAME OF PERSON MAKING CHANGE.

Do not extend notes this side of this line

RETURN TO
LOS ANGELES COUNTY SURVEYOR

F. B. 259 Pg 122 Mra Chief Party Notes by Mra Date 7-30-29

RETURN TO LOS ANGELES COUNTY SURVEYOR

Do not extend notes this side of this line

Note: ANY ADDITIONS OR CHANGES ON THIS SHEET MUST BE MADE OR CIRCLED IN Red. WITH DATE AND NAME OF PERSON MAKING CHANGE.

Date 7-30-29 Notes by Dyra Chief Party Dyra F.B. 259 Pg. 123

Platted by H. U. M. H.	W. O. No. 4195 Hap's No. 029
Date 9/28/29	Location Honolulu Ave
Map No. C.S. 8949	Surveyed by Paul W. Adkins Drp
Platting Ck'd by	Date July 30 1929
Date	Indexed A. C. Johnson

RETURN TO
LOS ANGELES COUNTY SURVEYOR

Do not extend notes this side of this line

Note: ANY ADDITIONS OR CHANGES ON THIS SHEET MUST BE MADE OR CIRCLED IN Red. WITH DATE AND NAME OF PERSON MAKING CHANGE.

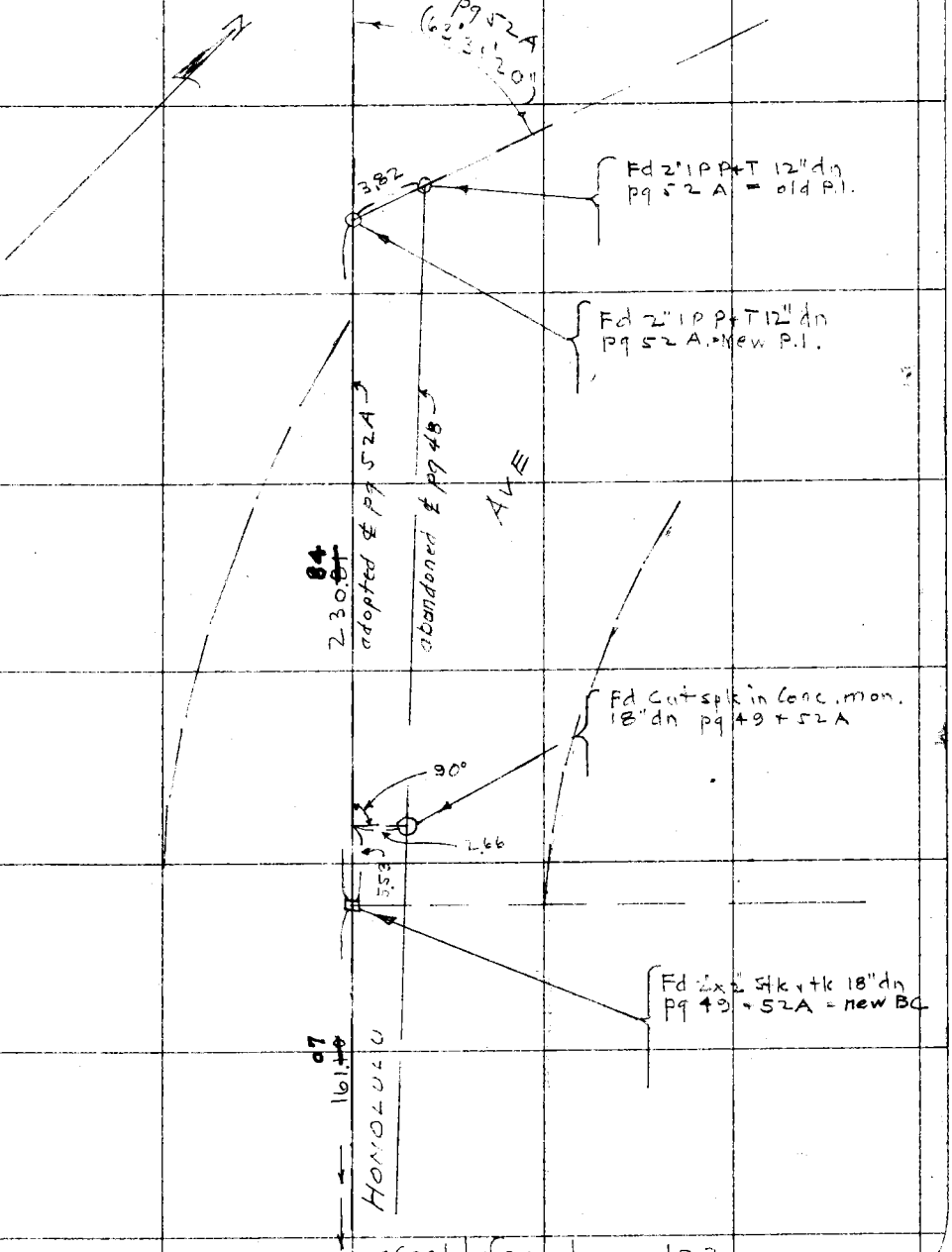

F. B. 259 Pg. 124 Chief Party Notes by Date

This page added by K. R. McPherson to show the method used in proportioning for Corner #2 of Rancho La Canada.

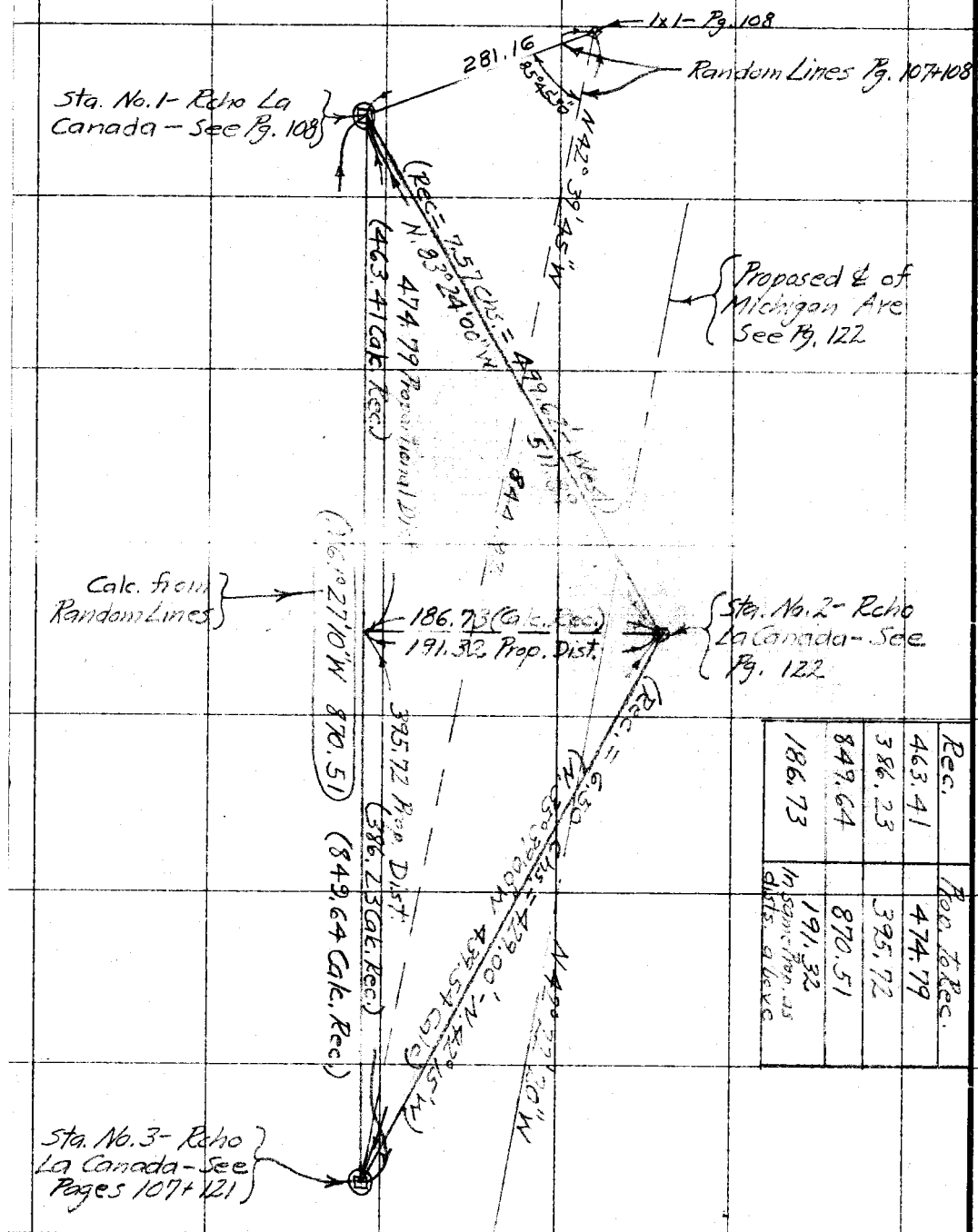

Rec.	Prop. to Rec.
463.41	474.79
386.23	395.72
849.64	870.51
186.73	191.32 In proportion as dists. above

RETURN TO LOS ANGELES COUNTY SURVEYOR

Do not extend notes this side of this line

Note: ANY ADDITIONS OR CHANGES ON THIS SHEET MUST BE MADE OR CIRCLED IN Red. WITH DATE AND NAME OF PERSON MAKING CHANGE.

FORM 247 10M 8-31

RETURN TO

LOS ANGELES COUNTY SURVEYOR

700 HALL OF RECORDS

Note: ANY ADDITIONS OR CHANGES ON THIS SHEET MUST BE MADE OR CIRCLED IN **Red Ink.** WITH DATE AND NAME OF PERSON MAKING CHANGE.

Do not extend notes this side of this line

Notes Ck'd by

Map No.

Office Work

Checked

Date

Survey of

W. O. Tape No. St'd

Surveyed by

Notes

Indexed Date

F.B. 889 PG. 1

RETURN TO

LOS ANGELES COUNTY SURVEYOR

700 HALL OF RECORDS

Note: ANY ADDITIONS OR CHANGES ON THIS SHEET MUST BE MADE OR CIRCLED IN **Red Ink.** WITH DATE AND NAME OF PERSON MAKING CHANGE.

Do not extend notes this side of this line

F.B. 4180 PG. 2