Date _____ Notes by L.S.H. Chief Party L.S.Hammond F.B. 260 Pg. 1

Plotted by	W. O. No. 4085 B. & O. No.
Date	Location Santa Fe Ave
Map No.	Surveyed by L.S.Hammond
Planimeter by	Date Jan 14 Apr 1927
Date	Indexed A. C. Johnson

— W.O. 4085 —

SANTA-FE AVE.

SURVEY FOR A.+I.

FROM.

SLAUSON AVE So.

L.S.Hammond

R.L.Valley

L.J.Corbitt

D.W.Reynolds

RETURN TO
LOS ANGELES COUNTY SURVEYOR

NOTE: ANY ADDITION OR CHANGES ON THIS SHEET MUST BE MADE OR CIRCLED IN RED. WITH DATE AND NAME OF PERSON MAKING CHANGE.

DO NOT EXTEND NOTES THIS SIDE OF THIS LINE

F.B. 240 Pg. 2

Chief Party _____ Notes by _____ Date _____

Date _____ Notes by L.S.H. Chief Party L.S.H. F.B. 260 Pg. 3

Plotted by D.M. Finley	W. O. No. 4085 B. S. O. No.
Date July 1927	Location Santa Fe Ave
Map No. 8974 Sht. 1	Surveyed by L.S. Hammond
Plotting Ck'd by McPherson	Date Jan. to Apr 1927
Date Aug 1927	Indexed A. C. Johnson

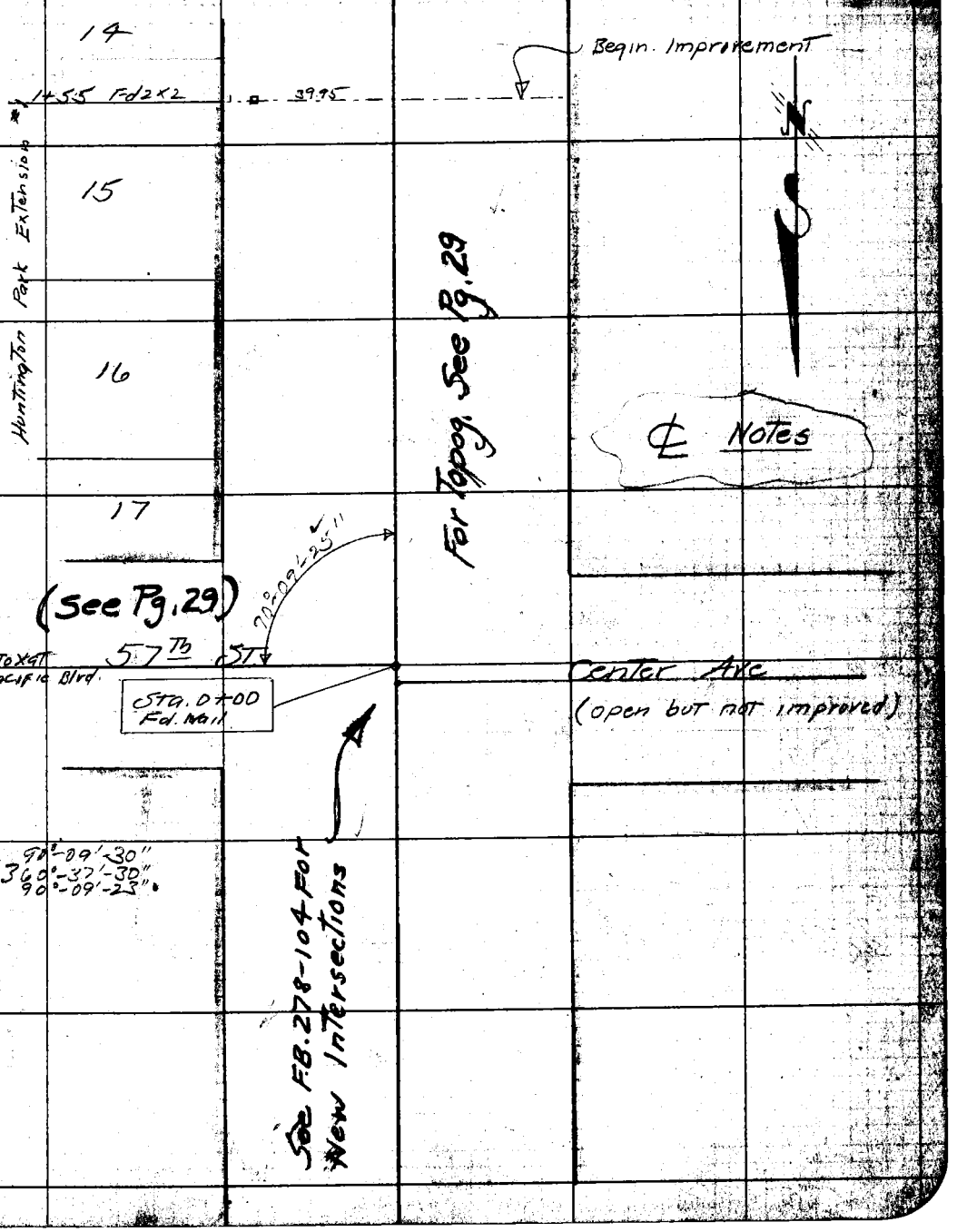

NOTE: ANY ADDITION OR CHANGES ON THIS SHEET MUST BE MADE OR CIRCLED IN RED, WITH DATE AND NAME OF PERSON MAKING CHANGE.

DO NOT EXTEND NOTES THIS SIDE OF THIS LINE

RETURN TO LOS ANGELES COUNTY SURVEYOR

F.B. 260 Pg. 4 L.S.H. Chief Party Notes by L.S.H. Date

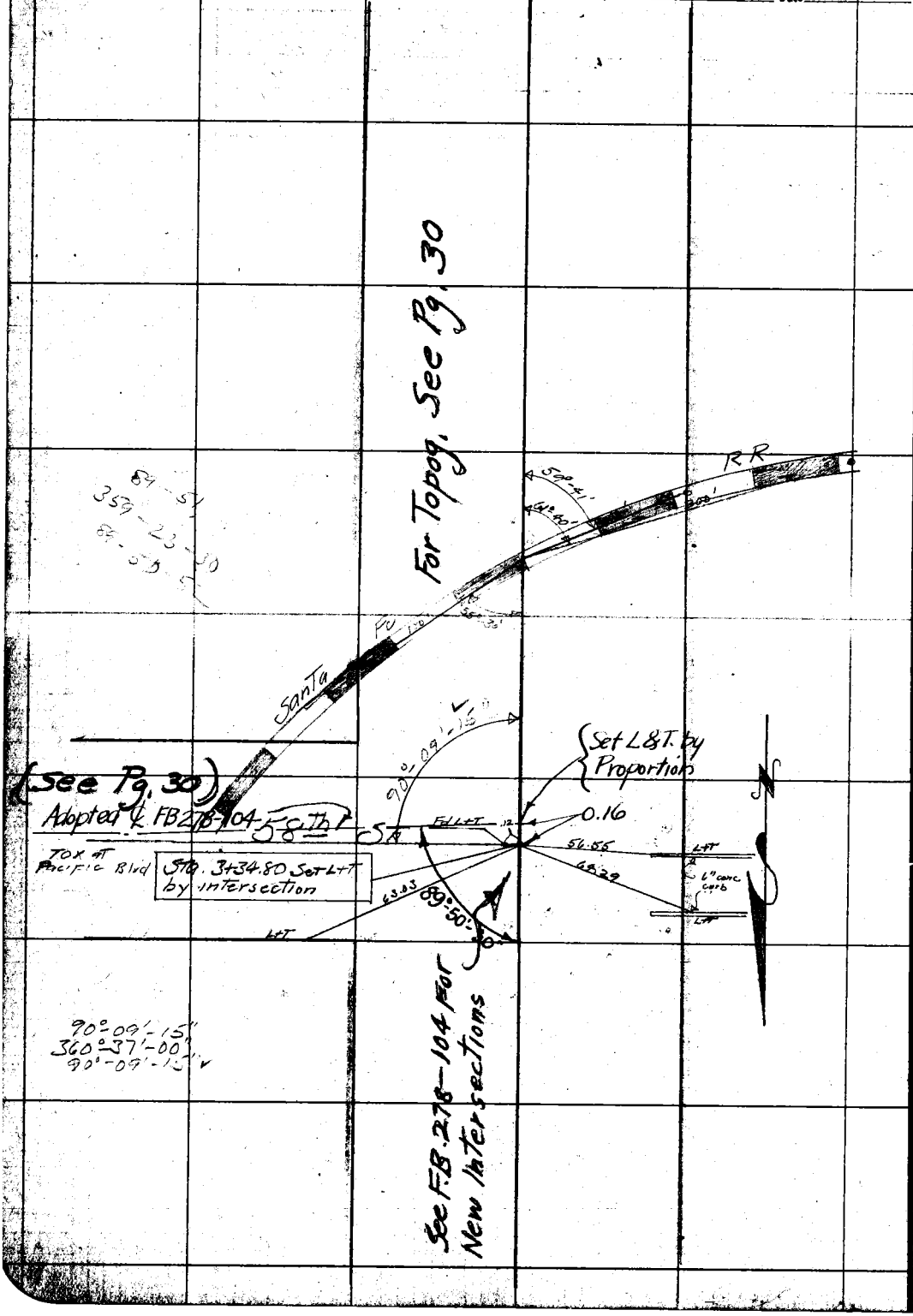

RETURN TO
LOS ANGELES COUNTY SURVEYOR

DO NOT EXTEND NOTES THIS SIDE OF THIS LINE

NOTE: ANY ADDITION OR CHANGES ON THIS SHEET MUST BE MADE OR CIRCLED IN RED. WITH DATE AND NAME OF PERSON MAKING CHANGE.

Date _____ Notes by L.S.H. Chief Party L.S.H. F.B. 260 Pg. 5

Plotted by D.M. Finley	W. O. No. 4085 D. S. O. No.
Date July 1927	Location Santa Fe Ave
Map No. 8974 Sht. 1	Surveyed by L. S. Hammond
Plotting Ck'd by M.C. Pherson	Date Jan. To Apr. 1927
Date Aug 1927	Indexed A. C. Johnson

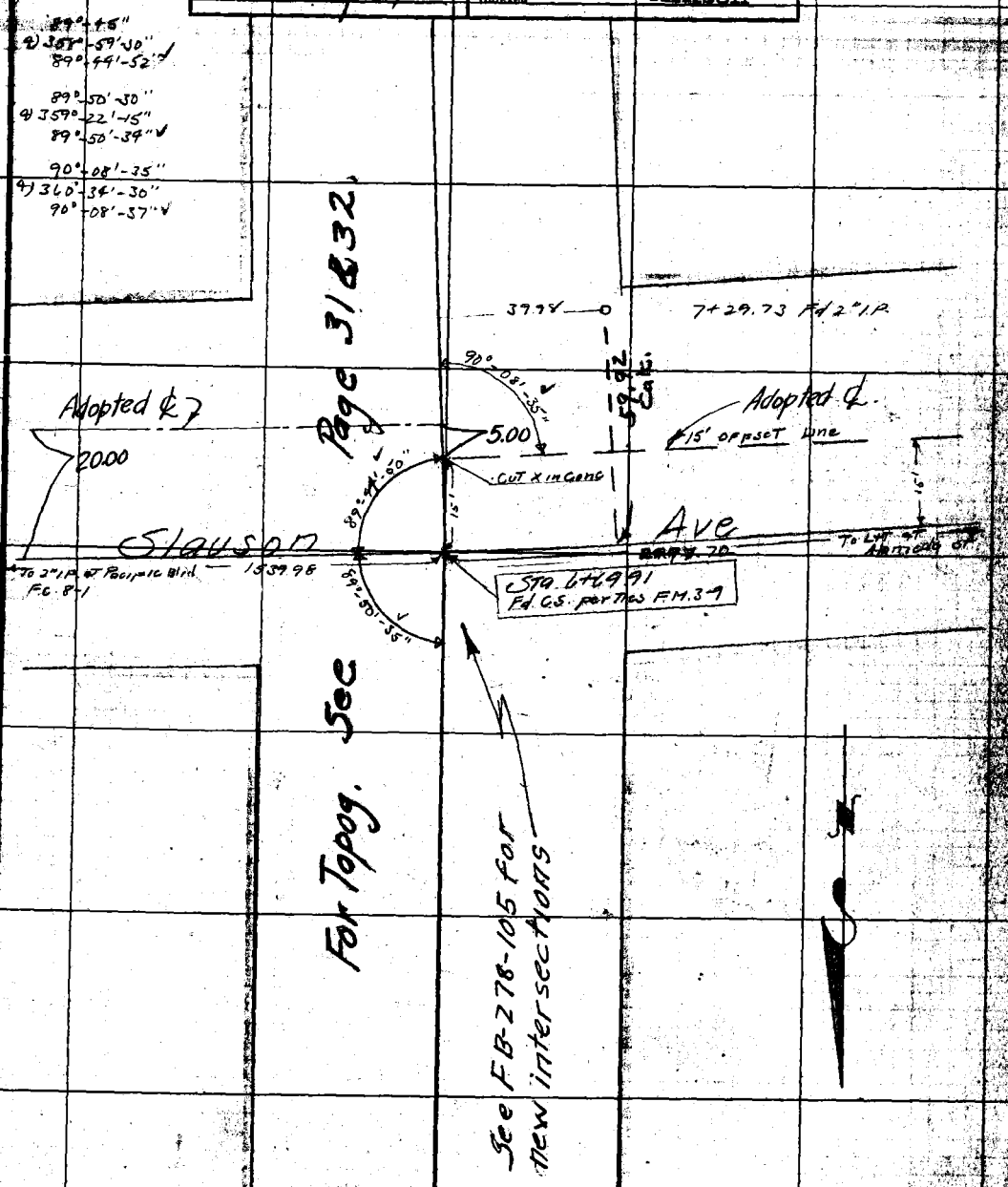

NOTE: ANY ADDITION OR CHANGES ON THIS SHEET MUST BE MADE OR CIRCLED IN RED, WITH DATE AND NAME OF PERSON MAKING CHANGE.

DO NOT EXTEND NOTES THIS SIDE OF THIS LINE

RETURN TO LOS ANGELES COUNTY SURVEYOR

F.B. 260 Pg. 6 L.S.H. Chief Party Notes by L.S.H. Date

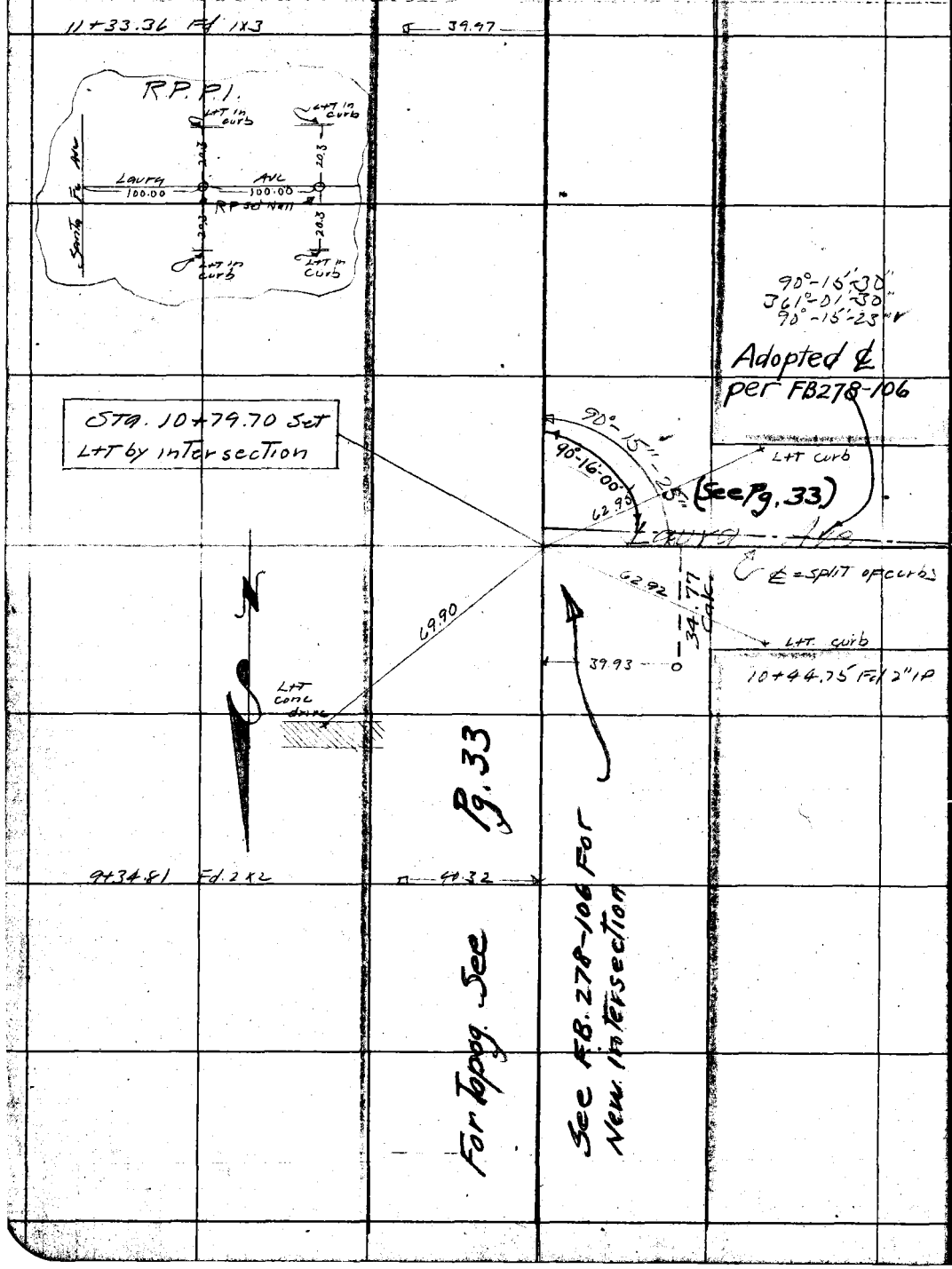

RETURN TO
LOS ANGELES COUNTY SURVEYOR

DO NOT EXTEND NOTES THIS SIDE OF THIS LINE

NOTE: ANY ADDITION OR CHANGES ON THIS SHEET MUST BE MADE OR CIRCLED IN RED. WITH DATE AND NAME OF PERSON MAKING CHANGE.

Date _____ Notes by LSH Chief Party LSH F.B. 260 Pg. 7

Plotted by D.M. Finley	W. O. No. 4085 D. B. O. No.
Date July 1927	Location Santa Fe Ave
Map No. 8874 Sht. 1	Surveyed by L.S. Hammond
Plotting Ck'd by M.C. Pherson	Date Jan 7 Apr 1927
Date August 1927	Indexed A. C. Johnson

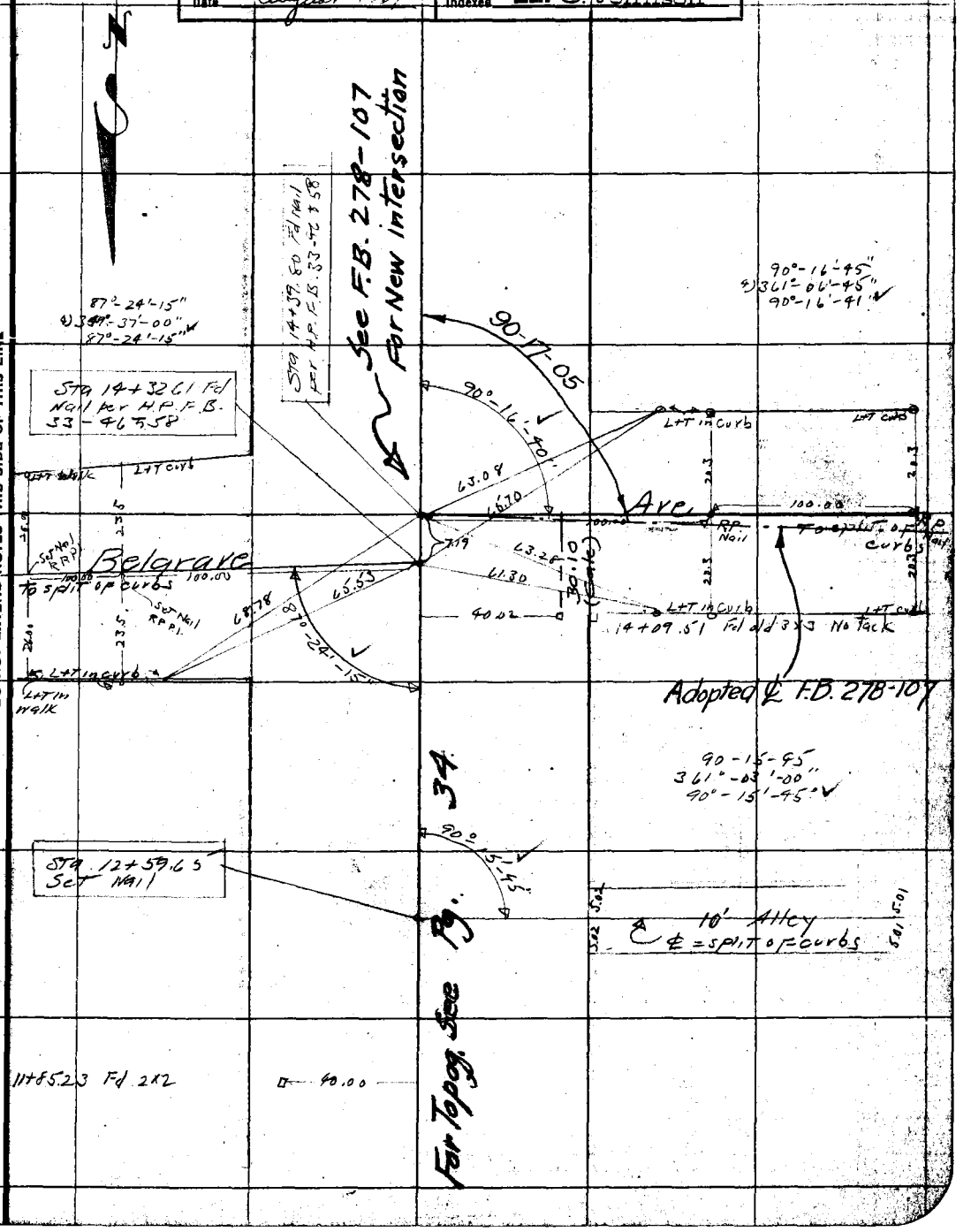

NOTE: ANY ADDITION OR CHANGES ON THIS SHEET MUST BE MADE OR CIRCLED IN RED, WITH DATE AND NAME OF PERSON MAKING CHANGE.

DO NOT EXTEND NOTES THIS SIDE OF THIS LINE

RETURN TO LOS ANGELES COUNTY SURVEYOR

F.B. 260 Pg. 8 LSH Chief Party Notes by LSH Date

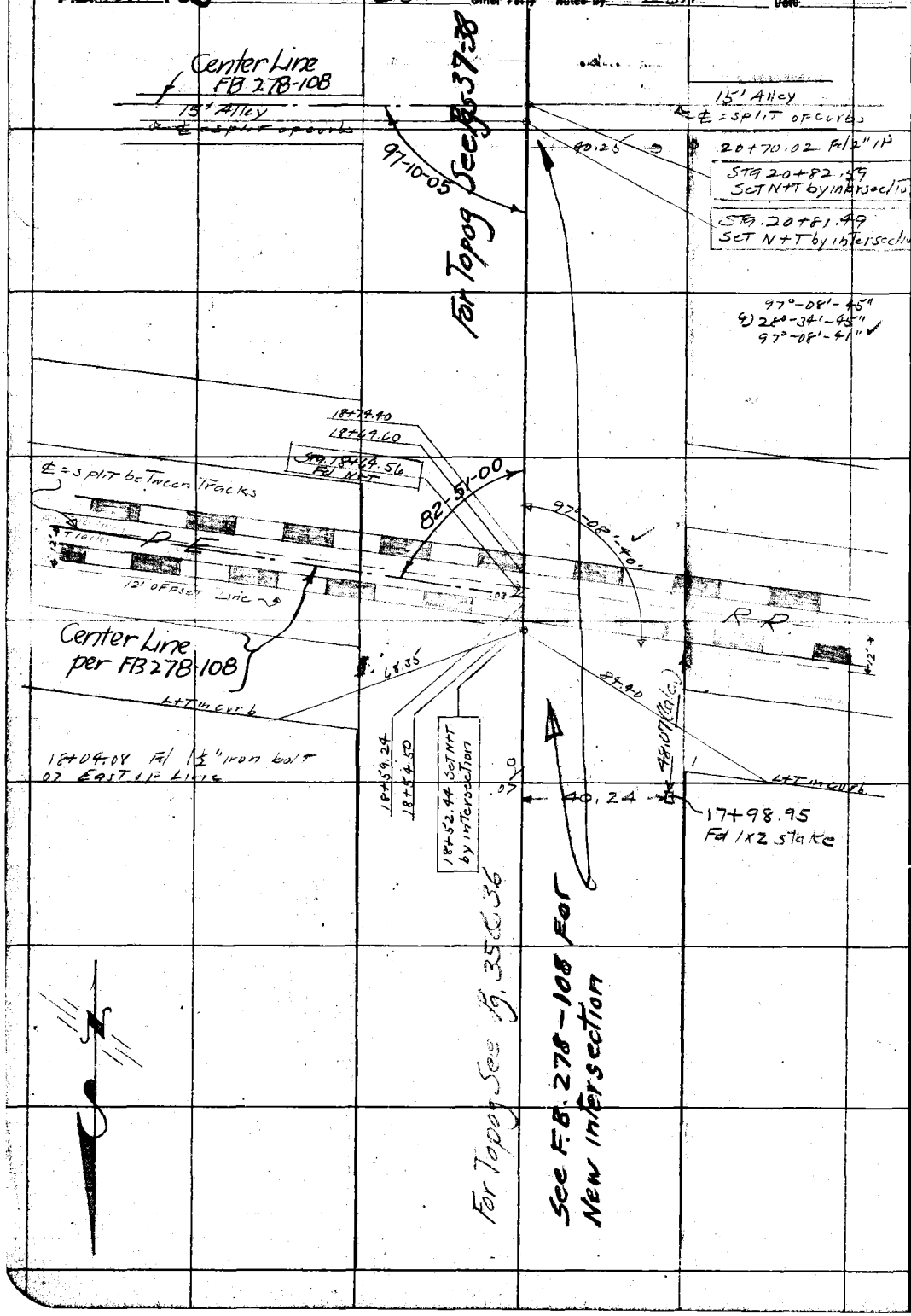

RETURN TO
LOS ANGELES COUNTY SURVEYOR

DO NOT EXTEND NOTES THIS SIDE OF THIS LINE

NOTE: ANY ADDITION OR CHANGES ON THIS SHEET MUST BE MADE OR CIRCLED IN RED. WITH DATE AND NAME OF PERSON MAKING CHANGE.

Date _____ Notes by L.S.H. Chief Party L.S.H. F.B. 260 PG. 9

Plotted by D. M. Finley	W. O. [illegible]
Date July 1927	Location Santa Fe Ave
Map No. 8974 Sht 1	Surveyed by L. S. Hammond
Plotting Ck'd by McPherson	Date Jan. to Apr. 1927
Date August 1927	Indexed A. C. Johnson

NOTE: ANY ADDITION OR CHANGES ON THIS SHEET MUST BE MADE OR CIRCLED IN RED. WITH DATE AND NAME OF PERSON MAKING CHANGE.

DO NOT EXTEND NOTES THIS SIDE OF THIS LINE

RETURN TO LOS ANGELES COUNTY SURVEYOR

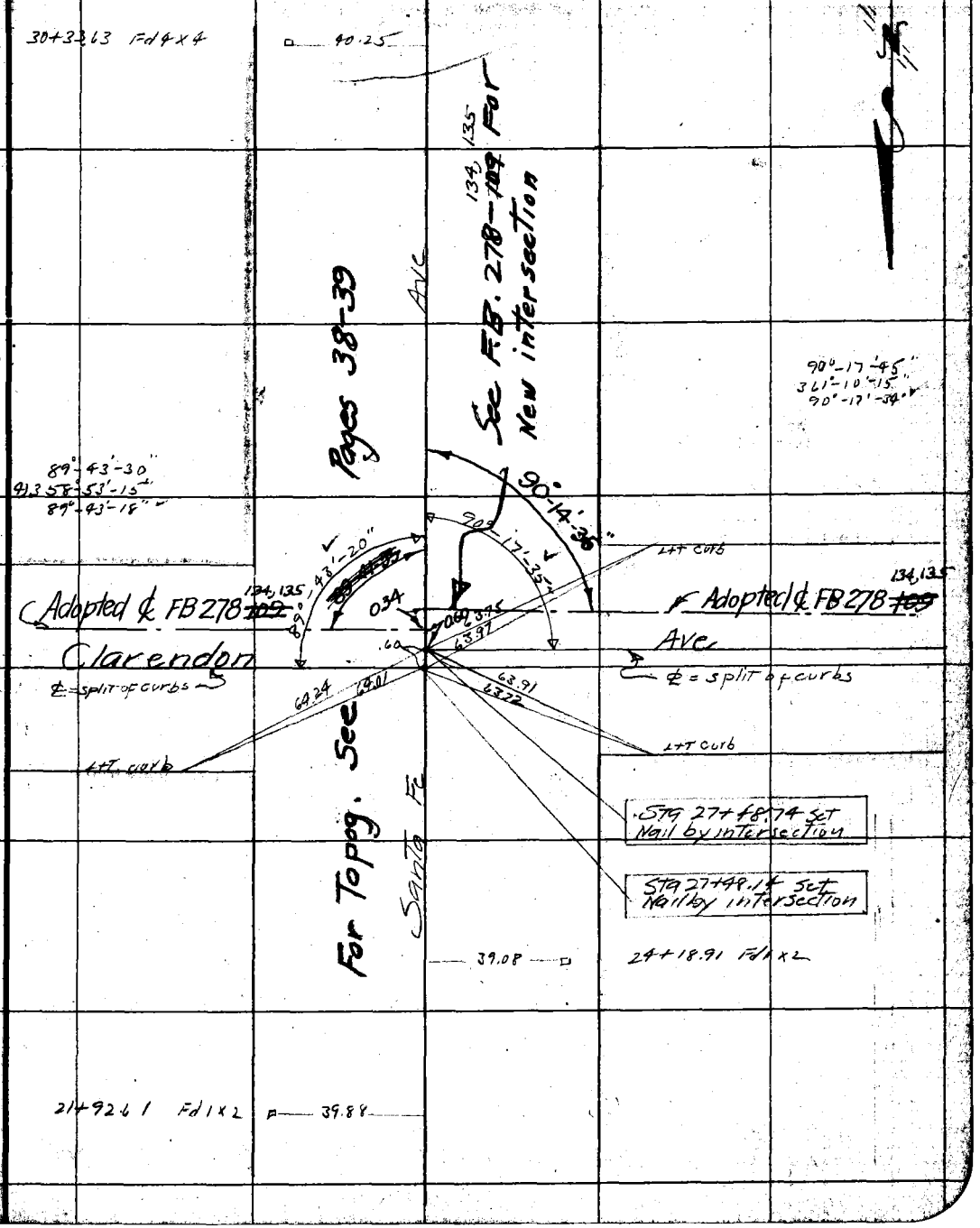

F.B. 260 PG. 10 LSH Chief Party Notes by LSH Date

RETURN TO LOS ANGELES COUNTY SURVEYOR

DO NOT EXTEND NOTES THIS SIDE OF THIS LINE

NOTE: ANY ADDITION OR CHANGES ON THIS SHEET MUST BE MADE OR CIRCLED IN RED. WITH DATE AND NAME OF PERSON MAKING CHANGE.

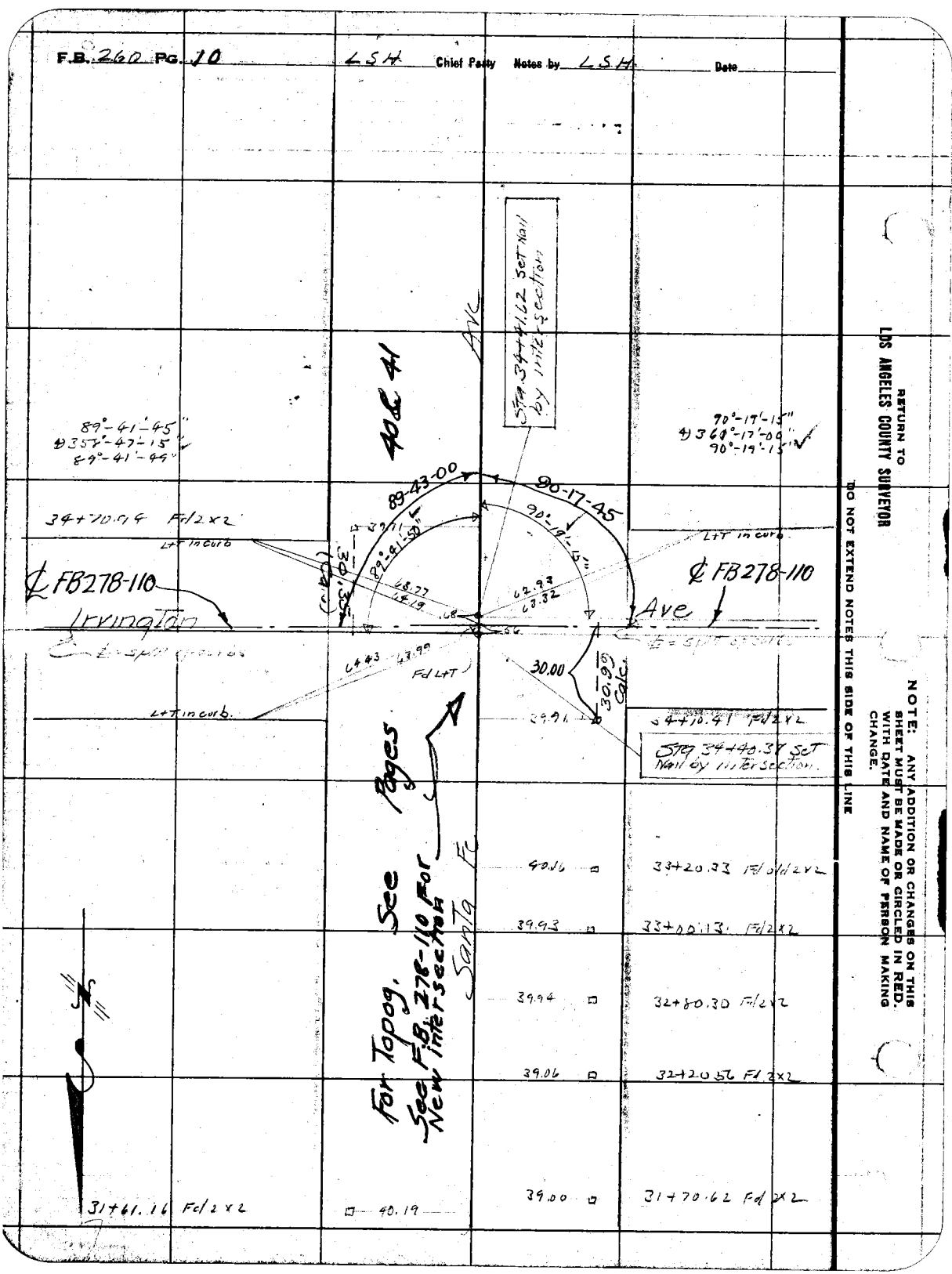

Date _____ Notes by LSH Chief Party LSH F.B 260 Pg. 11

Plotted by D.M. Finley	W. O. No. 4085 D. S. O. No.
Date July 1927	Location Santa Fe Ave
Map No. 8974 Sht. 1	Surveyed by L.S. Hammond
Plotting Ck'd by M.R. Pherson	Date Jan & Apr 1927
Date Aug. 1927	Indexed E. C. Johnson

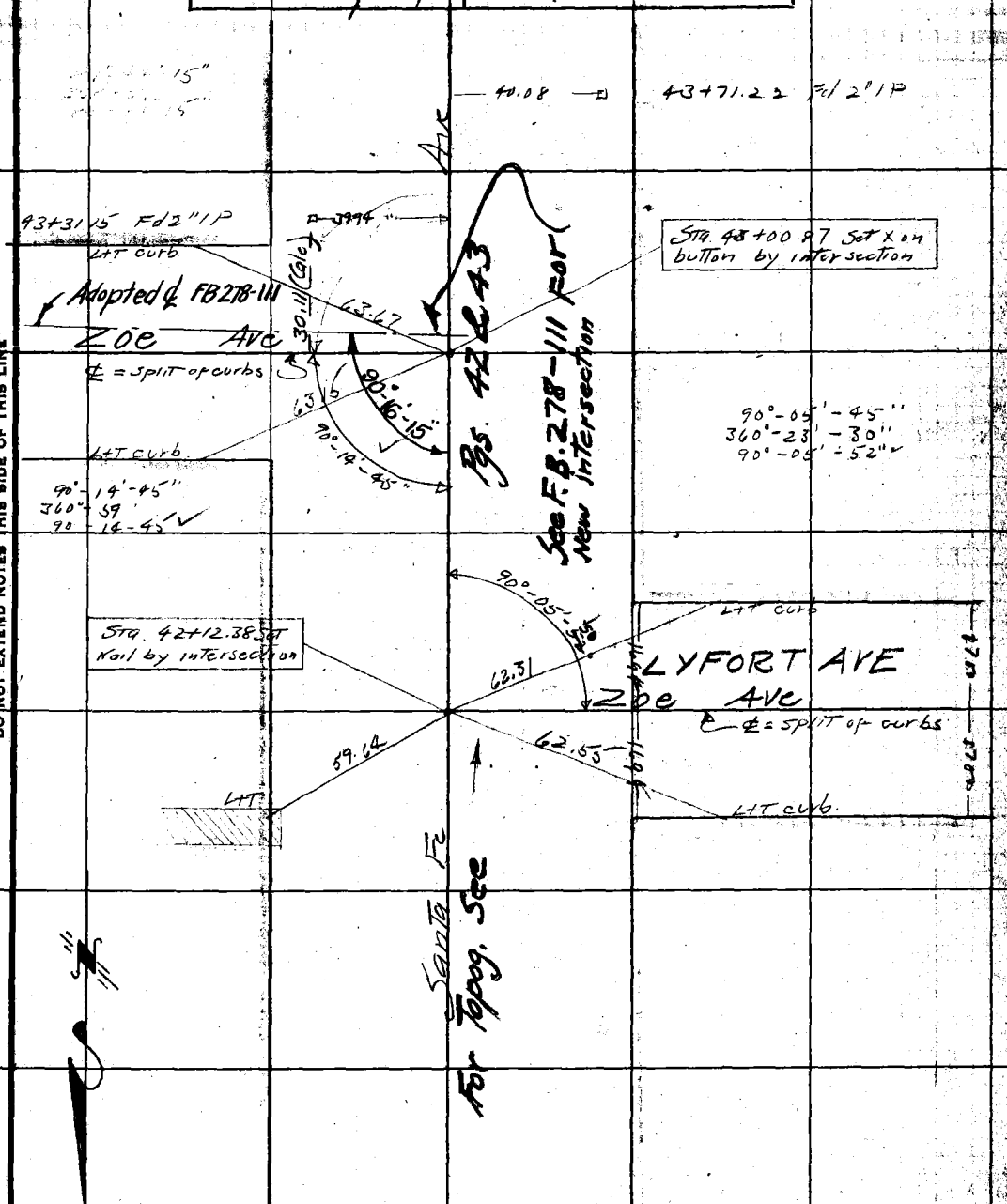

NOTE: ANY ADDITION OR CHANGES ON THIS SHEET MUST BE MADE OR CIRCLED IN RED, WITH DATE AND NAME OF PERSON MAKING CHANGE.

DO NOT EXTEND NOTES THIS SIDE OF THIS LINE

RETURN TO LOS ANGELES COUNTY SURVEYOR

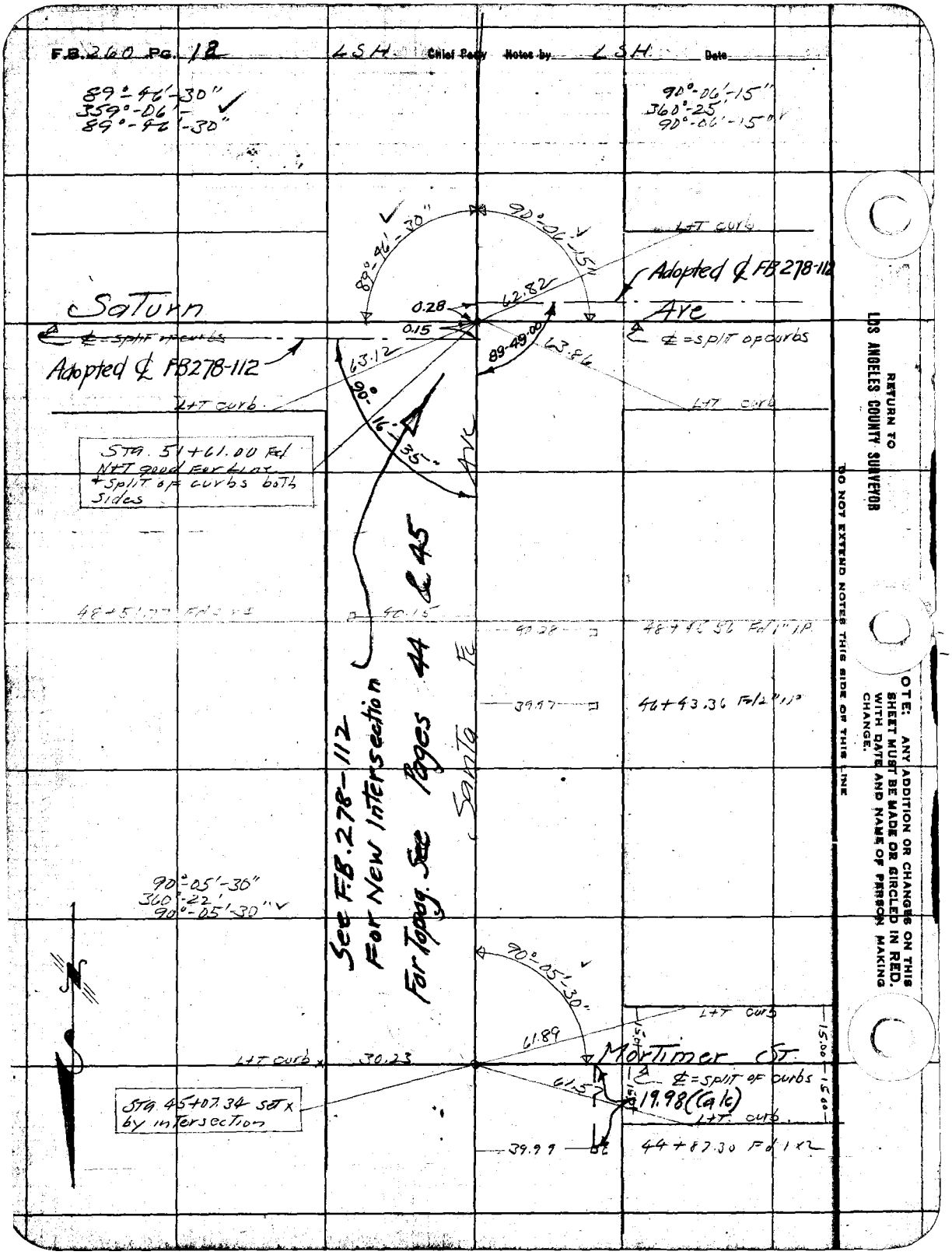
F.B. 260 Pg. 12
LSH Chief Party Notes by LSH Date
89°-46'-30"
359°-06'-
89°-46'-30"
90°-06'-15"
360°-25'
90°-06'-15"
89°-46'-30"
90°-06'-15"
L+T curb
Adopted ℄ FB 278-112
Saturn
Ave
0.28
0.15
62.82
89-49.00
63.86
63.12
℄ = split of curbs
℄ = split of curbs
Adopted ℄ FB278-112
L+T curb
L+T curb
90°-16'-35"
Ave
STA. 51+61.00 Fd
N+T good for line
+ split of curbs both
sides
See F.B. 278-112
For New Intersection
For Topog. See Pages 44 & 45
Santa Fe
40.15
40.28
48+45.56 Fd 1" I.P.
39.97
46+43.36 Fd 2" I.P.
90°-05'-30"
360°-22'
90°-05'-30"
90°-05'-30"
L+T curb
61.89
L+T curb
30.23
Mortimer St.
℄ = split of curbs
61.57
19.98 (Calc)
L+T curb
15.00
15.00
STA. 45+07.34 set x
by intersection
39.99
44+87.30 Fd 1x2
RETURN TO
LOS ANGELES COUNTY SURVEYOR
DO NOT EXTEND NOTES THIS SIDE OF THIS LINE
NOTE: ANY ADDITION OR CHANGES ON THIS SHEET MUST BE MADE OR CIRCLED IN RED, WITH DATE AND NAME OF PERSON MAKING CHANGE.

Date _____ Notes by L.S.H. Chief Party L.S.H. E.B. 260 Pg. 13

Date July 1927	Location Santa Fe Ave
Map No. 8974 Sht. 1	Surveyed by L.S. Hammond
[illegible] McPherson	Date [illegible] 1927
Date Aug 1927	Indexed A. C. Johnson

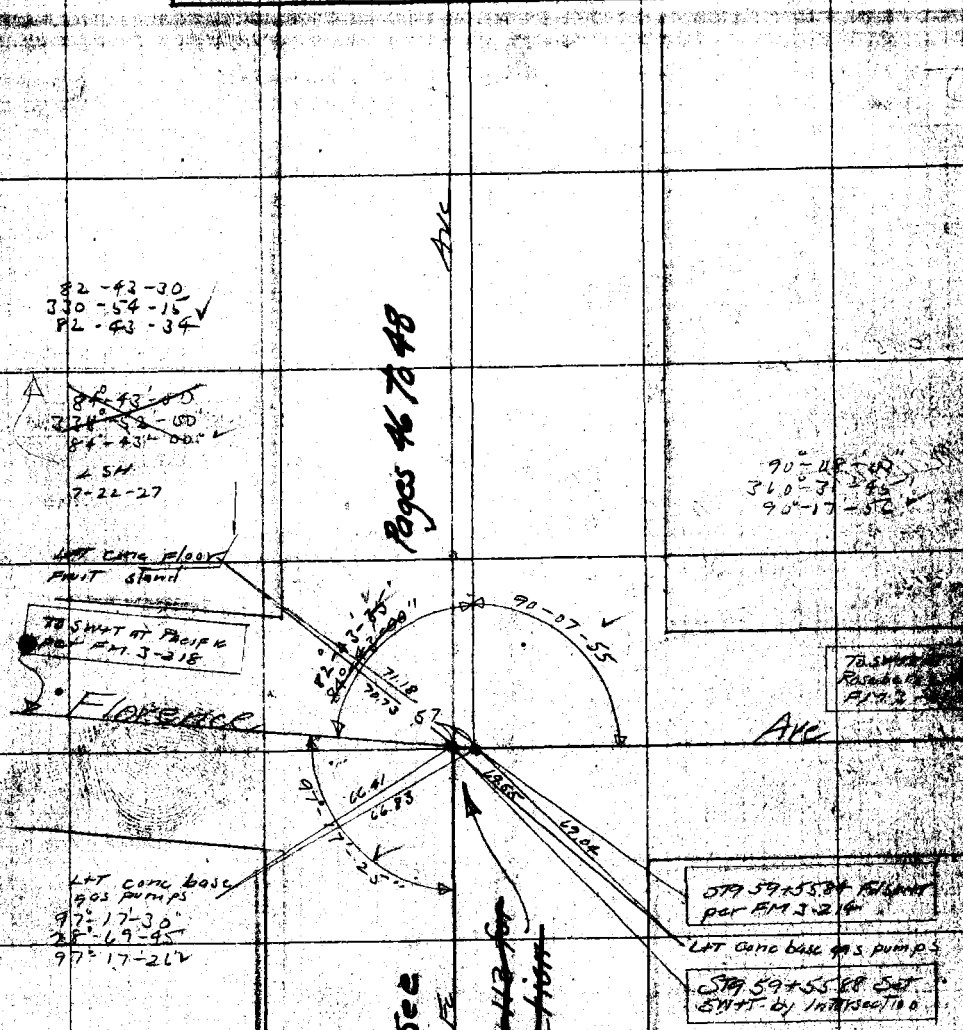

NOTE: ANY ADDITION OR CHANGES ON THIS SHEET MUST BE MADE OR CIRCLED IN RED WITH DATE AND NAME OF PERSON MAKING CHANGE.

DO NOT ERASE NOTES THIS SIDE OF THIS LINE

F.B. 260 PG. 14 L.S.H. Chief Party Notes by L.S.H. Date

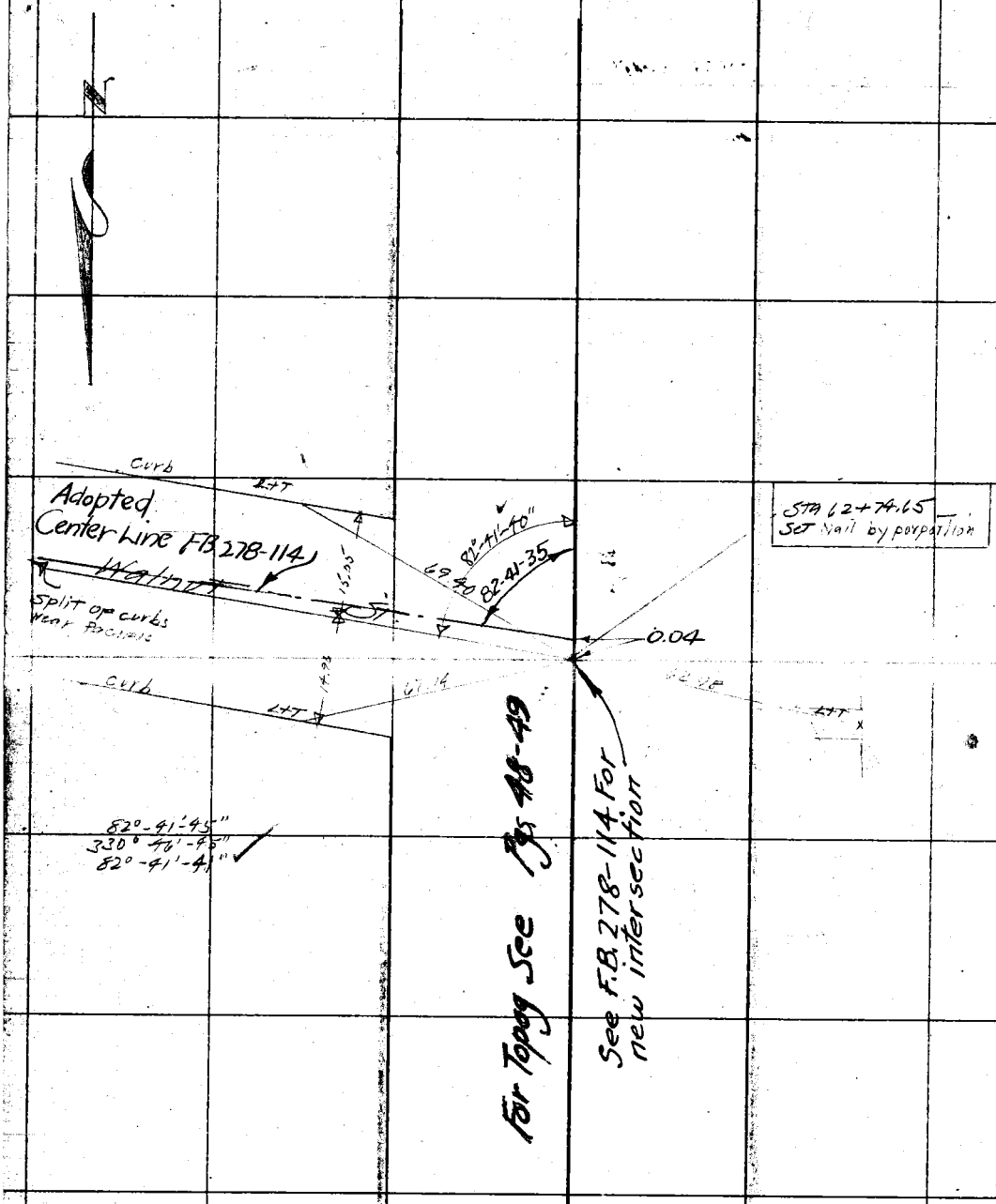

RETURN TO
LOS ANGELES COUNTY SURVEYOR

DO NOT EXTEND NOTES THIS SIDE OF THIS LINE

NOTE: ANY ADDITION OR CHANGES ON THIS SHEET MUST BE MADE OR CIRCLED IN RED, WITH DATE AND NAME OF PERSON MAKING CHANGE.

Date _____ Notes by L S H Chief Party L S H F.B. 260 Pg. 15

Plotted by: R M Finley	W. O. No. 4485 D. S. O. No.
Date July 1927	Location Santa Fe Ave
Map No. 8974-Sht. 1	Surveyed by L S Hammond
Plotting Ck'd by M Harrison	Date Jan to Apr. 1927
Date Aug 1927	Indexed A. C. Johnson

NOTE: ANY ADDITION OR CHANGES ON THIS SHEET MUST BE MADE OR CIRCLED IN RED, WITH DATE AND NAME OF PERSON MAKING CHANGE.

DO NOT EXTEND NOTES THIS SIDE OF THIS LINE

RETURN TO LOS ANGELES COUNTY SURVEYOR

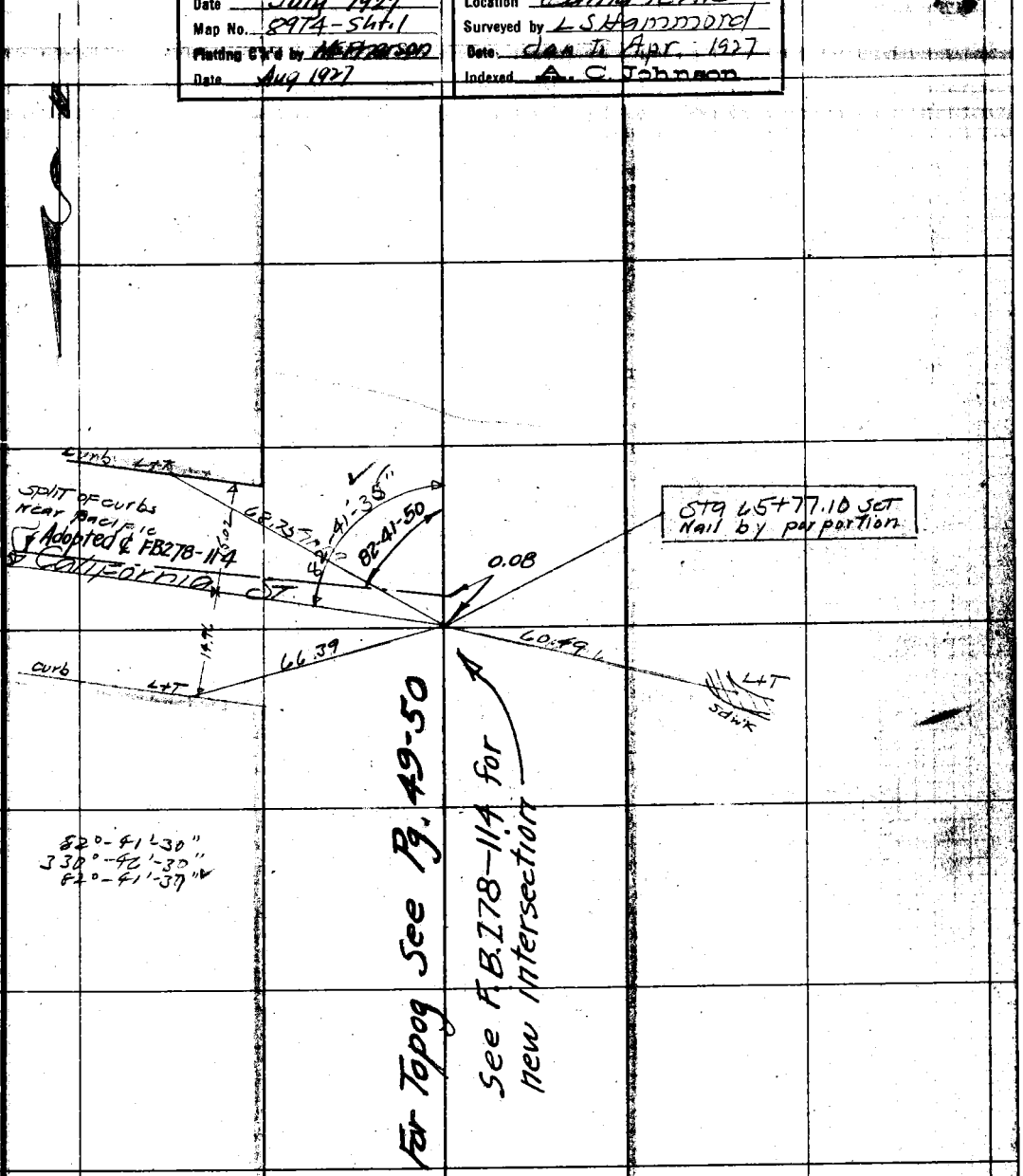

For Topog See Pg. 49-50

See FB 278-114 for new Intersection

F.B. 260 Pg. 16 LSH Chief Party Notes by LSH Date

RETURN TO
LOS ANGELES COUNTY SURVEYOR

NOTE: ANY ADDITION OR CHANGES ON THIS SHEET MUST BE MADE OR CIRCLED IN RED, WITH DATE AND NAME OF PERSON MAKING CHANGE.

DO NOT EXTEND NOTES THIS SIDE OF THIS LINE

Date _____ Notes by LSH Chief Party LSH F.B 260 Pg. 17

Platted by D M Finley	W. O. No. 4085 D. O. O. No.
Date July 1927	Location Santa Fe Ave
Map No. 8974-Sht. 1	Surveyed by L S Hammond
Platting C'k'd by McPherson	Date Jan & Apr 1927
Date Aug 1927	Indexed A. C. Johnson

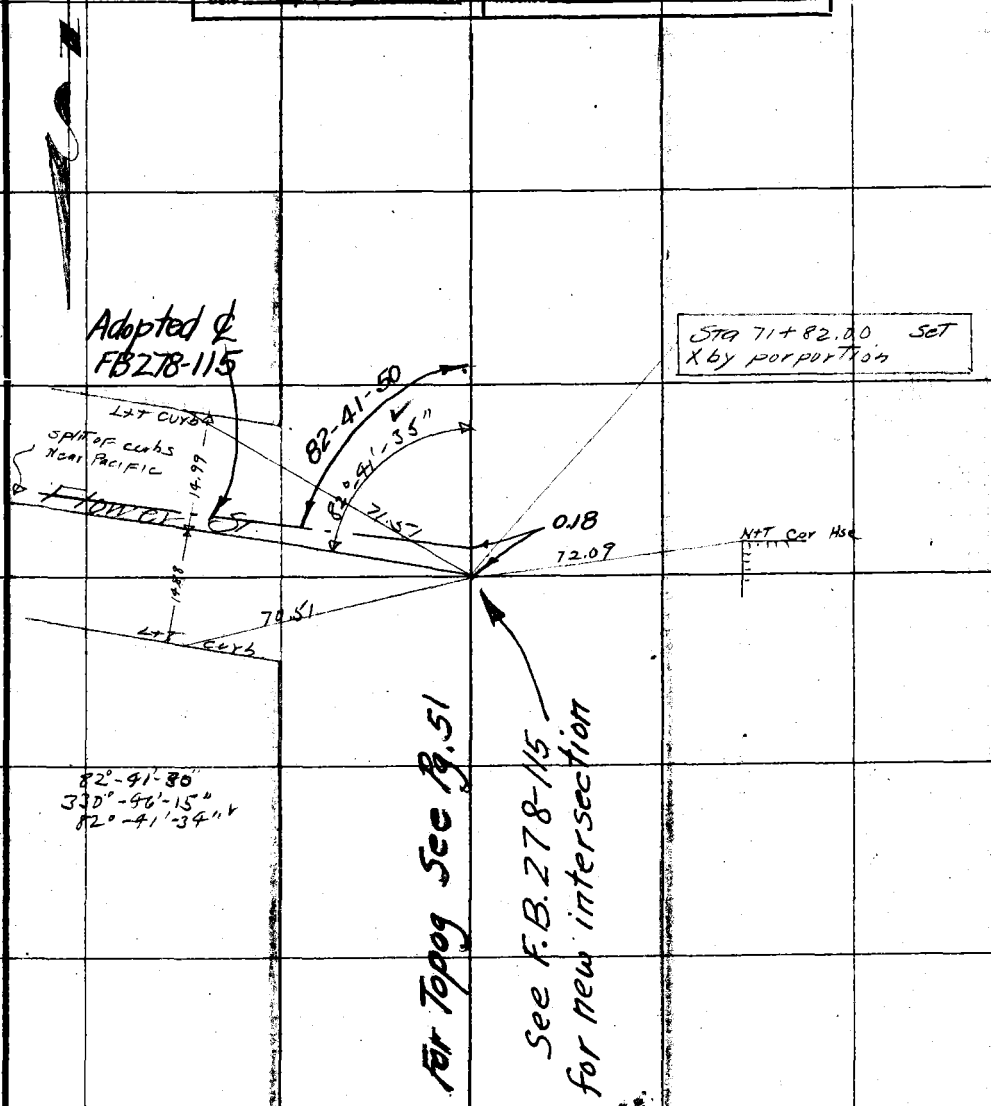

NOTE: ANY ADDITION OR CHANGES ON THIS SHEET MUST BE MADE OR CIRCLED IN RED, WITH DATE AND NAME OF PERSON MAKING CHANGE.

DO NOT EXTEND NOTES THIS SIDE OF THIS LINE

RETURN TO
LOS ANGELES COUNTY SURVEYOR

F.B. 260 Pg. 18 LSH Chief Party Notes by LSH Date

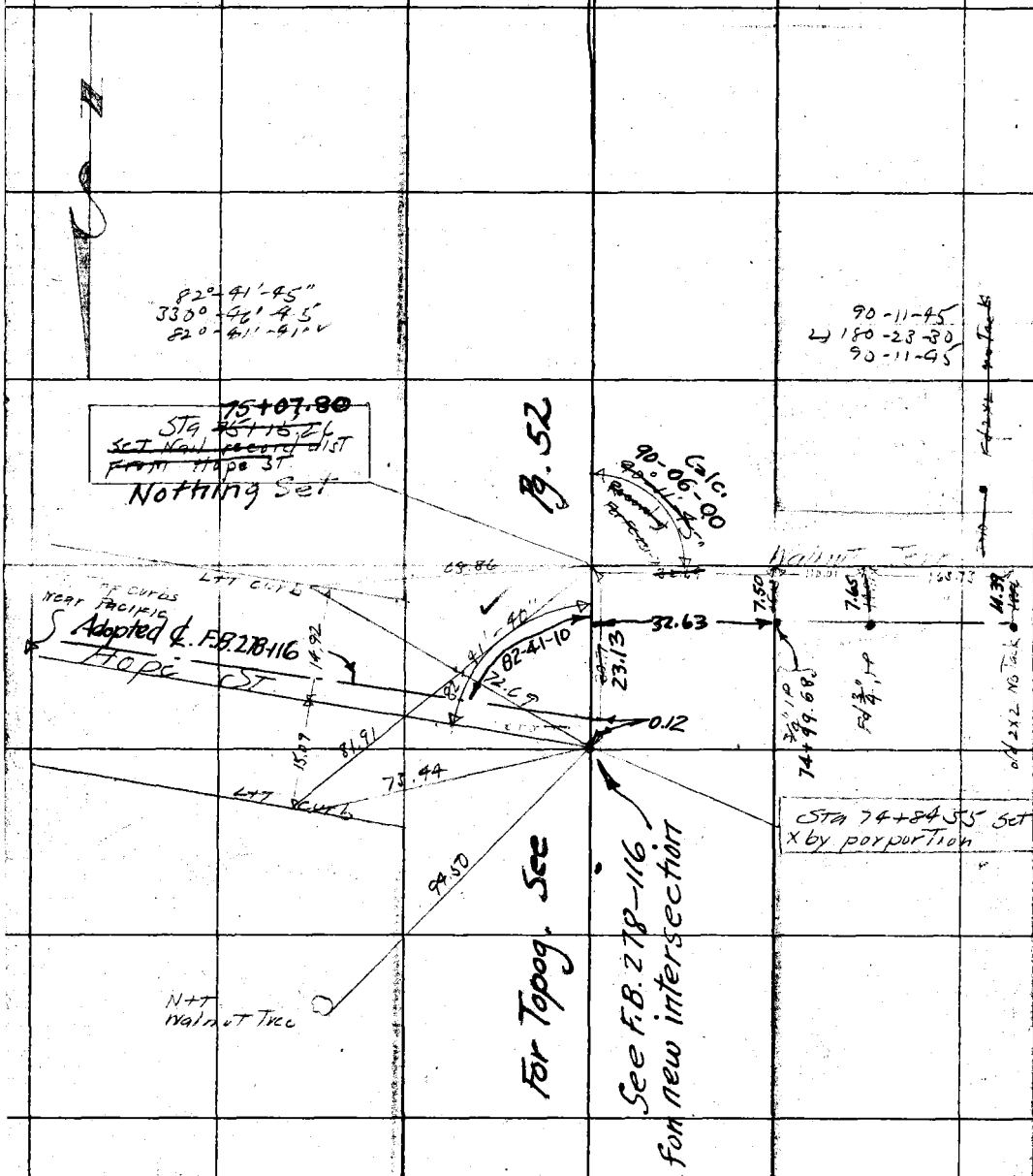

RETURN TO
LOS ANGELES COUNTY SURVEYOR

DO NOT EXTEND NOTES THIS SIDE OF THIS LINE

NOTE: ANY ADDITION OR CHANGES ON THIS SHEET MUST BE MADE OR CIRCLED IN RED, WITH DATE AND NAME OF PERSON MAKING CHANGE.

Date _____ Notes by L S H Chief Party L S H F.B. 260 PG. 19

Platted by D. M. Finley	W. O. No. 4085 B. O. No.
Date July 1927	Location Santa Fe Ave
Map No. 8974. Sht. 1	Surveyed by L S Hammond
Platting C'k'd by McPherson	Date Jan to Apr 1927
Date Aug 1927	Indexed A. C. Johnson

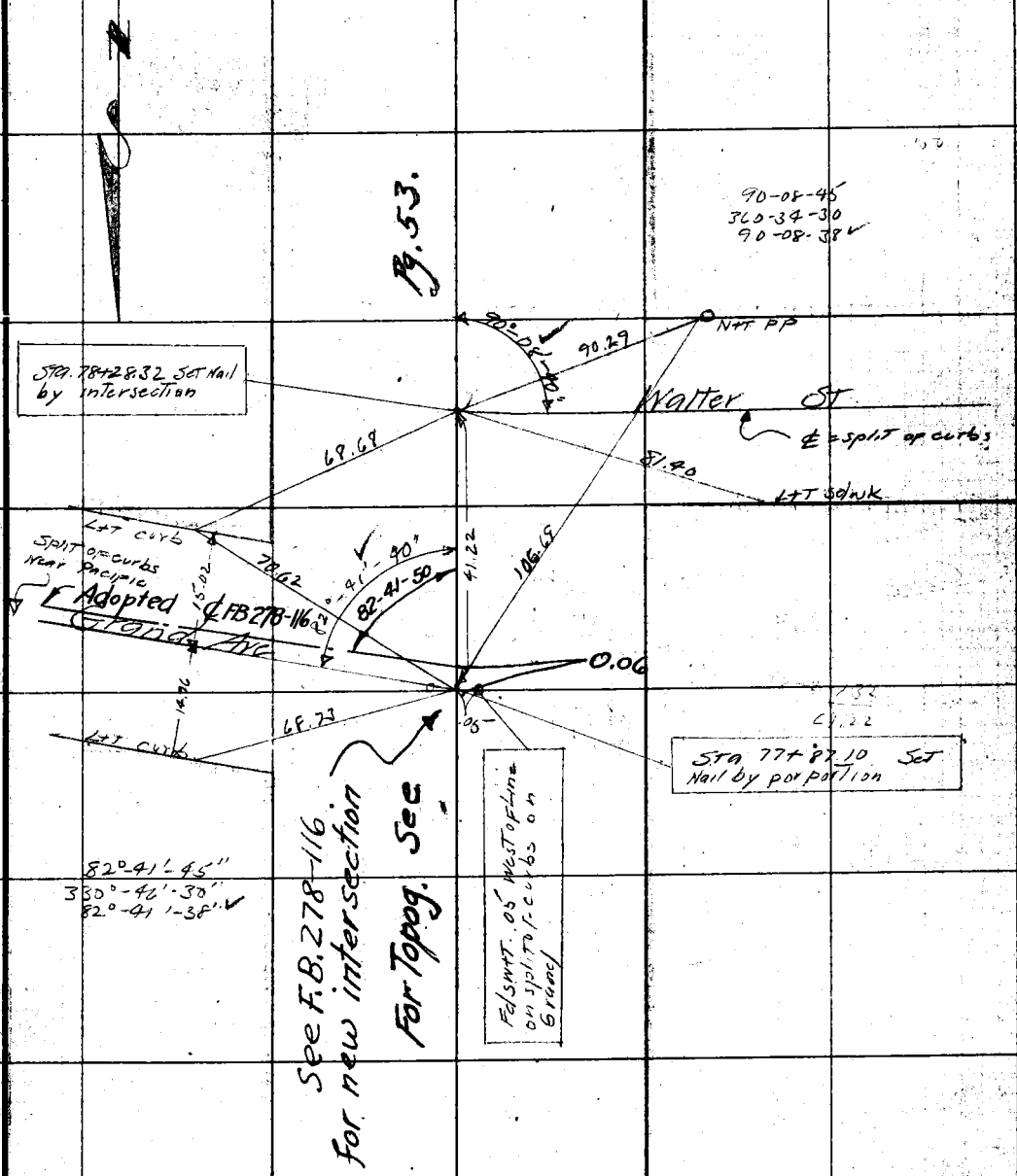

NOTE: ANY ADDITION OR CHANGES ON THIS SHEET MUST BE MADE OR CIRCLED IN RED, WITH DATE AND NAME OF PERSON MAKING CHANGE.

DO NOT EXTEND NOTES THIS SIDE OF THIS LINE

RETURN TO LOS ANGELES COUNTY SURVEYOR

F.B. 260 Pg. 20 LSH Chief Party Notes by LSH Date

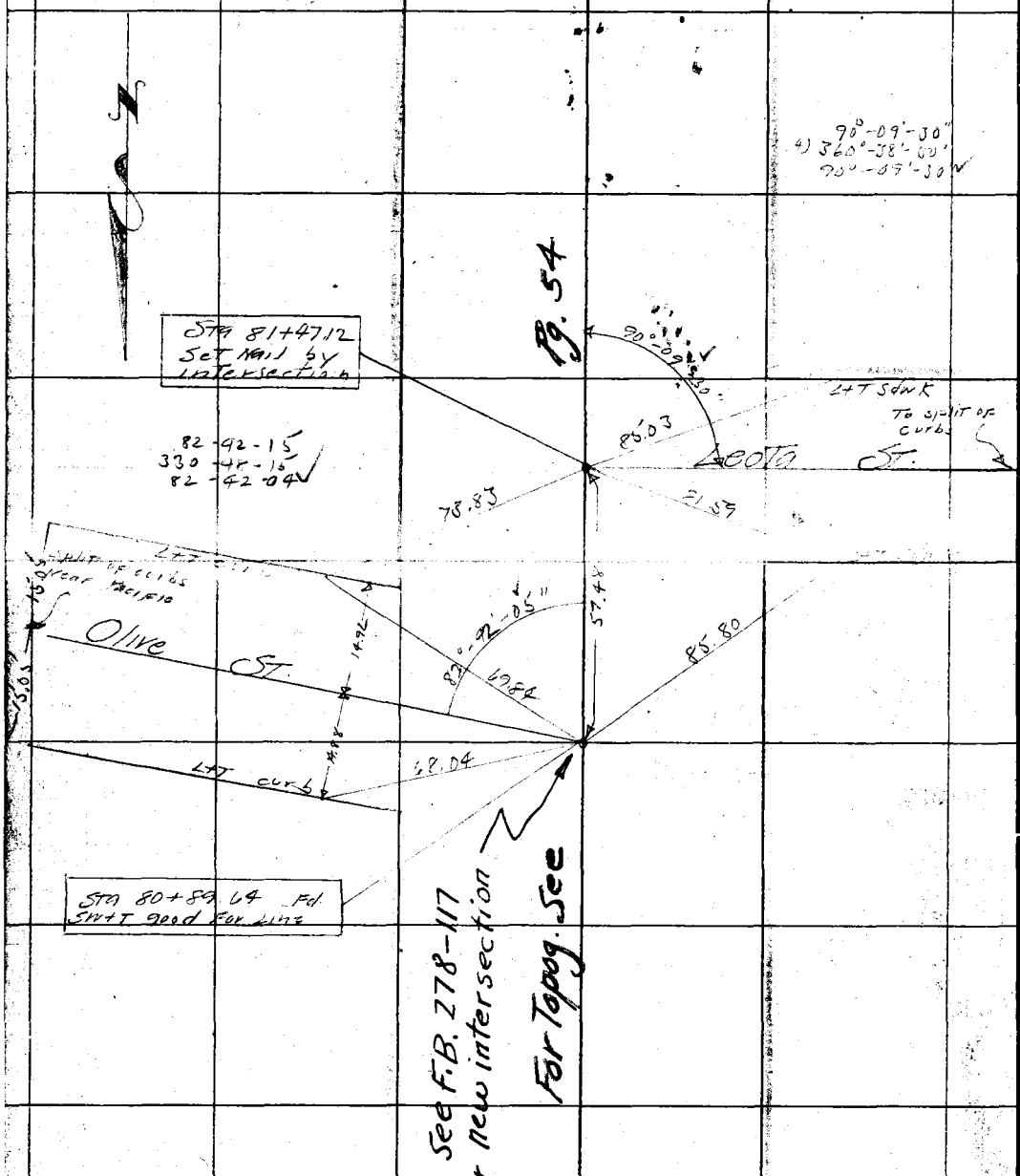

RETURN TO
LOS ANGELES COUNTY SURVEYOR

DO NOT EXTEND NOTES THIS SIDE OF THIS LINE

NOTE: ANY ADDITION OR CHANGES ON THIS SHEET MUST BE MADE OR CIRCLED IN RED, WITH DATE AND NAME OF PERSON MAKING CHANGE.

Date _____ Notes by L.S.H. Chief Party L.S.H. F.B. 260 Pg. 21

Plotted by D.M. Finley
Date July 1927
Map No. 8974 Sht 1
Plotting C'k'd by [illegible]
Date Aug 1927

W.O. No. 4085 S.B.C. No.
Location Santa Fe Ave
Surveyed by L.S. Hammond
Date Jan. to Apr. 1927
Indexed A. C. Johnson

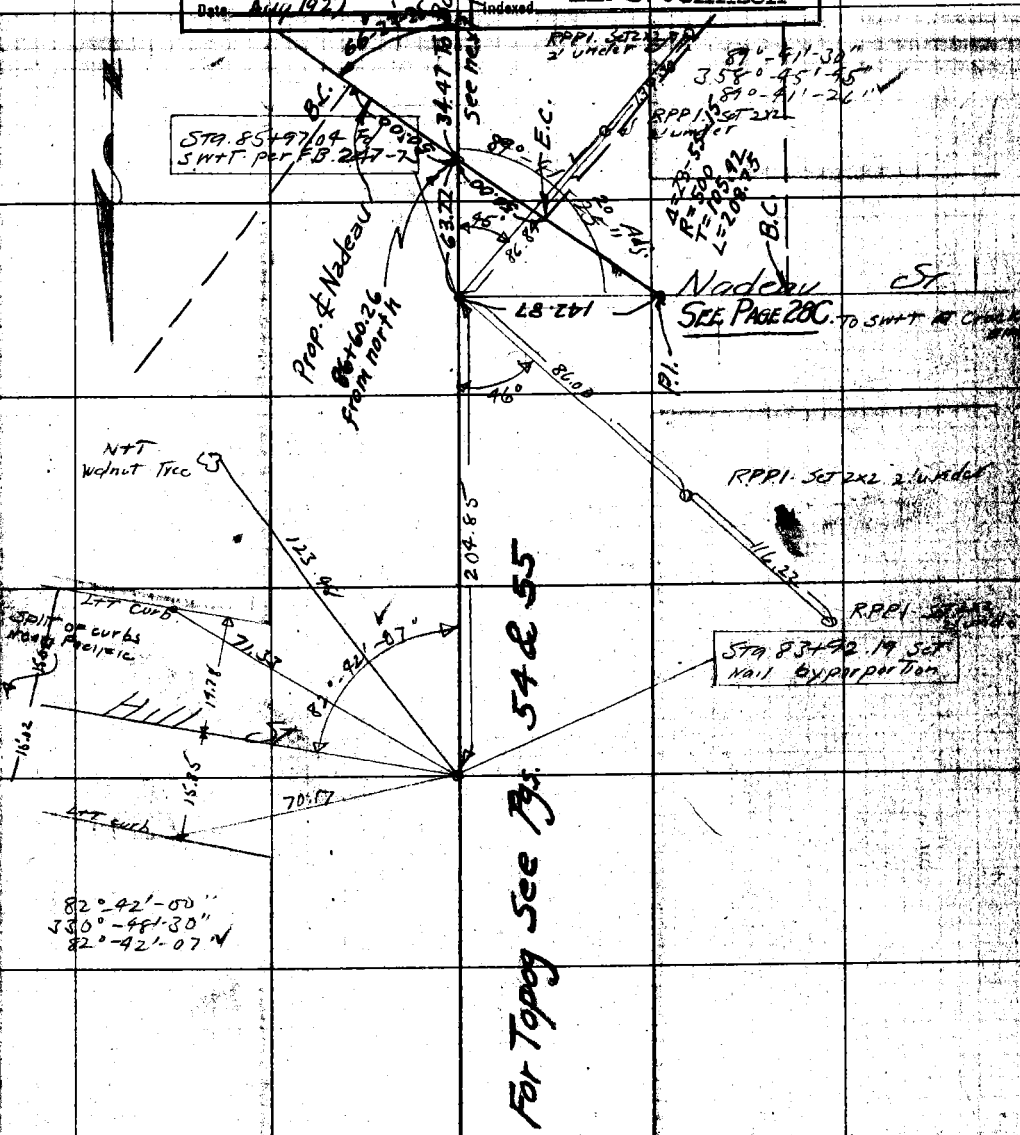

NOTE: ANY ADDITION OR CHANGES ON THIS SHEET MUST BE MADE OR CIRCLED IN RED, WITH DATE AND NAME OF PERSON MAKING CHANGE.

RETURN TO LOS ANGELES COUNTY SURVEYOR

DO NOT EXTEND NOTES THIS SIDE OF THIS LINE

F.B. 260 PG. 22 L.S.H. Chief Party Notes by L.S.H. Date

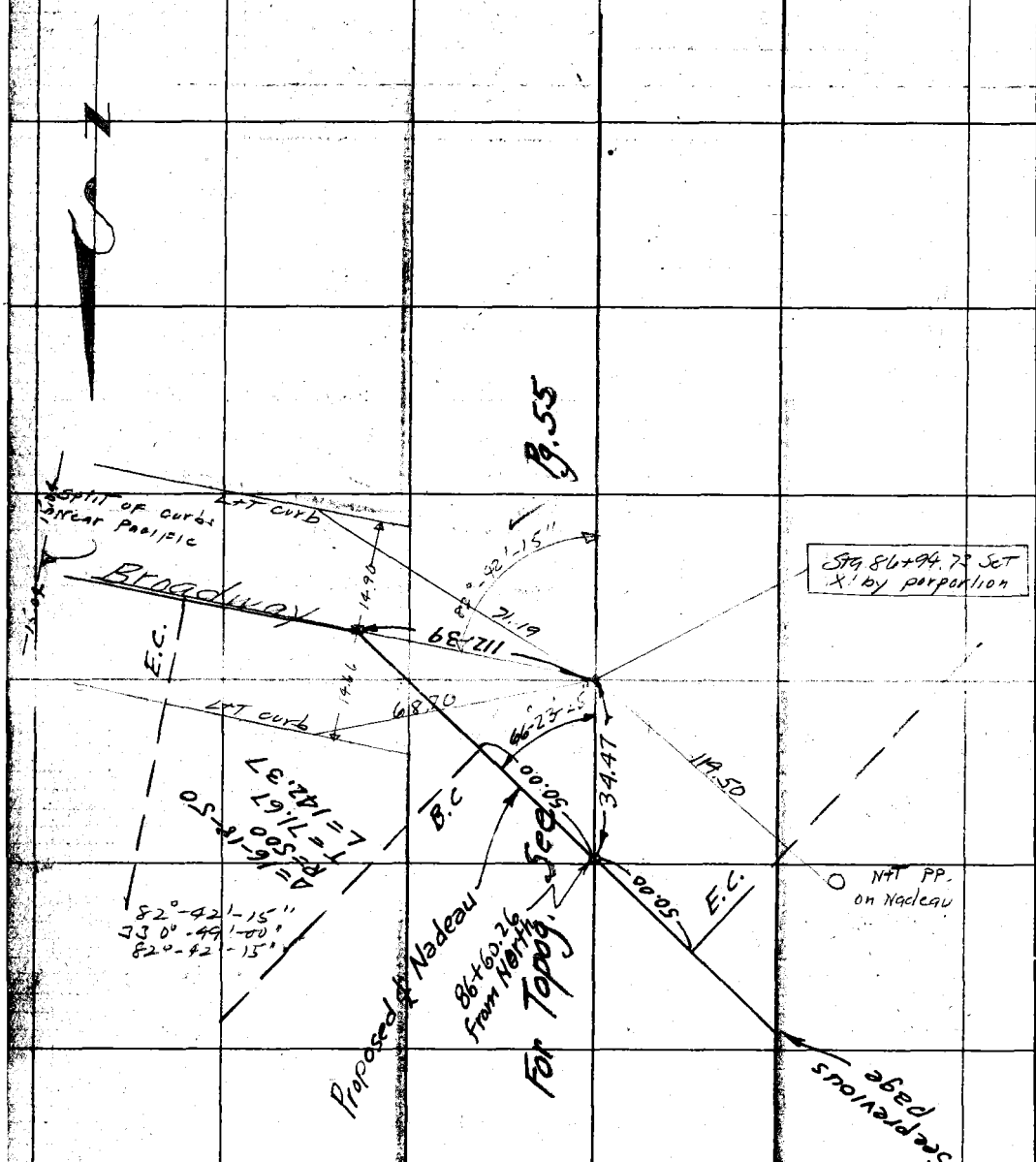

RETURN TO
LOS ANGELES COUNTY SURVEYOR

NOTE: ANY ADDITION OR CHANGES ON THIS SHEET MUST BE MADE OR CIRCLED IN RED. WITH DATE AND NAME OF PERSON MAKING CHANGE.

DO NOT EXTEND NOTES THIS SIDE OF THIS LINE

Date _____ Notes by L.S.H. Chief Party L.S.H. F.B 260 PG. 23

Plotted by D.M. Finley	W.O. No. 4085 D.S.O. No.
Date July 1927	Location Santa Fe Ave
Map No. 8974 shtl	Surveyed by L.S. Hammond
Plotting C'k'd by McPherson	Date Jan 7 Apr 1927
Date Aug 1927	Indexed A. C. Johnson

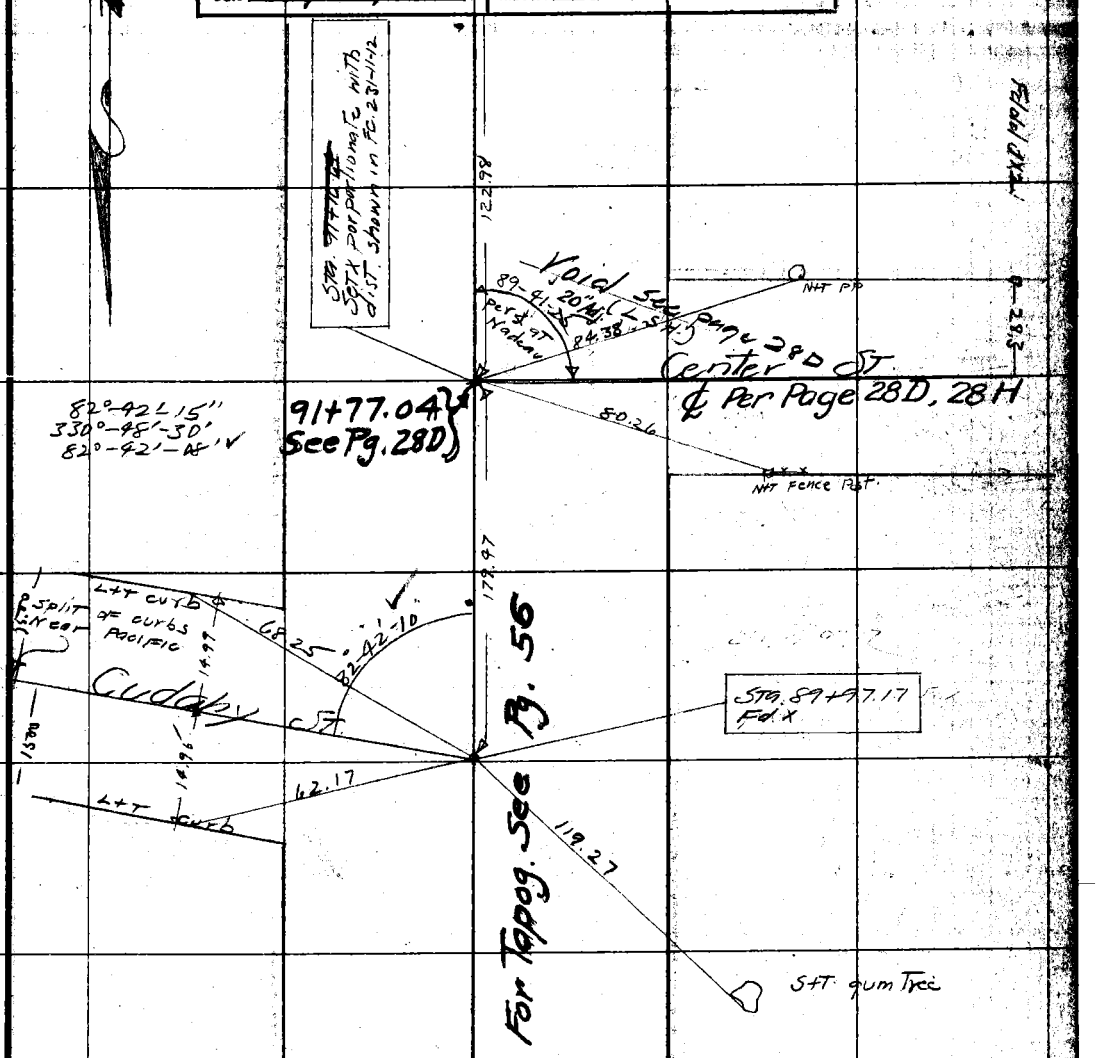

NOTE: ANY ADDITION OR CHANGES ON THIS SHEET MUST BE MADE OR CIRCLED IN RED, WITH DATE AND NAME OF PERSON MAKING CHANGE.

DO NOT EXTEND NOTES THIS SIDE OF THIS LINE

RETURN TO LOS ANGELES COUNTY SURVEYOR

F.B. 260 Pg. 24 2 S H Chief Party Notes by L S H Date

RETURN TO
LOS ANGELES COUNTY SURVEYOR

DO NOT EXTEND NOTES THIS SIDE OF THIS LINE

NOTE: ANY ADDITION OR CHANGES ON THIS SHEET MUST BE MADE OR CIRCLED IN RED. WITH DATE AND NAME OF PERSON MAKING CHANGE.

Date _____ Notes by L S H Chief Party L S H F.B. 260 Pg. 25

Plotted by D. M. Finley	W. O. No. [redacted] D. O. No.
Date July 1927	Location Santa Fe Ave
Map No. 8974 Sht. 1	Surveyed by L. S. Hammond
Plotting Ck'd by McPherson	Date Jan to Apr 1927
Date Aug 1927	Indexed A. C. Johnson

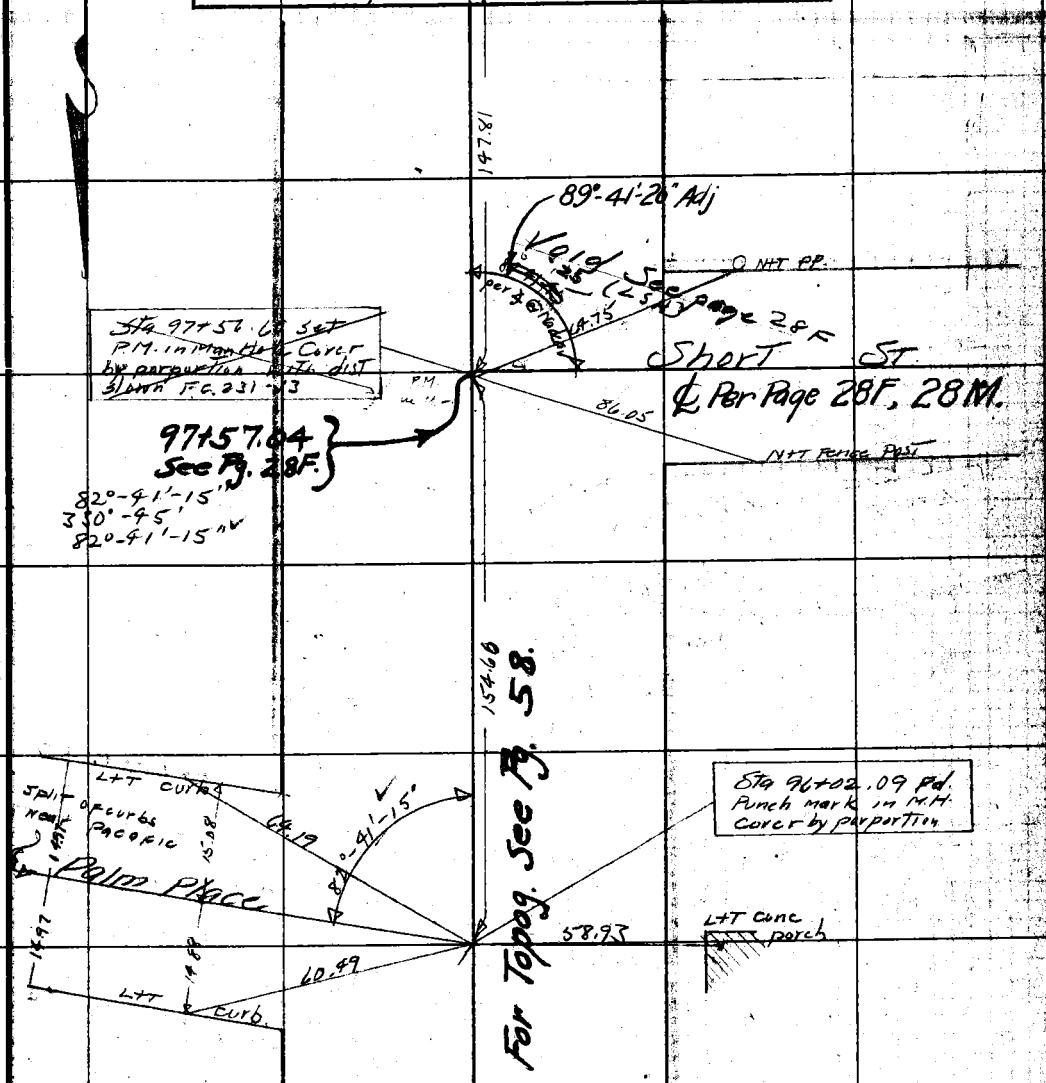

NOTE: ANY ADDITION OR CHANGES ON THIS SHEET MUST BE MADE OR CIRCLED IN RED, WITH DATE AND NAME OF PERSON MAKING CHANGE.

DO NOT EXTEND NOTES THIS SIDE OF THIS LINE

RETURN TO LOS ANGELES COUNTY SURVEYOR

F.B. 260 PG. 26 LSH Chief Party Notes by LSH Date

To bottom Page 27

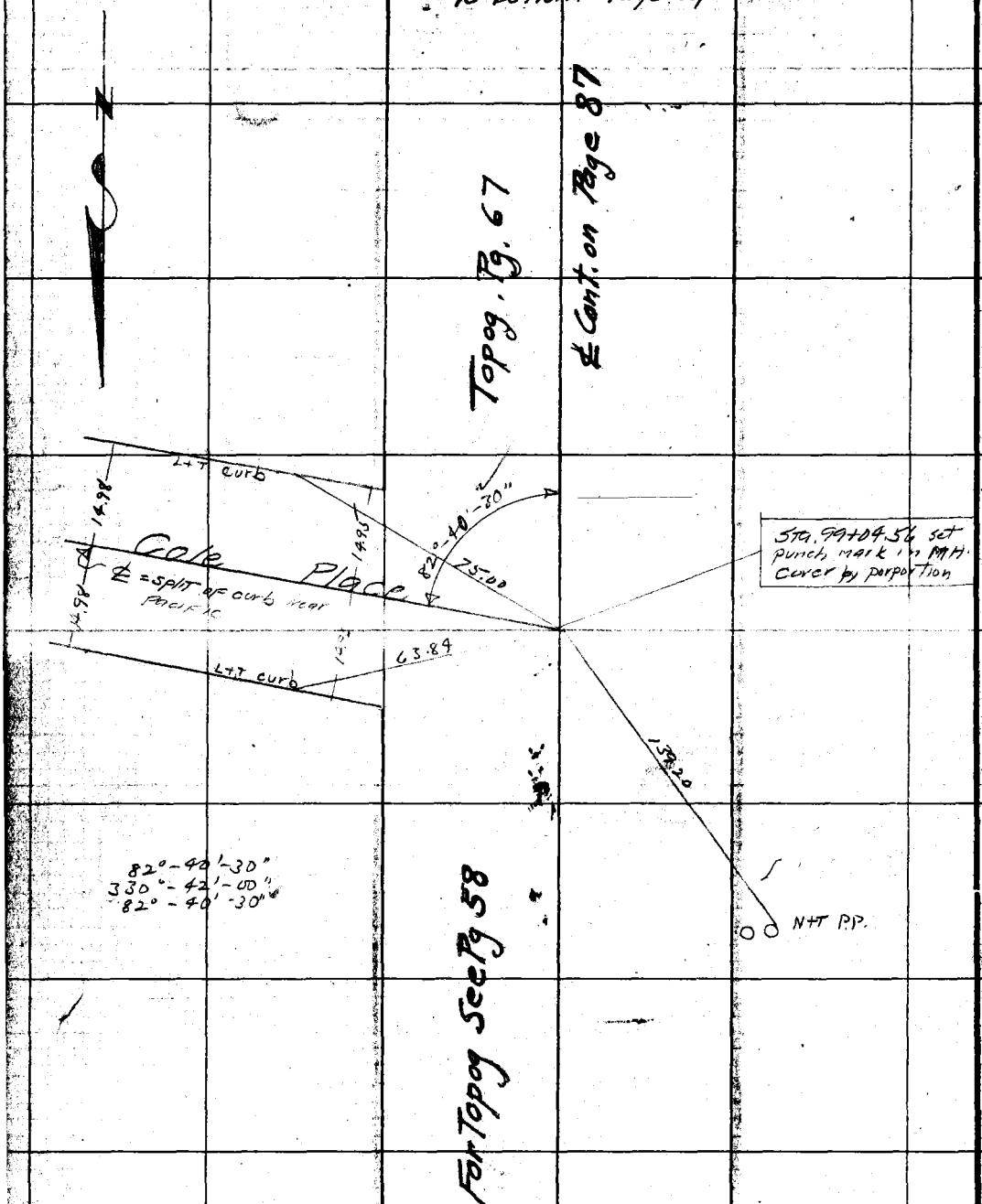

RETURN TO
LOS ANGELES COUNTY SURVEYOR

DO NOT EXTEND NOTES THIS SIDE OF THIS LINE

NOTE: ANY ADDITION OR CHANGES ON THIS SHEET MUST BE MADE OR CIRCLED IN RED, WITH DATE AND NAME OF PERSON MAKING CHANGE.

Date _____ Notes by L S H Chief Party L S H F.B 260 Pg 27

Platted by D M Finley
Date July 1927
Map No. 8974 Sht. 1
Plotting C'k'd by [illegible]
Date Aug 1927

W. O. No. 7015 U. S. G. No:
Location Santa Fe Ave.
Surveyed by L S Hammond
Date Jan 11 - Apr. 1927
Indexed A. C. Johnson

NOTE: ANY ADDITION OR CHANGES ON THIS SHEET MUST BE MADE OR CIRCLED IN RED. WITH DATE AND NAME OF PERSON MAKING CHANGE.

DO NOT EXTEND NOTES THIS SIDE OF THIS LINE

RETURN TO LOS ANGELES COUNTY SURVEYOR

To F.B. 278-120

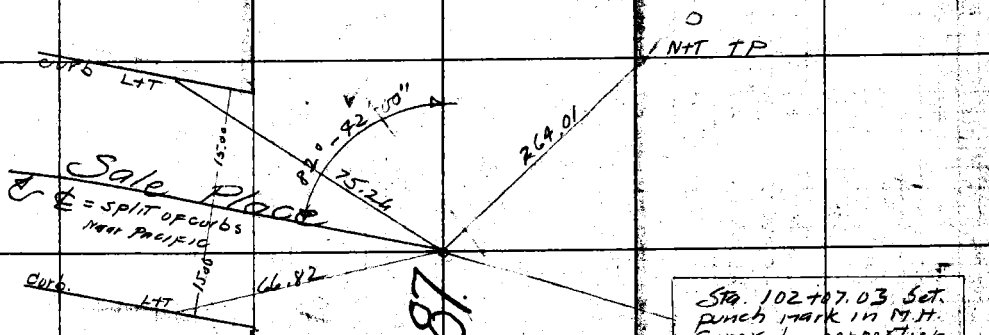

82°-42'-00"
330°-48'-00"
82°-42'-00"

See Page 87.

(L.S.H.)

See page 87

from top Page 26

RETURN TO
LOS ANGELES COUNTY SURVEYOR

NOTE: ANY ADDITION OR CHANGES ON THIS SHEET MUST BE MADE OR CIRCLED IN RED. WITH DATE AND NAME OF PERSON MAKING CHANGE.

DO NOT EXTEND NOTES THIS SIDE OF THIS LINE

F.B. 2620 PG. 28

Chief Party LSH Notes by LSH Date

Date _____ Notes by L.S.H. Chief Party L.S.H. F.B. 260 Pg. 28A

Platted by D.M. Finley	W. O. No. 4085 U. S. C. & G. S. No.
Date July 1927.	Location Santa Fe Ave.
Map No. 8974 Sht. 1	Surveyed by L.S. Hammond
Platting C'k'd by [illegible]	Date June 24 & 27, 1927
Date Aug. 1927	Indexed A. C. Johnson

NOTE: ANY ADDITION OR CHANGES ON THIS SHEET MUST BE MADE OR CIRCLED IN RED. WITH DATE AND NAME OF PERSON MAKING CHANGE.

RETURN TO LOS ANGELES COUNTY SURVEYOR

DO NOT EXTEND NOTES THIS SIDE OF THIS LINE

Survey

To prove up ℄ of Center ST and of Short ST.

[For Index See Next Page]

L.S. Hammond chief
R.L. Wiley "
L.J. Corbitt Helch.
D.W. Reynolds Rch

RETURN TO
LOS ANGELES COUNTY SURVEYOR

NOTE: ANY ADDITION OR CHANGES ON THIS SHEET MUST BE MADE OR CIRCLED IN RED. WITH DATE AND NAME OF PERSON MAKING CHANGE.

DO NOT EXTEND NOTES THIS SIDE OF THIS LINE

Date

Noted by

Chief Party

R.B. 260 PG. 28B

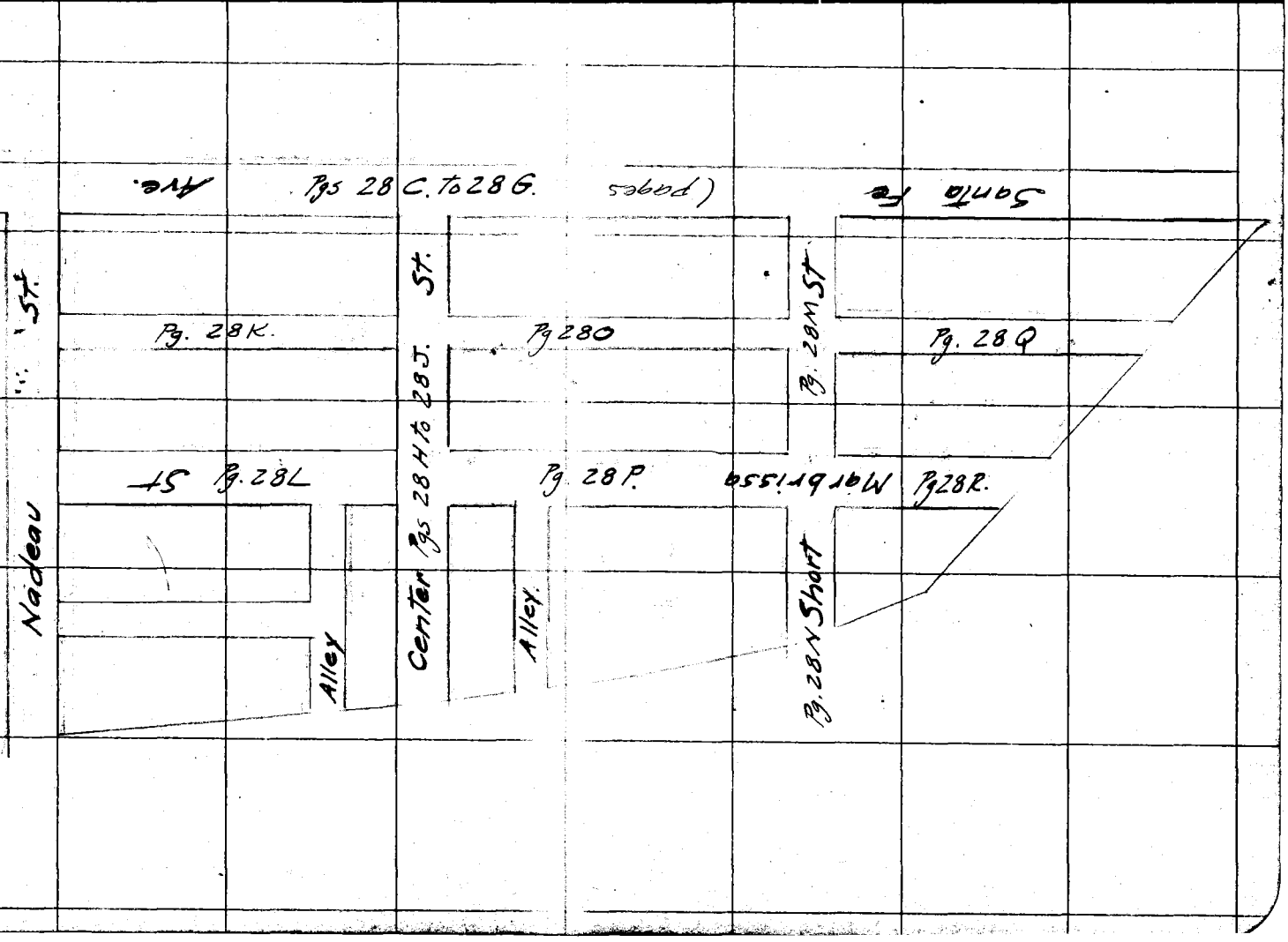

Date _____ Notes by L.S.H. Chief Party L.S.H. F.B. 260 Pg 28C

Plotted by D.M. Finley	W. O. No. 4285 D. O. D. No.
Date July 1927	Location Santa Fe Ave
Map No. 8774 Sht. 1	Surveyed by L. S. Hammond
Plotting Ck'd by M.S. Pearson	Date June 29 & 27, 1927
Date Aug 1927	Indexed A. C. Johnson

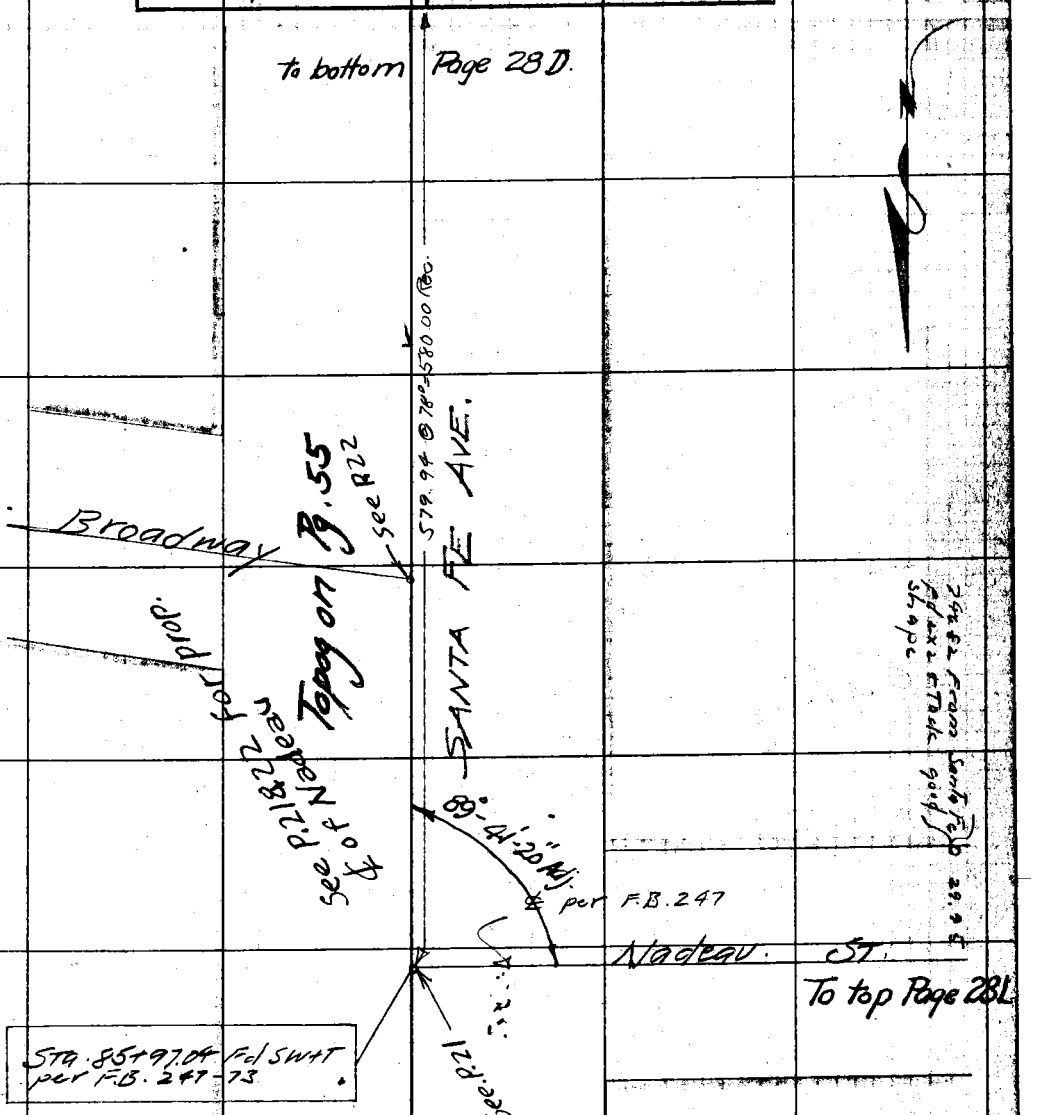

NOTE: ANY ADDITION OR CHANGES ON THIS SHEET MUST BE MADE OR CIRCLED IN RED, WITH DATE AND NAME OF PERSON MAKING CHANGE.

DO NOT EXTEND NOTES THIS SIDE OF THIS LINE

RETURN TO LOS ANGELES COUNTY SURVEYOR

F.B. 260 Pg. 28D LSH Chief Party Notes by LSH Date

to bottom Page 28E

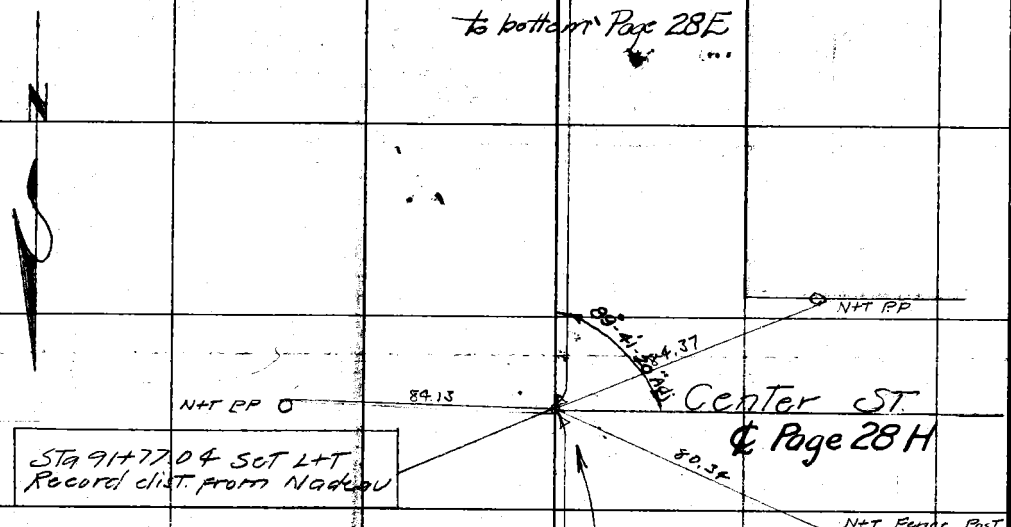



from top Page 28D.

RETURN TO
LOS ANGELES COUNTY SURVEYOR

NOTE: ANY ADDITION OR CHANGES ON THIS SHEET MUST BE MADE OR CIRCLED IN RED. WITH DATE AND NAME OF PERSON MAKING CHANGE.

DO NOT EXTEND NOTES THIS SIDE OF THIS LINE

Date _____ Notes by L S H Chief Party L S H FIG. 260 PG. 28 E.

Plotted by D. M. Finley	W. O. No. [illegible] D. B. O. No.
Date July 1927	Location Santa Fe Ave
Map No. 8974 Sht 1	Surveyed by L. S. Hammond
Plotting Ck'd by McPherson	Date June 24 to 27 1927
Date Aug 1927	Indexed A. C. Johnson



NOTE: ANY ADDITION OR CHANGES ON THIS SHEET MUST BE MADE OR CIRCLED IN RED, WITH DATE AND NAME OF PERSON MAKING CHANGE.

DO NOT EXTEND NOTES THIS SIDE OF THIS LINE

RETURN TO LOS ANGELES COUNTY SURVEYOR

F.B. 260 Pg. 28 F LSH Chief Party Notes by LSH Date

to bottom Page 28G.

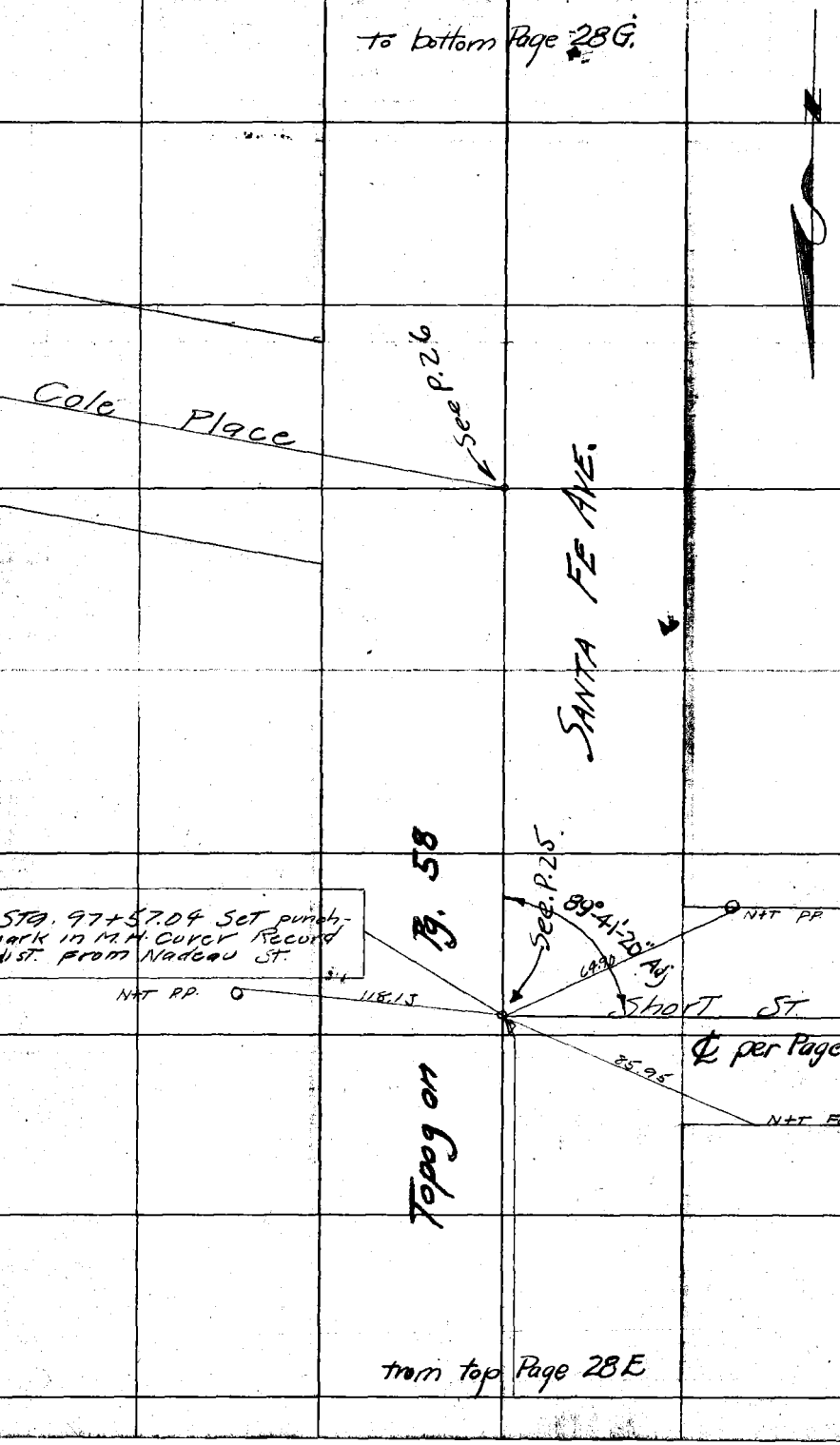

from top Page 28E

RETURN TO LOS ANGELES COUNTY SURVEYOR

DO NOT EXTEND NOTES THIS SIDE OF THIS LINE

NOTE: ANY ADDITION OR CHANGES ON THIS SHEET MUST BE MADE OR CIRCLED IN RED. WITH DATE AND NAME OF PERSON MAKING CHANGE.

Date _____ Notes by L S H Chief Party L S H F.B. 260 PG 28 G

Plotted by D.M. Finley	W. O. No. 4085 D. B. O. No.
Date July 1927	Location Santa Fe Ave
Map No. 8974 Sht. 1	Surveyed by L S Hammond
Plotting Ck'd by McPherson	Date June 24 & 27, 1927
Date Aug 1927	Indexed A. C. Johnson

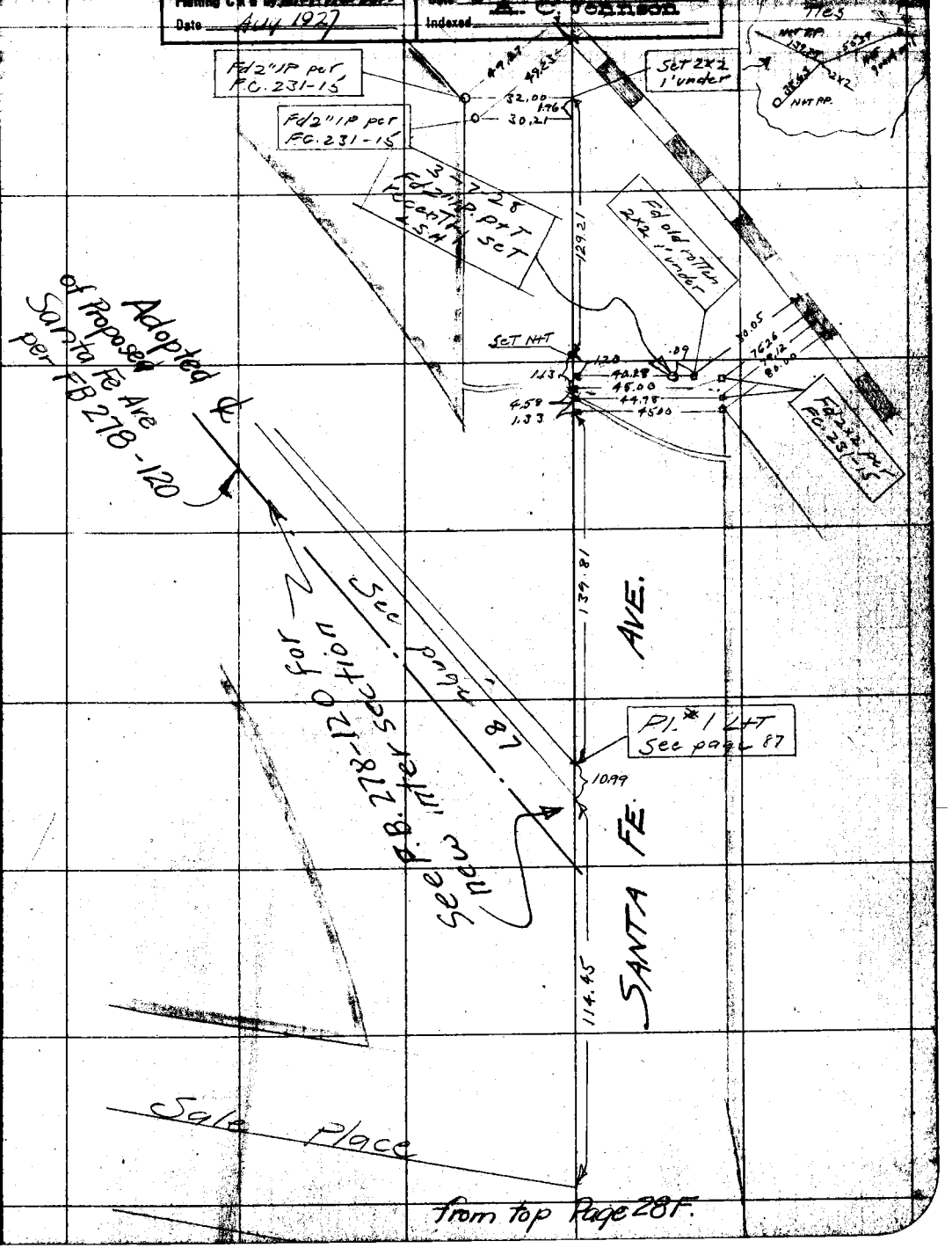

NOTE: ANY ADDITION OR CHANGES ON THIS SHEET MUST BE MADE OR CIRCLED IN RED, WITH DATE AND NAME OF PERSON MAKING CHANGE.

DO NOT EXTEND NOTES THIS SIDE OF THIS LINE

RETURN TO LOS ANGELES COUNTY SURVEYOR

F.B. 260 Pg. 28 H LSM Chief Party Notes by LSM Date



RETURN TO LOS ANGELES COUNTY SURVEYOR

DO NOT EXTEND NOTES THIS SIDE OF THIS LINE

NOTE: ANY ADDITION OR CHANGES ON THIS SHEET MUST BE MADE OR CIRCLED IN RED. WITH DATE AND NAME OF PERSON MAKING CHANGE.

Date _____ Notes by L S H Chief Party L S H F.B. 260 PG. 28 I

Plotted by D M Finley	W. O. No. 4285 D. S. O. No.
Date July 1927	Location Santa Fe Ave
Map No. 8974 Sht. 1	Surveyed by L S Hammond
Plotting Ch'd by McPherson	Date June 24 & 27, 1927
Date Aug 1927	Indexed A. C. Johnson

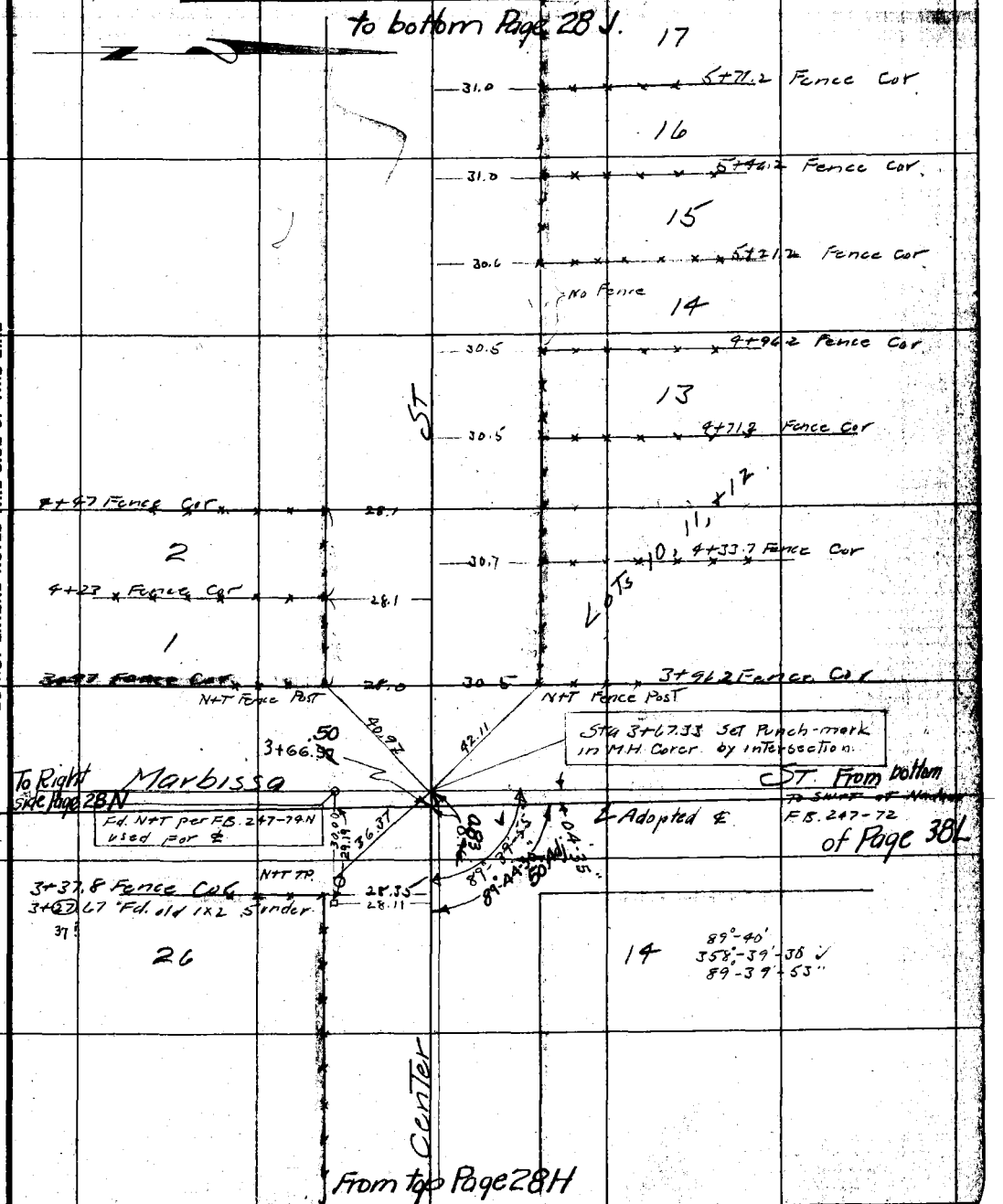

NOTE: ANY ADDITION OR CHANGES ON THIS SHEET MUST BE MADE OR CIRCLED IN RED, WITH DATE AND NAME OF PERSON MAKING CHANGE.

DO NOT EXTEND NOTES THIS SIDE OF THIS LINE

RETURN TO LOS ANGELES COUNTY SURVEYOR

F.B. 260 Pg. 28J. LSH Chief Party Notes by LSH Date

RETURN TO
LOS ANGELES COUNTY SURVEYOR

DO NOT EXTEND NOTES THIS SIDE OF THIS LINE

NOTE: ANY ADDITION OR CHANGES ON THIS SHEET MUST BE MADE OR CIRCLED IN RED. WITH DATE AND NAME OF PERSON MAKING CHANGE.

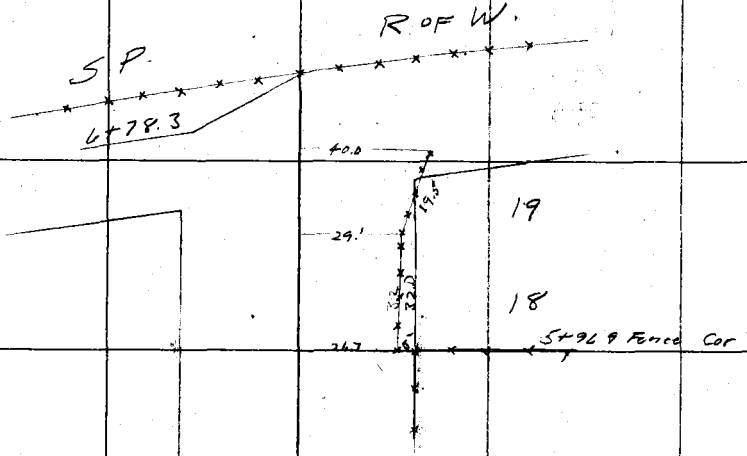

From top Page 28I

Date _____ Notes by _____ Chief Party _____ F.B. 260 PG. 28K.

Plotted by D. M. Finley	W. O. No. [illegible] B. O. No.
Date July 1927	Location Santa Fe Ave
Map No. 8974 Sht. 1	Surveyed by L S Hammond
Plotting C'k'd by McPherson	Date June 28 to 27, 1927
Date Aug 1927	Indexed A. C. Johnson

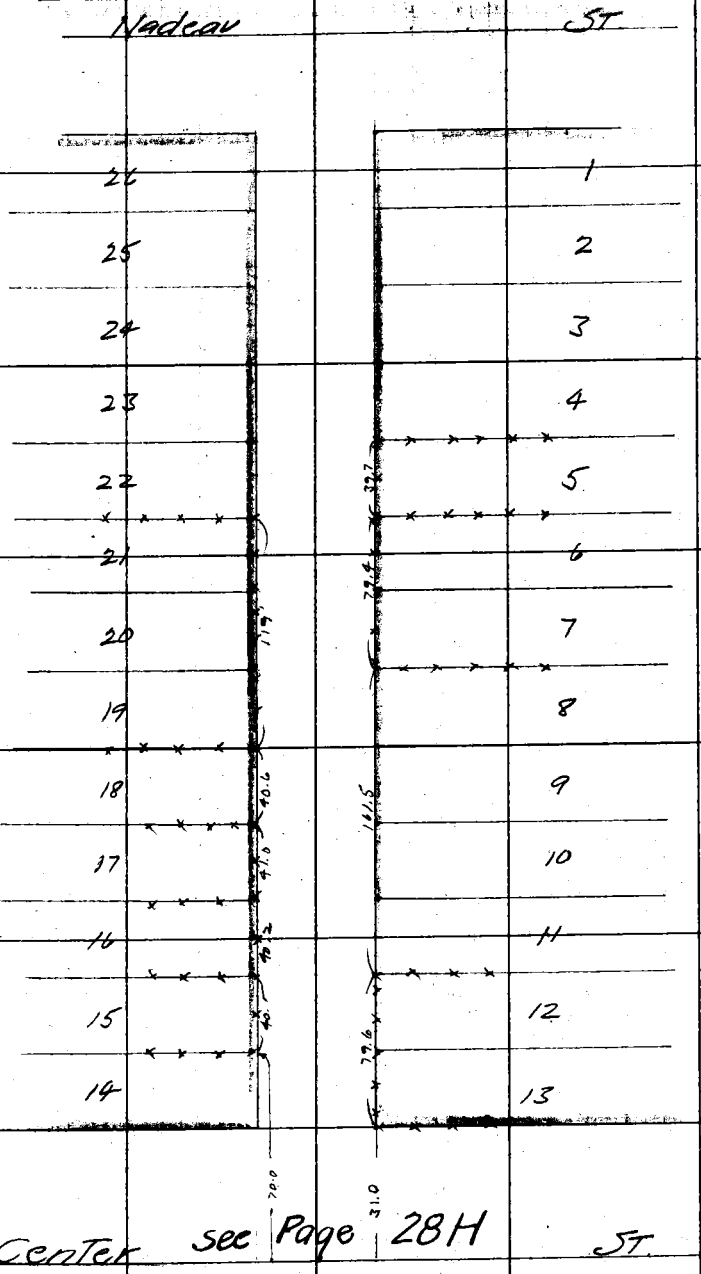

Alley between Santa Fe + Marbris North from Center St.

Center see Page 28H ST.

NOTE: ANY ADDITION OR CHANGES ON THIS SHEET MUST BE MADE OR CIRCLED IN RED, WITH DATE AND NAME OF PERSON MAKING CHANGE.

DO NOT EXTEND NOTES THIS SIDE OF THIS LINE

RETURN TO LOS ANGELES COUNTY SURVEYOR

F.B. 260 PG. 28L — L.S.H. Chief Party — Notes by L.S.H. — Date

Marbrissa ST. from Center St. to Nadeau St.

Spike and Washer at Nadeau St. per F.B. 247-72 & 74-C & Per Road Dept. F.B. F.M. 6-182

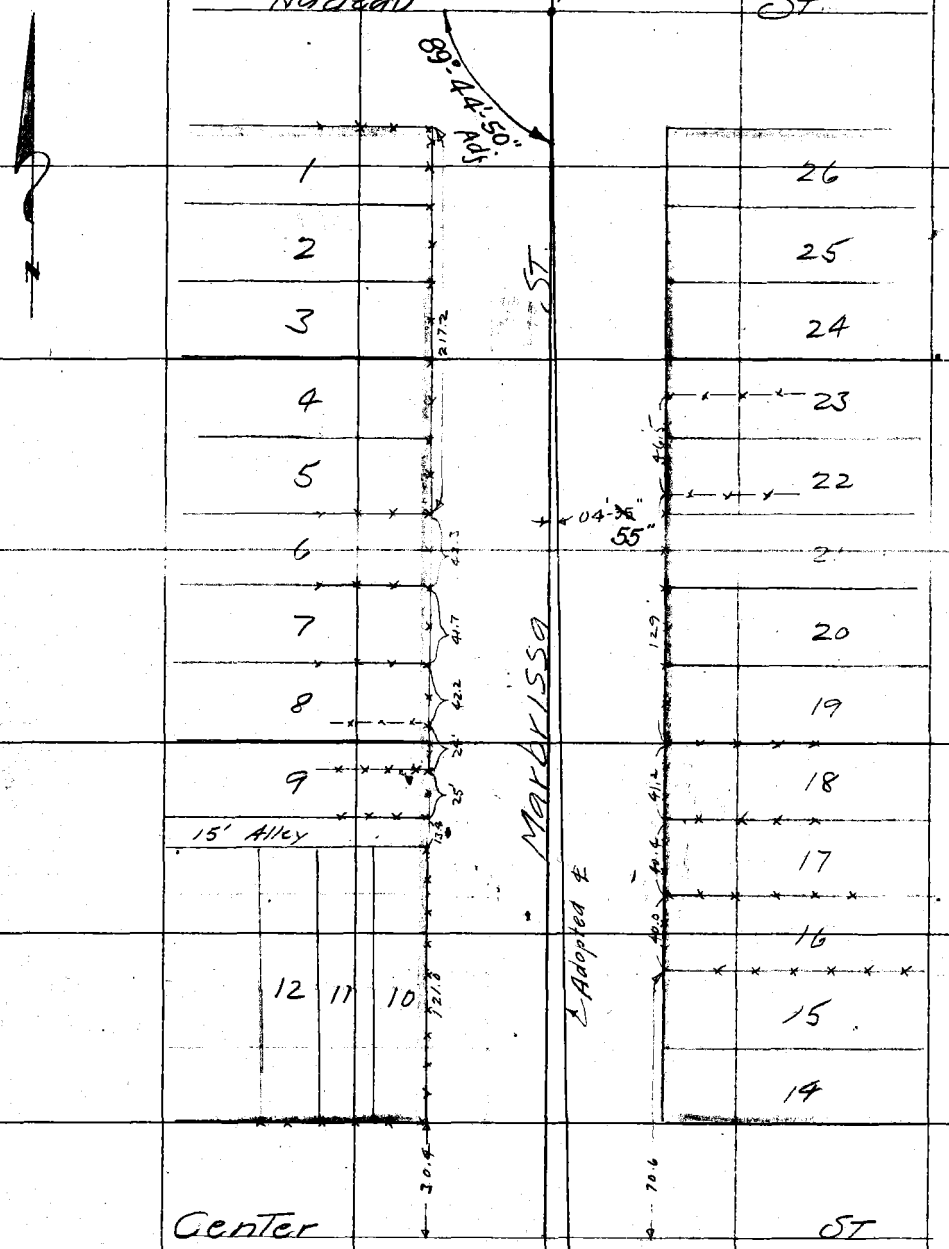

See page 28-I

RETURN TO LOS ANGELES COUNTY SURVEYOR

DO NOT EXTEND NOTES THIS SIDE OF THIS LINE

NOTE: ANY ADDITION OR CHANGES ON THIS SHEET MUST BE MADE OR CIRCLED IN RED, WITH DATE AND NAME OF PERSON MAKING CHANGE.

Date _____ Notes by LSH Chief Party LSH F.B. 260 Pg 28 M.

Plotted by D.M. Finley	W. O. No. 4285 D. B. O. No.
Date July 1927	Location Santa Fe Ave
Map No. 8774 SH4	Surveyed by L.S. Hammond
Plotting Ck'd by W.S. Pherson	Date June 24 to 27, 1927
Date Aug 1927	Indexed A. C. Johnson

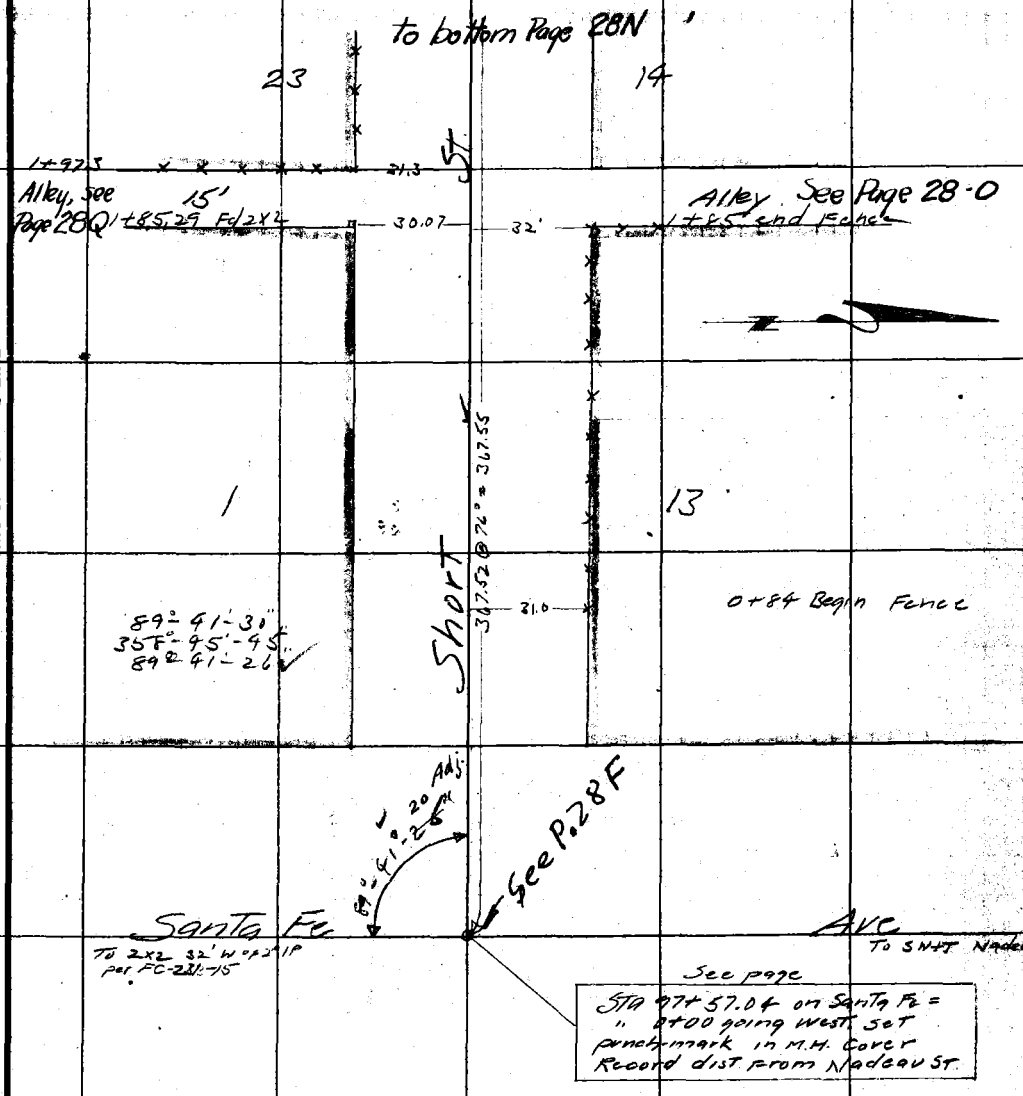

NOTE: ANY ADDITION OR CHANGES ON THIS SHEET MUST BE MADE OR CIRCLED IN RED, WITH DATE AND NAME OF PERSON MAKING CHANGE.

DO NOT EXTEND NOTES THIS SIDE OF THIS LINE

RETURN TO LOS ANGELES COUNTY SURVEYOR

F.B. 260 Pg. 28 N LSH Chief Party Notes by LSH Date

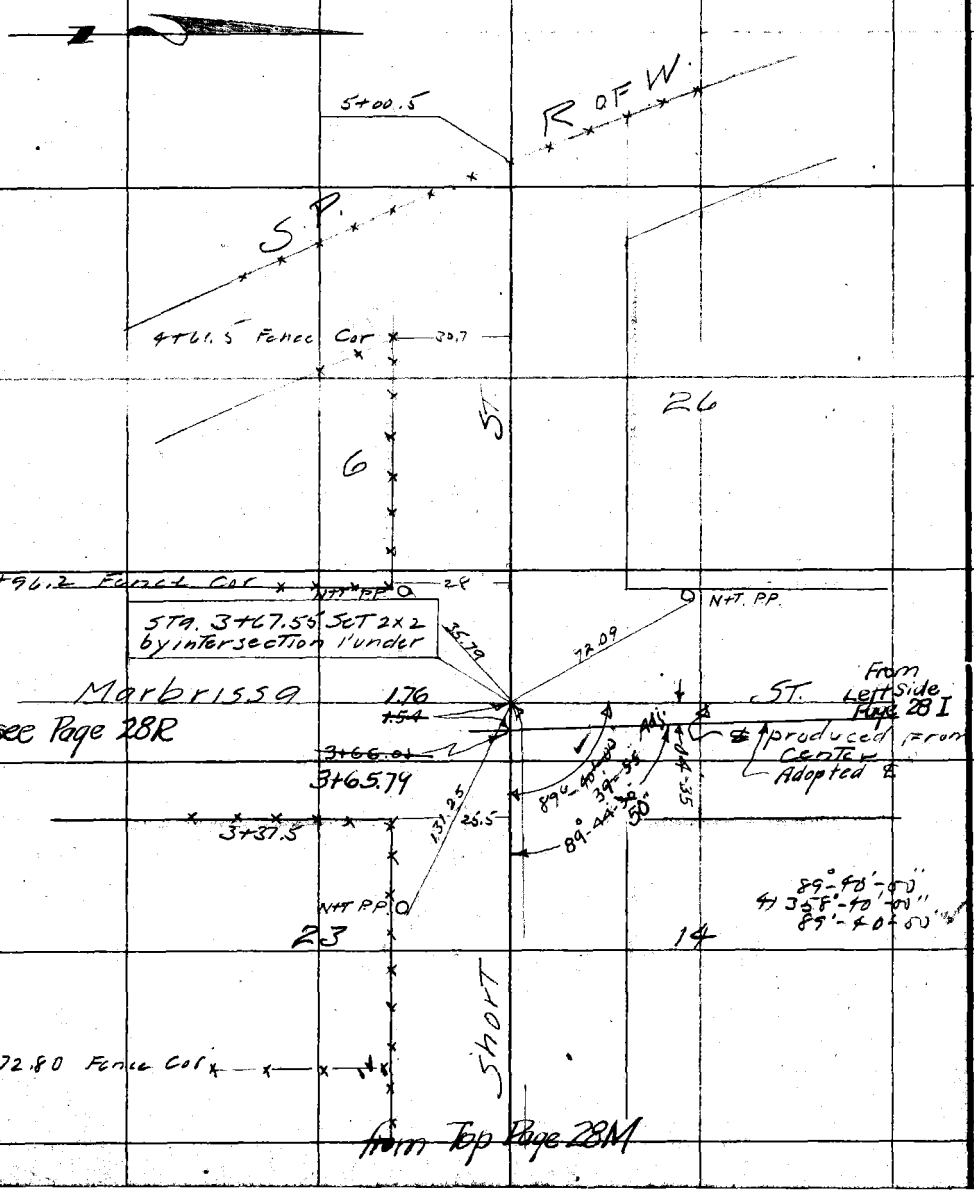

RETURN TO LOS ANGELES COUNTY SURVEYOR

DO NOT EXTEND NOTES THIS SIDE OF THIS LINE

NOTE: ANY ADDITION OR CHANGES ON THIS SHEET MUST BE MADE OR CIRCLED IN RED. WITH DATE AND NAME OF PERSON MAKING CHANGE.

Date _____ Notes by LSH Chief Party LSH F.B 260 Pg 28-0

Plotted by D.M. Finley	W. O. No. 4085 D. S. O. No.
Date July 1927	Location Santa Fe Ave
Map No. 8974 Sht 1	Surveyed by L S Hammond
Plotting C'k'd by McPherson	Date Clune 24 & 27 1927
Date Aug 1927	Indexed A. C. Johnson

Center ℄ per Page 28H ST

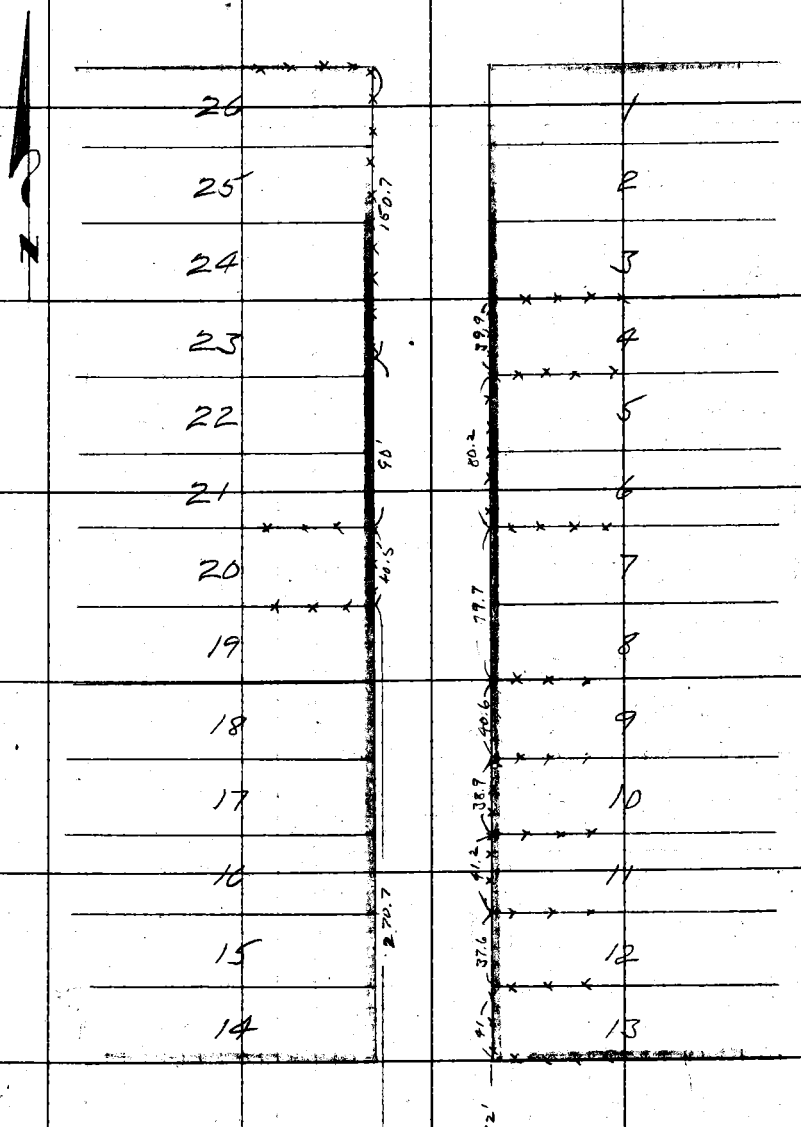

Short ℄ Per Page 28M ST

Alley between Santa Fe + Marbrisso
No. from Short St. to Center St.

NOTE: ANY ADDITION OR CHANGES ON THIS SHEET MUST BE MADE OR CIRCLED IN RED, WITH DATE AND NAME OF PERSON MAKING CHANGE.

DO NOT EXTEND NOTES THIS SIDE OF THIS LINE

RETURN TO LOS ANGELES COUNTY SURVEYOR

F.B. 260 Pg. 28P LSH Chief Party Notes by LSH Date

Marbrissa St From Short St To Center St

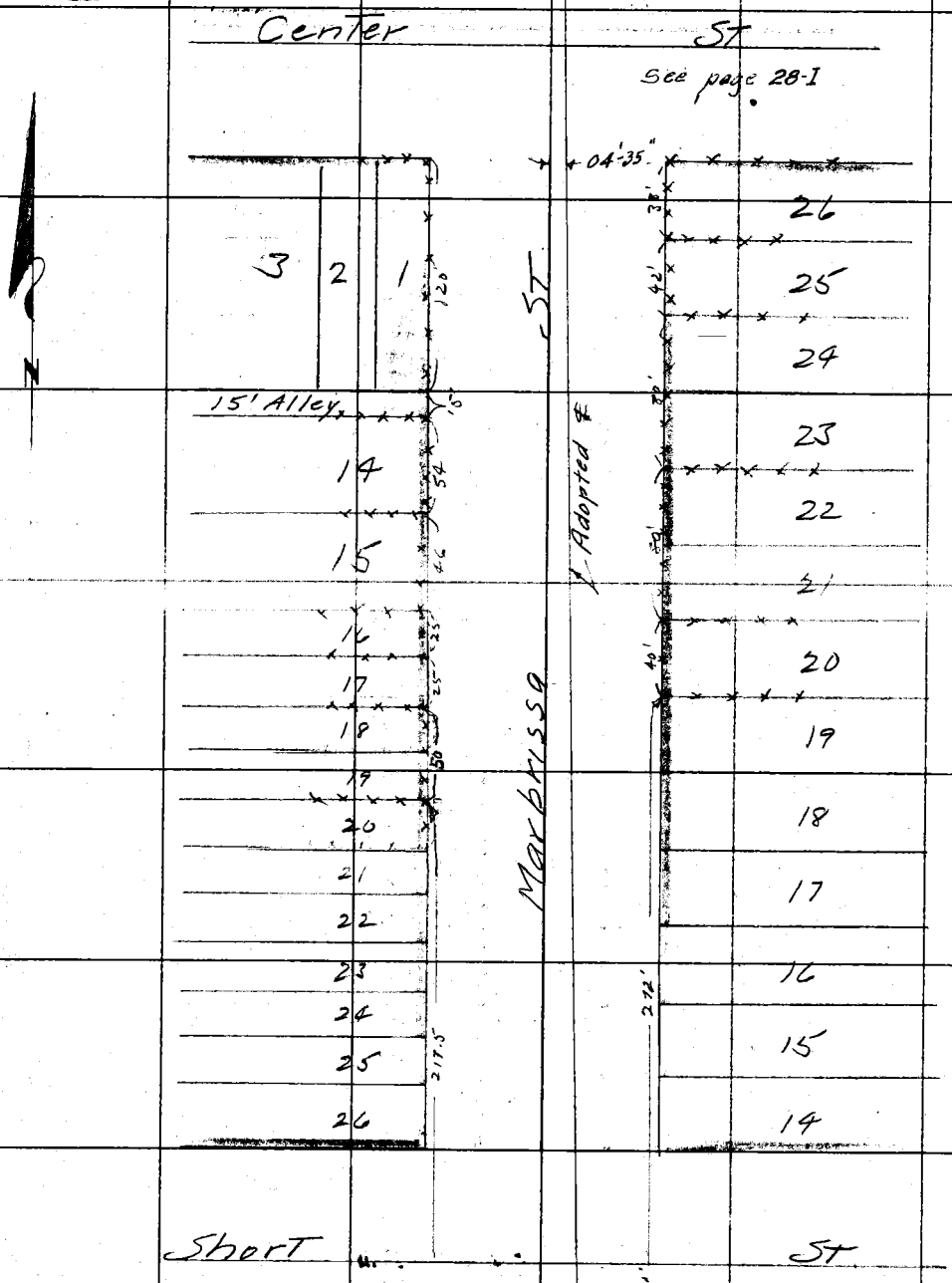

RETURN TO LOS ANGELES COUNTY SURVEYOR

DO NOT EXTEND NOTES THIS SIDE OF THIS LINE

NOTE: ANY ADDITION OR CHANGES ON THIS SHEET MUST BE MADE OR CIRCLED IN RED. WITH DATE AND NAME OF PERSON MAKING CHANGE.

Date _____ Notes by L S H Chief Party L S H F.B. 260 Pg. 28 Q

Plotted by D.M. Finley	W. O. No. 1065 B. S. O. No.
Date July 1927	Location Santa Fe Ave
Map No. 8974 Sht 1	Surveyed by L S Hammond
Plotting C'k'd by M.C. Thorson	Date June 24 to 27, 1927
Date Aug 1927	Indexed A. C. Johnson

Alley west of Santa Fe
from Short St. South.



℄ per Page 28M

NOTE: ANY ADDITION OR CHANGES ON THIS SHEET MUST BE MADE OR CIRCLED IN RED, WITH DATE AND NAME OF PERSON MAKING CHANGE.

DO NOT EXTEND NOTES THIS SIDE OF THIS LINE

RETURN TO LOS ANGELES COUNTY SURVEYOR

F.B. 260 Pg. 28R LSH Chief Party Notes by LSH Date



RETURN TO
LOS ANGELES COUNTY SURVEYOR

DO NOT EXTEND NOTES THIS SIDE OF THIS LINE

NOTE: ANY ADDITION OR CHANGES ON THIS SHEET MUST BE MADE OR CIRCLED IN RED, WITH DATE AND NAME OF PERSON MAKING CHANGE.

Date 2-7-27 Notes by L.S.H. Chief Party L.S.H. F.B. 260 Pg. 29

Plotted by D.M. Finley	W. O. No. 4085 D. S. O. No.
Date July 1927	Location Santa Fe Ave
Map No. 8974 8641	Surveyed by L.S. Hammond
Plotted Chk'd by Wood	Date Jan. 1 Apr 1927
Date Jan. 1928	Indexed A. C. Johnson

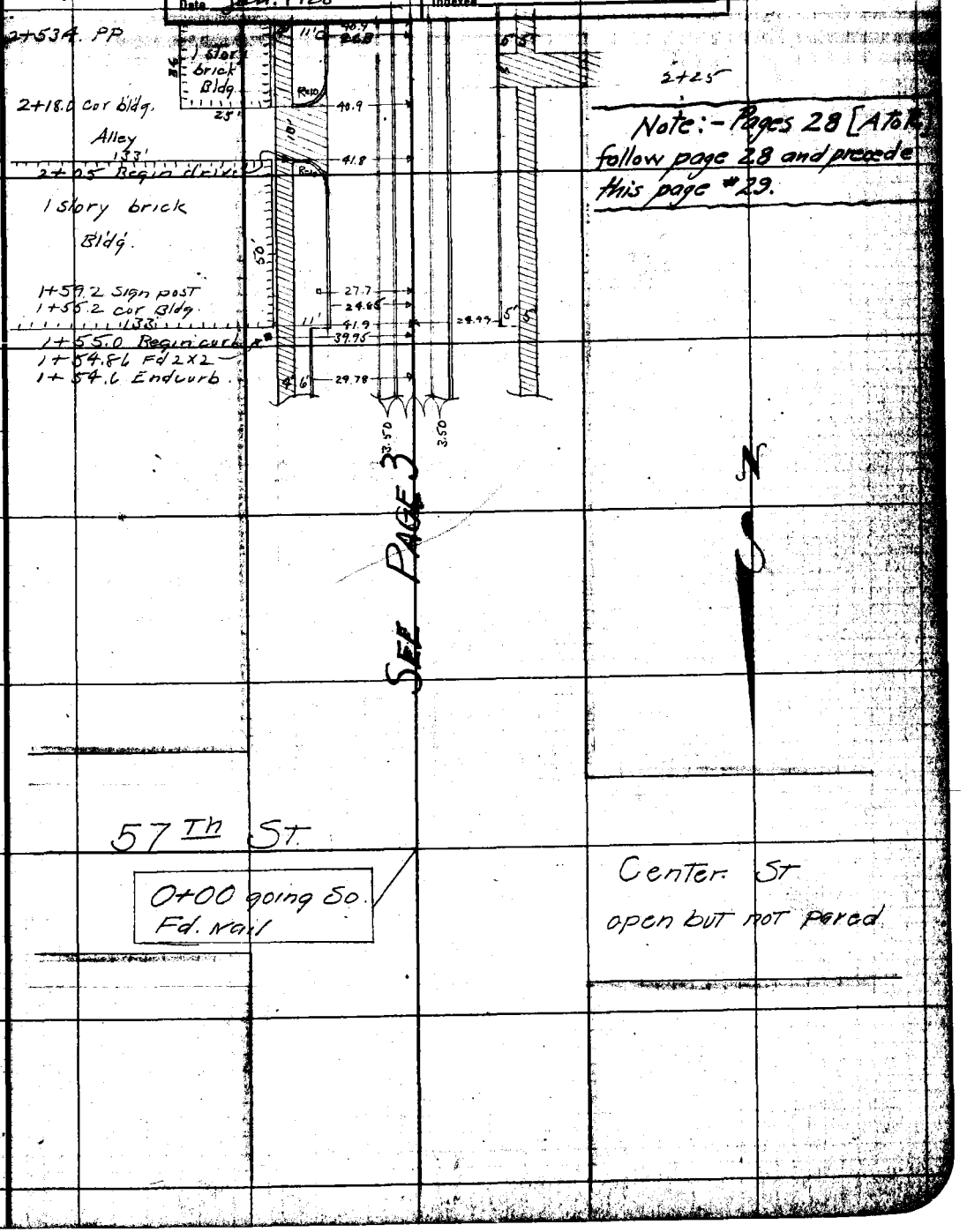

NOTE: ANY ADDITION OR CHANGES ON THIS SHEET MUST BE MADE OR CIRCLED IN RED, WITH DATE AND NAME OF PERSON MAKING CHANGE.

RETURN TO LOS ANGELES COUNTY SURVEYOR

DO NOT EXTEND NOTES THIS SIDE OF THIS LINE

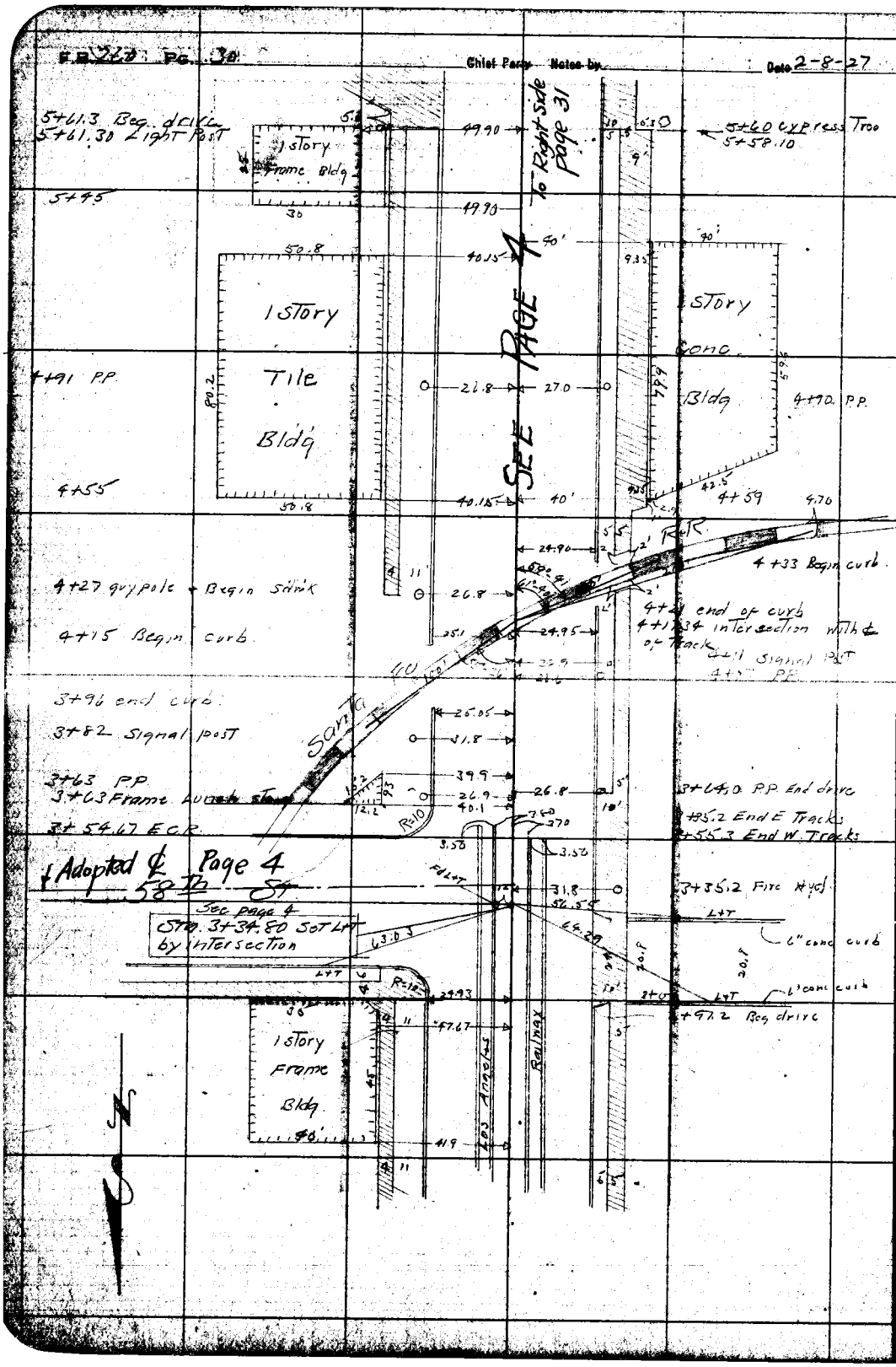

RETURN TO
LOS ANGELES COUNTY SURVEYOR

DO NOT EXTEND NOTES THIS SIDE OF THIS LINE

NOTE: ANY ADDITION OR CHANGES ON THIS SHEET MUST BE MADE OR CIRCLED IN RED. WITH DATE AND NAME OF PERSON MAKING CHANGE.

Date _____ Notes by _____ Chief Party _____ F.B. 260 PG. 31

Plotted by D. M. Finley	W. O. No. 4085 D. R. O. No.
Date July 1927	Location Santa Fe Ave
Map No. 8974 Sht 1	Surveyed by L. S. Hammond
Plotting Ck'd by Wood	Date Jan 11 Apr 1927
Date Jan. 1928	Indexed L. C. Johnson

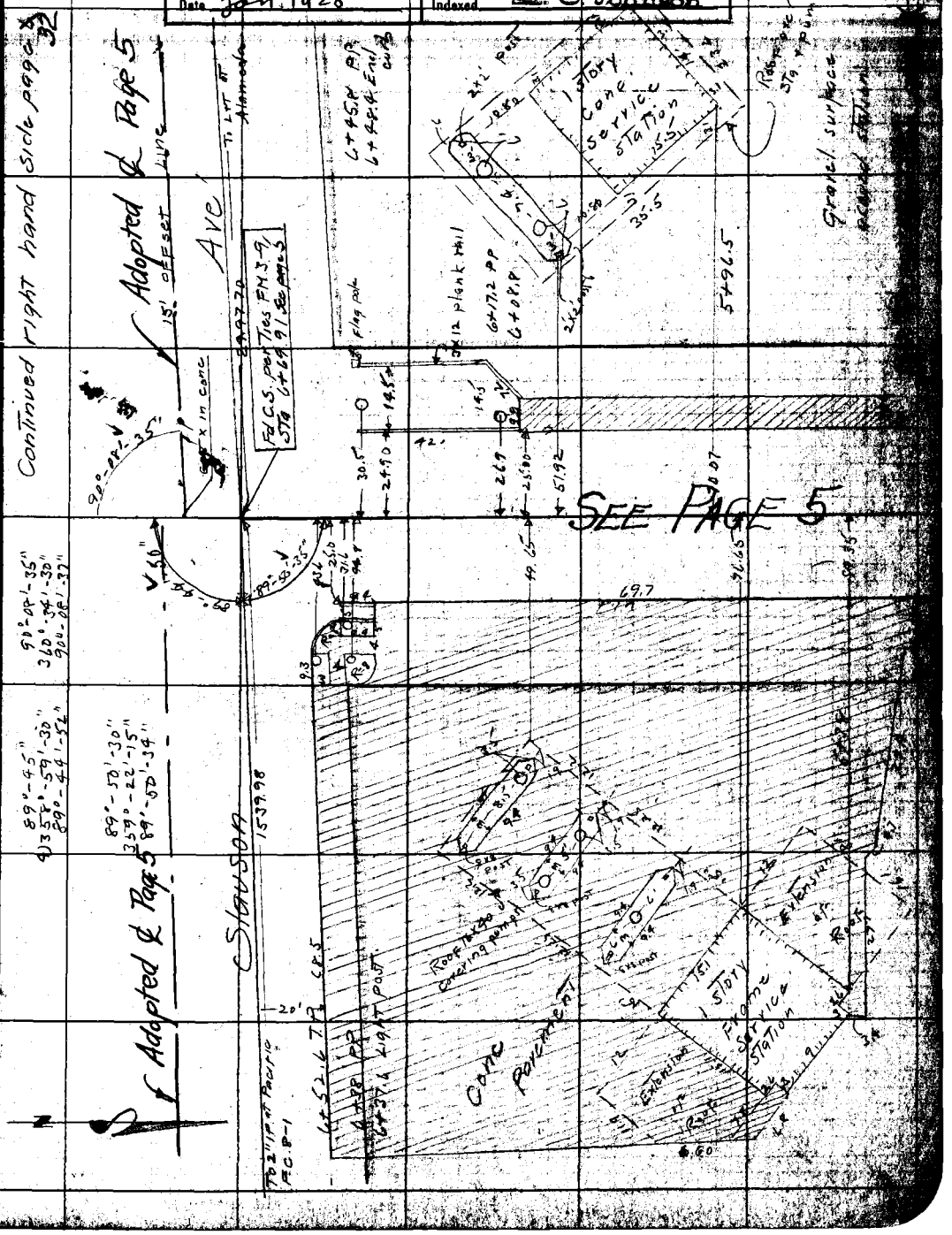

NOTE: ANY ADDITION OR CHANGES ON THIS SHEET MUST BE MADE OR CIRCLED IN RED, WITH DATE AND NAME OF PERSON MAKING CHANGE.

DO NOT EXTEND NOTES THIS SIDE OF THIS LINE

RETURN TO LOS ANGELES COUNTY SURVEYOR

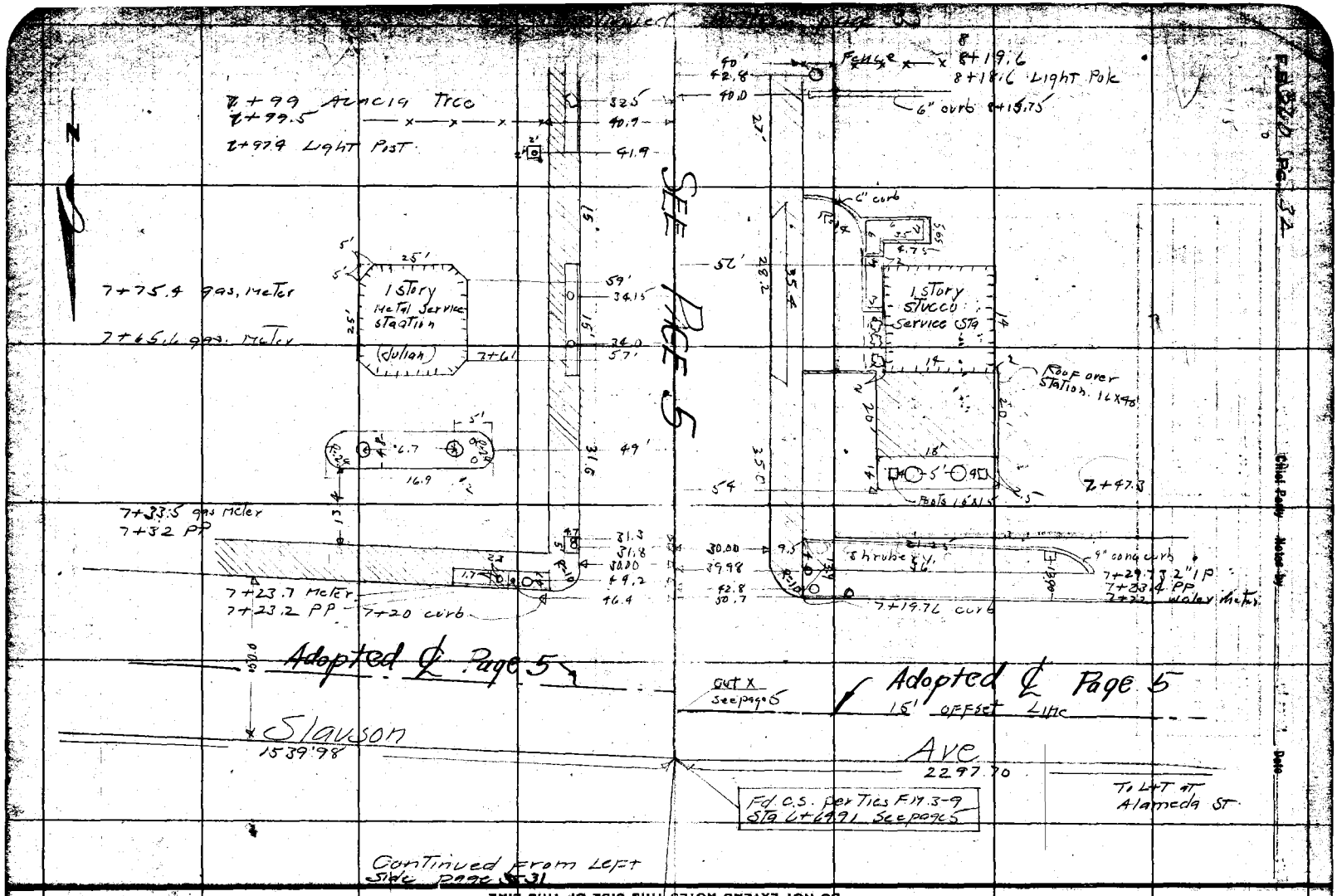

DO NOT EXTEND NOTES THIS SIDE OF THIS LINE

LOS ANGELES COUNTY SURVEYOR

RETURN TO

NOTE: ANY ADDITION OR CHANGES ON THIS SHEET MUST BE MADE BE CIRCLED IN RED. WITH DATE AND NAME OF PERSON MAKING CHANGE.

Date 2-9-27 Notes by L.S.H. Chief Party L.S.H. F.B. 260 Pg. 33

Plotted by D.M. Finley	W.O. No. 4085 D.S.O. No.
Date July 1927	Location Santa Fe Ave
Map No. 8974 SL#1	Surveyed by L.S. Hammond
Plotting C'k'd by Wood	Date Jan to Apr 1927
Date Jan. 1928	Indexed R. C. Johnson

NOTE: ANY ADDITION OR CHANGES ON THIS SHEET MUST BE MADE OR CIRCLED IN RED, WITH DATE AND NAME OF PERSON MAKING CHANGE.

DO NOT EXTEND NOTES THIS SIDE OF THIS LINE

RETURN TO LOS ANGELES COUNTY SURVEYOR

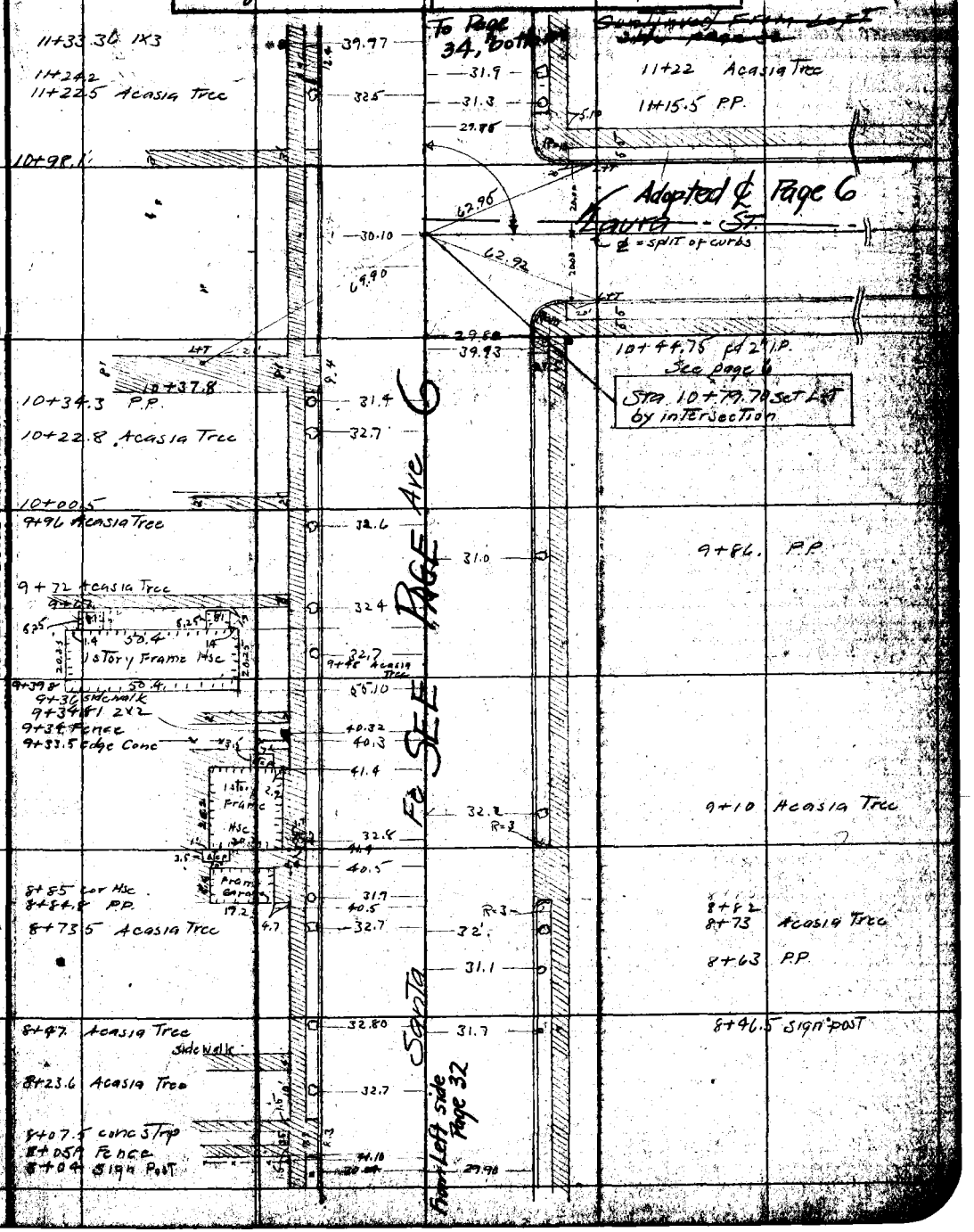

F.B. 240 Pg. 37

Chief-Party Notes by L.S.H. Date 2-14-27

417

To Page 35

15+13

16+09.2

56.2

15+06.2 PP
31.4
32.4

15+05.1 Acasia Tree
64.1

Roof

14+80.7

Frame
1 Story
Store

49.20

64.4
31.6
31.7
29.74

2 Story
Frame H&C
26.15

14+81.1

14+77.3 Fire Hyd

14+71.2 PP

14+68.2 Sign post

40.8
30.09

90°-16'-45"

63.08
63.70

Rd'D

Adopted ℄ Ave Page 7

Sta. 14+32.61
Fd Nail per H.P.
F.B. 33-46 & 58

Sta. 14+39.80
Fd Nail per H.P.
F.B. 33-46 & 58

Belgrave

See Page 7

87°-24'-15"
361°-37'-00"
87°-24'-15"

63.28
61.30

14+06.1 guy pole
14+05.3 Acasia Tree

42.20
53.70

40.42
29.79

14+09.51 Fd old 3x3 No Tack

13+94 Acasia Tree

13+70 Acasia Tree
13+64.3 Store

1 Story
Stucco
Store
Bldg

40.00
32.70
32.6
40.70

32.2

90°-16'-45"
361°-06'-45"
90°-16'-41"

13+67.9 PP

53.7

13+29.7 Hse

13+21.8 Acasia Tree

1 Story
Stucco
Hse

32.4

13+41.3 Acasia Tree

53.7
32.7
53.7

12+95 Acasia Tree
12+94.5 Hse

1 Story
Stucco
Hse

32.2

13+07 Acasia Tree

32.4
53.75

90°-15'-45"
32.7

12+82 Acasia Tree

12+72 Acacia Tree

Sta 12+59.65
Set Nail

12+55

Alley

℄ split of Curbs

12+47 Acasia Tree

32.5

12+52.80 PP
12+49.6

90°-15'-45"
361°-03'-00"
90°-15'-45"

12+30 PP
12+22.0 Acasia Tree

31.7
32.6

12+04.6

11+97.5

32.6

11+85.23 Fd 2x2

40.00

11+71.4 Acasia Tree

33.0
32.6

11+72.8 Acasia Tree

11+62.6

Santa Fe

SEE PAGE

from Page 33

RETURN TO LOS ANGELES COUNTY SURVEYOR

DO NOT EXTEND NOTES THIS SIDE OF THIS LINE

NOTE: ANY ADDITION OR CHANGES ON THIS SHEET MUST BE MADE OR CIRCLED IN RED. WITH DATE AND NAME OF PERSON MAKING CHANGE.

Date 2-15-26 Plotted by L.S.H. Checked by L.S.H. F.B. 260 Pg. 35

Compiled by A.M. Finley
Date July 1927
Map No. 8714 sht. 1
Plotting Checked by Wood
Date Jan. 1928

W.O. No. 4085 R. & S. No.
Location Santa Fe Ave
Surveyed by L.S. Hammond
Date Feb. to Apr. 1927
Indexed A. C. JOHNSON

NOTE: ANY ADDITION OR CHANGES ON THIS SHEET MUST BE MADE OR CIRCLED IN RED, WITH DATE AND NAME OF PERSON MAKING CHANGE.

DO NOT EXTEND NOTES THIS SIDE OF THIS LINE

RETURN TO LOS ANGELES COUNTY SURVEYOR

Continued bottom page 36

17+77 Water meter
17+66.6 Acacia Tree
17+43.5 Acacia Tree
17+40.7
17+37.7
17+34 Meter Meter
17+17 Acacia Tree
17+08 Cog Stub
17+05 Hedge
Begin Strip 16+96
16+95.5
16+95 PP
16+85 Cypress Tree
16+82 Acacia Tree
16+72
16+69 Acacia Tree
16+67 Cypress Tree
16+39.0 Hedge
16+57.6 PP
16+39.4
16+22.8
16+09
15+79.7 Acacia Tree
15+68.2
15+55 Acacia Tree
15+45 PP
15+22.7

1 Story Frame Hse

SEE PAGE 78 FOR CONT

75.5
74.6
31.7
31.80
33.40
32.45
31.8
72'
32.6
31.35
49.2
33.2
49.25
48.40
33.1
32.35
51.1
46.90
31.9
16+53.70
37.80
31.7
67.6
16+75
38.0
58.4
64.5
32.10
29.9
43.7
64.5
32.15
43.7

13.7
15.3
16.7
Same as other Hse
1 Story Frame Hse
48.2
1 Story Frame Hse
365
35.3
1 Story Frame Hse
76'

16 Story Frame Service Bldg
17+68 Bldg
17+70 PP
17+31.7
17+05
16+91.8 Acacia Tree
16+69.8 Acacia Tree
16+63.90 Corner Bldg
16+38 Acacia
16+36 PP
15+68 Acacia Tree
15+55.2
15+39 Acacia Tree
6 Bldg Pts.

Continued from 78

F.B. 2440 Pg. 36 — L.S.H. Chief Party — Notes by: L.S.H. — Date: 2-19-27

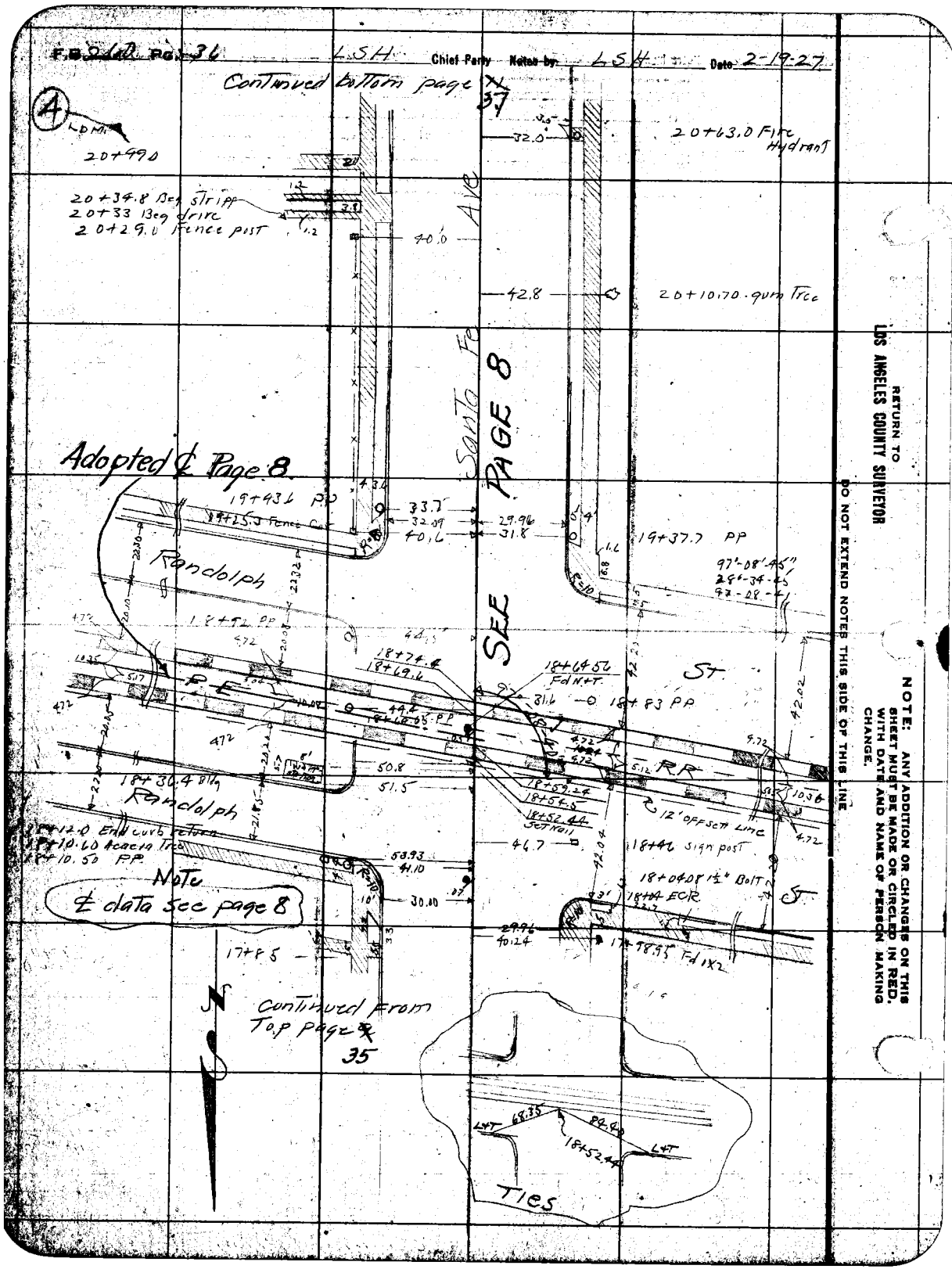

RETURN TO
LOS ANGELES COUNTY SURVEYOR

DO NOT EXTEND NOTES THIS SIDE OF THIS LINE

NOTE: ANY ADDITION OR CHANGES ON THIS SHEET MUST BE MADE OR CIRCLED IN RED, WITH DATE AND NAME OF PERSON MAKING CHANGE.

Date 2-21-27 Notes by L.S.H. Chief Party L.S.H. F.B. 260 Pg. 37

Plotted by B.M. Finley	W.O. No. 4085 B.R.O. No.
Date July 1927	Location Santa Fe Ave
Map No. 8974 Sht. 1	Surveyed by L.S. Hammond
Plotting Ch'd by Wood	Date Jan to Apr 1927
Date Jan. 1928	Indexed A. C. Johnson



NOTE: ANY ADDITION OR CHANGES ON THIS SHEET MUST BE MADE OR CIRCLED IN RED, WITH DATE AND NAME OF PERSON MAKING CHANGE.

DO NOT EXTEND NOTES THIS SIDE OF THIS LINE

RETURN TO LOS ANGELES COUNTY SURVEYOR

F.B. 240 Pg. 38 — LSH — Chief Party — Notes by LSH — Date 2-23-27

Continued bottom page 39

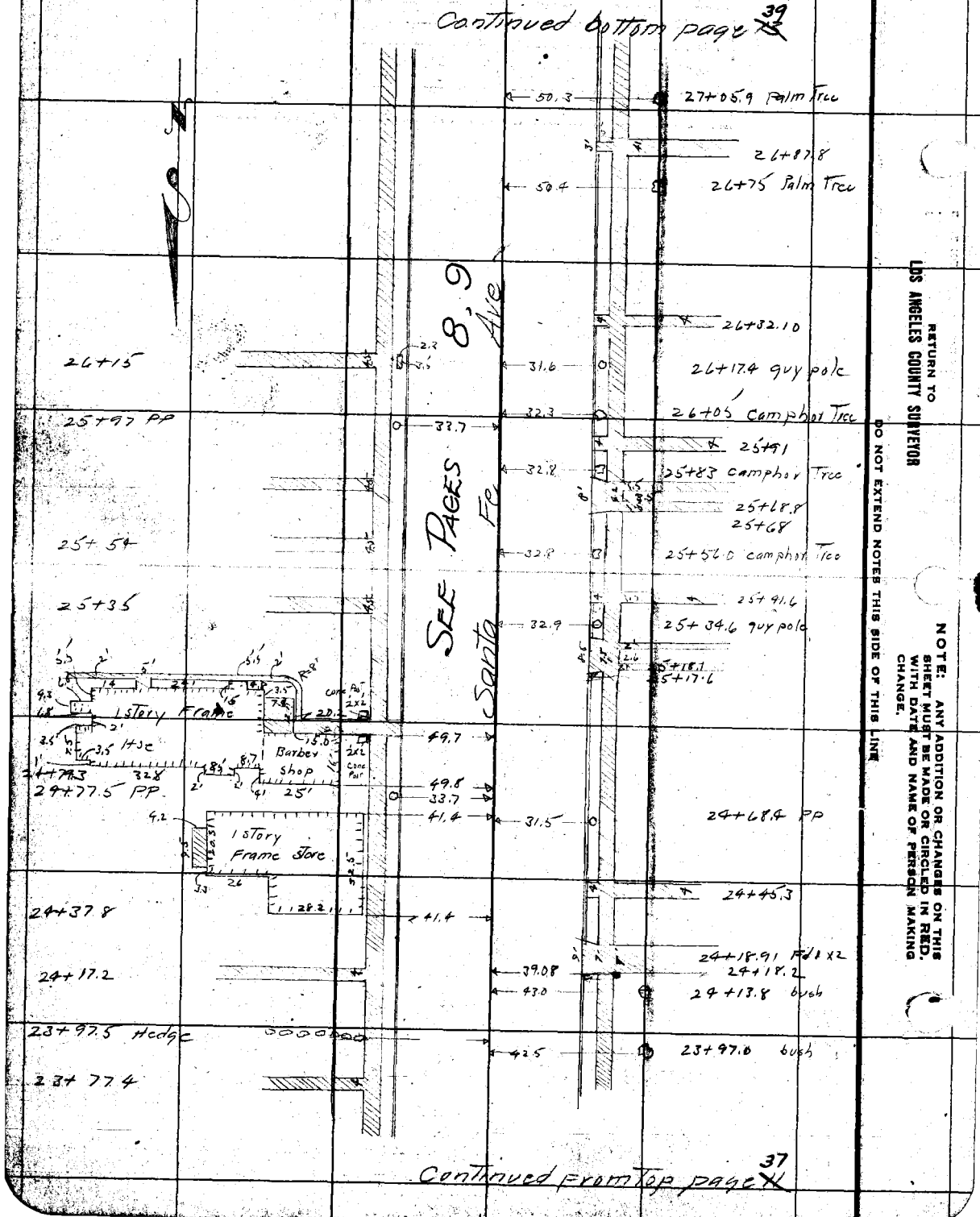

Continued from top page 37

RETURN TO LOS ANGELES COUNTY SURVEYOR

DO NOT EXTEND NOTES THIS SIDE OF THIS LINE

NOTE: ANY ADDITION OR CHANGES ON THIS SHEET MUST BE MADE OR CIRCLED IN RED. WITH DATE AND NAME OF PERSON MAKING CHANGE.

Date 2-23-27 Notes by L.S.H. Chief Party L.S.H. F.B. 260 Pg. 39

Checked by D.M. Finley	W.O. No. 4085
Date July 1927	Location Santa Fe Ave
Map No. 8974 Sht. 1	Surveyed by L.S. Hammond
Plotting C'd by Ward	Date Jan. To Apr. 1927
Date Jan. 1928	Indexed E. O. Johnson

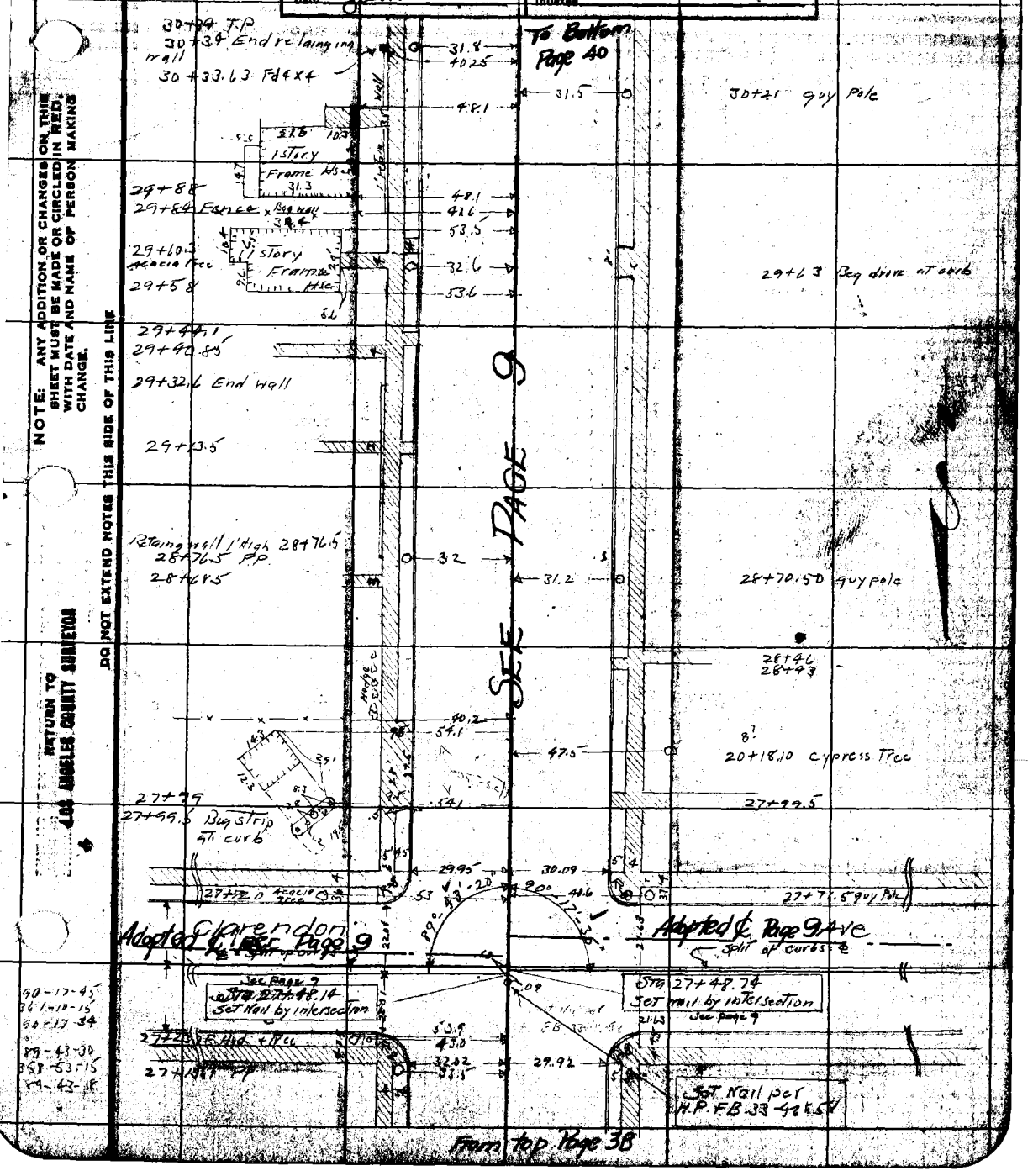

NOTE: ANY ADDITION OR CHANGES ON THIS SHEET MUST BE MADE OR CIRCLED IN RED, WITH DATE AND NAME OF PERSON MAKING CHANGE.

DO NOT EXTEND NOTES THIS SIDE OF THIS LINE

RETURN TO LOS ANGELES COUNTY SURVEYOR

90-17-45
361-10-15
90-17-34
89-43-30
358-53-15
89-43-18

From top Page 38


F.B. 26D Pg. 40
Chief Party Notes by LSH
Date 2-24-25 27
Addl. Topog.
See F.B. 278-131
To Bottom Page 41
33+90.1
33+80.4
52.7
33+34
33+25.3 PP
31.6
62.0
84.5
33+64.6
1 Story Metal Service Station
32+76.1
31.7
41.16
33+25.9 Bag drive
33+21 guy pole
33+20.33 Fd old rotting 2x2
32+48
39.93
33+00.13 Fd 2x2
32+31
39.94
32+80.30 Fd 2x2
32+70.7 Hedge
32+58.4
31+84.4
39.06
32+21 Hedge
32+20.56 Fd 2x2
31+60.8 PP
31+61.16 Fd 2x2
31+50.6
31.1
40.19
31+90.5
31+30.5
31+70.62 Fd 2x2
31+72
39.00
31.1
31+71.5 guy pole + Hedge
48.2
31+39.0
30+83.5
48.2
30+68.5
48.2
30+93.5
30+38.5
48.2
1 Story Frame Asc
1 Story Frame Asc
Santa Fe Ave
SEE PAGE 9-40
From Top P. 39
RETURN TO
LOS ANGELES COUNTY SURVEYOR
DO NOT EXTEND NOTES THIS SIDE OF THIS LINE
NOTE: ANY ADDITION OR CHANGES ON THIS SHEET MUST BE MADE OR CIRCLED IN RED, WITH DATE AND NAME OF PERSON MAKING CHANGE.

Date 2-24-27 Notes by L.S.H. Chief Party L.S.H. F.B. 260 PG. 41

Plotted by R.M. Finley	W.O. No. 4085 R.O. No.
Date July 1927	Location Santa Fe Ave
Map No. 8974 Sht 1	Surveyed by L.S. Hammond
Plotting C'k'd by Wood	Date Jan. 1927
Date Jan. 1928	Indexed A. C. Johnson

NOTE: ANY ADDITION OR CHANGES ON THIS SHEET MUST BE MADE OR CIRCLED IN RED. WITH DATE AND NAME OF PERSON MAKING CHANGE.

DO NOT EXTEND NOTES THIS SIDE OF THIS LINE

RETURN TO LOS ANGELES COUNTY SURVEYOR



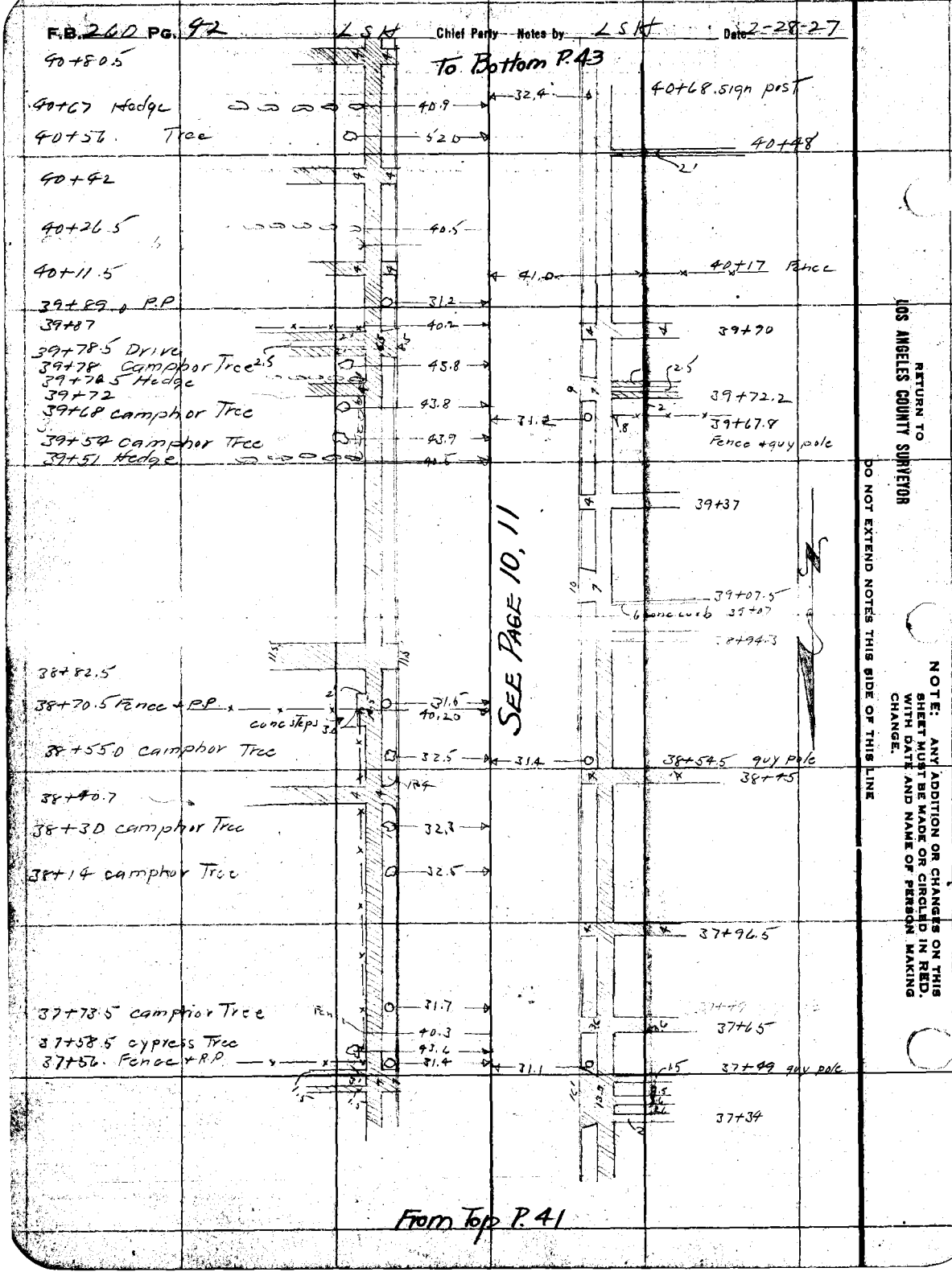
F.B. 260 PG. 92
L S M
Chief Party Notes by L S M
Date 2-28-27
To Bottom P. 43
40+80.5
40+67 Hedge
40+57 Tree
40+42
40+26.5
40+11.5
39+89.0 P.P.
39+87
39+78.5 Drive
39+78 Camphor Tree
39+78.5 Hedge
39+72
39+68 camphor Tree
39+54 camphor Tree
39+51 Hedge
40+68. Sign post
40+48
40+17 Fence
39+70
39+72.2
39+67.8
Fence + guy pole
39+37
39+07.5
6" conc curb 39+07
38+82.5
38+70.5 Fence + P.P.
conc steps
38+55.0 Camphor Tree
38+54.5 guy pole
38+40.7
38+30 camphor Tree
38+14 camphor Tree
37+96.5
37+78.5 camphor Tree
37+65
37+58.5 cypress Tree
37+56. Fence + P.P.
37+49 guy pole
37+34
SEE PAGE 10, 11
From Top P. 41
RETURN TO LOS ANGELES COUNTY SURVEYOR
DO NOT EXTEND NOTES THIS SIDE OF THIS LINE
NOTE: ANY ADDITION OR CHANGES ON THIS SHEET MUST BE MADE OR CIRCLED IN RED. WITH DATE AND NAME OF PERSON MAKING CHANGE.

Date 2-28-27 Notes by L S H Chief Party L S H F.B 260 Pg. 43

Plotted by D. M. Finley	W. O. No. 4085 D. S. O. No.
Date July 1927	Location Santa Fe Ave
Map No. 8974 Sht 1	Surveyed by L S Hammond
Plotting C'k'd by Wood	Date Jan. to Apr. 1927
Date Jan. 1928	Indexed A. C. Johnson

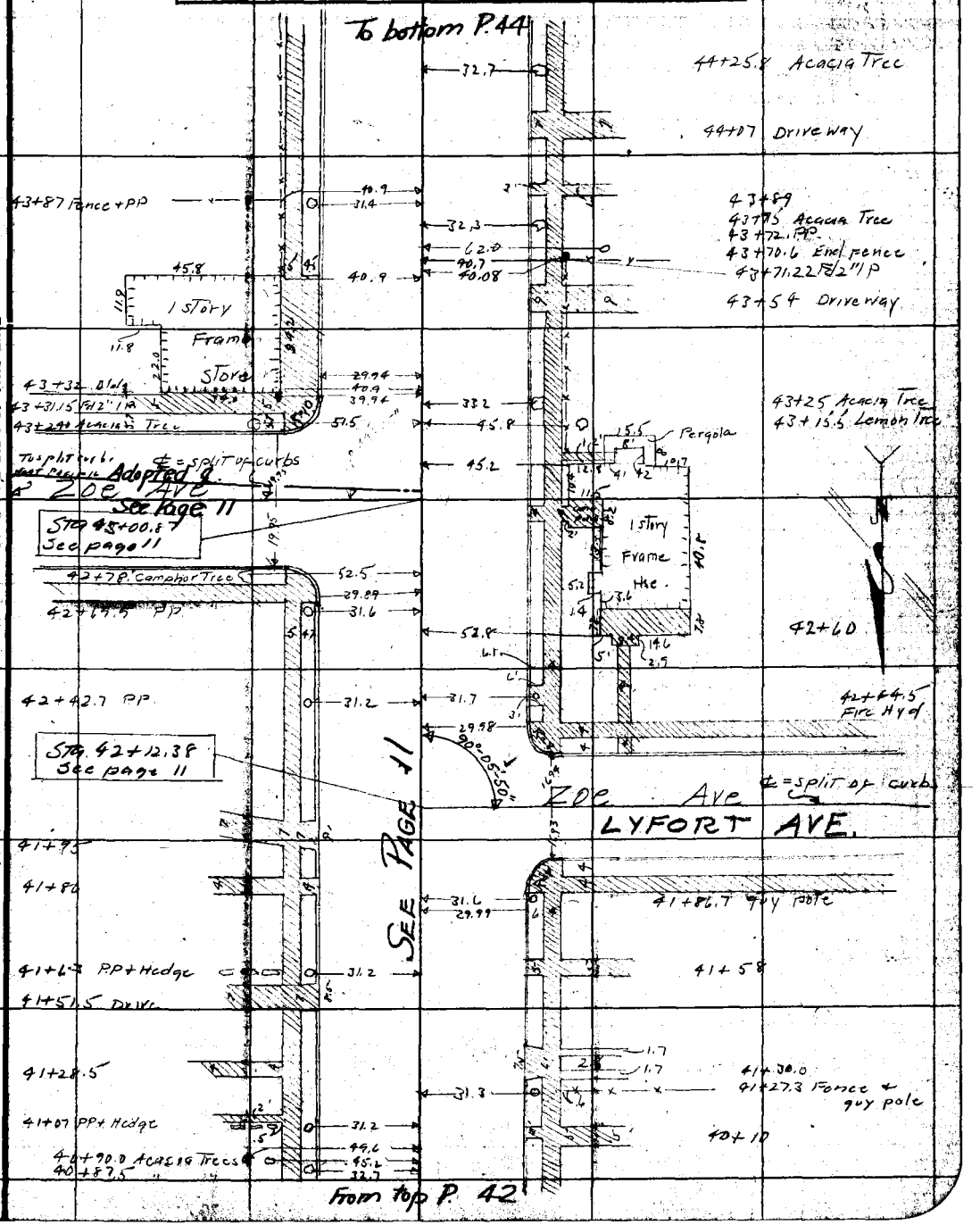

NOTE: ANY ADDITION OR CHANGES ON THIS SHEET MUST BE MADE OR CIRCLED IN RED, WITH DATE AND NAME OF PERSON MAKING CHANGE.

DO NOT EXTEND NOTES THIS SIDE OF THIS LINE

RETURN TO LOS ANGELES COUNTY SURVEYOR


413
To Page 45
F.B. 260 PG. 44
LSH
Chief Party
Notes by
LSH
Date 3-1-27
48+39 Acacia Tree
48+24 Strip
48+15 Acacia Tree
1 Story Frame Bldg
47+95.6 Hse
47+88.5 Acacia Tree
47+78.5 Drive
1 Story Frame Hse
47+39.5 Acacia
47+38.6
47+32.9 Hedge
47+21 edge strip
1 Story Frame Hse
Conc porch
46+89
46+82 P.P.
Stucco Apartments same as below
46+61 Acacia Tree
Conc steps
46+12.2 Acacia Tree
46+11 Magnolia Trees
1½ Story Frame Bldg
45+72.5 Hse
45+60.5 Driveway
45+58.9 PP
45+53.8 Acacia Tree
45+39 Acacia Tree
45+33.9
45+29 Acacia Tree
45+09 Acacia Tree
45+02 Cor Fence
44+98 Sign post
48+31 Acacia Tree
48+21
48+12
48+01 Acacia Tree
1½ Story Frame Bldg
47+82 Acacia
47+65.8 Palm Tree
47+42 Drive
47+26.3 Acacia Tree
47+10.5 Acacia Tree
46+92
46+82 Guy pole + Fence Cor
46+63 Acacia Tree
46+43.36
46+19.9 Acacia Tree
1 Story Brick Store Bldg
45+33 Guy pole
℄ = split of curbs
Mortimer ST
44+87.30 Fd 1x2
44+75.2 Acacia Tree
Intersection Tie for HP F.B. 33 46 to 54
Sta 45+07.34 set nail by intersection
SEE PAGE 12
From Top P. 43
See page 12 for Ties
RETURN TO LOS ANGELES COUNTY SURVEYOR
DO NOT EXTEND NOTES THIS SIDE OF THIS LINE
NOTE: ANY ADDITION OR CHANGES ON THIS SHEET MUST BE MADE OR CIRCLED IN RED. WITH DATE AND NAME OF PERSON MAKING CHANGE.

Date 3-1-27 Notes by L.S.H. Chief Party L.S.H. F.B. 260 PG. 45

Plotted by D. M. Finlay	W.O. No. 4085
Date July 1927	Location Santa Fe Ave
Map No. 8974 Sht 1	Surveyed by L S Hammond
Plotting C'd by L. Wood	Date Jan. 11 Apr. 1927
Date Jan. 1928	Indexed A. C. Johnson



NOTE: ANY ADDITION OR CHANGES ON THIS SHEET MUST BE MADE OR CIRCLED IN RED, WITH DATE AND NAME OF PERSON MAKING CHANGE.

DO NOT EXTEND NOTES THIS SIDE OF THIS LINE

RETURN TO LOS ANGELES COUNTY SURVEYOR

F.B. 260 Pg. 46 — Chief Party: L S H — Notes by: L S H — Date: 3-2-27

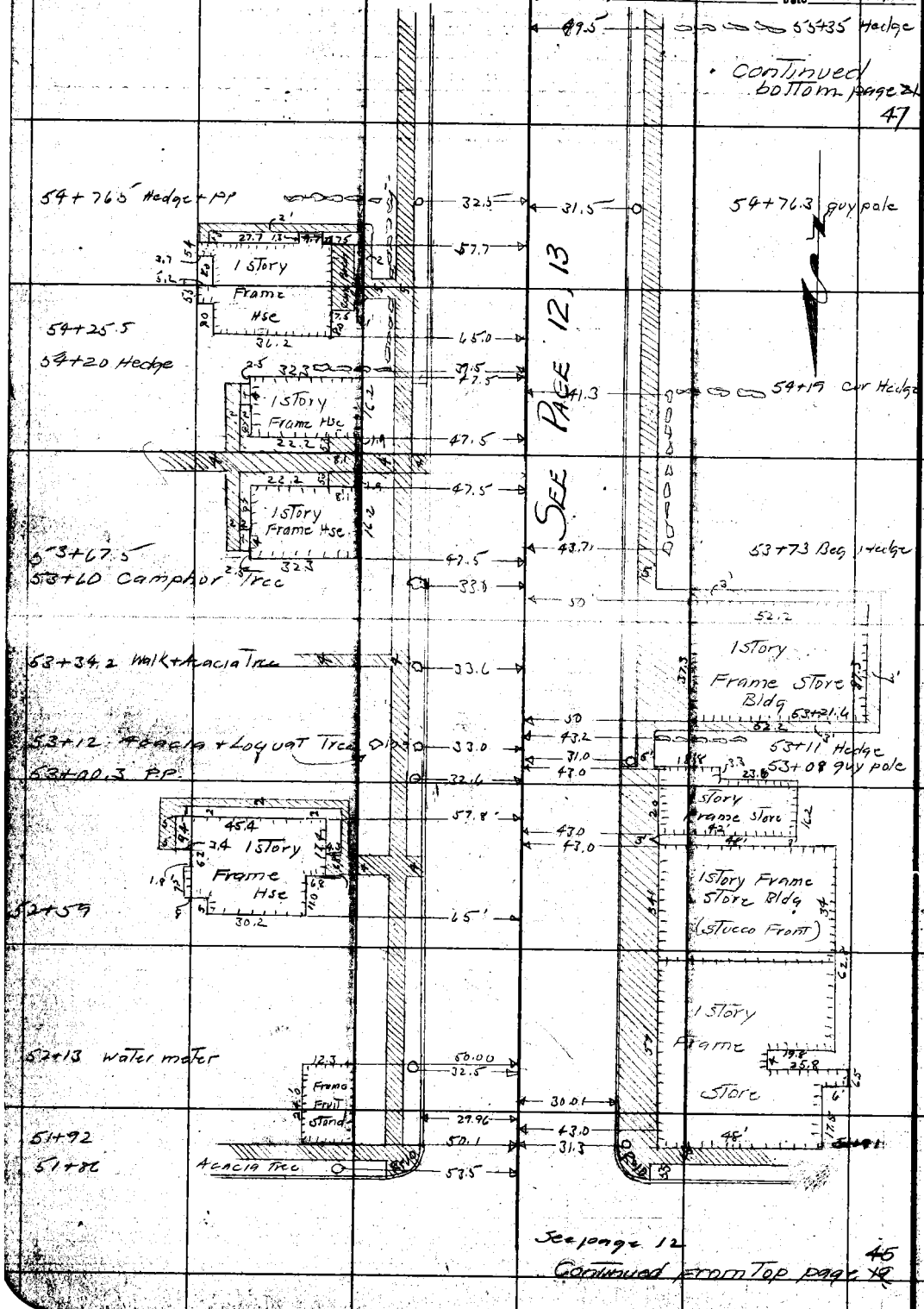

RETURN TO LOS ANGELES COUNTY SURVEYOR

DO NOT EXTEND NOTES THIS SIDE OF THIS LINE

NOTE: ANY ADDITION OR CHANGES ON THIS SHEET MUST BE MADE OR CIRCLED IN RED, WITH DATE AND NAME OF PERSON MAKING CHANGE.

Date 3-18-27 Notes by LSH Chief Party LSH F.B. 260 Pg. 47

Plotted by A.M. Finley	W.O. No. 4085 S.P.O.
Date July 1927	Location Santa Fe Ave
Map. No. 8974 Sht. 1	Surveyed by L.S. Hammond
Plotting Ch'd by Wood	Date Jan. 1, Apr 1927
Date Jan. 1928	Indexed R. C. Johnson



NOTE: ANY ADDITION OR CHANGES ON THIS SHEET MUST BE MADE OR CIRCLED IN RED, WITH DATE AND NAME OF PERSON MAKING CHANGE.

DO NOT EXTEND NOTES THIS SIDE OF THIS LINE

RETURN TO LOS ANGELES COUNTY SURVEYOR

F.B. 260 Pg. 48 LSH Chief Party Notes by LSH Date 3-18-27

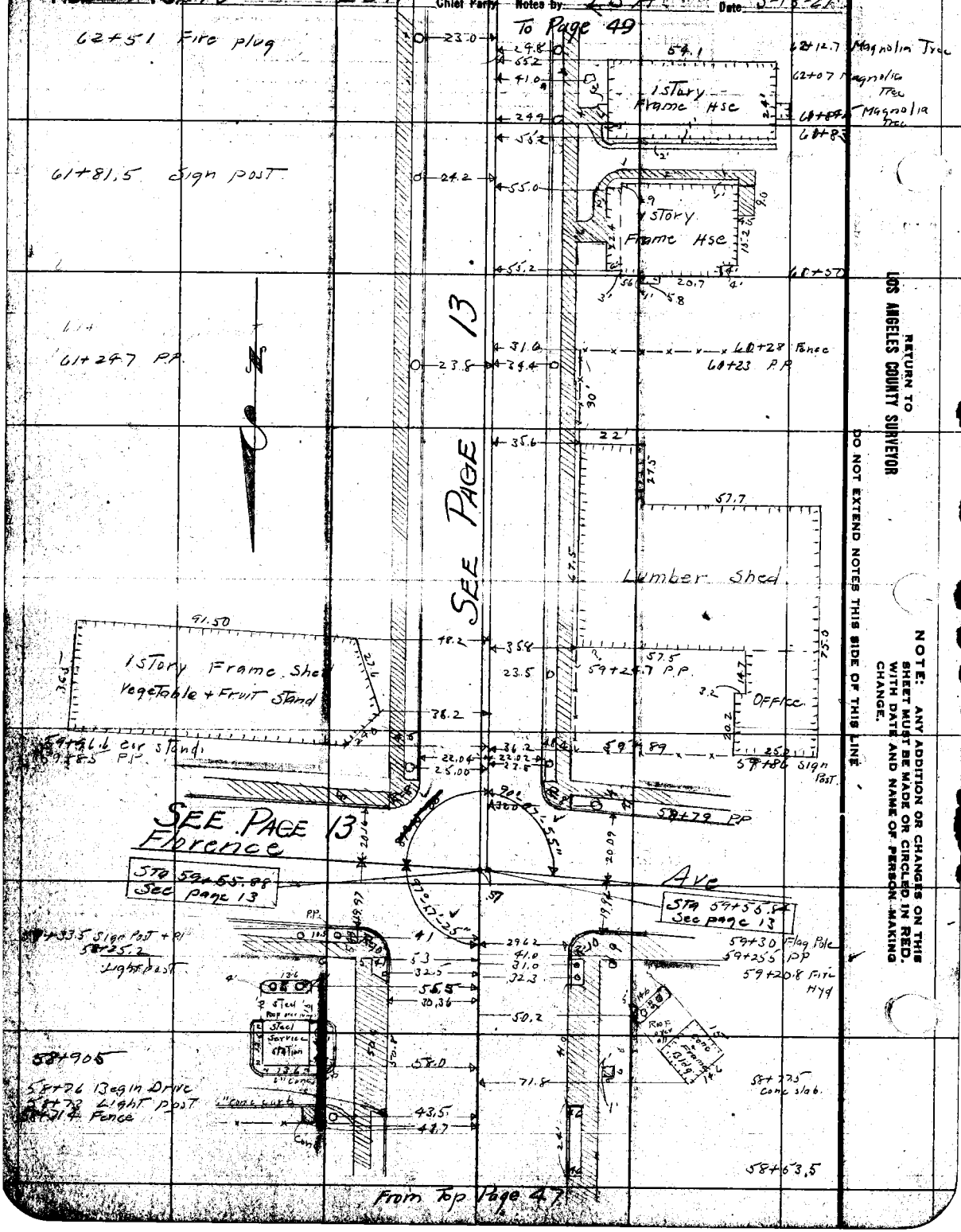

RETURN TO
LOS ANGELES COUNTY SURVEYOR

DO NOT EXTEND NOTES THIS SIDE OF THIS LINE

NOTE: ANY ADDITION OR CHANGES ON THIS SHEET MUST BE MADE OR CIRCLED IN RED, WITH DATE AND NAME OF PERSON MAKING CHANGE.

Date 3-21-27 Notes by L.S.H. Chief Party L.S.H. F.B. 260 Pg. 49

Plotted by D.M. Finlay	W.O. No. 4085 B.S.O. No.
Date July 1927	Location Santa Fe Ave
Map No. 89T4 Sht 1	Surveyed by L.S. Hammond
Plotting Ch'd by Wood	Date Jan. to Apr. 1927
Date Jan. 1928	Indexed A. C. Johnson

NOTE: ANY ADDITION OR CHANGES ON THIS SHEET MUST BE MADE OR CIRCLED IN RED, WITH DATE AND NAME OF PERSON MAKING CHANGE.

DO NOT EXTEND NOTES THIS SIDE OF THIS LINE

RETURN TO LOS ANGELES COUNTY SURVEYOR

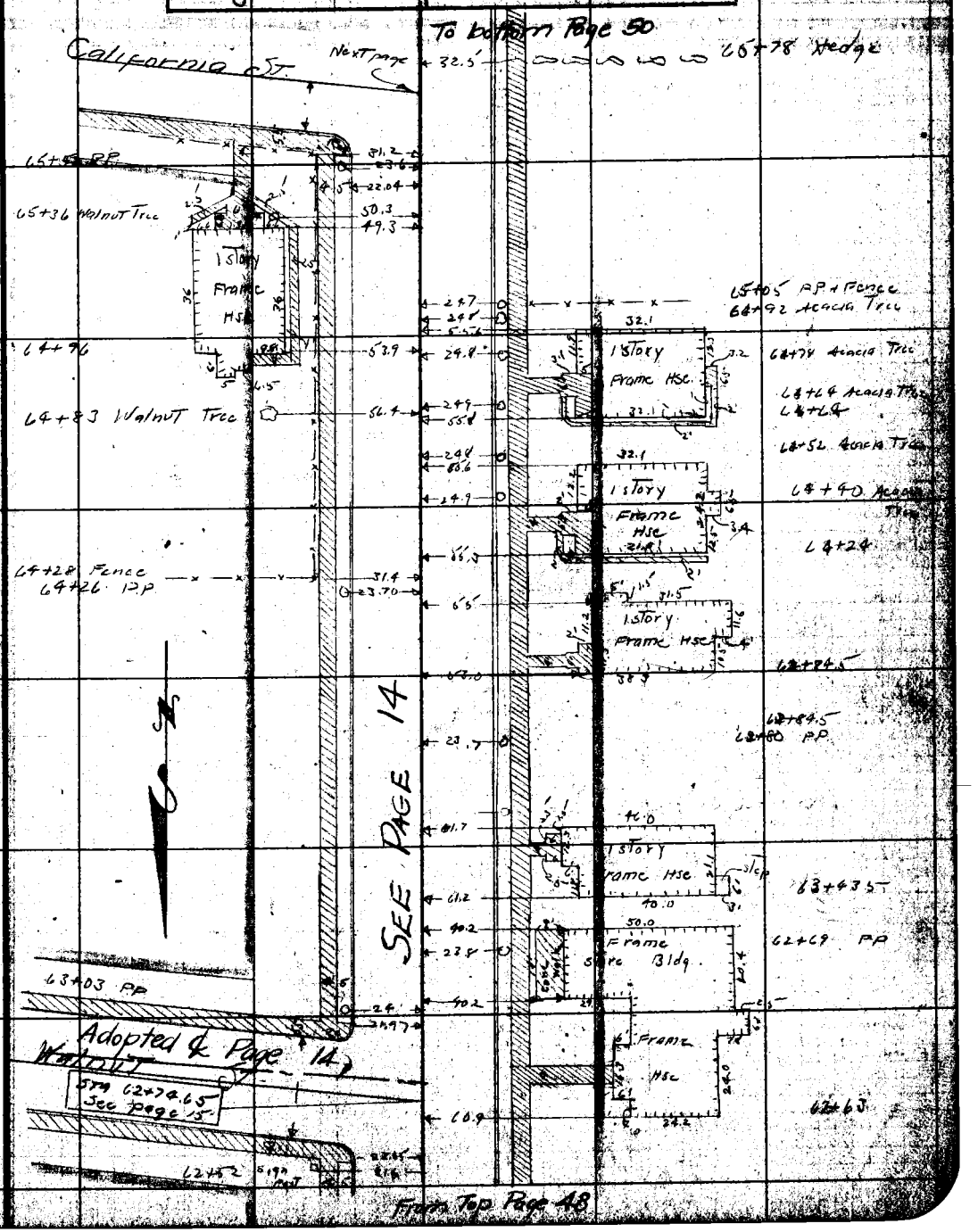

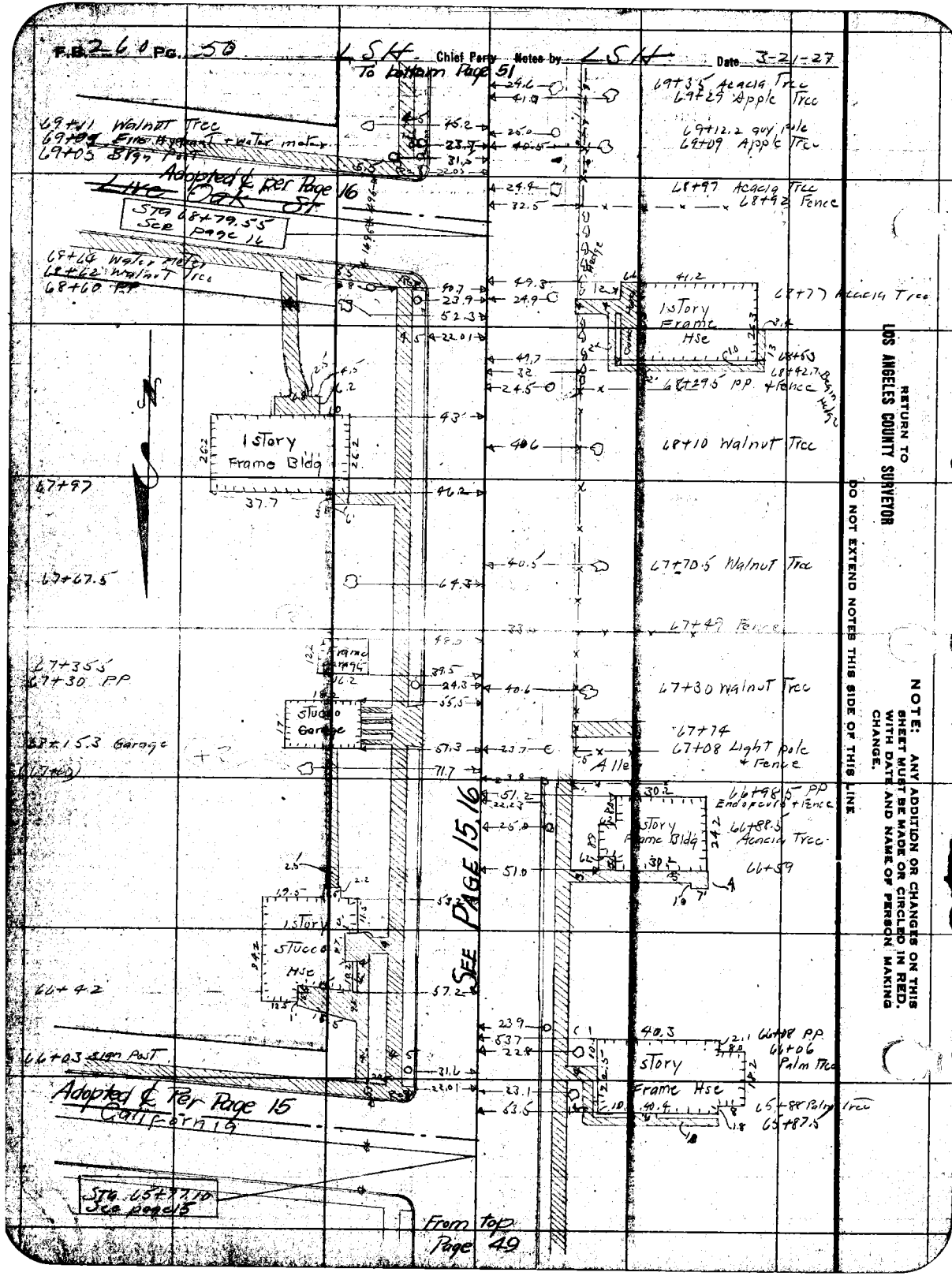
F.B. 260 Pg. 50
LSH Chief Party Notes by LSH Date 3-21-27
To bottom Page 51
69+35 Acacia Tree
69+29 Apple Tree
69+11 Walnut Tree
69+09 Fire Hydrant + water meter
69+05 Sign Post
69+12.2 guy pole
69+09 Apple Tree
Adopted ℄ per Page 16
Live Oak St.
Sta 68+79.55 See page 16
68+97 Acacia Tree
68+92 Fence
68+64 Water Meter
68+62 Walnut Tree
68+60 PP
68+77 Acacia Tree
1 Story Frame Hse
68+53
68+42.7 Begin Hedge
68+29.5 PP + Fence
1 Story Frame Bldg
68+10 Walnut Tree
67+97
67+67.5
67+70.5 Walnut Tree
67+49 Fence
67+35.5
67+30 PP
Frame Garage
67+30 Walnut Tree
Stucco Garage
67+74
67+08 Light pole + Fence
68+15.3 Garage
Alley
66+98.5 PP End of curb + Fence
66+88.5 Acacia Tree
66+59
1 Story Frame Bldg
1 Story Stucco Hse
See Page 15 16
66+42
66+08 PP
66+06 Palm Tree
66+03 Sign Post
Adopted ℄ Per Page 15
California
65+88 Palm Tree
65+87.5
Sta 65+77.10 See page 15
From top Page 49
RETURN TO
LOS ANGELES COUNTY SURVEYOR
DO NOT EXTEND NOTES THIS SIDE OF THIS LINE
NOTE: ANY ADDITION OR CHANGES ON THIS SHEET MUST BE MADE OR CIRCLED IN RED, WITH DATE AND NAME OF PERSON MAKING CHANGE.

Date 3-23-27 Notes by LSH Chief Party LSH F.B. 260 Pg. 51

Planned by D.M. Finley
Date July 1927
Map No. 8974 Sht. 1
Plotting Ck'd by Wood
Date Jan. 1928

W. O. 4085 S. O. No.
Location Santa Fe Ave
Surveyed by L.S. Hammond
Date May 7 to Apr. 1927
Indexed A. C. Johnson



NOTE: ANY ADDITION OR CHANGES ON THIS SHEET MUST BE MADE OR CIRCLED IN RED, WITH DATE AND NAME OF PERSON MAKING CHANGE.

DO NOT EXTEND NOTES THIS SIDE OF THIS LINE

RETURN TO LOS ANGELES COUNTY SURVEYOR

F.B. 260 PG. 52 L.S.K. Chief Party Notes by L.S.K. Date 3-22-27

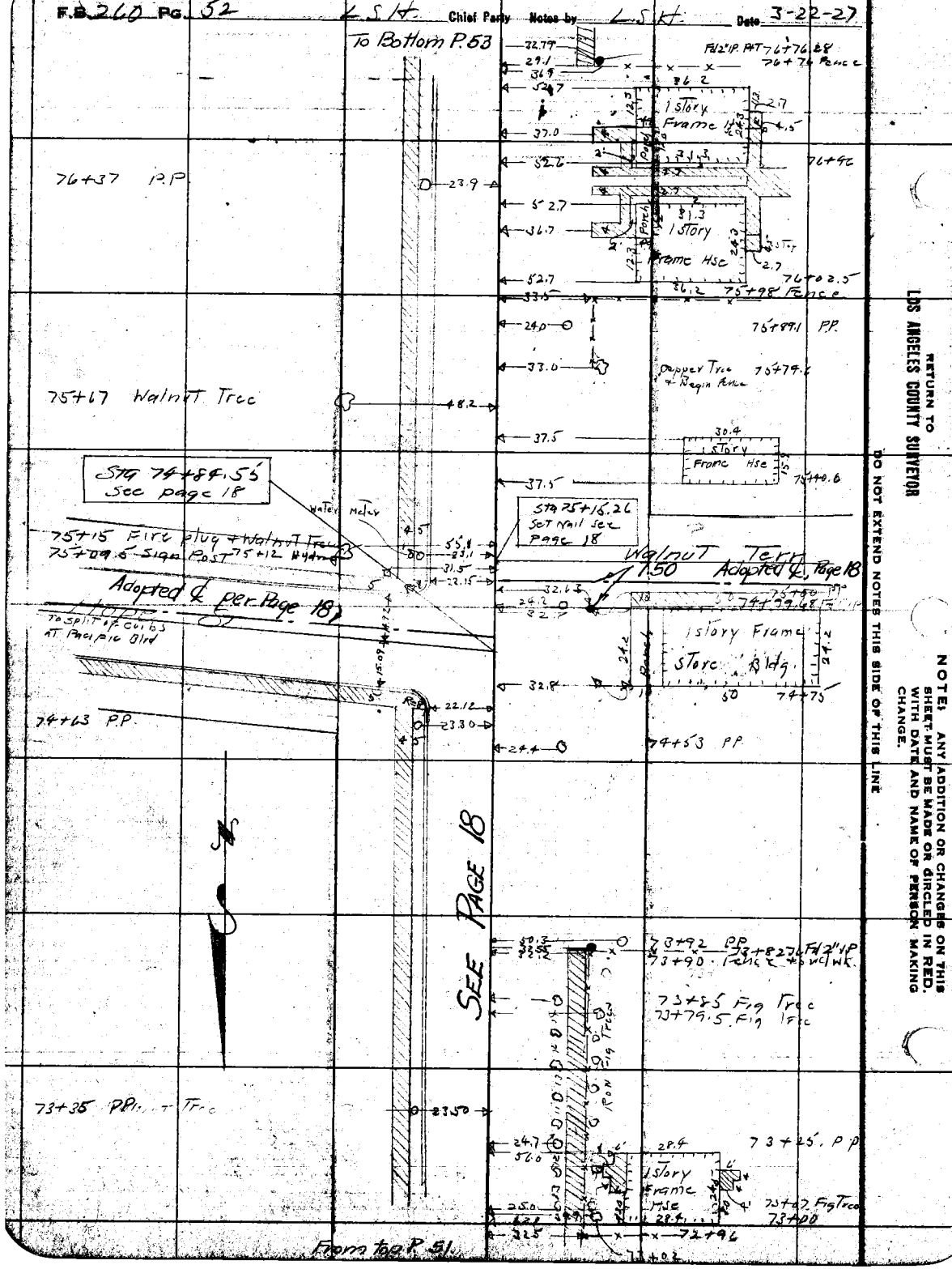

Date _____ Notes by L.S.H. Chief Party L.S.H. F.B. 260 Pg. 53

Plotted by D.M. Finley	W. O. No. 4085 D. S. O. No.
Date July 1927	Location Santa Fe Ave
Map No. 8974 sht 1	Surveyed by L.S. Hammond
Plotting Ck'd by Wood	Date Jan. to Apr. 1927
Date Jan. 1928	Indexed A. C. Johnson

NOTE: ANY ADDITION OR CHANGES ON THIS SHEET MUST BE MADE OR CIRCLED IN RED, WITH DATE AND NAME OF PERSON MAKING CHANGE.

DO NOT EXTEND NOTES THIS SIDE OF THIS LINE

RETURN TO LOS ANGELES COUNTY SURVEYOR

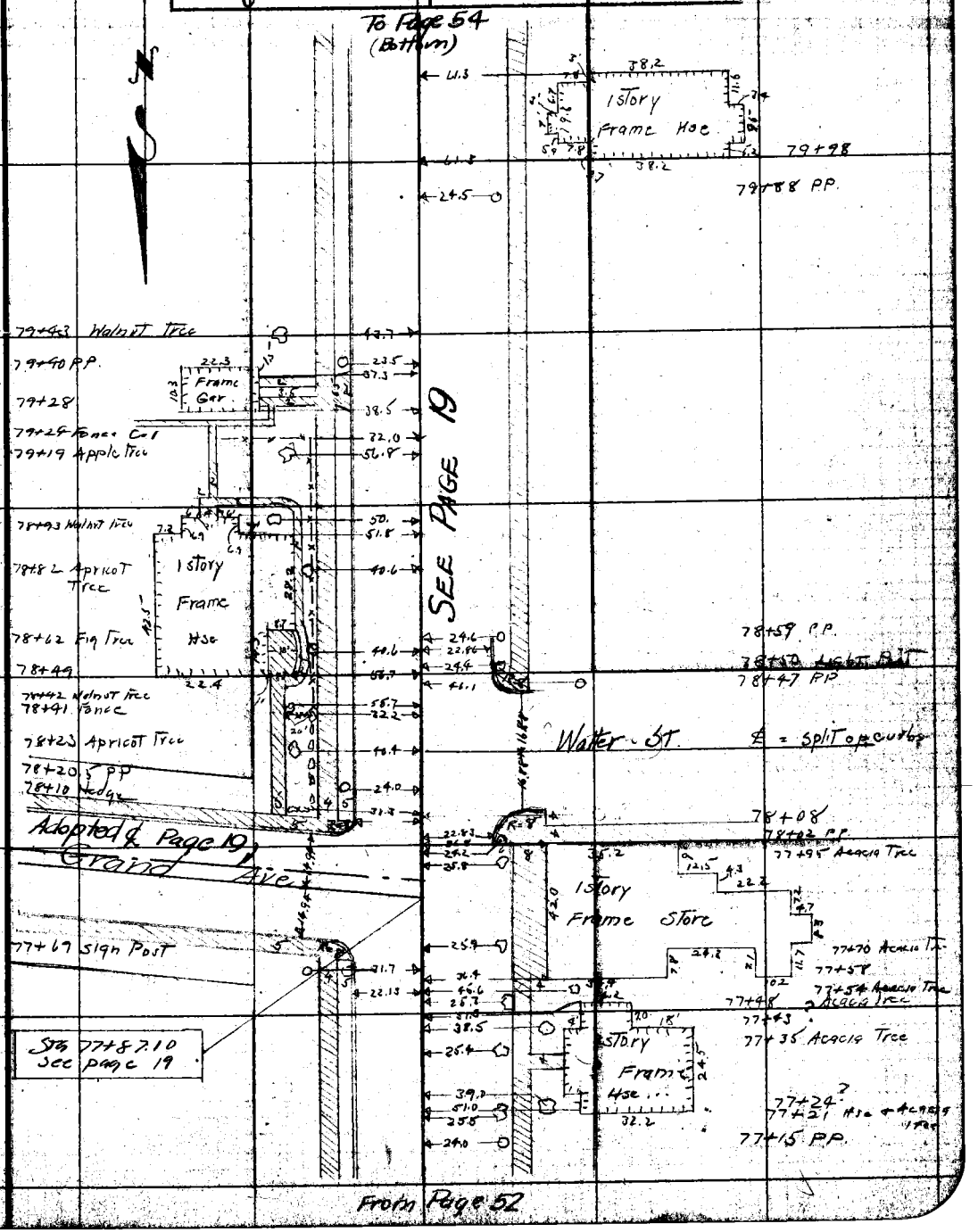

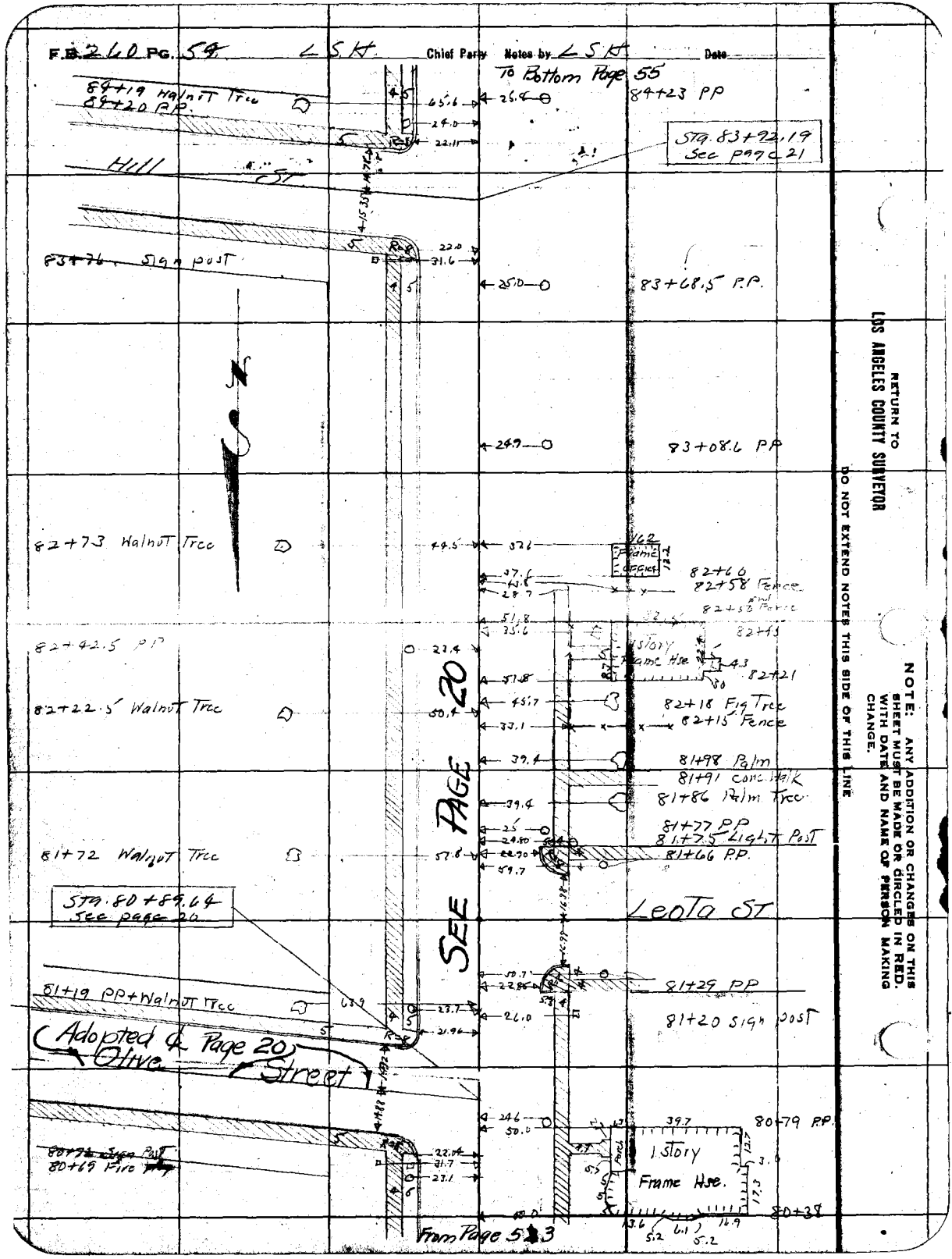
F.B. 260 PG. 54
L.S.H.
Chief Party
Notes by L.S.H.
Date
To Bottom Page 55
84+19 Walnut Tree
84+20 P.P.
84+23 PP
Stg. 83+92.19
See page 21
Hill St.
83+76 Sign post
83+68.5 P.P.
83+08.6 PP
82+73 Walnut Tree
82+60
82+58 Fence
82+42.5 PP
82+22.5 Walnut Tree
82+18 Fig Tree
82+15 Fence
81+98 Palm
81+91 Conc. Walk
81+86 Palm Tree
81+77 PP
81+75 Light Post
81+72 Walnut Tree
81+66 P.P.
Stg. 80+89.64
See page 20
Leota St
81+29 PP
81+19 PP+Walnut Tree
81+20 Sign post
Adopted ℄ Page 20
Olive Street
80+79 P.P.
80+69 Fire
1 Story
Frame Hse.
80+38
SEE PAGE 20
From Page 53
RETURN TO
LOS ANGELES COUNTY SURVEYOR
DO NOT EXTEND NOTES THIS SIDE OF THIS LINE
NOTE: ANY ADDITION OR CHANGES ON THIS SHEET MUST BE MADE OR CIRCLED IN RED. WITH DATE AND NAME OF PERSON MAKING CHANGE.

Date _____ Notes by L S H Chief Party L S H F.B. 260 PG. 55

Plotted by D.M. Finley	W. O. No. 4085 D. S. O. No.
Date July 1927	Location Santa Fe Ave
Map No. 8974 Sht 1	Surveyed by L S Hammond
Plotting C'k'd by Wood	Date Jan To Apr 1927
Date Jan. 1928	Indexed A. C. Johnson

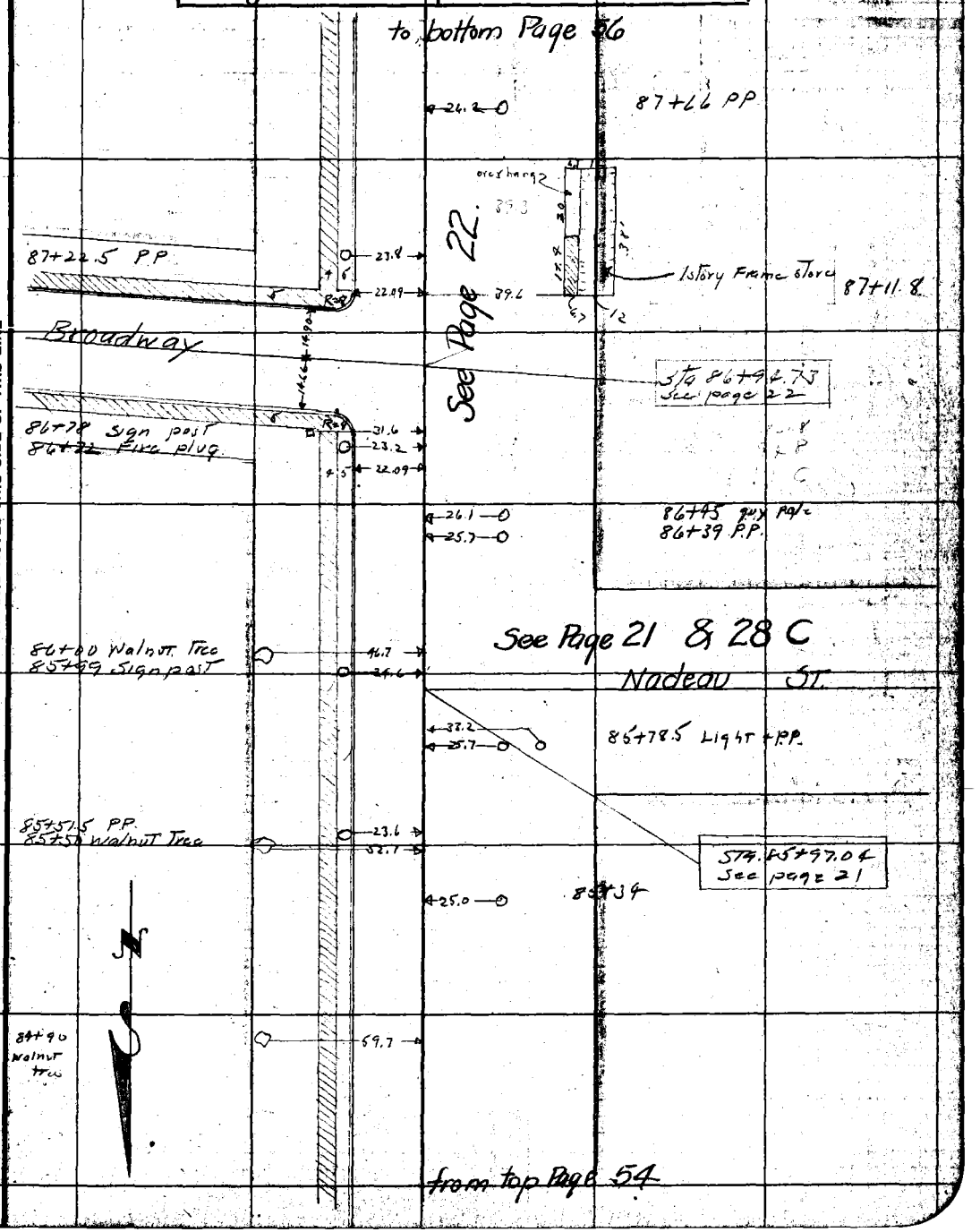

NOTE: ANY ADDITION OR CHANGES ON THIS SHEET MUST BE MADE OR CIRCLED IN RED, WITH DATE AND NAME OF PERSON MAKING CHANGE.

DO NOT EXTEND NOTES THIS SIDE OF THIS LINE

RETURN TO LOS ANGELES COUNTY SURVEYOR

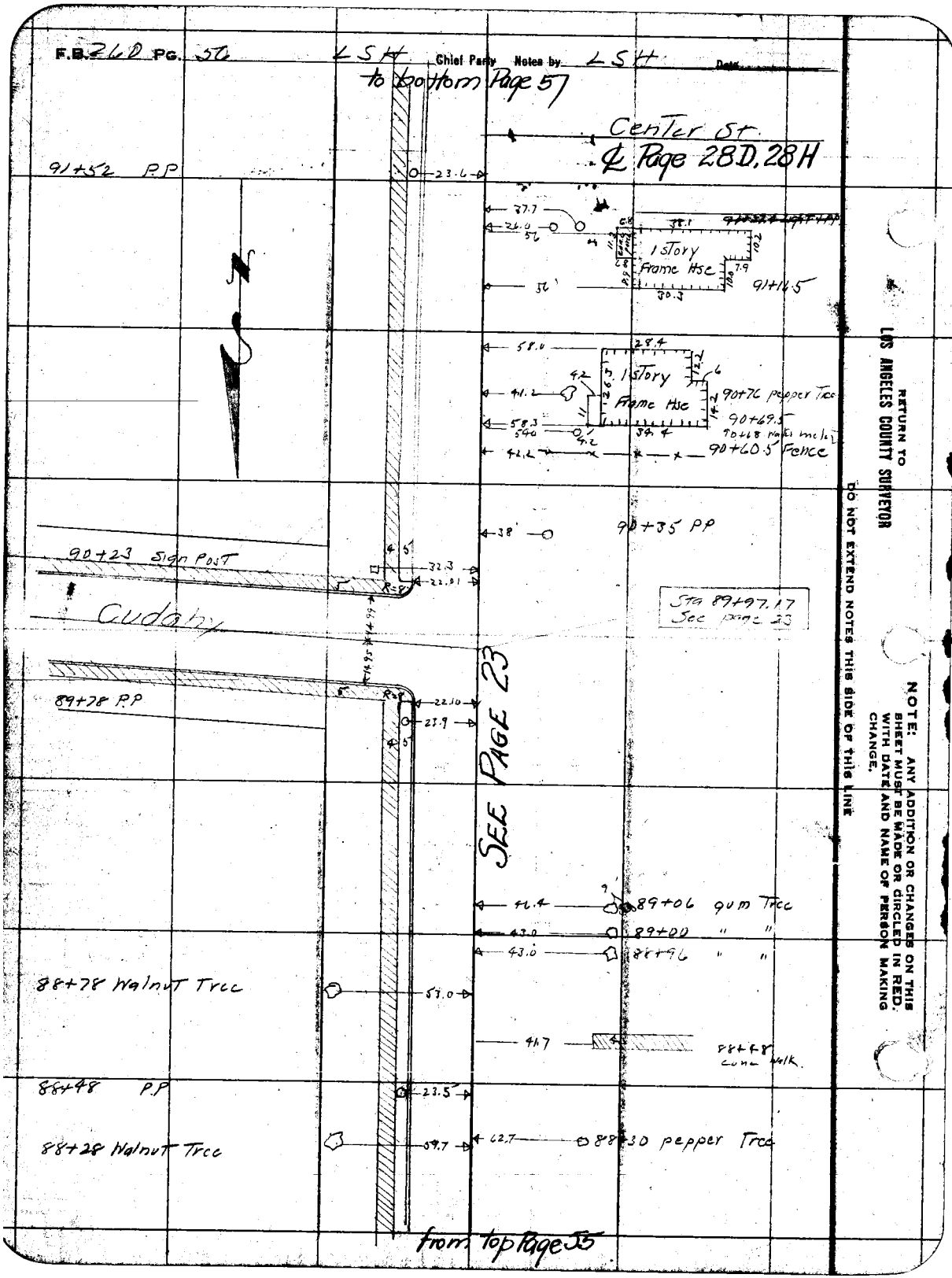
F.B. 260 PG. 56
LSH Chief Party Notes by LSH Date
to bottom Page 57
Center St.
℄ Page 28D, 28H
91+52 P.P
23.6
37.7
26.0
56
1 Story Frame Hse
91+16.5
30.3
58.0
28.4
1 Story Frame Hse
41.2
90+76 pepper Tree
90+69.5
90+68 Walks incl.
58.3
54.0
34.4
42.2
90+60.5 Fence
38
90+35 PP
90+23 Sign Post
32.3
22.01
Cudahy
Sta 89+97.17
See page 23
89+78 P.P
22.10
23.9
SEE PAGE 23
46.4
89+06 gum Tree
43.0
89+00 " "
43.0
88+96 " "
88+78 Walnut Tree
53.0
41.7
88+48 conc walk
88+48 P.P
23.5
88+28 Walnut Tree
59.7
62.7
88+30 pepper Tree
from top Page 55
RETURN TO
LOS ANGELES COUNTY SURVEYOR
DO NOT EXTEND NOTES THIS SIDE OF THIS LINE
NOTE: ANY ADDITION OR CHANGES ON THIS SHEET MUST BE MADE OR CIRCLED IN RED, WITH DATE AND NAME OF PERSON MAKING CHANGE.

Date _____ Notes by L S H Chief Party L S H F.B. 260 PG. 57

Plotted by D. M. Finley	W. O. No. 4085 D. S. O. No.
Date July 1927	Location Santa Fe Ave
Map No. 8974 Sht 1	Surveyed by L S Hammond
Plotting C'k'd by Wood	Date Jan. 11 Apr 1927
Date Jan. 1928	Indexed A. C. Johnson

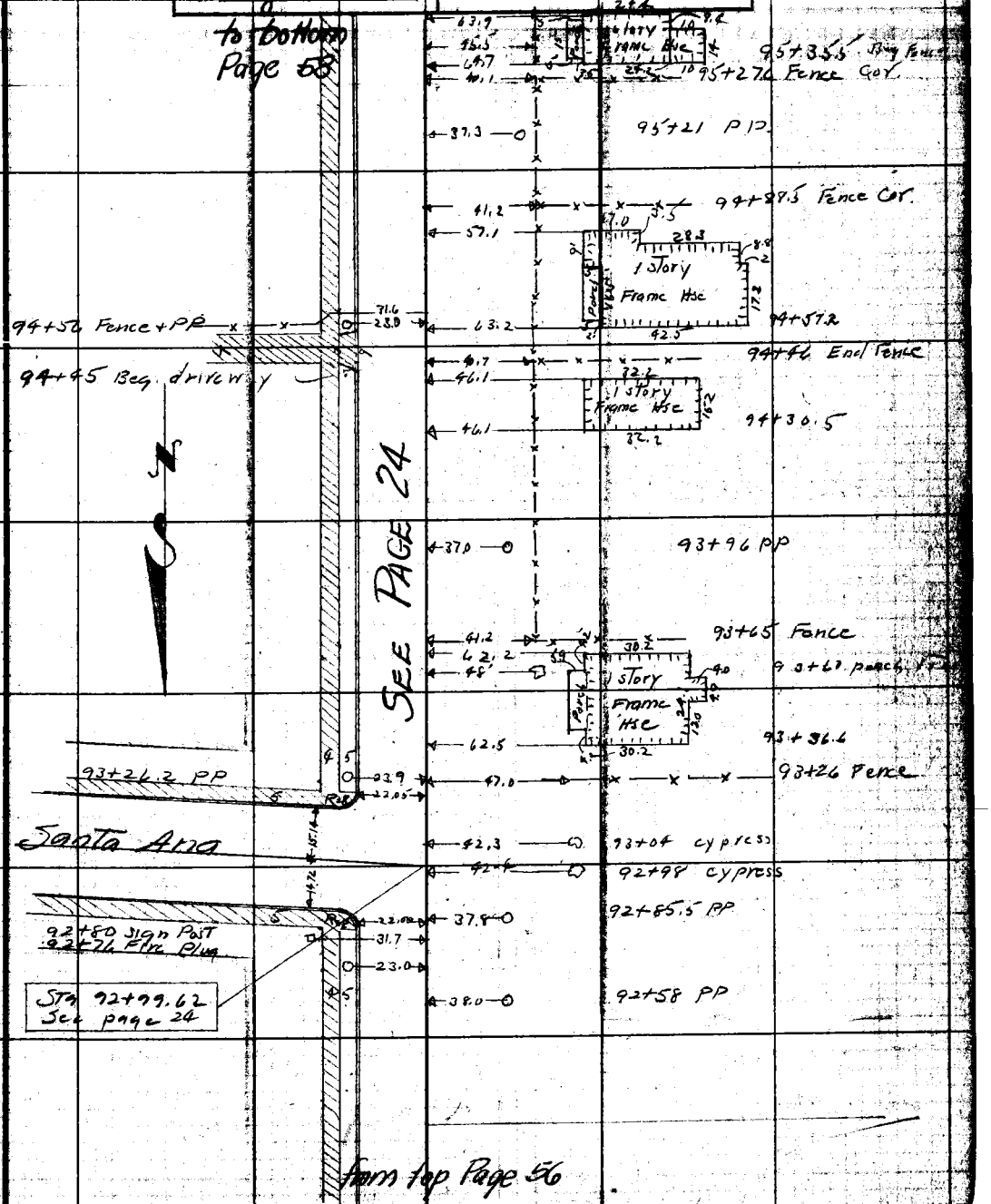

NOTE: ANY ADDITION OR CHANGES ON THIS SHEET MUST BE MADE OR CIRCLED IN RED, WITH DATE AND NAME OF PERSON MAKING CHANGE.

DO NOT EXTEND NOTES THIS SIDE OF THIS LINE

RETURN TO LOS ANGELES COUNTY SURVEYOR

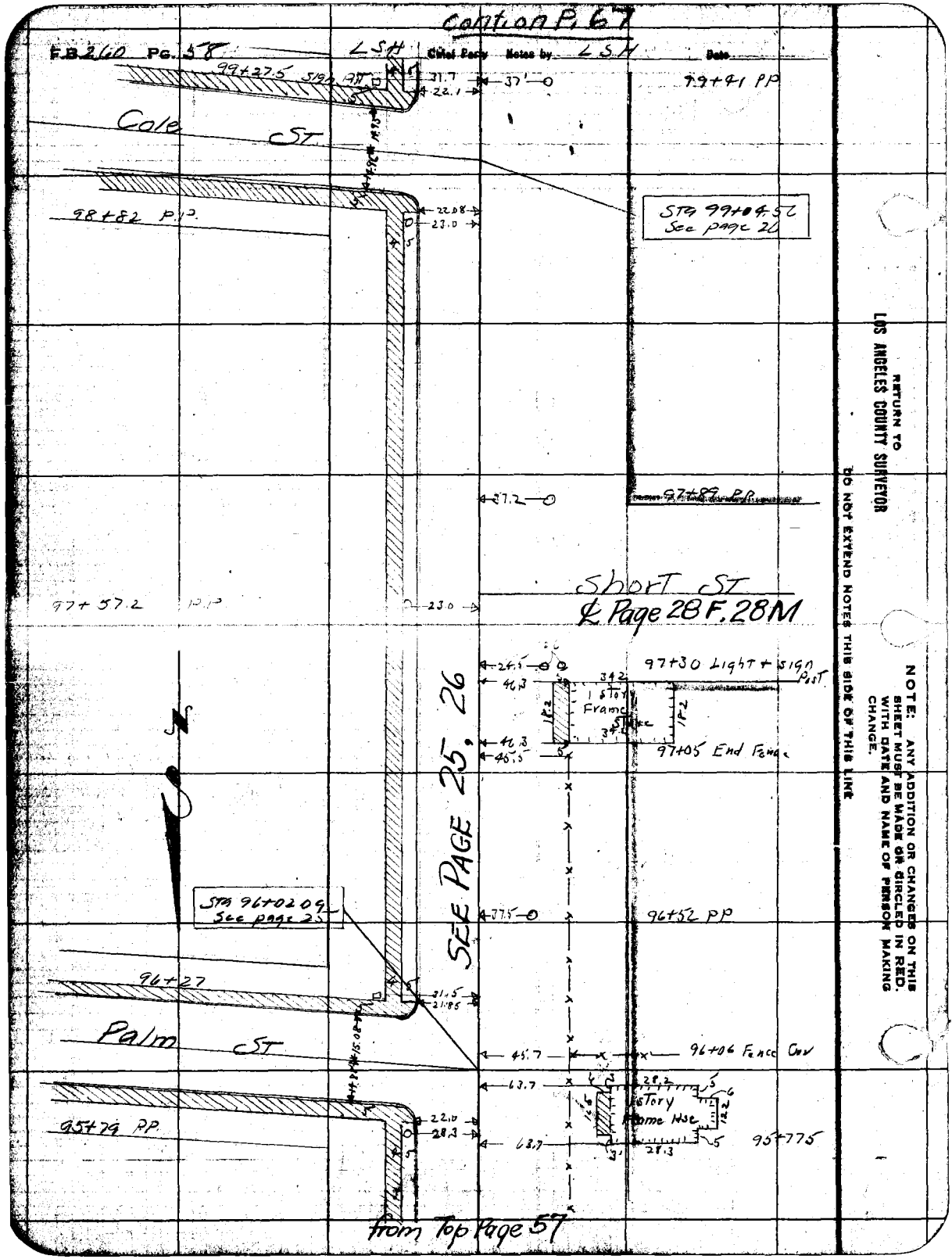
Cont. on P. 67
F.B. 260 Pg. 58
LSH
Chief Party
Notes by LSH
Date
99+27.5 Sign
31.7
22.1
37'
99+41 PP
Cole ST
98+82 P.P.
22.08
23.0
STA 99+04.52
See page 26
37.2
97+89 PP
Short ST
℄ Page 28 F, 28M
97+57.2 P.P.
23.0
24.5
97+30 Light + Sign Post
46.3
34.2
1 Story Frame Stake
18.2
46.3
45.5
97+05 End Fence
SEE PAGE 25, 26
STA 96+02.09
See page 25
37.5
96+52 PP
96+27
21.5
21.85
Palm ST
45.7
96+06 Fence Cor
63.7
28.2
1 Story Frame Hse
22.0
28.3
95+79 PP
63.7
28.3
95+77.5
from Top Page 57
RETURN TO
LOS ANGELES COUNTY SURVEYOR
DO NOT EXTEND NOTES THIS SIDE OF THIS LINE
NOTE: ANY ADDITION OR CHANGES ON THIS SHEET MUST BE MADE OR CIRCLED IN RED, WITH DATE AND NAME OF PERSON MAKING CHANGE.

Date _____ Notes by L.S.H. Chief Party L.S.H. F.B. 260 PG. 58A

Plotted by A.M. Finley	W. O. No. 6081 R. S. O. No.
Date July 1927	Location Santa Fe Ave
Map No. 8974 Sht 1	Surveyed by L.S. Hammond
Plotting Ch'd by Wood	Date 5-24-27 & 6-10-27
Date Jan. 1928	Indexed A. C. Johnson

NOTE: ANY ADDITION OR CHANGES ON THIS SHEET MUST BE MADE OR CIRCLED IN RED, WITH DATE AND NAME OF PERSON MAKING CHANGE.

DO NOT EXTEND NOTES THIS SIDE OF THIS LINE

RETURN TO LOS ANGELES COUNTY SURVEYOR

Proposed Location
of
Santa Fe Ave

on present Independence Ave &
along West Line of Tracts #3283 & #3477

May & June 1927

L.S. Hammond Deputy
R.L. Wiley
L.d Corbitt Hd Ch.
D.W. Reynolds Rr. Ch.

F.B. 260 Pg. 58B LSH Chief Party Notes by LSH Date



Red Lines = Random Lines To Locate Improvements

Black Lines = data for proposed ℄ of Santa Fe R/W

Dotted Lines = Random Lines To Locate Improvements on Poplar Place + North Line of Southern Pacific R/W

RETURN TO
LOS ANGELES COUNTY SURVEYOR

DO NOT EXTEND NOTES THIS SIDE OF THIS LINE

NOTE: ANY ADDITION OR CHANGES ON THIS SHEET MUST BE MADE OR CIRCLED IN RED. WITH DATE AND NAME OF PERSON MAKING CHANGE.

Date _____ Notes by L.S.H. Chief Party L.S.H. F.B. 260 Pg. 58 C

Plotted by D.M. Finley	W. O. No. 4085 B. B. O. No.
Date July 1927	Location Santa Fe Arc
Map No.	Surveyed by L.S. Hammond
Plotting Ck'd by	Date
Date	Indexed A. C. Johnson

NOTE: ANY ADDITION OR CHANGES ON THIS SHEET MUST BE MADE OR CIRCLED IN RED, WITH DATE AND NAME OF PERSON MAKING CHANGE.

DO NOT EXTEND NOTES THIS SIDE OF THIS LINE

RETURN TO LOS ANGELES COUNTY SURVEYOR

Index

Proposed & Santa Fe Arc pages 87 to 98

Random Lines on Independence pages 59 to 65

Location Improvements on " " 67 to 73 & 79

Location Improvements on Poplar Pl. pages 75 to 78

Location Improvements on North Line of Southern Pacific R.of W. pages 81 to 85



F.B. 260 Pg. 58D Chief Party Notes by Date

RETURN TO
LOS ANGELES COUNTY SURVEYOR

NOTE: ANY ADDITION OR CHANGES ON THIS SHEET MUST BE MADE OR CIRCLED IN RED. WITH DATE AND NAME OF PERSON MAKING CHANGE.

DO NOT EXTEND NOTES THIS SIDE OF THIS LINE

Date 4-6-27 Notes by L S H. Chief Party L S H. F.B. 260 Pg. 59

Plotted by D.M. Finlay	W. O. No. 4086 D. S. O. No.
Date July 1927	Location Santa Fe Ave
Map No. 8994-Sht 1	Surveyed by L S Hammond
Plotting Ck'd by	Date 4-6-27
Date	Indexed A. C. Johnson

Notes for calculation of —

Curve Data

Independence Ave from Santa Fe Ave to intersection with West boundary of Tract #3233 produced.

NOTE: ANY ADDITION OR CHANGES ON THIS SHEET MUST BE MADE OR CIRCLED IN RED, WITH DATE AND NAME OF PERSON MAKING CHANGE.

RETURN TO LOS ANGELES COUNTY SURVEYOR

DO NOT EXTEND NOTES THIS SIDE OF THIS LINE

F.B. 26.6 PG. 60 L.S.H. Chief Party Notes by L.S.H. Date 4-6-27

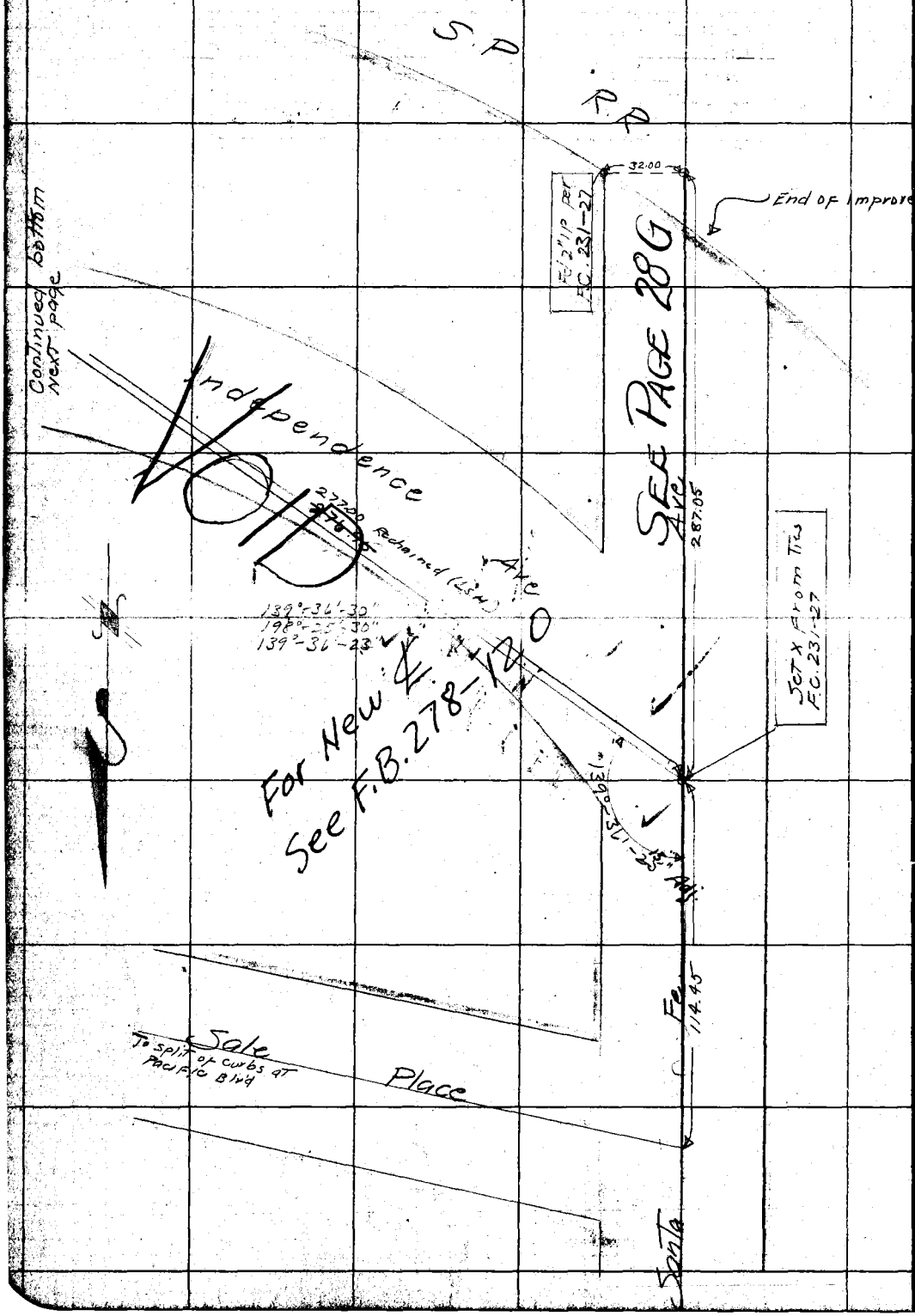

RETURN TO
LOS ANGELES COUNTY SURVEYOR

DO NOT EXTEND NOTES THIS SIDE OF THIS LINE

NOTE: ANY ADDITION OR CHANGES ON THIS SHEET MUST BE MADE OR CIRCLED IN RED. WITH DATE AND NAME OF PERSON MAKING CHANGE.

Date 4-6-27 Notes by L S H Chief Party L S H F.B. 260 PG. 61

Plotted by A M Findley
Date July 1927
Map No. 8974 Sht. 1
Plotting Ch'd by
Date

W. O. No. 4285 D. S. O. No.
Location Santa Fe Ave
Surveyed by L S Hammond
Date 4-6-27
Indexed A. C. Johnson

NOTE: ANY ADDITION OR CHANGES ON THIS SHEET MUST BE MADE OR CIRCLED IN RED. WITH DATE AND NAME OF PERSON MAKING CHANGE.

DO NOT EXTEND NOTES THIS SIDE OF THIS LINE

RETURN TO LOS ANGELES COUNTY SURVEYOR

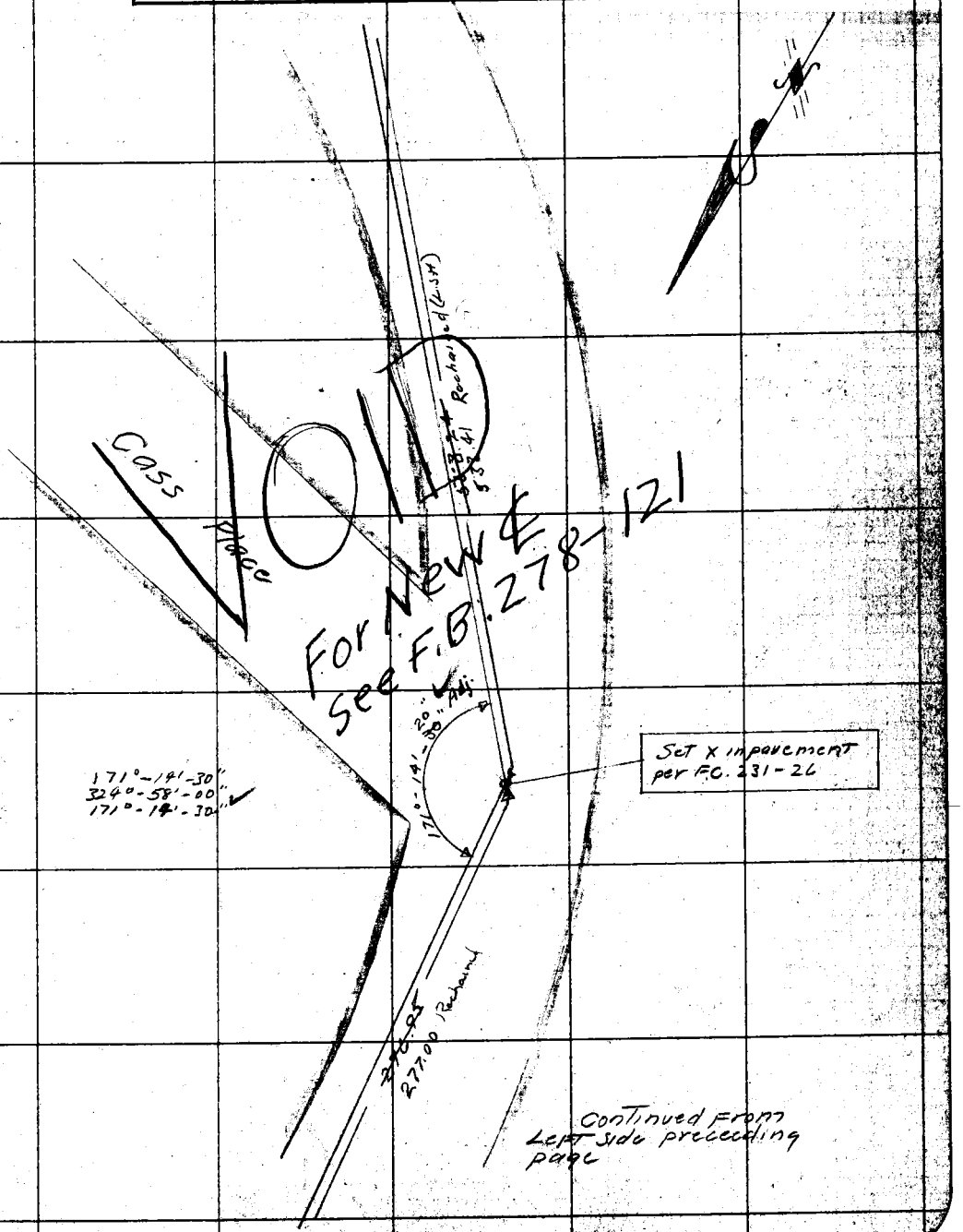

F.B. 260 Pg. 62 Chief Party Notes by Date 9-6-27



RETURN TO
LOS ANGELES COUNTY SURVEYOR

DO NOT EXTEND NOTES THIS SIDE OF THIS LINE

NOTE: ANY ADDITION OR CHANGES ON THIS SHEET MUST BE MADE OR CIRCLED IN RED. WITH DATE AND NAME OF PERSON MAKING CHANGE.

Date _____ Notes by L.S.H. Chief Party L.S.H. F.B. 260 Pg. 63

Plotted by D.M. Finlay	W.O. No. 4085 D.D.O. No.
Date July 1927	Location Santa Fe Ave
Map No. 8974 Sht 1	Surveyed by L.S. Hammond
Plotting C'k'd by	Date 4-6-27
Date	Indexed A. C. Johnson



NOTE: ANY ADDITION OR CHANGES ON THIS SHEET MUST BE MADE OR CIRCLED IN RED, WITH DATE AND NAME OF PERSON MAKING CHANGE.

DO NOT EXTEND NOTES THIS SIDE OF THIS LINE

RETURN TO LOS ANGELES COUNTY SURVEYOR

F.B. 260 PG. 64 Chief Party Notes by Date 4-6-27

Continued bottom next page

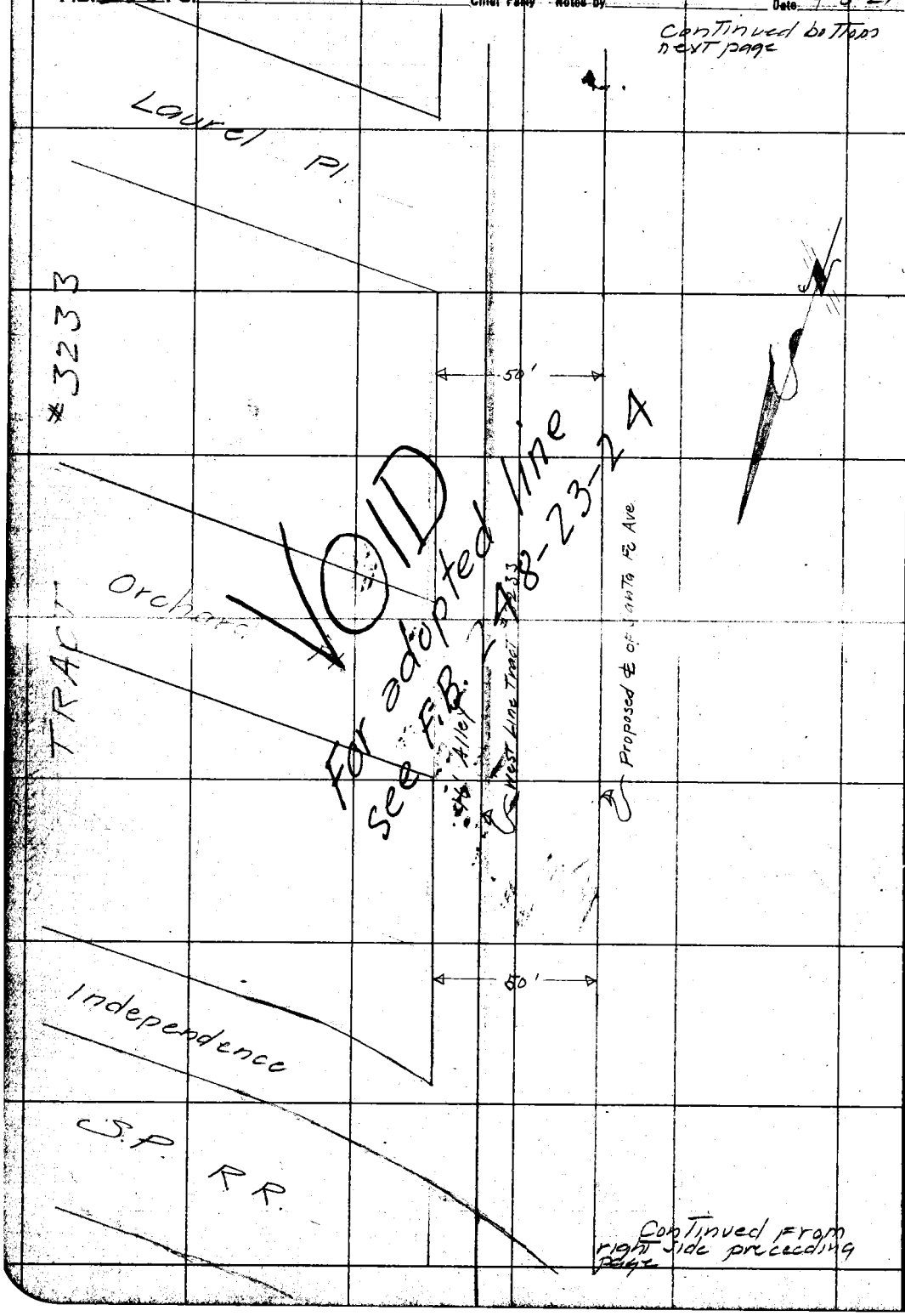

Continued from right side preceeding page

RETURN TO
LOS ANGELES COUNTY SURVEYOR

DO NOT EXTEND NOTES THIS SIDE OF THIS LINE

NOTE: ANY ADDITION OR CHANGES ON THIS SHEET MUST BE MADE OR CIRCLED IN RED. WITH DATE AND NAME OF PERSON MAKING CHANGE.

Date _____ Notes by L S H. Chief Party L S H F.B. 260 Pg. 65

Plotted by A.M. Fraley	W. O. No. 4085 D. S. O. No.
Date July 1927	Location Santa Fe Ave
Map No. 8974 8971	Surveyed by L.S. Hammond
Plotting C'k'd by	Date 7-6-27
Date	Indexed A. C Johnson

NOTE: ANY ADDITION OR CHANGES ON THIS SHEET MUST BE MADE OR CIRCLED IN RED. WITH DATE AND NAME OF PERSON MAKING CHANGE.

DO NOT EXTEND NOTES THIS SIDE OF THIS LINE

RETURN TO LOS ANGELES COUNTY SURVEYOR

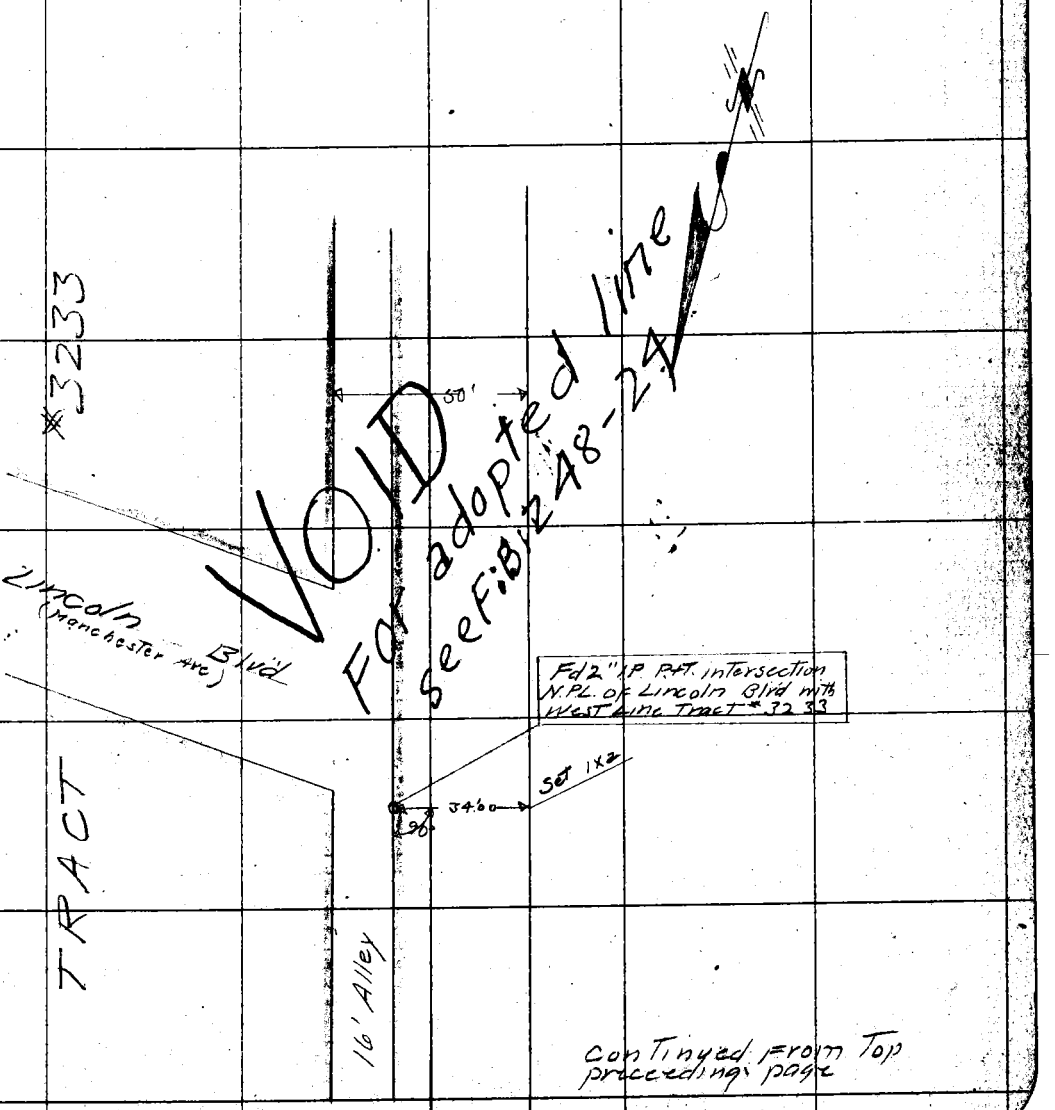

Continued from Top
preceding page

RETURN TO
LOS ANGELES COUNTY SURVEYOR

NOTE: ANY ADDITION OR CHANGES ON THIS SHEET MUST BE MADE OR CIRCLED IN RED. WITH DATE AND NAME OF PERSON MAKING CHANGE.

DO NOT EXTEND NOTES THIS SIDE OF THIS LINE

Date

Noted by

Chief Party

F.B. 240 Pg. 66

Date _____ Notes by L S H Chief Party L S H F.B. 260 PG. 67

Platted by D. M. Finley	W. O. No. 4085 D. S. O. No.
Date July 1927	Location Santa Fe Ave
Map No. 8974 2141	Surveyed by L S Hammond
Platting C'k'd by Wood	Date 5-26-27 to 6-10-27
Date Jan. 1928	Indexed A. C. Johnson

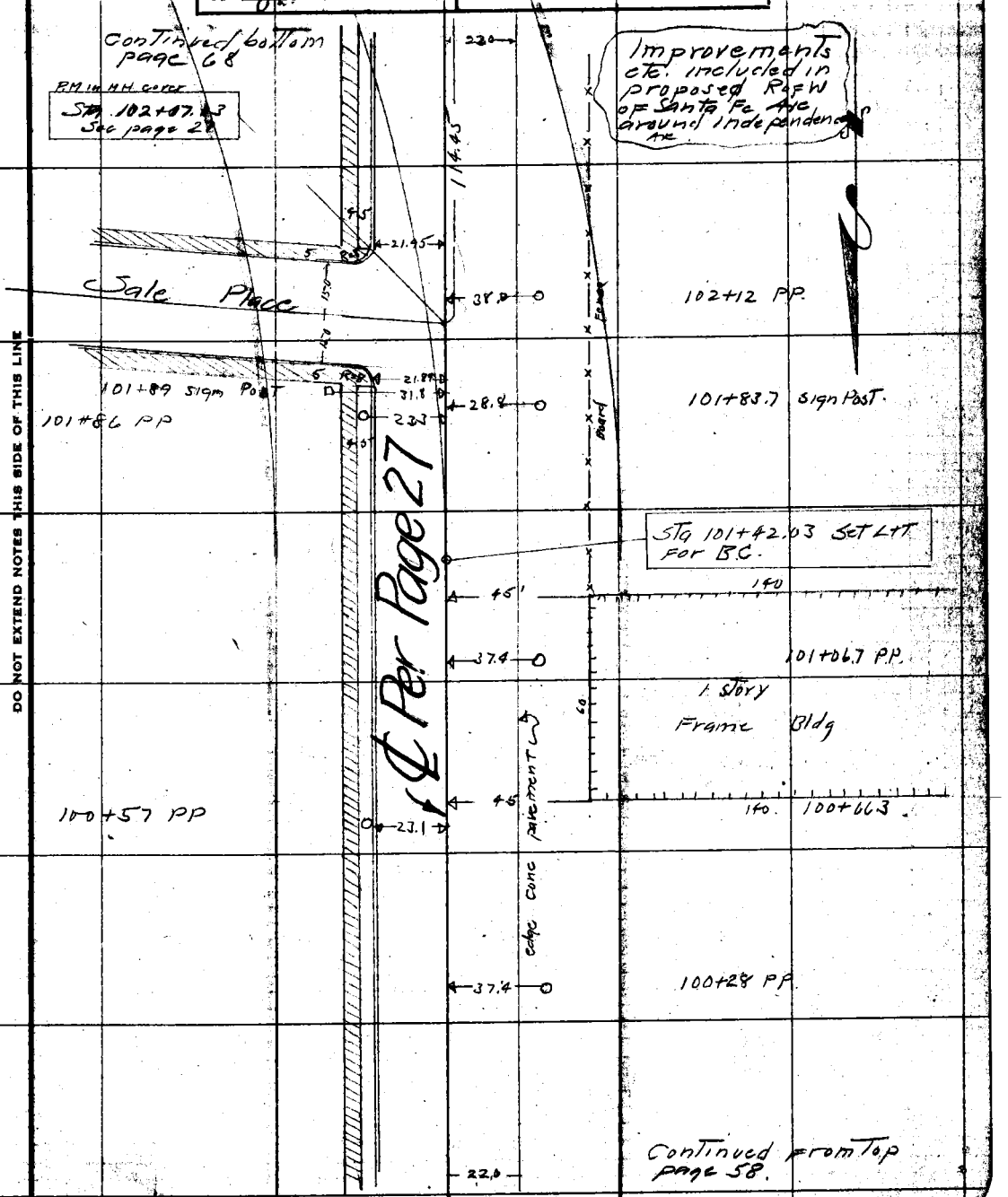

NOTE: ANY ADDITION OR CHANGES ON THIS SHEET MUST BE MADE OR CIRCLED IN RED, WITH DATE AND NAME OF PERSON MAKING CHANGE.

DO NOT EXTEND NOTES THIS SIDE OF THIS LINE

RETURN TO LOS ANGELES COUNTY SURVEYOR

F.B. 260 Pg. 68 LSH Chief Party Notes by LSH Date 5-31-27

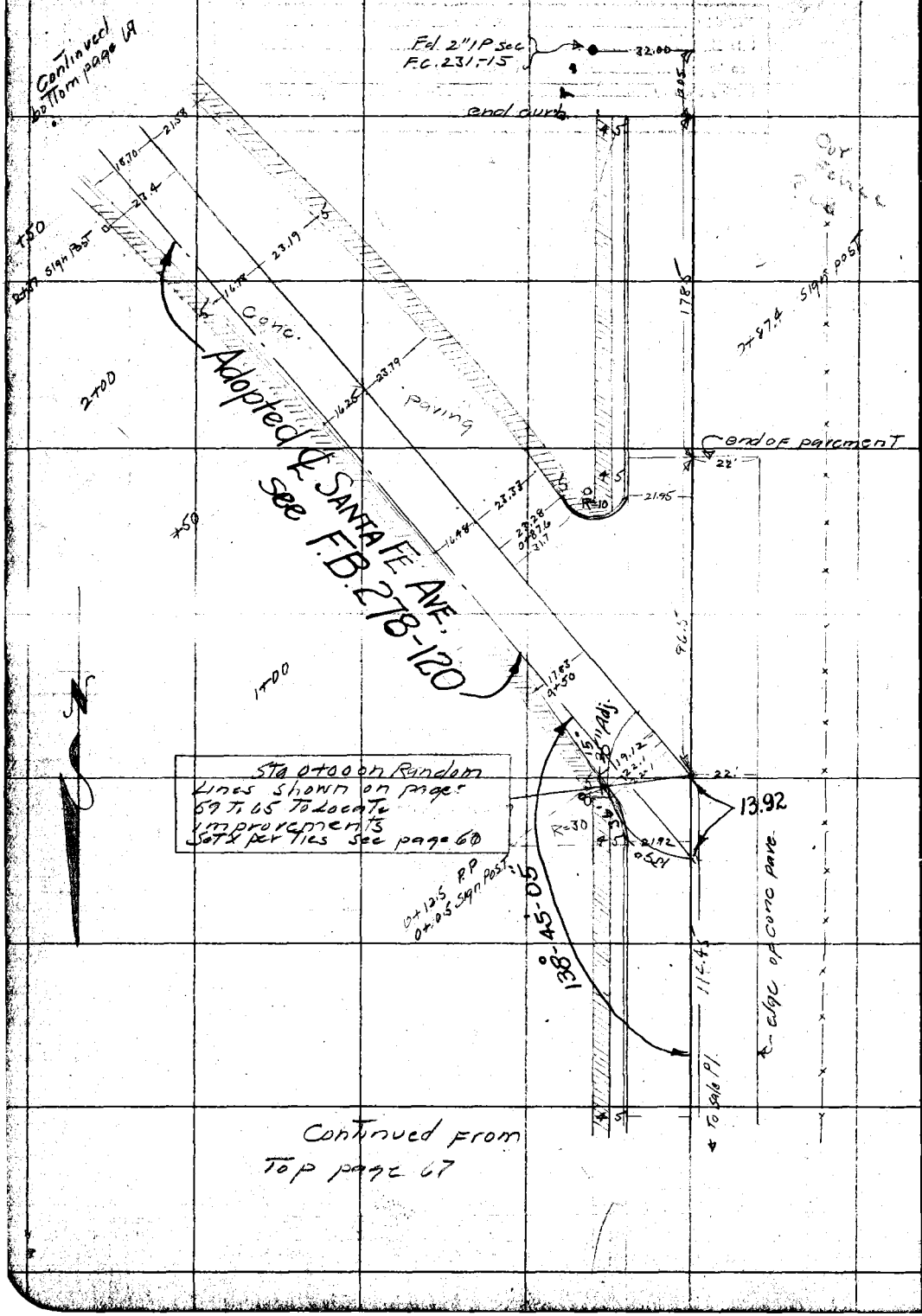

RETURN TO
LOS ANGELES COUNTY SURVEYOR

DO NOT EXTEND NOTES THIS SIDE OF THIS LINE

NOTE: ANY ADDITION OR CHANGES ON THIS SHEET MUST BE MADE OR CIRCLED IN RED. WITH DATE AND NAME OF PERSON MAKING CHANGE.

Date 11-7-28 Notes by LSH Chief Party LSH F. B. 260 Pg. 68A

Plotted by	W. O. No. 4085 D. S. O. No.
Date	Location Santa Fe Ave
Map No.	Surveyed by L S Hammond
Plotting C'k'd by	Date 11-7-28
Date	Indexed A. C. Johnson

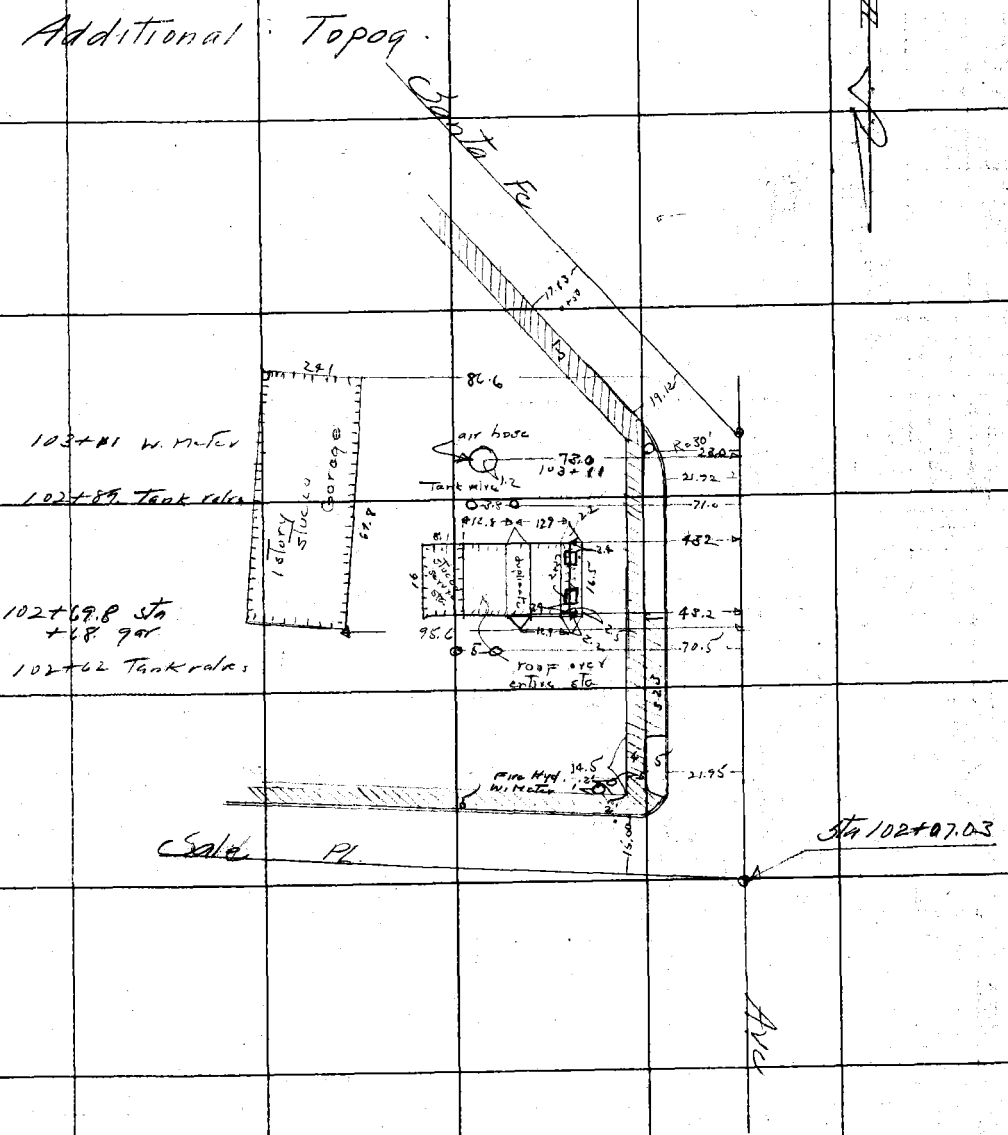

Note: ANY ADDITIONS OR CHANGES ON THIS SHEET MUST BE MADE OR CIRCLED IN Red. WITH DATE AND NAME OF PERSON MAKING CHANGE.

Do not extend notes this side of this line

RETURN TO LOS ANGELES COUNTY SURVEYOR

RETURN TO

LOS ANGELES COUNTY SURVEYOR

Note: ANY ADDITIONS OR CHANGES ON THIS SHEET MUST BE MADE OR CIRCLED IN **Red.** WITH DATE AND NAME OF PERSON MAKING CHANGE.

Do not extend notes this side of this line

F.B. ____ P.G. ____ Chief Party ____ Notes by ____ Date ____

Date 5-31-27 Notes by L.S.H. Chief Party L.S.H. F.B. 260 Pg. 69

Plotted by D.M. Finley	W. O. No. [illegible]
Date July 1927	Location Santa Fe Ave
Map No. 8974 Sht 1	Surveyed by L.S. Hammond
Plotting Ck'd by [illegible]	Date 5-26-27 & 6-14-27
Date Jan. 1928	Indexed A. C. Johnson

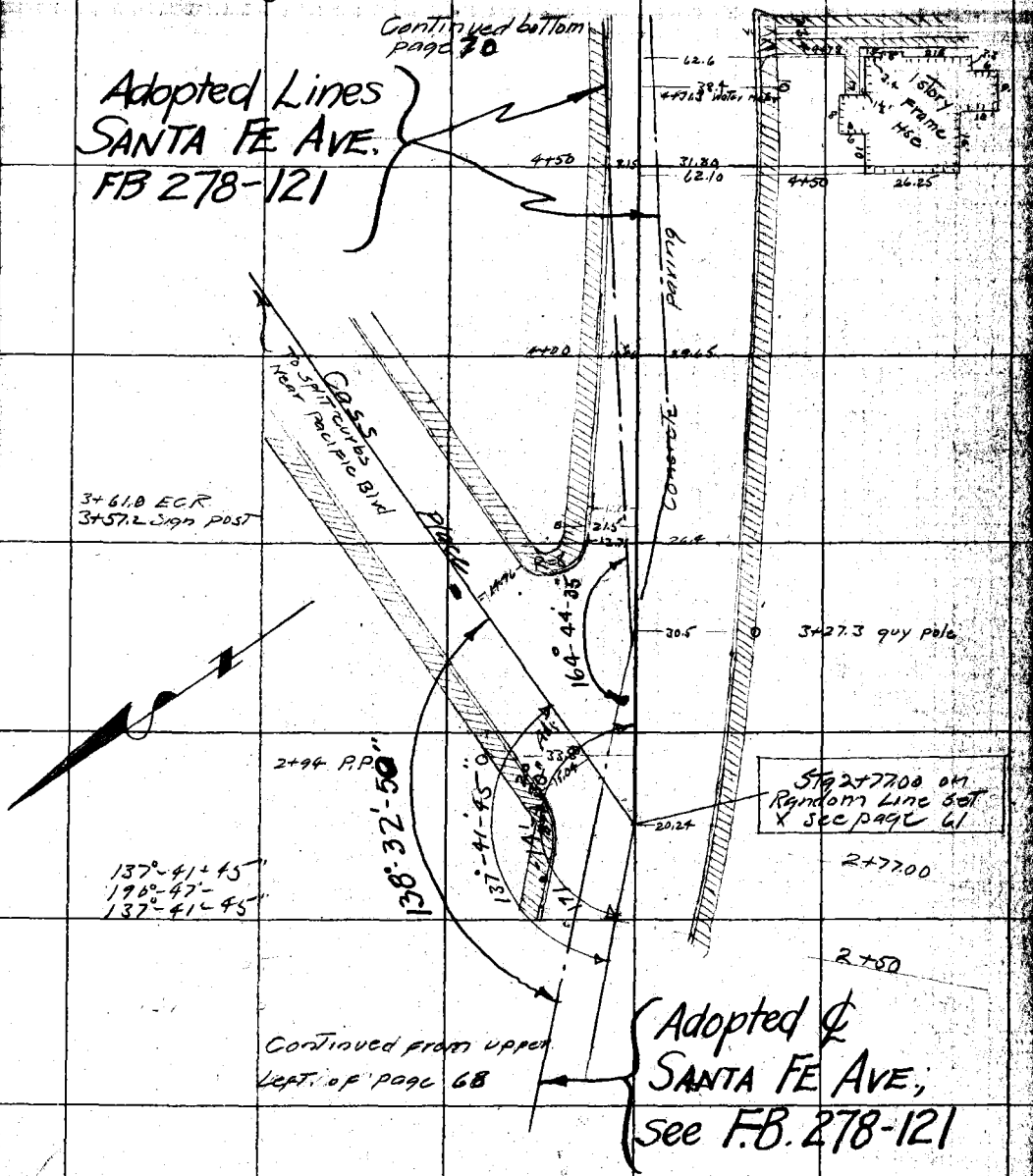

NOTE: ANY ADDITION OR CHANGES ON THIS SHEET MUST BE MADE OR CIRCLED IN RED, WITH DATE AND NAME OF PERSON MAKING CHANGE.

DO NOT EXTEND NOTES THIS SIDE OF THIS LINE

RETURN TO LOS ANGELES COUNTY SURVEYOR

F.B. 360 Pg. 70 L.S.H. Chief Party Notes by L.S.H. Date 5-31-27

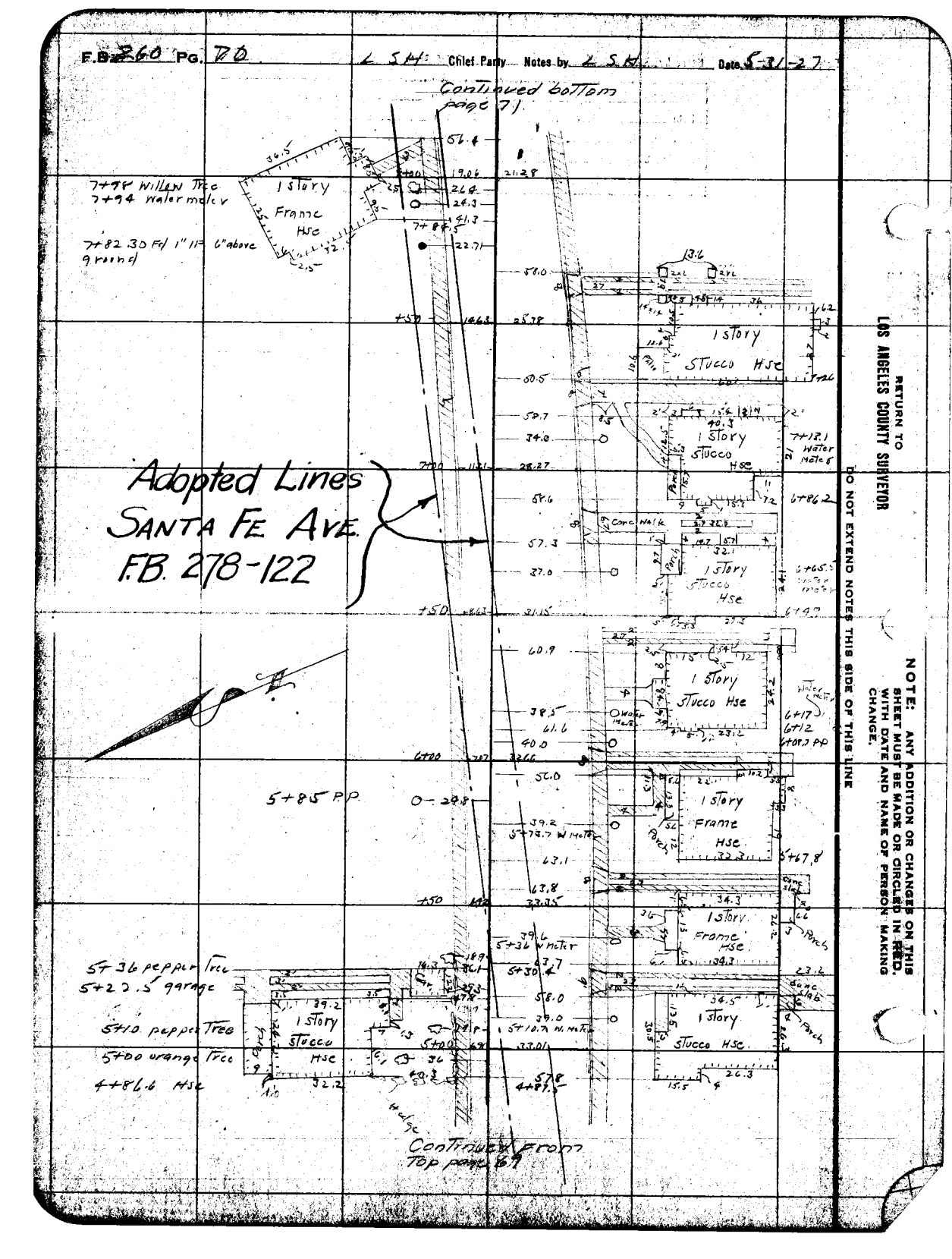

Date 6-1-62 Notes by L.S.H. Chief Party L.S.H. F.B. 260 Pg. 71

Date July 1927	Location Santa Fe Ave
Map No. 8974 SH-1	Surveyed by L.S. Hammond
Date Jan. 1928	Indexed A. C. Johnson

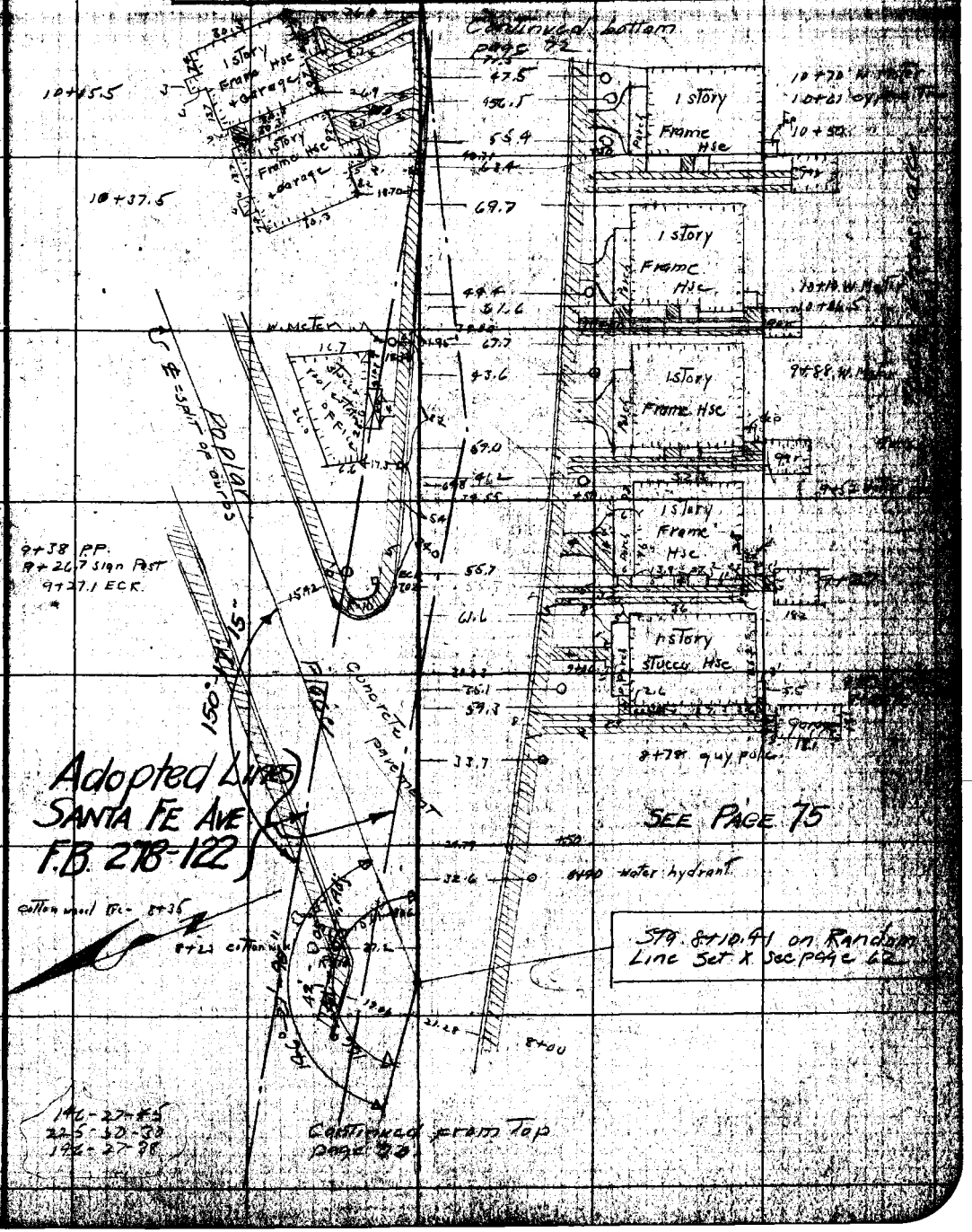

NOTE: ANY ADDITION OR CHANGES ON THIS SHEET MUST BE MADE OR CIRCLED IN RED, WITH DATE AND NAME OF PERSON MAKING CHANGE.

DO NOT EXTEND NOTES THIS SIDE OF THIS LINE

RETURN TO LOS ANGELES COUNTY SURVEYOR

F.B. 260 Pg. 72 L.S.H. Chief Party Notes by L.S.H. Date 6-2-27

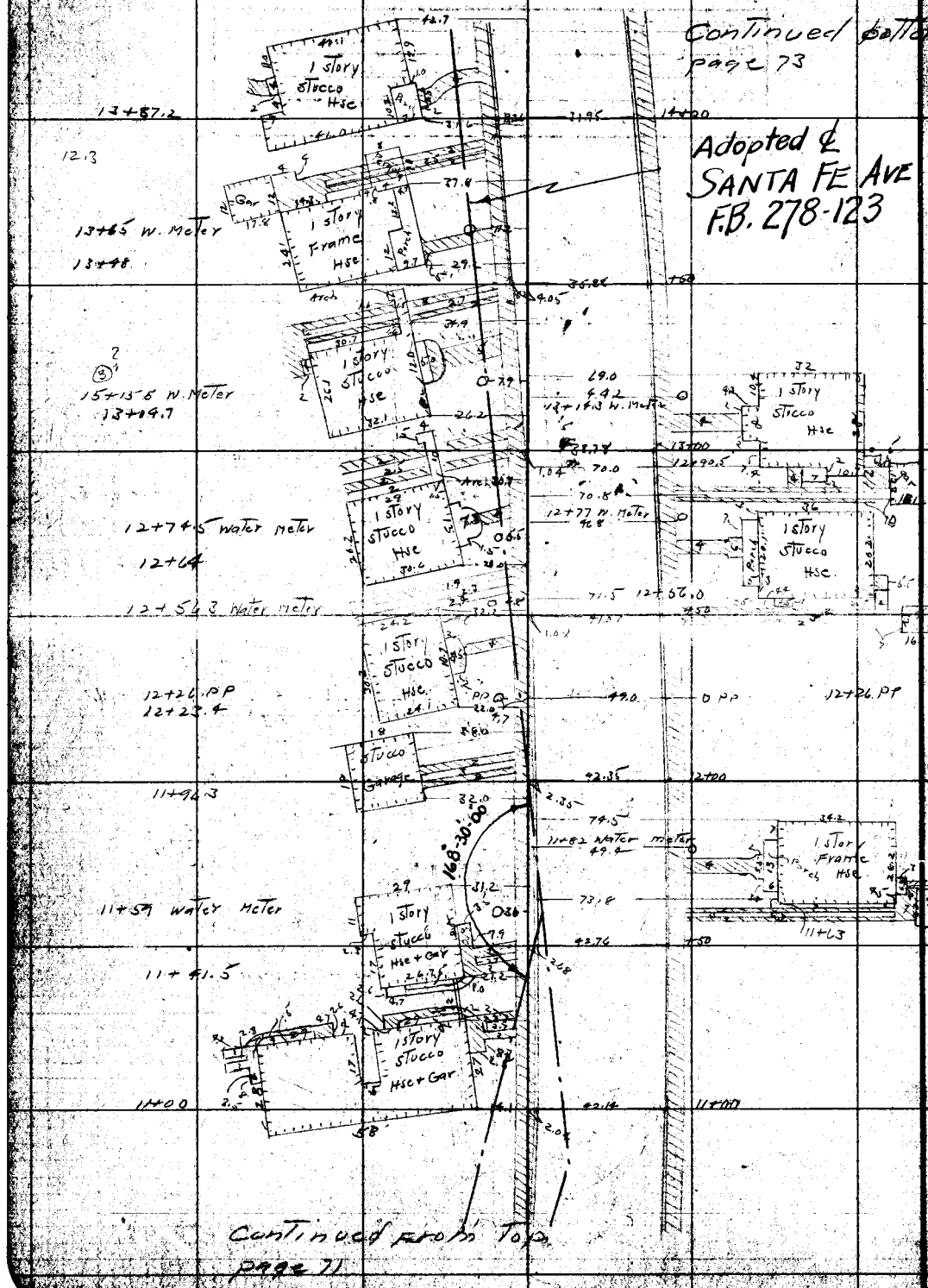

RETURN TO LOS ANGELES COUNTY SURVEYOR

DO NOT EXTEND NOTES THIS SIDE OF THIS LINE

NOTE: ANY ADDITION OR CHANGES ON THIS SHEET MUST BE MADE OR CIRCLED IN RED. WITH DATE AND NAME OF PERSON MAKING CHANGE.

Date 6-3-27 Notes by L.S.H. Chief Party L.S.H. F.B. 260 Pg. 73

Plotted by D. M. Finley	[illegible]
Date July 1928	Location Santa Fe Ave
Map No. 8994 SL#1	Surveyed by L.S. Hammond
[illegible]	Date 5-26-27 to 6-10-27
Date Jan. 1928	Indexed A. C. Johnson

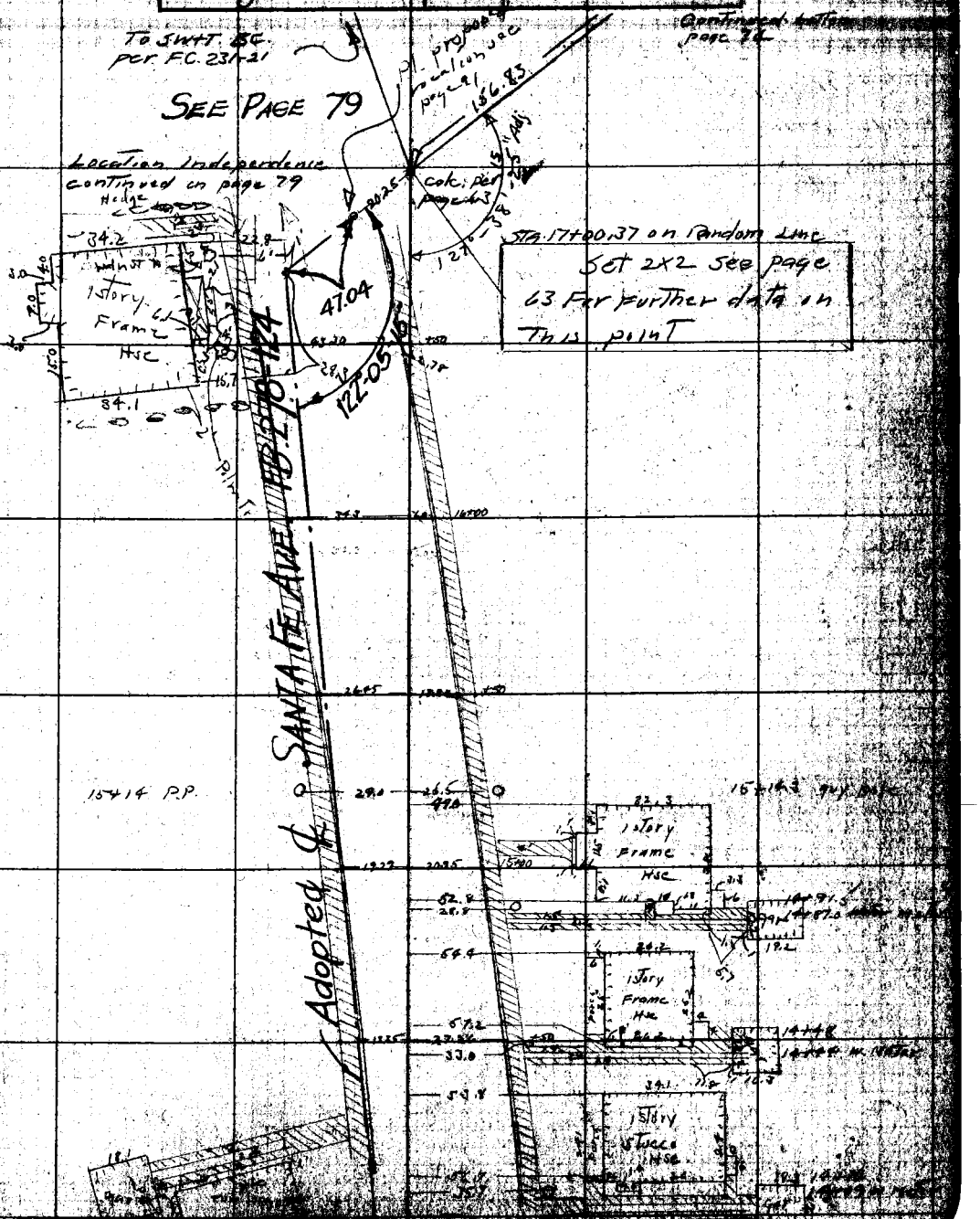

NOTE: ANY ADDITION OR CHANGES ON THIS SHEET MUST BE MADE OR CIRCLED IN RED, WITH DATE AND NAME OF PERSON MAKING CHANGE.

RETURN TO LOS ANGELES COUNTY SURVEYOR

DO NOT EXTEND NOTES THIS SIDE OF THIS LINE

F.B. 2260 Pg. 74 L.S.H. Chief Party Notes by L.S.H. Date 6-3-27

continued: bottom page 99

NOTE
See page 84 for Location of data on This page



Continued From Top page 73

RETURN TO LOS ANGELES COUNTY SURVEYOR

DO NOT EXTEND NOTES THIS SIDE OF THIS LINE

NOTE: ANY ADDITION OR CHANGES ON THIS SHEET MUST BE MADE OR CIRCLED IN RED. WITH DATE AND NAME OF PERSON MAKING CHANGE.

Date 6-7-27 Notes by L S H Chief Party L S H F.B. 260 Pg 75

Plotted by D M Finley	W. O. No. 4085 D. S. O. No.
Date July 1927	Location Santa Fe Ave
Map No. 8974 Sht 1	Surveyed by L S Hammond
Plotting C'k'd by Ward	Date 5-26-27 to 6-10-27
Date Jan. 1928	Indexed A. C. Johnson

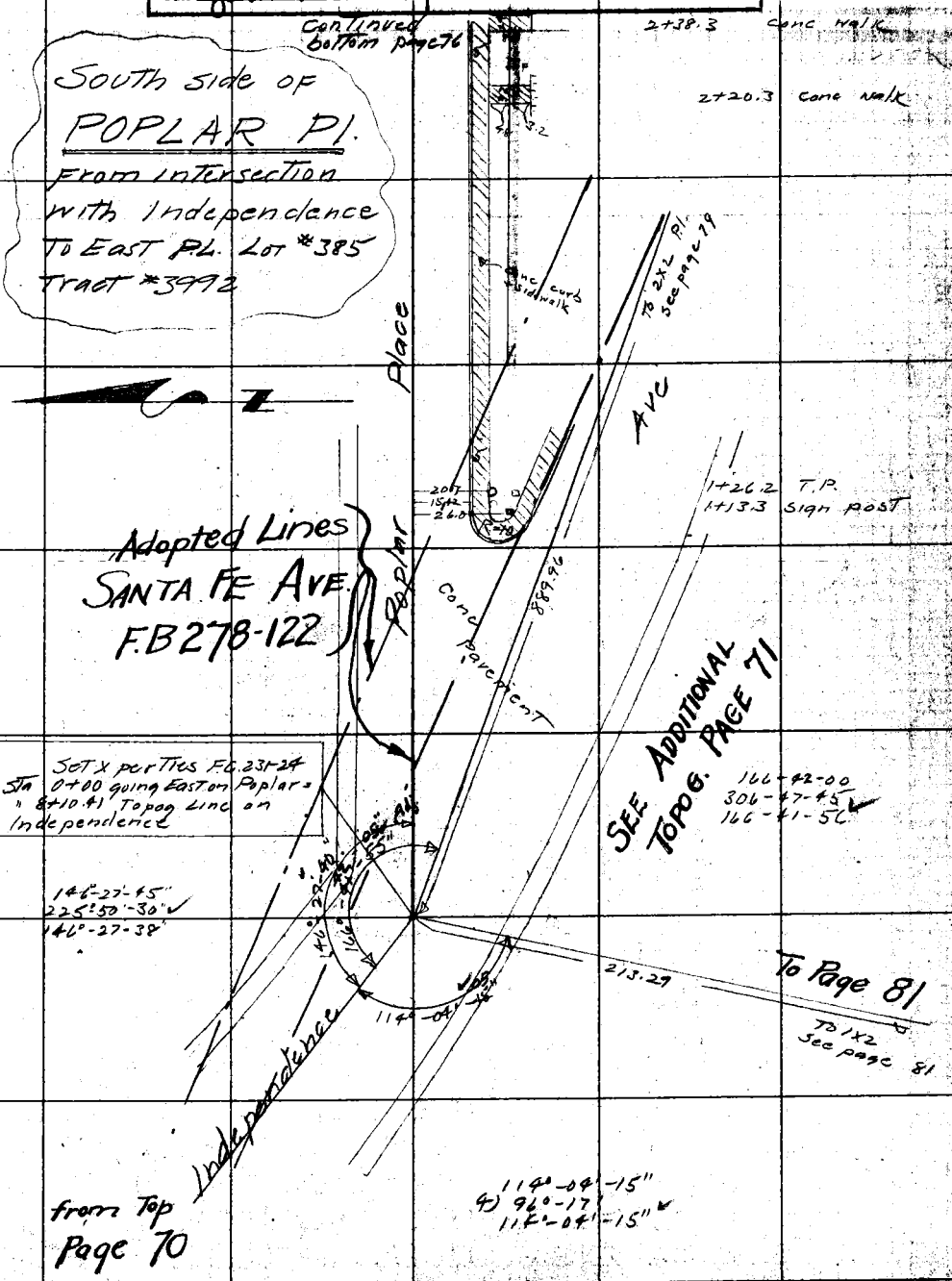

NOTE: ANY ADDITION OR CHANGES ON THIS SHEET MUST BE MADE OR CIRCLED IN RED. WITH DATE AND NAME OF PERSON MAKING CHANGE.

DO NOT EXTEND NOTES THIS SIDE OF THIS LINE

RETURN TO LOS ANGELES COUNTY SURVEYOR

F.B. 260 Pg. 76 LSH Chief Party Notes by LSH Date 4-27-37

Continued bottom page 77

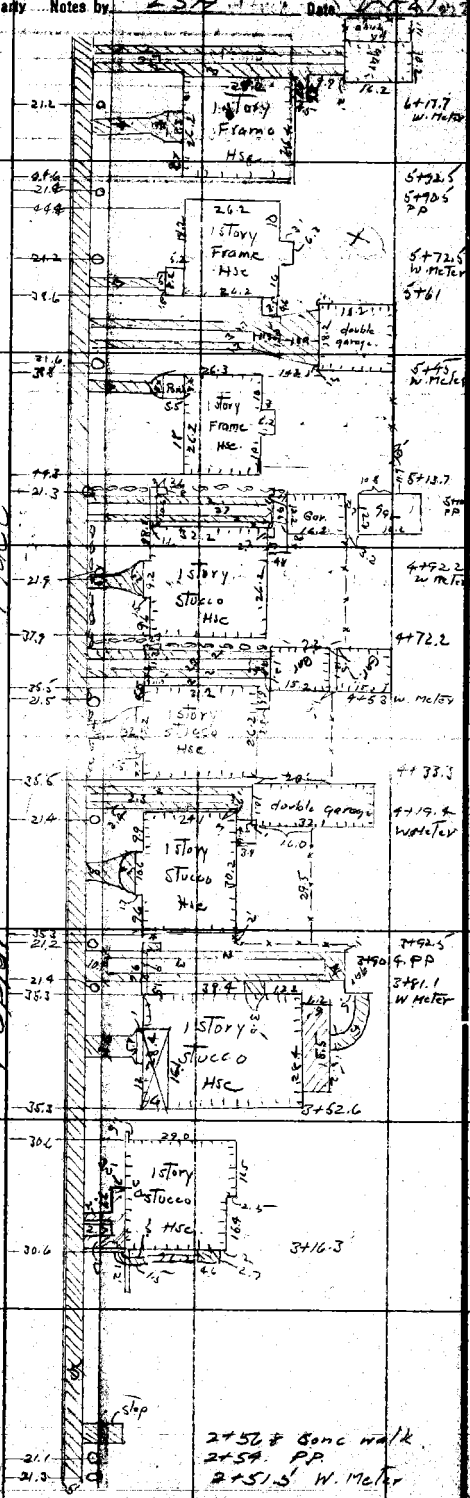

Continued from top page 75

RETURN TO LOS ANGELES COUNTY SURVEYOR

DO NOT EXTEND NOTES THIS SIDE OF THIS LINE

NOTE: ANY ADDITION OR CHANGES ON THIS SHEET MUST BE MADE OR CIRCLED IN RED. WITH DATE AND NAME OF PERSON MAKING CHANGE.

Date 6-7-27 Made by L.S.H. Chief Party L.S.H. F.B. 260 PG. 77

D.M. Finley	W.O. No 4086 S.O. No.
Date July 1927	Location Santa Fe Ave
Map No. 8994 S[illegible]	Surveyed by L.S.Hammond
[illegible]	Date 5-26-27 & 6-10-27
Date Jan. 1928	Indexed A. C. Johnson

NOTE: ANY ADDITION OR CHANGES ON THIS SHEET MUST BE MADE OR CIRCLED IN RED WITH DATE AND NAME OF PERSON MAKING CHANGE.

RETURN TO LOS ANGELES COUNTY SURVEYOR

DO NOT EXTEND NOTES THIS SIDE OF THIS LINE

Continued bottom page 78

Continued from Top page 74

F.B. 2660 PG. 78 LSH Chief Party Notes by LSH Date 6-7-27

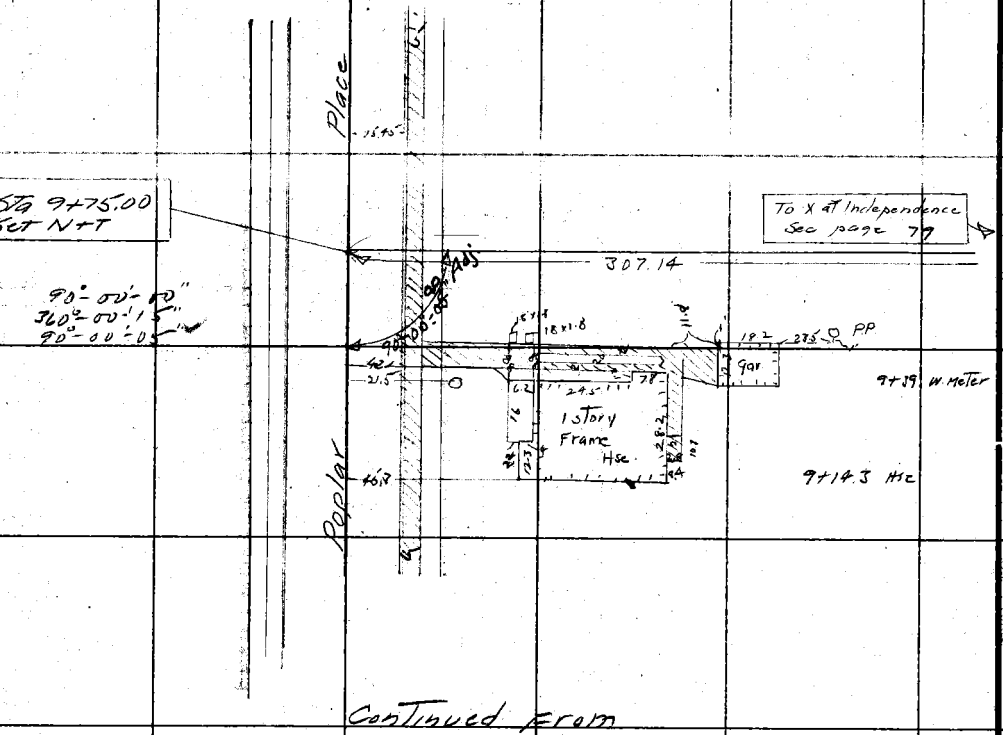

Continued from
Top page 77.

RETURN TO
LOS ANGELES COUNTY SURVEYOR

DO NOT EXTEND NOTES THIS SIDE OF THIS LINE

NOTE: ANY ADDITION OR CHANGES ON THIS SHEET MUST BE MADE OR CIRCLED IN RED. WITH DATE AND NAME OF PERSON MAKING CHANGE.

Date 6-8-27 Notes by L.S.H. Chief Party L.S.H. F.B. 260 PG. 79

Plotted by D.M. Finley
Date July 1928
Map No. 8979 Sht 1
Plotting C'k'd by [illegible]
Date Jan. 1928

W. O. No. 4085 D. S. O. No.
Location Santa Fe Ave.
Surveyed by L. S. Hammond
Date 5-24-27 to 6-10-27
Indexed A. C. Johnson

NOTE: ANY ADDITION OR CHANGES ON THIS SHEET MUST BE MADE OR CIRCLED IN RED, WITH DATE AND NAME OF PERSON MAKING CHANGE.

DO NOT EXTEND NOTES THIS SIDE OF THIS LINE

RETURN TO LOS ANGELES COUNTY SURVEYOR

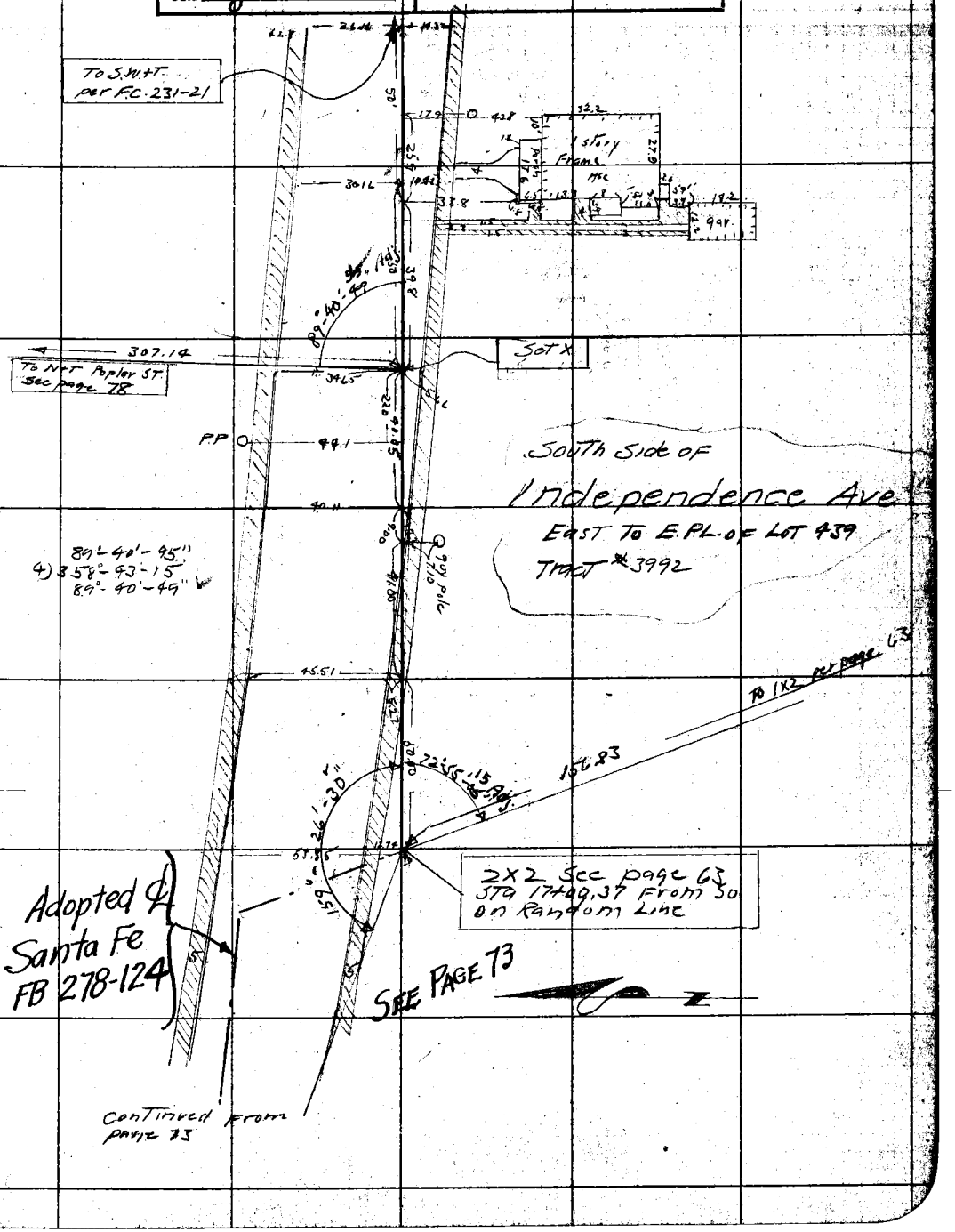

RETURN TO
LOS ANGELES COUNTY SURVEYOR

NOTE: ANY ADDITION OR CHANGES ON THIS SHEET MUST BE MADE OR CIRCLED IN RED. WITH DATE AND NAME OF PERSON MAKING CHANGE.

DO NOT EXTEND NOTES THIS SIDE OF THIS LINE

Chief Party _____ Notes by _____ Date _____

F.B. 2260 Pg. 80

Date 6-9-27 Notes by L.S.H. Chief Party L.S.H. F.B. 260 PG. 81

Plotted by D.M. Finley	W. O. No. 4185 S. O. No.
Date July 1927	Location Santa Fe Ave
Map No. 8974 Sht 1	Surveyed by L.S. Hammond
Plotting Ck'd by [illegible]	Date 5-26-27 to 6-10-27
Date Jan. 1927	Indexed A. C. Johnson

Location Improvements along North Line S.P. RR

Continued below page 82

4+00 T.P.
3+93.93 Fd 2x2
3+91.7 Signal Tower #4895
3+87 Peach Tree

3+69.4 T.P.
3+64 Apricot Tree
3+61.7 berry vines

3+50

3+11 Rabbit hutches

2+94.6 shed

3+00

2+70.5 T.P.

2+53.2 shed

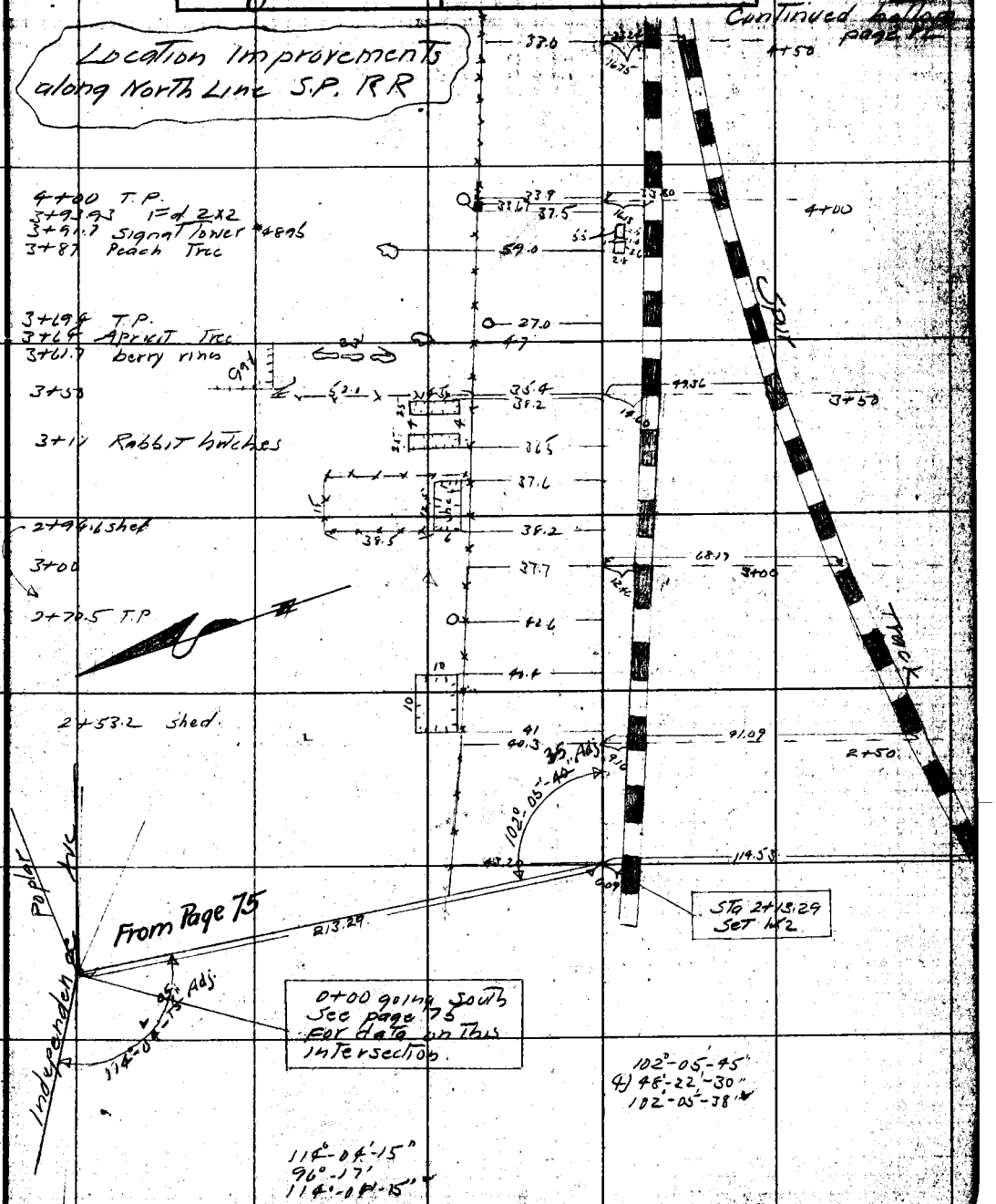

NOTE: ANY ADDITION OR CHANGES ON THIS SHEET MUST BE MADE OR CIRCLED IN RED, WITH DATE AND NAME OF PERSON MAKING CHANGE.

DO NOT EXTEND NOTES THIS SIDE OF THIS LINE

RETURN TO LOS ANGELES COUNTY SURVEYOR

5+95.44

F.B. 260 PG. 82 L.S.H. Chief Party Notes by L.S.H. Date 6-9-27

Continued bottom page 83

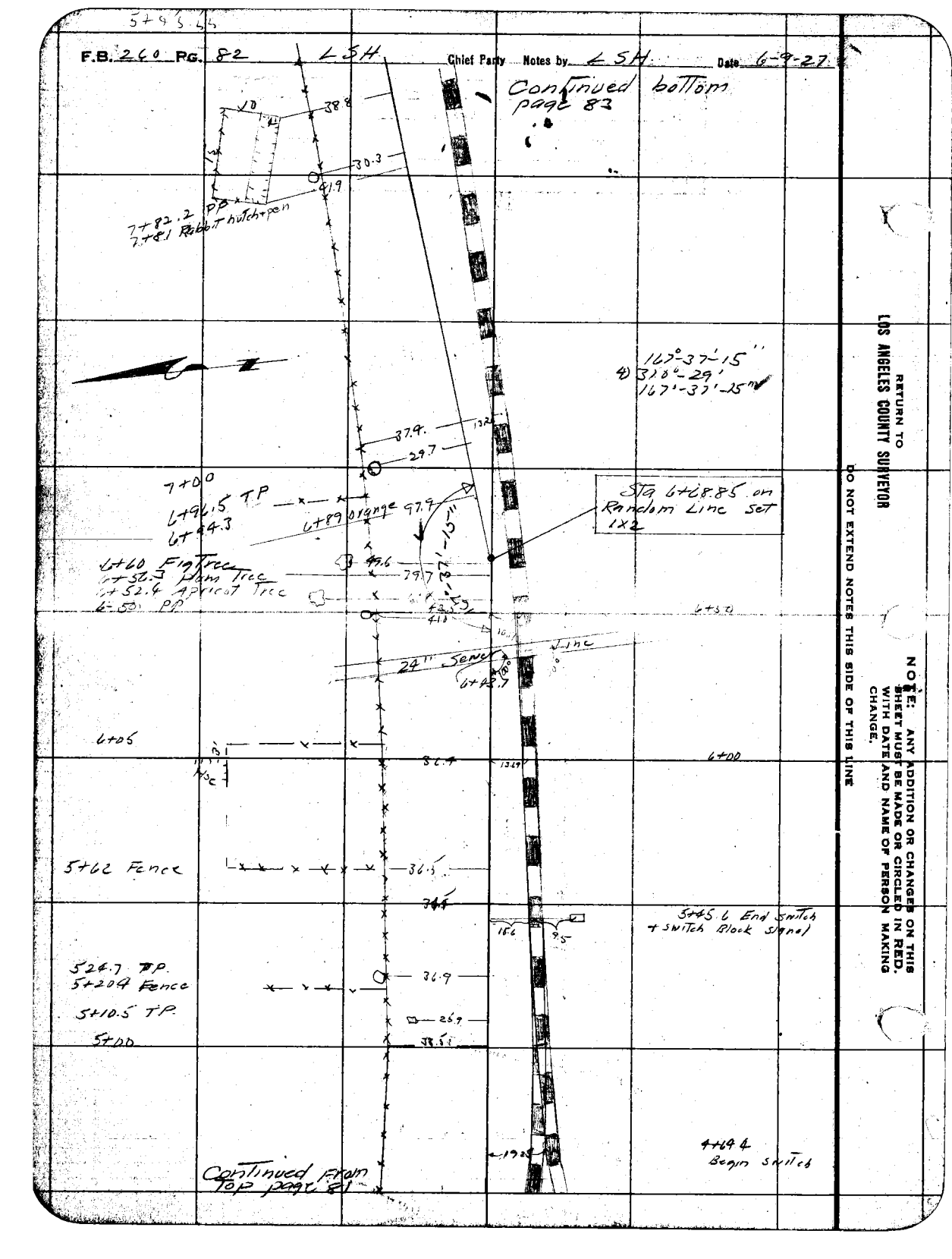

RETURN TO LOS ANGELES COUNTY SURVEYOR

DO NOT EXTEND NOTES THIS SIDE OF THIS LINE

NOTE: ANY ADDITION OR CHANGES ON THIS SHEET MUST BE MADE OR CIRCLED IN RED. WITH DATE AND NAME OF PERSON MAKING CHANGE.

Date 6-9-27 Notes by L S H Chief Party L S H F.B. 260 Pg. 83

Plotted by R. M. Finley
Date July 1927
Map No. 8979 Sht 1
Plotting Ck'd by Wood
Date Jan. 1928

W. O. No. 4265 S. O. No.
Location Santa Fe Ave
Surveyed by L S Hammond
Date 5-26-27 & 6-10-27
Indexed A. C. Johnson



Continued bottom page 84

Continued from top page 82

NOTE: ANY ADDITION OR CHANGES ON THIS SHEET MUST BE MADE OR CIRCLED IN RED, WITH DATE AND NAME OF PERSON MAKING CHANGE.

DO NOT EXTEND NOTES THIS SIDE OF THIS LINE

RETURN TO LOS ANGELES COUNTY SURVEYOR

F.B. 260 PG. 84 L.S.H. Chief Party Notes by L.S.H. Date 6-9-27

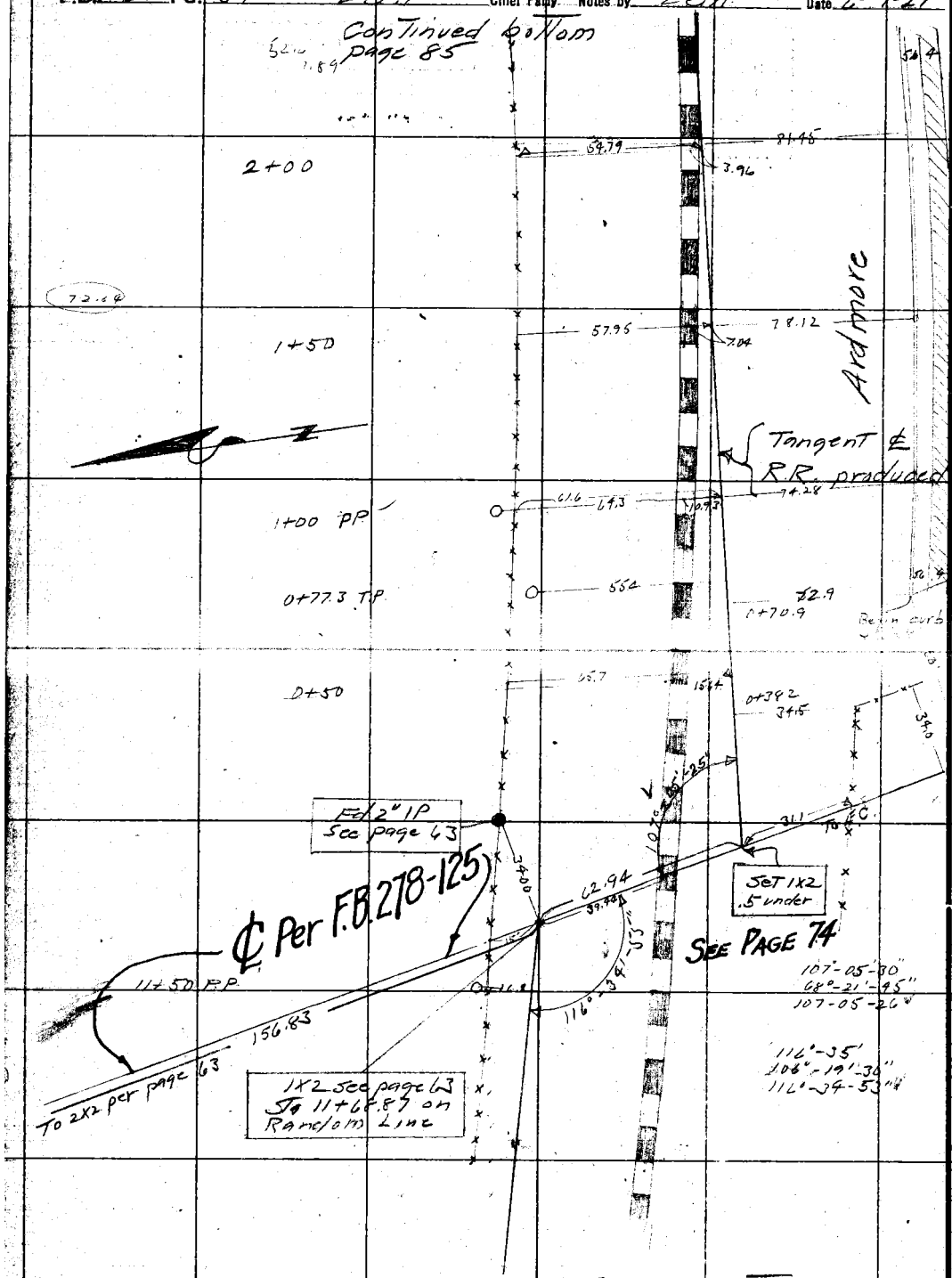

RETURN TO LOS ANGELES COUNTY SURVEYOR

DO NOT EXTEND NOTES THIS SIDE OF THIS LINE

NOTE: ANY ADDITION OR CHANGES ON THIS SHEET MUST BE MADE OR CIRCLED IN RED. WITH DATE AND NAME OF PERSON MAKING CHANGE.

Date 6-10-27 Notes by L.S.H. Chief Party L.S.H. F.B. 260 Pg. 85

Plotted by O.M. Finley
Date July 1927
Map No. 8974 Sht 1
Plotting Ch'd by [illegible]
Date Jan. 1928

W. O. No. 4285 D. O. No.
Location Santa Fe Ave
Surveyed by L.S. Hammond
Date 5-24-27 to 6-10-27
Indexed A. C. Johnson

NOTE: ANY ADDITION OR CHANGES ON THIS SHEET MUST BE MADE OR CIRCLED IN RED. WITH DATE AND NAME OF PERSON MAKING CHANGE.

DO NOT EXTEND NOTES THIS SIDE OF THIS LINE

RETURN TO LOS ANGELES COUNTY SURVEYOR

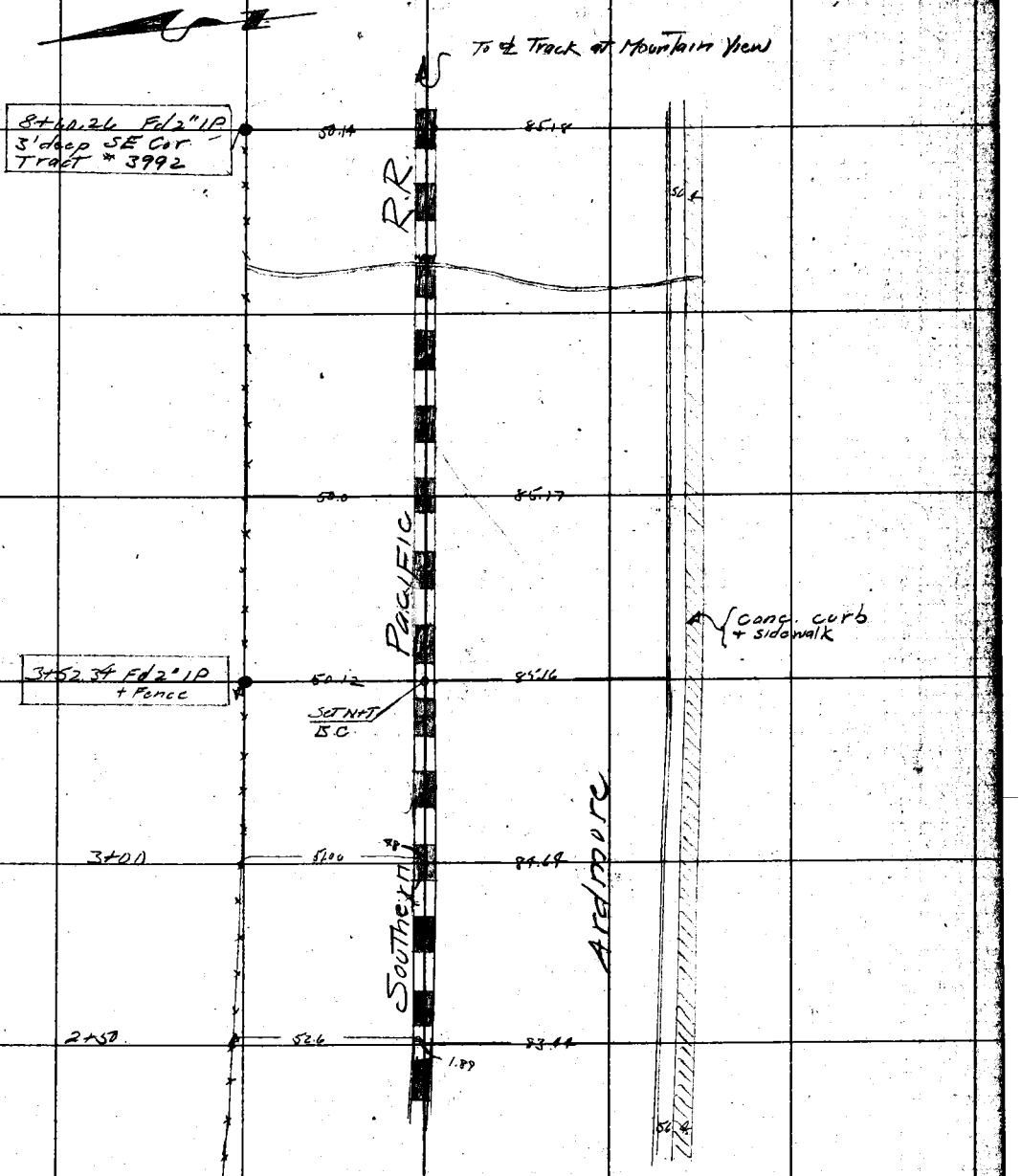

Continued from Top page 84

F.B. 260 PG. 86 LSH Chief Party Notes by LSH Date

Curve Data

Curve #1
See page 87

$\Delta = 41°-42'-05''$
$R = 500'$
$T = 190.44$
$L = 363.91$

6 cds @ 60.62
3°-28'-30" = Sta 102+02.68
6°-57'-00" = " 102+63.33
10°-25'-31" = " 103+23.98
13°-54'-09" = " 103+84.63
17°-22'-31" = " 104+45.28
20°-51'-02" = " 105+05.94

VOID
See F.B. 278 120 to 125 for new curve data

Curve #2
pages 88 to 90

$\Delta = 26°-15'-10''$
$R = 2654.93 = Rec$
$T = 619.11$
$L = 1216.48$

Curve #3
pages 90 to 92

$\Delta = 57°-51'-40''$
$R = 500'$
$T = 276.36$
$L = 504.93$

6 cds. @ 84.06
4°-49'-18" = Sta. 118+06.57
9°-38'-36" = " 118+90.73
14°-27'-55" = " 119+74.88
19°-17'-13" = " 120+59.04
24°-06'-31" = " 121+43.19
28°-55'-50" = " 122+27.35

RETURN TO
LOS ANGELES COUNTY SURVEYOR

DO NOT EXTEND NOTES THIS SIDE OF THIS LINE

NOTE: ANY ADDITION OR CHANGES ON THIS SHEET MUST BE MADE OR CIRCLED IN RED, WITH DATE AND NAME OF PERSON MAKING CHANGE.

Date _____ Notes by LSH Chief Party LSH F.B. 260 Pg. 87

Platted by D. M. Finley	W. O. No. 4085 D. S. O. No.
Date July 1927	Location Santa Fe Ave
Map No. 8474 Sht 1	Surveyed by L. S. Hammond
Platting Ck'd by	Date 5-26-27 & 6-10-27
Date	Indexed A. C. Johnson

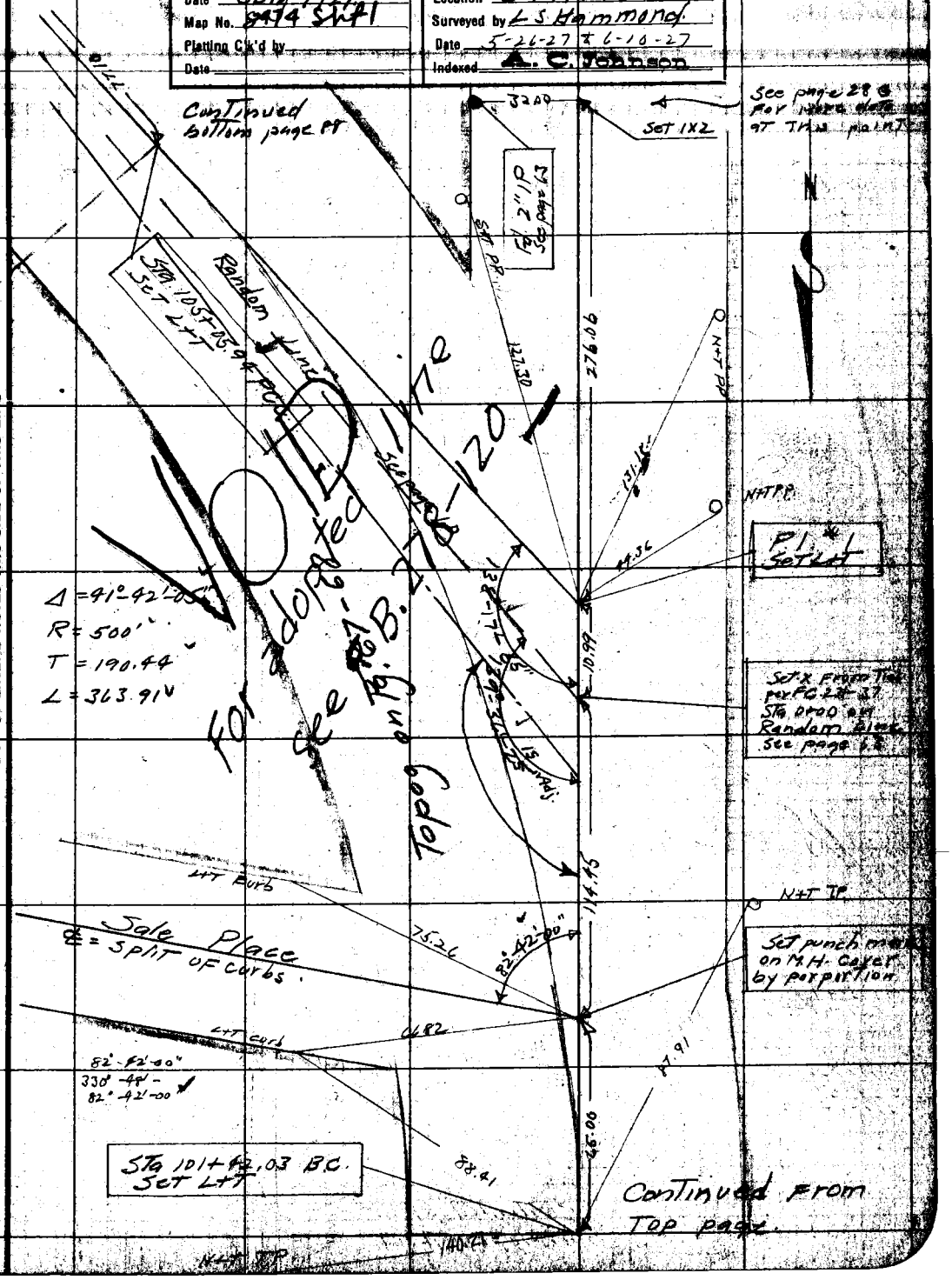

NOTE: ANY ADDITION OR CHANGES ON THIS SHEET MUST BE MADE OR CIRCLED IN RED. WITH DATE AND NAME OF PERSON MAKING CHANGE.

DO NOT EXTEND NOTES THIS SIDE OF THIS LINE

RETURN TO LOS ANGELES COUNTY SURVEYOR

F.B. 260 Pg. 88 LSH Chief Party Notes by LSH Date

Santa Fe Ave



RETURN TO LOS ANGELES COUNTY SURVEYOR

DO NOT EXTEND NOTES THIS SIDE OF THIS LINE

...OR CHANGES ON THIS ... MADE OR CIRCLED IN RED. ... AND NAME OF PERSON MAKING

Date _____ Notes by LSH Chief Party LSH F.B. 260 Pg. 89

Plotted by D.M. Finley	W. O. No. 4086 D. R. O. No.
Date July 1927	Location Santa Fe Ave
Map No. 8974 Sht 1	Surveyed by LSHammond
Plotting Ck'd by	Date 5-26-27 to 6-10-27
Date	Indexed A. C. Johnson

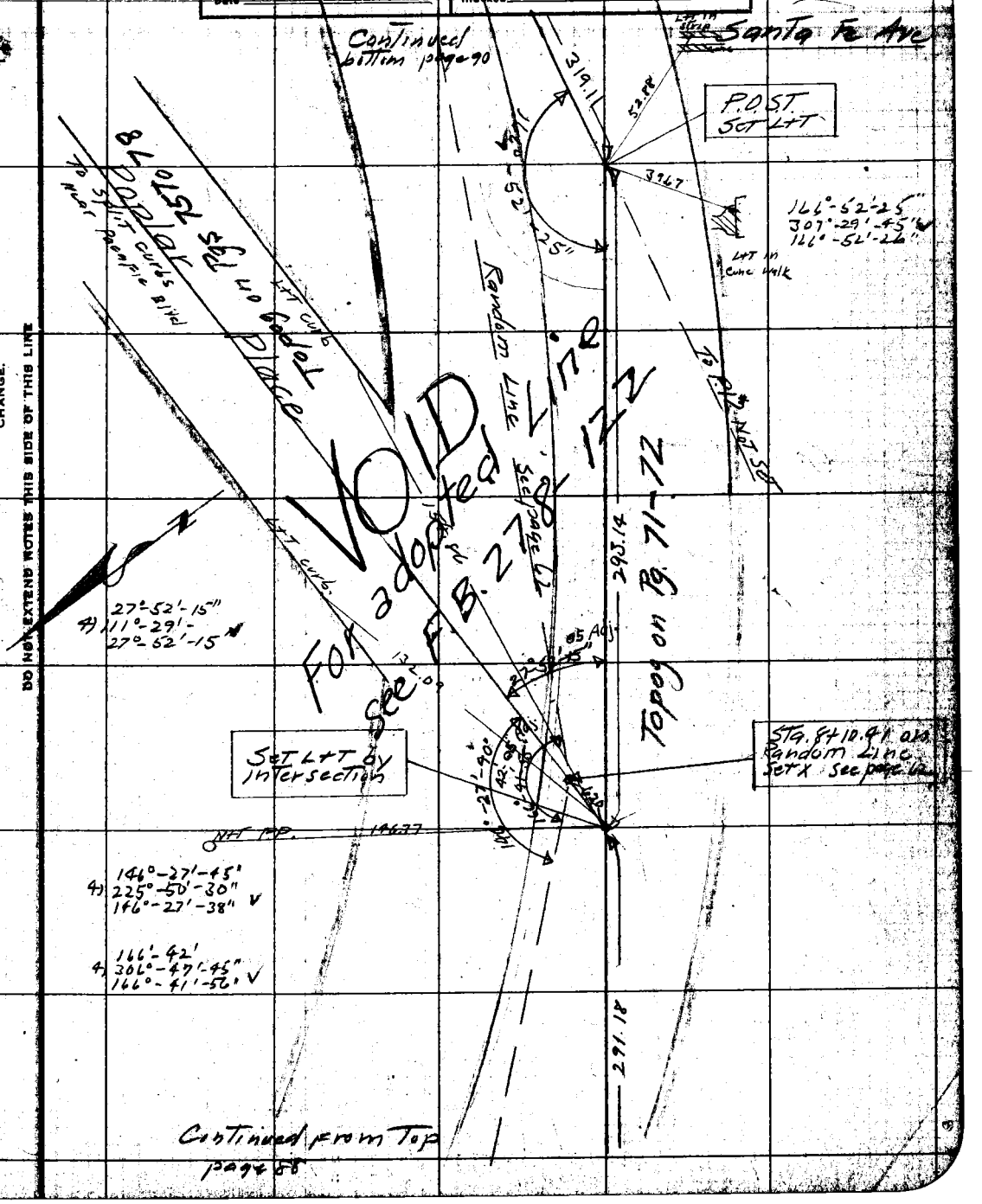

NOTE: ANY ADDITION OR CHANGES ON THIS SHEET MUST BE MADE OR CIRCLED IN RED. WITH DATE AND NAME OF PERSON MAKING CHANGE.

DO NOT EXTEND NOTES THIS SIDE OF THIS LINE

RETURN TO LOS ANGELES COUNTY SURVEYOR

F.B. 260 Pg. 90 LSH Chief Party Notes by LSH Date

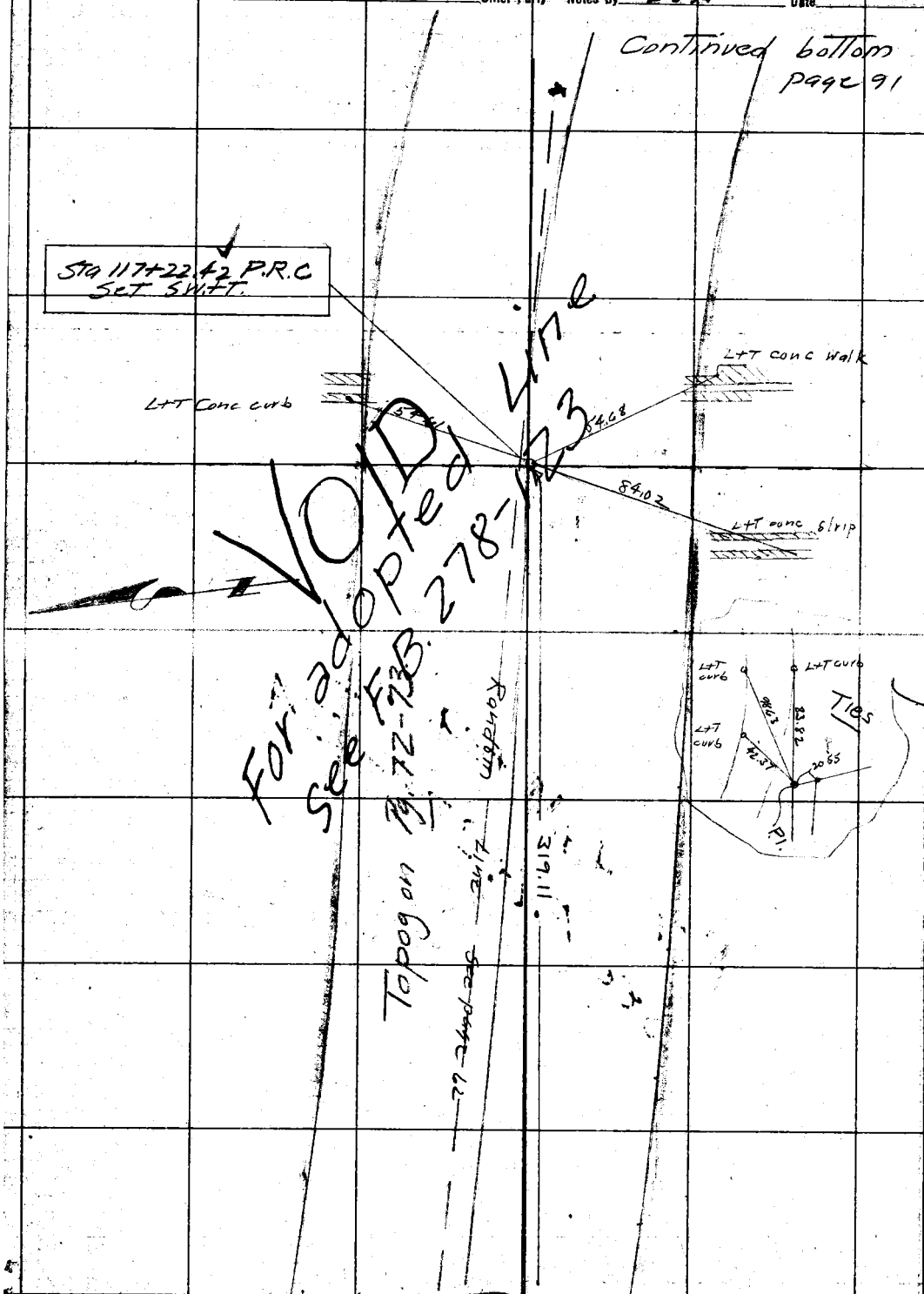

RETURN TO
LOS ANGELES COUNTY SURVEYOR

DO NOT EXTEND NOTES THIS SIDE OF THIS LINE

NOTE: ANY ADDITION OR CHANGES ON THIS SHEET MUST BE MADE OR CIRCLED IN RED. WITH DATE AND NAME OF PERSON MAKING CHANGE.

Continued From Top page 89

Date _____ Notes by LSH Chief Party LSH F.B. 260 Pg. 91

Plotted by D.M. Finley	W. O. No. 9015 D. S. O. No.
Date July 1927	Location Santa Fe Ave
Map No. 8974 Sht 1	Surveyed by L S Hammond
Plotting Ck'd by	Date 5-26-27 & 6-10-27
Date	Indexed A. C. Johnson



NOTE: ANY ADDITION OR CHANGES ON THIS SHEET MUST BE MADE OR CIRCLED IN RED, WITH DATE AND NAME OF PERSON MAKING CHANGE.

DO NOT EXTEND NOTES THIS SIDE OF THIS LINE

RETURN TO LOS ANGELES COUNTY SURVEYOR

F.B. 26a PG. 92 LSH Chief Party Notes by LSH Date

continued bottom page 93

432.17

STG. 122+27.35 E.C.
Set 2x2 .6 under
surface

99.28

VOID
For Adopted Line
See F.B. 298-125

Continued from
Top page 91

RETURN TO
LOS ANGELES COUNTY SURVEYOR

NOTE: ANY ADDITION OR CHANGES ON THIS SHEET MUST BE MADE OR CIRCLED IN RED. WITH DATE AND NAME OF PERSON MAKING CHANGE.

DO NOT EXTEND NOTES THIS SIDE OF THIS LINE

Date 5-27-27 Notes by L.S.H. Chief Party L.S.H. F.B. 260 Pg. 93

Plotted by D.M. Finlay	W. O. No. 4085 D. S. O. No.
Date July 1927	Location Santa Fe Ave
Map No. 8974 sht 1	Surveyed by L.S. Hammond
Plotting Ck'd by Wood	Date 5-26-27 to 6-10-27
Date Jan 1928	Indexed A. C. Johnson

Continued bottom page 94



Continued from Top page 92

NOTE: ANY ADDITION OR CHANGES ON THIS SHEET MUST BE MADE OR CIRCLED IN RED, WITH DATE AND NAME OF PERSON MAKING CHANGE.

RETURN TO LOS ANGELES COUNTY SURVEYOR

DO NOT EXTEND NOTES THIS SIDE OF THIS LINE

F.B. 260 PG. 94 LSH Chief Party Notes by LSH Date 5-27-27

Continued bottom page 95



Continued from Top page 93

RETURN TO
LOS ANGELES COUNTY SURVEYOR

DO NOT EXTEND NOTES THIS SIDE OF THIS LINE

NOTE: ANY ADDITION OR CHANGES ON THIS SHEET MUST BE MADE OR CIRCLED IN RED. WITH DATE AND NAME OF PERSON MAKING CHANGE.

Date 5-27-27 6-9-27 Notes by L S H. Chief Party L S H. F.B. 260 Pg. 95

Plotted by D. M. Finley	W. O. No. 4085 D. S. O. No.
Date July 1927	Location Santa Fe Ave
Map No. S974 Sht 1	Surveyed by L S Hammond
Plotting C'k'd by Wood	Date 5-26-27 to 6-10-27
Date Jan 1928	Indexed A. C. Johnson

Continued bottom page 96

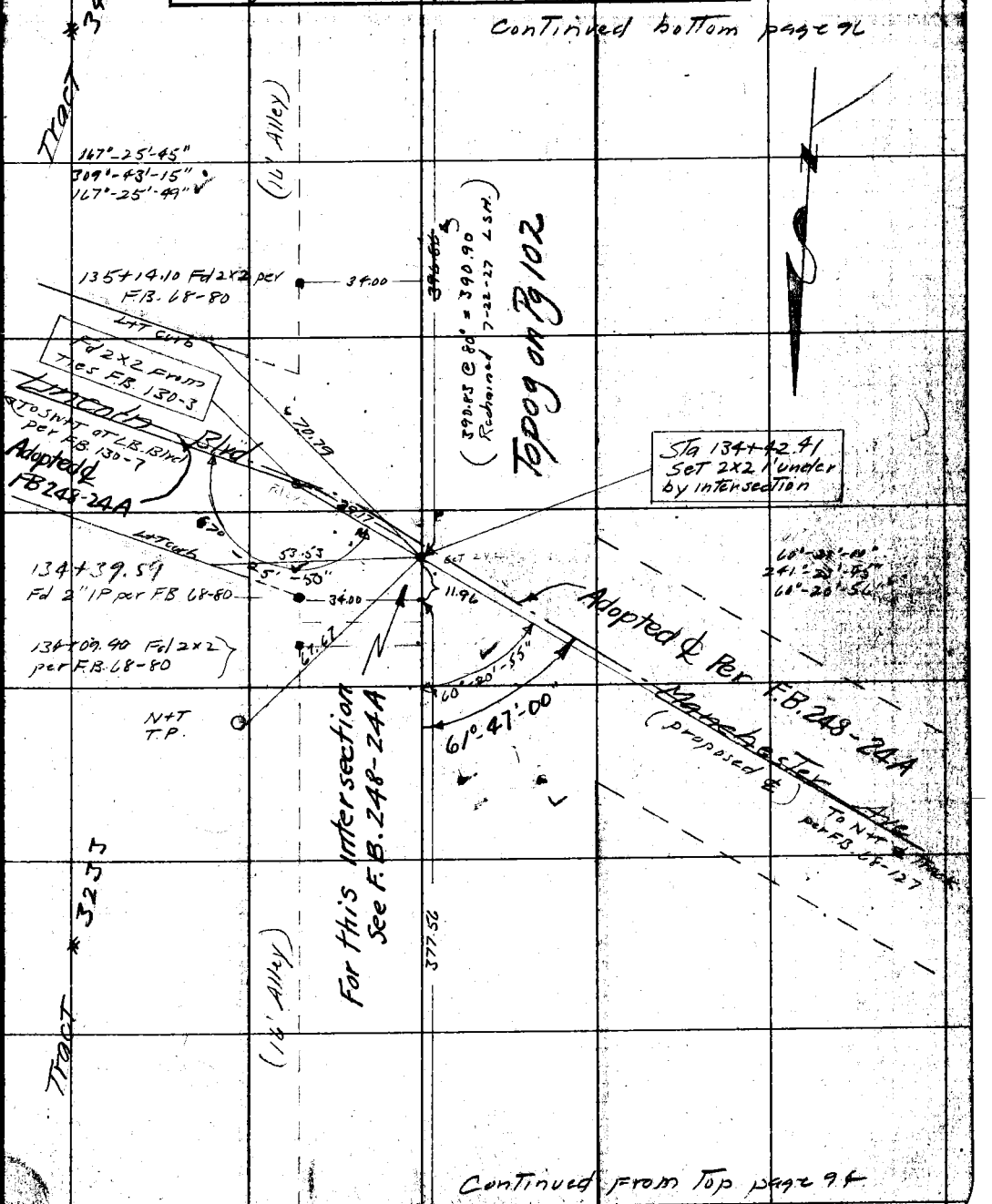

Continued from Top page 94

NOTE: ANY ADDITION OR CHANGES ON THIS SHEET MUST BE MADE OR CIRCLED IN RED, WITH DATE AND NAME OF PERSON MAKING CHANGE.

DO NOT EXTEND NOTES THIS SIDE OF THIS LINE

RETURN TO LOS ANGELES COUNTY SURVEYOR

F.B. 260 Pg. 96 L S H Chief Party Notes by L S H Date

Continued bottom page 97

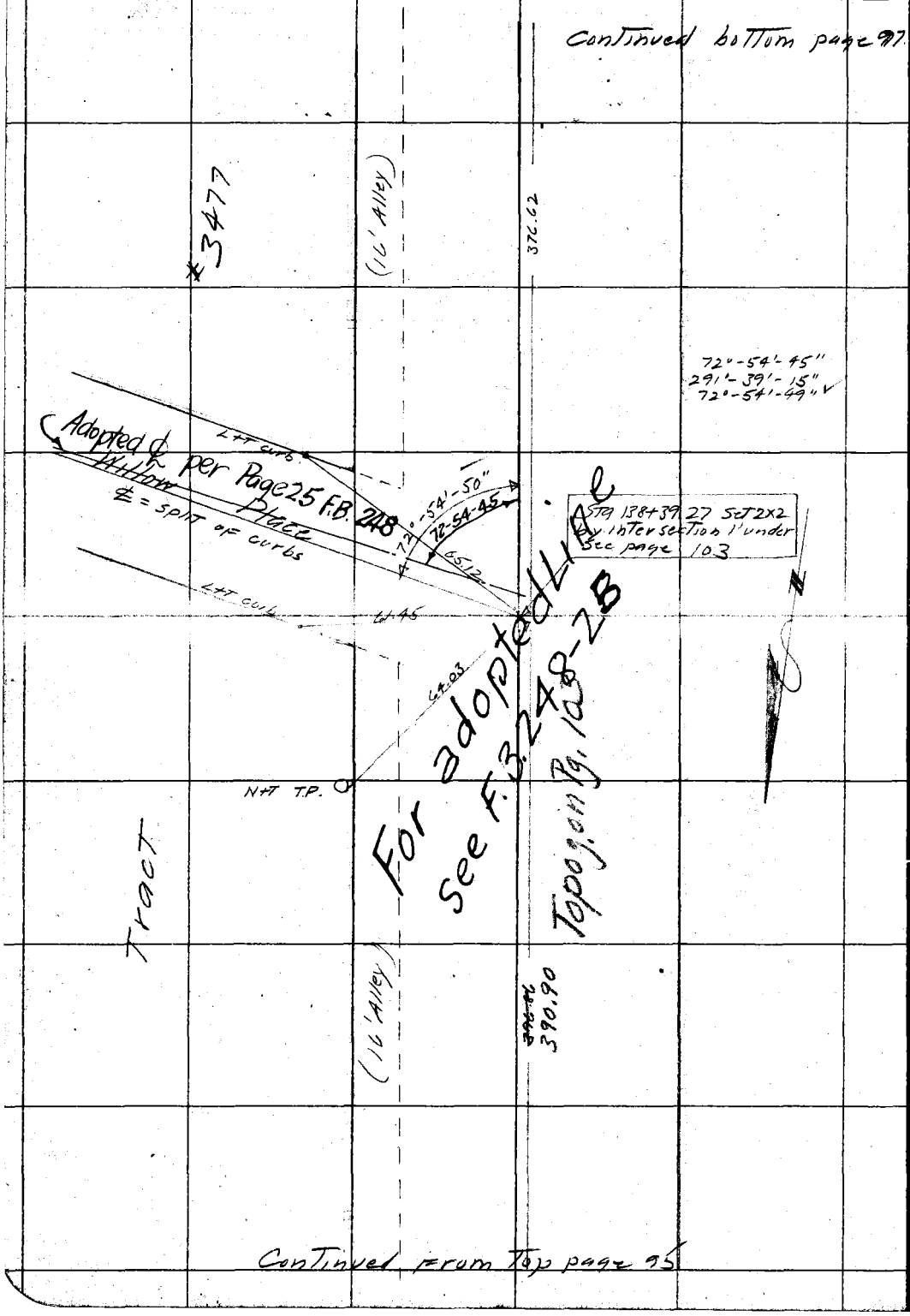

Continued from Top page 95

RETURN TO
LOS ANGELES COUNTY SURVEYOR

DO NOT EXTEND NOTES THIS SIDE OF THIS LINE

NOTE: ANY ADDITION OR CHANGES ON THIS SHEET MUST BE MADE OR CIRCLED IN RED, WITH DATE AND NAME OF PERSON MAKING CHANGE.

Date 5-27-27 Notes by LSH Chief Party LSH F.B. 260 PG. 97

Plotted by D.M. Finley	W. O. No. 4085 D. S. O. No.
Date July 1927	Location Santa Fe Ave
Map No. 8974 Sht 1	Surveyed by L.S. Hammond
Plotting Ck'd by Wood	Date 5-26-27 & 6-10-27
Date Jan 1928	Indexed A. C. Johnson

Continued bottom page 98



Continued from Top page 96

NOTE: ANY ADDITION OR CHANGES ON THIS SHEET MUST BE MADE OR CIRCLED IN RED. WITH DATE AND NAME OF PERSON MAKING CHANGE.

DO NOT EXTEND NOTES THIS SIDE OF THIS LINE

RETURN TO LOS ANGELES COUNTY SURVEYOR

F.B. 260 Pg. 98 LSH Chief Party Notes by LSH Date 5-27-27

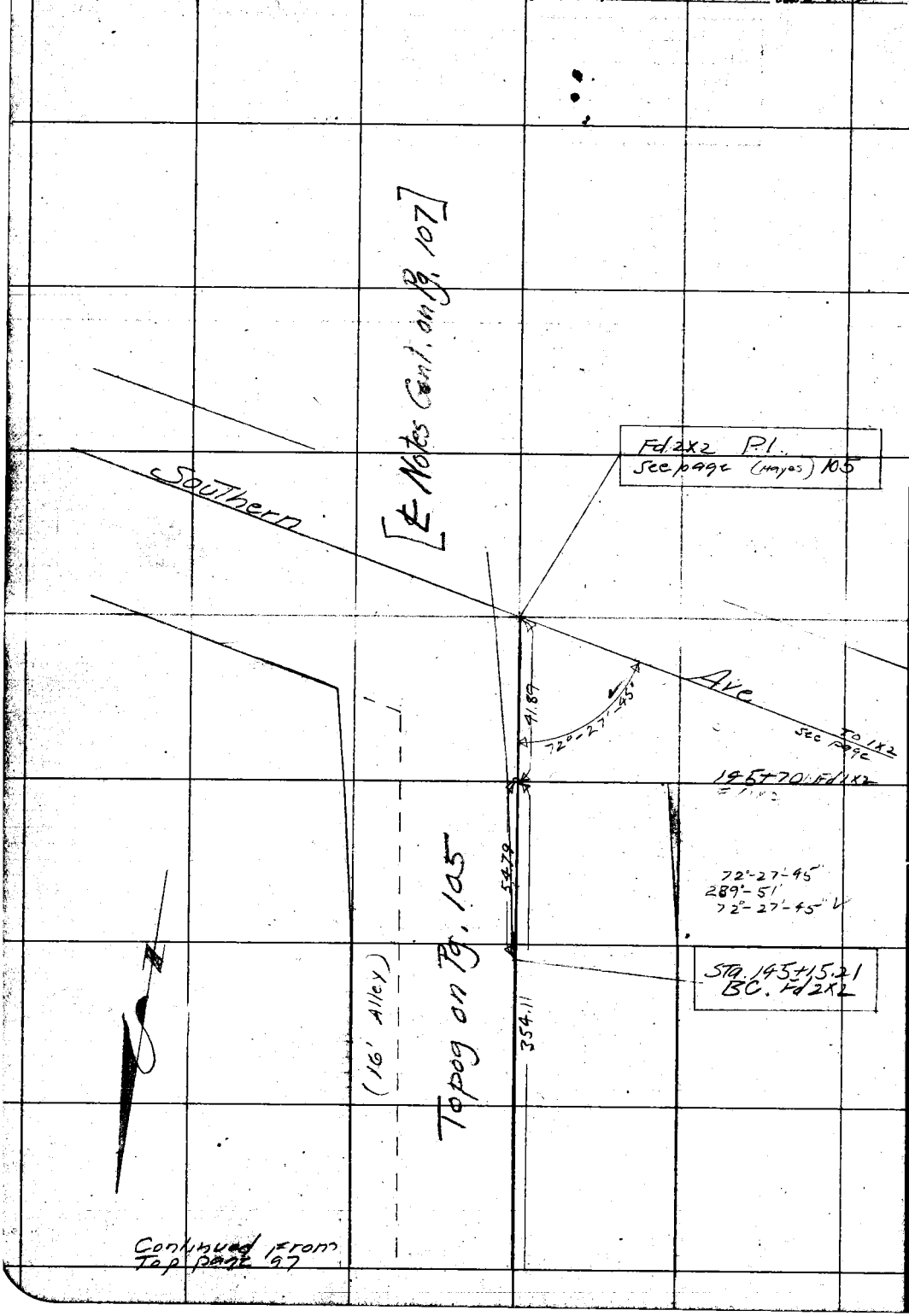

Continued from Top page 97

RETURN TO
LOS ANGELES COUNTY SURVEYOR

DO NOT EXTEND NOTES THIS SIDE OF THIS LINE

NOTE: ANY ADDITION OR CHANGES ON THIS SHEET MUST BE MADE OR CIRCLED IN RED, WITH DATE AND NAME OF PERSON MAKING CHANGE.

Date 6-6-27 Notes by L.S.H. Chief Party L.S.H. F.B. 260 Pg. 99

Plotted by D.M. Finley	W. O. No. 4085 B. S. O. No.
Date July 1927	Location Santa Fe Ave
Map No. 8974 Sht 1	Surveyed by L.S. Hammond
Plotting Ck'd by Wood	Date 5-26-27 & 6-10-27
Date Jan. 1928	Indexed A. C. Johnson

Continued bottom page 100

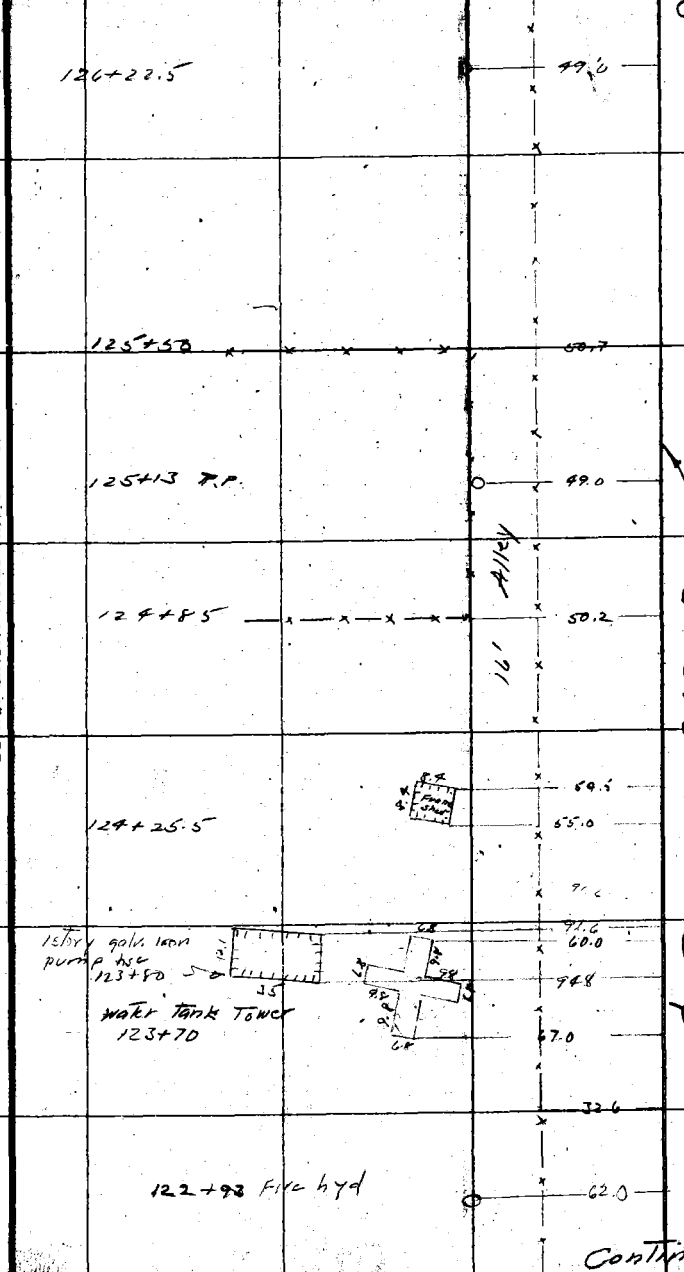

℄ Per F.B. 248-23

Continued from Top page 74

NOTE: ANY ADDITION OR CHANGES ON THIS SHEET MUST BE MADE OR CIRCLED IN RED. WITH DATE AND NAME OF PERSON MAKING CHANGE.

DO NOT EXTEND NOTES THIS SIDE OF THIS LINE

RETURN TO LOS ANGELES COUNTY SURVEYOR

F.B. 260 PG. 100 LSH Chief Party Notes by LSH Date 6-6-27

Continued bottom page 101

130+00 PP 49.9

129+66.5 50.5

129+38 50.4

129+16 53.2 53.2

9 shed

128+97 Fence Cor 49.0

128+68.0 50.6

128+68.0 Fence + PP 50.4

57.2

1 Story Frame HSE

16' Alley

128+00 62.7

127+45.2 PP Fire hyd 50.2

49.9

49.9

℄ Per FB 248-23

Orchard Place

℄ = split of curbs

50.0

49.8

Open

Field

℄ Per F.B. 248-24

Sta 126+59.52
Set 2x2 by
Intersection 1'
under see page 93

Continued from
Top Page 99

RETURN TO
LOS ANGELES COUNTY SURVEYOR

DO NOT EXTEND NOTES THIS SIDE OF THIS LINE

NOTE: ANY ADDITION OR CHANGES ON THIS SHEET MUST BE MADE OR CIRCLED IN RED. WITH DATE AND NAME OF PERSON MAKING CHANGE.

Date 6-6-27 Notes by L.S.H. Chief Party L.S.H. F.B. 260 Pg. 101

Plotted by D. M. Finley	W. O. No. [illegible]
Date July 1927	Location Santa Fe Ave
Map No. 8974 Sht 1	Surveyed by L.S. Hammond
Plotting Ck'd by Wood	Date 5-26-27 & 6-10-27
Date Jan. 1928	Indexed A. C. Johnson

NOTE: ANY ADDITION OR CHANGES ON THIS SHEET MUST BE MADE OR CIRCLED IN RED. WITH DATE AND NAME OF PERSON MAKING CHANGE.

RETURN TO LOS ANGELES COUNTY SURVEYOR

DO NOT EXTEND NOTES THIS SIDE OF THIS LINE

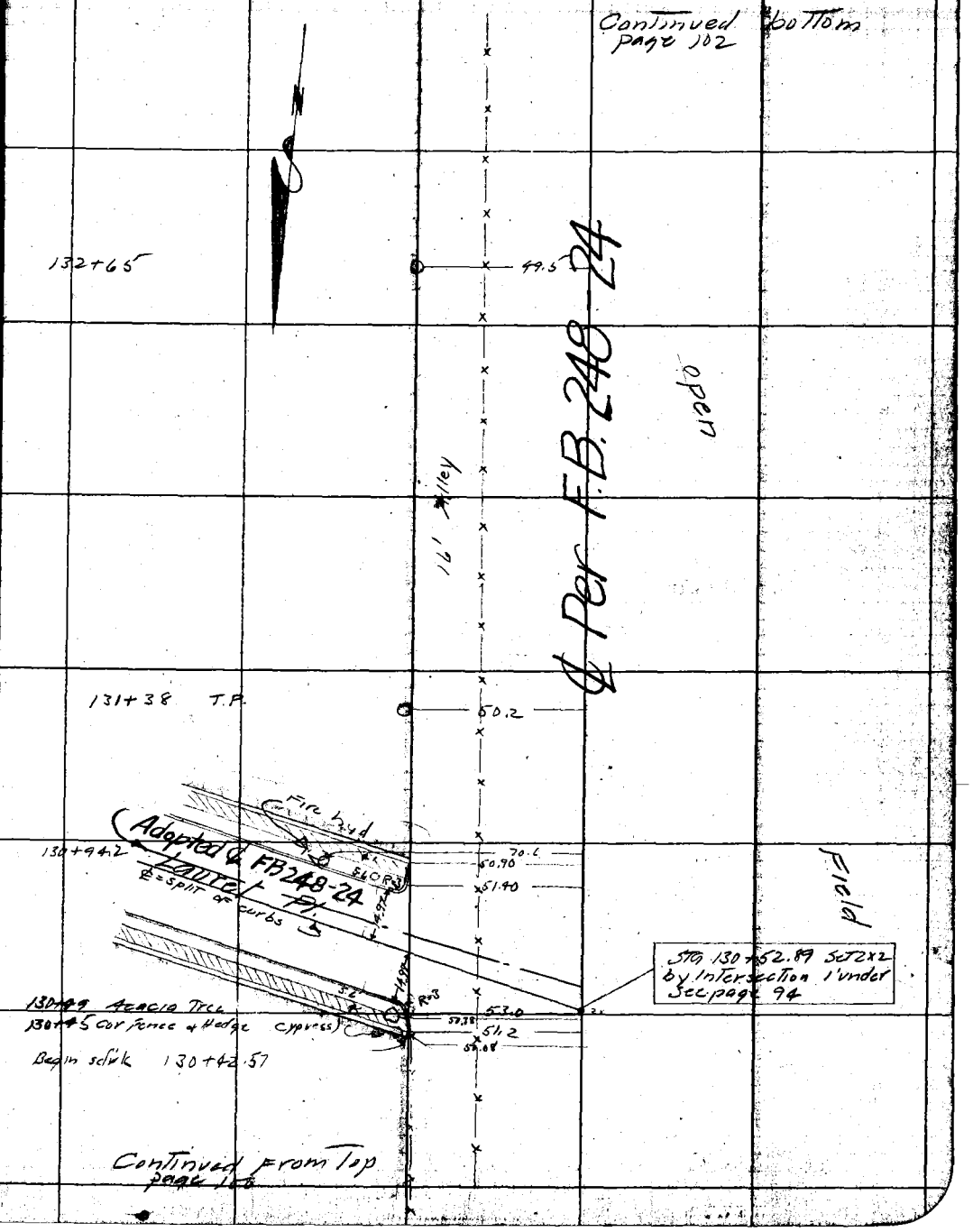

F.B. 260 PG. 102 — L.S.H. Chief Party — Notes by L.S.H. — Date 6-6-67

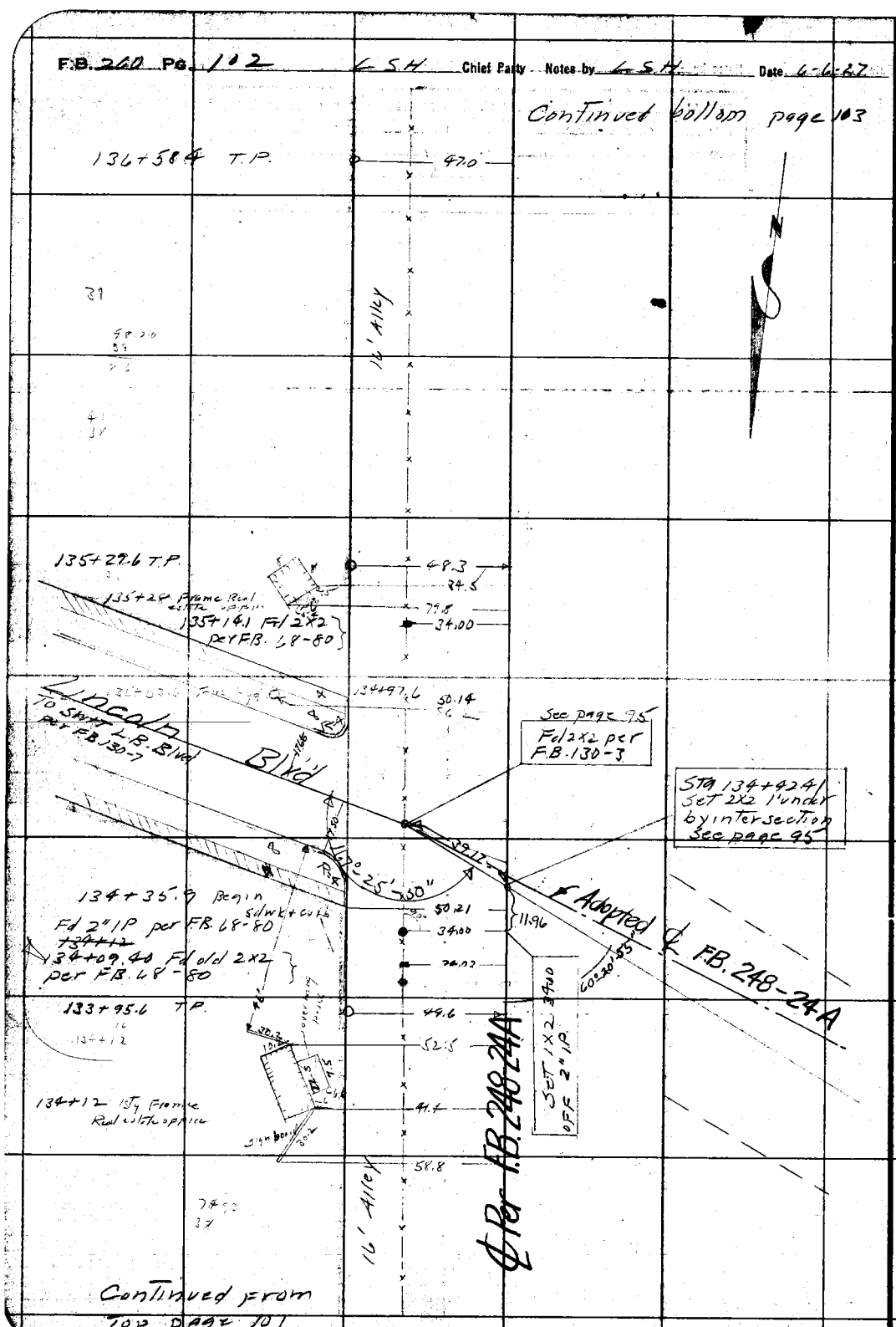

NOTE: ANY ADDITION OR CHANGES ON THIS SHEET MUST BE MADE OR CIRCLED IN RED, WITH DATE AND NAME OF PERSON MAKING CHANGE.

DO NOT EXTEND NOTES THIS SIDE OF THIS LINE

RETURN TO LOS ANGELES COUNTY SURVEYOR

Date 6-6-27 Notes by L.S.H. Chief Party L.S.H. F.B. 260 PG. 103

Planned by D.M. Finley	W.O. No. [illegible]
Date July 1927	Location Santa Fe Ave
Map No. 8974 Sht. 1	Surveyed by L.S. Hammond
Plotting Ck'd by Wood	Date 5-26-27 to 6-10-27
Date Jan. 1928	Indexed A. C. Johnson

NOTE: ANY ADDITION OR CHANGES ON THIS SHEET MUST BE MADE OR CIRCLED IN RED, WITH DATE AND NAME OF PERSON MAKING CHANGE.

DO NOT EXTEND NOTES THIS SIDE OF THIS LINE

RETURN TO LOS ANGELES COUNTY SURVEYOR

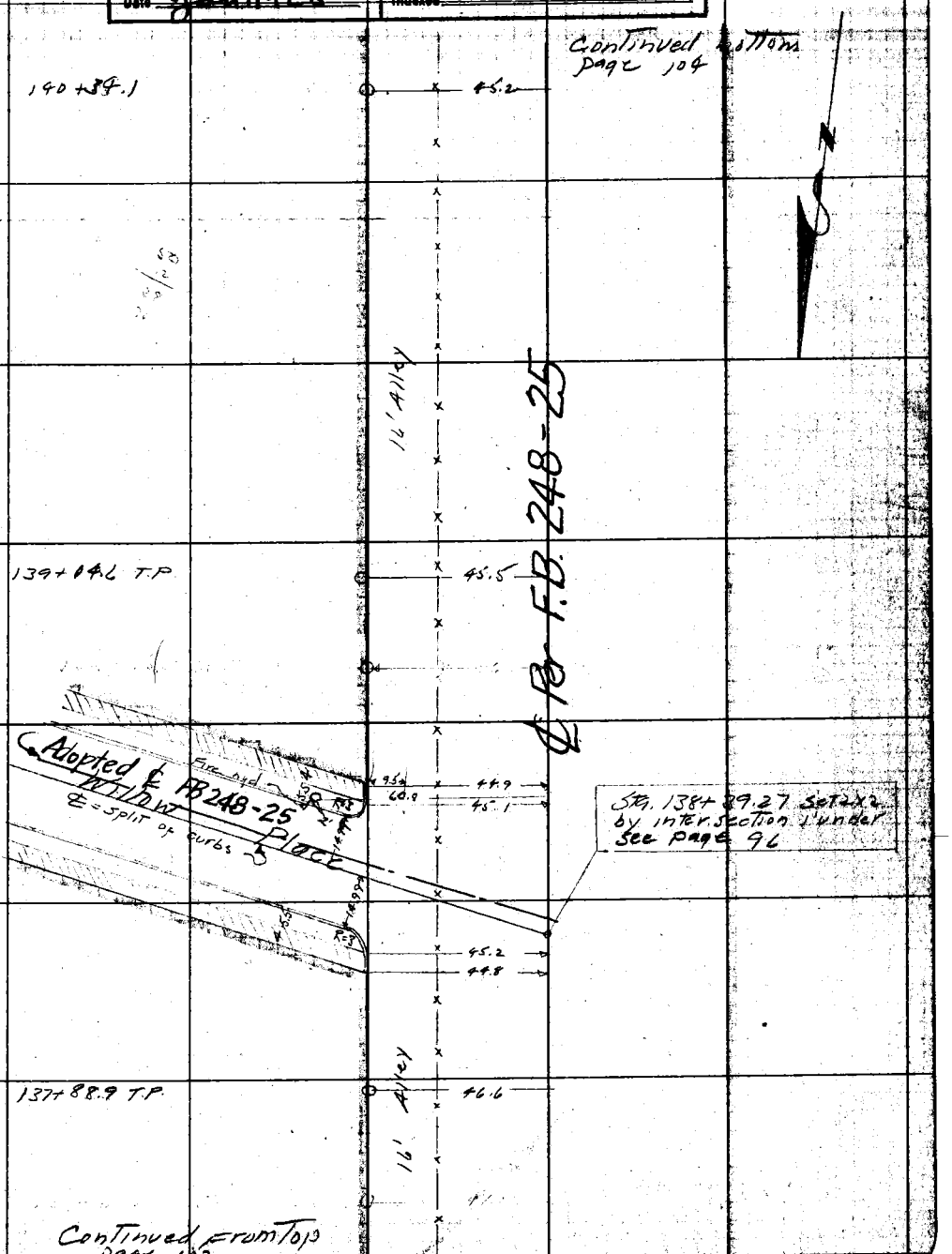

F.B. 260 PG. 104 L.S.H. Chief Party Notes by L.S.H. Date

Continued bottom page 105

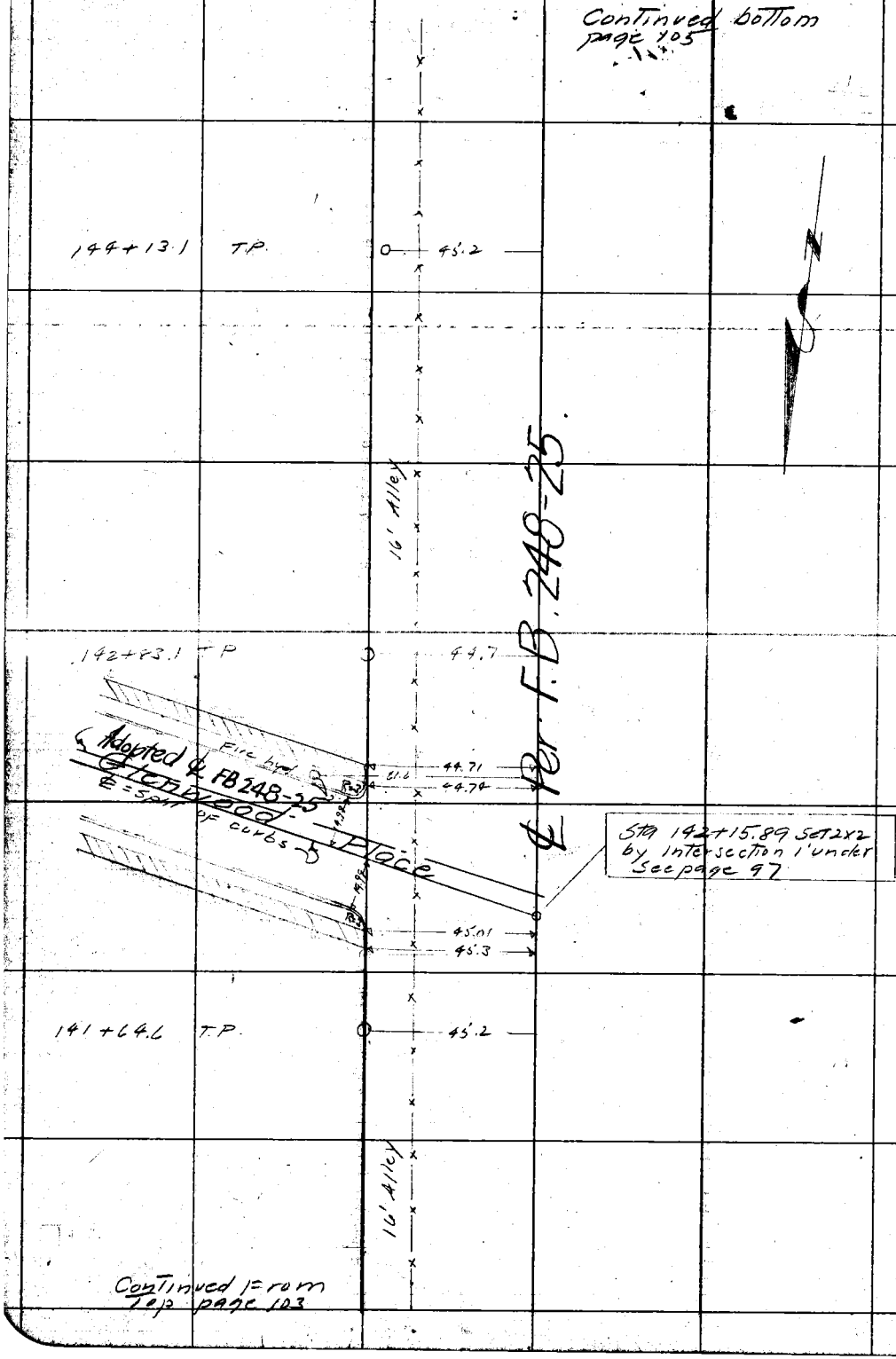

Continued from Top page 103

RETURN TO
LOS ANGELES COUNTY SURVEYOR

NOTE: ANY ADDITION OR CHANGES ON THIS SHEET MUST BE MADE OR CIRCLED IN RED, WITH DATE AND NAME OF PERSON MAKING CHANGE.

DO NOT EXTEND NOTES THIS SIDE OF THIS LINE

Date _____ Notes by LSH Chief Party LSH F.B. 260 Pg. 105

Plotted by D.M. Finlay	W. O. No. 4085 D. S. O. No.
Date July 1927	Location Santa Fe Ave
Map No. 8974 Sht 1	Surveyed by L S Hammond
Plotting Ck'd by Wood	Date
Date Jan. 1928	Indexed A. C. Johnson

NOTE: ANY ADDITION OR CHANGES ON THIS SHEET MUST BE MADE OR CIRCLED IN RED, WITH DATE AND NAME OF PERSON MAKING CHANGE.

DO NOT EXTEND NOTES THIS SIDE OF THIS LINE

RETURN TO LOS ANGELES COUNTY SURVEYOR

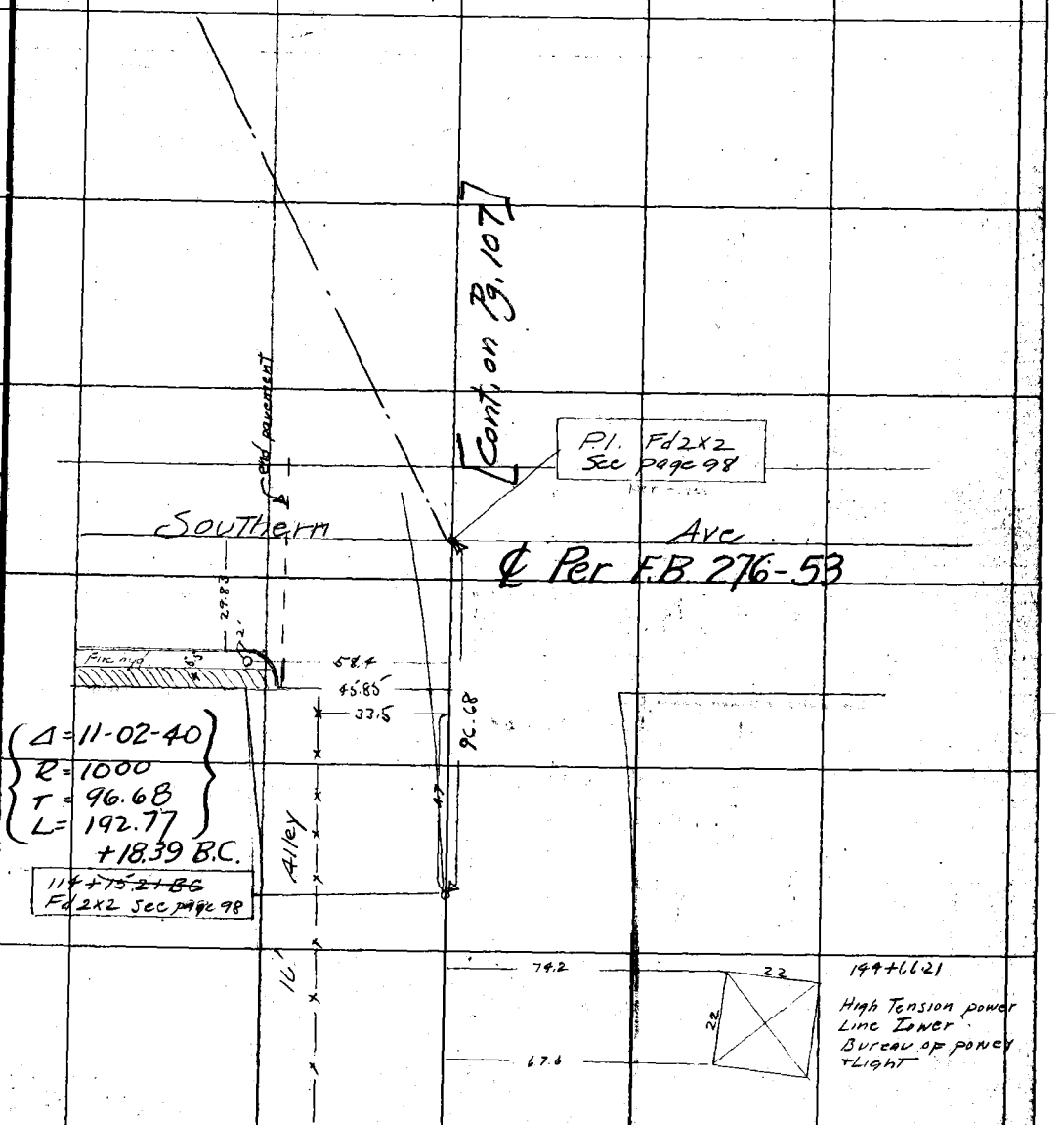

Continued from top page 104

RETURN TO
LOS ANGELES COUNTY SURVEYOR

NOTE: ANY ADDITION OR CHANGES ON THIS SHEET MUST BE MADE OR CIRCLED IN RED, WITH DATE AND NAME OF PERSON MAKING CHANGE.

DO NOT EXTEND NOTES THIS SIDE OF THIS LINE

Date

Notes by

Chief Party

F.B. 240 PG. 106

Date 6-16-27 Notes by M. L. Chief Party F.B. 260 Pg. 107

Plotted by [illegible]	W. O. No. 4085 D. S. O. No.
Date Dec 1927	Location [illegible]
Map No. 8974 Sheet 2	Surveyed by M. Hayes
Plotting Chk'd by [illegible]	Date June 16, 1927
Date Jan 1928	Indexed A. C. Johnson

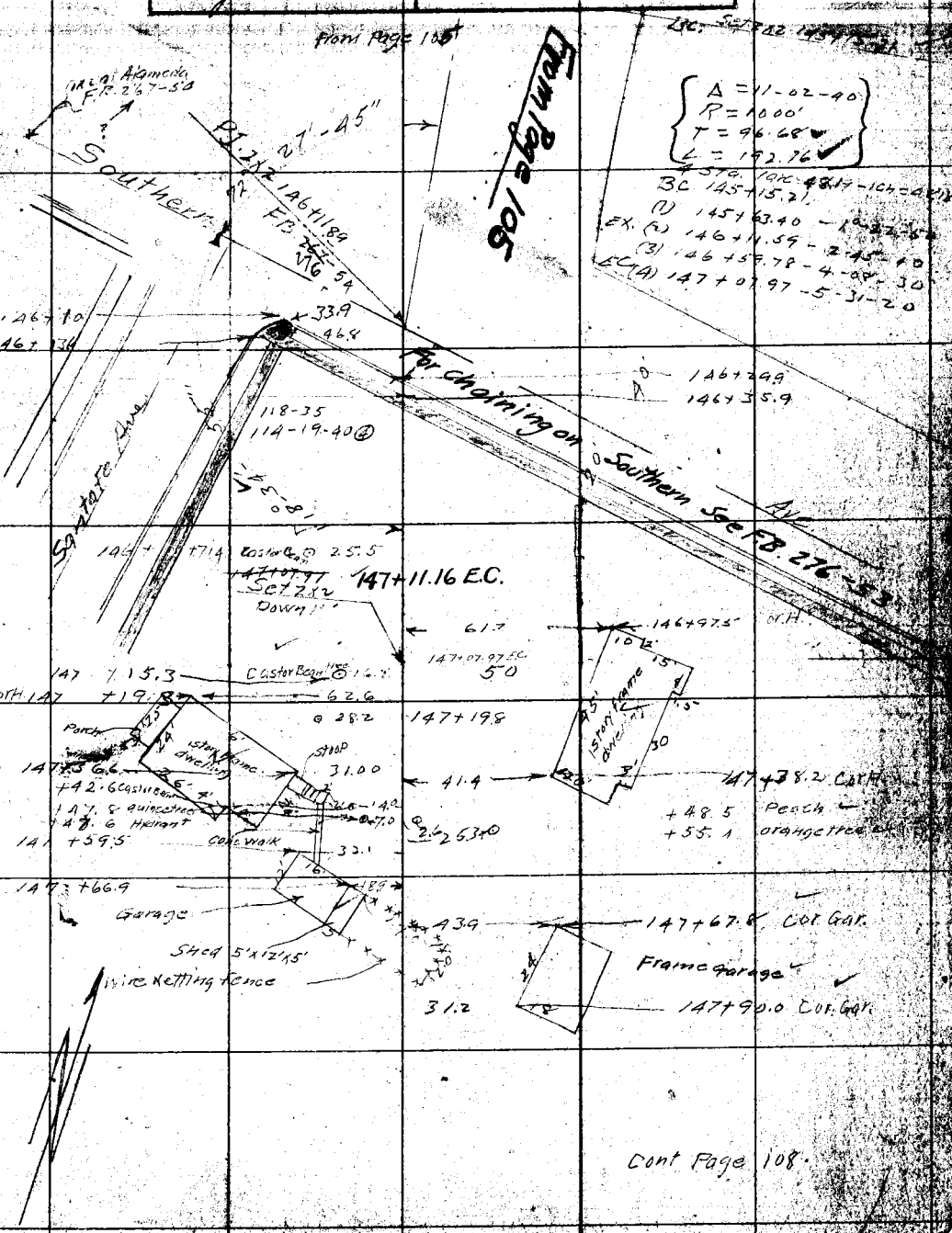

Cont Page 108.

NOTE: ANY ADDITION OR CHANGES ON THIS SHEET MUST BE MADE OR CIRCLED IN RED WITH DATE AND NAME OF PERSON MAKING CHANGE.

DO NOT EXTEND NOTES THIS SIDE OF THIS LINE

RETURN TO LOS ANGELES COUNTY SURVEYOR

F.B. 260 Pg. 108 M. Hayes Chief Party Notes by M. [illegible] Date 6-17-2[illegible]

From Page 107

Adopted Distances on & calculated from Chained Line on Santa Fe Ave., F.B. 276-53,54

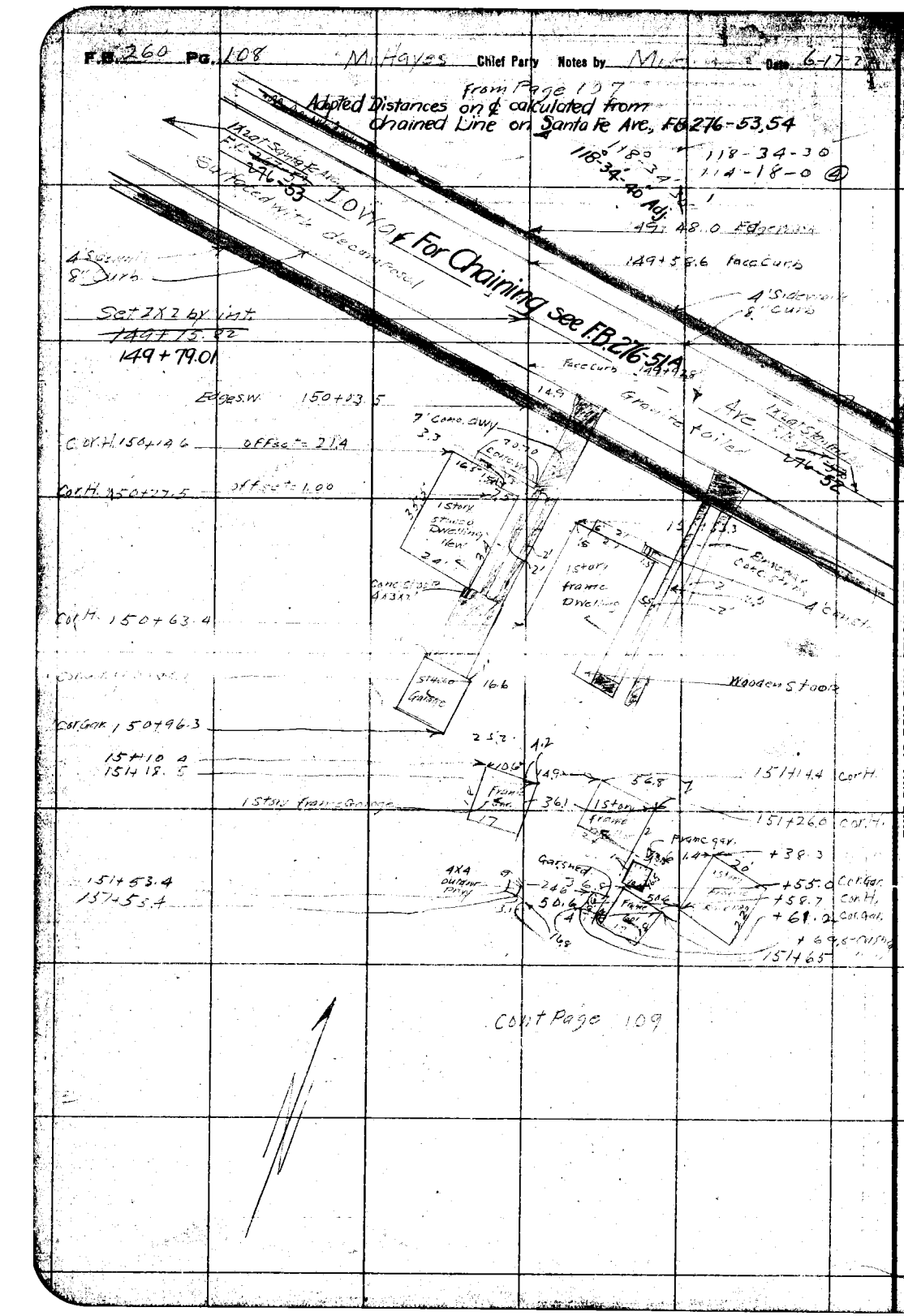

Cor. H. 150+12.6 Offset = 2.14

Cor. H. 150+27.5 Offset = 1.00

Cor. H. 150+63.4

Cont Page 109

RETURN TO LOS ANGELES COUNTY SURVEYOR

DO NOT EXTEND NOTES THIS SIDE OF THIS LINE

NOTE: ANY ADDITION OR CHANGES ON THIS SHEET MUST BE MADE OR CIRCLED IN RED. WITH DATE AND NAME OF PERSON MAKING CHANGE.

Date 6-17-27 Notes by M.H. Chief Party F.B. 260 Pg. 109

Plotted by [illegible]	W. O. No. 4085 B. & O. No.
Date Dec 1927	Location Santa Fe Ave
Map No. 8974 Sheet 2	Surveyed by M. Hayes
Plotting Ch'd by Rosser	Date June 1927
Date Jan 1928	Indexed A. C. Johnson

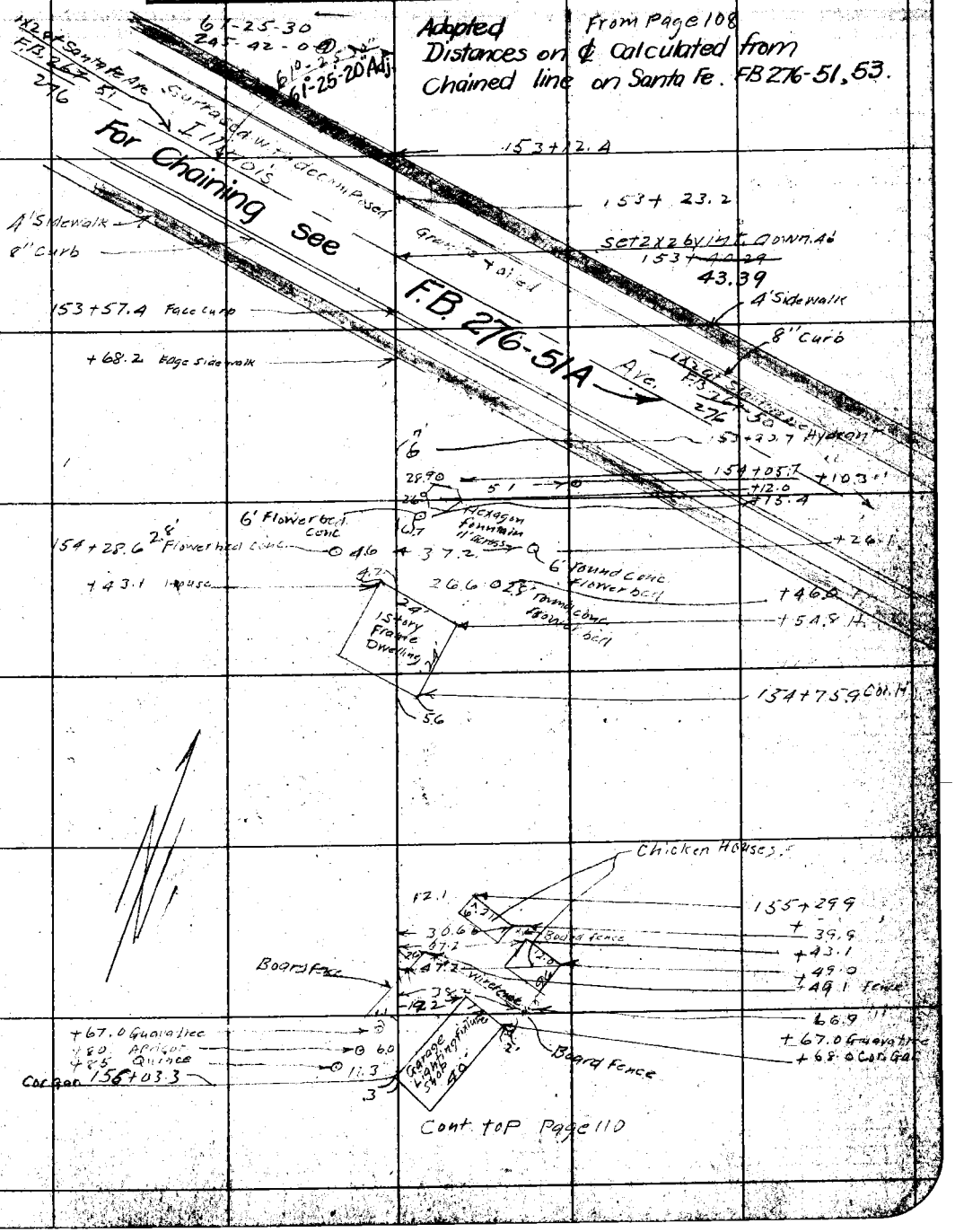

NOTE: ANY ADDITION OR CHANGES ON THIS SHEET MUST BE MADE OR CIRCLED IN RED, WITH DATE AND NAME OF PERSON MAKING CHANGE.

DO NOT EXTEND NOTES THIS SIDE OF THIS LINE

RETURN TO LOS ANGELES COUNTY SURVEYOR

F.B. 260 Pg. 110 M. Hayes Chief Party Notes by M.H Date 6-17-27

From Page 109

Adopted distances on Proposed ℄ calculated from Chained Line, Santa Fe Ave., F.B. 276-51

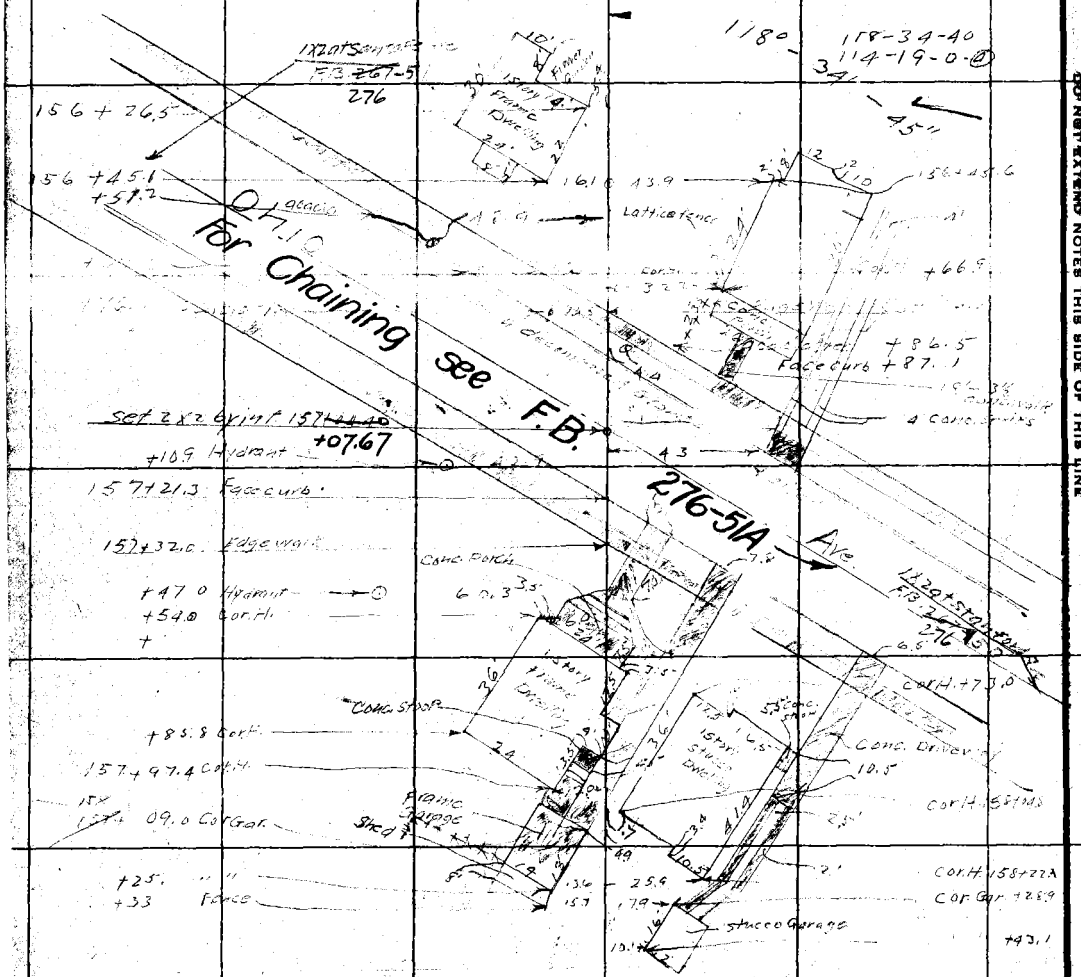

RETURN TO LOS ANGELES COUNTY SURVEYOR

DO NOT EXTEND NOTES THIS SIDE OF THIS LINE

NOTE: ANY ADDITION OR CHANGES ON THIS SHEET MUST BE MADE OR CIRCLED IN RED. WITH DATE AND NAME OF PERSON MAKING CHANGE.

Date 6-18-27 Notes by Hayes Chief Party F.B. 260 Pg. 111

Plotted by Hood	W. O. No. 4085 B. O. No.
Date Jan 1928	Location Santa Fe Ave.
Map No. 8974 sheet 2	Surveyed by M. Hayes
Plotting Ch'd by Rosser	Date June 1927
Date Jan 1928	Indexed A. C. Johnson

from Page 110

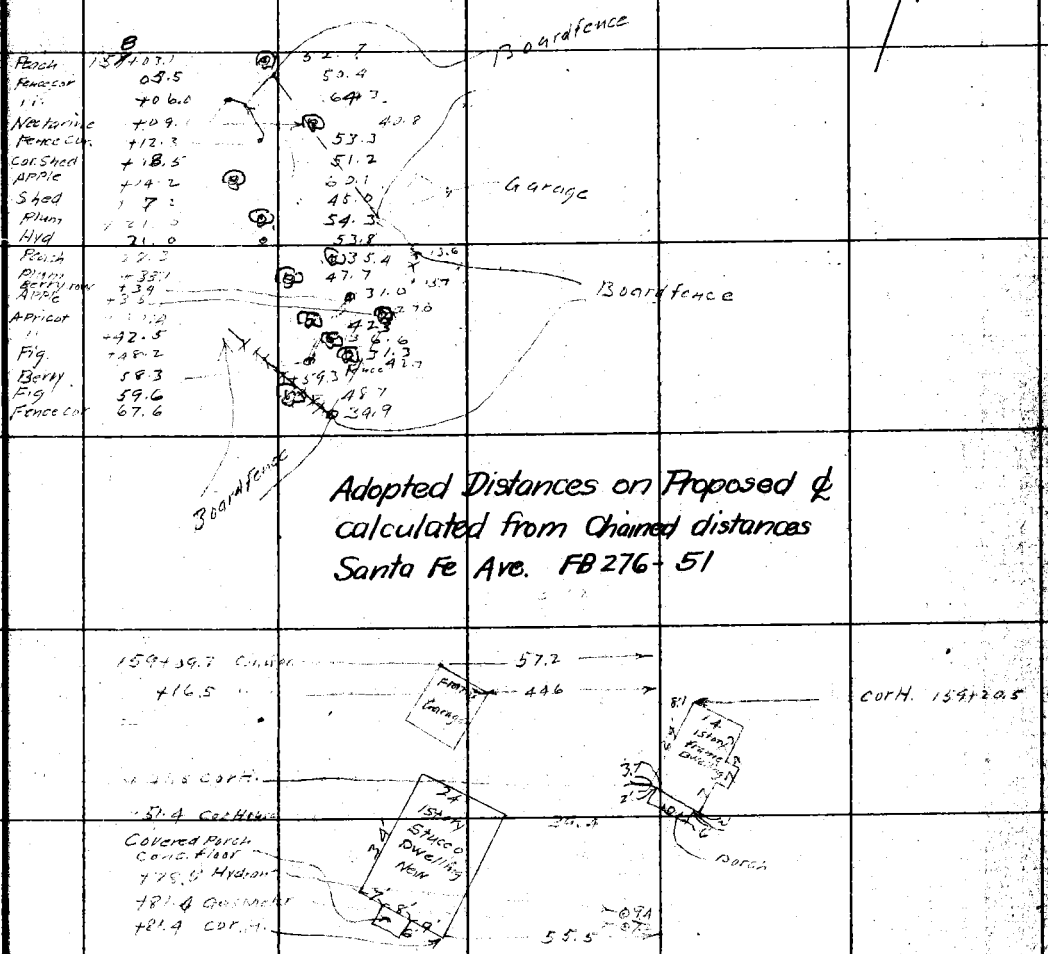

Cont. top Page 112

NOTE: ANY ADDITION OR CHANGES ON THIS SHEET MUST BE MADE OR CIRCLED IN RED, WITH DATE AND NAME OF PERSON MAKING CHANGE.

DO NOT EXTEND NOTES THIS SIDE OF THIS LINE

RETURN TO LOS ANGELES COUNTY SURVEYOR

F.B. 260 PG. 112 N. Hayes Chief Party Notes by M.H. Date 6-18-27

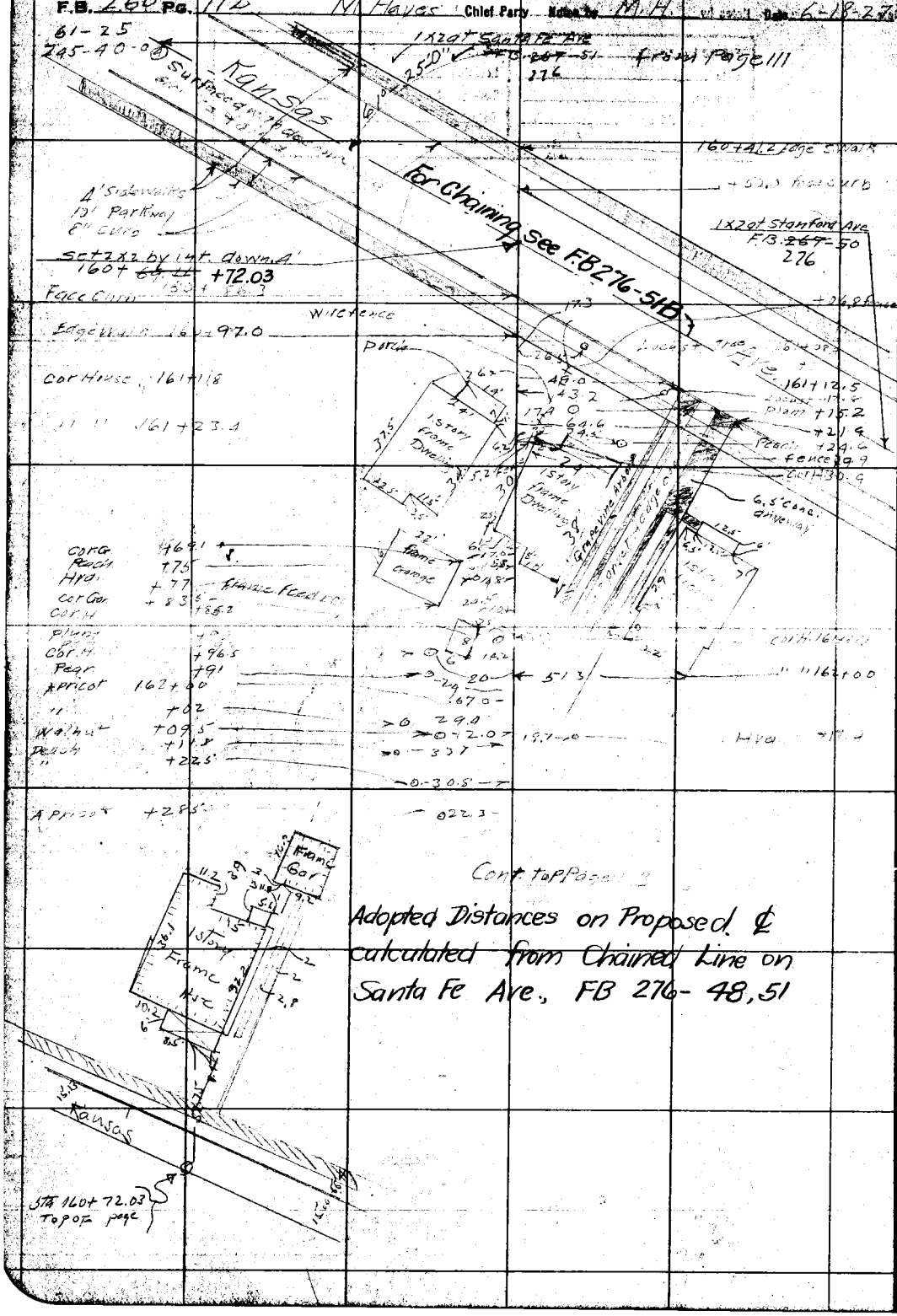

Adopted Distances on Proposed ℄ calculated from Chained Line on Santa Fe Ave., FB 276-48,51

RETURN TO
LOS ANGELES COUNTY SURVEYOR

DO NOT EXTEND NOTES THIS SIDE OF THIS LINE

NOTE: ANY ADDITION OR CHANGES ON THIS SHEET MUST BE MADE OR CIRCLED IN RED, WITH DATE AND NAME OF PERSON MAKING CHANGE.

Date 6-18-27 Notes by M. H. Chief Party M. Hayes F.B. 260 Pg. 113

Plotted by Wood	W. O. No. 4085 B. C. O. No.
Date Dec 1927	Location Santa Fe Ave
Map No. 8974 sheet 2	Surveyed by M. Hayes
Plotting Ch'd by Roesser	Date June 1927
Date Jan 1928	Indexed A. C. Johnson

From Page 112

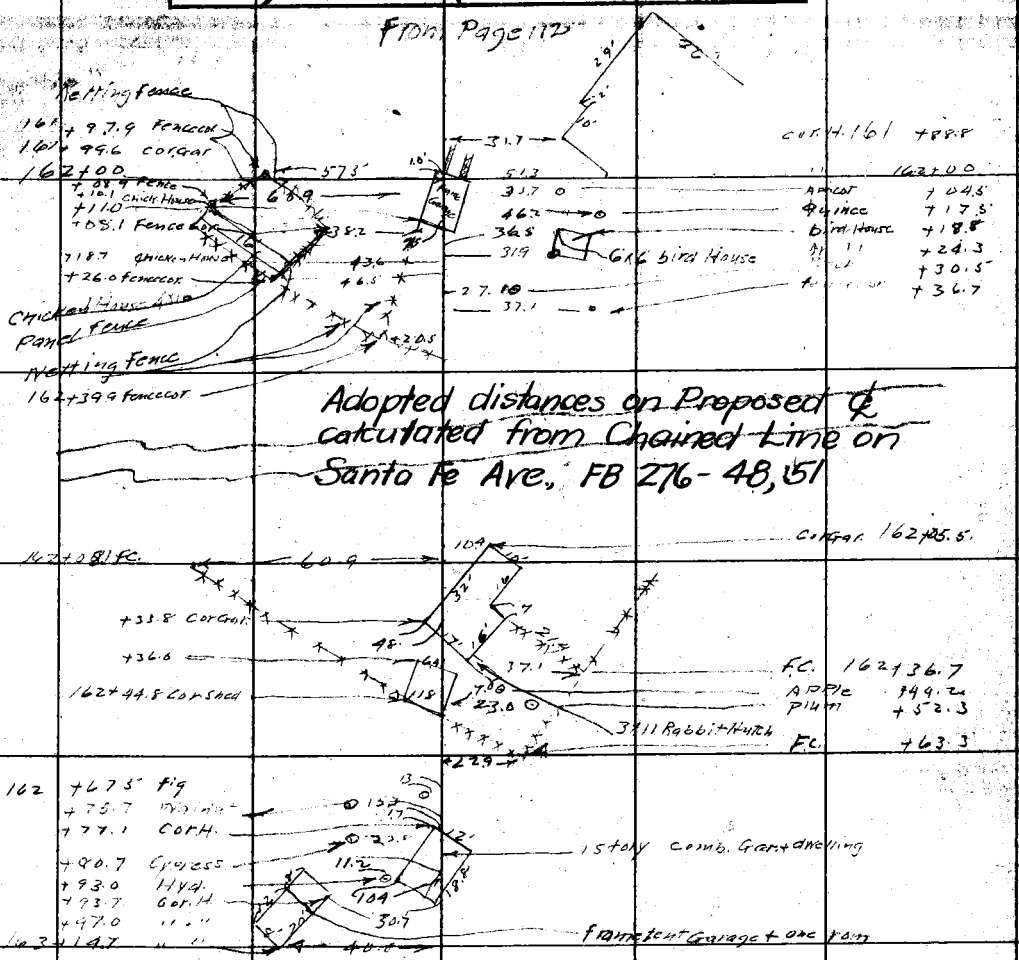

Cont. Top Page 114

NOTE: ANY ADDITION OR CHANGES ON THIS SHEET MUST BE MADE OR CIRCLED IN RED WITH DATE AND NAME OF PERSON MAKING CHANGE.

DO NOT EXTEND NOTES THIS SIDE OF THIS LINE

RETURN TO LOS ANGELES COUNTY SURVEYOR

F.B. 260 PG. 114 N. Hayes Chief Party Notes by M.H. Date 6-20-37

RETURN TO
LOS ANGELES COUNTY SURVEYOR

DO NOT EXTEND NOTES THIS SIDE OF THIS LINE

NOTE: ANY ADDITION OR CHANGES ON THIS SHEET MUST BE MADE OR CIRCLED IN RED. WITH DATE AND NAME OF PERSON MAKING CHANGE.

Date 6-21-27 Notes by M.H. Chief Party M. Hayes F.B. 260 Pg. 115

Plotted by [illegible]	W. O. No. 4085 D. S. O. No.
Date Dec 1927	Location Santa Fe Ave.
Map No. 8974 sheet 2	Surveyed by M. Hayes
Plotting Ch'd by [illegible]	Date June 1927
Date Jan 1928	Indexed A. C. Johnson

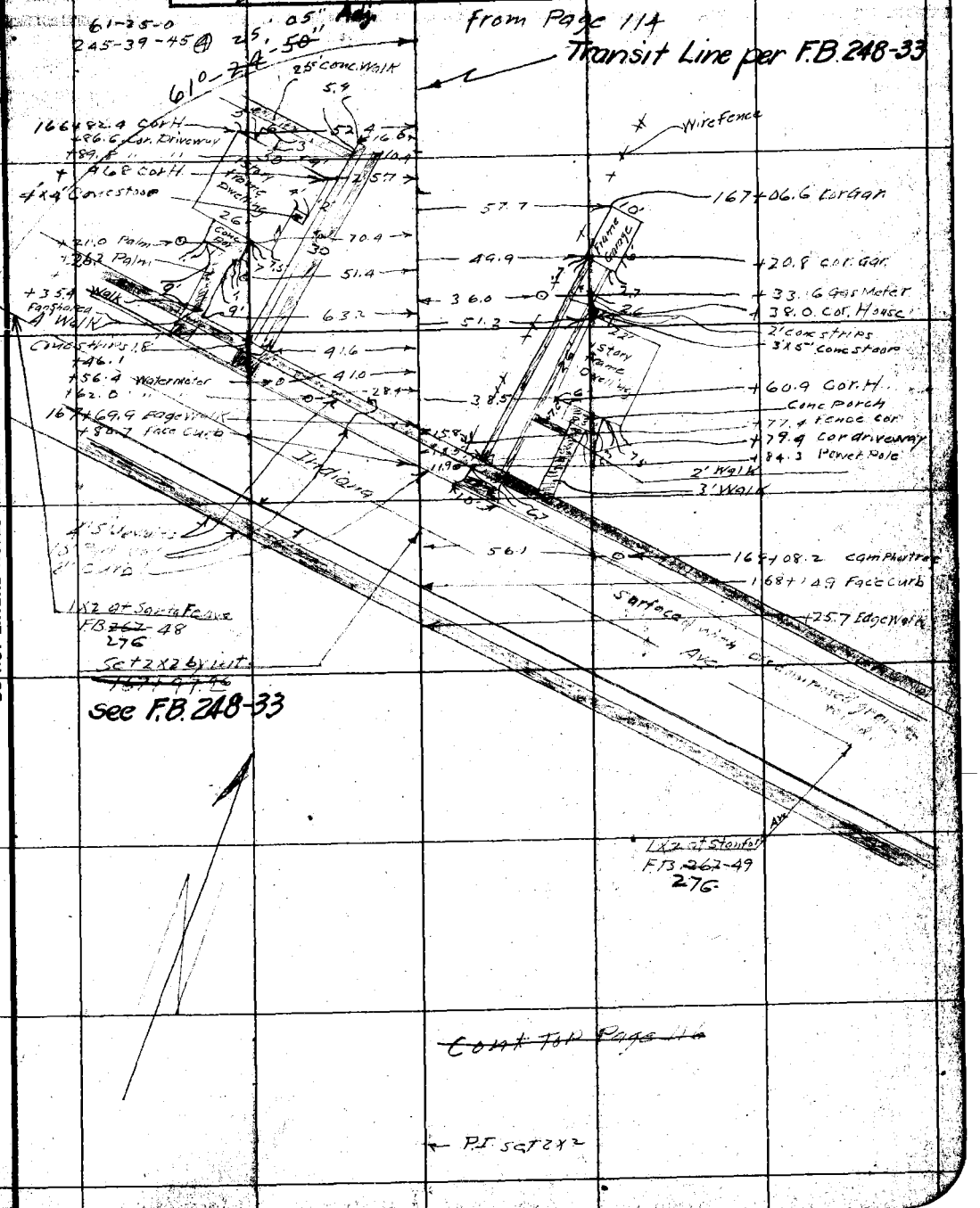

NOTE: ANY ADDITION OR CHANGES ON THIS SHEET MUST BE MADE OR CIRCLED IN RED, WITH DATE AND NAME OF PERSON MAKING CHANGE.

DO NOT EXTEND NOTES THIS SIDE OF THIS LINE

RETURN TO LOS ANGELES COUNTY SURVEYOR

F.B. 260 PG. 116 M. Hayes Chief Party Notes by M.H. Date 6-21-27



RETURN TO
LOS ANGELES COUNTY SURVEYOR

DO NOT EXTEND NOTES THIS SIDE OF THIS LINE

NOTE: ANY ADDITION OR CHANGES ON THIS SHEET MUST BE MADE OR CIRCLED IN RED, WITH DATE AND NAME OF PERSON MAKING CHANGE.

Date 6-13-22 Notes by L.S.H. Chief Party L.S.H. F.B. 260 PG. 117

Plotted by [illegible]	W. O. No. 4085 S. B. O. No.
Date Aug 1927	Location Santa Fe Ave
Map No. 8974 Sheet 2	Surveyed by L S Hammond
Plotting Ck'd by [illegible]	Date
Date Sept 1927	Indexed A. C. Johnson

Continued bottom page 118

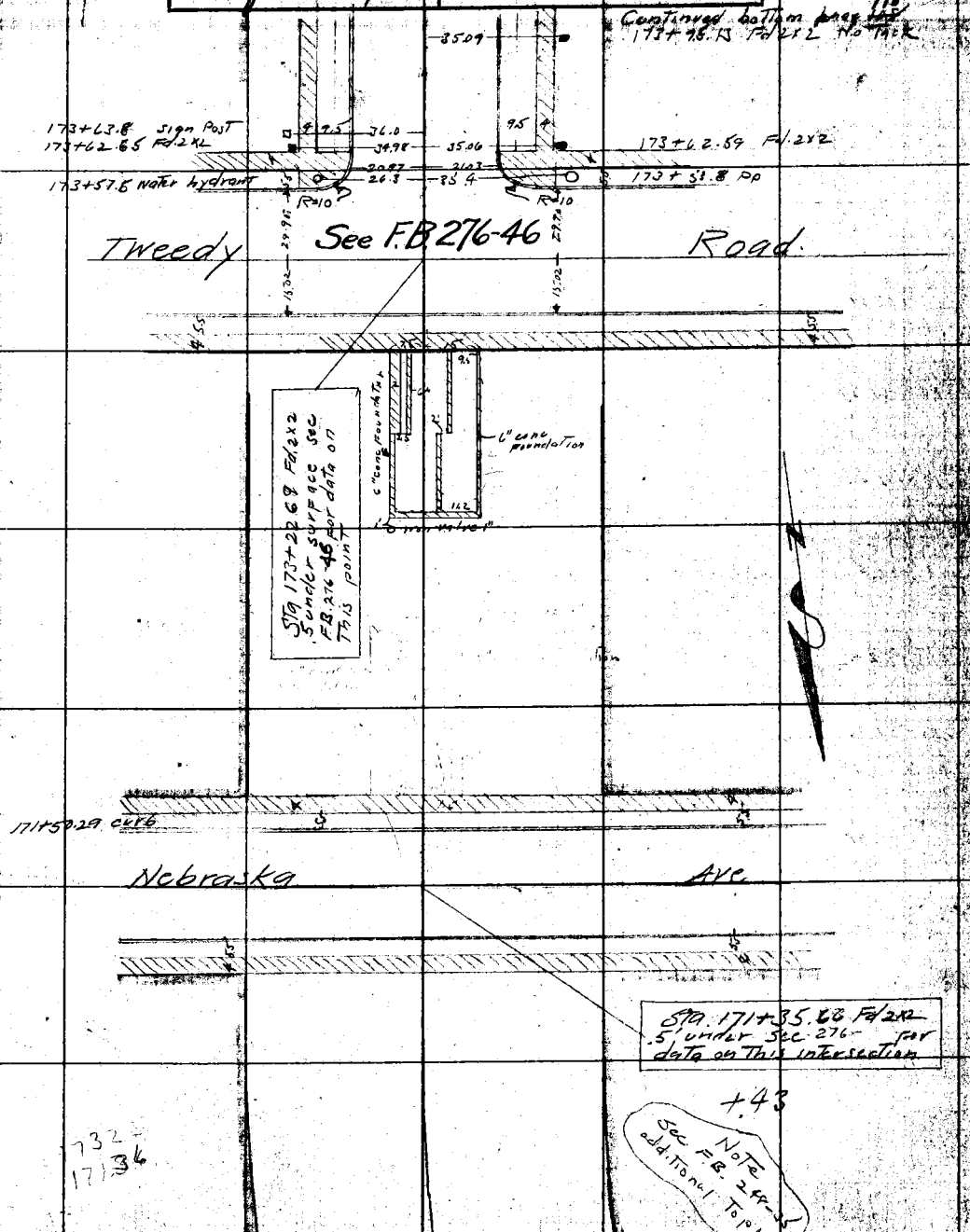

NOTE: ANY ADDITION OR CHANGES ON THIS SHEET MUST BE MADE OR CIRCLED IN RED, WITH DATE AND NAME OF PERSON MAKING CHANGE.

DO NOT EXTEND NOTES THIS SIDE OF THIS LINE

RETURN TO LOS ANGELES COUNTY SURVEYOR

F.B. 260 PG. ~~108~~ 118 LSH Chief Party Notes by LSH Date

Continued bottom page ~~109~~ 119

177+30.34 Fd 2x2 No Tack	35.04	34.96	177+44.93 Fd. 2x2 No Tack	
177+12.43 " "	35.04	34.96	177+19.98 " "	
176+87.05 " "	35.04	35.01	176+94.98 " "	
176+62.38 " "	35.14	35.02	176+69.94 " "	
176+37.36 " "	35.10	39.97	176+44.97 " "	
176+12.48 " "	35.15	35.03	176+19.92 " "	
175+87.45 " "	35.06	35.01	175+95.03 "	
175+62.42 " "	35.06	35.06	175+70.07 " "	
175+37.43 " "	34.99	35.06	175+45.01 " "	
175+12.41 " "	35.04	35.09	175+19.99 " "	
174+62.58 Fd 2x2 174+62.34 curb	4.95 R=3 21.12 20.58 34.91 R=3 21.03	35.03	174+94.99 " "	
		35.02	174+69.99 " "	
		35.22	174+44.93 " "	
		35.11	174+19.99 " "	

SAN JAUN AVE.

See F.B. 276-45

Continued From Top page ~~107~~ 117

RETURN TO LOS ANGELES COUNTY SURVEYOR

DO NOT EXTEND NOTES THIS SIDE OF THIS LINE

NOTE: ANY ADDITION OR CHANGES ON THIS SHEET MUST BE MADE OR CIRCLED IN RED. WITH DATE AND NAME OF PERSON MAKING CHANGE.

Date _____ Notes by L.S.H. Chief Party L.S.H. F.B. 260 Pg. 1

Plotted by [illegible]	W. O. No. [illegible]
Date Aug 1927	Location Santa Fe Ave.
Map No. 8974 Sheet	Surveyed by L S Hammond
Plotting C'k'd by [illegible]	Date
Date Sept 1927	Indexed A. C. Johnson

NOTE: ANY ADDITION OR CHANGES ON THIS SHEET MUST BE MADE OR CIRCLED IN RED, WITH DATE AND NAME OF PERSON MAKING CHANGE.

DO NOT EXTEND NOTES THIS SIDE OF THIS LINE

RETURN TO LOS ANGELES COUNTY SURVEYOR

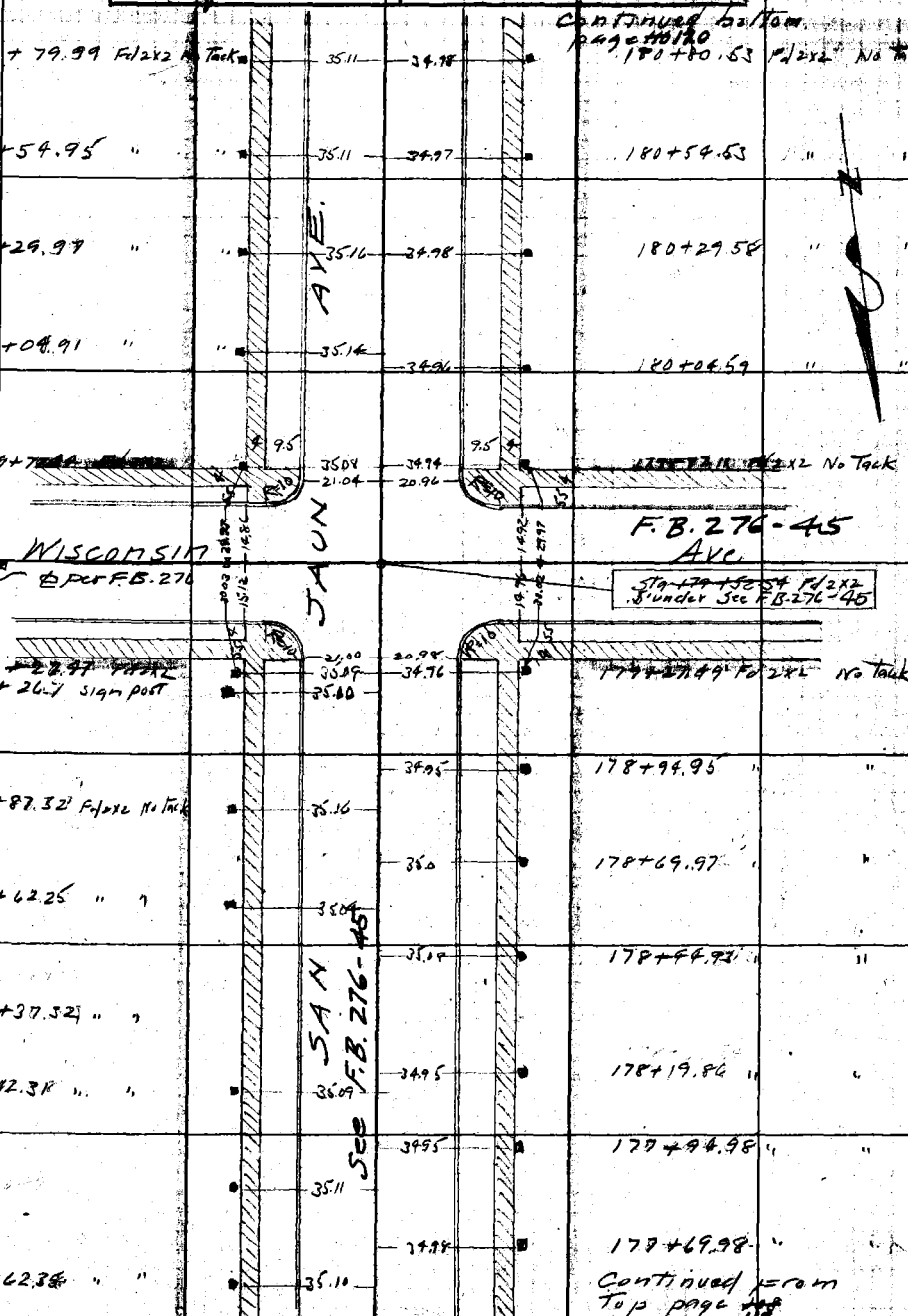

F.B. 260 Pg. ~~140~~ 120 LSH Chief Party Notes by LSH Date 6-13-27

Continued bottom page ~~111~~ 121

			34.95	184+79.71 Fd 2x2	No Tack
			34.95	184+54.75 "	"
			34.98	184+29.75 "	"
			34.98	184+04.75 "	"
183+79.68 Fd 2x2	No Tack	35.07	35.01	183+79.78 Fd. 2x2	No Tack
183+54.20 "	"	35.10	35.01	183+54.79 "	"
183+29.69 "	"	35.13	35.03	183+29.70 "	"
183+04.69 "	"	35.15	35.00	183+04.82 "	"
182+79.65 "	"	35.15	34.97	182+79.75 "	"
182+54.74 "	"	35.13			
182+29.71 "	"	35.12	34.98	182+29.79 "	"
182+04.71 "	"	35.15	35.00	182+04.82 "	"
181+79.94		35.06	34.95	181+79.61 Fd 2x2	No Tack
181+54.93		35.12	34.95	181+54.59 "	"
181+29.96		35.12	34.97	181+29.62 "	"
181+05.00		35.15			

JAUN AVE. SAN

See F.B. 276-45

Continued from top page ~~109~~ 119

RETURN TO LOS ANGELES COUNTY SURVEYOR

DO NOT EXTEND NOTES THIS SIDE OF THIS LINE

NOTE: ANY ADDITION OR CHANGES ON THIS SHEET MUST BE MADE OR CIRCLED IN RED, WITH DATE AND NAME OF PERSON MAKING CHANGE.

Date 6-13-27 Notes by L.S.H. Chief Party L.S.H. F.B. 260 Pg. 121

Plotted by Browder	W. O. No. 4085 B. O. C. No.
Date Aug 1927	Location Santa Fe Ave
Map No. 89/74 sheet 2	Surveyed by L S Hammond
Plotting Ck'd by Roeser	Date A. C. Johnson
Date Sept 1927	Indexed

Continued bottom page 122

NOTE: ANY ADDITION OR CHANGES ON THIS SHEET MUST BE MADE OR CIRCLED IN RED. WITH DATE AND NAME OF PERSON MAKING CHANGE.

DO NOT EXTEND NOTES THIS SIDE OF THIS LINE

RETURN TO LOS ANGELES COUNTY SURVEYOR

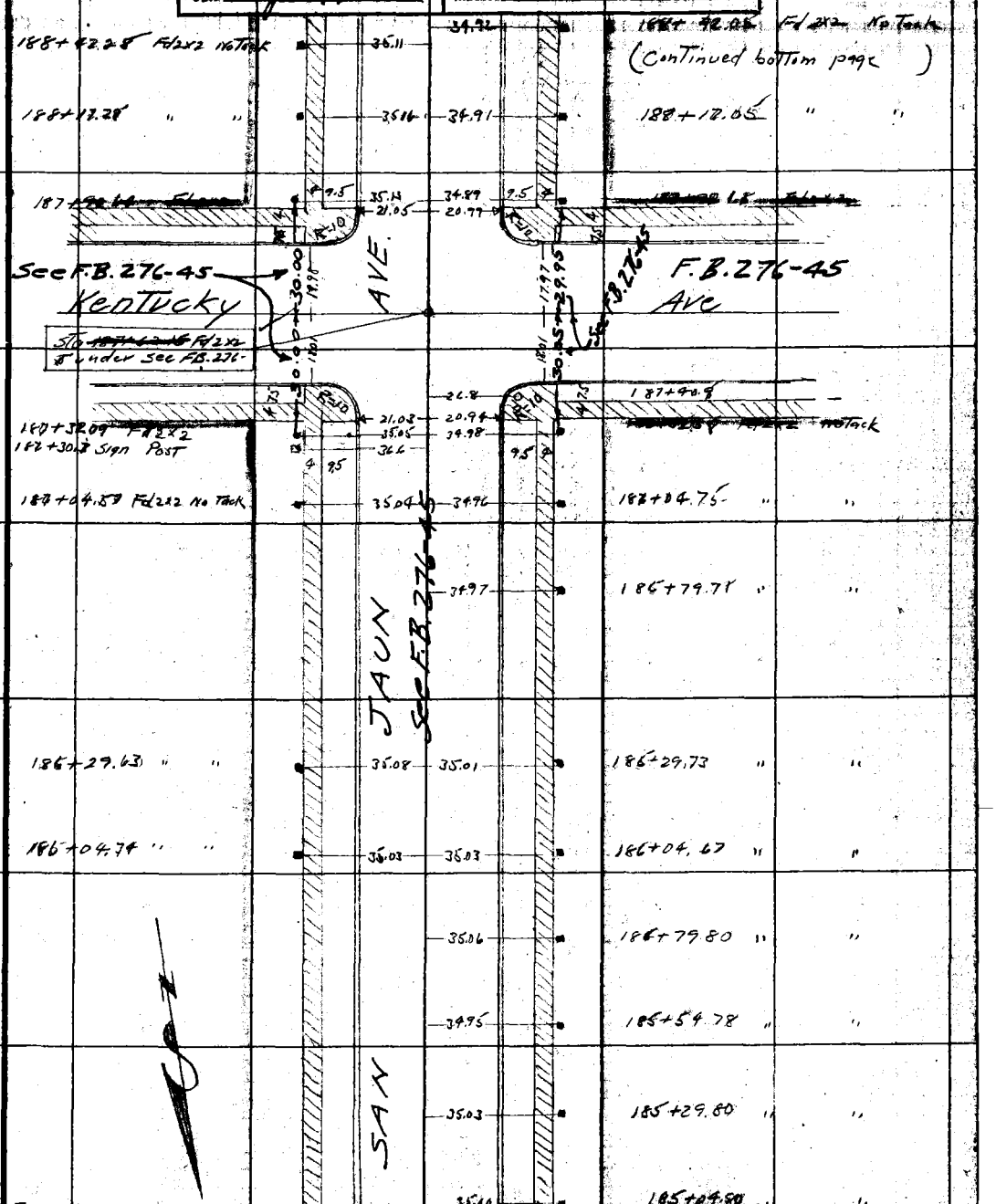

Continued from Top page 120

F.B. 260 PG. 122 ~~112~~ LSH Chief Party Notes by LSH Date

Continued bottom page ~~113~~ 123

191+92.27	Fd 2x2	No Tack	35.19	34.97	191+92.30	Fd 2x2	No Tack
191+67.28	"	"	35.09	34.98	191+67.29	"	"
191+42.27	"	"	35.12	34.99	191+42.29	"	"
191+17.27	"	"	35.15	34.95	191+17.28	"	"
190+92.27	"	"	35.15	34.97	190+92.27	"	"
190+67.27	"	"	35.12	34.98	190+67.26	"	"
190+42.27	"	"	35.20	34.93	190+42.23	"	"
190+17.27	"	"	35.09	34.91	190+17.20	"	"
				34.96	189+92.20	"	"
189+67.27	"	"	35.11	34.90	189+67.20	"	"
189+42.27	"	"	35.11	34.91	189+42.18	"	"
189+17.28	"	"	35.16	34.91			
188+92.28	"	"	35.09	34.97	188+92.15	"	"
188+67.28	"	"	35.14	34.95	188+67.15	"	"

SAN JAUN AVE.

Continued from Top page 121 ~~111~~

RETURN TO LOS ANGELES COUNTY SURVEYOR

DO NOT EXTEND NOTES THIS SIDE OF THIS LINE

NOTE: ANY ADDITION OR CHANGES ON THIS SHEET MUST BE MADE OR CIRCLED IN RED. WITH DATE AND NAME OF PERSON MAKING CHANGE.

Date 6-15-27 Notes by L S H. Chief Party L S H F.B. 260 PG. ~~112~~ 123

Platted by Browder	W. O. No. 4085 B. O. No.
Date Aug 1927	Location Santa Fe Ave
Map No. 89174 Sheet 2	Surveyed by L S Hammond
Platting Ck'd by Roeser	Date
Date Sept 1927	Indexed A. C. Johnson

To bottom Page 124

195+17.29	Fd. 2x2	No Tack		35.08	34.97		195+17.41	Fd 2x2 No Tack
194+92.28	"	"		35.14	35.02		194+92.48	" "
194+67.40	"	"	AVE.	35.12	35.03		194+67.29	" "
194+42.28	"	"		35.13	35.00		194+42.29	" "
194+17.33	"	"		35.12	35.50		194+17.89	" "
193+67.68	"	"	JAUN	35.09	35.05		193+67.34	" "
193+42.20	"	"		35.17	35.02		193+42.59	" "
193+17.31	"	"		35.06	35.04		193+17.32	" "
192+92.27	"	"	SAN	35.07	34.97		192+92.58	" "
192+67.25	"	"		35.08				
192+42.27	"	"		35.16	35.01		192+92.33	" "
192+17.17	"	"		35.14	35.00		192+17.28	" "

Continued from Top page ~~112~~ 122

NOTE: ANY ADDITION OR CHANGES ON THIS SHEET MUST BE MADE OR CIRCLED IN RED, WITH DATE AND NAME OF PERSON MAKING CHANGE.

DO NOT EXTEND NOTES THIS SIDE OF THIS LINE

RETURN TO LOS ANGELES COUNTY SURVEYOR

F.B. 260 Pg. ~~114~~ 124 - LSH Chief Party Notes by LSH Date 6-15-27

Continued bottom page ~~115~~ 125

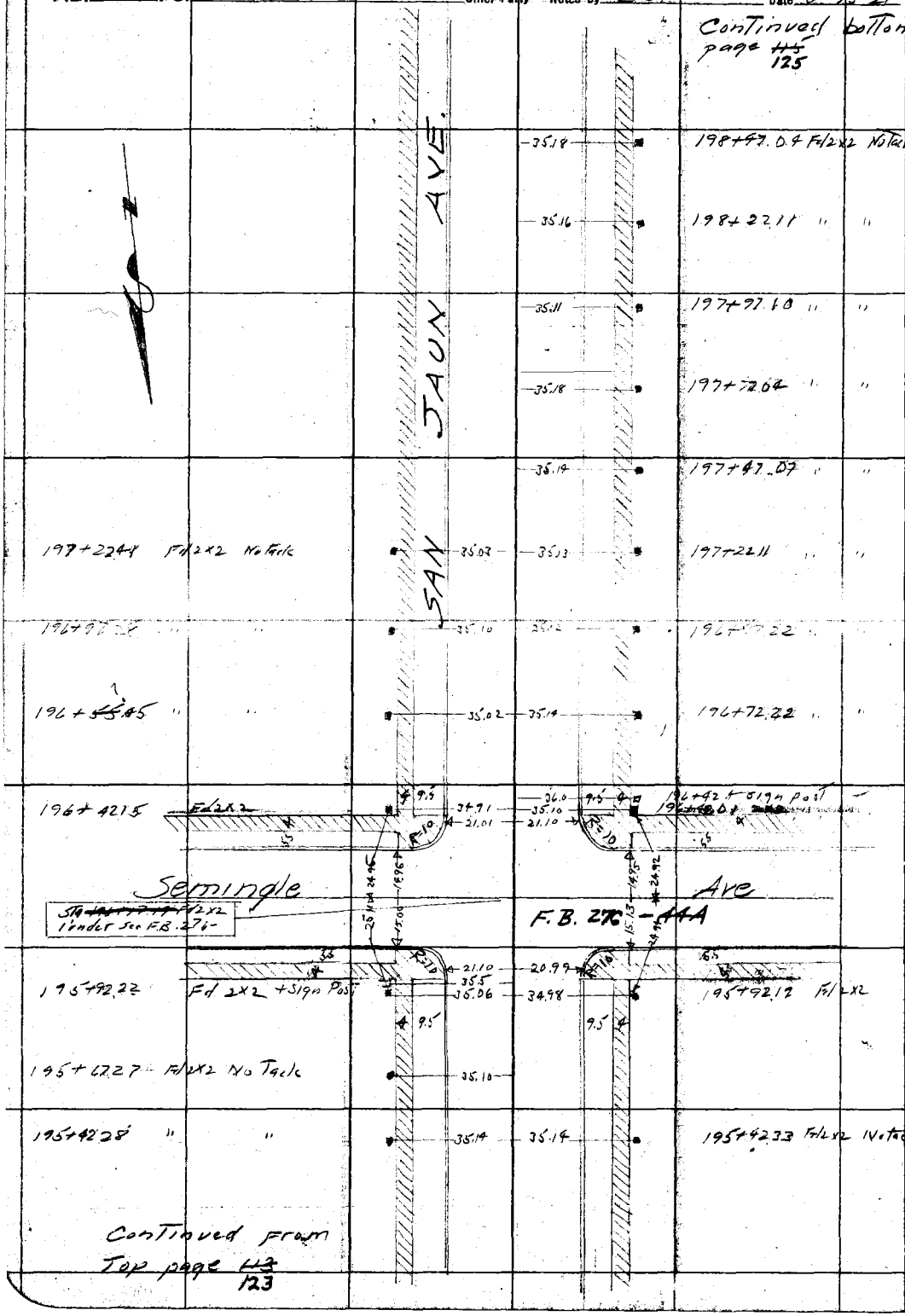

Continued from Top page ~~113~~ 123

RETURN TO
LOS ANGELES COUNTY SURVEYOR

DO NOT EXTEND NOTES THIS SIDE OF THIS LINE

NOTE: ANY ADDITION OR CHANGES ON THIS SHEET MUST BE MADE OR CIRCLED IN RED, WITH DATE AND NAME OF PERSON MAKING CHANGE.

Date 6-15-2 Notes by LSH Chief Party LSH F.B. 260 Pg. 125

Plotted by [illegible]	W. O. No. [illegible] D. S. O. No.
Date Aug 1927	Location Santa Fe Ave
Map No. 89174 sheet 2	Surveyed by L.S. Hammond
Plotting C.K.'s by [illegible]	Date 6-15-27
Date Sept 1927	Indexed A. C. Johnson

NOTE: ANY ADDITION OR CHANGES ON THIS SHEET MUST BE MADE OR CIRCLED IN RED. WITH DATE AND NAME OF PERSON MAKING CHANGE.

DO NOT EXTEND NOTES THIS SIDE OF THIS LINE

RETURN TO LOS ANGELES COUNTY SURVEYOR



Continued bottom page 126

	20.91	35.12	201+71.99	Fd. 2X2 No Tack
201+40.91 2X2 No Tack + curb	34.90	35.14	201+46.96	Fd 2X2 "
	20.85			
		35.30	201+22.38	Fd 2X2
		35.19	200+46.78	Fd 2X2 No Tack
199+47.44 Fd 2X2 No Tack	35.00	35.10	199+46.98	" "
199+22.48 " "	35.18	35.02	199+21.54	" "
		35.18	198+97.49	" "
		35.17	198+72.12	" "

Continued from Top page 124

F.B. 260 PG. 126 ~~110~~ LSH Chief Party Notes by LSH Date 6-17-27

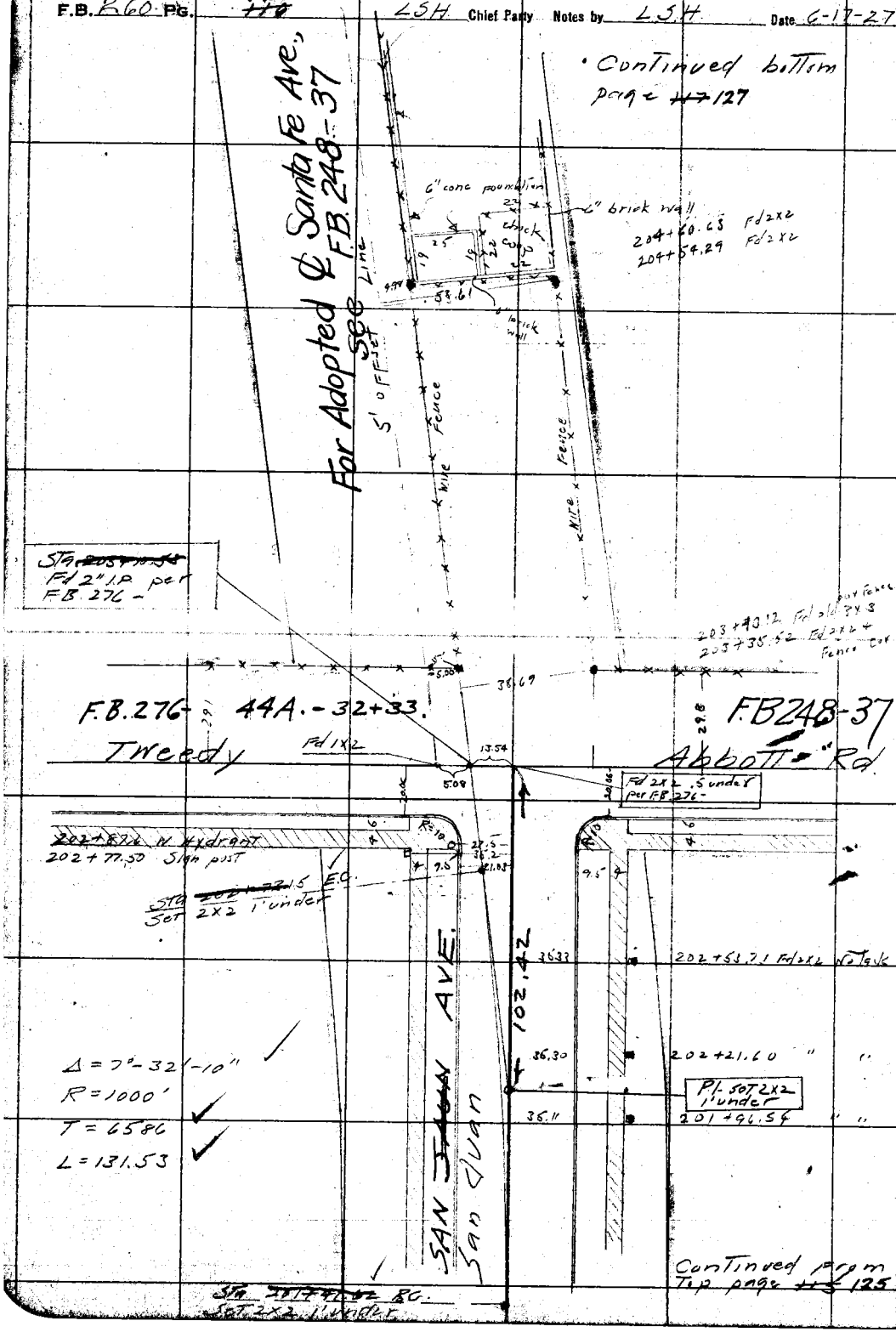

• Continued bottom page ~~117~~ 127

RETURN TO
LOS ANGELES COUNTY SURVEYOR

DO NOT EXTEND NOTES THIS SIDE OF THIS LINE

NOTE: ANY ADDITION OR CHANGES ON THIS SHEET MUST BE MADE OR CIRCLED IN RED, WITH DATE AND NAME OF PERSON MAKING CHANGE.

Date 6-17-27 Notes by L S H Chief Party LSH F.B. 260 Pg. 127

Plotted by Browder	W. O. No. 4086 D. S. O. No.
Date Aug 1927	Location Santa Fe Ave
Map No. 8974 sheet 2	Surveyed by L. S. Hammond
Plotting Ck'd by Roese	Date
Date Sept 1927	Indexed A. C. Johnson

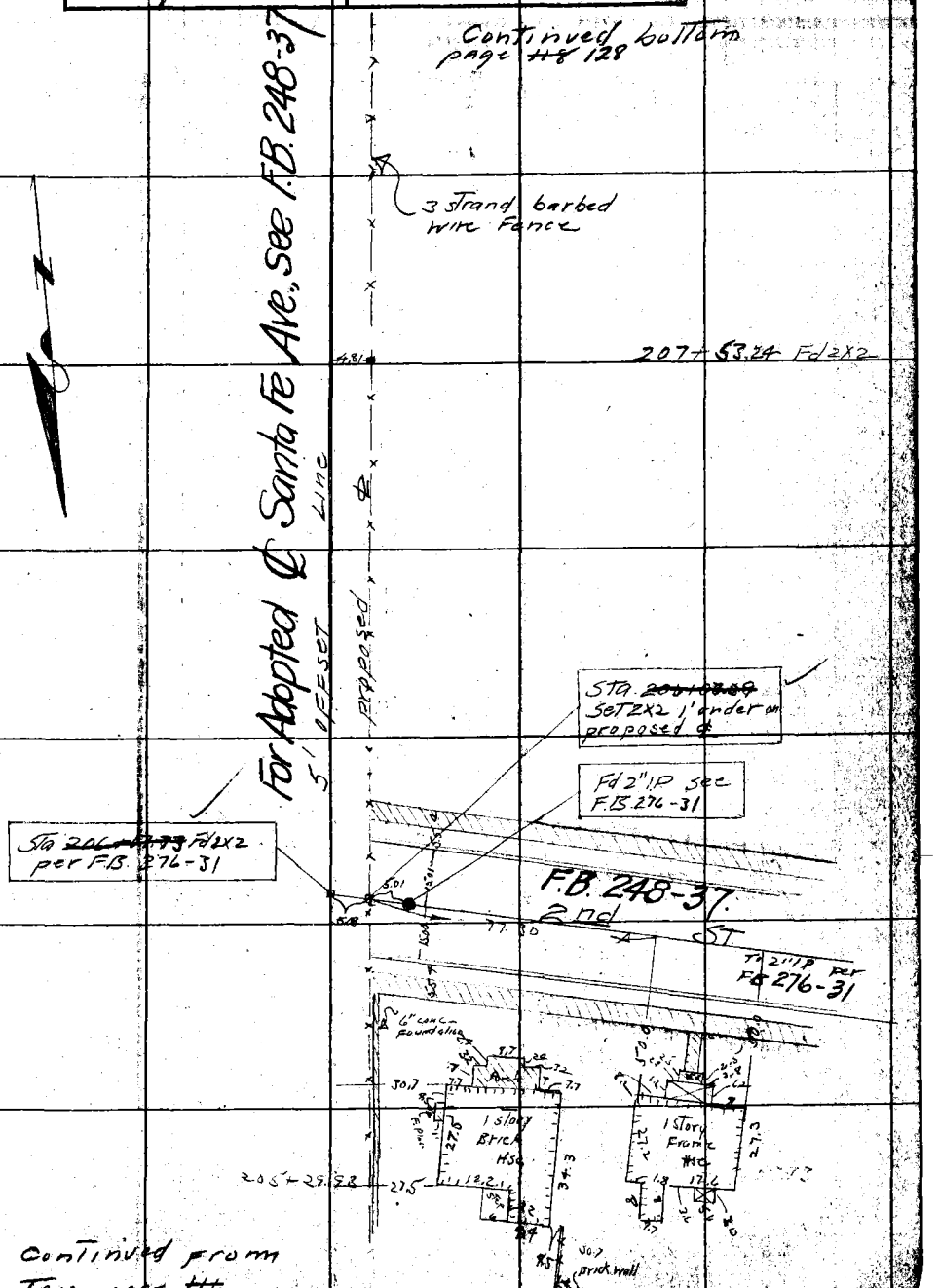

Continued from Top page 126

NOTE: ANY ADDITION OR CHANGES ON THIS SHEET MUST BE MADE OR CIRCLED IN RED, WITH DATE AND NAME OF PERSON MAKING CHANGE.

DO NOT EXTEND NOTES THIS SIDE OF THIS LINE

RETURN TO LOS ANGELES COUNTY SURVEYOR

F.B. 26[illegible] 128 ~~118~~ LSH Chief Party Notes by LSH Date 6-22-20

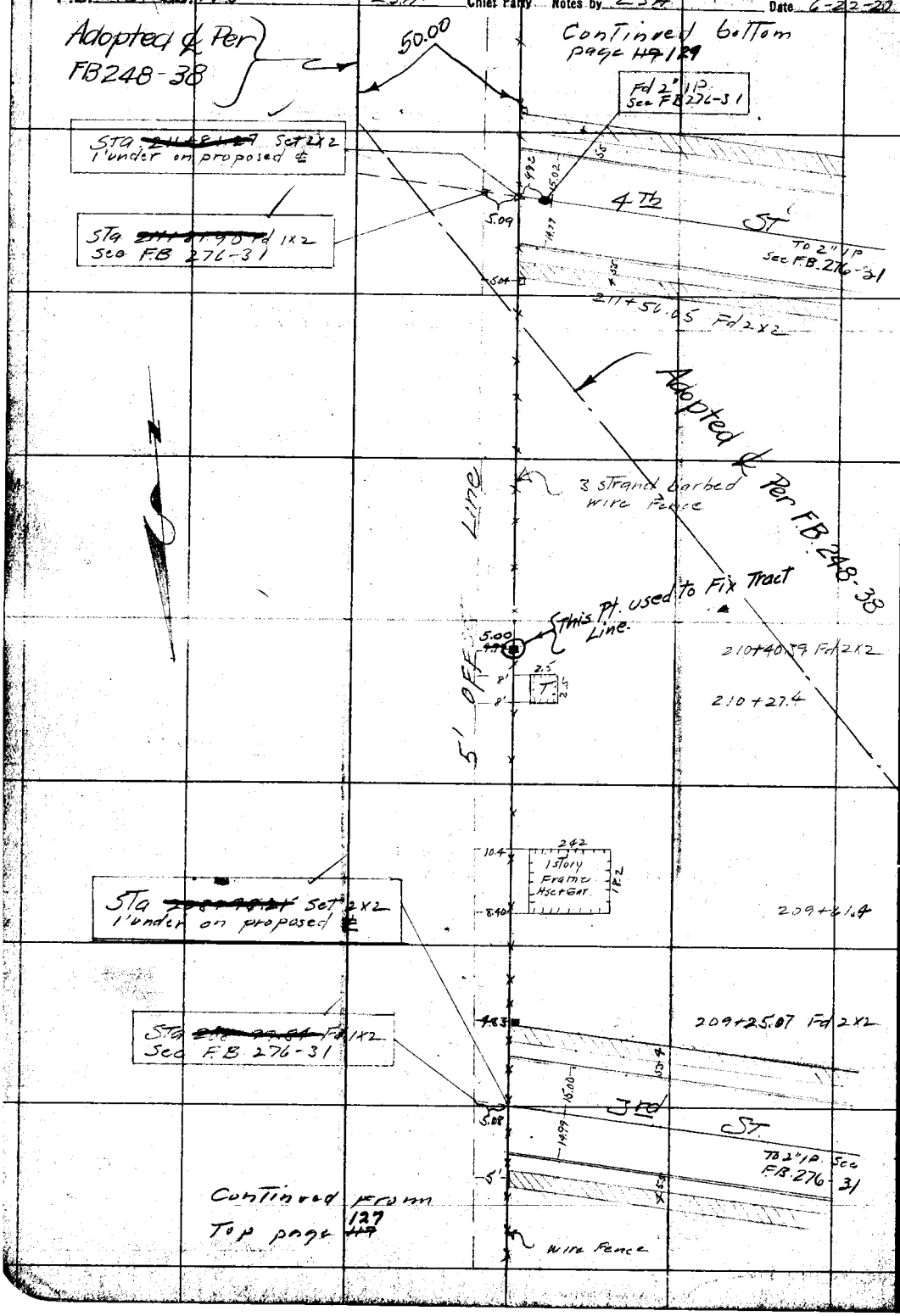

RETURN TO
LOS ANGELES COUNTY SURVEYOR

DO NOT EXTEND NOTES THIS SIDE OF THIS LINE

NOTE: ANY ADDITION OR CHANGES ON THIS SHEET MUST BE MADE OR CIRCLED IN RED, WITH DATE AND NAME OF PERSON MAKING CHANGE.

Date 6-22-27 Notes by L.S.H. Chief Party L.S.H. F.B. 260 Pg. 129

Plotted by Browder	W. O. No. 4285 O.D.O. No.
Date Aug 1927	Location Santa Fe Ave
Map No. 8974 sheet 2	Surveyed by L.S. Hammond
Plotting Chk'd by Roeser	Date
Date Sept 1927	Indexed A. C. Johnson

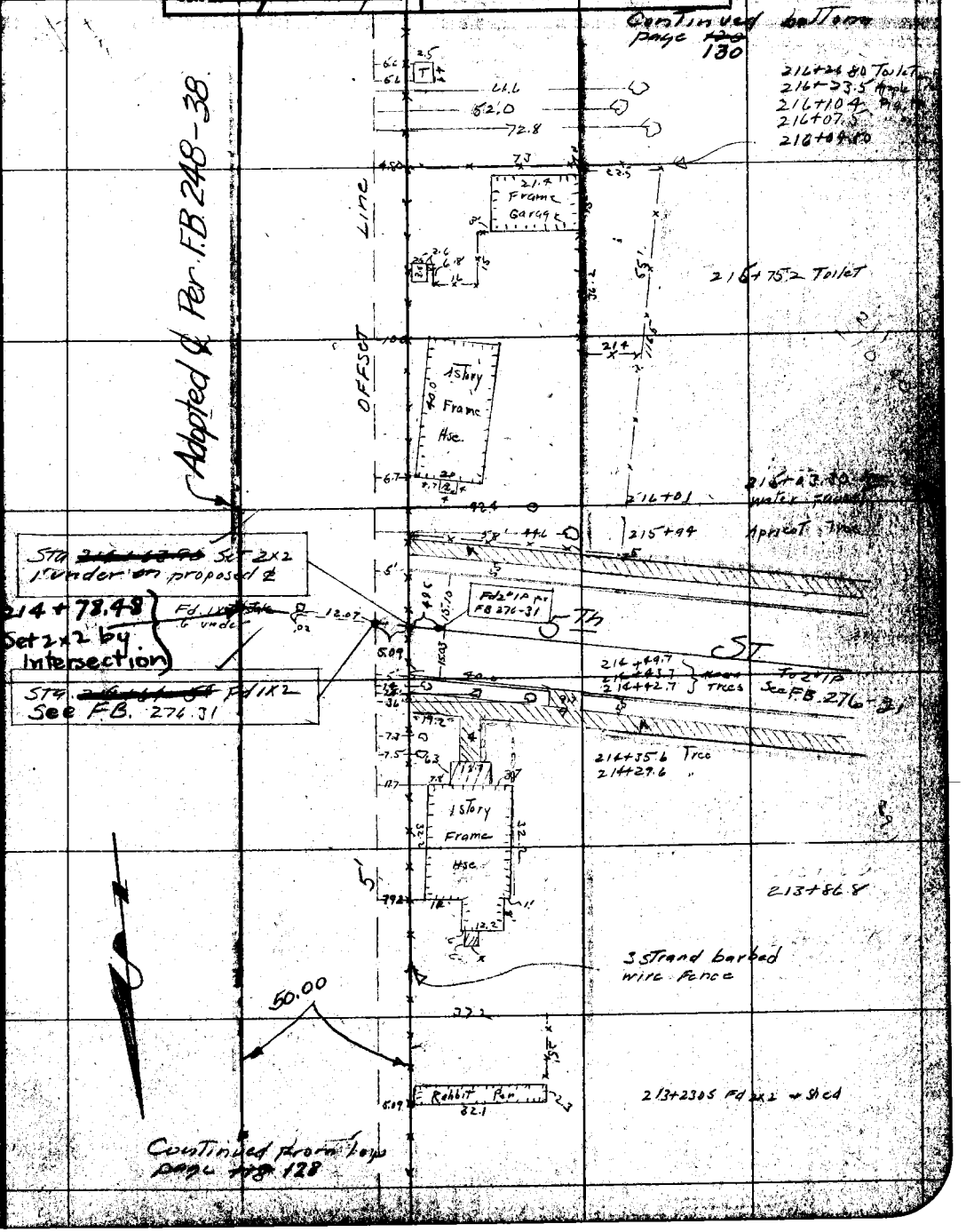

NOTE: ANY ADDITION OR CHANGES ON THIS SHEET MUST BE MADE OR CIRCLED IN RED. WITH DATE AND NAME OF PERSON MAKING CHANGE.

DO NOT EXTEND NOTES THIS SIDE OF THIS LINE

RETURN TO LOS ANGELES COUNTY SURVEYOR

F.B. 260 PG. ~~120~~ 130 LSH Chief Party Notes by LSH Date 6-22-27

Continued bottom page ~~121~~ 131

6340

See next page

6240

See next page

221+50.6 Fence

2'

Adopted ℄ Per F.B. 248-39

Sta ~~[illegible]~~ Fd 1x2 per F.B. 276-35 True ℄

Sta ~~[illegible]~~ Fd 1x2 per F.B. 276-35 5' of Fset Line

45.70

62.4

83-52

216+50.6 Fence Cor

39'

42.4

41.3

10

216+33.5

50.00

Continued from Top page ~~119~~ 129

RETURN TO LOS ANGELES COUNTY SURVEYOR

DO NOT EXTEND NOTES THIS SIDE OF THIS LINE

NOTE: ANY ADDITION OR CHANGES ON THIS SHEET MUST BE MADE OR CIRCLED IN RED. WITH DATE AND NAME OF PERSON MAKING CHANGE.

Date 6-22-27 Notes by L.S.H. Chief Party L.S.H. F.B. 260 Pg.

Plotted by [illegible]	W. O. No. [illegible]
Date Jan. 1928	Location Santa Fe Ave
Map No. 8974 sheet 2	Surveyed by L S Hammond
Plotting Ck'd by [illegible]	Date
Date Jan 1928	Indexed A. C. Johnson

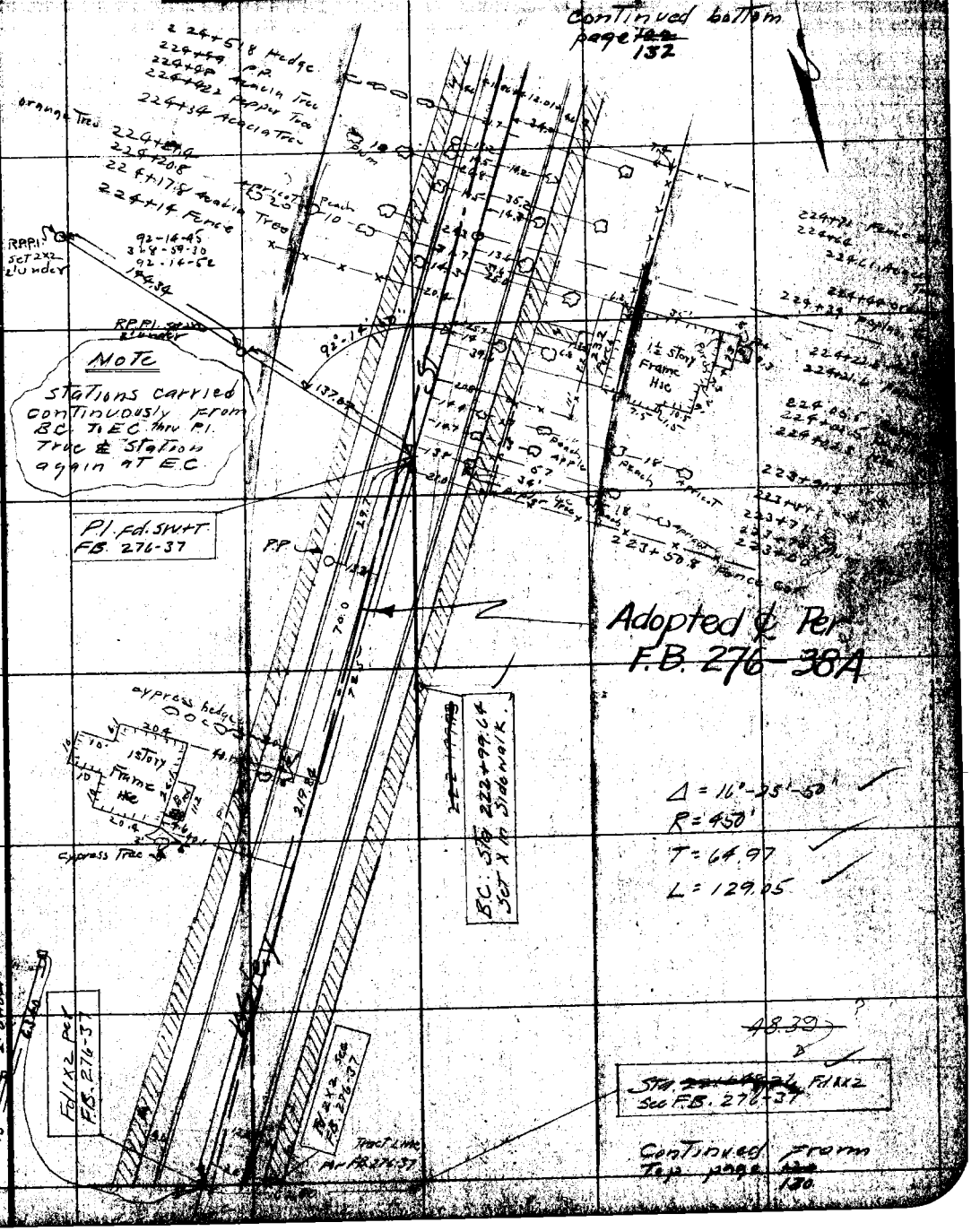

Continued from Top page 130

NOTE: ANY ADDITION OR CHANGES ON THIS SHEET MUST BE MADE OR CIRCLED IN RED, WITH DATE AND NAME OF PERSON MAKING CHANGE.

DO NOT EXTEND NOTES THIS SIDE OF THIS LINE

RETURN TO LOS ANGELES COUNTY SURVEYOR

F.B. 260 Pg. ~~122~~ 132 L.S.H. Chief Party Notes by L.S.H. Date

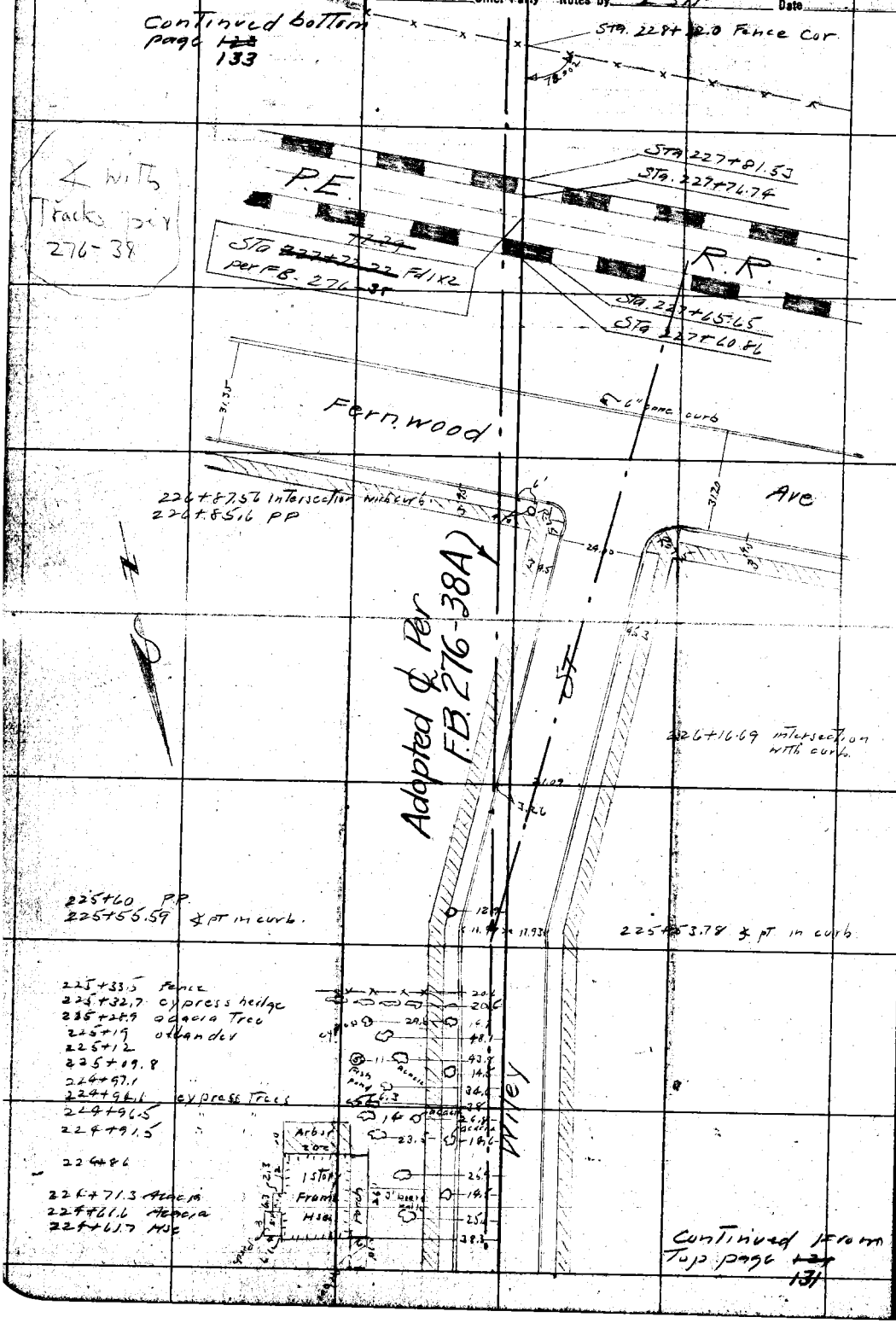

RETURN TO
LOS ANGELES COUNTY SURVEYOR

DO NOT EXTEND NOTES THIS SIDE OF THIS LINE

NOTE: ANY ADDITION OR CHANGES ON THIS SHEET MUST BE MADE OR CIRCLED IN RED. WITH DATE AND NAME OF PERSON MAKING CHANGE.

Date _____ Notes by LSH Chief Party LSH F.B. 260 PG. 133

Plotted by Browder	W. O. No. 4085 D. B. O. No.
Date Aug 1927	Location Santa Fe Ave
Map No. 8974 sheet 2	Surveyed by L S Hammond
Plotting Ck'd by Roeser	Date
Date Jan 1929	Indexed A. C. Johnson

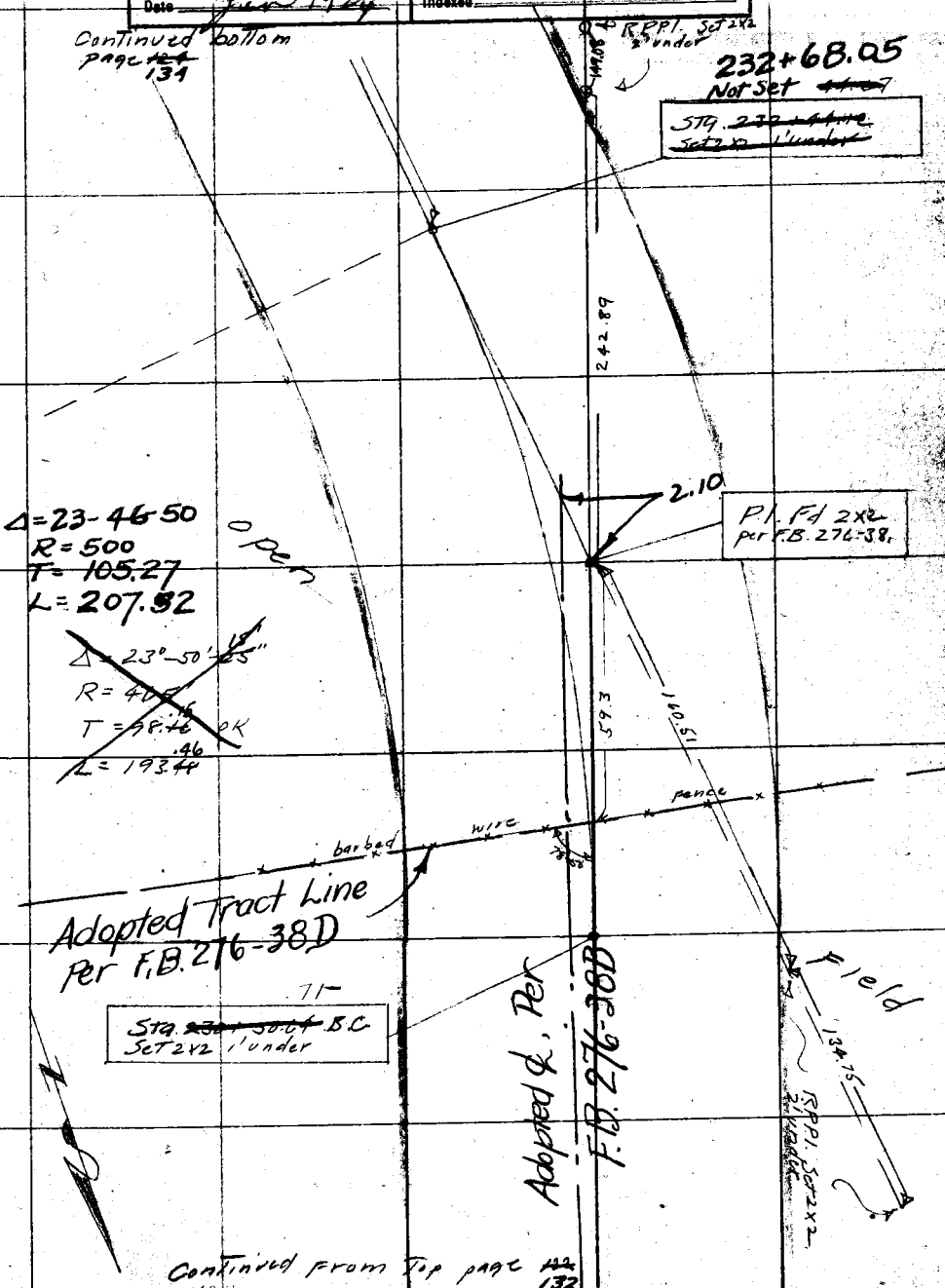

NOTE: ANY ADDITION OR CHANGES ON THIS SHEET MUST BE MADE OR CIRCLED IN RED. WITH DATE AND NAME OF PERSON MAKING CHANGE.

DO NOT EXTEND NOTES THIS SIDE OF THIS LINE

RETURN TO LOS ANGELES COUNTY SURVEYOR

F.B. 260 Pg. ~~124~~ 134 LSH Chief Party Notes by LSH Date

Continued bottom page ~~125~~ 135

Open

875.35 @ 85° = 875.48

Field

℄ Per F.B. 276-40

67.46

Sta 233+~~52.74~~ Fd 2x2
1' under per F.B. 276-40

114th ST (proposed)

6+64°
Our chain 6+85.5

~~108.62~~ 99.41

Continued from Top page ~~124~~ 133

RETURN TO
LOS ANGELES COUNTY SURVEYOR

NOTE: ANY ADDITION OR CHANGES ON THIS SHEET MUST BE MADE OR CIRCLED IN RED. WITH DATE AND NAME OF PERSON MAKING CHANGE.

DO NOT EXTEND NOTES THIS SIDE OF THIS LINE

Date Oct 23 1927 Notes by LSH Chief Party LSH F.B. 260 PG. 135

Plotted by Browder	W. O. No. 4085 D. S. O. No.
Date Aug 1927	Location Santa Fe Ave
Map No. 8974 sheet 2	Surveyed by LSHammond
Plotting Ck'd by Roeser	Date
Date Sept 1927	Indexed A. C. Johnson

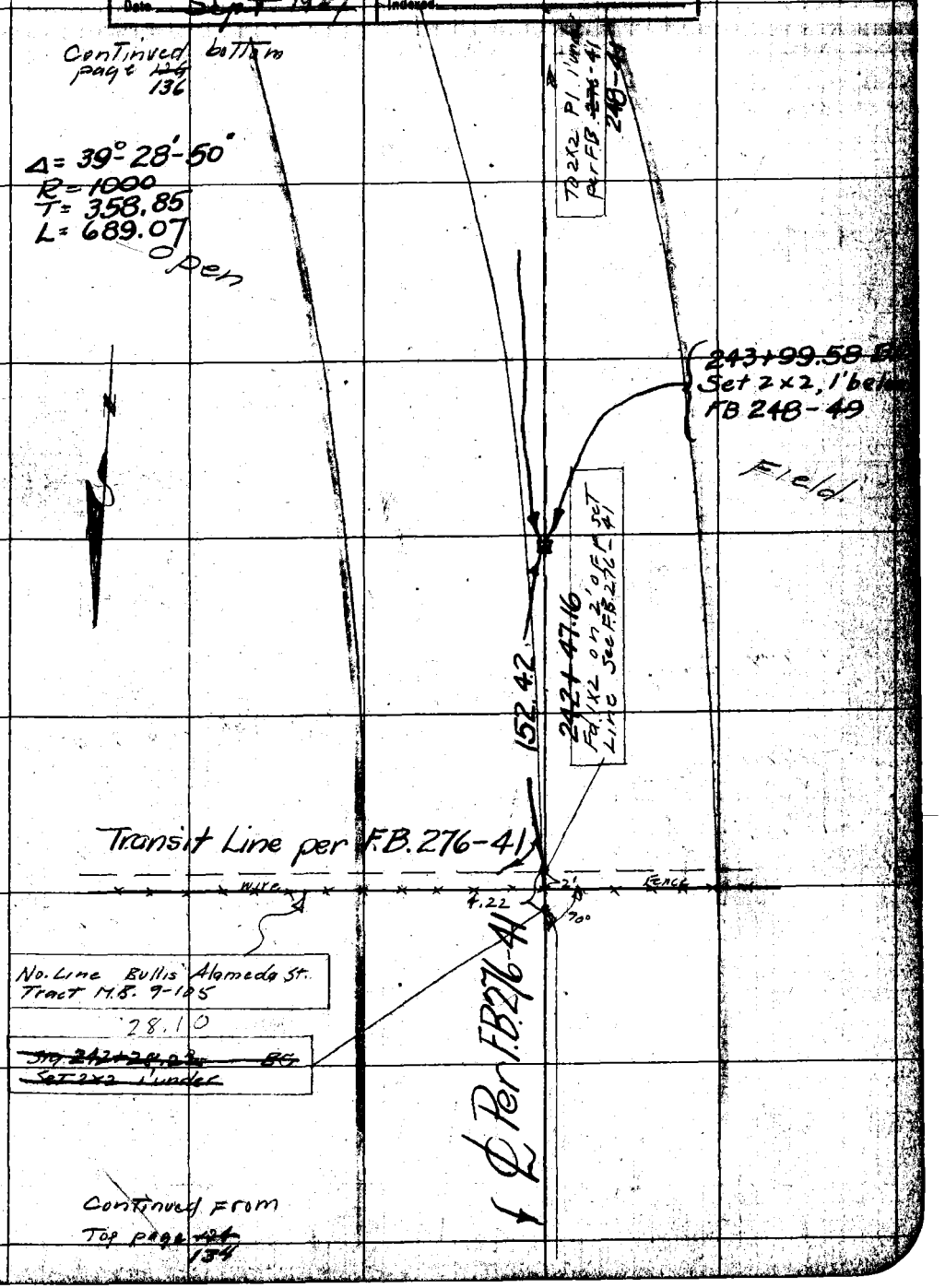

SHEET NO. ... WITH DATE AND NAME OF PERSON MAKING CHANGE.
DO NOT EXTEND NOTES THIS SIDE OF THIS LINE
RETURN TO LOS ANGELES COUNTY SURVEYOR

F.B. 260 Pg. 136 LSH Chief Party Notes by LSH Date

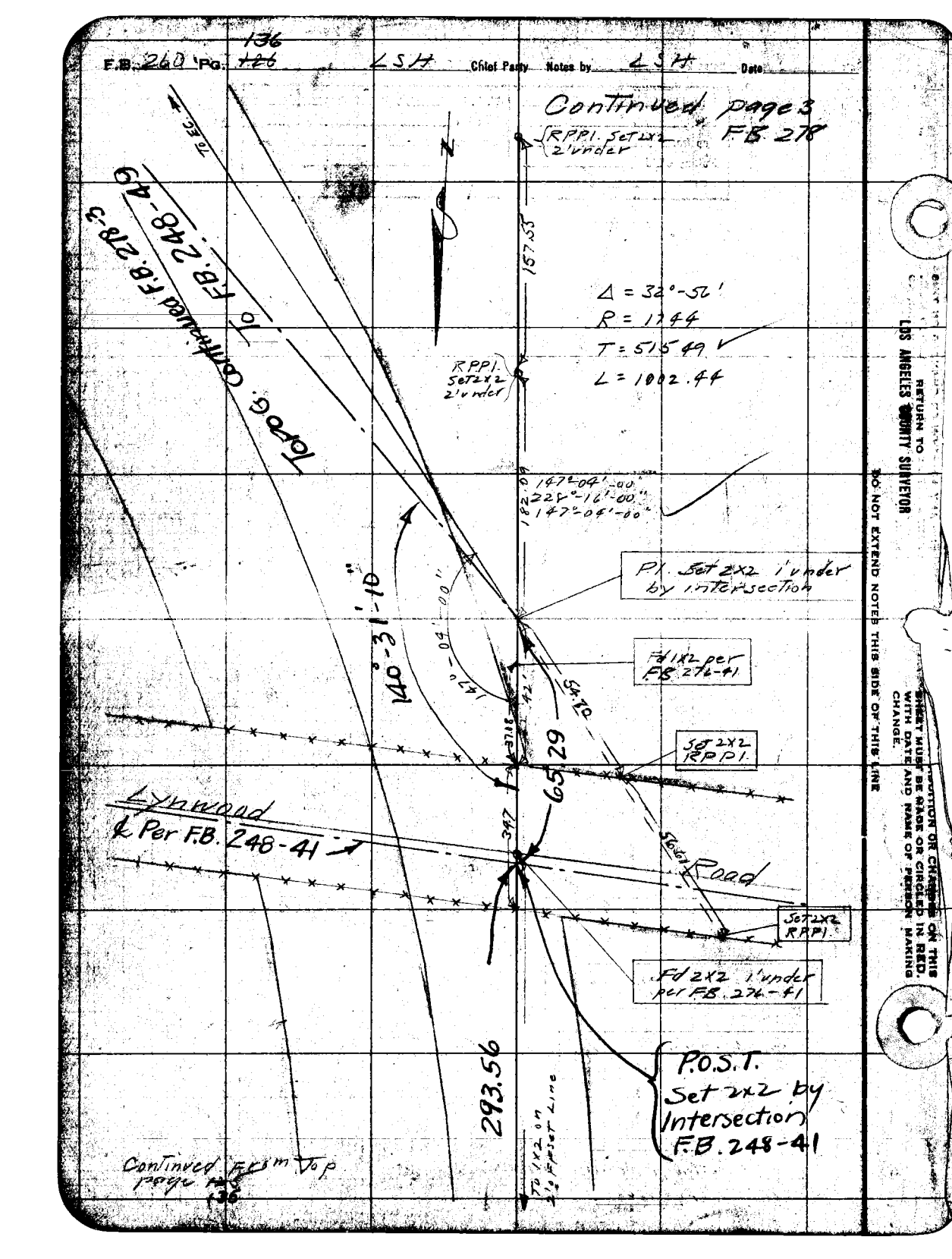

RETURN TO LOS ANGELES COUNTY SURVEYOR
DO NOT EXTEND NOTES THIS SIDE OF THIS LINE
SHEET MUST BE RADE OR CIRCLED IN RED.
WITH DATE AND NAME OF PERSON MAKING CHANGE.

Date 8/7/30 Notes by Blanchard Chief Party Blanchard F.B. 260 Pg. 137

Platted by	W. O. No. 4265 D. S. O. No.
Date	Location Santa Fe Ave
Map No.	Surveyed by FH Blanchard
Platting C'k'd by	Date 8/7/30
Date	Indexed A. C. Johnson

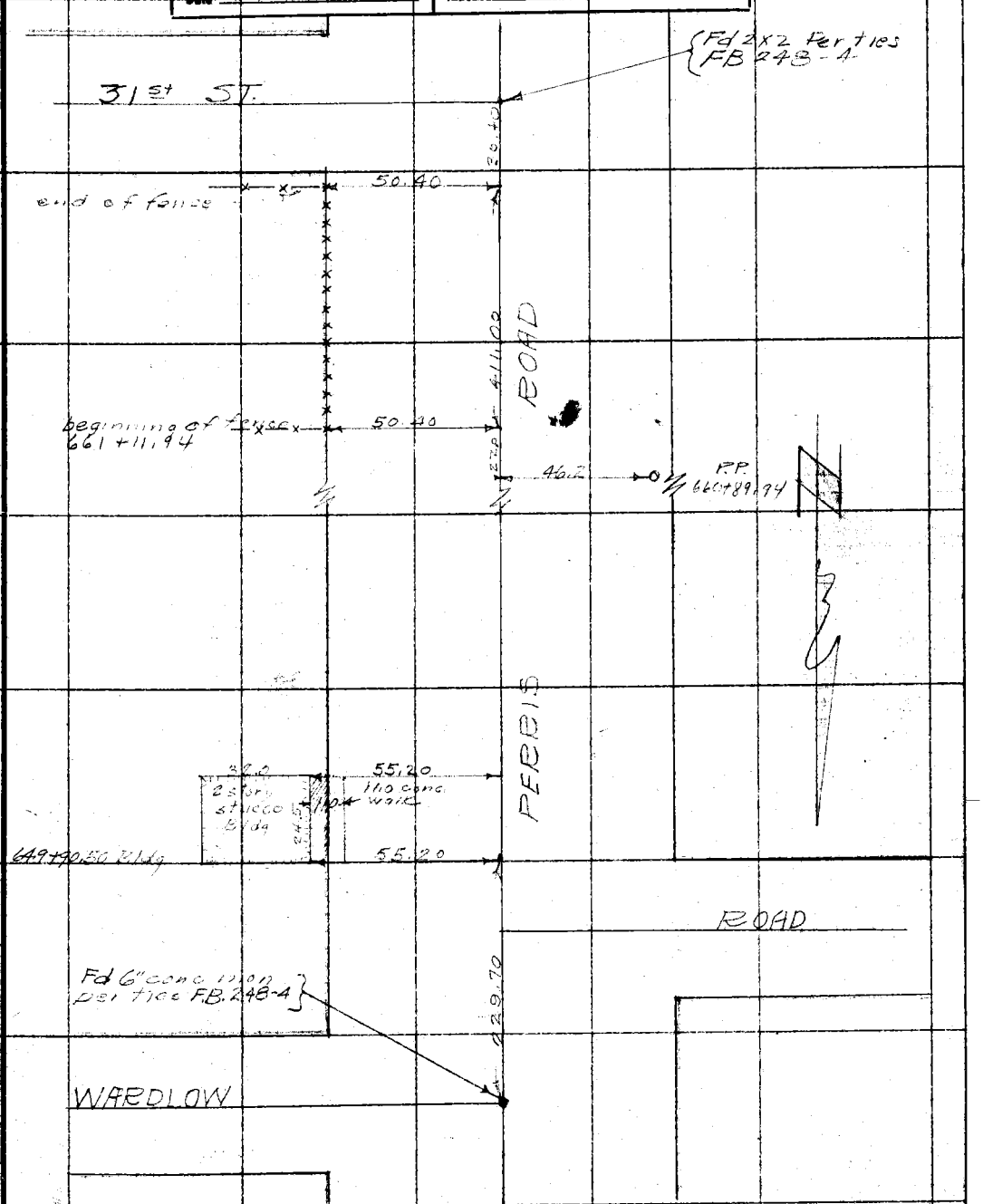

Note: ANY ADDITIONS OR CHANGES ON THIS SHEET MUST BE MADE OR CIRCLED IN Red. WITH DATE AND NAME OF PERSON MAKING CHANGE.

Do not extend notes this side of this line

RETURN TO LOS ANGELES COUNTY SURVEYOR

RETURN TO
LOS ANGELES COUNTY SURVEYOR

Note: ANY ADDITIONS OR CHANGES ON THIS SHEET MUST BE MADE OR CIRCLED IN Red. WITH DATE AND NAME OF PERSON MAKING CHANGE.

Do not extend notes this side of this line

Date

Chief Party Notes by

F.B. 260 PG. 138

Notes Ck'd by		Survey of Santa Fe Ave	F.B. 760 Pg. 139
Map No.		W. O. 3128 Tape No.	St'd. °F.
Office Work		Surveyed by L. D. Moore	
Checked		Notes L.D.Moore Date 4-8-36	
Date		Indexed A. C. Johnson 5-8-36	

Note: Any Additions or Changes on This Sheet Must be Made or Circled in Red Ink With Date and Name of Person Making Change.

Do not extend notes this side of this line

RETURN TO
LOS ANGELES COUNTY SURVEYOR
700 HALL OF RECORDS

Tower Location
at
Dominguez Junction
for
Santa Fe Ave
Job # 3128

FORM 247 10M 11-35

RETURN TO
LOS ANGELES COUNTY SURVEYOR
700 HALL OF RECORDS

Note: Any Additions or Changes on This Sheet Must be Made or Circled in **Red Ink** With Date and Name of Person Making Change.

Do not extend notes this side of this line

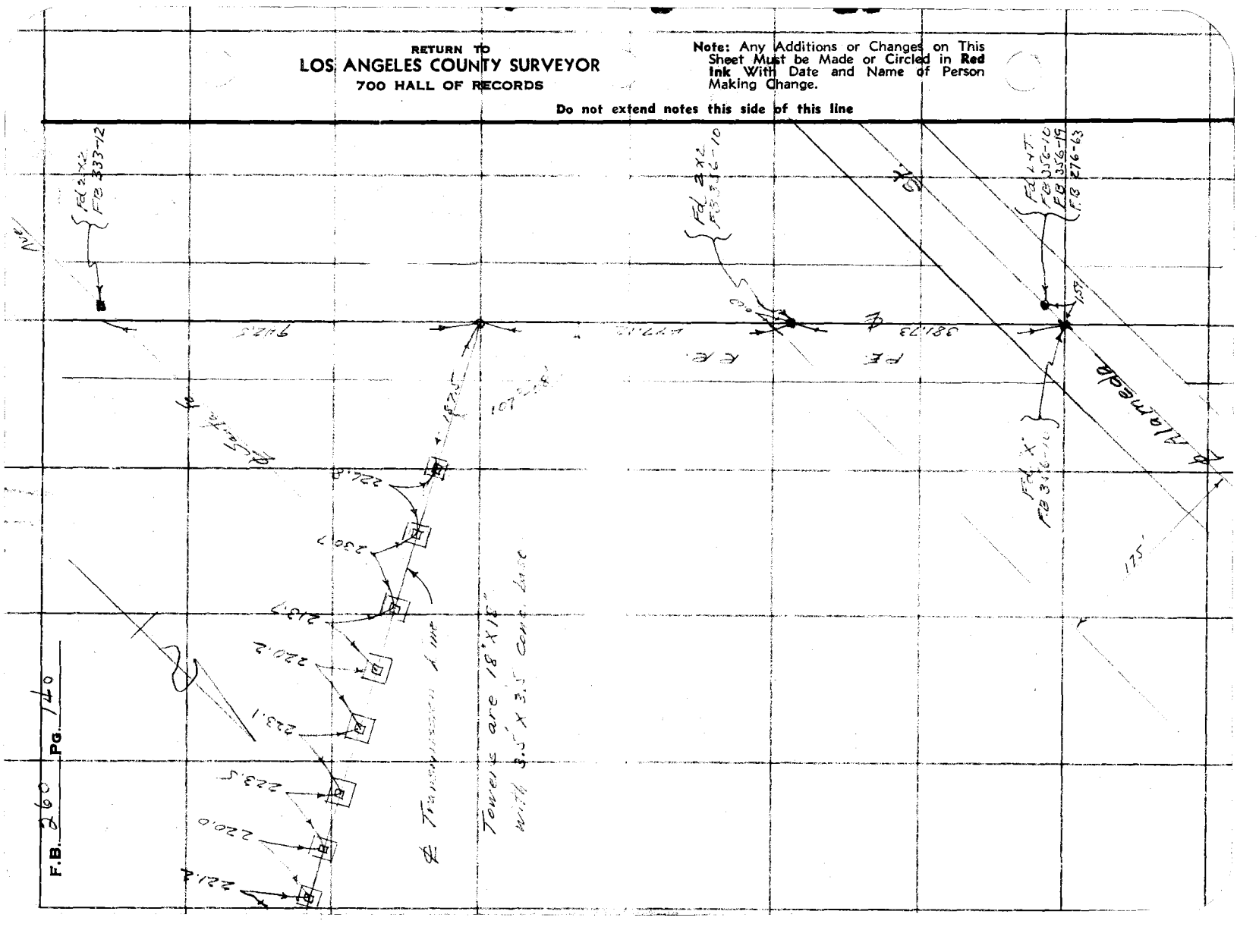

F.B. 2160 Pg. 140

Notes Ck'd by	CAR	Survey of	
Map No.	8974-4	W. O.	Tape No.	St'd °F.
Office Work	F. A. W.	Surveyed by	
Checked	Roesen	Notes	Date
Date	July '36	Indexed	6-26-36

F.B. 260 PG. 141

Note: Any Additions or Changes on This Sheet Must be Made or Circled in Red Ink With Date and Name of Person Making Change.

Do not extend notes this side of this line

RETURN TO
LOS ANGELES COUNTY SURVEYOR
700 HALL OF RECORDS

Moore
Carter
Larsen
Scott
Kelly

FORM 247 10M 11-35

RETURN TO
LOS ANGELES COUNTY SURVEYOR
700 HALL OF RECORDS

Note: Any Additions or Changes on This Sheet Must be Made or Circled in **Red Ink** With Date and Name of Person Making Change.

Do not extend notes this side of this line

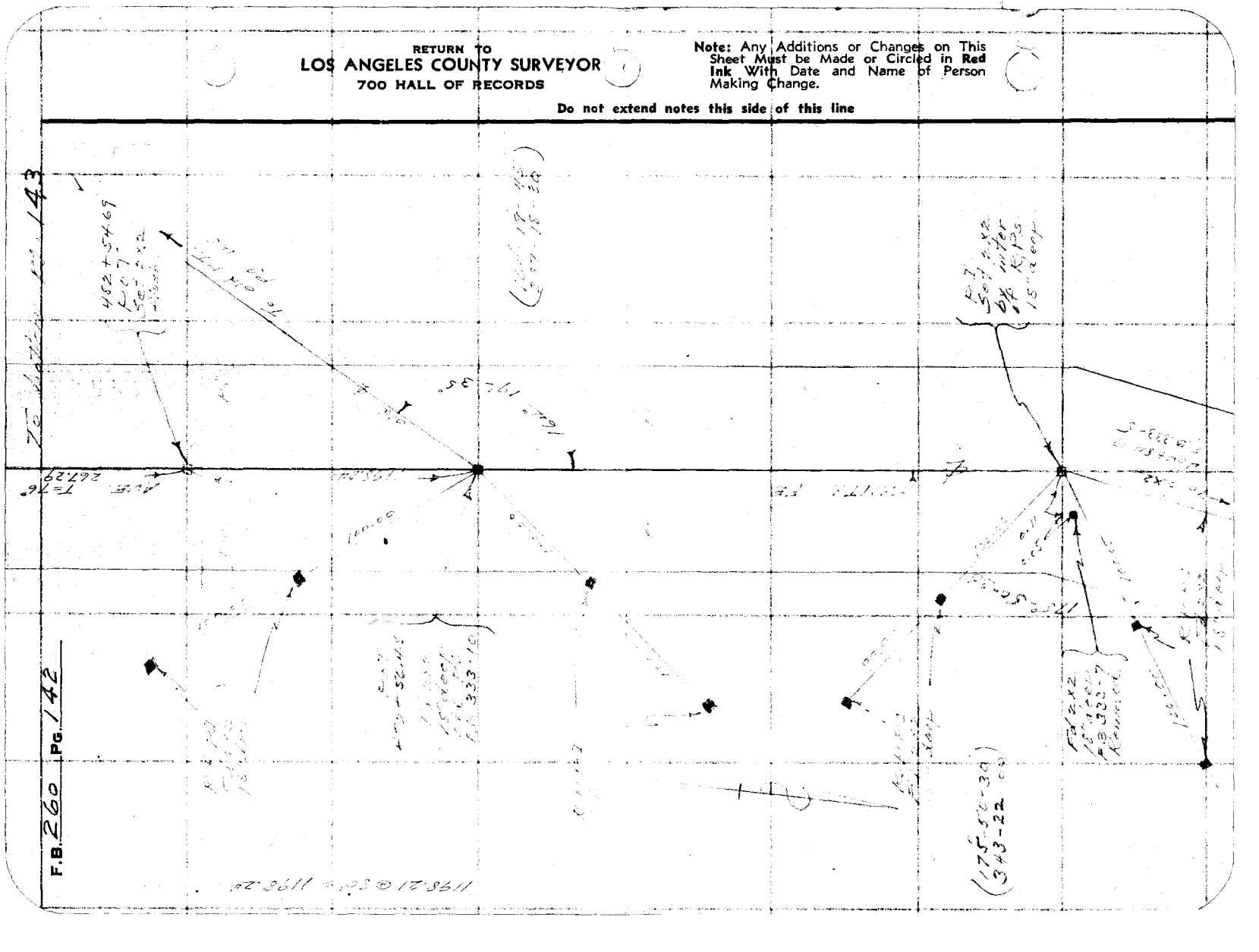

F.B. 260 PG. 142

Notes Ck'd by [illegible]	Survey of [illegible]
Map No. 8974-4	W. O. [illegible] Tape No. [illegible] St'd [illegible] °F.
Office Work F. A. W.	Surveyed by [illegible]
Checked Roeser	Notes [illegible] Date 6-24-36
Date July 36	Indexed A. C. Johnson

F.B. 260 Pg. 143

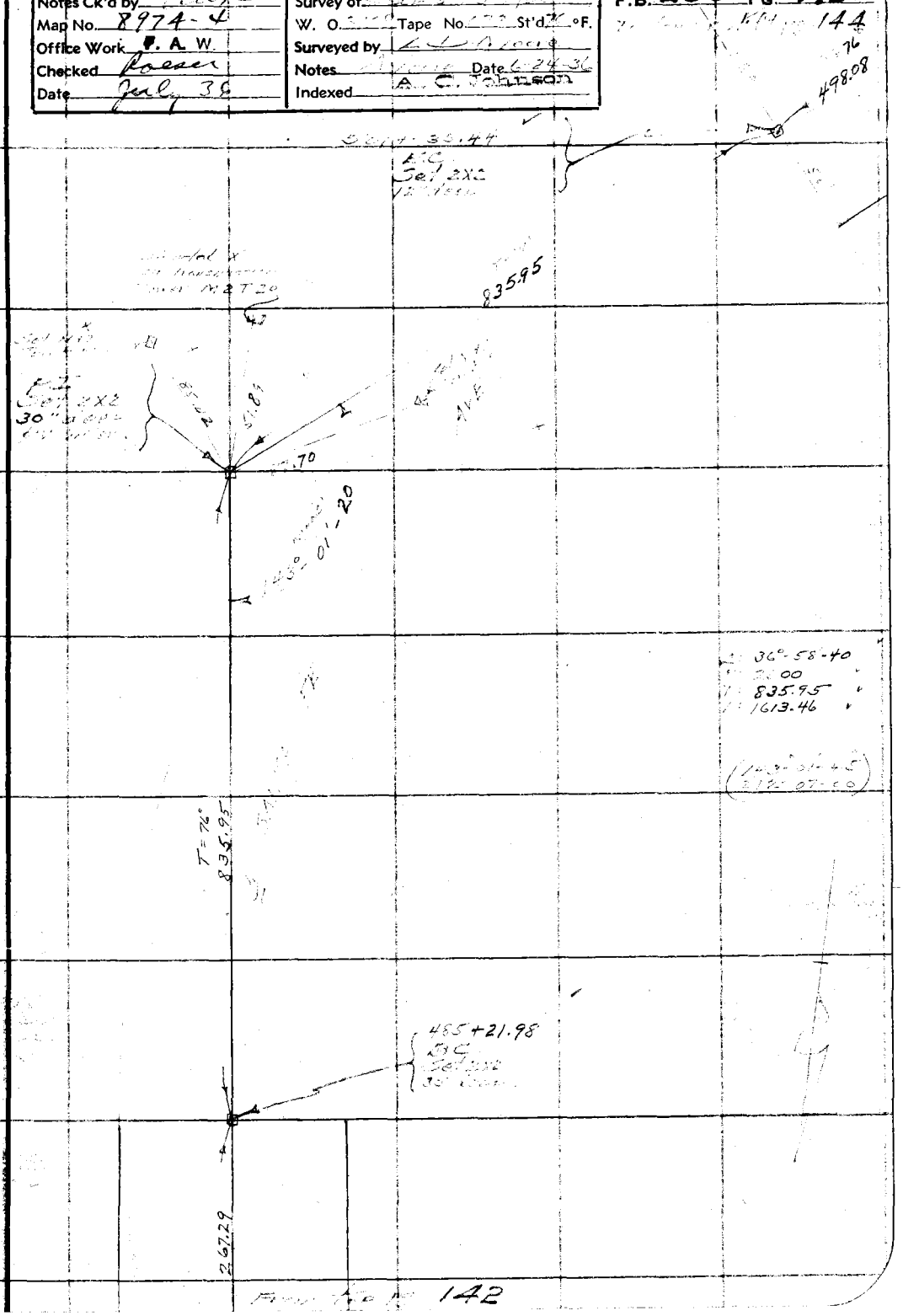

Note: Any Additions or Changes on This Sheet Must be Made or Circled in Red Ink With Date and Name of Person Making Change.

Do not extend notes this side of this line

RETURN TO
LOS ANGELES COUNTY SURVEYOR
700 HALL OF RECORDS

FORM 247 10M 11-35

RETURN TO
LOS ANGELES COUNTY SURVEYOR
700 HALL OF RECORDS

Note: Any Additions or Changes on This Sheet Must be Made or Circled in **Red Ink** With Date and Name of Person Making Change.

Do not extend notes this side of this line

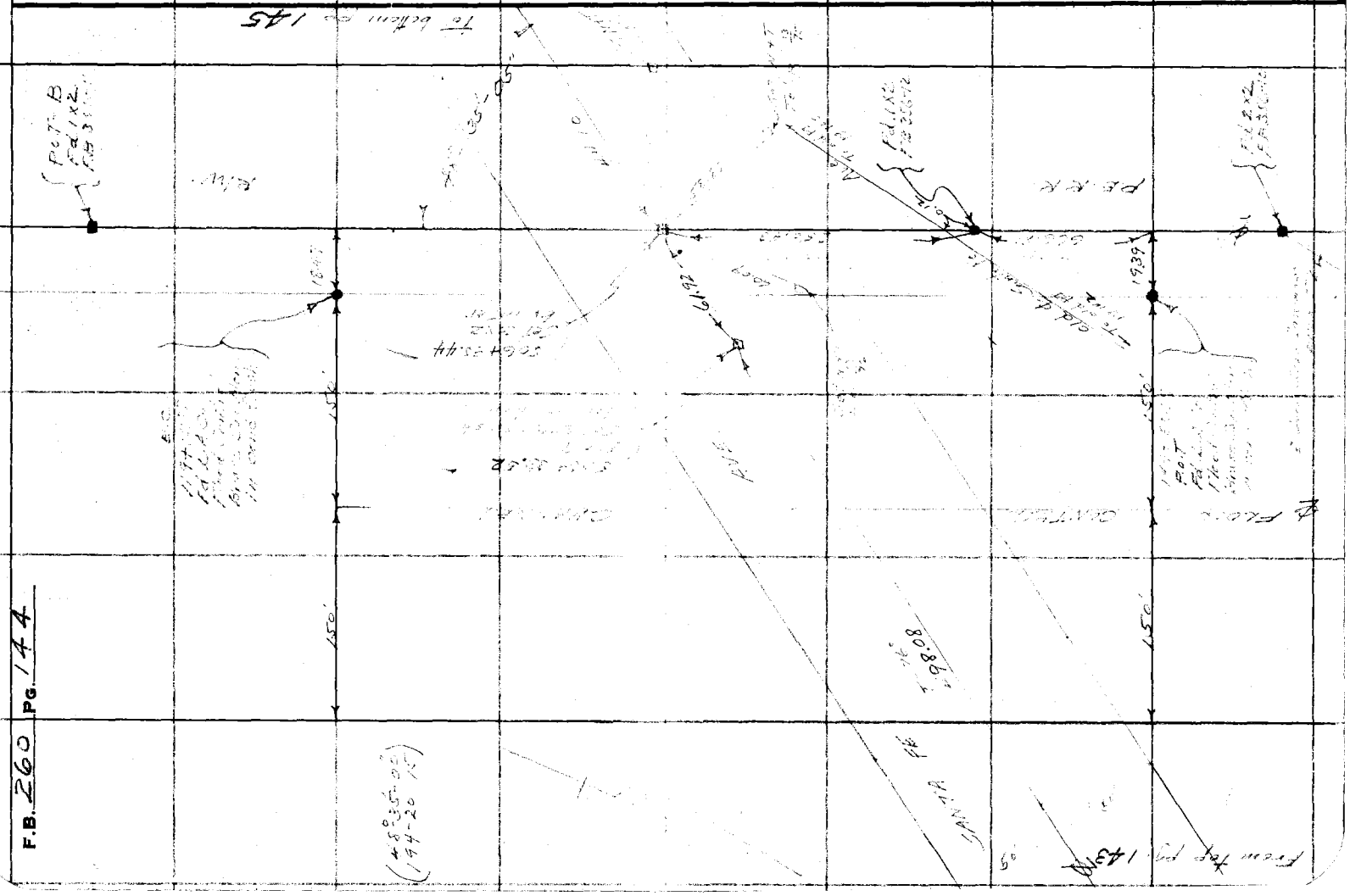

F.B. 260 PG. 144

Notes Ck'd by	Survey of
Map No. 8974-2	W. O. Tape No. St'd °F.
Office Work F. A. W.	Surveyed by L. D. Moore
Checked Larsen	Notes Date
Date July 36	Indexed A. C. Johnson

F.B. 260 Pg. 145

Note: Any Additions or Changes on This Sheet Must be Made in Red Ink or Circled in Red With Date and Name of Person Making Change.

Do not extend notes this side of this line

RETURN TO
LOS ANGELES COUNTY SURVEYOR
700 HALL OF RECORDS

FORM 247 10M 11-35

F.B. 260 PG. 146

RETURN TO
LOS ANGELES COUNTY SURVEYOR
700 HALL OF RECORDS

Note: Any Additions or Changes on This Sheet Must be Made or Circled in **Red** Ink With Date and Name of Person Making Change.

Do not extend notes this side of this line

Notes Ck'd by: AAR	Survey of: Santa Fe Ave
Map No. 8974 4	W. O. 2125 Tape No. ___ St'd ___ °F.
Office Work: F. A. W.	Surveyed by: L. D. Moore
Checked: Roeser	Notes: Moore Date: 2-2-36
Date: July '36	Indexed: A. C. Johnson

F.B. 260 PG. 147

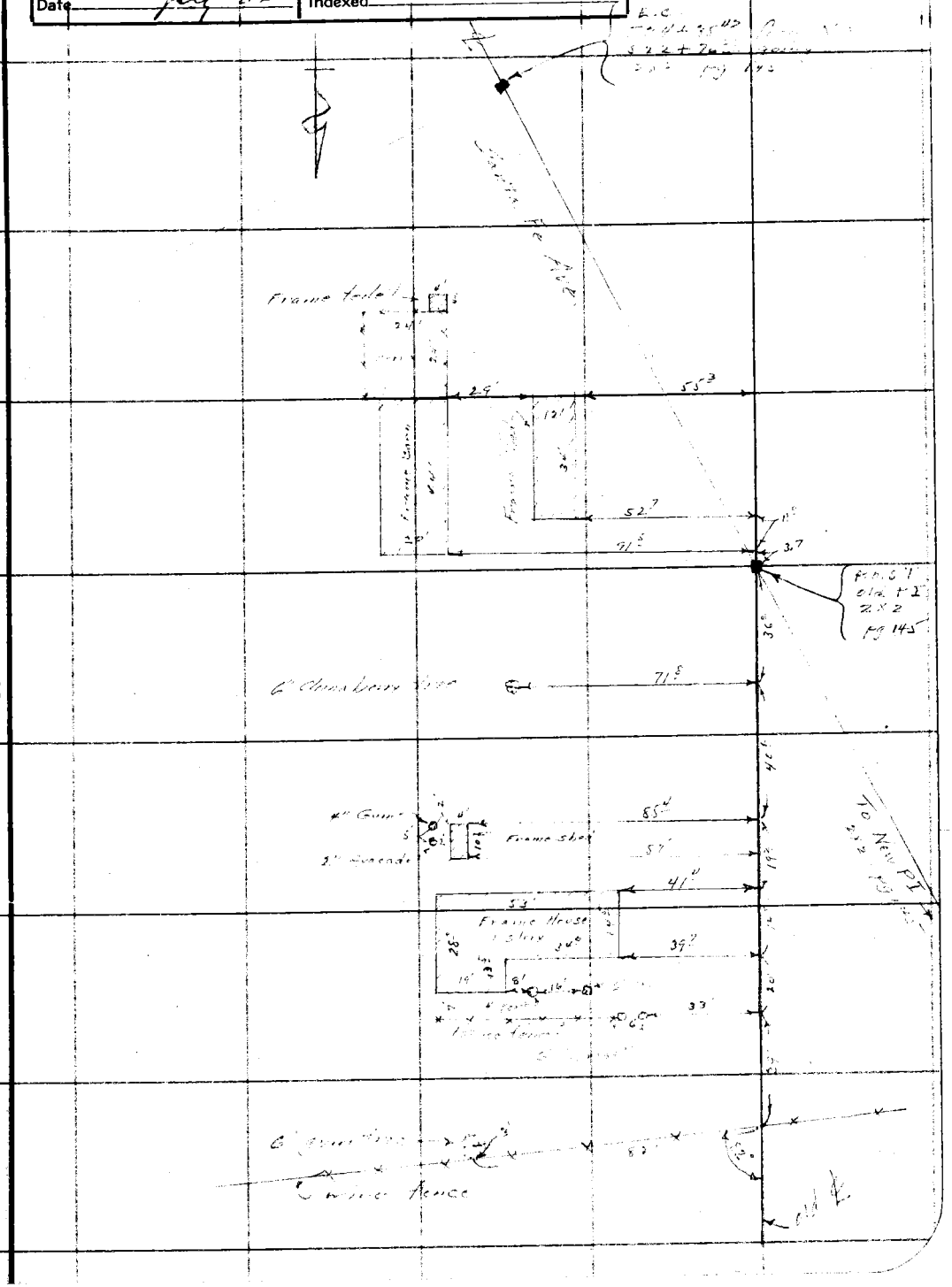

Note: Any Additions or Changes on This Sheet Must be Made or Circled in Red Ink With Date and Name of Person Making Change.

Do not extend notes this side of this line

RETURN TO
LOS ANGELES COUNTY SURVEYOR
700 HALL OF RECORDS

FORM 247 10M 11-35

RETURN TO
LOS ANGELES COUNTY SURVEYOR
700 HALL OF RECORDS

Note: Any Additions or Changes on This Sheet Must be Made or Circled in **Red Ink** With Date and Name of Person Making Change.

Do not extend notes this side of this line

F.B. _____ PG. _____