Date _____ Notes by _____ Chief Party _____ F. B. _____ PG. _____

Plotted by	W. O. No. _____ D. S. O. No. _____
Date	Location
Map No.	Surveyed by
Tracing C'k'd by	Date
Date	Indexed

261

201

F.B. 261 Pg. INDEX Chief Party Notes by Date

F.B.No. 261

PAGES: Index, 1 to 32 incl., 32A, 32B, 33 to 46 incl., 46A, 47, 48, 49, 50, 50A, 50B, 50C, 51 to 92 incl., 92A, 92B, 93 to 102 incl., 113, 114 to 120 incl., 125 to 134 inclusive., 121 to 124 incl., 124A to 124J incl.

RETURN TO
LOS ANGELES COUNTY SURVEYOR
Do not extend notes this side of this line

Note: ANY ADDITIONS OR CHANGES ON THIS SHEET MUST BE MADE OR CIRCLED IN Red. WITH DATE AND NAME OF PERSON MAKING CHANGE.

Date _____ Notes by _____ Chief Party _____ F. B. 261 PG. 1-75

Index Plotted by Higgins Kuhn 00	W. O. No. 4046. D. S. O. No.
Date	Location Century Blvd.
Map No.	Surveyed by McHenry.
Plotting C'k'd by	Date
Date	Indexed

F.B. 261. INDEX.

ALIGNMENT CENTURY BLVD. (McHenry).

Page.	to	Page.			
1	"	4.	Flag line Somerset Ave to Ross Road. (Gallina Ave).		(Mankey)
5	"	29.	Woodruff Ave to Chicago Ave. & Survey of intersecting Streets.	(Bellflower)	(McHenry)
30.			Woodruff to Ross Rd. (Gallina.)		"
31 -	"	36	Woodruff to Chicago Ave's		"
37	"	46.	Chicago to Main St. Artesia.	(Artesia)	"
46	"	56	Survey of Artesia		"
56	"	58	Artesia to Orange Co. Line.		"
59.	"	62.	Ties + Section Corners Artesia to Orange Co Line		" "
63	"	71	Survey of P.E. Rt of Way from Cerritos Ave to Orange Co Line		" "
72	"	74.	Misc. Ties		"

Note: ANY ADDITIONS OR CHANGES ON THIS SHEET MUST BE MADE OR CIRCLED IN Red. WITH DATE AND NAME OF PERSON MAKING CHANGE.

Do not extend notes this side of this line

RETURN TO LOS ANGELES COUNTY SURVEYOR

RETURN TO

LOS ANGELES COUNTY SURVEYOR

Note: ANY ADDITIONS OR CHANGES ON THIS SHEET MUST BE MADE OR CIRCLED IN **Red.** WITH DATE AND NAME OF PERSON MAKING CHANGE.

Do not extend notes this side of this line

F.B. ____ Pg. ____ Chief Party ____ Notes by ____ Date ____

Platted by	W. O. No. 404 To. O. S. O. No.
Date	Location CENTURY BLVD
Map No.	Surveyed by J.R. McHenry
Platting C'k'd by	Date
Date	Indexed

F. B. 261 Pg. 1

CENTURY BLVD

A&I No 46

NOTE: Continuation of alignment from FB 273 pg 67 is shown on page 33 this book.

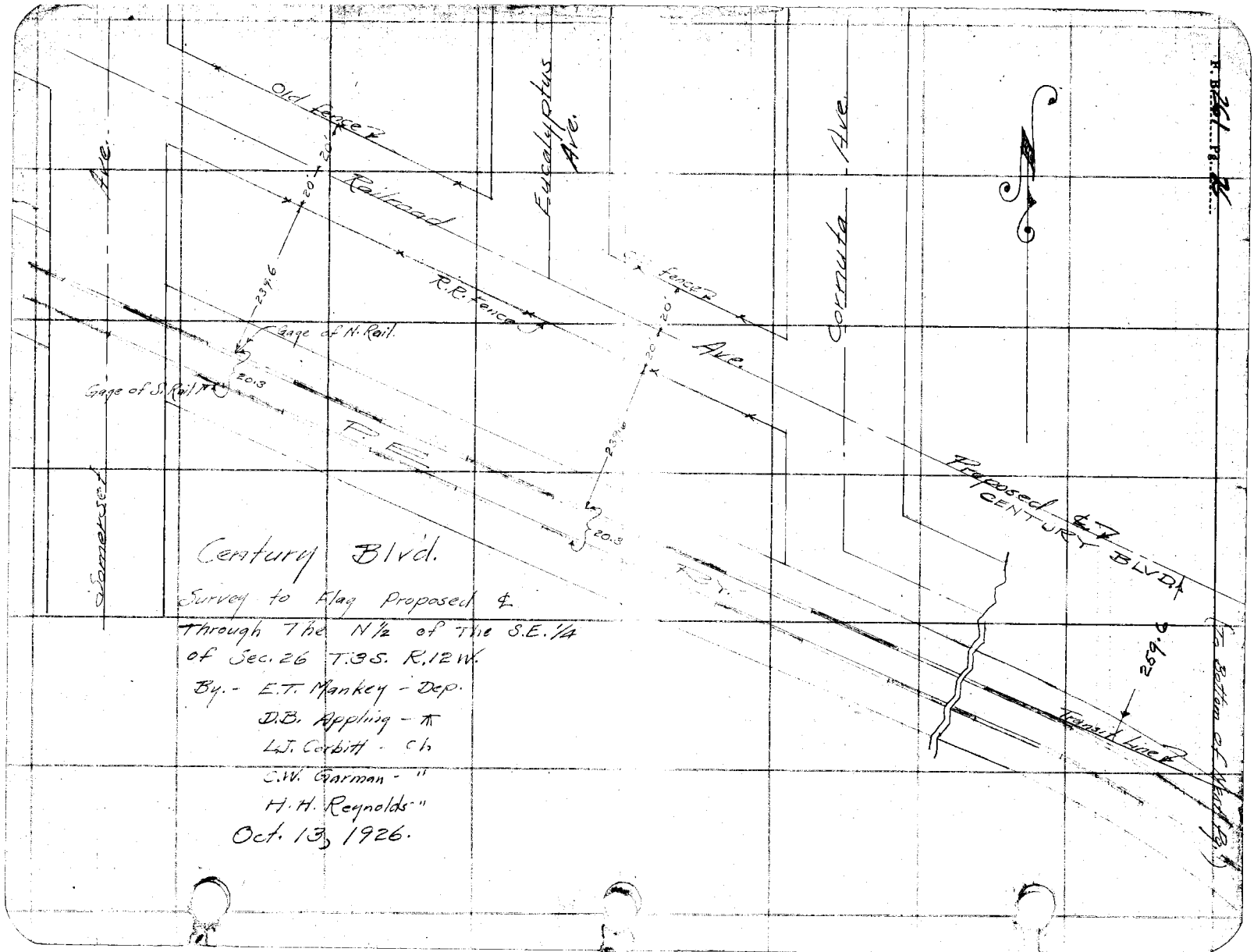
Old fence
Railroad
R.R. fence
Eucalyptus Ave.
Cornuta Ave.
Ave.
Somerset
Gage of N. Rail.
Gage of S. Rail
20.3
239.6
20'
Proposed ℄
CENTURY BLVD.
Transit Line
259.6
To Bottom of Next Pg.
Century Blvd.
Survey to Flag Proposed ℄
Through The N½ of The S.E.¼
of Sec. 26 T.3S. R.12W.
By.- E.T. Mankey - Dep.
D.B. Appling - ⊼
L.J. Corbitt - Ch
C.W. Garman - "
H.H. Reynolds - "
Oct. 13, 1926.

F.B. 261 Pg. 3

Platted by	W. O. No. D. S. O. No.
Date	Location Bellflower
Map No.	Surveyed by Mankey
Platting C'k'd by	Date Oct. 13, 1926.
Date	Indexed

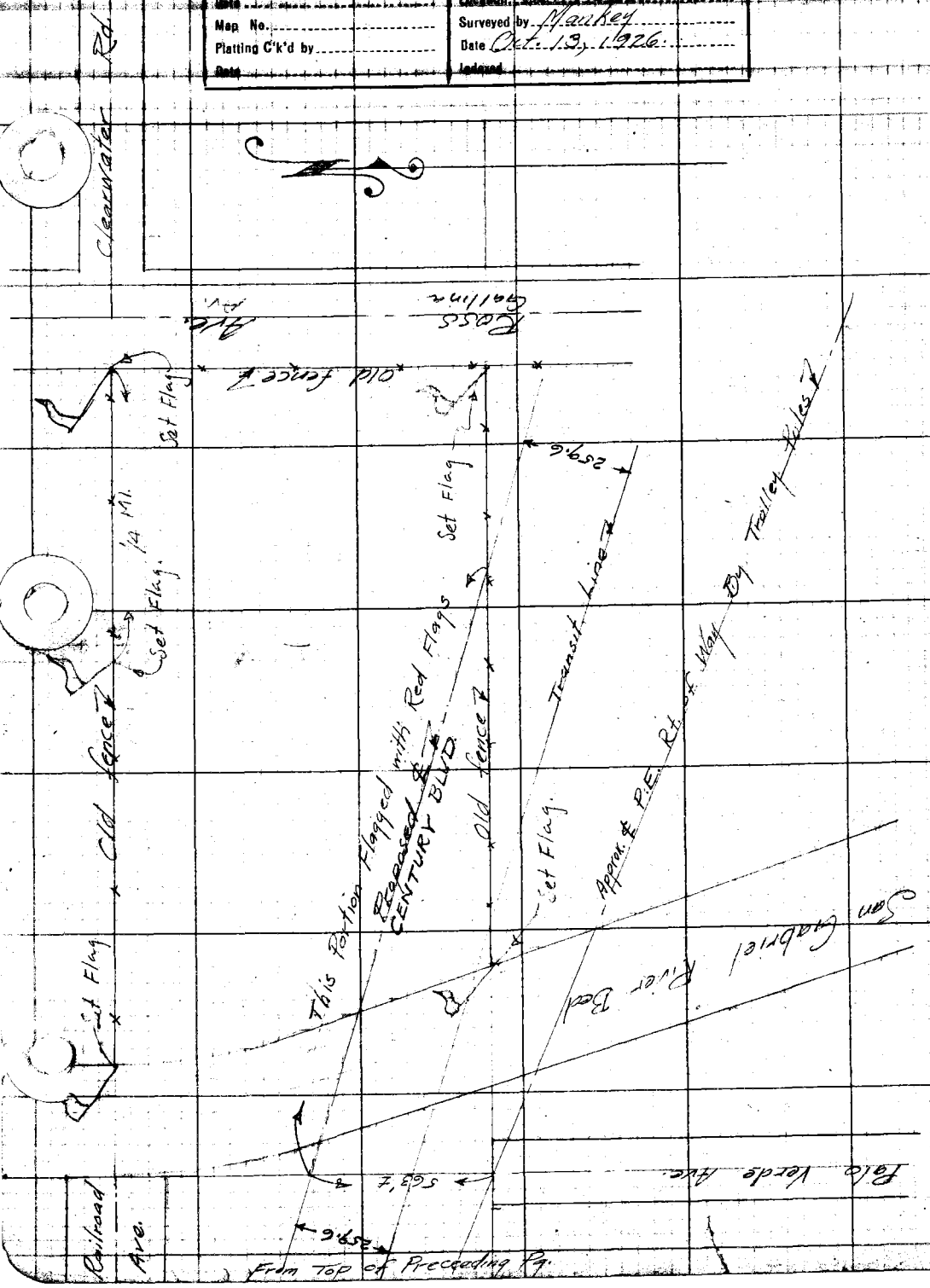

Date _____ Notes by _____ Chief Party _____ F.B. 2164 Pg. 5

Plotted By	W. O. No. 4046 B. C. S. No.
Date	Location CENTURY BLVD
Map No.	Surveyed by McHenry
Plotting C'k'd by	Date
Date	Indexed

NOTE: ANY ADDITION OR CHANGES ON THIS SHEET MUST BE MADE OR CIRCLED IN RED, WITH DATE AND NAME OF PERSON MAKING CHANGE.

DO NOT EXTEND NOTES THIS SIDE OF THIS LINE

RETURN TO LOS ANGELES COUNTY SURVEYOR

SURVEY of
Sec 26
T3S R12W
Including SOMERSET
ACRES TR
in connection with
CENTURY
BLVD

McHenry
Livingston
Urquhart
E McHenry
Mar 1927
Apr "

RETURN TO
LOS ANGELES COUNTY SURVEYOR

NOTE: ANY ADDITION OR CHANGES ON THIS SHEET MUST BE MADE OR CIRCLED IN RED. WITH DATE AND NAME OF PERSON MAKING CHANGE.

DO NOT EXTEND NOTES THIS SIDE OF THIS LINE

F.B. 261 PG. 6

Chief Party _____ Notes by _____ Date _____

Date _____ Notes by _____ Chief Party _____ F.B. 251 Pg. 7

Plotted by	W. O. No. 4146 D. S. O. No.
Date	Location Century Blvd
Map No.	Surveyed by Mallory
Plotting C'k'd by	Date Mar 1 April 1927
Date	Indexed

1320.25
662.85
1983.10



NOTE: ANY ADDITION OR CHANGES ON THIS SHEET MUST BE MADE OR CIRCLED IN RED, WITH DATE AND NAME OF PERSON MAKING CHANGE.

DO NOT EXTEND NOTES THIS SIDE OF THIS LINE

RETURN TO LOS ANGELES COUNTY SURVEYOR

F.B. 261 Pg. 8 Chief Party Notes by Date

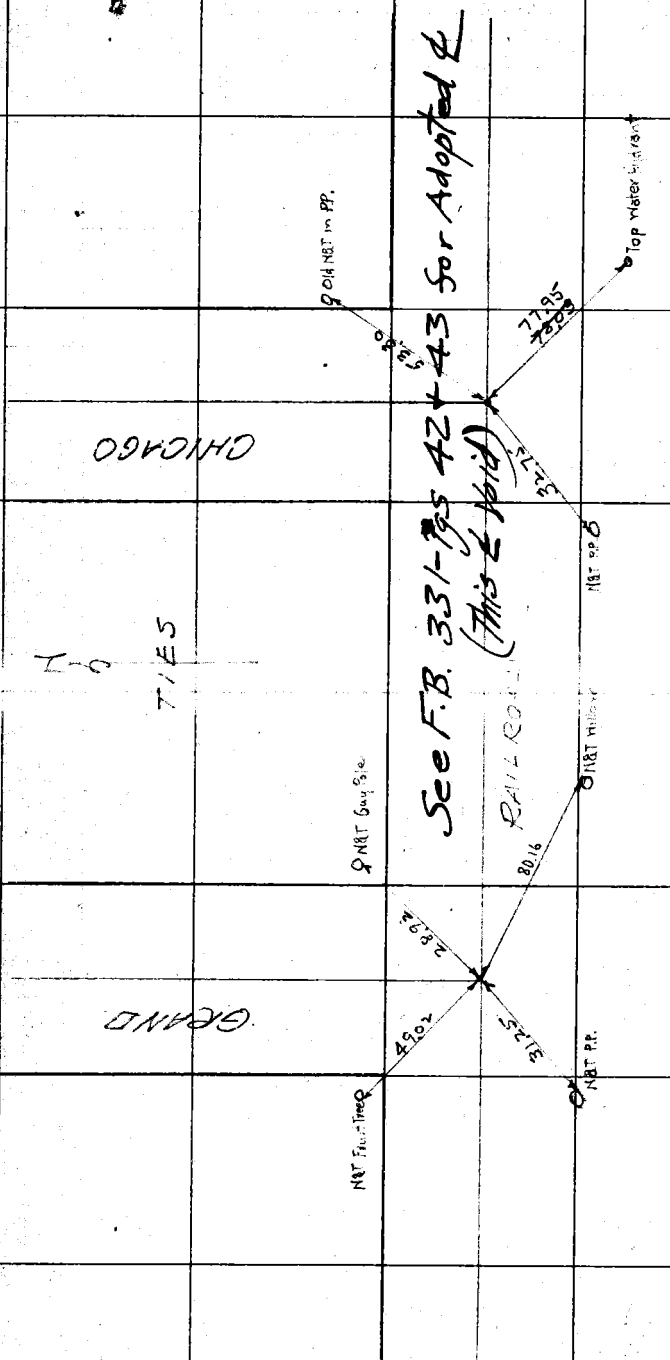

RETURN TO
LOS ANGELES COUNTY SURVEYOR

NOTE: ANY ADDITION OR CHANGES ON THIS SHEET MUST BE MADE OR CIRCLED IN RED. WITH DATE AND NAME OF PERSON MAKING CHANGE.

DO NOT EXTEND NOTES THIS SIDE OF THIS LINE

Date ________ Notes by ________ Field Party ________ F.B. 261 Pg. 9

Platted by ________	W. O. No. ________ D. S. O. No. ________
Date ________	Location CENTURY BLVD
Map No. ________	Surveyed by McHenry
Platting C'k'd by ________	Date March 1937
Date ________	Indexed ________

NOTE: ANY ADDITION OR CHANGES ON THIS SHEET MUST BE MADE OR CIRCLED IN RED WITH DATE AND NAME OF PERSON MAKING CHANGE.

DO NOT EXTEND NOTES THIS SIDE OF THIS LINE

RETURN TO LOS ANGELES COUNTY SURVEYOR

F.B. 261 Pg. 10 Chief Party Notes by Date

RETURN TO
LOS ANGELES COUNTY SURVEYOR

DO NOT EXTEND NOTES THIS SIDE OF THIS LINE

NOTE: ANY ADDITION OR CHANGES ON THIS SHEET MUST BE MADE OR CIRCLED IN RED, WITH DATE AND NAME OF PERSON MAKING CHANGE.

RETURN TO
LOS ANGELES COUNTY SURVEYOR

NOTE: ANY ADDITION OR CHANGES ON THIS SHEET MUST BE MADE OR CIRCLED IN RED. WITH DATE AND NAME OF PERSON MAKING CHANGE.

DO NOT EXTEND NOTES THIS SIDE OF THIS LINE

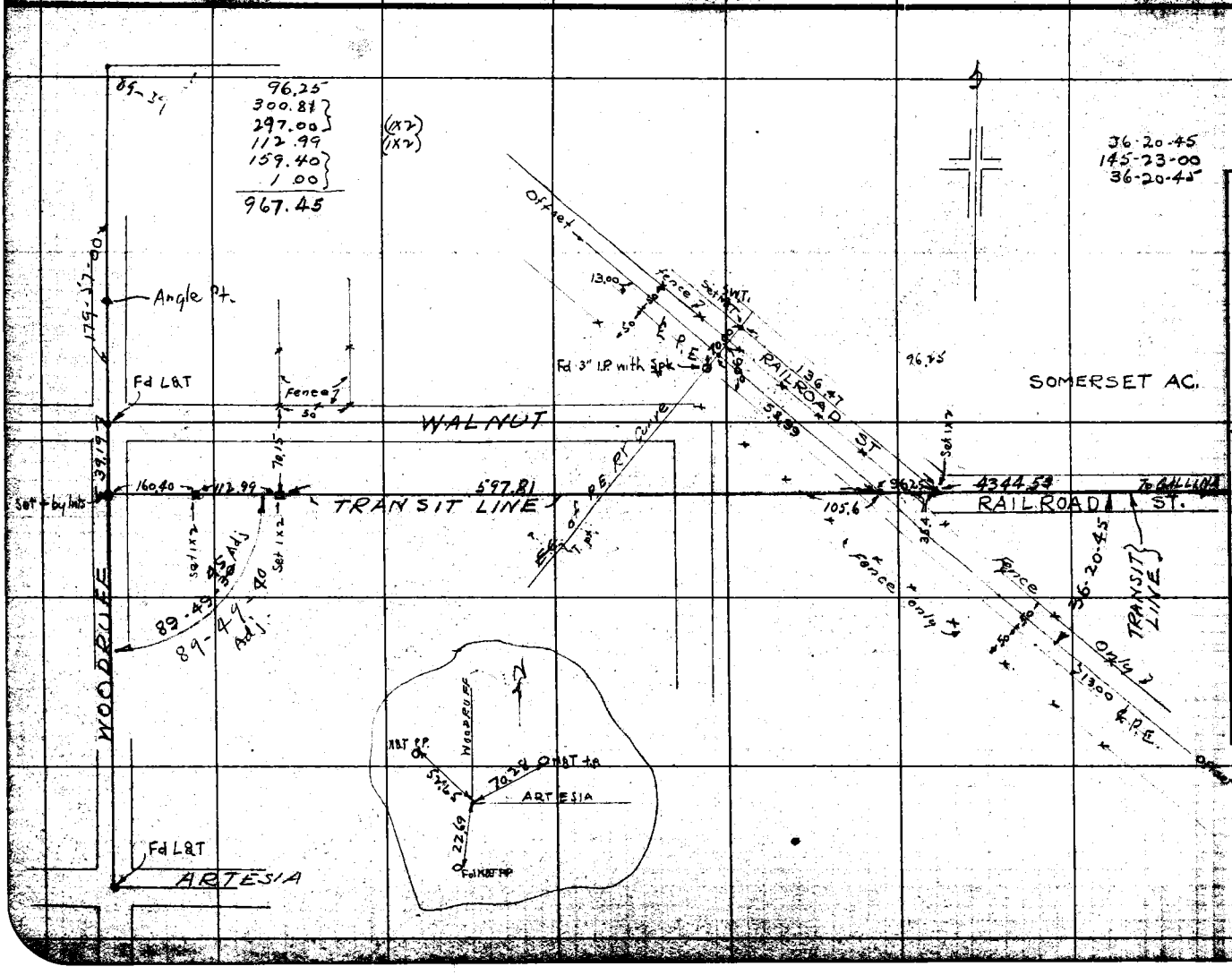

Notes by

Plotted by
Date
Map No.
Plotting C'R'd by
Date

Location CENTURY BLVD
Surveyed by McHenry
Date MARCH 1943
Indexed

F.B. 261 Pg. 11

F.B. 261 Pg. 12 Chief Party Notes by Date

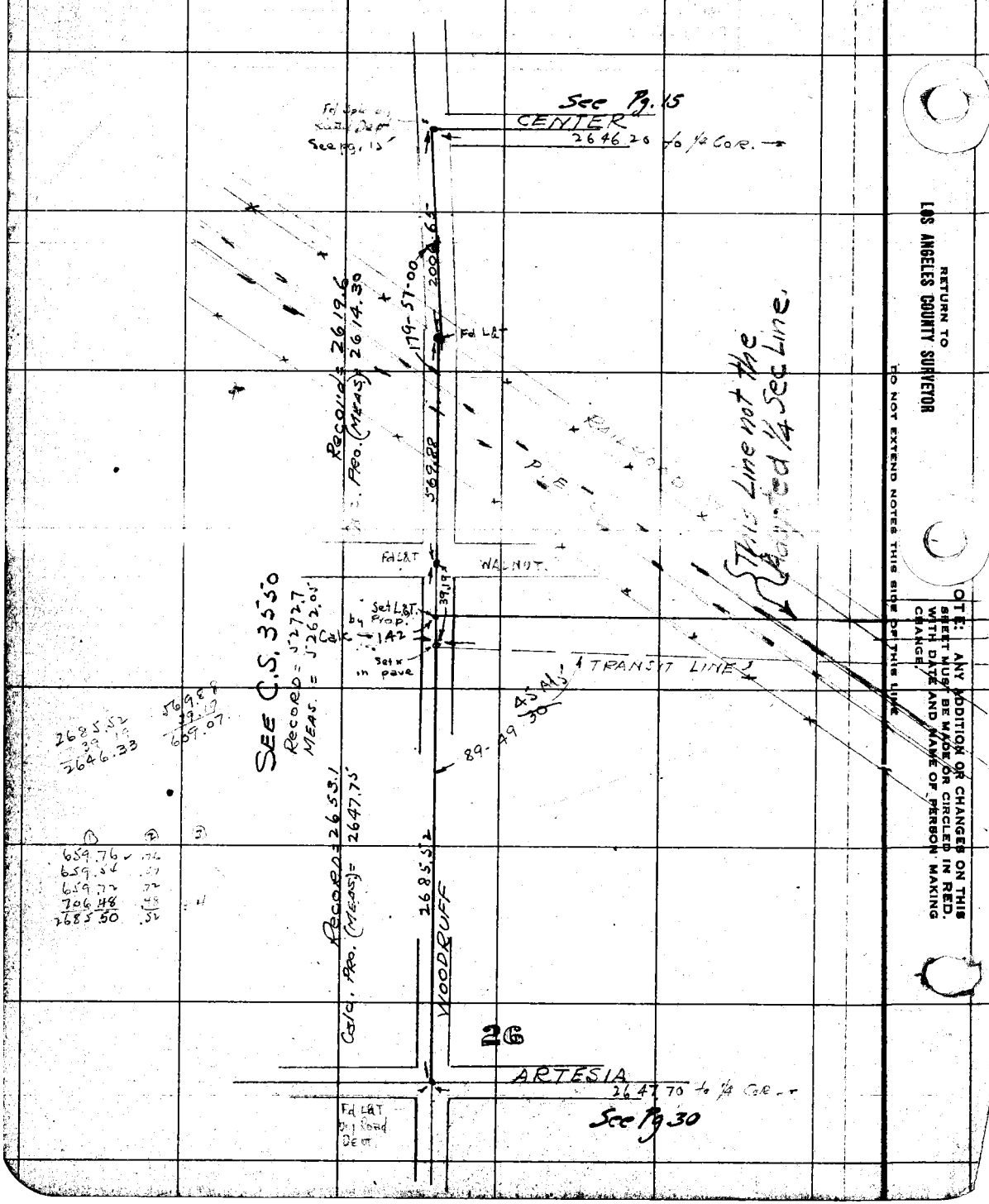

RETURN TO
LOS ANGELES COUNTY SURVEYOR

DO NOT EXTEND NOTES THIS SIDE OF THIS LINE

NOTE: ANY ADDITION OR CHANGES ON THIS SHEET MUST BE MADE OR CIRCLED IN RED, WITH DATE AND NAME OF PERSON MAKING CHANGE.

Date _____ Notes by _____ Chief Party _____ F.B. 261 Pg. 13

Plotted by	W.O. No. 4046 D.C.O. No.
Date	Location CENTURY BLVD
Map No.	Surveyed by McHenry
Plotting C'k'd by	Date March 1927
Date	Indexed

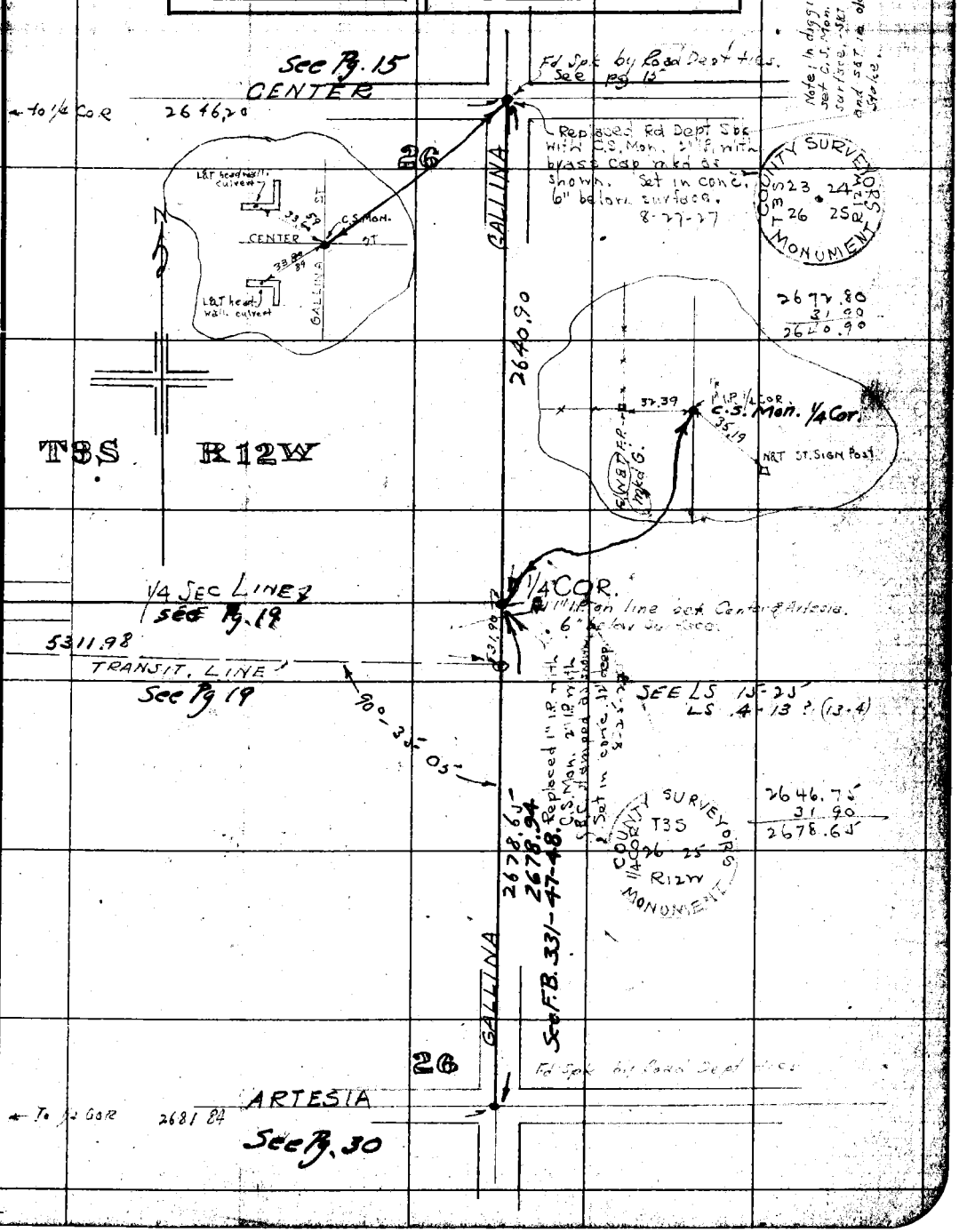

NOTE: ANY ADDITION OR CHANGES ON THIS SHEET MUST BE MADE OR CIRCLED IN RED. WITH DATE AND NAME OF PERSON MAKING CHANGE.

DO NOT EXTEND NOTES THIS SIDE OF THIS LINE

RETURN TO LOS ANGELES COUNTY SURVEYOR

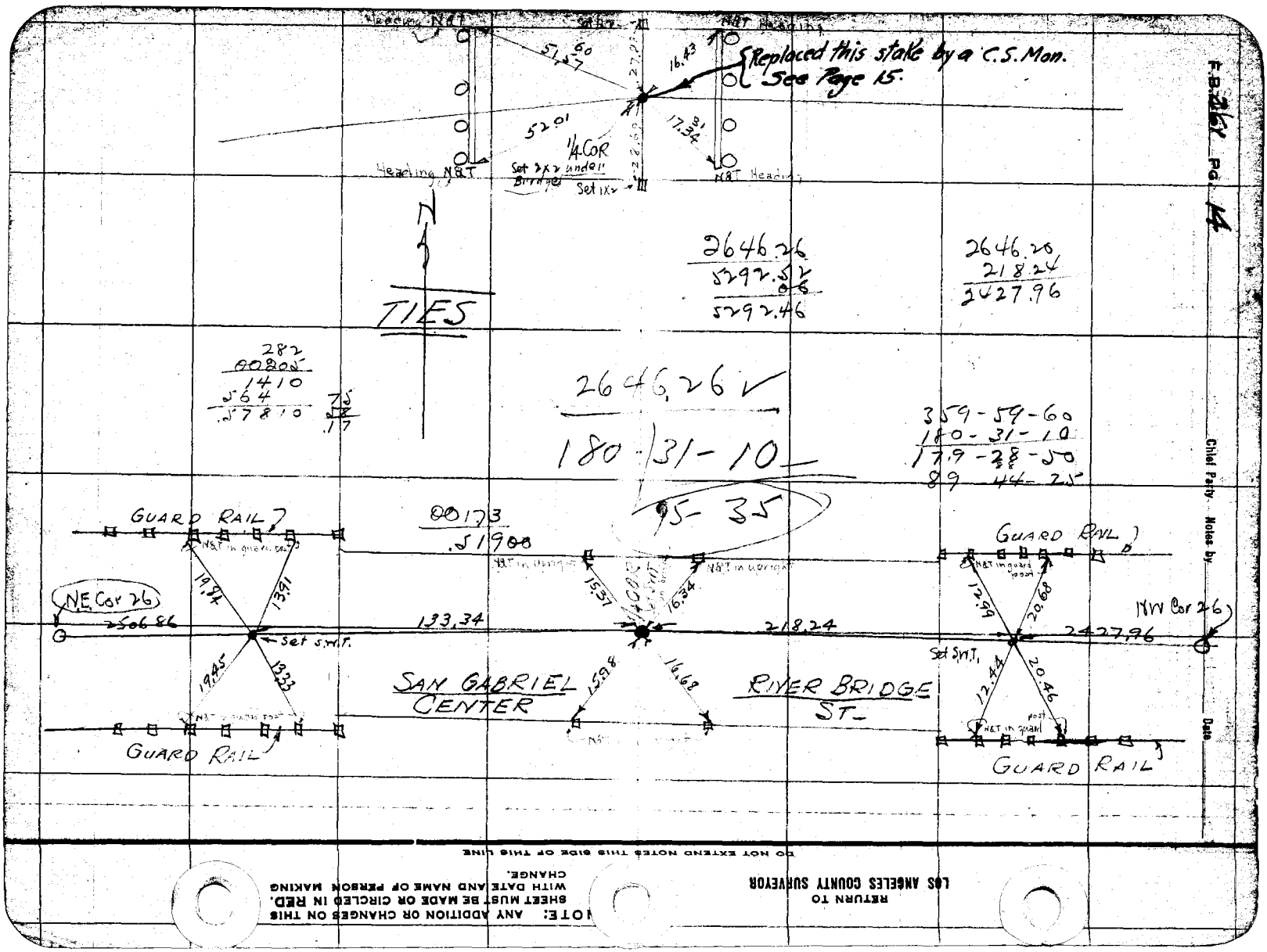
F.B. 267 Pg. 14
Chief Party Notes by
Date
Replaced this stake by a C.S. Mon.
See Page 15.
Heading N&T
N&T Heading
51.57
60
16.43
52.01
17.34
31
1/4 COR
Set 2x2 under Bridge
Set 1x2
N
TIES
2646.26
5292.52
.06
5292.46
2646.20
218.24
2427.96
282
00205
1410
564
.57810
75
58
.17
2646.26
180-31-10
95-35
359-59-60
180-31-10
179-28-50
89-44-25
00173
.51900
GUARD RAIL
N&T in guard post
N&T in upright
N.E. Cor 26
2506.86
19.84
13.91
Set S.W.T.
19.45
13.33
133.34
15.37
16.34
1/4 COR
218.24
15.98
16.68
SAN GABRIEL CENTER
RIVER BRIDGE ST.
12.99
20.68
NW Cor 26
2427.96
Set S.W.T.
12.44
20.46
GUARD RAIL
NOTE: ANY ADDITION OR CHANGES ON THIS SHEET MUST BE MADE OR CIRCLED IN RED. WITH DATE AND NAME OF PERSON MAKING CHANGE.
RETURN TO LOS ANGELES COUNTY SURVEYOR
DO NOT EXTEND NOTES THIS SIDE OF THIS LINE

Date _____ Notes by _____ Chief Party _____ F.B. 261 Pg. 15

Plotted by _____	W.O. No. 404 D.S.O. No. _____
Date _____	Location CENTURY BLVD
Map No. _____	Surveyed by McHenry
Plotting C'k'd by _____	Date Mar Apr 1927
Date _____	Indexed _____

NOTE: ANY ADDITION OR CHANGES ON THIS SHEET MUST BE MADE OR CIRCLED IN RED, WITH DATE AND NAME OF PERSON MAKING CHANGE.

DO NOT EXTEND NOTES THIS SIDE OF THIS LINE

RETURN TO LOS ANGELES COUNTY SURVEYOR

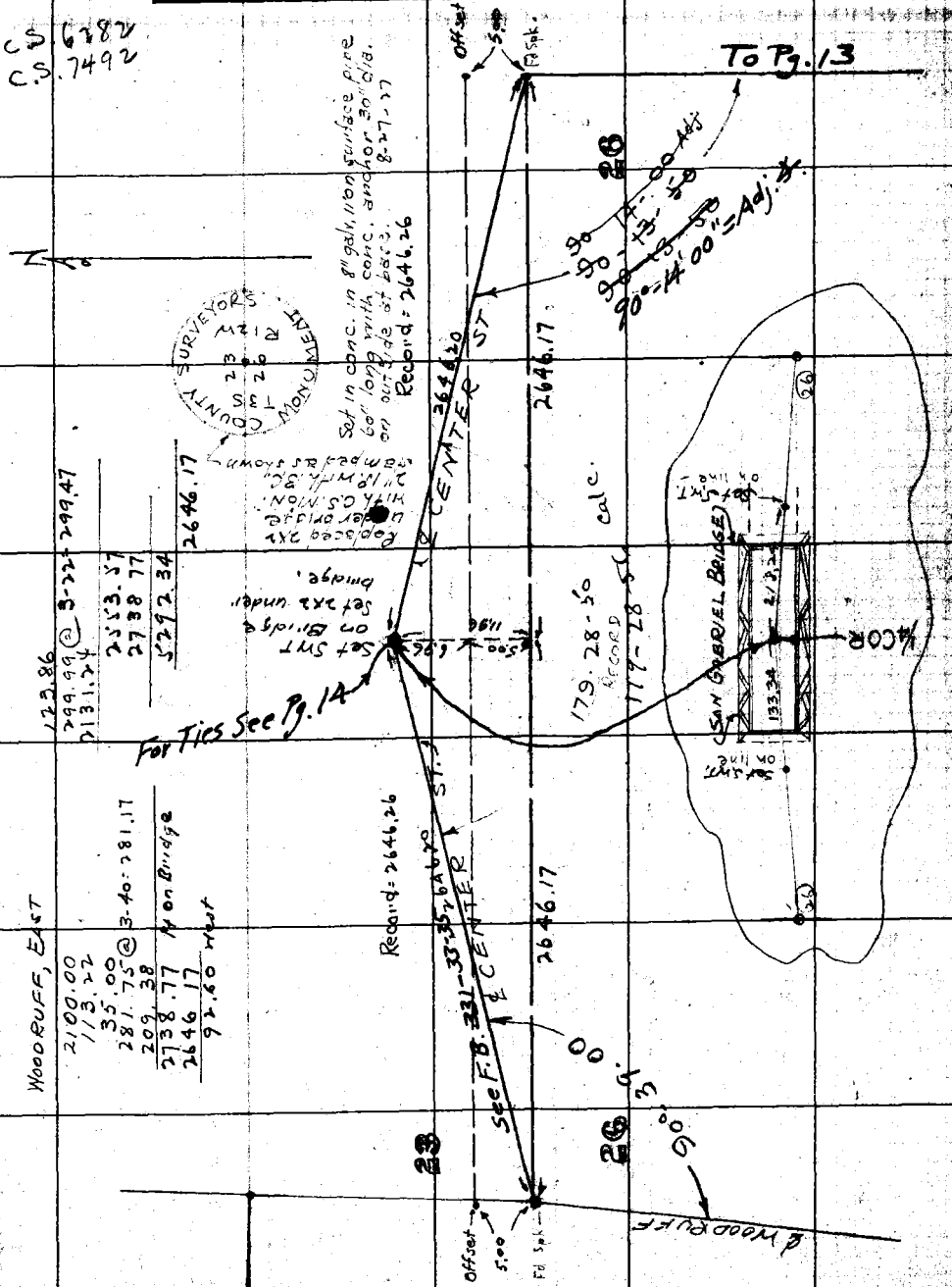

WOODRUFF, EAST
2100.00
113.22
35.00
281.75 @ 3-40 = 281.17
209.38
2738.77
2646.17
92.60 West

123.86
299.99 @ 3-22 = 299.47
2131.24
2553.57
2738.77
5292.34
2646.17

Chief Party Notes by _____ Date _____

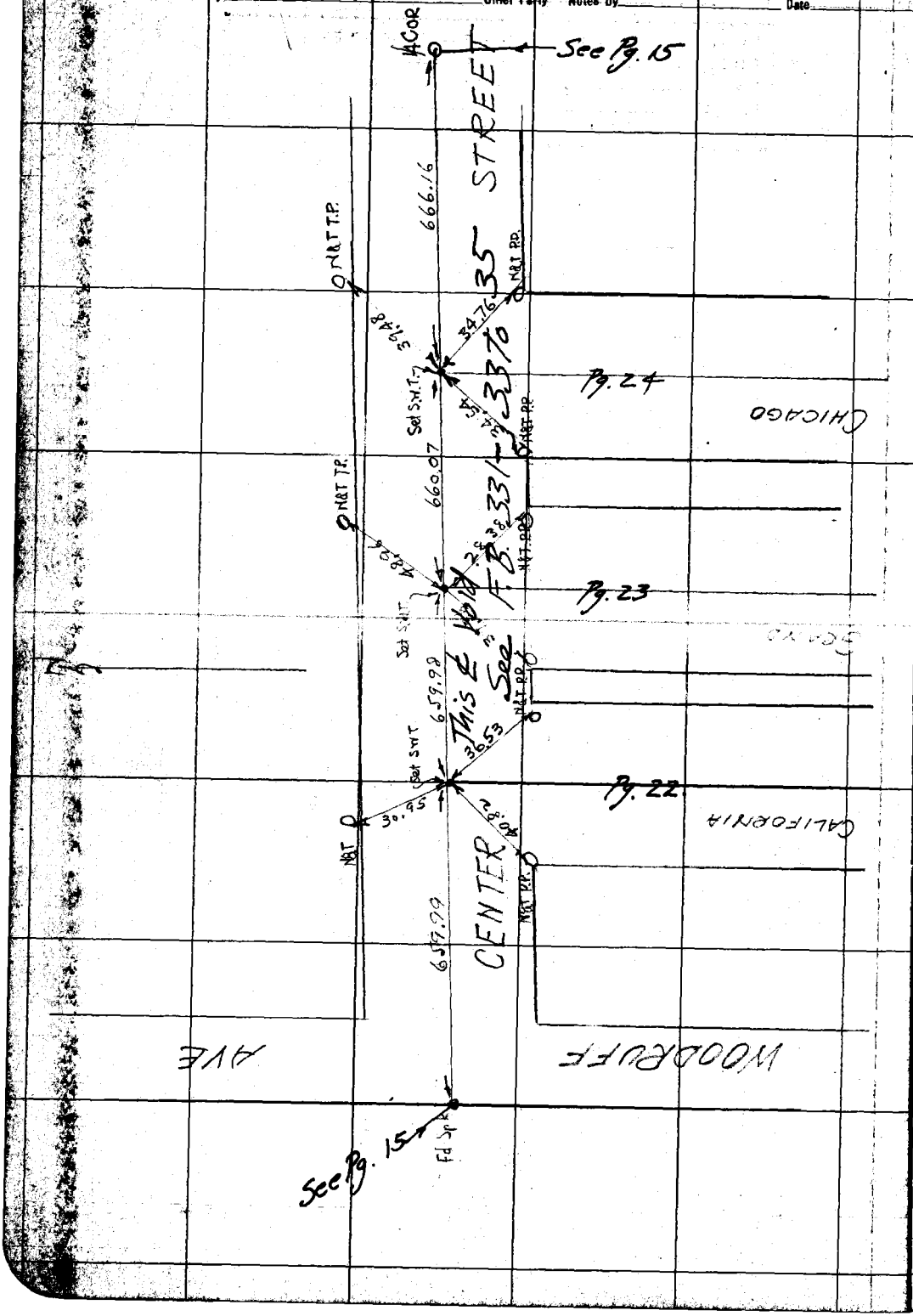

RETURN TO
LOS ANGELES COUNTY SURVEYOR

DO NOT EXTEND NOTES THIS SIDE OF THIS LINE

NOTE: ANY ADDITION OR CHANGES ON THIS SHEET MUST BE MADE OR CIRCLED IN RED. WITH DATE AND NAME OF PERSON MAKING CHANGE.

Date _____ Notes by _____ Chief Party _____ F.B. 261 Pg. 17

Plotted by	W. O. No. _____ D. S. O. No. _____
Date	Location
Map No.	Surveyed by
Plotting C'k'd by	Date
Date	Indexed

NOTE: ANY ADDITION OR CHANGES ON THIS SHEET MUST BE MADE OR CIRCLED IN RED. WITH DATE AND NAME OF PERSON MAKING CHANGE.

DO NOT EXTEND NOTES THIS SIDE OF THIS LINE

RETURN TO
LOS ANGELES COUNTY SURVEYOR

RETURN TO
LOS ANGELES COUNTY SURVEYOR

NOTE: ANY ADDITION OR CHANGES ON THIS SHEET MUST BE MADE OR CIRCLED IN RED. WITH DATE AND NAME OF PERSON MAKING CHANGE.

DO NOT EXTEND NOTES THIS SIDE OF THIS LINE

Date

Notes by

Chief Party

F.B. 261 PG. 18

Date _____ Notes by _____ Chief Party _____ F.B. 361 Pg. 15

Plotted by	W. O. No. 4646 D. S. O. No.
Date	Location CENTURY BLVD
Map No.	Surveyed by McHenry
Plotting C'k'd by	Date
Date	Indexed

NOTE: ANY ADDITION OR CHANGES ON THIS SHEET MUST BE MADE OR CIRCLED IN RED. WITH DATE AND NAME OF PERSON MAKING CHANGE.

DO NOT EXTEND NOTES THIS SIDE OF THIS LINE

RETURN TO LOS ANGELES COUNTY SURVEYOR

RETURN TO
LOS ANGELES COUNTY SURVEYOR

NOTE: ANY ADDITION OR CHANGES ON THIS SHEET MUST BE MADE OR CIRCLED IN RED. WITH DATE AND NAME OF PERSON MAKING CHANGE.

DO NOT EXTEND NOTES THIS SIDE OF THIS LINE

F.B. 361 PG. 20

Chief Party _____ Notes by _____ Date _____

Date _____ Notes by _____ Chief Party _____ F.B. 261 Pg. 21

Platted by _____	W. O. No. 4046 D. S. O. No. _____
Date _____	Location CENTURY BLVD
Map No. _____	Surveyed by McHenry
Platting C'k'd by _____	Date Mar 1927
Date _____	Indexed _____

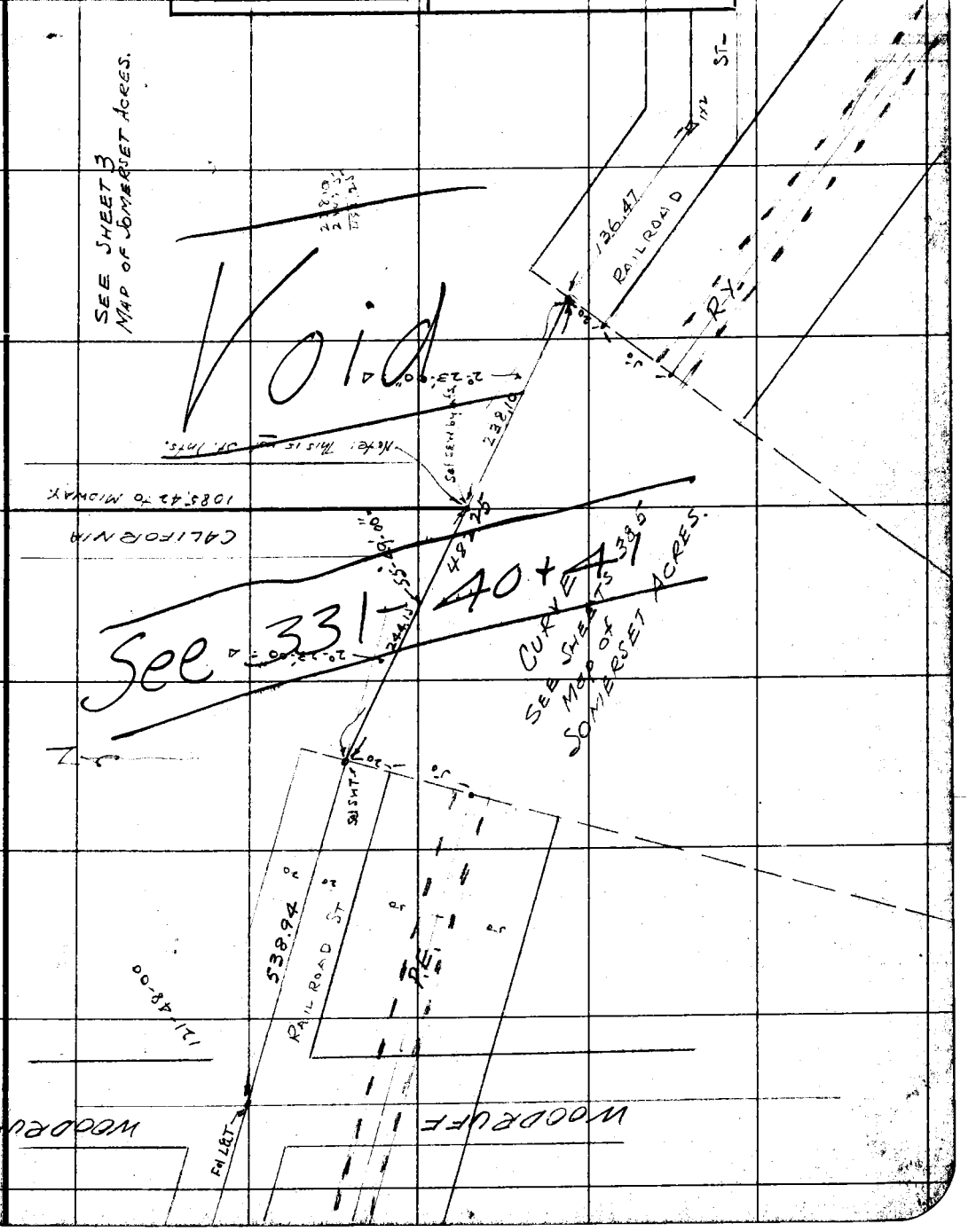

NOTE: ANY ADDITION OR CHANGES ON THIS SHEET MUST BE MADE OR CIRCLED IN RED, WITH DATE AND NAME OF PERSON MAKING CHANGE.

DO NOT EXTEND NOTES THIS SIDE OF THIS LINE

RETURN TO

LOS ANGELES COUNTY SURVEYOR

F.B. 261 PG. 22

Chief Party Notes by Date

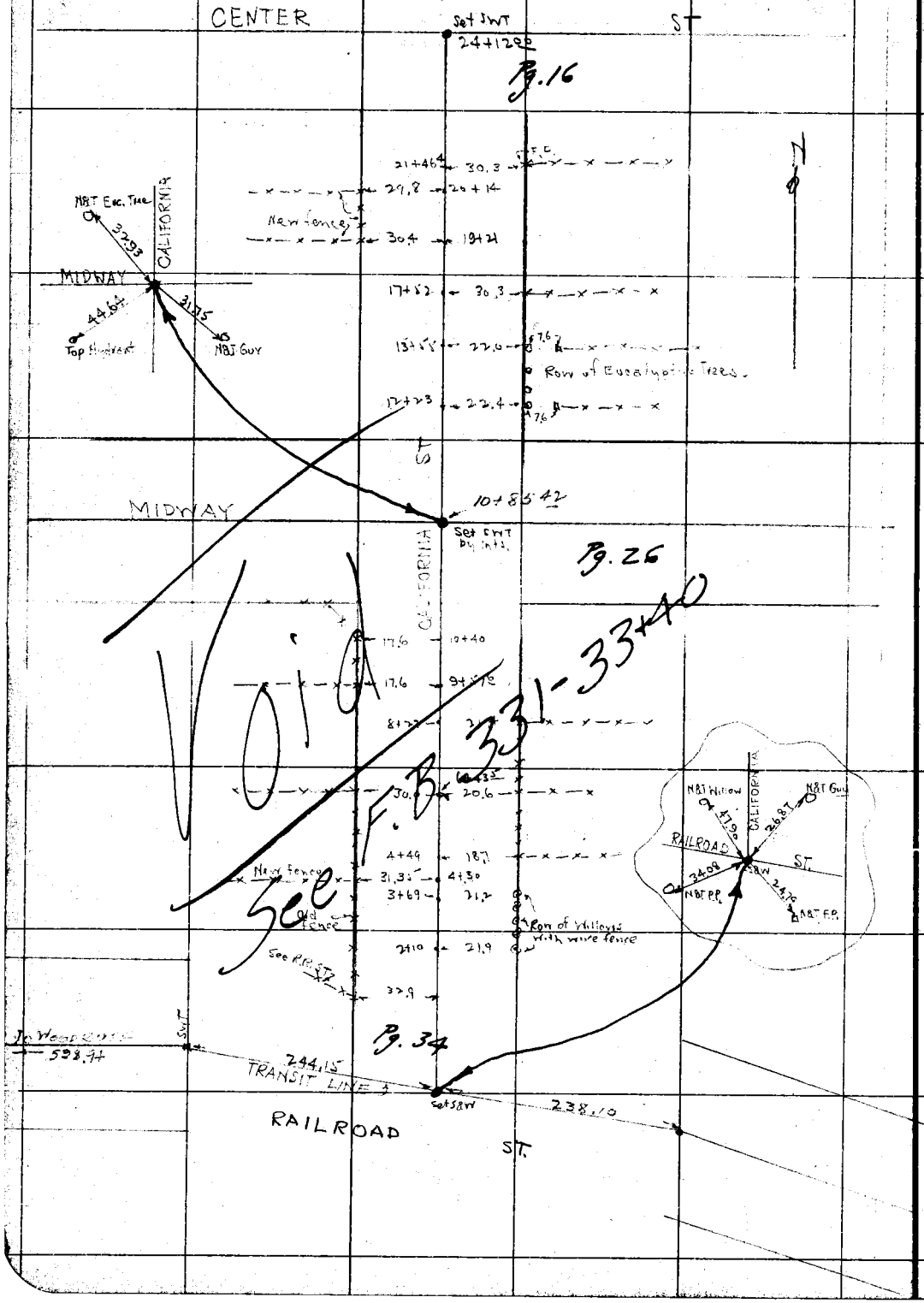

RETURN TO
LOS ANGELES COUNTY SURVEYOR

DO NOT EXTEND NOTES THIS SIDE OF THIS LINE

NOTE: ANY ADDITION OR CHANGES ON THIS SHEET MUST BE MADE OR CIRCLED IN RED. WITH DATE AND NAME OF PERSON MAKING CHANGE.

Date _____ Notes by _____ Chief Party _____ F.B. 261 Pg. 23

Platted by Higgins Hill	W. O. No. 4046 D. S. O. No.
Date 10/27/27.	Location Century Blvd
Map No.	Surveyed by McKenny
Platting C'k'd by	Date [illegible] 1927
Date	Indexed



NOTE: ANY ADDITION OR CHANGES ON THIS SHEET MUST BE MADE OR CIRCLED IN RED, WITH DATE AND NAME OF PERSON MAKING CHANGE.

DO NOT EXTEND NOTES THIS SIDE OF THIS LINE

RETURN TO LOS ANGELES COUNTY SURVEYOR

F.B. 261 PG. 24 Chief Party Notes by Date



RETURN TO
LOS ANGELES COUNTY SURVEYOR

DO NOT EXTEND NOTES THIS SIDE OF THIS LINE

NOTE: ANY ADDITION OR CHANGES ON THIS SHEET MUST BE MADE OR CIRCLED IN RED. WITH DATE AND NAME OF PERSON MAKING CHANGE.

Date _____ Notes by _____ Chief Party _____ F.B. 261 PG. 25

Platted by Higgins	W. O. No. 4016 D. S. O. No.
Date 10/27/27	Location Century Blvd
Map No.	Surveyed by McHenry
Platting C'k'd by	Date [illegible]
Date	Indexed

NOTE: ANY ADDITION OR CHANGES ON THIS SHEET MUST BE MADE OR CIRCLED IN RED, WITH DATE AND NAME OF PERSON MAKING CHANGE.

DO NOT EXTEND NOTES THIS SIDE OF THIS LINE

RETURN TO LOS ANGELES COUNTY SURVEYOR

132
18
1056
132
2376

103.48 ✓
115.98 ✓
50.00
2376.00
2645.46

80
46
0.34 Surplus (our. mean)

Record of Change St

2645.80
1307.09
1338.71

2635.80
1303.10
1332.70

1056
106.50
30.00
115.98
30
1337.48

132
8
1056

106.50
30.00
1056.00
104.00
30
2326.50

3

1428
185
1243

F.B. 26X Pg. 26 Chief Party Notes by _____ Date _____



RETURN TO
LOS ANGELES COUNTY SURVEYOR

NOTE: ANY ADDITION OR CHANGES ON THIS SHEET MUST BE MADE OR CIRCLED IN RED, WITH DATE AND NAME OF PERSON MAKING CHANGE.

DO NOT EXTEND NOTES THIS SIDE OF THIS LINE

Date _____ Notes by _____ Chief Party _____ F.B. 261 Pg. 27

Platted by Higgins & Ulle	W. O. No. 4046 D. S. O. No.
Date Oct. 27/27	Location Century Blvd
Map No.	Surveyed by McHenry
Platting C'k'd by	Date Apr 1927
Date	Indexed

1979.71
1319.69
860.02

NOTE: ANY ADDITION OR CHANGES ON THIS SHEET MUST BE MADE OR CIRCLED IN RED, WITH DATE AND NAME OF PERSON MAKING CHANGE.

RETURN TO
LOS ANGELES COUNTY SURVEYOR

DO NOT EXTEND NOTES THIS SIDE OF THIS LINE



F.B. 261 PG. 28 Chief Party Notes by Date

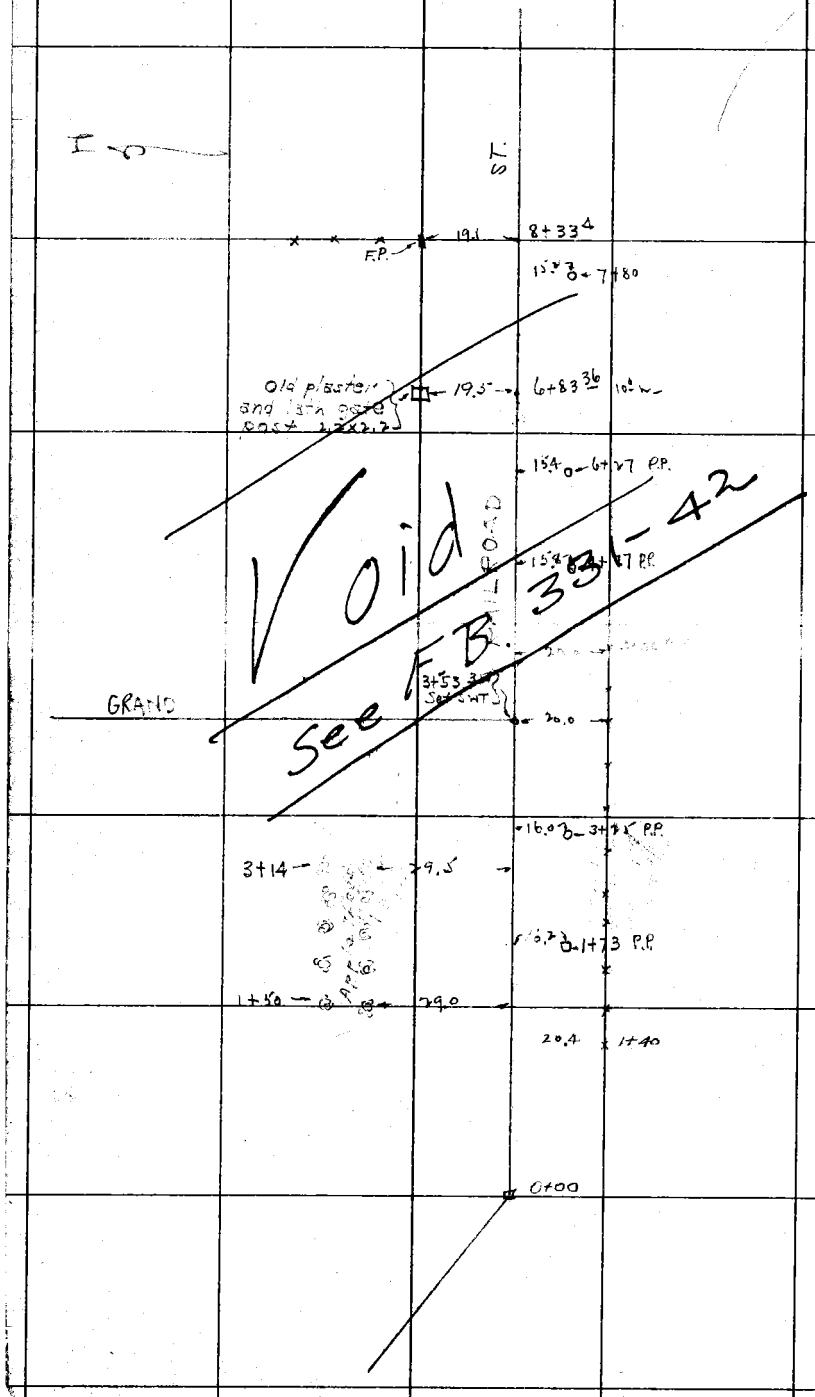

RETURN TO
LOS ANGELES COUNTY SURVEYOR

DO NOT EXTEND NOTES THIS SIDE OF THIS LINE

NOTE: ANY ADDITION OR CHANGES ON THIS SHEET MUST BE MADE OR CIRCLED IN RED, WITH DATE AND NAME OF PERSON MAKING CHANGE.

Date _____ Notes by _____ Chief Party _____ F.B. 361 Pg. 22

Platted by Huguma.	W. O. No. 1046 D. S. O. No.
Date Oct/27	Location Century
Map No.	Surveyed by McHenry
Platting C'k'd by	Date Apr 1927
Date	Indexed

NOTE: ANY ADDITION OR CHANGES ON THIS SHEET MUST BE MADE OR CIRCLED IN RED. WITH DATE AND NAME OF PERSON MAKING CHANGE.

DO NOT EXTEND NOTES THIS SIDE OF THIS LINE

RETURN TO LOS ANGELES COUNTY SURVEYOR



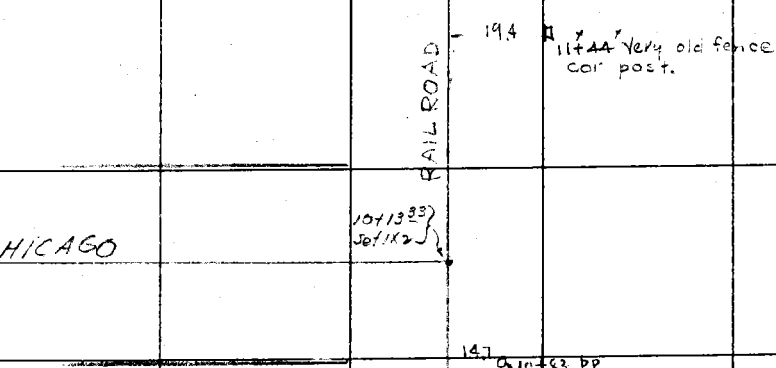

F.B. 261 PG. 30 Chief Party Notes by ____ Date ____

RETURN TO
LOS ANGELES COUNTY SURVEYOR

NOTE: ANY ADDITION OR CHANGES ON THIS SHEET MUST BE MADE OR CIRCLED IN RED. WITH DATE AND NAME OF PERSON MAKING CHANGE.

DO NOT EXTEND NOTES THIS SIDE OF THIS LINE

Date _____ Notes by _____ Chief Party _____ F.B. 261 Pg. 31

Platted by	W. O. No. 4315 D. S. O. No.
Date	Location Century Blvd
Map No.	Surveyed by McHenry
Platting C'k'd by	Date Apr 1970
Date	Indexed

NOTE: ANY ADDITION OR CHANGES ON THIS SHEET MUST BE MADE OR CIRCLED IN RED. WITH DATE AND NAME OF PERSON MAKING CHANGE.

DO NOT EXTEND NOTES THIS SIDE OF THIS LINE

RETURN TO LOS ANGELES COUNTY SURVEYOR

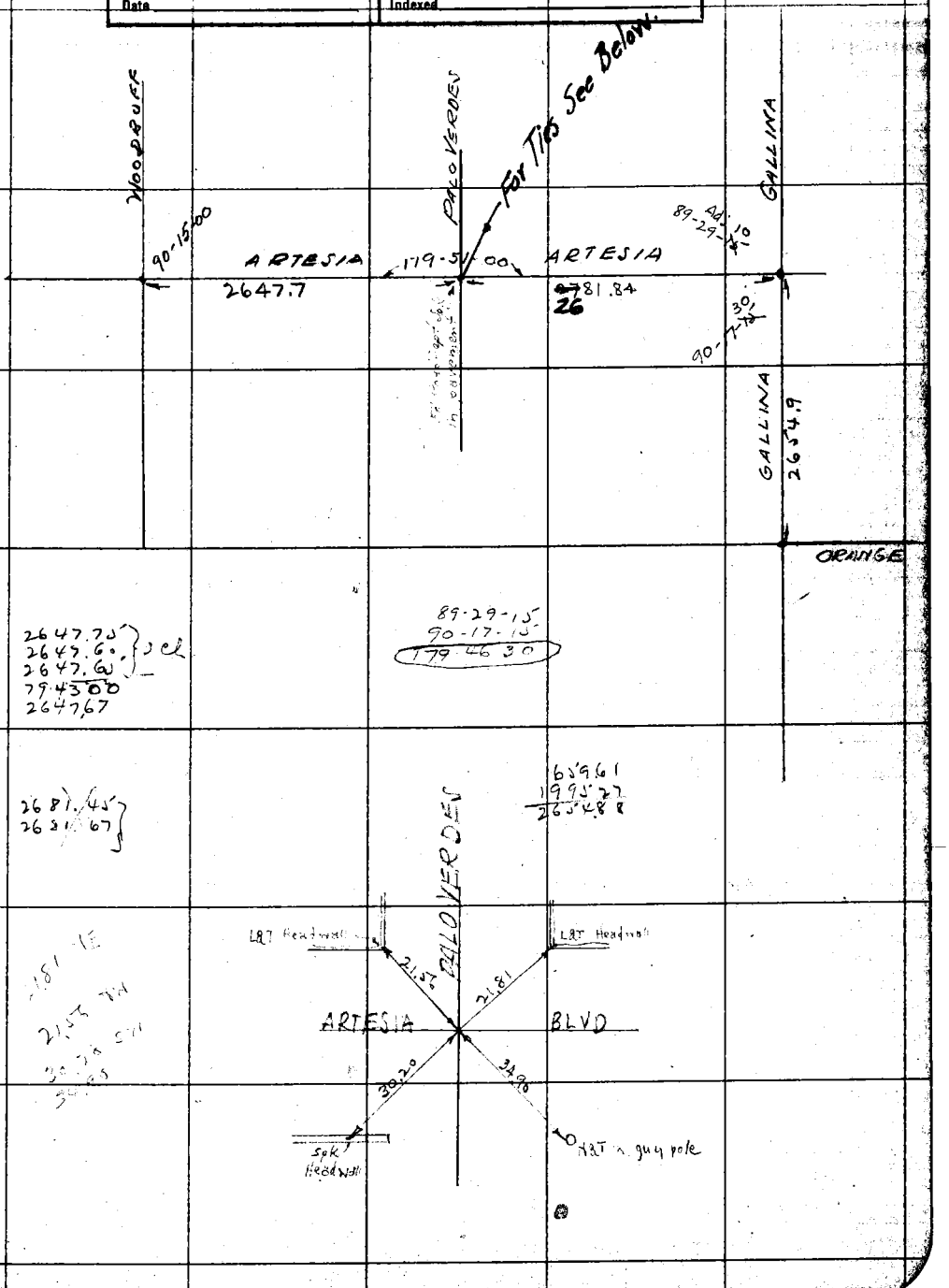

F.B. 261 PG. 32 Chief Party Notes by _____ Date _____

RETURN TO
LOS ANGELES COUNTY SURVEYOR

NOTE: ANY ADDITION OR CHANGES ON THIS SHEET MUST BE MADE OR CIRCLED IN RED. WITH DATE AND NAME OF PERSON MAKING CHANGE.

DO NOT EXTEND NOTES THIS SIDE OF THIS LINE

346+33.71
+ 44.52
347+78.53
6 12 36
353+90 87

Date _____ Notes by _____ Chief Party _____ F.B. 364 Pg. 324

Platted by W.M. Riggins	W. O. No. _____ O. S. O. No. _____
Date Oct. 1925	Location _____
Map No. _____	Surveyed by _____
Platting C'k'd by _____	Date _____
Date _____	Indexed _____

NOTE: ANY ADDITION OR CHANGES ON THIS SHEET MUST BE MADE OR CIRCLED IN RED, WITH DATE AND NAME OF PERSON MAKING CHANGE.

DO NOT EXTEND NOTES THIS SIDE OF THIS LINE

RETURN TO LOS ANGELES COUNTY SURVEYOR

ALIGNMENT

CENTURY BLVD.

A&I No 46

From FB 273 pg 67

F.B. 264 PG. 32 B. Chief Party Notes by Date

RETURN TO
LOS ANGELES COUNTY SURVEYOR

NOTE: ANY ADDITION OR CHANGES ON THIS SHEET MUST BE MADE OR CIRCLED IN RED. WITH DATE AND NAME OF PERSON MAKING CHANGE.

DO NOT EXTEND NOTES THIS SIDE OF THIS LINE

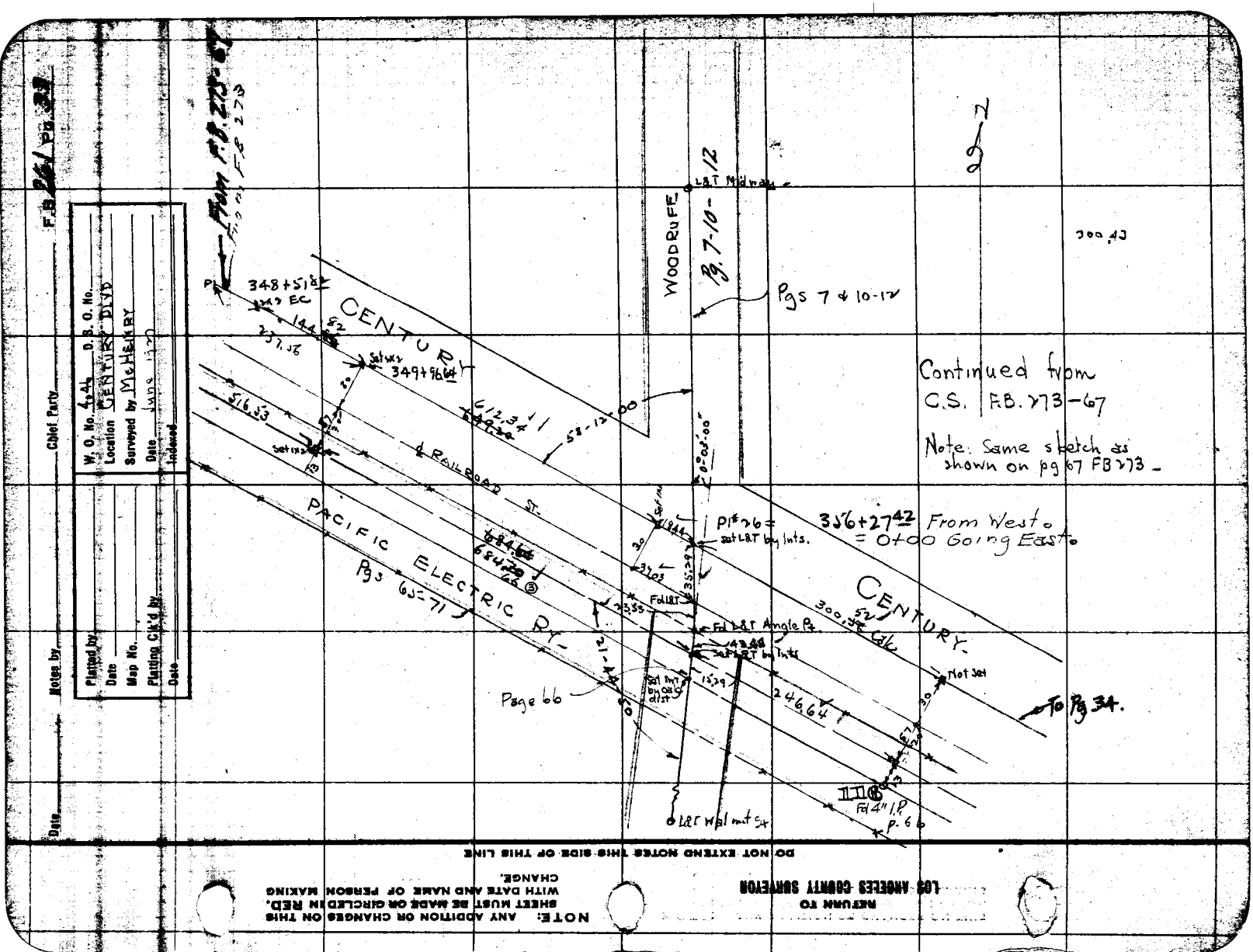

F.B. 261 Pg. 33
From F.B. 273-67
From F.B. 273
WOODRUFF
Pg. 7-10-12
L&T Midway
Pgs 7 & 10-12
300.43
348+51.82
EC
CENTURY
349+96.64
612.34
649.20
58-12-00
516.53
RAILROAD ST.
PACIFIC ELECTRIC RY.
Pgs 65-71
684.64
684.20
Continued from
C.S. F.B. 273-67
Note: Same sketch as shown on pg 67 FB 273
356+27.42 From West
= 0+00 Going East
PI #26 = set L&T by Ints.
Fd L&T
Fd L&T Angle Pt.
Set L&T by Ints
CENTURY
300.52
Not Set
To Pg 34.
246.64
Page 66
Fd 4" I.P.
p. 66
L&T Wal mut
Chief Party
Notes by
Date
W. O. No. 4044
D. S. O. No.
Location CENTURY BLVD
Surveyed by McHENRY
Date June 1977
Indexed
Platted by
Date
Map No.
Platting Ck'd by
Date
NOTE: ANY ADDITION OR CHANGES ON THIS SHEET MUST BE MADE OR CIRCLED IN RED, WITH DATE AND NAME OF PERSON MAKING CHANGE.
RETURN TO
LOS ANGELES COUNTY SURVEYOR
DO NOT EXTEND NOTES THIS SIDE OF THIS LINE

RETURN TO
LOS ANGELES COUNTY SURVEYOR

NOTE: ANY ADDITION OR CHANGES ON THIS SHEET MUST BE MADE OR CIRCLED IN RED. WITH DATE AND NAME OF PERSON MAKING CHANGE.

DO NOT EXTEND NOTES THIS SIDE OF THIS LINE

Chief Party _____ Notes by _____ Date _____

F.B. 261 PG. 34

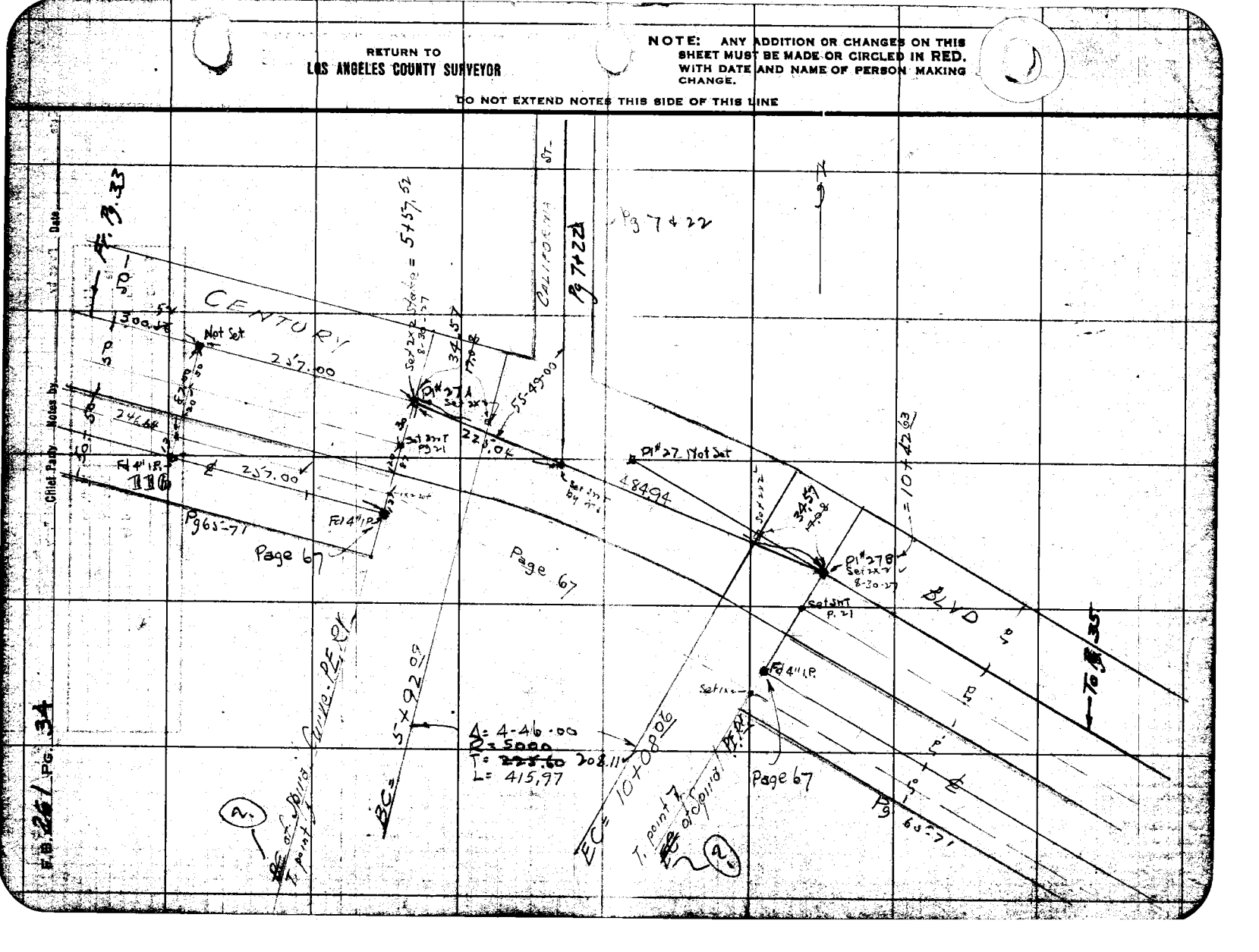

Date _____ Notes by _____ Chief Party _____ F.B. 261 Pg. 35

Plotted by	W. O. No. 4594 & R. S. O. No.
Date	Location CENTURY BLVD
Map No.	Surveyed by JRM
Plotting C'k'd. by	Date JUNE 1977
Date	Indexed

NOTE: ANY ADDITION OR CHANGE ON THIS SHEET MUST BE MADE OR CIRCLED IN RED, WITH DATE AND NAME OF PERSON MAKING CHANGE.

DO NOT EXTEND NOTES THIS SIDE OF THIS LINE

RETURN TO LOS ANGELES COUNTY SURVEYOR

4594
13130
17724

Chief Party Notes by Date

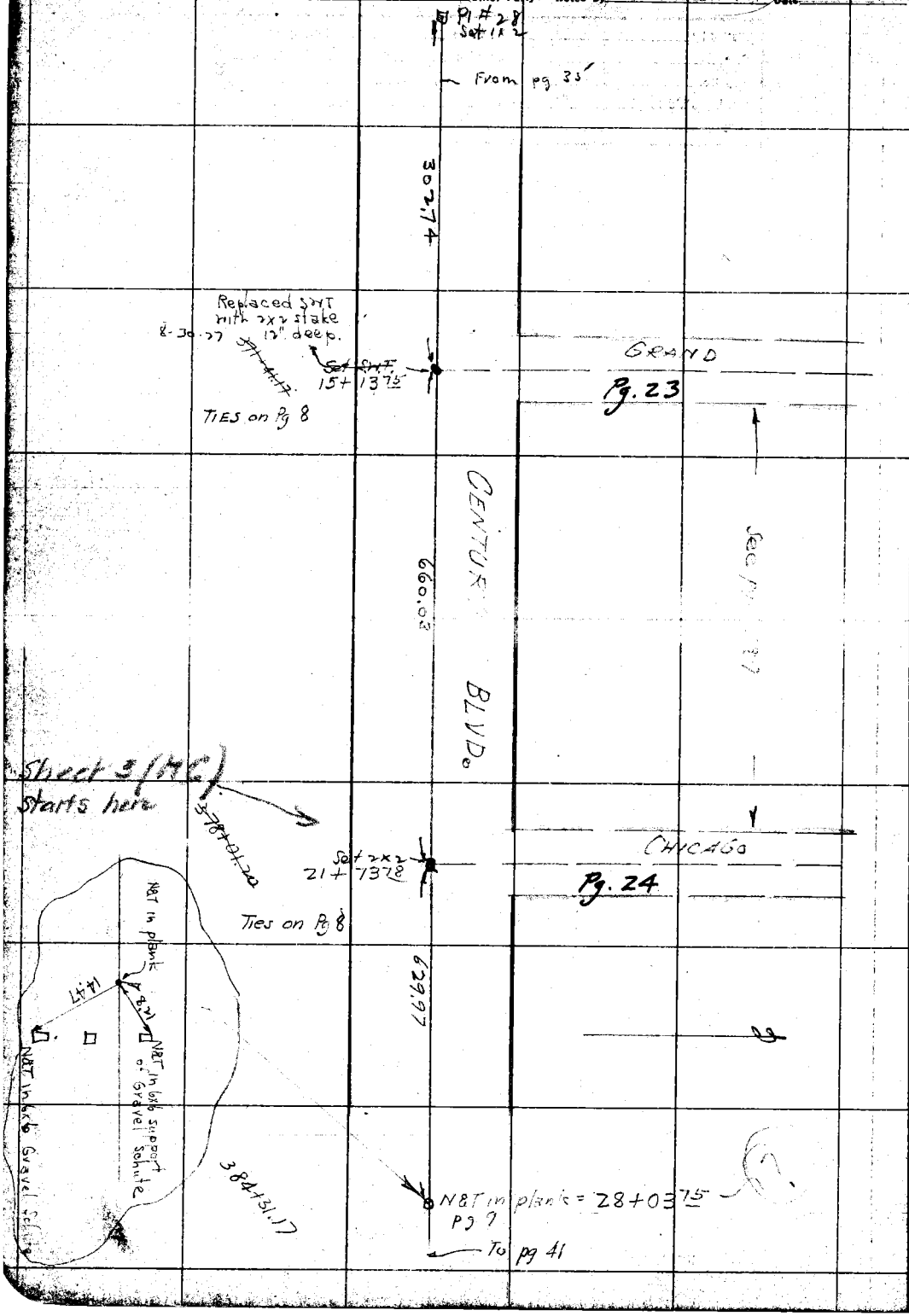

RETURN TO
LOS ANGELES COUNTY SURVEYOR

NOTE: ANY ADDITION OR CHANGES ON THIS SHEET MUST BE MADE OR CIRCLED IN RED. WITH DATE AND NAME OF PERSON MAKING CHANGE.

DO NOT EXTEND NOTES THIS SIDE OF THIS LINE

Date _____ Notes by _____ Chief Party _____ F.B. 261 PG. 37

Platted by H.W.M. Higgins	W. O. No. 4846 D. S. O. No.
Date Oct 27	Location Century
Map No.	Surveyed by JRM
Platting C'k'd by	Date
Date	Indexed

NOTE: ANY ADDITION OR CHANGES ON THIS SHEET MUST BE MADE OR CIRCLED IN RED, WITH DATE AND NAME OF PERSON MAKING CHANGE.

DO NOT EXTEND NOTES THIS SIDE OF THIS LINE

RETURN TO LOS ANGELES COUNTY SURVEYOR

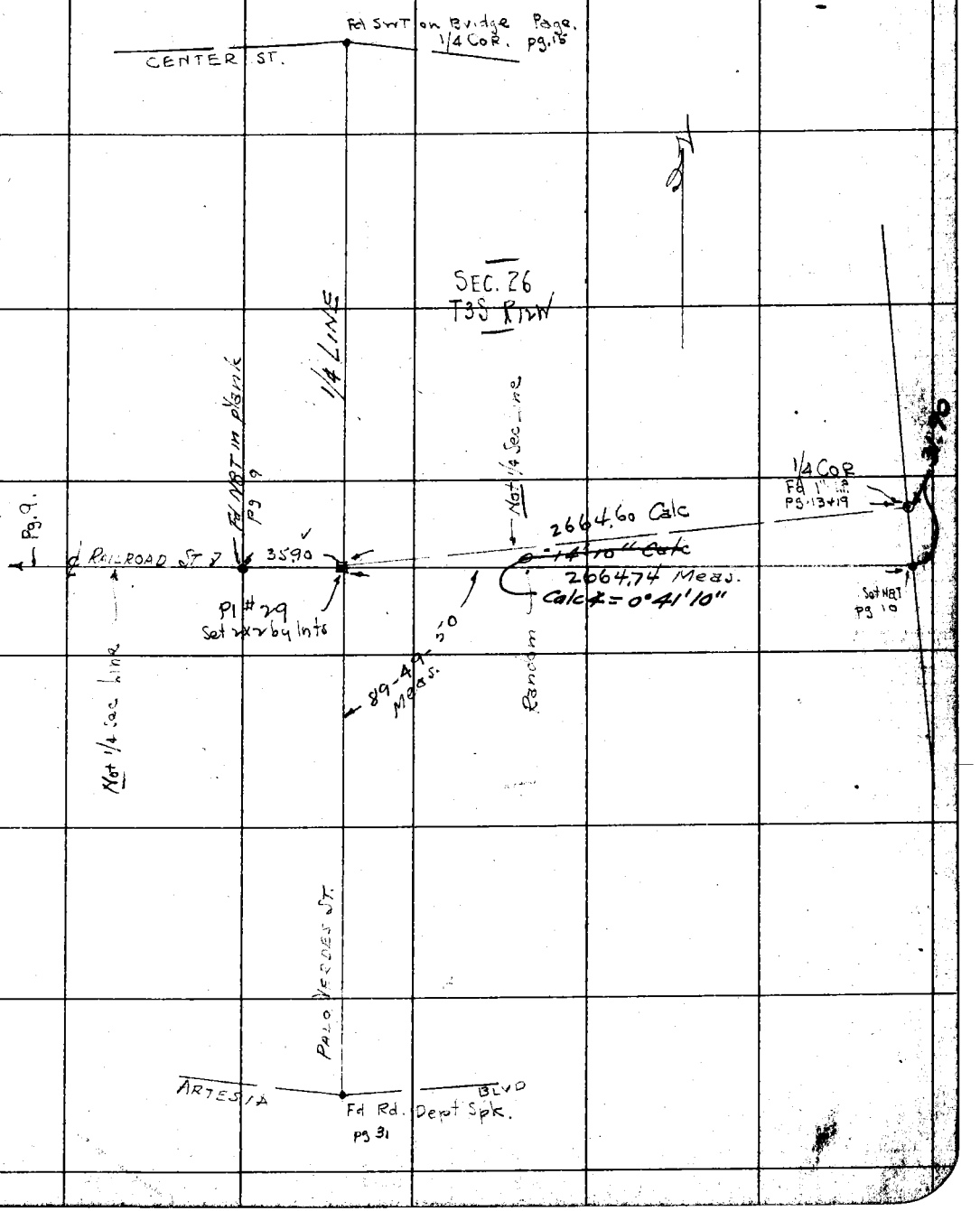

F.B. 361 PG. 38

Chief Party Notes by Date

RETURN TO
LOS ANGELES COUNTY SURVEYOR

NOTE: ANY ADDITION OR CHANGES ON THIS SHEET MUST BE MADE OR CIRCLED IN RED. WITH DATE AND NAME OF PERSON MAKING CHANGE.

DO NOT EXTEND NOTES THIS SIDE OF THIS LINE

Date _____ Notes by _____ Chief Party _____ F.B. 261 Pg. [illegible]

Plotted by HLM	W. O. No. 4046 D. S. O. No.
Date Oct/27	Location Century
Map No.	Surveyed by JRM
Plotting C'k'd by	Date July 1927
Date	Indexed

July 23	Aug 2 OK
149.90	149.89
300.86	297.75
293.17	296.36
594.03	594.11
299.81	298.64
299.61	300.47
300.03	300.36
899.45	899.47
298.57	299.44
299.47	298.59
598.04	598.03
273.00	272.96
186.15	186.18
2700.57	2700.64

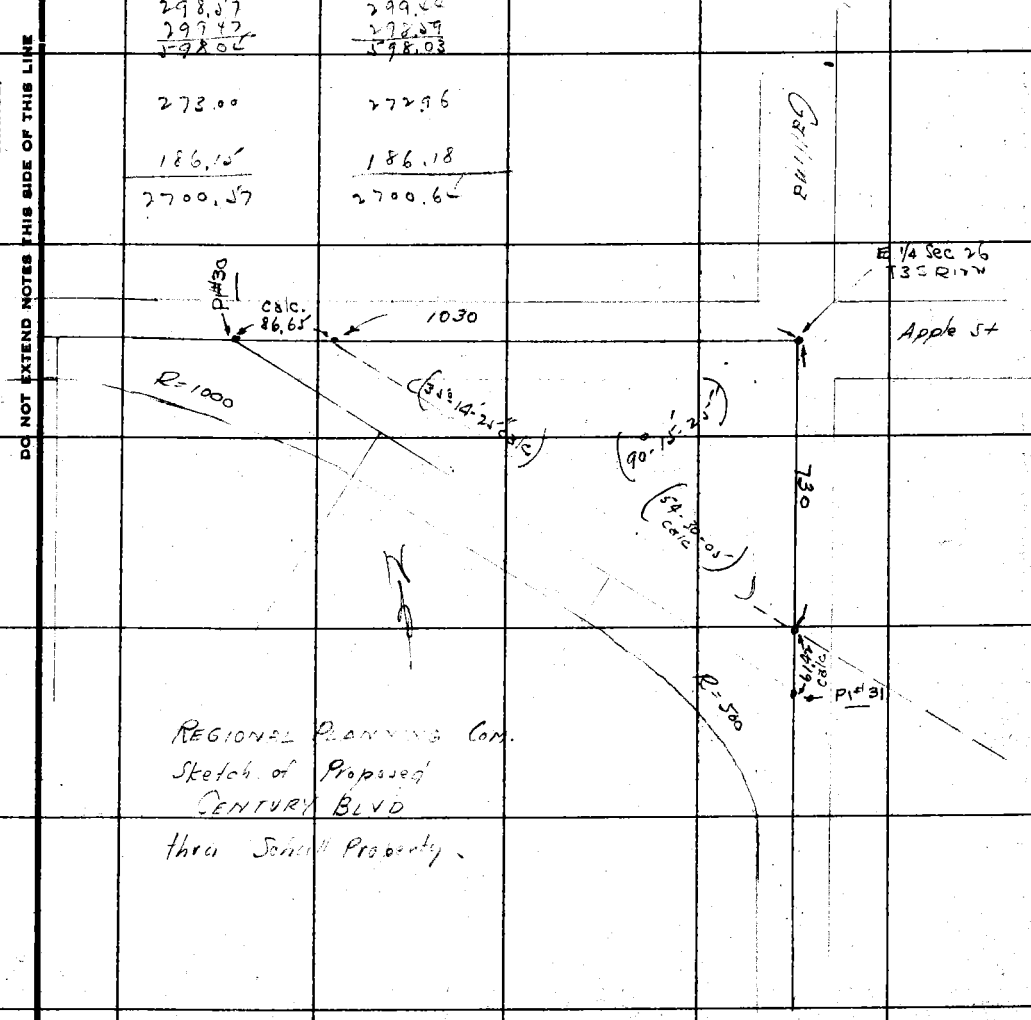

REGIONAL PLANNING COM.
Sketch of Proposed
CENTURY BLVD
thru Schull Property.

NOTE: ANY ADDITION OR CHANGES ON THIS SHEET MUST BE MADE OR CIRCLED IN RED, WITH DATE AND NAME OF PERSON MAKING CHANGE.

DO NOT EXTEND NOTES THIS SIDE OF THIS LINE

RETURN TO
LOS ANGELES COUNTY SURVEYOR

F.B. 261 PG. 40 Chief Party Notes by _____ Date _____

RETURN TO
LOS ANGELES COUNTY SURVEYOR

NOTE: ANY ADDITION OR CHANGES ON THIS SHEET MUST BE MADE OR CIRCLED IN RED. WITH DATE AND NAME OF PERSON MAKING CHANGE.

DO NOT EXTEND NOTES THIS SIDE OF THIS LINE

369.88
258.76
111.12

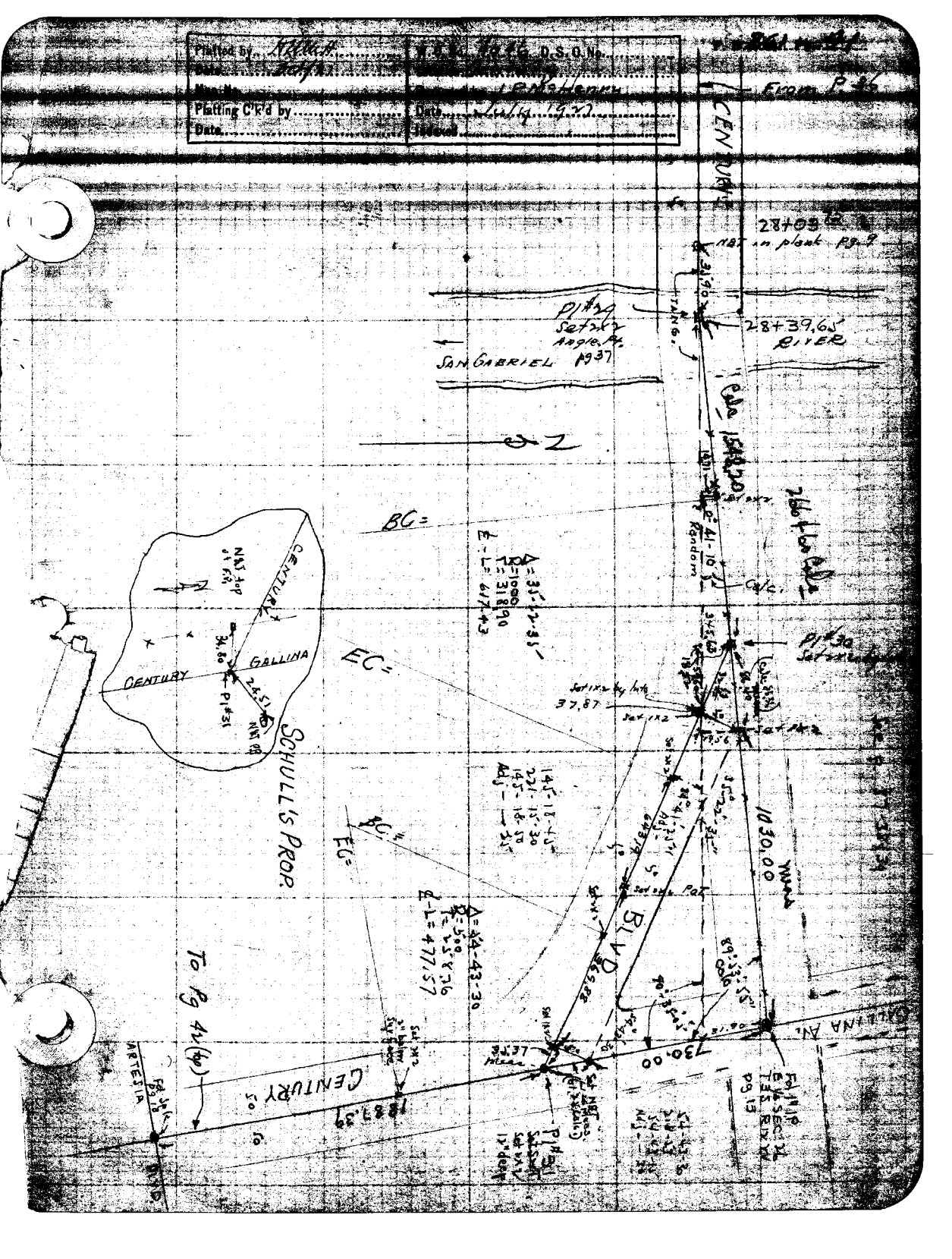

Platted by
Date
Platting C'k'd by
Date
D.S.O. No.
Date July 1927
Indexed
From P. 36
CENTURY
28+03
NBT in plank pg. 9
P1#29
Set 2x2
Angle Pt.
pg 37
SAN GABRIEL
28+39.65
RIVER
Calc 1548.20
BC=
EC=
Random
Calc.
P1#30
Set 1x2 by Int.
37.87
Set 1x2
1030.00
Meas
BLVD
SCHULL'S PROP.
CENTURY
GALLINA
NBT top of F.P.
34.80
24.51
P1#31
NBT
To Pg 42 (top)
ARTESIA
CENTURY
1887.39
730.00
GALLINA AV.
Fd Sp'k
Pg 18
Fd 1/2 P
E 1/4 SEC 26
T 3 S R 1 W
Pg 15

F. B. Vol. Pg. 42

Platted by	W. O. No. 4044 D. S. O. No.
Date	Location Century
Map No.	Surveyed by MCH
Platting C'k'd by	Date Jan. 4, 1927
Date	Indexed

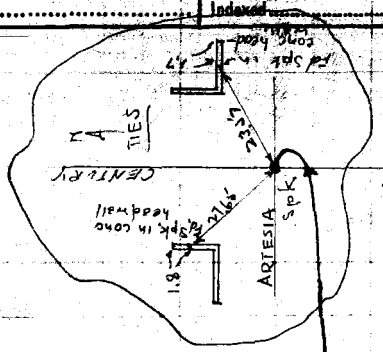

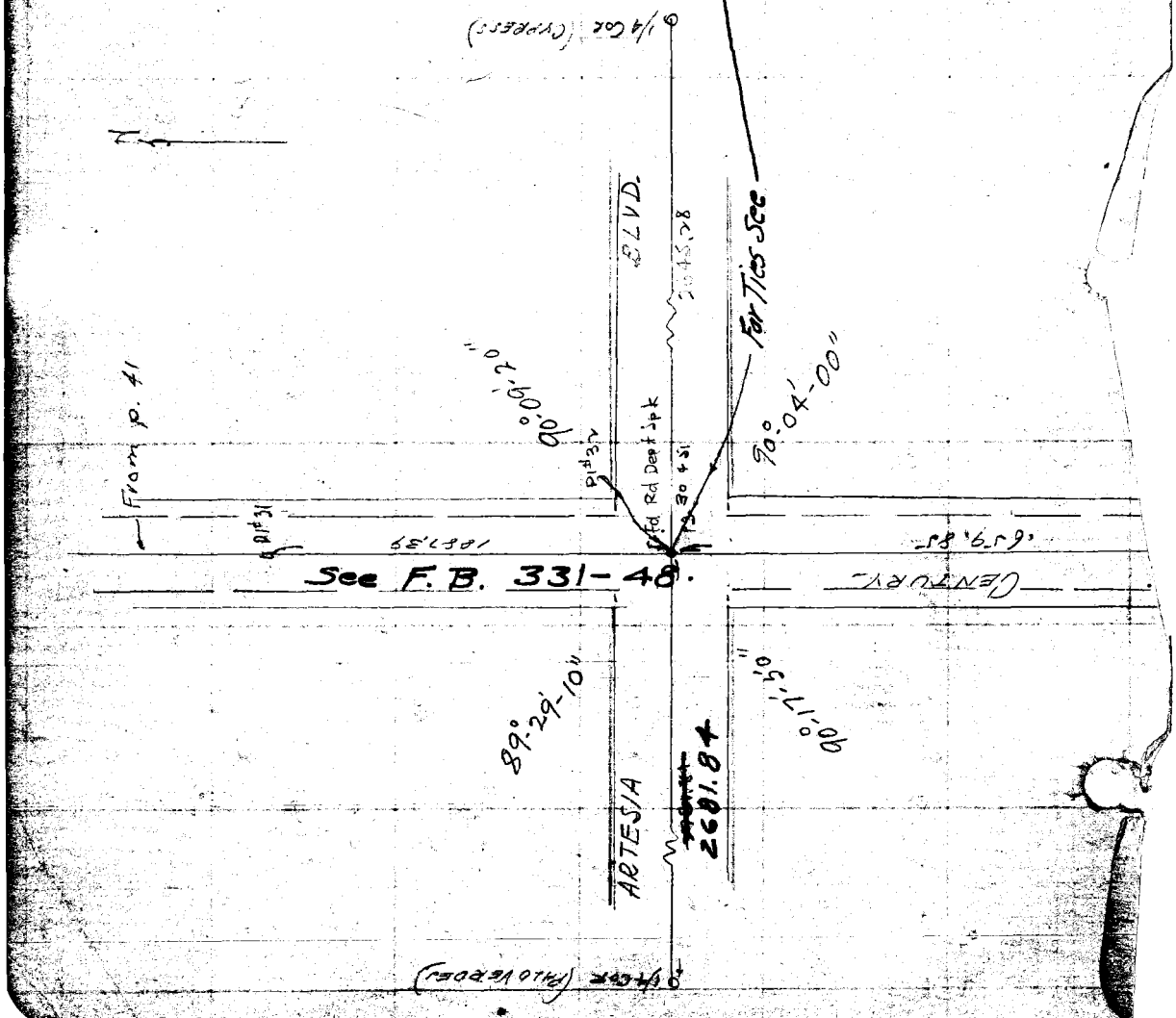

Date ______ Notes by ______ Chief Party ______ F.B. 261 Pg. 43

Platted by Allen	W.O. No. ____ S.S.O. No. ____
Date Oct 27	Location Century
Map No. ____	Surveyed by J.R.M.
Platting Ch'k'd by ____	Date July 1937
Date ____	Indexed ____

NOTE: ANY ADDITION OR CHANGES ON THIS SHEET MUST BE MADE OR CIRCLED IN RED, WITH DATE AND NAME OF PERSON MAKING CHANGE.

DO NOT EXTEND NOTES THIS SIDE OF THIS LINE

RETURN TO LOS ANGELES COUNTY SURVEYOR

F.B. PG. Chief Party Notes by Date

RETURN TO
LOS ANGELES COUNTY SURVEYOR

DO NOT EXTEND NOTES THIS SIDE OF THIS LINE

NOTE: ANY ADDITION OR CHANGES ON THIS SHEET MUST BE MADE OR CIRCLED IN RED, WITH DATE AND NAME OF PERSON MAKING CHANGE.

RETURN TO
LOS ANGELES COUNTY SURVEYOR

NOTE: ANY ADDITION OR CHANGES ON THIS SHEET MUST BE MADE OR CIRCLED IN RED WITH DATE AND NAME OF PERSON MAKING CHANGE.

DO NOT EXTEND NOTES THIS SIDE OF THIS LINE

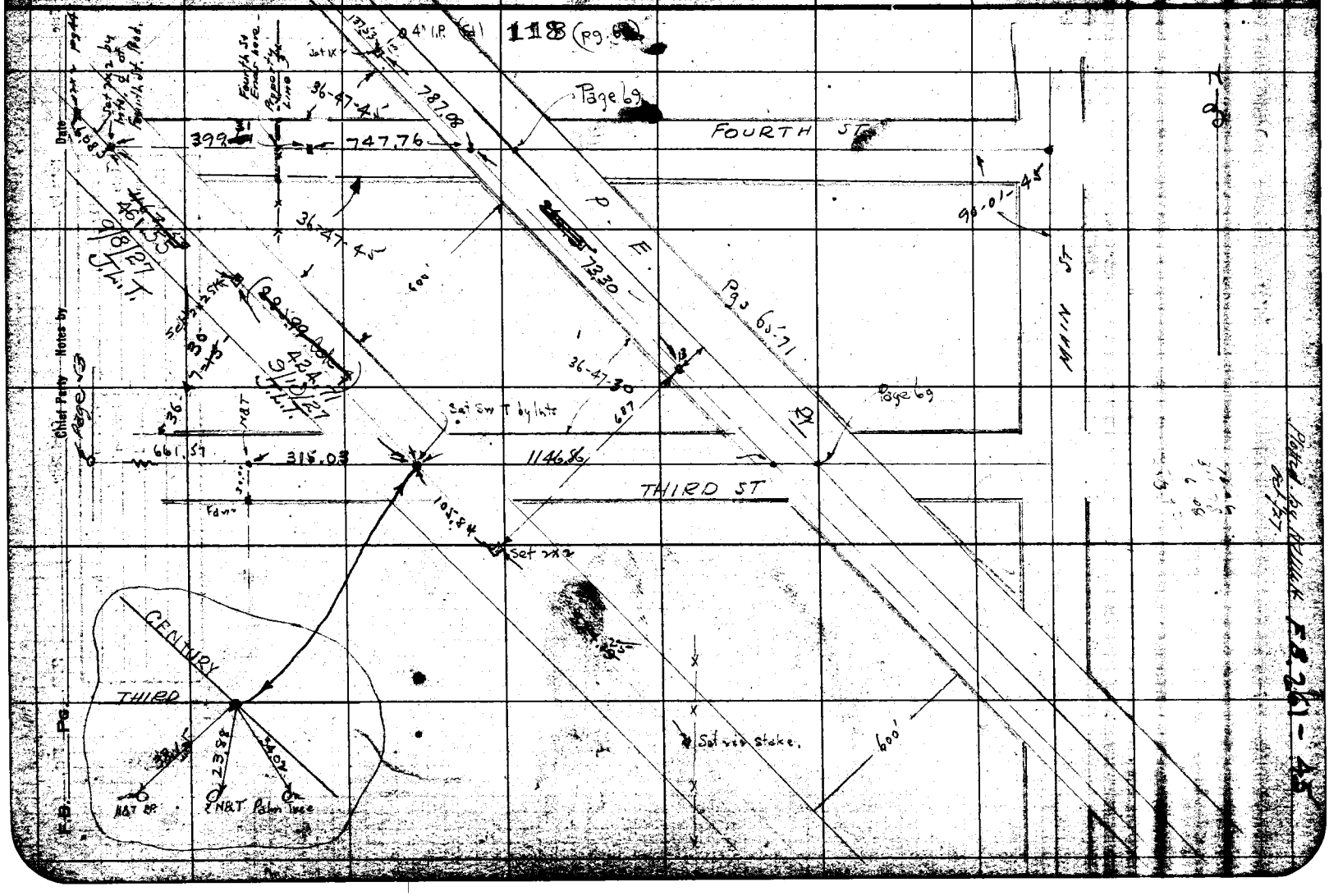

Date _____ Notes by _____ Chief Party _____ F.B. _____ PG. _____

Platted by _____	W. O. No. _____ D. S. O. No. _____
Date _____	Location _____
Map No. _____	Surveyed by _____
Platting C'k'd by _____	Date _____
Date _____	Indexed _____

NOTE: ANY ADDITION OR CHANGES ON THIS SHEET MUST BE MADE OR CIRCLED IN RED, WITH DATE AND NAME OF PERSON MAKING CHANGE.

DO NOT EXTEND NOTES THIS SIDE OF THIS LINE

RETURN TO
LOS ANGELES COUNTY SURVEYOR

F. B. 261 Pg. 46 "A"

Platted by	[illegible]	W. O. No. 4046	D. S. O. No.
Date	Oct. 28	Location Century	
Map No.		Surveyed by J. L. Thayer S.I.	
Platting C'k'd by		Date Sept. 6, 1927	
Date		Indexed	

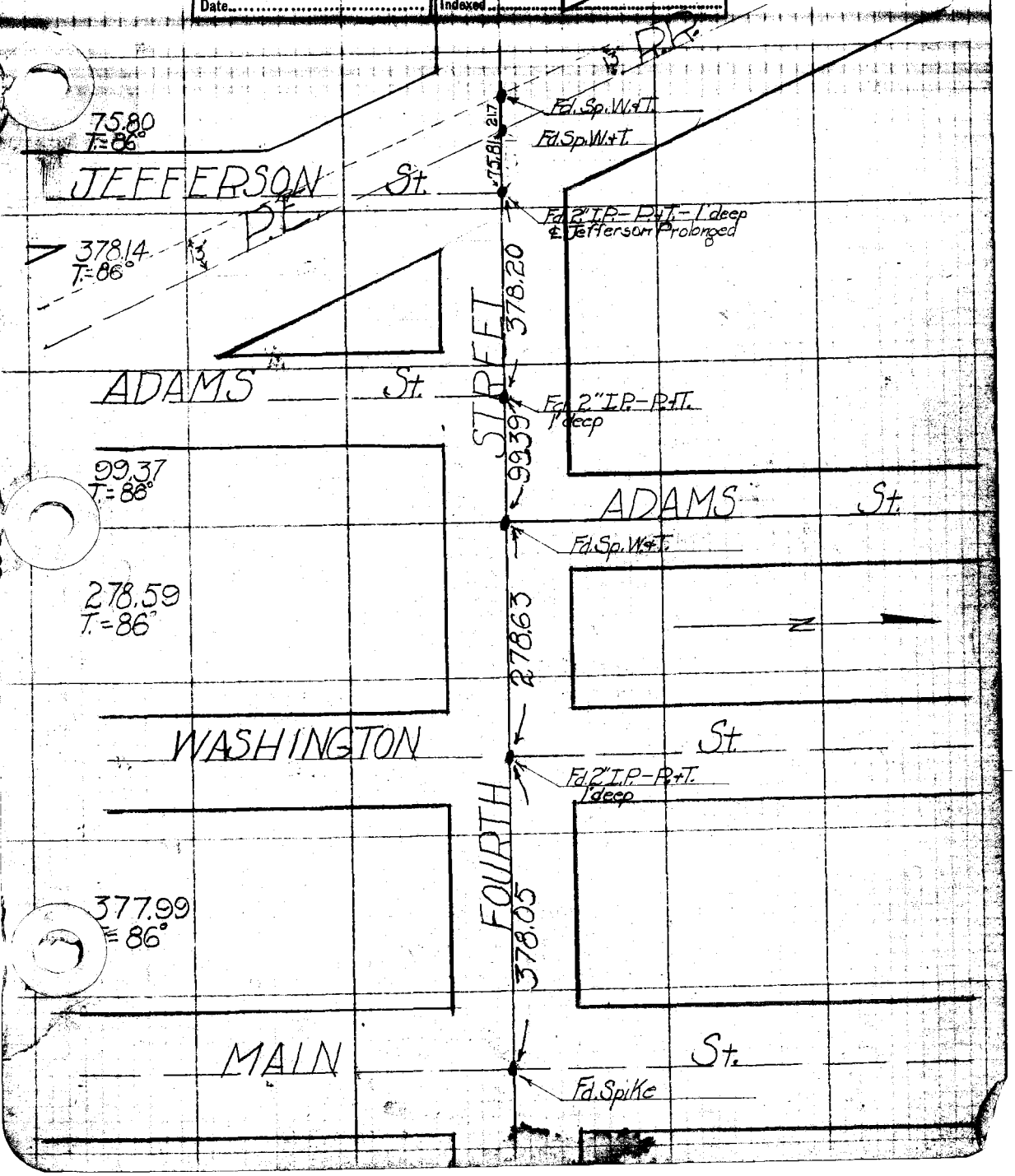

F. B. ..... Pg. .....

Platted by.....	W. O. No..... D. S. O. No.....
Date.....	Location.....
Map No.	Surveyed by.....
Platting C'k'd by	Date.....
Date.....	Indexed.....

RETURN TO
LOS ANGELES COUNTY SURVEYOR

NOTE: ANY ADDITION OR CHANGES ON THIS SHEET MUST BE MADE OR CIRCLED IN RED. WITH DATE AND NAME OF PERSON MAKING CHANGE.

DO NOT EXTEND NOTES THIS SIDE OF THIS LINE

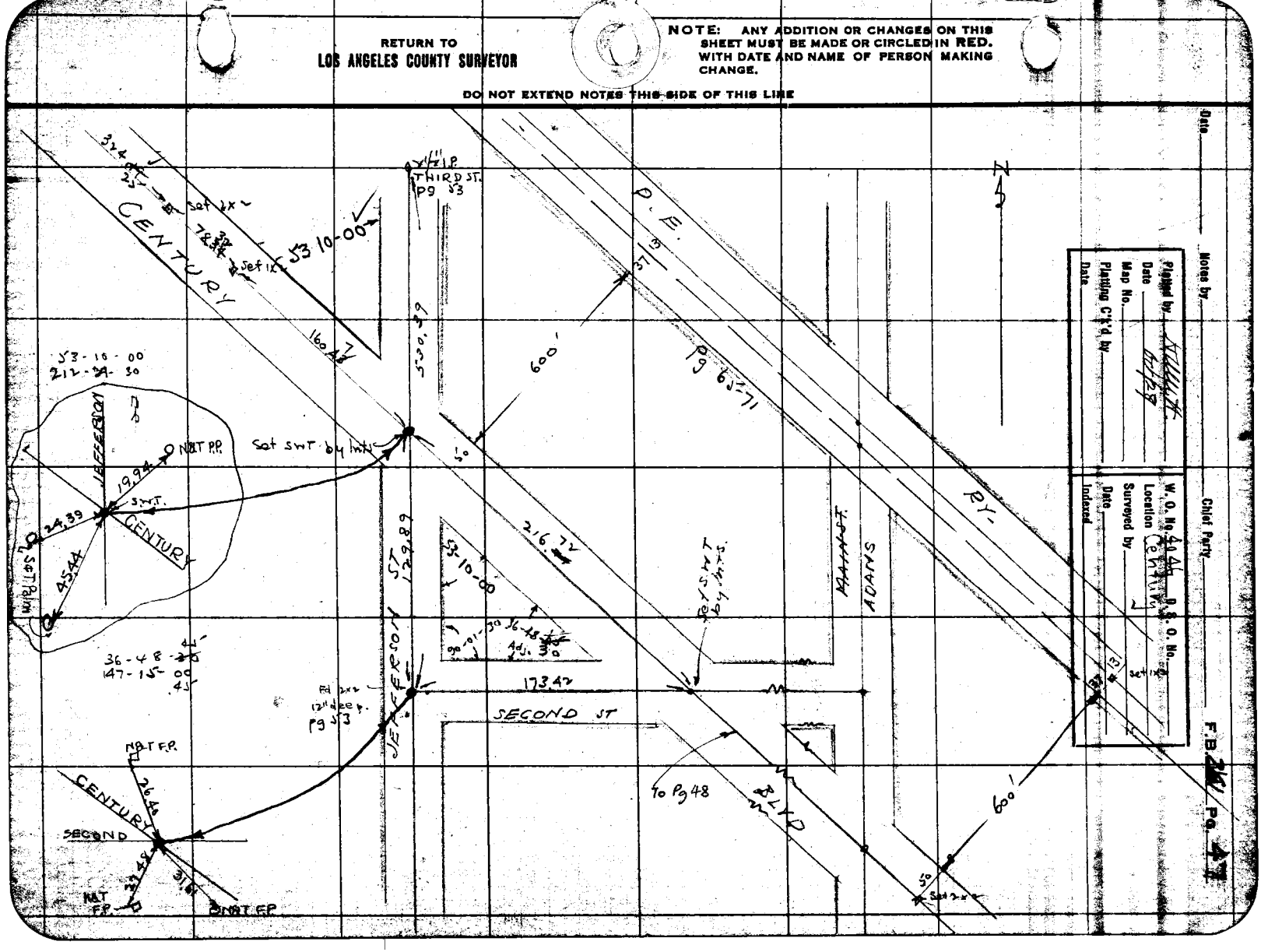

RETURN TO
LOS ANGELES COUNTY SURVEYOR

DO NOT EXTEND NOTES THIS SIDE OF THIS LINE

NOTE: ANY ADDITION OR CHANGES ON THIS SHEET MUST BE MADE OR CIRCLED IN RED, WITH DATE AND NAME OF PERSON MAKING CHANGE.

687
7
04009

RETURN TO
LOS ANGELES COUNTY SURVEYOR

NOTE: ANY ADDITION OR CHANGES ON THIS SHEET MUST BE MADE OR CIRCLED IN RED. WITH DATE AND NAME OF PERSON MAKING CHANGE.

DO NOT EXTEND NOTES THIS SIDE OF THIS LINE

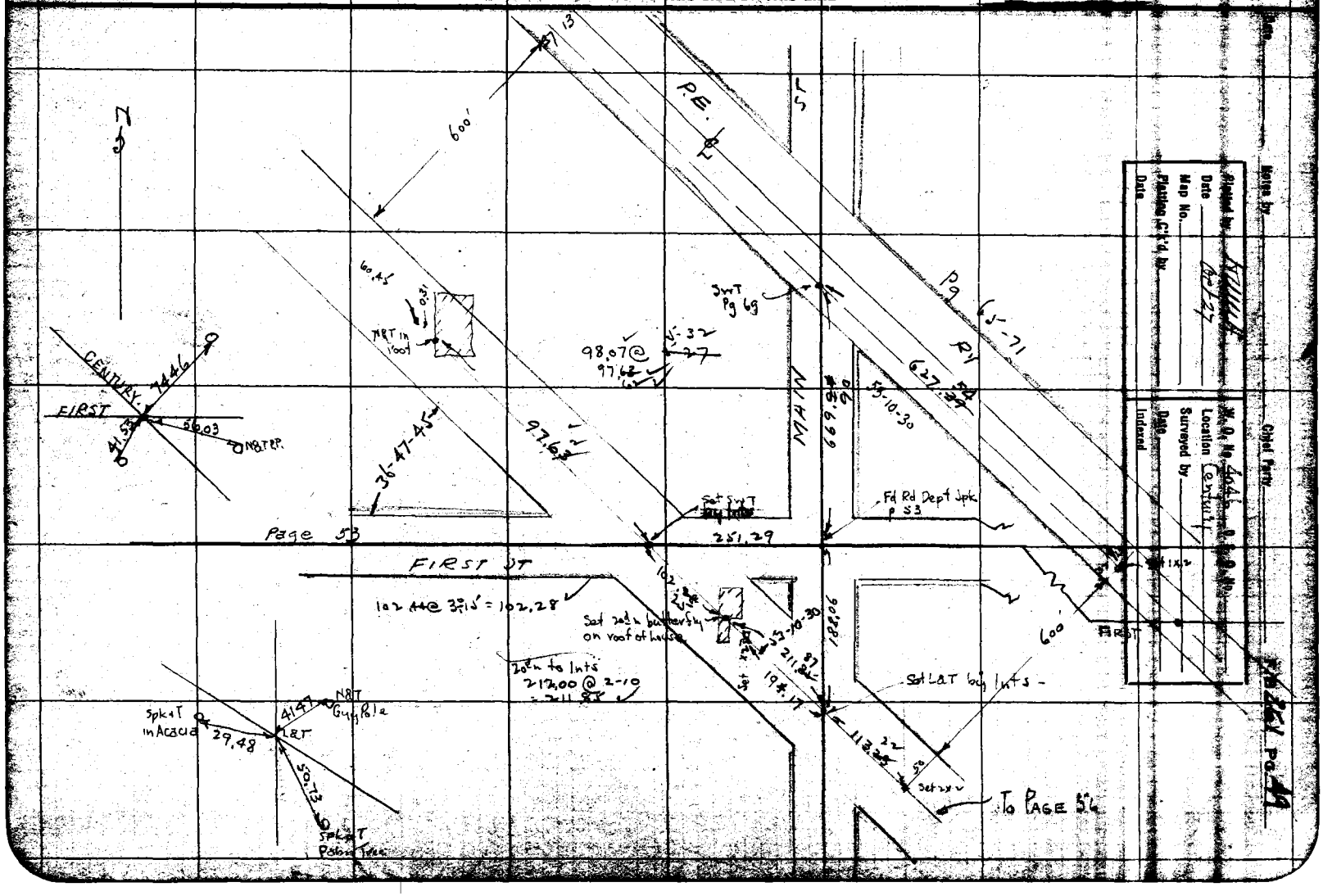

Plotted by
Date
Map No.
Plotting C'k'd by
Date

W. O. No. 4046
Location Century
Surveyed by
Date
Indexed

Notes by
Chief Party
Date

Pg 261 Pg 49

F.B. 261 PG. 50 Chief Party Notes by Date

RETURN TO
LOS ANGELES COUNTY SURVEYOR

NOTE: ANY ADDITION OR CHANGES ON THIS SHEET MUST BE MADE OR CIRCLED IN RED, WITH DATE AND NAME OF PERSON MAKING CHANGE.

DO NOT EXTEND NOTES THIS SIDE OF THIS LINE

Platted by: [illegible]		W. O. No. 4046	D. S. O. No.
Date: Oct 1927		Location: Century	
Map No.		Surveyed by: J. H. Traver C.E.	
Platting C'k'd by		Date: Sept. 2, 1927	
Date		Indexed	

F. B. 261 P. 50

WASHINGTON St.

See bot. P. 50

377.81
T.=90°

377.88

ADAMS St.

Set Nail Split L+T's

1.00 1.00 1.41 T's

377.82
T.=90°

377.89

STREET

JEFFERSON St.

Fd. Nail Split L+T's

1.00 1.00 1.41 T's

1511.51
T.=86°

1511.75

1.41 T's 1.00 1.00

CYPRESS Ave.

Set Nail Interm. L+T's

1.00 1.00 1.41 T's

Pg. 50

For Ties See Pg. 51

2655.18
T.=86°

2655.98 per Pg. 51

2655.59

FIRST

1.41 T's 1.00 1.00

GALLINA Ave.

Fd. Nail Interm. L+T's

1.00 1.00 1.41 T's

F. B. 261 Pg. 50B

Platted by HUMH	W. O. No. 4046 D. S. O. No.
Date Oct/27	Location Century
Map No.	Surveyed by J. A. Thayer
Platting C'k'd by	Date Sept. 2, 1927
Date	Indexed

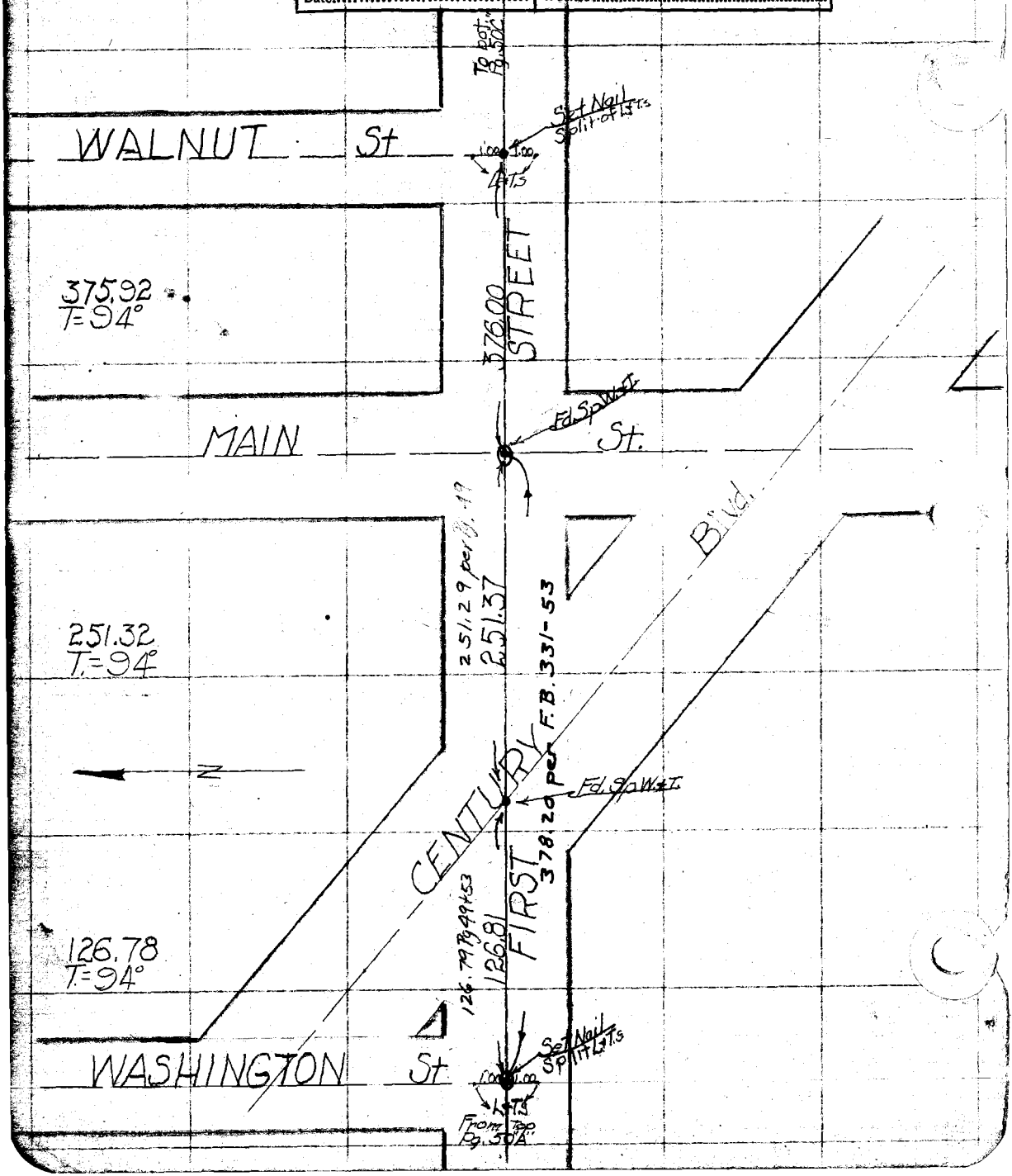

Platted by: [illegible]	W.O. No. 4046 D.S.O. No.
Date: Oct/27	Location: Century
Map No.	Surveyed by: T.L. Thayer
Platting C'k'd by	Date: Sept. 2, 1927
Date	Indexed

F. B. 261 Pg. 50C

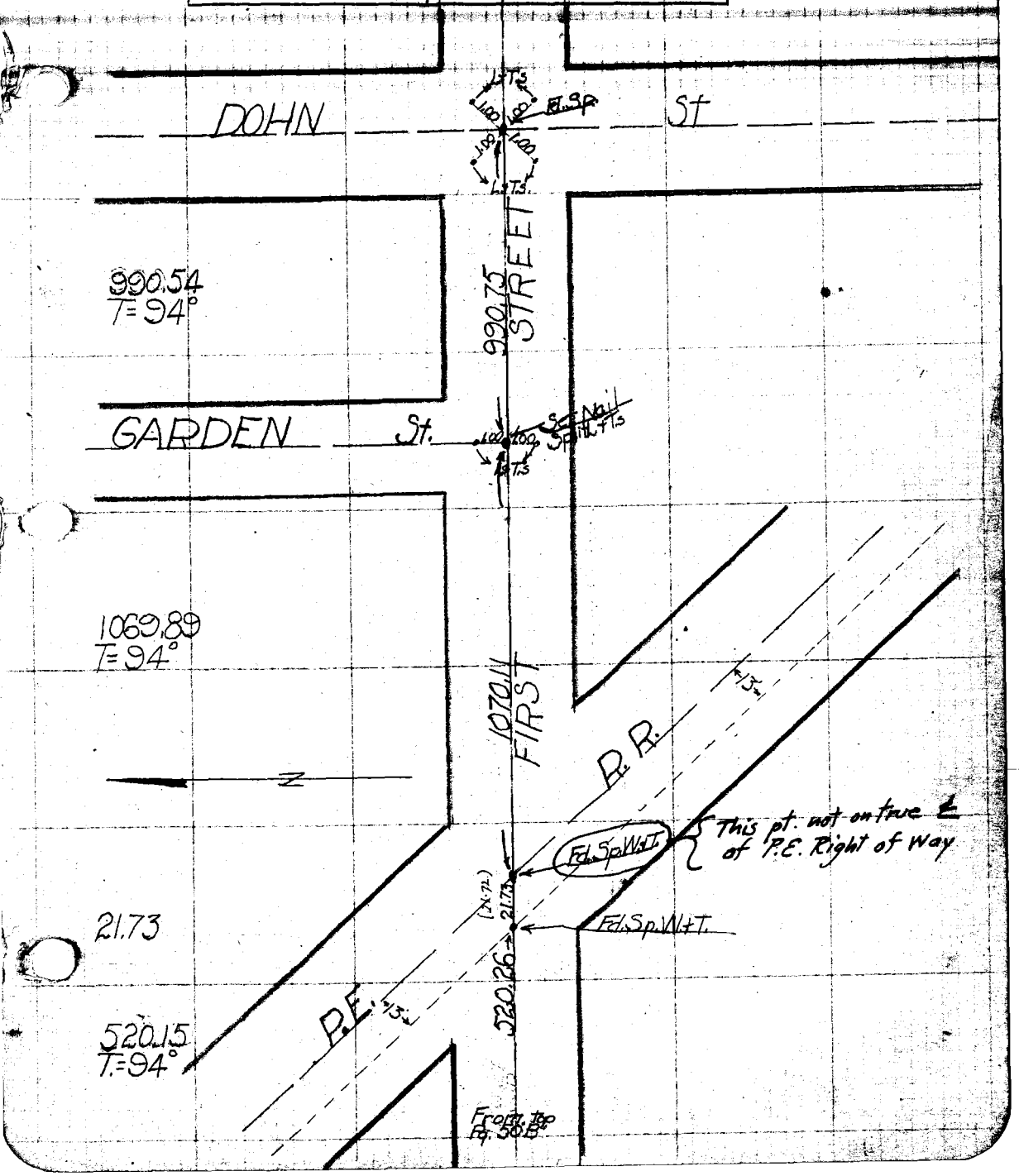

F. B. _____ Pg. _____

Platted by	W. O. No. _____ D. S. O. No. _____
Date	Location
Map No.	Surveyed by
Platting C'k'd by	Date
Date	Indexed

Date________ Notes by________ Chief Party________ F.B. 261 PG. 63

Platted by	W. O. No. ____ G. S. O. No.
Date	Location
Map No.	Surveyed by
Platting C'k'd by	Date
Date	Indexed

NOTE: ANY ADDITION OR CHANGES ON THIS SHEET MUST BE MADE OR CIRCLED IN RED. WITH DATE AND NAME OF PERSON MAKING CHANGE.

DO NOT EXTEND NOTES THIS SIDE OF THIS LINE

RETURN TO LOS ANGELES COUNTY SURVEYOR

F.B. 361 PG. 57 Chief Party Notes by Date

RETURN TO
LOS ANGELES COUNTY SURVEYOR

NOTE: ANY ADDITION OR CHANGES ON THIS SHEET MUST BE MADE OR CIRCLED IN RED, WITH DATE AND NAME OF PERSON MAKING CHANGE.

DO NOT EXTEND NOTES THIS SIDE OF THIS LINE

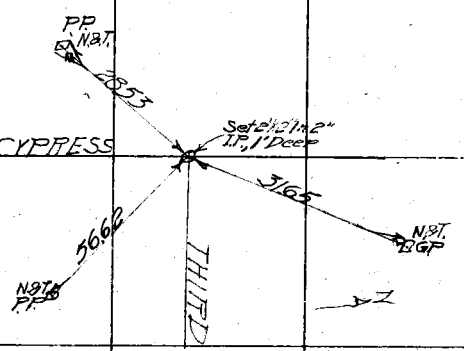

Date________ Notes by________ Chief Party________ F.B. 261 PG. 53

Platted by *[signature]*	W. O. No. 4046 O. S. O. No.
Date Oct/27	Location CENTURY BLVD
Map No.	Surveyed by McHenry
Platting C'k'd by	Date MAY 1927
Date	Indexed

NOTE: ANY ADDITION OR CHANGES ON THIS SHEET MUST BE MADE OR CIRCLED IN RED. WITH DATE AND NAME OF PERSON MAKING CHANGE.

DO NOT EXTEND NOTES THIS SIDE OF THIS LINE

RETURN TO LOS ANGELES COUNTY SURVEYOR

RETURN TO
LOS ANGELES COUNTY SURVEYOR

NOTE: ANY ADDITION OR CHANGES ON THIS SHEET MUST BE MADE OR CIRCLED IN RED. WITH DATE AND NAME OF PERSON MAKING CHANGE.

DO NOT EXTEND NOTES THIS SIDE OF THIS LINE

Date

Notes by

Chief Party

F.B. 261 PG. 54

RETURN TO
LOS ANGELES COUNTY SURVEYOR

NOTE: ANY ADDITION OR CHANGES ON THIS SHEET MUST BE MADE OR CIRCLED IN RED, WITH DATE AND NAME OF PERSON MAKING CHANGE.

DO NOT EXTEND NOTES THIS SIDE OF THIS LINE

F.B. _____ PG. _____ Chief Party _____ Notes by _____ Date _____

F.B. 461 - 55

RETURN TO
LOS ANGELES COUNTY SURVEYOR

NOTE: ANY ADDITION OR CHANGES ON THIS SHEET MUST BE MADE OR CIRCLED IN RED. WITH DATE AND NAME OF PERSON MAKING CHANGE.

DO NOT EXTEND NOTES THIS SIDE OF THIS LINE

Date
Notes by
Plotted by
Date 6/4/29
Map No.
Platting C'k'd by
Date
Chief Party
W. O. No. 4046 D. S. O. No.
Location
Surveyed by
Date Jan May 1927
Indexed
F.B. PG.

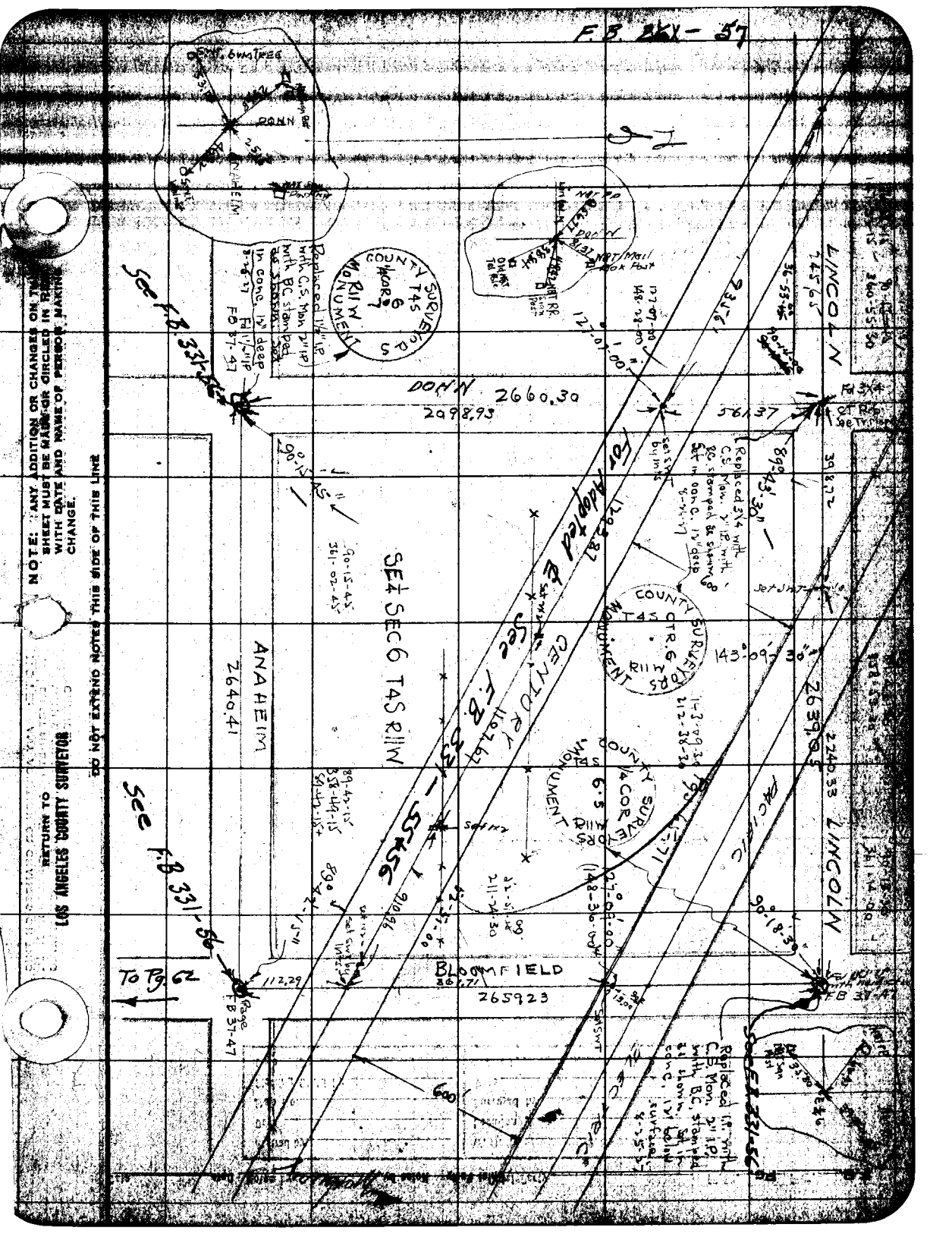
F.B. 331-57
NOTE: ANY ADDITION OR CHANGES ON THIS SHEET MUST BE MADE OR CIRCLED IN RED WITH DATE AND NAME OF PERSON MAKING CHANGE.
DO NOT EXTEND NOTES THIS SIDE OF THIS LINE
RETURN TO
LOS ANGELES COUNTY SURVEYOR
DONN
ANAHEIM
2660.30
2098.93
LINCOLN
2645.65
561.37
For Adopted E
See F.B. 331-55456
CENTURY
SE¼ SEC 6 T4S R11W
ANAHEIM
2640.41
COUNTY SURVEYORS T4S CTR. 6 R11W MONUMENT
COUNTY SURVEYORS T4S 1/4 COR 6.5 R11W MONUMENT
COUNTY SURVEYORS T4S 1/4 COR 6 R11W MONUMENT
143°-09'-30"
2639.05
2240.33
LINCOLN
PACIFIC
BLOOMFIELD
265923
See F.B. 331-56
To Pg. 62
Replaced 1½" I.P. with C.S. Mon. 2" I.P. with B.C. stamped as shown. Set in conc. 12" deep
Replaced 3x4 with C.S. Mon. 2" I.P. with B.C. stamped & shown. Set in conc. 12" deep
Replaced I.P. with C.S. Mon. 2" I.P. with B.C. stamped as shown. Set in conc. 12" below surface
Page FB 37-47
FB 37-47
600

RETURN TO
LOS ANGELES COUNTY SURVEYOR

NOTE: ANY ADDITION OR CHANGES ON THIS SHEET MUST BE MADE OR CIRCLED IN RED. WITH DATE AND NAME OF PERSON MAKING CHANGE.

DO NOT EXTEND NOTES THIS SIDE OF THIS LINE

Platted by	[illegible]
Date	10/27
Map No.	
Platting C'k'd by	
Date	

W. O. No.	4046 D. S. O. No.
Location	Century
Surveyed by	[illegible]
Date	Sept 1927
Indexed	

Notes by ____ Chief Party ____ F.B. ____ PG. ____

Date

Date _____ Notes by _____ Chief Party _____ F.B. 261 Pg. 59

Plotted by [illegible]	W. O. No. _____ D. S. O. No. _____
Date Oct/27	Location _____
Map No. _____	Surveyed by _____
Plotting C'k'd by _____	Date _____
Date _____	Indexed _____

NOTE: ANY ADDITION OR CHANGES ON THIS SHEET MUST BE MADE OR CIRCLED IN RED, WITH DATE AND NAME OF PERSON MAKING CHANGE.

RETURN TO
LOS ANGELES COUNTY SURVEYOR

DO NOT EXTEND NOTES THIS SIDE OF THIS LINE

F.B. 261 PG. 60 Chief Party Notes by Date

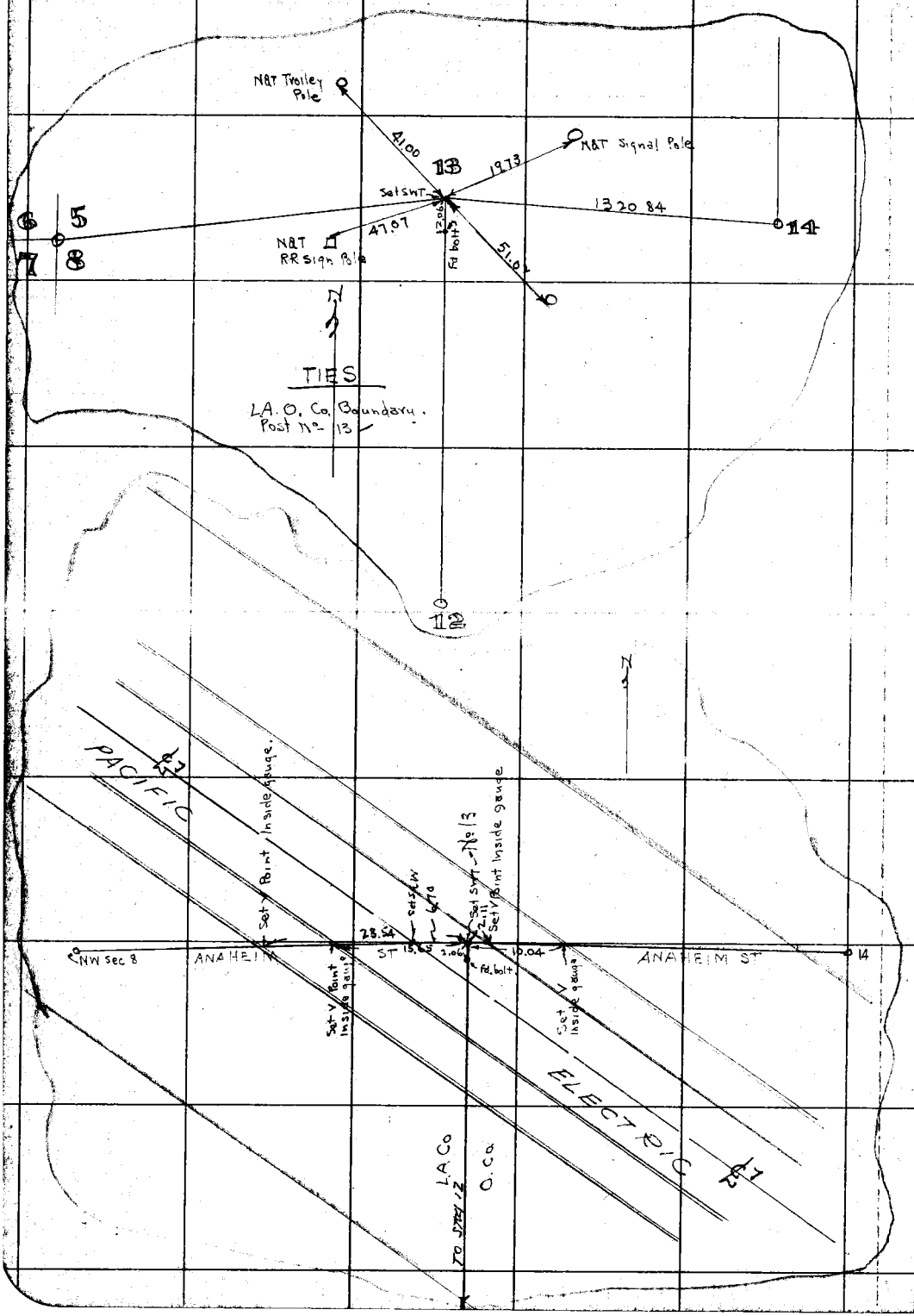

RETURN TO
LOS ANGELES COUNTY SURVEYOR

NOTE: ANY ADDITION OR CHANGES ON THIS SHEET MUST BE MADE OR CIRCLED IN RED. WITH DATE AND NAME OF PERSON MAKING CHANGE.

DO NOT EXTEND NOTES THIS SIDE OF THIS LINE

Date _____ Notes by _____ Chief Party _____ F.B. 261 Pg. 61

Plotted by [illegible]	W. O. No. 4046 D. S. O. No.
Date Oct/27	Location Century
Map No.	Surveyed by McHenry
Plotting C'k'd by	Date 4-27
Date	Indexed

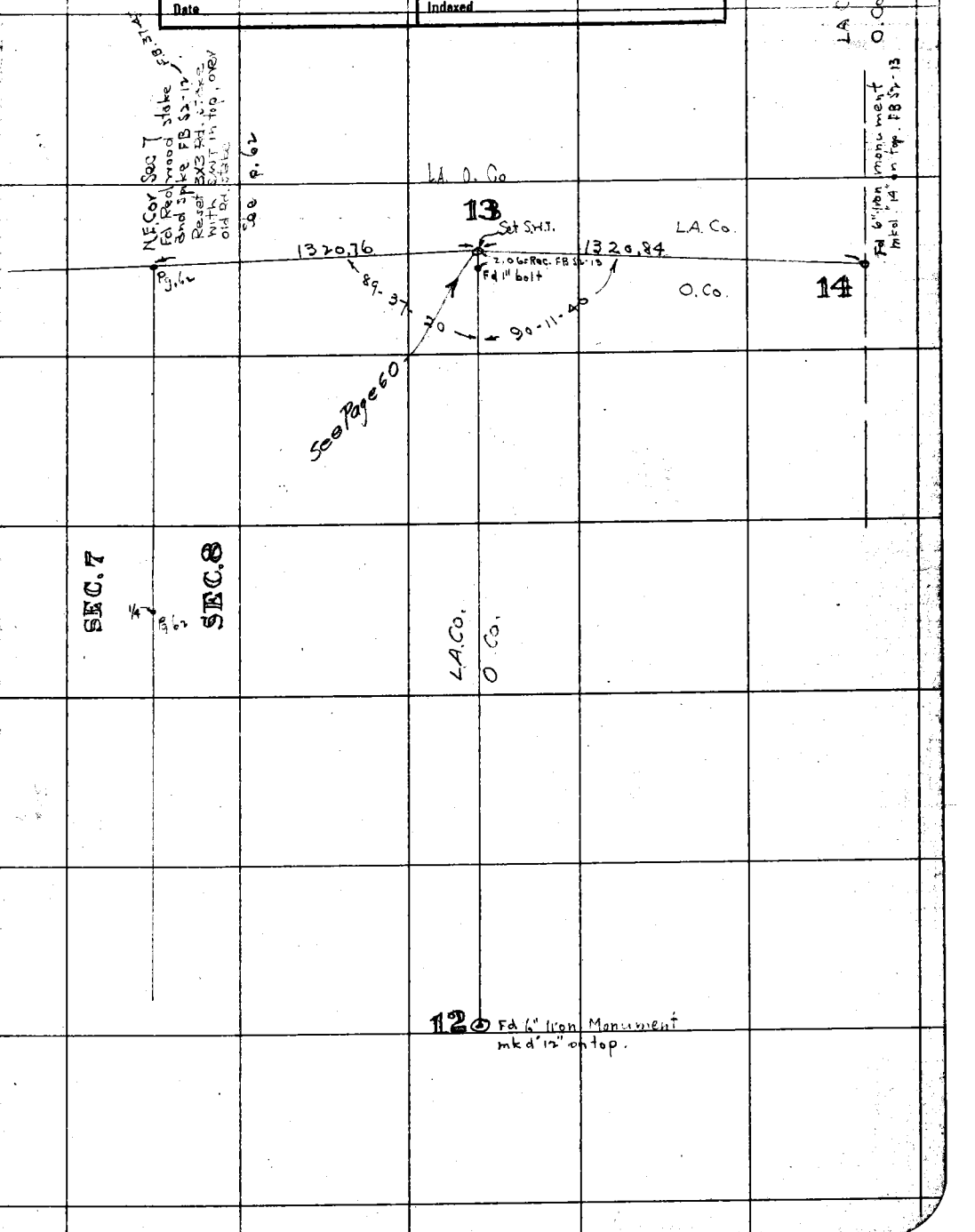

NOTE: ANY ADDITION OR CHANGES ON THIS SHEET MUST BE MADE OR CIRCLED IN RED. WITH DATE AND NAME OF PERSON MAKING CHANGE.

DO NOT EXTEND NOTES THIS SIDE OF THIS LINE

RETURN TO
LOS ANGELES COUNTY SURVEYOR

F.B. 261 Pg. 62 Chief Party Notes by [illegible] Date

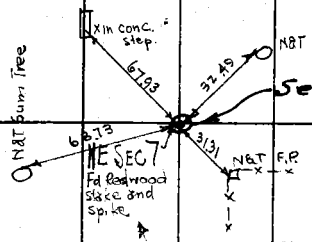

NEW TIES

COUNTY SURVEYORS T4S 6.5 7 8 R11W MONUMENT

Replaced with C.S. Mon. 3" brass BC stamped as shown. Set in concrete 12" below surface - 8-25-27



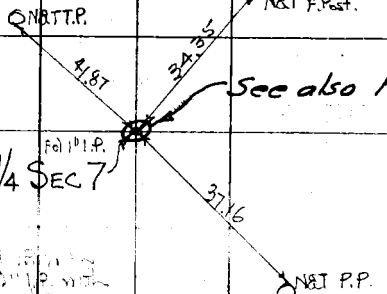

COUNTY SURVEYORS 1/4 COR T4S 7·8 R11W MONUMENT

Replaced with C.S. Mon. 3" brass BC stamped as shown. Set in concrete 18" below surface 8-25-27

RETURN TO LOS ANGELES COUNTY SURVEYOR

NOTE: ANY ADDITION OR CHANGES ON THIS SHEET MUST BE MADE OR CIRCLED IN RED. WITH DATE AND NAME OF PERSON MAKING CHANGE.

DO NOT EXTEND NOTES THIS SIDE OF THIS LINE

Date _____ Notes by _____ Chief Party _____ F.B. 261 Pg. 63

Plotted by [illegible]	W. O. No. _____ D. S. O. No. _____
Date Oct/27	Location _____
Map No. _____	Surveyed by _____
Platting C'k'd by _____	Date _____
Date _____	Indexed _____

NOTE: ANY ADDITION OR CHANGES ON THIS SHEET MUST BE MADE OR CIRCLED IN RED, WITH DATE AND NAME OF PERSON MAKING CHANGE.

DO NOT EXTEND NOTES THIS SIDE OF THIS LINE

RETURN TO LOS ANGELES COUNTY SURVEYOR

Survey of
PACIFIC ELECTRIC
R/W
From
Washington St.
to L.A. City Line

RETURN TO
LOS ANGELES COUNTY SURVEYOR

NOTE: ANY ADDITION OR CHANGES ON THIS SHEET MUST BE MADE OR CIRCLED IN RED. WITH DATE AND NAME OF PERSON MAKING CHANGE.

DO NOT EXTEND NOTES THIS SIDE OF THIS LINE

Date

Notes by

Chief Party

F.B. 261 Pg. 64

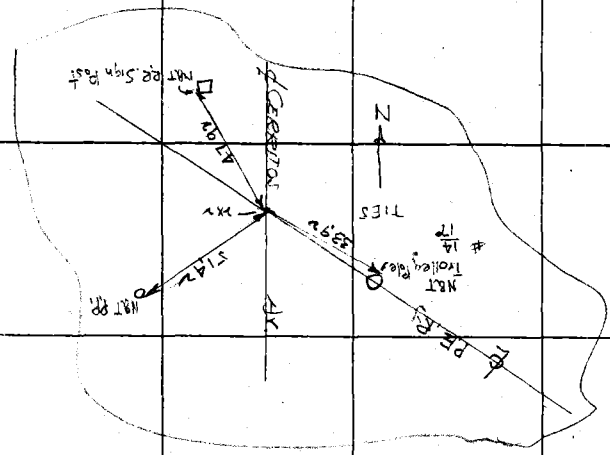

RETURN TO
LOS ANGELES COUNTY SURVEYOR

NOTE: ANY ADDITION OR CHANGES ON THIS SHEET MUST BE MADE OR CIRCLED IN RED, WITH DATE AND NAME OF PERSON MAKING CHANGE.

DO NOT EXTEND NOTES THIS SIDE OF THIS LINE

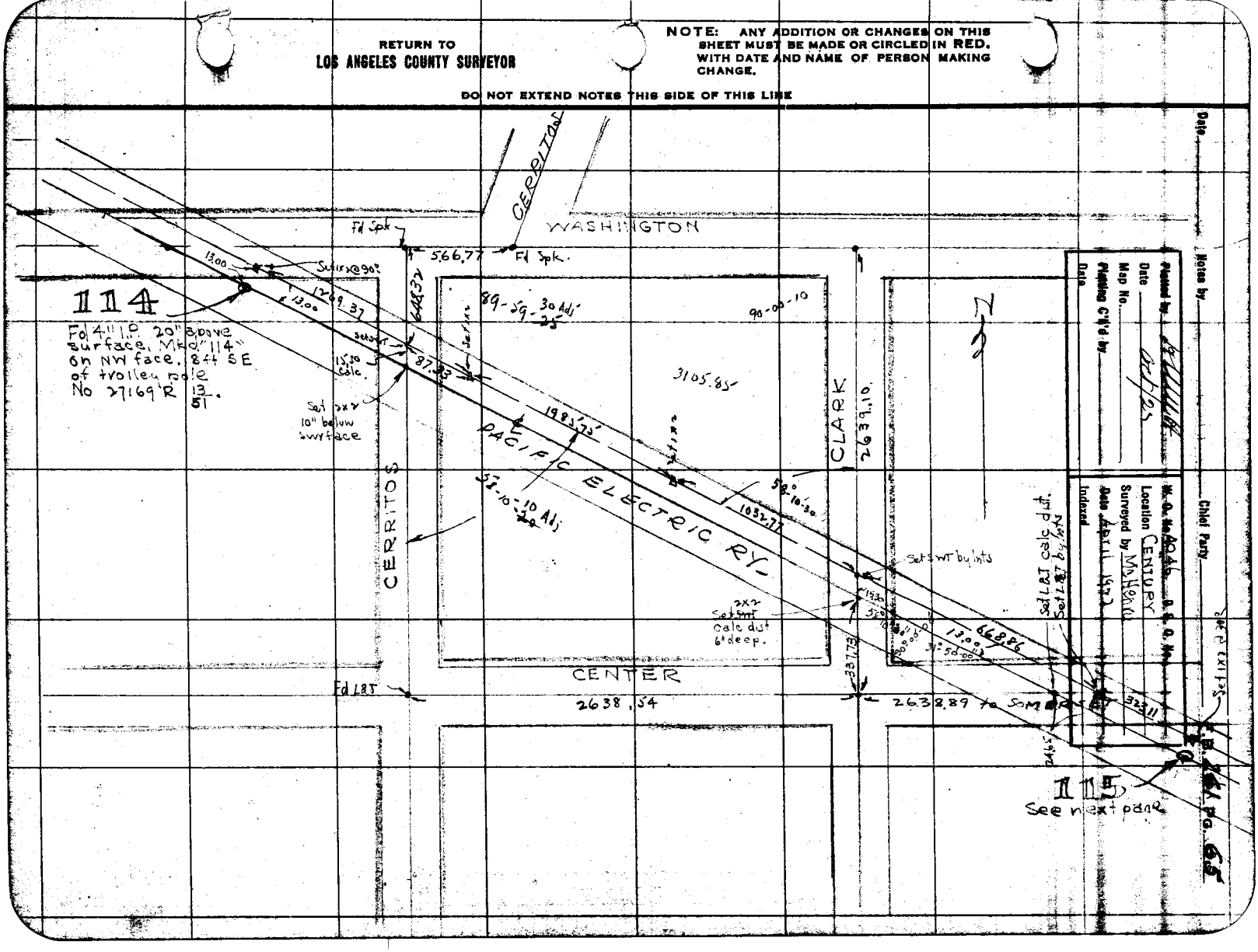

RETURN TO
LOS ANGELES COUNTY SURVEYOR

NOTE: ANY ADDITION OR CHANGES ON THIS SHEET MUST BE MADE OR CIRCLED IN RED, WITH DATE AND NAME OF PERSON MAKING CHANGE.

DO NOT EXTEND NOTES THIS SIDE OF THIS LINE

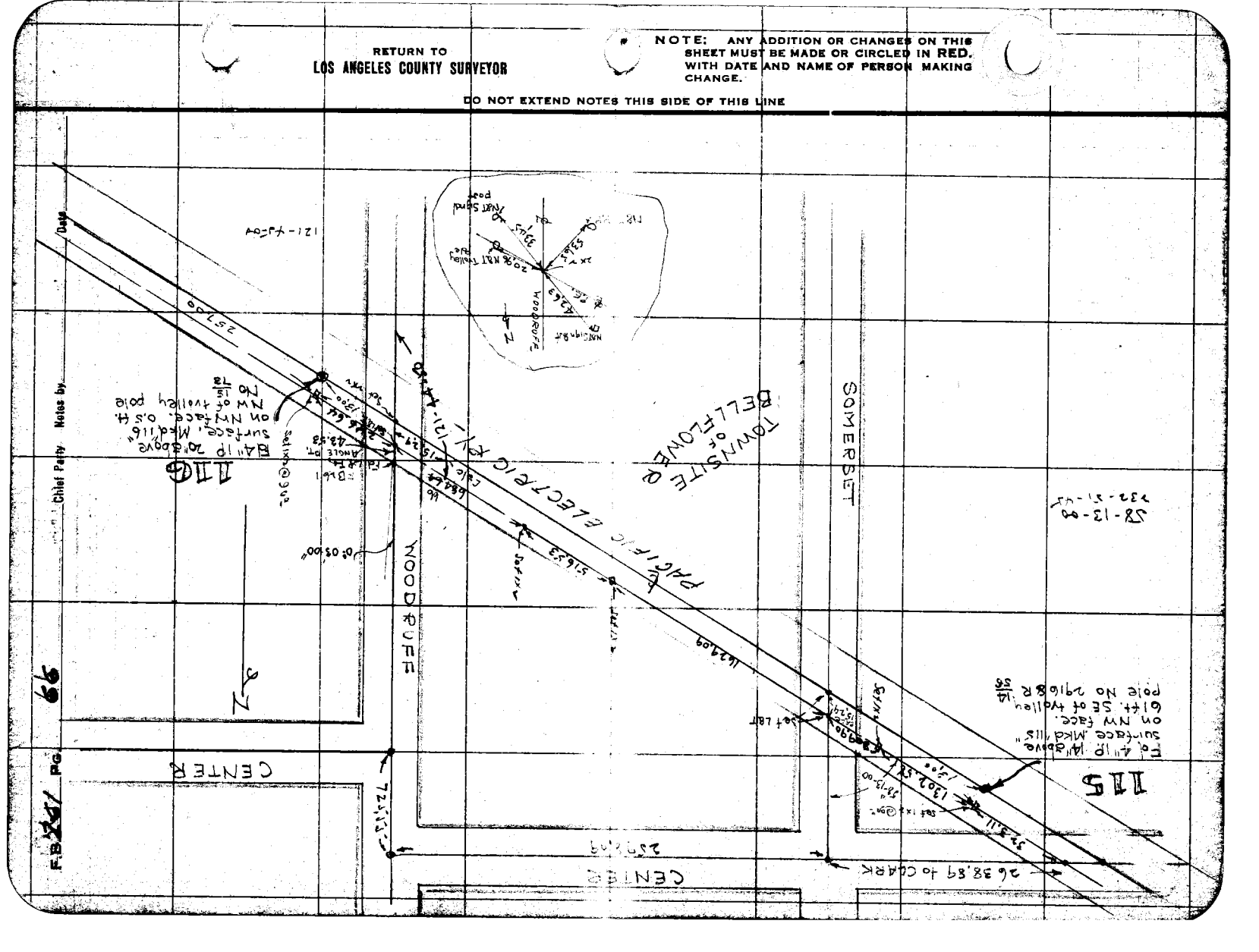

RETURN TO
LOS ANGELES COUNTY SURVEYOR

NOTE: ANY ADDITION OR CHANGES ON THIS SHEET MUST BE MADE OR CIRCLED IN RED. WITH DATE AND NAME OF PERSON MAKING CHANGE.

DO NOT EXTEND NOTES THIS SIDE OF THIS LINE

Date _____ Notes by _____ Chief Party _____

Plotted by _____
Date _____
Map No. _____
Plotting C'k'd by _____
Date _____

W. O. No. 4045 D. S. O. No. _____
Location CENTURY
Surveyed by McHENRY
Date APR 1927
Indexed _____

F.B. 266 Pg. 67

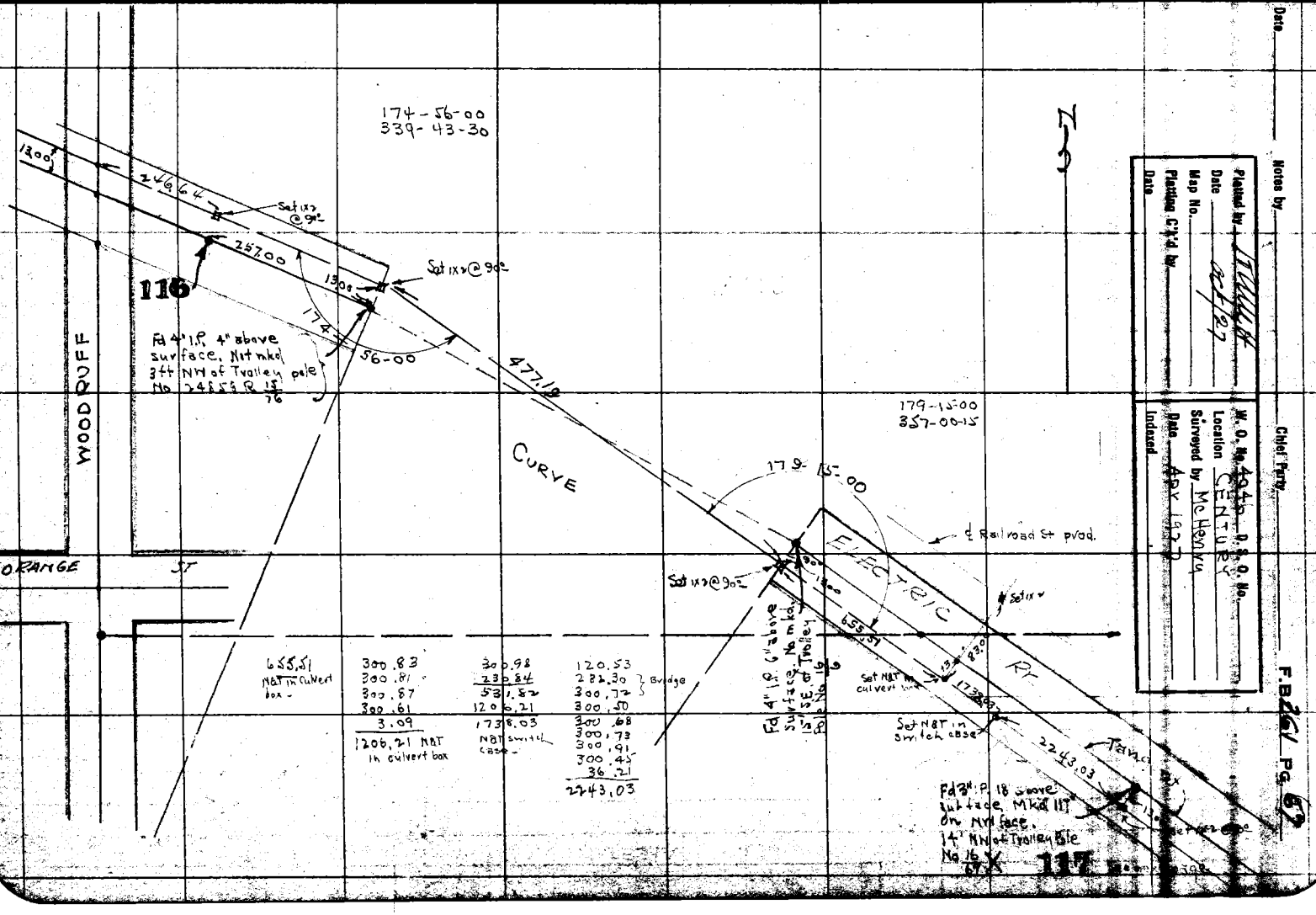

F.B. 261 PG. 68 Chief Party Notes by Date

RETURN TO LOS ANGELES COUNTY SURVEYOR

NOTE: ANY ADDITION OR CHANGES ON THIS SHEET MUST BE MADE OR CIRCLED IN RED. WITH DATE AND NAME OF PERSON MAKING CHANGE.

DO NOT EXTEND NOTES THIS SIDE OF THIS LINE

Date _____ Notes by _____ Chief Party _____ F.B. 261 Pg. 69

Plotted by [illegible]	W.O. No. 4041 D.S.O. No.
Date Oct/27	Location CENTURY
Map No.	Surveyed by McHenry
Plotting C'k'd by	Date Apr 1927
Date	Indexed

NOTE: ANY ADDITION OR CHANGES ON THIS SHEET MUST BE MADE OR CIRCLED IN RED, WITH DATE AND NAME OF PERSON MAKING CHANGE.

RETURN TO LOS ANGELES COUNTY SURVEYOR

DO NOT EXTEND NOTES THIS SIDE OF THIS LINE

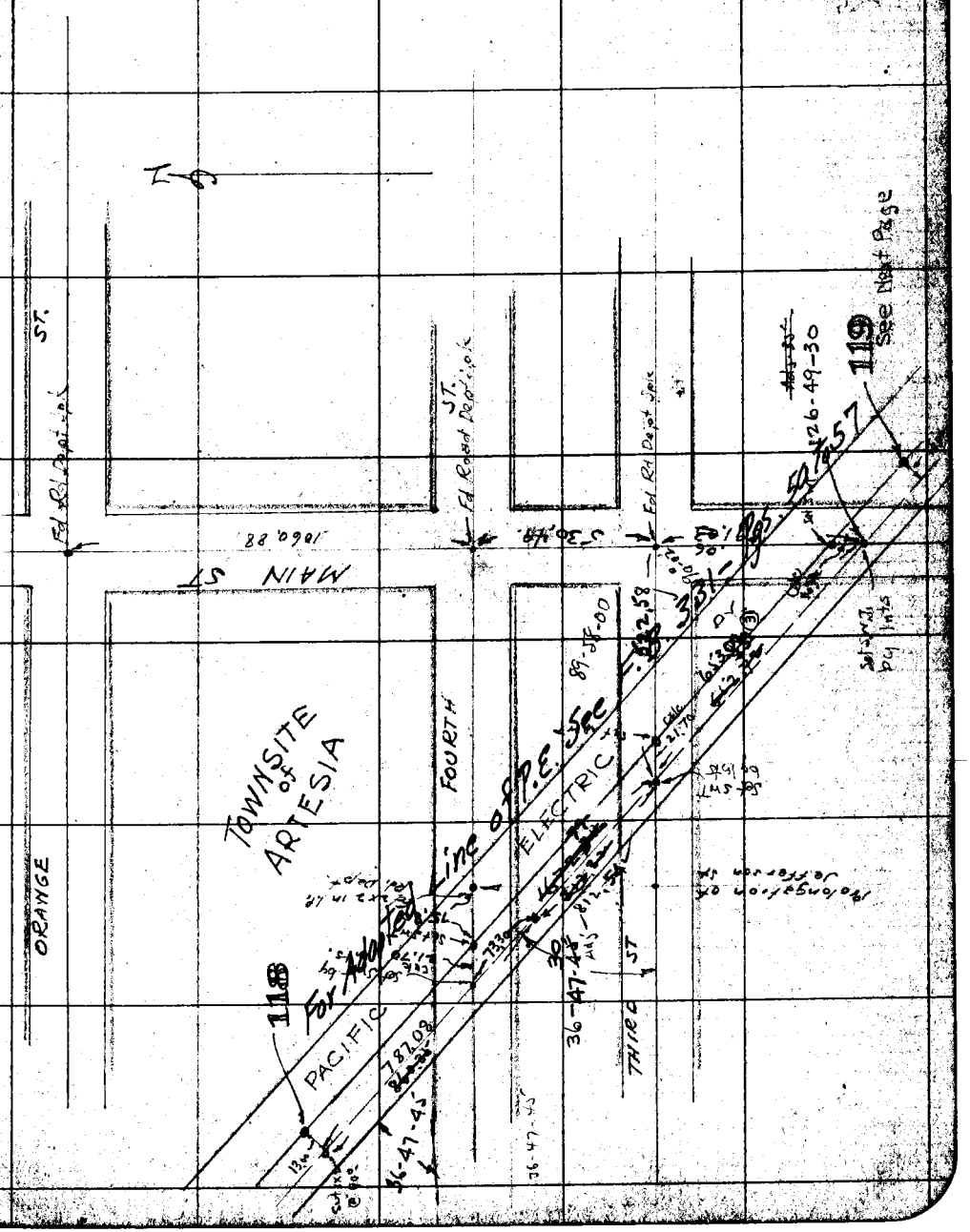

F.B. 201 Pg. 70 Chief Party Notes by Date

RETURN TO LOS ANGELES COUNTY SURVEYOR

DO NOT EXTEND NOTES THIS SIDE OF THIS LINE

NOTE: ANY ADDITION OR CHANGES ON THIS SHEET MUST BE MADE OR CIRCLED IN RED, WITH DATE AND NAME OF PERSON MAKING CHANGE.

Date _____ Notes by _____ Chief Party _____ F.B. 261 Pg. 71

Plotted by	W. O. No. 3046 D. S. O. No.
Date	Location CENTURY
Map No.	Surveyed by McHenry
Plotting C'k'd by	Date Apr 1927
Date	Indexed

NOTE: ANY ADDITION OR CHANGES ON THIS SHEET MUST BE MADE OR CIRCLED IN RED, WITH DATE AND NAME OF PERSON MAKING CHANGE.

DO NOT EXTEND NOTES THIS SIDE OF THIS LINE

RETURN TO LOS ANGELES COUNTY SURVEYOR

F.B. 261 PG. 72

Chief Party Notes by Date

RETURN TO
LOS ANGELES COUNTY SURVEYOR

DO NOT EXTEND NOTES THIS SIDE OF THIS LINE

NOTE: ANY ADDITION OR CHANGES ON THIS SHEET MUST BE MADE OR CIRCLED IN RED. WITH DATE AND NAME OF PERSON MAKING CHANGE.

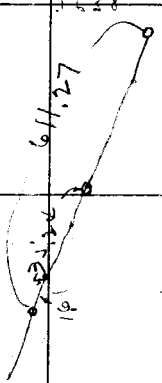

Date _____ Notes by _____ Chief Party _____ F.B. 261 Pg. 73.

Plotted by	W. O. No. _____ D. S. O. No. _____
Date	Location
Map No.	Surveyed by
Plotting C'k'd by	Date
Date	Indexed

NOTE: ANY ADDITION OR CHANGES ON THIS SHEET MUST BE MADE OR CIRCLED IN RED. WITH DATE AND NAME OF PERSON MAKING CHANGE.

DO NOT EXTEND NOTES THIS SIDE OF THIS LINE

RETURN TO LOS ANGELES COUNTY SURVEYOR

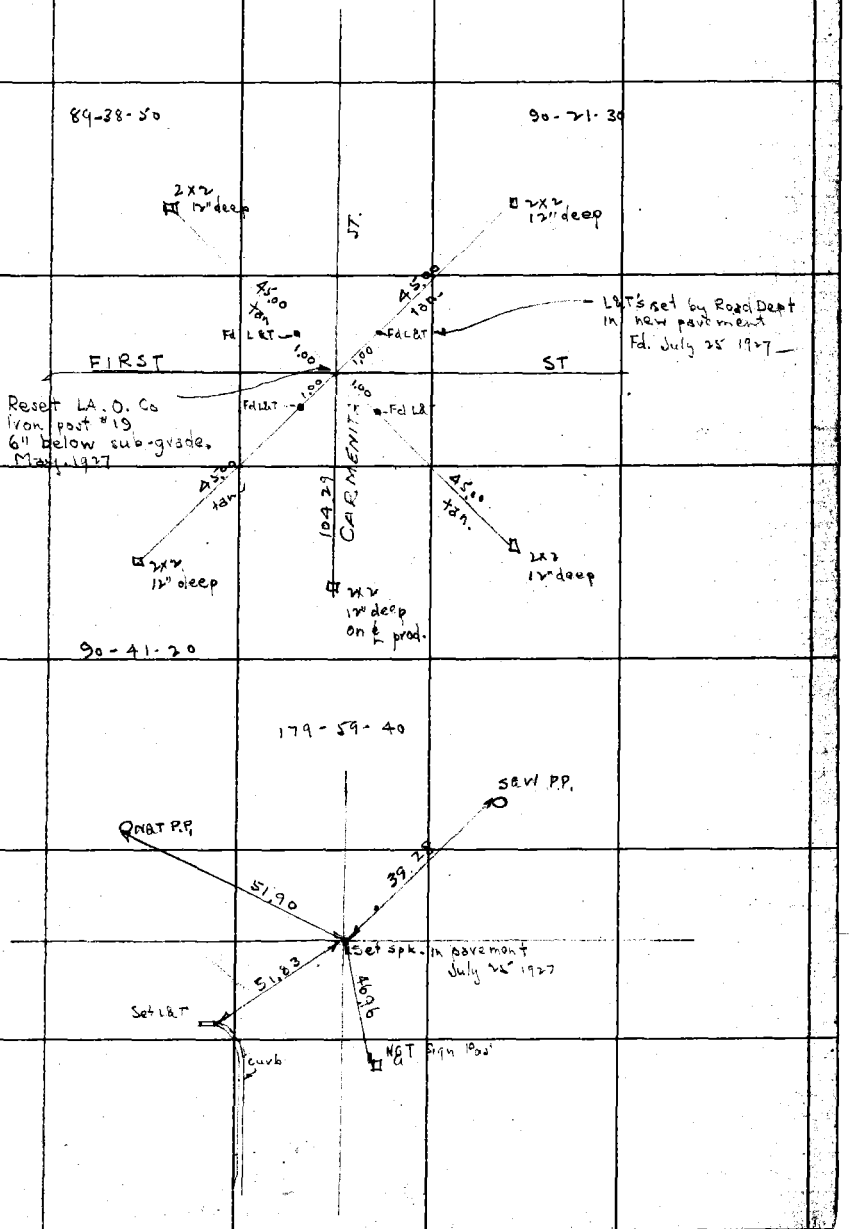

F.B. 261 PG. 74 Chief Party Notes by Date

Old Ties Copied
Copied from FR 295-5

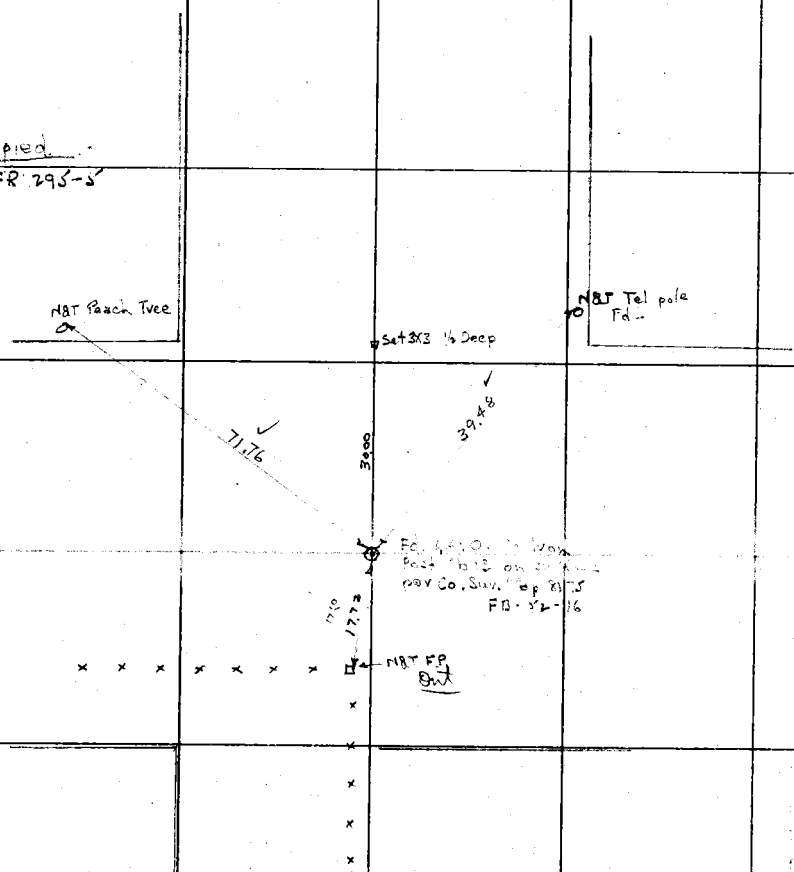

RETURN TO
LOS ANGELES COUNTY SURVEYOR

NOTE: ANY ADDITION OR CHANGES ON THIS SHEET MUST BE MADE OR CIRCLED IN RED, WITH DATE AND NAME OF PERSON MAKING CHANGE.

DO NOT EXTEND NOTES THIS SIDE OF THIS LINE

Date 12-1-27 Notes by PWA Chief Party PWA F. B. 261 Pg. 75

Plotted by	W. O. No. 4046 U. S. O. No.
Date	Location Century Blvd
Map No.	Surveyed by PW Atkins
Plotting C'k'd by	Date 12-1-27
Date	Indexed

Babcock in Place of Walsh 12-13-27

Party { PW Atkins, chief
Ted Walsh Inst.
M. Hubbell Hd ch
K. Heisler Rr "

SURVEY of CENTURY BOULEVARD

from

Station ~~240+4396~~ SE 14

to

Equation Sta. + = Sta. +

F.B. 273-

Inst. used
C-Berger
No 5980
Chain No.

Weather, moderate

Started Dec. 1, 1927
Finished
Days put in on job
Dec. 1, 2, 5, 6, 7, 8, 9, 12, 13, 14, 15, 16

Index map is shown on page 2

References used:

Rain all day 14 Dec

Notes: ANY ADDITIONS OR CHANGES ON THIS SHEET MUST BE MADE OR CIRCLED IN Red. WITH DATE AND NAME OF PERSON MAKING CHANGE.

Do not extend notes this side of this line

RETURN TO LOS ANGELES COUNTY SURVEYOR

F.B. 261 Pg. 76. 2 of Chief Party Notes by Date 12-6-27

Index map for
CENTURY BLVD

RETURN TO
LOS ANGELES COUNTY SURVEYOR

Do not extend notes this side of this line

Note: ANY ADDITIONS OR CHANGES ON THIS SHEET MUST BE MADE OR CIRCLED IN Red. WITH DATE AND NAME OF PERSON MAKING CHANGE.

Date 11-6-27 Notes by PWA Chief Party PWA F. B. 261 Pg. 77

Plotted by	W. O. No. 4046 D. S. O. No.
Date	Location Century Blvd
Map No.	Surveyed by PW Atkins
Plotting C'k'd by	Date 12-6-27
Date	Indexed

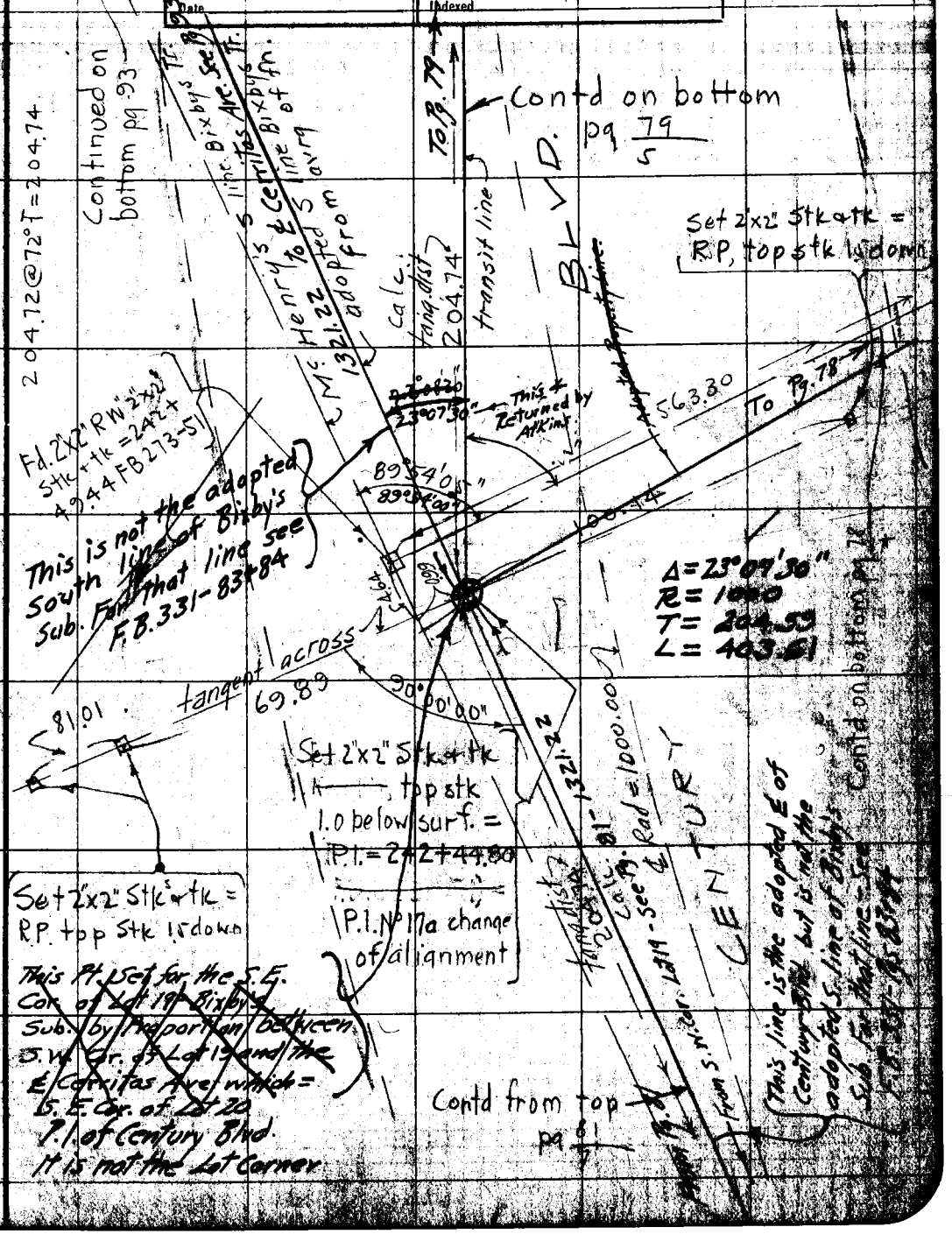

Note: ANY ADDITIONS OR CHANGES ON THIS SHEET MUST BE MADE OR CIRCLED IN Red. WITH DATE AND NAME OF PERSON MAKING CHANGE.

RETURN TO LOS ANGELES COUNTY SURVEYOR

Do not extend notes this side of this line

F.B. 261 Pg. 78 Pwa Chief Party Notes by Pwa Date 12-6-27

4 of

23°21 00

Fd 2x2 Stk & tk top stk flush with ground = Most Nly Cor. Mr Lammer's Prop Per Survey bu E.E. Mix.

Not adopted as the Lot line. For adopted Lot line See F.B. 331-85

wire fn

fr po

.05

.1

RR tie

To Pg. 80

129991

~~5.00~~

~~This Point used to fix N. Bdry of Lammerer Property~~

1 = 89°55'15

4 = 359 40 30

A = 89°55'07.5"

89°55'00" = Adj. ∡

563.20 @ 66° T = 563.30

Contd on bottom page 80/6

~~Adopted Property Line~~

Not adopted as Lot Line for " line See F.B. 331-81+82

563.30 Calc. 1.

To Pg. 77

Contd from right side pg 77/3

RETURN TO

LOS ANGELES COUNTY SURVEYOR

Do not extend notes this side of this line

Note: ANY ADDITIONS OR CHANGES ON THIS SHEET MUST BE MADE OR CIRCLED IN Red. WITH DATE AND NAME OF PERSON MAKING CHANGE.

Date 12-1-27 Notes by PWA Chief Party PWA F. B. 261 Pg. 79

Plotted by	W. O. No. 4064 D. S. O. No.
Date	Location Century Blvd
Map No.	Surveyed by PW ~~A~~ Hills
Plotting C'k'd by	Date 12-6-27
Date	Indexed

5 of

~~244+43.96~~
~~120128~~
~~256+45.24~~
~~12.58~~
~~21.86~~
~~256+72.62~~

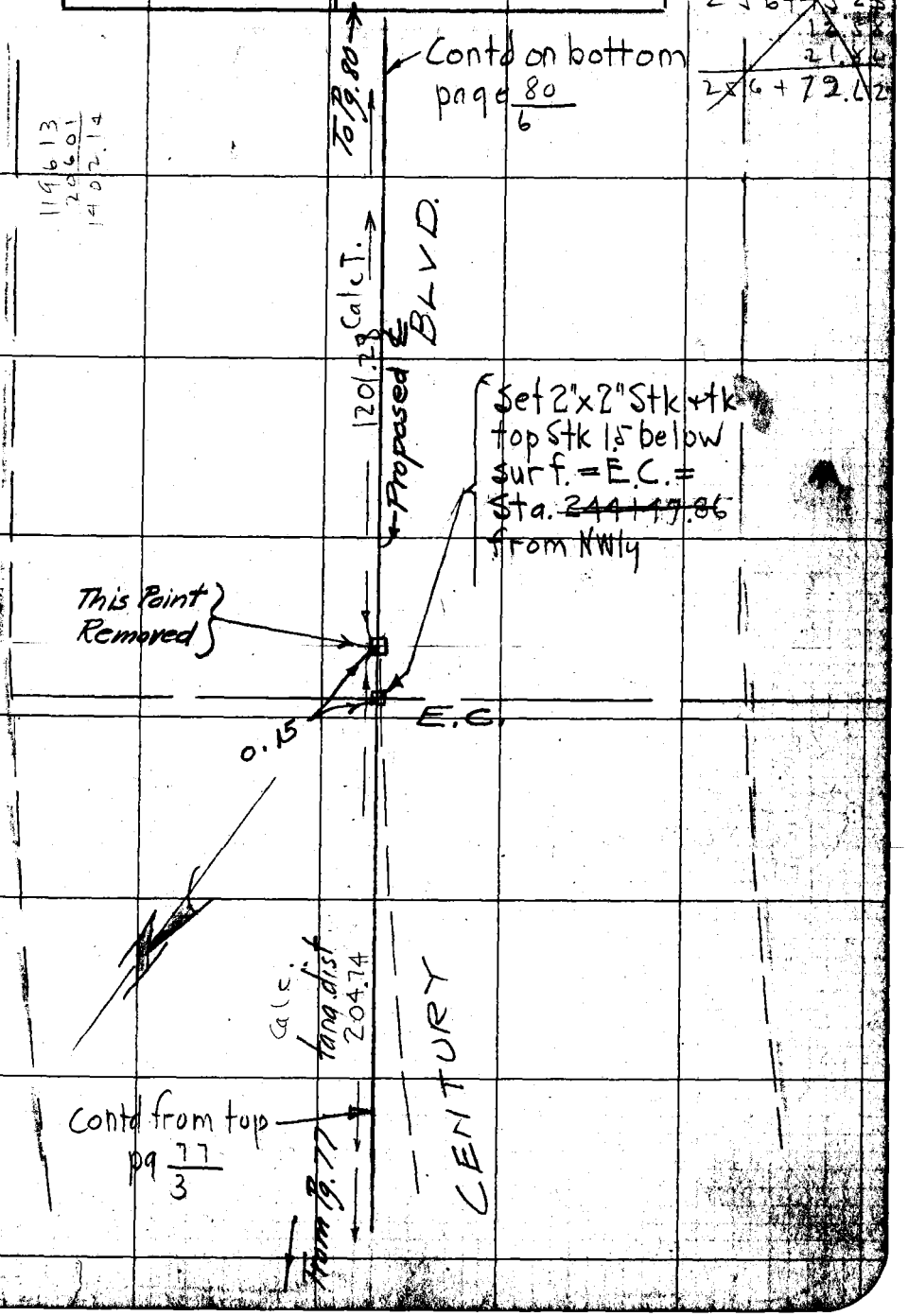

Note: ANY ADDITIONS OR CHANGES ON THIS SHEET MUST BE MADE OR CIRCLED IN Red. WITH DATE AND NAME OF PERSON MAKING CHANGE.

Do not extend notes this side of this line

RETURN TO LOS ANGELES COUNTY SURVEYOR

F.B. 261 Pg. 80 — Chief Party Pwa — Notes by Pwa — Date 12-6-27

113.34 15
6 39
113°27 40"

6 of

Contd on bottom page 82 → To Pg. 82

23 27 30 = 1
93 50 30 = 4
23°27'37.5" = A

974.61 @ 76° T = 974.70

587.65 @ 76° T = 587.70
1562.40

Fd Cut Spk at int. Washington St. & RD FR 279-10 FB 273-51.

113 34 15 + 1
454 17 00 = 4
113 34 15 = A

Fd Cut Spk W & T = (255+66.01 per FB 273-51)

BLVD.

Proposed ℄ of Century Blvd

99049

(30)

This Pt. used to fix ℄ of Cerritos & Washington

63°53'30" = 1
25°32'30" = A
63°53'30" = A

Adj.

AVE.

(20)

Set 2"x2" Stk + tk 2' down

Angle Pt.

calc. T. 974.70

Set 2x2 Stk + tk 2. down

5433

CERRITOS

6066

calc. T. 587.70

90°

Set 2"x2" Stk + tk for Cor. of prop. of Mr. Lammers

113 27 40

57.15

5693

This Pt. used to fix ℄ Century for Property

2180

1864

odus

1.36

8521

Angle Pt. in Century

Set Cut Spk W & T, in macadam = ~~256+83~~ Fr. NWly. = angle Pt. = P1 No. 17b

2000

Fd 2"x2" Stk + tk FB 273-51

This Pt. fixes ℄ of Century

Set 1½"x1" Stk + tk.

Mr. Lammers

℄ of CENTURY BLVD.

113°34'15" Turned
23 27 35 Turned
= 90° 06 40

Fd 2"x2" Stk but no tk used c. of stk for N. line of prop., of Mr. Lammers, Who informed us it was his cor.

North line of property

Not the Lot Line see R.B. 331-85

12001.28 calc. T.

1200.79 @ 78° T = 1266.91

1266.91 + 1.79 = 1268.70

1201.27 @ 76° T = 1201.27

Wire fence

500

Contd from page 79

63°53'00" = 1
25°32'30" = A
63°53'30" = A

8°21'00"
25°21'05" = A

Contd from Pg 82

RETURN TO LOS ANGELES COUNTY SURVEYOR

Do not extend notes this side of this line

Notes: ANY ADDITIONS OR CHANGES ON THIS SHEET MUST BE MADE OR CIRCLED IN Red. WITH DATE AND NAME OF PERSON MAKING CHANGE.

Date 12-6-27 Notes by PWA Chief Party PWA F. B. 261 Pg. 81

7 of

2327375
637
232100

Platted by	W. O. No. 4046 O. S. O. No.
Date	Location Century Blvd
Map No.	Surveyed by PW Atkins
Platting C'k'd by	Date 12-6-27
Date	Indexed

109103
2565
111668

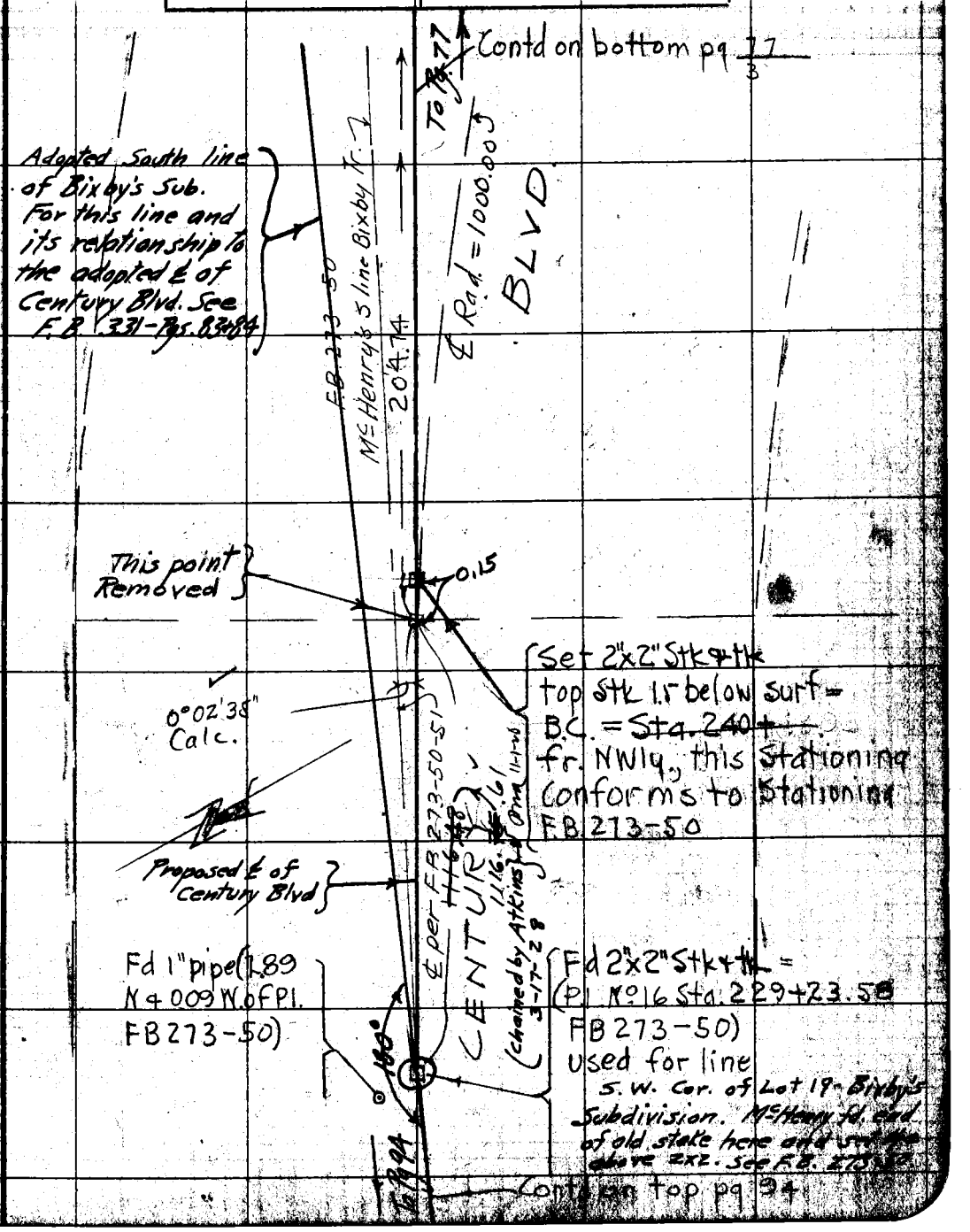

Note: ANY ADDITIONS OR CHANGES ON THIS SHEET MUST BE MADE OR CIRCLED IN Red. WITH DATE AND NAME OF PERSON MAKING CHANGE.

RETURN TO LOS ANGELES COUNTY SURVEYOR

Do not extend notes this side of this line

F.B. 261 Pg. 82 Chief Party Notes by Date 12-6-27

8 of

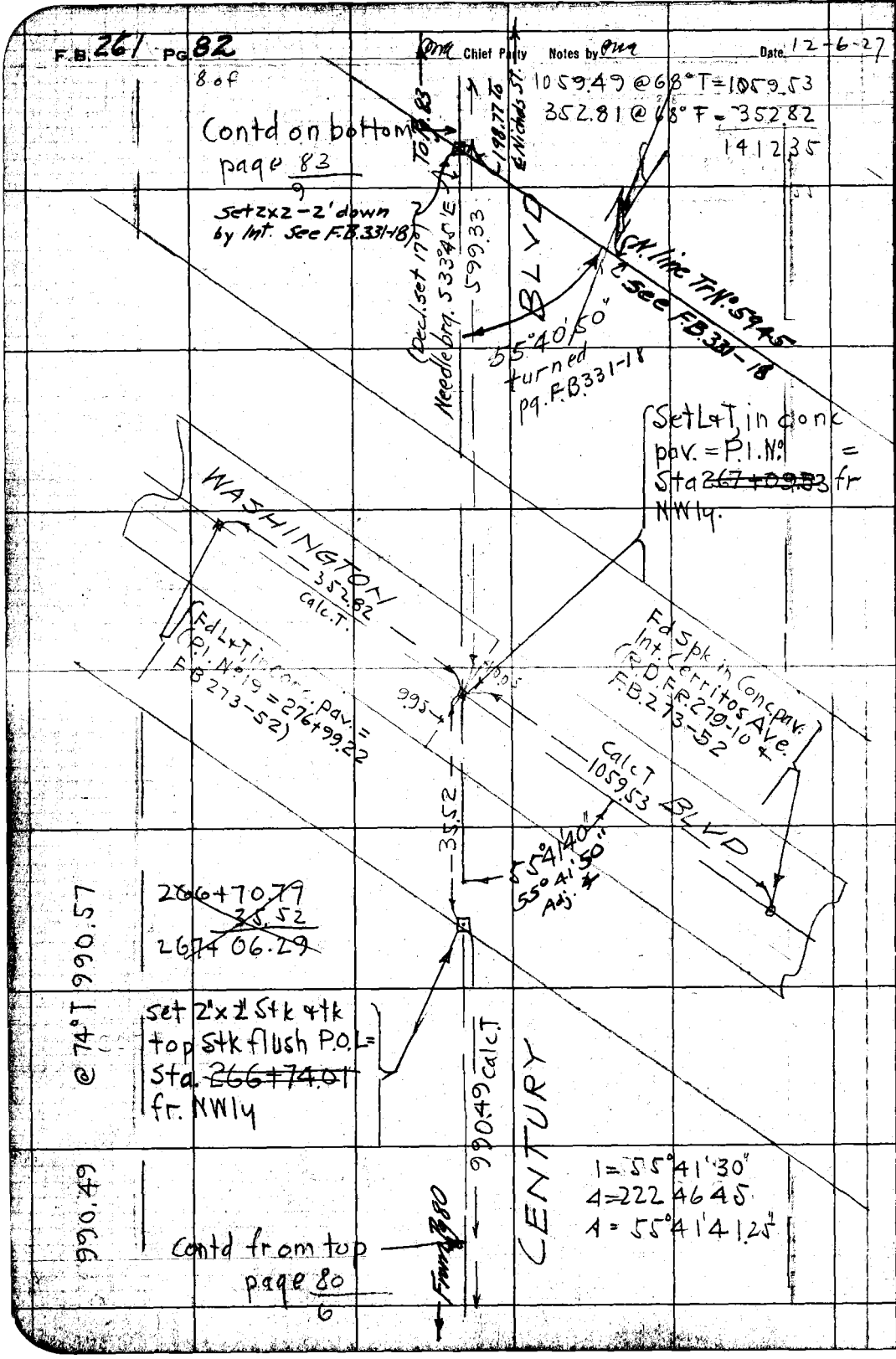

RETURN TO
LOS ANGELES COUNTY SURVEYOR
Do not extend notes this side of this line

Note: ANY ADDITIONS OR CHANGES ON THIS SHEET MUST BE MADE OR CIRCLED IN Red. WITH DATE AND NAME OF PERSON MAKING CHANGE.

Date 12-6-27 Notes by PWA Chief Party PWA F. B. 261 PG. 83. 9 of

Plotted by	W. O. No. 4046 D. S. O. No.
Date	Location Century Blvd
Map No.	Surveyed by PW ~~AH~~ 1115
Plotting C'k'd by	Date 12-6-27
Date	Indexed

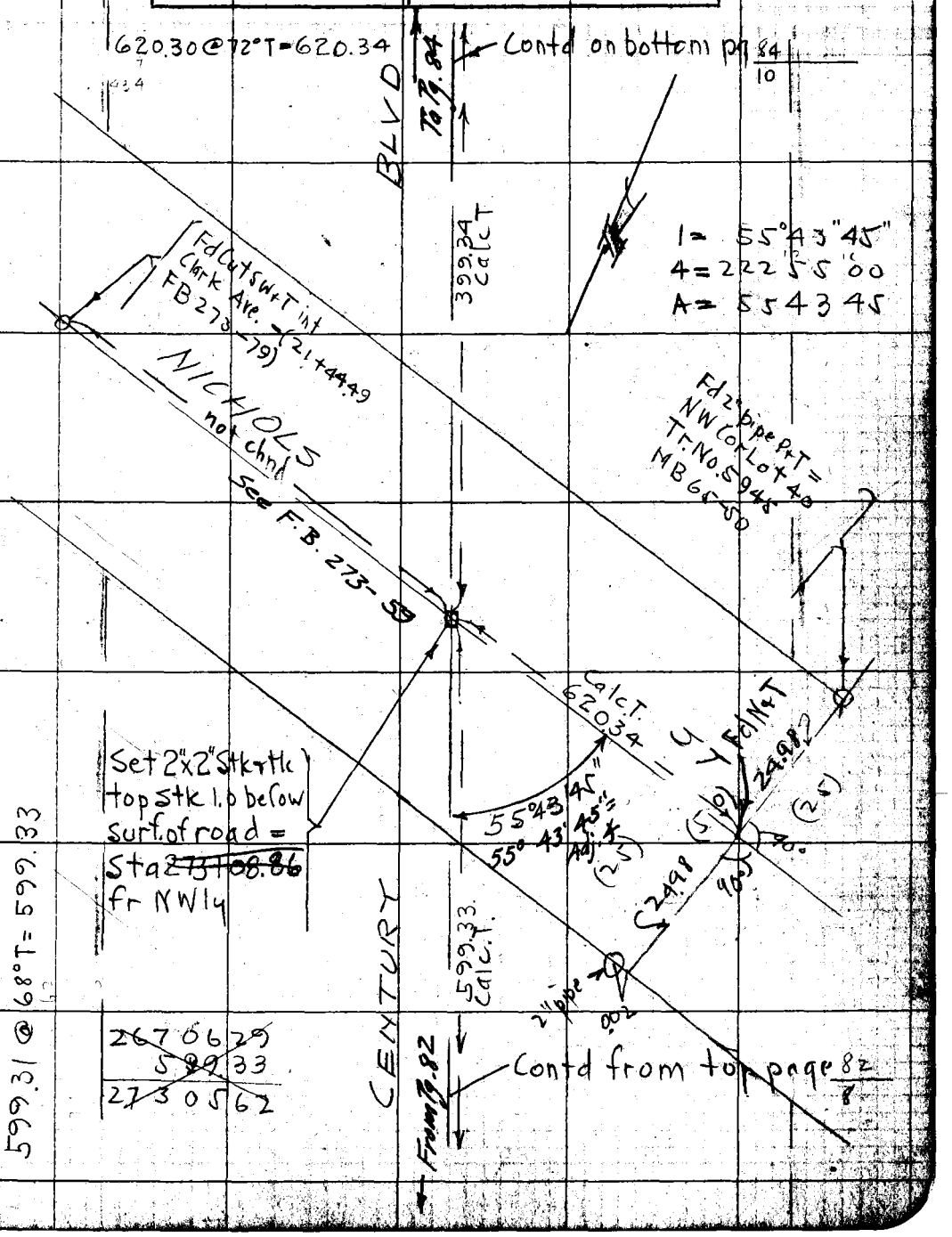

~~26706 29~~
~~599 33~~
~~27305 62~~

Note: ANY ADDITIONS OR CHANGES ON THIS SHEET MUST BE MADE OR CIRCLED IN Red. WITH DATE AND NAME OF PERSON MAKING CHANGE.

RETURN TO LOS ANGELES COUNTY SURVEYOR

Do not extend notes this side of this line

F.B. 261 Pg. 84 Chief Party Notes by Date 12-6-27

10 of

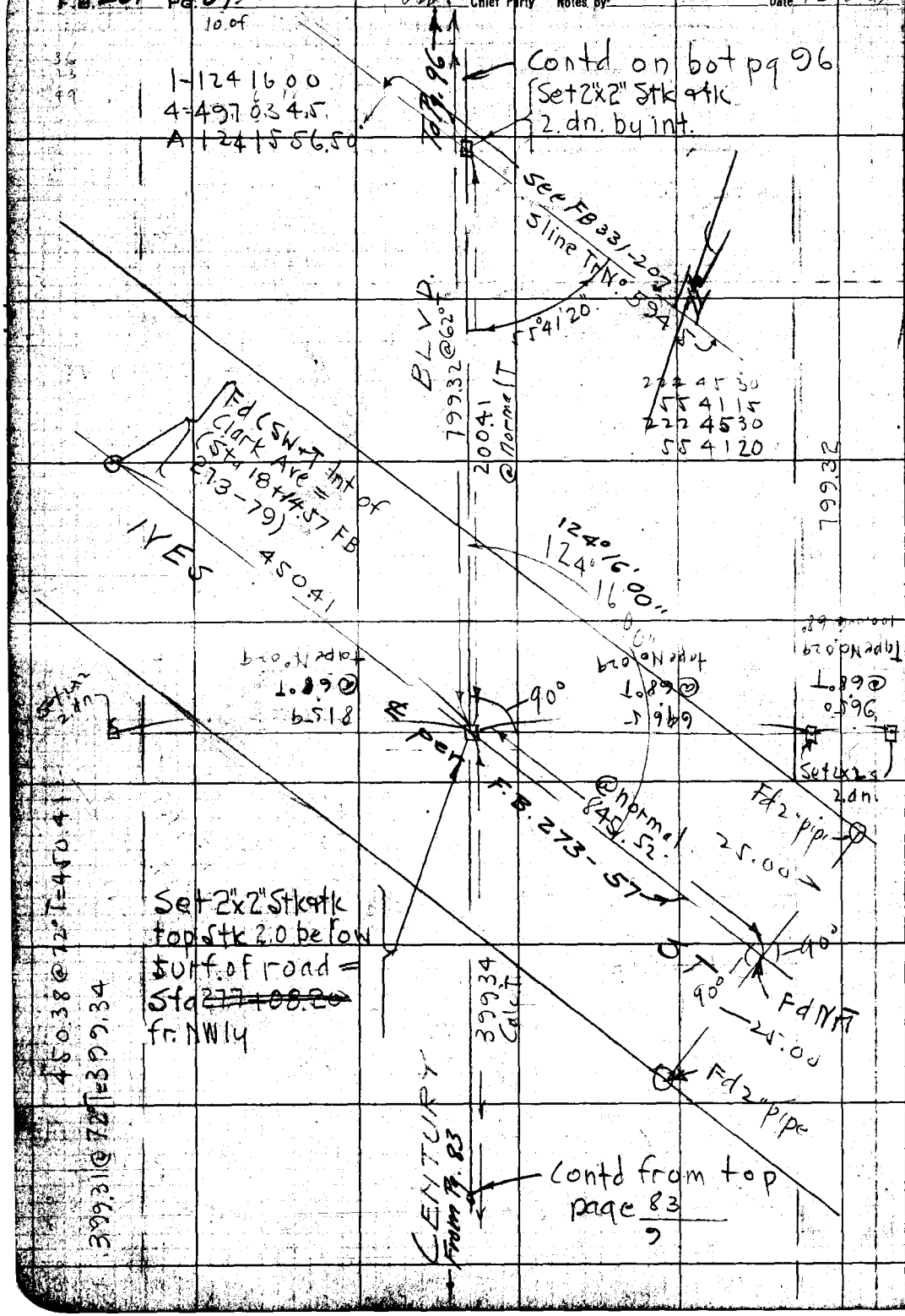

RETURN TO
LOS ANGELES COUNTY SURVEYOR

Do not extend notes this side of this line

Note: ANY ADDITIONS OR CHANGES ON THIS SHEET MUST BE MADE OR CIRCLED IN Red. WITH DATE AND NAME OF PERSON MAKING CHANGE.

Date 12-12-27 Notes by Orra Chief Party Orra F. B. 261 PG. 85 1 of

90°11'00

Platted by	W. O. No. 4046 O. S. O. No.
Date	Location Century Blvd
Map No.	Surveyed by Paul Atkins Dep
Platting C'k'd by	Date Dec. 12, 1927.
Date	Indexed

91°00'30 defl.

wire fn.

contd on bot pg 86

1331.82 @ 62° T

4.92

wire fn

200.00

defl. 90°11'00

5.10

Fd 2"x2" Stk+tk top Stk 0.20 above surf. = Sta 13+28.85 from SO

old fn po. 1.0 dia 13+26.81 fr. S.

To Pg. 86

Sta 13+21.91 from South set 1"x2" Stk+tk

fn Contd P+Z" pg 86

13+28.85
6.94
1321.91
4.90
13+26.81

For this Property Line See F.B. 331 - Pg. 86

Adopted Property Line

Random transit line 1321.91 @ 62° T.

~~89°19'45"~~
~~357.19~~
~~89°19'45"~~

~~89°17'15 = 1~~
~~357.09 = 4~~
~~89°17'15" = A~~

89°22'15"
~~89°17'15"~~
89°22'15" = Adj. 4

Fd 2"x2" RW Stk tk & tn = 242+49.44 from NWly F.B. 273 S1) = 0+00 Going N & S.

4.64

See Pg. 77 0.99

Fd 2"x2" Stk+tk = 229+23.58 FB 273-50

~~S. E. Cor. Lot 19 Bixby's Sub. = Angle Pt. in ℄ Century Blvd. See Pg. 77~~

Note: ANY ADDITIONS OR CHANGES ON THIS SHEET MUST BE MADE OR CIRCLED IN Red. WITH DATE AND NAME OF PERSON MAKING CHANGE.

RETURN TO LOS ANGELES COUNTY SURVEYOR

Do not extend notes this side of this line

F.B. 261 Pg. 86 Chief Party Notes by Date 12-13-27

2 of

I = 90 04 45
Δ = 360 19 00
A = 90 04 45

Pt "Y"
Set 2"x2" Stk & tk
top stk 1.0 below
surf of road = Sta.
26+53.73 from S =
(~~50+87.97 Moore~~)

Fd 1"x2" Stk & tk flush &
on prol'g Cerritos Ave. 0.90
North of C S Mon. F.B. 273-
52 A. = (79+93.08 Moore)

ties below
wire fn

19.00

Needle brg S 58½ E
Decl. set 17°

travelled rd

See pg 3

To Pg. 95

Fd nothing

1573.03 @ 62°T

1332.29

0.90

90°04'45"
90°04'45"
90° C.S. Mon.

89°35'15"
89°35'15"

CURTIN & BACON RD

13.80

26+32.43 ft. S.
fn S

wire fn

fn po

Fd 2" pipe plug & spk =
(50+87.97 F3309-
Moore.

I = 89 35 15
Δ = 358 41 00
A = 89°35'15"

Cerritos Ave

1326.19 @ 62°T

3243
21.30
26+53.73
13.80
3993

1331.82

5.8

2+00.00

Random transit line

wire fn

fn contd on
Ft. sd. pg 85/1

Pt "Z"

Fd (SW+T FB 273-51

Fd 2"x2" Stk & tk = (255+66.01
FB 273-51

20.00

N+T fn p

19.40
2x2
46.06

26+53.73
ties

26.47
N+T fn p

From Pg. 85

Contd from top pg 85/1

RETURN TO
LOS ANGELES COUNTY SURVEYOR

Do not extend notes this side of this line

Note: ANY ADDITIONS OR CHANGES ON THIS SHEET MUST BE MADE OR CIRCLED IN Red. WITH DATE AND NAME OF PERSON MAKING CHANGE.

Date 12-13-27 Notes by [illegible] Chief Party [illegible] F. B. 261 PG. 87 3 of

Platted by	W. O. No. 4046 D. S. O. No.
Date	Location Century Blvd
Map No.	Surveyed by Paul Atkins
Platting C'k'd by	Date Dec. 13, 1927
Date	Indexed

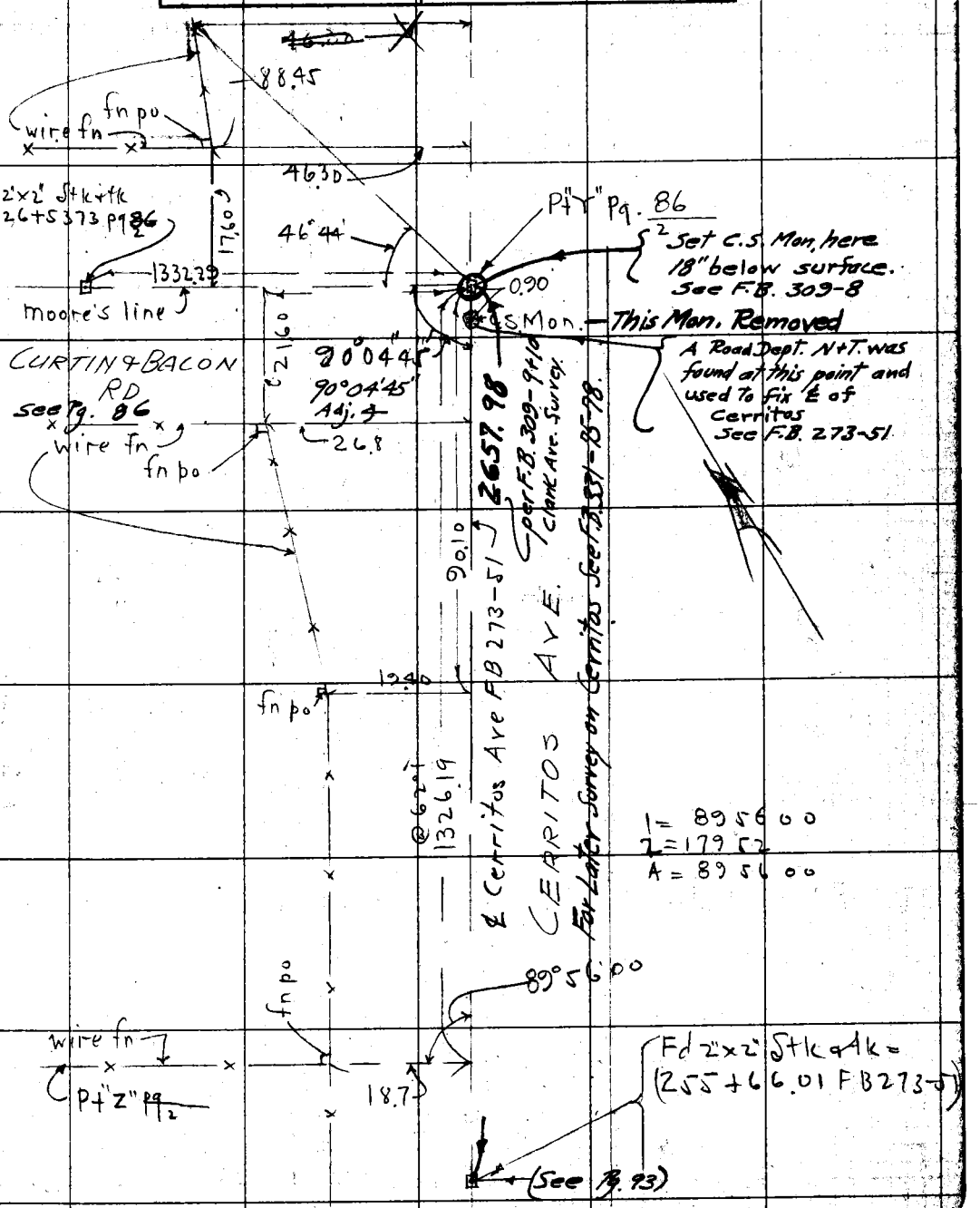

Notes: ANY ADDITIONS OR CHANGES ON THIS SHEET MUST BE MADE OR CIRCLED IN Red. WITH DATE AND NAME OF PERSON MAKING CHANGE.

RETURN TO LOS ANGELES COUNTY SURVEYOR

Do not extend notes this side of this line

F.B. 261 Pg. 88 Chief Party Notes by Date 12-13-27

4 of 4

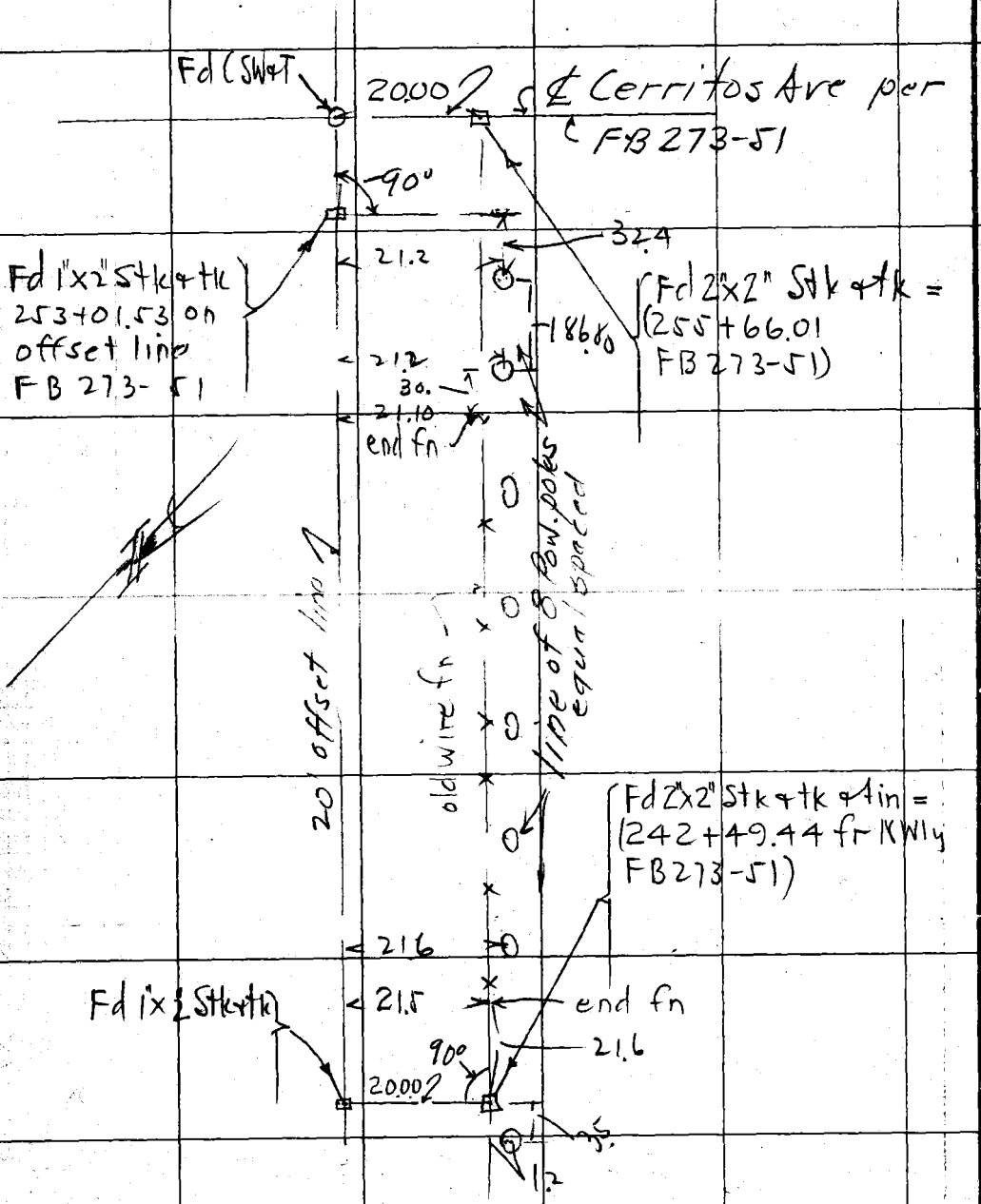

RETURN TO
LOS ANGELES COUNTY SURVEYOR

Do not extend notes this side of this line

Note: ANY ADDITIONS OR CHANGES ON THIS SHEET MUST BE MADE OR CIRCLED IN Red. WITH DATE AND NAME OF PERSON MAKING CHANGE.

Date 12-5-27 Notes by PWA Chief Party PWA F. B. 261 Pg. 89

1 of 4

Platted by	W. O. No. 4046 D. S. O. No.
Date	Location Century Blvd
Map No.	Surveyed by PW Atkins
Platting C'k'd by	Date 12-5-27
Date	Indexed

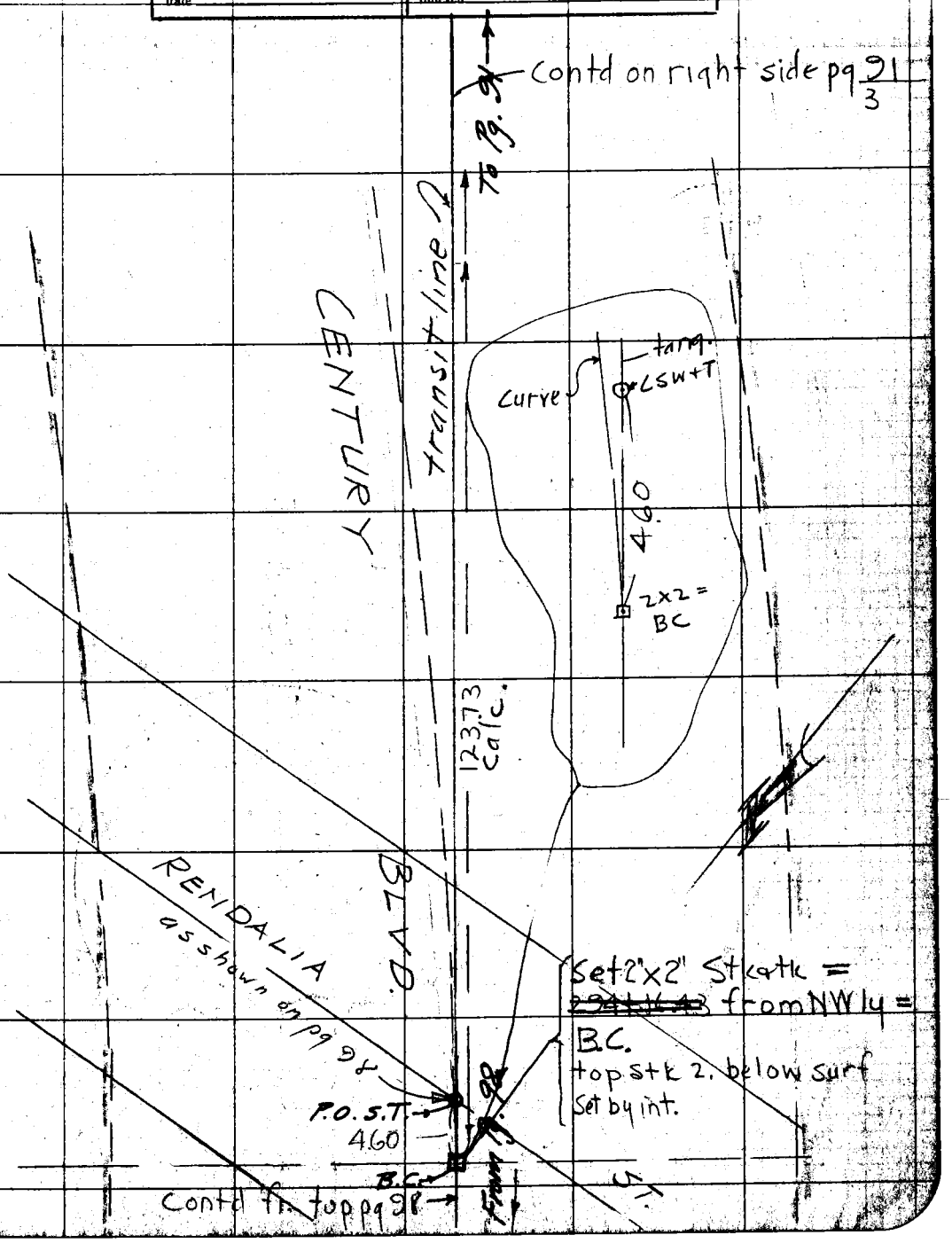

Note: ANY ADDITIONS OR CHANGES ON THIS SHEET MUST BE MADE OR CIRCLED IN Red. WITH DATE AND NAME OF PERSON MAKING CHANGE.

RETURN TO

LOS ANGELES COUNTY SURVEYOR

Do not extend notes this side of this line

F.B. 261 Pg. 90
2 of 4

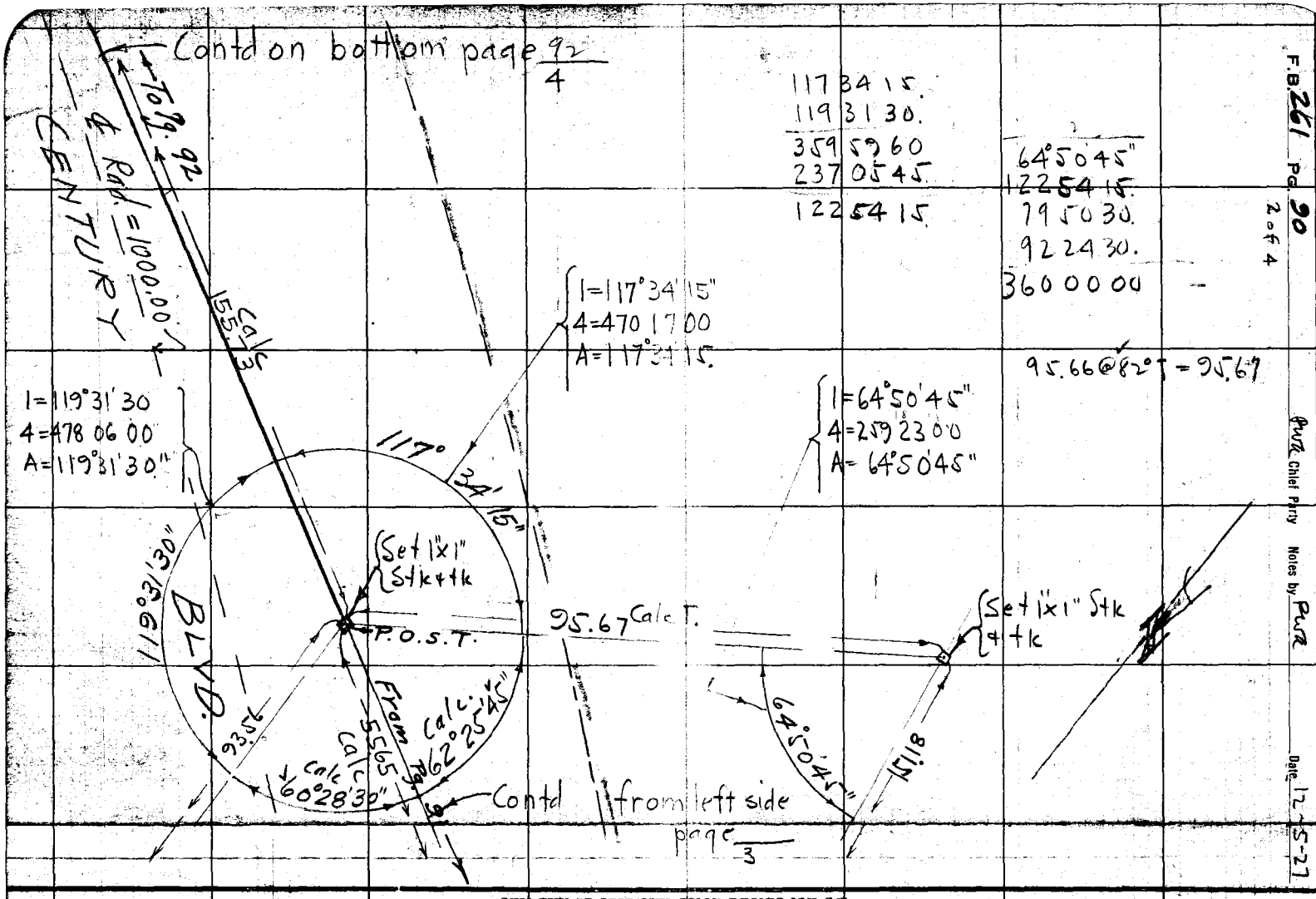

117 34 15.
119 31 30.
359 59 60
237 05 45.
122 54 15.

64°50'45"
122 54 15.
795 030.
922 430.
360 00 00

Pwa Chief Party Notes by Pwa Date 12-5-27

Do not extend notes this side of this line

RETURN TO
LOS ANGELES COUNTY SURVEYOR

Note: ANY ADDITIONS OR CHANGES ON THIS SHEET MUST BE MADE OR CIRCLED IN Red. WITH DATE AND NAME OF PERSON MAKING CHANGE.

RETURN TO
LOS ANGELES COUNTY SURVEYOR

Notes: ANY ADDITIONS OR CHANGES ON THIS SHEET MUST BE MADE OR CIRCLED IN Red. WITH DATE AND NAME OF PERSON MAKING CHARGE.

Do not extend notes this side of this line

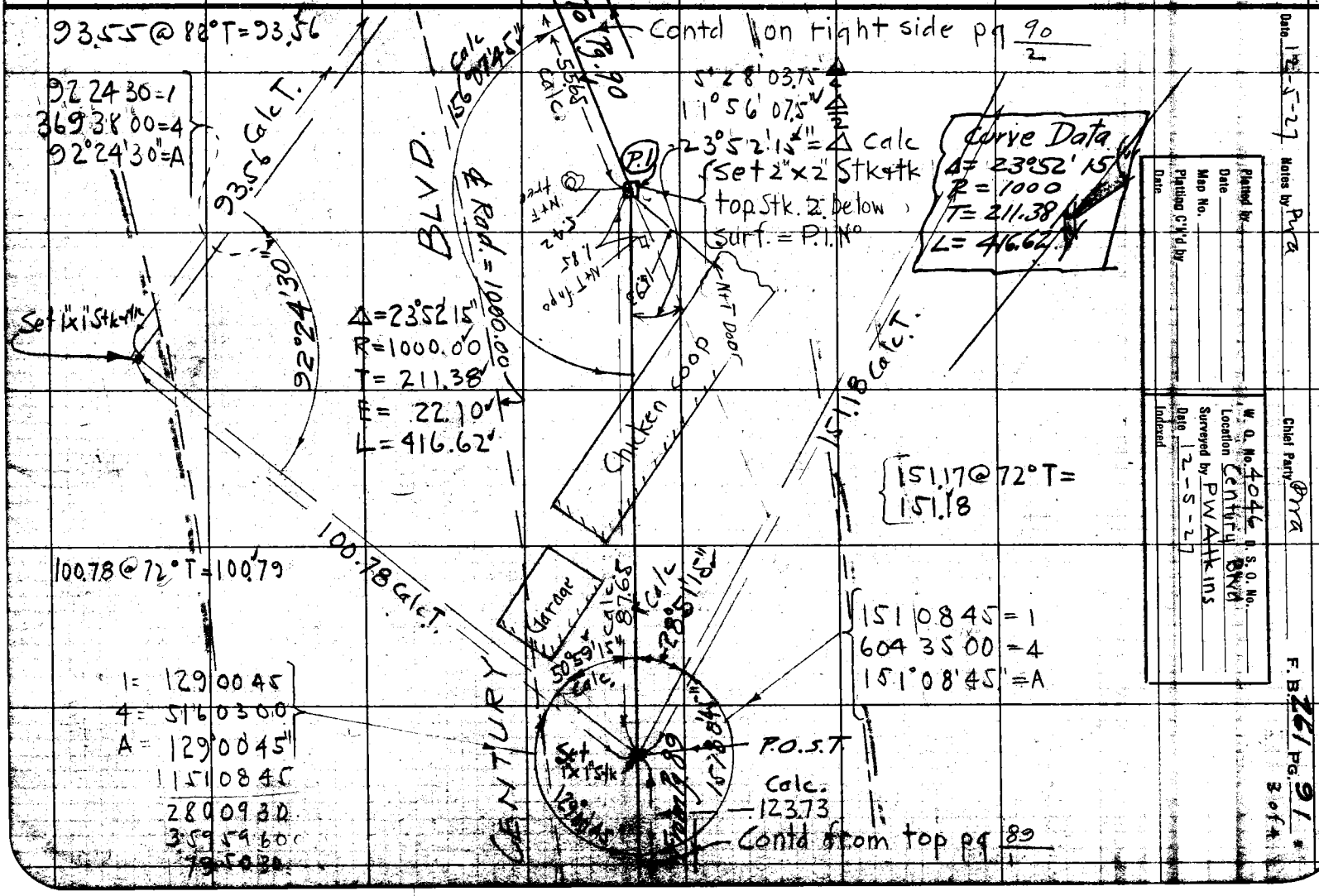

Date 12-5-27 Notes by Pyra Chief Party Pyra F. B. 761 Pg. 91

Plotted by
Date
Map No.
Plotting C'k'd by
Date

W. O. No. 4046 R. S. O. No.
Location Century Blvd
Surveyed by PW Atkins
Date 12-5-27
Indexed

3 of 4

F.B. 261 Pg. 92 4 of 4 — Chief Party — Notes by — Date 12-5-27

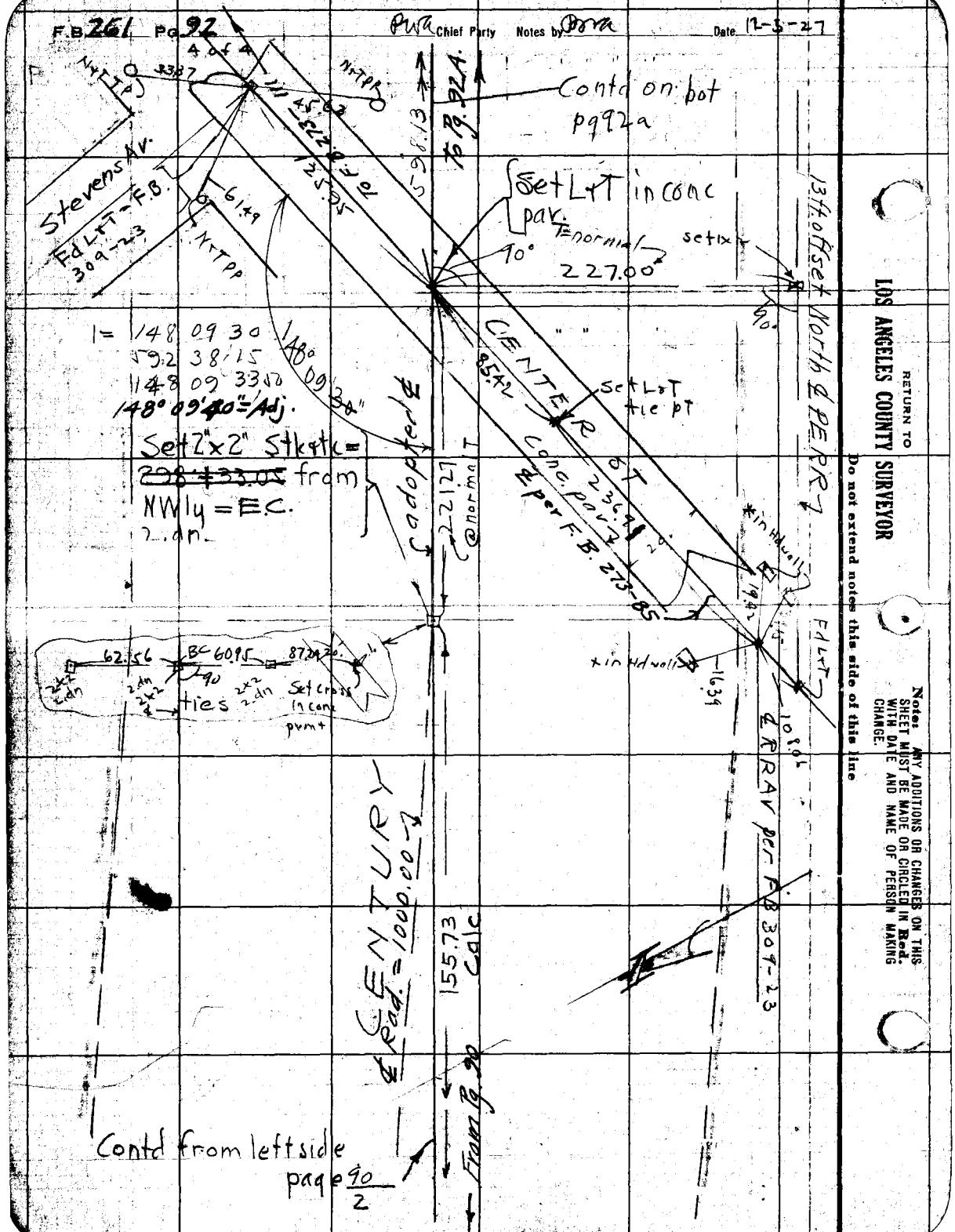

RETURN TO LOS ANGELES COUNTY SURVEYOR

Do not extend notes this side of this line

Notes: ANY ADDITIONS OR CHANGES ON THIS SHEET MUST BE MADE OR CIRCLED IN Red. WITH DATE AND NAME OF PERSON MAKING CHANGE.

Date _____ Notes by _____ Chief Party _____ F. B. 261 PG. 92A

Platted by _____	W. O. No. 4046 D. S. O. No. _____
Date _____	Location Century Blvd
Map No. _____	Surveyed by ~~A. Hayes~~
Platting C'k'd by _____	Date 1-24-28
Date _____	Indexed _____

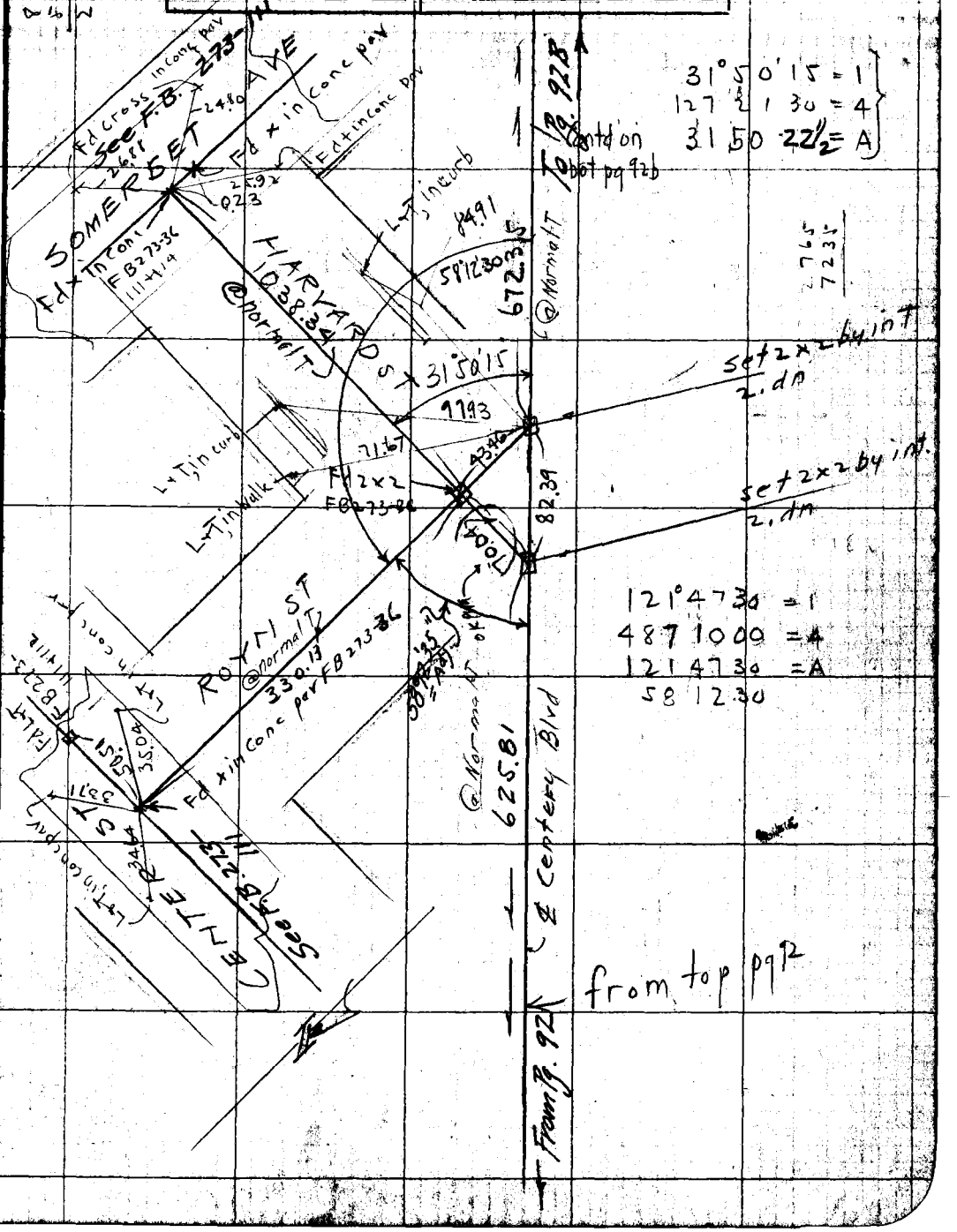

RETURN TO
LOS ANGELES COUNTY SURVEYOR

Do not extend notes this side of this line

Note: ANY ADDITIONS OR CHANGES ON THIS SHEET MUST BE MADE OR CIRCLED IN Red. WITH DATE AND NAME OF PERSON MAKING CHANGE.

F.B. 261 Pg 92B. Chief Party Notes by Date 1-25-28

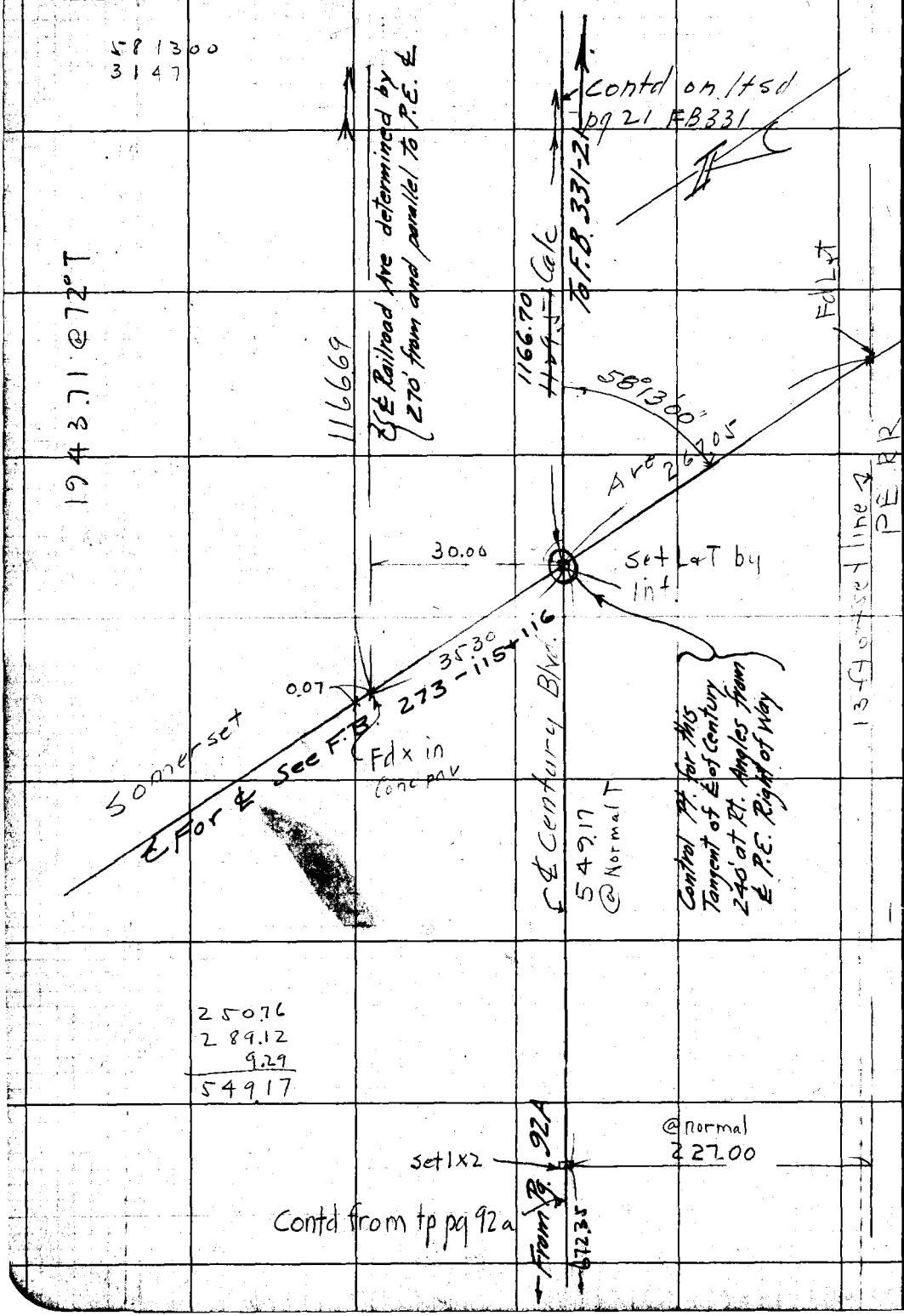

RETURN TO
LOS ANGELES COUNTY SURVEYOR
Do not extend notes this side of this line

Note: ANY ADDITIONS OR CHANGES ON THIS SHEET MUST BE MADE OR CIRCLED IN Red. WITH DATE AND NAME OF PERSON MAKING CHANGE.

Date 12-16-27 Notes by Dora Chief Party Dora F. B. 261 Pg. 93

Plotted by	W. O. No. 4046 D. S. O. No.
Date	Location Century Blvd
Map No.	Surveyed by Paul Atkins
Plotting C'k'd by	Date Dec. 16, 1927.
Date	Indexed

Notes ANY ADDITIONS OR CHANGES ON THIS SHEET MUST BE MADE OR CIRCLED IN Red. WITH DATE AND NAME OF PERSON MAKING CHANGE.

Do not extend notes this side of this line

RETURN TO LOS ANGELES COUNTY SURVEYOR

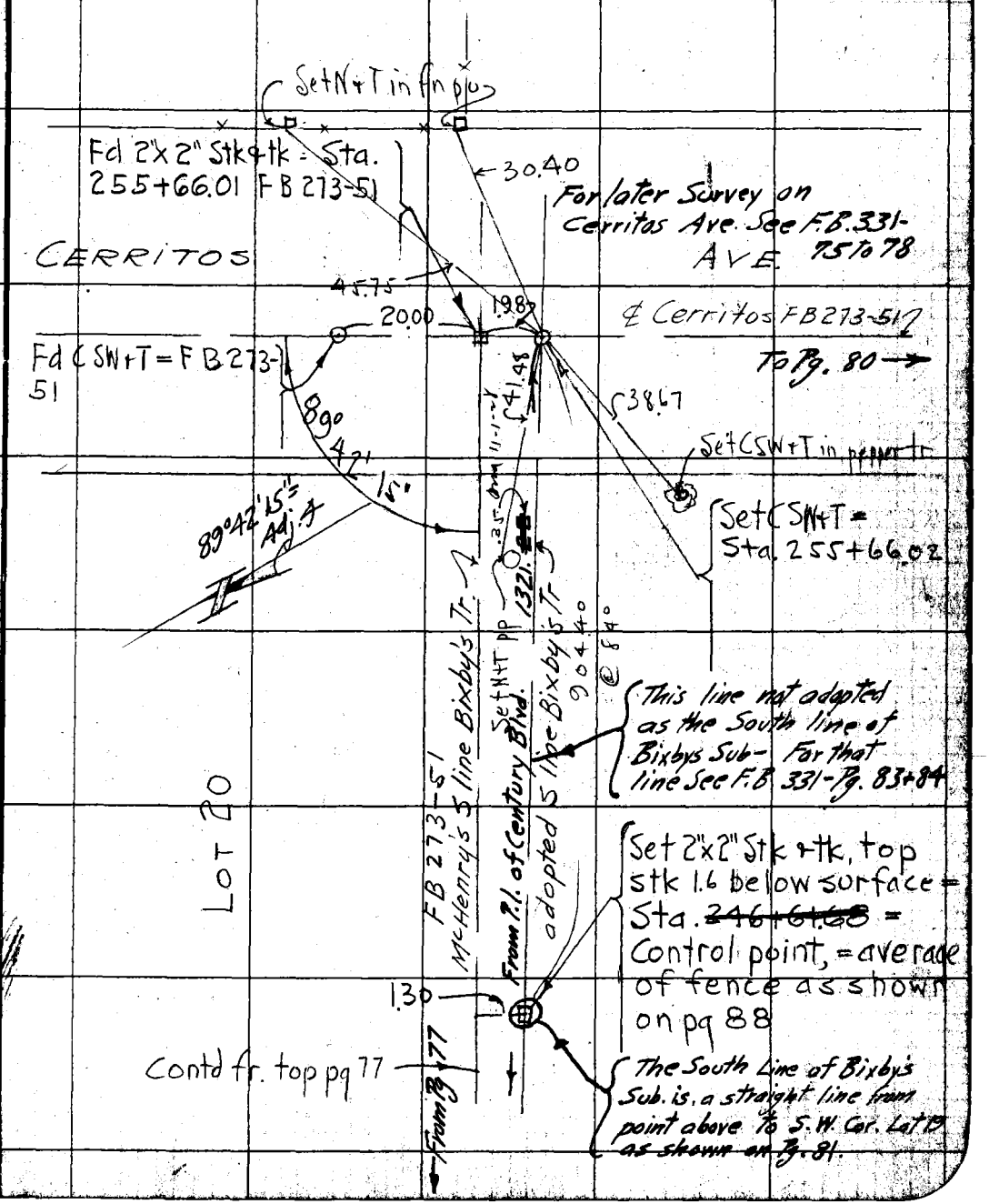

F.B. 261 PG. 94 Chief Party Notes by Date 12-16-27

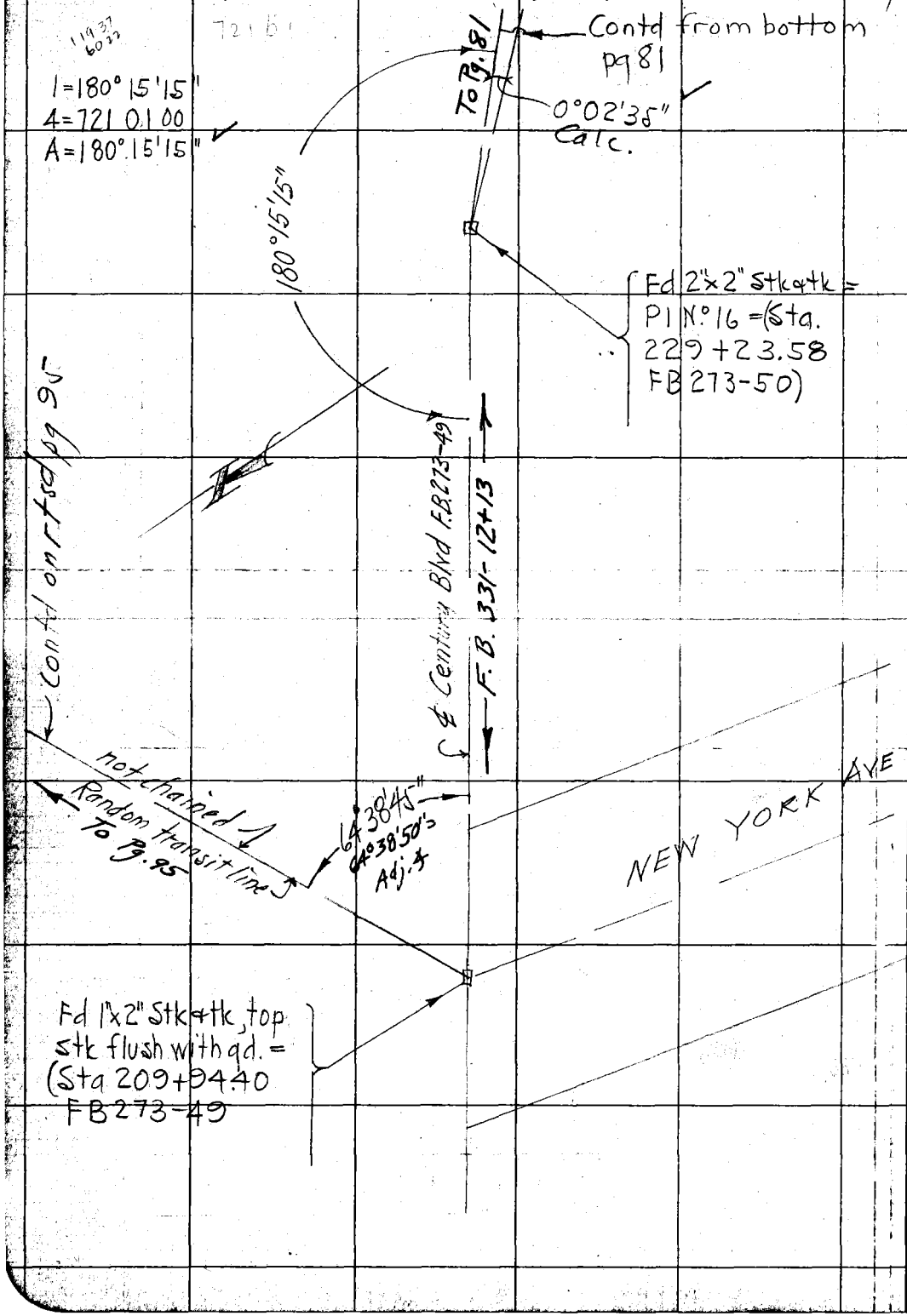

RETURN TO
LOS ANGELES COUNTY SURVEYOR

Do not extend notes this side of this line

Note: ANY ADDITIONS OR CHANGES ON THIS SHEET MUST BE MADE OR CIRCLED IN Red. WITH DATE AND NAME OF PERSON MAKING CHANGE.

Date 12-16-27 Notes by DDTA Chief Party DDTA F. B. 261 PG. 95

Plotted by	W. O. No. 4046 B. S. O. No.
Date	Location Century Blvd
Map No.	Surveyed by Paul A Hsins
Plotting C'k'd by	Date Dec 16 1927
Date	Indexed

Notes: ANY ADDITIONS OR CHANGES ON THIS SHEET MUST BE MADE OR CIRCLED IN Red. WITH DATE AND NAME OF PERSON MAKING CHANGE.

Do not extend notes this side of this line

RETURN TO LOS ANGELES COUNTY SURVEYOR

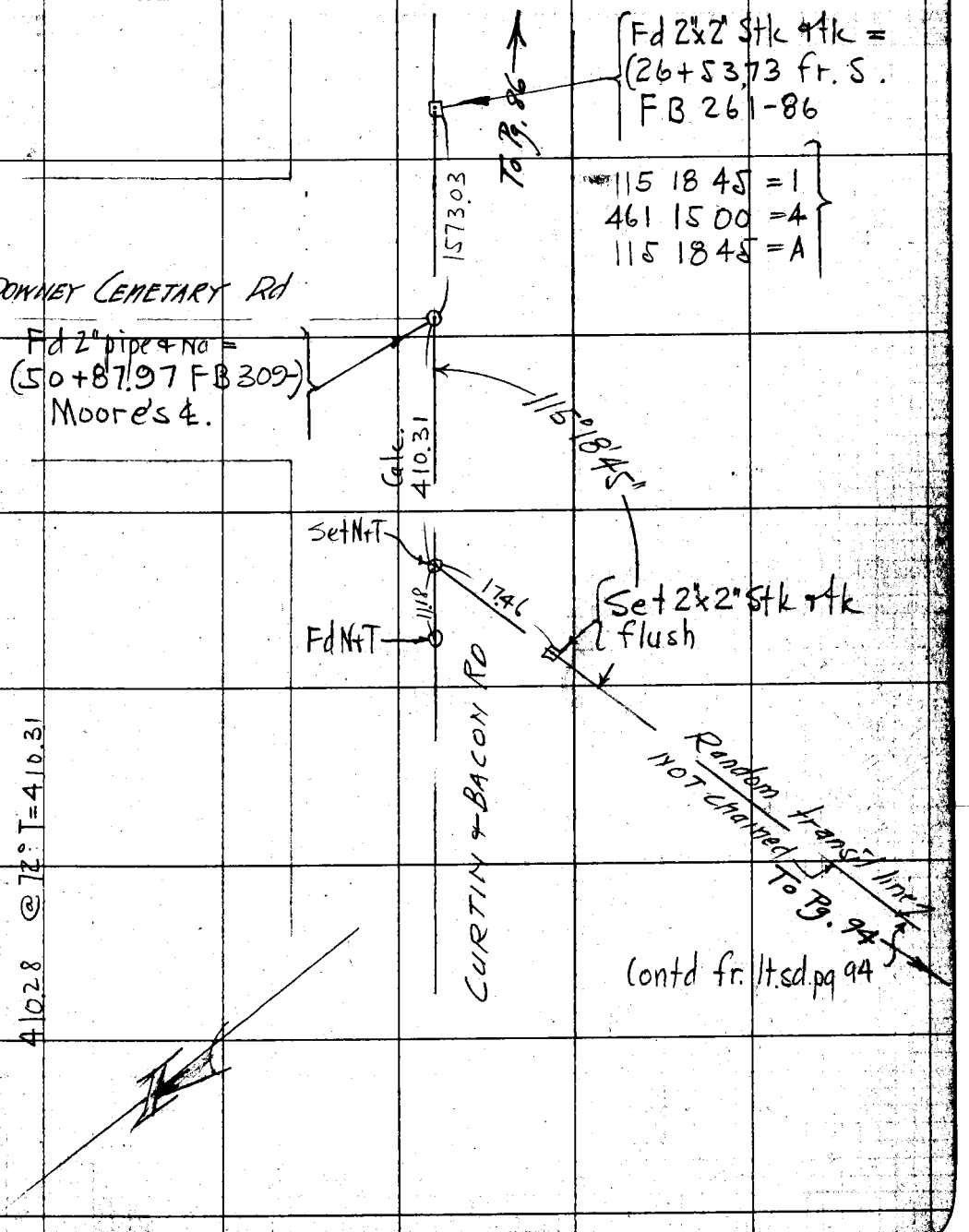

F.B. 261 PG. 96 Chief Party Notes by Date 12-20-27

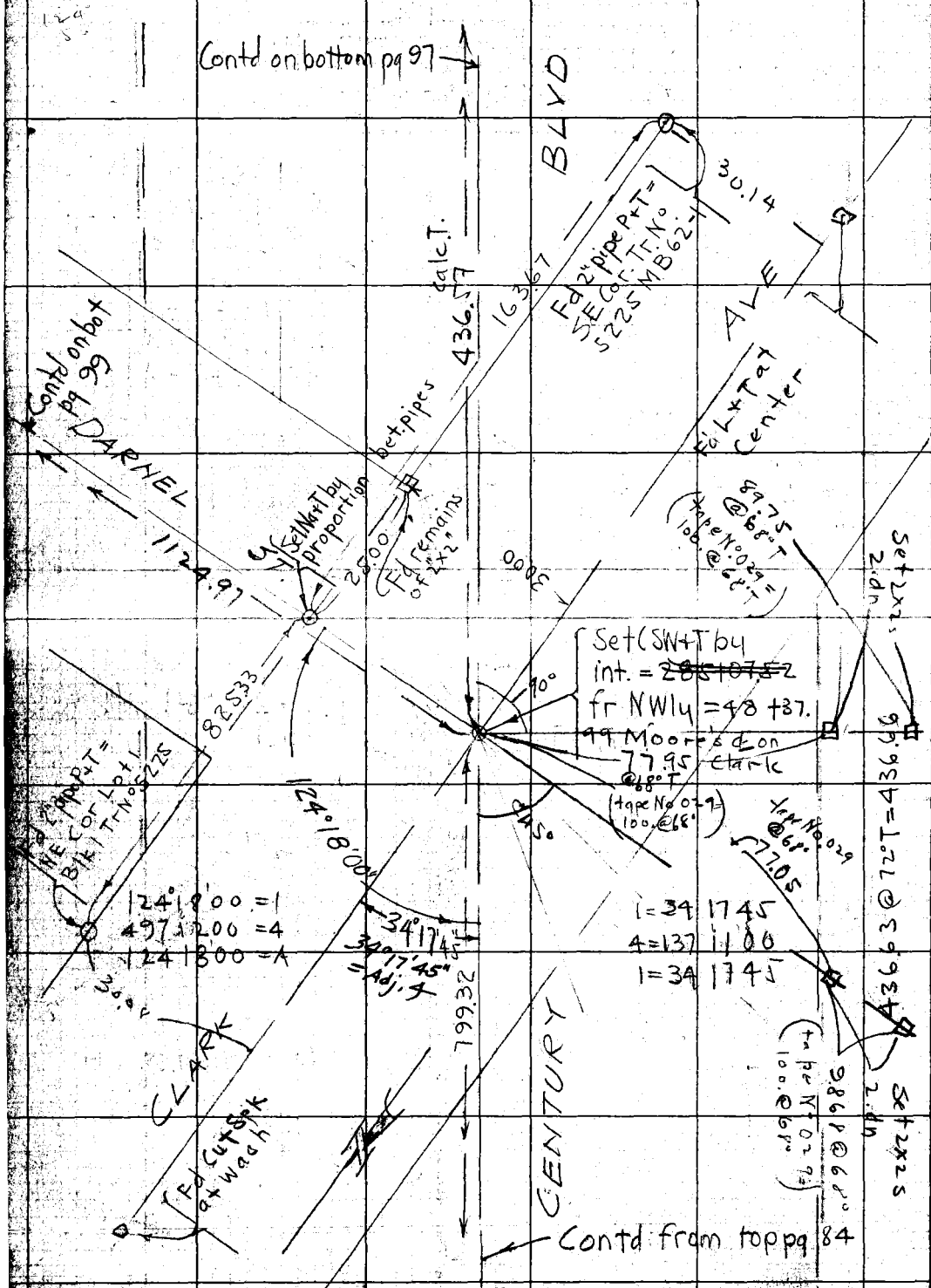

RETURN TO
LOS ANGELES COUNTY SURVEYOR
Do not extend notes this side of this line

Note: ANY ADDITIONS OR CHANGES ON THIS SHEET MUST BE MADE OR CIRCLED IN Red. WITH DATE AND NAME OF PERSON MAKING CHANGE.

Date 12-20-27 Notes by PWA Chief Party Bma F. B. 261 PG. 97

Plotted by	W. O. No. 4046 O. S. O. No.
Date	Location Century Blvd
Map No.	Surveyed by P.W. Atkins
Platting C'k'd by	Date Jan 3, 1928
Date	Indexed

10 E.B.

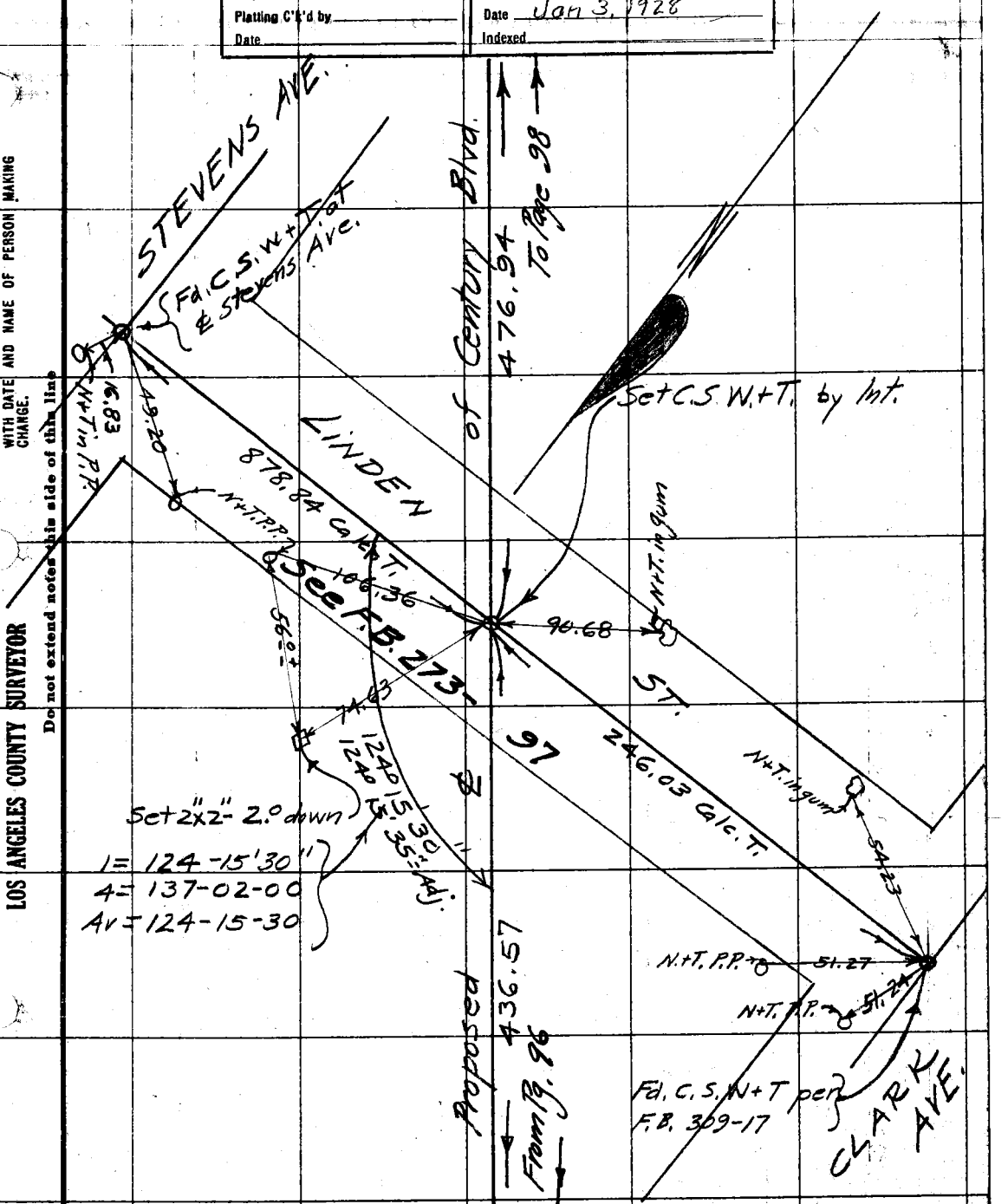

Note: ANY ADDITIONS OR CHANGES ON THIS SHEET MUST BE MADE OR CIRCLED IN Red. WITH DATE AND NAME OF PERSON MAKING CHANGE.

Do not extend notes this side of this line

RETURN TO LOS ANGELES COUNTY SURVEYOR

F.B. 261 PG. 98 Chief Party Notes by Date

RETURN TO
LOS ANGELES COUNTY SURVEYOR

Do not extend notes this side of this line

Notes: ANY ADDITIONS OR CHANGES ON THIS SHEET MUST BE MADE OR CIRCLED IN Red. WITH DATE AND NAME OF PERSON MAKING CHANGE.

Date 12-20-27 Notes by Dma Chief Party Dma F. B. 261 Pg. 99

Plotted by
Date
Map No.
Plotting C'k'd by
Date

W. O. No. 4046 S. & O. No.
Location Century Blvd
Surveyed by Paul Atkins
Date
Indexed

Notes: ANY ADDITIONS OR CHANGES ON THIS SHEET MUST BE MADE OR CIRCLED IN Red. WITH DATE AND NAME OF PERSON MAKING CHANGE.

RETURN TO LOS ANGELES COUNTY SURVEYOR

Do not extend notes this side of this line

STEVENS

See F.B. 273-91

~~Fd CSW+T (0+00.00 FB 273-99)~~

FB 309-16

Fd CSW+T

AVE

4288

3164

N+T PP

DARNELL ST.

1+24.97

See F.B. 273-99

Contd from lt sd pg 96

To pg. 98

F.B. 261 Pg. 100 — Chief Party — Notes by — Date 1-24-28

(2 dist) ?

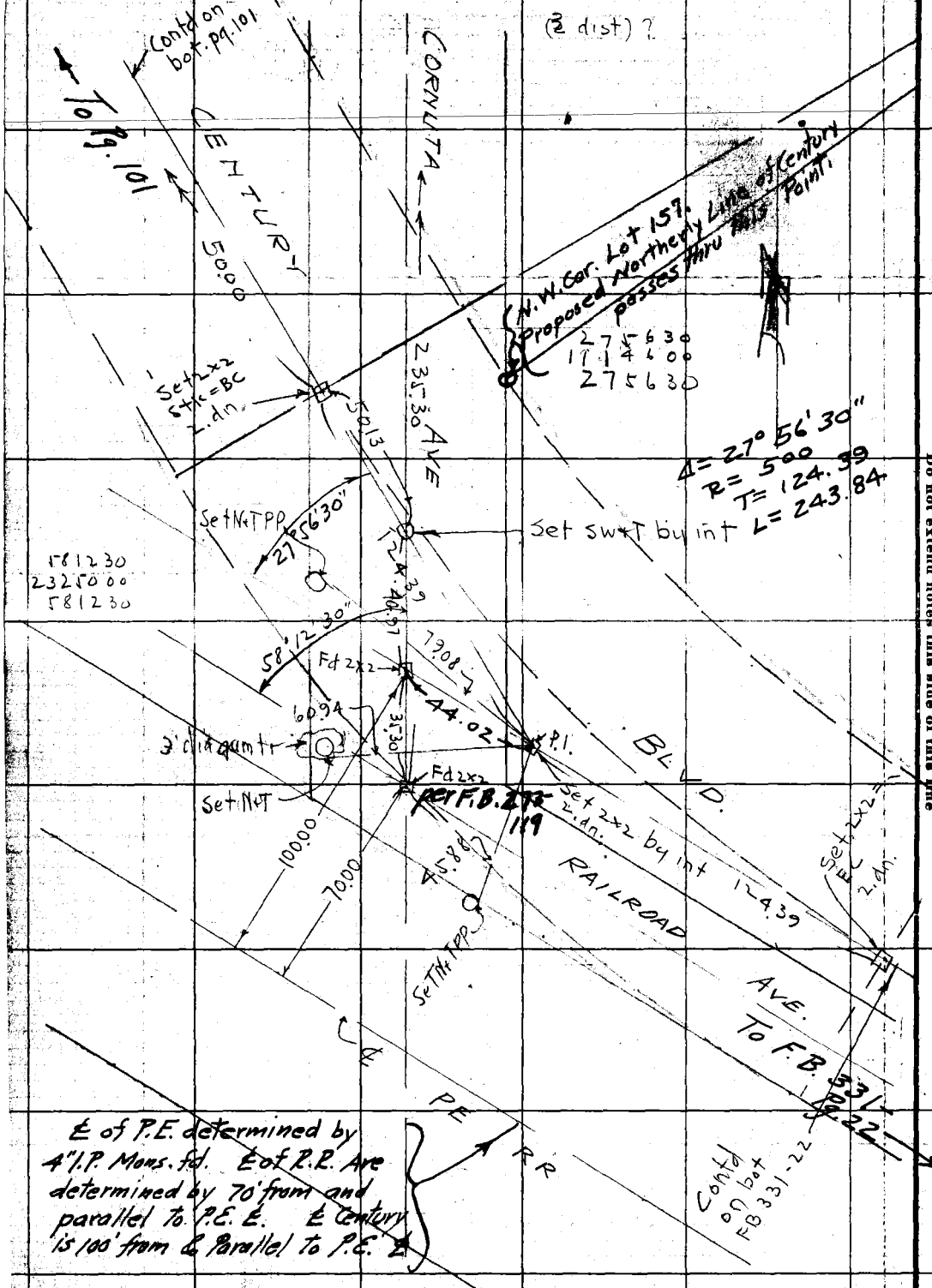

℄ of P.E. determined by 4" I.P. Mons. fd. ℄ of R.R. Ave determined by 70' from and parallel to P.E. ℄. ℄ Century is 100' from & Parallel to P.E. ℄

RETURN TO LOS ANGELES COUNTY SURVEYOR

Do not extend notes this side of this line

Notes: ANY ADDITIONS OR CHANGES ON THIS SHEET MUST BE MADE OR CIRCLED IN Red. WITH DATE AND NAME OF PERSON MAKING CHANGE.

Date _____ Notes by Para Chief Party Para F.B. 261 Pg. 101

Plotted by _____
Date _____
Map No. _____
Plotting C'k'd by _____
Date _____

W. O. No. 4046 S. O. No. _____
Location Century Blvd
Surveyed by Paul Atkins
Date _____
Indexed _____

Notes: ANY ADDITIONS OR CHANGES ON THIS SHEET MUST BE MADE OR CIRCLED IN Red. WITH DATE AND NAME OF PERSON MAKING CHANGE.

Do not extend notes this side of this line

RETURN TO LOS ANGELES COUNTY SURVEYOR

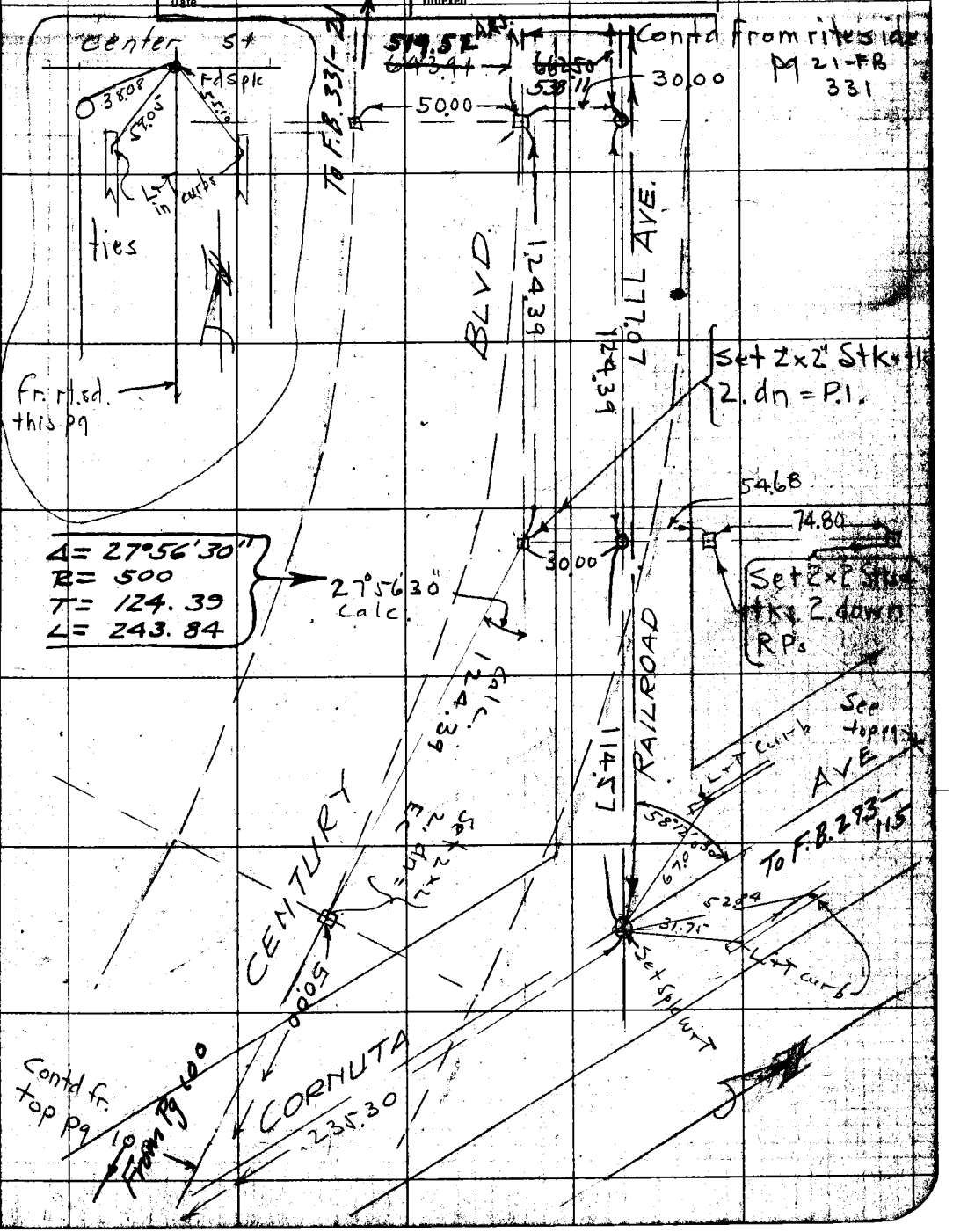

F.B. 261 Pg. 102 Chief Party Notes by Date

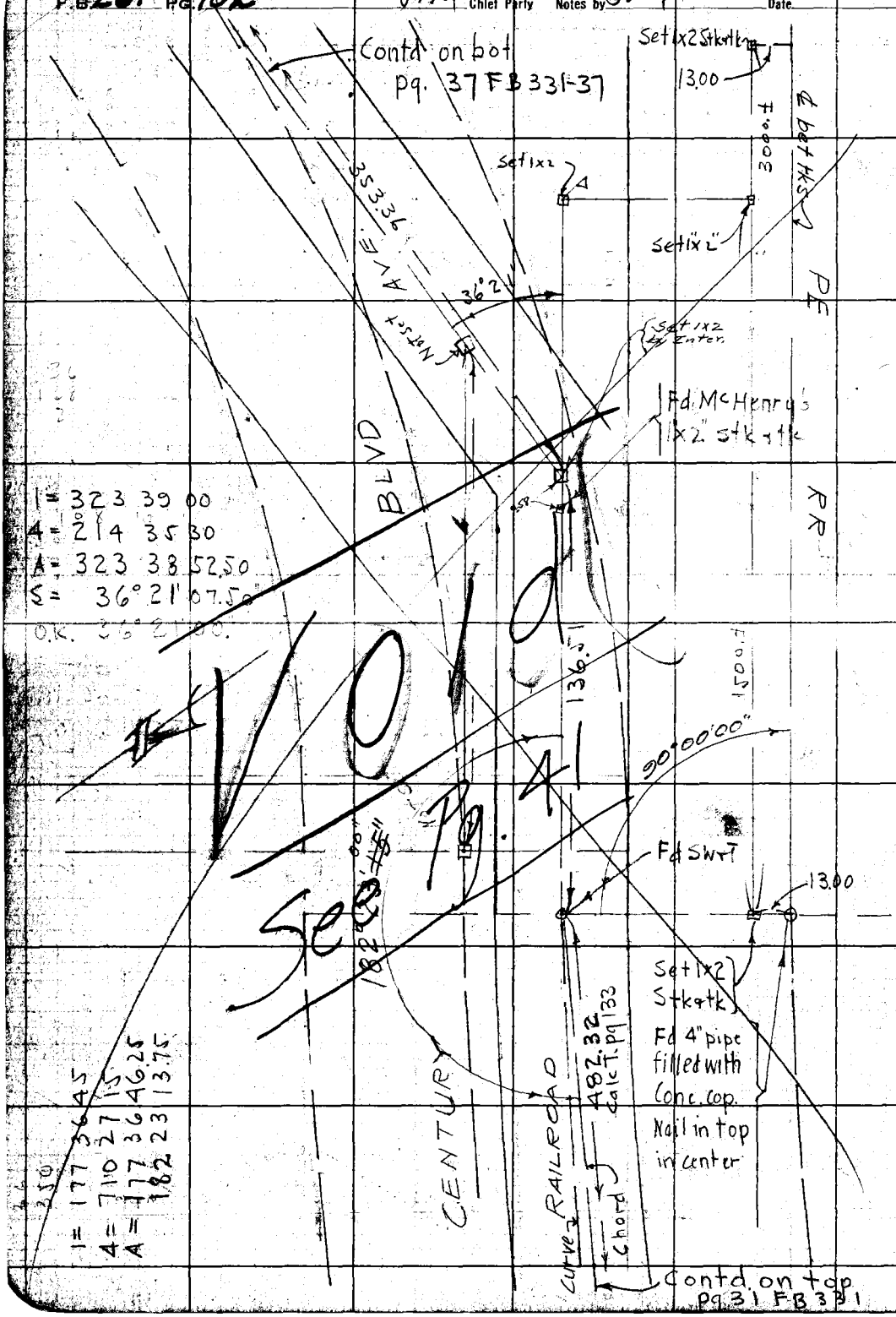

RETURN TO
LOS ANGELES COUNTY SURVEYOR

Do not extend notes this side of this line

Note: ANY ADDITIONS OR CHANGES ON THIS SHEET MUST BE MADE OR CIRCLED IN Red. WITH DATE AND NAME OF PERSON MAKING CHANGE.

Date _____ Notes by _____ Chief Party _____ F. B. 261 PG. _____

Platted by _____	W. O. No. _____ D. S. O. No. _____
Date _____	Location _____
Map No. _____	Surveyed by _____
Platting C'k'd by _____	Date _____
Date _____	Indexed _____

Pages 103 to 112 Were Not used in this Book Per K.R. McPherson

J.W. Boyd

Notes: ANY ADDITIONS OR CHANGES ON THIS SHEET MUST BE MADE OR CIRCLED IN Red. WITH DATE AND NAME OF PERSON MAKING CHANGE.

Do not extend notes this side of this line

RETURN TO

LOS ANGELES COUNTY SURVEYOR

F.B. _____ PG. _____ Chief Party _____ Notes by _____ Date _____

RETURN TO

LOS ANGELES COUNTY SURVEYOR

Do not extend notes this side of this line

Note: ANY ADDITIONS OR CHANGES ON THIS SHEET MUST BE MADE OR CIRCLED IN **Red.** WITH DATE AND NAME OF PERSON MAKING CHANGE.

Date 1-3-28 Notes by PWA Chief Party PWA F. B. [redacted] PG. [redacted]

F.B. [redacted] 261-113

Platted by H.U.M. Higgins	W. O. No. 4046 D. S. O. No.
Date Jan. 5/28.	Location Century Blvd
Map No. CS. B-114-2.	Surveyed by P W Atkins
Platting C'k'd by	Date Jan 3 1927
Date	Indexed

Resurvey of
CENTURY BLVD.
from Atlantic Ave. to Ocean Ave.

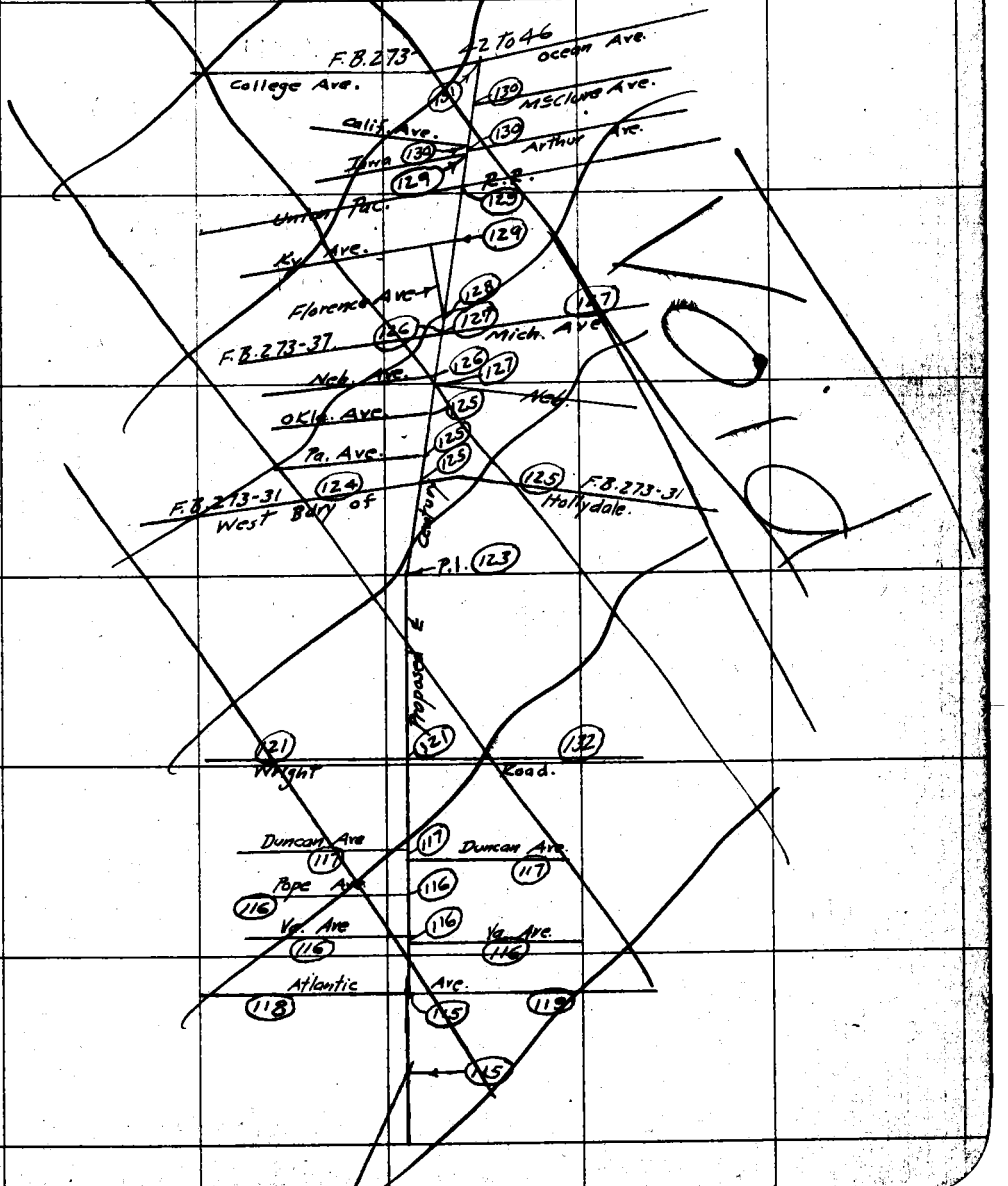

Note: ANY ADDITIONS OR CHANGES ON THIS SHEET MUST BE MADE OR CIRCLED IN Red. WITH DATE AND NAME OF PERSON MAKING CHANGE.

RETURN TO
LOS ANGELES COUNTY SURVEYOR

Do not extend notes this side of this line

F.B. [redacted] Pg. [redacted]

F.B. [redacted].

261-114

Chief Party Notes by Date 1-3-28

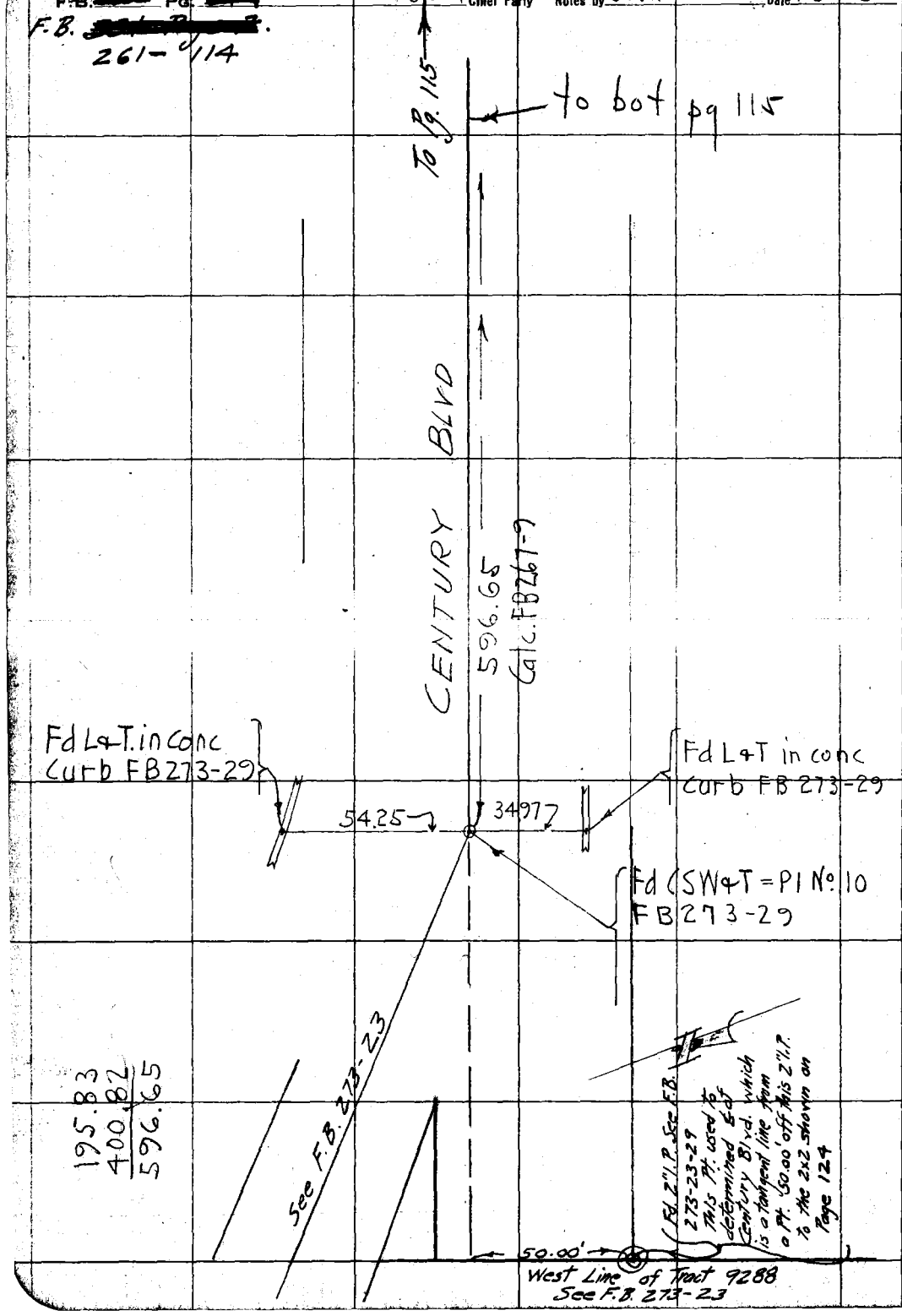

RETURN TO

LOS ANGELES COUNTY SURVEYOR

Do not extend notes this side of this line

Note: ANY ADDITIONS OR CHANGES ON THIS SHEET MUST BE MADE OR CIRCLED IN Red. WITH DATE AND NAME OF PERSON MAKING CHANGE.

Date 1-3-28 Notes by PWA Chief Party Bra F. B. 261 PG. 115

Plotted by [illegible]	W. O. No. 4046 D. S. O. No.
Date Jan. 5/28	Location Century Blvd
Map No. CSB-114-2	Surveyed by PW Atkins
Platting C'k'd by	Date Jan. 3, 1928
Date	Indexed

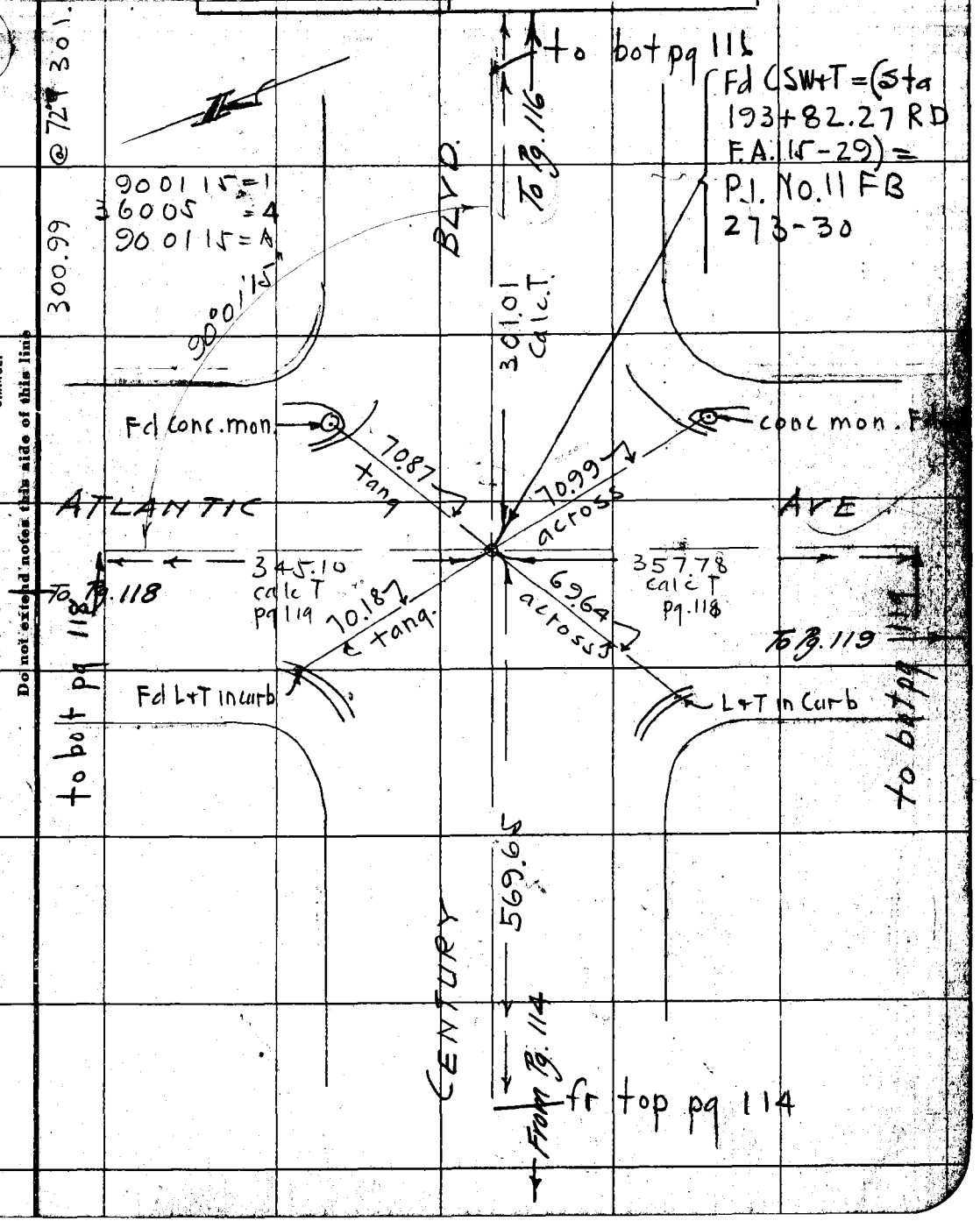

Notes: ANY ADDITIONS OR CHANGES ON THIS SHEET MUST BE MADE OR CIRCLED IN Red. WITH DATE AND NAME OF PERSON MAKING CHANGE.

Do not extend notes this side of this line

RETURN TO LOS ANGELES COUNTY SURVEYOR

F.B. 261 PG. 116 Chief Party Notes by Date 1-3-28

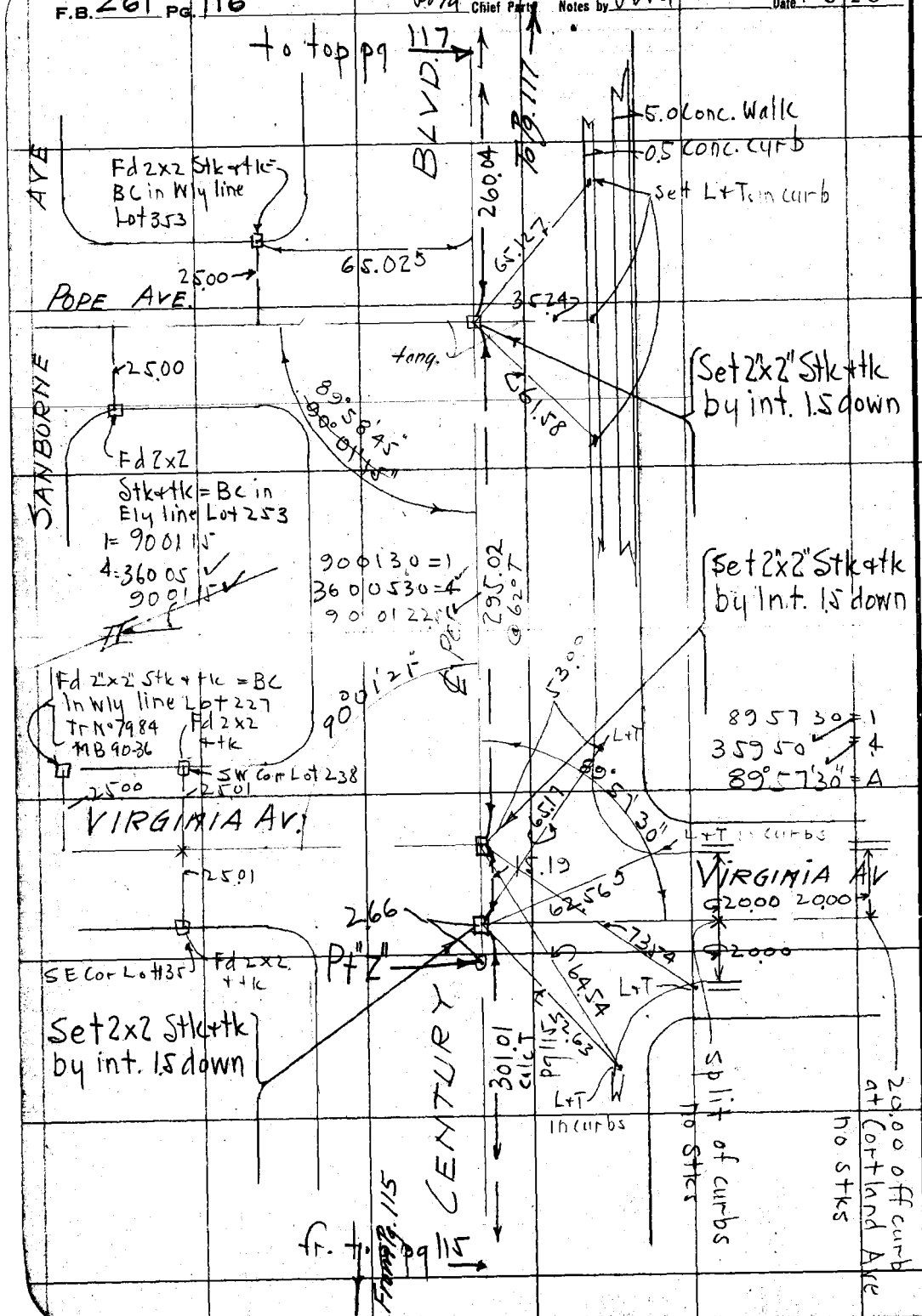

RETURN TO
LOS ANGELES COUNTY SURVEYOR

Do not extend notes this side of this line

Notes: ANY ADDITIONS OR CHANGES ON THIS SHEET MUST BE MADE OR CIRCLED IN Red. WITH DATE AND NAME OF PERSON MAKING CHANGE.

Date 1-3-28 Notes by Bra Chief Party Bra F. B. 261 PG. 117

Plotted by H.W. McHiggins	W. O. No. 4046 O. S. O. No.
Date Jan 5/28	Location Century Blvd
Map No. C.S. B-114-2	Surveyed by PW Atkins
Plotting C'k'd by	Date Jan 3 1928
Date	Indexed

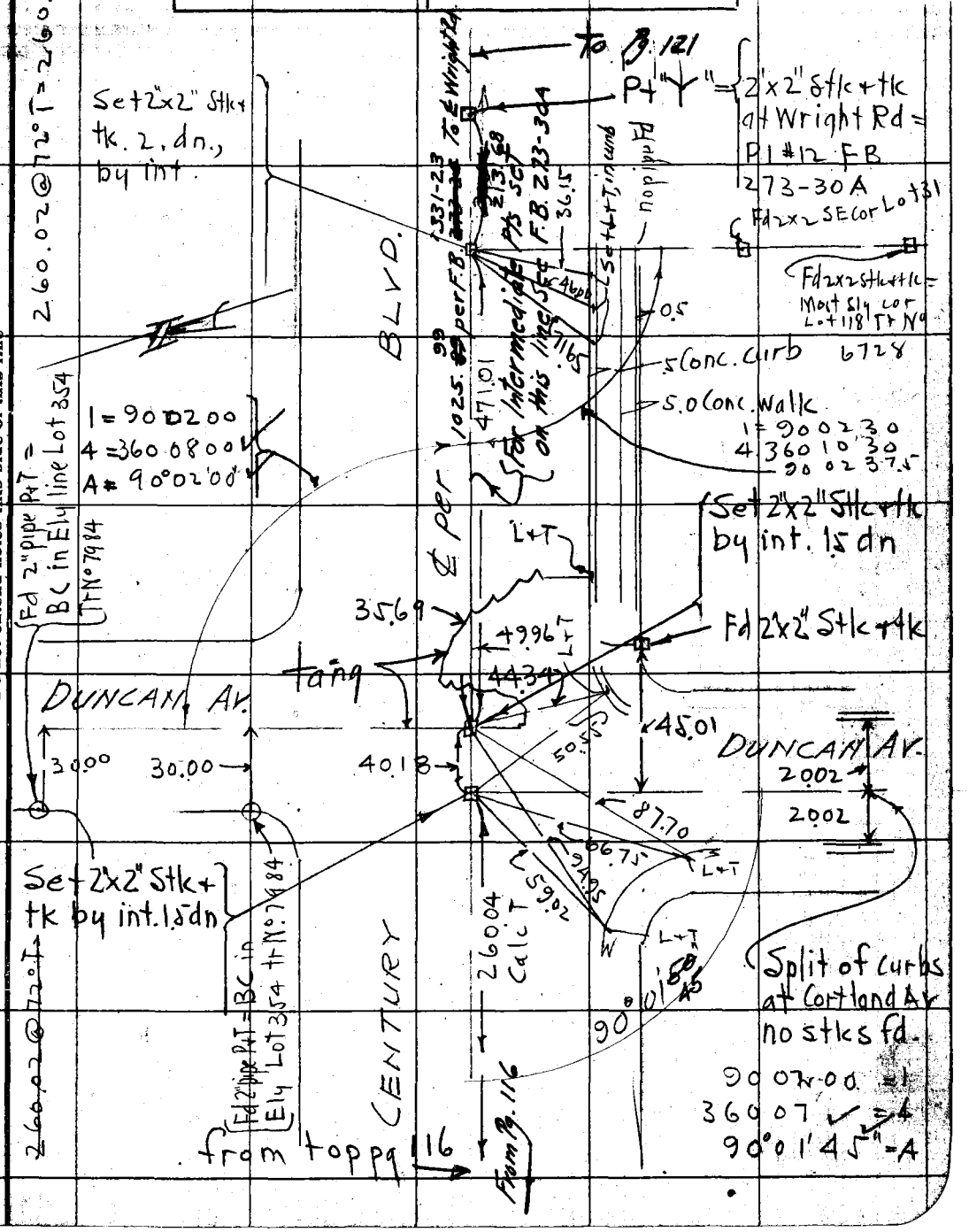

Note: ANY ADDITIONS OR CHANGES ON THIS SHEET MUST BE MADE OR CIRCLED IN Red. WITH DATE AND NAME OF PERSON MAKING CHANGE.

RETURN TO LOS ANGELES COUNTY SURVEYOR

Do not extend notes this side of this line

F.B. 261 PG. 118 Chief Party Notes by Date 1-8-28

Fd CSW+T = (216+96.26 RD FA 115-33)

40.00

5.000

Fd Conc mon

Fd Conc mon

Fd CSW+T = (210+62.13 RD FA 115-32)

Calc T 634.34

AVE

BEECWOOD AVE

Fd CSW+T = (202+32.24 RD FA 115-31)

Calc T 830.09

SANBORN AV

Fd Cut SW+T = (197+27.31 RD FA 115-30)

Calc T 505.04

SHIRLEY AVE

Calc T 345.10

ATLANTIC

From pg 115

fr. ltsd pg 115

345.08 @ 72° T = 345.10
505.01 @ 72° T = 505.04
830.01 @ 76° T = 830.09
634.28 @ 76° T = 634.34

RETURN TO LOS ANGELES COUNTY SURVEYOR

Do not extend notes this side of this line

Notes: ANY ADDITIONS OR CHANGES ON THIS SHEET MUST BE MADE OR CIRCLED IN Red. WITH DATE AND NAME OF PERSON MAKING CHANGE.

Date 1-3-28 Notes by Orra Chief Party Orra F. B. 261 PG. 119

Platted by Wm Higgins	W. O. No. 4046 D. S. O. No.
Date Jan. 5/28.	Location Century Blvd
Map No. C.S. B. 114-2.	Surveyed by A H 115
Platting C'k'd by	Date 1-3-28
Date	Indexed

Fd 2x2" St Lt + Tk
(183+88.84 RD
FA 115-26)

40.00

Fd Common
Morton Rd

Fd CSW + T =
(184+64.61 RD
FA 115-26)

calc T
75.77

AVE

CORTLAND

Fd CSW + T =
(187+18.78 RD
FA 115-27)

calc T
254.22

LUIGO

~~Fd CSW + T =~~
(190+31.53 RD
FA 115-28)

calc T
805.80

ATLANTIC

WALNUT AV.

From B. 115

35778
calc T

fr. rtsd pg 115

357.75 @ 76° T = 357.78
305.77 @ 76° T = 305.80
254.20 @ 76° T = 254.22
75.76 @ 76° T = 75.77

Notes: ANY ADDITIONS OR CHANGES ON THIS SHEET MUST BE MADE OR CIRCLED IN Red. WITH DATE AND NAME OF PERSON MAKING CHANGE.

Do not extend notes this side of this line

RETURN TO LOS ANGELES COUNTY SURVEYOR

F.B. 261 PG. 120 Chief Party Notes by Date

RETURN TO

LOS ANGELES COUNTY SURVEYOR

Do not extend notes this side of this line

Notes: ANY ADDITIONS OR CHANGES ON THIS SHEET MUST BE MADE OR CIRCLED IN Red. WITH DATE AND NAME OF PERSON MAKING CHANGE.

Date 1-5-28 Notes by [illegible] Chief Party [illegible] F. B. 261 PG. 121

Plotted by	W. O. No. 4046 D. S. O. No.
Date	Location Century Blvd
Map No.	Surveyed by ~~A. H.~~ 1115
Plotting C'k'd by	Date Jan 5 1928
Date	Indexed

.13 –

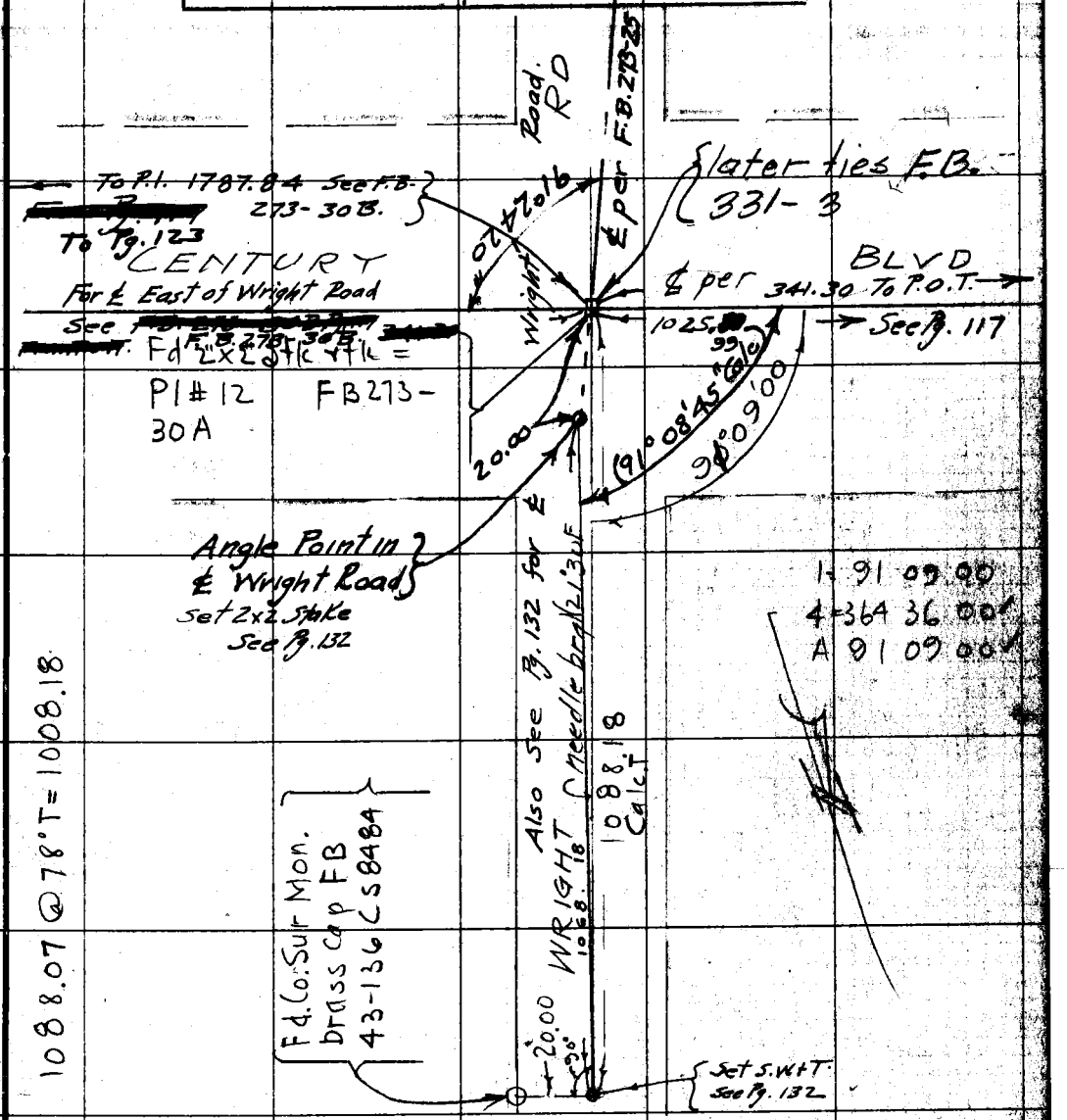

Note: ANY ADDITIONS OR CHANGES ON THIS SHEET MUST BE MADE OR CIRCLED IN Red. WITH DATE AND NAME OF PERSON MAKING CHANGE.

Do not extend notes this side of this line

RETURN TO LOS ANGELES COUNTY SURVEYOR

F.B. 261 PG. 122 Chief Party Notes by Date

RETURN TO

LOS ANGELES COUNTY SURVEYOR

Do not extend notes this side of this line

Note: ANY ADDITIONS OR CHANGES ON THIS SHEET MUST BE MADE OR CIRCLED IN Red. WITH DATE AND NAME OF PERSON MAKING CHANGE.

Date 1-5-28 Notes by Pora Chief Party Pora F. B. 261 PG. 123

Plotted by	W. O. No. 4046 D. S. O. No.
Date	Location Century Blvd
Map No.	Surveyed by A Hinsl
Plotting C'k'd by	Date Jan 5, 1928
Date	Indexed

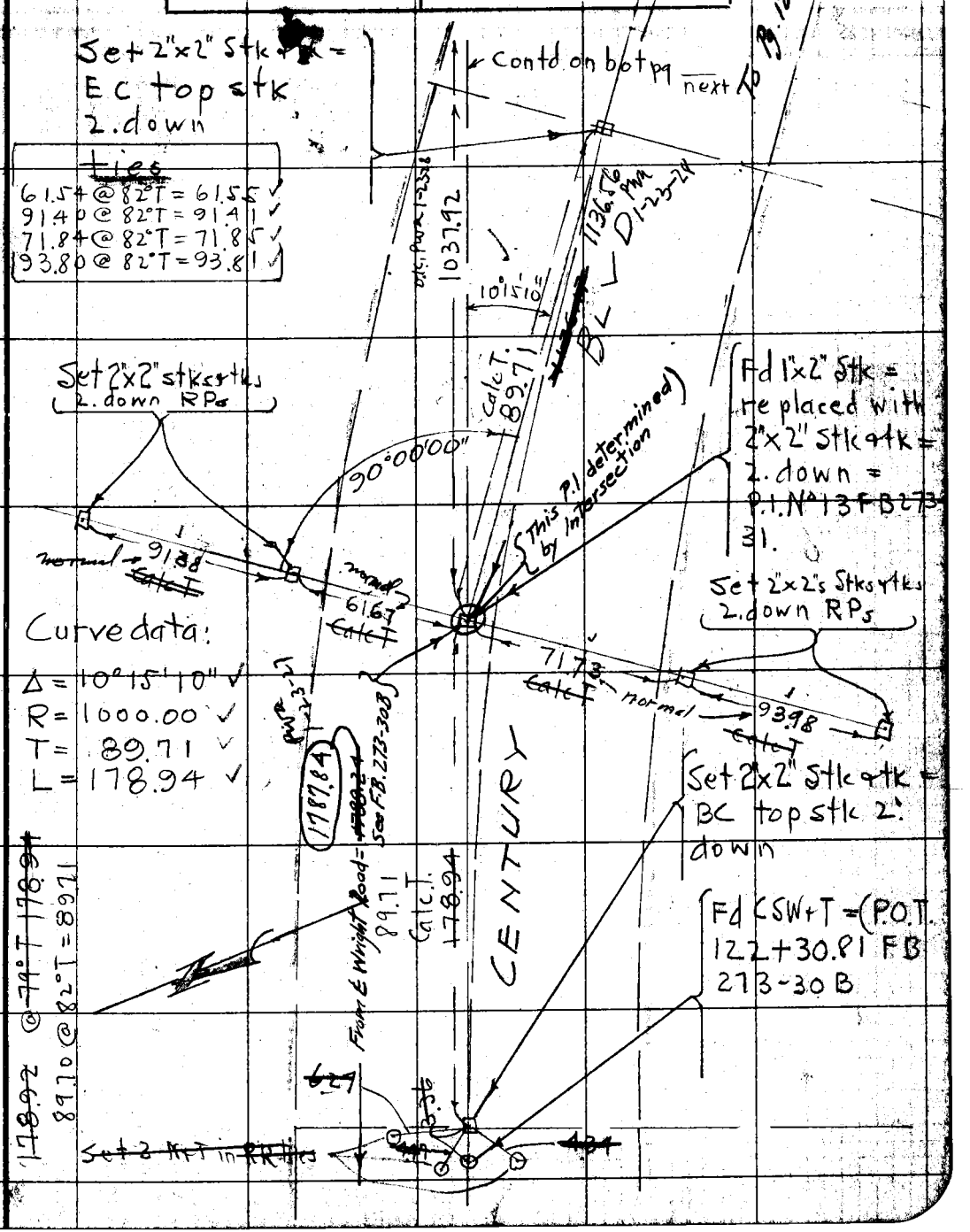

Note: ANY ADDITIONS OR CHANGES ON THIS SHEET MUST BE MADE OR CIRCLED IN Red. WITH DATE AND NAME OF PERSON MAKING CHANGE.

RETURN TO LOS ANGELES COUNTY SURVEYOR

Do not extend notes this side of this line

F.B. 261 Pg. 124 Chief Party Notes by Date 1-5-28

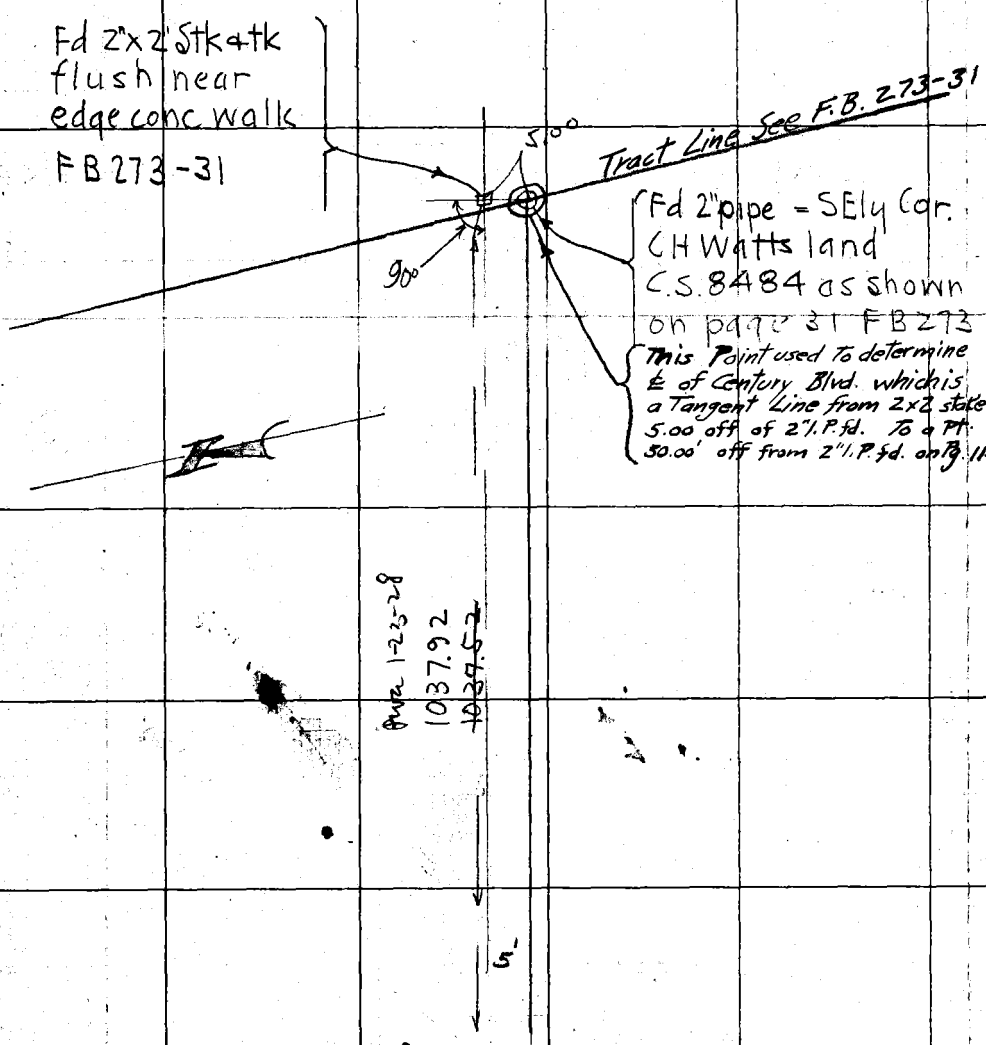

RETURN TO
LOS ANGELES COUNTY SURVEYOR

Do not extend notes this side of this line

Note: ANY ADDITIONS OR CHANGES ON THIS SHEET MUST BE MADE OR CIRCLED IN Red. WITH DATE AND NAME OF PERSON MAKING CHANGE.

Date 2-6-28 Notes by Mra Chief Party Mra F. B. [redacted] PG.

F.B. 261 of 6
Pg. 124A

Plotted by	W. O. No. 4046 D. S. O. No.
Date	Location Century Blvd
Map No.	Surveyed by Paul A Hills
Plotting C'k'd by	Date 2-6-28
Date	Indexed

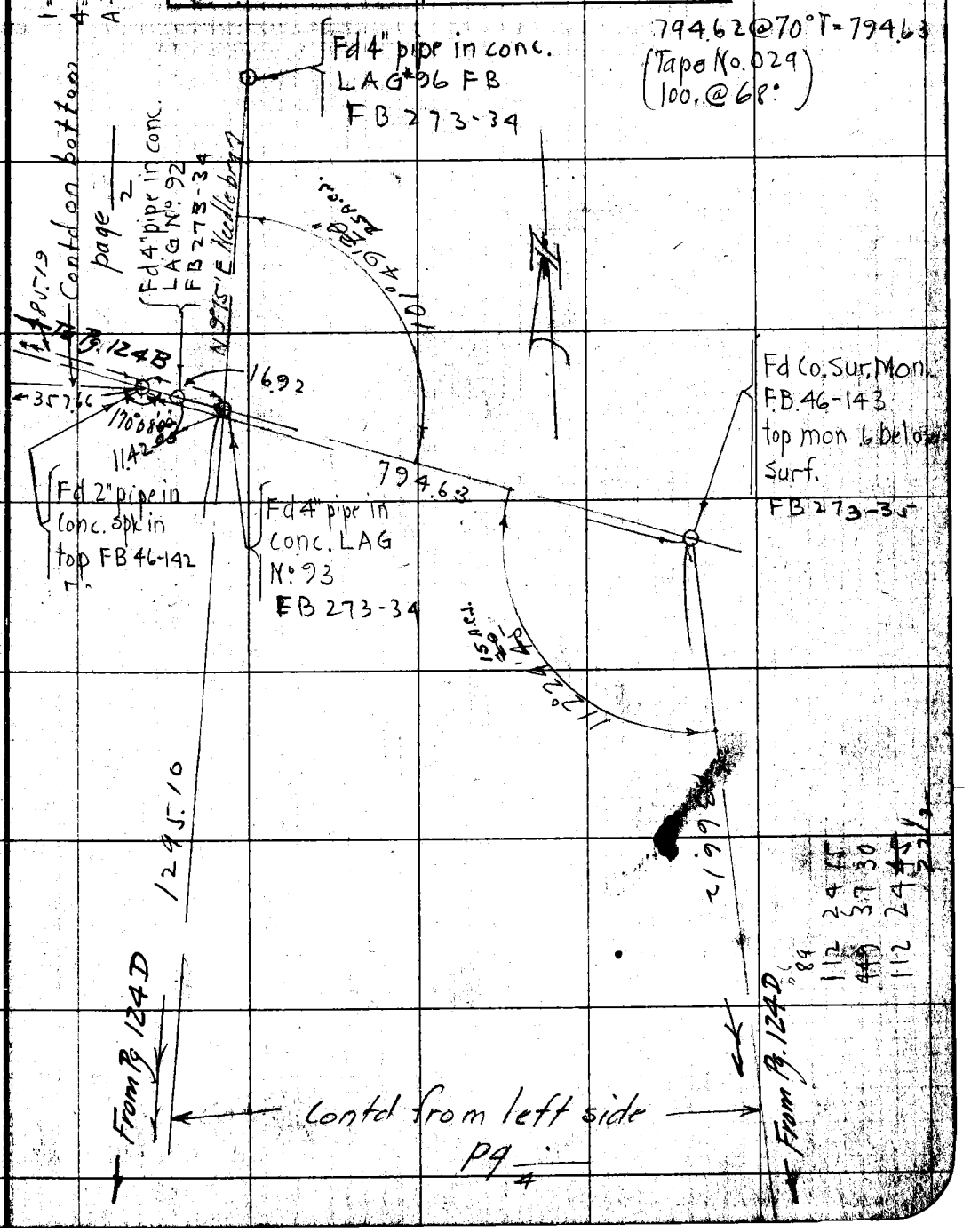

Note: ANY ADDITIONS OR CHANGES ON THIS SHEET MUST BE MADE OR CIRCLED IN Red. WITH DATE AND NAME OF PERSON MAKING CHANGE.

RETURN TO
LOS ANGELES COUNTY SURVEYOR

Do not extend notes this side of this line

F.B. [redacted] Pg. Pwa Chief Party Notes by Pwa Date 2-6-28

F.B. 261-124B.6

6309

44.60 @ 78°T @ S 16°56'30"V = 42.66
790.00 @ 74°T level = 790.03
832.69

100.00 @ 66°T @ S 4°25'V = 99.70
100.00 @ 64°T @ S 7°47'V = 99.08

16.92 −
82.78
2.41 +
85.19

contd on top pg 3

1136.12

To Pg. 124C

Set 2"x2" Stk
4 ft on back
of river

357.66

Fd 4" pipe in conc.
LAG No. 91

88.22
Calc. S

8948 @ 66°T @ S 9°38'V = 88.22

contd from left side
page

From Pg. 124A

85.19
Calc S

895
.0141
895
3670
895
126095

RETURN TO
LOS ANGELES COUNTY SURVEYOR

Do not extend notes this side of this line

Note: ANY ADDITIONS OR CHANGES ON THIS SHEET MUST BE MADE OR CIRCLED IN Red. WITH DATE AND NAME OF PERSON MAKING CHANGE.

Date _____ Notes by _____ Chief Party _____ F. B. [redacted] PG. _____

F.B. 261- Pg. 124C.

Platted by _____	W. O. No. _____ D. S. O. No. _____
Date _____	Location _____
Map No. _____	Surveyed by _____
Platting C'k'd by _____	Date _____
Date _____	Indexed _____

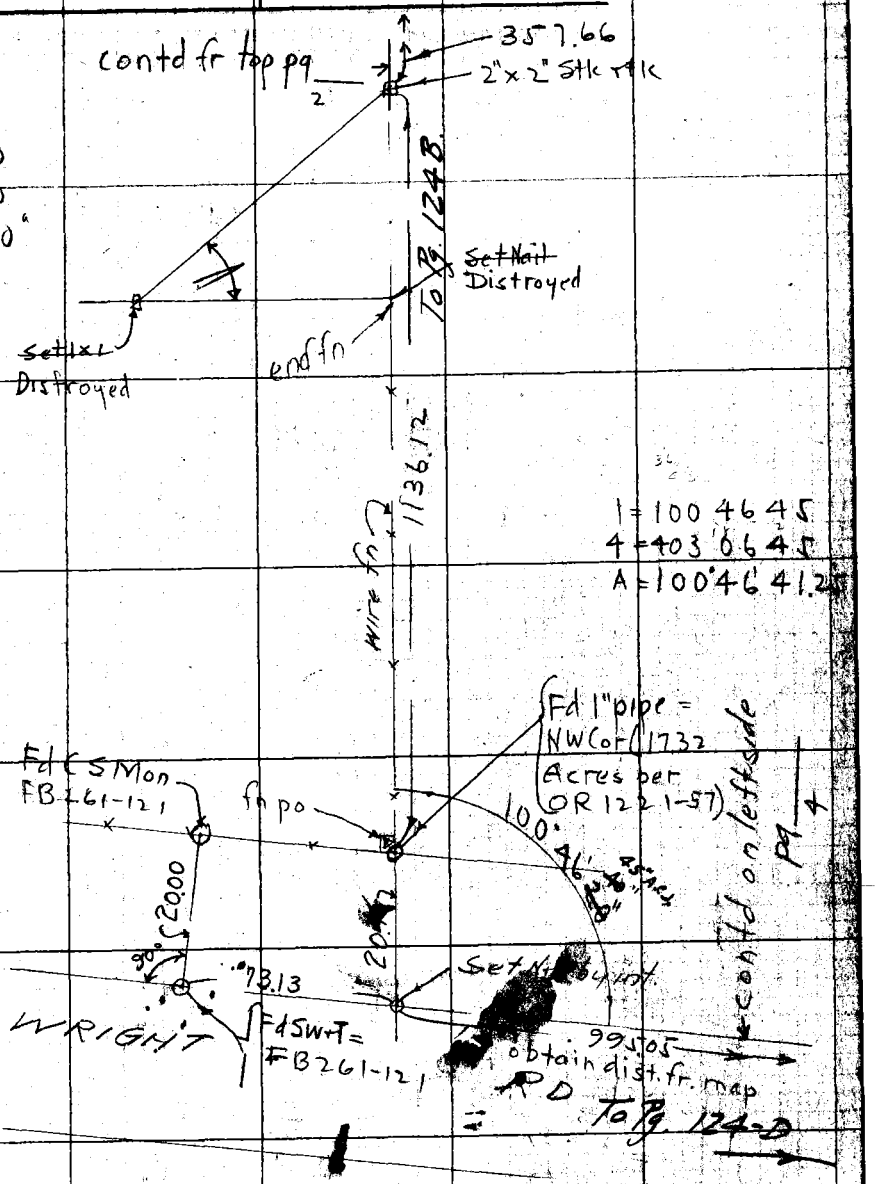

1 = 51°18'30
4 = 205 14 00
A 51°18'30"

1 = 100 46 45
4 = 403 06 45
A = 100°46'41.25

Notes: ANY ADDITIONS OR CHANGES ON THIS SHEET MUST BE MADE OR CIRCLED IN Red. WITH DATE AND NAME OF PERSON MAKING CHANGE.

RETURN TO LOS ANGELES COUNTY SURVEYOR

Do not extend notes this side of this line

F.B. [redacted] Pg. _____ Chief Party [illegible] Notes by [illegible] Date 2-6-28

F.B. 261-124 Df 6

6749 30
2711 8 00
6749 30

73-31-35
Fd 2 pipe

nothing set

90°

5.00

Co Sur Mon.

57°35'00" McHenry

To Pg. 124A

1366.12

67°49'30"

1035.88

10°15'10"

111-50-50
111-50-00
111-50-40

Fd 2x2 pg 5

2.86

Fdd 2x2 = angle pt pg 5

FB 261-123

Contd on bot pg 1

To Pg. 124A

1295.10

91236

See Pg. 123 to 125

44.95

90°

Fd 1" Bolt .2 dn = SE Cor (17.32 acres per OR 1221-57

812.79+
62.69
875.48

℄ Century Blvd 2
875.48
@ Normal

Contd from ftsd pg 3

From Pg. 124-C
Wright Rd
℄ per Pg. 121
995.05
obtain dist from map

180°15'35" 40"

88°35'40" 45"

20.00

Fd 2x2 angle pt FB 261-132

Fd 2x2 Stk+tk 2. dn FB 261-121

RETURN TO
LOS ANGELES COUNTY SURVEYOR

Do not extend notes this side of this line

Note: ANY ADDITIONS OR CHANGES ON THIS SHEET MUST BE MADE OR CIRCLED IN Red. WITH DATE AND NAME OF PERSON MAKING CHANGE.

Date 1-31-28 Notes by Mra Chief Party Mra F. B. [redacted] PG. F.B. 261-Pg. 124E.

Platted by	W. O. No. 4046 B. S. O. No.
Date	Location Century Blvd
Map No.	Surveyed by Paul A Hius
Platting C'k'd by	Date 1-31-28
Date	Indexed

1283.00
12.15
1295.15

1294.15 @ 62° I-Tape No. 029 = 1294.10

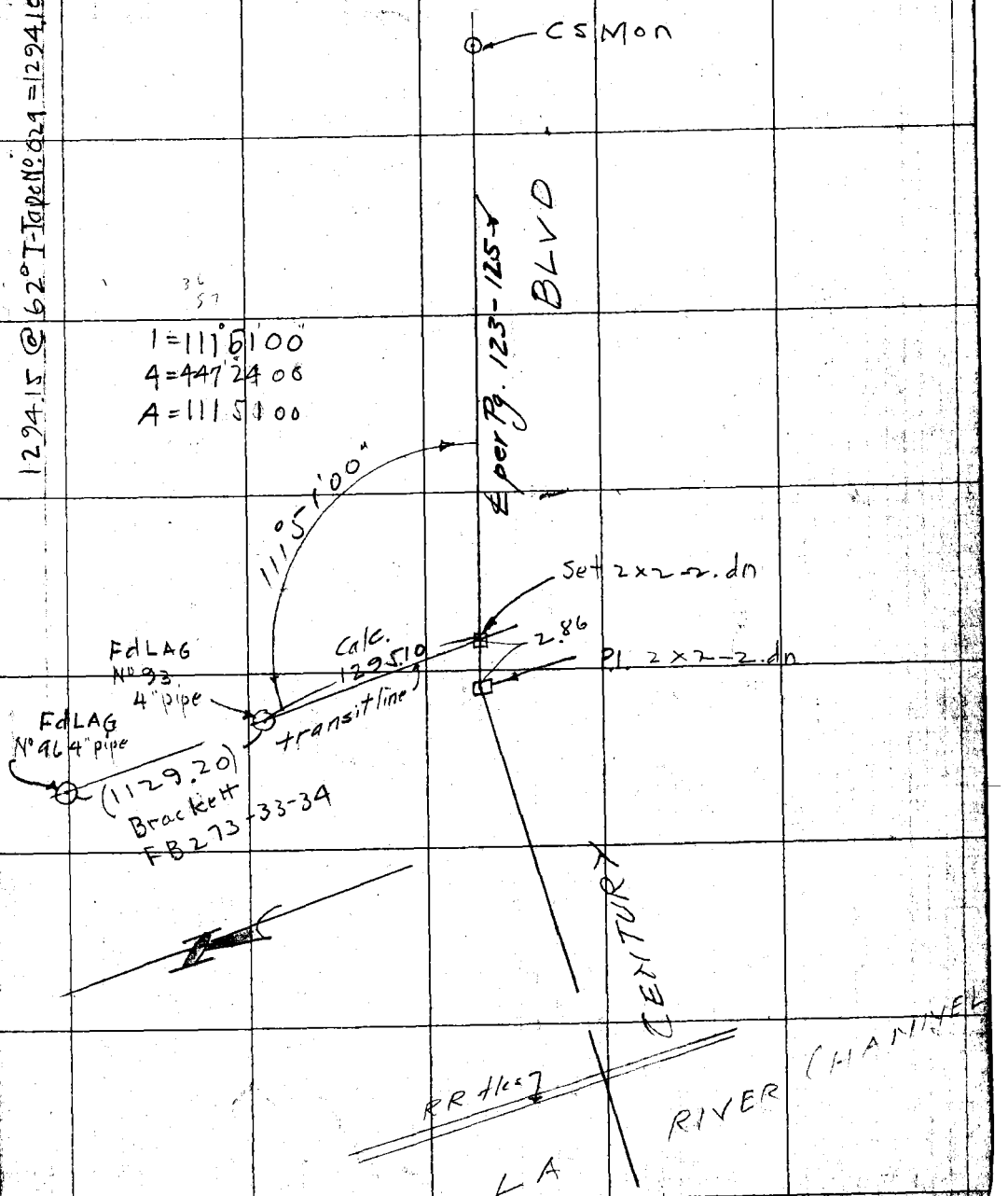

Note: ANY ADDITIONS OR CHANGES ON THIS SHEET MUST BE MADE OR CIRCLED IN Red. WITH DATE AND NAME OF PERSON MAKING CHANGE.

Do not extend notes this side of this line

RETURN TO LOS ANGELES COUNTY SURVEYOR

RETURN TO

LOS ANGELES COUNTY SURVEYOR

Note: ANY ADDITIONS OR CHANGES ON THIS SHEET MUST BE MADE OR CIRCLED IN **Red.** WITH DATE AND NAME OF PERSON MAKING CHANGE.

Do not extend notes this side of this line

F.B. 261 PG 124 F.

9 of 6

Chief Party _____ Notes by _____ Date _____

Date 4-4-28 Notes by Mra Chief Party Mra F. B. 261 PG. 124G

1 of 4

Plotted by A. C. Johnson	W. O. No. 4046 Tape O. No. 029
Date Apr-1928	Location Century Blvd
Map No. B-114 Sht 2	Surveyed by Paul Atkins
Plotting C'k'd by	Date Apr 4, 1928.
Date	Indexed

SURVEY
to
tie center line
of
CENTURY BLVD.
to
the right of way
lines
of
LOS ANGELES RIVER CHANNEL

References,
Job No. 91, Flood Control Dept.
C.S. F.B. 273-30B
C.S. F.B 261-123

Party
P.W. Atkins Dep.
M.R. Hubbell Inst.
Wm. Scott Hd ch
B.R. Stein Rr "
Weather fair

Notes: ANY ADDITIONS OR CHANGES ON THIS SHEET MUST BE MADE OR CIRCLED IN Red. WITH DATE AND NAME OF PERSON MAKING CHANGE.

RETURN TO LOS ANGELES COUNTY SURVEYOR

Do not extend notes this side of this line

F.B. 261 Pg. 124 H Chief Party Notes by Date 4-4-28

2 of 4

101 08 15 = 1
~~44 32 30 = 4~~
77 47 15 = 1
311 09 00 = 4

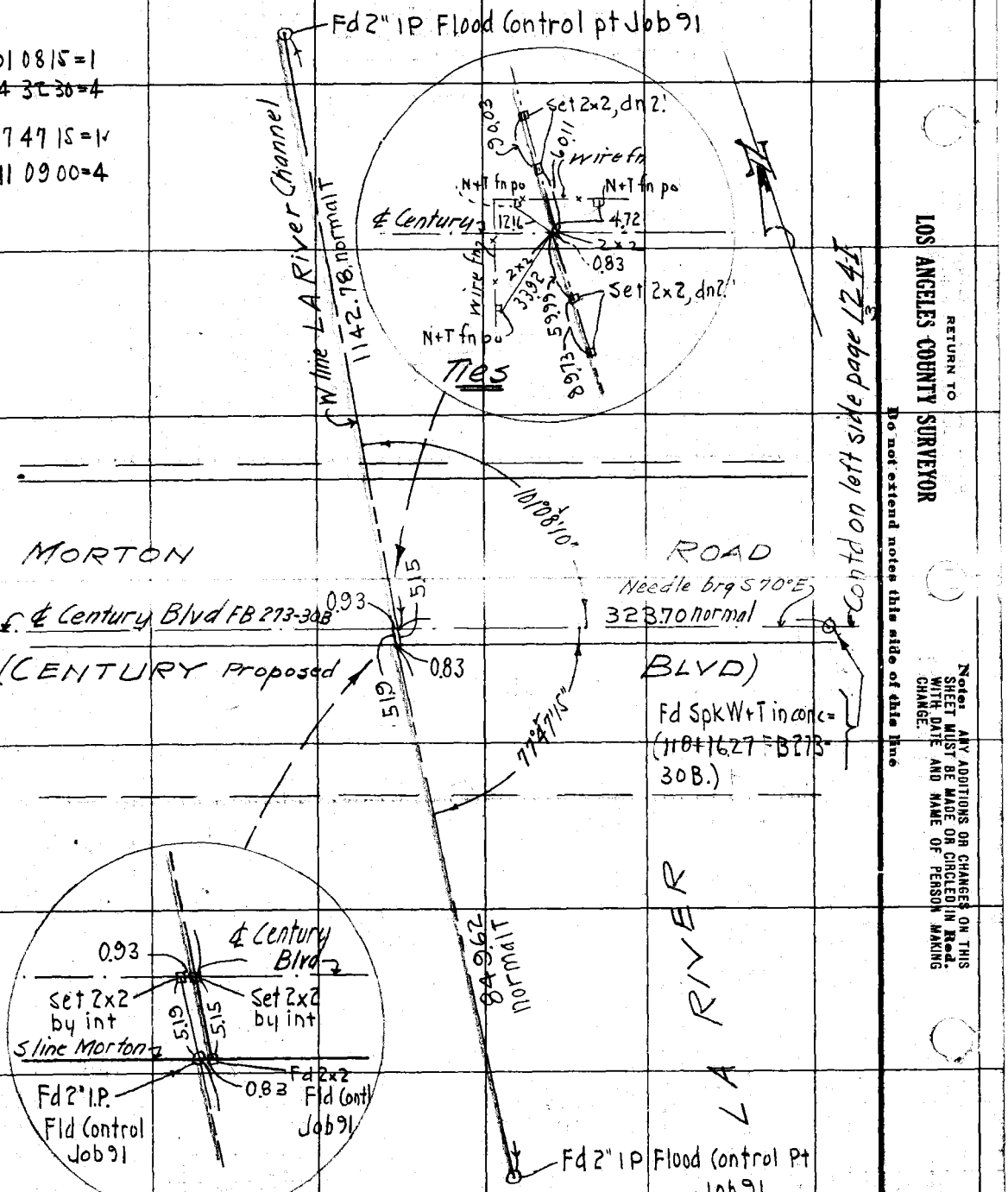

RETURN TO
LOS ANGELES COUNTY SURVEYOR
Do not extend notes this side of this line

Notes: ANY ADDITIONS OR CHANGES ON THIS SHEET MUST BE MADE OR CIRCLED IN Red. WITH DATE AND NAME OF PERSON MAKING CHANGE.

Date 4,5,28 Notes by Orra Chief Party Orra F. B. 261 PG. 124 I

3 of 4

Plotted by [signature]	W. O. No. 4046 Tape No. 029
Date Apr-1928	Location Century Blvd
Map No. B114-Sht 2	Surveyed by Paul Atkins
Plotting C'k'd by	Date Apr, 5, 1928
Date	Indexed

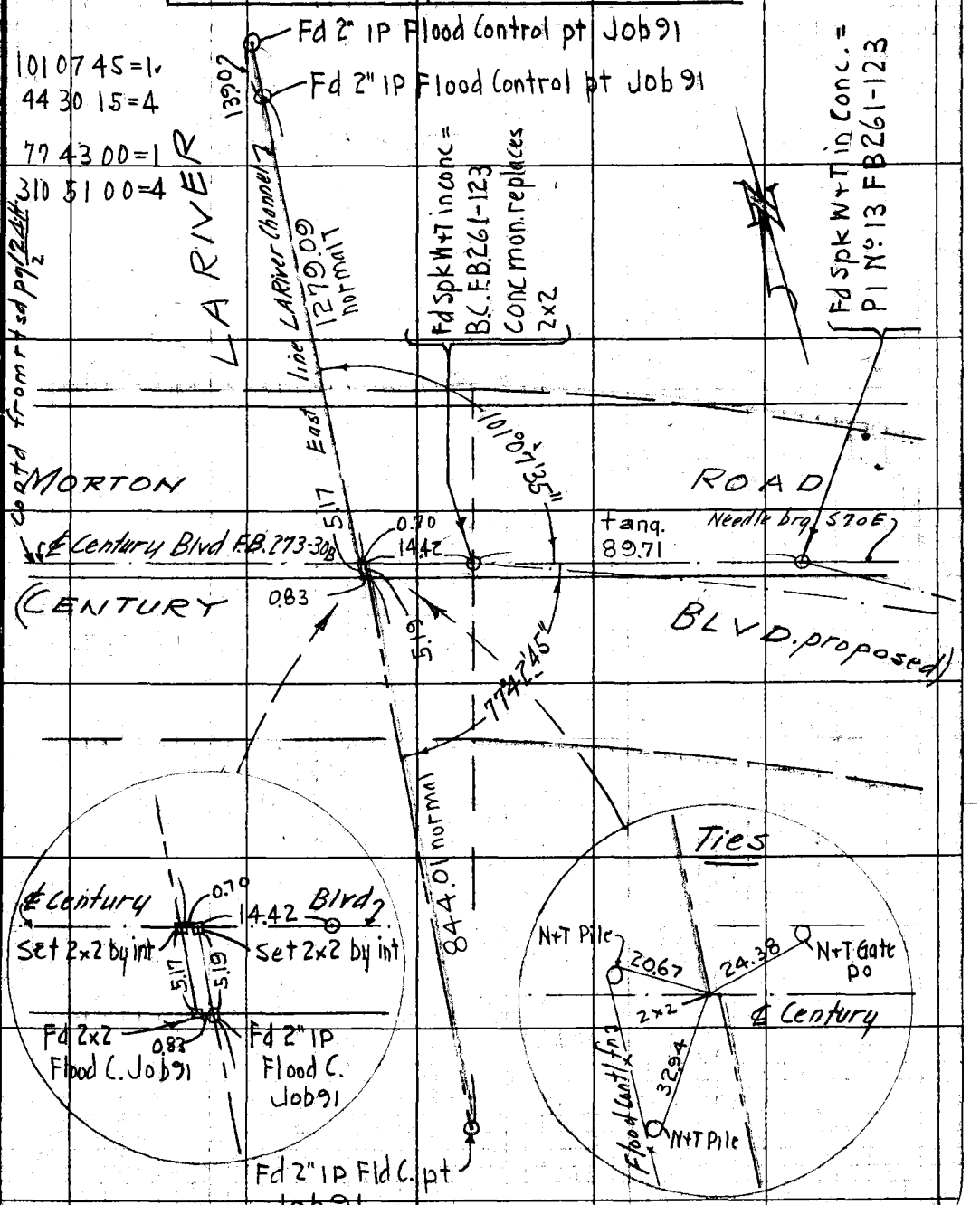

Note: ANY ADDITIONS OR CHANGES ON THIS SHEET MUST BE MADE OR CIRCLED IN Red. WITH DATE AND NAME OF PERSON MAKING CHANGE.

RETURN TO LOS ANGELES COUNTY SURVEYOR

Do not extend notes this side of this line

F.B. 261 PG. 124 J. Pma Chief Party Notes by Pma Date 4-5-28

4 of 4

RETURN TO

LOS ANGELES COUNTY SURVEYOR

Do not extend notes this side of this line

Note: ANY ADDITIONS OR CHANGES ON THIS SHEET MUST BE MADE OR CIRCLED IN Red. WITH DATE AND NAME OF PERSON MAKING CHANGE.

Date 1-5-28 Notes by Orra Field Party Orra F. B. 261 Pg. 125

Platted by
Date Apr-1928
Map No. B-114-2
Platting C'k'd by
Date

W. O. No. 4046 D. S. O. No.
Location Century Blvd
Surveyed by A Hollins
Date Jan. 5, 1928
Indexed

4-28

RETURN TO LOS ANGELES COUNTY SURVEYOR

Do not extend notes this side of this line

Notes: ANY ADDITIONS OR CHANGES ON THIS SHEET MUST BE MADE OR CIRCLED IN Red. WITH DATE AND NAME OF PERSON MAKING CHANGE.

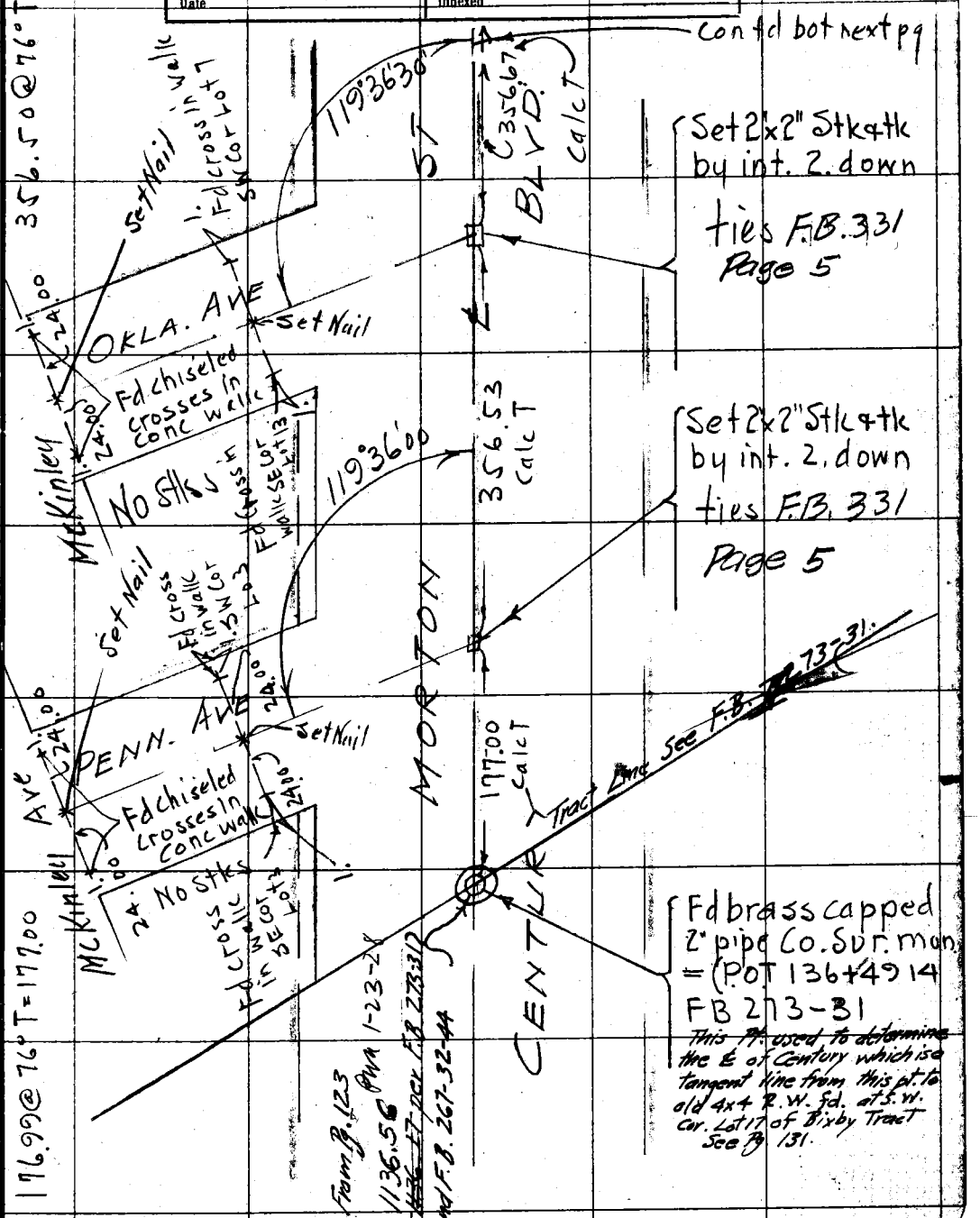

F.B. 261 PG. 126 — Chief Party — Notes by — Date 1-5-28

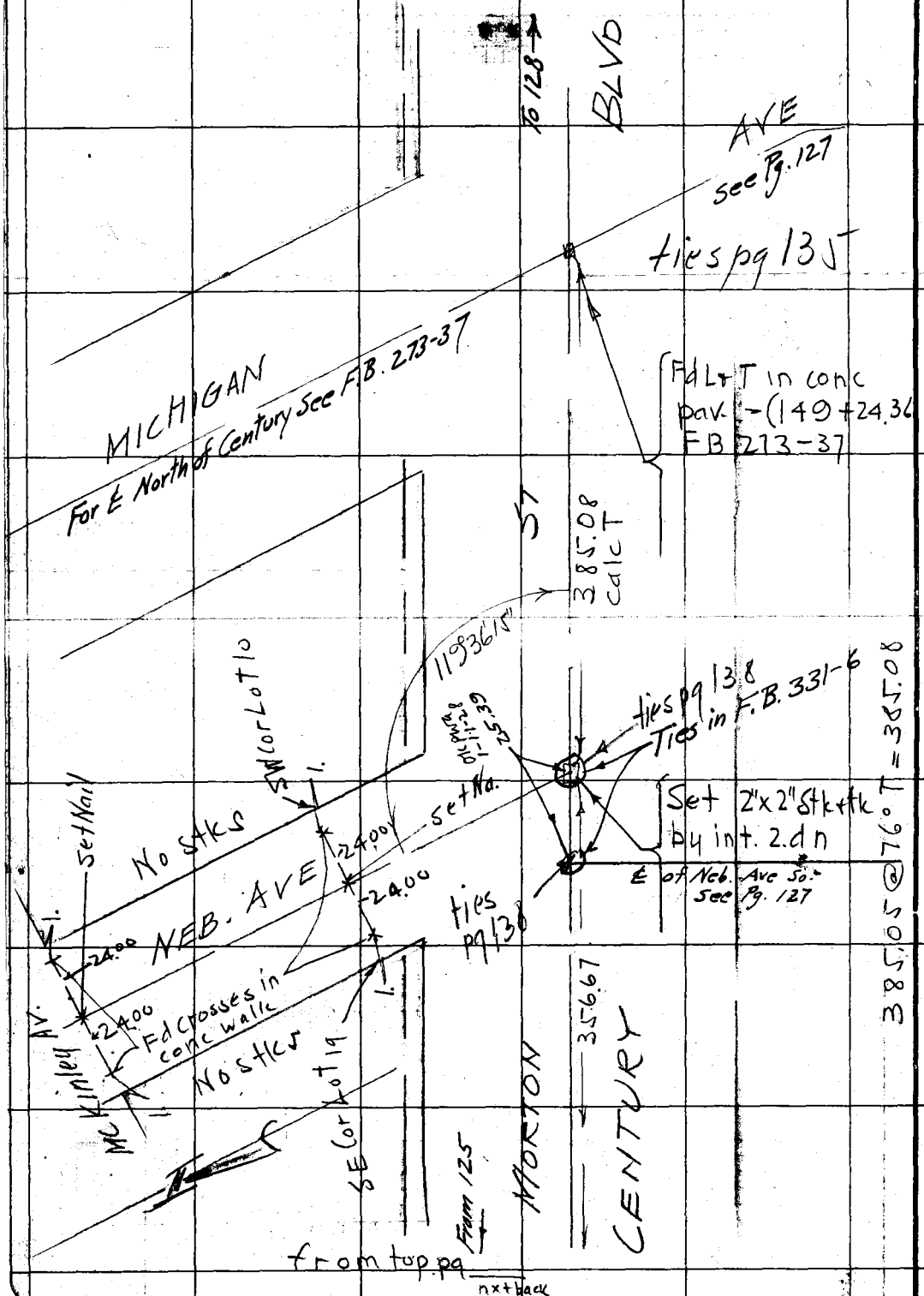

RETURN TO
LOS ANGELES COUNTY SURVEYOR
Do not extend notes this side of this line

Notes: ANY ADDITIONS OR CHANGES ON THIS SHEET MUST BE MADE OR CIRCLED IN Red. WITH DATE AND NAME OF PERSON MAKING CHANGE.

Date 1-6-28 Notes by [illegible] Chief Party [illegible] F. B 261 PG. 127

Plotted by [illegible]	W. O. No. 4046 D. S. O. No.
Date Apr-1928	Location Century Blvd
Map No. B-114-2	Surveyed by Atkins
Plotting C'k'd by	Date Jan. 6, 1928
Date	Indexed

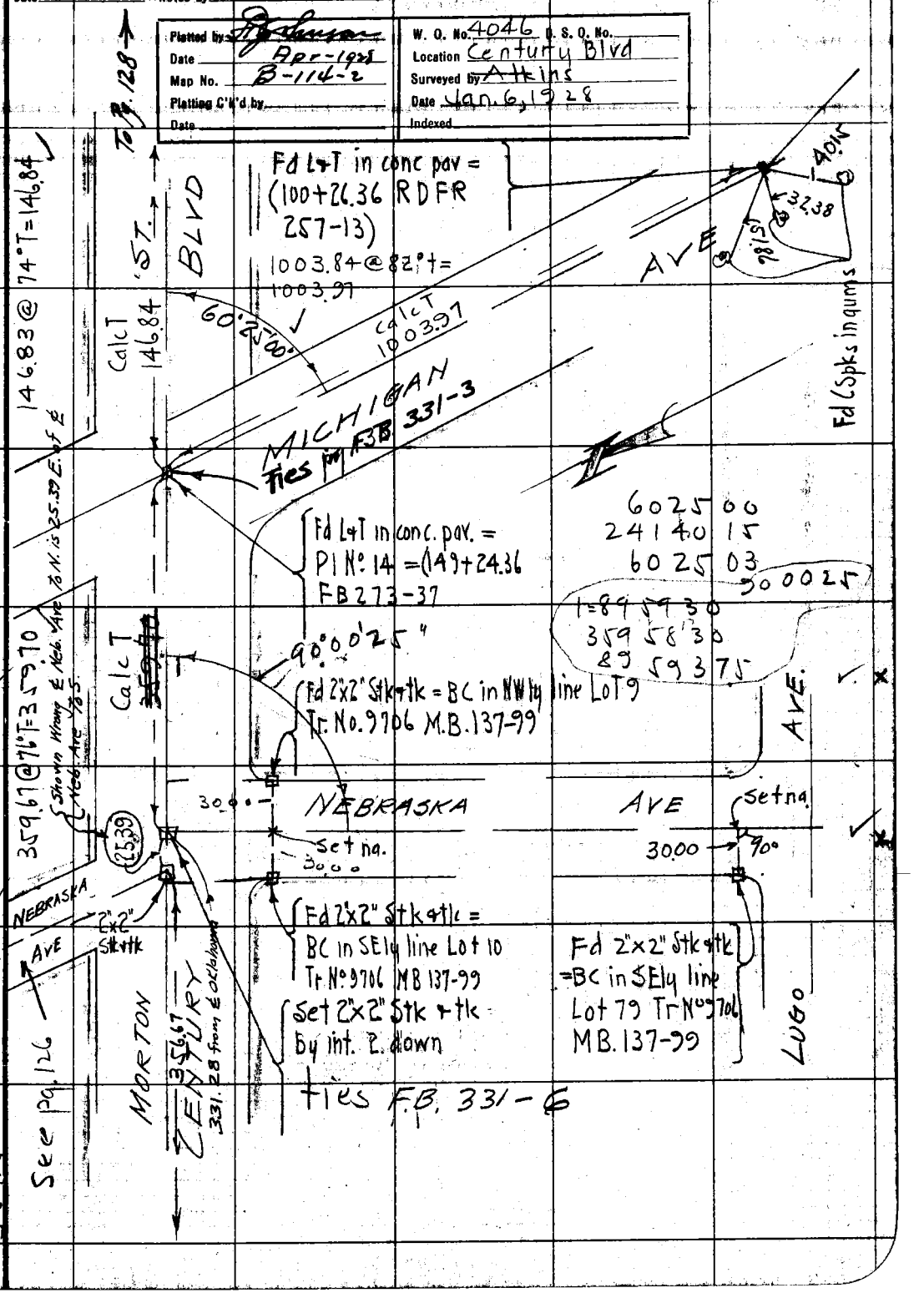

Note: ANY ADDITIONS OR CHANGES ON THIS SHEET MUST BE MADE OR CIRCLED IN Red. WITH DATE AND NAME OF PERSON MAKING CHANGE.

RETURN TO LOS ANGELES COUNTY SURVEYOR

Do not extend notes this side of this line

385.08
25.39
359.70

F.B. 261 Pg. 128 Chief Party Notes by Date 1-6-28

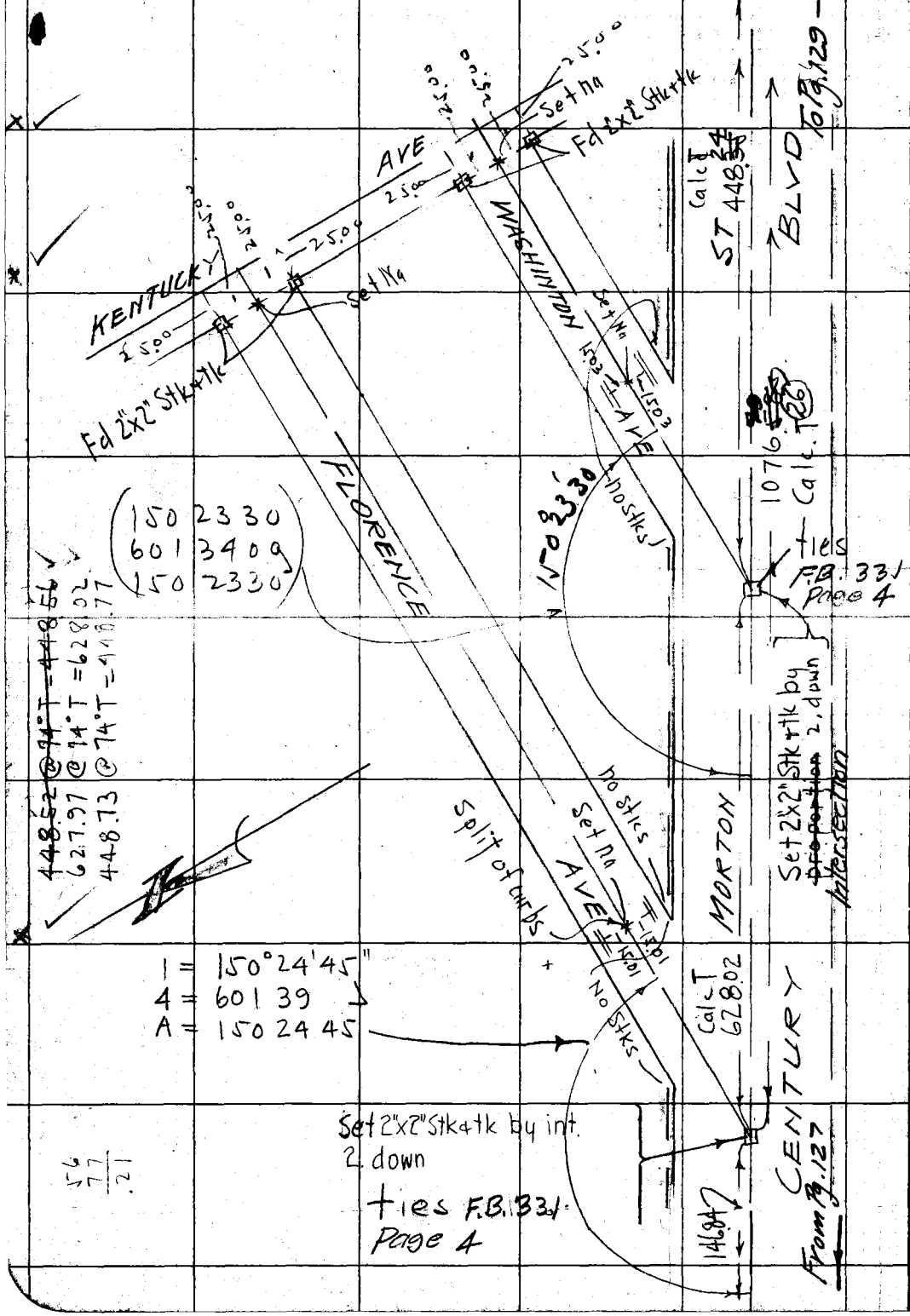

RETURN TO
LOS ANGELES COUNTY SURVEYOR

Do not extend notes this side of this line

Note: ANY ADDITIONS OR CHANGES ON THIS SHEET MUST BE MADE OR CIRCLED IN Red. WITH DATE AND NAME OF PERSON MAKING CHANGE.

Date 1-6-28 Notes by [illegible] Chief Party [illegible] F. B. 261 PG. 128

Plotted by [illegible]	W. O. No. 4046 D. S. O. No.
Date Apr-1928	Location Century Blvd
Map No. B-114-2	Surveyed by A. Hims
Plotting C'k'd by	Date Jan. 6, 1928.
Date	Indexed

493.34 @ 74°T = 493.36
70.23 @ 74°T = 70.24
529.13 @ 74°T = 529.17
294.74 74°T = 294.76

284.49
.21
10.06
294.76

119 37 30
478 30
119 37 30

6.35
2.71
10.06

2x2 to 99

541
271

Calc T 70.24

BLVD To Pg. 130

119°37'30" Fd 2" pipe P.T. 25.00

45.06

57

ties pg 139

Set na

Set 2"x2" Stk & tk by int. 2. down

Calc T 529.50

IOWA AVE

Fd 2" pipe P.T. Most Nly Cor Lot 1 Hollydale Blk 49 MB 82-15

Lincoln Av 25.00

Set Na

60°22'50"

See FB 273-39

℄ UP RR

Bet. tks

1 = 60°22'45"
4 = 241 31 30
60 22 52 5

293.77

Set 2"x2" Stk & tk by int. 2. down

ties pg. 138

MORTON AVE

448.24

CENTURY

From Pg. 128

KENTUCKY AVE

See pg. 128

Nash Av

60°23'30"

60 23 30
241 34 0
60 23 30

Florence Av

24.00

Set na 24.00

I. B. C. Blk 31 Fd L & T in Walks 1. off prop line

(No pipes fd.)

Fd 37 S of NW Cor Lot 10 Hollydale Tr. MB 82-12

Notes: ANY ADDITIONS OR CHANGES ON THIS SHEET MUST BE MADE OR CIRCLED IN Red. WITH DATE AND NAME OF PERSON MAKING CHANGE.

RETURN TO LOS ANGELES COUNTY SURVEYOR

Do not extend notes this side of this line

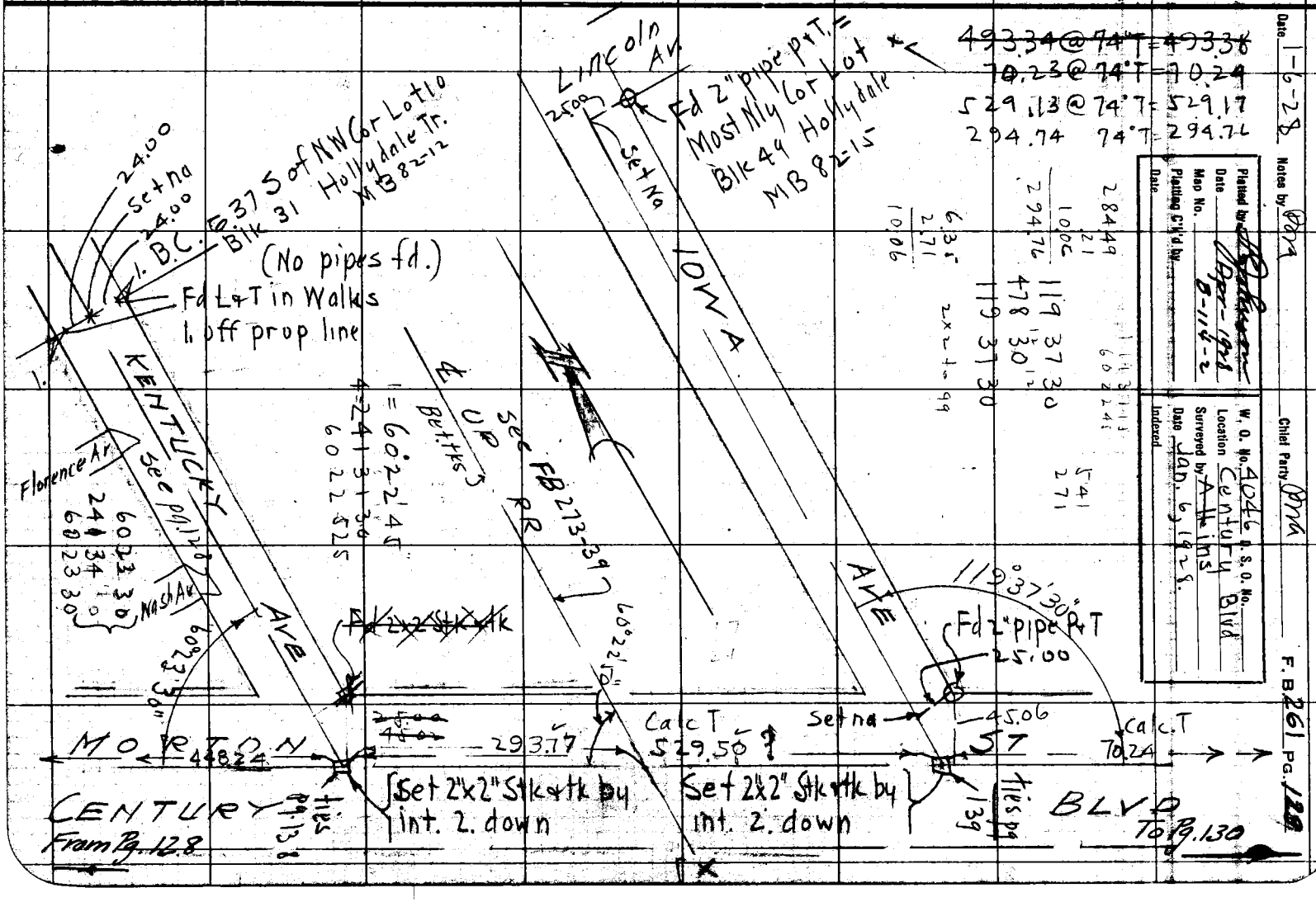

F.B. 261 Pg. 130 Chief Party Notes by Date 1-6-28

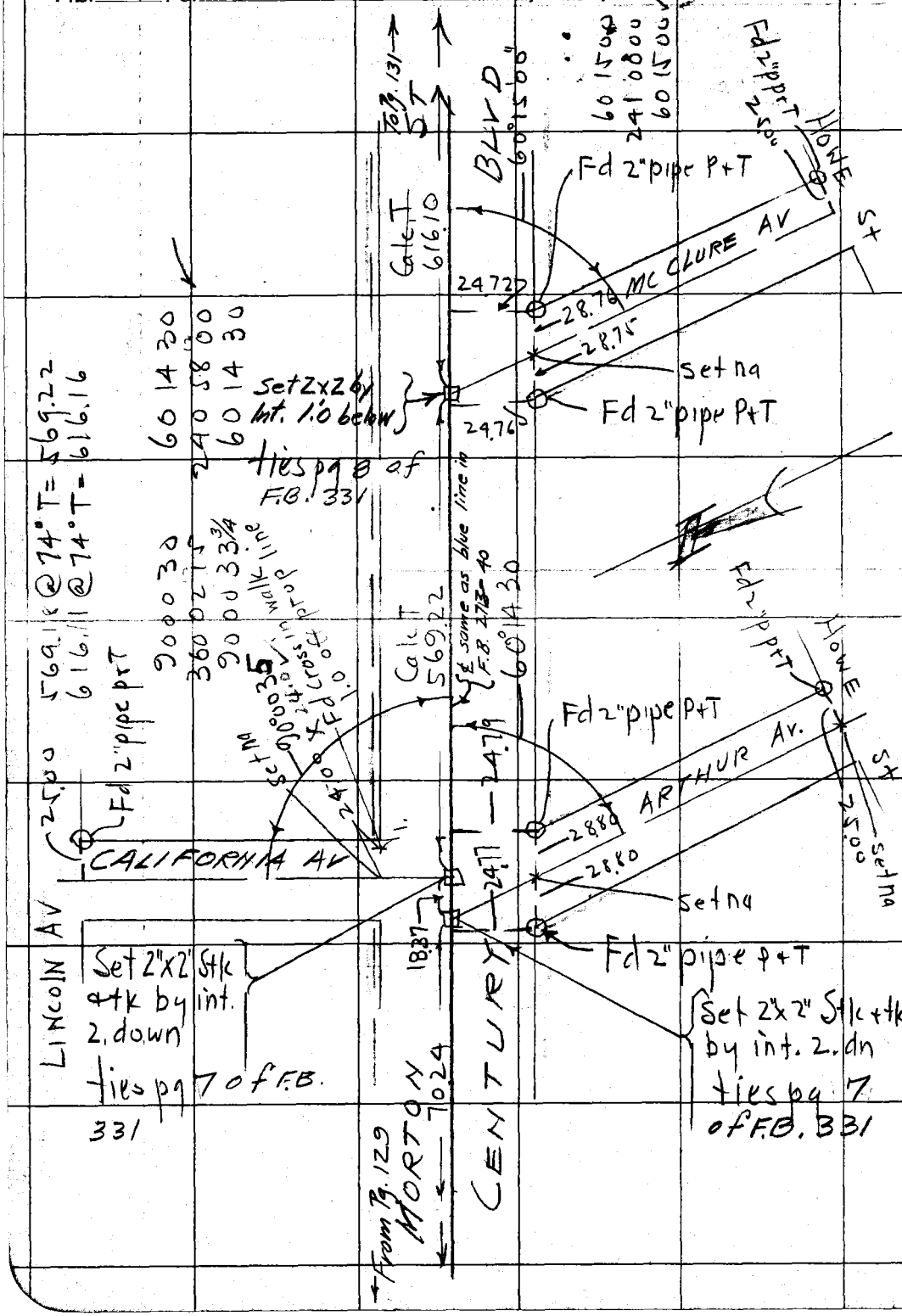

RETURN TO
LOS ANGELES COUNTY SURVEYOR

Do not extend notes this side of this line

Note: ANY ADDITIONS OR CHANGES ON THIS SHEET MUST BE MADE OR CIRCLED IN Red. WITH DATE AND NAME OF PERSON MAKING CHANGE.

Date 16-28 Notes by Pma Chief Party Pma F. B. 261 PG. 131

Platted by [illegible]	W. O. No. 4046 D. S. O. No.
Date Apr-1929	Location Century Blvd
Map No. B114-2	Surveyed by Atkins
Platting C'k'd by	Date Jan
Date	Indexed

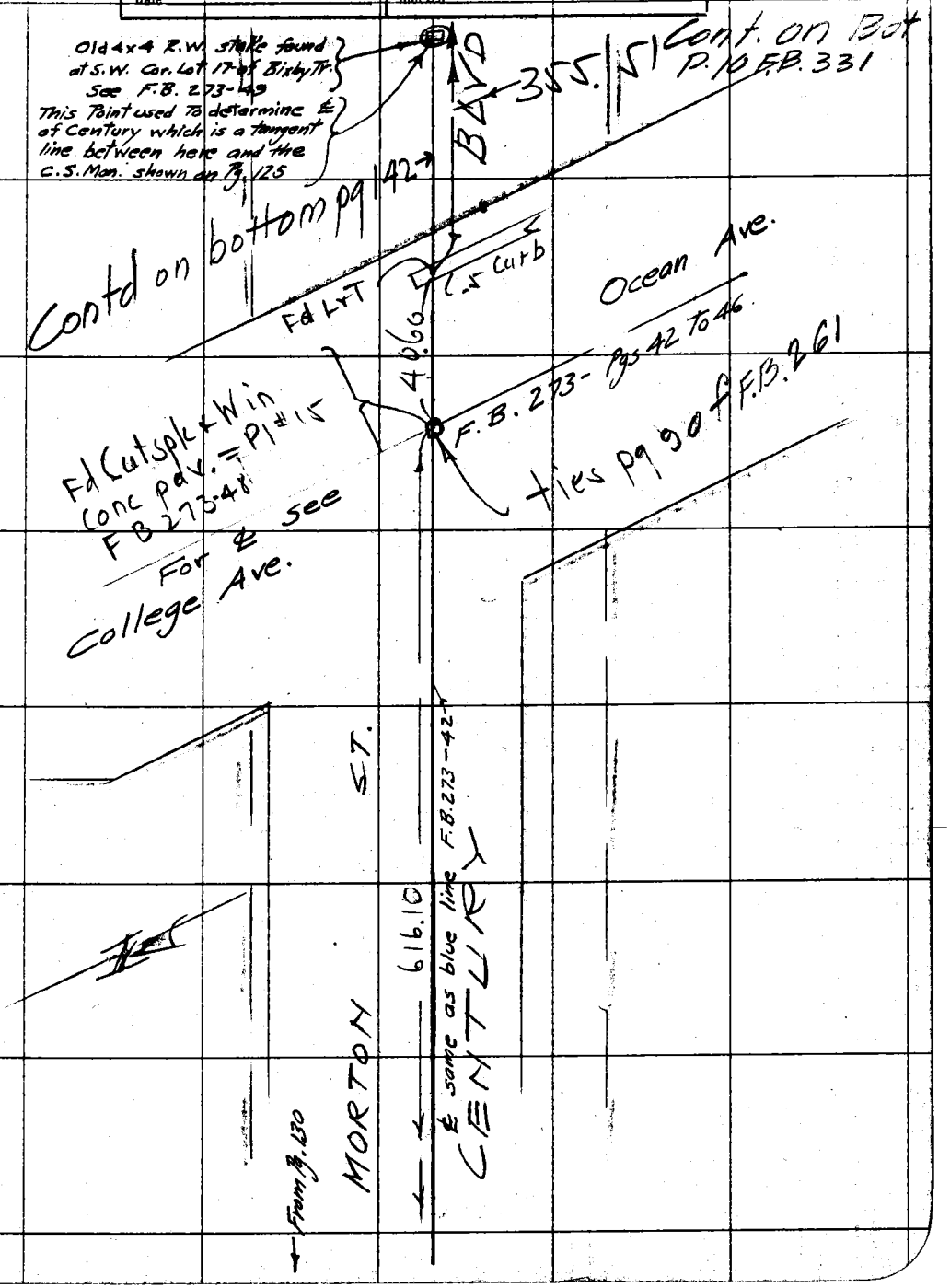

Notes: ANY ADDITIONS OR CHANGES ON THIS SHEET MUST BE MADE OR CIRCLED IN Red. WITH DATE AND NAME OF PERSON MAKING CHANGE.

RETURN TO LOS ANGELES COUNTY SURVEYOR

Do not extend notes this side of this line

F.B. 261 PG. 132 Chief Party Notes by [illegible] Date 17-2[illegible]

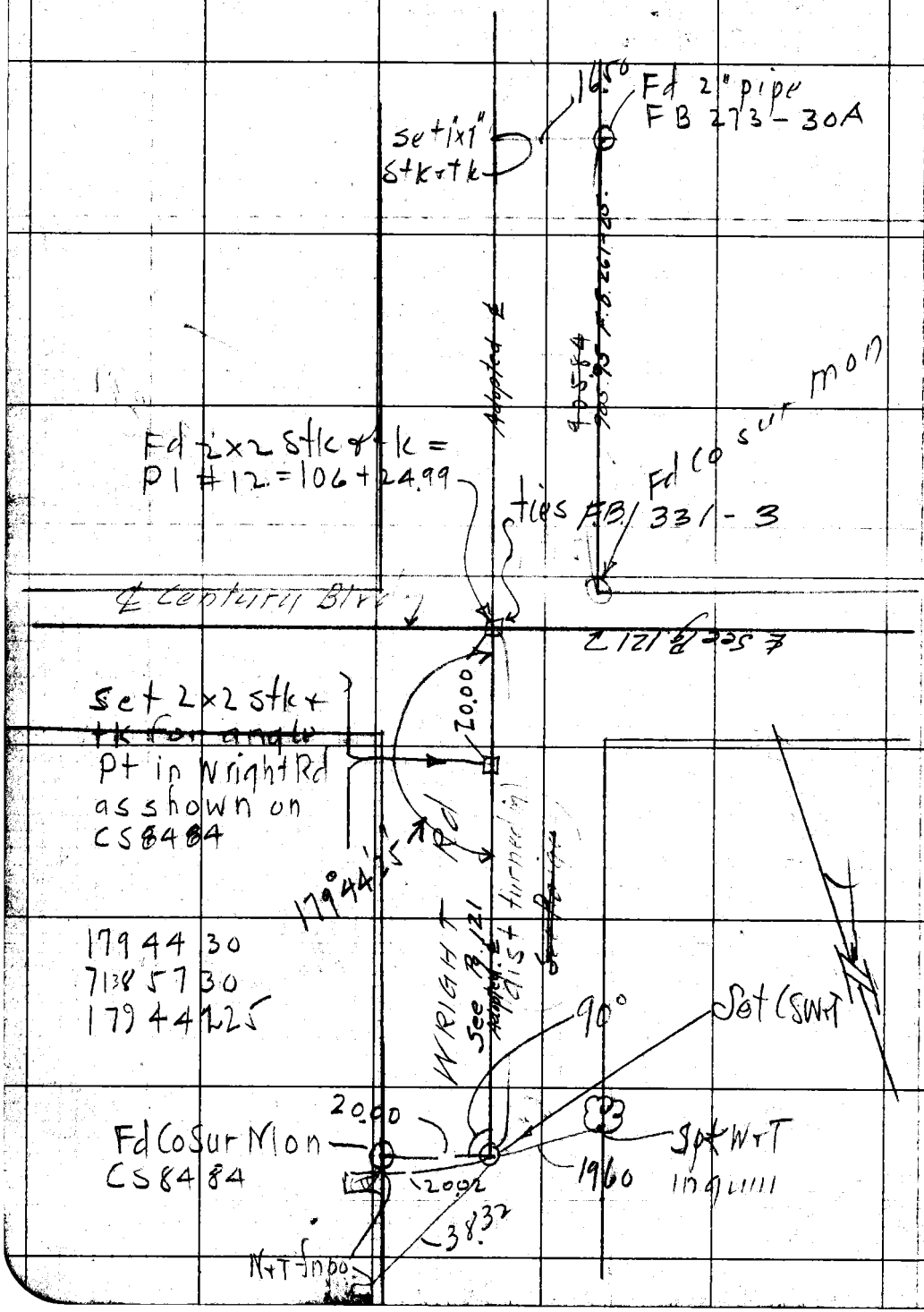

RETURN TO
LOS ANGELES COUNTY SURVEYOR

Do not extend notes this side of this line

Notes: ANY ADDITIONS OR CHANGES ON THIS SHEET MUST BE MADE OR CIRCLED IN Red. WITH DATE AND NAME OF PERSON MAKING CHANGE.

RETURN TO
LOS ANGELES COUNTY SURVEYOR

Note: ANY ADDITIONS OR CHANGES ON THIS SHEET MUST BE MADE OR CIRCLED IN Red. WITH DATE AND NAME OF PERSON MAKING CHANGE.

Do not extend notes this side of this line

Solar observation

Date Jan. 6, 1928.

Inst. at int. Virginia Ave and Century Blvd
Sighting SE ly to int. Wright Road and Century Blvd
Right or South to Sun

	Sun	Hor. ∠	Vert. ∠	time	Bearing
1	L L (Dir	31°49'00"	22°25'30"	9-21-00 A.M.	S 70-54-18 E
	U R (Inv.)	31°41'00	22°10'30	9-23-15 A.M.	
2	L L (Dir	32°35'30"	22°55'30	9-24-50 A.M.	S 70-54-04 E
	U R Inv)	32°24'00"	22°37'00	9-26-40 A.M.	
3	L L	35°08'45"	24°06'30"	9 36-55 A.M.	S 71- 11-53 E
	U R	34°53'15"	24°05'00"	9-30-30 A.M.	
4	L L	36°37'00"	25°18'00	9-44-10 A.M.	S 70-50-52 E
	U R	36°29'00"	24°58'00	9-45-50 A.M.	
5	L L	37°23'30"	25°39'00	9-47-10 AM	S 70-54-30 E
	U R	37°09-45'	25° 19'00	9-48-50 AM	
6	L L	38°00'30"	25°41'00"	9-50-00 AM	S 71- 11-06 E
	U R.	37-36'15	25°32'30"	9-51-00 AM	
7	L.L.	38°35'45"	26°17'00"	9-52-40 AM.	S 70-52-53 E
	U.R	38°16'45	25°53'00	9-53-50 AM.	
8	L.L.	39°17'45"	26°37'30"	9-55-45 AM	S 70 53-06 E
	U.R.	39°05'30"	26°16'30"	9-57-25 AM	

Adopted Bearing = Ave. of #1-2-5 = S 70°54' 15 E

Date ____ Notes by ____ Chief Party ____ F.B. 261 Pg. 133

Platted by [illegible] Apr-1928
Date
Map No. 5-114-2
Platting C'k'd by
Date

W. O. No.
Location
Surveyed by
Date
Indexed

O. S. O. No.

F.B. 261 PG. 134 Chief Party Notes by Date

Century

20.43 shd read 20.47 allen

2nd st just ℄ of Ocean Ave

POT to Int Anderson

1116.63 shd read 1116.90

Angle Pt state st to B.C.

39.19
37.77
1.32

RETURN TO
LOS ANGELES COUNTY SURVEYOR

Do not extend notes this side of this line

Note: ANY ADDITIONS OR CHANGES ON THIS SHEET MUST BE MADE OR CIRCLED IN Red. WITH DATE AND NAME OF PERSON MAKING CHANGE.

Date _____ Notes by _____ Chief Party _____ F. B. 261 PG. 0

Platted by	W O. No. D. S. O. No.
Date	Location
Map No.	Surveyed by
Platting C'k'd by	Date
Date	Indexed

INDEX TO CENTURY BLVD.

F.B. 261
F.B. 273
F.B. 331

Topography in F.B. 267

For Detailed Index to this Job see the following Index Sheets #1 to #8

Notes: ANY ADDITIONS OR CHANGES ON THIS SHEET MUST BE MADE OR CIRCLED IN Red. WITH DATE AND NAME OF PERSON MAKING CHANGE.

Do not extend notes this side of this line

RETURN TO
LOS ANGELES COUNTY SURVEYOR

RETURN TO
LOS ANGELES COUNTY SURVEYOR

Note: ANY ADDITIONS OR CHANGES ON THIS SHEET MUST BE MADE OR CIRCLED IN **Red.** WITH DATE AND NAME OF PERSON MAKING CHANGE.

Do not extend notes this side of this line

Date _____ Notes by _____ Chief Party _____ F. B. 261 Pg. 5-8

Platted by _____	W. O. No. _____ D. S. O. No. _____
Date _____	Location _____
Map No. _____	Surveyed by _____
Platting C'k'd by _____	Date _____
Date _____	Indexed _____

Century Blvd. Index Sht. No 2

Notes: ANY ADDITIONS OR CHANGES ON THIS SHEET MUST BE MADE OR CIRCLED IN Red, WITH DATE AND NAME OF PERSON MAKING CHANGE.

Do not extend notes this side of this line

RETURN TO LOS ANGELES COUNTY SURVEYOR

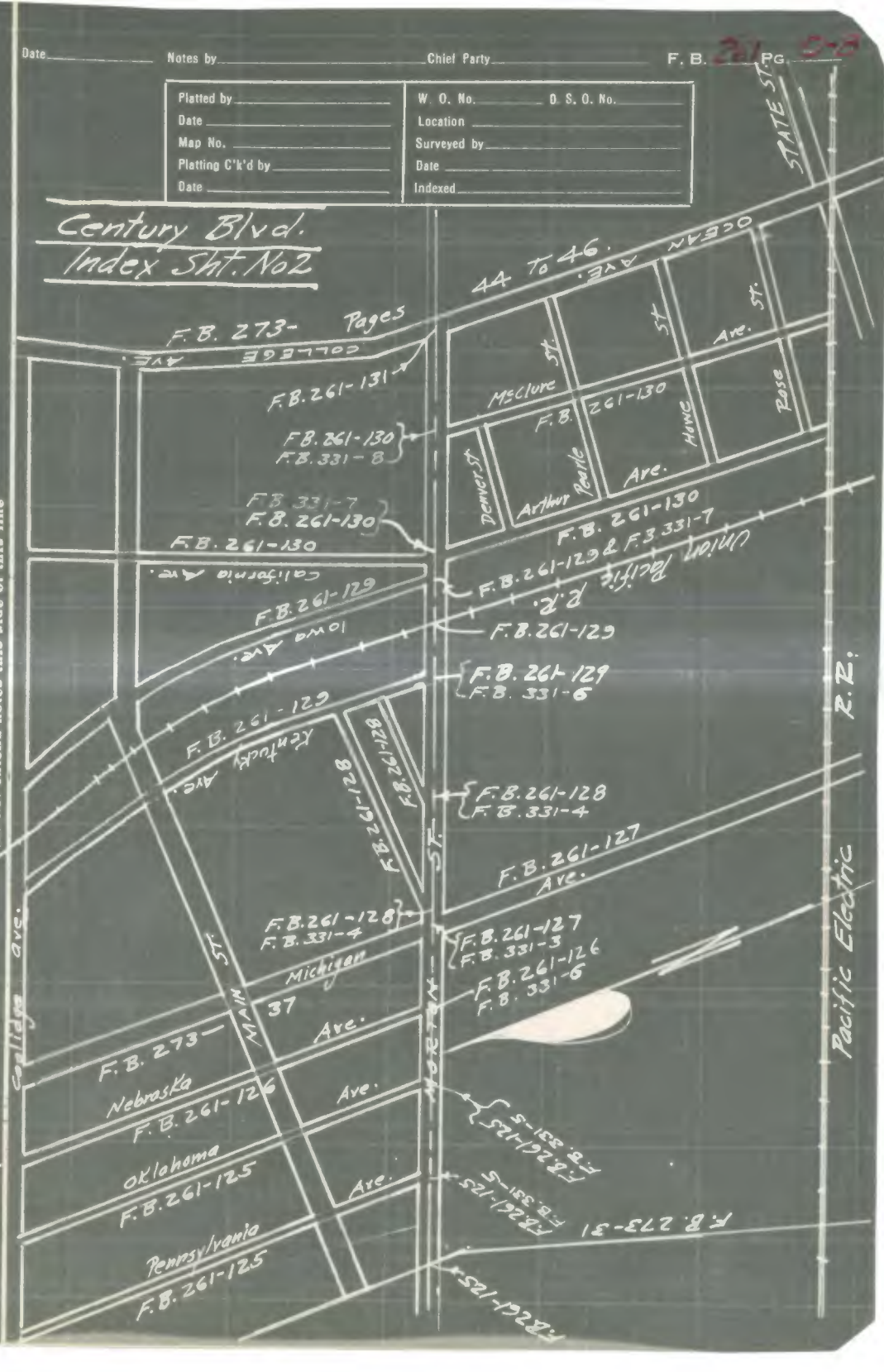

RETURN TO
LOS ANGELES COUNTY SURVEYOR

Notes: ANY ADDITIONS OR CHANGES ON THIS SHEET MUST BE MADE OR CIRCLED IN **Red**, WITH DATE AND NAME OF PERSON MAKING CHANGE.

Do not extend notes this side of this line

Chief Party _____ Notes by _____ Date _____

Century Blvd - Index Sheet #3

F.B. 261 PG. 05

Date _____ Notes by _____ Chief Party _____ F. B. 261 Pg. 0-0

Platted by	W. O. No. _____ D. S. O. No. _____
Date	Location
Map No.	Surveyed by
Platting C'k'd by	Date
Date	Indexed

Notes: ANY ADDITIONS OR CHANGES ON THIS SHEET MUST BE MADE OR CIRCLED IN Red. WITH DATE AND NAME OF PERSON MAKING CHANGE.

RETURN TO
LOS ANGELES COUNTY SURVEYOR
Do not extend notes this side of this line

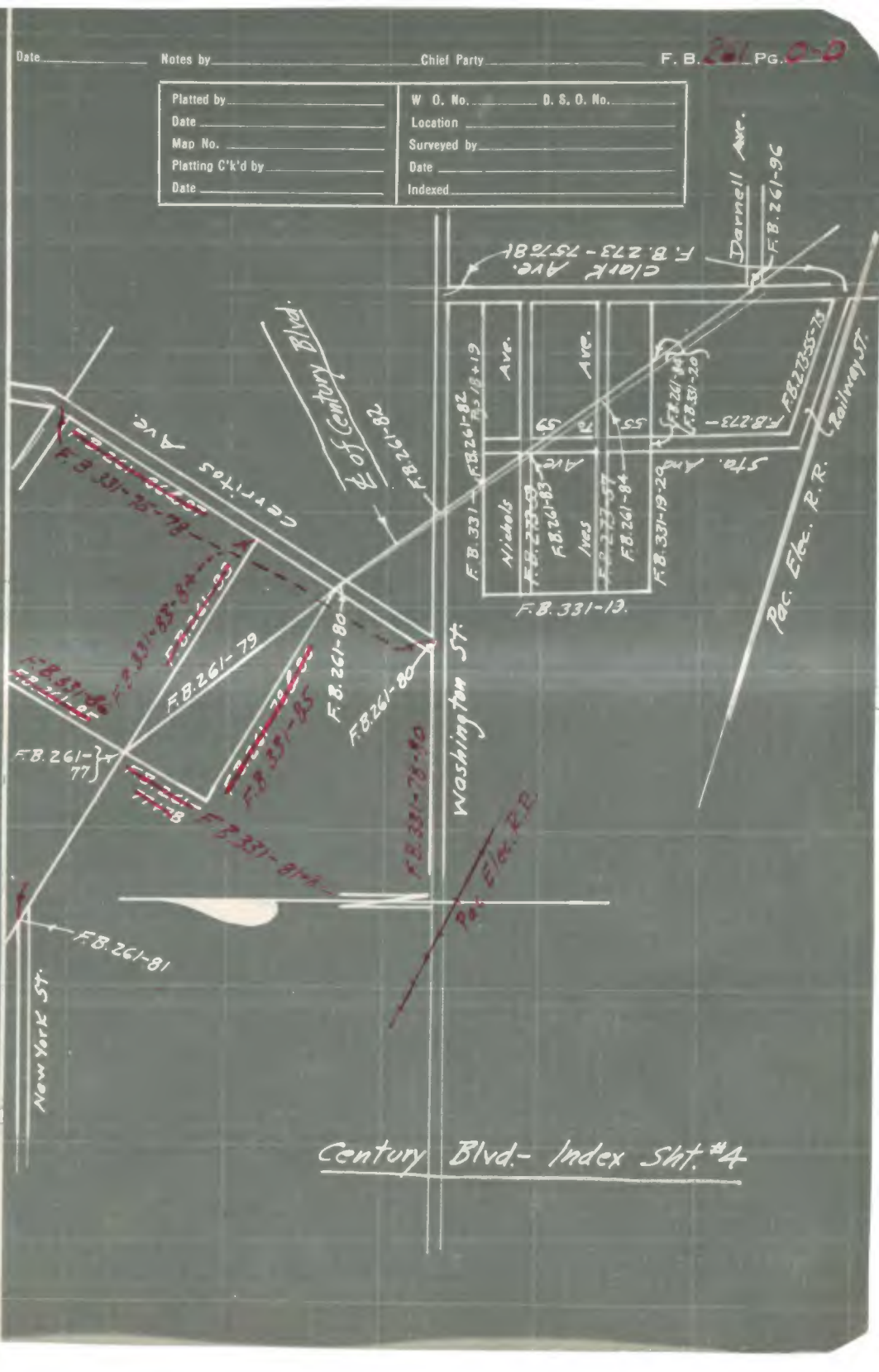

Century Blvd. - Index Sht. #4

RETURN TO
LOS ANGELES COUNTY SURVEYOR

Note: ANY ADDITIONS OR CHANGES ON THIS SHEET MUST BE MADE OR CIRCLED IN **Red.** WITH DATE AND NAME OF PERSON MAKING CHANGE.

Do not extend notes this side of this line

Date

Notes by

Chief Party

F.B. 261 Pg. 0-E

Century Blvd. Index Sht #5

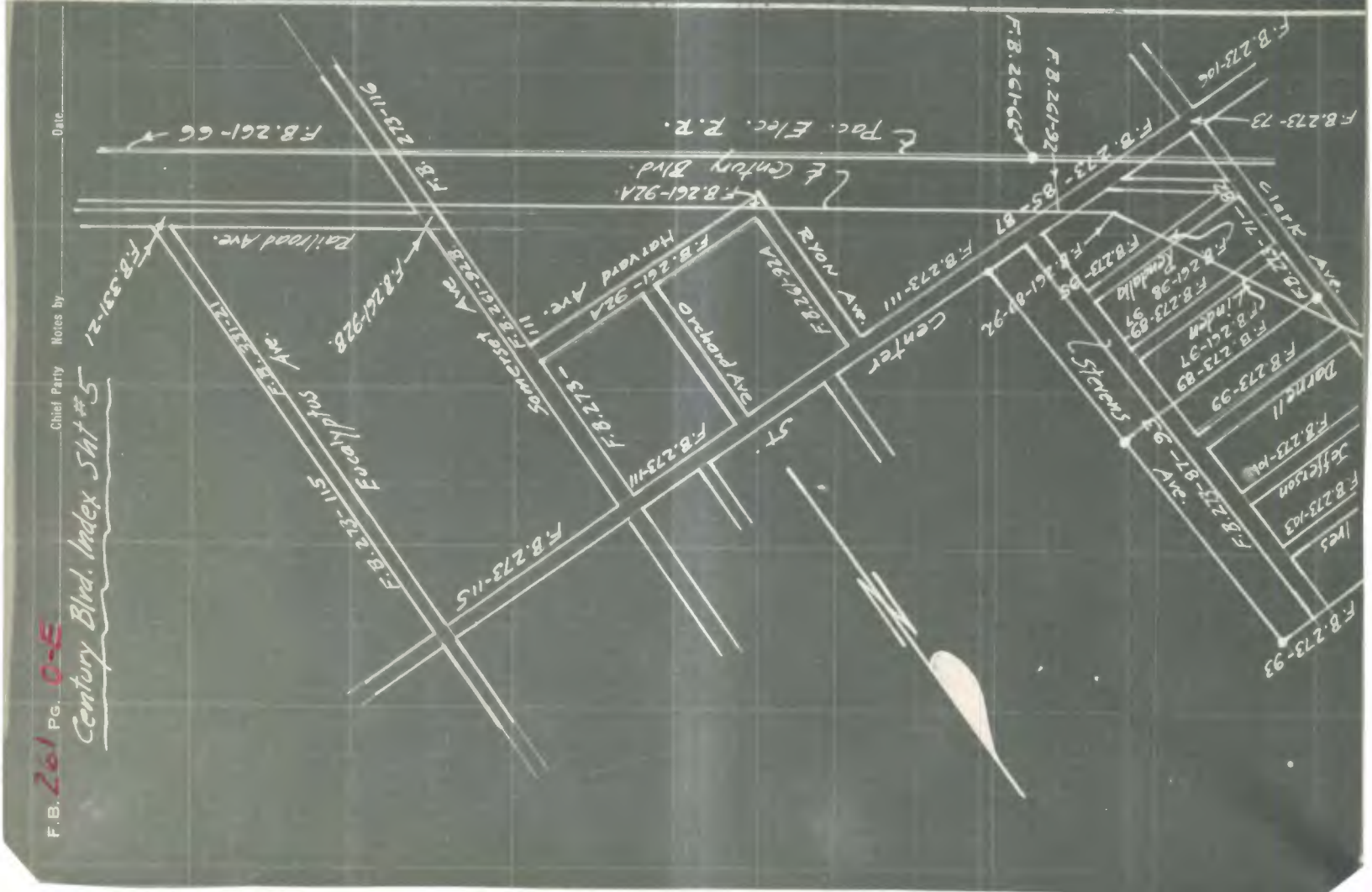

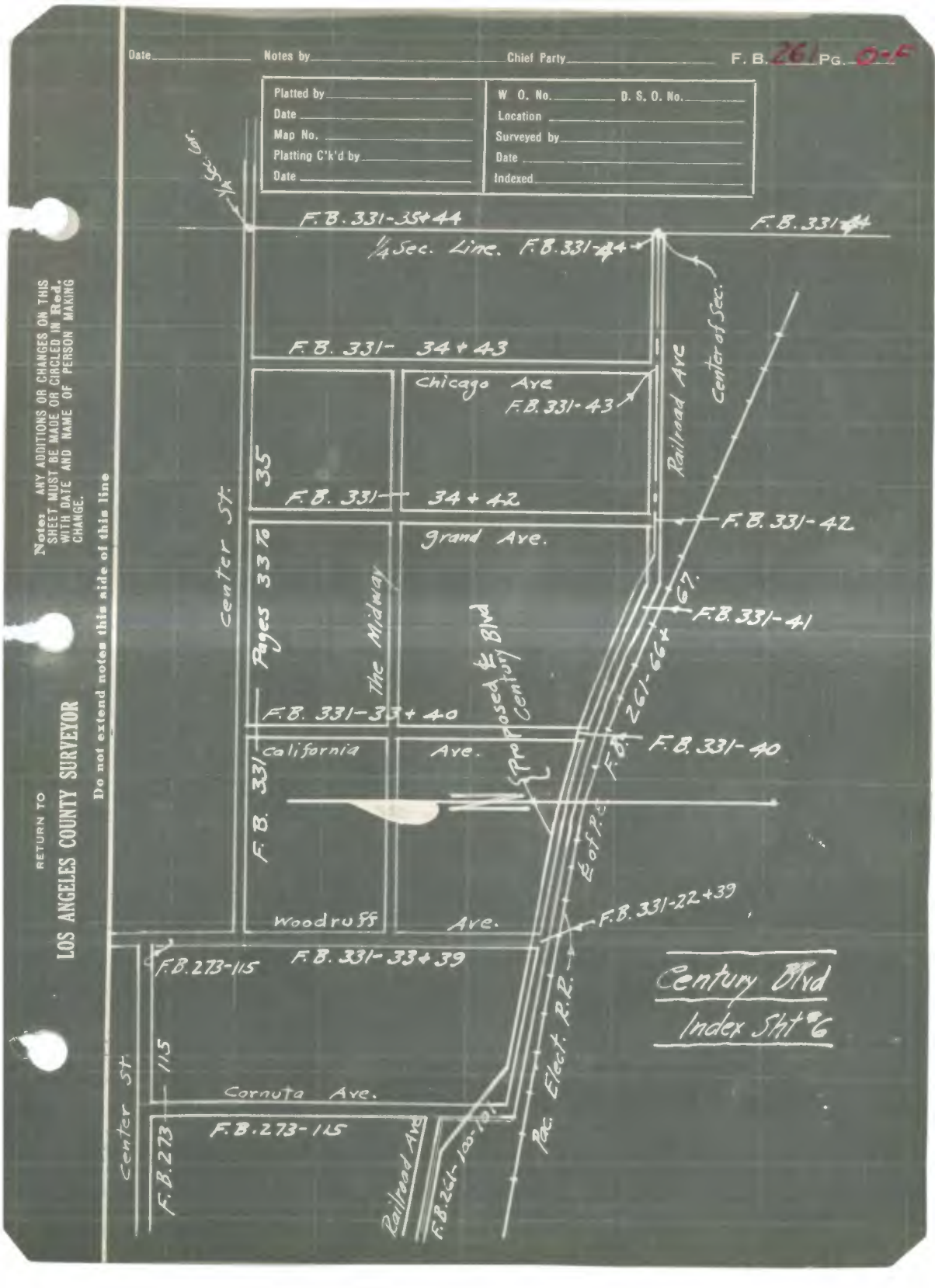
Date
Notes by
Chief Party
F. B. 261 PG. 0-F
Platted by
Date
Map No.
Platting C'k'd by
Date
W O. No.
D. S. O. No.
Location
Surveyed by
Date
Indexed
Notes: ANY ADDITIONS OR CHANGES ON THIS SHEET MUST BE MADE OR CIRCLED IN Red. WITH DATE AND NAME OF PERSON MAKING CHANGE.
Do not extend notes this side of this line
RETURN TO
LOS ANGELES COUNTY SURVEYOR
1/4 Sec. Cor.
F.B. 331-35+44
F.B. 331-44
1/4 Sec. Line. F.B. 331-44+
F.B. 331- 34+43
Chicago Ave
F.B. 331-43
Railroad Ave
Center of Sec.
35
F.B. 331- 34+42
Center St.
F.B. 331-42
Pages 33 76
Grand Ave.
The Midway
67.
F.B. 331-41
Proposed Century Blvd
F.B. 261-99+
F.B. 331-33+40
F.B. 331-40
California Ave.
F.B. 331
E of P.E.
Woodruff Ave.
F.B. 331-22+39
F.B. 273-115
F.B. 331-33+39
Century Blvd
Index Sht 6
115
Cornuta Ave.
Center St.
F.B. 273
F.B. 273-115
Railroad Ave
F.B. 261-100+
Pac. Elect. R.R.

F.B. 261 PG. 0-6 Chief Party Notes by Date

Century Blvd

Index Sht. #7

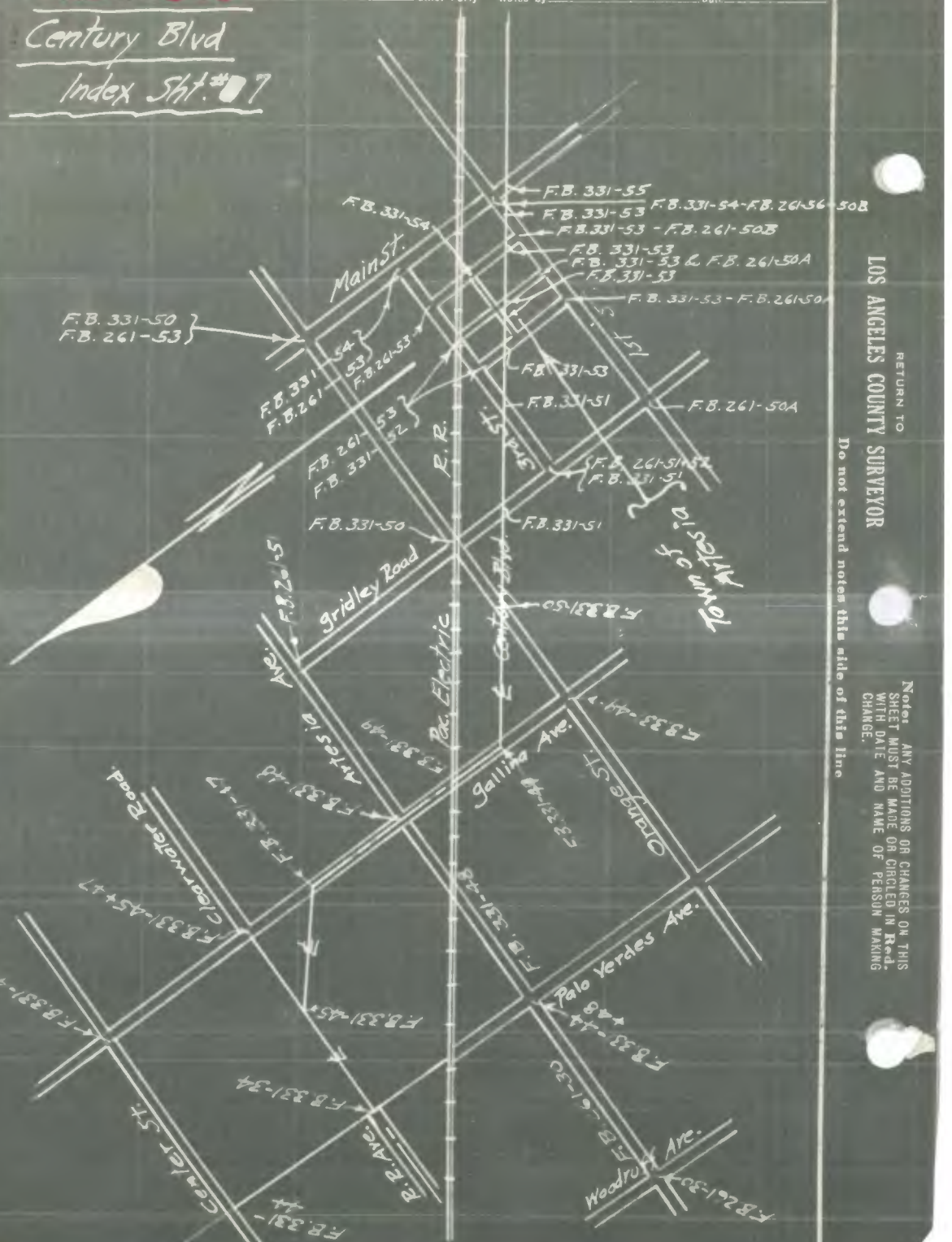

RETURN TO
LOS ANGELES COUNTY SURVEYOR
Do not extend notes this side of this line

Notes: ANY ADDITIONS OR CHANGES ON THIS SHEET MUST BE MADE OR CIRCLED IN Red. WITH DATE AND NAME OF PERSON MAKING CHANGE.

RETURN TO

LOS ANGELES COUNTY SURVEYOR

Note: ANY ADDITIONS OR CHANGES ON THIS SHEET MUST BE MADE OR CIRCLED IN **Red.** WITH DATE AND NAME OF PERSON MAKING CHANGE.

Do not extend notes this side of this line

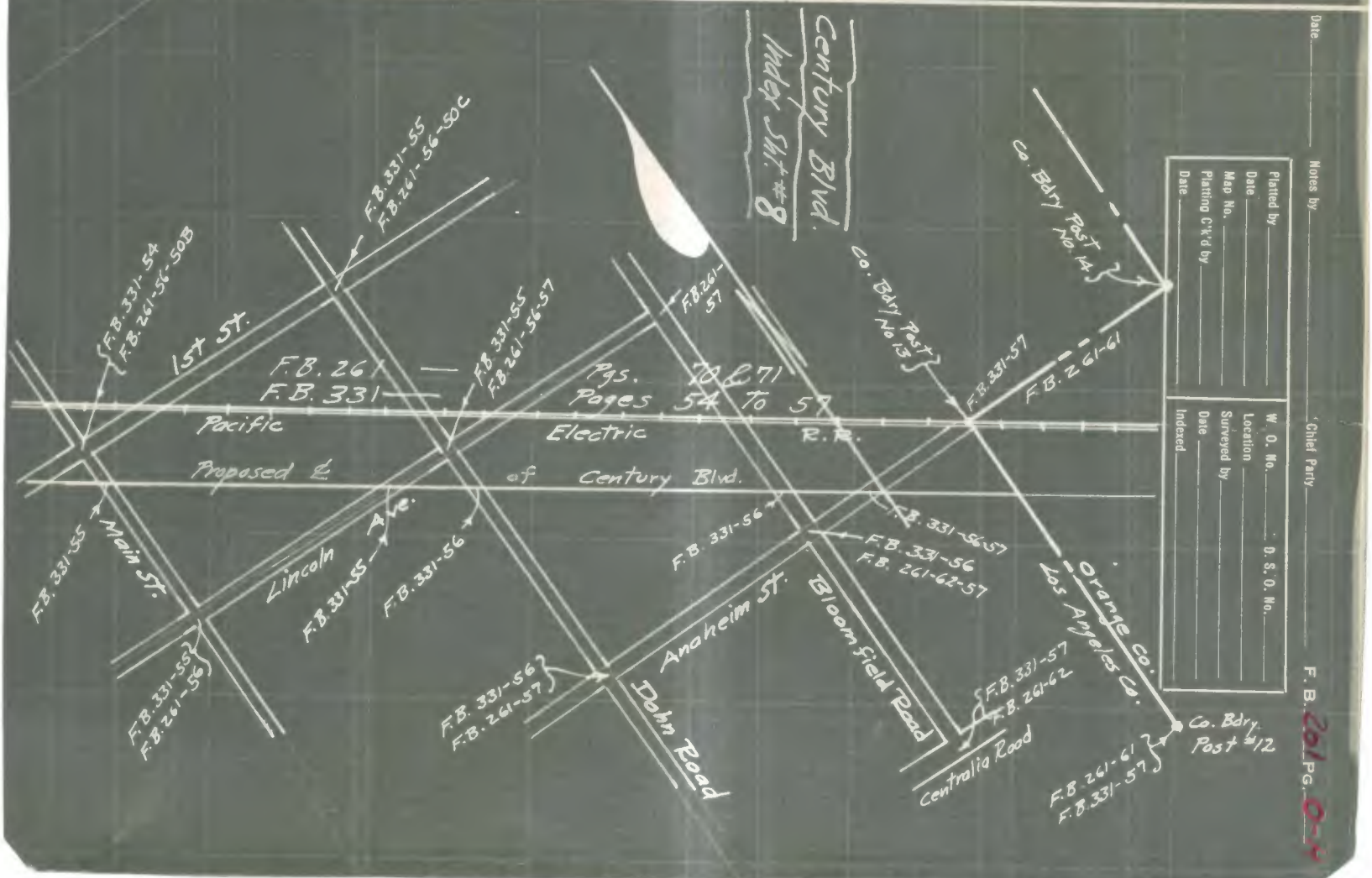

Date _____ Notes by _____ Chief Party _____

Platted by _____
Date _____
Map No. _____
Platting C'k'd by _____
Date _____

W. O. No. _____ D. S. O. No. _____
Location _____
Surveyed by _____
Date _____
Indexed _____

F. B. 201 PG. 0-4