Date _____ Notes by _____ Chief Party _____ F.B. _____ PG. _____

Plotted by _____	W. O. No. _____ D. S. O. No. _____
Date _____	Location _____
Map No. _____	Surveyed by _____
Plotting C'k'd by _____	Date _____
Date _____	Indexed _____

262

B. 262

F.B. 262 Pg. Index Chief Party Notes by Date

F.B.No. 262

PAGES: Index, 1 to 10 incl.,
13 to 16 incl., 16A, 16B, 17 to 20 incl.,
21A, 21 to 26 incl., 26A, 26B,
27 to 40 incl.,40A, 41A, 41B,
41 to 44 incl., 43A, 43B, 45 to 50 incl.,
50A, 50B, 50E, 50F, 51,
52A, 52B, 52C, 52D, 52F, 52G,
52H, 52J, 52L, 52N,
54, 55, 56, 56A, 56B, 57, 58,
60, 60A, 60B, 60C, 60D, 60E,
62 to 68 incl., 68B, 69 to 77 incl.,
78, 79 to 90 incl., 90A, 90C, 90D,
90E, 91 to 117 incl.,
119 to 122 incl., 122A,
123 to 136 incl.,

Note: ANY ADDITIONS OR CHANGES ON THIS SHEET MUST BE MADE ON SHEET IN Red. WITH DATE AND NAME OF PERSON MAKING CHANGE.

not extend notes this side of this line

Plotted by	W. O. No. 4084 D. S. O. No.
Date	Location. Longden Ave.
Map No.	Surveyed by A. W. Van Fleet
Plotting C'k'd by	Date
Date	Indexed.

F.B. 262 Pt. 1

262

SURVEY
OF
LONGDEN AVENUE
FROM
ALHAMBRA CITY LIMITS
EAST TO
PECK ROAD

Party
Van Fleet
Moore
Irwin
Ethier

Jan., Feb., and March, 1927.

Index Sketch	Pages	2	to 11	F.B.	262
Transit Line Notes	"	13	" 62	"	262
Topography	"	62	" 126	"	262
"	"	1	" 50		
Additional Topography (Alhambra Road)	"	60-A	" 60-E	"	262

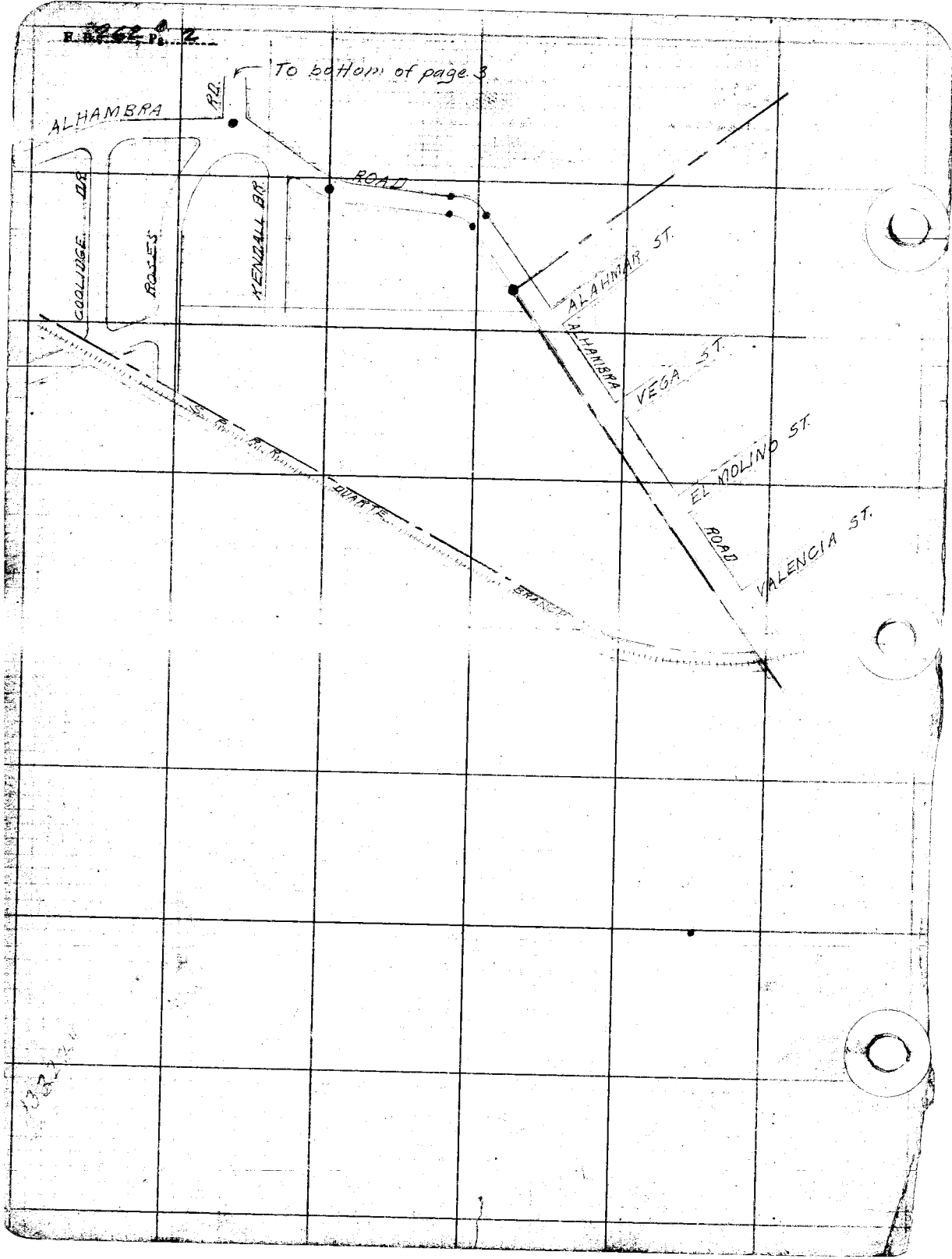
To bottom of page 3
ALHAMBRA
RD.
ROAD
COOLIDGE DR.
ROSES
KENDALL DR.
ALAHMAR ST.
ALHAMBRA
VEGA ST.
EL MOLINO ST.
ROAD
VALENCIA ST.
S. P. R. R.
DUARTE
BRANCH

To bottom of page 4

Platted by C. J. Terry	W. O. No. 4084 D. S. O. No.
Date June 1927	Location Longden Ave
Map No. 8939	Surveyed by A. W. Van Fleet
Platting C'k'd by Paige	Date 1-24-27
Date July 1927	Indexed

F. B. [illegible] Pg. 3

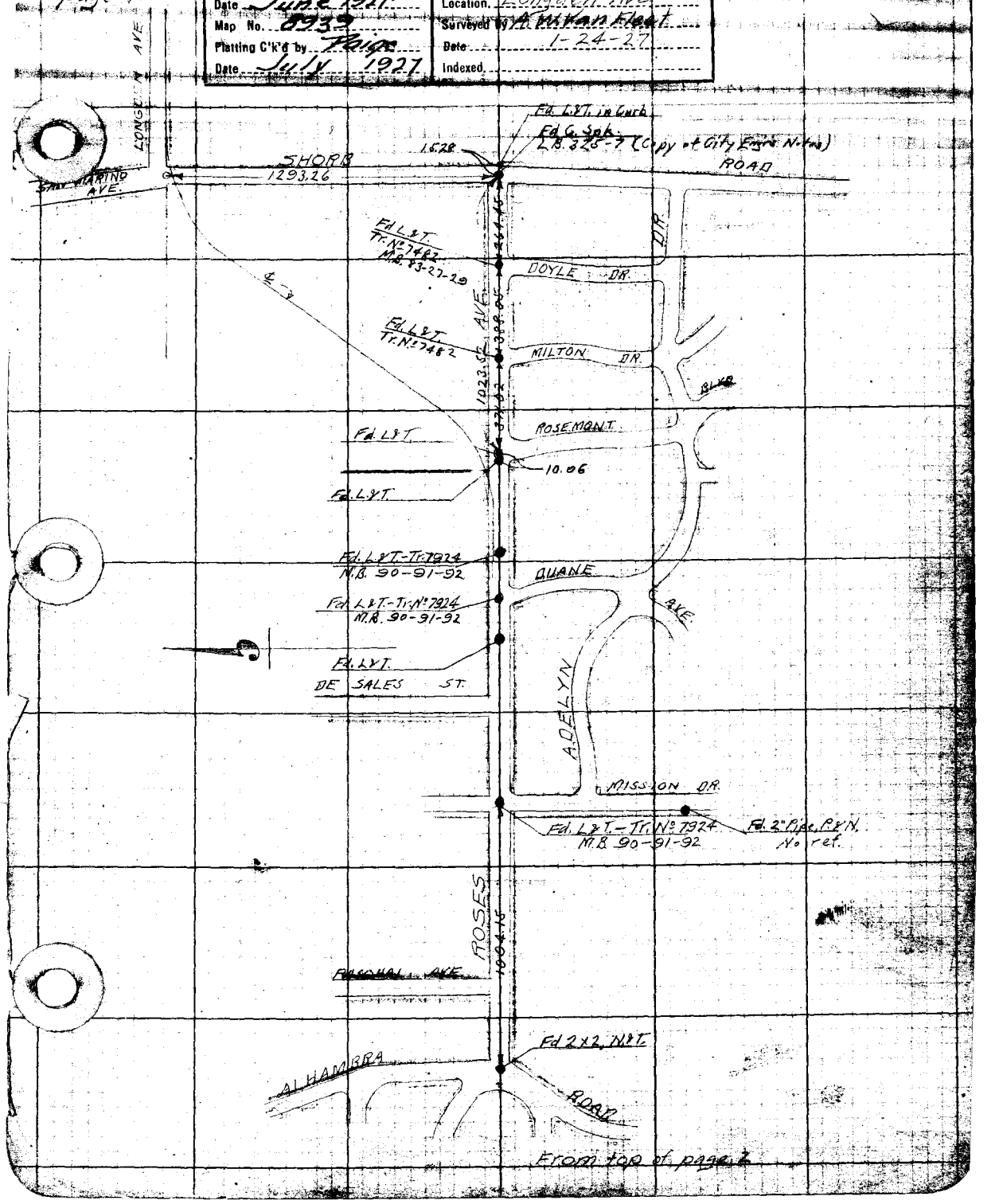

From top of page 2

F. B. 262 Pg. 4

To bottom of page 5

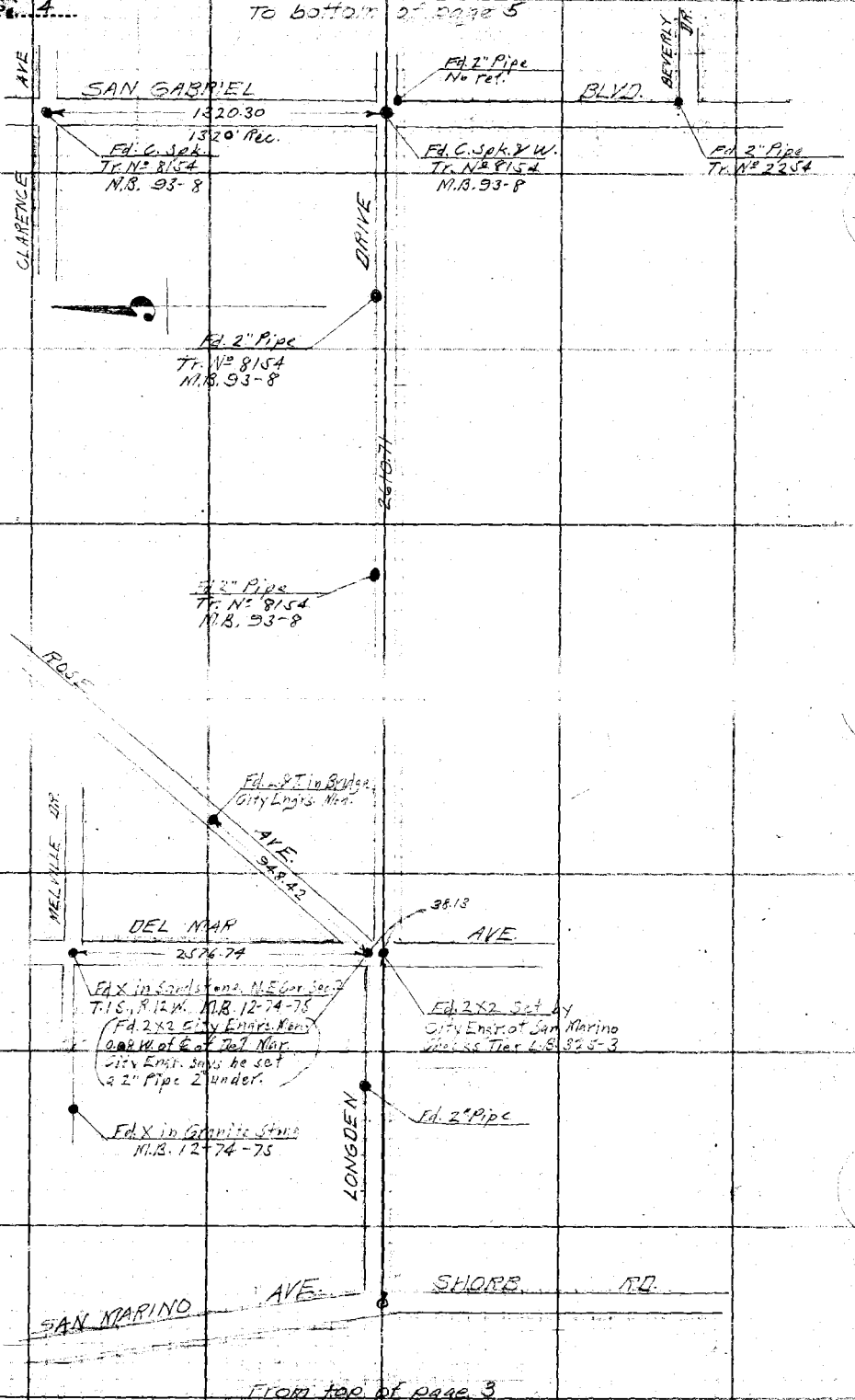

From top of page 3

Plotted by Terry	W. O. No. 4084 D. S. O. No.
Date June 1927	Location Longden Ave.
Map No. 8939	Surveyed by A. W. Van Fleet
Plotting C'k'd by Paige	Date 2-5-27
Date July 1927	Indexed

F. B. 262 Pg. 5

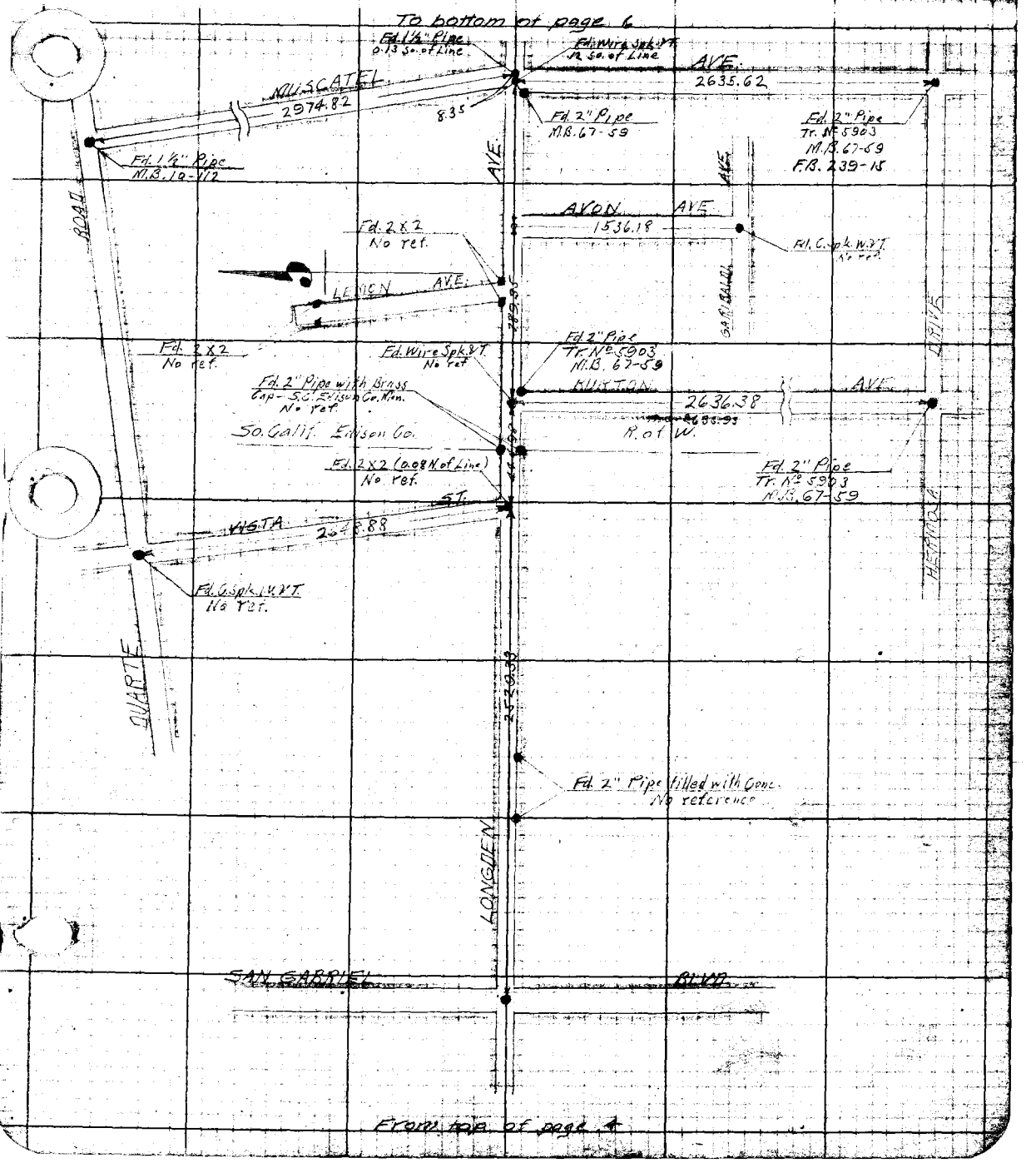

To bottom of page 7

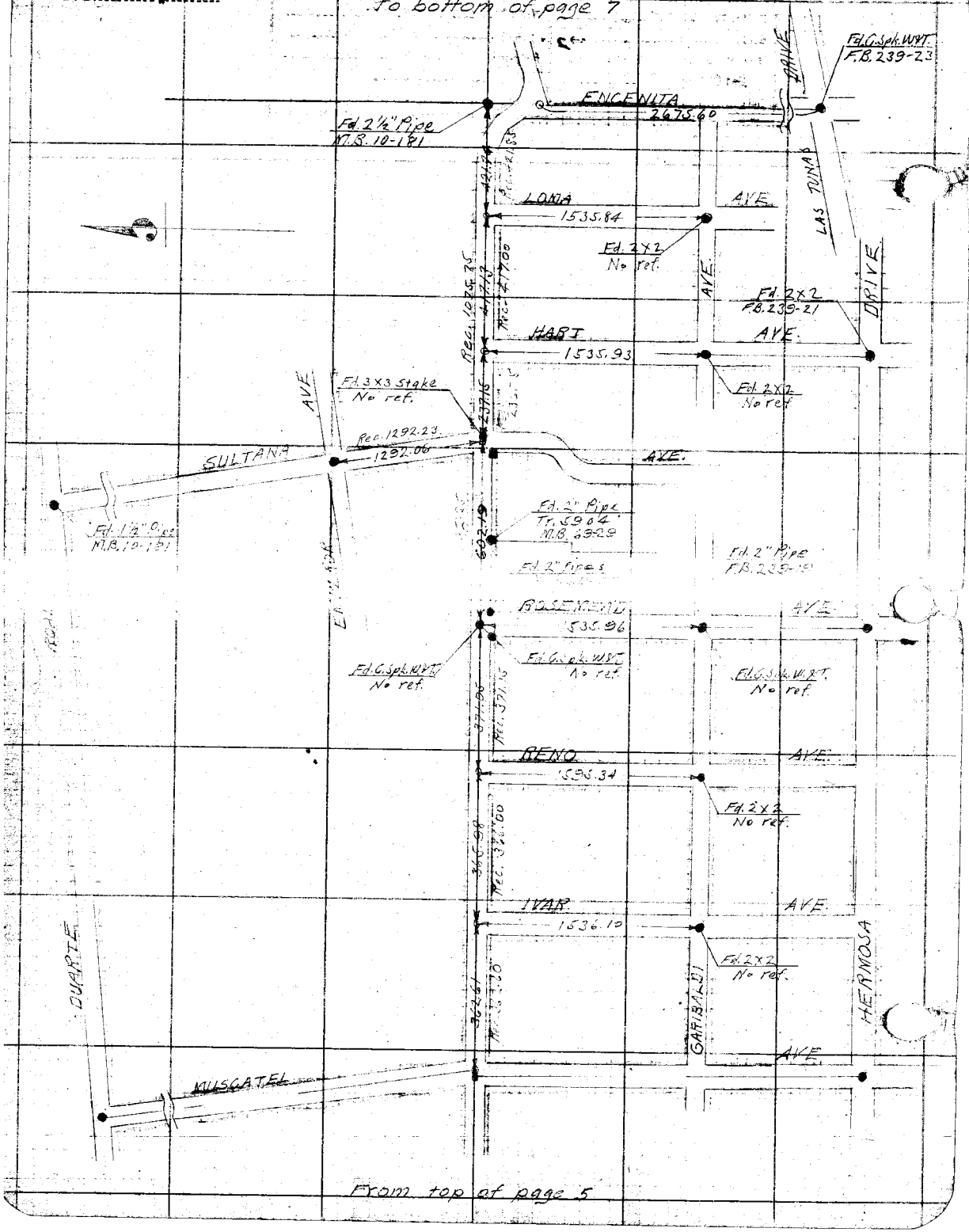

From top of page 5

F. B. 262 Pg. 7

Plotted by Terry	W. O. No. 4084 D. S. O. No.
Date June 1927	Location Longden Ave
Map No. 8939	Surveyed by A. W. Van Fleet
Plotting C'k'd by Paige	Date 1-18-27
Date July 1927	Indexed

To bottom of page 8

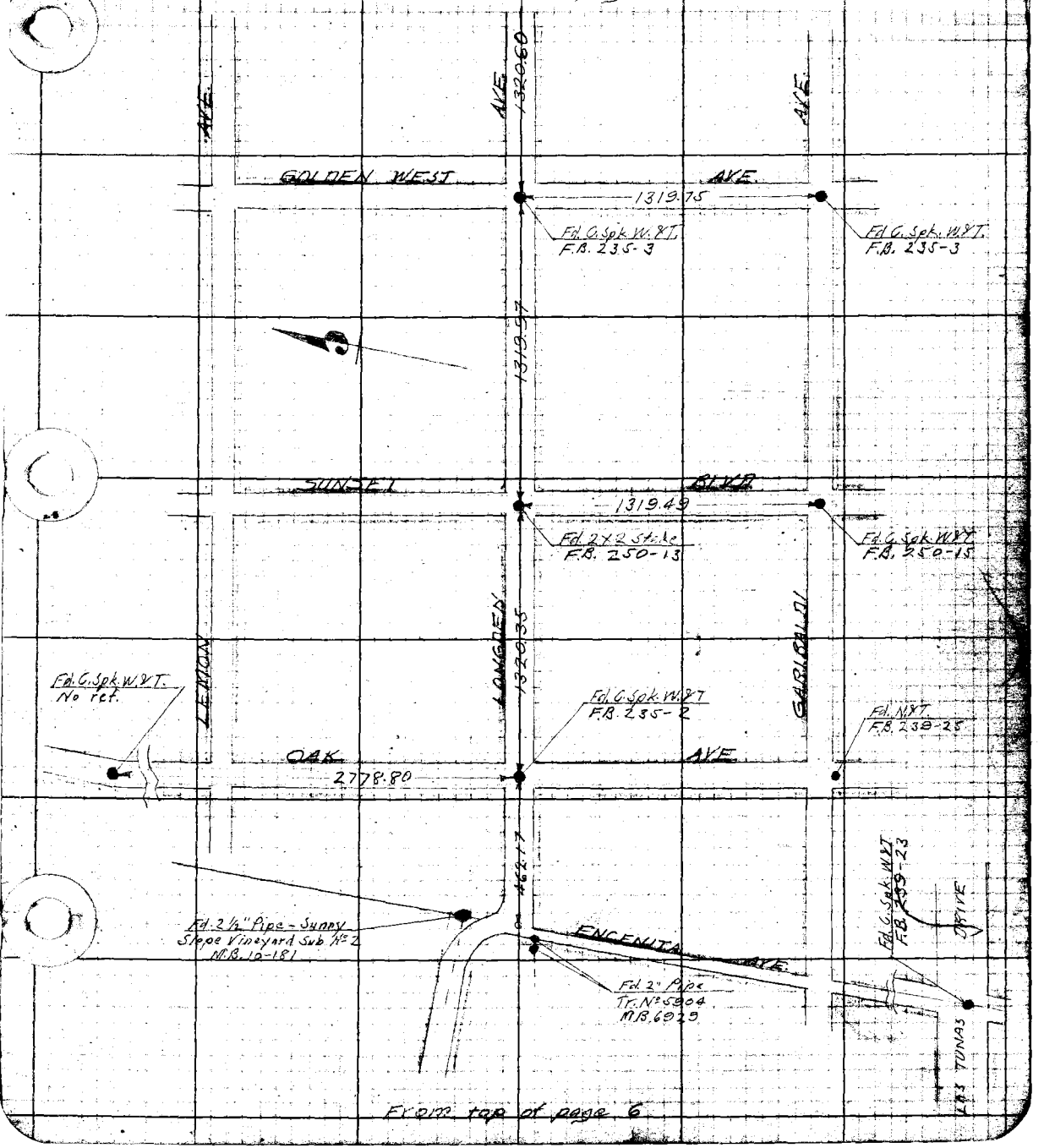

From top of page 6

To bottom of page 9

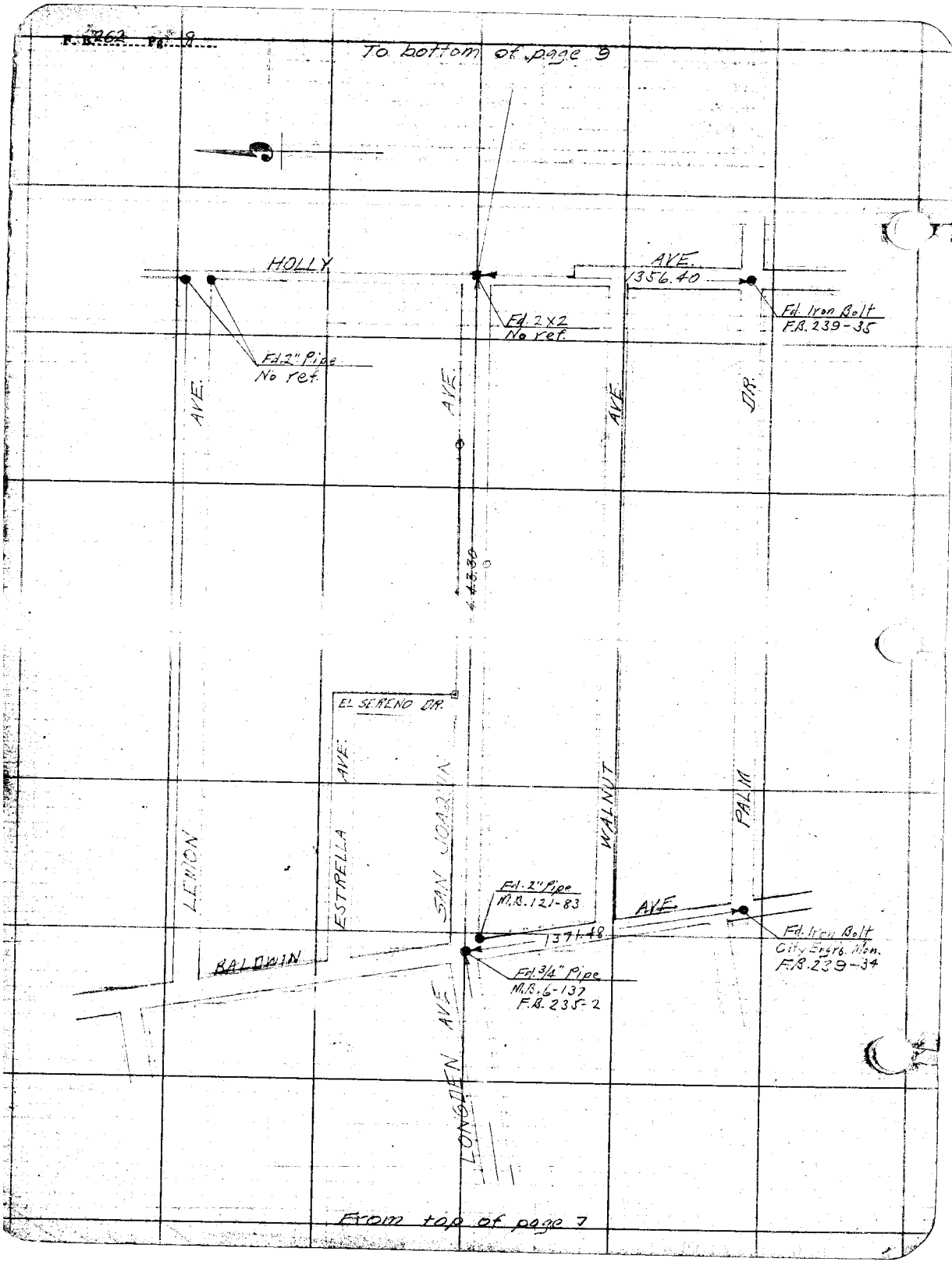

From top of page 7

F. B. 262 Pg. 9

Plotted by Terry	W. O. No. 4084 D. S. O. No.
Date June 1927	Location Longden Ave
Map No. 8939	Surveyed by A.W. Van Fleet
Plotting C'k'd by Paige	Date 1-19-27
Date July 1927	Indexed

To bottom of page 10

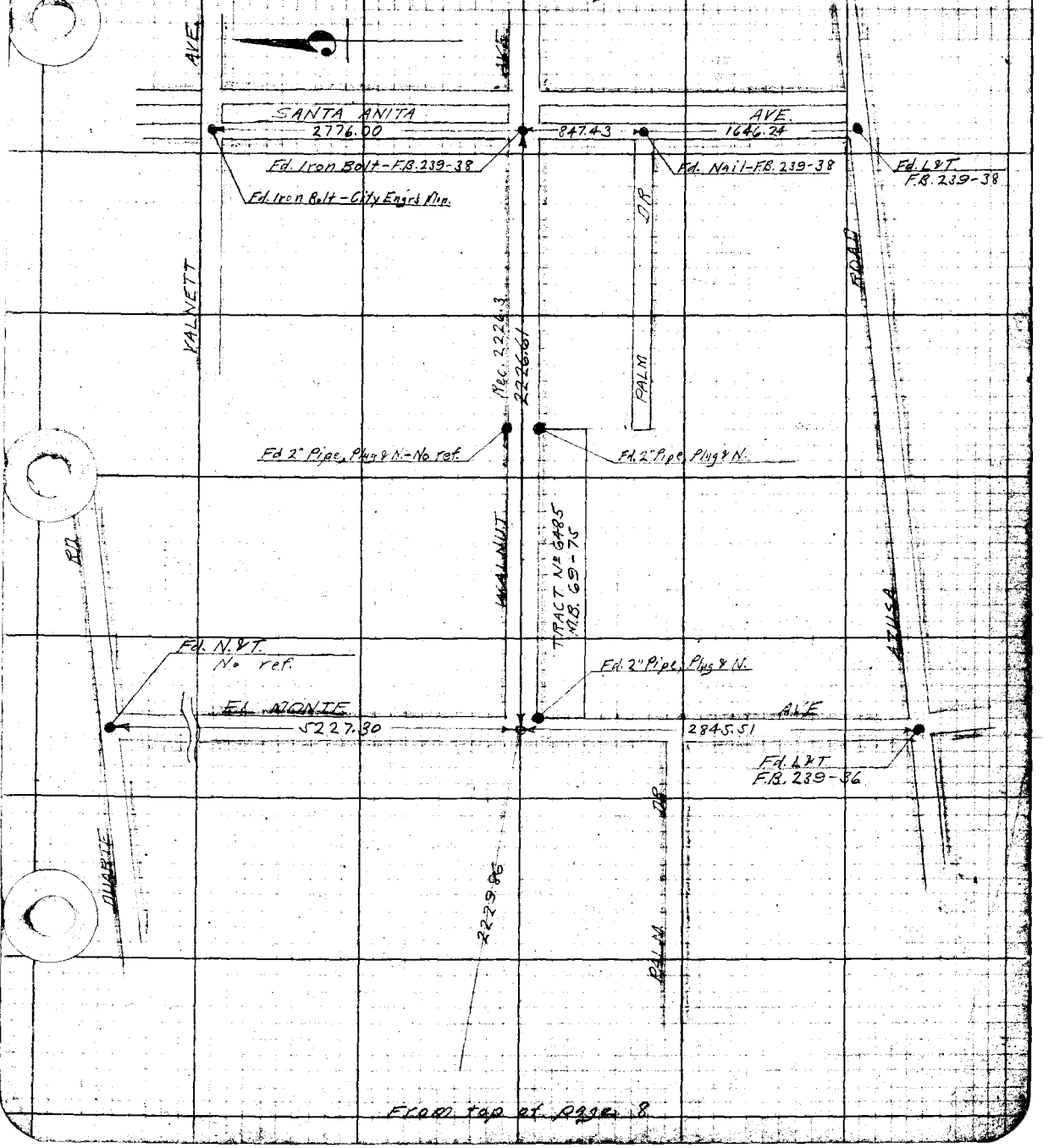

From top of page 8

To bottom of page 11

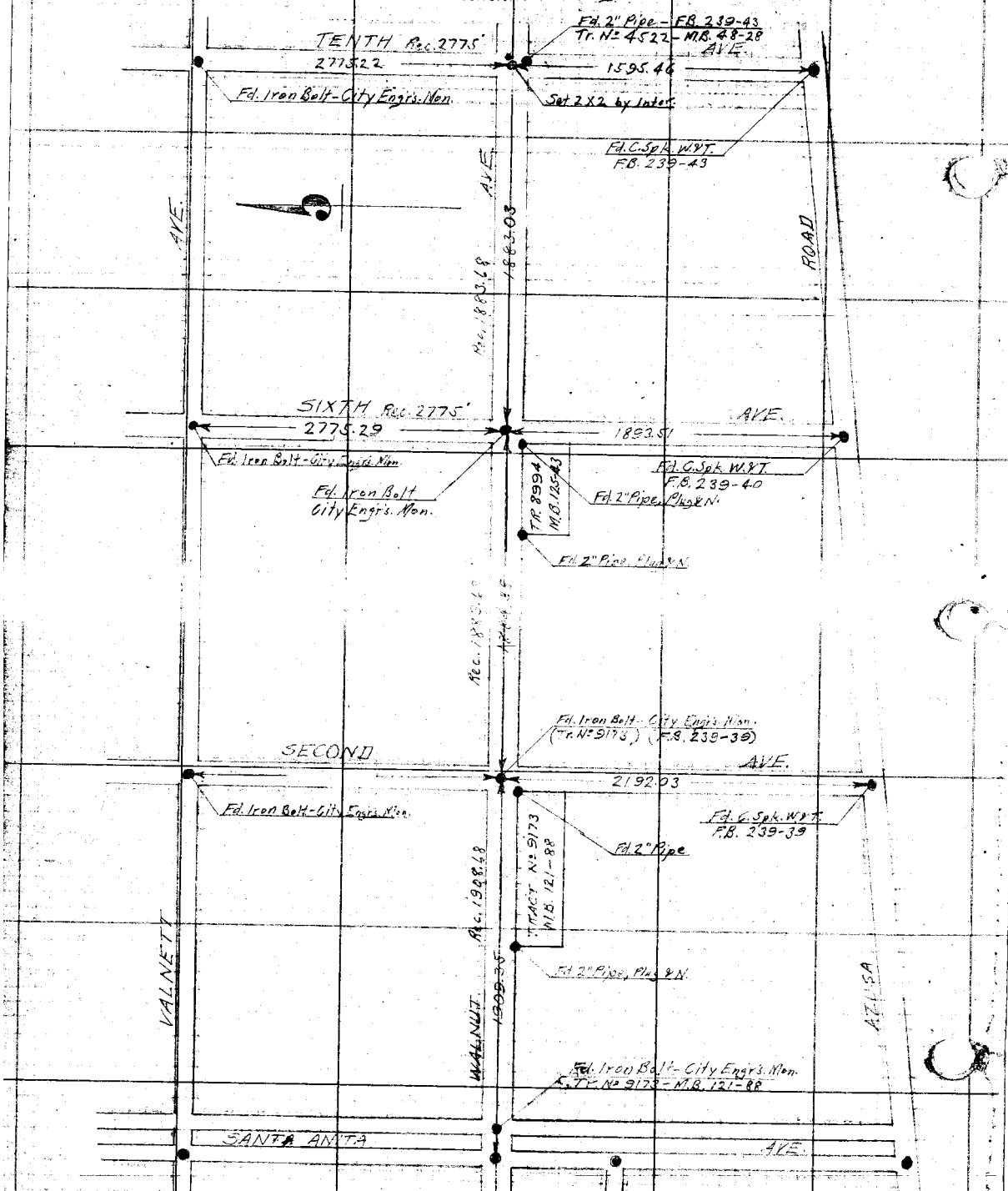

From top of page 9

F. B. 262 Pg. 11

Platted by Terry	W. O. No. 4084 D. S. O. No.
Date June 1927	Location Longdon Ave.
Map No. 8939	Surveyed by A.W. Van Fleet
Platting C'k'd by July 1927	Date 1-21-27
Date Paige	Indexed

From top of page 10

F. B. 262 Pg. 13

Platted by Terry	W. O. No. 4084 D. S. O. No.
Date June 1927	Location Longden Ave.
Map No. 8939	Surveyed by A. W. Van Fleet
Platting C'k'd by Paige	Date 1-24-27
Date July 1927	Indexed

To bottom of page 14

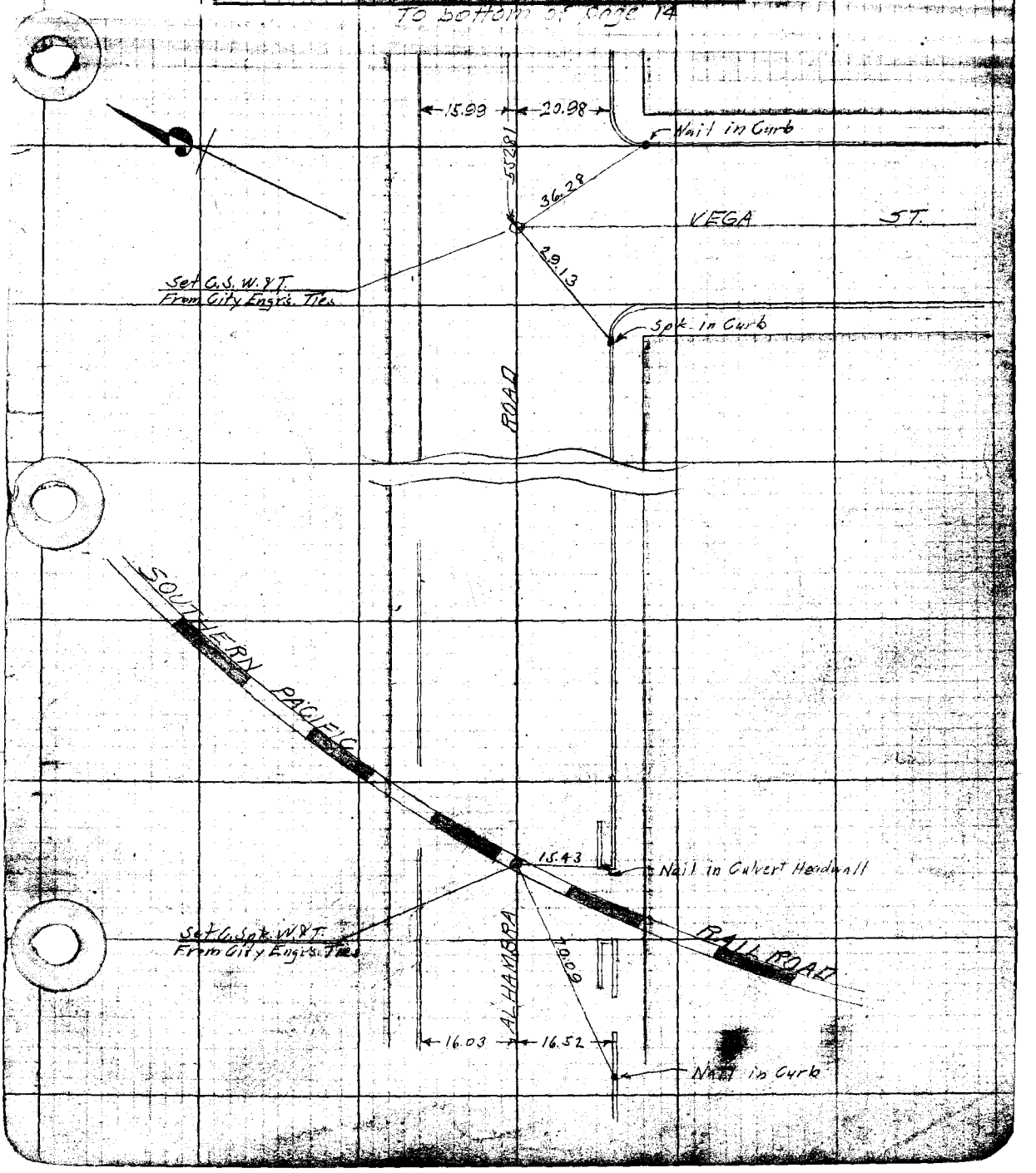

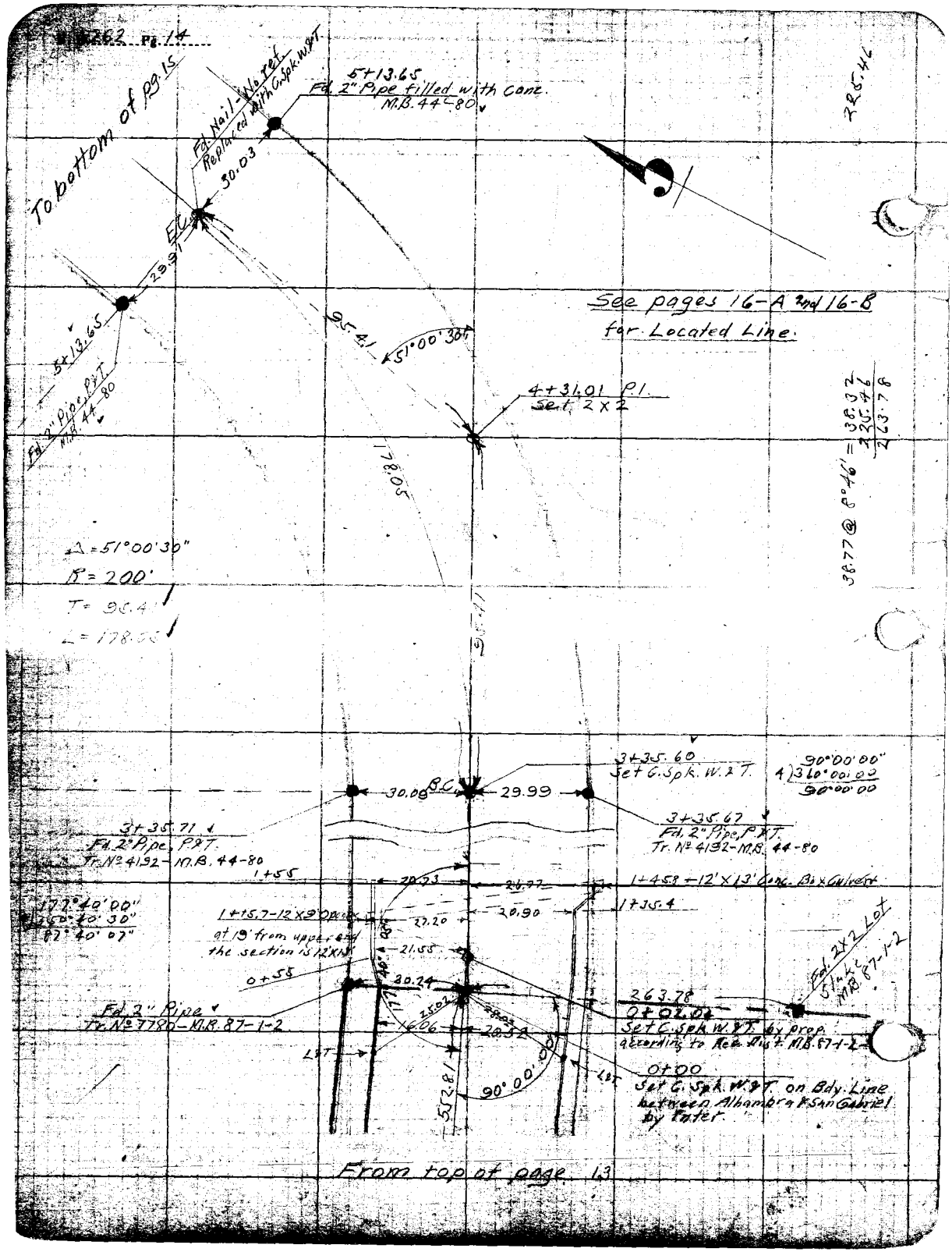
To bottom of pg. 15
Fd. Nail - No ref. Replaced with C.Spk. W.&T.
5+13.65
Fd. 2" Pipe filled with Conc.
M.B. 44-80
30.03
E.C.
29.91
5+13.65
Fd. 2" Pipe, P&T
M.B. 44-80
95.41
51°00'30"
4+31.01 P.I.
Set 2 x 2
178.05
225.46
See pages 16-A and 16-B for Located Line.
38.77 @ 8°46' = 38.32
225.46
263.78
Δ = 51°00'30"
R = 200'
T = 95.41
L = 178.05
95.41
3+35.60
Set C.Spk. W.&T.
90°00'00"
4) 360°00'00
90°00'00
30.00
B.C.
29.99
3+35.71
Fd. 2" Pipe, P&T.
Tr. No 4192 - M.B. 44-80
3+35.67
Fd. 2" Pipe, P&T.
Tr. No 4192 - M.B. 44-80
1+55
20.73
26.77
1+45.8 - 12' x 13' Conc. Box Culvert
177°40'00"
360°40'30"
87°40'07"
1+15.7 - 12 x 9 Opening
at 19' from upper end
the section is 12' x 13'
27.20
20.90
1+35.4
21.55
0+55
30.24
Fd. 2" Pipe
Tr. No 7780 - M.B. 87-1-2
25.02
16.06
28.52
263.78
0+02.04
Set C.Spk. W.&T. by prop.
according to Rec. Dist. M.B. 87-1-2
Fd. 2 x 2 Lot
Stake
M.B. 87-1-2
L&T
552.81
90°00'00"
0+00
Set C.Spk. W.&T. on Bdy. Line
between Alhambra & San Gabriel
by Enter.
From top of page 13

F. B. 262 P. [illegible]

Plotted by [illegible]	M. C. No. [illegible] D. S. O. No.
Date [illegible] 1927	Location: Longden Ave.
Map No. 8937	Surveyed by [illegible]
Platting C'k'd by Paige	Date 1-25-27
Date [illegible] 1927	Indexed

To bottom of page 16

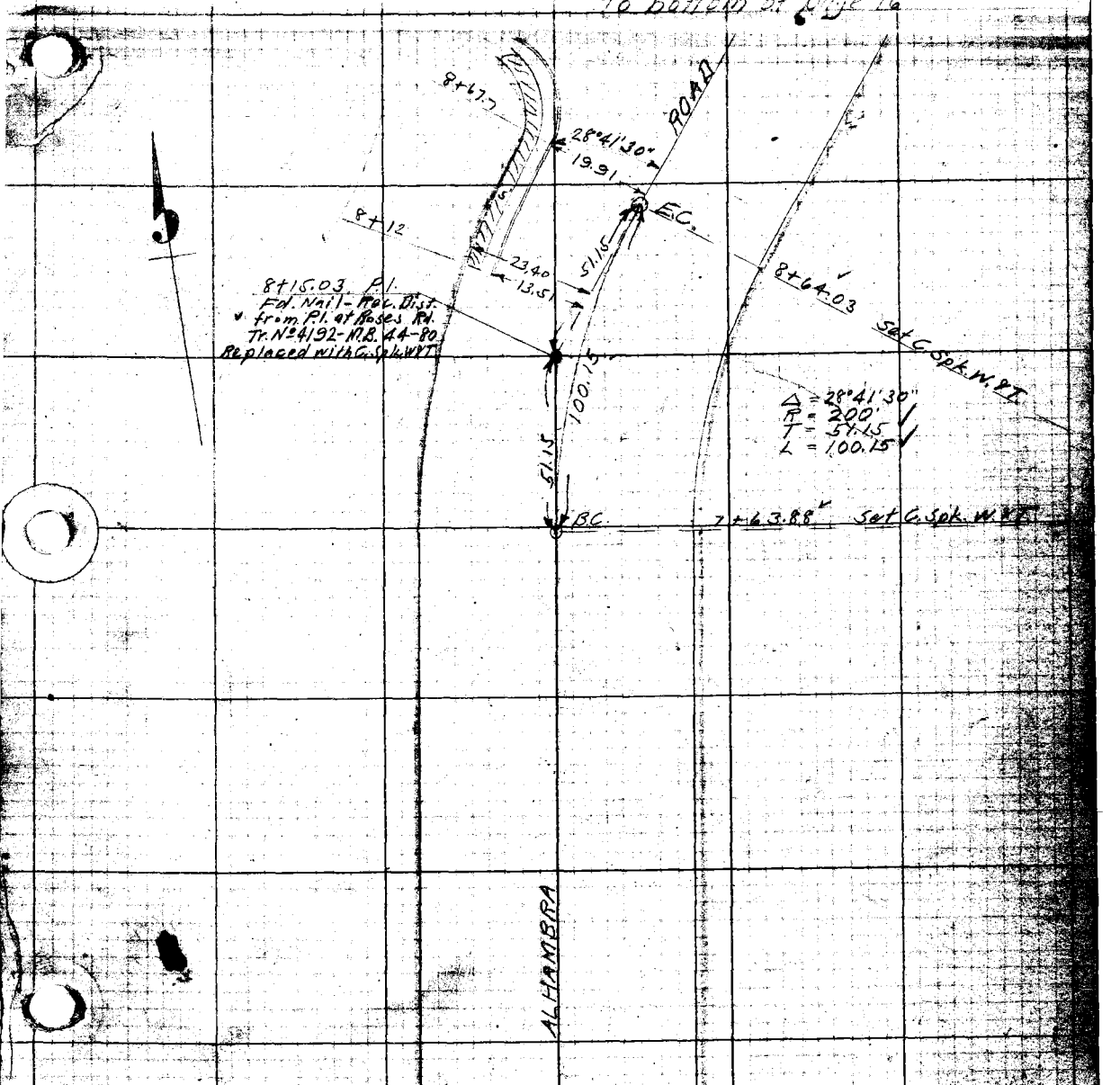

From top of page 18

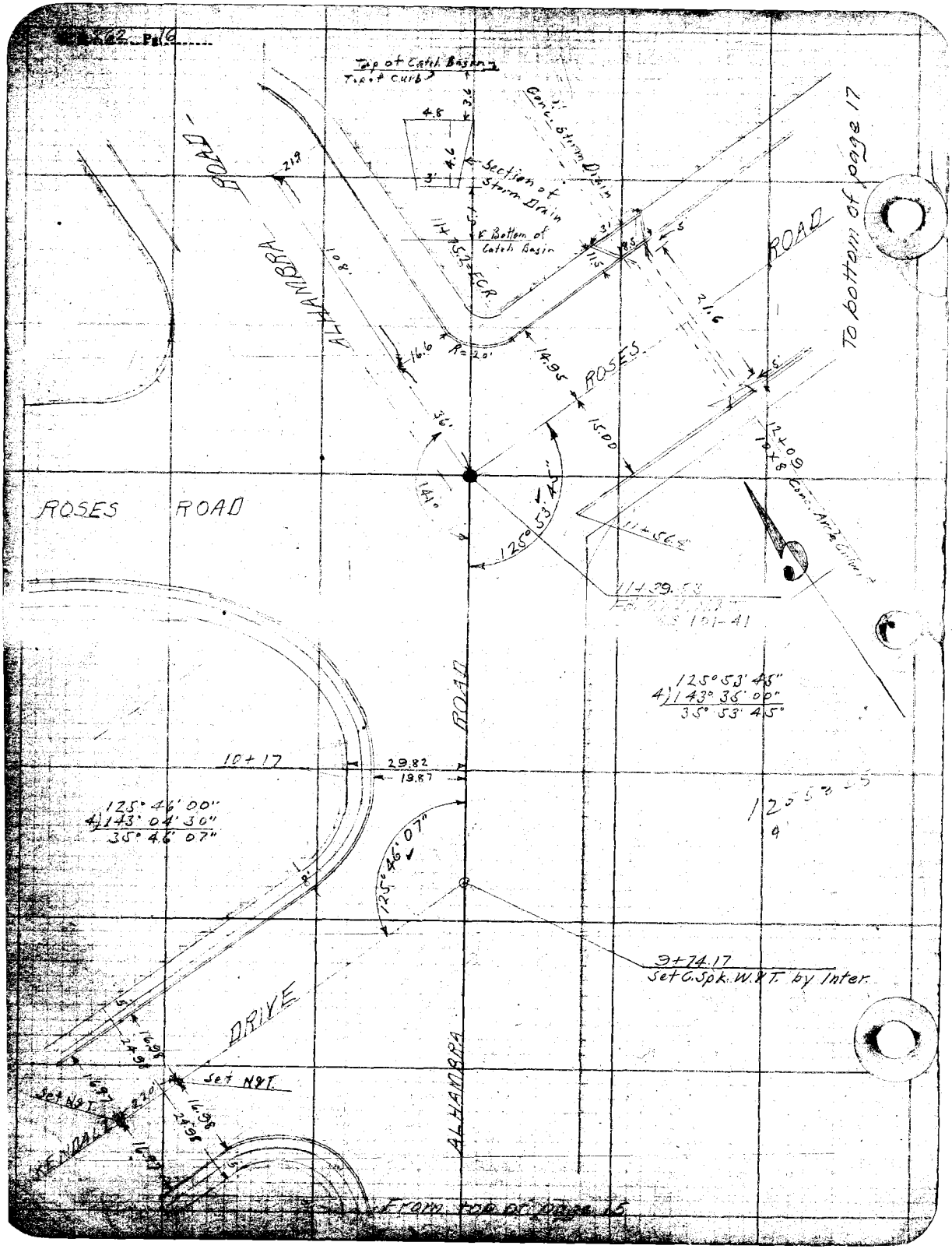

Top of Catch Basin
Top of Curb
Conc. Storm Drain
Section of Storm Drain
℄ Bottom of Catch Basin
ALHAMBRA ROAD
ROSES ROAD
To bottom of page 17
R=20'
125° 53' 45"
4) 143° 35' 00"
35° 53' 45"
10+17
29.82
19.87
125° 46' 00"
4) 143° 04' 30"
35° 46' 07"
125° 46' 07"
9+74.17
Set C.Spk. W.&T. by Inter.
DRIVE
Set N&T.
KENDALL
From top of page 15

Date 8-5-27 Notes by Van Fleet Chief Party Van Fleet F.B. 262 PG. 154

Plotted by Jerry	W. O. No. 4084 D. S. O. No.
Date June 1927	Location Longden Ave.
Map No. 8929	Surveyed by A.W. Van Fleet
Plotting C'k'd by Page	Date 8-5-27
Date July 1927	Indexed

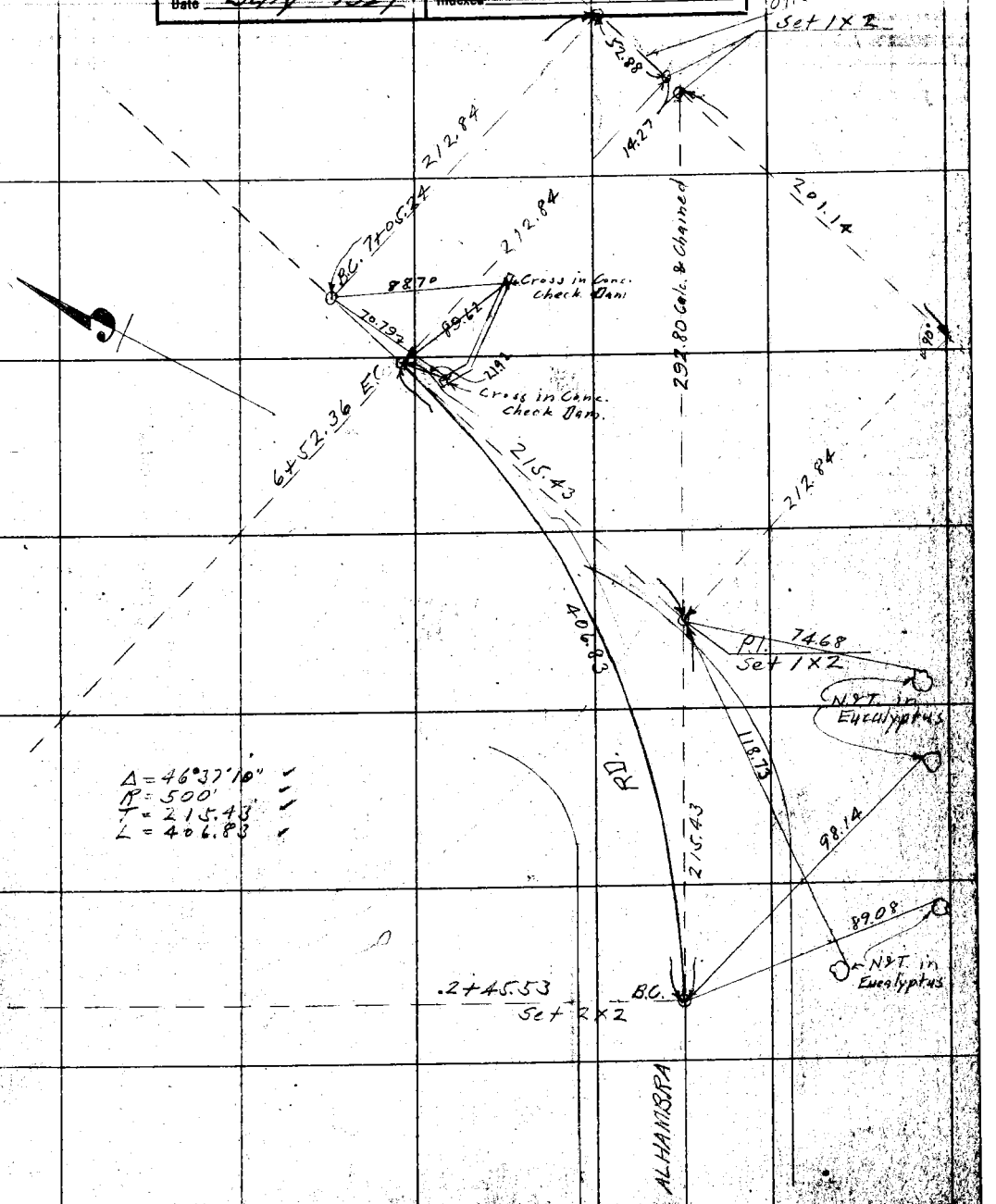

NOTE: ANY ADDITION OR CHANGES ON THIS SHEET MUST BE MADE OR CIRCLED IN RED. WITH DATE AND NAME OF PERSON MAKING CHANGE.

DO NOT EXTEND NOTES THIS SIDE OF THIS LINE

RETURN TO LOS ANGELES COUNTY SURVEYOR

F.B. 262 PG. 16-B Van Fleet Chief Party Notes by Van Fleet Date 8-5-27

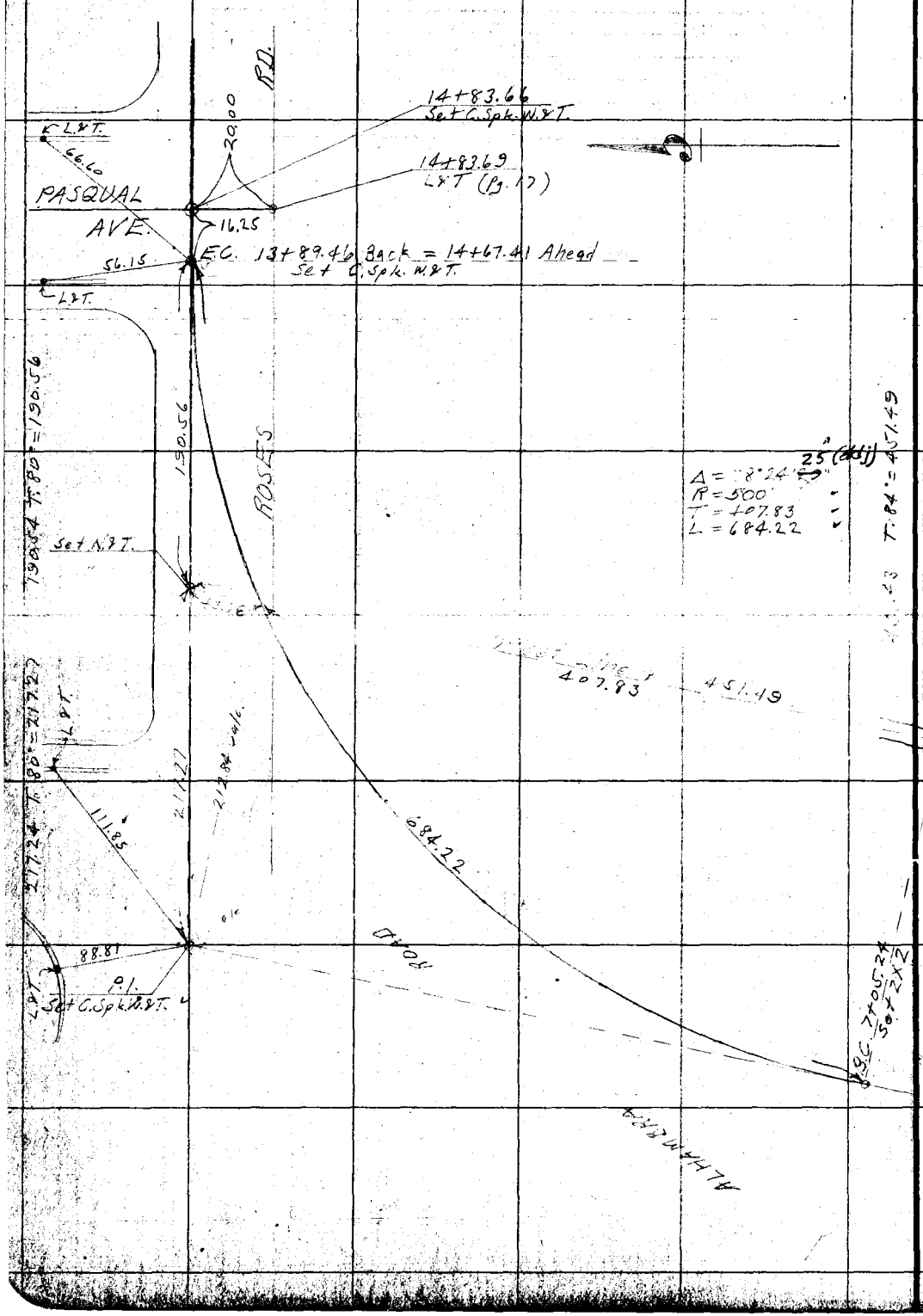

RETURN TO
LOS ANGELES COUNTY SURVEYOR

DO NOT EXTEND NOTES THIS SIDE OF THIS LINE

NOTE: ANY ADDITION OR CHANGES ON THIS SHEET MUST BE MADE OR CIRCLED IN RED WITH DATE AND NAME OF PERSON MAKING CHANGE.

F.B. 262 Pg. 18

Platted by Terry	W. O. No. 4084 O. S. O. No.
Date June 1927	Location. Longden Ave.
Map No. [illegible]	Surveyed by A. W. Van Fleet
Platting C'k'd by Paige	Date 1-25-27
Date July 1927	Indexed.

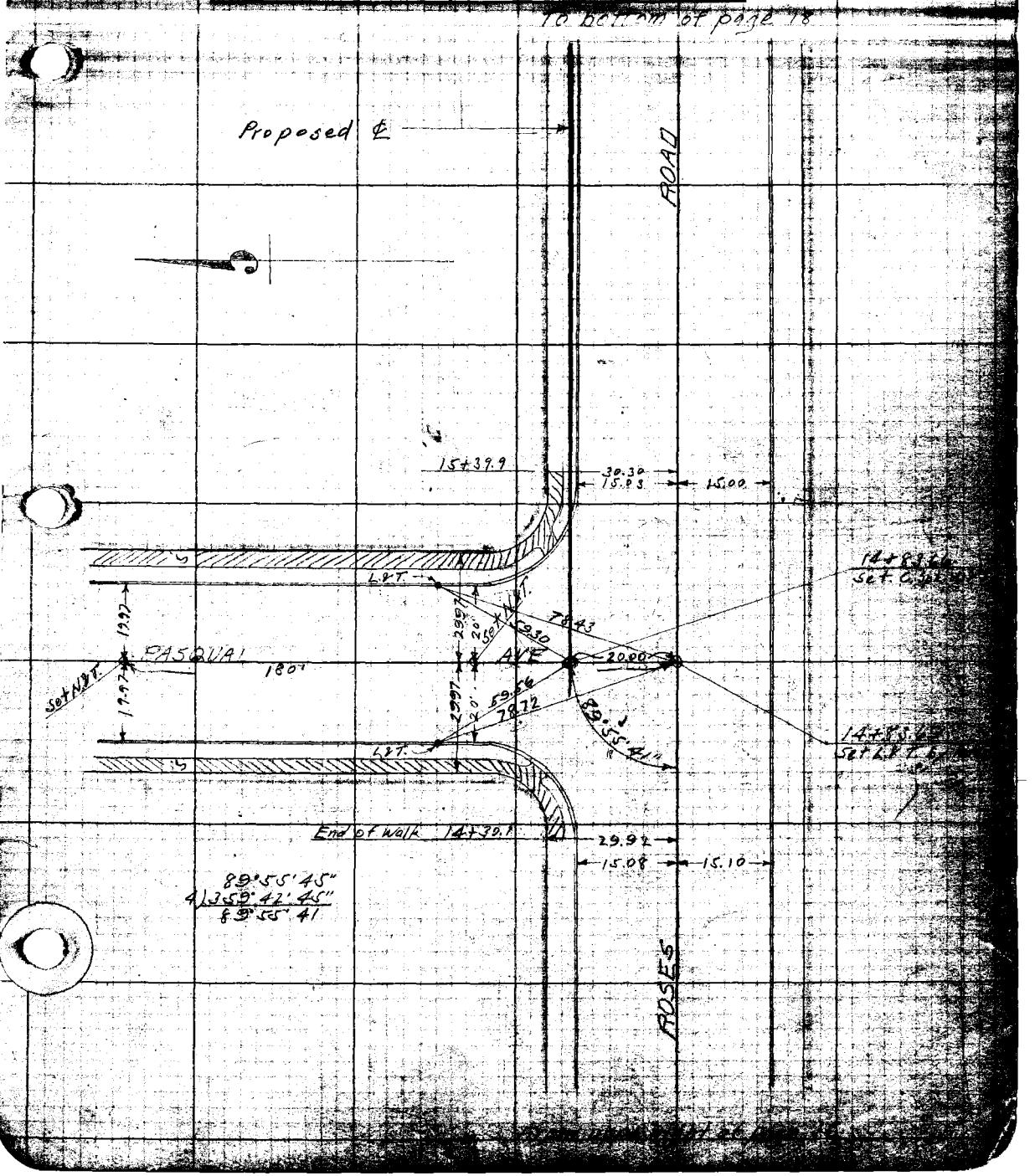

To bottom of page 19

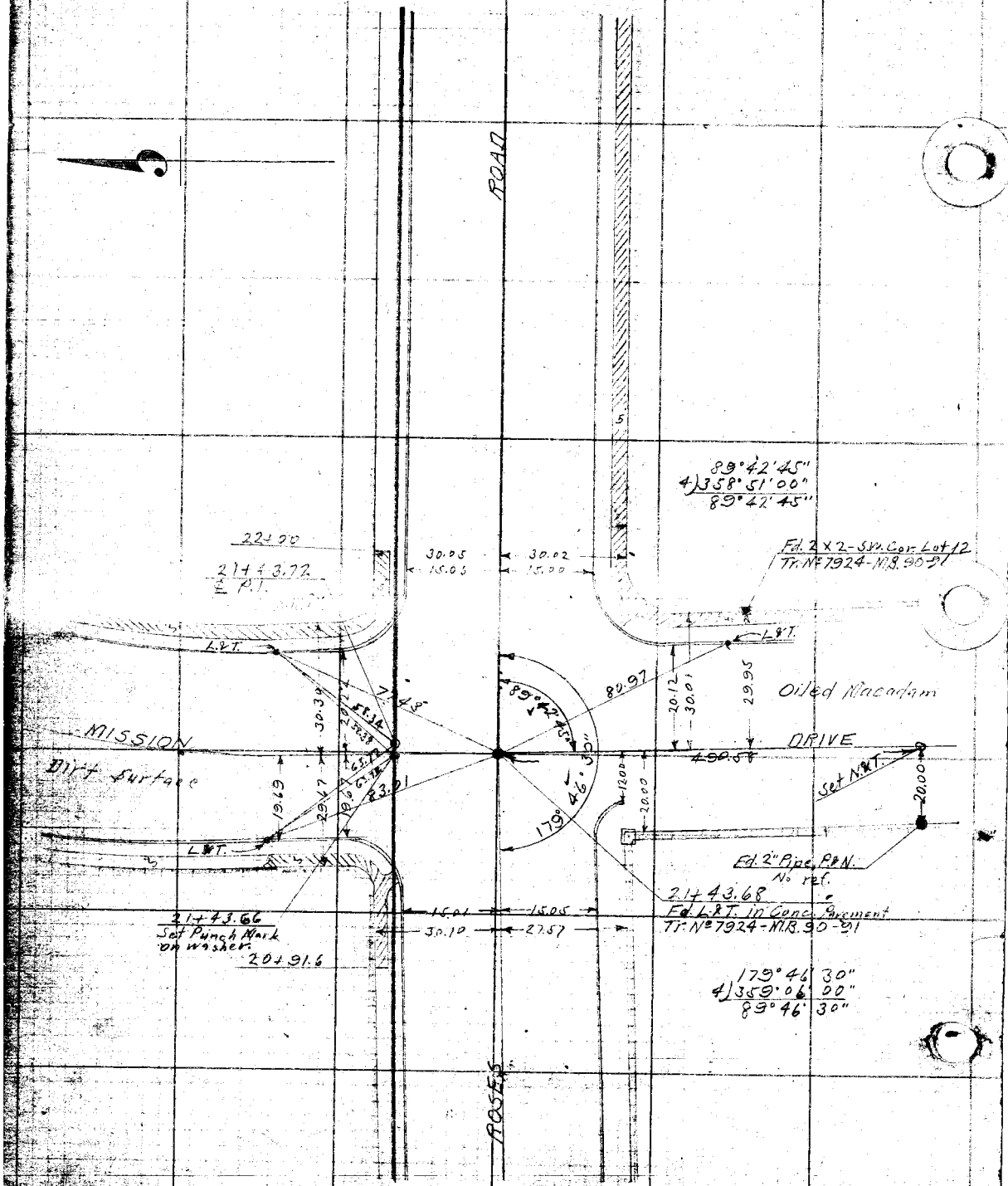

From top of page 17

F. B. 262 Pg. 12

Platted by Terry	W. O. No. 4084 D. S. O. No.
Date June 1927	Location. Longden Ave.
Map No. 8222	Surveyed by A. W. Van Fleet
Platting C'k'd by Page	Date 2-1-27
Date July 1927	Indexed.

To bottom of page 28

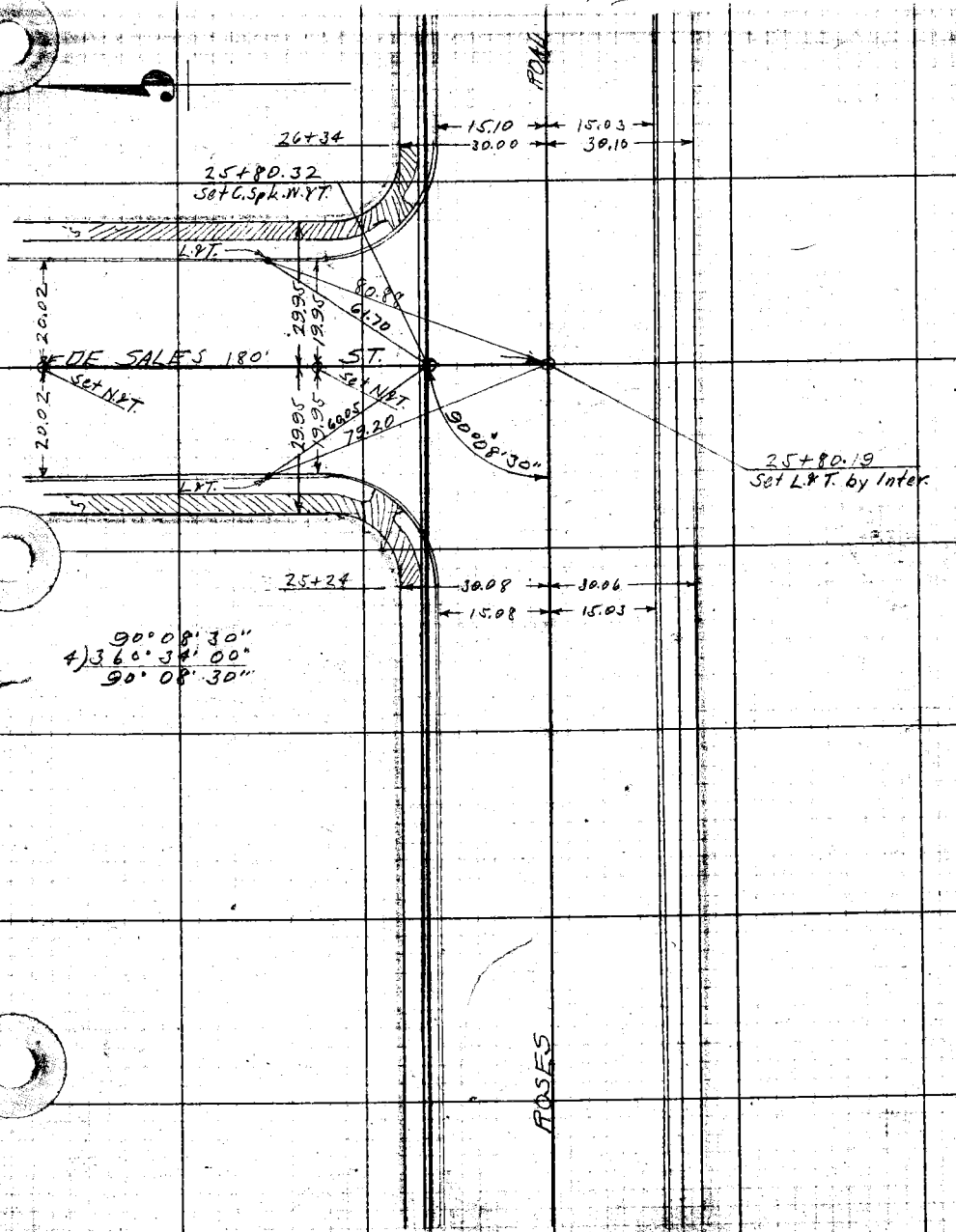

90° 08' 30"
4) 360° 34' 00"
90° 08' 30"

From top of page 28

To bottom of page 21 A

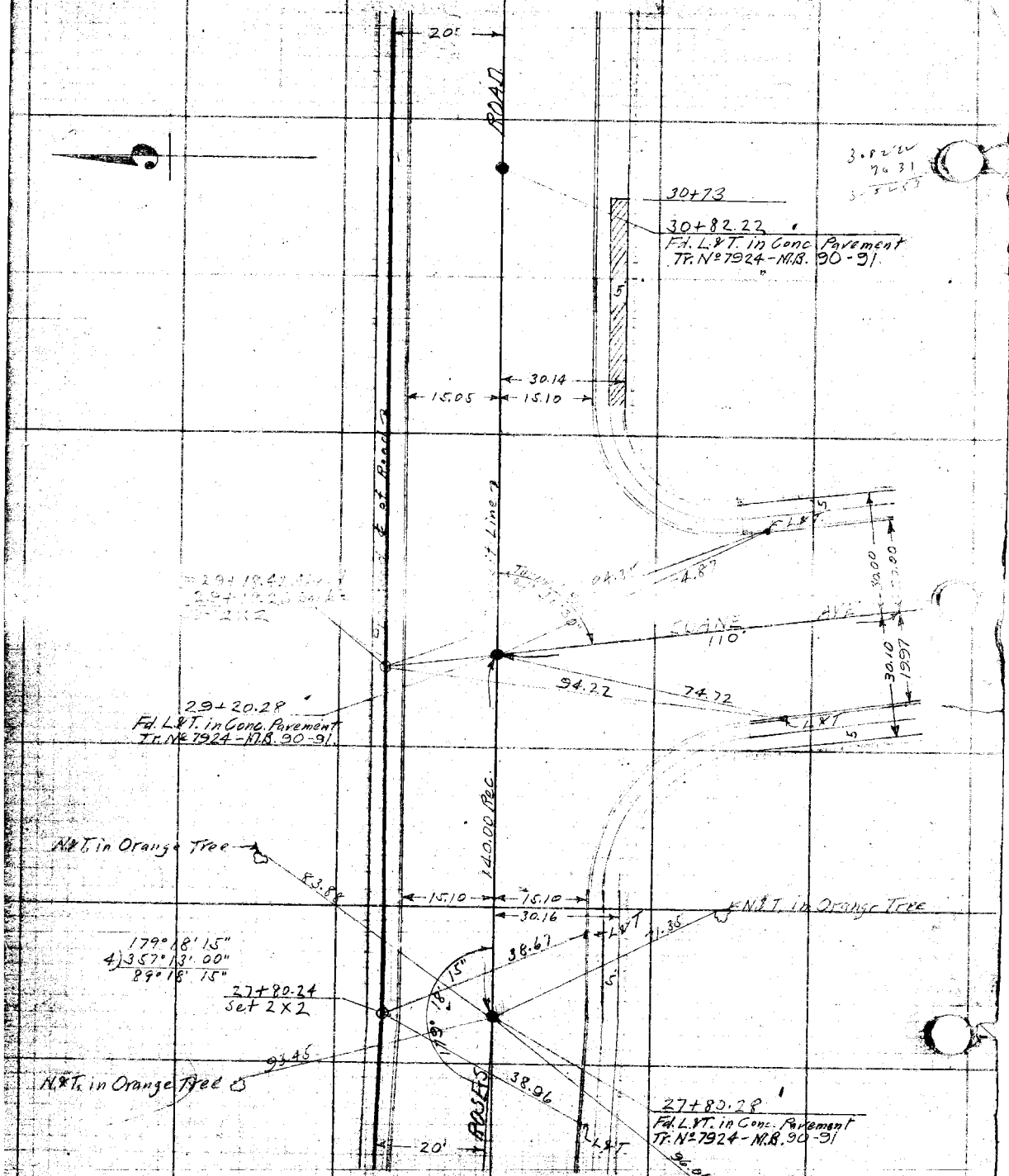

From top of page 19

Date _____ Notes by _____ Chief Party Van Fleet F.B. 262 Pg. 21

Platted by Terry	W. O. No. 4084 D. S. O. No.
Date June 1927	Location Longden Ave.
Map No. 8939	Surveyed by A. W. Van Fleet
Platting C'k'd by Paige	Date 3-10-27
Date July 1927	Indexed

(See pages 54 to 56)

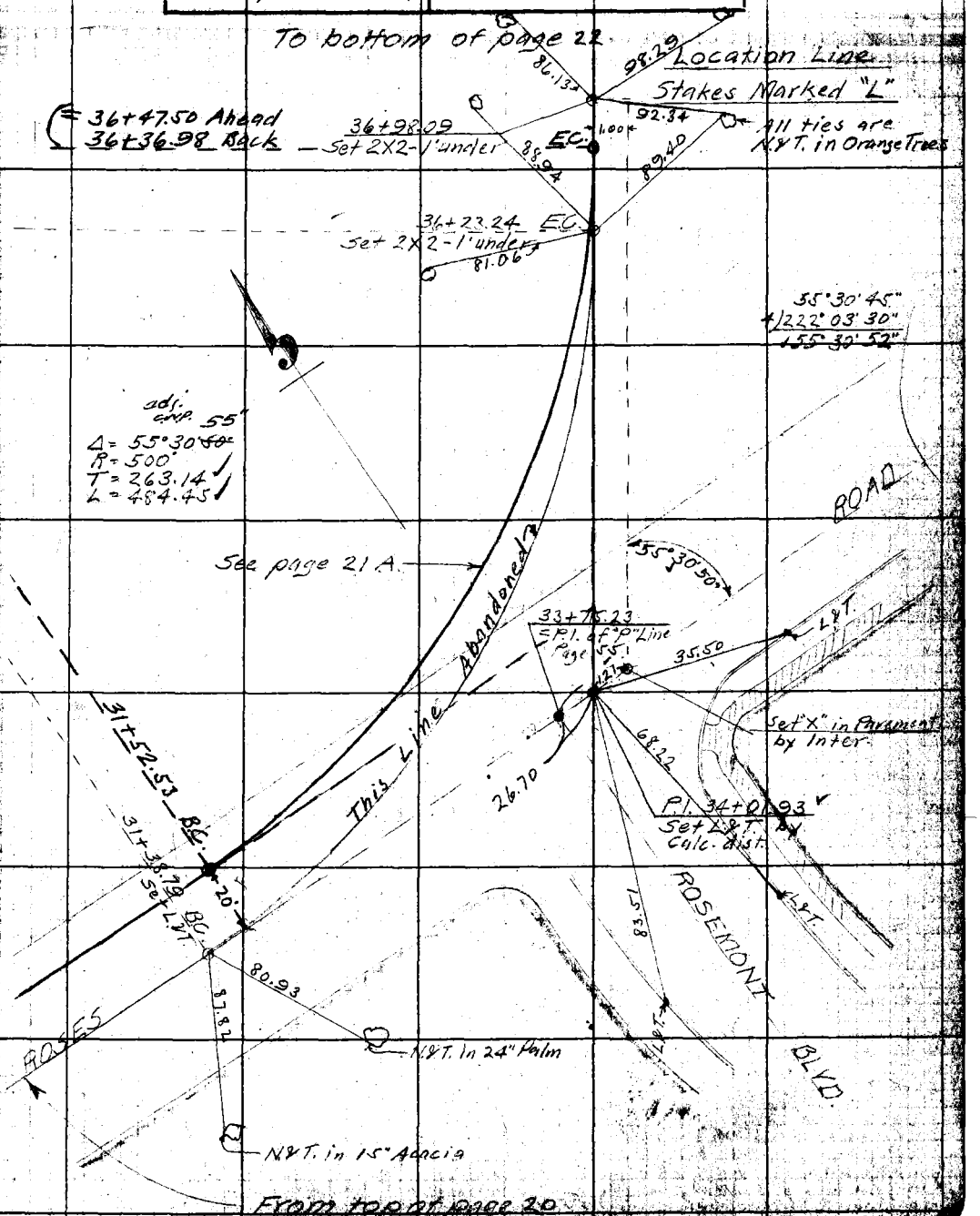

NOTE: ANY ADDITION OR CHANGES ON THIS SHEET MUST BE MADE OR CIRCLED IN RED. WITH DATE AND NAME OF PERSON MAKING CHANGE.

DO NOT EXTEND NOTES THIS SIDE OF THIS LINE

RETURN TO LOS ANGELES COUNTY SURVEYOR

F.B. 262 PG. 22 Van Fleet Chief Party Notes by Van Fleet Date 3-10-27

To bottom of page 23

Location Line
Stakes Marked "L"

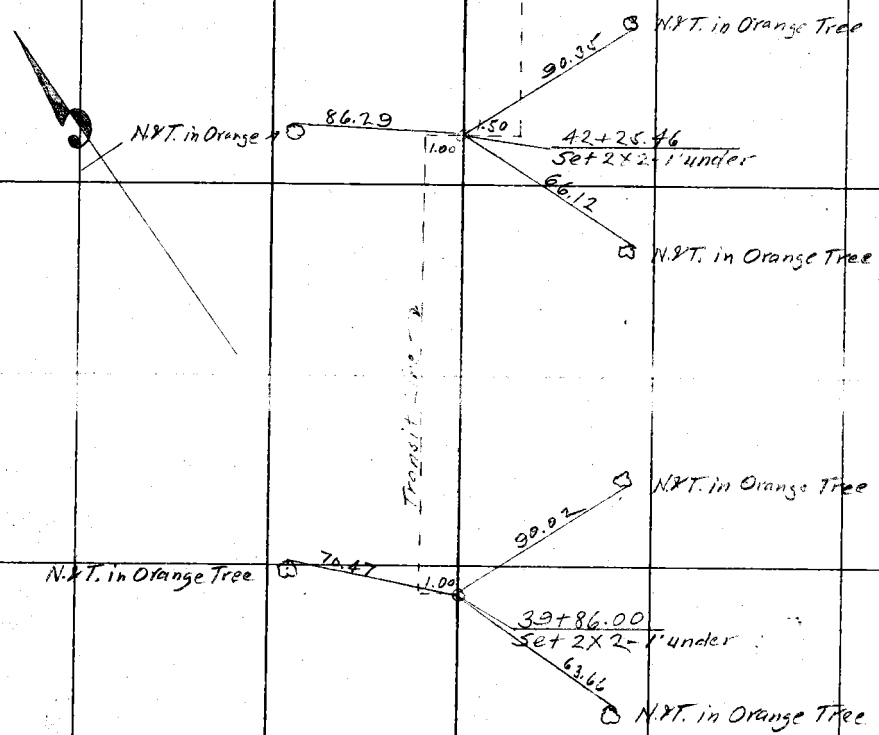

From top of page 21A

RETURN TO
LOS ANGELES COUNTY SURVEYOR

NOTE: ANY ADDITION OR CHANGES ON THIS SHEET MUST BE MADE OR CIRCLED IN RED, WITH DATE AND NAME OF PERSON MAKING CHANGE.

DO NOT EXTEND NOTES THIS SIDE OF THIS LINE

Date 3-17-27 Notes by Van Fleet Chief Party Van Fleet F.B. 262 Pg. 21A

Platted by Terry	W. O. No. 4084 D. S. O. No.
Date June 1927	Location Longden Ave.
Map No. 8939	Surveyed by A.W. Van Fleet
Platting C'k'd by Rae	Date 3-17-27
Date July 1927	Indexed

NOTE: ANY ADDITION OR CHANGES ON THIS SHEET MUST BE MADE OR CIRCLED IN RED. WITH DATE AND NAME OF PERSON MAKING CHANGE.

DO NOT EXTEND NOTES THIS SIDE OF THIS LINE

RETURN TO LOS ANGELES COUNTY SURVEYOR

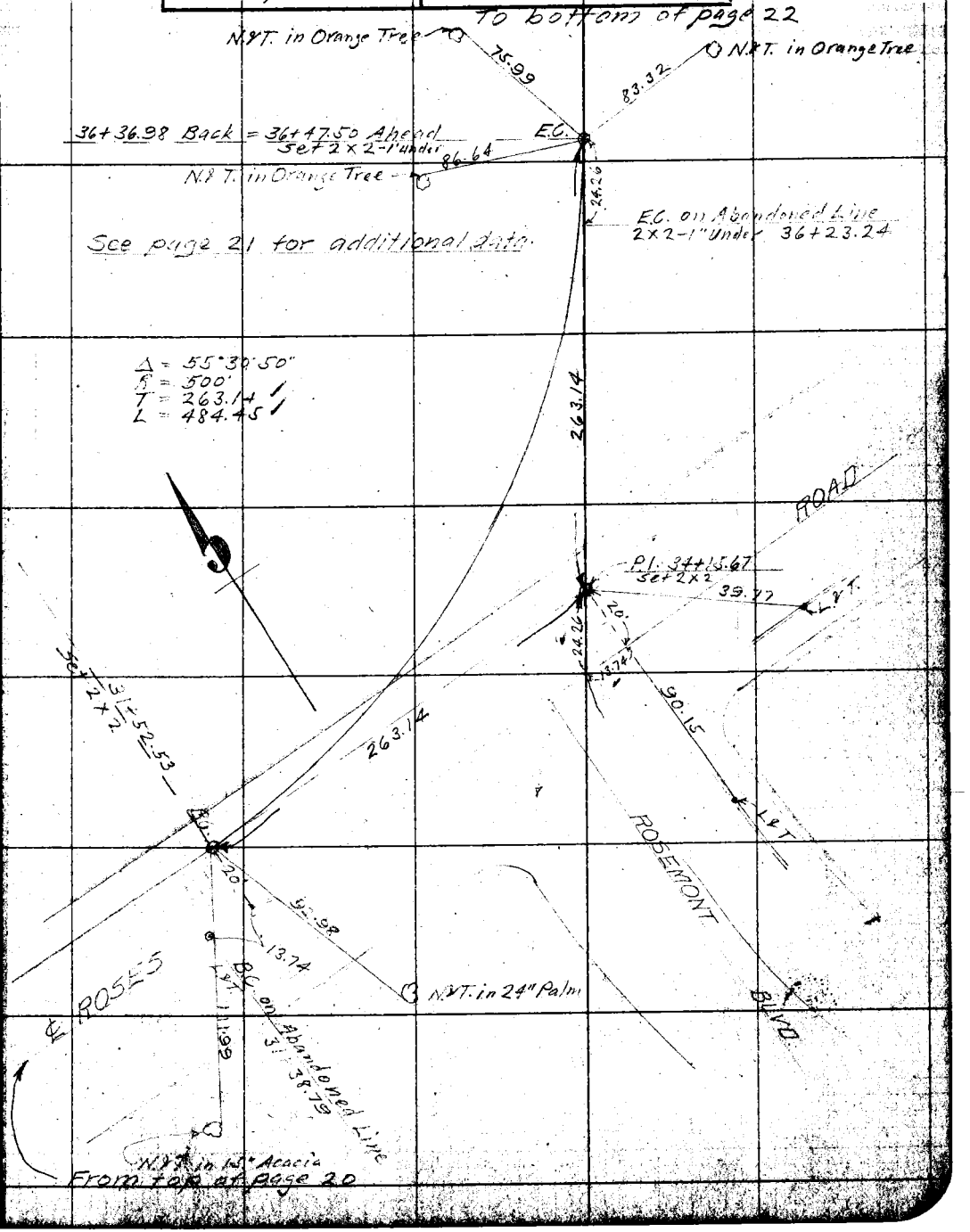

F.B. 262 Pg. 21 B Chief Party Notes by Date

RETURN TO
LOS ANGELES COUNTY SURVEYOR

NOTE: ANY ADDITION OR CHANGES ON THIS SHEET MUST BE MADE OR CIRCLED IN RED, WITH DATE AND NAME OF PERSON MAKING CHANGE.

DO NOT EXTEND NOTES THIS SIDE OF THIS LINE

Date 3-11-27 Notes by Van Fleet Chief Party Van Fleet F.B. Pg.

Plotted by Terry	W.O. No. 4084 S. O. No.
Date June 1927	Location Longden Ave.
Map No. 8939	Surveyed by A.W. Van Fleet
Plotting Ch'd by Terry	Date 3-10-27
Date July 1927	Indexed

To bottom of page 24

Location Line
Stakes Marked "L"

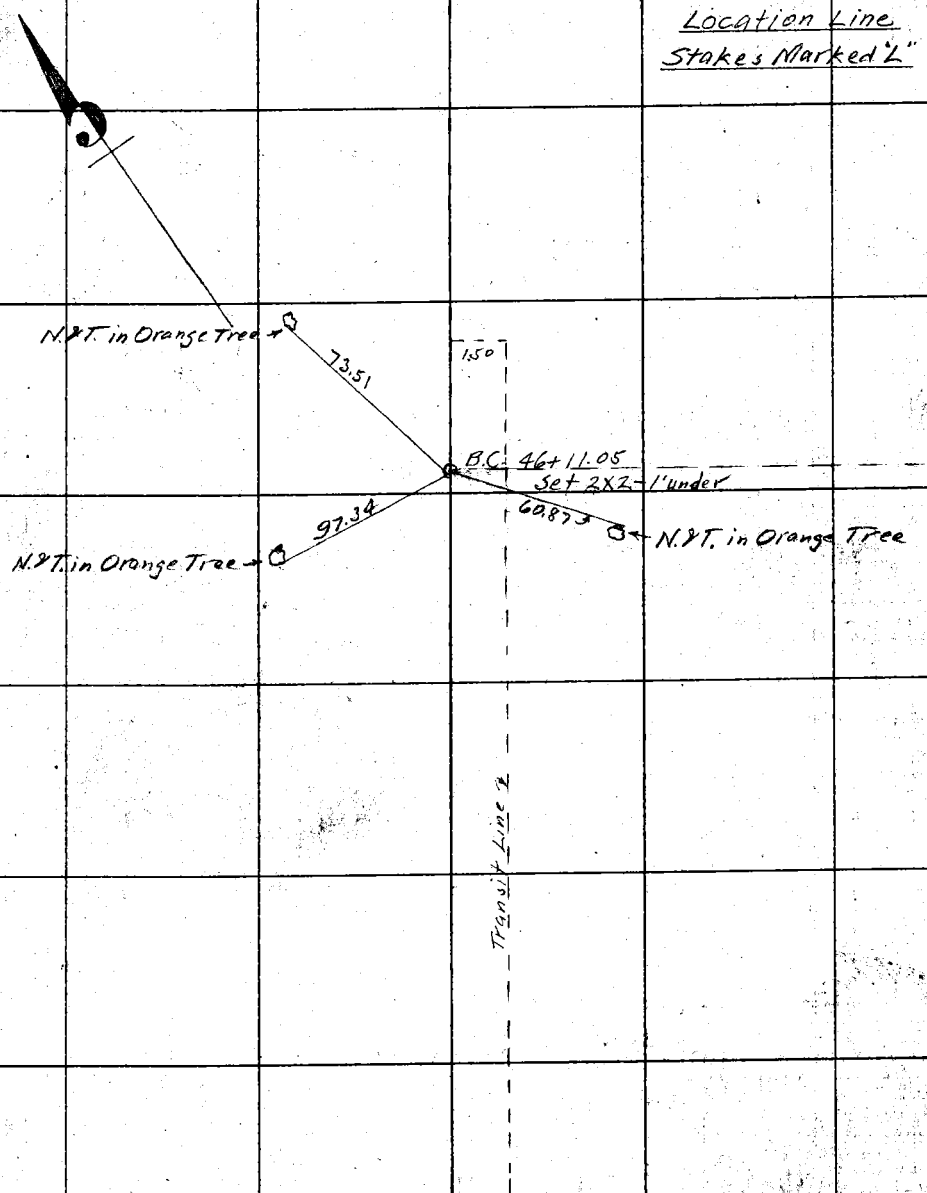

From top of page 22

NOTE: ANY ADDITION OR CHANGES ON THIS SHEET MUST BE MADE OR CIRCLED IN RED WITH DATE AND NAME OF PERSON MAKING CHANGE.
DO NOT EXTEND NOTES THIS SIDE OF THIS LINE
RETURN TO LOS ANGELES COUNTY SURVEYOR

F.B. 262 PG. 34 Van Fleet Chief Party Notes by Van Fleet Date 3-11-27

To bottom of page 25

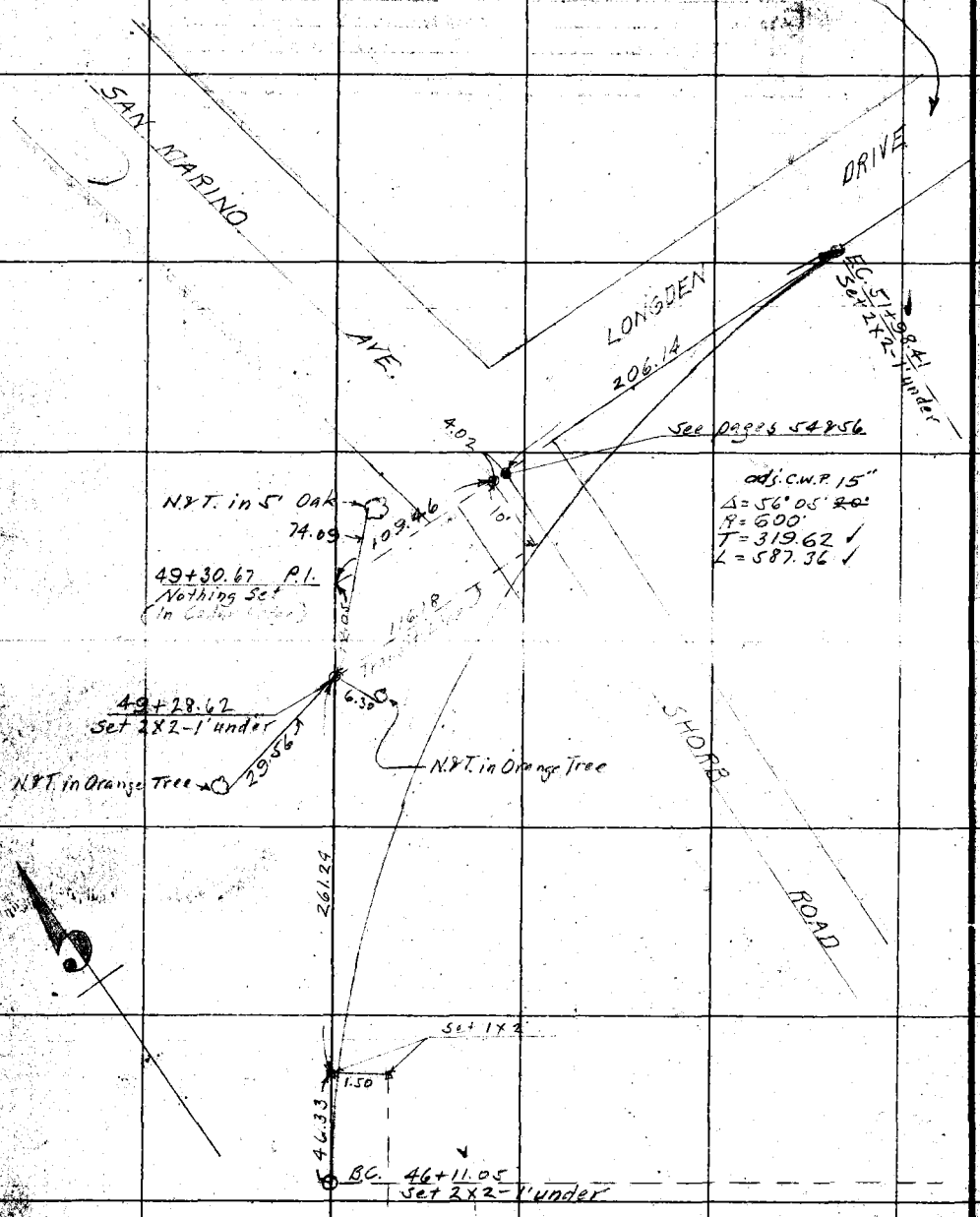

From top of page 23

RETURN TO
LOS ANGELES COUNTY SURVEYOR
DO NOT EXTEND NOTES THIS SIDE OF THIS LINE
NOTE: ANY ADDITION OR CHANGES ON THIS SHEET MUST BE MADE OR CIRCLED IN RED, WITH DATE AND NAME OF PERSON MAKING CHANGE.

Plotted by Terry	W.O. No. 4[illegible]4 D.S.O. No.
Date [illegible] 1927	Location Lingden Ave
[illegible]	Surveyed A.W. Van Fleet
Platting C'k'd by Page	Date 2-2-27
Date July 1927	Indexed

To bottom of page 26



Plotted by	W. O. No. 4084 D. S. D. No.
Date	Location Longden Ave.
Map No.	Surveyed by A.W. Van Fleet
Plotting C'k'd by	Date 2-8-27
Date	Indexed

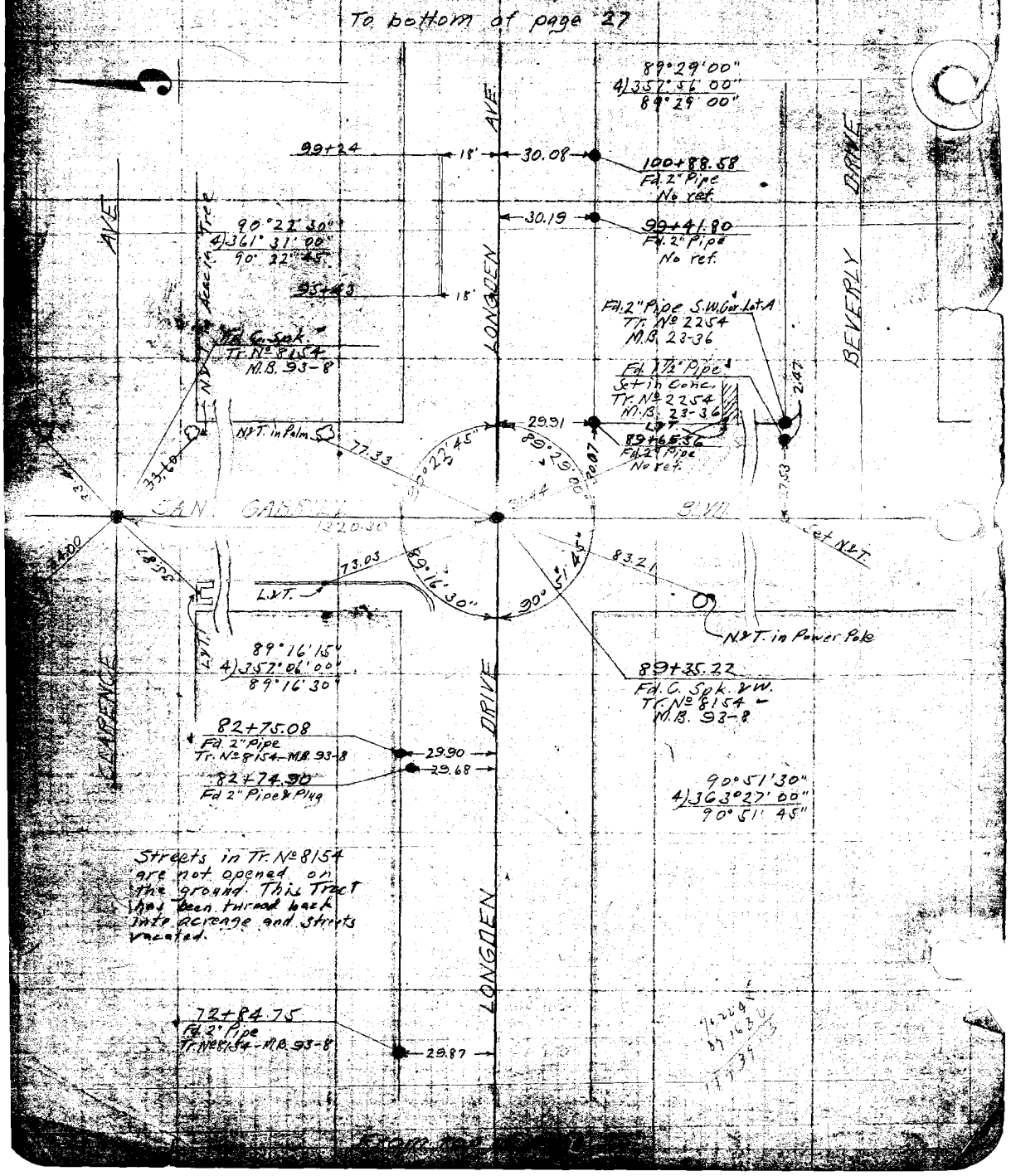

Date 8/24/28 Notes by FHB Chief Party FHB F. B. 262 Pg. 26A

Plotted by	W. O. No. 4084 O. S. O. No.
Date	Location Longden Ave
Map No.	Surveyed by FHBlanchard
Plotting C'k'd by	Date Aug 1928
Date	Indexed

Notes: ANY ADDITIONS OR CHANGES ON THIS SHEET MUST BE MADE OR CIRCLED IN Red. WITH DATE AND NAME OF PERSON MAKING CHANGE.

Do not extend notes this side of this line

RETURN TO LOS ANGELES COUNTY SURVEYOR

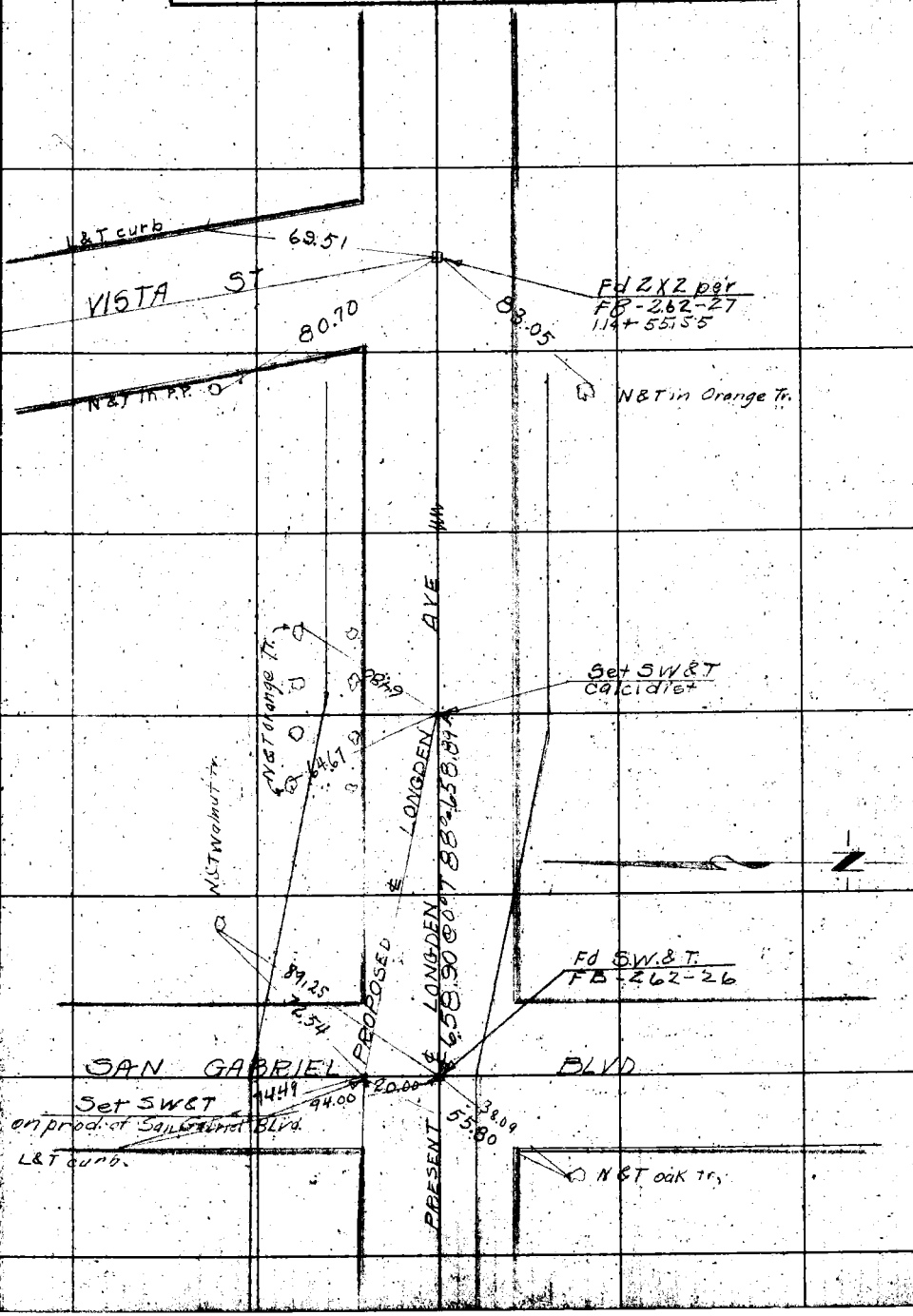

F.B. 262 PG. 26B FHB Chief Party Notes by FHB Date 8/24/28

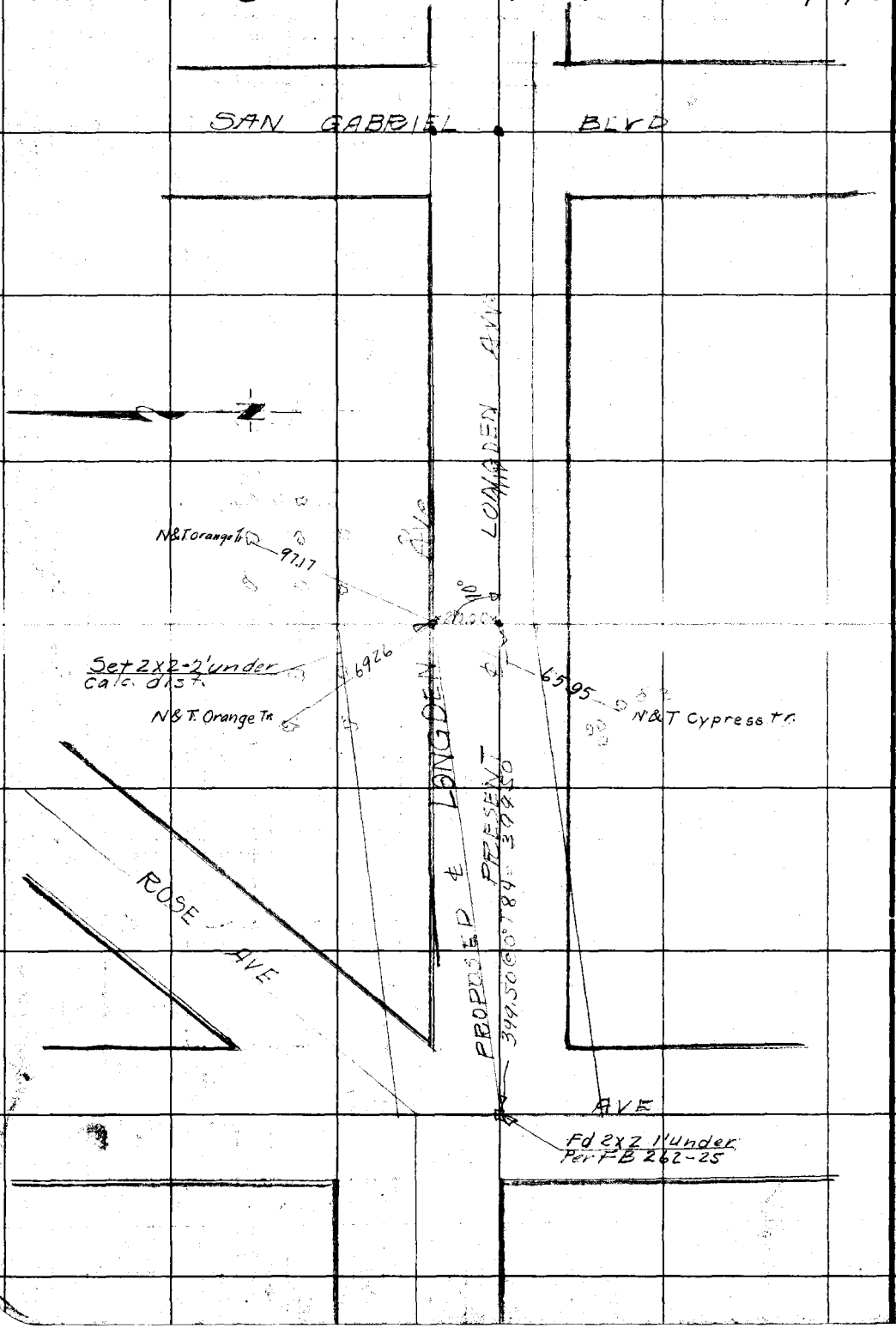

RETURN TO
LOS ANGELES COUNTY SURVEYOR

Do not extend notes this side of this line

Notes: ANY ADDITIONS OR CHANGES ON THIS SHEET MUST BE MADE OR CIRCLED IN Red. WITH DATE AND NAME OF PERSON MAKING CHANGE.

Platted by [illegible]		W.O. No. 4084	D.S.C. No.
Date [illegible]		Location [illegible]	
Map No. [illegible]		Surveyed A. W. Van Fleet	
Platting C'k'd by [illegible]		Date 2-3-27	
Date July 1927		Indexed	

F. B. 262 Pg. [illegible]

To bottom of page 28

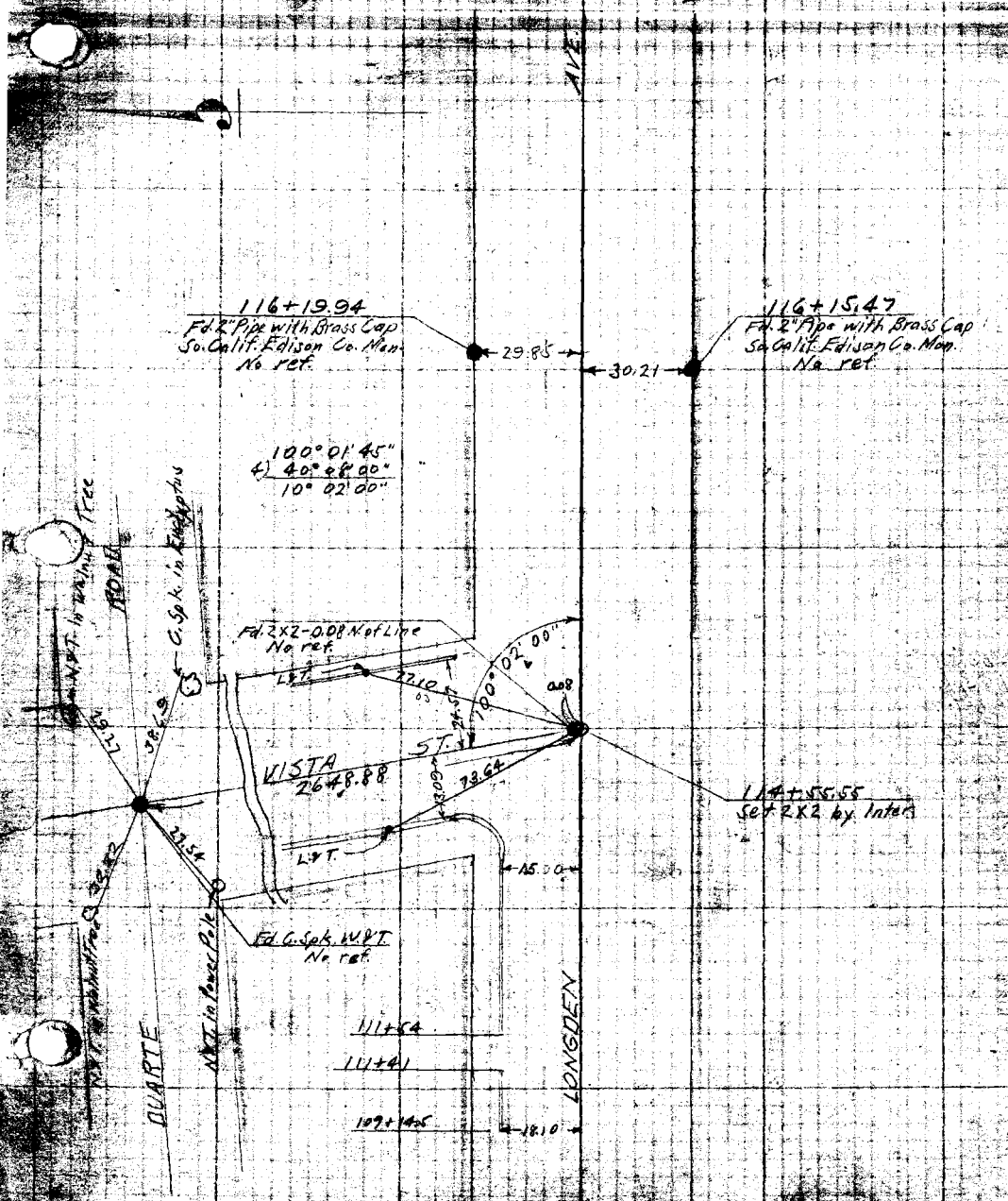

F. B. 262 Pg. 28

Platted by	W. O. No. 4084 D. S. D. No.
Date	Location Longden Ave
Map No.	Surveyed by A.W. Van Fleet
Platting C'k'd by	Date 2-4-27
Date	Indexed

To bottom of page 29

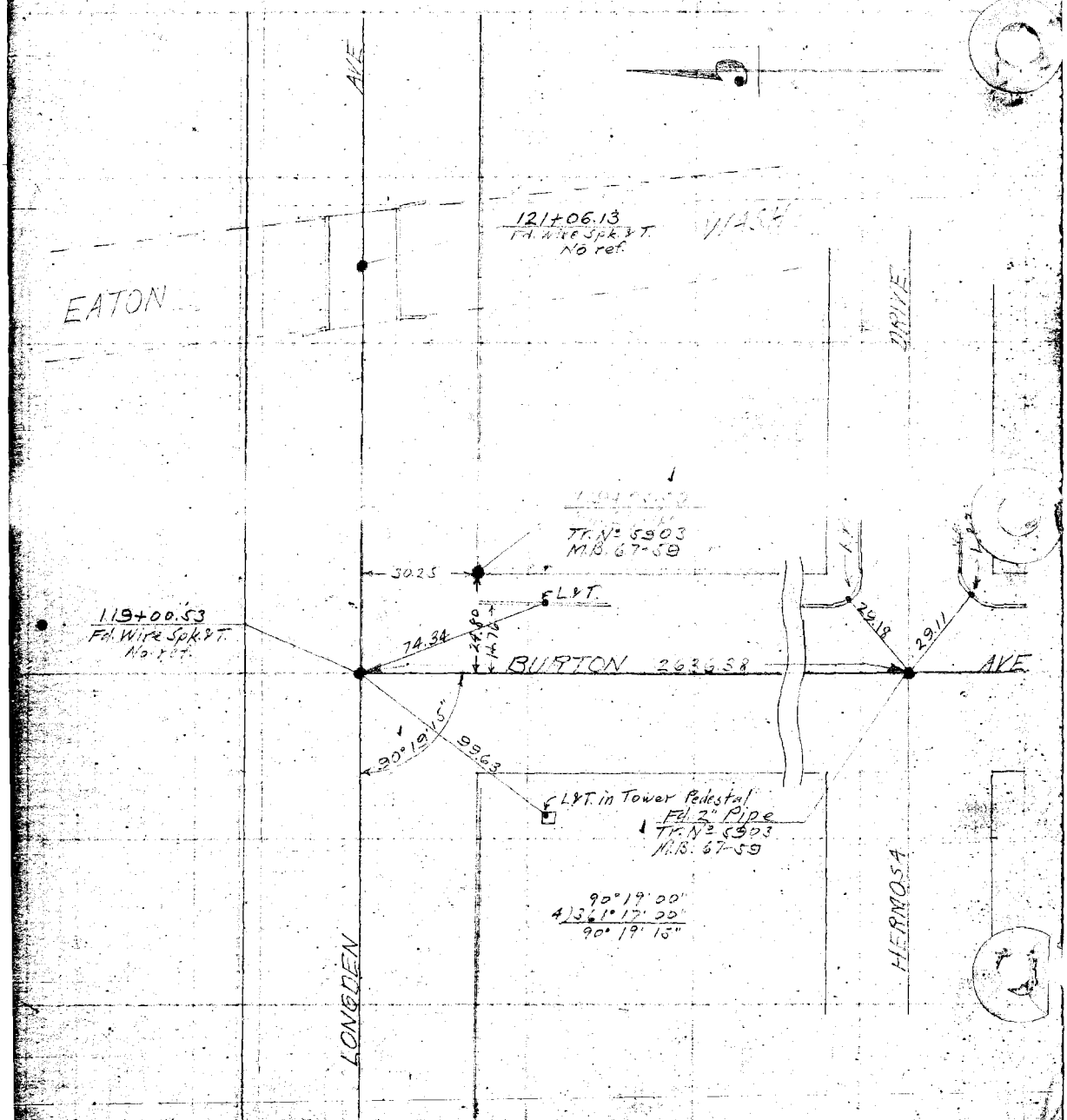

From top of page 27

Plotted by [illegible]	W.O. No. 4084 D.S.O. No. [illegible]
Date [illegible]	Location [illegible]
Map No. [illegible]	[illegible]
Plotting C'k'd by [illegible]	Date 3-5-27
Date [illegible]	Indexed

F. B. 262 Pg. 29

To bottom of page 30

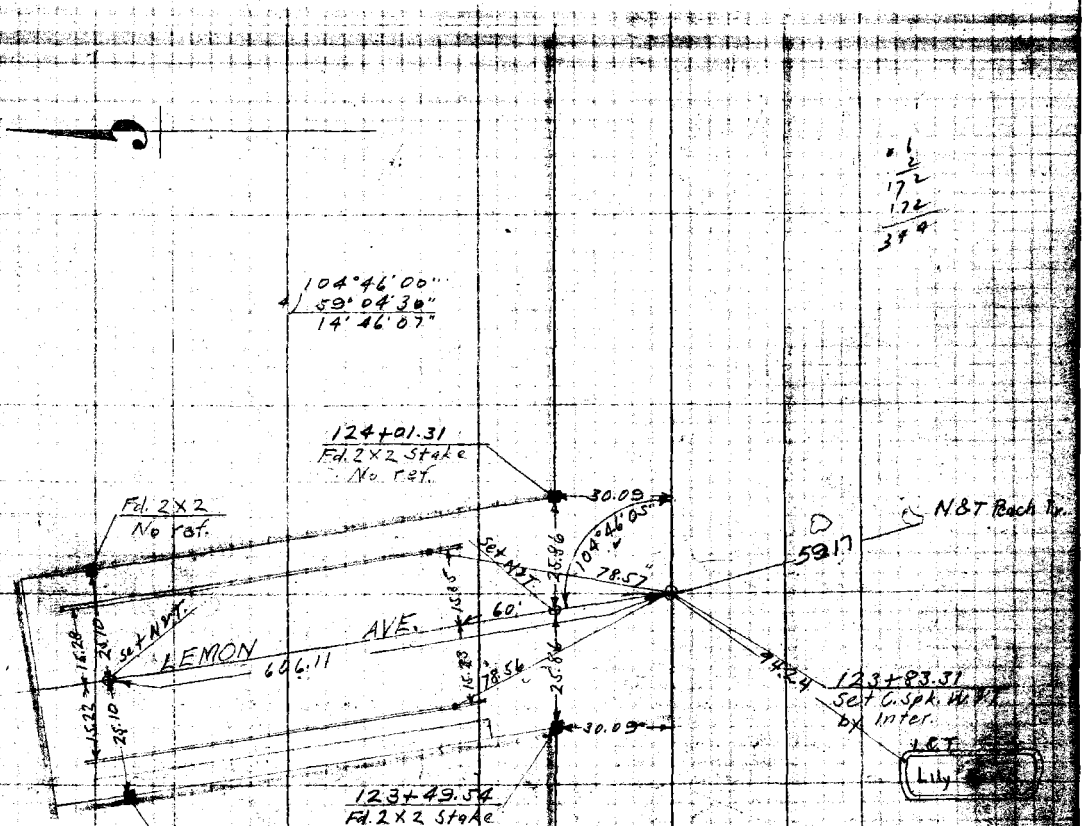

From top of page 28

Book 262 Pg. 30

Platted by	W. O. No. 4084 D. S. O. No.
Date	Location Longden Ave.
Map No.	Surveyed by A.W. Van Fleet
Platting C'k'd by	Date 2-5-27
Date	Indexed

To bottom of page 31

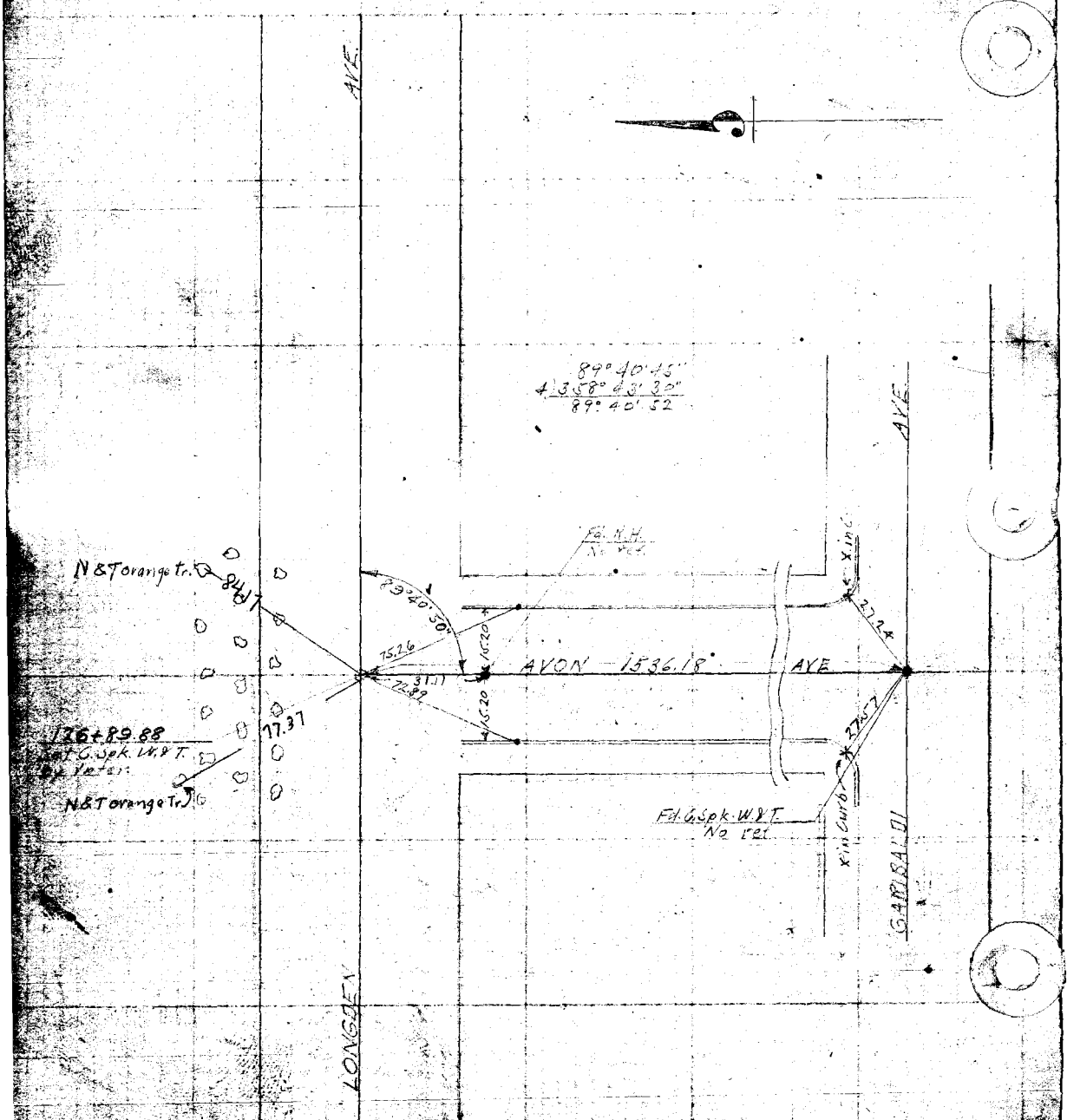

To top of page 29

Platted by Terry	W. O. No. 4084 D. S. O. No.
Date June 1927	Location Longden Ave
Map No. 8929	Surveyed by A.W. Van Fleet
Platting C'k'd by Page	Date 2-5-27
Date July 1927	Indexed

F. B. 262 Page 31

To Bottom of Page 32

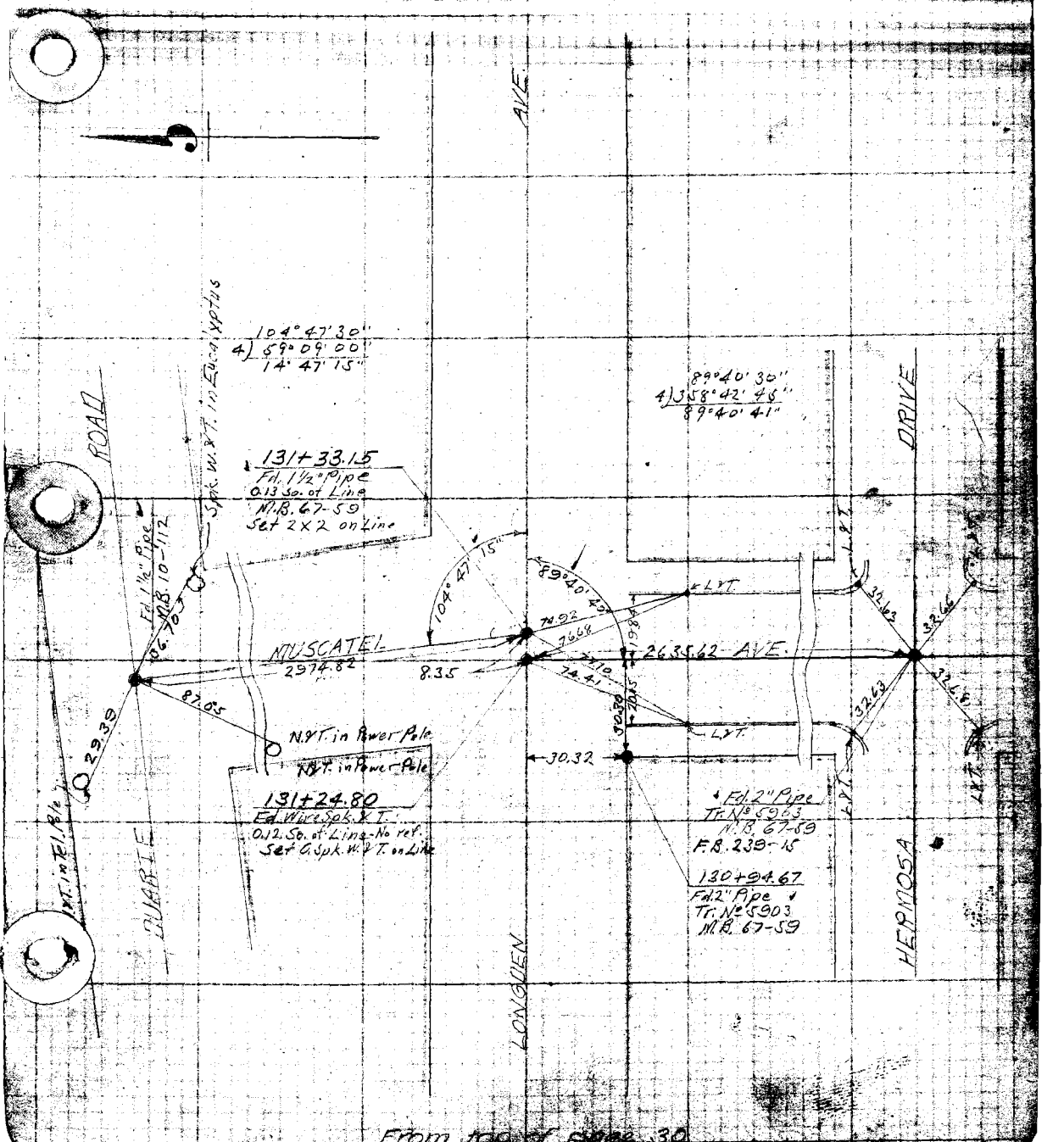

From top of page 30

Vol. 762 Pg. 32

Platted by	W. O. No. 4084 D. S. O. No.
Date	Location Longden Ave.
Map No.	Surveyed by A. F. Van Fleet
Platting C'k'd by	Date 2-5-27
Date	Indexed

To bottom of page 33

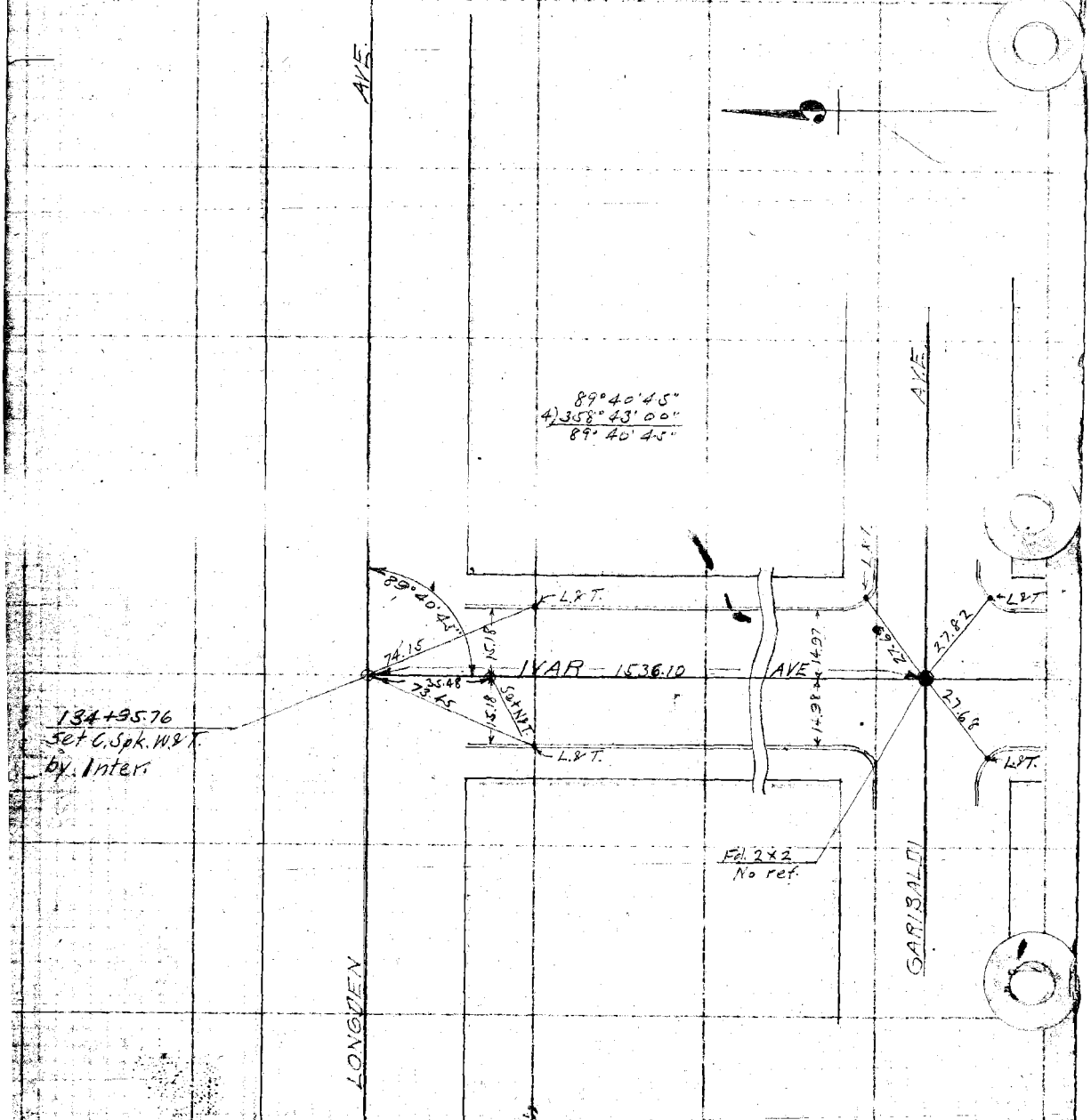

From top of page 31

Platted by Terry	W.O. No. 4084 D.S.O. No.
Date June 1927	Location Lonaden Ave.
Map No. [illegible]	Surveyed by A.W. Van Fleet
Platting C'k'd by Paige	Date 2-7-27
Date July 1927	Indexed

F. B. 262 Pg. 33

To bottom of page 34

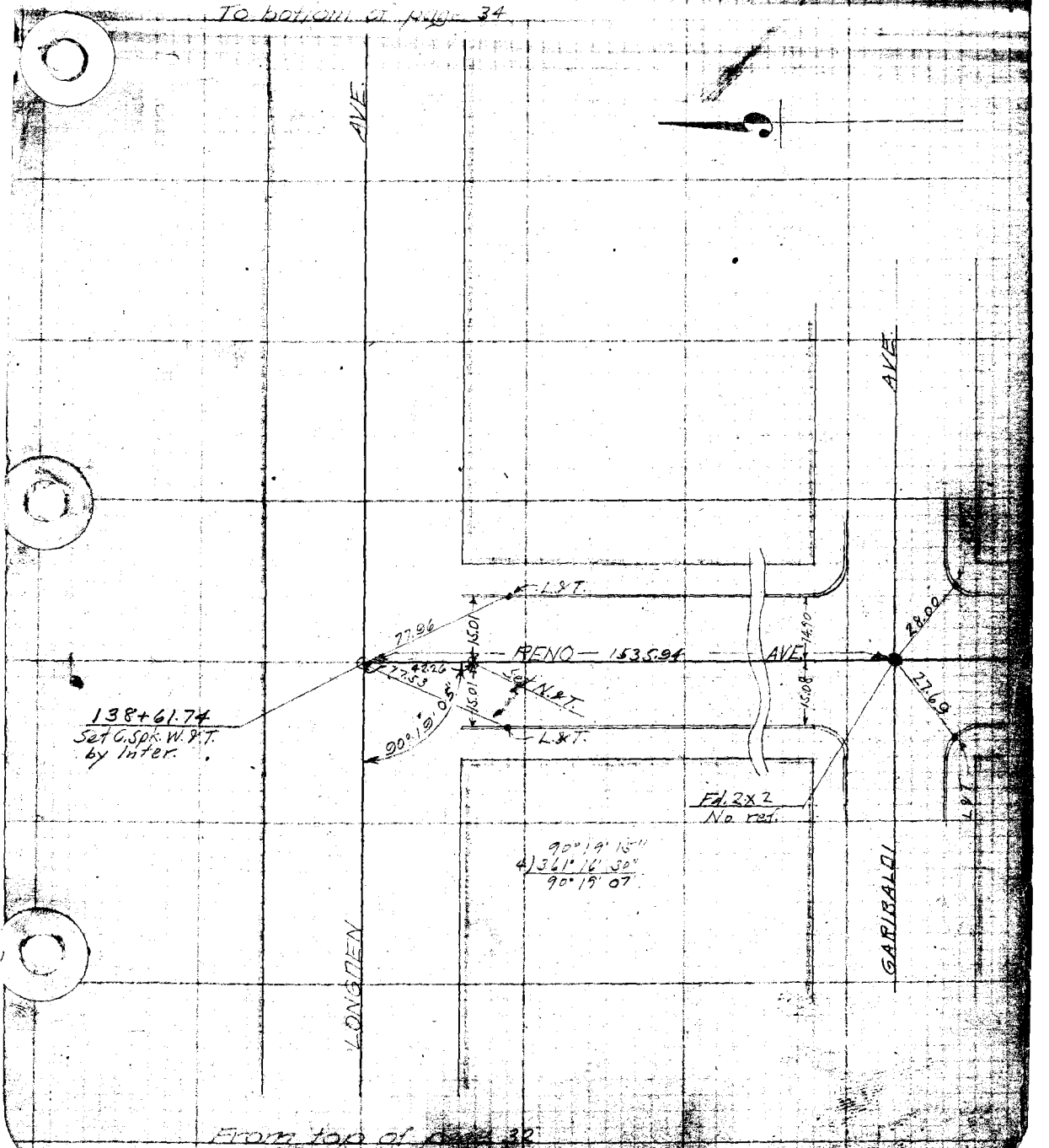

From top of page 32

Book 62, Pg. 34

Platted by	W. O. No. 4084 D. S. O. No.
Date	Location Longden Ave.
Map No.	Surveyed by A. W. Van Fleet
Platting C'k'd by	Date 2-7-27
Date	Indexed

To bottom of page 35

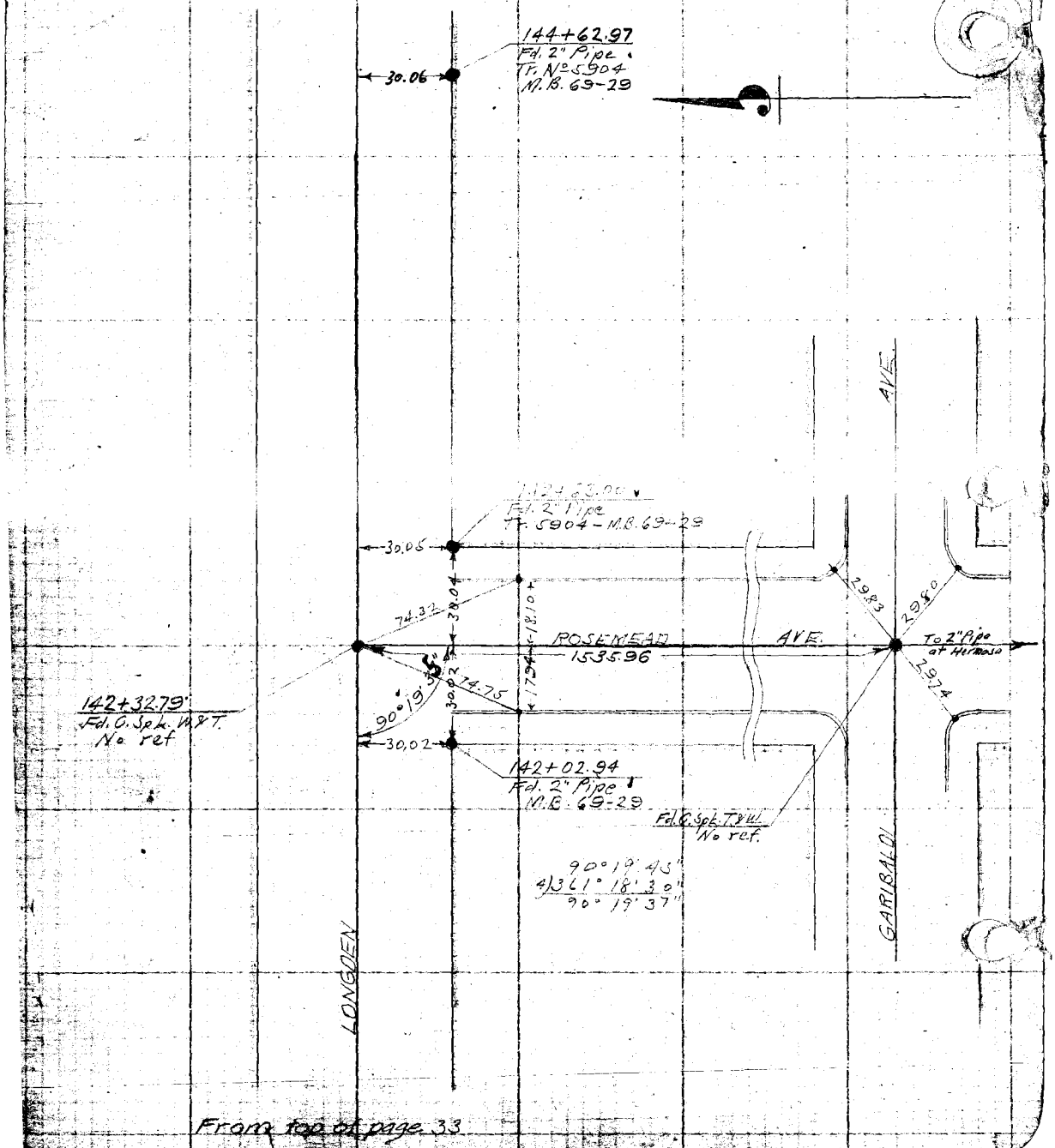

From top of page 33

F. B. 862 Pg. 35

Platted by: [illegible]	W.O. No. 4984 D.S.O. No.
Date: June 1927	Location: Langden Ave.
Map No. [illegible]	Surveyed by: A. W. Van Fleet
Platting C'k'd by: Paige	Date: 2-7-27
Date: July 1927	Indexed

To bottom of page 36

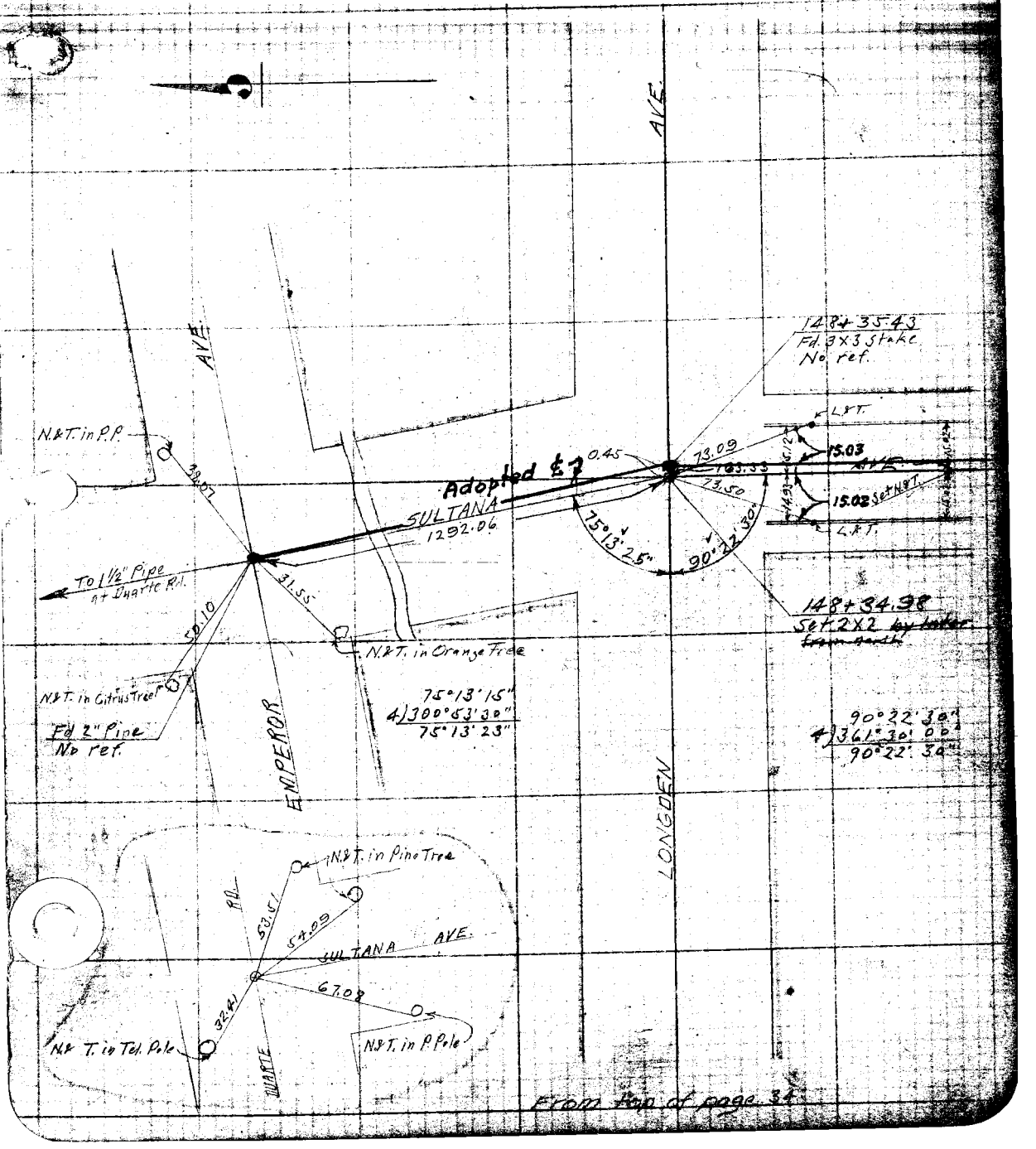

From top of page 34

F.B. 262 Pg. 36

Platted by	W.O. No. 4084 D.S.O. No.
Date	Location Longden Ave
Map No.	Surveyed by A.W. Van Fleet
Platting C'k'd by	Date 2-8-27
Date	Indexed

To bottom of page 37

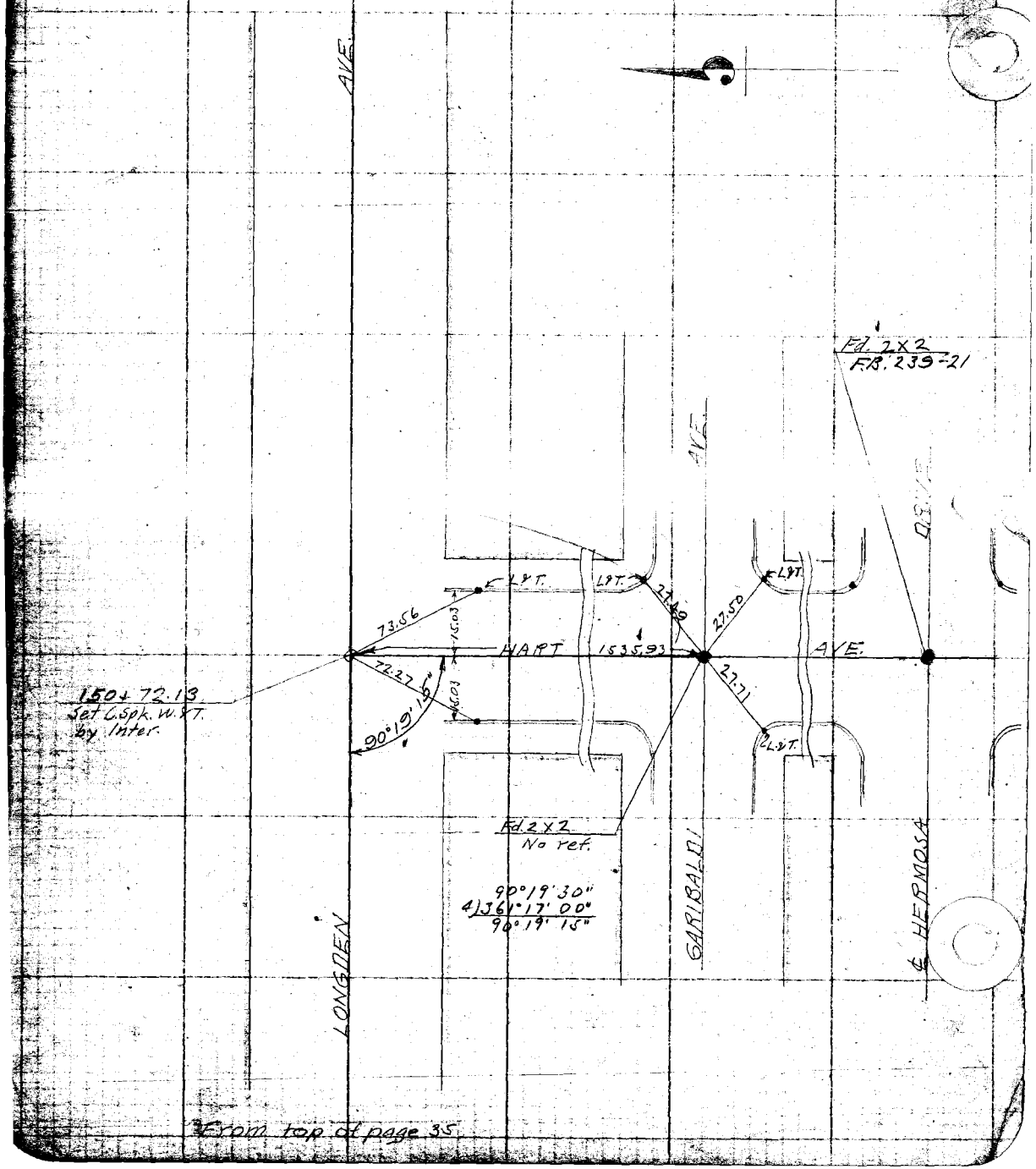

From top of page 35

Plotted by [illegible]	W. O. No. 4084 O. S. O. No.
Date June 1927	Location Longden Ave
Map No. 8739	Surveyed by [illegible]
Plotting C'k'd by [illegible]	Date 2-8-27
Date July 1927	Indexed

To bottom of page 38 for property ties
39 " Located line

From top of page 36

To bottom of page 41

Basis of Bearings is North
This Red line is the final adopted ℄
as shown in F.B. 76-Pg. 127

90°19'00"
4) 361°16'00"
90°19'00" ✓

98°51'00"
4) 35°24'00"
8°51'00" ✓

LONGDEN AVE

Set 2 X 2 by Inter.

Fd. 2½" Pipe
Gray Stone Monument
Cor. No 2 ✓
M.R. 10-181

65.15

200.75

55.35

90°19'00"

90°19'25"
(calc.)

Calc. 0°00'25"

45.33

98°50'35"
(calc.)

98°51'00"

N.R.T.
in Pine Tree

30.67

17.83

L.R.T.

EAGENITA AVE

2675.60

S 0°03'

C.S.M.T.

DRIVE

Fd. C.S.M.W.R.T.
F.B. 239-23
F.B. 76-123

73.66

52.03

71.34

64.18

L.R.T.

LAS TUNAS

34.27

103.4

29.85

30.28

29.86

N.R.T. in Guy Pole

Fd. 2" Pipes
Tr. No 5904
M.B. 69-29

LONGDEN AVE

From top of page 37

Date 3-18-27 Notes by Van Fleet Chief Party Van Fleet F.B. 262 Pg. 39

Plotted by Terry	W. O. No. 4084 D. S. O. No.
Date June 1927	Location Longden Ave.
Map No. 8939	Surveyed by A. W. Van Fleet
Plotting C'k'd by Paige	Date 3-18-27
Date July 1927	Indexed

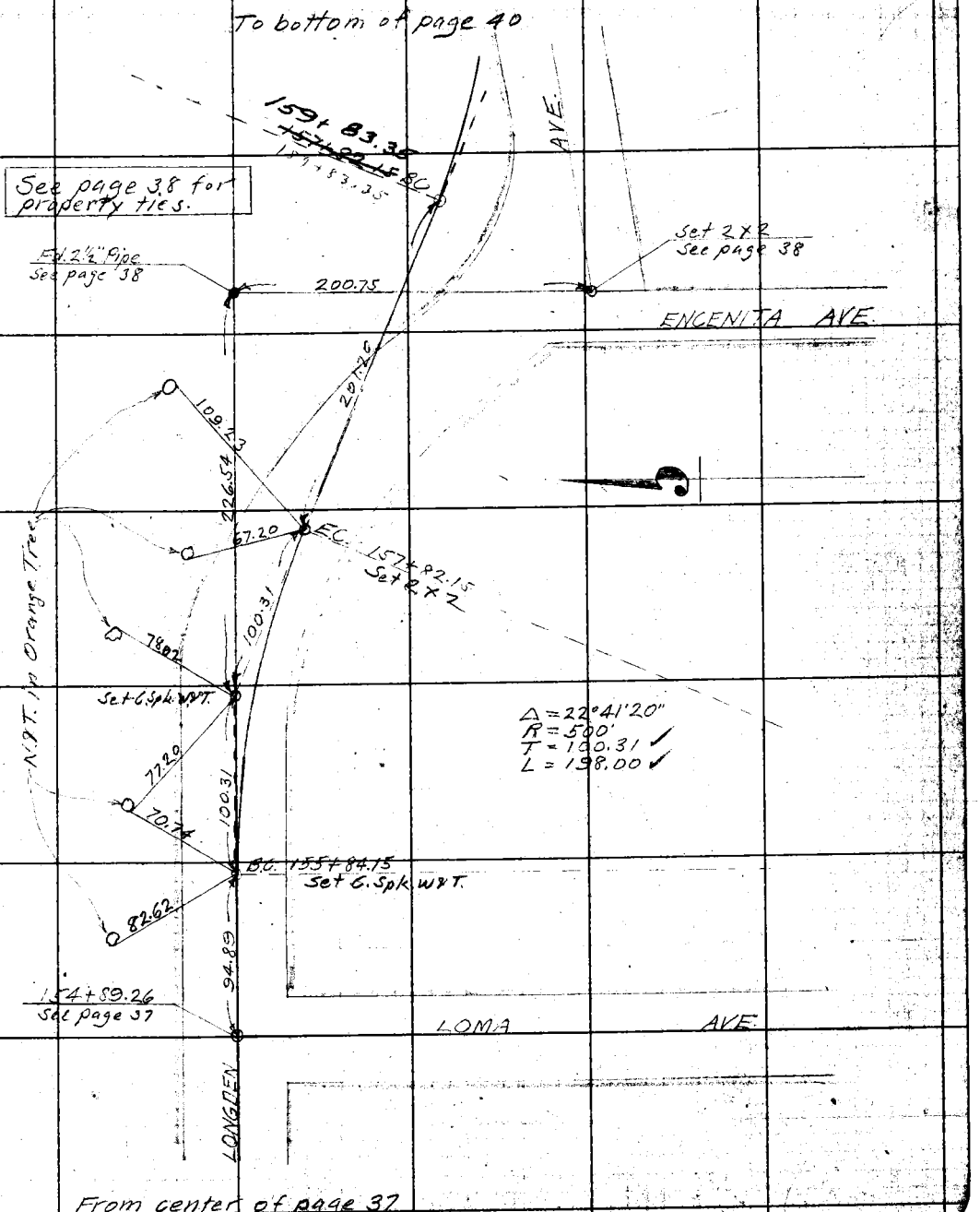

NOTE: ANY ADDITION OR CHANGES ON THIS SHEET MUST BE MADE OR CIRCLED IN RED, WITH DATE AND NAME OF PERSON MAKING CHANGE.

DO NOT EXTEND NOTES THIS SIDE OF THIS LINE

RETURN TO LOS ANGELES COUNTY SURVEYOR

F.B. 262 Pg. 40 Van Fleet Chief Party Notes by Van Fleet Date 3-18-27

To bottom of page 42

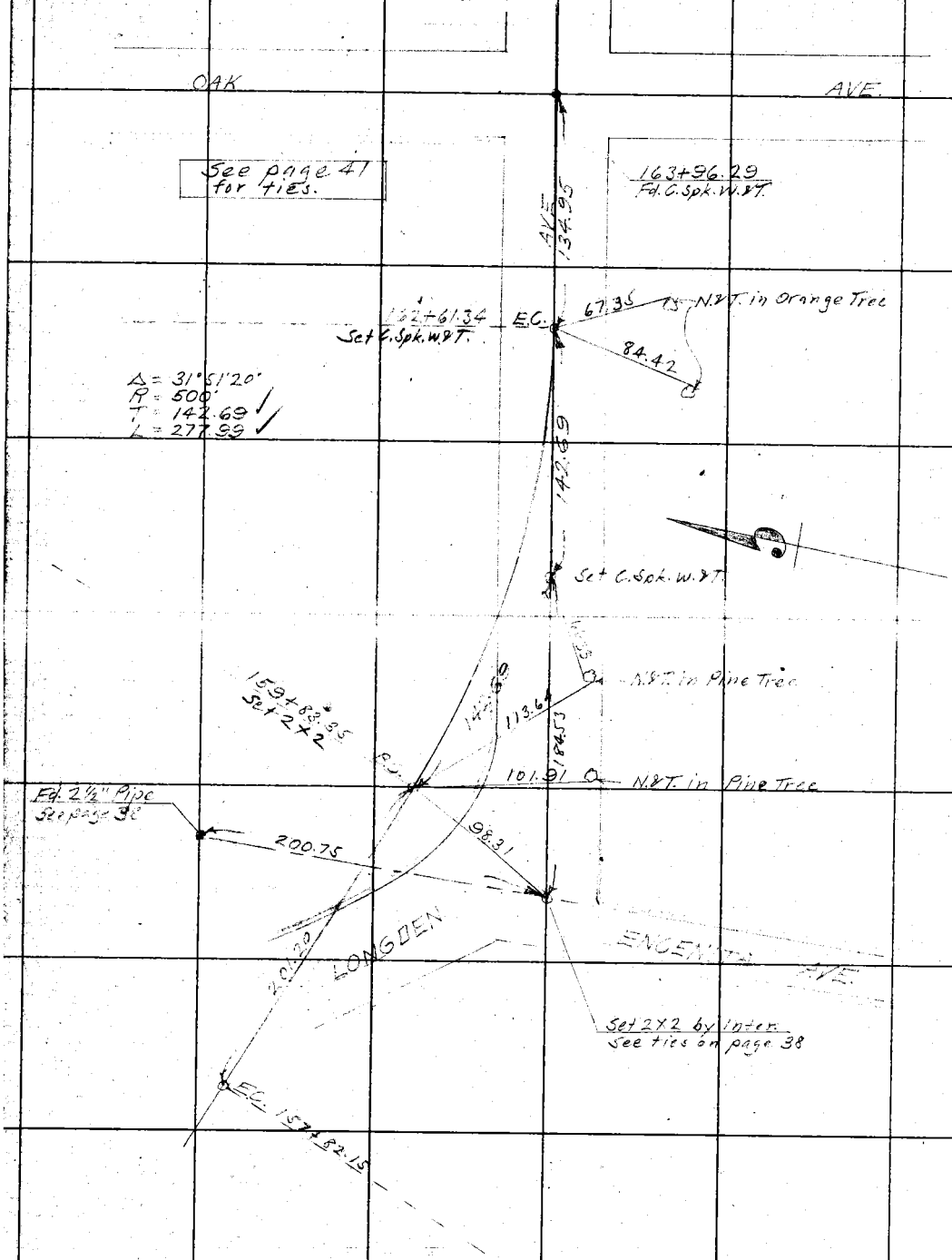

From top of page 39

RETURN TO
LOS ANGELES COUNTY SURVEYOR

DO NOT EXTEND NOTES THIS SIDE OF THIS LINE

NOTE: ANY ADDITION OR CHANGES ON THIS SHEET MUST BE MADE OR CIRCLED IN RED, WITH DATE AND NAME OF PERSON MAKING CHANGE.

Date _____ Notes by _____ Chief Party _____ F.B. 262 G. 40A

Plotted by Young	W. O. No. 4084 D. S. O. No.
Date Feb. 1928	Location Longden Ave
Map No. CS 8939-2	Surveyed by Rosecrans
Plotting C'k'd by Parker	Date Feb. 9 1928
Date Feb. 1928	Indexed

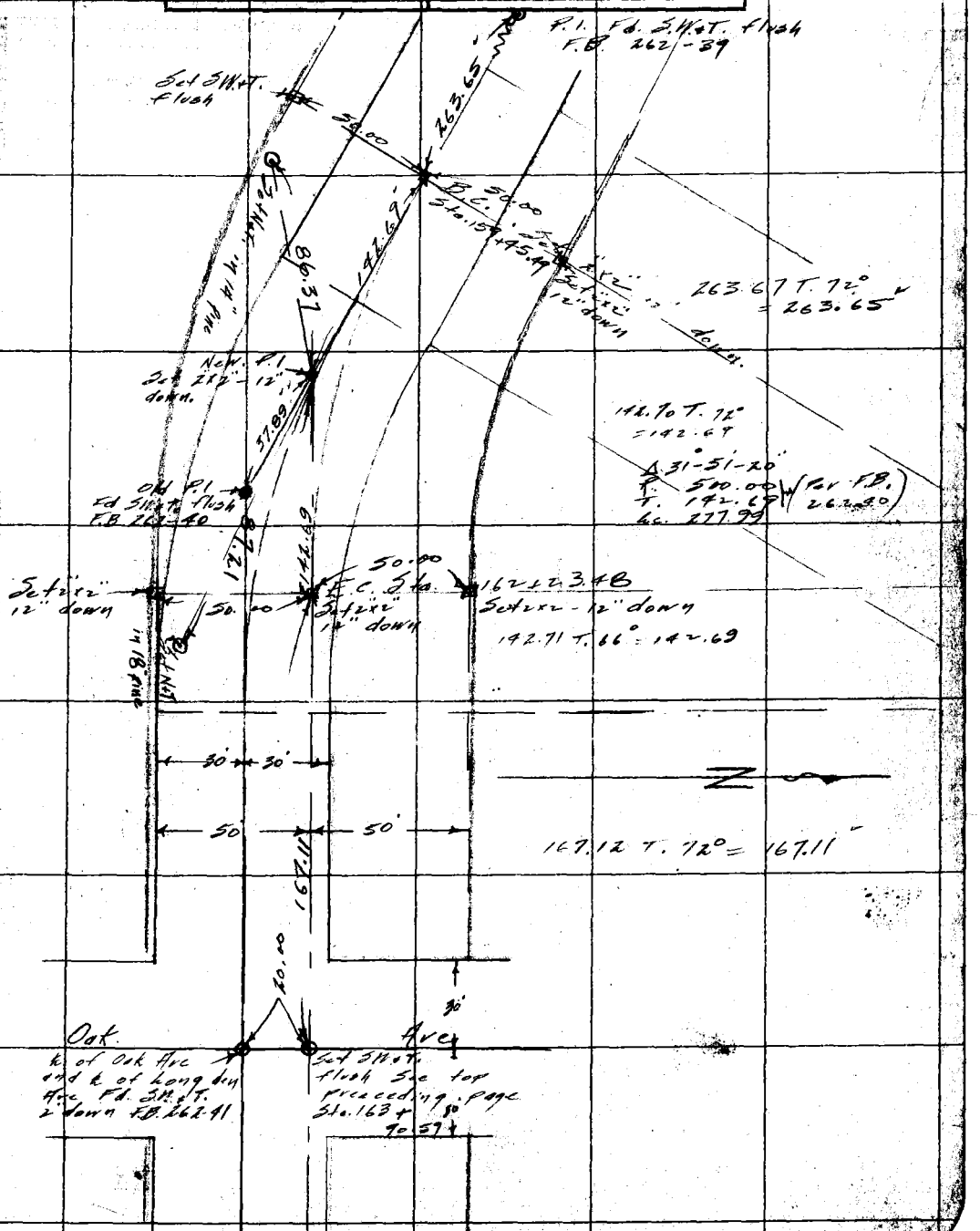

NOTE: ANY ADDITION OR CHANGES ON THIS SHEET MUST BE MADE OR CIRCLED IN RED, WITH DATE AND NAME OF PERSON MAKING CHANGE.

DO NOT EXTEND NOTES THIS SIDE OF THIS LINE

RETURN TO LOS ANGELES COUNTY SURVEYOR

F.B._____ PG._____ Chief Party _____ Notes by _____ Date _____

RETURN TO
LOS ANGELES COUNTY SURVEYOR

DO NOT EXTEND NOTES THIS SIDE OF THIS LINE

NOTE: ANY ADDITION OR CHANGES ON THIS SHEET MUST BE MADE OR CIRCLED IN RED. WITH DATE AND NAME OF PERSON MAKING CHANGE.

Date _____ Notes by _____ Chief Party _____ F. B. No. 262 41A

Platted by Young	W. O. No. 4089 C. S. O. No.
Date Feb. 1928	Location Longden Ave
Map No. C.S 8939-2	Surveyed by Rosecrans
Platting C'k'd by Roeser	Date Feb. 9 1928
Date Feb 1928	Indexed

Notes: ANY ADDITIONS OR CHANGES ON THIS SHEET MUST BE MADE IN Red. CHECKED IN Red. WITH DATE AND NAME OF PERSON MAKING CHANGE.

Do not extend notes this side of this line

Proposed ℄ on Longden Ave
between Sunset Blvd. and
Encanita Ave
W.O. 4089
Feb 9. 1928

Party. F.A. Rosecrans
N.B. Miller
F.G. Corson
E.W. Hooper

Tape #.031 used
20.5# tension at 84°
Berger transit # 14766 used.

RETURN TO LOS ANGELES COUNTY SURVEYOR

F.B. 262 PG. 41B Rosecrans Chief Party Notes by Date 2-9-28

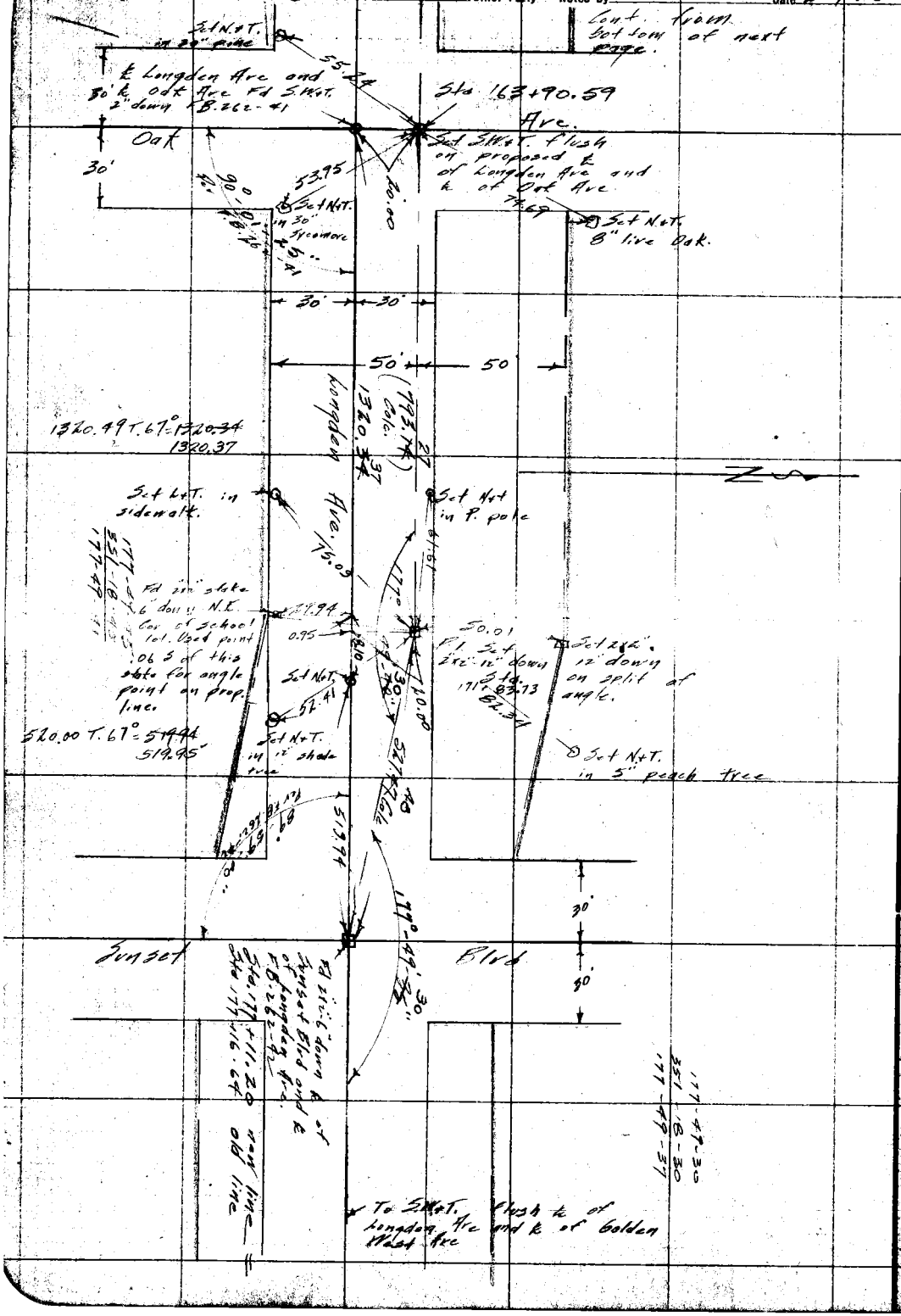

RETURN TO

LOS ANGELES COUNTY SURVEYOR

Do not extend notes this side of this line

Note: ANY ADDITIONS OR CHANGES ON THIS SHEET MUST BE MADE OR CIRCLED IN Red. WITH DATE AND NAME OF PERSON MAKING CHANGE.

F. B. 262 Pg. 41

Plotted by Terry	W. O. No. 4084 D. S. O. No.
Date June 1927	Location Longden Ave
Map No. 8939	Surveyed by A. W. Van Fleet
Plotting C'k'd by Paige	Date 1-3-27
Date July 1927	Indexed

To bottom of page 42

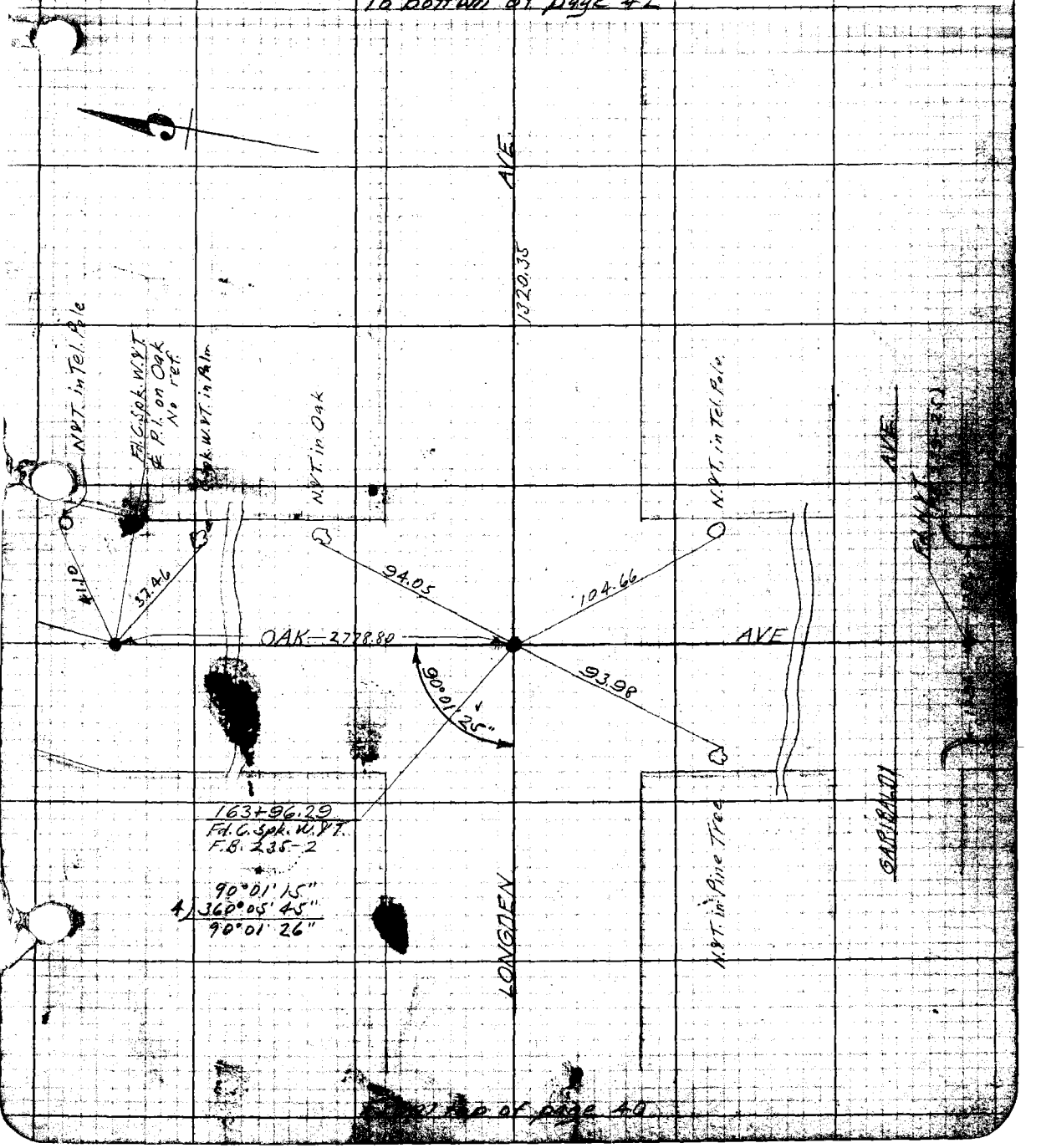

Top of page 40

To bottom of page 43

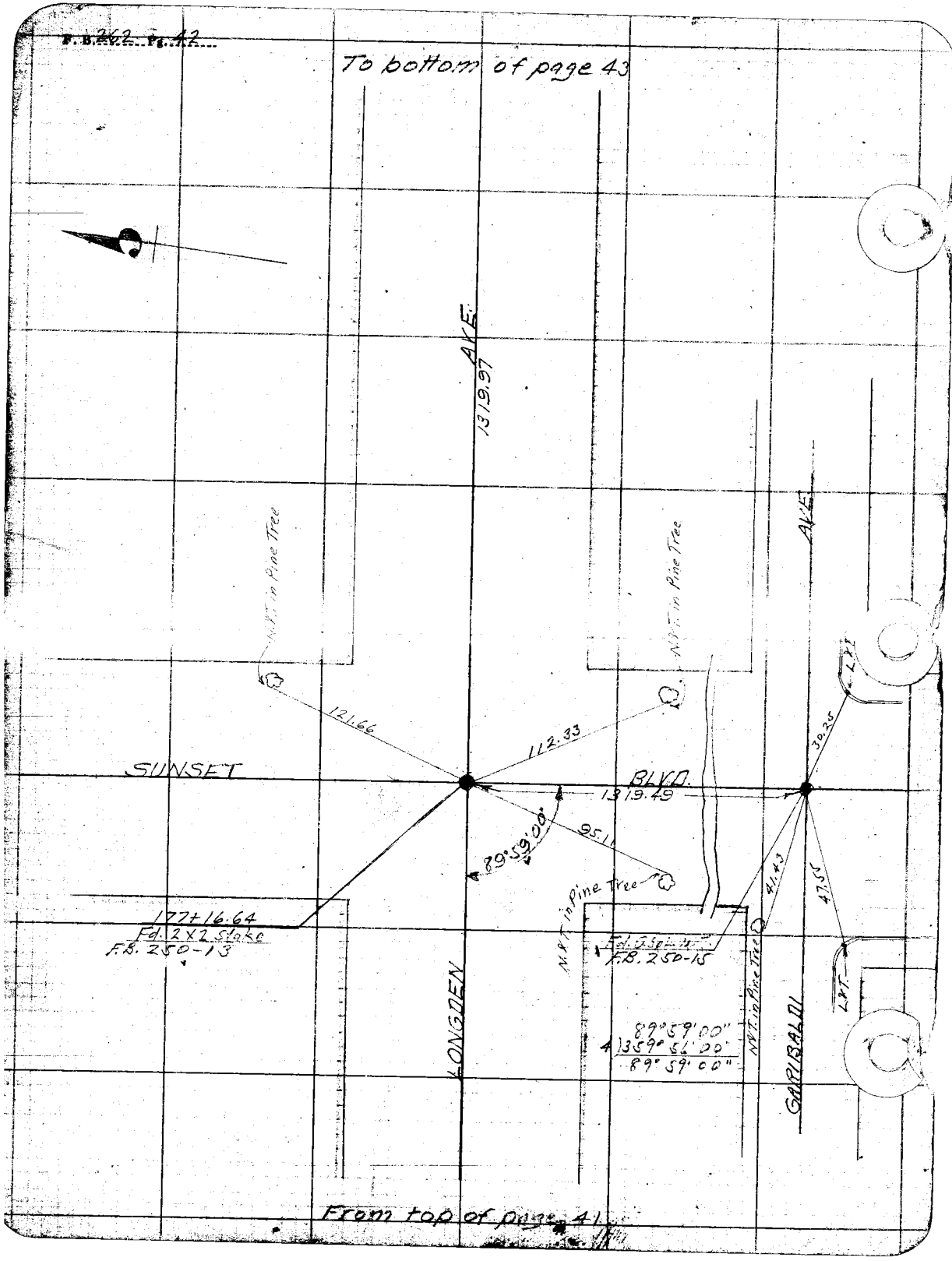

From top of page 41

Date 10-22-27 Notes by Moore Chief Party Moore F. B. 262 PG. 424

Plotted by Stewart	W. O. No. 4084 D. S. O. No.
Date 12/6/27	Location Lonadell Ave
Map No. 8939	Surveyed by L. D. Moore
Plotting C'k'd by Wood	Date 10-22-27
Date 12/6/27	Indexed

Notes: ANY ADDITIONS OR CHANGES ON THIS SHEET MUST BE MADE OR CIRCLED IN Red, WITH DATE AND NAME OF PERSON MAKING CHANGE.

Do not extend notes this side of this line

RETURN TO LOS ANGELES COUNTY SURVEYOR

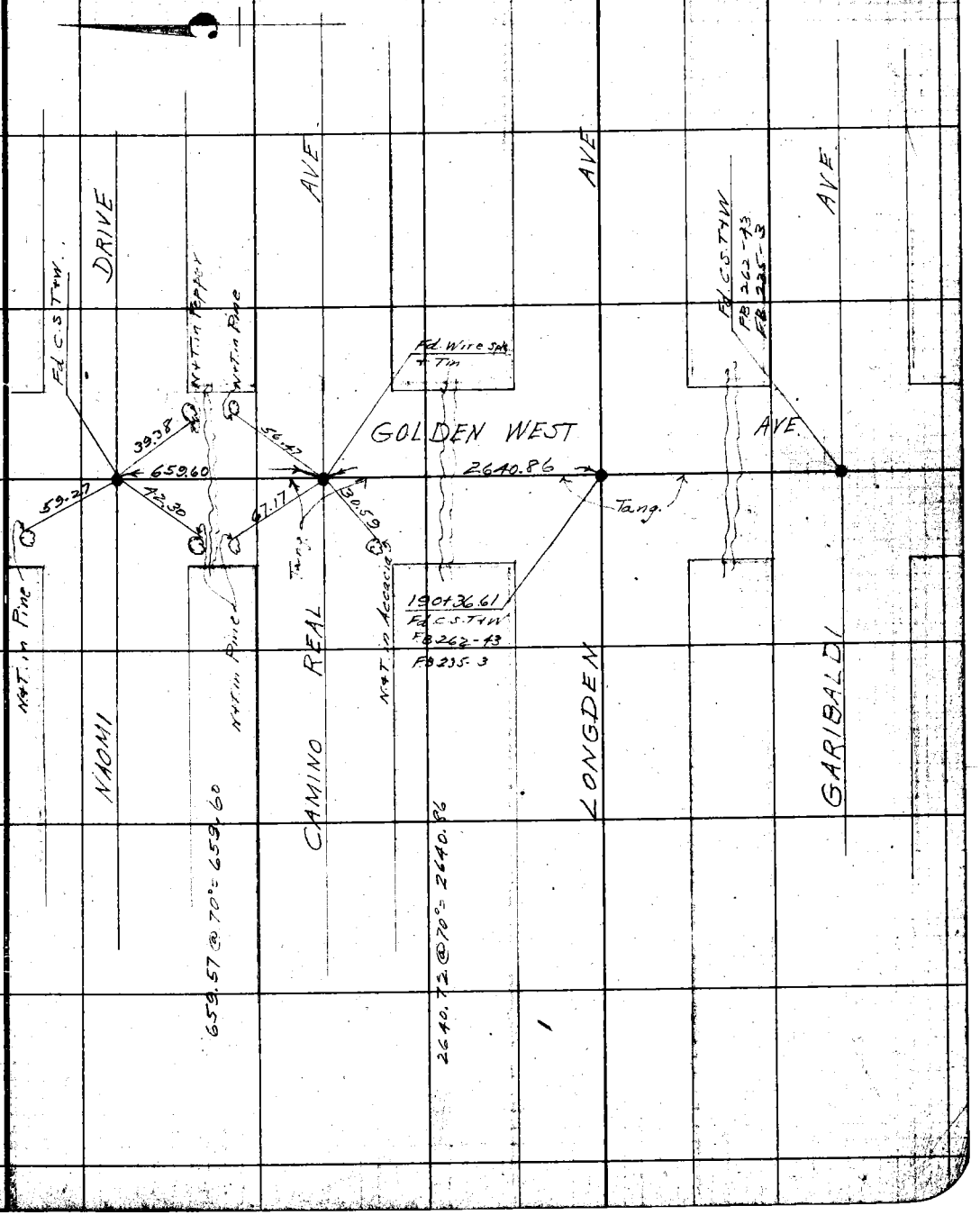

F.B. 262 Pg. 43B Moore Chief Party Notes by Moore Date 10-22-27

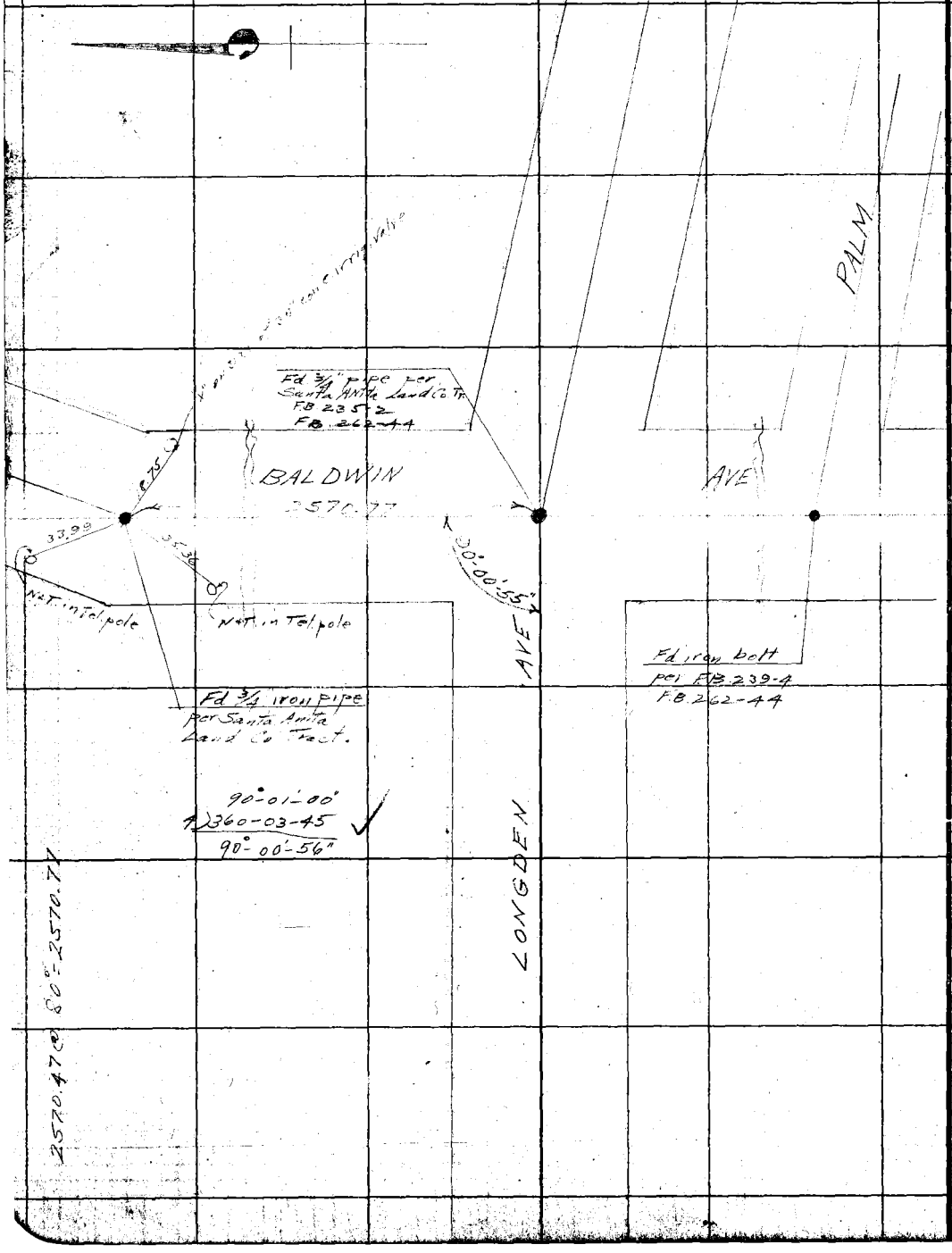

RETURN TO
LOS ANGELES COUNTY SURVEYOR
Do not extend notes this side of this line

Notes: ANY ADDITIONS OR CHANGES ON THIS SHEET MUST BE MADE OR CIRCLED IN Red. WITH DATE AND NAME OF PERSON MAKING CHANGE.

Platted by Terry	W. O. No. 4084 D. S. O. No.
Date June 1927	Location. Longden Ave
Map No. 8939	Surveyed by A.W. Van Fleet
Platting C'k'd by Terry	Date 1-3-27
Date July 1927	Indexed.

To bottom of page 44

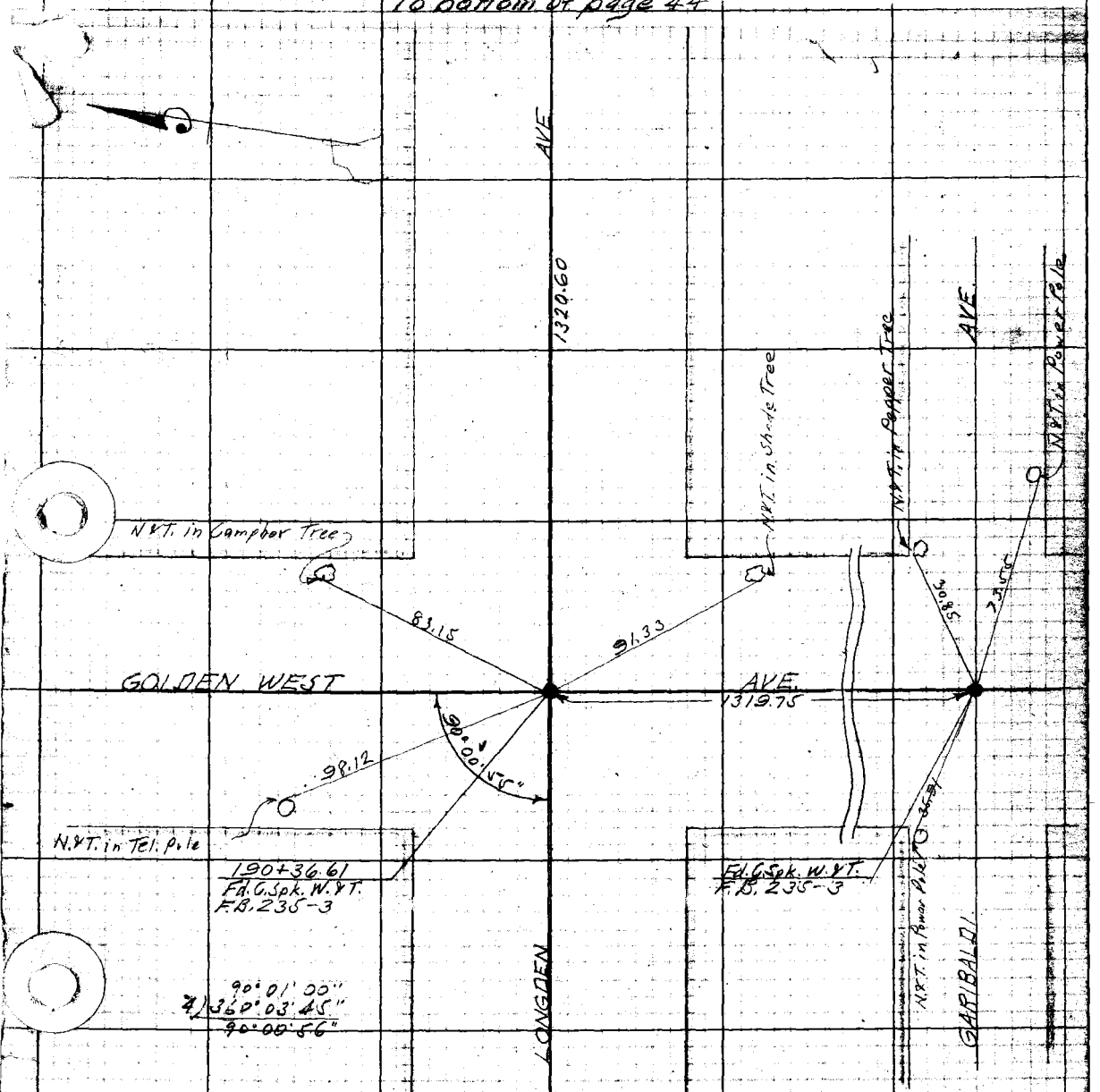

From top of page 42

To bottom of page 45

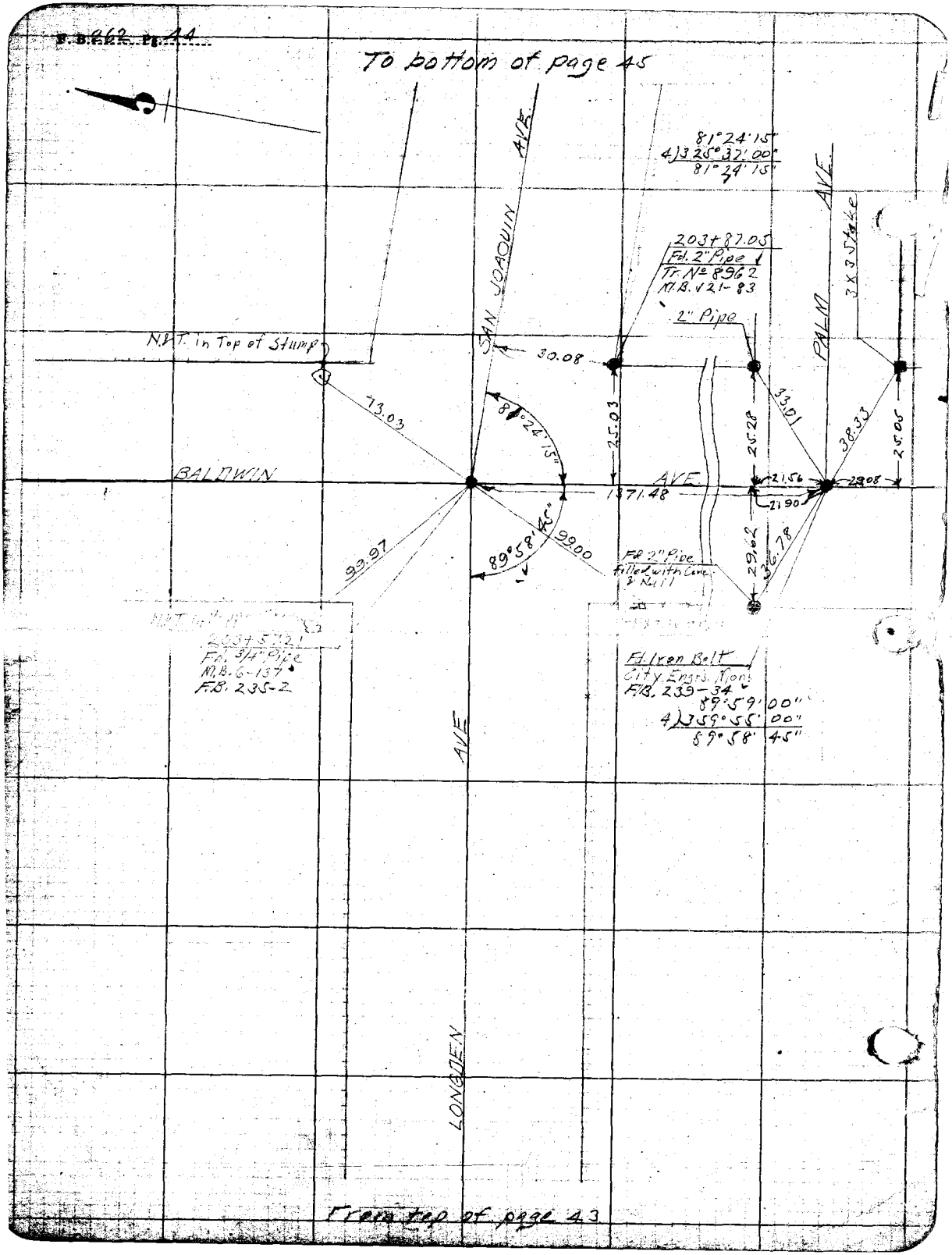

From top of page 43

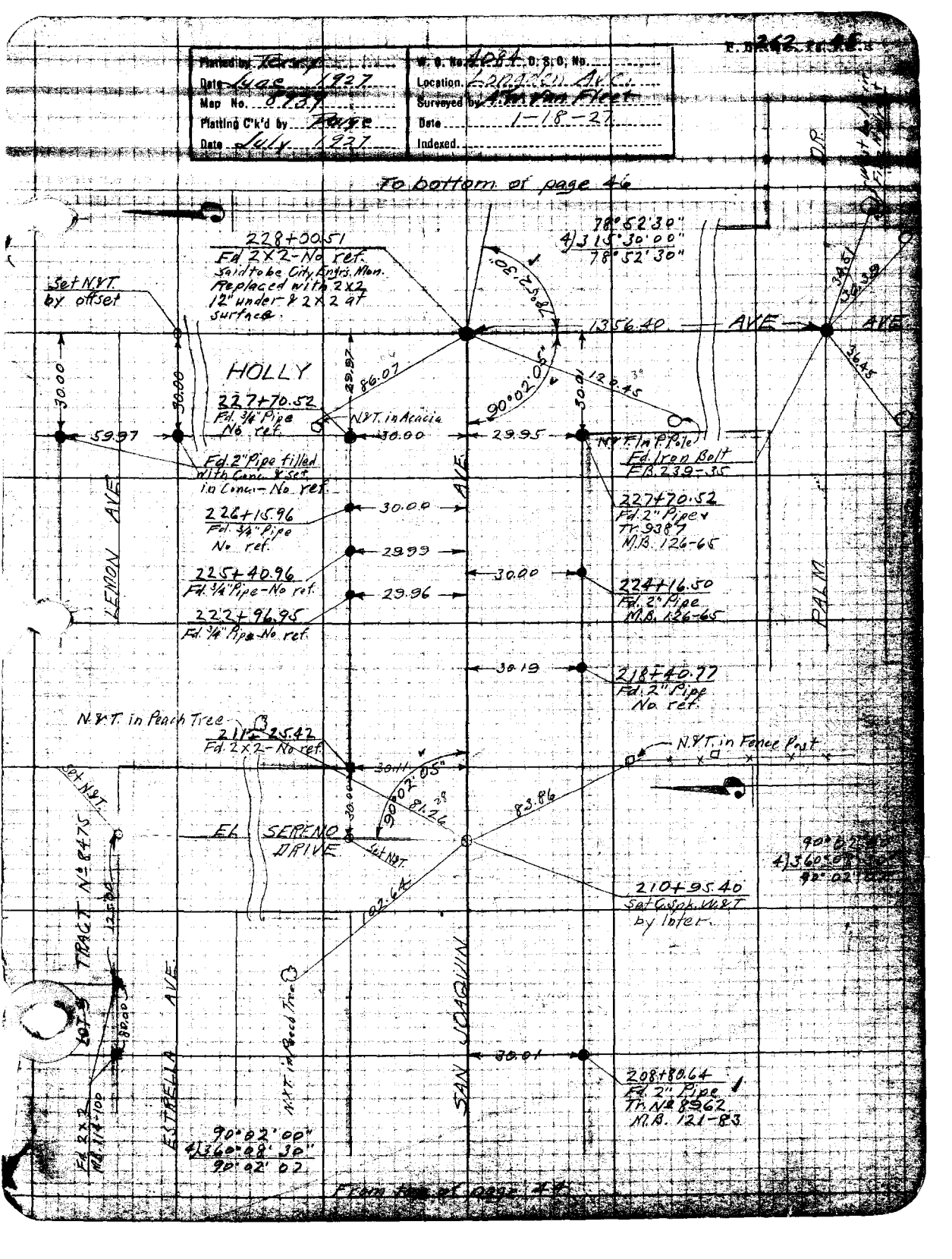

Plotted by Terry
Date June 1927
Map No. 8739
Plotting C'k'd by Page
Date July 1927
W. O. No. 4084 D. S. O. No.
Location Longden Ave.
Surveyed by A. W. Van Fleet
Date 1-18-27
Indexed
To bottom of page 46
228+00.51
Fd 2X2-No ref.
Said to be City Engrs. Mon.
Replaced with 2X2
12" under & 2X2 at
surface
78°52'30"
4)315°30'00"
78°52'30"
Set N&T.
by offset
1356.40
AVE
AVE
HOLLY
227+70.52
Fd. 3/4" Pipe
No ref.
N&T. in Acacia
90°02'05"
86.07
120.45
30.00
30.00
59.97
30.00
29.95
N&T. in P. Pole
Fd. Iron Bolt
F.B. 239-35
Fd. 2" Pipe filled
with Conc. & set
in Conc.-No ref.
226+15.96
Fd. 3/4" Pipe
No ref.
30.00
227+70.52
Fd. 2" Pipe &
Tr. 9387
M.B. 126-65
29.99
225+40.96
Fd. 3/4" Pipe-No ref.
30.00
224+16.50
Fd. 2" Pipe
M.B. 126-65
29.96
222+96.95
Fd. 3/4" Pipe-No ref.
LEMON AVE
PALM
30.19
218+40.77
Fd. 2" Pipe
No ref.
N&T. in Peach Tree
211+25.42
Fd. 2X2-No ref.
N&T. in Fence Post
30.11
90°02'05"
81.26
83.86
Set N&T.
EL SERENO
DRIVE
Set N&T.
TRACT No 8475
125.00
210+95.40
Set C. Spk. W&T
by Inter.
102.64
LOT 9
80.00
ESTRELLA AVE.
N&T. in Peach Tree
SAN JOAQUIN
30.01
208+80.64
Fd. 2" Pipe
Tr. No 8962
M.B. 121-83
Fd. 2X2
M.B. 114-100
90°02'00"
4)360°08'30"
90°02'02
From top of page 47

To bottom of page 47

AVE

261+55.60
Fd. 2" Pipe, Plug & N.
N.B. 69-75

30.11 — 29.98

261+56.68
Fd. 2" Pipe, Plug & N. - No ref.

90°00'15"
4) 360°01'45"
90°00'26"

ROAD

168°53'00"
4) 315°31'30"
78 52'52"

WALNUT

TRACT No 6492
M.B. 69-75

ROAD

N.X.T. not visible

25 Fd 69.36
Pipe, Plug & N.
N.B. 69-75

30.00

L.X.T.

70.05

90°00'25"

69.71

29.99

L.X.T.

C.L.X.T.

64.14

33.11

56.40

EL MONTE
5227.30

AVE.
2841.51

168°57'50"

69.00

35.21

57.04

69.12

L.X.T.

L.X.T.

L.X.T.

Fd. N.X.T.
No ref.

N.X.T. in Eucalyptus

250+30.37
Set C. Spk. W.X.T.
by Int.

Fd. L.X.T.
F.B. 239-36

R229.86

Travel Line

QUARTE

AZUSA

From top of page 45

Plotted by Terry	W. O. No. 4084 D. S. O. No.
Date June 1927	Location. Longden Ave
Map No. 8789	Surveyed by A. W. Van Fleet
Plotting C'k'd by Page	Date 1-21-27
Date July 1927	Indexed.

F. B. 262 Pg. 47

To bottom of page 48

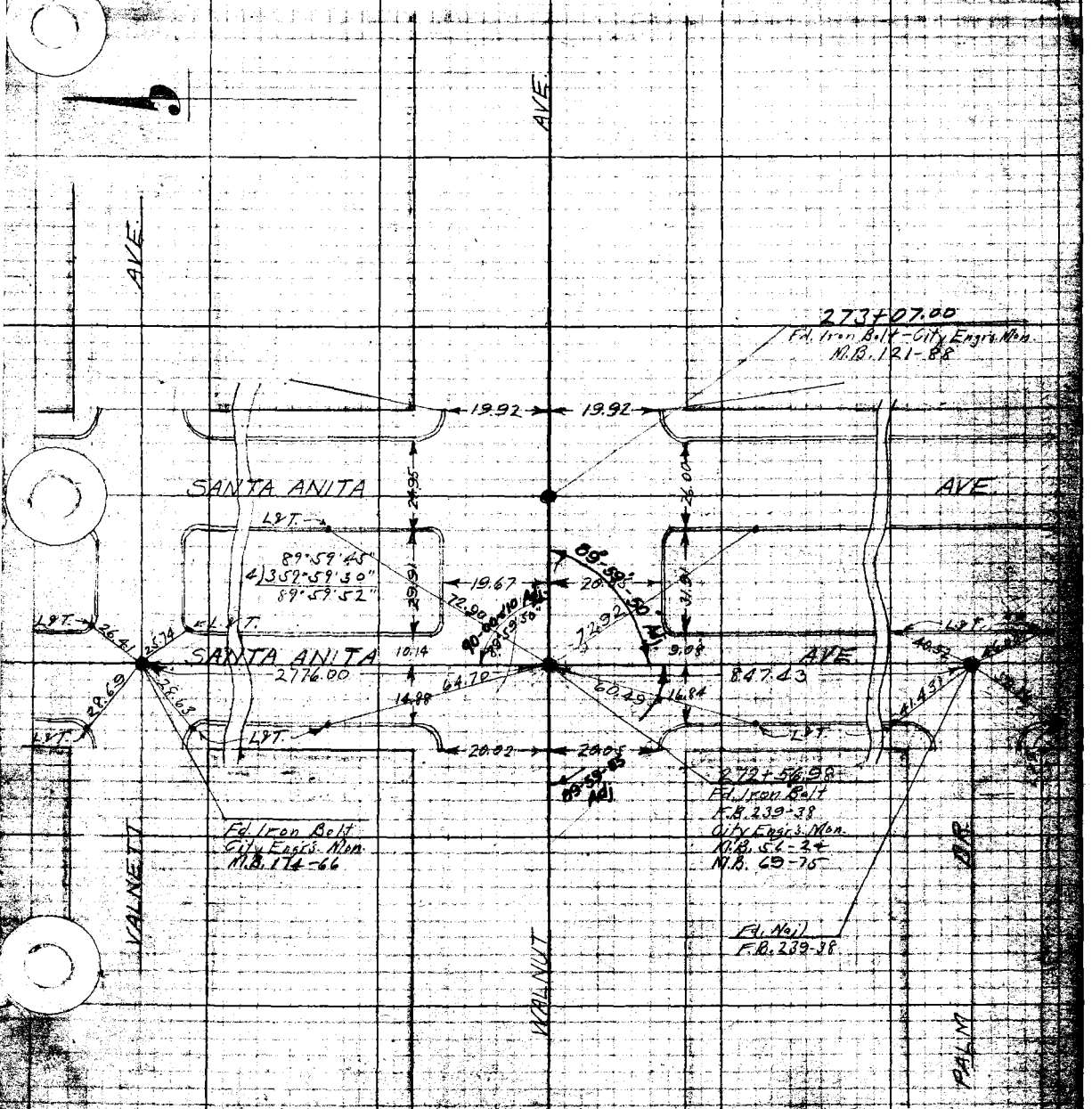

From top of page 46

To bottom of page 49

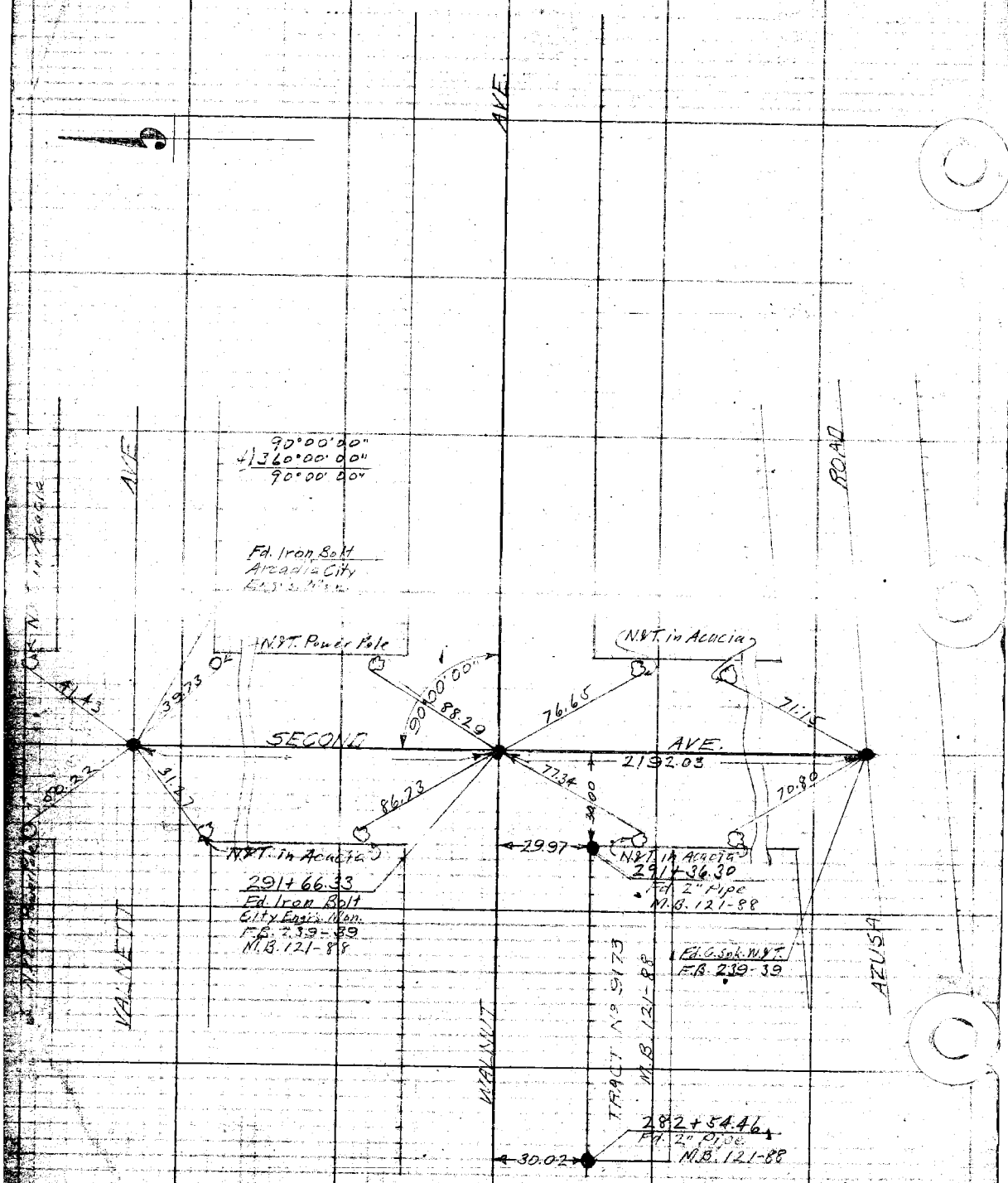

From top of page 47

Platted by Terry	W.O. No. 4084 D.S.O. No.	F.B. 262 Pg. 49
Date June 1927	Location Longdan Ave.	
Map No. 8929	Surveyed by A.W. Van Fleet	
Platting C'k'd by [illegible]	Date 2-10-27	
Date July 1927	Indexed	

To bottom of page 50 50-A

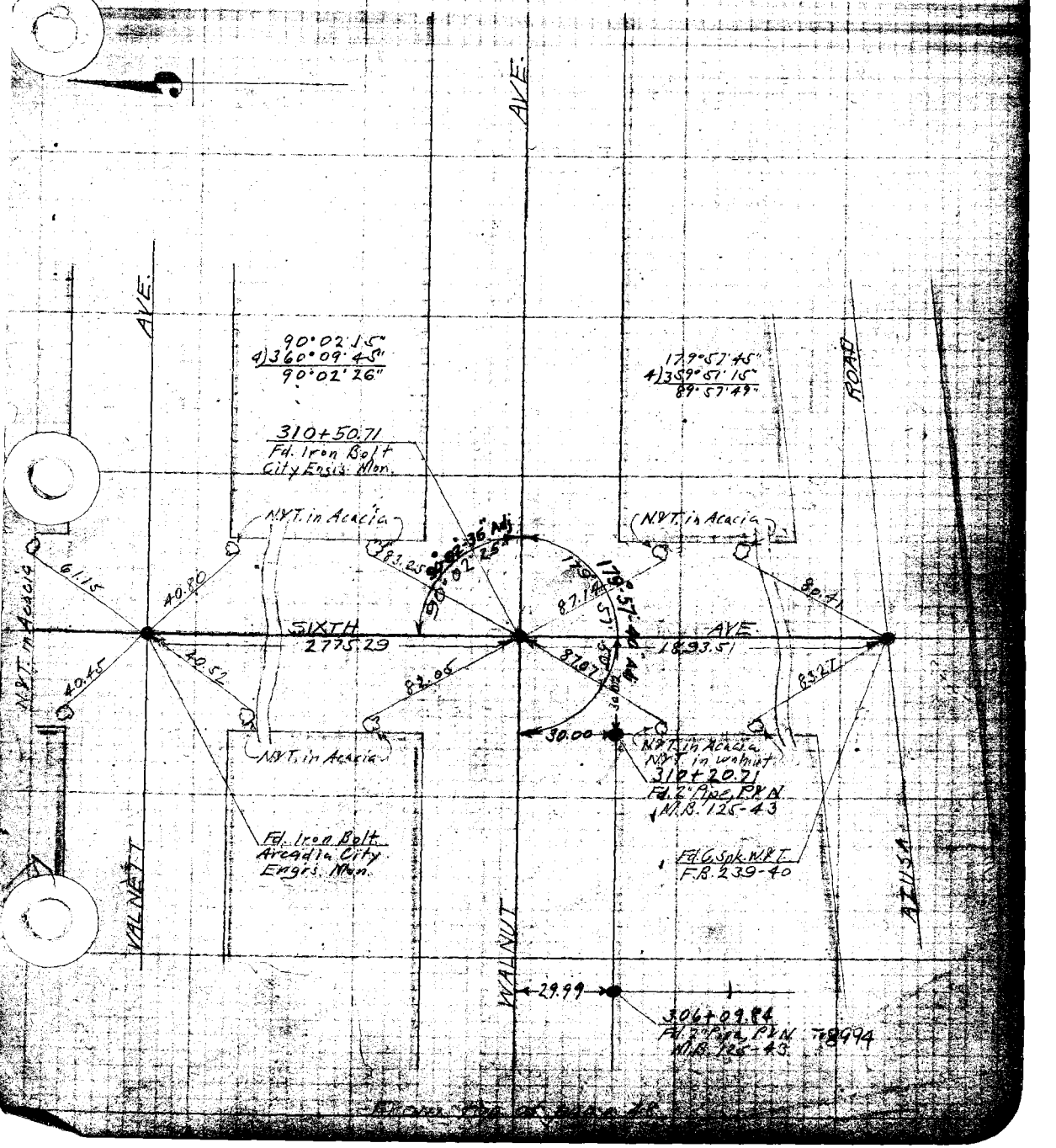

Return top of page 48

Platted by	W.O. No. 4084 D.S.O. No.
Date	Location Langden Ave.
Map No.	Surveyed by A.W. Van Fleet
Platting C'k'd by	Date 2-10-27
Date	Indexed

To bottom of page 51

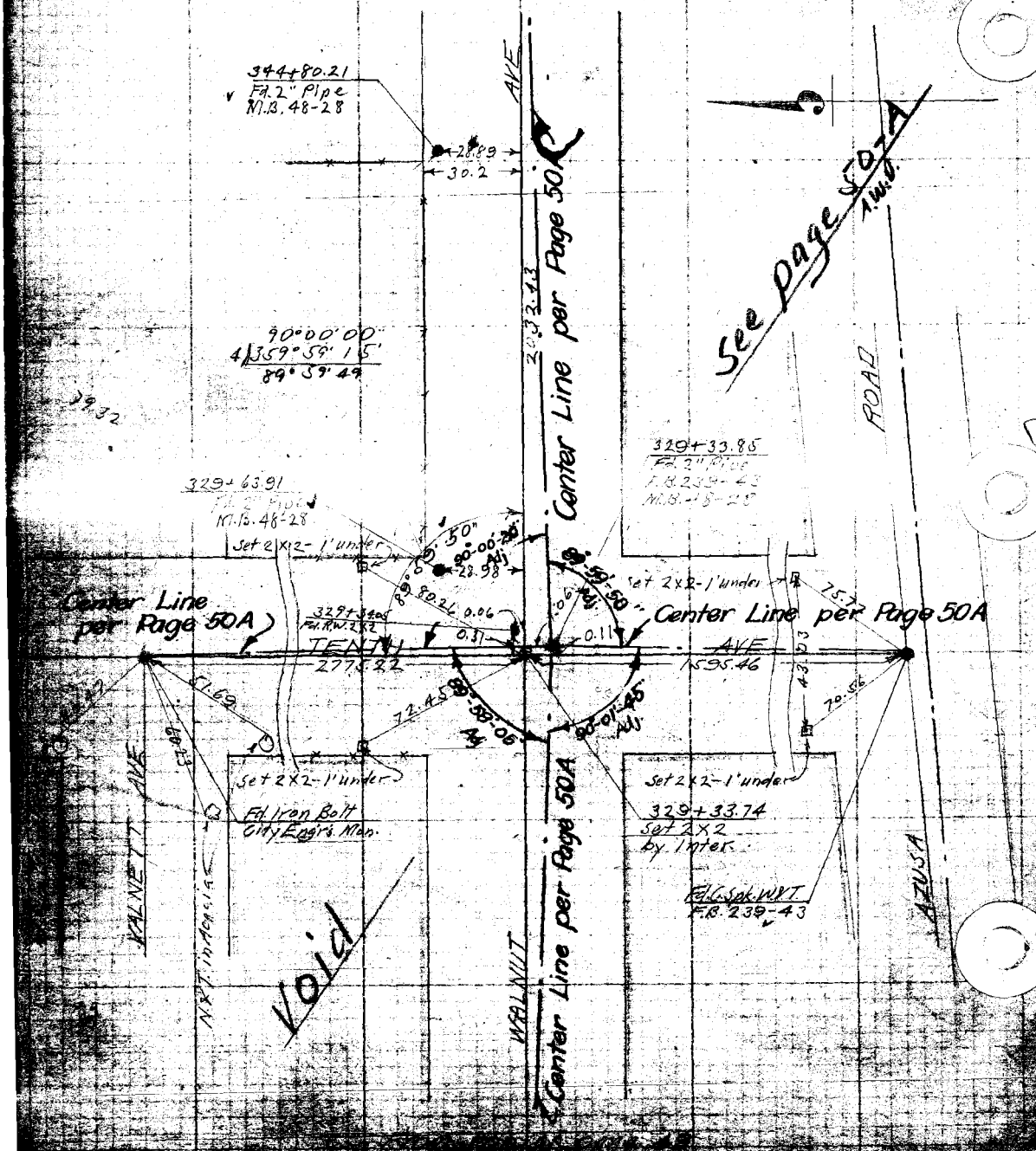

Date 6-14-27 Notes by Van Fleet Chief Party Van Fleet F.B. 262 Pg. 50-A

Plotted by Terry	W. O. No. 4084 D. S. O. No.
Date June 1927	Location Longden Ave.
Map No. 8939	Surveyed by A.W. Van Fleet
Plotting Ck'd by Paige	Date 6-14-27
Date July 1927	Indexed

To bottom of page 50-8 — 52-A

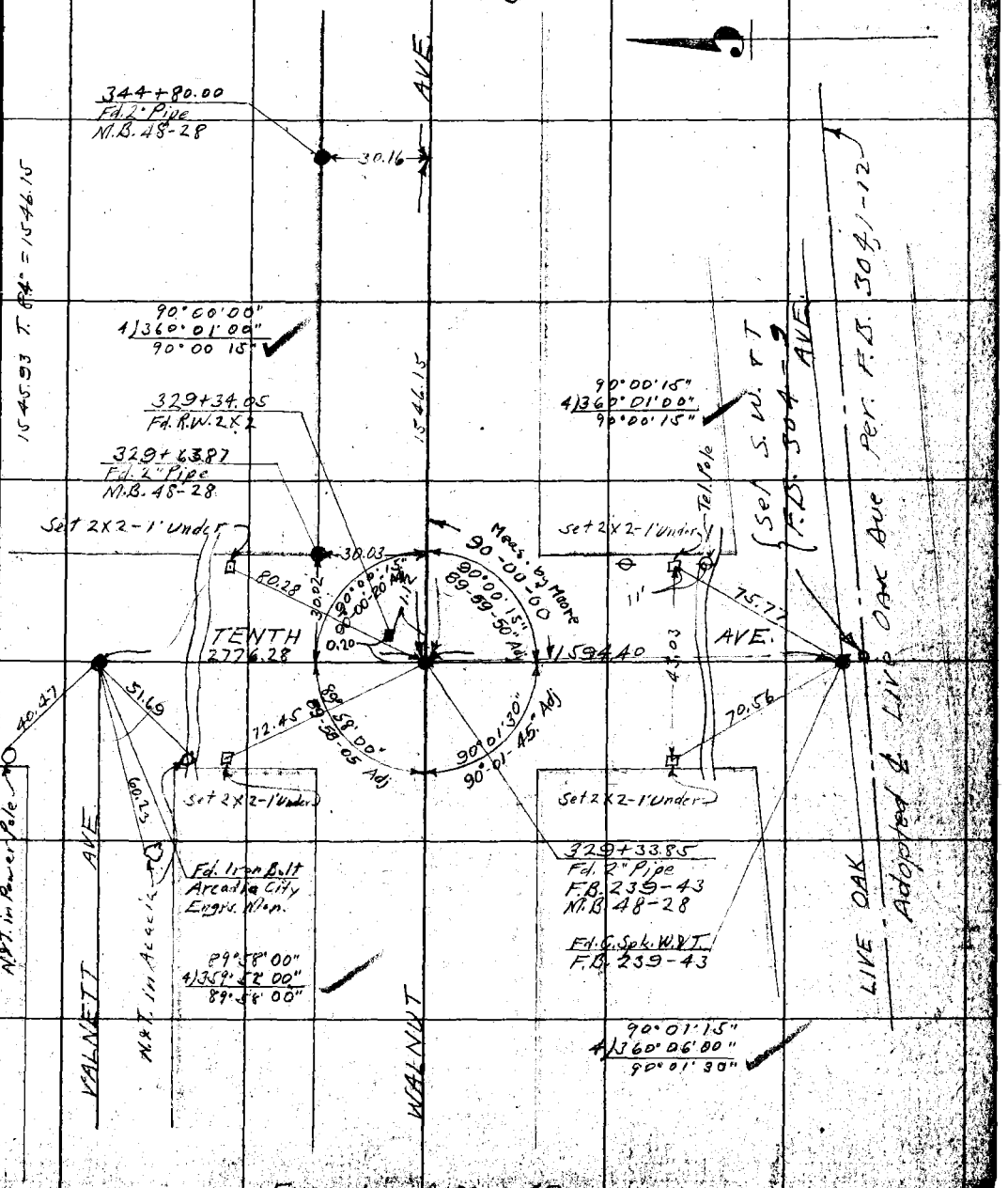

From top of page 49

NOTE: ANY ADDITION OR CHANGES ON THIS SHEET MUST BE MADE OR CIRCLED IN RED, WITH DATE AND NAME OF PERSON MAKING CHANGE.

DO NOT EXTEND NOTES THIS SIDE OF THIS LINE

RETURN TO LOS ANGELES COUNTY SURVEYOR

F.B. 262 Pg. 50+B Van Fleet Chief Party Notes by Van Fleet Date 6-15-27

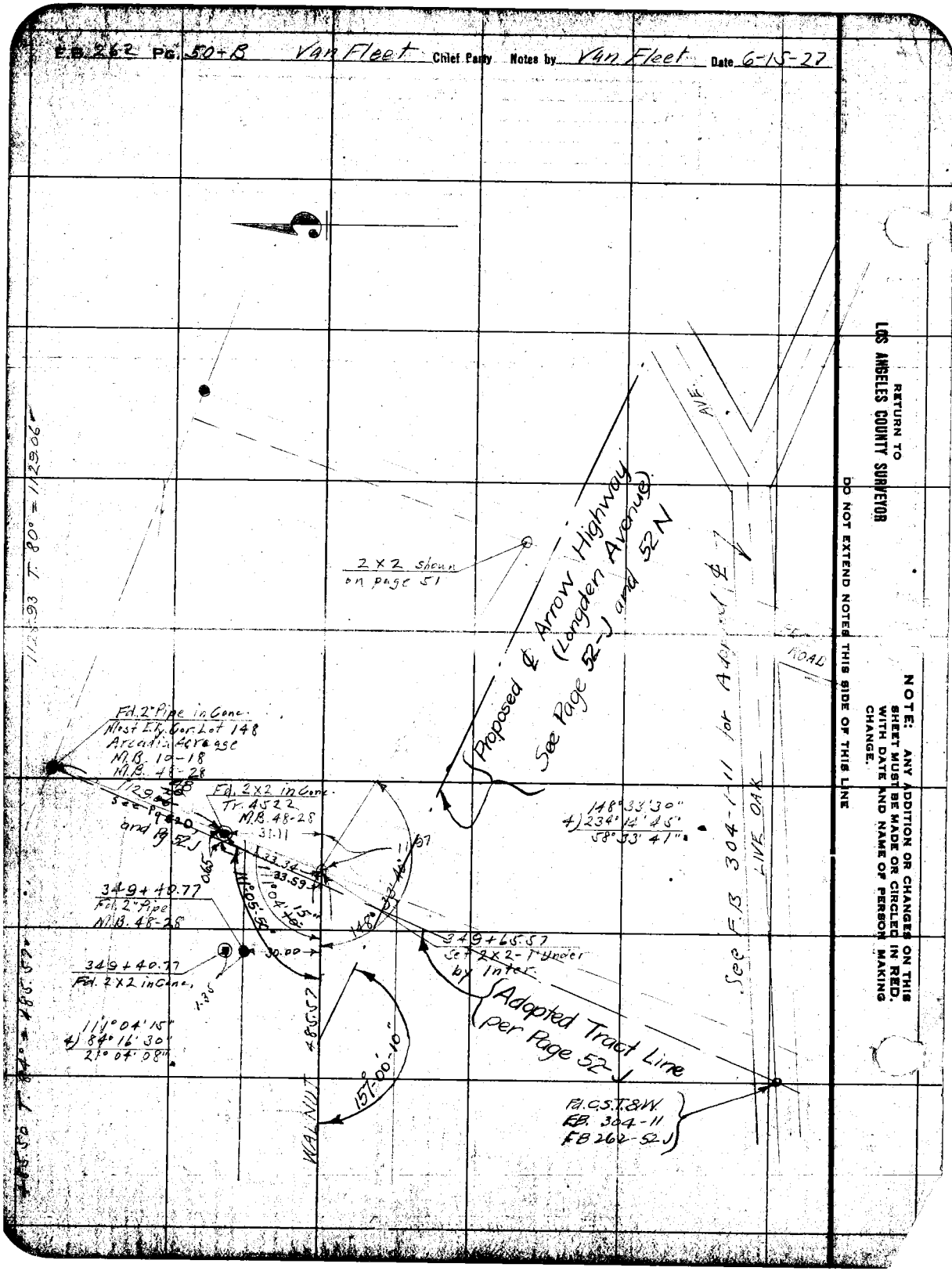

Date 10-17-27 Notes by Moore Chief Party Moore F.B. 262 Pg. 52F

Plotted by	W.O. No. 4084 D.S.O. No.
Date	Location Longden Ave.
Map No.	Surveyed by L D Moore
Plotting C'k'd by	Date 10-17-27
Date	Indexed

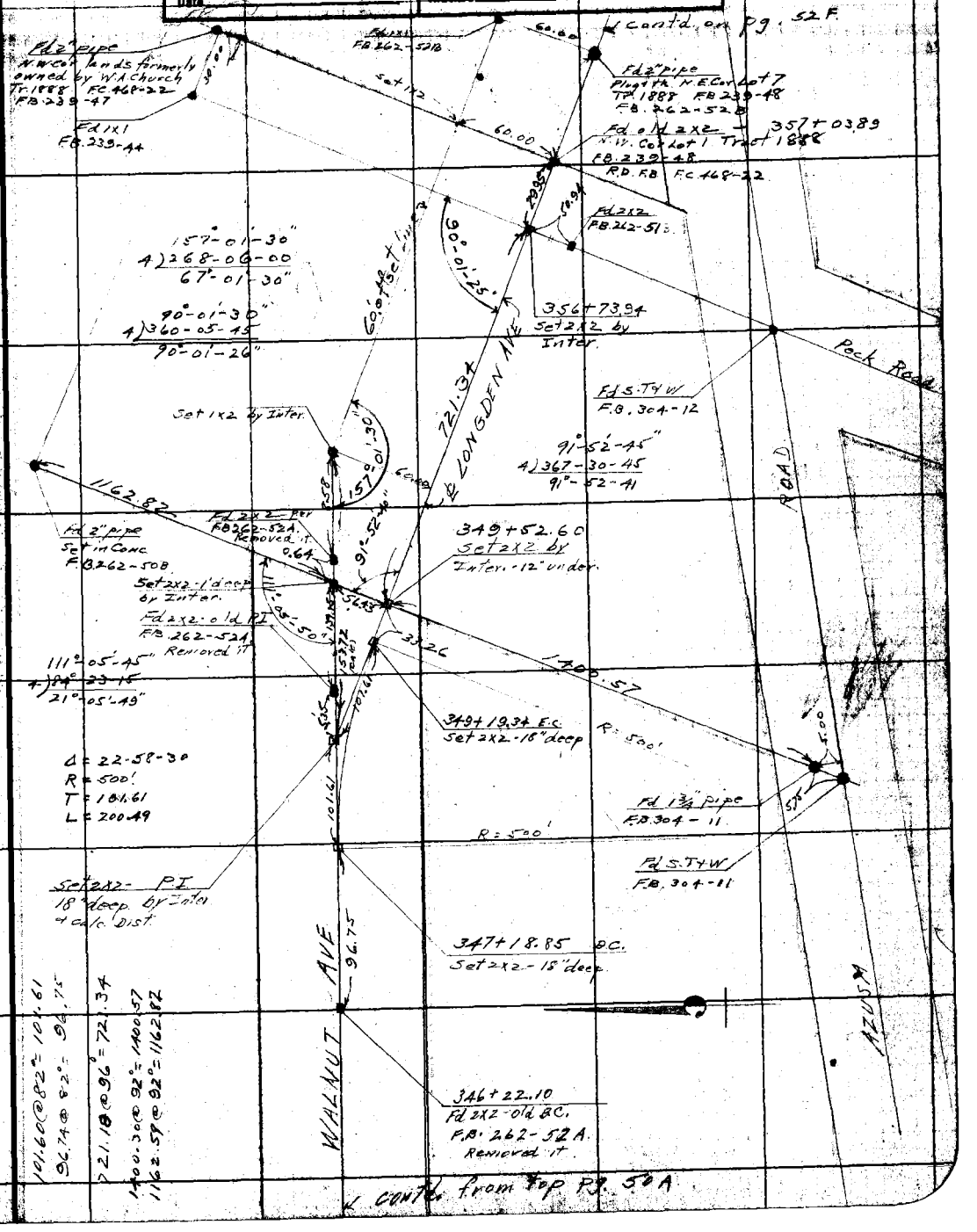

NOTE: ANY ADDITION OR CHANGES ON THIS SHEET MUST BE MADE OR CIRCLED IN RED, WITH DATE AND NAME OF PERSON MAKING CHANGE.

DO NOT EXTEND NOTES THIS SIDE OF THIS LINE

RETURN TO LOS ANGELES COUNTY SURVEYOR

F.B. 262 Pg. 50F Moore Chief Party Notes by Moore Date 10-18-27

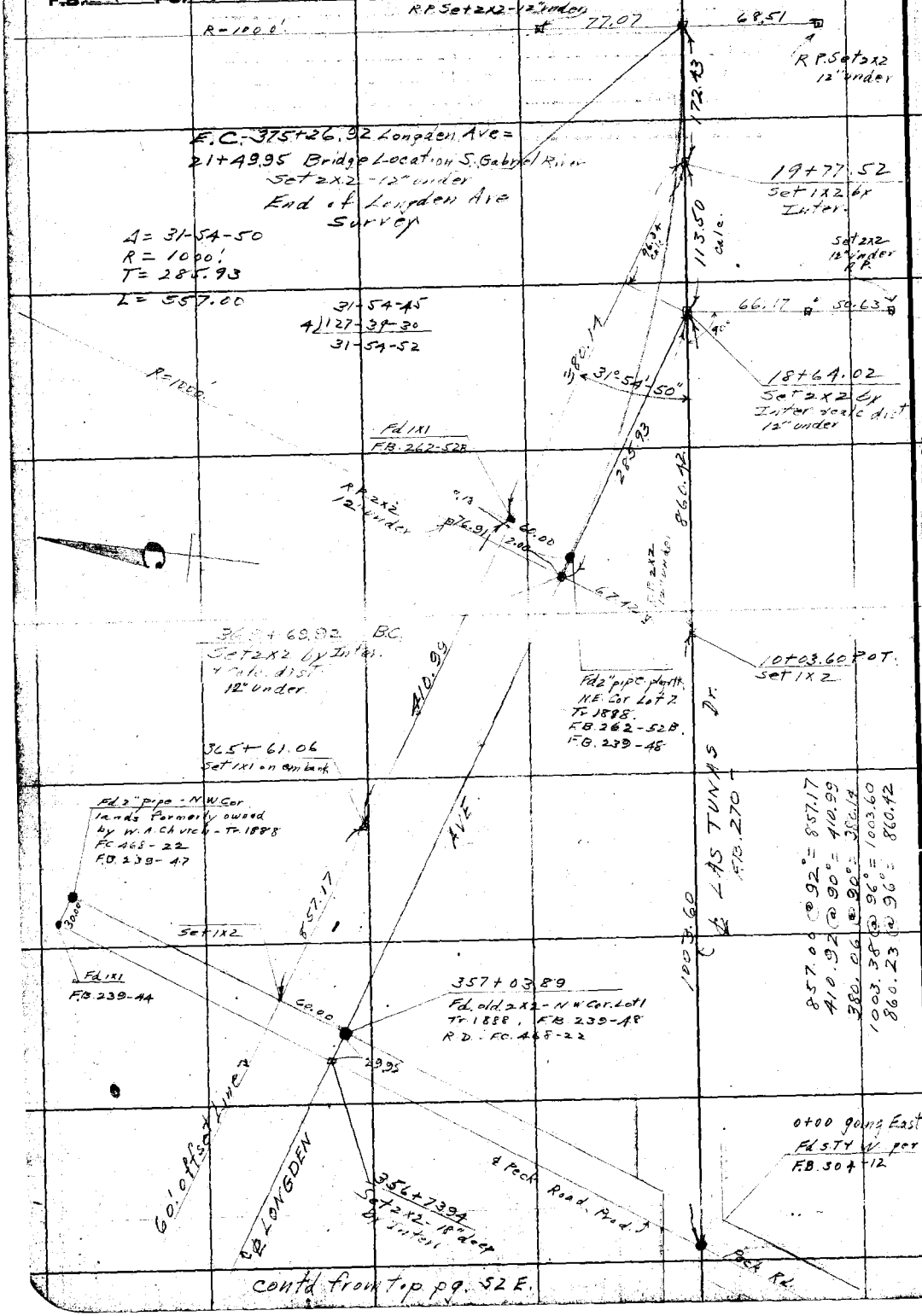

contd from top pg. 52 E.

RETURN TO LOS ANGELES COUNTY SURVEYOR

DO NOT EXTEND NOTES THIS SIDE OF THIS LINE

NOTE: ANY ADDITION OR CHANGES ON THIS SHEET MUST BE MADE OR CIRCLED IN RED, WITH DATE AND NAME OF PERSON MAKING CHANGE.

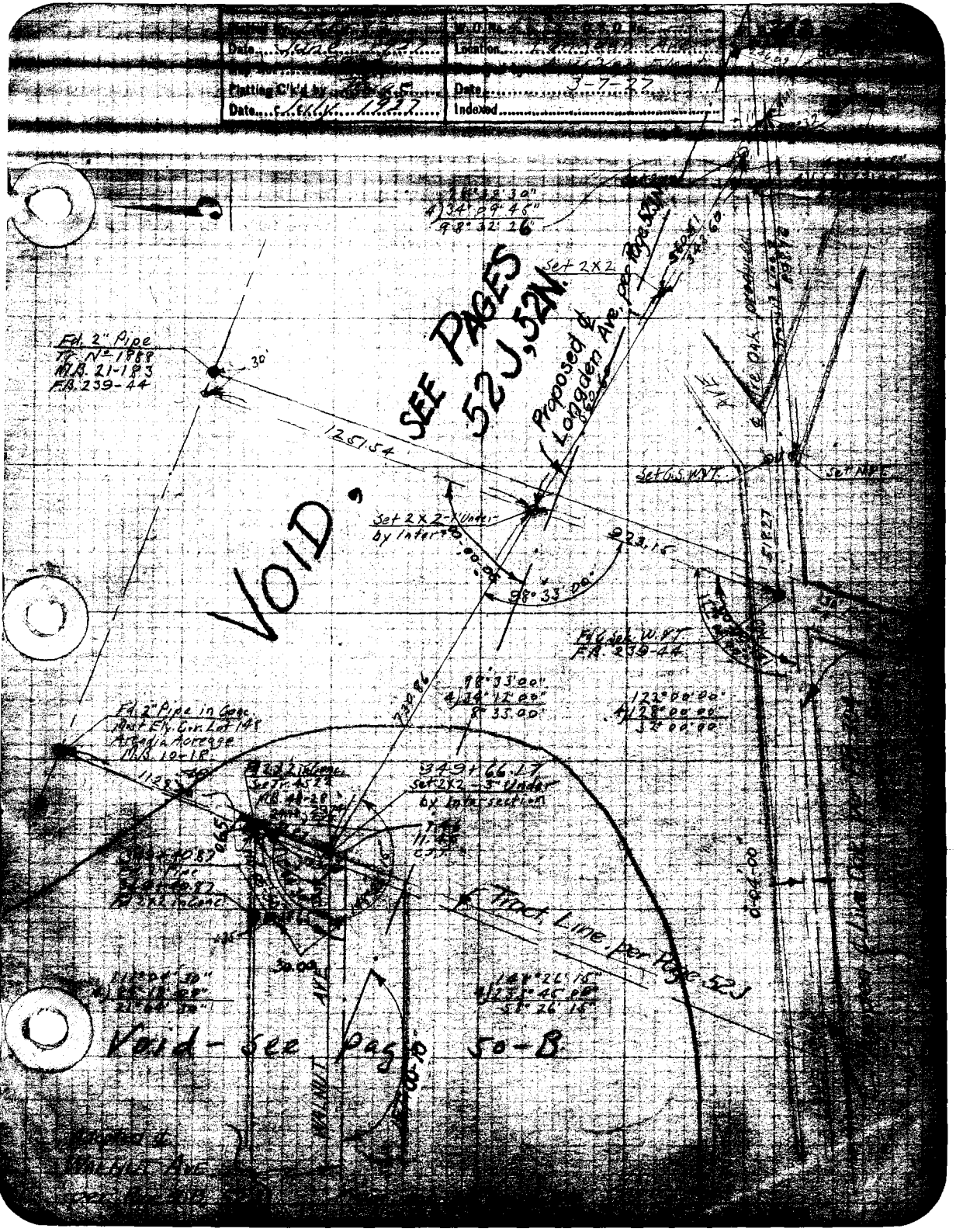

Date June 1927
Location
Plotting C'k'd by
Date July 1927
Date 3-7-27
Indexed
VOID, SEE PAGES 52J, 52N.
Proposed ℄ Longden Ave. per Page 52J
Set 2X2
Fd. 2" Pipe
Tr. No 1888
M.B. 21-183
F.B. 239-44
1251.54
Set 2X2 - 1' Under by Inter
923.15
98°33'00"
Set G.S. W.&T.
Set M.P.
Fd. G.Spk. W.&T.
F.B. 239-44
98°33'00"
4)34°12'00"
8°33'00"
122°00'00"
4)128°00'00"
32°00'00"
Fd. 2" Pipe in Conc.
Most Ely. Cor. Lot 148
Arcadia Acreage
M.B. 10-18
349+66.17
Set 2X2 - 3" Under by Intersection
Tract Line per Page 52J
Void - see Page 50-B
WALNUT AVE

Platted by.....	W. O. No..... D. S. O. No.....
Date.....	Location.....
Map No.....	Surveyed by.....
Platting C'k'd by	Date.....
Date.....	Indexed.....

20371
13855

DATE	F.B.	PAGE	DATE	F.B.	PAGE	DATE	F.B.	PAGE	DATE	F.B.	PAGE
40	923-175T	1	40	923-177T	2	40	923-189T	3	40	923-87T	4
			31	461-17T					58	2367-7	
									* 73	3666-103T	
58	2367-8T	5	58	2367-10	6	58	2367-11T	7	31	461-16	8
31	461-16	9	31	461-15	10	31	461-15	11	31	461-15	12
31	461-17T	13	31	461-17T	14	74	3657-48T	15	78	3657-53T	16
61	3657-63T	17		Pier ties on L.B. piers J-F-G-A-E, see F.B. 3657-64-83.	18			19			20
		21			22			23			24

30 - B - 5

FB 262 127-131. VAULT.

Date 7-11-27 Notes by Van Fleet Chief Party Van Fleet F.B. 262 Pg. [illegible]

Plotted by Wood	W. O. No. 4084 D. S. O. No.
Date July 1927	Location Longden Ave.
Map No. 8939	Surveyed by A.W. Van Fleet
Plotting Ck'd by Paige	Date 7-11-27
Date July 1927	Indexed

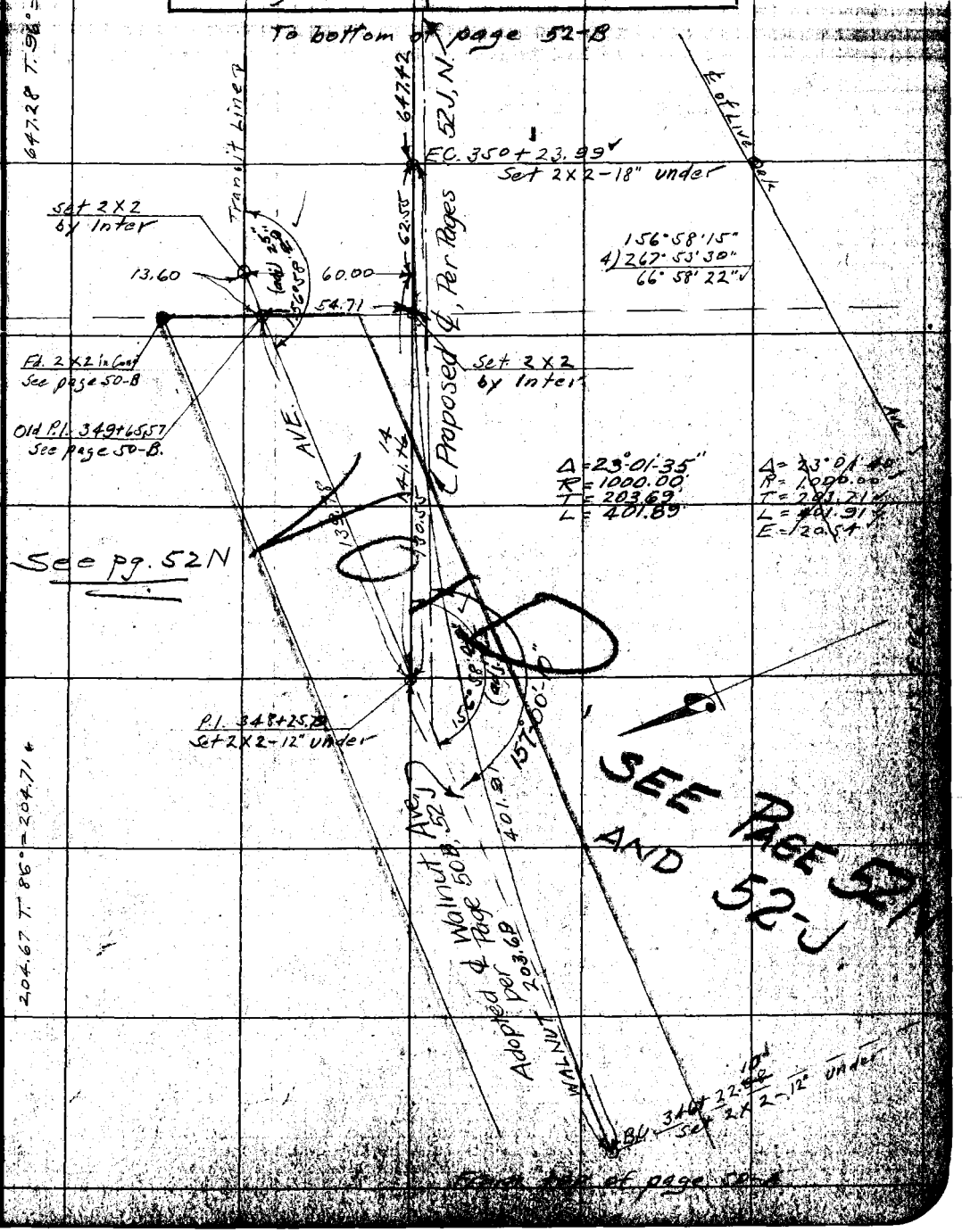

NOTE: ANY ADDITION OR CHANGES ON THIS SHEET MUST BE MADE OR CIRCLED IN RED. WITH DATE AND NAME OF PERSON MAKING CHANGE.

DO NOT EXTEND NOTES THIS SIDE OF THIS LINE

RETURN TO LOS ANGELES COUNTY SURVEYOR

F.B. 26 Pg. 52-B Van Fleet Chief Party Notes by Van Fleet Date 7-9-27

To bottom of page 52-C

old 31.64
New 33.38
old 958.60
New 956.63

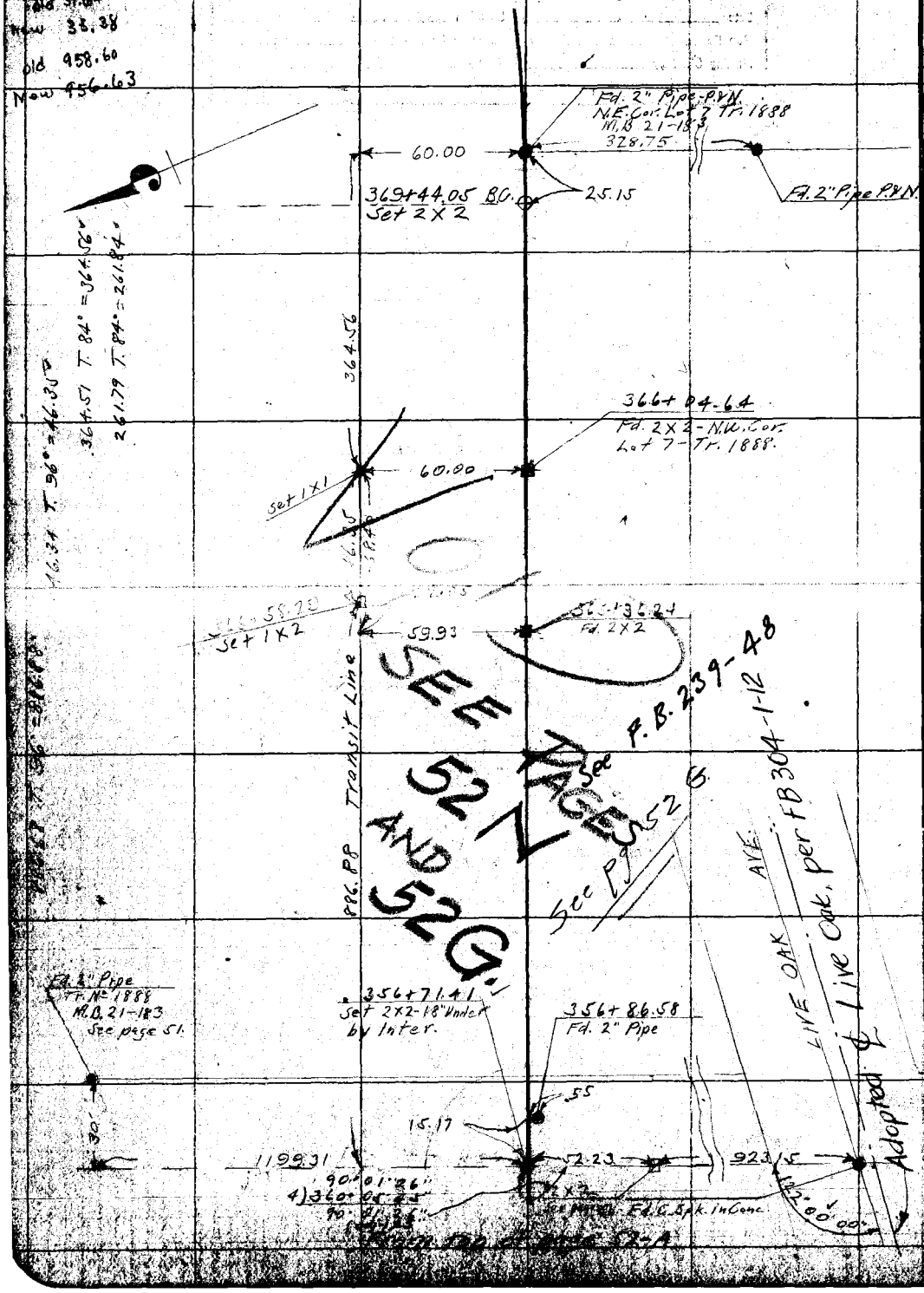

RETURN TO
LOS ANGELES COUNTY SURVEYOR

DO NOT EXTEND NOTES THIS SIDE OF THIS LINE

NOTE: ANY ADDITION OR CHANGES ON THIS SHEET MUST BE MADE OR CIRCLED IN RED, WITH DATE AND NAME OF PERSON MAKING CHANGE.

Date 7-19-27 Noted by Van Fleet Chief Party Van Fleet F.B. 262 Pg. [illegible]

Plotted by Wood	W. O. No. 4084 D. S. O. No.
Date July 1927	Location Longden Ave
Map No. 8939	Surveyed by A.W. Van Fleet
Plotting C'k'd by Page	Date 7-19-27
Date July 1927	Indexed



From top of page 52-B

NOTE: ANY ADDITION OR CHANGES ON THIS SHEET MUST BE MADE OR CIRCLED IN RED, WITH DATE AND NAME OF PERSON MAKING CHANGE.

DO NOT EXTEND NOTES THIS SIDE OF THIS LINE

RETURN TO
LOS ANGELES COUNTY SURVEYOR


PG. 52-D
Chief Party Notes by
Date
RETURN TO
LOS ANGELES COUNTY SURVEYOR
NOTE: ANY ADDITION OR CHANGES ON THIS SHEET MUST BE MADE OR CIRCLED IN RED. WITH DATE AND NAME OF PERSON MAKING CHANGE.
DO NOT EXTEND NOTES THIS SIDE OF THIS LINE
48
0.65
Fd. 2X2 in Conc.
Pages 50-B & 52-A
111°05'-50"
33.59
33.34
℄ P.I. 348+25.79
Pg. 52-A
AVE.
WALNUT
TRACT LINE, PER PAGE 52J.
1457.00
1397.29
VOID SEE PAGE 52J.
1397.05 T. 88° = 1528.29
120°03'45"
4)120°16'00"
30°04'00"
AVE.
(adj.) 05'
120°04'00"
Fd. 1¾" I. Pipe 2" under
M.B. 84-98
M.B. 48-28
4.94
Adopted ℄ Live Oak, per FB 304-1-12
1528.11 T. 104° = 1528.55
LIVE OAK 1528.55
To 2X2 at Intar Live Oak & 10th Ave.
3.53
5.70
1.50
Las Tunas Stationing
Set C. Spk. W. & T. by Inter

Date 10-18-27 Notes by Moore Chief Party Moore F. B. 262 Pg. [illegible]

Plotted by Wood	W. O. No. 4064 B. S. O. No.
Date Dec. 1927	Location Longden Ave
Map No. 8939	Surveyed by L. D. Moore
Plotting C'k'd by Roeser	Date 10-27
Date Dec 1927	Indexed

Notes: ANY ADDITIONS OR CHANGES ON THIS SHEET MUST BE MADE OR CHECKED IN Red. WITH DATE AND NAME OF PERSON MAKING CHANGE.

RETURN TO LOS ANGELES COUNTY SURVEYOR

Do not extend notes this side of this line

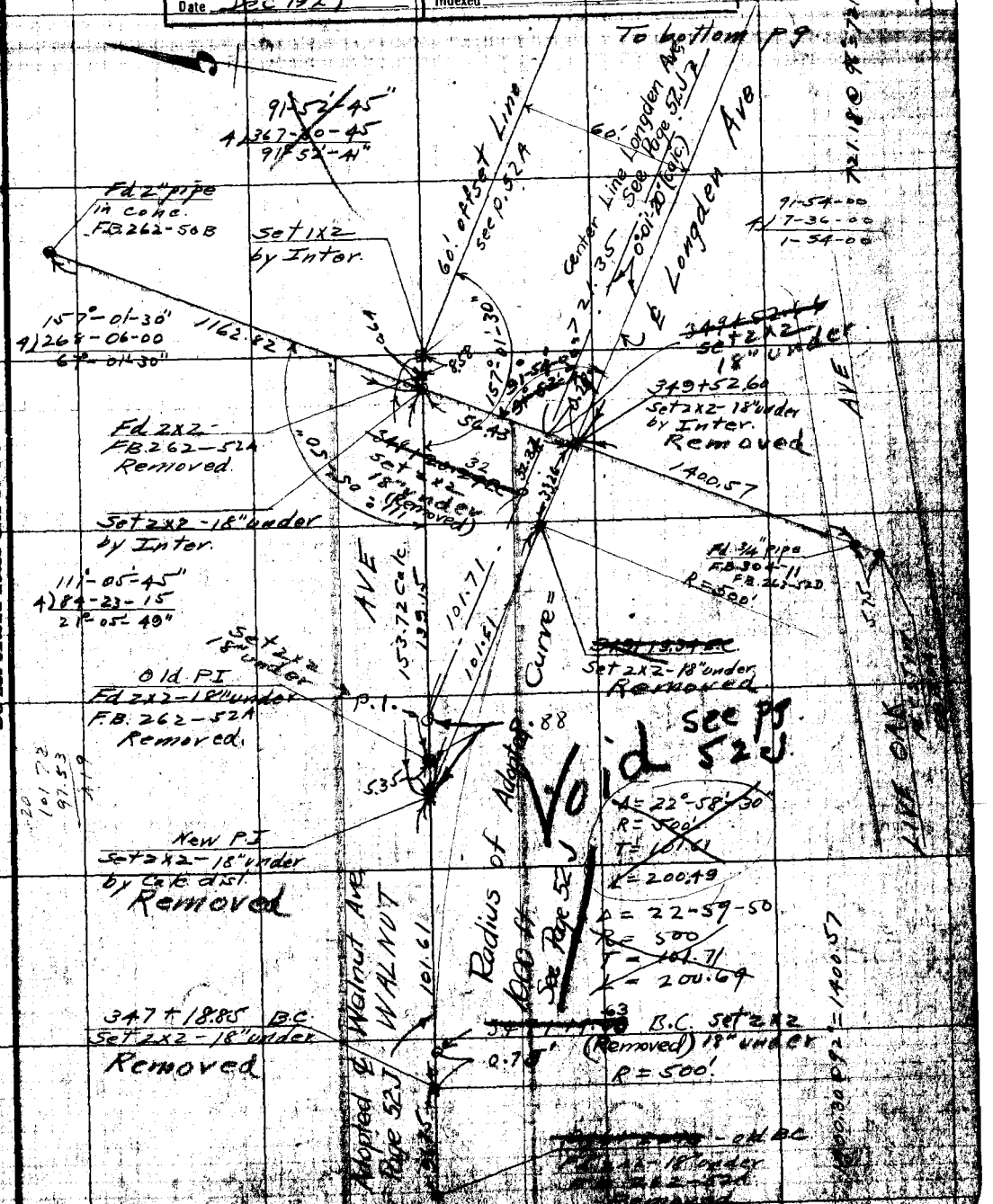

F.B. 262 PG. 526 Moore Chief Party Notes by Moore Date 10-18-27

~~375+26.92~~ Longden Ave =
~~21+49.05~~ Bridge Location.

End of Longden Ave Sur. F.C.
Set 2x2 - 18" under
Removed

R=1000'

77.07 68.51 0.94

R.P. 2x2 R.P. 2x2

375+23.57 ~~375+26.92~~ E.C. Longden
= 21+49.13 = ~~21+49.05~~ Arrow Highway

Δ = 31°-54'-50"
R = 1000'
T = 285.93
L = 557.00

Set 1x2 by
Inter. Removed

31°-54'-45"
4) 127-39-30
31°-54'-52"

Δ = 31-54-01
R = 1000
T = 286.13
L = 557.37

Set 2x2 P.I.
by Calc. dist.
Removed

For Ties on
Newcurve
See pg. 524

857.10 @ 92° = 857.19
410.92 @ 90° = 410.99
380.04 @ 90° = 380.14

FOR ADOPTED CURVE DATA, SEE 52H

113.50 calc.
F.B. 304 - 1-12

60.00

66.17 5+03

90° 1.02
P.1
= 18+~~62.33~~ 63.00
Arrow Highway

31°-54'-50"

R=1000'

~~363+69.92~~ B.C.
Set 2x2
Removed

Fd 2" pipe
N.W. Cor lands formerly
owned by W. A. Church
Tr. 1888 - F.C. 468-22

Fd 1x1
F.B. 262
P.T.

R.P. 2x2

0.49 calc.

283.93 calc.

31°-56'-05"

Fd 2" pipe
N.E. Cor lot 77
Tr. 1888
F.B. 262-528

R.P. 2x2

~~368+68.84~~ B.C.
369+66.20

Set 1x2
Transit

Adopted

Fd old 2x2
F.B. 262-528
351+01.21

PECK RD. Prod.

Fd 1x1
F.B. 251-44

90°-01'-30"
4) 360-05-45
90°-01'-26"

ADOPTED ℄ PER PAGES 52N, 52H

60' of Set Line

0°01'20"

LONGDEN AVE

Fd 1x2
F.B. 262-528

356+71.26

Set 2x2 - 18" under
by Eator

Arrow Hwy East

From top pg. 524

RETURN TO
LOS ANGELES COUNTY SURVEYOR
Do not extend notes this side of this line

Notes: ANY ADDITIONS OR CHANGES ON THIS SHEET MUST BE MADE OR CIRCLED IN Red WITH DATE AND NAME OF PERSON MAKING CHANGES

Date 11-15-27 Notes by Moore Chief Party Moore F. B. 262 Pg. 524

Plotted by Wood	W. O. No. 4084 O. S. O. No.
Date Dec 1927	Location Longden Ave
Map No. 8939	Surveyed by L. D. Moore
Plotting C'k'd by Roeser	Date 11-15-27
Date Dec 1927	Indexed

Notes: ANY ADDITIONS OR CHANGES ON THIS SHEET MUST BE MADE OR CIRCLED IN Red. WITH DATE AND NAME OF PERSON MAKING CHANGE.

Do not extend notes this side of this line

RETURN TO LOS ANGELES COUNTY ENGINEER

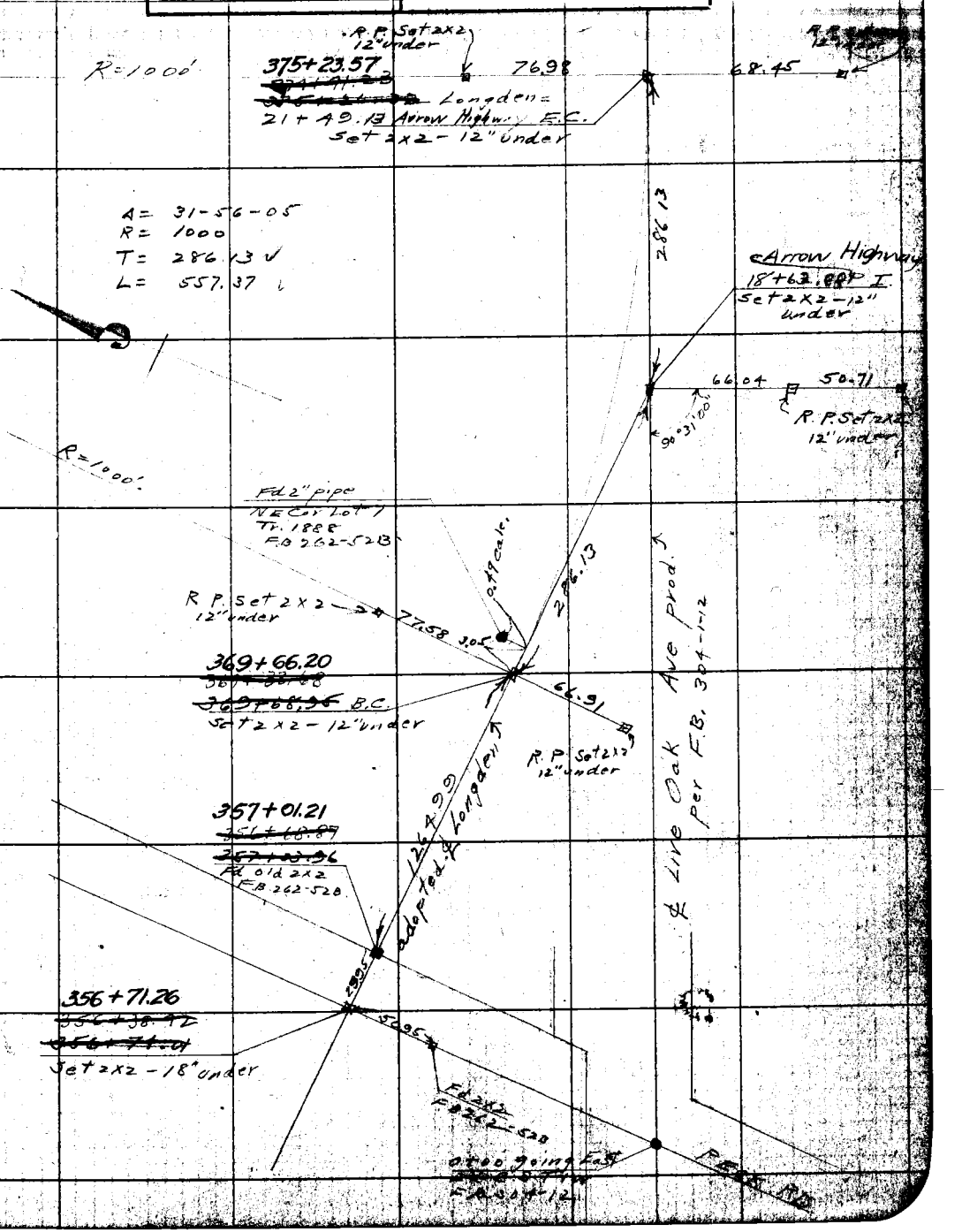

F.B. 262 Pg. 52 I Chief Party Notes by Date

RETURN TO

LOS ANGELES COUNTY SURVEYOR

Do not extend notes this side of this line

Note: ANY ADDITIONS OR CHANGES ON THIS SHEET MUST BE MADE OR CIRCLED IN Red. WITH DATE AND NAME OF PERSON MAKING CHANGE.

Date 11-30-27 Notes by _____ Chief Party Moore F.B. 262 PG. 52J

Plotted by Wood	W. O. No. 1084 D. S. O. No.
Date Dec 1927	Location Longden Ave
Map No. 8939	Surveyed by L.D. Moore
Plotting C'k'd by Roeser	Date 11-30-27
Date Dec 1927	Indexed

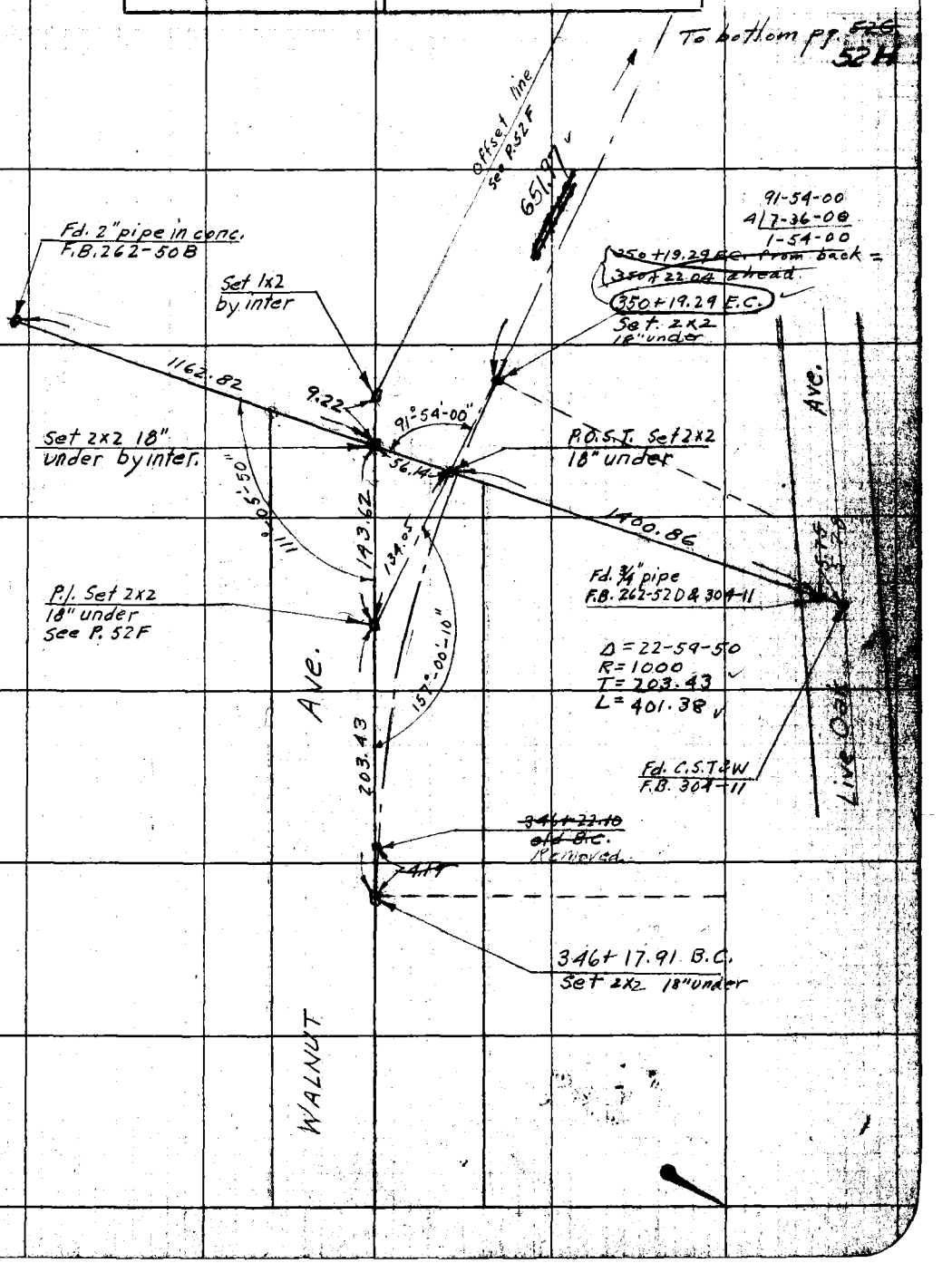

Note: ANY ADDITIONS OR CHANGES ON THIS SHEET MUST BE MADE OR CIRCLED IN Red. WITH DATE AND NAME OF PERSON MAKING CHANGE.

RETURN TO LOS ANGELES COUNTY SURVEYOR

Do not extend notes this side of this line

F.B. 62 Pg. 52K Chief Party Notes by Date

RETURN TO

LOS ANGELES COUNTY SURVEYOR

Do not extend notes this side of this line

Notes: ANY ADDITIONS OR CHANGES ON THIS SHEET MUST BE MADE OR CIRCLED IN Red. WITH DATE AND NAME OF PERSON MAKING CHANGE.

Date 11-30-27 Notes by Moore Chief Party Moore F. B. 262 Pg. 52 F

Plotted by Wood	W. O. No. 4084 C. S. O. No.
Date Dec 1927	Location Longden Ave
Map No. 8939	Surveyed by L. D. Moore
Plotting C'k'd by Roeser	Date 11-30-27
Date Dec 1927	Indexed

Arrow Highway

18+63.00 P.I.
2x2

333.78
31°-56-05

15+29.22 Arrow Highway
Set 2x2 by Inter.

122°-00'-30"

90°-04'-30"

Fd 2" pipe
NE Cor. Lot 7
Tr. 1888
~~M.B. 21-183~~

176.53

151.89

328.56

0.16

0.49

3.05

P.O.S.T.
~~369+72.00~~
Set N+T by Inter.

Fd 2" pipe
Plug + Tk.

Tract 1888

Fd 2" pipe
SE Cor. Lot 7
Tr. 1888

Lot 4

369+66.20
~~368+68.95~~ B.C.
2x2

AVE.

122-00-30
4)128-02-00
32-00-30

90-04-30
4)360-17-45
90-04-26

LIVE OAK AVE Prol.

366+04.69
~~366+07.11~~
0.30
Fd 2x2
N Line Lot 5
Tr. 1888
FB 262-52B

DALTON ROAD

0.34

~~365+39.04~~ 365+36.29
Fd 2x2
N Line Lot 5
Tr. 1888
FB 262-52B.

LONDEN

176.52 @ 72° = 176.53
333.76 @ 72° = 333.78
151.88 @ 72° = 151.89
328.54 @ 72° = 328.56

From pg. 52 G

Notes: ANY ADDITIONS OR CHANGES ON THIS SHEET MUST BE MADE OR CIRCLED IN Red. WITH DATE AND NAME OF PERSON MAKING CHANGE.

Do not extend notes this side of this line

RETURN TO LOS ANGELES COUNTY SURVEYOR

F.B. 262 PG. 52M Chief Party Notes by Date

RETURN TO

LOS ANGELES COUNTY SURVEYOR

Do not extend notes this side of this line

Note: ANY ADDITIONS OR CHANGES ON THIS SHEET MUST BE MADE OR CIRCLED IN Red. WITH DATE AND NAME OF PERSON MAKING CHANGE.

Date 12-8-27 Notes by Moore Chief Party Moore F.B. 262 Pg. 524

Plotted by Wood	W. O. No. 4084 D. S. O. No.
Date 12-10-27	Location Longden Ave
Map No. 8939 & 8928	Surveyed by L D Moore
Plotting C'k'd by Rencer	Date 12-8-27
Date Dec - 1927	Indexed

Notice: ANY ADDITIONS OR CHANGES ON THIS SHEET MUST BE MADE OR CIRCLED IN RED WITH DATE AND NAME OF PERSON MAKING CHANGE.

Do not extend notes this side of this line

RETURN TO LOS ANGELES COUNTY SURVEYOR

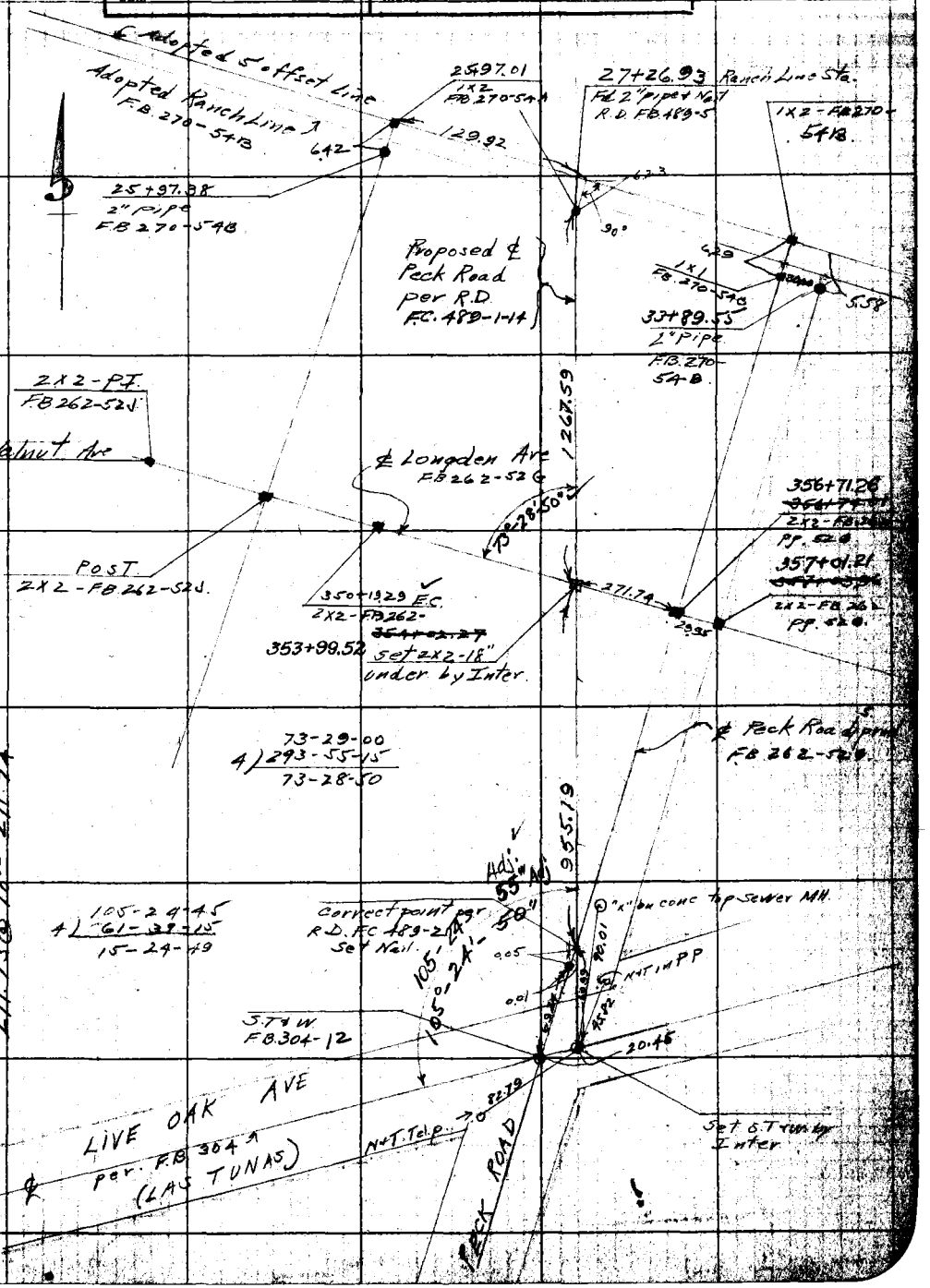

F.B. _____ PG. _____ Chief Party _____ Notes by _____ Date _____

RETURN TO

LOS ANGELES COUNTY SURVEYOR

Do not extend notes this side of this line

Note: ANY ADDITIONS OR CHANGES ON THIS SHEET MUST BE MADE OR CIRCLED IN **Red.** WITH DATE AND NAME OF PERSON MAKING CHANGE.

Plotted by	W. O. No. ..... D. S. O. No. .....
Date	Location .....
	Surveyed by .....
Plotting C'k'd by	Date .....
Date	Indexed .....

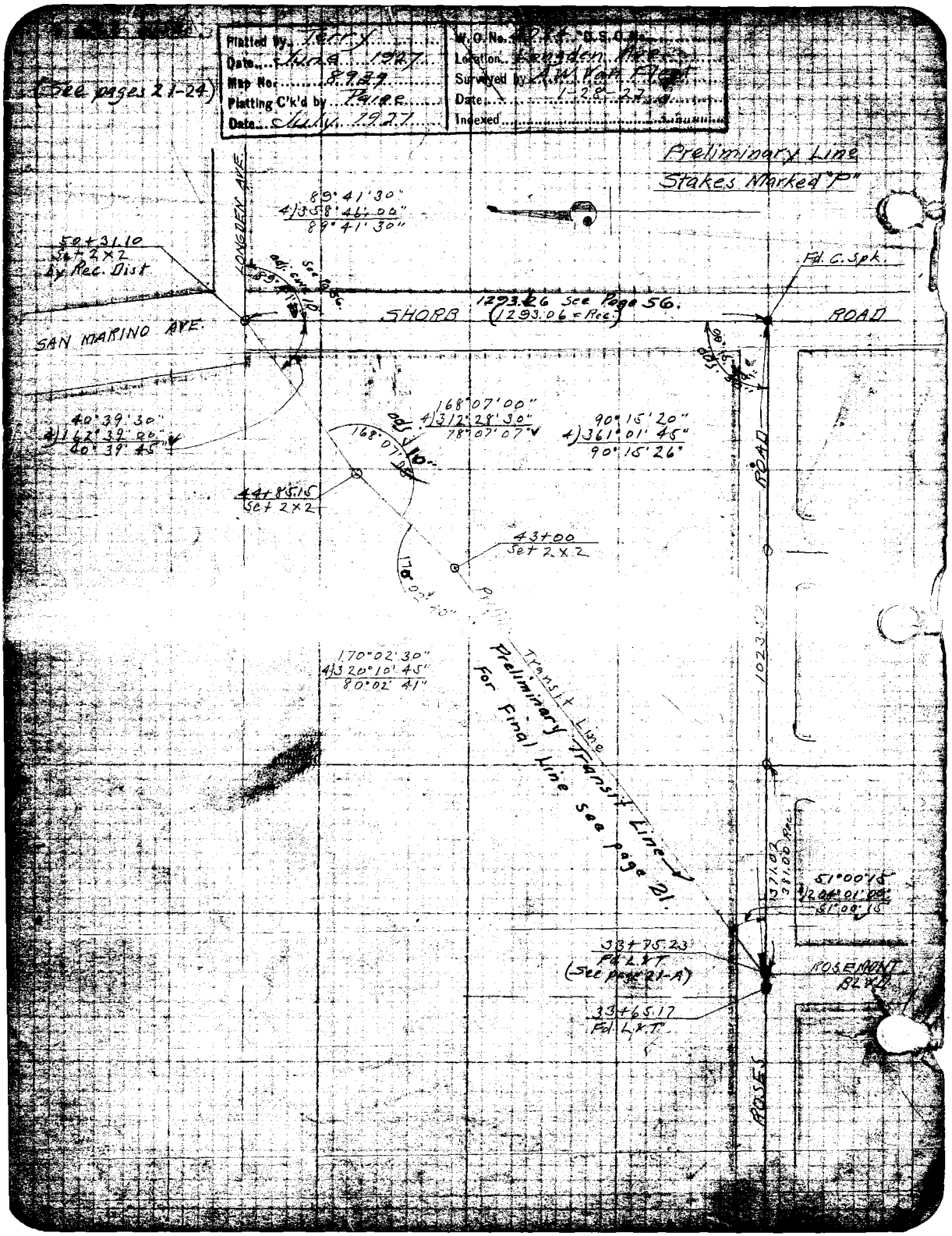

Platted by Terry
Date June 1927
Map No. 8939
Platting C'k'd by Paige
Date July 1927
W.O. No.
Location Longden Ave.
Surveyed by A.W. Van Fleet
Date 1-28-27
Indexed
(See pages 21-24)
Preliminary Line
Stakes Marked "P"
LONGDEN AVE.
89°41'30"
4)358°46'00"
89°41'30"
50+31.10
Set 2x2
By Rec. Dist
Fd. C. Spk.
1293.26 See Page 56.
(1293.06 = Rec.)
SHORB
ROAD
SAN MARINO AVE.
40°39'30"
4)162°39'00"
40°39'45"
168°07'00"
4)312°28'30"
78°07'07"
90°15'20"
4)361°01'45"
90°15'26"
44+85.15
Set 2x2
43+00
Set 2x2
170°02'30"
4)320°10'45"
80°02'41"
Transit Line
Preliminary Transit Line
For Final Line see page 21.
1023.52
51°00'15"
4)204°01'00"
51°00'15"
33+75.23
Fd. L.&T.
(See page 21-A)
ROSEMONT BLVD.
33+65.17
Fd. L.&T.
ROSES

Plotted by Terry	W.O. No. 4084 D.S.O. No.
Date [illegible] 1927	Location Longview Ave
Map No. 8939	Surveyed by A.W. Van Fleet
Platting C'k'd by Paige	Date [illegible]
Date July 1927	Indexed

(See pages 21-24)

To bottom of page 56

Preliminary Line

Stakes Marked "P"

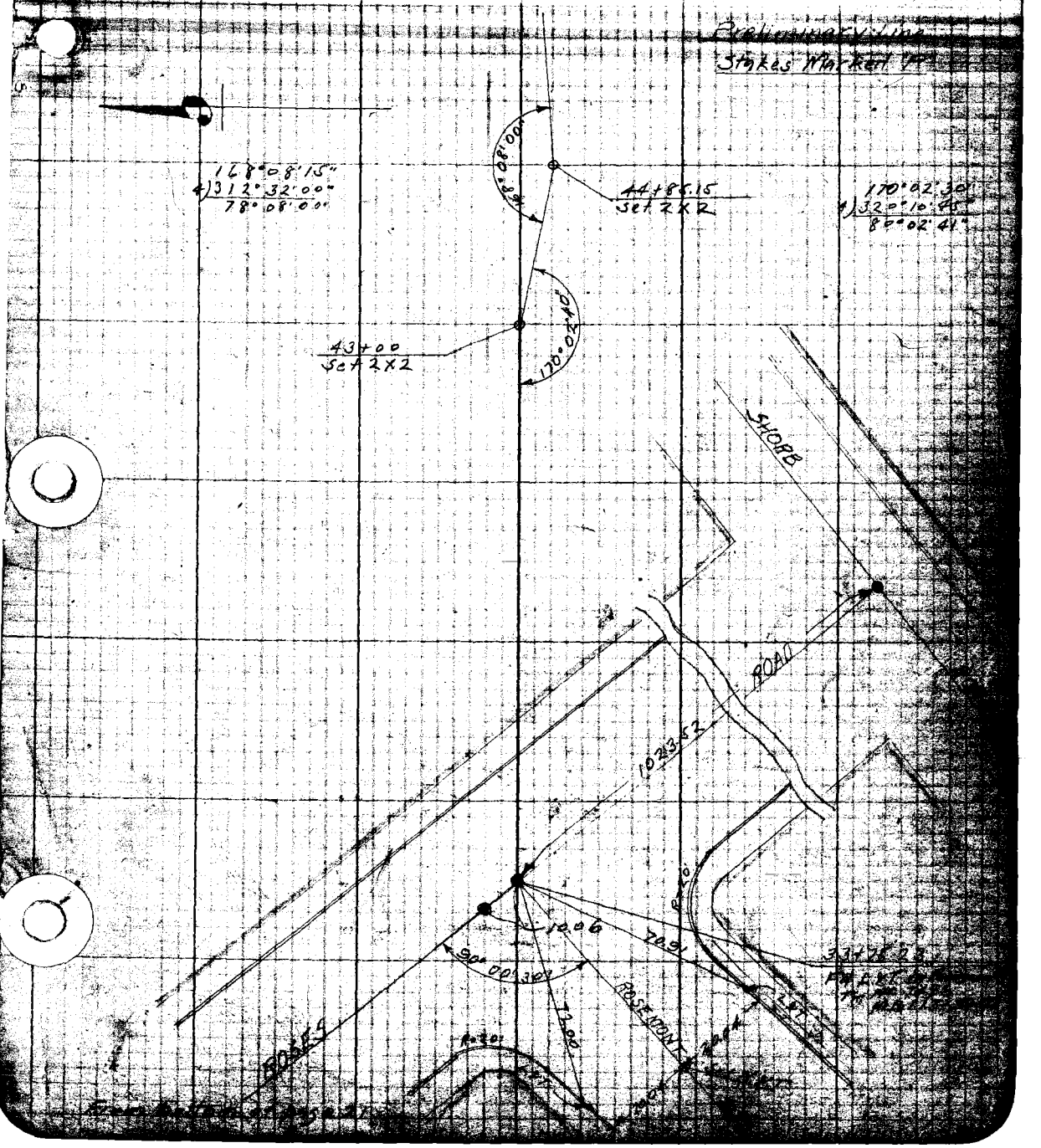

Platted by Terry	W.O. No. 4084 D.S.O. No.
Date June 1927	Location Longden Ave.
Map No. 5939	Surveyed by A.W. Van Fleet
Platting C'k'd by Palac	Date 2-8-27
Date July 1927	Indexed

(See pages 21-24)

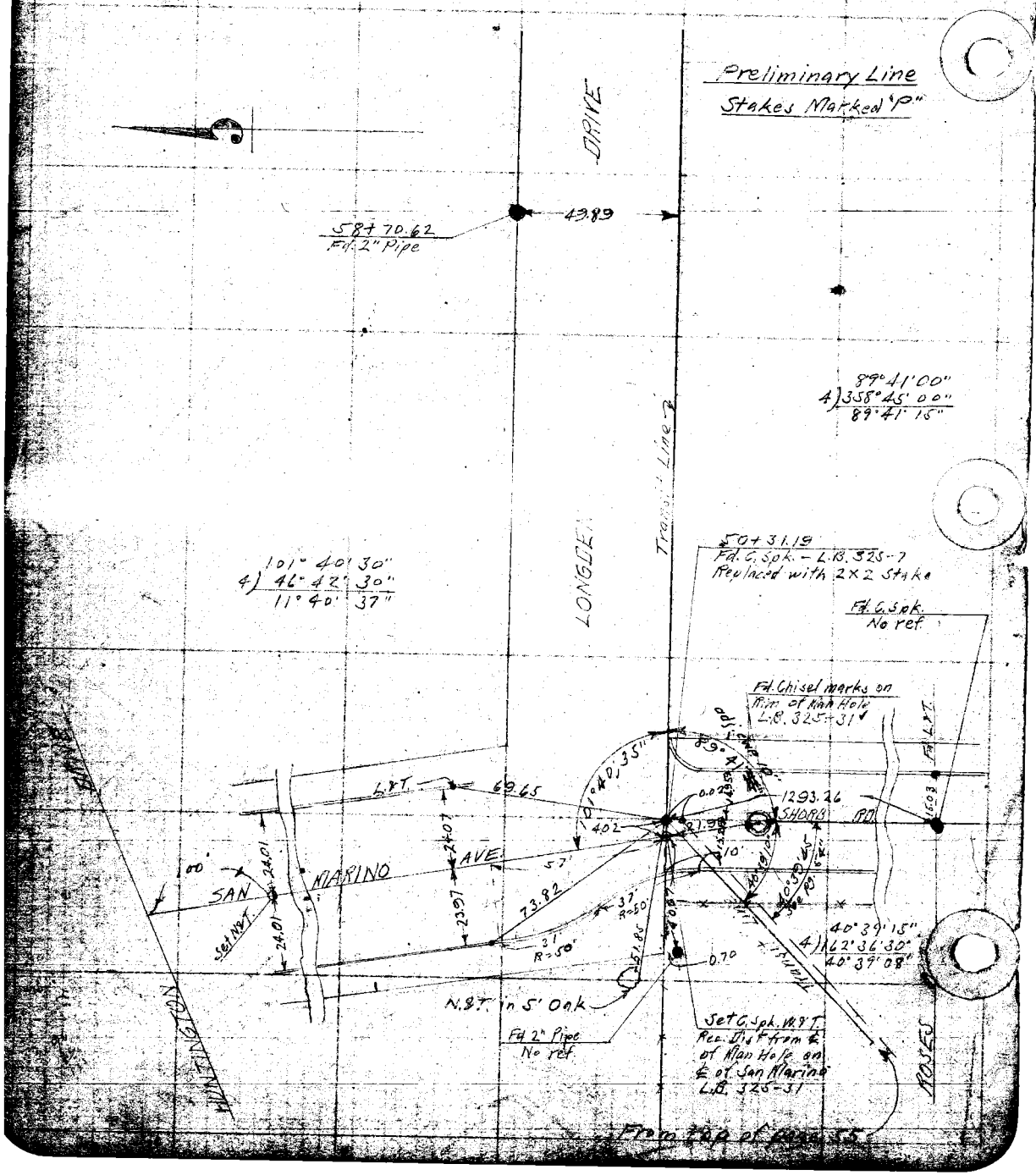

Date _____ Notes by _____ Chief Party _____ F. B. 262, 264

Plotted by: Young	W. O. No. 4089 C. S. O. No.
Date: Jan. 28	Location: Longden Ave
Map No. 8939	Surveyed by: Rosecrans
Plotting Ck'd by: Wood	Date: Dec. 19, 27
Date: Jan. 28	Indexed

Notes: ANY ADDITIONS OR CHANGES ON THIS SHEET MUST BE MADE OR CIRCLED IN Red WITH DATE AND NAME OF PERSON MAKING CHANGE.

Do not extend notes this side of this line

RETURN TO LOS ANGELES COUNTY SURVEYOR



R. 262 PG. 56B Rosecrans Chief Party Notes by _____ Date Dec. 19-27

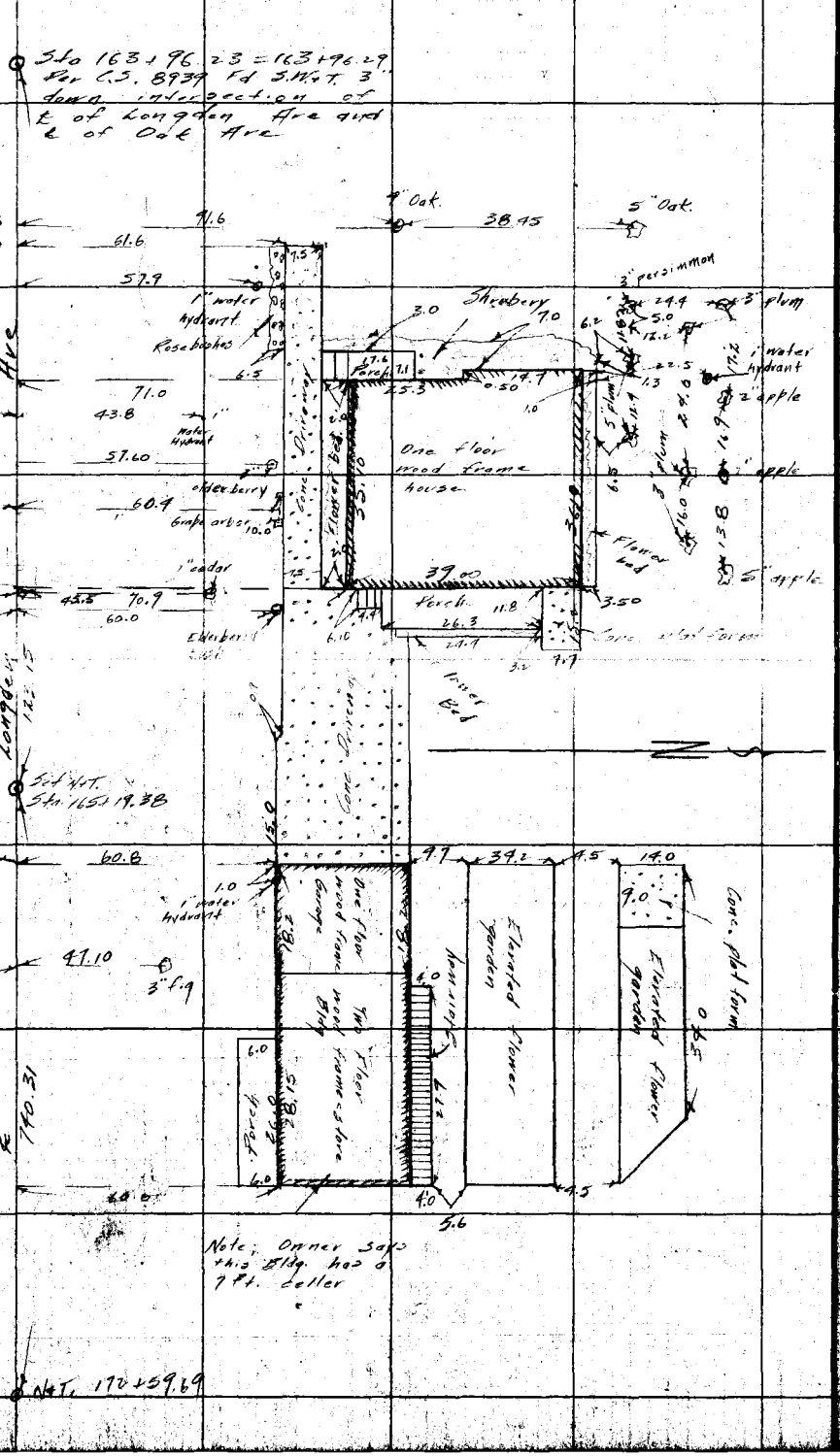

RETURN TO
LOS ANGELES COUNTY SURVEYOR

Do not extend notes this side of this line

Notes: ANY ADDITIONS OR CHANGES ON THIS SHEET MUST BE MADE OR CIRCLED IN Red. WITH DATE AND NAME OF PERSON MAKING CHANGE.

Date _____ Notes by _____ Chief Party _____ F.B. 247 Pg. 57

Plotted by Kerry	W. O. No. 4084 D. S. O. No.
Date June 1927	Location Longden Ave.
Map No. 8939	Surveyed by A.W. Van Fleet
Plotting Ch'd by Rage	Date 3-8-27
Date July 1927	Indexed

To bottom of page 58

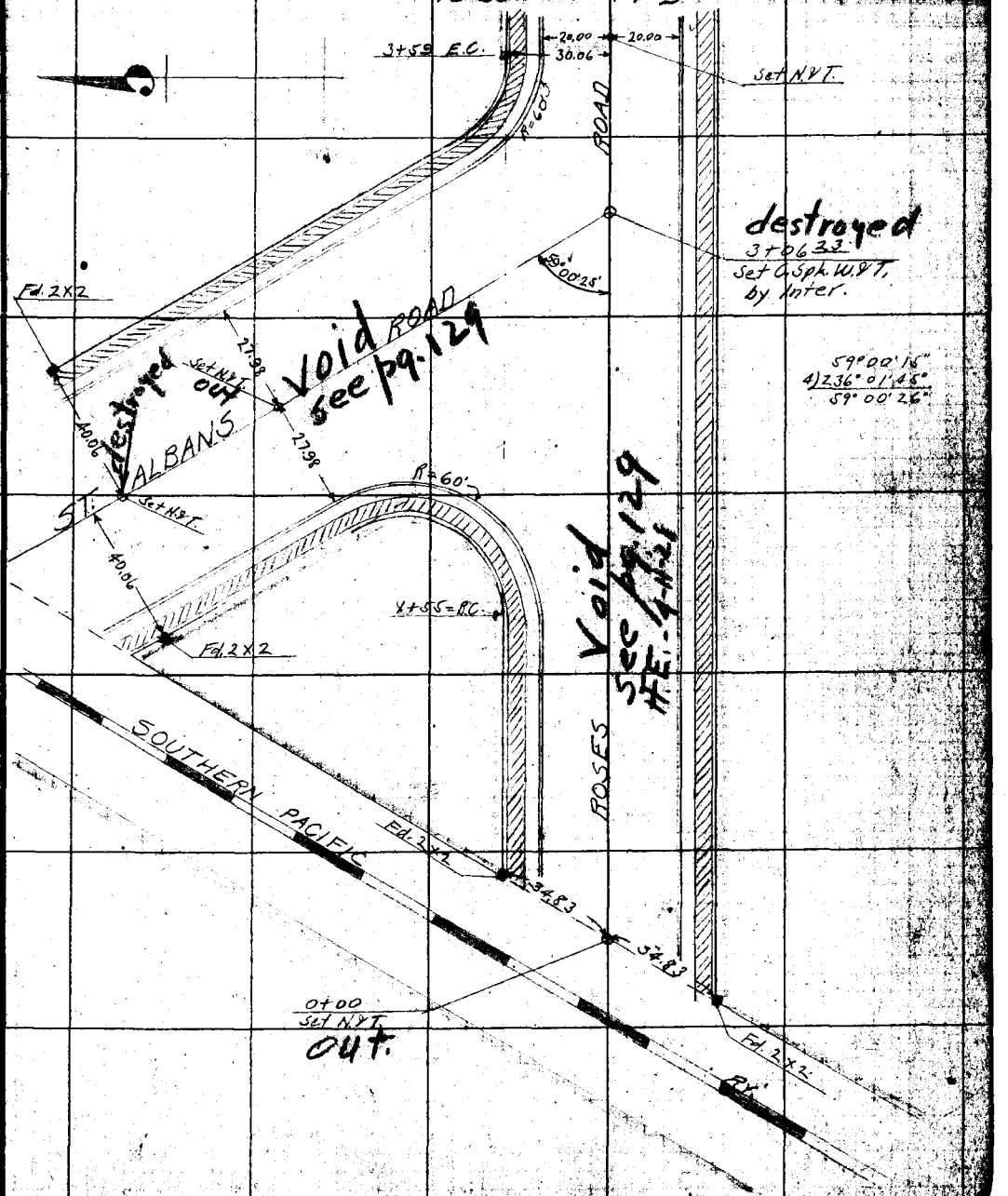

NOTE: ANY ADDITION OR CHANGES ON THIS SHEET MUST BE MADE OR CIRCLED IN RED, WITH DATE AND NAME OF PERSON MAKING CHANGE.

DO NOT EXTEND NOTES THIS SIDE OF THIS LINE

RETURN TO LOS ANGELES COUNTY SURVEYOR

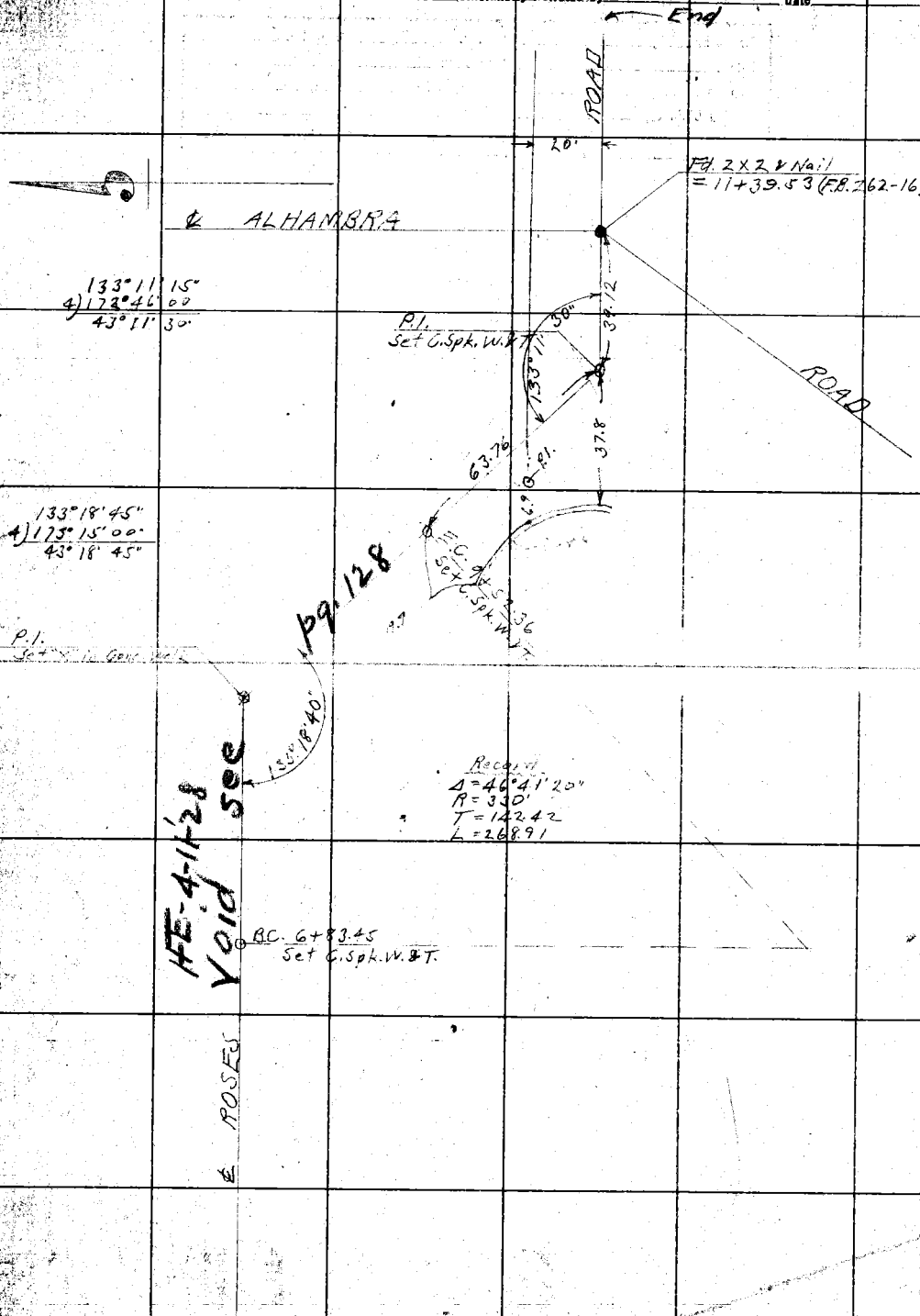

From top of page 57

RETURN TO
LOS ANGELES COUNTY SURVEYOR
DO NOT EXTEND NOTES THIS SIDE OF THIS LINE
NOTE: ANY ADDITION OR CHANGES ON THIS SHEET MUST BE MADE OR CIRCLED IN RED. WITH DATE AND NAME OF PERSON MAKING CHANGE.

F. B. 262 Pg. 58

Platted by Terry	W. O. No. 4084 D. S. O. No.
Date June 1927	Location. Longden Ave.
Map No. [illegible]	Surveyed by A. W. Van Fleet
Platting C'k'd by Paige	Date
Date July 1927	Indexed.

141.5

SURVEY OF DOBBINS TRACT

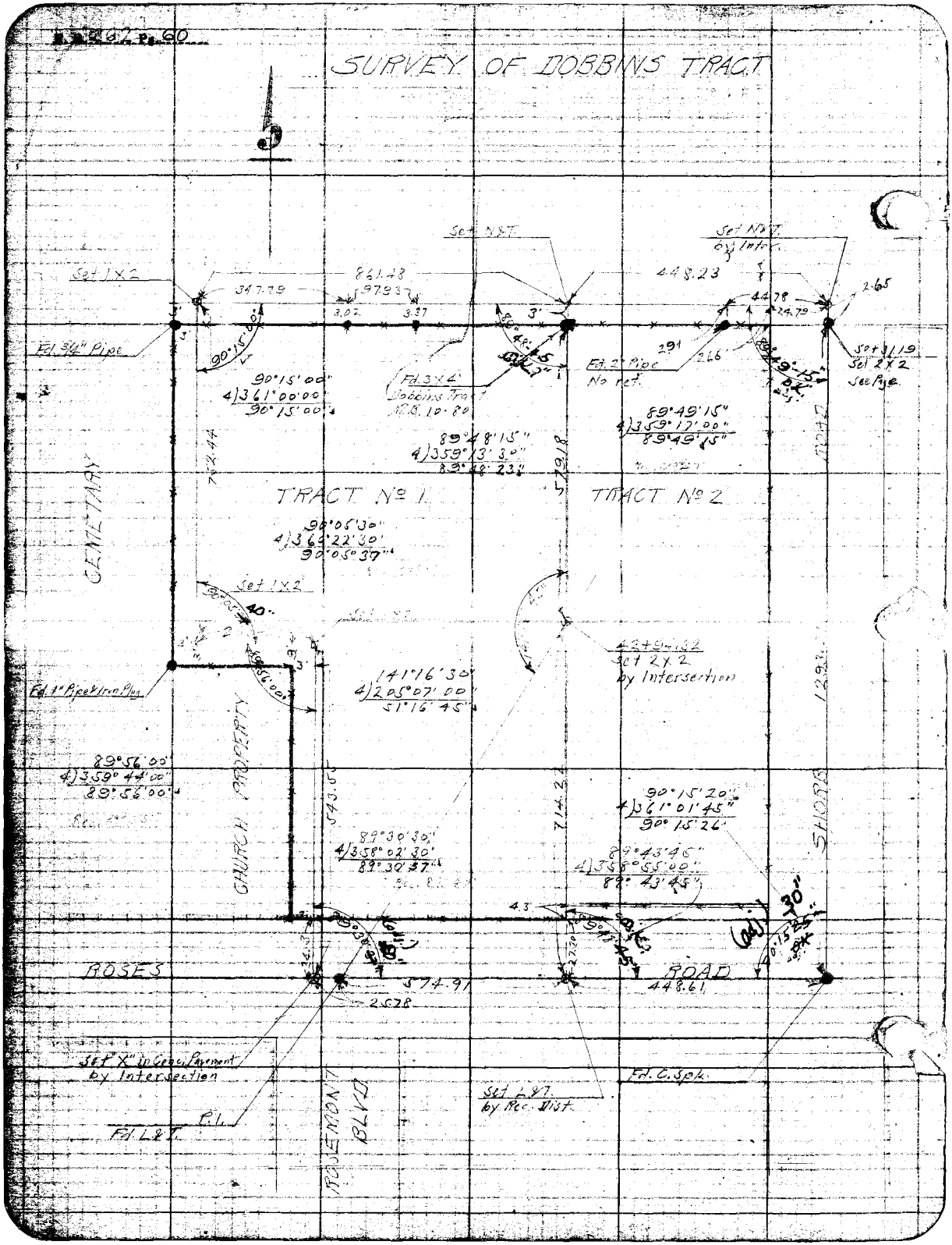

Date _____ Notes by _____ Chief Party _____ F.B. 262 PG. 60A

Platted by Brawder	W. O. No. 4084 D. S. O. No.
Date August 1927	Location Longden Ave
Map No. 8939	Surveyed by A.W. Van Fleet
Platting Ck'd by Paige	Date 7-21-27
Date August 1927	Indexed

NOTE: ANY ADDITION OR CHANGES ON THIS SHEET MUST BE MADE OR CIRCLED IN RED, WITH DATE AND NAME OF PERSON MAKING CHANGE.

DO NOT EXTEND NOTES THIS SIDE OF THIS LINE

RETURN TO LOS ANGELES COUNTY SURVEYOR

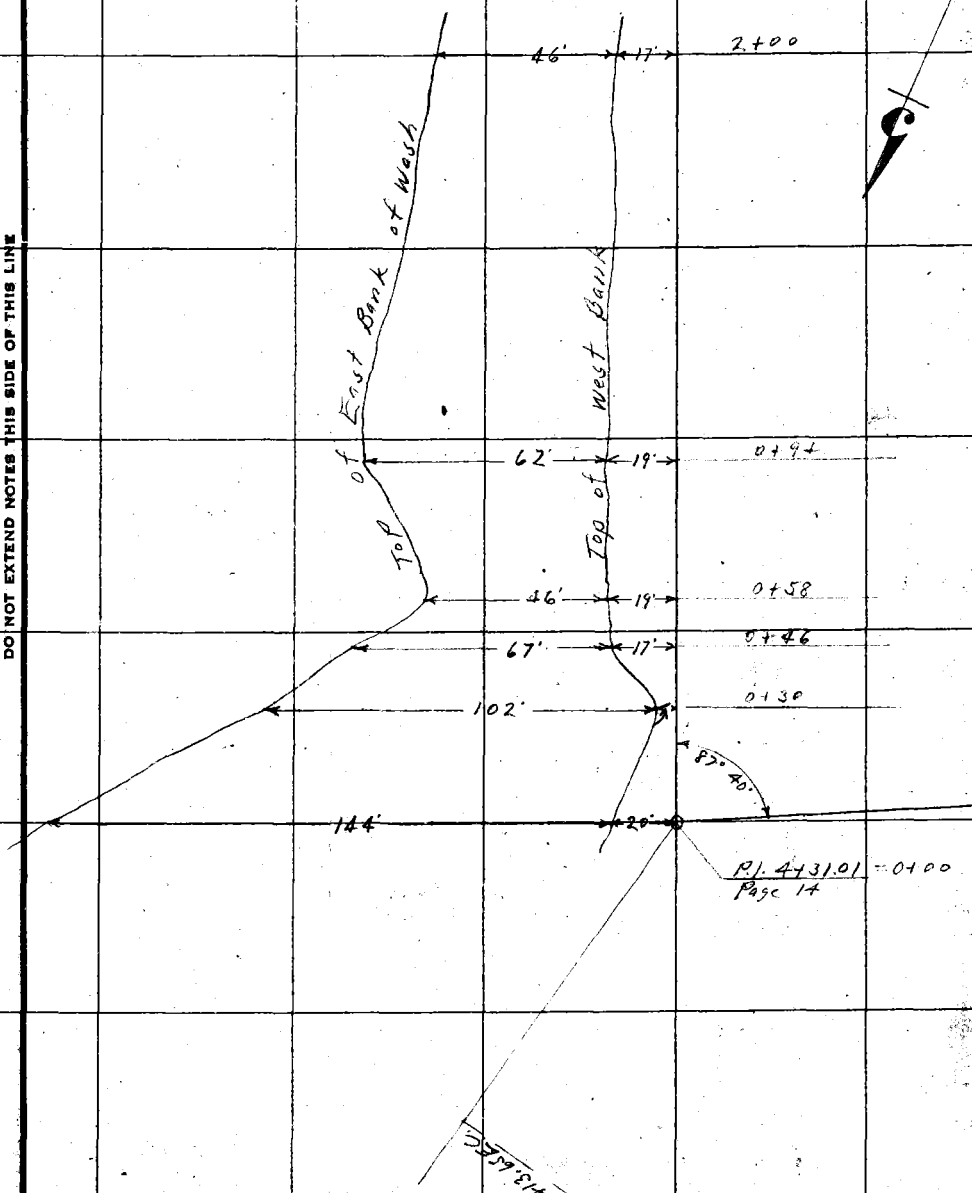

F.B. 262 Pg. 60B Van Fleet Chief Party Notes by Van Fleet Date 7-21-27

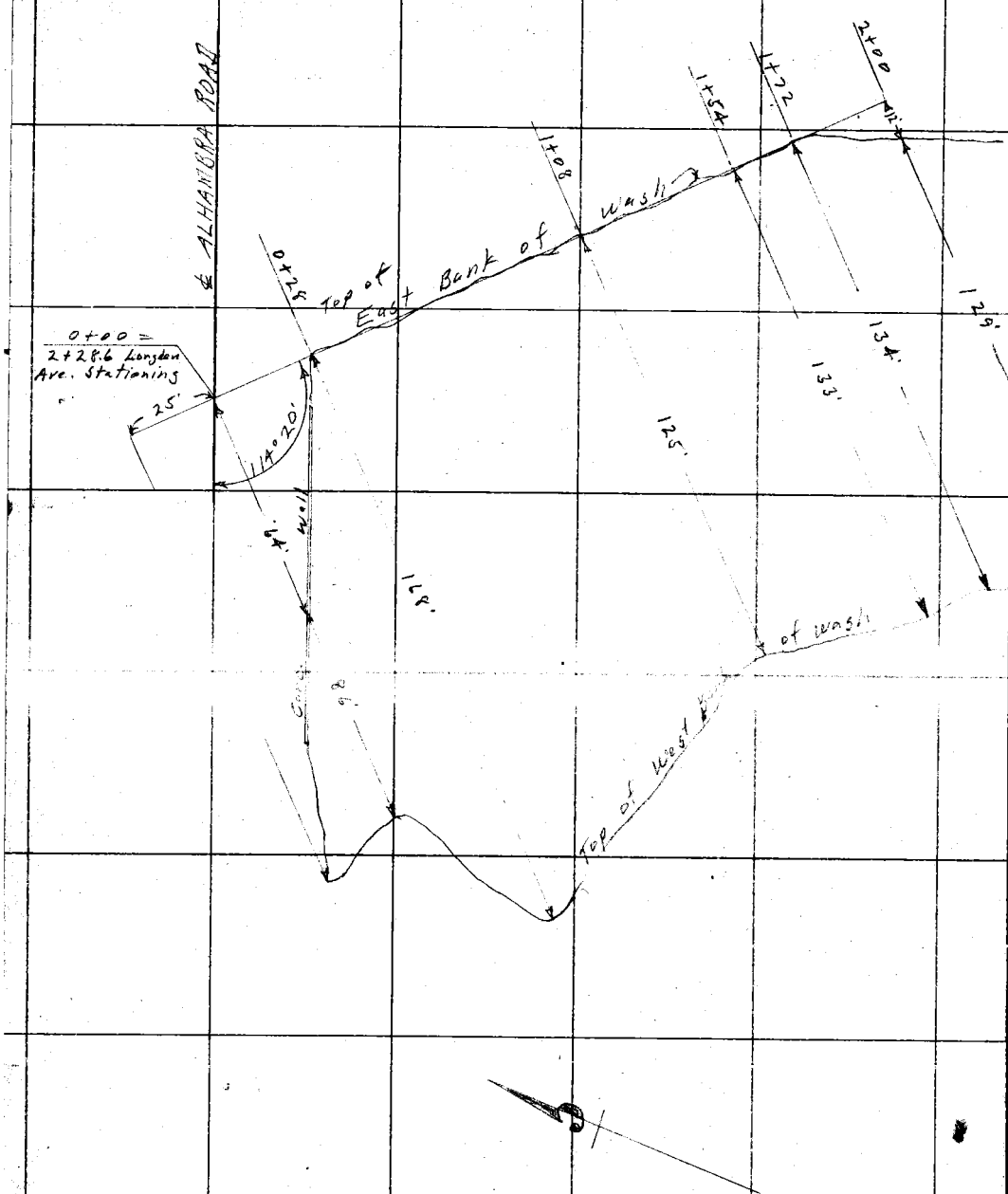

RETURN TO
LOS ANGELES COUNTY SURVEYOR

DO NOT EXTEND NOTES THIS SIDE OF THIS LINE

NOTE: ANY ADDITION OR CHANGES ON THIS SHEET MUST BE MADE OR CIRCLED IN RED, WITH DATE AND NAME OF PERSON MAKING CHANGE.

Date 7-21-27 Notes by _____ Chief Party _____ F.B. 262 PG. 605

Plotted by Brewder	W. O. No. 4084 B. S. O. No.
Date August 1927	Location Longden Ave.
Map No. 8939	Surveyed by A.W. Van Fleet
Plotting C'k'd by Page	Date 7-21-27
Date August 1927	Indexed

NOTE: ANY ADDITION OR CHANGES ON THIS SHEET MUST BE MADE OR CIRCLED IN RED. WITH DATE AND NAME OF PERSON MAKING CHANGE.

DO NOT EXTEND NOTES THIS SIDE OF THIS LINE

RETURN TO LOS ANGELES COUNTY SURVEYOR

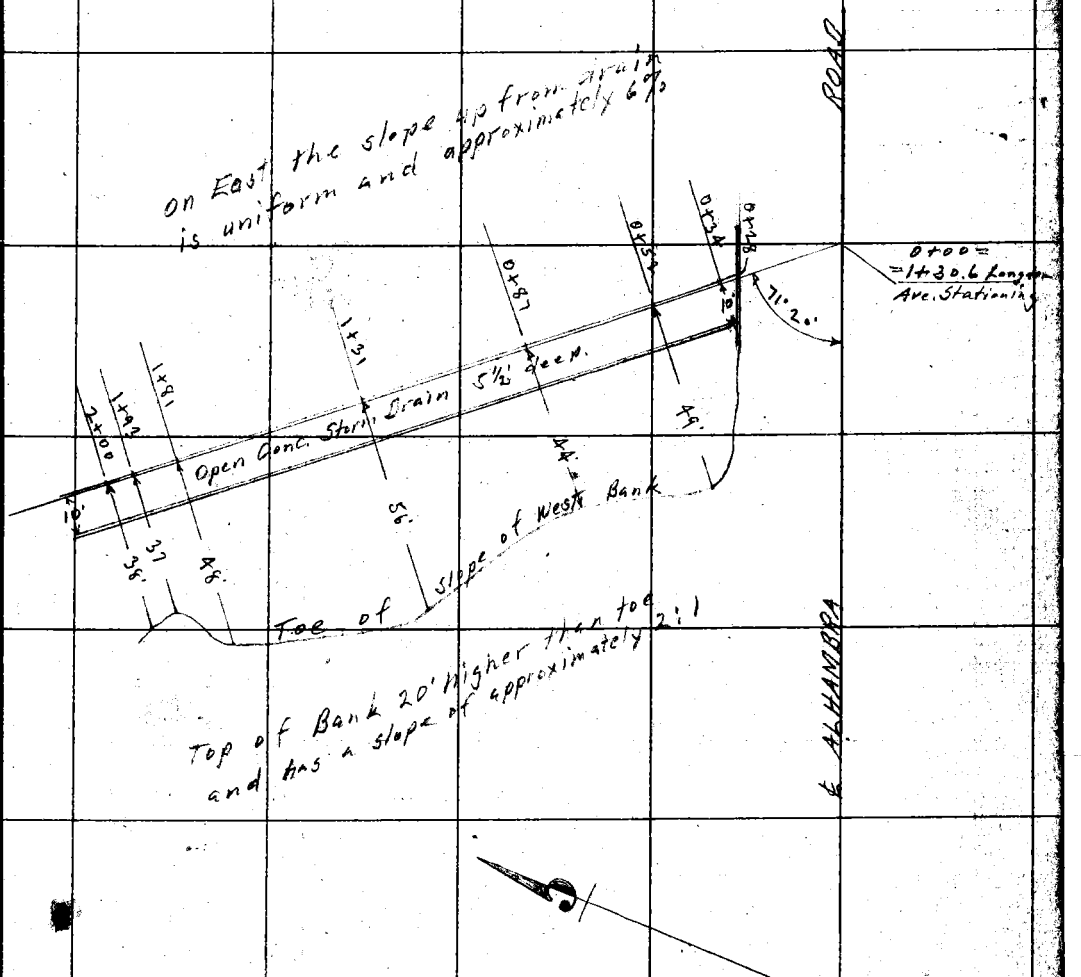

F.B. 262 Pg. 60D Van Fleet Chief Party Notes by Date 8-4-27

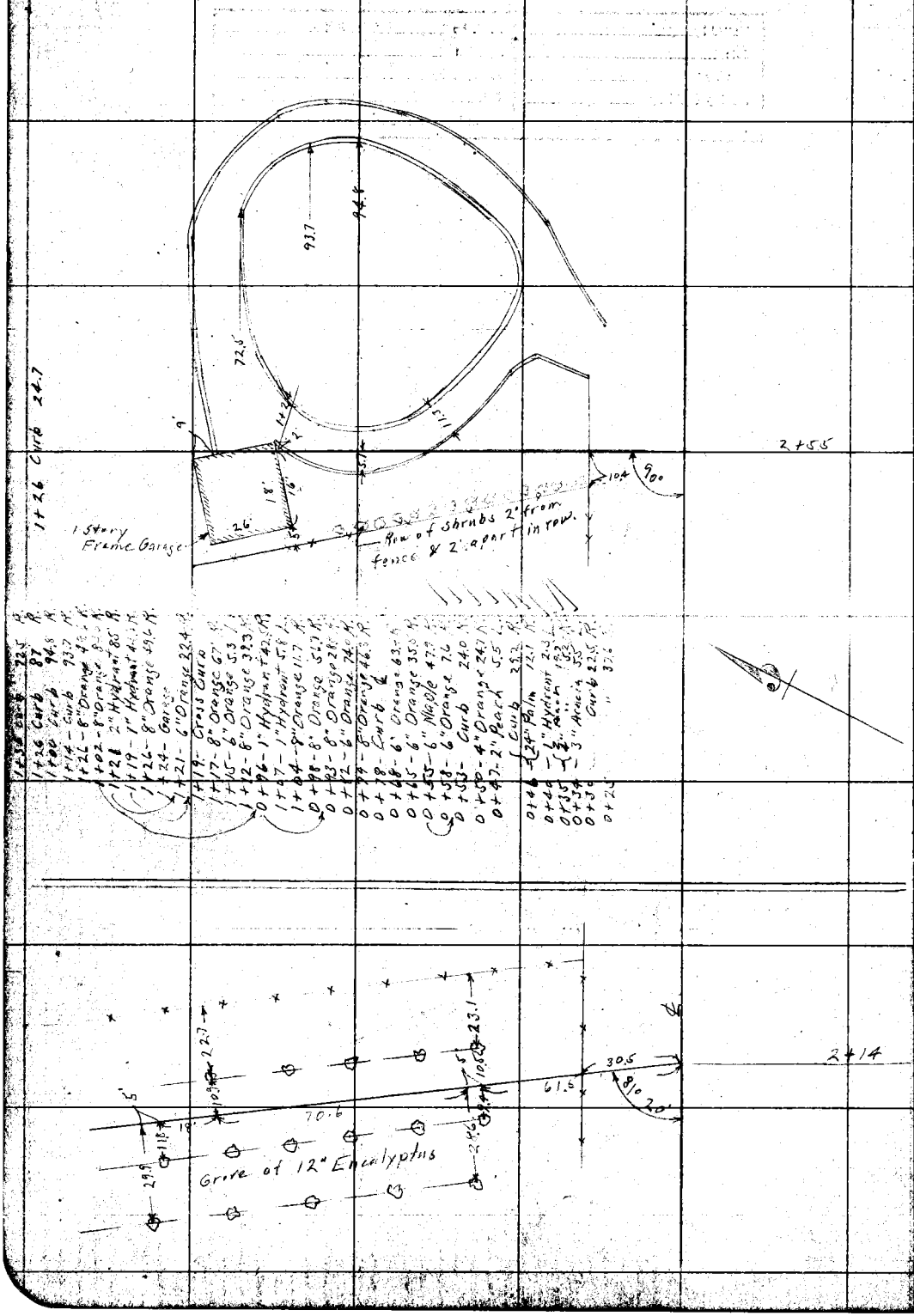

RETURN TO
LOS ANGELES COUNTY SURVEYOR

DO NOT EXTEND NOTES THIS SIDE OF THIS LINE

NOTE: ANY ADDITION OR CHANGES ON THIS SHEET MUST BE MADE OR CIRCLED IN RED. WITH DATE AND NAME OF PERSON MAKING CHANGE.

Date 8-4-27 Notes by _____ Chief Party Van Fleet F.B. 262 PG. 60

Started by Brander	W. O. No. 4084 D. S. O. No.
Date August 1927	Location Longden Ave.
Map No. 8939	Surveyed by A.W. Van Fleet
Plotting C'k'd by Page	Date 8-4-27
Date August 1927	Indexed

5+51 - 2"	Walnut	53' L
5+59 - 2"	Fig	79' L
5+65 - 6"	Orange	66' L
5+69 - 10"	Fig	99' L
5+71 - 6"	Orange	45' L
5+84 - 1"	Hydrant	36.4' L
5+86 - 3"	Avocado	37' L
5+97 - 6"	Orange	48' L
5+97 - 6"	"	67' L
5+97 - Aspm.	Grape Vine	38' L
6+17 - 8"	Orange	51' L
6+17 - 8"	"	76' L
6+37 - 8"	"	52' L
6+37 - 8"	"	77' L
6+58 - 6"	"	55' L
6+58 - 6"	"	80' L
6+63 - End of Grape Vine		46' L
6+31 - 1"	Hydrant	40' L
6+745	Fence Cor.	
6+17 - 8"	Orange	101' L
6+37 - 6"	"	102' L
6+58 - 6"	"	105' L

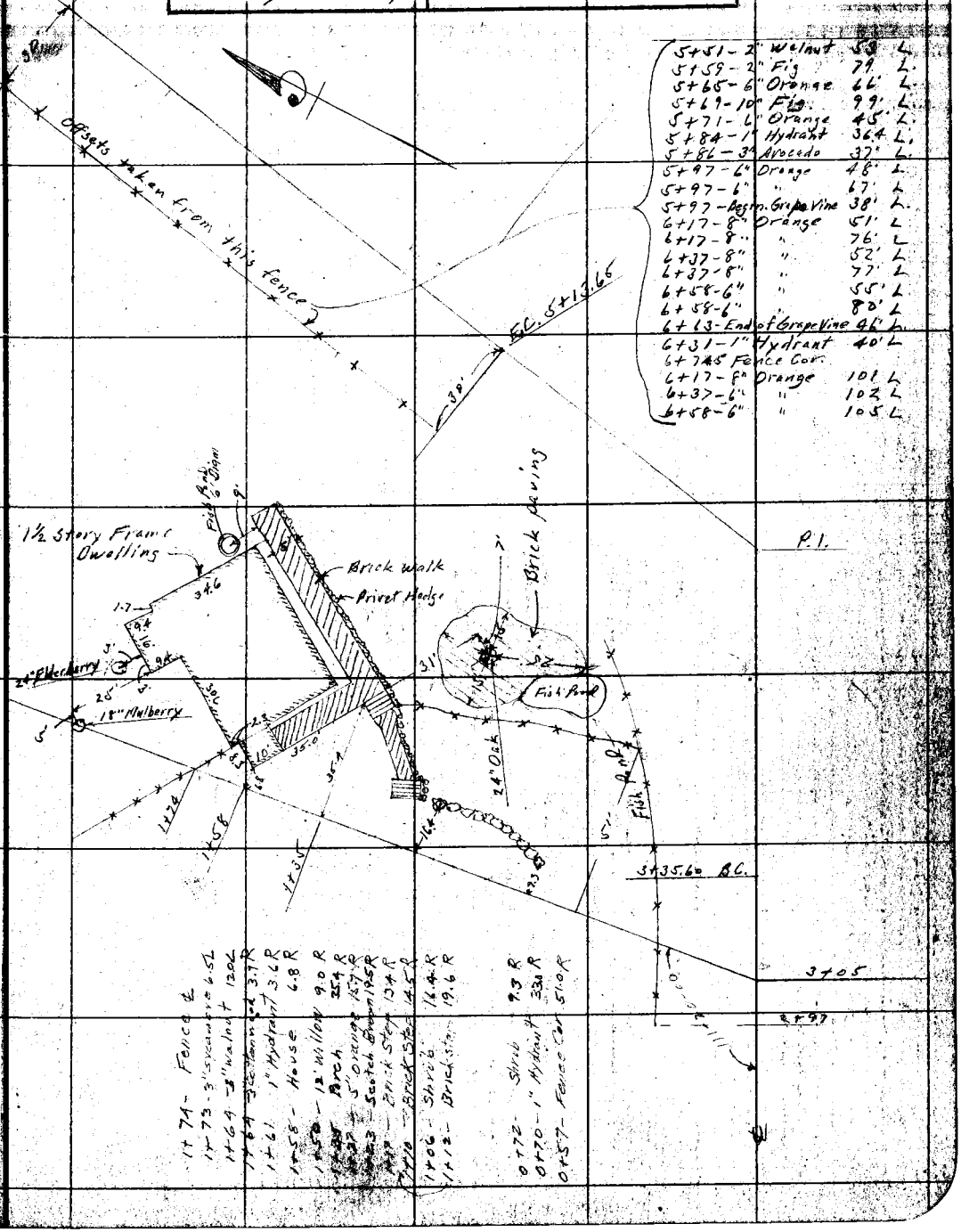

NOTE: ANY ADDITION OR CHANGES ON THIS SHEET MUST BE MADE OR CIRCLED IN RED, WITH DATE AND NAME OF PERSON MAKING CHANGE.

DO NOT EXTEND NOTES THIS SIDE OF THIS LINE

RETURN TO LOS ANGELES COUNTY SURVEYOR

F.B. 262 PG. 60F Moore Chief Party Notes by Moore Date 12-1-31

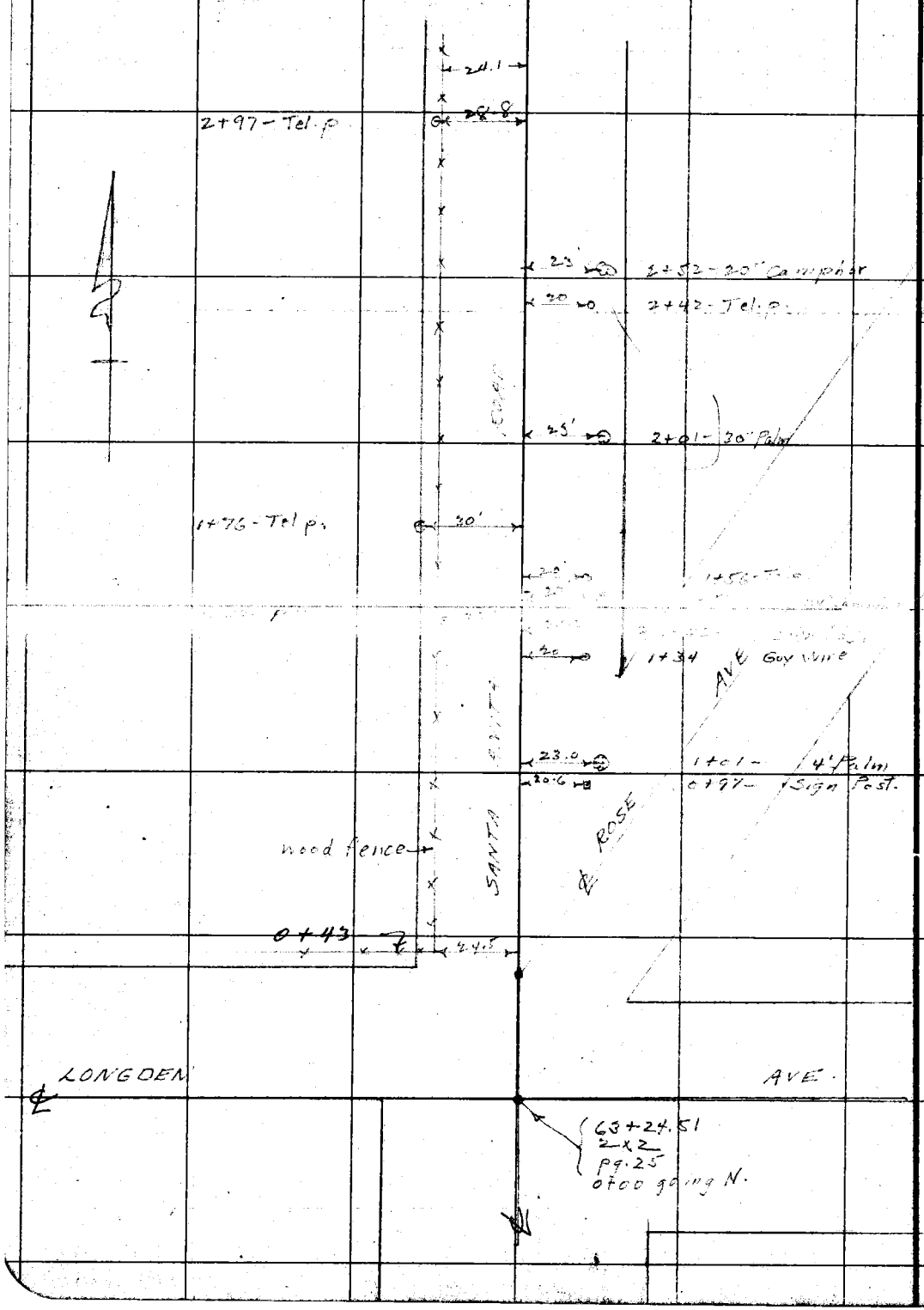

RETURN TO LOS ANGELES COUNTY SURVEYOR

DO NOT EXTEND NOTES THIS SIDE OF THIS LINE

NOTE: ANY ADDITION OR CHANGES ON THIS SHEET MUST BE MADE OR CIRCLED IN RED, WITH DATE AND NAME OF PERSON MAKING CHANGE.

F. B. 262 Pg. [illegible]

Plotted by	W. O. No. 4084 D. S. O. No.
Date	Location Longden Ave
	Surveyed by L D Moore
	Date 12-1-31
Date	Indexe

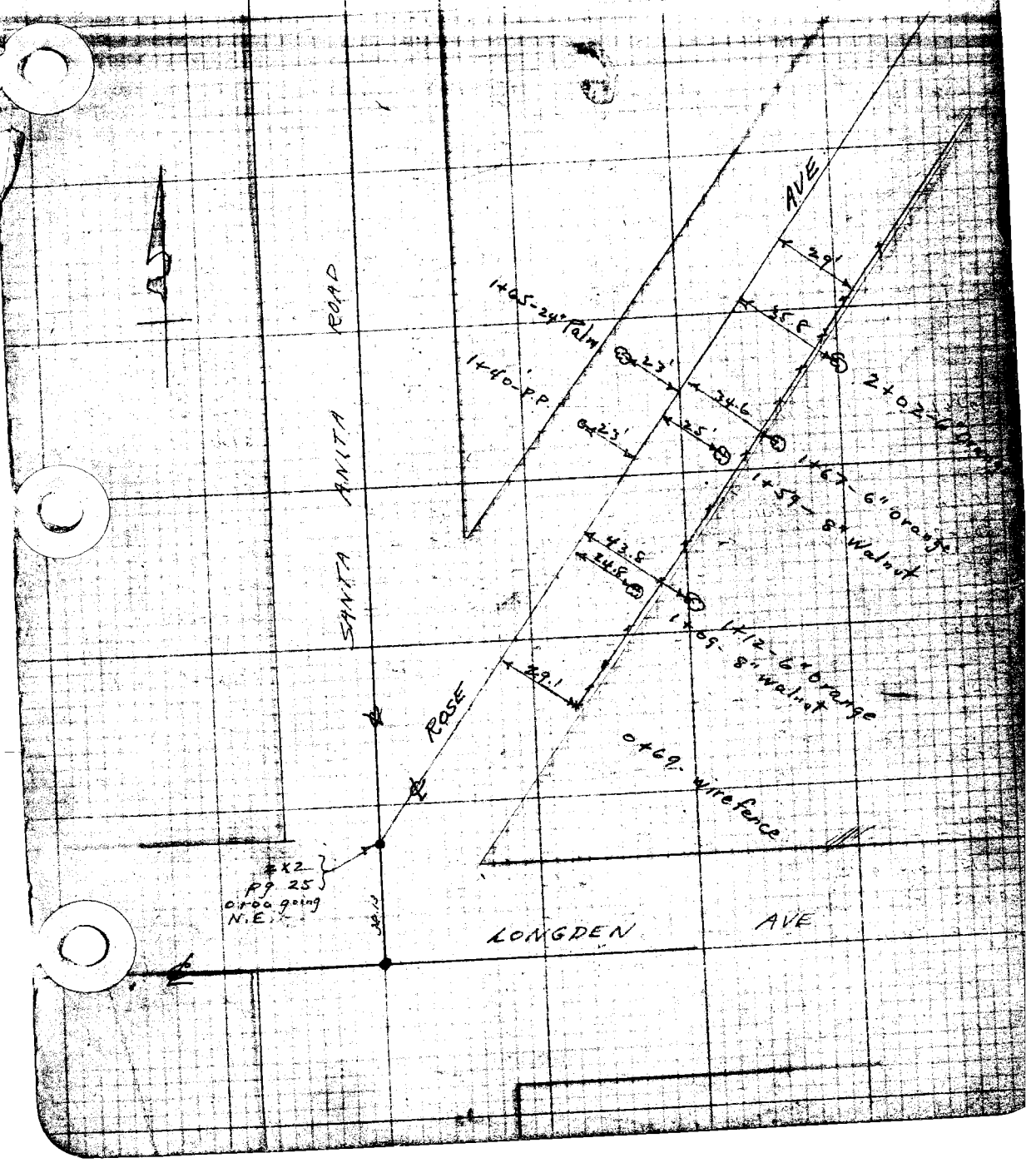

F. B. 262 Pg. 62

Platted by Terry	W. O. No. 4084 D. S. O. N. 3
Date June 1927	Location Longden Ave
Map No. 8939	Surveyed by A. W. Van Fleet
Platting C'k'd by Paige	Date 2-21-27
Date July 1927	Indexed

To bottom of page 63



Platted by Terry	W.O. No. 4084 D.S.O. No.	F. B. 262 Pg. 63
Date June 1927	Location Langden Ave.	
Map No. [illegible]	Surveyed by A.W. Van Fleet	
Platting C'k'd by Paige	Date 2-28-27	
Date July 1927	Indexed	

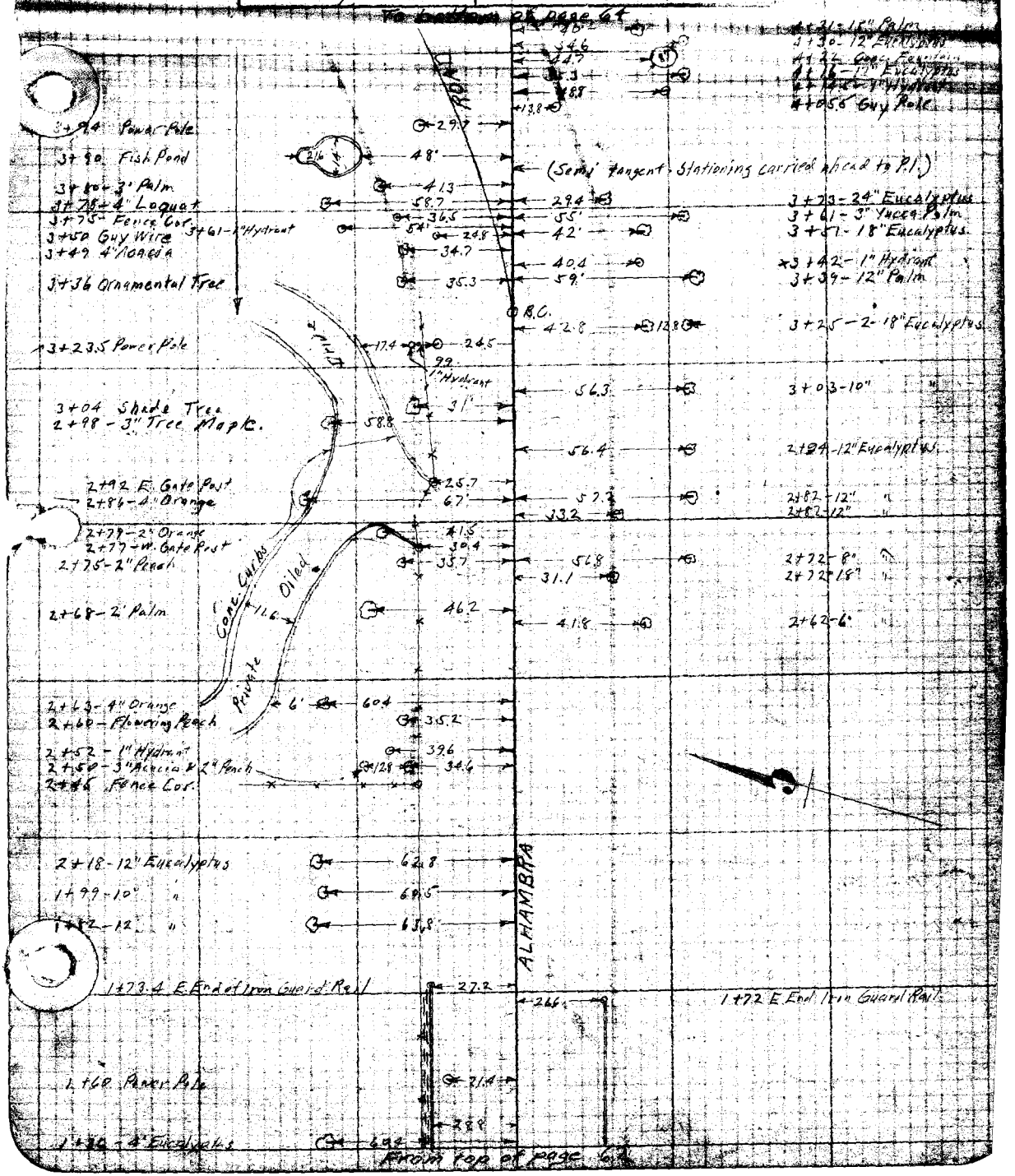

F. B. 262 Pg. 64

Platted by Terry	W. O. No. 4084 D. S. O. No.
Date June 1927	Location Longden Ave
Map No. 8939	Surveyed by A.W. Van Fleet
Platting C'k'd by Paige	Date 3-1-27
Date July 1927	Indexed



Platted by Terry	W.O. No. 4084 D.S.O. No.
Date June 1927	Location Longden Ave.
Map No. [illegible]	Surveyed by A.W. Van Fleet
Platting C'k'd by Paige	Date 3-1-27
Date July 1927	Indexed

F. B. 262 Pg. 65

To bottom of page 66

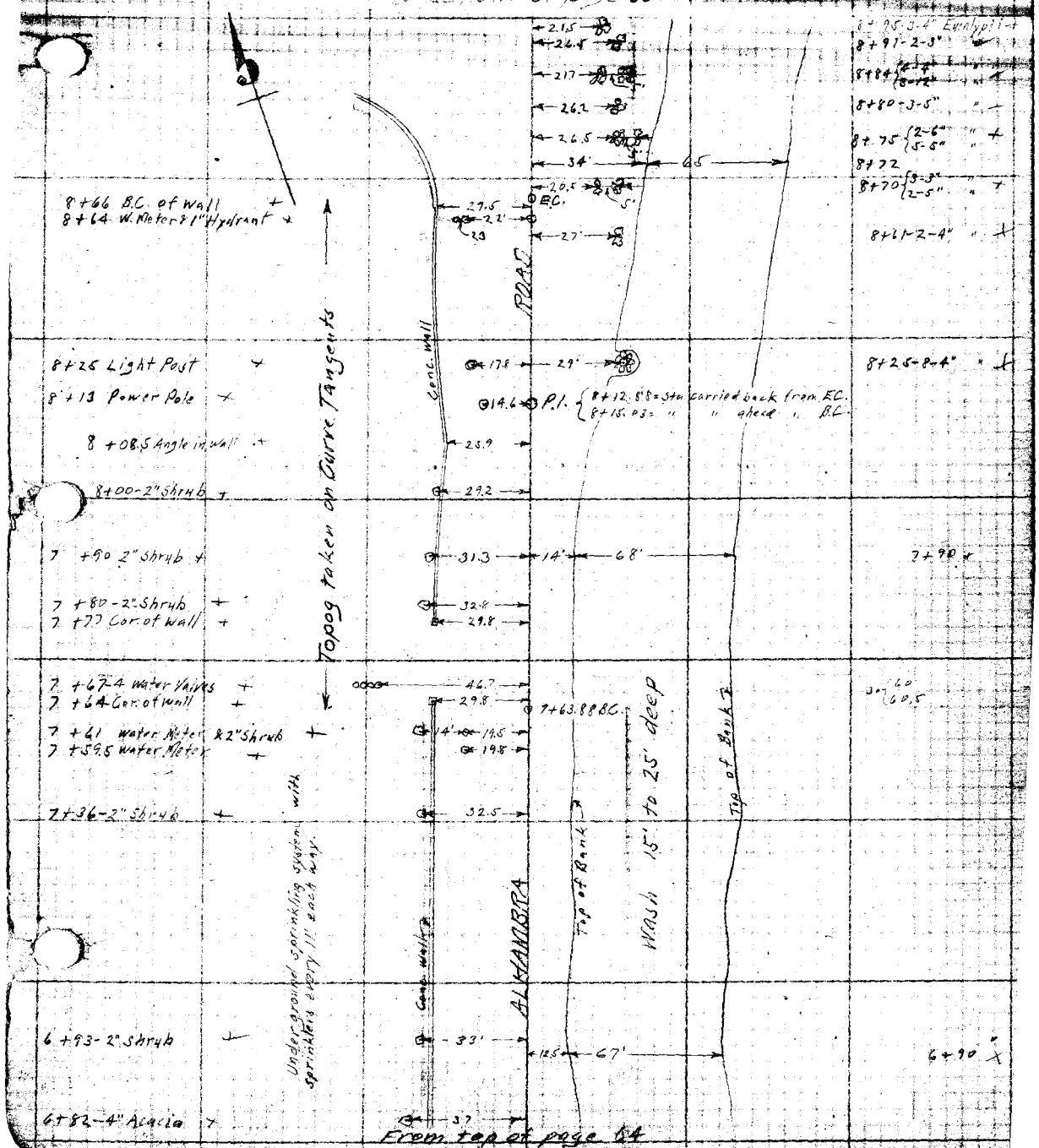

From top of page 64

F. B. 262 Pg. 66

Platted by Terry	W. O. No. 4084 D. S. O. No.
Date June 1927	Location Longden Ave.
Map No. 8939	Surveyed by A.W. Van Fleet
Platting C'k'd by Paige	Date 3-1-27
Date July 1927	Indexed

To bottom of page 67

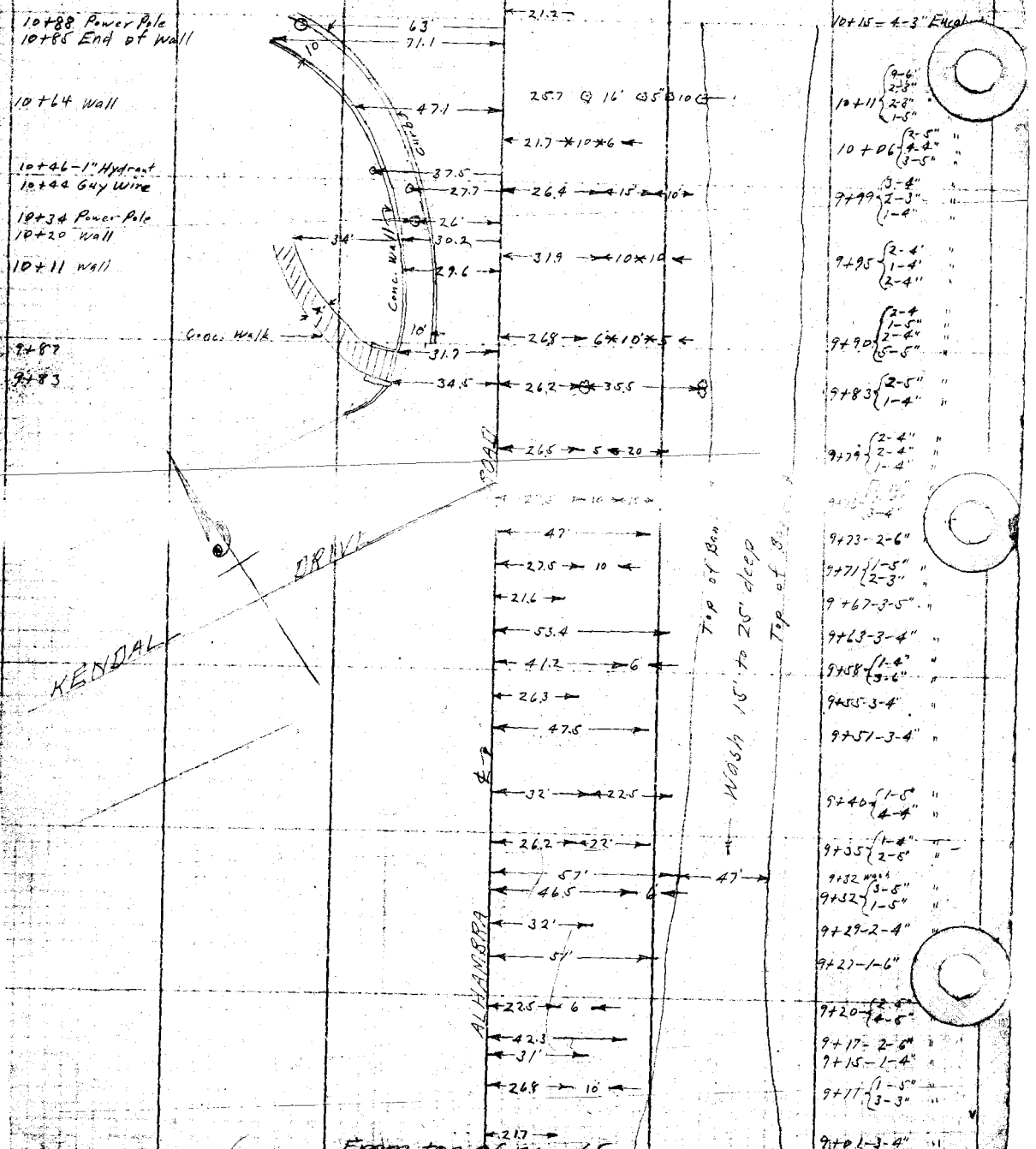

From top of page 65

F. B. 262 Pg. 67

Platted by Terry	W. O. No. 4084 D. S. O. No.
Date June 1927	Location Longden Ave.
Map No. [illegible]	Surveyed by A.W. Van Fleet
Platting C'k'd by Paige	Date 3-1-27
Date July 1927	Indexed

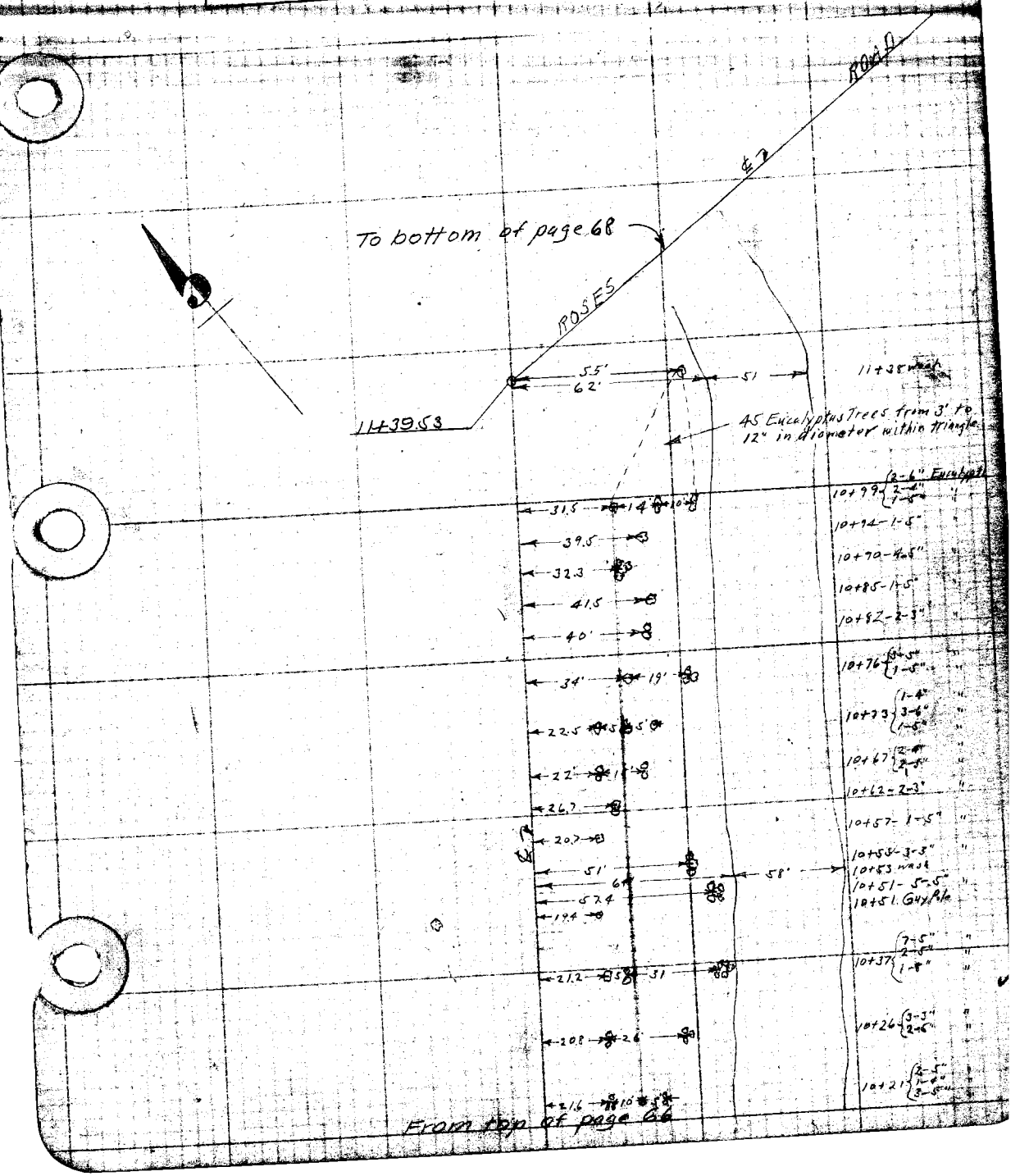

F. B. 262 Pg. 68

Platted by Terry	W.O. No. 4084 D.S.O. No.
Date June 1927	Location Longden Ave
Map No. 8999	Surveyed by A.W. Van Fleet
Platting C'k'd by Paige	Date 3-1-27
Date July 1927	Indexed

To bottom of page 69

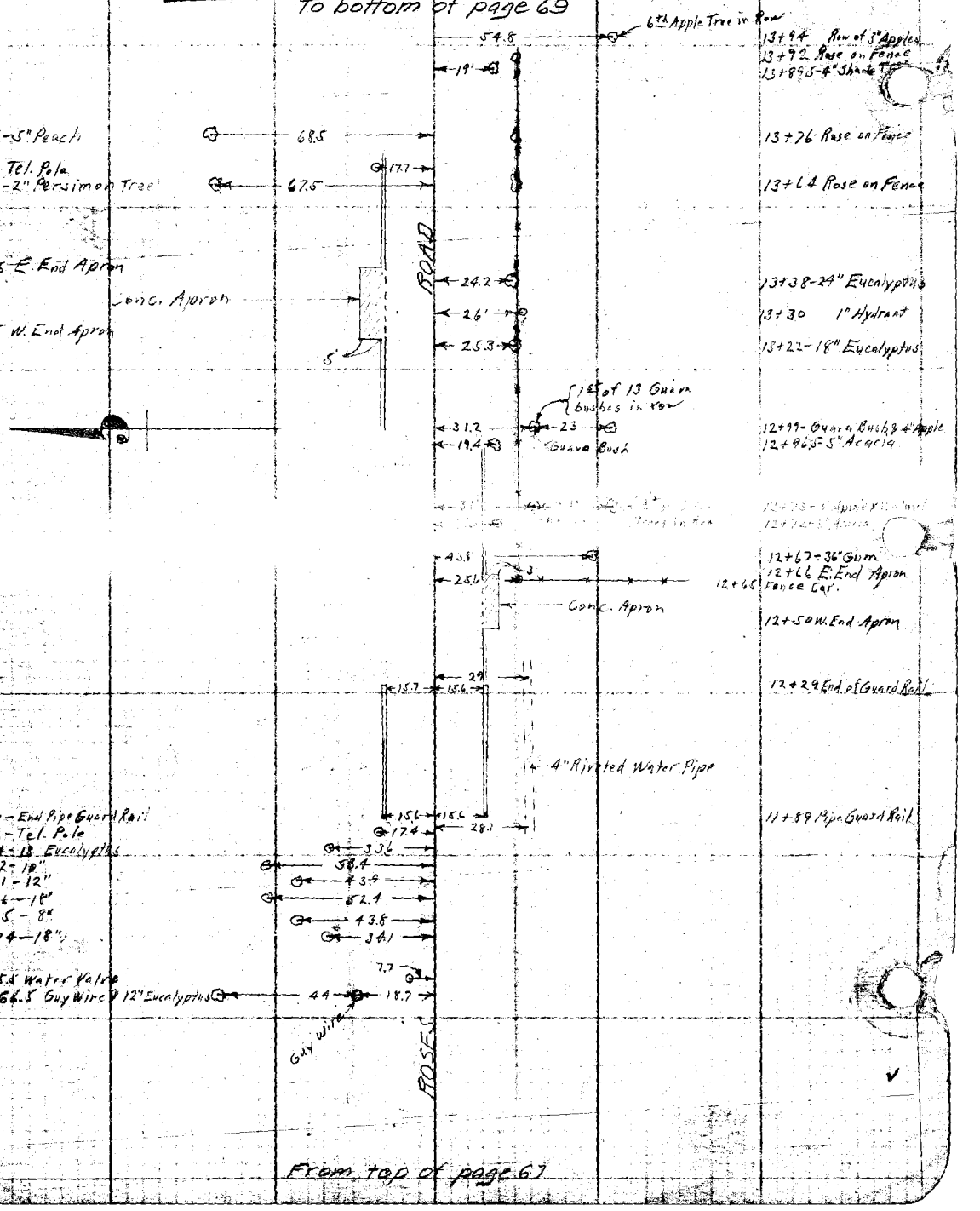

From top of page 67

Date _____ Notes by _____ Chief Party _____ F.B. 262 Pg. 68-1

Plotted by Terry	W. O. No. _____ D. S. O. No. _____
Date June 1927	Location _____
Map No. 8939	Surveyed by _____
Plotting Ck'd by Paige	Date _____
Date July 1927	Indexed _____

NOTE: ANY ADDITION OR CHANGES ON THIS SHEET MUST BE MADE OR CIRCLED IN RED. WITH DATE AND NAME OF PERSON MAKING CHANGE.

DO NOT EXTEND NOTES THIS SIDE OF THIS LINE

RETURN TO
LOS ANGELES COUNTY SURVEYOR

F.B. 262 PG. 68-B

Chief Party Notes by _____ Date _____

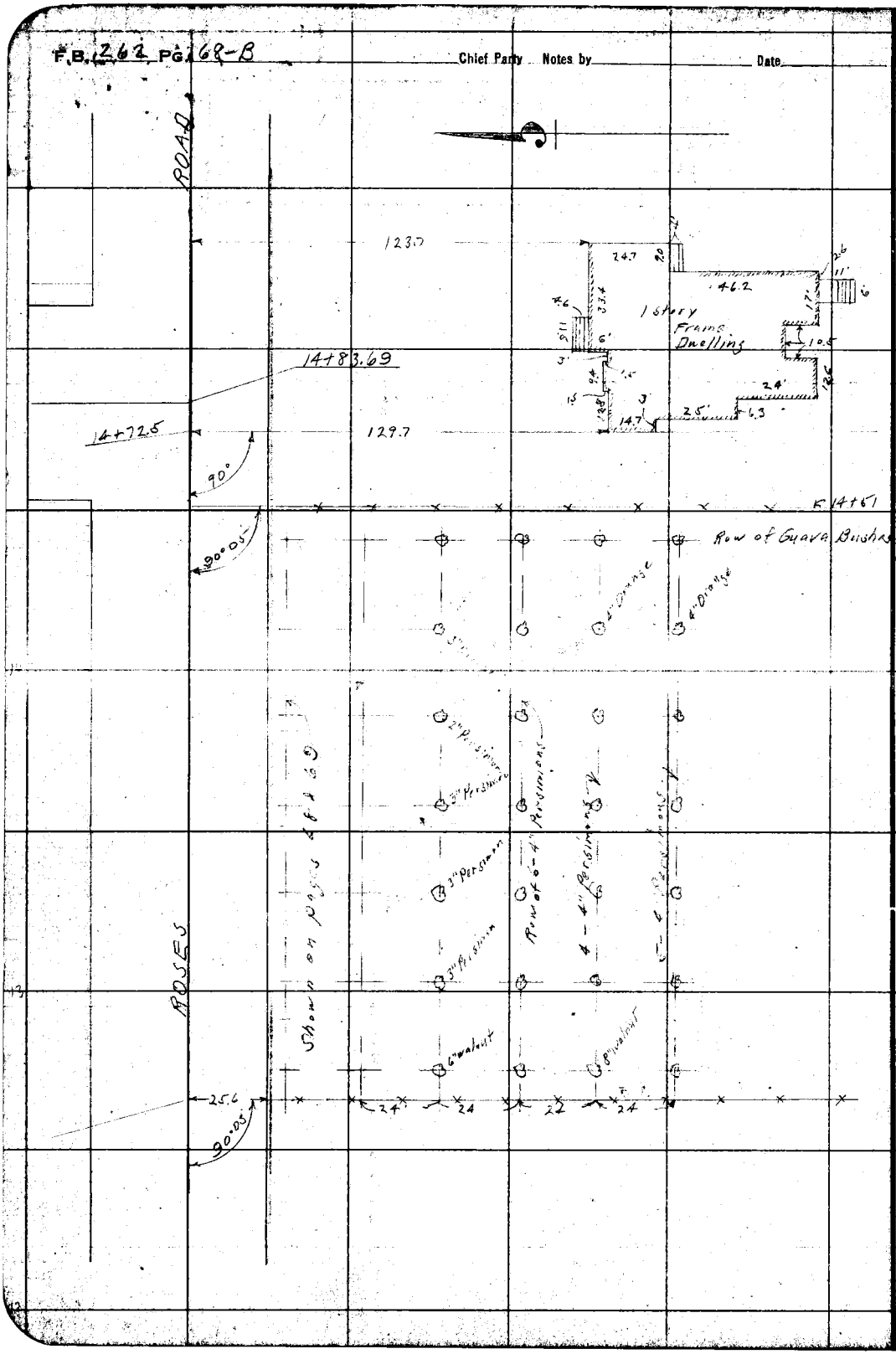

RETURN TO
LOS ANGELES COUNTY SURVEYOR

DO NOT EXTEND NOTES THIS SIDE OF THIS LINE

NOTE: ANY ADDITION OR CHANGES ON THIS SHEET MUST BE MADE OR CIRCLED IN RED. WITH DATE AND NAME OF PERSON MAKING CHANGE.

Plotted by Terry	W. O. No. 4084 D. S. O. No.	F. B. 262 Pg. 69
Date June 1927	Location Langden Ave.	
Map No. 8939	Surveyed by A.W. Van Fleet	
Platting C'k'd by Paige	Date 3-21-27	
Date July 1927	Indexed	

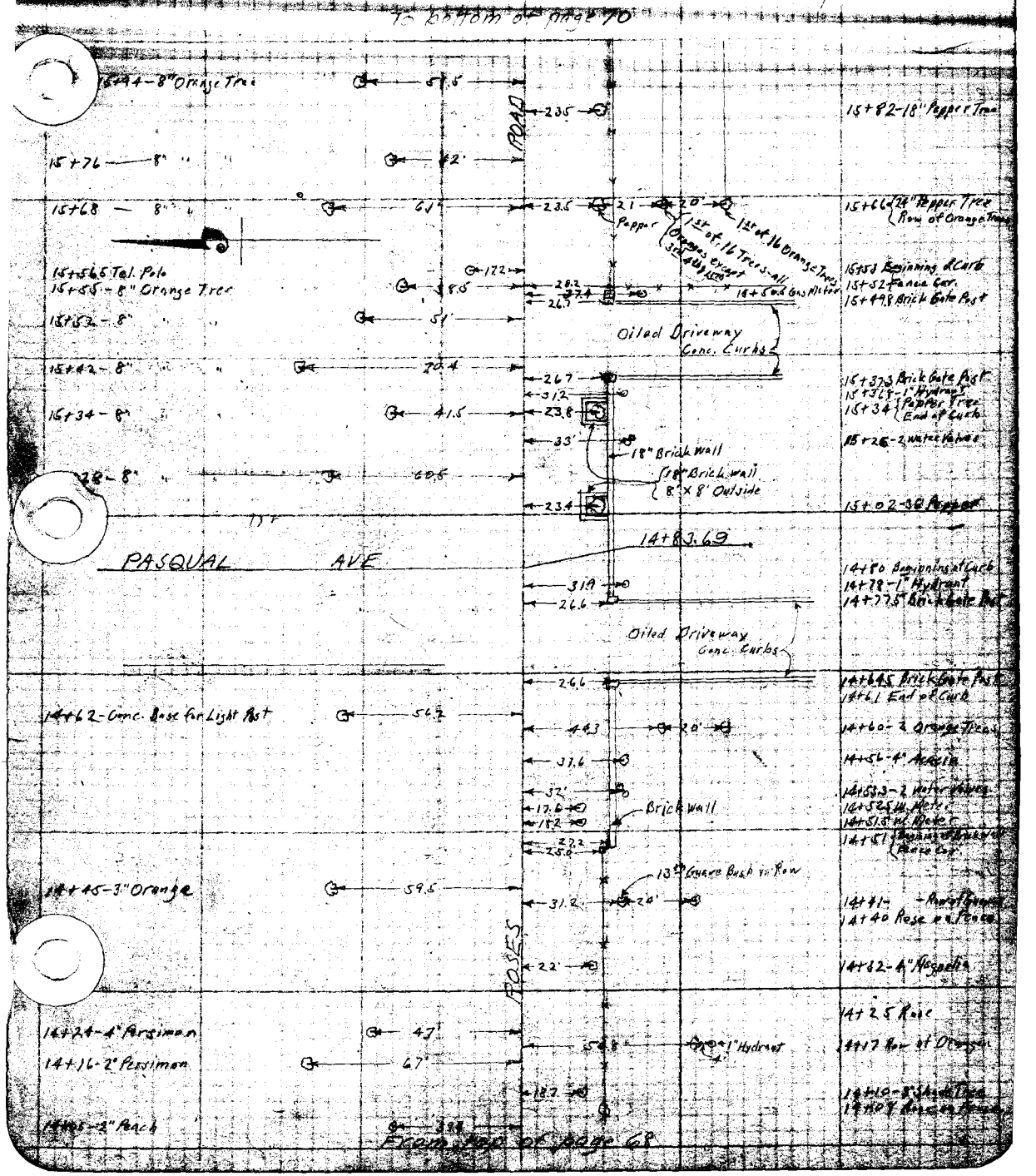

F. B. 262 Pg. 70

Platted by Terry	W. O. No. 4084 D. S. O. No.
Date June 1927	Location Longden Ave.
Map No. 8939	Surveyed by A.W. Van Fleet
Platting C'k'd by Paige	Date 3-2-27
Date July 1927	Indexed

To bottom of page 71

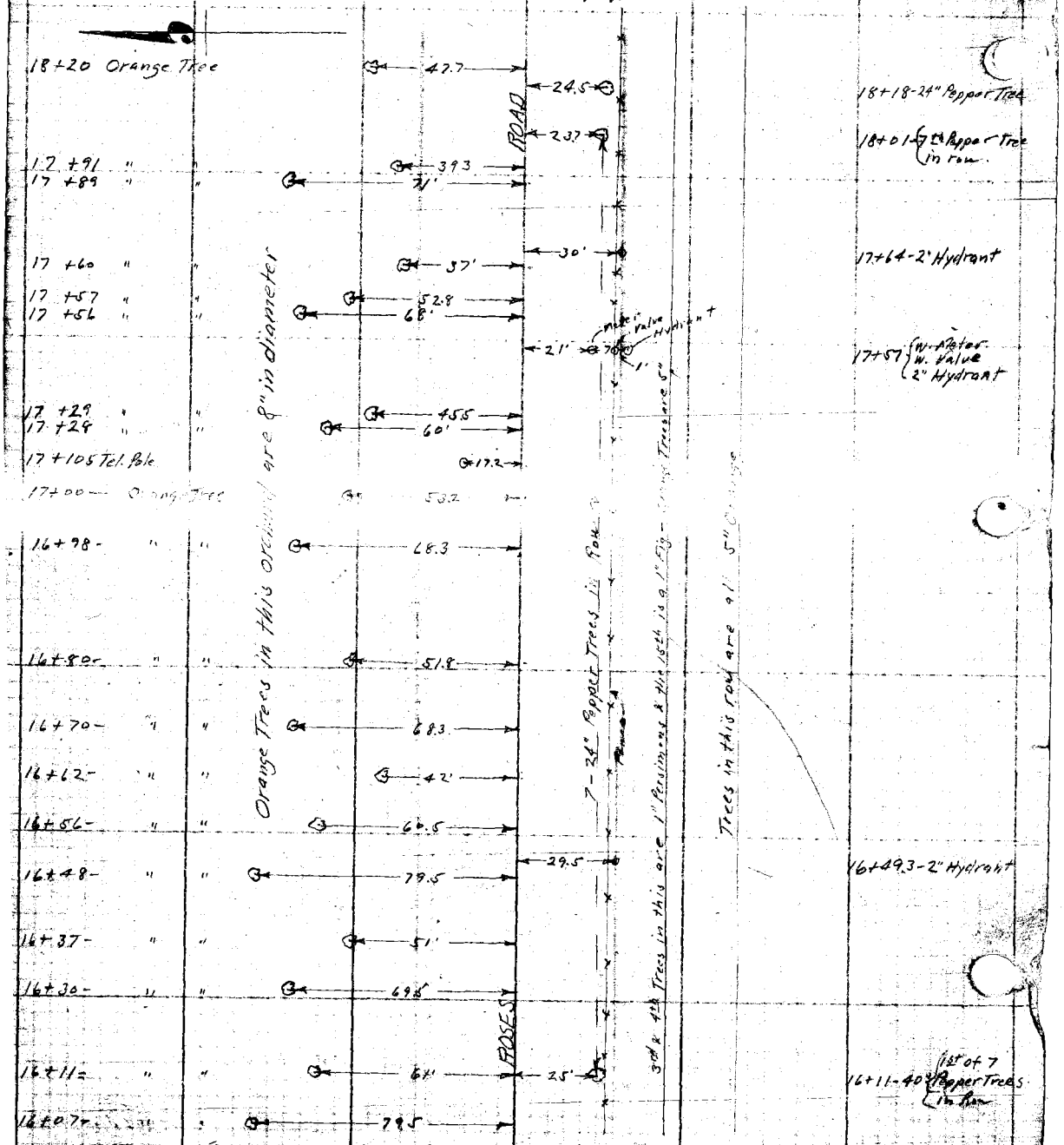

From top of page 69

Platted by Terry	W. O. No. 4084 D. S. O. No.	F. B. 262 Pg. 71
Date June 1927	Location Langden Ave.	
Map No. [illegible]	Surveyed by A. W. Van Fleet	
Platting C'k'd by Page	Date 5-2-27	
Date July 1927	Indexed	

To bottom of page 72

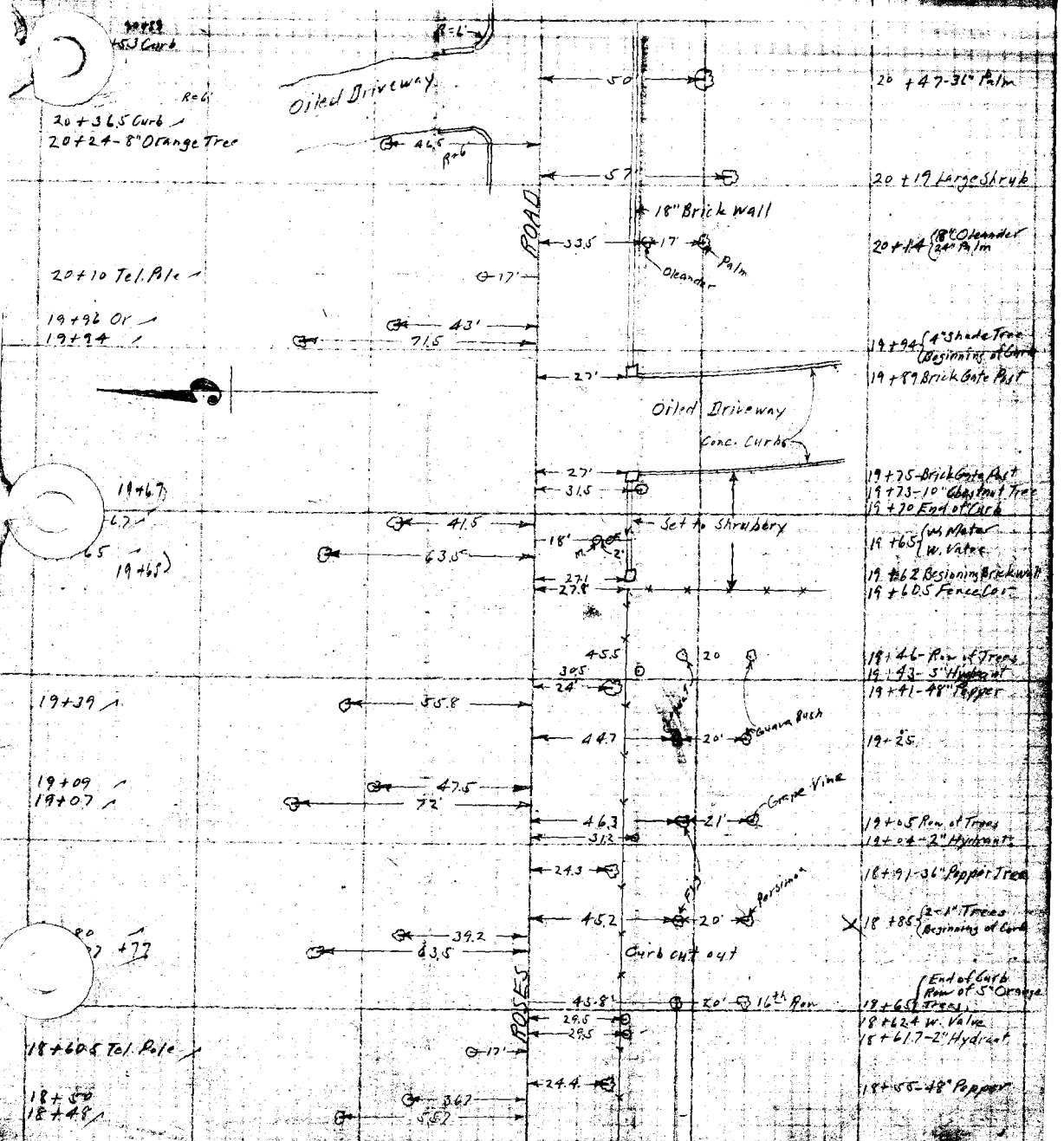

From top of page 70

F. B. 262 Pg. 72

Platted by Terry	W. O. No. 4084 D. S. O. No.
Date June 1927	Location Langden Ave.
Map No. 8939	Surveyed by A. W. Van Fleet
Platting C'k'd by Paige	Date 3-2-27
Date July 1927	Indexed

To bottom of page 73

22+96.5 Power Pole

165

ROAD

39.8 27'

53'

40.5 26'

54'

41.1 26'

20.4

22+17-1st of 14 Rows of Orange Trees 20' 46' 54.5

21+98-2-8" Orange Trees 25' 46' 22.1

50.5

24.3

42.8

21+66 Cable Pole 22' 60'

21+65 Valve (Probably Water) 13'

21+62 Tel. Pole in Street 16.5

21+43.68

MISSION DRIVE

21+22-Conc. Base for Light Post 60.7

27'

55.5

33

18" Brick wall

21+03 S.E. Cor. Stucco Bldg. 50.9

31.3

20+90 S.W. " " 40.5 58.2

8" Drain

34

20+74-8" Drain Pipe

20+62-5" Orange Tree 49 35'

ROSE ST.

Lawn piped with underground sprinkler system

22+78

22+66

22+53

22+39

22+27-2

22+19-1st of 5-1" Trees

22+13 Orange

21+93.5 N.E. Cor. Bldg.

21+89-1" Tree

21+81 N.W. Cor. Bldg.

21+77-Lamp Post

21+68-1" Tree

21+66 Power Pole

21+24.3 Cor. Brick Wall

21+21-1" Hydrant

21+18-12" Oak

20+95-2" Hydrant

20+90-18" Shade Tree

20+78-Large Shrub

20+50 Oleander

From top of page 71

F. B. 262 Pg. 73

Plotted by Terry	W. O. No. 7084 D. S. O. No.
Date June 1927	Location Longden Ave.
Map No. 8939	Surveyed by A. W. Van Fleet
Platting C'k'd by Paige	Date 3-3-27
Date July 1927	Indexed

To bottom of page 74

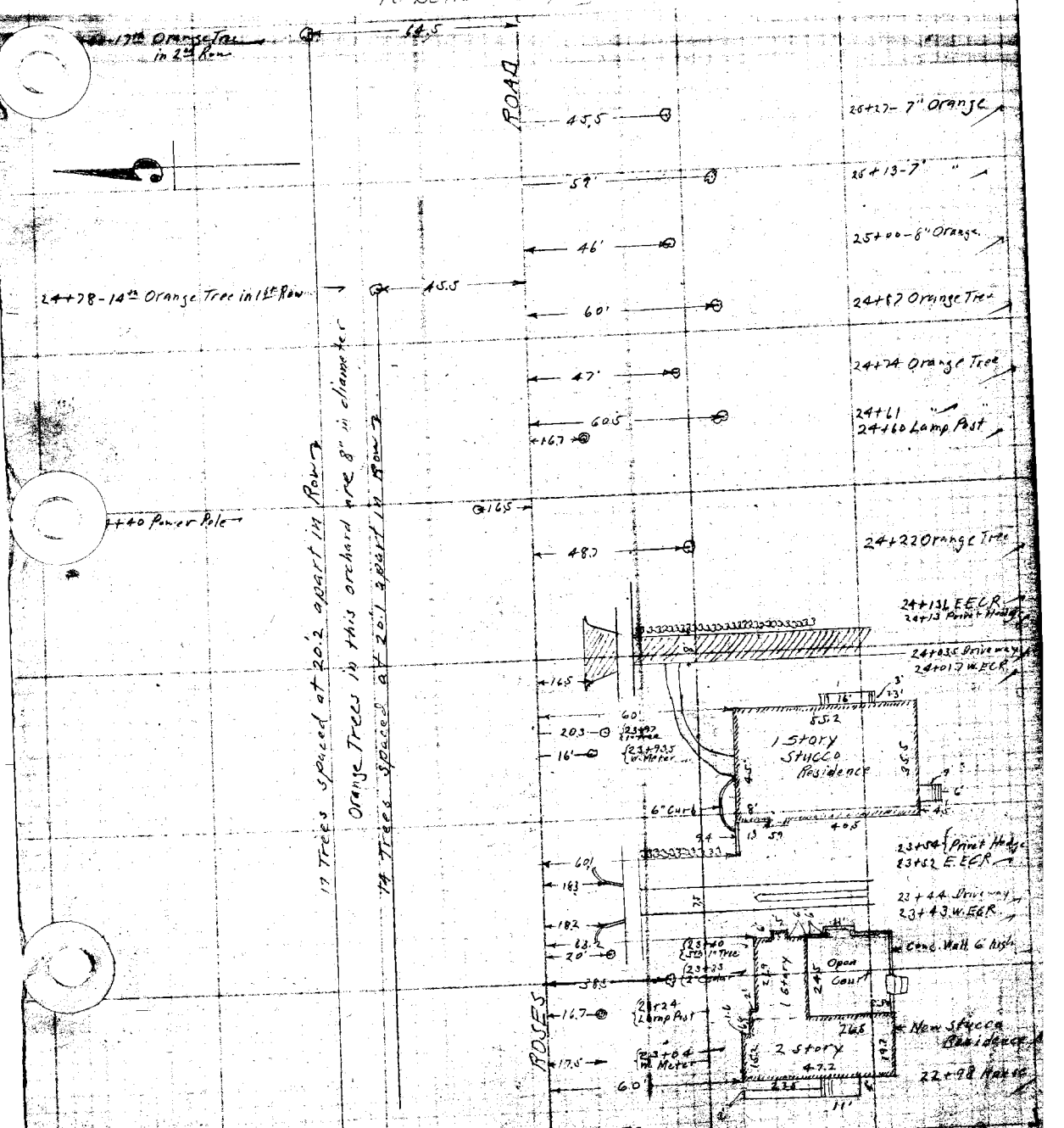

17 Trees spaced at 20.2 apart in Row

Orange Trees in this orchard are 8" in diameter

14 Trees spaced at 20.1 apart in Row

From top of page 72

F. B. 2162 Pg. 74

Platted by Terry	W.O. No. 4084 D.S.O. No.
Date June 1927	Location Lansdowne Ave.
Map No. 8939	Surveyed by A.W. Van Fleet
Platting C'k'd by Page	Date 3-4-27
Date July 1927	Indexed

To bottom of page 75

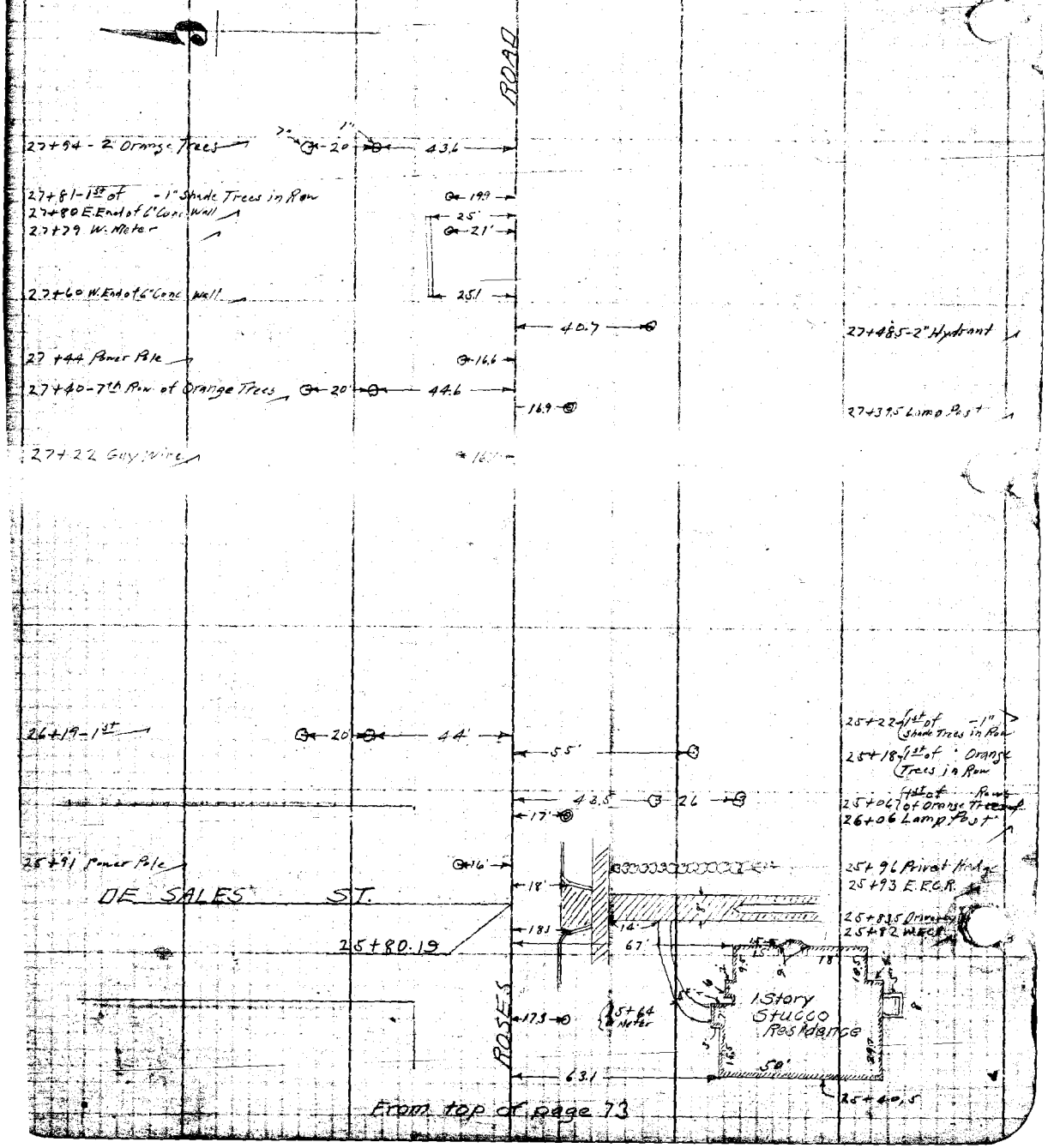

From top of page 73

Date _____ Notes by _____ Chief Party _____ F.B. 262 Pg. 75

Plotted by Terry	W. O. No. 4084 B.O.S. No.
Date June 1927	Location Longden Ave.
Map No. 8939	Surveyed by A.W. Van Fleet
Plotting C'k'd by Paige	Date 3-4-27
Date July 1927	Indexed

To bottom of page 76



From top of page 74

NOTE: ANY ADDITION OR CHANGES ON THIS SHEET MUST BE MADE OR CIRCLED IN RED. WITH DATE AND NAME OF PERSON MAKING CHANGE.

DO NOT EXTEND NOTES THIS SIDE OF THIS LINE

RETURN TO LOS ANGELES COUNTY SURVEYOR

F.B. 262 PG. 76 Van Fleet Chief Party Notes by Van Fleet Date 3-5-27



RETURN TO
LOS ANGELES COUNTY SURVEYOR

NOTE: ANY ADDITION OR CHANGES ON THIS SHEET MUST BE MADE OR CIRCLED IN RED. WITH DATE AND NAME OF PERSON MAKING CHANGE.

DO NOT EXTEND NOTES THIS SIDE OF THIS LINE

Date _____ Notes by L. D. Moore Chief Party Van Fleet F.B. 262 Pg. 77

Plotted by Terry	W.O. No. 4084 D.S.O. No.
Date June 1927	Location Longden Ave.
Map No. 8939	Surveyed by A.W. Van Fleet
Plotting C'k'd by Paige	Date 3-8-27
Date July 1927	Indexed

Topog. on this page is in addition to that on page 76.

To bottom of page 79

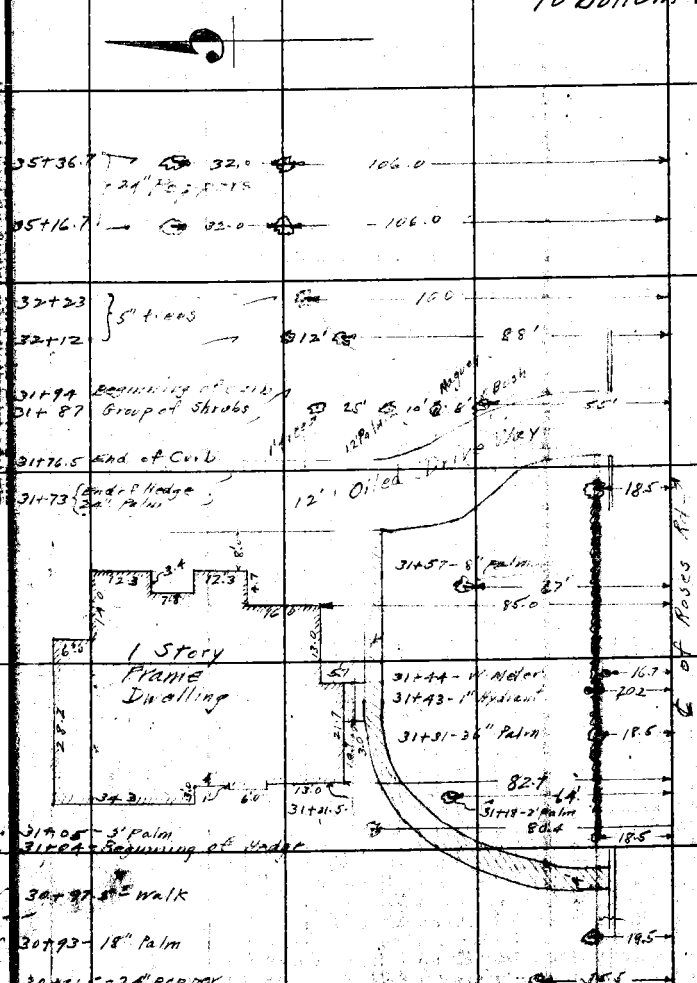

From top of page 75

NOTE: ANY ADDITION OR CHANGES ON THIS SHEET MUST BE MADE OR CIRCLED IN RED, WITH DATE AND NAME OF PERSON MAKING CHANGE.

DO NOT EXTEND NOTES THIS SIDE OF THIS LINE

RETURN TO LOS ANGELES COUNTY SURVEYOR

F.B. 262 Pg. 78 ~~Von Floot~~ Chief Party Notes by Moore Date 11-24-31



RETURN TO
LOS ANGELES COUNTY SURVEYOR

DO NOT EXTEND NOTES THIS SIDE OF THIS LINE

NOTE: ANY ADDITION OR CHANGES ON THIS SHEET MUST BE MADE OR CIRCLED IN RED. WITH DATE AND NAME OF PERSON MAKING CHANGE.

F. 262 p. 79

Platted by Terry	W.O. No. 4484 D.S.O. No.
Date June 1927	Location Longden Ave.
Map No. 8939	Surveyed by [illegible]
Platting C'k'd by Page	Date 1-28-27
Date July 1927	Indexed

Topog taken on Preliminary Line

See pages 54-55 & 56

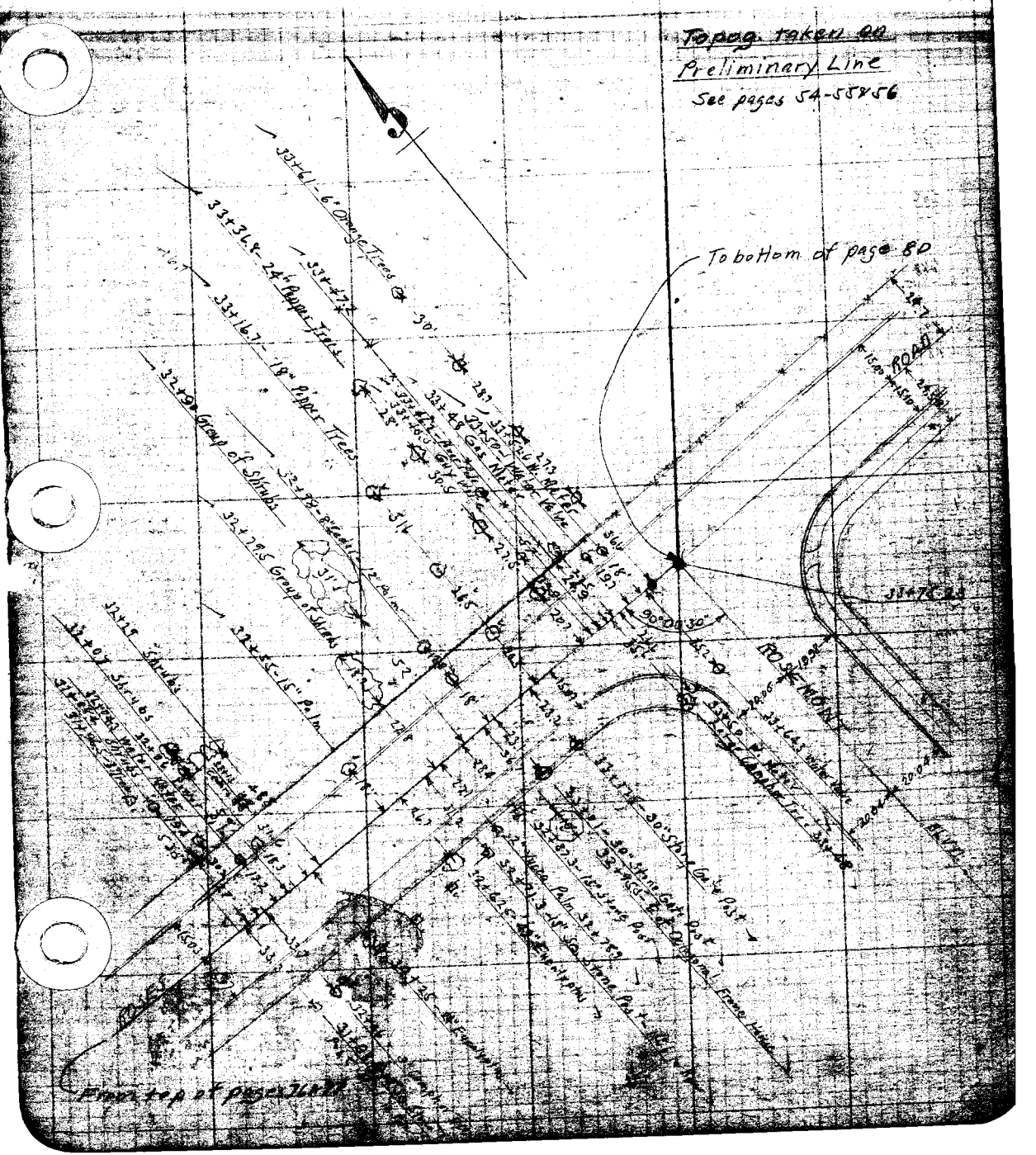

F. [illegible] Pg. 80

~~Topog. Pg. 2~~

Platted by Terry	W.O. No. 4084 D.S.O. No.
Date June 1927	Location Longden Ave.
Map No. 8939	Surveyed by A.W. Van Fleet
Platting C'k'd by Paige	Date 1-28-27
Date July 1927	Indexed



Platted by Terry	W. O. No. 4084 D. S. O. No.
Date June 1927	Location Longden Ave
Map No. 8929	Surveyed by A.W. Van Fleet
Platting C'k'd by Paige	Date 1-31-27
Date July 1927	Indexed

F. B. 262 Pg. 61

Topog Pg. 3




Platted by Terry
Date June 1927
Map No. 8939
Platting C'k'd by Paige
Date July 1927
W.O. No. 4084 D.S.O. No.
Location Longden Ave.
Surveyed by A.W. Van Fleet
Date 1-31-27
Indexed
To bottom of page 83
From top of page 81
3 Rows of trees in addition to trees shown are spaced at 23' in rows extending from the ℄ of survey to the left.
42+77 - 3" Tree
42+72 - 3" Tree

F. B. 262 Pg. 83

Platted by Terry	W. O. No. 4084 D. S. O. No.
Date June 1927	Location Longden Ave
Map No. [illegible]	Surveyed by A. W. van Fleet
Platting C'k'd by Paige	Date 1-31-27
Date July 1927	Indexed

Topog. Pg. 5

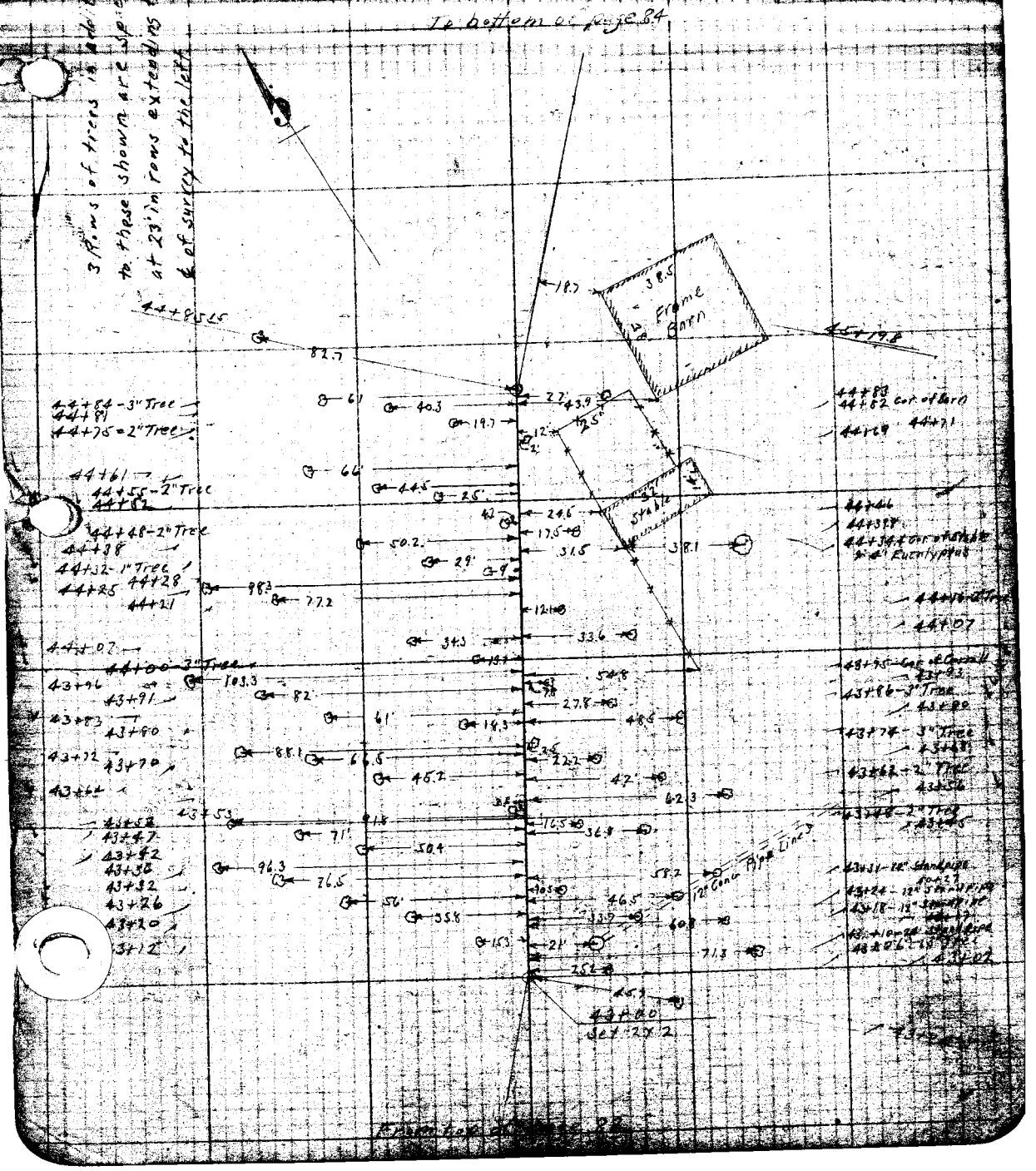

F. 26 Pg. 84

~~Topog. Pg 6~~

Platted by Terry	W. O. No. 4084 D. S. O. No.
Date June 1927	Location Langden Ave.
Map No. 8939	Surveyed by A.W. Van Fleet
Platting C'k'd by Paige	Date 1-31-27
Date July 1927	Indexed

To bottom of page 85



From top of page 83

F. B. 262 Pg. 85

Platted by: [illegible]	W.O. No. 4084 D.S.O. No.
Date: June 1927	Location: Longden Ave.
Map No. 8939	Surveyed by: [illegible] Van Fleet
Platting C'k'd by: Paige	Date: 1-31-27
Date: July 1927	Indexed:

Topo Pg. 2

To bottom of page 86

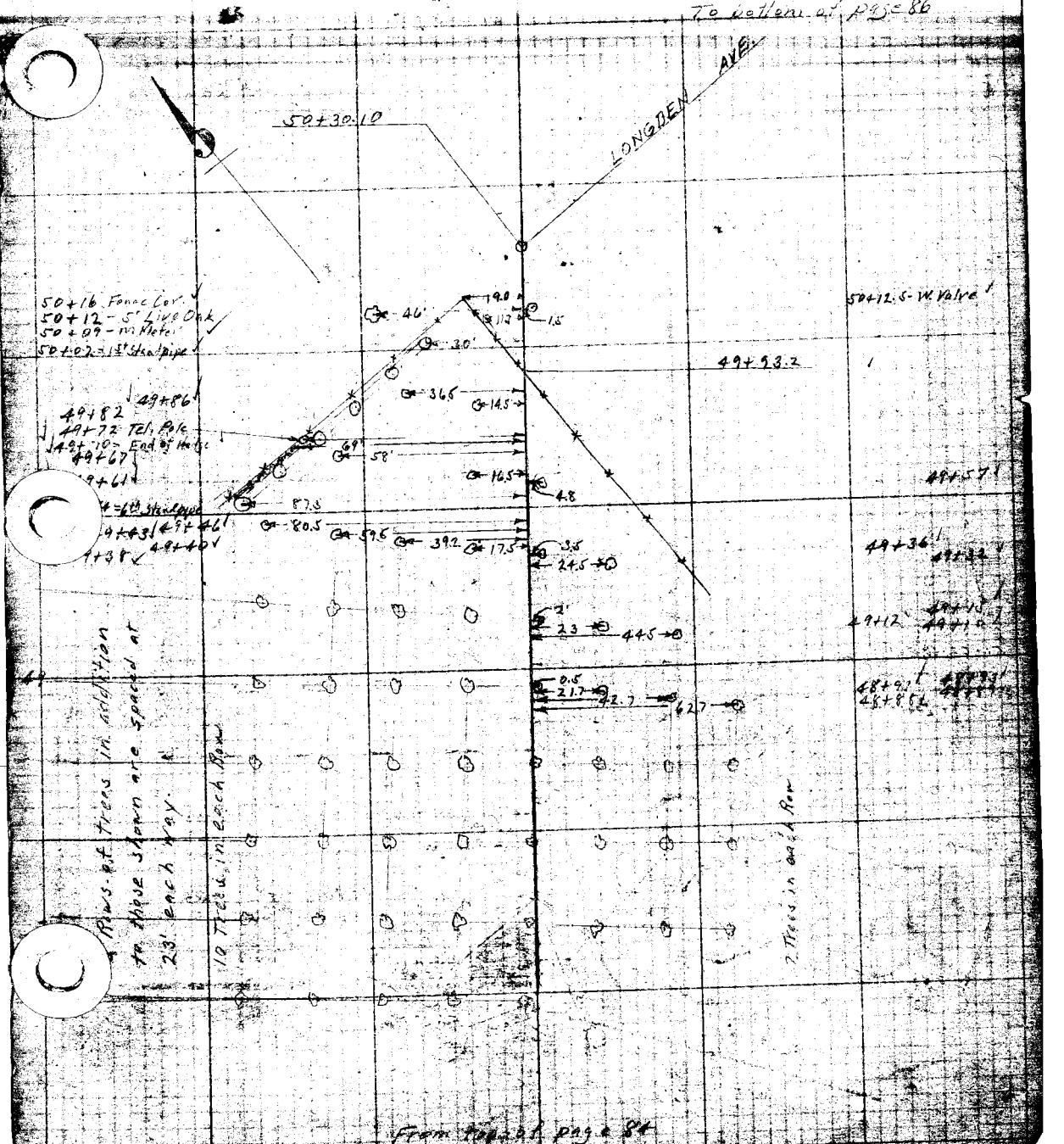

From top of page 84

Topog Pg. 8

Platted by Terry	W.O. No. 4084 D.S.O. No.
Date June 1927	Location Longden Ave.
Map No. 8939	Surveyed by A.W. Van Fleet
Platting C'k'd by Paige	Date 2-1-27
Date July 1927	Indexed

To bottom of page 87

Topog taken on Preliminary Line - End

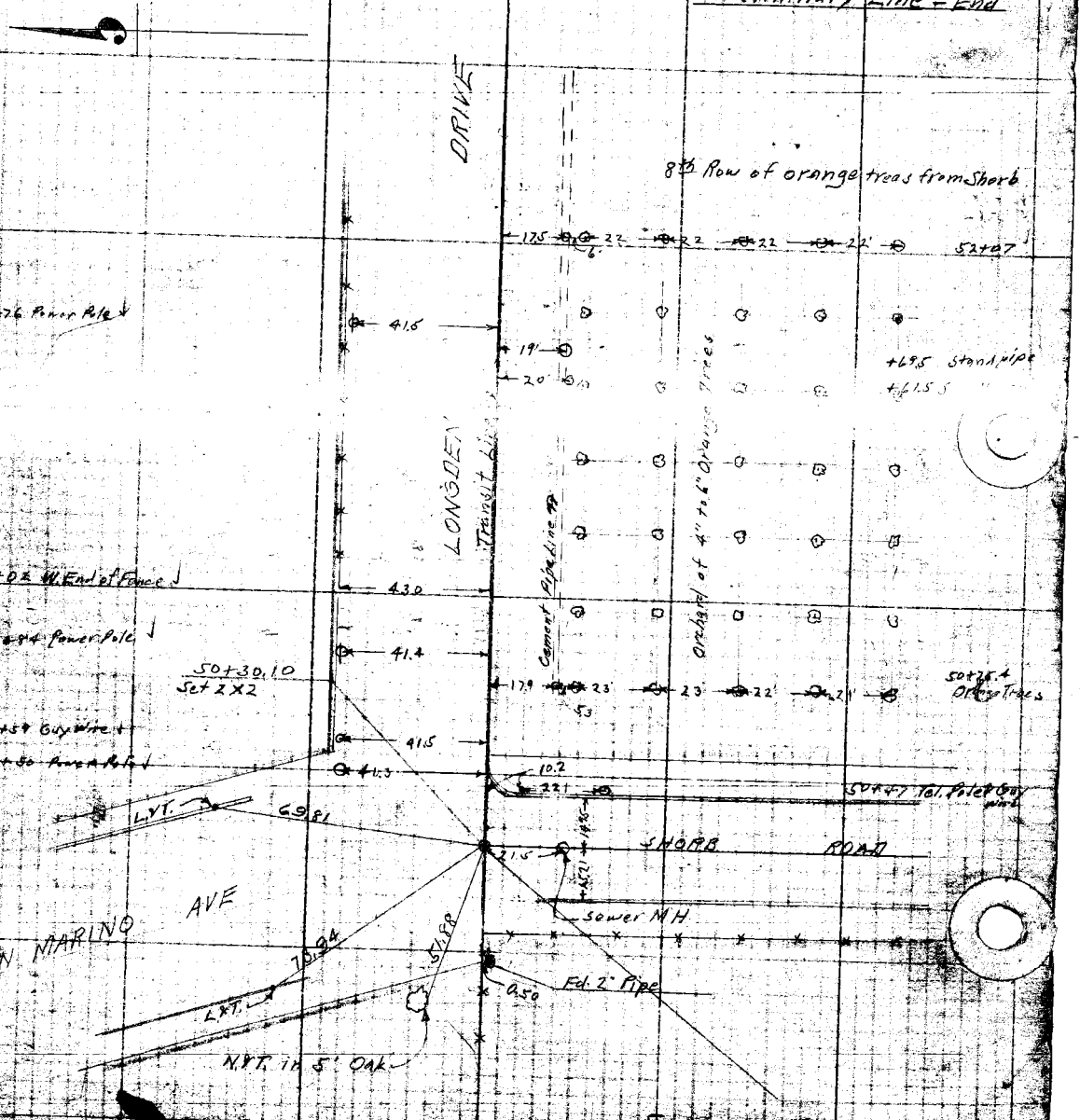

From top of page 85

Date 3-11-27 Notes by Van Fleet Chief Party Van Fleet F.B. 262 Pg. 87

Plotted by Terry	W. O. No. 4084 B. S. O. No.
Date June 1927	Location Longden Ave.
Map No. 8939	Surveyed by A.W. Van Fleet
Plotting C'k'd by Page	Date 3-11-27
Date July 1927	Indexed

To bottom of page 88

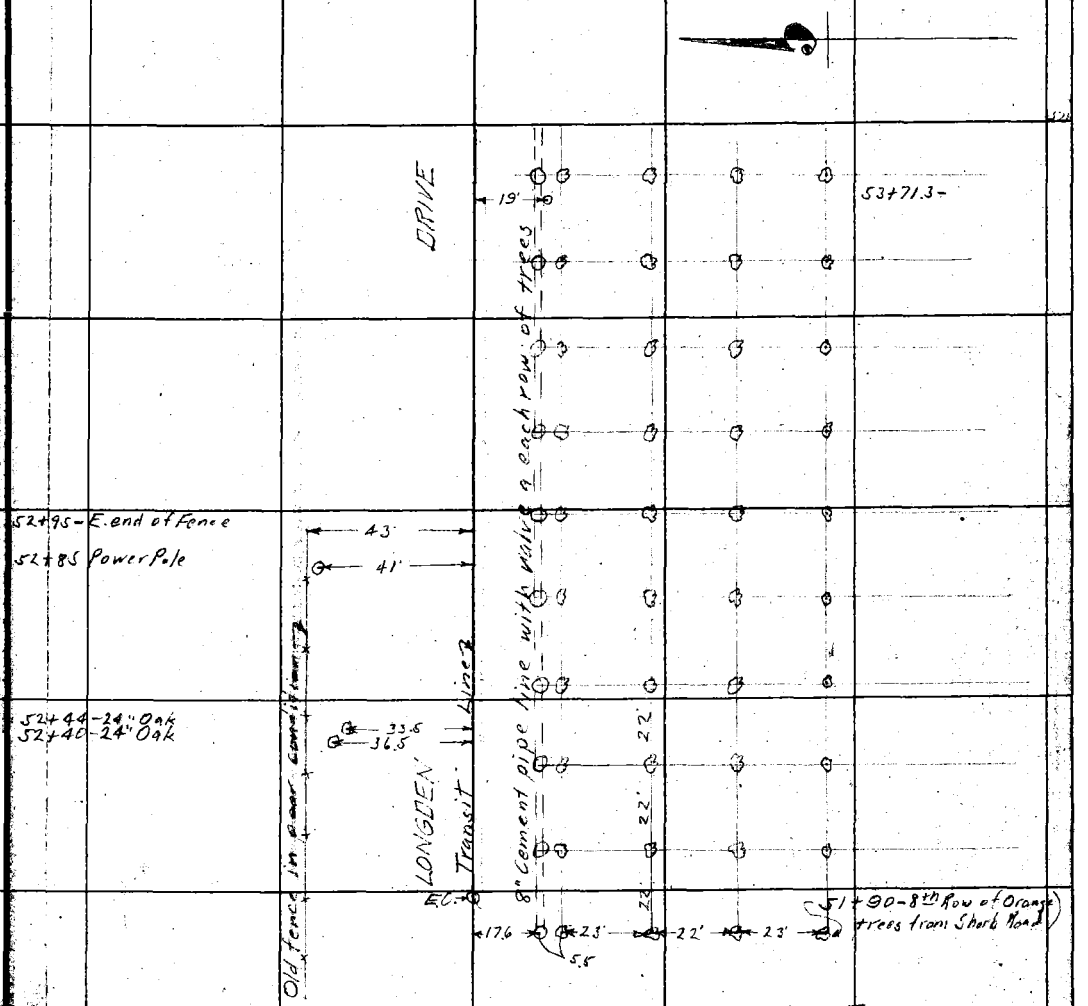

Beginning Topog. taken on Location Line.

From top of page 86

NOTE: ANY ADDITION OR CHANGES ON THIS SHEET MUST BE MADE OR CIRCLED IN RED, WITH DATE AND NAME OF PERSON MAKING CHANGE.
DO NOT EXTEND NOTES THIS SIDE OF THIS LINE
RETURN TO LOS ANGELES COUNTY SURVEYOR

F.B. 262 Pg. 88. Van Fleet Chief Party Notes by Van Fleet Date 3-14-7

To bottom of page 89

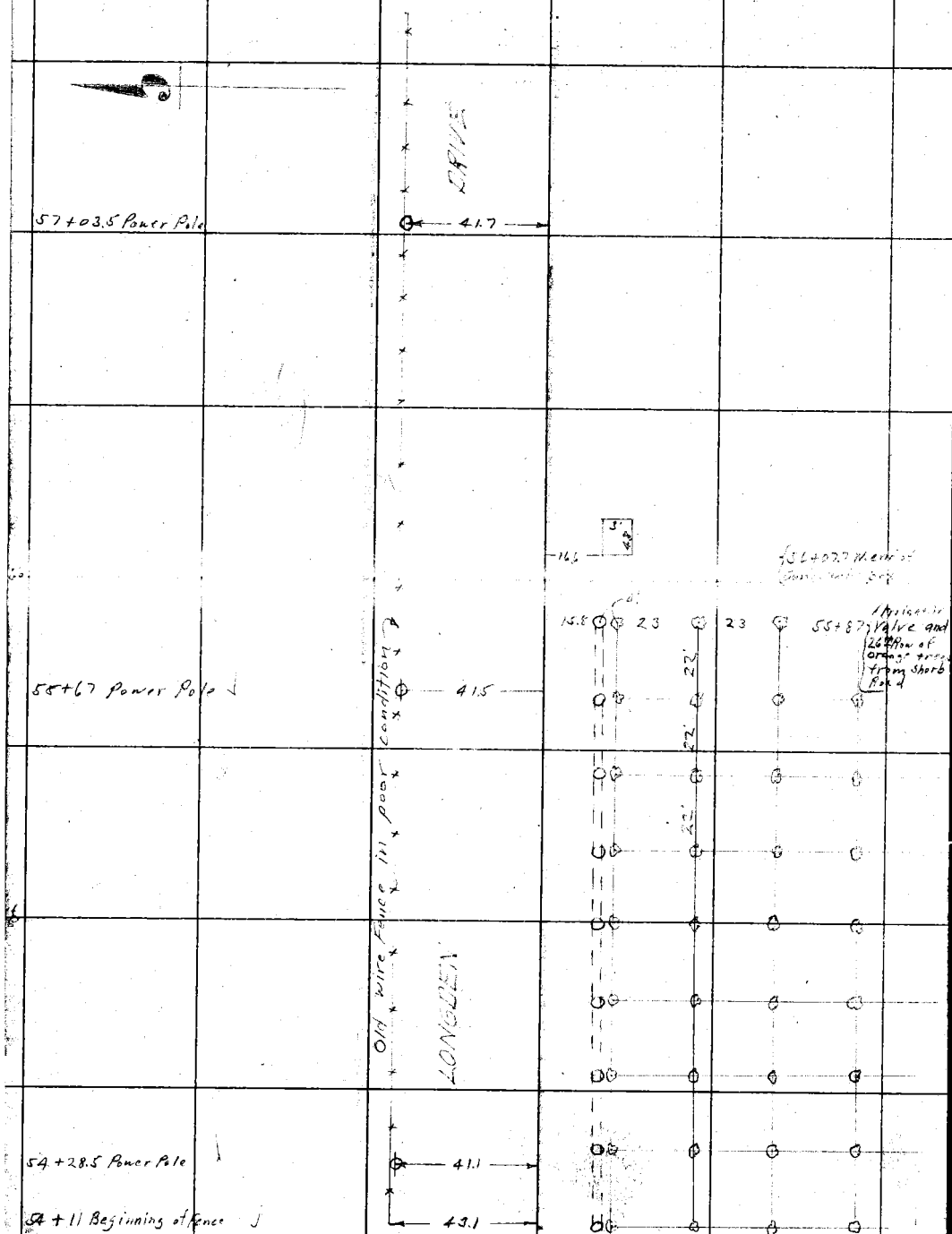

From top of page 87

RETURN TO LOS ANGELES COUNTY SURVEYOR

DO NOT EXTEND NOTES THIS SIDE OF THIS LINE

NOTE: ANY ADDITION OR CHANGES ON THIS SHEET MUST BE MADE OR CIRCLED IN RED, WITH DATE AND NAME OF PERSON MAKING CHANGE.

Date 3-11-27 Notes by Van Fleet Chief Party Van Fleet F.B. 262 Pg 89

Plotted by Terry	W. O. No. 4084 D. S. D. No.
Date June 1927	Location Longden Ave.
Map No. 8939	Surveyed by A.W. Van Fleet
Plotting Ck'd by Paige	Date 3-11-27
Date July 1927	Indexed

To bottom of page 90

NOTE: ANY ADDITION OR CHANGES ON THIS SHEET MUST BE MADE OR CIRCLED IN RED, WITH DATE AND NAME OF PERSON MAKING CHANGE.

DO NOT EXTEND NOTES THIS SIDE OF THIS LINE

RETURN TO LOS ANGELES COUNTY SURVEYOR

63+03 Power Pole — 51' 43.0
63+00
62+92 Guy Wire — out 42.6
62+92 - P.P. - new — 62.6

13.7 5'

62+90 Conc. Weir Box

62+67 Power Pole — 43.3
62+65 - P.P. - new — 42.3

DRIVE

61+98.5 Power Pole — out 12 — 44.0 — 61+81 - P.P.

61+25 Power Pole — 41.7

61+07 Guy wire — 42'

18.0 Guy wire

60+94 - P.P. & Guy wire.

60+08 - P.P.

.8 out

60+00 Power Pole
59+85 " " — 41.8

wood fence

LONGDEN

58+32 Power Pole (Guy wire — 41.5 — 42.5 — 58+32 - P.P.
1.5
58+27 Power Pole — 16' — 51.3
58+26 Power Pole — out .8 — 42.0 — 58+09 - Guy Wire
58+03 End of Fence — 42.4

From top of page 88

F.B. 202 PG. 90 Van Fleet Chief Party Notes by Van Fleet Date 3-11-27

To bottom of page 91



From top of page 89

RETURN TO LOS ANGELES COUNTY SURVEYOR

DO NOT EXTEND NOTES THIS SIDE OF THIS LINE

NOTE: ANY ADDITION OR CHANGES ON THIS SHEET MUST BE MADE OR CIRCLED IN RED, WITH DATE AND NAME OF PERSON MAKING CHANGE.

Date 6-9-28 Notes by LSH Chief Party LSH F. B. 262 PG. 90A

Plotted by	W. O. No. 4084 O. S. O. No.
Date	Location LS Hammond
Map No.	Surveyed by LS Hammond
Plotting C'k'd by A.A.R.	Date June 1928
Date 6-13-28	Indexed

W. O. 4084

Longden Ave

Additional Topography

by

LS Hammond chief
FH Blanchard inst
DW Reynolds Hd ch
JL Fogarty Rr. ch.

Notes: ANY ADDITIONS OR CHANGES ON THIS SHEET MUST BE MADE OR CIRCLED IN Red. WITH DATE AND NAME OF PERSON MAKING CHANGE.

Do not extend notes this side of this line

RETURN TO LOS ANGELES COUNTY SURVEYOR

F.B. 262 Pg. 90D Chief Party Notes by Date

RETURN TO

LOS ANGELES COUNTY SURVEYOR

Do not extend notes this side of this line

Note: ANY ADDITIONS OR CHANGES ON THIS SHEET MUST BE MADE OR CIRCLED IN Red. WITH DATE AND NAME OF PERSON MAKING CHANGE.

Date 6-9-28 Notes by LSH Chief Party LSH F. B 262 PG. 90C

Platted by Wood	W. O. No. 4084 D. S. O. No.
Date 6/13/28	Location Longden Ave
Map No. 8939-sht	Surveyed by L S Hammond
Platting C'k'd by A. A. R.	Date June 1928
Date 6-13-28	Indexed

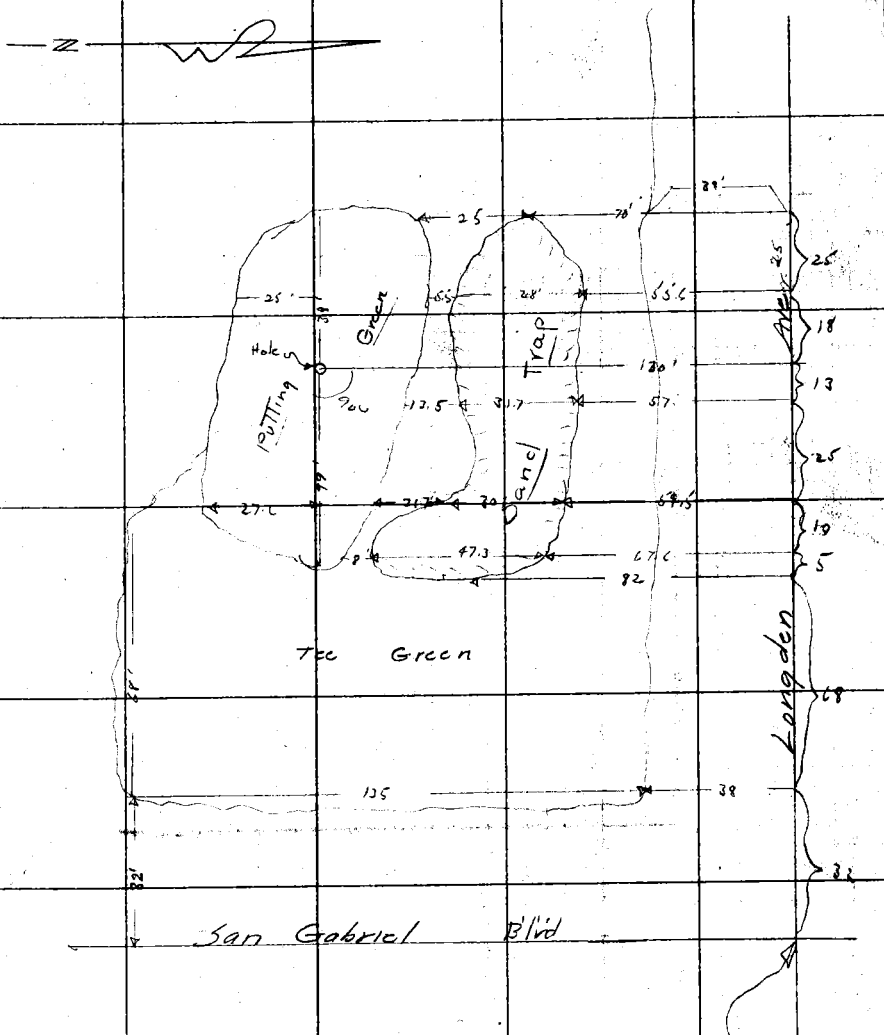

89+35.22

Sta 88+35.22 Fd SW+T
per F.B. 262-26

Note: ANY ADDITIONS OR CHANGES ON THIS SHEET MUST BE MADE OR CIRCLED IN Red. WITH DATE AND NAME OF PERSON MAKING CHANGE.

RETURN TO
LOS ANGELES COUNTY SURVEYOR

Do not extend notes this side of this line

69+66.59

F.B. 262 PG. 90D LSH Chief Party Notes by LSH Date 6-9-25

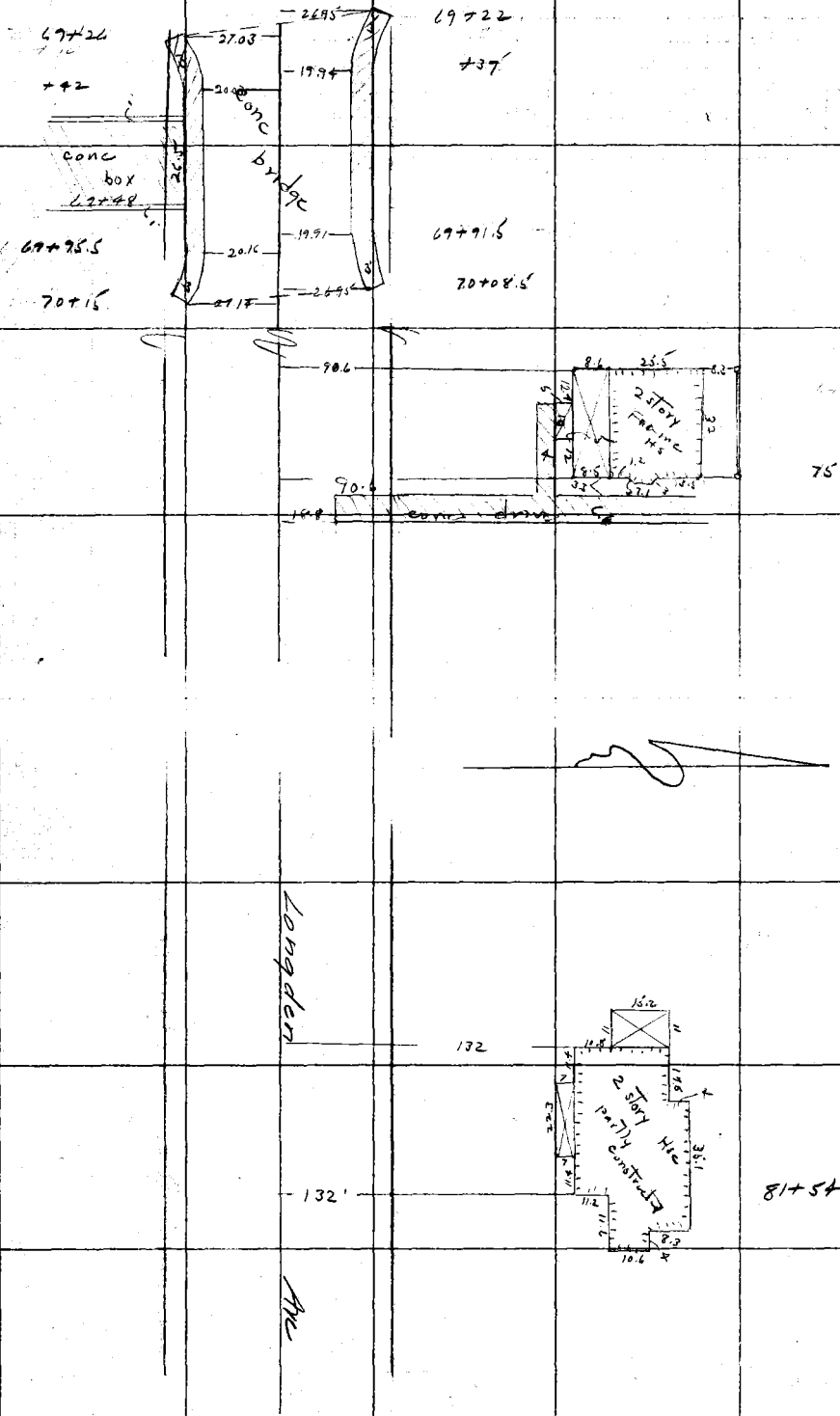

RETURN TO
LOS ANGELES COUNTY SURVEYOR

Do not extend notes this side of this line

Notes: ANY ADDITIONS OR CHANGES ON THIS SHEET MUST BE MADE OR CIRCLED IN Red. WITH DATE AND NAME OF PERSON MAKING CHANGE.

Date 6-9-28 Notes by LSH Chief Party LSH F. B. 262 PG. 90E

Platted by wood	W. O. No. 4084 D. S. O. No.
Date 6/13/28	Location Longden Ave
Map No. 8939-sht 1	Surveyed by LS Hammond
Platting C'k'd by A.A.R.	Date June 1928
Date 6-13-28	Indexed

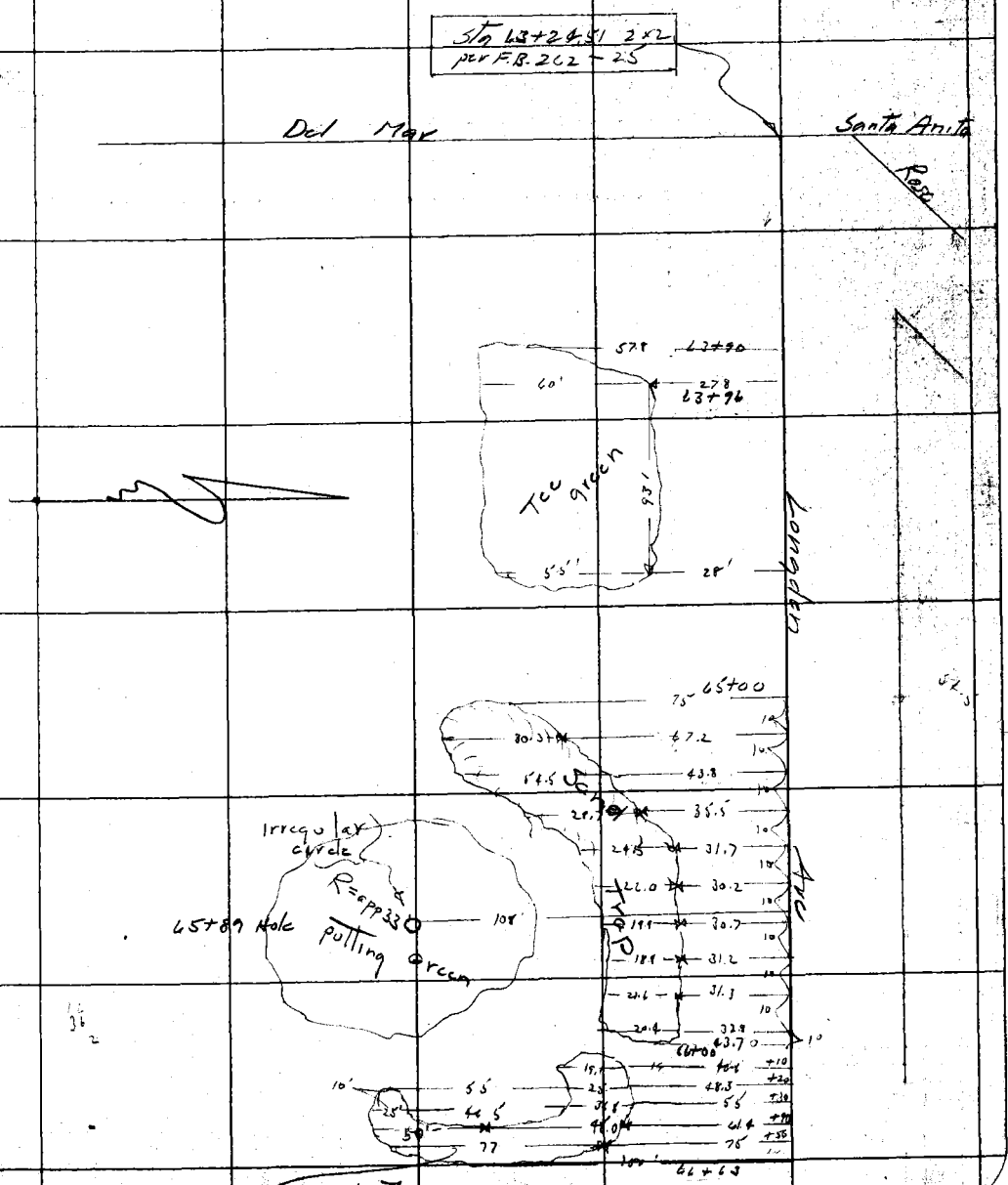

Notes: ANY ADDITIONS OR CHANGES ON THIS SHEET MUST BE MADE OR CIRCLED IN Red. WITH DATE AND NAME OF PERSON MAKING CHANGE.

RETURN TO

LOS ANGELES COUNTY SURVEYOR

Do not extend notes this side of this line

F.B. 262 PG. 90F Chief Party Notes by Date

RETURN TO

LOS ANGELES COUNTY SURVEYOR

Do not extend notes this side of this line

Note: ANY ADDITIONS OR CHANGES ON THIS SHEET MUST BE MADE OR CIRCLED IN Red. WITH DATE AND NAME OF PERSON MAKING CHANGE.

Date 3-11-27 Notes by Van Fleet Chief Party Van Fleet F.B. 262 PG. 91

Platted by Jerry	W. O. No. 4087 D. S. O. No.
Date June 1927	Location London Ave.
Map No. 8939	Surveyed by A. W. Van Fleet
Platting C'k'd by Rupe	Date 3-11-27
Date July 1927	Indexed

To bottom of page 92

69+22 End of Fence — 30'

LONGDEN AVE

68+83 W. Meter — 15.5

68+95 Power Pole — 21.3

68+09 Beginning of Fence — 28.4

67+56 (15th Orange Tree in 2nd Row) — 23.5

67+55 6" Wild Walnut — 29.8

67+31 13th Orange Tree in 1st Row — 48.3

67+06 12" Walnut — 29

33.3

24.4

66+84 N. end of Hedge

66+76 - 6" Cedar

66+70.6 - 10" Walnut — 20.4

66+56 - 10" Walnut — 29.1

From top of page 90

NOTE: ANY ADDITION OR CHANGES ON THIS SHEET MUST BE MADE OR CIRCLED IN RED. WITH DATE AND NAME OF PERSON MAKING CHANGE.

RETURN TO LOS ANGELES COUNTY SURVEYOR

DO NOT EXTEND NOTES THIS SIDE OF THIS LINE

F.B. 262 Pg. 92 Van Fleet Chief Party Notes by Van Fleet Date 3-11-27

To bottom of page 93

73+66.5-2" Orange — 38.5

73 — 73+58-48" Oak

AVE

73+28 Power Pole — 21.6

73+05-1st Row Orange Trees — 26 — 46.8

+94-14" walnut — 29.4

+66-12" " — 29.4 — 13 — 72+64.7-2" Oak

72+17-12" " — 29.4

71+81-4" Loquat — 47

71+78.5 Power Pole — 21.5

71+68-12" Walnut — 29.5

71+20-8" Walnut — 29.5

LONGDEN

29.5 — 70+81 Group of Shrubs

31' — 70+38.5 2" Tree

52.8 — 70+34 Line of Posts

70+30 End of Conc. Wall — 7" on top — 29.9

70+19 Power Pole — 19.5

70+09 Beginning Conc. walk — 29' — 70+12 End of wing

From top of page 91

RETURN TO LOS ANGELES COUNTY SURVEYOR

NOTE: ANY ADDITION OR CHANGES ON THIS SHEET MUST BE MADE OR CIRCLED IN RED, WITH DATE AND NAME OF PERSON MAKING CHANGE.

DO NOT EXTEND NOTES THIS SIDE OF THIS LINE

Date 3-14-27 Notes by Van Fleet Chief Party Van Fleet F.B. 262 PG. 93

Platted by Terry	W. O. No. 4084 D. S. O. No.
Date June 1927	Location Longden Ave.
Map No. 8939	Surveyed by A.V. Van Fleet
Platting Ck'd by Paige	Date 3-14-27
Date July 1927	Indexed

To bottom of page 94

NOTE: ANY ADDITION OR CHANGES ON THIS SHEET MUST BE MADE OR CIRCLED IN RED, WITH DATE AND NAME OF PERSON MAKING CHANGE.

DO NOT EXTEND NOTES THIS SIDE OF THIS LINE

RETURN TO LOS ANGELES COUNTY SURVEYOR

AVE.

17.8

76+50 Beginning Hedge

76+31 {13th Row Oranges / Power Pole — 25 — 21 — 21.5

Power Pole

76+11 — 27'

76+07-3" Oak — 60.4

76+06-5" Oranges — 25 — 46.3

75+94.5 Driveway — 19'

75+90-2" Shrub — 33.5

75+57 {8" Oranges — 12.5 — 13 / 12" Oak — 66.5

75+31-6" Orange Trees — 25' — 46.5

75+06-6" Orange Trees — 25 — 46.5

74+94-16" Walnut — 30.4

74+73-Power Pole — 22.1

11'

74+50.5-2" Oak

LONGDEN

74+0.4-5th Row — 26 — 46.9

73+93-12" Walnut — 20.4

From top of page 92

F.B. 262 Pg. 94 Von Fleet Chief Party Notes by Van Fleet Date 3-14-22

To bottom of page 95

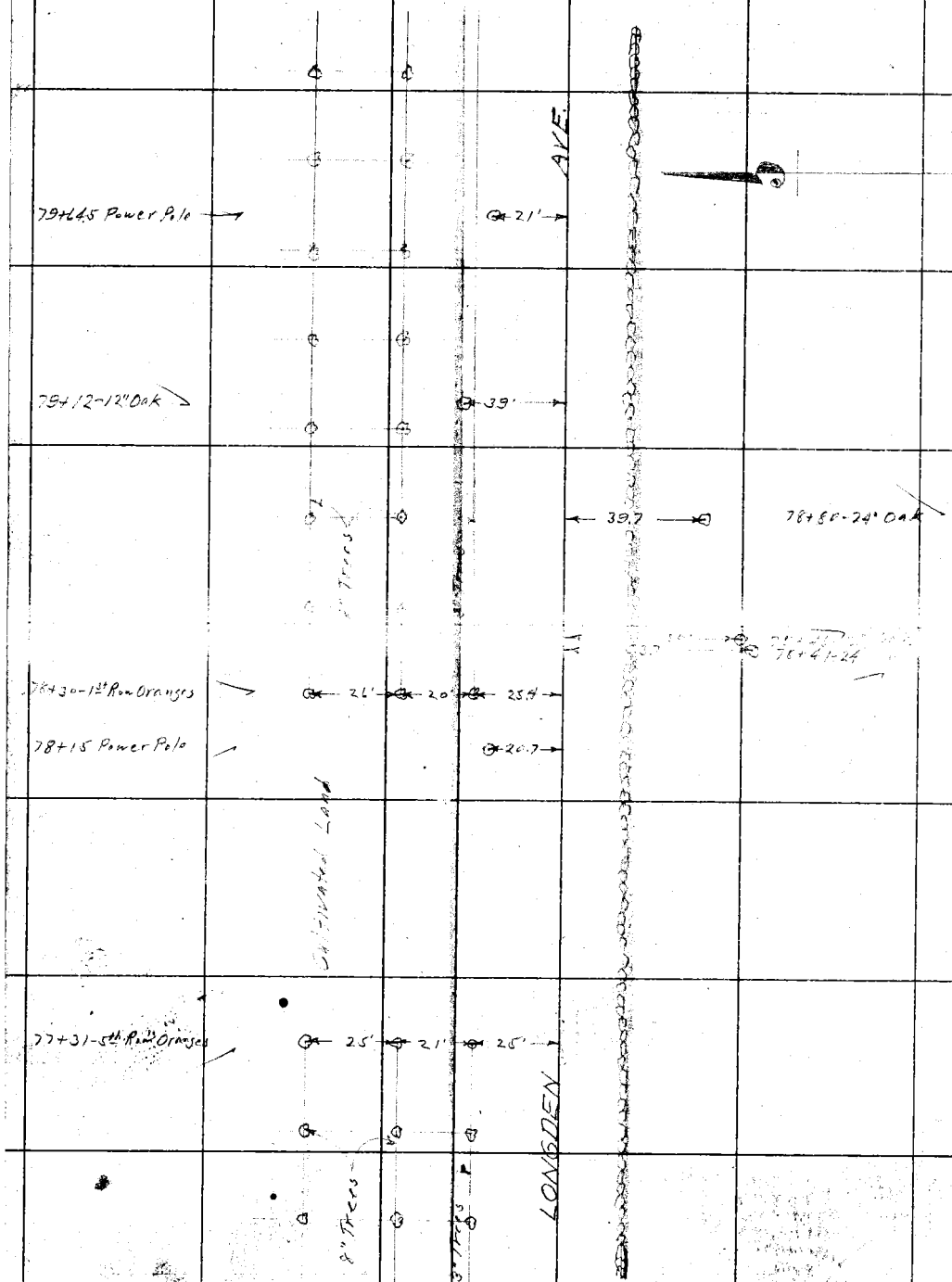

From top of page 93

RETURN TO
LOS ANGELES COUNTY SURVEYOR

DO NOT EXTEND NOTES THIS SIDE OF THIS LINE

NOTE: ANY ADDITION OR CHANGES ON THIS SHEET MUST BE MADE OR CIRCLED IN RED, WITH DATE AND NAME OF PERSON MAKING CHANGE.

Date 3-14-27 Notes by Van Fleet Chief Party Van Fleet F.B. 262 Pg. 95

Platted by Terry	W. O. No. 4084 D. S. O. No.
Date June 1927	Location Longden Ave.
Map No. 8939	Surveyed by A.W. Van Fleet
Platting Ck'd by Paige	Date 3-14-27
Date July 1927	Indexed

To bottom of page 96

83+19-12" Apple Tree 59.7

83+07 Oranges 25' 46.8

+93-12" Apple Tree 59'

+82-6" Orange 25 16.6

5 curbs 30.2

Drive (gravel) 10.8

82+78 30.2

82+75 Power Pole 21

82+57-5th Row Oranges 25 21.5 25.6 17.5

Location of drive by E.S.T. 9-29-28

82+65-Climbing Rose

AVE

8" Trees

81+56-1st Row Oranges 26' 21 25.5

81+47 Power Pole 21.3

Cultivated Land

LONGDEN

80+56-10th Row Oranges 25 21 25.5

From top of page 94

NOTE: ANY ADDITION OR CHANGES ON THIS SHEET MUST BE MADE OR CIRCLED IN RED. WITH DATE AND NAME OF PERSON MAKING CHANGE.

DO NOT EXTEND NOTES THIS SIDE OF THIS LINE

RETURN TO LOS ANGELES COUNTY SURVEYOR

F.B. 262 Pg. 96 Van Fleet Chief Party Notes by Van Fleet Date 3-14-27

To bottom of page 97

86+46-12" Peach Tree — 59.6

86+36 Power Pole — 21.5

86+21-4" Plum — 10.5

86+11 Guy Wire — 21.8

86+08-12" Logant — 26.5

AVE.

85+45-12" Plum Tree — 59.8

84+70-10" Apricot Tree — 59.5

84+55 Power Pole — 21'

LONGDEN

12.5 — 83+89-48" Oak

83+57-1st Row Oranges — 25' — 46'

83+43-12" Apple Tree — 59'

83+34-5" Oak — 39.3

From top of page 95

RETURN TO
LOS ANGELES COUNTY SURVEYOR

DO NOT EXTEND NOTES THIS SIDE OF THIS LINE

NOTE: ANY ADDITION OR CHANGES ON THIS SHEET MUST BE MADE OR CIRCLED IN RED, WITH DATE AND NAME OF PERSON MAKING CHANGE.

Date 3-14-27 Notes by Van Fleet Chief Party Van Fleet F.B. 262 PG. 97

Plotted by Terry	W. O. No. 4084 D. S. O. No.
Date June 1927	Location Longden Ave.
Map No. 8939	Surveyed by A.W. Van Fleet
Plotting C'k'd by Page	Date 3-14-27
Date July 1927	Indexed

NOTE: ANY ADDITION OR CHANGES ON THIS SHEET MUST BE MADE OR CIRCLED IN RED. WITH DATE AND NAME OF PERSON MAKING CHANGE.

RETURN TO LOS ANGELES COUNTY SURVEYOR

DO NOT EXTEND NOTES THIS SIDE OF THIS LINE

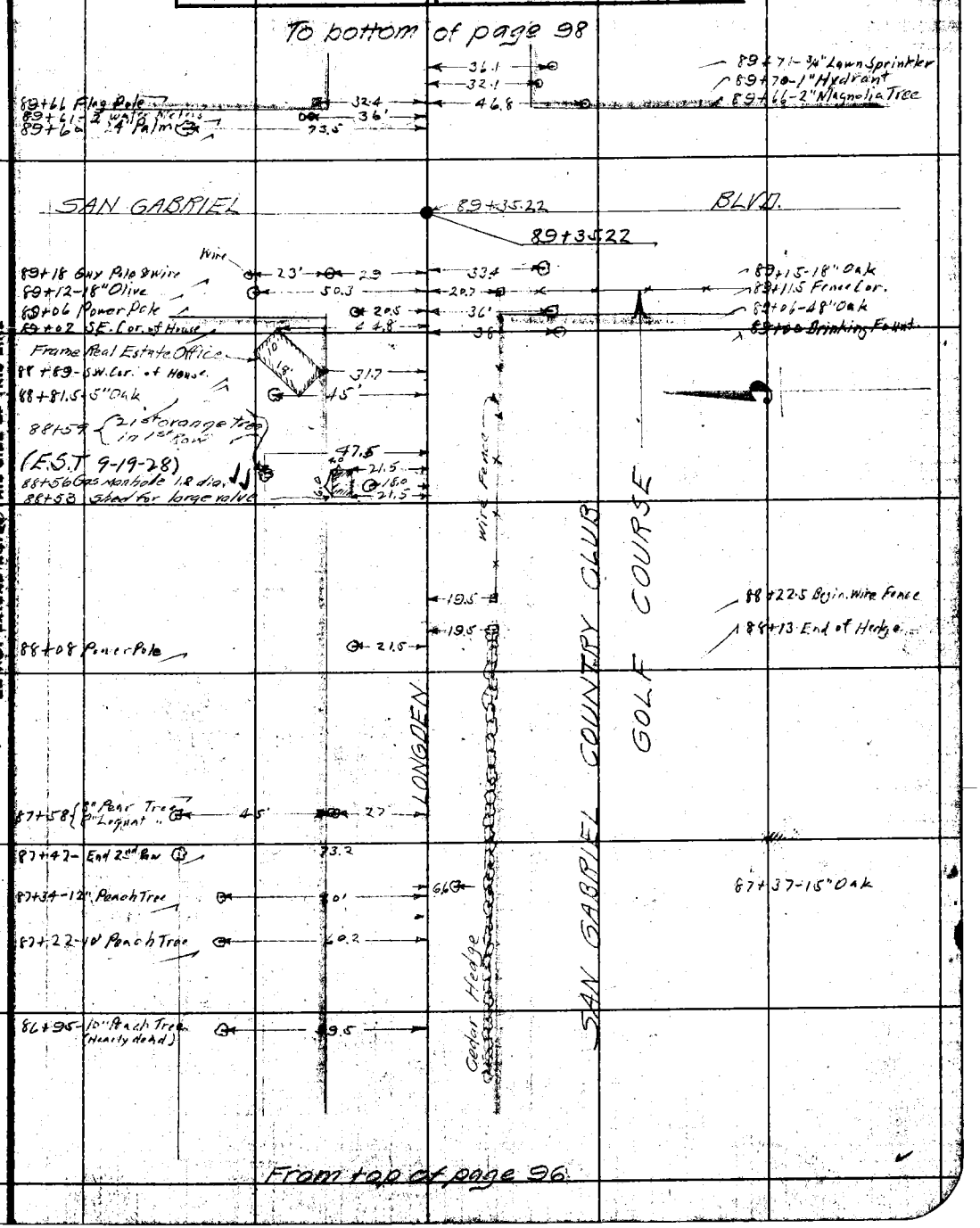

F.B. 262 Pg. 98 Van Fleet Chief Party Notes by Van Fleet Date 3-14-27

To bottom of page 99

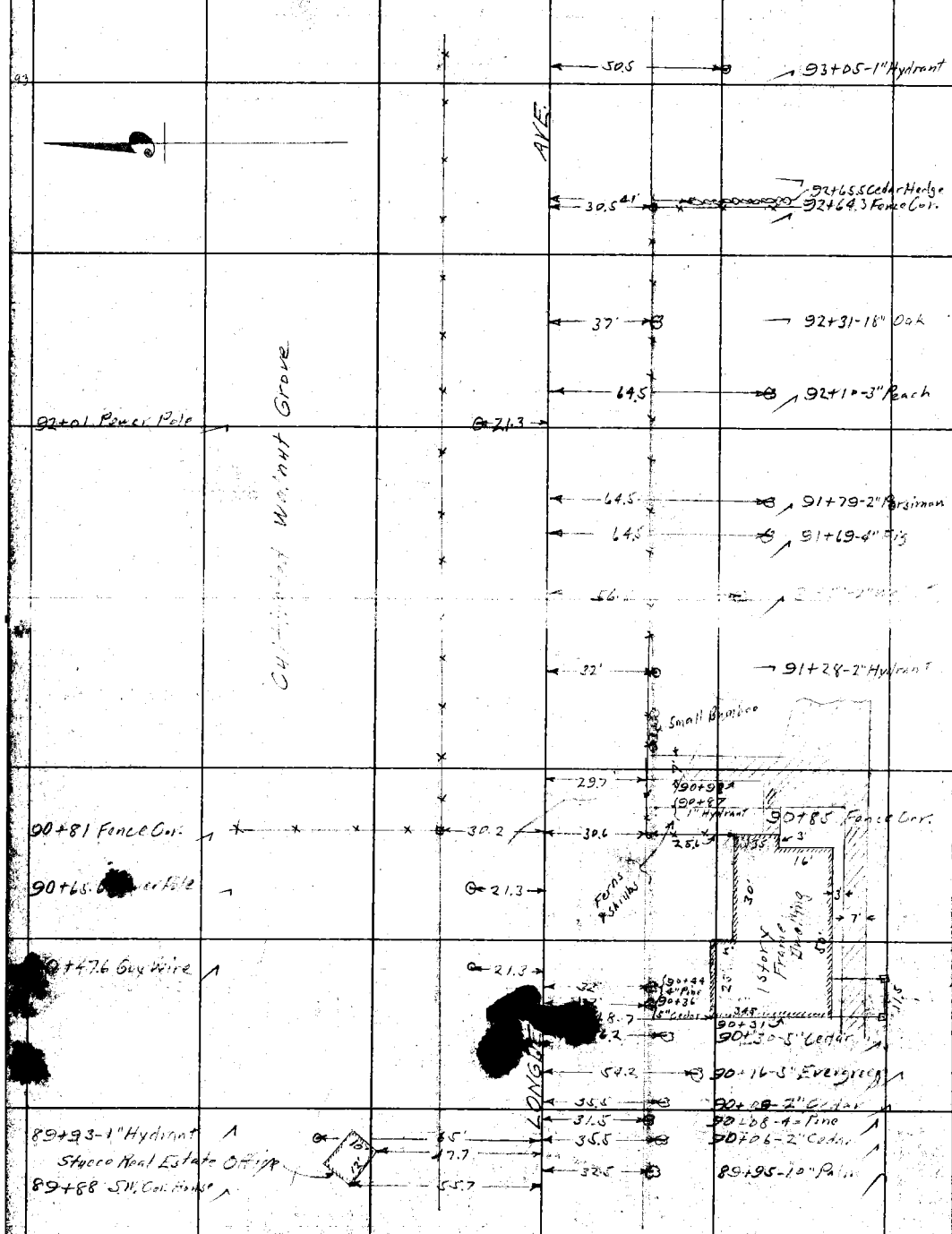

From top of page 97

RETURN TO LOS ANGELES COUNTY SURVEYOR

DO NOT EXTEND NOTES THIS SIDE OF THIS LINE

NOTE: ANY ADDITION OR CHANGES ON THIS SHEET MUST BE MADE OR CIRCLED IN RED. WITH DATE AND NAME OF PERSON MAKING CHANGE.

Date 3-15-27 Notes by Van Fleet Chief Party Van Fleet F.B. 262 PG. 99

Plotted by Jerry	W. O. No. 4084 D. S. O. No.
Date Mar 1927	Location Longden Ave.
Map No. 8939	Surveyed by A.W. Van Fleet
Platting Ck'd by Paige	Date 3-15-27
Date July 1927	Indexed

To bottom of page 100



From top of page 98

NOTE: ANY ADDITION OR CHANGES ON THIS SHEET MUST BE MADE OR CIRCLED IN RED, WITH DATE AND NAME OF PERSON MAKING CHANGE.

DO NOT EXTEND NOTES THIS SIDE OF THIS LINE

RETURN TO LOS ANGELES COUNTY SURVEYOR

F.B. 262 PG. 100 Van Fleet Chief Party Notes by Van Fleet Date 3-15-27

To bottom of page 101

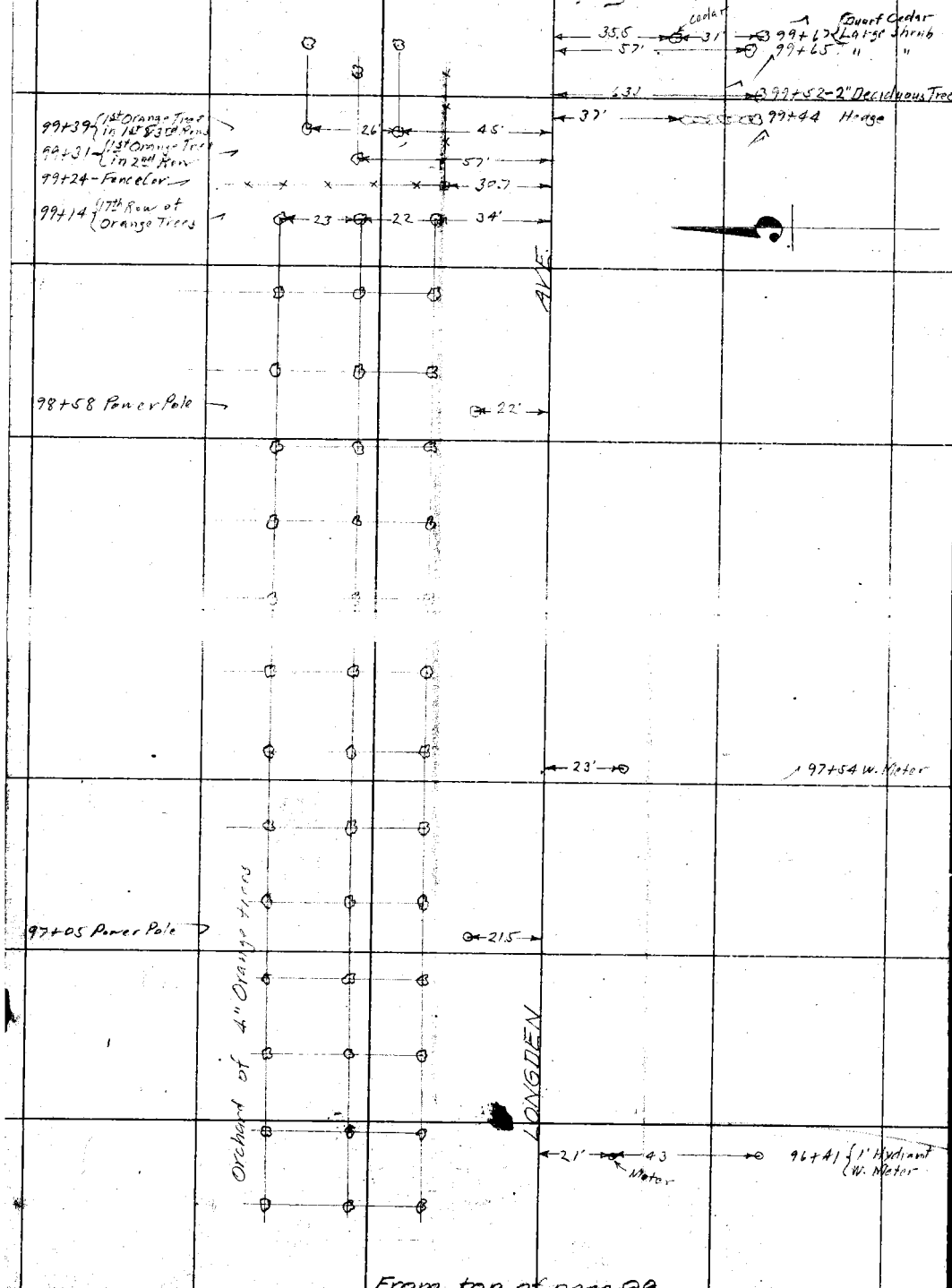

From top of page 99

RETURN TO
LOS ANGELES COUNTY SURVEYOR

NOTE: ANY ADDITION OR CHANGES ON THIS SHEET MUST BE MADE OR CIRCLED IN RED. WITH DATE AND NAME OF PERSON MAKING CHANGE.

DO NOT EXTEND NOTES THIS SIDE OF THIS LINE

Date 3-15-27 Notes by Van Fleet Chief Party Van Fleet F.B. 262 PG. 101

Plotted by Jerry	W. O. No. 4084 D. S. O. No.
Date June 1927	Location Longden Ave.
Map No. 8939	Surveyed by A.W. Van Fleet
Plotting Ck'd by Paige	Date 3-15-27
Date July 1927	Indexed

To bottom of page 102



From top of page 100

NOTE: ANY ADDITION OR CHANGES ON THIS SHEET MUST BE MADE OR CIRCLED IN RED, WITH DATE AND NAME OF PERSON MAKING CHANGE.
DO NOT EXTEND NOTES THIS SIDE OF THIS LINE
RETURN TO LOS ANGELES COUNTY SURVEYOR

F.B. 262 PG. 102 Van Fleet Chief Party Notes by Van Fleet Date 3-15-27

To bottom of page 103

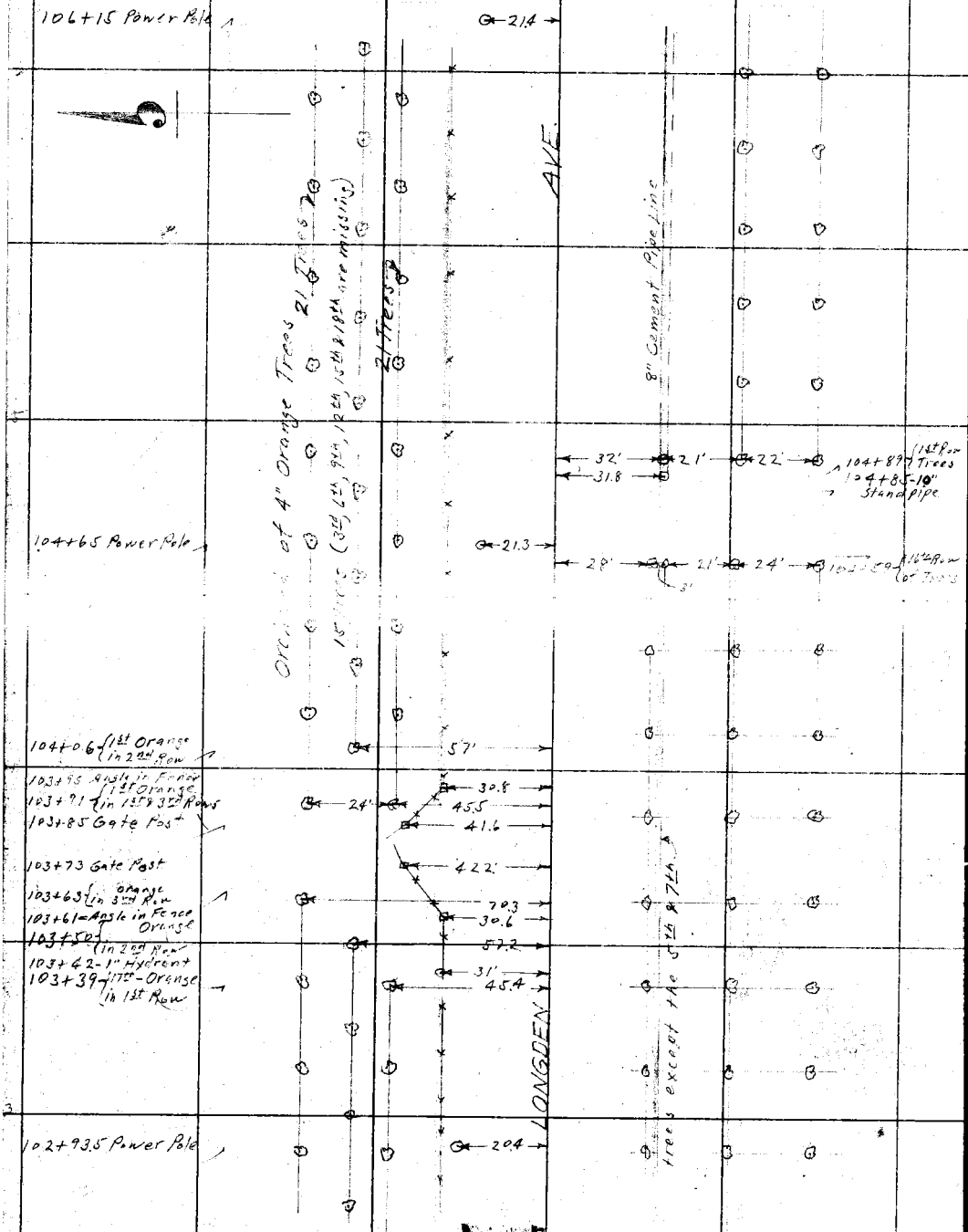

Front to top of page 101

RETURN TO LOS ANGELES COUNTY SURVEYOR

DO NOT EXTEND NOTES THIS SIDE OF THIS LINE

NOTE: ANY ADDITION OR CHANGES ON THIS SHEET MUST BE MADE OR CIRCLED IN RED. WITH DATE AND NAME OF PERSON MAKING CHANGE.

Date 3-15-27 Notes by Van Fleet Chief Party Van Fleet F.B. 262 Pg. 103

Plotted by Terry	W. O. No. 4084 D. S. O. No.
Date June 1927	Location Longden Ave.
Map No. 8939	Surveyed by A. W. Van Fleet
Plotting Ck'd by Paige	Date 3-15-27.
Date July 1927	Indexed

To bottom of page 104

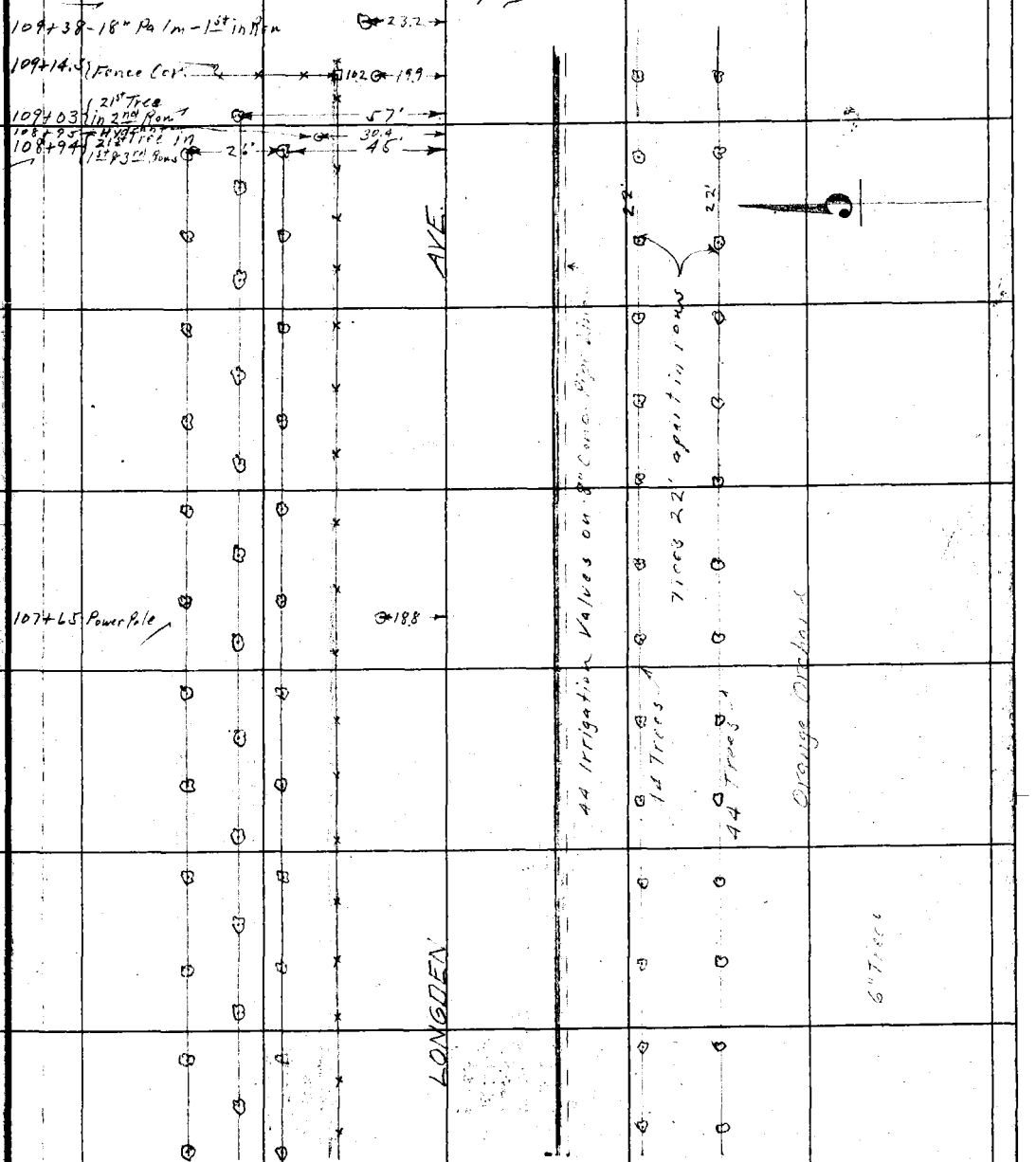

From top of page 102

NOTE: ANY ADDITION OR CHANGES ON THIS SHEET MUST BE MADE OR CIRCLED IN RED, WITH DATE AND NAME OF PERSON MAKING CHANGE.

DO NOT EXTEND NOTES THIS SIDE OF THIS LINE

RETURN TO LOS ANGELES COUNTY SURVEYOR

F.B. 262 PG. 104 Van Fleet Chief Party Notes by Van Fleet Date 3-15-27

To bottom of page 105



From top of page 103

RETURN TO
LOS ANGELES COUNTY SURVEYOR

NOTE: ANY ADDITION OR CHANGES ON THIS SHEET MUST BE MADE OR CIRCLED IN RED. WITH DATE AND NAME OF PERSON MAKING CHANGE.

DO NOT EXTEND NOTES THIS SIDE OF THIS LINE

Date 3-15-27 Notes by Van Fleet Chief Party Van Fleet F.B. 262 Pg. 105

Plotted by Terry	W. O. No. 4084 D. S. O. No.
Date June 1927	Location Longden Ave
Map No. 8939	Surveyed by A.W. Van Fleet
Plotting C'k'd by Teige	Date 3-15-27
Date July 1927	Indexed

NOTE: ANY ADDITION OR CHANGES ON THIS SHEET MUST BE MADE OR CIRCLED IN RED, WITH DATE AND NAME OF PERSON MAKING CHANGE.

DO NOT EXTEND NOTES THIS SIDE OF THIS LINE

RETURN TO LOS ANGELES COUNTY SURVEYOR

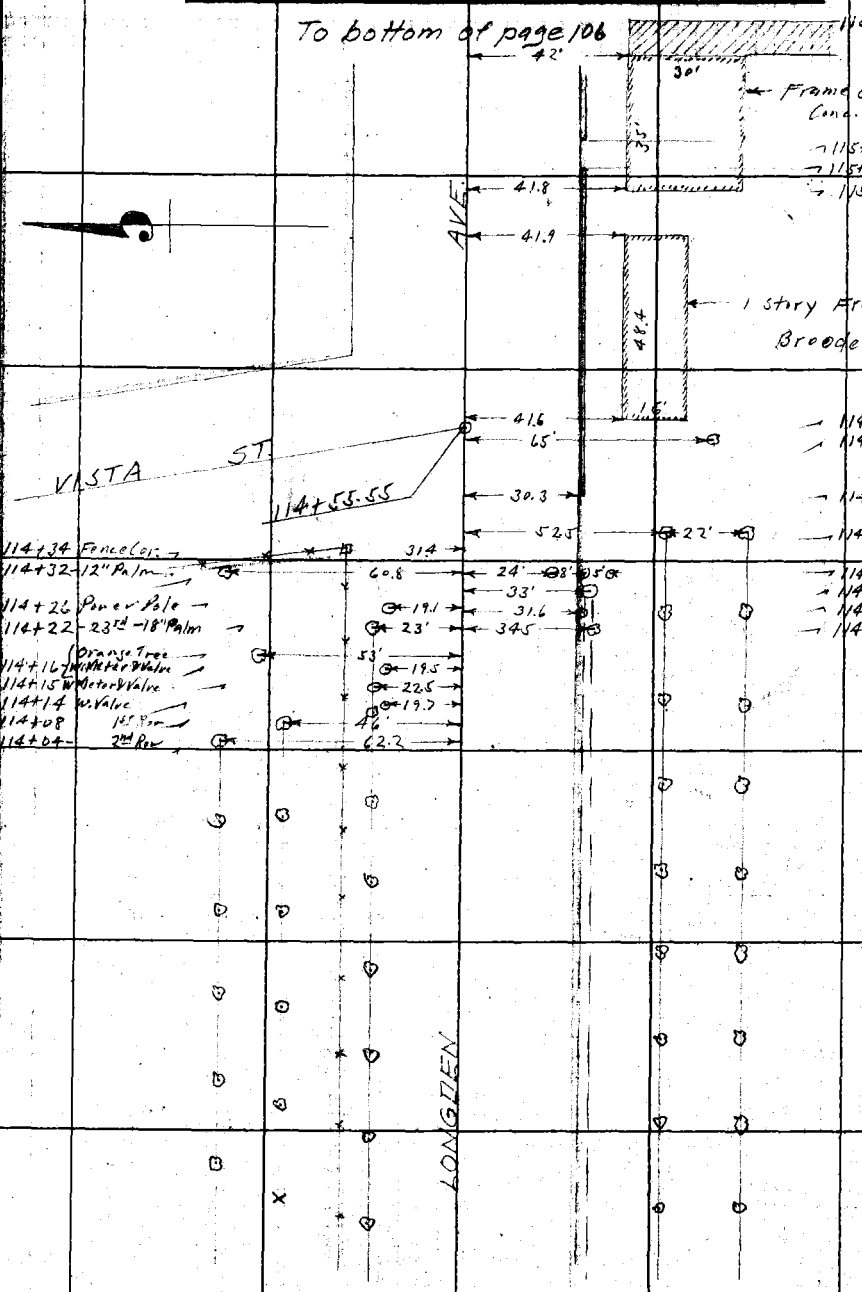

From top of page 104

F.B. 262 PG. 106 Van Fleet Chief Party Notes by Van Fleet Date 3-15-27

To bottom of page 107



From top of page 105

RETURN TO LOS ANGELES COUNTY SURVEYOR

NOTE: ANY ADDITION OR CHANGES ON THIS SHEET MUST BE MADE OR CIRCLED IN RED, WITH DATE AND NAME OF PERSON MAKING CHANGE.

DO NOT EXTEND NOTES THIS SIDE OF THIS LINE

Date 3-16-27 Notes by Van Fleet Chief Party Van Fleet F.B. 262 Pg. 107

Platted by Terry	W. O. No. 4084 O. S. O. No.
Date June 1927	Location Longden Ave
Map No. 8939	Surveyed by A.W. Van Fleet
Platting C'k'd by Tolge	Date 3-16-27
Date July 1927	Indexed

To bottom of page 108

NOTE: ANY ADDITION OR CHANGES ON THIS SHEET MUST BE MADE OR CIRCLED IN RED, WITH DATE AND NAME OF PERSON MAKING CHANGE.

DO NOT EXTEND NOTES THIS SIDE OF THIS LINE

RETURN TO LOS ANGELES COUNTY SURVEYOR

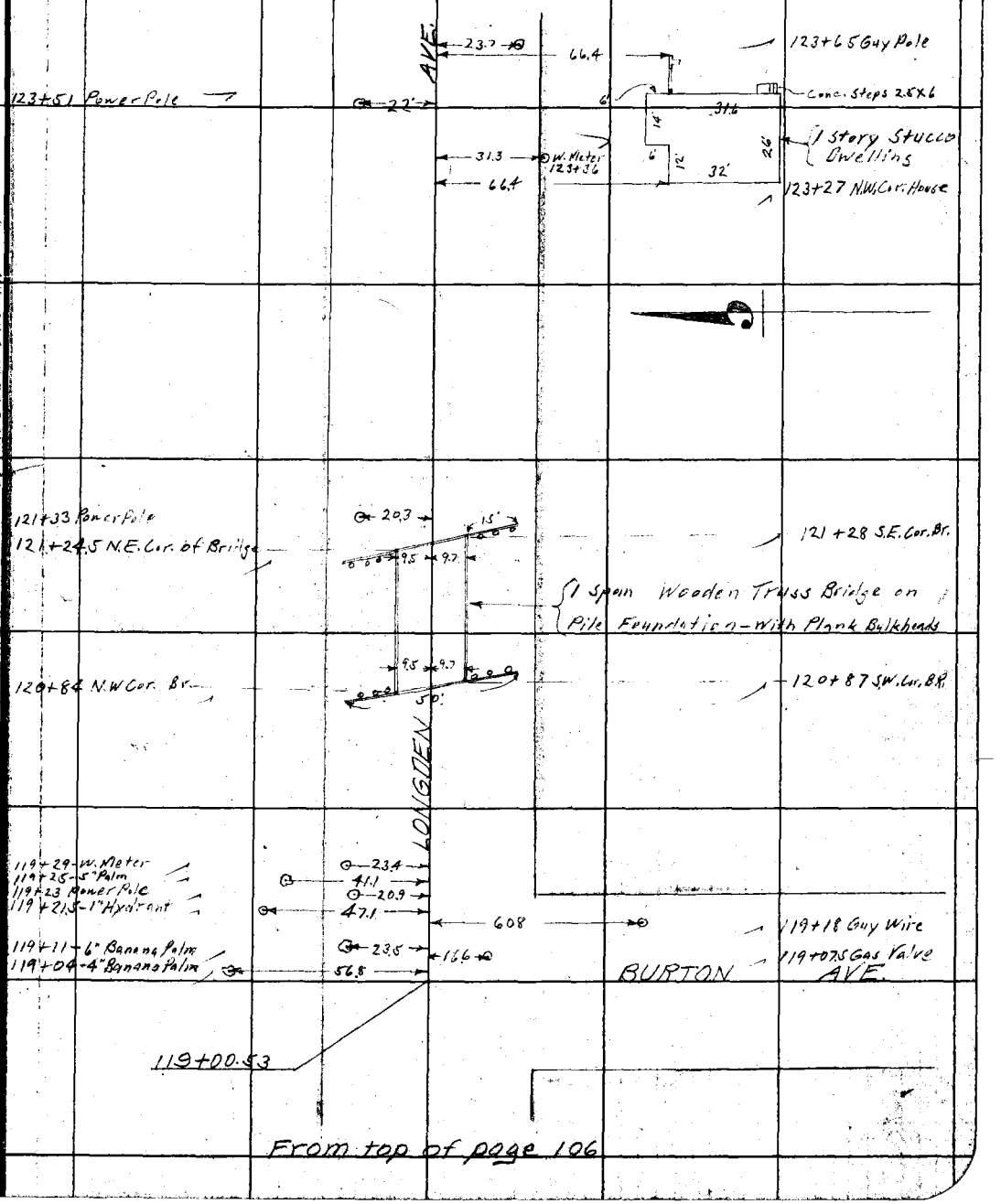

From top of page 106

F.B. 262 PG. 108 Van Fleet Chief Party Notes by Van Fleet Date 3-16-27

To bottom of page 109

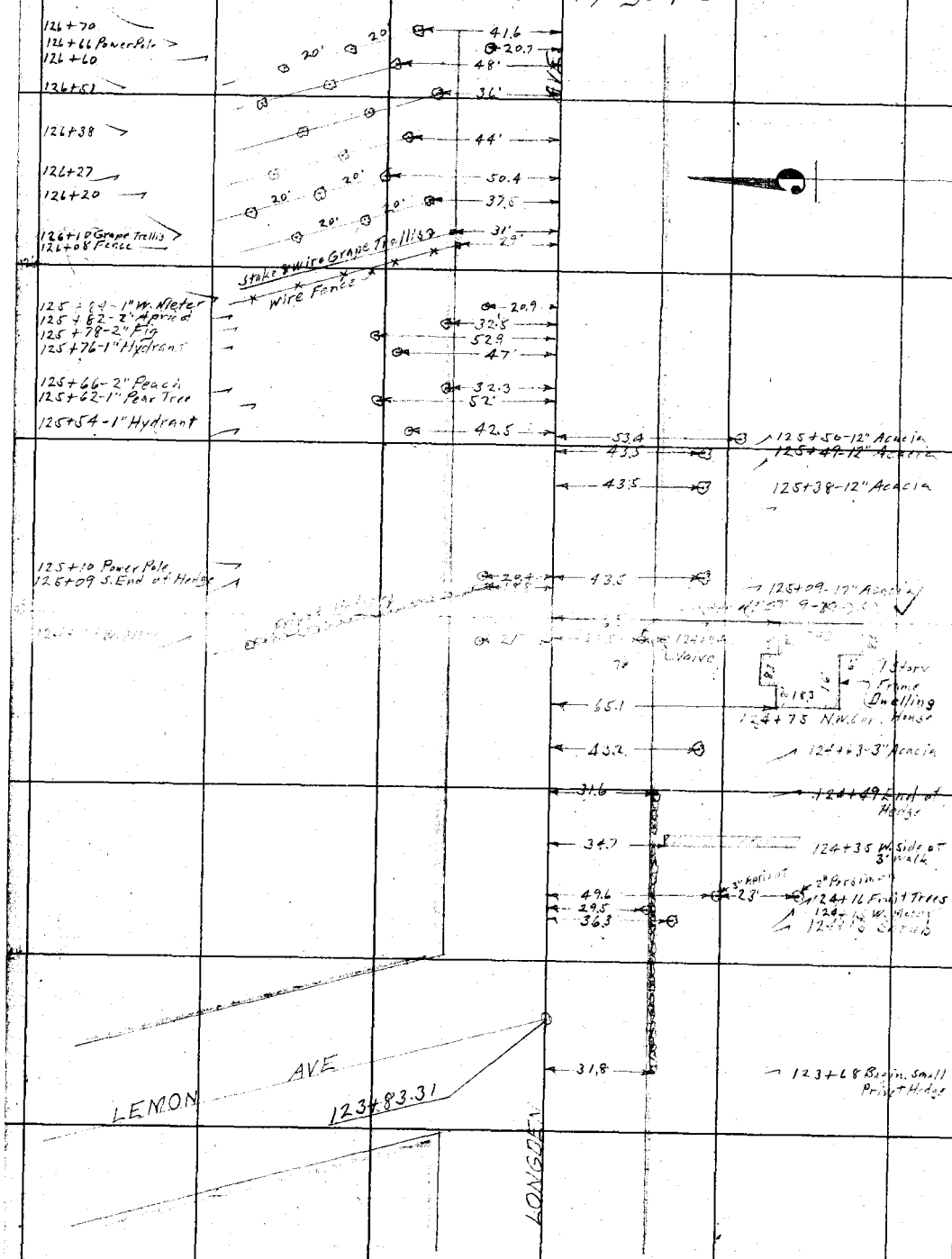

From top of page 107

RETURN TO LOS ANGELES COUNTY SURVEYOR

DO NOT EXTEND NOTES THIS SIDE OF THIS LINE

NOTE: ANY ADDITION OR CHANGES ON THIS SHEET MUST BE MADE OR CIRCLED IN RED, WITH DATE AND NAME OF PERSON MAKING CHANGE.

Date 3-16-27 Notes by Van Fleet Chief Party Van Fleet F.B. 262 PG. 109

Platted by Terry	W. O. No. 4084 D. S. O. No.
Date June 1927	Location Longden Ave
Map No. 8939	Surveyed by A.W. Van Fleet
Platting C'k'd by Paige	Date 3-16-27
Date July 1927	Indexed

To bottom of page 110

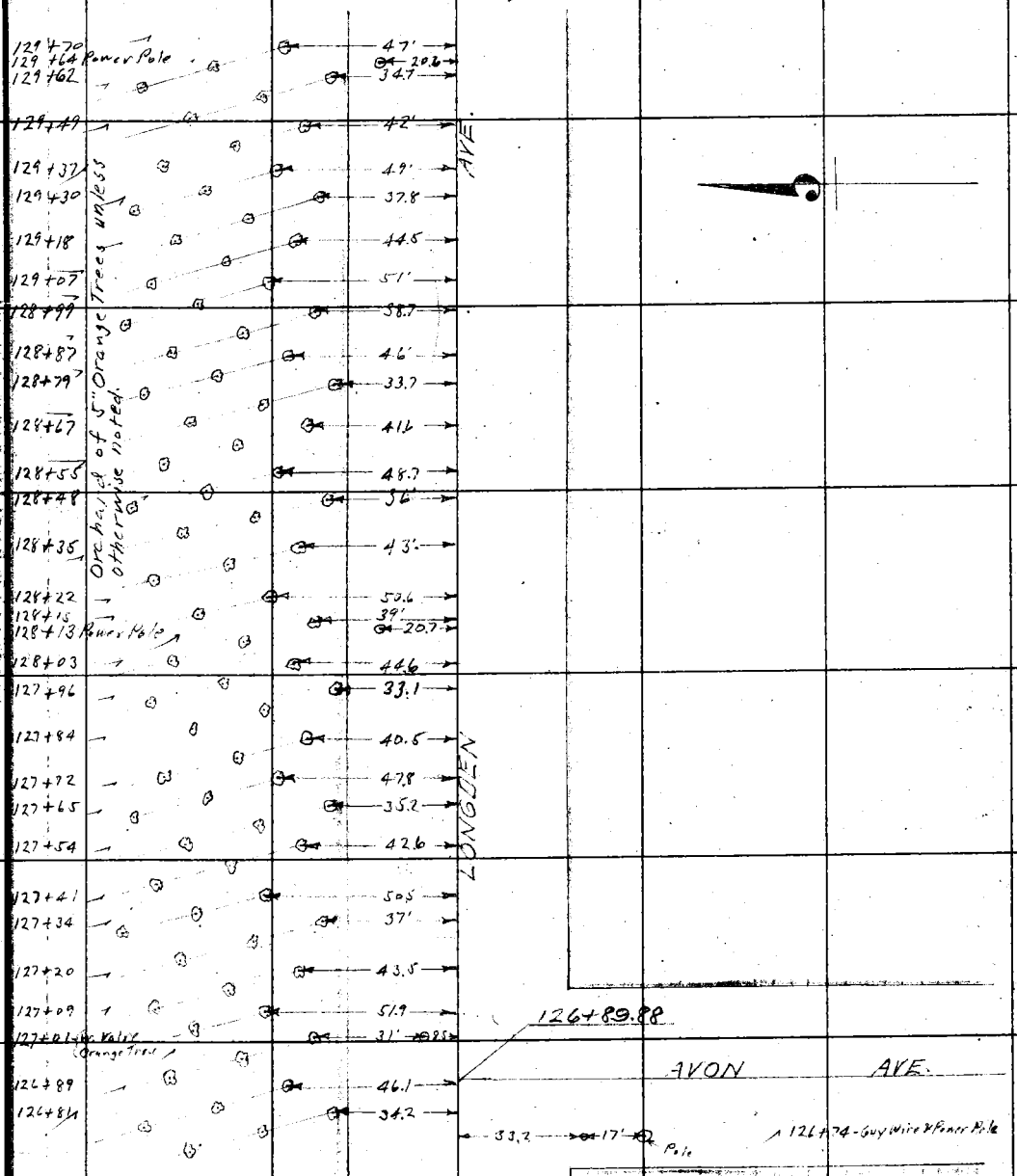

From top of page 108

NOTE: ANY ADDITION OR CHANGES ON THIS SHEET MUST BE MADE OR CIRCLED IN RED, WITH DATE AND NAME OF PERSON MAKING CHANGE.

DO NOT EXTEND NOTES THIS SIDE OF THIS LINE

RETURN TO LOS ANGELES COUNTY SURVEYOR

F.B. 262 Pg. 110 Van Fleet Chief Party Notes by Van Fleet Date 3-16-27

To bottom of page 111

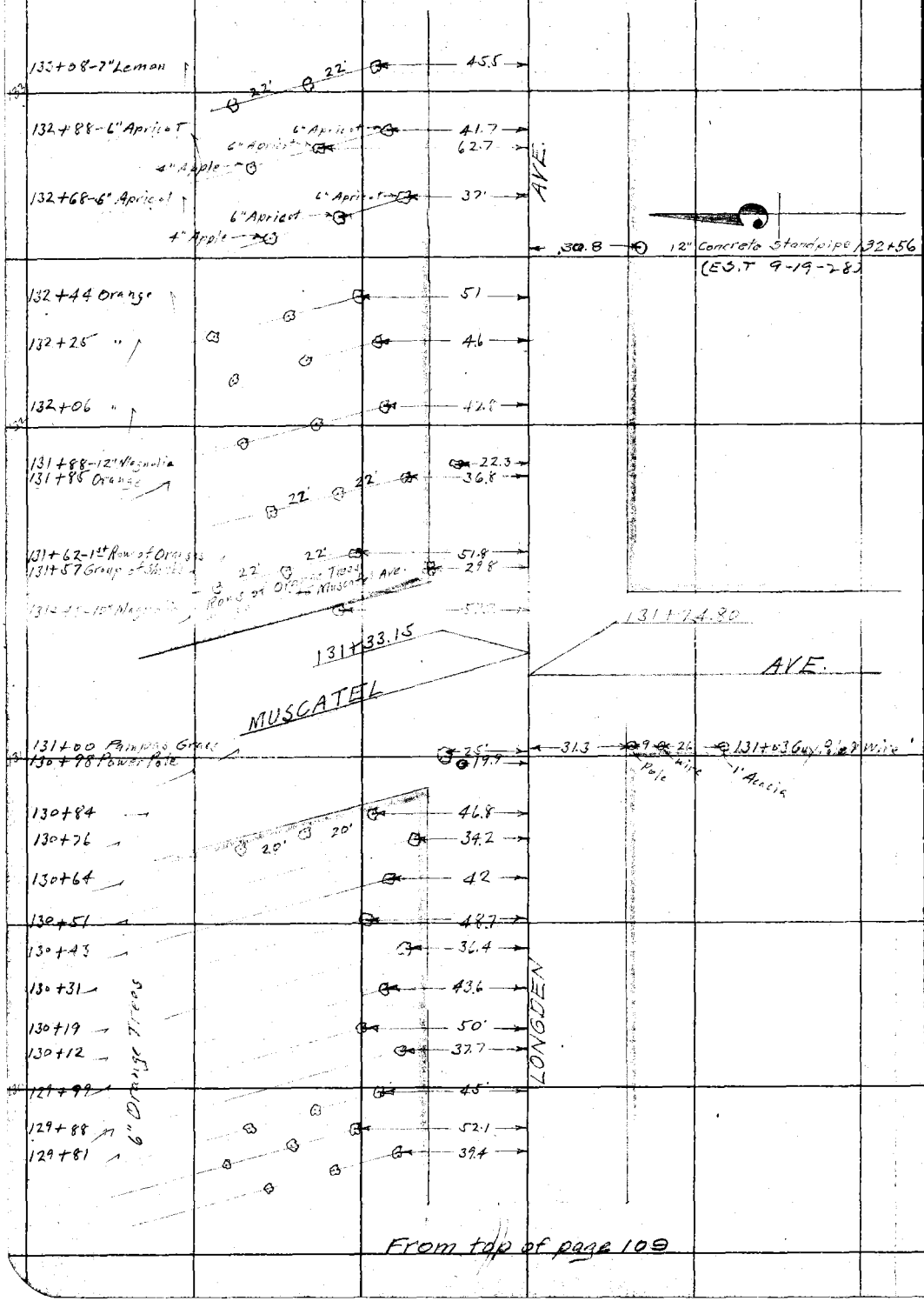

From top of page 109

RETURN TO
LOS ANGELES COUNTY SURVEYOR

DO NOT EXTEND NOTES THIS SIDE OF THIS LINE

NOTE: ANY ADDITION OR CHANGES ON THIS SHEET MUST BE MADE OR CIRCLED IN RED, WITH DATE AND NAME OF PERSON MAKING CHANGE.

Date 3-16-27 Notes by Van Fleet Chief Party Van Fleet F.B. 262 Pg. 111

Platted by Terry	W. O. No. 4084 D. S. O. No.
Date June 1927	Location Longden Ave
Map No. 6939	Surveyed by A.W. Van Fleet
Platting C'k'd by Paige	Date 3/16-27
Date July 1927	Indexed

To bottom of page 113

NOTE: ANY ADDITION OR CHANGES ON THIS SHEET MUST BE MADE OR CIRCLED IN RED, WITH DATE AND NAME OF PERSON MAKING CHANGE.

DO NOT EXTEND NOTES THIS SIDE OF THIS LINE

RETURN TO LOS ANGELES COUNTY SURVEYOR

136+18 — 22' 22' — 43.3 — 35.3 — 136+22 Bar of Rose Bushes

136+00 Power Pole — 20.3

135+98 — 37

135+76 — 51.1

135+56 — 49.7

135+36 — 42'

135+16 — 39'

134+95.76

134+93 — 51'

134+72 — 46.5

134+51 — 41.5

134+33 — 36.7

134+10 — 52.8

133+90 — 46.5

133+66 — 64

133+51 Orange — 36'

133+49 Power Pole — 20'

133+28 Grape — 22' — 51.8

Orchard of 7" Orange Trees unless otherwise noted.

LONGDEN AVE.

VAN AVE.

From top of page 110

F.B. 262 Pg. 112 Van Fleet Chief Party Notes by Van Fleet Date 3-16-27

To bottom of page 113

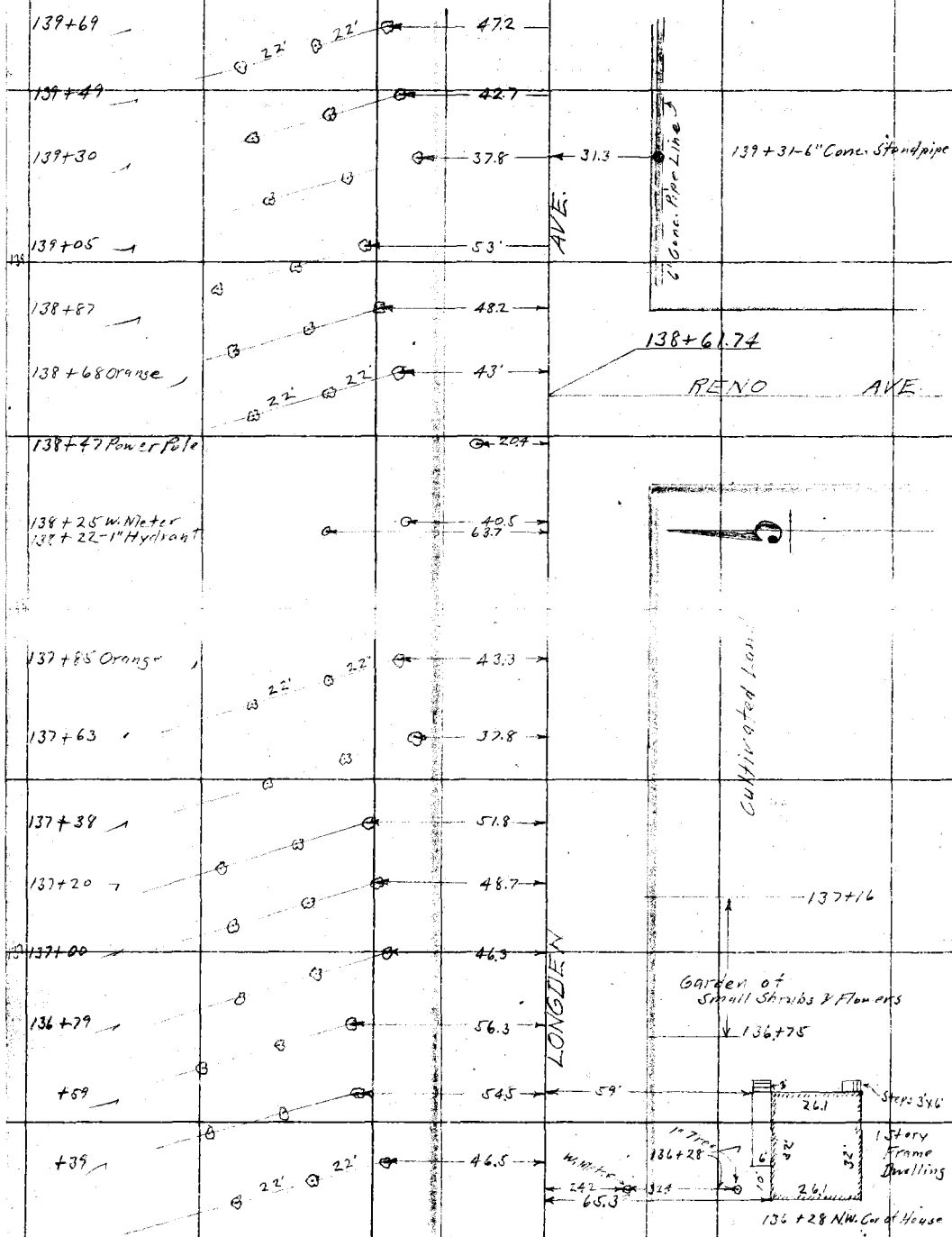

From top of page 111

RETURN TO LOS ANGELES COUNTY SURVEYOR

DO NOT EXTEND NOTES THIS SIDE OF THIS LINE

NOTE: ANY ADDITION OR CHANGES ON THIS SHEET MUST BE MADE OR CIRCLED IN RED, WITH DATE AND NAME OF PERSON MAKING CHANGE.

Date 3-16-27 Notes by Van Fleet Chief Party Van Fleet F.B. 262 Pg. 113

Platted by Terry	W. O. No. 4084 D. S. O. No.
Date June 1927	Location Longden Ave.
Map No. 8939	Surveyed by A.W. Van Fleet
Platting C'k'd by July 1927	Date 3-16-27
Date July 1927	Indexed

NOTE: ANY ADDITION OR CHANGES ON THIS SHEET MUST BE MADE OR CIRCLED IN RED, WITH DATE AND NAME OF PERSON MAKING CHANGE.

DO NOT EXTEND NOTES THIS SIDE OF THIS LINE

RETURN TO LOS ANGELES COUNTY SURVEYOR

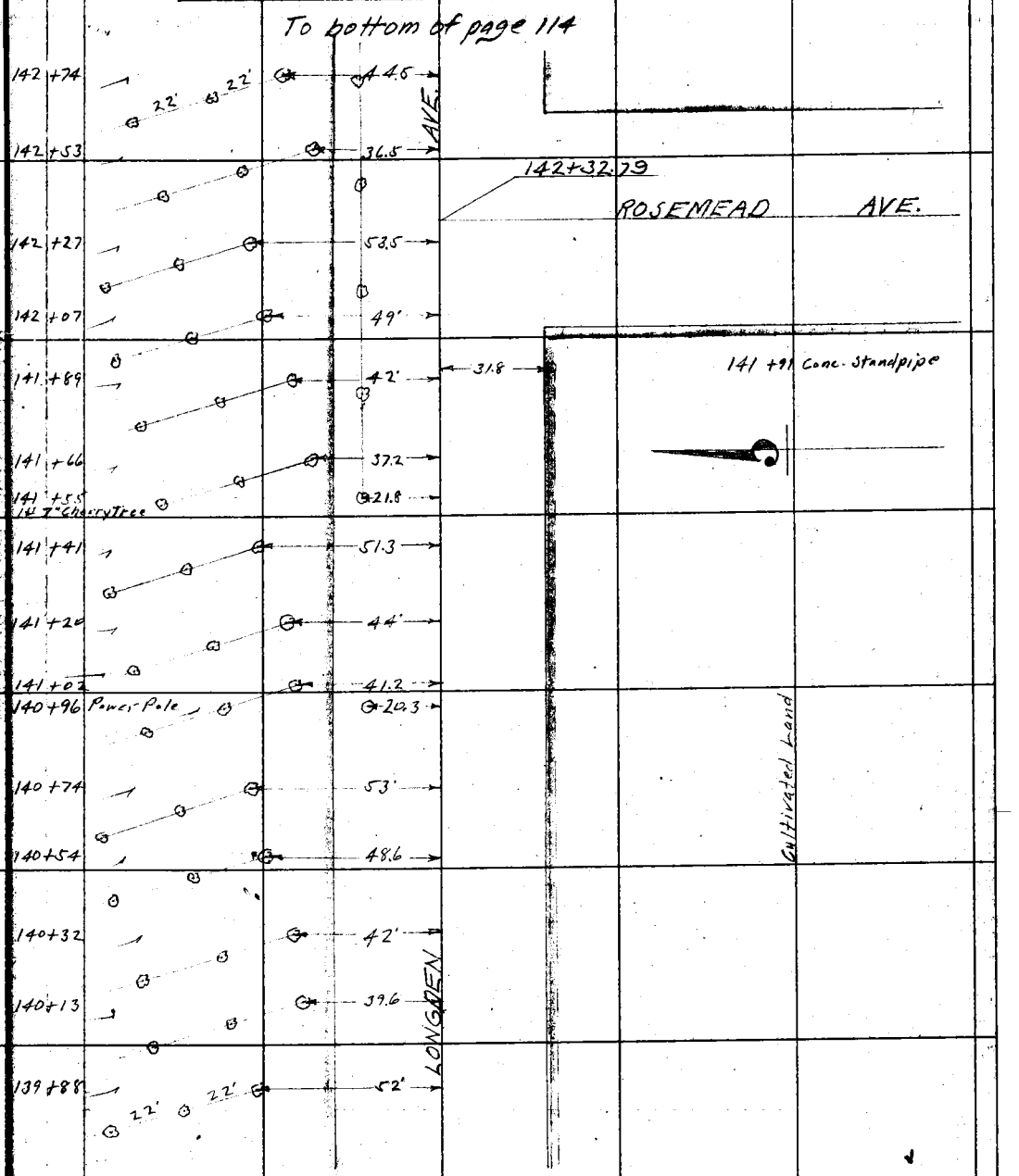

F.B. 262 Pg. 114 Van Fleet Chief Party - Notes by Van Fleet Date 3-17-27

To bottom of page 115



From top of page 113

RETURN TO
LOS ANGELES COUNTY SURVEYOR

DO NOT EXTEND NOTES THIS SIDE OF THIS LINE

NOTE: ANY ADDITION OR CHANGES ON THIS SHEET MUST BE MADE OR CIRCLED IN RED. WITH DATE AND NAME OF PERSON MAKING CHANGE.

Date 3-17-27 Notes by Van Fleet Chief Party Van Fleet F.B. 262 Pg. 115

Platted by Terry	W. O. No. 4084 D. S. O. No.
Date June 1927	Location Longden Ave
Map No. 8939	Surveyed by A.W. Van Fleet
Platting C'k'd by Paige	Date 3-17-27
Date July 1927	Indexed

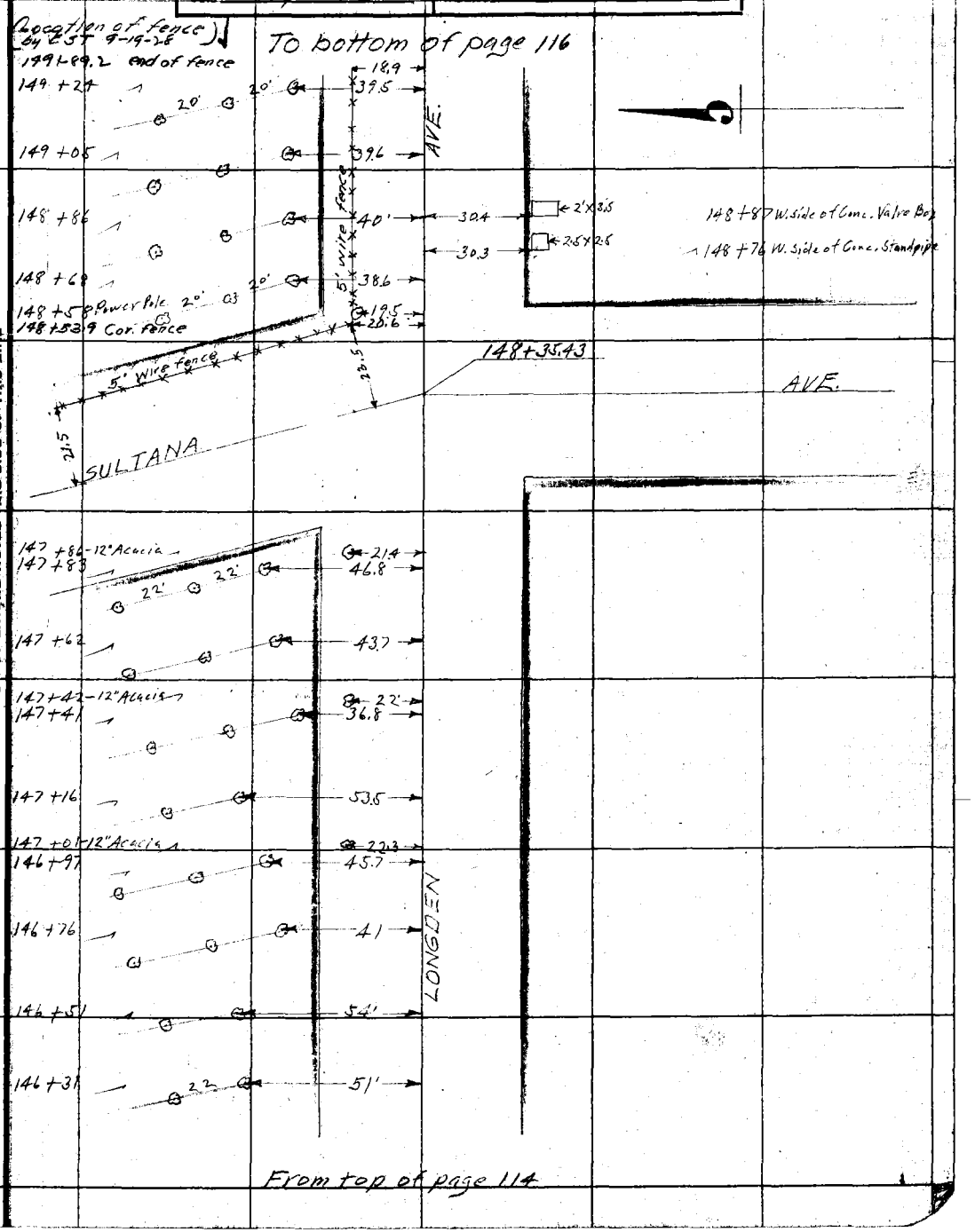

NOTE: ANY ADDITION OR CHANGES ON THIS SHEET MUST BE MADE OR CIRCLED IN RED, WITH DATE AND NAME OF PERSON MAKING CHANGE.

DO NOT EXTEND NOTES THIS SIDE OF THIS LINE

RETURN TO LOS ANGELES COUNTY SURVEYOR

F.B. 262 PG. 116 Van Fleet Chief Party Notes by Van Fleet Date 3-17-27

To bottom of page 117

(Location of fences) ✓
by EST 9-19-28

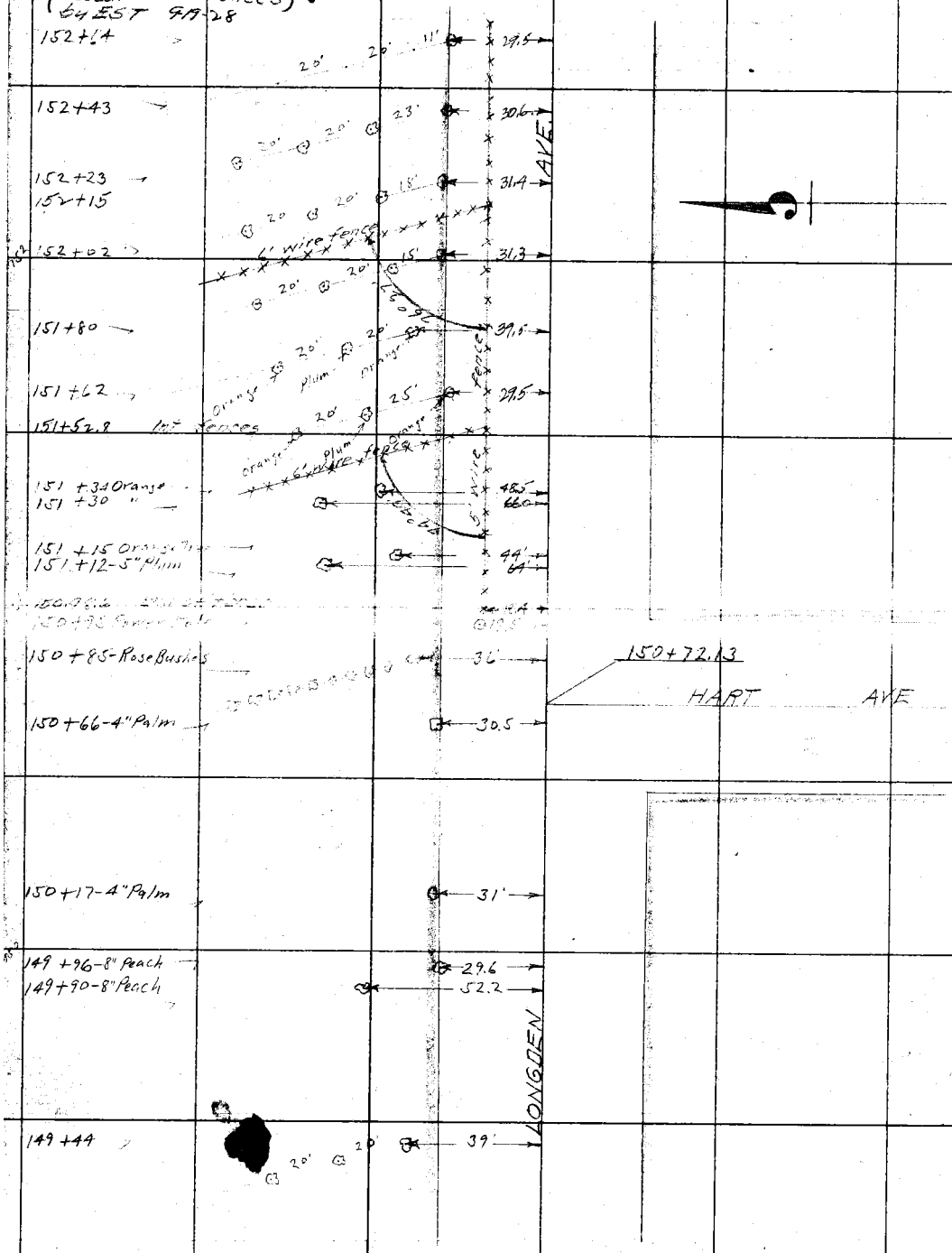

From top of page 115

RETURN TO
LOS ANGELES COUNTY SURVEYOR

DO NOT EXTEND NOTES THIS SIDE OF THIS LINE

NOTE: ANY ADDITION OR CHANGES ON THIS SHEET MUST BE MADE OR CIRCLED IN RED. WITH DATE AND NAME OF PERSON MAKING CHANGE.

Date 3-17-22 Notes by Van Fleet Chief Party Van Fleet F.B. 262 Pg. 117

Plotted by Terry	W. O. No. 4084 D. S. O. No.
Date June 1927	Location Longden Ave.
Map No. 8939	Surveyed by A.W. Van Fleet
Plotting C'k'd by Paige	Date 3-17-21
Date July 1927	Indexed

To bottom of page 119

NOTE: ANY ADDITION OR CHANGES ON THIS SHEET MUST BE MADE OR CIRCLED IN RED, WITH DATE AND NAME OF PERSON MAKING CHANGE.

RETURN TO LOS ANGELES COUNTY SURVEYOR

DO NOT EXTEND NOTES THIS SIDE OF THIS LINE



From top of page 116

F.B. 262 Pg. 118 Van Fleet Chief Party Notes by Van Fleet Date

RETURN TO
LOS ANGELES COUNTY SURVEYOR

NOTE: ANY ADDITION OR CHANGES ON THIS SHEET MUST BE MADE OR CIRCLED IN RED, WITH DATE AND NAME OF PERSON MAKING CHANGE.

DO NOT EXTEND NOTES THIS SIDE OF THIS LINE

Plotted by: Terry	W.O. No. 4084 D.S.O. No.
Date: June 1927	Location: Longden Ave
Map No. [illegible]	Surveyed by: [illegible] Van Fleet
Platting C'k'd by: Paige	Date: 2-21-27
Date: July 1927	Indexed

F. B. 262 Pg. 119



F. B. 262 Pg. 120

Platted by Terry	W. O. No. 4084 D. S. O. No.
Date June 1927	Location Longden Ave.
Map No. 8939	Surveyed by A.W. Van Fleet
Platting C'k'd by Paige	Date 2-21-27
Date July 1927	Indexed

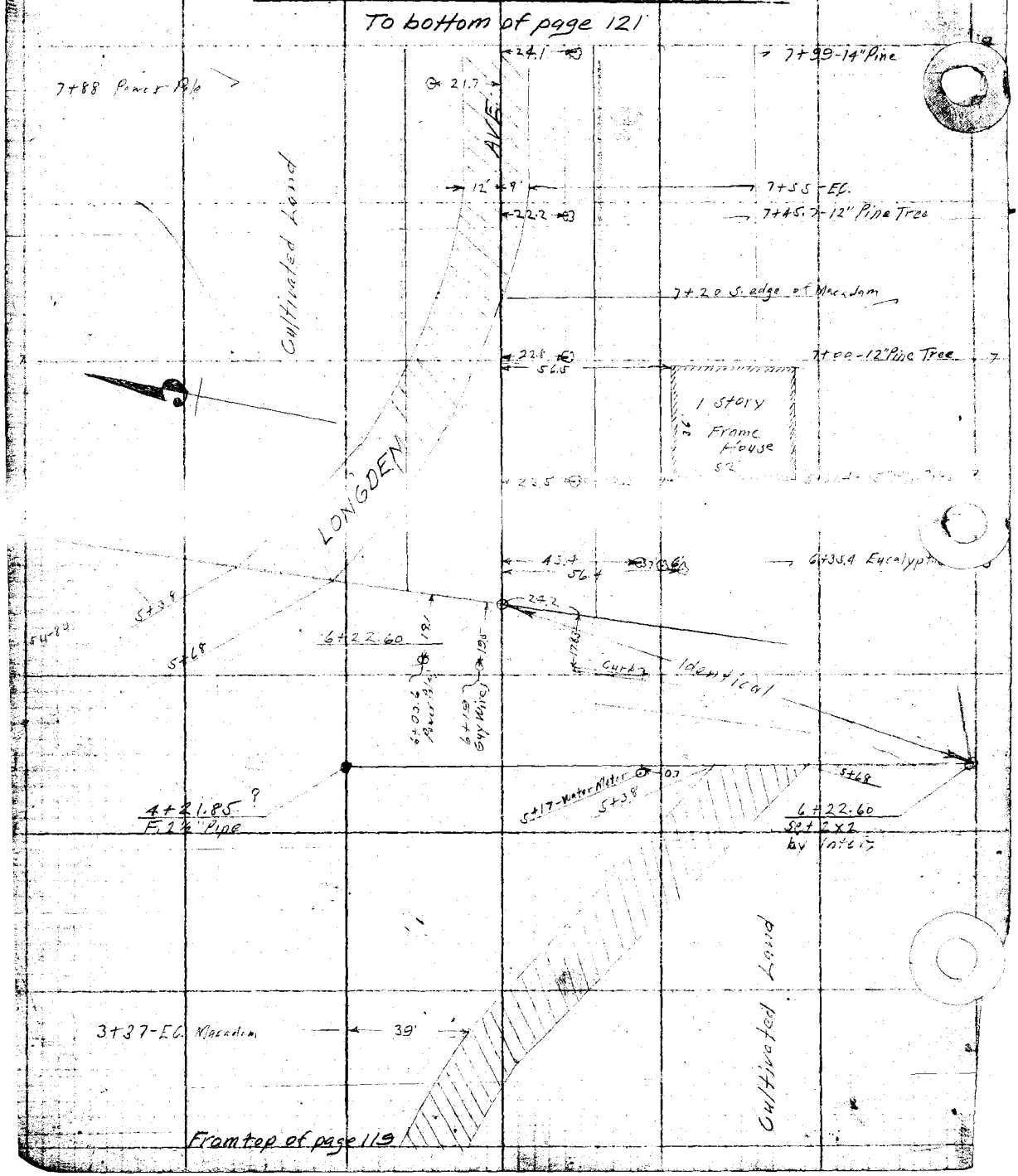

Platted by		W. O. No. 4084	D. S. O. No.
Date		Location Longden Ave.	
Map No.		Surveyed by A.W. Van Fleet	
Platting C'k'd by		Date 2-21-27	
Date		Indexed	

F. B. 262 Pg. 121

To bottom of page 122

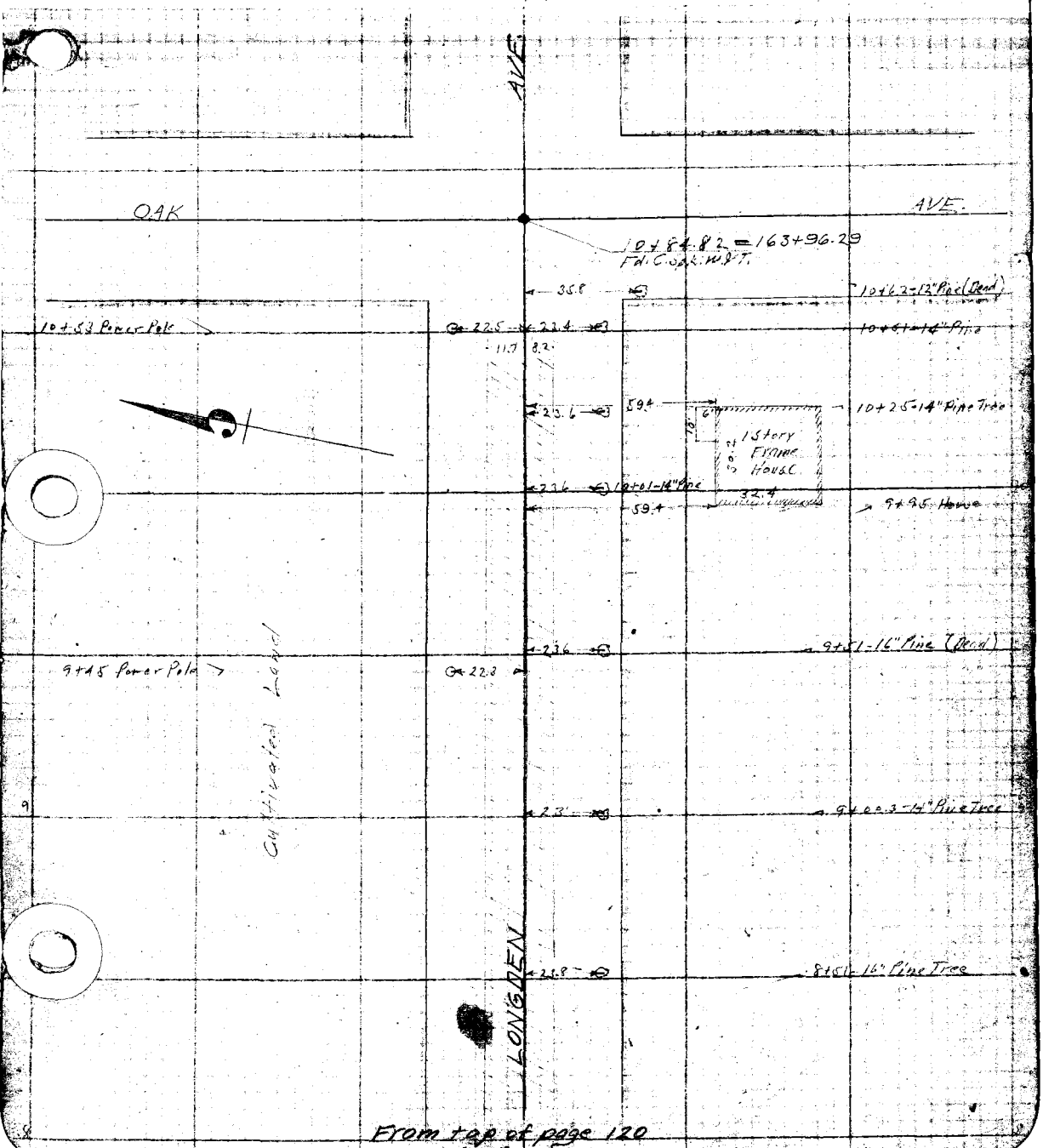

From top of page 120

F. B. 262 Pg. 122

Platted by Terry	W.O. No. 4084 D.S.C. No.
Date June 1927	Location Longden Ave.
Map No. 8939	Surveyed by A.W. Van Fleet
Platting C'k'd by Paige	Date 3-18-27
Date July 1927	Indexed

To bottom of page 123

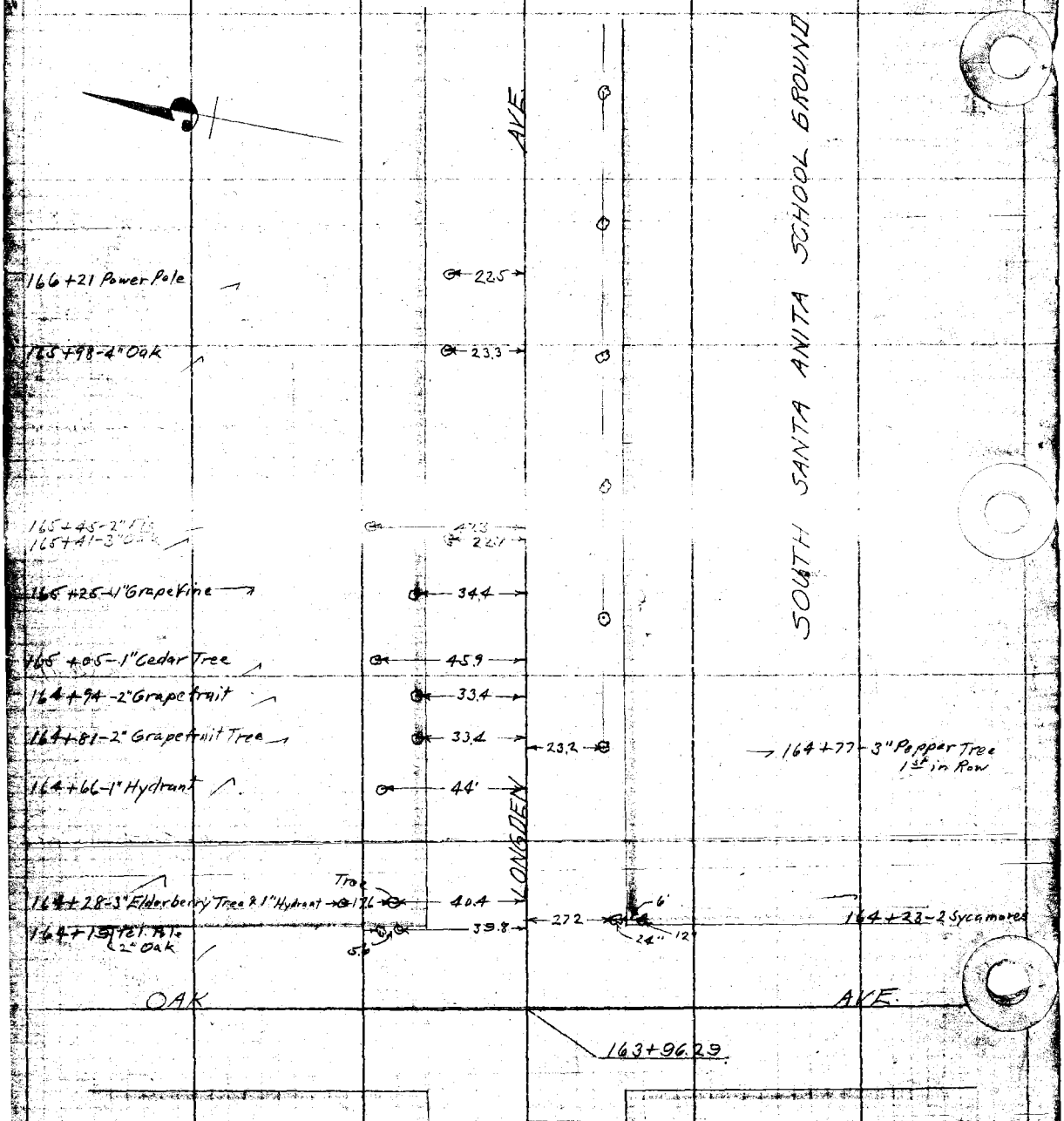

From top of page 121

Date 4-19-25 Notes by Tombleson Chief Party Tombleson F. B. 262 PG. 122A

Plotted by	W. O. No. 4084 D. S. O. No.
Date	Location Longden Ave
Map No.	Surveyed by Tombleson
Plotting C'k'd by	Date 9-19-28
Date	Indexed

Additional Topography

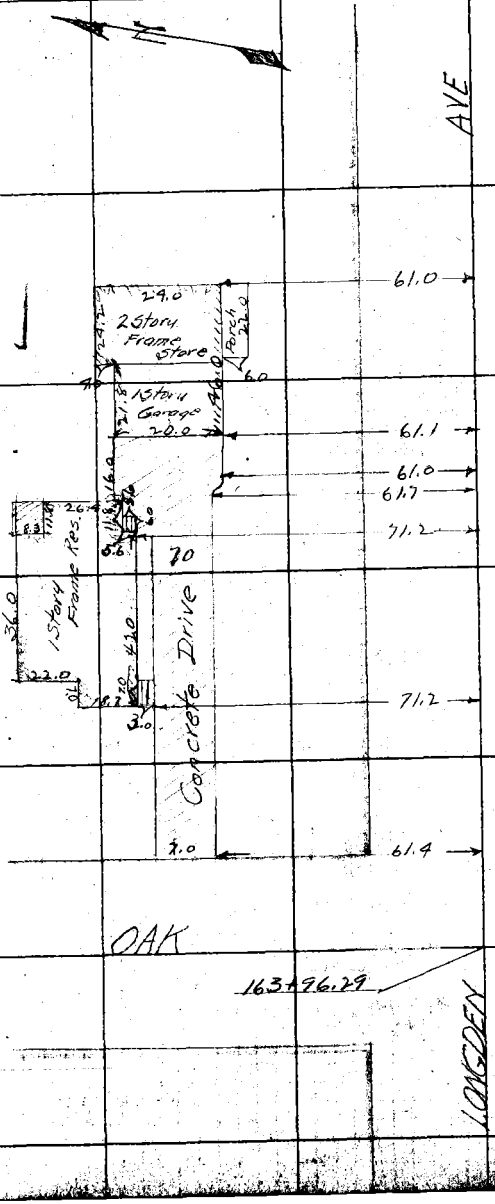

Note: ANY ADDITIONS OR CHANGES ON THIS SHEET MUST BE MADE OR CIRCLED IN Red. WITH DATE AND NAME OF PERSON MAKING CHANGE.

Do not extend notes this side of this line

RETURN TO LOS ANGELES COUNTY SURVEYOR

F.B. _____ PG. _____ Chief Party _____ Notes by _____ Date _____

RETURN TO

LOS ANGELES COUNTY SURVEYOR

Do not extend notes this side of this line

Note: ANY ADDITIONS OR CHANGES ON THIS SHEET MUST BE MADE OR CIRCLED IN **Red.** WITH DATE AND NAME OF PERSON MAKING CHANGE.

Date 3-18-27 Notes by Van Fleet Chief Party Van Fleet F.B. 262 PG. 123

Plotted by Terry	W. O. No. 4084 D. S. O. No.
Date June 1927	Location Longden Ave.
Map No. 8939	Surveyed by A. W. Van Fleet
Plotting Ck'd by Paige	Date 3-18-27
Date July 1927	Indexed

To bottom of page 124



From top of page 122

NOTE: ANY ADDITION OR CHANGES ON THIS SHEET MUST BE MADE OR CIRCLED IN RED, WITH DATE AND NAME OF PERSON MAKING CHANGE.

DO NOT EXTEND NOTES THIS SIDE OF THIS LINE

RETURN TO LOS ANGELES COUNTY SURVEYOR

F.B. 262 PG. 124 Van Fleet Chief Party Notes by Van Fleet Date 3-19-27

To bottom of page 125



From top of page 123

RETURN TO LOS ANGELES COUNTY SURVEYOR

DO NOT EXTEND NOTES THIS SIDE OF THIS LINE

NOTE: ANY ADDITION OR CHANGES ON THIS SHEET MUST BE MADE OR CIRCLED IN RED, WITH DATE AND NAME OF PERSON MAKING CHANGE.

Date 3-19-27 Notes by Van Fleet Chief Party Van Fleet F.B 262 Pg. 125

Plotted by Terry	W. O. No. 4084 D. S. O. No.
Date June 1927	Location Longden Ave.
Map No. 8939	Surveyed by A.W. Van Fleet
Plotting Ck'd by Paige	Date 3-19-27
Date July 1927	Indexed

To bottom of page 126



From top of page 124

NOTE: ANY ADDITION OR CHANGES ON THIS SHEET MUST BE MADE OR CIRCLED IN RED, WITH DATE AND NAME OF PERSON MAKING CHANGE.

DO NOT EXTEND NOTES THIS SIDE OF THIS LINE

RETURN TO LOS ANGELES COUNTY SURVEYOR

F.B. 262 PG. 126 Van Fleet Chief Party Notes by Van Fleet Date 3-19-27



RETURN TO
LOS ANGELES COUNTY SURVEYOR

DO NOT EXTEND NOTES THIS SIDE OF THIS LINE

NOTE: ANY ADDITION OR CHANGES ON THIS SHEET MUST BE MADE OR CIRCLED IN RED WITH DATE AND NAME OF PERSON MAKING CHANGE.

Date ______ Notes by ______ Chief Party ______

(158°44'
274°56'15")

Plotted by Becker	W. O. No. 10846 S. O. No.
Date April 28	Location Longden Ave.
Map No. [illegible]	Surveyed by Evans
Plotting Checked by [illegible]	Date 4-9-28
Date May 1928	Indexed

RETURN TO
LOS ANGELES COUNTY SURVEYOR

Note: ANY ADDITIONS OR CHANGES OF THIS SHEET MUST BE MADE OR CIRCLED IN Red. WITH DATE AND NAME OF PERSON MAKING CHANGE.

Do not extend notes this side of this line

Note:
{Used Tape #06
(=100.00 @ 68°F - pull 20#)}

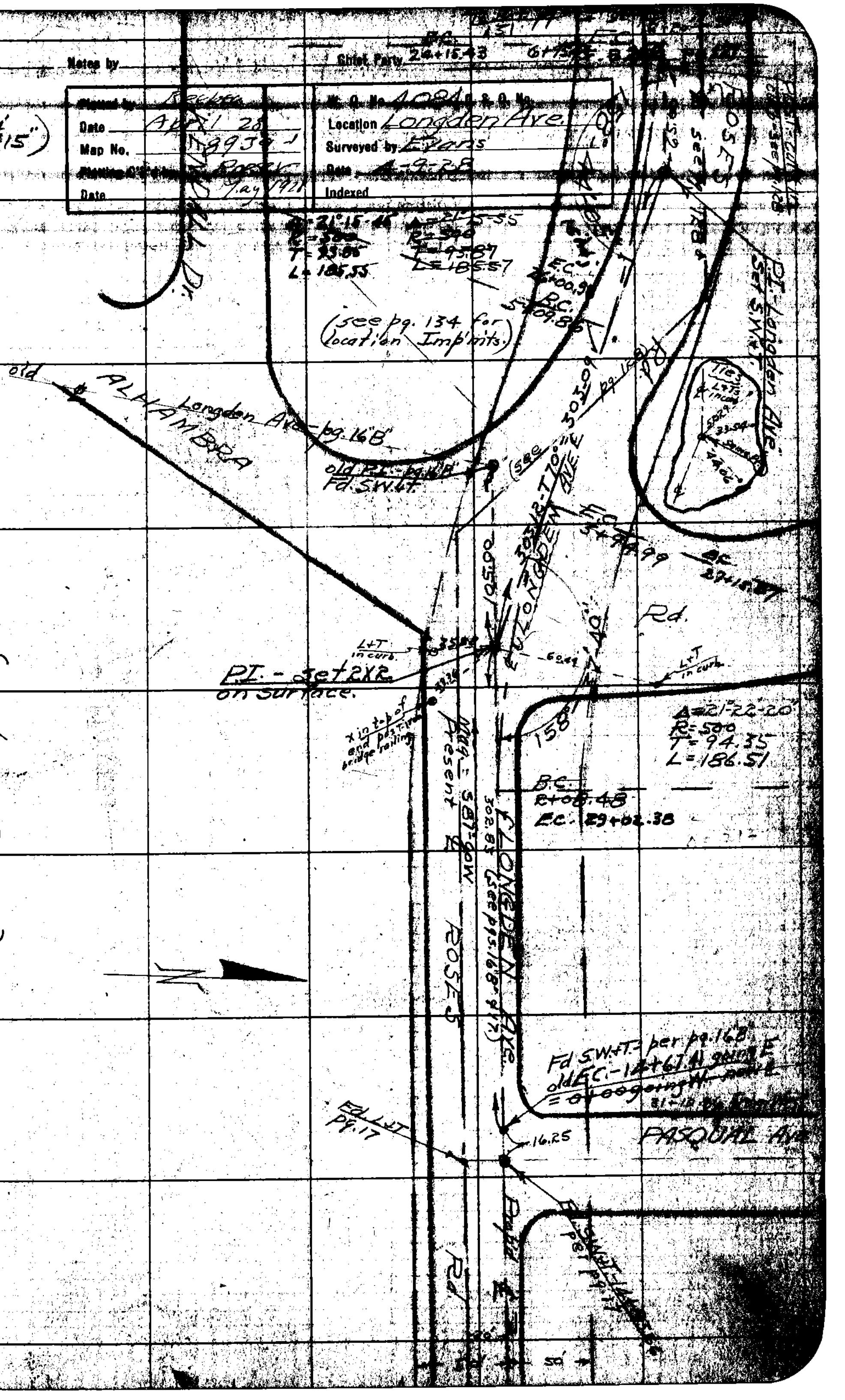

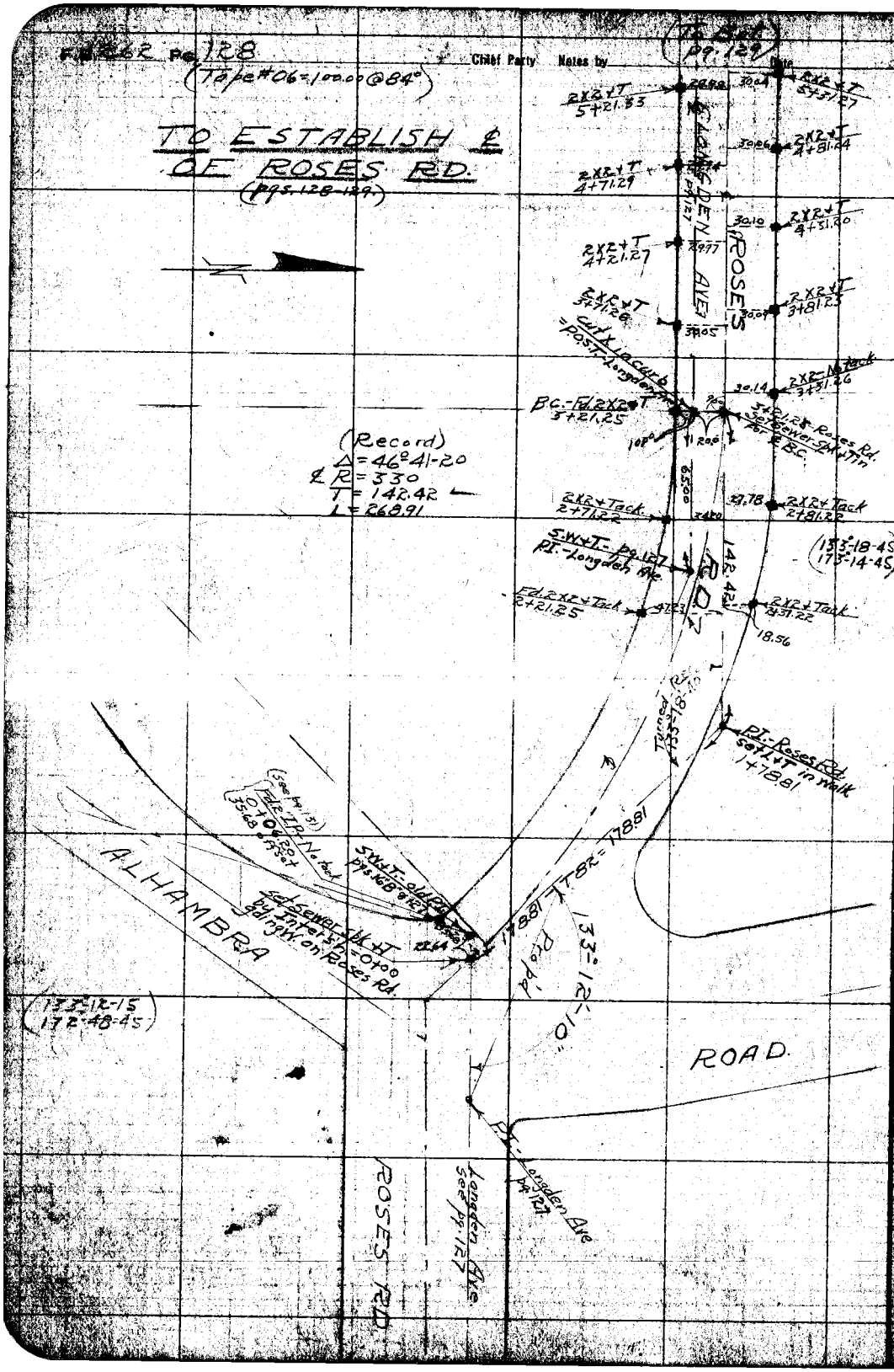

RETURN TO
LOS ANGELES COUNTY SURVEYOR

Do not extend notes this side of this line

Note: ANY ADDITIONS OR CHANGES ON THIS SHEET MUST BE MADE OR CIRCLED IN Red. WITH DATE AND NAME OF PERSON MAKING CHANGE.

Date _____ Notes by _____ Chief Party _____ F. B. 262 Pg. 129

Planned by Roebee	W. O. No. 4084 D. S. O. No.
Date April 1928	Location Longden Ave.
Map No. 8939-1	Surveyed by Evans
Signing C'd by Raeser	Date 4-11-28
Date May 1928	Indexed

(Tape #06 = 100.00 @ 84°)

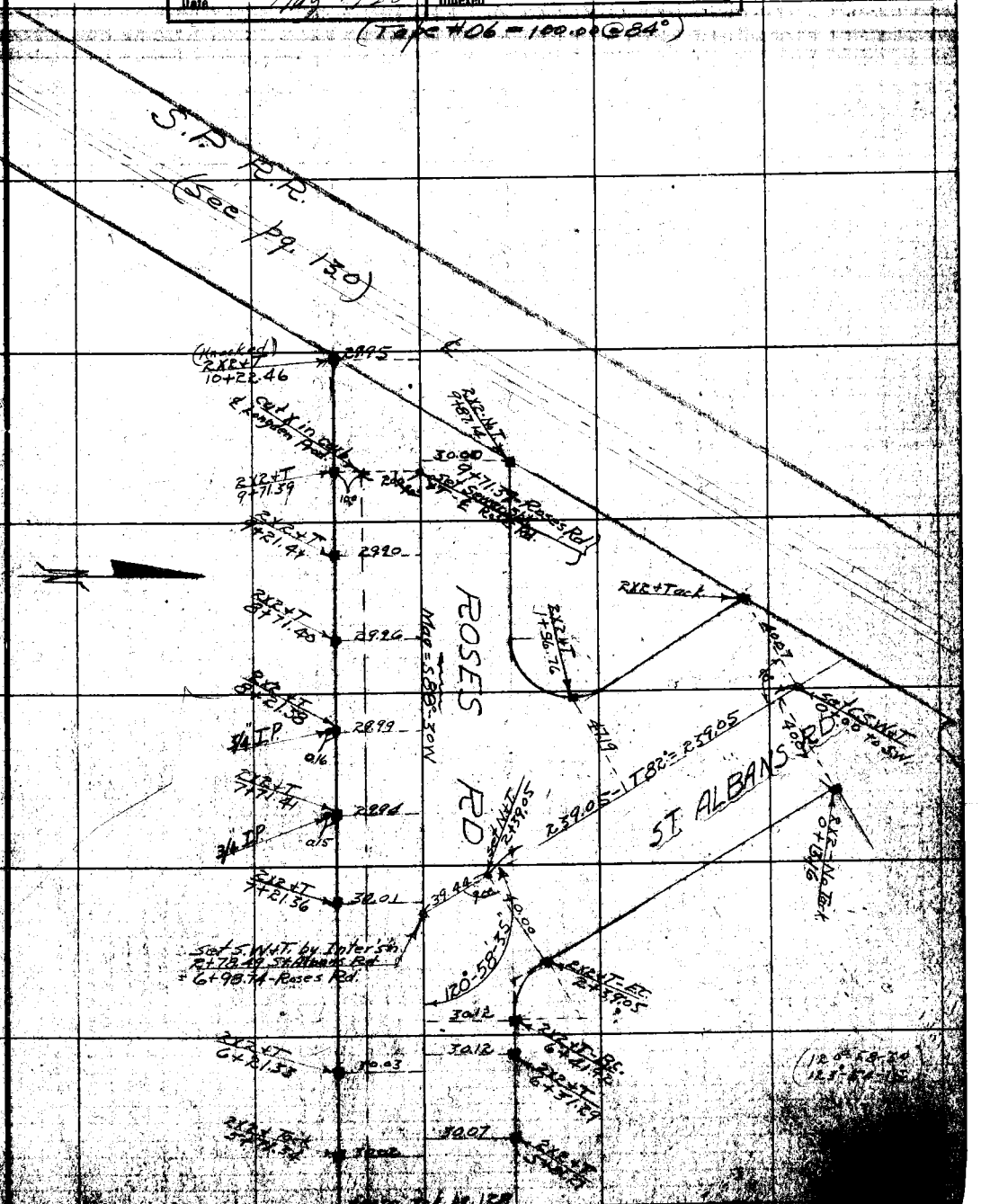

Notes: ANY ADDITIONS OR CHANGES ON THIS SHEET MUST BE MADE OR CIRCLED IN Red. WITH DATE AND NAME OF PERSON MAKING CHANGE.

RETURN TO LOS ANGELES COUNTY SURVEYOR

Do not extend notes this side of this line

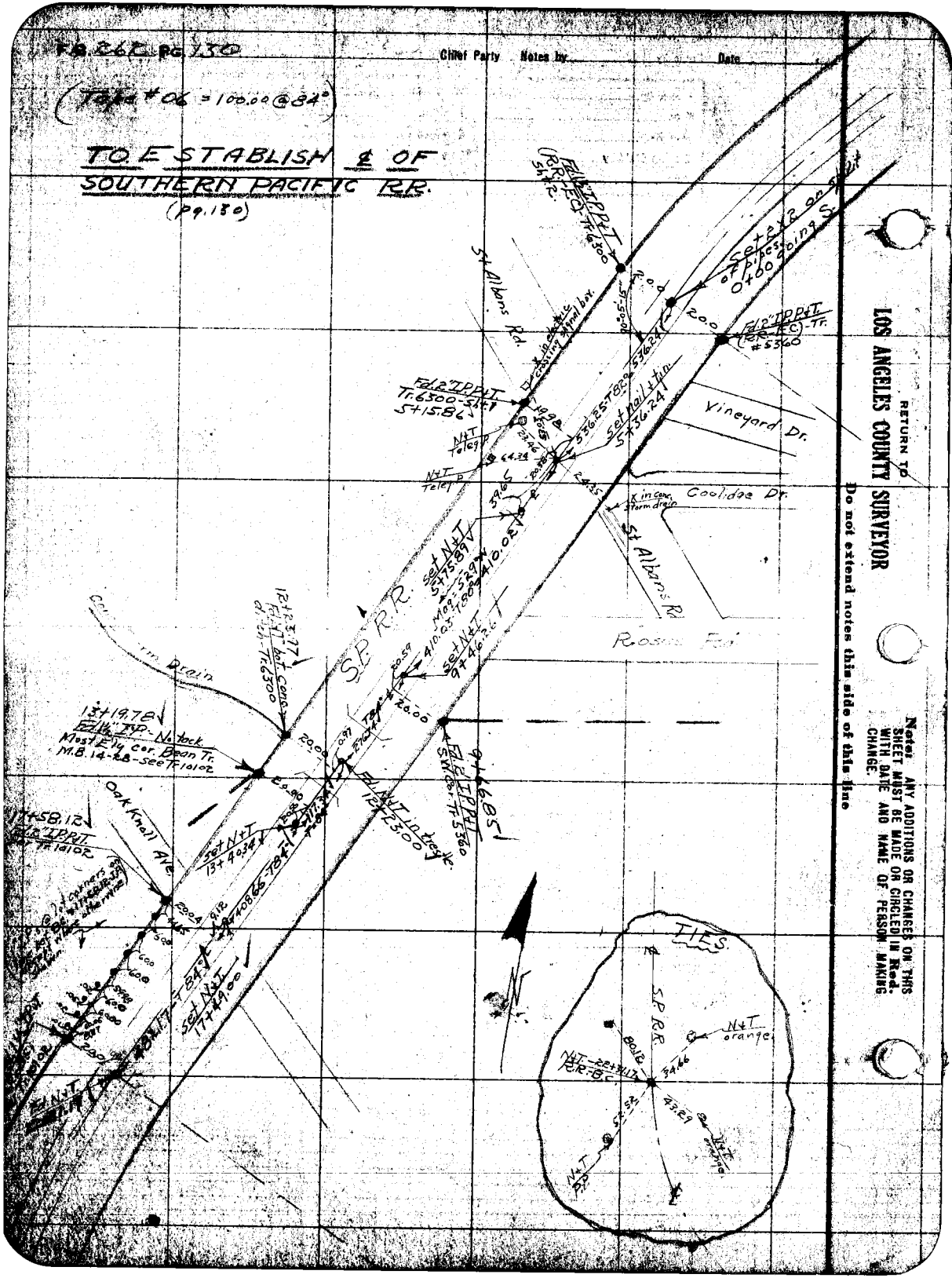

FB 262 pg 130
Chief Party Notes by
Date
(Tape #06 = 100.00 @ 84°)
TO ESTABLISH ℄ OF SOUTHERN PACIFIC RR.
(pg. 130)
St Albans Rd.
Vineyard Dr.
Coolidge Dr.
St Albans Rd
Rosine Rd
S.P. R.R.
Oak Knoll Ave.
Fd. 2" I.P. P.T. Tr. 6300 - Sht. 1 5+15.86
Fd. 2" I.P. P.T. (R.R.-E.C.) - Tr. #5360
Set 2x2 on split of pipes 0+00 going S.
Set nail + tin 5+36.24
Set N+T 5+75.89
Set N+T 9+46.26
Set N+T 13+40.34
Set N+T 17+49.00
Fd. 2" I.P. P.T. S.W. Cor. Tr. 5360
Fd. 2" I.P. P.T. Tr. 6300
13+19.78
Fd. 1/2" I.P. - No tack
Most Ely cor. Bean Tr.
M.B. 14-28 - see Tr. 10102
17+58.12
Fd. 2" I.P. P.T. Tr. 10102
Fd. N+T in tree
TIES
S.P. R.R.
N+T orange
N+T P.P.
RETURN TO
LOS ANGELES COUNTY SURVEYOR
Do not extend notes this side of this line
Note: ANY ADDITIONS OR CHANGES ON THIS SHEET MUST BE MADE OR CIRCLED IN Red. WITH DATE AND NAME OF PERSON MAKING CHANGE.

Date April 1928 | Location Longden Ave
Map No. 8939-Y | Surveyed by Evans
Date May 1928 | Indexed

(Tape # 06 … @ 64° T - 20 # pull)

Notes: ANY ADDITIONS OR CHANGES ON THIS SHEET MUST BE MADE OR CIRCLED IN RED, WITH DATE AND NAME OF PERSONS MAKING CHANGE.

Do not extend notes this side of this line

RETURN TO LOS ANGELES COUNTY SURVEYOR

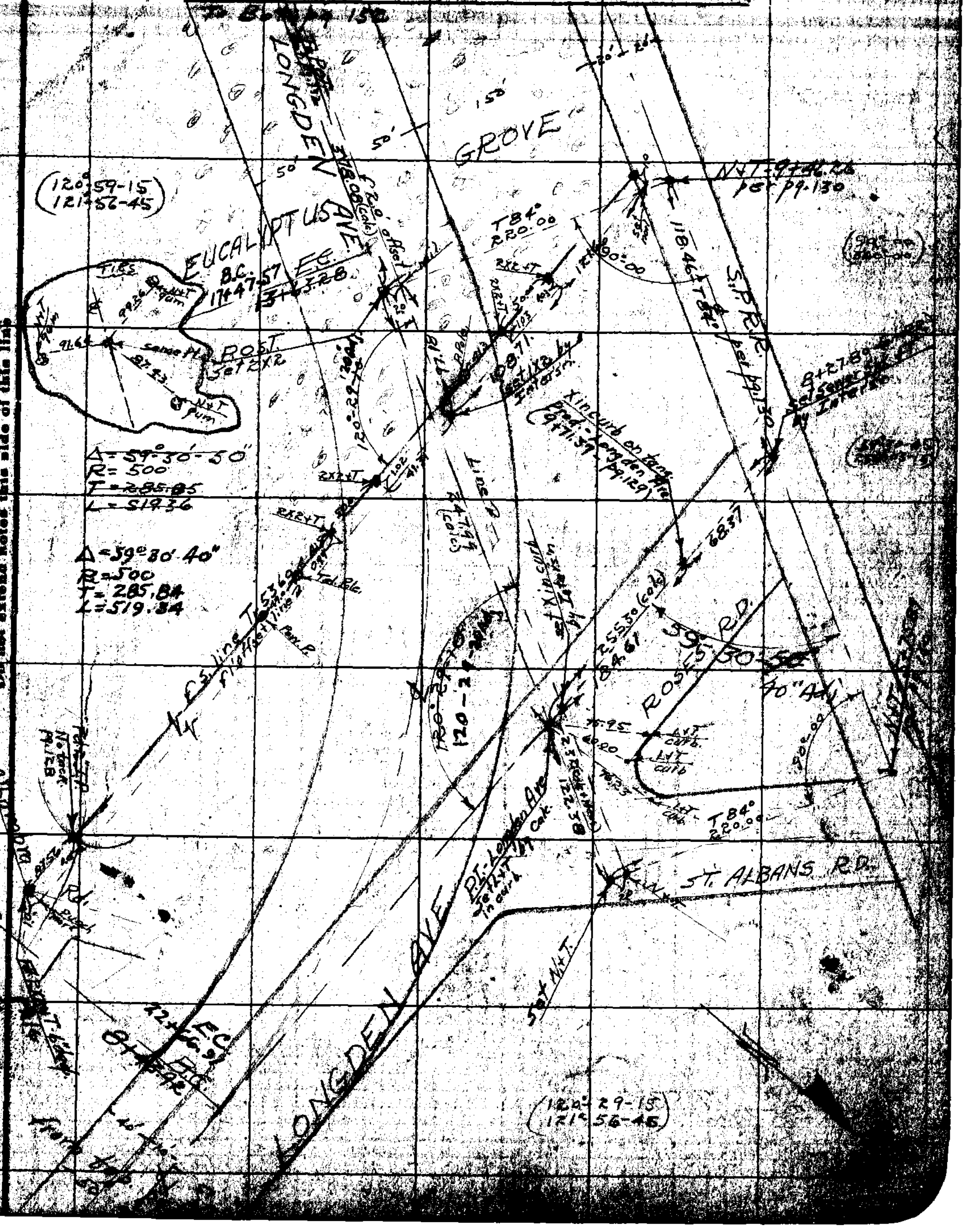

F.B. 268 PG. 132 Chief Party ... Notes by Date

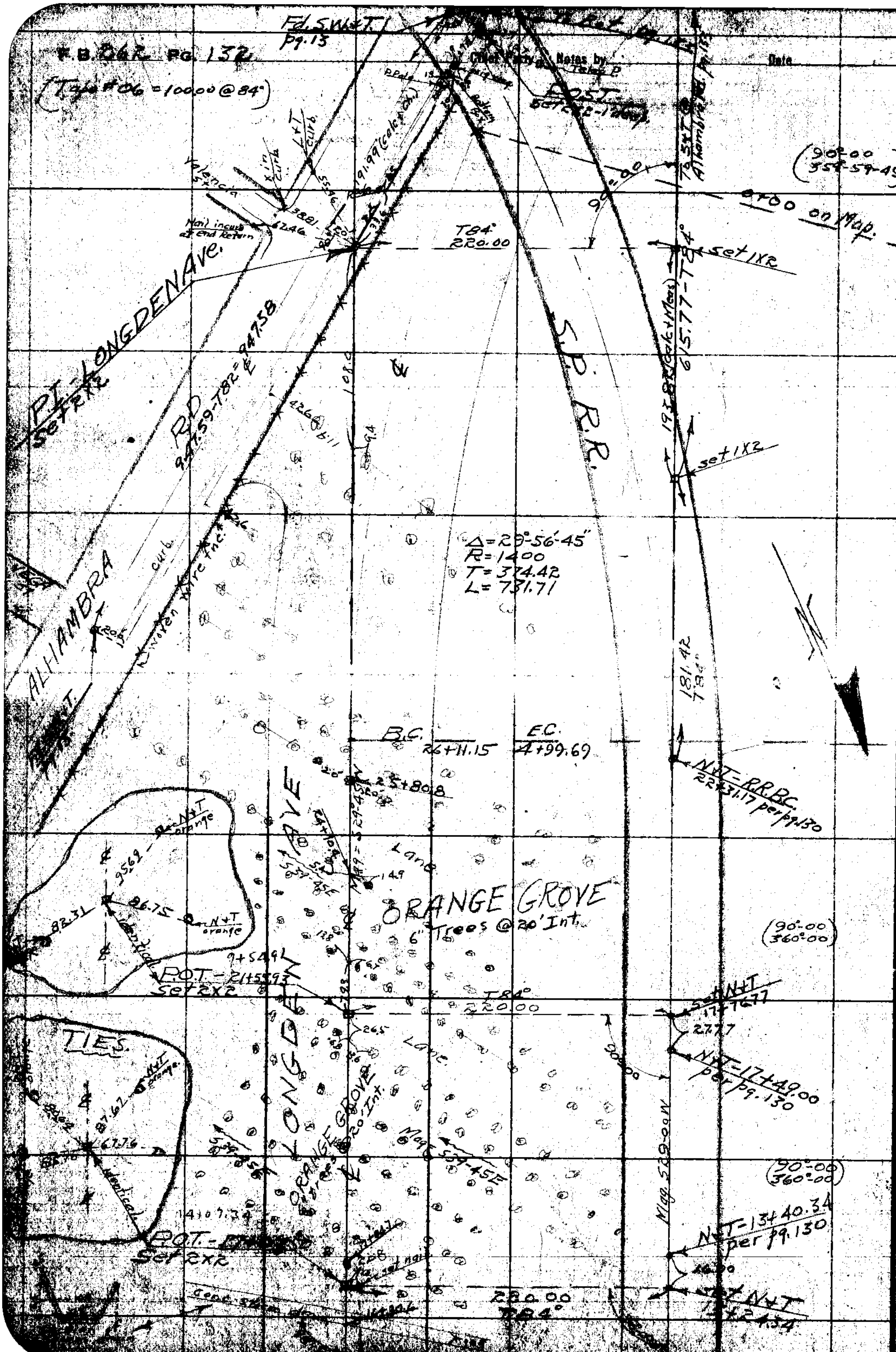

RETURN TO
LOS ANGELES COUNTY SURVEYOR
Do not extend notes this side of this line

Notes: ANY ADDITIONS OR CHANGES ON THIS SHEET MUST BE MADE OR CIRCLED IN Red. WITH DATE AND NAME OF PERSON MAKING CHANGE.

Date _____ Notes by _____ Chief Party _____ F. B. 262 PG. 133

Plotted by Roehee	W. O. No. 4084 D. S. O. No.
Date April 28	Location Longden Ave
Map No. 8939-1	Surveyed by Evans
Plotting Ch'k'd by Roeser	Date 4-13-28
Date May 1928	Indexed

(Tape #06 = 100.00 @ 84°
20# pull.)

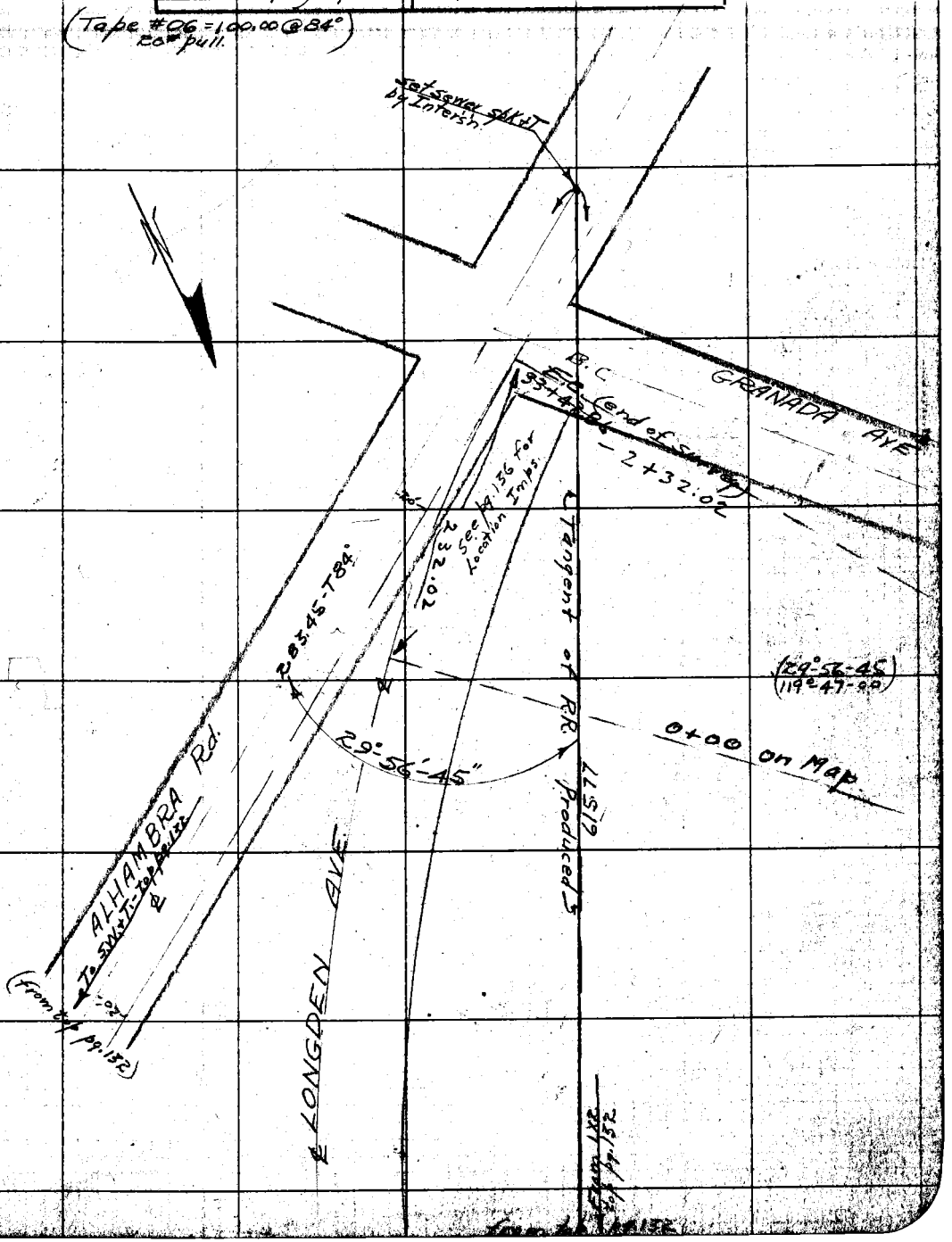

Note: ANY ADDITIONS OR CHANGES ON THIS SHEET MUST BE MADE OR CIRCLED IN Red. WITH DATE AND NAME OF PERSON MAKING CHANGE.

RETURN TO
LOS ANGELES COUNTY SURVEYOR

Do not extend notes this side of this line

F.B. 262 PG. 134 Chief Party Notes by Date

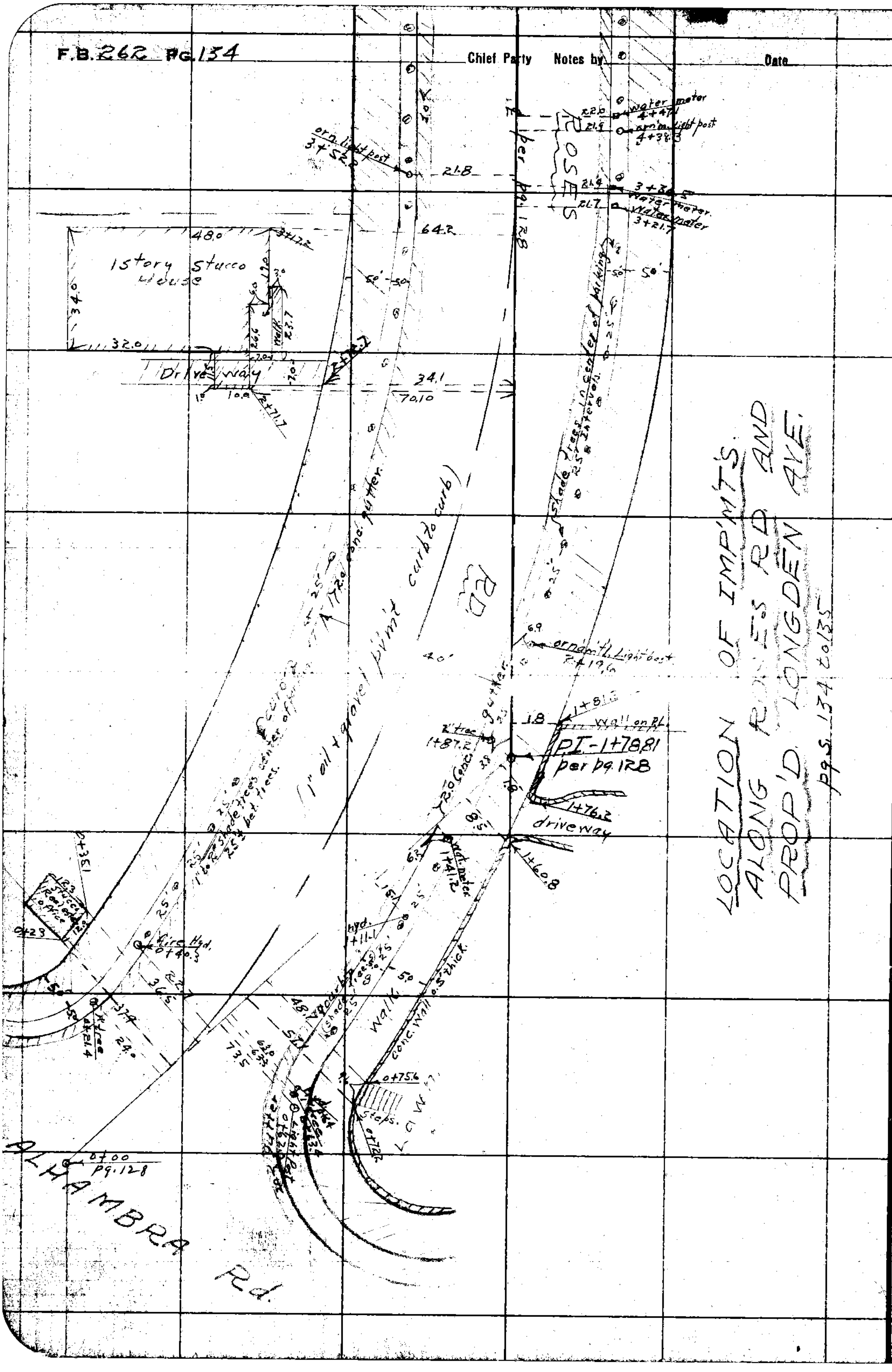

RETURN TO

LOS ANGELES COUNTY SURVEYOR

Do not extend notes this side of this line

Note: ANY ADDITIONS OR CHANGES ON THIS SHEET MUST BE MADE OR CIRCLED IN Red. WITH DATE AND NAME OF PERSON MAKING CHANGE.

Date _____ Notes _____ Chief Party _____ F. B. 262 PG 135

Plotted by Roebee	W. O. No. 4084 C. S. O. No.
Date May 1928	Location Longden Ave
Map No. 8939-1	Surveyed by Evans
Plotting C'k'd by Puesser	Date 4-17-28
Date May 1928	Indexed

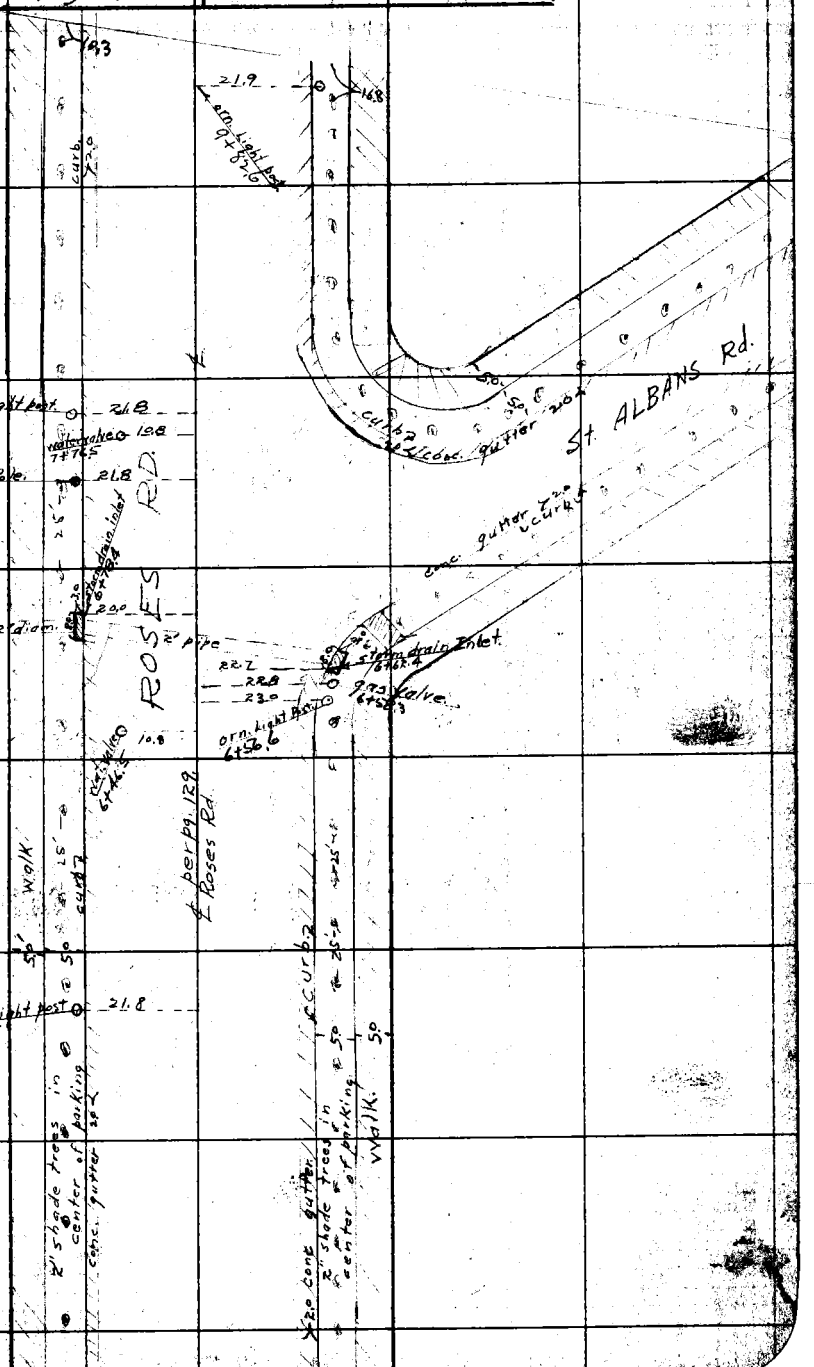

Notes: ANY ADDITIONS OR CHANGES ON THIS SHEET MUST BE MADE OR CIRCLED IN Red. WITH DATE AND NAME OF PERSON MAKING CHANGE.

Do not extend notes this side of this line

RETURN TO LOS ANGELES COUNTY SURVEYOR

F.B. 262 PG. 136 Chief Party Notes by Date



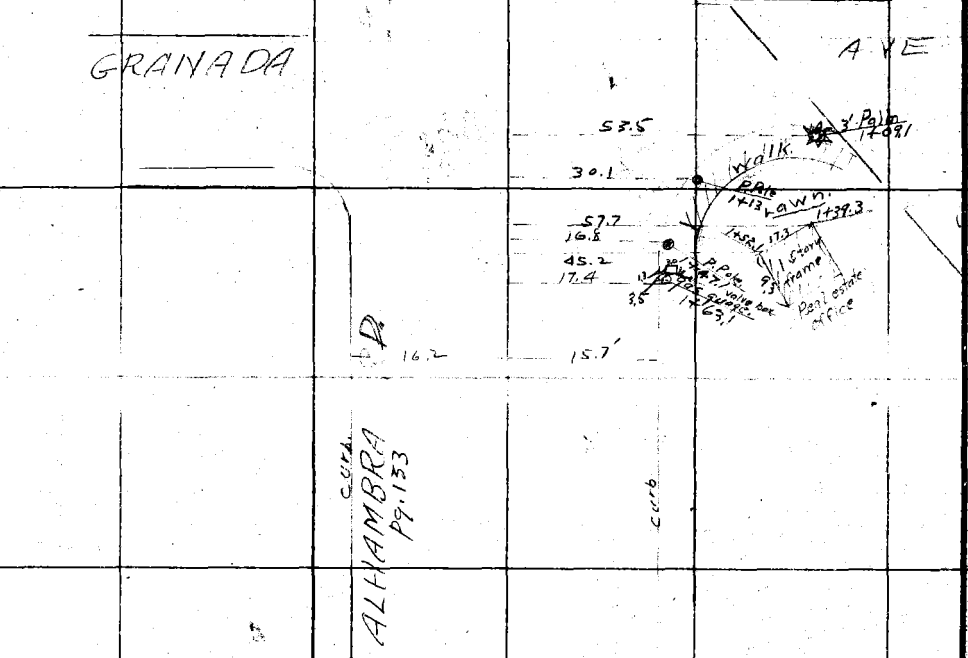

RETURN TO
LOS ANGELES COUNTY SURVEYOR

Do not extend notes this side of this line

Notes: ANY ADDITIONS OR CHANGES ON THIS SHEET MUST BE MADE OR CIRCLED IN Red. WITH DATE AND NAME OF PERSON MAKING CHANGE.

Notes Ck'd by	Survey of Longden Ave	F.B. 767 PG. 157
Map No. 8939-2	W. O. 5066 Tape No. St'd °F	
Office Work R.W. McA.	Surveyed by F.J. McNeal	
Checked K.A. M.	Notes Mc Date 6-12-41	
Date July 1941	Indexed A. C. Johnson 8-28-41	

LONGDEN AVE

LOCATION OF HOUSES

BETWEEN

155+84.15 & 162+61.34

F.J. McNeal
Geo. H. Nichols
A. Carrasco
J.L. Willey

C.S. 8939-Sht 2

Note: Any Additions or Changes on This Sheet Must be Made or Circled in Red Ink With Date and Name of Person Making Change.

Do not extend notes this side of this line.

RETURN TO
LOS ANGELES COUNTY SURVEYOR
700 HALL OF RECORDS

FORM 247 5M 10-59

F.B. 262 PG. 138

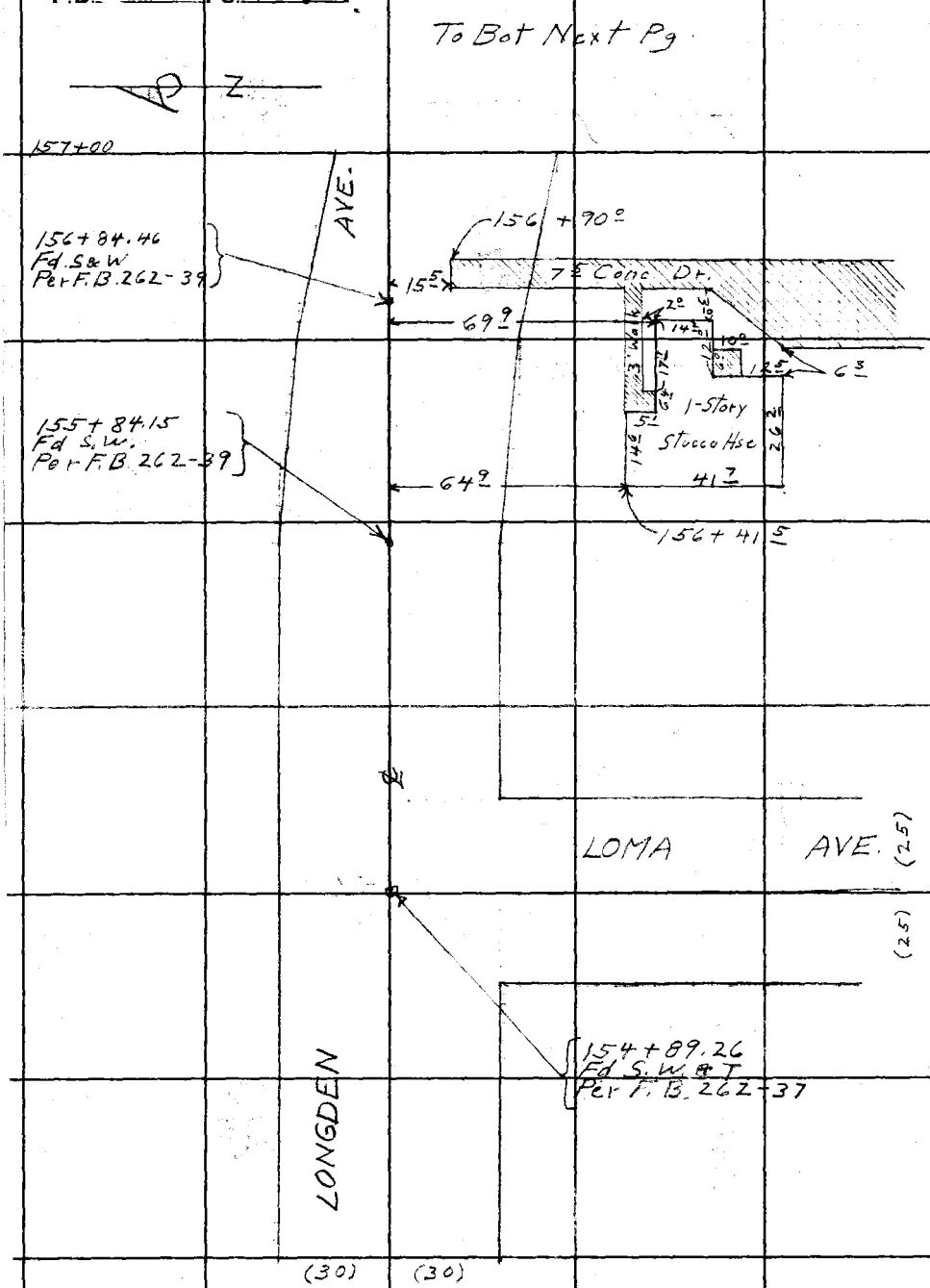

RETURN TO
LOS ANGELES COUNTY SURVEYOR
700 HALL OF RECORDS

Note: Any Additions or Changes on This Sheet Must be Made or Circled in Red Ink With Date and Name of Person Making Change.

Do not extend notes this side of this line.

Notes Ck'd by	Survey of Longden Ave
Map No. 8939-2	W. O. 5066 Tape No. St'd °F
Office Work E.W.M.E.A.	Surveyed by E.J. McNeal
Checked K.R.M.	Notes Mc Date 6-12-41
Date June, 1941	Indexed A. C. Johnson

F.B. 267 Pg. 139

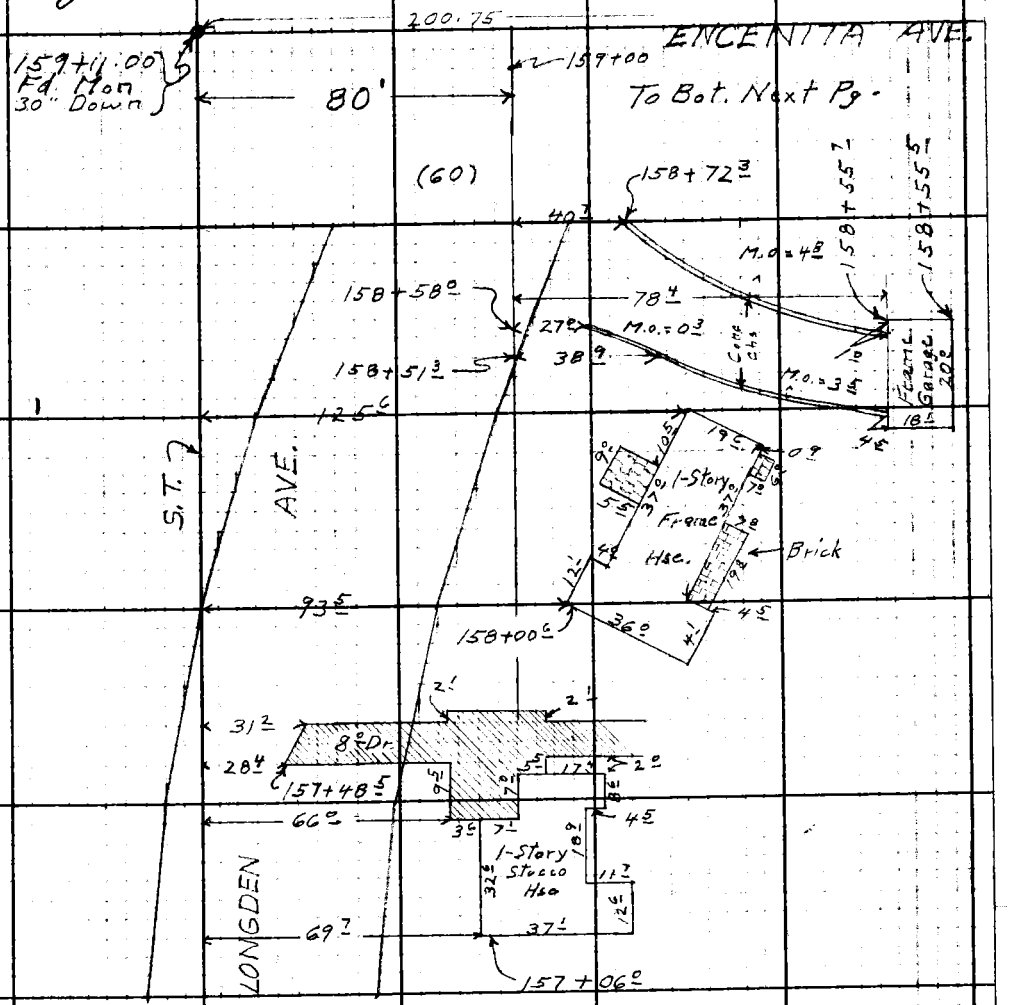

Note: Any Additions or Changes on This Sheet Must be Made or Circled in Red Ink With Date and Name of Person Making Change.

Do not extend notes this side of this line.

RETURN TO
LOS ANGELES COUNTY SURVEYOR
700 HALL OF RECORDS

FORM 247 5M 10-39

F.B. 262 PG. 140

To Bot Next Pg.

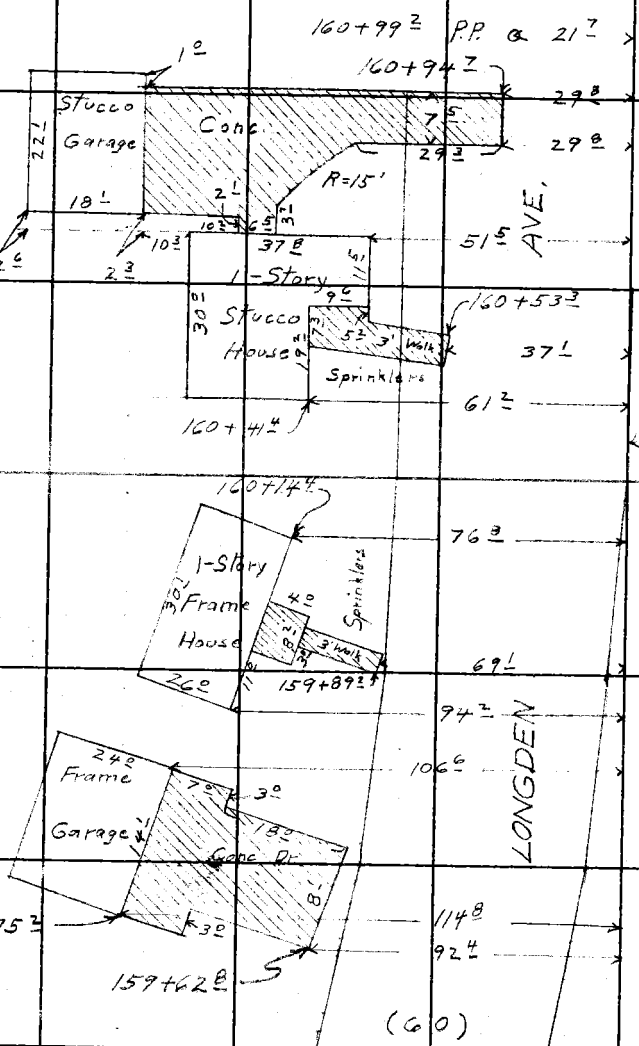

From Top Last Pg.

RETURN TO
LOS ANGELES COUNTY SURVEYOR
700 HALL OF RECORDS

Do not extend notes this side of this line.

Note: Any Additions or Changes on This Sheet Must be Made or Circled in **Red Ink** With Date and Name of Person Making Change.

Notes Ck'd by	Survey of Longden Ave.
Map No. 8939-2	W. O. 5066 Tape No. St'd °F
Office Work R.W. McA.	Surveyed by F.J. McNeal
Checked K.R.M.	Notes Mc Date 6-13-41
Date June 1941	Indexed A. C. Johnson

F.B. 262 PG. 141

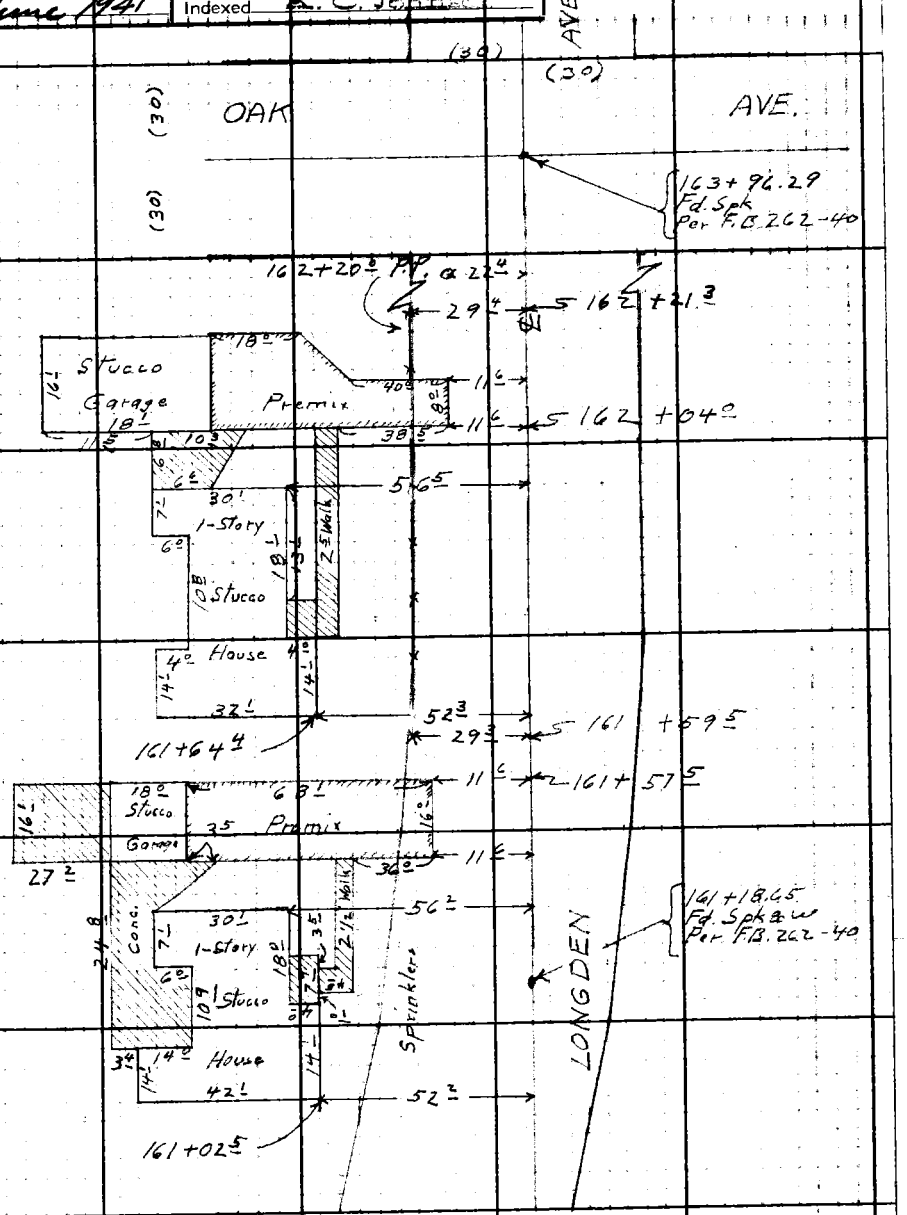

From Top Last Pg.

Note: Any Additions or Changes on This Sheet Must be Made or Circled in Red Ink With Date and Name of Person Making Change.

Do not extend notes this side of this line.

RETURN TO
LOS ANGELES COUNTY SURVEYOR
700 HALL OF RECORDS

FORM 247 5M 10-39

F.B. 262 PG. 142

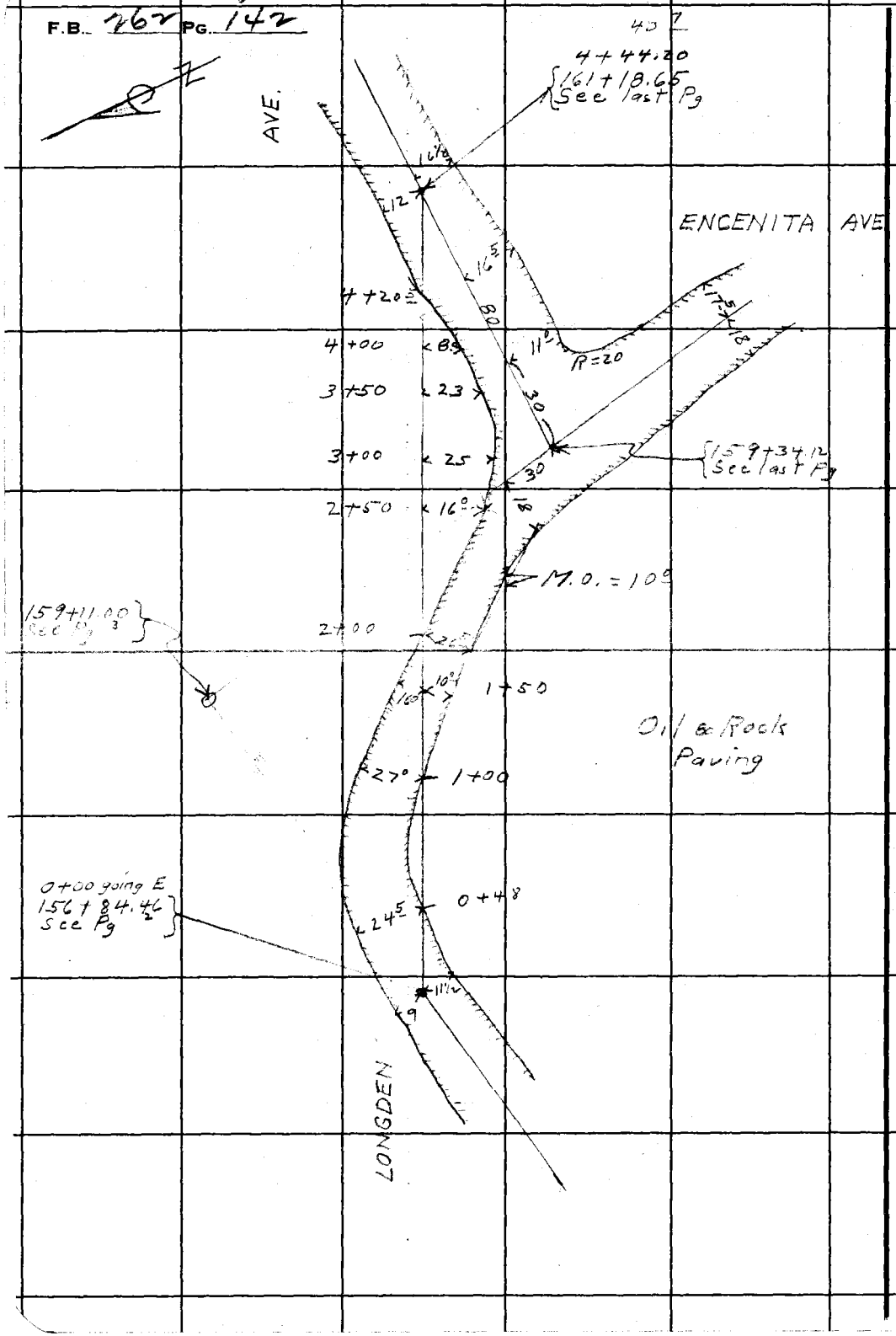

RETURN TO
LOS ANGELES COUNTY SURVEYOR
700 HALL OF RECORDS

Do not extend notes this side of this line.

Note: Any Additions or Changes on This Sheet Must be Made or Circled in **Red Ink** With Date and Name of Person Making Change.

Notes Ck'd by	Survey of Longden Ave
Map No. 8939-2	W. O. 5066 Tape No. 049 St'd 76°F
Office Work R.W. MEA.	Surveyed by F.J. McNeal
Checked K.R.M.	Notes Mc Date 6-17-41
Date June 1941.	Indexed A. C. Johns

F.B. 262 PG. 143

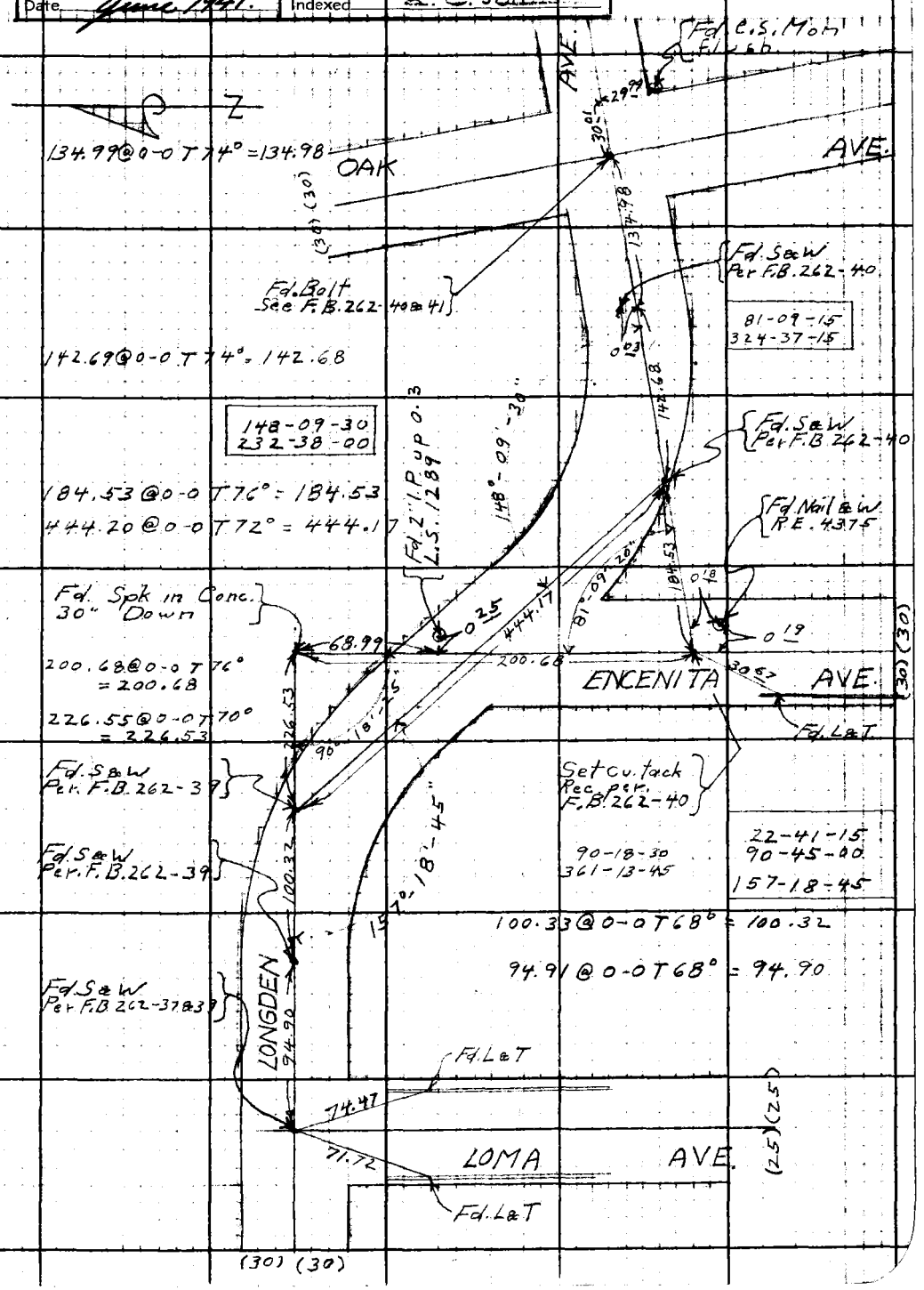

Note: Any Additions or Changes on This Sheet Must be Made or Circled in Red Ink With Date and Name of Person Making Change.

Do not extend notes this side of this line.

RETURN TO
LOS ANGELES COUNTY SURVEYOR
700 HALL OF RECORDS

FORM 247 5M 10-39

6-19-41

F.B. 262 PG. 144

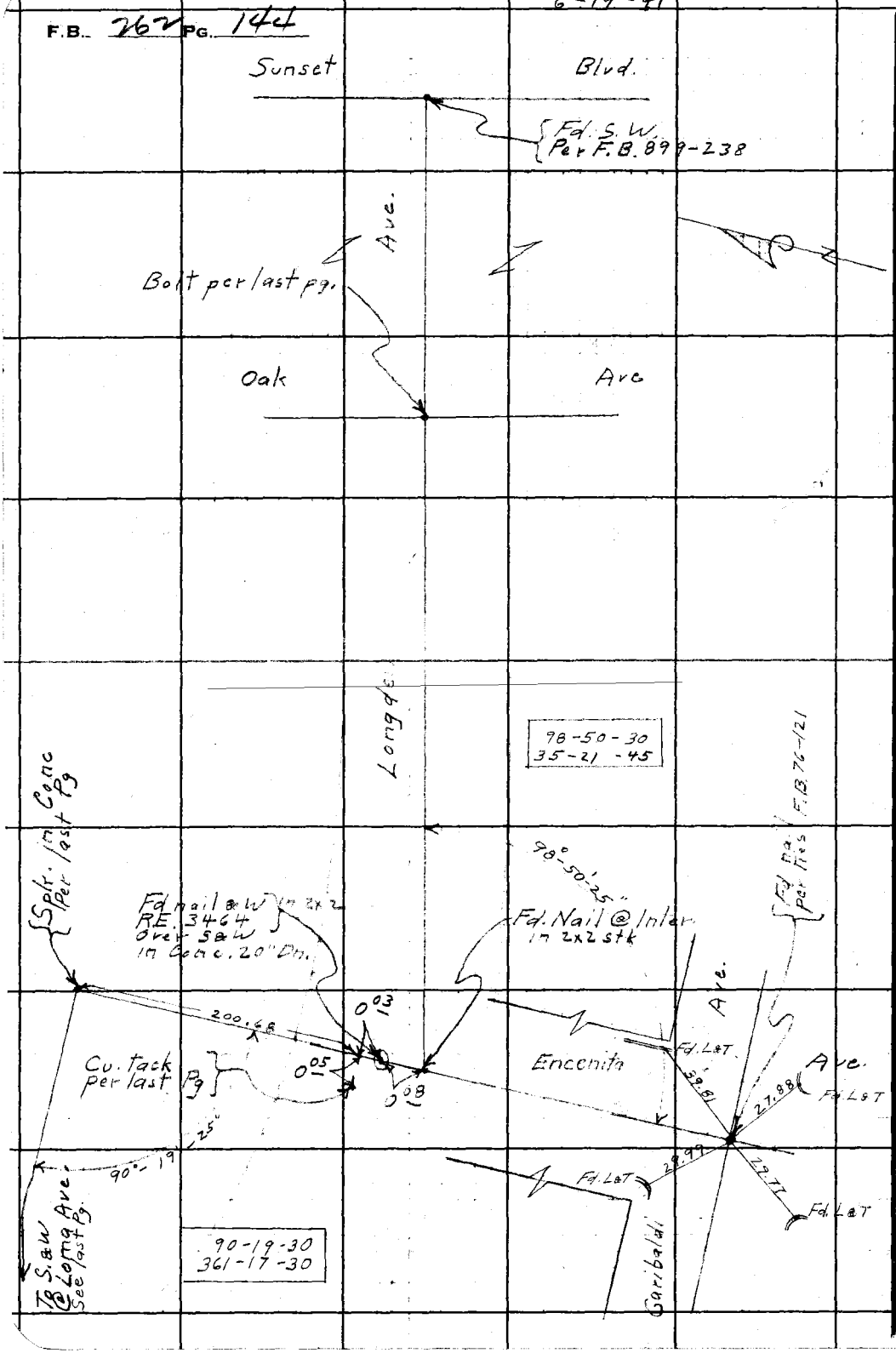

RETURN TO
LOS ANGELES COUNTY SURVEYOR
700 HALL OF RECORDS

Note: Any Additions or Changes on This Sheet Must be Made or Circled in **Red Ink** With Date and Name of Person Making Change.

Do not extend notes this side of this line.