Notes Ck'd by		Survey of				F.B.	Pg.
Map No.		W. O.	Tape No.	St'd	°F.		
Office Work		Surveyed by					
Checked		Notes		Date			
Date		Indexed					

FB 263

F.B. 263 Pg. Index

F.B. 263

PAGES: Index, A, B?, C, D; 1 to 22 incl., 22A to 129 incl., , 131, , 133 to 159 incl., , 171 to 185 incl., , 187, 188 to 216 incl.,

RETURN TO
LOS ANGELES COUNTY SURVEYOR
700 HALL OF RECORDS
Do not extend notes this side of this line
Note: ANY ADDITIONS OR CHANGES ON THIS SHEET MUST BE MADE OR CIRCLED IN Red Ink. WITH DATE AND NAME OF PERSON MAKING CHANGE.

Date _____ Notes by Svenson Chief Party _____ F.B. 263 Pg. A

Plotted by	W. O. No. 4070 D. S. O. No.
Date	Location Normandie
Map No.	Surveyed by Svenson
Plotting C'k'd by	Date Mar 1927
Date	Indexed

INDEX SHEET

NOTE: ANY ADDITION OR CHANGES ON THIS SHEET MUST BE MADE OR CIRCLED IN RED, WITH DATE AND NAME OF PERSON MAKING CHANGE.

DO NOT EXTEND NOTES THIS SIDE OF THIS LINE

RETURN TO LOS ANGELES COUNTY SURVEYOR

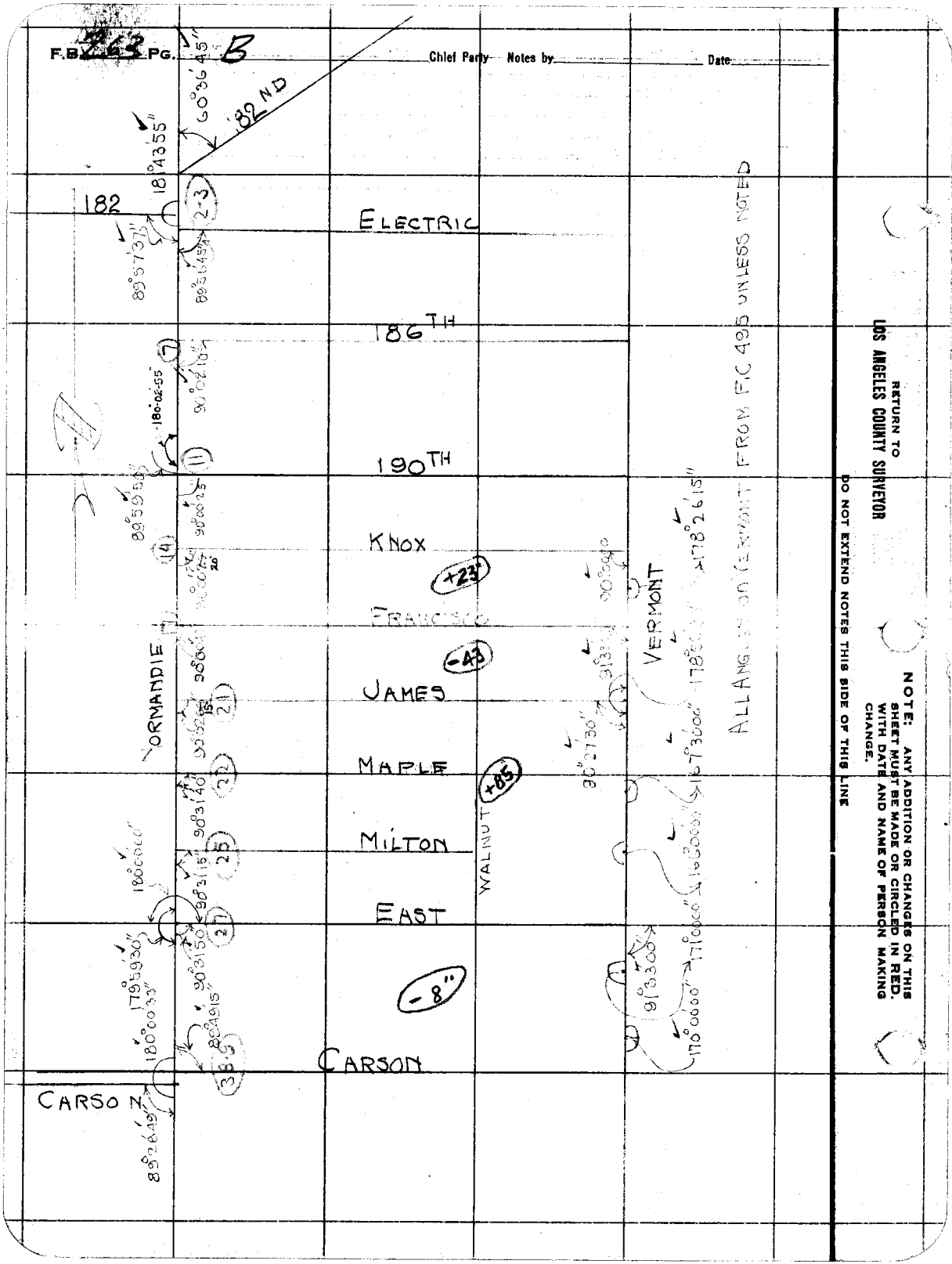
F.B. 263 PG. B
Chief Party Notes by
Date
182 ND
182
ELECTRIC
186TH
190TH
KNOX
FRANCISCO
JAMES
MAPLE
MILTON
EAST
CARSON
CARSON
NORMANDIE
VERMONT
WALNUT
+23
-43
+85
-8"
ALL ANGLES ON VERMONT FROM F.C. 495 UNLESS NOTED
RETURN TO
LOS ANGELES COUNTY SURVEYOR
DO NOT EXTEND NOTES THIS SIDE OF THIS LINE
NOTE: ANY ADDITION OR CHANGES ON THIS SHEET MUST BE MADE OR CIRCLED IN RED, WITH DATE AND NAME OF PERSON MAKING CHANGE.

Date ______ Notes by ______ Chief Party ______ F.B. 263

Plotted by ______	W. O. No. ______ D. S. O. No. ______
Date ______	Location ______
Map No. ______	Surveyed by ______
Platting C'k'd by ______	Date ______
Date ______	Indexed ______

NOTE: ANY ADDITION OR CHANGES ON THIS SHEET MUST BE MADE OR CIRCLED IN RED. WITH DATE AND NAME OF PERSON MAKING CHANGE.

DO NOT EXTEND NOTES THIS SIDE OF THIS LINE

RETURN TO LOS ANGELES COUNTY SURVEYOR

F.B. 263 Pg. D Chief Party Notes by Date

RETURN TO
LOS ANGELES COUNTY SURVEYOR

NOTE: ANY ADDITION OR CHANGES ON THIS SHEET MUST BE MADE OR CIRCLED IN RED, WITH DATE AND NAME OF PERSON MAKING CHANGE.

DO NOT EXTEND NOTES THIS SIDE OF THIS LINE

Date 2-27 Notes by Svenson, Chief Party Svenson F.B. 263 Pg. 1

Platted by	W. O. No. 4012 D. S. O. No.
Date	Location Normandie
Map No.	Surveyed by Svenson
Platting Ck'd by	Date 2-27
Date	Indexed

NOTE: ANY ADDITION OR CHANGES ON THIS SHEET MUST BE MADE OR CIRCLED IN RED, WITH DATE AND NAME OF PERSON MAKING CHANGE.

DO NOT EXTEND NOTES THIS SIDE OF THIS LINE

RETURN TO LOS ANGELES COUNTY SURVEYOR

Normandie Ave

182nd St to Salt Works Rd.

Svenson.
McNeel.
Gregory.
Jarvis.

F.B. 263 PG. 2 Chief Party Notes by Svenson Date

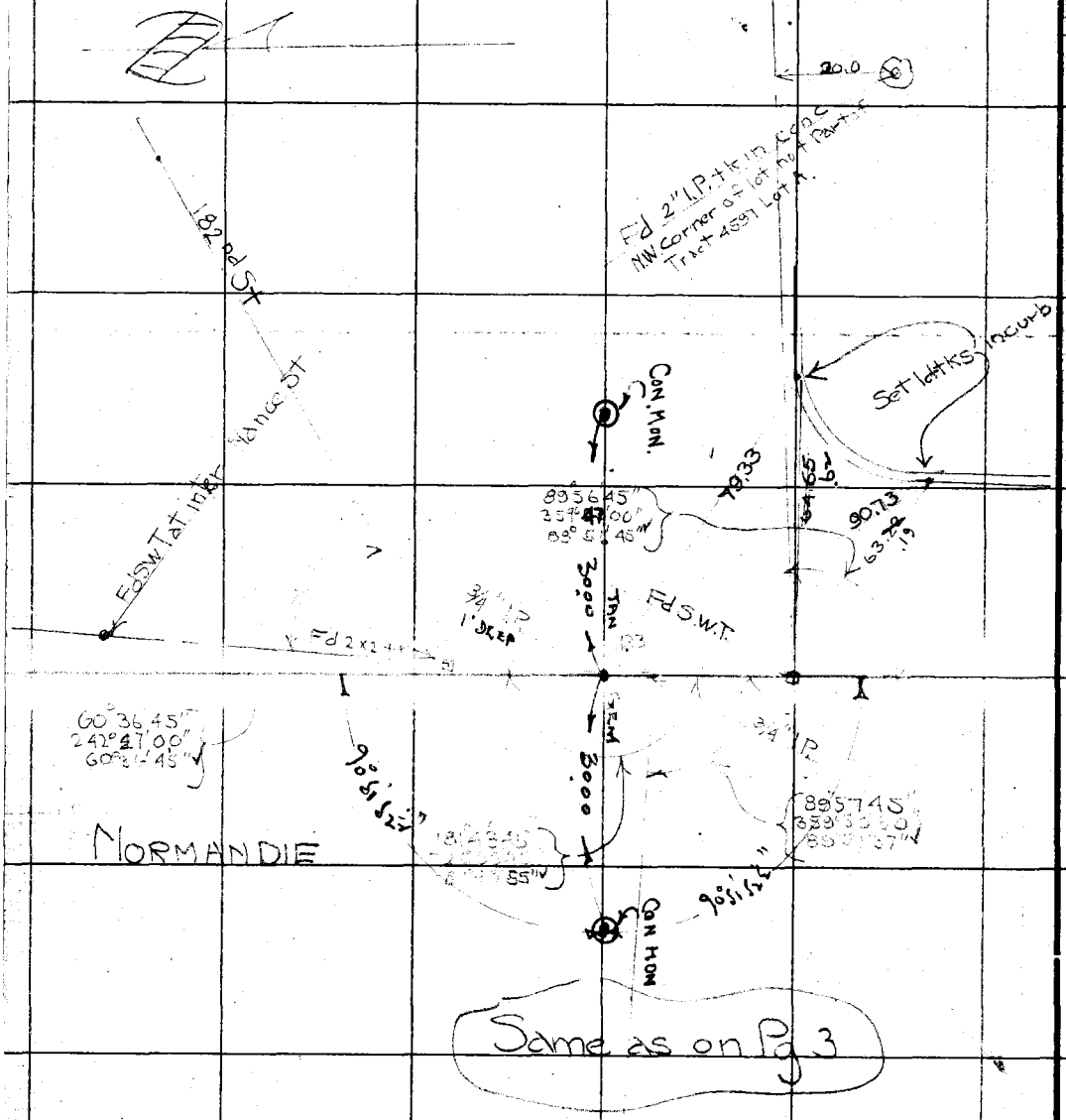

RETURN TO LOS ANGELES COUNTY SURVEYOR

DO NOT EXTEND NOTES THIS SIDE OF THIS LINE

NOTE: ANY ADDITION OR CHANGES ON THIS SHEET MUST BE MADE OR CIRCLED IN RED. WITH DATE AND NAME OF PERSON MAKING CHANGE.

Date 2-27 Notes by Svenson Chief Party Svenson F.B. 263 Pg. 3

Plotted by D. M. Finley	W. O. No. 4070 D. S. O. No.
Date Apr. 1927	Location Normandie
Map No.	Surveyed by Svenson
Plotting C'k'd by	Date 2-27
Date	Indexed

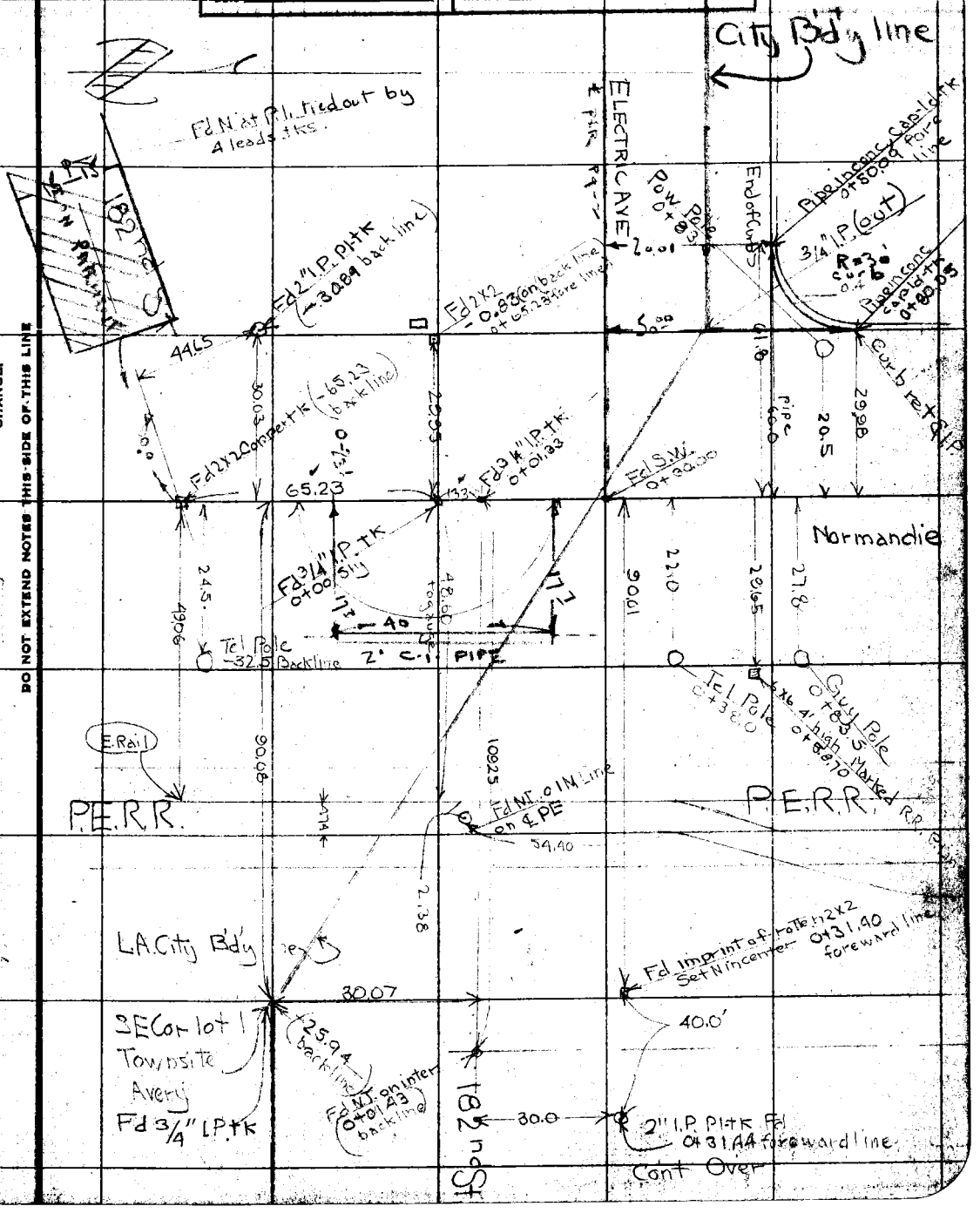

NOTE: ANY ADDITION OR CHANGES ON THIS SHEET MUST BE MADE OR CIRCLED IN RED, WITH DATE AND NAME OF PERSON MAKING CHANGE.

DO NOT EXTEND NOTES THIS SIDE OF THIS LINE

RETURN TO LOS ANGELES COUNTY SURVEYOR

F.B. 263 Pg. 4 Chief Party Notes by Svenson Date

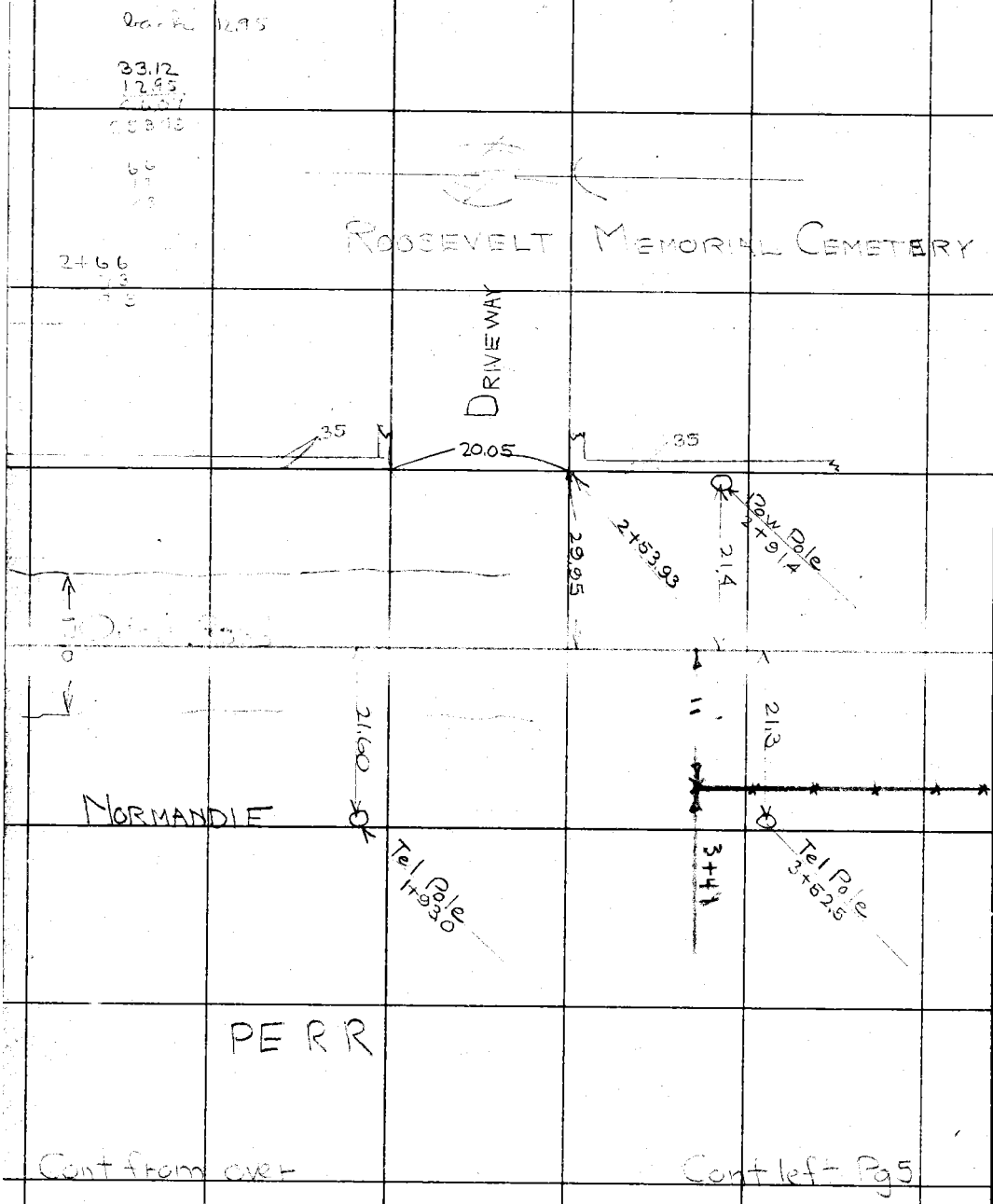

Cont from over

Cont left Pg 5

RETURN TO
LOS ANGELES COUNTY SURVEYOR

DO NOT EXTEND NOTES THIS SIDE OF THIS LINE

NOTE: ANY ADDITION OR CHANGES ON THIS SHEET MUST BE MADE OR CIRCLED IN RED. WITH DATE AND NAME OF PERSON MAKING CHANGE.

Date 2-27 Notes by Svenson Chief Party Svenson F.B. 263 Pg. 5

Platted by D. M. Finley	W. O. No. 4070 D. S. O. No.
Date Apr. 1927	Location Normandie
Map No.	Surveyed by Svenson
Platting C'k'd by	Date 2-27
Date	Indexed

4+90.49

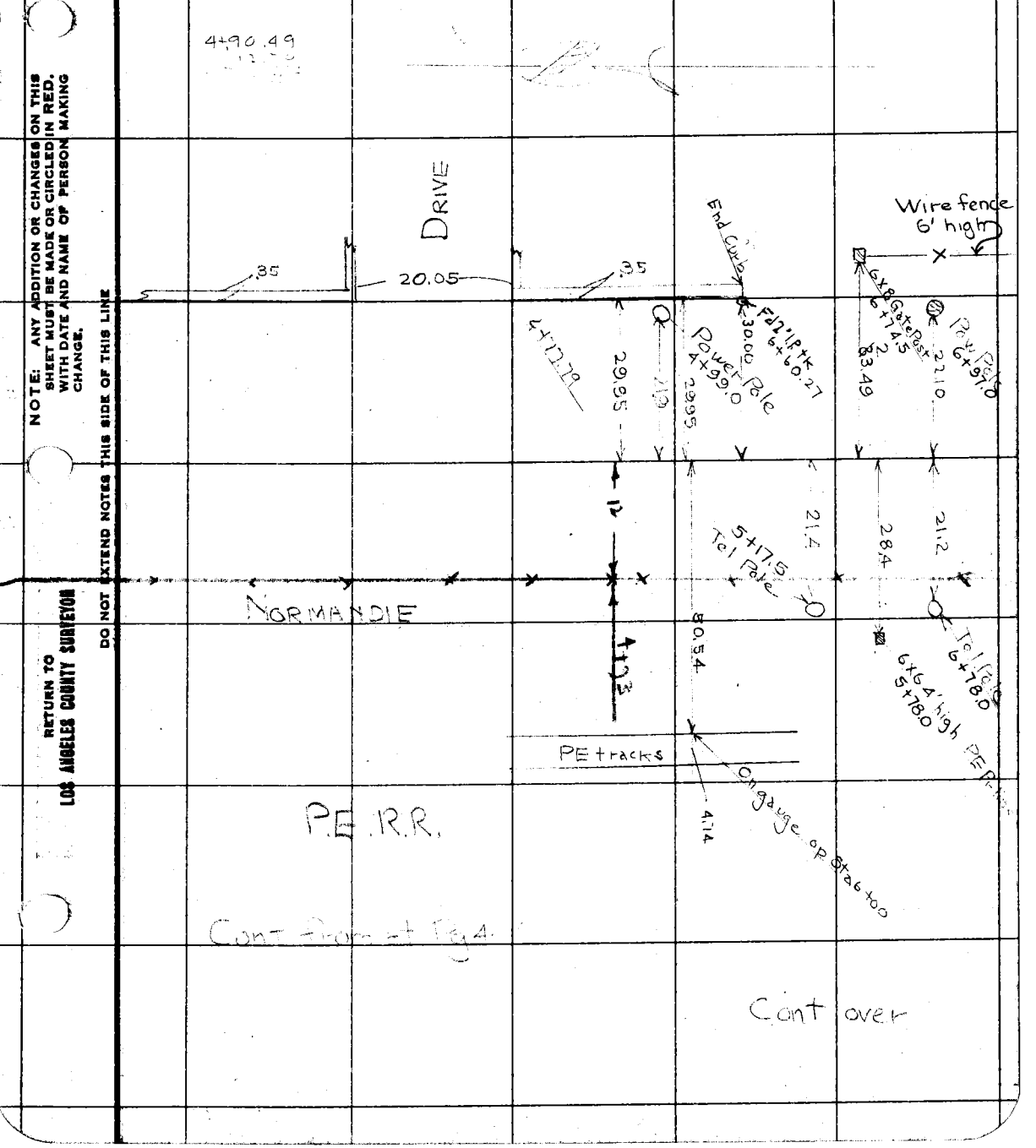

NOTE: ANY ADDITION OR CHANGES ON THIS SHEET MUST BE MADE OR CIRCLED IN RED, WITH DATE AND NAME OF PERSON MAKING CHANGE.

DO NOT EXTEND NOTES THIS SIDE OF THIS LINE

RETURN TO LOS ANGELES COUNTY SURVEYOR

RETURN TO
LOS ANGELES COUNTY SURVEYOR

NOTE: ANY ADDITION OR CHANGES ON THIS SHEET MUST BE MADE OR CIRCLED IN RED. WITH DATE AND NAME OF PERSON MAKING CHANGE.

DO NOT EXTEND NOTES THIS SIDE OF THIS LINE

F.B. 263 Pg. 6 Chief Party Notes by Swenson Date

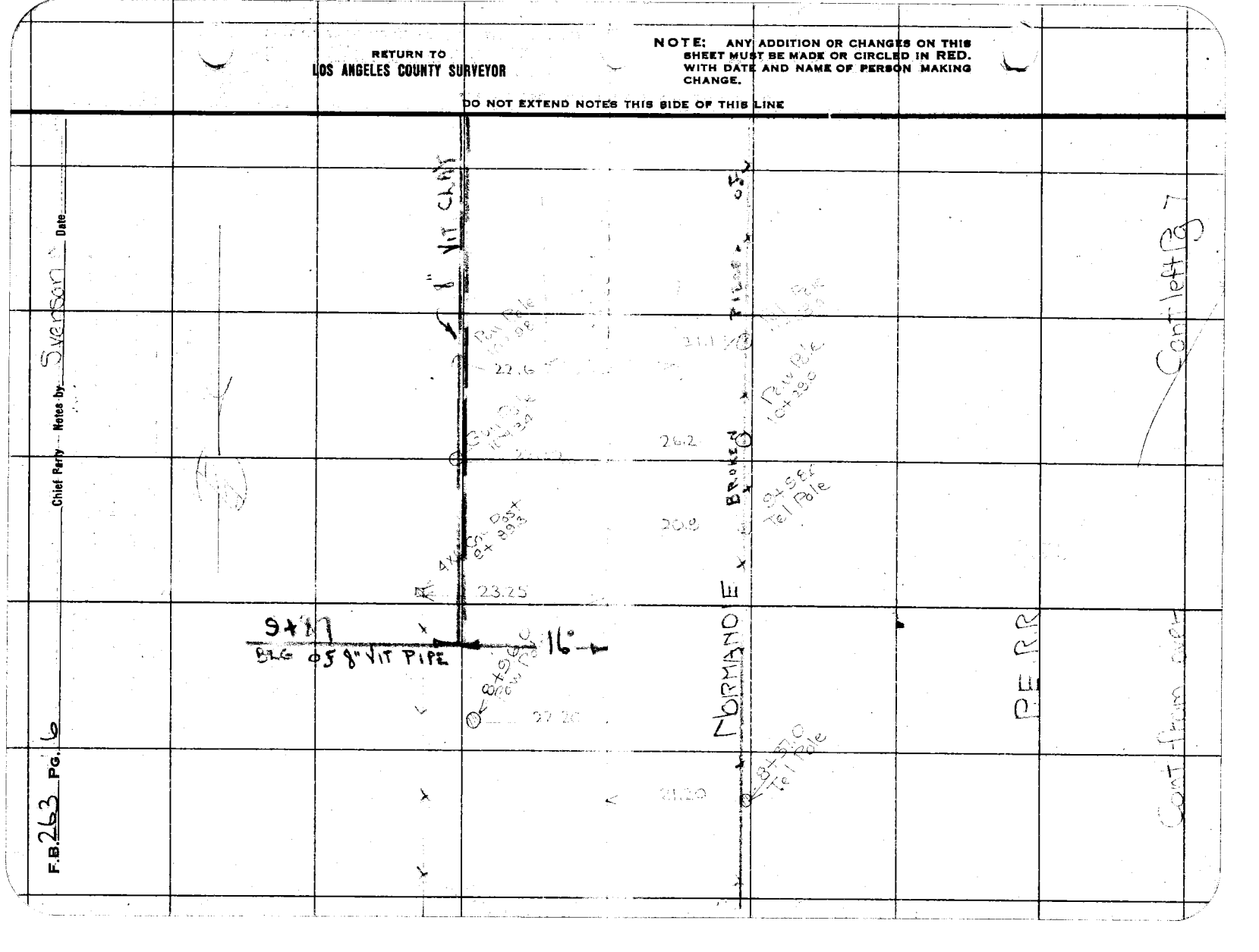

Date 2-27 Notes by _____ Chief Party Svenson F.B. 263 Pg. 7

Platted by D. M. Finley	W. O. No. 4070 D. S. O. No.
Date Apr. 1927	Location Normandie
Map No.	Surveyed by Svenson
Platting Ck'd by	Date 2-21
Date	Indexed

NOTE: ANY ADDITION OR CHANGES ON THIS SHEET MUST BE MADE OR CIRCLED IN RED, WITH DATE AND NAME OF PERSON MAKING CHANGE.

DO NOT EXTEND NOTES THIS SIDE OF THIS LINE

RETURN TO LOS ANGELES COUNTY SURVEYOR

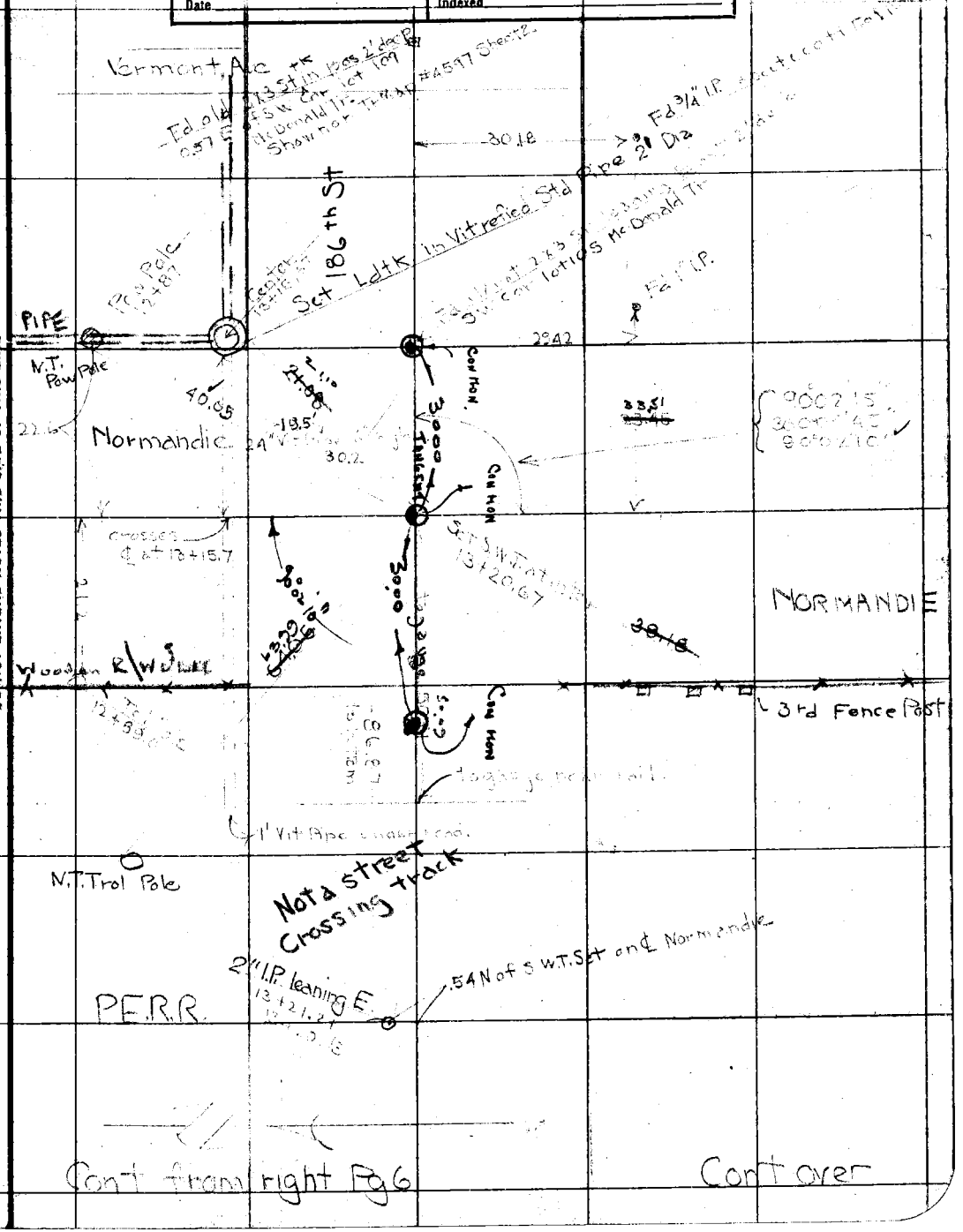

Cont from right Pg 6

Cont over

F.B. 263 Pg. 8 Chief Party Notes by Svenson Date

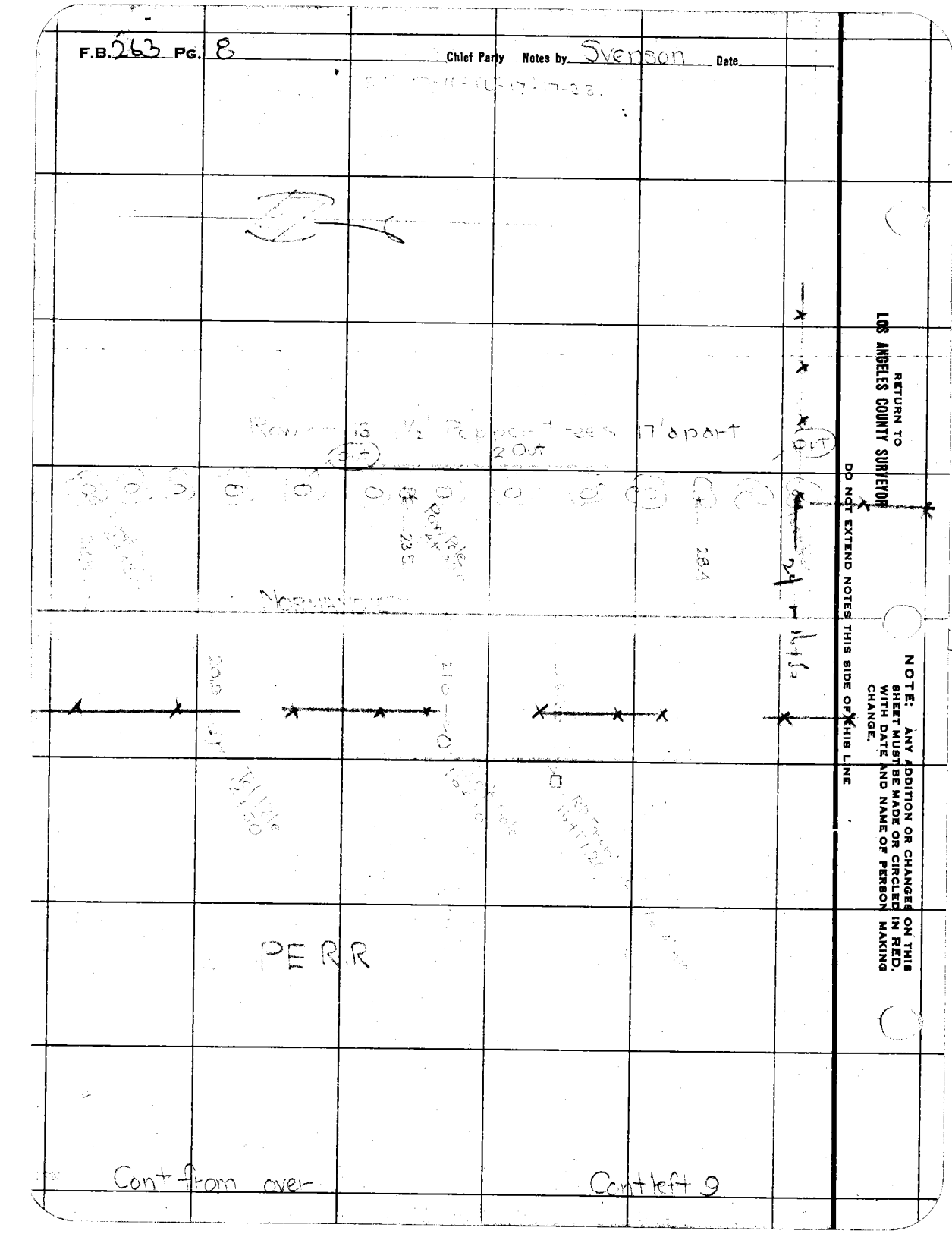

RETURN TO LOS ANGELES COUNTY SURVEYOR

DO NOT EXTEND NOTES THIS SIDE OF THIS LINE

NOTE: ANY ADDITION OR CHANGES ON THIS SHEET MUST BE MADE OR CIRCLED IN RED, WITH DATE AND NAME OF PERSON MAKING CHANGE.

Date 2-27 Notes by Svenson Chief Party F.B 263 PG. 9

Plotted by D.M. Finley	W. O. No. 4070 D. S. O. No.
Date Apr. 1927	Location Normandie
Map No.	Surveyed by Svenson
Platting C'k'd by	Date 2-27
Date	Indexed

NOTE: ANY ADDITION OR CHANGES ON THIS SHEET MUST BE MADE OR CIRCLED IN RED, WITH DATE AND NAME OF PERSON MAKING CHANGE.

DO NOT EXTEND NOTES THIS SIDE OF THIS LINE

RETURN TO LOS ANGELES COUNTY SURVEYOR

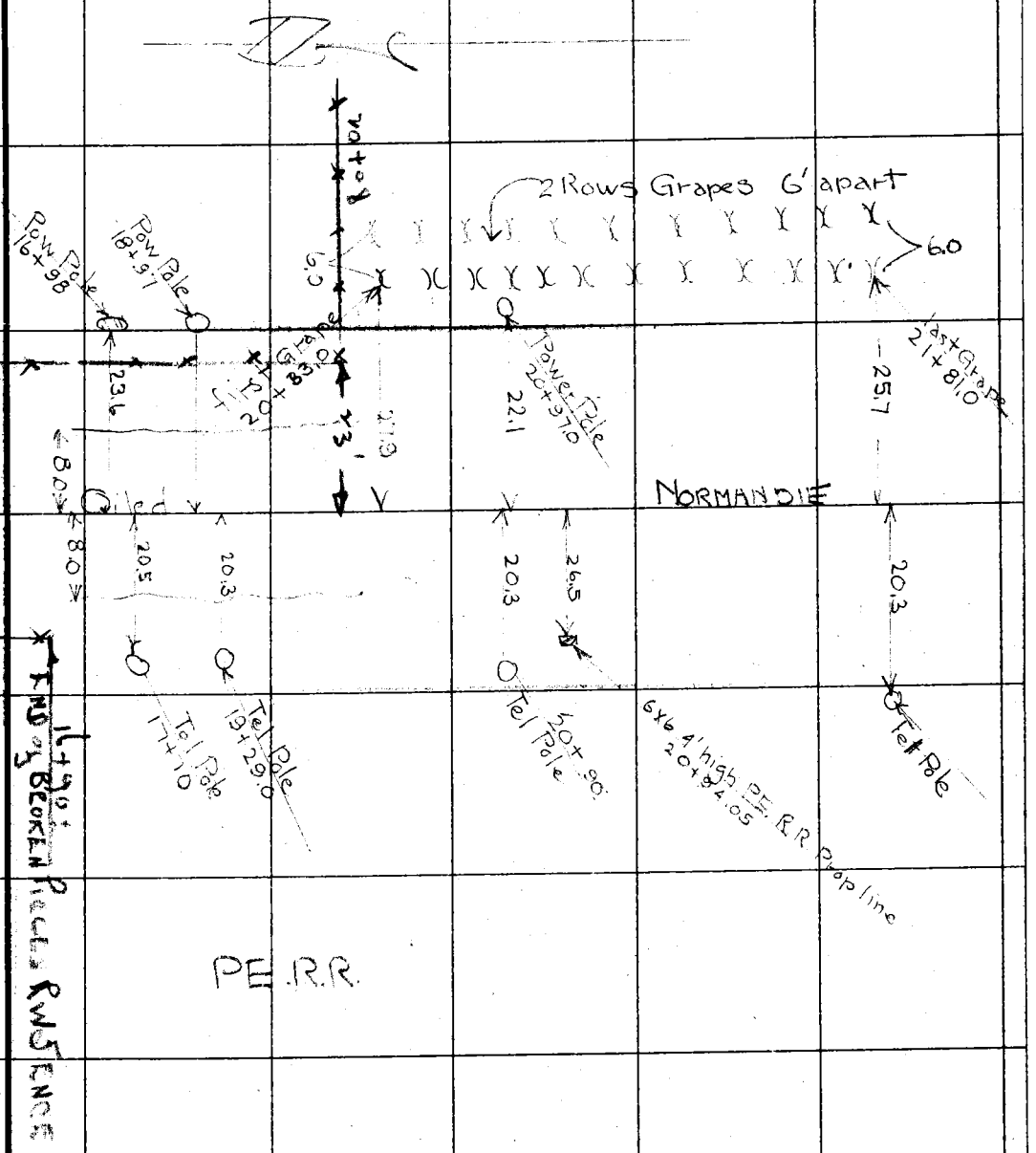

Cont from Rt Pg 8

Cont over

F.B. 263 PG. 10 Chief Party Notes by Svenson Date

NORMANDIE

P.E. R.R.

Cont from over

Cont left Pg 11

RETURN TO
LOS ANGELES COUNTY SURVEYOR

NOTE: ANY ADDITION OR CHANGES ON THIS SHEET MUST BE MADE OR CIRCLED IN RED. WITH DATE AND NAME OF PERSON MAKING CHANGE.

DO NOT EXTEND NOTES THIS SIDE OF THIS LINE

Date 2-27 Notes by Svenson Chief Party F.B 263 Pg. 11

Platted by D.M. Finley	W. O. No. 4070 D. S. O. No.
Date Apr 1927	Location Normandie
Map No.	Surveyed by Svenson
Platting Ck'd by	Date 2-27
Date	Indexed

NOTE: ANY ADDITION OR CHANGES ON THIS SHEET MUST BE MADE OR CIRCLED IN RED, WITH DATE AND NAME OF PERSON MAKING CHANGE.

DO NOT EXTEND NOTES THIS SIDE OF THIS LINE

RETURN TO LOS ANGELES COUNTY SURVEYOR

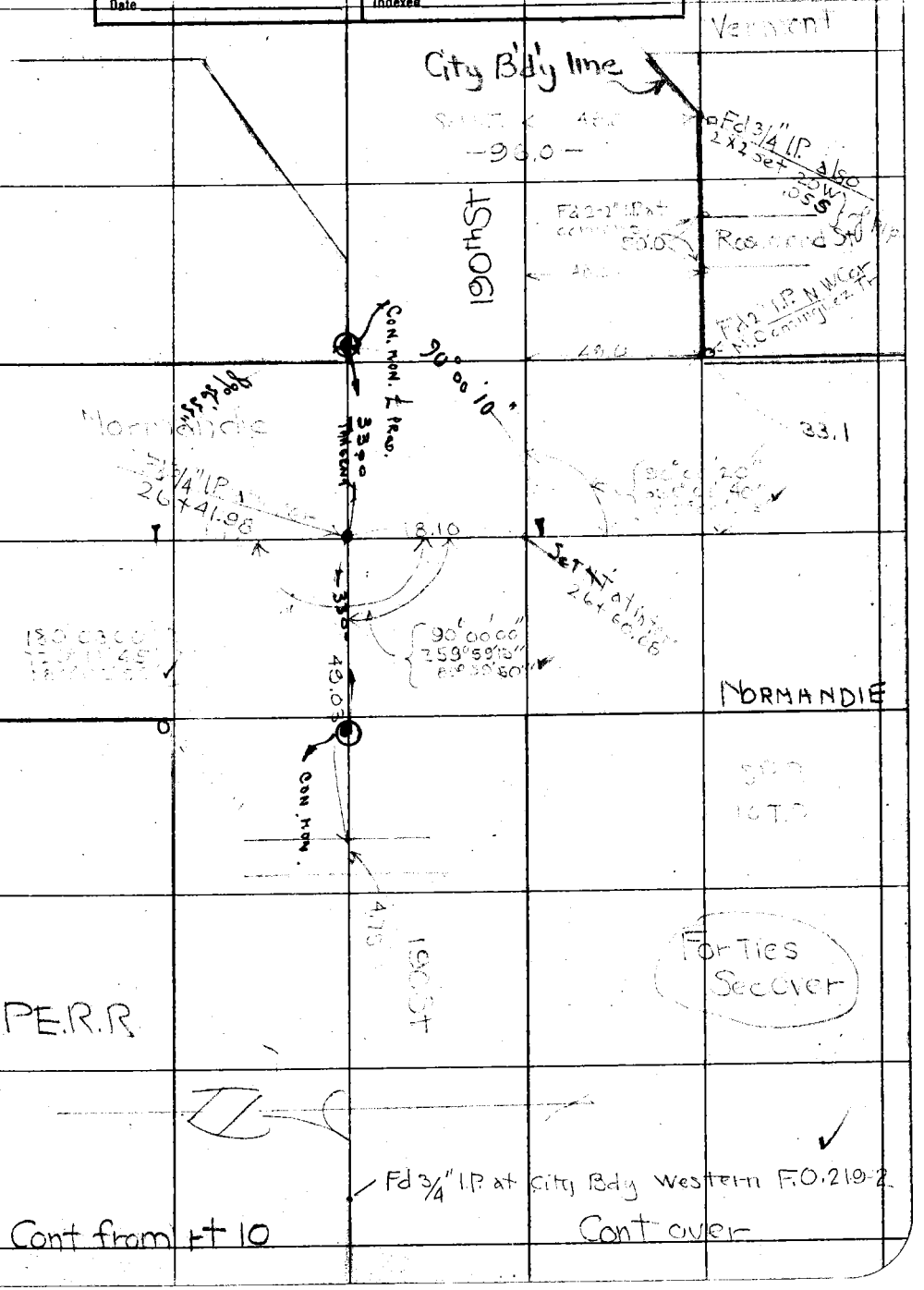

F.B. 263 PG. 12 Chief Party Notes by Svenson Date

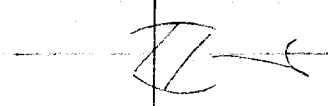

160th St

160th St

PE RR

Cont from over

Cont left Pg 13

RETURN TO
LOS ANGELES COUNTY SURVEYOR

DO NOT EXTEND NOTES THIS SIDE OF THIS LINE

NOTE: ANY ADDITION OR CHANGES ON THIS SHEET MUST BE MADE OR CIRCLED IN RED. WITH DATE AND NAME OF PERSON MAKING CHANGE.

Date 2-27 Notes by Svenson Chief Party F.B. 263 PG. 13

Platted by D. M. Finley	W. O. No. 4070 D. S. O. No.
Date Apr. 1927	Location Normandie
Map No.	Surveyed by Svenson
Platting C'k'd by	Date 2-27
Date	Indexed

NOTE: ANY ADDITION OR CHANGES ON THIS SHEET MUST BE MADE OR CIRCLED IN RED, WITH DATE AND NAME OF PERSON MAKING CHANGE.

DO NOT EXTEND NOTES THIS SIDE OF THIS LINE

RETURN TO LOS ANGELES COUNTY SURVEYOR

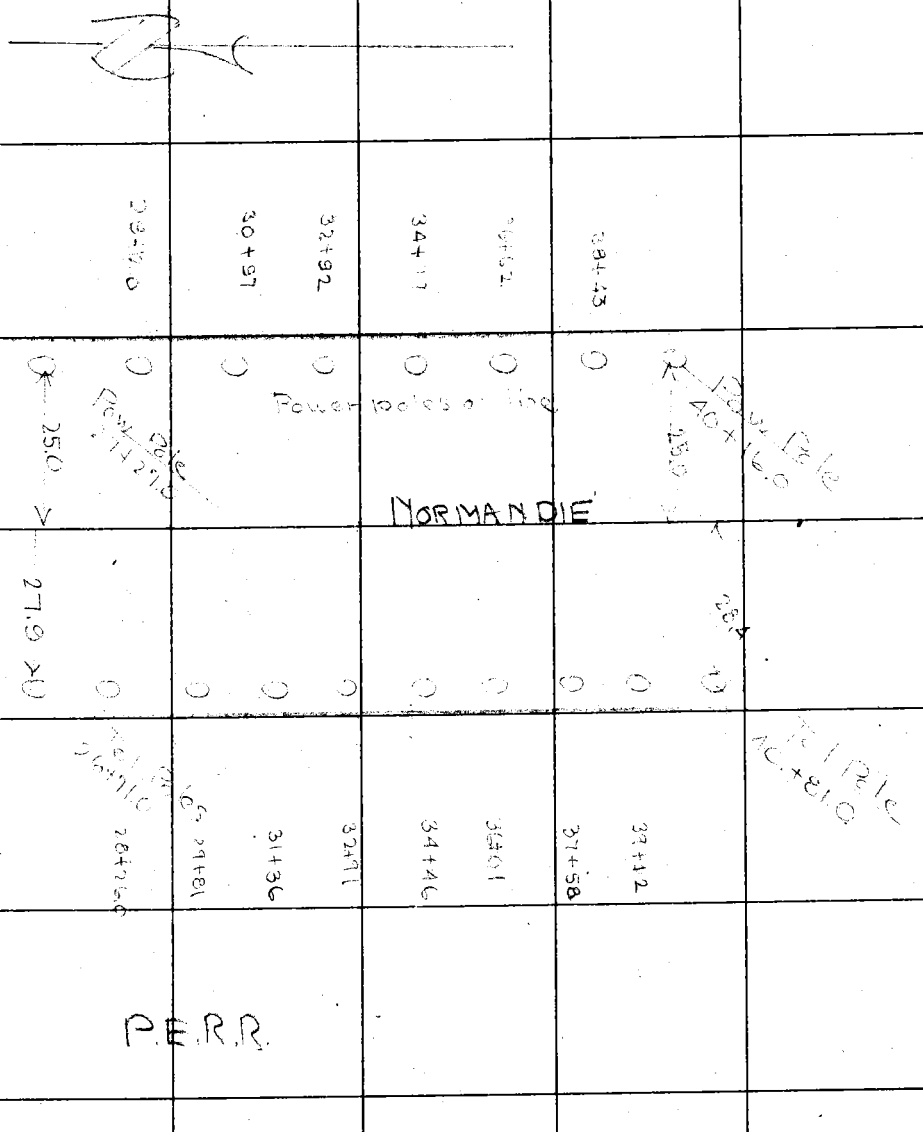

Cont from rt 12

Cont over

F.B. 263 Pg. 14 Chief Party Notes by Svenson Date

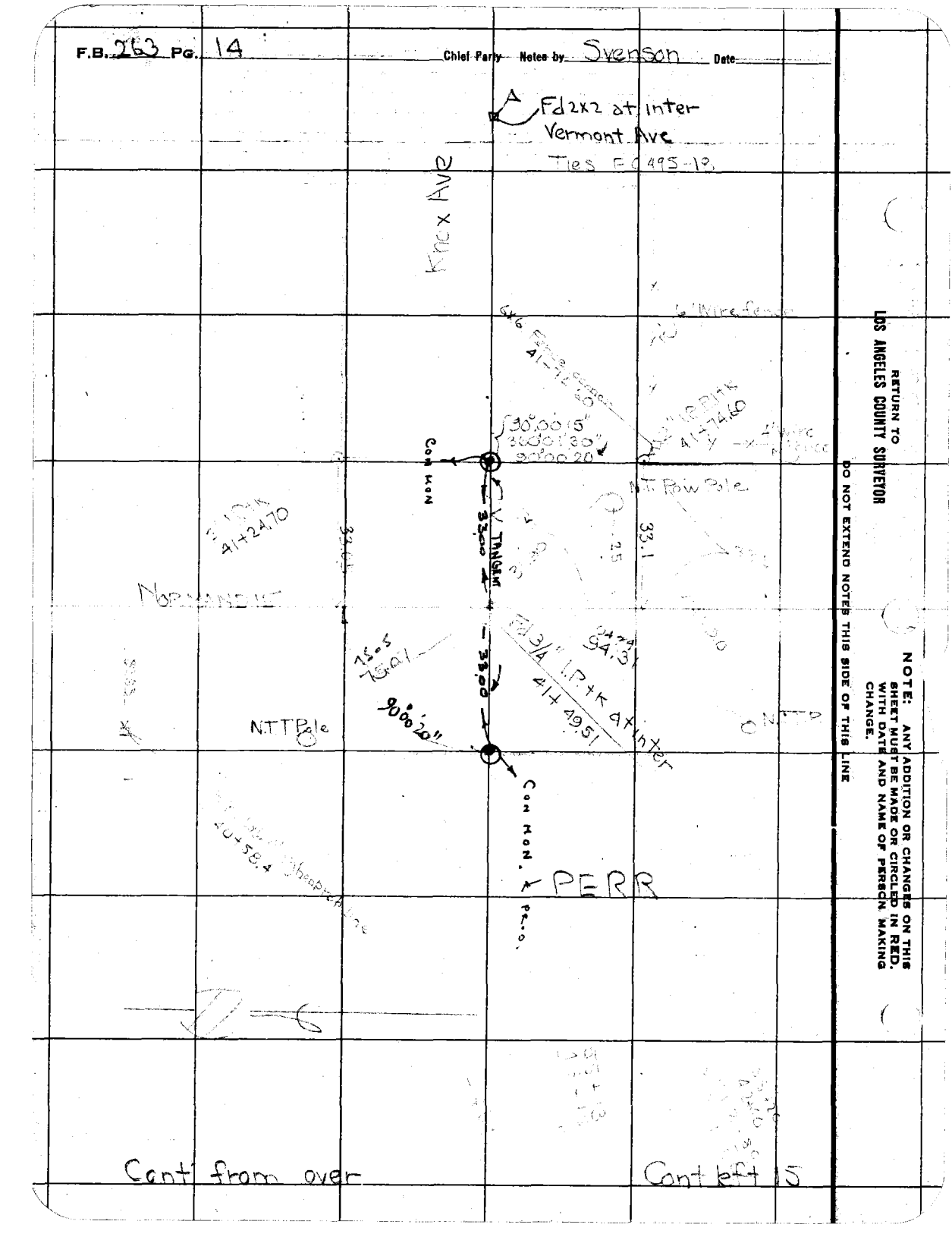

RETURN TO
LOS ANGELES COUNTY SURVEYOR

DO NOT EXTEND NOTES THIS SIDE OF THIS LINE

NOTE: ANY ADDITION OR CHANGES ON THIS SHEET MUST BE MADE OR CIRCLED IN RED, WITH DATE AND NAME OF PERSON MAKING CHANGE.

Date 2-27 Notes by Svenson Chief Party F.B. 263 Pg. 15

Platted by R.M. Finley	W. O. No. 4010 D. S. O. No.
Date Apr 1927	Location Normandie
Map No.	Surveyed by Svenson
Platting C'k'd by	Date 2-27
Date	Indexed

NOTE: ANY ADDITION OR CHANGES ON THIS SHEET MUST BE MADE OR CIRCLED IN RED, WITH DATE AND NAME OF PERSON MAKING CHANGE.

DO NOT EXTEND NOTES THIS SIDE OF THIS LINE

RETURN TO LOS ANGELES COUNTY SURVEYOR

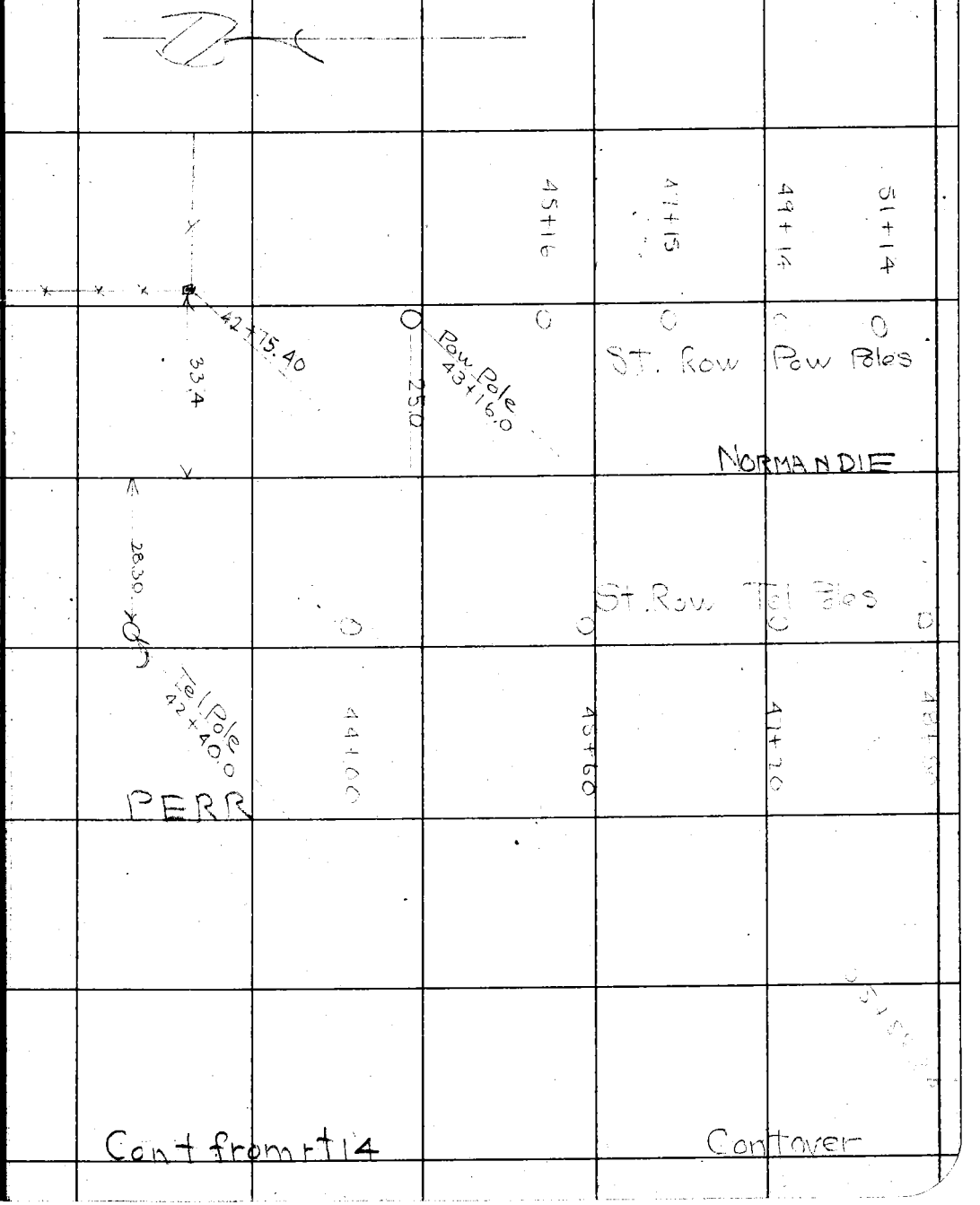

F.B. 263 Pg. 16 Chief Party Notes by Svenson Date

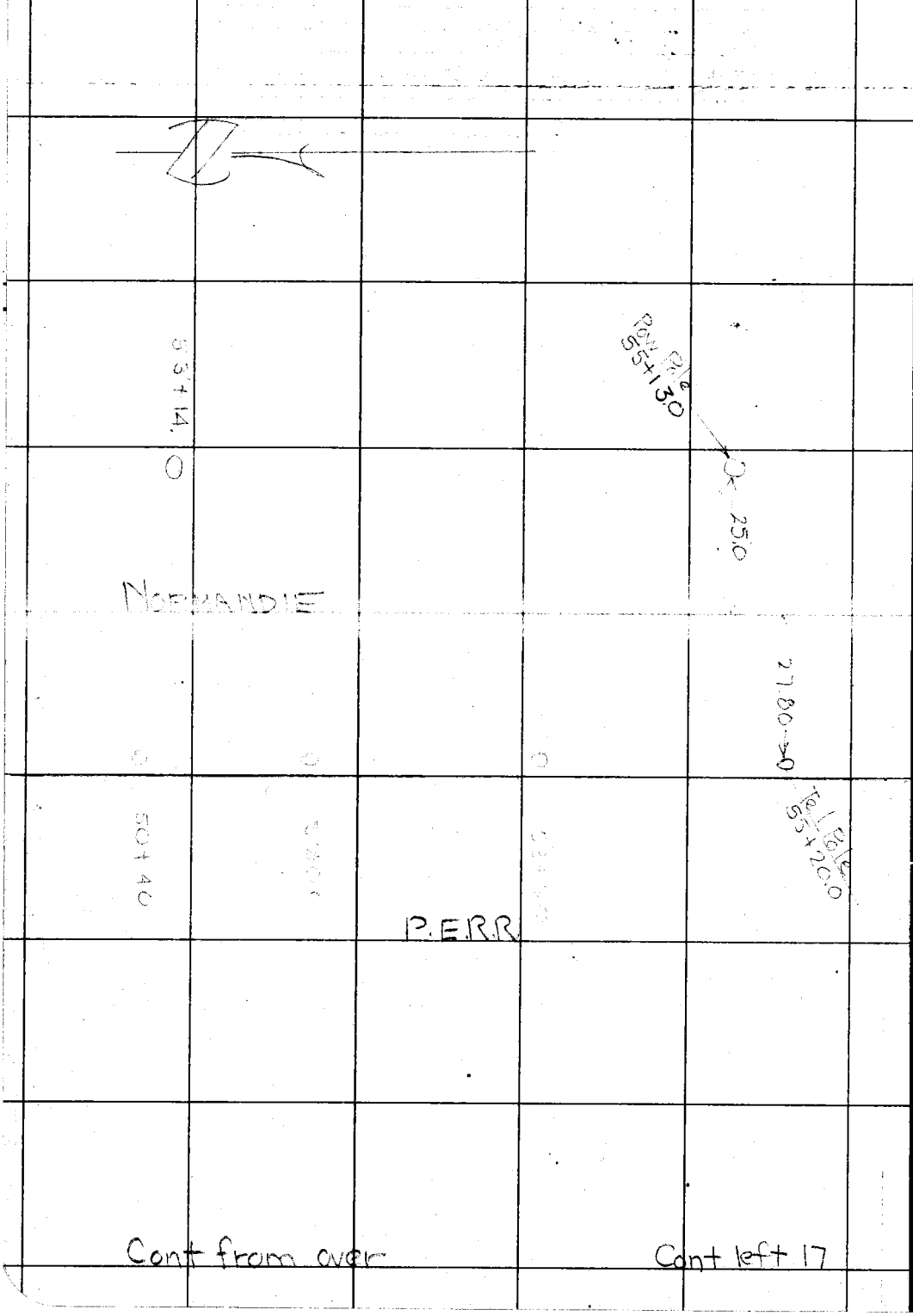

RETURN TO
LOS ANGELES COUNTY SURVEYOR

DO NOT EXTEND NOTES THIS SIDE OF THIS LINE

NOTE: ANY ADDITION OR CHANGES ON THIS SHEET MUST BE MADE OR CIRCLED IN RED. WITH DATE AND NAME OF PERSON MAKING CHANGE.

Date 2-27 Notes by Svenson Chief Party F.B. 263 Pg. 17

Plotted by D. M. Finley	W. O. No. 4070 D. S. O. No.
Date Apr. 1927	Location Svenson
Map No.	Surveyed by Normandie
Plotting C'k'd by	Date 2-27
Date	Indexed

NOTE: ANY ADDITION OR CHANGES ON THIS SHEET MUST BE MADE OR CIRCLED IN RED. WITH DATE AND NAME OF PERSON MAKING CHANGE.

DO NOT EXTEND NOTES THIS SIDE OF THIS LINE

RETURN TO LOS ANGELES COUNTY SURVEYOR

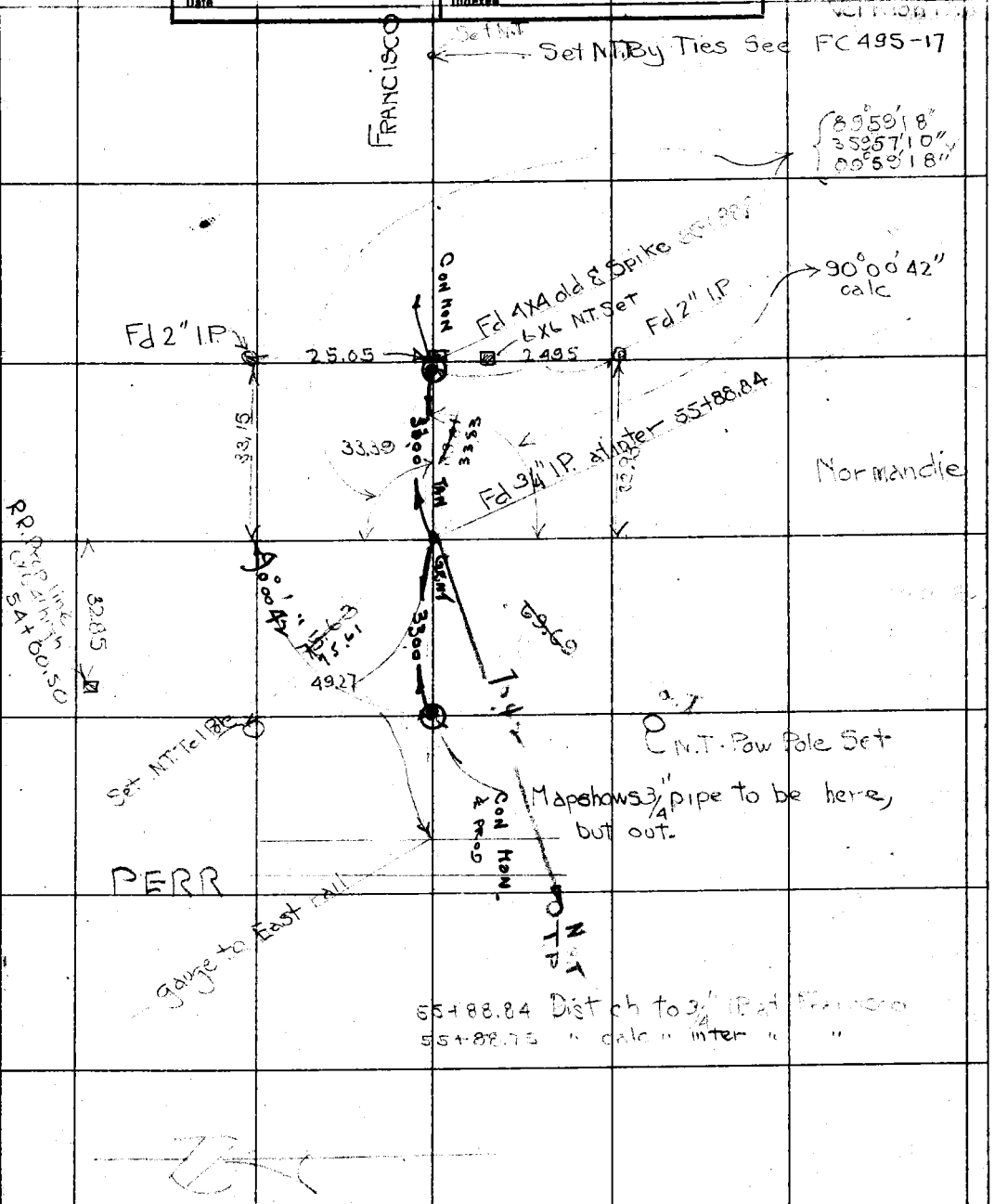

F.B. 263 Pg. 18 Chief Party -- Notes by Svenson Date:

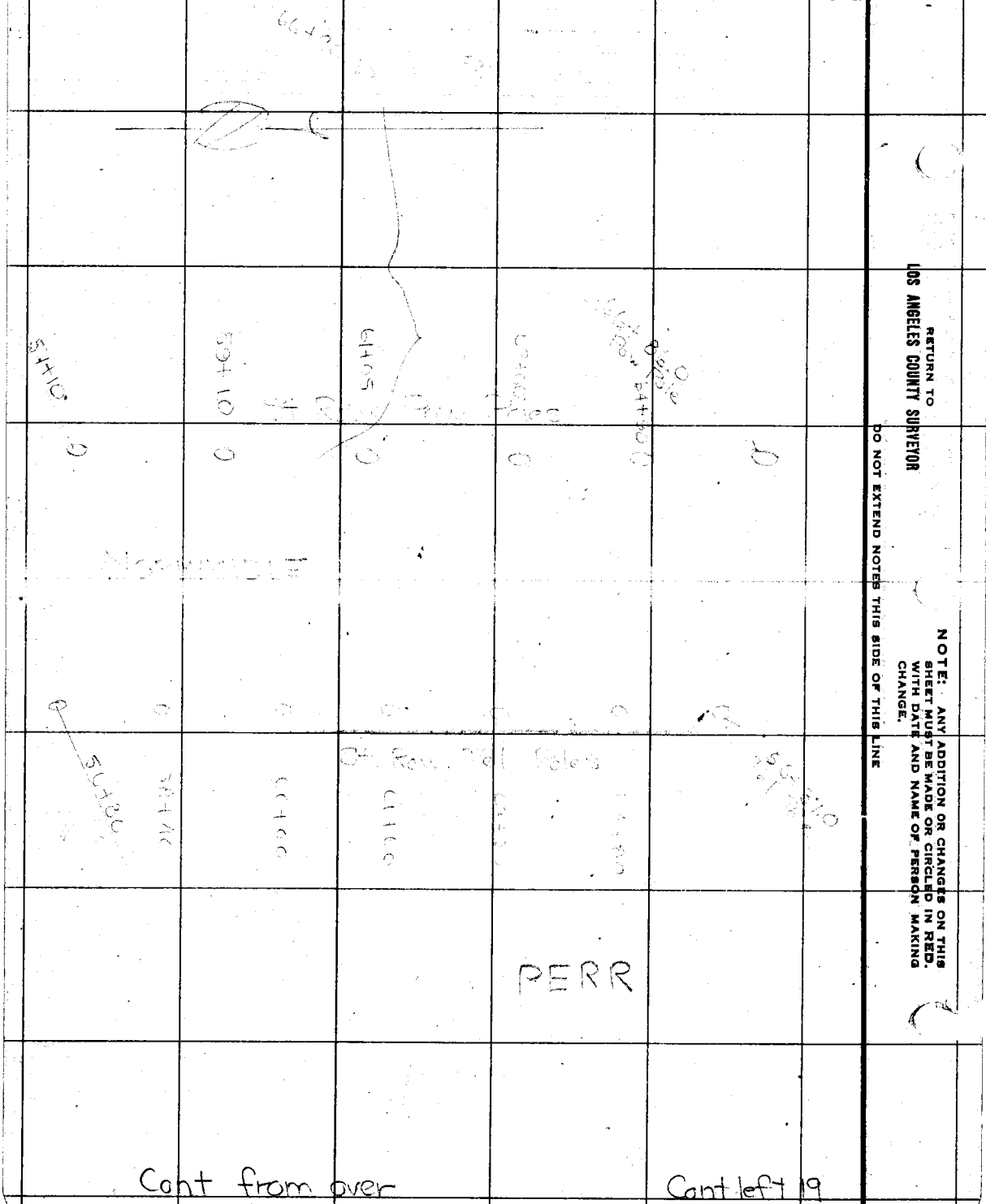

Cont from over

Cont left 19

RETURN TO
LOS ANGELES COUNTY SURVEYOR

NOTE: ANY ADDITION OR CHANGES ON THIS SHEET MUST BE MADE OR CIRCLED IN RED. WITH DATE AND NAME OF PERSON MAKING CHANGE.

DO NOT EXTEND NOTES THIS SIDE OF THIS LINE

Date 2-27 Notes by Svenson Chief Party F.B. 263 Pg. 19

Plotted by O.M. Finley	W. O. No. 4070 D. S. D. No.
Date Apr. 1927	Location Normandie
Map No.	Surveyed by Svenson
Plotting C'k'd by	Date 2-27
Date	Indexed

NOTE: ANY ADDITION OR CHANGES ON THIS SHEET MUST BE MADE OR CIRCLED IN RED. WITH DATE AND NAME OF PERSON MAKING CHANGE.

DO NOT EXTEND NOTES THIS SIDE OF THIS LINE

RETURN TO LOS ANGELES COUNTY SURVEYOR

See Over

Cont from rt 18

Cont over

F.B. 263 Pg. 20 Chief Party Notes by Svenson Date

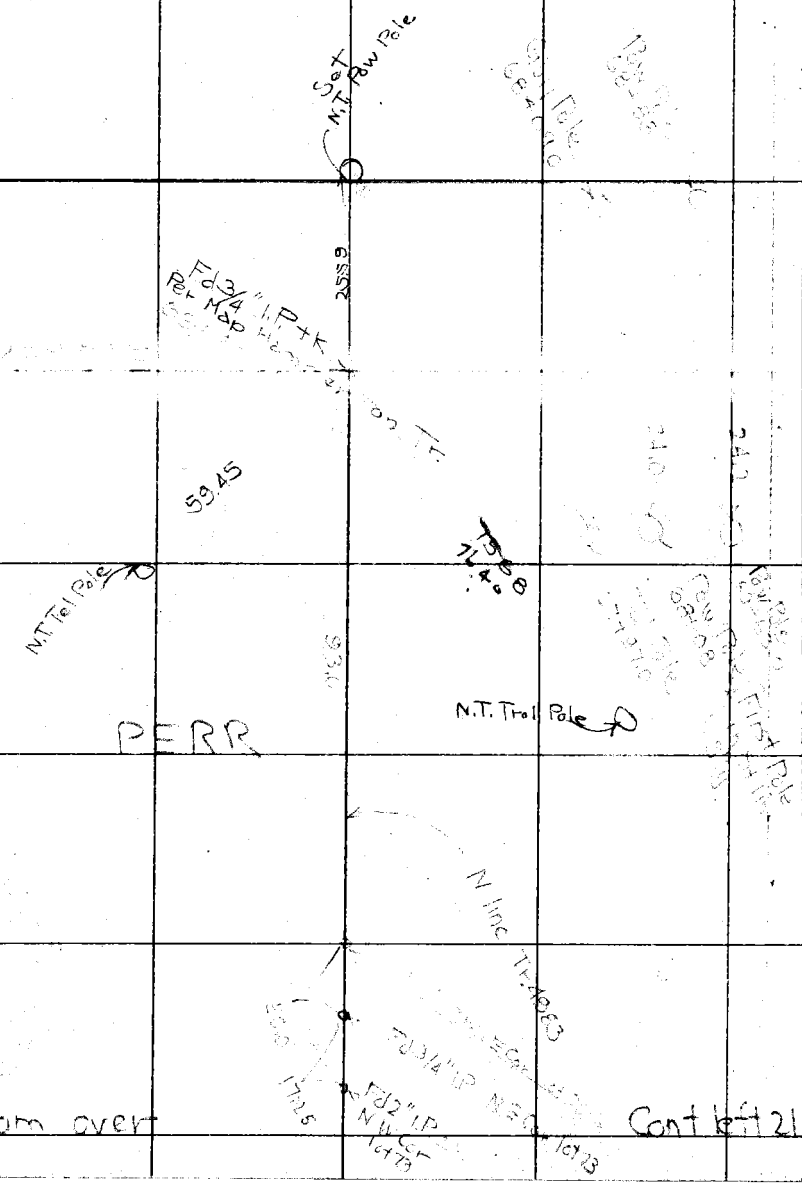

RETURN TO
LOS ANGELES COUNTY SURVEYOR

NOTE: ANY ADDITION OR CHANGES ON THIS SHEET MUST BE MADE OR CIRCLED IN RED. WITH DATE AND NAME OF PERSON MAKING CHANGE.

DO NOT EXTEND NOTES THIS SIDE OF THIS LINE

Date 2-27 Notes by Svenson Chief Party F.B. 263 Pg. 21

Plotted by D.M. Finley	W. O. No. 4070 D. S. O. No.
Date Apr 1927	Location Normandie
Map No.	Surveyed by Svenson
Plotting Ck'd by	Date 2-27
Date	Indexed

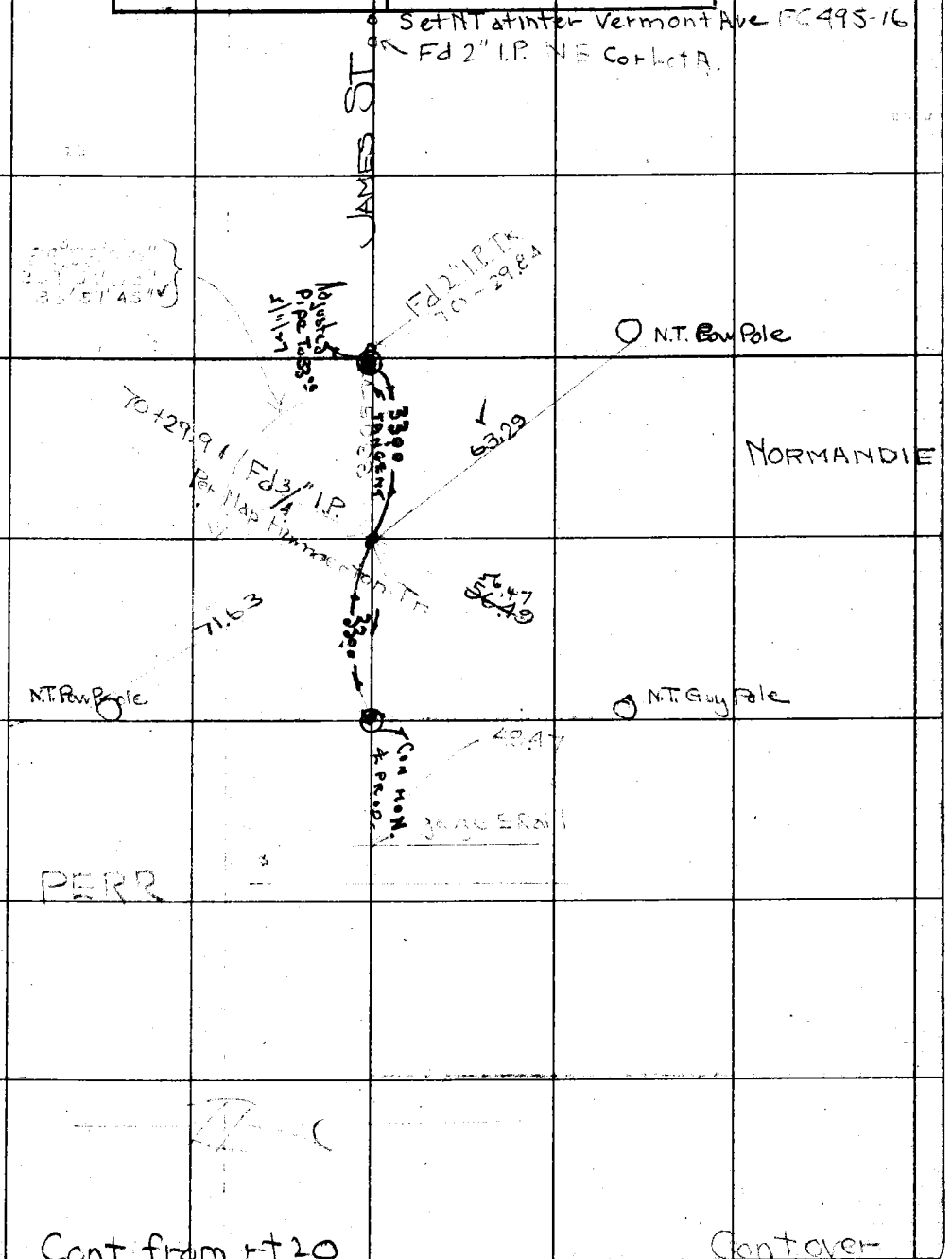

NOTE: ANY ADDITION OR CHANGES ON THIS SHEET MUST BE MADE OR CIRCLED IN RED, WITH DATE AND NAME OF PERSON MAKING CHANGE.

DO NOT EXTEND NOTES THIS SIDE OF THIS LINE

RETURN TO LOS ANGELES COUNTY SURVEYOR

F.B. 263 PG. 22 Svenson Chief Party Notes by Date

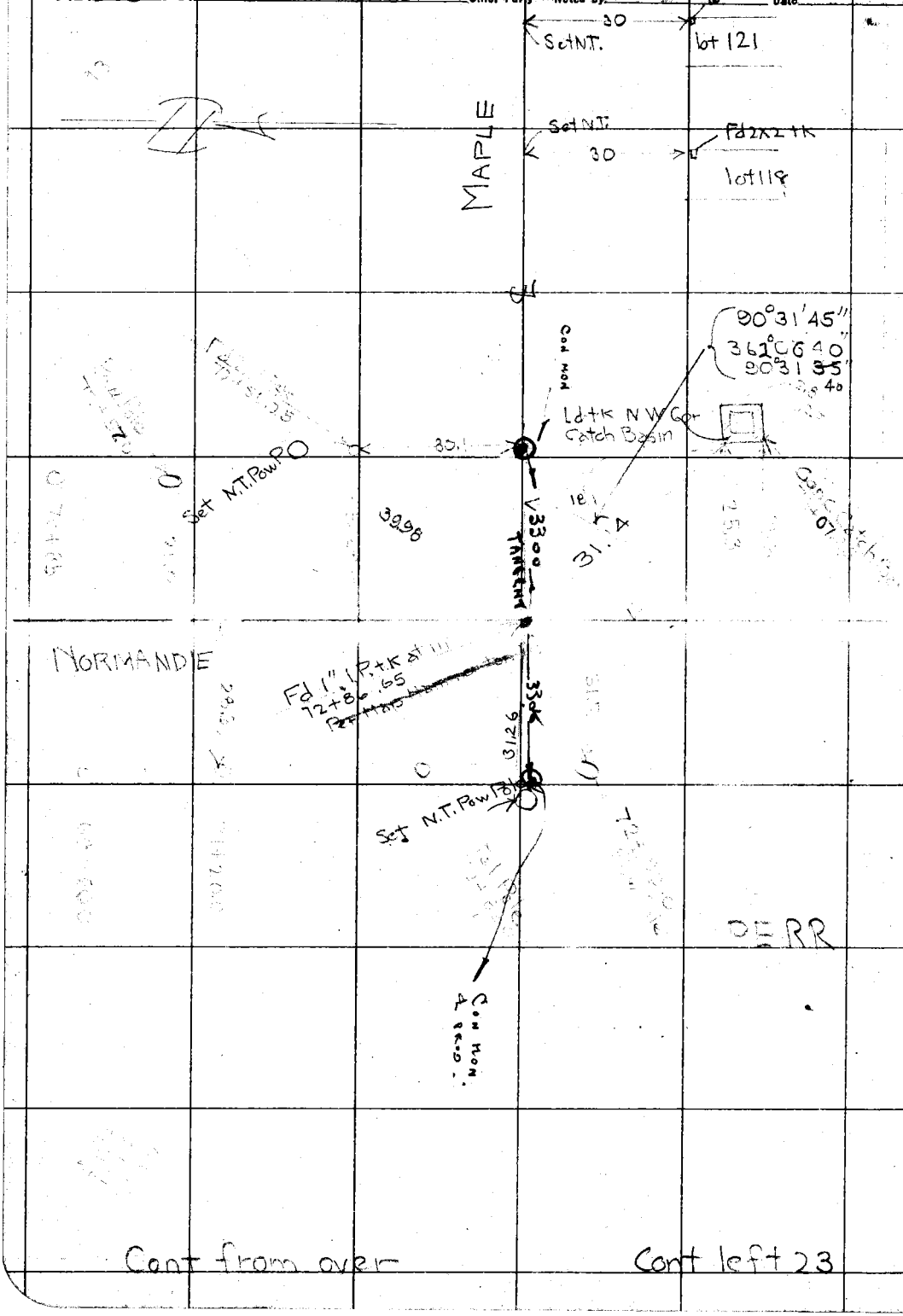

Cont from over

Cont left 23

RETURN TO
LOS ANGELES COUNTY SURVEYOR

DO NOT EXTEND NOTES THIS SIDE OF THIS LINE

NOTE: ANY ADDITION OR CHANGES ON THIS SHEET MUST BE MADE OR CIRCLED IN RED. WITH DATE AND NAME OF PERSON MAKING CHANGE.

Date 5/12/47 Notes by SLAUGHTER Chief Party ROAD DEPT F.B. 263 PG. 22A

Plotted by	W. O. No. D. S. O. No.
Date	Location
Map No.	Surveyed by
Plotting Ck'd by	Date
Date	Indexed

NOTE: ANY ADDITION OR CHANGES ON THIS SHEET MUST BE MADE OR CIRCLED IN RED. WITH DATE AND NAME OF PERSON MAKING CHANGE.

DO NOT EXTEND NOTES THIS SIDE OF THIS LINE

RETURN TO LOS ANGELES COUNTY SURVEYOR

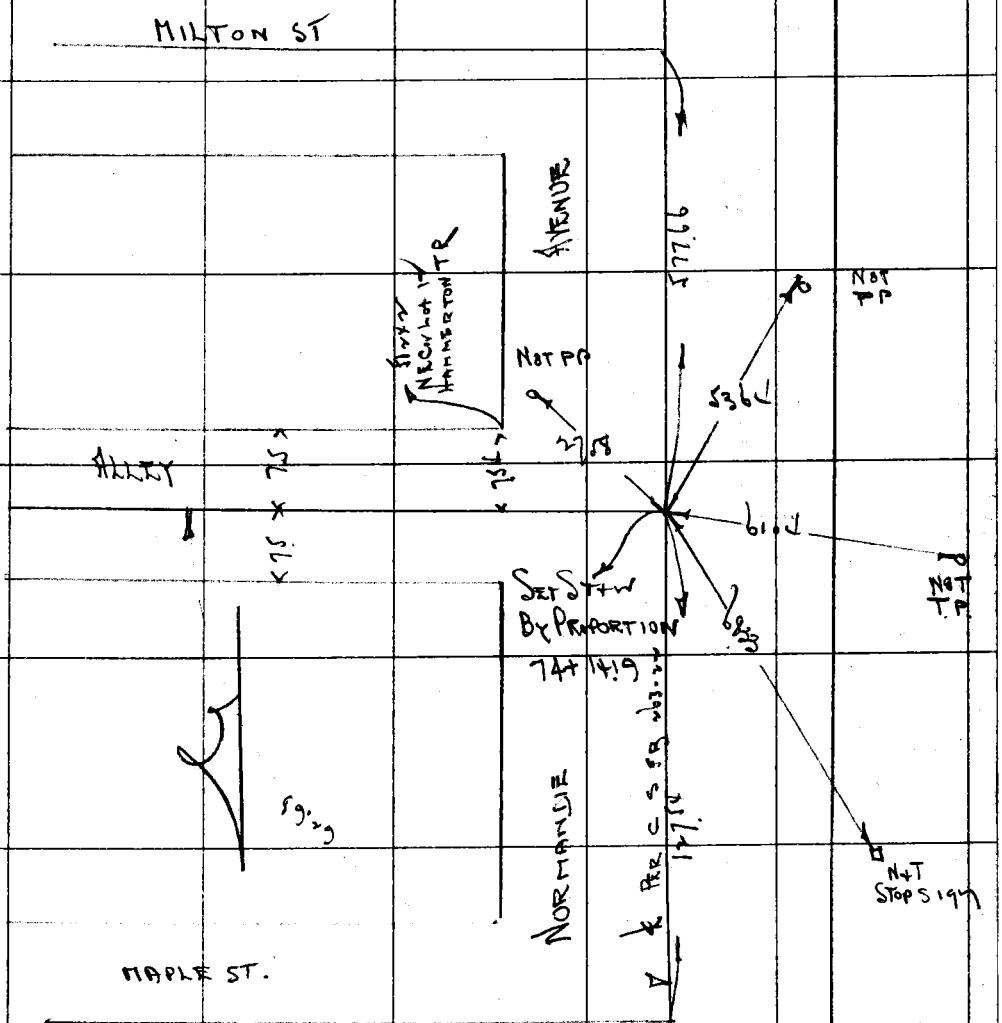

F.B. 263 PG. 22B Chief Party Notes by Date

RETURN TO
LOS ANGELES COUNTY SURVEYOR

DO NOT EXTEND NOTES THIS SIDE OF THIS LINE

NOTE: ANY ADDITION OR CHANGES ON THIS SHEET MUST BE MADE OR CIRCLED IN RED. WITH DATE AND NAME OF PERSON MAKING CHANGE.

Date 2-27 Notes by Svenson Chief Party F:B263 Pg.23

Plotted by D.M. Finley	W. O. No. 4070 D. S. O. No.
Date Apr. 1927	Location Normandie
Map No.	Surveyed by Svenson
Plotting C'k'd by	Date 2-27
Date	Indexed

NOTE: ANY ADDITION OR CHANGES ON THIS SHEET MUST BE MADE OR CIRCLED IN RED, WITH DATE AND NAME OF PERSON MAKING CHANGE.

DO NOT EXTEND NOTES THIS SIDE OF THIS LINE

RETURN TO LOS ANGELES COUNTY SURVEYOR

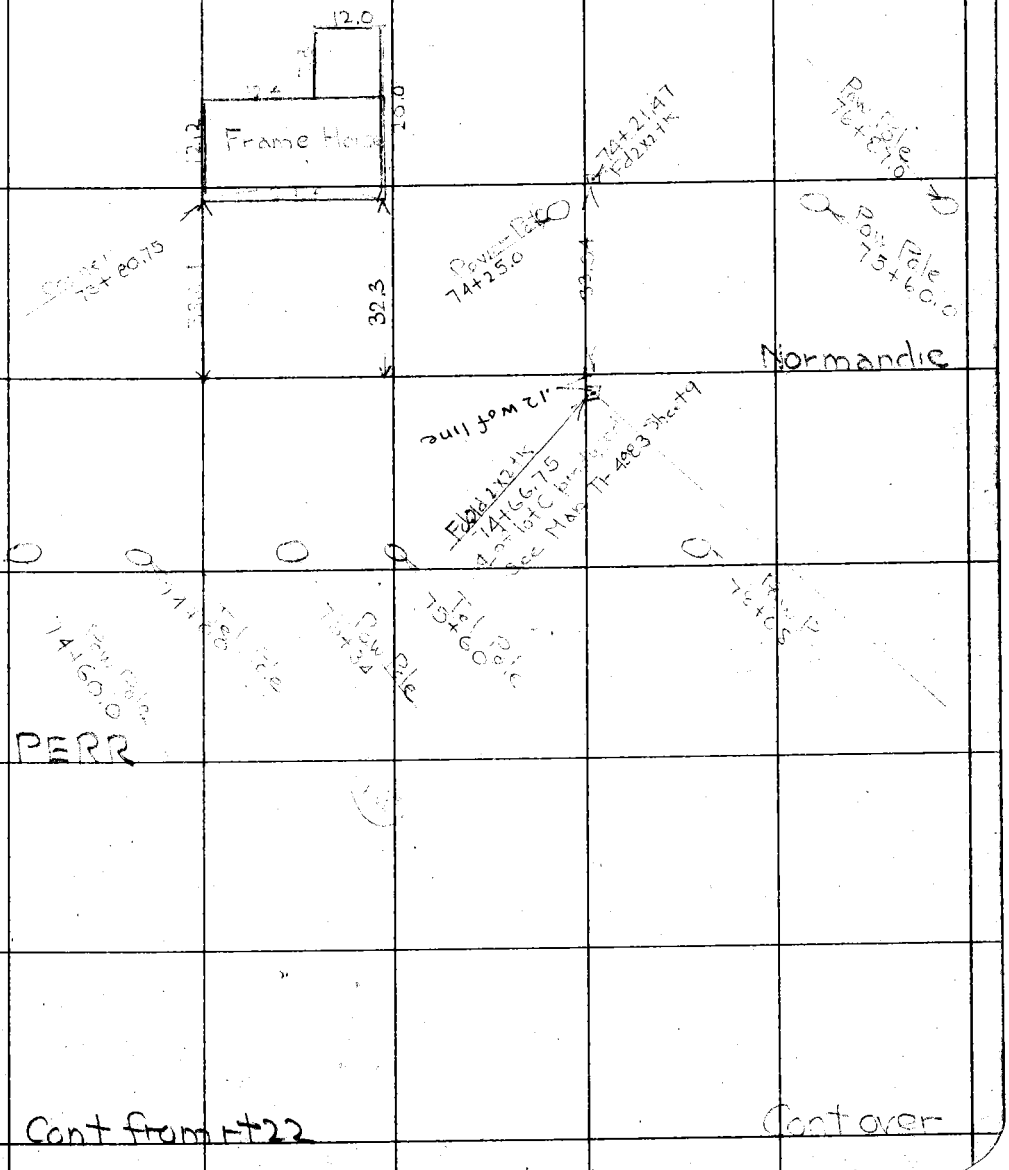

F.B. 263 PG: 24 Chief Party Notes by Svenson Date

73+86.0

Normandie

77+20 Tel Pole

Tel Pole 79+23.0

Tel Pole 80+83.0

Tel Pole …43

PERR

Cont from over

Cont left 25

RETURN TO
LOS ANGELES COUNTY SURVEYOR

DO NOT EXTEND NOTES THIS SIDE OF THIS LINE

NOTE: ANY ADDITION OR CHANGES ON THIS SHEET MUST BE MADE OR CIRCLED IN RED. WITH DATE AND NAME OF PERSON MAKING CHANGE.

Date 3-27 Notes by Svenson Chief Party F.B 263 Pg. 25

Platted by D.M. Finley	W. O. No. 4070 D. S. O. No.
Date Apr 1927.	Location Normandie
Map No.	Surveyed by Svenson
Platting C'k'd by	Date 3-27
Date	Indexed

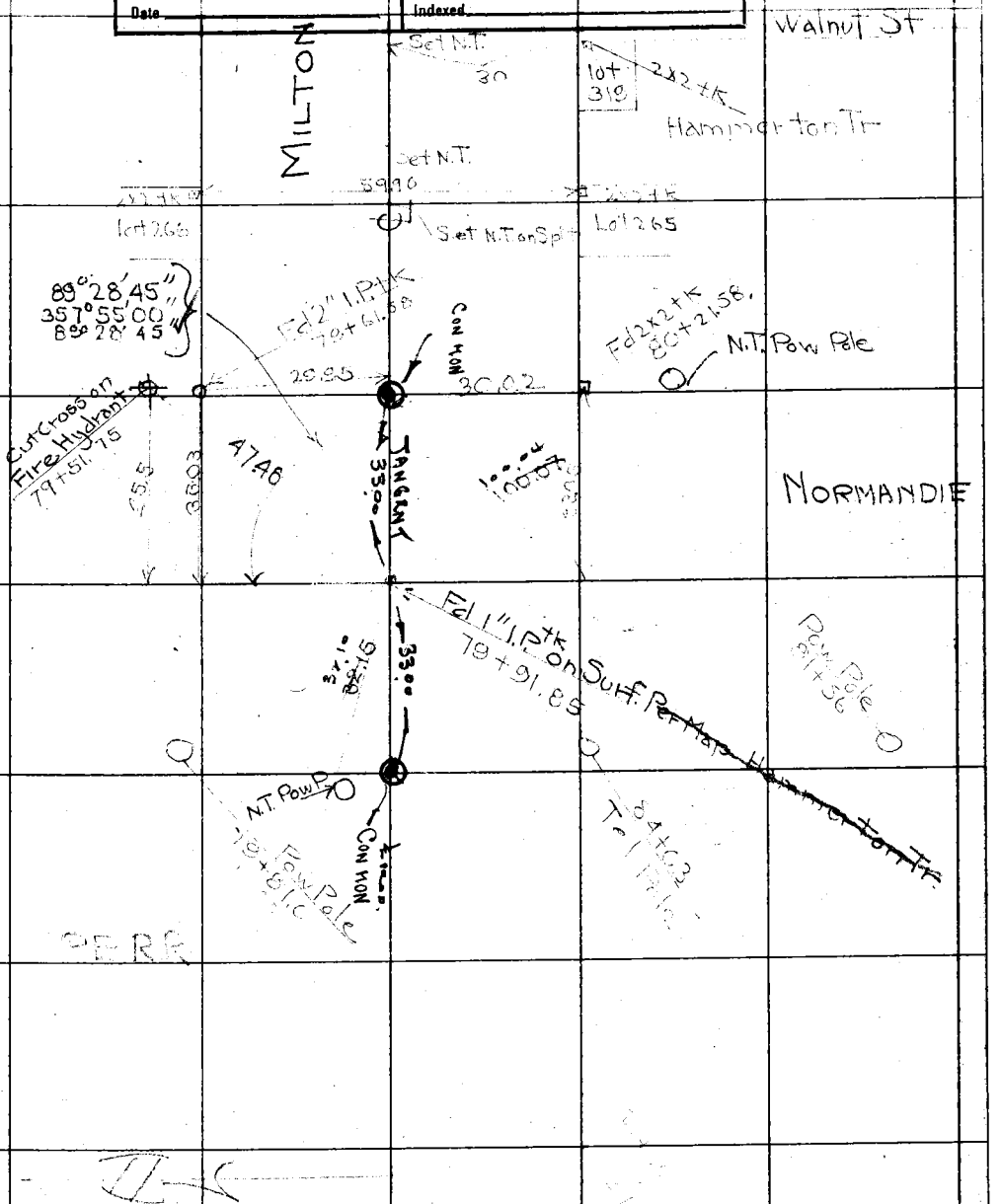

Cont from rt 24

Cont over

NOTE: ANY ADDITION OR CHANGES ON THIS SHEET MUST BE MADE OR CIRCLED IN RED, WITH DATE AND NAME OF PERSON MAKING CHANGE.

DO NOT EXTEND NOTES THIS SIDE OF THIS LINE

RETURN TO LOS ANGELES COUNTY SURVEYOR

F.B. 263 Pg. 26 Chief Party Notes by Svenson Date

Normandie

PERR

Cont from over

Cont left 27

RETURN TO
LOS ANGELES COUNTY SURVEYOR

NOTE: ANY ADDITION OR CHANGES ON THIS SHEET MUST BE MADE OR CIRCLED IN RED, WITH DATE AND NAME OF PERSON MAKING CHANGE.

DO NOT EXTEND NOTES THIS SIDE OF THIS LINE

Date 1/18/27 Notes by SLAUGHTER Chief Party Road Dept F.B. 263 PG. 26A

Platted by	W. O. No. D. S. O. No.
Date	Location
Map No.	Surveyed by
Platting Ck'd by	Date
Date	Indexed

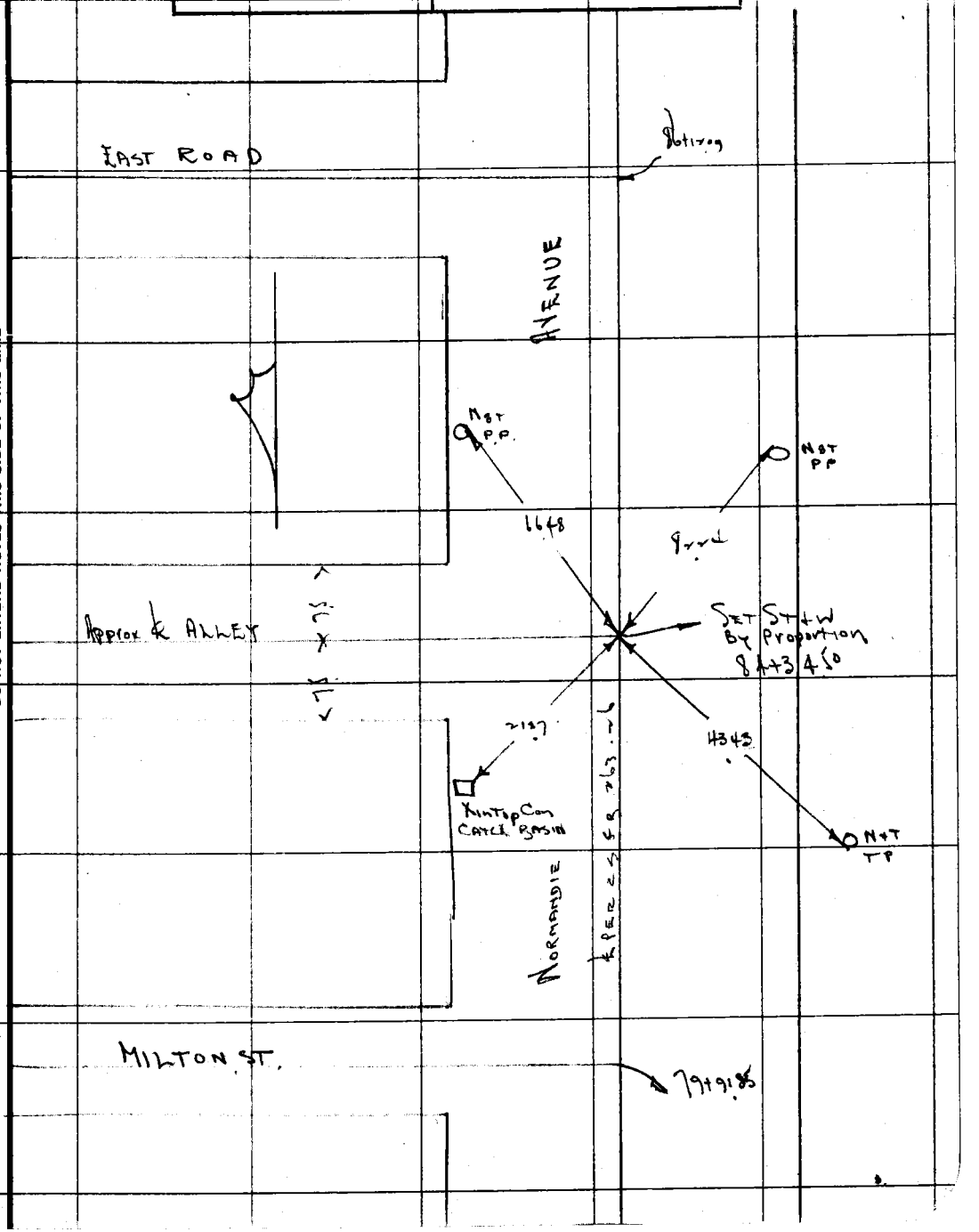

NOTE: ANY ADDITION OR CHANGES ON THIS SHEET MUST BE MADE OR CIRCLED IN RED, WITH DATE AND NAME OF PERSON MAKING CHANGE.

DO NOT EXTEND NOTES THIS SIDE OF THIS LINE

RETURN TO LOS ANGELES COUNTY SURVEYOR

F.B. 263 PG: 263

Chief Party Notes by Date

RETURN TO
LOS ANGELES COUNTY SURVEYOR

DO NOT EXTEND NOTES THIS SIDE OF THIS LINE

NOTE: ANY ADDITION OR CHANGES ON THIS SHEET MUST BE MADE OR CIRCLED IN RED, WITH DATE AND NAME OF PERSON MAKING CHANGE.

Date 3-27 Notes by Svenson Chief Party F.B. 263 Pg. 27

Plotted by O.M. Finley	W. O. No. 4070 D. S. O. No.
Date Apr 1927	Location Normandie
Map No.	Surveyed by Svenson
Platting Ck'd by	Date 3-27
Date	Indexed

NOTE: ANY ADDITION OR CHANGES ON THIS SHEET MUST BE MADE OR CIRCLED IN RED, WITH DATE AND NAME OF PERSON MAKING CHANGE.

DO NOT EXTEND NOTES THIS SIDE OF THIS LINE

RETURN TO LOS ANGELES COUNTY SURVEYOR

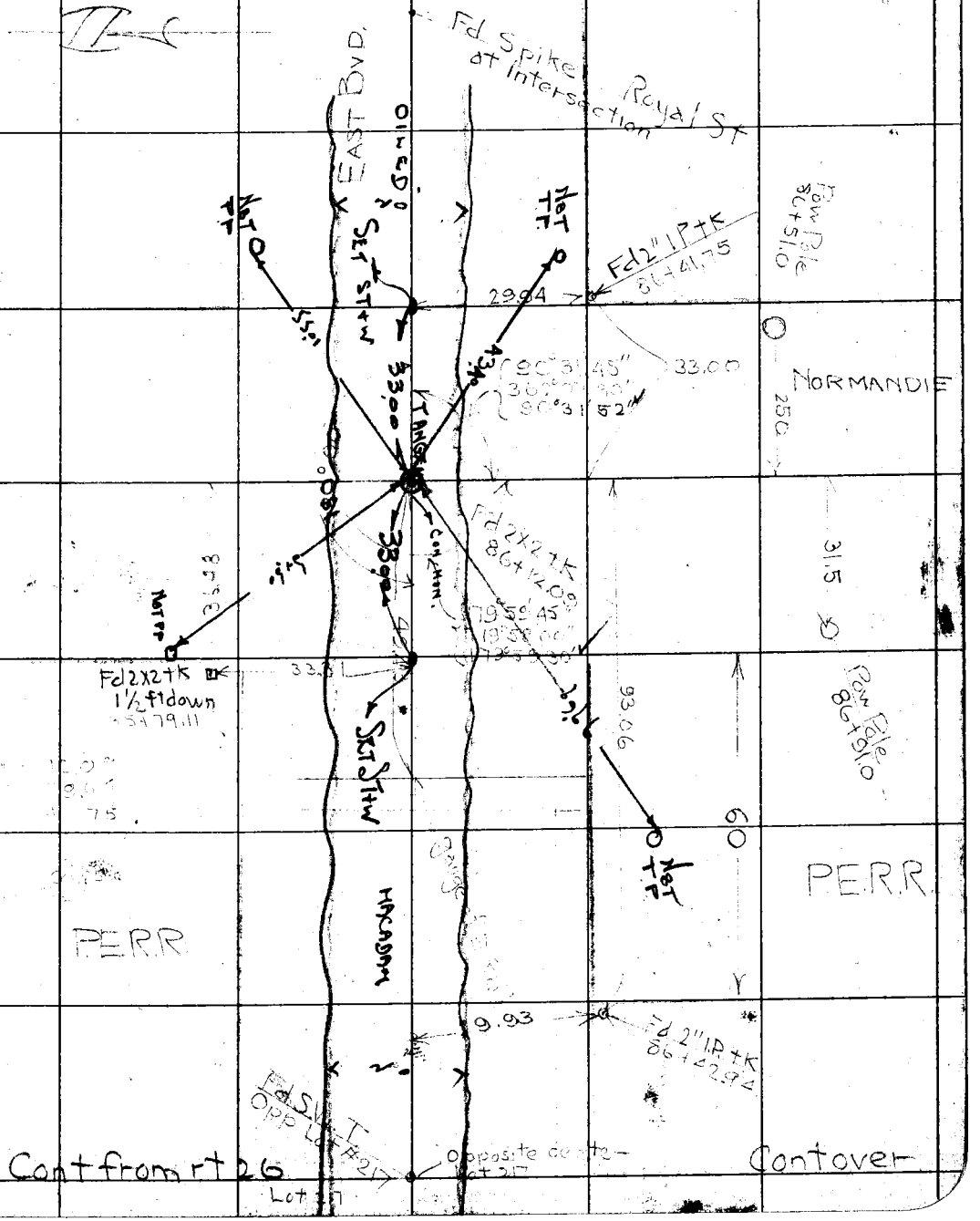

F.B. 263 Pg. 28 Chief Party Notes by Svenson Date



Date 3-27 Notes by Svenson Chief Party F.B. 263 PG. 29

Plotted by D.M. Finley	W. O. No. 4010 D. S. O. No.
Date Apr. 1927	Location Normandie
Map No.	Surveyed by Svenson
Plotting C'k'd by	Date 3-27
Date	Indexed

NOTE: ANY ADDITION OR CHANGES ON THIS SHEET MUST BE MADE OR CIRCLED IN RED. WITH DATE AND NAME OF PERSON MAKING CHANGE.

DO NOT EXTEND NOTES THIS SIDE OF THIS LINE

RETURN TO LOS ANGELES COUNTY SURVEYOR



F.B. 263 P&. 30 Chief Party - Notes by Swanson Date

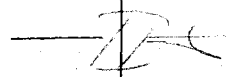







Row Row Poles

PERR

Cont from Over

Cont left 31

RETURN TO
LOS ANGELES COUNTY SURVEYOR

NOTE: ANY ADDITION OR CHANGES ON THIS SHEET MUST BE MADE OR CIRCLED IN RED. WITH DATE AND NAME OF PERSON MAKING CHANGE.

DO NOT EXTEND NOTES THIS SIDE OF THIS LINE

Date 3-27 Notes by Svenson Chief Party F.B. 263 PG. 31

Plotted by R M Finley	W. O. No. 4070 D. S. D. No.
Date Apr. 1927	Location Normandie
Map No.	Surveyed by Svenson
Plotting Ck'd by	Date 3-27
Date	Indexed

NOTE: ANY ADDITION OR CHANGES ON THIS SHEET MUST BE MADE OR CIRCLED IN RED, WITH DATE AND NAME OF PERSON MAKING CHANGE.

DO NOT EXTEND NOTES THIS SIDE OF THIS LINE

RETURN TO LOS ANGELES COUNTY SURVEYOR

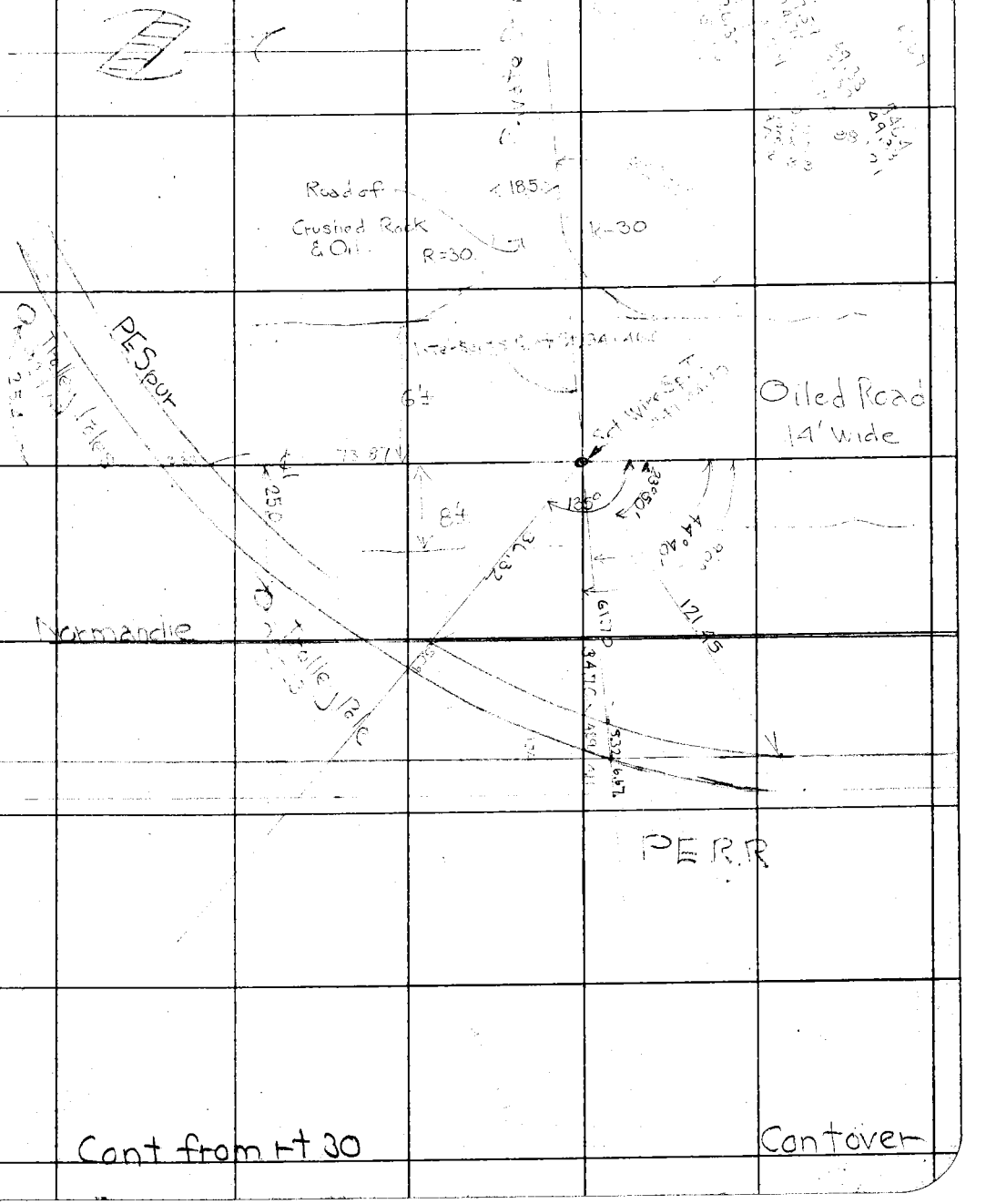

F.B. 263 PG. 32 Chief Party Notes by Svenson Date



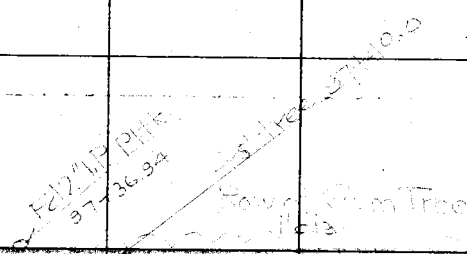



PEPR

Cont from over

Cont left 33

RETURN TO
LOS ANGELES COUNTY SURVEYOR

DO NOT EXTEND NOTES THIS SIDE OF THIS LINE

NOTE: ANY ADDITION OR CHANGES ON THIS SHEET MUST BE MADE OR CIRCLED IN RED. WITH DATE AND NAME OF PERSON MAKING CHANGE.

Date 3-27 Notes by Svenson Chief Party F.B. 263 PG. 33

Platted by D.M. Finley	W. O. No. 4070 D. S. O. No.
Date Apr 1927	Location Normandie
Map No.	Surveyed by Svenson
Platting C'k'd by	Date 3-27
Date	Indexed

NOTE: ANY ADDITION OR CHANGES ON THIS SHEET MUST BE MADE OR CIRCLED IN RED, WITH DATE AND NAME OF PERSON MAKING CHANGE.

DO NOT EXTEND NOTES THIS SIDE OF THIS LINE

RETURN TO LOS ANGELES COUNTY SURVEYOR

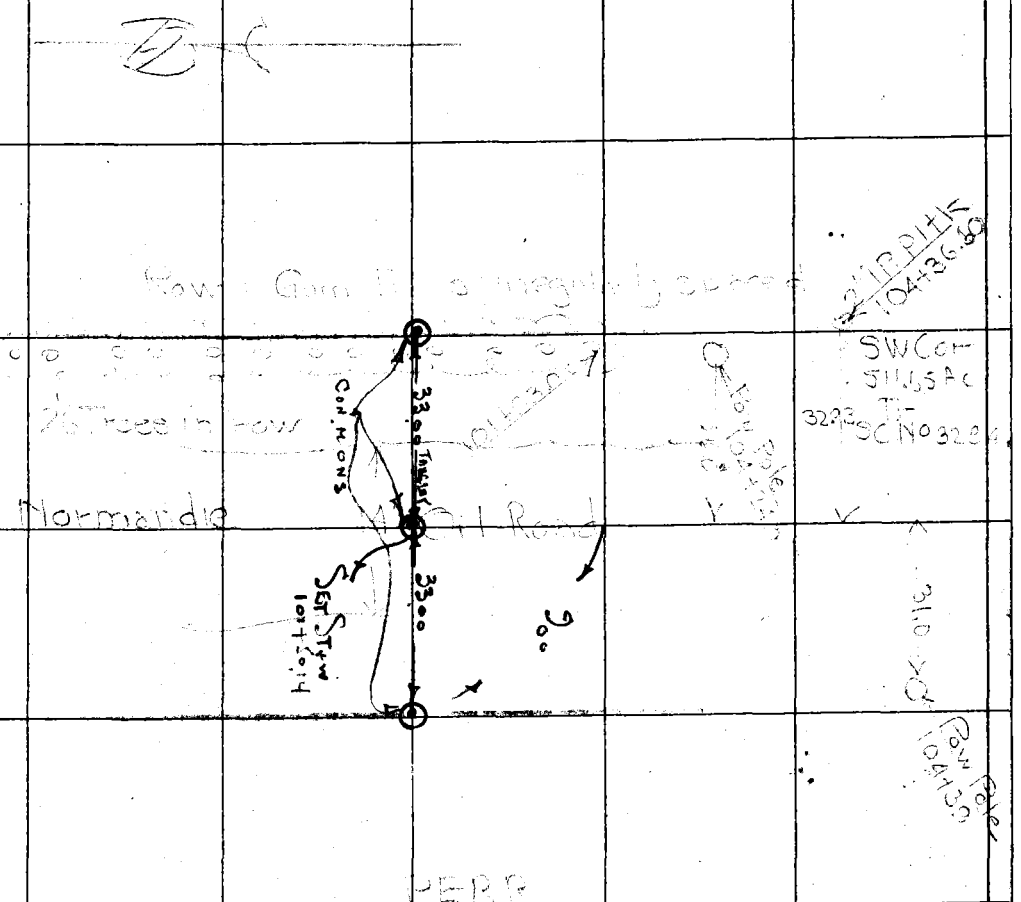

Cont from rt 32

Cont over

F.B. 263 Pg. 34 Chief Party Notes by Svenson Date

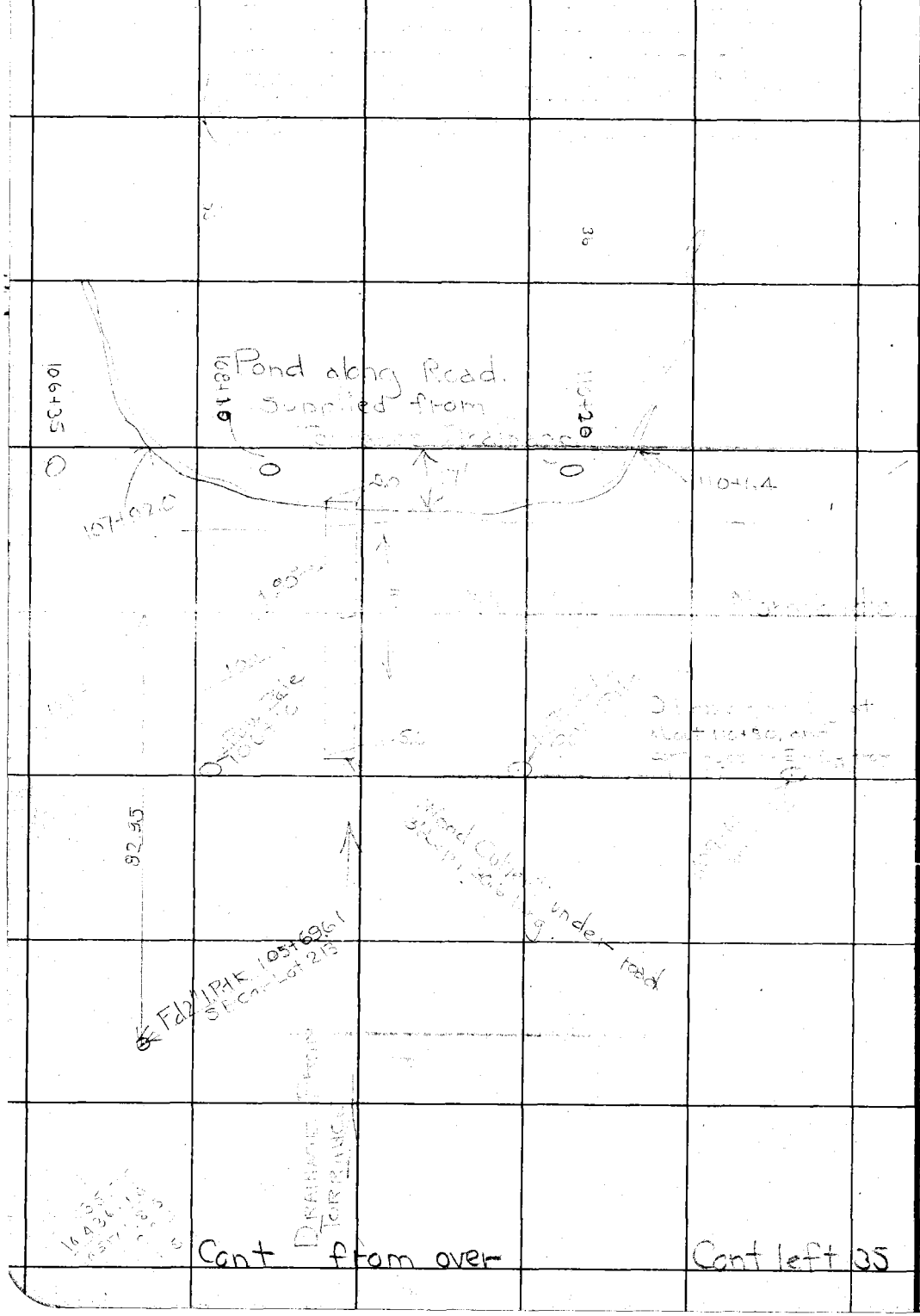

RETURN TO
LOS ANGELES COUNTY SURVEYOR

NOTE: ANY ADDITION OR CHANGES ON THIS SHEET MUST BE MADE OR CIRCLED IN RED, WITH DATE AND NAME OF PERSON MAKING CHANGE.

DO NOT EXTEND NOTES THIS SIDE OF THIS LINE

Date 3-27 Notes by Svenson Chief Party F.B. 263 Pg. 35

Platted by D.M. Finley	W. O. No. 4070 D. S. O. No.
Date Apr 1927	Location Normandie
Map No.	Surveyed by Svenson
Platting C'k'd by	Date 3-27
Date	Indexed

NOTE: ANY ADDITION OR CHANGES ON THIS SHEET MUST BE MADE OR CIRCLED IN RED, WITH DATE AND NAME OF PERSON MAKING CHANGE.

DO NOT EXTEND NOTES THIS SIDE OF THIS LINE

RETURN TO LOS ANGELES COUNTY SURVEYOR

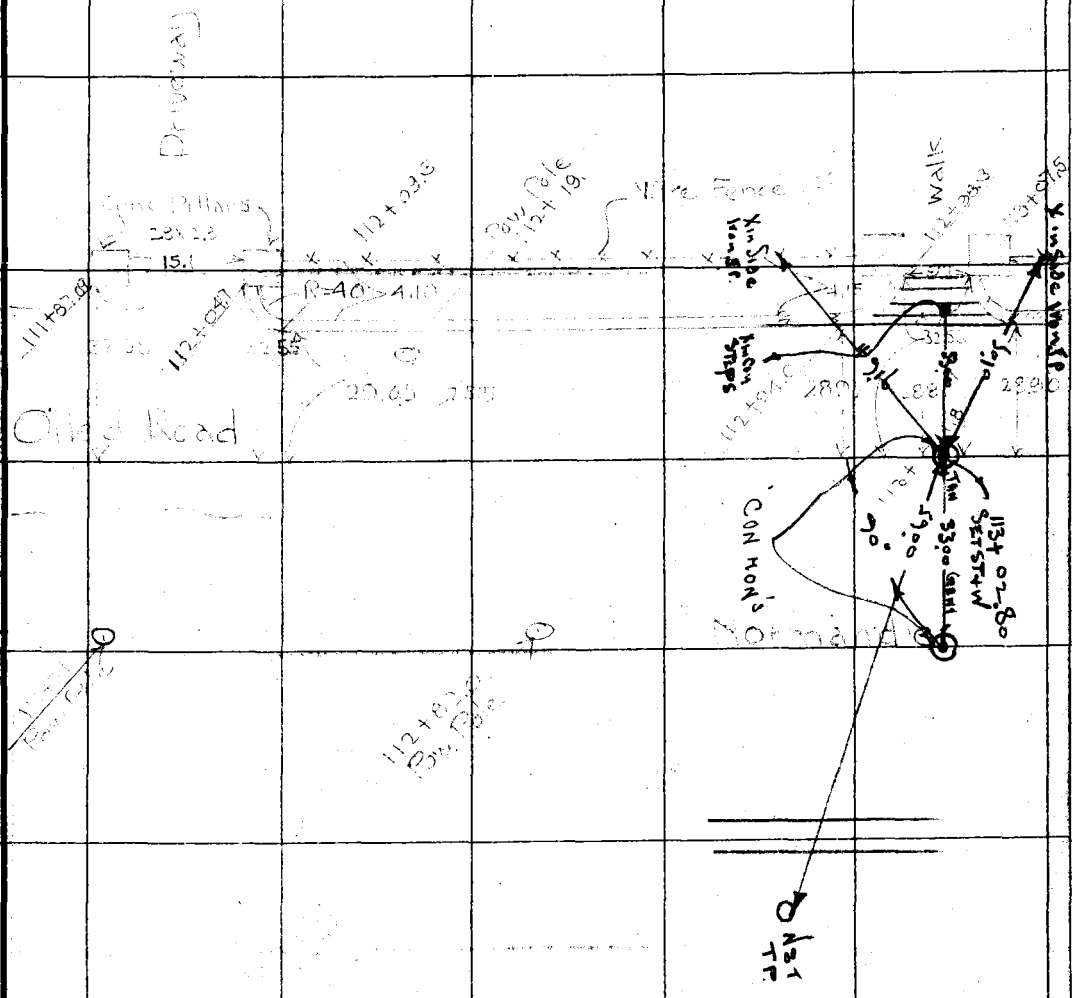

F.B. 263 Pg. 36 Chief Party Notes by Svenson Date

RETURN TO
LOS ANGELES COUNTY SURVEYOR

NOTE: ANY ADDITION OR CHANGES ON THIS SHEET MUST BE MADE OR CIRCLED IN RED. WITH DATE AND NAME OF PERSON MAKING CHANGE.

DO NOT EXTEND NOTES THIS SIDE OF THIS LINE

Driveway

End of 4 wire fence
114+21.4

Pow Pole
114+56.0

Cont from over

Cont left

Date 3-27 Notes by Svenson Chief Party F.B. 263 Pg. 37

Platted by D M Finlay	W. O. No. 4070 O. S. O. No.
Date Apr 1927	Location Normandie
Map No.	Surveyed by Svenson
Platting C'k'd by	Date 3-27
Date	Indexed

NOTE: ANY ADDITION OR CHANGES ON THIS SHEET MUST BE MADE OR CIRCLED IN RED, WITH DATE AND NAME OF PERSON MAKING CHANGE.

DO NOT EXTEND NOTES THIS SIDE OF THIS LINE

RETURN TO LOS ANGELES COUNTY SURVEYOR



Cont from rt 36

Cont over

F.B. 263 PG. 38 Chief Party Notes by Svenson Date



89°49'15"

180°00'33"

Pow Pole 123+33

Pow Pole 121+38

Same as upon Page →

Ties from F.R. 282-5

Cont from over

Cont left 39

RETURN TO
LOS ANGELES COUNTY SURVEYOR

NOTE: ANY ADDITION OR CHANGES ON THIS SHEET MUST BE MADE OR CIRCLED IN RED, WITH DATE AND NAME OF PERSON MAKING CHANGE.

DO NOT EXTEND NOTES THIS SIDE OF THIS LINE

Date 3-27 Notes by Svenson Chief Party F.B 263 Pg. 39

Plotted by A.M.Finley
Date Apr 1927
Map No.
Plotting C'k'd by
Date

W. O. No. 4070 D. S. O. No.
Location Normandie
Surveyed by Svenson
Date 3-27
Indexed

NOTE: ANY ADDITION OR CHANGES ON THIS SHEET MUST BE MADE OR CIRCLED IN RED WITH DATE AND NAME OF PERSON MAKING CHANGE.

DO NOT EXTEND NOTES THIS SIDE OF THIS LINE

RETURN TO LOS ANGELES COUNTY SURVEYOR

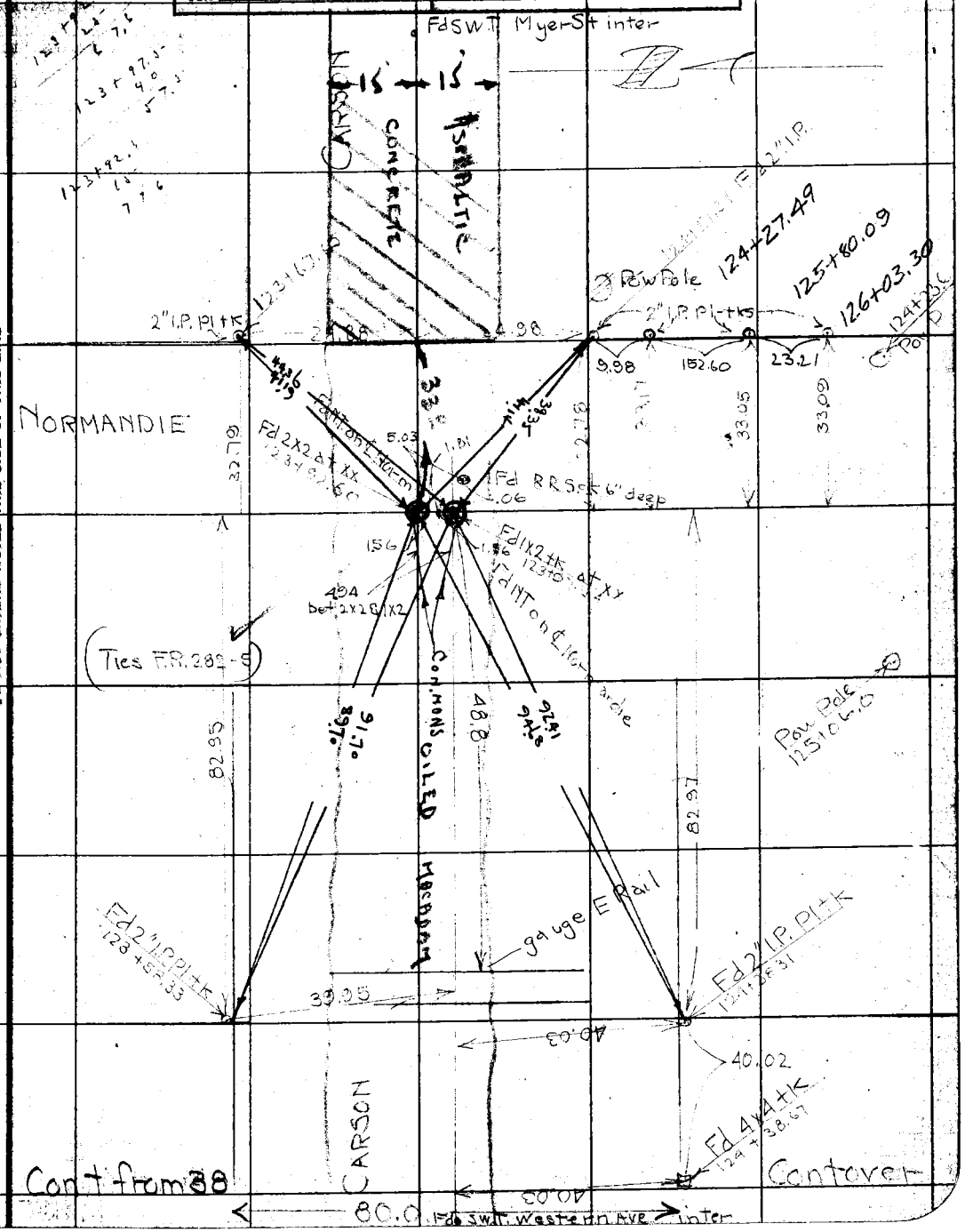

F.B. 263 Pg. 40

Chief Party Notes by Notes by Date Date

Plotted by	W. O. No. O. S. O. No.
Date	Location
Map No.	Surveyed by
Plotting Ck'd by	Date
Date	Indexed



124+23.6

126+24

128+24

130+24

Row Pow Poles

125+06

126+81

128+56

Row Pow Poles

Cont from over

Cont left 41

NOTE: ANY ADDITION OR CHANGES ON THIS SHEET MUST BE MADE OR CIRCLED IN RED. WITH DATE AND NAME OF PERSON MAKING CHANGE.

LOS ANGELES COUNTY SURVEYOR

DO NOT EXTEND NOTES AND SIDE OF THIS LINE

Date _____ Notes by Svenson Chief Party _____ F.B. 263 Pg. 41

Platted by D.M. Finley	W. O. No. 4070 D. S. O. No.
Date Apr. 1927	Location Normandie
Map No.	Surveyed by Svenson
Platting C'k'd by	Date 3-27
Date	Indexed

NOTE: ANY ADDITION OR CHANGES ON THIS SHEET MUST BE MADE OR CIRCLED IN RED, WITH DATE AND NAME OF PERSON MAKING CHANGE.

DO NOT EXTEND NOTES THIS SIDE OF THIS LINE

RETURN TO LOS ANGELES COUNTY SURVEYOR

132+24 134+24 136+25.17

Row Pow Poles

0 0 25.5

NORMANDIE

0 0 0 0

Row Pow

130+31 132+06 133+82 135+60.0

PERR

Cont from 40

Contover

F.B. 263 Pg. 42 Chief Party Notes by Date

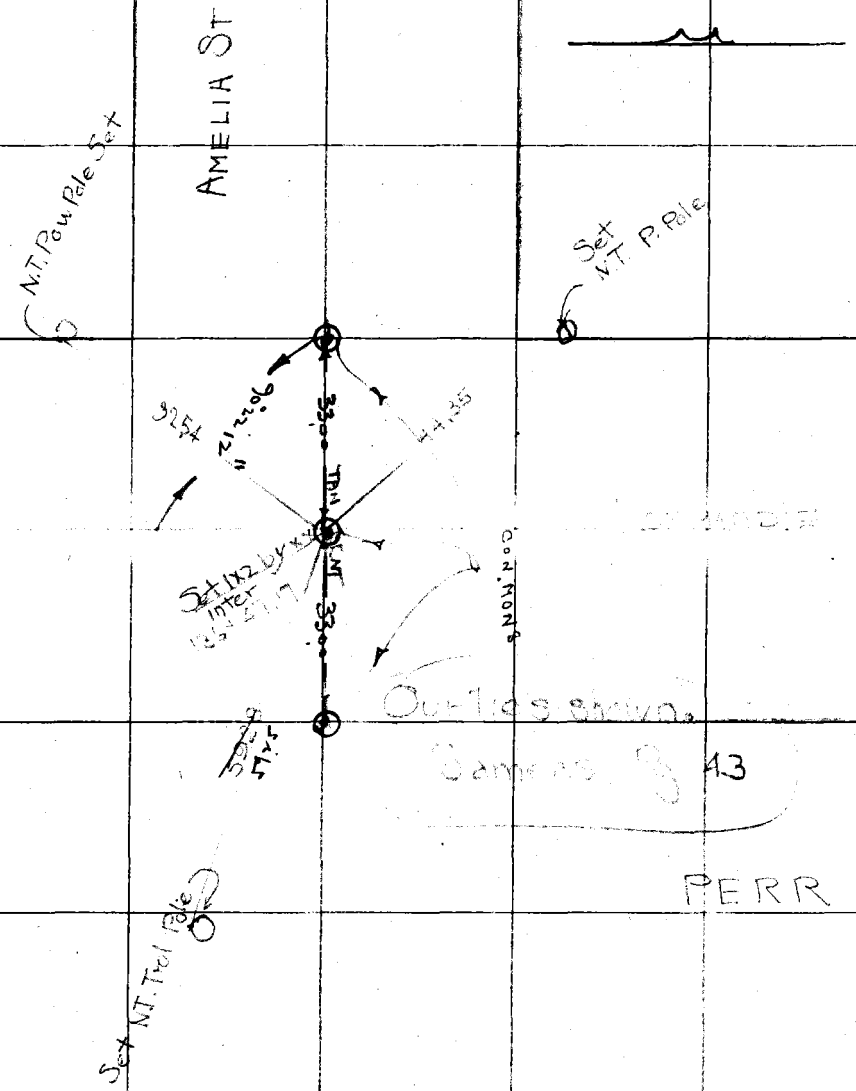

RETURN TO
LOS ANGELES COUNTY SURVEYOR

NOTE: ANY ADDITION OR CHANGES ON THIS SHEET MUST BE MADE OR CIRCLED IN RED, WITH DATE AND NAME OF PERSON MAKING CHANGE.

DO NOT EXTEND NOTES THIS SIDE OF THIS LINE

Date _____ Notes by Svenson Chief Party _____ F.B. 263 Pg. 43

Platted by D.M. Finley	W. O. No. 4070 D. S. O. No.
Date Apr. 1927	Location Normandie
Map No.	Surveyed by Svenson
Platting C'k'd by	Date 3-10-27
Date	Indexed

138+95

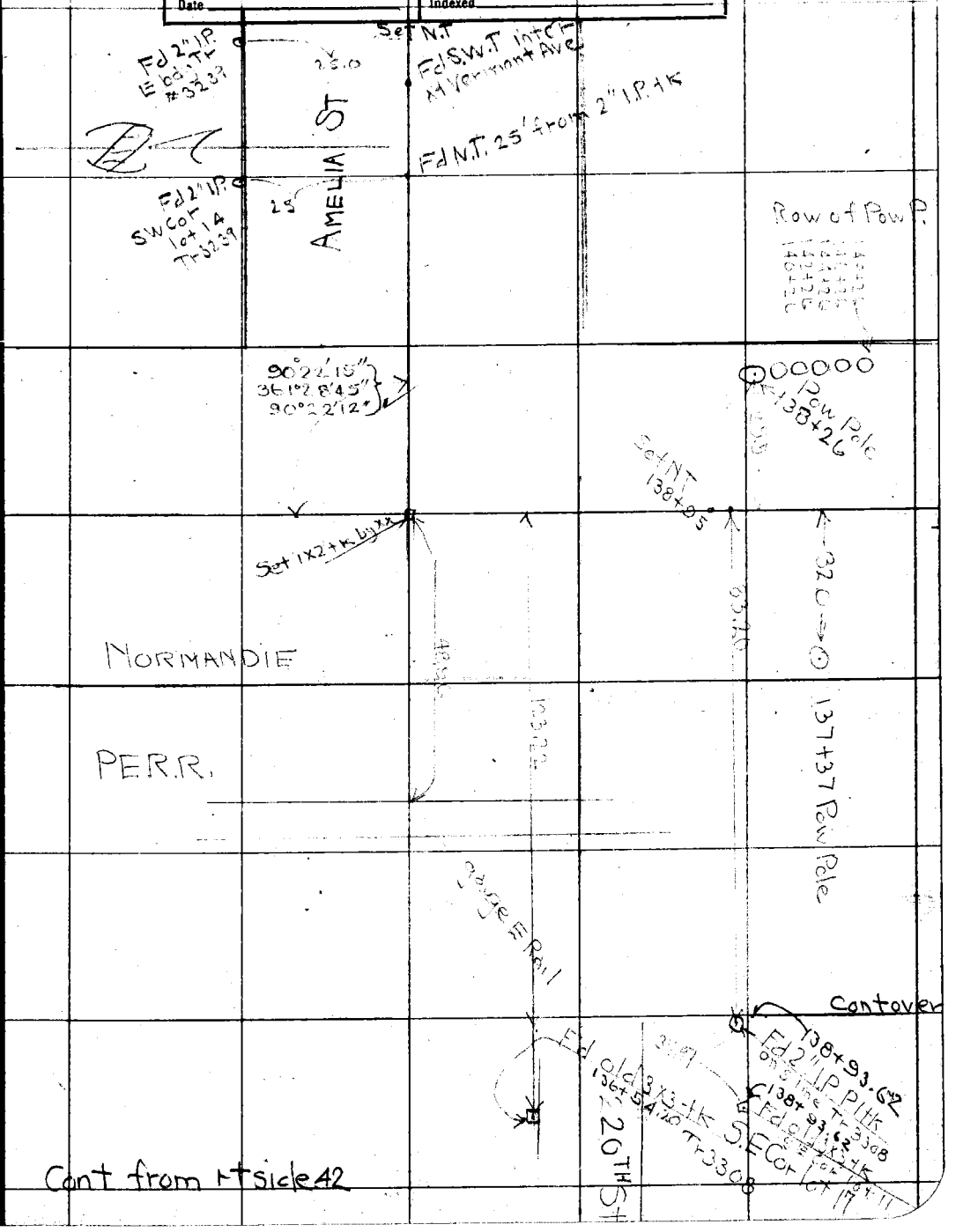

Cont from rt side 42

NOTE: ANY ADDITION OR CHANGES ON THIS SHEET MUST BE MADE OR CIRCLED IN RED, WITH DATE AND NAME OF PERSON MAKING CHANGE.

DO NOT EXTEND NOTES THIS SIDE OF THIS LINE

RETURN TO LOS ANGELES COUNTY SURVEYOR

F.B. 263 PG. 44 Chief Party Notes by Date

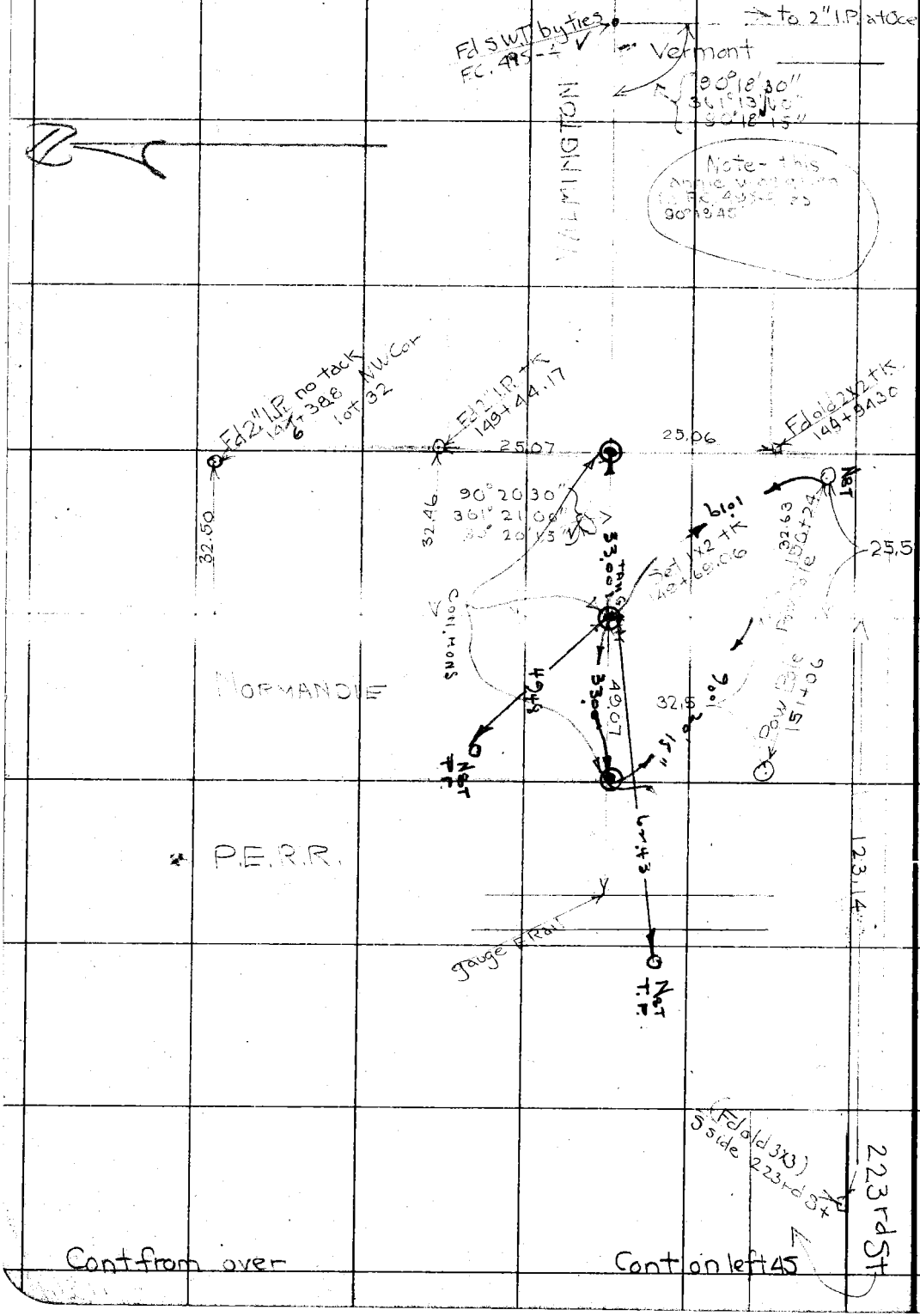

RETURN TO
LOS ANGELES COUNTY SURVEYOR
DO NOT EXTEND NOTES THIS SIDE OF THIS LINE

NOTE: ANY ADDITION OR CHANGES ON THIS SHEET MUST BE MADE OR CIRCLED IN RED. WITH DATE AND NAME OF PERSON MAKING CHANGE.

Date 3-27 Notes by Svenson Chief Party F.B. 263 PG. 45

Platted by D.M. Finley	W. O. No. 4070 D. S. O. No.
Date Apr 1927	Location Normandie
Map No.	Surveyed by Svenson
Platting Ck'd by	Date 3-27
Date	Indexed

NOTE: ANY ADDITION OR CHANGES ON THIS SHEET MUST BE MADE OR CIRCLED IN RED, WITH DATE AND NAME OF PERSON MAKING CHANGE.

DO NOT EXTEND NOTES THIS SIDE OF THIS LINE

RETURN TO LOS ANGELES COUNTY SURVEYOR

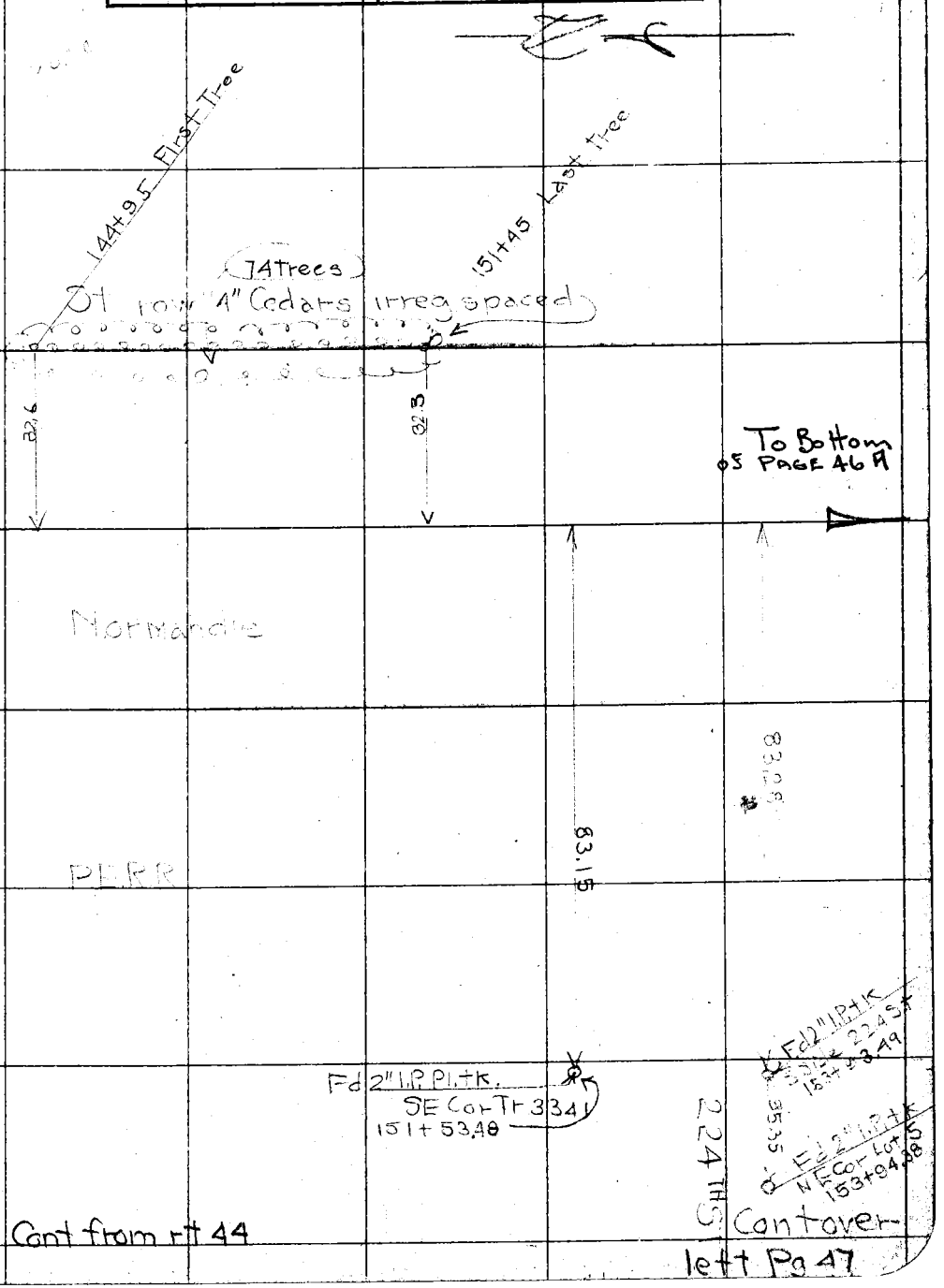

F.B. 263 PG. 46 Chief Party Notes by Date

Wilmington St

OMIT

Normandie Ave

RETURN TO
LOS ANGELES COUNTY SURVEYOR

DO NOT EXTEND NOTES THIS SIDE OF THIS LINE

NOTE: ANY ADDITION OR CHANGES ON THIS SHEET MUST BE MADE OR CIRCLED IN RED. WITH DATE AND NAME OF PERSON MAKING CHANGE.

Date 5/17/57 Notes by J R SLAUGHTER Chief Party Road Dept F.B. 263 Pg. 46A

Platted by	W. O. No. D. S. O. No.
Date	Location
Map No.	Surveyed by
Platting C'k'd by	Date
Date	Indexed

NOTE: ANY ADDITION OR CHANGES ON THIS SHEET MUST BE MADE OR CIRCLED IN RED. WITH DATE AND NAME OF PERSON MAKING CHANGE.

DO NOT EXTEND NOTES THIS SIDE OF THIS LINE

RETURN TO LOS ANGELES COUNTY SURVEYOR

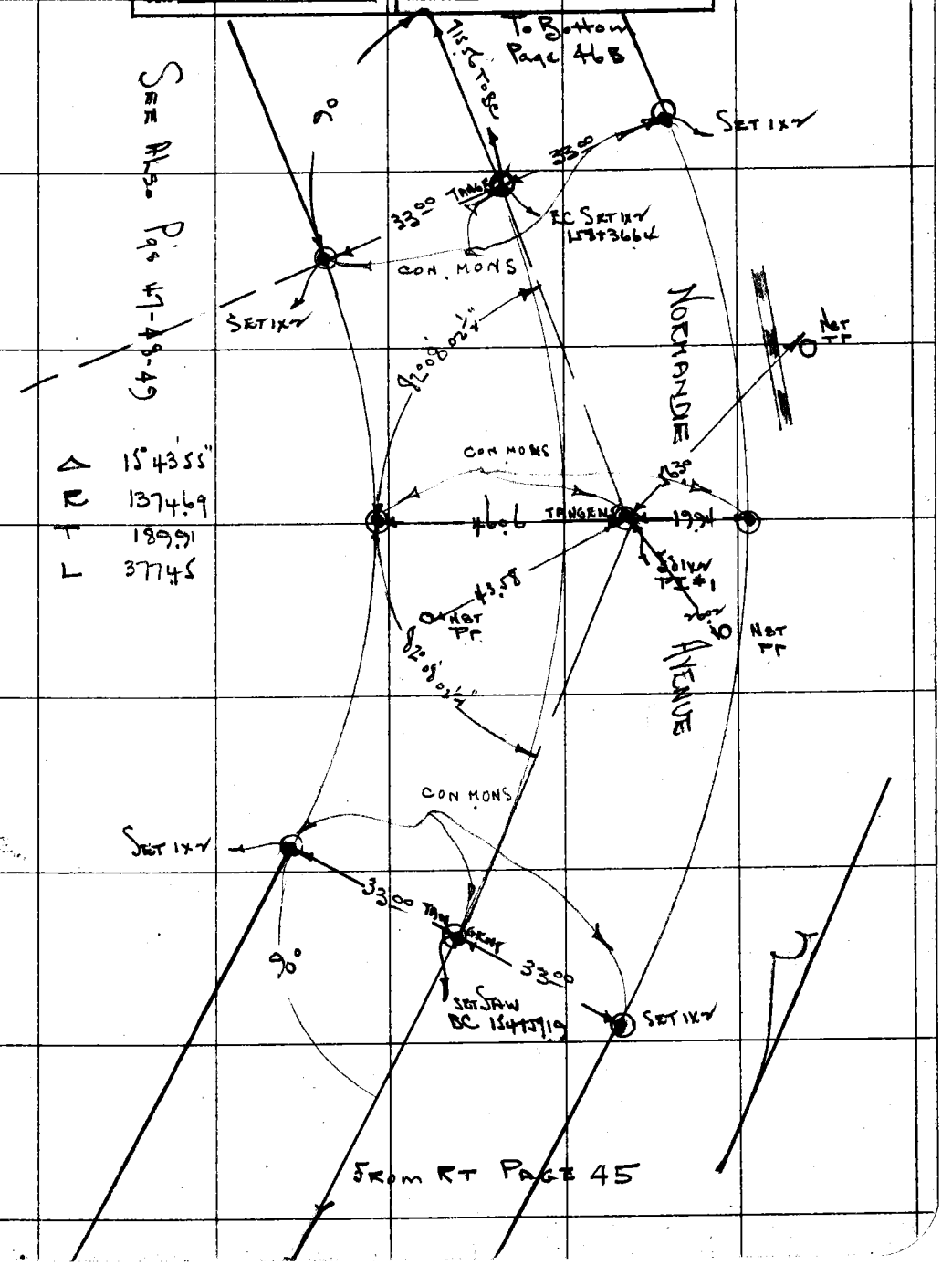

F.B. 263 PG. 46AA Chief Party Notes by Date

RETURN TO
LOS ANGELES COUNTY SURVEYOR

NOTE: ANY ADDITION OR CHANGES ON THIS SHEET MUST BE MADE OR CIRCLED IN RED, WITH DATE AND NAME OF PERSON MAKING CHANGE.

DO NOT EXTEND NOTES THIS SIDE OF THIS LINE

Date 5/16/47 Notes by SLAUGHTER Chief Party ROAD DEPT F.B. 763 PG. 468

Plotted by	W. O. No. D. S. O. No.
Date	Location
Map No.	Surveyed by
Plotting C'k'd by	Date
Date	Indexed

NOTE: ANY ADDITION OR CHANGES ON THIS SHEET MUST BE MADE OR CIRCLED IN RED, WITH DATE AND NAME OF PERSON MAKING CHANGE.

DO NOT EXTEND NOTES THIS SIDE OF THIS LINE

RETURN TO LOS ANGELES COUNTY SURVEYOR

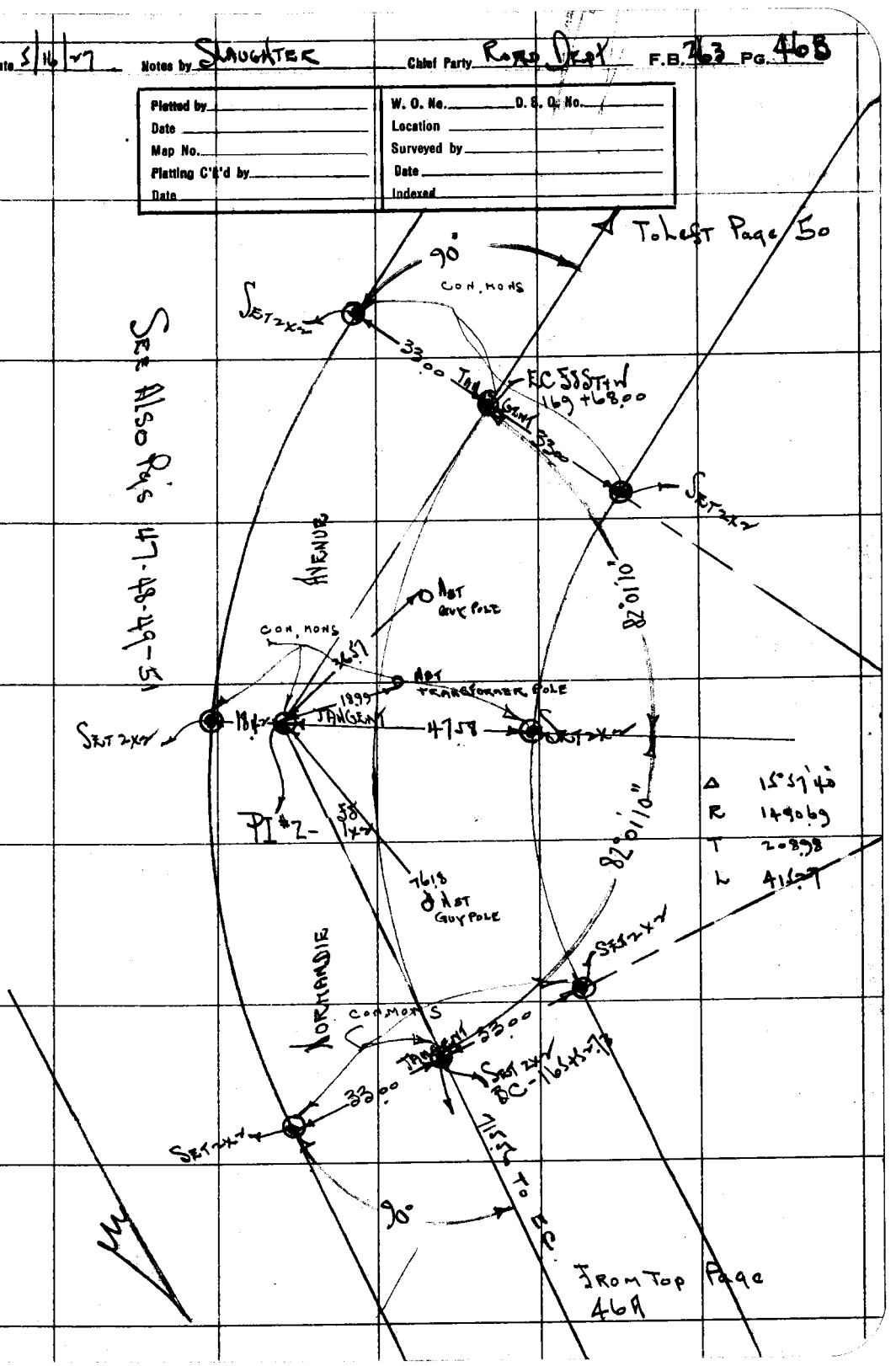

F.B. 263 Pg. 46 BB

Chief Party Notes by Date

RETURN TO
LOS ANGELES COUNTY SURVEYOR

NOTE: ANY ADDITION OR CHANGES ON THIS SHEET MUST BE MADE OR CIRCLED IN RED, WITH DATE AND NAME OF PERSON MAKING CHANGE.

DO NOT EXTEND NOTES THIS SIDE OF THIS LINE

Date _____ Notes by Svenson Chief Party _____ F.B. 263 Pg. 47

Plotted by D.M. Finley	W. O. No. 4070 D. S. O. No.
Date Apr 1927	Location Normandie
Map No.	Surveyed by Svenson
Plotting C'k'd by	Date 3-15-27
Date	Indexed

See Also Pgs 46A & 46B

See Over

NOTE: ANY ADDITION OR CHANGES ON THIS SHEET MUST BE MADE OR CIRCLED IN RED, WITH DATE AND NAME OF PERSON MAKING CHANGE.

DO NOT EXTEND NOTES THIS SIDE OF THIS LINE

RETURN TO LOS ANGELES COUNTY SURVEYOR

156+15.0 Pow Pole last [illegible]

Fd 2 [illegible] 156+27.81

15°57'30"
15°57'40"
15°57'40"

E_{C_2} = 169+[illegible] 68.00

BC_2 = 165+~~52.57~~ 52.72 3

1 1498 dist bet P.I. #1 [illegible]

EC 158+36.~~58~~ 64

Normandie produced

Curve #1
R = 1374.69
Δ = 15°43'~~53~~"55
Δ/2 = 7°51'55"57½
L_1 = 377.~~39~~ 45
T_1 = 189.91

Curve #2
R = 1490.69
Δ = 15°57'40"
Δ/2 = 7°58'50"
L_1 = ~~414.84~~ 415.27
T_2 = 208.98

Dist bet E_{C_1} - BC_2 = 716.09

Curve data calc on ℄ Normandie
R = 1490.69
Tan [illegible]
L = ~~413.15~~ 415.27 415.2

Data is incorrect

B.C. 154+59.~~16~~ 19
P.I. 156+49.10
EC 158+36.~~58~~ 64

Contover

F.B. 263 Pg. 48 Chief Party Notes by Date

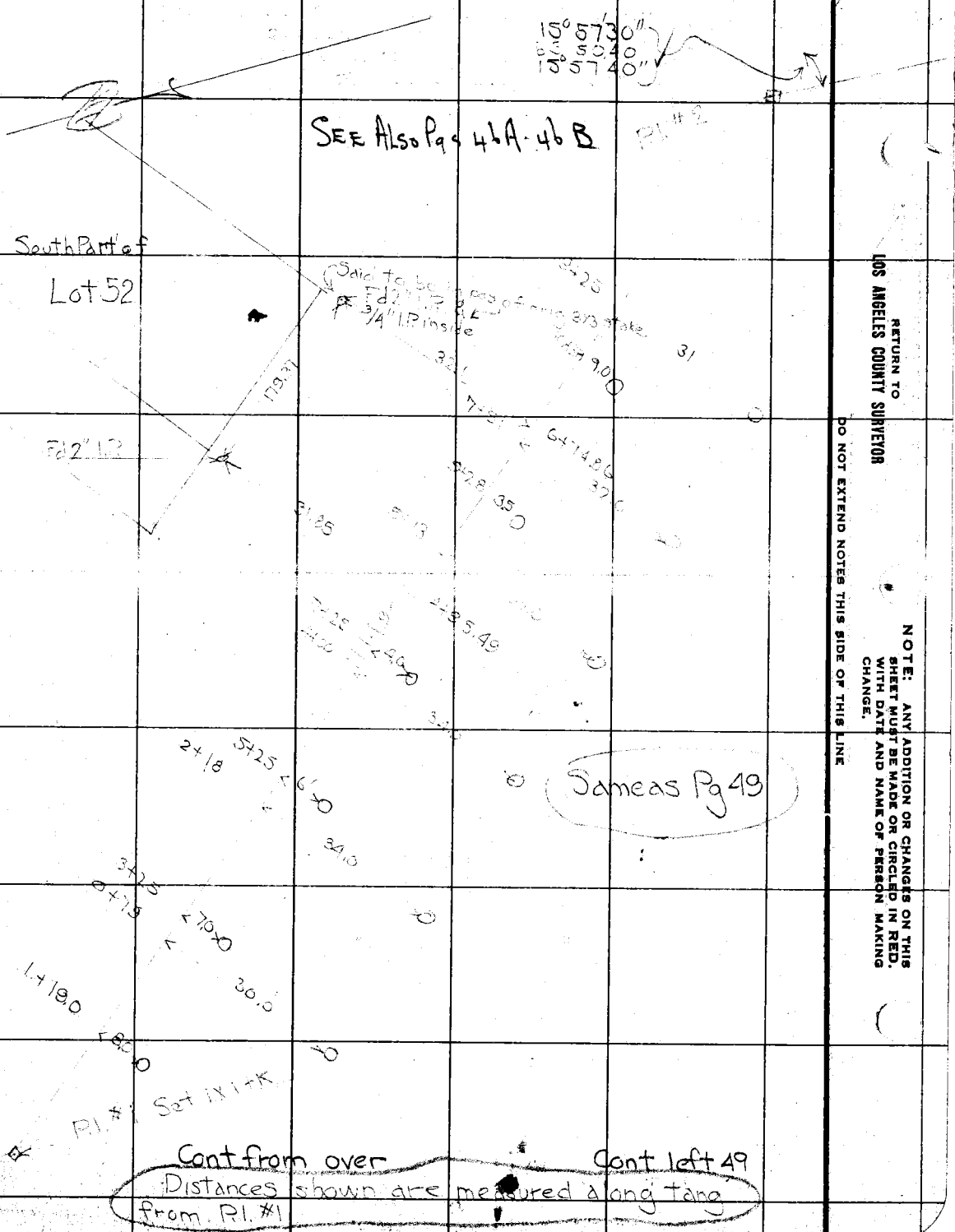

RETURN TO LOS ANGELES COUNTY SURVEYOR

NOTE: ANY ADDITION OR CHANGES ON THIS SHEET MUST BE MADE OR CIRCLED IN RED, WITH DATE AND NAME OF PERSON MAKING CHANGE.

DO NOT EXTEND NOTES THIS SIDE OF THIS LINE

Date _____ Notes by Svensen Chief Party _____ F.B. 263 Pg. 49

Platted by D.M. Finley	W. O. No. 4070 D. S. O. No.
Date Apr 1927	Location Normandie
Map No.	Surveyed by Svenson
Platting C'k'd by	Date 3-17-27
Date	Indexed

SEE ALSO pages 46A-46B

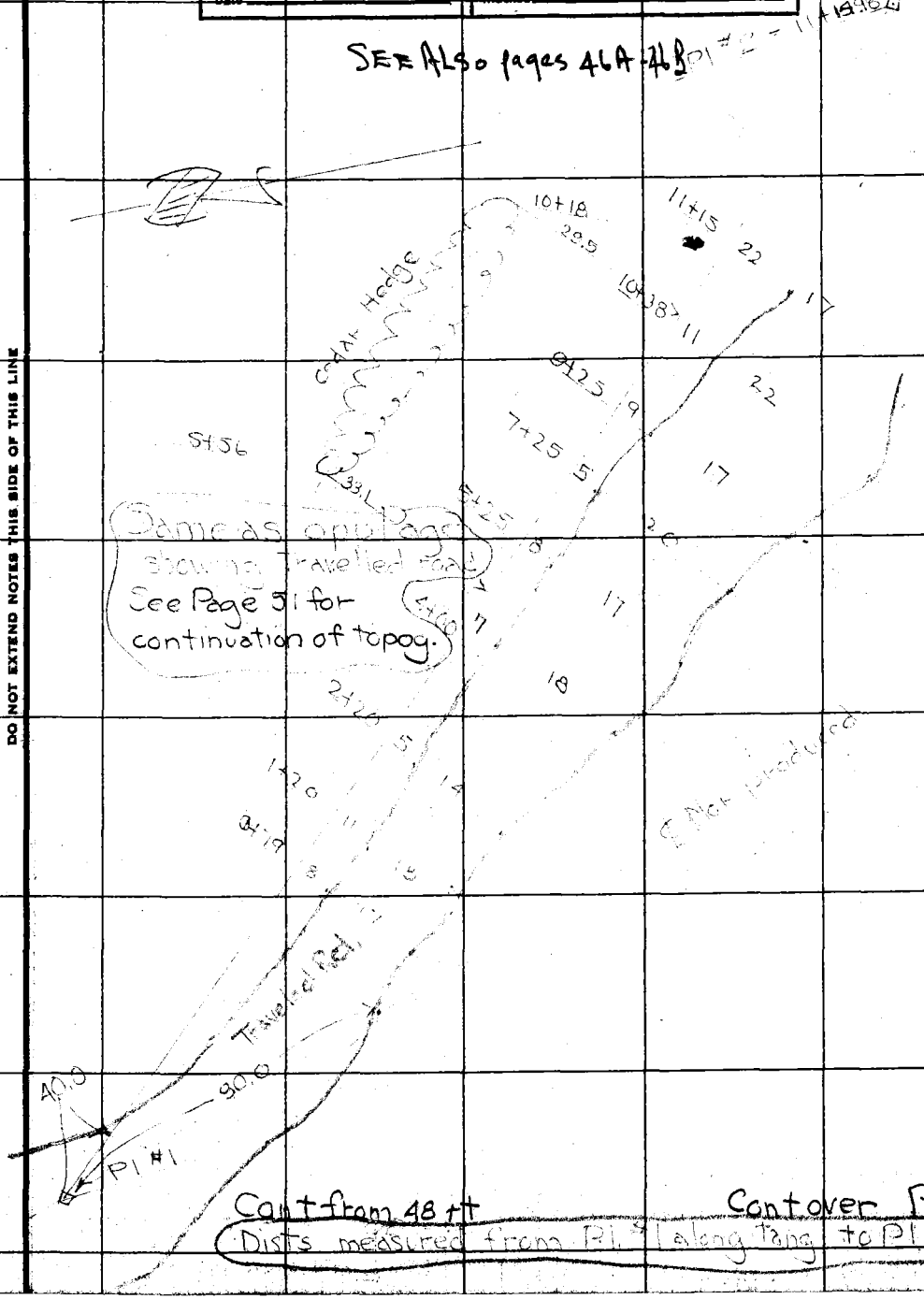

Cont from 48 rt

Cont over Pg 51

Dists measured from P1 #1 along tang to P1 #2

NOTE: ANY ADDITION OR CHANGES ON THIS SHEET MUST BE MADE OR CIRCLED IN RED, WITH DATE AND NAME OF PERSON MAKING CHANGE.

DO NOT EXTEND NOTES THIS SIDE OF THIS LINE

RETURN TO LOS ANGELES COUNTY SURVEYOR

F.B. 263 Pg. 50 Chief Party Notes by Date

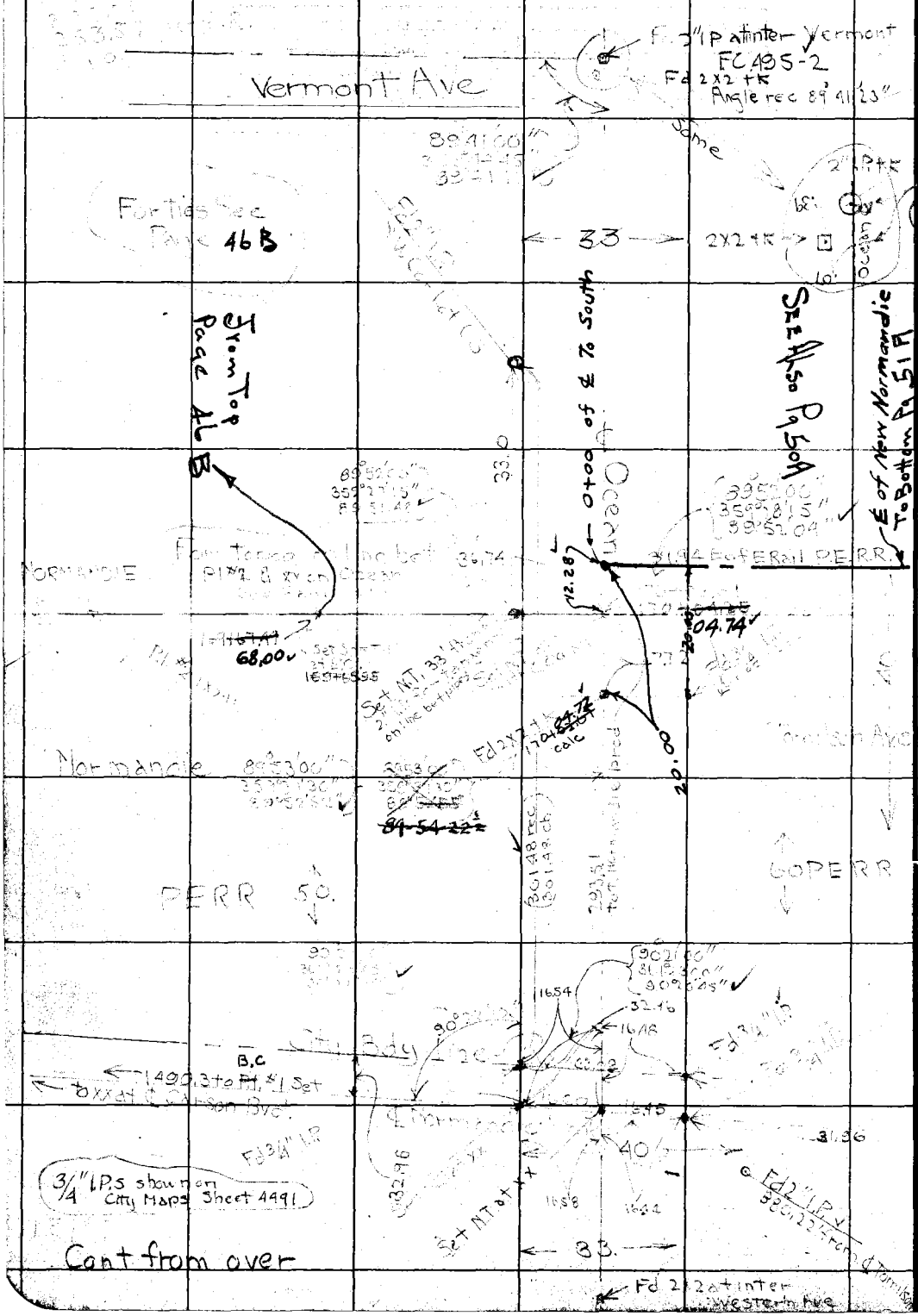

RETURN TO
LOS ANGELES COUNTY SURVEYOR

DO NOT EXTEND NOTES THIS SIDE OF THIS LINE

NOTE: ANY ADDITION OR CHANGES ON THIS SHEET MUST BE MADE OR CIRCLED IN RED. WITH DATE AND NAME OF PERSON MAKING CHANGE.

Date _____ Notes by Svenson Chief Party _____ F.B. 263 Pg. 51

Platted by D. M. Finley	W. O. No. 4070 D. S. O. No.
Date Apr. 1927	Location Normandie
Map No.	Surveyed by Svenson
Platting C'k'd by	Date 3-17-27
Date	Indexed

NOTE: ANY ADDITION OR CHANGES ON THIS SHEET MUST BE MADE OR CIRCLED IN RED, WITH DATE AND NAME OF PERSON MAKING CHANGE.

RETURN TO LOS ANGELES COUNTY SURVEYOR

DO NOT EXTEND NOTES THIS SIDE OF THIS LINE

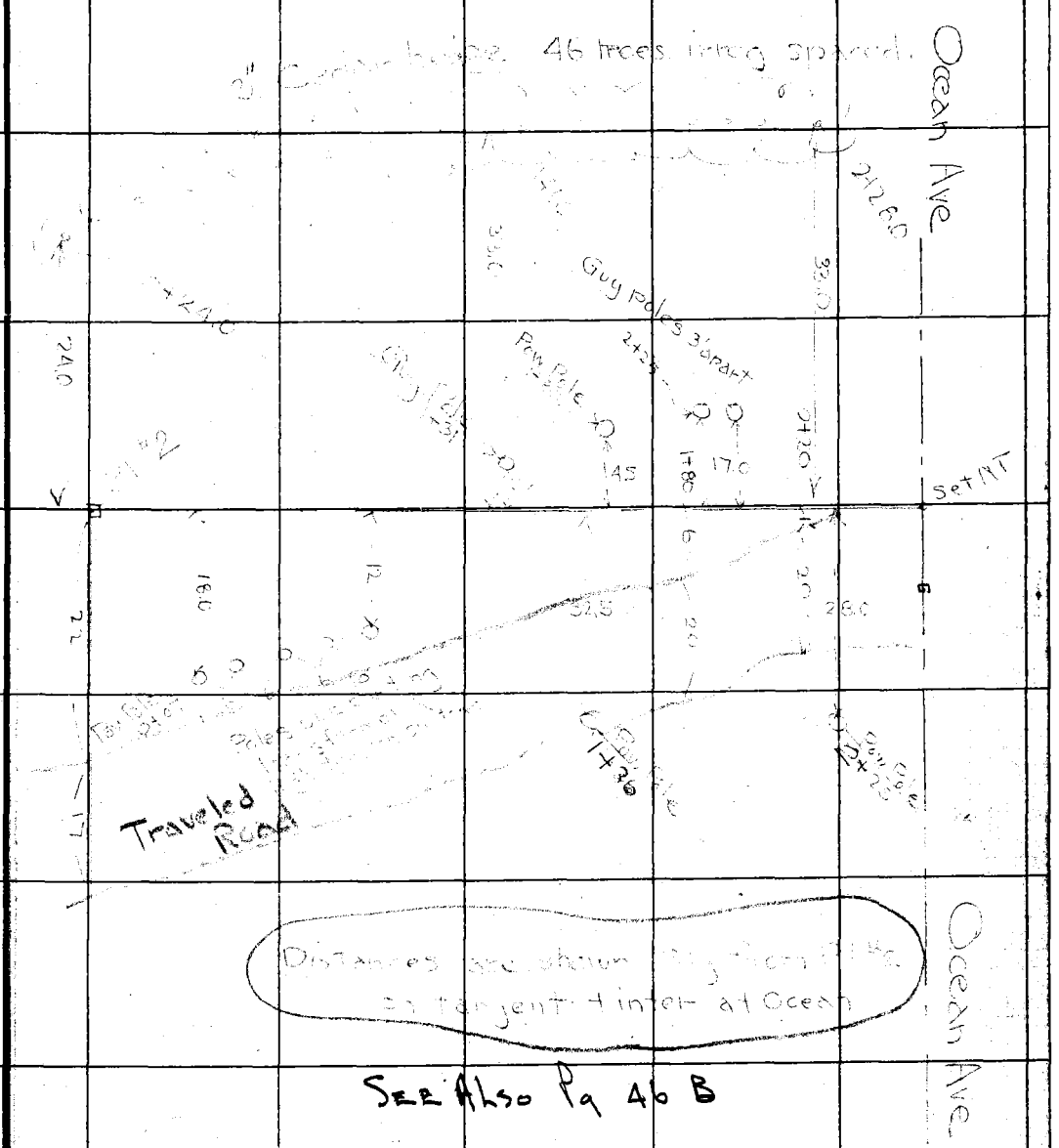

See Also Pg 46 B

Cont from 49

F.B. 263 PG.

Chief Party Notes by Date

RETURN TO
LOS ANGELES COUNTY SURVEYOR

NOTE: ANY ADDITION OR CHANGES ON THIS SHEET MUST BE MADE OR CIRCLED IN RED. WITH DATE AND NAME OF PERSON MAKING CHANGE.

DO NOT EXTEND NOTES THIS SIDE OF THIS LINE

Date 5/18/-7 Notes by JR SLAUGHTER Chief Party ROAD DEPT F.B. 263 PG. 50-A

Platted by	W. O. No. D. S. O. No.
Date	Location
Map No.	Surveyed by
Platting C'k'd by	Date
Date	Indexed

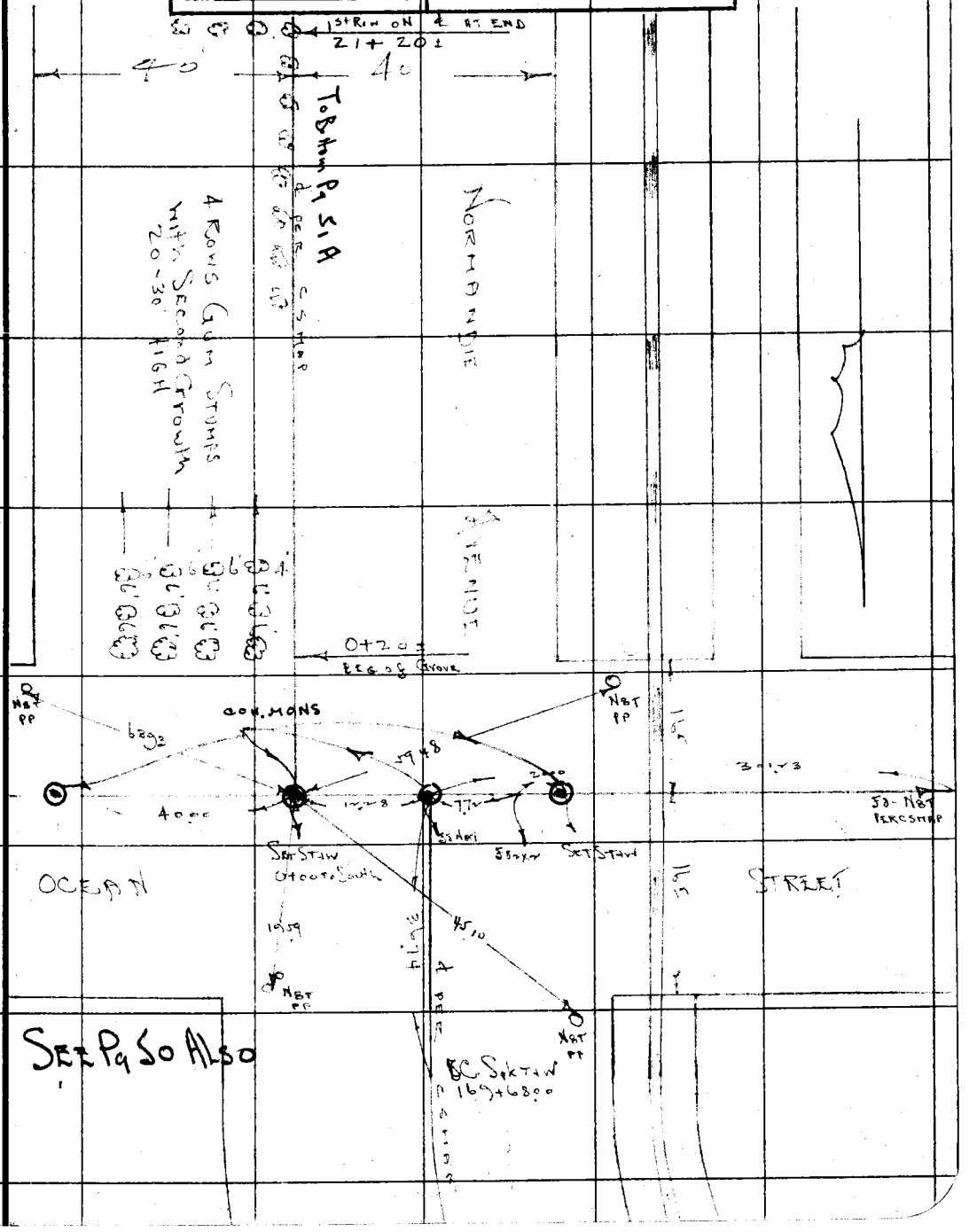

See Pg 50 Also

NOTE: ANY ADDITION OR CHANGES ON THIS SHEET MUST BE MADE OR CIRCLED IN RED. WITH DATE AND NAME OF PERSON MAKING CHANGE.

DO NOT EXTEND NOTES THIS SIDE OF THIS LINE

RETURN TO LOS ANGELES COUNTY SURVEYOR

F.B. 263 Pg. 50B Chief Party Notes by Date

RETURN TO
LOS ANGELES COUNTY SURVEYOR

NOTE: ANY ADDITION OR CHANGES ON THIS SHEET MUST BE MADE OR CIRCLED IN RED, WITH DATE AND NAME OF PERSON MAKING CHANGE.

DO NOT EXTEND NOTES THIS SIDE OF THIS LINE

Date MAY-27 Notes by Svenson Chief Party F.B. 263 Pg. 51

Platted by D.M.Finley	W. O. No. 4070 D. S. O. No.
Date Apr 1927	Location Normandie
Map No.	Surveyed by Svenson
Platting C'k'd by	Date MAY 27
Date	Indexed

NOTE: ANY ADDITION OR CHANGES ON THIS SHEET MUST BE MADE OR CIRCLED IN RED, WITH DATE AND NAME OF PERSON MAKING CHANGE.

DO NOT EXTEND NOTES THIS SIDE OF THIS LINE

RETURN TO LOS ANGELES COUNTY SURVEYOR

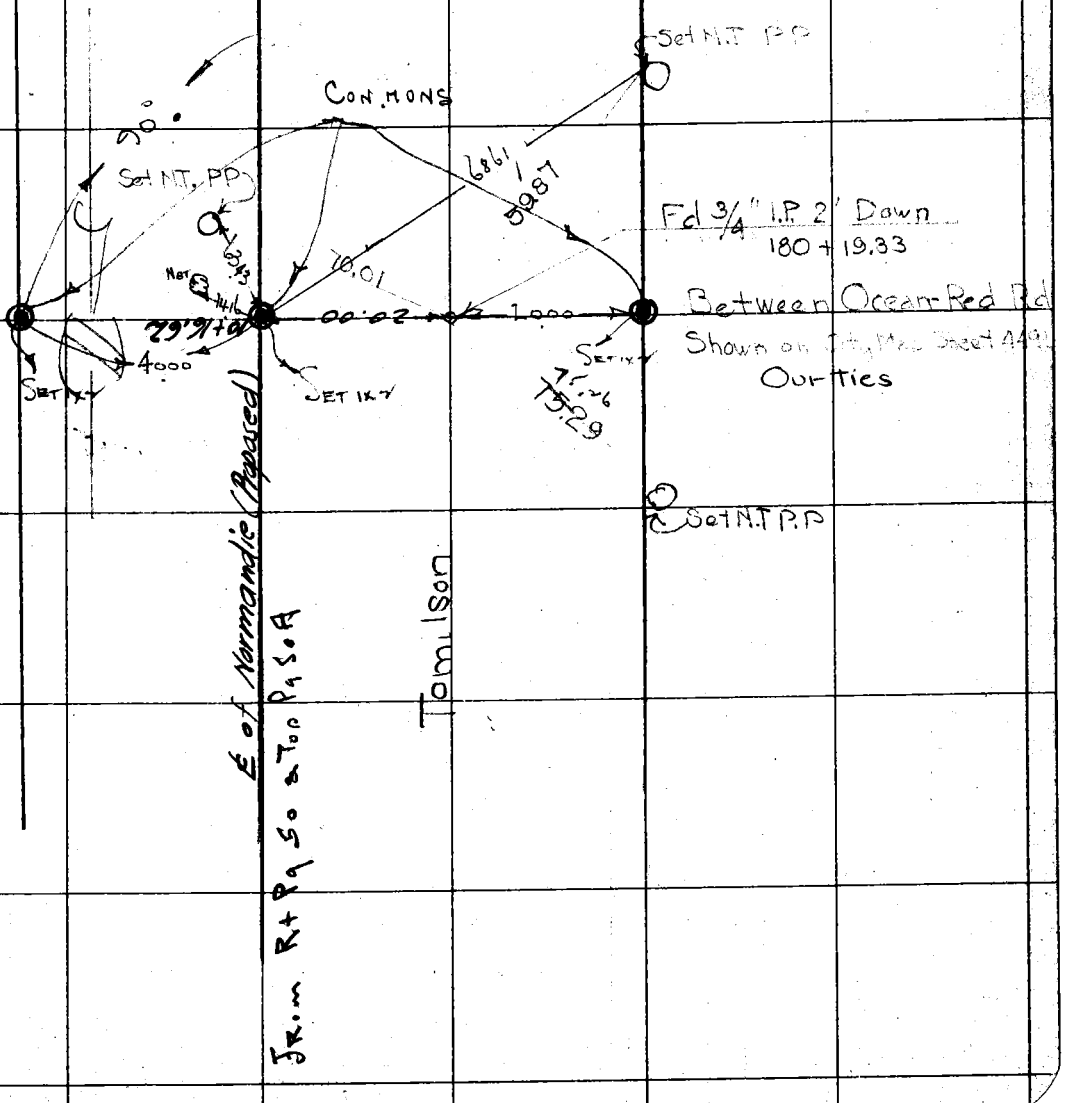

FB 263 Pg 52 Chief Party Notes by Svenson Date

Cont bot 53

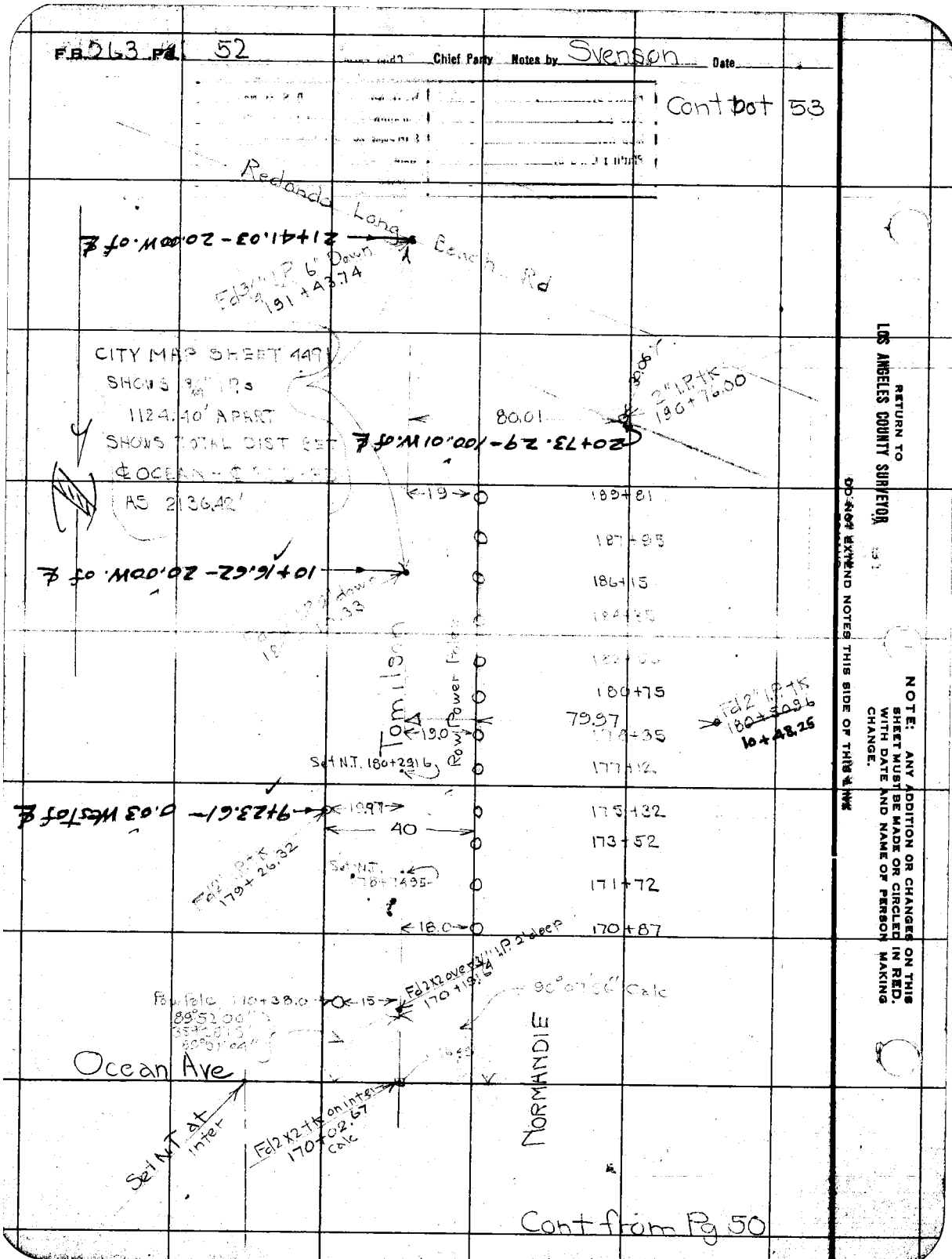

Cont from Pg 50

RETURN TO LOS ANGELES COUNTY SURVEYOR

DO NOT EXTEND NOTES THIS SIDE OF THIS LINE

NOTE: ANY ADDITION OR CHANGES ON THIS SHEET MUST BE MADE OR CIRCLED IN RED. WITH DATE AND NAME OF PERSON MAKING CHANGE.

Date _____ Notes by _____ Chief Party Svenson F.B. 263 Pg. 53

Plotted by D.M. Ewiley	W. O. No. 4070 O. S. O. No.
Date Apr. 1927	Location Normandie
Map No.	Surveyed by Svenson
Platting C'k'd by	Date Mar 27
Date	Indexed

343.20

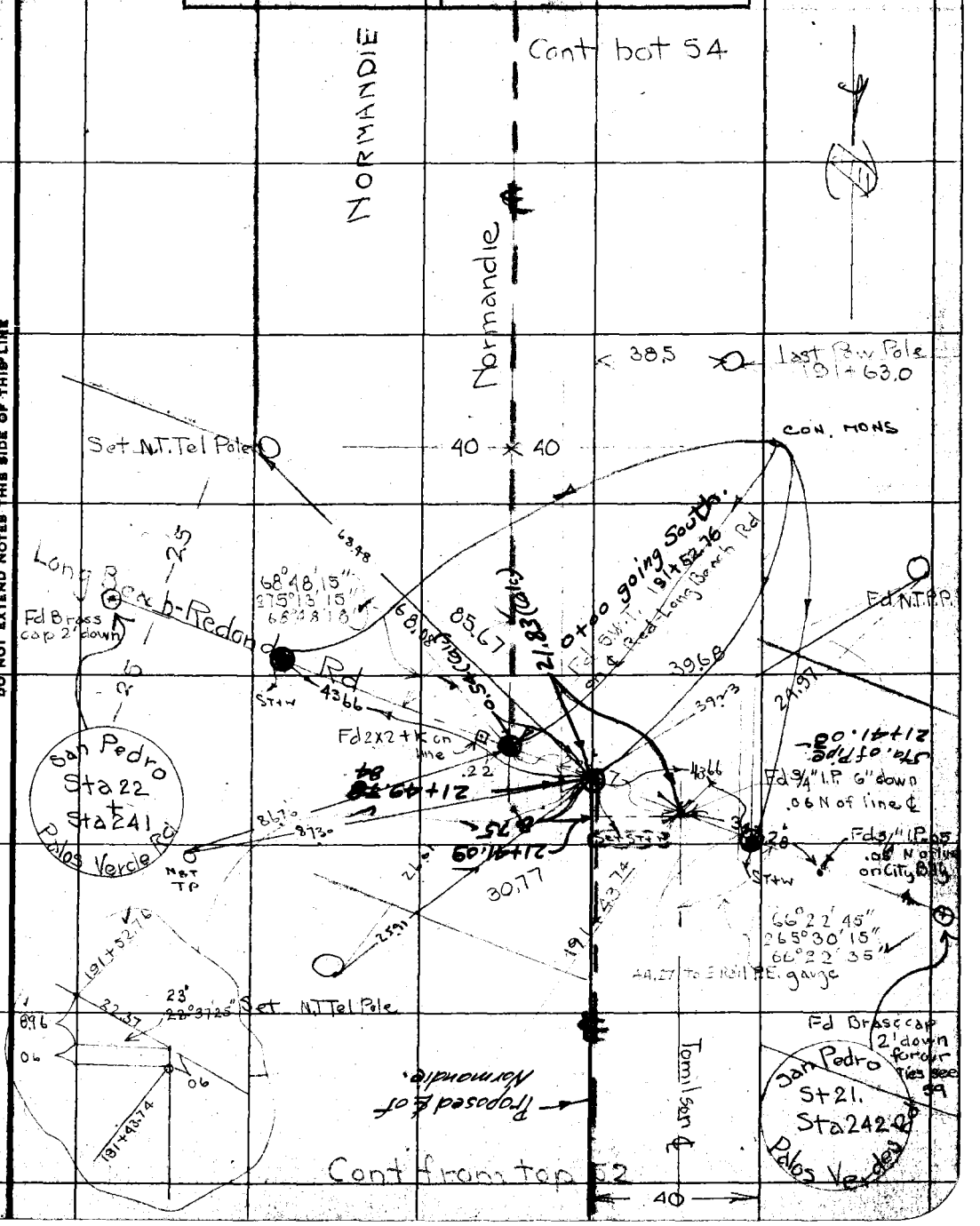

NOTE: ANY ADDITION OR CHANGES ON THIS SHEET MUST BE MADE OR CIRCLED IN RED. WITH DATE AND NAME OF PERSON MAKING CHANGE.

DO NOT EXTEND NOTES THIS SIDE OF THIS LINE

RETURN TO LOS ANGELES COUNTY SURVEYOR

F.B. 263 Pg. 94 Chief Party Notes by Svenson Date

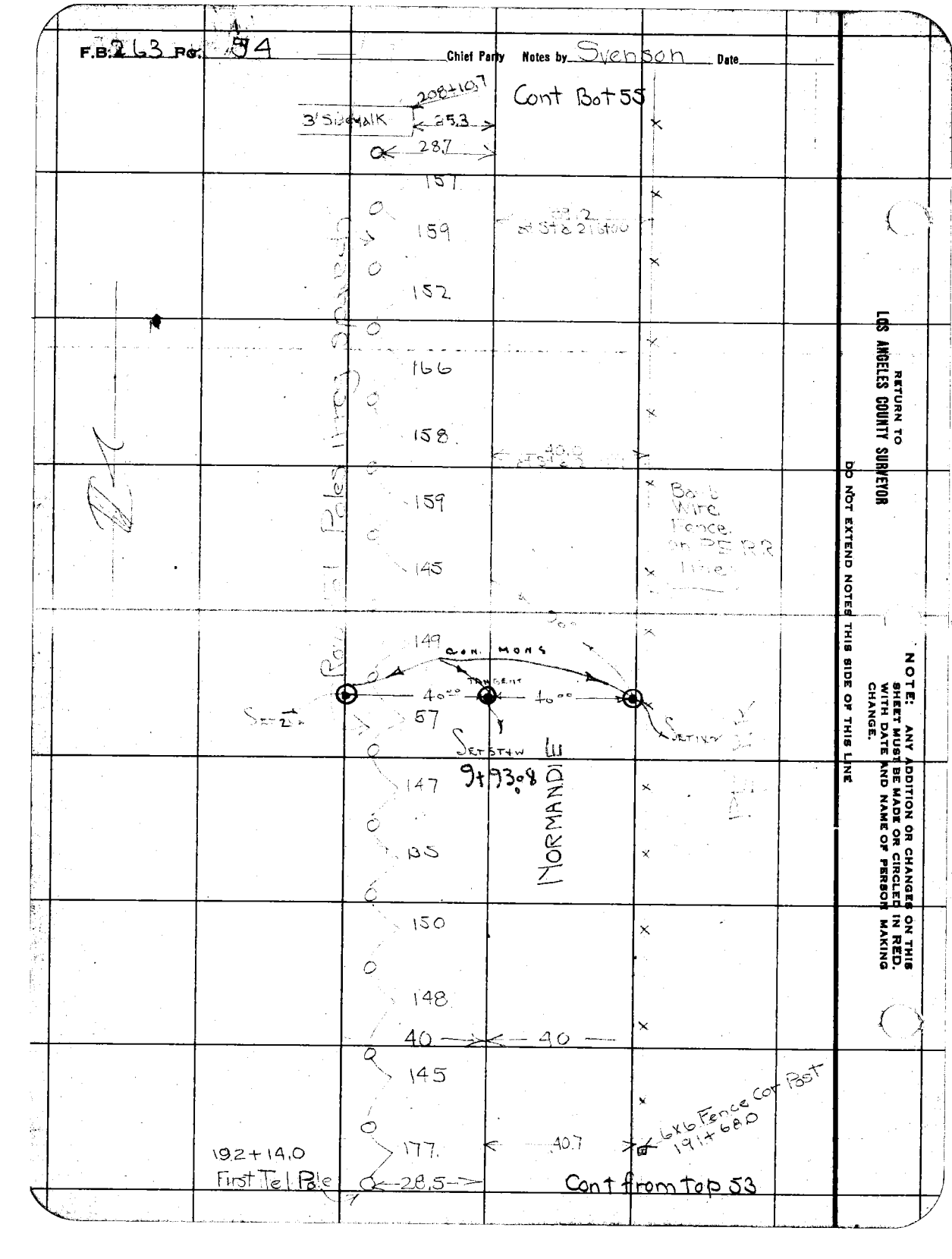

RETURN TO
LOS ANGELES COUNTY SURVEYOR
DO NOT EXTEND NOTES THIS SIDE OF THIS LINE

NOTE: ANY ADDITION OR CHANGES ON THIS SHEET MUST BE MADE OR CIRCLED IN RED. WITH DATE AND NAME OF PERSON MAKING CHANGE.

Date _____ Notes by _____ Chief Party Svenson F.B. 263 Pg. 55

Plotted by R.M. Finley	W. O. No. 4010 D.S.O. No.
Date Apr. 1927	Location Normandie
Map No.	Surveyed by Svenson
Plotting C'k'd by	Date Mar 1927
Date	Indexed

NOTE: ANY ADDITION OR CHANGES ON THIS SHEET MUST BE MADE OR CIRCLED IN RED, WITH DATE AND NAME OF PERSON MAKING CHANGE.

DO NOT EXTEND NOTES THIS SIDE OF THIS LINE

RETURN TO LOS ANGELES COUNTY SURVEYOR

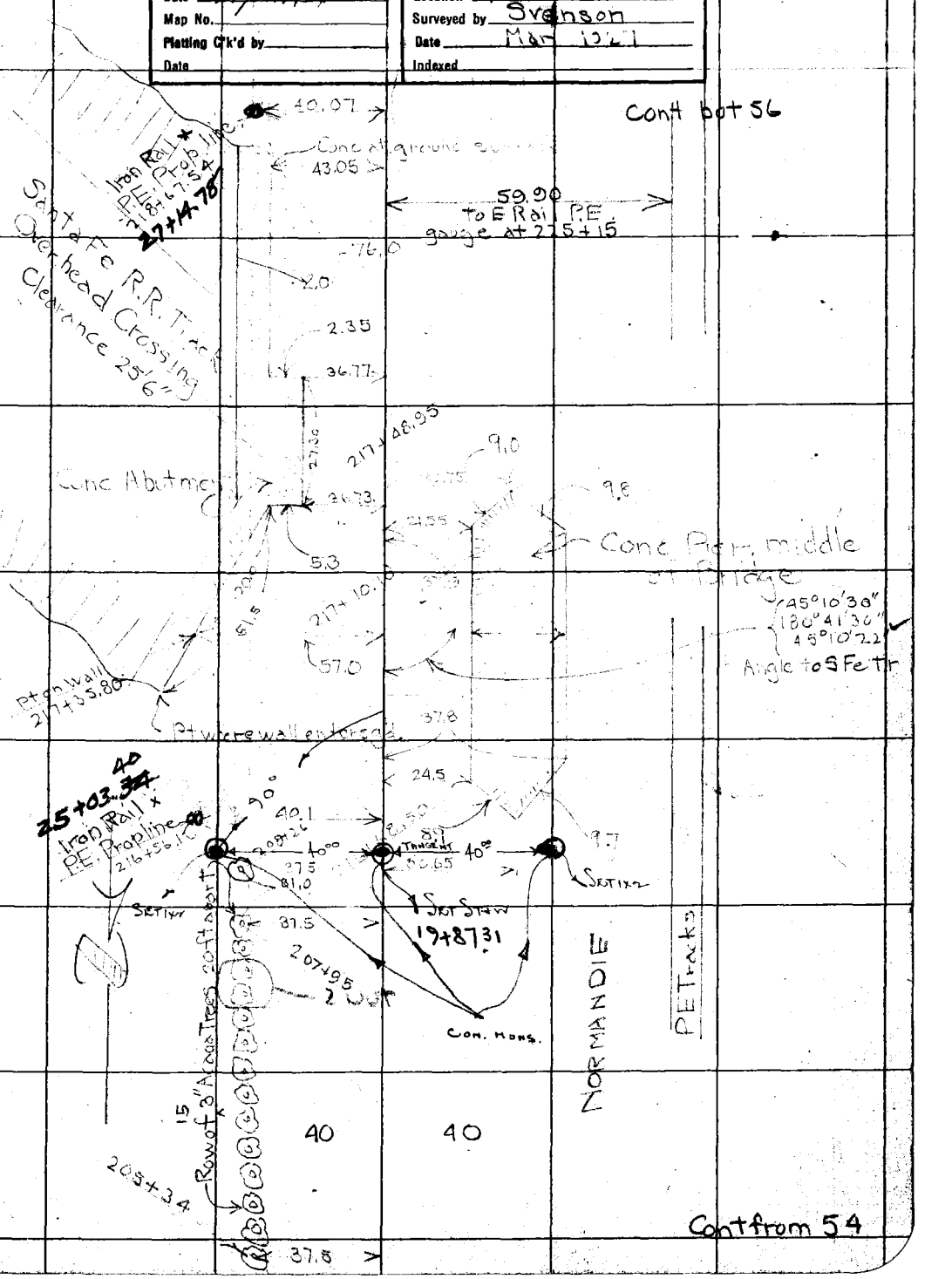

F.B. 263 Pg. 56 Chief Party Notes by Svenson Date

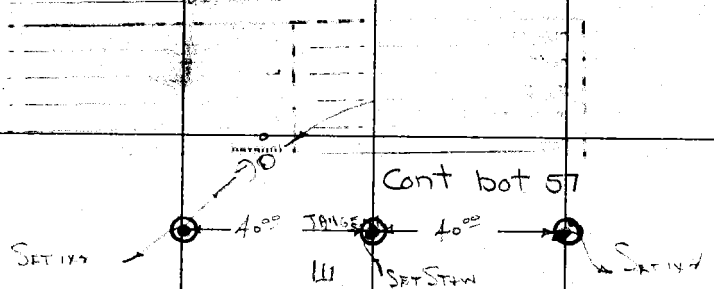

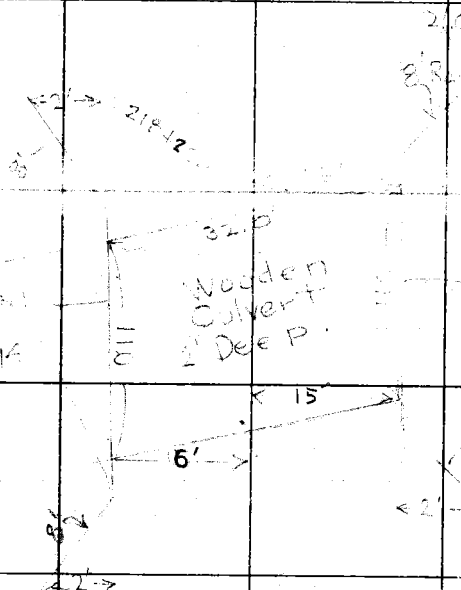

40 40

Cont from 55

RETURN TO
LOS ANGELES COUNTY SURVEYOR

DO NOT EXTEND NOTES THIS SIDE OF THIS LINE

NOTE: ANY ADDITION OR CHANGES ON THIS SHEET MUST BE MADE OR CIRCLED IN RED. WITH DATE AND NAME OF PERSON MAKING CHANGE.

Date _____ Notes by Svenson Chief Party _____ F.B 263 Pg. 57

(See 58)

Plotted by D.M. Finley	W. O. No. 4070 D. S. O. No.
Date Apr 1927	Location Normandie
Map No.	Surveyed by Svenson
Plotting Ck'd by	Date Mar - 21-27
Date	Indexed

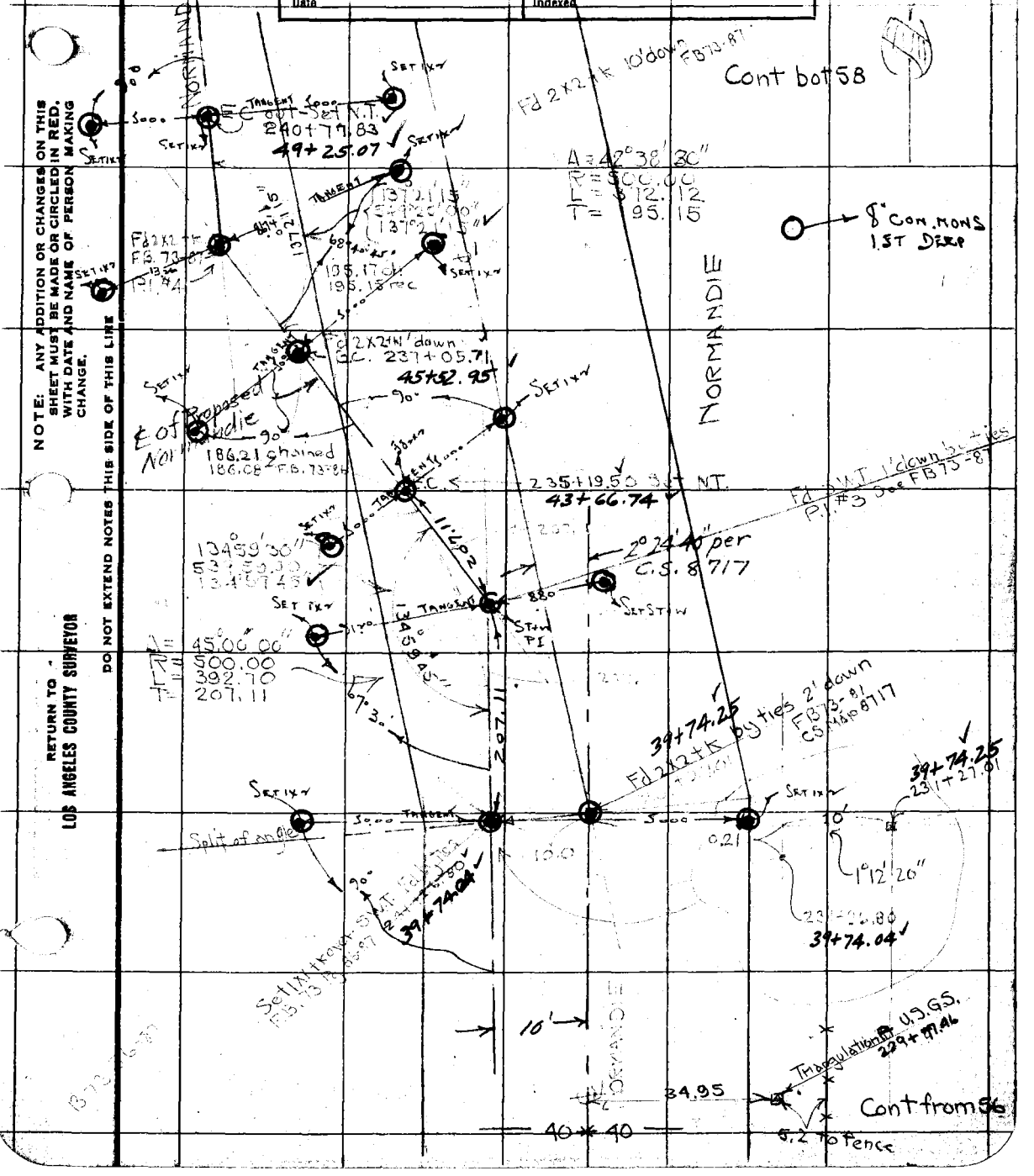

NOTE: ANY ADDITION OR CHANGES ON THIS SHEET MUST BE MADE OR CIRCLED IN RED, WITH DATE AND NAME OF PERSON MAKING CHANGE.

DO NOT EXTEND NOTES THIS SIDE OF THIS LINE

RETURN TO LOS ANGELES COUNTY SURVEYOR

F.B. 263 PG. 58

Chief Party Notes by Date

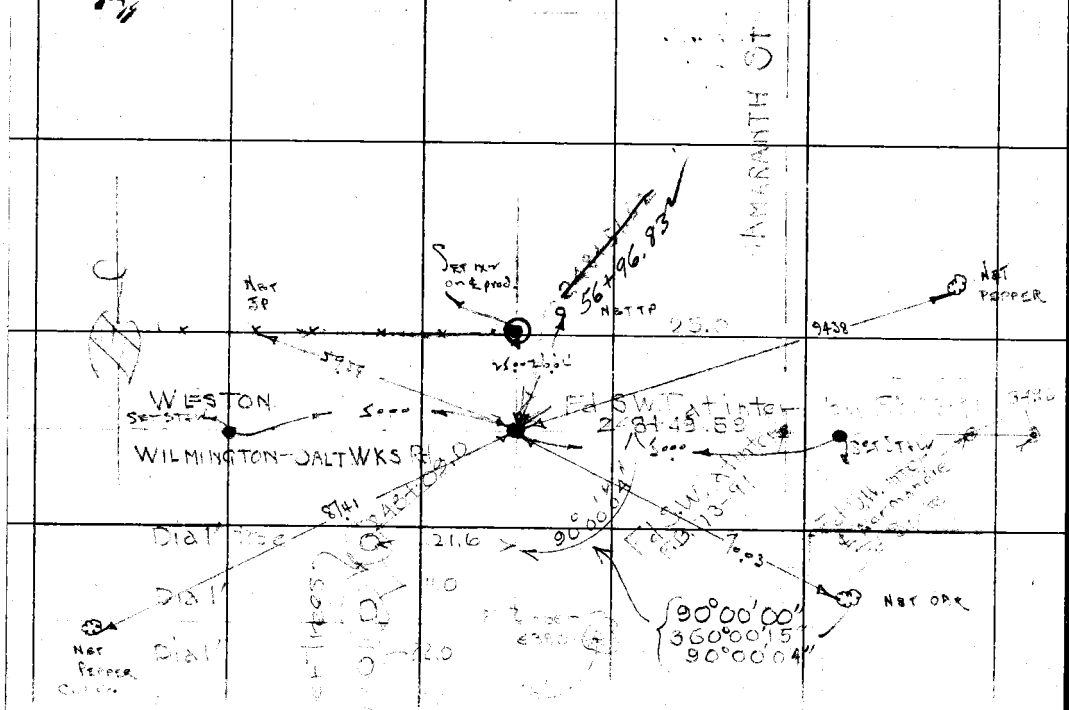

See C.S. Map 8717

Proposed Normandie

No!

Cont from 57

RETURN TO LOS ANGELES COUNTY SURVEYOR

DO NOT EXTEND NOTES THIS SIDE OF THIS LINE

NOTE: ANY ADDITION OR CHANGES ON THIS SHEET MUST BE MADE OR CIRCLED IN RED. WITH DATE AND NAME OF PERSON MAKING CHANGE.

Date _____ Notes by _____ Chief Party _____ F.B. 263 PG. 59

Platted by D.M. Finley	W. O. No. _____ D. S. O. No. _____
Date Apr 1927	Location _____
Map No. _____	Surveyed by _____
Platting Ck'd by _____	Date _____
Date _____	Indexed _____

NOTE: ANY ADDITION OR CHANGES ON THIS SHEET MUST BE MADE OR CIRCLED IN RED, WITH DATE AND NAME OF PERSON MAKING CHANGE.

DO NOT EXTEND NOTES THIS SIDE OF THIS LINE

RETURN TO LOS ANGELES COUNTY SURVEYOR

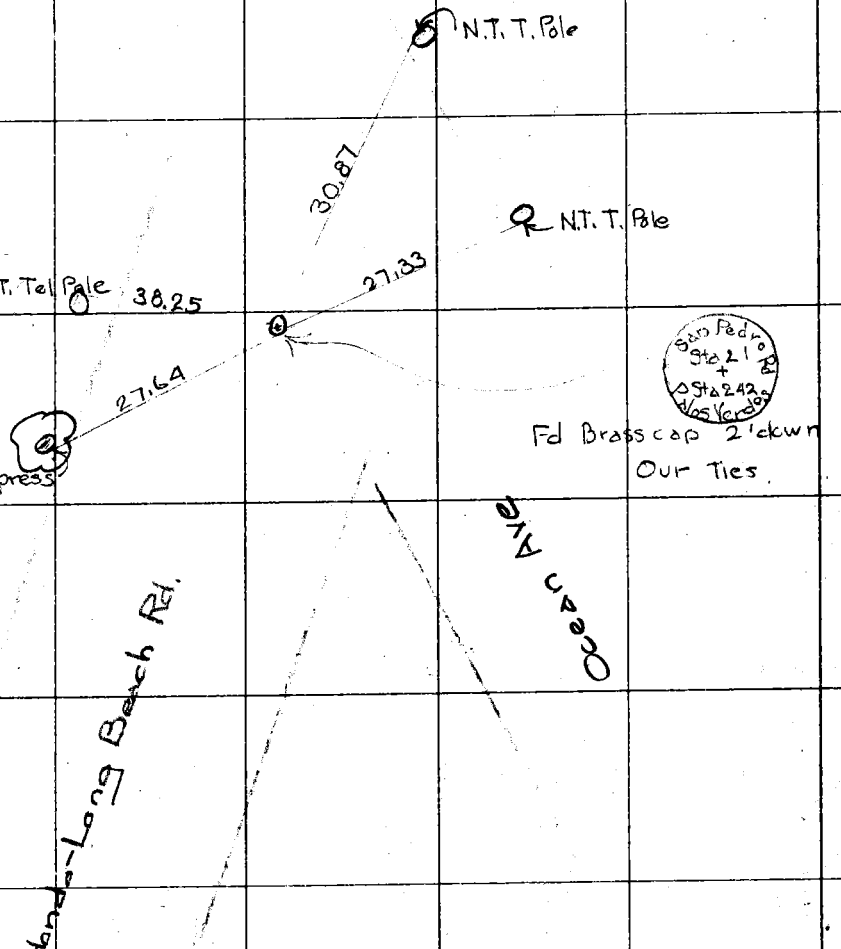

RETURN TO
LOS ANGELES COUNTY SURVEYOR

NOTE: ANY ADDITION OR CHANGES ON THIS SHEET MUST BE MADE OR CIRCLED IN RED. WITH DATE AND NAME OF PERSON MAKING CHANGE.

DO NOT EXTEND NOTES THIS SIDE OF THIS LINE

Date

Notes by

Chief Party

F.B. 263 PG. 60

Date _____ Notes by _____ Chief Party _____ F. B. 263 Pg. 61

Platted by F. W. Howard
Date APR 1928
Map No. B-107
Platting C'k'd by D. M. FINLEY
Date APR 1928

W. O. No. 76B D. S. O. No.
Location Kagel Canyon Rd
Surveyed by Fosecrans E A
Date 4-9-1928
Indexed

Kagel Canyon Road

W.O. 76B

Apr. 1928

Party Fosecrans Miller T Carson Hoopes.

Index to lines run.

Note:

This survey was run from the N.W. Cor. of Sec. 5 to P.I. No. 11 according to record distances and angles as shown on Tract No. 7342, and from the S.W. Cor. of Sec. 5 to P.I. No. 10 according to record distances and angles as shown on Tract No. 7342. The tangent distance between P.I. No. 10 and P.I. No. 11 was calculated by closing between P.I. No. 10 as set by record from the South and P.I. No. 11 as set by record from the North. The angles at P.I. No. 10 and at P.I. No. 11 were calculated according to the closing line.

The reason for this method of the survey was due to a discrepancy in the Tract Map at P.I. No. 11.

N.W. Cor. Sec. 5

Angular Closure on this portion = +70"

Traverse Closes N&S. 0.04'
E&W. 0.15

Section Line

Sec. 6 Sec. 5

1/4 Section Line

T. 2 N. R. 14 W.

Angular Closure for this portion = +15"

Traverse Closes N.&S. 0.22'
E&W. 0.05

S. W. Cor. Sec. 5

Notes: ANY ADDITIONS OR CHANGES ON THIS SHEET MUST BE MADE OR CIRCLED IN Red. WITH DATE AND NAME OF PERSON MAKING CHANGE.

Do not extend notes this side of this line

RETURN TO LOS ANGELES COUNTY SURVEYOR

F.B. 163 Pg. 62. Chief Party Notes by Date

RETURN TO
LOS ANGELES COUNTY SURVEYOR

Notes: ANY ADDITIONS OR CHANGES ON THIS SHEET MUST BE MADE OR CIRCLED IN Red. WITH DATE AND NAME OF PERSON MAKING CHANGE.

Do not extend notes this side of this line



Date: Notes by: Chief Party: F. B. 263 Pg. 63

Plotted by F. W. Howard	W. O. No. 768 Page D. S. O. No. 031
Date APR 1928	Location Ragel Canyon Rd
Map No. B-107	Surveyed by Rosecrans
Plotting C'k'd by D. M. F.	Date 4-7-28
Date APR 1928	Indexed

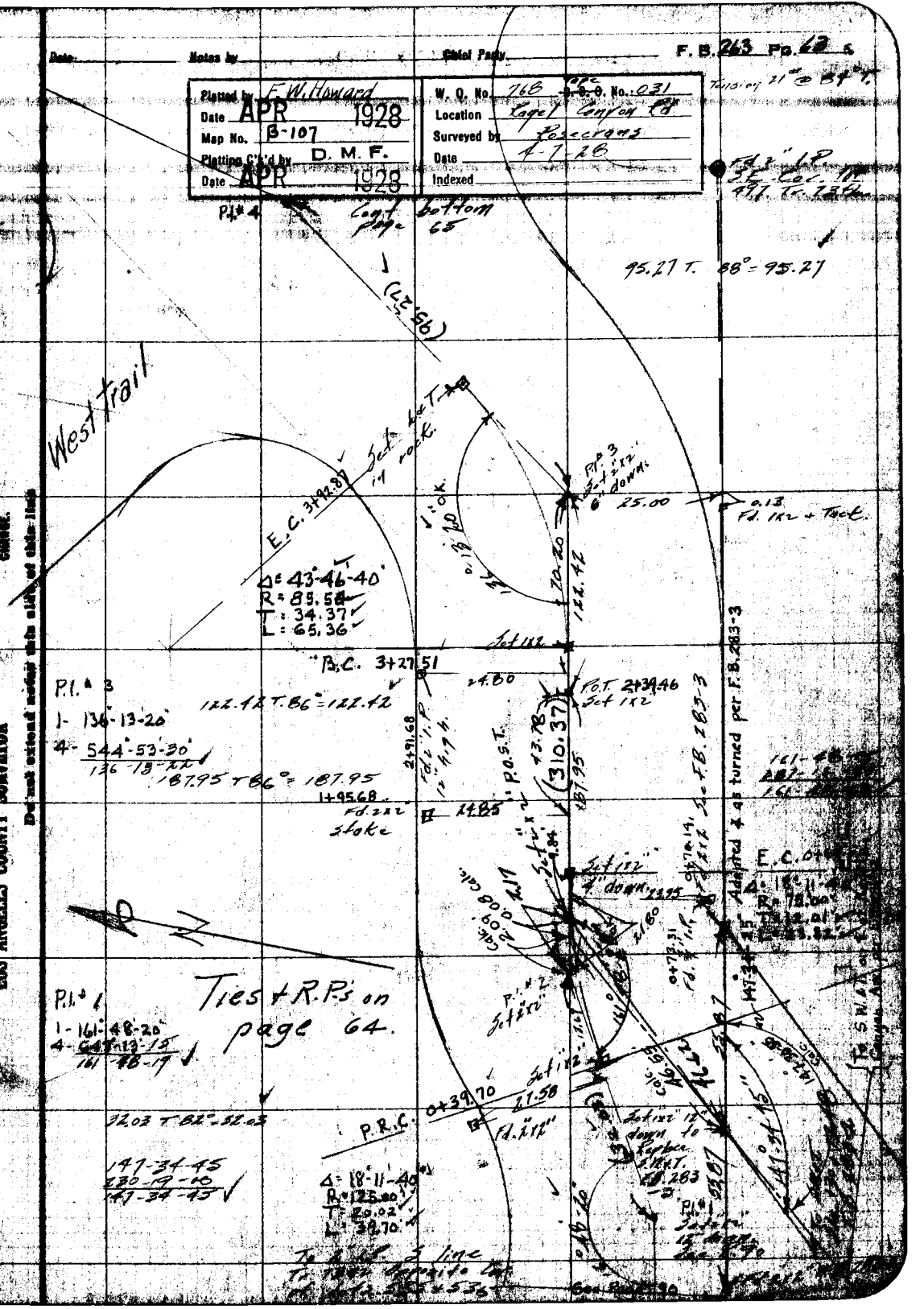

Note: ANY ADDITIONS OR CHANGES ON THIS SHEET MUST BE MADE OR CHECKED IN RED WITH DATE AND NAME OF PERSON MAKING CHANGE.

RETURN TO LOS ANGELES COUNTY SURVEYOR

Do not extend notes this side of this line

F.B. 263 Pg. 64 Chief Party Notes by W.C. Murray Date Dec. 1928

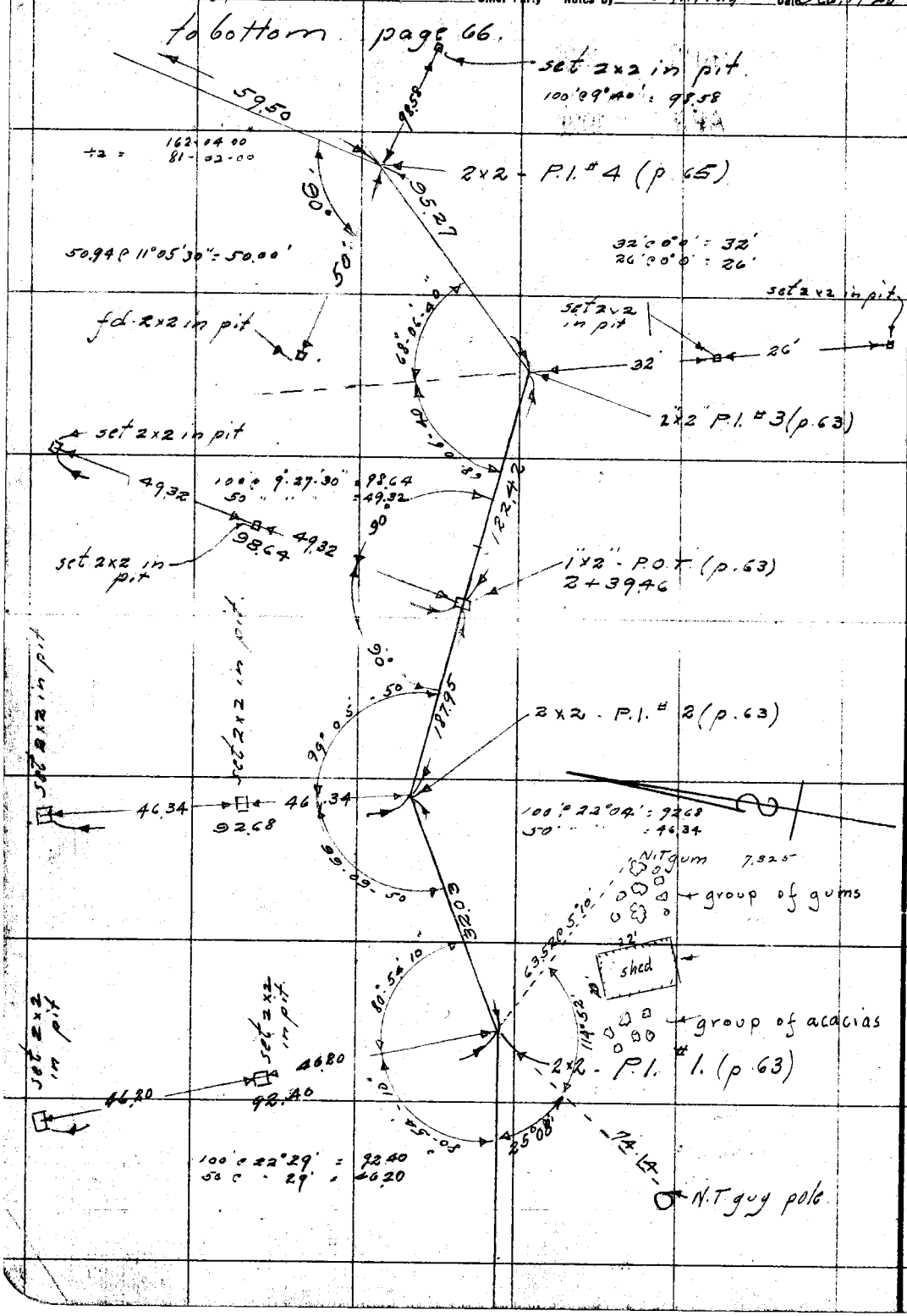

RETURN TO
LOS ANGELES COUNTY SURVEYOR
Do not extend notes this side of this line

Notes: ANY ADDITIONS OR CHANGES ON THIS SHEET MUST BE MADE OR CIRCLED IN Red. WITH DATE AND NAME OF PERSON MAKING CHANGE.

Date _____ Notes by _____ Chief Party _____ F. B. 263 Pg. 65

Plotted by E. W. Howard	W. O. No. 768 Tape ~~D. S. Or No.~~ .031
Date APR 1928	Location Kagel Canyon Rd.
Map No. B-107	Surveyed by Rosecrans
Platting C'k'd by D. M. F.	Date 4-7-1928
Date APR 1928	Indexed

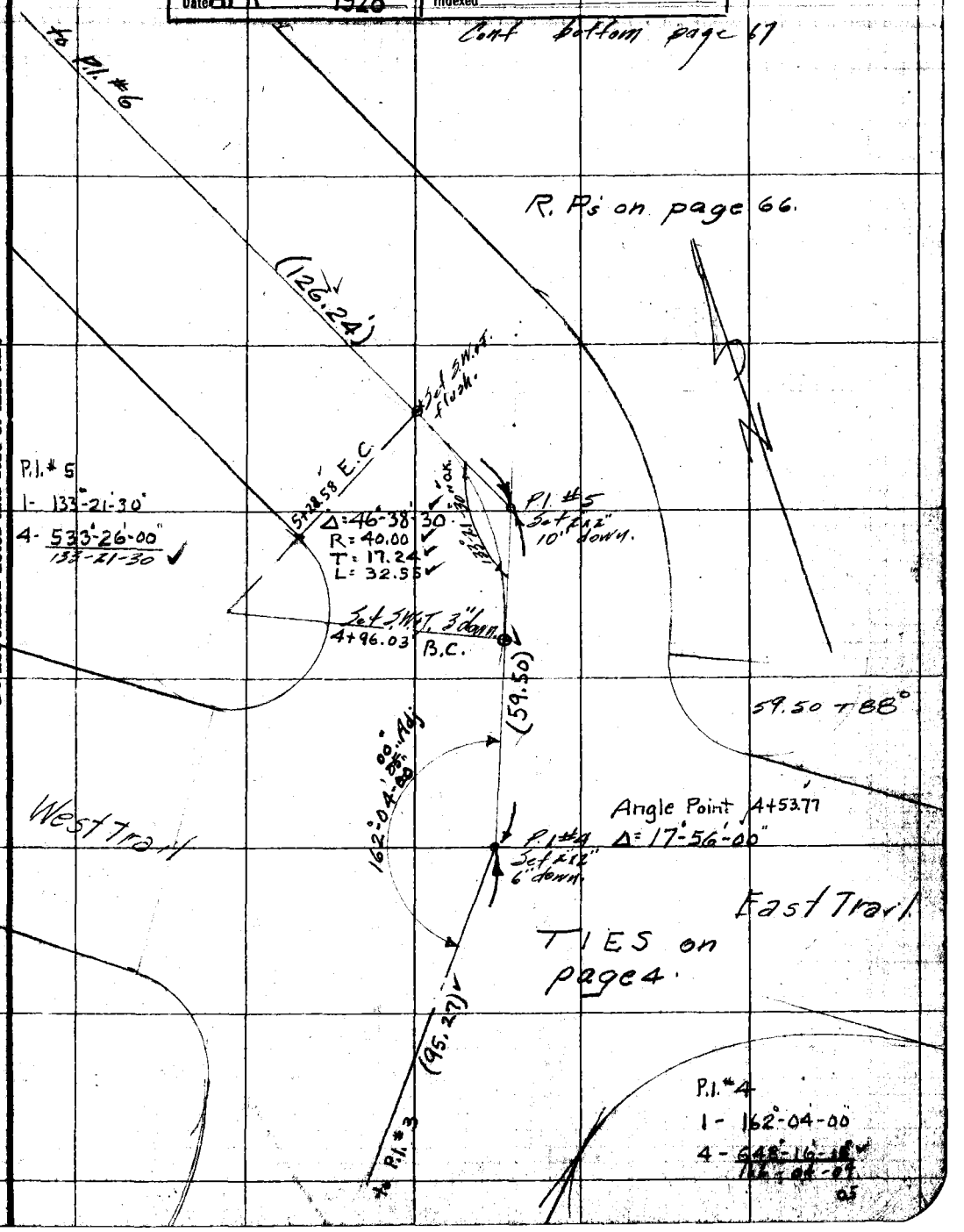

Note: ANY ADDITIONS OR CHANGES ON THIS SHEET MUST BE MADE OR CIRCLED IN Red. WITH DATE AND NAME OF PERSON MAKING CHANGE.

RETURN TO LOS ANGELES COUNTY SURVEYOR

Do not extend notes this side of this line

F.B. 263 Pg. 66 Chief Party Notes by McGillivray Date Dec. 1928

to bottom page 68

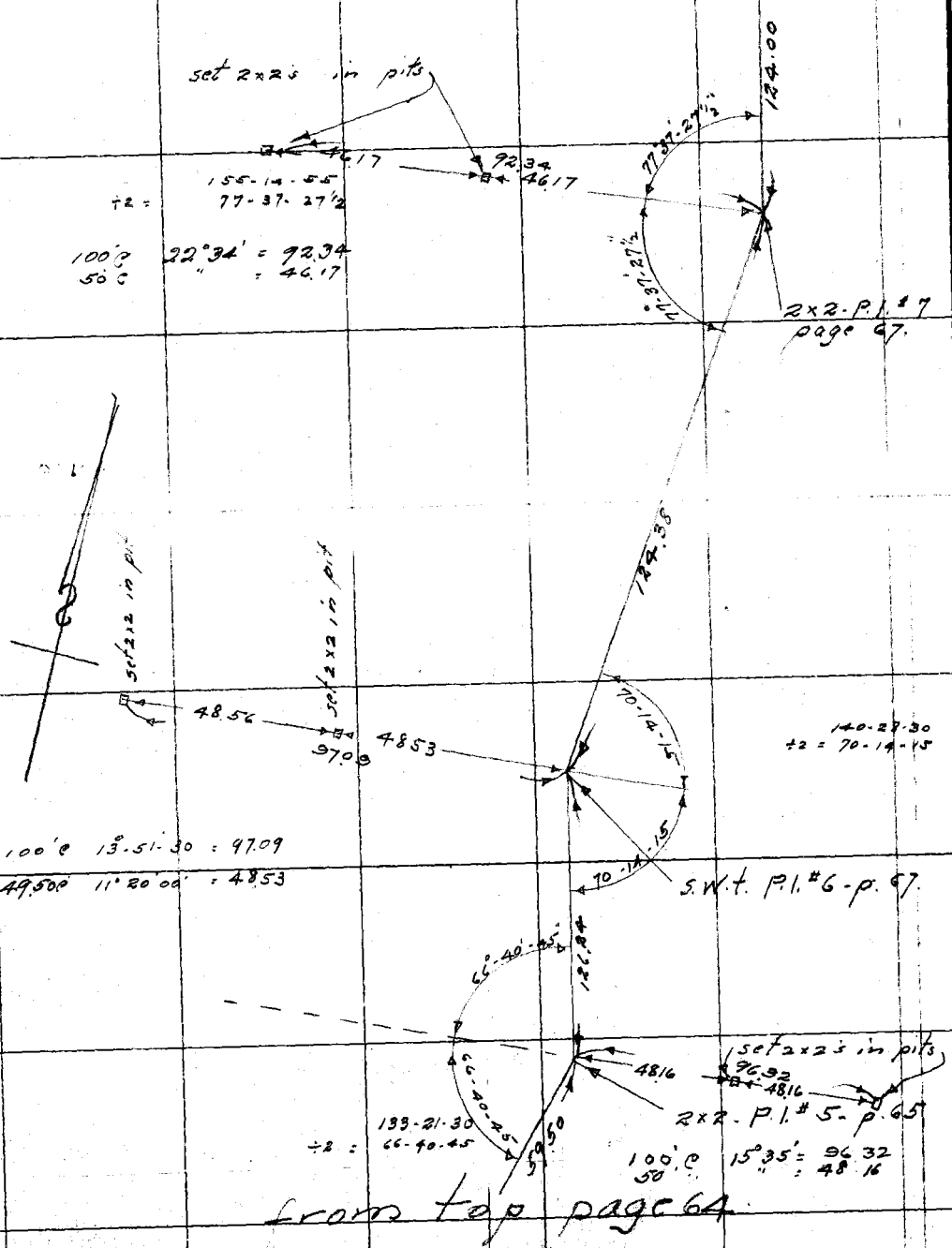

RETURN TO
LOS ANGELES COUNTY SURVEYOR

Do not extend notes this side of this line

Note: ANY ADDITIONS OR CHANGES ON THIS SHEET MUST BE MADE OR CIRCLED IN Red. WITH DATE AND NAME OF PERSON MAKING CHANGE.

Date _____ Notes by _____ Chief Party _____ F. B. 768 Pg. 67

Plotted by F. W. Howard	W. O. No. 768 Tape No. 031
Date APR 1928	Location Ragel Canyon Rd.
Map No. B-107	Surveyed by Rosecrans
Plotting C'k'd by D. M. F.	Date 4-7, 1928
Date APR 1928	Indexed

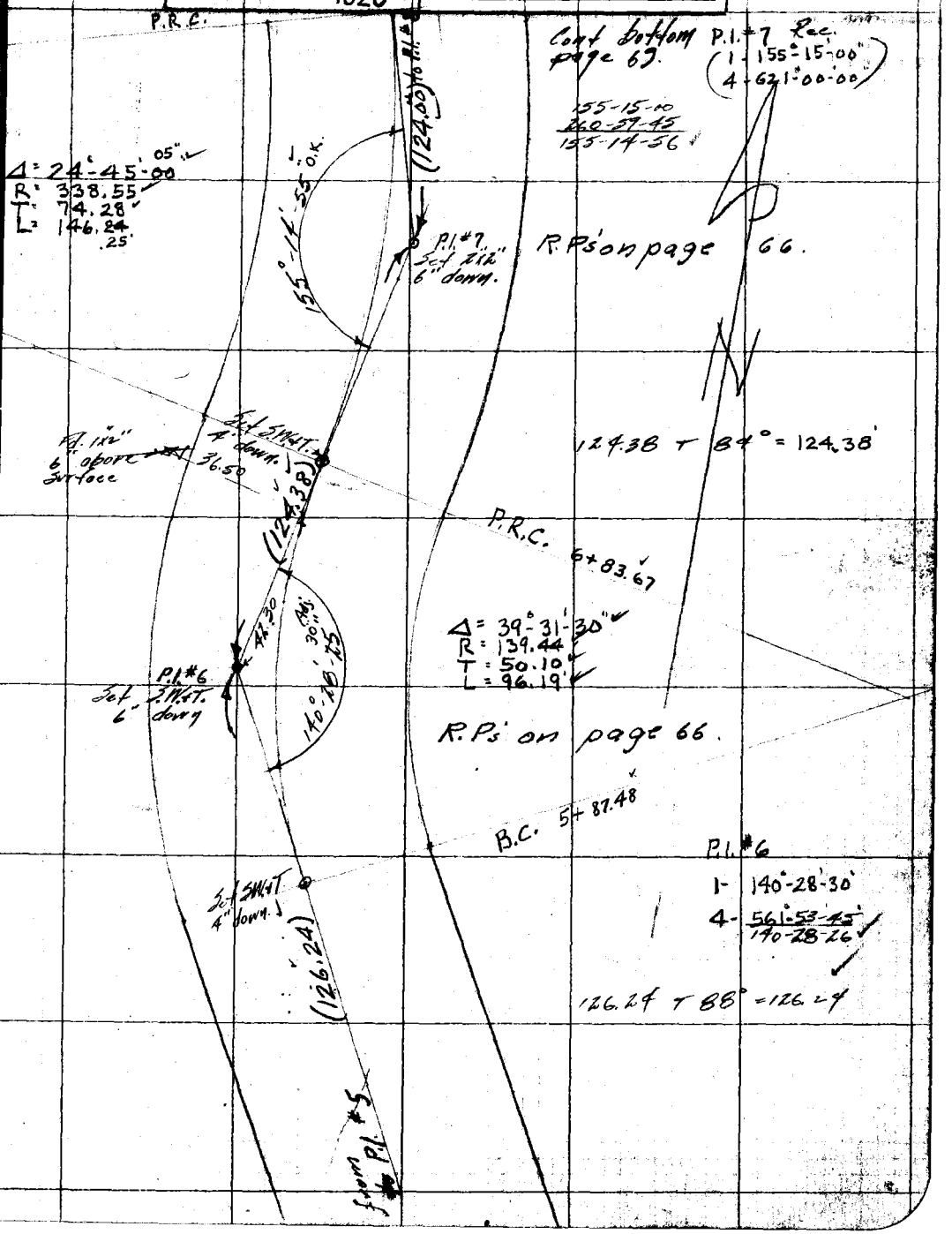

Note: ANY ADDITIONS OR CHANGES ON THIS SHEET MUST BE MADE OR CIRCLED IN Red. WITH DATE AND NAME OF PERSON MAKING CHANGE.

RETURN TO LOS ANGELES COUNTY SURVEYOR

Do not extend notes this side of this line

F.B. 263 Pg. 68

Chief Party Notes by M.C. Nivray Date Dec. 1928

to bottom page 70.

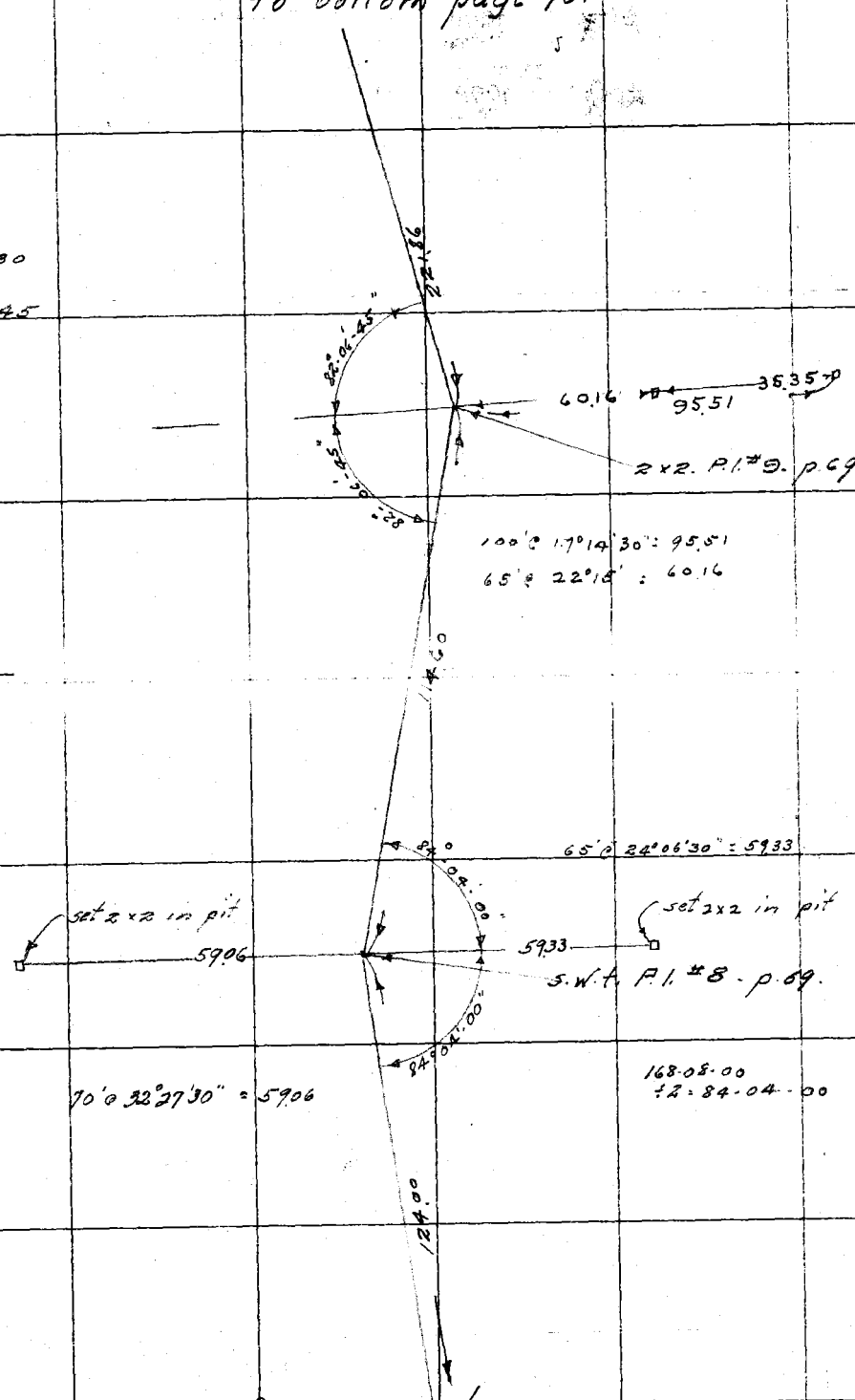

RETURN TO
LOS ANGELES COUNTY SURVEYOR
Do not extend notes this side of this line

Notes: ANY ADDITIONS OR CHANGES ON THIS SHEET MUST BE MADE OR CIRCLED IN Red. WITH DATE AND NAME OF PERSON MAKING CHANGE.

Date _____ Notes by _____ Chief Party _____ F. B. 263 Pg. 69

Platted by F. W. Howard	W. O. No. 168 Tape O. No. 031
Date APR 1928	Location Kagel Canyon Rd.
Map No. B-107	Surveyed by Roseevans
Platting C'k'd by D. M. F.	Date 4-7-28
Date APR 1928	Indexed

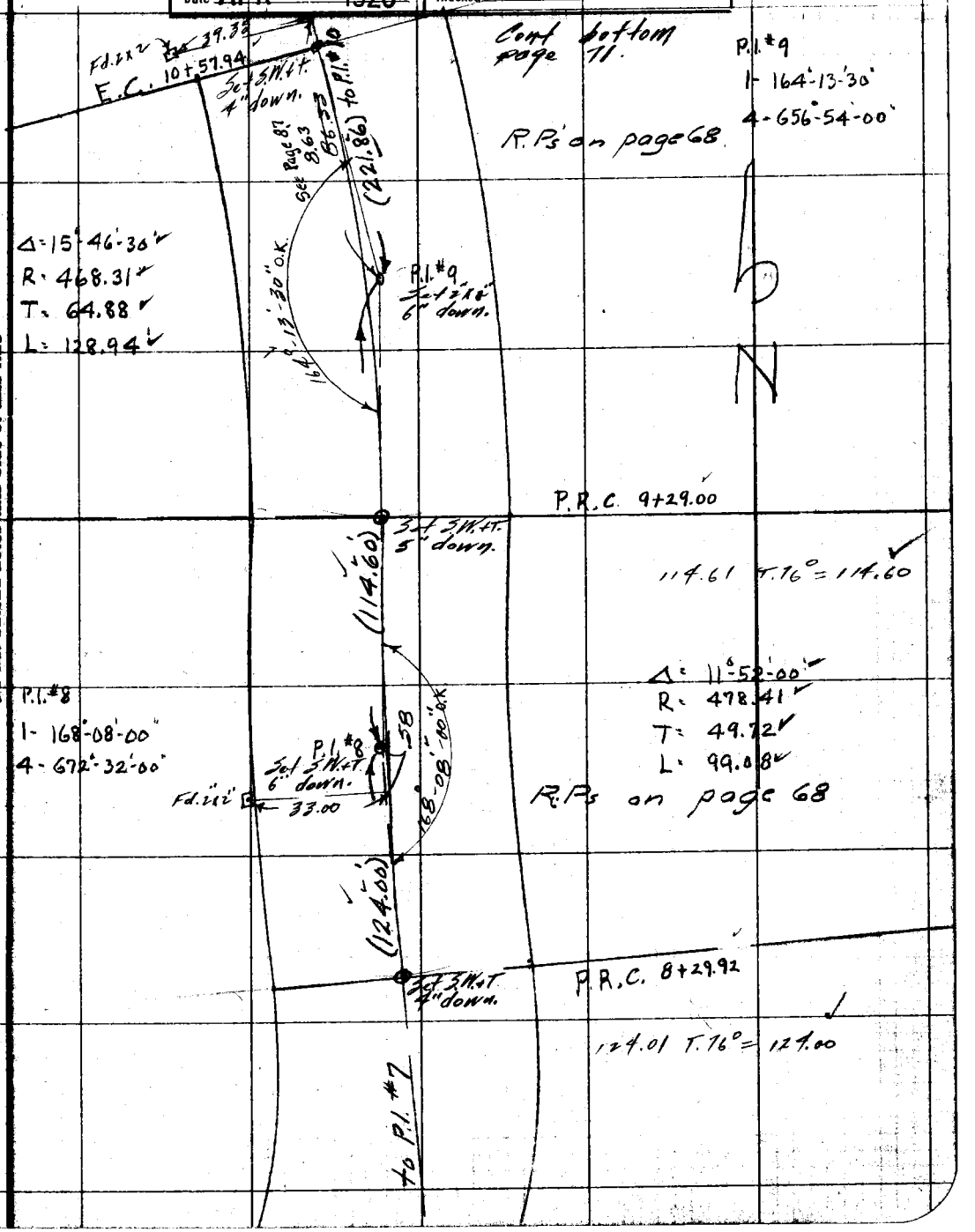

Note: ANY ADDITIONS OR CHANGES ON THIS SHEET MUST BE MADE OR CIRCLED IN Red. WITH DATE AND NAME OF PERSON MAKING CHANGE.

RETURN TO LOS ANGELES COUNTY SURVEYOR

Do not extend notes this side of this line

F.B. 263 Pg. 70 Chief Party Notes by McGillivray Date Dec. 1928

to bottom page 72.

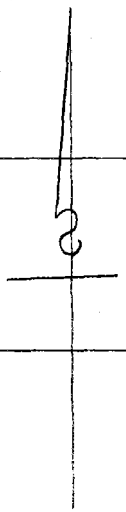

50°C 0°0'= 50'

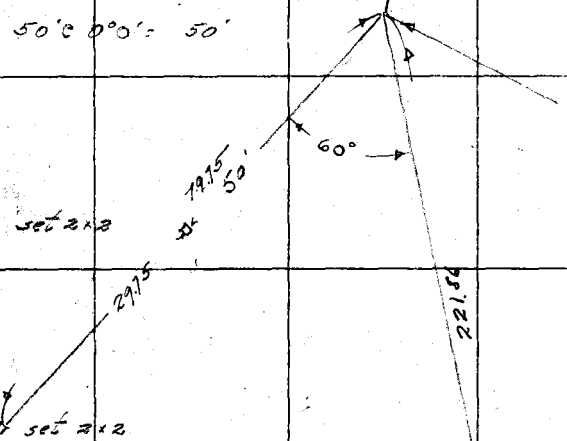

2x2 - P.I. # 10 - p. 71

142 - 34 - 35
+2:
71 - 17 - 17½

from top page 68

RETURN TO
LOS ANGELES COUNTY SURVEYOR

Do not extend notes this side of this line

Note: ANY ADDITIONS OR CHANGES ON THIS SHEET MUST BE MADE OR CIRCLED IN Red. WITH DATE AND NAME OF PERSON MAKING CHANGE.

Date _____ Notes by _____ Chief Party _____ F. B. 263 Pg. 71

Plotted by F. W. Howard	W. O. No. 768 Tape No. .031
Date APR 1928	Location Road - Kagel Canyon
Map No. B-107	Surveyed by Rasecrans
Plotting C'k'd by D. M. F.	Date 4-6-28
Date APR 1928	Indexed

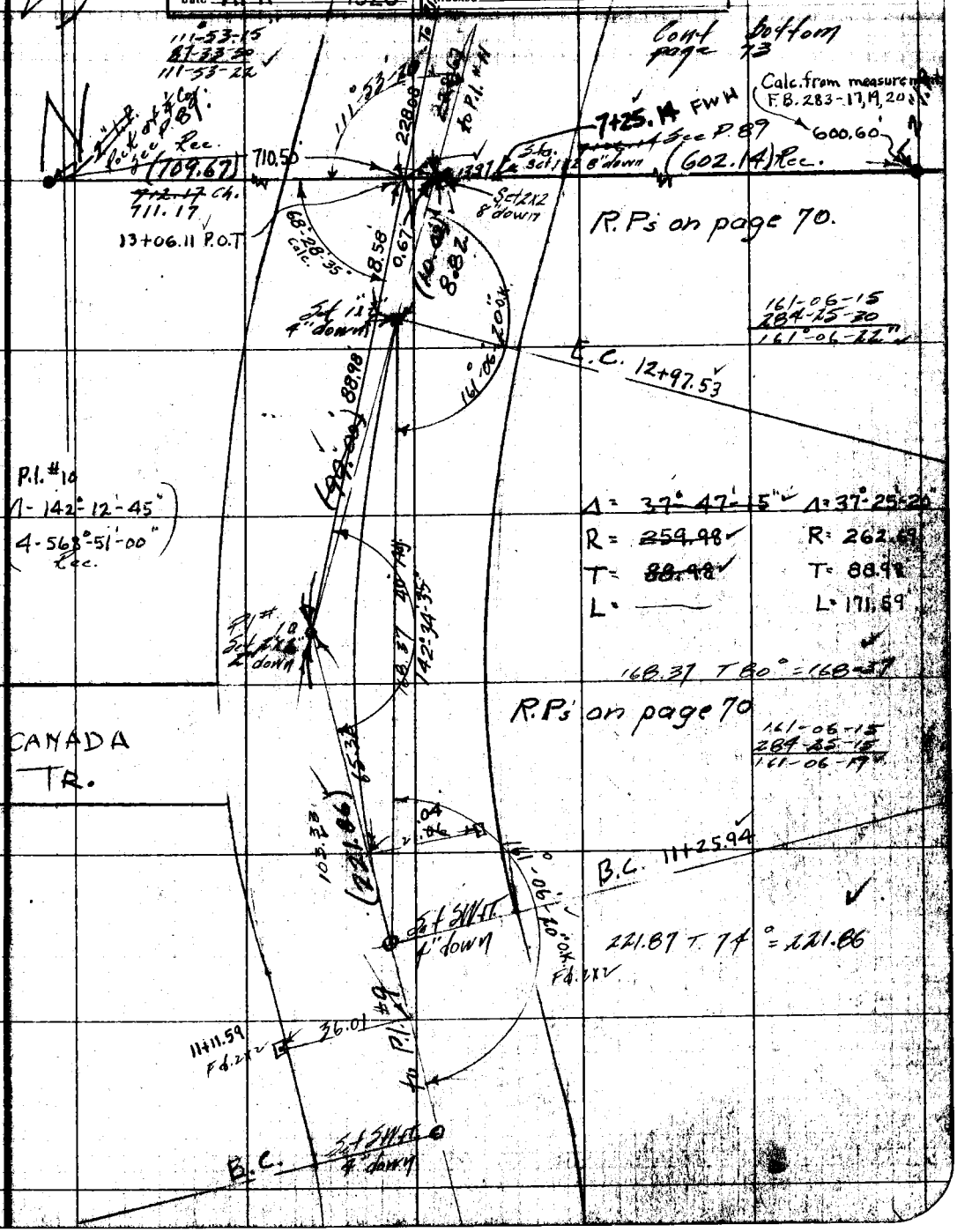

Note: ANY ADDITIONS OR CHANGES ON THIS SHEET MUST BE MADE OR CIRCLED IN Red, WITH DATE AND NAME OF PERSON MAKING CHANGE.

Do not extend notes this side of this line

RETURN TO LOS ANGELES COUNTY SURVEYOR

F.B. 163 Pg. 72 Chief Party Notes by McGillivray. Date Dec. 1928

to bottom page 74

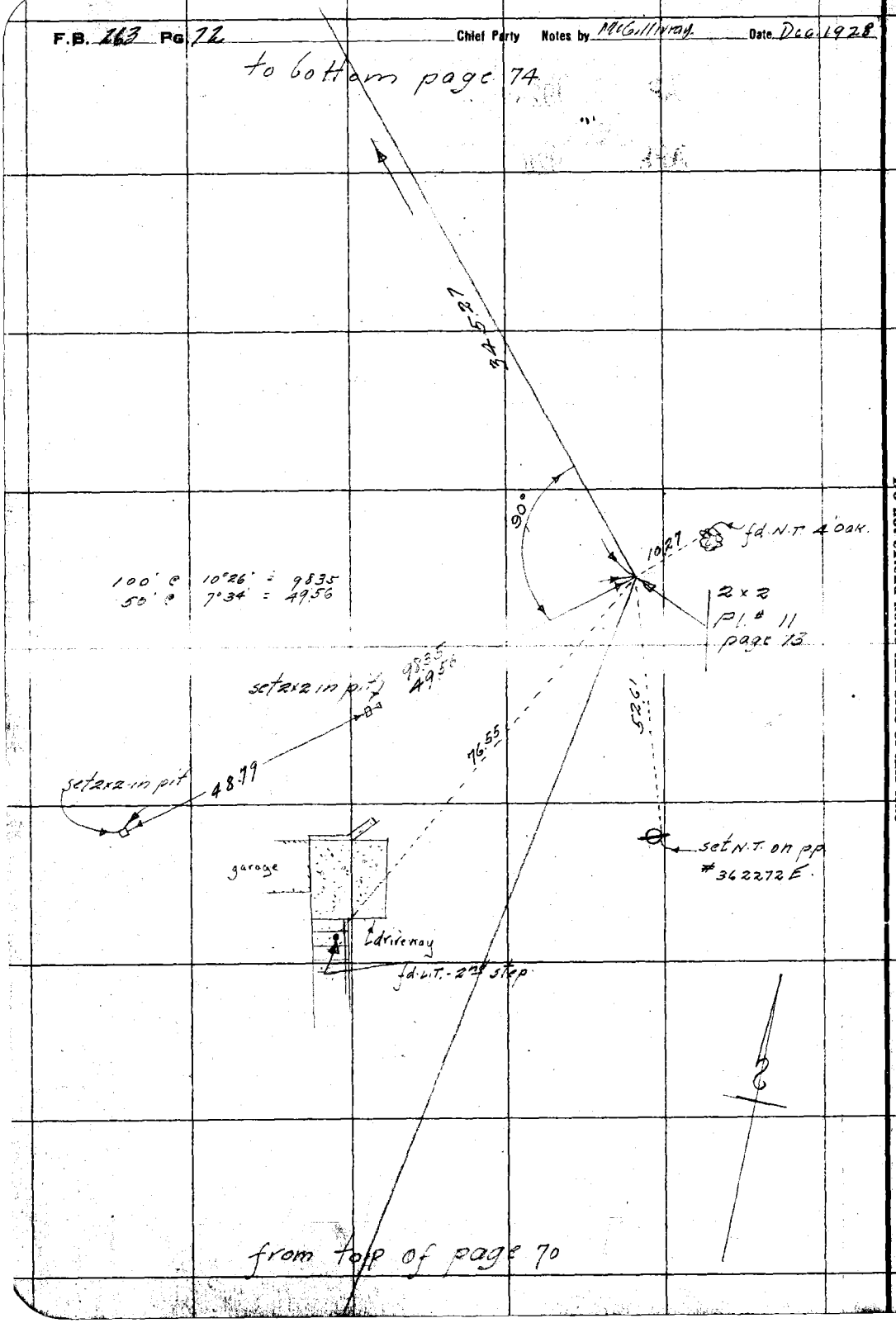

from top of page 70

RETURN TO
LOS ANGELES COUNTY SURVEYOR
Do not extend notes this side of this line

Notes: ANY ADDITIONS OR CHANGES ON THIS SHEET MUST BE MADE OR CIRCLED IN Red. WITH DATE AND NAME OF PERSON MAKING CHANGE.

Date _____ Notes by _____ Chief Party _____ F. B. 263 Pg. 73

Plotted by F. W. Howard	W. O. No. 768 D. S. O. No.
Date APR 1928	Location Road-Kagel Canyon
Map No. B-107	Surveyed by Rosecrans
Platting Ck'd by D. M. F.	Date 4-6-28
Date APR 1928	Indexed

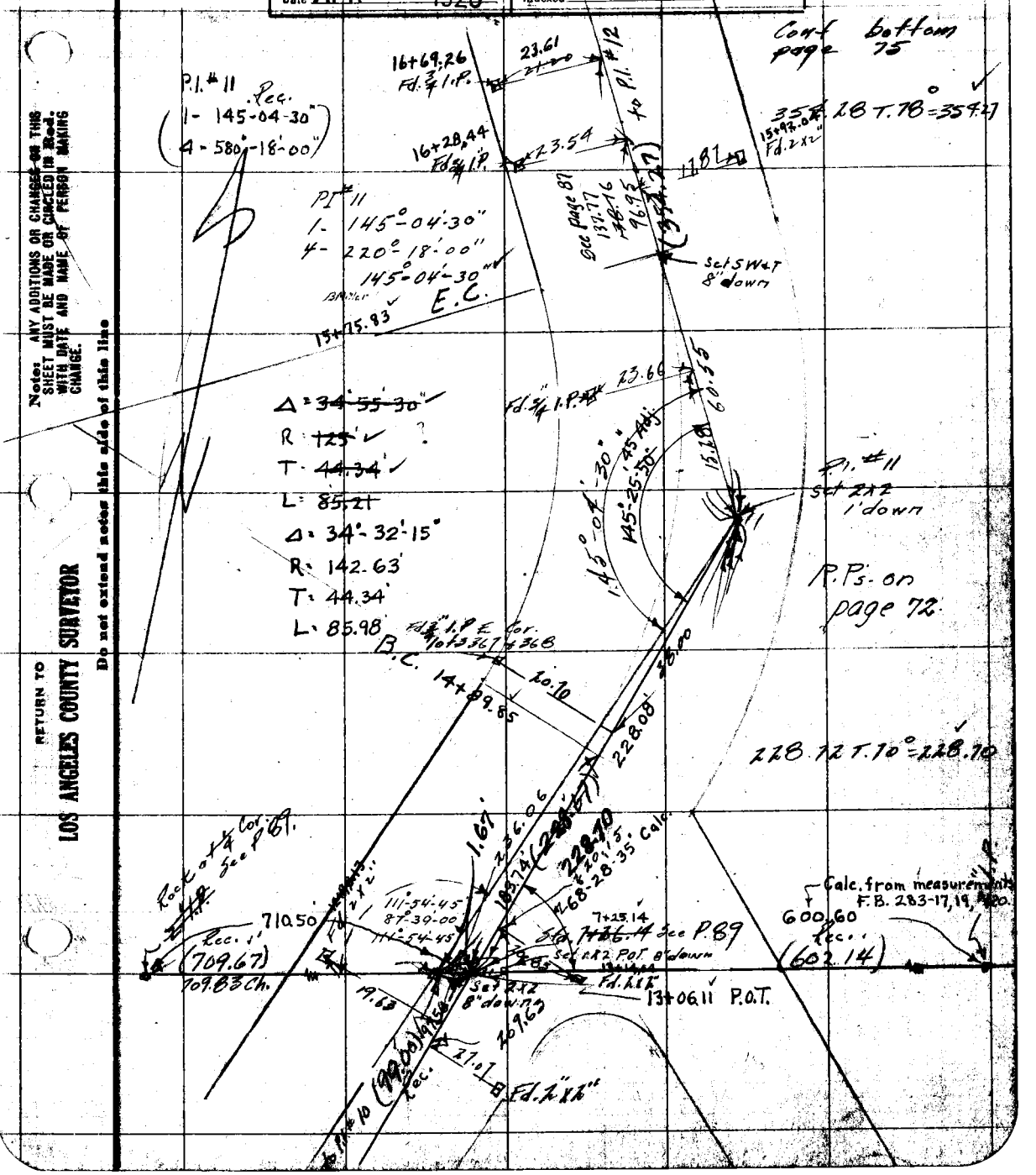

Note: ANY ADDITIONS OR CHANGES ON THIS SHEET MUST BE MADE OR CIRCLED IN Red. WITH DATE AND NAME OF PERSON MAKING CHANGE.

RETURN TO LOS ANGELES COUNTY SURVEYOR

Do not extend notes this side of this line

F.B. 263 PG 74 Chief Party Notes by McGillivray Date Dec. 1928

to bottom page 76.

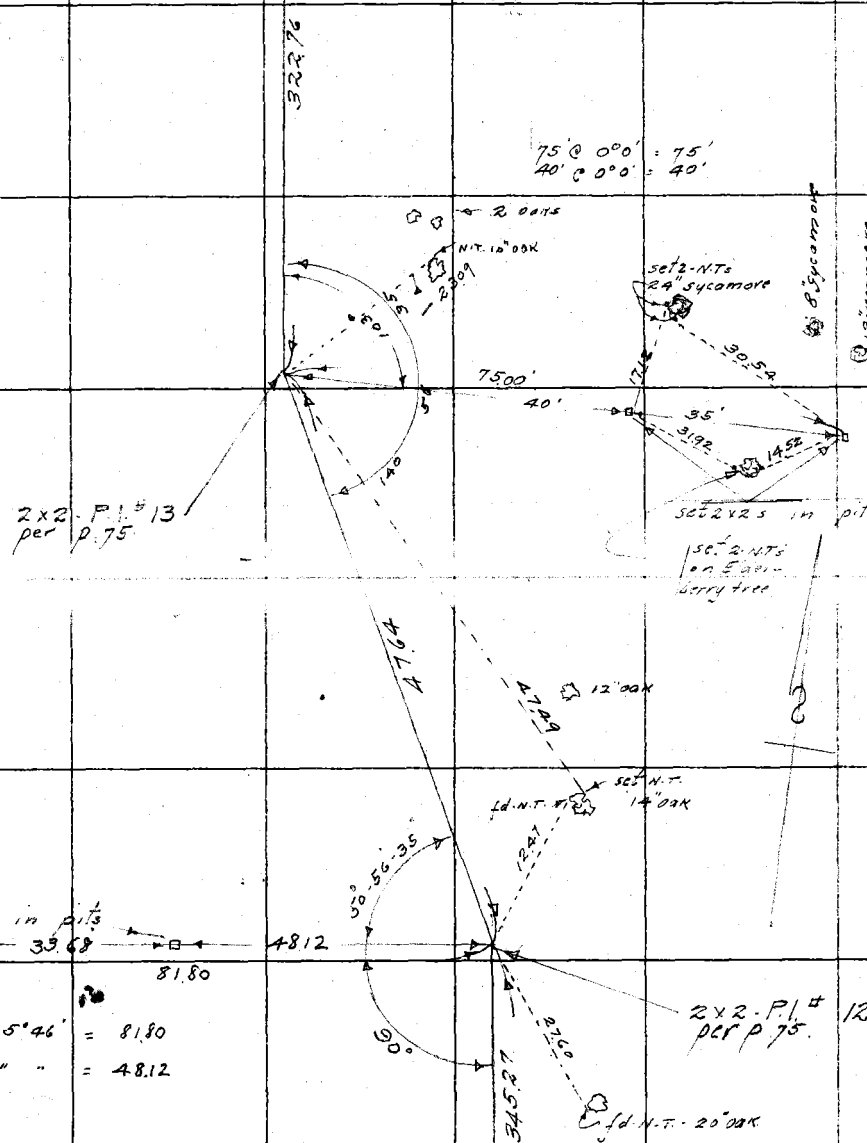

from top p 72.

RETURN TO
LOS ANGELES COUNTY SURVEYOR
Do not extend notes this side of this line

Notes: ANY ADDITIONS OR CHANGES ON THIS SHEET MUST BE MADE OR CIRCLED IN Red. WITH DATE AND NAME OF PERSON MAKING CHANGE.

Date _____ Notes by _____ Chief Party _____ F. B. 263 PG. 75

Platted by F. W. Howard	W. O. No. 768 D. S. O. No.
Date APR 1928	Location Road — Hagel Canyon
Map No. B-107	Surveyed by Rosecrans
Platting Chk'd by D. M. F.	Date 4-6-28
Date APR 1928	Indexed

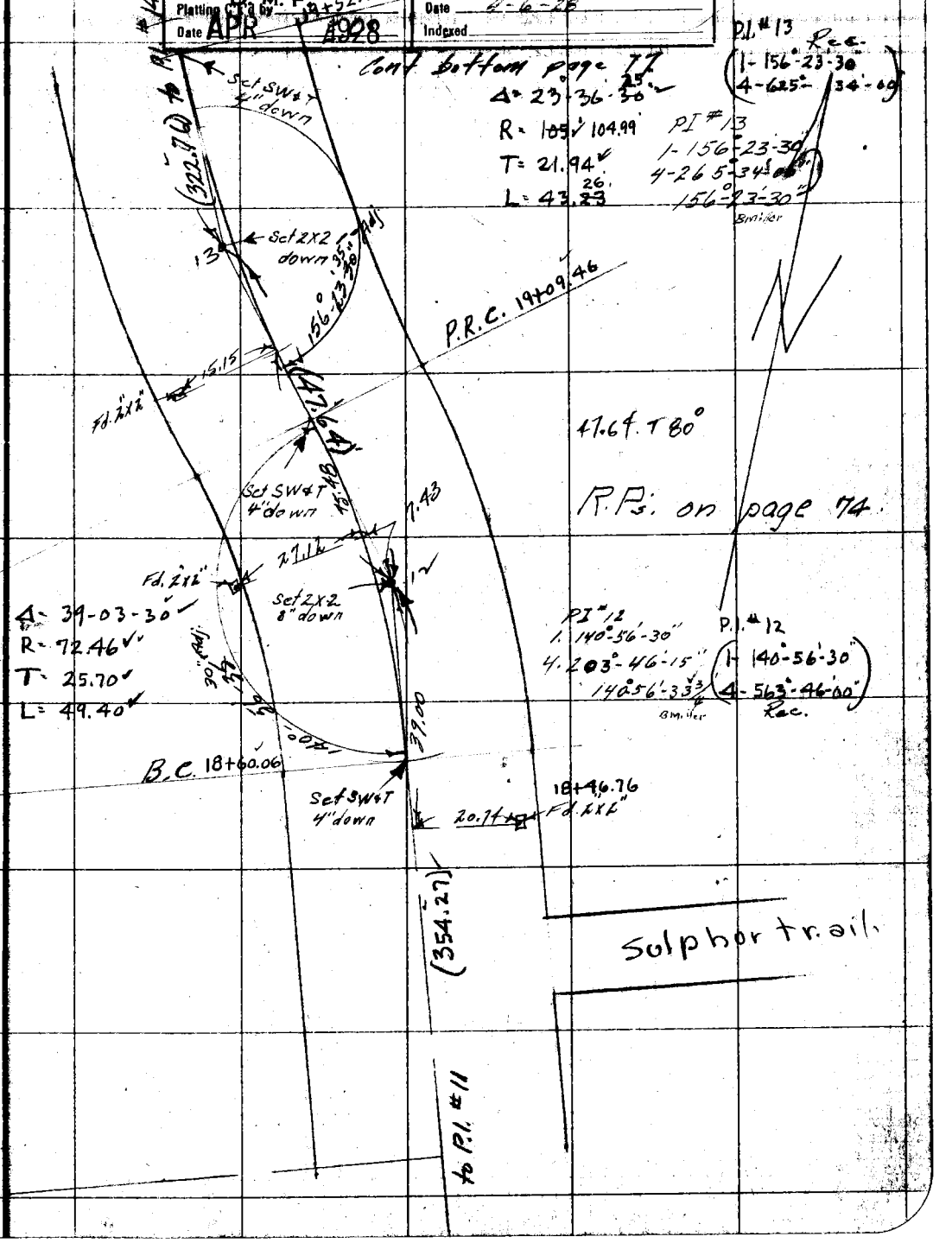

Note: ANY ADDITIONS OR CHANGES ON THIS SHEET MUST BE MADE OR CIRCLED IN Red. WITH DATE AND NAME OF PERSON MAKING CHANGE.

Do not extend notes this side of this line

RETURN TO LOS ANGELES COUNTY SURVEYOR

F.B. 163 Pg 76 Chief Party Notes by McG. Murray Date Dec 1928

to bottom of pg. 78.

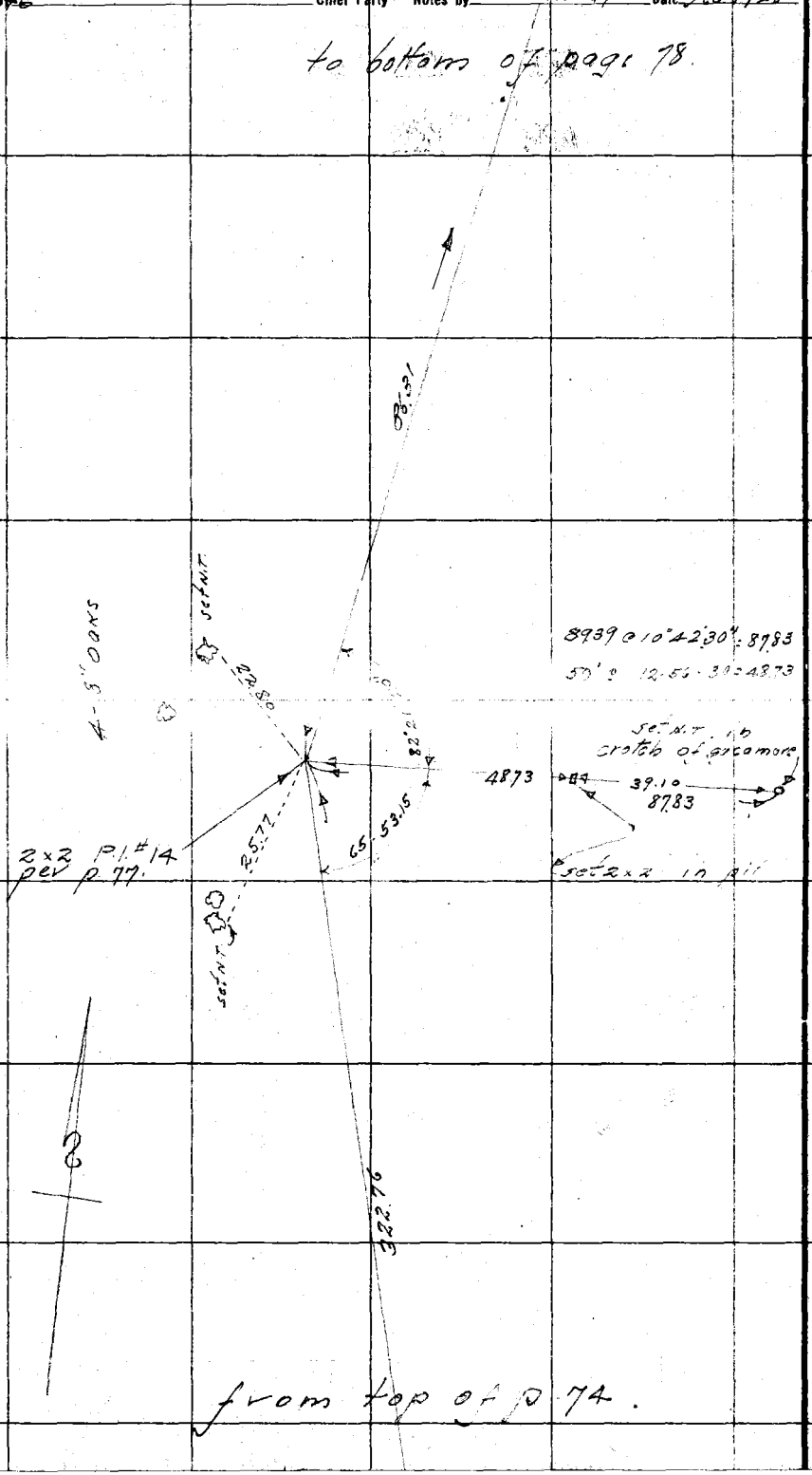

from top of p. 74.

RETURN TO
LOS ANGELES COUNTY SURVEYOR
Do not extend notes this side of this line

Note: ANY ADDITIONS OR CHANGES ON THIS SHEET MUST BE MADE OR CIRCLED IN Red. WITH DATE AND NAME OF PERSON MAKING CHANGE.

Date _____ Notes by _____ Chief Party _____ F. B. 263 PG. 77

Platted by F.W. Howard	W. O. No. 768 D. S. O. No.
Date APR 1928	Location Road - Kogel Canyon
Map No. B-107	Surveyed by Rosecrans
Platting C'k'd by D. M. F.	Date 4-6-28
Date APR 1928	Indexed

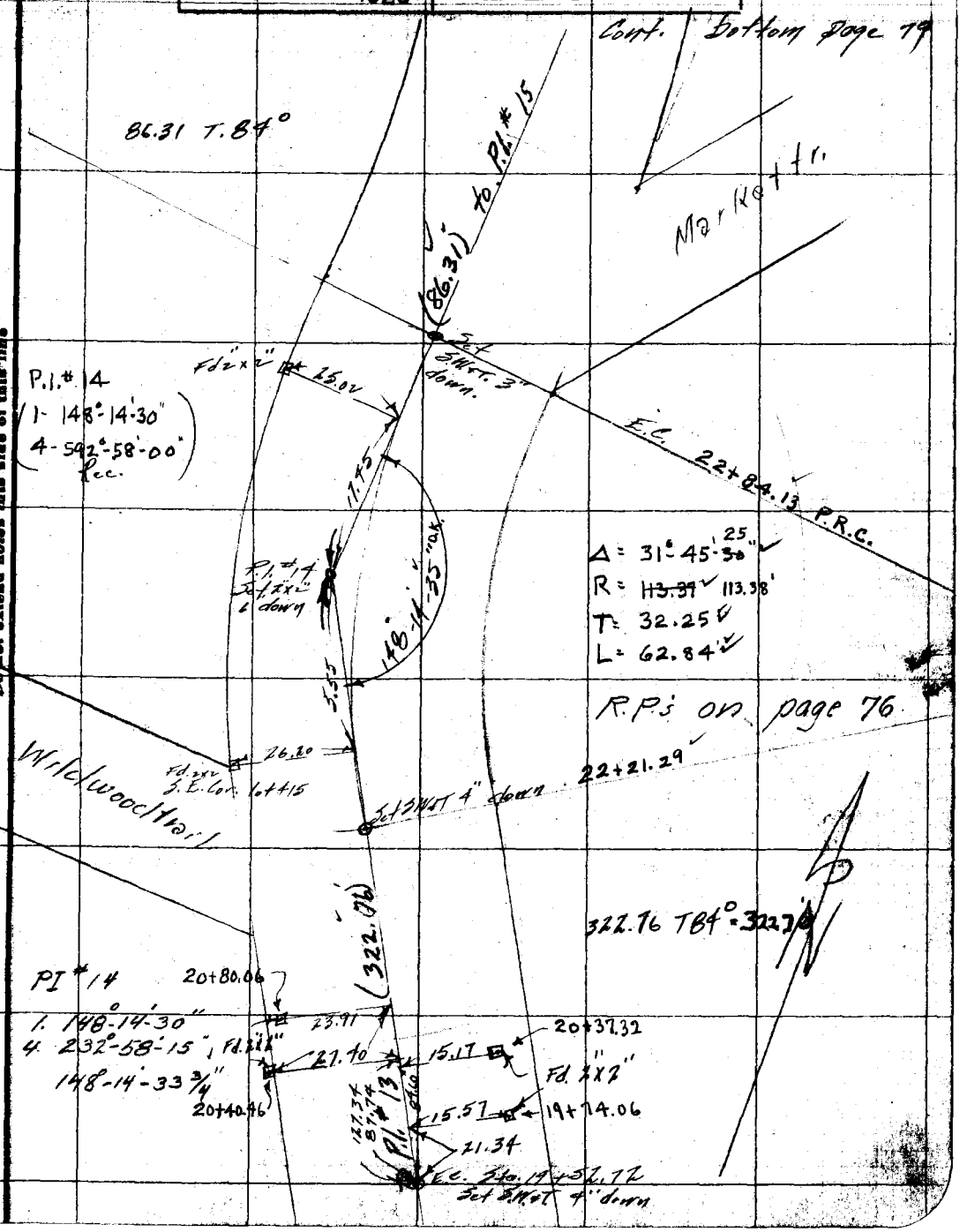

Note: ANY ADDITIONS OR CHANGES ON THIS SHEET MUST BE MADE OR CIRCLED IN Red. WITH DATE AND NAME OF PERSON MAKING CHANGE.

RETURN TO LOS ANGELES COUNTY SURVEYOR

Do not extend notes this side of this line

F.B. 263 P. 78 Chief Party Notes by McG. Hivray Date Dec. 1928.

to bottom page 80

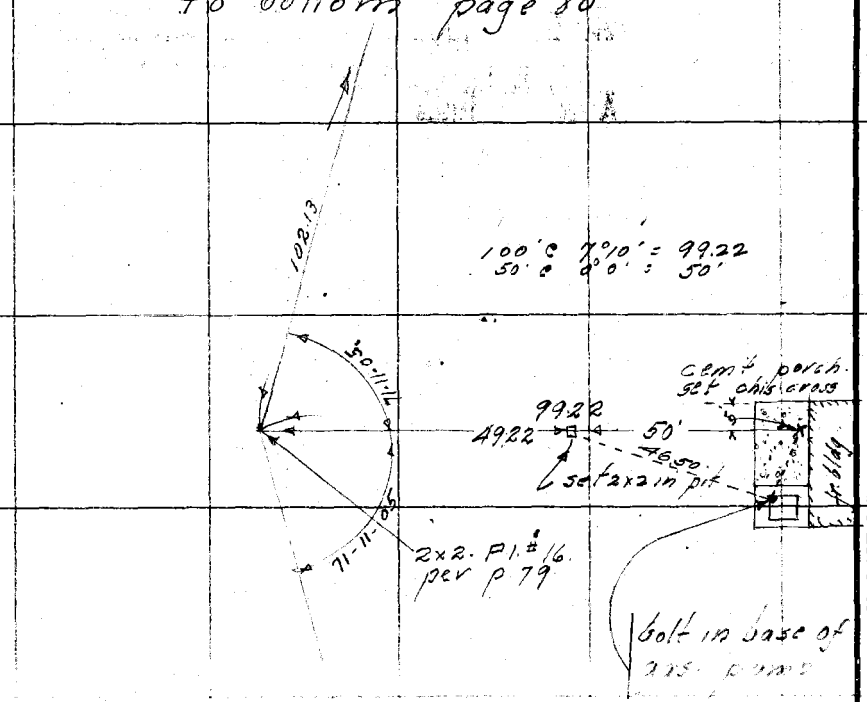

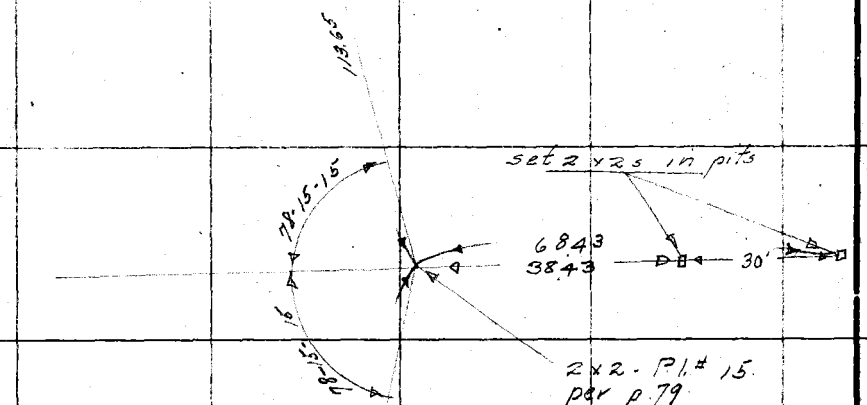

from top of p. 76.

RETURN TO LOS ANGELES COUNTY SURVEYOR

Do not extend notes this side of this line

Note: ANY ADDITIONS OR CHANGES ON THIS SHEET MUST BE MADE OR CIRCLED IN Red. WITH DATE AND NAME OF PERSON MAKING CHANGE.

Date _____ Notes by _____ Chief Party _____ F. B. 268 PG. 79

Plotted by F. W. Howard	W. O. No. 768 Topo No. 5
Date APR 1928	Location Road - Kagel Canyon
Map No. B-107	Surveyed by Rosecrans
Plotting C'k'd by D. M. F.	Date 4-6-28
Date APR 1928	Indexed

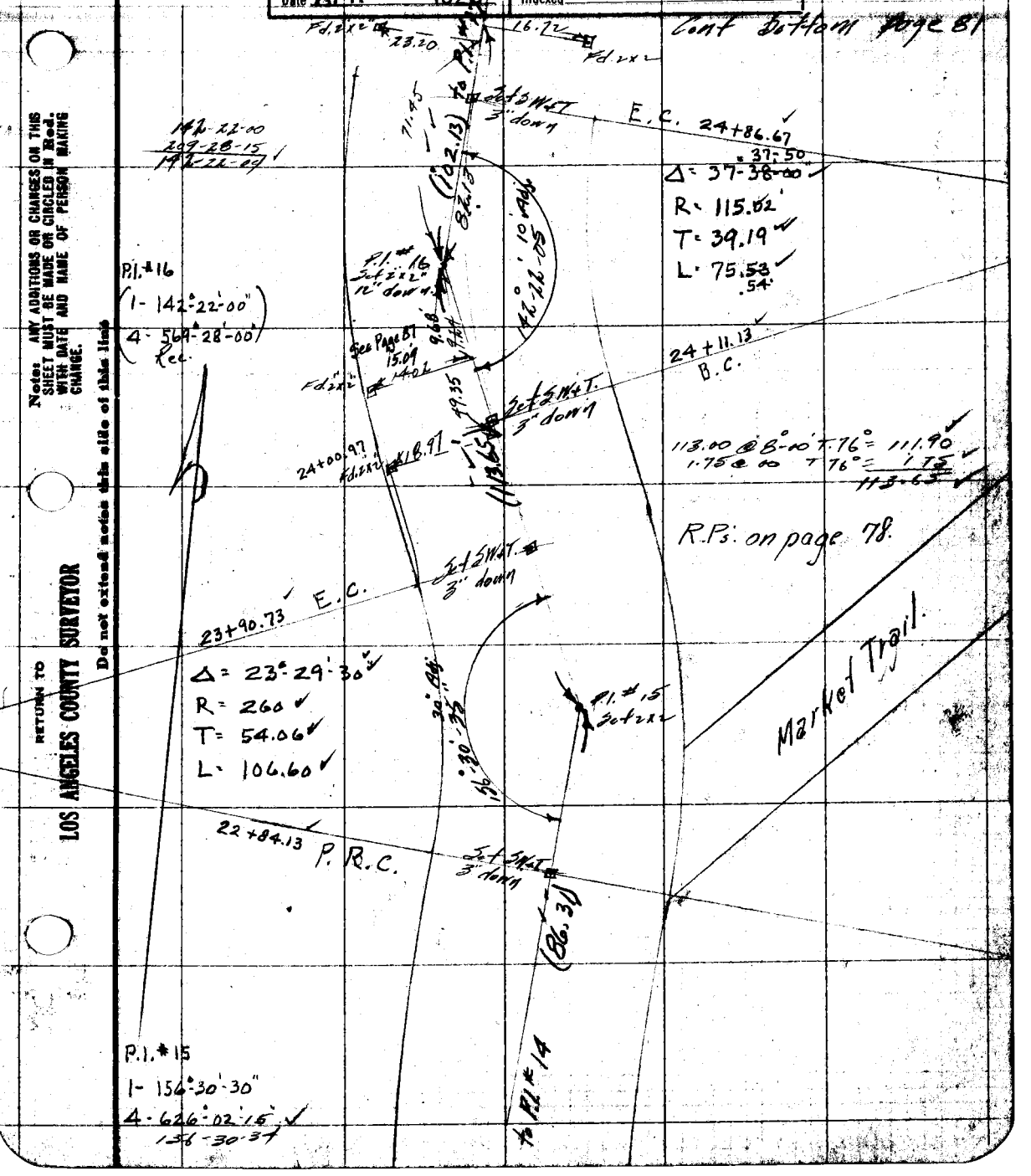

Notes: ANY ADDITIONS OR CHANGES ON THIS SHEET MUST BE MADE OR CIRCLED IN Red. WITH DATE AND NAME OF PERSON MAKING CHANGE.

RETURN TO LOS ANGELES COUNTY SURVEYOR

Do not extend notes this side of this line

F.B. 263 Pg. 80 Rosecrans Chief Party Notes by Rosecrans / McBilhiray Date 4-19-28 Dec. 1928

to bottom page 82

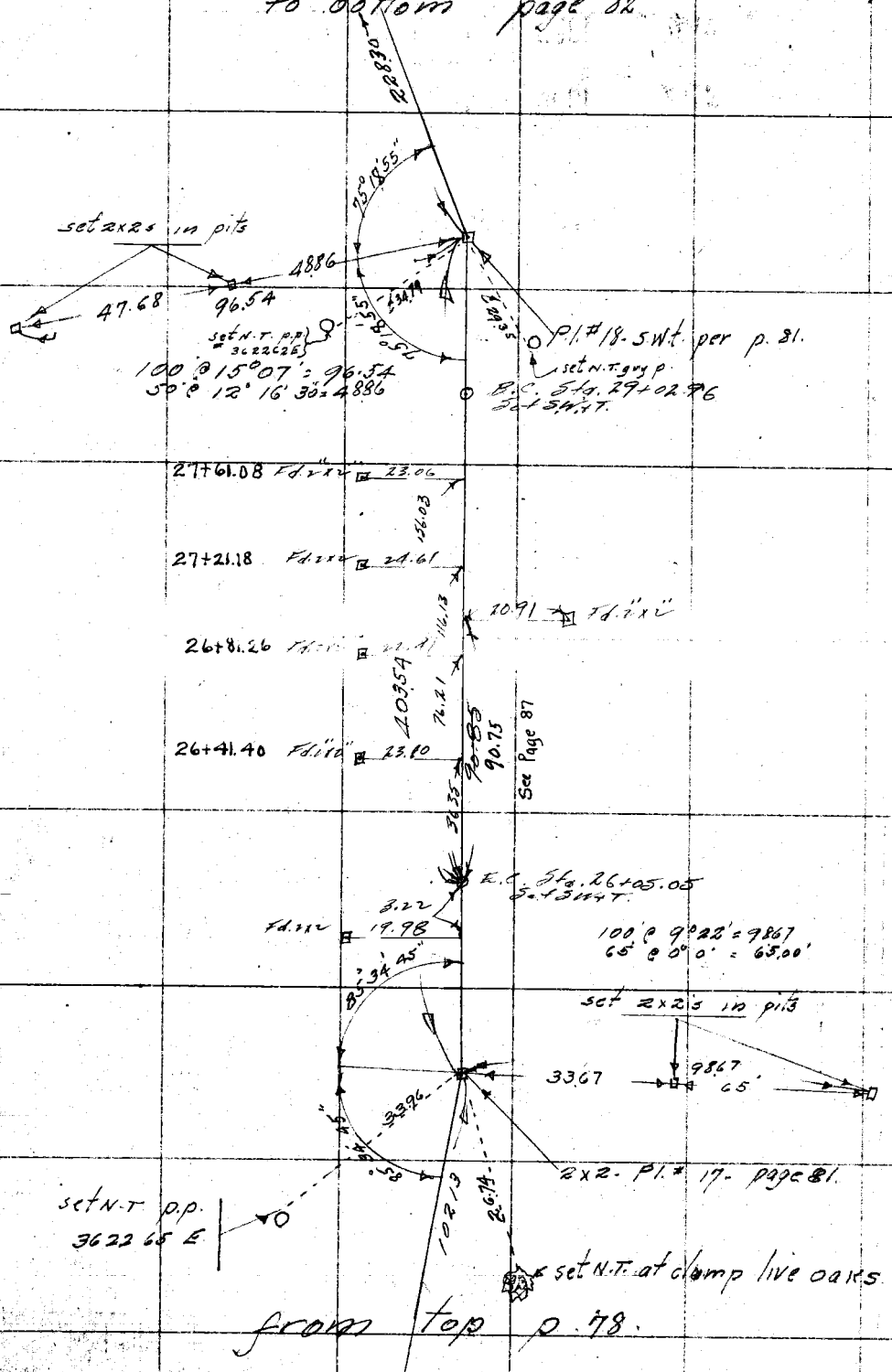

from top p. 78.

RETURN TO LOS ANGELES COUNTY SURVEYOR

Do not extend notes this side of this line

Notes: ANY ADDITIONS OR CHANGES ON THIS SHEET MUST BE MADE OR CIRCLED IN Red. WITH DATE AND NAME OF PERSON MAKING CHANGE.

Date _____ Notes by _____ Chief Party _____ F. B. 263 Pg. 81

Platted by F. W. Howard	W. O. No. 768 Tape ~~B.~~ O. No. 5
Date APR 1928	Location Kagel Canyon Rd.
Map No. B-107	Surveyed by Rosecrans
Platting C'k'd by D. M. F.	Date 4-4-'28
Date APR 1928	Indexed

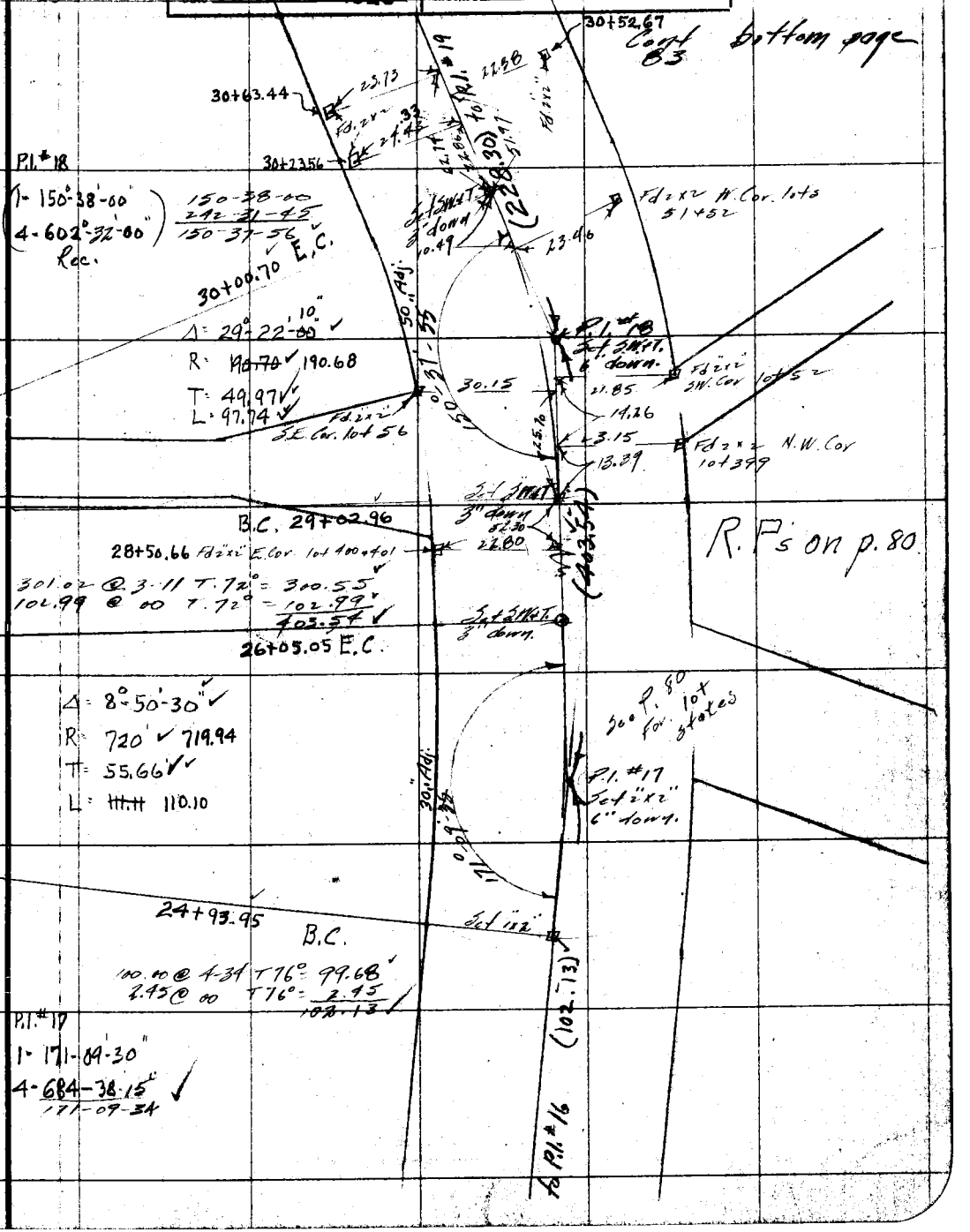

Note: ANY ADDITIONS OR CHANGES ON THIS SHEET MUST BE MADE OR CIRCLED IN Red. WITH DATE AND NAME OF PERSON MAKING CHANGE.

RETURN TO LOS ANGELES COUNTY SURVEYOR

Do not extend notes this side of this line

F.B. 263 Pg 82 Chief Party Notes by McGillivray Date Dec 1928

to bottom page 84

from top page 80

RETURN TO
LOS ANGELES COUNTY SURVEYOR

Do not extend notes this side of this line

Note: ANY ADDITIONS OR CHANGES ON THIS SHEET MUST BE MADE OR CIRCLED IN Red. WITH DATE AND NAME OF PERSON MAKING CHANGE.

Date _____ Notes by _____ Chief Party _____ F. B. 213 PG. 83

Platted by F.W. Hanna
Date APR 1928
Map No. B-107
Platting Ch'd by D. M. F.
Date APR 1928

W. O. No. 168 T.B.M. No. 5
Location Kagel Canyon Rd
Surveyed by Reactions
Date 4-4-1928
Indexed

Cont. bottom page 85.

See Page 87 69.44 = 34+68.44

P.I. # 22 (36.26) 3-6" down

95+49.24

17.59 Fd. 1"x1"

174° 47' 15" Adj.

T.T.

P.R.C.

34+61.38

P.I. # 21
Δ = 35° 12' 45" 30"
R = 102.60'
T = 32.56'
L = 63.06'

144-47-15
219-08-30
144-47-10

P.I. # 21 Set 1"x1" 6" down 20.80

(63.49)

15.37

Set 1"x1" 6" down

P.I. # 21 Set 1"x1" 10" down

63.00 @ 3-35 T 69° = 62.29
1.20 @ 10 T 69° = 1.20
63.49

Forest Trail.

17.07

P.I. # 20
Δ = 58° 49' 35" 30"
R = 54.86'
T = 30.93'
L = 56.32 33'

Fd. 1"x1" N.E. Cor. Lot 48

15.91

Fd. 1" I.P. N.W. Cor. Lot 36

18.22

Set 1"x1" 4" down.

P.C. 34+05.05

31.15

33+84.24

Fd. 2" I.P. plug N.W. Cor. lot 38

121-10-30
129-42-00
121-10-30

Fd 1"x1" E. Cor. Lots 66 & 67

23.23

33+81.37

Fd. 2"x2" E. Cor. Lots 65 & 66

24.06

33+42.94

(256.98)

22.54

Fd. 2"x2" N. Cor. Lots 38 & 40
33+42.69'

255.10 @ 3-01 T 68 = 254.61
2.37 @ 10 T 68 = 2.37
256.98

33+05.04

22.55

Fd. 2"x2" 29

32+25.10

Fd. 2"x2"

Set 2"x2" 6" down

31+99.00 E.C.

21.37

Fd. 2" I.P. E. Cor. Lots 46 & 48

175° 20' 20"
339-59-75
174-59-36

Δ = 5° 00' 00" 10"
R = 458.07' 457.82'
T = 20.00'
L = 39.97'

46.10

7.25

50' Adj.

0.69

P.I. # 19 Set 2"x2" 6" down

77.91
35.86

R.P.'s on page 82.

Set 5/8" I.P. 6" down.

31+59.08 B.C.

31+43.17

24.51

Fd. 2"x2"

31+04.12

23.80

(228.30)

81.20

225.10 @ 3-31 T 72° = 224.58
3.72 @ 10 T 72° = 3.72
228.30

19.46

30+97.89
Fd. 1½ I.P. 18" high

To P.I. # 18

Note: ANY ADDITIONS OR CHANGES ON THIS SHEET MUST BE MADE OR CIRCLED IN Red. WITH DATE AND NAME OF PERSON MAKING CHANGE.

Do not extend notes this side of this line

RETURN TO LOS ANGELES COUNTY SURVEYOR

F.B. 263 Pg. 84 Chief Party Notes by McGillivray Date Dec 1928

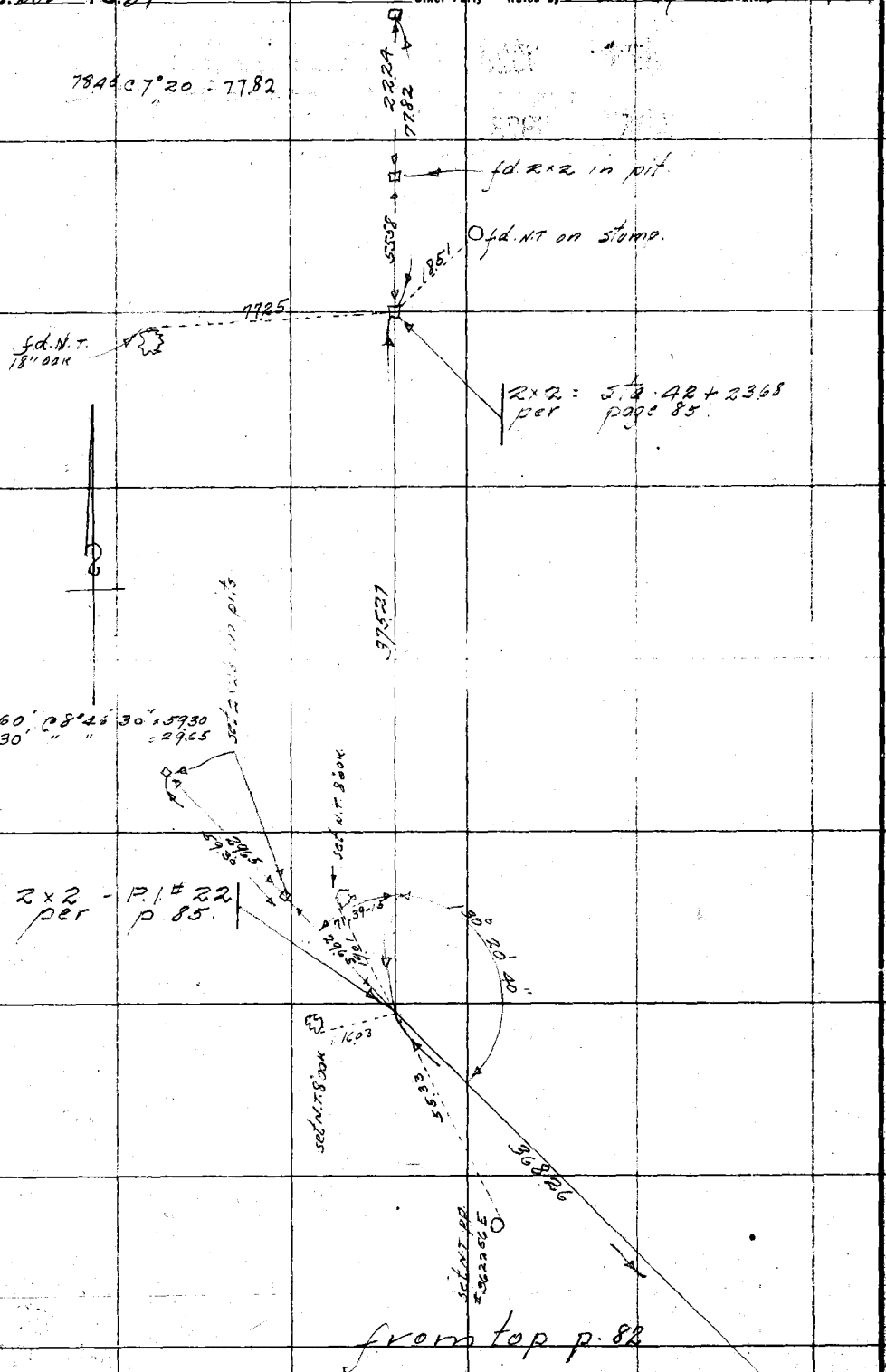

RETURN TO
LOS ANGELES COUNTY SURVEYOR
Do not extend notes this side of this line

Note: ANY ADDITIONS OR CHANGES ON THIS SHEET MUST BE MADE OR CIRCLED IN Red. WITH DATE AND NAME OF PERSON MAKING CHANGE.

Date _____ Notes by _____ Chief Party _____ F. B. 263 Pg. 85

40# Tension @ 76°T.

Platted by E. W. Howard	W. O. No. 768 Tape O. No. 5
Date APR 1928	Location Kagel Canyon Rd.
Map No. B-107	Surveyed by Rosecrans
Platting C'k'd by D. M. F.	Date 4-4-28
Date APR 1928	Indexed

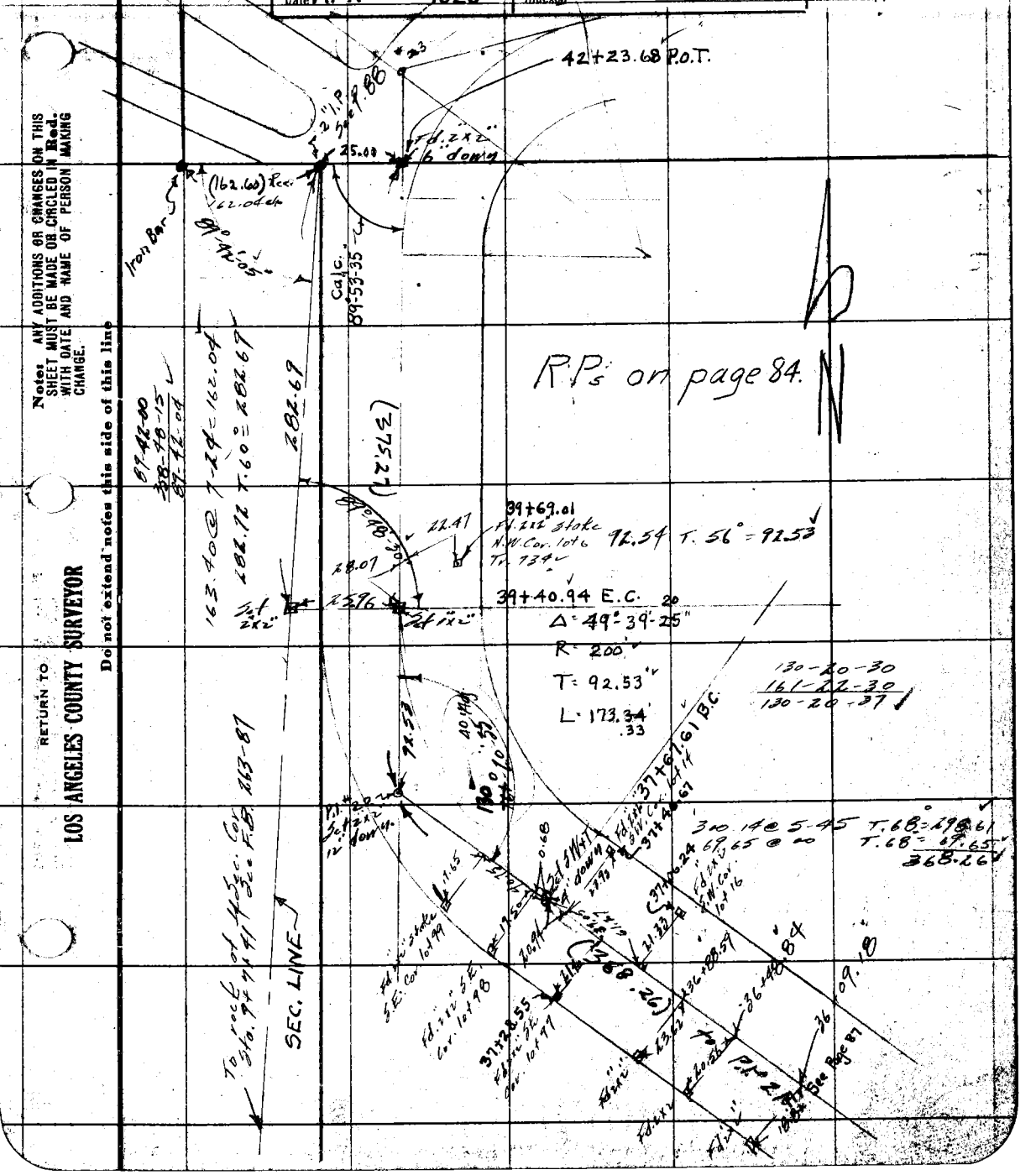

Note: ANY ADDITIONS OR CHANGES ON THIS SHEET MUST BE MADE OR CIRCLED IN Red. WITH DATE AND NAME OF PERSON MAKING CHANGE.

RETURN TO LOS ANGELES COUNTY SURVEYOR

Do not extend notes this side of this line

RETURN TO

LOS ANGELES COUNTY SURVEYOR

Note: ANY ADDITIONS OR CHANGES ON THIS SHEET MUST BE MADE OR CIRCLED IN **Red.** WITH DATE AND NAME OF PERSON MAKING CHANGE.

Do not extend notes this side of this line

Date

Notes by

Chief Party

F.B. 163 Pg. 86

RETURN TO

LOS ANGELES COUNTY SURVEYOR

Note: ANY ADDITIONS OR CHANGES ON THIS SHEET MUST BE MADE OR CIRCLED IN Red. WITH DATE AND NAME OF PERSON MAKING CHANGE.

Do not extend notes this side of this line

Inst At	Sight	Horizontal R	Angle L	Vert ∡	Dist Slope	Dist	Offset	Plus
B.C. 37+67.61	P.1. #22		163-21-30	00		82.48	23.62	79.02
			170-10-45	00		120.54	20.56	118.77
			173-14-30	00		159.54	~~18.82~~ 18.77	158.43
P.1. #19	P.1. #20		174-56-00	3-08-30	199.45	199.15	17.59	198.37
P.1. 19	P.1. #18	34-21-00	26-48-20	13-42-00	53.15	51.64	~~23.37~~ 23.29	46.10
		17-37-40		11-47-00	44.36	43.43	24.51	35.86
				6-00-00	79.03	78.60	23.80	74.91
E.C. 30+00.70	P.1. 19		13-28-30	6-57-00	89.12	83.50	19.46	81.20
			20-42-45	6-35-00	67.53	67.08	23.73	62.74
			46-47-00	9-15-00	33.82	33.38	~~24.43~~ 24.33	22.86
		23-18-00		8-16-00	57.17	56.58	22.38	51.97
E.C. 26+05.05	P.1. 18		8-24-30	6-03-00	158.61	157.73	23.06	156.03
			11-58-00	9-25-00	120.33	118.71	24.61	116.13
			16-23-15	11-40-00	81.12	79.44	22.41	76.21
			33-13-00	14-30-00	44.88	43.45	23.80	36.35
			99-08-50	10-12-00	20.56	20.24	19.98	3.22
P.1. 16	P.1. 17	12-58-35		2-16-00	93.20	93.13	20.91 90.75	~~90.85~~
			17-59-45	4-40-00	75.37	75.12	23.20	71.45
P.1. 16	P.1. 15	11-30-30		1-41-00	83.85	83.81	16.72	82.13
		57-19-30		24-52-00	19.76	17.93	~~14.02~~ 15.09 (9.68)	~~9.24~~
P.1. #14	P.1. 15	21-01-30		5-11-00	53.09	52.87	18.97	49.35
			55-06-15	4-03-00	30.59	30.51	25.02	17.45
E.C. 19+52.72	P.1. 14		10-38-00	7-03-00	130.51	129.58	23.91	127.34
			17-20-30	11-25-00	93.78	91.92	27.40	87.74
		10-10-15		0-59-00	85.96	85.95	15.17	84.60
		36-07-00		9-39-00	26.80	26.42	15.57	21.34
P.1. 12	P.1. 13		18-25-35	12-05-00	49.03	47.94	15.15	45.48
			74-41-20	8-32-00	28.43	28.12	27.12	7.43
P.1. 12	P.1. 11		28-00-20	12-56-00	45.32	44.17	20.74	39.00
P.1. 11	P.1. 12		9-43-30	4-34-00	140.22	139.78	~~21.00~~ 23.61	~~138.46~~ (132.77)
			13-39-00	6-36-00	100.44	99.77	23.54	96.95
			57-08-30	13-09-00	28.93	28.17	23.66	15.28
		16-26-15		5-03-00	63.38	63.13	17.87	60.55
P.1. 11	P.1. 10		5-24-15	4-28-00	221.80	221.13	20.83	220.15
			5-44-00	3-45-00	271.57	270.99	27.07	269.63
		4-45-15		00		236.87	19.63	236.06
P.1. #9	P.1. #10	7-39-15		00		157.94	~~21.00~~ 21.04	156.54
			16-54-00	7-00-00	124.81	123.88	36.01	118.53
			77-37-35	27-39-00	45.48	40.29	39.35 (8.63)	~~80.33~~
P.1. #8	P.1. #7	88-59-30		27-51-00	37.33	33.01	33.00	.58

Location of lot stakes along Kagel Canyon road by angle and distance from ℄ Sec. B. 61 & 83

Date _____ Notes by _____ Chief Party _____

Plotted by D. McCinley
Date Apr 1928
Map No. B-107
Plotting C'k'd by L. W. Morrison
Date Apr 1928

W. O. No. 168 D. S. O. No.
Location Kagel Canyon
Surveyed by Fosecrans
Date 4-19-28
Indexed

F. B. 263 PG. 87

RETURN TO

LOS ANGELES COUNTY SURVEYOR

Note: ANY ADDITIONS OR CHANGES ON THIS SHEET MUST BE MADE OR CIRCLED IN **Red.** WITH DATE AND NAME OF PERSON MAKING CHANGE.

Do not extend notes this side of this line

Date

Notes by

Chief Party

T.B. 263 #2

Date _____ Notes by _____ Chief Party _____ F. B. 263 PG 87A

Platted by F. W. Howard	W. O. No. 768 Tape ~~B. O. O.~~ No. 5
Date APR 1928	Location Kagel Canyon Rd
Map No. B-107	Surveyed by Rosecrans
Platting C'k'd by D M. F.	Date 3-30-28
Date APR 1928	Indexed

Note: ANY ADDITIONS OR CHANGES ON THIS SHEET MUST BE MADE OR CIRCLED IN Red. WITH DATE AND NAME OF PERSON MAKING CHANGE.

Do not extend notes this side of this line

RETURN TO LOS ANGELES COUNTY SURVEYOR

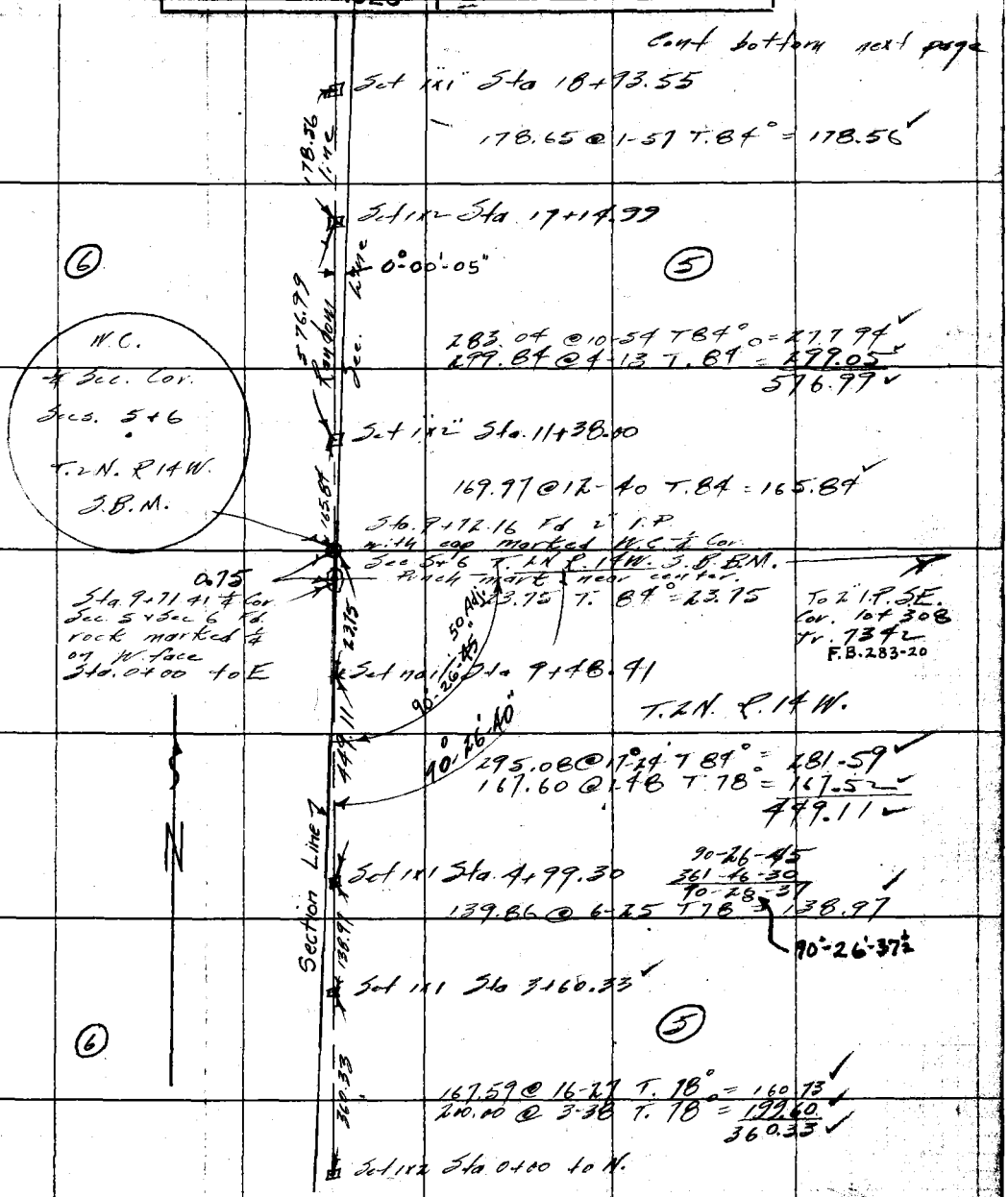

F.B. 263 Pg. 88 Rosecrans Chief Party Notes by Date 3-30-28

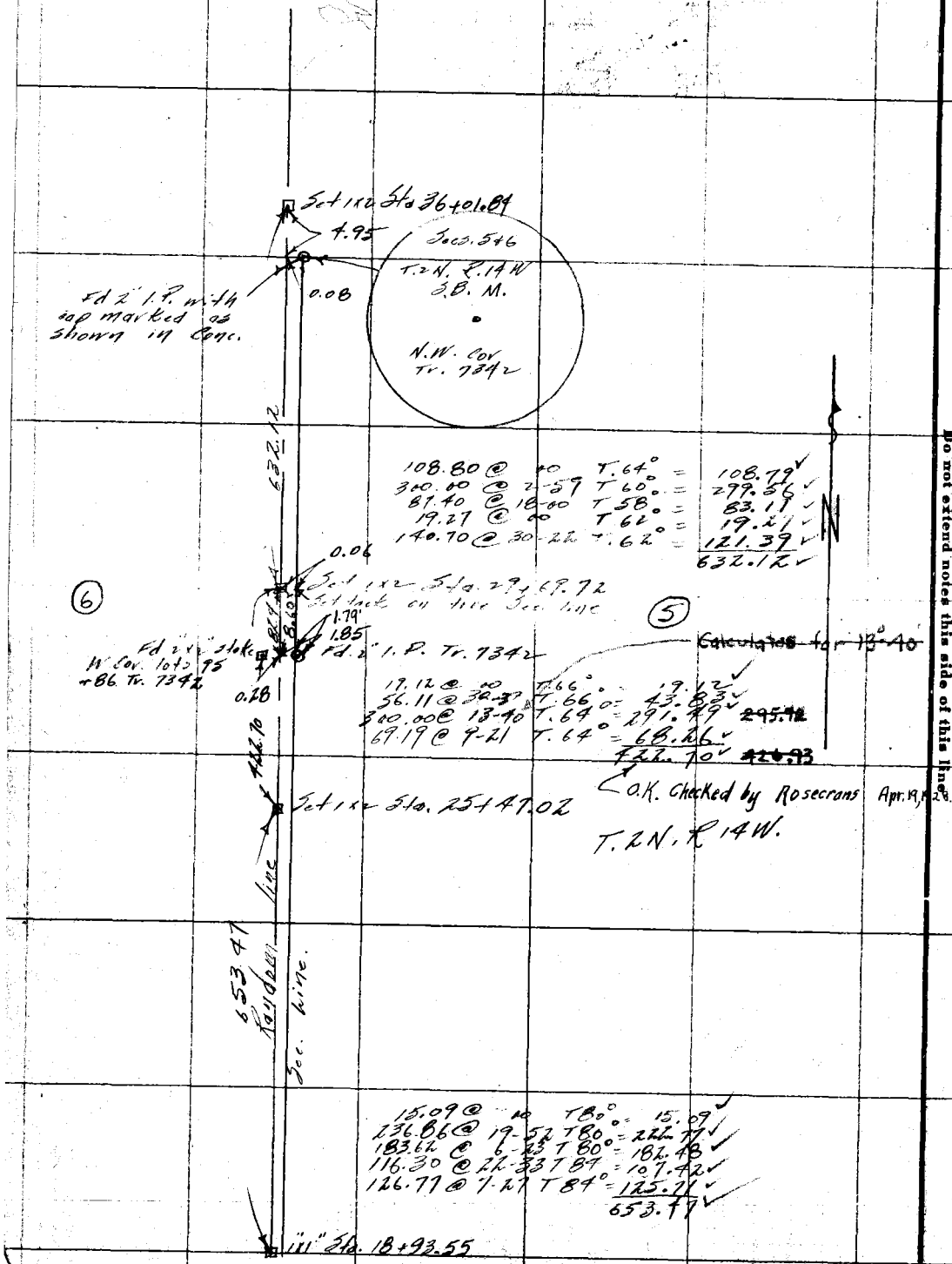

RETURN TO
LOS ANGELES COUNTY SURVEYOR
Do not extend notes this side of this line.

Notes: ANY ADDITIONS OR CHANGES ON THIS SHEET MUST BE MADE OR CIRCLED IN Red. WITH DATE AND NAME OF PERSON MAKING CHANGE.

Date _____ Notes by _____ Chief Party _____ F. B. 263 Pg. 89

Platted by	W. O. No. 768 Tape ~~S.C.O.~~ No. 5
Date APR 1928	Location Kagel Canyon Rd
Map No. B-107	Surveyed by Rosecrans
Platting C'k'd by D. M. F.	Date 4-3-1928
Date APR 1928	Indexed

Note: ANY ADDITIONS OR CHANGES ON THIS SHEET MUST BE MADE OR CIRCLED IN Red. WITH DATE AND NAME OF PERSON MAKING CHANGE.

RETURN TO LOS ANGELES COUNTY SURVEYOR

Do not extend notes this side of this line

Fd 2" I.P. plug & tack
S.E. Cor. lot 308 Tr. 7352

See F. B. 283-20

7+25.14

Set 1x2 Sta. 7+~~26~~.14

℄ Kagel Canyon Rd

14.64

See Pages 71 & 73

155.69

175.64 @ 27-34 T 64° = 155.69 ✓✓

(5)

Set 1x2 Sta. 5+69.45 ✓ (5)

30.36 30.36 @ 10 T 60° = 30.36 ✓

Set 1x1" Sta. 5+39.09 ✓

T. 2N. R 14 W.

710.50

521.34

50' Adj. Calc.

90°26'45"

229.00 @ 10 T. 62° = 228.98 ✓✓
299.82 @ 12-47 T. 58° = 292.36 ✓✓
521.34 ✓✓

Set 1x2" Sta. 0+17.75 ✓

17.75 ✓

19.39 @ 23-44 T. 58° = 17.75 ✓✓

℄ SECTION LINE

See Page 87

℄ Cor. between
Secs. 5 & 6 T. 2N. R 14 W
Fd rock marked ℄
on W. face See F.B. 263-87
Tr. 7342
Sta. 0+00 to E.

(6)

F.B. 263 Pg. 90 Poseerans Chief Party Notes by _____ Date 4-7-28

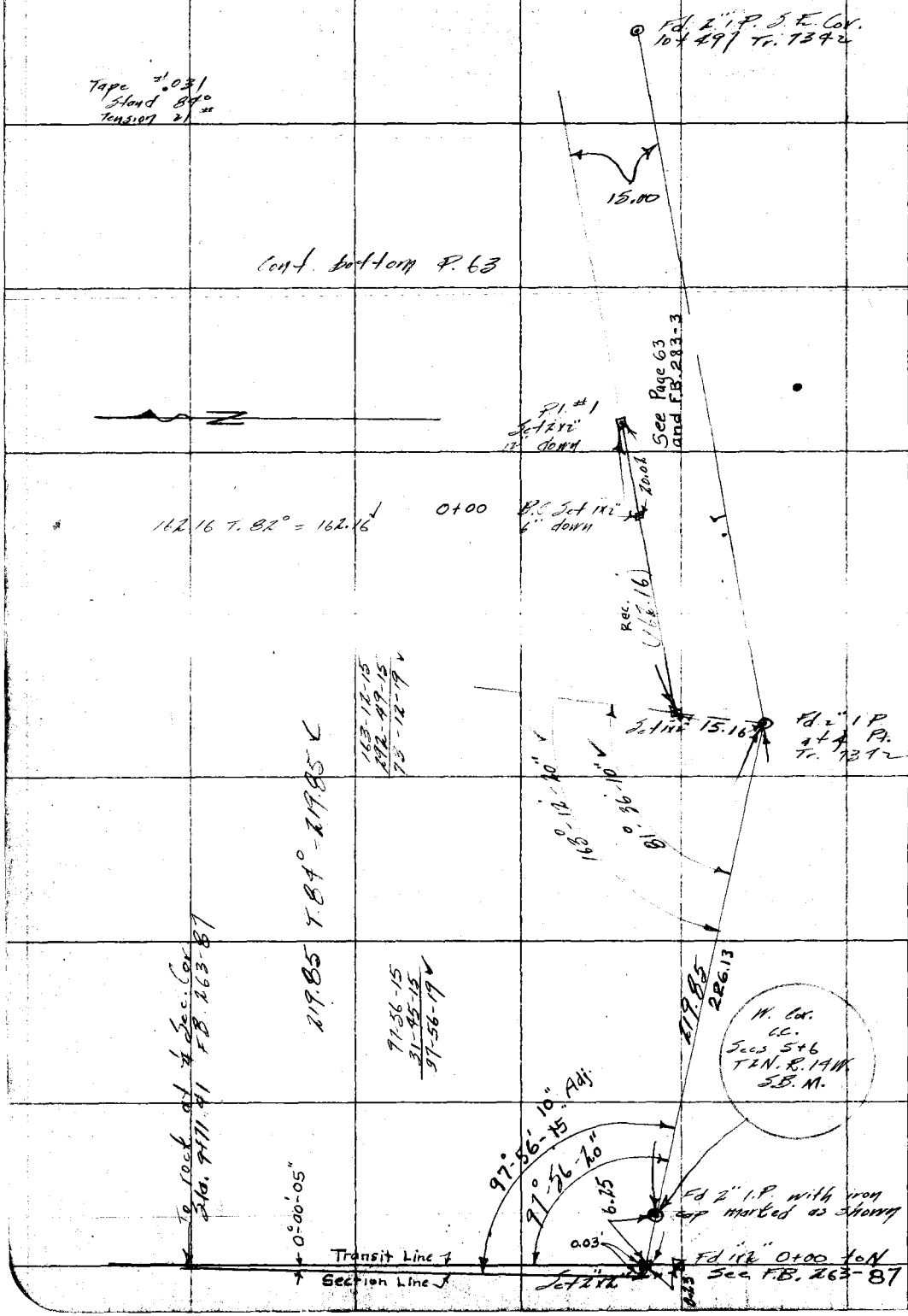

RETURN TO
LOS ANGELES COUNTY SURVEYOR
Do not extend notes this side of this line

Note: ANY ADDITIONS OR CHANGES ON THIS SHEET MUST BE MADE OR CIRCLED IN Red. WITH DATE AND NAME OF PERSON MAKING CHANGE.

Date _____ Notes by McNeal Chief Party _____ F. B. 263 Pg. 91

Platted by A.E. Johnson
Date Aug 1928
Map No. B-305
Platting C'k'd by H. U. M. H.
Date 9/6/28

W. O. No. 4224 Cont. C. P. No. 028
Location Brooklyn Ave
Surveyed by F.J. McNeal
Date July - 1928
Indexed

Type 528 - 20" x 25"

Notice: ANY ADDITIONS OR CHANGES ON THIS SHEET MUST BE MADE OR CIRCLED IN Red. WITH DATE AND NAME OF PERSON MAKING CHANGE.

Do not extend notes this side of this line

RETURN TO LOS ANGELES COUNTY SURVEYOR

TITLE PAGE

SURVEY

OF

BROOKLYN AVE

FROM

EASTERN AVE

TO

EAST BOUNDARY OF TR. # 4824

STARTED - JULY 30 1928
COMPLETED - AUGUST 13 1928

PARTY

F.J. McNeal - Chief
J.L. Willey - T
C.H. Johnson - H.C.
B.O Yocum - R.C.

F.B. 263 Pg. 92 Chief Party Notes by McNeal Date

INDEX

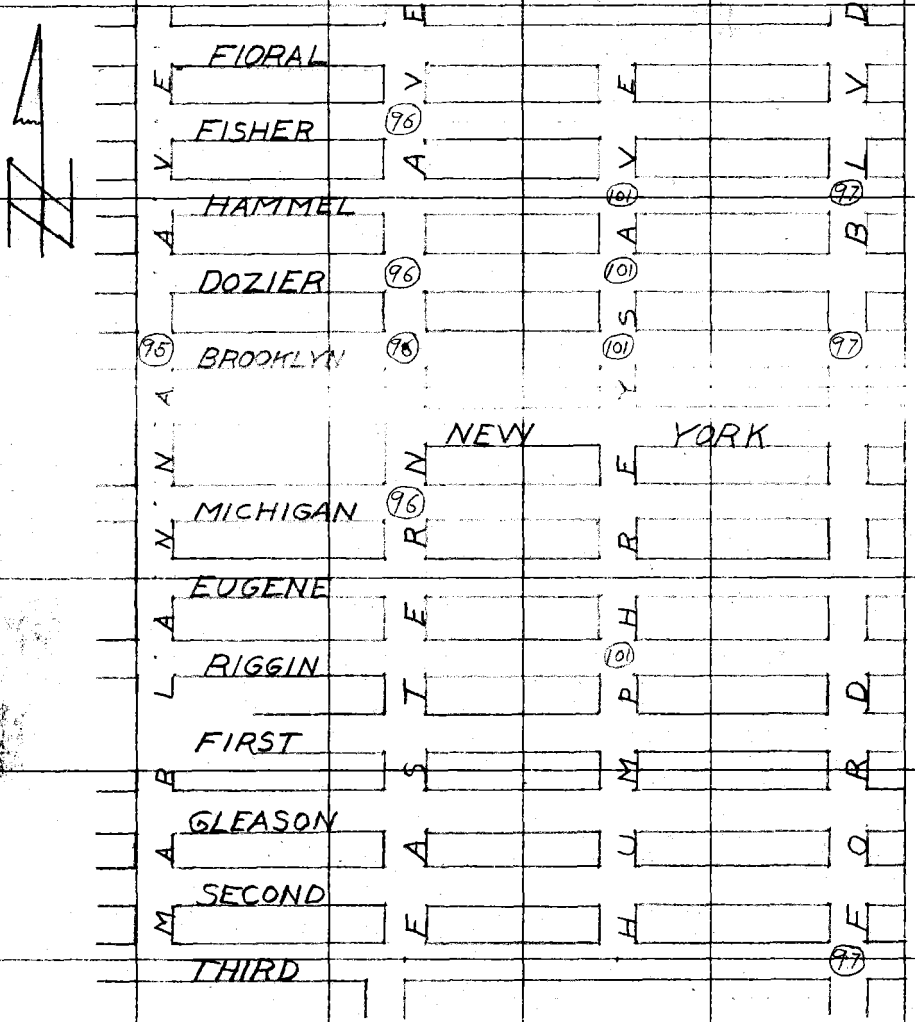

RETURN TO
LOS ANGELES COUNTY SURVEYOR
Do not extend notes this side of this line

Note: ANY ADDITIONS OR CHANGES ON THIS SHEET MUST BE MADE OR CIRCLED IN Red. WITH DATE AND NAME OF PERSON MAKING CHANGE.

Date _____ Notes by McNeal Chief Party _____ F.B. 263 Pg. 93

Platted by A.C. Johnson	W. O. No. 4224 B.S.C. No. 028
Date Aug-1928	Location Brooklyn Ave
Map No. B-305	Surveyed by F.J. McNeal
Platting C'k'd by H.U.M.H.	Date July-1928
Date 9/6/28	Indexed

SHEETS

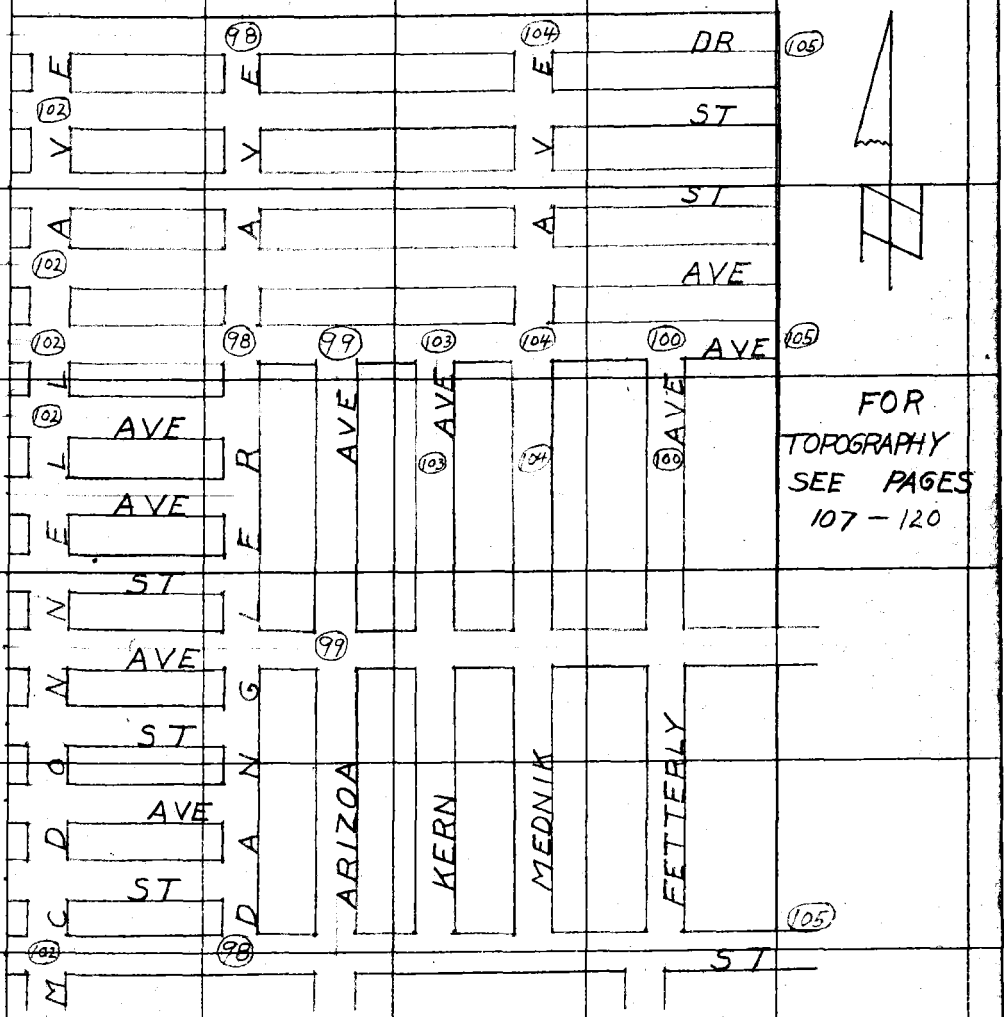

FOR TOPOGRAPHY SEE PAGES 107 – 120

NOTE: ANY ADDITION OR CHANGES ON THIS SHEET MUST BE MADE OR CIRCLED IN RED. WITH DATE AND NAME OF PERSON MAKING CHANGE.

DO NOT EXTEND NOTES THIS SIDE OF THIS LINE

RETURN TO LOS ANGELES COUNTY SURVEYOR

F.B. 263 PG. 94 Chief Party Notes by Date

BLANK

RETURN TO
LOS ANGELES COUNTY SURVEYOR

DO NOT EXTEND NOTES THIS SIDE OF THIS LINE

NOTE: ANY ADDITION OR CHANGES ON THIS SHEET MUST BE MADE OR CIRCLED IN RED. WITH DATE AND NAME OF PERSON MAKING CHANGE.

Date _____ Notes by McNeal Chief Party _____ F. B. 263 Pg. 95

Platted by G.S. Johnson	W. O. No. 4224 Tape U. S. O. No. 028
Date Aug, 1928	Location Brooklyn Ave
Map No. B-305	Surveyed by F.J. McNeal
Platting C'k'd by H.U.M.H.	Date July -1928
Date 9/6/28	Indexed



AVE

(30) (30)

NOTE
For Topography
See Pages 107-120

FdL+T

40.96

40.84

FdL+T

BROOKLYN AVE

Set 4 P.M. on M.H. Rim
by ties F.B.F.C. 322-122

40

To SW+T @ Eastern
See pg - 96

41.07

40.75

40

FdL+T

FdL+T

(30) (30)

MARIANA

Notes: ANY ADDITIONS OR CHANGES ON THIS SHEET MUST BE MADE OR CIRCLED IN Red. WITH DATE AND NAME OF PERSON MAKING CHANGE.

Do not extend notes this side of this line

RETURN TO LOS ANGELES COUNTY SURVEYOR

F.B. 263 Pg. 96 Chief Party Notes by McNeal Date

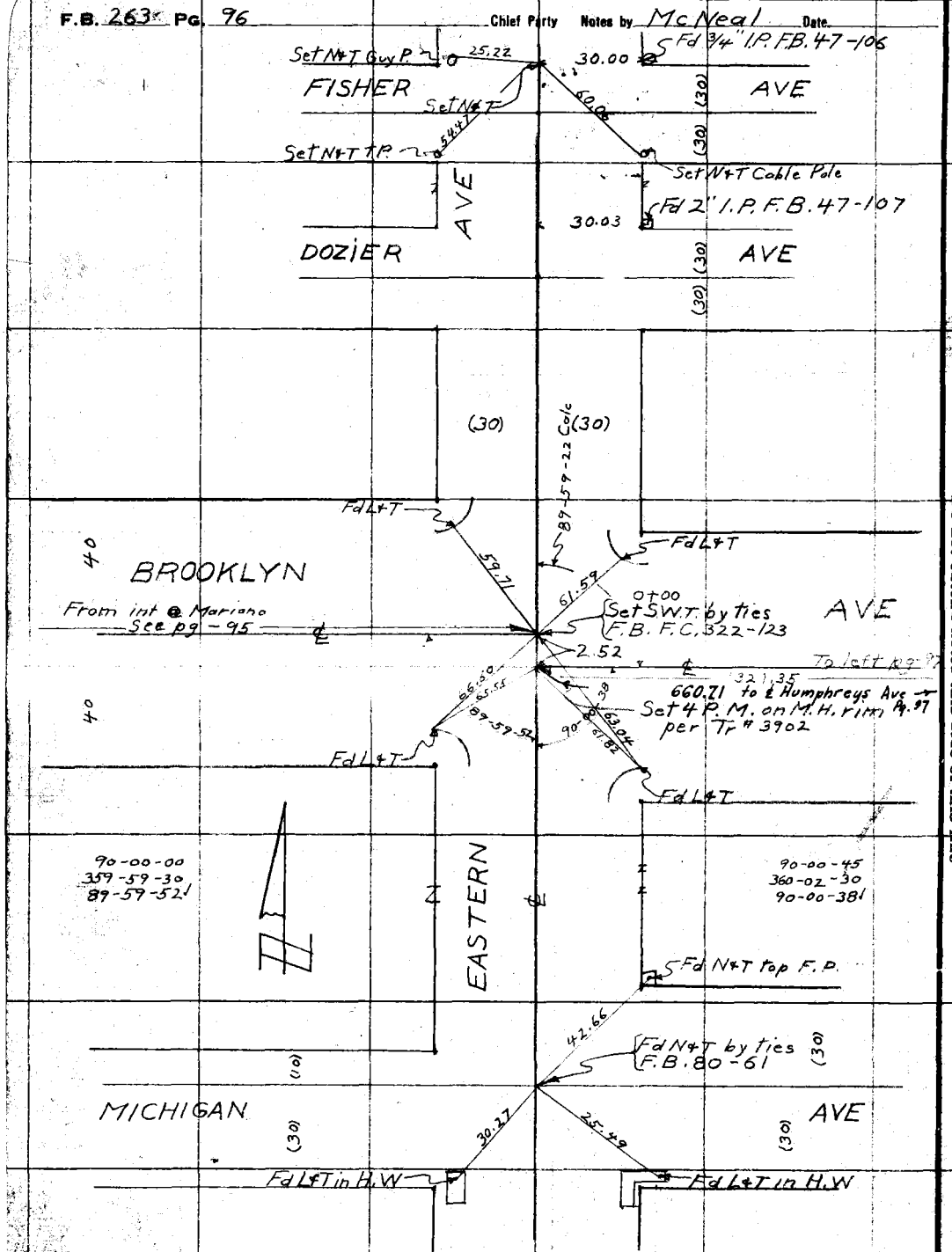

RETURN TO
LOS ANGELES COUNTY SURVEYOR
Do not extend notes this side of this line

Notes: ANY ADDITIONS OR CHANGES ON THIS SHEET MUST BE MADE OR CIRCLED IN Red. WITH DATE AND NAME OF PERSON MAKING CHANGE.

Date _____ Notes by McNeal Chief Party _____ F.B. 263 Pg. 97

Plotted by A.C. Johnson	W.O. No. 4224 Type No. 028
Date Aug 1928	Location Brooklyn Ave
Map No. B-305	Surveyed by F.J. McNeal
Plotting C'k'd by H.U.M.H	Date July - 1928
Date 9/6/28	Indexed

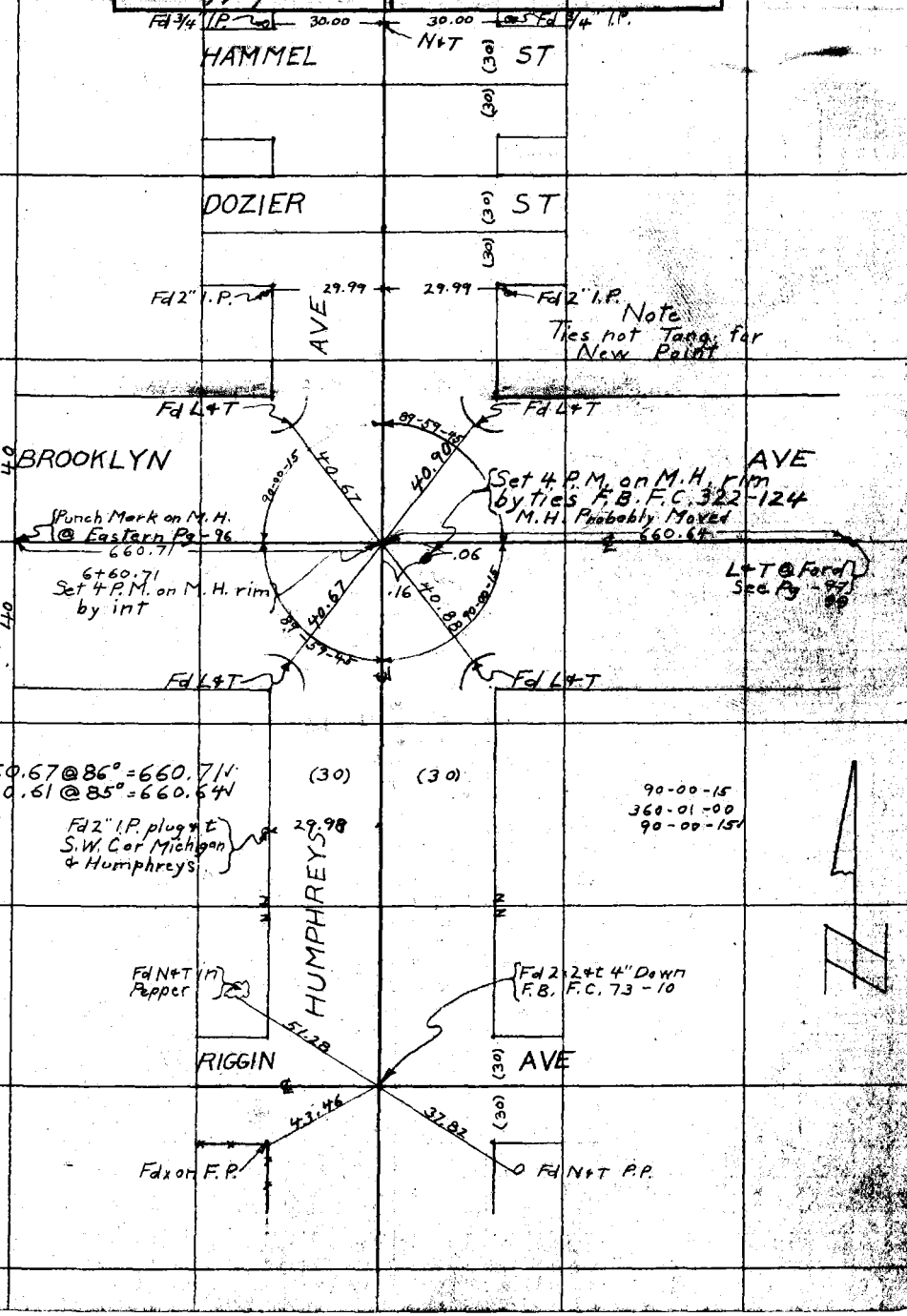

NOTE: ANY ADDITION OR CHANGES ON THIS SHEET MUST BE MADE OR CIRCLED IN RED, WITH DATE AND NAME OF PERSON MAKING CHANGE.

DO NOT EXTEND NOTES THIS SIDE OF THIS LINE

RETURN TO LOS ANGELES COUNTY SURVEYOR

F.B. 263 PG. ~~102~~ 98 Chief Party - Notes by McNeal Date

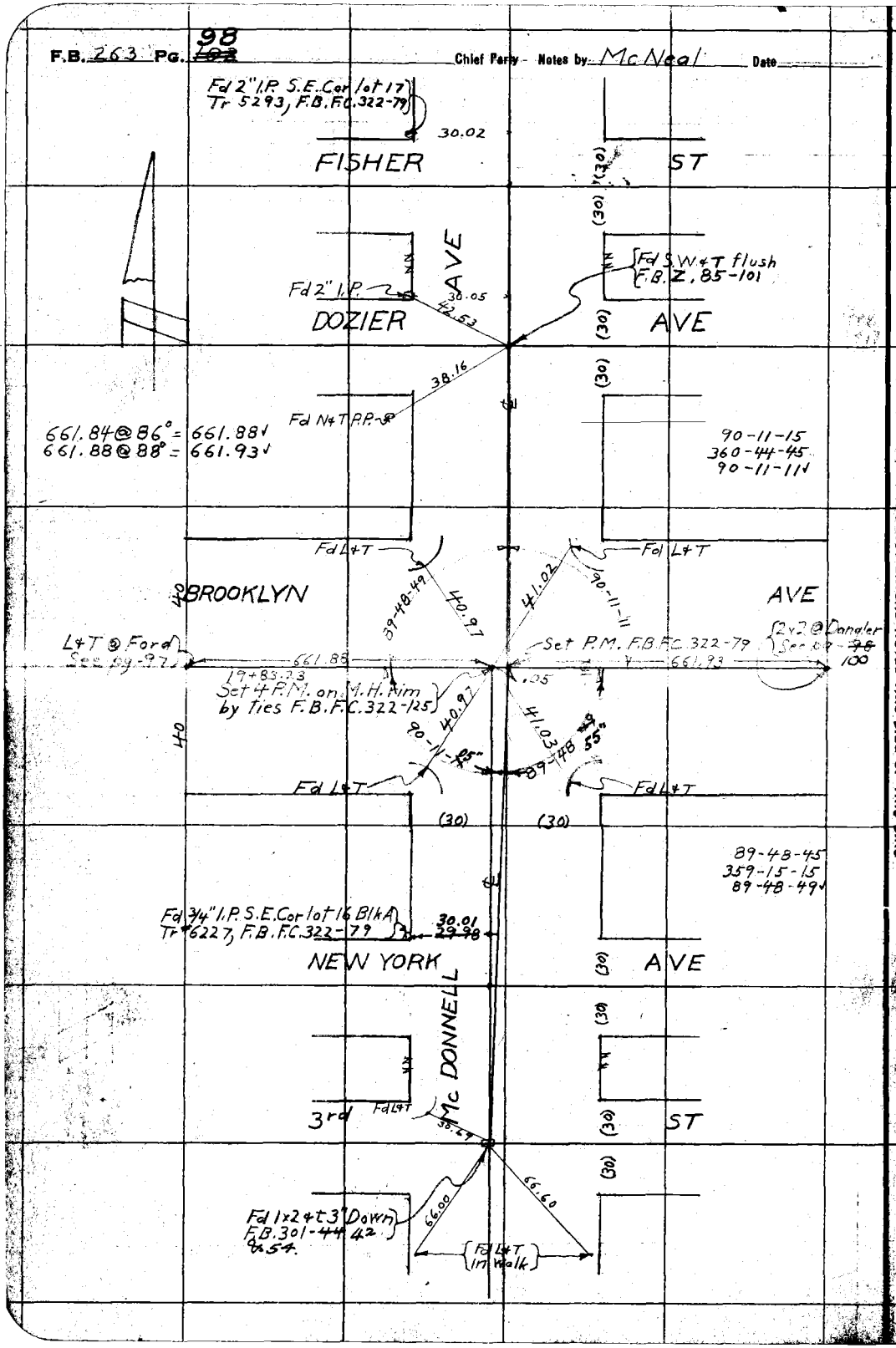

RETURN TO LOS ANGELES COUNTY SURVEYOR

DO NOT EXTEND NOTES THIS SIDE OF THIS LINE

NOTE: ANY ADDITION OR CHANGES ON THIS SHEET MUST BE MADE OR CIRCLED IN RED, WITH DATE AND NAME OF PERSON MAKING CHANGE.

Notes by McNeal Chief Party F. B. 263 Pg. 99

Plotted by A.C. Johnson	W. O. No. 4224 Tape No. 028
Date Aug 1928	Location Brooklyn Ave
Map No. B-305	Surveyed by F.J. McNeal
Platting C'k'd by H.U.M. 4.	Date July - 1928
Date 9/6/28	Indexed

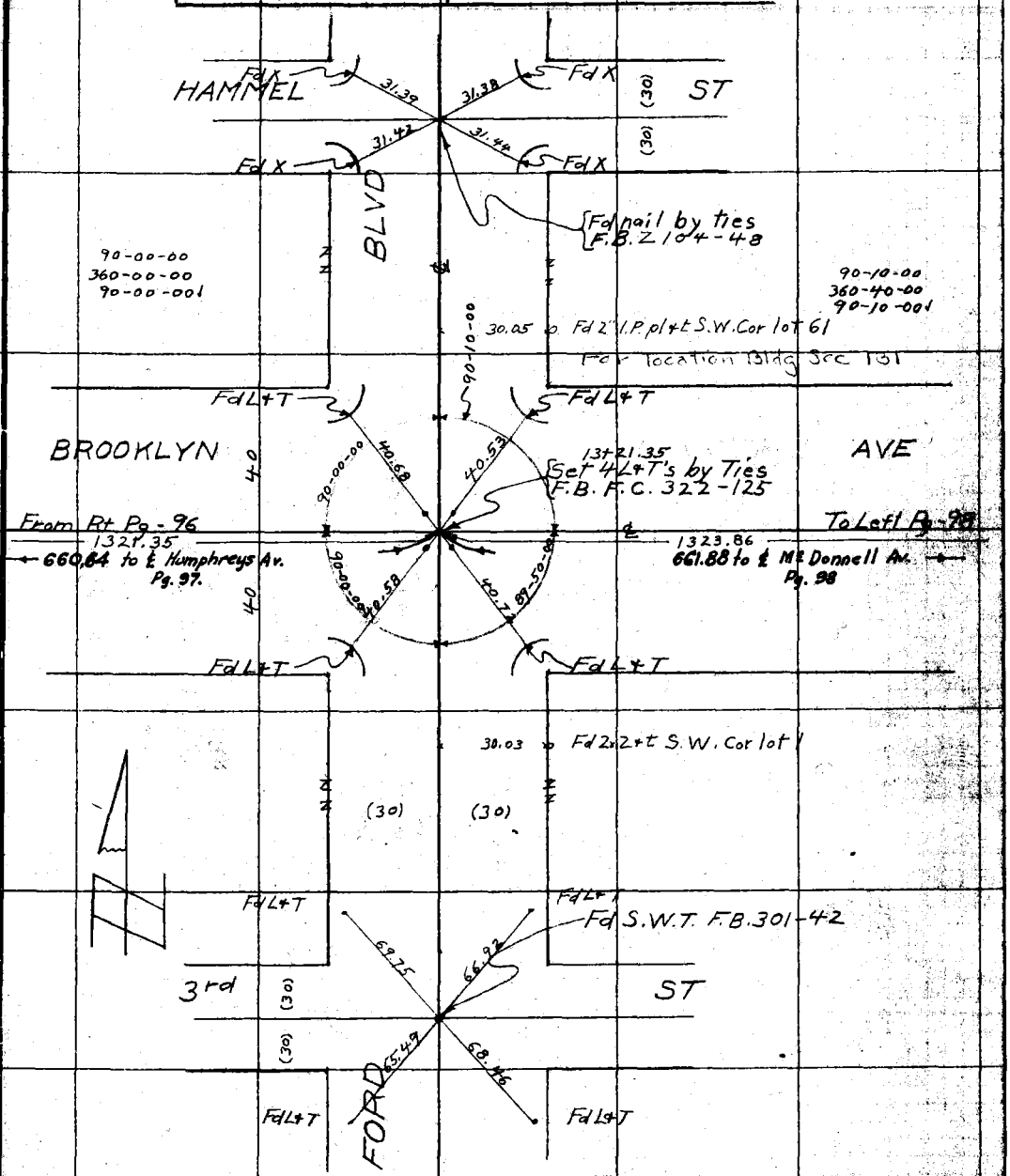

Notes: ANY ADDITIONS OR CHANGES ON THIS SHEET MUST BE MADE OR CIRCLED IN Red. WITH DATE AND NAME OF PERSON MAKING CHANGE.

Do not extend notes this side of this line

RETURN TO LOS ANGELES COUNTY SURVEYOR

100

F.B. 263 Pg. 87 Chief Party Notes by McNeal Date

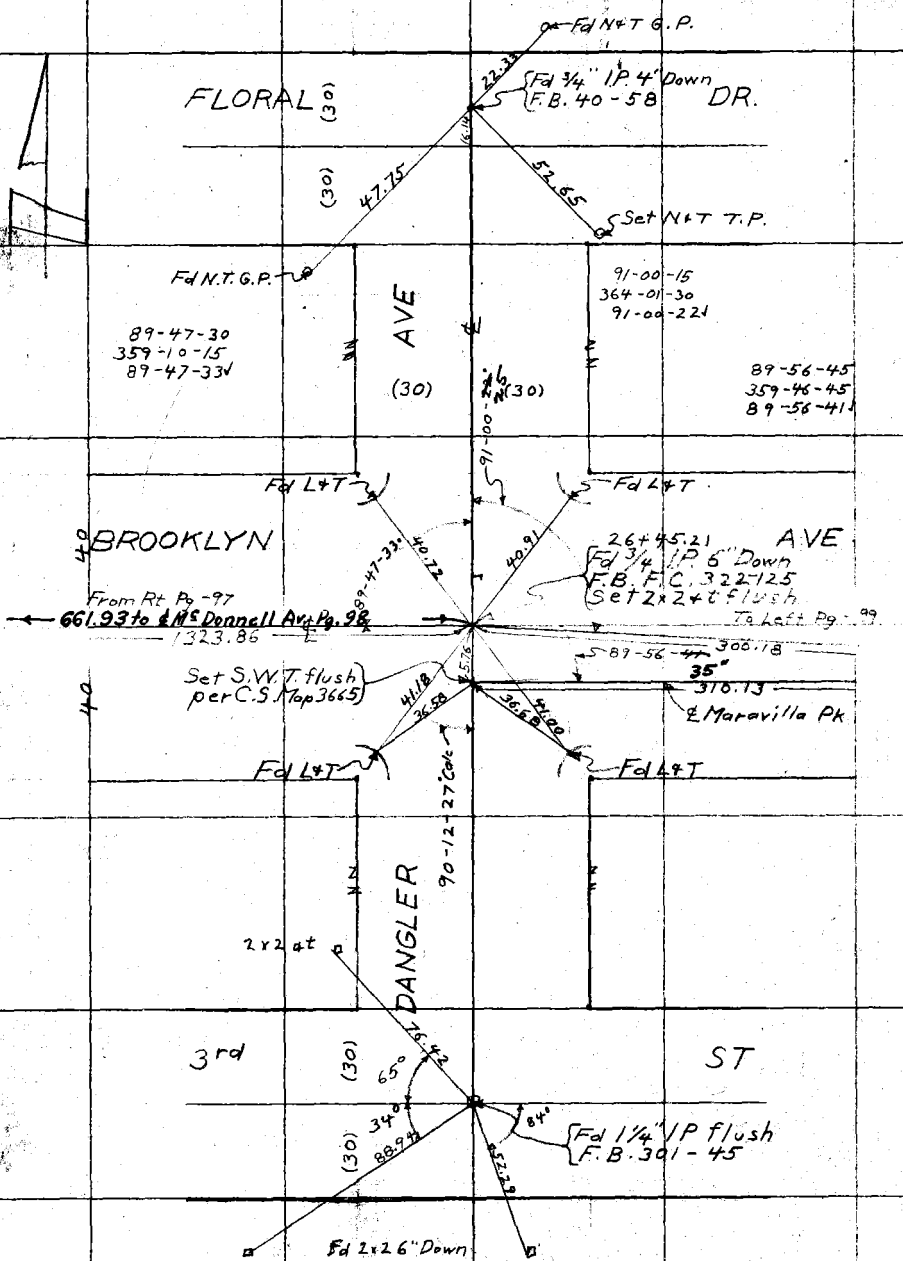

RETURN TO
LOS ANGELES COUNTY SURVEYOR
Do not extend notes this side of this line

Notes: ANY ADDITIONS OR CHANGES ON THIS SHEET MUST BE MADE OR CIRCLED IN Red. WITH DATE AND NAME OF PERSON MAKING CHANGE.

101

Date _____ Notes by Mc Neal Chief Party _____ F. B. 263 Pg. 94

Plotted by A. C. Johnson	W. O. No. 4224 Tape No. 028
Date Aug. 1928	Location Brooklyn Ave
Map No. B 305	Surveyed by F. J. McNeal
Plotting C'k'd by H. U. M. H.	Date Aug - 1928
Date 9/6/28	Indexed

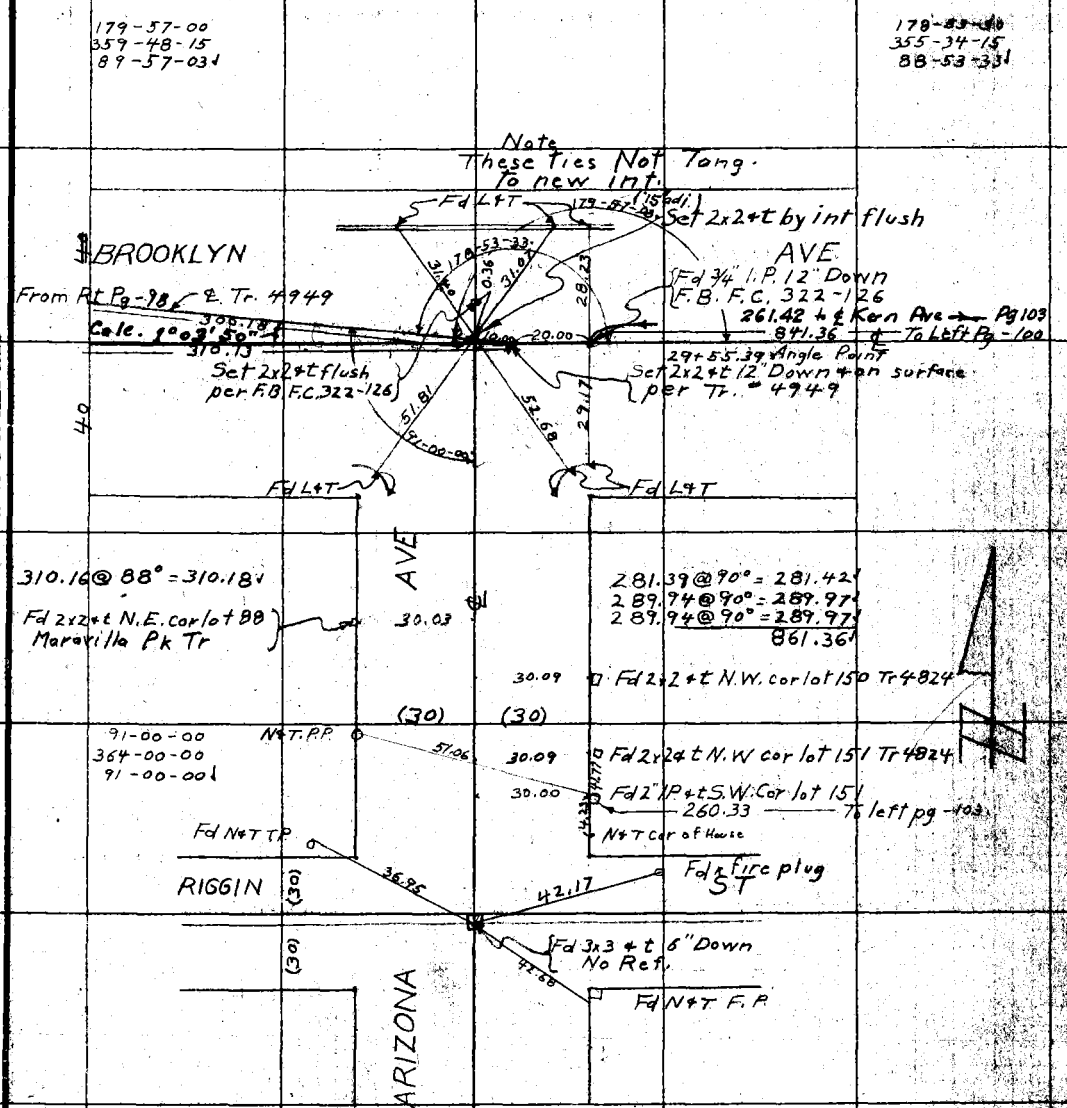

Notes: ANY ADDITIONS OR CHANGES ON THIS SHEET MUST BE MADE OR CIRCLED IN Red. WITH DATE AND NAME OF PERSON MAKING CHANGE.

RETURN TO LOS ANGELES COUNTY SURVEYOR

Do not extend notes this side of this line

102

F.B. 263 Pg. ~~199~~ Chief Party Notes by Mc Neal Date

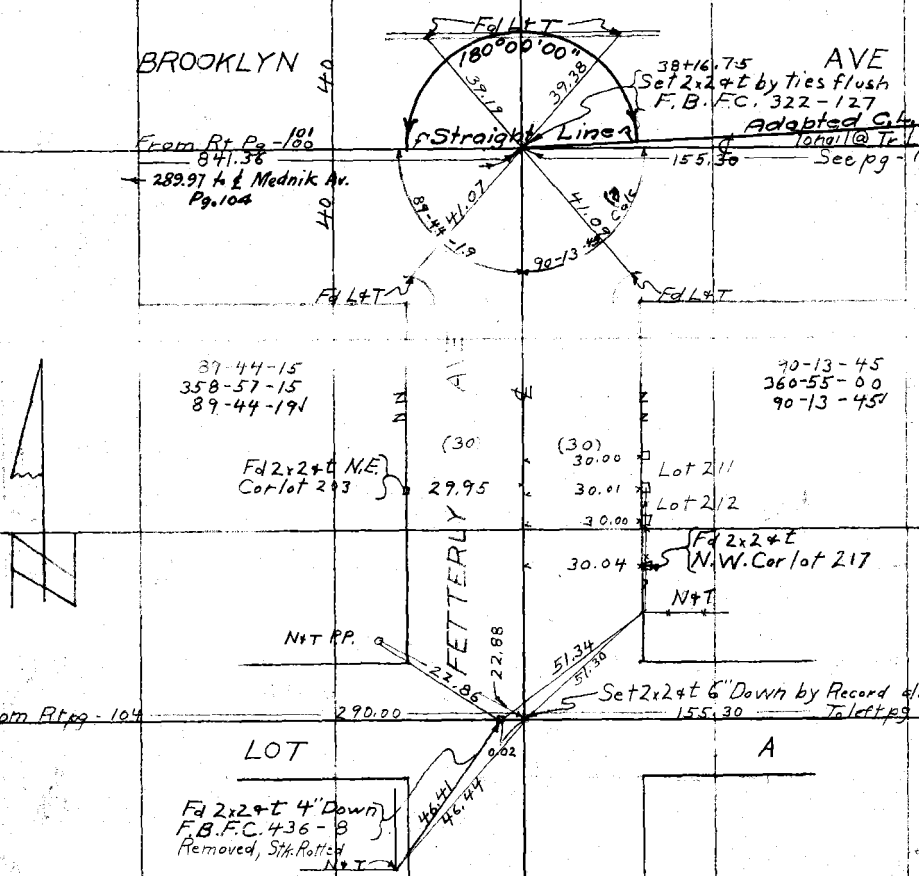

RETURN TO
LOS ANGELES COUNTY SURVEYOR

Do not extend notes this side of this line

Notes - ANY ADDITIONS OR CHANGES ON THIS SHEET MUST BE MADE OR CIRCLED IN Red. WITH DATE AND NAME OF PERSON MAKING CHANGE.

Date _____ Notes by McNeal Chief Party _____ F. B. 263 Pg. 103

Platted by A. C. Johnson	W. O. No. 4224 Tape O. C. O. No. 028
Date Aug, 1928	Location Brooklyn Ave
Map No. B-305	Surveyed by F. J. McNeal
Platting C'k'd by H. U. M. H.	Date Aug - 1928
Date 9/6/28	Indexed

Notes. ANY ADDITIONS OR CHANGES ON THIS SHEET MUST BE MADE OR CIRCLED IN Red. WITH DATE AND NAME OF PERSON MAKING CHANGE.

RETURN TO LOS ANGELES COUNTY SURVEYOR

Do not extend notes this side of this line

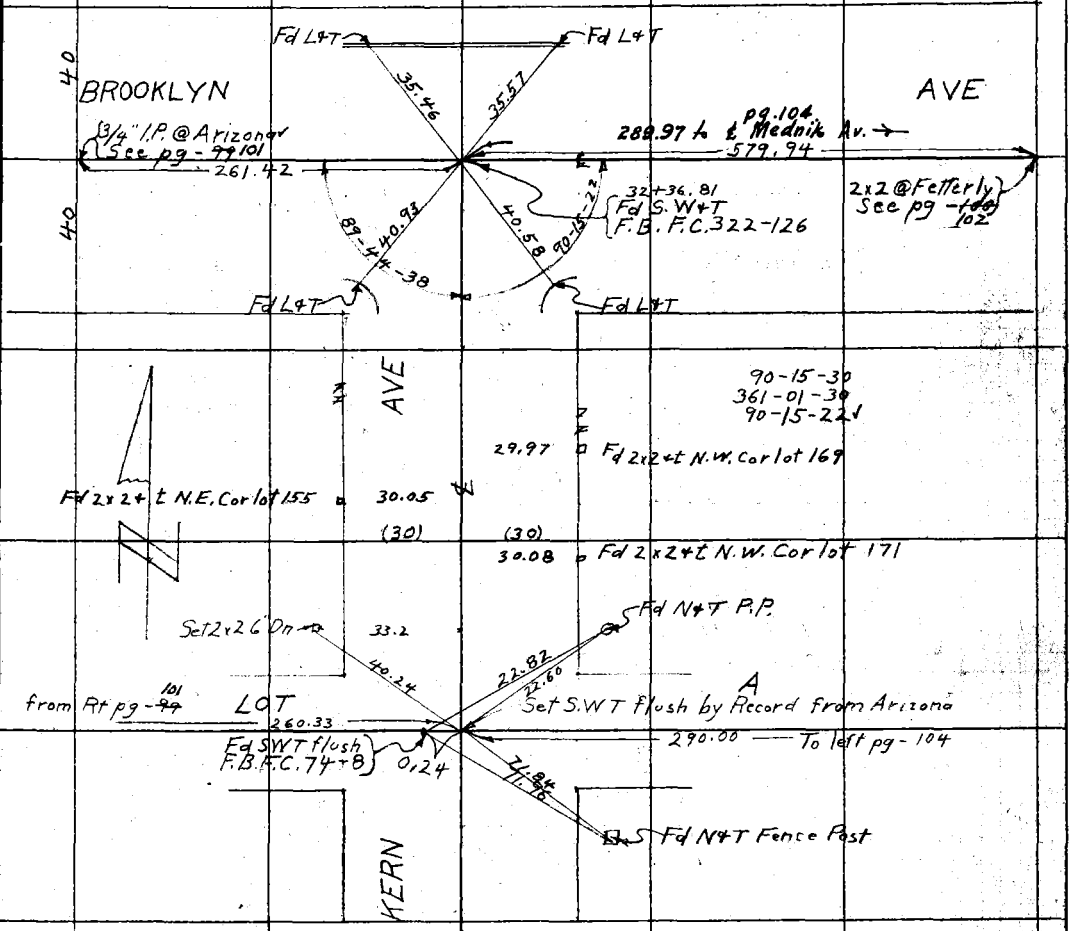

F.B. 263 PG. 104 Chief Party Notes by Mc Neal Date

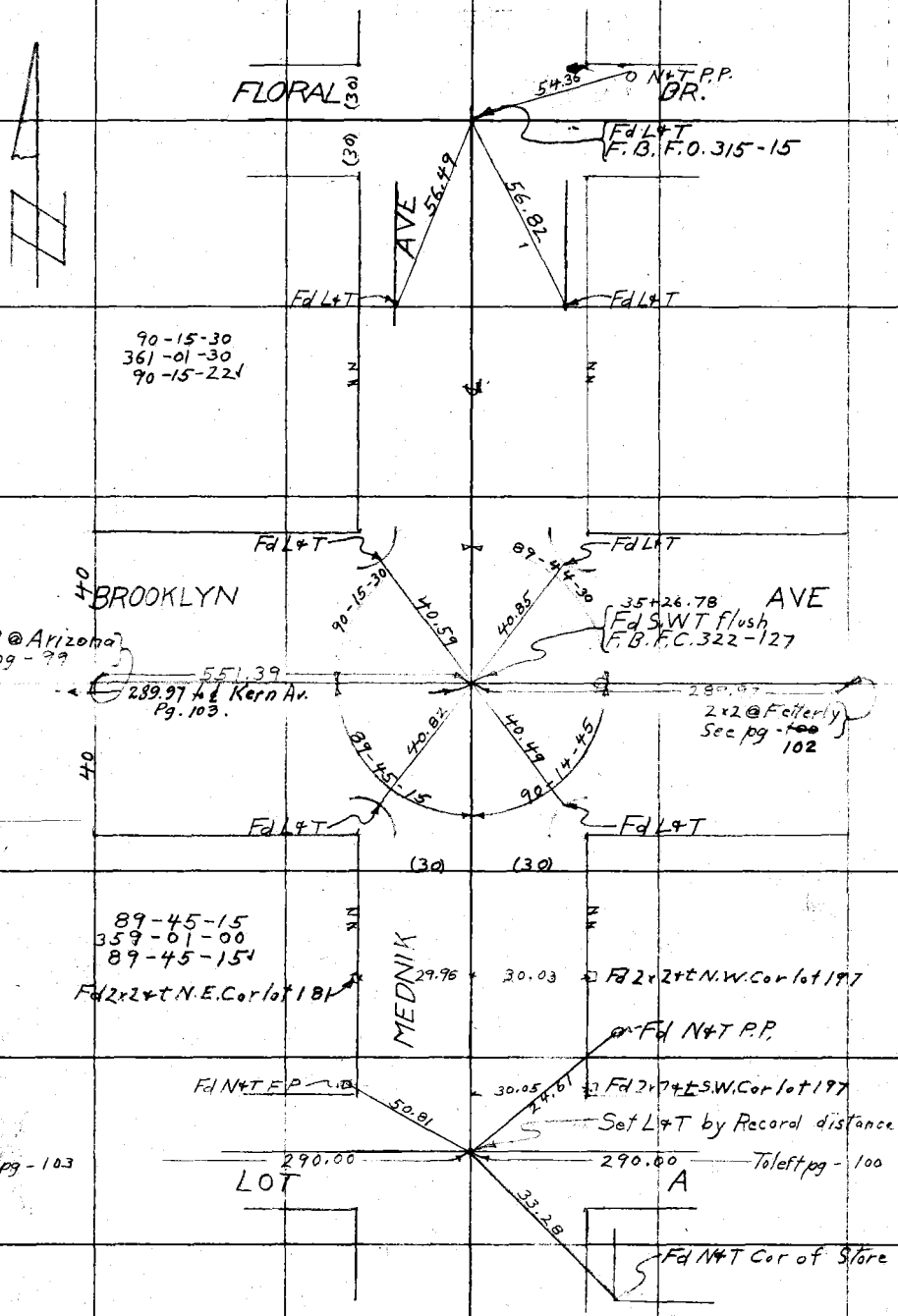

RETURN TO
LOS ANGELES COUNTY SURVEYOR
Do not extend notes this side of this line.

Notice: ANY ADDITIONS OR CHANGES ON THIS SHEET MUST BE MADE OR CIRCLED IN Red. WITH DATE AND NAME OF PERSON MAKING CHANGE.

Date _____ Notes by Mc Neal Chief Party _____ F. B. 263 PG. 105

Platted by A. C. Johnson	W. O. No. 4224 Tape ~~D. S. O.~~ No. 028
Date Aug 1928	Location Brooklyn Ave
Map No. B-305	Surveyed by F.J. Mc Neal
Platting C'k'd by H. U. M. H.	Date Aug - 1928
Date 9/6/28	Indexed

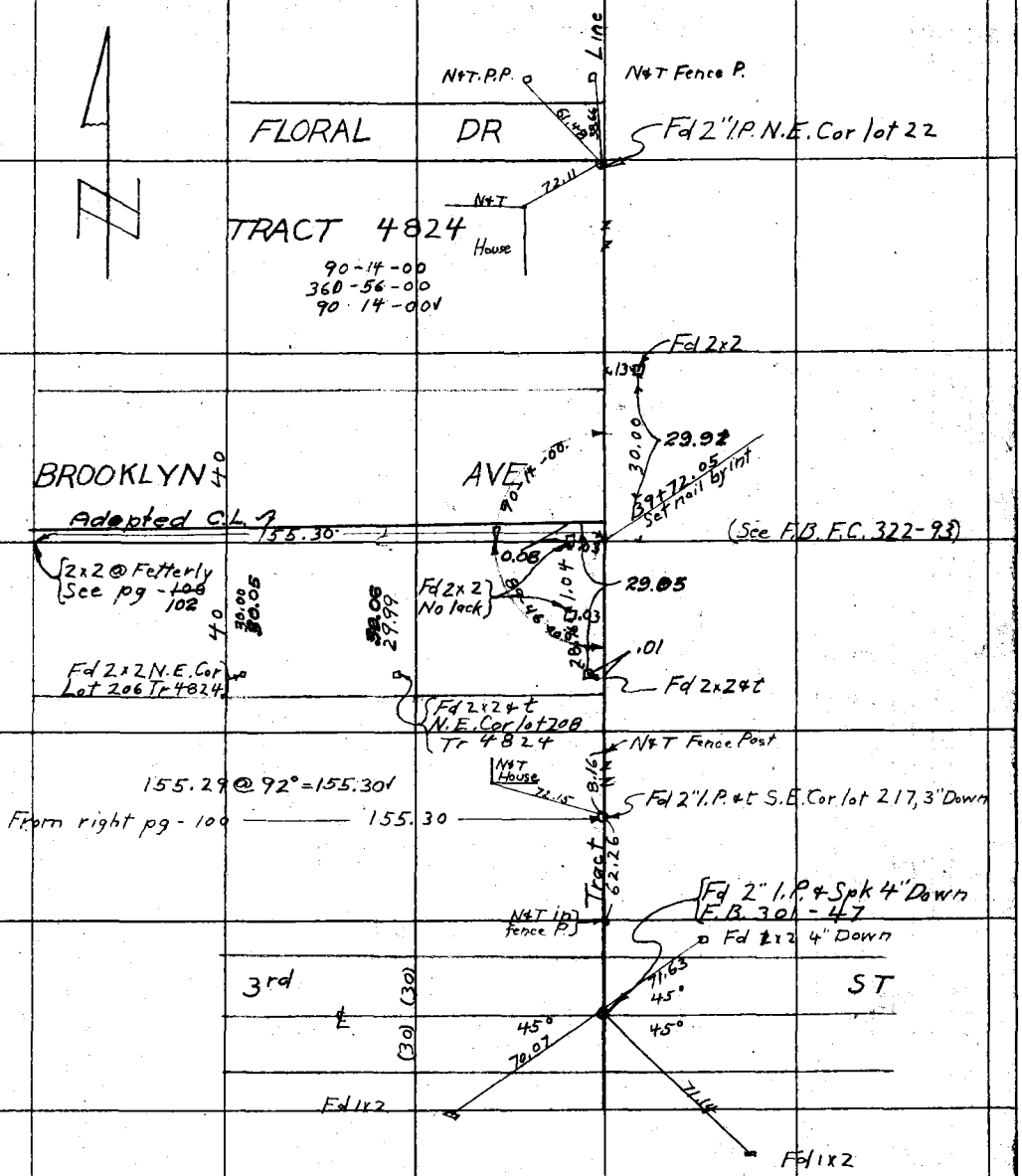

Note: ANY ADDITIONS OR CHANGES ON THIS SHEET MUST BE MADE OR CIRCLED IN Red. WITH DATE AND NAME OF PERSON MAKING CHANGE.

Do not extend notes this side of this line

RETURN TO LOS ANGELES COUNTY SURVEYOR

F.B. 263 Pg. 106 Chief Party Notes by Date

BLANK

RETURN TO
LOS ANGELES COUNTY SURVEYOR

Do not extend notes this side of this line

Notes: ANY ADDITIONS OR CHANGES ON THIS SHEET MUST BE MADE OR CIRCLED IN Red. WITH DATE AND NAME OF PERSON MAKING CHANGE.

Date _____ Notes by McNeal Chief Party _____ F. B. 263 PG. 107

Plotted by A. C. Johnson	W. O. No. 422 Tape No. 028
Date Aug 1928	Location Brooklyn Ave
Map No. B-305	Surveyed by F.J. McNeal
Plotting C'k'd by H.U.M.H.	Date Aug - 1928
Date 9/7/28	Indexed

To bot pg-108

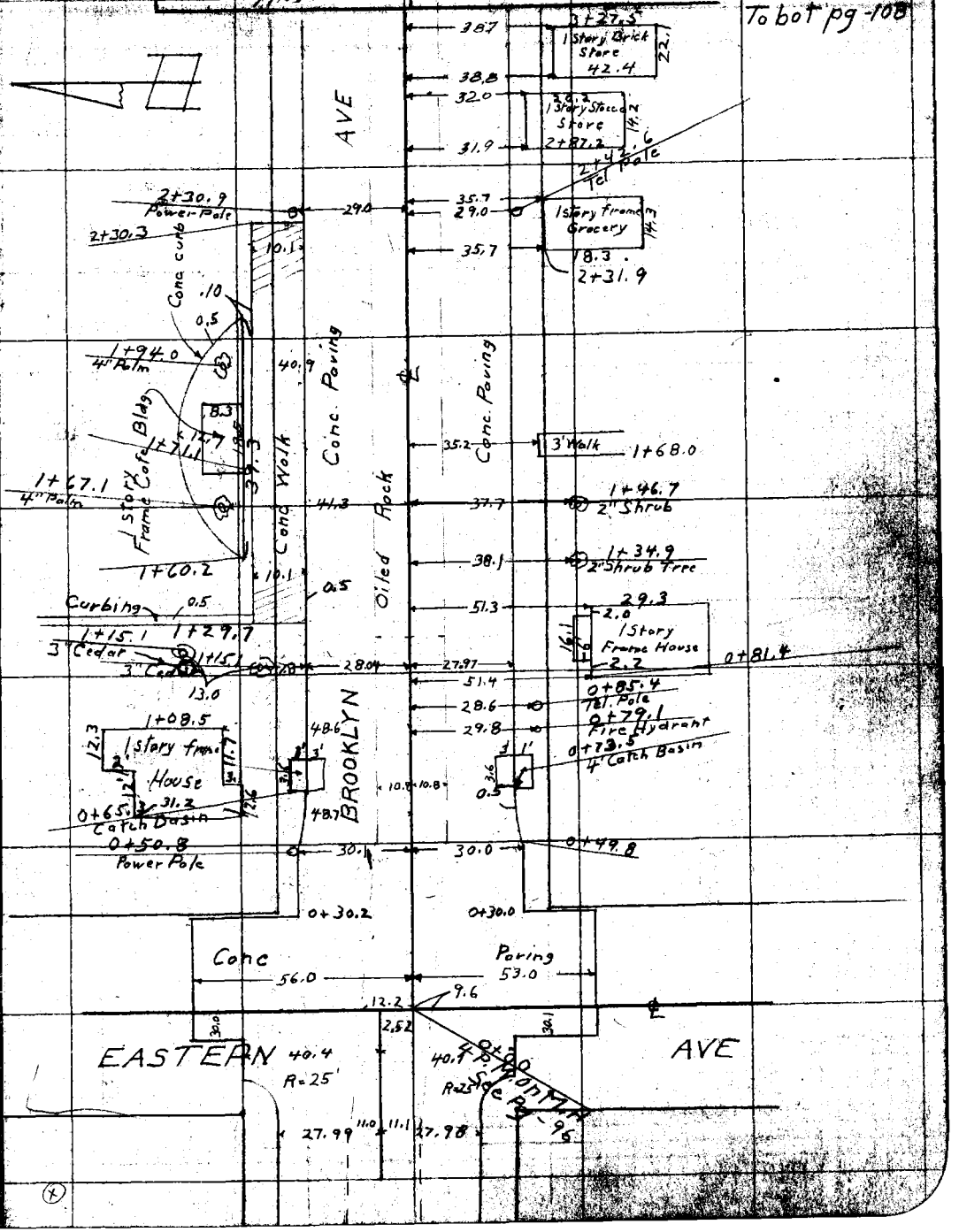

Note: ANY ADDITIONS OR CHANGES ON THIS SHEET MUST BE MADE OR CIRCLED IN Red. WITH DATE AND NAME OF PERSON MAKING CHANGE.

RETURN TO LOS ANGELES COUNTY SURVEYOR

Do not extend notes this side of this line

F.B. 263 PG. 108 Chief Party Notes by McNeal Date

Tobot Pg-109

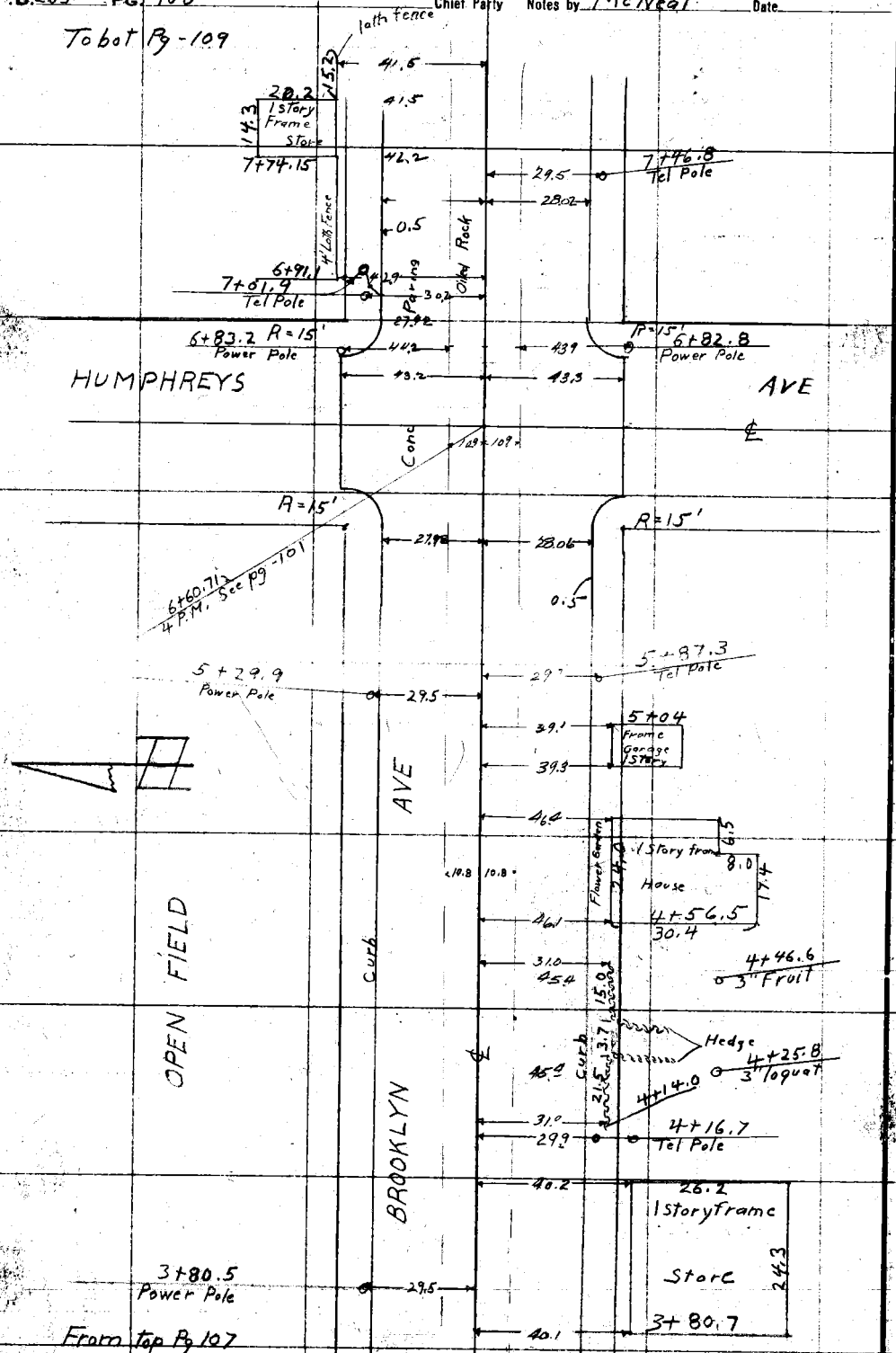

RETURN TO LOS ANGELES COUNTY SURVEYOR

Do not extend notes this side of this line

Note: ANY ADDITIONS OR CHANGES ON THIS SHEET MUST BE MADE OR CIRCLED IN Red. WITH DATE AND NAME OF PERSON MAKING CHANGE.

Date _____ Notes by McNeal Chief Party _____ F. B. 263 Pg. 109

Plotted by A. C. Johnson
Date Aug 1928
Map No. B-305
Plotting C'k'd by H.U.M.H.
Date 9/7/28

W. O. No. 4224 C.C.E. No. 028
Location Brooklyn Ave
Surveyed by F.J. McNeal
Date Aug - 1928
Indexed

To bot. Pg-110

Notes: ANY ADDITIONS OR CHANGES ON THIS SHEET MUST BE MADE OR CIRCLED IN Red. WITH DATE AND NAME OF PERSON MAKING CHANGE.

RETURN TO LOS ANGELES COUNTY SURVEYOR

Do not extend notes this side of this line

AVE Pav

Pav

10+33.4 39.5

10+13.1 6" Acacia 57.0 30.0

9+93.8 6" Acacia 48.3 30.6 4' Picket fence 9+90.2

3½" Lath Fence

4' Board Fence 9+90.8 39.6

9+91.2 Power Pole 29.6 33.7 2'5 Conc Runways 9+79.6

30.8

31.0 4' Picket Fence 9+50

29.4 9+38.6 Tel Pole

Field

Rock

Conc

BROOKLYN

Oiled

31.3 12.5 Frame Store 1 Story 9+12.7 8.0 12.1 12.1

31.2

31.2 12.3 Frame Store 8+96.7 12.12

31.1

35.9 4' Wire fence 8+70.0 8+56.2 3" Cedars

42.6

42.8 8+49.6

52.5 1 Story Brick Store 8+74.8 10' Conc Platform 30.3

33.2 4' lath fence 8+30.7

8+62.8 1 Story frame House 20.3 4' Conc Walk 8+62.9 30.5 49.7 30.2 4' Lath Fence 8+21.0

30.8 41.0 8+17.2

49.8

8+41.9 Tel. Pole 29.5

41.1 3" Figs 8+02.3

8+21.6 48.3 30.1 4' Lath Fence 7+91.0

2' Conc Walk 8+16.8 49.8

24.2 Frame House 1 Story 18.2 41.1

8+03.5 49.8

From 180 Pg-108

F.B. 263 Pg. 110 Chief Party Notes by McNeal Date

To bef Pg -111

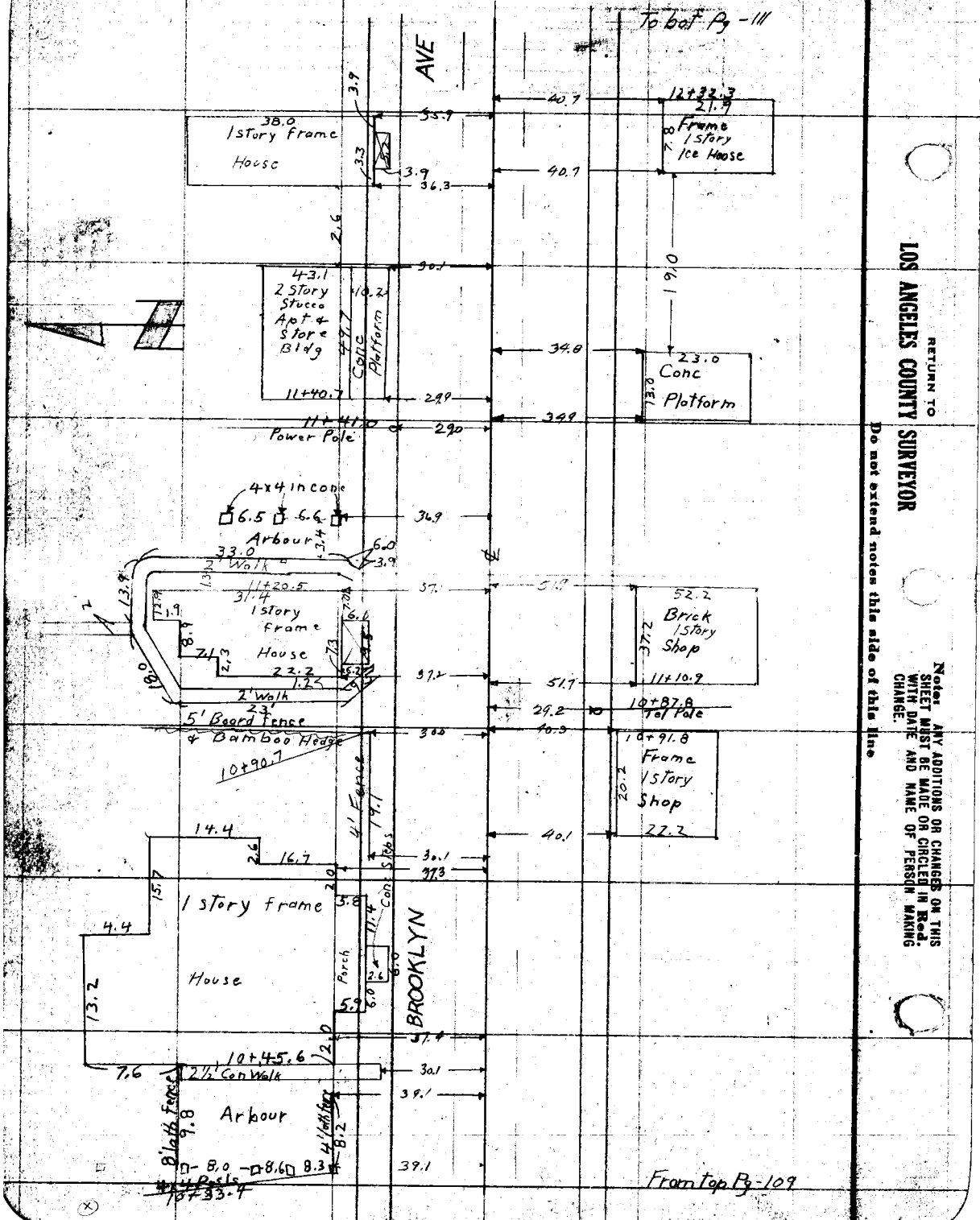

RETURN TO
LOS ANGELES COUNTY SURVEYOR
Do not extend notes this side of this line

Note: ANY ADDITIONS OR CHANGES ON THIS SHEET MUST BE MADE OR CIRCLED IN Red. WITH DATE AND NAME OF PERSON MAKING CHANGE.

Date ____ Recorded by McNeal Chief Party ____ F. B. 268 Pg. 111

Plotted by R.C. Johnson
Date Aug 1928
Map No. B-305
Plotted C.S.A. H.U.M.H.
Date 9/7/28

W. O. No. 4224 L.A.C.O. No. 028
Location Brooklyn Ave.
Surveyed by F.J. McNeal
Date Aug - 1928
Indexed

Tabot Pg - 112

Notes: ANY ADDITIONS OR CHANGES ON THIS SHEET MUST BE MADE OR CHECKED IN Red. WITH DATE AND NAME OF PERSON MAKING CHANGE.

Do not extend notes this side of this line

RETURN TO LOS ANGELES COUNTY SURVEYOR

39.9 1 Story Brick Store 16+16.3 32.0

Cone Pav't 30.4 30.5

15+35.6 Power Pole 29.9

Field 10.5

14+02.6 Power Pole 13+64.3 Traffic Sig no.1 13+58.4 Fire Hydrant 30.6

For location of Bldg See 131.

Conc Walk 4.0 28.00 11.0 11.05

R=16' 13+51.8

Conc. FORD

Oiled Rock

34.6 49.7 1 Story Brick Store Bldg 83.0 Conc Walk 5.5 16+07.2

4' Picket Fence Flower Garden 15+53.3 Tel Pole Conc Walk 15+38.6 Flower Garden 15+12.3

34.2 29.9 34.7 80.7 8.0

34.9 40.3 36.0 1 Story Frame Store 14+58.3 12.2

Conc Pav't 40.0

35.9 0.5 29.2 14+13.1 1 Story Frame Store 53.1 14+00.0 Tel Pole

28.4 Paved 7.2

35.9 27.9 45.0 R=15' 4.0 Conc Walk 13+43.3 Traffic Sig 15+29.5 Guy Pole

Pav't. BLVD

13+21.35 L&T Rg-97

13+00.0 Power Pole 12+98.8 Traffic Sig. 12+91.5 R=15' 12+91.2 R=16'

Conc Walk 0.6 0 129.7 1 Story Stucco Store Bldg 19.7 50.2 50.0 110.0

44.1 29.8 28.0 11.0 11.0 28.85 29.9 29.9 49.7 29.8 29.9

12+40.7 Tel Pole

BROOKLYN

Oiled Rock

Conc Pav't 47.8

4.8 4.0 Conc Walk 12+97.1 12+79.6 Conc pump base 2.6 10.2 2.8 12+73.5 17.4 10.2 2.6 Frame Service Station

From Tap Pg - 110

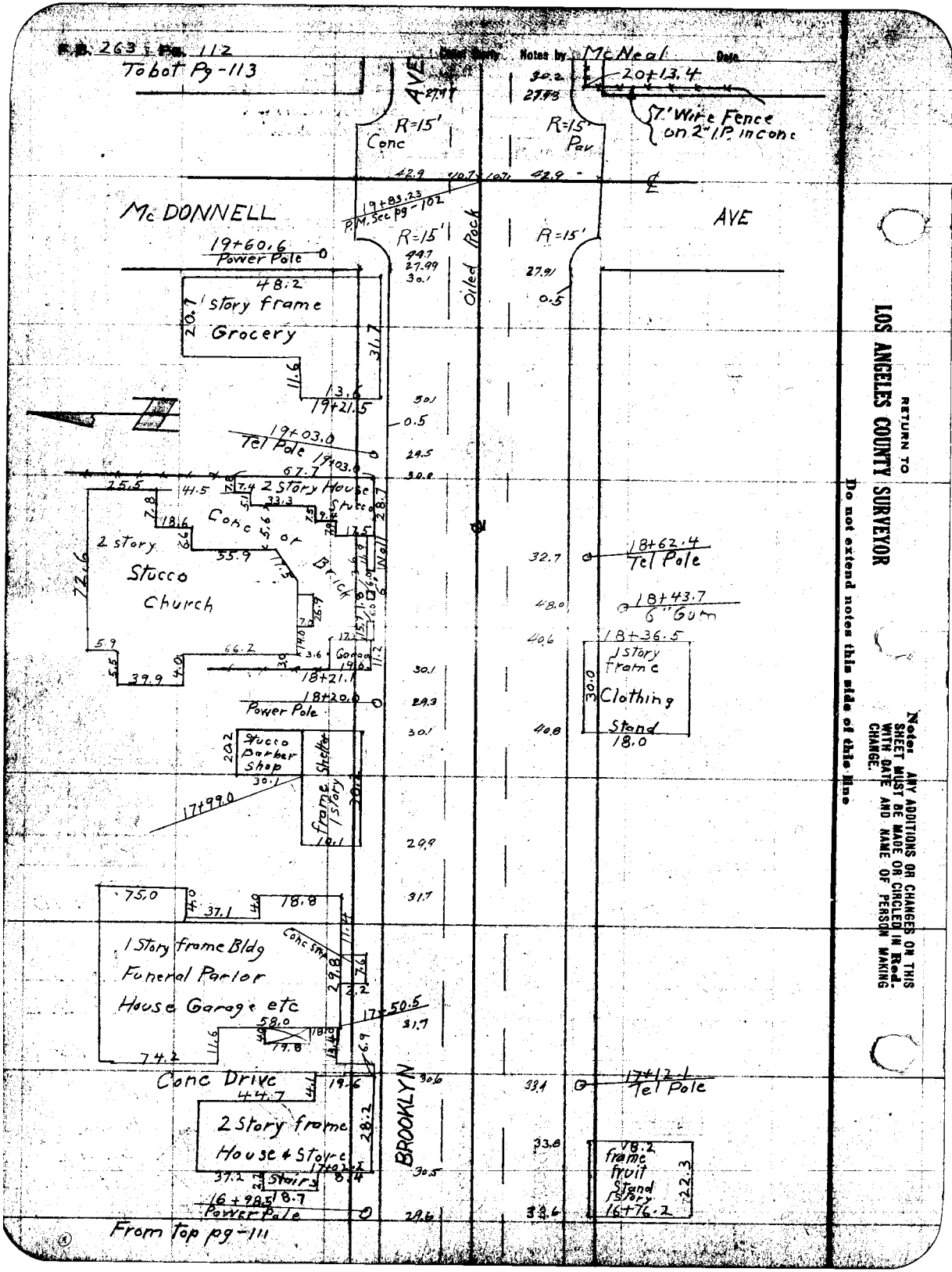

RETURN TO
LOS ANGELES COUNTY SURVEYOR

Do not extend notes this side of this line

Note: ANY ADDITIONS OR CHANGES ON THIS SHEET MUST BE MADE OR CIRCLED IN Red. WITH DATE AND NAME OF PERSON MAKING CHANGE.

Notes by McNeal Chief Party F.B. 263 Pg. 113

Platted by A.C. Johnson	W.O. No. 4224 Tape No. 028
Date Aug 1928	Location Brooklyn Ave
Map No. B-305	Surveyed by F.J. McNeal
Platting C'k'd by [illegible]	Date Aug 1928
Date 9/7/28	Indexed

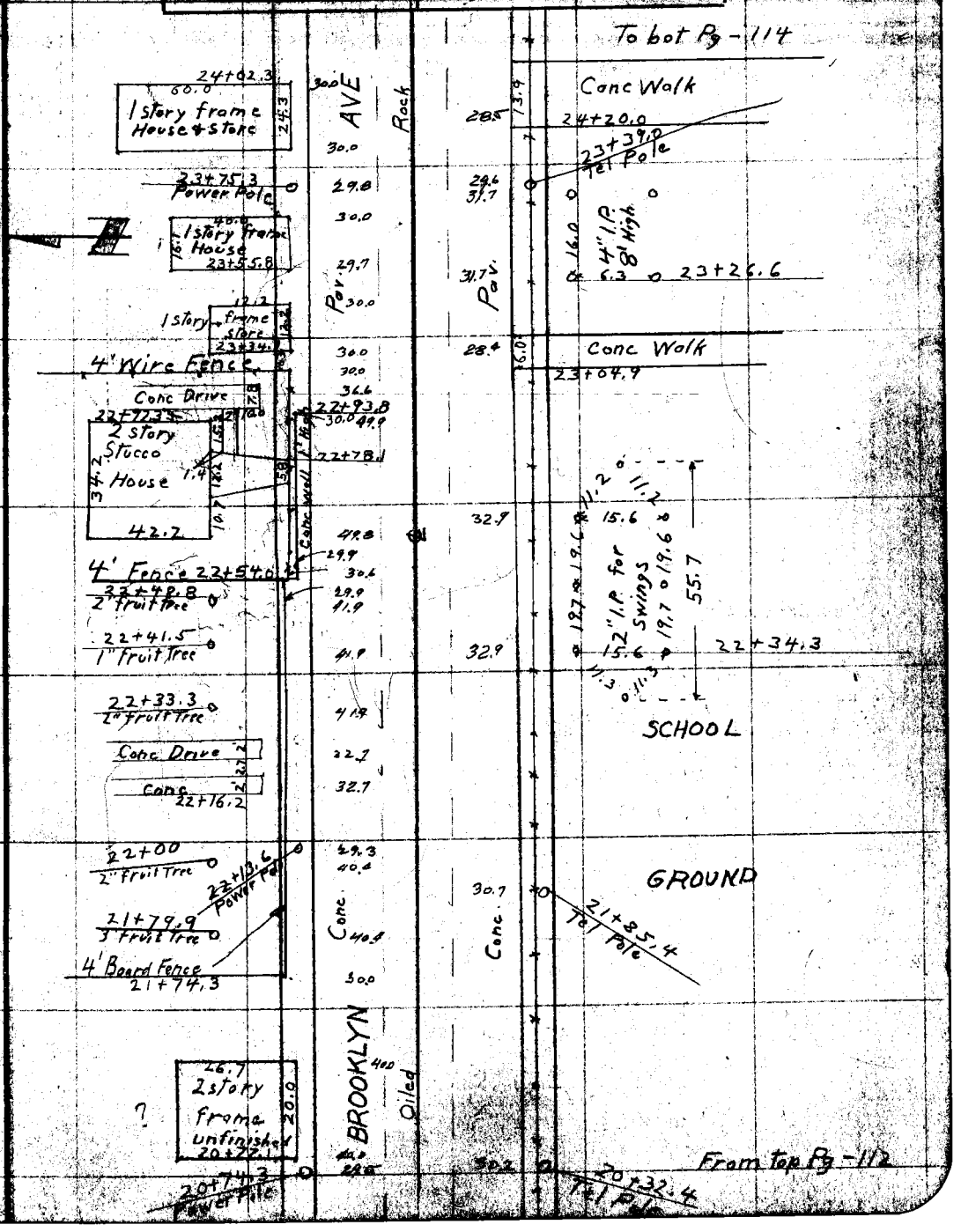

Notes: ANY ADDITIONS OR CHANGES ON THIS SHEET MUST BE MADE OR CIRCLED IN RED, WITH DATE AND NAME OF PERSON MAKING CHANGE.

RETURN TO LOS ANGELES COUNTY SURVEYOR

Do not extend notes this side of this line

F.B. 263 Pg. 114 Chief Party Notes by McNeal Date

To bot Pg - 115

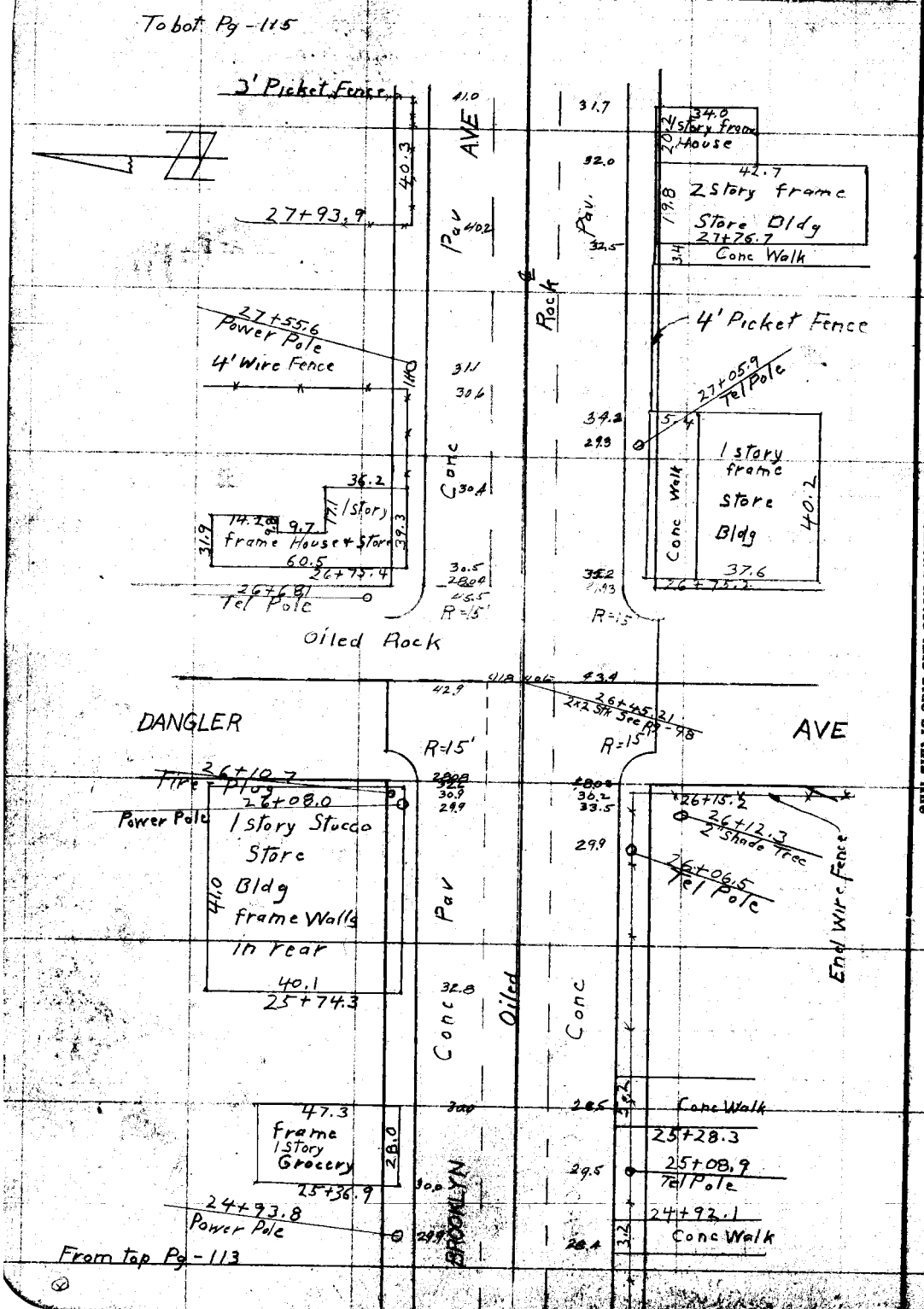

RETURN TO
LOS ANGELES COUNTY SURVEYOR
Do not extend notes this side of this line

Note: ANY ADDITIONS OR CHANGES ON THIS SHEET MUST BE MADE OR CIRCLED IN Red. WITH DATE AND NAME OF PERSON MAKING CHANGE.

Date _____ Notes by McNeal Chief Party _____ F. B. 263 Pg. 115

Plotted by A. C. Johnson	W. O. No. 4224 Tape No. 028
Date Aug 1978	Location Brooklyn Ave
Map No. B-305	Surveyed by F.J. McNeal
Plotting C'd by H.U.M.H.	Date Aug 1978
Date 9/3/78	Indexed

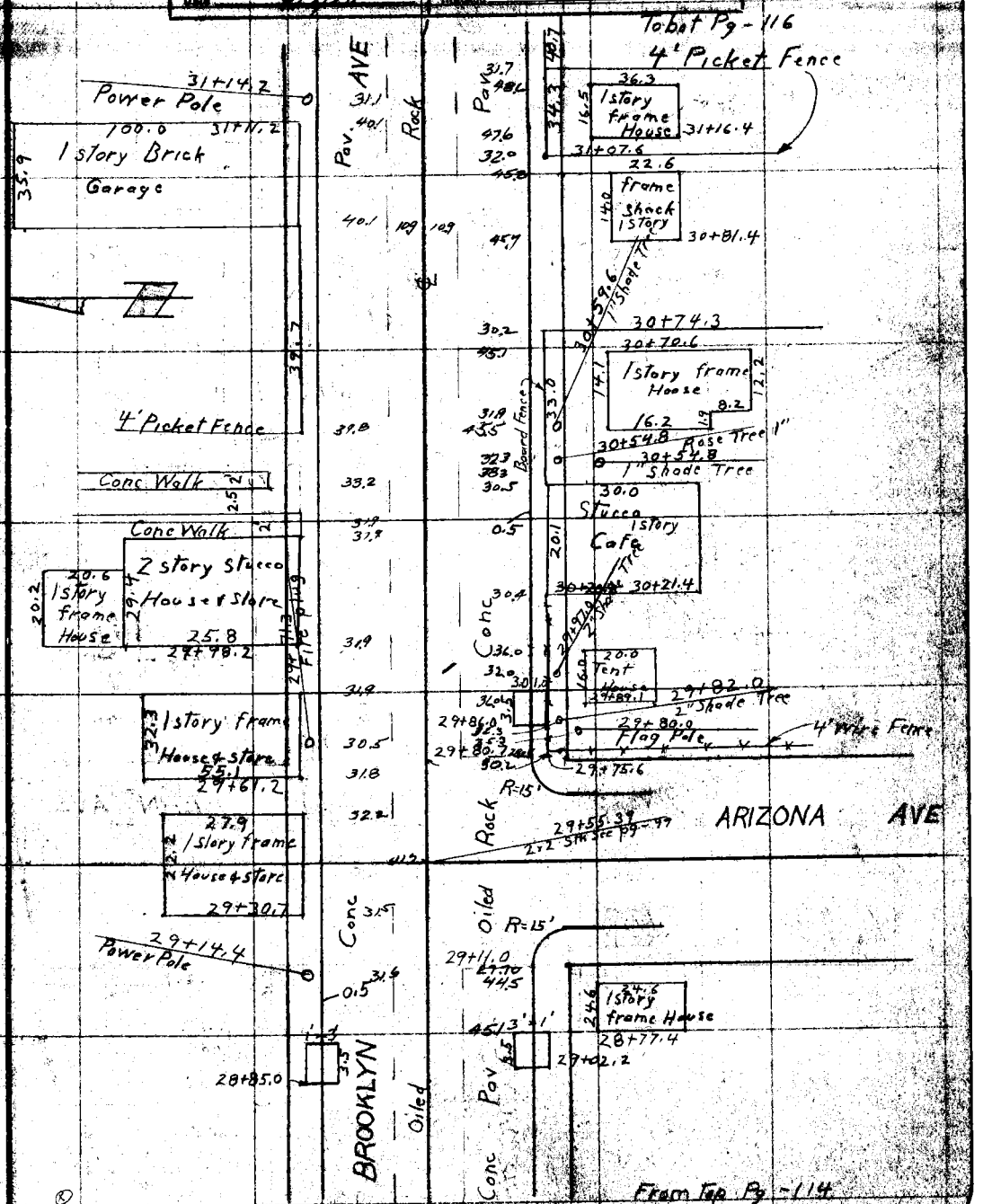

Note: ANY ADDITIONS OR CHANGES ON THIS SHEET MUST BE MADE OR CIRCLED IN Red, WITH DATE AND NAME OF PERSON MAKING CHANGE.

Do not extend notes this side of this line

RETURN TO LOS ANGELES COUNTY SURVEYOR

F.B. 263 Pg. 116 Chief Party Rodman McNeal Date

Tobot Pg - 117

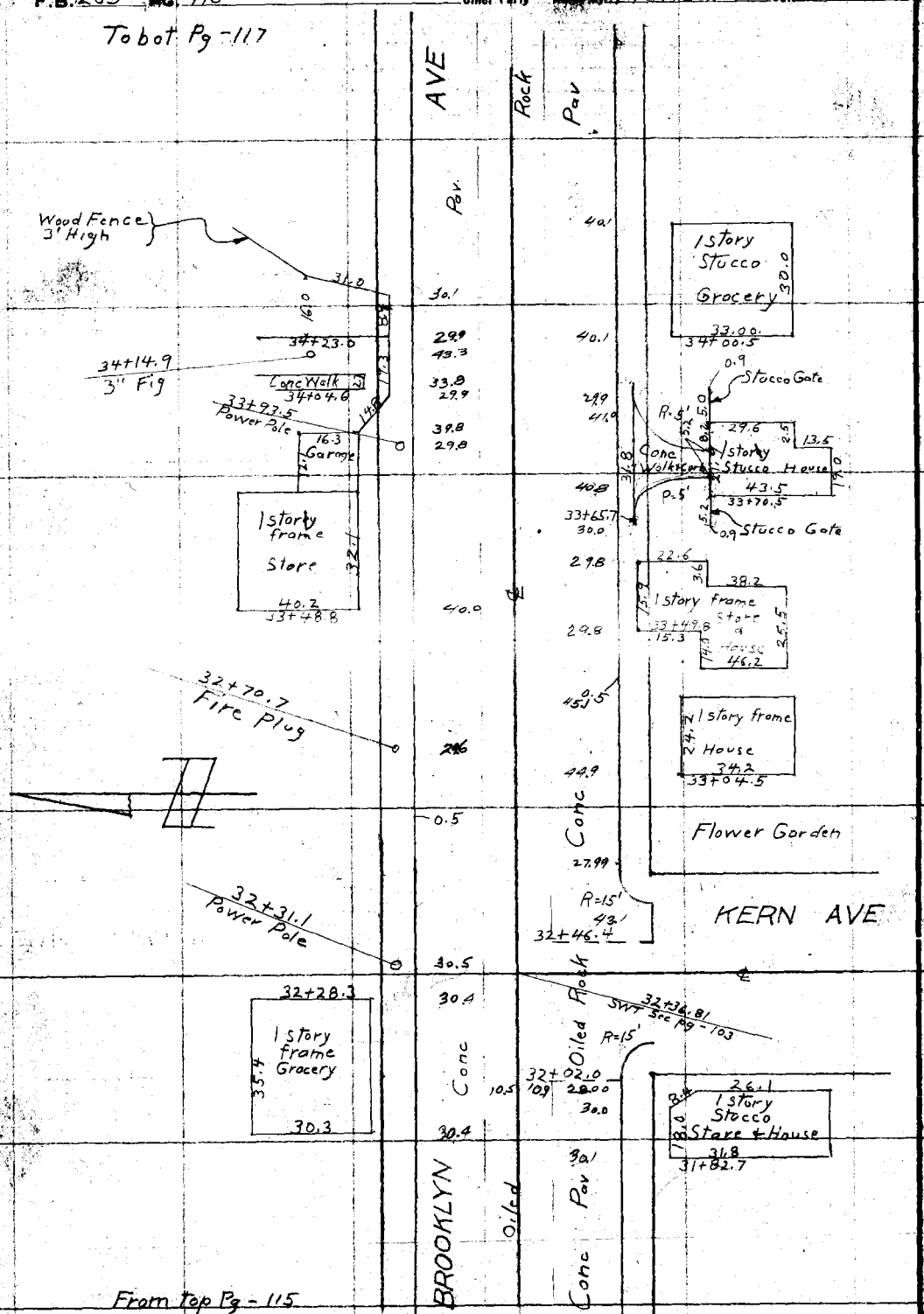

Note: ANY ADDITIONS OR CHANGES ON THIS SHEET MUST BE MADE OR CIRCLED IN Red. WITH DATE AND NAME OF PERSON MAKING CHANGE.

RETURN TO LOS ANGELES COUNTY SURVEYOR

Do not extend notes this side of this line

Date _____ Notes by McNeal Chief Party _____ F. B. 263 Pg. 118

Plotted by A. C. Johnson	W. O. No. 4224 [illegible] No. 028
Date Aug. 1928	Location Brooklyn Ave
Map No. B-305	Surveyed by F. J. McKeal
Plotting C'k'd by H. U. M. H.	Date Aug-1928
Date 9/7/28	Indexed

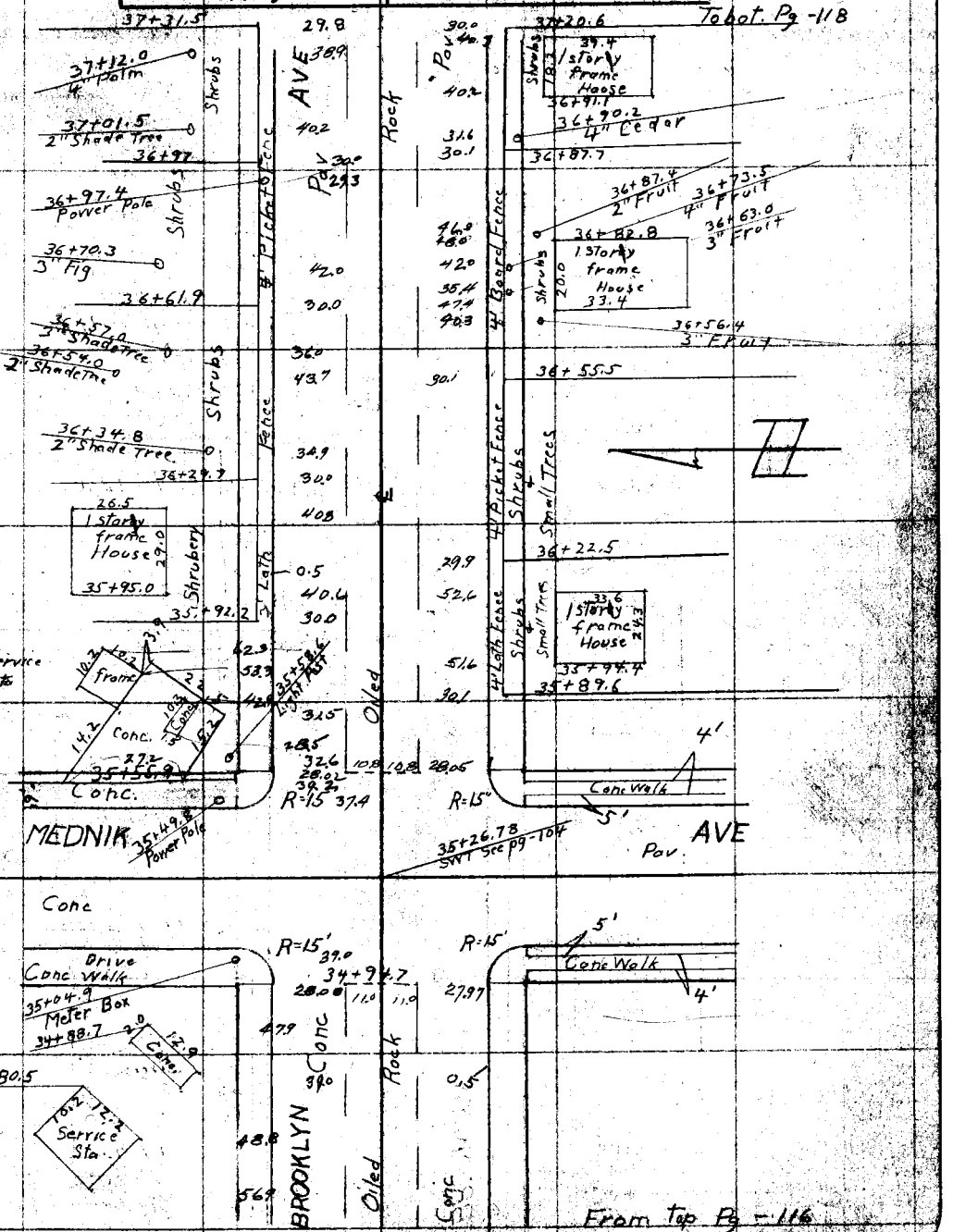

Note: ANY ADDITIONS OR CHANGES ON THIS SHEET MUST BE MADE OR CIRCLED IN Red. WITH DATE AND NAME OF PERSON MAKING CHANGE.

RETURN TO LOS ANGELES COUNTY SURVEYOR

Do not extend notes this side of this line

F.B. 263 Pg. 118 Chief Party Notes by McNeal Date

Tobot. Pg-119

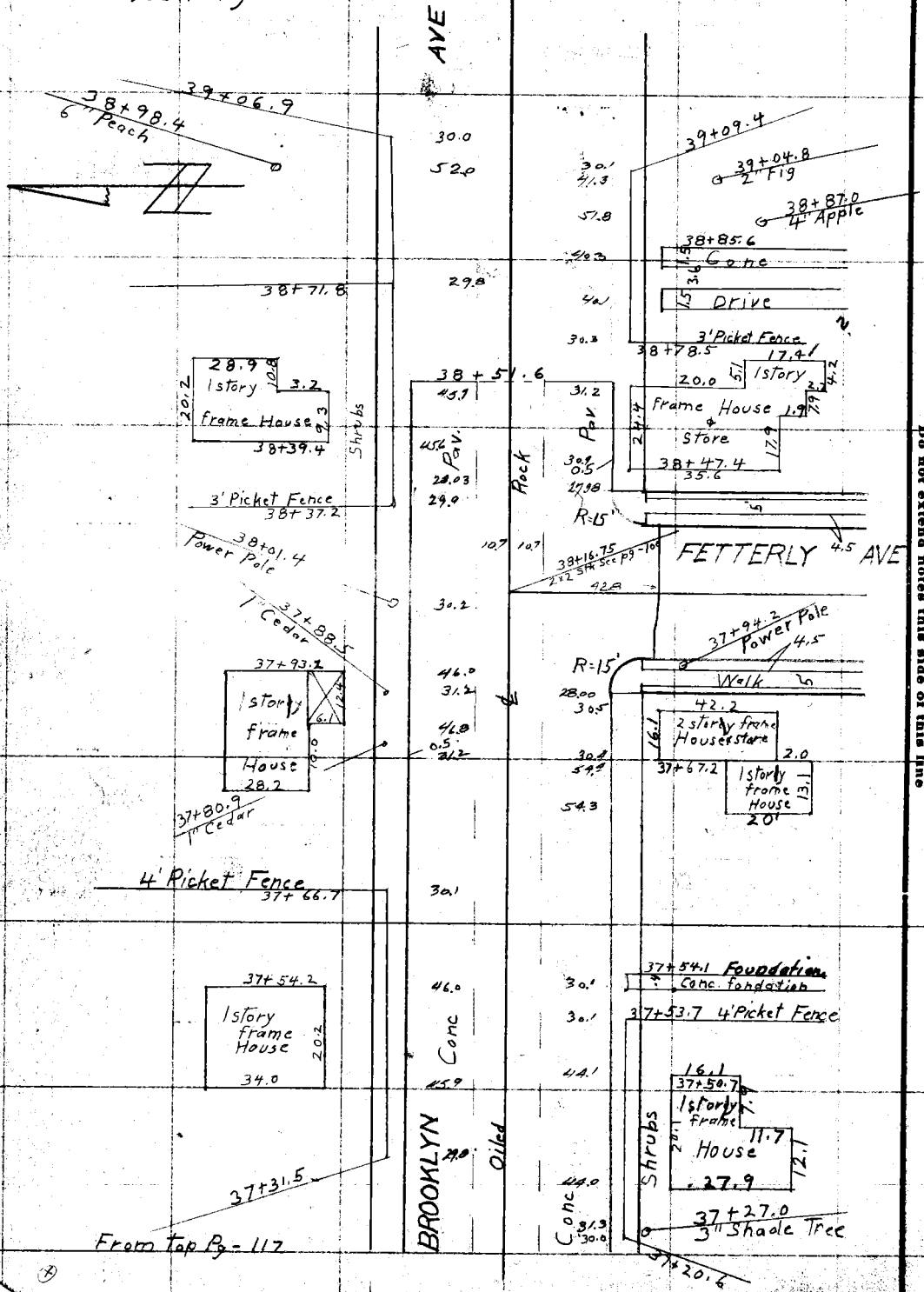

RETURN TO
LOS ANGELES COUNTY SURVEYOR

Do not extend notes this side of this line

Note: ANY ADDITIONS OR CHANGES ON THIS SHEET MUST BE MADE OR CIRCLED IN Red. WITH DATE AND NAME OF PERSON MAKING CHANGE.

Date _____ Notes by McNeal Chief Party _____ F. B. 263 Pg. 119

Platted by A. C. Johnson	W. O. No. 4224 Topo No. 028
Date Aug. 1928	Location Brooklyn Ave
Map No. B-305	Surveyed by F. J. McNeal
Platting C'k'd by [illegible]	Date Aug-1928
Date 9/7/28	Indexed

Note: ANY ADDITIONS OR CHANGES ON THIS SHEET MUST BE MADE OR CIRCLED IN Red. WITH DATE AND NAME OF PERSON MAKING CHANGE.

RETURN TO

LOS ANGELES COUNTY SURVEYOR

Do not extend notes this side of this line

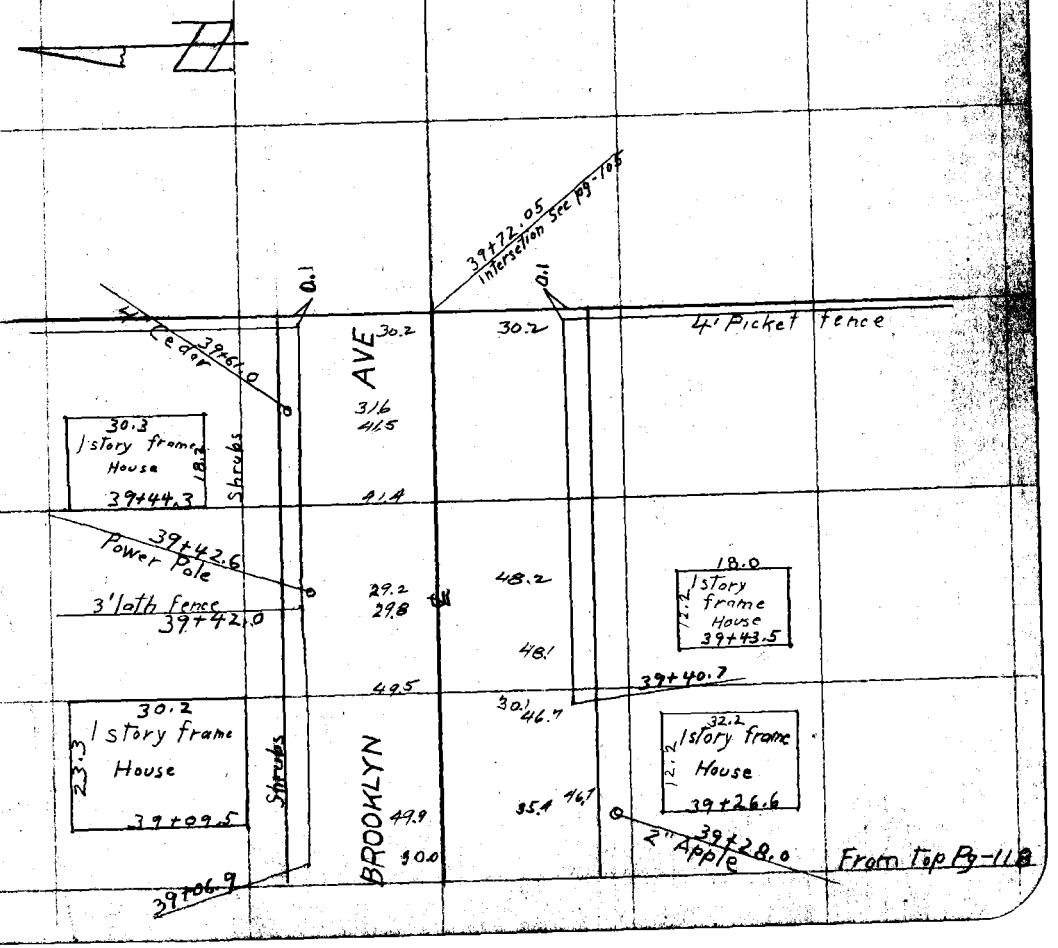

F.B. 263 Pg. 120 Chief Party Notes by Date

30.81
63.19

BLANK

RETURN TO
LOS ANGELES COUNTY SURVEYOR

Do not extend notes this side of this line

Note: ANY ADDITIONS OR CHANGES ON THIS SHEET MUST BE MADE OR CIRCLED IN Red. WITH DATE AND NAME OF PERSON MAKING CHANGE.

Date _____ Notes by _____ Chief Party _____ F.B. 263 Pg. 121

Platted by	W. O. No. _____ D. S. O. No. _____
Date	Location
Map No.	Surveyed by
Platting C'k'd by	Date
Date	Indexed

Notes: ANY ADDITIONS OR CHANGES ON THIS SHEET MUST BE MADE OR CIRCLED IN Red. WITH DATE AND NAME OF PERSON MAKING CHANGE.

Do not extend notes this side of this line

RETURN TO
LOS ANGELES COUNTY SURVEYOR

W.O. 4224

LOCATION of ADDITIONAL IMPROVEMENTS
ON
BROOKLYN AVENUE
BETWEEN
EASTERN AVENUE
AND
EAST BOUNDARY of TRACT No 4824
(East of Atlantic Ave.)

F.B. 263 Pg. 122 A.W. Van Fleet Chief Party Notes by A.W. Van Fleet Date 3-27-29

To bottom of page 123

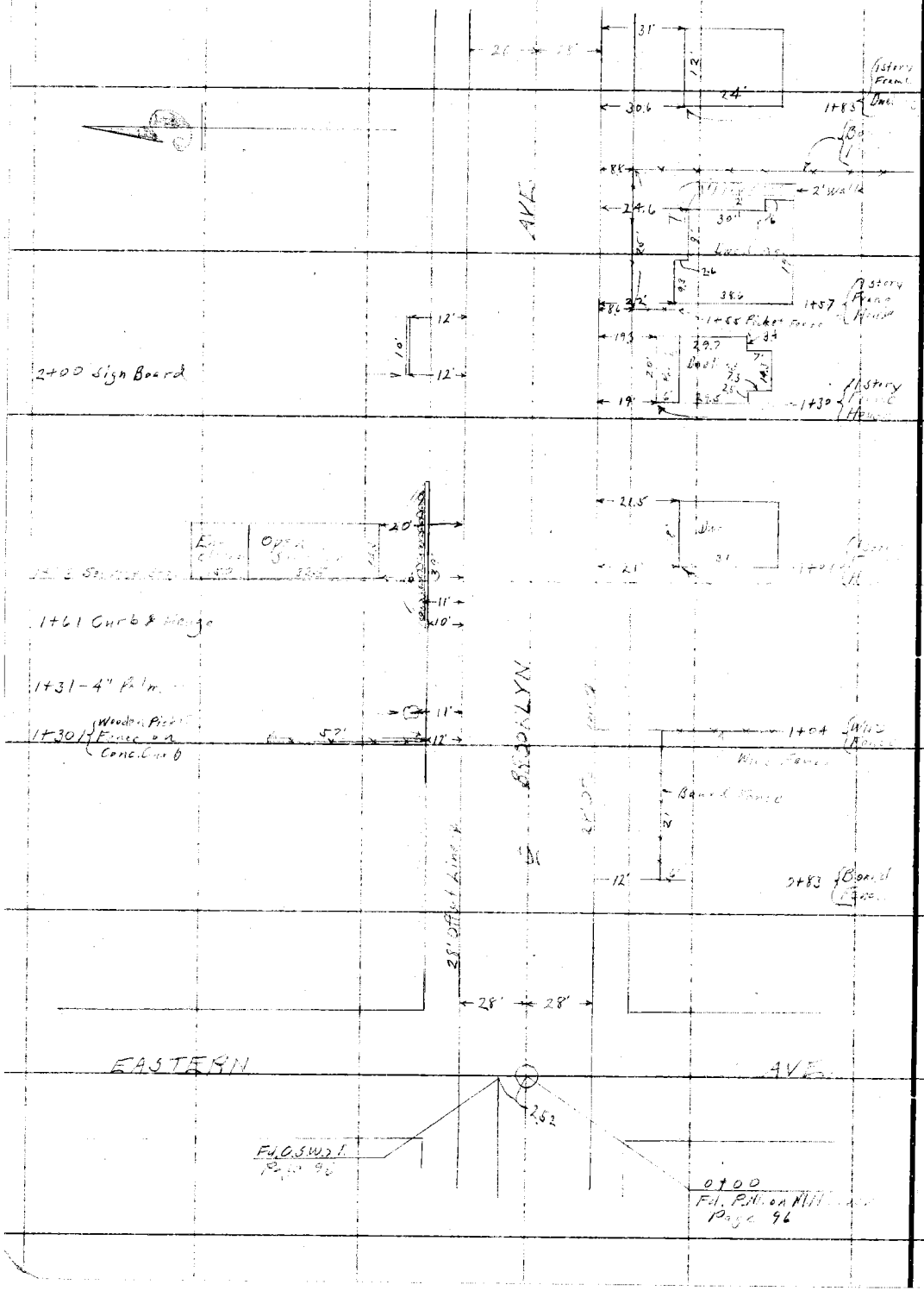

RETURN TO
LOS ANGELES COUNTY SURVEYOR

Do not extend notes this side of this line

Note: ANY ADDITIONS OR CHANGES ON THIS SHEET MUST BE MADE OR CIRCLED IN Red. WITH DATE AND NAME OF PERSON MAKING CHANGE.

Date 3-27-29 Notes by A.W.V.F. Chief Party A.W.VanFleet F.B. 263 Pg. 123

Platted by	W. O. No. 4224 D. S. O. No.
Date	Location Brockton Ave
Map No.	Surveyed by A.W.V.F.
Platting C'k'd by	Date 3-27-29
Date	Indexed

To bottom of page 124

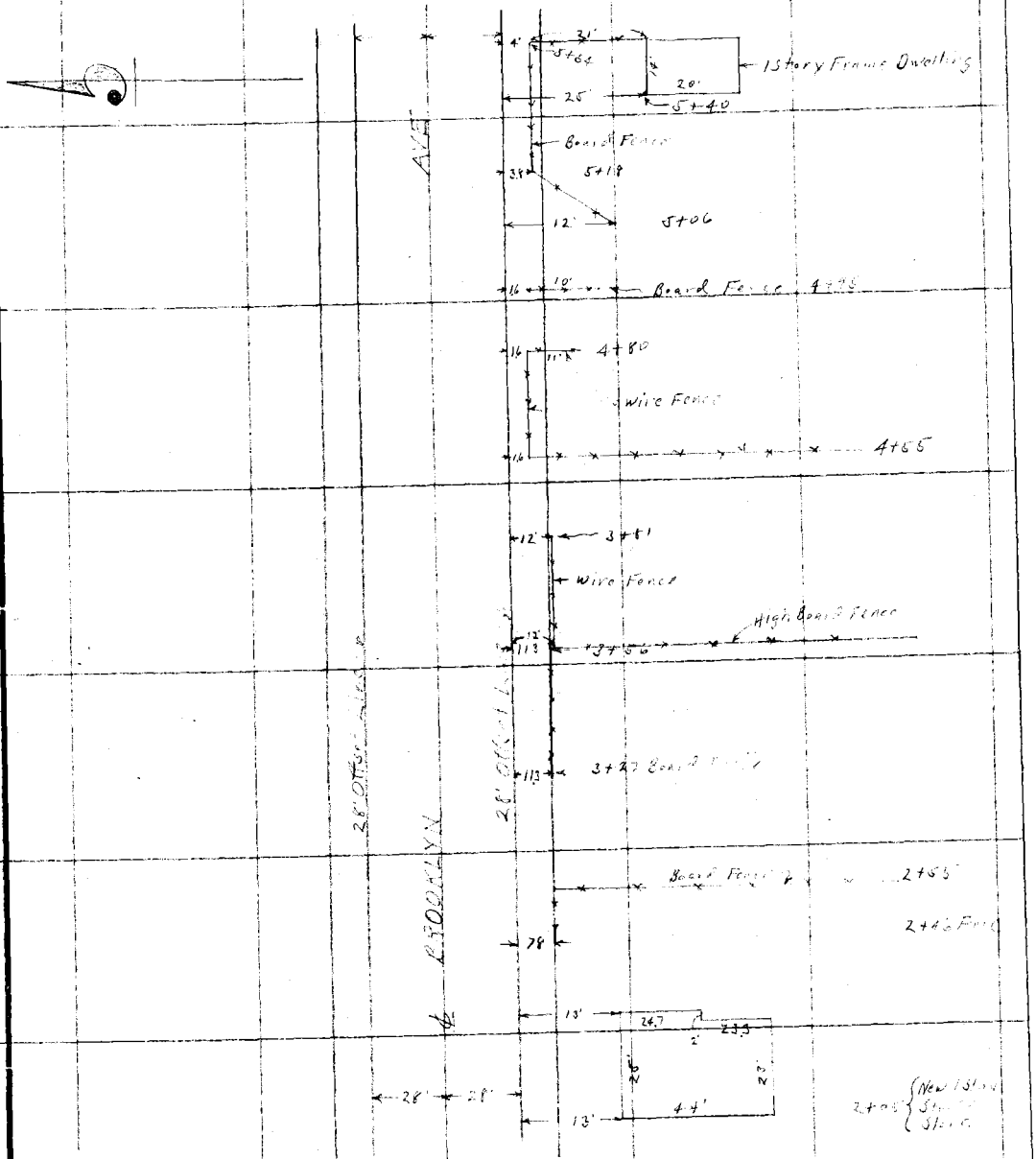

Notes: ANY ADDITIONS OR CHANGES ON THIS SHEET MUST BE MADE OR CIRCLED IN Red. WITH DATE AND NAME OF PERSON MAKING CHANGE.

Do not extend notes this side of this line

RETURN TO LOS ANGELES COUNTY SURVEYOR

F. B. 263 Pg. 124 A.W. Van Fleet Chief Party Notes by A.W.V.F. Date 3-27-29

To bottom of page 125

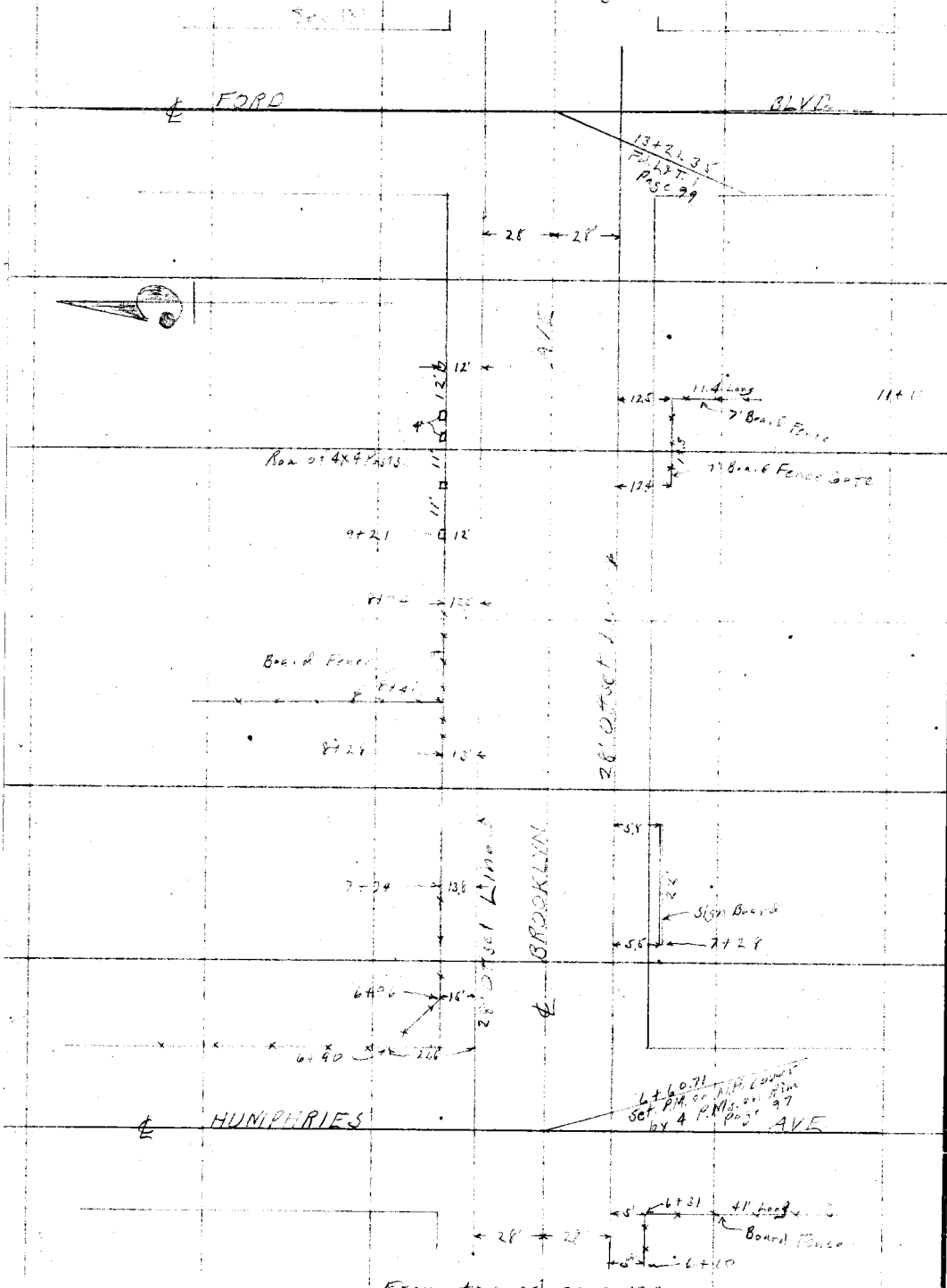

From top of page 123

RETURN TO
LOS ANGELES COUNTY SURVEYOR

Do not extend notes this side of this line

Note: ANY ADDITIONS OR CHANGES ON THIS SHEET MUST BE MADE OR CIRCLED IN Red. WITH DATE AND NAME OF PERSON MAKING CHANGE.

Date 3-27-29 Notes by A.W.V.F. Chief Party A.W. Van Fleet F.B. 263 Pg. 125

Platted by	W. O. No. [illegible] D. S. O. No. 4224
Date	Location Brooklyn Ave.
Map No.	Surveyed by A.W.V.
Platting C'k'd by	Date 3-27-29
Date	Indexed

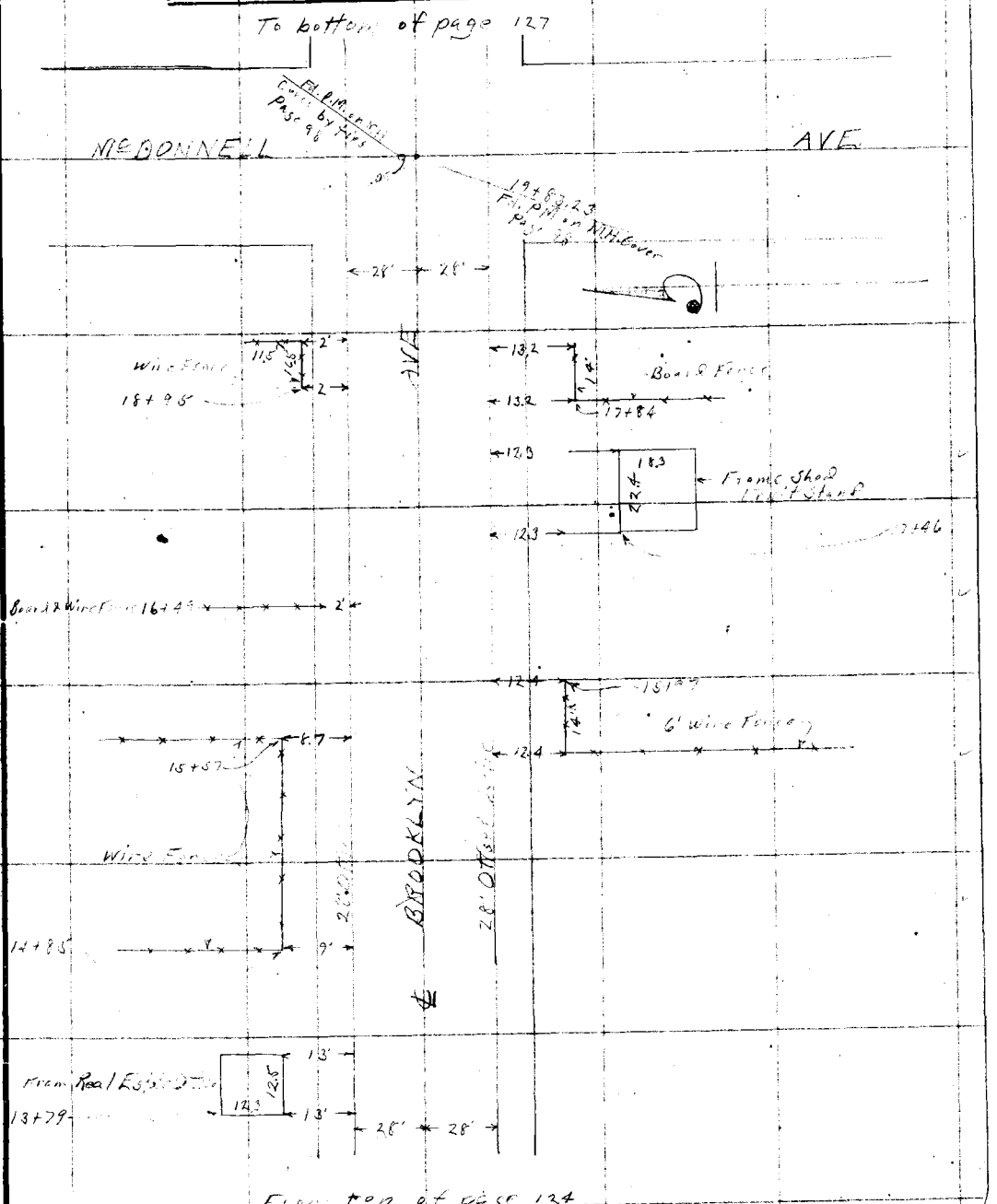

Note: ANY ADDITIONS OR CHANGES ON THIS SHEET MUST BE MADE OR CIRCLED IN Red. WITH DATE AND NAME OF PERSON MAKING CHANGE.

Do not extend notes this side of this line

RETURN TO
LOS ANGELES COUNTY SURVEYOR

F. B. 263 Pg. 126 A.W. Van Fleet Chief Party Notes by A.W.V.F. Date 3-27-29

To bottom of page 127

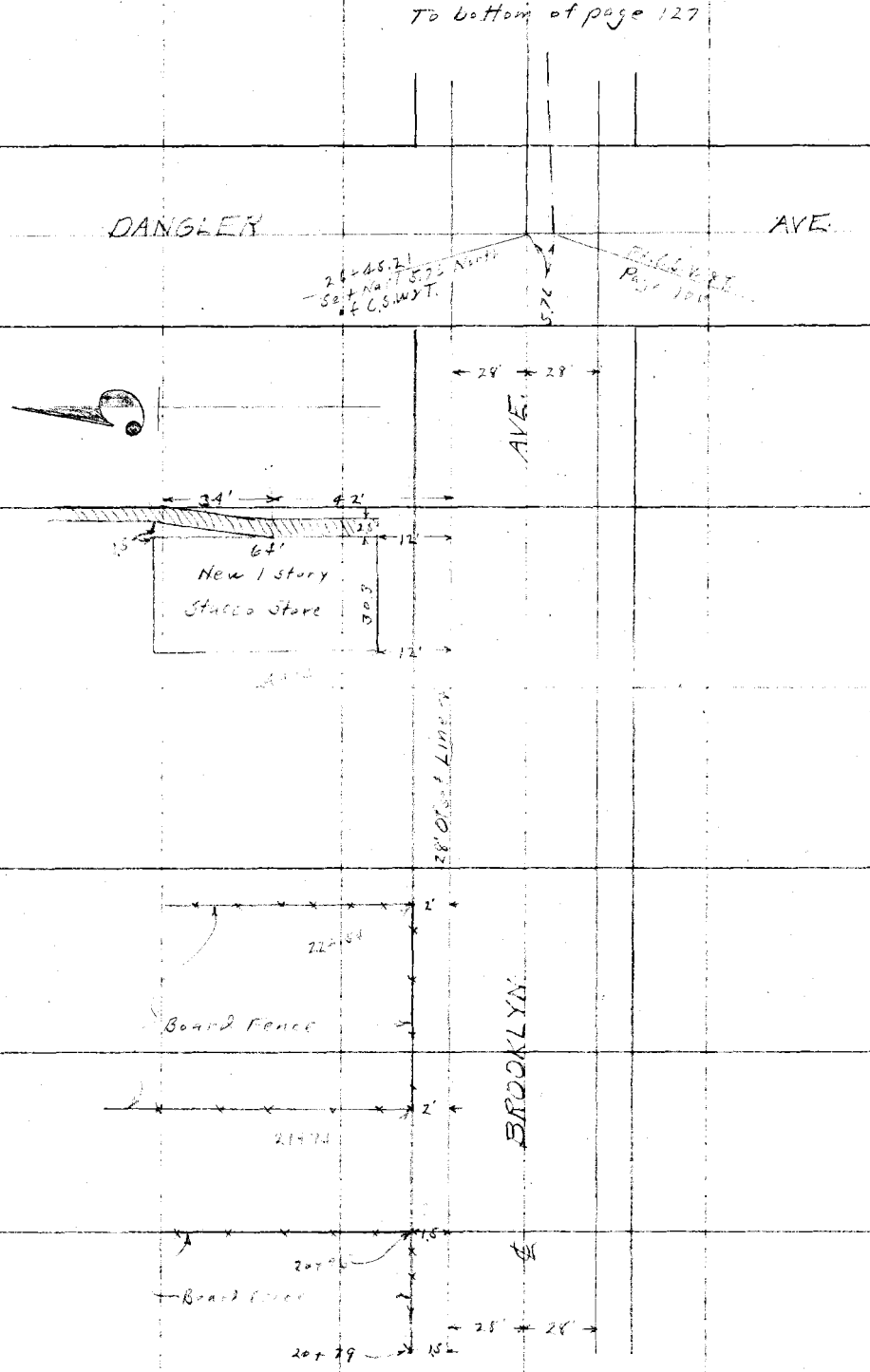

From top of page 125

RETURN TO
LOS ANGELES COUNTY SURVEYOR

Do not extend notes this side of this line

Note: ANY ADDITIONS OR CHANGES ON THIS SHEET MUST BE MADE OR CIRCLED IN Red. WITH DATE AND NAME OF PERSON MAKING CHANGE.

Date 3-27-29 Notes by A.W.V.F. Chief Party A.W. Van Fleet F.B. 263 Pg. 127

Platted by	W. O. No. 4224 D. S. O. No.
Date	Location Brooklyn Ave.
Map No.	Surveyed by A.W. Van Fleet
Platting C'k'd by	Date 3-27-29
Date	Indexed

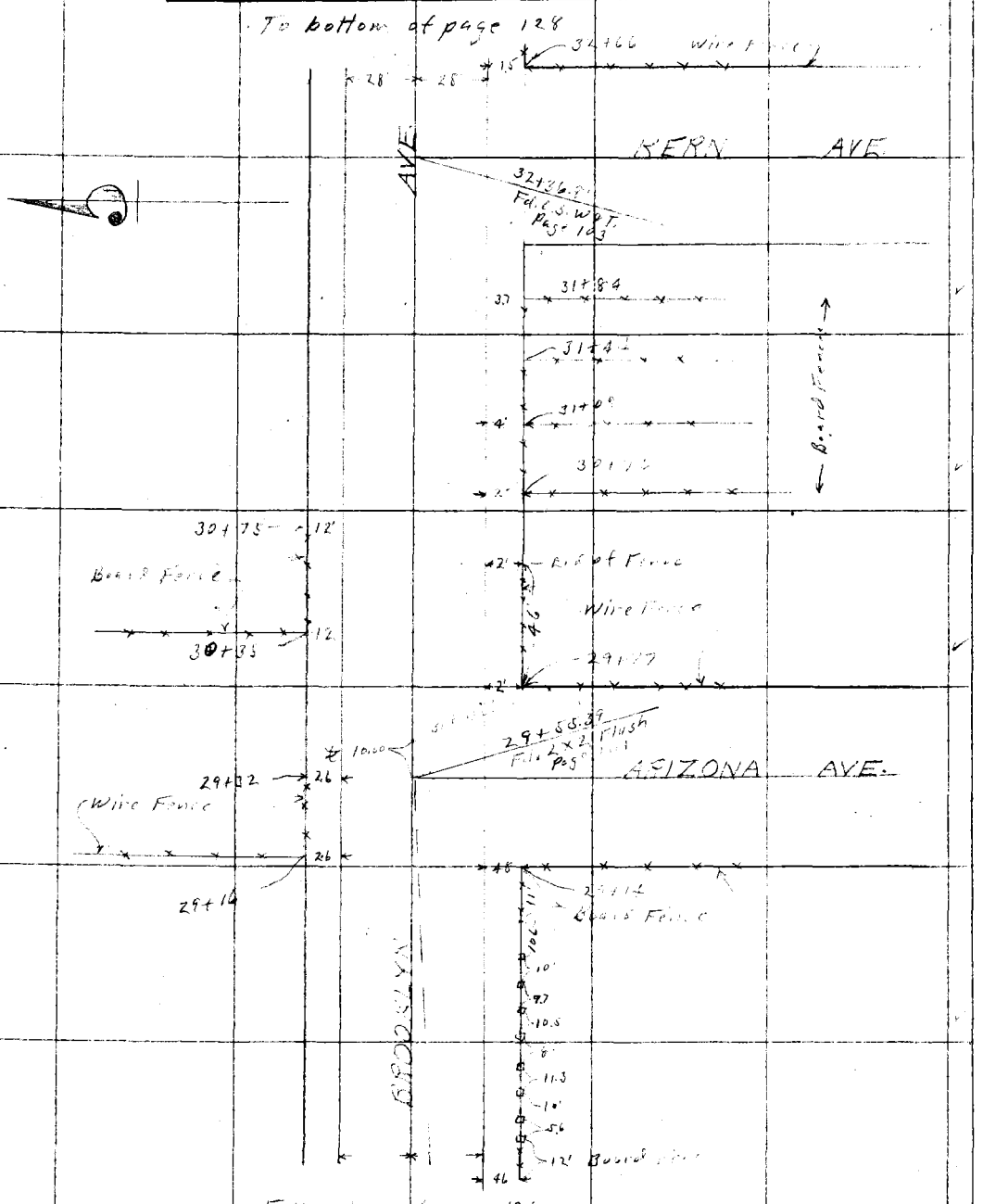

Note: ANY ADDITIONS OR CHANGES ON THIS SHEET MUST BE MADE OR CIRCLED IN Red. WITH DATE AND NAME OF PERSON MAKING CHANGE.

Do not extend notes this side of this line

RETURN TO
LOS ANGELES COUNTY SURVEYOR

F.B. 263 Pg. 128 A.W. VanFleet Chief Party Notes by A.W.V.F. Date 3-27-19

To bottom of page 129

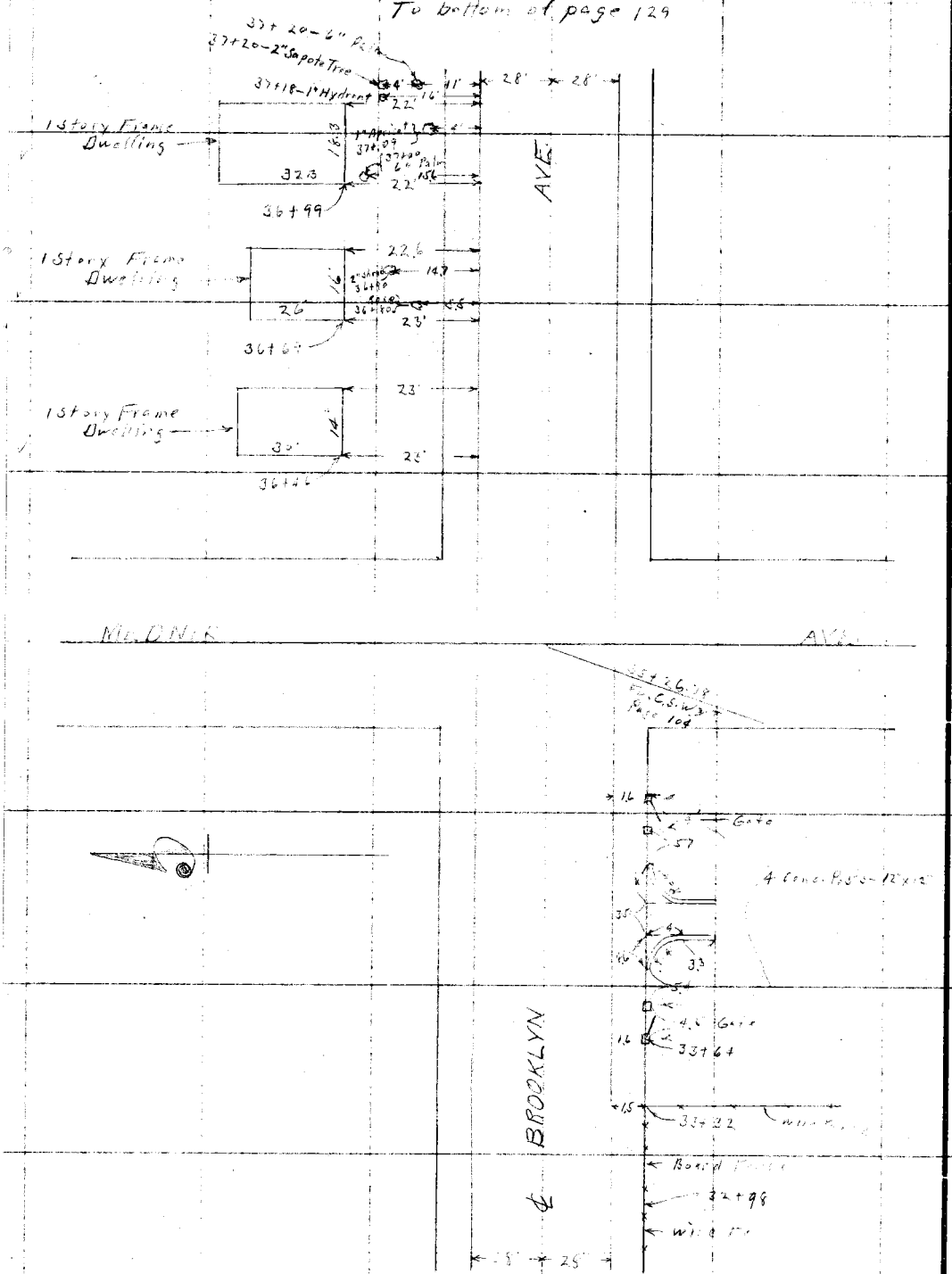

RETURN TO
LOS ANGELES COUNTY SURVEYOR

Do not extend notes this side of this line

Note: ANY ADDITIONS OR CHANGES ON THIS SHEET MUST BE MADE OR CIRCLED IN Red. WITH DATE AND NAME OF PERSON MAKING CHANGE.

Date 3-27-29 Notes by A.W.V.F. Chief Party A.W. Van Fleet F.B. 263 Pg. 129

Platted by	W. O. No. 4224 D. S. O. No.
Date	Location Brooklyn Ave
Map No.	Surveyed by [illegible]
Platting C'k'd by	Date 3-27-29
Date	Indexed



From top of page 128

Note: ANY ADDITIONS OR CHANGES ON THIS SHEET MUST BE MADE OR CIRCLED IN Red. WITH DATE AND NAME OF PERSON MAKING CHANGE.

Do not extend notes this side of this line

RETURN TO
LOS ANGELES COUNTY SURVEYOR

RETURN TO
LOS ANGELES COUNTY SURVEYOR

Note: ANY ADDITIONS OR CHANGES ON THIS SHEET MUST BE MADE OR CIRCLED IN **Red.** WITH DATE AND NAME OF PERSON MAKING CHANGE.

Do not extend notes this side of this line

F.B. 264 Pg. 130 Chief Party Notes by Date

Date _____ Notes by Svenson Chief Party Svenson F.B. 263 Pg. 131

Platted by	W. O. No. 4224 B. S. O. No.
Date	Location Brooklyn Ave
Map No.	Surveyed by
Platting C'k'd by	Date 10-11-29
Date	Indexed

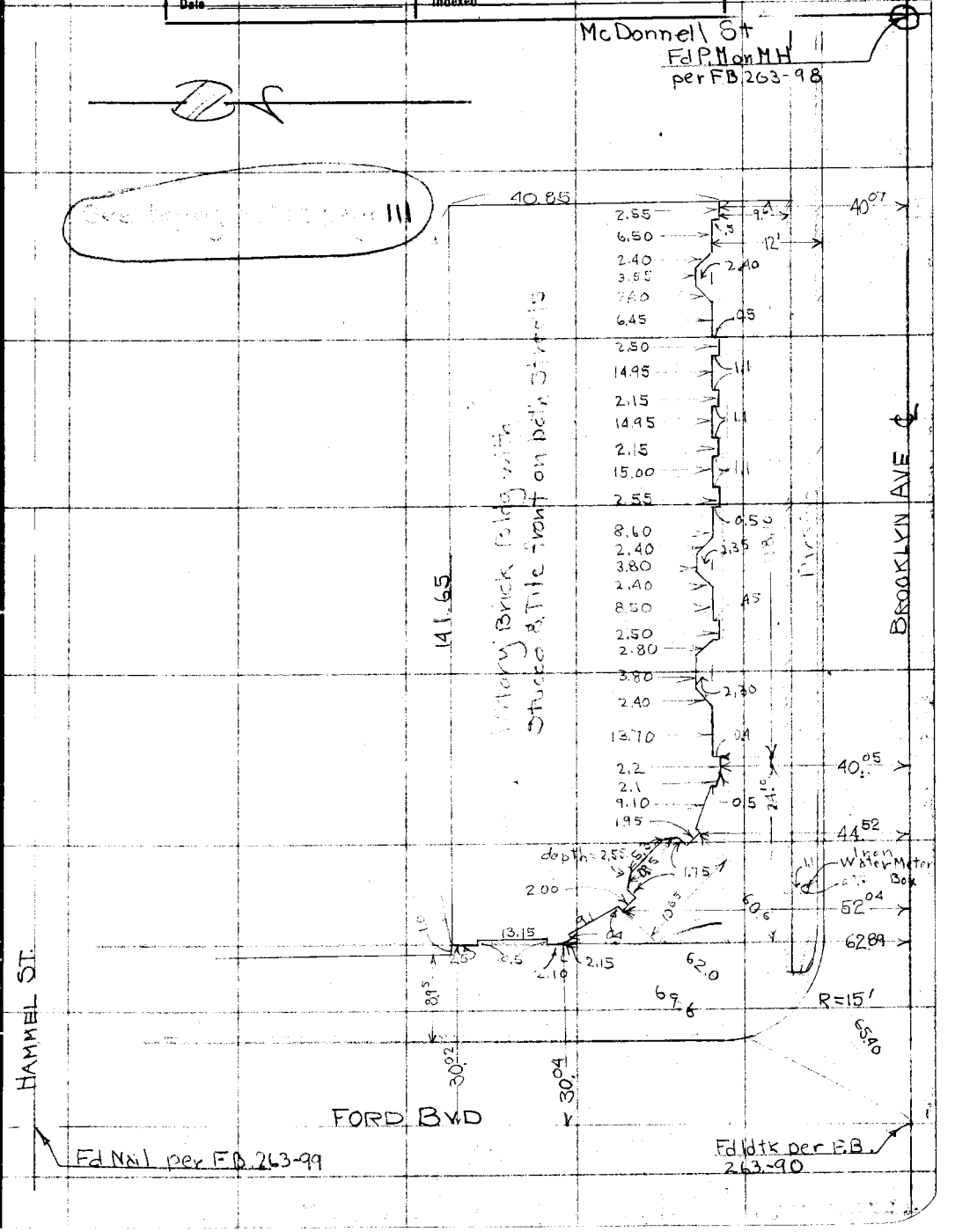

Notes: ANY ADDITIONS OR CHANGES ON THIS SHEET MUST BE MADE OR CIRCLED IN Red. WITH DATE AND NAME OF PERSON MAKING CHANGE.

Do not extend notes this side of this line

RETURN TO
LOS ANGELES COUNTY SURVEYOR

RETURN TO

LOS ANGELES COUNTY SURVEYOR

Note: ANY ADDITIONS OR CHANGES ON THIS SHEET MUST BE MADE OR CIRCLED IN **Red.** WITH DATE AND NAME OF PERSON MAKING CHANGE.

Do not extend notes this side of this line

F. B. _____ Pg. _____

Chief Party _____ Notes by _____ Date _____

Notes Ck'd by Blackmer	Survey of Brooklyn Ave
Map No. C.S.B-847	W. O. 7180 Tape No. 042 St'd 84 °F.
Office Work Rice	Surveyed by Rosecrans
Checked Blackmer	Notes Date 3-8-33
Date March 1933	Indexed A. C. Johnson

3-9-33

F.B. 263 Pg. 131

BROOKLYN AVE SURVEY.

From E. line of Tr. #4824
M.B. 52-74 to W. line of
Tr. #9902 M.B. 167-5 to 10.
W.O. 7180

Party E. A. Rosecrans
P. W. Atkins
F. H. Blanchard
H. H. Reynolds.

Transit. #16858.

Note: ANY ADDITIONS OR CHANGES ON THIS SHEET MUST BE MADE OR CIRCLED IN Red Ink. WITH DATE AND NAME OF PERSON MAKING CHANGE.

Do not extend notes this side of this line

RETURN TO
LOS ANGELES COUNTY SURVEYOR
700 HALL OF RECORDS

FORM 247 10M 5-31

RETURN TO

LOS ANGELES COUNTY SURVEYOR

700 HALL OF RECORDS

Note: ANY ADDITIONS OR CHANGES ON THIS SHEET MUST BE MADE OR CIRCLED IN **Red Ink.** WITH DATE AND NAME OF PERSON MAKING CHANGE.

Do not extend notes this side of this line

F.B. 263 Pg. 132

Notes Ck'd by Blackmer	Survey of Brooklyn Ave.
Map No. C.S.B-847	W. O. 7180 Tape No. 042 St'd 84 °F.
Office Work Rice	Surveyed by Rosecrans
Checked Blackmer	Notes Date 3-1-33
Date March 1933	Indexed A. C. Johnson

F.B. 263 Pg. 133

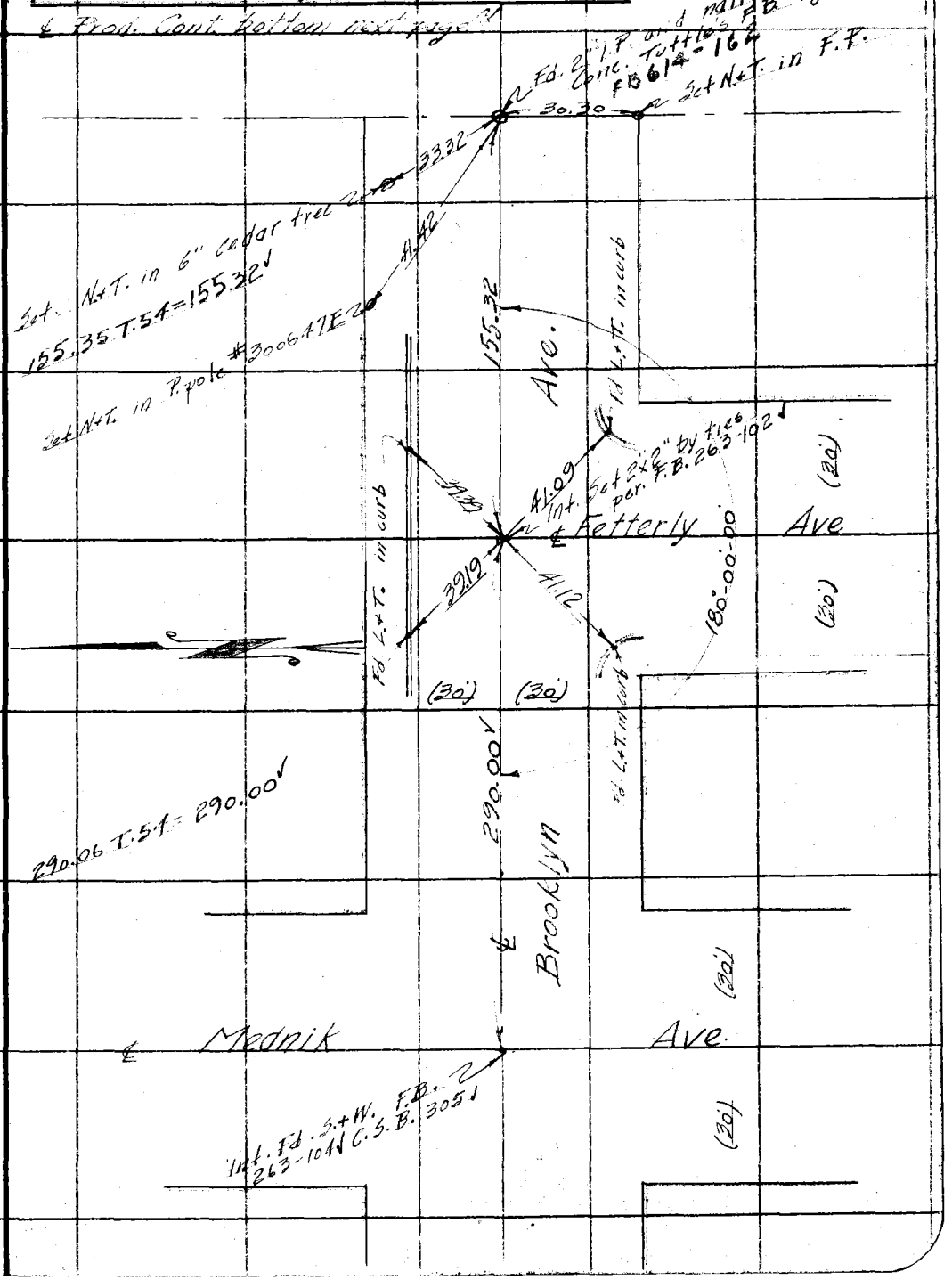

Note: ANY ADDITIONS OR CHANGES ON THIS SHEET MUST BE MADE OR CIRCLED IN Red Ink. WITH DATE AND NAME OF PERSON MAKING CHANGE.

RETURN TO
LOS ANGELES COUNTY SURVEYOR
700 HALL OF RECORDS

Do not extend notes this side of this line

FORM 247 10M 5-31

F.B. 263 Pg. 134



RETURN TO
LOS ANGELES COUNTY SURVEYOR
700 HALL OF RECORDS

Do not extend notes this side of this line

Note: ANY ADDITIONS OR CHANGES ON THIS SHEET MUST BE MADE OR CIRCLED IN Red Ink. WITH DATE AND NAME OF PERSON MAKING CHANGE.

Notes Ck'd by Blackmar	Survey of Brooklyn Ave.
Map No. C.S. 13-847	W. O. 7180 Tape No. 242 St'd 84 °F.
Office Work Rice	Surveyed by Rosecrans
Checked Blackmar	Notes Date 3-2-33
Date March 1933	Indexed A. C. Johnson

F.B. 263 Pg. 135

Note: ANY ADDITIONS OR CHANGES ON THIS SHEET MUST BE MADE OR CIRCLED IN Red Ink, WITH DATE AND NAME OF PERSON MAKING CHANGE.

Do not extend notes this side of this line

RETURN TO
LOS ANGELES COUNTY SURVEYOR
700 HALL OF RECORDS

FORM 847 10M 5-31

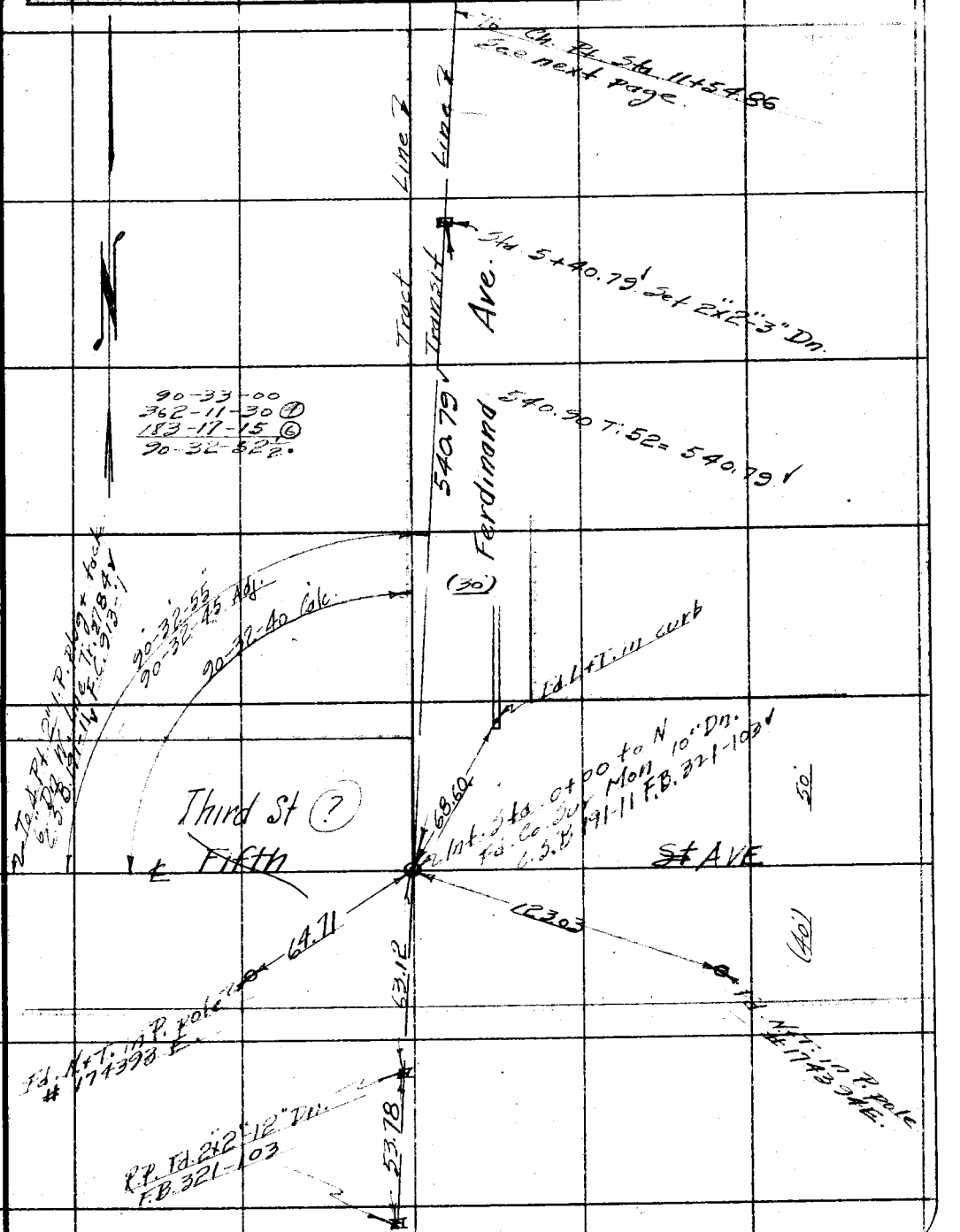

F.B. 263 PG. 136

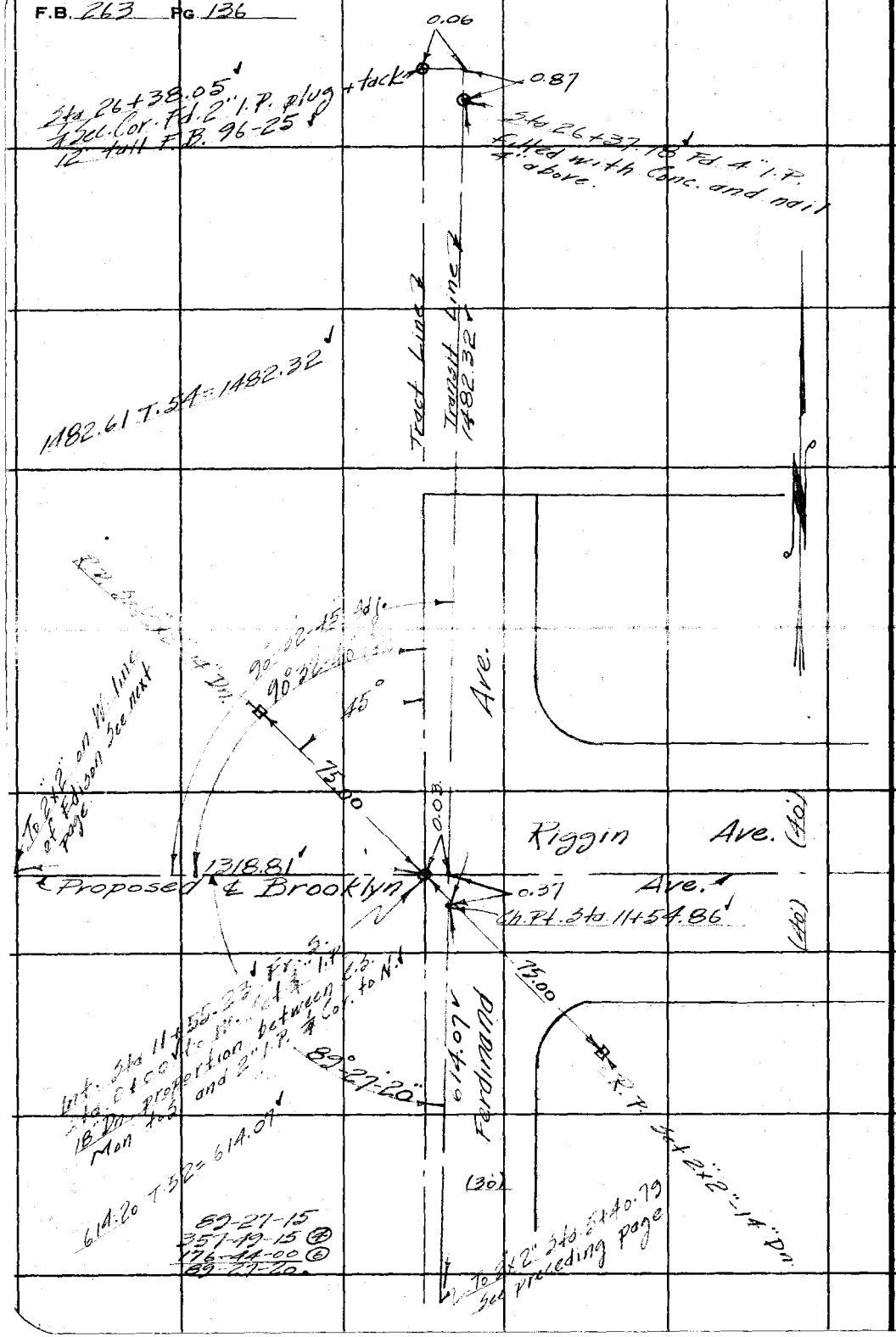

RETURN TO
LOS ANGELES COUNTY SURVEYOR
700 HALL OF RECORDS

Do not extend notes this side of this line

Note: ANY ADDITIONS OR CHANGES ON THIS SHEET MUST BE MADE OR CIRCLED IN **Red Ink.** WITH DATE AND NAME OF PERSON MAKING CHANGE.

Notes Ck'd by Blackmer	Survey of Brooklyn Ave
Map No. C.S. B-847	W. O. 7180 Tape No. 642 St'd 84 °F.
Office Work Pues	Surveyed by Rosecrans
Checked Blackmer	Notes Date 3-3-33
Date March 1933	Indexed S. C. Johnson

F.B. 263 Pg. 137

Note: ANY ADDITIONS OR CHANGES ON THIS SHEET MUST BE MADE OR CIRCLED IN Red Ink, WITH DATE AND NAME OF PERSON MAKING CHANGE.

Do not extend notes this side of this line

RETURN TO
LOS ANGELES COUNTY SURVEYOR
700 HALL OF RECORDS

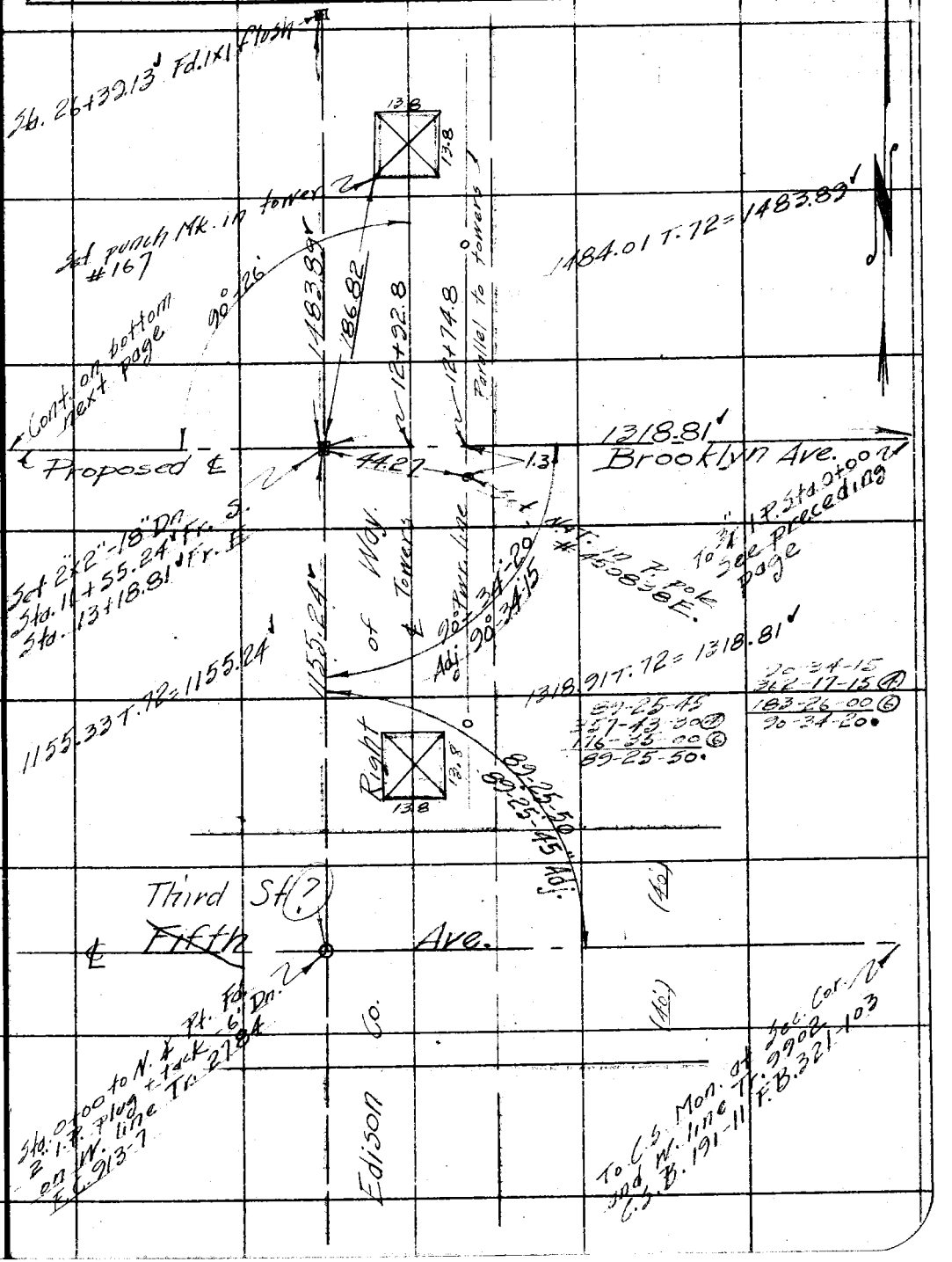

FORM 247 10M 5-31

F.B. 263 Pg. 138

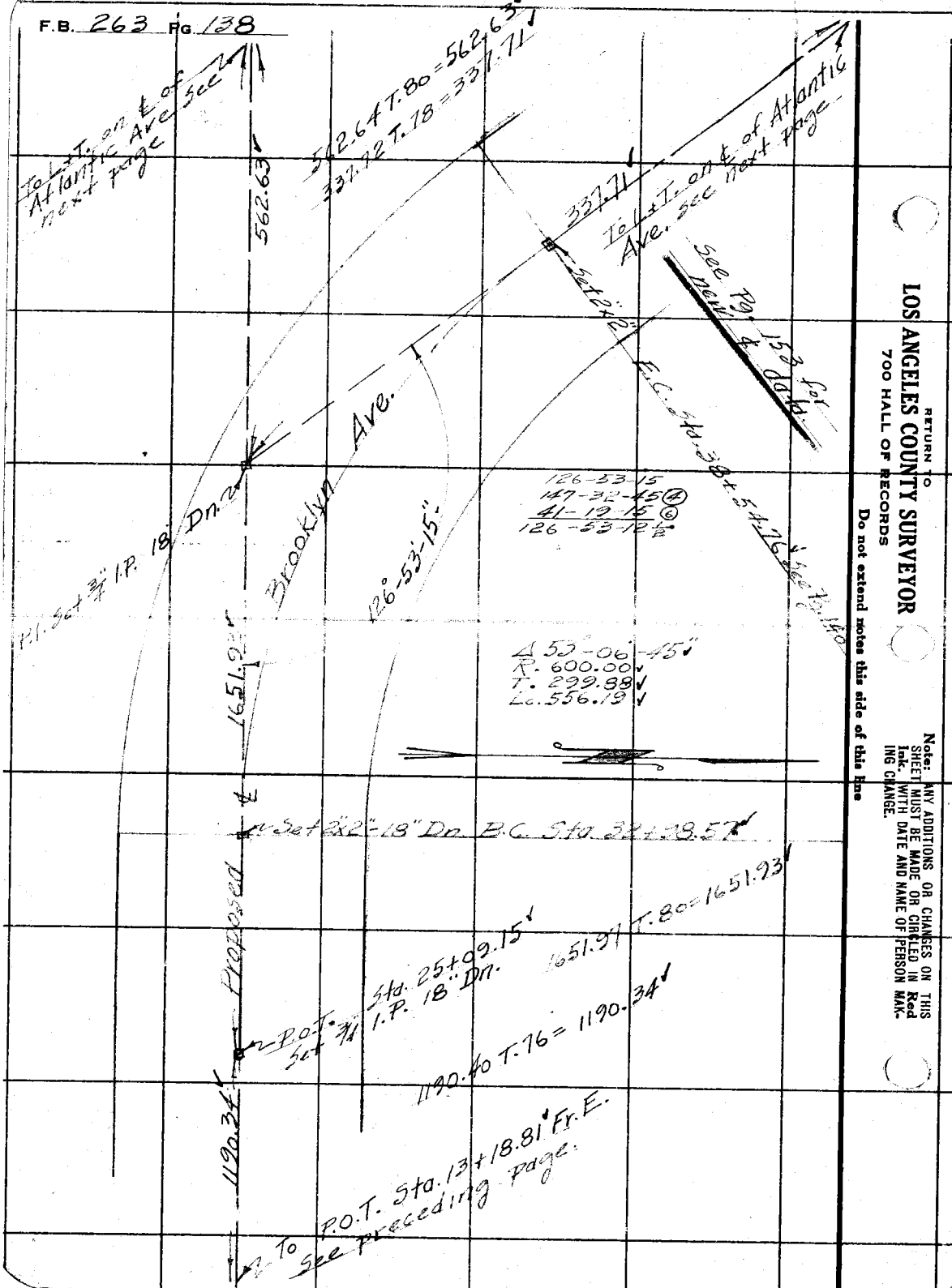

RETURN TO
LOS ANGELES COUNTY SURVEYOR
700 HALL OF RECORDS

Do not extend notes this side of this line

Note: ANY ADDITIONS OR CHANGES ON THIS SHEET MUST BE MADE OR CIRCLED IN Red Ink. WITH DATE AND NAME OF PERSON MAKING CHANGE.

Notes Ck'd by Blackmer	Survey of Brooklyn Ave
Map No. C.S.B-847	W. O. 2180 Tape No. 42 St'd 84 °F.
Office Work Rice	Surveyed by Rosecrans
Checked Blackmer	Notes Date 3-6-33
Date March 1933	Indexed A. C. Johnson

F.B. 263 Pg. 139

Line change Pg. 154

Note: ANY ADDITIONS OR CHANGES ON THIS SHEET MUST BE MADE OR CIRCLED IN Red Ink, WITH DATE AND NAME OF PERSON MAKING CHANGE.

Do not extend notes this side of this line

RETURN TO
LOS ANGELES COUNTY SURVEYOR
700 HALL OF RECORDS

FORM 247 10M 5-31

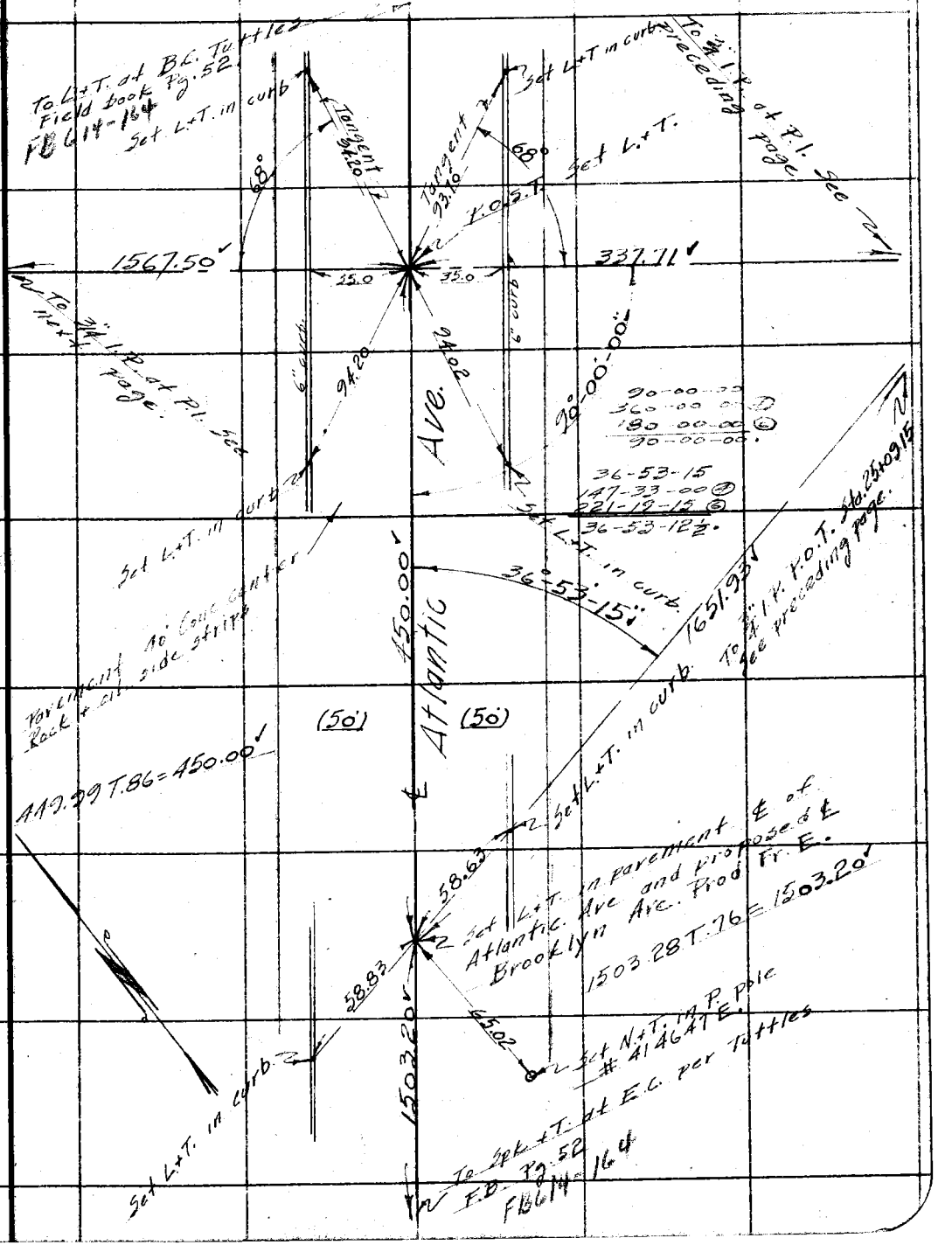

RETURN TO
LOS ANGELES COUNTY SURVEYOR
700 HALL OF RECORDS

Note: ANY ADDITIONS OR CHANGES ON THIS SHEET MUST BE MADE OR CIRCLED IN Red Ink. WITH DATE AND NAME OF PERSON MAKING CHANGE.

Do not extend notes this side of this line

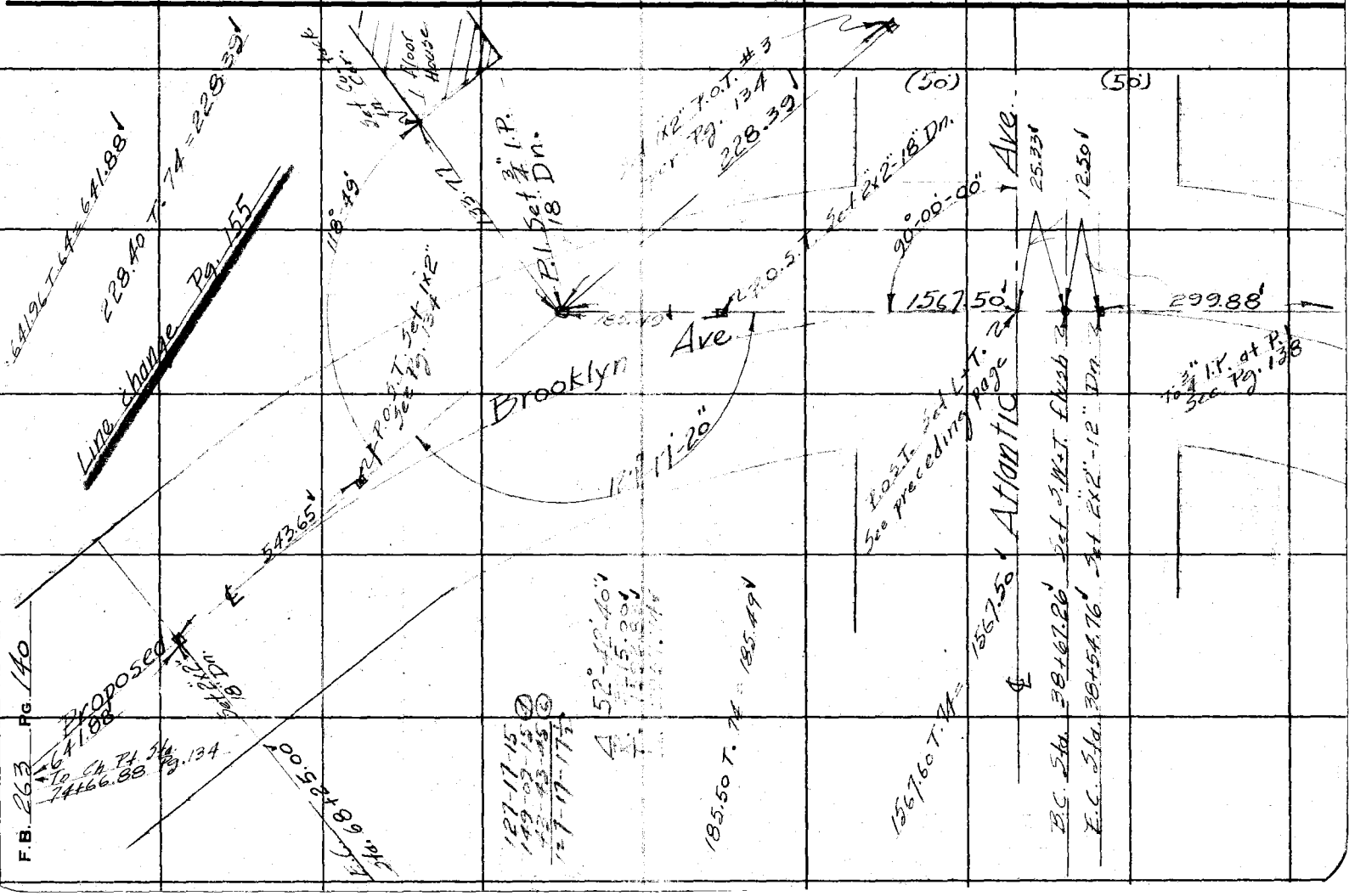

Notes Ck'd by Blackmer	Survey of Brooklyn Ave.
Map No. C.S.B. 347	W. O. 7180 Tape No. 042 St'd 84 °F.
Office Work Rice	Surveyed by Rosecrans
Checked Blackmer	Notes Date 3-9-33
Date March 1933	Indexed A. C. Johnson 5-10-33

F.B. 263 PG 141

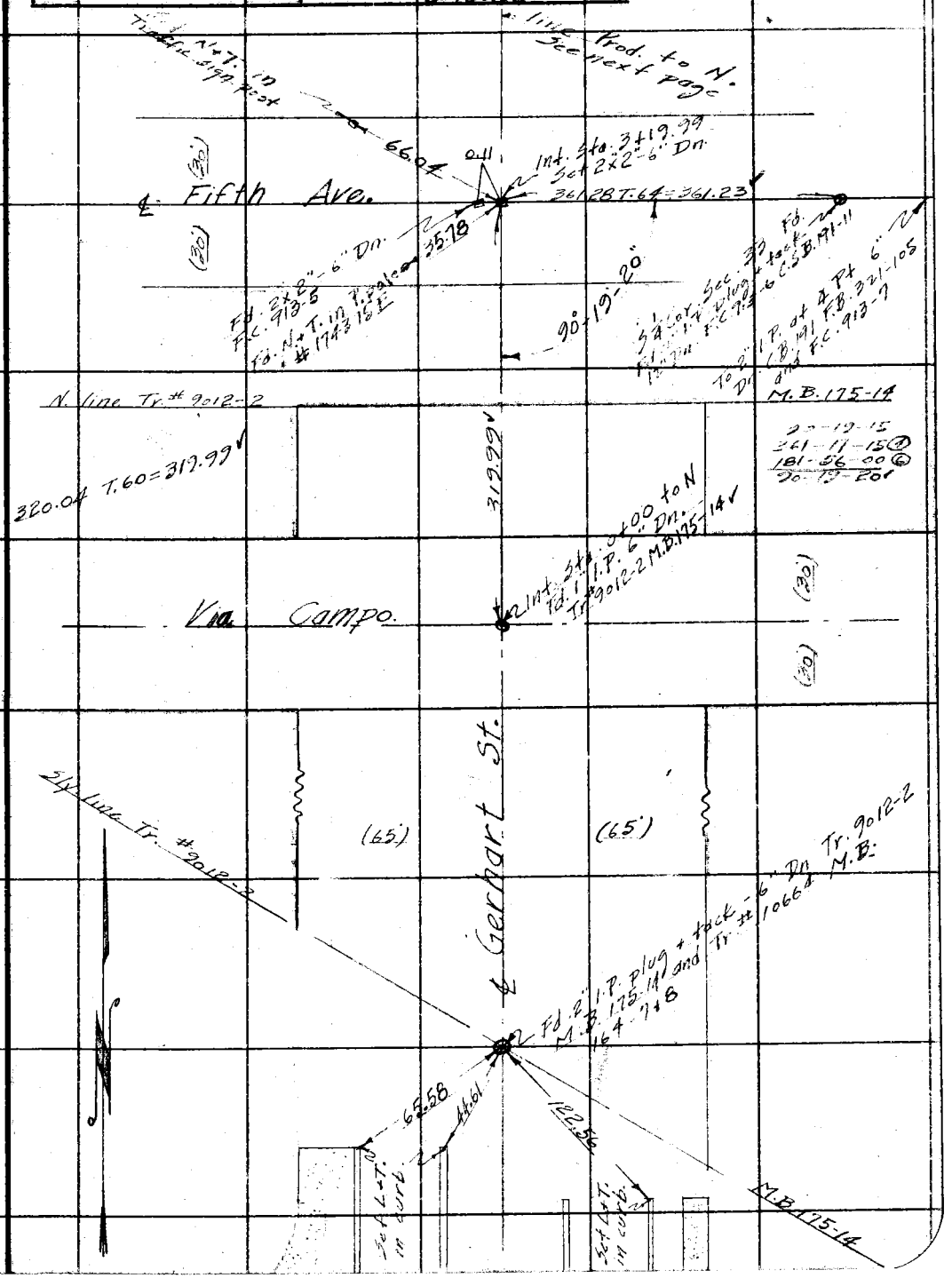

Note: ANY ADDITIONS OR CHANGES ON THIS SHEET MUST BE MADE OR CIRCLED IN Red Ink. WITH DATE AND NAME OF PERSON MAKING CHANGE.

Do not extend notes this side of this line

RETURN TO
LOS ANGELES COUNTY SURVEYOR
700 HALL OF RECORDS

FORM 247 10M 5-31

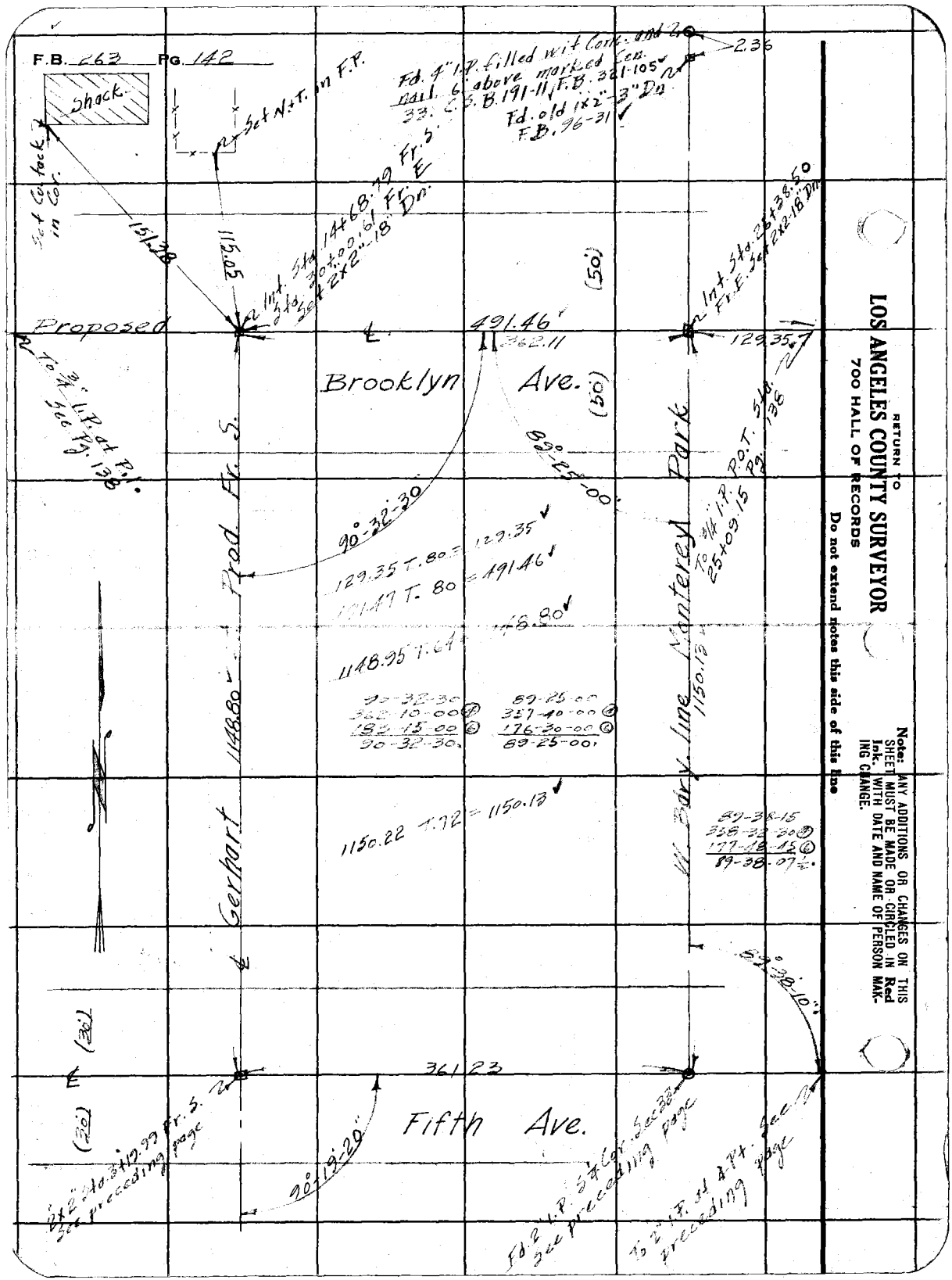

RETURN TO
LOS ANGELES COUNTY SURVEYOR
700 HALL OF RECORDS
Do not extend notes this side of this line

Note: ANY ADDITIONS OR CHANGES ON THIS SHEET MUST BE MADE OR CIRCLED IN Red Ink. WITH DATE AND NAME OF PERSON MAKING CHANGE.

Notes Ck'd by Blackmar		Survey of Brooklyn Ave	F.B. 263 Pg. 143
Map No. C.S. B-847		W. O. 7180 Tape No. 042 St'd 84 OF.	
Office Work Rice		Surveyed by Rosecrans	
Checked Blackmar		Notes	Date 3-7-33
Date March 1933		Indexed A. C. Johnson	

Note: ANY ADDITIONS OR CHANGES ON THIS SHEET MUST BE MADE OR CIRCLED IN Red Ink, WITH DATE AND NAME OF PERSON MAKING CHANGE.

Do not extend notes this side of this line

RETURN TO
LOS ANGELES COUNTY SURVEYOR
700 HALL OF RECORDS

FORM 247 10M 8-31

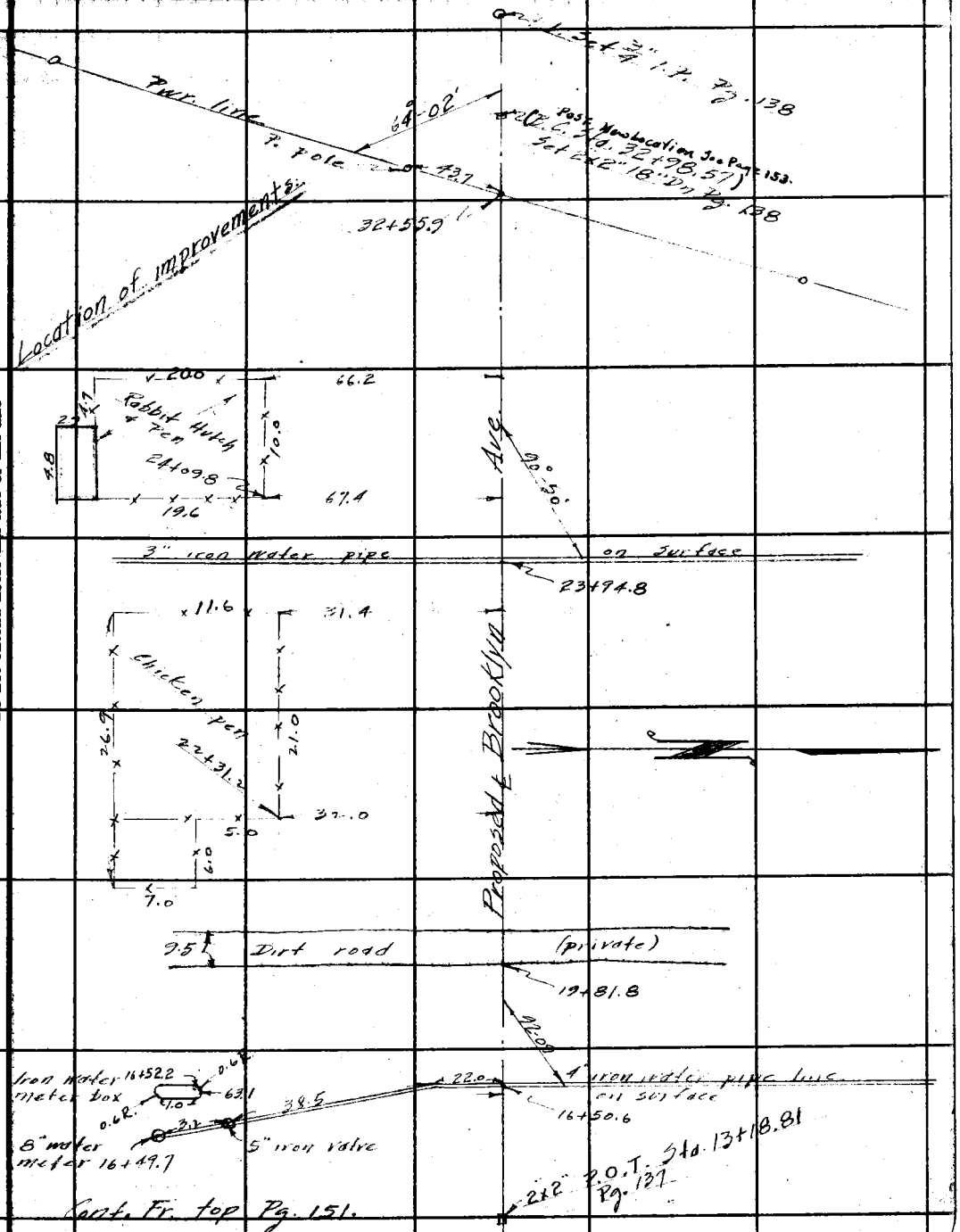

RETURN TO

LOS ANGELES COUNTY SURVEYOR

700 HALL OF RECORDS

Note: ANY ADDITIONS OR CHANGES ON THIS SHEET MUST BE MADE OR CIRCLED IN **Red Ink.** WITH DATE AND NAME OF PERSON MAKING CHANGE.

Do not extend notes this side of this line

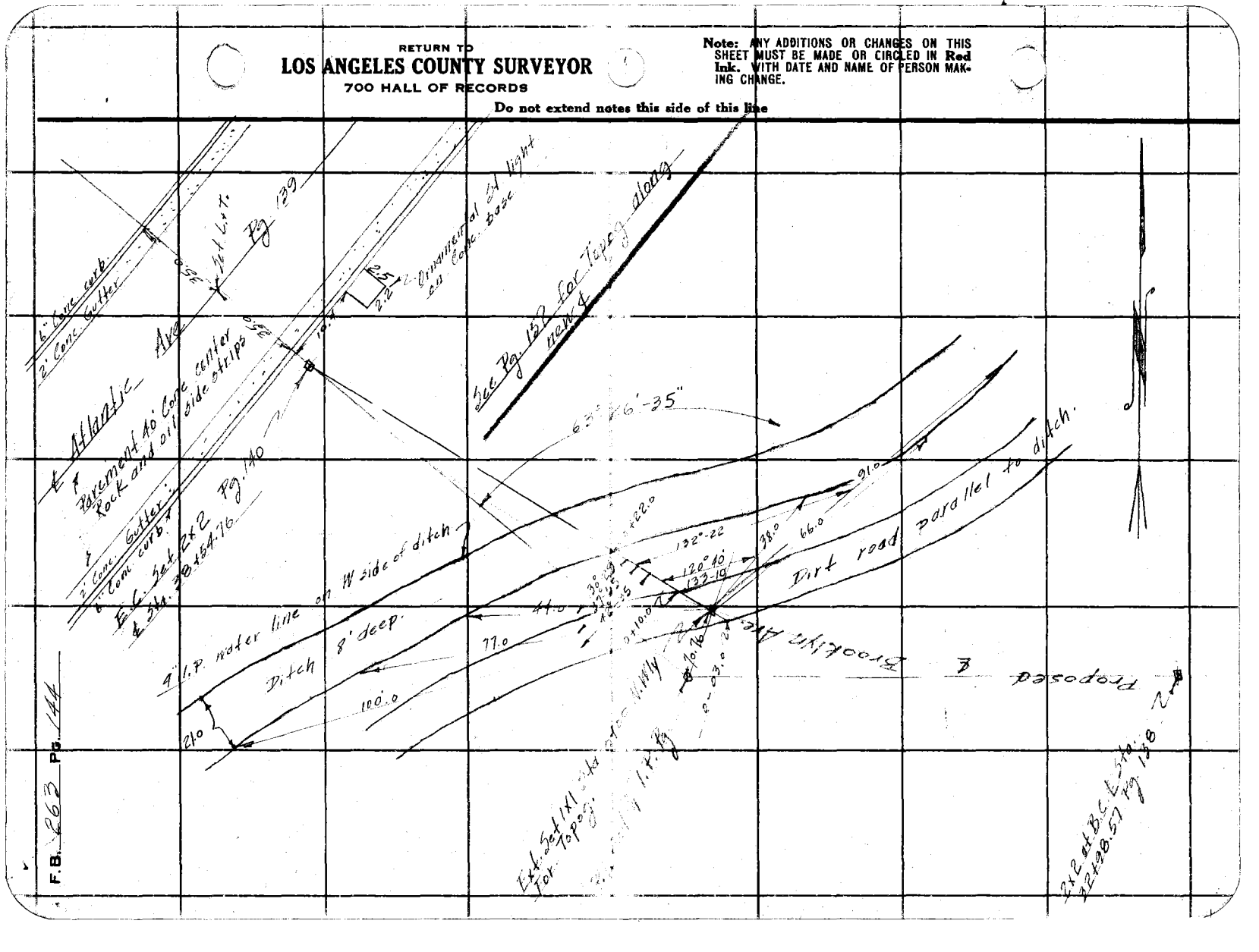

Notes Ck'd by Blackmer	Survey of Brooklyn Ave
Map No. C.S.B-847	W. O. 2180 Tape No. ____ St'd ____ °F.
Office Work Rice	Surveyed by Coscrans
Checked Blackmer	Notes ____ Date 2-10-33
Date March 1933	Indexed A. C. Johnson

F.B. 263 Pg. 145

Cont. bottom next page.

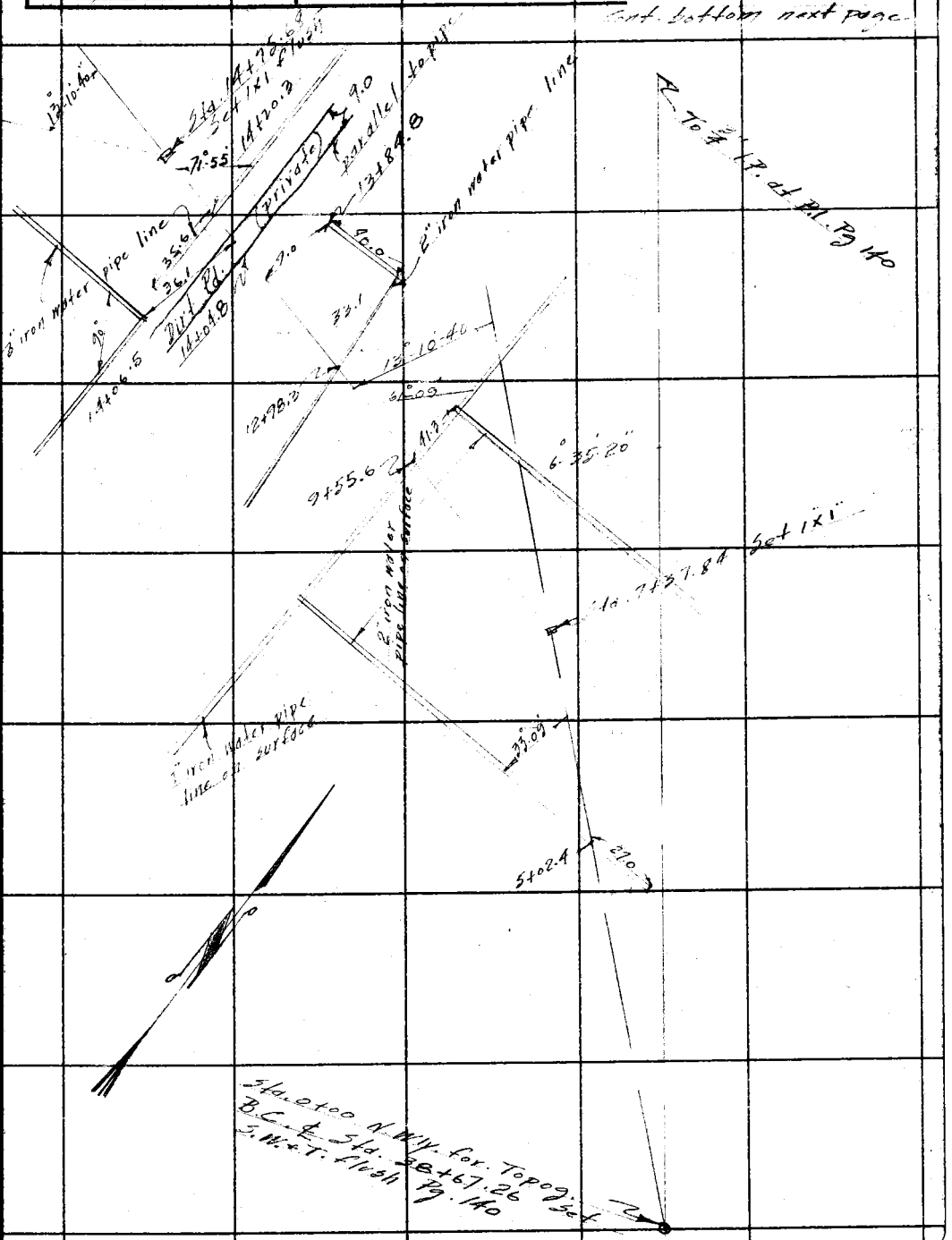

Note: ANY ADDITIONS OR CHANGES ON THIS SHEET MUST BE MADE OR CIRCLED IN Red Ink, WITH DATE AND NAME OF PERSON MAKING CHANGE.

Do not extend notes this side of this line

RETURN TO
LOS ANGELES COUNTY SURVEYOR
700 HALL OF RECORDS

FORM 847 10M 8-31

F.B. 263 Pg 146

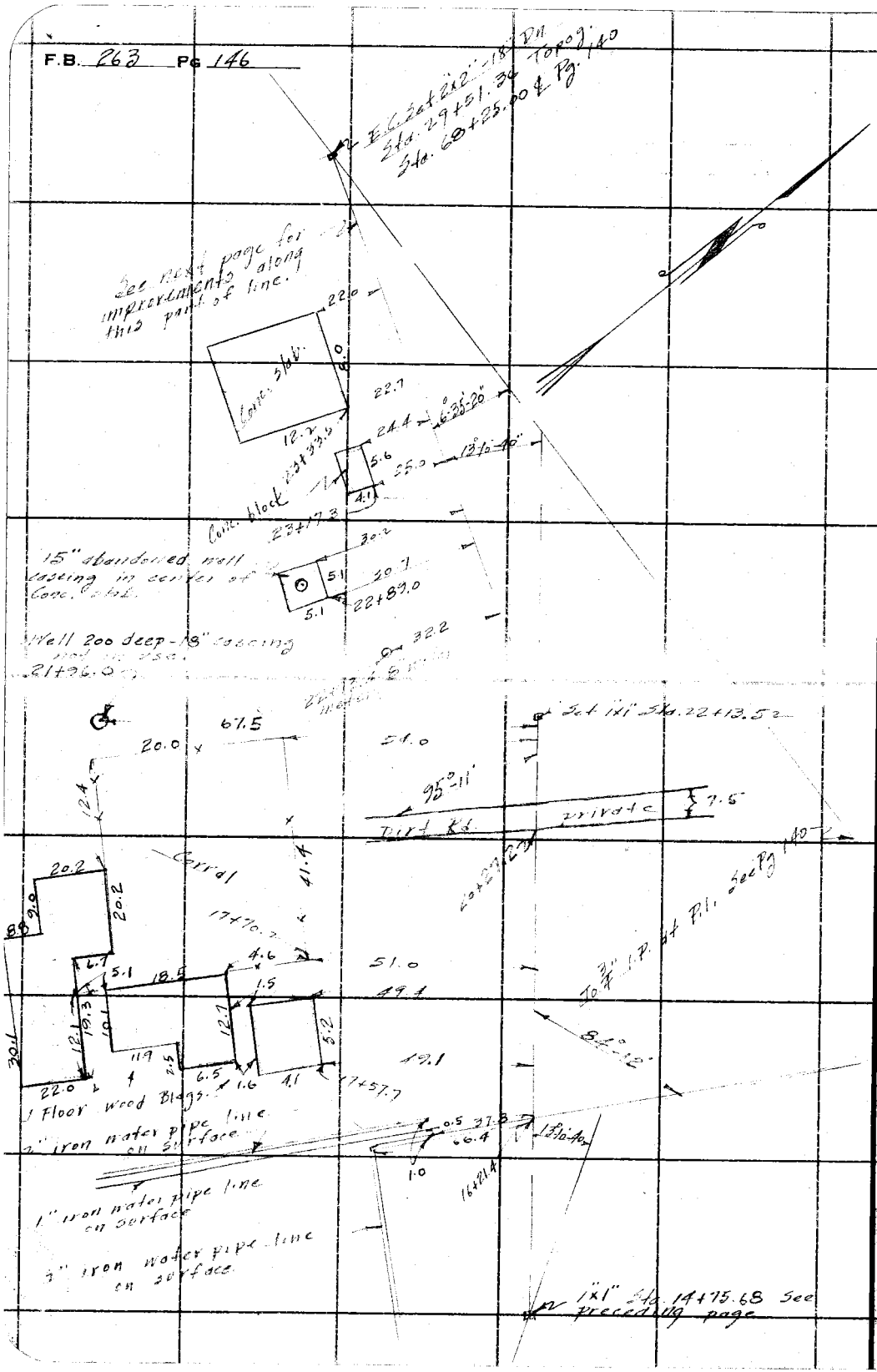

RETURN TO
LOS ANGELES COUNTY SURVEYOR
700 HALL OF RECORDS

Do not extend notes this side of this line

Note: ANY ADDITIONS OR CHANGES ON THIS SHEET MUST BE MADE OR CIRCLED IN Red Ink. WITH DATE AND NAME OF PERSON MAKING CHANGE.

Notes Ck'd by Blackmer	Survey of Brooklyn Ave.
Map No. C.S.B-847	W. O. 7180 Tape No. 242 St'd 54 °F.
Office Work Rice	Surveyed by Rosecrans
Checked Blackmer	Notes Date 3-10-33
Date March 1933	Indexed A. C. Johnson

F.B. 263 PG. 147

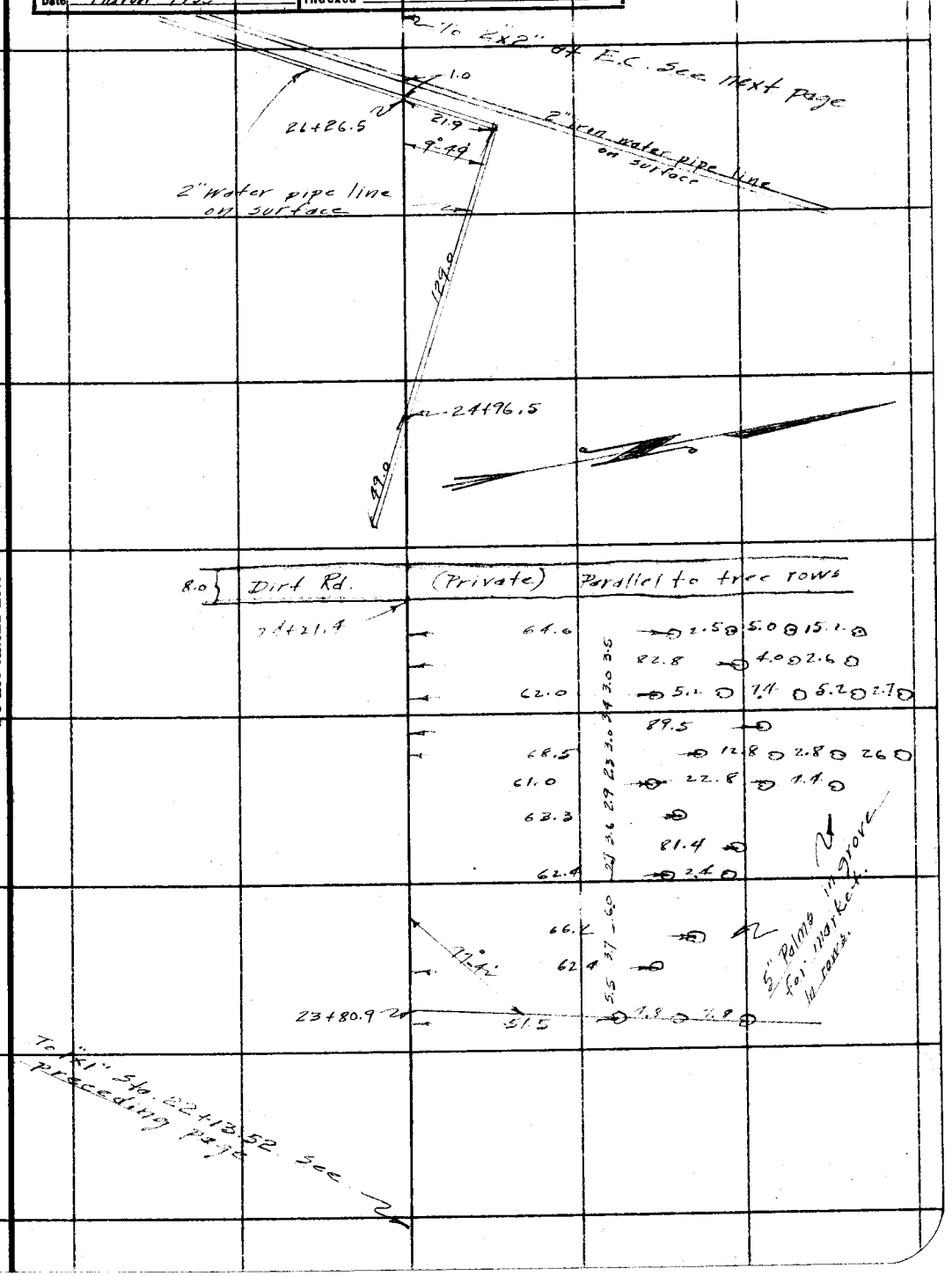

Note: ANY ADDITIONS OR CHANGES ON THIS SHEET MUST BE MADE OR CIRCLED IN Red Ink, WITH DATE AND NAME OF PERSON MAKING CHANGE.

RETURN TO
LOS ANGELES COUNTY SURVEYOR
700 HALL OF RECORDS
Do not extend notes this side of this line

FORM 247 10M 5-31

F.B. 263 Pg. 148

Cont. bottom next page

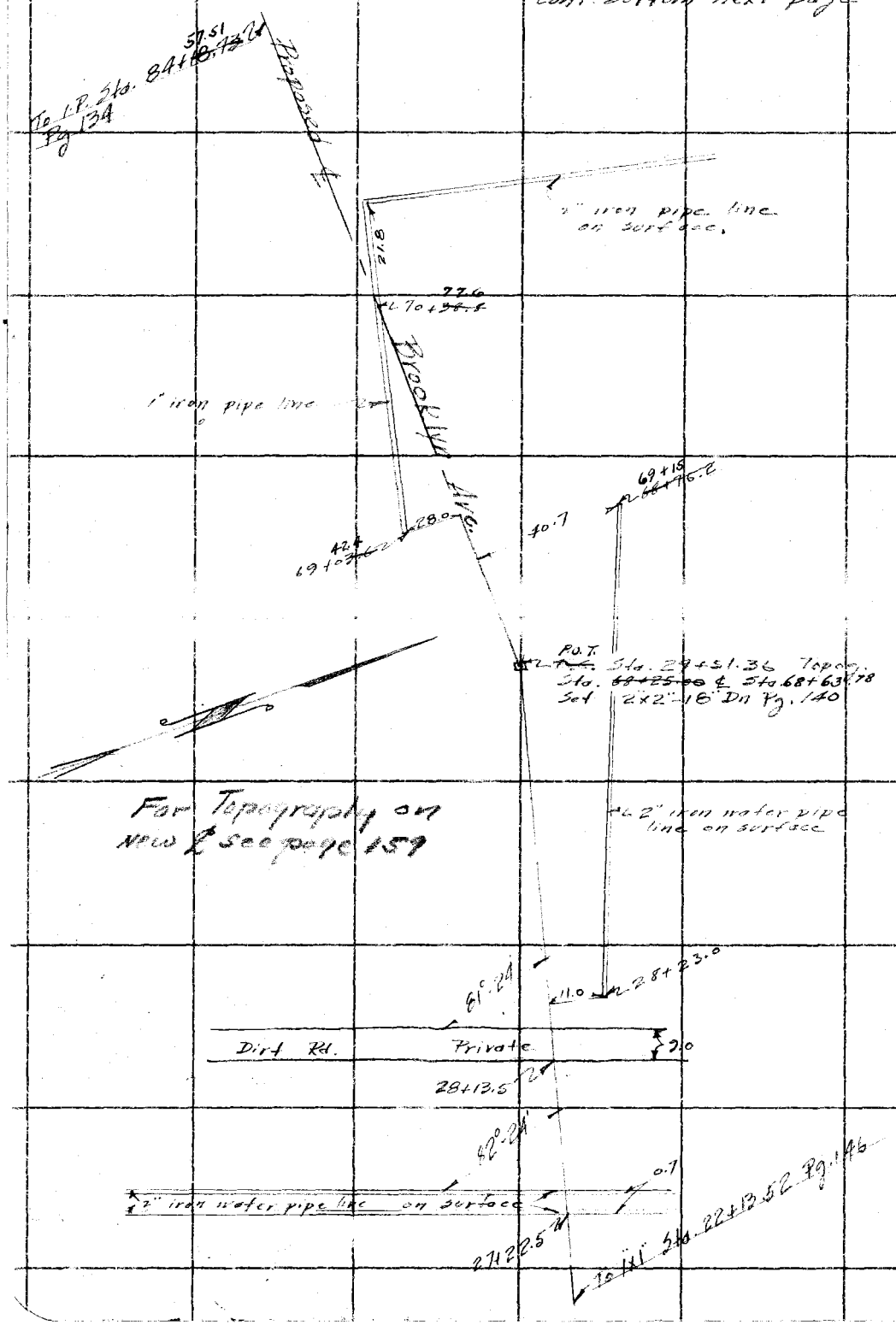

RETURN TO
LOS ANGELES COUNTY SURVEYOR
700 HALL OF RECORDS

Do not extend notes this side of this line

Note: ANY ADDITIONS OR CHANGES ON THIS SHEET MUST BE MADE OR CIRCLED IN Red Ink. WITH DATE AND NAME OF PERSON MAKING CHANGE.

Notes Ck'd by Blackmer	Survey of Brooklyn Ave
Map No. C.S.B-847	W. O. 7180 Tape No. 042 St'd 84 °F.
Office Work Rice	Surveyed by Rosecrans
Checked Blackmer	Notes Date 3-10-33
Date March 1933	Indexed A. C. Johnson

F.B. 263 Pg. 149

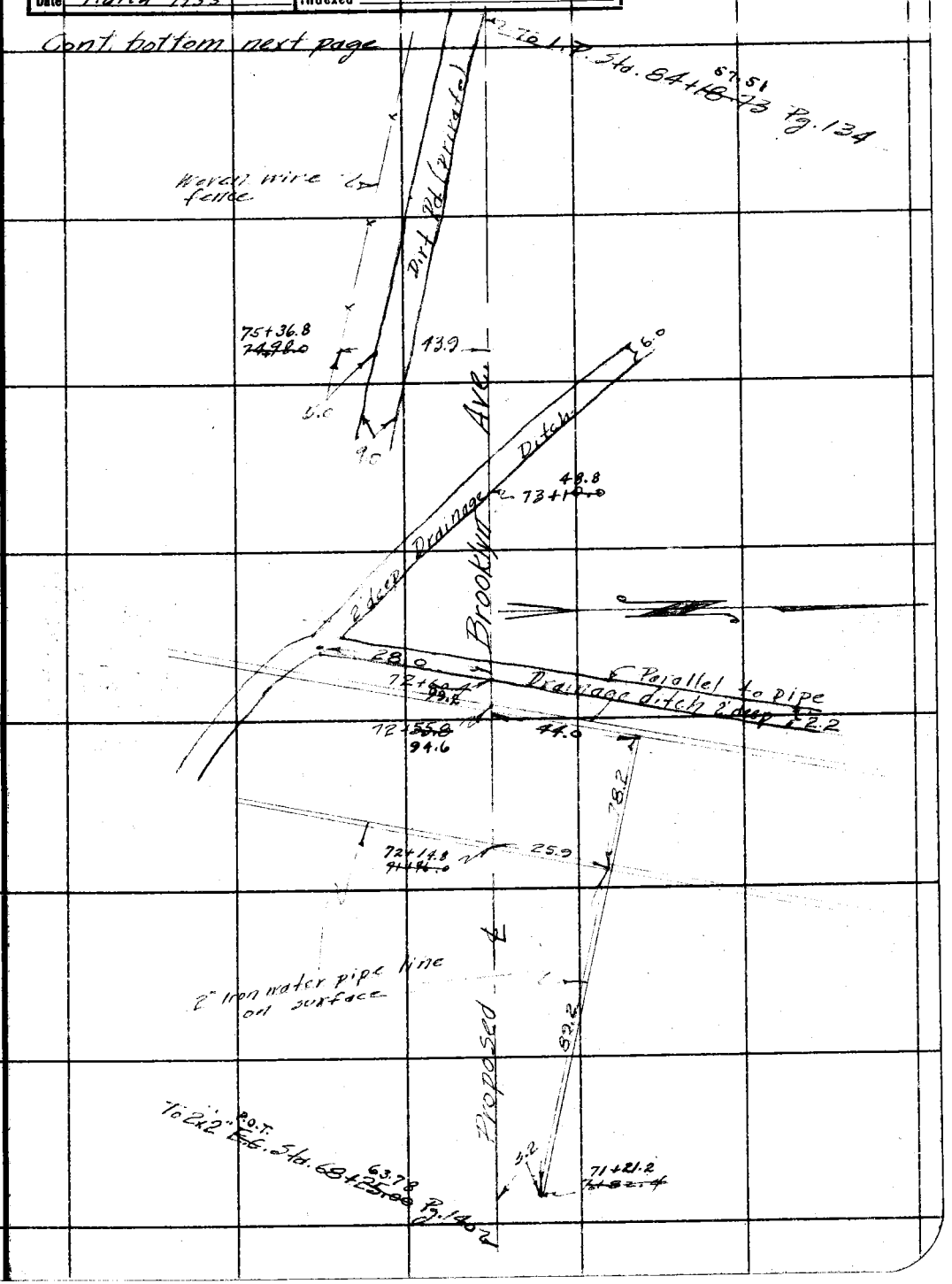

Note: ANY ADDITIONS OR CHANGES ON THIS SHEET MUST BE MADE OR CIRCLED IN Red Ink. WITH DATE AND NAME OF PERSON MAKING CHANGE.

RETURN TO
LOS ANGELES COUNTY SURVEYOR
700 HALL OF RECORDS

Do not extend notes this side of this line

FORM 247 10M 5-31

F.B. 2660 PG. 150

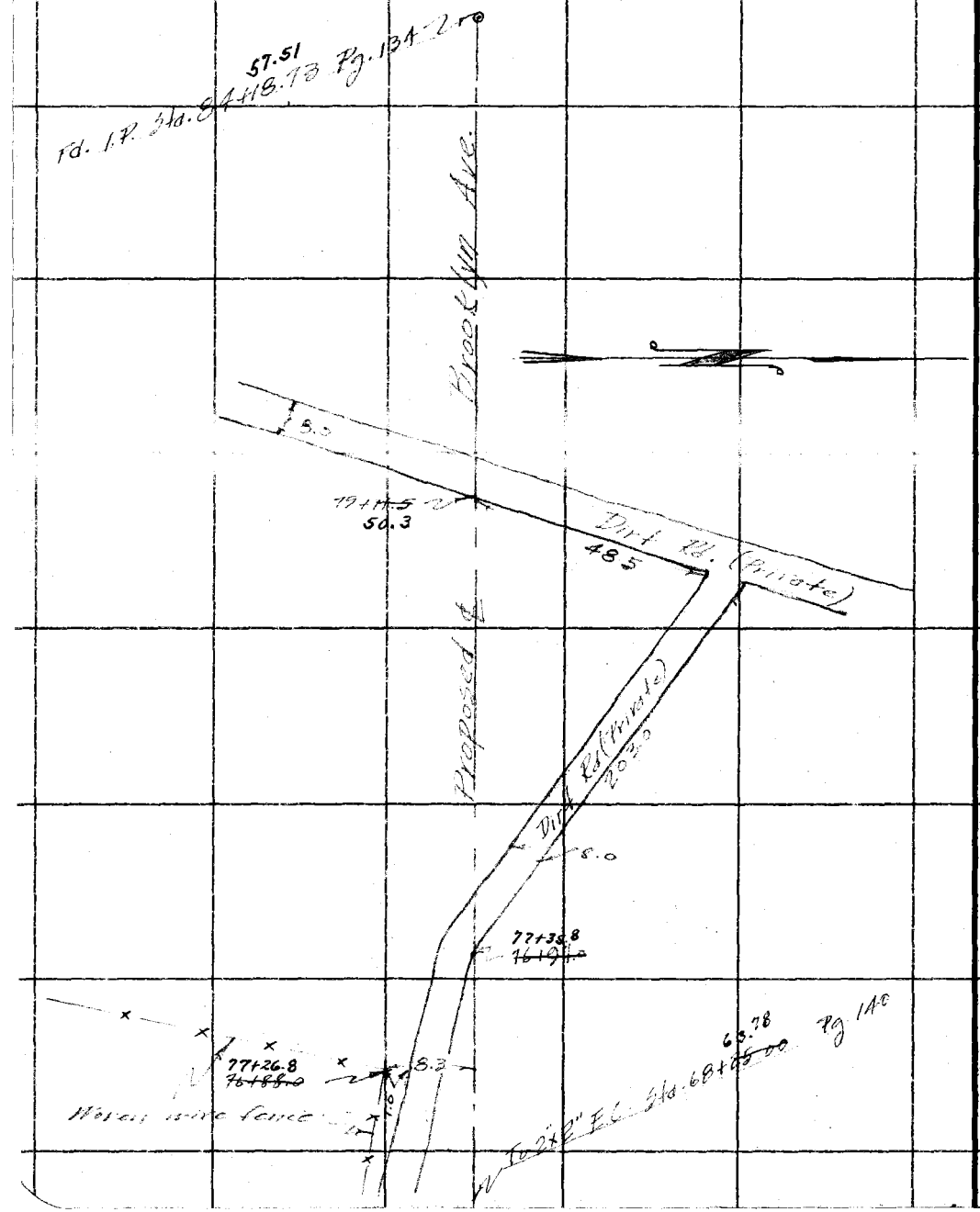

RETURN TO
LOS ANGELES COUNTY SURVEYOR
700 HALL OF RECORDS

Note: ANY ADDITIONS OR CHANGES ON THIS SHEET MUST BE MADE OR CIRCLED IN Red Ink. WITH DATE AND NAME OF PERSON MAKING CHANGE.

Do not extend notes this side of this line

Notes Ck'd by Blackmer	Survey of Brooklyn Ave
Map No. C.S. B-847	W. O. 7180 Tape No. 042 St'd 84 °F.
Office Work Rice	Surveyed by Rosecrans
Checked Blackmer	Notes Date 3-10-33
Date March 1933	Indexed A. C. Johnson

F.B. 263 Pg. 151

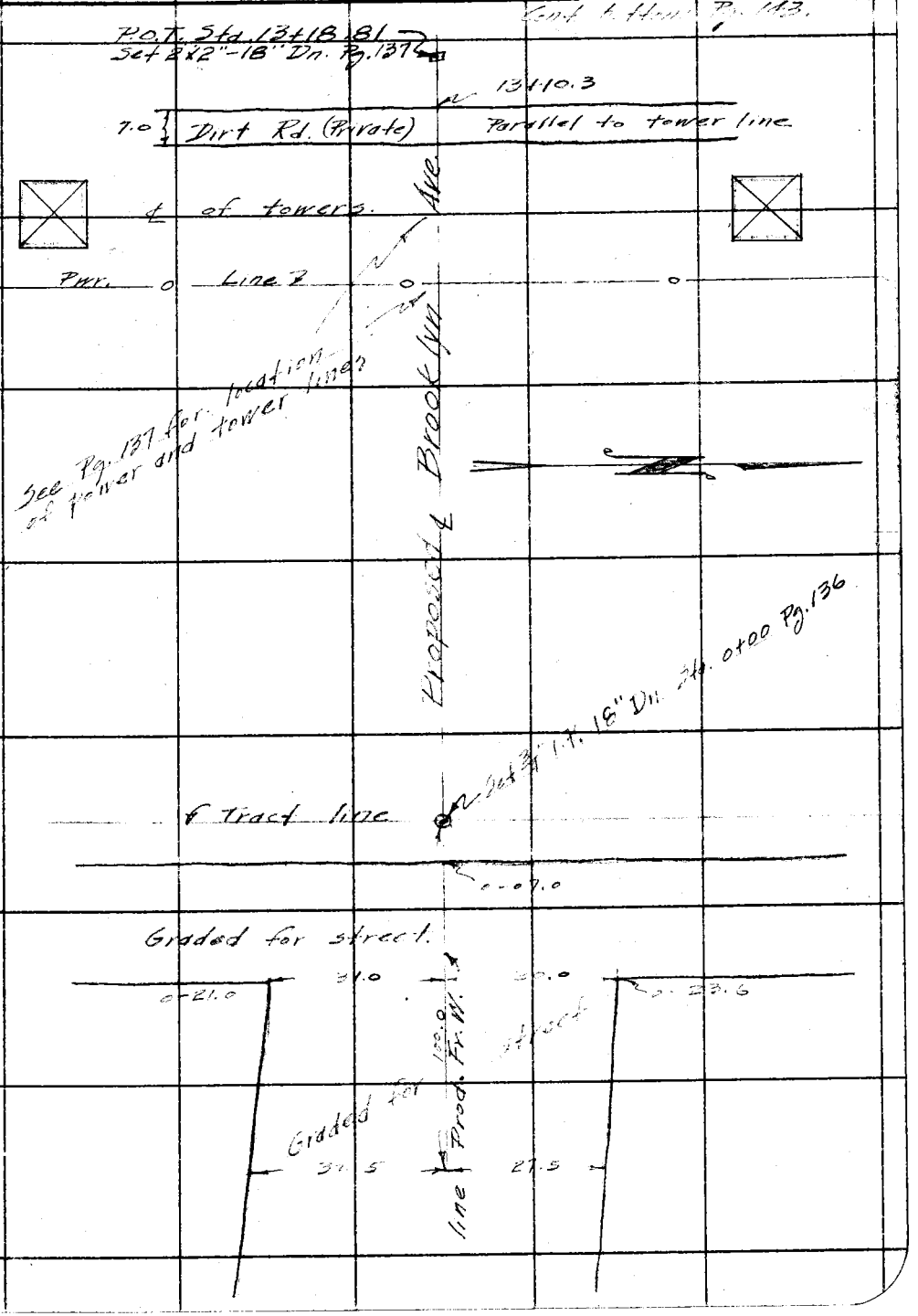

Note: ANY ADDITIONS OR CHANGES ON THIS SHEET MUST BE MADE OR CIRCLED IN Red Ink. WITH DATE AND NAME OF PERSON MAKING CHANGE.

RETURN TO
LOS ANGELES COUNTY SURVEYOR
700 HALL OF RECORDS

Do not extend notes this side of this line

FORM 247 10M 5-31

RETURN TO

LOS ANGELES COUNTY SURVEYOR

700 HALL OF RECORDS

Note: ANY ADDITIONS OR CHANGES ON THIS SHEET MUST BE MADE OR CIRCLED IN **Red Ink.** WITH DATE AND NAME OF PERSON MAKING CHANGE.

Do not extend notes this side of this line

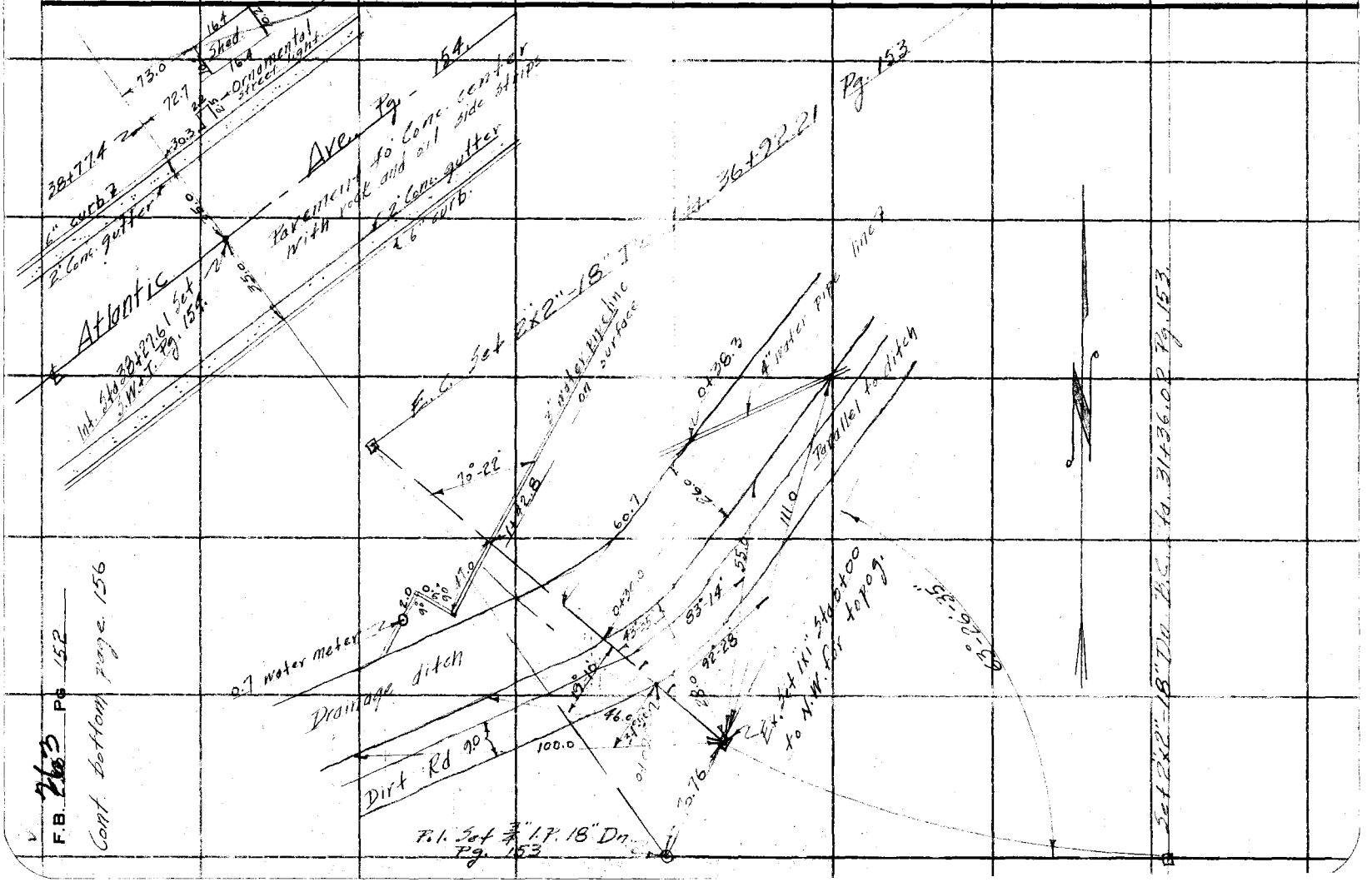

Notes Ck'd by Blackmer	Survey of Brooklyn Ave.
Map No. C.S.B. 847	W. O. 7180 Tape No. 042 St'd 84 °F.
Office Work Rice	Surveyed by Rosecrans
Checked Blackmer	Notes Date 3-14-33.
Date March 1933	Indexed A. C. Johnson

F.B. 263 Pg. 153

℄ of Atlantic Ave. and P.O.T. Sta. 38+27.61 Set S.M.+T. See next page

135.41 T.74 = 135.40

135.40

Set 2"x2" 18" Dn.

Old P.I. Set 3/4" I.P. 18" Dn. Pg. 138

162.55

299.88

E.C. Sta. 36+92.21

162.57 T.66 = 162.55

Ave.

New P.I. Set 3/4" I.P. 18" Dn.

Brooklyn

299.91 T.68 = 299.88

Δ calculated Fr. ∡ Pg. 138.

Δ 53°-06'-45"
R. 600.00
T. 299.88
L. 556.19

299.88

Proposed ℄

299.91 T.70 = 299.88

Set 2"x2" 18" Dn. B.C. Sta. 31+36.02

135.41 Calc.

To 2"x2" Sta. 30+00.61 ℄ Gerhart St. Prod. Fr. S. See Pg. 142.

Note: ANY ADDITIONS OR CHANGES ON THIS SHEET MUST BE MADE OR CIRCLED IN Red Ink. WITH DATE AND NAME OF PERSON MAKING CHANGE.

RETURN TO
LOS ANGELES COUNTY SURVEYOR
700 HALL OF RECORDS

Do not extend notes this side of this line

FORM 247 10M 5-31

F.B. 263 Pg. 154



RETURN TO
LOS ANGELES COUNTY SURVEYOR
700 HALL OF RECORDS

Do not extend notes this side of this line

Note: ANY ADDITIONS OR CHANGES ON THIS SHEET MUST BE MADE OR CIRCLED IN **Red Ink.** WITH DATE AND NAME OF PERSON MAKING CHANGE.

Notes Ck'd by Blackmer	Survey of Brooklyn Ave
Map No. B-847	W. O. 7180 Tape No. 042 St'd 84 °F.
Office Work Rice	Surveyed by Rosecrans
Checked Blackmer	Notes Date 3-14-33
Date March 1933	Indexed A. C. Johnson

F.B. 263 Pg. 155

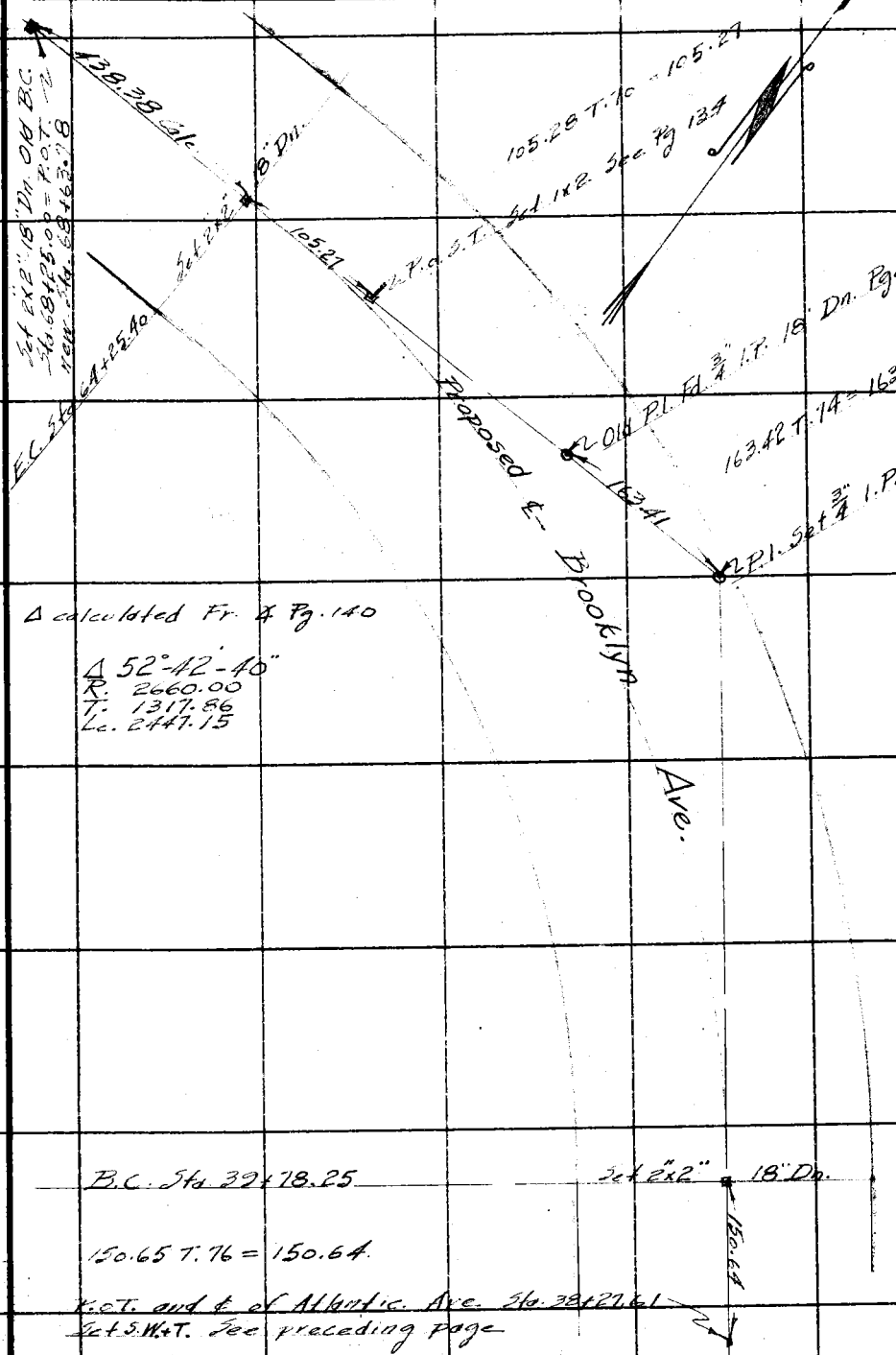

Note: ANY ADDITIONS OR CHANGES ON THIS SHEET MUST BE MADE OR CIRCLED IN Red Ink. WITH DATE AND NAME OF PERSON MAKING CHANGE.

RETURN TO
LOS ANGELES COUNTY SURVEYOR
700 HALL OF RECORDS

Do not extend notes this side of this line

FORM 247 10M 5-31

F.B. 263 PG. 156

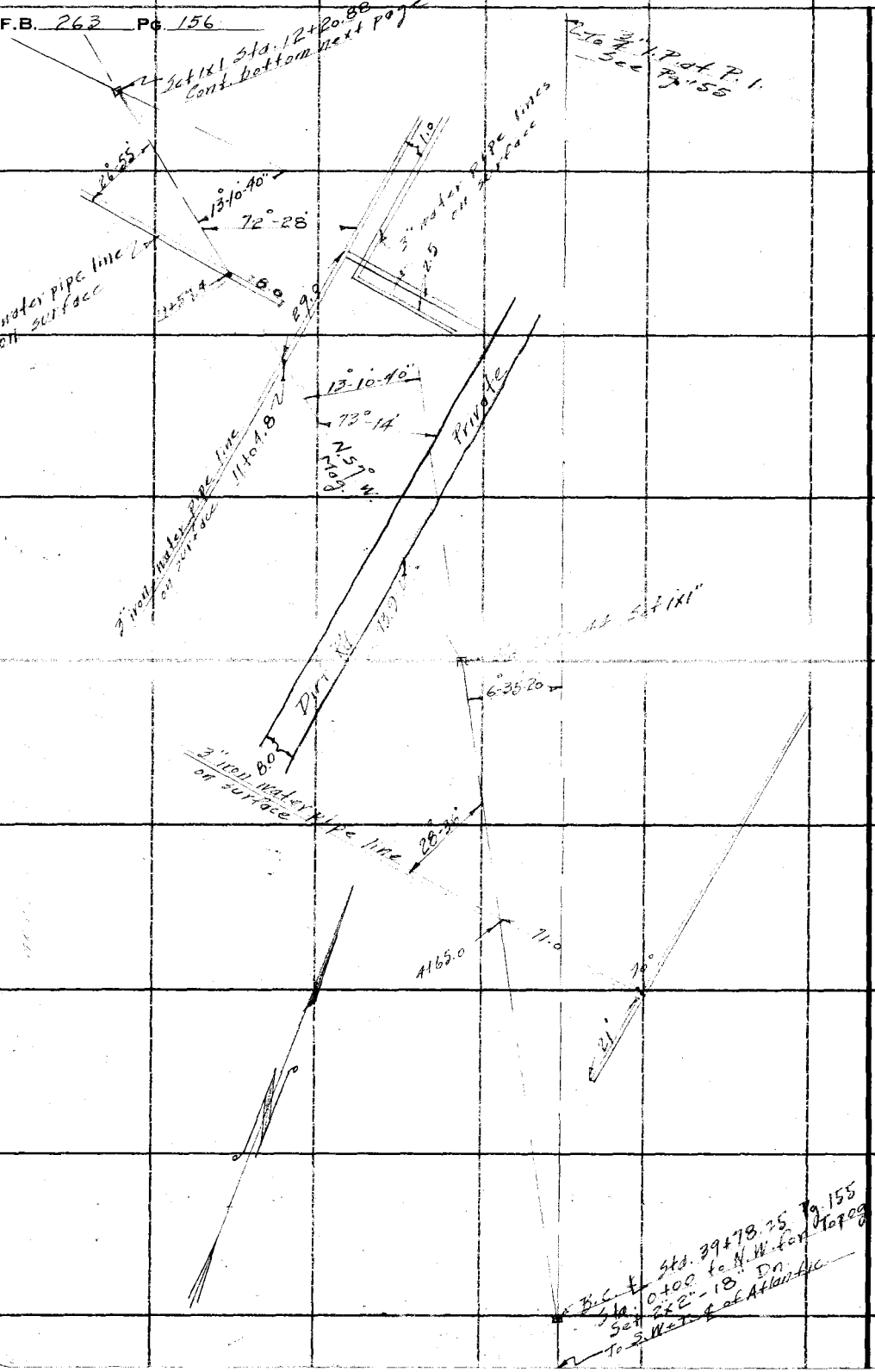

RETURN TO
LOS ANGELES COUNTY SURVEYOR
700 HALL OF RECORDS

Do not extend notes this side of this line

Note: ANY ADDITIONS OR CHANGES ON THIS SHEET MUST BE MADE OR CIRCLED IN Red Ink. WITH DATE AND NAME OF PERSON MAKING CHANGE.

Notes Ck'd by Blackmer	Survey of Brooklyn Ave.
Map No. C.S. B-847	W. O. 7180 Tape No. 042 St'd 84 °F.
Office Work Rec.	Surveyed by Rasenick
Checked Blackmer	Notes Date 2-15-33
Date March 1933	Indexed A. C. Johnson

F.B. 263 Pg. 157

3-16-33

Note: ANY ADDITIONS OR CHANGES ON THIS SHEET MUST BE MADE OR CIRCLED IN Red Ink. WITH DATE AND NAME OF PERSON MAKING CHANGE.

RETURN TO
LOS ANGELES COUNTY SURVEYOR
700 HALL OF RECORDS
Do not extend notes this side of this line

FORM 247 10M 8-31

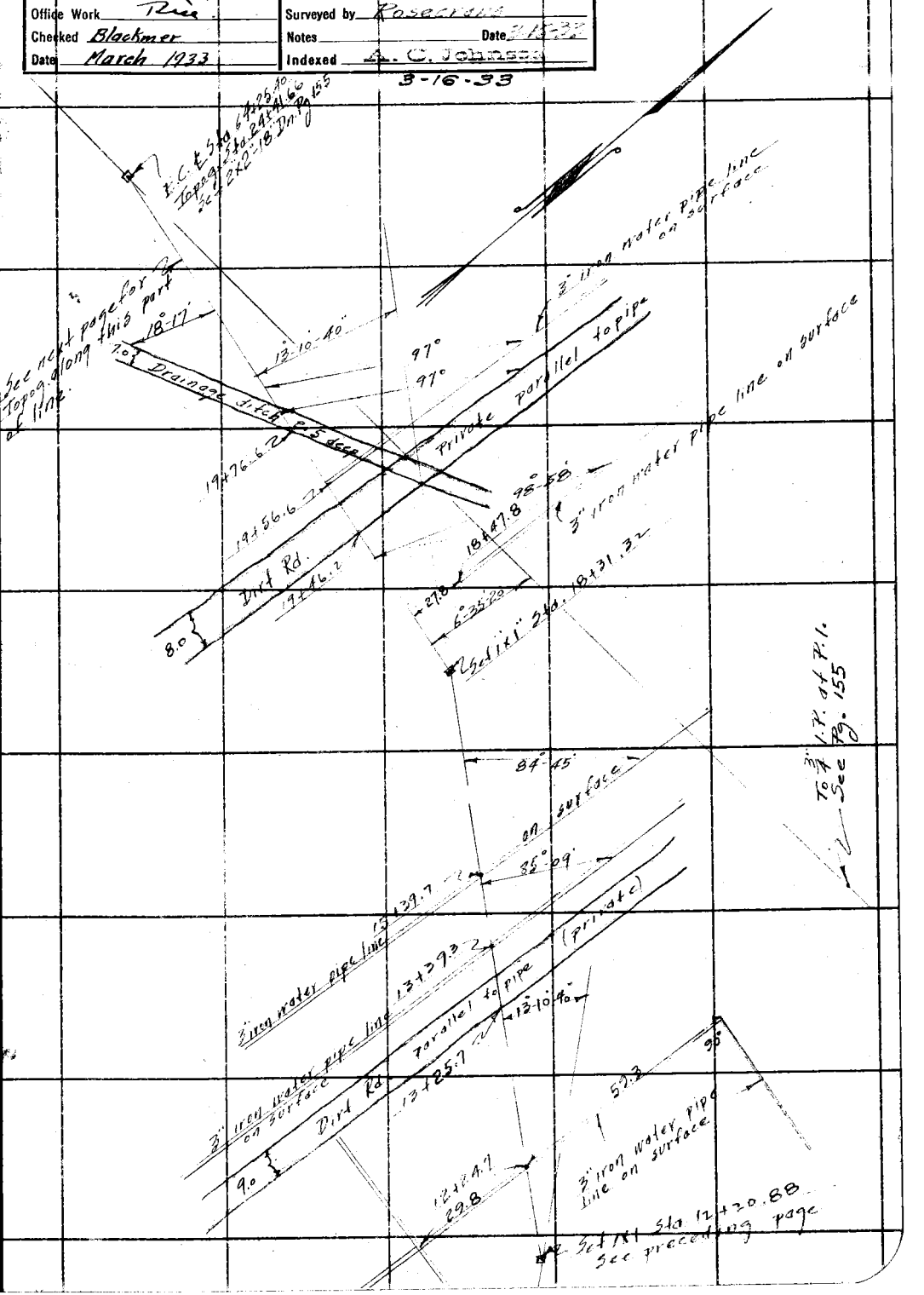

F.B. 263 Pg. 158

Cont. bottom next page.

E.C. Sta. 64+25.40 ℄ To W.
Sta. 24+41.66 Topog. Ex. S.W.
Set 2x2"-18" Dn. Pg. 158.



RETURN TO
LOS ANGELES COUNTY SURVEYOR
700 HALL OF RECORDS

Do not extend notes this side of this line

Note: ANY ADDITIONS OR CHANGES ON THIS SHEET MUST BE MADE OR CIRCLED IN Red Ink. WITH DATE AND NAME OF PERSON MAKING CHANGE.

Notes Ck'd by Blackmer	Survey of Brooklyn Ave
Map No. C.S. 8-847	W. O. 7180 Tape No. 042 St'd 84 °F.
Office Work [illegible]	Surveyed by Rosecrans
Checked Blackmer	Notes Date 3-15-33
Date March 1933	Indexed A. C. Johnson

F.B. 263 PG. 159

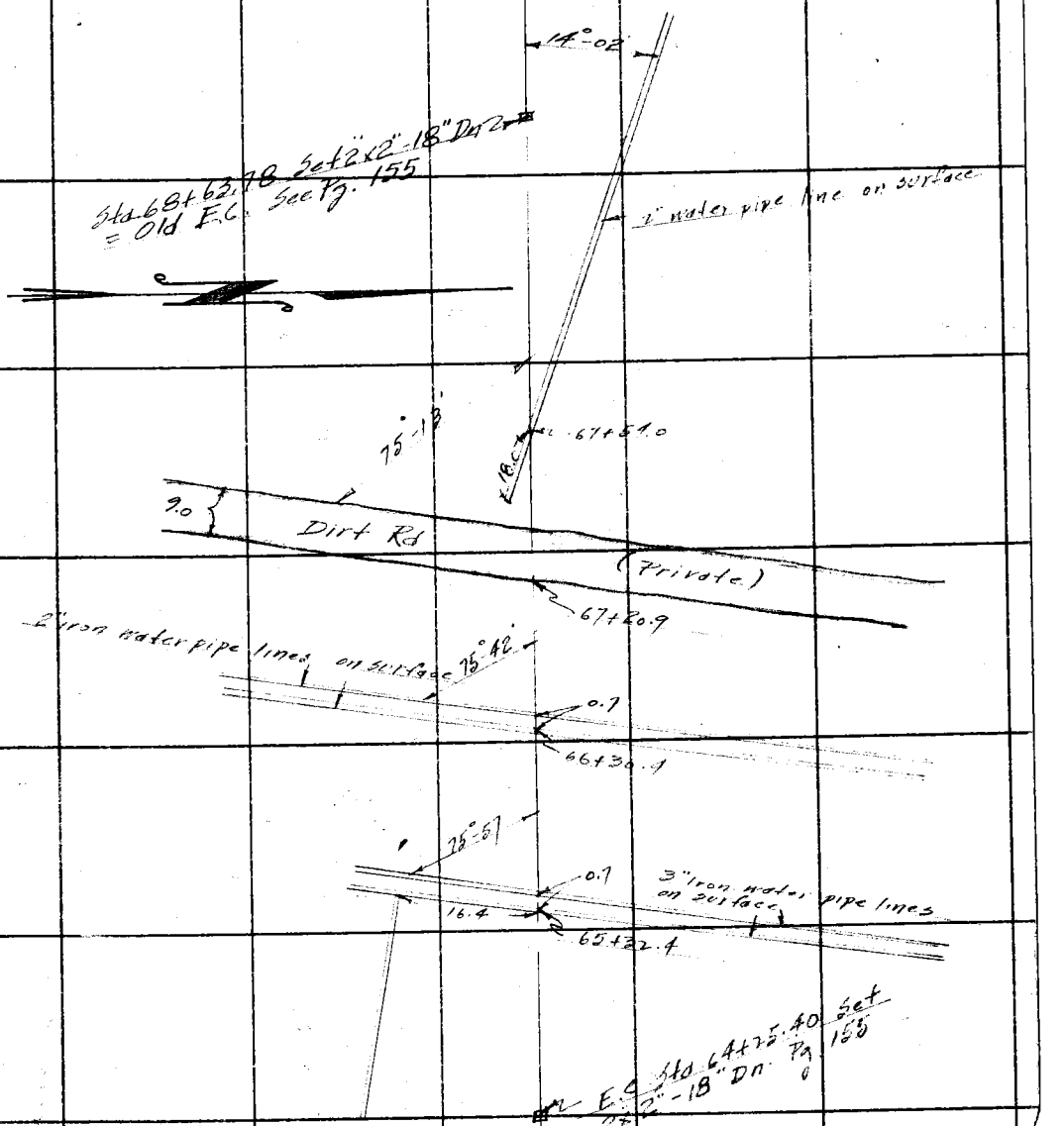

Note: ANY ADDITIONS OR CHANGES ON THIS SHEET MUST BE MADE OR CIRCLED IN Red Ink. WITH DATE AND NAME OF PERSON MAKING CHANGE.

RETURN TO
LOS ANGELES COUNTY SURVEYOR
700 HALL OF RECORDS

Do not extend notes this side of this line

FORM 247 10M 5-31

RETURN TO

LOS ANGELES COUNTY SURVEYOR

700 HALL OF RECORDS

Note: ANY ADDITIONS OR CHANGES ON THIS SHEET MUST BE MADE OR CIRCLED IN **Red Ink.** WITH DATE AND NAME OF PERSON MAKING CHANGE.

Do not extend notes this side of this line

F.B. _____ P.



Notes Ck'd by	Survey of 1st ST.
Map No. C.S.B-1074	W. O. 8030 Tape No 067 St'd 84 of.
Office Work J. D. Price.	Surveyed by Evans.
Checked	Notes H. A. C. Jaime. Date 4/18/35
Date	Indexed 4-30-35

F.B. 263 PG. 171

SURVEY OF FIRST ST. FROM FETTERLY AVE. TO ATLANTIC AVE.

HUGH F. EVANS - DEP. }
HENRY L. MARTIN - " } PARTY.
GEO. F. BROCK - H.C. }
DELBERT S. SEDIG - R.C.

J.N. 8030.

For Levels see pgs. 193-216

Note: ANY ADDITIONS OR CHANGES ON THIS SHEET MUST BE MADE OR CIRCLED IN Red Ink WITH DATE AND NAME OF PERSON MAKING CHANGE.

Do not extend notes this side of this line

RETURN TO LOS ANGELES COUNTY SURVEYOR 700 HALL OF RECORDS

FORM 247 BM 3-34

RETURN TO

LOS ANGELES COUNTY SURVEYOR

700 HALL OF RECORDS

Note: ANY ADDITIONS OR CHANGES ON THIS SHEET MUST BE MADE OR CIRCLED IN **Red Ink** WITH DATE AND NAME OF PERSON MAKING CHANGE.

Do not extend notes this side of this line

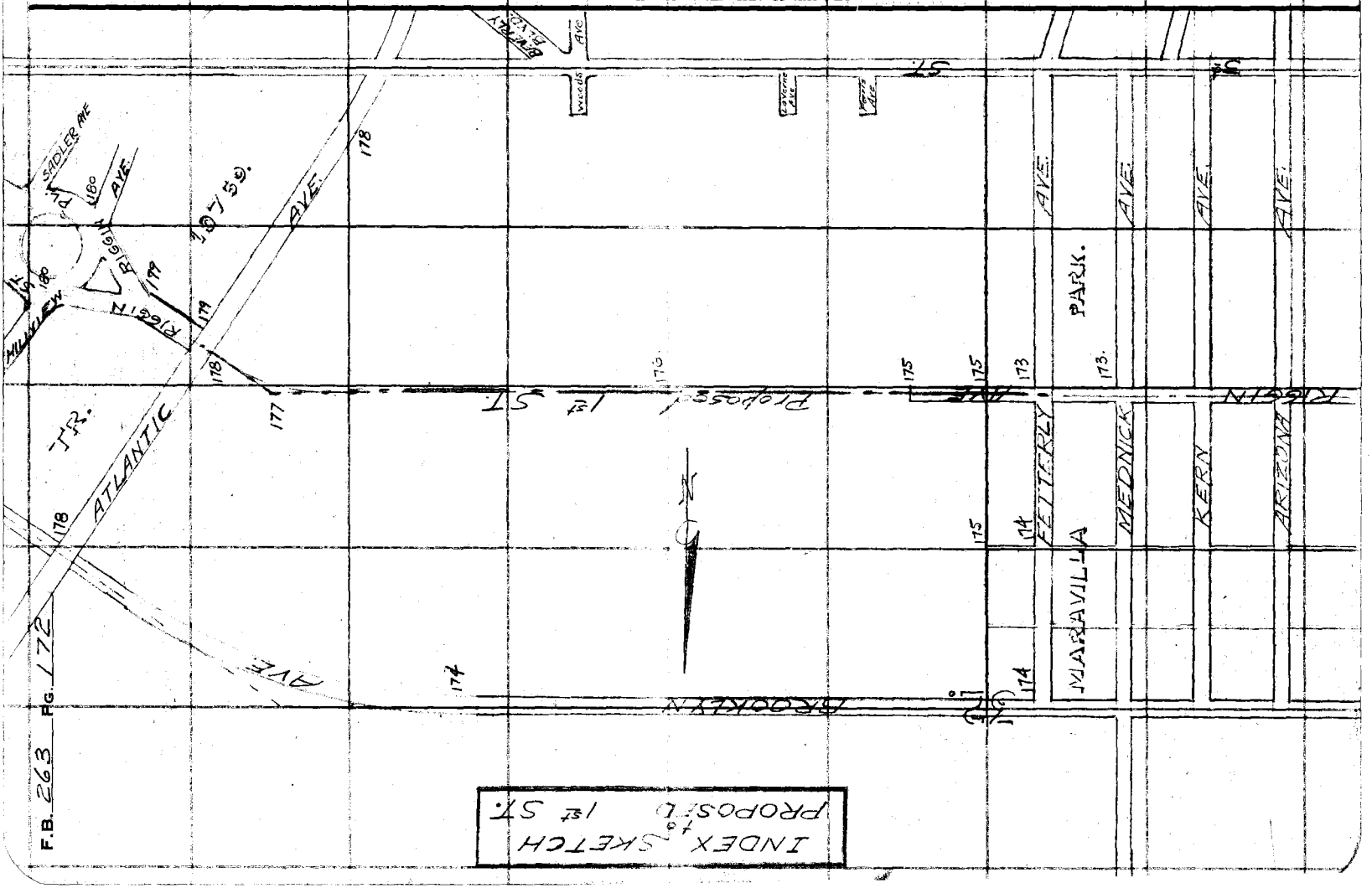

INDEX SKETCH
PROPOSED 1st ST.

Notes Ck'd by Drew	Survey of 1st ST.
Map No. C.S.B-1074	W. O. 8030 Tape No 067 St'd 84 °F.
Office Work J. D. Price	Surveyed by Evans
Checked Drew	Notes HE Date 4/19/35
Date 10-7-35	Indexed A. C. Johnson

F.B. 263 Pg. 173

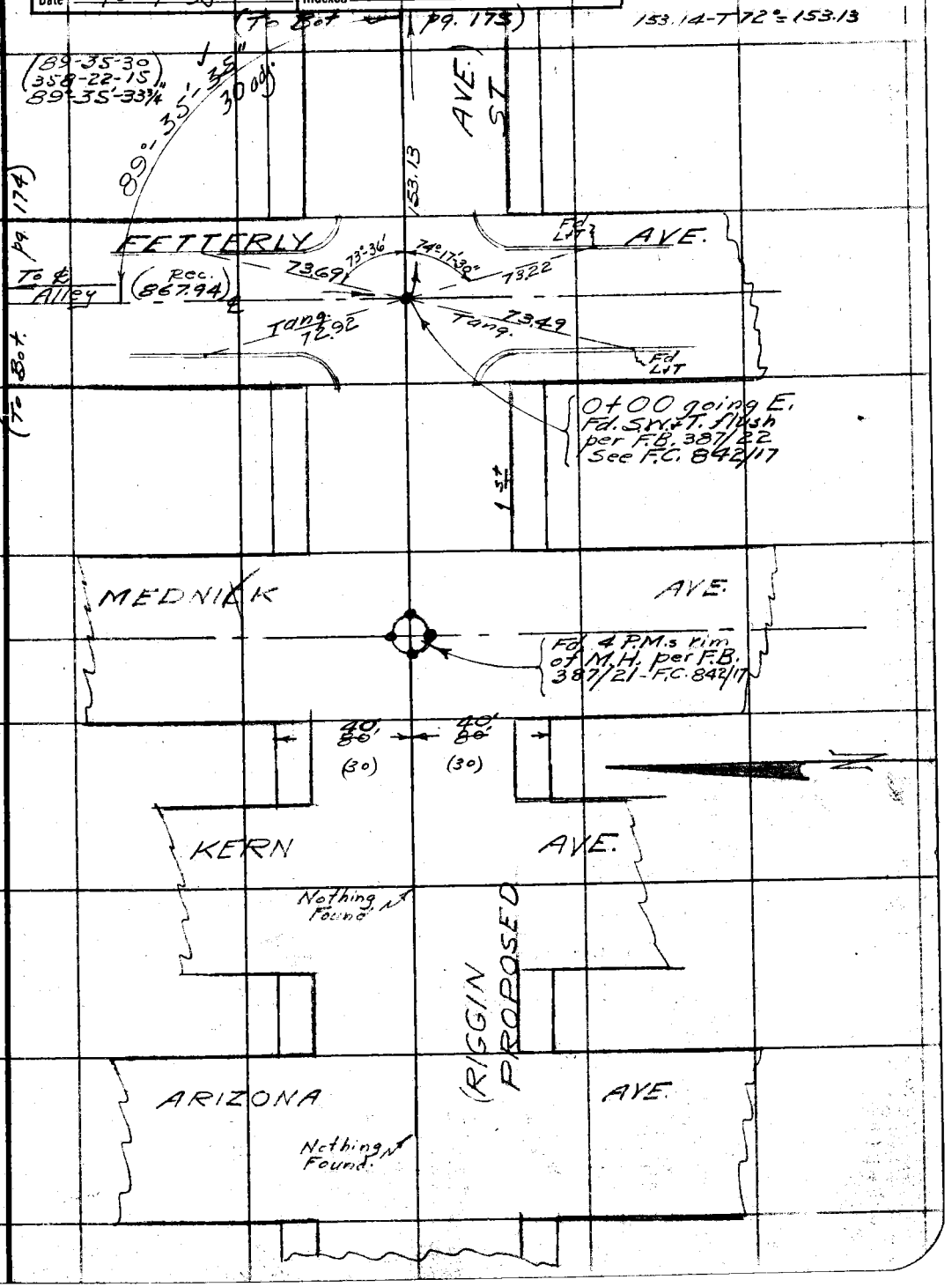

Note: ANY ADDITIONS OR CHANGES ON THIS SHEET MUST BE MADE OR CIRCLED IN Red Ink WITH DATE AND NAME OF PERSON MAKING CHANGE.

Do not extend notes this side of this line

RETURN TO
LOS ANGELES COUNTY SURVEYOR
700 HALL OF RECORDS

FORM 247 5M 2-34

F.B. 263 Pg. 174

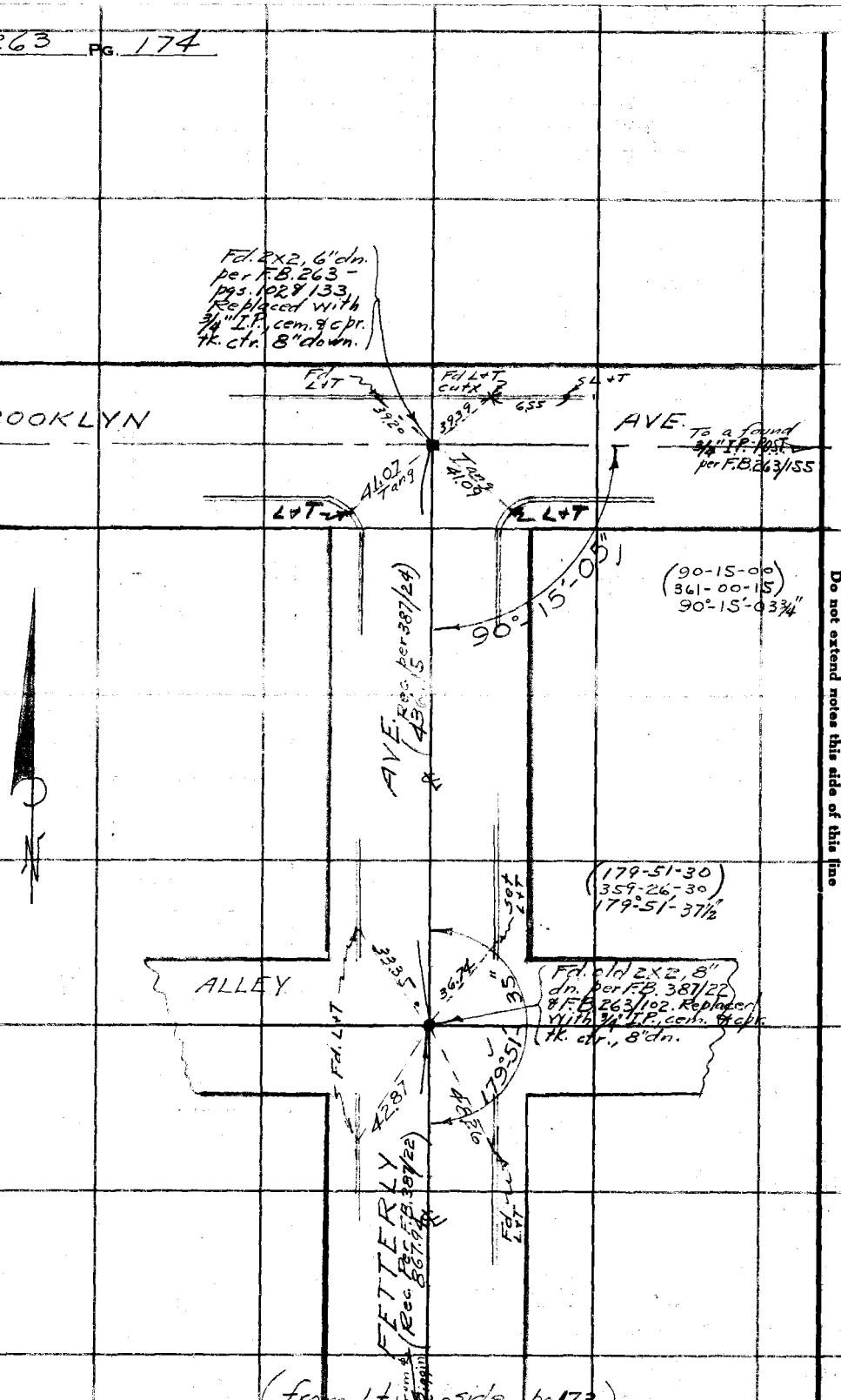

(From Lt. side pg. 173.)

RETURN TO
LOS ANGELES COUNTY SURVEYOR
700 HALL OF RECORDS

Do not extend notes this side of this line

Note: ANY ADDITIONS OR CHANGES ON THIS SHEET MUST BE MADE OR CIRCLED IN Red Ink WITH DATE AND NAME OF PERSON MAKING CHANGE.

Notes Ck'd by Drew	Survey of 1st ST.		F.B. 263 Pg. 175
Map No. C.S. B-1074	W. O. 8030 Tape No 067 St'd 84 °F.		
Office Work J. D. Price	Surveyed by Evans		
Checked Drew	Notes HE	Date 4/22/35	
Date 10-7-35	Indexed A. C. Johnson		

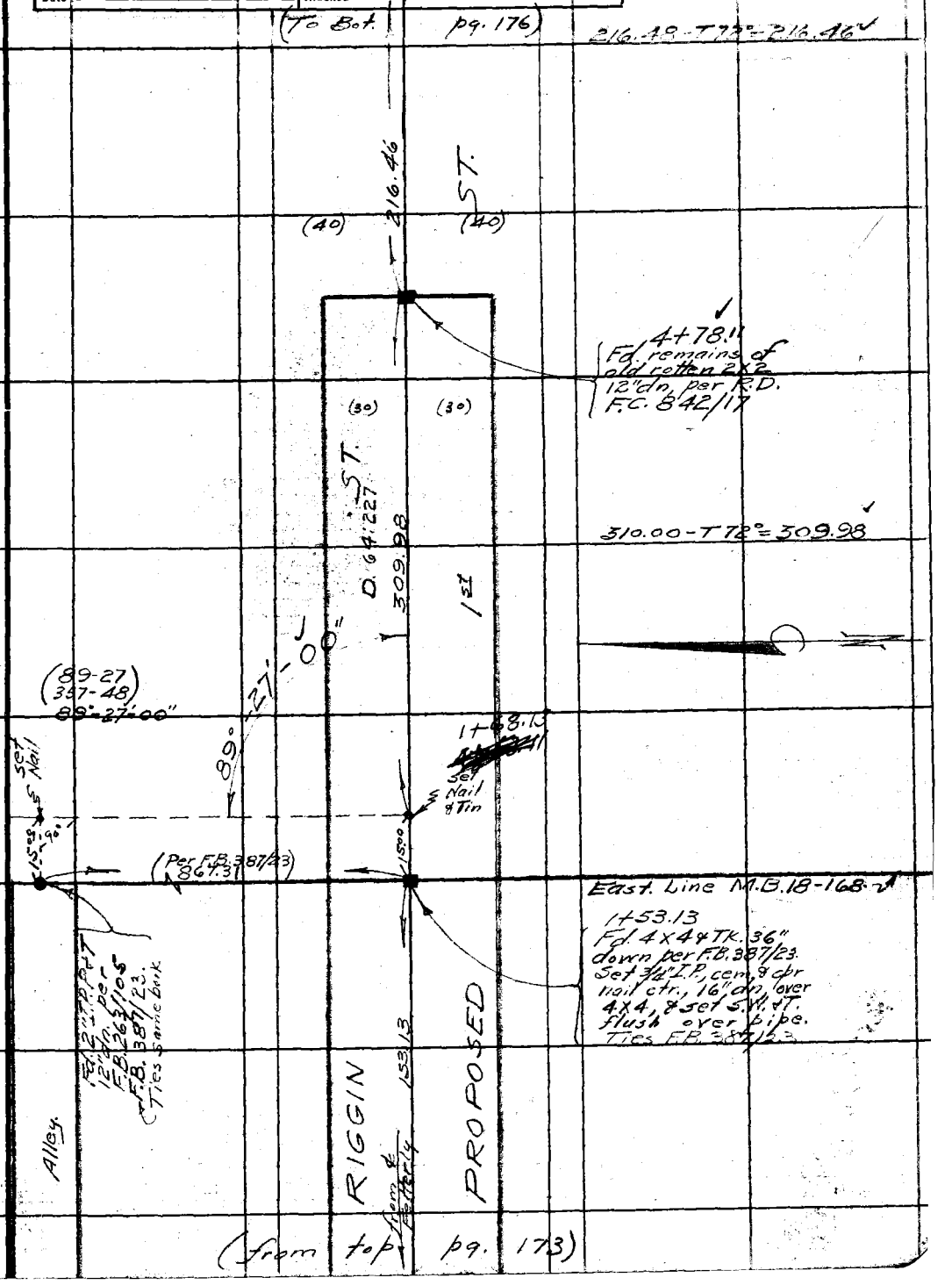

Note: ANY ADDITIONS OR CHANGES ON THIS SHEET MUST BE MADE OR CIRCLED IN Red Ink WITH DATE AND NAME OF PERSON MAKING CHANGE.

Do not extend notes this side of this line

RETURN TO
LOS ANGELES COUNTY SURVEYOR
700 HALL OF RECORDS

FORM 247 5M 2-34

F.B. 263 PG. 176

(To Bot. pg. 177)

615.92-T66° = 615.85

To P.I.

30+47.77-P.O.T.
Set 2x2, 12" dn.

997.87-T66°
= 997.75

997.75

20+50.02-P.O.T.
Set 2x2, 16" dn.

1ST. ST.

(40) (40)

926.57-T68°
= 926.47

926.47

1ST

11+23.55-P.O.T.
Set 2x2, 16" dn.

428.98

429.02-T68°
= 428.98

PROPOSED

216.46

6+94.57-P.O.T.
Set 2x2, 12" dn.

(From Bot. pg. 175)

RETURN TO
LOS ANGELES COUNTY SURVEYOR
700 HALL OF RECORDS

Do not extend notes this side of this line

Note: ANY ADDITIONS OR CHANGES ON THIS SHEET MUST BE MADE OR CIRCLED IN Red Ink WITH DATE AND NAME OF PERSON MAKING CHANGE.

Notes Ck'd by Drew	Survey of 1st ST.	F.B. 263	Pg. 177
Map No. C. S. B-1074	W. O. 5030 Tape No 067 St'd 84 of.		
Office Work J. D. Price	Surveyed by Evans		
Checked 10-7-35	Notes HE Date		
Date Drew	Indexed A. C. Johnson		

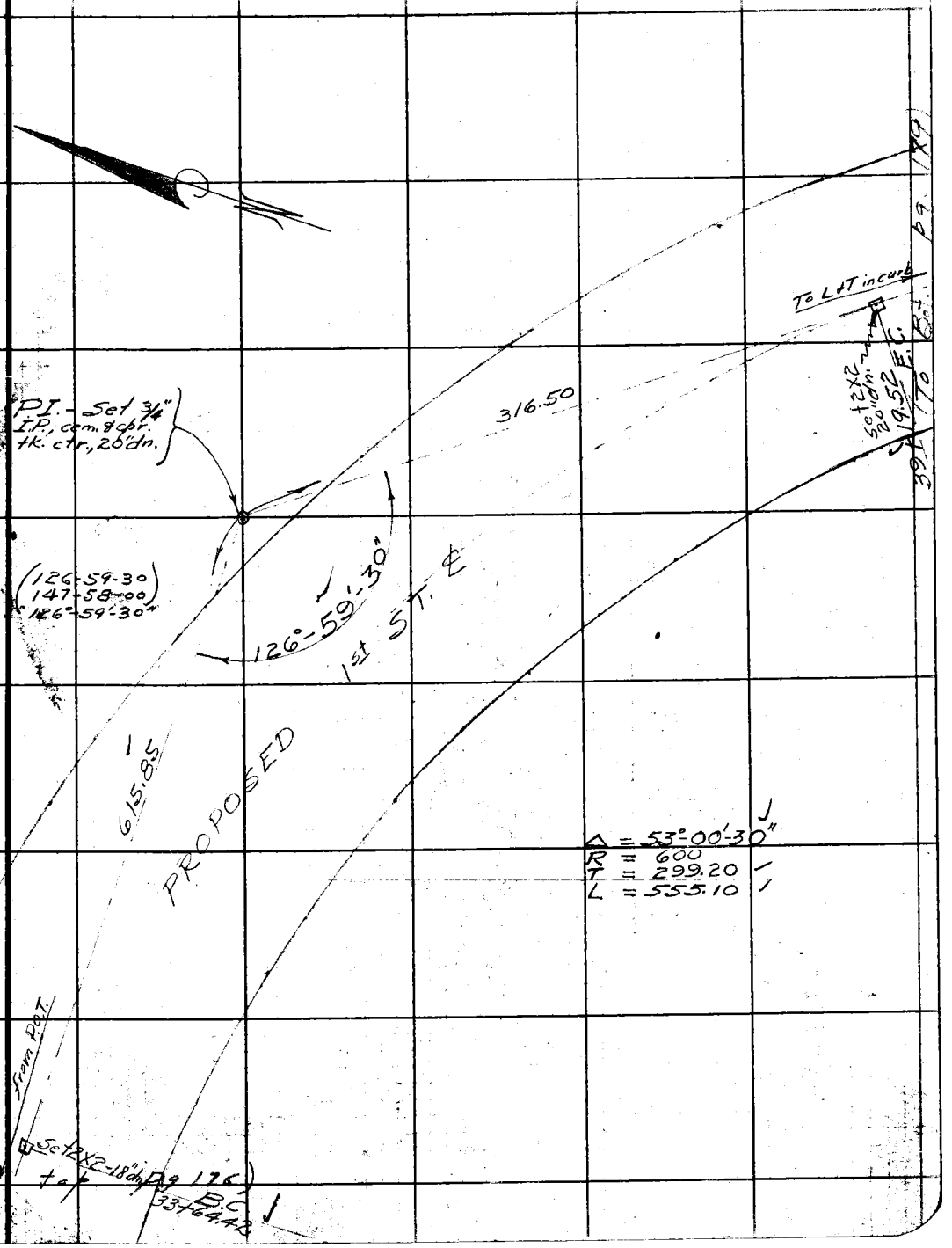

Note: ANY ADDITIONS OR CHANGES ON THIS SHEET MUST BE MADE OR CIRCLED IN Red Ink WITH DATE AND NAME OF PERSON MAKING CHANGE.

Do not extend notes this side of this line

RETURN TO
LOS ANGELES COUNTY SURVEYOR
700 HALL OF RECORDS

FORM 247 5M 2-34

F.B. 263 PG. 178

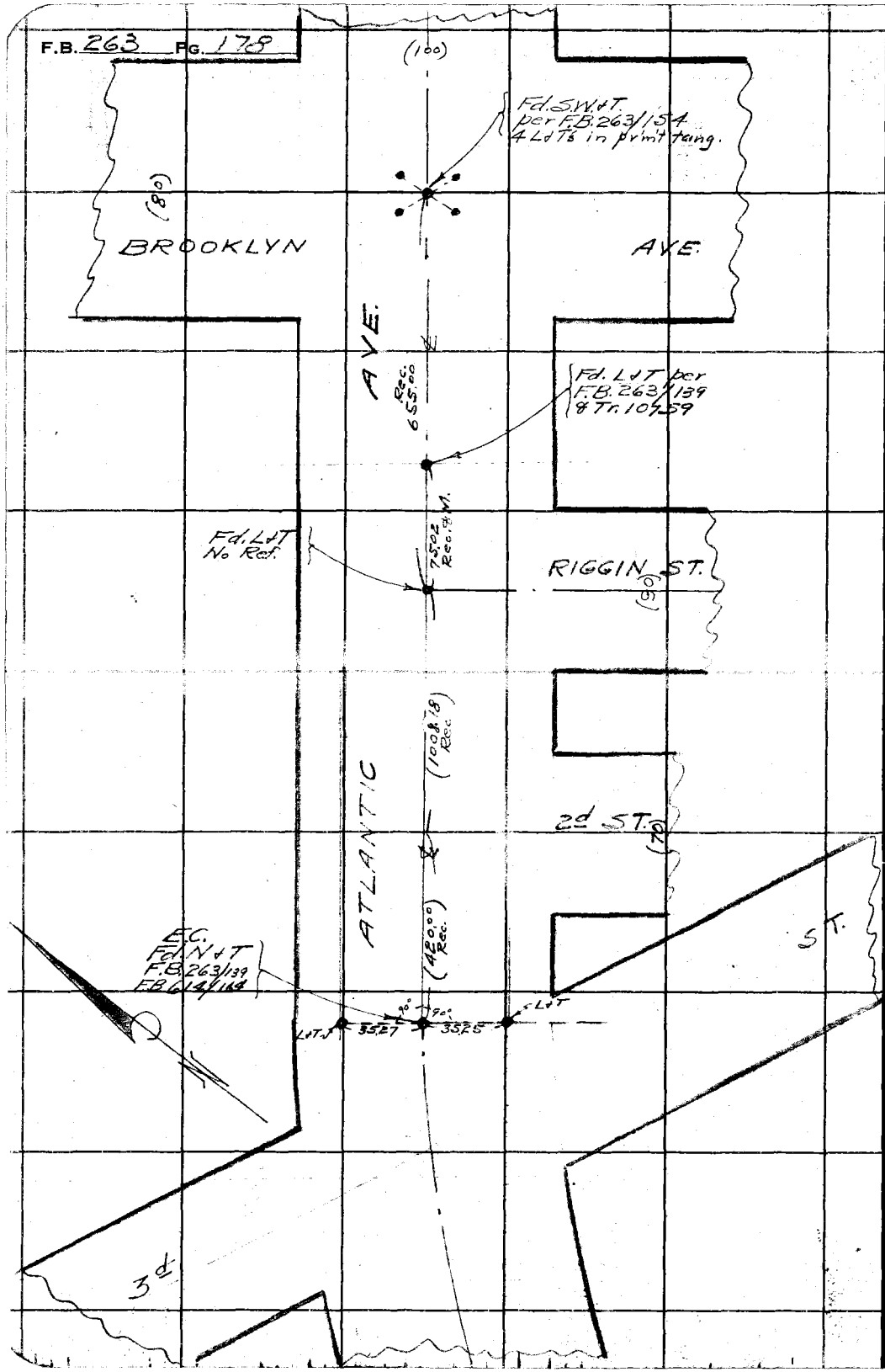

RETURN TO
LOS ANGELES COUNTY SURVEYOR
700 HALL OF RECORDS

Do not extend notes this side of this line

Note: ANY ADDITIONS OR CHANGES ON THIS SHEET MUST BE MADE OR CIRCLED IN **Red Ink** WITH DATE AND NAME OF PERSON MAKING CHANGE.

Notes Ck'd by Drew	Survey of 1st ST.	F.B. 263	Pg. 179
Map No. C.S.B-1074	W. O. 8030 Tape No 067 St'd 84 of.		
Office Work J. D. Price.	Surveyed by Evans		
Checked Drew	Notes HE Date 4/22/35		
Date 10-7-35	Indexed A. C. Johnson		

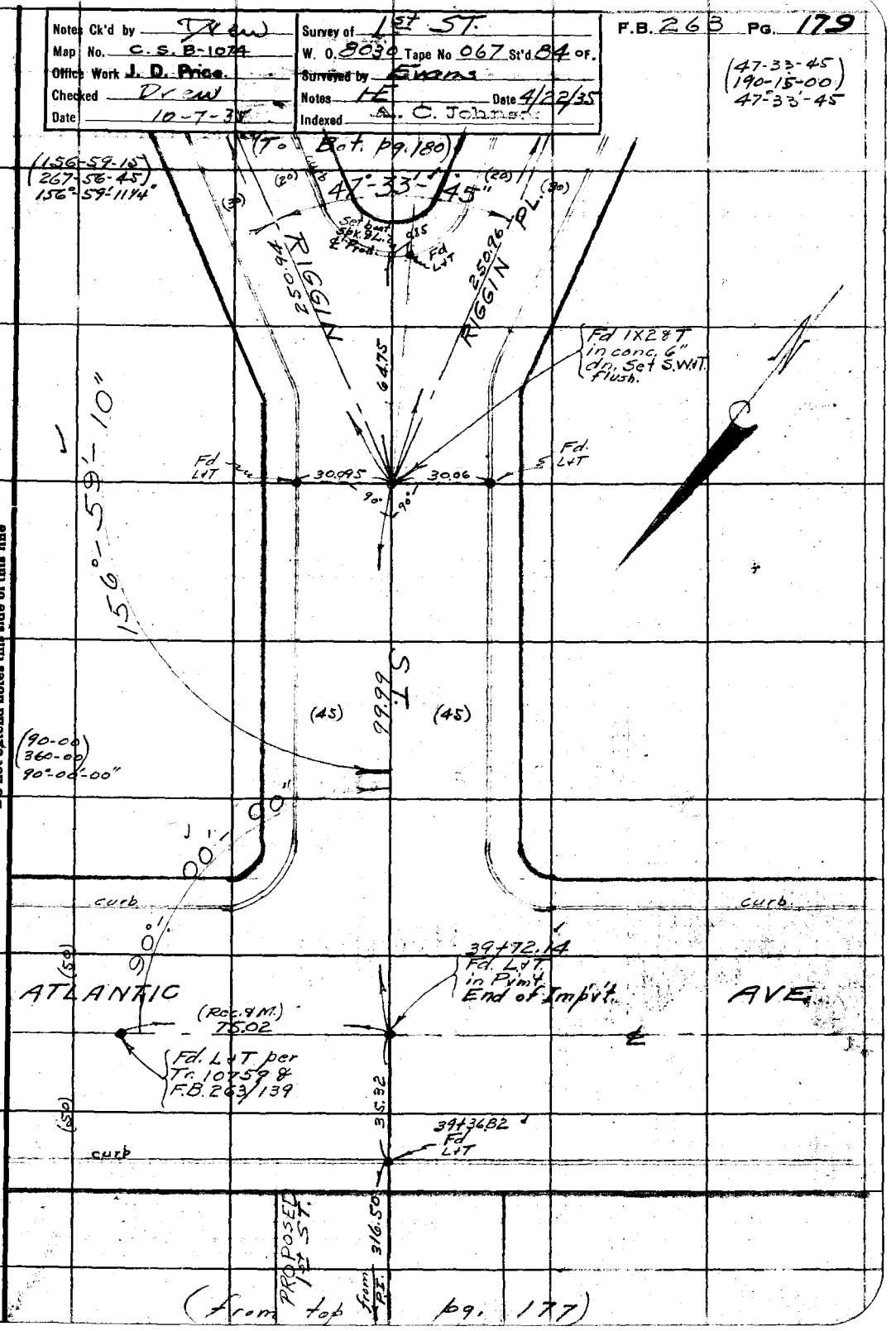

Notes: ANY ADDITIONS OR CHANGES ON THIS SHEET MUST BE MADE OR CIRCLED IN Red Ink WITH DATE AND NAME OF PERSON MAKING CHANGE.

Do not extend notes this side of this line

RETURN TO
LOS ANGELES COUNTY SURVEYOR
700 HALL OF RECORDS

FORM 247 5M 2-34

F.B. 263 PG. 180

RETURN TO
LOS ANGELES COUNTY SURVEYOR
700 HALL OF RECORDS

Do not extend notes this side of this line

Note: ANY ADDITIONS OR CHANGES ON THIS SHEET MUST BE MADE OR CIRCLED IN Red Ink WITH DATE AND NAME OF PERSON MAKING CHANGE.

(from top pg. 179)

Notes Ck'd by	Survey of First St.	F.B. 263 Pg 181
Map No. C.S. B-1074	W. O. 8230 Tape No. St'd OF.	
Office Work J. D. Price	Surveyed by Evans	
Checked	Notes Brock Date 4-22-35	
Date	Indexed L. C. Johnson 4-30-35	



Note: ANY ADDITIONS OR CHANGES ON THIS SHEET MUST BE MADE OR CIRCLED IN Red Ink WITH DATE AND NAME OF PERSON MAKING CHANGE.

Do not extend notes this side of this line

RETURN TO
LOS ANGELES COUNTY SURVEYOR
700 HALL OF RECORDS

FORM 247 5M 2-34

F.B. 263 Pg. 182

RETURN TO
LOS ANGELES COUNTY SURVEYOR
700 HALL OF RECORDS

Do not extend notes this side of this line

Note: ANY ADDITIONS OR CHANGES ON THIS SHEET MUST BE MADE OR CIRCLED IN Red Ink WITH DATE AND NAME OF PERSON MAKING CHANGE.

Notes Ck'd by		Survey of First St.	F.B. 163 Pg. 183
Map No. C.S. B-1074		W. O. 2770 Tape No ___ St'd ___ of.	
Office Work J. D. Price.		Surveyed by Evans	
Checked		Notes [illegible] Date 4-27-21	
Date		Indexed L. C. Johnson	

cont'd bot pg 184

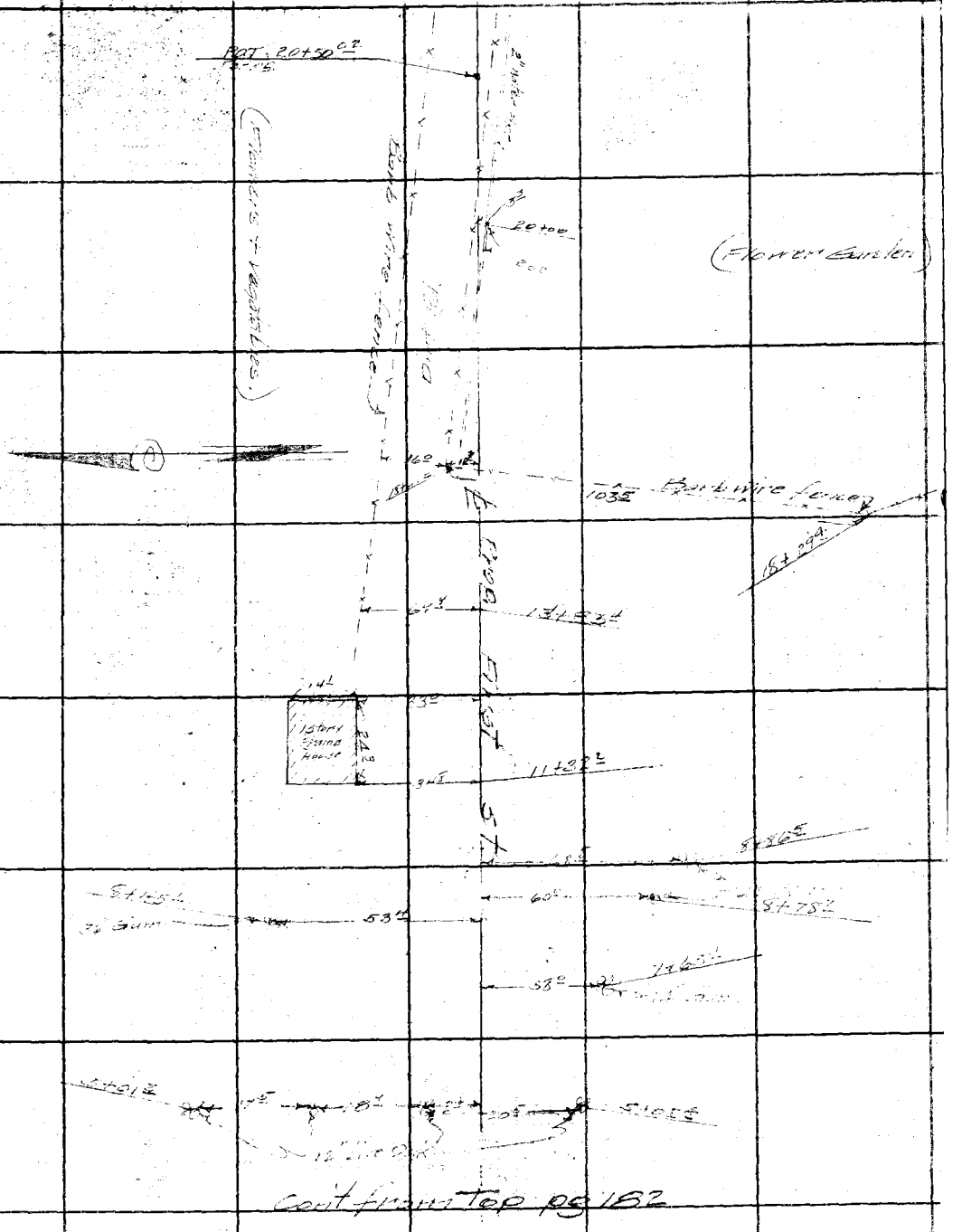

cont'd from top pg 182

RETURN TO
LOS ANGELES COUNTY SURVEYOR
700 HALL OF RECORDS

Notes: ANY ADDITIONS OR CHANGES ON THIS SHEET MUST BE MADE OR CIRCLED IN Red Ink WITH DATE AND NAME OF PERSON MAKING CHANGE.

Do not extend notes this side of this line.

FORM 247 BM 2-34

F.B. 263 Pg. 184



RETURN TO
LOS ANGELES COUNTY SURVEYOR
700 HALL OF RECORDS

Note: ANY ADDITIONS OR CHANGES ON THIS SHEET MUST BE MADE OR CIRCLED IN Red Ink WITH DATE AND NAME OF PERSON MAKING CHANGE.

Do not extend notes this side of this line

Notes Ck'd by
Map No. C.S. B-1074
Office Work J. D. Price
Checked
Date

Survey of First St.
W. O. 80330 Tape No St'd or.
Surveyed by Evans
Notes Brent Date 1-23-35
Indexed A. C. Johnson

F.B. 265 Pg. 185

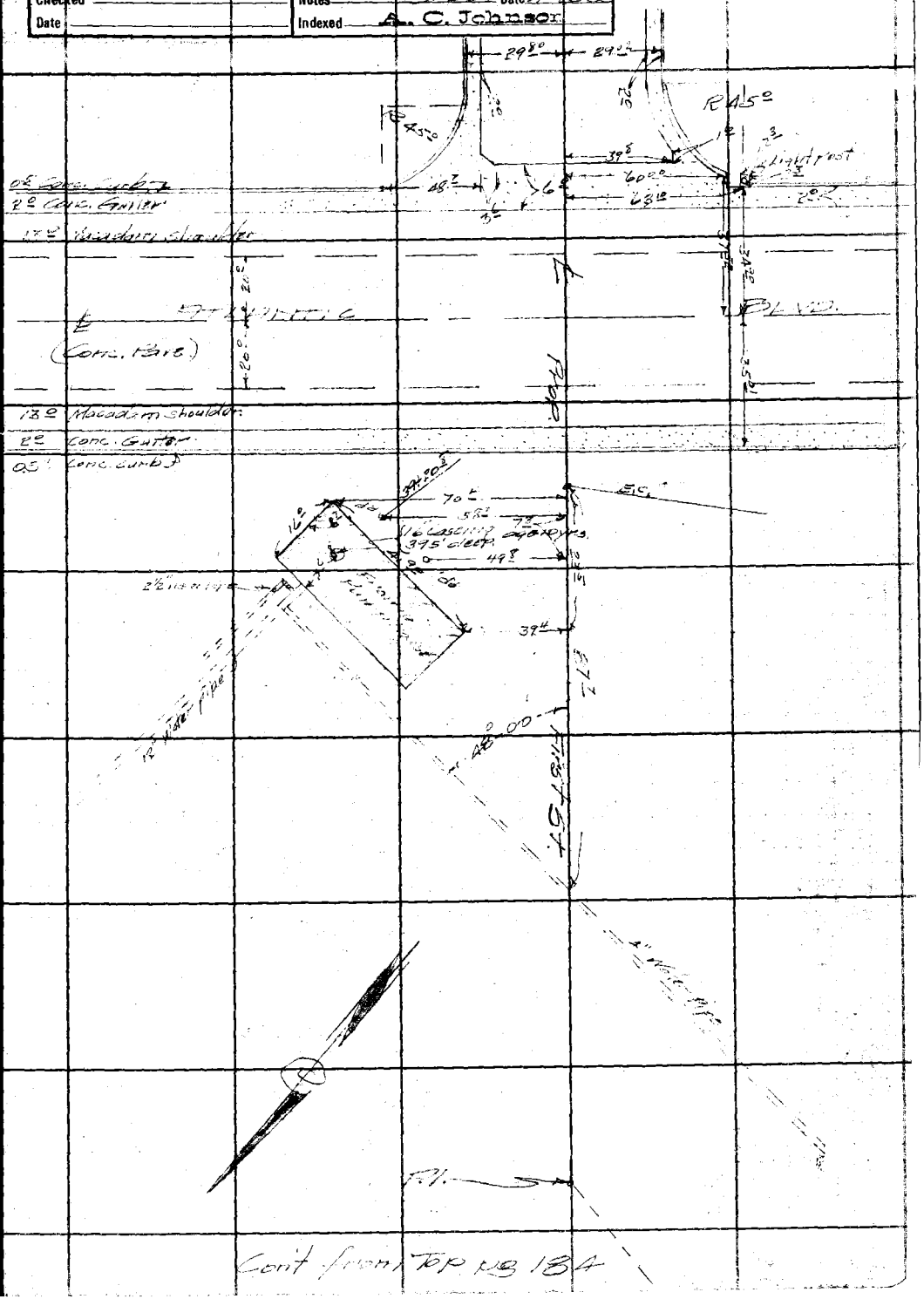

Note: ANY ADDITIONS OR CHANGES ON THIS SHEET MUST BE MADE OR CIRCLED IN Red Ink WITH DATE AND NAME OF PERSON MAKING CHANGE.

Do not extend notes this side of this line

RETURN TO
LOS ANGELES COUNTY SURVEYOR
700 HALL OF RECORDS

FORM 247 BM 2-34

RETURN TO

LOS ANGELES COUNTY SURVEYOR

700 HALL OF RECORDS

Note; ANY ADDITIONS OR CHANGES ON THIS SHEET MUST BE MADE OR CIRCLED IN **Red Ink** WITH DATE AND NAME OF PERSON MAKING CHANGE.

Do not extend notes this side of this line

F.B. 263 PG. 186

Form 301 10M 3-34

PLEASE RETURN TO
LOS ANGELES COUNTY SURVEYOR
700 HALL OF RECORDS

NOTE: ANY ADDITIONS OR CHANGES ON THIS SHEET MUST BE MADE OR CIRCLED IN RED INK WITH DATE AND NAME OF PERSON MAKING CHANGE

Do not extend notes this side of this line

Transit at	Sight on	Stadia Intercepts	Stadia Distance	Stadia Rod—	Horizontal Angle 0° to 360° Right	Horiz. Distance	+ — Vertical Angle	Elevation of Point	+ Back Sight	+ — Difference Elevation	Height of Instrument	+ — Vertical Distance	REMARKS Station	Left	Right
7+00	10+00				° ′		° ′		1						
Pg.176	Pg.176														
		8.16			° ′		° ′		2						
		6	217	—	182 05								℄ 8' dist rd. Begin		
		7.34			° ′		° ′		3						
		6	155	—	185 40								" " " "		
		6.15			° ′		° ′		4						
		5	126	—	194 25								" " " "		
		5.89			° ′		° ′		5						
		5	70	—	222 00								" " " "		
		9.94			° ′		° ′		6						
		9	75	—	256 30								" " " "		
		10.92			° ′		° ′		7						
		10	73	—	279 45								" " " "		
		11.11			° ′		° ′		8						
		10	112	—	315 20								" " " "		
		8.57			° ′		° ′		9						
		7	158	—	334 20								" " " "		
		9.70			° ′		° ′		10						
		7	271	—	340 40								" " " "		
		5.97			° ′		° ′		11						
		3	292	—	333 40								" " " "		
		9.38			° ′		° ′		12						
		6	337	—	330 20								" " " "		
		4.93			° ′		° ′		13						
		1	394	—	330 50								V of 8' Rds		
		10.47			° ′		° ′		14						
		6	448	—	337 05								℄ 8' dist rd.		
		10.10			° ′		° ′		15						
		5	511	—	344 50								" " " "		
		11.45			° ′		° ′		16						
		6	596	—	349 35								V of 8' rds		
		11.28			° ′		° ′		17						
		7	429	—	13 30								T.B.		
		9.87			° ′		° ′		18						
		6	388	—	2 15								"		
		8.72			° ′		° ′		19						
		5	373	—	352 00								"		
		8.82			° ′		° ′		20						
		5	383	—	345 05								"		
		8.71			° ′		° ′		21						
		7	172	—	328 15								B.D.		

Add'n'l Inform.

Notes Red. _____ Platted J.D. Price Job No. 8030 Division No. _____ F.B. 263 PG. 187
Date _____ Date Aug 14 1935 Survey of 1st St.
Notes Chkd. _____ Checked _____ Survey by [illegible] Notes [illegible] Date 4/24/35
Date _____ Date _____ Map No. [illegible] Indexed [illegible] Date 4-30-35

Form 301 10M 3-34

PLEASE RETURN TO
LOS ANGELES COUNTY SURVEYOR
700 HALL OF RECORDS

NOTE: ANY ADDITIONS OR CHANGES ON THIS SHEET MUST BE MADE OR CIRCLED IN RED INK, WITH DATE AND NAME OF PERSON MAKING CHANGE

Do not extend notes this side of this line

Transit at	Sight on	Stadia Intercepts	Stadia Distance	Stadia Rod—	Horizontal Angle 0° to 360° Right	Horiz. Distance	+ — Vertical Angle	Elevation of Point	+ Back Sight	+ — Difference Elevation	Height of Instrument	+ — Vertical Distance	REMARKS Station	Left	Right
7+00	10+00				° ′		° ′		1						
		8.51 / 7	152		337° 10′		° ′		2				B.D.		
		9.41 / 8	142		348° 10′		° ′		3				"		
		8.44 / 7	145		12° 55′		° ′		4				"		
		7.52 / 6	153		30° 50′		° ′		5				"		
		3.93 / 2	194		45° 10′		° ′		6				"		
		8.42 / 7	143		90° 15′		° ′		7				T.B.		
		6.57 / 6	58		84° 25′		° ′		8				"		
		6.09 / 6	10		349° 00′		° ′		9				"		
		5.44 / 5	45		264° 05′		° ′		10				"		
		4.89 / 4	90		230° 45′		° ′		11				"		
					° ′		° ′		12						
14+00	16+00				° ′		° ′		13						
14+176	pg 176														
		5.49 / 4	150		200° 10′		° ′		14				℄ 8' dirt rd		
		5.21 / 4	122		172° 45′		° ′		15				" " " "		
		5.54 / 4	155		141° 05′		° ′		16				" " " "		
		6.30 / 5	131		116° 55′		° ′		17				(" " " " Not same rd. [illegible]		
		4.53 / 4	54		113° 40′		° ′		18				℄ 8' dirt rd.		
		5.19 / 5	20		26° 55′		° ′		19				" " " "		
		4.97 / 4	98		343° 0′		° ′		20				V of rds		
		5.03 / 3	204		355° 10′		° ′		21				℄ 8' dirt rd		

Add'n'l Inform.

F.B. [illegible] PG. [illegible]

Topography Description Legend:
Side Hill....S.H. Bottom Draw.B.D.
Side of Draw.S.D. Bottom Wash B.W.
Side of Ridge.S.R. Top of Ridge.T.R.
Head of Draw H.D. Toe of Slope..T.S.

Inters. of Draws.V.D's
Break in Slope..Bk.S.
Steep Slope.....S.S.
Top of Cliff.....T.Cl.
Bottom of Cliff..B.Cl.
Top of Spur.....T.Sp.
Bottom Canyon..B.Cn.

Side of Canyon S.Cn.
Top of Bank...T.B.
Bottom of Bank.B.B.
Top of Cut.....T.C.
Bottom of Cut..B.C.
Top of Fill.....T.F.
Bottom of Fill.B.F.

Saddle .....Sa.
Swale .....Sw.
Flat .....Fl.
Stream .....Str.
Trail .....Tr.
Pavement .....Pvt.
Edge of Road E.Rd.

Traveled Rd. Tr.Rd.
Fence .....Fn.
Int. Fences.V.Fns.
Ditch .....Di.
Telephone Pole T.P.
Power Pole....P.P.
Culvert .....Cul.

Oak-O. Fir-Fr.
Pine-Pi. Cedar-Ce.
Sycamore ....Sy.
Eucalyptus ....Eu.
Plus combinations of these and all common standard abbreviations.

Form 301 10M 3-34

PLEASE RETURN TO
LOS ANGELES COUNTY SURVEYOR
700 HALL OF RECORDS

NOTE: ANY ADDITIONS OR CHANGES ON THIS SHEET MUST BE MADE OR CIRCLED IN RED INK. WITH DATE AND NAME OF PERSON MAKING CHANGE

Do not extend notes this side of this line

Transit at	Sight on	Stadia Intercepts	Stadia Distance	Stadia Rod—	Horizontal Angle 0° to 360° Right	Horiz. Distance	+ — Vertical Angle	Elevation of Point	+ Back Sight	+ — Difference Elevation	Height of Instrument	+ — Vertical Distance	REMARKS Station	Left	Right
14+00	16+00				° ′		° ′		1						
		6.05 / 3	306		359° 20′		° ′		2				℄ 8' dirt rd.		
		6.63 / 3	364		356° 25′		° ′		3				V of rds.		
		6.59 / 4	260		352° 25′		° ′		4				℄ 8' dirt rd.		
		5.52 / 4	153		342° 50′		° ′		5				" " " "		
		4.58 / 4	59		295° 10′		° ′		6				V of rds.	connect with V back prev pg	
		3.96 / 3	97		223° 55′		° ′		7				℄ 8' dirt rd.		
					° ′		° ′		8						
21+00 pg.176	22+00 pg.176				° ′		° ′		9						
		6.18 / 4	219		184° 25′		° ′		10				℄ 8' dirt rd.		
		4.43 / 3	144		185° 15′		° ′		11				V of rds.		
		3.42 / 2	143		203° 55′		° ′		12				℄ 8' dirt rd.		
		3.84 / 2	185		235° 25′		° ′		13				" " " "		
		3.71 / 3	72		188° 45′		° ′		14				" " " "		
		7.67 / 7	68		359° 30′		° ′		15				V of rds.		
		7.98 / 7	99		324° 40′		° ′		16				℄ 8' dirt rd.		
		9.53 / 8	154		308° 00′		° ′		17				" " " "		
		10.35 / 9	136		1° 35′		° ′		18				" " " "		
		9.30 / 7	231		3° 50′		° ′		19				" " " "		
		8.26 / 5	327		6° 20′		° ′		20				" " " "		
		6.95 / 3	356		6° 05′		° ′		21				" " " "		

Add'n'l Inform.

Notes Red. _____ Platted J.D. Price Job No. 8030 Division No. _____ F.B. 263 PG. 189
Date _____ Date Aug. 14-1935 Survey of 1st St
Notes Chkd. _____ Checked _____ Survey by Evans Notes 15 Date 4/24/35
Date _____ Date _____ Map No. C.S.B-1074 Indexed A. C. Johnson Date _____

Form 301 10M 3-34

PLEASE RETURN TO
LOS ANGELES COUNTY SURVEYOR
700 HALL OF RECORDS

NOTE: ANY ADDITIONS OR CHANGES ON THIS SHEET MUST BE MADE OR CIRCLED IN RED INK, WITH DATE AND NAME OF PERSON MAKING CHANGE

Do not extend notes this side of this line

Transit at	Sight on	Stadia Intercepts	Stadia Distance	Stadia Rod—	Horizontal Angle 0° to 360° Right	Horiz. Distance	+ — Vertical Angle	Elevation of Point	+ Back Sight	+ — Difference Elevation	Height of Instrument	+ — Vertical Distance	REMARKS Station	Left	Right
30+00 pg.176	31+00 pg.176				° '		° '		1						
		8.32 / 4	433		175° 05'		° '		2				V of rds		
		7.14 / 3	415		185° 05'		° '		3				℄ 6' dirt Rd		
		9.08 / 5	409		193° 20'		° '		4				" " " "		
		10.48 / 6	409		191° 35'		° '		5				℄ 4' ditch		
		7.14 / 3	415		185° 05'		° '		6				" " "		
		10.90 / 7	391		179° 55'		° '		7				" " "		
		11.62 / 8	363		173° 35'		° '		8				" " "		
		11.60 / 8	361		171° 30'		° '		9				" " "		
		10.55 / 7	356		170° 05'		° '		10				" " "		
		9.01 / 6	302		168° 0'		° '		11				℄ 8' dirt Rd.		
		6.98 / 5	199		157° 50'		° '		12				" " " "		
		6.03 / 5	104		126° 0'		° '		13				X Rds.		
		6.29 / 5	130		130° 0'		° '		14				℄ 6' Rd		
		6.56 / 5	157		125° 50'		° '		15				" " "		
		5.05 / 4	106		271° 0'		° '		16				" " "		
		4.36 / 4	37		216° 50'		° '		17				" " "		
		5.55 / 5	56		140° 35'		° '		18				" " "		
		6.96 / 6	97		75° 50'		° '		19				℄ 8' dirt rd.		
		8.82 / 7	183		35° 25'		° '		20				" " "		
		7.87 / 5	288		22° 10'		° '		21				" " "		

Add'n'l Inform.

F.B. 263 PG. 190

Topography Description Legend:
Side Hill....S.H. Bottom Draw.B.D.
Side of Draw.S.D. Bottom Wash.B.W.
Side of Ridge.S.R. Top of Ridge.T.R.
Head of Draw H.D. Toe of Slope..T.S.

Inters. of Draws.V.D's Break in Slope..Bk.S. Steep Slope.....S.S. Top of Cliff.....T.Cl. Bottom of Cliff..B.Cl. Top of Spur.....T.Sp. Bottom Canyon..B.Cn.

Side of Canyon S.Cn. Top of Bank...T.B. Bottom of Bank.B.B. Top of Cut.....T.C. Bottom of Cut..B.C. Top of Fill.....T.F. Bottom of Fill B.F.

Saddle .....Sa. Swale .....Sw. Flat .....Fl. Stream .....Str. Trail .....Tr. Pavement ....Pvt. Edge of Road E.Rd.

Traveled Rd. Tr.Rd. Fence .....Fn. Int. Fences.V.Fns. Ditch .....Di. Telephone Pole T.P. Power Pole...P.P. Culvert .....Cul.

Oak-O. Fir-Fr. Pine-Pl. Cedar-Ce. Sycamore .....Sy. Eucalyptus .....Eu. Plus combinations of these and all common standard abbreviations.

Form 301 10M 3-34

PLEASE RETURN TO
LOS ANGELES COUNTY SURVEYOR
700 HALL OF RECORDS

NOTE: ANY ADDITIONS OR CHANGES ON THIS SHEET MUST BE MADE OR CIRCLED IN RED INK, WITH DATE AND NAME OF PERSON MAKING CHANGE

Do not extend notes this side of this line

Transit at	Sight on	Stadia Intercepts	Stadia Distance	Stadia Rod—	Horizontal Angle 0° to 360° Right	Horiz. Distance	+ — Vertical Angle	Elevation of Point	+ Back Sight	+ — Difference Elevation	Height of Instrument	+ — Vertical Distance	REMARKS Station	Left	Right
30+00	31+00				° ′		° ′		1						
		6.92 / 3	393		17° 25′		° ′		2				℄ 8' dirt Rd.		
					° ′		° ′		3						
P.I. Pg.177	39+50 Pg.179				° ′		° ′		4						
		7.21 / 5.0	222		91° 40′		° ′		5				℄ 8' dirt Rd.		
		6.46 / 5.0	147		44° 35′		° ′		6				" " "		"
		6.81 / 5.0	182		11° 10′		° ′		7				" " "		"
		6.40 / 4.0	241		351° 55′		° ′		8				" " "		"
		8.18 / 5.0	319		340° 30′		° ′		9				" " "		"
		10.37 / 7.0	338		339° 15′		° ′		10				" " "		"
					° ′		° ′		11						
					° ′		° ′		12						
					° ′		° ′		13						
					° ′		° ′		14						
					° ′		° ′		15						
					° ′		° ′		16						
					° ′		° ′		17						
					° ′		° ′		18						
					° ′		° ′		19						
					° ′		° ′		20						
					° ′		° ′		21						

Add'n'l Inform.

Notes Red. ____ Platted J.D. Price Job No. [illegible] Division No. ____ F.B. 263 PG. 191
Date ____ Date Aug. 14-1935 Survey of FIRST ST
Notes Chkd. ____ Checked ____ Survey by ____ Notes ____ Date ____
Date ____ Date ____ Map No. C.S. [illegible] Indexed [illegible] Date ____

Form 301 10M 3-34

PLEASE RETURN TO
LOS ANGELES COUNTY SURVEYOR
700 HALL OF RECORDS

NOTE: ANY ADDITIONS OR CHANGES ON THIS SHEET MUST BE MADE OR CIRCLED IN RED INK, WITH DATE AND NAME OF PERSON MAKING CHANGE

Do not extend notes this side of this line

Transit at	Sight on	Stadia Intercepts	Stadia Distance	Stadia Rod—	Horizontal Angle 0° to 360° Right	Horiz. Distance	+ — Vertical Angle	Elevation of Point	+ Back Sight	+ — Difference Elevation	Height of Instrument	+ — Vertical Distance	REMARKS Station	Left	Right
					° ′		° ′		1						
					° ′		° ′		2						
					° ′		° ′		3						
					° ′		° ′		4						
					° ′		° ′		5						
					° ′		° ′		6						
					° ′		° ′		7						
					° ′		° ′		8						
					° ′		° ′		9						
					° ′		° ′		10						
					° ′		° ′		11						
					° ′		° ′		12						
					° ′		° ′		13						
					° ′		° ′		14						
					° ′		° ′		15						
					° ′		° ′		16						
					° ′		° ′		17						
					° ′		° ′		18						
					° ′		° ′		19						
					° ′		° ′		20						
					° ′		° ′		21						

Add'n'l Inform.

F.B. 263 PG. 192

Topography Description Legend:
Side Hill....S.H.
Side of Draw.S.D.
Side of Ridge.S.R.
Head of Draw H.D.
Bottom Draw.B.D.
Bottom Wash B.W.
Top of Ridge.T.R.
Toe of Slope..T.S.

Inters. of Draws.V.D's
Break in Slope..Bk.S.
Steep Slope.....S.S.
Top of Cliff.....T.Cl.
Bottom of Cliff..B.Cl.
Top of Spur.....T.Sp.
Bottom Canyon..B.Cn.

Side of Canyon S.Cn.
Top of Bank...T.B.
Bottom of Bank.B.B.
Top of Cut.....T.C.
Bottom of Cut..B.C.
Top of Fill.....T.F.
Bottom of Fill.B.F.

Saddle .....Sa.
Swale .....Sw.
Flat .....Fl.
Stream .....Str.
Trail .....Tr.
Pavement ....Pvt.
Edge of Road E.Rd.

Traveled Rd. Tr.Rd.
Fence .....Fn.
Int. Fences.V.Fns.
Ditch .....Di.
Telephone Pole T.P.
Power Pole...P.P.
Culvert .....Cul.

Oak-O. Fir-Fr.
Pine-Pi. Cedar-Ce.
Sycamore .....Sy.
Eucalyptus ....Eu.
Plus combinations of these and all common standard abbreviations.

Profile No. ____ Notes Red. ____ Platted ____ Job No. ____ Division No. ____ F.B. 1-B 263 Pg. 193

Date ____ Date ____ Survey of ____

X-Sec. No. ____ Notes Chkd. ____ Checked ____ Survey by ____ Notes ____ Date ____

Date ____ Date ____ Map No. ____ Indexed C. Johnson 4-30-35

NOTE: ANY ADDITIONS OR CHANGES ON THIS SHEET MUST BE MADE OR CIRCLED IN RED INK, WITH DATE AND NAME OF PERSON MAKING CHANGE

Do not extend notes this side of this line

BENCH LEVELS PROFILE AND X-SECTIONS OVER PROPOSED 1st ST.

(See pgs. 172-180 for survey)

{ Evans
Martin
Brock
Sedig

Bench Marks.

D-60 - pg. 194
#13 - pg. 194
R1 - pg. 201
T.B.M. - pg. 211

B.M. "R2" - pg. 215
B.M. "W63" - pg. 215

STATION	B.S.	H.I.	F.S.	ELEV.

Form 307 5M 10-34

PLEASE RETURN TO
LOS ANGELES COUNTY SURVEYOR
700 HALL OF RECORDS

Form 307 5M 10-34

PLEASE RETURN TO
LOS ANGELES COUNTY SURVEYOR
700 HALL OF RECORDS

NOTE: ANY ADDITIONS OR CHANGES ON THIS SHEET MUST BE MADE OR CIRCLED IN RED INK, WITH DATE AND NAME OF PERSON MAKING CHANGE

Do not extend notes this side of this line

Profile No. ___ Plotted ___
R. S. B. Notes Red CW Date JUL 25 1935
X-Sec. No. ___ Checked ___ Date ___
Notes Chkd. ___ Date ___
Division No. 1 Job. No. 8030 Notes HE Date 4/24/35
Survey of 1st St.
Survey by Evans & C. Johnson
Indexed ___
L.B. 263 P.G. 194

STATION	B. S.	H. I.	F. S	ELEV.		
B.M.#D60	4.994	300 564		295 57	B.M.#D60 - L.B. 380/58 - Fd bt. spk. S. end curb ret., S.W. cor. Riggin & Mednick El. = 295.57	
B.M. #13	4.721	300.550	4.735	295.829	B.M. #13 - Storm Drain Dept. B.C. 842/pg 3 - Fd L & T. W. c6. Mednick, 20± N. of N.P.L. Riggin. El. = 295.800	
& Riggin						
100' W. of 0+00			6,85	293 70		
200' " " "			5.06	295 49		
290' " " "						
& int. Riggin & Mednick			4.99	295.56		
T.P.	4.389	297. 006	7.933	292.617		
0+00			6 73	290 28	& intsn Riggin & Fetterly	
20' S.			6,54	290 47	gutter & Fetterly	
30' S			6.00	291 01	" "	
100' S.			4.92	292 09	" "	
200' S			3.85	293 16	" "	
300' S			3.32	293 69	" "	
10.5 N.			7.11	289 90	" "	
20' N.			7.84	289 17	" " "	
30' N.			7.29	287.72	" "	
100' N			6.98	290 03	" "	
200' N.			6.68	290 33	" "	
300' N.			6.28	290.73	" "	
0+30			7,43	289 58	& Riggin.	
20' R.			7.26	289 75	gutter	
20' R.			6.67	290 34	Top curb	

Form 307 5M 10-34

PLEASE RETURN TO
LOS ANGELES COUNTY SURVEYOR
700 HALL OF RECORDS

NOTE: ANY ADDITIONS OR CHANGES ON THIS SHEET MUST BE MADE OR CIRCLED IN RED INK, WITH DATE AND NAME OF PERSON MAKING CHANGE

Do not extend notes this side of this line

STATION	B. S.	H. I.	F. S	ELEV.		
(0+30)		297.006				
30 R.			6.03	290.98	edge walk.	
70' R.			5.5	291.5	" "	
20' L.			8.32	288.69	gutter	
20' L			7.70	289.31	Top curb.	
30' L			7.27	289.74	edge walk.	
70' L.			7.20	289.81		
1+00			9.77	287.24	℄	
20' R.			10.4	286.6	gutter	
21' R.			9.6	287.4		
30' R.			9.2	287.8		
70' R.			8.7	288.3		
20' L			10.6	286.4	gutter	
24' L			10.0	287.0		
33.5' L			9.3	287.7		
36' L			7.8	289.2		
70' L			8.5	288.5		
T.P.	5.325	291.366	10.965	286.041		
1+53			5.3	286.1		
20' R.			5.8	285.6	gutter	
30' R.			5.3	286.1		

Profile No. ____ Notes Red. Chkd. ____ Platted ____ Job No. 8030 Division No. ____ L. B. 263 PG. 195
Date JUL 2 1935 Date ____ Survey of 1st St.
X-Sec. No. ____ Notes Chkd. ____ Checked ____ Survey by Evans Notes H Date 4/24/35
Date ____ Date ____ Map No. ____ Indexed A. C. Johnson

Form 307 5M 10-34

PLEASE RETURN TO
LOS ANGELES COUNTY SURVEYOR
700 HALL OF RECORDS

NOTE: ANY ADDITIONS OR CHANGES ON THIS SHEET MUST BE MADE OR CIRCLED IN RED INK, WITH DATE AND NAME OF PERSON MAKING CHANGE

Do not extend notes this side of this line

STATION	B. S.	H. I.	F. S	ELEV.		
(1+53)		291.366				
70' R.			4.0	287.4		
20' L.			5.8	285.6		
21' L			5.4	286.0		
36' L.			5.2	286.2		
70' L.			5.0	286.4		
1+55			5.3	286.1	℄	
20 R.			5.8	285.6		
30' R.			6.3	285.1		
70' R.			6.9	284.5		
Left. sec. same as 1+53						
23.1 R of 1+59			5.43	285.94	Top of sewer M.H.	
2+00			6.0	285.4	℄	
20' R.			6.6	284.8	gutter	
23' R.			6.0	285.4		
32' R.			9.0	282.4		
70' R.			9.9	281.5		
20' L.			6.5	284.9	gutter	
23' L.			5.7	285.7		
30.5' L.			5.3	286.1		
46.5 L.			4.3	287.1	Building Line.	

Profile No. X-Sec. No.

Plotted Date Checked Date

Notes Red Ckd. R. S. B. Date JUL 25 1935

Notes Chkd. Date

Division No. Job. No. 8030 1st St.

Survey of Survey by Evans Notes Date 4/24/35

Indexed A. C. Johnson

P.G. 196

263

Form 307 5M 10-34

PLEASE RETURN TO
LOS ANGELES COUNTY SURVEYOR
700 HALL OF RECORDS

NOTE: ANY ADDITIONS OR CHANGES ON THIS SHEET MUST BE MADE OR CIRCLED IN RED INK, WITH DATE AND NAME OF PERSON MAKING CHANGE

Do not extend notes this side of this line

STATION	B. S.	H. I.	F. S	ELEV.		
		291 366				
2+60			6.5	284.9	℄	
20' R.			7.0	284.4		
25 R.			6.2	285.2		
48' R.			8.5	282.9		
70' R.			9.0	282.4		
20' L.			6.8	284.6	gutter	
21 L			5.9	285.5		
30 L.			5.8	285.6		
37' L			4.5	286.9		
46.5 L			4.5	286.9	Building Line.	
3+00			6.6	284.8	℄	
21.5 R.			7.5	283.9	gutter	
27' R.			7.2	284.2		
70' R.			7.8	283.6		
20.5 L			7.1	284.3	gutter	
22' L			6.3	285.1		
30.5 L			6.0	285.4		
34.5 L			4.8	286.6		
61.8 L			3.7	287.7	Building Line.	

Profile No. ____ Notes Red. Ckd. R. S. B. Platted ____ Job No. 8030 Division No. ____ F.B. 263 Pg. 197
Date JUL 25 1935 Date ____ Survey of 1st St.
X-Sec. No. ____ Notes Chkd. ____ Checked ____ Survey by Evans Notes RE Date 4/24/35
Date ____ Date ____ Map No. ____ Indexed A. C. Johnson Date ____

Form 307 5M 10-34

PLEASE RETURN TO
LOS ANGELES COUNTY SURVEYOR
700 HALL OF RECORDS

NOTE: ANY ADDITIONS OR CHANGES ON THIS SHEET MUST BE MADE OR CIRCLED IN RED INK, WITH DATE AND NAME OF PERSON MAKING CHANGE

Do not extend notes this side of this line

STATION	B. S.	H. I.	F. S	ELEV.		
		291.366				
4+00			7.2	284.2	℄	
21.5 R.			8.0	283.4	gutter	
24' R.			7.7	283.7		
70' R.			8.3	283.1		
19.5 L.			7.8	283.6	gutter	
21.5 L			6.9	284.5		
30' L			6.5	284.9		
33' L			5.8	285.6		
43.5 L.			5.0	286.4		
62 L.			5.0	286.4	Building Line.	
T.P.	6.198	290.328	7.236	284.130		
4+63			6.8	283.5	℄	
22' R.			7.5	282.8	gutter	
70' R.			8.0	282.3		
20' L			7.2	283.1		
21.5 L.			6.5	283.8		
28' L			6.1	284.2		
31.5 L.			5.1	285.2		
70' L.			4.0	286.3		

Profile No. X-Sec. No.

Plotted Date Checked Date

Notes Chkd. Date JUL 25 1935

Division No. Notes Date 4/24/35

Job. No 8030 1st St.

Survey of Evans Notes HE

Survey by A. C. Johnson Date

Indexed

FB 263 P.G. 198

Form 307 5M 10-34

PLEASE RETURN TO
LOS ANGELES COUNTY SURVEYOR
700 HALL OF RECORDS

NOTE: ANY ADDITIONS OR CHANGES ON THIS SHEET MUST BE MADE OR CIRCLED IN RED INK, WITH DATE AND NAME OF PERSON MAKING CHANGE

Do not extend notes this side of this line

STATION	B. S.	H. I.	F. S	ELEV.		
		290.328				
4+78			7.0	283.3	℄	
21.5 R.			7.6	282.7		
70' R.			8.2	282.1		
19' L			7.2	283.1	gutter	
31' L			6.8	283.5		
70' L.			6.4	283.9		
5+00			7.2	283.1	℄	
5+58			7.4	282.9	℄	
40' R.			8.3	282.0		
70' R.			8.5	281.8		
25' L			6.5	283.8		
70' L.			6.6	283.7		
6+00			6.1	284.2	℄	
6+22			6.5	283.8	℄	
30' R.			7.2	283.1		
70' R.			7.8	282.5		
22' L			5.6	284.7		
70' L.			6.1	284.2	Brow of hill	
6+63			4.1	286.2	℄ T.B.	
33 R.			5.6	284.7	"	

Profile No. ____ Notes Ckd. R. S. B. Platted ____ Job No. 8030 Division No. ____ FB 263 PG. 199
Date JUL 25 1935 Date ____ Survey of 1st St.
X-Sec. No. ____ Notes Chkd. ____ Checked ____ Survey by Evans Notes H Date 4/24/35
Date ____ Date ____ Map No. ____ Indexed C. Johnson Date

Form 307 5M 10-34

PLEASE RETURN TO
LOS ANGELES COUNTY SURVEYOR
700 HALL OF RECORDS

NOTE: ANY ADDITIONS OR CHANGES ON THIS SHEET MUST BE MADE OR CIRCLED IN RED INK, WITH DATE AND NAME OF PERSON MAKING CHANGE

Do not extend notes this side of this line

STATION	B. S.	H. I.	F. S	ELEV.		
(6+63)		290.328				
70R.			6.8	283.5	T.B.	
30'L			5.0	285.3	"	
48'L			5.4	284.9	"	
70'L			7.2	283.1	S.H.	
7+00			6.0	284.3	℄	
7+11			7.1	283.2	℄ Brk.	
30'R.			8.3	282.0		
70R.			10.5	279.8	S.H.	
34'L			7.4	282.9		
70'L			10.8	279.5	S.H.	
T.P.	3.068	286.846	6.550	283.778		
T.P.	2.813	278.236	11.423	275.423		
7+82			11.4	266.8	℄ T.S.	
35'R.			11.5	266.7		
70'R.			11.2	267.0		
35'L.			10.6	267.6		
70'L.			10.5	267.7		
8+00			11.8	266.4	℄	
8+39			13.0	265.2	℄ B.D.	
35'R.			12.8	265.4		

Profile No. X-Sec. No.

Plotted Date Checked Date

Notes Chkd. R. S. B. Date JUL 25 1935

Notes Chkd. Date

Job. No. 8030 Division No.

Survey of 1st St.

Survey by Evans Notes

Indexed A. C. Johnson Date

E263 P.G 200

Form 307 5M 10-34

PLEASE RETURN TO
LOS ANGELES COUNTY SURVEYOR
700 HALL OF RECORDS

NOTE: ANY ADDITIONS OR CHANGES ON THIS SHEET MUST BE MADE OR CIRCLED IN RED INK, WITH DATE AND NAME OF PERSON MAKING CHANGE

Do not extend notes this side of this line

STATION	B. S.	H. I.	F. S	ELEV.		
(8+39)		278.236				
70'R.			12.5	265.7		
30'L			12.8	265.4		
70'L.			12.7	265.5		
9+00			12.2	266.0	℄	
35'R.			12.2	266.0		
70'R			12.5	265.7		
30'L			11.8	266.4		
70'L			11.4	266.8		
9+58			11.3	266.9	℄ T.S.	
30'R.			12.2	266.0	"	
70'R.			12.6	265.6	"	
35L			9.6	268.6	"	
70'L			9.6	268.6	"	
10+00			6.5	271.7		
30'R.			7.5	270.7		
70'R.			9.8	268.4		
30'L.			5.4	272.8		
70'L			4.4	273.8		
B.M.#R1	11671	284.629	5.278	272.958	set boat spk. in top of 18" Gum stump, in Bot. of draw. 145± North of sta. 8+70	El. 272.958
11+00			3.5	281.1		

Profile No. ____ Notes Red. Chg. R. S. B. Platted ____ Job No. 8030 Division No. ____ E.B. 263 Pg. 201
Date JUL 25 1935 Date ____ Survey of 1st St.
X-Sec. No. ____ Notes Chkd. ____ Checked ____ Survey by Evans Notes HE Date 4/24/35
Date ____ Date ____ Map No. ____ Indexed C. Johnson Date ____

Form 307 5M 10-34

PLEASE RETURN TO
LOS ANGELES COUNTY SURVEYOR
700 HALL OF RECORDS

NOTE: ANY ADDITIONS OR CHANGES ON THIS SHEET MUST BE MADE OR CIRCLED IN RED INK, WITH DATE AND NAME OF PERSON MAKING CHANGE

Do not extend notes this side of this line

STATION	B. S.	H. I.	F. S	ELEV.		
(11+00)		284.629				
30' R.			4.7	279.9		
70' R.			6.0	278.6		
30' L			2.7	281.9		
70' L			2.6	282.0		
T.P.	2.783	285.030	2.382	282.247		
12+00			3.4	281.6	℄	
30' R			3.5	281.5	Gen'l.	
70' R			4.2	280.8	"	
30' L			3.4	281.6	"	
70' L			2.7	282.3	"	
13+00			4.9	280.1	℄	
30' R			4.9	280.1		
70' R			5.7	279.3		
30' L			4.4	280.6		
70' L			4.0	280.0		
14+00			6.0	279.0	℄	
30' R			6.7	278.3		
70' R			6.8	278.2		
30' L			5.8	279.2		
52' L			5.4	279.6	Br'k	

Profile No. X-Sec. No.

Plotted Date Checked Date

Notes Chkd. Date JUL 25 1935 R. S. S.

Notes Chkd. Date

Job. No. 8030 Division No.

Survey of 1st St.

Survey by Evans Notes HE

Indexed A. C. Johnson Date 4/25/35

EB 263 P.G. 202

Form 307 5M 10-34

PLEASE RETURN TO
LOS ANGELES COUNTY SURVEYOR
700 HALL OF RECORDS

NOTE: ANY ADDITIONS OR CHANGES ON THIS SHEET MUST BE MADE OR CIRCLED IN RED INK, WITH DATE AND NAME OF PERSON MAKING CHANGE

Do not extend notes this side of this line

STATION	B. S.	H. I.	F. S	ELEV.		
(14+00)		285.030				
54' L			6.0	279.0	Brk	
62' L			5.9	279.1	"	
70' L			4.7	280.3	Genl.	
15+00			7.5	277.5	℄	
30' R			7.6	277.4		
70' R			8.0	277.0		
30' L			7.1	277.9		
46' L			6.6	278.4	Brk	
47' L			7.3	277.7	"	
55' L			7.1	277.9	"	
70' L			6.9	278.1		
T.P.	2817	280 377	7.470	277.560		
16+00			4.1	276.3	℄	
30' R			4.4	276.0		
70' R			4.7	275.7		
36' L			3.3	277.1	Brk	
37' L			3.8	276.6	"	
46' L			4.6	275.8	"	
50' L			3.1	277.3	"	
70' L			3.9	276.5		

Profile No. ____ Notes Red. Ckd R. S. B. Platted ____ Job No. 2030 Division No. ____ ~~L.B.~~ F.B. 263 Pg. 203

X-Sec. No. ____ Date JUL 25 1935 Date ____ Survey of 1st St. ____

Notes Chkd. ____ Checked ____ Survey by Evans Notes HM Date 4-25-35

Date ____ Date ____ Map No. ____ Indexed A. C. Johnson Date ____

Form 307 5M 10-34

PLEASE RETURN TO
LOS ANGELES COUNTY SURVEYOR
700 HALL OF RECORDS

NOTE: ANY ADDITIONS OR CHANGES ON THIS SHEET MUST BE MADE OR CIRCLED IN RED INK, WITH DATE AND NAME OF PERSON MAKING CHANGE

Do not extend notes this side of this line

EB 263 P.G. 204 | Job. No. 8030 Division No. ___ Notes Red R. S. B. Plotted ___ Profile No. ___
Survey of 1st St. Date JUL 25 1935 Date ___ X-Sec. No. ___
Survey by Evans Notes A.M. Notes Chkd. ___ Checked ___
Indexed A. C. Johnson Date ___ Date ___ Date ___

STATION	B. S.	H. I.	F. S	ELEV.		
17+00		280 377	5.6	274.8	℄	
30' R			5.7	274.7		
70' R			6.3	274.1		
27' L			4.9	275.5	Br'k	
28' L			5.7	274.7	"	
36' L			6.0	274.4	"	
41' L			4.4	276.0	"	
48' L			5.4	275.0	"	
70' L			5.5	274.9		
18+00			6.9	273.5	℄	
30' R			7.1	273.3		
70' R			7.5	272.9		
16' L			6.6	273.8	Br'k	
17' L			6.9	273.5	"	
25' L			7.2	273.2	"	
33' L			6.4	274.0	"	
35' L			6.7	273.7	"	
70' L			6.4	274.0		
19+00			7.3	273.1	℄	
30' R			7.9	272.5		
70' R			8.2	272.2		

Form 307 5M 10-34

PLEASE RETURN TO
LOS ANGELES COUNTY SURVEYOR
700 HALL OF RECORDS

NOTE: ANY ADDITIONS OR CHANGES ON THIS SHEET MUST BE MADE OR CIRCLED IN RED INK, WITH DATE AND NAME OF PERSON MAKING CHANGE

Do not extend notes this side of this line

STATION	B. S.	H. I.	F. S	ELEV.		
(19+00)		280.377				
9' L			7.3	273.1	Brk.	
14' L			8.0	272.4	"	
21' L			7.7	272.7	"	
25' L			6.7	273.7	"	
70' L			6.8	273.6		
T.P.	2.643	275.560	7.460	272.917		
20+00			3.8	271.8	℄ Brk.	
30' R			4.2	271.4		
70' R			4.6	271.0		
9' L			4.6	271.0	Brk	
16' L			3.4	272.2	"	
20' L			3.5	272.1	"	
70' L			3.3	272.3		
21+00			7.2	268.4	℄ "	
6' R			5.9	269.7	"	
11' R			5.6	270.0	"	
70' R			6.7	268.9		
5' L			6.8	268.8	Brk	
14' L			5.7	269.9	"	
16' L			6.3	269.3	"	

Profile No. ____ X-Sec. ____ Notes Chkd. R. S. B. Platted ____ Date JUL 25 1935 Checked ____ Job No. 8030 Division No. ____ Survey of 1st St. Survey by Evans Notes Martin Date 4/28/35 Map No. ____ Indexed ____ Date ____ Date ____ Date ____

FB. 263 Pg. 205

Form 307 5M 10-34

PLEASE RETURN TO
LOS ANGELES COUNTY SURVEYOR
700 HALL OF RECORDS

NOTE: ANY ADDITIONS OR CHANGES ON THIS SHEET MUST BE MADE OR CIRCLED IN RED INK, WITH DATE AND NAME OF PERSON MAKING CHANGE

Do not extend notes this side of this line

STATION	B. S.	H. I.	F. S	ELEV.		
(21+00)		275.560				
70' L			5.8	269.8		
22+00			11.1	264.5	℄	
8' R			11.5	264.1	Brk	
16' R			11.5	264.1	"	
24' R			10.6	265.0	"	
70' R			11.5	264.1		
4' L			10.3	265.3	Brk.	
9' L			10.8	264.8	"	
36' L			10.5	264.1		
70' L			10.2	265.4		
T.P.	0.247	264.712	11.095	264.465		
23+00			4.2	260.5	℄	
4' R			4.1	260.6	Brk.	
13' R			5.9	258.8	"	
17' R			5.1	259.6	"	
34' R			5.4	259.3	"	
70' R			6.7	258.0		
30' L			3.4	261.3		
70' L			2.7	262.0		
24+00			7.7	257.0	℄	

F.B. L.B. 263 P.G206 Job. No. 8030 Division No. ____ Notes Chkd. R.S.B. Plotted ____ Profile
Survey of 1st St. Date JUL 23 1935 Date ____ No. ____
Survey by Evans Notes Martin Notes Chkd. ____ Checked ____ X-Sec.
Indexed A. C. Johnson Date 4/25/35 Date ____ Date ____ No. ____

Form 307 5M 10-34

PLEASE RETURN TO
LOS ANGELES COUNTY SURVEYOR
700 HALL OF RECORDS

NOTE: ANY ADDITIONS OR CHANGES ON THIS SHEET MUST BE MADE OR CIRCLED IN RED INK, WITH DATE AND NAME OF PERSON MAKING CHANGE

Do not extend notes this side of this line

STATION	B. S.	H. I.	F. S	ELEV.		
(24+00)		264.712				
16' R			8.2	256.5	Brk	
21' R			9.2	255.5	"	
35' R			9.6	255.1	"	
42' R			9.7	255.0	"	
70' R			10.3	254.4		
30' L			6.6	258.1		
70' L			5.2	259.5		
25+00			9.4	255.3	℄	
36' R			10.0	254.7		
47' R			10.0	254.7		
50' R			10.3	254.4	Brk	
52' R			8.7	256.0	"	
55' R			10.9	253.8	"	
70' R			11.2	253.5		
30' L			9.3	255.4		
70' L			8.9	255.8		
T. P.	4.782	260.156	9.338	255.374		
25+65			5.3	254.9	℄	
30' R			5.7	254.5		
48' R			5.8	254.4	Brk	

Profile No. ____ Notes Red. Ckd. R. S. B. Platted ____ Job No. 8030 Division No. ____ F.B. 263 Pg. 207
X-Sec. No. ____ Date JUL 25 1935 Date ____ Survey of 1st St.
Notes Chkd. ____ Checked ____ Survey by Evans Notes HM Date 4/25/35
Date ____ Date ____ Map No. ____ Indexed A. C. Johnson

Form 307 5M 10-34

PLEASE RETURN TO
LOS ANGELES COUNTY SURVEYOR
700 HALL OF RECORDS

NOTE: ANY ADDITIONS OR CHANGES ON THIS SHEET MUST BE MADE OR CIRCLED IN RED INK, WITH DATE AND NAME OF PERSON MAKING CHANGE

Do not extend notes this side of this line

STATION	B. S.	H. I.	F. S	ELEV.		
(25+65)		260.156				
52' R			4.3	255.9	Br'k	
58' R			6.4	253.8	"	
70' R			6.6	253.6		
30' L			5.0	255.2		
66' L			4.1	255.1	Top W. Bank	ditch
70' L			6.3	253.9	Bot. ℄	" 4' wide
85' L			4.8	255.4	Top E. Bank	
25+86			5.4	254.8	Br'k	
26+00			4.7	255.5	"	
26+07			4.9	255.3	Top W. "	
26+11			6.7	253.5	Bot. ditch	
26+15			6.8	253.4	" "	
26+18			3.5	256.7	Top Bank	
26+22			5.7	254.5	Br'k	
26+40			5.3	254.9	℄	
32' R			5.3	254.9	"	
38' R			4.9	255.3	Top Bank	
44' R			6.7	253.5	Bot. Ditch	4' wide
54' R			7.2	253.0	" "	
64' R			4.5	253.7	Top Bank	

Profile No. X-Sec. No.

Plotted Date Checked Date

Notes Chkd. R. S. B. Date JUL 25 1935

Notes Chkd. Date

Division No. Job. No. 8030 1st St.

Survey of Evans Notes HM.

Survey by C. Johnson Date 4/25/35

Indexed A. C. Johnson

E.B. 263 P.G 208

Form 307 5M 10-34

PLEASE RETURN TO
LOS ANGELES COUNTY SURVEYOR
700 HALL OF RECORDS

NOTE: ANY ADDITIONS OR CHANGES ON THIS SHEET MUST BE MADE OR CIRCLED IN RED INK, WITH DATE AND NAME OF PERSON MAKING CHANGE

Do not extend notes this side of this line

STATION	B. S.	H. I.	F. S	ELEV.		
(26+40)		260.156				
74' R			6.7	253.5	Brk.	
30' L			5.2	255.0		
70' L			5.1	255.1		
27+00			5.5	254.7	℄	
30' R			5.4	254.8		
59' R			5.8	254.4		
70' R			5.6	254.6		
30' L			5.5	254.7		
70' L			4.9	255.3		
27+70			5.4	254.8	℄	
35' R			5.1	255.1	B.B.	
37' R			3.8	256.4	T.B.	
45' R			6.5	253.7	B. ditch 3' wide (irr. ditch)	
53' R			3.8	256.4	T.B.	
58' R			5.0	255.2	B.B.	
70' R			4.4	255.8		
	Left		Section		Same as 27+00	
27+81			4.9	255.3	B.B.	
+82			4.3	255.9	T.B.	
+85			5.9	254.3	B. ditch (irr. ditch)	

Profile No. ____ Notes Red. Ckd. R.S.B. Platted ____ Job No. 8030 Division No. ____ FB. 263 Pg. 209
X-Sec. No. ____ Date JUL 25 1935 Date ____ Survey of 1st St.
Notes Chkd. ____ Checked ____ Survey by Evans Notes Martin Date 4-25-35
Date ____ Date ____ Map No. ____ Indexed A. C. Johnson Date ____

Form 307 5M 10-34

PLEASE RETURN TO
LOS ANGELES COUNTY SURVEYOR
700 HALL OF RECORDS

NOTE: ANY ADDITIONS OR CHANGES ON THIS SHEET MUST BE MADE OR CIRCLED IN RED INK, WITH DATE AND NAME OF PERSON MAKING CHANGE

Do not extend notes this side of this line

STATION	B. S.	H. I.	F. S	ELEV.		
		260.156				
27+87			4.2	256.0	Brk.	
+90			3.6	[illegible]	T.B.	
+92			4.5	[illegible]	B.B.	
28+00			4.6	[illegible]	℄	
30' R			4.2	[illegible]		
70' R			2.8	[illegible]		
31' L			4.5	[illegible]	B.B.	
37' L			3.5	[illegible]	T.B.	
51' L			5.8	[illegible]	℄ ditch [illegible] wide	
68' L			4.0	[illegible]	T.B.	
70' L			4.6	255.6	B.B.	
T.P.	10.228	265.839	4.545	[illegible]		
29+00			5.4	260.4	℄	
36' R			4.8	261.0		
70' R			4.4	261.4		
30' L			5.6	260.2		
70' L			6.8	257.0		
30+00			3.3	262.5	℄	
30' R			3.8	262.0		
70' R			4.4	261.4		

Profile No. X-Sec. No.

Job. No. 8030 Division No. Notes Chkd R. S. B. Plotted
Date JUL 25 1935 Date
Survey of 1st St. Notes Chkd. Checked
Survey by Evans Notes HM Date
Indexed A. C. Johnson Date 4/25/35

FB 263 P.G 210

Form 307 5M 10-34

PLEASE RETURN TO
LOS ANGELES COUNTY SURVEYOR
700 HALL OF RECORDS

NOTE: ANY ADDITIONS OR CHANGES ON THIS SHEET MUST BE MADE OR CIRCLED IN RED INK, WITH DATE AND NAME OF PERSON MAKING CHANGE

Do not extend notes this side of this line

STATION	B. S.	H. I.	F. S	ELEV.		
(30+00)		265.839				
30' L			3.1	262.7		
70' L			3.0	262.8		
T.B.M.	3.122	264.770	4.191	261.648	2X2-18"d. P.O.T. 30+47.77 Per. Page 176	
31+00			3.0	261.8	℄	
30' R			3.7	261.1		
70' R			4.7	260.1		
30' L			2.5	262.3		
70' L			2.0	262.8		
32+00			6.4	258.4	℄	
30' R			6.6	258.2		
70' R			7.1	257.7		
30' L			4.9	259.9		
70' L			4.1	260.7		
33+00			6.2	258.6	℄	
30' R			6.4	258.4		
70' R			6.9	257.9		
30' L			5.7	259.1		
70' L			4.8	260.0		
B.C. 33+64.42			5.6	259.2	'600' Radius Curve to Right	
T.P.	5.987	263.732	7.025	257.745		

Profile No. ____ Notes Chkd. Red. JUL 25 19__ Platted ____ Job No. 8030 Division No. ____ F.B. 263 Pg. 211
X-Sec. No. ____ Date ____ Date ____ Survey of 1st St.
Notes Chkd. ____ Checked ____ Survey by Evans Notes Martin Date 4/25/35
Date ____ Date ____ Map No. ____ Indexed A. C. Johnson

FB. 263 P.G. 212 | Job. No. 8030 | Division No. | Notes Ckd R. S. B. | Plotted | Profile
Survey of 1st St. | Date JUL 25 1935 | Date | No.
Survey by Evans | Notes HM. | Notes Chkd. | Checked | X-Sec.
Indexed C. Johnson | Date | Date | Date | No.

Form 307 5M 10-34

PLEASE RETURN TO
LOS ANGELES COUNTY SURVEYOR
700 HALL OF RECORDS

NOTE: ANY ADDITIONS OR CHANGES ON THIS SHEET MUST BE MADE OR CIRCLED IN RED INK, WITH DATE AND NAME OF PERSON MAKING CHANGE

Do not extend notes this side of this line

STATION	B.S.	H.I.	F.S	ELEV.	
34+00		263.732			
30' R			4.4	259.3'	℄
70' R			4.7	259.0'	
30' L			5.1	258.6'	
70' L			3.9	257.8'	
35+00			3.9	258.3'	
30' R			4.6	259.1'	℄
70' R			4.9	258.8'	
30' L			5.2	258.5'	
70' L			4.0	259.7'	
36+00			3.1	258.6'	
30' R			4.6	259.1'	℄
70' R			4.9	258.8'	
30' L			5.1	258.6'	
70' L			4.3	259.4'	
37+00			3.6	260.1'	
30' R			4.6	259.1'	℄
70' R			4.6	259.1'	
30' L			5.3	258.4'	
70' L			4.2	259.5'	
			3.7	260.0'	

Form 307 5M 10-34

PLEASE RETURN TO
LOS ANGELES COUNTY SURVEYOR
700 HALL OF RECORDS

NOTE: ANY ADDITIONS OR CHANGES ON THIS SHEET MUST BE MADE OR CIRCLED IN RED INK, WITH DATE AND NAME OF PERSON MAKING CHANGE

Do not extend notes this side of this line

STATION	B. S.	H. I.	F. S	ELEV.		
		263 732				
T.P.	2611	262 183	4.160	259.572		
38+00			3.0	259.2	℄	
27' R			3.5	258.7	Br'k	
31' R			4.2	258.0	"	
70' R			5.0	257.2		
30' L			2.6	259.6		
70' L			2.5	259.7		
38+26			3.2	259.0	℄ Br'k	
+41			4.6	257.6	" "	
39+00			4.6	257.6	℄	
30' R			4.9	257.3		
70' R			5.2	257.0		
44' L			3.9	258.3		
39+19.52 E.C.			4.5	257.7	℄	
39+28			5.1	257.1	℄	
30' R			5.4	256.8		
70' R			5.8	256.4		
30' L			4.7	257.5		
70' L			4.2	258.0		
39+36.8			5.48	256.70	Top curb	

Profile No. ____ Notes Ckd. R. S. B. Platted ____ Job No. 8039 Division No. ____ F.B. 263 Pg. 213
X-Sec. No. ____ Date JUL 25 1935 Date ____ Survey of 1st St.
Notes Chkd. ____ Checked ____ Survey by Evans Notes H.M. Date 4/25/35
Date ____ Date ____ Map No. ____ Indexed C. Johnson

Form 307 5M 10-34

PLEASE RETURN TO
LOS ANGELES COUNTY SURVEYOR
700 HALL OF RECORDS

NOTE: ANY ADDITIONS OR CHANGES ON THIS SHEET MUST BE MADE OR CIRCLED IN RED INK, WITH DATE AND NAME OF PERSON MAKING CHANGE

Do not extend notes this side of this line

STATION	B. S.	H. I.	F. S	ELEV.		
		262.183				
39+37			6.21	255.97	Gutter	
+52.14			5.59	256.59	Edge conc.	
39+72.14			5.33	256.25	℄ int. 1st. & Atlantic Ave	
20' East			5.46	256.72	" Riggin st. edge conc.	
35' "			6.09	256.09	" " " Cross Gutter	
50' "			5.59	256.59	" " " Brik	
100' "			5.12	257.06	" " "	
30' R			5.79	256.39	Gutter	
30' R			5.21	256.97	Curb	
30' L			5.40	256.78	Gutter	
30' L			4.76	257.42	Curb	
200' East			5.00	257.18	℄ Riggin st.	
20' R			4.95	257.23	Gutter	
20' R			4.45	257.73	Curb	
20' L			5.25	256.93	Gutter	
20' L			4.62	257.56	Curb	
100' South			6.25	255.93	℄ Atlantic Ave	
35' R			7.09	255.09	Gutter West	
35' R			6.36	255.82	Curb "	
35' L			7.13	255.05	Gutter east	

FB. 263 P.G. 214 Job. No. 8030 Division No. Notes Ckd. R. S. H. Plotted Profile
Survey of 1st St. Date JUL 25 1955 Date No.
Survey by Evans Notes H. Martin Notes Chkd. Checked X-Sec.
Indexed A. C. Johnson Date Date No.

Form 307 5M 10-34

PLEASE RETURN TO
LOS ANGELES COUNTY SURVEYOR
700 HALL OF RECORDS

NOTE: ANY ADDITIONS OR CHANGES ON THIS SHEET MUST BE MADE OR CIRCLED IN RED INK, WITH DATE AND NAME OF PERSON MAKING CHANGE

Do not extend notes this side of this line

Profile No.____ X-Sec. No.____ Notes Chkd. Red R. S. B. Platted Date JUL 25 1933 Date____ Notes Chkd. Date____ Checked Date____ Map No. Job No. 8070 Division No. 5 Survey of 1933 Survey by ENG. Notes LM Date 4/25/35 Indexed by C. Jabaroon FB 263 PG. 2/5

STATION	B. S.	H. I.	F. S	ELEV.		
(100' South)		262.183'				
35' L			6.38	255.80'	Curb	east
200' South			7.21	254.97'	℄ Atlantic	Ave
300' "			8.18	254.00'	"	"
100' North			4.37	257.81'	"	"
35' R			5.12	257.06'	Gutter	east
35' R			4.39	257.79'	Curb	"
35' L			5.18	257.00'	Gutter	West
35' L			4.42	257.76'	Curb	"
200' North			3.38	258.80'	℄	"
300' "			2.43	259.75'	"	"
B.M. R2	3.335	260.741'	4.777	257.406'	B.M. R2 - Fd brass cap mon. in conc. block mkd Metropolitan Water District, 1933 - B.M. 56L". On W. side Atlantic Blvd, 2' N. of curb, 8.58' N. of ℄ Riggin St. Prod. - El. 257.406.	
T.P.	3.170	256.873'	7.038	253.703'		
T.P.	3.022	253.365'	6.530	250.343'		
T.P.	3.286	249.950'	6.701	246.664'		
T.P.	4.443	248.232'	6.160	243.790'		
T.P.	3.485	244.407'	7.310	240.922'		
T.P.	2.490	239.034'	7.863	236.544'		
T.P.	2.811	233.890'	7.955	231.079'		
T.P.	2.393	229.266'	7.017	226.873'		
BM-#W63	5.945	229.233'	5.978	223.288'	BM #W-63 Elev. 223.090 LB. 315-90 Bt. Spk. W. end C.B. S.W. cor. Atlantic Ave & Fourth St.	

Form No. 10-36

PLEASE RETURN TO
[illegible] COUNTY SURVEYOR
[illegible] HALL OF RECORDS

NOTE: ANY [illegible] ON THIS SHEET [illegible] CHECKED IN RED INK, WITH DATE AND NAME OF PERSON MAKING CHANGE

Do not extend notes this side

263

STATION	[illegible]	H.I.	F.S.	ELEV.		
		229.233				
T.P.	6.789	233.657	2.365	226.868		
T.P.	7.953	239.042	2.568	231.089		
T.P.	7.910	244.463	2.489	236.553		
T.P.	11.768	253.507	2.724	241.739		
T.P.	8.082	260.669	0.920	252.587		
T.P.	7.790	267.012	1.447	259.222		
T.P.	8.390	274.289	1.113	265.899		
T.P.	8.288	281.022	1.555	272.734		
T.P.	7.520	283.377	5.165	275.857		
T.P.	6.320	286.441	3.256	280.121		
T.P.	6.880	291.041	2.280	284.161		
T.P.	9.805	299.881	0.965	290.076		
BM "D" 60			4.275	295.606	BM-"D"-60 Elev 295.570 (.606 / .036) per pg. 194	

✓

F.B. 263 P.G. 216 | Job No. 8030 | Division No. | Notes Red. F.S.B. | Plotted | Pro file
Survey of 1st St. | Date JUL 25 1955 | Date | No.
Survey by Evans | Notes Brook | Notes Chkd. | Checked | X-Sec.
Indexed C. Johnson | Date 4/25/35 | Date | Date | No.