Date _____ Notes by _____ Chief Party _____ F.B. 264 F

Platted by _____	W. O. No. _____ D. S. O. No. _____
Date _____	Location _____
Map No. B-307 & 8925	Surveyed by _____
Platting C'k'd by _____	Date _____
Date _____	Indexed _____

Pages

[illegible]east Hig[illegible] Sta. 218+72.99 to [illegible] 4 to 27 incl.
(City [illegible] to Easterly [illegible])

Location [illegible] on Ocean side of [illegible]
from [illegible] 35+49.52 28 to 53 incl.
from 21[illegible].99 to 33+49.62 54 to [illegible] "

Traverse [illegible]
from [illegible]+00 [illegible]
to [illegible]221+57.8[illegible] [illegible] 114 to 121 incl.

[illegible]
([illegible] Flores [illegible])
to [illegible] 122 to 125 incl.
[illegible] E.C.
(Malibu [illegible])

[illegible] along [illegible]
[illegible] 35+[illegible] 979+41.31 128 & 129
Location of [illegible] Ocean side of Highway
[illegible]03+[illegible] 979+41.31 130 to 139 incl.

Note:

The Mean High Tide Line as shown on C.S. 8925 Shts. 1, 2, & 3 was located in 1927 useing El.=2.645.

The Mean High Tide Line as shown on C.S. B-307 Shts. 1 to 10 was located in Sept. and Oct. 1928 useing El.=1.93.

The same beach traverse and State Highway traverse was used on both maps.

Microfilmed June '85

B. 264 PG. 1 Chief Party — Notes by _____ Date _____

RETURN TO
LOS ANGELES COUNTY SURVEYOR

DO NOT EXTEND NOTES THIS SIDE OF THIS LINE

NOTE: ANY ADDITION OR CHANGES ON THIS SHEET MUST BE MADE OR CIRCLED IN RED. WITH DATE AND NAME OF PERSON MAKING CHANGE.

Date _____ Notes by _____ Chief Party _____ F. B. _____ Pg. _____

F.B. 264

Plotted by	W. O. No. _____ D. S. O. No. _____
Date	Location
Map No.	Surveyed by
Plotting C'k'd by	Date
Date	Indexed

INDEX TO SURVEY OF HIGH TIDE LINE FROM SANTA MONICA TO VENTURA CO. LINE.

Through L.A. Cy. Limits.

Sta. 376+18.87 West to Sta. 218+69.93 of State Highway.

Steele's Highway Traverse	Pgs 1 to 10	F.B. 284
State Highway Notes (Copy)	Pgs. 10A to 10L	F.B. 284
Location of Cabins along Beach	Pgs. 25 to 46	F.B. 284
Offsets to High Tide Line	Pgs. 95 to 108, 127 to 136	L.B. 331
Steele's Tide Line Traverse	Pgs 11 to 23	F.B. 284

West Bdry. of L.A. Cy. to East Bdry Malibu Ranch

Sta. 218+69.93 to 0+00 of State Highway

Stites' Highway Traverse	Pgs 4 to 26	F.B. 264
Stites' Tide Line Traverse	Pgs 115 to 121	F.B. 264
Location of Cabins Along Beach	Pgs 28 to 113	F.B. 264
Offsets to High Tide Line	Pgs. 10 to 36	L.B. 331

East Bdry. Malibu Ranch Sta. 0+00 = Sta. 1103+35.28 to Sta 988+98.85 of State Highway.

Stites' Highway Traverse	Pgs 122 to 126	F.B. 264
Stites' Tide Line Traverse	Pgs 128 - 129	F.B. 264
Location of Cabins along Beach	Pgs 130 to 138	F.B. 264
Offsets to High Tide Line.	Pgs 38 to 54	L.B. 331

Sta. 988+98.85 of State Highway to Ventura Co. Line.

~~Stites'~~ Steele's Highway Traverse	Pgs. 49 to 78 -	F.B. 284.

Notes: ANY ADDITIONS OR CHANGES ON THIS SHEET MUST BE MADE OR CIRCLED IN Red WITH DATE AND NAME OF PERSON MAKING CHANGE.

Do not extend notes this side of this line

RETURN TO LOS ANGELES COUNTY SURVEYOR

F.B. _____ PG. _____ Chief Party _____ Notes by _____ Date _____

RETURN TO

LOS ANGELES COUNTY SURVEYOR

Do not extend notes this side of this line

Note: ANY ADDITIONS OR CHANGES ON THIS SHEET MUST BE MADE OR CIRCLED IN **Red.** WITH DATE AND NAME OF PERSON MAKING CHANGE.

Date _____ Notes by _____ Chief Party _____ F.B. 264 PG. 2

Plotted by _____	W. O. No. _____ D. S. O. No. _____
Date _____	Location _____
Map No. _____	Surveyed by _____
Plotting C'k'd by _____	Date _____
Date _____	Indexed _____

NOTE: ANY ADDITION OR CHANGES ON THIS SHEET MUST BE MADE OR CIRCLED IN RED, WITH DATE AND NAME OF PERSON MAKING CHANGE.

DO NOT EXTEND SKETCH THIS SIDE OF THIS LINE

RETURN TO
LOS ANGELES COUNTY SURVEYOR

℄
Coast Highway

F.B. 264 PG. 3 Chief Party Notes by Date

RETURN TO
LOS ANGELES COUNTY SURVEYOR

NOTE: ANY ADDITION OR CHANGES ON THIS SHEET MUST BE MADE OR CIRCLED IN RED. WITH DATE AND NAME OF PERSON MAKING CHANGE.

DO NOT EXTEND NOTES THIS SIDE OF THIS LINE

Date 2/21 Notes by [illegible] Chief Party Stites F.B. 264 Pg. 4

Plotted by	W. O. No. 745 D. S. O. No.
Date	Location ℄ Coast Highway
Map No. B-307-2 & 8925-1	Surveyed by Stites, Dep.
Plotting C'k'd by	Date Feb, 1927
Date	Indexed

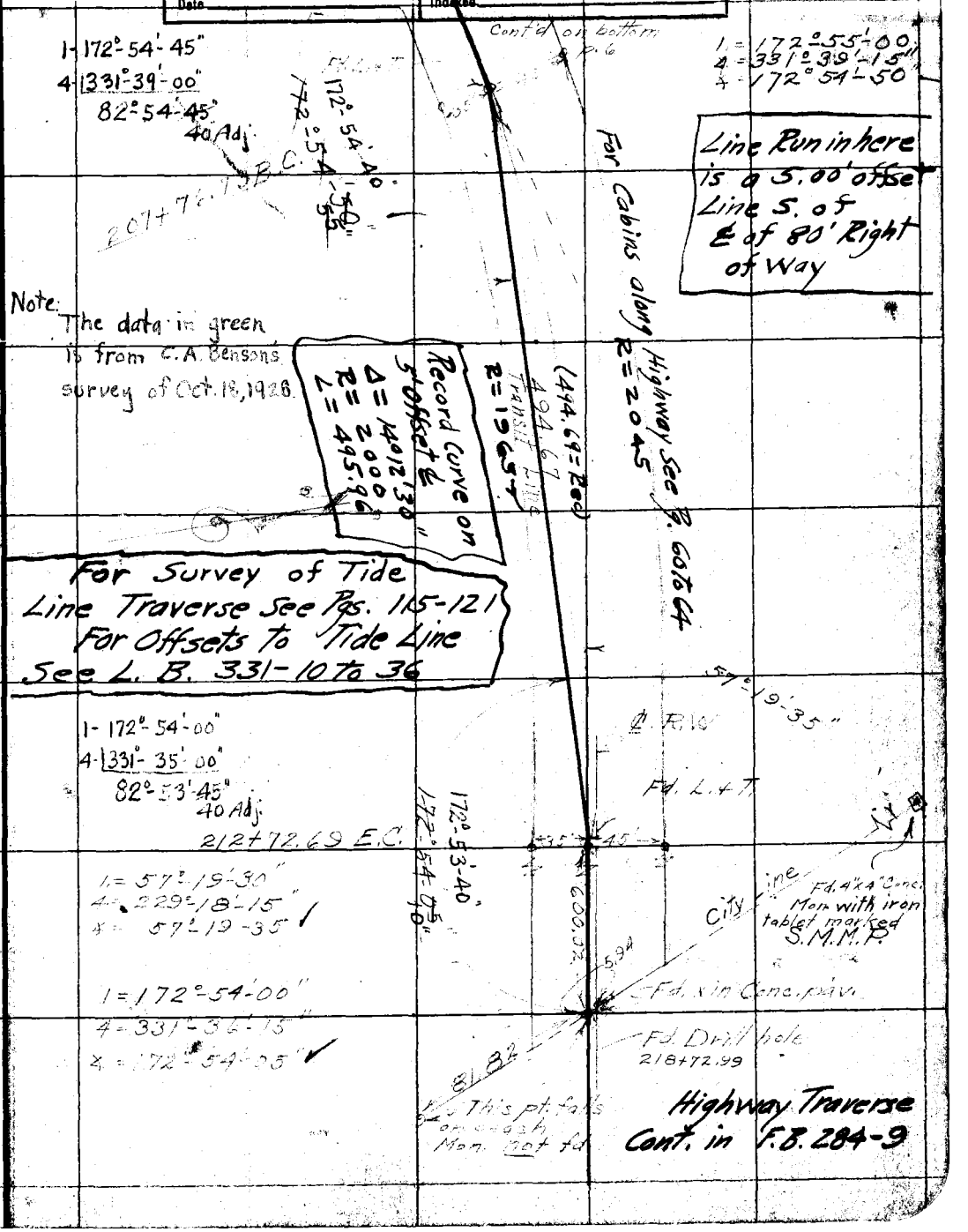

NOTE: ANY ADDITION OR CHANGES SHEET MUST BE MADE OR CIRCLED IN WITH DATE AND NAME OF PERSON MAKING CHANGE.

DO NOT EXTEND NOTES THIS SIDE OF THIS LINE

RETURN TO LOS ANGELES COUNTY SURVEYOR

F.B. 264 Pg. 5 Stites Chief Party Notes by S. Date 2/21

Note:

The data in green is from C.A. Bensons survey of Oct. 18, 1928.

Cont'd on bottom p. 7

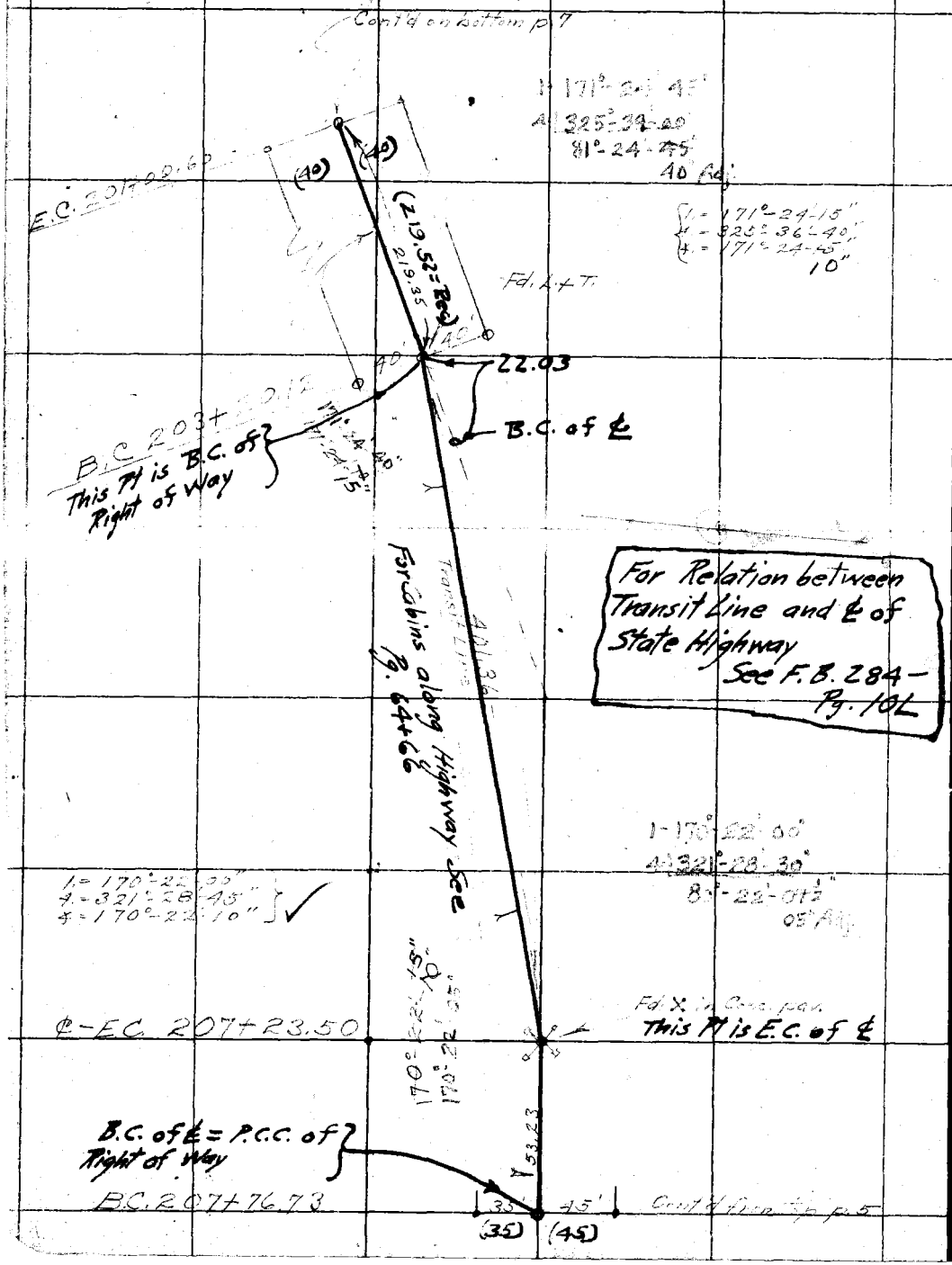

Cont'd from top p. 5

RETURN TO LOS ANGELES COUNTY SURVEYOR

DO NOT EXTEND NOTES THIS SIDE OF THIS LINE

NOTE: ANY ADDITION OR CHANGES ON THIS SHEET MUST BE MADE OR CIRCLED IN RED, WITH DATE AND NAME OF PERSON MAKING CHANGE.

Date 2/21 Notes by S. Chief Party Stiles F.B. 264 PG. 6

Plotted by	W. O. No. 745 O. S. O. No.
Date	Location Coast Highway
Map No. B-307-2 & 8925-1	Surveyed by Cities Dep.
Plotting C'k'd by	Date Feb. 1927.
Date	Indexed

NOTE: ANY ADDITION OR CHANGES ON THIS SHEET MUST BE MADE OR CIRCLED IN RED. WITH DATE AND NAME OF PERSON MAKING CHANGE.

RETURN TO LOS ANGELES COUNTY SURVEYOR

DO NOT EXTEND NOTES THIS SIDE OF THIS LINE

Note: The data in green is from C.A. Benson's survey of Oct. 18, 1928

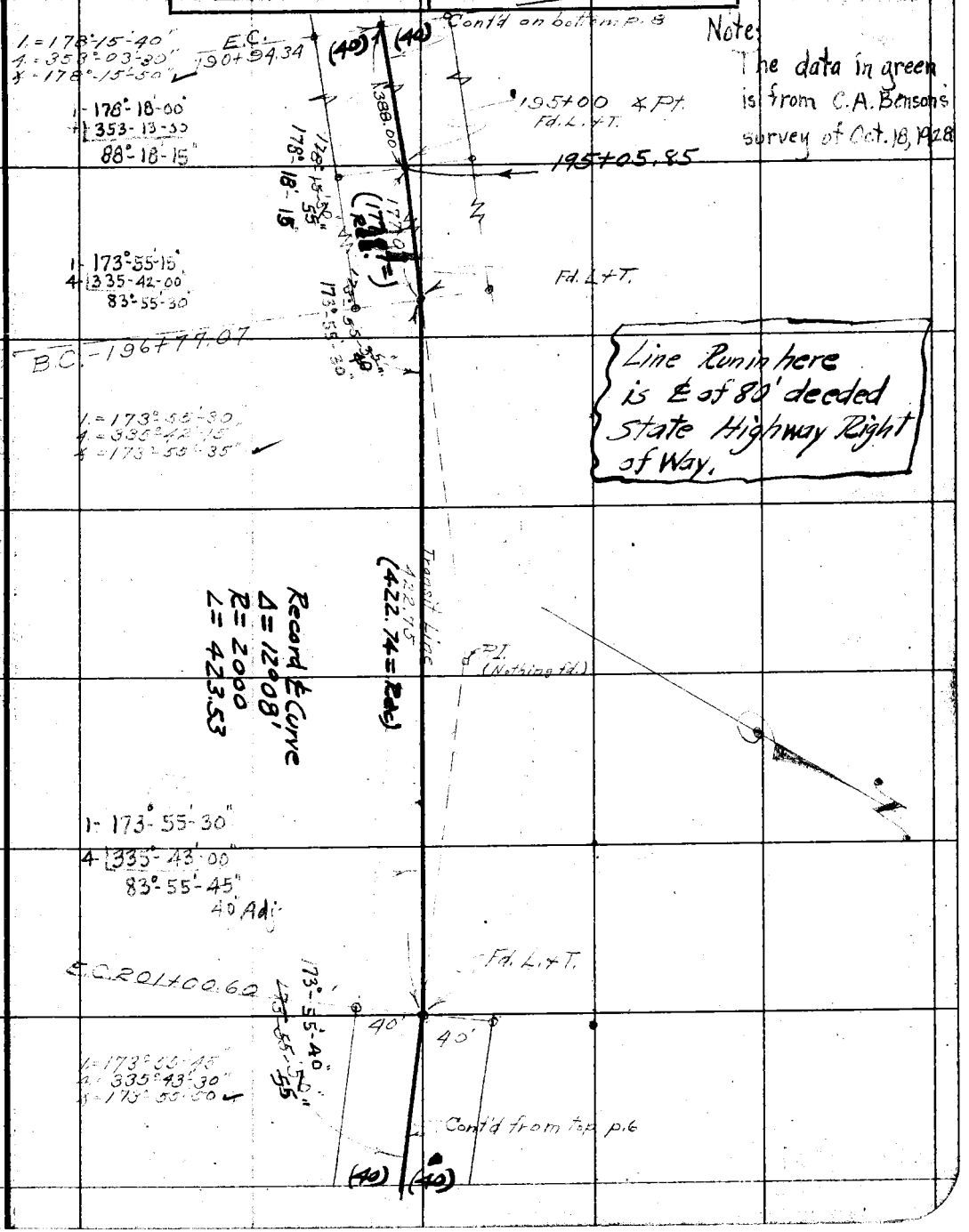

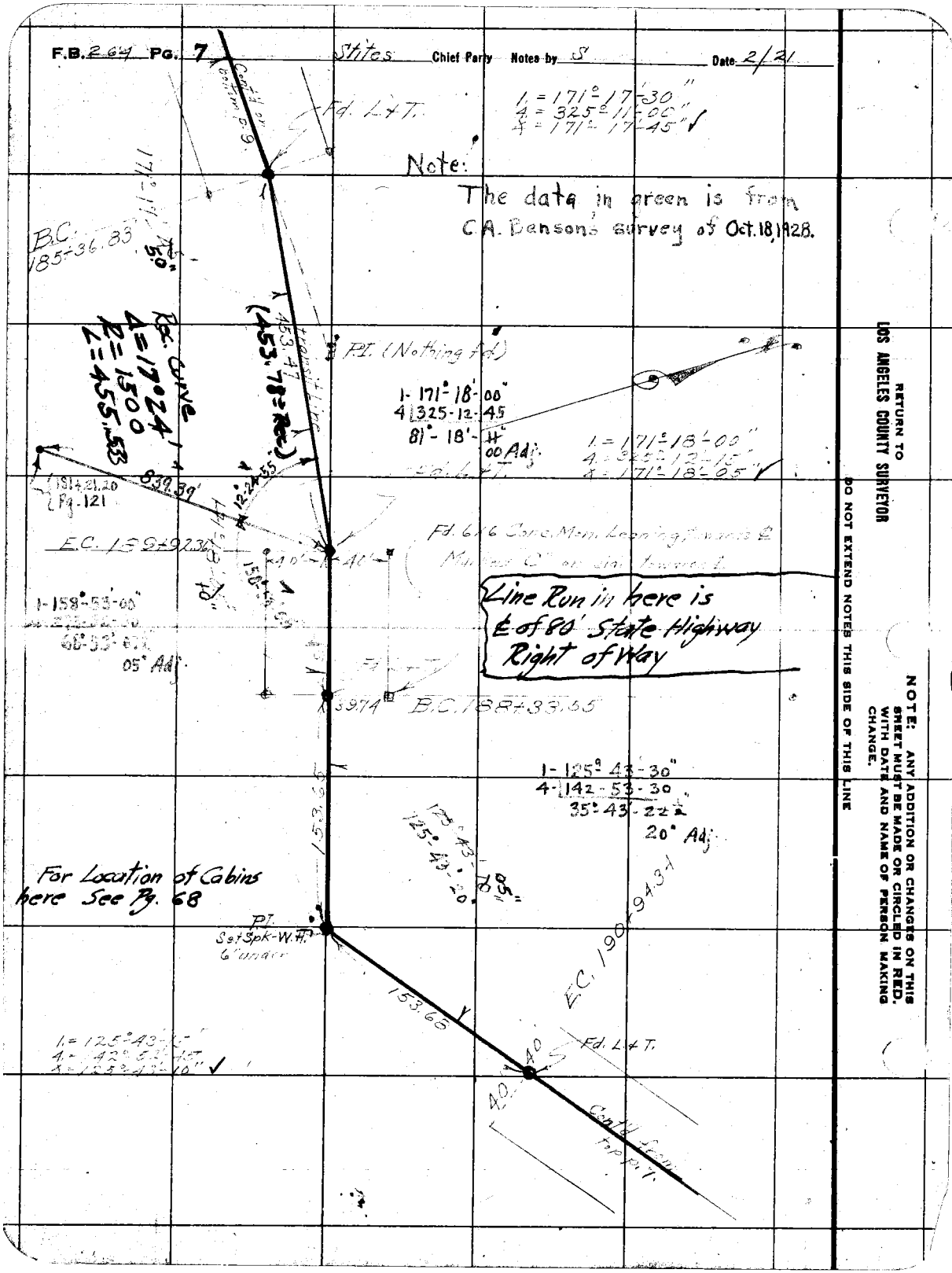
F.B. 264 Pg. 7
Stites Chief Party Notes by S Date 2/21
Note:
The data in green is from C.A. Benson's survey of Oct. 18, 1928.
Line Run in here is ℄ of 80' State Highway Right of Way
For Location of Cabins here See Pg. 68
Rec. Curve
Δ = 17°24'
R = 1500
L = 455.53
(453.78 = Rec.)
P.I. (Nothing Fd.)
B.C. 185+36.83
E.C. 189+92.36
B.C. 188+33.65
E.C. 190+94.34
Fd. L+T.
Cont'd from top p. 9
Cont'd from top p. 7
1 = 171° 17' 30"
4 = 325° 11' 00"
4 = 171° 17' 45"
1 = 171° 18' 00"
4 = 325° 12' 45"
81° 18' 11" 00 Adj.
1 = 171° 18' 00"
4 = 325° 12' 15"
4 = 171° 18' 05"
1 = 158° 53' 00"
68° 53' 07"
05" Adj.
1 = 125° 43' 30"
4 = 142° 53' 30"
35° 43' 22½"
20" Adj.
1 = 125° 43' 15"
4 = 142° 53' 45"
4 = 125° 43' 10"
Set Spk-W.H. 6" under
Fd. 6/6 Conc. Mon. Leaning towards ℄
Marked "C" on sign towards ℄
839.39'
153.65
153.68
40'
40'
40'
40'
Pg. 121
RETURN TO LOS ANGELES COUNTY SURVEYOR
DO NOT EXTEND NOTES THIS SIDE OF THIS LINE
NOTE: ANY ADDITION OR CHANGES ON THIS SHEET MUST BE MADE OR CIRCLED IN RED, WITH DATE AND NAME OF PERSON MAKING CHANGE.

Date 2/21 Notes by S Chief Party Stiles F.B. 264 Pg. 8

Plotted by Hopkins	W. O. No. 745 D. S. O. No.
Date 4-27	Location Coast Highway
Map No. B-307-2 & 892.5-1	Surveyed by Stiles, Dec.
Plotting Ch'd by McPherson	Date Feb. - 1927
Date 5-27	Indexed

NOTE: ANY ADDITION OR CHANGES ON THIS SHEET MUST BE MADE OR CIRCLED IN RED. WITH DATE AND NAME OF PERSON MAKING CHANGE.

DO NOT EXTEND NOTES THIS SIDE OF THIS LINE.

RETURN TO LOS ANGELES COUNTY SURVEYOR

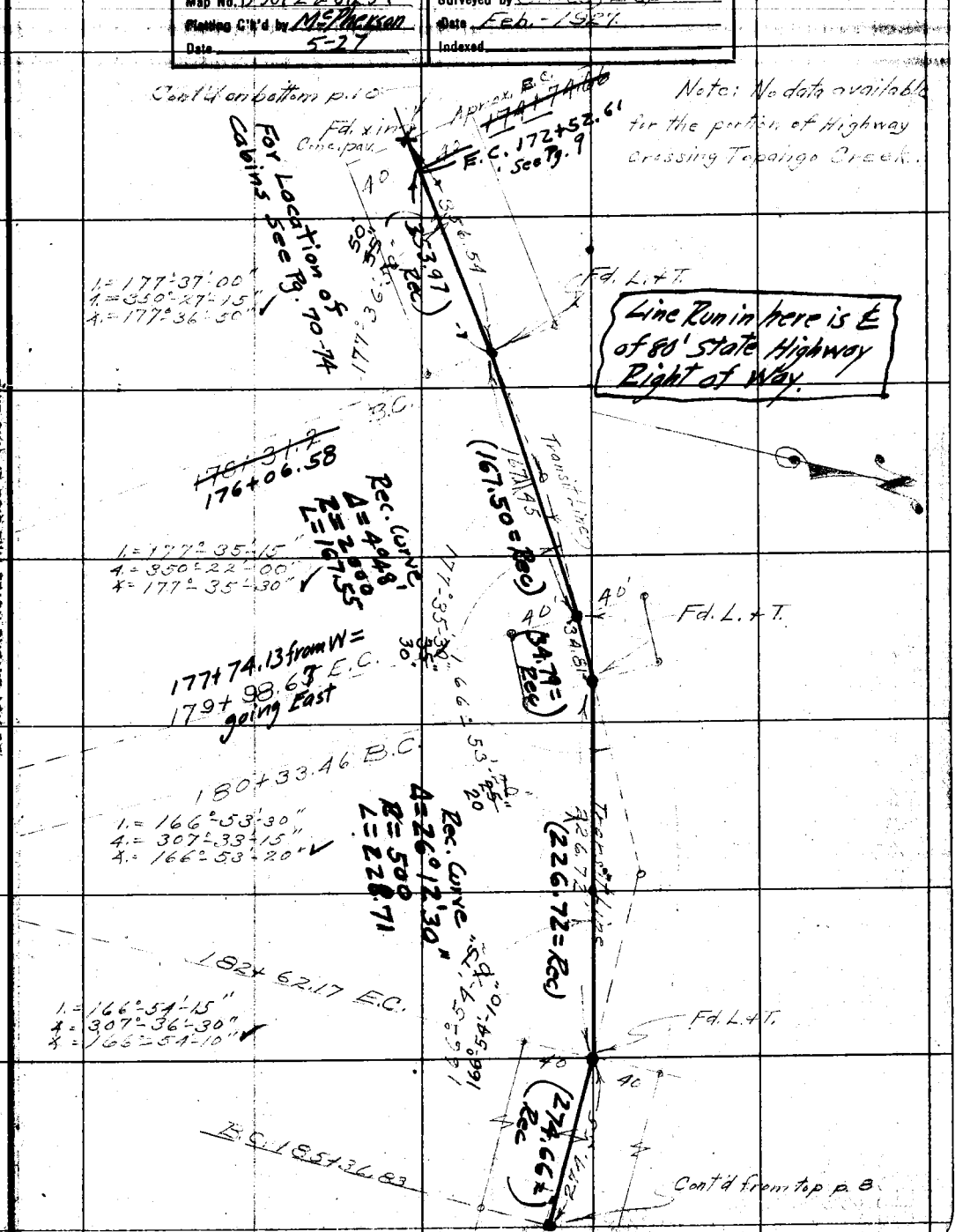

F.B. 264 Pg. 9 Stiles Chief Party Notes by S Date 2/22/27

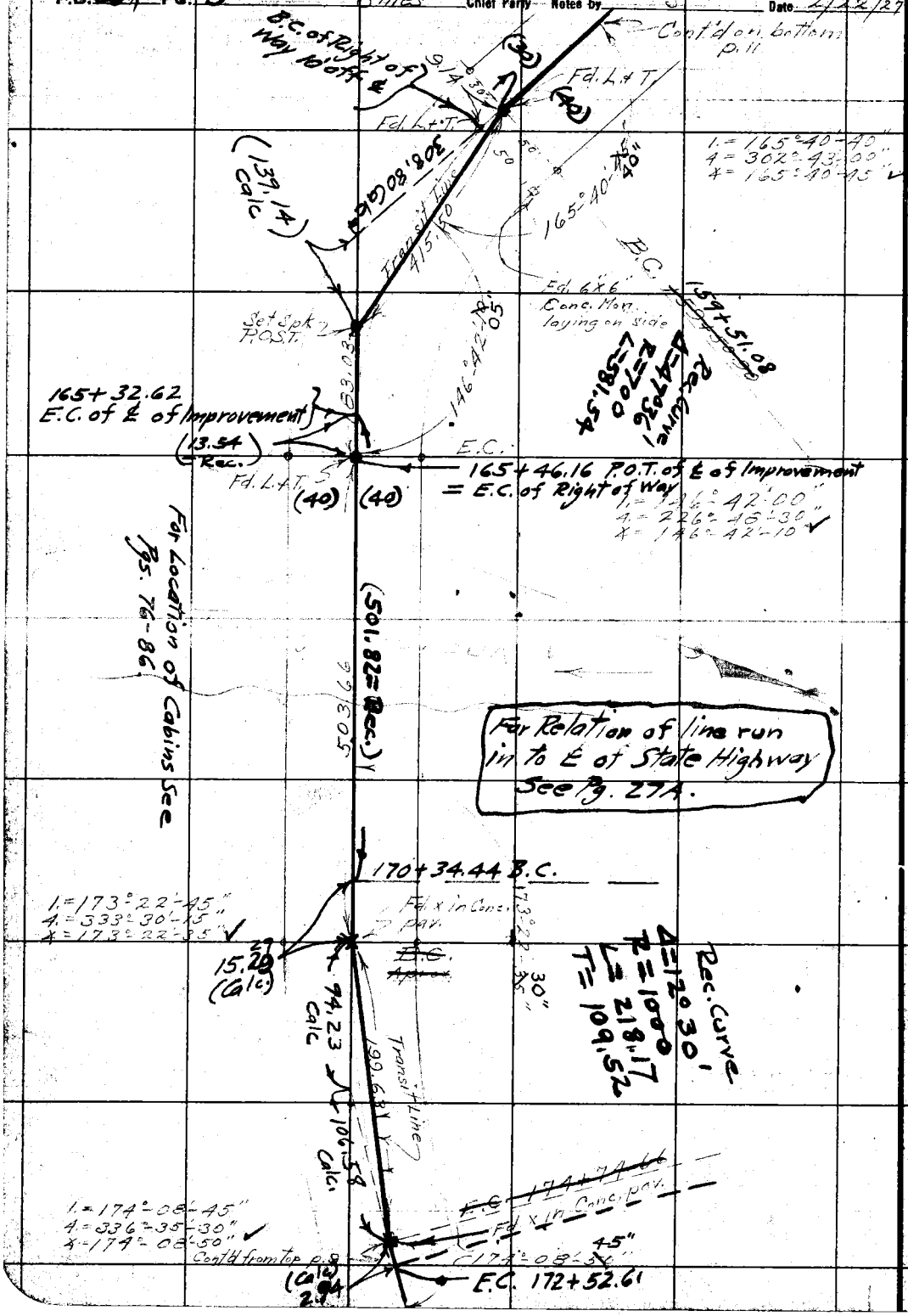

RETURN TO
LOS ANGELES COUNTY SURVEYOR

DO NOT EXTEND NOTES THIS SIDE OF THIS LINE

NOTE: ANY ADDITION OR CHANGES ON THIS SHEET MUST BE MADE OR CIRCLED IN RED, WITH DATE AND NAME OF PERSON MAKING CHANGE.

Date 2/22/27 Notes by S Chief Party Stites F.B. 264 Pg. 10

Plotted by Hopkins 4-25-27	W. O. No. 745 B. S. O. No.
Date	Location Coast Highway
Map No. B-307-2 & 8925-1	Surveyed by Stites, Dep.
Plotting C'k'd by McPherson 5-25-27	Date Feb. 1927
Date	Indexed

NOTE: ANY ADDITION OR CHANGES ON THIS SHEET MUST BE MADE OR CIRCLED IN RED, WITH DATE AND NAME OF PERSON MAKING CHANGE.

DO NOT EXTEND NOTES THIS SIDE OF THIS LINE

RETURN TO LOS ANGELES COUNTY SURVEYOR

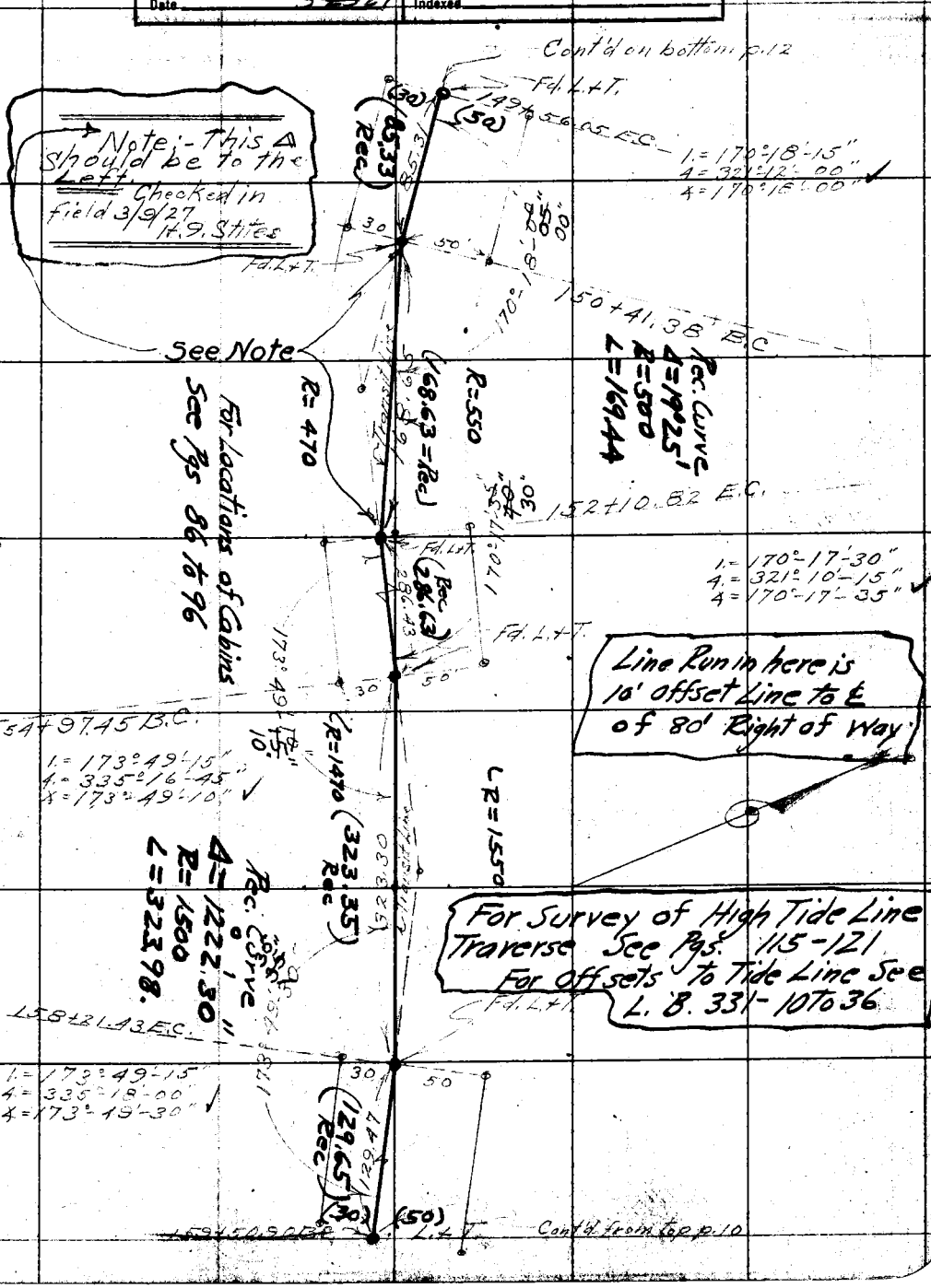

F.B. 264 Pg. 11 Stites Chief Party Notes by S Date 2/23/27

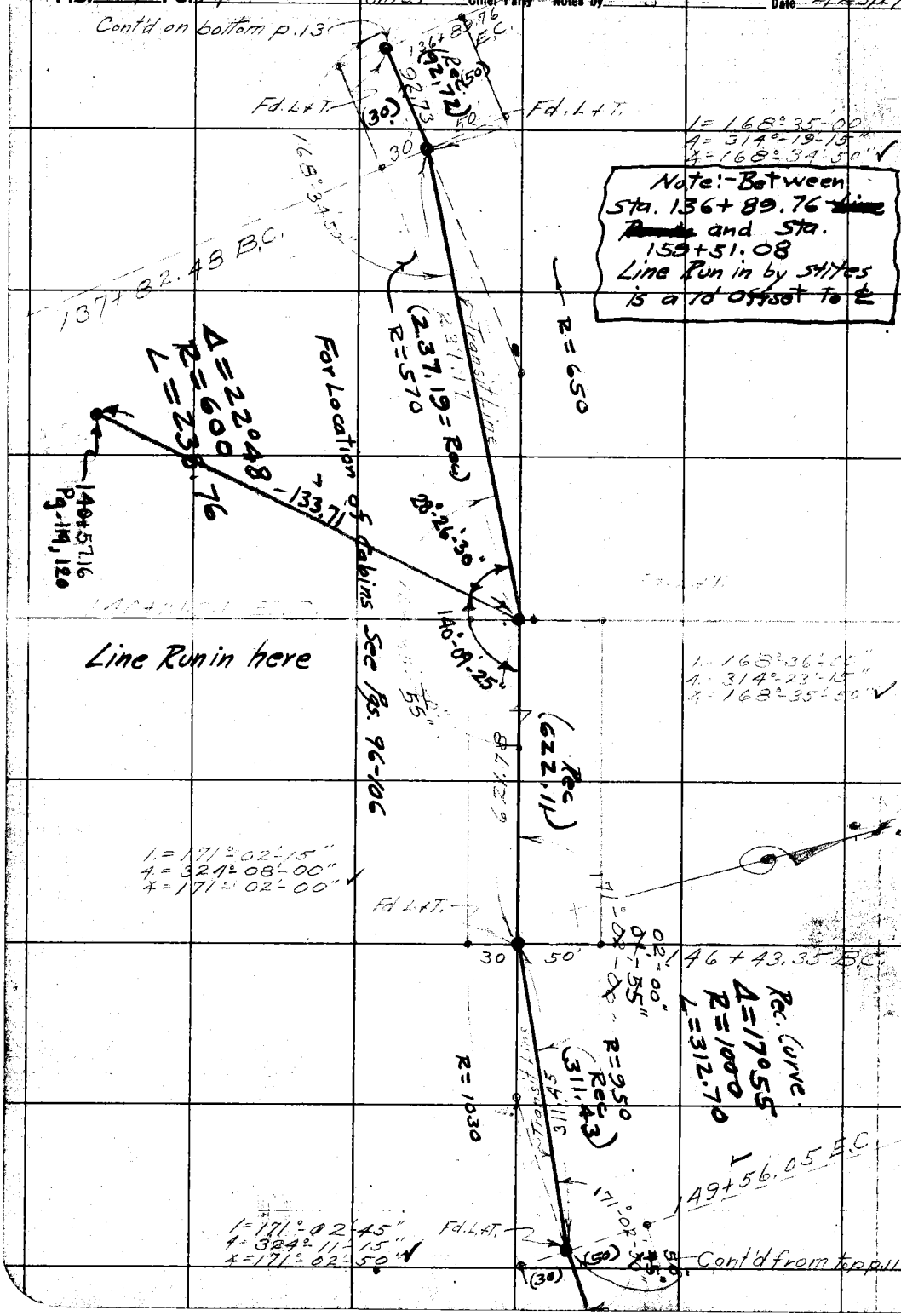

RETURN TO
LOS ANGELES COUNTY SURVEYOR

DO NOT EXTEND NOTES THIS SIDE OF THIS LINE

NOTE: ANY ADDITION OR CHANGES ON THIS SHEET MUST BE MADE OR CIRCLED IN RED, WITH DATE AND NAME OF PERSON MAKING CHANGE.

Date 2/21 Notes by S. Chief Party Stiles F.B. 264 Pg. 12

Plotted by Hap Kins	W. O. No. 745 D. S. O. No.
Date 4-~~25~~ 27	Location Coast Highway
Map No. B-307-2 & 892 5-1	Surveyed by Stiles Dep.
Plotting C'k'd by McPherson	Date Feb. 1927
Date 5-~~25~~ 27	Indexed

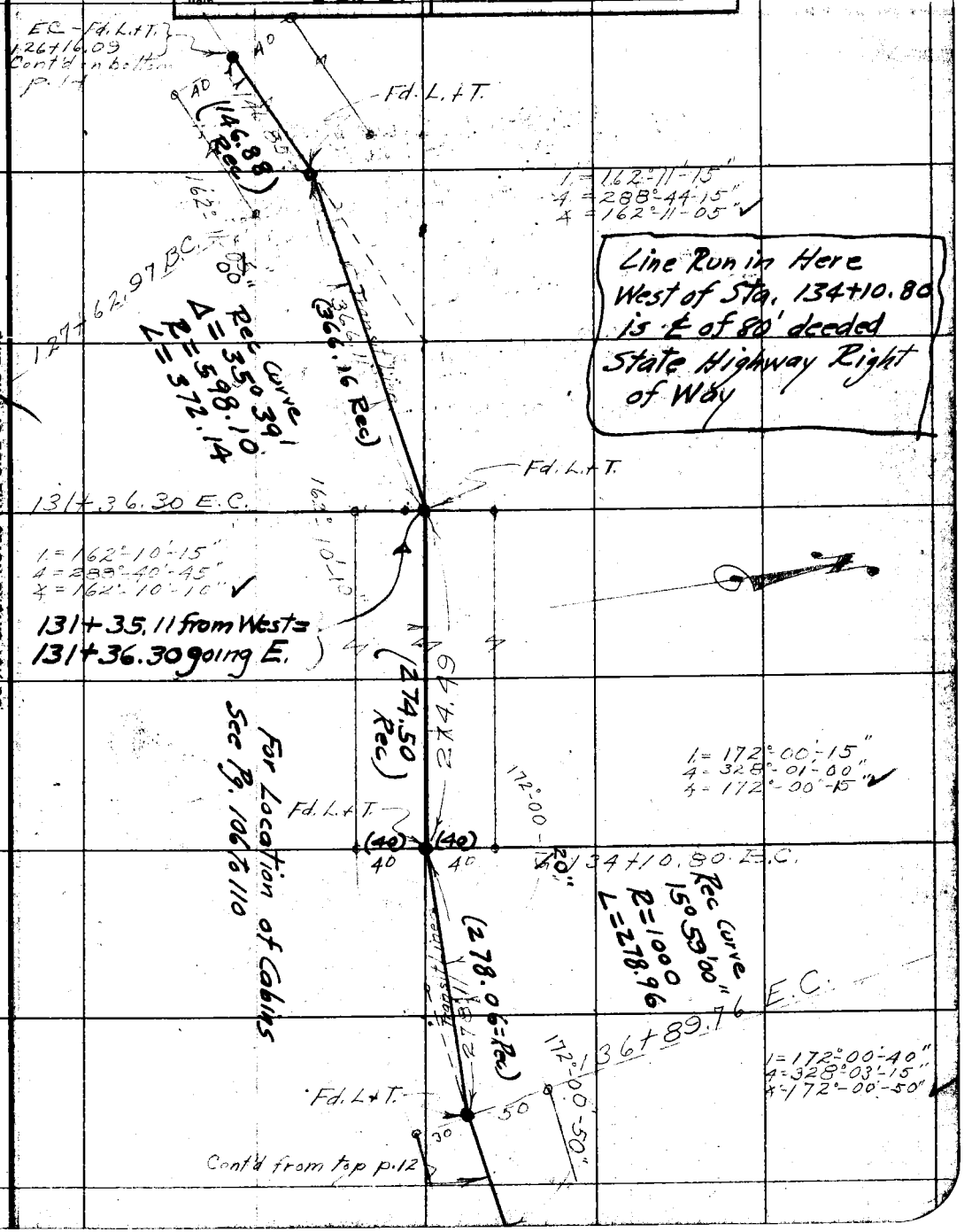

NOTE: ANY ADDITION OR CHANGES ON THIS SHEET MUST BE MADE OR CIRCLED IN RED. WITH DATE AND NAME OF PERSON MAKING CHANGE.

DO NOT EXTEND NOTES THIS SIDE OF THIS LINE

RETURN TO LOS ANGELES COUNTY SURVEYOR

F.B. 264 Pg. 13 Stites Chief Party Notes by S. Date 2/23/27

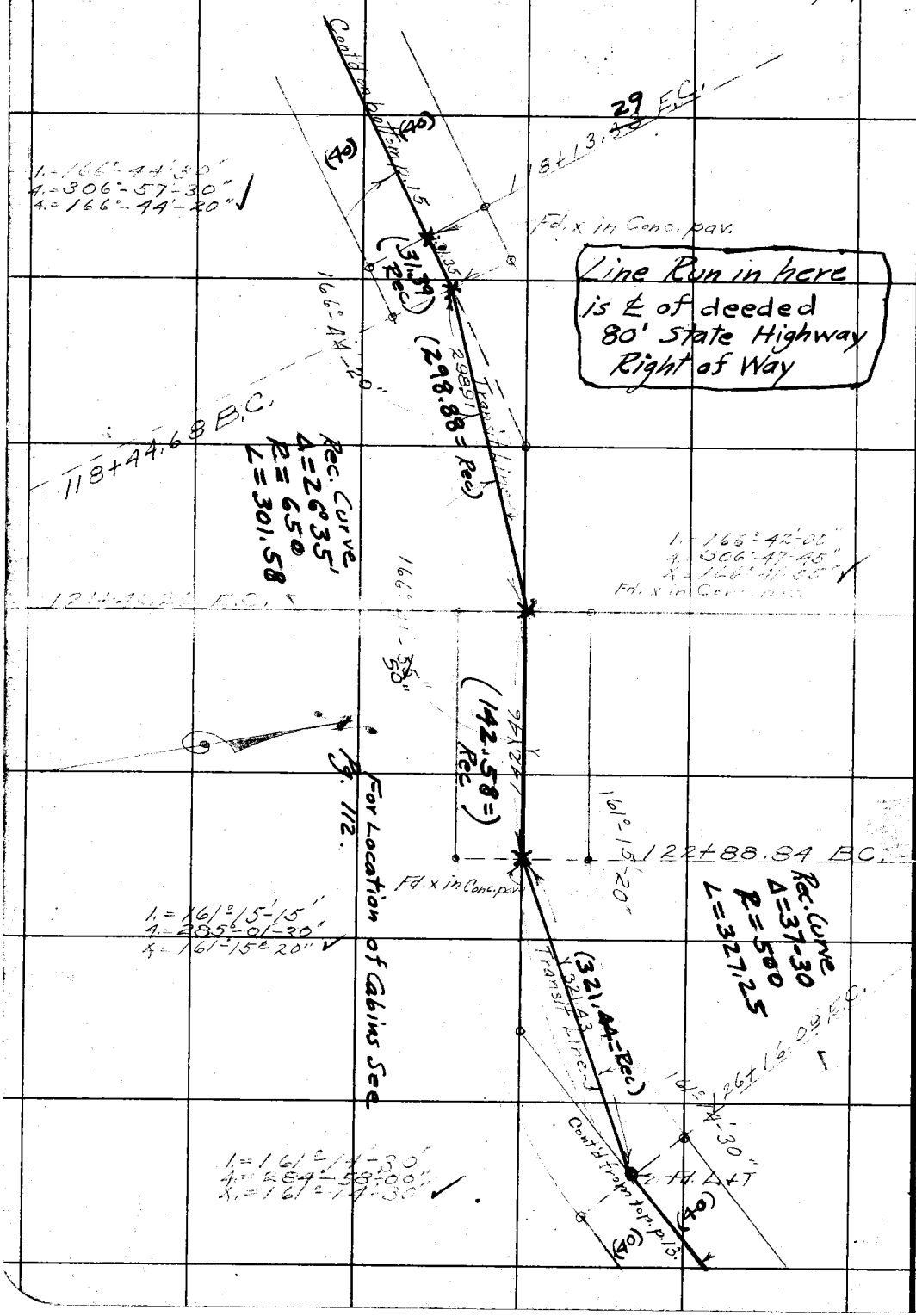

RETURN TO
LOS ANGELES COUNTY SURVEYOR

DO NOT EXTEND NOTES THIS SIDE OF THIS LINE

NOTE: ANY ADDITION OR CHANGES ON THIS SHEET MUST BE MADE OR CIRCLED IN RED, WITH DATE AND NAME OF PERSON MAKING CHANGE.

Date 2/23/27 Notes by S Chief Party Stites F.B. 264 Pg. 14

Platted by Hopkins	W. O. No. 745 U. S. O. No.
Date 4-25-27	Location Coast Highway
Map No. B-307-2 & 8925-1	Surveyed by State Dept.
Platting C'k'd by McPherson	Date Feb. 1926
Date 5-25-27	Indexed

NOTE: ANY ADDITION OR CHANGES ON THIS SHEET MUST BE MADE OR CIRCLED IN RED. WITH DATE AND NAME OF PERSON MAKING CHANGE.

RETURN TO LOS ANGELES COUNTY SURVEYOR

DO NOT EXTEND NOTES THIS SIDE OF THIS LINE

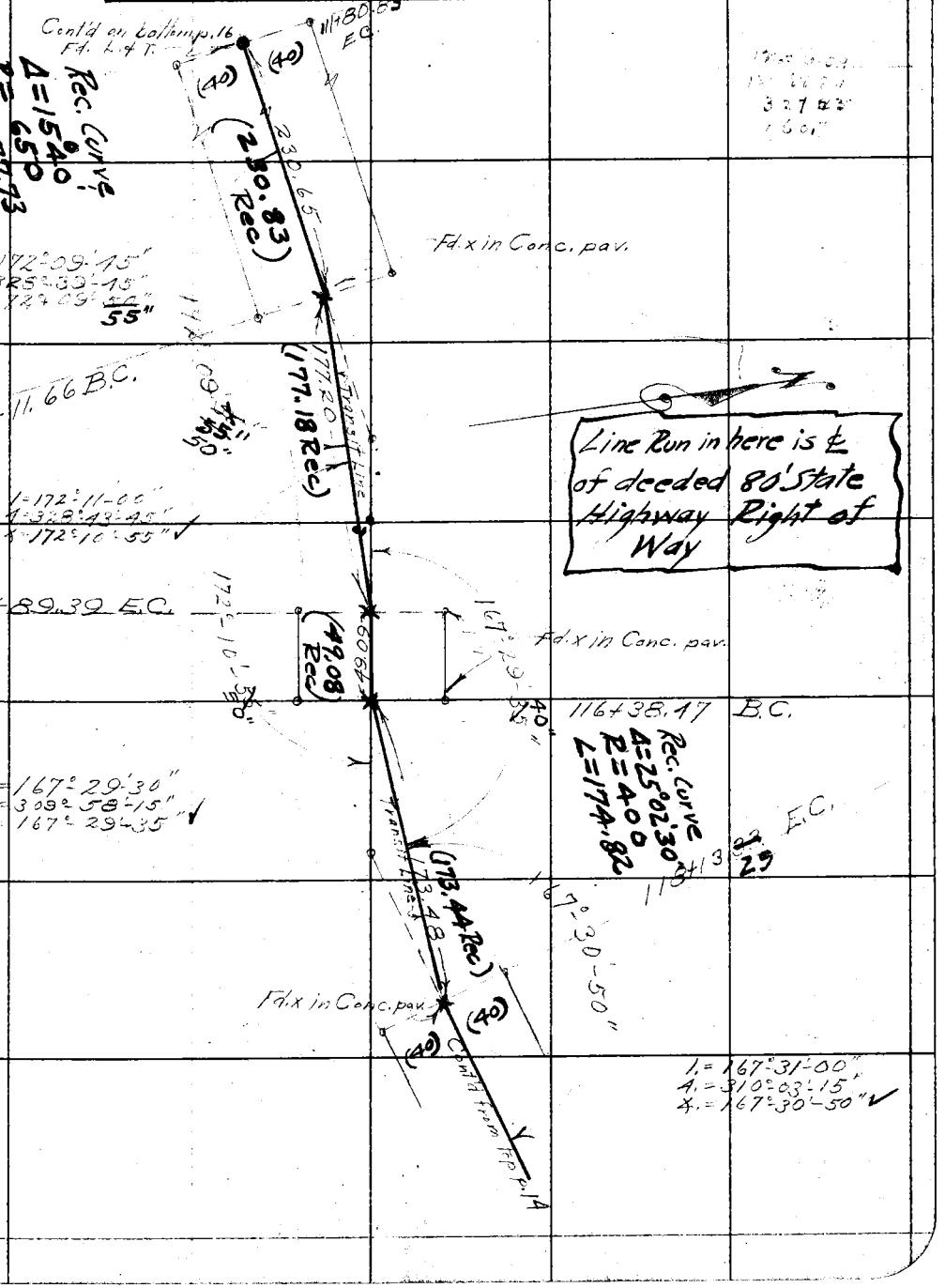

F.B. 264 Pg. 15 Stites Chief Party Notes by S. Date 2/24/27

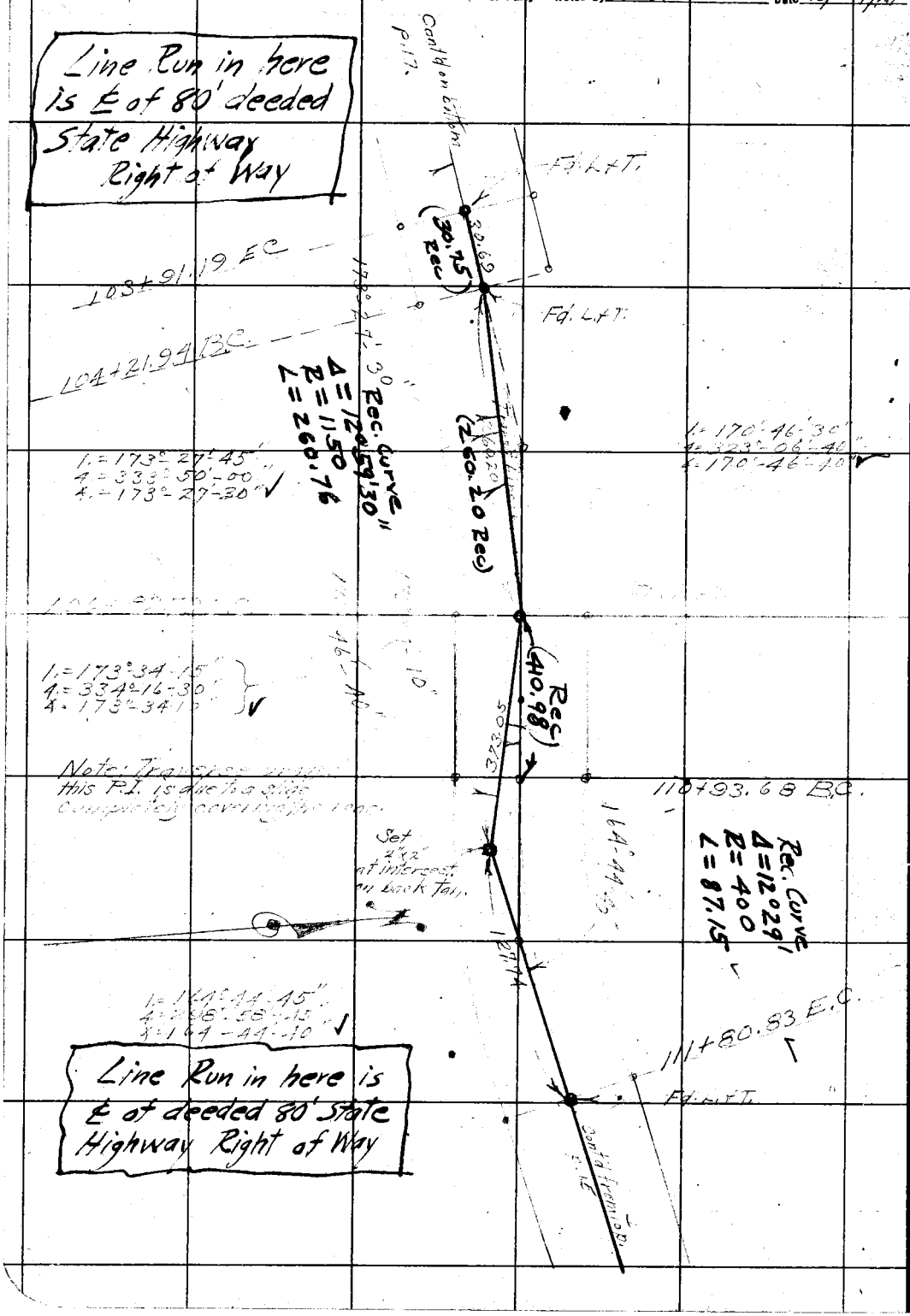

RETURN TO
LOS ANGELES COUNTY SURVEYOR

DO NOT EXTEND NOTES THIS SIDE OF THIS LINE

NOTE: ANY ADDITION OR CHANGES ON THIS SHEET MUST BE MADE OR CIRCLED IN RED. WITH DATE AND NAME OF PERSON MAKING CHANGE.

Date 2/24 Notes by S Chief Party Stites F.B. 264 PG. 16

Plotted by Hopkins	W. O. No. 745 D. S. O. No.
Date 4-27	Location Coast Highway
Map No. B-307-2 & 8925-1	Surveyed by Stites Corp.
Plotting C'k'd by McPherson	Date Feb. 1927
Date 5-27	Indexed

NOTE: ANY ADDITION OR CHANGES ON THIS SHEET MUST BE MADE OR CIRCLED IN RED. WITH DATE AND NAME OF PERSON MAKING CHANGE.

DO NOT EXTEND NOTES THIS SIDE OF THIS LINE

RETURN TO LOS ANGELES COUNTY SURVEYOR

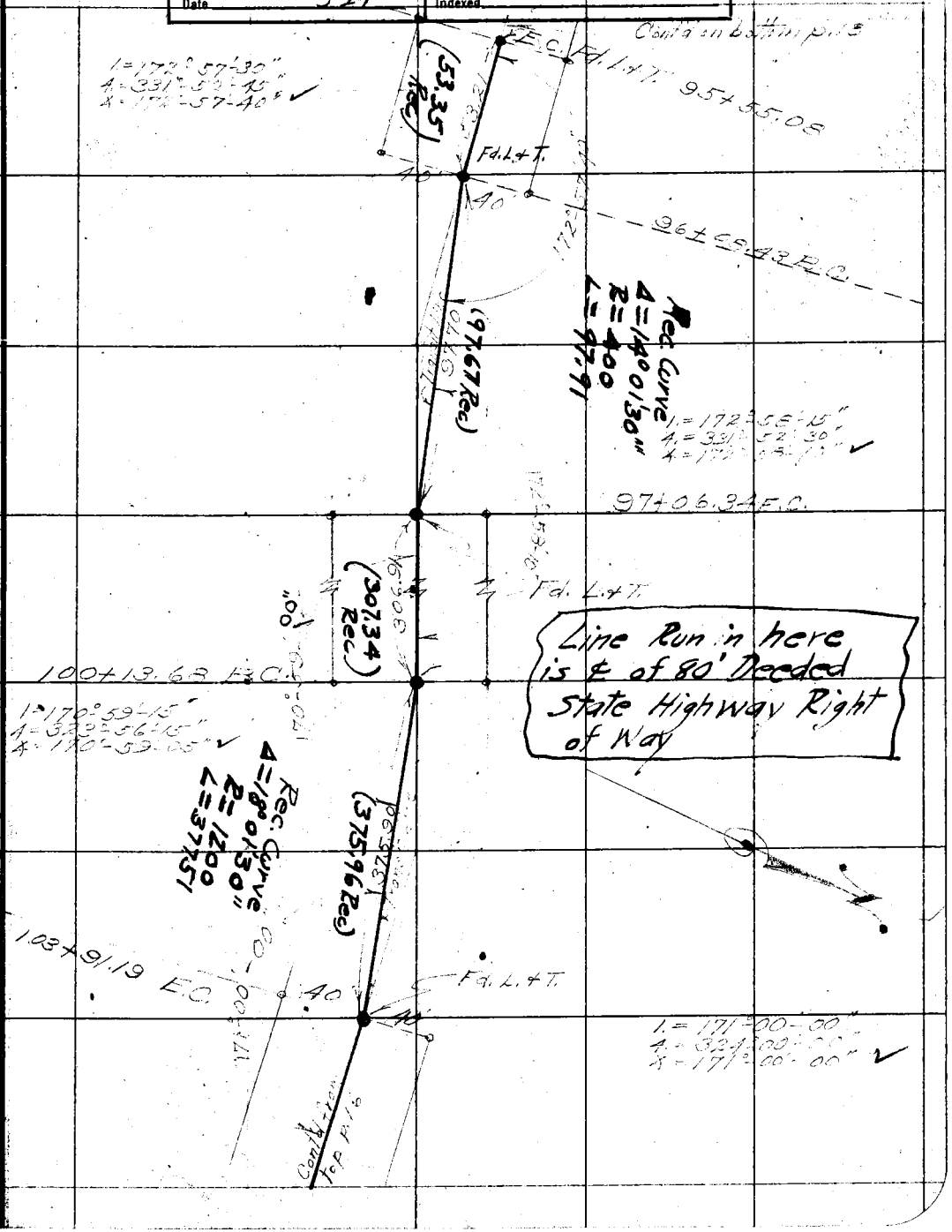

F.B. 264 PG. 17 Stites Chief Party Notes by S Date 2/24/27

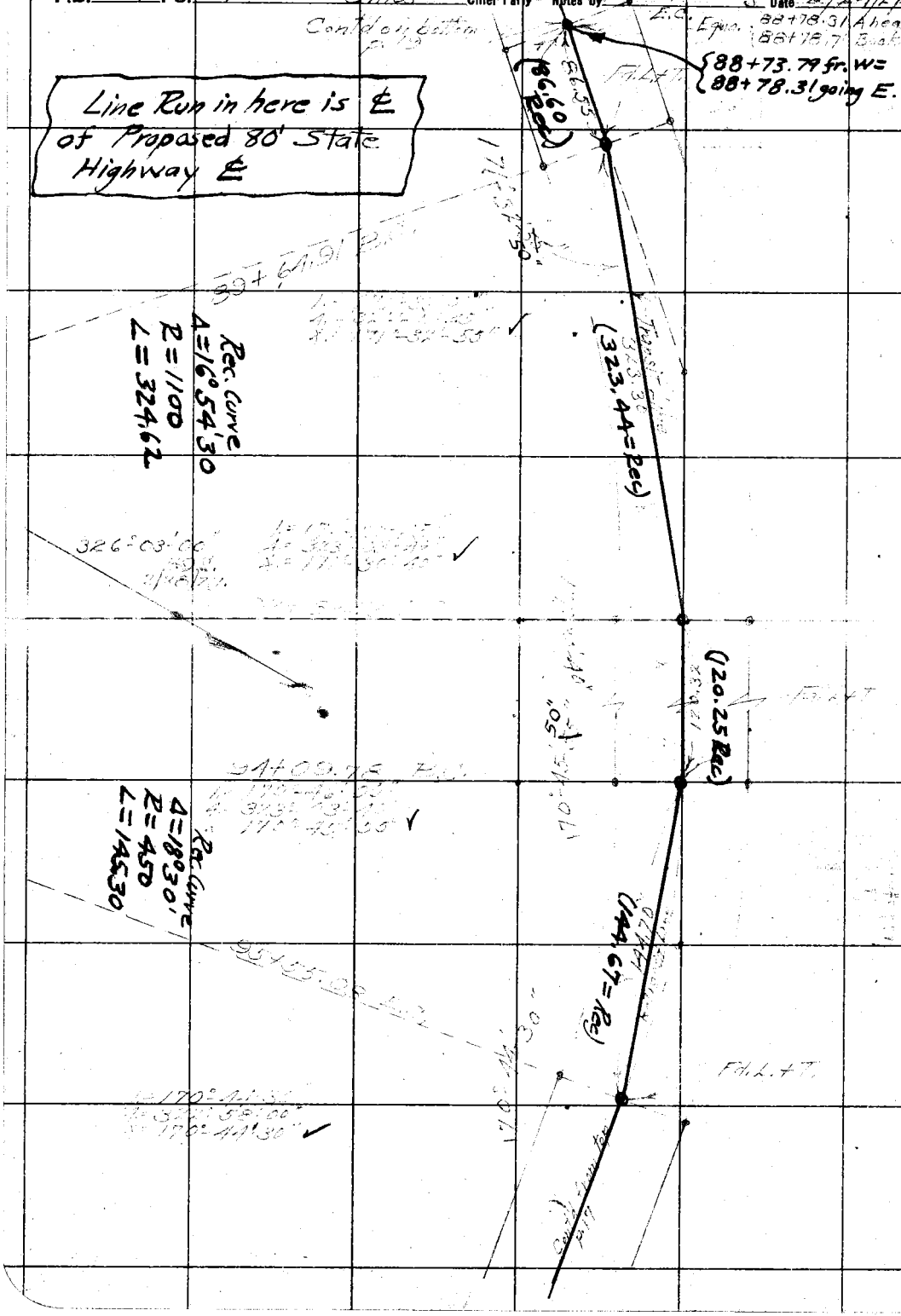

RETURN TO
LOS ANGELES COUNTY SURVEYOR

DO NOT EXTEND NOTES THIS SIDE OF THIS LINE

NOTE: ANY ADDITION OR CHANGES ON THIS SHEET MUST BE MADE OR CIRCLED IN RED, WITH DATE AND NAME OF PERSON MAKING CHANGE.

Date 2/28 Notes by S. Chief Party Stites F.B. 264 PG. 18

Plotted by Hopkins	W. O. No. 745 B. S. O. No.
Date 4-27	Location Coast Highway
Map No. B-307-2 & 8925-1	Surveyed by Stites
Plotted C'k'd by McPherson	Date Feb. 1941
Date 5-27	Indexed

NOTE: ANY ADDITION OR CHANGES ON THIS SHEET MUST BE MADE OR CIRCLED IN RED, WITH DATE AND NAME OF PERSON MAKING CHANGE.

DO NOT EXTEND NOTES THIS SIDE OF THIS LINE

RETURN TO LOS ANGELES COUNTY SURVEYOR

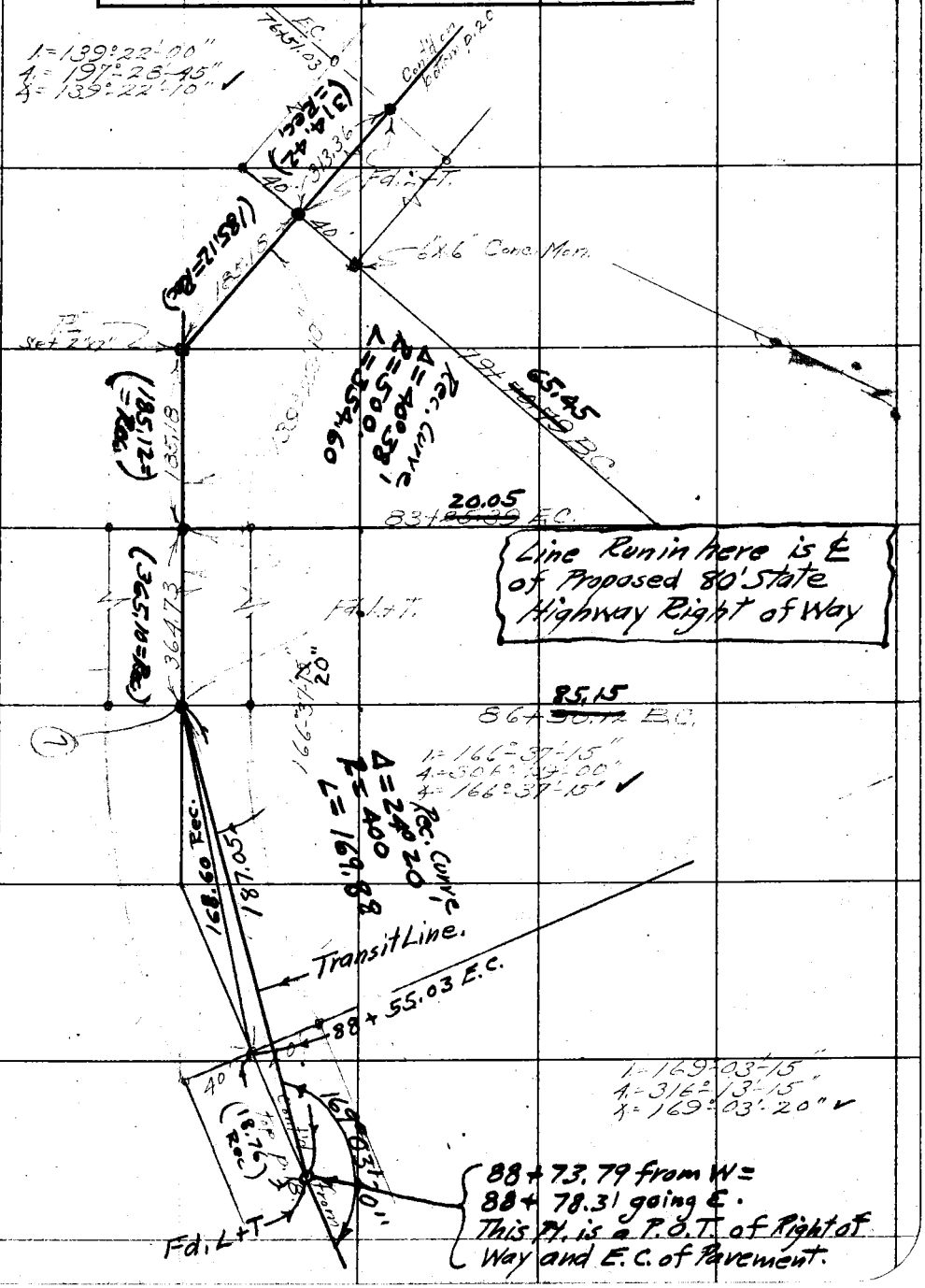

F.B. 264 Pg. 19 Sttes Chief Party Notes by S Date 2/28

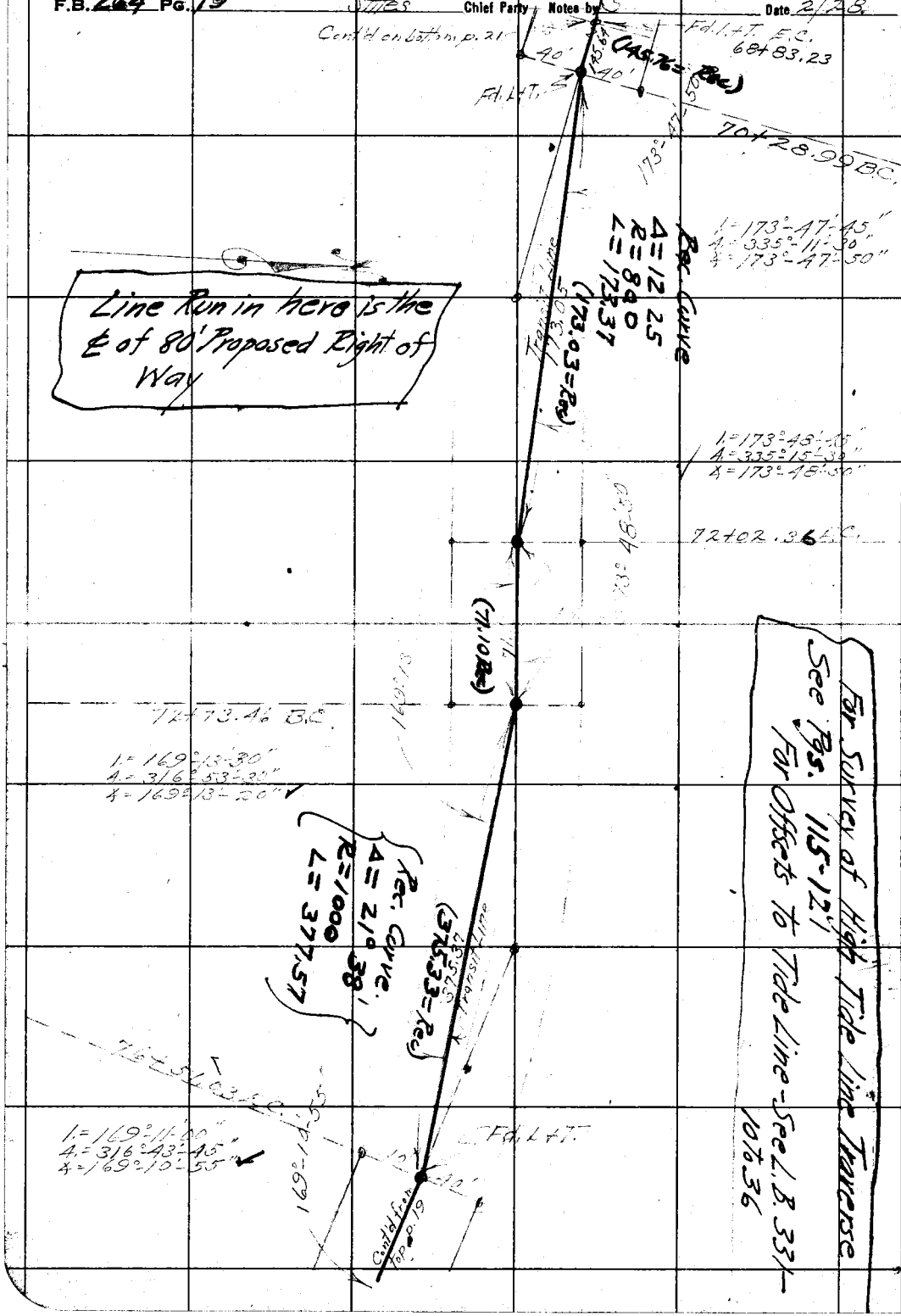

RETURN TO
LOS ANGELES COUNTY SURVEYOR

DO NOT EXTEND NOTES THIS SIDE OF THIS LINE

NOTE: ANY ADDITION OR CHANGES ON THIS SHEET MUST BE MADE OR CIRCLED IN RED. WITH DATE AND NAME OF PERSON MAKING CHANGE.

Date 2/28 Notes by S Chief Party Stites F.B. 264 Pg. 20

Plotted by Hopkins	W. O. No. 745 D. S. O. No.
Date 4-27	Location Coast Highway
Map No. B-307-2 2.8925-1	Surveyed by Stites, Lee
Plotting C'k'd by McPherson	Date Feb.-1927
Date 5-27	Indexed

NOTE: ANY ADDITION OR CHANGES ON THIS SHEET MUST BE MADE OR CIRCLED IN RED. WITH DATE AND NAME OF PERSON MAKING CHANGE.

DO NOT EXTEND NOTES THIS SIDE OF THIS LINE

RETURN TO LOS ANGELES COUNTY SURVEYOR

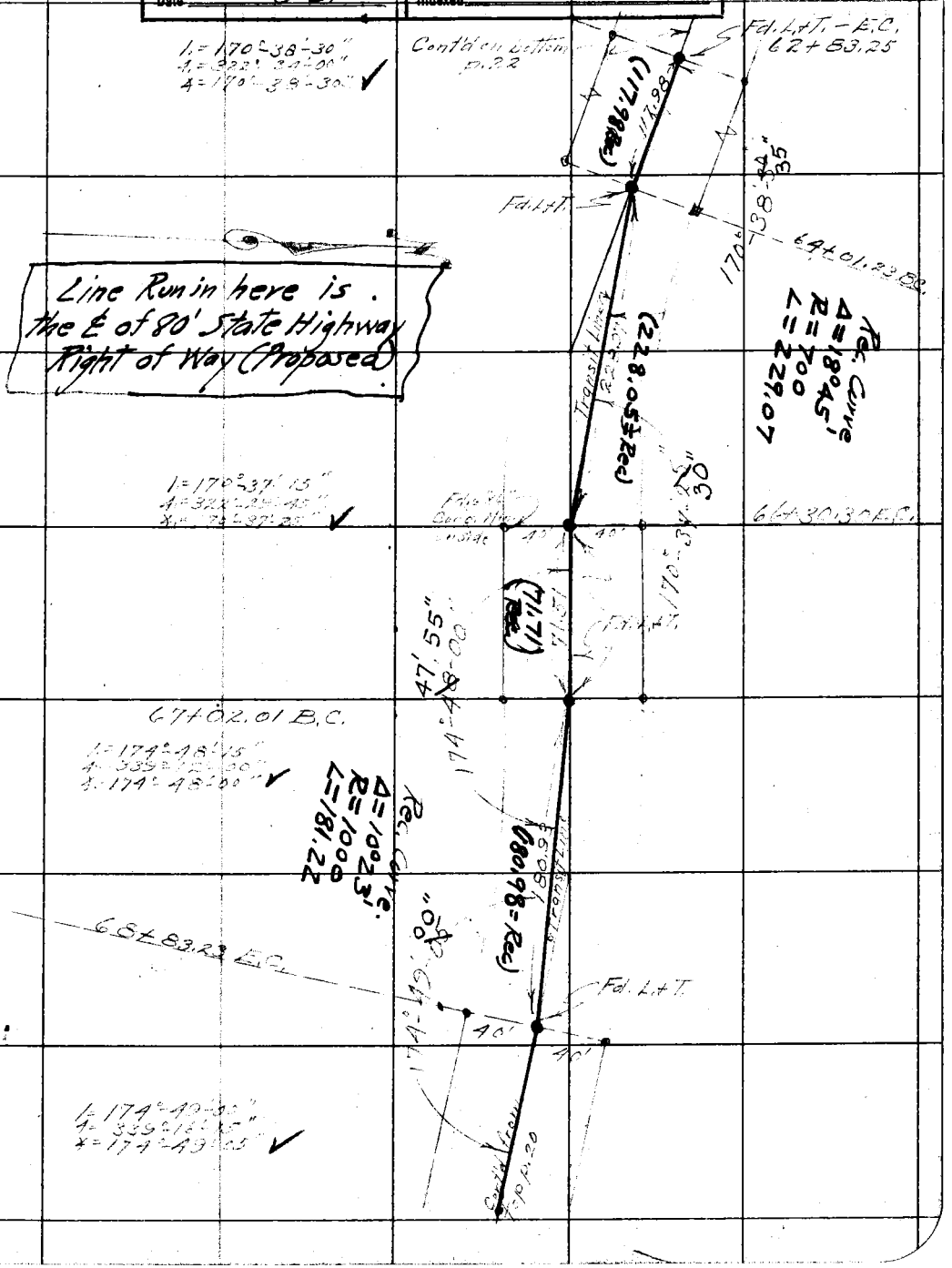

RETURN TO
LOS ANGELES COUNTY SURVEYOR

NOTE: ANY ADDITION OR CHANGES ON THIS SHEET MUST BE MADE OR CIRCLED IN RED. WITH DATE AND NAME OF PERSON MAKING CHANGE.

DO NOT EXTEND NOTES THIS SIDE OF THIS LINE

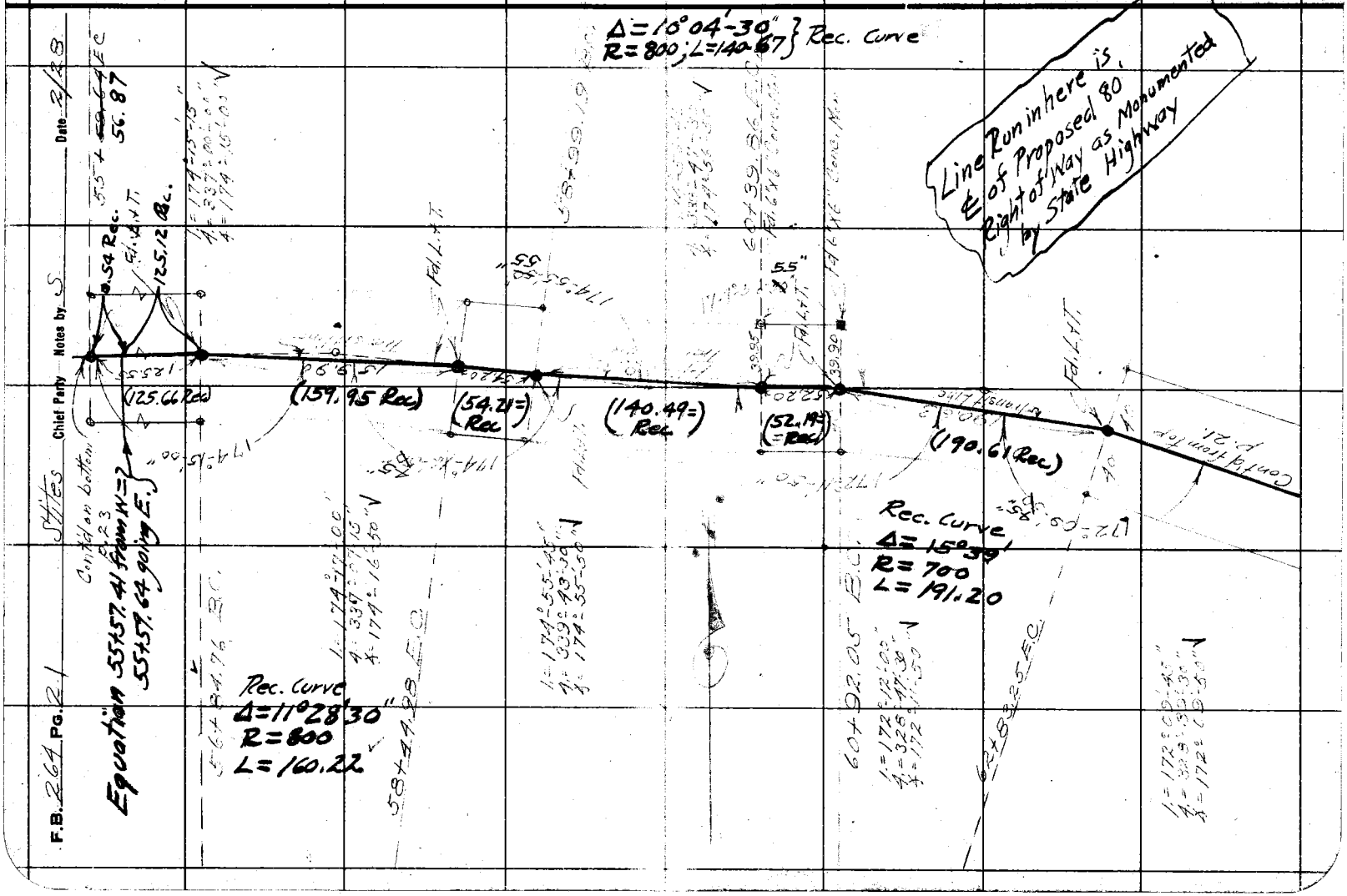

L. B. ______ Pg. ______

Platted by ______	W. O. No. ______ D. S. O. No. ______
Date ______	Location ______
Map No. ______	Surveyed by ______
Platting C'k'd by ______	Date ______
Date ______	Indexed ______

B. S.	H. I.	F. S.	ELEV.	STA.	LT.	RT.	REMARKS
	220+85.54			Ct. Hwy.			72.33
	7.25						68.40
							3.93
	70.15 @ 12°45' = 65.40						
	17, 1925					C.F.	
	Ctr. Line		Pt. 149+57.16				
	134.34 @ 5°38' = 133.69						133.71
	149+57.16	to	149+				
							Ave. 832.88
			832.88				
				12.23			
							Ave. 163.19
			12.01				
	163.19		163.17				
			163.19				

Note: ANY ADDITIONS OR CHANGES ON THIS SHEET MUST BE MADE OR CIRCLED IN Red. WITH DATE AND NAME OF PERSON MAKING CHANGE.

Do not extend notes this side of this line

RETURN TO LOS ANGELES COUNTY SURVEYOR

L. B. 3 Pg. _____ Chief Party Notes by _____

Date _____

INST. AT	SIGHT ON	STADIA	HOR. ANGLE	VERT. ANGLE	HOR. DIST.	VERT. DIST.	ROD.
		[illegible]		[illegible]		677.57	
		[illegible]		73.70			
				677.57			
	171+[illegible]			[illegible]			
		[illegible]				[illegible]	
		299.65					
					1035.06		
		275.13 @ 0-0-0 = 275.1[illegible]					
		84.97 @ 0-0-0 = 84.9[illegible]					
			1120.[illegible]				

RETURN TO

LOS ANGELES COUNTY SURVEYOR

Do not extend notes this side of this line

Note: ANY ADDITIONS OR CHANGES ON THIS SHEET MUST BE MADE OR CIRCLED IN **Red.** WITH DATE AND NAME OF PERSON MAKING CHANGE.

L.B. ______ Pg. ______

Platted by ______	W. O. No. ______ D. S. O. No. ______
Date ______	Location ______
Map No. ______	Surveyed by ______
Platting C'k'd by ______	Date ______
Date ______	Indexed ______

Note: ANY ADDITIONS OR CHANGES ON THIS SHEET MUST BE MADE OR CIRCLED IN **Red.** WITH DATE AND NAME OF PERSON MAKING CHANGE.

Do not extend notes this side of this line

B. S.	H. I.	F. S.	ELEV.	STA.	LT.	RT.	REMARKS
	[illegible]	71.22		2[illegible]			[illegible]
	[illegible] .74		7.72 ✓				[illegible]
	[illegible]		[illegible] ✓				
	[illegible]		[illegible] ✓				
	[illegible]		[illegible] ✓				
	[illegible]	21	69 ✓				
		357.87 ✓					182 [illegible]
	146°52'10"						
	205+22.29						
	[illegible]						148.6.45
	45.36		[illegible]				146°52'15
	[illegible]		[illegible] ✓				[illegible] 45
	[illegible]		[illegible] ✓				[illegible] 11 ✓
	8		[illegible] ✓				00' Adj.
	39		17.73 ✓				146°-52'-~~10~~
	[illegible]		124.19 ✓				
	[illegible]		1.59 ✓				
	[illegible]		102.21 ✓				
	.39		139.45 ✓				
			1487.[illegible] ✓				

RETURN TO
LOS ANGELES COUNTY SURVEYOR

L. B. D Pg. _____ Chief Party Notes by _____

Date _____

INST. AT	SIGHT ON	STADIA	HOR. ANGLE	VERT. ANGLE	HOR. DIST.	VERT. DIST.	ROD.

RETURN TO

LOS ANGELES COUNTY SURVEYOR

Do not extend notes this side of this line

Note: ANY ADDITIONS OR CHANGES ON THIS SHEET MUST BE MADE OR CIRCLED IN **Red**- WITH DATE AND NAME OF PERSON MAKING CHANGE.

Checking Hwy Traverse ~~for Tide Line~~ L.B. Pg.

Platted by		W. O. No.	D. S. O. No.
Date		Location	
Map No.		Surveyed by Benson	
Platting C'k'd by		Date	
Date		Indexed	

B. S.	H. I.	F. S.	ELEV.	STA.	LT.	RT.	REMARKS
				11+20.12			P.C.
				Ft.	L.8	T.	
① 171-24-45 ② 325-39-30 81-24-45 ✓ 40" Adj							
① 170-22-00 ② 321-28-30 80-22-07½ ✓							
① 173-34-15 ② 331-39-30 81-34-45 ✓				20+78.79			
				Ft. 4.8 T.			
							40" Adj
✓							
38-23-37½ ✓						① 215-26-15 ② 215-53-15	
		7.23					Nail in ...

Note: ANY ADDITIONS OR CHANGES ON THIS SHEET MUST BE MADE OR CIRCLED IN Red. WITH DATE AND NAME OF PERSON MAKING CHANGE.

Do not extend notes this side of this line

RETURN TO LOS ANGELES COUNTY SURVEYOR

L. B. _____ Pg. _____ Chief Party _____ Notes by _____

Date _____

INST. AT	SIGHT ON	STADIA	HOR. ANGLE	VERT. ANGLE	HOR. DIST.	VERT. DIST.	ROD.

RETURN TO
LOS ANGELES COUNTY SURVEYOR

Do not extend notes this side of this line

Notes: ANY ADDITIONS OR CHANGES ON THIS SHEET MUST BE MADE OR CIRCLED IN Red. WITH DATE AND NAME OF PERSON MAKING CHANGE.

L. B. _____ Pg. _____

Platted by _____	W. O. No. _____ D. S. O. No _____
Date _____	Location _____
Map No. _____	Surveyed by _____
Platting C'k'd by _____	Date _____
Date _____	Indexed _____

B. S.	H. I.	F. S.	ELEV.	STA.	LT.	RT.	REMARKS
[illegible]	[illegible]	[illegible]	[illegible]	[illegible]	[illegible]	[illegible]	
[illegible]	[illegible]	[illegible]	[illegible]	[illegible]	[illegible]	[illegible]	
[illegible]	[illegible]	[illegible]	[illegible]	[illegible]	[illegible]	[illegible]	

Note: ANY ADDITIONS OR CHANGES ON THIS SHEET MUST BE MADE OR CIRCLED IN Red. WITH DATE AND NAME OF PERSON MAKING CHANGE.

Do not extend notes this side of this line

RETURN TO
LOS ANGELES COUNTY SURVEYOR

L. B._____ Pg._____ Chief Party Notes by_____

Date_____

INST. AT	SIGHT ON	STADIA	HOR. ANGLE	VERT. ANGLE	HOR. DIST.	VERT. DIST.	ROD.

RETURN TO

LOS ANGELES COUNTY SURVEYOR

Do not extend notes this side of this line

Notes ANY ADDITIONS OR CHANGES ON THIS SHEET MUST BE MADE OR CIRCLED IN **Red.** WITH DATE AND NAME OF PERSON MAKING CHANGE.

Date 2/25 Notes by S- Chief Party Stiles F.B. 264 PG. 22

Plotted by Hopkins	W. O. No. 745 D. S. O. No.
Date 4-27	Location Coast Highway
Map No. B-307-2 & 3125-1	Surveyed by Stiles Dep.
Plotting C'k'd by McPherson	Date Feb. 1927
Date 5-27	Indexed

NOTE: ANY ADDITION OR CHANGES ON THIS SHEET MUST BE MADE OR CIRCLED IN RED. WITH DATE AND NAME OF PERSON MAKING CHANGE.

DO NOT EXTEND NOTES THIS SIDE OF THIS LINE

RETURN TO LOS ANGELES COUNTY SURVEYOR

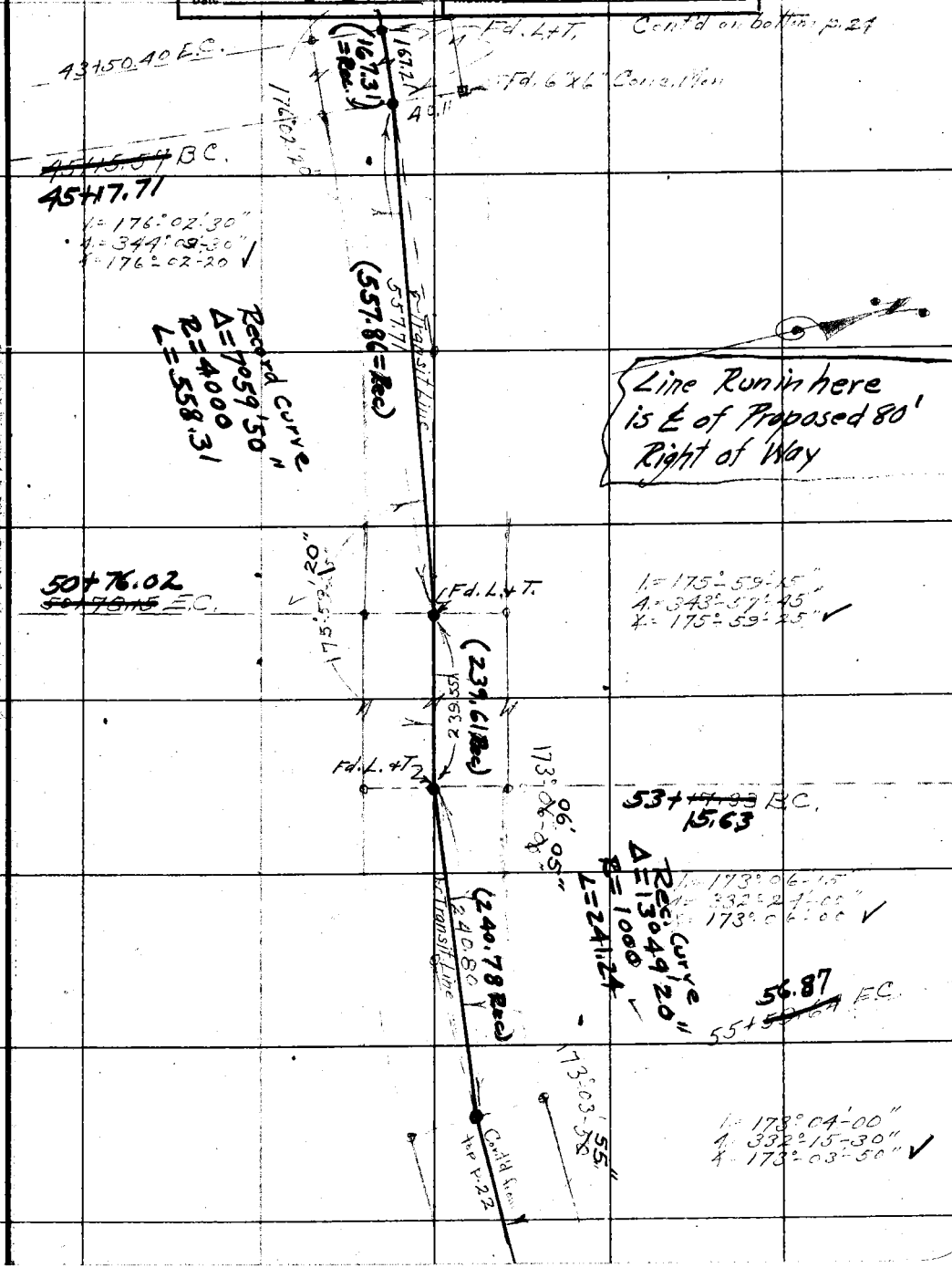

F.B. 264 PG. 23 Chief Party Notes by S Date 2/28

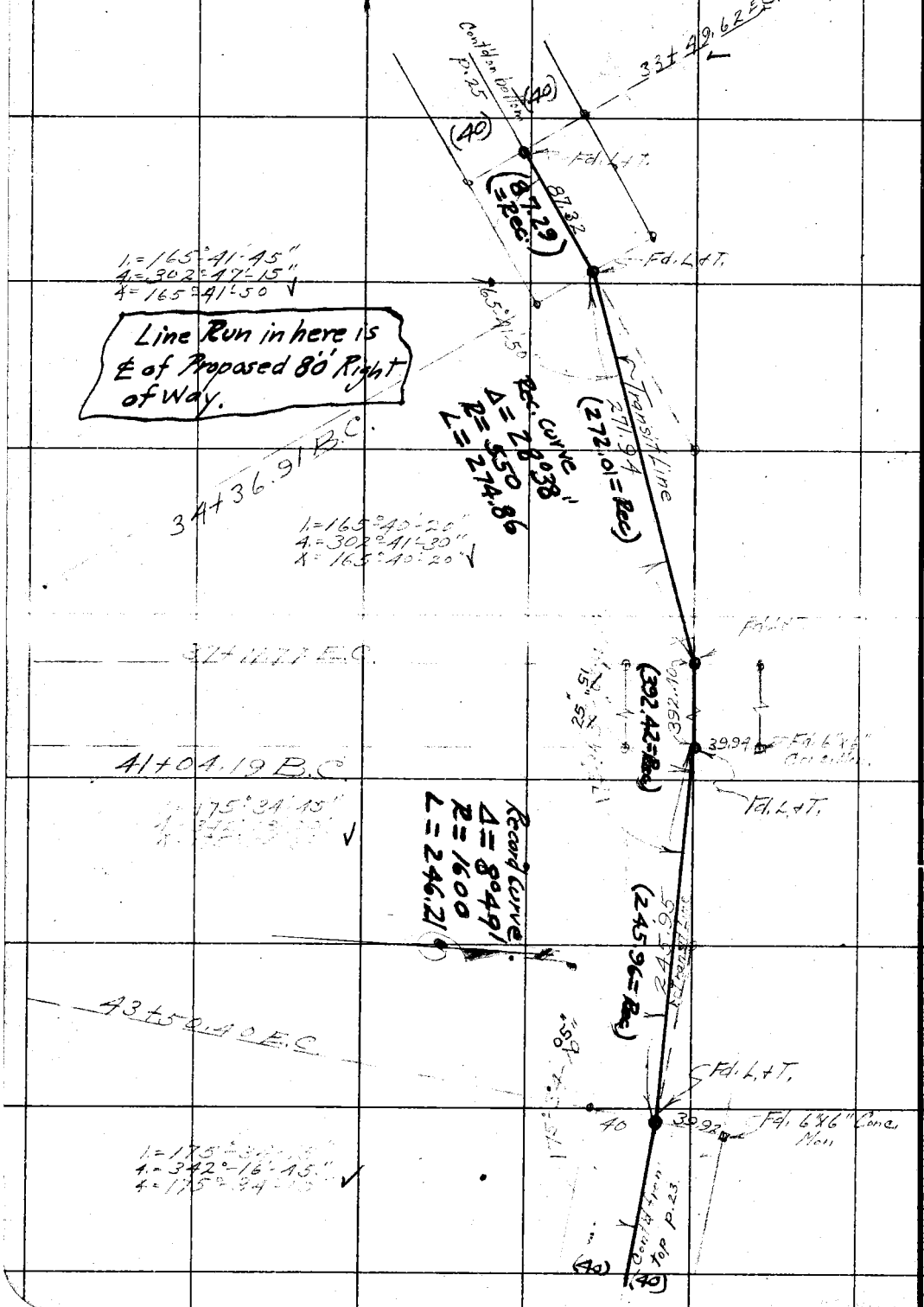

RETURN TO
LOS ANGELES COUNTY SURVEYOR

DO NOT EXTEND NOTES THIS SIDE OF THIS LINE

NOTE: ANY ADDITION OR CHANGES ON THIS SHEET MUST BE MADE OR CIRCLED IN RED, WITH DATE AND NAME OF PERSON MAKING CHANGE.

Date 3/1/27 Notes by S Chief Party Stiles F.B. 264 Pg. 24

Plotted by Hopkins	W. O. No. 745 D. S. O. No.
Date 4-27	Location Coast Highway
Map No. B-307-3 & 8915-1	Surveyed by Stiles, Dep.
Plotting C'k'd by McPherson	Date March 1927
Date 5-27	Indexed

NOTE: ANY ADDITION OR CHANGES ON THIS SHEET MUST BE MADE OR CIRCLED IN RED. WITH DATE AND NAME OF PERSON MAKING CHANGE.

DO NOT EXTEND NOTES THIS SIDE OF THIS LINE

RETURN TO LOS ANGELES COUNTY SURVEYOR

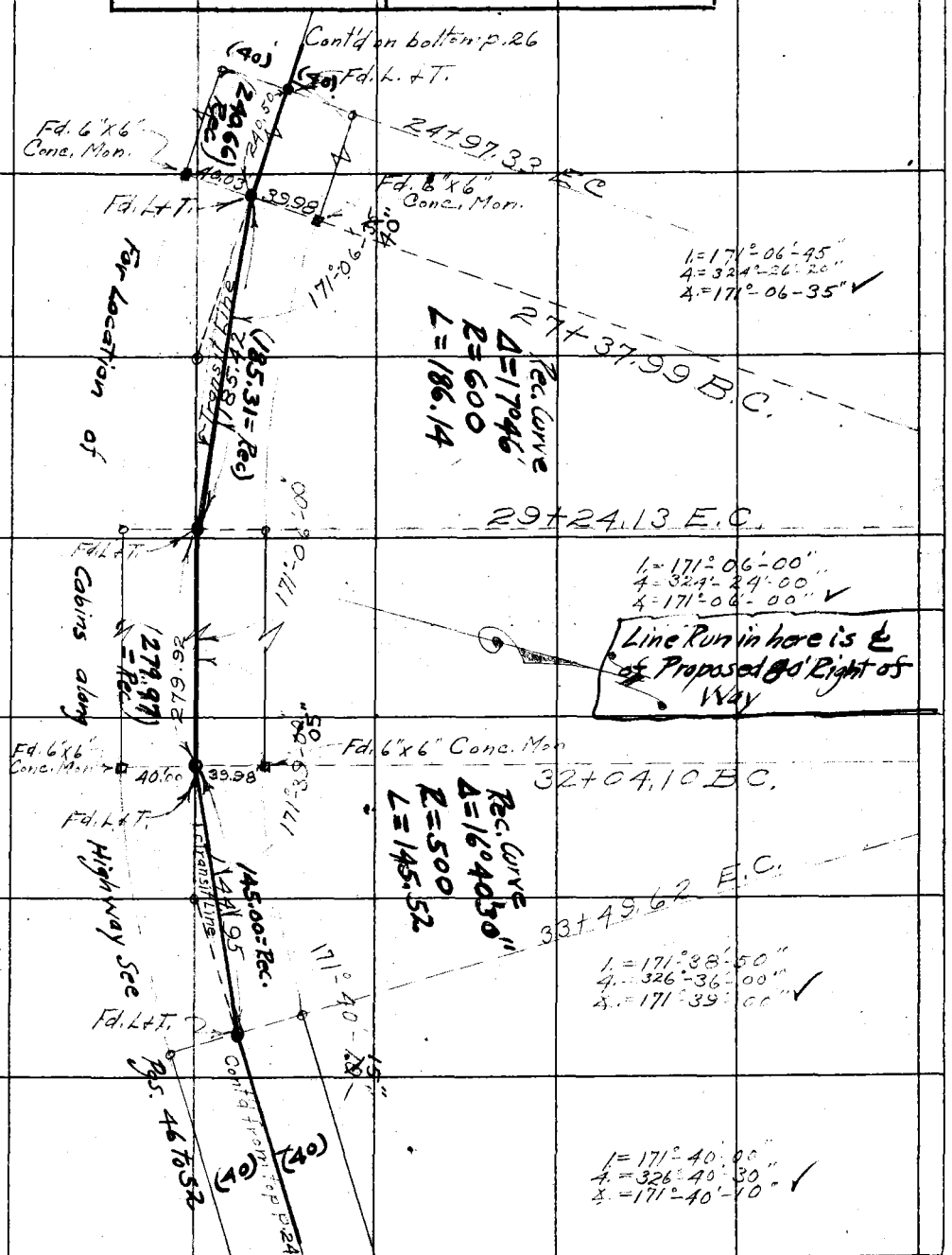

F.B. 264 Pg. 25 Stites Chief Party Notes by S Date 3/1/27

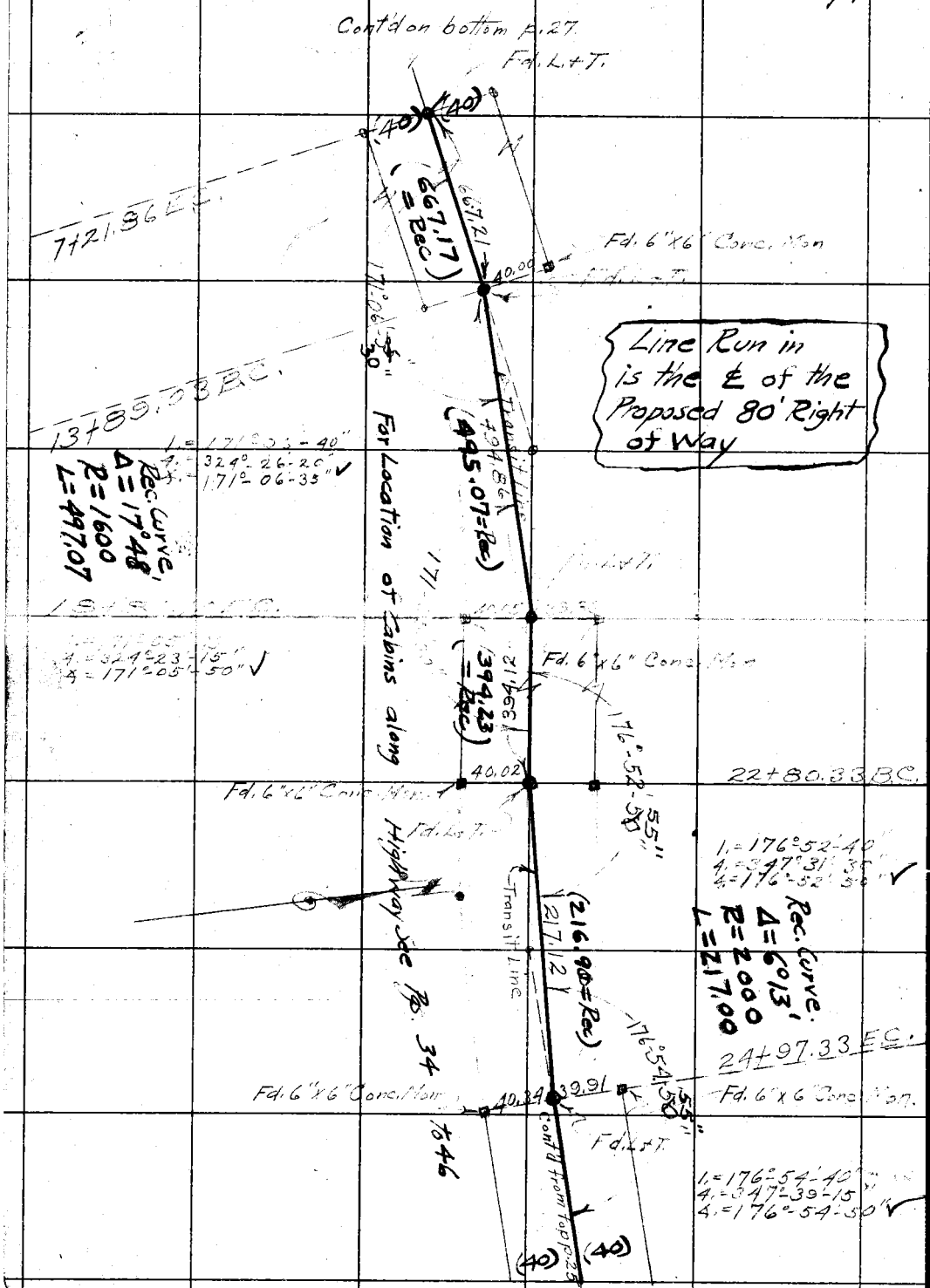

RETURN TO
LOS ANGELES COUNTY SURVEYOR

DO NOT EXTEND NOTES THIS SIDE OF THIS LINE

NOTE: ANY ADDITION OR CHANGES ON THIS SHEET MUST BE MADE OR CIRCLED IN RED. WITH DATE AND NAME OF PERSON MAKING CHANGE.

Date 3/1/27 Notes by S Chief Party Stites F.B. 264 PG. 26

Plotted by Hopkins 4-27	W. O. No. 745 D. S. O. No.
Date	Location Coast Highway
Map No. B-307-3 & 8925-2	Surveyed by Stites, Dep.
Plotting C'k'd by McPherson	Date March 1927
Date 5-27	Indexed

NOTE: ANY ADDITION OR CHANGES ON THIS SHEET MUST BE MADE OR CIRCLED IN RED, WITH DATE AND NAME OF PERSON MAKING CHANGE.

DO NOT EXTEND NOTES THIS SIDE OF THIS LINE

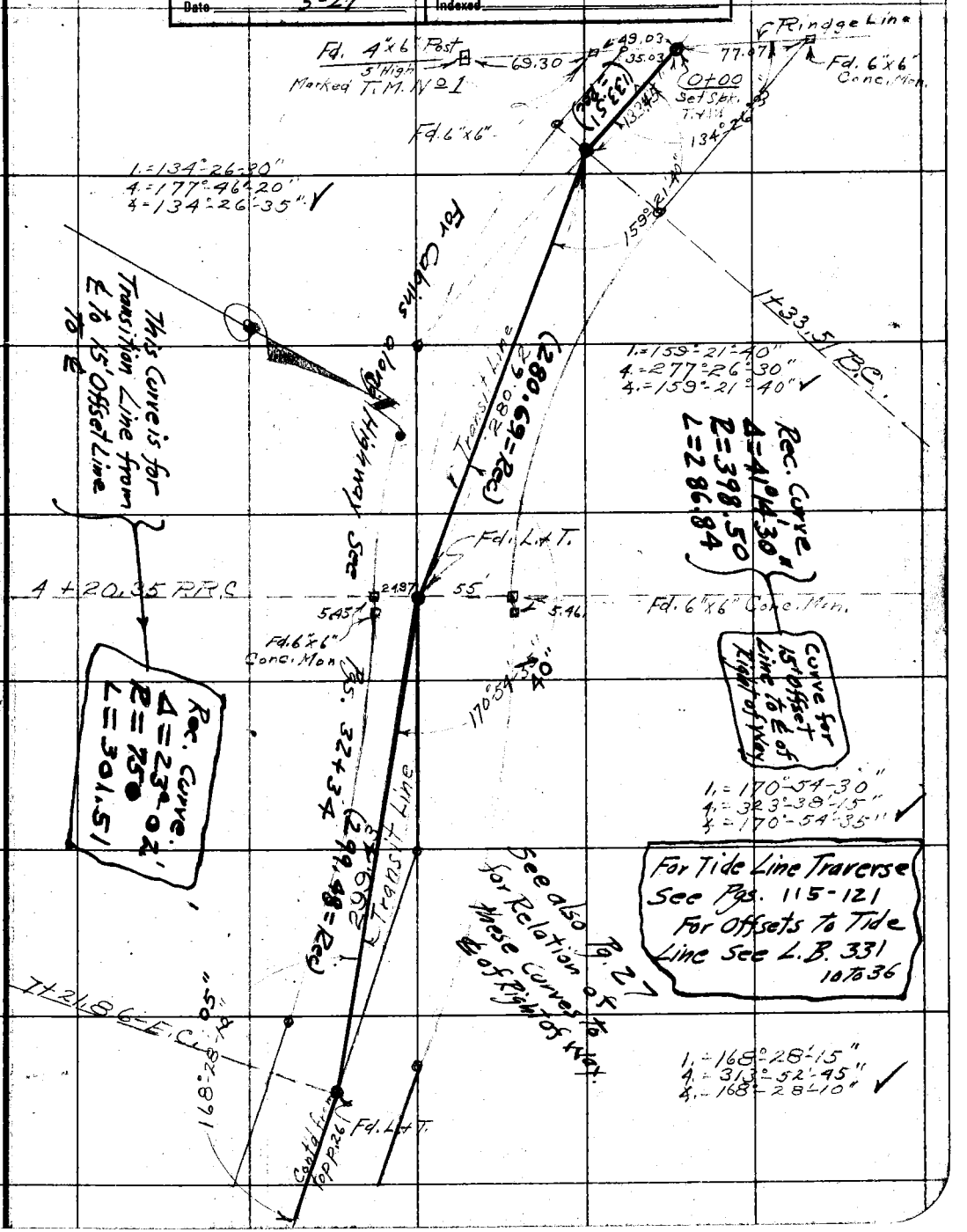

RETURN TO
LOS ANGELES COUNTY SURVEYOR

NOTE: ANY ADDITION OR CHANGES ON THIS SHEET MUST BE MADE OR CIRCLED IN RED. WITH DATE AND NAME OF PERSON MAKING CHANGE.

DO NOT EXTEND NOTES THIS SIDE OF THIS LINE

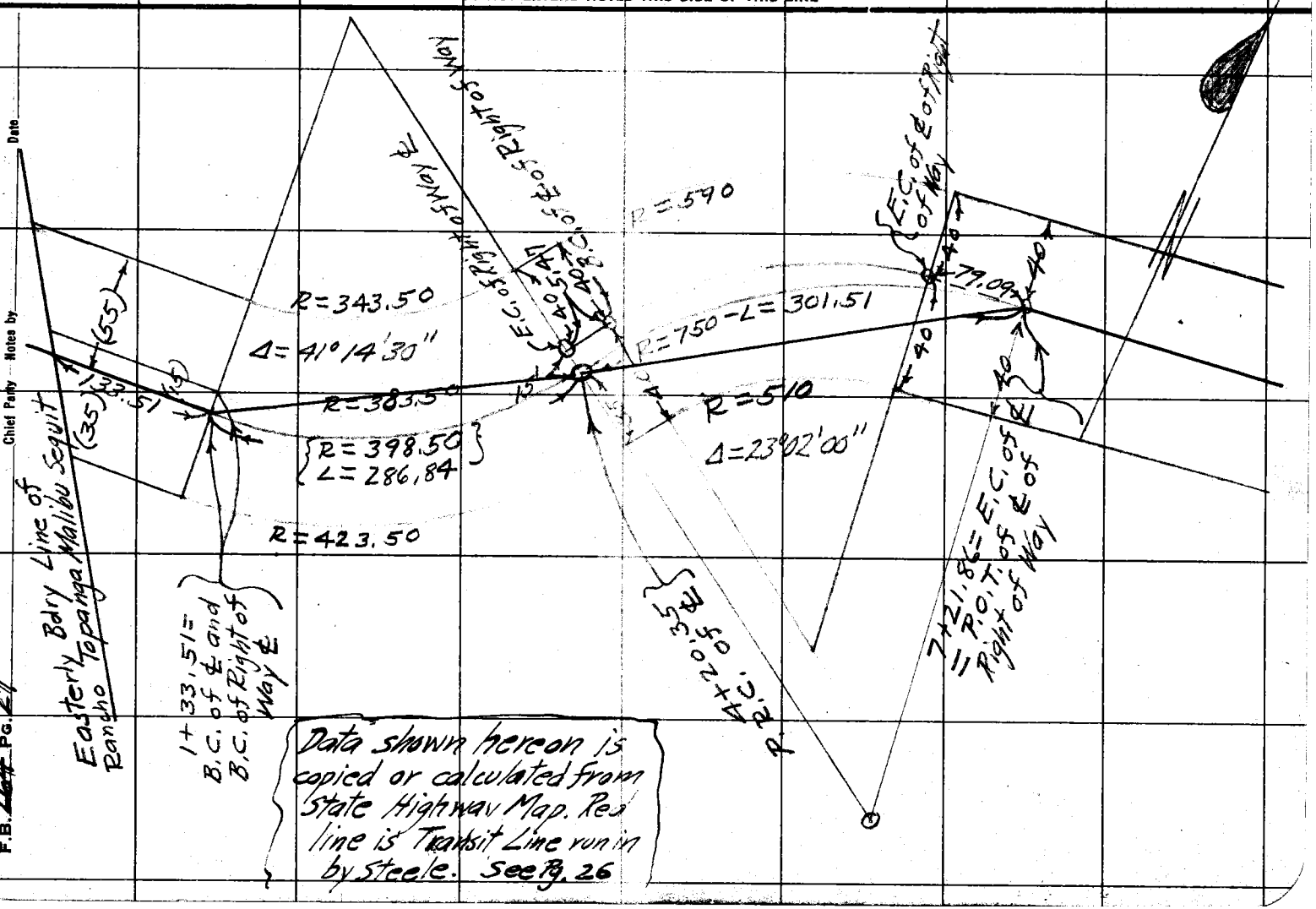

Date

Chief Party Notes by

F.B. 264 PG. 27

Date _____ Notes by _____ Chief Party _____ F. B. 264 PG. 27A

Plotted by	W. O. No. _____ D. S. O. No.
Date	Location
Map No.	Surveyed by
Plotting C'k'd by	Date
Date	Indexed

Data hereon calculated or copied from State Highway Map. Red line is line run in by Stites
See Pg. 9

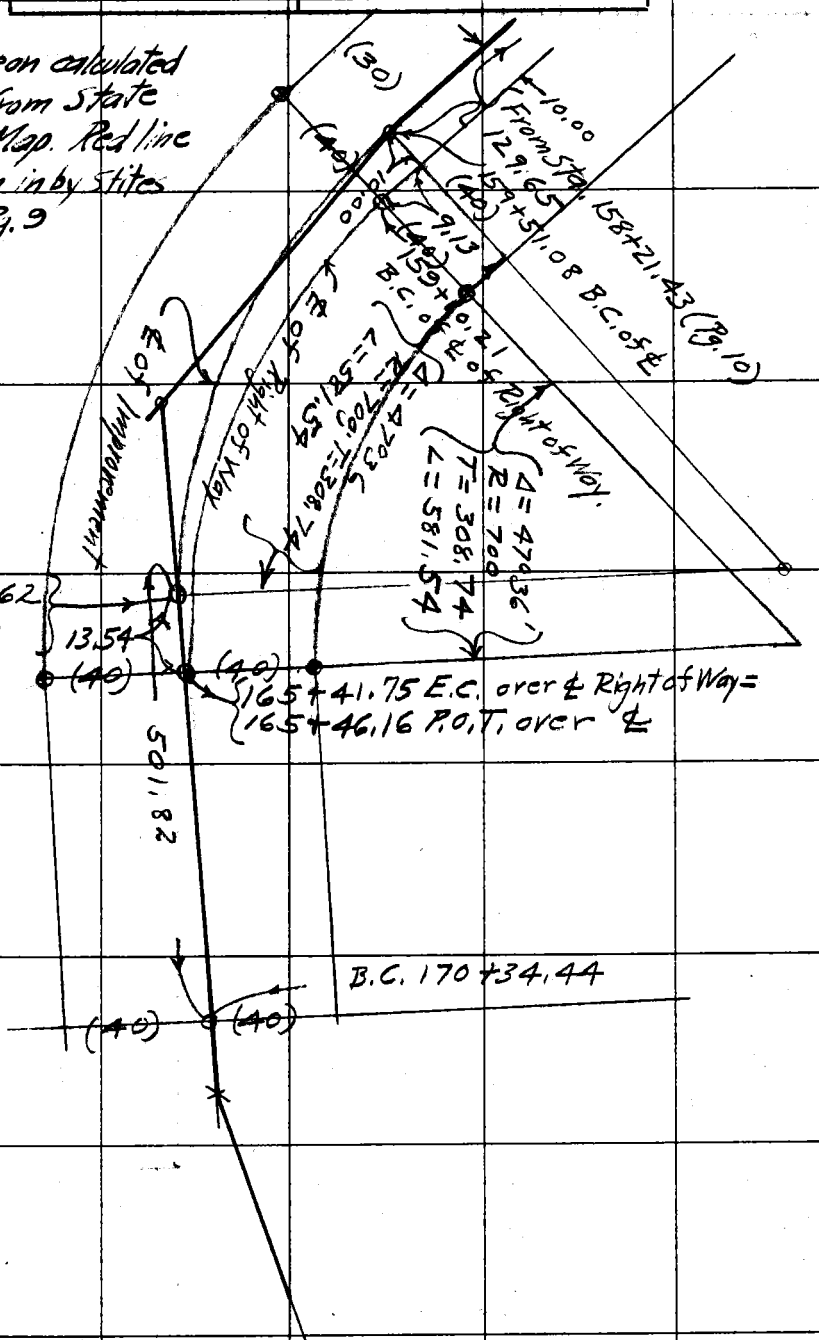

Notes: ANY ADDITIONS OR CHANGES ON THIS SHEET MUST BE MADE OR CIRCLED IN Red. WITH DATE AND NAME OF PERSON MAKING CHANGE.

Do not extend notes this side of this line

RETURN TO LOS ANGELES COUNTY SURVEYOR

F.B. 246 PG. 27B. Chief Party Notes by Date

Data hereon copied or calculated from State Highway Map. Line run in by Stites shown in Red. See Pg. 12

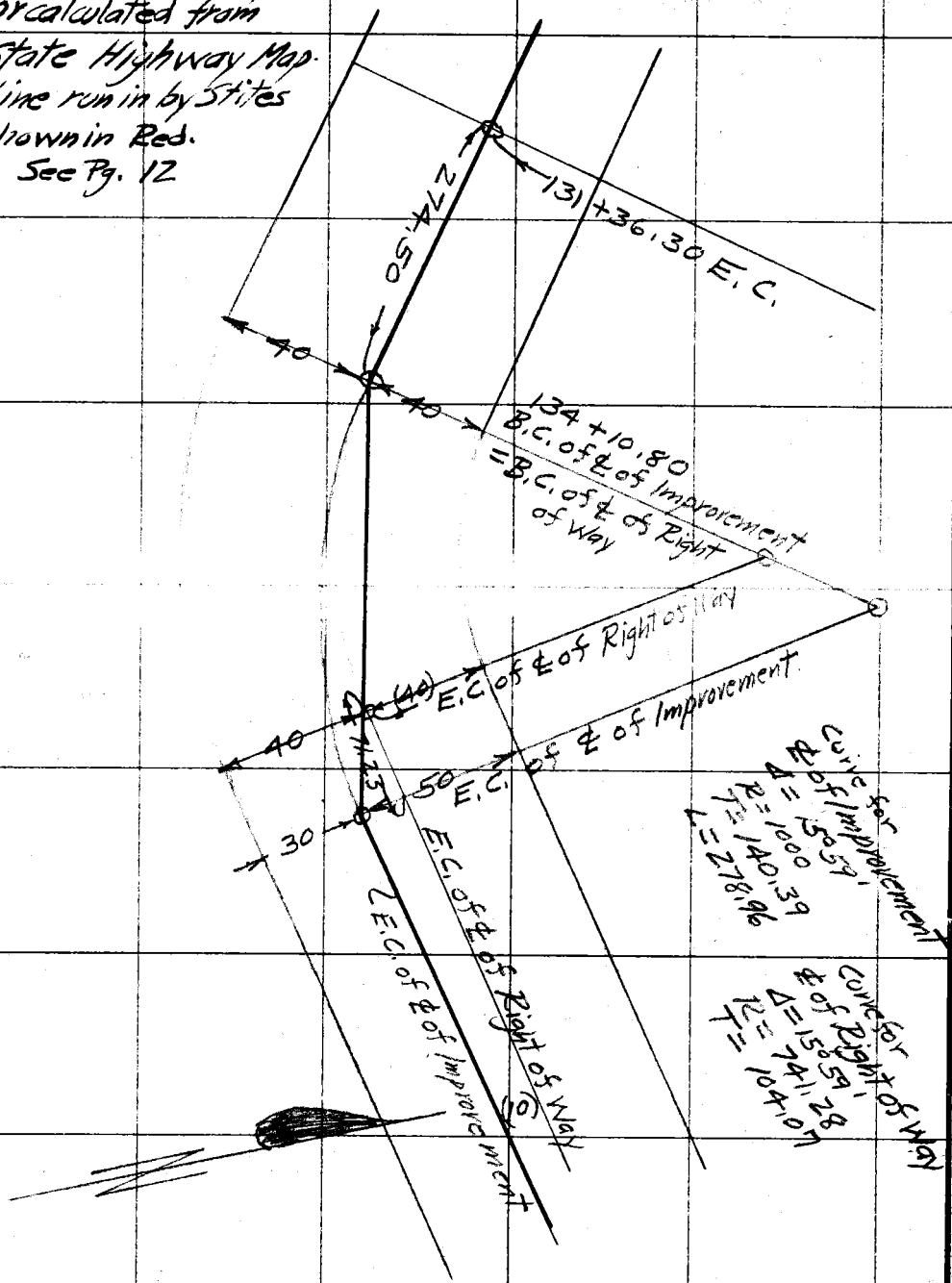

RETURN TO
LOS ANGELES COUNTY SURVEYOR
Do not extend notes this side of this line

Notes: ANY ADDITIONS OR CHANGES ON THIS SHEET MUST BE MADE OR CIRCLED IN Red. WITH DATE AND NAME OF PERSON MAKING CHANGE.

Date 3/1/27 Notes by S Chief Party Stites F.B. 264 Pg. 28

Plotted by	W. O. No. 745 D. S. O. No.
Date	Location Coast Highway
Map No. B-307-3 & 8925-2	Surveyed by Stites, Dep.
Plotting C'k'd by	Date March 1927.
Date	Indexed

NOTE: ANY ADDITION OR CHANGES ON THIS SHEET MUST BE MADE OR CIRCLED IN RED, WITH DATE AND NAME OF PERSON MAKING CHANGE.

DO NOT EXTEND NOTES THIS SIDE OF THIS LINE

RETURN TO LOS ANGELES COUNTY SURVEYOR

Location of Cabins along Coast Highway
from
0+00 (Easterly Malibu Line)
to
33+49.62
and between Coast Highway & Ocean.

R.J. Stites	Ch. Party
L. O. Wilcoxon	X man
H. Nauman	Hd. Chain
J. R. Pleas	Hr. "
L. C. Wilson	Ex. man.
W. E. Hoon's	" "

F.B. 264 Pg. 29 Stiles Chief Party Notes by S Date 3/1/27

Π at	Set on	Dist.	Hor ∡	Remarks
0+54.63	1+33.51 B.C.			
		26'	109°31'	①
		37'	81°-46'	②
		40'	81°-10"	③
		55'	69°-10'	④
		74'	66°-37'	⑤
		75'	49°-42'	⑥
		116'	55°-30'	⑦
		149'	59°-26'	⑧
		94'	45°-00'	⑨
		52'	35°-06'	⑩

Cont'd on top p. 31.

RETURN TO
LOS ANGELES COUNTY SURVEYOR

DO NOT EXTEND NOTES THIS SIDE OF THIS LINE

NOTE: ANY ADDITION OR CHANGES ON THIS SHEET MUST BE MADE OR CIRCLED IN RED. WITH DATE AND NAME OF PERSON MAKING CHANGE.

Date 3/1/27 Notes by S. Chief Party Stites F.B. 264 PG. 30

Platted by Hopkins	W. O. No. 745 D. S. O. No.
Date 4-27	Location Coast Highway
Map No. B-307-3 & 8925-2	Surveyed by Stites, Dep.
Platting C'k'd by McPherson	Date March 1926
Date 5-27	Indexed

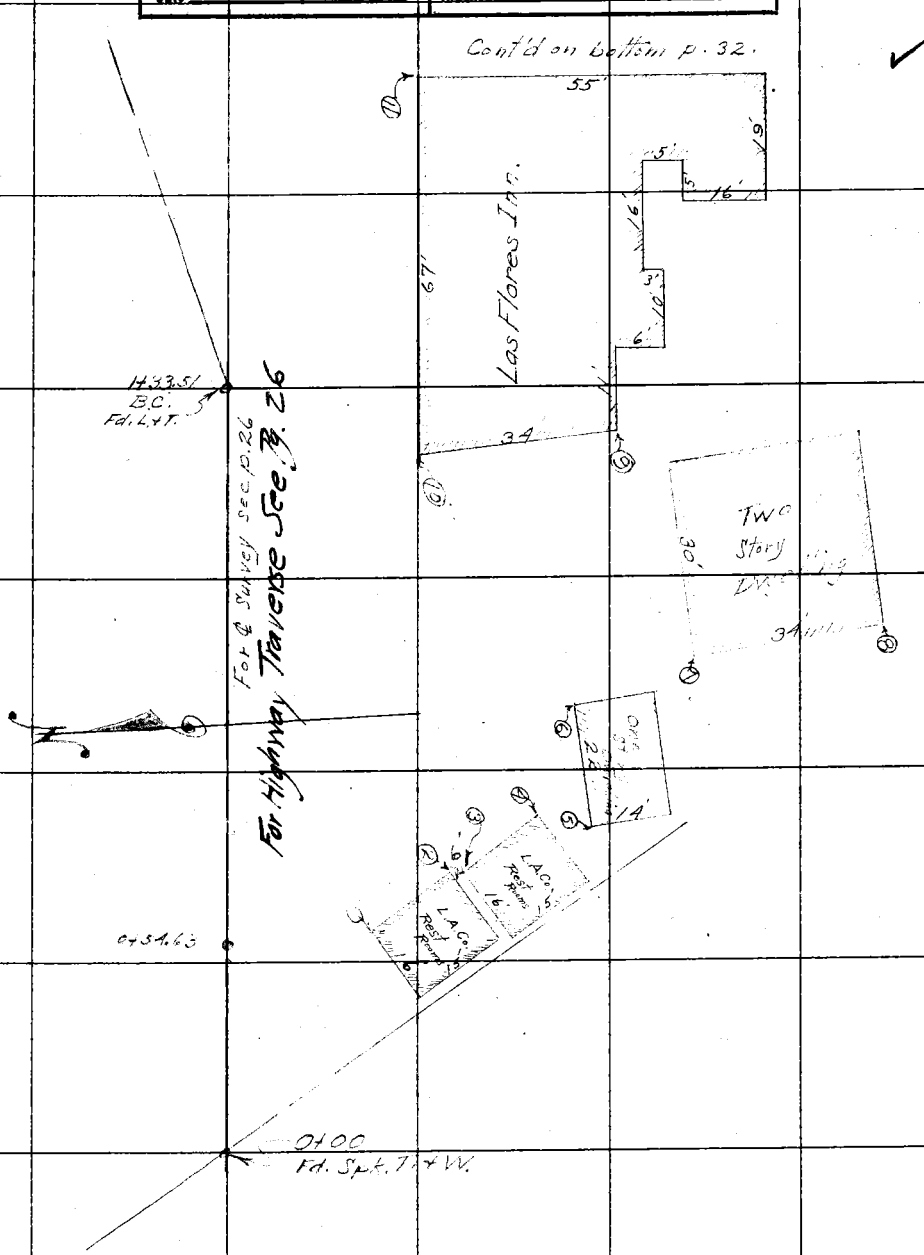

NOTE: ANY ADDITION OR CHANGES ON THIS SHEET MUST BE MADE OR CIRCLED IN RED, WITH DATE AND NAME OF PERSON MAKING CHANGE.

DO NOT EXTEND NOTES THIS SIDE OF THIS LINE

RETURN TO
LOS ANGELES COUNTY SURVEYOR

F.B. 264 Pg. 31 Stites Chief Party Notes by S. Date 3/1/27.

Cont'd from bottom p. 29

Tot	Set on	Dist.	Horiz.	Remarks
4+20.35 P.R.C.	[illegible] E.C.			
		238'	[illegible]	①
		244'	[illegible]	②
		255'	162°-08'	③
		205'	156°-20'	④
		192'	152°-13'	⑤
		187'	150°-34'	⑥
		186'	140°-34'	⑦
		162'	137°-12'	⑧
		157'	135°-00'	⑨
		[illegible]	143°-[illegible]	[illegible]
		[illegible]	[illegible]	
		[illegible]	[illegible]	
		[illegible]	135°-05'	[illegible]
		[illegible]	[illegible]	⑭
		34'	109°-17'	⑮

RETURN TO
LOS ANGELES COUNTY SURVEYOR

NOTE: ANY ADDITION OR CHANGES ON THIS SHEET MUST BE MADE OR CIRCLED IN RED. WITH DATE AND NAME OF PERSON MAKING CHANGE.

DO NOT EXTEND NOTES THIS SIDE OF THIS LINE

Date 3/4/24 Notes by S Chief Party Stites F.B. 264 PG. 32

Platted by	W. O. No. 745 D. S. O. No.
Date	Location Cent Highway
Map No. B-307-3 & 8925-2	Surveyed by Stites, Dep.
Platting C'k'd by	Date March, 1924
Date	Indexed

Cont'd on bottom p. 34

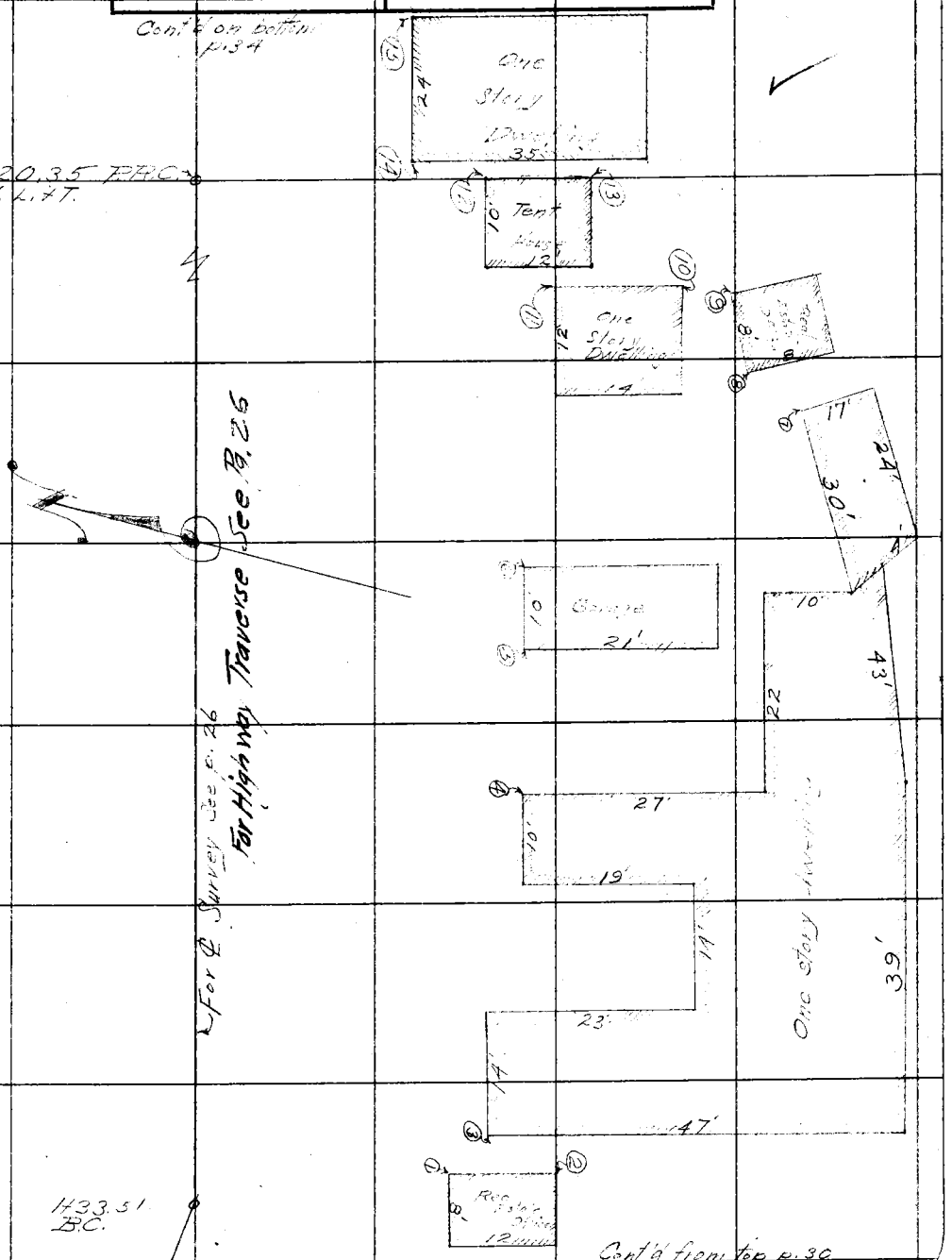

Cont'd from top p. 30

NOTE: ANY ADDITION OR CHANGES ON THIS SHEET MUST BE MADE OR CIRCLED IN RED. WITH DATE AND NAME OF PERSON MAKING CHANGE.

DO NOT EXTEND NOTES THIS SIDE OF THIS LINE

RETURN TO LOS ANGELES COUNTY SURVEYOR

F.B. 264 Pg. 33 Stites Chief Party Notes by S Date 3/2/27

Π at	Set on	Dist.	Hor. ∡	Remarks
4+20.35 P.P.C.	7+21.86 E.C.			
		30'	56°-04'	①
		47'	29°-47'	②
		65'	17°-50'	③
		93'	11°-05'	④
		111'	7°-40'	⑤
		150'	5°-23'	⑥
7+21.86 E.C.	13+89.03 [illegible]			
		147'	[illegible]	⑦
		[illegible]	[illegible]	⑧
		73'	144°-52'	⑨

RETURN TO
LOS ANGELES COUNTY SURVEYOR

NOTE: ANY ADDITION OR CHANGES ON THIS SHEET MUST BE MADE OR CIRCLED IN RED. WITH DATE AND NAME OF PERSON MAKING CHANGE.

DO NOT EXTEND NOTES THIS SIDE OF THIS LINE

Date 3/2/27 Notes by S Chief Party Stites F.B. 264 PG. 34

Platted by	W. O. No. 745 D. S. O. No.
Date	Location Coast Highway
Map No. B-307-3 & 8925-2	Surveyed by Stites, Dep.
Platting C'k'd by	Date March 1927
Date	Indexed

13+89.03 B.C. Cont'd on bottom p. 36
Fd. L+T.



7+21.84 F.C.
Fd. L+T.

For Survey see p. 26
Highway Traverse See Page 25+26

4+20.35 P.R.C. Cont'd from top p. 32

NOTE: ANY ADDITION OR CHANGES ON THIS SHEET MUST BE MADE OR CIRCLED IN RED, WITH DATE AND NAME OF PERSON MAKING CHANGE.

DO NOT EXTEND NOTES THIS SIDE OF THIS LINE

RETURN TO LOS ANGELES COUNTY SURVEYOR

F.B. 264 PG. 35 Stites Chief Party Notes by S Date 3/2/27

X at	Set on	Dist.	Hor. ∡	Remarks
7+21.86 E.C.	13+89.03 E.C.			
		54'	133°-50'	1
		40'	106°-40'	2
		41'	73°-59'	3
		60'	40°-31'	4
		69'	34°-37'	5
		87'	27°-33'	6
		107'	22°-46'	7
		132'	18°-29'	8
		178'	14°-10'	9
		[illegible]	[illegible]°-52'	[illegible]
		[illegible]	[illegible]	
		[illegible]	[illegible]	

RETURN TO
LOS ANGELES COUNTY SURVEYOR

DO NOT EXTEND NOTES THIS SIDE OF THIS LINE

NOTE: ANY ADDITION OR CHANGES ON THIS SHEET MUST BE MADE OR CIRCLED IN RED. WITH DATE AND NAME OF PERSON MAKING CHANGE.

Date 3/2/27 Notes by S. Chief Party Stites F.B. 264 PG. 36

Platted by	W. O. No. 745 D. S. O. No.
Date	Location Coast Highway
Map No. B-307-3 & 8925-2	Surveyed by Stites, Dep.
Platting C'k'd by	Date March - 1927
Date	Indexed

Cont'd on bottom p. 38



For Highway Traverse See Page 25

For ℄ Survey see p.25

Cont'd from top p. 34

NOTE: ANY ADDITION OR CHANGES ON THIS SHEET MUST BE MADE OR CIRCLED IN RED, WITH DATE AND NAME OF PERSON MAKING CHANGE.

DO NOT EXTEND NOTES THIS SIDE OF THIS LINE

RETURN TO LOS ANGELES COUNTY SURVEYOR

F.B. 264 Pg. 37 Stites Chief Party Notes by S Date 3/2/27

T at	Sight on	Dist.	Hor. ∡	Remarks
1400.	13+89.03 B.C.			
		106'	144°-02'	①
		99'	134°-45'	②
		65'	133°-21'	③
		61'	125°-35'	④
		98'	122°-40'	⑤
		91'	108°-50'	⑥
		58'	119°-10'	⑦
		58'	90°-53'	⑧
		[illegible]	82°-01'	⑨
		84'	[illegible]	[illegible]
		[illegible]	[illegible]	
		9'	[illegible]	
		124'	[illegible]	⑬
		149'	[illegible]	⑭

RETURN TO
LOS ANGELES COUNTY SURVEYOR

DO NOT EXTEND NOTES THIS SIDE OF THIS LINE

NOTE: ANY ADDITION OR CHANGES ON THIS SHEET MUST BE MADE OR CIRCLED IN RED. WITH DATE AND NAME OF PERSON MAKING CHANGE.

Date 3/2/27 Notes by S Chief Party Stites F.B. 264 Pg. 38

Platted by	W. O. No. 745 D. S. Q. No.
Date	Location Coast Highway
Map No. B-3073 & 8925-2	Surveyed by Stites, Dep.
Platting C'k'd by	Date March-1927
Date	Indexed



NOTE: ANY ADDITION OR CHANGES ON THIS SHEET MUST BE MADE OR CIRCLED IN RED, WITH DATE AND NAME OF PERSON MAKING CHANGE.

DO NOT EXTEND NOTES THIS SIDE OF THIS LINE

RETURN TO LOS ANGELES COUNTY SURVEYOR

F.B. 264 PG. 39 Stites Chief Party Notes by S Date 3/2/28

At	Sight on	Dist.	Hor. ∡	Remarks
13+99.03 B.C.	18+86.10 E.C.			
	91 – 141°15'	74'	132°-22'	①
	70' – 130°00'	56'	114°-39'	②
	54' – 110°27'	49'	86°-13'	③
	49' – 84°00'	51'	58°-42'	④
	51' – 50°[illegible]	67'	33°-29'	⑤
	72' – 29°[illegible]	92'	20°-38'	⑥
	90' – 28°-26'	111'	21°-36'	⑦
	115' – 19°-48'	138'	15°-36'	⑧
	122' – 13°-08'	145	[illegible]	⑨
	141' – 10°-34'	[illegible]	[illegible]	⑩
	[illegible]	[illegible]	[illegible]	[illegible]
	[illegible]	[illegible]	[illegible]	[illegible]

RETURN TO LOS ANGELES COUNTY SURVEYOR

DO NOT EXTEND NOTES THIS SIDE OF THIS LINE

NOTE: ANY ADDITION OR CHANGES ON THIS SHEET MUST BE MADE OR CIRCLED IN RED, WITH DATE AND NAME OF PERSON MAKING CHANGE.

Date 3/2/27 Notes by S Chief Party Stiles F.B. 264 PG. 40

Platted by	W. O. No. 745 D. S. O. No.
Date	Location Coast Highway
Map No. B307-3 & 8925-2	Surveyed by State Dep.
Platting C'k'd by	Date March-1927
Date	Indexed

Cont'd on bottom, p. 42



NOTE: ANY ADDITION OR CHANGES ON THIS SHEET MUST BE MADE OR CIRCLED IN RED. WITH DATE AND NAME OF PERSON MAKING CHANGE.

DO NOT EXTEND NOTES THIS SIDE OF THIS LINE

RETURN TO LOS ANGELES COUNTY SURVEYOR

F.B. 264 PG. 41 Stites Chief Party Notes by S. Date 3/2/27

Π at	Sight on	Dist	Hor. ∡	Remarks
18+86.10 E.C.	22+80.33 B.C.			
		264'	166°-10'	1
		235'	165°-35'	2
		191'	162°-05'	3
		165'	160°-16'	4
		156'	159°-25'	5
		135'	157°-18'	6
		85'	148°-20'	7
		67'	139°-17'	8
		45'	102°-22'	9
		[illegible]	65°-45'	10
		[illegible]	[illegible]	[illegible]

RETURN TO
LOS ANGELES COUNTY SURVEYOR

DO NOT EXTEND NOTES THIS SIDE OF THIS LINE

NOTE: ANY ADDITION OR CHANGES ON THIS SHEET MUST BE MADE OR CIRCLED IN RED, WITH DATE AND NAME OF PERSON MAKING CHANGE.

Date 3/2/27 Notes by S Chief Party Stites F.B. 264 Pg. 42

Platted by	W. O. No. 745 B. S. O. No.
Date	Location Coast Highway
Map No. B-3073 & 8925-2	Surveyed by Stites, Dep.
Platting C'k'd by:	Date March, 1927.
Date	Indexed

NOTE: ANY ADDITION OR CHANGE ON THIS SHEET MUST BE MADE OR CIRCLED IN RED, WITH DATE AND NAME OF PERSON MAKING CHANGE.

RETURN TO LOS ANGELES COUNTY SURVEYOR

DO NOT EXTEND NOTES THIS SIDE OF THIS LINE

Cont'd on bottom p. 44

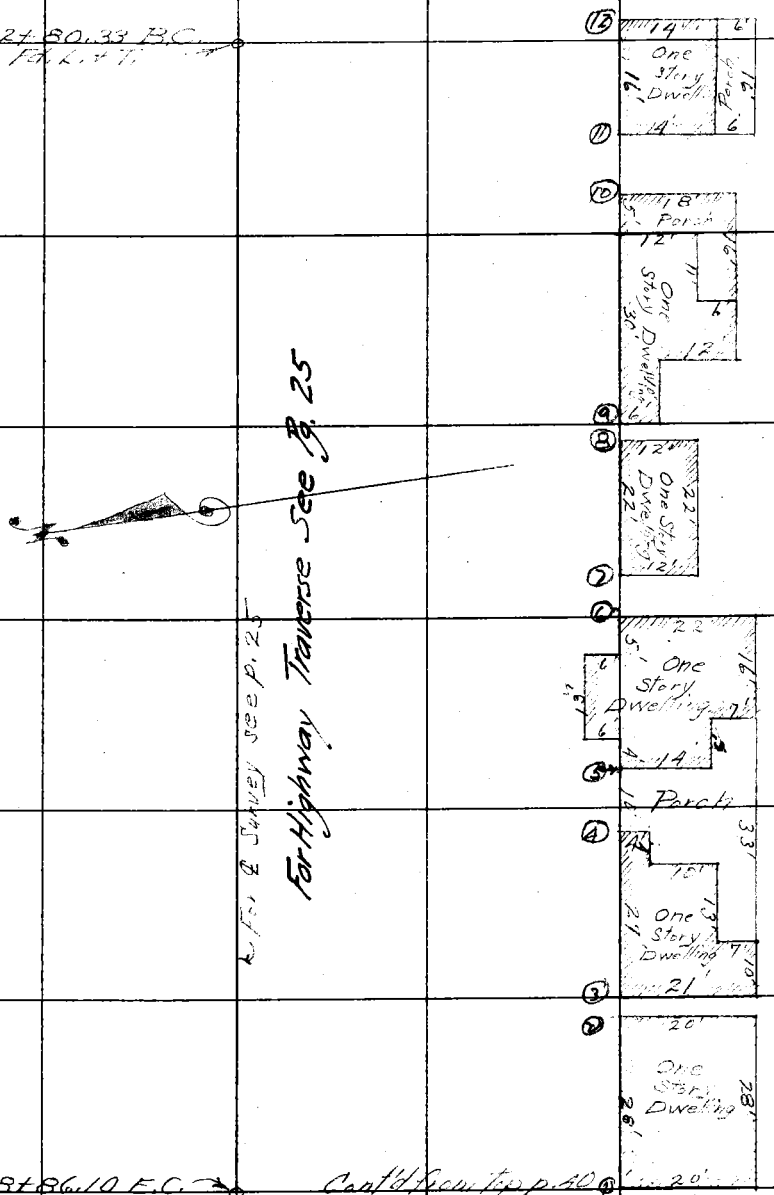

F.B. 264 Pg. 43 Stites Chief Party Notes by S Date 3/2/27

⊼ at	Sight on	Dist.	Hor. ∡	Remarks.
18+86.10 B.C.	22+80.33 B.C.			
		108'	29°-50'	(13)
		123'	25°-39'	(14)
		146'	20°-35'	(15)
		161'	17°-54'	(16)
		203'	13°-09'	[illegible]
		218'	11°-57'	[illegible]
		234'	13°-45'	(19)
		268'	11°-52'	(20)
		291'	9°-[illegible]	(21)
		[illegible]	[illegible]	[illegible]

RETURN TO
LOS ANGELES COUNTY SURVEYOR

DO NOT EXTEND NOTES THIS SIDE OF THIS LINE

NOTE: ANY ADDITION OR CHANGES ON THIS SHEET MUST BE MADE OR CIRCLED IN RED. WITH DATE AND NAME OF PERSON MAKING CHANGE.

Date 3/2/27 Notes by H.S. Chief Party Stokes F.B. 2[illegible] PG. 44

Platted by	W. O. No. 745 D. S. O. No.
Date	Location Coast Highway
Map No. B-307-3 u 8925-2	Surveyed by Stokes
Platting C'k'd by	Date March 1927.
Date	Indexed

NOTE: ANY ADDITION OR CHANGES ON THIS SHEET MUST BE MADE OR CIRCLED IN RED. WITH DATE AND NAME OF PERSON MAKING CHANGE.

DO NOT EXTEND NOTES THIS SIDE OF THIS LINE

RETURN TO LOS ANGELES COUNTY SURVEYOR



F.B. 264 PG. 45 Stites Chief Party Notes by H.A.S. Date 3/2/27

At	Sight on	Dist.	Hor. ∡.	Remarks
22+80.33 B.C.	24+97.33 E.C.			
24+97.33 E.C.	27-37.99 B.C.			
		291'	174°-36'	
		271'	173°-42'	
		236'	171°-28'	
		213'	170°-06'	
		199'	168°-53'	
		156'	166°-08'	
		132'	165°-23'	
		132'	163°-28'	
		125'	159°-52'	
		[illegible]	[illegible]	
		[illegible]	[illegible]	
		[illegible]	[illegible]	
		79'	146°-05'	
		43'	137°-20'	

RETURN TO
LOS ANGELES COUNTY SURVEYOR

DO NOT EXTEND NOTES THIS SIDE OF THIS LINE

NOTE: ANY ADDITION OR CHANGES ON THIS SHEET MUST BE MADE OR CIRCLED IN RED. WITH DATE AND NAME OF PERSON MAKING CHANGE.

Date 3/2/27 Notes by H.L.S. Chief Party Stiles F.B. 364 PG. 46

Platted by	W. O. No. 745 D. S. O. No.
Date	Location Coast Highway
Map No. B307-3 & 8925-2	Surveyed by Stiles Dep
Platting Ck'd by	Date Mar 6 1927.
Date	Indexed

Cont'd on bottom p. 48

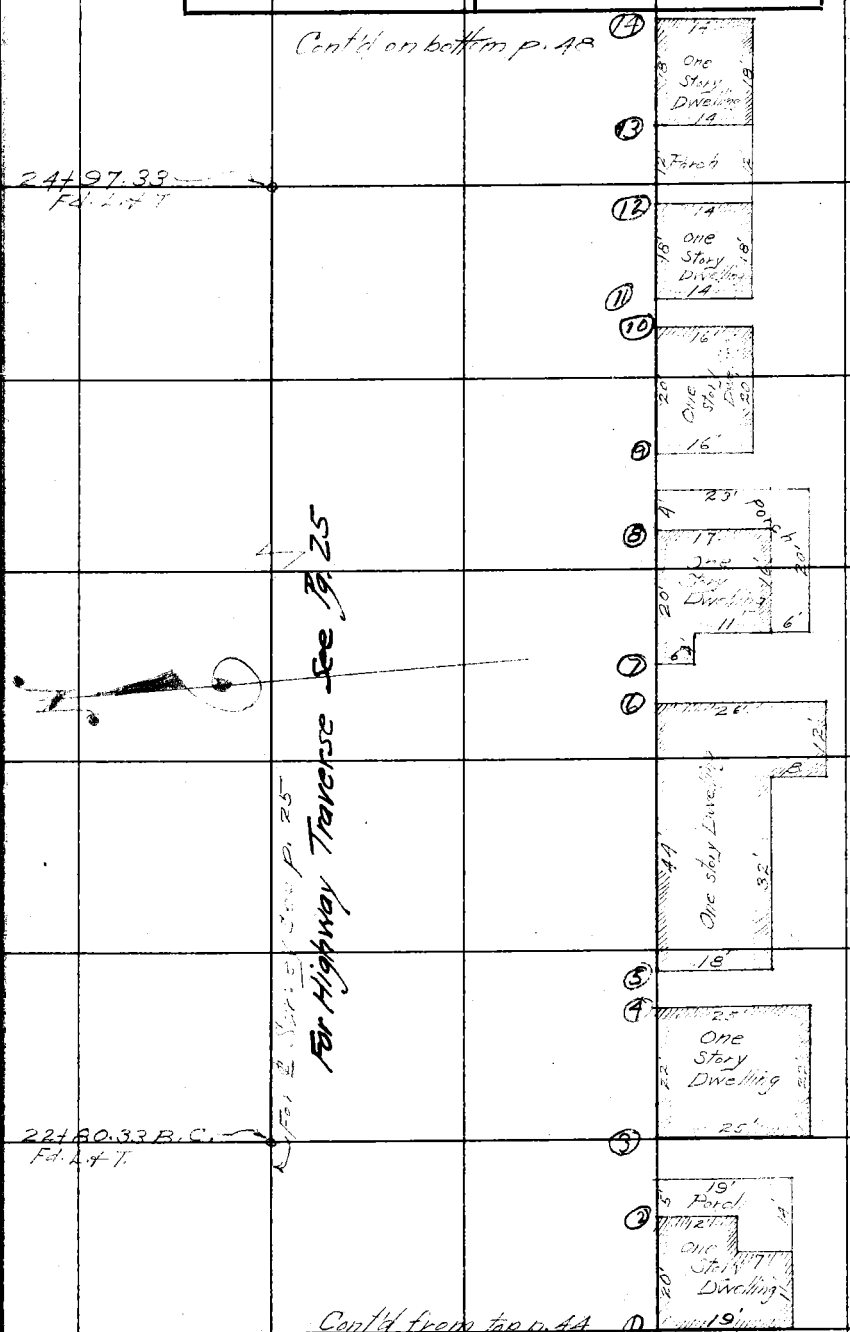

NOTE: ANY ADDITION OR CHANGES ON THIS SHEET MUST BE MADE OR CIRCLED IN RED. WITH DATE AND NAME OF PERSON MAKING CHANGE.

DO NOT EXTEND NOTES THIS SIDE OF THIS LINE

RETURN TO LOS ANGELES COUNTY SURVEYOR

F.B. 264 Pg. 47 Stites Chief Party Notes by H.I.S. Date 3/2/26

π at	Sight on	Dist.	Hor. ∡	Remarks
22+80.33 B.C.	24+97.33 E.C.			
24+97.33 E.C.	27+37.99 B.C.			
		58'	134°-21'	(15)
		47'	116°-31'	(16)
		45'	111°-56'	(17)
		41'	87°-02'	(18)
		42'	[illegible]-32'	(19)
		30'	56°-20'	(20)
		53'	51°-58'	(21)
		66'	38°-28'	(22)
		97'	32°-[illegible]'	(23)
		[illegible]	[illegible]	[illegible]
		[illegible]	[illegible]	
		153'	16°-[illegible]'	(26)
		155'	[illegible]'	(27)
		185'	14°-10'	(28)
		192'	14°-19'	(29)
		212'	13°-17'	(30)
		216'	11°-22'	(31)
		251°	9°-55'	(32)

RETURN TO
LOS ANGELES COUNTY SURVEYOR

DO NOT EXTEND NOTES THIS SIDE OF THIS LINE

NOTE: ANY ADDITION OR CHANGES ON THIS SHEET MUST BE MADE OR CIRCLED IN RED, WITH DATE AND NAME OF PERSON MAKING CHANGE.

Date 3/2/27 Notes by H.L.S. Chief Party Stites F.B. 264 Pg. 49

Plotted by	W.O. No. 745 D.S.O. No.
Date	Location Coast Highway
Map No. B 347-3 & 892.5-2	Surveyed by Stites, Dep.
Plotting C'k'd by	Date March, 1927
Date	Indexed

Cont'd on bottom p. 50.



All cabins shown on this page are one story structures. H.L.S.

Cont'd from top p. 46

NOTE: ANY ADDITION OR CHANGES ON THIS SHEET MUST BE MADE OR CIRCLED IN RED, WITH DATE AND NAME OF PERSON MAKING CHANGE.
RETURN TO LOS ANGELES COUNTY SURVEYOR
DO NOT EXTEND NOTES THIS SIDE OF THIS LINE

F.B. 264 Pg. 49 Stites Chief Party Notes by H.L.S. Date 3/2/22

π At	Set on	Dist	Hor. ∡	Remarks
29+24.13 E.C.	32+04.10 B.C.	65°	128° 46'	①
		56°	113° 13'	②
		53°	101° 05'	③
		54°	81° 30'	④
		53°	74° 09'	⑤
		67°	49° 13'	⑥
		92°	37° 37'	⑦
		105°	29° 45'	⑧
		121°	23° 25'	⑨
		156°	17° 48'	⑩

RETURN TO
LOS ANGELES COUNTY SURVEYOR

DO NOT EXTEND NOTES THIS SIDE OF THIS LINE

NOTE: ANY ADDITION OR CHANGES ON THIS SHEET MUST BE MADE OR CIRCLED IN RED, WITH DATE AND NAME OF PERSON MAKING CHANGE.

Date 3/2/22 Noted by H.L.S. Chief Party Stites F.B. 264 Pg. [illegible]

Date	Location Coast Highway
Map No. B-307-3 & 8925-2	Surveyed by Stites, Dep.
Checked by	Date March, 1927
Date	Indexed

Cont'd on bottom p. 52

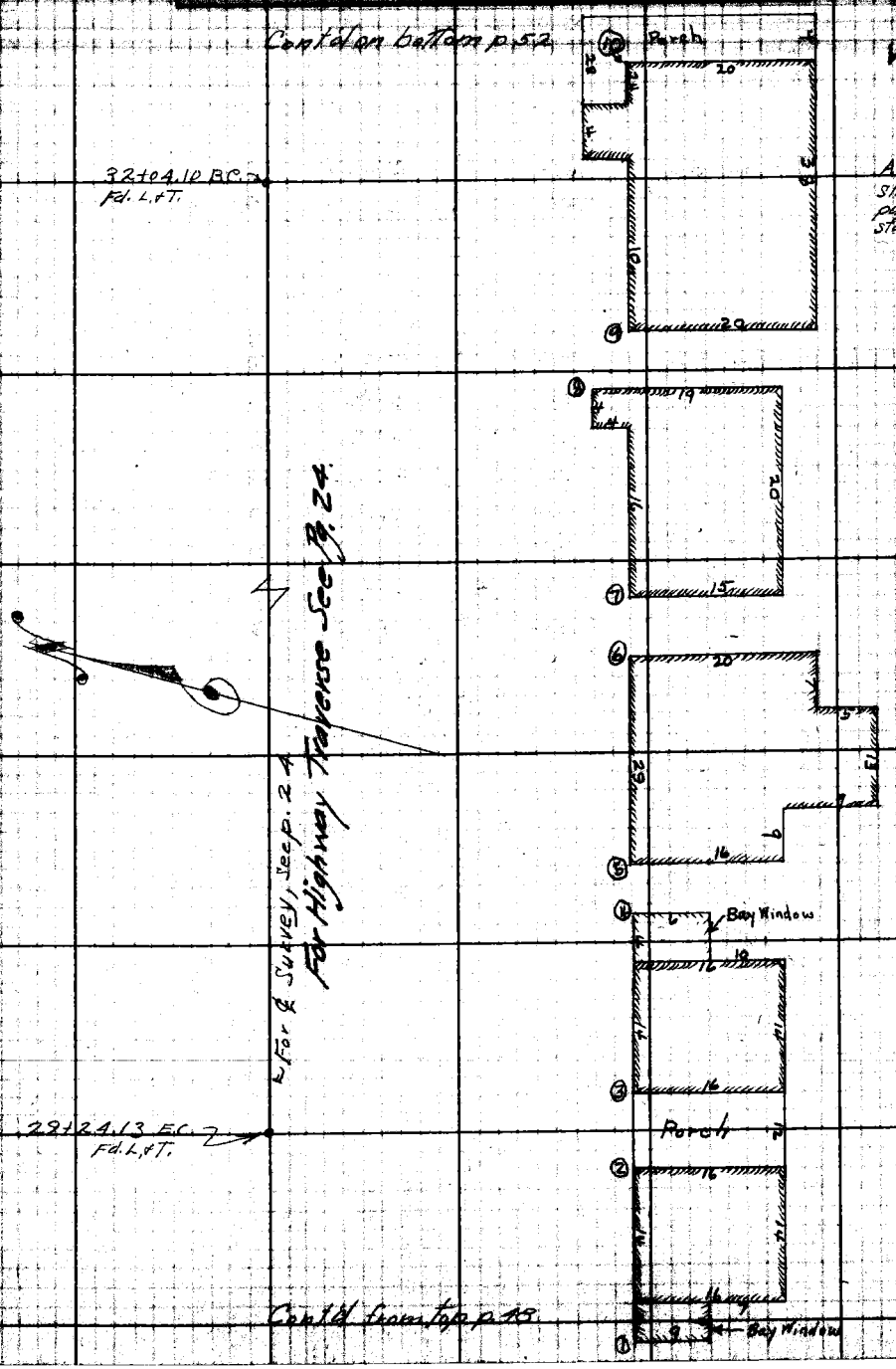

Cont'd from top p. 48

NOTE: ANY ADDITION OR CHANGES ON THIS SHEET MUST BE MADE OR CONCLUDED IN RED WITH DATE AND NAME OF PERSON MAKING CHANGE.

DO NOT EXTEND NOTES THIS SIDE OF THIS LINE

LOS ANGELES COUNTY SURVEYOR

F.B. 264 Pg. 51 Stites Official Party Noted by H.L.S. Date 3/2/27

π, AT	Set on	Dist	Hor ∡	Remarks
29+24.18 E.C.	32+04.10 B.C.	167°	15°-20'	(11)
		188	14°-40'	(12)
		111°	162° 43'	(12)
32+04.10 B.C.	33+49.62 E.C.	79° ✓	✓157°-16'	(1)
		56° ✓	✓126°-22'	(2)
		49° ✓	✓96°-56'	(3)
		52°	72°-12'	(4)
		60°	54°-00'	(5)
		75°	42°-01'	(6)
		96°	28°-56'	(7)
		138°	18°-35'	(8)

RETURN TO
LOS ANGELES COUNTY SURVEYOR

DO NOT EXTEND NOTES THIS SIDE OF THIS LINE

NOTE: ANY ADDITION OR CHANGES ON THIS SHEET MUST BE MADE OR CIRCLED IN RED, WITH DATE AND NAME OF PERSON MAKING CHANGE.

3/2/27 H.L.S. Stites F.B. 744 Pg. 52

Date	Location Coast Highway
Map No. B307-3 & 8925-2	Surveyed by Stites, Dep.
	Date March 1926
Date	Indexed

NOTE: ANY ADDITION OR CHANGES ON THIS SHEET MUST BE MADE OR CIRCLED IN RED WITH DATE AND NAME OF PERSON MAKING CHANGE.

DO NOT EXTEND NOTES THIS SIDE OF THIS LINE

33+49.62 EC
Fd. L+T.

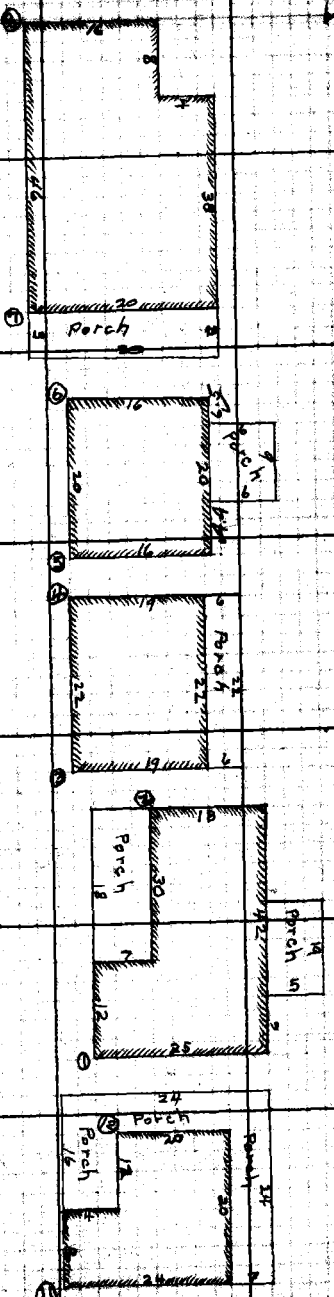

All cabins shown on this page are one story structures.

For ℄ Survey, see p. 24.

For Highway Traverse See Pg. 24

32+04.10 BC
Fd. L+T.

Cont'd from top p. 50

F.B. 264 PG. 58 Chief Party Notes by Date

RETURN TO
LOS ANGELES COUNTY SURVEYOR

NOTE: ANY ADDITION OR CHANGES ON THIS SHEET MUST BE MADE OR CIRCLED IN RED. WITH DATE AND NAME OF PERSON MAKING CHANGE.

DO NOT EXTEND NOTES THIS SIDE OF THIS LINE

Date _____ Notes by _____ Chief Party _____ F.B. 264 Pg. 56

Plotted by	W.O. No. 745 B.S.O. No.
Date	Location Coast Highway
Map No. B-307-2 & 8925-1	Surveyed by R.B. Steele
Plotting C'k'd by	Date Feb & Mar - 1927
Date	Indexed

R.B. Steele Ch. Party
J.H. Bender
C.E. Redfern Hd. Chain
Frank Greenwood Rr. "

Location of Cabins along Coast Highway
from
Sta 218+72.99 = City (L.A.) Line; (per State Highway Survey)
westerly to Sta 122+88.84 B.C. All cabins between Coast Highway
↓ Ocean
Notes from page 57 to page 112 inclusive
All notes from bottom page up.
Line runs west, opposite Highway Survey.
(Transit Line run by H.I. Stites)

NOTE: ANY ADDITION OR CHANGES ON THIS SHEET MUST BE MADE OR CIRCLED IN RED, WITH DATE AND NAME OF PERSON MAKING CHANGE.

RETURN TO LOS ANGELES COUNTY SURVEYOR

DO NOT EXTEND NOTES THIS SIDE OF THIS LINE

continued bottom page 59

Inst. Sta	Fore Sight	Stadia Dist	Hor. Angle	Remarks
		64°	37°-51'	4 = N.W. cor House
		49.5 39.1	51°-44' 88°-17'	3 = N.E. cor House 2 = N.W. cor House
Sta 217+00	Sta 212+72.69	53	132°-55'	1 = N.E. cor House
		81°	29°-40'	4 = N.W. cor House
		50°	51°-28'	3 = N.E. cor Porch
		42.7	58°-04'	2 = N.W. cor House
Sta 218+72.99	Sta 212+72.69	35.5	88°-43'	1 = N.E. cor Porch

Note: Line begins Here:

All distances from Sta 218+72.99 To Sta 152+10.82 are (one) 1 foot short.

see note page 91.

RBS.

RETURN TO
LOS ANGELES COUNTY SURVEYOR
DO NOT EXTEND NOTES THIS SIDE OF THIS LINE
NOTE: ANY ADDITION OR CHANGES ON THIS SHEET MUST BE MADE OR CIRCLED IN RED. WITH DATE AND NAME OF PERSON MAKING CHANGE.

Date _____ Notes by _____ Chief Party _____ F.B. 244 Pg. 58

Plotted by	M.O. No. 7445 [illegible]
Date	Location
Map No. B-307-2 & 8925-1	Surveyed by R.B. Steele
Plotting C'k'd by	Date 2-28-1927
Date	Indexed

continued bottom pag 60

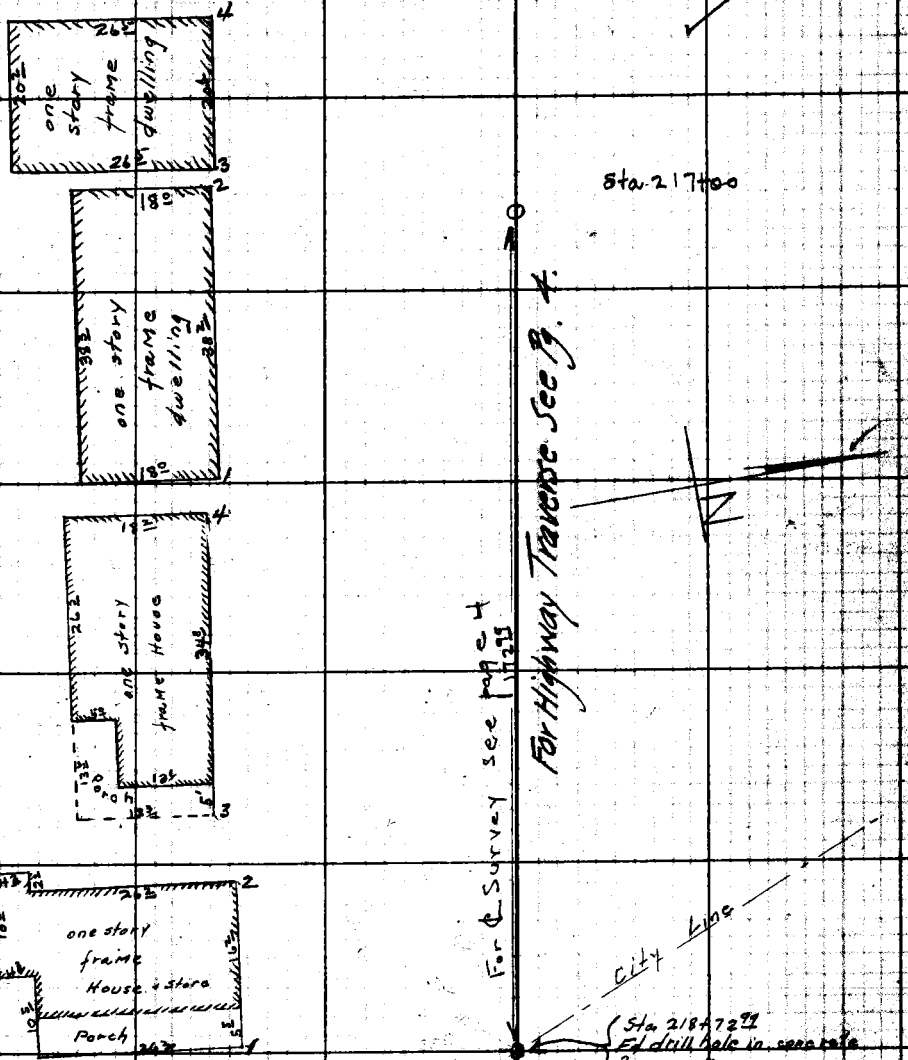

NOTE: ANY ADDITION OR CHANGES ON THIS SHEET MUST BE MADE OR CIRCLED IN RED, WITH DATE AND NAME OF PERSON MAKING CHANGE.

DO NOT EXTEND NOTES THIS SIDE OF THIS LINE

RETURN TO LOS ANGELES COUNTY SURVEYOR

F.B. 264 Pg. 59 Chief Party Notes by Steele Date 2-23-27

continued bottom page 61

Inst Sta	Fore sight	Stadia Dist	Hor. Angle	Remarks
		153°	8°- 18'	6= N.W. cor house
		116°	17°- 21'	5=N.E. cor House
		51°	36°- 36'	4=N.W. cor House
		39 5 38°	57°- 07' 61°- 40'	3=N.E cor House 2=N.W. cor House
Sta 212+72 69	Sta 207+76 73 B.C.	53°	127°- 41'	1=N.E. cor House

continued from top page 57

RETURN TO
LOS ANGELES COUNTY SURVEYOR

DO NOT EXTEND NOTES THIS SIDE OF THIS LINE

NOTE: ANY ADDITION OR CHANGES ON THIS SHEET MUST BE MADE OR CIRCLED IN RED. WITH DATE AND NAME OF PERSON MAKING CHANGE.

Date _____ Notes by _____ Chief Party _____ F.B. 264 Pg. 60

Plotted by _____	W.O. No. 745 B.S.O. No. _____
Date _____	Location Coast Highway
Map No. B307-2 & 8925-1	Surveyed by R.B. Steele
Plotting C'k'd by _____	Date 2-23-1927
Date _____	Indexed _____

continued bottom page 62

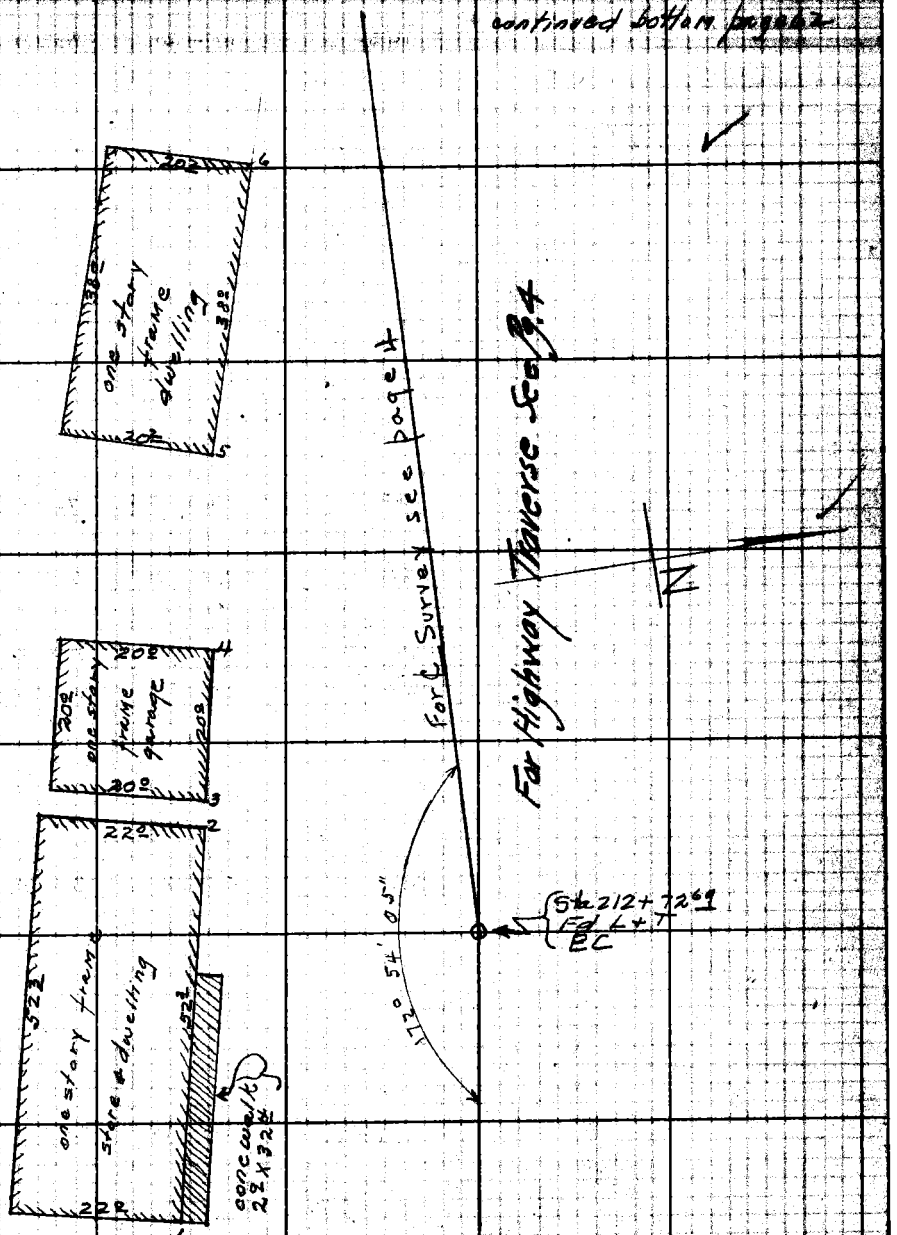

continued from top 58

NOTE: ANY ADDITION OR CHANGES ON THIS SHEET MUST BE MADE OR CIRCLED IN RED, WITH DATE AND NAME OF PERSON MAKING CHANGE.

DO NOT EXTEND NOTES THIS SIDE OF THIS LINE

RETURN TO LOS ANGELES COUNTY SURVEYOR

F.B. 264 Pg. 61 Chief Party Notes by Steele Date 2-23-27

continued bottom page 63

Inst Sta	Fore sight	Stadia Dist	Hor. Angle	Remarks
		143^{5}	10° – 31'	8=N.W. cor House
		84^{5}	16° – 24'	7=N.E. cor House
		68^{0}	20° – 50'	6=N.W. cor House
		56^{0}	25° – 18'	5=N.E. cor House
		54^{3}	25° – 51'	4=N.W. cor House
		30^{2}	51° – 38'	3=N.E. cor House
		44^{0}	154° – 16'	2=N.W. cor House
Mid Pt on L.C.	Sta 207+76^{73}	68^{2}	161° – 11'	1=N.E. cor House

continued from top page 59

RETURN TO
LOS ANGELES COUNTY SURVEYOR
DO NOT EXTEND NOTES THIS SIDE OF THIS LINE
NOTE: ANY ADDITION OR CHANGES ON THIS SHEET MUST BE MADE OR CIRCLED IN RED, WITH DATE AND NAME OF PERSON MAKING CHANGE.

Date _____ Notes by _____ Chief Party _____ F.B. 264 Pg. 67

Plotted by	W. O. No. 745 D. E. O. No.
Date	Location Coast Highway
Map No. B-307-2 & 8925-1	Surveyed by R. B. Steele
Plotting C'k'd by	Date 2-23-1927
Date	Indexed

continued bottom page 64

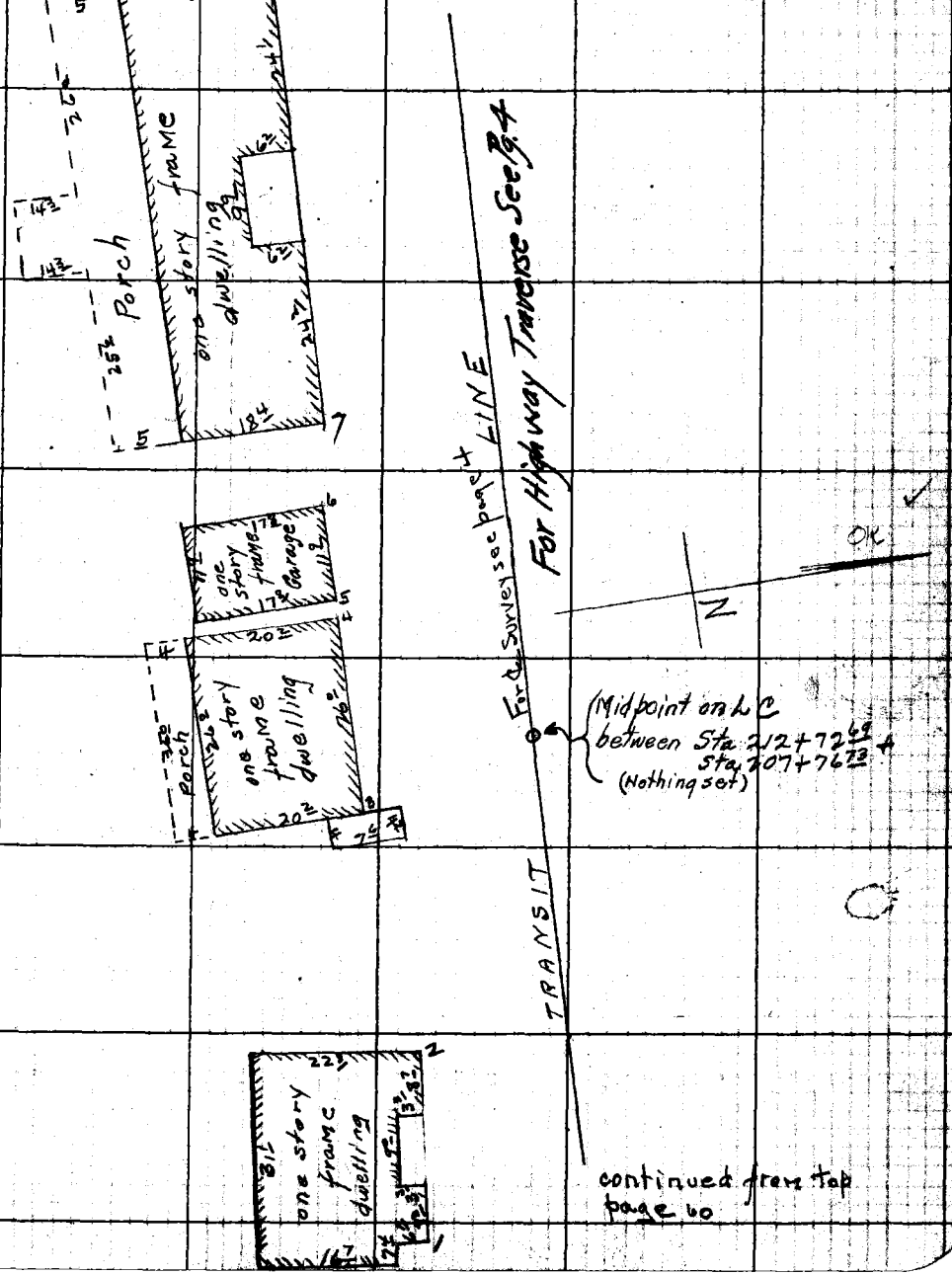

continued from top page 60

NOTE: ANY ADDITION OR CHANGES ON THIS SHEET MUST BE MADE OR CIRCLED IN RED, WITH DATE AND NAME OF PERSON MAKING CHANGE.

DO NOT EXTEND NOTES THIS SIDE OF THIS LINE

RETURN TO LOS ANGELES COUNTY SURVEYOR

F.B. 264 PG. 63 Chief Party Notes by: Steele Date 2-23-27

continued bottom page 65

Inst Sta	Foresight	Stadia Dist	Hor Angle	Remarks
		76.1	164°-41'	2=N.W. cor House
Mid.pt. on L.C.	203+20.12 B.C.	109.2	168°-09'	1=N.E. cor House
		87.2	23°-50'	4=N.W. cor House
		49.0	46°-05'	3=N.E. cor House
		47.5	56°-38'	2=N.W. cor House
Sta 207+76.73	Sta 207+23.50	38.4	101°-33'	1=N.E. cor House

continued from Top 61

RETURN TO
LOS ANGELES COUNTY SURVEYOR
DO NOT EXTEND NOTES THIS SIDE OF THIS LINE
NOTE: ANY ADDITION OR CHANGES ON THIS SHEET MUST BE MADE OR CIRCLED IN RED. WITH DATE AND NAME OF PERSON MAKING CHANGE.

Date _____ Made by _____ Chief Party _____ F.B. 244 Pg. 64

Plotted by Hopkins	W.O. No. 745 B.O. No.
Date 4-27	Location Coast Highway
Map No. B-307-2 & 1925-1	Surveyed by R.B. Steele
Plotting C'k'd by [illegible]	Date 2-23-1927
Date 5-27	Indexed

continued bottom page 66

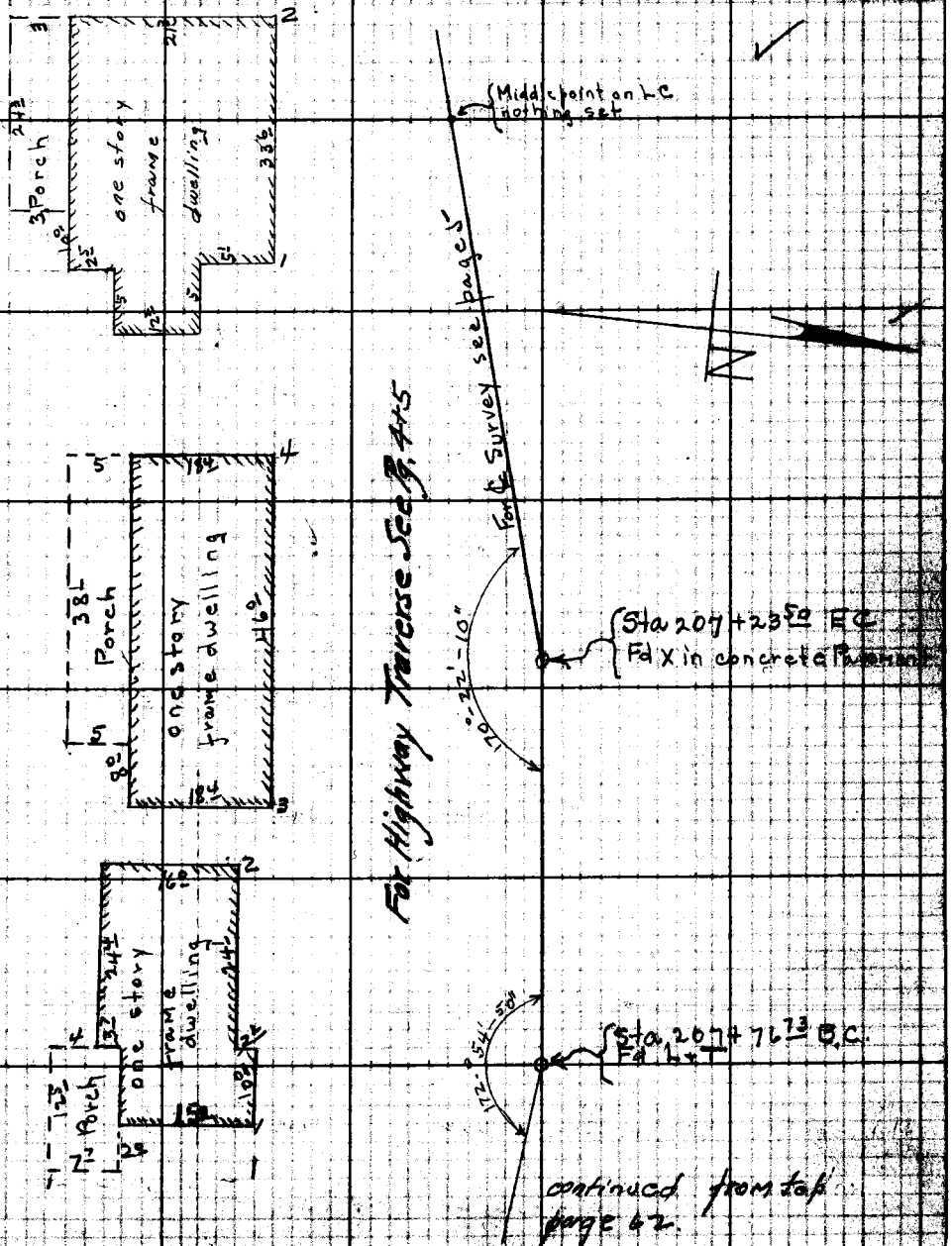

continued from top page 62.

NOTE: ANY ADDITION OR CHANGES ON THIS SHEET MUST BE MADE OR CIRCLED IN RED, WITH DATE AND NAME OF PERSON MAKING CHANGE.

RETURN TO LOS ANGELES COUNTY SURVEYOR

DO NOT EXTEND NOTES THIS SIDE OF THIS LINE

continued bottom page 67

		147.2	14°- 03'	8 = N.W. cor House
		134.5	14°- 53'	7 = N.E. cor House
		35.1	43°- 21'	6 = N.W. cor House
		27.1	120°- 08'	5 = N.E. cor House
		32.7	143°- 59'	4 = N.W. cor House
Mid. pt. on L.C.	203+20.12 BC	66.3	161°- 31'	3 = N.E. cor House

continued from top page 63

RETURN TO
LOS ANGELES COUNTY SURVEYOR
DO NOT EXTEND NOTES THIS SIDE OF THIS LINE
NOTE: ANY ADDITION OR CHANGES ON THIS SHEET MUST BE MADE OR CIRCLED IN RED, WITH DATE AND NAME OF PERSON MAKING CHANGE.

Date _____ Notes by _____ Chief Party _____ F.B. 264 Pg. 66

Plotted by [illegible]	W.O. No. 745 D.S.O. No.
Date 2-27	Location Coast Highway
Map No. B 307-2 & 8925-1	Surveyed by R B Steele
Plotting C'k'd by [illegible]	Date 2-23-1927
Date 5-27	Indexed

continued bottom page 68

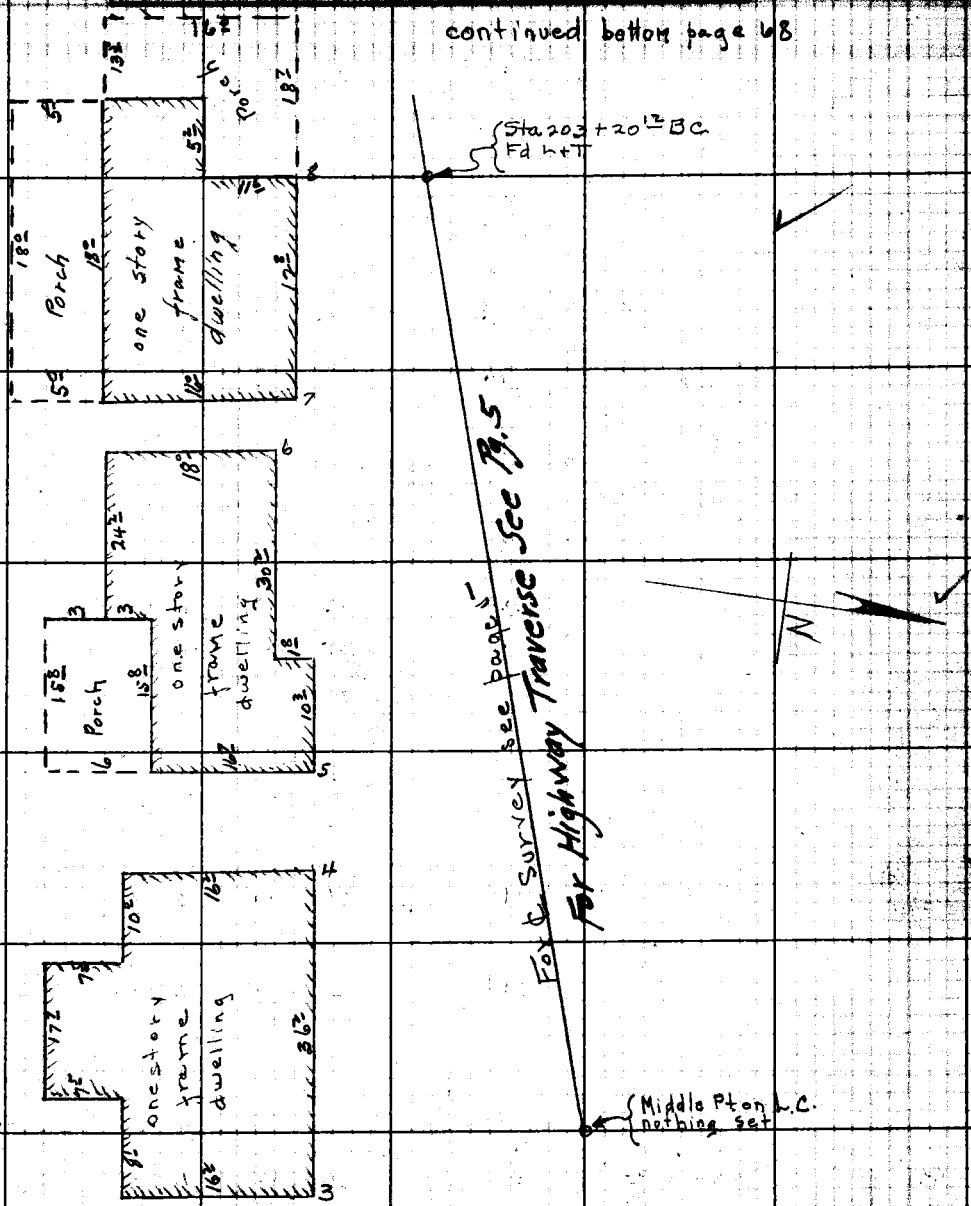

continued from top pag 64

NOTE: ANY ADDITION OR CHANGES ON THIS SHEET MUST BE MADE OR CIRCLED IN RED, WITH DATE AND NAME OF PERSON MAKING CHANGE.

DO NOT EXTEND NOTES THIS SIDE OF THIS LINE

RETURN TO
LOS ANGELES COUNTY SURVEYOR

F.B. 264 Pg. 67 Chief Party Notes by Steele Date 2-23-27

continued bottom page 69

Inst Sta	Fore sight	Sta Dist	Hor Angle	Remarks
		22°	33°– 12'	4=N.W. cor House
		19³	187°— 44'	3=N.E cor House
		31⁹	201°–17'	2=N.W. cor House
P.I.	188+33 55/B.C.	63⁵	207°– 28'	1=N.E. cor House

Note: No Improvements between Station 203+20 12 B.C. and Sta 190+94 34 E.C.

continued from top page 65

RETURN TO
LOS ANGELES COUNTY SURVEYOR
DO NOT EXTEND NOTES THIS SIDE OF THIS LINE
NOTE: ANY ADDITION OR CHANGES ON THIS SHEET MUST BE MADE OR CIRCLED IN RED, WITH DATE AND NAME OF PERSON MAKING CHANGE.

Date _____ Notes by _____ Chief Party _____ F.B. 26 Pg. 68

Plotted by: Hawkins	W.O. No. 745 B.L.O. No.
Date: 4-27	Location: Coast Highway
Map No. B-307-2 & 8925-1	Surveyed by: R. B. Steele
Plotting C'k'd by: [illegible]	Date: 2-23-27
Date: 5-27	Indexed:

continued bottom page 70

Note: No Improvements between Sta 188+33.55 B.C. and Sta 178+31.20 B.C.

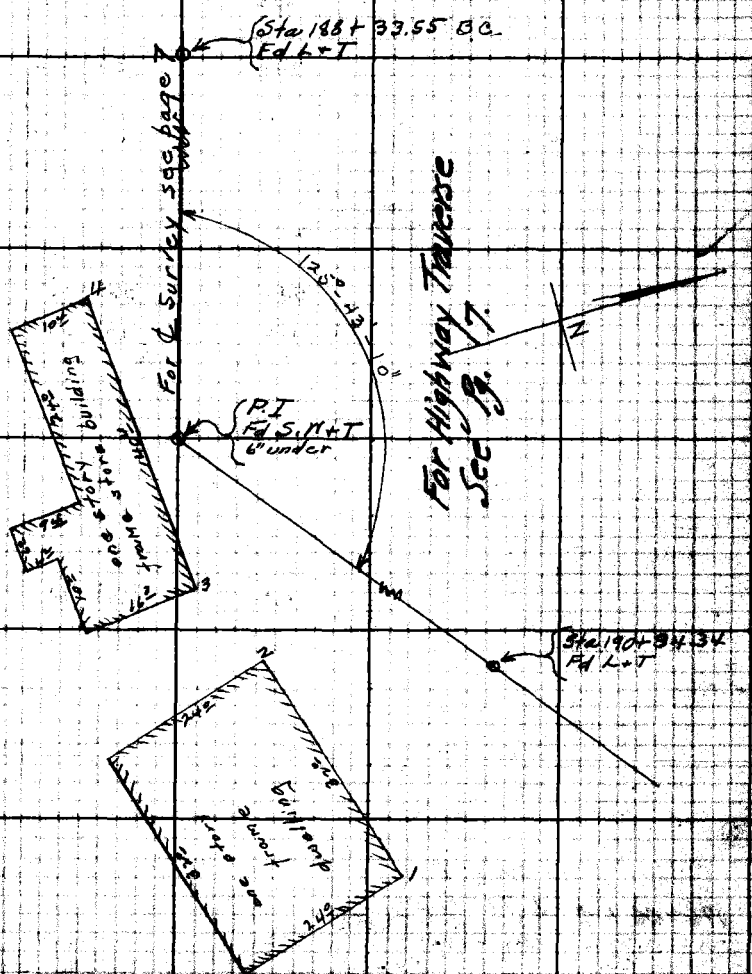

continued from top page 66

NOTE: ANY ADDITION OR CHANGES ON THIS SHEET MUST BE MADE OR CIRCLED IN RED, WITH DATE AND NAME OF PERSON MAKING CHANGE.

DO NOT EXTEND NOTES THIS SIDE OF THIS LINE

RETURN TO LOS ANGELES COUNTY SURVEYOR

F.B. 764 Pg. 69 Chief Party Notes by Steele Date 7-24-72

continued bottom page 71

Inst Sta	Foresight	Stadia Dist	Hor Angle	Remarks
		121±	19°- 50'	8=N.W. cor House
		98±	24°- 18'	7=N.E. Cor House
		74±	34°- 53'	6=N.W. cor House
		50±	56°- 05'	5=N.E cor House
		41±	98°- 09'	4=N.W. cor House
		56±	132° 09'	3=N.E. cor House
		63±	134°- 19'	2=N.W. cor House
176+06.58	P.O.S.T. 2.74' from 172+52.61 E.C.			
179+31.20 B.C.	~~194+74.66~~ E.C.	89±	149°- 40'	1=N.E. cor Porch

continued from top page 67

RETURN TO LOS ANGELES COUNTY SURVEYOR

DO NOT EXTEND NOTES THIS SIDE OF THIS LINE

NOTE: ANY ADDITION OR CHANGES ON THIS SHEET MUST BE MADE OR CIRCLED IN RED, WITH DATE AND NAME OF PERSON MAKING CHANGE.

Date: Notes by: Chief Party: F.B. 264 Pg. 2

Plotted by: Hopkins	W.O. No. 745 D.S.O. No.
Date: [illegible]	Location: Coast Highway
Map No. B307-22 8925-1	Surveyed by: R.B. Steele
Plotting C'k'd by: McPherson	Date: 2-24-1927
Date: [illegible]	Indexed:



NOTE: ANY ADDITION OR CHANGES ON THIS SHEET MUST BE MADE OR CIRCLED IN RED, WITH DATE AND NAME OF PERSON MAKING CHANGE.

DO NOT EXTEND NOTES THIS SIDE OF THIS LINE

RETURN TO LOS ANGELES COUNTY SURVEYOR

F.B. 764 PG. 71 Chief Party Notes by Steele Date 2-24-29

continued bottom page 78

Inst Sta	Foresight	Stadia Dist	Hor Angle	Remarks
		276[4]	14° – 42'	14 = SE cor House
		272[5]	8° – 57'	13 = NE cor House
		238[2]	11° – 06'	12 = N.W. cor House
		190[6]	13° – 11'	11 = N.E. cor House
		165[9]	16° – 07'	10 = N.W. cor House
176+06.58	P.O.S.T.			
178+31.20	174+74.66	154[4]	17° – 00'	9 = N.W. cor House

continued from top page 69

RETURN TO
LOS ANGELES COUNTY SURVEYOR
DO NOT EXTEND NOTES THIS SIDE OF THIS LINE

NOTE: ANY ADDITION OR CHANGES ON THIS SHEET MUST BE MADE OR CIRCLED IN RED. WITH DATE AND NAME OF PERSON MAKING CHANGE.

Date _____ Notes by _____ Chief Party _____ F.B. 264 Pg. 72

Plotted by [illegible]	W. O. No. 745 B. & O. No.
Date 4-27	Location Coast Highway
Map No. B307-2 & 8925-1	Surveyed by R. B. Steele
Plotting C'k'd by McPherson	Date 2-24-1927
Date 5-27	Indexed

continued bottom page 74

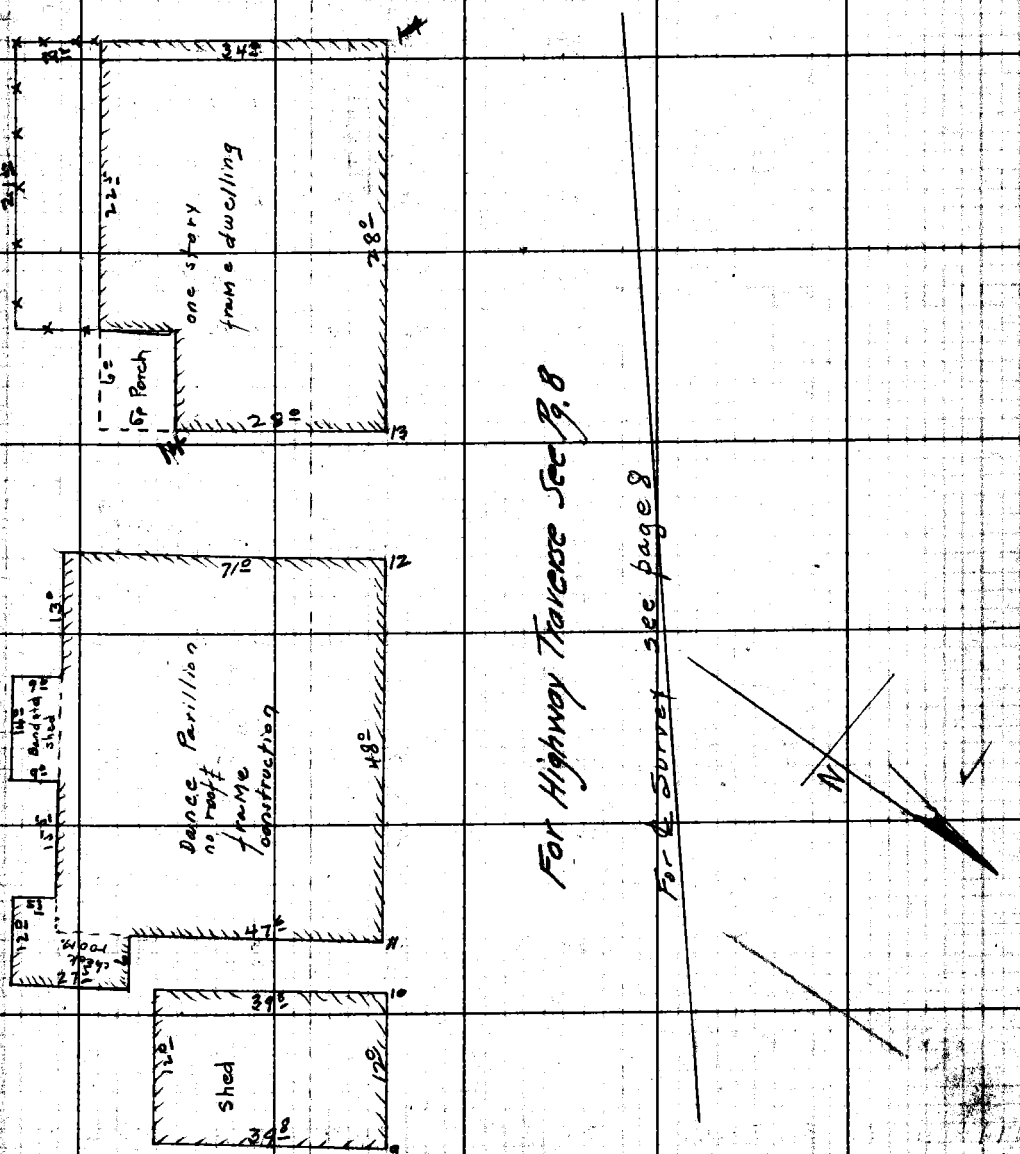

continued from top page 70

NOTE: ANY ADDITION OR CHANGES ON THIS SHEET MUST BE MADE OR CIRCLED IN RED, WITH DATE AND NAME OF PERSON MAKING CHANGE.

DO NOT EXTEND NOTES THIS SIDE OF THIS LINE

RETURN TO LOS ANGELES COUNTY SURVEYOR

F.B. 264 Pg. 73 Chief Party Notes by Steele Date 2-24-27

continued bottom page 75

Inst. Sta	Fore sight	Stadia Dist	Hor. Angle	Remarks
		76.4	30°-57'	7 = Threeway fence cor
		86.4	43°-21' ~~48°-20'~~	6 = N.W. cor House
		56.2	44°-27'	5A = Threeway fence cor
		79.9	48°-20' ~~43°-21'~~	5 = N.E. cor House
		77.0	50°-24'	4 = N.W. cor Shed
		72.0	55-47'	3 = N.E cor Shed
		82.2	62°-55'	2 = N.W. cor House
P.O.S.T. near B.C.	~~P.O.S.T.~~ ~~E.C.~~ P.O.T. 165+46.16	42.3	67°-48'	1A = Fence N.E. corner
		76.0	76°-13'	1 = N.E. cor House
		197.7	11°-50'	16 N.W. Cor House
		187.7	12°-32'	15 N.E. Cor House
		191.5	17°-27'	14 - 10" Gum Tree
		185.4	17°-55'	13 - 10" Gum Tree
		180.4	18°-32'	12 - 10" Gum Tree
		174.2	13°-44'	11 - N.E. cor fence
		174.0	19°-09'	10 - 10" Gum Tree
		168.6	20°-08'	9 - 14" Gum Tree
		133.7	25°-12'	8 - 14" Gum Tree
		128.6	26°-30'	7 - 10" Gum Tree
		112.3	30°-30'	6 - 12" Gum Tree
		106.8	32°-04'	5 - 16" Gum Tree
		77.0	45°-55'	4 - 16" Gum Tree
		73.3	48°-06'	3 - 8" Gum Tree
		54.8	84°-10'	2 N.W. cor House
P.O.S.T near 172+52.61 E.C ~~174+74.76~~ ~~B.C. Approx~~ ~~Fd x in pav.~~	"X" at P.O.S.T. 15.10' from B.C. B.C. Approx ~~B.C. 503.66 ahead.~~	54.3	97°-08'	1 N.E. cor House

continued from top page 71

RETURN TO LOS ANGELES COUNTY SURVEYOR

DO NOT EXTEND NOTES THIS SIDE OF THIS LINE

NOTE: ANY ADDITION OR CHANGES ON THIS SHEET MUST BE MADE OR CIRCLED IN RED, WITH DATE AND NAME OF PERSON MAKING CHANGE.

Date _____ Notes by _____ Chief Party _____ F.B. [illegible]

Plotted by Hopkins	W.O. No. 245 D.S.O. No.
Date 4-27	Location Coast Highway
Map No. B 317-2 & B 925-1	Surveyed by R.B. Steele
Plotting C'k'd by McPherson	Date 2-24-27
Date 5-27	Indexed

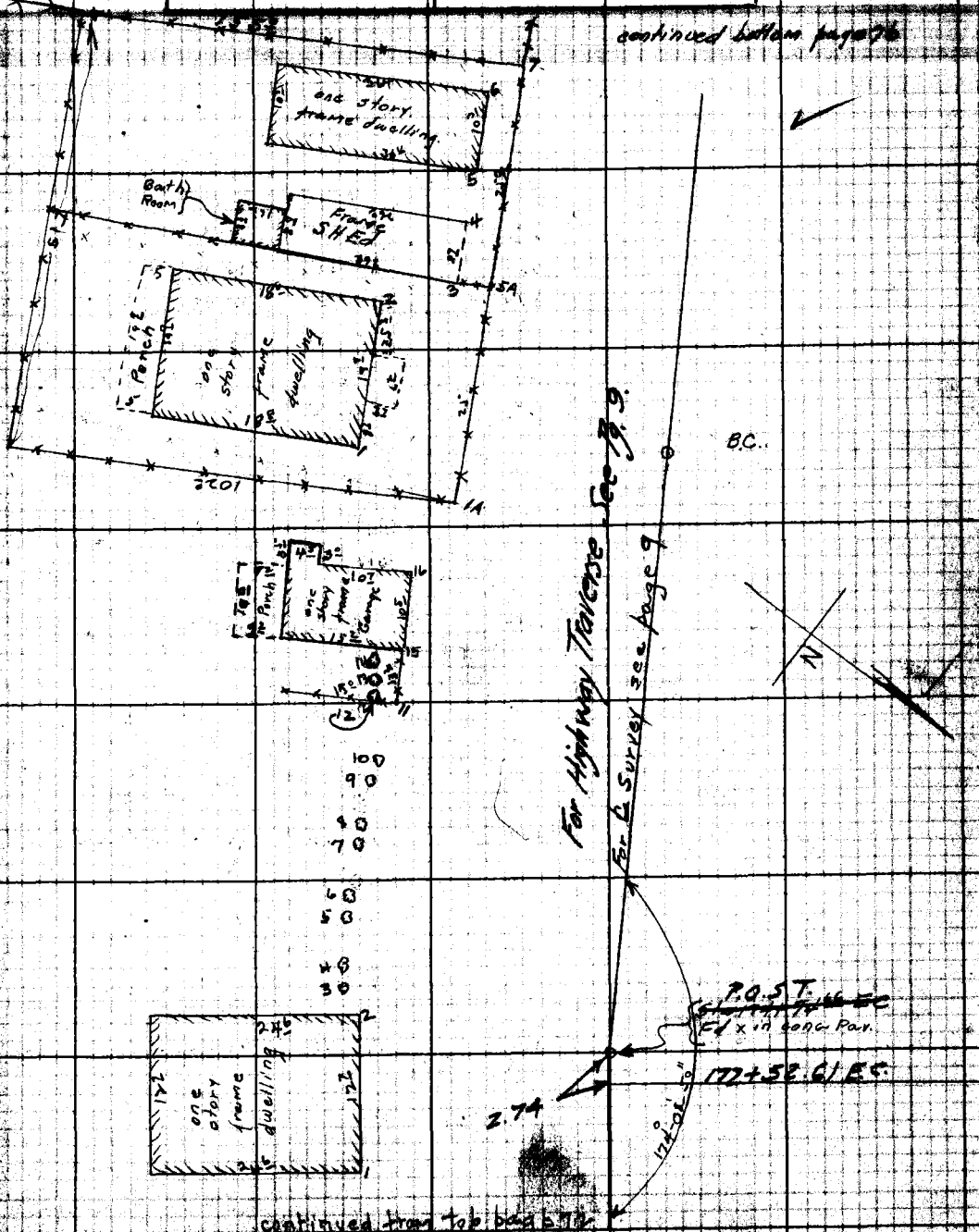

NOTE: ANY ADDITION OR CHANGES ON THIS SHEET MUST BE MADE OR CIRCLED IN RED, WITH DATE AND NAME OF PERSON MAKING CHANGE.

DO NOT EXTEND NOTES THIS SIDE OF THIS LINE

RETURN TO LOS ANGELES COUNTY SURVEYOR

F.B. 264 Pg. 75 Chief Party Notes by Steele Date 2-24-27

continued bottom page 77

Inst. Sta.	Foresight	Stadia Dist.	Hor. Angle	Remarks
		553.35	℄	18 ℄ Bridge (West End)
		253°	7°- 39'	17 = S.E. end retaining wall
		251°	4°- 33'	16 = Angle Pt " " "
		225° ~~238°~~	351°- 31'	15 = N.E. end retaining wall
		238° ~~225°~~	355°- 14'	14 = Angle Pt retaining wall
		244°	℄	13 = ℄ Bridge (East End)
		252°	9°- 16'	12 = W. end fence
		182°	12°- 44'	11 = Angle pt in fence
		168°	15°- 09	10 = N.W cor House + E. end fence
		137°	18°- 32'	9 = N.E cor House
P.O.S.T. near B.C.	P.O.T. 165+46.16 ~~E.C.~~	134°	17°- 23'	8 = W. end fence

continued from top page 73

NOTE: ANY ADDITION OR CHANGES ON THIS [illegible] MUST BE MADE OR CIRCLED IN RED. [illegible] AND NAME OF PERSON MAKING

Date ___ Notes by ___ Chief Party ___ F.B. 241 Pg. 29

Plotted by Hopkins	W.O. No. 745 B.S.C. No.
Date 3-27	Location Coast Highway
Map No. B 3d7-22 2825-1	Surveyed by P.B. Steele
Platting Ch'd by [illegible]	Date 2-24-27
Date 3-27	Indexed

NOTE: ANY ADDITION OR CHANGES ON THIS SHEET MUST BE MADE OR CHECKED IN RED, WITH DATE AND NAME OF PERSON MAKING CHANGE.

DO NOT EXTEND NOTES THIS SIDE OF THIS LINE

RETURN TO LOS ANGELES COUNTY SURVEYOR

continued below page 78

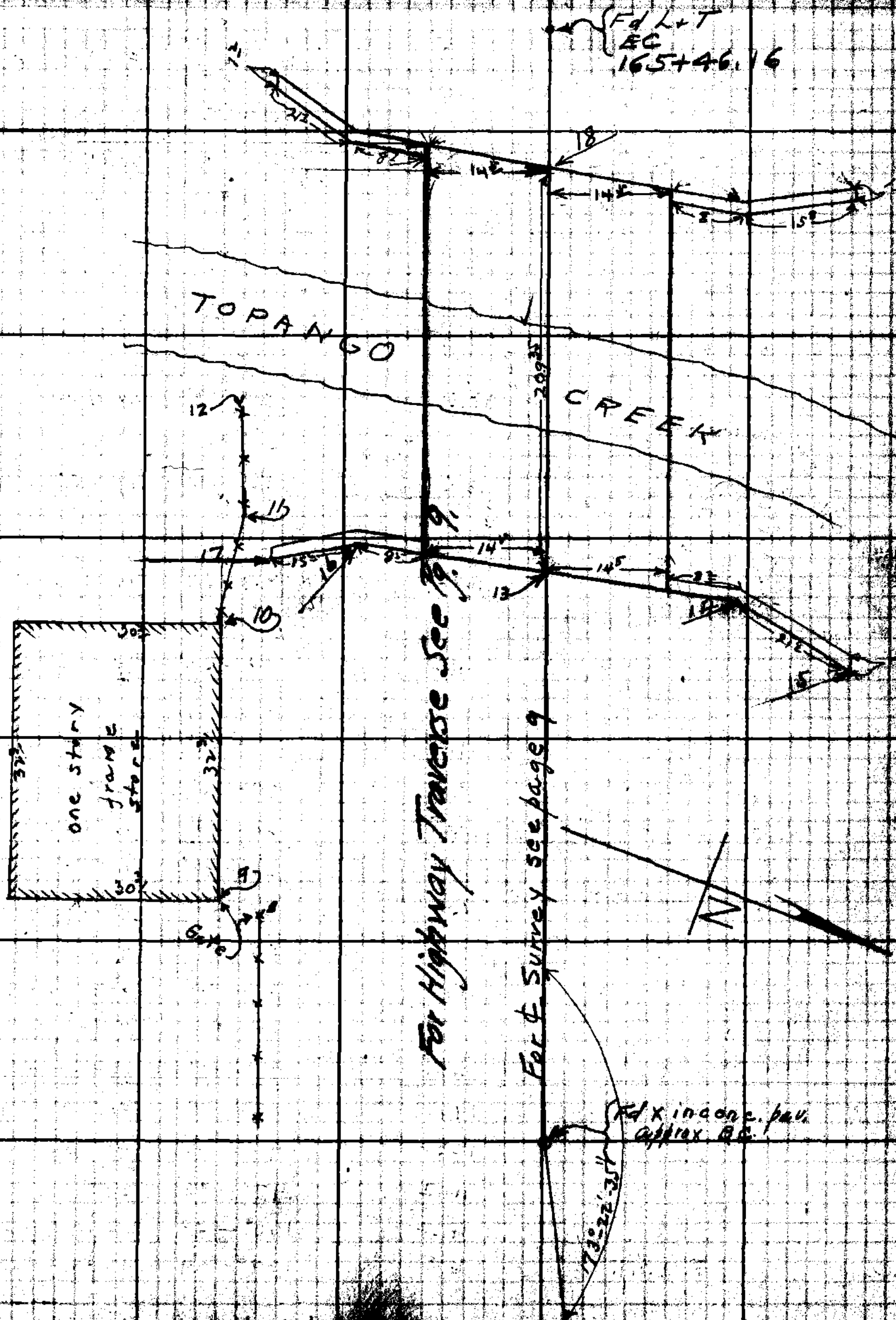

continued from page 74

 Chief Party Notes by Steele Date 2-25-47

continued bottom page 79

Inst Sta	Fore sight	Stadia Dist	Hor Angle	Remarks
		40.5	117°-50'	3 = N.W. cor shed
		65.5	118°-25'	2 = incinerator N.W. cor
P.O.S.T.	51.08 159+~~00~~.20 B.C.	40.5	123°-18'	1 = N.E cor shed
		151.5	10°-33'	18 = N.W. cor Garage
		131.5	13°-00'	17 = N.E cor Garage
		168.5	23°-53'	16 = N.W. cor House
		146.0	28°-30'	15 = N.E. cor House
		111.5	25°-59'	14 = N.E cor Incinerator
		80.5	27°-16'	13 = Three way fence cor
		75.2	28-04'	12 = N.W. cor House
		60.4	38°-26'	11 = N.E. cor House
		73.2	47°-56'	10 = ⊥ jog in House
		70.2	52°-00'	9 = Intersec. fence + House
		114.2	60°-26'	8 = N.W. cor shack
		110.2	65°-03'	7 = N.E. cor shack
		46.2	76°-03'	6 = Angle pt fence line.
		19.1	88°-02'	5 = South end fence
		123.2	90°-06'	4 = Three way fence cor.
		46.2	97°-53'	3 = Three way fence cor.
		42.2	100°-38'	2 = N.W. cor fence
E.C.	P.O.S.T.	60.2	137°-09'	1 = E. end fence

continued from top page 76

RETURN TO LOS ANGELES COUNTY SURVEYOR

DO NOT EXTEND NOTES THIS SIDE OF THIS LINE

NOTE: ANY ADDITION OR CHANGES ON THIS SHEET MUST BE MADE OR CIRCLED IN RED. WITH DATE AND NAME OF PERSON MAKING CHANGE.

Date _____ Notes by _____ Chief Party _____ F.B. 264 Pg. 78

Plotted by Hopkins	W.O. No. 745 D.S.O. No.
Date 4-27	Location Coast Highway
Map No. B-307-2 & 892.5-1	Surveyed by R.B. Steele
Plotting C'k'd by [illegible]	Date 2-2 1927
Date 5-27	Indexed

NOTE: ANY ADDITION OR CHANGES ON THIS SHEET MUST BE MADE OR CIRCLED IN RED. WITH DATE AND NAME OF PERSON MAKING CHANGE.

RETURN TO LOS ANGELES COUNTY SURVEYOR

DO NOT EXTEND NOTES THIS SIDE OF THIS LINE

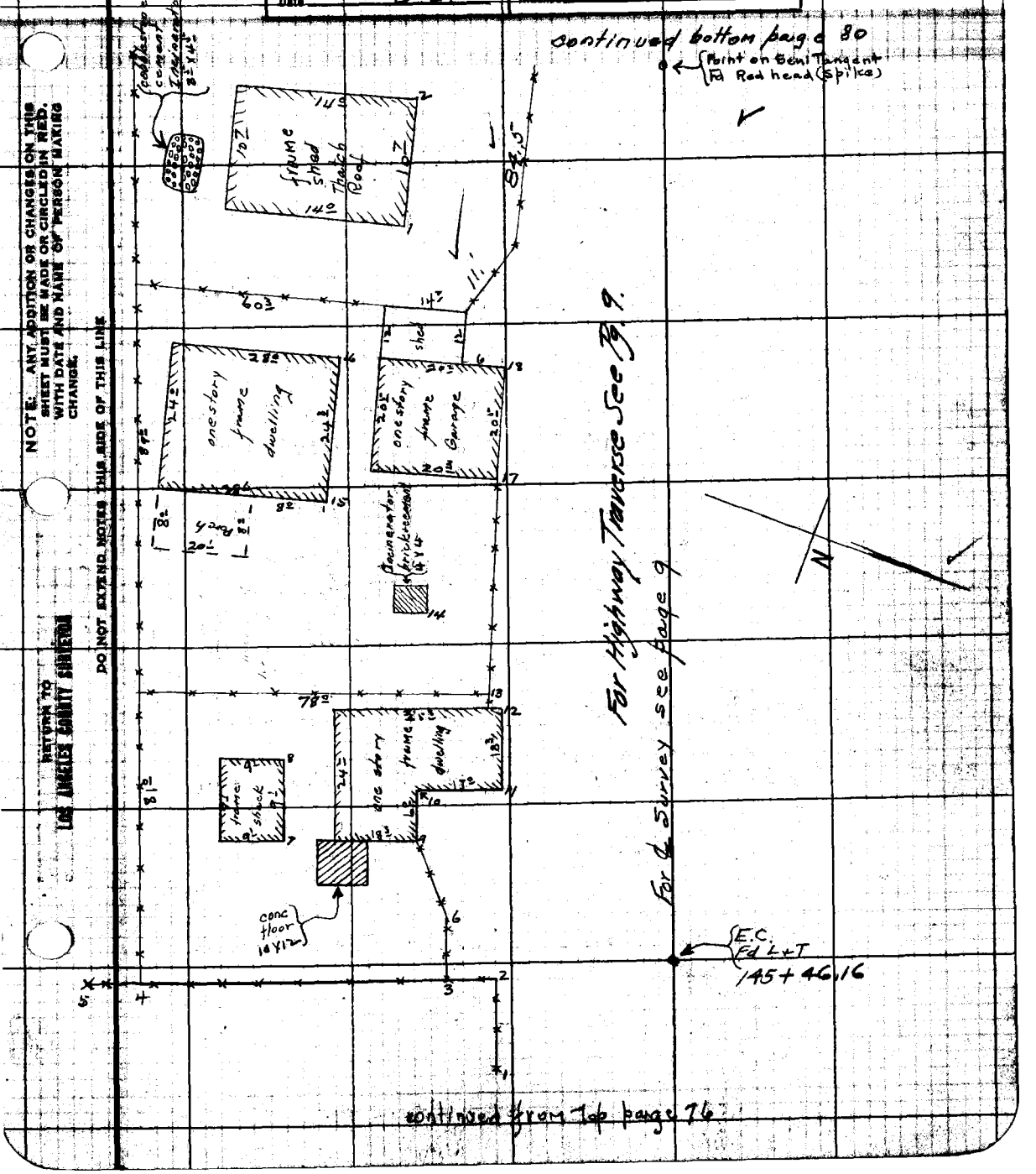

F.B. 764 Pg. 79 Chief Party Notes by Steele Date 2-25-27

continued bottom page 81

Inst Sta	Foresight	Stadia Dist	Hor Angle	Remarks
		108½	44° 48'	13 = N.W. cor House
		76½	53° 47'	12 = N.E. cor House
		82½	66° 58'	11 = N.W. cor House
		70½	55° 14'	10 = NW. cor office
		61½	59° 00'	9 = N.E. cor office
		62½	77° 00'	8 = NE cor House
		42½	85° 04'	7 = N.W. cor Garage
~~0+53~~ on line between P.O.S.T. +159+~~50.40~~ BC 51.08	159+~~50.40~~ 51.08 BC	36½	96° 19'	6 = N.E. cor Garage
P.O.S.T.	159+~~50.40~~ 51.08 BC	59½	52° 31'	5 = N.W. cor House
P.O.S.T.	159+~~50.40~~ 51.08 B.C.	37½	60° 04'	4 = N.E cor House

continued from top page 77

RETURN TO
LOS ANGELES COUNTY SURVEYOR
DO NOT EXTEND NOTES THIS SIDE OF THIS LINE
NOTE: ANY ADDITION OR CHANGES ON THIS SHEET MUST BE MADE OR CIRCLED IN RED. WITH DATE AND NAME OF PERSON MAKING CHANGE.

Date _____ Notes by _____ Chief Party _____ F.B. 24 Pg. 90

Plotted by Hopkins	W.O. No. 245 S.S.O. No.
Date 4-27	Location Coast Highway
Map No. B-307-2 & 8925-1	Surveyed by R.B. Steele
Plotting C'k'd by McPhee	Date 2-24 1927
Date 5-27	Indexed

continued bottom page 82

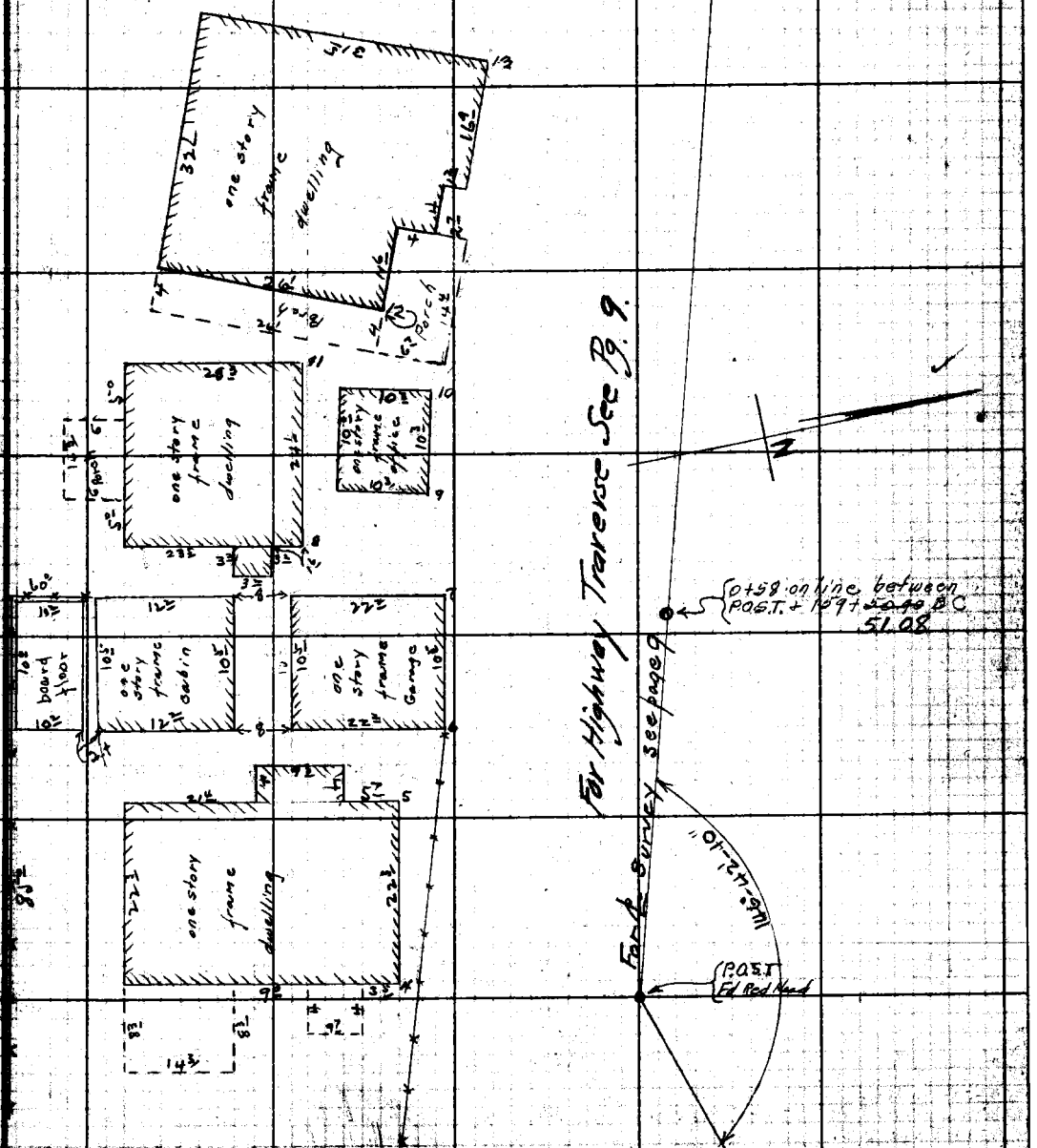

continued from top page 78

NOTE: ANY ADDITION OR CHANGES ON THIS SHEET MUST BE MADE OR CIRCLED IN RED, WITH DATE AND NAME OF PERSON MAKING CHANGE.

DO NOT EXTEND NOTES THIS SIDE OF THIS LINE

RETURN TO LOS ANGELES COUNTY SURVEYOR

F.B. 264 PG. 81 Chief Party Notes by Steele Date 2/28/27

continued bottom page 83

		78°	41° 17'	9=N.W. cor fence
		73°	46° 54'	8=N.W. cor House
		69°	52° 09'	7=N.E. cor House
		71°	53° 17'	6=cor House + Garage
		63°	59° 59'	5=N.E. cor garage
		66°	63° 38'	4=N.W. cor House
		63°	84° 35'	3=N.E. cor House
		70°	95° 24'	2=N.W cor House
2+20° on line between P.O.S.T. + 159+~~50°~~ B.C. 51.08	51.08 159+~~50°~~ B.C.	79°	110° 07'	1=N.E. cor House
		124°	25° 42'	18=N.W. cor House
		119°	30° 08'	17=N.E. cor Garage
		124°	33° 44'	16=cor House + Garage
		115°	37° 20'	15=N.E. cor house
0+58° on line between P.O.S.T + 159+~~50°~~ B.C. 51.08	51.08 159+~~50°~~ B.C.	106°	34° 43'	14=N.E. cor fence

continued from top page 79

RETURN TO LOS ANGELES COUNTY SURVEYOR

DO NOT EXTEND NOTES THIS SIDE OF THIS LINE

NOTE: ANY ADDITION OR CHANGES ON THIS SHEET MUST BE MADE OR CIRCLED IN RED, WITH DATE AND NAME OF PERSON MAKING CHANGE.

Date _____ Maps by _____ Chief Party _____ F.B. 264 Pg. 82

Plotted by Harkins	W.O. No. 745 D.S.O. No.
Date 427	Location Coast Highway
Map No. B-307-2 & 8925-1	Surveyed by R. B. Steele
Plotting C'k'd by [illegible]	Date 2-25-27
Date [illegible]	Indexed

continued bottom page 84

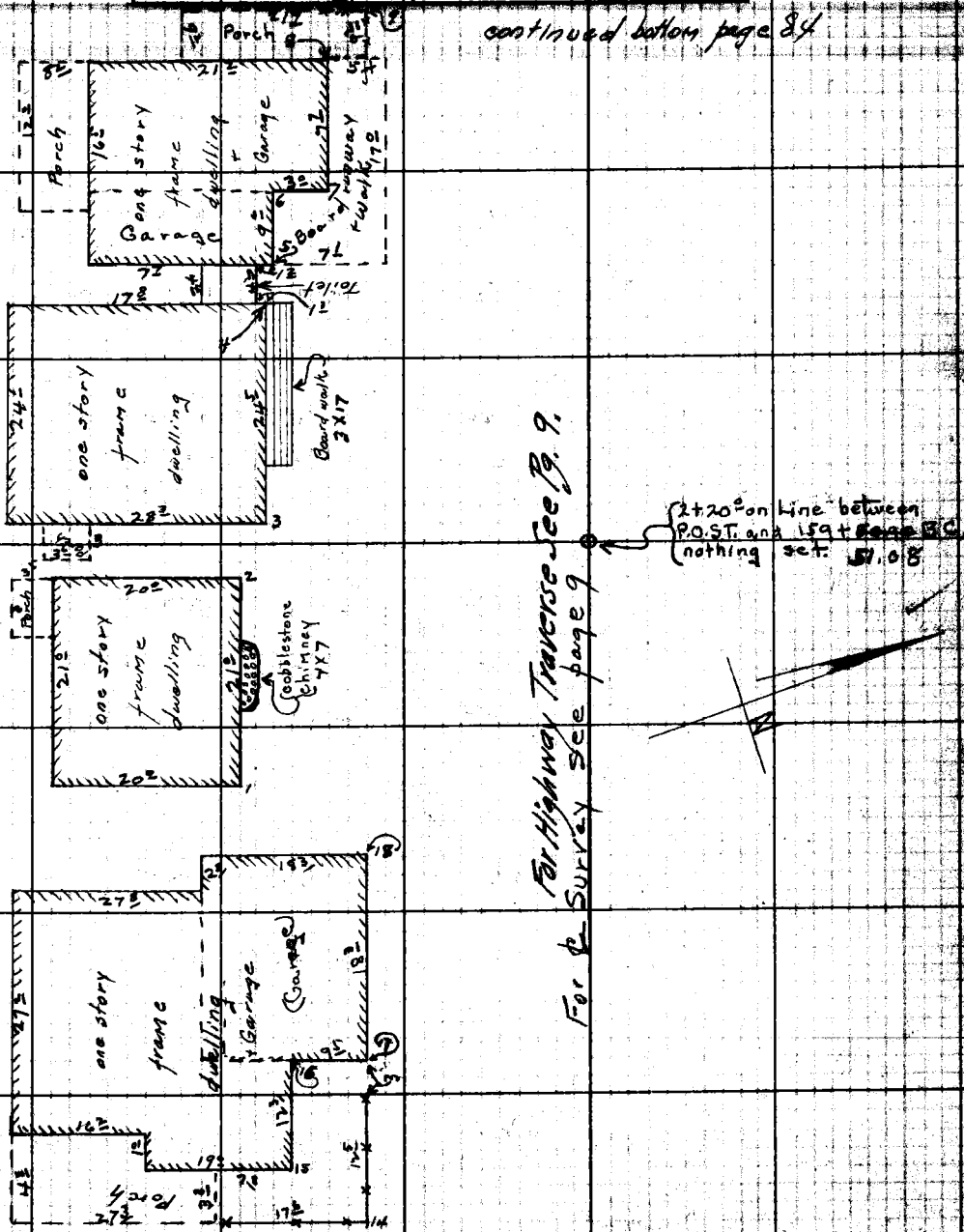

continued from top page 80

NOTE: ANY ADDITION OR CHANGES ON THIS SHEET MUST BE MADE OR CIRCLED IN RED, WITH DATE AND NAME OF PERSON MAKING CHANGE.

DO NOT EXTEND NOTES THIS SIDE OF THIS LINE

RETURN TO LOS ANGELES COUNTY SURVEYOR

continued bottom page 85

		197½	9°-13'	20= N.W. cor House
		176½	12°-10'	19= N.E. cor House
		156½	14°-06'	18= N.W. cor House
		162°	27°-13'	17= S.E. cor House
		142°	17° 21'	16= N.E. cor House
		129°	27°-46'	15= N.W. cor House
		119°	31°-29'	14= angle pt in House
		114°	25°-47'	13= N.W. cor House
		99°	30°-28'	12= N.E. cor House
		92°	34°-43'	11= N.W. cor House
2+20 on line between R.O.S.T. + 159+~~50.90~~ B.C. 51.08	159+~~50.90~~ B.C. 51.08	80½	42°-42'	10= N.E. cor House

continued from top page 81

RETURN TO
LOS ANGELES COUNTY SURVEYOR
DO NOT EXTEND NOTES THIS SIDE OF THIS LINE
NOTE: ANY ADDITION OR CHANGES ON THIS SHEET MUST BE MADE OR CIRCLED IN RED. WITH DATE AND NAME OF PERSON MAKING CHANGE.

Date _____ Notes by _____ Chief Party _____ F.B. 264 Pg. [illegible]

Plotted by [illegible]	W. O. No. 745 B. S. D. No.
Date 3-27	Location Coast Highway
Map No. B307-2 & 8425-1	Surveyed by R.B. Steele
Plotting C'k'd by [illegible]	Date 2-25-27
Date 3-27	Indexed

continued bottom page 86

NOTE: ANY ADDITION OR CHANGES ON THIS SHEET MUST BE MADE OR CIRCLED IN RED, WITH DATE AND NAME OF PERSON MAKING CHANGES.

DO NOT EXTEND NOTES THIS SIDE OF THIS LINE

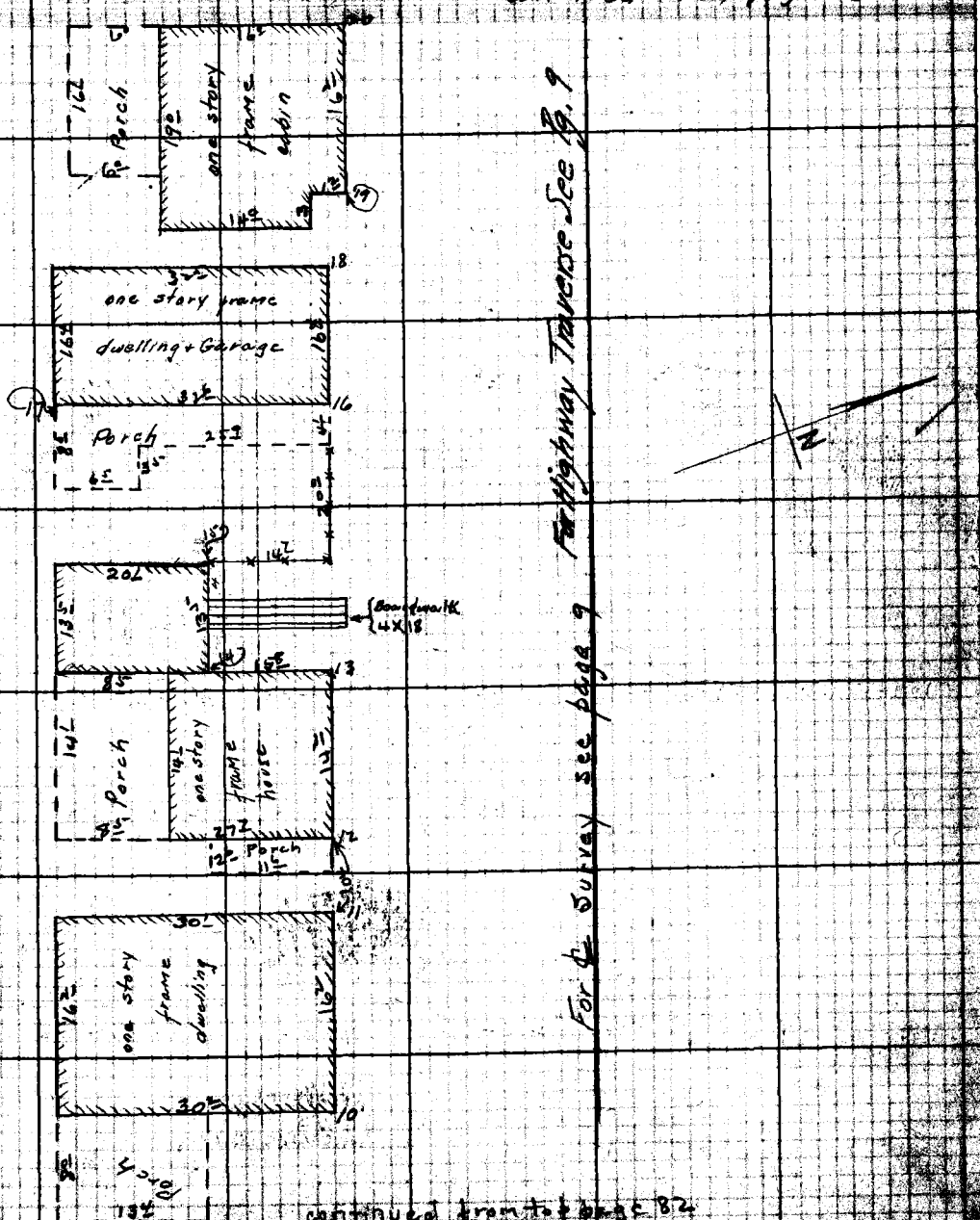

continued from top page 82

F.B. 264 Pg. 85 Chief Party Notes by Steele Date 2/28/27

continued ~~below~~ page 87

		162°	13°-10	4=N.W. cor House
		134°	16°-16'	3=N.E. cor House
		104.0 ~~193.5~~ H.O.S 4/18/27	16°-16'	2=N.W. cor House
159+~~50.90~~ BC 51.08	158+21.43 E.C.	69.0 ~~59.0~~ H.O.S 4/18/27	24°-38'	1=N.E cor Porch
		229.5	5°-23'	22=N.W. cor House
2+20 on line between P.O.S.T. +159+~~50.90~~ B.C. 51.08	159+~~50.90~~ BC 51.08	205°	7°-34'	21=N.E. cor House

continued from top page 83

RETURN TO
LOS ANGELES COUNTY SURVEYOR
DO NOT EXTEND NOTES THIS SIDE OF THIS LINE
NOTE: ANY ADDITION OR CHANGES ON THIS SHEET MUST BE MADE OR CIRCLED IN RED, WITH DATE AND NAME OF PERSON MAKING CHANGE.

Date | Chief Party | P.B. 264 Pg. 36

Plotted by [illegible]	W.O. No. 745 D.O.O. No.
Date	Location Coast Highway
Map No. B-347-L & 8933-1	Surveyed by R.B. Steele
Plotting C'k'd by [illegible]	Date 2-28-27
Date	Indexed

continued bottom page 88

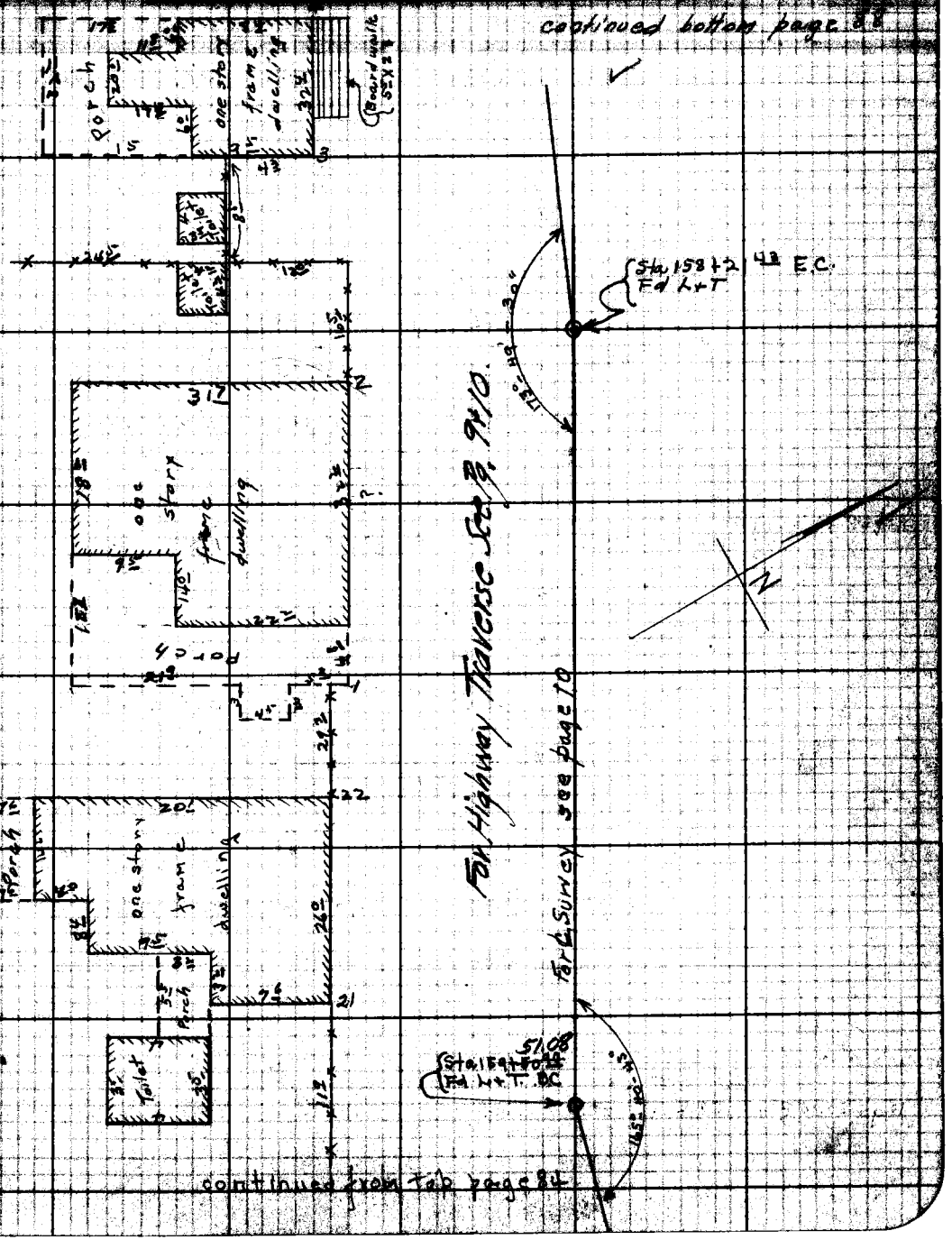

continued from top page 84

NOTE: ANY ADDITION OR CHANGES ON THIS SHEET MUST BE MADE OR CIRCLED IN RED, WITH DATE AND NAME OF PERSON MAKING CHANGE.

DO NOT EXTEND NOTES THIS SIDE OF THIS LINE

RETURN TO THE ANGELES COUNTY SURVEYOR

F.B. 264 Pg. 87 Chief Party Notes by Steele Date 2-28-27

continued bottom page 89

		33°	48°-45'	6 = N.W. cor House
		28°	77°-22'	5 = N.E. cor House
		37°	108°-44'	4 = N.W. cor bathroom
		40°	119°-55	3 = cor House + Bathroom
		33°	127°-10	2 = N.N. cor House
Mid point on L.C. between 158+24.43 EC + 154+97.45 BC. nothing set	154+97.45 BC	50°	145°-43'	1 = N.E. cor House
		234°	9°-35'	10 = N.W. cor House
		212°	10°-11'	9 = cor Garage + House
		212°	8°-51'	8 = N.W. cor Garage
		203°	9°-07	7 = N.E. cor Garage
		203°	9°-41'	6 = cor House + Garge
159+50.10 BC	158+21.43 EC	166°	11°-15'	5 = N.E. cor House

continued from top page 85

RETURN TO LOS ANGELES COUNTY SURVEYOR

DO NOT EXTEND NOTES THIS SIDE OF THIS LINE

NOTE: ANY ADDITION OR CHANGES ON THIS SHEET MUST BE MADE OR CIRCLED IN RED. WITH DATE AND NAME OF PERSON MAKING CHANGE.

Notes by _____ Chief Party _____ F.B. 264 Pg. [illegible]

Plotted by Hopkins	W.O. No. 745 D.S.O. No.
Date 4-27	Location Coast Highway
Map No. B-307-2 & 8925-1	Surveyed by R.B. Steele
Plotting C'k'd by [illegible]	Date 2-28-27
Date 5-27	Indexed

continued bottom page 90

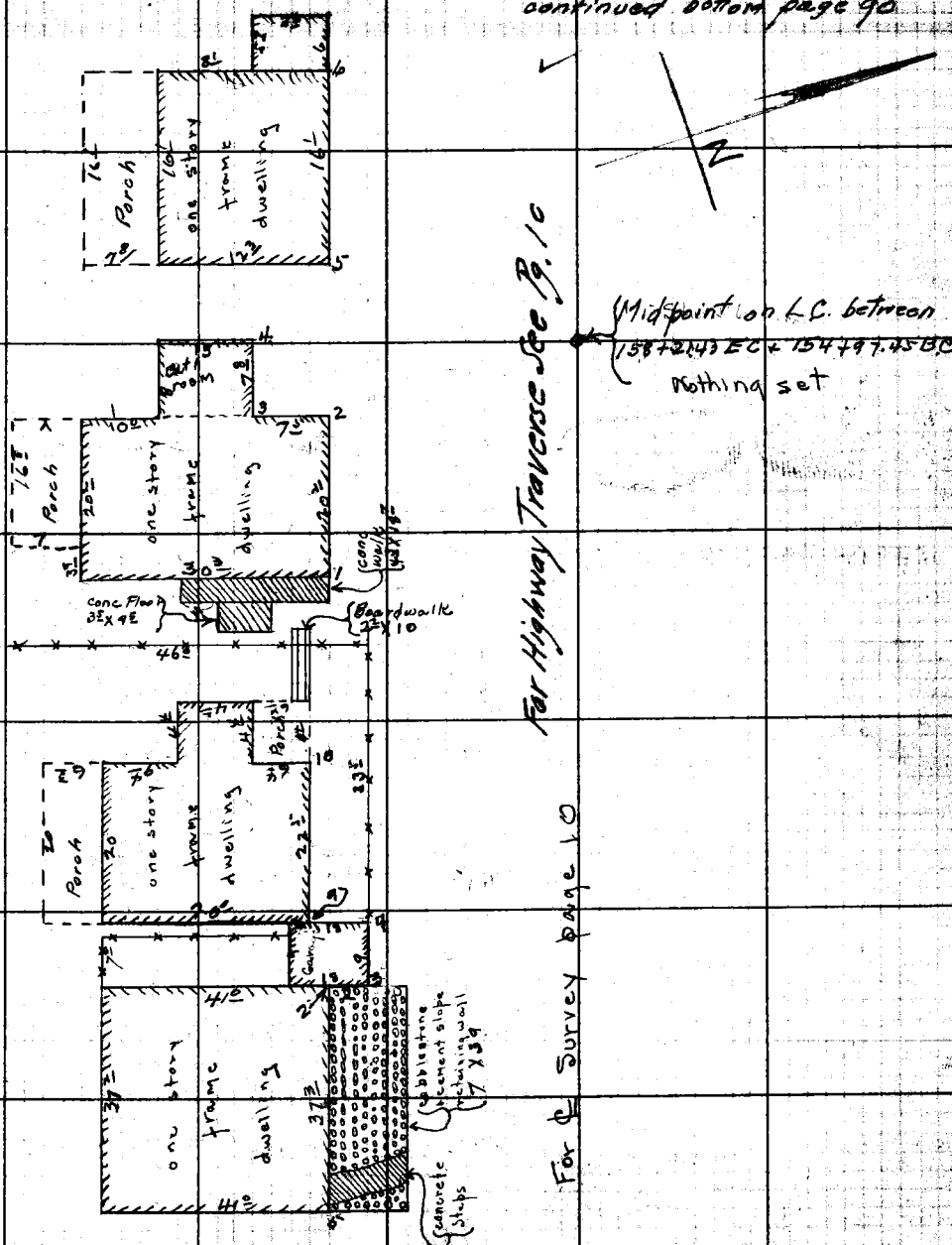

For Highway Traverse See Pg. 10

For ℄ Survey page 10

continued from top page 86

NOTE: ANY ADDITION OR CHANGES ON THIS SHEET MUST BE MADE OR CIRCLED IN RED, WITH DATE AND NAME OF PERSON MAKING CHANGE.

RETURN TO LOS ANGELES COUNTY SURVEYOR

DO NOT EXTEND NOTES THIS SIDE OF THIS LINE

F.B. 264 PG. 89 Chief Party Notes by Steele Date 2-28-27

continued bottom page 91.

		35°	110°-24'	4=N.W. cor House
		45°	135°-33'	3 = N.E. cor House
		57°	136°-07'	2 = N.W. cor House
154+97.45 B.C.	152+10.82 E.C.	64°	141°-56'	1 = N.E. cor House
		104°	18°-54'	14 = N.W. cor Cabin
		90°	19°-32'	13 = Jog (wash) in House
		89°	17°-26'	12 = Jog (south) in House
		84°	17-34	11 = N.E cor cabin
		69°	23°-04'	10 = N.W. cor House
		53°	30°-30'	9 = N.E cor House + Garage
		51°	25°-37'	8 = N.W. cor Garage
Midpt. on L.C. between 159+50.90 E.C. + 154+97.45 B.C. nothing set	154+97.45 B.C.	42°	31°-38'	7 = N.E cor Garage

continued from top page 87

RETURN TO LOS ANGELES COUNTY SURVEYOR

DO NOT EXTEND NOTES THIS SIDE OF THIS LINE

NOTE: ANY ADDITION OR CHANGES ON THIS SHEET MUST BE MADE OR CIRCLED IN RED. WITH DATE AND NAME OF PERSON MAKING CHANGE.

Date _____ Notes by _____ Chief Party _____ P.B. 244 Pg. 92

Plotted by [illegible]	W. O. No. 245 B. & O. No.
Date 4-27	Location Coast Highway
Map No. B-307-2 & 8825-1	Surveyed by R. B. Steele
Plotting C'k'd by [illegible]	Date 2-28-27
Date 5-27	Indexed

continued bottom page 90

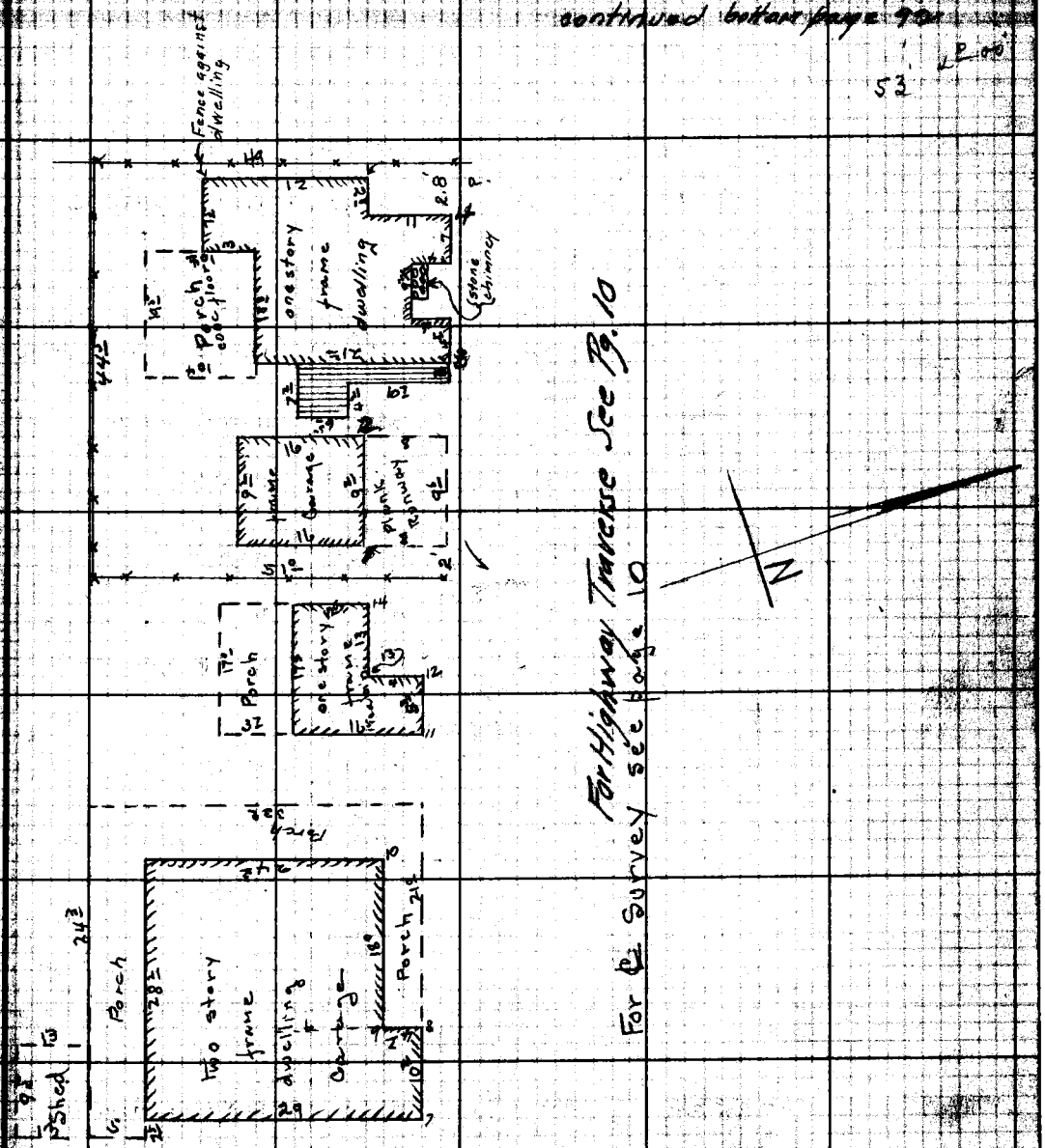

For Highway Traverse See Pg. 10

For ℄ Survey see page 10

continued from top page 88

NOTE: ANY ADDITION OR CHANGES ON THIS SHEET MUST BE MADE OR CIRCLED IN RED, WITH DATE AND NAME OF PERSON MAKING CHANGE.

RETURN TO LOS ANGELES COUNTY SURVEYOR

DO NOT EXTEND NOTES THIS SIDE OF THIS LINE

F.B. 266 Pg. 91 Chief Party Notes by Steele Date 2-28-27

continued bottom page 90

Note: Distances from Sta 152+10.82 to " 218+72.99 are (one) 1 foot short. see note page 57.		64±	134°-19'	2 = N.W. cor House
153+10.82± P.O.T.	152+10.82± EC	81±	146°-54'	1 = N.E. cor House
		> 110±	16°-11'	14 = N.W. cor Garage
		100±	18°-22'	13 = N. E cor Garage
		107±	26°-12'	12 = S.E. cor Garage + House
		90±	33°-08'	11 = N.E. cor House
		91±	25°-23'	10A = Box
		75±	35°-38'	10 = N.W. cor House
		65±	41°-00'	9 = Cor House
		71±	46°-47'	8 = Jog (North) in House
		59±	53°-14'	7 = N.E. cor House
		43±	57°-10'	6 = N.W. cor House
154+97.45± B.C.	152+10.82± E.C.	36°	98°-28'	5 = N.E. cor House

continued from top page 89

RETURN TO LOS ANGELES COUNTY SURVEYOR

DO NOT EXTEND NOTES THIS SIDE OF THIS LINE

NOTE: ANY ADDITION OR CHANGES ON THIS SHEET MUST BE MADE OR CIRCLED IN RED. WITH DATE AND NAME OF PERSON MAKING CHANGE.

Date _____ Sheet by _____ Chief Party _____ P.B. 264 Pg. 93

Plotted by [illegible]	W. O. No. 745 D. S. O. No.
Date 4-27	Location Coast Highway
Map No. B307-22 [illegible]25-1	Surveyed by R.B. Steele
Plotting C'k'd by [illegible]	Date 2-28-27
Date 4-27	Indexed

NOTE: ANY ADDITION OR CHANGES ON THIS SHEET MUST BE MADE OR CIRCLED IN RED, WITH DATE AND NAME OF PERSON MAKING CHANGE.

RETURN TO LOS ANGELES COUNTY SURVEYOR

DO NOT EXTEND NOTES THIS SIDE OF THIS LINE

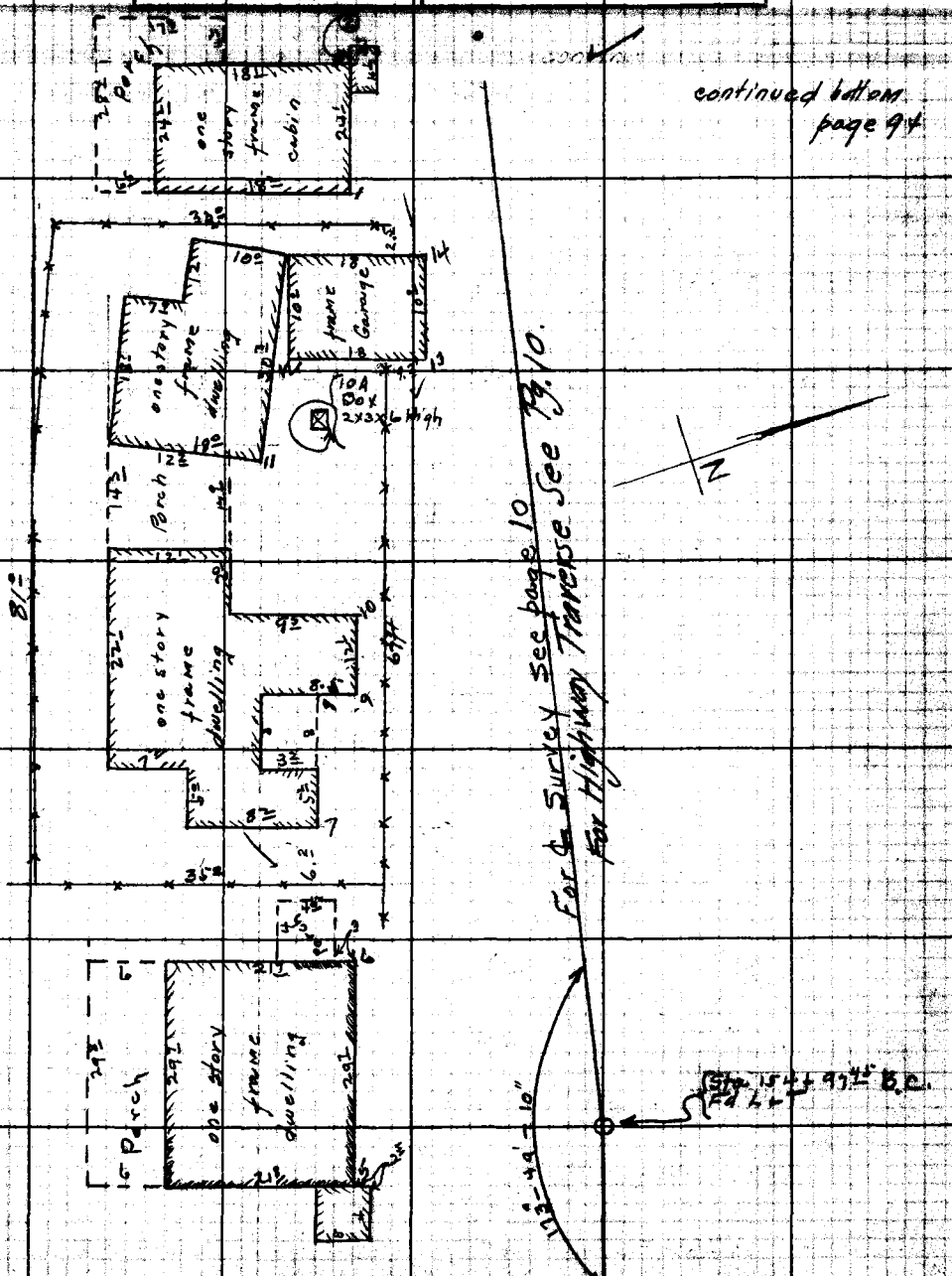

continued bottom page 94

continued from top page 90

F.B. 368 Pg. 93 Chief Party Notes by Steele Date 2/28/27

continued bottom page 95

Inst Sta	Foresight	Stadia Dist	Hor Angle	Object
		43[7]	68°-23'	2 = N.W. cor House
152+10.82 E.C.	150+41.38 B.C.	44[2]	92°-21'	1 = N.E. cor House
		79[2]	23°-18'	8 = N.W. cor House
		54[5]	35°-04	7 = N.E. cor House
		55[2]	59°-49'	6 = N.W. cor House
		47[6]	80°-24'	5 = N.E. cor House
		48[2]	98°-18'	4 = N.W. cor House
153+10.83 POT.	152+10.82 EC	54[3]	120°-20'	3 = N.E. cor House

continued from top page 91

RETURN TO LOS ANGELES COUNTY SURVEYOR

DO NOT EXTEND NOTES THIS SIDE OF THIS LINE

NOTE: ANY ADDITION OR CHANGES ON THIS SHEET MUST BE MADE OR CIRCLED IN RED. WITH DATE AND NAME OF PERSON MAKING CHANGE.

Date _____ Notes by _____ Chief Party _____ F.B. 264 Pg. 94

Plotted by Han Rins	W. O. No. 745 D. E. O. No.
Date 4-27	Location Coast Highway
Map No. B 307-2 & 5425-1	Surveyed by R. B. Steele
Plotting C'k'd by [illegible]	Date 2-28-27
Date 5-27	Indexed

continued bottom page 96

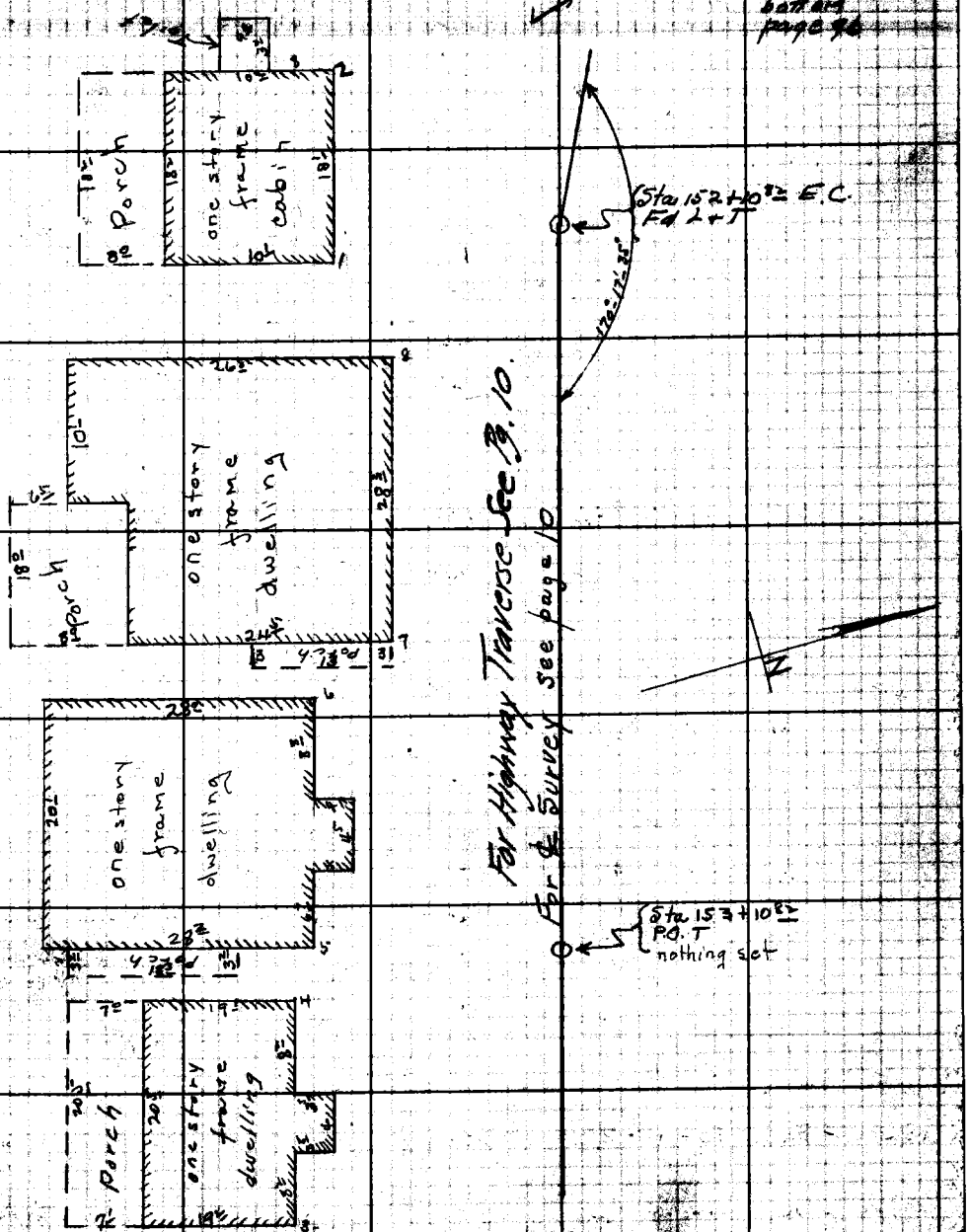

continued from top page 92

NOTE: ANY ADDITION OR CHANGES ON THIS SHEET MUST BE MADE OR CIRCLED IN RED, WITH DATE AND NAME OF PERSON MAKING CHANGE.

DO NOT EXTEND NOTES THIS SIDE OF THIS LINE

RETURN TO LOS ANGELES COUNTY SURVEYOR

continued bottom page 97

		42.5	61°-23'	5=N.W. cor House
		43.0	91°-14'	4=N.E. cor House
		52.6	111°-19'	3=N.W. cor House
		54.2	122°-30'	2=Angle pt. in House
150+41.38 B.C.	149+56.05 E.C.	77.0	135°-01'	1=N.E. cor House
		100.0	15°-15'	7=N.W. cor House
		71.0	22°-15'	6=N.E. cor House
		65.6	25°-27'	5=No. end fence
		70.5	21°-54'	4=N.W. cor House
152+10.82 E.C.	150+41.38 B.C.	50.0	49°-35'	3=N.E. cor House

continued from top page 93

RETURN TO LOS ANGELES COUNTY SURVEYOR

DO NOT EXTEND NOTES THIS SIDE OF THIS LINE

NOTE: ANY ADDITION OR CHANGES ON THIS SHEET MUST BE MADE OR CIRCLED IN RED. WITH DATE AND NAME OF PERSON MAKING CHANGE.

Date _____ Notes by _____ Chief Party _____ F.B. [illegible]

Plotted by [illegible]	W. O. No. [illegible] B. & O. No.
Date [illegible]	Location [illegible] Highway
Map No. B-307-2 [illegible]	Surveyed by R. B. Steele
Plotting C'k'd by [illegible]	Date 2-28-27
Date [illegible]	Indexed

continued bottom page 95

NOTE: ANY ADDITION OR CHANGES ON THIS SHEET MUST BE MADE OR CIRCLED IN RED, WITH DATE AND NAME OF PERSON MAKING CHANGE.

RETURN TO THE [illegible] COUNTY [illegible]

DO NOT EXTEND NOTES THIS SIDE OF THIS LINE

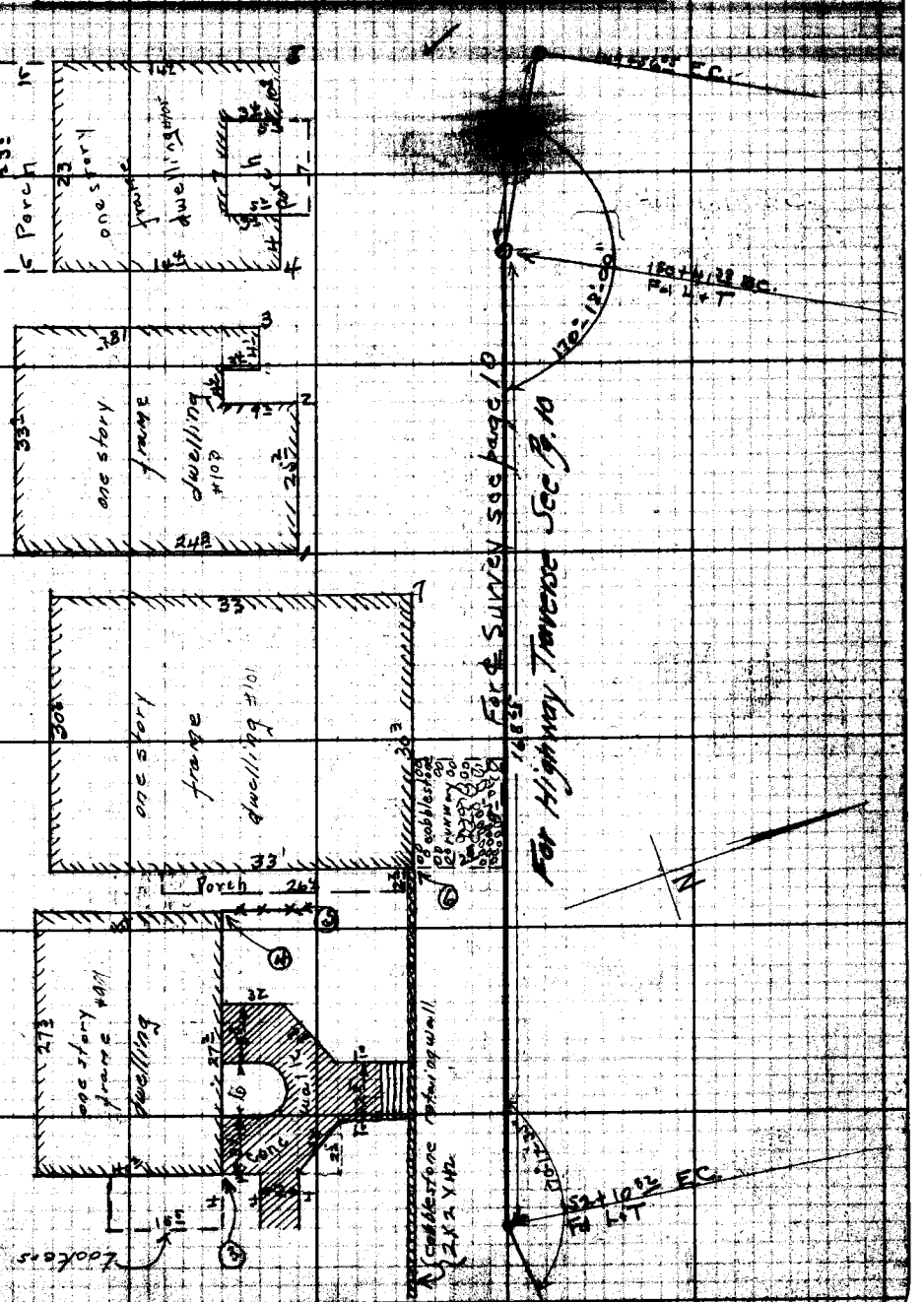

continued from top page 94

Page 97 Chief Party Notes by Steele Date 3/1/27

continue bottom page 99

Inst. Sta.	Foresight	Sta. Dist	Hor. Angle	Object
		157°	16°-10'	8=N.W. cor House
		124°	19°-56'	7=N.E cor House
		106°	21°-08'	6=N.W. cor House
		73°	32°-36'	5=Angle pt. in House
		74°	34°-02'	4=Angle pt. in House
149+56.05 E.C.	146+43.35 B.C.	67°	38°-20'	3=N.E cor House
		52°	42°-38'	2=N.W. cor House
149+56.05 E.C.	146+43.35 B.C.	38°	69°-03'	1=N.E. cor House
		81°	21°-53'	7=N.W. cor House
150+41.35 B.C.	149+56.05 E.C.	50°	37°-15'	6=N.E cor House

continued from top page 95

RETURN TO LOS ANGELES COUNTY SURVEYOR

DO NOT EXTEND NOTES THIS SIDE OF THIS LINE

NOTE: ANY ADDITION OR CHANGES ON THIS SHEET MUST BE MADE OR CIRCLED IN RED. WITH DATE AND NAME OF PERSON MAKING CHANGE.

Notes by _____ Chief Party _____ F.B. 244 Pg. 98

Plotted by Hanking	W. O. No. 245 D. S. O. No.
Date 4-27	Location Coast Highway
Map No. B-307-2 & B925-1	Surveyed by R.B. Steele
Plotting C'k'd by [illegible]	Date 3-1-27
Date 5-27	Indexed

continued bottom page 100

NOTE: ANY ADDITION OR CHANGES ON THIS SHEET MUST BE MADE OR CIRCLED IN RED, WITH DATE AND NAME OF PERSON MAKING CHANGE.

DO NOT EXTEND NOTES THIS SIDE OF THIS LINE

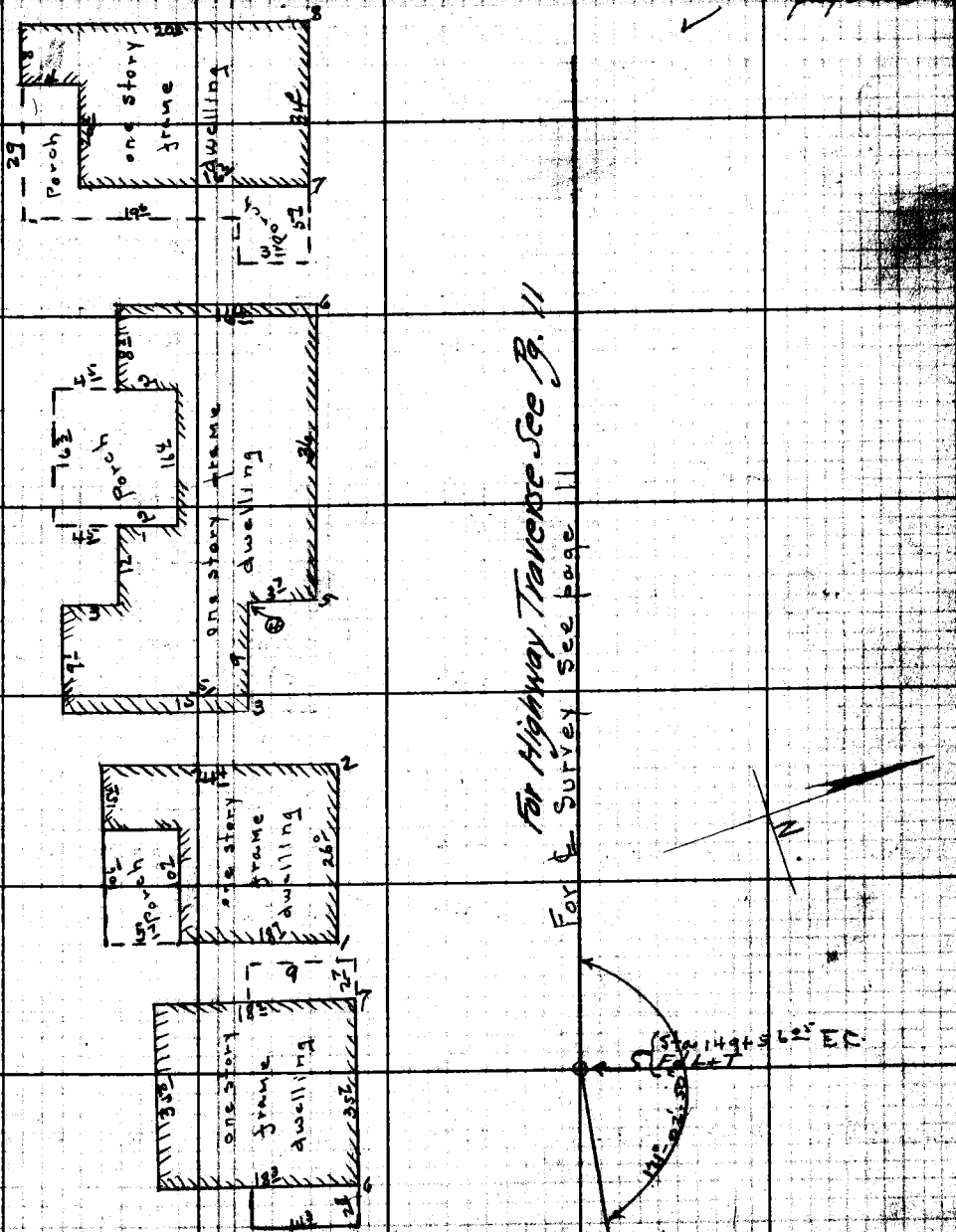

continued from top page 96

F.B. 264 Pg. 99 Chief Party Notes by Steele Dated 3/1/27

continued bottom page 101

Inst Sta	Foresight	Sta Dist	Hor Angle	Object
		108°	16°-49'	11=N.W. cor Garage
		80°	22°-21'	10=N.E cor Porch
		66°	27°-31'	9=E. end of fence
		64°	28°-45'	8=N.W. cor House
		34.5	63°-00'	7=N.E. cor House
		20.4	300°-20'	6=N.W. cor Headwall
		34°	210°-36'	5=NE " " "
		25°	65°-24'	4=SW " " "
		37.4	142°-27'	3=S.E. Cor Headwall
		52°	135°-31'	2=N.W. cor Store
146+43.35 B.C.	140+21.24 EC	80.2	152°-58'	1=N.E. cor store
		204.7	11°-52'	10=N.W. cor House
149+56.05 E.C.	146+43.35 BC	173.8	14°-13'	9=N.E. cor House

Las Tunas Canyon Brdg

continued from top page 97

RETURN TO
LOS ANGELES COUNTY SURVEYOR
DO NOT EXTEND NOTES THIS SIDE OF THIS LINE
NOTE: ANY ADDITION OR CHANGES ON THIS SHEET MUST BE MADE OR CIRCLED IN RED, WITH DATE AND NAME OF PERSON MAKING CHANGE.

Name by _____ Chief Party _____ F.B. 764 Pg. [illegible]

Plotted by [illegible]	W.O. No. 745 S.B.O. No.
Date 4-27	Location Coast Highway
Map No. B-307-2 & 8925-1	Surveyed by R. B. Steele
Plotting C'k'd by [illegible]	Date 3-1-27
Date 5-27	Indexed

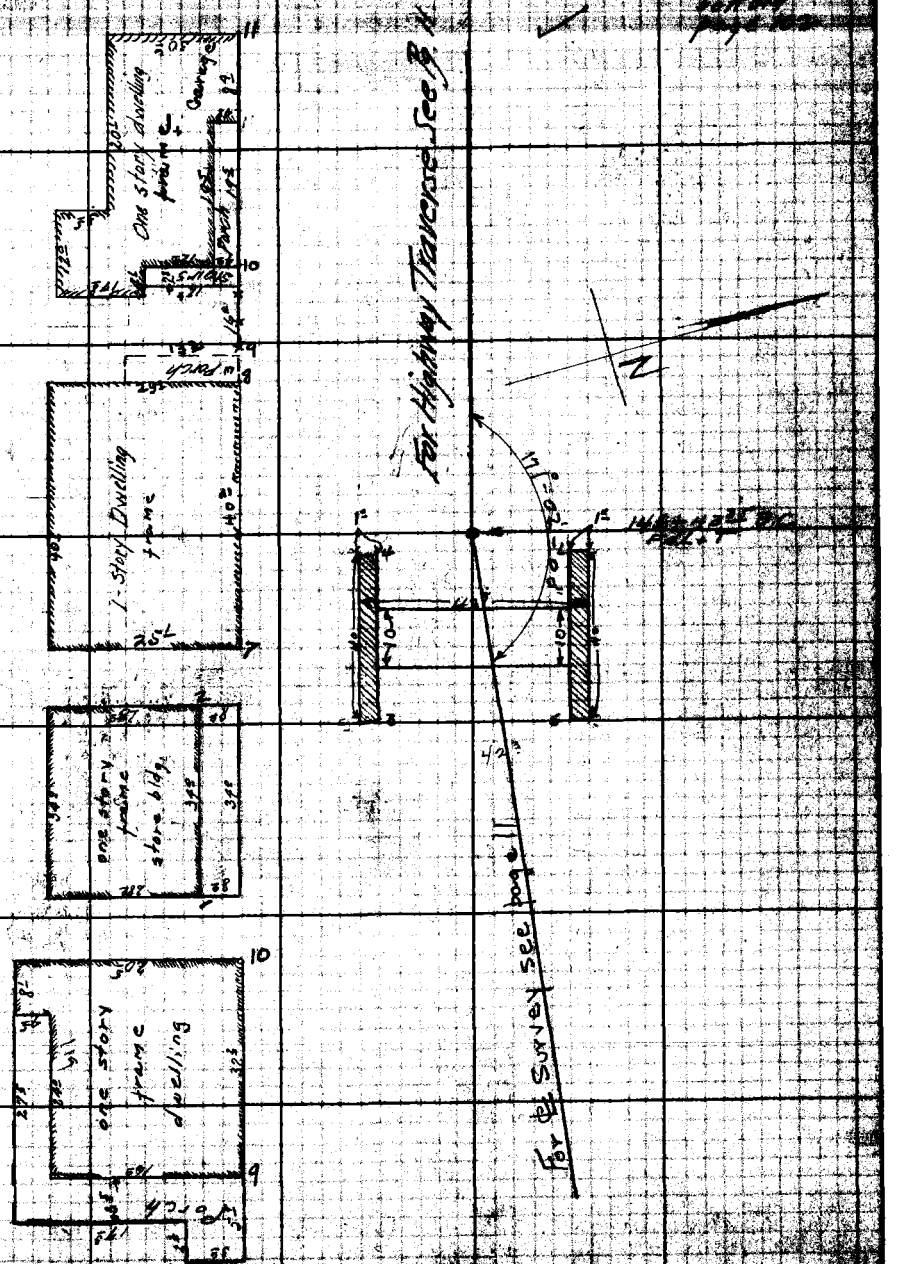

continued from [illegible] page 98

NOTE: ANY ADDITION OR CHANGES ON THIS SHEET MUST BE MADE OR CIRCLED IN RED WITH DATE AND NAME OF PERSON MAKING CHANGE.

DO NOT EXTEND NOTES THIS SIDE OF THIS LINE

F.B. 264 Pg. 101 Chief Party Notes by Heele Date 3-1-27

continued bottom page 103

		32.5	78°-21'	4=N.W. cor Garage	
		43.3	129°-22'	3=S.E. cor House	
		103.0	160°-34'	2=N.W. cor House	
143 too P.O.T nothing set	140+21.2± E.C.	134.0	165°-01'	1=N.E. cor House	
		159.5	11°-00	13=N.W. cor House	
146+43.9± B.C.	140+21.2± E.C.	116.0	15°-18'	12=N.E. cor House	

continued from top page 99

RETURN TO LOS ANGELES COUNTY SURVEYOR

DO NOT EXTEND NOTES THIS SIDE OF THIS LINE

NOTE: ANY ADDITION OR CHANGES ON THIS SHEET MUST BE MADE OR CIRCLED IN RED, WITH DATE AND NAME OF PERSON MAKING CHANGE.

Date 4-27	Location Coast Highway
Map No. D-307-2 & 8425-1	Surveyed by R. B. Steele
Date 5-27	Date 3-1-27
	Indexed

continued bottom page 100

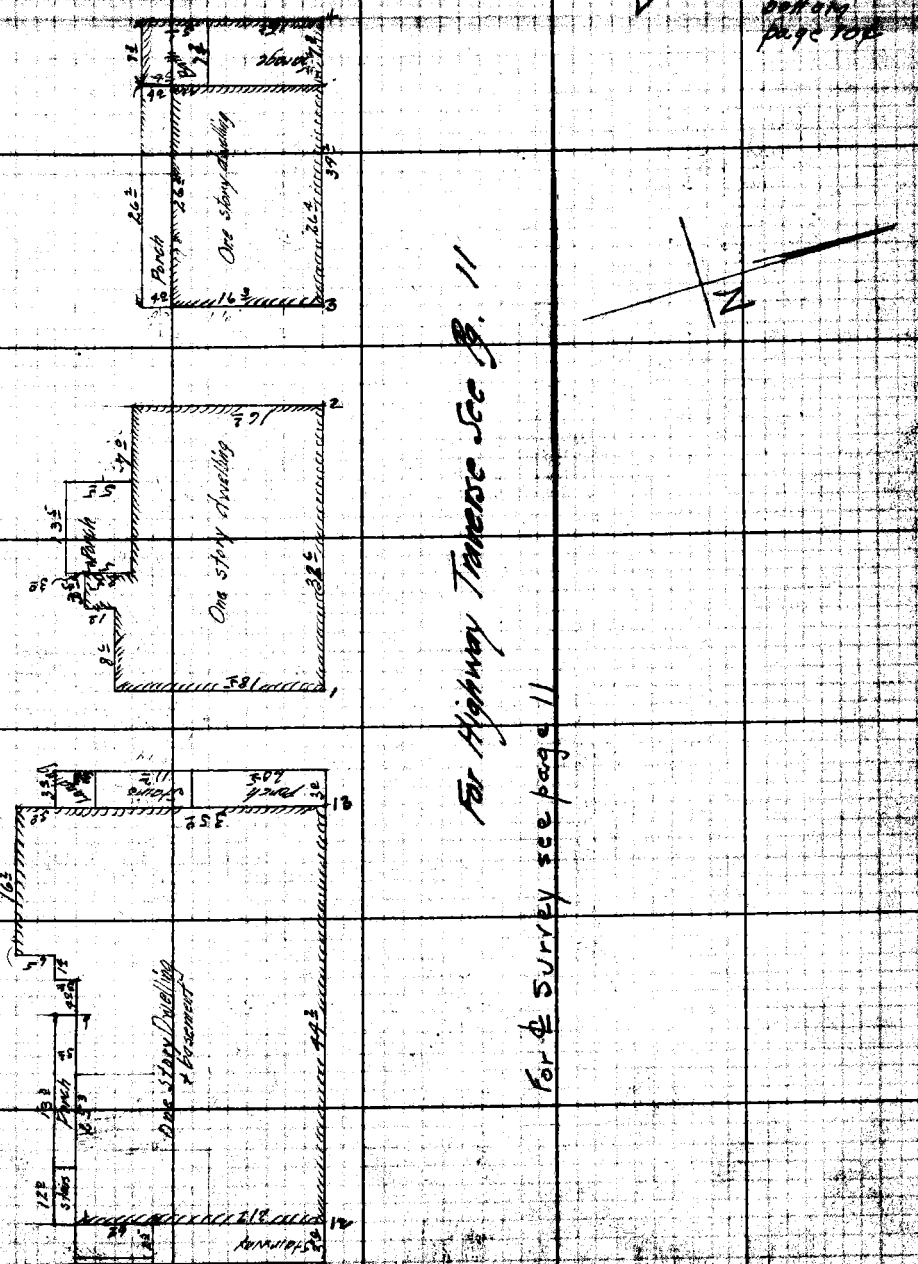

For Highway Traverse See Pg. 11

For ℄ Survey see page 11

continued from top page 100

NOTE: ANY ADDITION OR CHANGES ON THIS SHEET MUST BE MADE OR CIRCLED IN RED, WITH DATE AND NAME OF PERSON MAKING CHANGE.

DO NOT EXTEND NOTES THIS SIDE OF THIS LINE

RETURN TO LOS ANGELES COUNTY SURVEYOR

F.B. 264 Pg. 103 Field Party Notes by Steele Date 8/2/27

continued bottom page 105

		148°	12°-39'	10: N.W. cor House
		123°	14°-54'	9=N.E. cor House
		119°	15°-57'	8=N.W. cor House
		86°	22°-01'	7=N.E. cor House
		67°	27°-33'	6=N.W. cor House
		51°	37°-24'	5=N.E. cor House

continued from top page 101

RETURN TO
LOS ANGELES COUNTY SURVEYOR
DO NOT EXTEND NOTES THIS SIDE OF THIS LINE
NOTE: ANY ADDITION OR CHANGES ON THIS SHEET MUST BE MADE AS CIRCLED IN RED. WITH DATE AND NAME OF PERSON MAKING CHANGE.

Date _____ Notes by _____ Chief Party _____ F.B. 264 Pg. 104

Date 4-27	Location Coast Highway
Map No. B-307-2 & 8925-1	Surveyed by R B Steele
Date 5-27	Date 3-2-27
	Indexed

continued bottom page 106

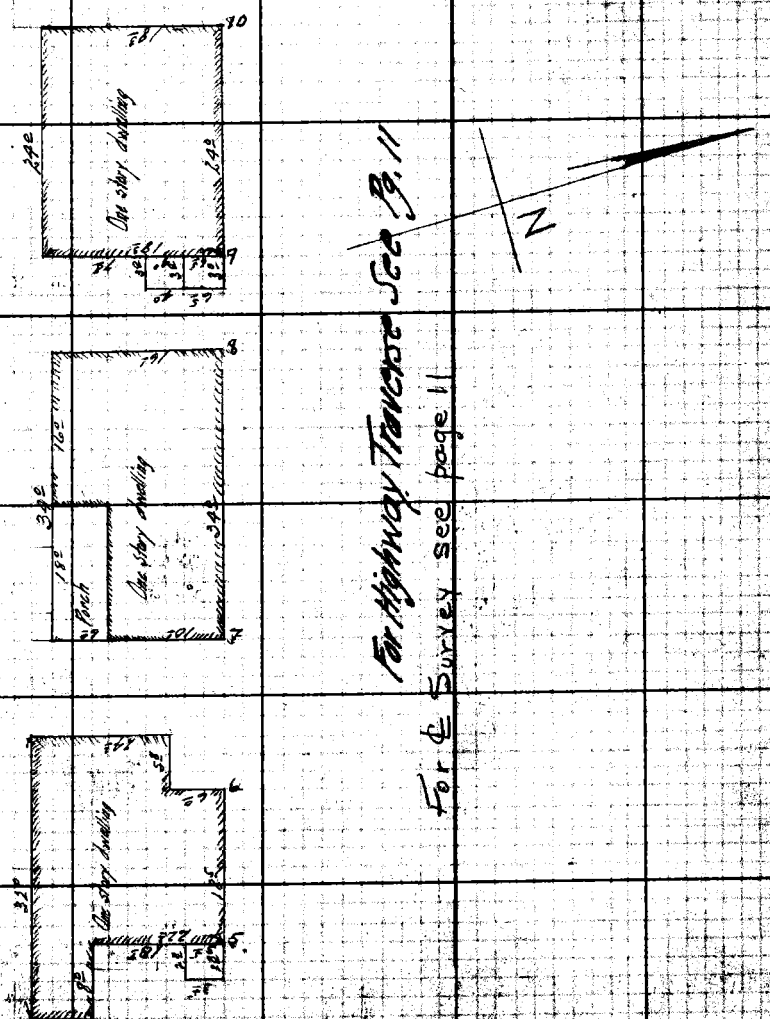

For Highway Traverse See Pg. 11

For ℄ Survey see page 11

continued from top page 102

NOTE: ANY ADDITION OR CHANGES ON THIS SHEET MUST BE MADE OR CIRCLED IN RED, WITH DATE AND NAME OF PERSON MAKING CHANGE.

DO NOT EXTEND NOTES THIS SIDE OF THIS LINE

RETURN TO LOS ANGELES COUNTY SURVEYOR

F.B. 260 Pg. 106 Chief Party Notes by Steele Date 3-2-27

continued bottom page 107

		32°	100°-33'	② = N.W. cor House
137+82.48 B.C.	136+89.76 E.C.	48°	128°-45'	① = N.E. cor House
		128°	8°-42'	④ = N.W. cor House
		93°	12°-45'	3 = N.E. cor House
		45°	35°-03'	② = N.W. cor House
140+21.24 E.C.	137+82.48 B.C.	33°	97°-46'	① = N.E. cor House

continued from top 103

RETURN TO
LOS ANGELES COUNTY SURVEYOR

DO NOT EXPUNGE NOTES THIS SIDE OF THIS LINE

NOTE: ANY ADDITION OR CHANGES ON THIS SHEET MUST BE MADE OR CIRCLED IN RED, WITH DATE AND NAME OF PERSON MAKING CHANGE.

Date 4-27	Location Coast Highway
Map No. B-307-2 & 8925-1	Surveyed by R.B. Steele
[illegible]	Date 3-2-27
Date 5-27	Indexed

continued bottom page [illegible]



continued from top page [illegible]

NOTE: ANY ADDITION OR CHANGES ON THIS SHEET MUST BE MADE OR PERSON MAKING CHANGE WITH DATE AND NAME OF PERSON MAKING CHANGE.

DO NOT EXTEND NOTES THIS SIDE OF THIS LINE

DESIGNED TO LOS ANGELES COUNTY SURVEYOR

F.B. 264 Pg. 107 Chief Party Notes by Steele Date 3-3-27

continued bottom page 109

		50°	73°-16'	④ = N.W. cor House
		53⁵	114-11'	③ = N.E. cor House
		59°	129°-32'	② = N.W. cor House
Midpoint on L.C. (Adding set) between 136+89.76 E.C. + 134+10.80 B.C.	134+10.80 B.C.	85°	150° 01'	① = N.E. cor House
		99°	18°-10'	⑦ = N.W. cor House
		70⁵	25°-36'	⑥ = N.E. cor House
		64°	28°-49'	⑤ = N.W. cor Landing
		50⁵	37°-21'	④ = N.W. cor House
		35°	60°-07'	③ -

continued from top page 105

RETURN TO LOS ANGELES COUNTY SURVEYOR

DO NOT EXTEND NOTES THIS SIDE OF THIS LINE

NOTE: ANY ADDITION OR CHANGES ON THIS SHEET MUST BE MADE OR CIRCLED IN RED. WITH DATE AND NAME OF PERSON MAKING CHANGE.

Date _____ Notes by _____ Chief Party _____ F.B. 264 Pg. 108

Plotted by [illegible]	W.O. No. 7465 D.S.O. No.
Date 4-27	Location Coast Highway
Map No. B-307-2 & 8925-1	Surveyed by R.B. Steele
Plotting Ch'd by [illegible]	Date 3-3-27
Date 5-27	Indexed

continued bottom page 110

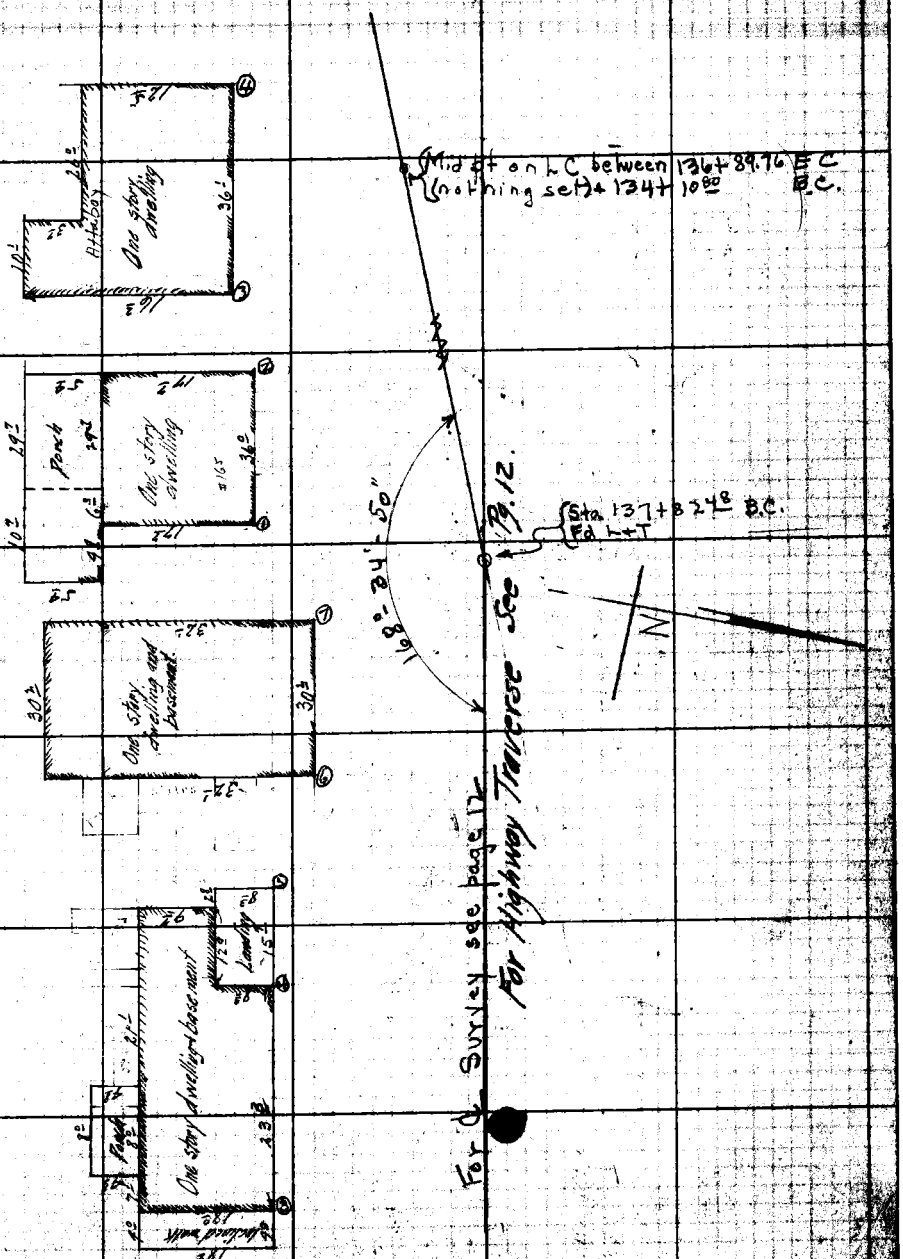

continued from top page 106

NOTE: ANY ADDITION OR CHANGES ON THIS SHEET MUST BE MADE OR CIRCLED IN RED, WITH DATE AND NAME OF PERSON MAKING CHANGE.

RETURN TO LOS ANGELES COUNTY SURVEYOR

DO NOT EXTEND NOTES THIS SIDE OF THIS LINE

F.B. 764 Pg. 109 Chief Party Noted by Steele Date 3-2-27

continued bottom page 111

		74^{1}	35°-03'	(5) = N.W. cor House
		59^{5}	46°-51'	(4) = N.E. cor House
		50^{7}	57°-52'	(3) = N.E cor Annex
		43^{7}	72°-34'	(2) = N.E cor House
134+40.80 B.C.	121+36^{30} EC	47°	119°-11'	(1) = N.E. Cor House
		127°	~~89°~~ 190°-38'	(8) = N.W. cor House
		85^{5}	33°-12'	(9) = N.E. cor House
		86°	37°-43'	(6) = N.W. cor House
		67^{8}	49°-21'	(5) = N.E. cor House

continued from top 107

RETURN TO
LOS ANGELES COUNTY SURVEYOR

DO NOT EXTEND NOTES THIS SIDE OF THIS LINE

NOTE: ANY ADDITION OR CHANGES ON THIS SHEET MUST BE MADE OR CIRCLED IN RED. WITH DATE AND NAME OF PERSON MAKING CHANGE.

Date _____ Notes by _____ Chief Party _____ F.B. 264 Pg. 118

Plotted by Map Pine	W.O. No. 245 D.S.O. No.
Date 4-27	Location Coast Highway
Map No. B-307-2 & 8925-1	Surveyed by R.B. Steele
Plotting C'k'd by McPherson	Date 3-2-27
Date 5-27	Indexed

continued bottom page 112



For ℄ Survey see page 12

For Highway Traverse See Pg. 12.

continued from top 198

NOTE: ANY ADDITION OR CHANGES ON THIS SHEET MUST BE MADE OR CIRCLED IN RED, WITH DATE AND NAME OF PERSON MAKING CHANGE.

RETURN TO LOS ANGELES COUNTY SURVEYOR

DO NOT EXTEND NOTES THIS SIDE OF THIS LINE

F.B. 264 Pg. 111 Chief Party Notes by Steele Date 3/3/27

continued bottom page 113

Inst Sta	Foresight	Stadia Dist	Hor Angle	Remarks
		157°	22°-54'	(13) = N.W. cor House
		144°	25°-05'	(12) = Cor House
		145°	26°-25'	(11) = Angle pt in house
		123°	31°-29'	(10) = N.E. cor House
		122°	40°-21	(9) = Pt. on fence
		112°	33°-47'	(8) = No. end board fence
		103° ~~113°~~	41°-34'	(7) = N.W. cor House
		77°	61°-38	(6) = N.E. cor House
		72°	68°-22'	(5) = N.W. cor House
		65°	96°-40	(4) = N.E. cor House
		66°	110°-29	(3) = N.W. Cor Garage
		68°	120°-56'	(2) = N.E. cor Garage
0+100 on L.C. between 126+16.09 EC + 122+88.84 BC nothing set	122+88.84 B.C.	82°	136°-09'	(1) = N.E. cor House

continued from top page 109

RETURN TO LOS ANGELES COUNTY SURVEYOR

NOTE: ANY ADDITION OR CHANGES ON THIS SHEET MUST BE MADE OR CIRCLED IN RED. WITH DATE AND NAME OF PERSON MAKING CHANGE.

DO NOT EXTEND NOTES THIS SIDE OF THIS LINE

Date 4-27	W. O. No. 245 D. & O. No.
Map No. B-307-2 & 8925-1	Location Coast Highway
	Surveyed by R. B. Steele
	Date 2-3-29
Date 5-27	Indexed

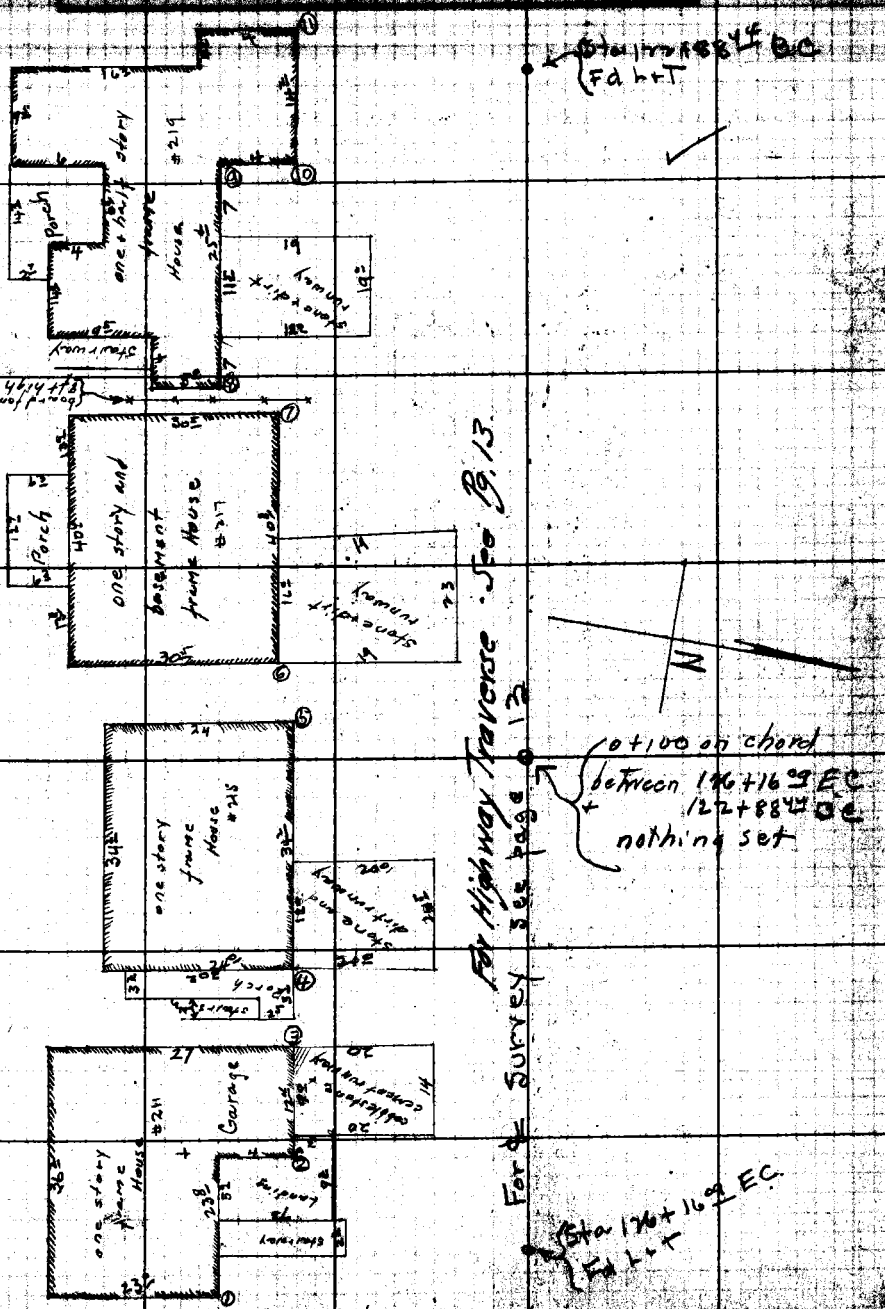

continued from Map page 110

F.B. Pg. 112 Chief Party Notes by Date

RETURN TO
LOS ANGELES COUNTY SURVEYOR

NOTE: ANY ADDITION OR CHANGES ON THIS SHEET MUST BE MADE OR CIRCLED IN RED. WITH DATE AND NAME OF PERSON MAKING CHANGE.

DO NOT EXTEND NOTES THIS SIDE OF THIS LINE

Date March 7 Noted by S Chief Party Stites F.B. 264 Pg. 1[illegible]

Signed by Hopkins	W.O. No. 745 D.S.O. No.
Date 4-27	Location Coast Highway
Map No. B-387-2&3 & 3935-1&2	Surveyed by Stites, Dep.
Plotting C'k'd by [illegible]	Date March 1927
Date 5-27	Indexed

NOTE: ANY ADDITION OR CHANGES ON THIS SHEET MUST BE MADE OR CIRCLED IN RED, WITH DATE AND NAME OF PERSON MAKING CHANGE.

RETURN TO LOS ANGELES COUNTY SURVEYOR

DO NOT EXTEND NOTES THIS SIDE OF THIS LINE

Traverse along beach
paralleling State Highway from
0+00 at Los Flores
to
218+72.99 at L.A. City Line.

H. I. Stites	Ch. Party
L. O. Wilcoxon	⊼ man
H. F. Nauman	Hd. chain
J. R. Pleas	Rr. "
L. C. Wilson	Ex. man
Wayne Harris	" "

F.B. 264 PG. 115 Stites Chief Party Notes by S Date 3/7/27

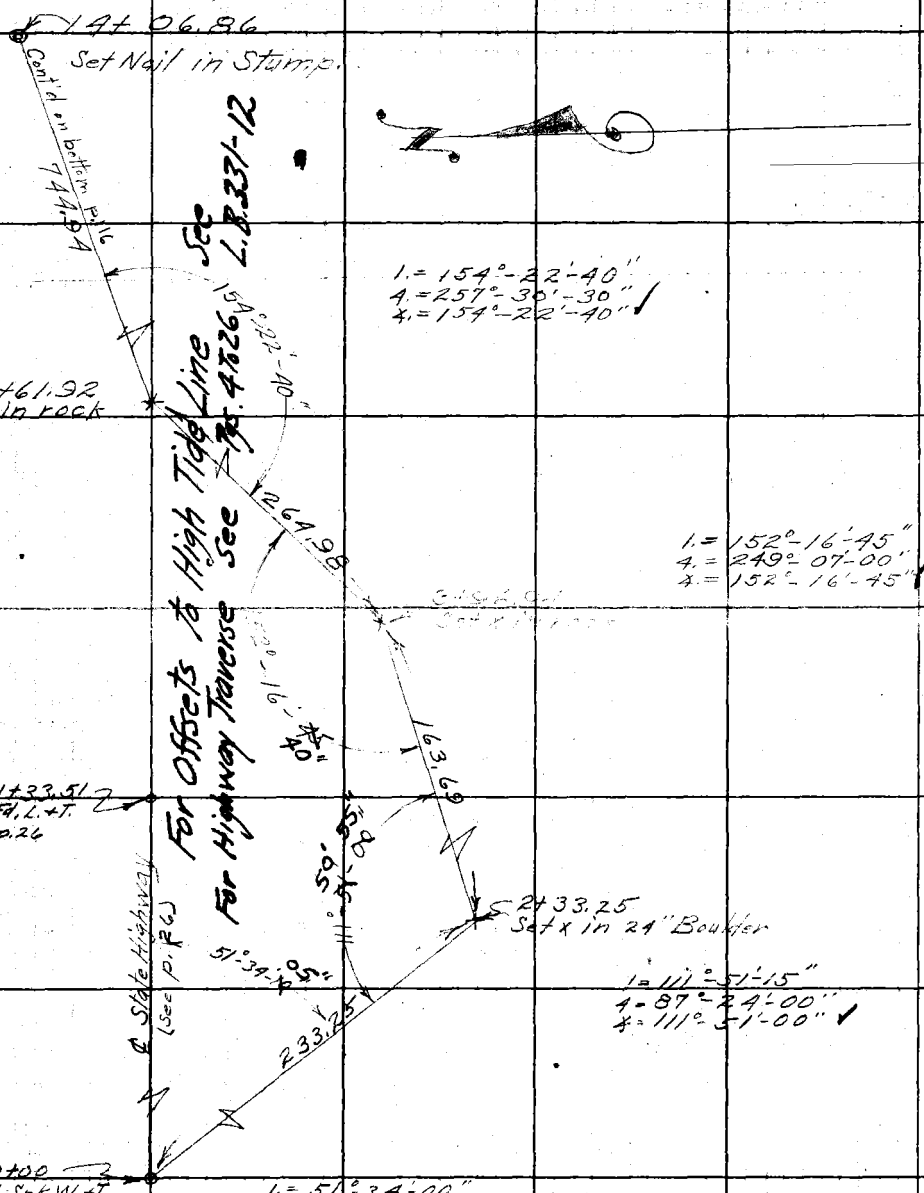

RETURN TO
LOS ANGELES COUNTY SURVEYOR

DO NOT EXTEND NOTES THIS SIDE OF THIS LINE

NOTE: ANY ADDITION OR CHANGES ON THIS SHEET MUST BE MADE OR CIRCLED IN RED, WITH DATE AND NAME OF PERSON MAKING CHANGE.

Date 3/1/27 Notes by S Chief Party Stites F.B. 264 Pg. 116

Plotted by Hopkins	W. O. No. 745 O. S. O. No.
Date 4-27	Location Beach Traverse
Map No. B-307-3 & 8925-2	Surveyed by Stites, Dep.
Plotting C'k'd by McGuire	Date March-1927
Date 5-27	Indexed



For Offsets to High Tide Line See L.B. 331-12 to 16

For Highway Traverse See Pages 4 to 26

NOTE: ANY ADDITION OR CHANGES ON THIS SHEET MUST BE MADE OR CIRCLED IN RED, WITH DATE AND NAME OF PERSON MAKING CHANGE.

DO NOT EXTEND NOTES THIS SIDE OF THIS LINE

RETURN TO LOS ANGELES COUNTY SURVEYOR

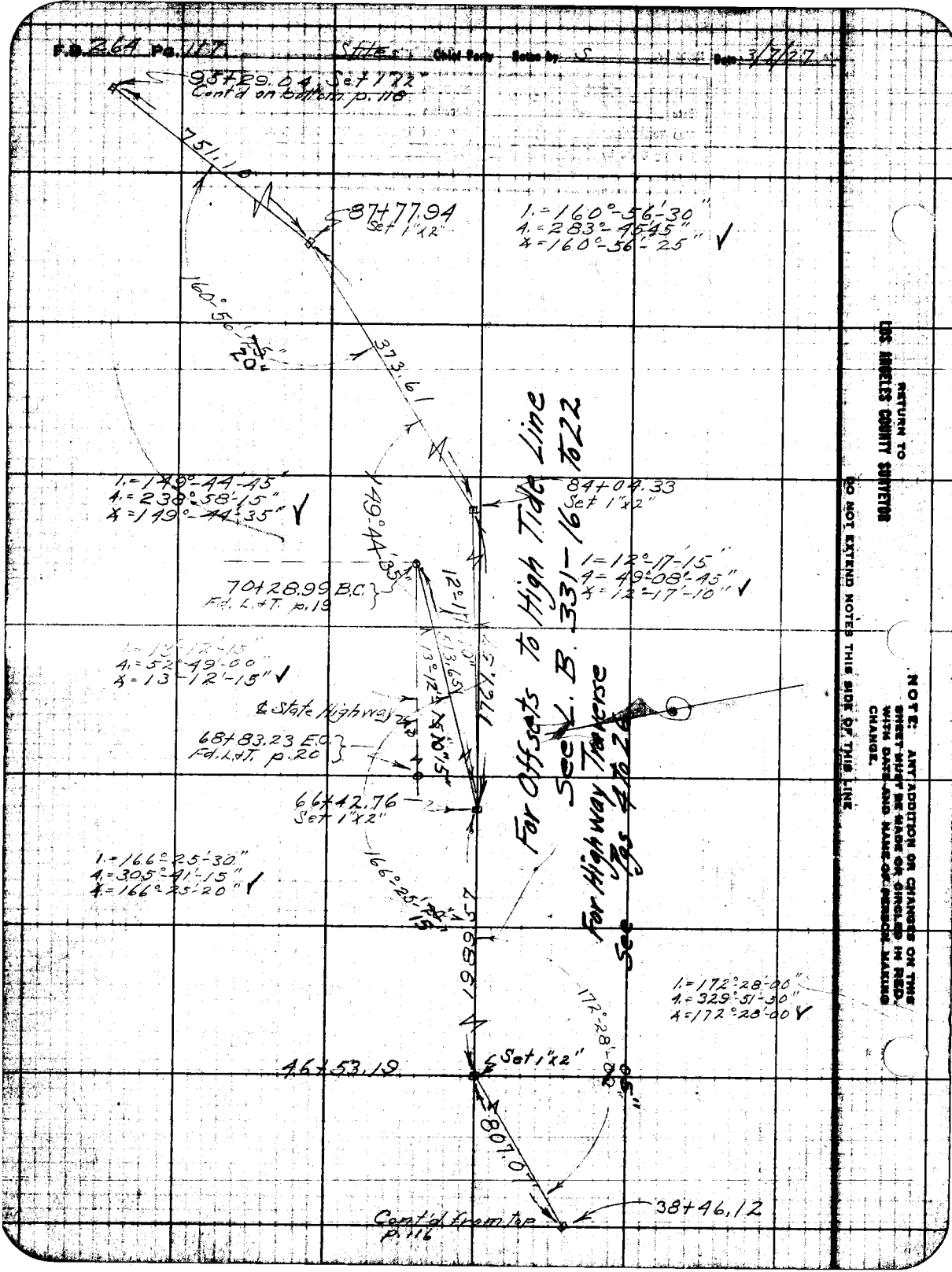
F.B. 264 Pg. 117
Sites
Chief Party
Notes by S
Date 3/7/27
95+29.04 Set 1"x2"
Cont'd on bottom p. 118
751.10
87+77.94
Set 1"x2"
1.=160°-56'-30"
4.=283°-45'45"
∡=160°-56'-25" ✓
160°-56'-25"
20"
373.61
1.=149°-44'-45"
4.=238°-58'-15"
∡=149°-44'-35" ✓
149°-44'-35"
84+04.33
Set 1"x2"
1=12°-17'-15"
4=49°-08'-45"
∡=12°-17'-10" ✓
70+28.99 B.C.
Fd. L.&T. p.19
12°-17'-10"
13°-12'-15"
4.=52°-49'-00"
∡=13°-12'-15" ✓
13.65
1767.57
℄ State Highway
68+83.23 E.C.
Fd. L.&T. p.20
66+42.76
Set 1"x2"
For Offsets to High Tide Line
See L. B. 331-16 to 22
For Highway Traverse
See Pgs 4 to 26
1.=166°-25'-30"
4.=305°-41'-15"
∡=166°-25'-20" ✓
166°-25'-20"
1989.57
1.=172°-28'-00"
4.=329°-51'-30"
∡=172°-28'-00" ✓
172°-28'-00"
46+53.19
Set 1"x2"
807.07
38+46.12
Cont'd from top
p. 116
RETURN TO
LOS ANGELES COUNTY SURVEYOR
DO NOT EXTEND NOTES THIS SIDE OF THIS LINE
NOTE: ANY ADDITION OR CHANGES ON THIS SHEET MUST BE MADE OR CIRCLED IN RED WITH DATE AND NAME OF PERSON MAKING CHANGE.

Date 3/8/27 Notes by S Chief Party Stites F.B. 264 Pg. 118

Plotted by Hawkins	W. O. No. 745 D. B. O. No.
Date 4-27	Location Beach Traverse
Map No. B-307-2 & 3215-1	Surveyed by Stites, Dep.
Plotting Ck'd by McPARKIN	Date March 1927
Date 5-27	Indexed

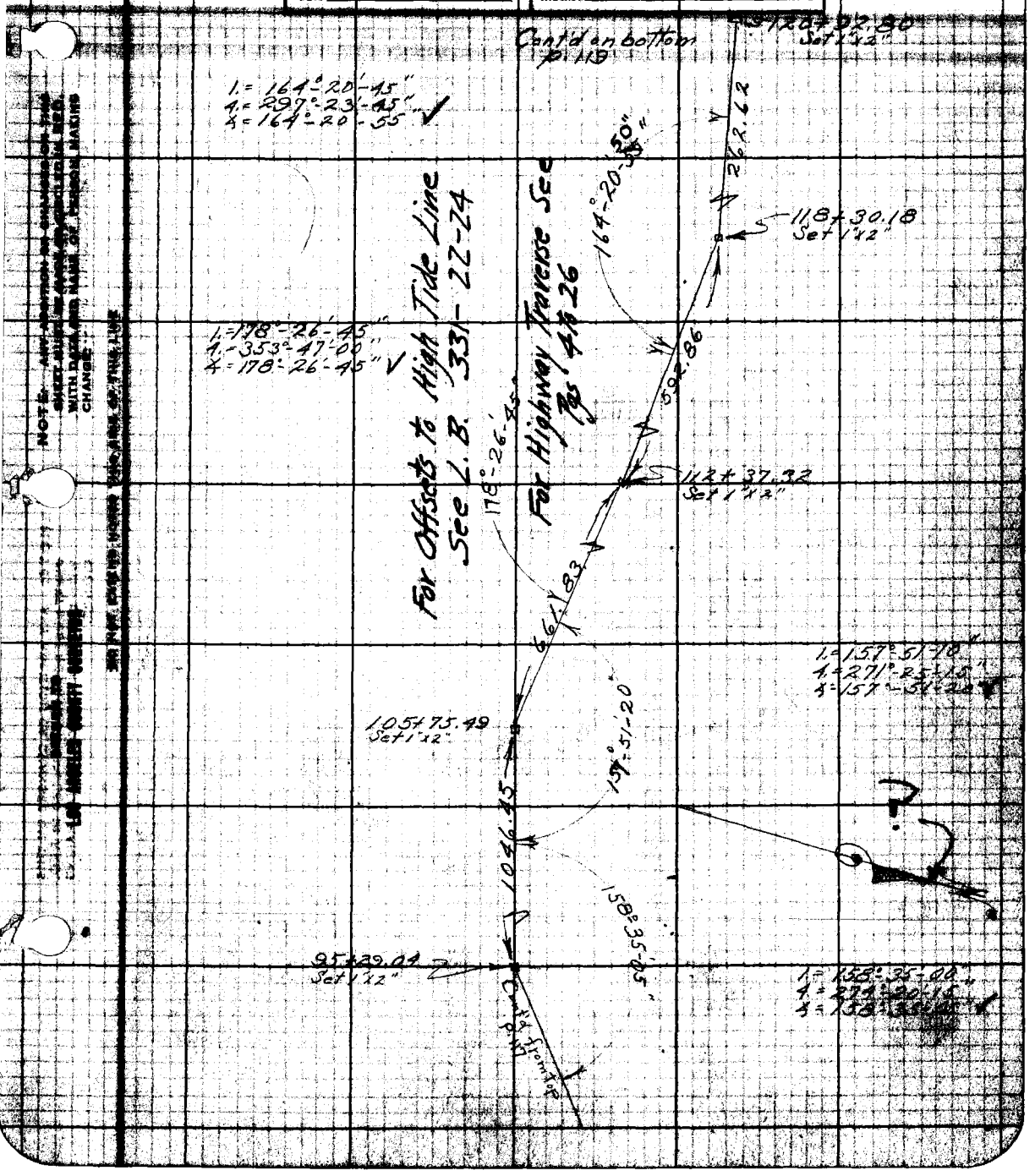



F.B. 264 Pg. 119
State
Chief Party
Notes by S
Date 3/8/22
140+21.24 E.C.
Fd L+T
Pd N
148+90.04
Cont'd on bottom p. 20
1 = 28°-26'-15"
4 = 113°-46'-00"
4 = 28°-26'-30"
133.17
28°-26'-30"
140+57.16
Set 1"x2"
State Highway
161°-28'-50"
137+82.48
Fd L+T-B.C.
Pd N
332.36
137+24.80
Set 1"x2"
1 = 161°-28'-45"
4 = 285°-55'-30"
4 = 161°-28'-50"
167°-33'-45"
1 = 167°-33'-45"
4 = 310°-15'-00"
4 = 167°-33'-45"
647.36
For Offsets to High Tide Line
See L.B. 331-26 to 28
For Highway Traverse See Pgs 4 to 26
130+77.44
Set 1"x2"
496.22
125+81.22
x in rock
143°-30'-40"
1 = 143°-30'-50"
4 = 214°-02'-30"
4 = 143°-30'-40"
488.42
1 = 154°-36'-15"
4 = 258°-24'-30"
4 = 154°-36'-10"
154°-36'-10"
120+92.80
Set 1"x2"
Cont'd from top p. 118
RETURN TO
LOS ANGELES COUNTY SURVEYOR
DO NOT EXTEND NOTES THIS SIDE OF THIS LINE
NOTE: ANY ADDITION OR CHANGES ON THIS SHEET MUST BE MADE OR CIRCLED IN RED, WITH DATE AND NAME OF PERSON MAKING CHANGE.

Date 3/10/27 Chief Party Stites P.B. 264 Pg. 120

Platted by Mankins	W. O. No. 745 S. R. O. No.
Date 4-21	Location Beach Traverse
Map No. B-307-2 & 3	Surveyed by Stites, Dep.
Plotted Chk'd by McGovern	Date March 1927
Date 5-21	Indexed

Note:
The distances shown in green ink on this page are distances chained by C. A. Benson Oct. 18, 1928.

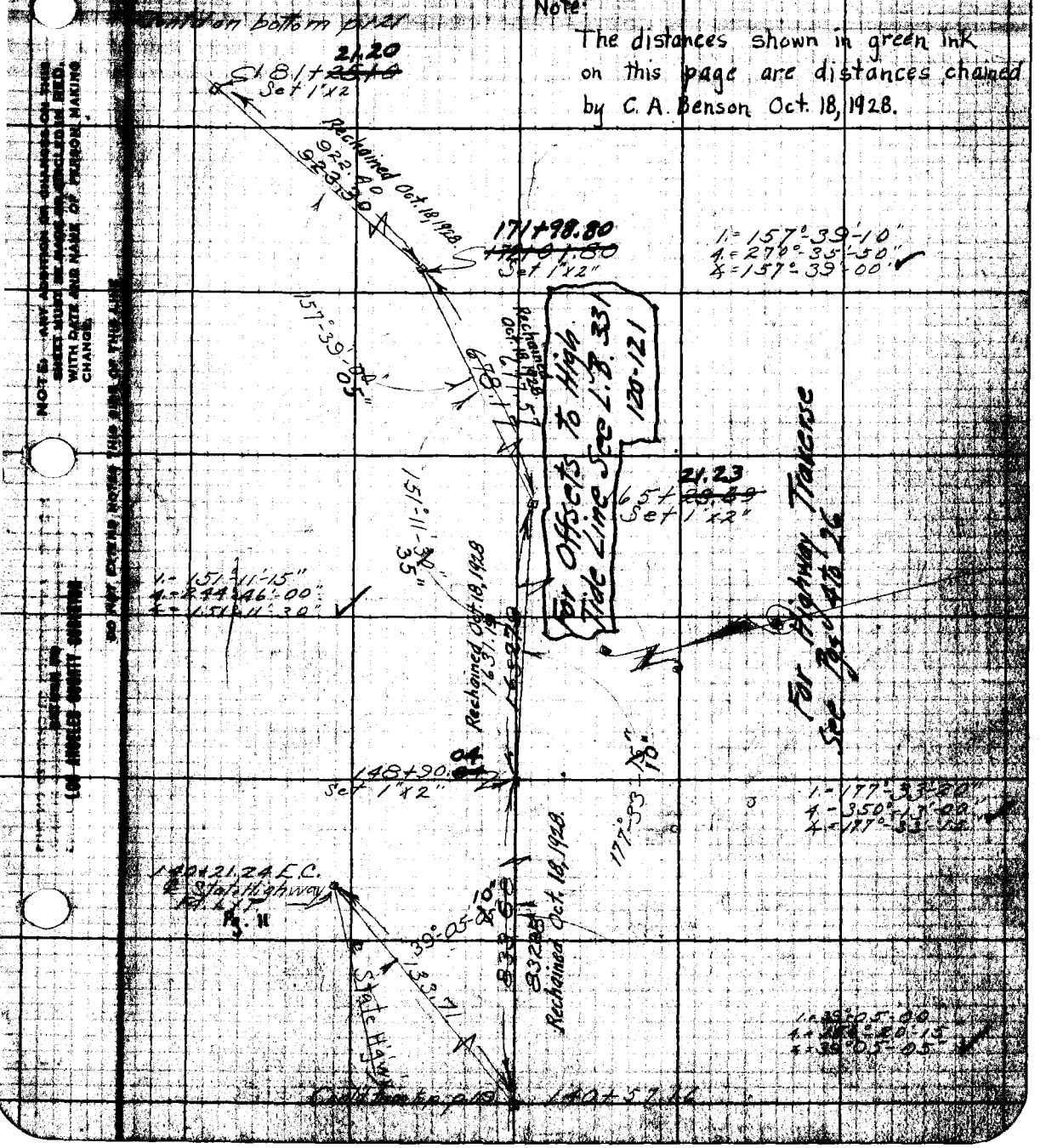

NOTE: ANY ADDITION OR CHANGES ON THIS SHEET MUST BE MADE OR CIRCLED IN RED, WITH DATE AND NAME OF PERSON MAKING CHANGE.

DO NOT EXTEND NOTES THIS SIDE OF THIS LINE

LOS ANGELES COUNTY SURVEYOR

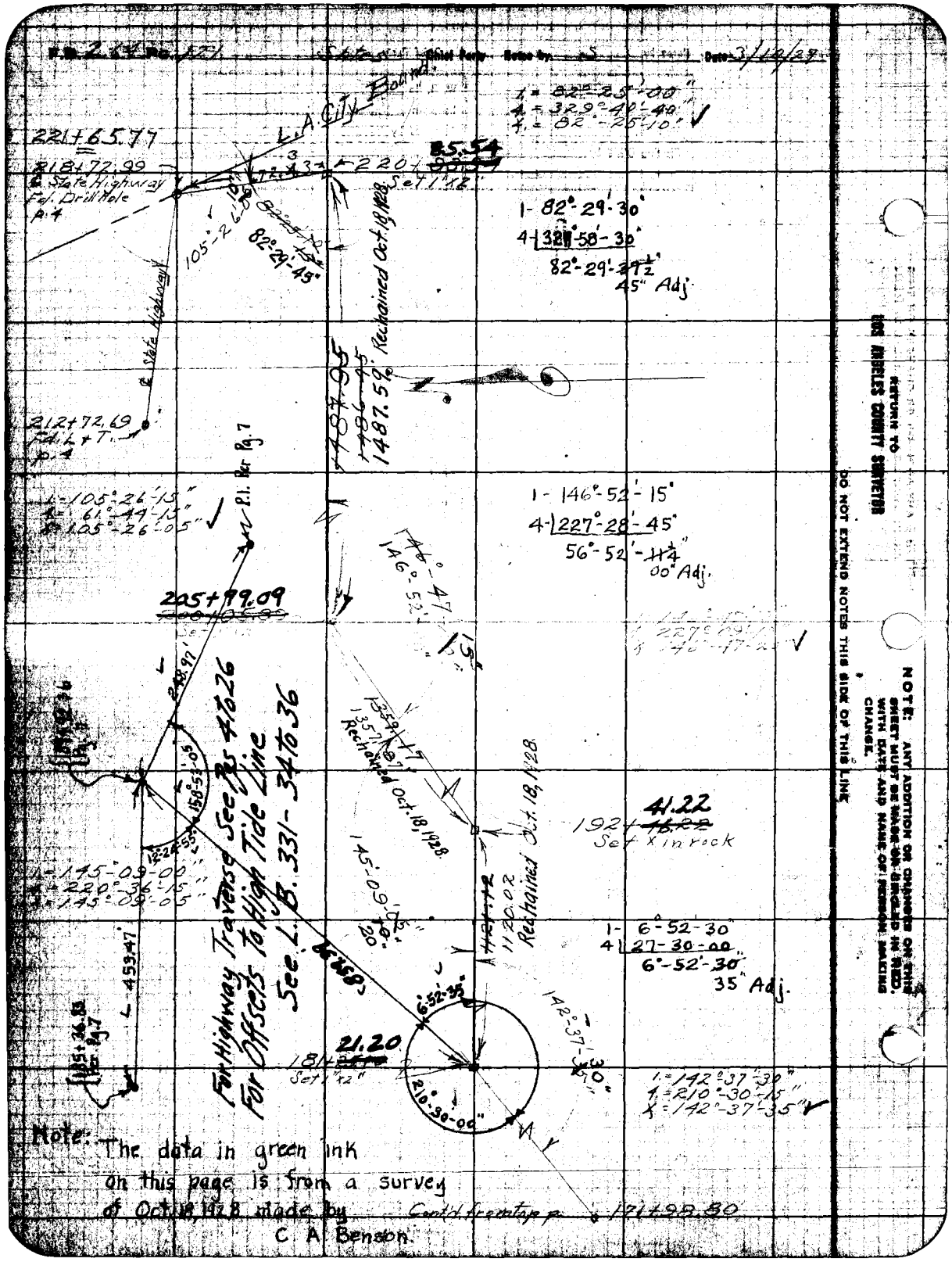

F.B. 2 Pg. 121
Chief Party
Notes by
Date 3/12/29
L.A. City Bound
1 = 82°-25'-00"
4 = 329°-40'-40"
X = 82°-25'-10"
221+65.77
218+72.99
℄ State Highway
Fd. Drill Hole
p. 4
220+85.54
Set 1"x2"
105°-26'-10"
82°-29'-45"
℄ State Highway
Rechained Oct. 18, 1928
1- 82°-29'-30"
4- 329°-58'-30"
82°-29'-45" Adj.
212+72.69
Fd. L+T
p. 4
1487.59
1487.95
1- 146°-52'-15"
4- 227°-28'-45"
56°-52'-00" Adj.
1- 105°-26'-15"
4- 61°-44'-15"
X 105°-26'-05"
P.I. Per Pg. 7
205+99.09
146°-47'-15"
146°-52'-15"
Rechained Oct. 18, 1928
1359.17
1357.87
Rechained Oct. 18, 1928
192+41.22
Set X in rock
1- 145°-09'-00"
4- 220°-36'-15"
X 145°-09'-05"
145°-09'-05"
1120.02
1- 6°-52'-30"
4- 27°-30'-00"
6°-52'-30"
35" Adj.
453.47
6°-52'-35"
21.20
Set 1"x2"
210°-30'-00"
142°-37'-30"
1- 142°-37'-30"
4- 210°-30'-15"
X 142°-37'-35"
For Highway Traverse See Pgs 4 to 26
For Offsets to High Tide Line
See L.B. 331-34 to 36
Note: The data in green ink on this page is from a survey of Oct. 18, 1928 made by C. A. Benson.
Cont'd from top p.
171+98.80
RETURN TO
LOS ANGELES COUNTY SURVEYOR
DO NOT EXTEND NOTES THIS SIDE OF THIS LINE
NOTE: ANY ADDITION OR CHANGES ON THIS SHEET MUST BE MADE OR CIRCLED IN RED, WITH DATE AND NAME OF PERSON MAKING CHANGE.

Date 3/21/27 Notes by S Chief Party Stites F.B. 264 Pg. 122

Plotted by Hopkins	W.O. No. 745 D.S.O. No.
Date 4-27	Location Coast Highway
Map No. B-300-3 & B-315-2	Surveyed by Stites, Dep.
Plotting C'k'd by McPherson	Date March 21, 1927
Date 5-27	Indexed

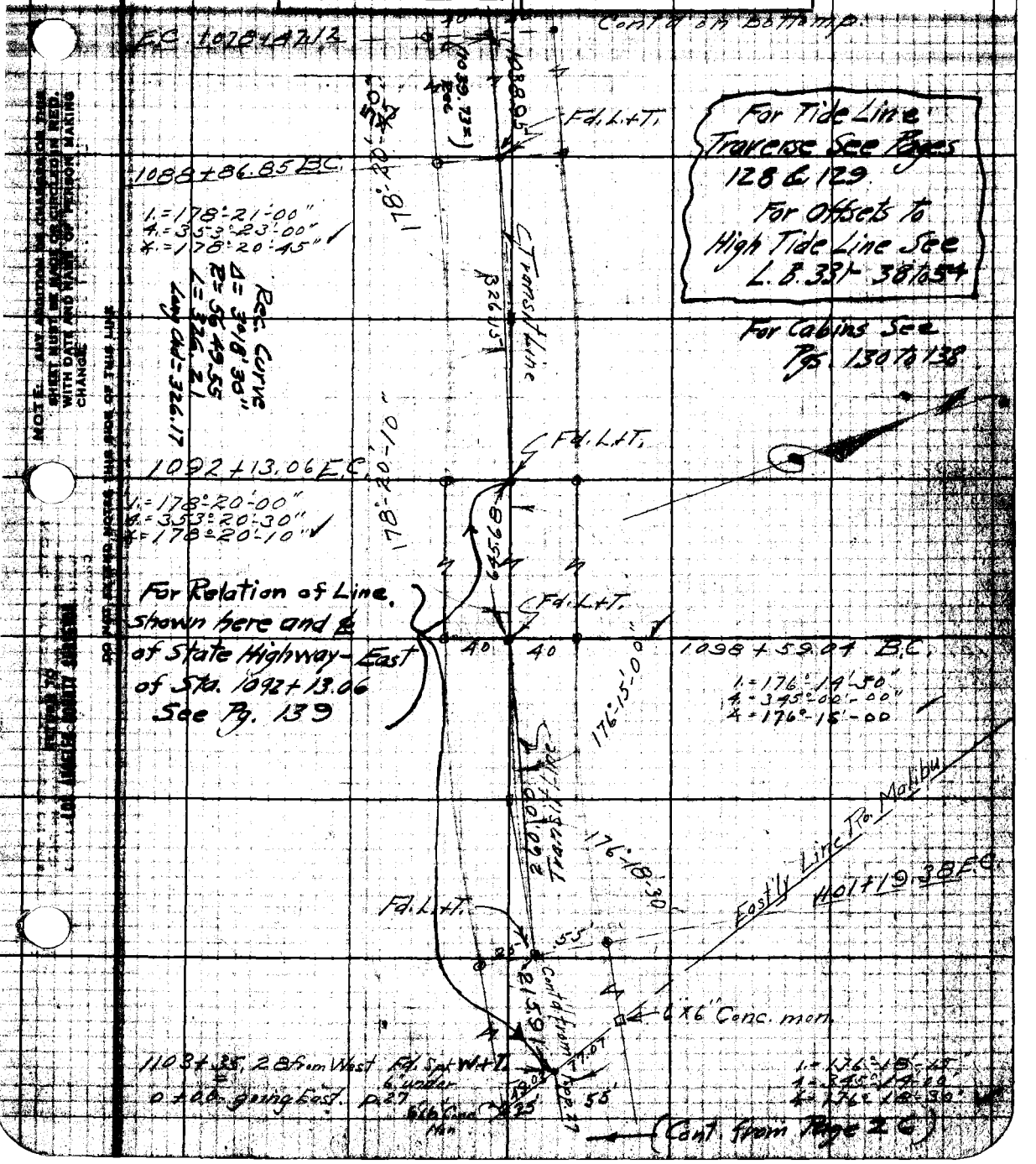

NOTE: ANY ADDITION OR CHANGES ON THIS SHEET MUST BE MADE OR CIRCLED IN RED WITH DATE AND NAME OF PERSON MAKING CHANGE

DO NOT EXTEND NOTES THIS SIDE OF THIS LINE

RETURN TO LOS ANGELES COUNTY SURVEYOR

F.B. 264 Pg. 123 Stites Chief Party Notes by S Date 3/21/27

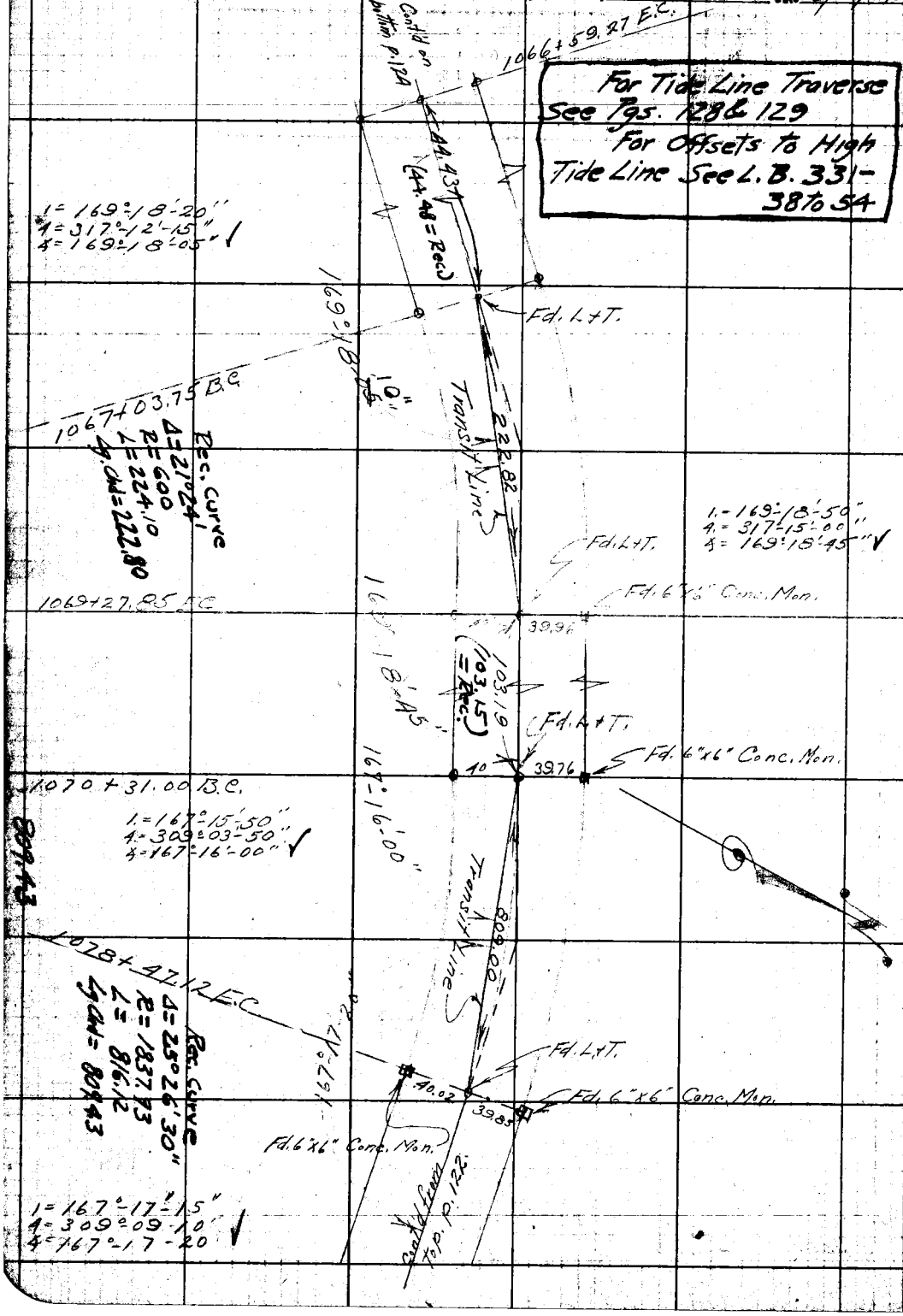

RETURN TO
LOS ANGELES COUNTY SURVEYOR

DO NOT EXTEND NOTES THIS SIDE OF THIS LINE

NOTE: ANY ADDITION OR CHANGES ON THIS SHEET MUST BE MADE OR CIRCLED IN RED, WITH DATE AND NAME OF PERSON MAKING CHANGE.

Date 3/21/27 Notes by S Chief Party Stites F.B. 264 Pg. 124

Plotted by Map Kins	W.O. No. 745 B.S.O. No.
Date 4-27	Location Coast Highway
Map No. B-807-3 & 8425-2	Surveyed by Stites, Dep.
Plotting Ch'd by McPherson	Date March, 1927
Date 5-27	Indexed

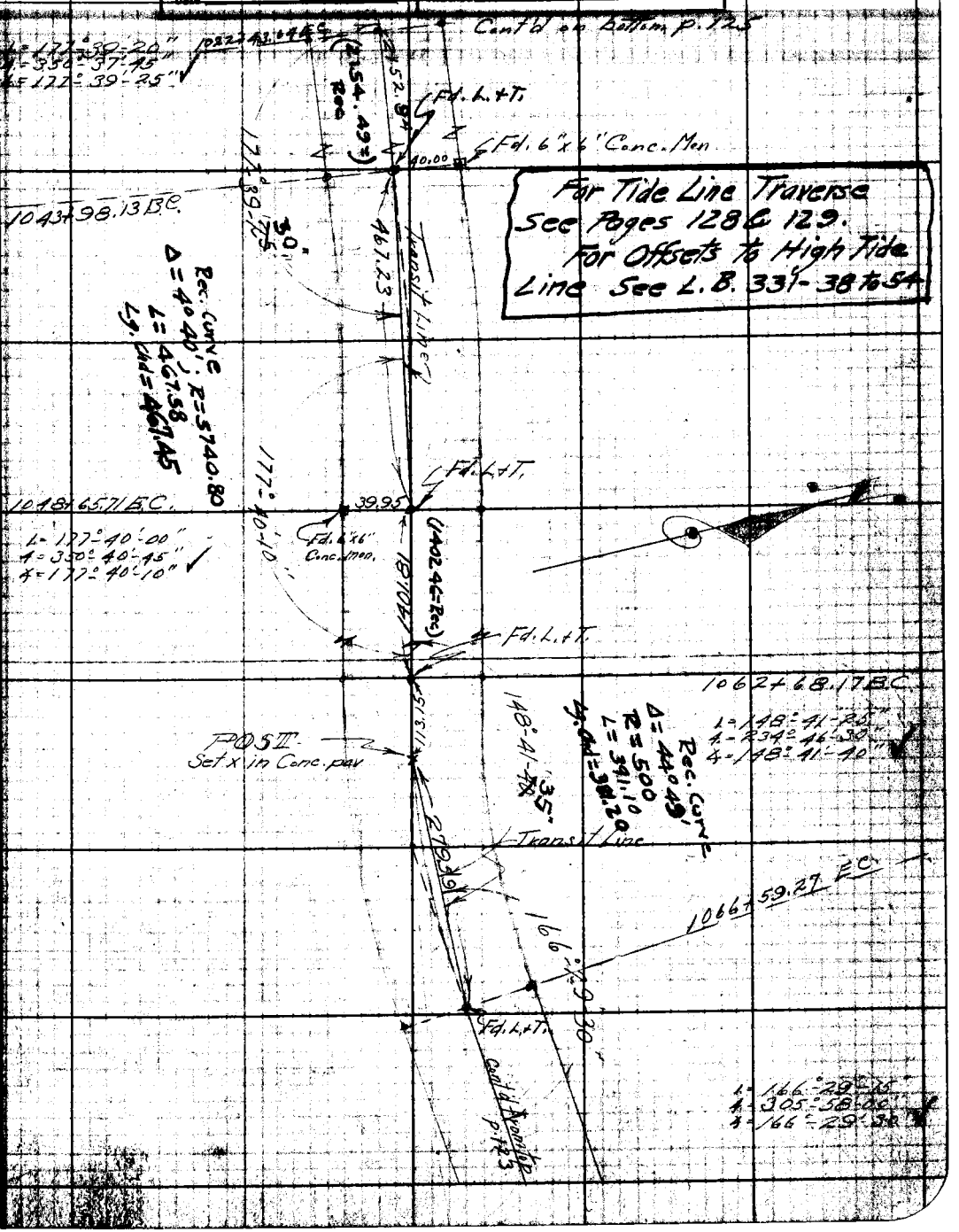

NOTE: ANY ADDITION OR CHANGES ON THIS SHEET MUST BE MADE OR CIRCLED IN RED, WITH DATE AND NAME OF PERSON MAKING CHANGE.

DO NOT EXTEND NOTES THIS SIDE OF THIS LINE

RETURN TO LOS ANGELES COUNTY SURVEYOR

F.B. 264 Pg. 125 Stites Chief Party Notes by S Date 3/22/28

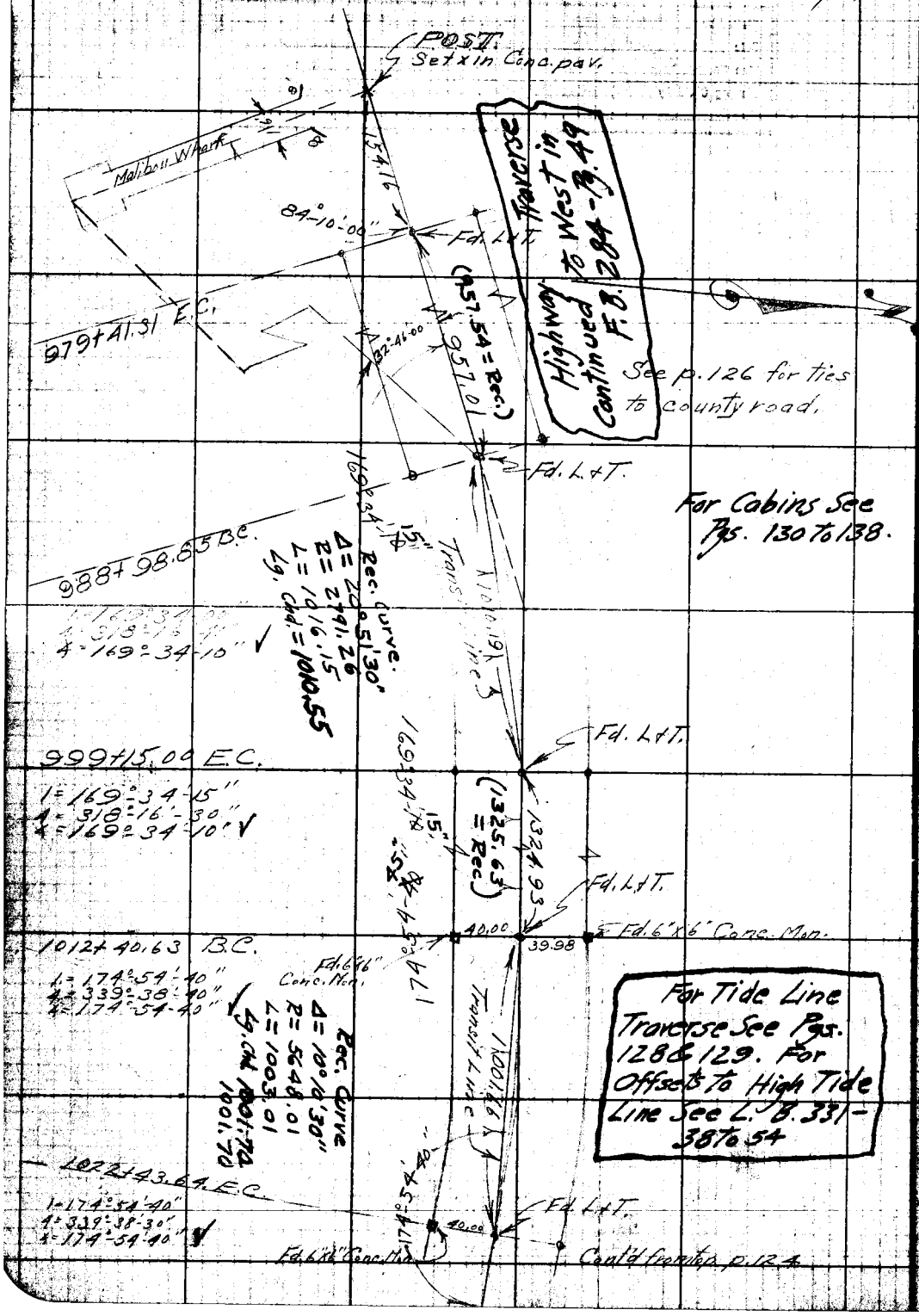

RETURN TO
LOS ANGELES COUNTY SURVEYOR

DO NOT EXTEND NOTES THIS SIDE OF THIS LINE

NOTE: ANY ADDITION OR CHANGES ON THIS SHEET MUST BE MADE OR CIRCLED IN RED, WITH DATE AND NAME OF PERSON MAKING CHANGE.

Date 3/23/22 Notes by S Chief Party H.L. Stites F.B. 264 Pg. 126

Plotted by [illegible]	W.O. No. 745 D.S.O. No.
Date 4-27	Location Malibu Road
Map No. B-307-3 & 8925-2	Surveyed by Stites, Dep.
Plotting C'k'd by MS Pherson	Date March 1927
Date 5-27	Indexed

NOTE: ANY ADDITION OR CHANGES ON THIS SHEET MUST BE MADE OR CIRCLED IN RED WITH DATE AND NAME OF PERSON MAKING CHANGE.

DO NOT EXTEND NOTES THIS SIDE OF THIS LINE

RETURN TO LOS ANGELES COUNTY SURVEYOR

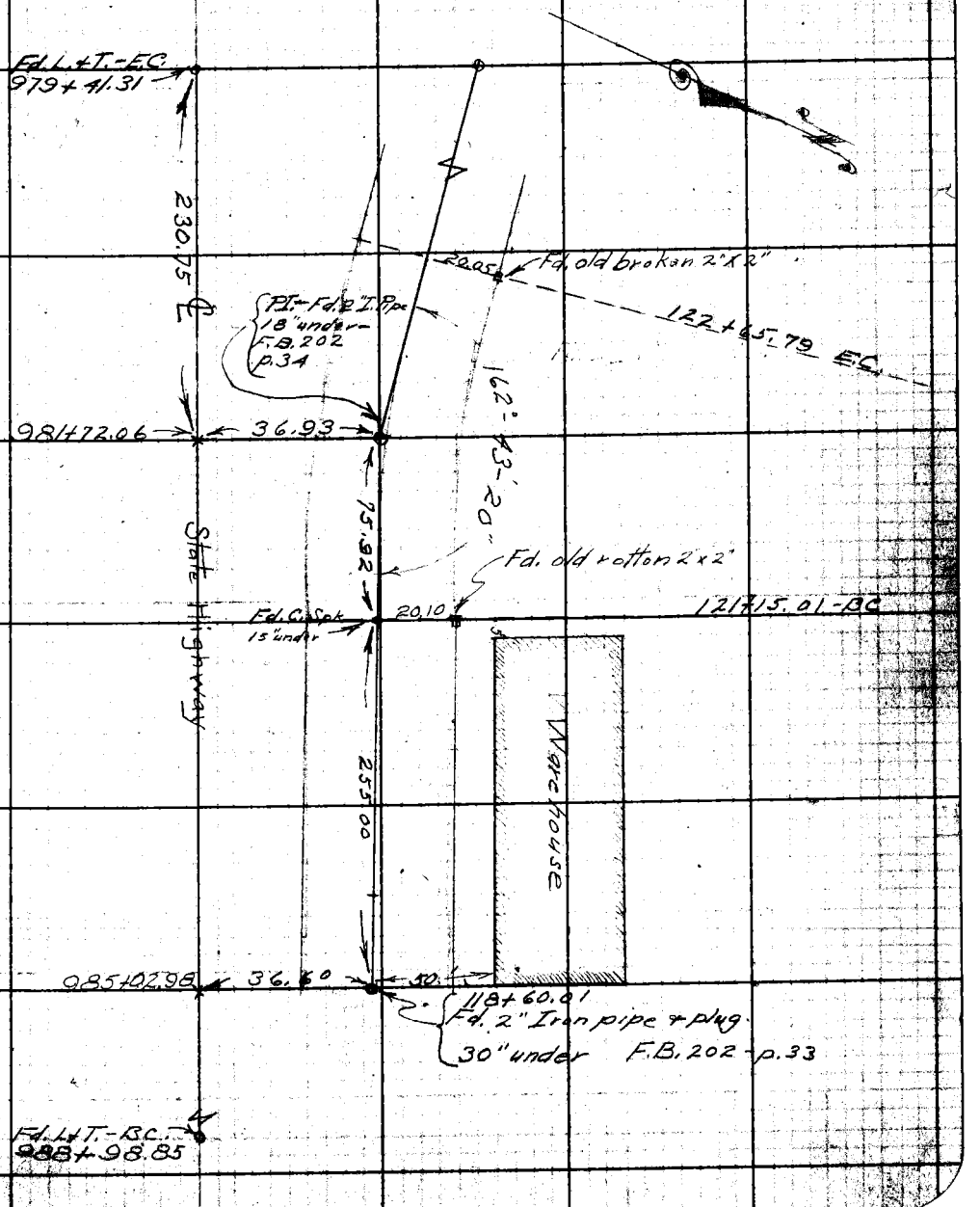

F.B. 269 PG. 127 SITES Chief Party Notes by: S Date 3/23

RETURN TO
LOS ANGELES COUNTY SURVEYOR

NOTE: ANY ADDITION OR CHANGES ON THIS SHEET MUST BE MADE OR CIRCLED IN RED, WITH DATE AND NAME OF PERSON MAKING CHANGE.

DO NOT EXTEND NOTES THIS SIDE OF THIS LINE

Date 3/22/27 Notes by S Chief Party Stites P.B. 264 Pg. 128

Cont'd on bottom p. 127

Plotted by Hop Kins	W. O. No. 745 D. S. O. No.
Date 4-27	Location Coast Highway
Map No. B 307-3 & 8925-2	Surveyed by Stites Dep
Plotting C'k'd by McPherson	Date March 1927
Date 5-27	Indexed

80+70.82
Set 1"x2"

1.= 147°-30'-00"
4.= 230°-00'-00"
4.= 147°-30'-00"

For Offsets To High Tide Line See L. B. 331-40 To 48

For Highway Traverse See Pg. 122 to 126

3755.74

147°-30'-00"

43+15.08
N.O.S.
Set 1"x2"

1069+27.85 E.C. ℄ State Highway
Fd. L.&T.

1.= 13°-43'-15"
4.= 54°-53'-40"
4.= 13°-43'-25"

Fd. L.&T. No. 1+19.38
p. 122 E.C.

1.= 167°-55'-00"
4.= 311°-39'-40"
4.= 167°-54'-55"

759.06

206.17

℄ State Highway
1070+31.00 B.C.
Fd. L.&T.

13°-43'-25"

167°-54'-55"

142°-05'-30"

35+56.02
Set 1"x2"

Fd. Spk. W.L.T.
℄ State Highway
0+00 p. 27
p. 122

1.= 142°-05'-30"
4.= 208°-22'-00"
4.= 142°-05'-30"

3322.77

233.25

Fd. L.&T.
1+33.51 B.C.
p. 27

158°-55'-40"

111°-30'-55"
See p. 114



2+33.25
See p. 114
Fd. x in rock

1.= 158°-55'-30"
4.= 275°-42'-45"
4.= 158°-55'-40"

3+96.94

NOTE: ALL ADDITIONS OR CHANGES ON THIS SHEET MUST BE MADE IN CONCRETE RED WITH DATE AND NAME OF PERSON MAKING CHANGE.

DO NOT EXTEND NOTES THIS SIDE OF THIS LINE

F.B. 264 Pg. 123 Stites Chief Party Notes by S Date 3/23

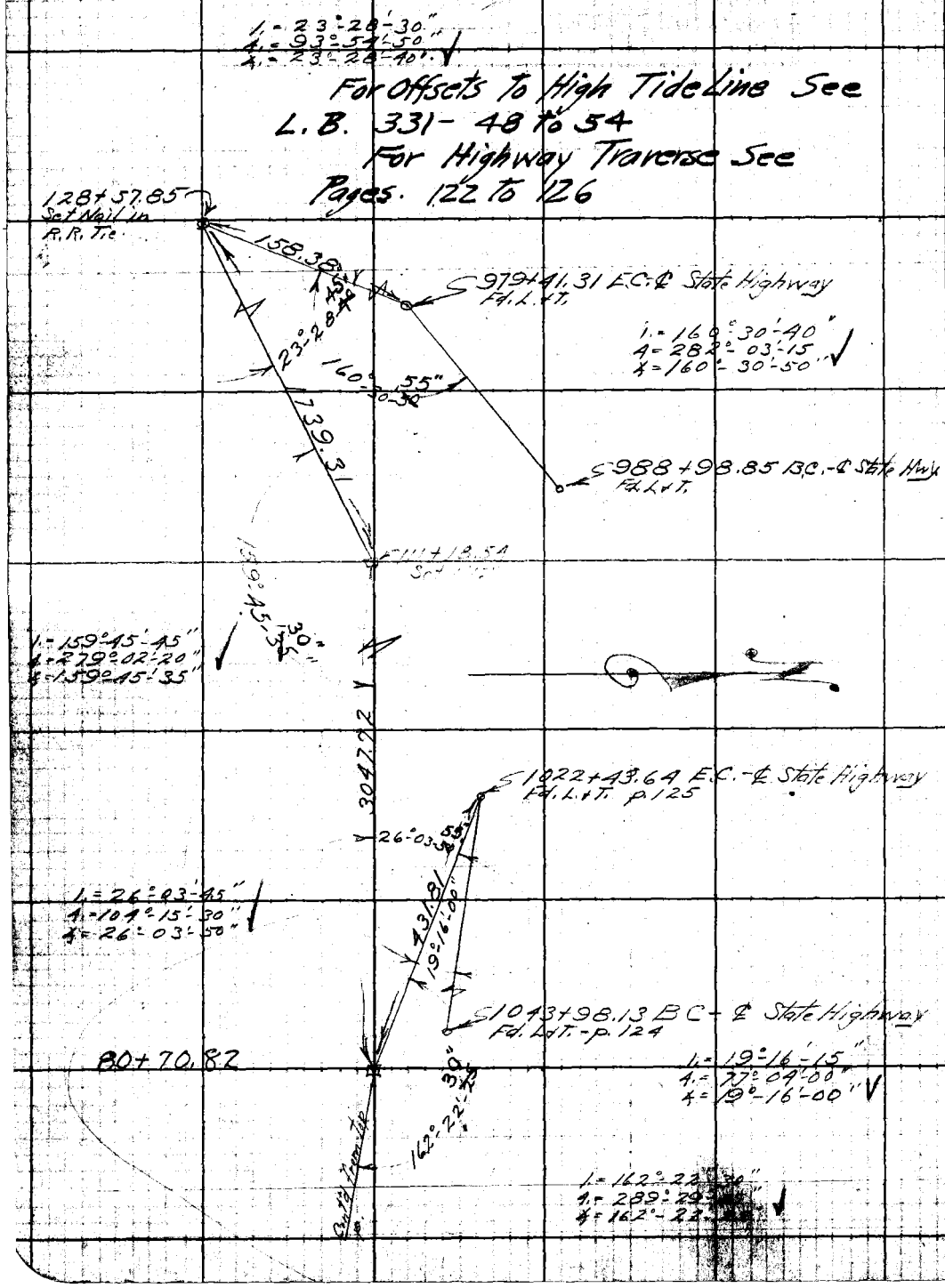

RETURN TO
LOS ANGELES COUNTY SURVEYOR

DO NOT EXTEND NOTES THIS SIDE OF THIS LINE

NOTE: ANY ADDITION OR CHANGES ON THIS SHEET MUST BE MADE OR CIRCLED IN RED, WITH DATE AND NAME OF PERSON MAKING CHANGE.

Date _____ Scale by _____ Chief Party _____ F.B. 264 Pg. 150

Plotted by Hopkins	W.O. No. 7405 S.S.O. No.
Date 2-27	Location Coast Highway
Map No. B-307-3 & B-325-2	Surveyed by R.B. Steele
Plotting C'k'd by McPherson	Date 3-22-27
Date 3-27	Indexed

Location of Buildings
between Coast Highway and
Ocean from Las Flores Canyon
(State Highway ℄ Sta 1108+35.78)
To
Malibu Wharf (State Highway
℄ Sta 979+41.31

Pages 1 to 9 incl;

R.B. Steele Party ch
J.H. Bender Inst.
C.E. Redfern Hd ch.
Frank Greenwood Rc. "

continued bottom page

		Dist		Hor Angle	Object
		131°	130.8	28°-41'	(13) N.W. cor house
		118°	117.8	41°-39'	(12) S.E. cor house
		109°	108.9	35°-54'	(11) N.E. cor house
		100		15°-23'	(10) N.W. cor [illegible]
		90°		12°-50'	(9) Angle pt nW. wing
		93°		11°-00' R	(8) NW cor bridge
		67°		24°-05' L	(7) S End SE wing
		76°		13°-46 L	(6) SW cor bridge
		49°		41°-23° R	(5) N. end NE wing
		41.5		30° 57' R	(4) Angle pt in wing
		33°		33°-29' R	(3) NE cor Bridge
		28.5		68°-35' L	(2) S. end SE wing
1103+35.28	1101+19.38	20°		60°-36 L	(1) S.E cor bridge

Note: Line begins here.

RETURN TO LOS ANGELES COUNTY SURVEYOR

DO NOT EXTEND NOTES THIS SIDE OF THIS LINE

NOTE: ANY ADDITION OR CHANGES ON THIS SHEET MUST BE MADE OR CIRCLED IN RED, WITH DATE AND NAME OF PERSON MAKING CHANGE.

Date: Notes by: Chief Party: P.B. 264 Pg. 132

Plotted by: Hawkins	W.O. No. 745
Date: 4-27	Location: Coast Highway
Map No. B-367-1 & R925-2	Surveyed by: R.B. Steele
Plotting C'k'd by: McPherson	Date: 3-22-27
Date: 5-27	Indexed

continued bottom page

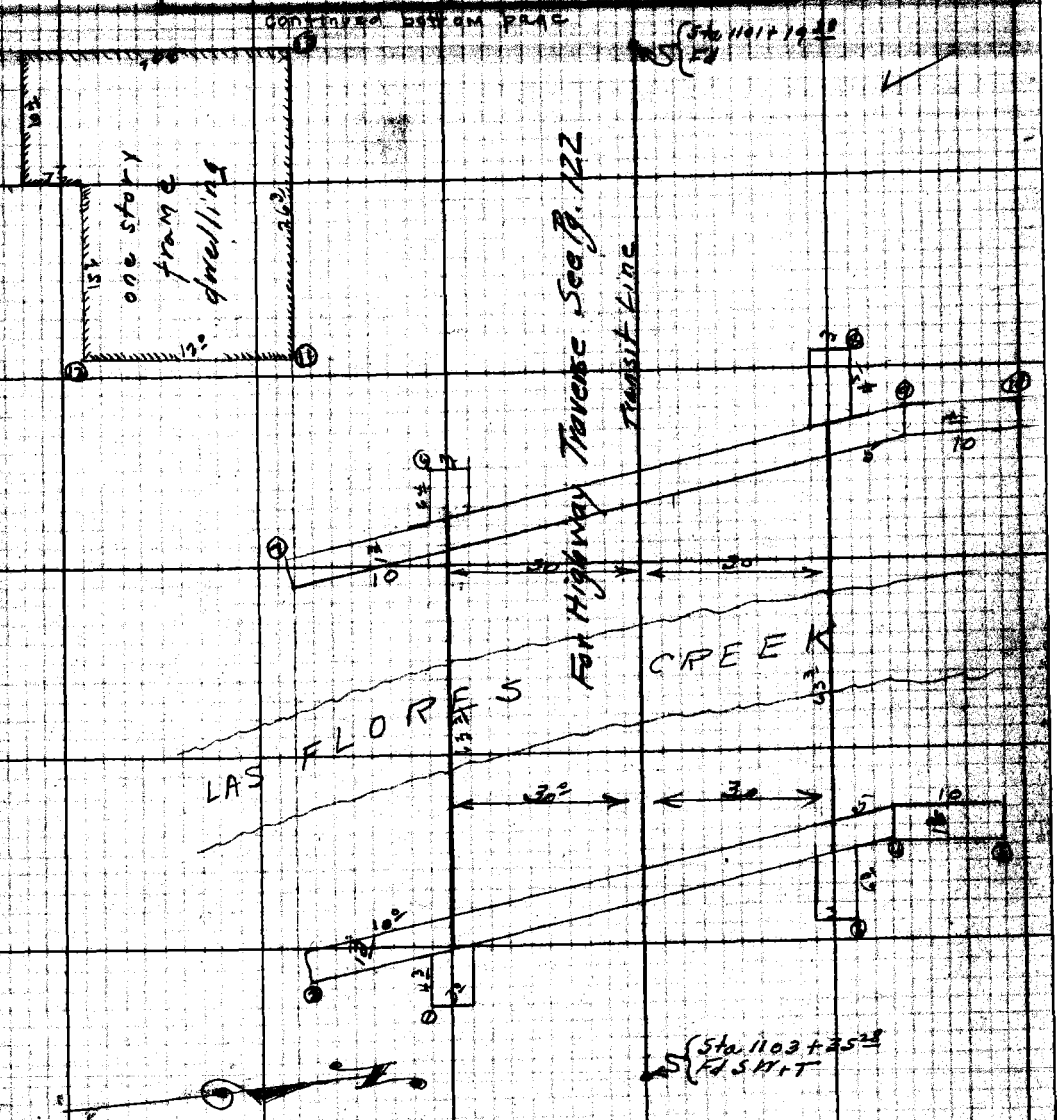

NOTE: ANY ADDITION OR CHANGE ON THIS SHEET MUST BE MADE ON CONCLUSION FOR WITH DATE AND NAME OF PERSON MAKING CHANGE.

DO NOT EXTEND NOTES THIS SIDE OF THIS LINE

F.B. 264 PG. 193 Chief Party Notes by Steele Date 3-[illegible]

continued bottom page

Sta.	F.S.	Dist	Hor Angle	Object

Pottery Plant Located Plus + offsett.

		67.0	122°-21'	② N.E cor Tent House
1012+40	999+15.0	59.8	109°-38'	① N.W. cor Tent House

continued from top page

RETURN TO LOS ANGELES COUNTY SURVEYOR
DO NOT EXTEND NOTES THIS SIDE OF THIS LINE
NOTE: ANY ADDITION OR CHANGES ON THIS SHEET MUST BE MADE OR CHECKED IN FIELD WITH DATE AND NAME OF PERSON MAKING CHANGE.

NOTE: ANY ADDITION OR CHANGES ON THIS SHEET MUST BE MADE OR CIRCULATED WITH DATE AND NAME OF PERSON MAKING CHANGE.

DO NOT EXTEND NOTES THIS SIDE OF THIS LINE

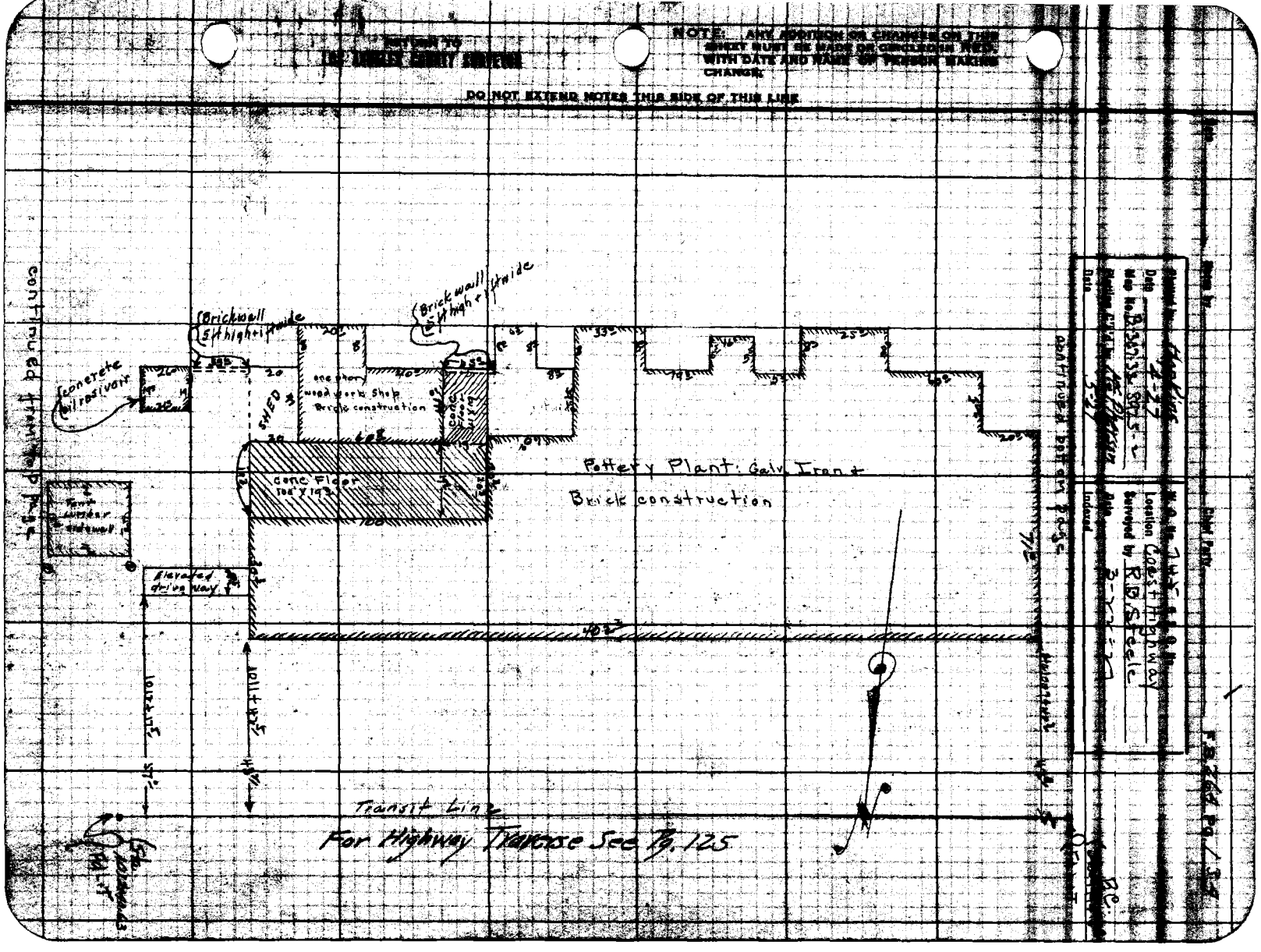

F.B. 264 Pg. 135 Chief Party Notes by: Steele Date 3-22-27

continued bottom page

Sta.	F.S.	Dist	Hor Angle	Object
		171°	20° - 35'	(10) N.W. cor Tent
		156°	23° - 42'	(9) N.E. cor Tent
		120°	27° - 52'	(8) N.W. cor Tent
		115	31° - 50'	(7) N.E. cor Tent
		91	41° - 38'	(6) N.W. cor Tent
		81°	49° - 21'	(5) N.E. cor Tent
		65°	69° - 31'	(4) N.W. cor Tent
		61	83° - 43'	(3) N.E. cor Tent
		84°	93° 24'	(2) N.W. cor shed.
1003+50	999+15	86°	102° - 18'	(1) N.E. cor shed

continued from top page

RETURN TO:
LOS ANGELES COUNTY SURVEYOR

DO NOT EXTEND NOTES THIS SIDE OF THIS LINE

NOTE: ANY ADDITION OR CHANGES ON THIS SHEET MUST BE MADE OR CIRCLED IN RED, WITH DATE AND NAME OF PERSON MAKING CHANGE.

Date _____ Notes by _____ Chief Party _____ F.B. 264 Pg. 136

Plotted by Hopkins	W. O. No. 745 D. S. O. No.
Date 4-27	Location Coast Highway
Map No. B 307-3 & 8925-2	Surveyed by R. B. Steele
Plotting C'k'd by McPherson	Date 3-22-27
Date 5-27	Indexed

continued bottom page

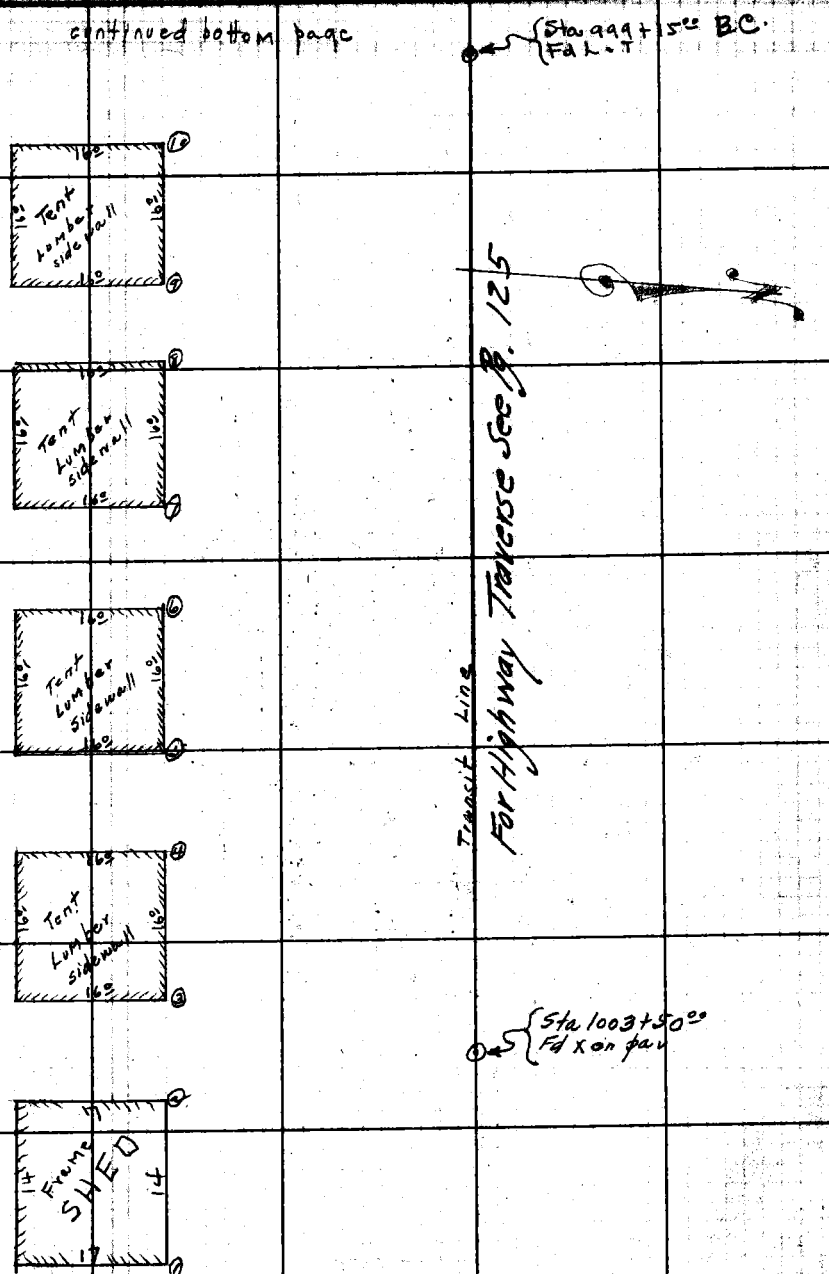

continued from top page

NOTE: ANY ADDITION OR CHANGES ON THIS SHEET MUST BE MADE OR CIRCLED IN RED WITH DATE AND NAME OF PERSON MAKING CHANGE.

DO NOT EXTEND NOTES THIS SIDE OF THIS LINE

RETURN TO LOS ANGELES COUNTY SURVEYOR

F.B. 264 PG. 137 Chief Party Notes by Steele Date 3/22/27

Sta	F.S.	Dist	Hor. Angle	Object

End of Line

One story frame dwelling located plus+offset

continued from top page

RETURN TO LOS ANGELES COUNTY SURVEYOR

NOTE: ANY ADDITION OR CHANGES ON THIS SHEET MUST BE MADE OR CIRCLED IN RED, WITH DATE AND NAME OF PERSON MAKING CHANGE.

DO NOT EXTEND NOTES THIS SIDE OF THIS LINE

Date _____ Notes by _____ Chief Party _____ F.B. 264 Pg. 138

Plotted by Hopkins	W. O. No. 745 D. S. O. No.
Date 4/27	Location Coast Highway
Map No. B-307-3 & 8925-2	Surveyed by R.B. Steele
Plotting Ch'd by McPherson	Date 3-22-1927
Date 5/27	Indexed

NOTE: ANY ADDITION OR CHANGES ON THIS SHEET MUST BE MADE OR CIRCLED IN RED, WITH DATE AND NAME OF PERSON MAKING CHANGE.

DO NOT EXTEND NOTES THIS SIDE OF THIS LINE

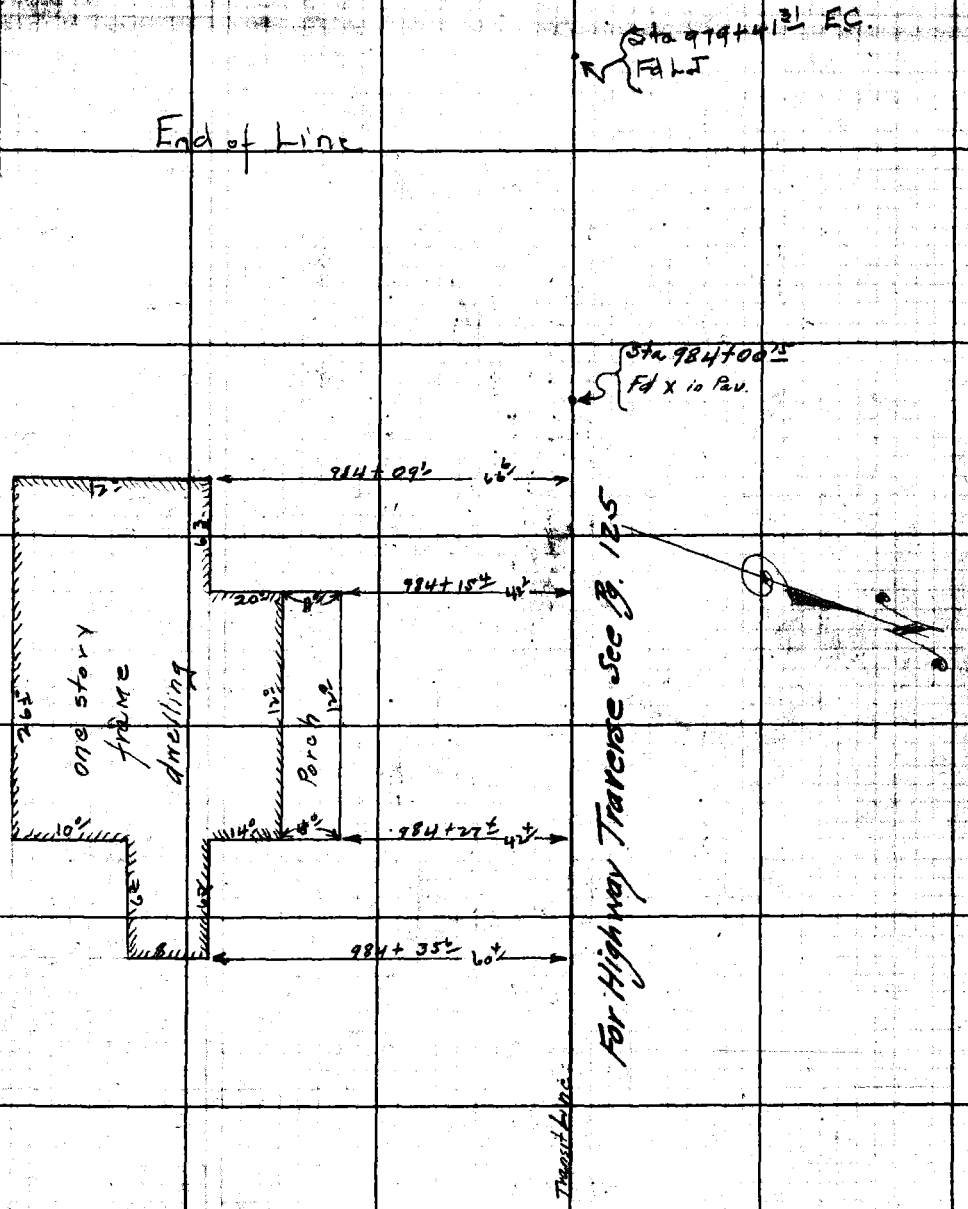

continued from top page

F.B. 264 PG. 139

Chief Party Notes by: Date

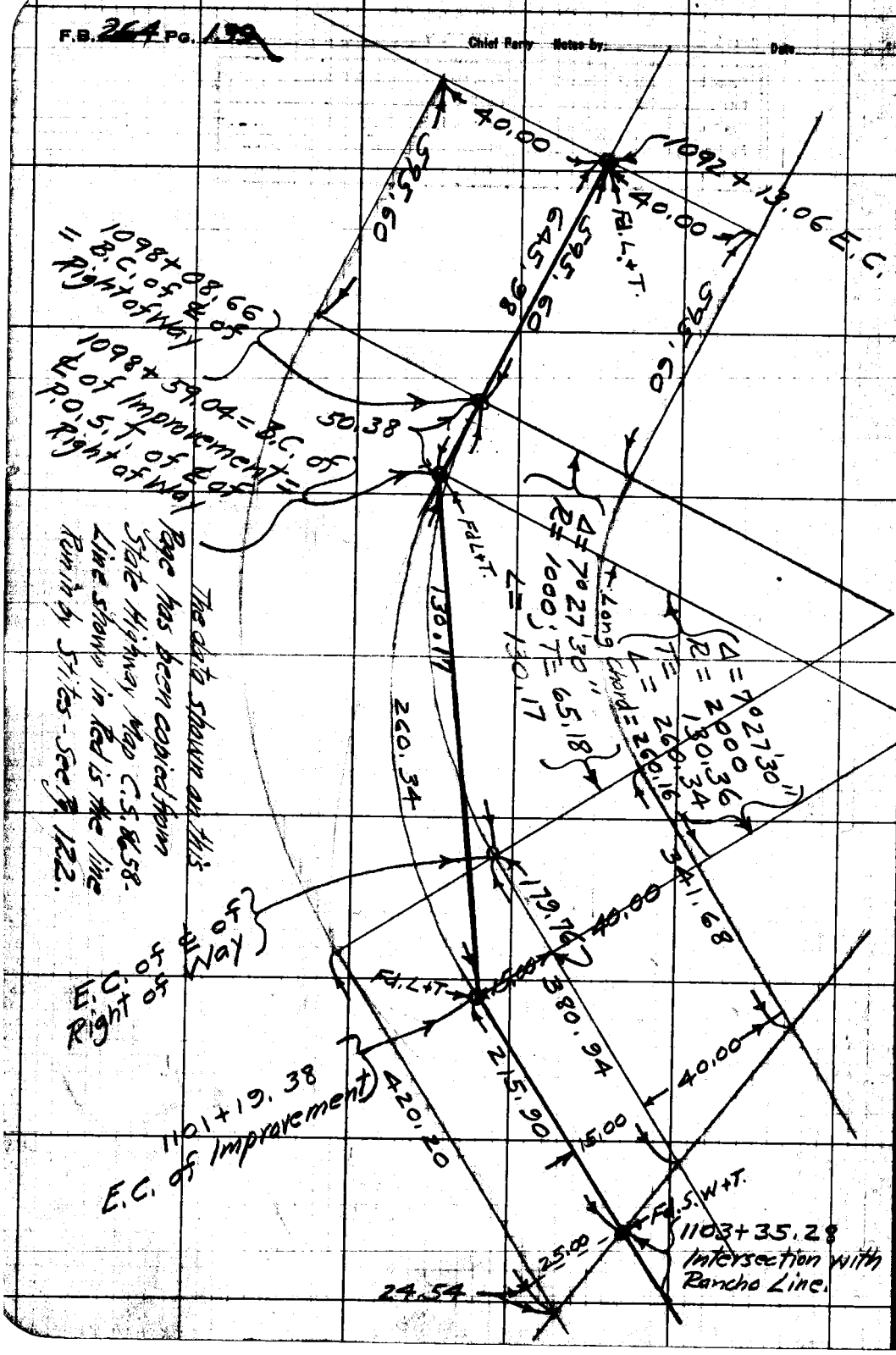

The data shown on this Page has been copied from State Highway Map C.S. 8658. Line shown in Red is the line Run in by Stites - See Pg. 122.

RETURN TO
LOS ANGELES COUNTY SURVEYOR

DO NOT EXTEND NOTES THIS SIDE OF THIS LINE

NOTE: ANY ADDITION OR CHANGES ON THIS SHEET MUST BE MADE OR CIRCLED IN RED, WITH DATE AND NAME OF PERSON MAKING CHANGE.

Notes by _____ Chief Party _____ F.B. _____ Pg. _____

Plotted by _____	W. O. No. _____ D. O. O. No. _____
Date _____	Location _____
Map No. _____	Surveyed by _____
Plotting Ck'd by _____	Date _____
Date _____	Indexed _____

NOTE: ANY ADDITION OR CORRECTION TO THIS SHEET MUST BE MADE OR CORRECTION MADE WITH DATE AND NAME OF PERSON MAKING CHANGE.

RETURN TO [illegible] COUNTY SURVEYOR

DO NOT FOLD OVER THIS SIDE OF THIS LINE

R.B. ____ Pg. ____ Chief Party ____ Notes by ____ Date ____