Date _____ Notes by _____ Chief Party _____ F.B. _____ Pg. _____

Platted by _____	W. O. No. _____ O. S. O. No. _____
Date _____	Location _____
Map No. _____	Surveyed by _____
Platting Ck'd by _____	Date _____
Date _____	Indexed _____

265

F.B. 265

F.B. 265: 2-156
microfilmed 9-24-84.

F.B. 265 Pg. INDEX Chief Party Notes by Date

F.B.No. 265

PAGES: Index, "O", 1 to 13 incl.,
15 to 22 incl., 22A, 22B, 23 to 55 incl
61 to 64 incl., 64A,
64C, 64D, 64E, 64F, 64G, 64H, 64I, 64J,
64K, 64L, 64M, 65, 66, 67,
69, 71 to 80 incl., 80A,
81 to 98 incl., 98A, 99,
101 to 109 inclusive,
111 to 121 inclusive, , 123 to 135 incl.,
136 to 144 incl., 145 to 151 incl., 252,
253

RETURN TO LOS ANGELES COUNTY SURVEYOR

Do not extend notes this side of this line

Note: ANY ADDITIONS OR CHANGES ON THIS SHEET MUST BE MADE OR CIRCLED IN Red. WITH DATE AND NAME OF PERSON MAKING CHANGE.

Plotted by [illegible]	W. O. No. 4064 D. S. O. No. [illegible]
Date [illegible] May 1927	Location [illegible]
Map No. 8911	Surveyed by P. Atkins Dep.
Plotting C'k'd by O. H. Paige	Date 1-18-27
Date May 1927	Indexed [illegible] Johnson

SURVEY OF ANAHEIM TELEGRAPH ROAD —,

FROM,

EASTERN AVE.,

SOUTHEASTERLY TO,

A.T. & S.F.R.R.

Field Notes F.B. 1 of 56 (4 days rain)

PROPOSED WIDTH,

90 Feet, from Eastern Ave., to Fraser Ave.

100 Feet, " Fraser Ave., to A.T. & S.F.R.R.

References

Road Dept F.C. 84-61- to 188

" " " 32-33, 34, 47, 48, 83, 84, 185, 18[illegible]

F.B. 96, F.B. 68, F.B. 80.

R.D. F.B. 99.

new instman { T. M. Walsh, Jan 31 to Feb 17 } in place of - Party

Paul Atkins, Chief, notes

Jack Gregory, Inst.

Ed Carlson, Hdch.

Hubbell, Rr.

Name and No., of instrument used,

C.L. Berger 8628

Anaheim - Telegraph Rd.	1-55
Slauson Ave - at Center St (Kings Lane)	61-67
Center St connection with Anaheim - Telegraph Rd	69-77
Center St	77-106
Broadway - Prop. Lines at Nor. Puente [illegible]	107-110
Anaheim - Tel. Rd. (Line Change)	111-[illegible]

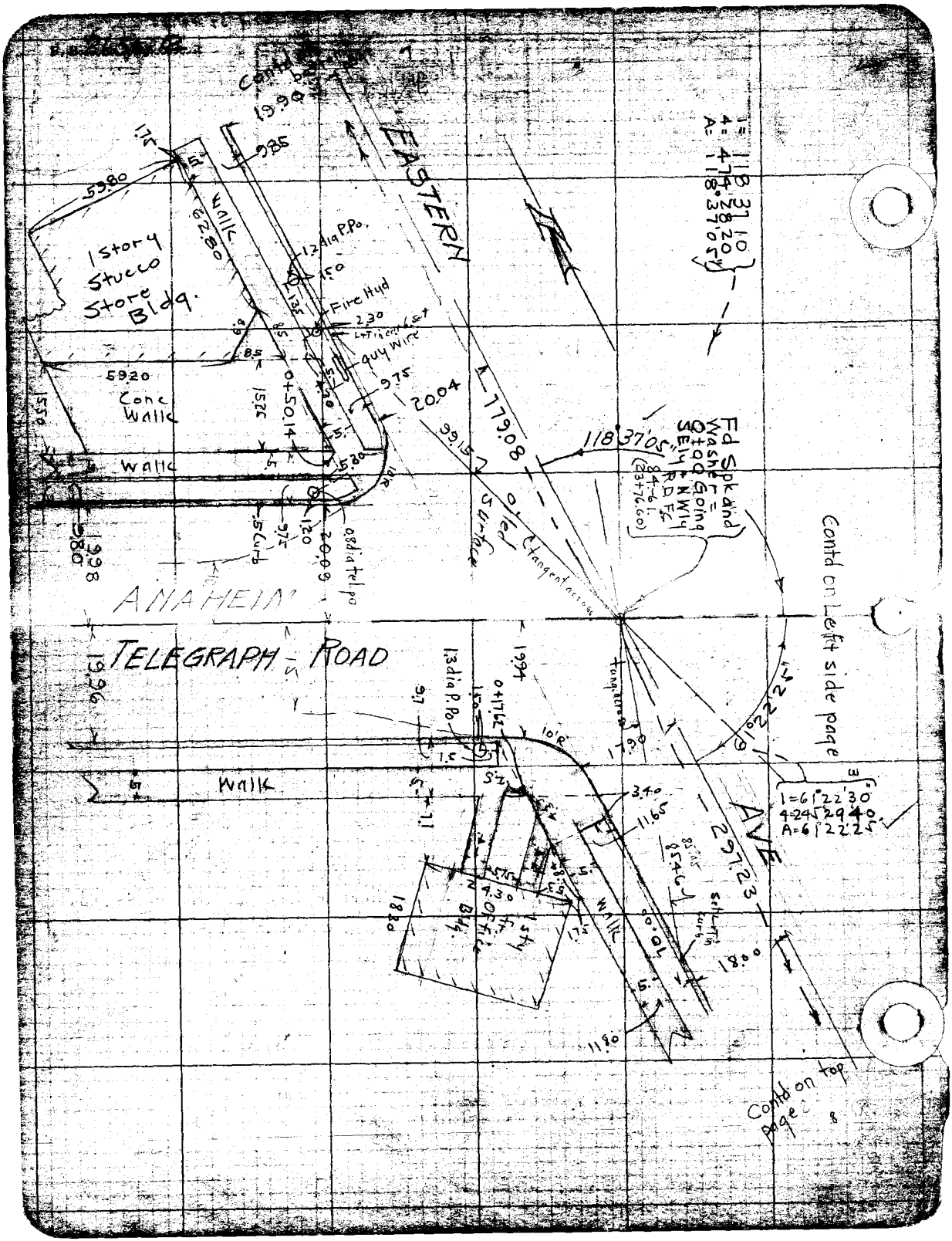

Contd on top page
EASTERN
1 Story Stucco Store Bldg.
Walk
Conc Walk
Walk
Fire Hyd
guy wire
1.2 dia P.Po.
0+50.14
20.04
779.08
118°37'05"
Fd Spk and Washer = 0+00 Going Sly + NWly R.D. Ft 84-61 (23+76.60)
Contd on Left side page
ANAHEIM
TELEGRAPH ROAD
Walk
1.3 dia P.Po.
0+17.62
1 = 61°22'30"
4 = 24°52'40"
A = 61°22'25"
AVE
297.23
Walk
1 Story Office Bldg.
Contd on top page

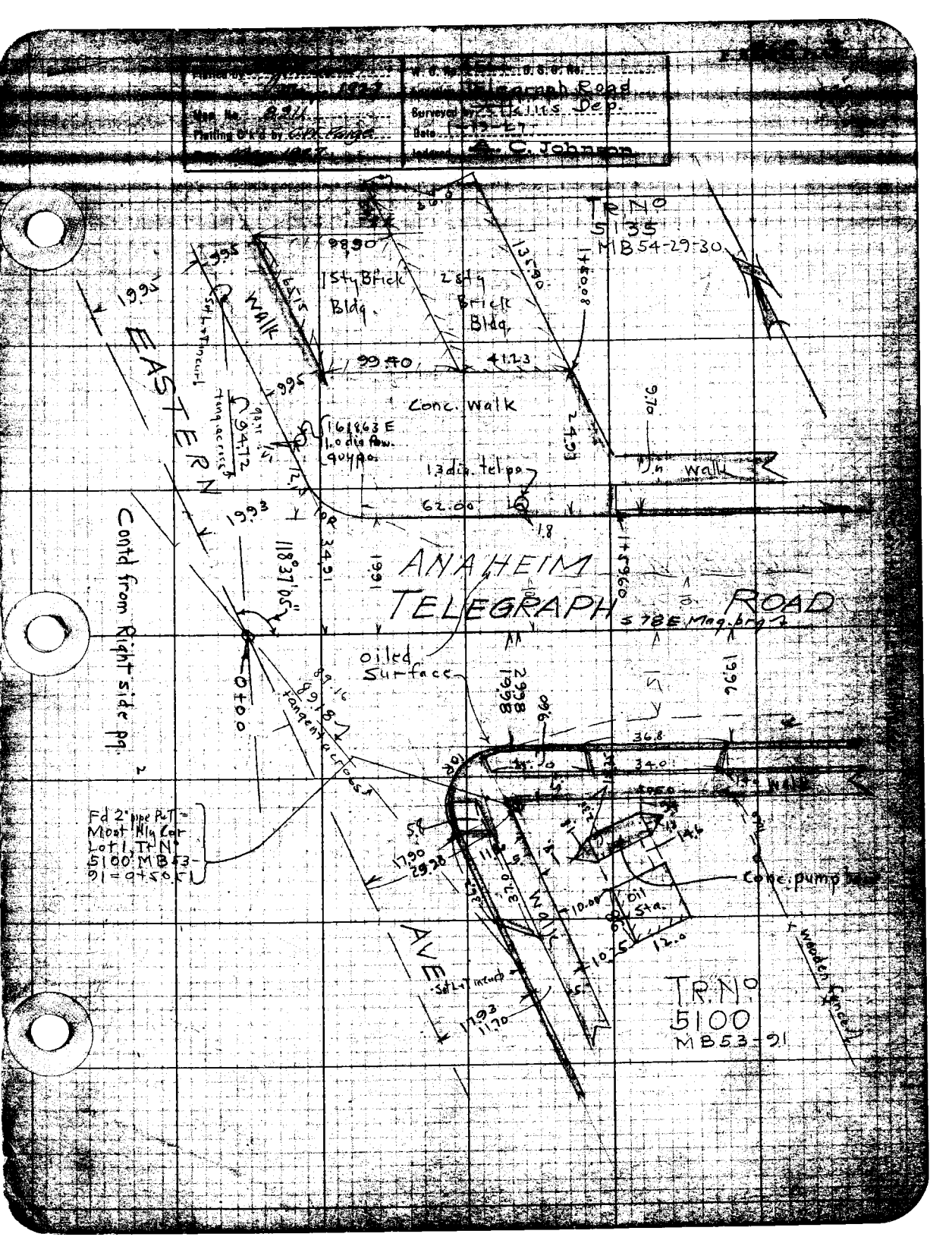

Map No. 8211
Surveyed by Stokins Dep.
Date 1-19-27
Indexed A. C. Johnson
Telegraph Road
TR No 5135 MB54-29-30
1 Sty Brick Bldg.
2 Sty Brick Bldg.
Walk
Conc. Walk
EASTERN
ANAHEIM TELEGRAPH ROAD
S 78 E Mag. brg
oiled Surface
Contd from Right side pg. 2
Fd 2" pipe PcT = Most Nly Cor Lot 1, Tr No 5100 MB53-91 = 0+50.51
Conc. pump
Oil Sta.
AVE
TR No 5100 MB53-91

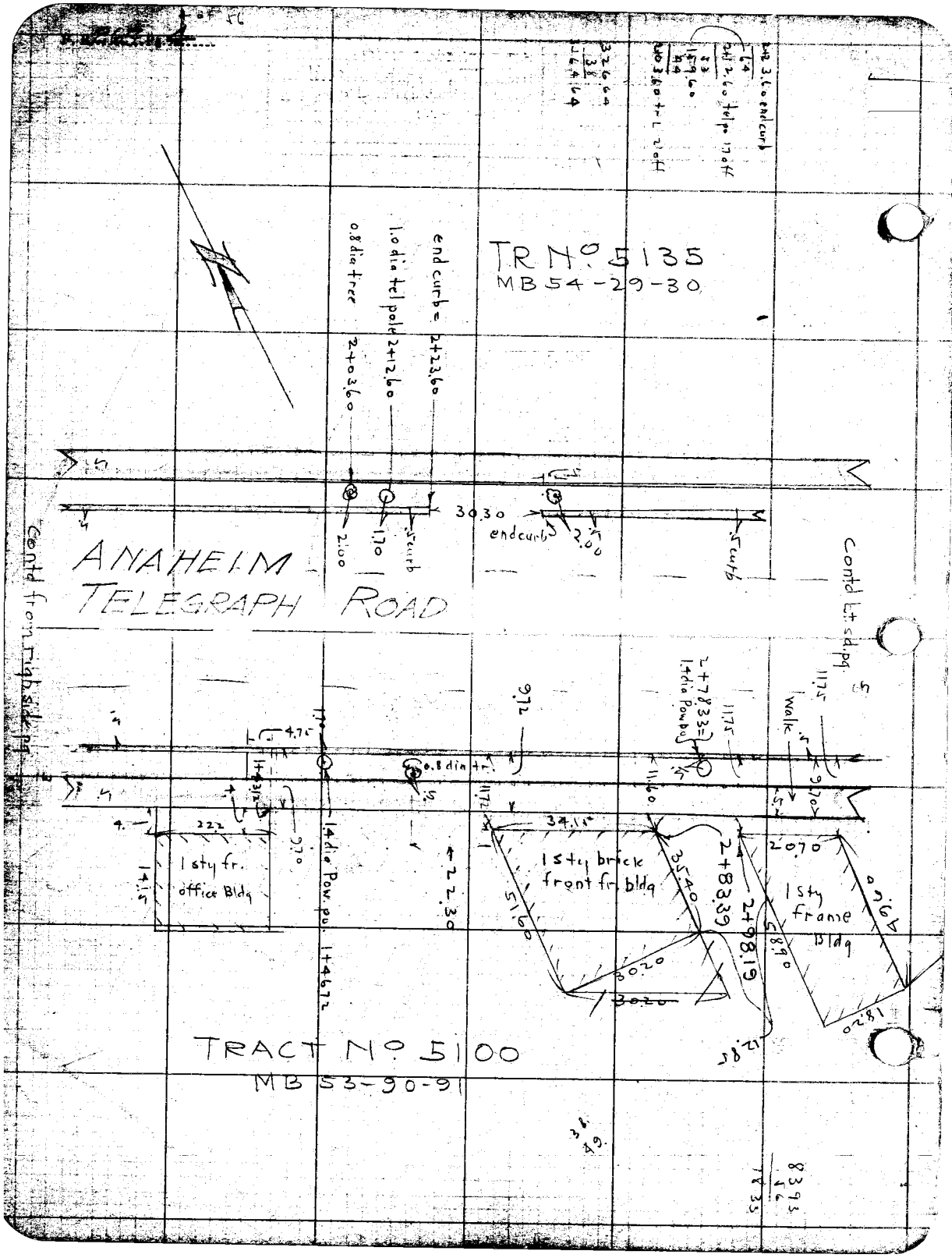

TR No. 5135
MB 54-29-30
ANAHEIM
TELEGRAPH ROAD
TRACT No. 5100
MB 53-90-91
end curb = 2+23.60
1.0 dia tel pole 2+12.60
0.8 dia tree 2+03.60
30.30
endcurb
2.00
1.70
.5 curb
Contd from right side pg.
Contd Lt. sd. pg.
1 sty fr. office Bldg
1 sty brick front fr. bldg
1 sty frame Bldg
14 dia Pow. po. 1+46.72
0.8 dia tr.
22.30
34.15
35.40
2+83.39
2+98.19
2+78.33
1.4 dia Pow. po.
Walk
20.70
51.60
30.20
58.90
18.20
12.85
9.70
9.72
11.75
4.75
22.2
14.15

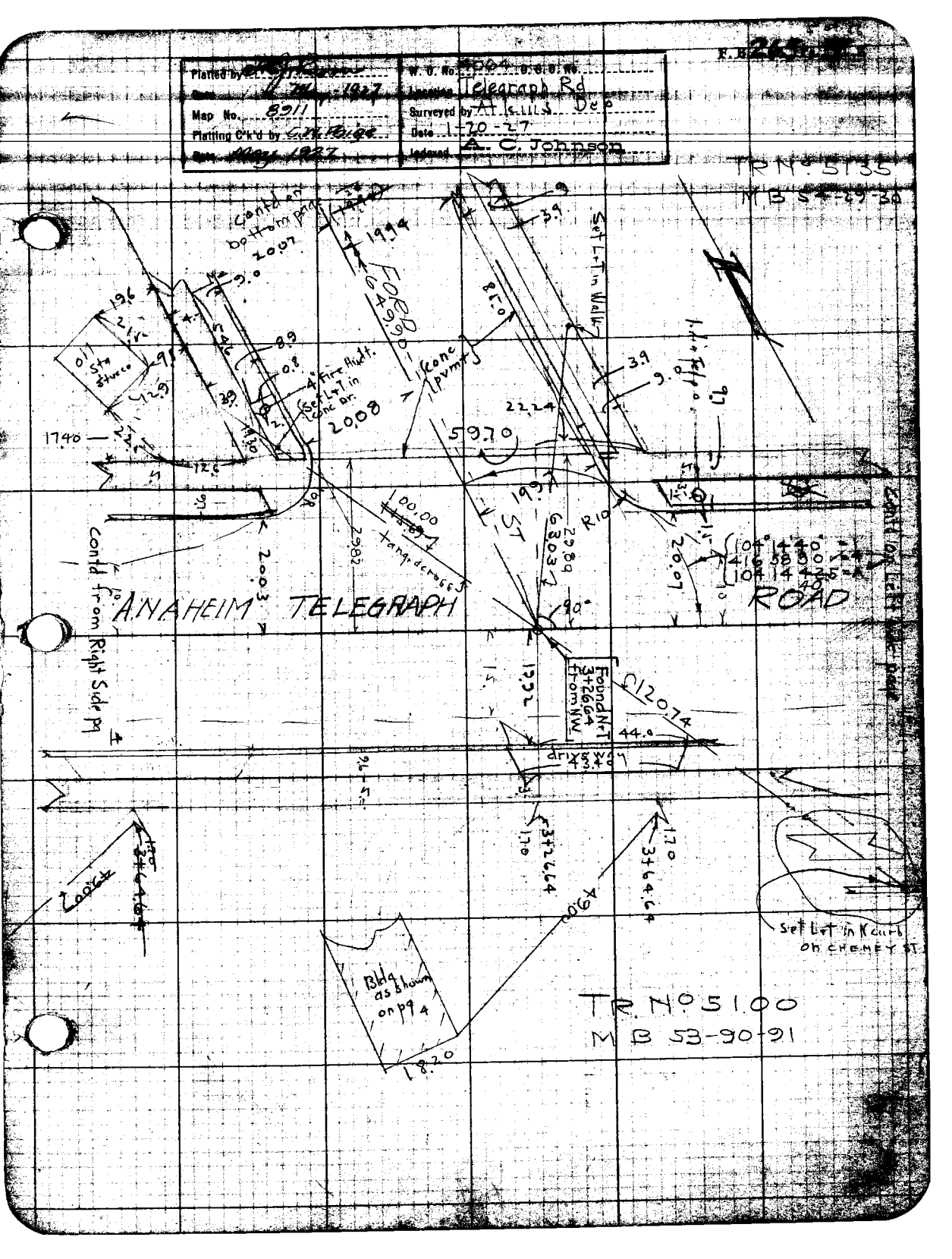

Platted by
Date May 1927
Map No. 8911
Platting C'k'd by
Date May 1927
W. O. No.
Location Telegraph Rd
Surveyed by Atkins Dep
Date 1-20-27
Indexed A. C. Johnson
TR No. 5135
MB 54-29-30
Contd on bottom page
Set L+T in Walk
Oil Sta Stucco
4" Fire Hydt.
Set L+T in Conc Dr.
Conc pvmt
59.70
ANAHEIM TELEGRAPH ROAD
Contd from Right Side pg 4
Found N+T 3+26.64 from NW
C120.74
drive way
Set L+T in K curb on CHEMEY ST
Bldg as shown on pg 4
TR No. 5100
MB 53-90-91

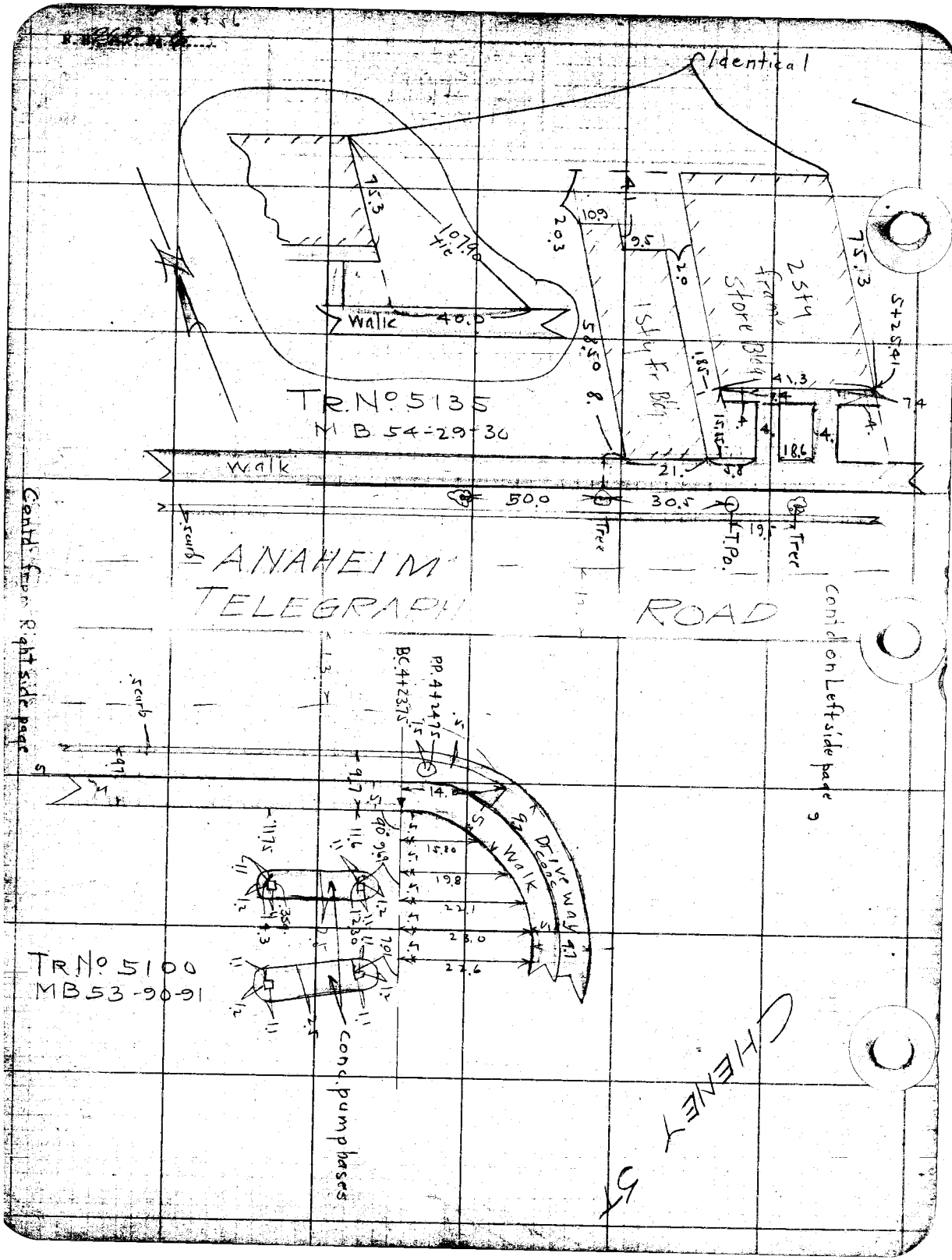
Identical
TR. No. 5135
MB 54-29-30
Walk
40.0
75.3
107.90 tie
20.3
10.9
9.5
2.0
58.50
1 sty Fr Bldg
2 sty Frame Store Bldg
75.3
5+25.41
41.3
7.4
18.6
21.
5.8
50.0
30.5
19.5
Tree
T.Po.
Tree
ANAHEIM
TELEGRAPH
ROAD
Contd on Left side page 9
Contd from Right side page
PP. 4+24.75
BC. 4+23.75
14.0
15.80
19.8
22.1
23.0
22.6
Walk
Driveway conc
TR. No. 5100
MB 53-90-91
conc. pump bases
CHENEY ST

Platted by [illegible]	W. O. No. 4064 D. S. O. No.
Date May 1927	Location Anaheim Irrigation Rd
Map No. 8911	Surveyed by A. H. Kiss
Platting C'k'd by C. W. Paige	Date 1-21-26
Date May 1927	Indexed A. C. Johnson

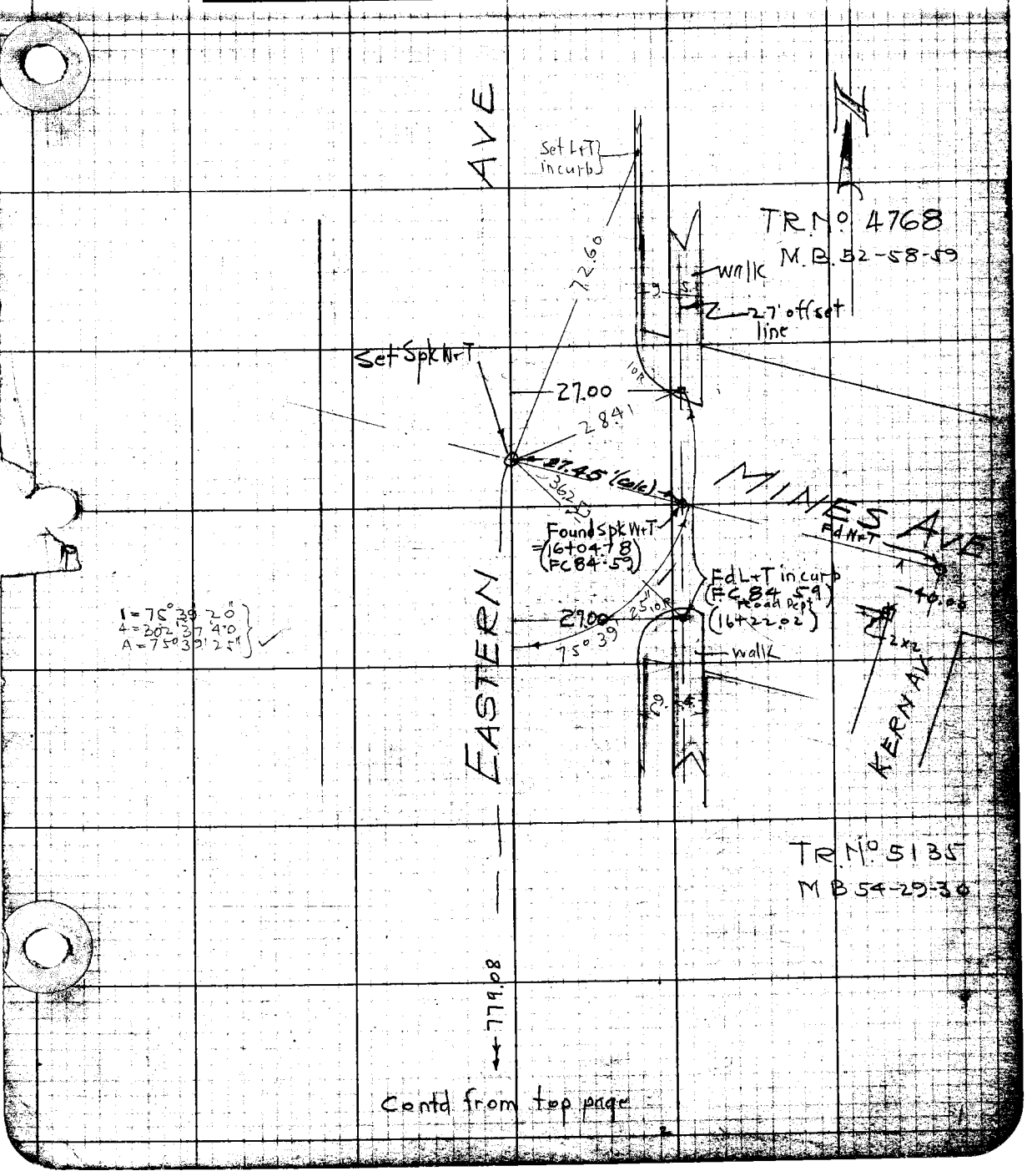

Contd from top page

Contd from bottom page

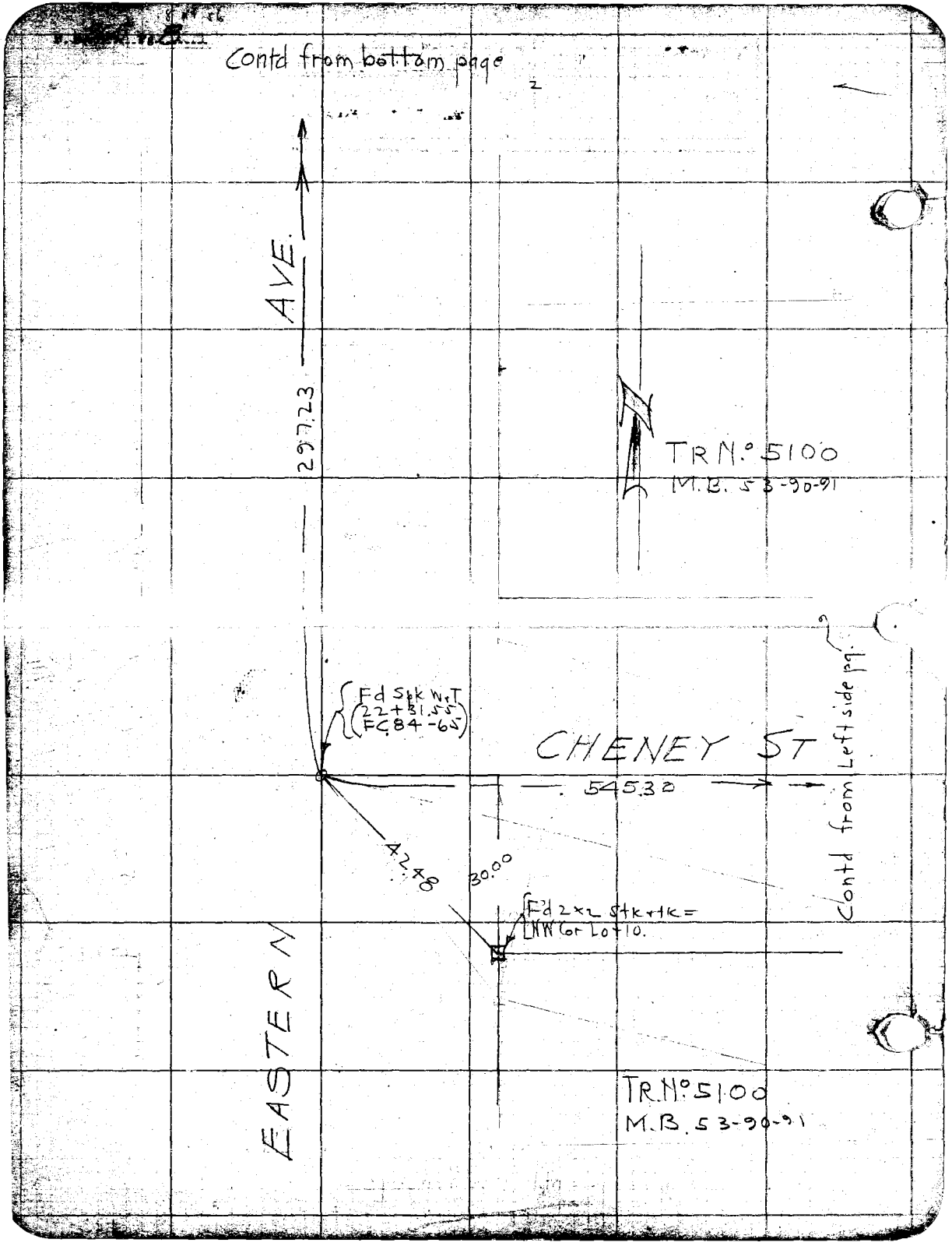

Plotted by [illegible]	W. O. No. [illegible] C.S.O. No.
Date [illegible]	Location Anaheim Telegraph Road
Map No. 8911	Surveyed by Atkins Dep
Plotting C'k'd by C.W. Paige	Date 1-22-26
Date May 1927	Indexed C. Johnson

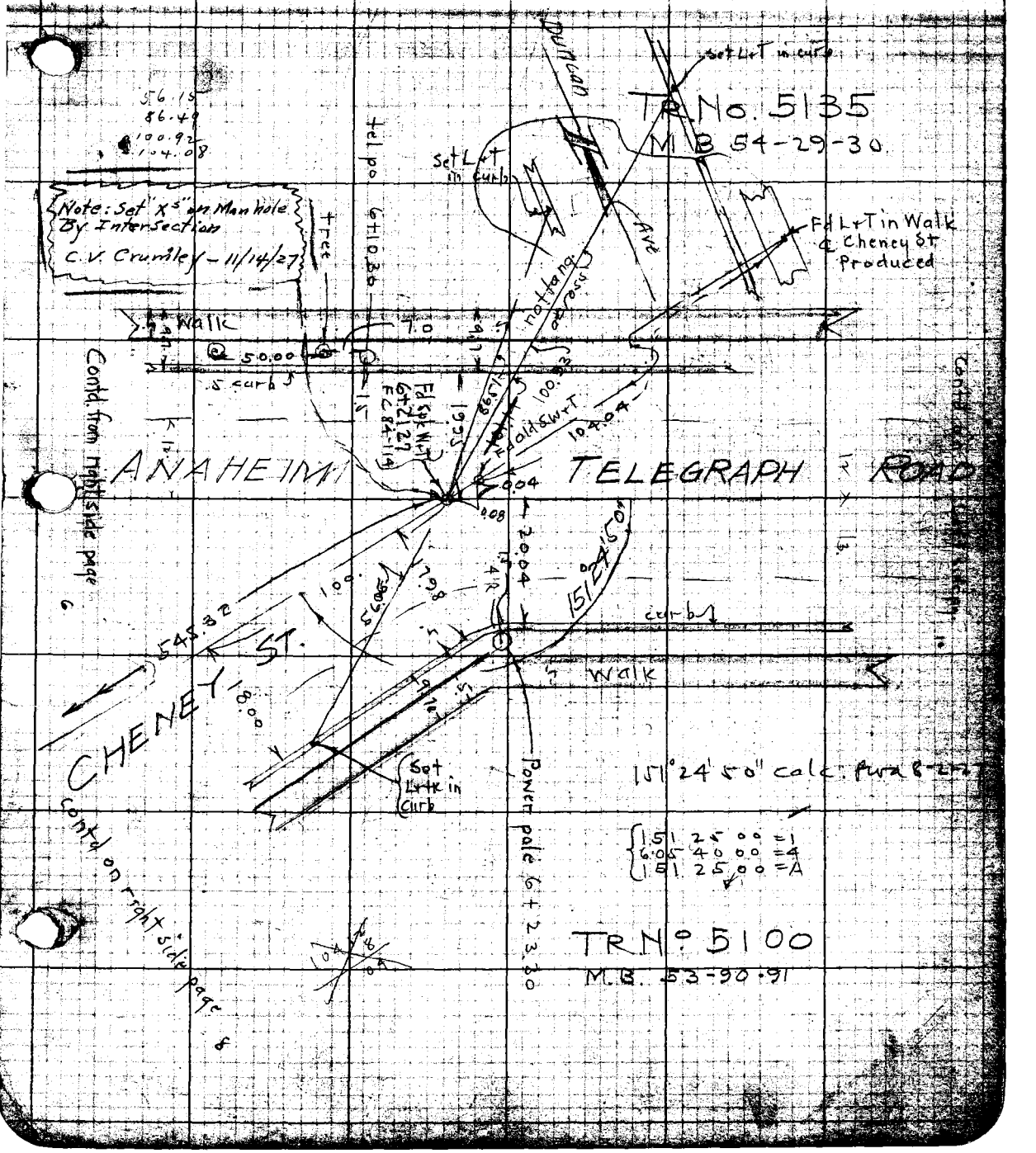

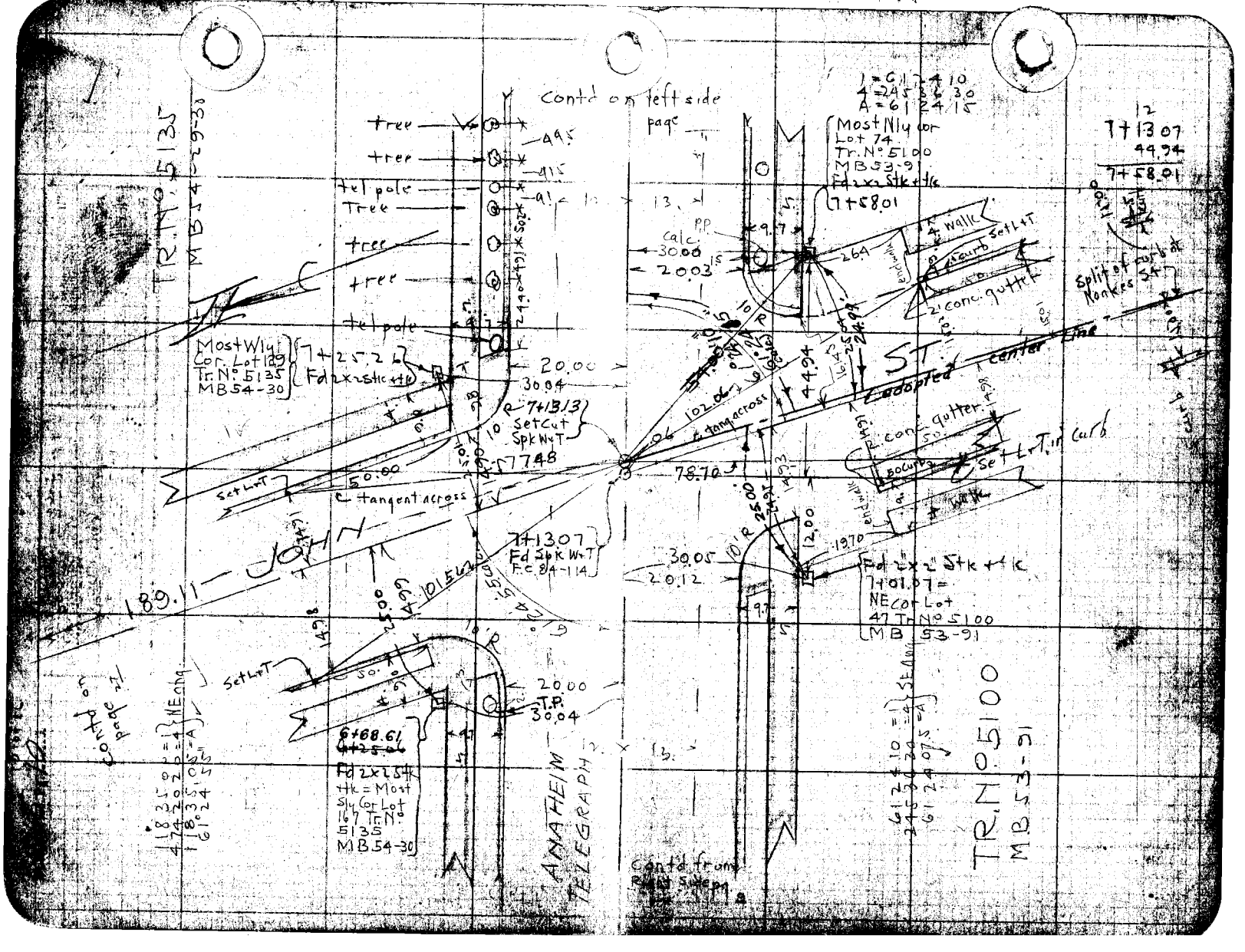

Contd on left side page
tree
tree
tel pole
Tree
tree
tree
tel pole
Most Wly Cor. Lot 129 Tr. No. 5135 MB 54-30
7+25.26
Fd 2x2 Stk + tk
20.00
30.04
7+13.13
Set Cut Spk W+T
7+48
50.00
Set L+T
tangent across
189.11
JOHN
7+13.07
Fd Spk W+T
F.C. 84-114
101.56
Set L+T
20.00
T.P.
30.04
6+68.61
Fd 2x2 Stk + tk = Most Sly Cor Lot 167 Tr. No. 5135 MB 54-30
ANAHEIM TELEGRAPH
Contd from Right Side pg
Contd on page 27
TR. No. 5135 MB 54-29-30
Most Nly cor Lot 74 Tr. No. 5100 MB 53-91
Fd 2x2 Stk + tk
7+58.01
Calc.
30.00
20.03
P.P.
9.7
26.4
4 walk
Set L+T
2' conc. gutter
Split of curb at Noakes St
ST
adopted center line
44.94
102.06
tang across
78.70
conc. gutter
Set L+T in curb
50 curb
12.00
19.70
30.05
20.12
Fd 2"x2" Stk + tk
7+01.07 = NE Cor Lot 47 Tr. No. 5100 MB 53-91
TR. No. 5100 MB 53-91
7+13.07
44.94
7+58.01

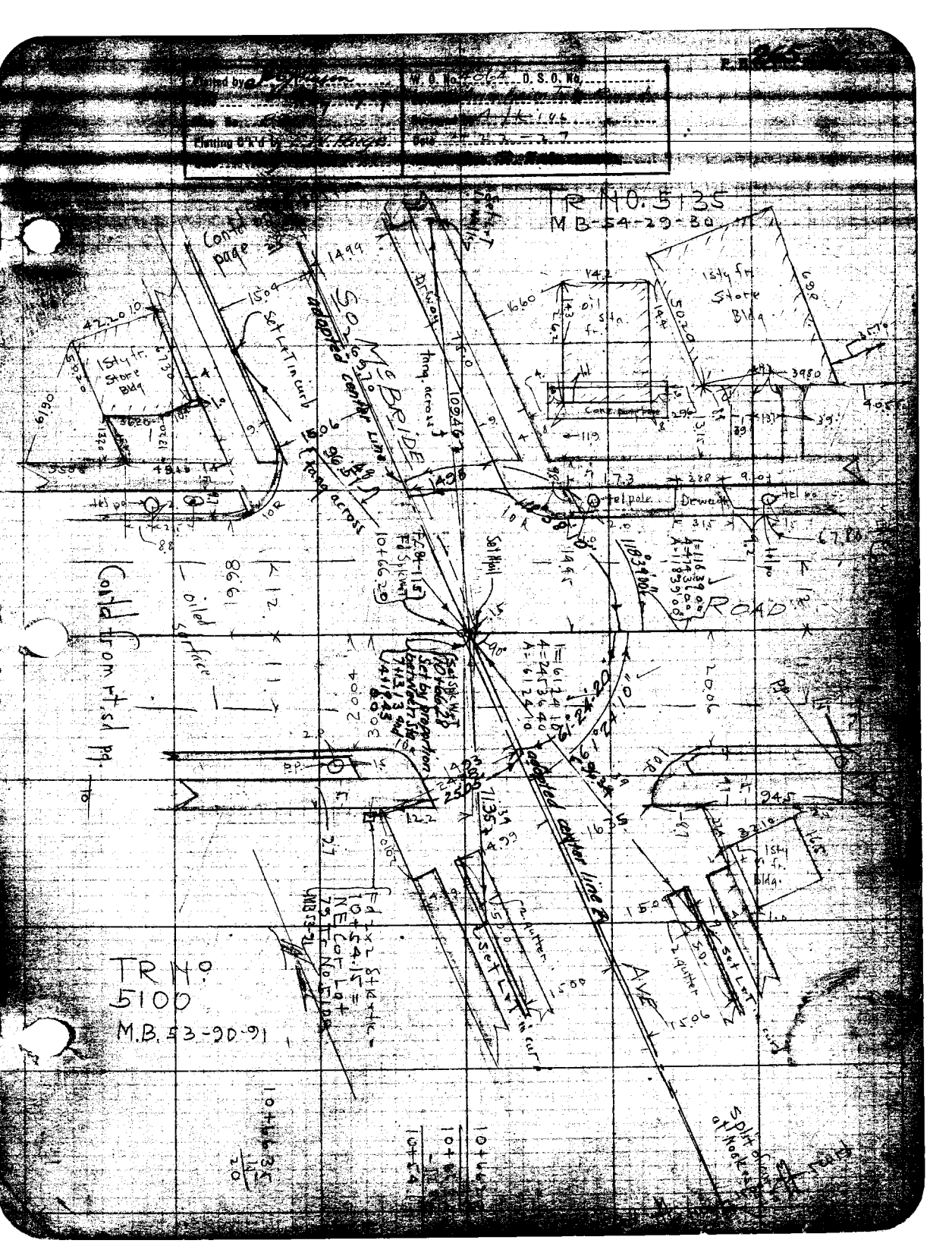

Plotted by
W. O. No.
D. S. O. No.
Plotting C'k'd by
Date
TR NO. 5135
MB-54-29-30
Contd. on page
1 Sty fr. Store Bldg
Set L+T in curb
adopted center line
tang. across
Drwy
tel pole
Drwy
Set Hall
ROAD
Contd from rt. sd pg.
oiled surface
adopted center line
Set L+T in curb
2 gutter
Split of at hook
TR No. 5100
M.B. 53-90-91

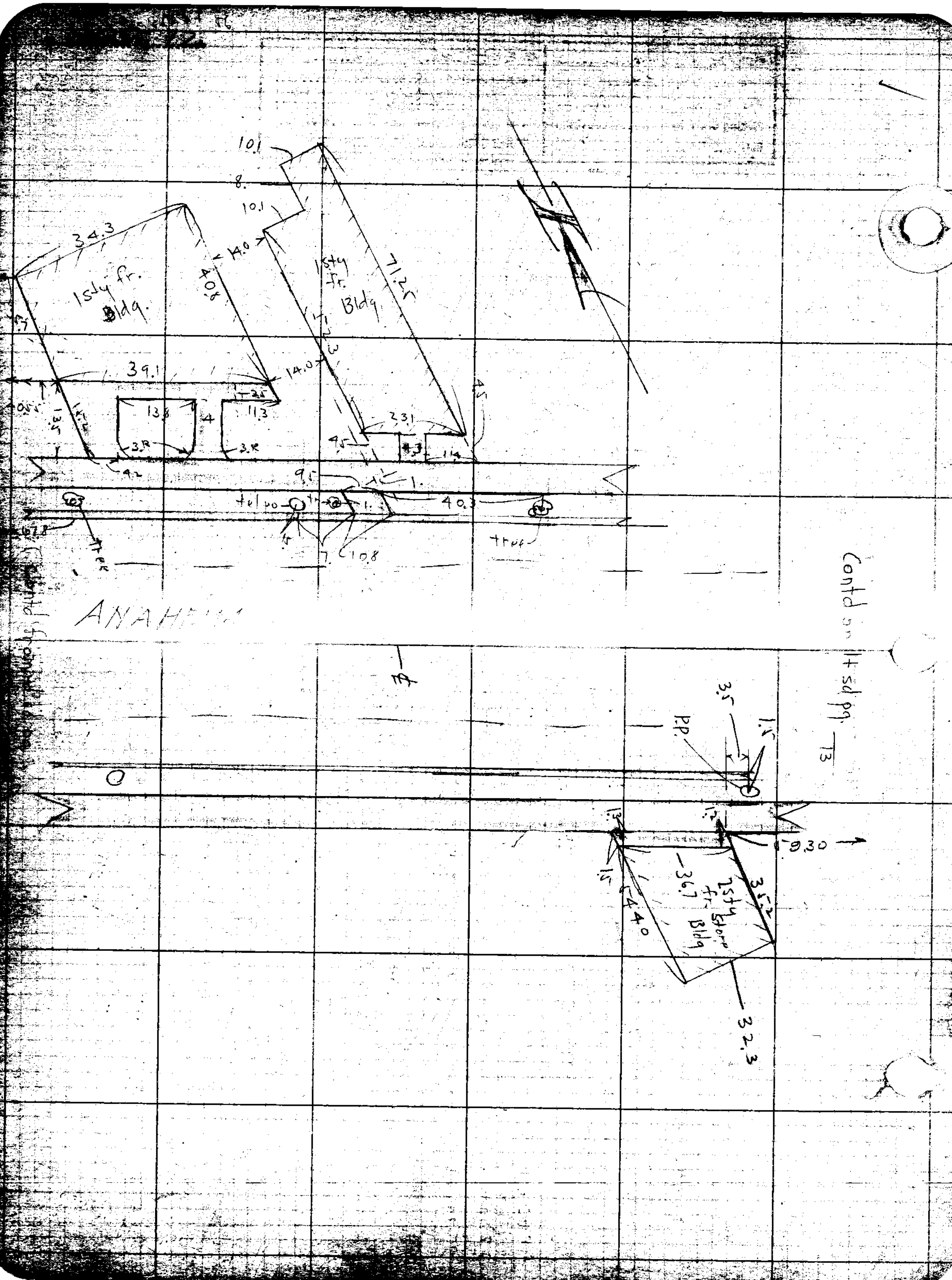
1 sty fr. Bldg.
1 sty fr. Bldg.
tel po
tree
ANAH
1 sty fr. Store Bldg
P.P.
Contd on lt sd pg. 13

Plotted by	W.O. No. D.S.O. No.
Map No.	Surveyed by A. Hill
Platting Ch'k'd by C.H. Page	Date 1-22-27
	A. C. Johnson

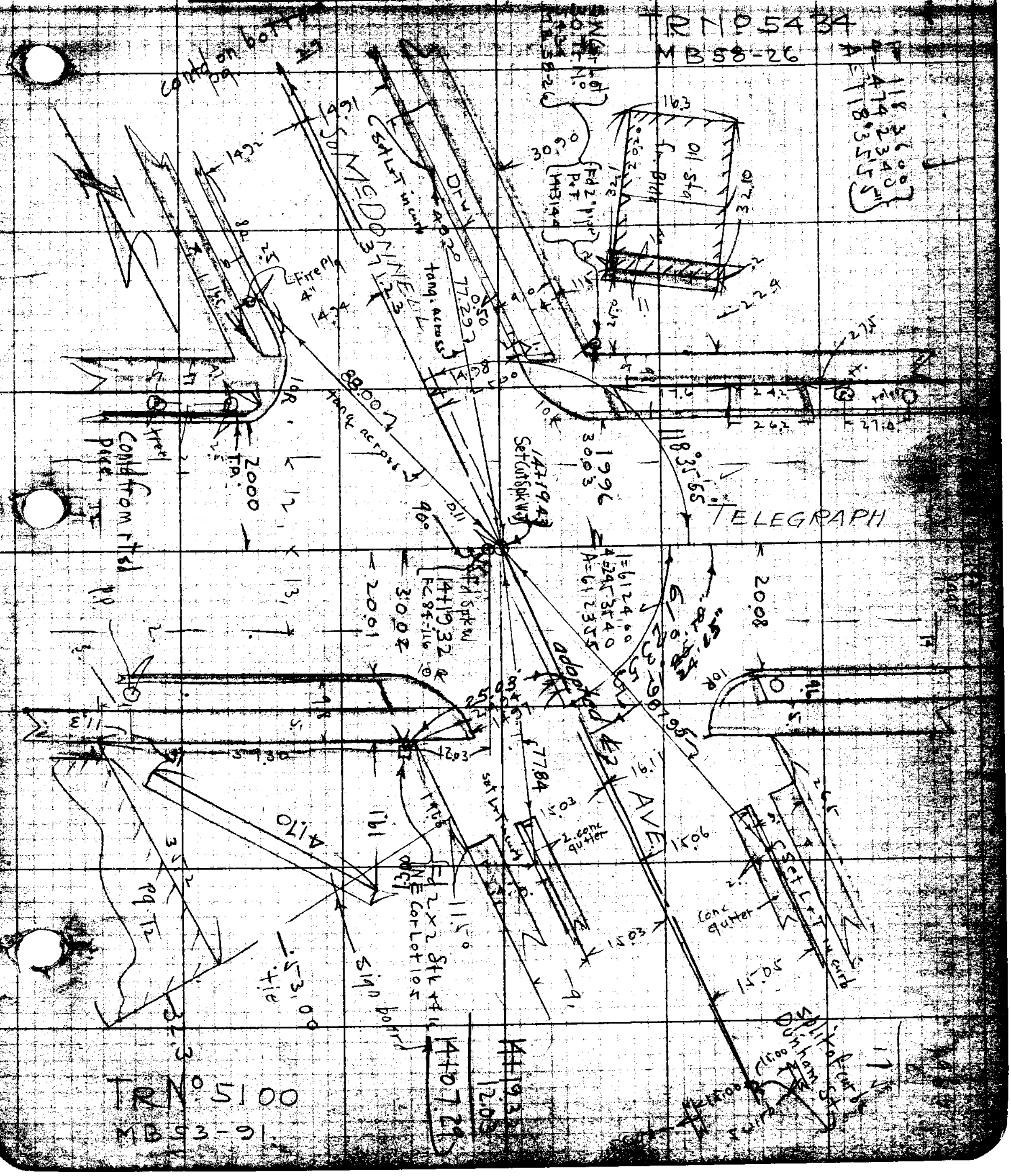

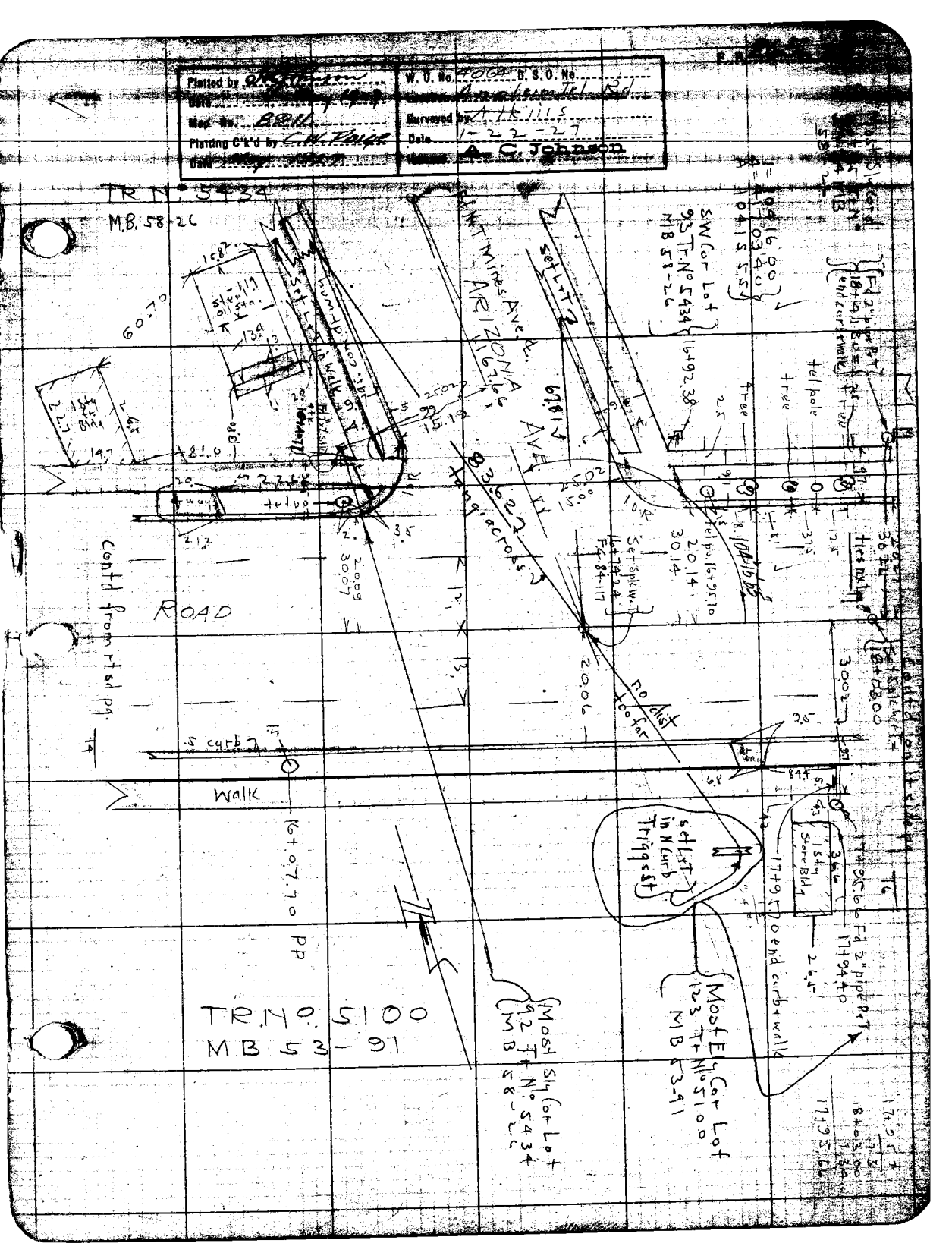

Platted by
Date
Map No. 8211
Platting C'k'd by C.W. Paige
Date
W. O. No. 4064 D. S. O. No.
Surveyed by A. Hiiis
Date 1-22-27
A. C. Johnson
TR No. 5434
M.B. 58-26
ARIZONA AVE.
Set Lt
Set Lt in walk
Set Lt in N Curb Triggs St
Set Spk W.T.
Tang across
no dist too far
ROAD
Walk
Contd from rt sd pg.
Contd on rt side pg.
SW Cor Lot 93 Tr No 5434 MB 58-26
Most Sly Cor Lot 92 Tr No 5434 MB 58-26
Most Ely Cor Lot 123 Tr No 5100 MB 53-91
TR No. 5100
MB 53-91

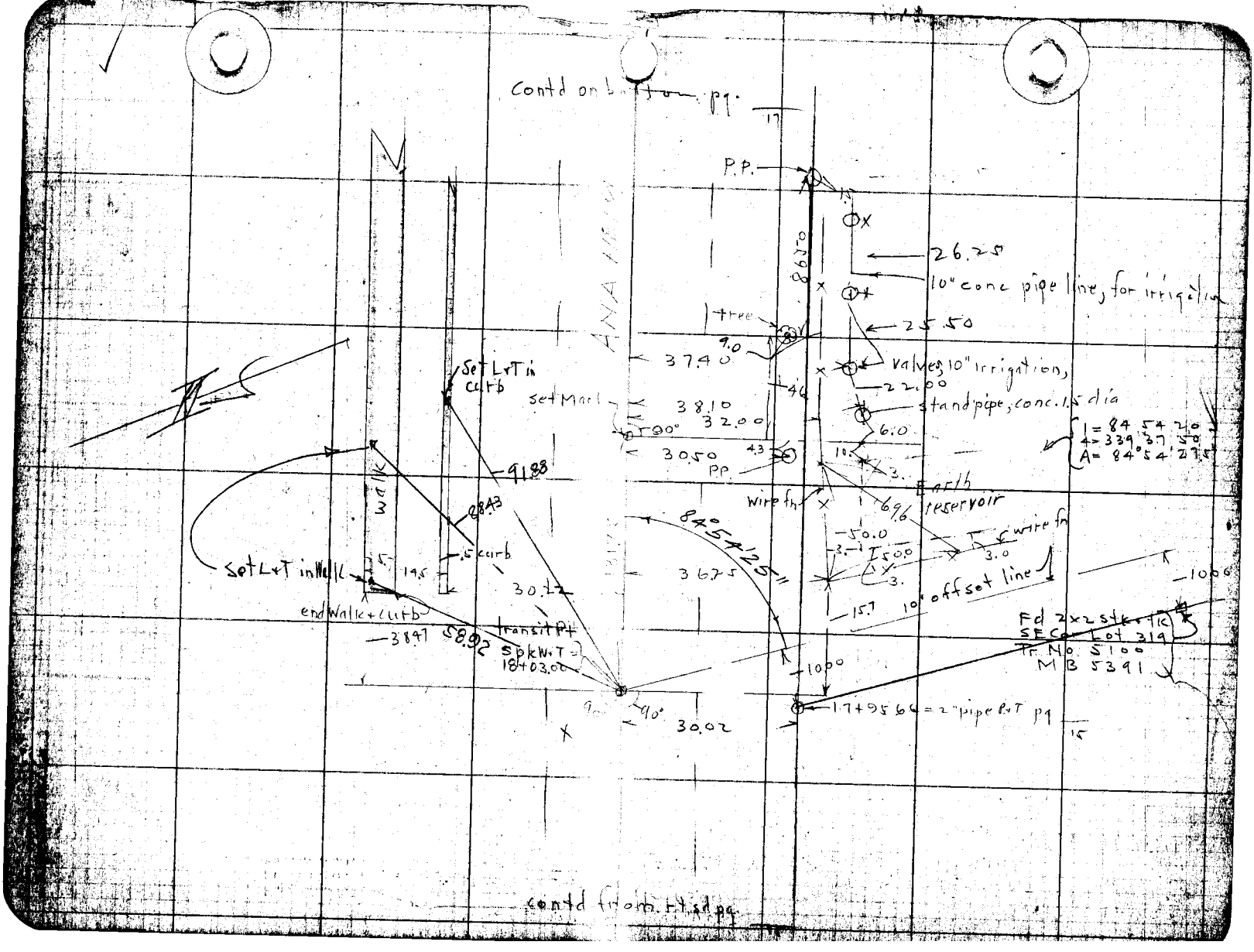

Contd on bottom pg.
17
P.P.
26.25
10" conc pipe line, for irrigation
25.50
tree
9.0
37.40
valves, 10" irrigation,
22.00
standpipe, conc. 1.5 dia
6.0
38.10
32.00
90°
30.50
PP
Set L+T in curb
set Mark
91.88
88.43
.5 curb
walk
Set L+T in Walk
end Walk + curb
14.5
30.22
transit Pt
38.47
58.92
Spk W+T = 18+03.00
84°54'25"
36.75
Wire fn
Earth reservoir
69.6
50.0
50.0
wire fn
3.0
10' offset line
15.7
1000
Fd 2x2 stk + tk
SE Cor Lot 319
Tr No 5100
MB 5391
1000
17+95.66 = 2" pipe P+T pg
15
30.02
contd from rt sd pg

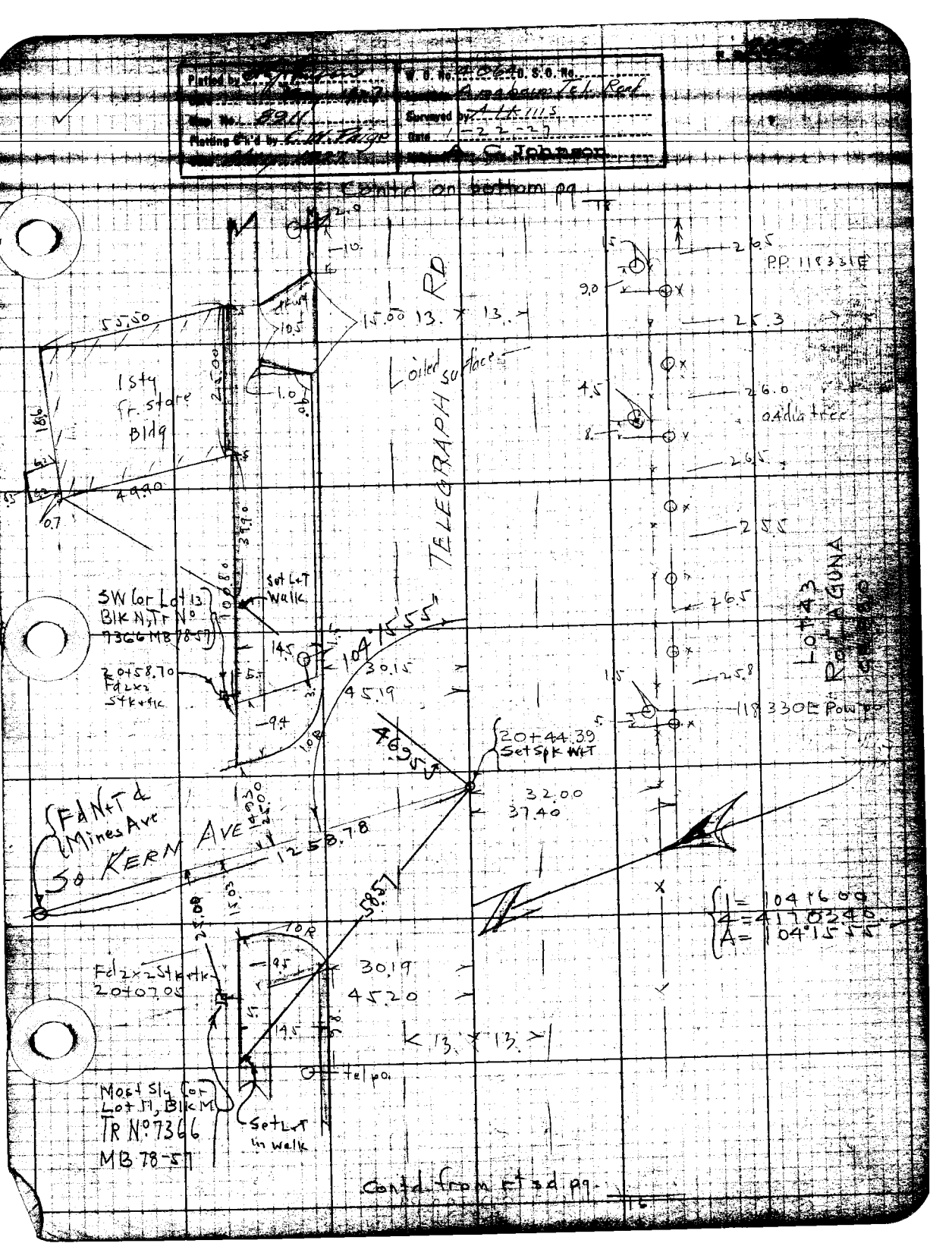

Plotted by
Map No. 8911
Plotting Ck'd by C. W. Paige
W. O. No. 4064 O. S. O. No.
Arrabaum Tel. Road
Surveyed by A. L. K. 111 S.
Date 1-22-27
A. C. Johnson
Contd on bottom pg
TELEGRAPH RD
Loiled surface
1 sty fr. store Bldg
55.50
49.90
15.00
13.
13.
26.5
P.P. 118331E
25.3
26.0
0.4 dia tree
26.5
25.5
26.5
25.8
118330E Pow po
Lot 43
Rd LAGUNA
SW Cor Lot 13 Blk N, Tr No 7366 MB 78-57
Set L+T Walk
20+58.70 Fd 2x2 Stk+tk
104°15'55"
30.15
45.19
20+44.39 Set Spk W+T
32.00
37.40
Fd N+T & Mines Ave
So KERN AVE
1258.78
58.57
Fd 2x2 Stk+tk 20+07.05
30.19
45.20
13.
13.
tel po.
Most Sly Cor Lot 11, Blk M Tr No 7366 MB 78-57
Set L+T in walk
I = 104°16'00"
Δ = 4170340
A = 104°15'55"
Contd from rt sd pg.

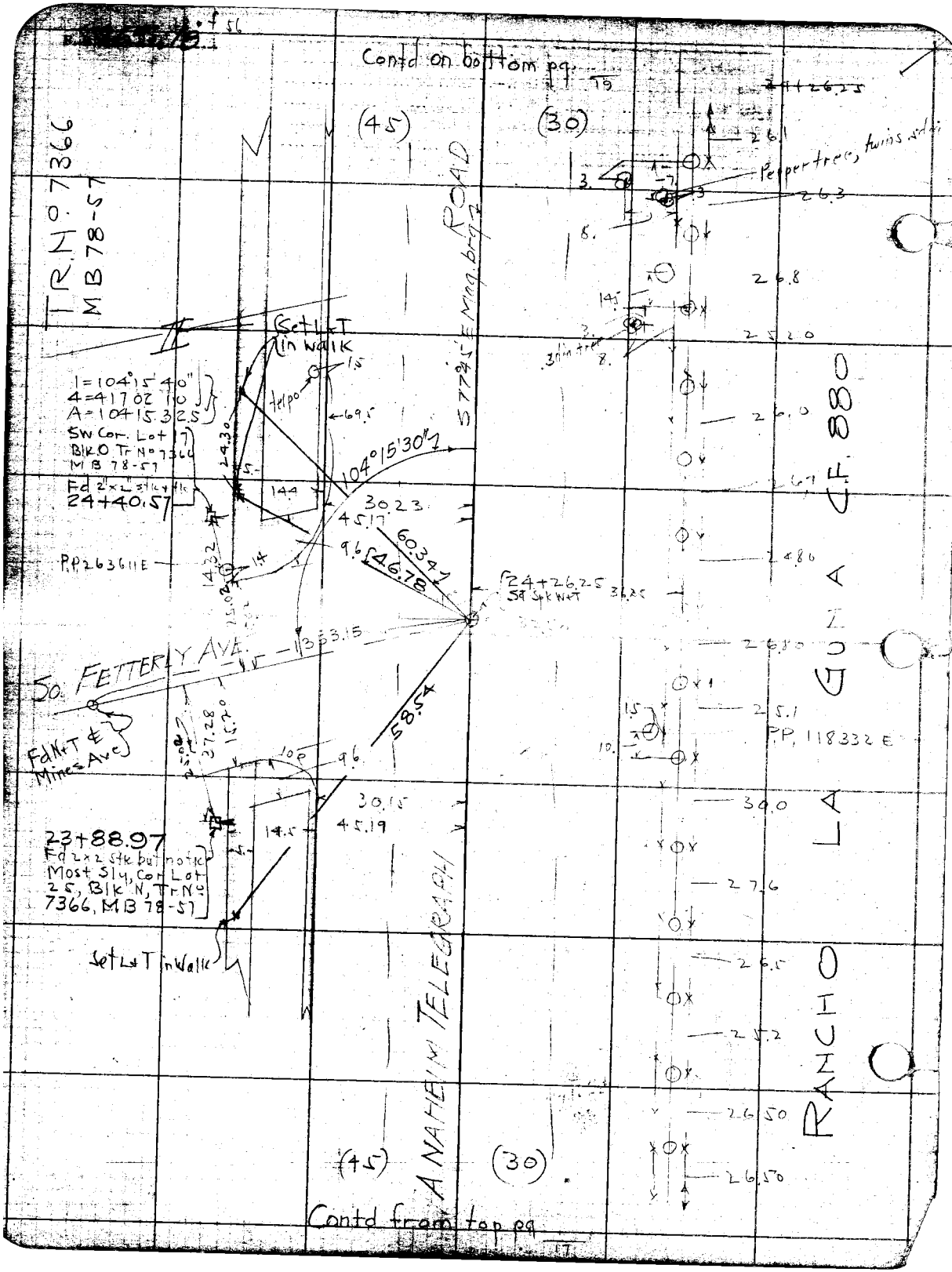

Contd on bottom pg.
(45)
(30)
TR No. 7366
MB 78-57
ROAD
S77°45'E Mag. brg.
Set L+T in walk
1=104°15'40"
4=41702 10
A=10415.32.5
SW Cor. Lot 17
Blk O Tr No 7366
MB 78-57
Fd 2"x2" stk+tk
24+40.57
P.P. 263611E
104°15'30"
30.23
45.17
60.34
46.78
24+26.25
Sq Spk W+T
So. FETTERLY AVE.
Fd N+T & Mines Ave
58.54
30.15
45.19
23+88.97
Fd 2x2 stk but not tk
Most Sly, Cor Lot 25, Blk N, Tr No 7366, MB 78-57
Set L+T in Walk
ANAHEIM TELEGRAPH
Peppertree, twins
RANCHO LA GUNA CF. 880
P.P. 118332 E
Contd from top pg

Plotted by [illegible]	W. O. No. 4064 D. S. O. No.
Date 6 May 1927	Location Anaheim Telegraph
Map No. B9N	Surveyed by Atkins Dep
Plotting C'k'd by C.W. Paige	Date 1-25-27
Date May 1927	Indexed A. O. Johnson

Contd on bottom pg.

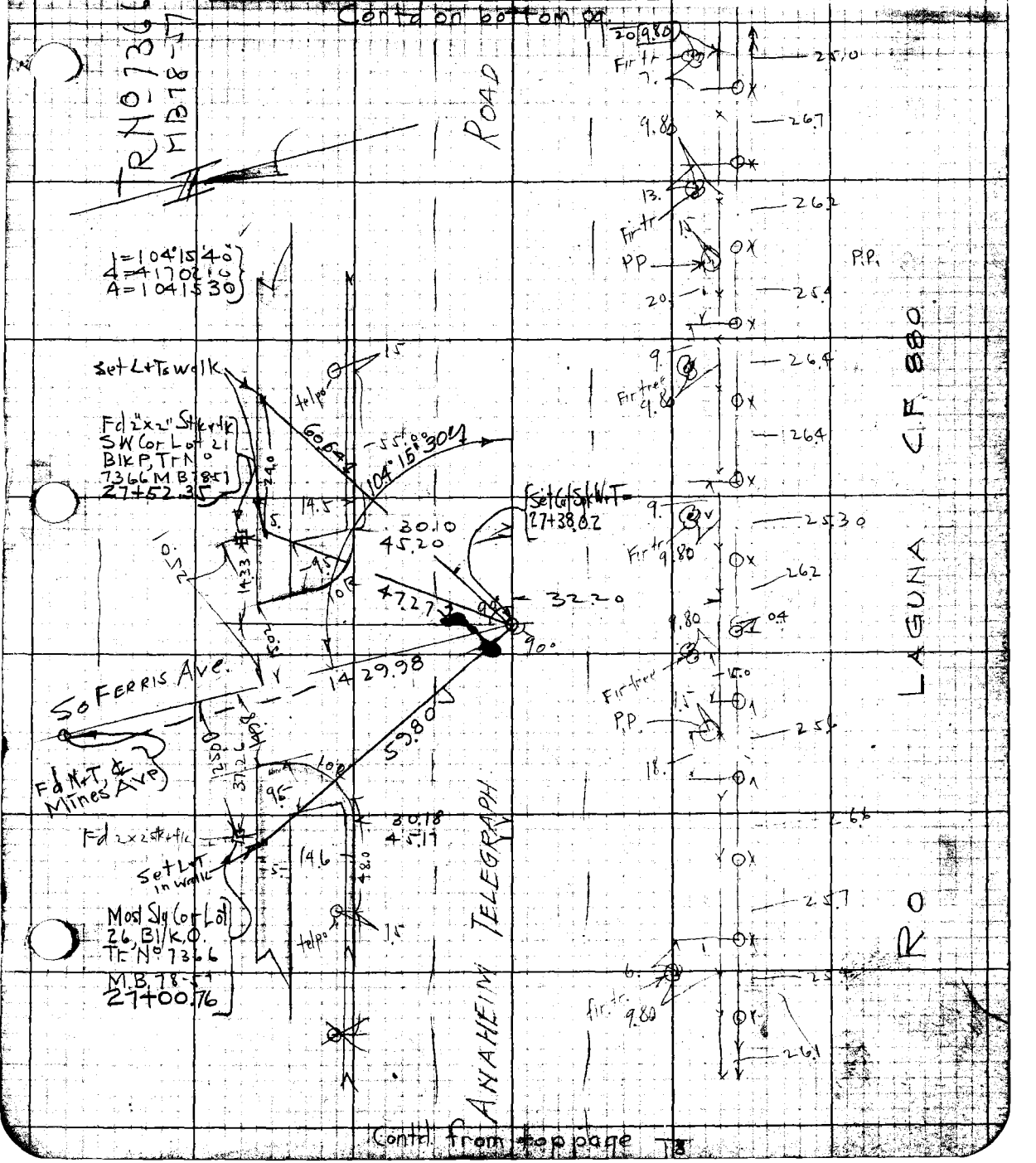

Contd from top page

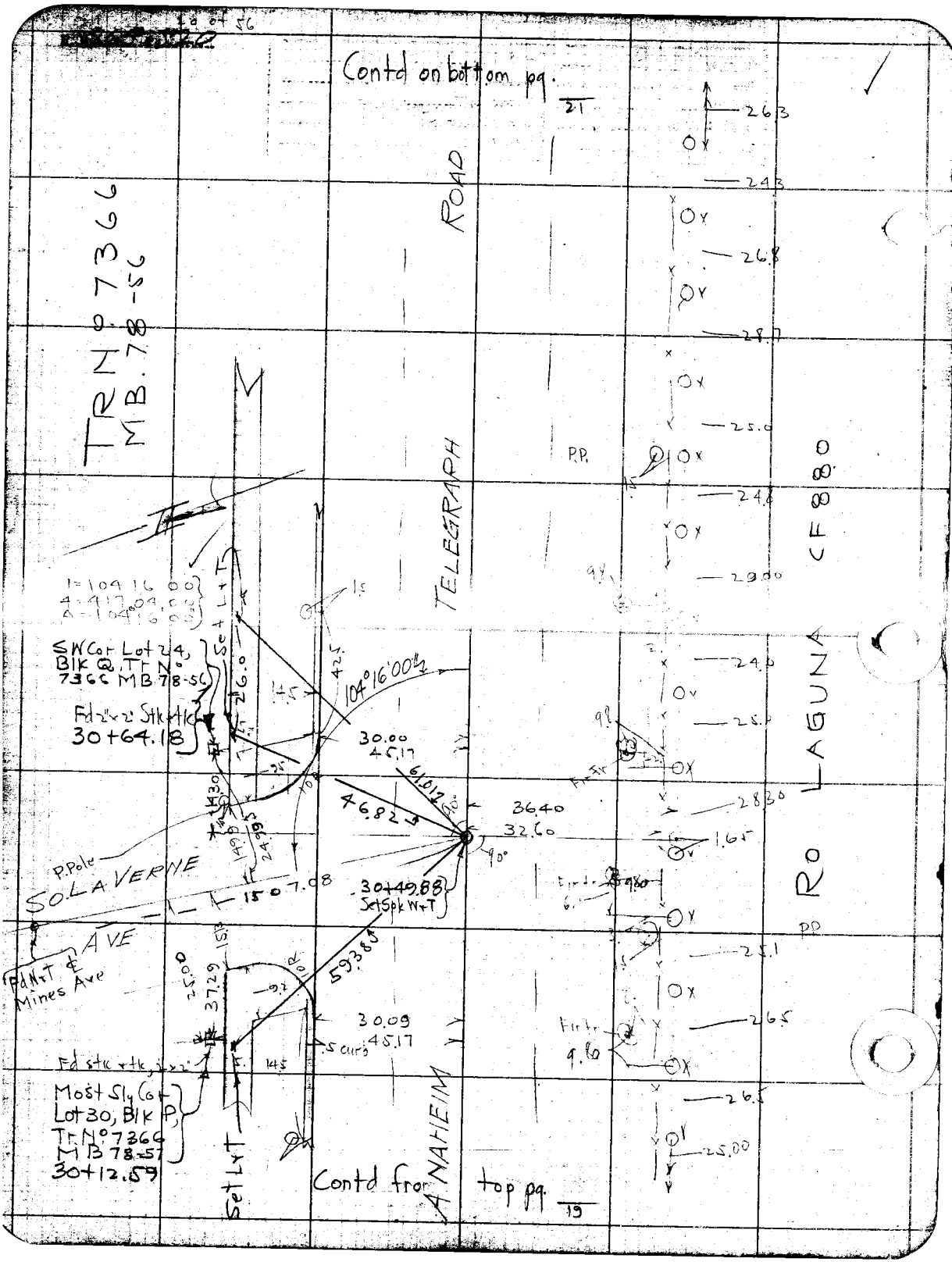

Contd on bottom pg. 21
TR No 7366
MB. 78-56
ROAD
TELEGRAPH
ANAHEIM
RO LAGUNA CF 880
SW Cor Lot 24, Blk Q, Tr No 7366 MB 78-56
Fd 2"x2" Stk+tk
30+64.18
104°16'00"
30.00
45.17
61.012
46.82
36.40
32.60
30+49.88
Set Spk W+T
P.Pole
SOLAVERNE AVE
1507.08
Fd N+T & Mines Ave
59.385
30.09
45.17
Fd stk+tk, 2"x2"
Most Sly Cor Lot 30, Blk P, Tr No 7366 MB 78-57
30+12.59
Set L+T
Contd from top pg. 19

Plotted by A. O. Johnson	W. O. No. 4064 D. S. O. No.
Date May 1927	Location. Anaheim Telegraph Road
Map No. 8911	Surveyed by Atkins Dep.
Plotting C'k'd by C. W. Paige	Date 25 27
Date May 1927	Indexed. A. O. Johnson

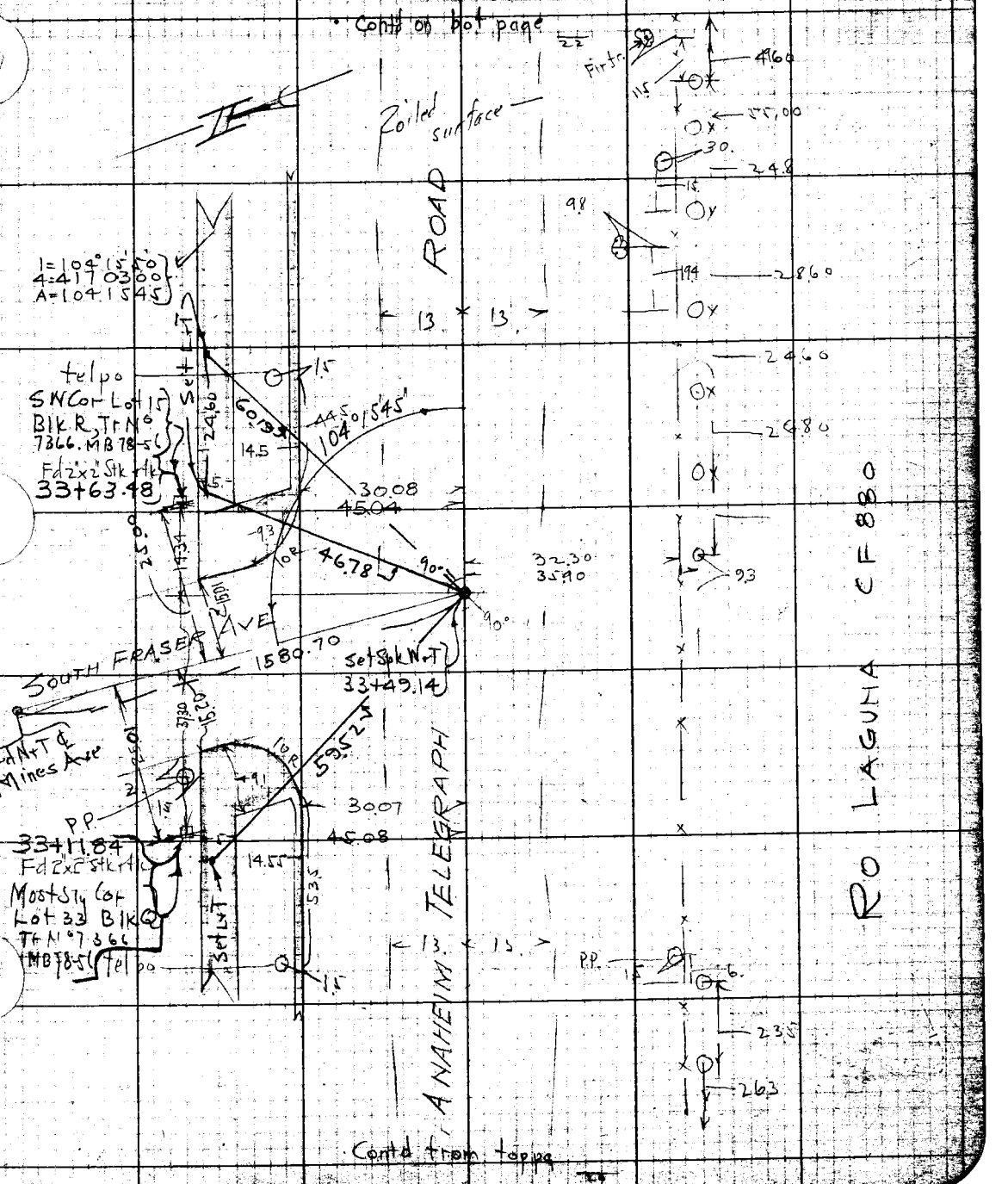

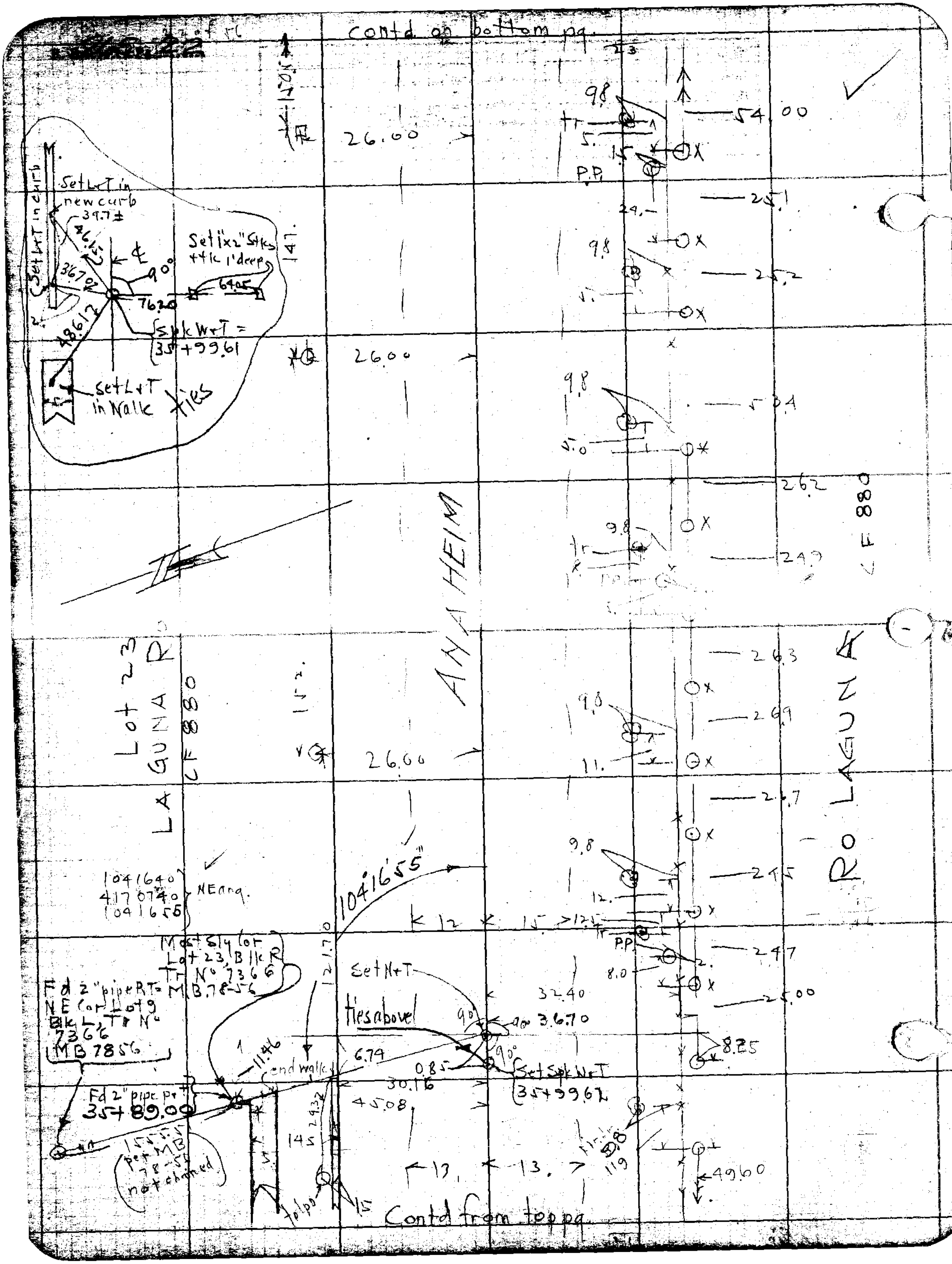
Contd on bottom pg.
23
54.00
9.8
Tr
5.
1.5
P.P.
24.
25.1
25.2
26.60
26.00
Set L+T in new curb
Set L+T in curb
39.7±
46.65
℄
90°
36.70
76.20
Set 1x2" Stks +tk 1' deep
64.05
147.
48.61
Spk W+T = 35+99.61
Set L+T in walk
ties
2.62
24.9
26.3
26.9
26.7
24.5
24.7
25.00
11.
12.
Lot 23
LAGUNA R
CF 880
ANAHEIM
RO LAGUNA
CF 880
10°16'40"
41°07'40"
10°16'55"
NE ang.
10°16'55"
Most Sly cor Lot 23, Blk R Tr No 7366 MB 78-56
Fd 2" pipe RT = NE Cor Lot 9 Blk L, Tr No 7366 MB 78-56
Fd 2" pipe pt 35+89.00
155.55 per MB 78-56 not chained
12.17
Set N+T
ties above
32.40
3.670
90°
11.46
6.74
0.85
end walk
30.16
45.08
29.32
14.5
Set Spk W+T 35+99.62
8.0
8.25
49.60
13.
13.
12
15
12.5
to pp
15
Contd from top pg.

Date 5-25-27 Notes by PWA Chief Party PWA F.B. 265 Pg. [illegible]

Plotted by [illegible]	W. O. No. 4064 O. S. O. No.
Date May-26-1927	Location Anaheim Telegraph Rd.
Map No. 8911	Surveyed by P.W. Atkins Dep.
Plotting C'k'd by C.W. Paige	Date May 25, 1927.
Date May 1927	Indexed A. C. Johnson

Fd Spk W+T (44+47.47) from NWly 44+47.53 diff → 0.06 on acct Temp + Spring bal. Note

417.76 @ 77° Temp = 417.80

330.07 @ 82° Temp = 330.11

NELy Angle { 1 = 104 17 10, 4 = 417 08 10, A = 104 17 02.5

(+36.20) 41+53.62 from NWly B Curb ret.

(+29.88) Fd 2"x2" Stk+tk Lath marked 15'R. 41+47.30 from NWly

existg. curb

end new curb

35.00

104°17'00"

Set L+T

0.50 Conc. Curb

285.02

ROAD

Set Cut Spk W+T in pvmt = 41+17.42 from NWly = 0+00 Going Nly

35.07

65.01

51.30

58.88

59.72

45.00

(+5.66) E. Curb ret. 41+23.08 from NWly

ALLEY

Set L+T

R=31.6

20.00

(30)

(60)

19.95

140.00

71.04

VAN COUVER AVE

417.80

transit line

19.97

(30)

R=29.0

76.67

34.93

(-38.61) 40+78.81 fr. NWly. E Curb ret.

B Curb ret. 40+50.27 fr. NW (-67.15)

Set L+T in Curb

0.50 Conc. Curb

ANAHEIM TELEGRAPH

℄ as shown on page 24

340.48

Fd 1x1" Stk+tk+ lath marked E.C.= 41+17.80 from Sly.

37+76.94
3 40.48
41+17.42
3 30.11
44+47.53

Continued from top page [illegible]

NOTE: ANY ADDITION OR CHANGES ON THIS SHEET MUST BE MADE OR CIRCLED IN RED, WITH DATE AND NAME OF PERSON MAKING CHANGE.

DO NOT EXTEND NOTES THIS SIDE OF THIS LINE

RETURN TO LOS ANGELES COUNTY SURVEYOR

F.B. 265 Pg. 226 Pwa Chief Party Notes by Pwa Date 5-25-21

275.40 @ 77° Temp. = 275.43

104 17 00 = 1
417 08 = 4
104°17'00" = A
KEly ang.

Continued on bottom page 22a

177.29 @ 96° Temp. = 177.33
340.40 @ 98° = 340.48

NEly Angle
~~1 = 104°16'40"~~
~~4 = 417 06.50~~
~~A = 104°16'42.5"~~

51.19
60.40
Set L+T in Curbs
37+67.94 Cut Spk W+T
77.02
ties.

(+29.91) Fd 2"x2" Stk+tk lath marked 15'R. = 38+06.85

104°17'00"
(+36.02) B Curb ret. = 38+12.96

(+05.70) E Curb ret 37+82.64

0.50 Conc. Curb

℄ as shown on F.B. 265-22

340.48 calc

ROAD

35.02
65.00
58.71

Set Cut Spk W+T, in pavement = 37+76.94 from NWly = 0+00 Going Nly

45.00
20.00
AVE.
145.00
20.08
20.00
20.00
70.90

CLELA
275.43
transit line

(-38.68) E Curb ret 37+38.26

(-67.48) B Curb ret 37+09.46

35.03

Fd 1"x1" Stk+tk lath marked E.C. = 2+75.43 from Sly

ALLEY

0.50 Conc curb

121.60

177.33 calc

TELEGRAPH

ANAHEIM

35+87.86 end curb

35.03

Fd Spk W+T = 35+99.61 from NWly page 24

3599.61
177.33
37+76.94

RETURN TO LOS ANGELES COUNTY SURVEYOR

NOTE: ANY ADDITION OR CHANGES ON THIS SHEET MUST BE MADE OR CIRCLED IN RED. WITH DATE AND NAME OF PERSON MAKING CHANGE.

DO NOT EXTEND NOTES THIS SIDE OF THIS LINE

Date May-1927	W. B. No. 4064 D. S. O. No.
Map No. 8911	Location Anaheim Tel. Rd
Plotting C'k'd by Cecil Paige	Surveyed by A. Hemis
Date May 1927	Date 1-26-27
	Indexed. A. C. Johnson



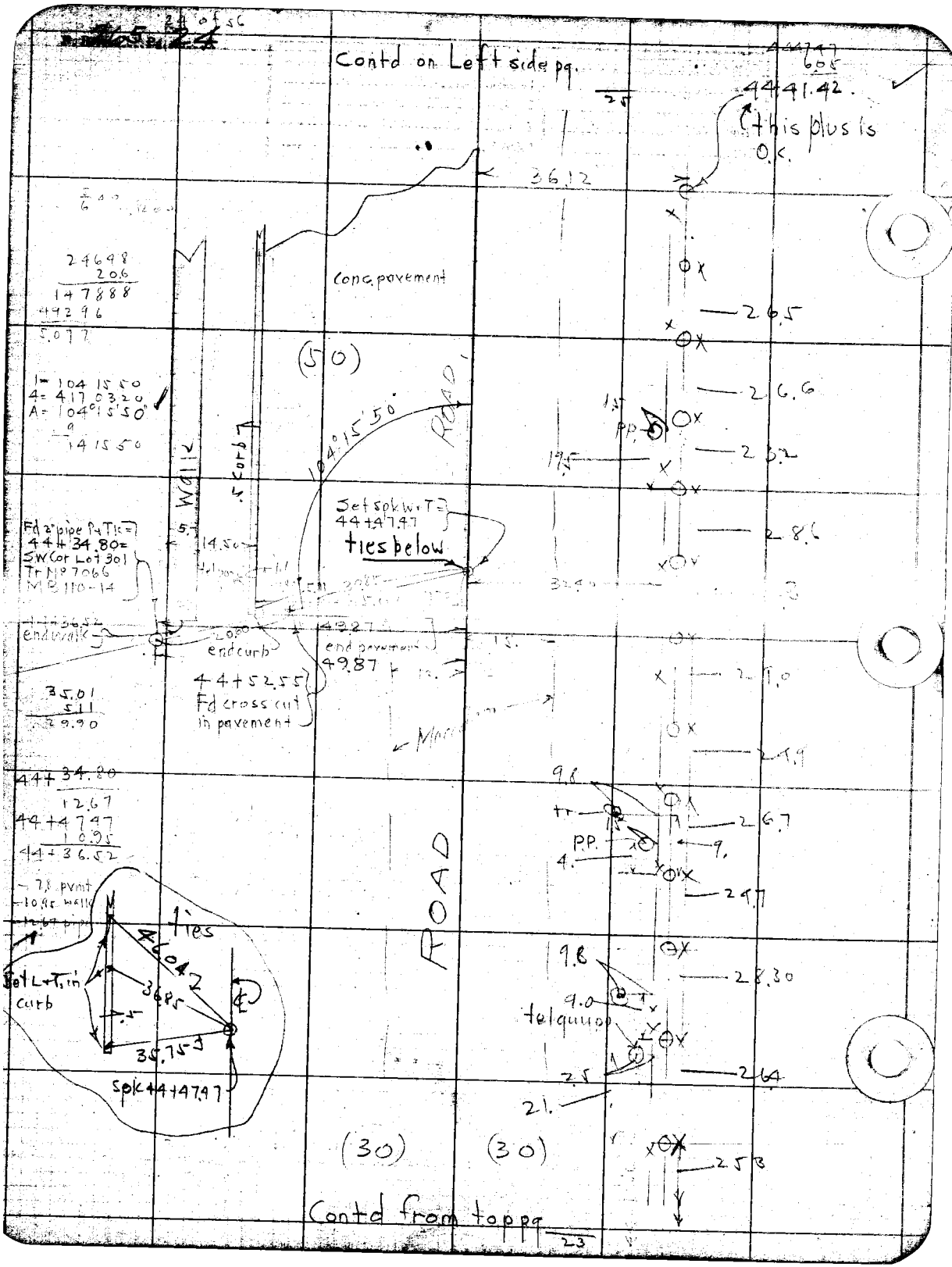

Contd on Left side pg.
4441.42
this plus is O.K.
36.12
Conc. pavement
(50)
ROAD
104°15'50"
Walk
.5 Curb
Set spk W+T = 44+47.47
ties below
Fd 2" pipe P+Tk = 44+34.80 = SW Cor Lot 301 Tr No 7066 MB 110-14
end walk
end curb
end pavement
49.87
44+52.55
Fd cross cut in pavement
35.01
5.11
29.90
44+34.80
12.67
44+47.47
10.95
44+36.52
7.8 pvmt
10.95 walk
12.67 pipe
ties
Set L+T, in curb
36.85
35.75
spk 44+47.47
ROAD
(30)
(30)
26.5
26.6
23.2
28.6
24.0
24.9
26.7
24.7
28.30
26.4
25.3
P.P.
telquup
Contd from top pg

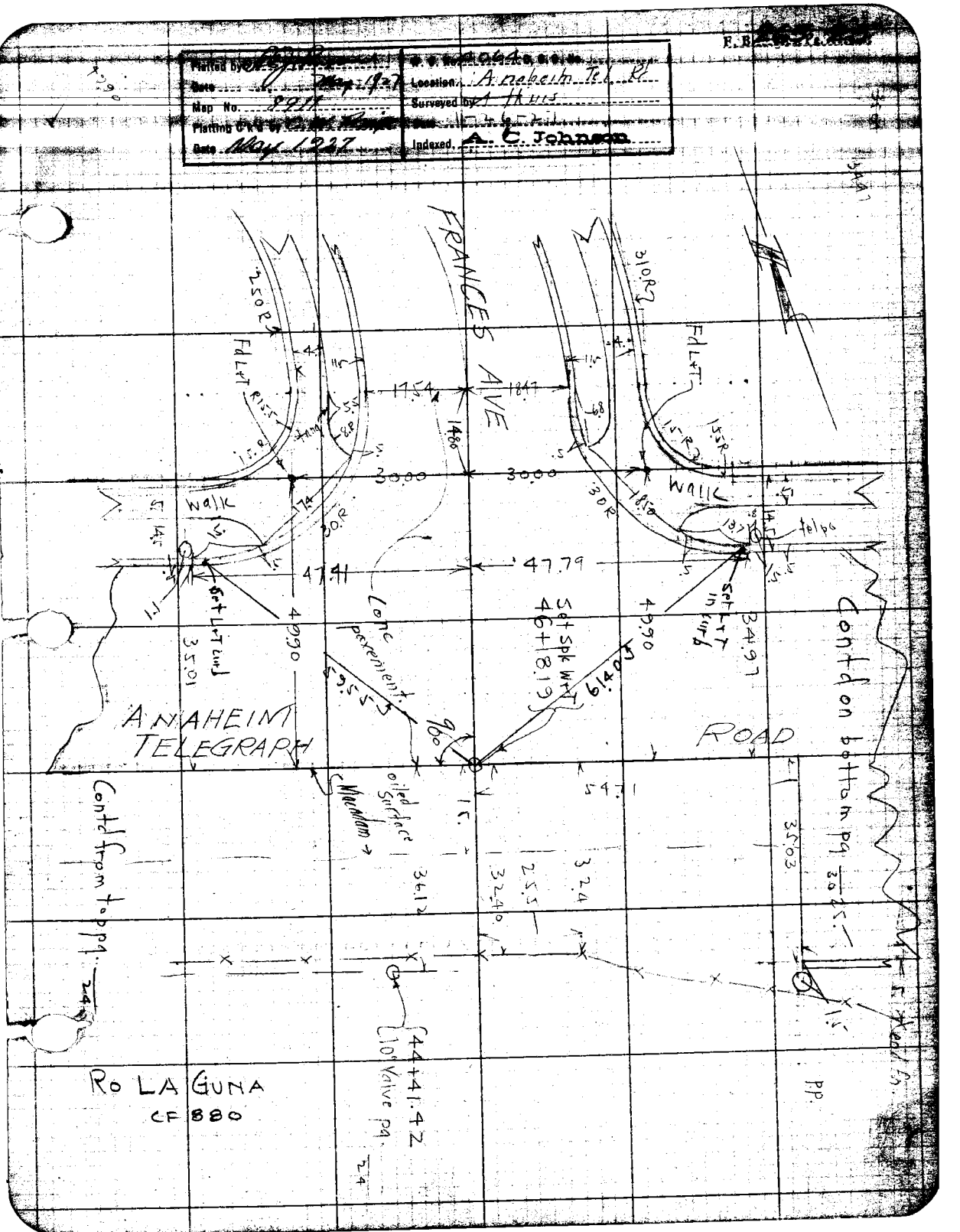

Plotted by
Date May 1927
Map No. 8911
Plotting C'k'd by
Date May 1927
Location Anaheim Tel. Rd.
Surveyed by
Indexed A. C. Johnson
FRANCES AVE
ANAHEIM TELEGRAPH ROAD
Walk
Walk
Set L+T in curb
Set L+T in curb
Conc pavement
oiled surface
Macadam
Contd from top pg.
Contd on bottom pg.
Head fn.
P.P.
RO LA GUNA
CF 880
44+41.42
10" Valve pg.

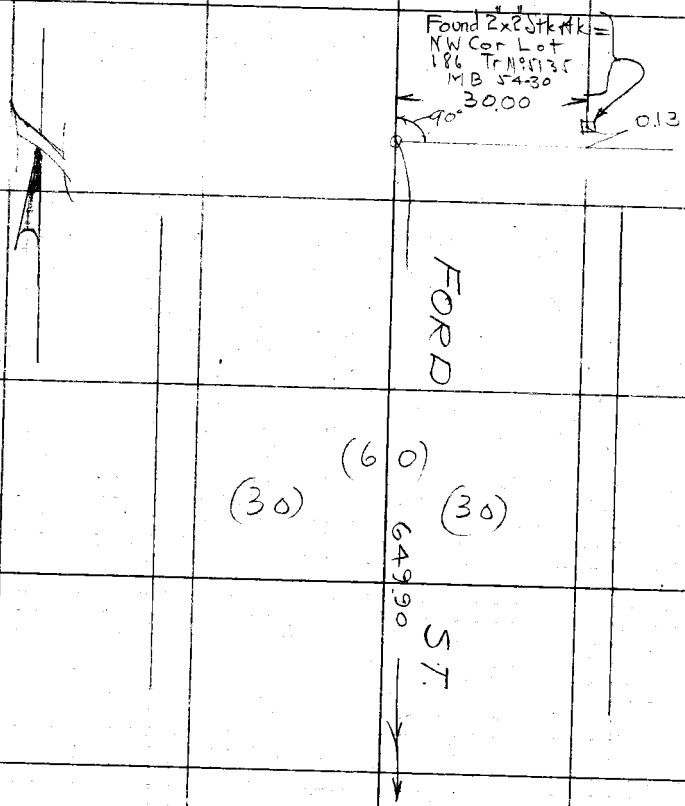

Contd from top page

F.B. 265 Pg. 27

Platted by [signature]	W. O. No. 4064 D. S. O. No.
Date May-1927	Location Anaheim Tel Rd
Map No. 8911	Surveyed by A Hills
Platting C'k'd by C.W. Paige	Date 1-26-27
Date May 1927	Indexed A. C. Johnson

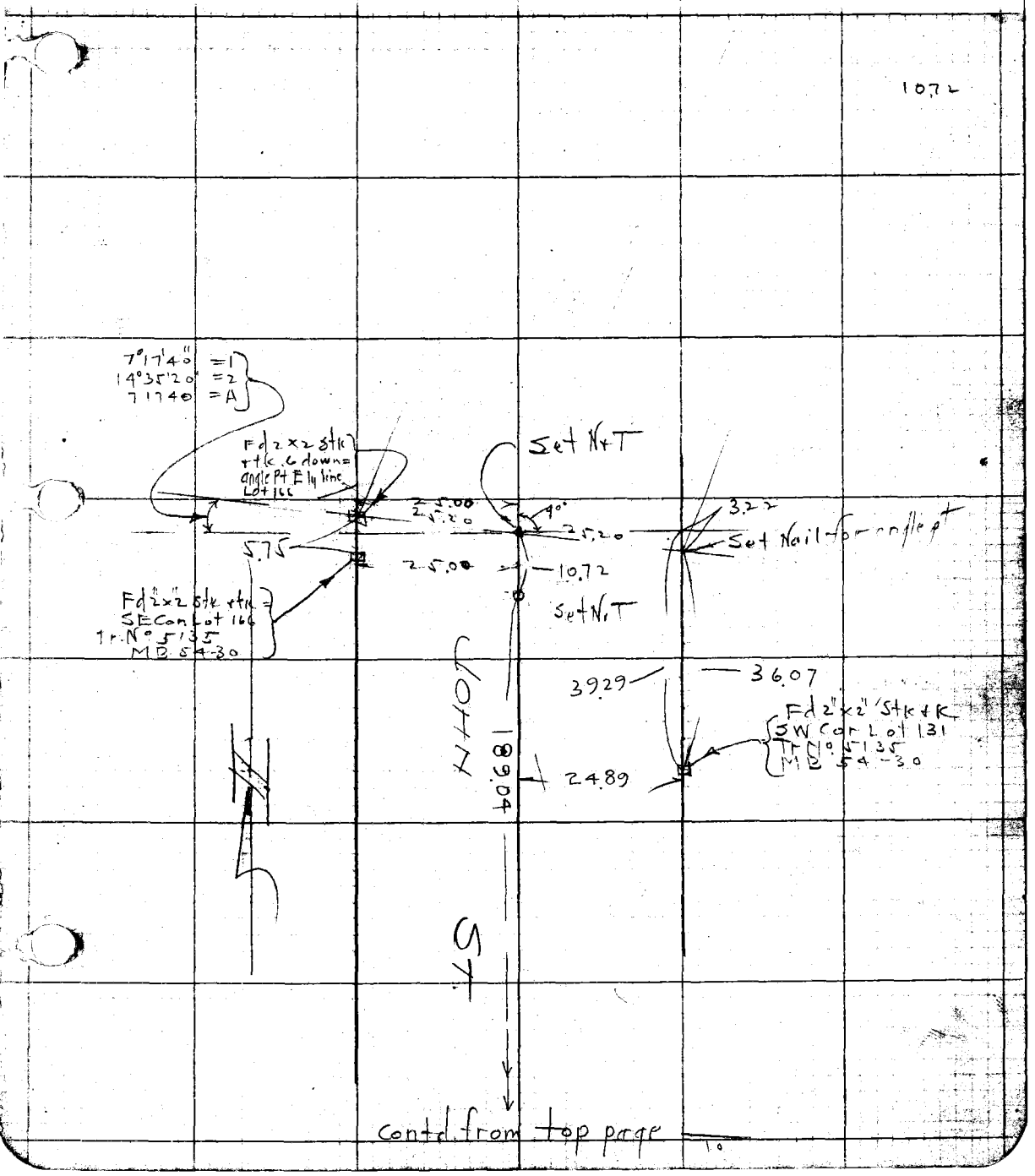

contd from top page

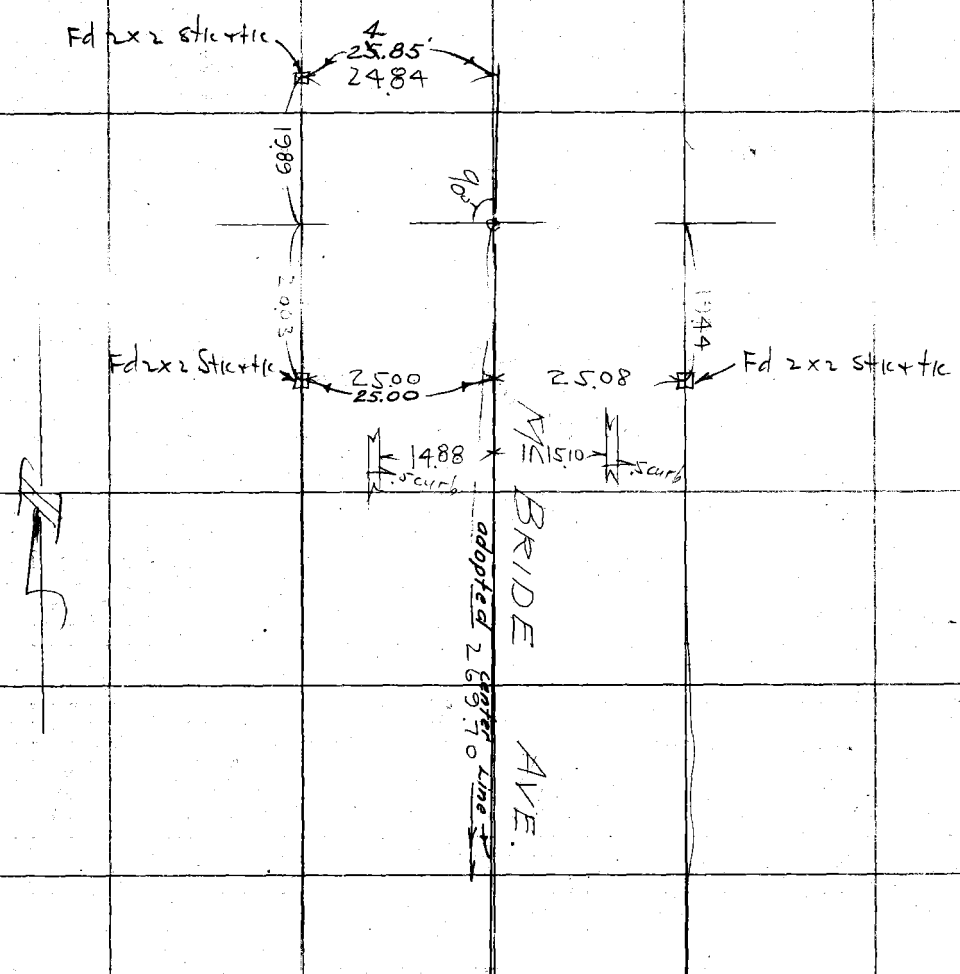

contd from top pg. 11

Plotted by P. Johnson	W. O. No. 4064 B. S. O. No.
Date May - 25 '27	Location Anaheim Tel. Rd.
Map No. 8911	Surveyed by A. H. [illegible]
Plotting C'k'd by C. W. Paige	Date 1-26-27
Date May 1927	Indexed A. C. Johnson

F. R. 265 Pa.

00412
3
1.23600



Contd from top pg. 13

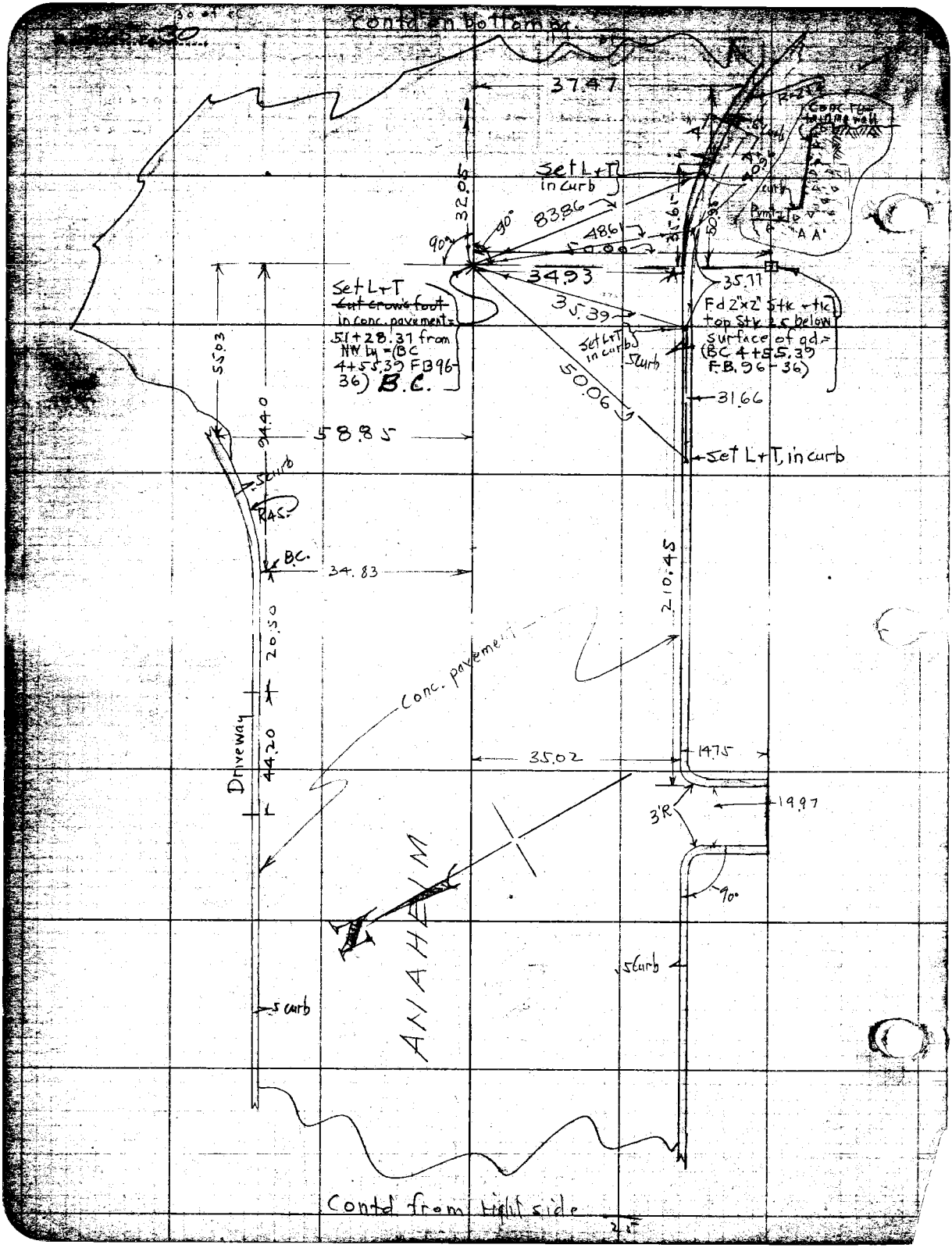
Contd on bottom pg.
37.47
32.05
Set L+T in curb
83.86
48.61
50.00
90°
90°
34.93
35.11
Set L+T ~~cut crow's foot~~ in conc. pavement = 51+28.37 from NW by = (BC 4+55.39 FB96-36) B.C.
35.39
Fd 2"x2" Stk + tk top Stk 2.5 below surface of gd = (BC 4+55.39 F.B. 96-36)
Set L+T in curb
.5 curb
50.06
31.66
55.03
94.40
58.85
Set L+T, in curb
.5 curb
R45.
B.C.
34.83
210.45
20.50
Conc. pavement
Driveway
44.20
35.02
14.75
19.97
3'R
90°
ANAHEIM
.5 curb
.5 curb
Contd from right side

Chief Party PW Atkins F.B. 265 Pg. 31

Date May 28-27
Map No. 8911
Date May 1927

Location Anaheim Telegraph Road
Surveyed by PW Atkins Dep.
Date 1-21-27
Indexed A. C. Johnson

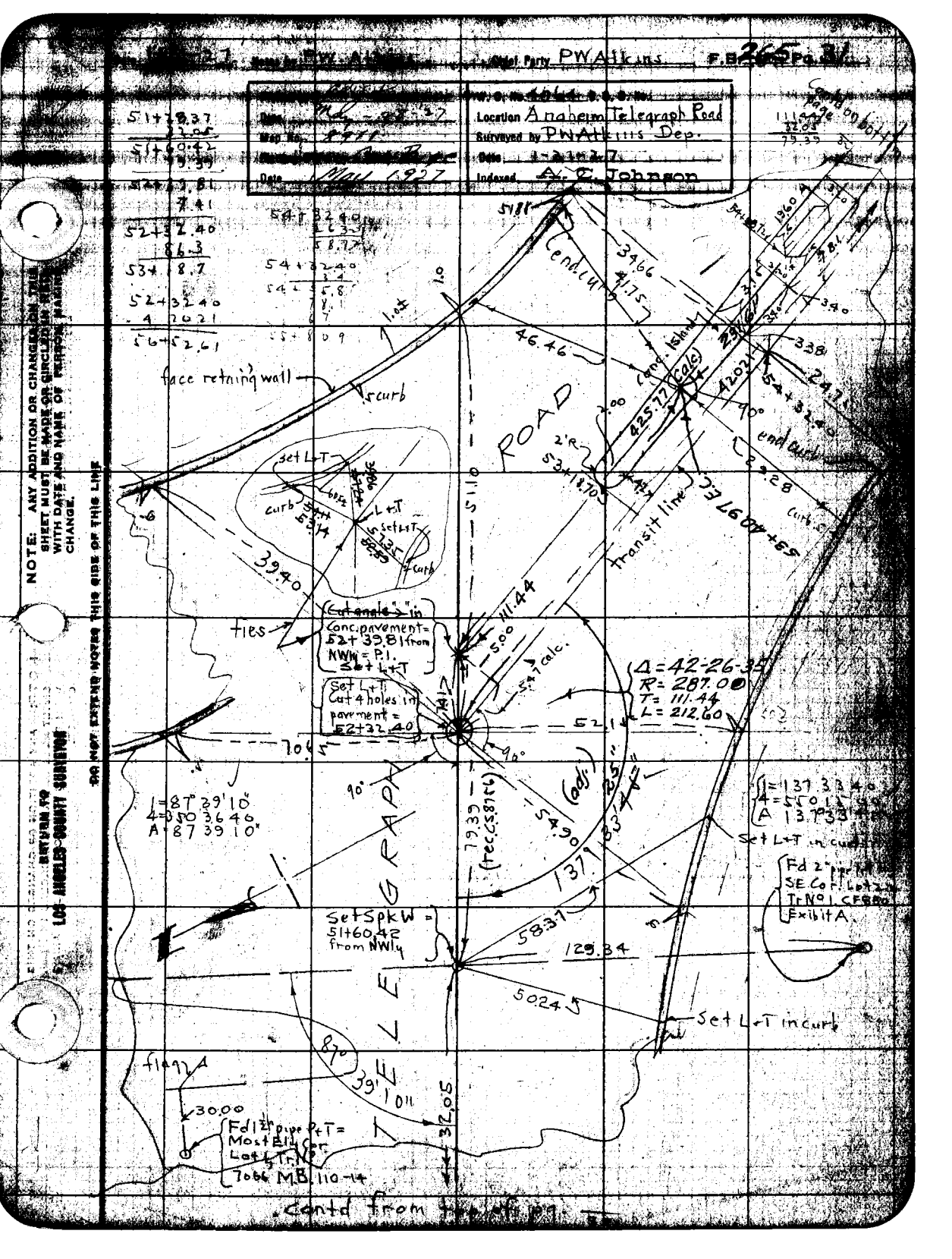

NOTE: ANY ADDITION OR CHANGES ON THIS SHEET MUST BE MADE OR CIRCLED IN RED WITH DATE AND NAME OF PERSON MAKING CHANGE.

DO NOT EXTEND NOTES THIS SIDE OF THIS LINE

RETURN TO LOS ANGELES COUNTY SURVEYOR

57+91.70
25.34
58++704

Cont'd on bottom page 33

Ft. 15+1

35.05
58+17.49
curb 5

Fd 2" pipe P+T = BC in NE line Lot 207 TR 10881 MB 115-35

.03

56+52.56
8.72
57+61.28
3.81
57+02.47
35.28
17.37
+17.91
35.28
25.79
+61.07

end conc. pavement 85.0

-25.70

35.03
50.00

BC

3'R

wall

19.6

44.30

end curb 57+91.70 Cut 4 holes in pvmt Set L+T

90°

ANAHEIM TELEGRAPH ROAD

44.30

384.6
57+7.33
50.00 Equation 57+35.51 Proj. North
57+58.89 going South

Equation 57+47.40 going South
Cut holes in pavement Set L+T

Δ = 24-22-35
R = 383.00
T = 82.72
L = 162.93.

Note:—
For ties
turn to page 55

70.

5.00

EC. 57+10.33
34.80

5 Set L+T in curb

1.0

Fd 2" pipe P+T BC in SWly line Lot 1 TR No 7777 MB 115-14

Sheet 1 of 2 (Road 2.7)

56+64.68
cut 4 holes in pvmt. Set L+T

~~56+52.61 Room North~~
~~56+52.56 Going South~~
Cut 4 small holes in pavement Set L+T by int.

57.50±

66.44

43.70

43.22

38.38

Δ = 155°37'10"
R = 622.29.00
A = 155 37 15

Set L+T in curb

(adj.)
Δ = 155°37'10"
R = 82.72

54.00

29.72

69.30

1.±

71.72

64.70±

425.77 (Calc)

78.36

420.21

34.13

curb

face of retaining wall

BC

34.83

55+80.90

1.R

Fd L+T

4.06

face of retaining wall

1.±

55+72.58 B.C
Set L+T 5.00
to the right of
℄. ties pg. 55

1.±

124.86

.7

B.C.

1.0±

Cont'd from page 31

RETURN TO
LOS ANGELES COUNTY SURVEYOR

DO NOT EXTEND NOTES THIS SIDE OF THIS LINE

NOTE: ANY ADDITION OR CHANGES ON THIS SHEET MUST BE MADE OR CIRCLED IN RED. WITH DATE AND NAME OF PERSON MAKING CHANGE.

Date 2-1-27 Notes by Atkins Chief Party Atkins F.B. 265 Pg. 33

33 of 56

Plotted by [illegible]	W. O. No. 4064 B. B. O. No.
Date May 1927	Location Anaheim Telegraph Road
Map No. 8911	Surveyed by PW Atkins Dep
Plotting Chk'd by C.W. Paige	Date 2-1-27
Date May 1927	Indexed A. C. Johnson

56+00.56
12.12
56+64.68
82.72
57+47.40
44.30
57+91.70
44.10
58+35.80
52.56
58+44.26

63+41.97
64+00.00
63+02.58

Contd on bottom page

(3+)
6433
0.50 curb
(64+00)
59.04
52.61
45.15
14.6
99
63+87.60
63+81.84
63+73.36
63+41.97 B.C.
14.60
99
0.50 curb
walk
35.05
(30)
(50)
(80)
3.00
35.00
4.00R
+9.55
63+02.58
Conc. Driveway
end fn 62+83.0
62+28.5 tel po
wire fn
28.5
27.0
33.66
Alley
5.00R
35.00
0.50 curb
14.60 99
end fn
28.5
61+11.00 end fn
28.5
tel.po. 60+76.0
26.9
+93.00 fn po
28.20
48.5
49.0
59.00
tr.
10.0
tr.
11.0
tree
30.
59.01
37.01
+21.00 tree
+17.50 tel.po.
59+00
ANAHEIM TELEGRAPH ROAD
0.50 curb
walk
14.60
9.9
Fd spk w/T
58+66.83
38.0
35.01
5'R
10.
10.
tr
11.0
tree
20.
Alley
58+35.80
39.45
32.35
oiled surface
4'R
58+44.26
off 49.51
trees
10.
35.05
14.60
9.9
walk
trees
10.
trees 58+21.00
(30)(80)(50)
curb
38.30
10.

NOTE: ANY ADDITION OR CHANGES ON THIS SHEET MUST BE MADE OR CIRCLED IN RED, WITH DATE AND NAME OF PERSON MAKING CHANGE.

DO NOT EXTEND NOTES THIS SIDE OF THIS LINE

RETURN TO LOS ANGELES COUNTY SURVEYOR



F.B. 265 Pg. 34 Chief Party Notes by Date

34 of 56

Contd on bottom pg. 35

12' pipe line conc.

68+31.0 telpo 27.5 29.0 PP 67+94.0

S59°E Mag. brg.

26.50 tree 66+97.0

66+93.0 conc Std pipe dia 90

34.87

telpole 66+80.10 27.20 66+53.97

66+53.95

1.12 14.90 15.15 1.12

Side elev. of conc bridge

28.40 Conc. Bridge Inverted siphon oil pipe line

14.87 15.10 down 45°

1.12

5.8 2.5 to present surface of water, water not flowing 2-2-27 PWA

4.0± Surf. Road

248544 E

30.00 PP 66+21.0

29.00 tree 66+13.0

23.00 tree 66+01.0

telpo 65+27.00 27.2

ANAHEIM

30.00 Fd 2" Pipe, top pipe 1. deep = 63+79.57 = M10st Ely Cor of Lot 45 Ro Laguna C.F. 880

? 47

Contd from top pg. 33

RETURN TO LOS ANGELES COUNTY SURVEYOR

DO NOT EXTEND NOTES THIS SIDE OF THIS LINE

NOTE: ANY ADDITION OR CHANGES ON THIS SHEET MUST BE MADE OR CIRCLED IN RED. WITH DATE AND NAME OF PERSON MAKING CHANGE.

Date 2-2-27 Notes by _____ Chief Party _____ F.B. 265 Pg. 35

35 of 56

Plotted by A.C. Johnson	W. O. No. 4064 O. E. O. No.
Date May-1927	Location Anaheim Tel Rd
Map No. 8911	Surveyed by A. Hills
Plotting Ck'd by C.H. Paige	Date 2-2-27
Date May 1927	Indexed A. C. Johnson

Contd on bottom pg. 30

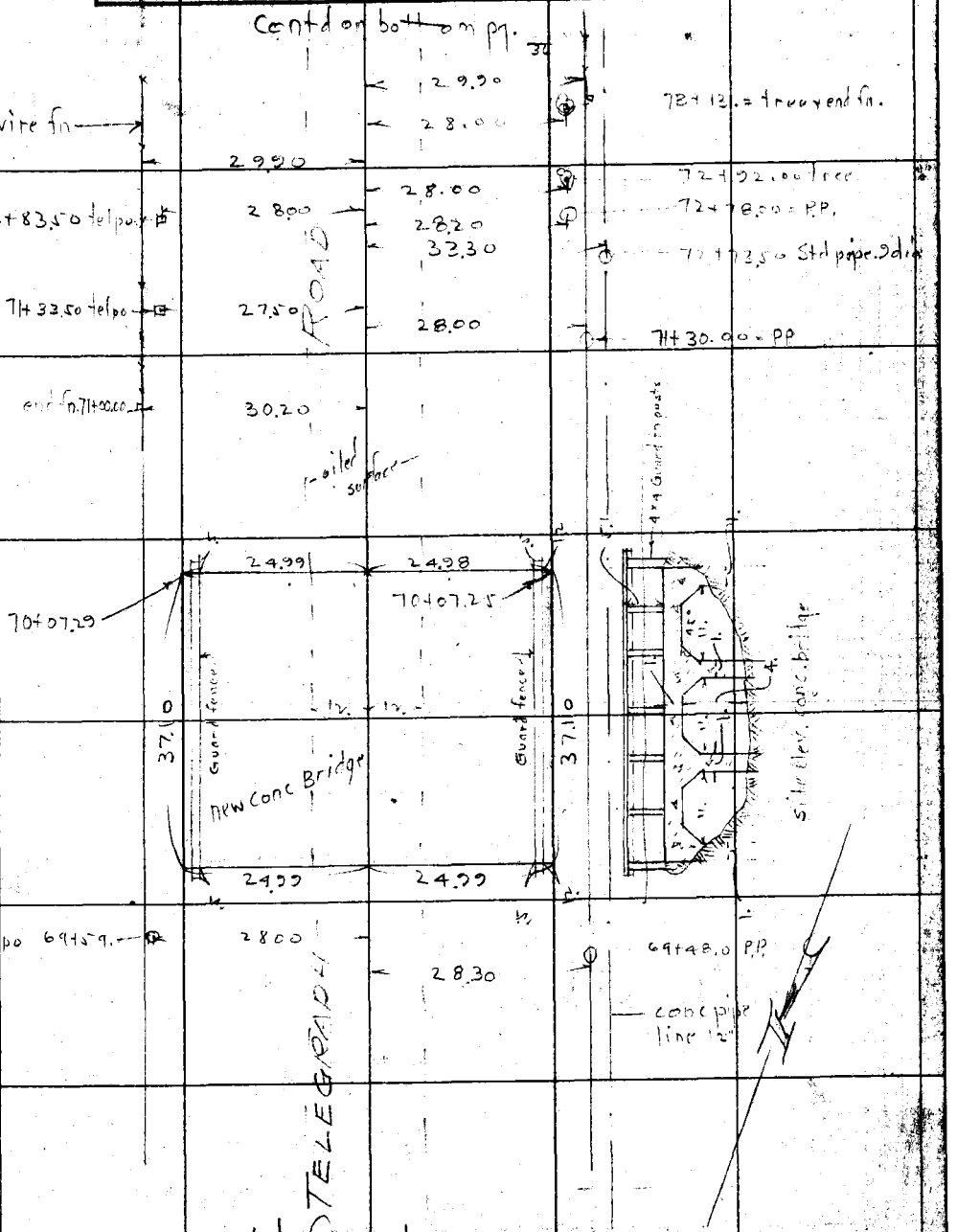

NOTE: ANY ADDITION OR CHANGE ON THIS SHEET MUST BE MADE OR CIRCLED IN RED. WITH DATE AND NAME OF PERSON MAKING CHANGE.

DO NOT EXTEND NOTES THIS SIDE OF THIS LINE

RETURN TO LOS ANGELES COUNTY SURVEYOR

F.B. 265 PG. 36 Chief Party Notes by Date

36 of 56



RETURN TO
LOS ANGELES COUNTY SURVEYOR

DO NOT EXTEND NOTES THIS SIDE OF THIS LINE

NOTE: ANY ADDITION OR CHANGES ON THIS SHEET MUST BE MADE OR CIRCLED IN RED, WITH DATE AND NAME OF PERSON MAKING CHANGE.

Date 2-2-27 Notes by _____ Chief Party _____ F.B. 265 Pg. 37

37 of 40

Plotted by R. Johnson	W. O. No. 4064 D. O. O. No.
Date May - 1927	Location Anaheim Tel Rd
Map No. 8911	Surveyed by Atkins
Plotting Ch'd by C. M. Page	Date 2-2-27
Date May 1927	Indexed A. C. Johnson

NOTE: ANY ADDITION OR CHANGES ON THIS SHEET MUST BE MADE OR CIRCLED IN RED, WITH DATE AND NAME OF PERSON MAKING CHANGE.

DO NOT EXTEND NOTES THIS SIDE OF THIS LINE

RETURN TO
LOS ANGELES COUNTY SURVEYOR

F.B. 265 PG 38 Chief Party Notes by Date

86-12.8
10.8 +
8602
21.60
85+80.4

38 of 56

Contd on bottom pg. 39

29.30 85+80.40 end fn

23.0 85+48.10 tr

85+04.10 tel pole 28.20 23.0 84+96.5 tree

27.5 84+39.5 PP

83+62.20 tel pole 29.50

27.5 82+75.5 P.P.

81+88.60 tel po 28.70

27.8 81+11.00 P.P.

27.5 79+50.00 PP

78+87.20 tel po 28.30

28.00 78+67.00 tr

78+27.00 tr

end fn

TELEGRAPH

16.7

14.96 15.12 dr 45° 220

Conc. Bridge

1.3 dia pipe line

19.00

78+00.78

18+00.79

14.95 15.12 220 dr 45°

Contd from top page 37

RETURN TO LOS ANGELES COUNTY SURVEYOR

DO NOT EXTEND NOTES THIS SIDE OF THIS LINE

NOTE: ANY ADDITION OR CHANGES ON THIS SHEET MUST BE MADE OR CIRCLED IN RED. WITH DATE AND NAME OF PERSON MAKING CHANGE.

Date 2-5-27 Notes by _____ Chief Party _____ F.B. 265 Page 39 of 56

Plotted by [illegible]	W. O. No. 4064 B. O. O. No.
Date May-1927	Location Anaheim Tel. Road
Map No. 8911	Surveyed by Atkins Dep
Plotting [illegible] by [illegible]	Date 2-5-27
Date May 1927	Indexed A. C. Johnson

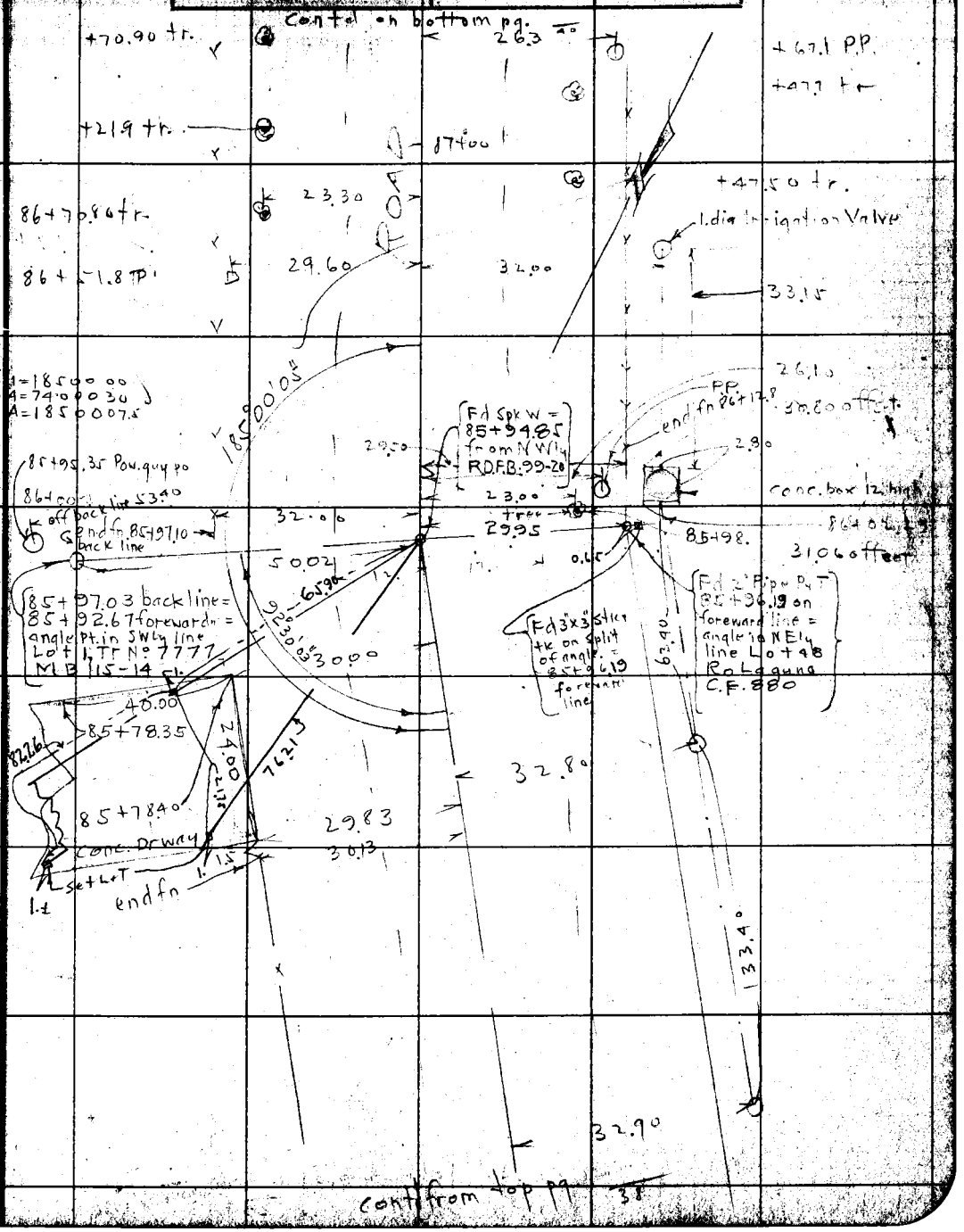

cont from top pg. 38

NOTE: ANY ADDITION OR CHANGES ON THIS SHEET MUST BE MADE OR CIRCLED IN RED, WITH DATE AND NAME OF PERSON MAKING CHANGE.

DO NOT EXTEND NOTES THIS SIDE OF THIS LINE

RETURN TO LOS ANGELES COUNTY SURVEYOR

Chief Party Notes by _____ Date _____

Cont'd on Rt side pg. 41

(30) (60) (30)

ROAD

92+00

29.40
33.15
27.8

+65.6 end fn
+44.4 tr
+41.50 Valve

+22.80 tr
+09.6 TP

39.50

+71.9 tr.

TELEGRAPH

33.1

+44.1 tr.
+42.4 Valve

90+00

+96.4 tr

+71.40 tr.

+54.60 TP

+22. tr.

30.40

26.3
32.1

+40 end fn

+47.1 tr
+39.8 PP
+39. Valve

88+00

+00.8 end fn

+71.0 tr.

+20.70 tr.
+05.30 TP

30.60

ANAHEIM

32.1

88+00

+47.3 tr
+39.5 Valve

+97.2 tr.

cont'd from top pg 39

RETURN TO
LOS ANGELES COUNTY SURVEYOR

DO NOT EXTEND NOTES THIS SIDE OF THIS LINE

NOTE: ANY ADDITION OR CHANGES ON THIS SHEET MUST BE MADE OR CIRCLED IN RED. WITH DATE AND NAME OF PERSON MAKING CHANGE.

Date _____ Notes by _____ Chief Party _____ F.B. 265 Pg. 41

47 of -6

Plotted by A. C. Johnson	W. O. No. 4064 D. S. O. No.
Date May-1927	Location Anaheim Tel. Road
Map No. 8911	Surveyed by Atkins Dep
Plotting C'k'd by Raige	Date 2-5-27
Date May 1927	Indexed A. C. Johnson

NOTE: ANY ADDITION OR CHANGES ON THIS SHEET MUST BE MADE OR CIRCLED IN RED. WITH DATE AND NAME OF PERSON MAKING CHANGE.

DO NOT EXTEND NOTES THIS SIDE OF THIS LINE

RETURN TO LOS ANGELES COUNTY SURVEYOR

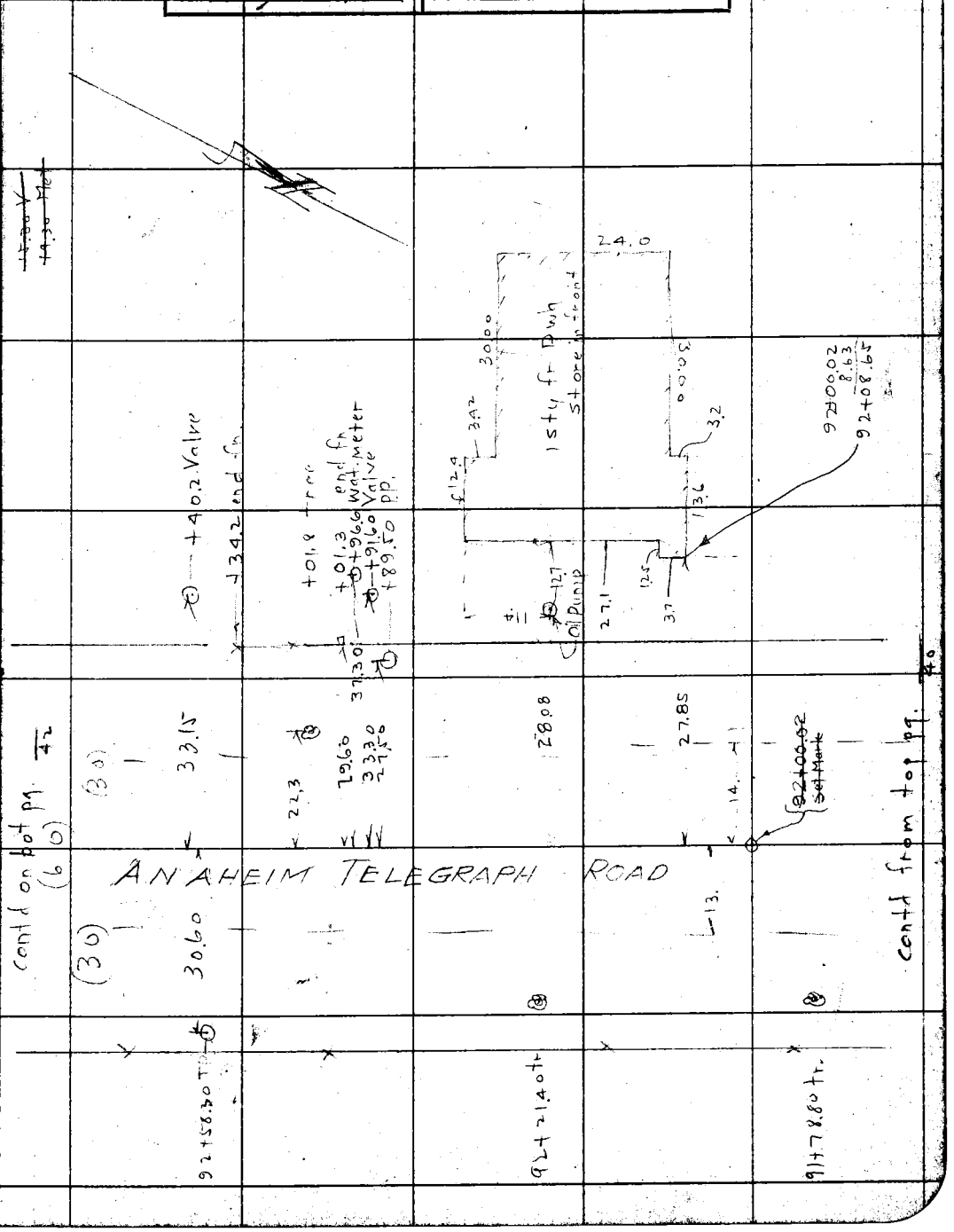

F.B. 265 PG. 42 Atkins Chief Party Notes by Atkins Date 2-7-27

42 of 56

Contd on bottom pg. 43

92+00.02
1 44.25
93+44.27
47.22
93+91.49

+03.4 tree
+92.9 Valve
96+90.63 Fd Spk W
+52.2 tree
+37.9 Valve
+36.3 P.P.
22.0
+02.8 tree
+87.70 Valve
+60.30
2 8 40
+41. Valve
95+00
94+88.00 Valve
33.25
30.10
28.30
94+63.00
58.80
55°30'E Mag. brg.
27.3
28.50
94+10.0 T.P.
tree
12.7
2.8
25.15
14.02
14.03
Conc box 12 hi
93+73.20 tr.
93+91.49
32.15
12.5
32.7
93+22.50 tr.
P.P. poles
ANAHEIM
Fd .25 dia. pipe Set in Conc. filled with conc. Nail in top. top pipe .5 above g.d.
30.00
93+44.27 Set mark
92+71.20 tr.
93+43.12

contd from top page 41

RETURN TO LOS ANGELES COUNTY SURVEYOR

DO NOT EXTEND NOTES THIS SIDE OF THIS LINE

NOTE: ANY ADDITION OR CHANGES ON THIS SHEET MUST BE MADE OR CIRCLED IN RED. WITH DATE AND NAME OF PERSON MAKING CHANGE.

Date 2-7-27 Notes by Atkins Chief Party Atkins F.B. 265 Pg. 43

43 of 50

Plotted by A. C. Johnson	W. O. No. 4064 S. O. No.
Date May 1927	Location Amaheim Tel. Rd
Map No. 8911	Surveyed by Atkins Dep
Plotting Checked by Page	Date 2-7-27
Date Nov 1927	Indexed A. C. Johnson

+73.9 tr. contd on bottom pg. 44

+23.30 tr.
+13.90 TP
28.00
103+00
+32.0 PP
+00.9 tr.

+73.80 tr.
102+34.60
FdCutSpk
W+T 5" below
Surf.-
(65+22.14)
from E
Center St Survey FB 72-67
+50.50 tr.
+24.1 tr.
102+00
+00.5 tr.

+63.2 TP
28.50
oled surface
101+00
+54.2 P.P.
+47.8 tr.
+01. tr.

+12.0 tr.
TELEGRAPH
100+00
+01.20 tr.

+84.1 P.P.
+53.1 tr
99+00
+02.0 tr

+61.1 TP
28.40
+52.1 tr.
+42.50 Valve
+22.5 tr.
98+00
+11.20 P.P.

+91.5 Valve
+52.50 tree
+41.3 Valve
+22.90
+09.90
28.40
97+00
contd from top pg.

42

NOTE: ANY ADDITION OR CHANGES ON THIS SHEET MUST BE MADE OR CIRCLED IN RED, WITH DATE AND NAME OF PERSON MAKING CHANGE.

DO NOT EXTEND NOTES THIS SIDE OF THIS LINE

RETURN TO LOS ANGELES COUNTY SURVEYOR

F.B. 265 PG. 44 ~~AHK~~ 1115 Chief Party Notes by A Date 2-7-27

44 of 56

299
18
281.21

cont'd on bottom pg. 45

.78

281 22

Private Drway

+36. Drway

+26.4 = end fn

+21.50 T.P.

30.30

22.2

30.47

28.30

+50.0 tr

+00.3 tr

+55.2 PP

+49.50 tr.

+99. tr.

+69.6 TP

28.30

+49.50 tr

+81.20 P.P.

+52.20 tr

+17.60 T.P.

106+00

+99.0 tr.

+49.6 tr

105+00

+09.4 PP

+99.50 tr.

+65.1 TP

28.40

ROAD

104+00

tree

cont'd from top pg 43

RETURN TO
LOS ANGELES COUNTY SURVEYOR

DO NOT EXTEND NOTES THIS SIDE OF THIS LINE

NOTE: ANY ADDITION OR CHANGES ON THIS SHEET MUST BE MADE OR CIRCLED IN RED. WITH DATE AND NAME OF PERSON MAKING CHANGE.

Date 2-7-27 Notes by [illegible] Chief Party F.B. 265 Pg. [illegible]

Plotted by [illegible]	W. O. No. 4064 D. S. O. No.
Date May-1927	Location Anaheim Tel Road
Map No. 8911	Surveyed by Atkins Dep
Plotting Ch'd by [illegible]	Date 2-7-27
Date May 1927	Indexed A. C. Johnson

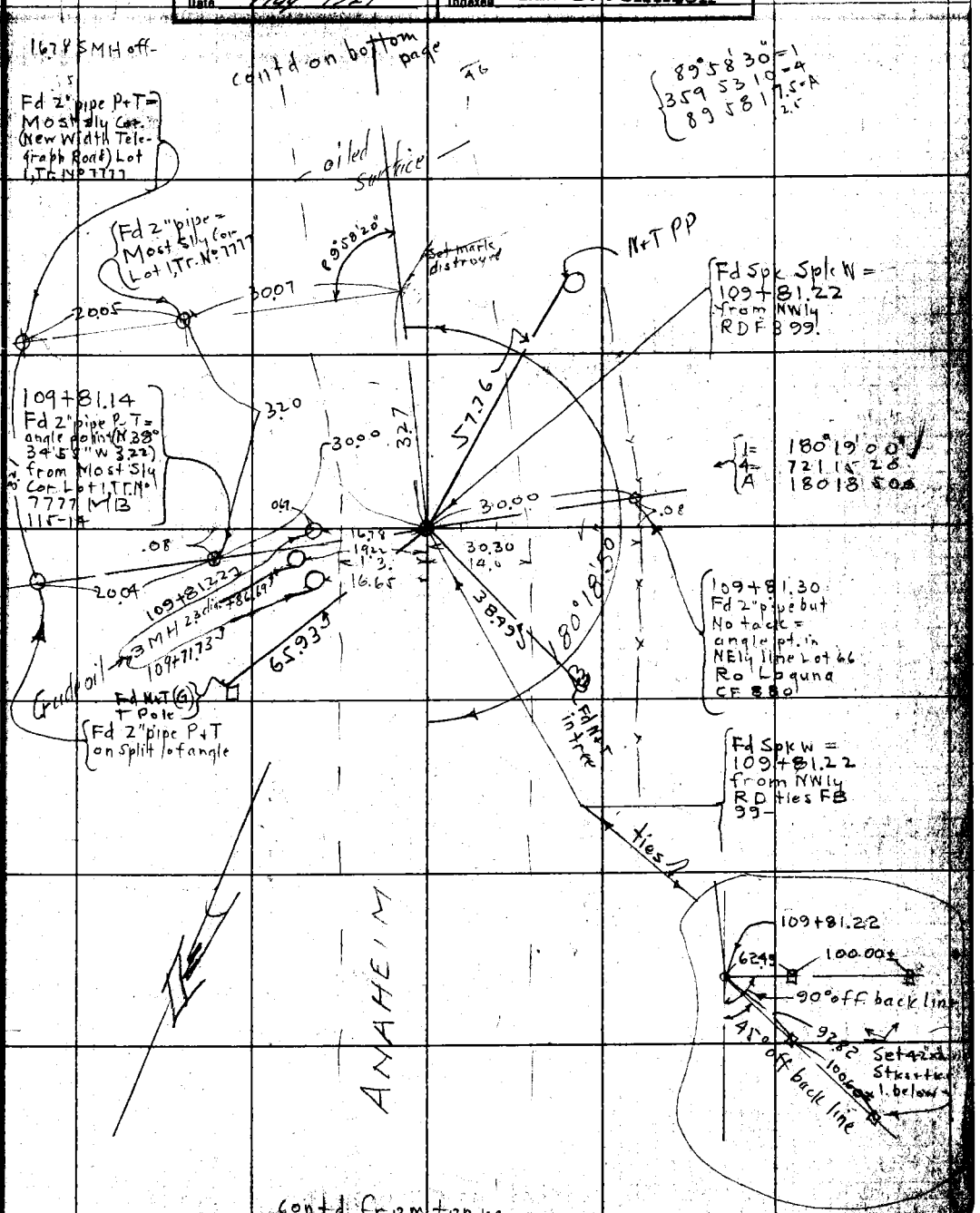

contd from top pg 44

NOTE: ANY ADDITION OR CHANGES ON THIS SHEET MUST BE MADE OR CIRCLED IN RED WITH DATE AND NAME OF PERSON MAKING CHANGE.

DO NOT EXTEND NOTES THIS SIDE OF THIS LINE

RETURN TO LOS ANGELES COUNTY SURVEYOR

F.B. 265 PG. 46 Chief Party Notes by _____ Date 2-9-27
46 of 56

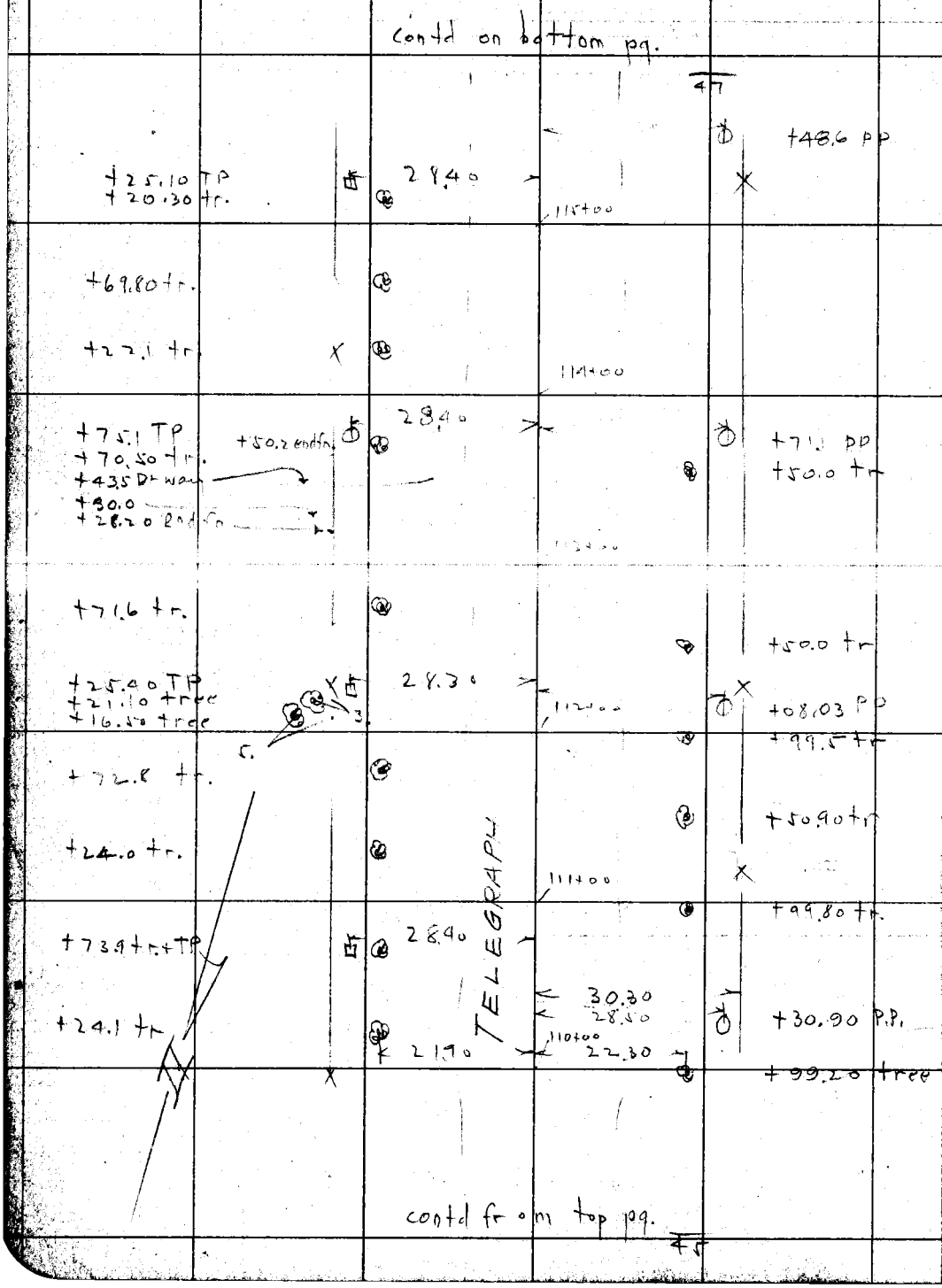

RETURN TO
LOS ANGELES COUNTY SURVEYOR

DO NOT EXTEND NOTES THIS SIDE OF THIS LINE

NOTE: ANY ADDITION OR CHANGES ON THIS SHEET MUST BE MADE OR CIRCLED IN RED. WITH DATE AND NAME OF PERSON MAKING CHANGE.

Date 2-9-27 Notes by _____ Chief Party _____ F.B. 265 Pg. 48

Plotted by A. C. Johnson	W. O. No. 4064 D. S. O. No.
Date May-1927	Location Anaheim Tel. Rd
Map No. 8911	Surveyed by Atkins Dep
Plotting C'k'd by Paige	Date 2-7-27
Date May 1927	Indexed A. C. Johnson

47 of 47

194
1800
1925
1608
32.19
116.11
116+78.25
5942
1737.67
60.91
116+76.76

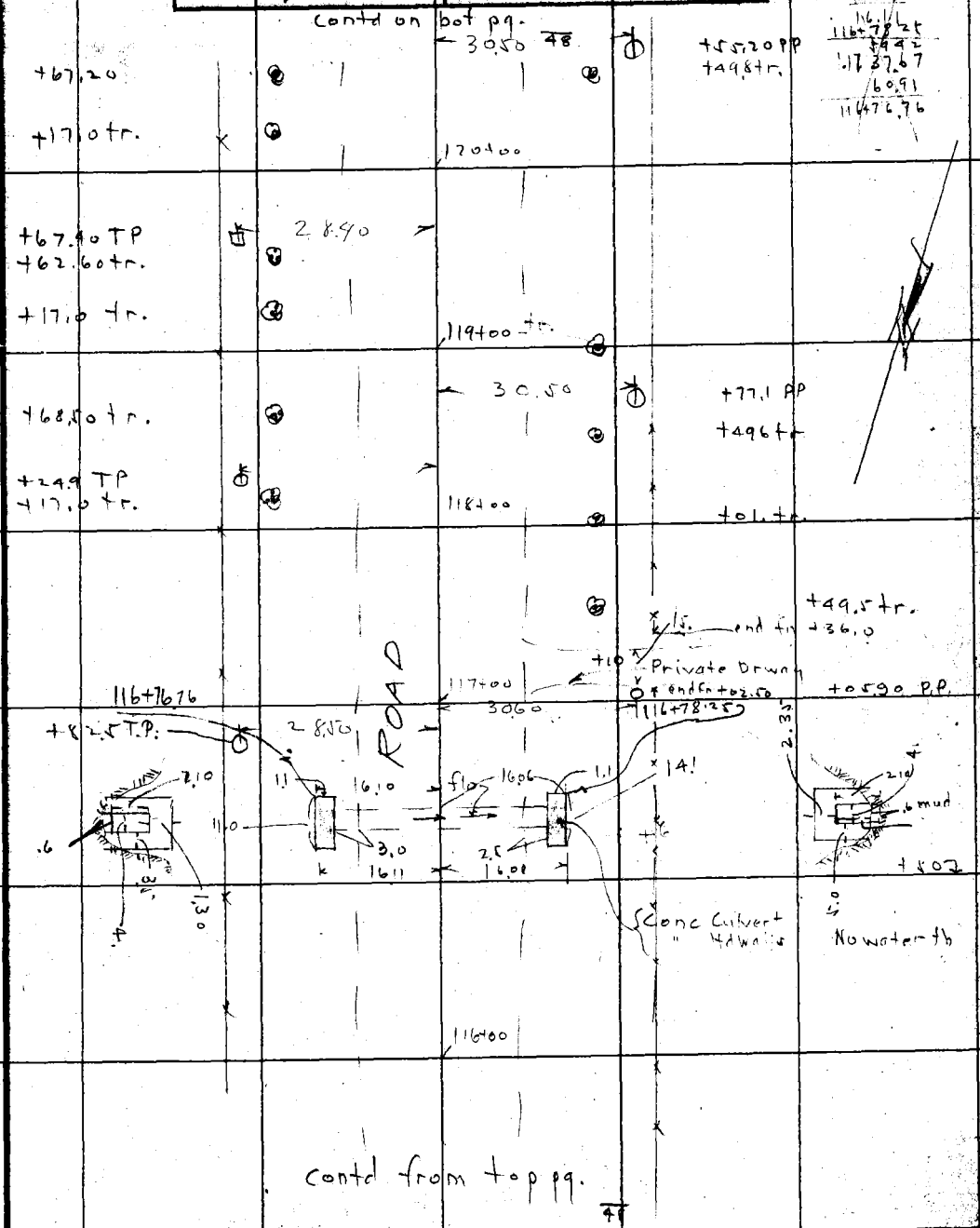

NOTE: ANY ADDITION OR CHANGES ON THIS SHEET MUST BE MADE OR CIRCLED IN RED, WITH DATE AND NAME OF PERSON MAKING CHANGE.

DO NOT EXTEND NOTES THIS SIDE OF THIS LINE

RETURN TO LOS ANGELES COUNTY SURVEYOR

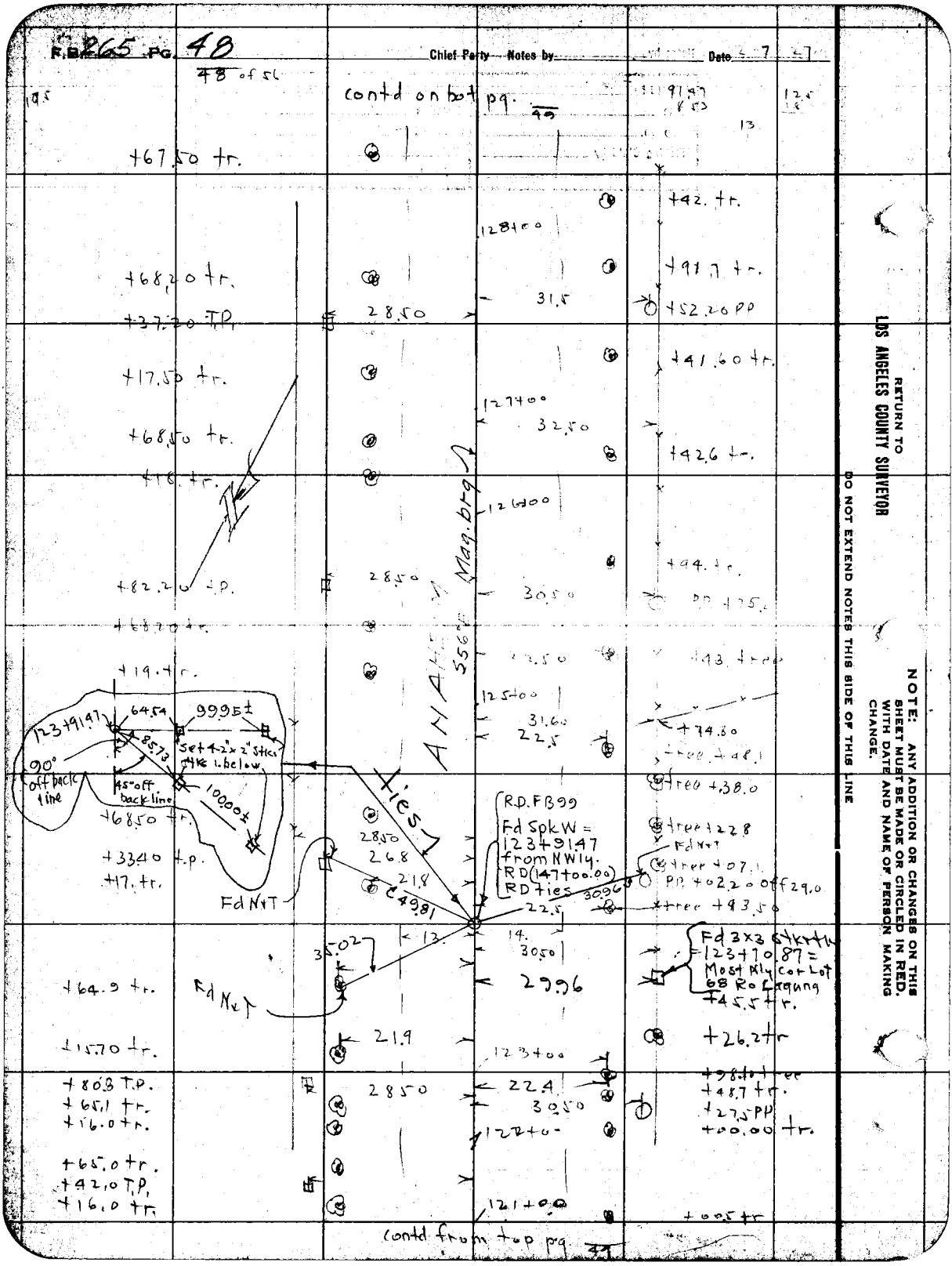
F.B. 265 PG. 48
Chief Party Notes by
Date 7
48 of 56
contd on bot pg.
+67.50 tr.
+42. tr.
128+00
+68.20 tr.
+91.7 tr.
31.5
+52.20 PP
+37.20 T.P.
28.50
+41.60 tr.
+17.50 tr.
127+00
32.50
+68.50 tr.
+42.6 tr.
+18. tr.
126+00
Mag. brg
+94. tr.
+82.20 t.p.
28.50
30.50
+68.20 tr.
+43. tree
+19. tr.
125+00
31.60
22.5
+74.80
123+91.47
64.54
99.95±
85.73
Set 4-2"x 2" Stks
Stks 1. below
90° off back line
45° off back line
100.00±
tree +48.1
tree +38.0
+68.50 tr.
ties
R.D. FB99
Fd Spk W =
123+91.47
from NWly.
RD(147+00.00)
RD ties
tree +22.8
Fd N+T
28.50
26.8
+33.40 t.p.
+17. tr.
21.8
tree +07.1
PP +02.20 off 29.0
Fd N+T
C 49.81
30.96
22.5
tree +93.50
13.
14.
35.02
30.50
Fd 3x3 Stk rtk
123+70.87 =
Most Nly Cor Lot
68 Ro Laguna
+64.9 tr.
Fd N+T
29.96
+45.5 tr.
21.9
+26.2 tr
+15.70 tr.
123+00
+98.10 tree
+80.3 T.P.
28.50
22.4
+48.7 tr.
+65.1 tr.
30.50
+27.5 PP
+16.0 tr.
122+00
+00.00 tr.
+65.0 tr.
+42.0 T.P.
+16.0 tr.
121+00
+00.5 tr
contd from top pg.
RETURN TO
LOS ANGELES COUNTY SURVEYOR
DO NOT EXTEND NOTES THIS SIDE OF THIS LINE
NOTE: ANY ADDITION OR CHANGES ON THIS SHEET MUST BE MADE OR CIRCLED IN RED. WITH DATE AND NAME OF PERSON MAKING CHANGE.

Date _____ Notes by _____ Chief Party _____ F.B. 265 Pg. 49

49 of 56

Plotted by [signature]	W. O. No. 4064 B. S. O. No.
Date May-1927	Location Anaheim Tel Rd
Map No. 3911	Surveyed by Atkins Dep
Plotting Ck'd by [signature]	Date 2-7-27
Date May 1927	Indexed A. C. Johnson

NOTE: ANY ADDITION OR CHANGES ON THIS SHEET MUST BE MADE OR CIRCLED IN RED, WITH DATE AND NAME OF PERSON MAKING CHANGE.

DO NOT EXTEND NOTES THIS SIDE OF THIS LINE

RETURN TO LOS ANGELES COUNTY SURVEYOR

contd on bottom pg.

+90 TP
+69.30 tr.
+19. tr.
28.50
31.50
134+00
+92. tr.
+49.00 P.P.

+41.90 TP
+17.20 tr.
28.50
133+00
+90. tr.
+39.0 tr.

+67. tr.
+17.20
32.90
32.50
+91.0 tr.
+71.00 P.P.
+39.10 tr.

+89.80 TP
+67.0 tr.
+17.60 tr.
28.5
132+00
TELEGRAPH
+90. tr.
+41.50 tr.

+67.20 tr.
+35.2 TP
+17. tr.
28.50
131+00
31.50
130+00
+94.40 P.P.
+41.30 tr.

+67.3 tr.
+17.4 tr.
32.5
+91.15 tr.
+39.2 tr.
+26.70 P.P.

+89. T.P.
28.50
129+00
+91.0 tr.

contd from top pg. 48

Chief Party Notes by _____ Date 2-10-27

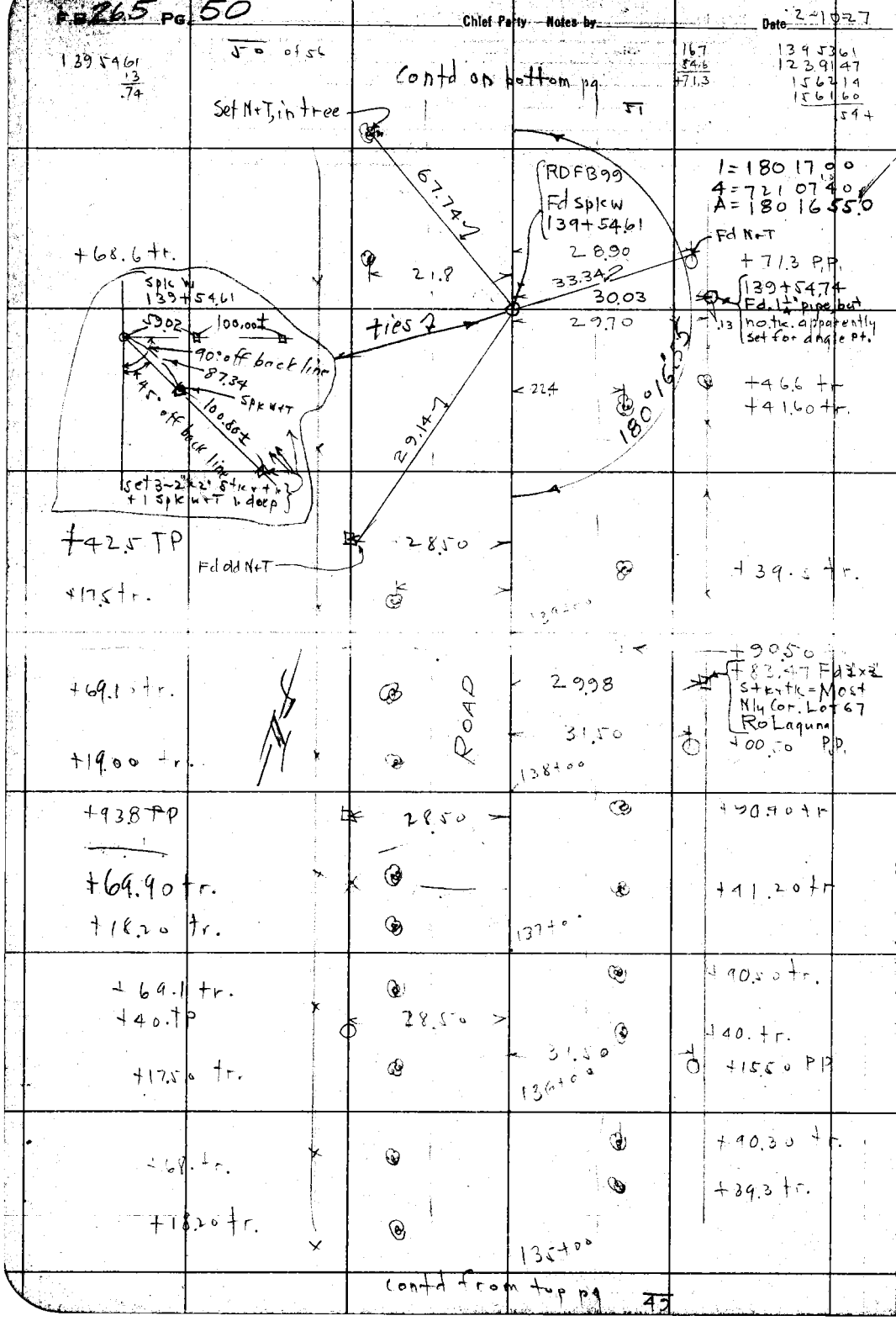

RETURN TO
LOS ANGELES COUNTY SURVEYOR
DO NOT EXTEND NOTES THIS SIDE OF THIS LINE
NOTE: ANY ADDITION OR CHANGES ON THIS SHEET MUST BE MADE OR CIRCLED IN RED. WITH DATE AND NAME OF PERSON MAKING CHANGE.

Date 2-10-27 Notes by Chief Party F.B. 265 Pg. 51

51 of 56

.00029
.00005

Plotted by A. C. Johnson	W. O. No. 4064 D. S. O. No.
Date May-1927	Location Anaheim Tel Rd
Map No. 8911	Surveyed by Atkins Dep
Plotting C'k'd by Paige	Date 2-10-27
Date May 1927	Indexed A. C. Johnson

contd on bottom pg. 52

+50.0 T.P. 28.50 +43.5 tr.
+18.60 tr. 27.80 145+00 +00.8 PP
+84.9 tr.
+68.1 tr. +43.0 tr.
+19.0 tr. 144+00
+93.1 tr
+68.20 tr. +42.8 tr.
27.70 +23.1 PP
143+00
+93.1 tr
+68.60 tr.
+49.10 TP 28.50
+18.8 tr. 142+00
+92.6 tr.
+68.4 tr. 27.80 +48.2 PP
+41.4 tr.
+18.3 tr. 141+00
+96.5 T.P. 28.50 +91.50 tr.
+69.0 tr. +41.4 tr.
+18.1 tr. 140+00
22.4 +91.50 tr.

ANAHEIM

contd from top pg. 50

NOTE: ANY ADDITION OR CHANGES ON THIS SHEET MUST BE MADE OR CIRCLED IN RED, WITH DATE AND NAME OF PERSON MAKING CHANGE.

DO NOT EXTEND NOTES THIS SIDE OF THIS LINE

RETURN TO LOS ANGELES COUNTY SURVEYOR

F.B. 265 Pg. 52 Chief Party Notes by Date 2-10-27

52 of 56

150+74.00

149+15.02
+ 11.20
148+03.82
81.3
147+22.52

Contd on right side page

53

oiled surface

2240
3640
+92.4 tr.
+86.30 P.P.
44.90
50.
+42. tr.
23.1
3020
+150.2 cor fn.
30.50
149+00
+135 end fn.
+83.1 T.P.
28.90
27.70
wire fn.
+45.8 PP
+42.5 tr.
81.3
32.20
+03.82
30.75
148+00
end fn.
+99.8 tr.
+92.0 tr
22.35
Private Drway
21.00
+41.9 tr
end fn +22.52
30.30
147+00
+99.5 T.P.
28.90
+92.3 tr.
+75.5 P.P.
+68.0 tr.
28
27.70
+69.1 Pow Pole
12.
13.
+42.0 tr
+18.20 tr.
146+00
+92.8 tr.
+69.40 tr.

TELEGRAPH

contd from top pg.

51

RETURN TO
LOS ANGELES COUNTY SURVEYOR

DO NOT EXTEND NOTES THIS SIDE OF THIS LINE

NOTE: ANY ADDITION OR CHANGES ON THIS SHEET MUST BE MADE OR CIRCLED IN RED. WITH DATE AND NAME OF PERSON MAKING CHANGE.

Date 2-10-27 Notes by _____ Chief Party _____ F.B. 265 Pg. 53

53 of 56

Plotted by [signature]	W. O. No. 4064 S. O. O. No.
Date May-1927	Location Anaheim Tel Rd
Map No. 8911	Surveyed by Atkins Dep
Plotting C'k'd by Paige	Date 2-10-27
Date May 1927	Indexed A. C. Johnson

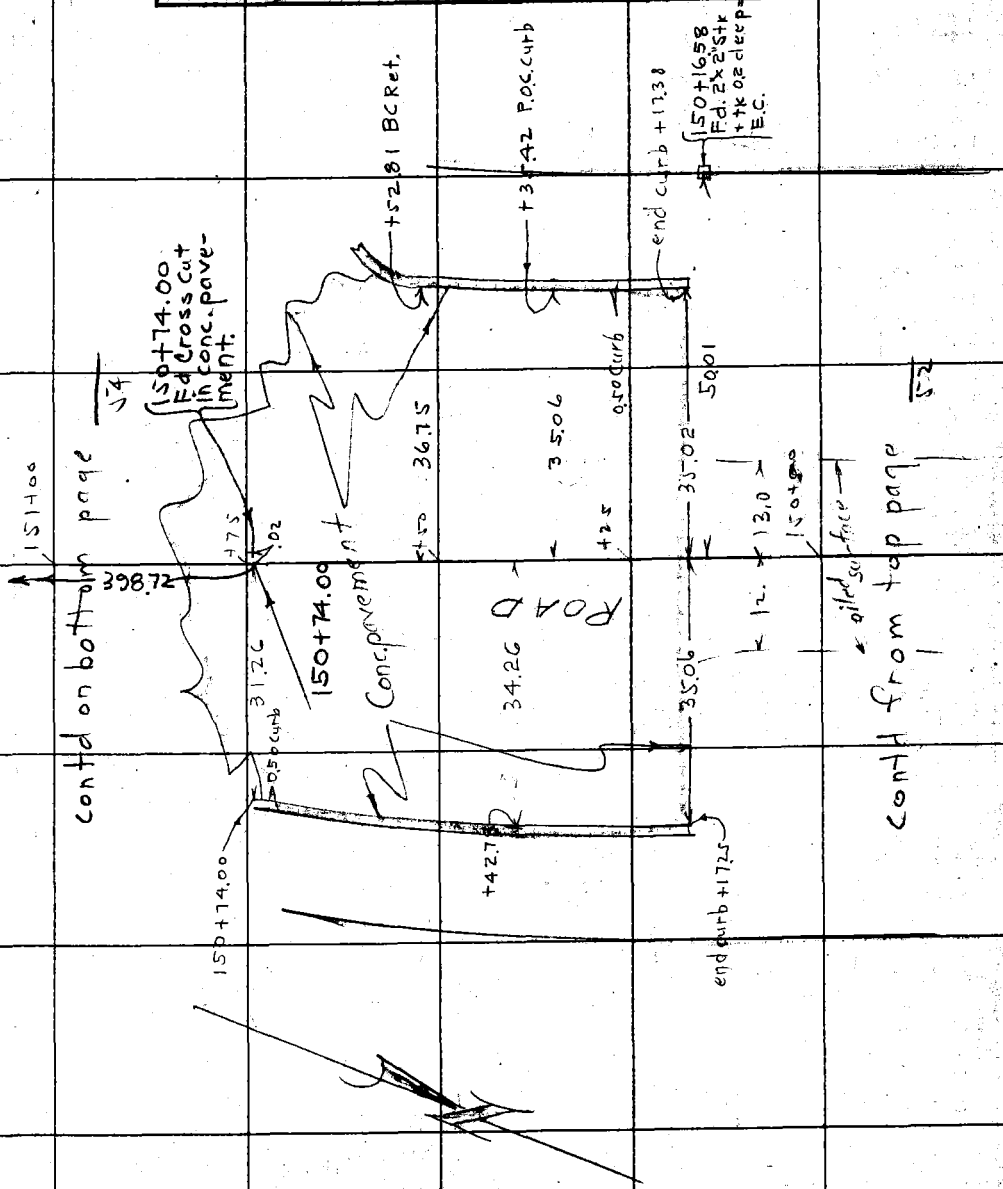

NOTE: ANY ADDITION OR CHANGES ON THIS SHEET MUST BE MADE OR CIRCLED IN RED WITH DATE AND NAME OF PERSON MAKING CHANGE.

RETURN TO LOS ANGELES COUNTY SURVEYOR

DO NOT EXTEND NOTES THIS SIDE OF THIS LINE

54 of 56

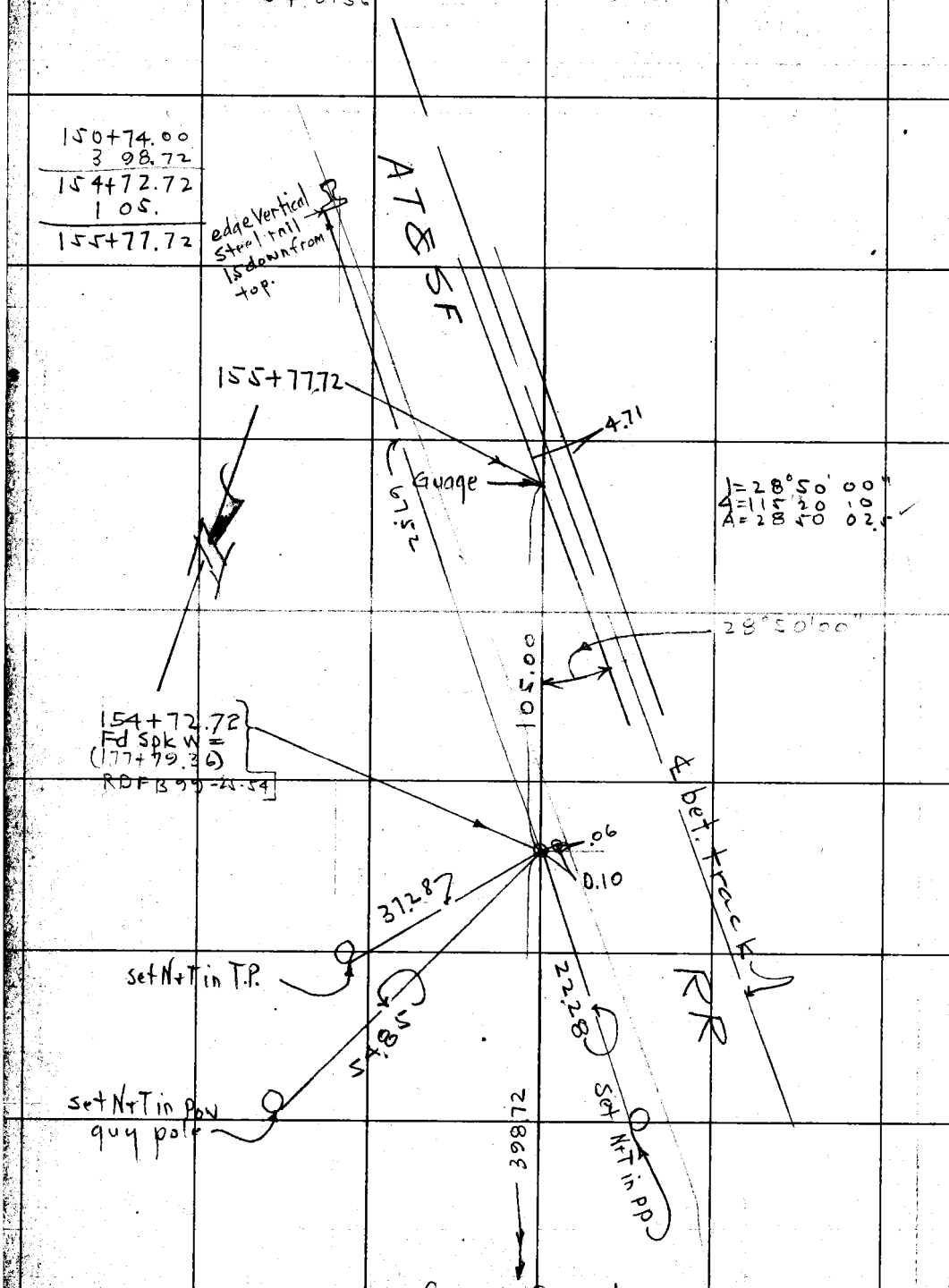

contd from left side pg 53

RETURN TO
LOS ANGELES COUNTY SURVEYOR

NOTE: ANY ADDITION OR CHANGES ON THIS SHEET MUST BE MADE OR CIRCLED IN RED. WITH DATE AND NAME OF PERSON MAKING CHANGE.

DO NOT EXTEND NOTES THIS SIDE OF THIS LINE

Date 2-10-27 Notes by _____ Chief Party _____ F.B. 265 Pg. 59

55+72.58
1 62.93
57+35.51=EC

Plotted by H. J. Johnson	W. O. No. 4064 D. S. O. No.
Date May 1927	Location Anaheim Tel. Rd.
Map No. 8911	Surveyed by Atkins Dep.
Plotting C'k'd by C. W. Paige	Date 5-26-27
Date May 1927	Indexed C. Johnson

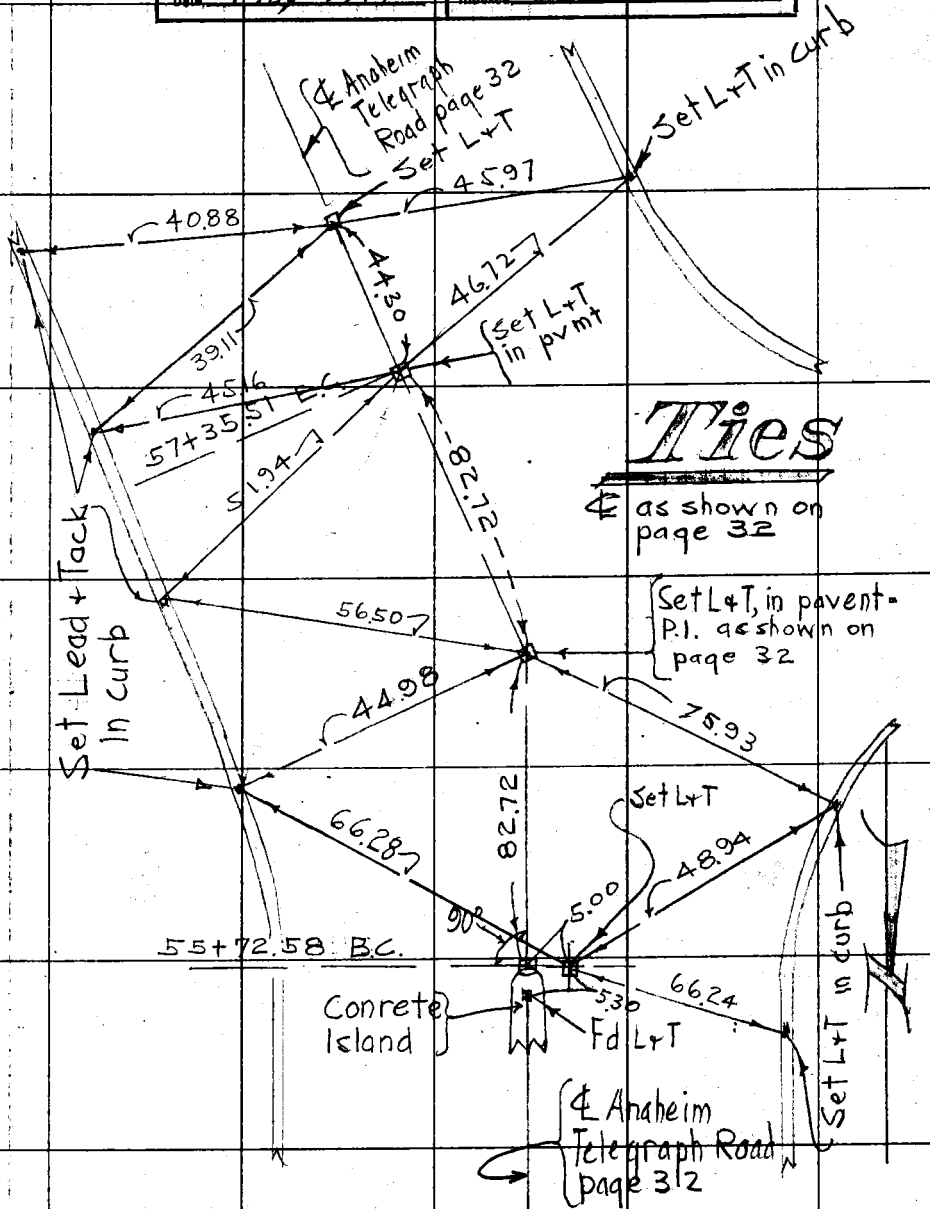

NOTE: ANY ADDITION OR CHANGES ON THIS SHEET MUST BE MADE OR CIRCLED IN RED WITH DATE AND NAME OF PERSON MAKING CHANGE.

DO NOT EXTEND NOTES THIS SIDE OF THIS LINE

RETURN TO LOS ANGELES COUNTY SURVEYOR

F.B. 265 PG. 56 Chief Party Notes by _____ Date 2-17-27

56 of 56

RETURN TO
LOS ANGELES COUNTY SURVEYOR

NOTE: ANY ADDITION OR CHANGES ON THIS SHEET MUST BE MADE OR CIRCLED IN RED, WITH DATE AND NAME OF PERSON MAKING CHANGE.

DO NOT EXTEND NOTES THIS SIDE OF THIS LINE

Date _____ Notes by _____ Chief Party _____ F.B. 265 Pg. 57

Plotted by _____	W. O. No. _____ D. S. O. No. _____
Date _____	Location _____
Map No. _____	Surveyed by _____
Plotting Ck'd by _____	Date _____
Date _____	Indexed C. Johnson

NOTE: ANY ADDITION OR CHANGE ON THIS SHEET MUST BE MADE OR CIRCLED IN RED. WITH DATE AND NAME OF PERSON MAKING CHANGE.

DO NOT EXTEND NOTES THIS SIDE OF THIS LINE

RETURN TO
LOS ANGELES COUNTY SURVEYOR

F.B. 265 PG. 58 Chief Party Notes by Date

RETURN TO
LOS ANGELES COUNTY SURVEYOR

DO NOT EXTEND NOTES THIS SIDE OF THIS LINE

NOTE: ANY ADDITION OR CHANGES ON THIS SHEET MUST BE MADE OR CIRCLED IN RED. WITH DATE AND NAME OF PERSON MAKING CHANGE.

Notes by _____ Chief Party _____ F.B. 265 Pg. 57

Plotted by _____	W. O. No. _____ D. O. O. No. _____
Date _____	Location _____
Map No. _____	Surveyed by _____
Plotting C'k'd by _____	Date _____
Date _____	Indexed A. C. Johnson

NOTE: ANY ADDITION OR CHANGES ON THIS SHEET MUST BE MADE OR CIRCLED IN RED. WITH DATE AND NAME OF PERSON MAKING CHANGE.

DO NOT EXTEND NOTES THIS SIDE OF THIS LINE

RETURN TO LOS ANGELES COUNTY SURVEYOR

F.B. 265 PG. 60 Chief Party Notes by Date

RETURN TO
LOS ANGELES COUNTY SURVEYOR

DO NOT EXTEND NOTES THIS SIDE OF THIS LINE

NOTE: ANY ADDITION OR CHANGES ON THIS SHEET MUST BE MADE OR CIRCLED IN RED. WITH DATE AND NAME OF PERSON MAKING CHANGE.

Date _____ Notes by _____ Chief Party _____ F.B. 265 Pg. 61

1 of 1

A. C. Johnson
Mar - Dec 1927

Plotted by A. A. [illegible]	W. O. No. 4074 D. C. O. No.
Date March 1927	Location Center St. + Slauson Ave
Map No. 8931	Surveyed by Atkins
Plotting Ch'd by C. W. Paige	Date 3-17-27
Date March 1927	Indexed A. C. Johnson

P.W. Atkins chief
Ted Walsh Inst
Hubbell hd ch
McCracken rear
Inst. No. 8628 C L Berger & Sons

SURVEY of
Slauson Ave at
Center St., or (Kings Road)

NOTE: ANY ADDITION OR CHANGES ON THIS SHEET MUST BE MADE OR CIRCLED IN RED, WITH DATE AND NAME OF PERSON MAKING CHANGE.

RETURN TO
LOS ANGELES COUNTY SURVEYOR

DO NOT EXTEND NOTES THIS SIDE OF THIS LINE

F.B. 265 PG. 62 2 of 8 Chief Party Notes by Date 3-19-27

Contd on bottom pg. 64 4 of

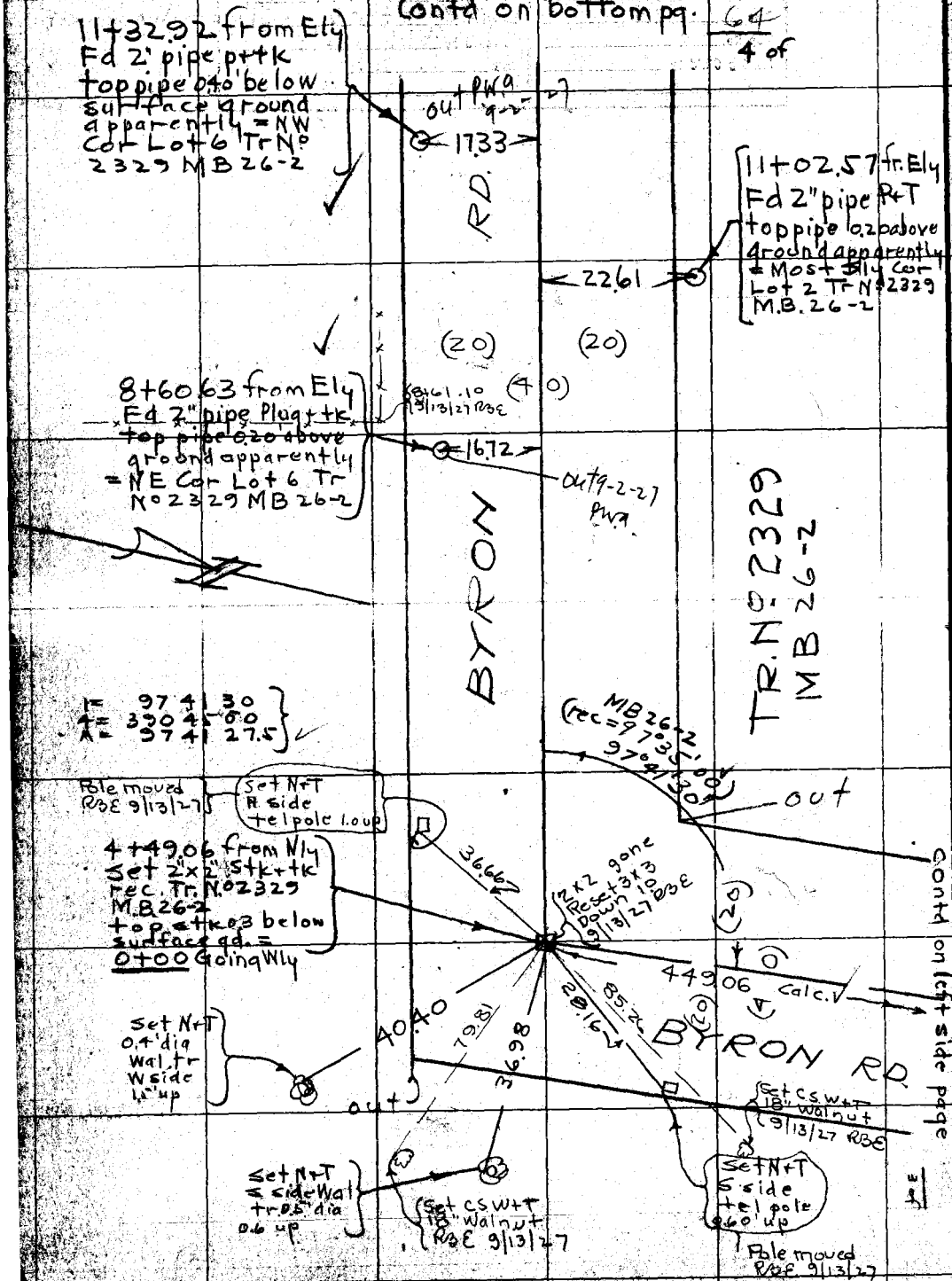

RETURN TO LOS ANGELES COUNTY SURVEYOR

NOTE: ANY ADDITION OR CHANGES ON THIS SHEET MUST BE MADE OR CIRCLED IN RED, WITH DATE AND NAME OF PERSON MAKING CHANGE.

DO NOT EXTEND NOTES THIS SIDE OF THIS LINE

Date _____ Notes by _____ Chief Party _____ F.B. 265 Pg. 63

Plotted by [illegible]	[illegible]
Date March 1927	Location Center St
Map No. 8931	Surveyed by Atkins
[illegible]	Date 3-19-27
Date March 1927	Indexed A. C. Johnson

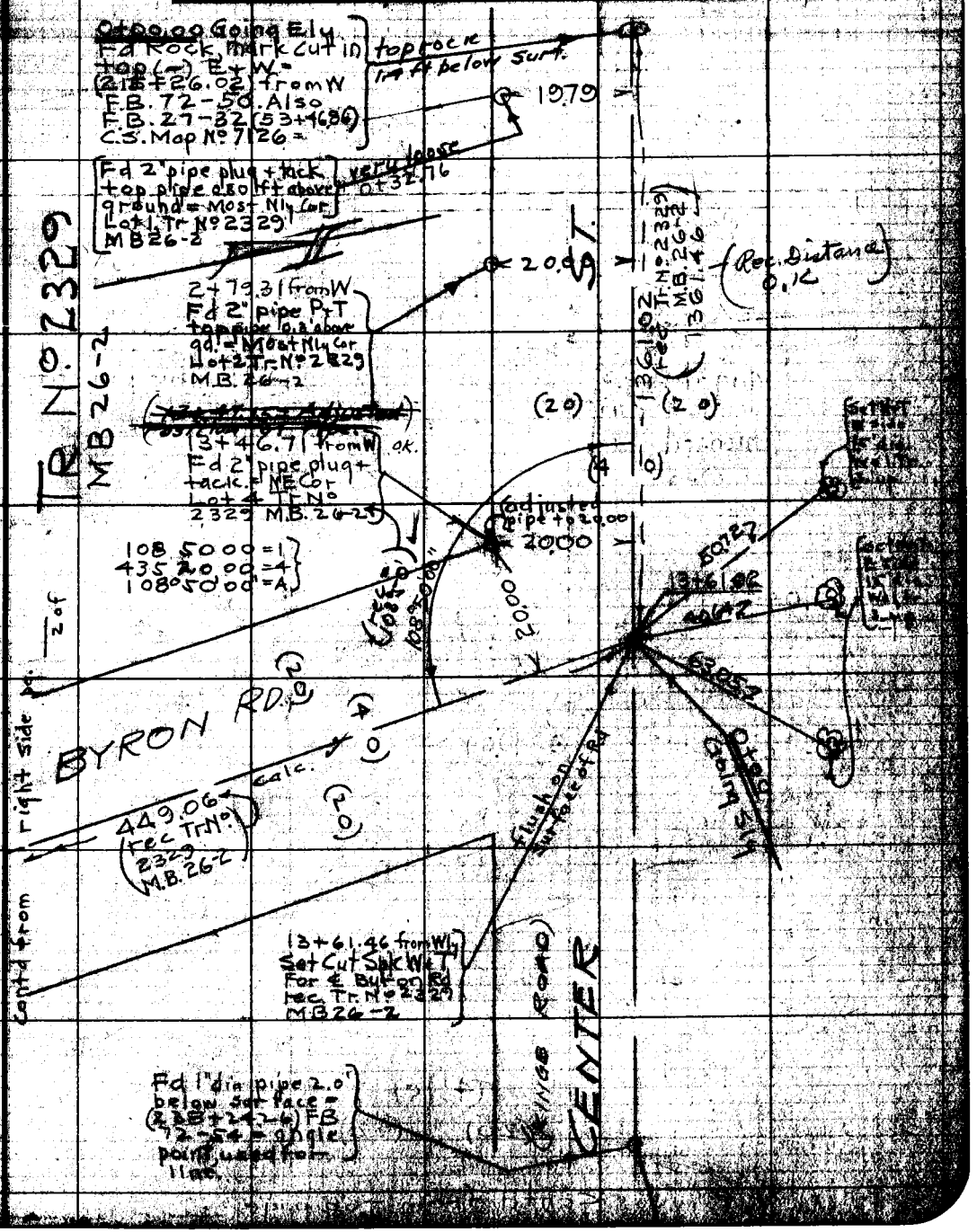

NOTE: ANY ADDITION OR CHANGES ON THIS SHEET MUST BE MADE OR CIRCLED IN RED, WITH DATE AND NAME OF PERSON MAKING CHANGE.

DO NOT EXTEND NOTES THIS SIDE OF THIS LINE

RETURN TO LOS ANGELES COUNTY SURVEYOR

Contd on bottom pg 65
5 of

(50)

(30) (20)

ditch

no ties for this point

SORENSON LANE

dug at these points but no mon. fd

dug at this pt no monument found

transit line

ROAD

16+61.04 from Ely Fd 2" pipe set in conc. top pipe 1.5' above surface of conc. but not tk apparently = NW Cor Lot 4 Tr No 2229 MB 26-2 recently set
This point out
9/13/27 RB Emmott

19.04

BYRON

(40)

(20) (20)

Contd from top page 2

RETURN TO LOS ANGELES COUNTY SURVEYOR
DO NOT EXTEND NOTES THIS SIDE OF THIS LINE
NOTE: ANY ADDITION OR CHANGES ON THIS SHEET MUST BE MADE OR CIRCLED IN RED, WITH DATE AND NAME OF PERSON MAKING CHANGE.

Date 11-29-27 Notes by [illegible] Chief Party [illegible] F. B. 265 Pg. 64

56 06 525
1121345
6746.15
3353075
1656.33
?
106 56.30

Plotted by [illegible]	W. O. No. 4074 D. S. O. No.
Date Dec - 1927	Location Slauson Ave
Map No. C.S. 8931	Surveyed by PW Atkins
Plotting C'k'd by	Date 11-29-27
Date	Indexed A. C. Johnson

105

TOPOGRAPHY on Slauson Avenue

pages 64a to 64m

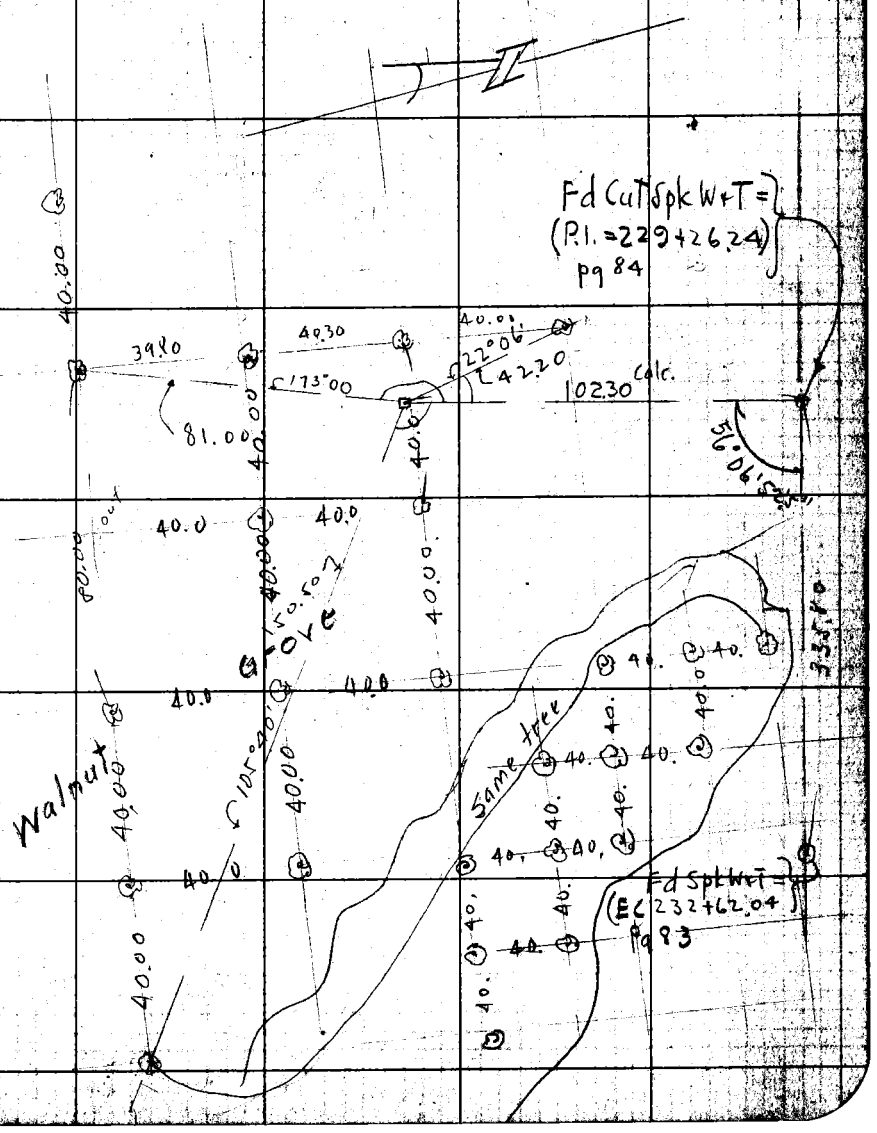

Note: ANY ADDITIONS OR CHANGES ON THIS SHEET MUST BE MADE OR CIRCLED IN Red. WITH DATE AND NAME OF PERSON MAKING CHANGE.

RETURN TO LOS ANGELES COUNTY SURVEYOR

Do not extend notes this side of this line

F.B. 265 PG. 64c Chief Party. Notes by Date 11-29-27

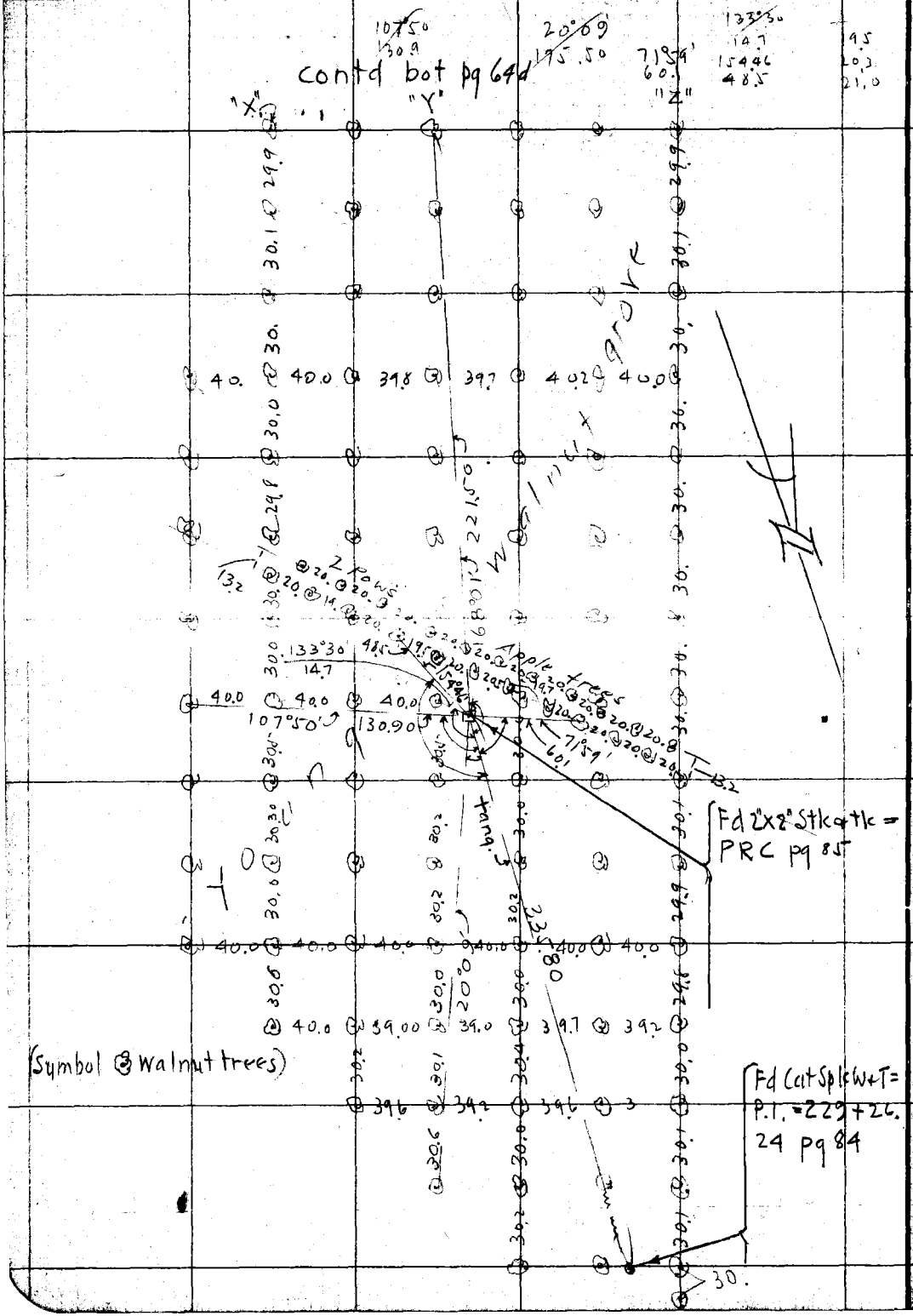

RETURN TO
LOS ANGELES COUNTY SURVEYOR
Do not extend notes this side of this line

Note: ANY ADDITIONS OR CHANGES ON THIS SHEET MUST BE MADE OR CIRCLED IN Red. WITH DATE AND NAME OF PERSON MAKING CHANGE.

Date 11-29-27 Notes by [illegible] Chief Party F.B. 265 Pg. [illegible]

Plotted by [illegible]	W. O. No. 4074 D. S. O. No.
Date Dec-1927	Location Slauson Av
Map No. C.S. 8931	Surveyed by Alkins
Plotting C'k'd by	Date 11-29-27
Date	Indexed A. C. Johnson

149°42'
90
59 42

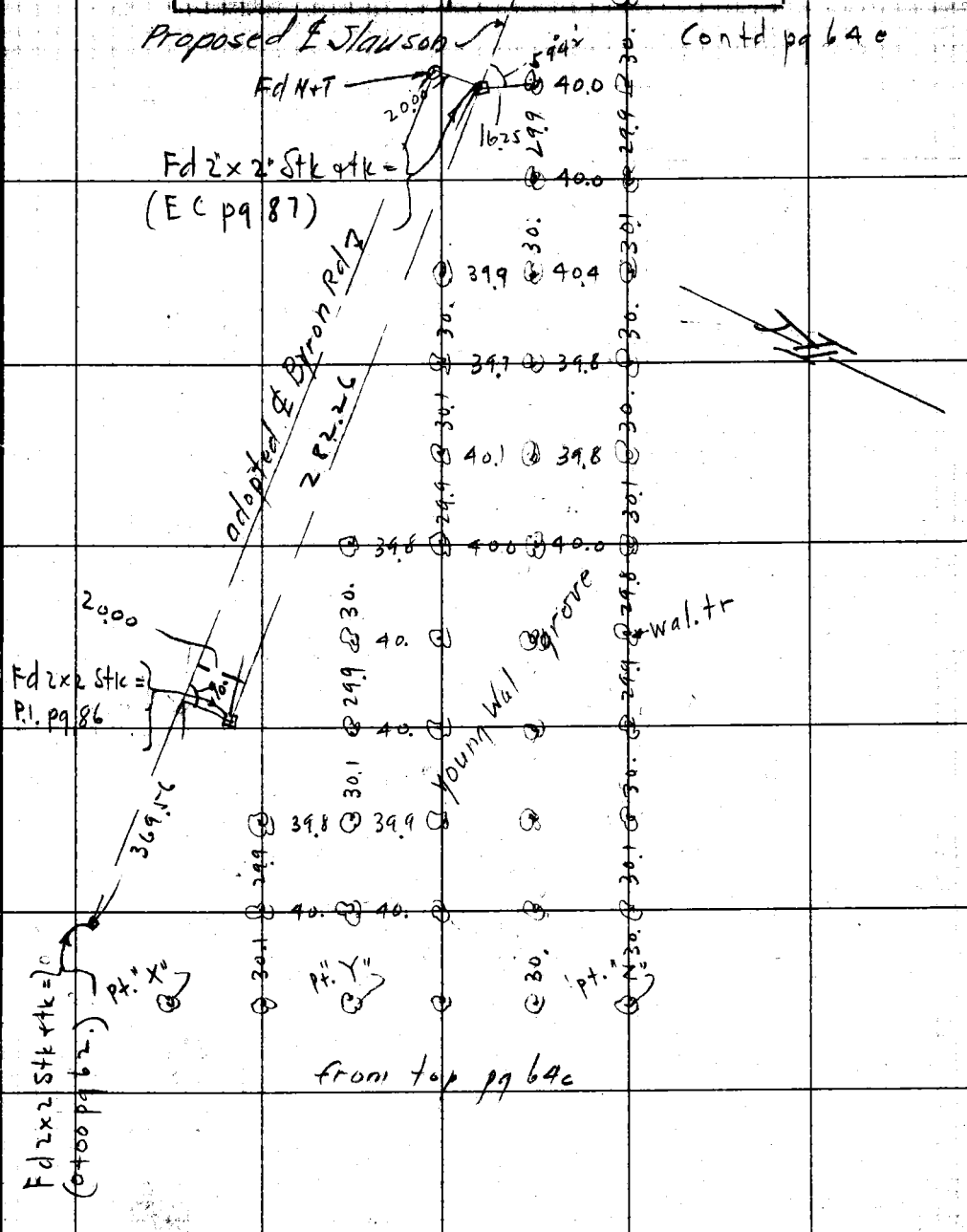

Notes: ANY ADDITIONS OR CHANGES ON THIS SHEET MUST BE MADE OR CIRCLED IN Red. WITH DATE AND NAME OF PERSON MAKING CHANGE.

Do not extend notes this side of this line

RETURN TO
LOS ANGELES COUNTY SURVEYOR

F.B. 265 PG. 64e Chief Party Notes by Date 11-29-27

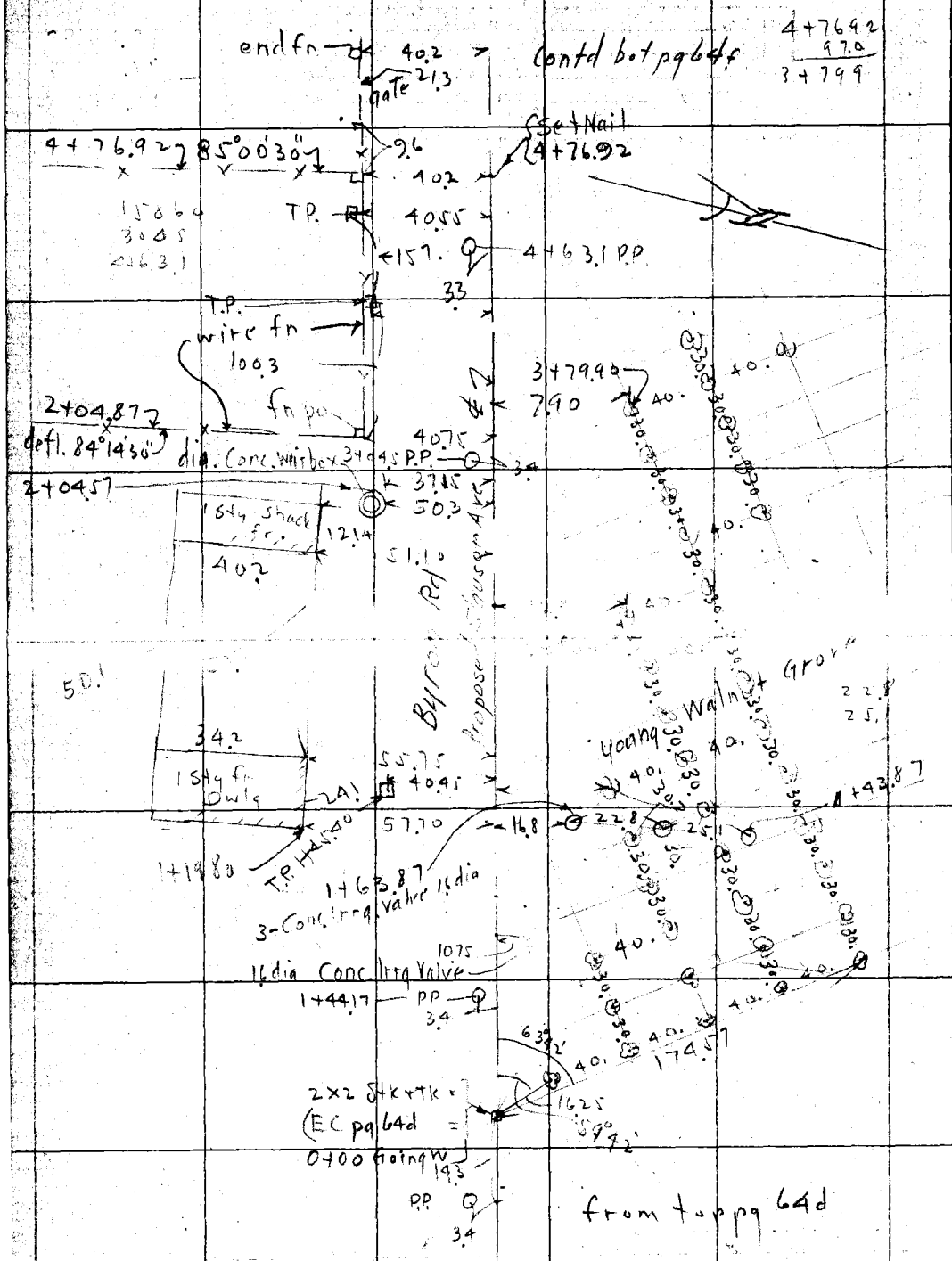

RETURN TO
LOS ANGELES COUNTY SURVEYOR
Do not extend notes this side of this line

Note: ANY ADDITIONS OR CHANGES ON THIS SHEET MUST BE MADE OR CIRCLED IN Red. WITH DATE AND NAME OF PERSON MAKING CHANGE.

Date 11-29-27 Notes by PWA Chief Party PWA F.B. 265 PG. 64f

Date Dec. 1927	W.O. No. 4074 D.S.O. No.
Map No. C.S. 8931	Location Slauson Ave
Plotting C'k'd by	Surveyed by PW Arkins
Date	Date 11-29-27
	Indexed A. C. Johnson

1+59.5
7 82.4
11 41.9

4+76.92
1 31.45
6+08.37
86.12
6+94.49
64.95
7+59.44
23
7+82.44

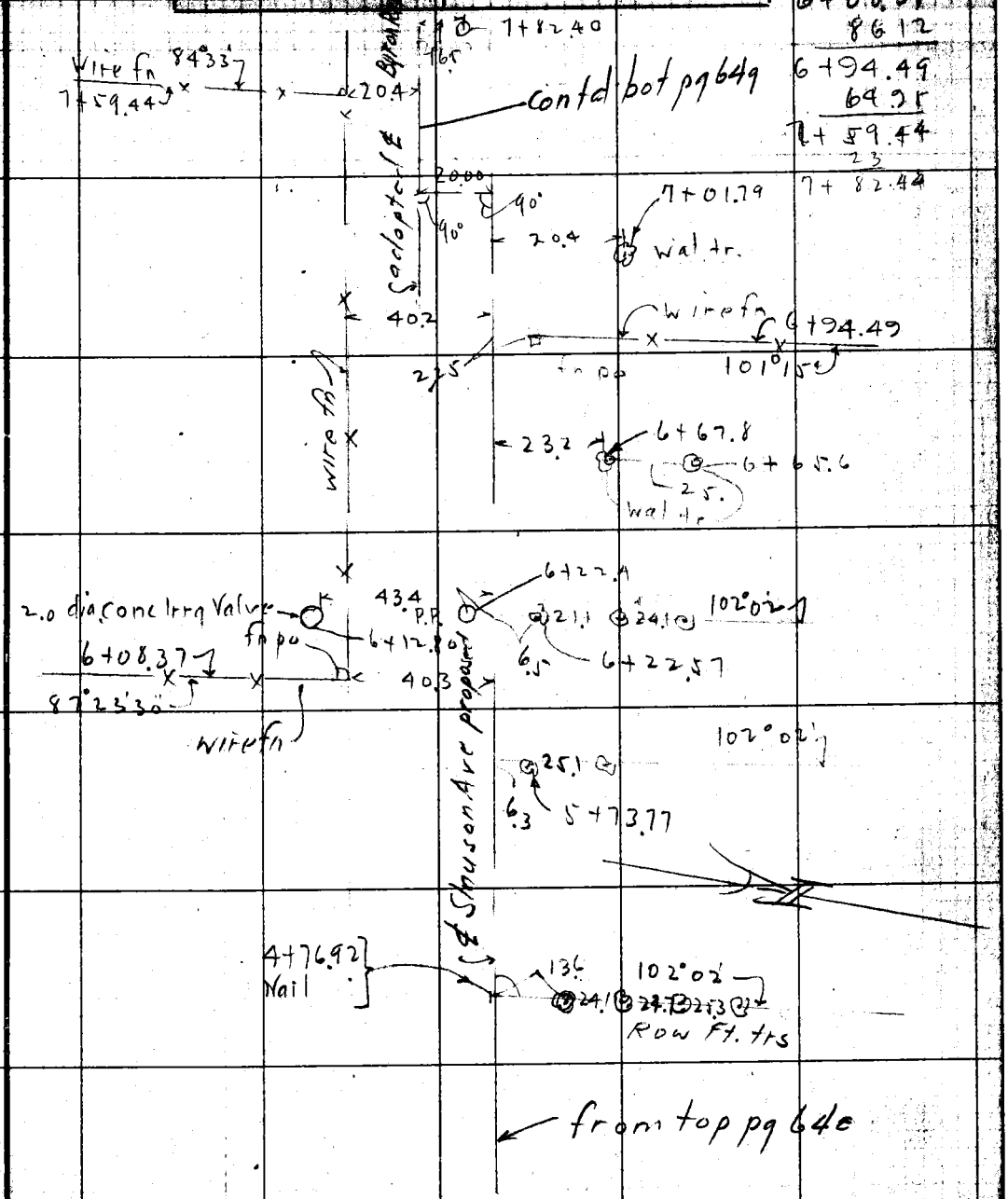

Note: ANY ADDITIONS OR CHANGES ON THIS SHEET MUST BE MADE OR CIRCLED IN Red. WITH DATE AND NAME OF PERSON MAKING CHANGE.

RETURN TO
LOS ANGELES COUNTY SURVEYOR

Do not extend notes this side of this line

F.B. 265 PG. 64g

Chief Party Notes by Date 11-30-27

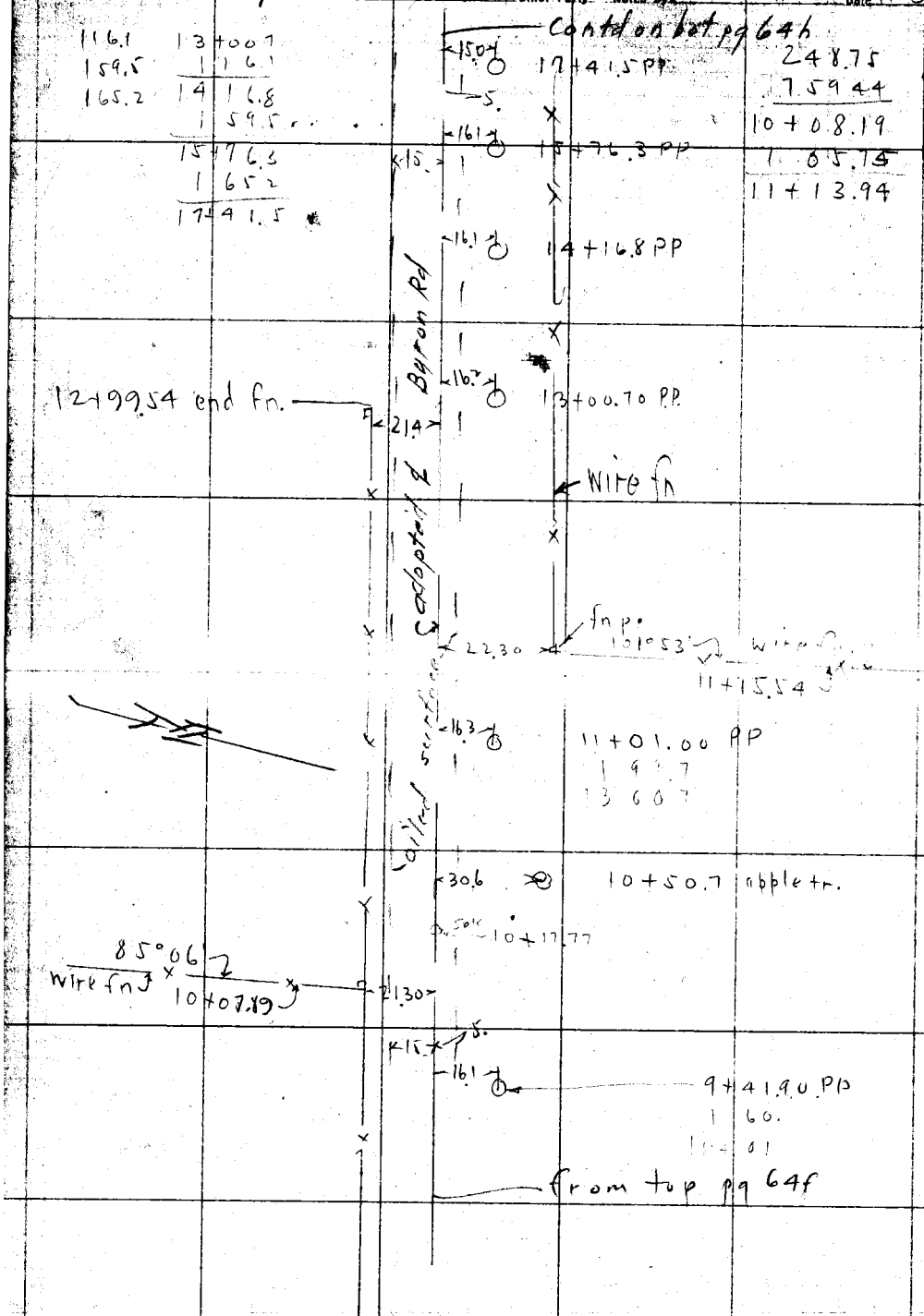

248.75
7.5944
10+08.19
1 05.75
11+13.94

RETURN TO
LOS ANGELES COUNTY SURVEYOR

Do not extend notes this side of this line

Note: ANY ADDITIONS OR CHANGES ON THIS SHEET MUST BE MADE OR CIRCLED IN Red. WITH DATE AND NAME OF PERSON MAKING CHANGE.

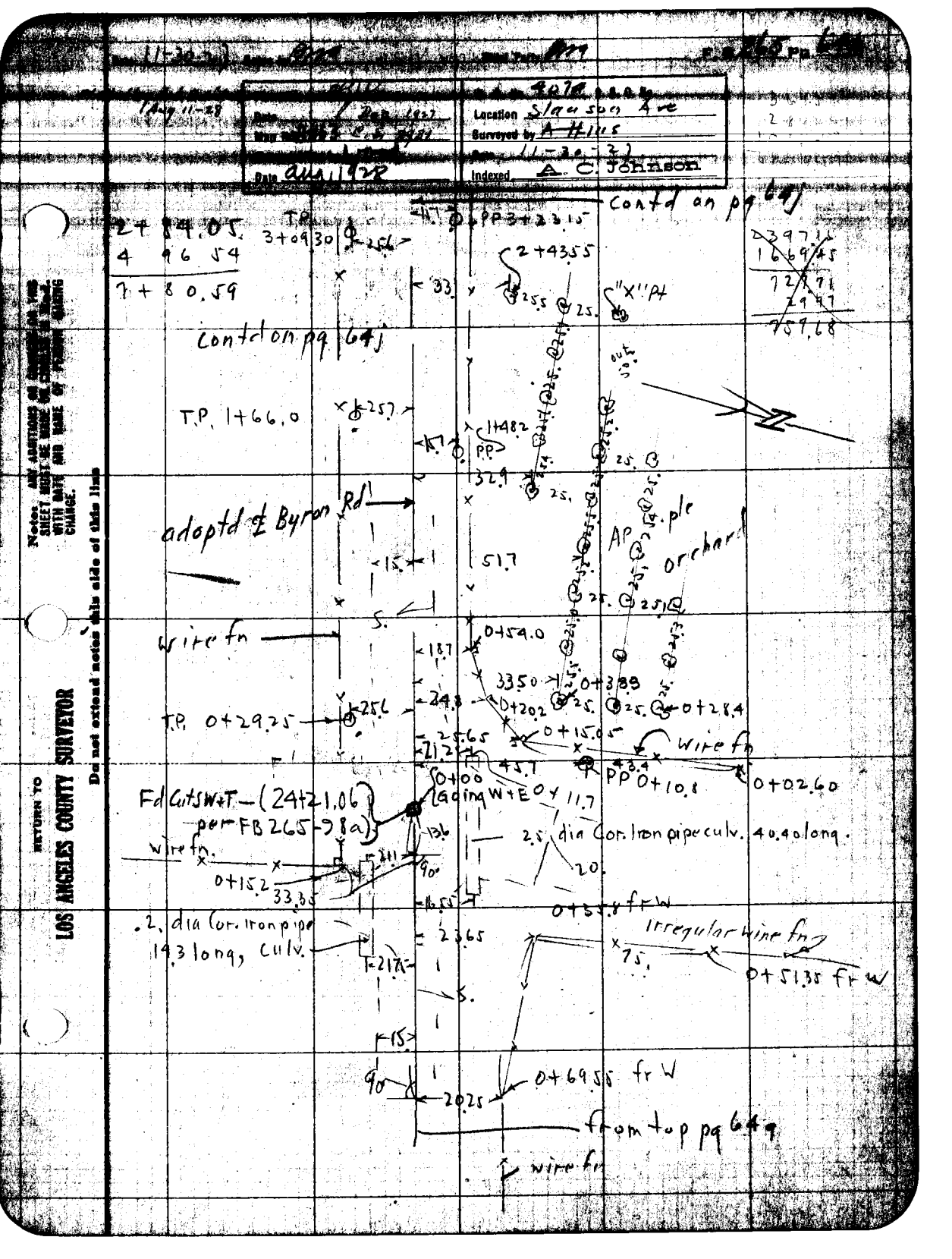

Date 11-30-27
Location Slauson Ave
Surveyed by A Hills
Date 11-30-27
Date Aug 1928
Indexed A. C. Johnson
contd on pg 64j
2+84.05
4 96 54
7+80.59
T.P. 3+09.30
PP 3+23.15
2+43.55
"X" Pt
contd on pg 64j
T.P. 1+66.0
1+48.2
PP
adoptd ℄ Byron Rd
AP
orchard
wire fn
0+54.0
33.50
0+33.9
0+20.2
0+28.4
T.P. 0+29.25
0+15.05
wire fn
PP 0+10.8
0+02.60
Fd Cut S W+T — (24+21.06 per FB 265-98a)
0+00 Going W+E 0+11.7
2.5 dia Cor. Iron pipe culv. 40.40 long.
wire fn.
0+15.2
33.35
0+35.8 fr W
.2 dia Cor. Iron pipe 14.3 long, culv.
Irregular wire fn
0+51.35 fr W
0+69.55 fr W
from top pg 64g
wire fn
Note: ANY ADDITIONS OR CHANGES ON THIS SHEET MUST BE MADE OR CHECKED IN RED, WITH DATE AND NAME OF PERSON MAKING CHANGE.
RETURN TO
LOS ANGELES COUNTY SURVEYOR
Do not extend notes this side of this line

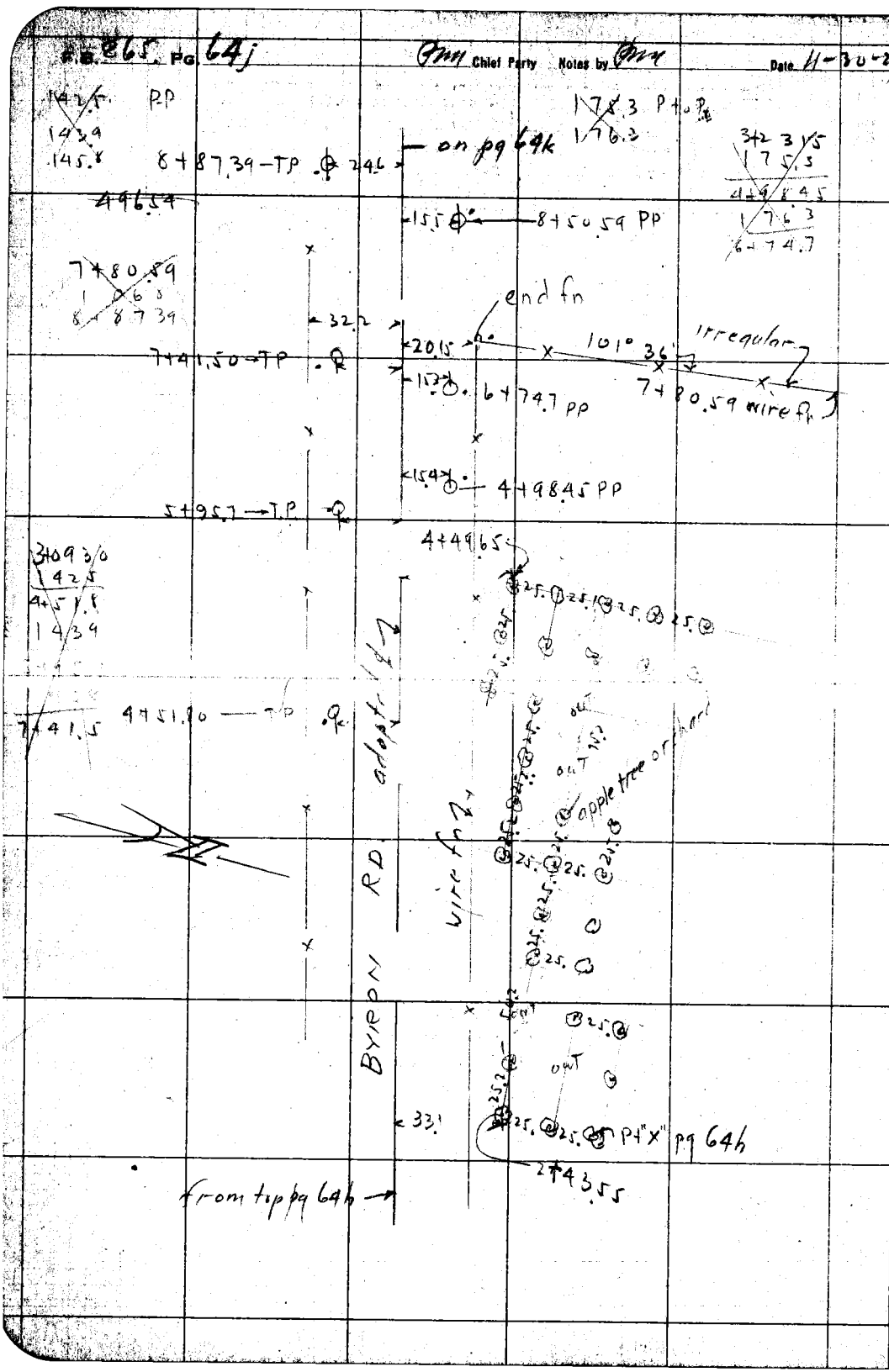

RETURN TO
LOS ANGELES COUNTY SURVEYOR

Do not extend notes this side of this line

Note: ANY ADDITIONS OR CHANGES ON THIS SHEET MUST BE MADE OR CIRCLED IN Red. WITH DATE AND NAME OF PERSON MAKING CHANGE.

Date 11-30-27 Notes by [illegible] Chief Party [illegible] F. B. 265 Pg. [illegible]

[illegible]	W. O. No. 4074 S. S. O. No.
Date Aug 1928	Location Slauson Ave
Map No. [illegible]	Surveyed by Atkins
[illegible]	Date 11-30-27
Date Aug 1928	Indexed A. C. Johnson

13149
1451
14+60.0

67
13

7+80.59
550
13+30.59
67.17
13+97.76

8+50.6
1 76.2 P to P
10+26.8

on bot pg 64j

14+60.0 TP 23.1

58.9 apple tr. 14+31.8

25.5

23.5 23.3 3.1 105.47

Pop. tr. 13+91.6

15.9 13+78.4 PP

14.2 35.8 wal tr. wire fn 13+97.76

88739
144.2
10+31.59

26.6

21.1 Fig. tr. 13+49.00

8.5

13+24.49
38.3

67.50 2 Sty fr Dwlg

9.3

4.2

13+32.2

26.15

12+81.2 26.6 21.1 24.8

67.10

12. Hedge 3. Opposite 19.

13+14.9 TP 9.1 23.1 21.1 15.5 3. Dirt Dr. W. 64. A.

Plank bridge 12+71.4 32.2 9.1 61.6 11.4 2. Hedge

12+30.50 20.1 41.7 12+55.6

12+12.0 PP
1 66.4
13+78.4

11+79.1 TP 23.2
1 35.8
13+14.9

adopted ℄ Byron Rd

10+31.60 T.P. 23.5
1 47.5
11+79.1

32.4 15.6

10+26.8 PP
1 86
12+12.

from top pg 64j

Note: ANY ADDITIONS OR CHANGES ON THIS SHEET MUST BE MADE OR CHECKED IN Red. WITH DATE AND NAME OF PERSON MAKING CHANGE.

RETURN TO LOS ANGELES COUNTY SURVEYOR

Do not extend notes this side of this line

F.B. 265 Pg. 642 Chief Party Notes by Date 11-30-27

13+97.76
3 95.00
17+92.76
14.56

14+31.8
1 95.7
16+27.5
1 74
18+01.5



14+60.00
1 41.1
16+01.1
1 30.2
17+31.3

RETURN TO
LOS ANGELES COUNTY SURVEYOR

Do not extend notes this side of this line

Note: ANY ADDITIONS OR CHANGES ON THIS SHEET MUST BE MADE OR CIRCLED IN Red. WITH DATE AND NAME OF PERSON MAKING CHANGE.

RETURN TO

LOS ANGELES COUNTY SURVEYOR

Note: ANY ADDITIONS OR CHANGES ON THIS SHEET MUST BE MADE OR CIRCLED IN **Red.** WITH DATE AND NAME OF PERSON MAKING CHANGE.

Do not extend notes this side of this line

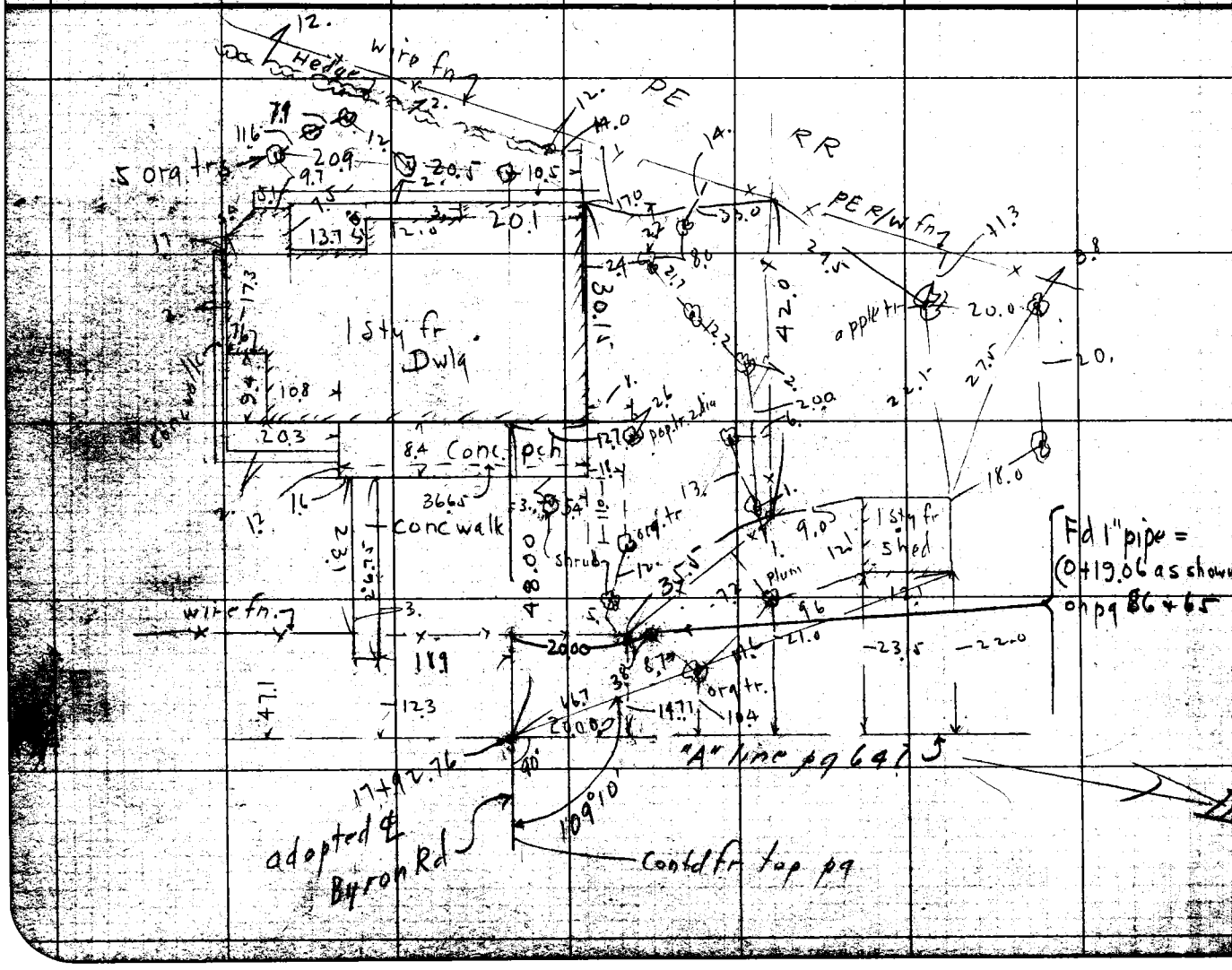

Date 11-30-27 Notes by [illegible]

Plotted by A. J. Barrett
Date Aug 10-28
Map No. B-163
Plotting C'k'd by [illegible]
Date Aug 1928

W. O. No. 4074 D. & O. No.
Location Simpson Av
Surveyed by A. Kiss
Date 11-30-27
Indexed A. C. Johnson

Chief Party [illegible]

F. B. 265 Pg. [illegible]

F.B. _____ PG. _____ Chief Party _____ Notes by _____ Date _____

RETURN TO

LOS ANGELES COUNTY SURVEYOR

Do not extend notes this side of this line

Notes: ANY ADDITIONS OR CHANGES ON THIS SHEET MUST BE MADE OR CIRCLED IN Red. WITH DATE AND NAME OF PERSON MAKING CHANGE.

Date March 1927	Location Slauson & Center St
Map No. 8931	Surveyed by [illegible]
Date March 1927	Indexed A. C. Johnson

Contd on bottom of page 66 / 6 of

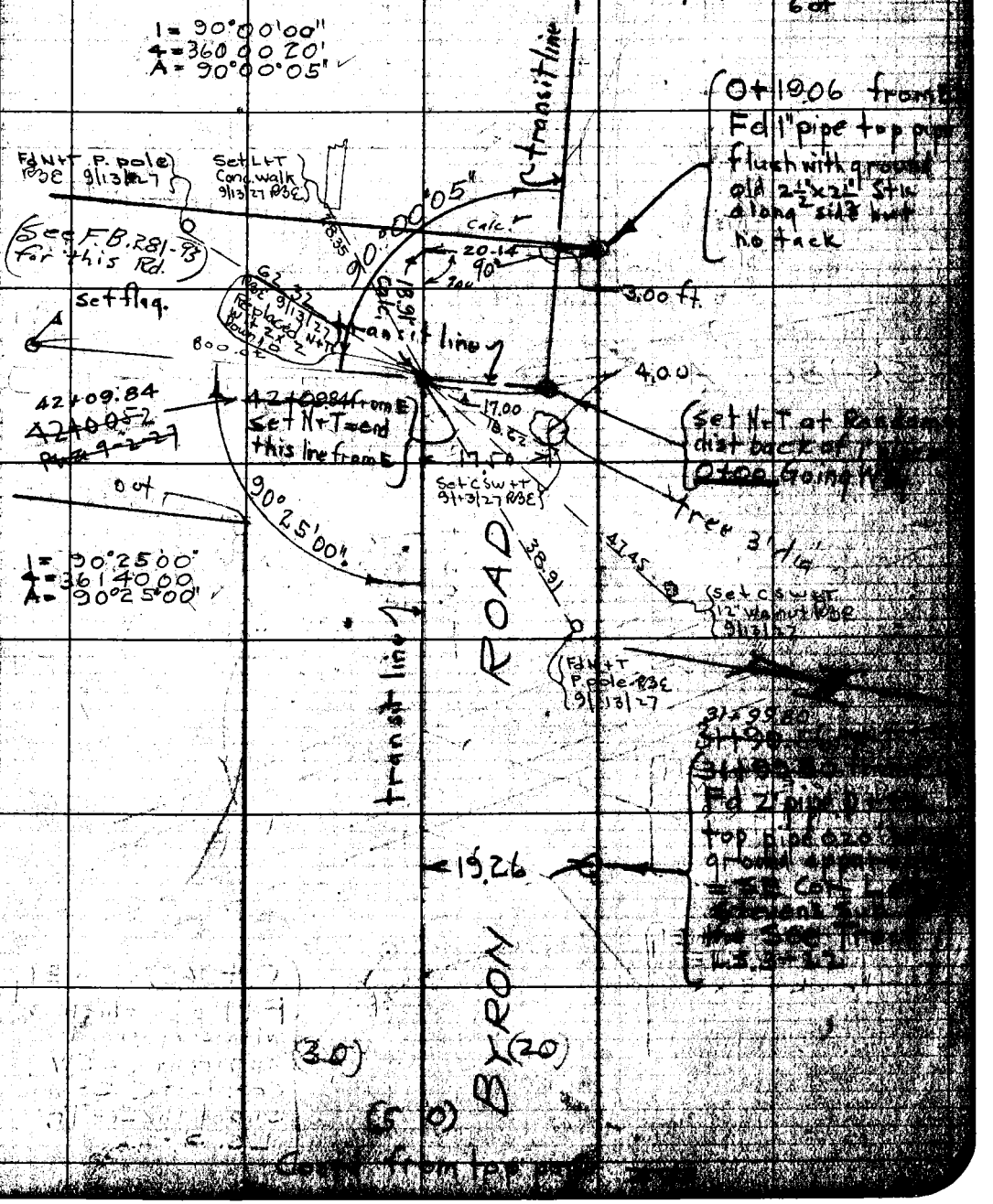

Contd from top page

NOTE: ANY ADDITION OR CHANGES ON THIS SHEET MUST BE MADE OR CIRCLED IN RED WITH DATE AND NAME OF PERSON MAKING CHANGE.

DO NOT EXTEND NOTES THIS SIDE OF THIS LINE

RETURN TO LOS ANGELES COUNTY SURVEYOR

F.B. 265 Pg. 66 Chief Party Notes by Date

6 of 8

contd on bottom pg 67 of 8

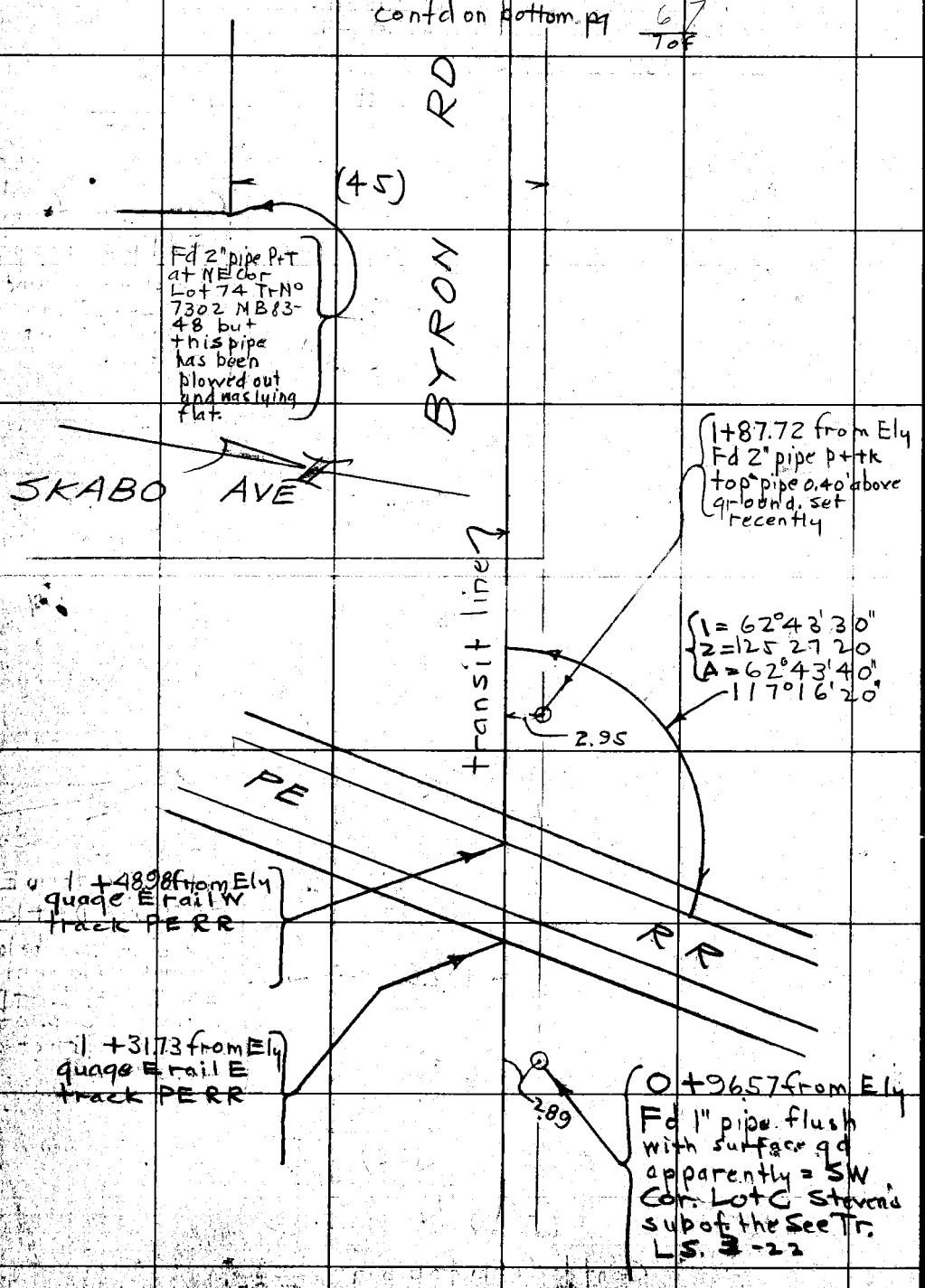

RETURN TO LOS ANGELES COUNTY SURVEYOR

DO NOT EXTEND NOTES THIS SIDE OF THIS LINE.

NOTE: ANY ADDITION OR CHANGES ON THIS SHEET MUST BE MADE OR CIRCLED IN RED. WITH DATE AND NAME OF PERSON MAKING CHANGE.

Date _____ Notes by _____ Chief Party _____ F.B. 265 Pg. 62

7 of 8

Plotted by A. A. Rosser	W. O. No. 4074 D. O. O. No.
Date March 1927	Location Slauson Ave. + Center St.
Map No. 8931	Surveyed by Atkins
Plotting C'k'd by C. W. Paige	Date 3-21-27
Date March 1927	Indexed A. C. Johnson

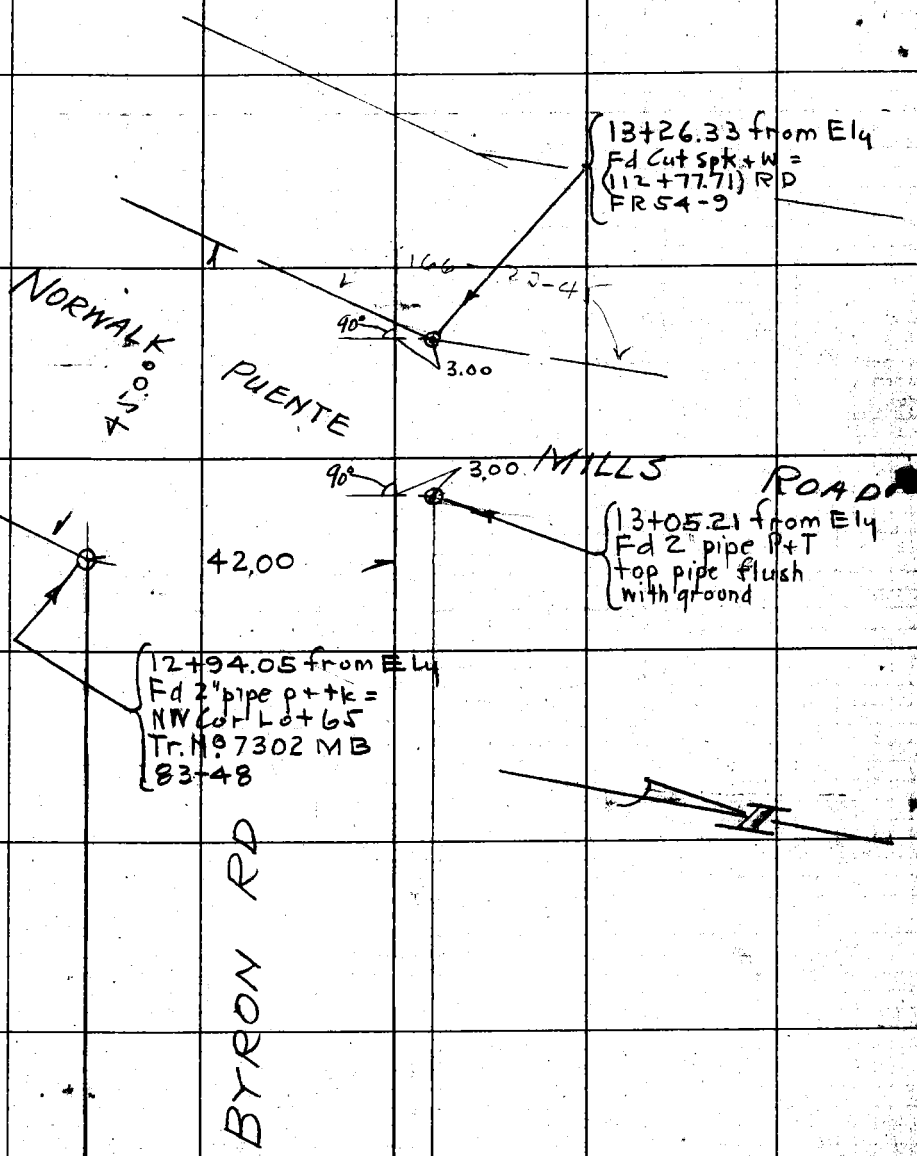

contd from top page 66

6 of

NOTE: ANY ADDITION OR CHANGES ON THIS SHEET MUST BE MADE OR CIRCLED IN RED, WITH DATE AND NAME OF PERSON MAKING CHANGE.

DO NOT EXTEND NOTES THIS SIDE OF THIS LINE

RETURN TO LOS ANGELES COUNTY SURVEYOR

F.B. 265 PG. 68 Chief Party Notes by Date

8 of 8

RETURN TO
LOS ANGELES COUNTY SURVEYOR

NOTE: ANY ADDITION OR CHANGES ON THIS SHEET MUST BE MADE OR CIRCLED IN RED. WITH DATE AND NAME OF PERSON MAKING CHANGE.

DO NOT EXTEND NOTES THIS SIDE OF THIS LINE

Date 3-28-27 Made by Atkins Chief Party Same F.B. 265 Pg. 69

1 of

Planned by	W. O. No. 40 [illegible] D. O. No.
Date	Location Center St. at Anaheim Telegraph Road
Map No.	Surveyed by P W Atkins Dep
Planting C'k'd by	Date 3-28-27
Date	Indexed A. C. Johnson

NOTE: ANY ADDITION OR CHANGES ON THIS SHEET MUST BE MADE OR CIRCLED IN RED. WITH DATE AND NAME OF PERSON MAKING CHANGE.

RETURN TO LOS ANGELES COUNTY SURVEYOR

DO NOT EXTEND NOTES THIS SIDE OF THIS LINE

SURVEY OF CENTER STREET at and near ANAHEIM TELEGRAPH ROAD

F.B. 265 pages 69 to 78

Mar. 28, 1927.

References:

C.F. 880
C.S. 8723
F.B. 72-64 to 67
F.B. 265-43-45
M.B. 115-14
M.B. 124-77

tel Rd

Party
P.W. Atkins — Chief
Ted Walsh — Inst.
Myron Hubbell — Hd. ch.
Dwight McCracken Rr. "
Weather Cool + Cloudy
Inst Berger 8628

F.B. 265 PG. 70 2 of Chief Party Notes by Date

RETURN TO
LOS ANGELES COUNTY SURVEYOR

NOTE: ANY ADDITION OR CHANGES ON THIS SHEET MUST BE MADE OR CIRCLED IN RED. WITH DATE AND NAME OF PERSON MAKING CHANGE.

DO NOT EXTEND NOTES THIS SIDE OF THIS LINE

Date 3-28-27 Notes by Atkins Chief Party Same F.B. 265 Pg. 71

3 of

Plotted by [illegible]	W.O. No. 4074 S.C.O. No.
Date May-1927	Location Center Street at Telegraph Road
Map No. CS 8594-sht 1.	Surveyed by Atkins Dep.
Plotting Ck'd by [illegible]	Date Mar. 23, 1927
Date May 1927	Indexed A. C. Johnson

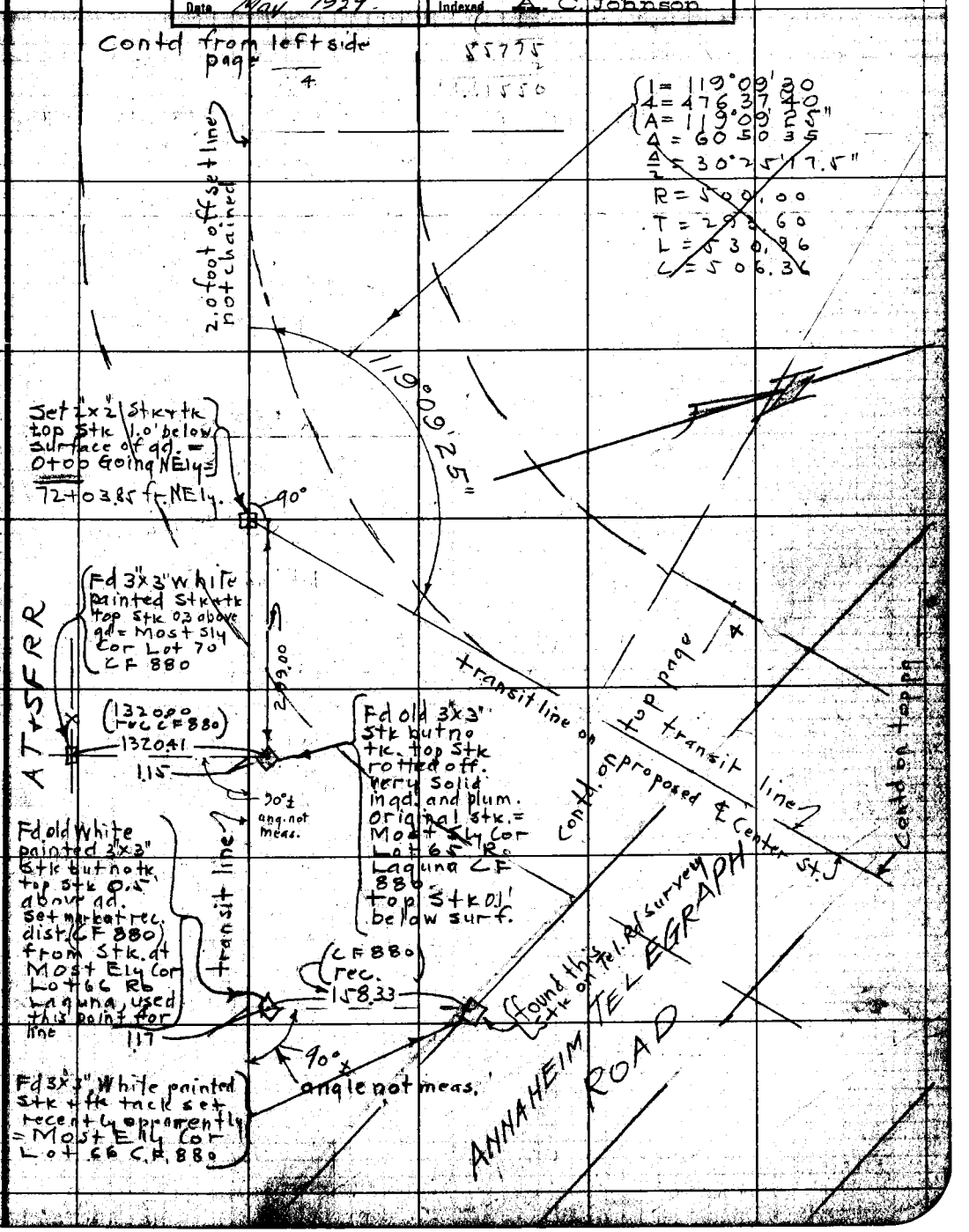

NOTE: ANY ADDITION OR CHANGES ON THIS SHEET MUST BE MADE OR CIRCLED IN RED, WITH DATE AND NAME OF PERSON MAKING CHANGE.

DO NOT EXTEND NOTES THIS SIDE OF THIS LINE

RETURN TO LOS ANGELES COUNTY SURVEYOR

F.B. 265 Pg. 72 Atkins Chief Party Notes by Same Date 3-28-27

1639.15
1320
(3959.15 rec)

4 of
1638.88
1321.12
2960.00
59.15
.85+

1639
1320
2959

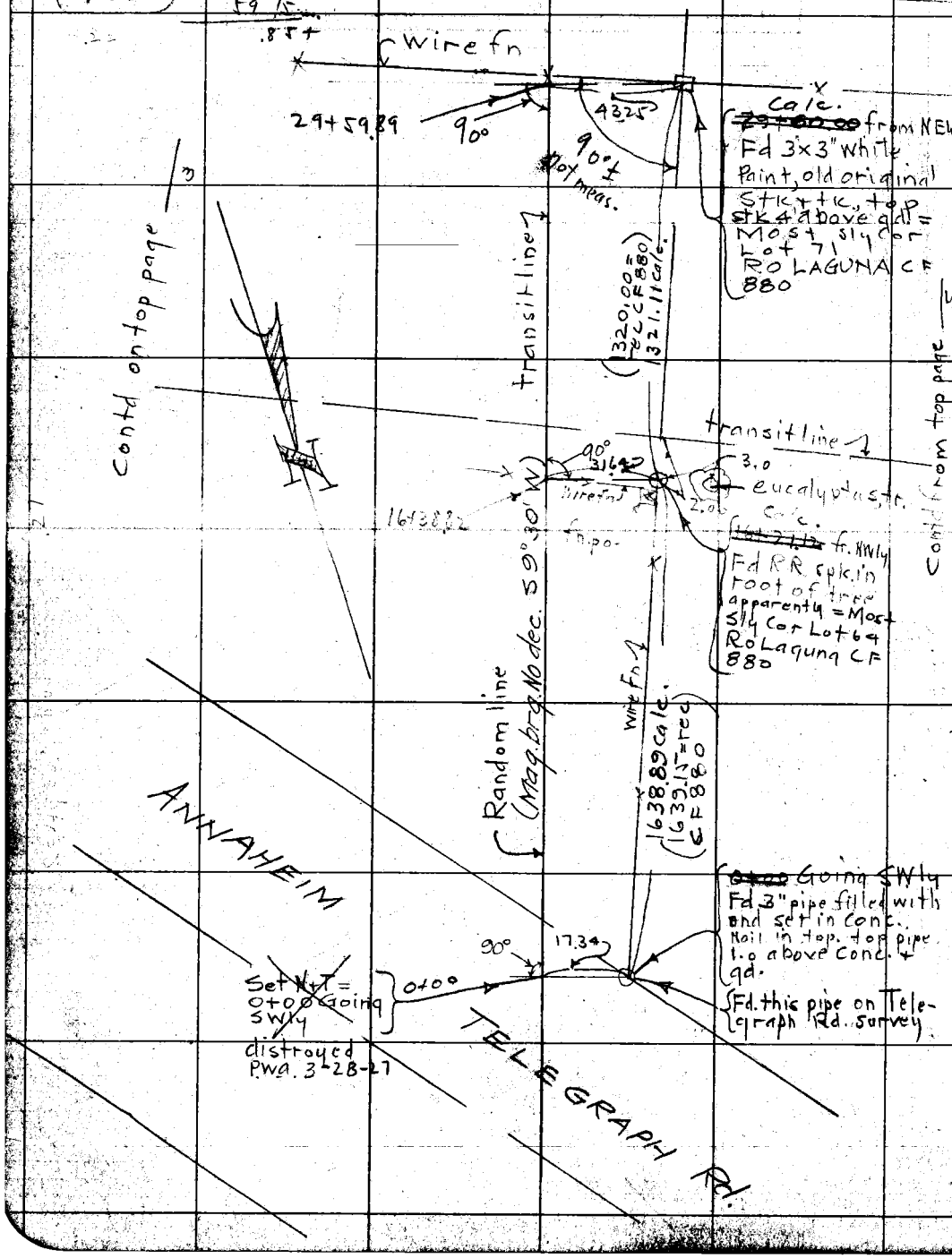

RETURN TO
LOS ANGELES COUNTY SURVEYOR

DO NOT EXTEND NOTES THIS SIDE OF THIS LINE

NOTE: ANY ADDITION OR CHANGES ON THIS SHEET MUST BE MADE OR CIRCLED IN RED, WITH DATE AND NAME OF PERSON MAKING CHANGE.

Date 3-28-27 Notes by Atkins Chief Party Same F.B. 865 Pg. 73

5 of

Plotted by	W. O. No. 4074 C. O. O. No.
Date	Location Center St. at Telegraph Road
Map No.	Surveyed by Atkins Dep
Plotting C'k'd by	Date 3-28-27
Date	Indexed A. C. Johnson

contd on right side pg 4

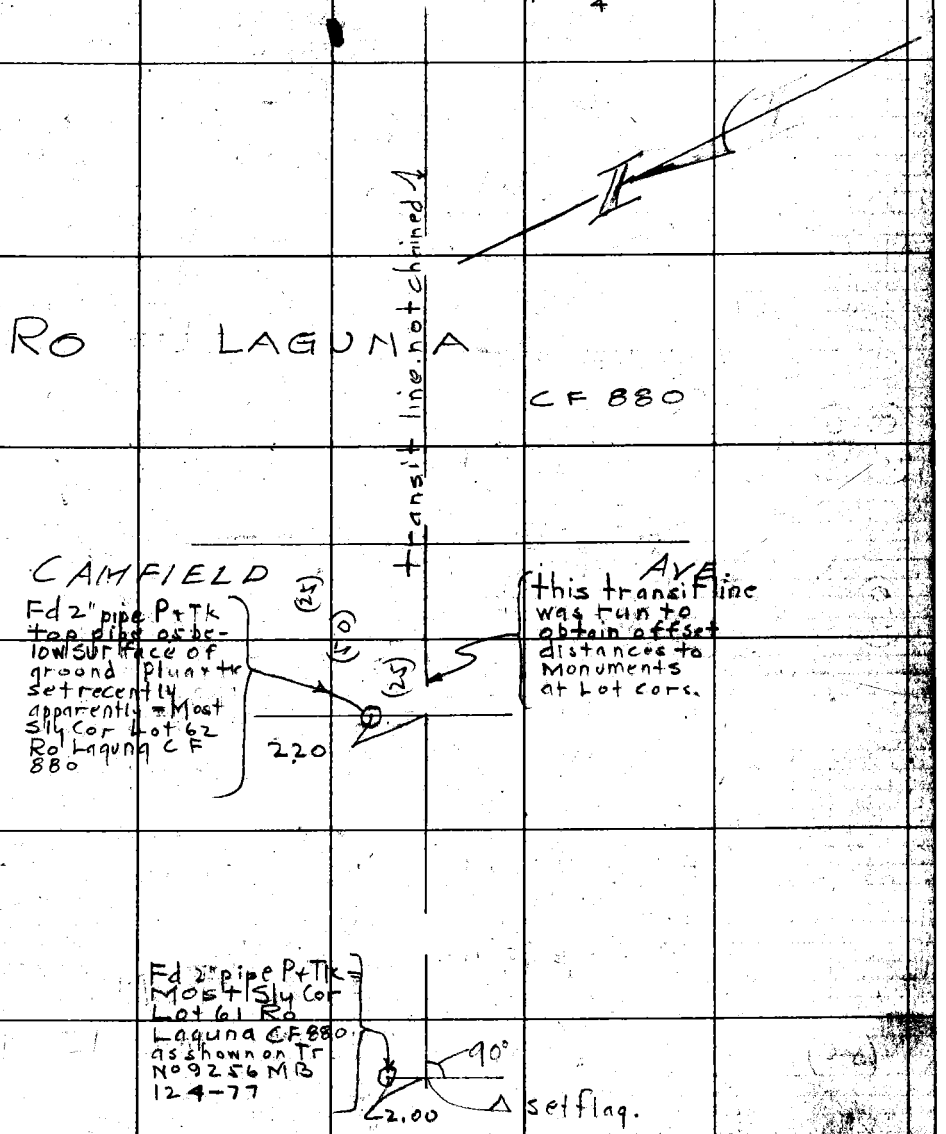

NOTE: ANY ADDITION OR CHANGES ON THIS SHEET MUST BE MADE OR CIRCLED IN RED, WITH DATE AND NAME OF PERSON MAKING CHANGE.

DO NOT EXTEND NOTES THIS SIDE OF THIS LINE

RETURN TO LOS ANGELES COUNTY SURVEYOR

F.B. 265 Pg. 74 Atkins Chief Party Notes by Same Date 3-2[illegible]-27

contd from right side pg 6 of 3

NE angle { 1 = 89°58'10 / 4 = 359°52'30 / A = 89°58'07.5"

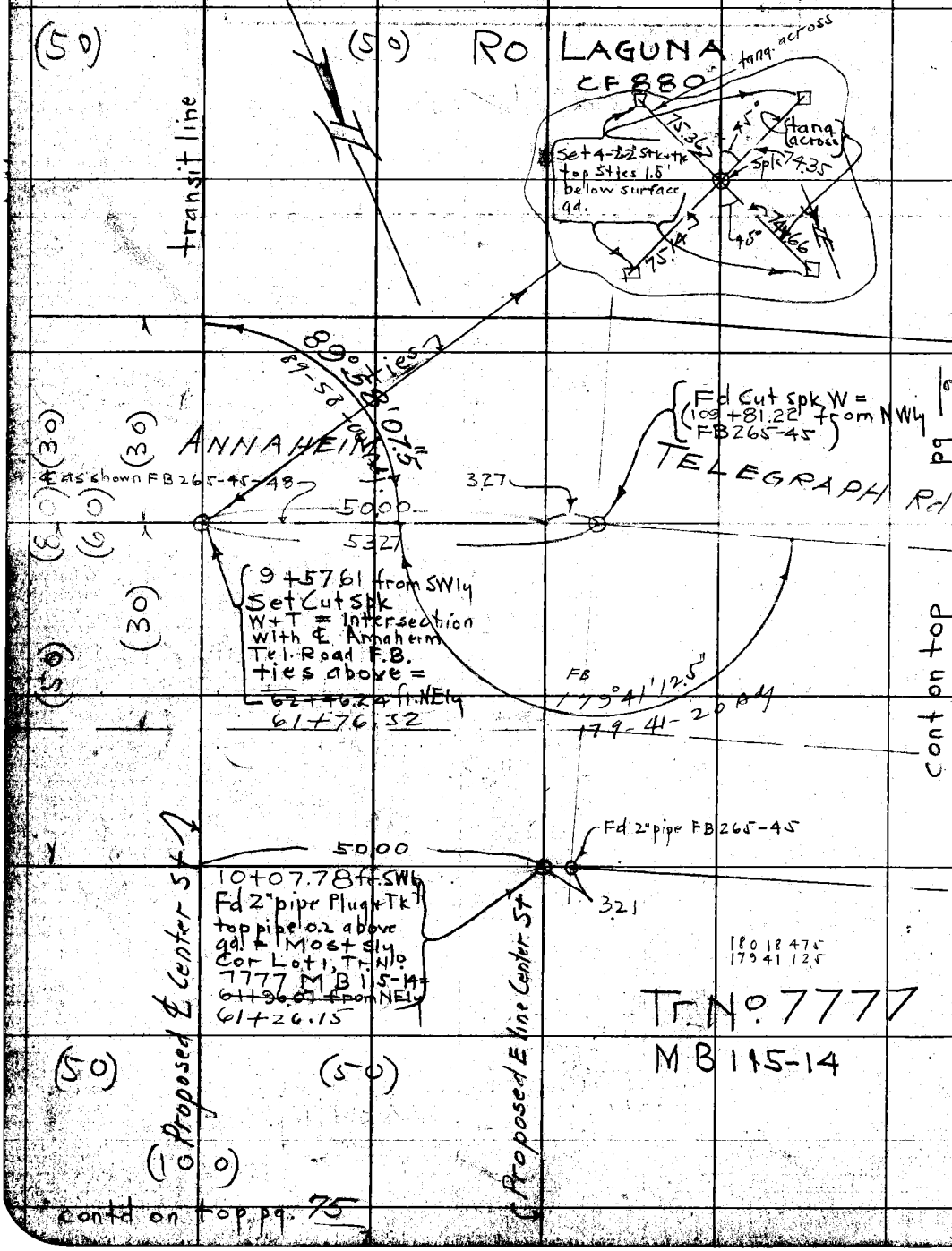

contd on top pg. 75

RETURN TO LOS ANGELES COUNTY SURVEYOR

DO NOT EXTEND NOTES THIS SIDE OF THIS LINE

NOTE: ANY ADDITION OR CHANGES ON THIS SHEET MUST BE MADE OR CIRCLED IN RED, WITH DATE AND NAME OF PERSON MAKING CHANGE.

Date 3-28-27 Notes by Atkins Chief Party Same F.B. 265 Pg. 75

Plotted by	A.A. Roesner	W. O. No.	
Date	April 1927	Location	Center St.
Map No.	CS. 8723	Surveyed by	Atkins Dep
Plotting Ck'd by	C.W. Fargo	Date	3-26-27
Date	April 1927	Indexed	A. C. Johnson

Contd from bottom page 74

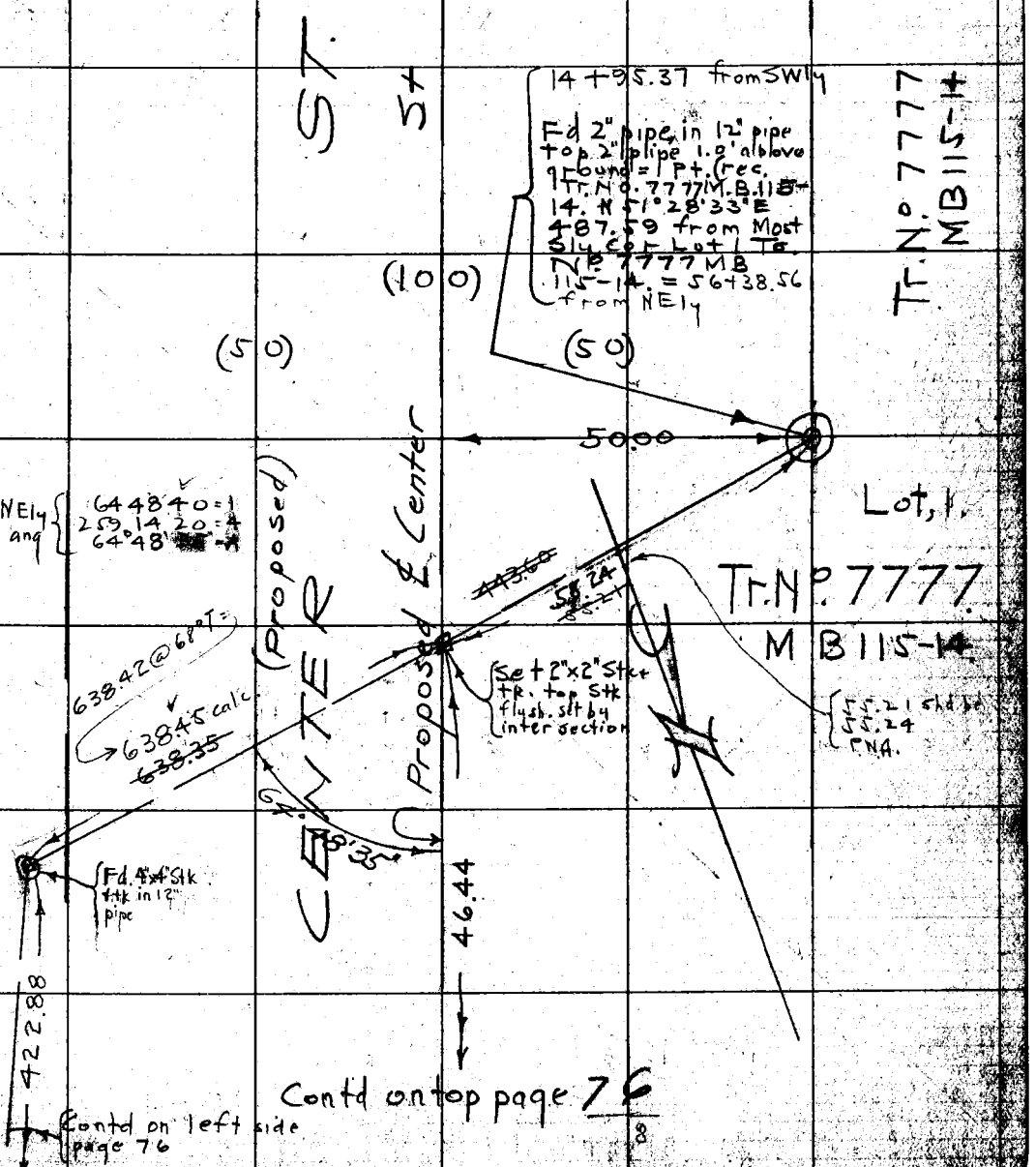

Contd on top page 76

Contd on left side page 76

NOTE: ANY ADDITION OR CHANGES ON THIS SHEET MUST BE MADE OR CIRCLED IN RED, WITH DATE AND NAME OF PERSON MAKING CHANGE.
DO NOT EXTEND NOTES THIS SIDE OF THIS LINE
RETURN TO LOS ANGELES COUNTY SURVEYOR

F.B. 265 Pg. 76 Alkins Chief Party Notes by same Date 3-24-27

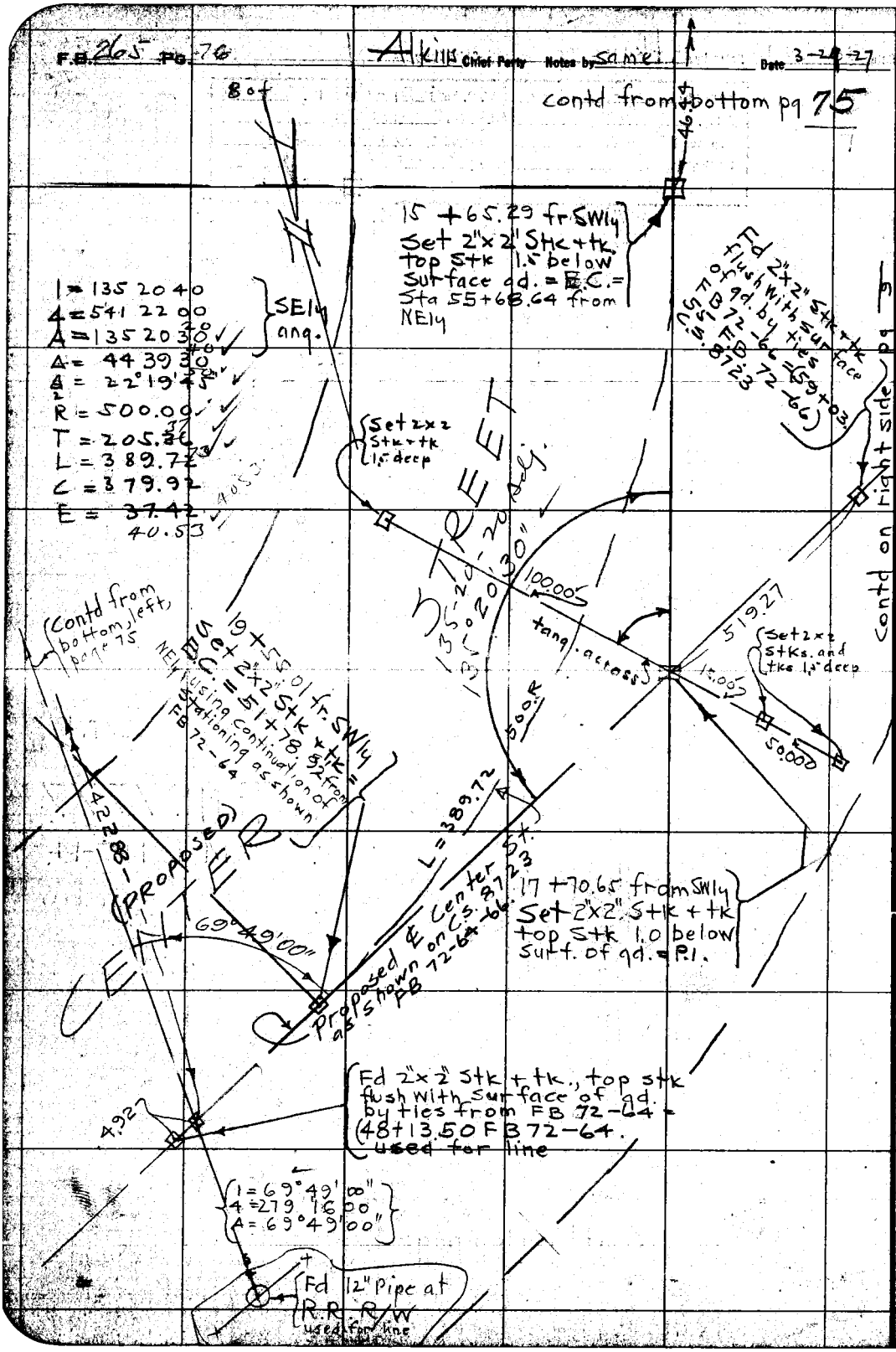

RETURN TO
LOS ANGELES COUNTY SURVEYOR

DO NOT EXTEND NOTES THIS SIDE OF THIS LINE

NOTE: ANY ADDITION OR CHANGES ON THIS SHEET MUST BE MADE OR CIRCLED IN RED, WITH DATE AND NAME OF PERSON MAKING CHANGE.

Date 3-28-27 Notes by Atkins Chief Party Same F.B. 265 Pg. 77

9 of

Platted by A A Rosser	W. O. No. 4074A S. O. O. No.
Date April 1927	Location Center St
Map No. CS 8723	Surveyed by Atkins Dep
Platting C'k'd by C.W. Paige	Date 3-28-27
Date April 1927	Indexed A. C. Johnson

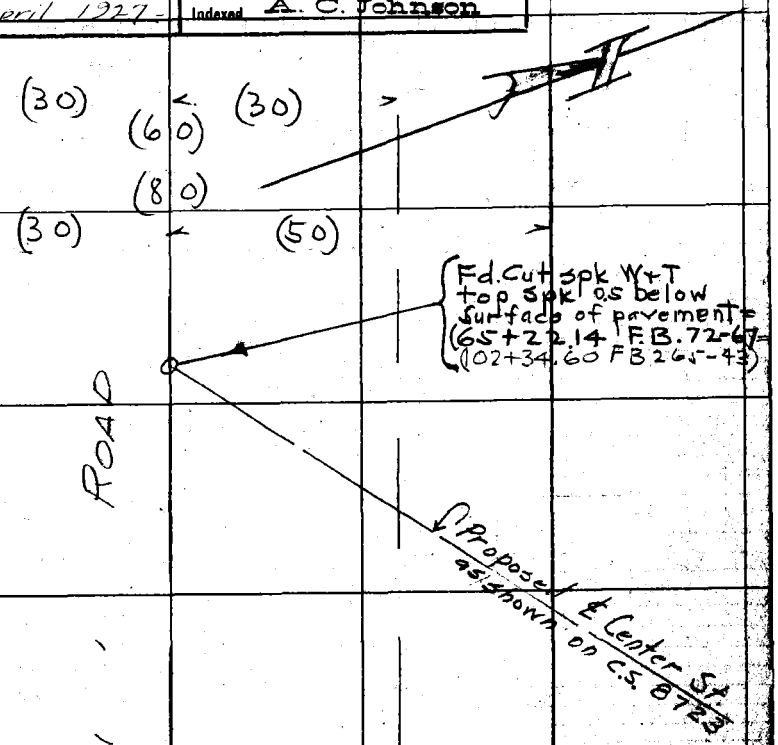

Contd from right side pg. 6

NOTE: ANY ADDITION OR CHANGES ON THIS SHEET MUST BE MADE OR CIRCLED IN RED, WITH DATE AND NAME OF PERSON MAKING CHANGE.
DO NOT EXTEND NOTES THIS SIDE OF THIS LINE
RETURN TO LOS ANGELES COUNTY SURVEYOR

F.B. 265 Pg. 78 PWA Chief Party Notes by PWA Date 5-28-27

10 of

(6 4°48'35" should be
6 4°49'05"
pg 75 PWA)

L A & S L
R R R/W

Fd Conc. post with
cross on copper
plate = Most Ely Cor
Lot 1, Tr. No. 7777
M B 115-14
used for line

I = 110 10 50
4 = 440 43 30
A = 110 10 52.5

transit line
not chained

Lot 1
Tr. No. 7777
Sheet 2
M B 115-14

110°10'50"

So. Cal. Edison Co
R/W

Fd 2x2 Stk + tk =
48 + 13.50 F B 72-64
used for line

Temp 62°
36.541

℄ Proposed
Center St

Fd 6" Conc. Mon.
cut spk. and tin
in top. = Replace-
ment by R.D. of
2x2" Stk + tk which
is (B.C. 19+55.01)
page 76

transit line

Set 1x1" by Int.

9.436
Temp 62°

Fd 2" pipe P+T =
Most SEly
Cor Lot Tr No
7777 M B 115-
14

I = 90 01 10
4 = 360 05 00
A 90°0' 15"

90°01'15"

Temp 72°
331.17 Calc

250.09 @ 68° Temp

250.10 Calc

90°
.10
3
6

transit line

443.60 Calc
+ 443.58 @ 68° Temp

Fd 2" pipe in 12" pipe
as shown on pg. 75

331.15 @ 72° Temp
331.17

Pepper Tree

Fd 4x4 Stk + tk
in 12" pipe, 0.10 N line.
This pipe as shown on
pg 75

RETURN TO
LOS ANGELES COUNTY SURVEYOR

DO NOT EXTEND NOTES THIS SIDE OF THIS LINE

NOTE: ANY ADDITION OR CHANGES ON THIS SHEET MUST BE MADE OR CIRCLED IN RED. WITH DATE AND NAME OF PERSON MAKING CHANGE.

Date Mar. 31, 1927 Notes by Atkins Chief Party Same F.B. 265 Pg. 79

Plotted by Boyd	W. O. No. 4074 D. S. O. No.
Date May 1927	Location Center St. Montebello
Map No. CS 8723	Surveyed by Atkins Dep
Plotting C'k'd by Fargo	Date Mar. 31, 1927
Date May 1927	Indexed A. C. Johnson

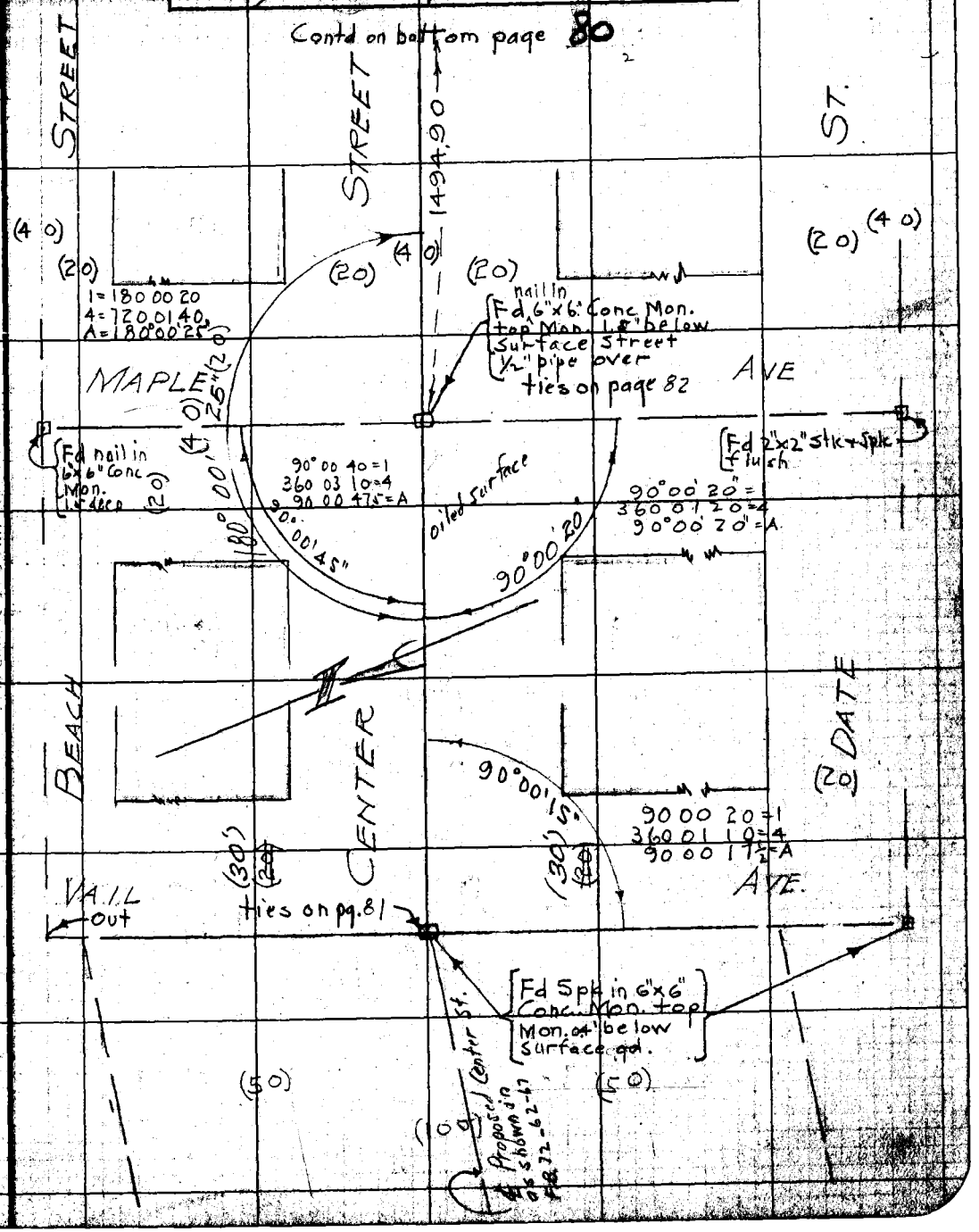

NOTE: ANY ADDITION OR CHANGES ON THIS SHEET MUST BE MADE OR CIRCLED IN RED WITH DATE AND NAME OF PERSON MAKING CHANGE.

RETURN TO LOS ANGELES COUNTY SURVEYOR

DO NOT EXTEND NOTES THIS SIDE OF THIS LINE

F.B. 265 PG. 80 Chief Party Notes by Date

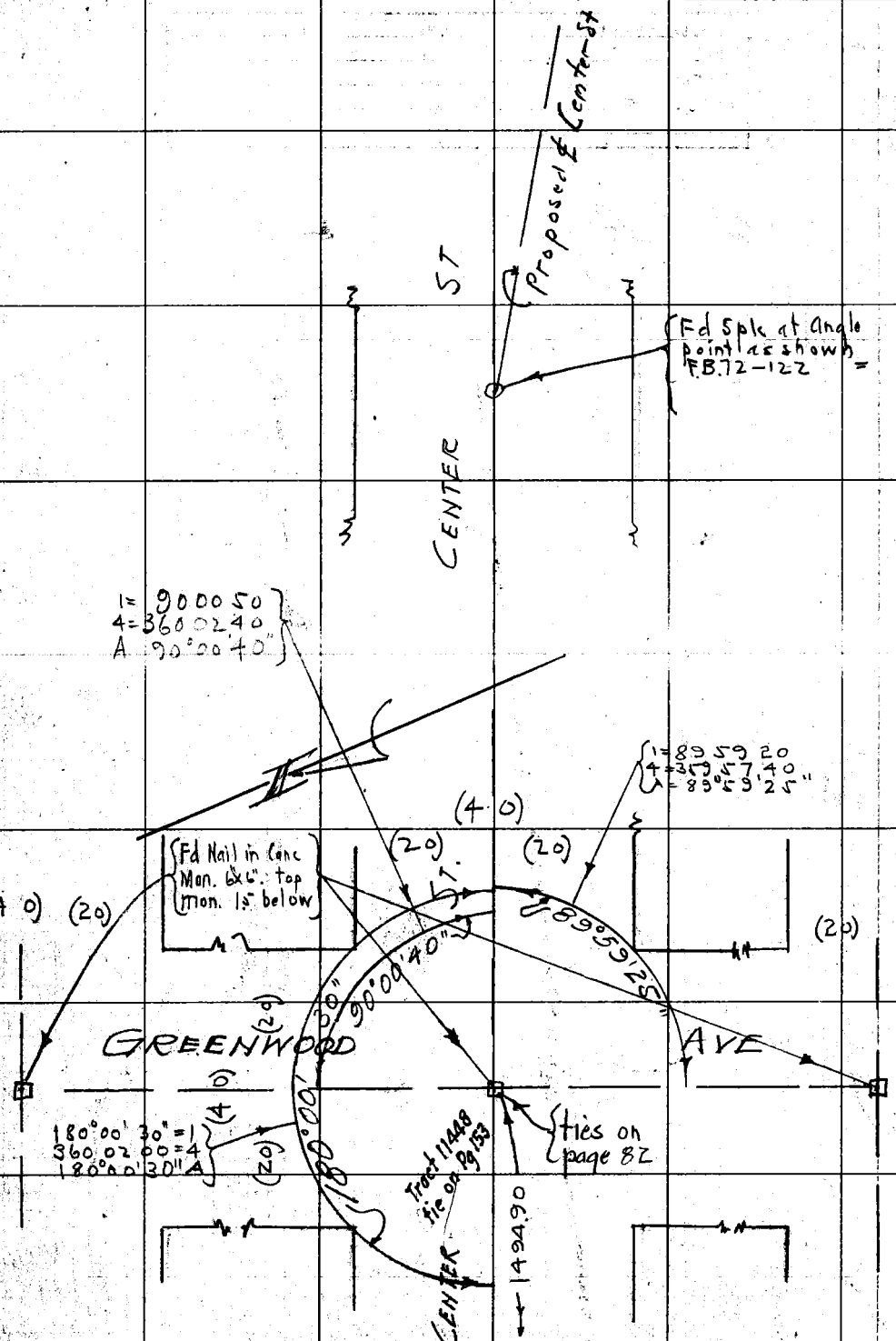

RETURN TO
LOS ANGELES COUNTY SURVEYOR

DO NOT EXTEND NOTES THIS SIDE OF THIS LINE

NOTE: ANY ADDITION OR CHANGES ON THIS SHEET MUST BE MADE OR CIRCLED IN RED. WITH DATE AND NAME OF PERSON MAKING CHANGE.

RETURN TO
LOS ANGELES COUNTY SURVEYOR

NOTE: ANY ADDITION OR CHANGES ON THIS SHEET MUST BE MADE OR CIRCLED IN RED, WITH DATE AND NAME OF PERSON MAKING CHANGE.

DO NOT EXTEND NOTES THIS SIDE OF THIS LINE

FB 265

Ground plus	Chained dist	temp.	Calc. dist	Calc. Plus	Discription of point
0+00.00					BC
365.64	365.64	@ 102°T =	365.73 ✓		2x2 stk+tk = (48+13.50)
0+00					
7+64.96	764.96	@ 102°T =	765.16 ✓	7+65.16 ✓	Conc mon
19+60.87	1195.91	@ 102°T =	1196.32	19+61.38	2"x2" stk+tk = (28+52.97)
21+21.47	160.60	@ 87°T =	160.63 ✓	21+22.00	Conc. mon
33+75.11	1253.64	@ 87°T =	1253.84 ✓	33+75.85	" "
48+14.66	1439.55	@ 87°T =	1439.78 ✓	48+15.63	" " at Vail Ave
0+00.00	Stope			0+00	½ pipe at [illegible]
297.71	@ 2°14	@ 90°T =	297.54 ✓	2+97.54 ✓	set nail
150.00	@ Level	@ 90°T =	150.03 ✓	4+47.57 ✓	" "
298.02	@ 2°07	@ 90°T =	297.88 ✓	7+45.45 ✓	" "
298.91	@ 3°41	@ 90°T =	293.36 ✓	10+43.81 ✓	Conc. Mon. in W line El. Carmel Tr FB 72-62

FB 72-64

Plotted by Boyd
Date May 1927
Map No. CS 8723
Plotting C'k'd by Jorge
Date May 1927

W. O. No. 4074 B. P. O. No.
Location Center St
Surveyed by PW Atkins Drp
Date
Indexed A. C. Johnson

Date
Notes by
Chief Party

F.B. 265 Pg. 80A

F.B. 265 PG. 80B Chief Party Notes by Date

RETURN TO
LOS ANGELES COUNTY SURVEYOR

NOTE: ANY ADDITION OR CHANGES ON THIS SHEET MUST BE MADE OR CIRCLED IN RED, WITH DATE AND NAME OF PERSON MAKING CHANGE.

DO NOT EXTEND NOTES THIS SIDE OF THIS LINE

Date 3-31-27 Notes by Atkins Chief Party Same F.B. 265 Pg. 81

3 of

Platted by Boyd	W. O. No. 4074 B. S. O. No.
Date May 1927	Location Center St.
Map No. 8723	Surveyed by P W Atkins Dep
Platting Ck'd by McPherson	Date Mar. 31 '27.
Date May 1927	Indexed A. C. Johnson

NOTE: ANY ADDITION OR CHANGES ON THIS SHEET MUST BE MADE OR CIRCLED IN RED, WITH DATE AND NAME OF PERSON MAKING CHANGE.

DO NOT EXTEND NOTES THIS SIDE OF THIS LINE

RETURN TO LOS ANGELES COUNTY SURVEYOR

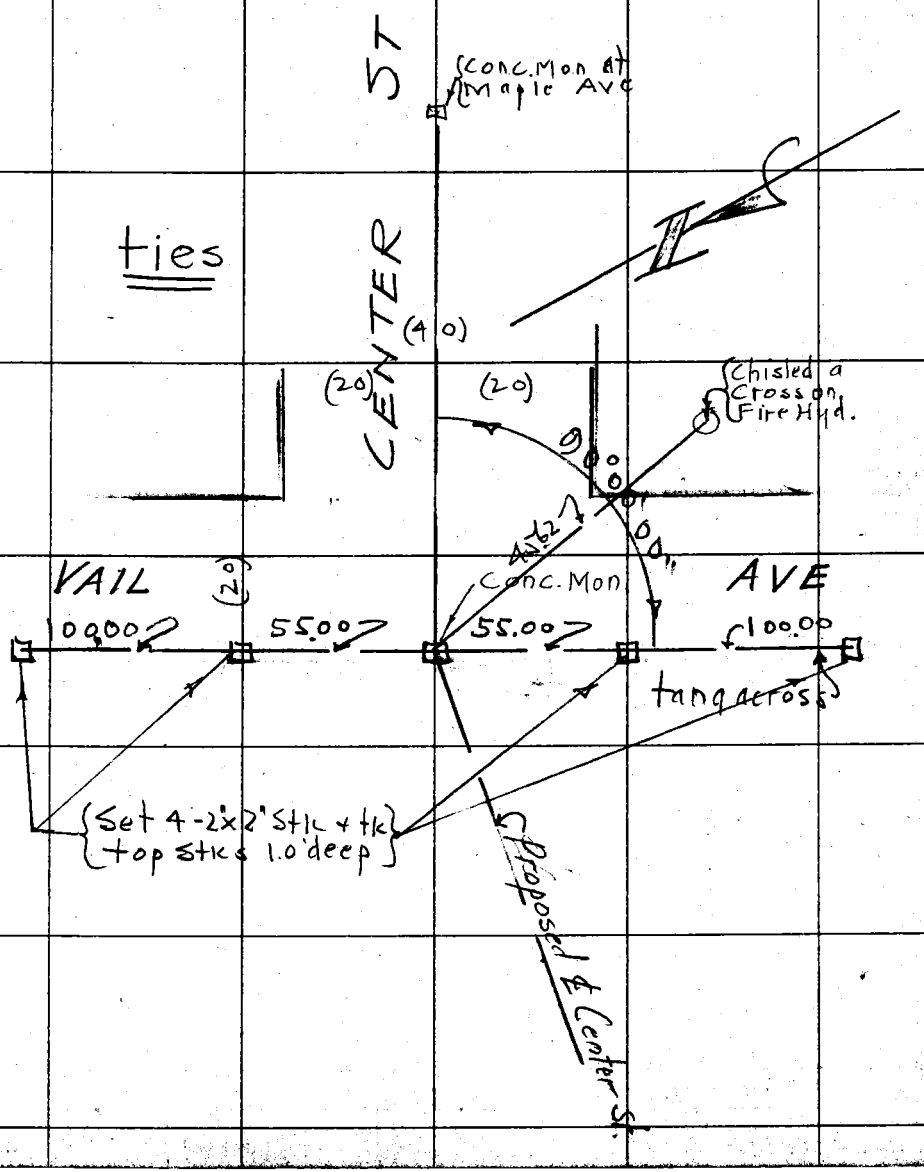

F.B. 265 PG. 82 Atkins Chief Party Notes by Same Date 4-8-27

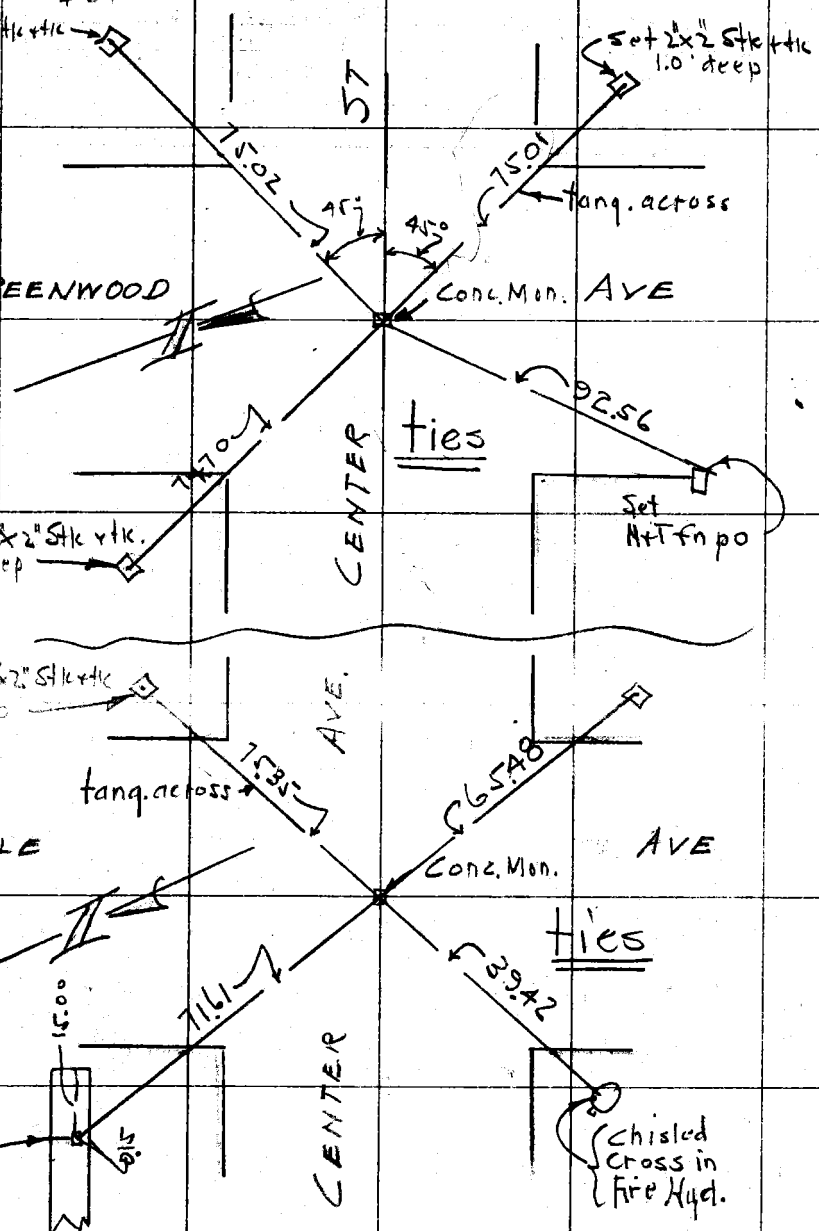

RETURN TO
LOS ANGELES COUNTY SURVEYOR

DO NOT EXTEND NOTES THIS SIDE OF THIS LINE

NOTE: ANY ADDITION OR CHANGES ON THIS SHEET MUST BE MADE OR CIRCLED IN RED, WITH DATE AND NAME OF PERSON MAKING CHANGE.

Date 4-26-27 Notes by Atkins Chief Party Same F.B. 265 Pg. 83

Platted by Boyd	W. O. No. 4074 D. S. O. No.
Date May 1927	Location Center St. at Slauson Ave
Map No. C-5859-1-Sht 2	Surveyed by Atkins Dep
Platting C'k'd by McPherson	Date 4-26-27
Date May 1927	Indexed A. C. Johnson

Contd on bottom page 84

SURVEY of A PORTION of SLAUSON AVE. CONNECTING WITH CENTER ST. SEly of Whittier

See page 61

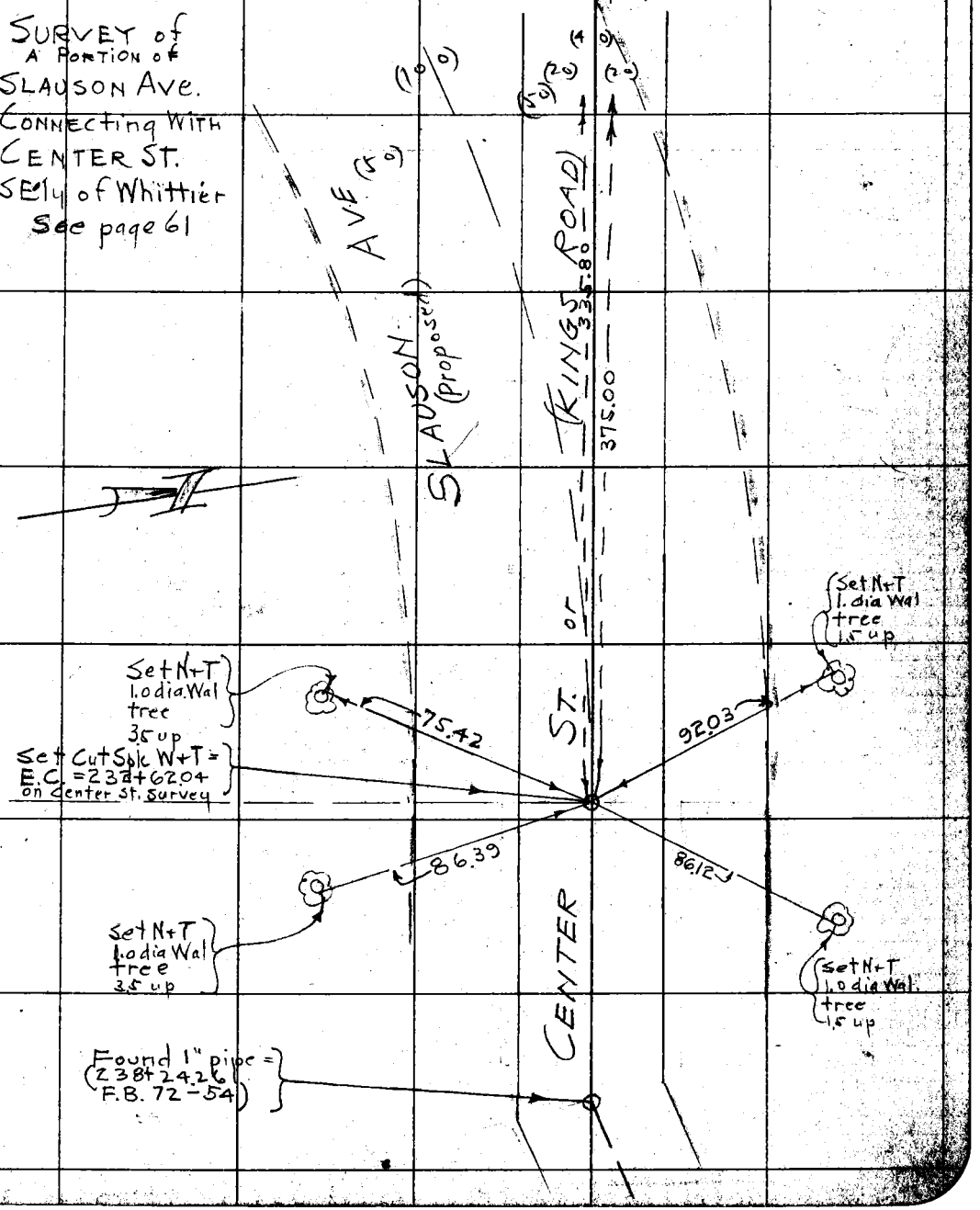

NOTE: ANY ADDITION OR CHANGES ON THIS SHEET MUST BE MADE OR CIRCLED IN RED, WITH DATE AND NAME OF PERSON MAKING CHANGE.

DO NOT EXTEND NOTES THIS SIDE OF THIS LINE

RETURN TO LOS ANGELES COUNTY SURVEYOR

F.B. 265 PG. 84 PW Atkins Chief Party Notes by Jane Date 4-26-27

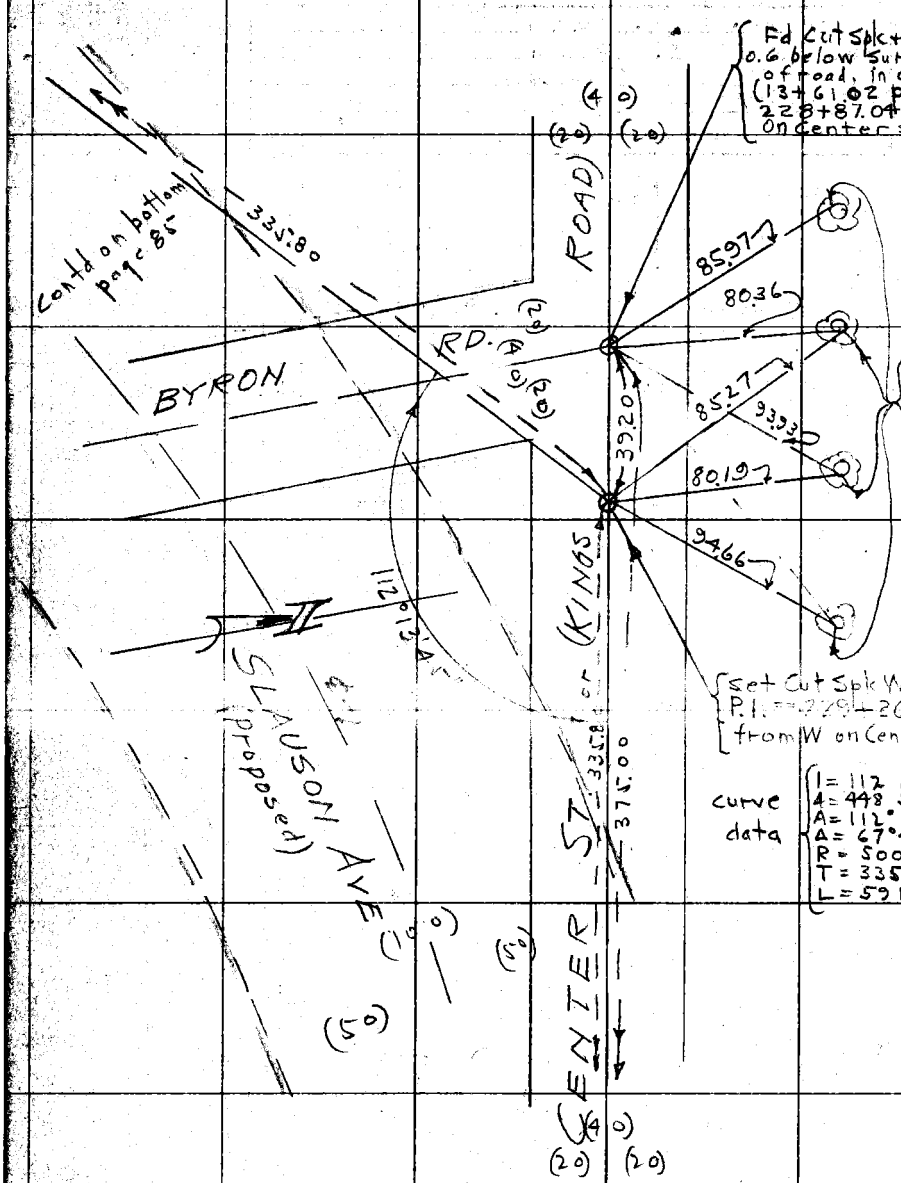

Contd from top page 83

RETURN TO LOS ANGELES COUNTY SURVEYOR

DO NOT EXTEND NOTES THIS SIDE OF THIS LINE

NOTE: ANY ADDITION OR CHANGES ON THIS SHEET MUST BE MADE OR CIRCLED IN RED. WITH DATE AND NAME OF PERSON MAKING CHANGE.

Date 4-26-27 Notes by Atkins Chief Party Smith F.B. 265 Pg. 85

Plotted by Boyd	W. O. No. 4074 B. O. O. No.
Date May 1927	Location Slauson Ave. at Center St.
Map No. C.S 8594 - 56A2	Surveyed by Atkins Dep
Plotting Ck'd by McPherson	Date 4-26-27
Date May 1927	Indexed C. Johnson

375.00
39.20
335.80

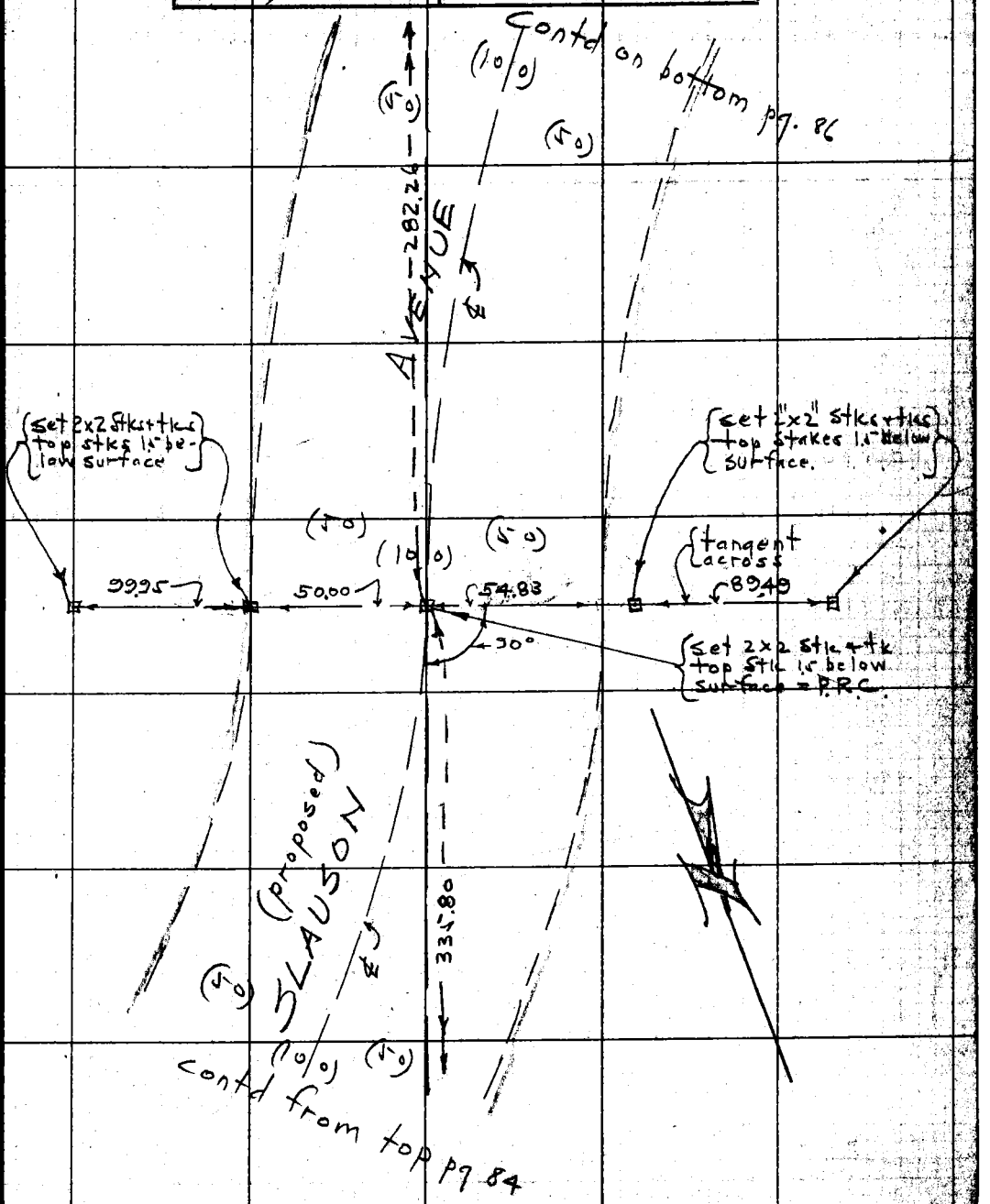

NOTE: ANY ADDITION OR CHANGES ON THIS SHEET MUST BE MADE OR CIRCLED IN RED, WITH DATE AND NAME OF PERSON MAKING CHANGE.

DO NOT EXTEND NOTES THIS SIDE OF THIS LINE

RETURN TO LOS ANGELES COUNTY SURVEYOR

F.B. 265 PG. 86 PWAtkins Chief Party Notes by Smith Date 4-26-27

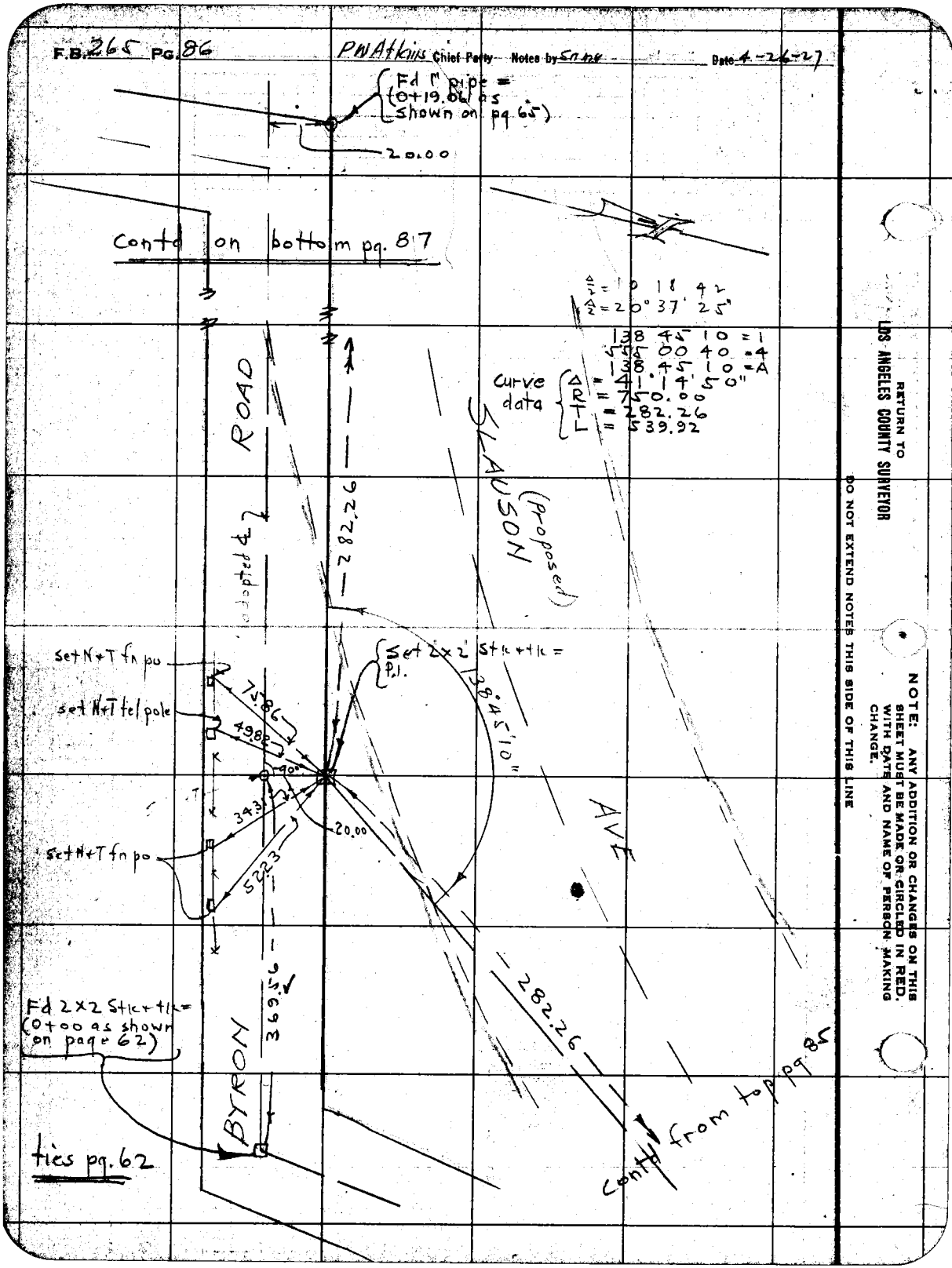

RETURN TO LOS ANGELES COUNTY SURVEYOR

NOTE: ANY ADDITION OR CHANGES ON THIS SHEET MUST BE MADE OR CIRCLED IN RED. WITH DATE AND NAME OF PERSON MAKING CHANGE.

DO NOT EXTEND NOTES THIS SIDE OF THIS LINE

Date 4-26-27 Notes by A Heins Chief Party Sauss E.B. 265 Pg. 87

Plotted by [illegible]	W.O. No. 4074 B.O.O. No.
Date Aug. 1927	Location Slauson Ave. at Center St
Map No. C.S. 8594 Sht. 2	Surveyed by A Heins
Plotting Ck'd by [illegible]	Date 4-26-27
Date Aug. 1927	Indexed A. C. Johnson

370
282
65

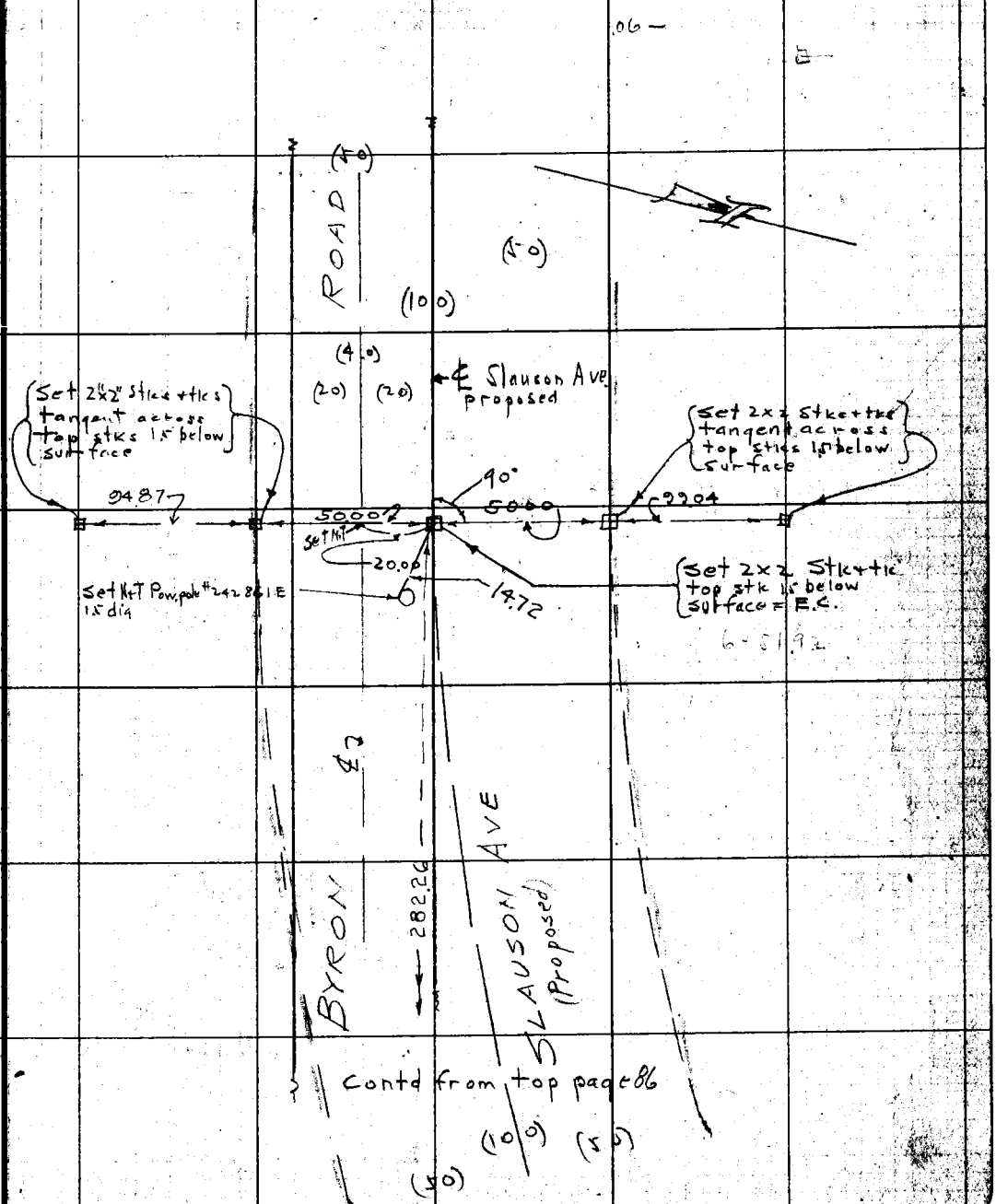

NOTE: ANY ADDITION OR CHANGES ON THIS SHEET MUST BE MADE OR CIRCLED IN RED, WITH DATE AND NAME OF PERSON MAKING CHANGE.

RETURN TO LOS ANGELES COUNTY SURVEYOR

DO NOT EXTEND NOTES THIS SIDE OF THIS LINE

Bk. 265 Pg. 88 Chief Party Notes by PWA Date 8-3-27

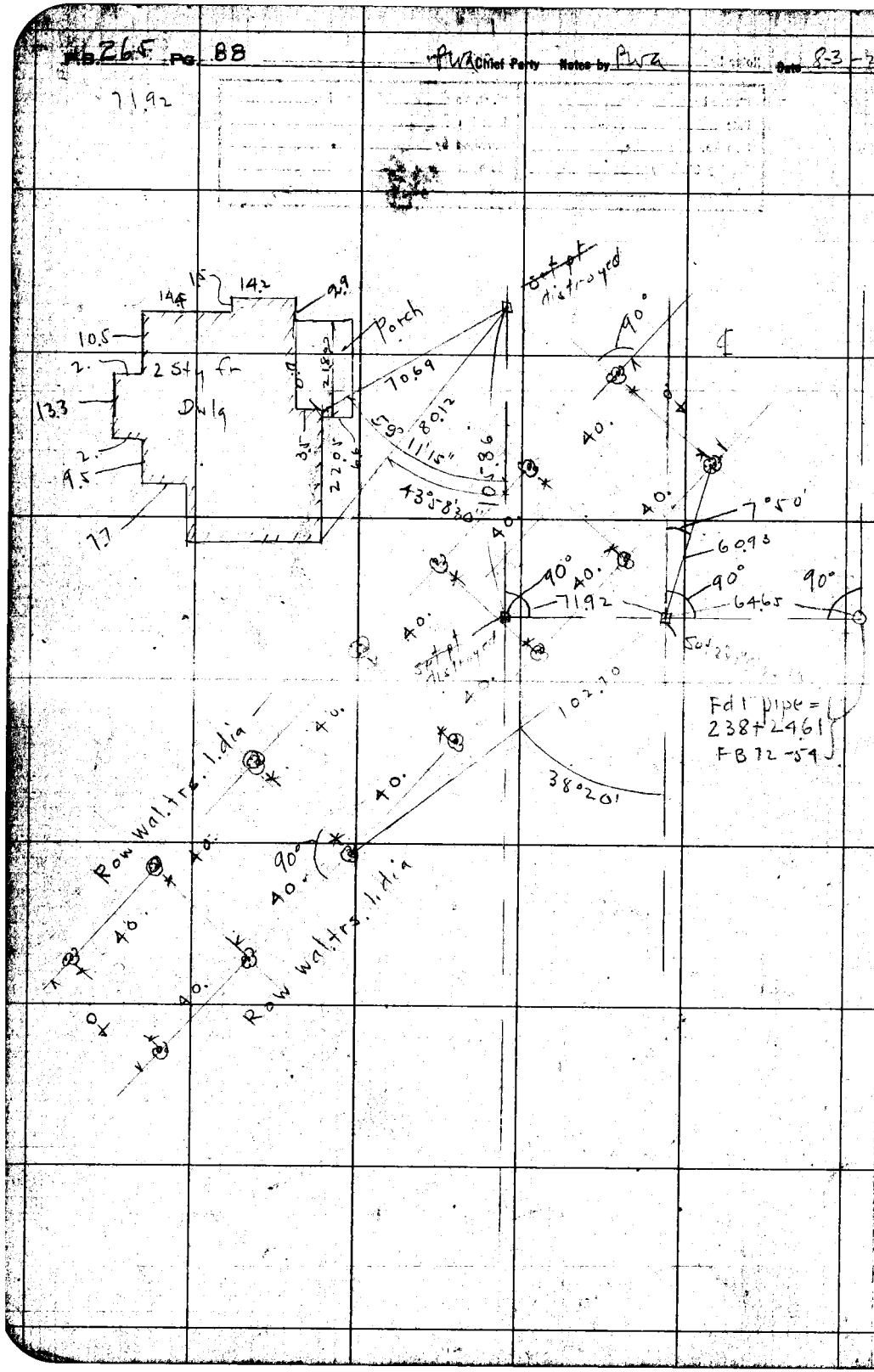

RETURN TO
LOS ANGELES COUNTY SURVEYOR

DO NOT EXTEND NOTES THIS SIDE OF THIS LINE

NOTE: ANY ADDITION OR CHANGES ON THIS SHEET MUST BE MADE OR CIRCLED IN RED, WITH DATE AND NAME OF PERSON MAKING CHANGE.

Date 7-21-27 Notes by PWA Chief Party PWA F.B. 265 Pg. 89

1 of 6

Plotted by [illegible]	W. O. No. 4074 B. O. O. No.
Date AUG. 1928	Location Center St
Map No. 8594 Sht. 2	Surveyed by PWA Herns Dep
[illegible]	Date 7-21-27
Date AUG. 1927	Indexed A. C. Johnson

NOTE: ANY ADDITION OR CHANGES ON THIS SHEET MUST BE MADE OR CIRCLED IN RED, WITH DATE AND NAME OF PERSON MAKING CHANGE.

DO NOT EXTEND NOTES THIS SIDE OF THIS LINE

RETURN TO LOS ANGELES COUNTY SURVEYOR

contd on bottom pg 90/2

7.1

wal tr. 1. dia +77.1

+5.0

ADDITIONAL TOPOGRAPHY CENTER ST SURVEY

Pages 88 to 94

1 to 6

4.47

+21.20 Wal tr. 1. dia

+8.8 edge drwy

Private drive 240+00

+93.5 edge drwy

dia .5

7.0

+85.5 Cypress tr.

dia 1.65

11.9

+54.0 Irrig Valve

+5.0

+42.3 Wal tr 1. dia

8.8

transit line - 64.65' offset line

239+00

8.6

+87.8 wal tr.

80
15 35
64 65
90
25 35

9.4

℄ Kings Rd

+51.50 Wal tr.

Fd 1" pipe = (238+24.26) FB 72-54

90°

64.65

90°

see pg → 94

set 2x2" stk + tk

64.

238+24.26

F.B. 265 PG. 90 PWA Chief Party Notes by PWA Date 7-21-27

2 of 6

Contd on bottom pg. 91

dia.5 3.7

+03.0 Waltr. 244+00

7.0 49.20 Waltr .5 dia

+50

243+00

19.10 +76.6 Waltr. 1.dia

+20.10 Waltr. 1.2 dia 14.9 +50

7.4 +20.5 Waltr. 1 dia

242+00

transit line

+66.0 Wat.tr. 1.dia 4.0

+50

+10.50 Waltr. 1.dia 15.1

241+00

Contd from top pg. 89

RETURN TO
LOS ANGELES COUNTY SURVEYOR

DO NOT EXTEND NOTES THIS SIDE OF THIS LINE

NOTE: ANY ADDITION OR CHANGES ON THIS SHEET MUST BE MADE OR CIRCLED IN RED. WITH DATE AND NAME OF PERSON MAKING CHANGE.

Date 7-21-27 Notes by PWA Chief Party PWA F.B. 265 Pg. 91

8 of 6

Plotted by [illegible]	W. O. No. 1074 D. S. O. No.
Date Aug. 1927	Location Center St
Map No. F.S. 8594 Sht. 2	Surveyed by [illegible] Dep
Plotting Ch'd by E.M. PAGE	Date 1-21-27
Date AUG 1927	Indexed A. C. Johnson

+34.50 Cont'd on bottom pg 92

+29.62 gunge

247+00

II

20.

+46.60 Wal tr. .4 dia

transit line

11.5

+17.90 wal tr. .5 dia

246+00

wal. tr. .5 dia +89.5

1.

9.5 +60.2 Wal. tr. .4 dia

+50

17.5 +33.50 Wal tr. .4 dia

245+00

wal tr. dia .6 +59.50 21.0

+50

+30.20 Wal tr. .5 dia 10.0

244+00

Cont'd from top pg. 90

NOTE: ANY ADDITION OR CHANGES ON THIS SHEET MUST BE MADE OR CIRCLED IN RED, WITH DATE AND NAME OF PERSON MAKING CHANGE.

DO NOT EXTEND NOTES THIS SIDE OF THIS LINE

RETURN TO LOS ANGELES COUNTY SURVEYOR

F.B. 265 Pg. 92 Chief Party Notes by Date 7-21-27

Contd on bottom pg 93

4 of 6



contd from top pg 91

RETURN TO
LOS ANGELES COUNTY SURVEYOR

DO NOT EXTEND NOTES THIS SIDE OF THIS LINE

NOTE: ANY ADDITION OR CHANGES ON THIS SHEET MUST BE MADE OR CIRCLED IN RED. WITH DATE AND NAME OF PERSON MAKING CHANGE.

Date 7-21-27 Notes by [illegible] [illegible] Chief Party [illegible] F.B. 265 Pg. 93

5 of 6

Plotted by [illegible]	W. O. No. 4079 B. S. O. No.
Date Aug. 1927	Location Center St
Map No. CS 8594 Sht. 2	Surveyed by PW Atkins Dep
Plotting C'k'd by [illegible]	Date 7-21-27
Date August 1927	Indexed A. C. Johnson

NOTE: ANY ADDITION OR CHANGES ON THIS SHEET MUST BE MADE OR CIRCLED IN RED, WITH DATE AND NAME OF PERSON MAKING CHANGE.

DO NOT EXTEND NOTES THIS SIDE OF THIS LINE

RETURN TO LOS ANGELES COUNTY SURVEYOR



Note
See pg. 132
F.B. 72
for Location
Culv Hd wall &
pavement

Fd L+T
(262+10.65)
FB 72-132

64.65

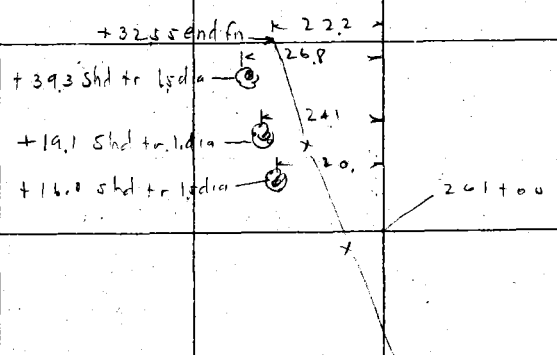

contd from top page 62

F.B. 265 PG 94 Plum Chief Party Notes by Plum Date 8-4-27

6 of 6

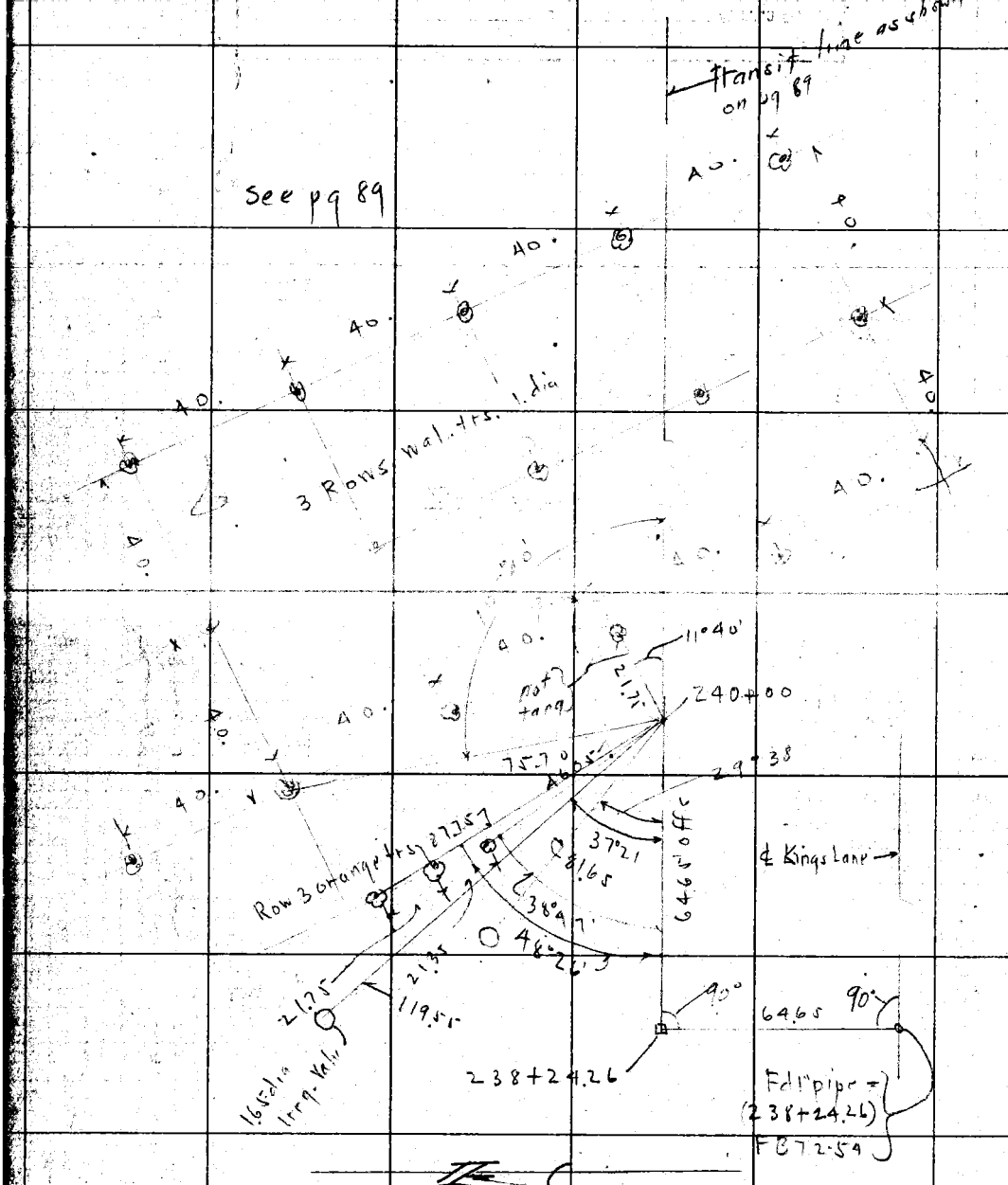

RETURN TO
LOS ANGELES COUNTY SURVEYOR

NOTE: ANY ADDITION OR CHANGES ON THIS SHEET MUST BE MADE OR CIRCLED IN RED, WITH DATE AND NAME OF PERSON MAKING CHANGE.

DO NOT EXTEND NOTES THIS SIDE OF THIS LINE

Date 7-18-27 Notes by PWA Chief Party PWA F.B. 265 Pg. 95

1 of 6

Plotted by [illegible]	W. O. No. 4074 Q. S. O. No.
Date Aug 1927	Location Sorenson Ave. at Slauson Ave
Map No. C.S. 8591	Surveyed by P.W. Atkins Dep.
Plotting Ck'd by [illegible]	Date 7-18-27
Date August 1927	Indexed A. C. Johnson

Contd on bottom pg 96

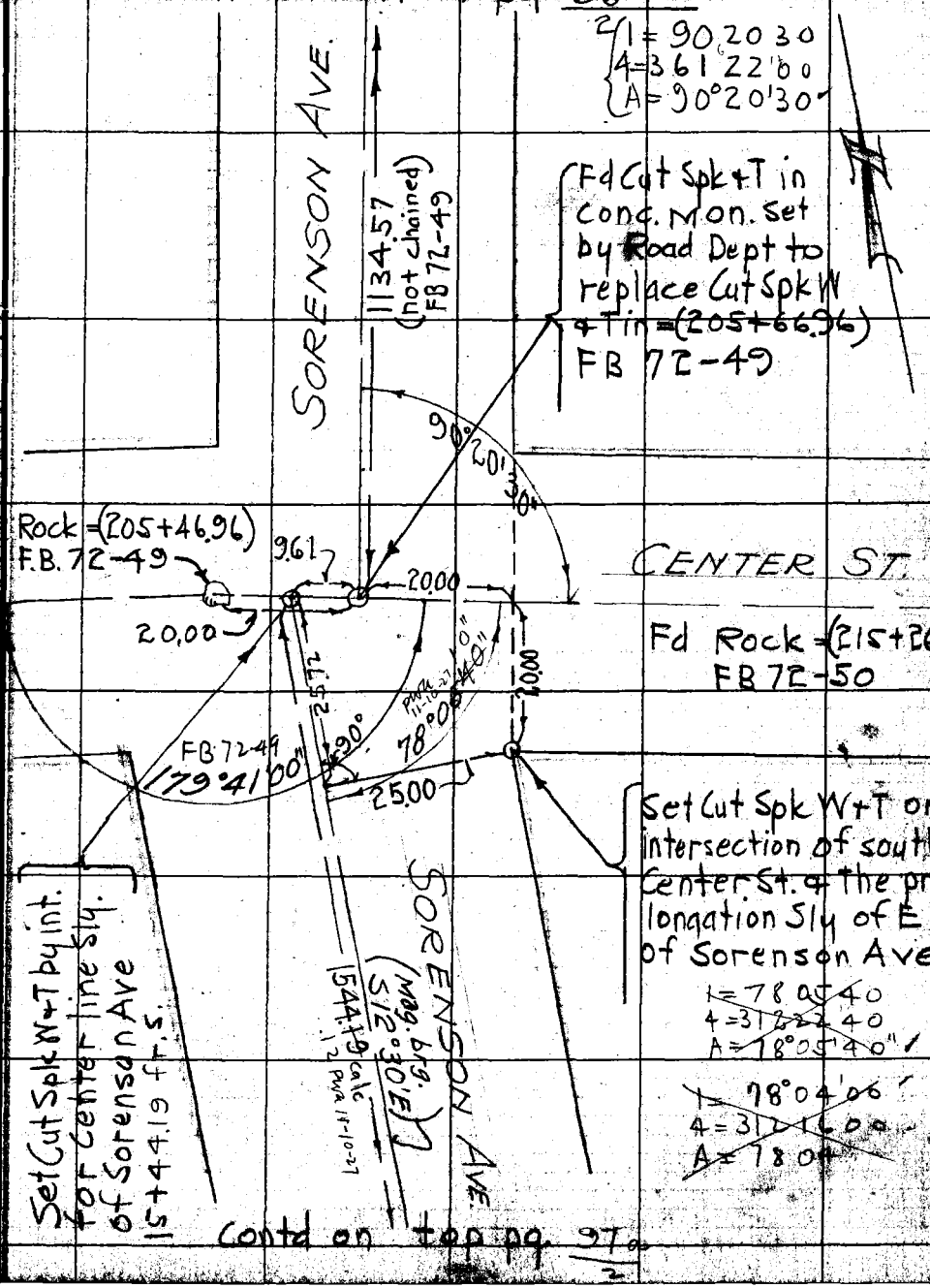

I = 90 20 30
4 = 361 22 00
A = 90°20'30"

~~I = 78 05 40~~
~~4 = 312 22 40~~
~~A = 78°05'40"~~

~~I = 78°04'00"~~
~~4 = 312 16 00~~
~~A = 78 04~~

Contd on top pg 97

NOTE: ANY ADDITION OR CHANGES ON THIS SHEET MUST BE MADE OR CIRCLED IN RED, WITH DATE AND NAME OF PERSON MAKING CHANGE.

DO NOT EXTEND NOTES THIS SIDE OF THIS LINE

RETURN TO LOS ANGELES COUNTY SURVEYOR

F.B. 265 Pg. 96 Chief Party Notes by PWA Date 7-18-27

2 of 6

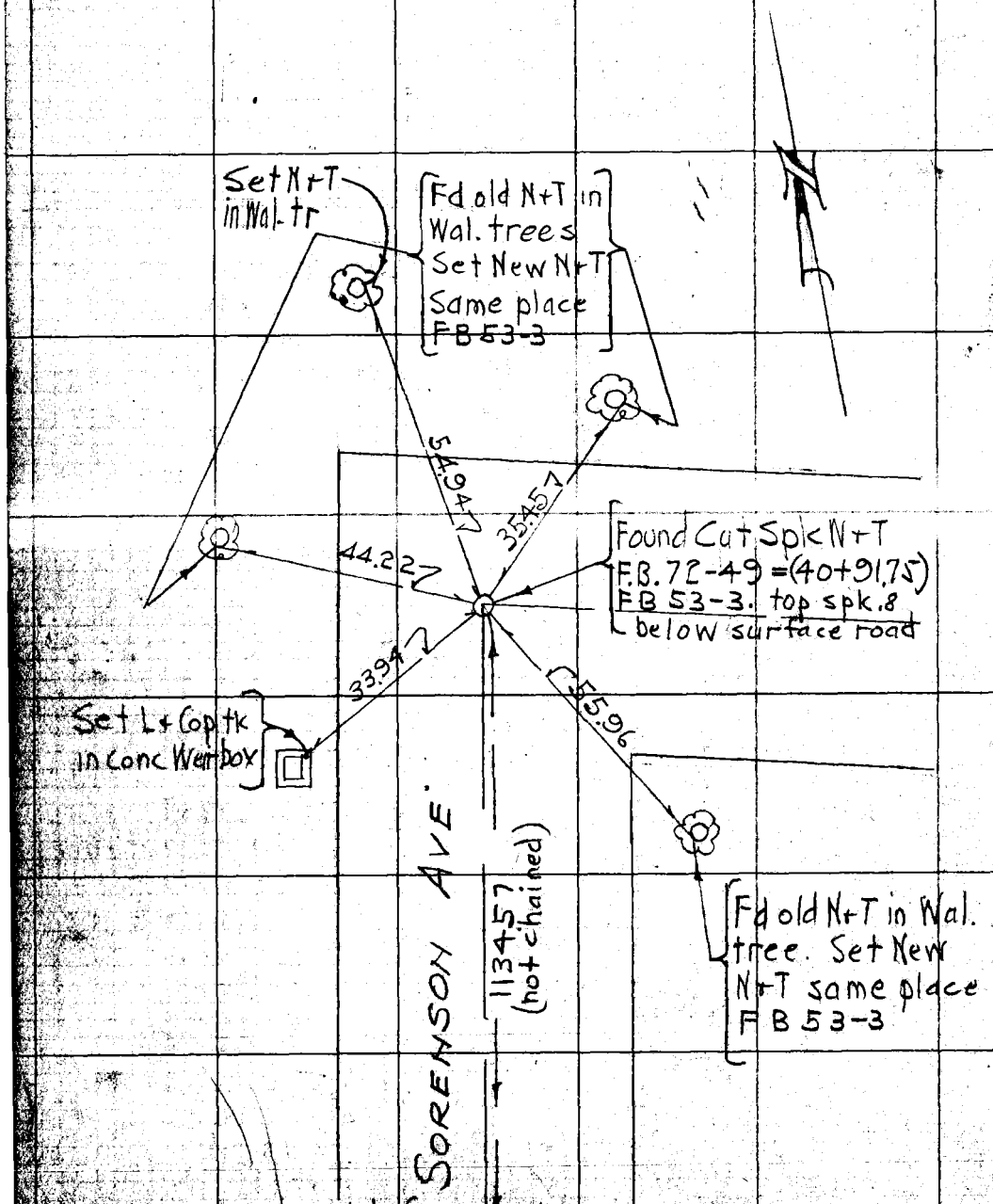

contd from top page 95

LOS ANGELES COUNTY SURVEYOR
DO NOT EXTEND NOTES THIS SIDE OF THIS LINE
NOTE: ANY ADDITION OR CHANGES ON THIS SHEET MUST BE MADE OR CIRCLED IN RED, WITH DATE AND NAME OF PERSON MAKING CHANGE.

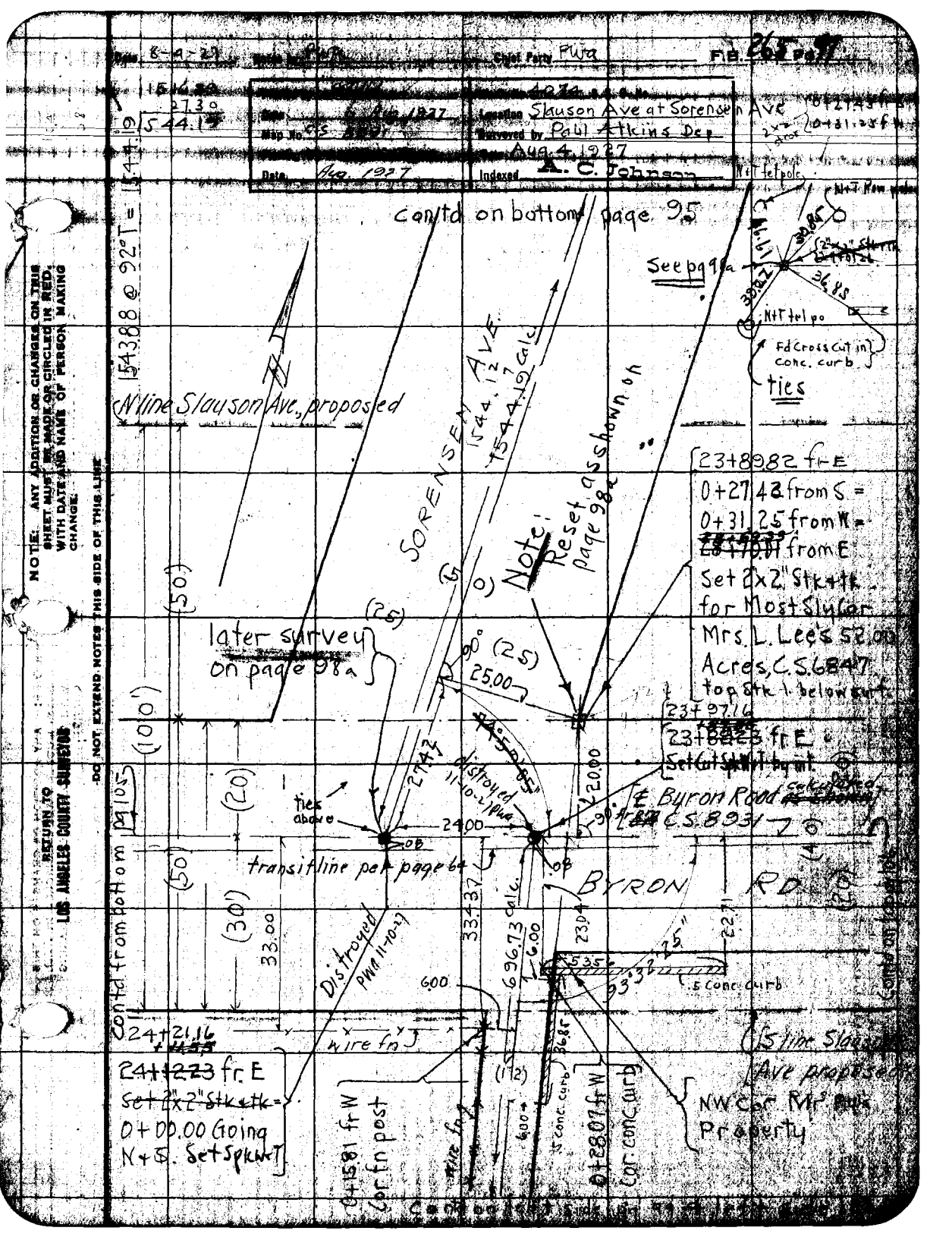

Date 8-9-27
Chief Party PWA
F.B. 265 Pg 97
Date 6 Aug 1927
Map No. CS
Location Slauson Ave at Sorensen Ave
Surveyed by Paul Atkins Dep
Aug. 4, 1927
Date Aug. 1927
Indexed A. C. Johnson
Contd on bottom page 95
See pg 98a
N+T tel pole
N+T Row pole
N+T tel po
Fd Cross Cut in conc. curb
ties
N line Slauson Ave., proposed
SORENSEN AVE
1544.12
1544.19 calc
Note: Reset as shown on page 98a
23+89.82 fr E
0+27.43 from S =
0+31.25 from W =
from E
Set 2"x2" Stk+tk
for Most Sly Cor
Mrs. L. Lee's 52.00
Acres, C.S. 6847
top Stk 1 below surf.
later survey on page 98a
25.00
23+97.16
23+ fr E
Set Cut Spk W+T by int.
E Byron Road calculated
C.S. 8931
ties above
24.00
transit line per page 64
BYRON RD
Distroyed PWA 11-10-27
Distroyed PWA 11-10-27
33.00
33.37
696.73 calc.
6.00
23.04
22.71
.5 conc. curb
wire fn
24+21.16
24+ fr E
Set 2"x2" Stk+tk =
0+00.00 Going
N+S. Set Spk W+T
0+15.81 fr W
Cor fn post
0+28.07 fr W
Cor conc curb
S line Slauson Ave proposed
NW Cor Mrs
Property
Contd from bottom pg 105
Contd on left side
NOTE: ANY ADDITION OR CHANGES ON THIS SHEET MUST BE MADE OR CIRCLED IN RED, WITH DATE AND NAME OF PERSON MAKING CHANGE.
DO NOT EXTEND NOTES THIS SIDE OF THIS LINE
RETURN TO LOS ANGELES COUNTY SURVEYOR

F.B. 265 Pg. 98 Chief Party Notes by Date

24+21.33
.27
.06

2×2 : 26.96

26.39
.33
27.42

1 745930
427958
745930

ties pg 97

7.42

6.24

29.97

5 pk

7.51

23+97.33

24+21.33

24+21.33

24.00

8623 5625
850710
4818 25
4346 10
2691215
9336 04
00004

8624 00
34535 45
8623 5625
9336 04

29.97
.27
3025
24

3595960
904745
2691215

2×2

RETURN TO
LOS ANGELES COUNTY SURVEYOR

DO NOT EXTEND NOTES THIS SIDE OF THIS LINE

NOTE: ANY ADDITION OR CHANGES ON THIS SHEET MUST BE MADE OR CIRCLED IN RED, WITH DATE AND NAME OF PERSON MAKING CHANGE.

Date 11-10-27 Notes by Pura Chief Party Pura F. B. 265 Pg. 98a

Plotted by [signature]	W. O. No. 4074 D. S. O. No.
Date Aug -1927	Location Slauson Ave. at Sorensen Ave
Map No. CS. 8951	Surveyed by Paul Atkins Dep
Plotting C'k'd by	Date Nov. 10, 1927
Date	Indexed A. C. Johnson

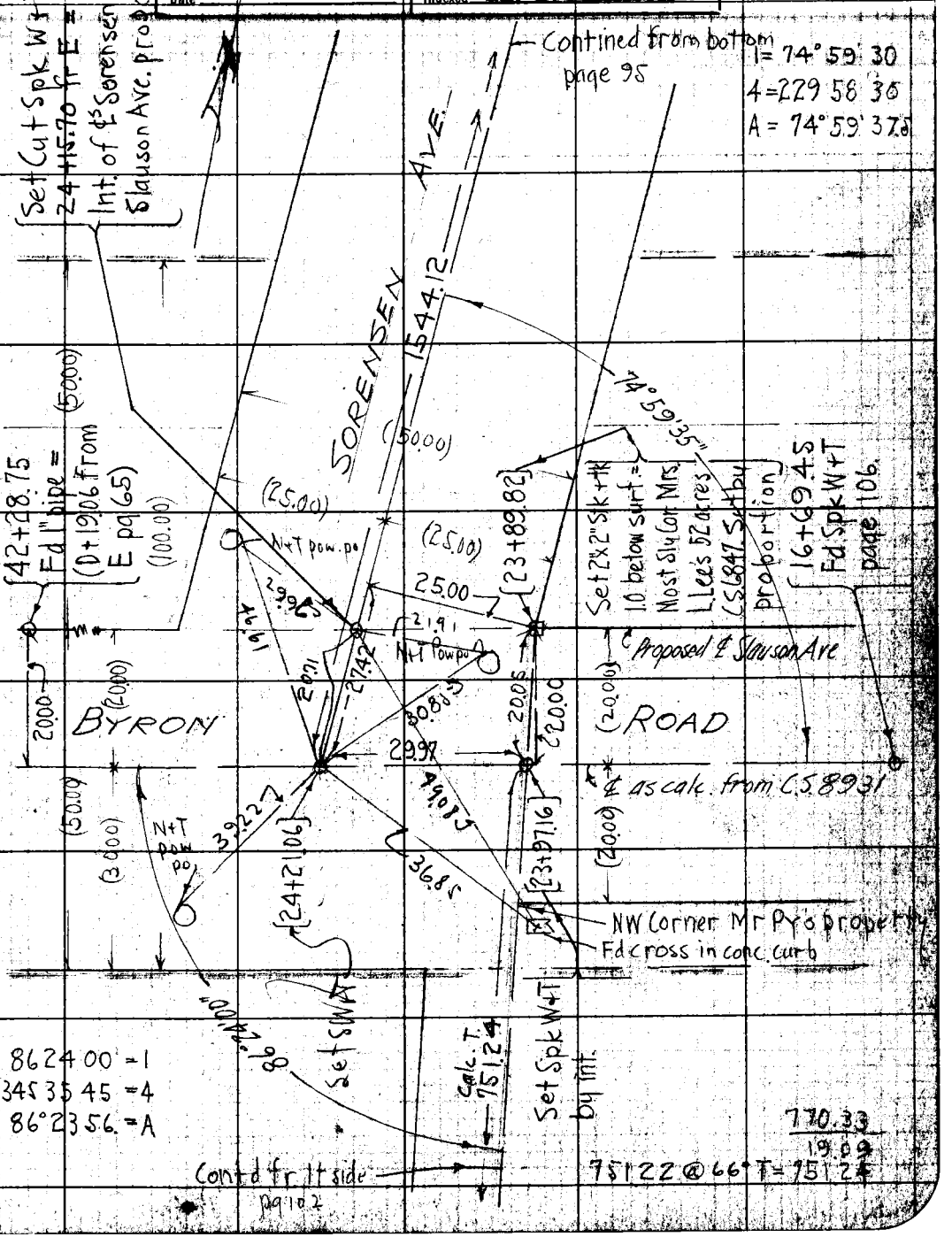

Note: ANY ADDITIONS OR CHANGES ON THIS SHEET MUST BE MADE OR CIRCLED IN Red. WITH DATE AND NAME OF PERSON MAKING CHANGE.

RETURN TO LOS ANGELES COUNTY SURVEYOR

Do not extend notes this side of this line

F.B. 265 PG. 986 Chief Party Notes by Date

RETURN TO

LOS ANGELES COUNTY SURVEYOR

Do not extend notes this side of this line

Note: ANY ADDITIONS OR CHANGES ON THIS SHEET MUST BE MADE OR CIRCLED IN Red. WITH DATE AND NAME OF PERSON MAKING CHANGE.

Date 7-18-27 Notes by Pura Chief Party Pura F.B. 265 Pg. 99

5 of 6

Plotted by A C Johnson	W. O. No. 4074 D. S. O. No.
Date Aug 1927	Location Slauson
Map No. C.S. 8591	Surveyed by Atkins Dep
Plotting Ck'd by C. W. Paige	Date 7-18-27
Date Aug. 1927	Indexed A C Johnson

NOTE: ANY ADDITION OR CHANGES ON THIS SHEET MUST BE MADE OR CIRCLED IN RED, WITH DATE AND NAME OF PERSON MAKING CHANGE.

DO NOT EXTEND NOTES THIS SIDE OF THIS LINE

RETURN TO LOS ANGELES COUNTY SURVEYOR

138.71 @ 72° T = 138.72'
465.72 @ 82° T = 465.78'

48°21'30"
96°43'00

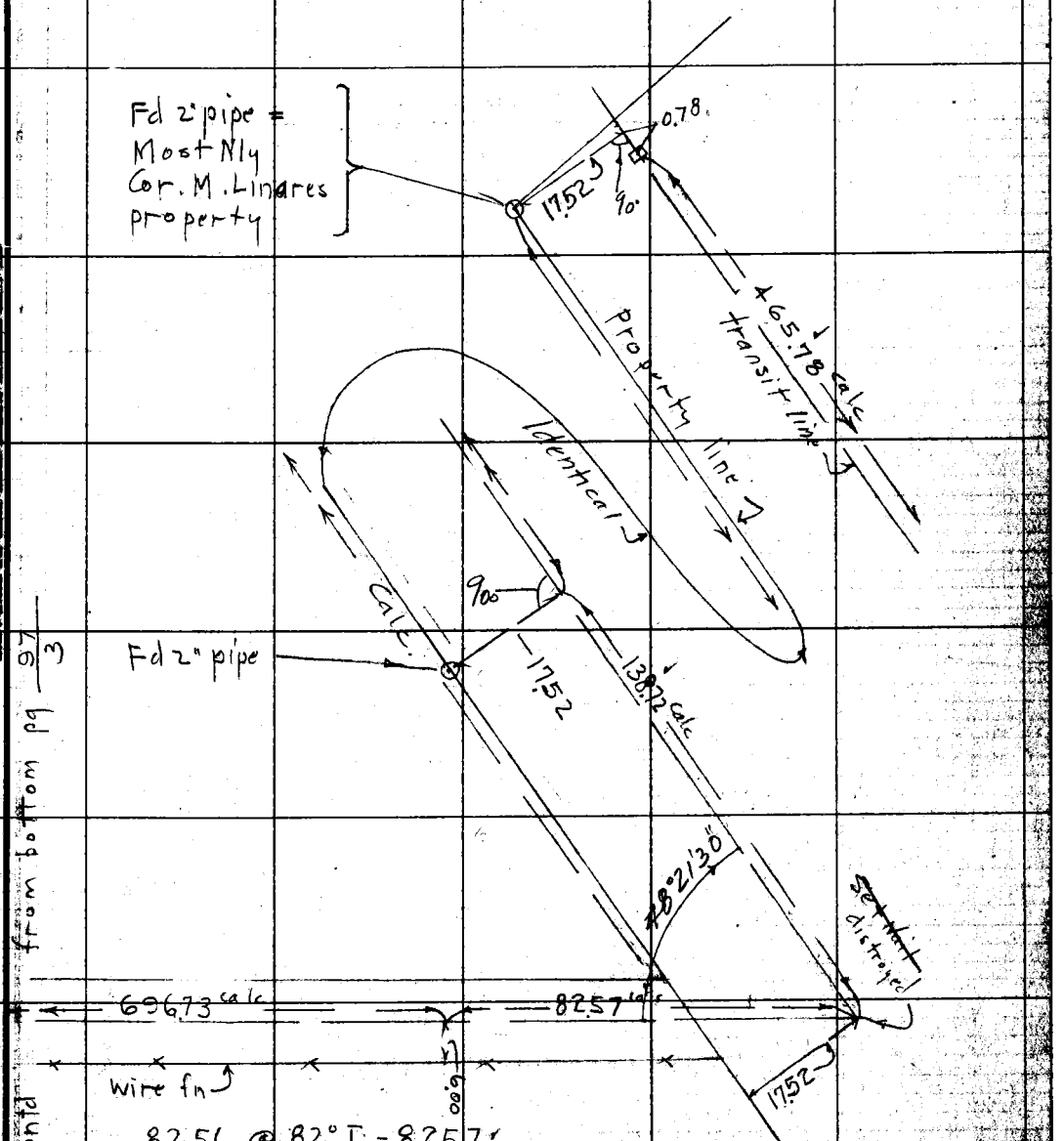

Contd from bottom pg 97/3

82.56 @ 82° T = 82.57'
692.Ct42 = 696.62 @ 88° T = 696.73'

F.B. 265 Pg. 100 Chief Party Notes by: Date:

6 of 6

RETURN TO
LOS ANGELES COUNTY SURVEYOR

NOTE: ANY ADDITION OR CHANGES ON THIS SHEET MUST BE MADE OR CIRCLED IN RED, WITH DATE AND NAME OF PERSON MAKING CHANGE.

DO NOT EXTEND NOTES THIS SIDE OF THIS LINE

Date 9-1-27 Notes by Pura Pura

Date Sept-1927	Location Slauson Ave
Map No. 8931	Surveyed by P W Atkins Dep
Plotting Office C W Paige	Date Sept 1 1927
Date Sept-1927	Indexed A. O. Johnson

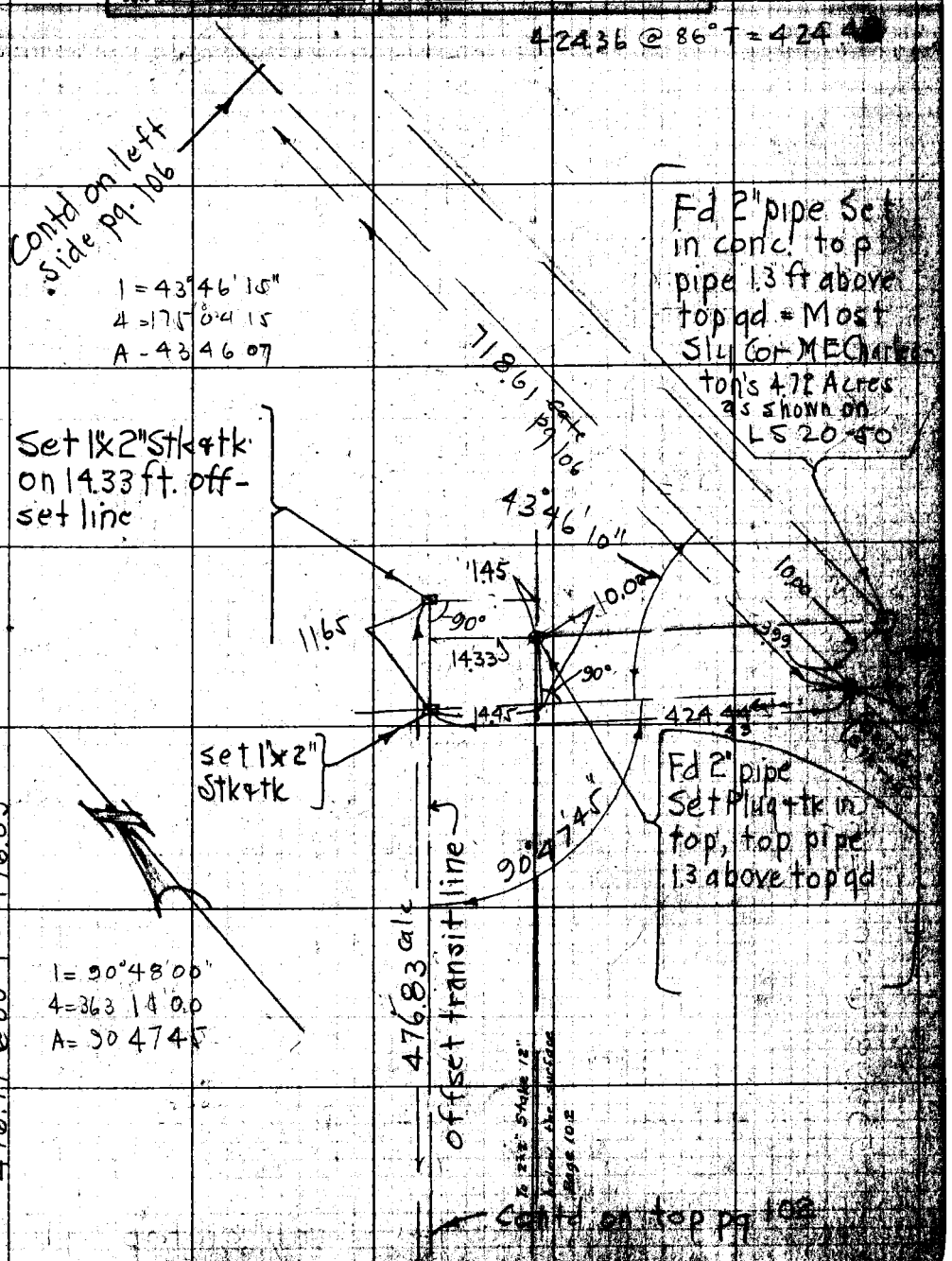

Notes: ANY ADDITIONS OR CHANGES ON THIS SHEET MUST BE MADE OR CIRCLED IN Red. WITH DATE AND NAME OF PERSON MAKING CHANGE.

RETURN TO LOS ANGELES COUNTY SURVEYOR

Do not extend notes this side of this line

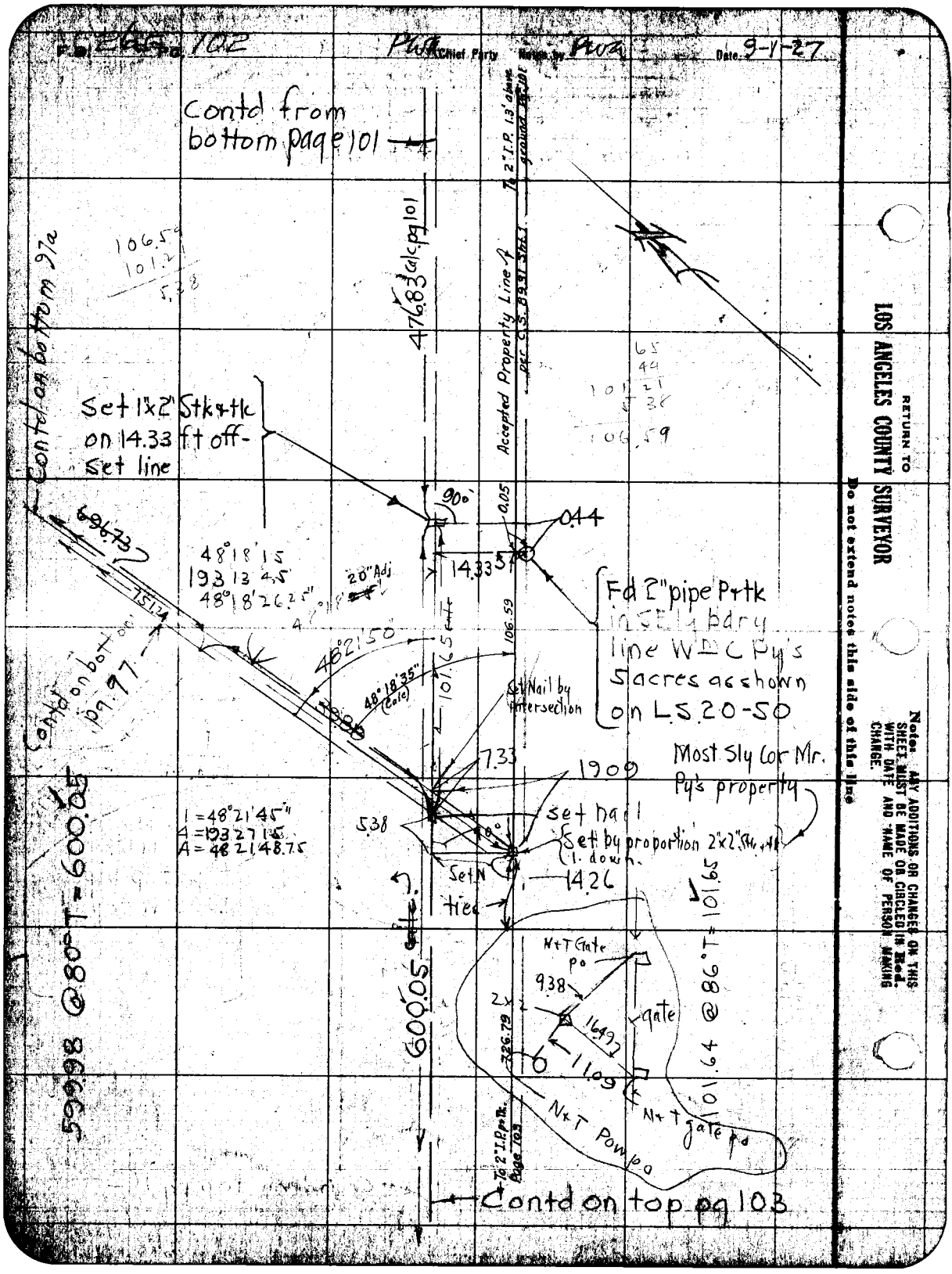

102
Chief Party
Date 9-1-27
Contd from bottom page 101
476.83 calc pg 101
Accepted Property Line
To 2" I.P. 1.3' above ground
Contd on bottom 97a
106.59
101.21
5.38
Set 1"x2" Stk+tk on 14.33 ft off-set line
90°
0.05
0.44
14.33
Fd 2" pipe P+tk in SE ly bdry line W C Py's 5 acres as shown on LS 20-50
696.73
48°18'15
193 13 45
48°18'26.25"
20" Adj
48°21'50"
48°18'35" (Calc)
101.65
106.59
Set Nail by intersection
Contd on bottom pg 97
7.33
19.09
Most Sly Cor Mr. Py's property
set nail
Set by proportion 2"x2" Stk+tk 1. down.
5.38
1 = 48°21'45"
4 = 193 27 15
A = 48 21 48.75
Set N
14.26
ties
N+T Gate po
9.38
2x2
gate
16.49
11.09
N+T gate po
N+T Pow po
To 2" I.P. p+tk. Page 103
600.05
599.98 @ 80° T = 600.05
101.64 @ 86° T = 101.65
Contd on top pg 103
RETURN TO
LOS ANGELES COUNTY SURVEYOR
Do not extend notes this side of this line
Notes: ANY ADDITIONS OR CHANGES ON THIS SHEET MUST BE MADE OR CIRCLED IN Red. WITH DATE AND NAME OF PERSON MAKING CHANGE.

Date 9-1-27 Notes by PWA Chief Party PWA F. B. 265

Date Sept-1927	Location Slauson Ave
Map No. 8931	Surveyed by PW Atkins Dep
Plotting Chk'd by C.W. Page	Date Sept. 1, 1927
Date Sept-1927	Indexed A. C. Johnson

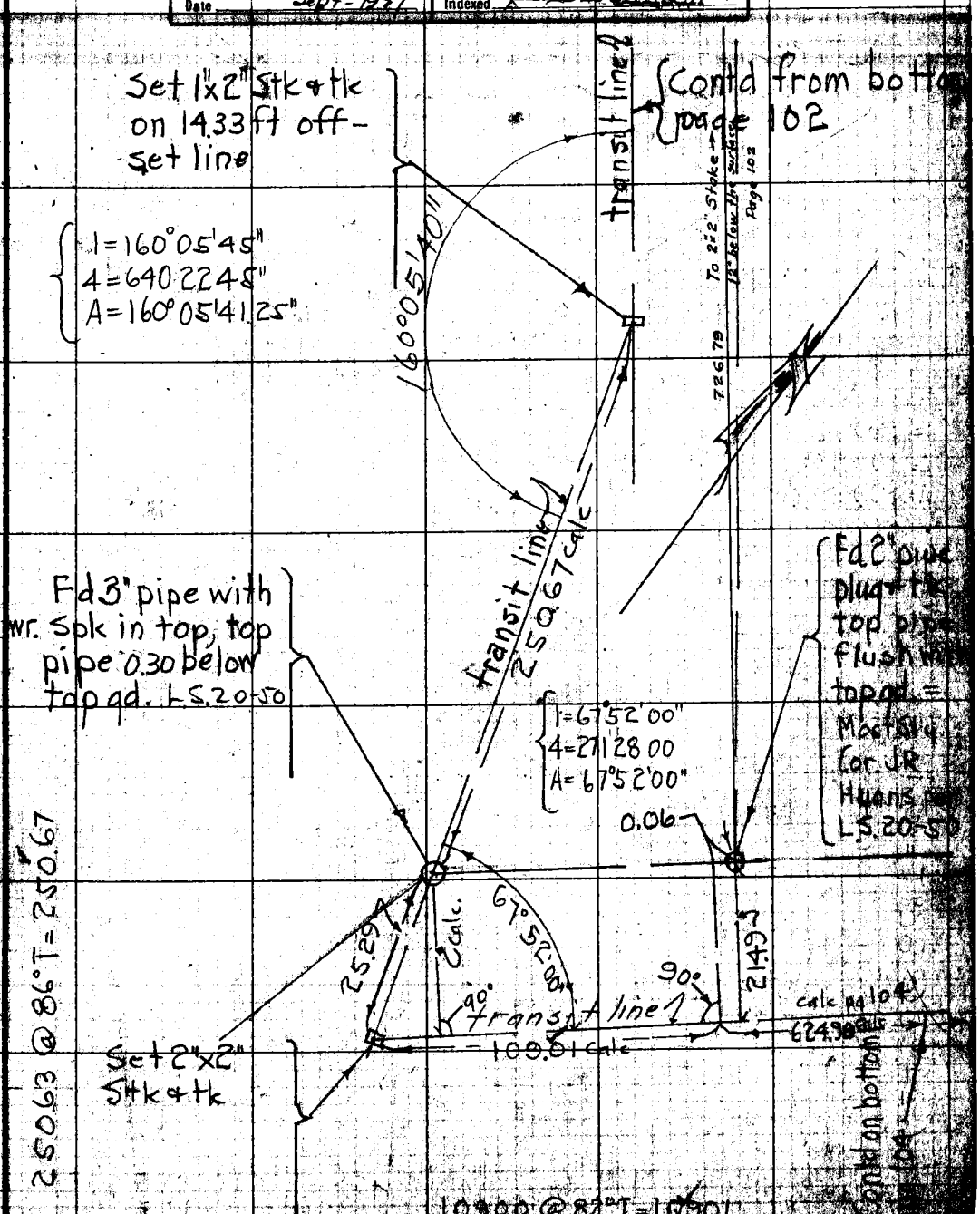

Notes: ANY ADDITIONS OR CHANGES ON THIS SHEET MUST BE MADE OR CIRCLED IN Red. WITH DATE AND NAME OF PERSON MAKING CHANGE.

Do not extend notes this side of this line

LOS ANGELES COUNTY SURVEYOR

F.B. 265 Pg. 104 PWA Chief Party Notes by PWA Date 9-1-27

Fd 2" pipe plug & tack
in Sly Side 3' dia Eucalyptus
tree LS 20-50

SPRR

Calc.

90°

9.84

Set Nail

Calc

3' dia Eucalyptus tr

1= 99°08'00"
2= 198 16'00"
A= 99°08'00"

99°08'00"

transit line

624.98 calc.

624.90 @ 82° = 624.98

Contd from right side pg 103

RETURN TO
LOS ANGELES COUNTY SURVEYOR

Do not extend notes this side of this line

Notes: ANY ADDITIONS OR CHANGES ON THIS SHEET MUST BE MADE OR CIRCLED IN Red. WITH DATE AND NAME OF PERSON MAKING CHANGE.

Date 8-2-27 Notes by PWA Chief Party PWA F. B. 265 Pg. 105

Plotted by [illegible]	W. O. No. 4074 A. S. O. No.
Date Sept-1927	Location Slauson Ave
Map No. 8931	Surveyed by PWAtkins
Plotting O'k'd by C. W. Paige	Date Sept 2, 1927
Date Sept-1927	Indexed A. C. Johnson

42+00.52
18.91
42+18.43

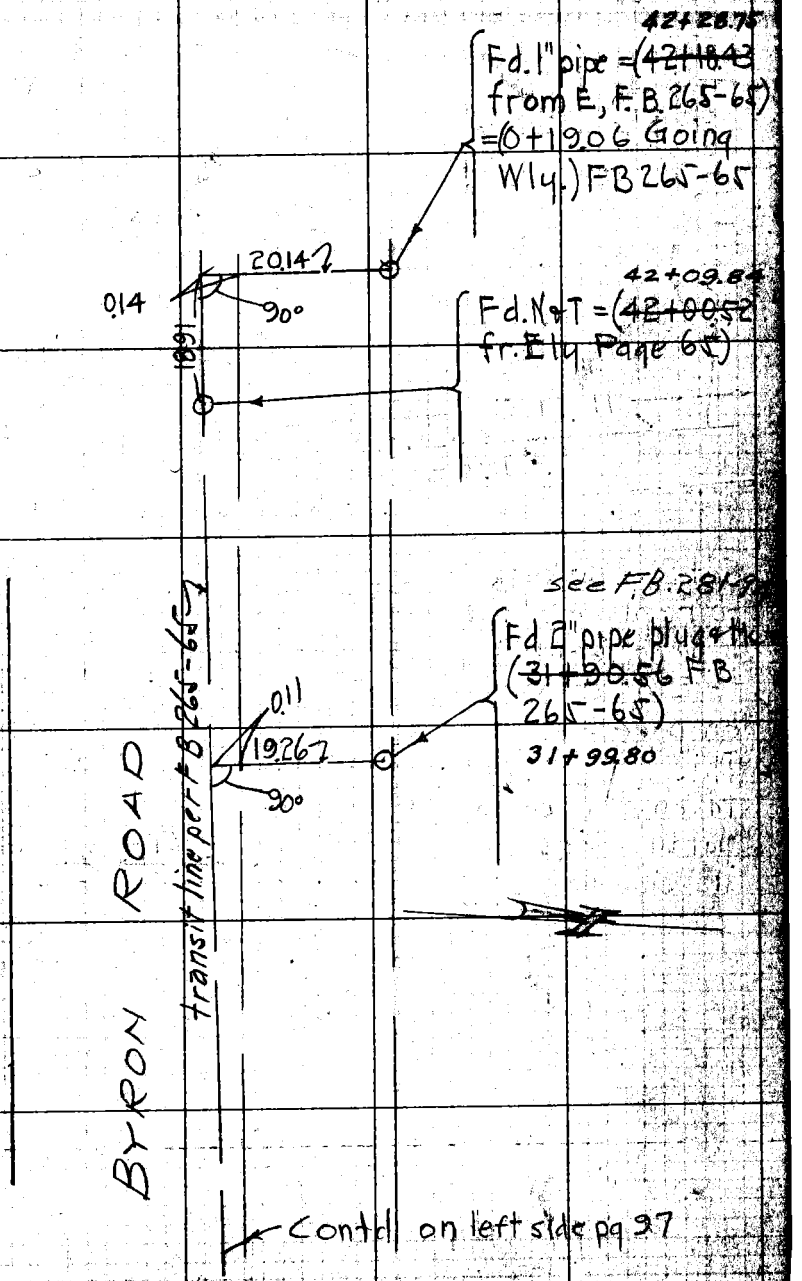

Notes: ANY ADDITIONS OR CHANGES ON THIS SHEET MUST BE MADE OR CIRCLED IN Red. WITH DATE AND NAME OF PERSON MAKING CHANGE.

RETURN TO LOS ANGELES COUNTY SURVEYOR

Do not extend notes this side of this line

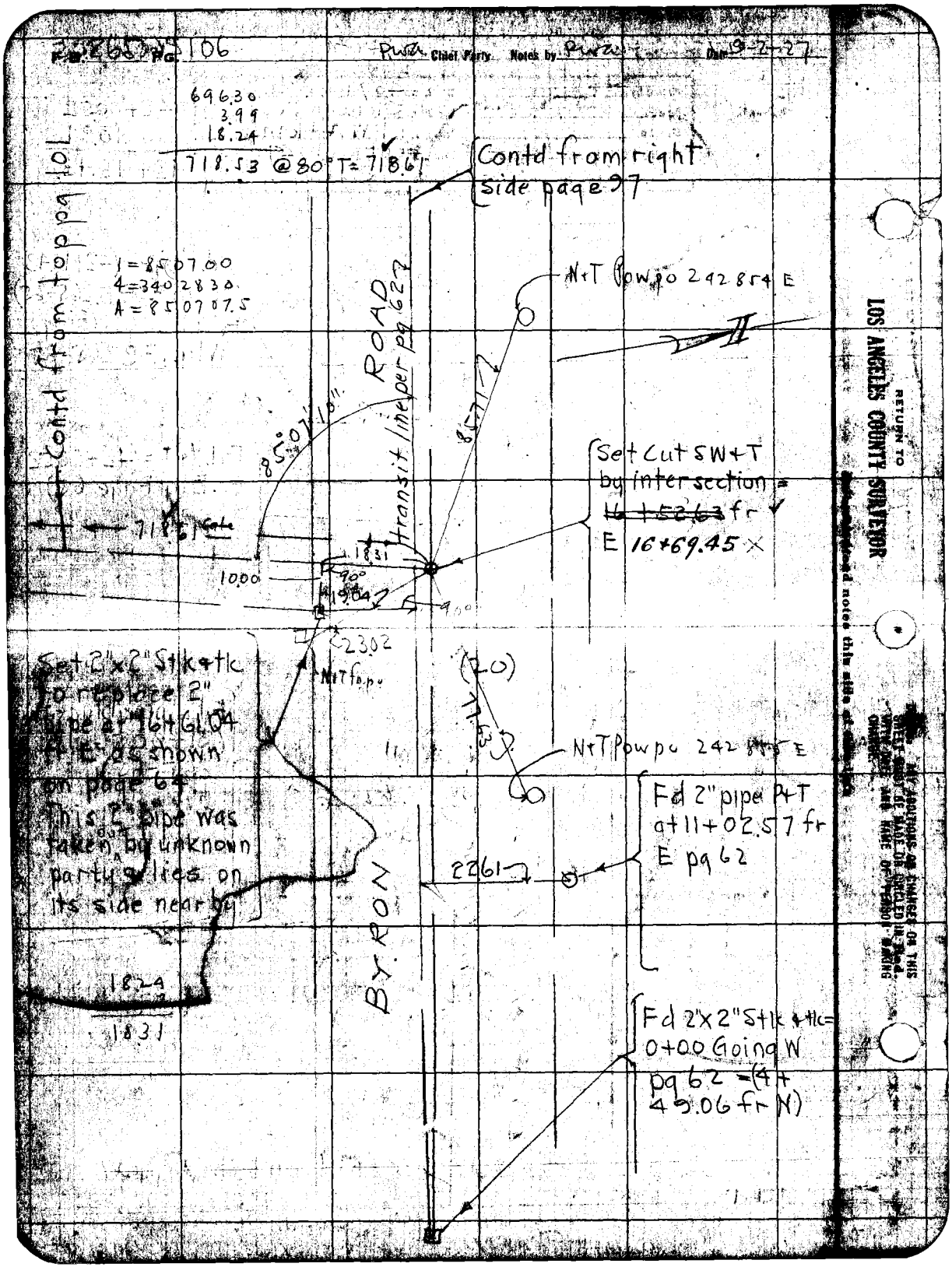

F.B. 265 Pg. 106
PWA Chief Party Notes by PWA Date 9-2-27
696.30
3.99
18.24
718.53 @ 80° T = 718.61
Contd from right side page 97
Contd from top pg 101
1 = 850700
4 = 340283.0
A = 850707.5
N+T Pow po 242854 E
ROAD
transit line per pg 62
85°07'10"
85.71
Set Cut SW+T by intersection = ~~16+52.63~~ fr
E 16+69.45
718.61 Calc
18.31
10.00
90°
19.04
90°
23.02
N+T fn po
(20)
77.63
N+T Pow po 242855 E
Set 2"x2" Stk+tk to replace 2" pipe at 16+61.04 ft E as shown on page 64. This 2" pipe was taken out by unknown party & lies on its side near by
Fd 2" pipe P+T at 11+02.57 fr E pg 62
22.61
BYRON
18.24
18.31
Fd 2"x2" Stk+tk = 0+00 Going W pg 62 = (4+49.06 fr N)
RETURN TO
LOS ANGELES COUNTY SURVEYOR

Date 10-27-28 Notes by Pma Chief Party Pma F. B. 265 Pg 107

Plotted by	W. O. No. 4118 Tape O. S. O. No. 029
Date	Location Broadway
Map No.	Surveyed by Paul Atkins
Plotting C'k'd by	Date
Date	Indexed A. C Johnson

Property line
SURVEY
BROADWAY KINGS LANE
AND
NORWALK AND PUENTE MILLS RD

PW Atkins Chief
L Babcock inst
E W Hoopes Hd ch
Wm Scott rear

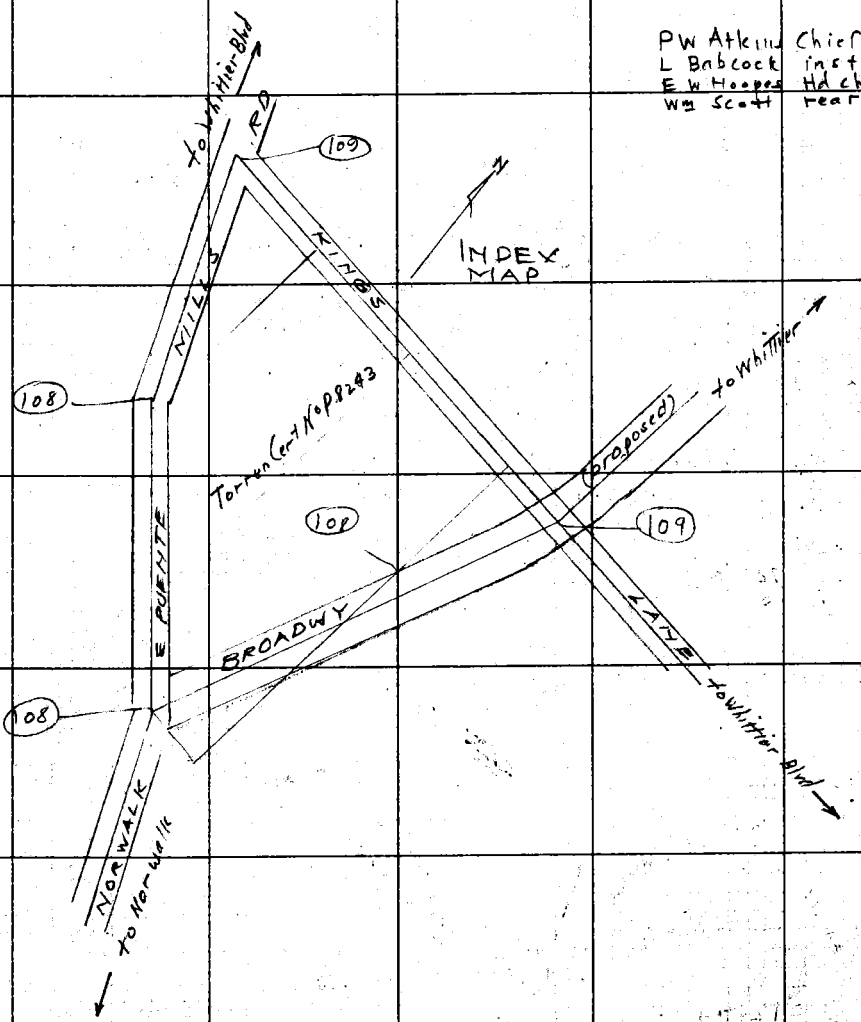

Note: ANY ADDITIONS OR CHANGES ON THIS SHEET MUST BE MADE OR CIRCLED IN Red. WITH DATE AND NAME OF PERSON MAKING CHANGE.

RETURN TO
LOS ANGELES COUNTY SURVEYOR
Do not extend notes this side of this line

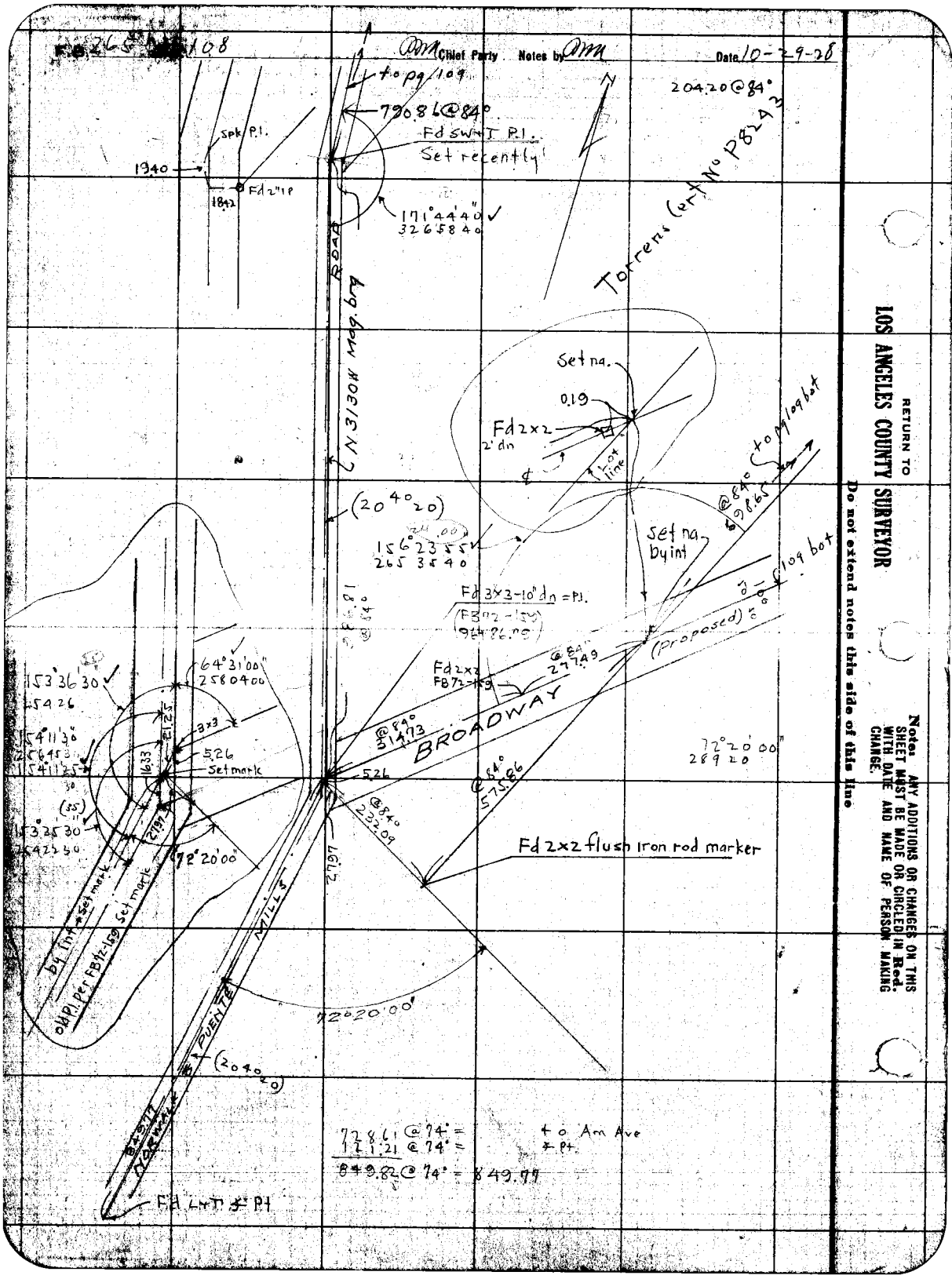

RETURN TO
LOS ANGELES COUNTY SURVEYOR

Do not extend notes this side of this line

Notes: ANY ADDITIONS OR CHANGES ON THIS SHEET MUST BE MADE OR CIRCLED IN Red. WITH DATE AND NAME OF PERSON MAKING CHANGE.

Date 10-29-28 Notes by [illegible] Chief Party [illegible] F. B. 265 Pg. 109

Plotted by	W. O. No. 4116 Tape No. 029
Date	Location Broad way
Map No.	Surveyed by Paul Atkins
Plotting C'k'd by	Date 10-29-28
Date	Indexed A. C. Johnson

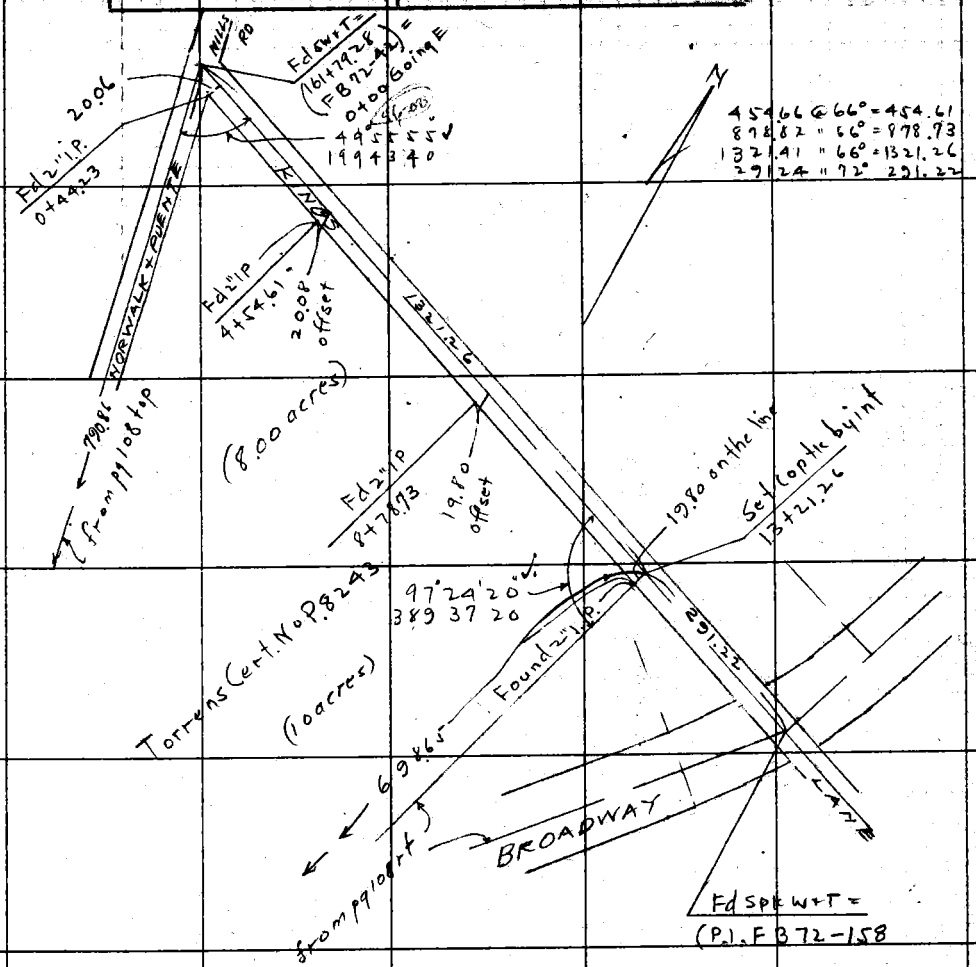

Note: ANY ADDITIONS OR CHANGES ON THIS SHEET MUST BE MADE OR CIRCLED IN Red. WITH DATE AND NAME OF PERSON MAKING CHANGE.

Do not extend notes this side of this line

RETURN TO

LOS ANGELES COUNTY SURVEYOR

F.B. 265 PG. 110 Chief Party Notes by Date

85+94
56+64
29+30

7-46
1-67
9-13
9-17
6

RETURN TO
LOS ANGELES COUNTY SURVEYOR

Do not extend notes this side of this line

Note: ANY ADDITIONS OR CHANGES ON THIS SHEET MUST BE MADE OR CIRCLED IN Red. WITH DATE AND NAME OF PERSON MAKING CHANGE.

Date _____ Notes by McNeal Chief Party _____ F.B. 265 Pg. 111

Platted by H. J. Lucas	W. O. No. 4022 B. S. O. No. [illegible]
Date May 1929	Location Anaheim Telegraph Rd
Map No. CS. 01-105.	Surveyed by F. J. McNeal
Platting C'k'd by [illegible]	Date May-1-1929
Date 5/28/29	Indexed A. C. Johnson

LINE CHANGE

ANAHEIM TELEGRAPH RD.

AT RIO HONDO BRIDGE

MAY 1929

PARTY

F.J. Mc Neal - Ch

F.H. Blanchard - ⊼

C.E. Redfern - H.C.

P.S. Mahan - R.C.

Notes: ANY ADDITIONS OR CHANGES ON THIS SHEET MUST BE MADE OR CIRCLED IN Red. WITH DATE AND NAME OF PERSON MAKING CHANGE.

Do not extend notes this side of this line

RETURN TO LOS ANGELES COUNTY SURVEYOR

F.B. 265 Pg. 12 Chief Party Notes by McNeal Date

To bot Pg-13

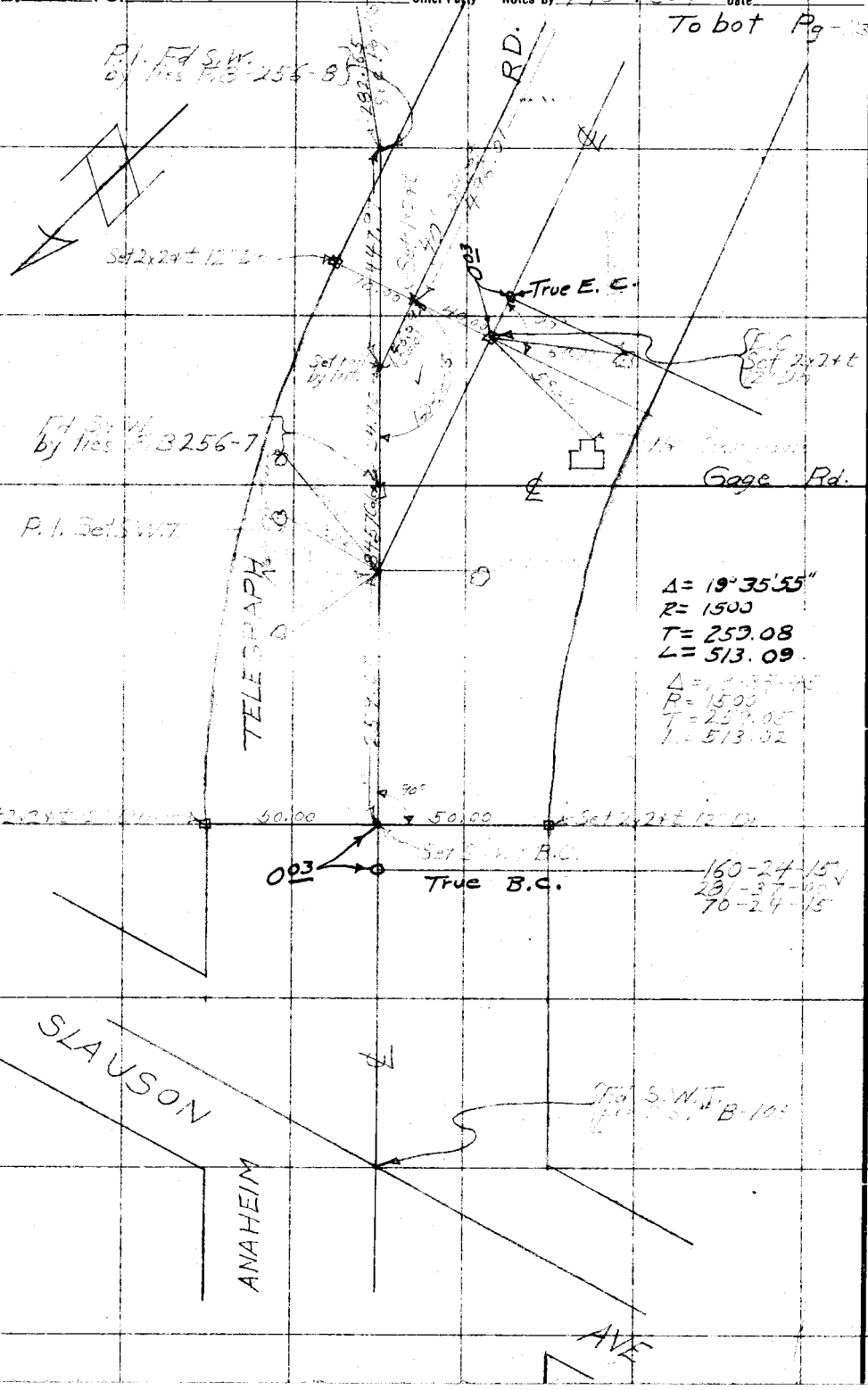

RETURN TO
LOS ANGELES COUNTY SURVEYOR

Do not extend notes this side of this line

Note: ANY ADDITIONS OR CHANGES ON THIS SHEET MUST BE MADE OR CIRCLED IN Red. WITH DATE AND NAME OF PERSON MAKING CHANGE.

Date _____ Notes by McNeal Chief Party _____ F.B. 265 PG. 113

Plotted by H. J. Lucas	W. O. No. 4022 B. B. O. No. 021
Date May 1929	Location [illegible] Telegraph Rd
Map No. C.S. 4-105	Surveyed by [illegible]
Plotting C'k'd by [illegible]	Date [illegible] May - 1929
Date 5/28/29	Indexed by A. C. Johnson

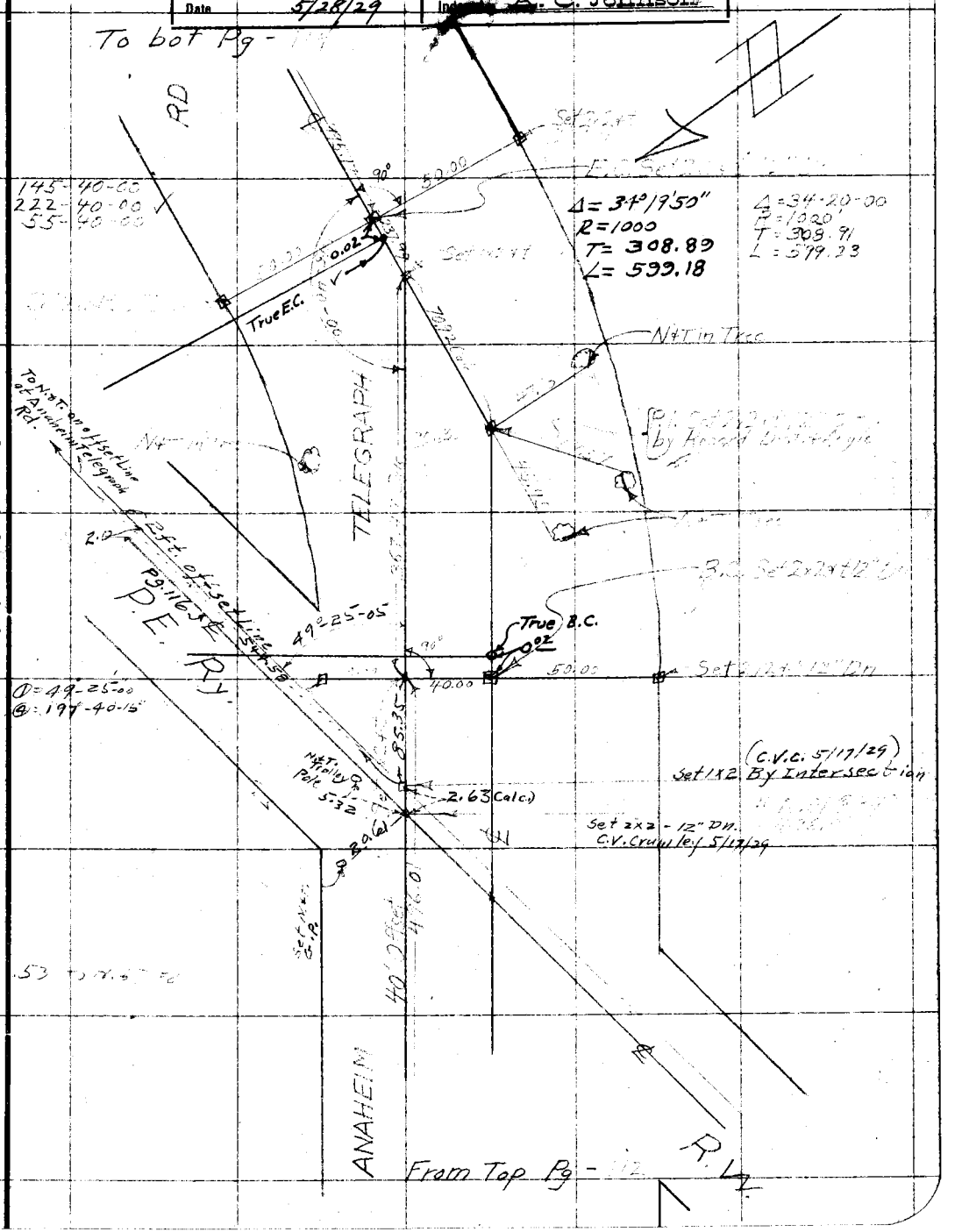

Notes: ANY ADDITIONS OR CHANGES OR THIS SHEET MUST BE MADE OR CIRCLED IN Red. WITH DATE AND NAME OF PERSON MAKING CHANGE.

Do not extend notes this side of this line

RETURN TO LOS ANGELES COUNTY SURVEYOR

F. B. 269 Pg. 114 Chief Party Notes by McNeal Date

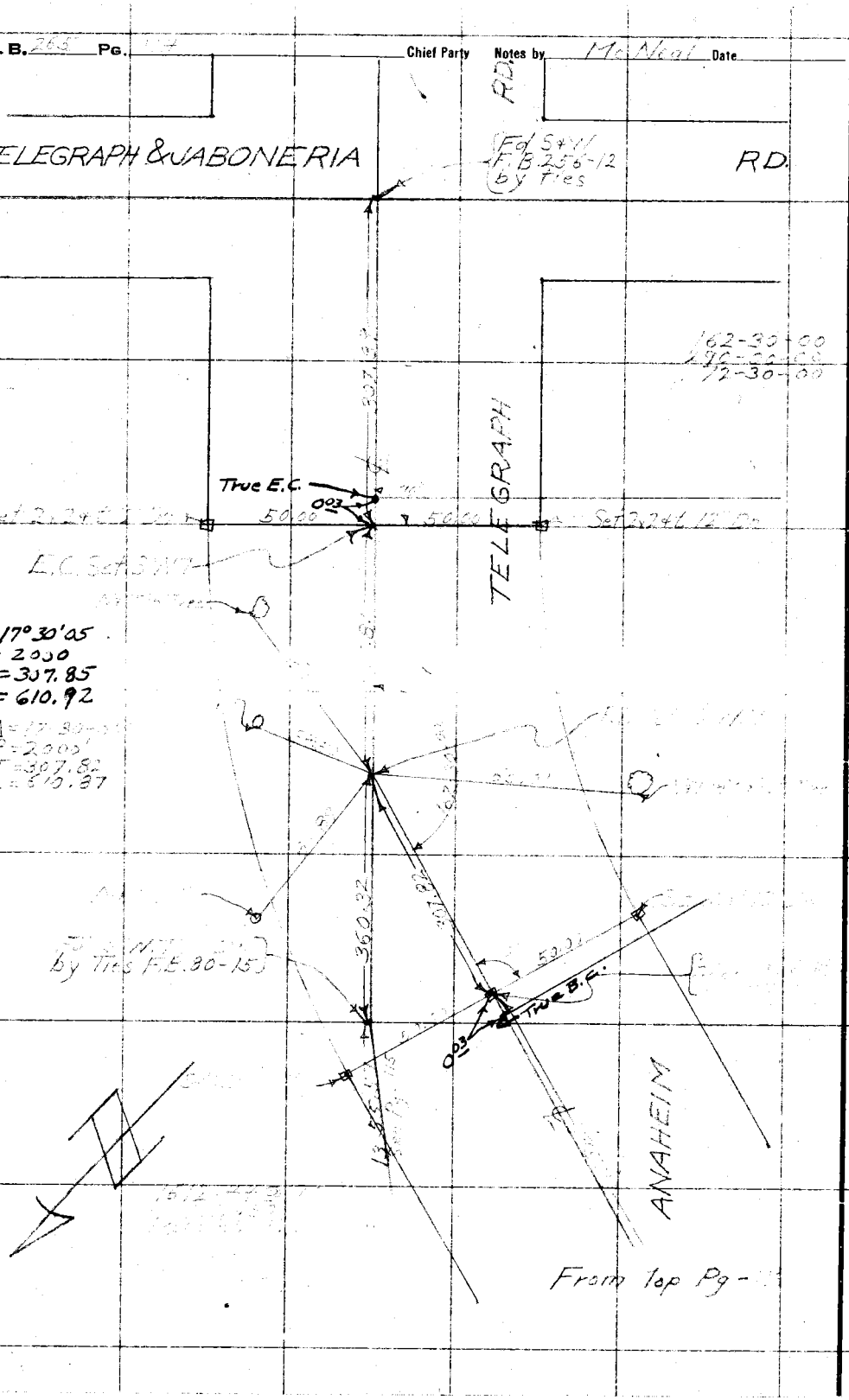

RETURN TO
LOS ANGELES COUNTY SURVEYOR

Do not extend notes this side of this line

Note: ANY ADDITIONS OR CHANGES ON THIS SHEET MUST BE MADE OR CIRCLED IN Red. WITH DATE AND NAME OF PERSON MAKING CHANGE.

Date _____ Notes by McNeal Chief Party _____ F.B. 265 Pg. 115

Platted by W. J. Lucas	W. O. No. 4022 Tape ~~D. S. O.~~ No. 021
Date May 1929	Location Anaheim [illegible]
Map No. CS.B #105	Surveyed by [illegible] McNeal
Platting C'k'd by [illegible]	Date May - 1929
Date 5/28/29	Indexed A. C. Johnson

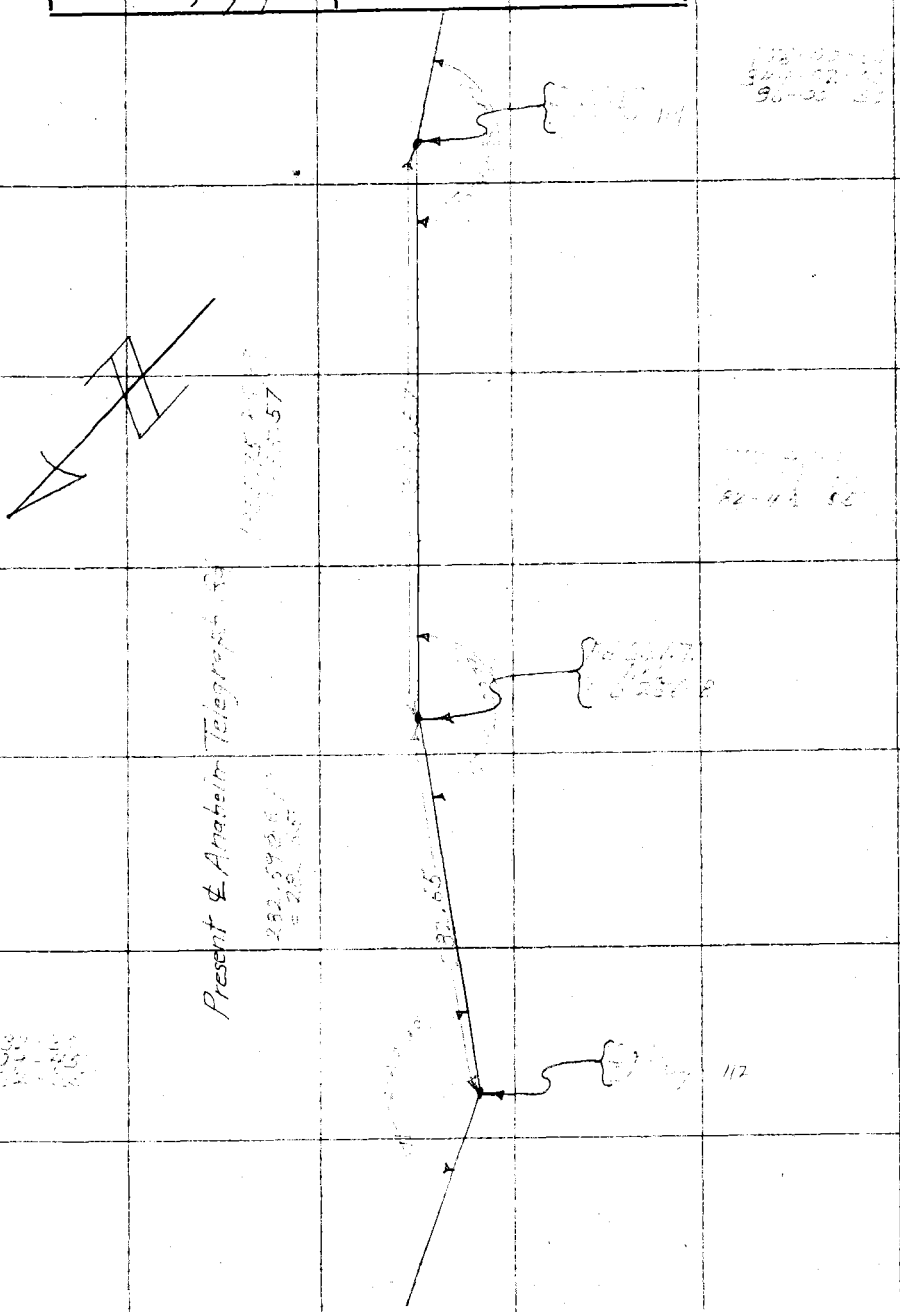

Note: ANY ADDITIONS OR CHANGES ON THIS SHEET MUST BE MADE OR CIRCLED IN Red. WITH DATE AND NAME OF PERSON MAKING CHANGE.

Do not extend notes this side of this line

RETURN TO
LOS ANGELES COUNTY SURVEYOR

F. B. 205 PG. 8 Chief Party Notes by C. V. Crumley Date 5/17/29

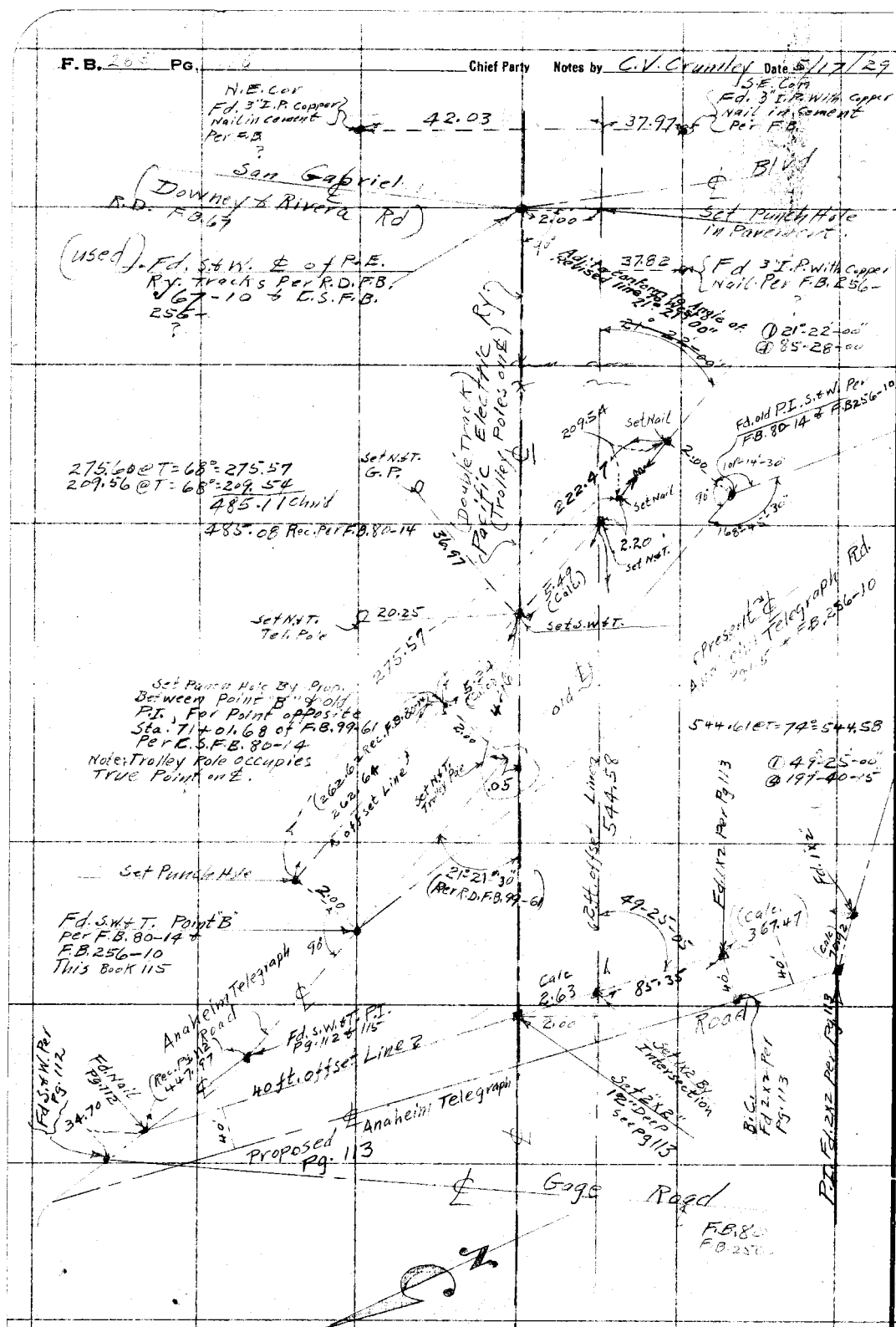

RETURN TO
LOS ANGELES COUNTY SURVEYOR

Do not extend notes this side of this line

Note: ANY ADDITIONS OR CHANGES ON THIS SHEET MUST BE MADE OR CIRCLED IN Red. WITH DATE AND NAME OF PERSON MAKING CHANGE.

Date _____ Notes by McNeal Chief Party _____ F. B. 265 PG. 117

Platted by W. J. Lucas	W. O. No. 4022 D. S. O. No.
Date May 1929	Location Anaheim Telegraph Rd
Map No. GSB-105	Surveyed by F. J. McNeal
Platting C'k'd by [illegible]	Date May 1929
Date 5/28/29	Indexed A. C. Johnson

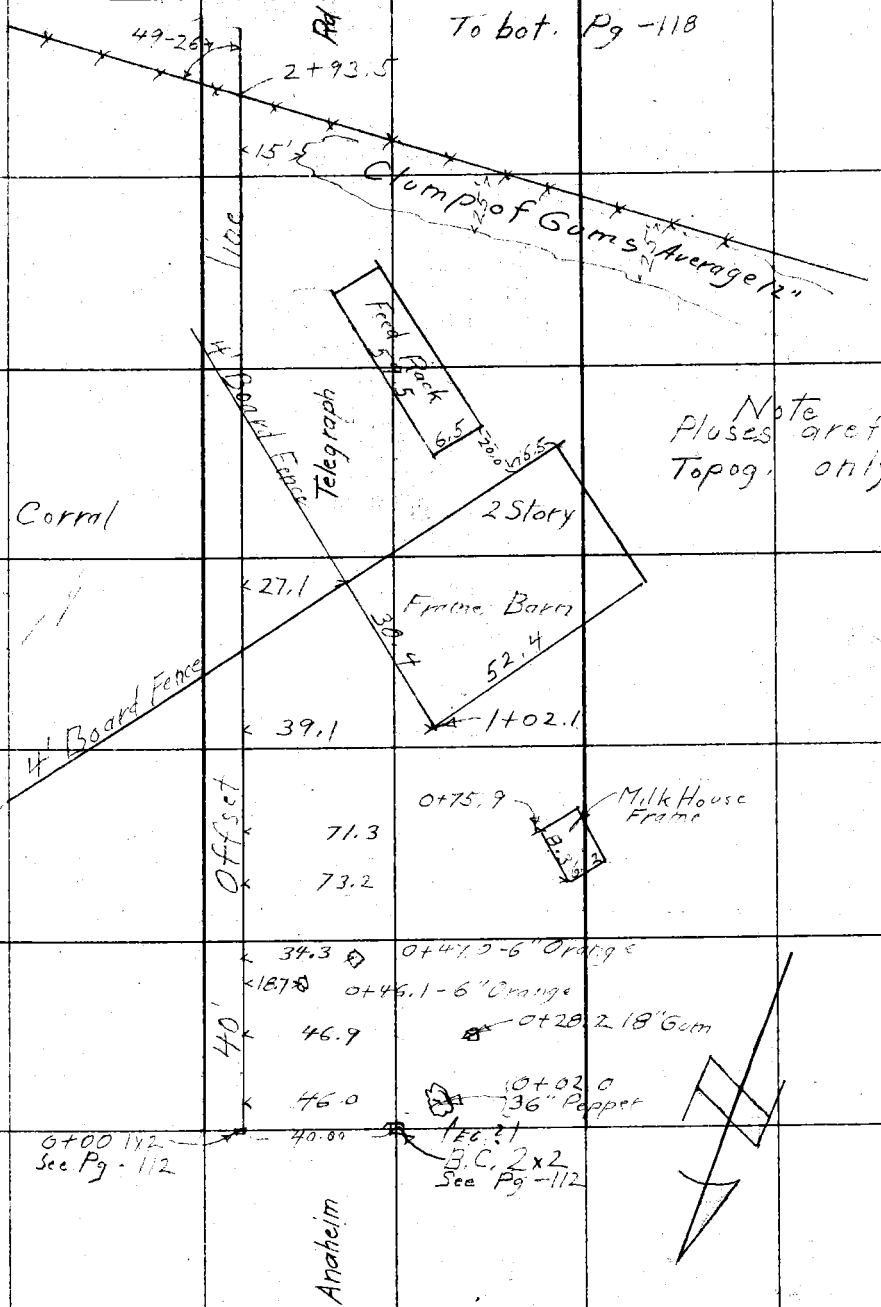

Note: ANY ADDITIONS OR CHANGES ON THIS SHEET MUST BE MADE OR CIRCLED IN Red. WITH DATE AND NAME OF PERSON MAKING CHANGE.

RETURN TO
LOS ANGELES COUNTY SURVEYOR

Do not extend notes this side of this line

F.B. 265 PG. 118 Chief Party Notes by McNeal Date

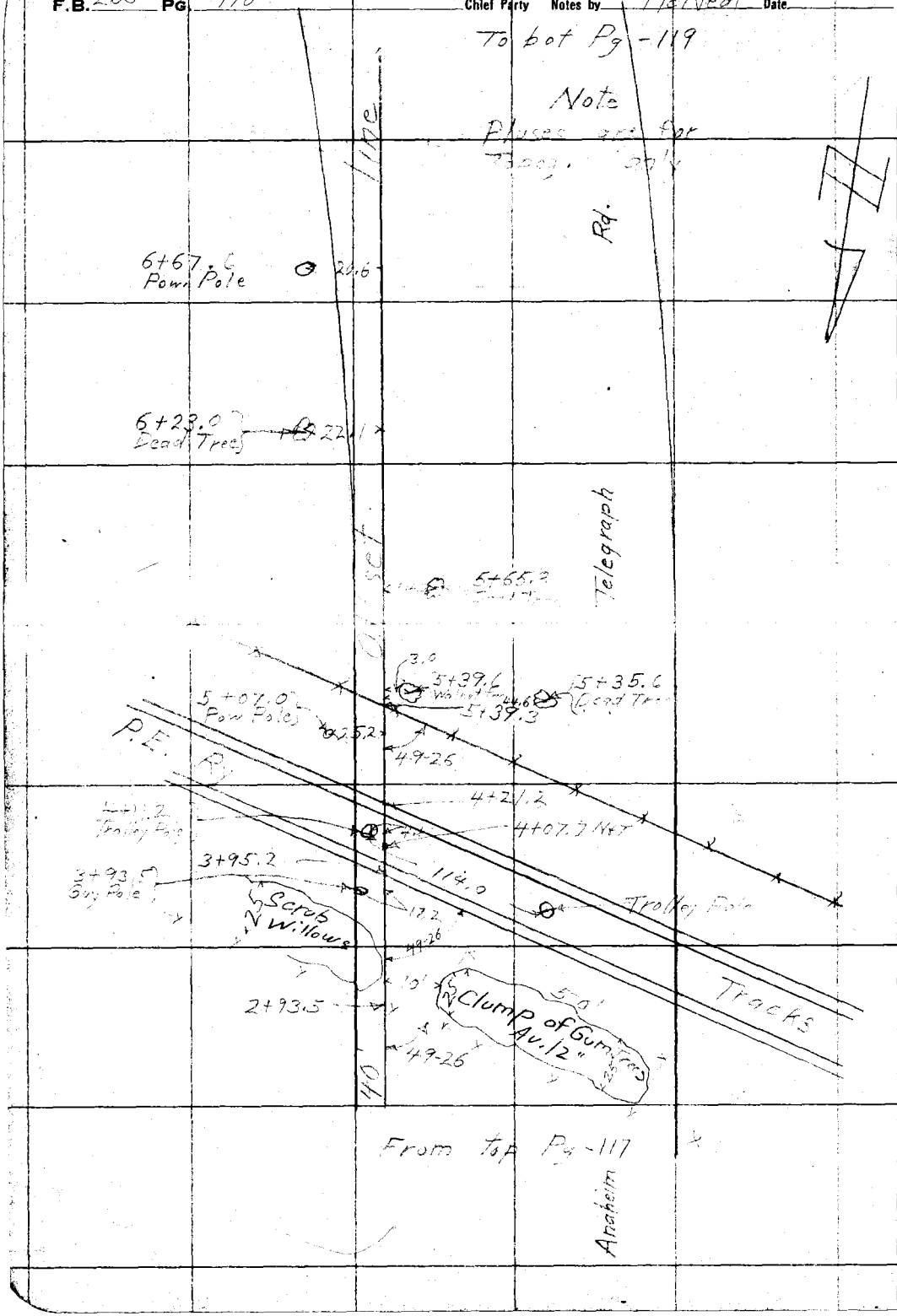

RETURN TO
LOS ANGELES COUNTY SURVEYOR

Do not extend notes this side of this line

Notes: ANY ADDITIONS OR CHANGES ON THIS SHEET MUST BE MADE OR CIRCLED IN Red. WITH DATE AND NAME OF PERSON MAKING CHANGE.

Date _____ Notes by McNeal Chief Party _____ F.B. 265 Pg. 119

Platted by W. J. Lucas	W. O. No. [illegible] D. S. O. No. _____
Date May 1929	Location Anaheim Telegraph Rd
Map No. CS.B-105	Surveyed by [illegible]
Platting C'k'd by [illegible]	Date [illegible] 1929
Date 5/28/29	Indexed A. C. Johnson

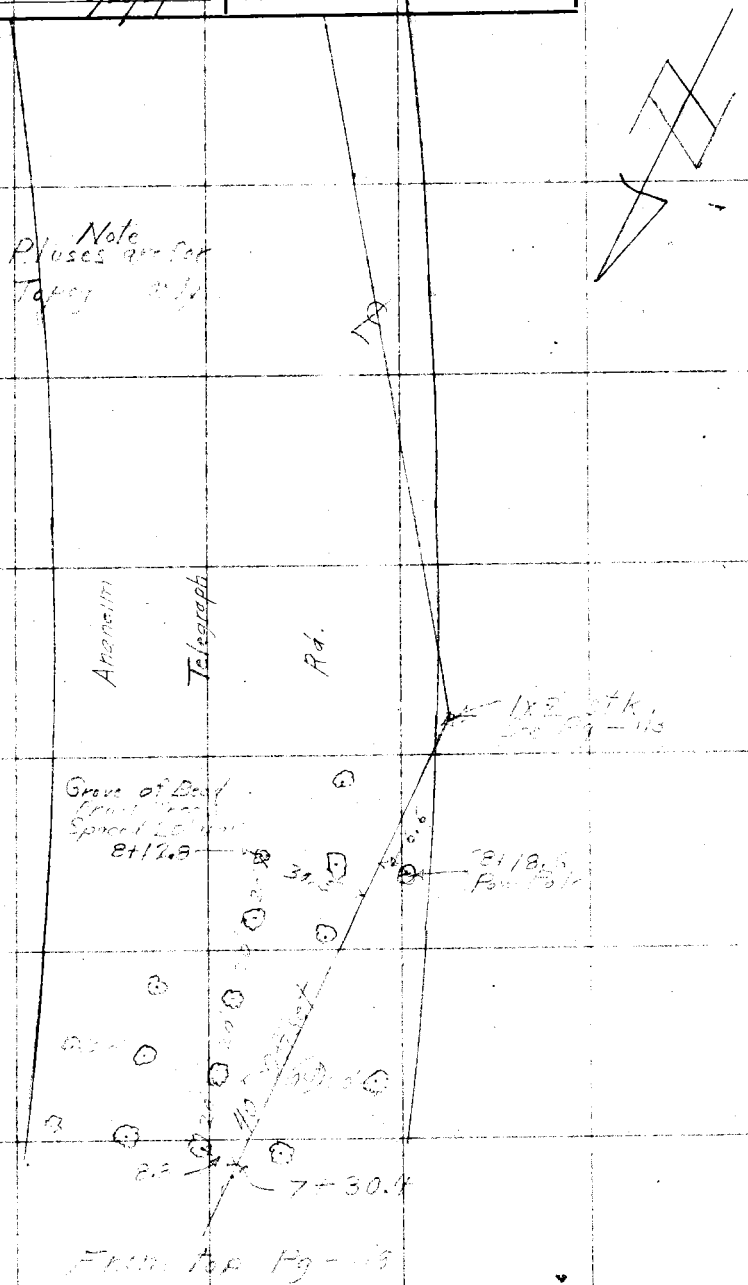

Note: ANY ADDITIONS OR CHANGES ON THIS SHEET MUST BE MADE OR CIRCLED IN Red. WITH DATE AND NAME OF PERSON MAKING CHANGE.

Do not extend notes this side of this line

RETURN TO
LOS ANGELES COUNTY SURVEYOR

F. B. 265 Pg. 120 Chief Party Notes by McNeal Date

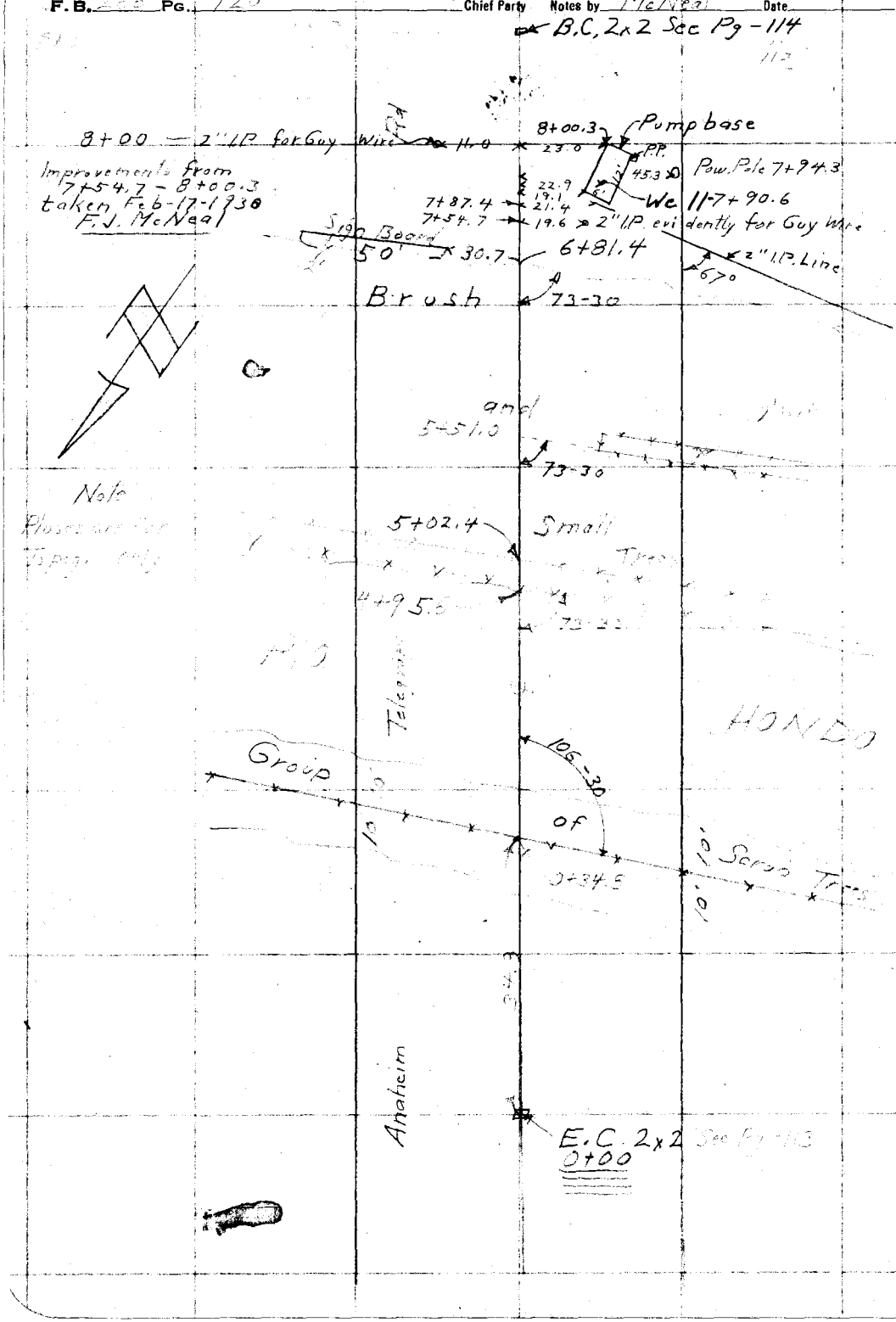

RETURN TO
LOS ANGELES COUNTY SURVEYOR

Do not extend notes this side of this line

Note: ANY ADDITIONS OR CHANGES ON THIS SHEET MUST BE MADE OR CIRCLED IN Red. WITH DATE AND NAME OF PERSON MAKING CHANGE.

Date _____ Notes by _____ Chief Party _____ F.B. 265 Pg. 121

Platted by N. J. Lucas	W. O. No. _____ D. S. O. No. _____
Date May 19 29	Location _____
Map No. CBB-105	Surveyed by _____
Platting C'k'd by _____	Date _____
Date 5/28/29	Indexed A. C. Johnson

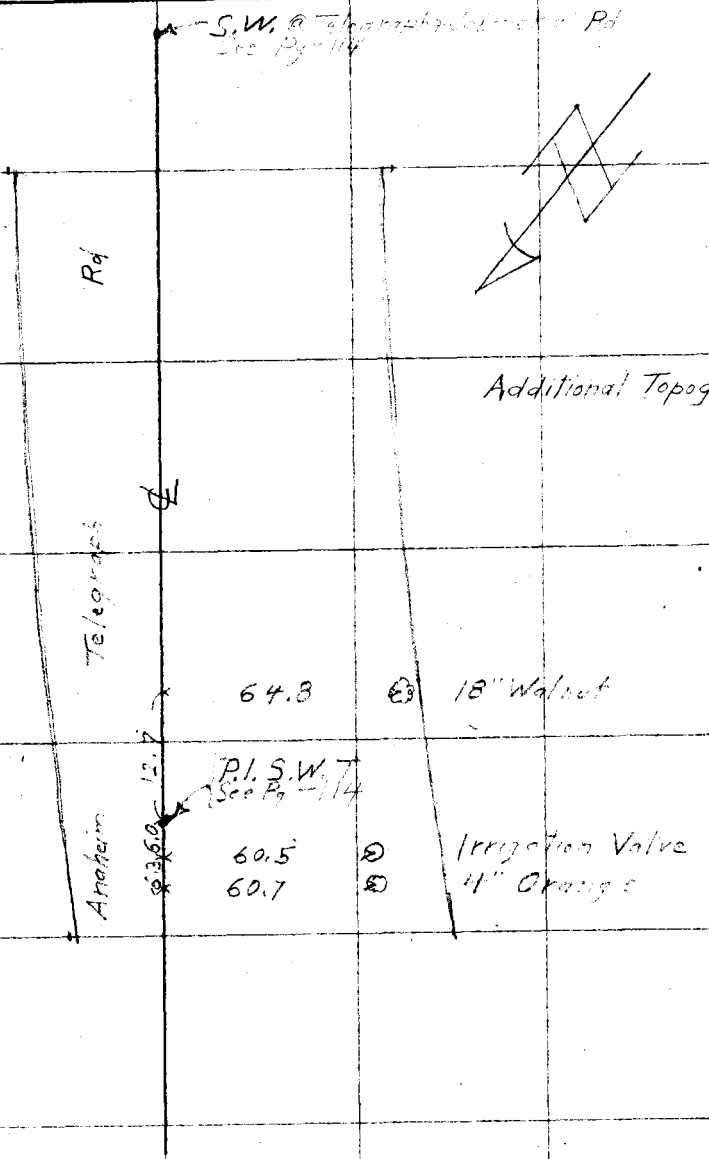

Notice: ANY ADDITIONS OR CHANGES ON THIS SHEET MUST BE MADE OR CIRCLED IN Red, WITH DATE AND NAME OF PERSON MAKING CHANGE.

Do not extend notes this side of this line

RETURN TO
LOS ANGELES COUNTY SURVEYOR

F.B. 265 Pg. 122 Chief Party Notes by Evans Date 7-25-30

INDEX SKETCH
of
PROPOSED CENTER ST.
from
TELEGRAPH ROAD
to
VAIL AVE.

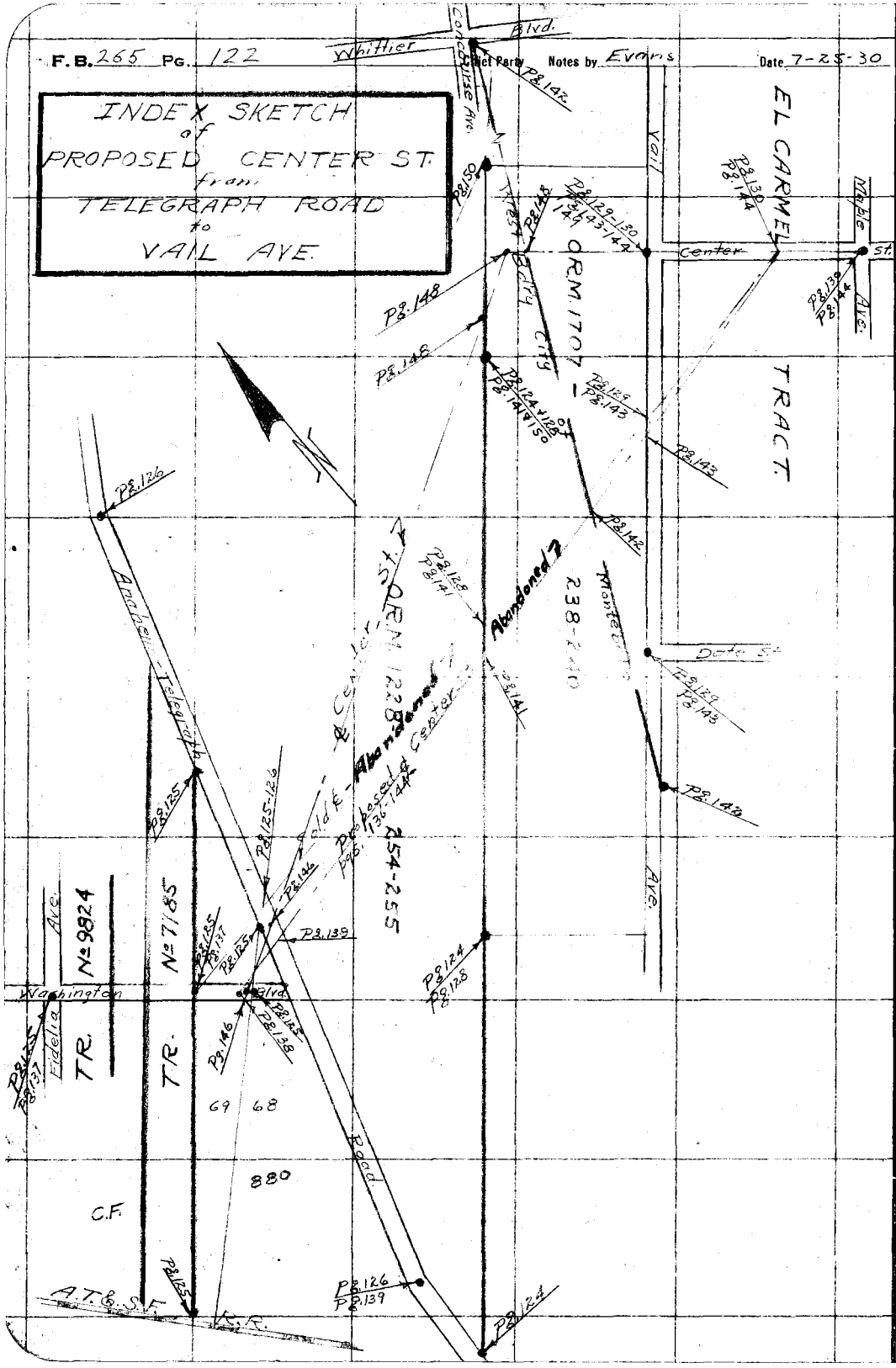

RETURN TO
LOS ANGELES COUNTY SURVEYOR

Do not extend notes this side of this line

Note: ANY ADDITIONS OR CHANGES ON THIS SHEET MUST BE MADE OR CIRCLED IN Red. WITH DATE AND NAME OF PERSON MAKING CHANGE.

Date _____ Notes by _____ Chief Party _____ F.B. 265 Pg. 123

Platted by Wood	W. O. No. 4074 D. S. O. No. _____
Date Nov. 1929	Location Center St.
Map No. B-458	Surveyed by Evans
Platting C'k'd by H. U. M. H.	Date 10-22-29
Date Nov. 13/29	Indexed [redacted] C. Johnson

SURVEY OF
CENTER ST.
from
WASHINGTON BLVD & TELEGRAPH RD
to.
VAIL AVE. (and Center St.)

(see pgs. 136-144 for revision of this ℄)
HE

H.F. Evans - Dep.
Henry Martin - T.
L.C. Wilson - H.C.
R. Taylor - R.C.
R. Markham - Ex.

Notes: ANY ADDITIONS OR CHANGES ON THIS SHEET MUST BE MADE ON CIRCLED IN Red. WITH DATE AND NAME OF PERSON MAKING CHANGE.

Do not extend notes this side of this line

RETURN TO
LOS ANGELES COUNTY SURVEYOR

F.B. 265 Pg. 124 Chief Party Notes by Date

(76" Tope)

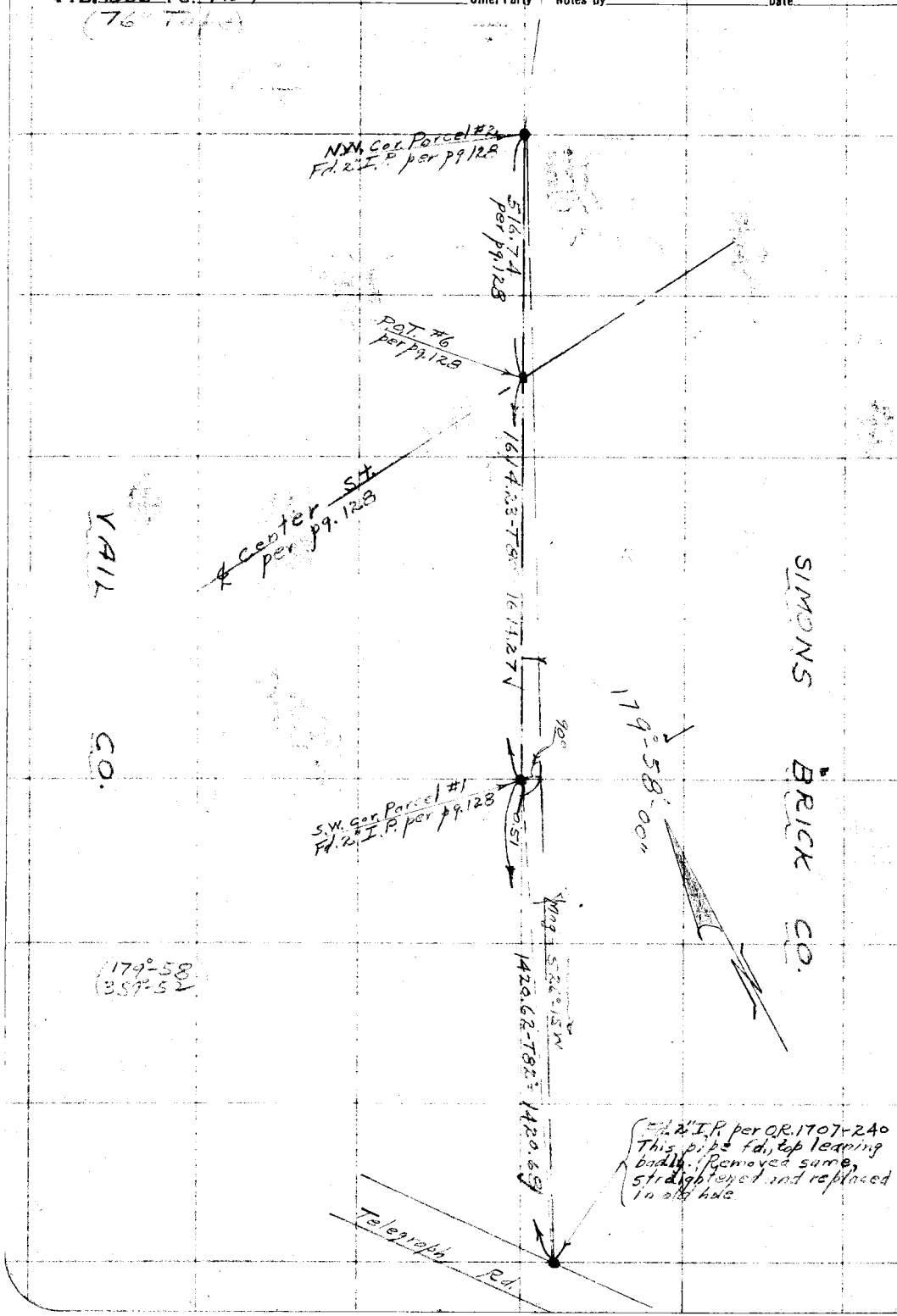

RETURN TO
LOS ANGELES COUNTY SURVEYOR

Do not extend notes this side of this line

Note: ANY ADDITIONS OR CHANGES ON THIS SHEET MUST BE MADE OR CIRCLED IN Red. WITH DATE AND NAME OF PERSON MAKING CHANGE.

To Bot. Pg.127

(76 [illegible])

Date _____ Notes by _____ Chief Party _____ F.B. 265 Pg 125

Platted by Wood	W. O. No. 4074 D. S. O. No.
Date Nov. 1929	Location CENTER ST.
Map No. B-458	Surveyed by Evans
Platting C'k'd by H. U. M. H.	Date 10-23-29
Date Nov. 13/29	Indexed A. C. Johnson

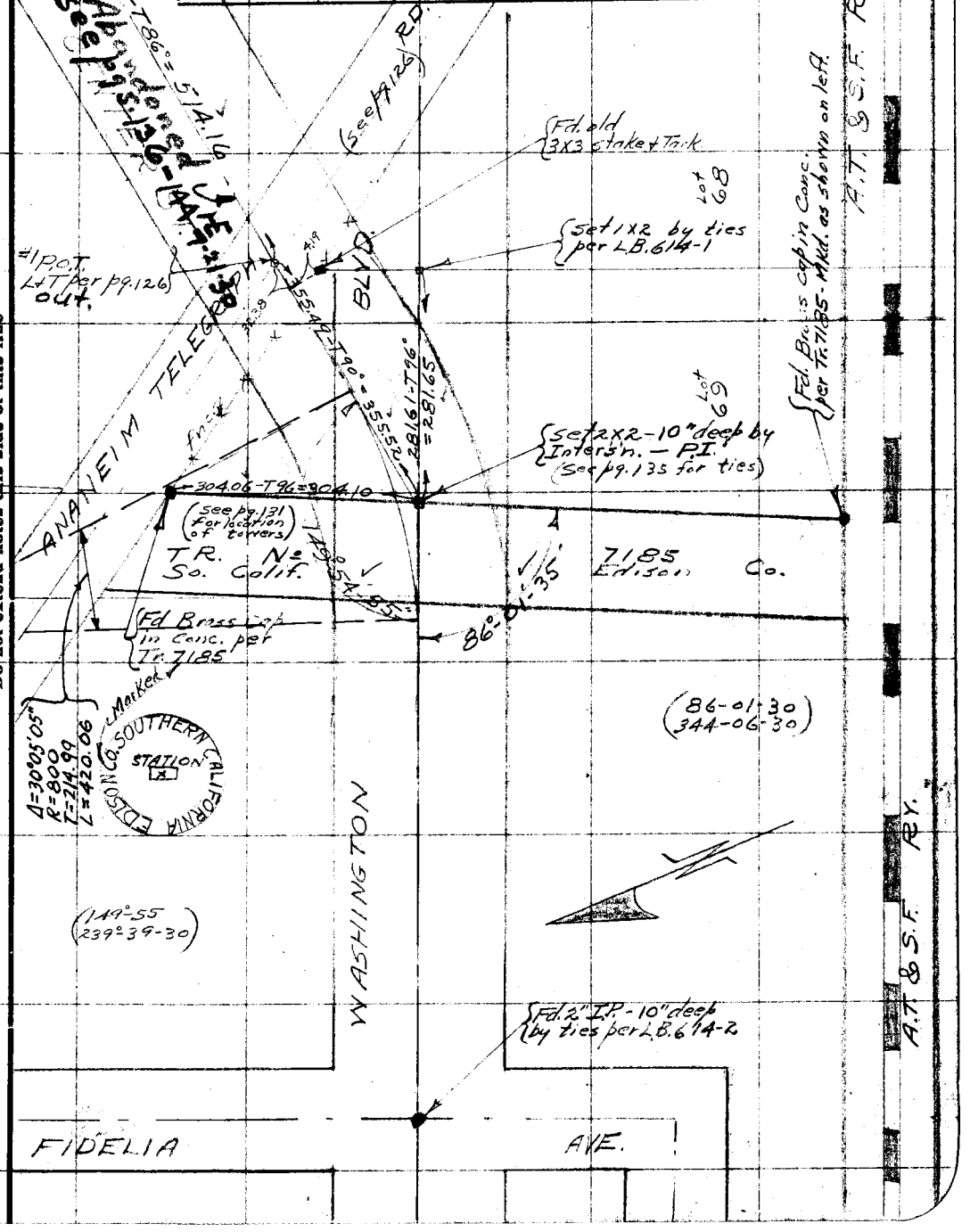

Note: ANY ADDITIONS OR CHANGES ON THIS SHEET MUST BE MADE OR CIRCLED IN Red. WITH DATE AND NAME OF PERSON MAKING CHANGE.

Do not extend notes this side of this line

RETURN TO LOS ANGELES COUNTY SURVEYOR

F.B. 265 Pg 126 Chief Party Notes by Date

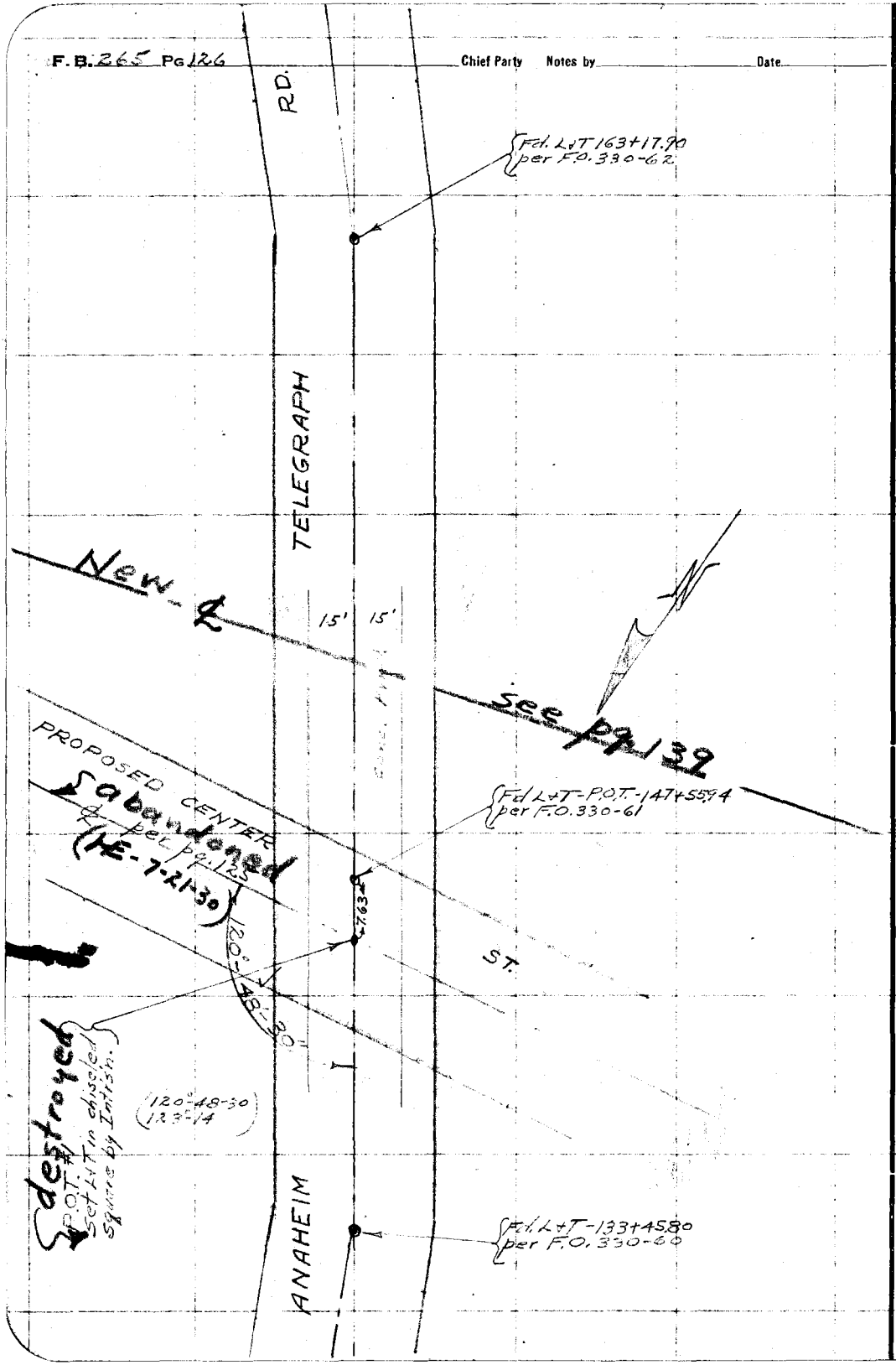

RETURN TO
LOS ANGELES COUNTY SURVEYOR

Do not extend notes this side of this line

Note: ANY ADDITIONS OR CHANGES ON THIS SHEET MUST BE MADE OR CIRCLED IN Red. WITH DATE AND NAME OF PERSON MAKING CHANGE.

Date _____ Notes by _____ Chief Party _____ F.B. 265 Pg. 127

(76° Tape)

Platted by Wood	W. O. No. 4074 D. S. O. No.
Date Nov. 1929	Location Center St.
Map No. B-458	Surveyed by Evans
Platting C'k'd by H. U. M. H.	Date 10-24-29
Date Nov. 13/29	Indexed A. C. Johnson

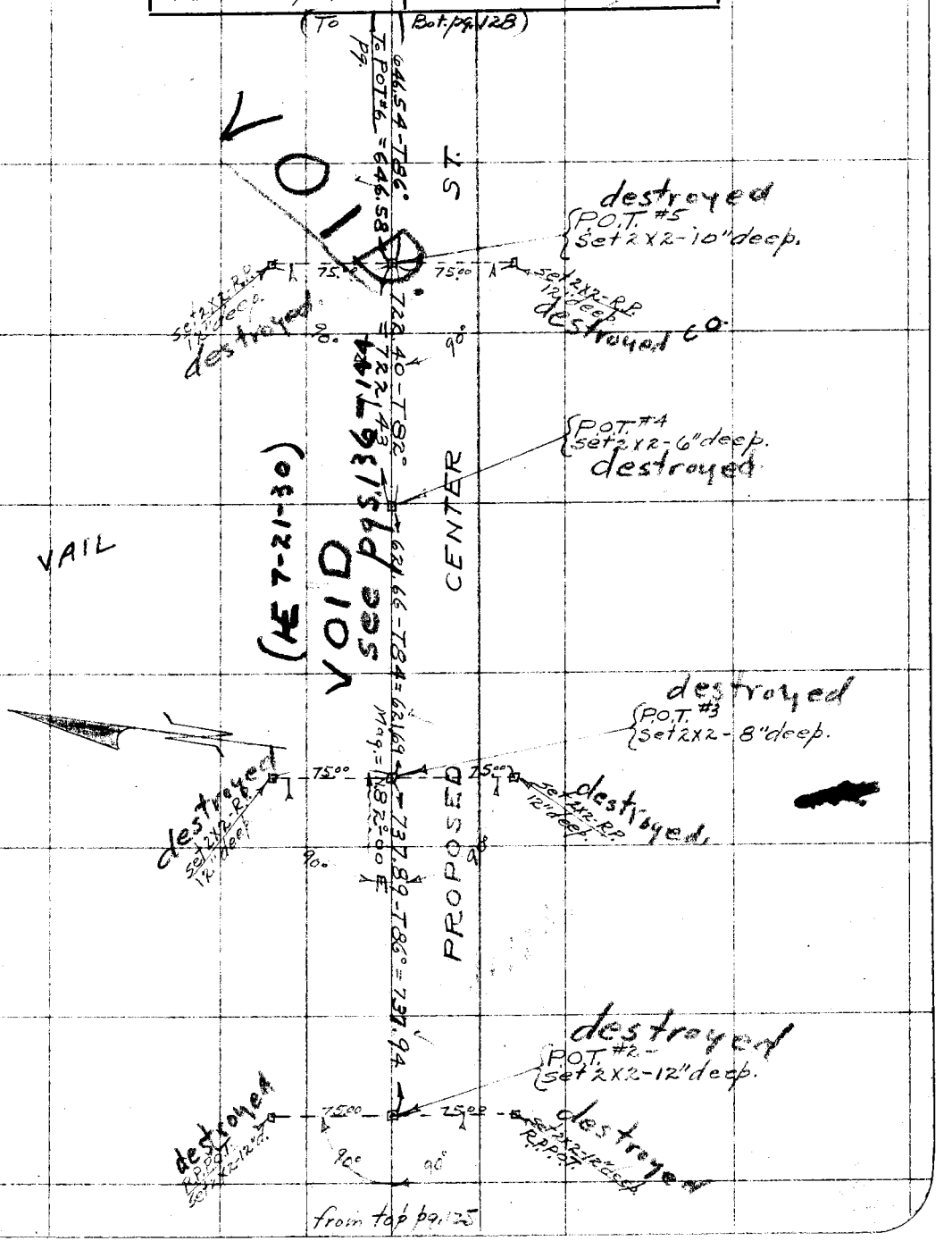

Notes: ANY ADDITIONS OR CHANGES ON THIS SHEET MUST BE MADE OR CIRCLED IN Red. WITH DATE AND NAME OF PERSON MAKING CHANGE.

Do not extend notes this side of this line

RETURN TO
LOS ANGELES COUNTY SURVEYOR

F.B. 265 Pg. 128 Chief Party Notes by Date

(To Bat. pg. 129)

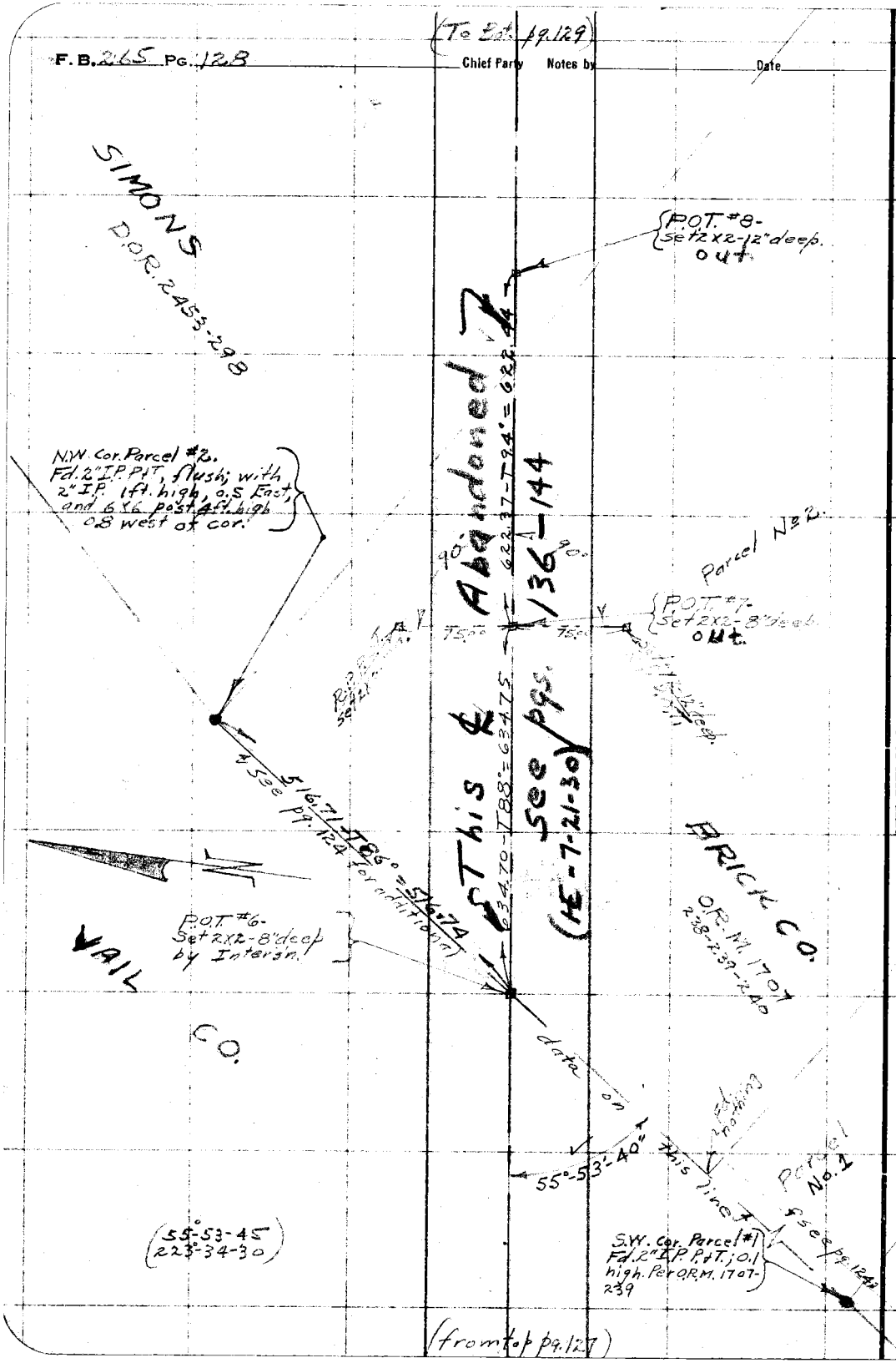

(from top pg. 127)

RETURN TO
LOS ANGELES COUNTY SURVEYOR
Do not extend notes this side of this line
Note: ANY ADDITIONS OR CHANGES ON THIS SHEET MUST BE MADE OR CIRCLED IN Red. WITH DATE AND NAME OF PERSON MAKING CHANGE.

Date _____ Notes by _____ Chief Party _____ F.B. 265 Pg. 129

Platted by Wood	W. O. No. 4074 D. S. O. No.
Date Nov. 1929	Location Center St.
Map No. B-458	Surveyed by Evans
Platting C'k'd by H. U. M. H	Date 10-25-29
Date Nov. 13/29	Indexed [illegible]

76° (Tape)

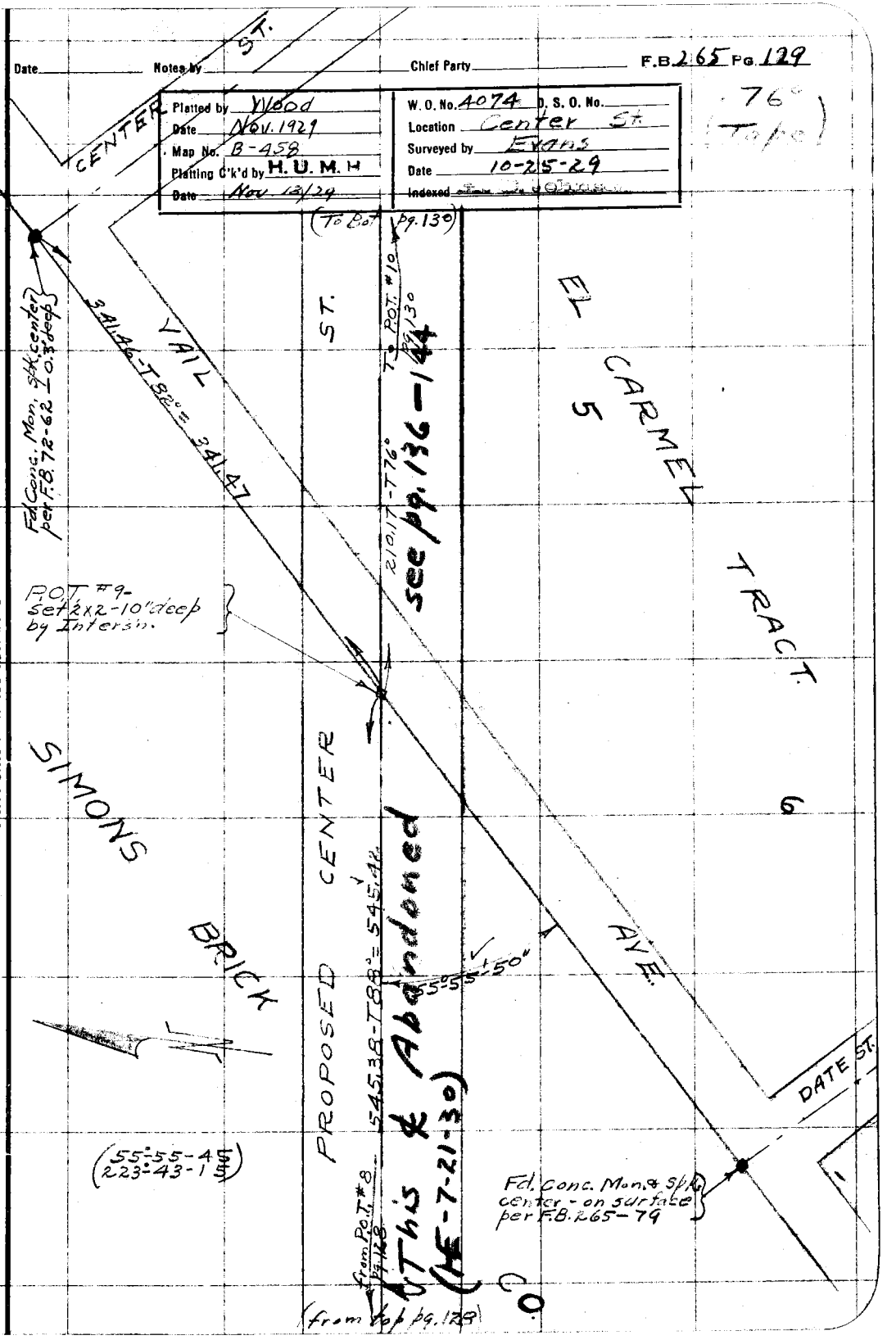

Note: ANY ADDITIONS OR CHANGES ON THIS SHEET MUST BE MADE OR CIRCLED IN Red. WITH DATE AND NAME OF PERSON MAKING CHANGE.

Do not extend notes this side of this line

RETURN TO
LOS ANGELES COUNTY SURVEYOR

F.B. 265 Pg. 130 Chief Party Notes by Date

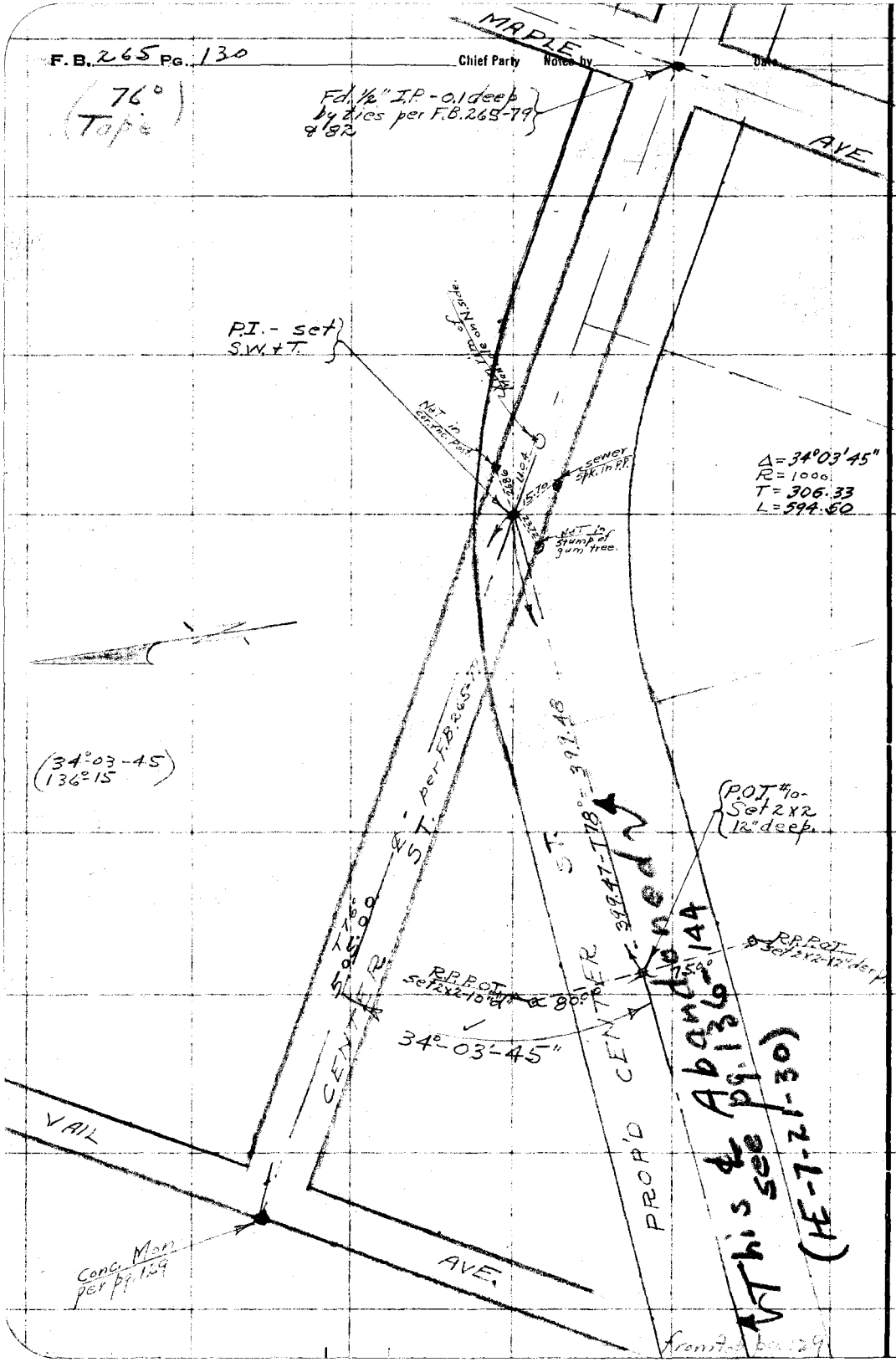

RETURN TO
LOS ANGELES COUNTY SURVEYOR

Do not extend notes this side of this line

Note: ANY ADDITIONS OR CHANGES ON THIS SHEET MUST BE MADE OR CIRCLED IN Red WITH DATE AND NAME OF PERSON MAKING CHANGE.

Date _____ Notes by H.E. Chief Party _____ F.B. 265 PG. 131

Platted by Wood	W. O. No. 4074 D. S. O. No.
Date Nov. 1929	Location Center St.
Map No. B-458	Surveyed by Evans
Platting C'k'd by H. U. M. H.	Date 10-26-29
Date Nov 13/29	Indexed by C. Johnson

Notes: ANY ADDITIONS OR CHANGES ON THIS SHEET MUST BE MADE OR CIRCLED IN Red. WITH DATE AND NAME OF PERSON MAKING CHANGE.

Do not extend notes this side of this line

RETURN TO LOS ANGELES COUNTY SURVEYOR

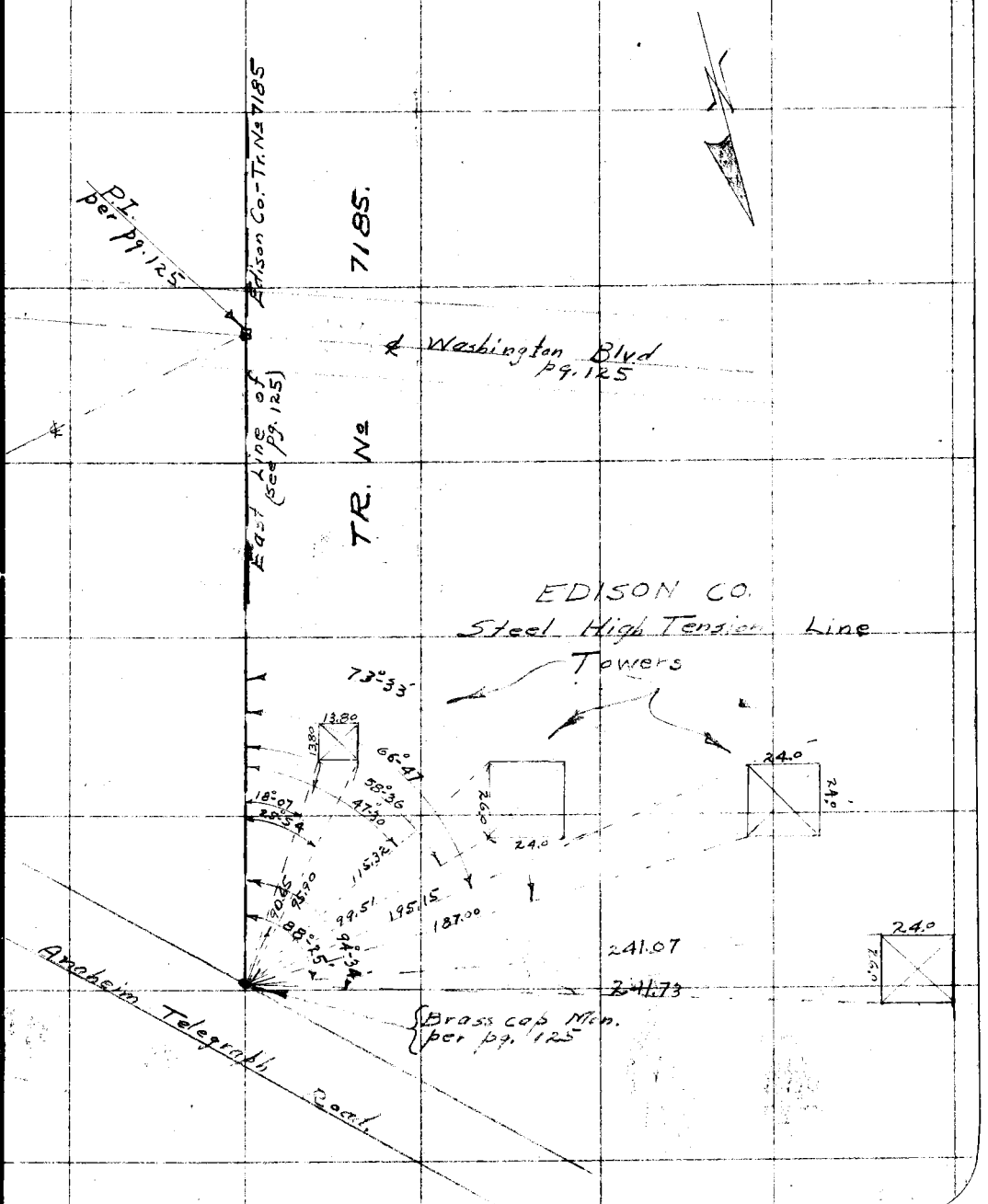

Imp'vt Location on Center St.

F.B. 265 Pg. 132 Chief Party Notes by Date

(To Bot. pg. 133)

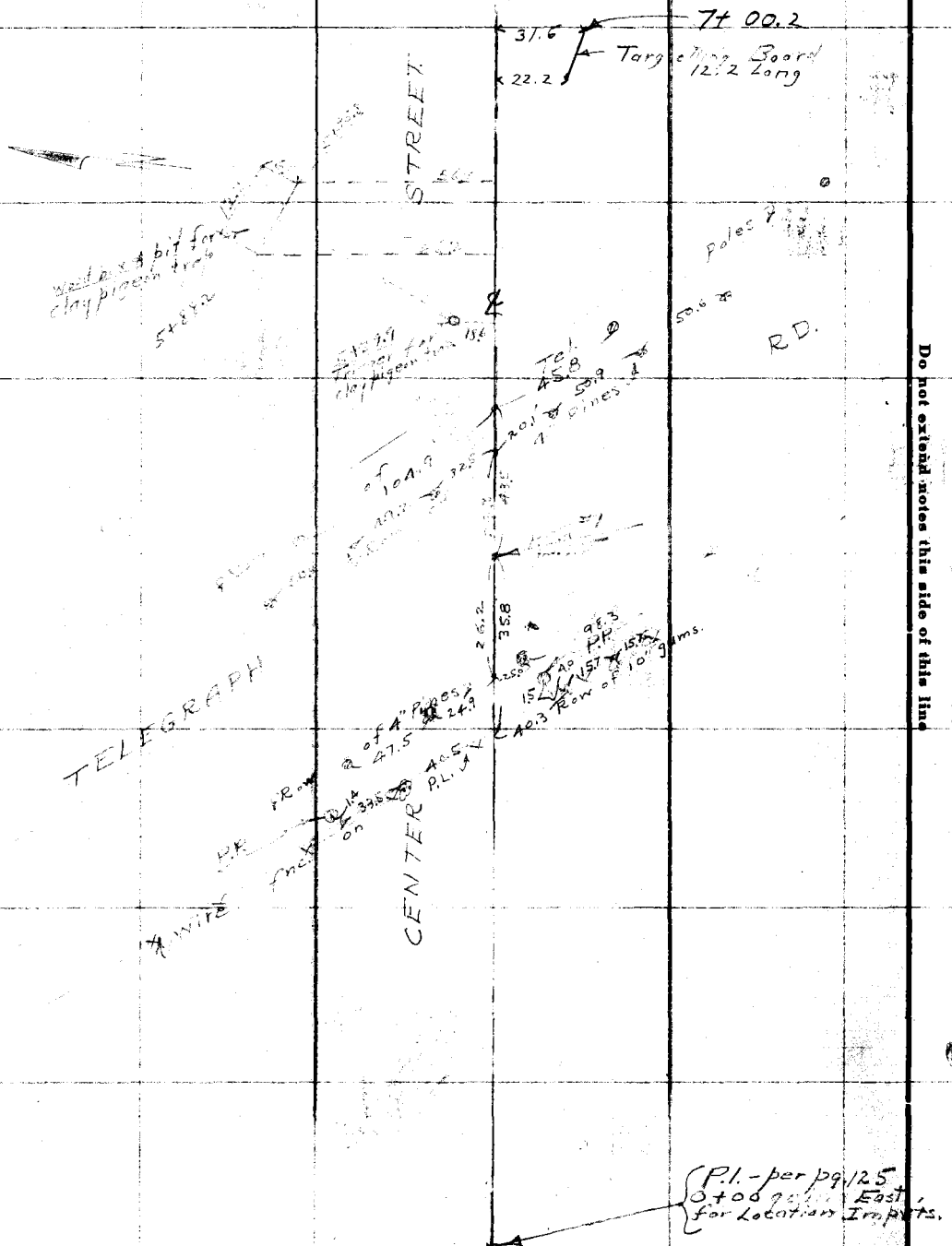

RETURN TO
LOS ANGELES COUNTY SURVEYOR

Do not extend notes this side of this line

Note: ANY ADDITIONS OR CHANGES ON THIS SHEET MUST BE MADE OR CIRCLED IN Red. WITH DATE AND NAME OF PERSON MAKING CHANGE.

Date _____ Notes by _____ Chief Party _____ F.B. 265 Pg. 133

Platted by Wood	W. O. No. 4074 D. S. O. No.
Date Nov. 1929	Location Center St
Map No. B-458	Surveyed by Evans
Platting C'k'd by H. U. M. H.	Date 10-26-29
Date Nov. 13/29	Indexed A. C. Johnson

To Bd Pg. 134

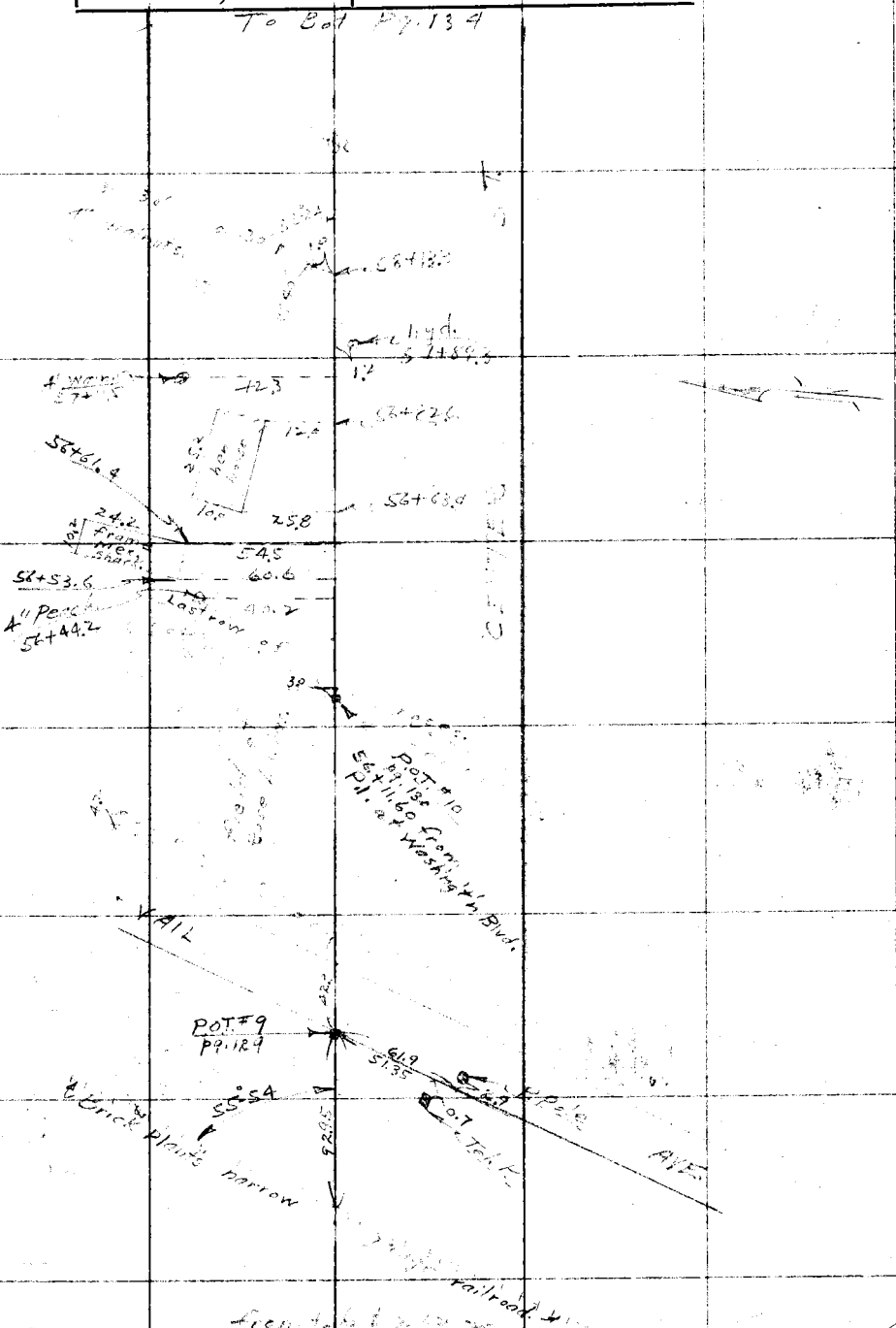

Note: ANY ADDITIONS OR CHANGES ON THIS SHEET MUST BE MADE OR CIRCLED IN Red. WITH DATE AND NAME OF PERSON MAKING CHANGE.

Do not extend notes this side of this line

RETURN TO
LOS ANGELES COUNTY SURVEYOR

F.B. 265 Pg. 134 Chief Party Notes by Date



RETURN TO
LOS ANGELES COUNTY SURVEYOR

Do not extend notes this side of this line

Note: ANY ADDITIONS OR CHANGES ON THIS SHEET MUST BE MADE OR CIRCLED IN Red. WITH DATE AND NAME OF PERSON MAKING CHANGE.

Date _____ Notes by _____ Chief Party _____ F.B. 265 Pg. 135

Platted by Wood	W. O. No. 4074 D. S. O. No.
Date Nov. 1928	Location Center St.
Map No. B-458	Surveyed by I. Walls
Platting C'k'd by	Date 10-26-29
Date	Indexed A. C. Johnson

Notes: ANY ADDITIONS OR CHANGES ON THIS SHEET MUST BE MADE OR CIRCLED IN Red. WITH DATE AND NAME OF PERSON MAKING CHANGE.

Do not extend notes this side of this line

RETURN TO
LOS ANGELES COUNTY SURVEYOR

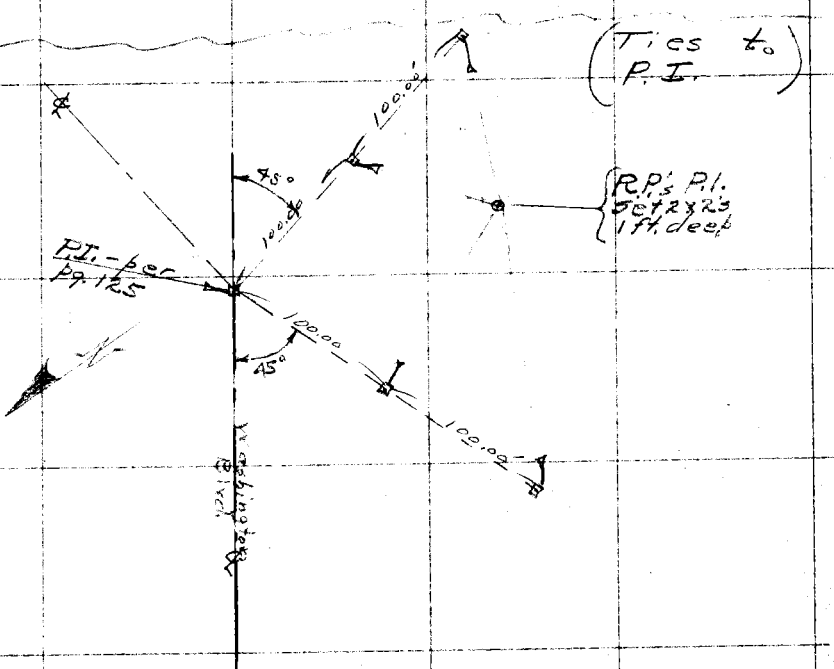

F.B. 265 Pg. 136 Chief Party Notes by Date

Revision of CENTER ST.
from
WASHINGTON BLVD. & TELEGRAPH RD.
to
VAIL AVE.

July 21, 1930 to

H.F. Evans - Dep.
Henry Martin - T.
Geo. H. Brook - H.C.
D.S. Sedig - R.C.
R. DeLaney - Ex.

100 ft. band tape #50
normal at 76° Temp.

(See pg. 122 for Index Sketch.)

For Re-alignment of Center St. see pgs. 145-150 - HE 1-13-32

RETURN TO
LOS ANGELES COUNTY SURVEYOR

Do not extend notes this side of this line

Note: ANY ADDITIONS OR CHANGES ON THIS SHEET MUST BE MADE OR CIRCLED IN Red. WITH DATE AND NAME OF PERSON MAKING CHANGE.

Date _____ Notes by _____ Chief Party _____ F.B. 265 Pg. 137

Platted by Wood	W. O. No. 4074 D. S. O. No.
Date July 1930	Location Center St.
Map No. B.529	Surveyed by Evans
Platting C'k'd by	Date 7-21-30
Date	Indexed 7-30-30

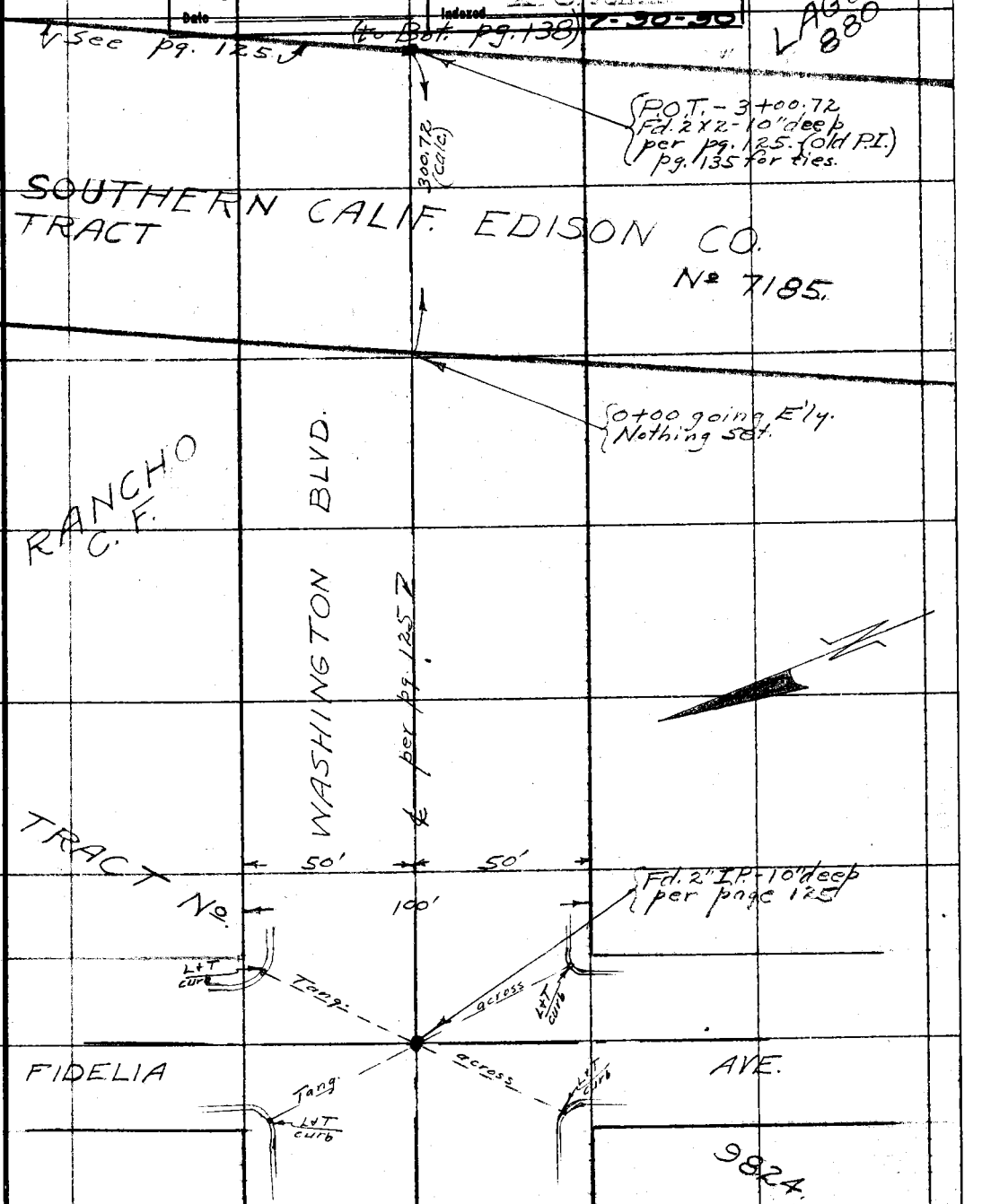

Note: ANY ADDITIONS OR CHANGES ON THIS SHEET MUST BE MADE OR CIRCLED IN Red. WITH DATE AND NAME OF PERSON MAKING CHANGE.

Do not extend notes this side of this line

RETURN TO
LOS ANGELES COUNTY SURVEYOR

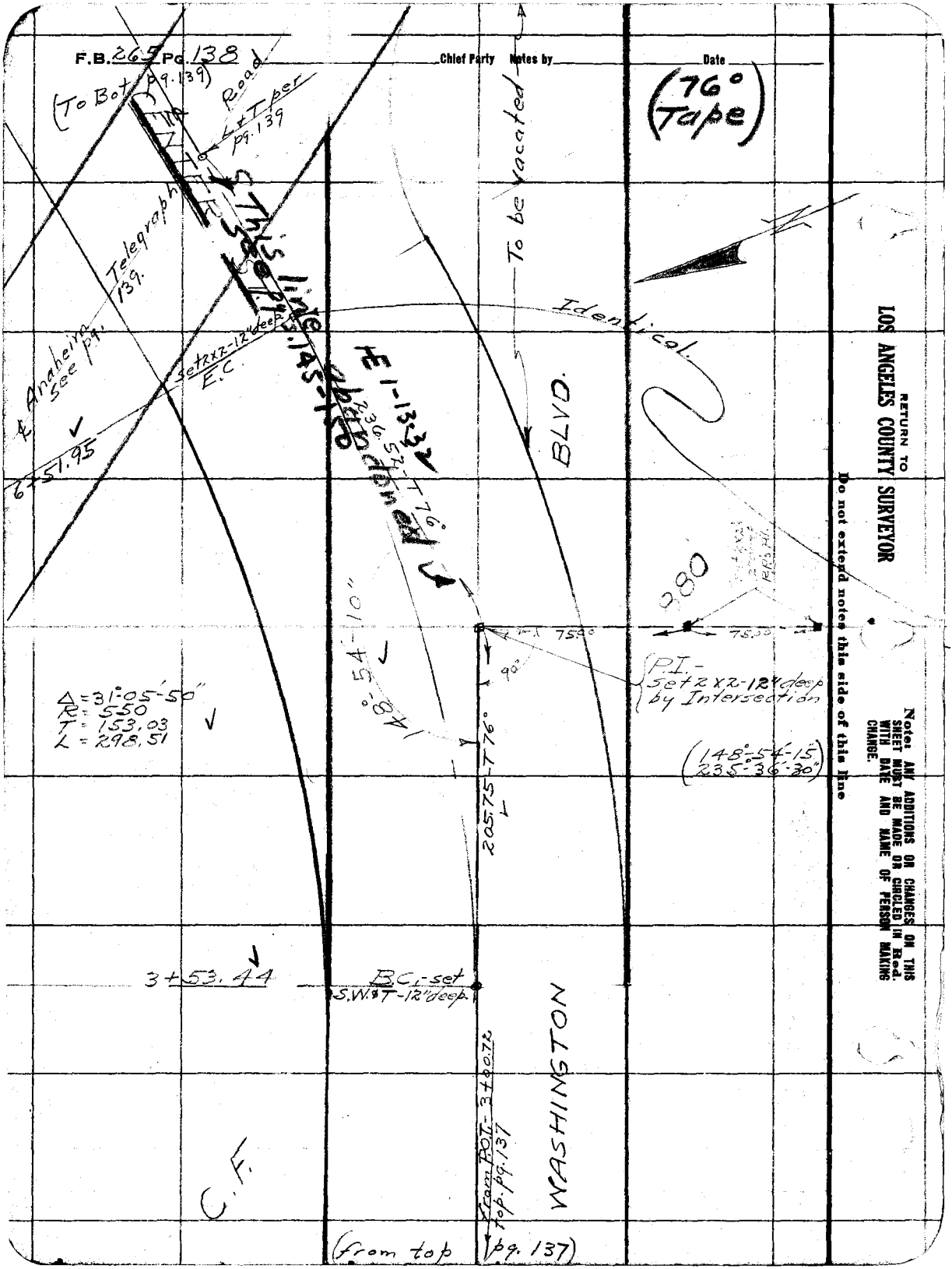
F.B. 265 Pg. 138
Chief Party Notes by
Date
(76° Tape)
(To Bot. pg. 139)
Road
L+T per pg. 139
Telegraph 139.
℄ Anaheim see pg.
Set 2x2-12" deep E.C.
6+51.95
This line abandoned
E 1-13.32
236.52-T76°
To be vacated
Identical
BLVD.
980
75.00
75.00
90°
P.I.- Set 2x2-12" deep by Intersection
148°-54'-10"
Δ = 31°-05'-50"
R = 550
T = 153.03
L = 298.51
205.75-T76°
(148°-54'-15")
(235°-36'-30")
3+53.44
B.C.-set S.W.&T-12" deep.
WASHINGTON
C.F.
From P.O.T.- 3+00.72 top. pg. 137
(from top pg. 137)
RETURN TO
LOS ANGELES COUNTY SURVEYOR
Do not extend notes this side of this line
Note: ANY ADDITIONS OR CHANGES ON THIS SHEET MUST BE MADE OR CIRCLED IN Red. WITH DATE AND NAME OF PERSON MAKING CHANGE.

RETURN TO
LOS ANGELES COUNTY SURVEYOR

Note: ANY ADDITIONS OR CHANGES ON THIS SHEET MUST BE MADE OR CIRCLED IN Red. WITH DATE AND NAME OF PERSON MAKING CHANGE.

Do not extend notes this side of this line

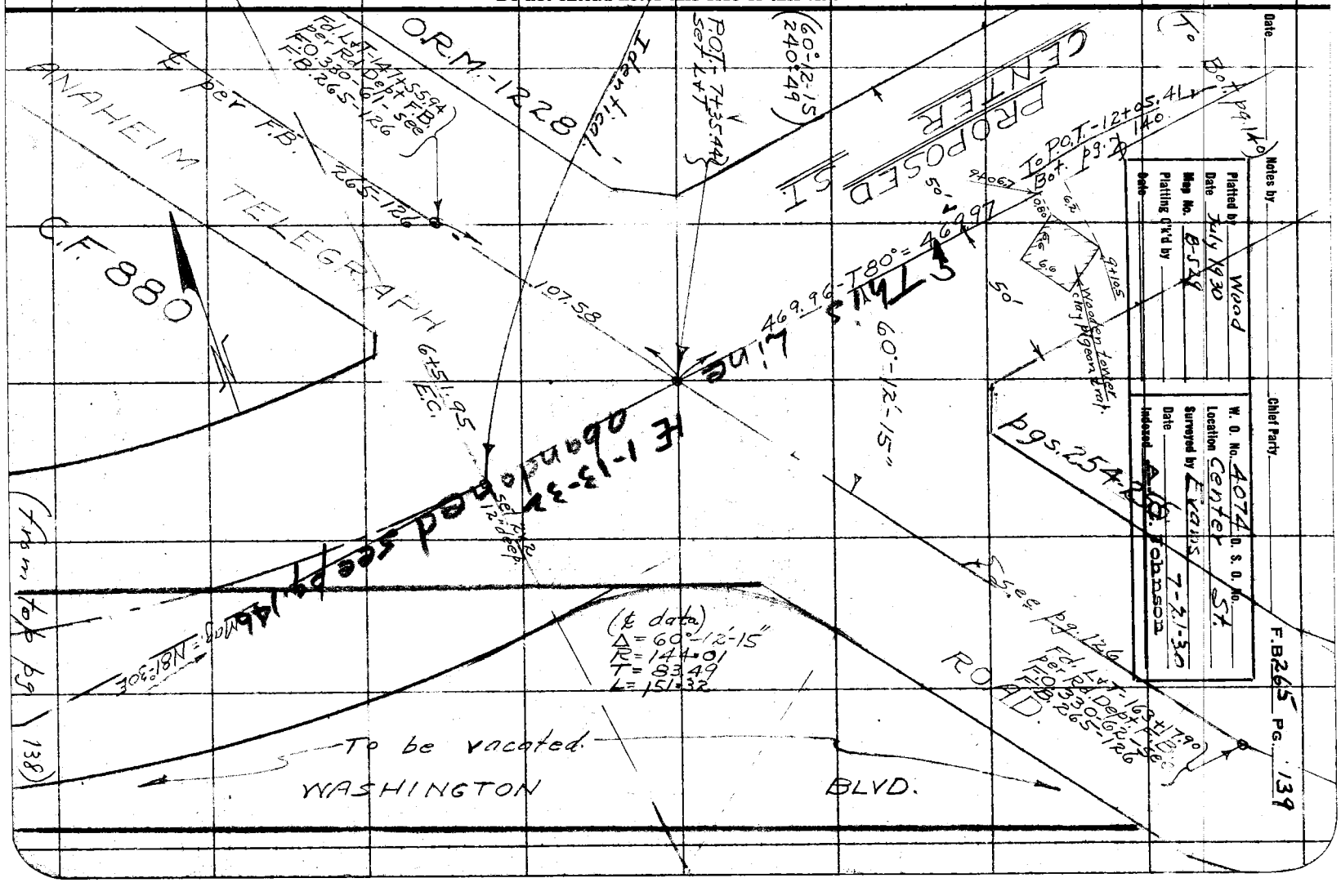

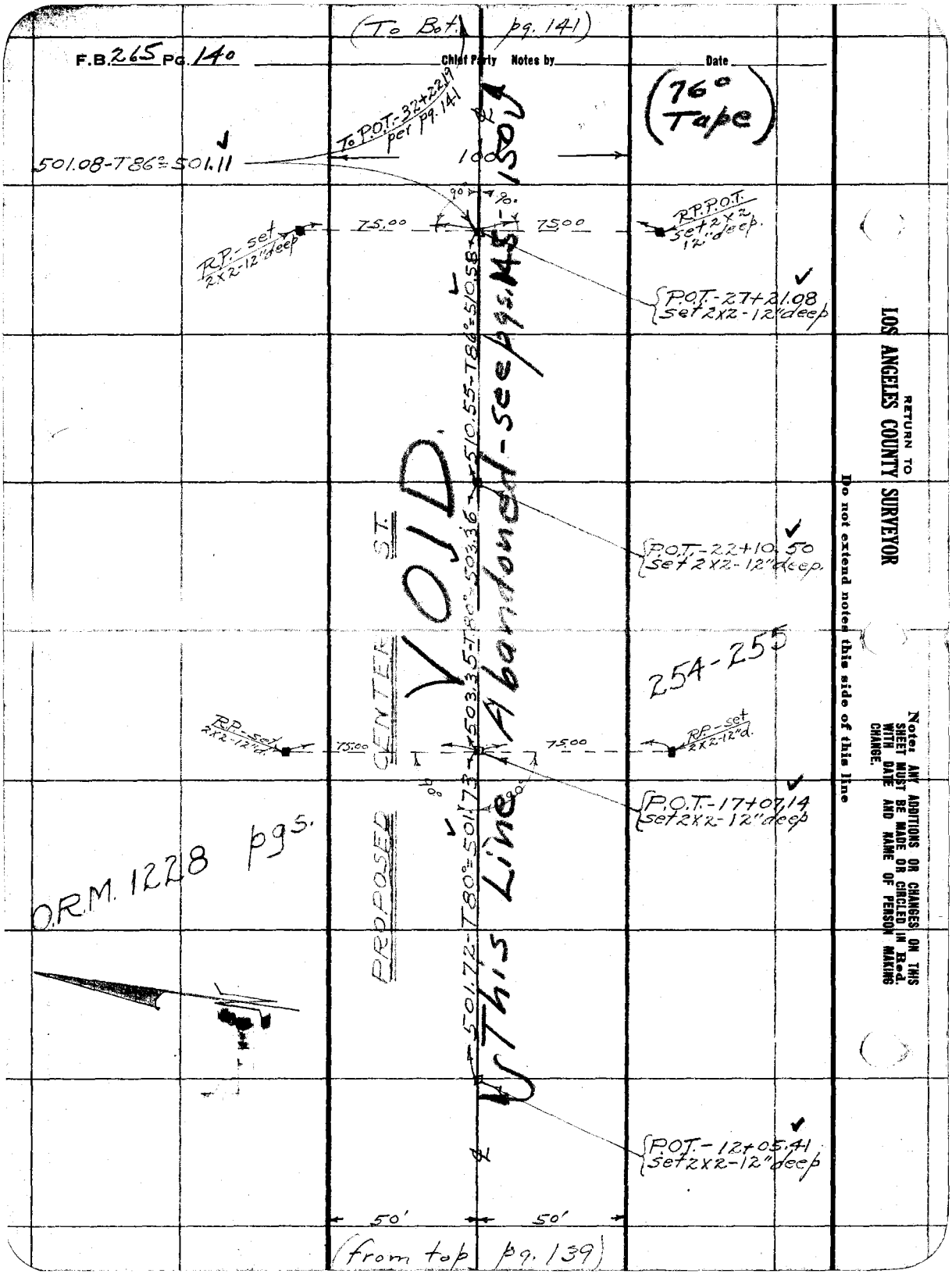

(To Bot. pg. 141)
F.B. 265 Pg. 140
Chief Party Notes by
Date
(76° Tape)
To P.O.T.-32+22.19 per pg. 141
501.08-T86°=501.11
100
90°
90°
75.00
75.00
R.P.-set 2x2-12" deep
R.P.P.O.T. set 2x2 12" deep.
P.O.T.-27+21.08 set 2x2-12" deep
510.55-T86°=510.58
VOID.
Abandoned-see pgs. 145-150
P.O.T.-22+10.50 set 2x2-12" deep.
PROPOSED CENTER ST.
503.35-T80°=503.36
254-255
R.P.-set 2x2-12" d.
75.00
75.00
R.P.-set 2x2-12" d.
90°
90°
P.O.T.-17+07.14 set 2x2-12" deep
O.R.M. 1228 pgs.
501.72-T80°=501.73
This Line
P.O.T.-12+05.41 set 2x2-12" deep
50'
50'
(from top pg. 139)
RETURN TO
LOS ANGELES COUNTY SURVEYOR
Do not extend notes this side of this line
Note: ANY ADDITIONS OR CHANGES ON THIS SHEET MUST BE MADE OR CIRCLED IN Red. WITH DATE AND NAME OF PERSON MAKING CHANGE.

Date _____ Notes by _____ Chief Party _____ F.B. 265 PG. 141

Platted by Wood	W. O. No. 4074 D. S. O. No.
Date July 1930	Location Center St.
Map No. B-529	Surveyed by Evans
Platting C'k'd by	Date 7-22-30
Date	Indexed A. C. Johnson



Note: ANY ADDITIONS OR CHANGES ON THIS SHEET MUST BE MADE OR CIRCLED IN Red. WITH DATE AND NAME OF PERSON MAKING CHANGE.

Do not extend notes this side of this line

RETURN TO LOS ANGELES COUNTY SURVEYOR

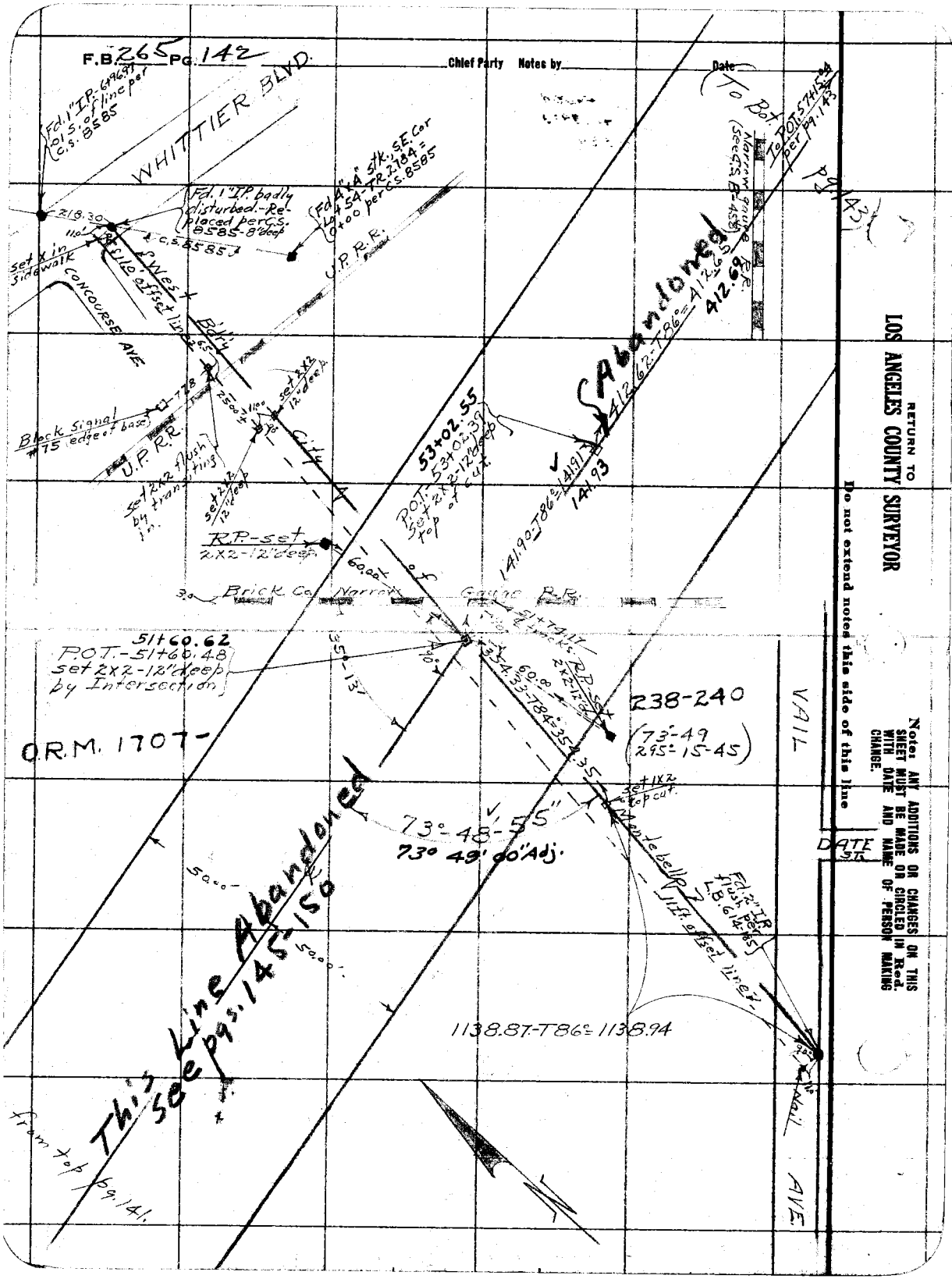
F.B. 265 Pg. 142
Chief Party Notes by
Date
WHITTIER BLVD.
Fd. 1" I.P. - 6196.97 .01 S. of line per C.S. 8585
Fd. 1" I.P. badly disturbed. - Replaced per C.S. 8585 - 8" deep
Fd. 4"x4" stk. S.E. Cor Lot 54 - TR. 2784 = 0+00 per C.S. 8585
218.30
110'
C.S. 8585
set x in sidewalk
CONCOURSE AVE.
West Bdry
U.P. R.R.
Block Signal #75 edge of base
U.P. R.R.
set 2x2 flush by transiting in.
set 2x2 12" deep
City
R.P. - set 2x2 - 12" deep
Brick Co. Narrow Gauge R.R.
53+02.55
P.O.T. 53+02.39 set 2x2 - 12" deep top of cut.
141.90 - T86° = 141.91
141.93
Abandoned
412.62 - T86° = 412.65
412.69
To Bot.
To P.O.T. 57+15.04 per pg. 143
Narrow gauge R.R.
Pg. 143
51+60.62
P.O.T. - 51+60.48 set 2x2 - 12" deep by Intersection
O.R.M. 1707 -
238-240
(73°-49 295°-15-45)
VAIL
set 1x2 top cut.
73°-48'-55"
73° 49' 00" Adj.
Montebello
Fd. 2" I.P. flush per L.B. 614-65
11 ft. offset line
DATE ST.
1138.87 - T86° = 1138.94
Nail
AVE.
This Line Abandoned see pgs. 145-150
from top pg. 141.
RETURN TO
LOS ANGELES COUNTY SURVEYOR
Do not extend notes this side of this line
Note: ANY ADDITIONS OR CHANGES ON THIS SHEET MUST BE MADE OR CIRCLED IN Red. WITH DATE AND NAME OF PERSON MAKING CHANGE.

Date _____ Notes by _____ Chief Party _____ F.B. 265 PG. 143

(76° Tape)

Plotted by: Wood	W. O. No. 4074 D. S. O. No.
Date: July 1930	Location: Center St.
Map No. 13-529	Surveyed by: Evans
Platting C'k'd by	Date: 7-24-30
Date	Indexed: A. C. Johnson

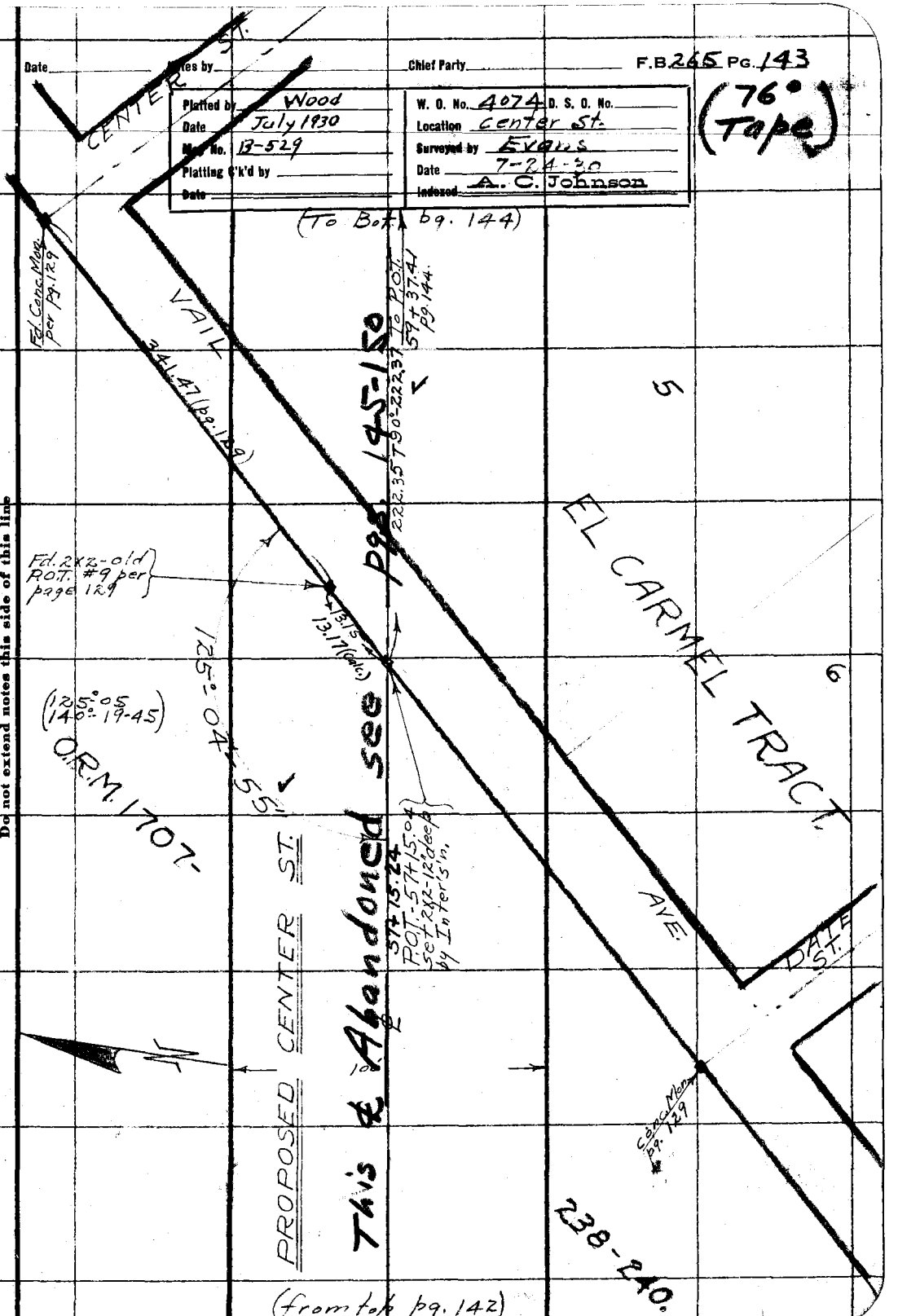

Notes: ANY ADDITIONS OR CHANGES ON THIS SHEET MUST BE MADE OR CIRCLED IN Red. WITH DATE AND NAME OF PERSON MAKING CHANGE.

Do not extend notes this side of this line

RETURN TO LOS ANGELES COUNTY SURVEYOR

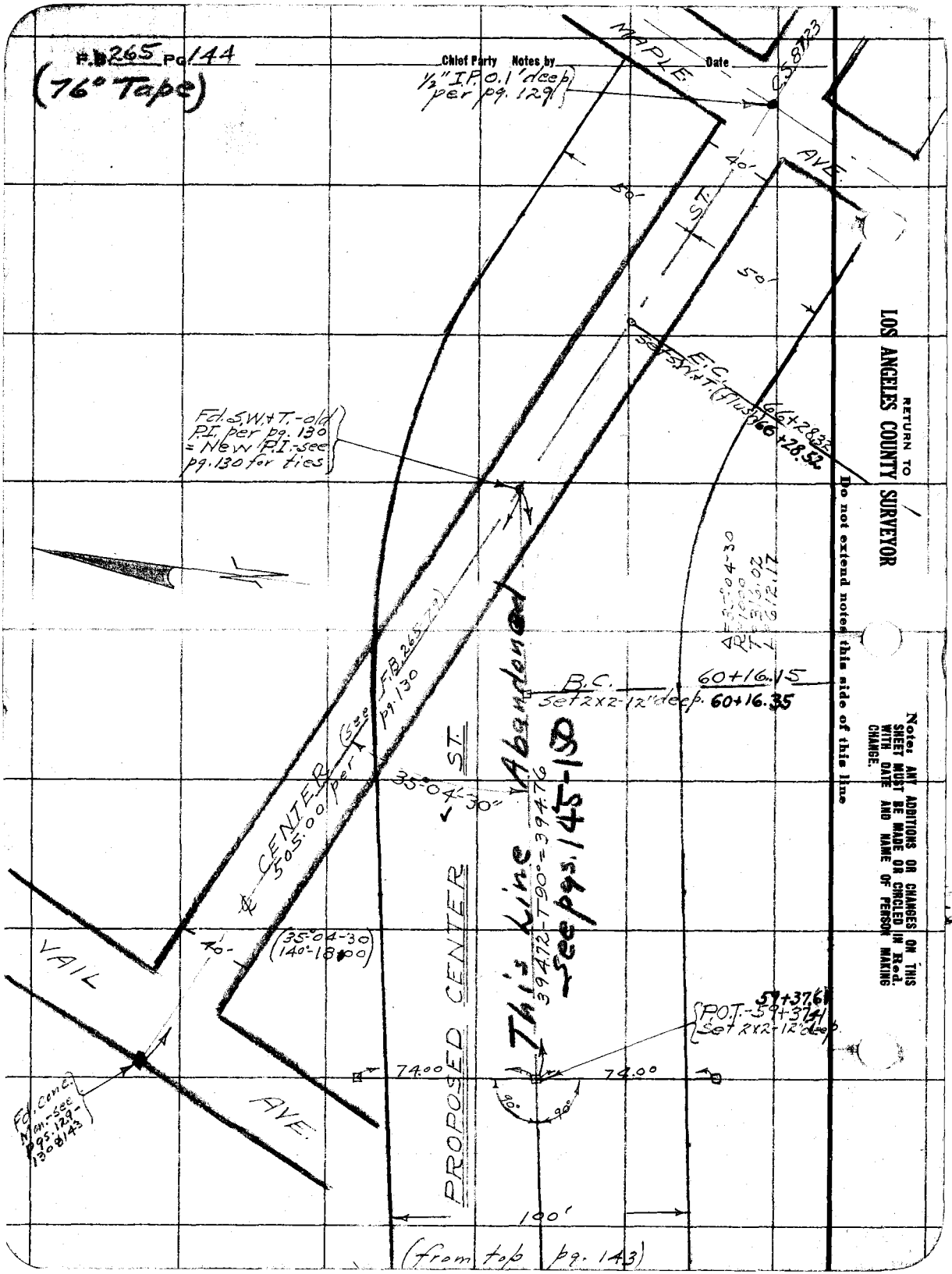

F.B. 265 Pg. 144
(76° Tape)
Chief Party Notes by
Date
MAPLE
AVE.
C.S. 87.23
1/2" I.P. 0.1' deep per pg. 129
40'
50'
ST.
50'
E.C.
Set S.W.+T. (flush)
66+28.32
66+28.52
Fd. S.W.+T.-old P.I. per pg. 130 = New P.I.-see pg. 130 for ties
B.C.
Set 2x2-12" deep.
60+16.15
60+16.35
CENTER
505.00 per
(see F.B. 265-79) pg. 130
35°-04'-30"
This Line Abandoned
39472-T90°=39476
See pgs. 145-150
PROPOSED CENTER ST.
(35°-04-30)
(140°-18.00)
40'
VAIL
AVE.
Fd. Conc. Mon.-see pgs. 129-130 & 143
P.O.T.-59+37.61
Set 2x2-12" deep.
59+37.61
74.00
74.00
90°
90°
100'
(from top pg. 143)
RETURN TO
LOS ANGELES COUNTY SURVEYOR
Do not extend notes this side of this line
Note: ANY ADDITIONS OR CHANGES ON THIS SHEET MUST BE MADE OR CIRCLED IN Red. WITH DATE AND NAME OF PERSON MAKING CHANGE.

Notes Ck'd by McPherson	Survey of Center St.
Map No. B-529	W. O. 4074 Tape No. 017 St'd 84 °F.
Office Work Morin	Surveyed by Evans
Checked	Notes H.E. Date 1-11-32
Date	Indexed A. C. Johnson 1-14-32

F.B. 265 PG 145

RE-ALIGNMENT OF CENTER ST
from
TELEGRAPH ROAD
to
VAIL AVE.

Jan. 11-1932

H.F. Evans - Dep.
H.L. Martin - "
G.E. Willits - H.C.
J.L. Willey - R.C.

100 ft. band tape #017
Normal @ 84° F.

(see pg. 122 for index sketch.)

Note: ANY ADDITIONS OR CHANGES ON THIS SHEET MUST BE MADE OR CIRCLED IN Red Ink. WITH DATE AND NAME OF PERSON MAKING CHANGE.

Do not extend notes this side of this line

RETURN TO
LOS ANGELES COUNTY SURVEYOR
700 HALL OF RECORDS

FORM 847 10M 5-31

RETURN TO

LOS ANGELES COUNTY SURVEYOR

700 HALL OF RECORDS

Note: ANY ADDITIONS OR CHANGES ON THIS SHEET MUST BE MADE OR CIRCLED IN **Red Ink.** WITH DATE AND NAME OF PERSON MAKING CHANGE.

Do not extend notes this side of this line

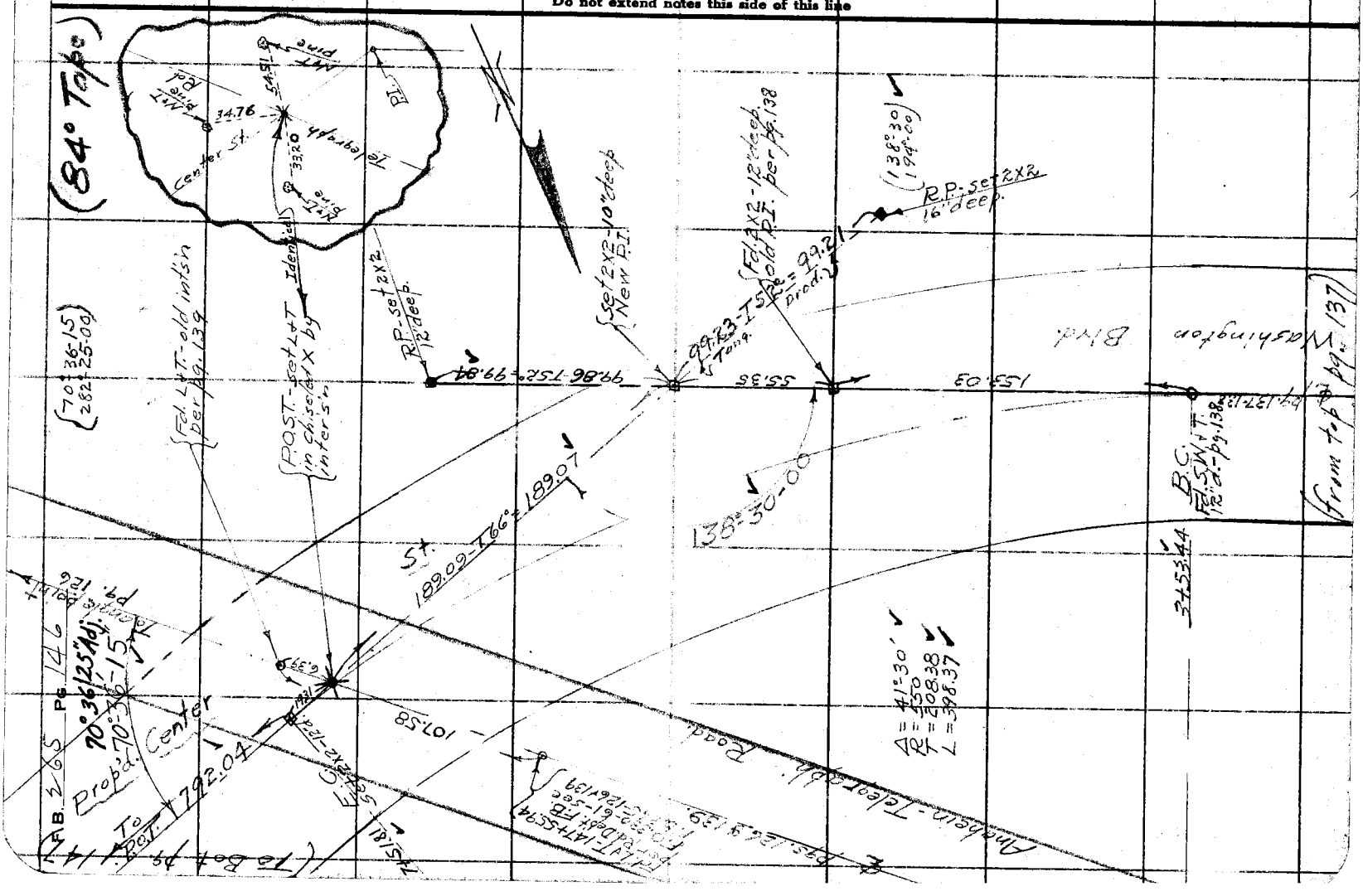

Notes Ck'd by McPherson	Survey of Center St.
Map No. B-529	W. O. 4074 Tape No. 017 St'd 84 °F.
Office Work Morin	Surveyed by Evans
Checked	Notes Date 1-12-31
Date	Indexed A. C. Johnson

F.B. 265 PG. 147

(84° Tape)

(To Bot. pg. 148)

792.04-T60°=786.82

P.O.T.-31+28.82
set 2X2-20" deep.

792.04-T60°=786.53

P.O.T.-23+42.29
set 2X2-18" deep.

74.82 74.90

R.P.-set 2X2 18" down.

R.P.-set 2X2-18" dn.

792.44-T60°=792.56

Map = N 72° E

P.O.T.-15+43.85
set 2X2-18" deep.

792.04

792.18-T56°=792.04

(from top pg. 146)

Note: ANY ADDITIONS OR CHANGES ON THIS SHEET MUST BE MADE OR CIRCLED IN Red Ink. WITH DATE AND NAME OF PERSON MAKING CHANGE.

Do not extend notes this side of this line

RETURN TO
LOS ANGELES COUNTY SURVEYOR
700 HALL OF RECORDS

FORM 847 10M 5-31

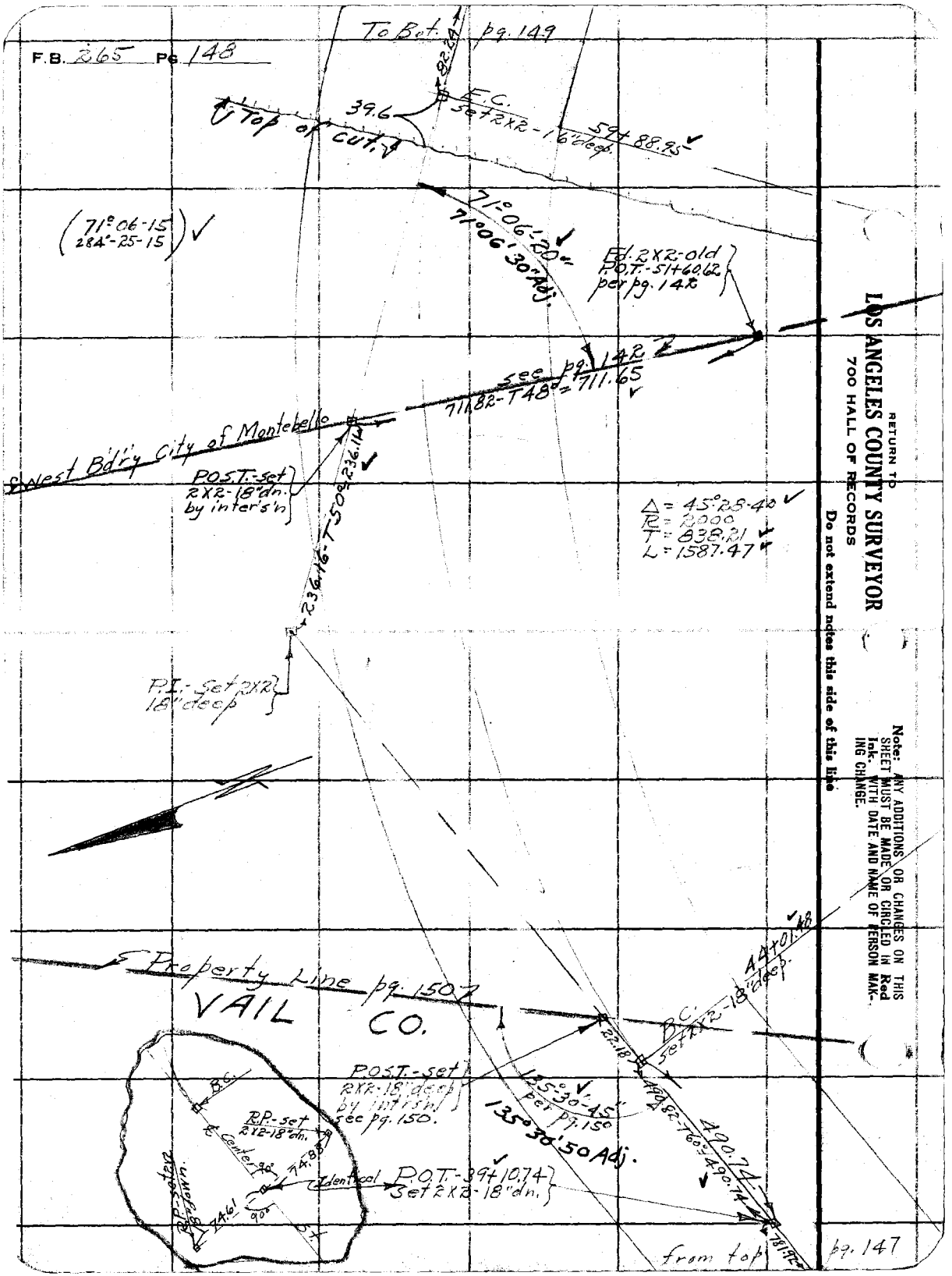

RETURN TO
LOS ANGELES COUNTY SURVEYOR
700 HALL OF RECORDS
Do not extend notes this side of this line

Note: ANY ADDITIONS OR CHANGES ON THIS SHEET MUST BE MADE OR CIRCLED IN Red Ink. WITH DATE AND NAME OF PERSON MAKING CHANGE.

Notes Ck'd by McPherson	Survey of Center St.	F.B. 265 PG. 149
Map No. B-529	W. O. 4074 Tape No. 17 St'd 84 °F.	(84° Tape)
Office Work Morin	Surveyed by Evans	
Checked	Notes HE. Date 1-13-32	
Date	Indexed A. C. Johnson	

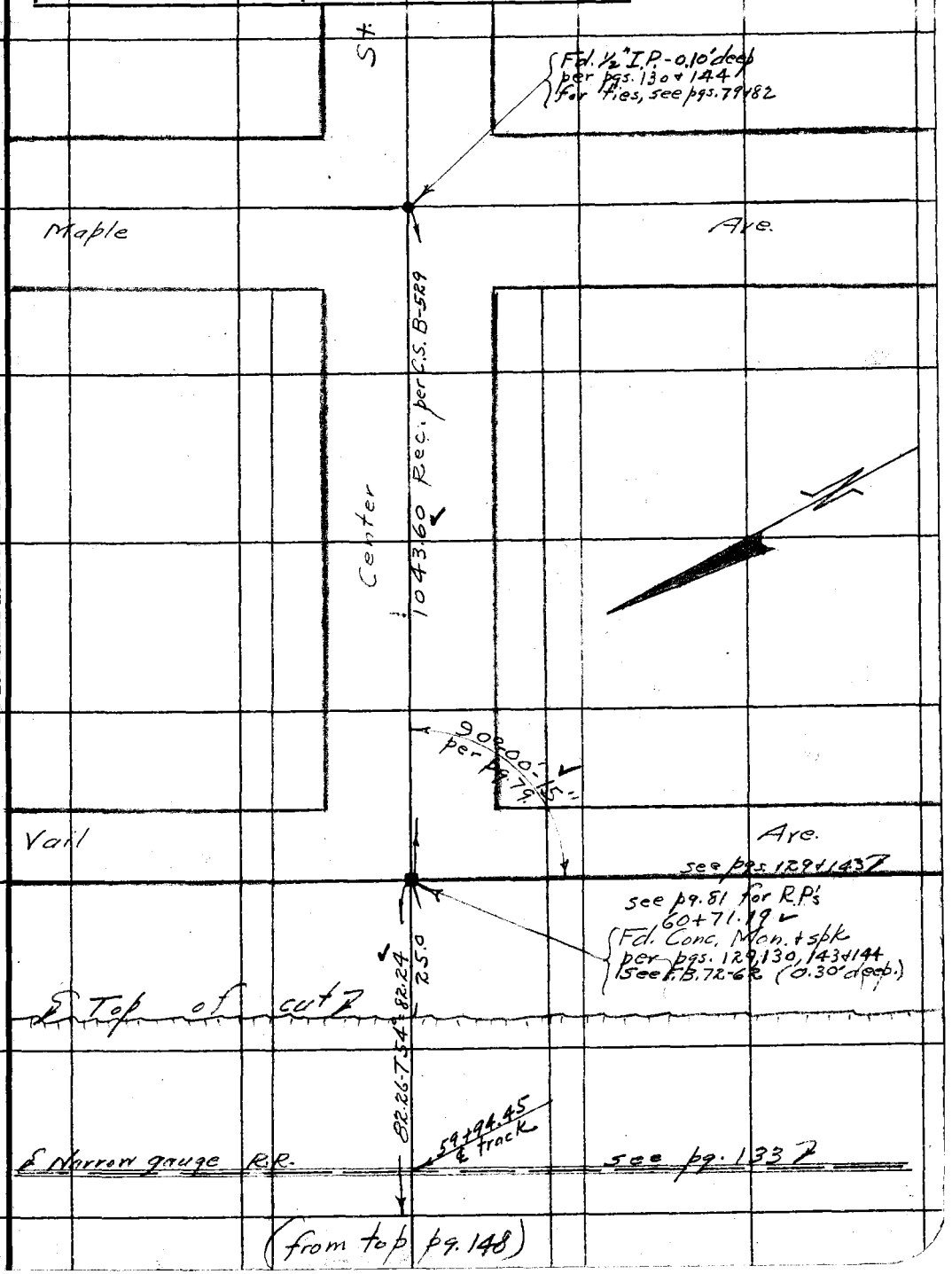

Note: ANY ADDITIONS OR CHANGES ON THIS SHEET MUST BE MADE OR CIRCLED IN Red Ink. WITH DATE AND NAME OF PERSON MAKING CHANGE.

RETURN TO
LOS ANGELES COUNTY SURVEYOR
700 HALL OF RECORDS

Do not extend notes this side of this line

FORM 247 10M 5-31

RETURN TO
LOS ANGELES COUNTY SURVEYOR
700 HALL OF RECORDS

Note: ANY ADDITIONS OR CHANGES ON THIS SHEET MUST BE MADE OR CIRCLED IN **Red Ink.** WITH DATE AND NAME OF PERSON MAKING CHANGE.

Do not extend notes this side of this line

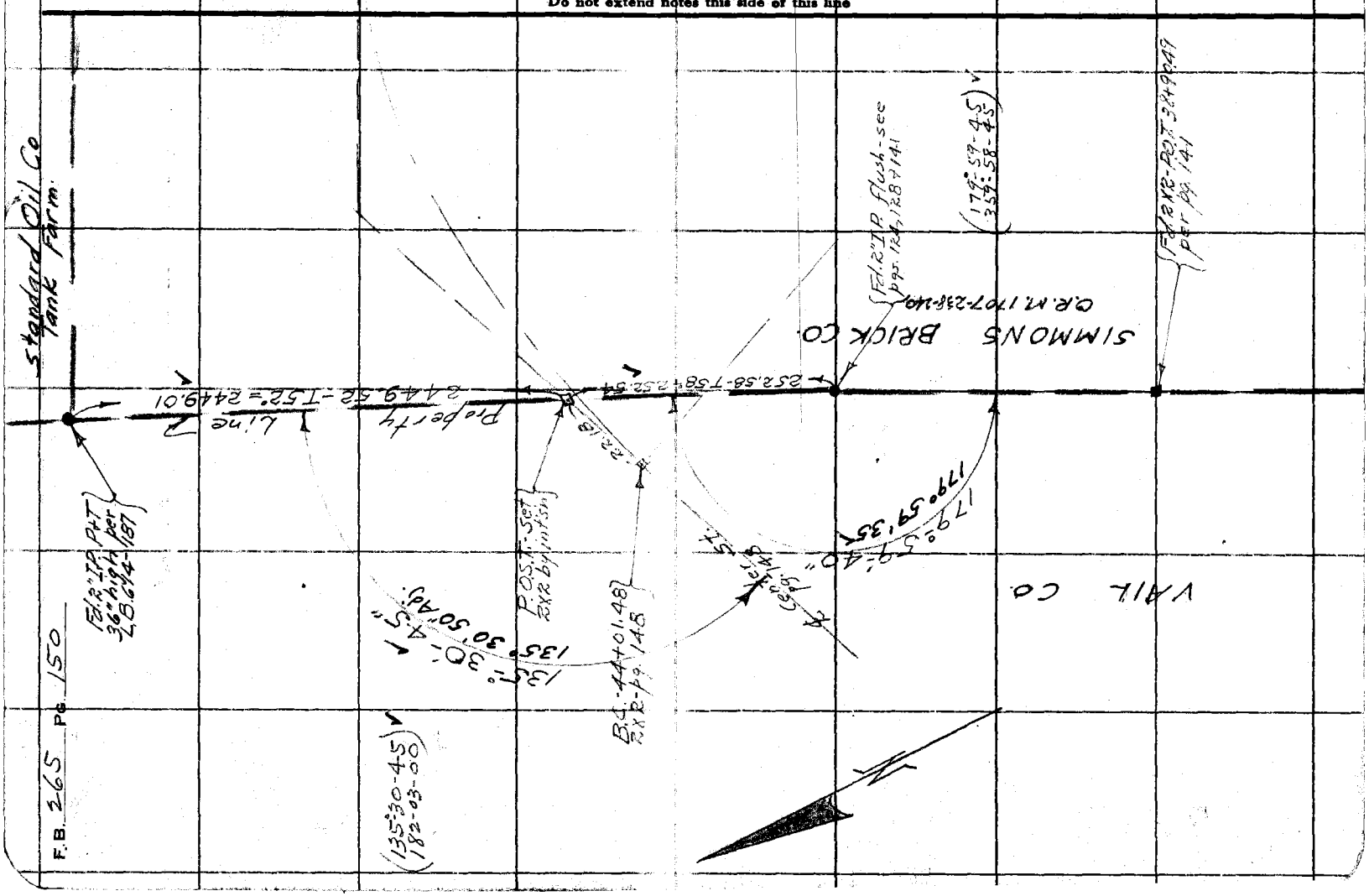

Date _____ Notes by HE Chief Party HE F.B. 265 Pg 151

Plotted by McPherson	W. O. No. 4074 D. S. O. No.
Date	Location Center St.
Map No. B-529	Surveyed by [illegible]
Plotting C'k'd by	Date 1-14-32
Date	Indexed A. C. Johnson

(All angles turned to Right from sight.)

STADIA LOCATION of SIMMONS BRICK CO's. EXCAVATION NEAR B.C. 44+01.48 - pg. 148.

Inst. at.	Sight at.	Stadia	Hor. Angle.	Vert. Angle.	Distance	Remarks.
B.C. 44+01.48	P.O.T. 39+10.74	—	0° 0	—	—	—
		5.05 / 1.0	219° 20	0 - 0	406 ✓	Top edge of cut.
		5.73 / 3.0	216° 45	0 - 0	274 ✓	" " " "
		4.22 / 2.0	216° 55	0 - 0	223 ✓	" " " "
		4.69 / 3.0	219° 35	0 - 0	170 ✓	" " " "
		4.21 / 3.0	227° 15	0 - 0	122 ✓	" " " "
		3.82 / 3.0	248° 50	0 - 0	83 ✓	" " " "
		4.82 / 4.0	288° 15	0 - 0	83 ✓	" " " "
		5.21 / 4.0	278° 10	0 - 0	122 ✓	" " " "
		4.41 / 3.0	278° 20	0 - 0	142 ✓	" " " "
		4.55 / 3.0	304° 40	0 - 0	186 ✓	" " " "
		5.40 / 3.0	307° 10	0 - 0	241 ✓	" " " "
		5.71 / 3.0	308° 10	0 - 0	272 ✓	" " " "
		5.13 / 2.0	305° 00	0 - 0	314 ✓	" " " "
		5.20 / 2.0	299° 25	0 - 0	361 ✓	" " " "
		4.82 / 1.0	298° 45	0 - 0	383 ✓	" " " "
		5.05 / 1.0	292° 25	0 - 0	406 ✓	" " " "
		5.40 / 1.0	286° 20	0 - 0	441 ✓	" " " "
		5.63 / 1.0	281° 05	0 - 0	464 ✓	" " " "
		6.0 / 1.0	276° 30	0 - 0	501 ✓	" " " "
		6.43 / 1.0	269° 15	0 - 0	559 ✓	" " " "

Notes: ANY ADDITIONS OR CHANGES OF THIS SHEET MUST BE MADE OR CIRCLED IN Red. WITH DATE AND NAME OF PERSON MAKING CHANGE.

Do not extend notes this side of this line

RETURN TO LOS ANGELES COUNTY SURVEYOR

F. B. 265 Pg. 152 Chief Party Notes by Date

RETURN TO

LOS ANGELES COUNTY SURVEYOR

Do not extend notes this side of this line

Note: ANY ADDITIONS OR CHANGES ON THIS SHEET MUST BE MADE OR CIRCLED IN Red. WITH DATE AND NAME OF PERSON MAKING CHANGE.

Notes Ck'd by	Survey of Tr. 11448	F.B. 265 PG. 153
Map No. C.S. 8723	W. O. Tape No. St'd CF	
Office Work Brook	Surveyed by Evans	
Checked McPherson	Notes Date 7-1-38	
Date 7-6-38	Indexed [illegible]	

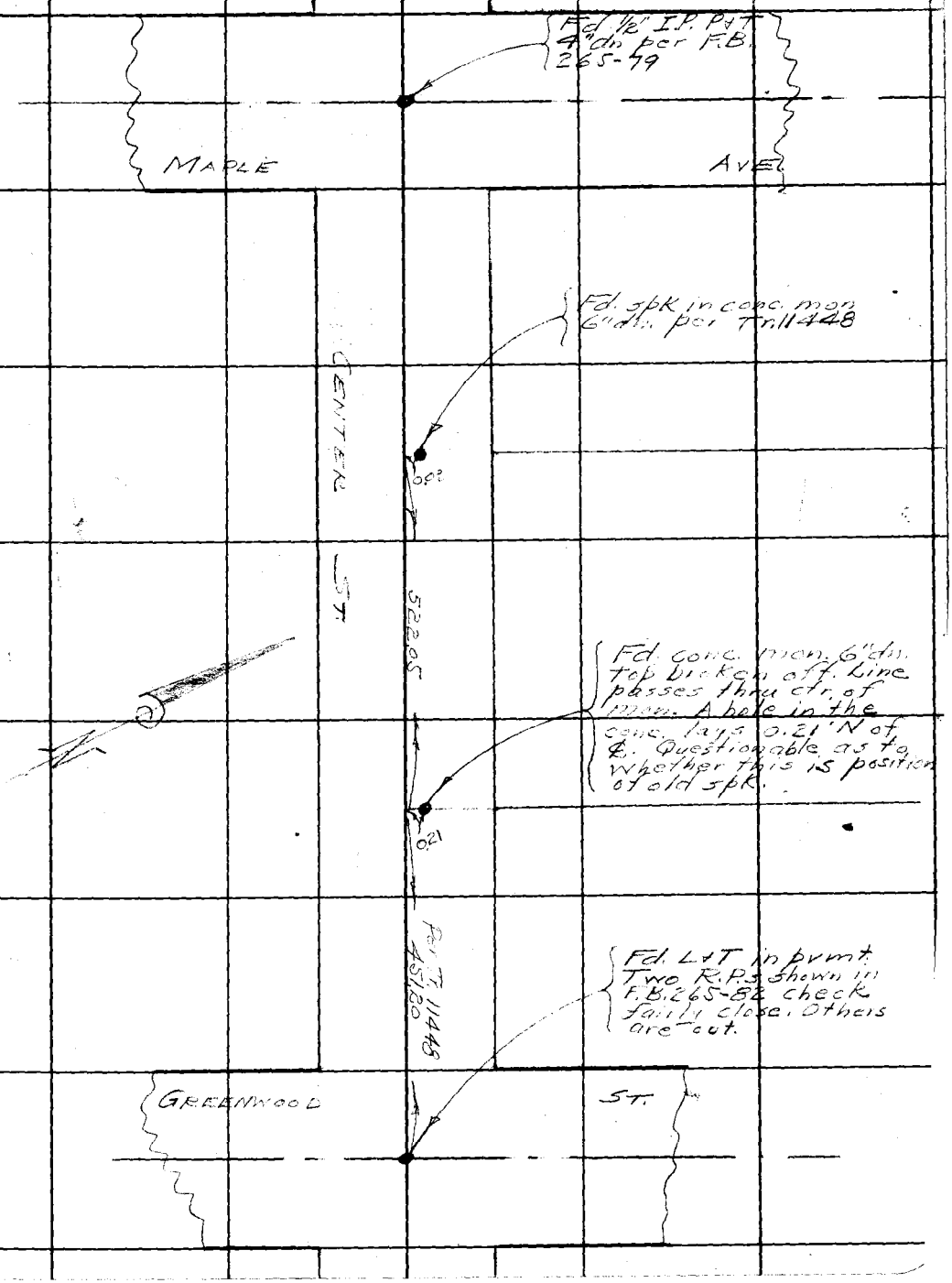

Note: Any Additions or Changes on This Sheets Must be Made or Circled in Red Ink With Date and Name of Person Making Change.

Do not extend notes this side of this line

RETURN TO
LOS ANGELES COUNTY SURVEYOR
700 HALL OF RECORDS

FORM 247 5M 10-37

F.B. 265 PG. 154

RETURN TO
LOS ANGELES COUNTY SURVEYOR
700 HALL OF RECORDS

Note: Any Additions or Changes on This Sheets Must be Made or Circled in **Red Ink** With Date and Name of Person Making Change.

Do not extend notes this side of this line

Form 301 10M 3-34

PLEASE RETURN TO
LOS ANGELES COUNTY SURVEYOR
700 HALL OF RECORDS

NOTE: ANY ADDITIONS OR CHANGES ON THIS SHEET MUST BE MADE OR CIRCLED IN RED INK, WITH DATE AND NAME OF PERSON MAKING CHANGE

Do not extend notes this side of this line

(Location of top bank, Brick Pit excavation, near Sta. 44+00, C.S. B-529.)

Transit at	Sight on	Stadia Intercepts	Stadia Distance	Stadia Rod—	Horizontal Angle 0° to 360° Right	Horiz. Distance	+ — Vertical Angle	Elevation of Point	+ Back Sight	+ — Difference Elevation	Height of Instrument	+ — Vertical Distance	REMARKS Station	Left	Right
B.C. 44+01.48	E.C. 7+51.81				° ′		° ′		1				F.B. 265/146, 148		
		6.35			° ′		° ′		2				All angles to Rt. (clockwise) from sight. Internal focusing instrument used. No focal correction		
		4.0	235		307.56		0								
		5.97			° ′		° ′		3						
		4.0	197		306.38		0								
		5.37			° ′		° ′		4						
		4.0	137		297.26		0								
		5.15			° ′		° ′		5						
		4.0	115		299.36		0								
		4.77			° ′		° ′		6						
		4.0	77		287.38		0								
		4.50			° ′		° ′		7						
		4.0	50		288.23		0								
		4.32			° ′		° ′		8						
		4.0	32		264.49		0								
		4.43			° ′		° ′		9						
		4.0	43		218.54		0								
		4.37			° ′		° ′		10						
		4.0	37		182.59		0								
		4.64			° ′		° ′		11						
		4.0	64		167.21		0								
		4.96			° ′		° ′		12						
		4.0	96		172.34		0								
		5.33			° ′		° ′		13						
		4.0	133		163.12		0								
		5.73			° ′		° ′		14						
		4.0	173		160.01		0								
		5.91			° ′		° ′		15						
		4.0	191		151.08		0								
		6.33			° ′		° ′		16						
		4.0	[illegible]		152.21		0								
		5.65			° ′		° ′		17						
		3.0	265		155.34		0								
		6.04			° ′		° ′		18						
		3.0	304		160.28		0								
		6.34			° ′		° ′		19						
		3.0	[illegible]		163.21		0								
		5.53			° ′		° ′		20						
		2.0	353		165.46		0								
		5.87			° ′		° ′		21						
		2.0	387		162.58		0								

Add'n'l Inform.

Notes Red. E.J.B. Platted E.J.B. Job No. 4074 Division No.
Date 1-10-39 Date 1-11-39 Survey of Center St.
Notes Chkd. E.J.B. Checked E.J.B. Survey by Evans Notes HE Date 1-10-39
Date 1-11-39 Date 1-11-39 Map No. B-529 Indexed Date 1-11-39

F.B. 265 PG. 155

Form 301 10M 3-34

PLEASE RETURN TO
LOS ANGELES COUNTY SURVEYOR
700 HALL OF RECORDS

NOTE: ANY ADDITIONS OR CHANGES ON THIS SHEET MUST BE MADE OR CIRCLED IN RED INK. WITH DATE AND NAME OF PERSON MAKING CHANGE

Do not extend notes this side of this line

Transit at	Sight on	Stadia Intercepts	Stadia Distance	Stadia Rod—	Horizontal Angle 0° to 360° Right	Horiz. Distance	+ — Vertical Angle	Elevation of Point	+ Back Sight	+ — Difference Elevation	Height of Instrument	+ — Vertical Distance	REMARKS Station	Left	Right
44+01.8	7+51.81				° ′		° ′		1						
		6.24 / 2.0	424		166° 45′		0°		2						
		5.59 / 1.0	459		171° 56′		0°		3						
		6.06 / 1.0	506		178° 51′		0°		4						
		6.43 / 1.0	543		182° 27′		0°		5						
		6.84 / 1.0	584		186° 19′		0°		6						
		7.32 / 1.0	632		189° 56′		0°		7						
		7.80 / 1.0	680		193° 01′		0°		8						
		8.24 / 1.0	724		196° 15′		0°		9						
		8.65 / 1.0	765		199° 37′		0°		10						
					° ′		° ′		11						
					° ′		° ′		12						
					° ′		° ′		13						
					° ′		° ′		14						
					° ′		° ′		15						
					° ′		° ′		16						
					° ′		° ′		17						
					° ′		° ′		18						
					° ′		° ′		19						
					° ′		° ′		20						
					° ′		° ′		21						

Add'n'l Inform.

F.B. 265 PG. 156

Topography Description Legend:
Side Hill.....S.H. Bottom Draw.B.D.
Side of Draw.S.D. Bottom Wash B.W.
Side of Ridge.S.R. Top of Ridge.T.R.
Head of Draw H.D. Toe of Slope..T.S.

Inters. of Draws. V.D's
Break in Slope..Bk.S.
Steep Slope.....S.S.
Top of Cliff.....T.Cl.
Bottom of Cliff..B.Cl.
Top of Spur.....T.Sp.
Bottom Canyon..B.Cn.

Side of Canyon S.Cn.
Top of Bank...T.B.
Bottom of Bank.B.B.
Top of Cut.....T.C.
Bottom of Cut..B.C.
Top of Fill.....T.F.
Bottom of Fill.B.F.

Saddle .....Sa.
Swale .....Sw.
Flat .....Fl.
Stream .....Str.
Trail .....Tr.
Pavement ....Pvt.
Edge of Road E.Rd.

Traveled Rd. Tr.Rd.
Fence .....Fn.
Int. Fences. V.Fns.
Ditch .....Di.
Telephone Pole T.P.
Power Pole...P.P.
Culvert .....Cul.

Oak-O. Fir-Fr.
Pine-Pi. Cedar-Ce.
Sycamore .....Sy.
Eucalyptus .....Eu.
Plus combinations of these and all common standard abbreviations.

Form 301 10M 3-34

PLEASE RETURN TO

LOS ANGELES COUNTY SURVEYOR

700 HALL OF RECORDS

NOTE: ANY ADDITIONS OR CHANGES ON THIS SHEET MUST BE MADE OR CIRCLED IN RED INK, WITH DATE AND NAME OF PERSON MAKING CHANGE

Do not extend notes this side of this line

Transit at	Sight on	Stadia Intercepts	Stadia Distance	Stadia Rod—	Horizontal Angle 0° to 360° Right	Horiz. Distance	+ — Vertical Angle	Elevation of Point	+ Back Sight	+ — Difference Elevation	Height of Instrument	+ — Vertical Distance	REMARKS Station	Left	Right
					° ′		° ′		1						
					° ′		° ′		2						
					° ′		° ′		3						
					° ′		° ′		4						
					° ′		° ′		5						
					° ′		° ′		6						
					° ′		° ′		7						
					° ′		° ′		8						
					° ′		° ′		9						
					° ′		° ′		10						
					° ′		° ′		11						
					° ′		° ′		12						
					° ′		° ′		13						
					° ′		° ′		14						
					° ′		° ′		15						
					° ′		° ′		16						
					° ′		° ′		17						
					° ′		° ′		18						
					° ′		° ′		19						
					° ′		° ′		20						
					° ′		° ′		21						
Add'n'l Inform.															

F.B. PG.

Topography Description Legend:

Side Hill.....S.H. Bottom Draw.B.D.
Side of Draw.S.D. Bottom Wash B.W.
Side of Ridge.S.R. Top of Ridge.T.R.
Head of Draw H.D. Toe of Slope..T.S.

Inters. of Draws V.D's
Break in Slope...Bk.S.
Steep Slope.....S.S.
Top of Cliff.....T.Cl.
Bottom of Cliff...B.Cl.
Top of Spur.....T.Sp.
Bottom Canyon...B.Cn.

Side of Canyon S.Cn.
Top of Bank...T.B.
Bottom of Bank.B.B.
Top of Cut.....T.C.
Bottom of Cut...B.C.
Top of Fill.....T.F.
Bottom of Fill.B.F.

Saddle .....Sa.
Swale .....Sw.
Flat .....Fl.
Stream .....Str.
Trail .....Tr.
Pavement .....Pvt.
Edge of Road E.Rd.

Traveled Rd. Tr.Rd.
Fence .....Fn.
Int. Fences.V.Fns.
Ditch .....Di.
Telephone Pole T.P.
Power Pole...P.P.
Culvert .....Cul.

Oak-O. Fir-Fr.
Pine-Pi. Cedar-Ce.
Sycamore .....Sy.
Eucalyptus .....Eu.
Plus combinations of these and all common standard abbreviations.

Form 301 [illegible] 3-34

PLEASE RETURN TO
LOS ANGELES COUNTY SURVEYOR
700 HALL OF RECORDS

NOTE: ANY ADDITIONS OR CHANGES ON THIS SHEET MUST BE MADE OR CIRCLED IN RED INK, WITH DATE AND NAME OF PERSON MAKING CHANGE

Do not exte[illegible] notes this side of this line

265

Transit at	Sight on	Stadia Intercepts	Stadia Distance	Stadia Rod—	H[illegible]	[illegible]al Ang[illegible] Right	Horiz. [illegible]tance	+ — Ver[illegible]	Elevation of Point	Ra[illegible] Right	Elevation	[illegible] of Instrument	+ — Vertical Distance	REMARKS Station	Left	Right
						° ′		° ′		1						
						°		° ′		2						
						°		° ′		3						
						° ′		° ′		4						
										5						
						° ′		° ′		6						
						° ′		° ′		7						
						° ′		° ′		8						
						° ′		° ′		9						
						° ′		° ′		10						
						° ′		° ′		11						
						° ′		° ′		12						
						° ′		° ′		13						
						° ′		° ′		14						
						° ′		° ′		15						
						° ′		° ′		16						
						° ′		° ′		17						
						° ′		° ′		18						
						° ′		° ′		19						
						° ′		° ′		20						
						° ′		° ′		21						

Add'n'l Inform.

Notes Red. ____ Platted ____ Job No. ____ Division No. ____
Date ____ Date ____ Survey of ____
Notes Chkd. ____ Checked ____ Survey by ____ Notes ____ Date ____
Date ____ Date ____ Map No. ____ Indexed ____ Date ____

F.B. 265 PG. 157