Notes by _____ Chief Party _____ F.B. _____ Pg. _____

Platted by _____	W. O. No. _____ D. S. O. No. _____
Date _____	Location _____
Map No. _____	Surveyed by _____
Platting C'k'd by _____	Date _____
Date _____	Indexed _____

1961

F.B. 267 Pg. INDEX Chief Party Notes by Date

F.B.NO. 267

PAGES: Index, 1, 3 to 7 incl.,
9, 11 to 15 incl., 18, 19, 20,
23, 25 to 28 incl., 28A,
29 to 66 incl., 66A, 66B, 67, 68, 69,
71, 73, 73A, 73B, 74, 75, 77,
79 to 105 incl., 107 to 135 incl.,
137 to 150 inclusive.

RETURN TO LOS ANGELES COUNTY SURVEYOR

Do not extend notes this side of this line

Note: ANY ADDITIONS OR CHANGES ON THIS SHEET MUST BE MADE OR CIRCLED IN Red. WITH DATE AND NAME OF PERSON MAKING CHANGE.

Date _____ Notes by _____ Chief Party _____ F. B. 267 PG. 1-150 INDEX

Plotted by Inggins	W. O. No. 4046 D. S. O. No.
Date	Location Century Blvd.
Map No.	Surveyed by Atkins + Moore
Plotting C'k'd by	Date 1927
Date	Indexed Nov. 1 1927

F.B. 267. INDEX.

TOPOGRAPHY CENTURY BLVD W.O. 4046

Page	to	Page.	
1	"	50	Tweedy Abbott Rd to Washington Ave (Atkins)
50	"	68	Washington. Ave to Clark St. (Moore)
69	"	120	Clark St. to Chicago Ave (Atkins)
120	"	150	Chicago Ave to Orange County line (Moore)

Notes: ANY ADDITIONS OR CHANGES ON THIS SHEET MUST BE MADE OR CIRCLED IN Red. WITH DATE AND NAME OF PERSON MAKING CHANGE.

Do not extend notes this side of this line

RETURN TO LOS ANGELES COUNTY SURVEYOR

RETURN TO

LOS ANGELES COUNTY SURVEYOR

Note: ANY ADDITIONS OR CHANGES ON THIS SHEET MUST BE MADE OR CIRCLED IN **Red.** WITH DATE AND NAME OF PERSON MAKING CHANGE.

Do not extend notes this side of this line

Date

Chief Party Notes by

F.B. PG.

Date 7-27-27 Notes by PWA Chief Party PWA F.B. 267 PG. 1

Plotted by	W. O. No. 4096 D. S. O. No.
Date	Location Century Blvd
Map No.	Surveyed by PW Atkins Dep
Plotting C'k'd by	Date July 27, 1927.
Date	Indexed

FB 267

NOTE: ANY ADDITION OR CHANGES ON THIS SHEET MUST BE MADE OR CIRCLED IN RED. WITH DATE AND NAME OF PERSON MAKING CHANGE.

DO NOT EXTEND NOTES THIS SIDE OF THIS LINE

RETURN TO LOS ANGELES COUNTY SURVEYOR

TOPOGRAPHY on CENTURY BOULEVARD SURVEY

CENTER LINE AS SURVEYED BY

J R McHenry
F.B. 273-1 to 67

Party

Paul Atkins, Deputy, chief + notes.
Ted Walsh, Inst.
Myron Hubbell, Head Chain.
Dwight McCracken Rr. Ch.

Note: Dwight McCracken replace by Hawker Aug. 1st 1927.

Weather, July, fair Aug. fair.
Temp. as shown.

Instrument used
C L Berger & Sons.
Transit No

Job Started
July 27, 1927

Days put in on job

July 27, 28, 29,
Aug. 3, 4, 5, 6, 8, 9, 10,
11, 12, 15, 16, 17,
18, 19, 20, 22, 23,
24, 25, 26, 29,
Vacation Sept 6 to 20

Note:
Century Blvd. width as proposed is 100 feet; topography has been recorded within 60 feet on either side of center line except as otherwise shown.

F.B. 267 PG. 2 PWA Chief Party Notes by PWA Date 7-27-27

RETURN TO
LOS ANGELES COUNTY SURVEYOR

DO NOT EXTEND NOTES THIS SIDE OF THIS LINE

NOTE: ANY ADDITION OR CHANGES ON THIS SHEET MUST BE MADE OR CIRCLED IN RED. WITH DATE AND NAME OF PERSON MAKING CHANGE.

Date 7-27-27 Notes by PWA Chief Party PWA F.B. 267 PG. 3

Plotted by [illegible]	W. O. No. 4046 D. S. O. No.
Date Sept. 1927	Location Century Blvd
Map No.	Surveyed by PW Atkins Dep
Plotting C'k'd by	Date 7-27-27
Date	Indexed

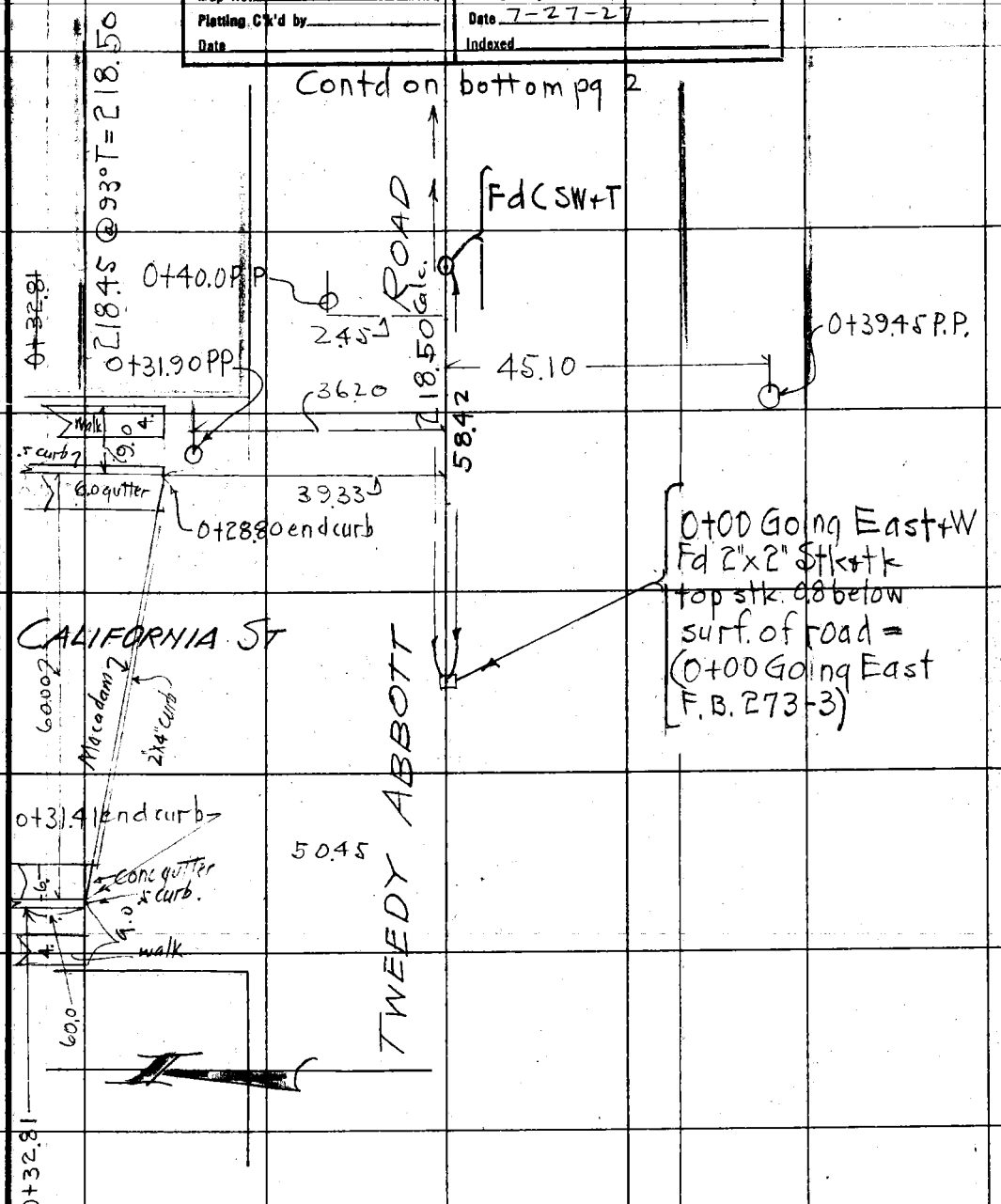

NOTE: ANY ADDITION OR CHANGES ON THIS SHEET MUST BE MADE OR CIRCLED IN RED. WITH DATE AND NAME OF PERSON MAKING CHANGE.

DO NOT EXTEND NOTES THIS SIDE OF THIS LINE

RETURN TO LOS ANGELES COUNTY SURVEYOR

F.B. 267 PG. 4 PWA Chief Party Notes by PWA Date 7-27-77

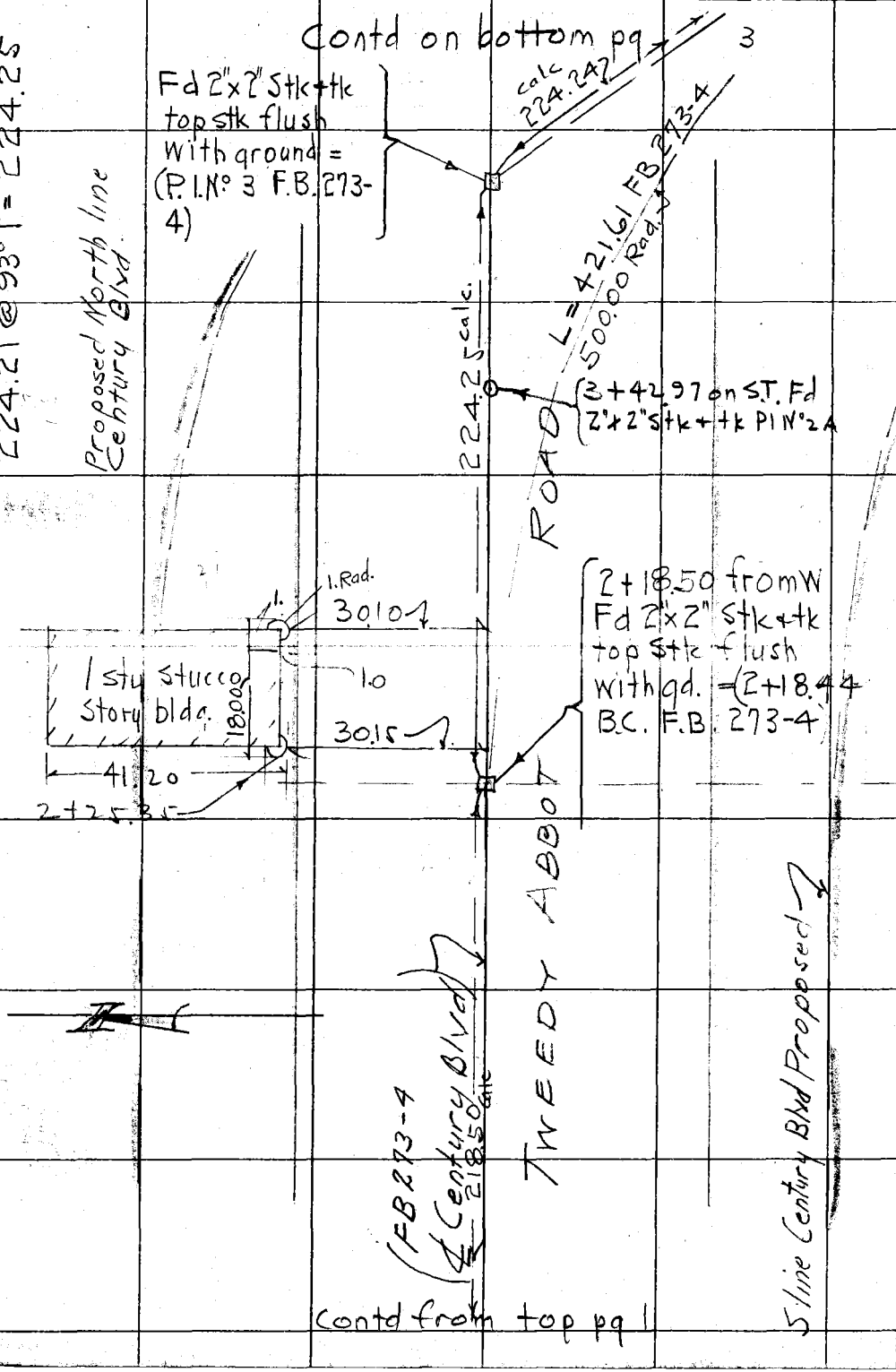

RETURN TO LOS ANGELES COUNTY SURVEYOR

DO NOT EXTEND NOTES THIS SIDE OF THIS LINE

NOTE: ANY ADDITION OR CHANGES ON THIS SHEET MUST BE MADE OR CIRCLED IN RED. WITH DATE AND NAME OF PERSON MAKING CHANGE.

Date 7-27-17 Notes by PWA Chief Party PWA F.B. 267 PG. 5

Platted by Coppins	W. O. No. 4046 D. S. O. No.
Date Sept. 27	Location Century Blvd
Map No.	Surveyed by R.W. Atkins Dep.
Platting C'k'd by	Date July 26-27
Date	Indexed

NOTE: ANY ADDITION OR CHANGES ON THIS SHEET MUST BE MADE OR CIRCLED IN RED. WITH DATE AND NAME OF PERSON MAKING CHANGE.

DO NOT EXTEND NOTES THIS SIDE OF THIS LINE

RETURN TO LOS ANGELES COUNTY SURVEYOR

Contd on bottom page 4

269.72 @ 93° T = 269.77

℄ Century Blvd F.B. 273-14

269.77 calc

BOULEVARD

6+40.11 fr. W
Fd 2"x2" Stk + tk
top stk flush
with ground =
(E.C. 6+40.05
F.B. 273-4)

(50') (100') (50')

224.20 @ 93° T = 224.24

224.24 calc

500.00 Rod. ?

CENTURY

218.50
421.61
6+40.11

Contd from top pg. 2

F.B. 267 PG. 6 PWA Chief Party Notes by PWA Date 7-27-27

Contd on bottom pg. 11

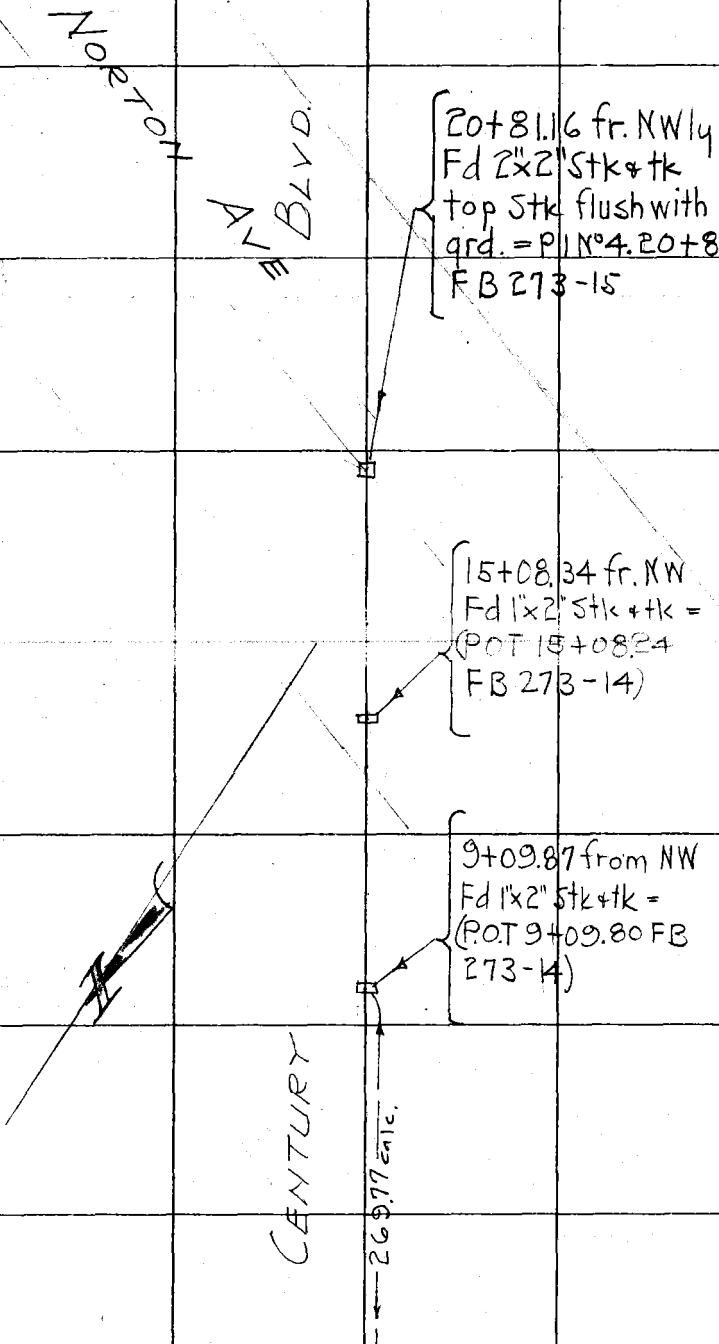

Contd from top page 5

RETURN TO LOS ANGELES COUNTY SURVEYOR

DO NOT EXTEND NOTES THIS SIDE OF THIS LINE

NOTE: ANY ADDITION OR CHANGES ON THIS SHEET MUST BE MADE OR CIRCLED IN RED. WITH DATE AND NAME OF PERSON MAKING CHANGE.

RETURN TO
LOS ANGELES COUNTY SURVEYOR

NOTE: ANY ADDITION OR CHANGES ON THIS SHEET MUST BE MADE OR CIRCLED IN RED. WITH DATE AND NAME OF PERSON MAKING CHANGE.

DO NOT EXTEND NOTES THIS SIDE OF THIS LINE

Ground Plus	Ground Dist.	Temperature	Corrected Dist	Actual Plus	Discription of point
00+00.00					Fd 2"x2" Stk+tk. at Cal. St.
0+58.41	58.41	@ 93° T =	58.42	0+58.42	Fd CSW+T POT
2+18.45	160.04	@ 93° T =	160.07	2+18.49	Fd 2"x2" Stk+tk = B.C. [San Antonio
(3+42.91)	124.46	@ 93° T =	124.48	(3+42.97)	Fd 2"x2" Stk+tk - on ℄ Pr. dcd
(4+42.46)	tan. 224.21	@ 93° T =	224.25	(4+42.74)	Fd 2"x2" Stk+tk = P.I. No 3 "
Semi tan	= 224.20	@ 93° T =	224.24		Fd 2"x2" Stk+tk = EC
6+40.06	FB 273-4	length of Curve =	421.61	6+40.10	Fd 2"x2" Stk+tk = EC
9+09.78	269.72	@ 93° T =	269.77	9+09.87	Fd 1"x2" Stk+tk = POT
15+08.13	598.35	@ 93° T =	598.47	15+08.34	Fd 1"x2" Stk+tk = POT
20+80.86	572.73	@ 93° T =	572.82	20+81.16	Fd 2"x2" Stk+tk = P.I. No 4 at Norton Av
28+39.47	758.61	@ 93° T =	758.76	28+39.92	Fd 1"x2" Stk+tk = POT
37+96.68	957.21	@ 93° T =	957.40	37+97.32	Fd 2"x2" Stk+tk = BC
Semi tan	163.66	@ 93° T =	163.69		Fd 2"x2" Stk+tk = PI No 5
" "	163.68	@ 93° T =	163.71		Fd 2"x2" Stk+tk = EC
41+12.88	FB 273-16	length of curve	316.20	41+13.52	Fd 2"x2" Stk+tk = EC
42+94.59	181.71	@ 93° T =	181.71	42+95.23	Fd CSW+T = PI No 6 at Bullis Rd
49+27.95	633.36	@ 93° T =	633.49	49+28.72	Fd 2"x2" Stk+tk = BC
Semi tan	99.05	@ 93° T =	99.07		Fd 2"x2" Stk+tk = P.I. No 7
" "	99.06	@ 93° T =	99.08		Fd 2x2' Stk+tk = EC
51+23.54	FB 273-19	length of Curve	195.59	51+24.31	Fd 2"x2" Stk+tk = EC
63+95.59	1272.05	@ 93° T =	1272.30	63+96.61	Fd CSW+T = PI No 8 at Muriel Dr.

Date 7-28-27 Notes by PWA Chief Party PWA F.B. 267 PG. 7

Platted by Arguus
Date Sept. 27
Map No.
Platting Ck'd by
Date

W. O. No. 4046 D. S. O. No.
Location Century Blvd
Surveyed by PW Atkins Dep
Date July 28-27
Indexed

F.B. 267 PG. 8 PWA Chief Party Notes by PWA Date 7-27-27

RETURN TO
LOS ANGELES COUNTY SURVEYOR

NOTE: ANY ADDITION OR CHANGES ON THIS SHEET MUST BE MADE OR CIRCLED IN RED. WITH DATE AND NAME OF PERSON MAKING CHANGE.

DO NOT EXTEND NOTES THIS SIDE OF THIS LINE

1494
2
2988

F504
3008

RETURN TO
LOS ANGELES COUNTY SURVEYOR

NOTE: ANY ADDITION OR CHANGES ON THIS SHEET MUST BE MADE OR CIRCLED IN RED. WITH DATE AND NAME OF PERSON MAKING CHANGE.

DO NOT EXTEND NOTES THIS SIDE OF THIS LINE

86 88 54
53
86 88 01

Date 7-28-27

Ground Plus	Ground Dist	Temperature	Corrected Dist	Actual Plus	Discription of Point
63+95.59	(from page)			63+96.61	CSW+T=P1 N°8 at Muriel Dr
78+99.34	1503.75	@ 93° T =	1504.05	79+00.66	Fd CSW+T=BC
Semi tan	195.79	@ 93 T =	195.83		Fd CSW+T=P1 N°10
" "	195.79	@ 93° T =	195.83		Fd CSW+T=EC
82+86.12	FB 273-28	length of Curve	386.78	82+87.44	Fd CSW+T=EC
86+86.86	400.74	@ 92° T =	400.82	86+88.26	Fd CSW+T=P1 N° 11
90+00.00	313.14	@ 82° T =	313.18	90+01.44	Set Nail

Notes by Pura

Chief Party Pura

Plotted by Higgins
Date Sept. 27
Map No.
Plotting C'k'd by
Date

W. O. No. D. S. O. No.
Location
Surveyed by
Date
Indexed

F.B. 267 Pg. 9

F.B. 267 Pg. 10 PWA Chief Party Notes by PWA Date 7-27-27

RETURN TO
LOS ANGELES COUNTY SURVEYOR

DO NOT EXTEND NOTES THIS SIDE OF THIS LINE

NOTE: ANY ADDITION OR CHANGES ON THIS SHEET MUST BE MADE OR CIRCLED IN RED. WITH DATE AND NAME OF PERSON MAKING CHANGE.

Date 7-27-27 Notes by PWA Chief Party PWA F.B. 267 PG. 11

Plotted by K.U.M. Higgins	W. O. No. 4046 D. S. O. No.
Date Sept. 27	Location Century Blvd
Map No.	Surveyed by PW ~~A~~ 111s Dep
Platting C'k'd by	Date July 27, 27.
Date	Indexed

Contd on bottom page 12

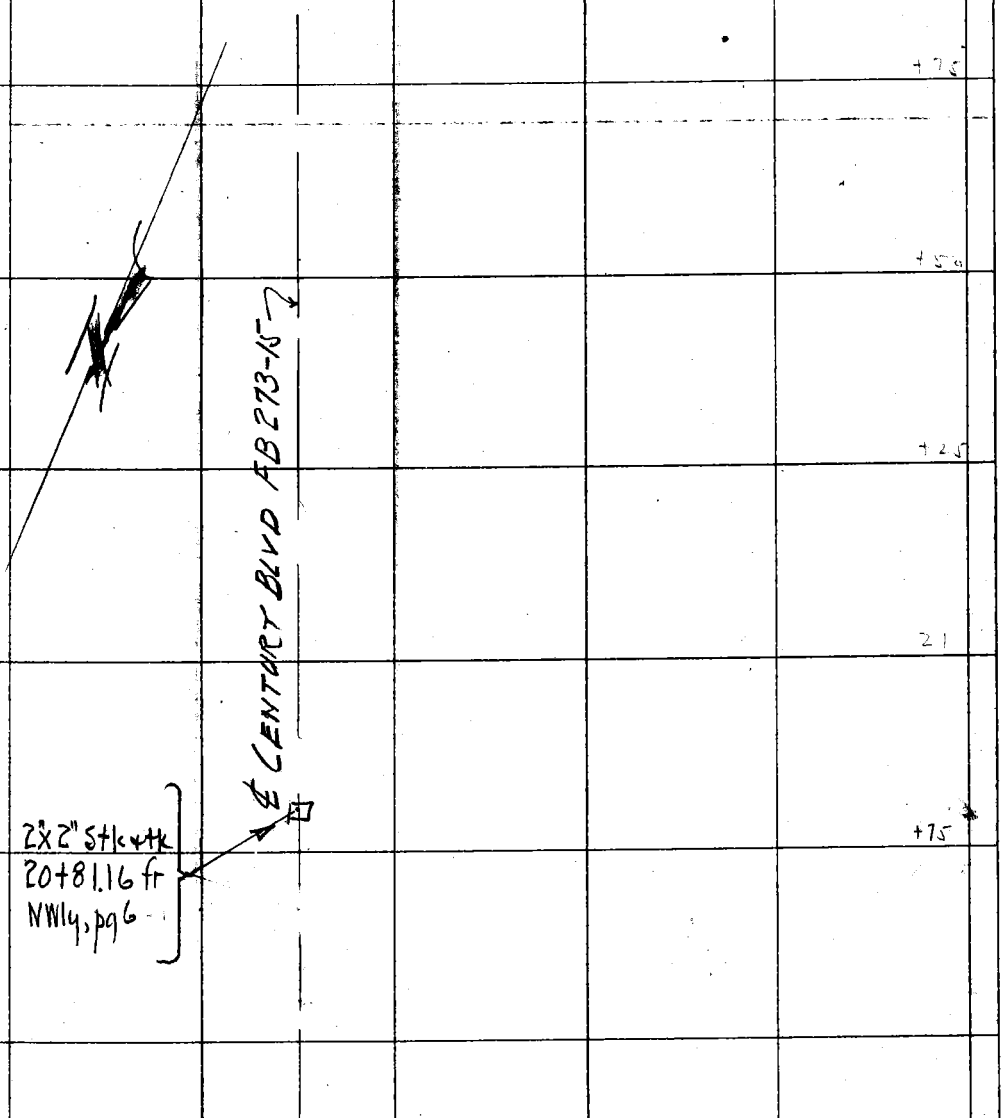

Contd from top pg 6

NOTE: ANY ADDITION OR CHANGES ON THIS SHEET MUST BE MADE OR CIRCLED IN RED, WITH DATE AND NAME OF PERSON MAKING CHANGE.

DO NOT EXTEND NOTES THIS SIDE OF THIS LINE

RETURN TO LOS ANGELES COUNTY SURVEYOR

F.B. 267 PG. 12 PWA Chief Party Notes by PWA Date 7-27-27

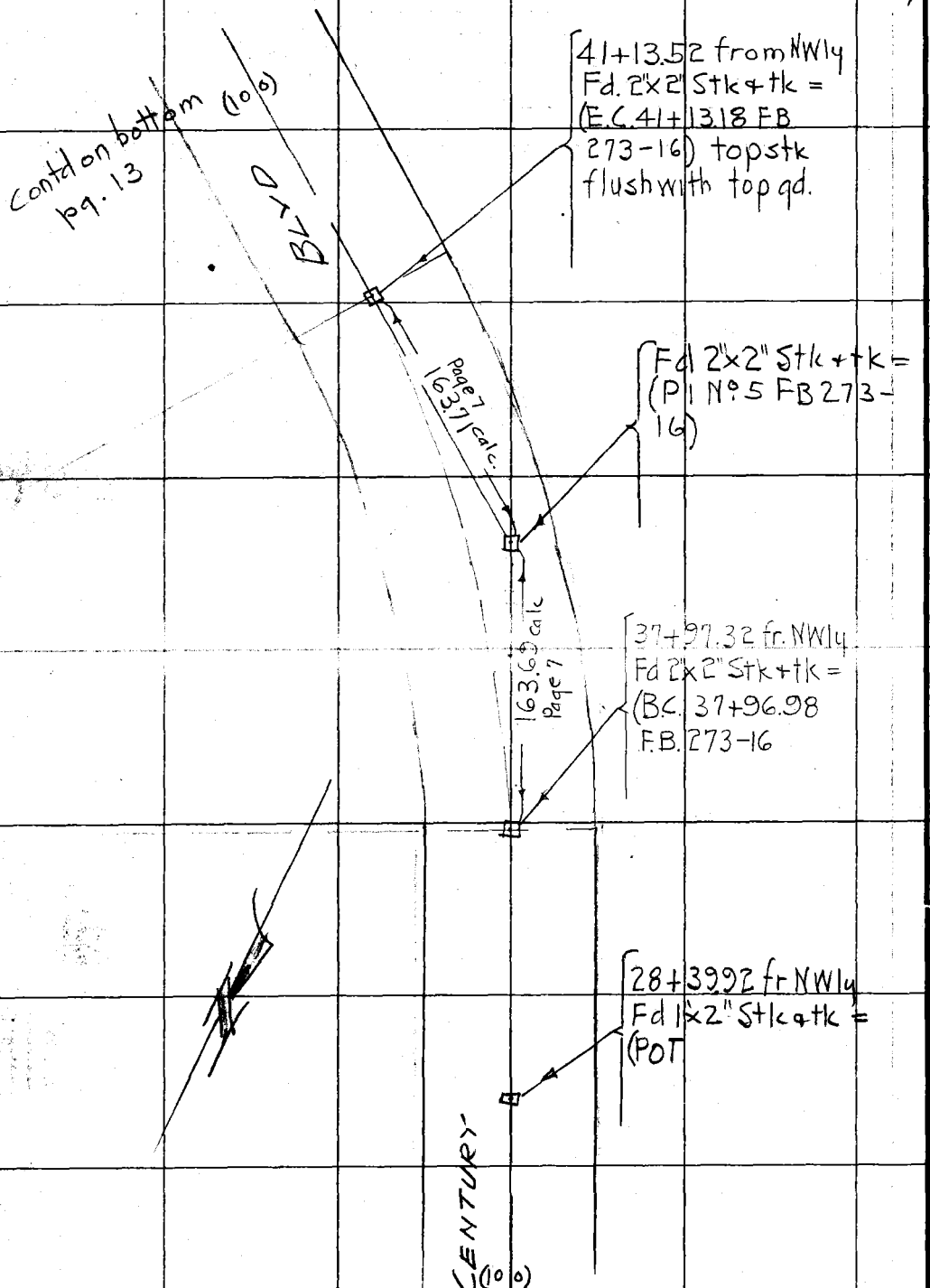

Contd from top pg 12

RETURN TO LOS ANGELES COUNTY SURVEYOR

DO NOT EXTEND NOTES THIS SIDE OF THIS LINE

NOTE: ANY ADDITION OR CHANGES ON THIS SHEET MUST BE MADE OR CIRCLED IN RED. WITH DATE AND NAME OF PERSON MAKING CHANGE.

Date 7-27-27 Notes by PWA Chief Party PWA F.B. 267 PG. 13

Plotted by [illegible]	W. O. No. 4046 D. S. O. No.
Date Sept. 27	Location Century Blvd
Map No.	Surveyed by PW Atkins Dep
Platting Ck'd by	Date July 27 27.
Date	Indexed

63+96.61 fr NW¼, Fd. (SW+T =(P.I. No 8, 63+96.17 F.B. 273-20

Contd on bottom page 14

51+24.31 from NW¼ Found 2"x2" stk+tk = (E.C. 51+23.93 FB 273-19)

Fd 2"x2" Stk+tk =(P.I. No 7 FB 273-19)

Calc 89.7 99.08

Calc Page 7 99.07

49+28.72 from NW¼ Found 2"x2" Stk+tk = (B.C. 49+28.34 FB 273-16)

BLVD

CENTURY

Contd from top pg 12

NOTE: ANY ADDITION OR CHANGES ON THIS SHEET MUST BE MADE OR CIRCLED IN RED. WITH DATE AND NAME OF PERSON MAKING CHANGE.

DO NOT EXTEND NOTES THIS SIDE OF THIS LINE

RETURN TO LOS ANGELES COUNTY SURVEYOR

F.B. 267 PG. 14 PWA Chief Party Notes by PWA Date 7-29-27

Contd on bottom pg 15

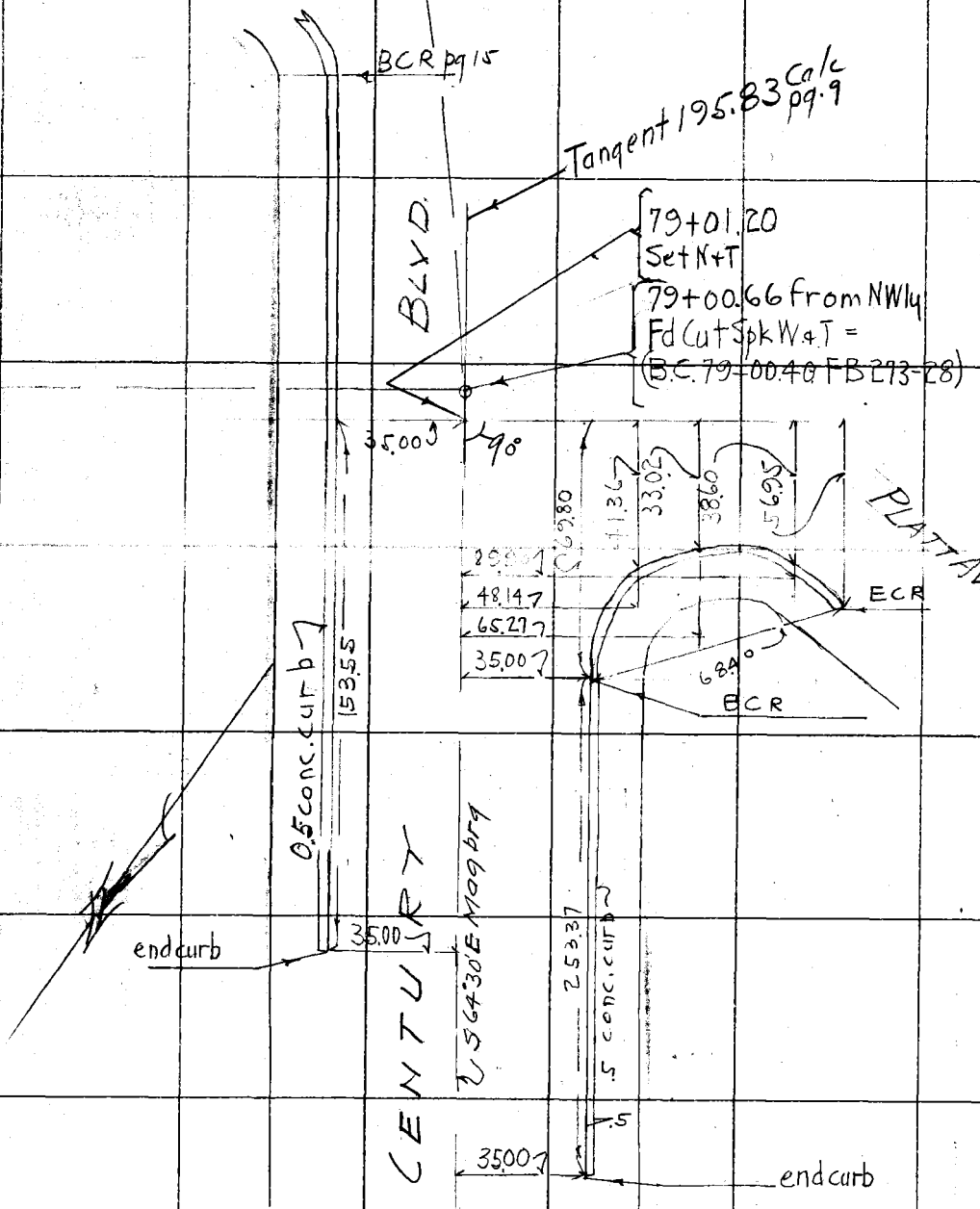

RETURN TO LOS ANGELES COUNTY SURVEYOR

DO NOT EXTEND NOTES THIS SIDE OF THIS LINE

NOTE: ANY ADDITION OR CHANGES ON THIS SHEET MUST BE MADE OR CIRCLED IN RED, WITH DATE AND NAME OF PERSON MAKING CHANGE.

Date 7-28-27 Notes by PWA Chief Party PWA F.B. 267 PG. 15

Plotted by [illegible]	W. O. No. 4046 D. S. O. No.
Date Sept. 1927	Location Century Blvd
Map No.	Surveyed by PW ATKINS Dep
Platting Ck'd by	Date 7-28-27
Date	Indexed

NOTE: ANY ADDITION OR CHANGES ON THIS SHEET MUST BE MADE OR CIRCLED IN RED. WITH DATE AND NAME OF PERSON MAKING CHANGE.

DO NOT EXTEND NOTES THIS SIDE OF THIS LINE

RETURN TO LOS ANGELES COUNTY SURVEYOR

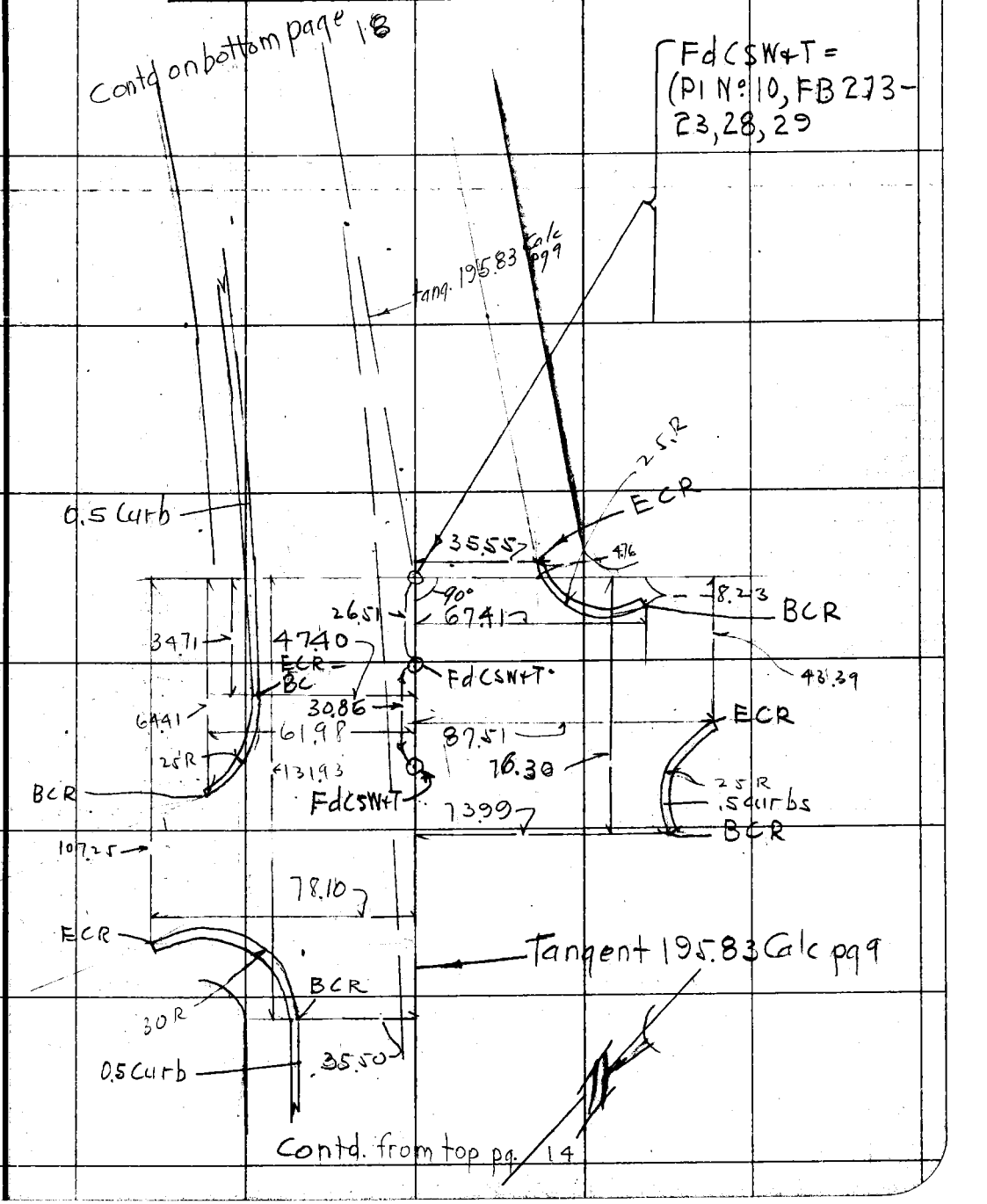

F.B. 267 PG. 16 PWA Chief Party Notes by PWA Date 7-28-27

RETURN TO
LOS ANGELES COUNTY SURVEYOR

DO NOT EXTEND NOTES THIS SIDE OF THIS LINE

NOTE: ANY ADDITION OR CHANGES ON THIS SHEET MUST BE MADE OR CIRCLED IN RED, WITH DATE AND NAME OF PERSON MAKING CHANGE.

Date _____ Notes by Pura Chief Party Pura F.B. 267 Pg. 17

Platted by	W. O. No. D. S. O. No.
Date	Location
Map No.	Surveyed by
Platting C'k'd by	Date
Date	Indexed

NOTE: ANY ADDITION OR CHANGES ON THIS SHEET MUST BE MADE OR CIRCLED IN RED, WITH DATE AND NAME OF PERSON MAKING CHANGE.

DO NOT EXTEND NOTES THIS SIDE OF THIS LINE

RETURN TO LOS ANGELES COUNTY SURVEYOR

F.B. 267 PG. 18 Pura Chief Party Notes by Pura Date 7-29-27

Contd on right side pg. 19

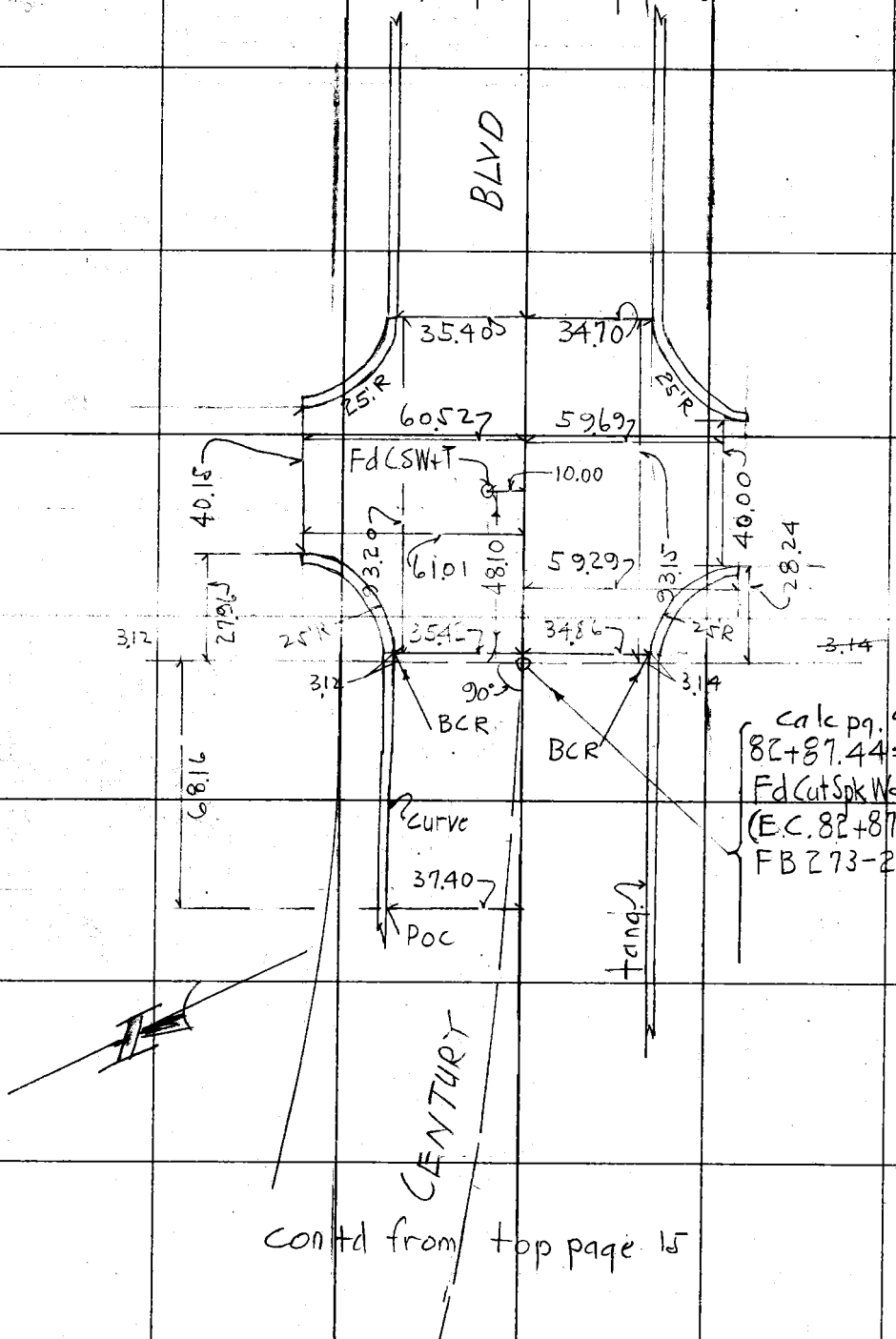

calc pg. 9
82+87.44=EC
FdCutSpkW+T=
(E.C. 82+87.18
FB 273-28)

contd from top page 15

RETURN TO LOS ANGELES COUNTY SURVEYOR

DO NOT EXTEND NOTES THIS SIDE OF THIS LINE

NOTE: ANY ADDITION OR CHANGES ON THIS SHEET MUST BE MADE OR CIRCLED IN RED. WITH DATE AND NAME OF PERSON MAKING CHANGE.

Date 7-29-27 Notes by PWA Chief Party PWA F.B 267 PG. 19

Plotted by [illegible]	W. O. No. 4046 D. S. O. No.
Date Sept. 27	Location Century Blvd
Map No.	Surveyed by PW Atkins Dep
Plotting Ck'd by	Date July 29-27
Date	Indexed

NOTE: ANY ADDITION OR CHANGES ON THIS SHEET MUST BE MADE OR CIRCLED IN RED. WITH DATE AND NAME OF PERSON MAKING CHANGE.

DO NOT EXTEND NOTES THIS SIDE OF THIS LINE

RETURN TO LOS ANGELES COUNTY SURVEYOR

2

AVE

Calc. pg 9
86+88.26 Fr. N
Fd Cut Spk W+T=
(PI N°11=86+88.01
FB 273-30)

Contd on right side page 20

ATLANTIC

Contd from top pg 18

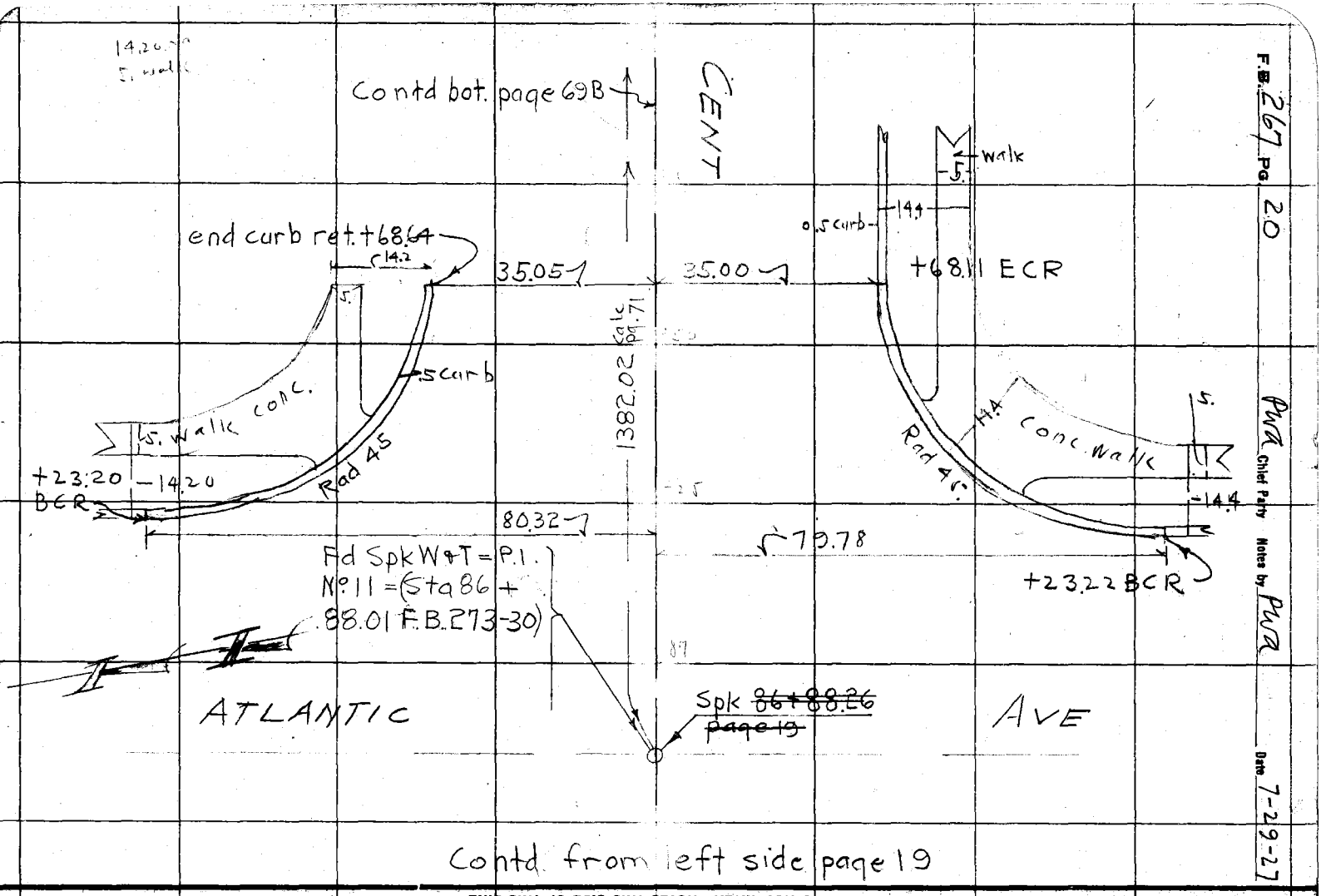

F.B. 267 PG. 20

PWA Chief Party

Notes by PWA

Date 7-29-27

DO NOT EXTEND NOTES THIS SIDE OF THIS LINE

LOS ANGELES COUNTY SURVEYOR
RETURN TO

NOTE: ANY ADDITION OR CHANGES ON THIS SHEET MUST BE MADE OR CIRCLED IN RED. WITH DATE AND NAME OF PERSON MAKING CHANGE.

Date _____ Notes by _____ Chief Party _____ F. B. 267 PG. 21

Plotted by	W. O. No. _____ D. S. O. No. _____
Date	Location
Map No.	Surveyed by
Plotting C'k'd by	Date
Date	Indexed

Notes ANY ADDITIONS OR CHANGES ON THIS SHEET MUST BE MADE OR CIRCLED IN Red. WITH DATE AND NAME OF PERSON MAKING CHANGE.

Do not extend notes this side of this line

RETURN TO

LOS ANGELES COUNTY SURVEYOR

F.B. 267 PG. 22 Chief Party Notes by Date

RETURN TO
LOS ANGELES COUNTY SURVEYOR

Do not extend notes this side of this line

Note: ANY ADDITIONS OR CHANGES ON THIS SHEET MUST BE MADE OR CIRCLED IN Red. WITH DATE AND NAME OF PERSON MAKING CHANGE.

Date 8-20-27 Notes by PWA Chief Party PWA F.B. 267 Pg. ~~[illegible]~~

Platted by Higgins	W. O. No. 4046 U. S. O. No.
Date	Location Century Blvd
Map No.	Surveyed by PW Atkins
Platting C'k'd by	Date
Date	Indexed

Contd on bottom pg 71

900.12 calc pg. 71

1382.02 calc. pg 71

Contd from left side pg 20

NOTE: ANY ADDITION OR CHANGES ON THIS SHEET MUST BE MADE OR CIRCLED IN RED, WITH DATE AND NAME OF PERSON MAKING CHANGE.

DO NOT EXTEND NOTES THIS SIDE OF THIS LINE

RETURN TO
LOS ANGELES COUNTY SURVEYOR

F.B. 267 PG. ~~69~~ 24 Chief Party PWA Notes by PWA Date 8-20-27

RETURN TO
LOS ANGELES COUNTY SURVEYOR

NOTE: ANY ADDITION OR CHANGES ON THIS SHEET MUST BE MADE OR CIRCLED IN RED, WITH DATE AND NAME OF PERSON MAKING CHANGE.

DO NOT EXTEND NOTES THIS SIDE OF THIS LINE

Date 1-20-27 Notes by PWA Chief Party PWA F.B. 267 Pg. 70 25

Platted by Arguello	W. O. No. 4046 B. S. O. No.
Date Sept 1927	Location Century Blvd
Map No.	Surveyed by PWAtkins Dep
Platting C'k'd by	Date Aug. 20, 1927
Date	Indexed

100 + 69.71
54.70
15.01

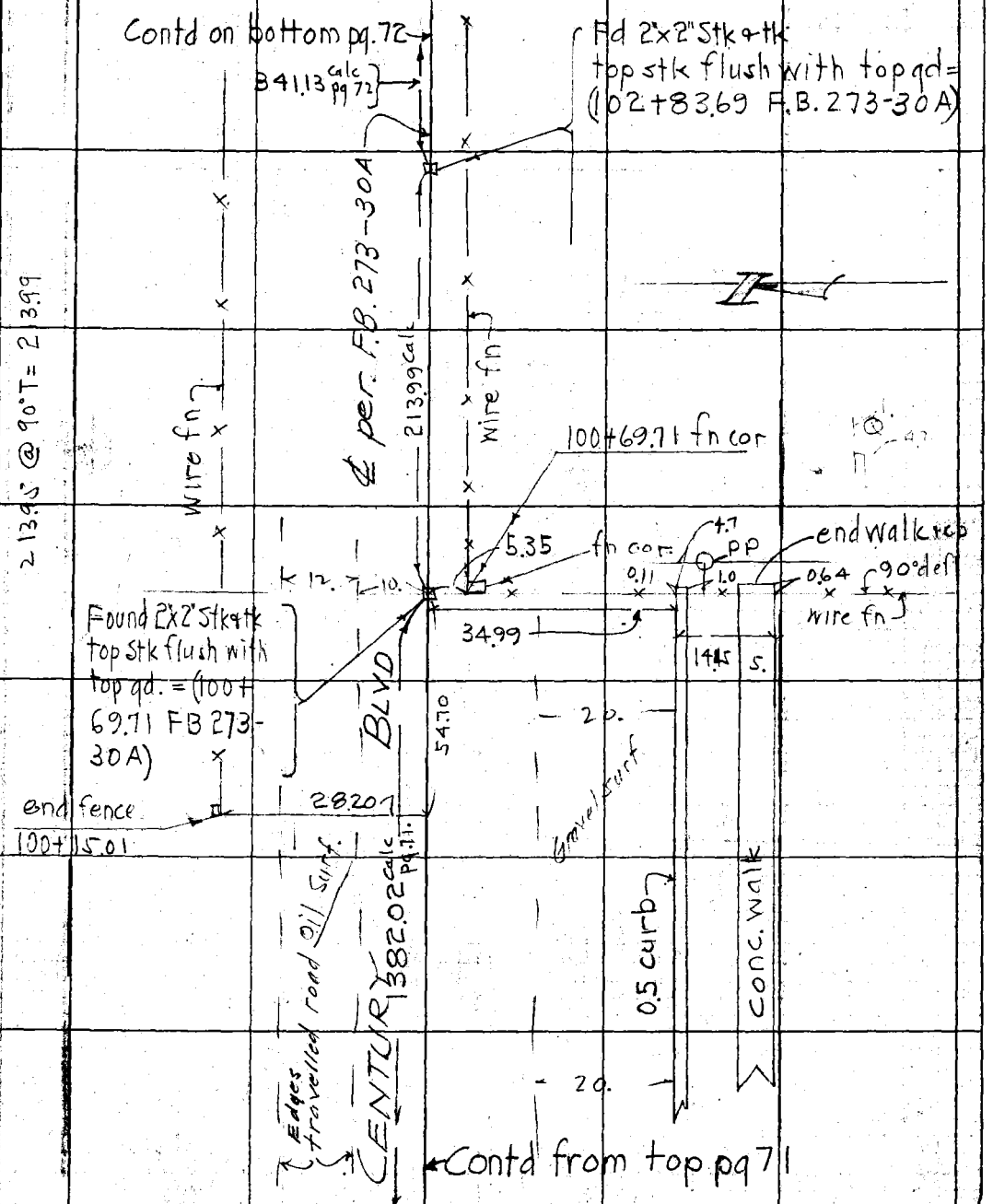

NOTE: ANY ADDITION OR CHANGES ON THIS SHEET MUST BE MADE OR CIRCLED IN RED, WITH DATE AND NAME OF PERSON MAKING CHANGE.

DO NOT EXTEND NOTES THIS SIDE OF THIS LINE

RETURN TO LOS ANGELES COUNTY SURVEYOR

F.B. 267 PG. 26 ~~41~~ PWA Chief Party Notes by PWA Date 8-20-27

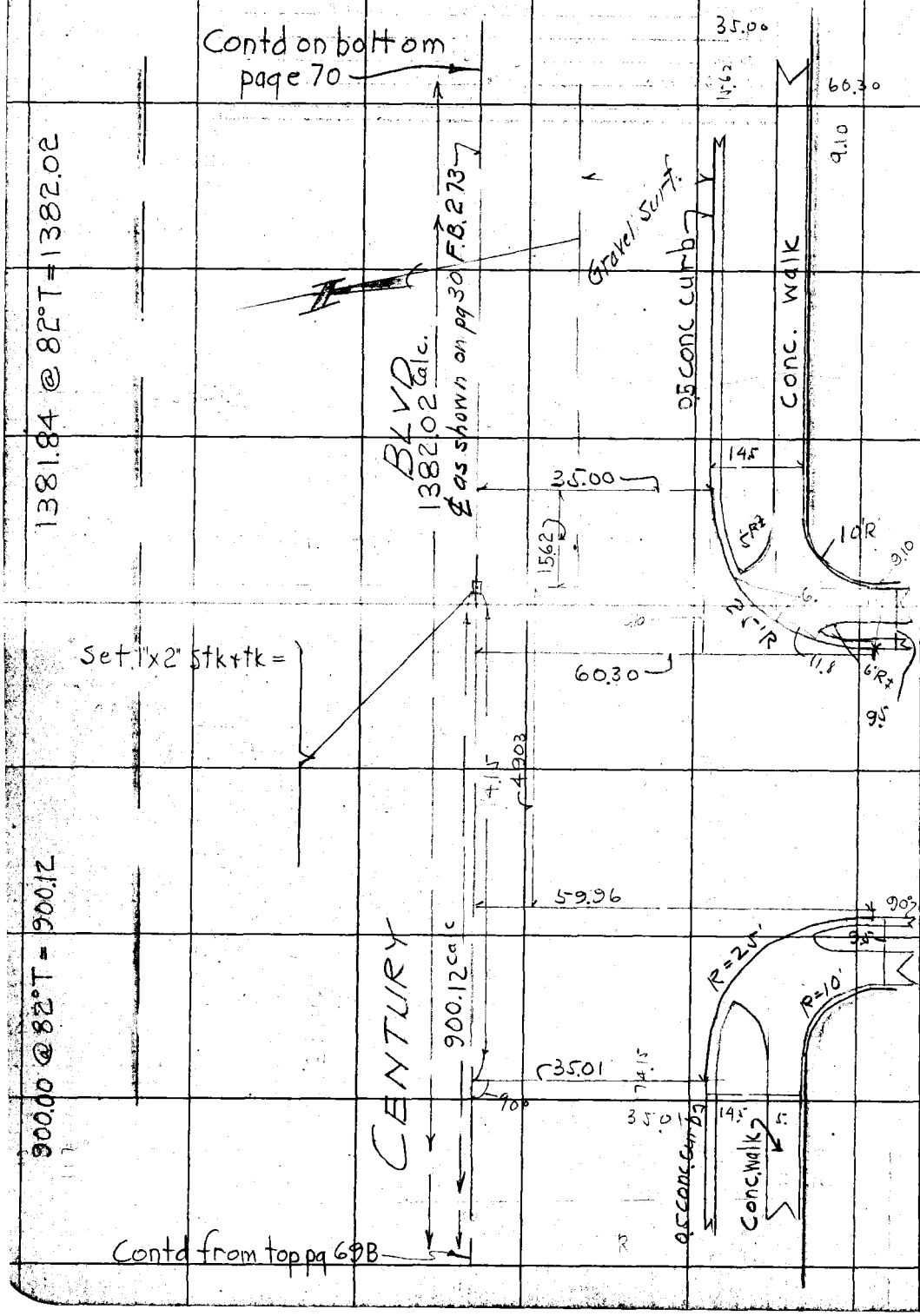

RETURN TO
LOS ANGELES COUNTY SURVEYOR

DO NOT EXTEND NOTES THIS SIDE OF THIS LINE

NOTE: ANY ADDITION OR CHANGES ON THIS SHEET MUST BE MADE OR CIRCLED IN RED, WITH DATE AND NAME OF PERSON MAKING CHANGE.

Date 8-20-27 Notes by PWA Chief Party PWA F.B. 267 Pg. 11

Platted by Arguello	W. O. No. 4046 D. S. O. No.
Date Sept/27	Location Century Blvd
Map No.	Surveyed by PWA & Kims Dep.
Platting C'k'd by	Date Aug. 20, 1927.
Date	Indexed

08 16
16.83+
106+24.99
1 73.10-
104+51.89
106+08.69
16.30-PP
106+24.99
17.55
106+07.44

2499
2390
+48.89

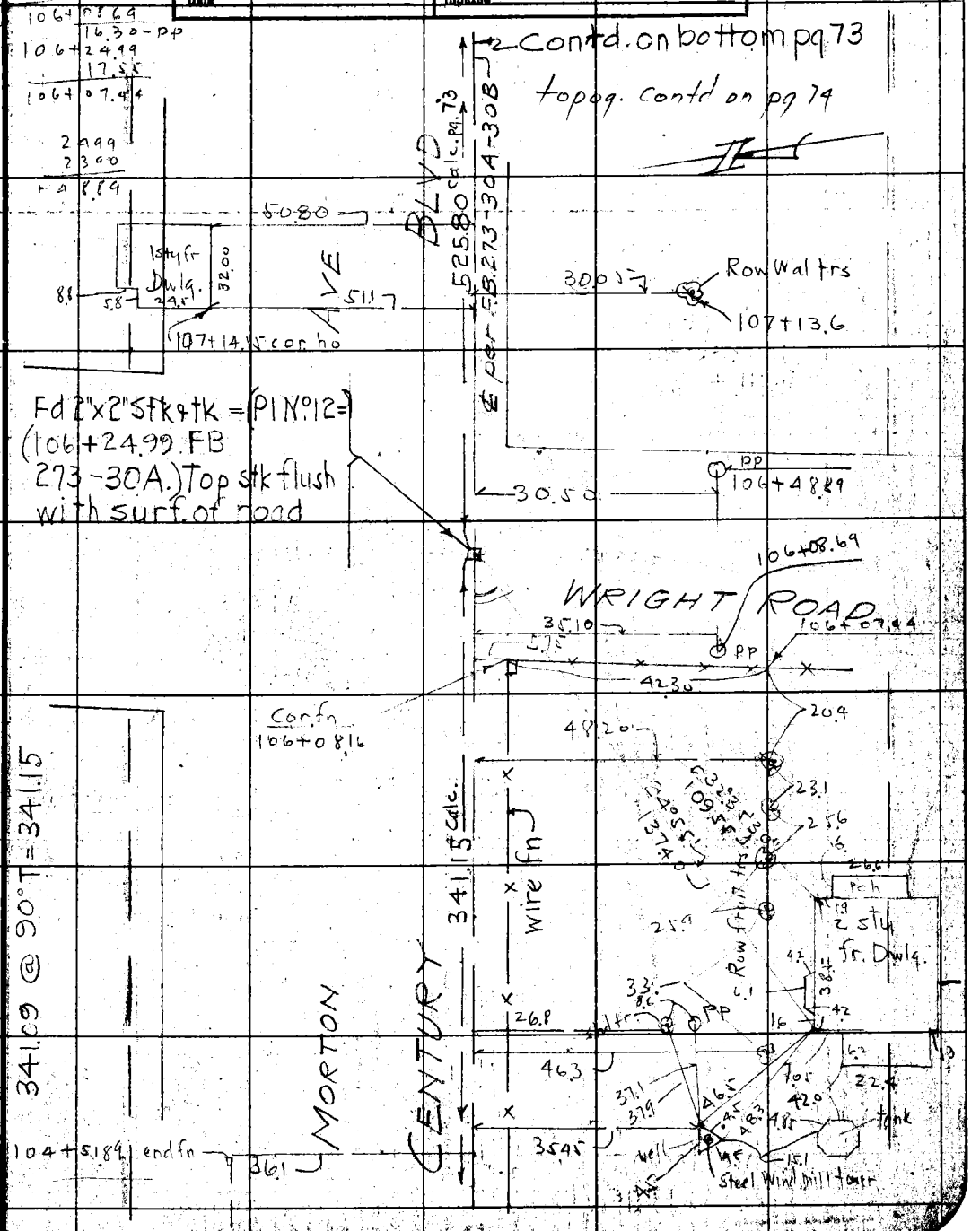

NOTE: ANY ADDITION OR CHANGES ON THIS SHEET MUST BE MADE OR CIRCLED IN RED, WITH DATE AND NAME OF PERSON MAKING CHANGE.

DO NOT EXTEND NOTES THIS SIDE OF THIS LINE

RETURN TO LOS ANGELES COUNTY SURVEYOR

28

F.B. 267 PG. 73 Pura Chief Party Notes by Pura Date 8-20-27

NOTE: ANY ADDITION OR CHANGES ON THIS SHEET MUST BE MADE OR CIRCLED IN RED, WITH DATE AND NAME OF PERSON MAKING CHANGE.

DO NOT EXTEND NOTES THIS SIDE OF THIS LINE

RETURN TO LOS ANGELES COUNTY SURVEYOR

Date 5-18-28 Notes by Pma Chief Party Pma F. B. 267 Pg. 28A

Platted by	W. O. No. 4046 U. S. O. No.
Date	Location Century Blvd
Map No.	Surveyed by Paul Watkins
Platting C'k'd by	Date 5-18-28
Date	Indexed

Notes ANY ADDITIONS OR CHANGES ON THIS SHEET MUST BE MADE OR CIRCLED IN Red. WITH DATE AND NAME OF PERSON MAKING CHANGE.

Do not extend notes this side of this line

RETURN TO LOS ANGELES COUNTY SURVEYOR

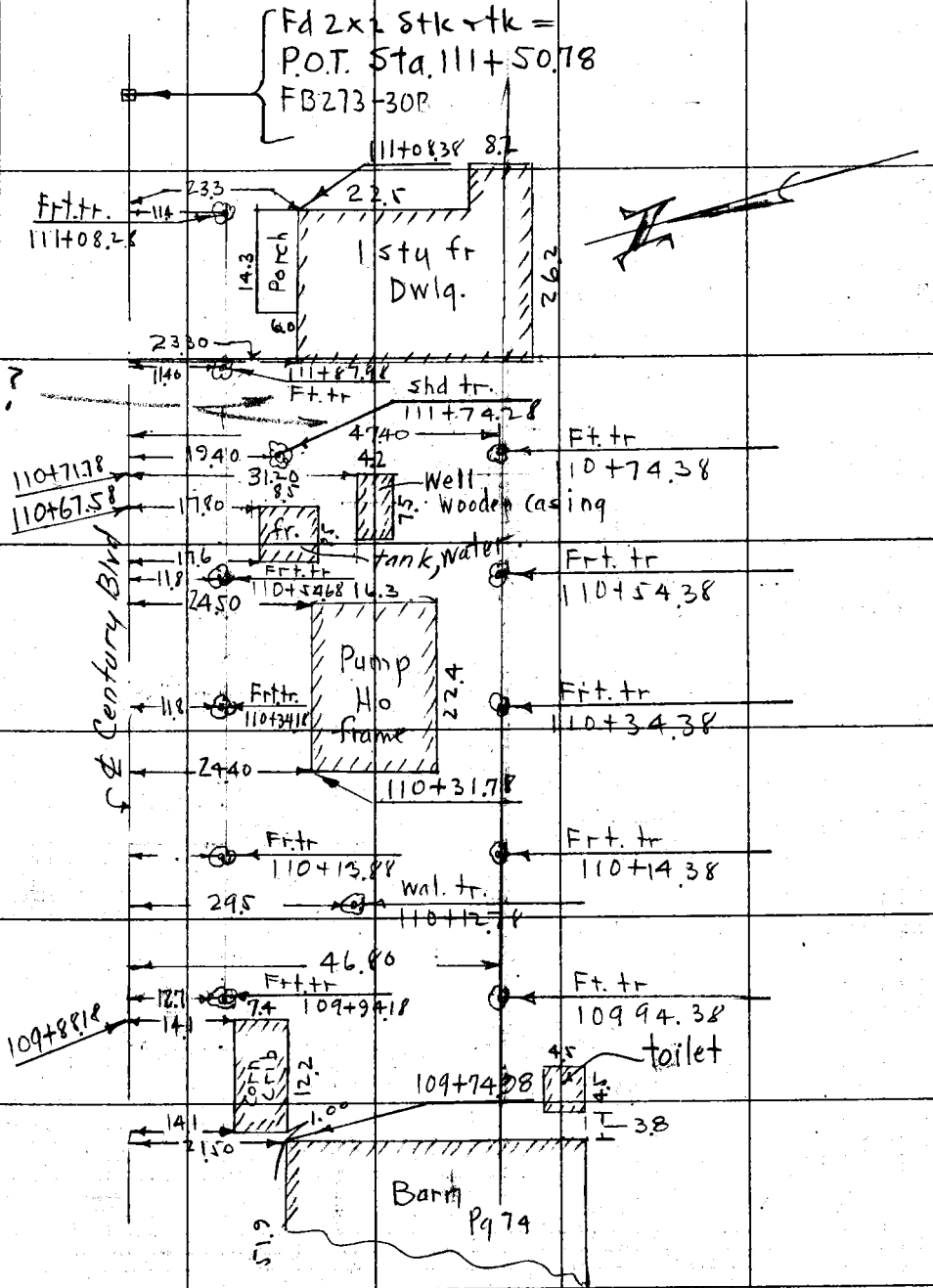

RETURN TO

LOS ANGELES COUNTY SURVEYOR

Note: ANY ADDITIONS OR CHANGES ON THIS SHEET MUST BE MADE OR CIRCLED IN **Red.** WITH DATE AND NAME OF PERSON MAKING CHANGE.

Do not extend notes this side of this line

F.B. _____ PG. _____ Chief Party _____ Notes by _____ Date _____

29

Date 8-20-27 Notes by Pwa Chief Party Pwa F.B. 267 Pg. 77

Platted by Higgins	W. O. No. 4046 D. S. O. No.
Date Sept/27.	Location Century Blvd
Map No.	Surveyed by PW Atkins Dep
Platting Ck'd by	Date Aug 20, 1927
Date	Indexed

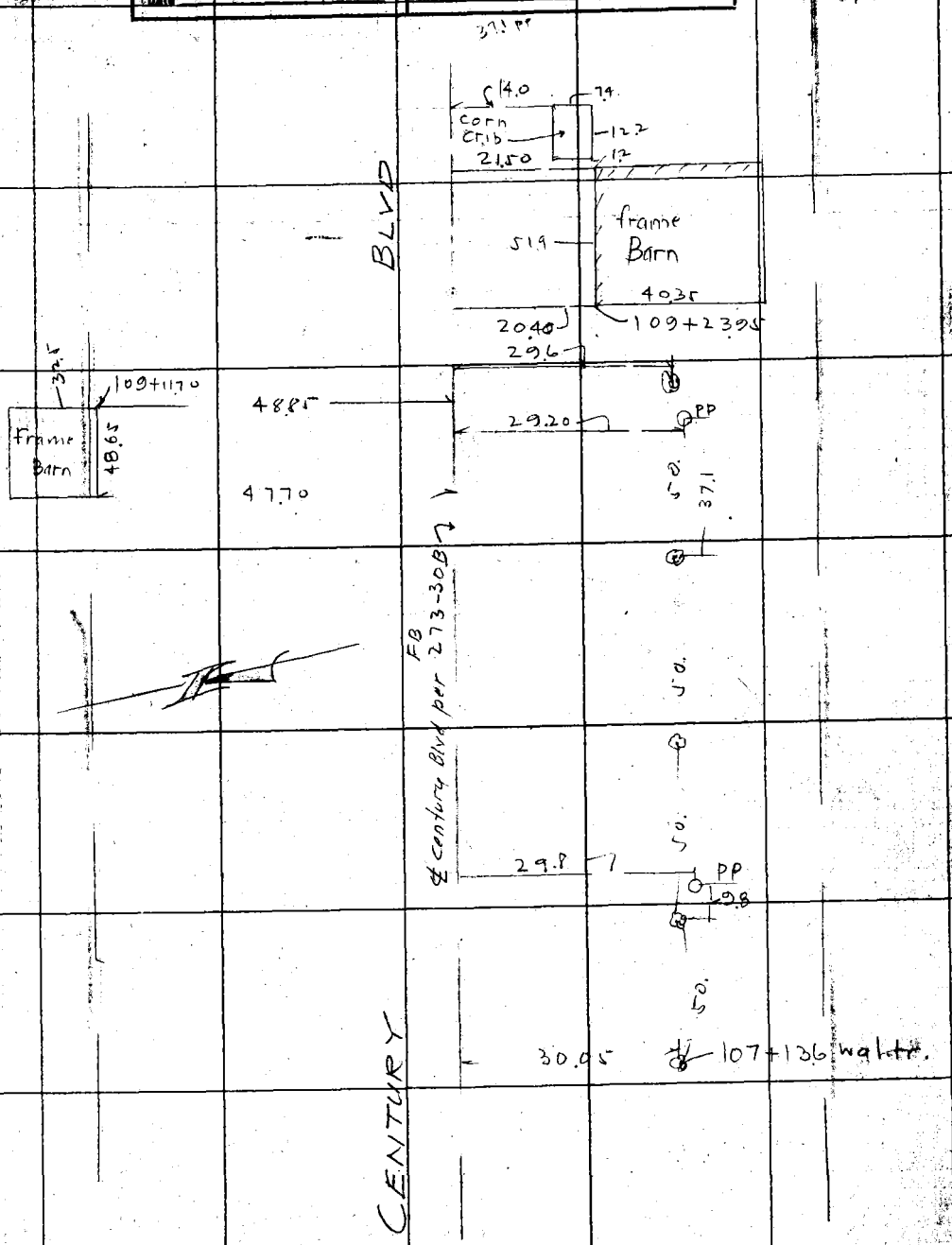

NOTE: ANY ADDITION OR CHANGES ON THIS SHEET MUST BE MADE OR CIRCLED IN RED, WITH DATE AND NAME OF PERSON MAKING CHANGE.

DO NOT EXTEND NOTES THIS SIDE OF THIS LINE

RETURN TO LOS ANGELES COUNTY SURVEYOR

30

F.B. 267 Pg. 75 Pwa Chief Party Notes by Pwa Date 8-22-27

170.

Contd. on bottom page 76

Fd 2"x2" Stk + tk = (118+16.27 FB 273-30B)

252.70
170.00
242.85
665.55

@ 82° T = 665.64

665.64 calc

BLVD

Century Blvd per FB 273-30B

end fence 116+95.77

116+07.67 → end fence

49.55

116+95.77
1 222
115+73.57 Set 1x2 Stk + tk
341
116+07.67

CENTURY

115+73.57
1 70
114+03.57 Set 1x2 Stk + tk
51.40
113+52.17

42.00

Wire fn

113+71.97

3.2

113+52.17 end fn

fn Cor Pt "A" pg 74

30.00 wire fn

Contd from top pg 73

49.20

Please RETURN TO LOS ANGELES COUNTY SURVEYOR

DO NOT EXTEND NOTES THIS SIDE OF THIS LINE

NOTE: ANY ADDITION OR CHANGES ON THIS SHEET MUST BE MADE OR CIRCLED IN RED. WITH DATE AND NAME OF PERSON MAKING CHANGE.

Date 8-22-27 Notes by Pwa Chief Party Pwa F.B. 267 PG. 7

Plotted by Maquis	W. O. No. 4046 D. S. O. No.
Date Sept. 27	Location Century Blvd
Map No.	Surveyed by PWAtkins Dep
Platting C'k'd by	Date Aug 22, 1927
Date	Indexed

NOTE: ANY ADDITION OR CHANGES ON THIS SHEET MUST BE MADE OR CIRCLED IN RED, WITH DATE AND NAME OF PERSON MAKING CHANGE.

DO NOT EXTEND NOTES THIS SIDE OF THIS LINE

RETURN TO LOS ANGELES COUNTY SURVEYOR

Slope 204 Cut 94 = 203.06 @ 4°28'00 @ 82° T = 202.44
213 Cut 18 - 212.82 @ 5°11'30 @ 82° T = 212.02
414.46
413.54



.00304
213
912
304
638
.64752
3
.62

.00411
203
1233
822
.83433
3
.80

203
13
609
203
26

213
13
639
213
2769

16.27
15
+14.77

F.B. 267 PG. 32 77 PWA Chief Party Notes by PWA Date 8-26-27



RETURN TO LOS ANGELES COUNTY SURVEYOR

NOTE: ANY ADDITION OR CHANGES ON THIS SHEET MUST BE MADE OR CIRCLED IN RED, WITH DATE AND NAME OF PERSON MAKING CHANGE.

DO NOT EXTEND NOTES THIS SIDE OF THIS LINE

297 ct 61 296.39

RETURN TO
LOS ANGELES COUNTY SURVEYOR

NOTE: ANY ADDITION OR CHANGES ON THIS SHEET MUST BE MADE OR CIRCLED IN RED. WITH DATE AND NAME OF PERSON MAKING CHANGE.

DO NOT EXTEND NOTES THIS SIDE OF THIS LINE

From	Dist. chained	Temp.	Dist. calc.	To
L&T in Somerset at P.E. North	296.39	@ 82° T =	296.43	Cross in conc at Railroad St.
Cross in conc. at Railroad St North	41.18	@ 82° T =	41.19	L&T in conc = ℄ Century Blvd

627.42 @ 92° T = 627.54
652.89 @ 92° T = 653.02
812.40 @ 92° T = 812.56
2093.12

Date 8-22-27 Notes by _____ Chief Party _____ F.B. 267 PG. 33

Plotted by Magnus
Date Sept. 27
Map No.
Plotting Ck'd by
Date

W. O. No. _____ D. S. D. No. _____
Location
Surveyed by
Date
Indexed

F.B. 267 Pg. ~~770~~ 34 Chief Party Notes by _____ Date 8-22-27

4046

Angles

Description	Angle
NWly ang. somerset St. and 13' offset line 13' North ℄ PERR	1=58°12'45"
	4=232 51 00
	A=58°12'45"

RETURN TO
LOS ANGELES COUNTY SURVEYOR

NOTE: ANY ADDITION OR CHANGES ON THIS SHEET MUST BE MADE OR CIRCLED IN RED. WITH DATE AND NAME OF PERSON MAKING CHANGE.

DO NOT EXTEND NOTES THIS SIDE OF THIS LINE

Date 8-24-27 Notes by PWA Chief Party PWA F.B. 267 PG. —

Plotted by Maggie	W. O. No. 4046 D. S. O. No.
Date Sept. 27.	Location Century Blvd Artesia
Map No.	Surveyed by PW Watkins
Plotting C'k'd by	Date Aug 24-27
Date	Indexed

Contd on bottom pg 79

78.32 calc

78.30 @ 92° T = 78.32

Fd 2"x2"

324.25 calc.

324.25 @ 90° T = 324.25

+ to 13 ft. offset line

(687.00)

Fd 2"x2"

NOTE: ANY ADDITION OR CHANGES ON THIS SHEET MUST BE MADE OR CIRCLED IN RED, WITH DATE AND NAME OF PERSON MAKING CHANGE.

DO NOT EXTEND NOTES THIS SIDE OF THIS LINE

RETURN TO LOS ANGELES COUNTY SURVEYOR

F.B. 267 PG. 36 79 Chief Party Notes by Date 8-24-27

Contd on bottom page 80

216.72 Calc

Fd SW+T

216.72 @ 92° T = 216.68

216.68

160.17 Calc.

160.44 @ 92° T = 160.47

160.47

Fd 1"x2"

78.32 Calc p 78

contd fr top page 78

RETURN TO
LOS ANGELES COUNTY SURVEYOR

NOTE: ANY ADDITION OR CHANGES ON THIS SHEET MUST BE MADE OR CIRCLED IN RED WITH DATE AND NAME OF PERSON MAKING CHANGE.

DO NOT EXTEND NOTES THIS SIDE OF THIS LINE

Date 8-24-27 Notes by _____ Chief Party _____ F.B. 267 Pg. —

Plotted by Maguire	W. O. No. _____ D. S. O. No. _____
Date Sept. 1927	Location _____
Map No. _____	Surveyed by _____
Plotting C'k'd by _____	Date _____
Date _____	Indexed _____

NOTE: ANY ADDITION OR CHANGES ON THIS SHEET MUST BE MADE OR CIRCLED IN RED. WITH DATE AND NAME OF PERSON MAKING CHANGE.

DO NOT EXTEND NOTES THIS SIDE OF THIS LINE

RETURN TO LOS ANGELES COUNTY SURVEYOR

169.15 @ 3°29'30" @ 92° T = 168.87

168.87 Calc.

Contd. on bottom page 81

Fd Cut SW+T

216.72 Calc Pg. 79

Contd fr top page 79

F.B. 267 PG. ~~81~~ 38 Chief Party Notes by Date 8-25-27

87.44 @ 6°52'30" @ 92° = 86.83 - 285.56 @ 82° T = 285.60

Contd on bottom page 82

285.60

Fd Cut Spk W+T

86.83 Calc pg. 81

168.87 Calc. pg 80

Contd fr. top page 80

RETURN TO
LOS ANGELES COUNTY SURVEYOR

DO NOT EXTEND NOTES THIS SIDE OF THIS LINE

NOTE: ANY ADDITION OR CHANGES ON THIS SHEET MUST BE MADE OR CIRCLED IN RED. WITH DATE AND NAME OF PERSON MAKING CHANGE.

39

Date 8-25-27 Notes by _____ Chief Party _____ F.B. 267 PG. —

Platted by Higgins.	W. O. No. _____ D. S. O. No. _____
Date Sept. 27.	Location _____
Map No. _____	Surveyed by _____
Platting C'k'd by _____	Date _____
Date _____	Indexed _____

NOTE: ANY ADDITION OR CHANGES ON THIS SHEET MUST BE MADE OR CIRCLED IN RED. WITH DATE AND NAME OF PERSON MAKING CHANGE.

RETURN TO
LOS ANGELES COUNTY SURVEYOR

DO NOT EXTEND NOTES THIS SIDE OF THIS LINE

186.56 @ 88° T = 186.59

61.60 @ 88° T @ 9°31' S = 60.76

285.60 Calc pg 81

186.59 Calc.

169
187
1183
1352
169

40

F.B. 267 PG 83 Chief Party Notes by Date 8-25-27

= 102.25

T 3°22'30" S

102.42 @ 84°

= 97.62

@ 5°33'30" S

98.07 @ 84° T

97.62 calc

60.76 calc pg. 82

186.59 calc pg 82

RETURN TO
LOS ANGELES COUNTY SURVEYOR

NOTE: ANY ADDITION OR CHANGES ON THIS SHEET MUST BE MADE OR CIRCLED IN RED. WITH DATE AND NAME OF PERSON MAKING CHANGE.

DO NOT EXTEND NOTES THIS SIDE OF THIS LINE

41

Date 8-25-27 Notes by _____ Chief Party _____ F.B. 267 Pg. —

Platted by Higgins	W. O. No. _____ D. S. O. No. _____
Date Sept. 1927	Location _____
Map No. _____	Surveyed by _____
Platting C'k'd by _____	Date _____
Date _____	Indexed _____

NOTE: ANY ADDITION OR CHANGES ON THIS SHEET MUST BE MADE OR CIRCLED IN RED. WITH DATE AND NAME OF PERSON MAKING CHANGE.

RETURN TO
LOS ANGELES COUNTY SURVEYOR

DO NOT EXTEND NOTES THIS SIDE OF THIS LINE



211.98 @ 82°T @ 2°06' S = 211.87

F.B. 267 PG. ~~85~~ 42

PWA Chief Party Notes by PWA Date 8-25-27

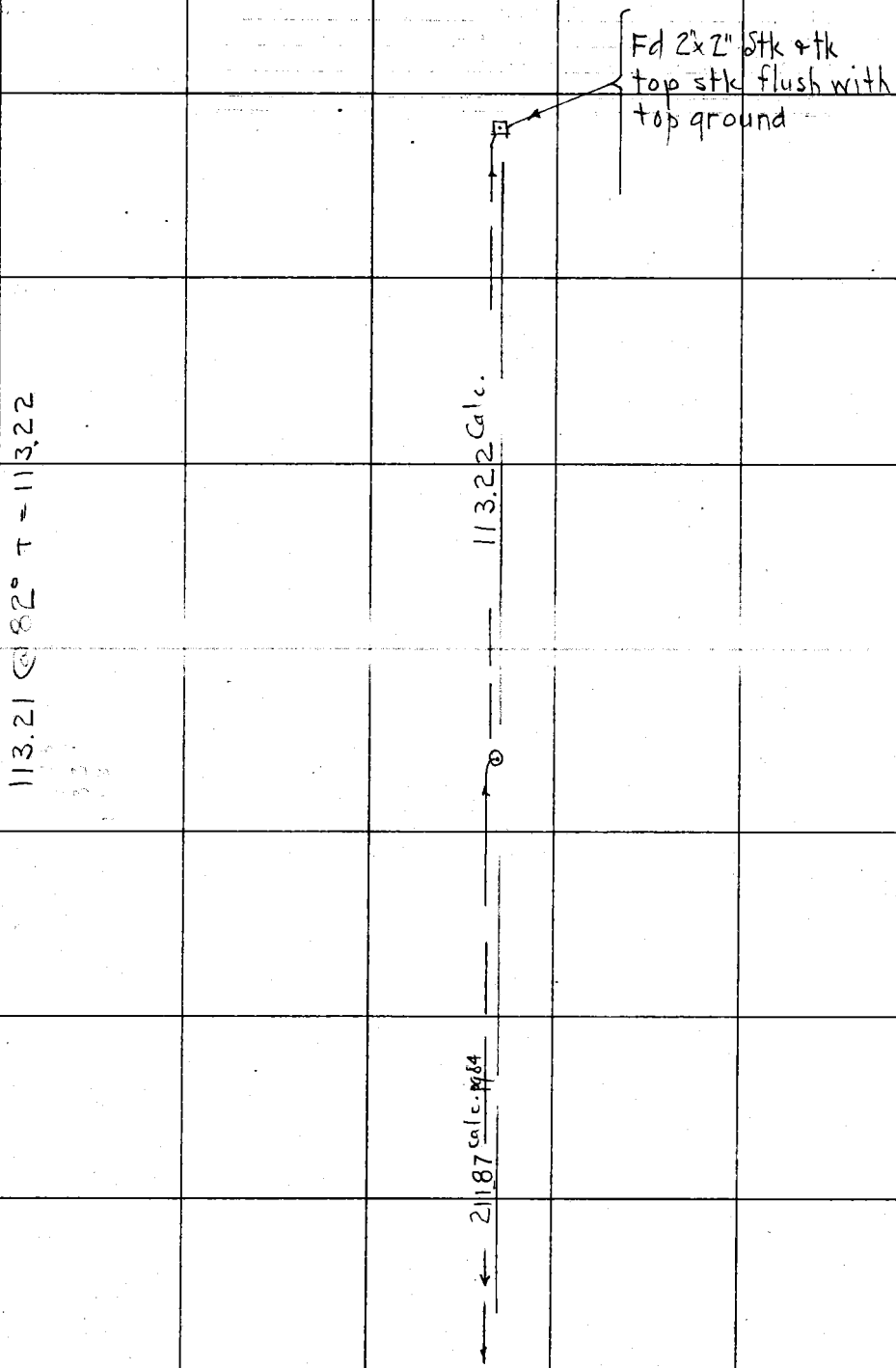

RETURN TO
LOS ANGELES COUNTY SURVEYOR

NOTE: ANY ADDITION OR CHANGES ON THIS SHEET MUST BE MADE OR CIRCLED IN RED, WITH DATE AND NAME OF PERSON MAKING CHANGE.

DO NOT EXTEND NOTES THIS SIDE OF THIS LINE

Date 8-26-27 Notes by PWA Chief Party PWA F.B. 267 PG. —

Platted by Higgins	W. O. No. 4046 D. S. O. No.
Date	Location Century Blvd
Map No.	Surveyed by PW Atkins Dep
Platting C'k'd by	Date Aug. 26, 1927
Date	Indexed

NOTE: ANY ADDITION OR CHANGES ON THIS SHEET MUST BE MADE OR CIRCLED IN RED. WITH DATE AND NAME OF PERSON MAKING CHANGE.

DO NOT EXTEND NOTES THIS SIDE OF THIS LINE

RETURN TO LOS ANGELES COUNTY SURVEYOR

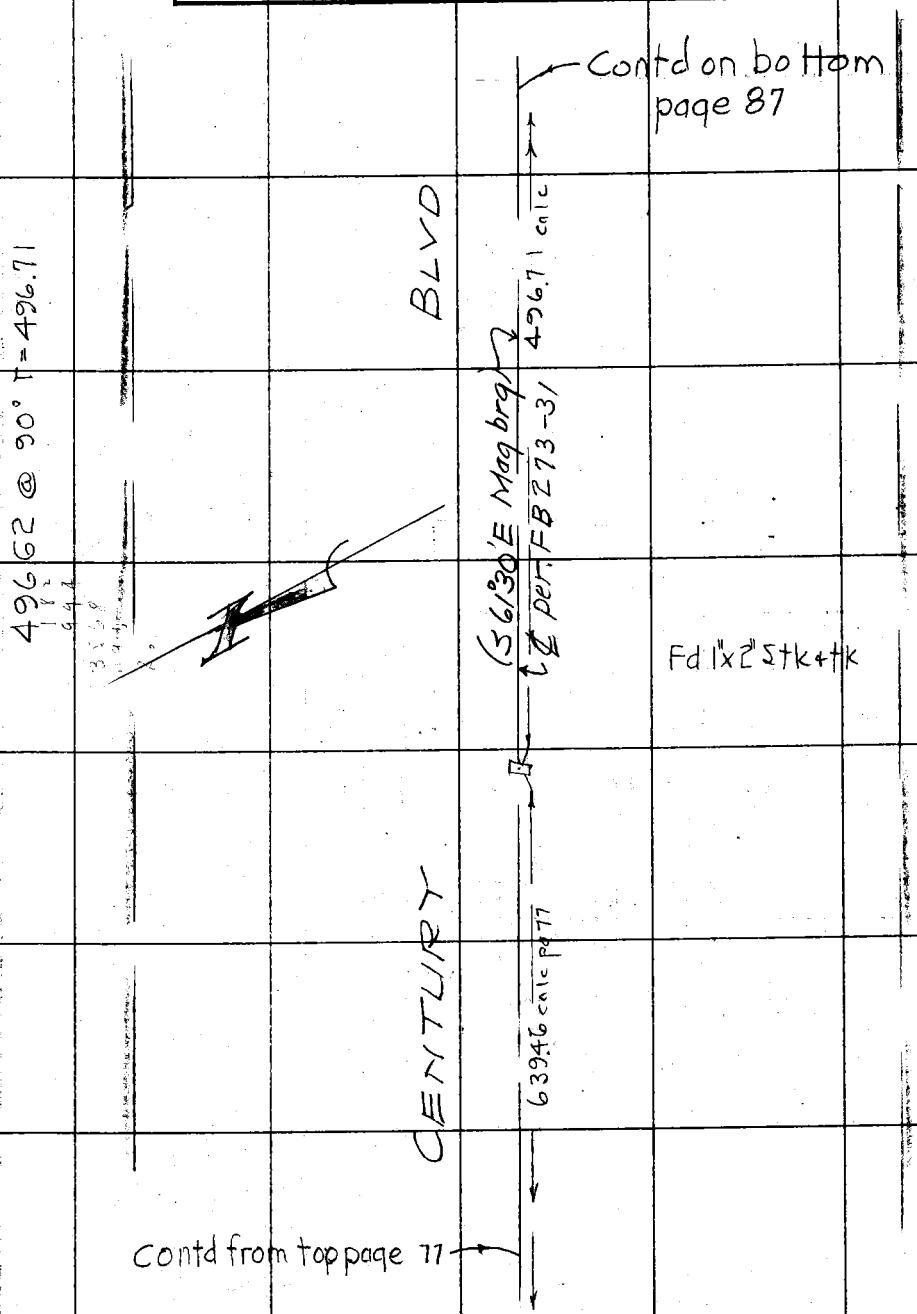

F.B. 267 Pg. 87 (44)

PWA Chief Party Notes by PWA Date 8-26-27

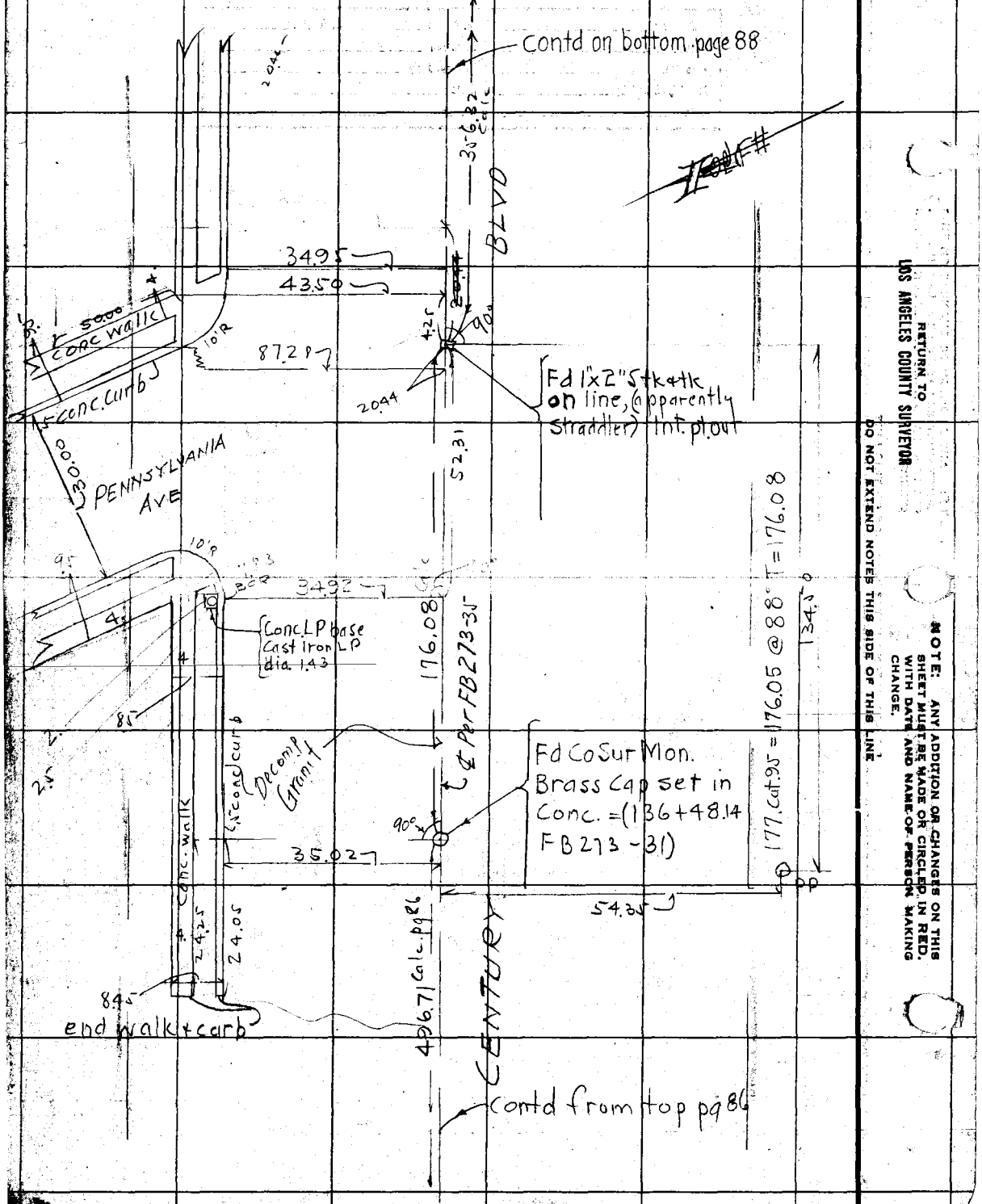

RETURN TO LOS ANGELES COUNTY SURVEYOR

DO NOT EXTEND NOTES THIS SIDE OF THIS LINE

NOTE: ANY ADDITION OR CHANGES ON THIS SHEET MUST BE MADE OR CIRCLED IN RED, WITH DATE AND NAME OF PERSON MAKING CHANGE.

Date 8-29-27 Notes by Pwa Chief Party Pwa F. B. 267 Pg.

Plotted by Higgins
Date
Map No.
Plotting C'k'd by
Date

W. O. No. 4046 D. S. O. No.
Location Century Blvd
Surveyed by PW Atkins
Date Aug 29-27
Indexed

Notes: ANY ADDITIONS OR CHANGES ON THIS SHEET MUST BE MADE OR CIRCLED IN Red. WITH DATE AND NAME OF PERSON MAKING CHANGE.

Do not extend notes this side of this line

RETURN TO LOS ANGELES COUNTY SURVEYOR

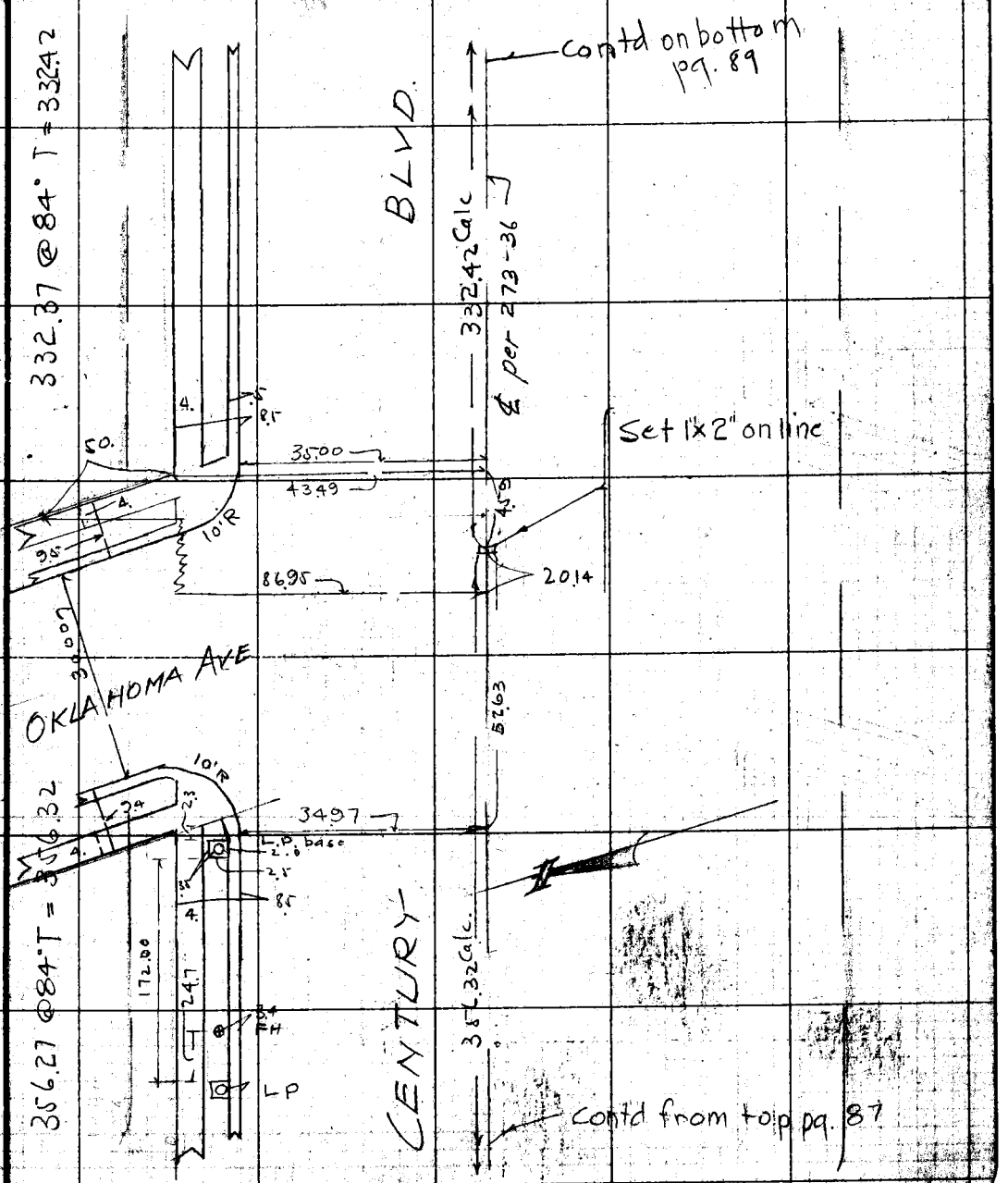

F.B. 267 PG. 46 89 PWA Chief Party Notes by PWA Date 8-29-27

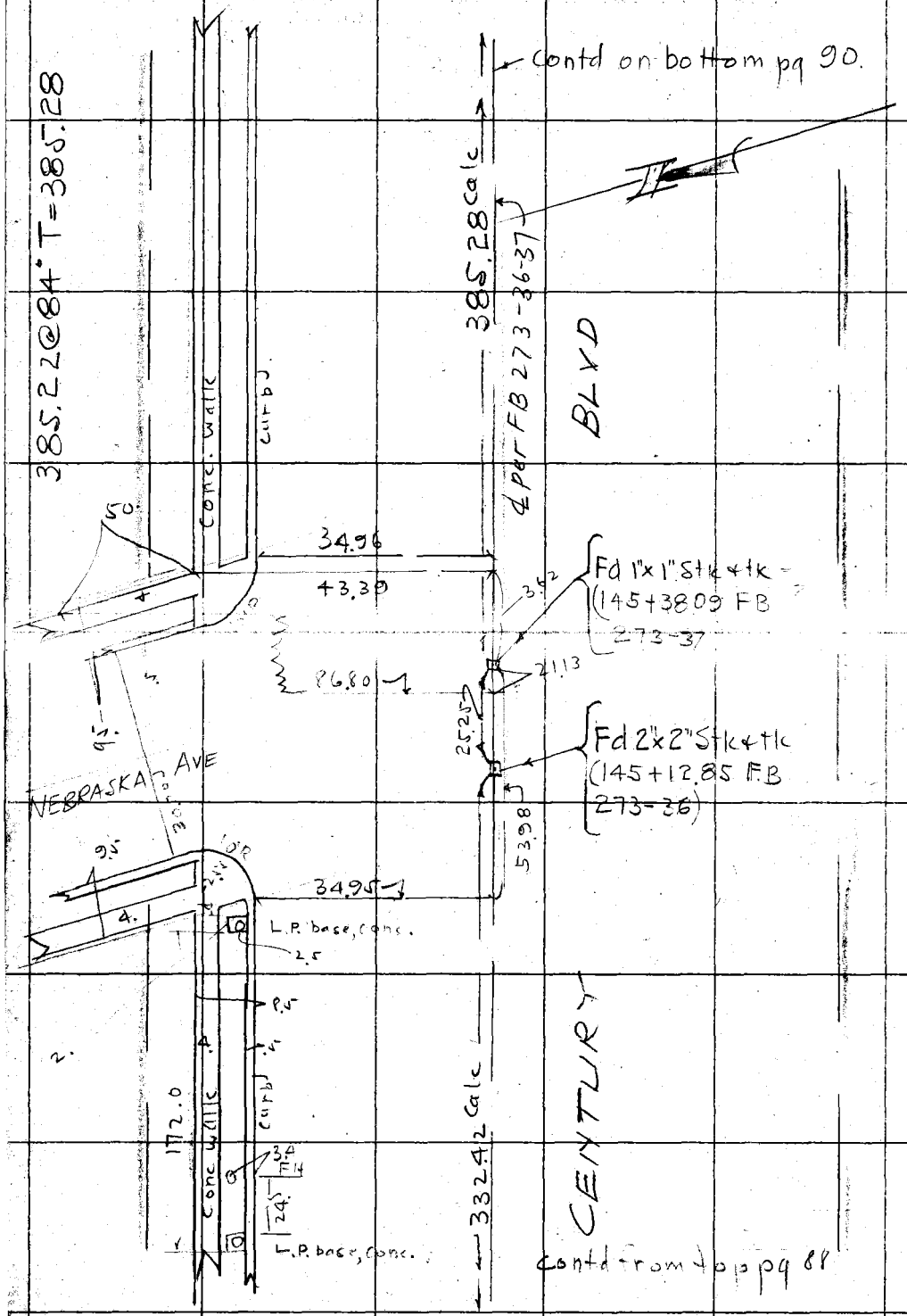

RETURN TO
LOS ANGELES COUNTY SURVEYOR
Do not extend notes this side of this line

Notes: ANY ADDITIONS OR CHANGES ON THIS SHEET MUST BE MADE OR CIRCLED IN Red. WITH DATE AND NAME OF PERSON MAKING CHANGE.

Date 8-29-27 Notes by Pura Chief Party Pura F. B. 267 PG. 47

220.52
146.84
73.63

Plotted by Higgins	W. O. No. 4046 S. O. No.
Date Sept. 27	Location Century Blvd
Map No.	Surveyed by PW Atkins
Plotting C'k'd by	Date Aug 29-27
Date	Indexed

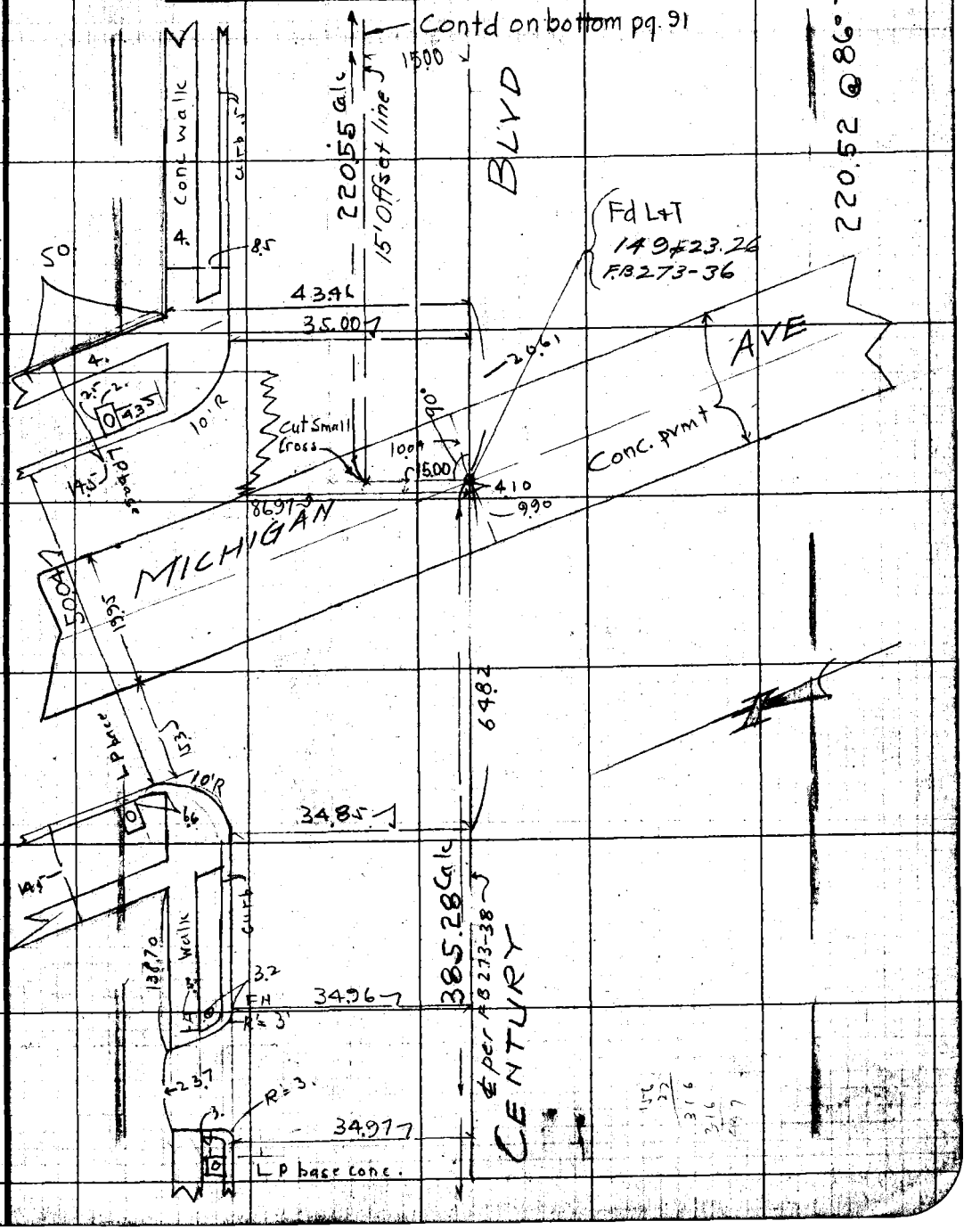

Note: ANY ADDITIONS OR CHANGES ON THIS SHEET MUST BE MADE OR CIRCLED IN Red. WITH DATE AND NAME OF PERSON MAKING CHANGE.

RETURN TO
LOS ANGELES COUNTY SURVEYOR
Do not extend notes this side of this line

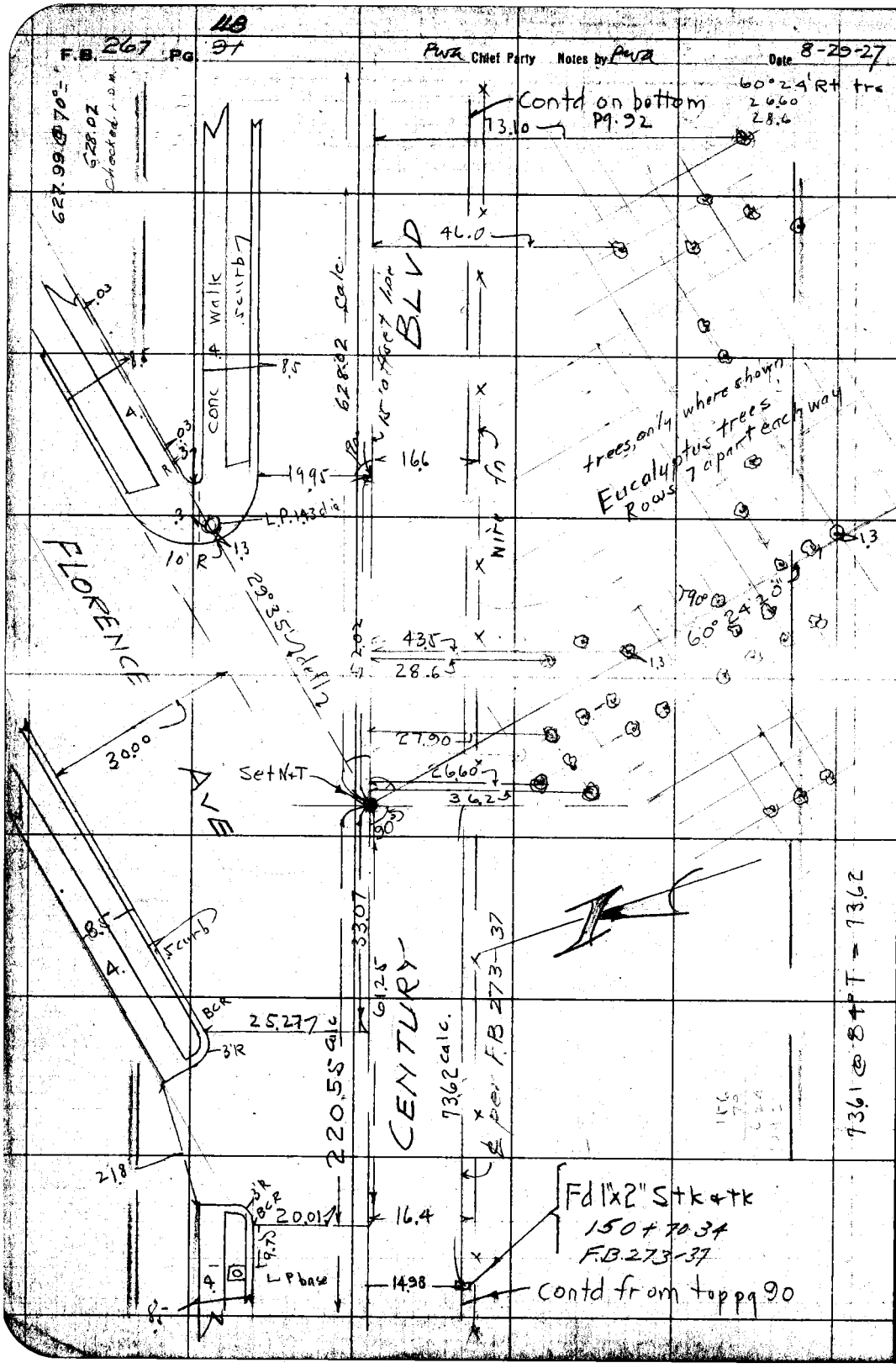

RETURN TO
LOS ANGELES COUNTY SURVEYOR

Do not extend notes this side of this line

Note: ANY ADDITIONS OR CHANGES ON THIS SHEET MUST BE MADE OR CIRCLED IN Red. WITH DATE AND NAME OF PERSON MAKING CHANGE.

Date 8-29-27 Notes by PWA Chief Party PWA F. B. 267 Pg. 49

Plotted by Higgins	W. O. No. 4046 D. S. O. No.
Date Sept. 1927	Location Century Blvd
Map No.	Surveyed by PWAtkins Dep
Plotting C'k'd by	Date Aug. 29, 1927
Date	Indexed

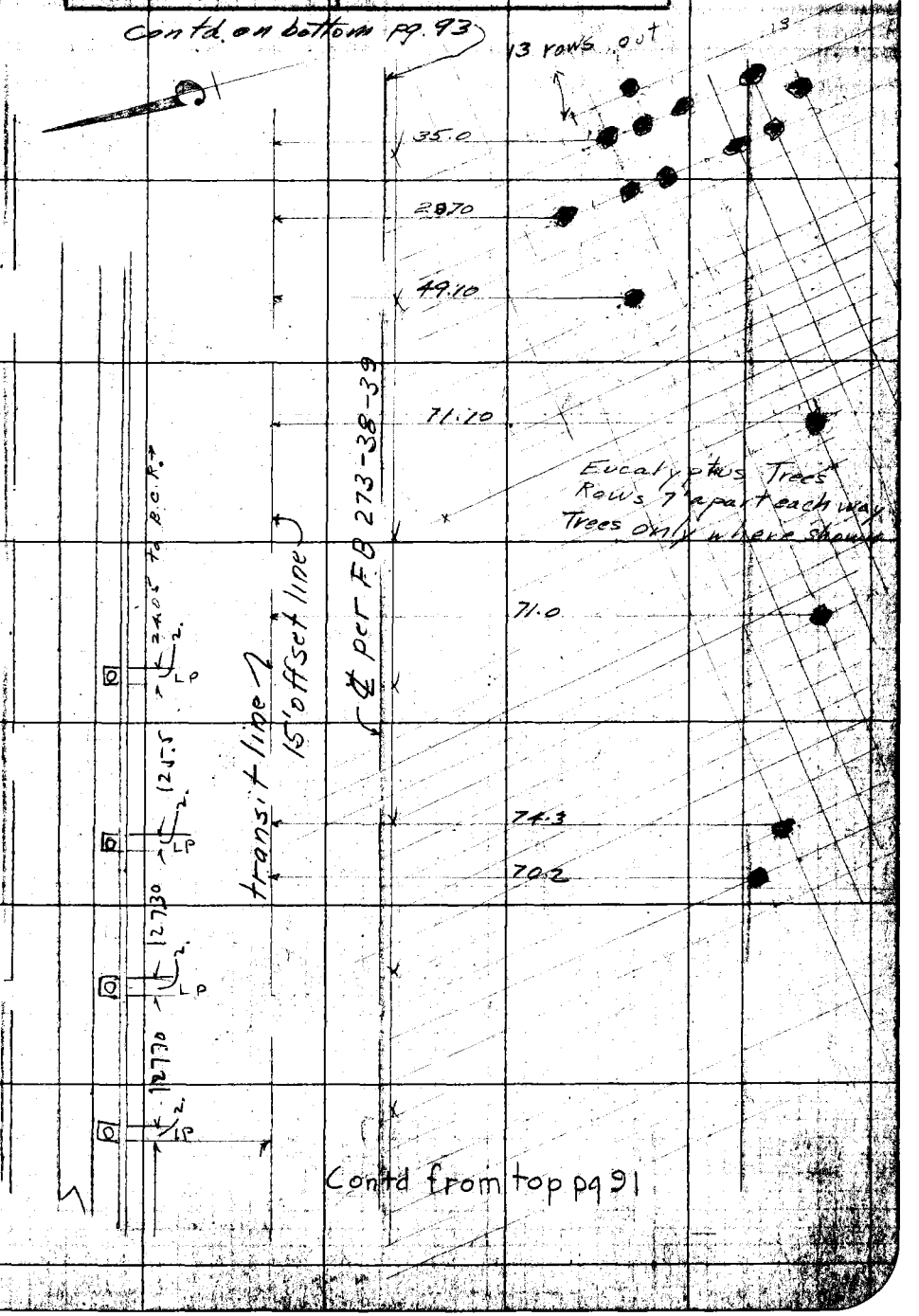

Note: ANY ADDITIONS OR CHANGES ON THIS SHEET MUST BE MADE OR CIRCLED IN Red. WITH DATE AND NAME OF PERSON MAKING CHANGE.

RETURN TO LOS ANGELES COUNTY SURVEYOR

Do not extend notes this side of this line

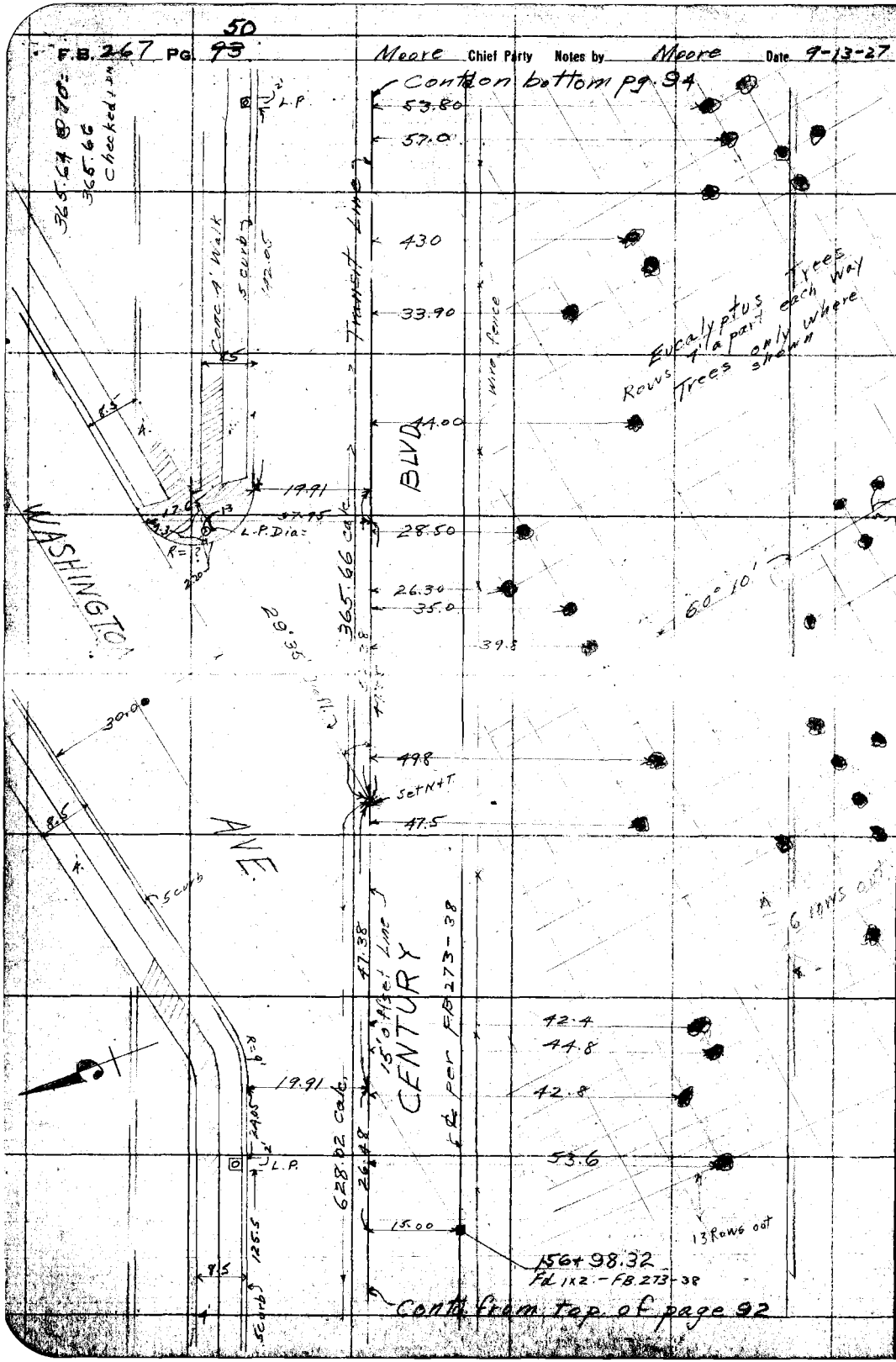

RETURN TO
LOS ANGELES COUNTY SURVEYOR

Do not extend notes this side of this line

Note: ANY ADDITIONS OR CHANGES ON THIS SHEET MUST BE MADE OR CIRCLED IN Red. WITH DATE AND NAME OF PERSON MAKING CHANGE.

Date 9-13-27 Notes by Moore Chief Party Moore F.B. 267 Pg. 94

Plotted by [illegible]	W. O. No. 4046 D. S. O. No.
Date Oct 1/27	Location Century Blvd
Map No.	Surveyed by L D Moore
Plotting C'k'd by	Date 9-13-27
Date	Indexed

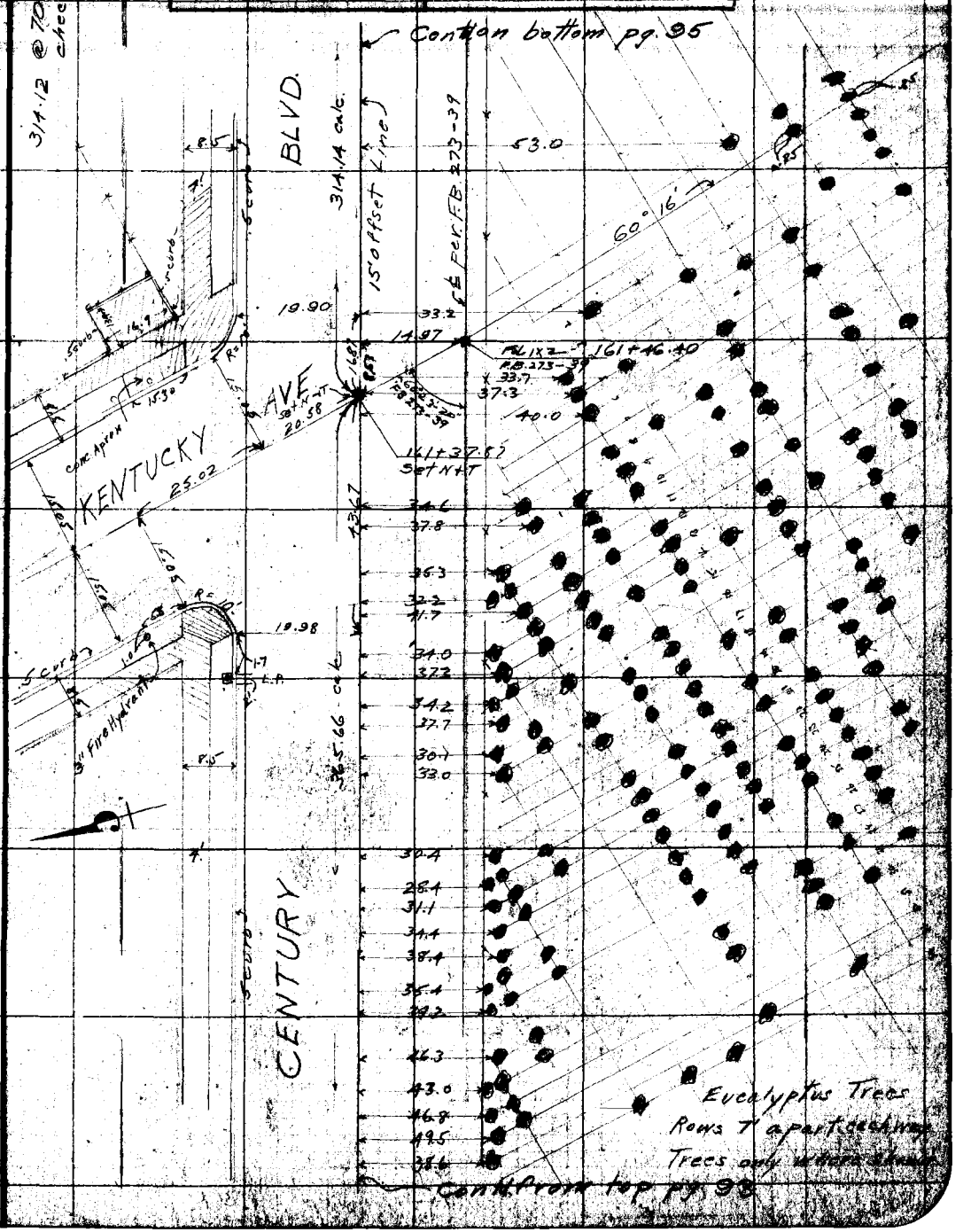

Note: ANY ADDITIONS OR CHANGES ON THIS SHEET MUST BE MADE OR CIRCLED IN Red. WITH DATE AND NAME OF PERSON MAKING CHANGE.

Do not extend notes this side of this line

RETURN TO LOS ANGELES COUNTY SURVEYOR

F.B. 267 Pg. ~~52~~ 95 — Moore Chief Party — Notes by Moore — Date 9-13-27

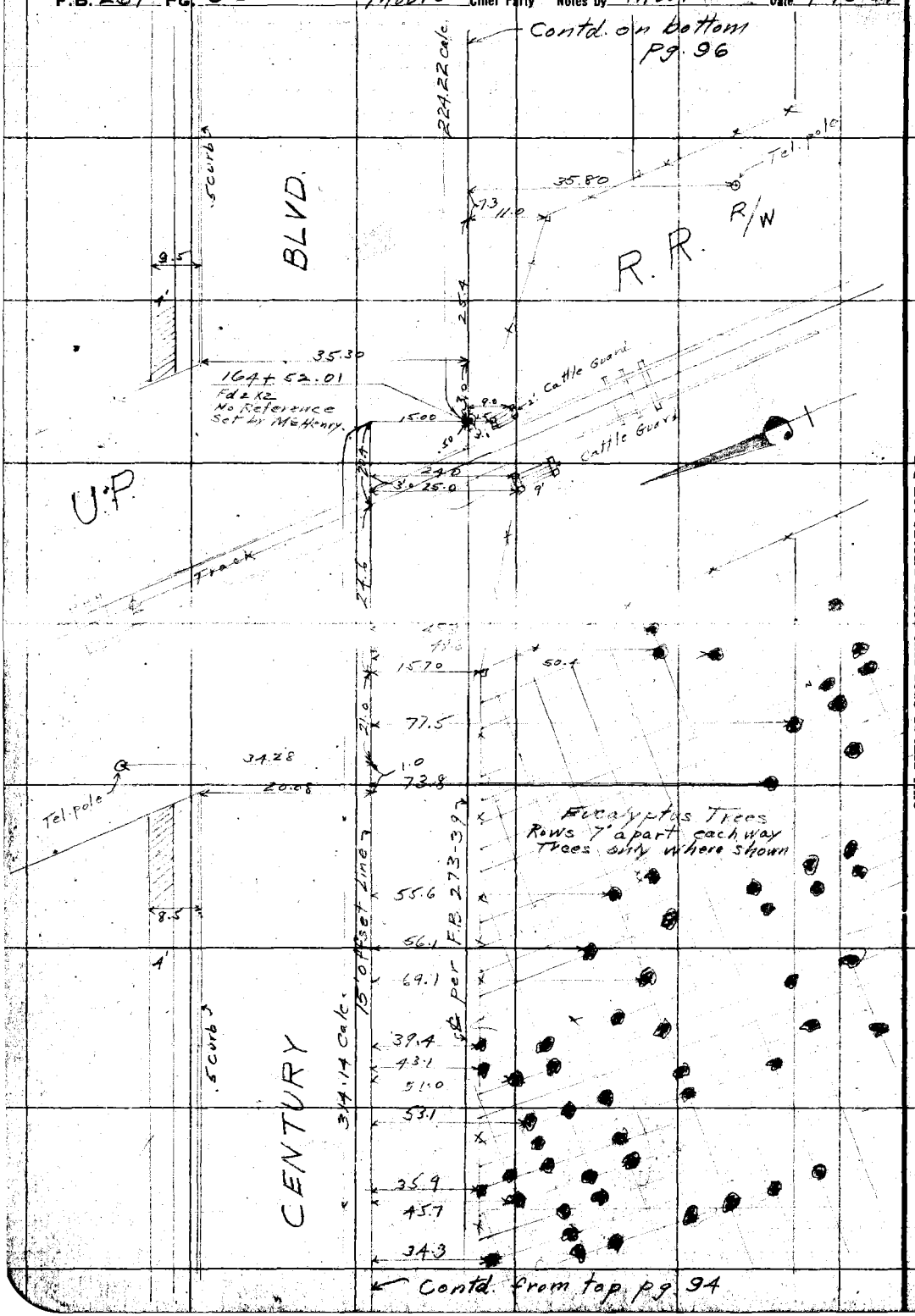

RETURN TO
LOS ANGELES COUNTY SURVEYOR
Do not extend notes this side of this line

Notes: ANY ADDITIONS OR CHANGES ON THIS SHEET MUST BE MADE OR CIRCLED IN Red. WITH DATE AND NAME OF PERSON MAKING CHANGE.

Date 9-14-27 Notes by Moore Chief Party Moore F. B. 267 PG. —

Plotted by H.W.M. Higgins	W. O. No. 4046 O. S. O. No.
Date Oct 1/27	Location Century Blvd
Map No.	Surveyed by L.D. Moore
Plotting C'k'd by	Date 9-14-27
Date	Indexed

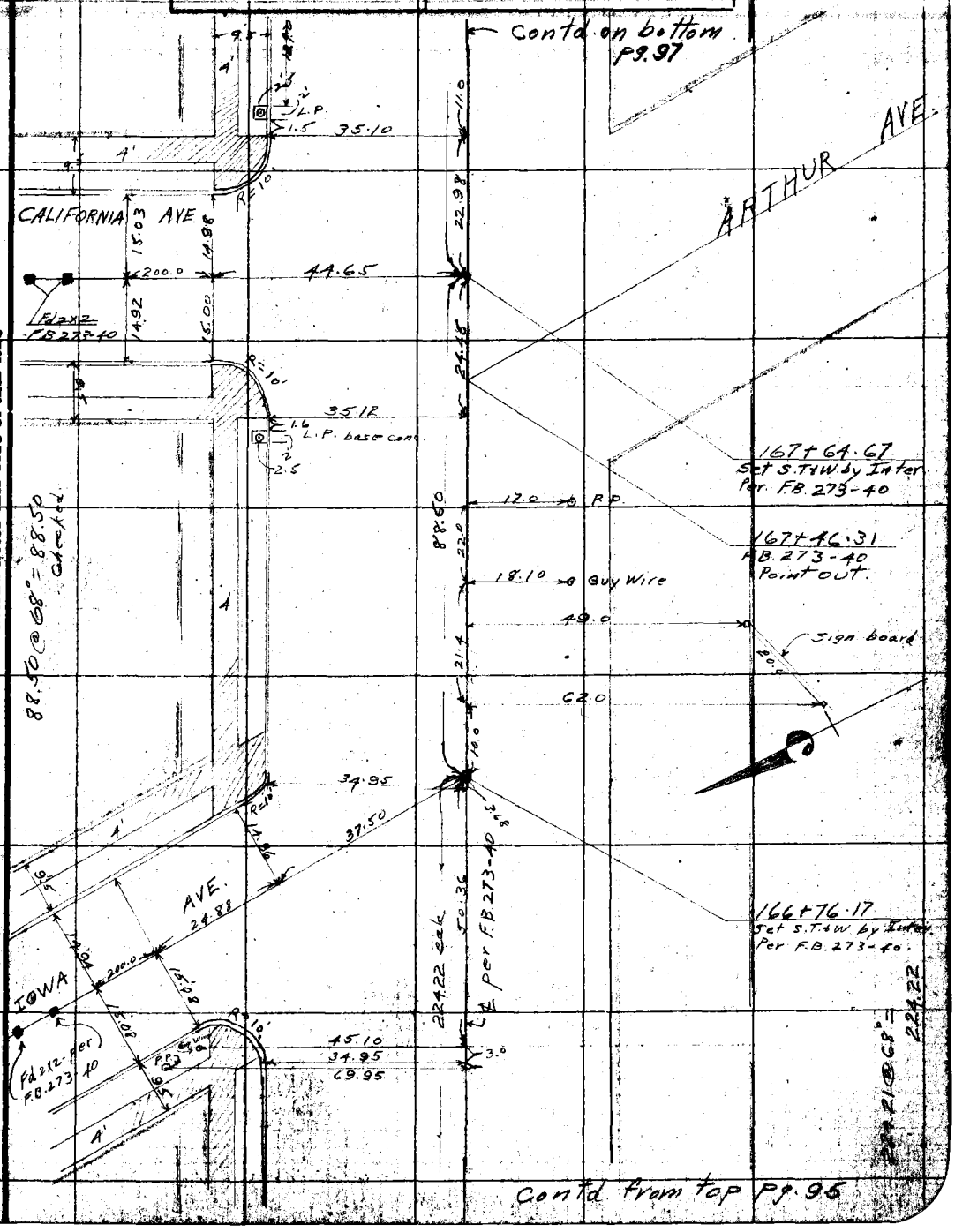

Contd from top pg. 95

Note: ANY ADDITIONS OR CHANGES ON THIS SHEET MUST BE MADE OR CIRCLED IN Red. WITH DATE AND NAME OF PERSON MAKING CHANGE.

Do not extend notes this side of this line

RETURN TO LOS ANGELES COUNTY SURVEYOR

Moore Chief Party Notes by Moore Date 9-14-27

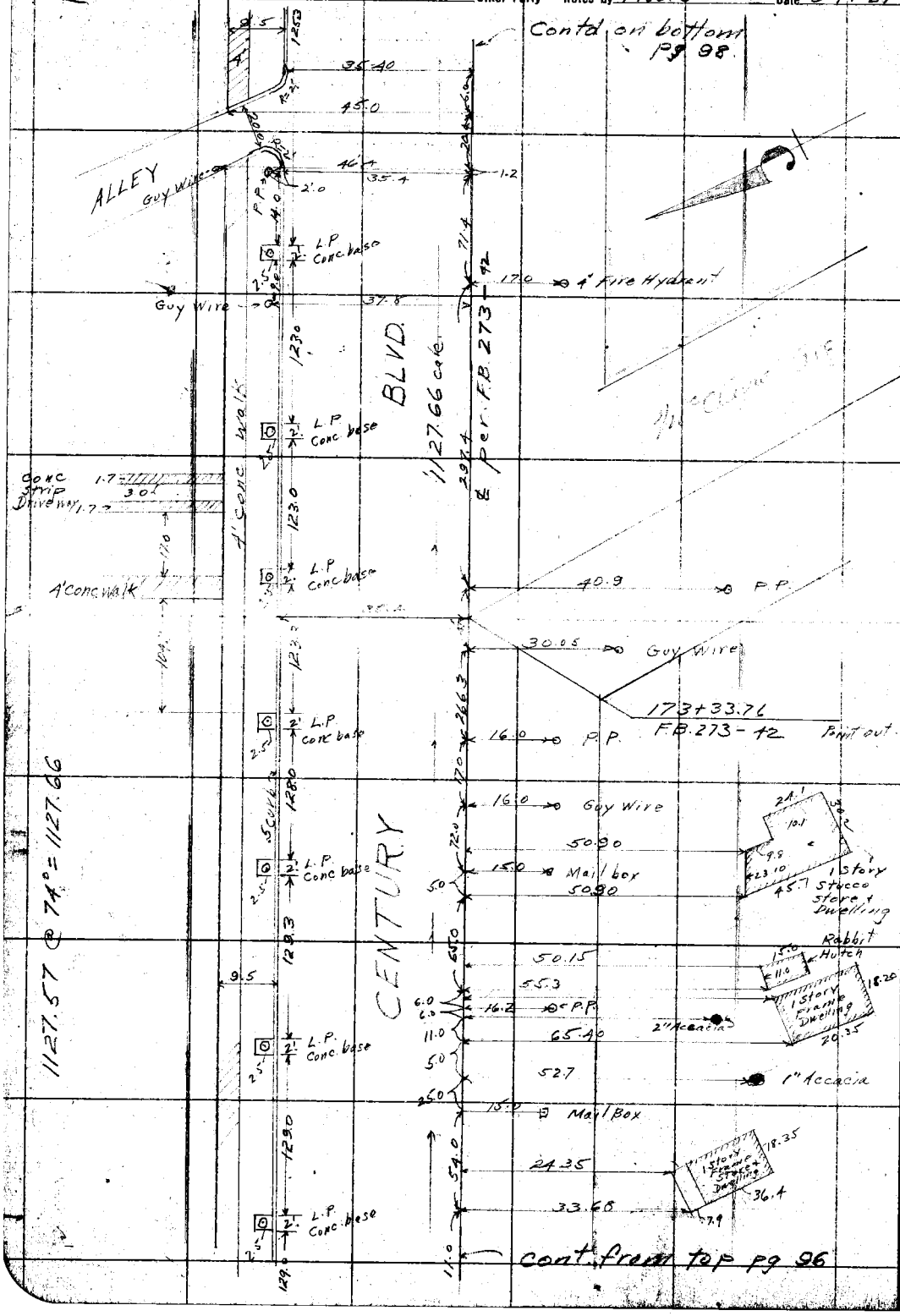

RETURN TO
LOS ANGELES COUNTY SURVEYOR

Do not extend notes this side of this line

Notes: ANY ADDITIONS OR CHANGES ON THIS SHEET MUST BE MADE OR CIRCLED IN Red. WITH DATE AND NAME OF PERSON MAKING CHANGE.

Date 9-14-27 Notes by Moore Chief Party Moore F. B. 267 PG. —

Plotted by [illegible]	W. O. No. 4046 U. S. O. No.
Date Oct. 2/27	Location Century Blvd
Map No.	Surveyed by L. D. Moore
Platting C'k'd by	Date 9-14-27
Date	Indexed

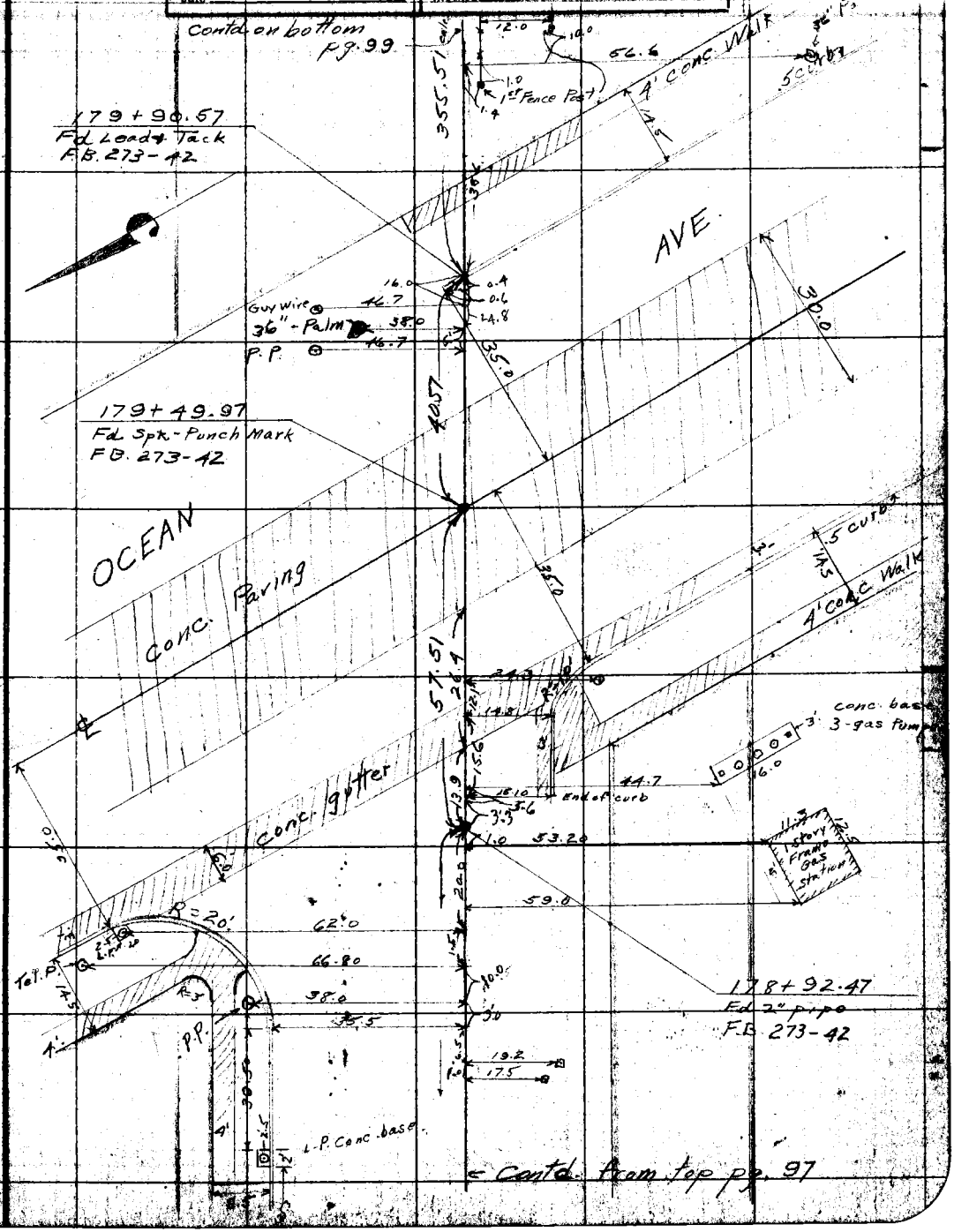

Note: ANY ADDITIONS OR CHANGES ON THIS SHEET MUST BE MADE OR CIRCLED IN RED, WITH DATE AND NAME OF PERSON MAKING CHANGE.

RETURN TO LOS ANGELES COUNTY SURVEYOR

Do not extend notes this side of this line

F.B. 267 PG. ~~99~~ 56 Moore Chief Party Notes by Moore Date 9-15-27

← Contd. on bottom pg. 100

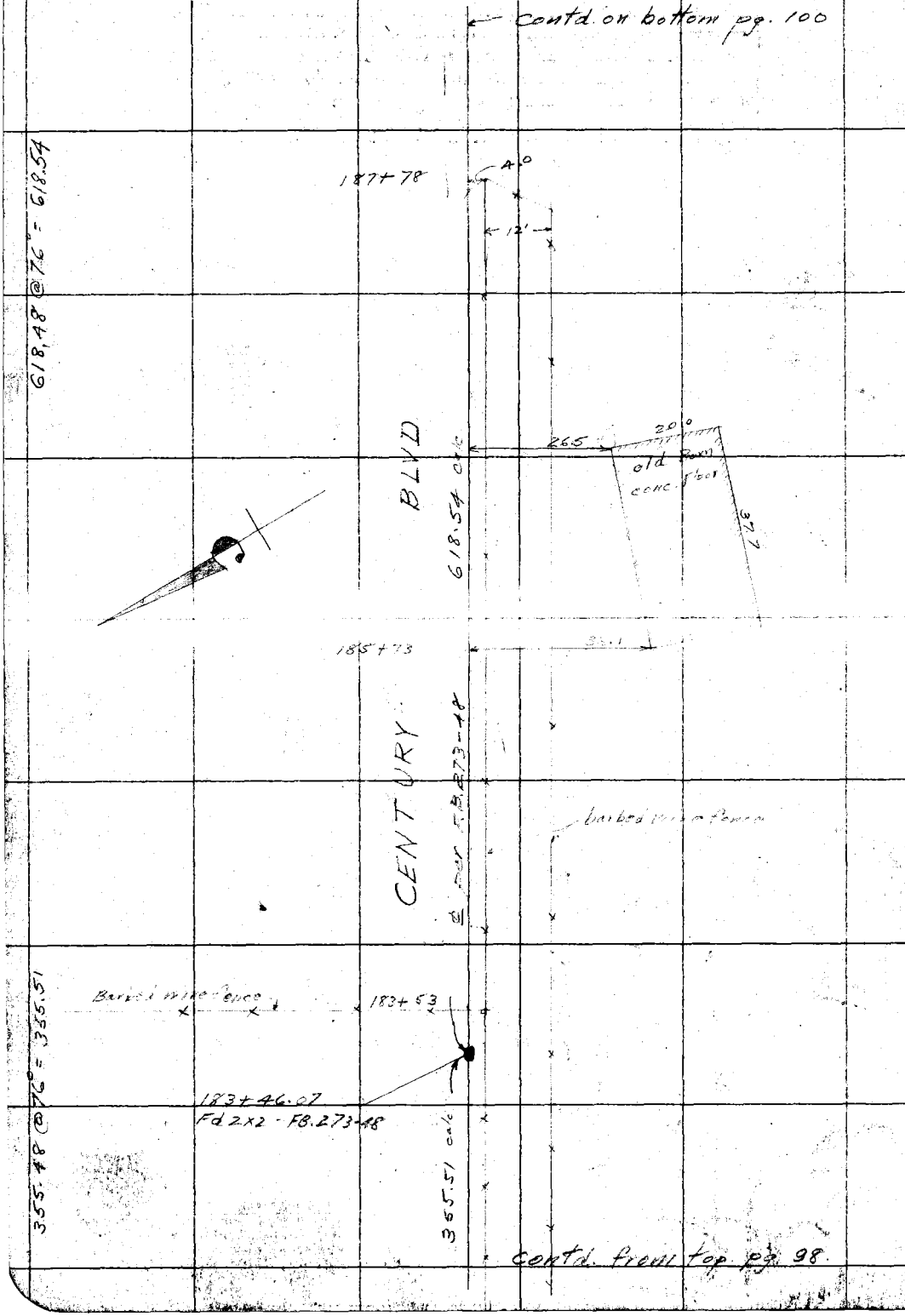

Contd. from top pg. 98

RETURN TO
LOS ANGELES COUNTY SURVEYOR
Do not extend notes this side of this line
Note: ANY ADDITIONS OR CHANGES ON THIS SHEET MUST BE MADE OR CIRCLED IN Red. WITH DATE AND NAME OF PERSON MAKING CHANGE.

Date 9-15-27 Notes by Moore Chief Party Moore F. B. 267 PG. —

Plotted by [illegible]	W. O. No. 4046 B. S. O. No.
Date Oct/3/27	Location Century Blvd
Map No.	Surveyed by L. D. Moore
Plotting C'k'd by	Date 9-15-27
Date	Indexed

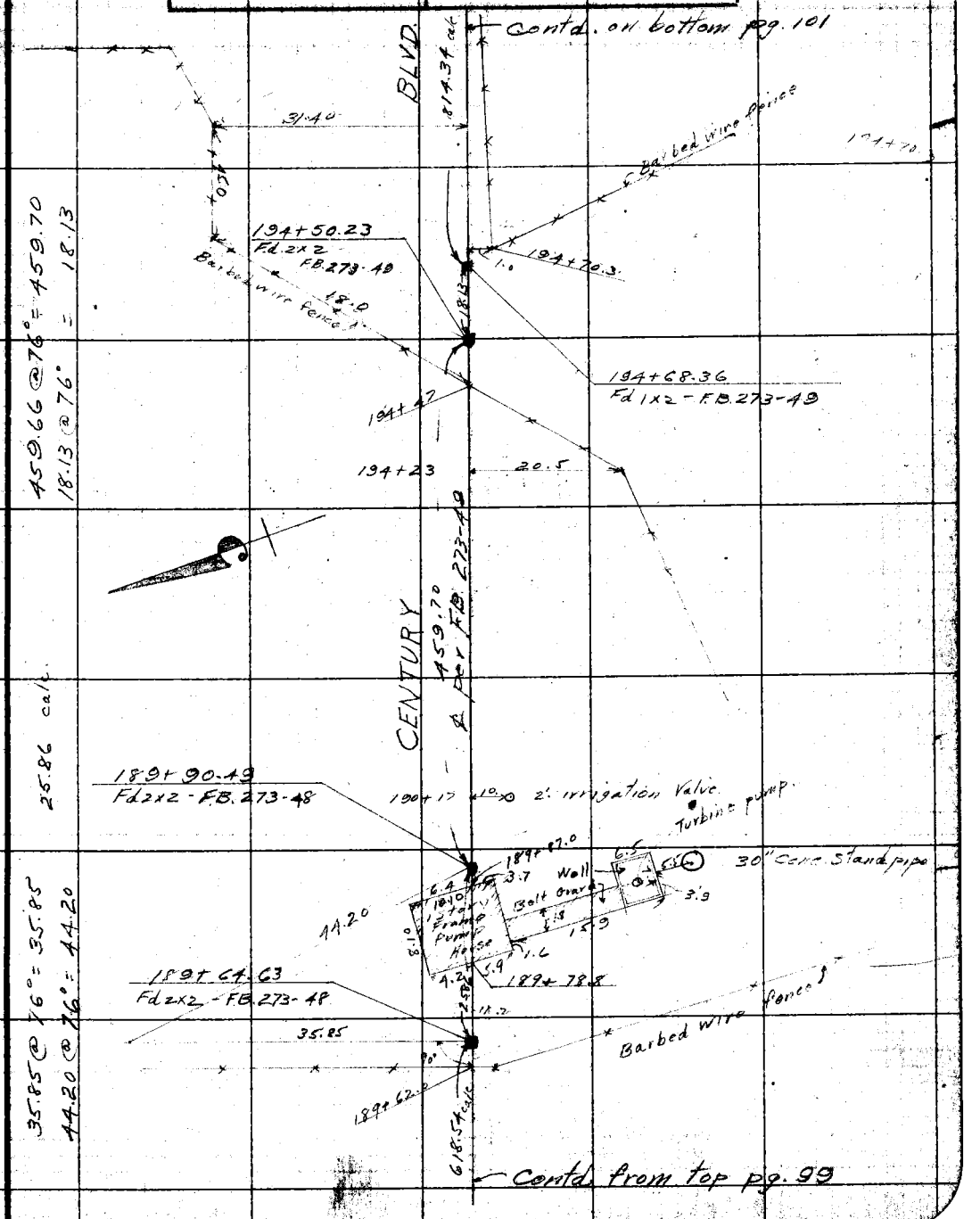

Note: ANY ADDITIONS OR CHANGES ON THIS SHEET MUST BE MADE OR CIRCLED IN Red. WITH DATE AND NAME OF PERSON MAKING CHANGE.

RETURN TO LOS ANGELES COUNTY SURVEYOR

Do not extend notes this side of this line

F.B. 267 Pg. ~~101~~ 58 Moore Chief Party Notes by Moore Date 9-15-27

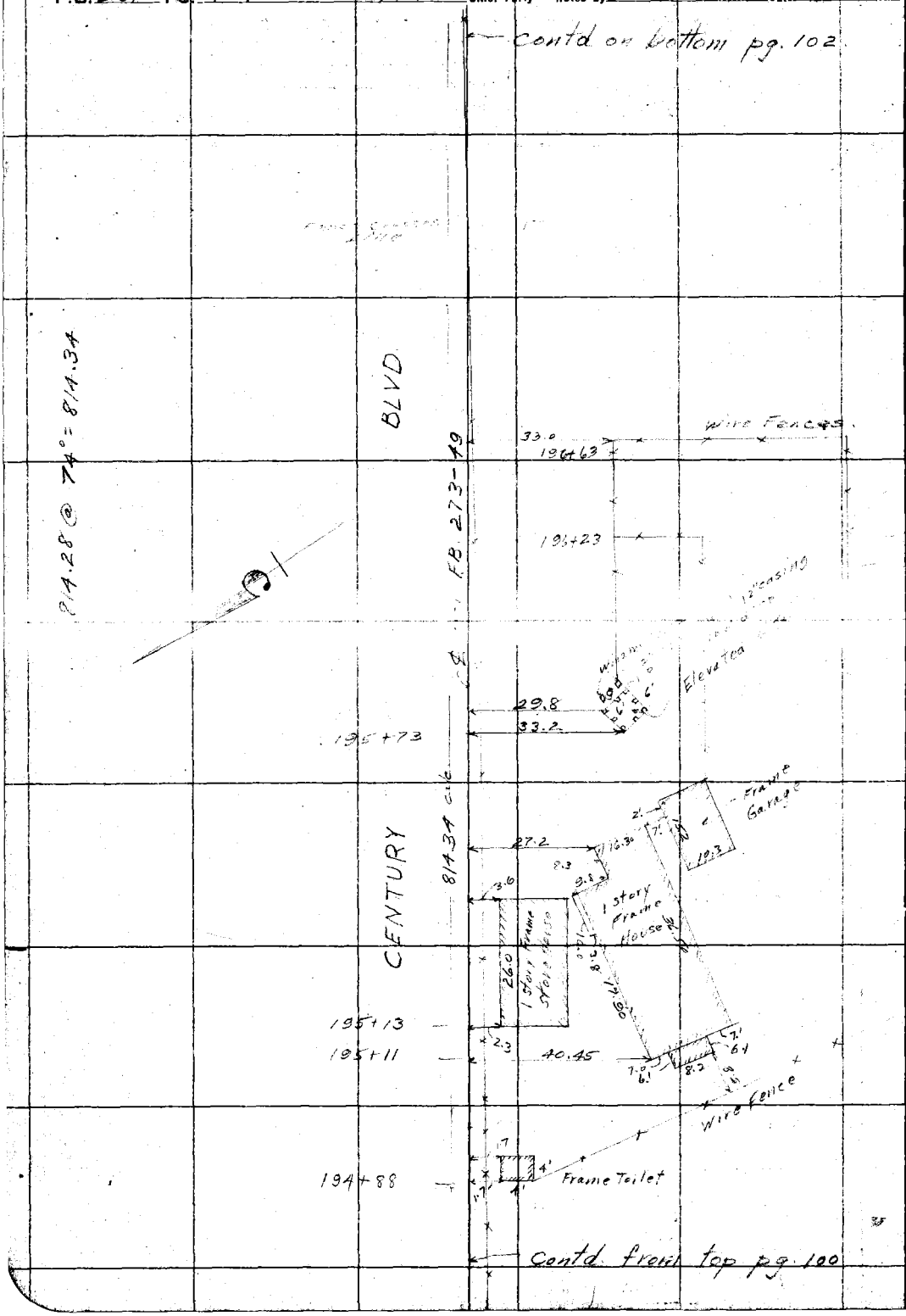

RETURN TO
LOS ANGELES COUNTY SURVEYOR

Do not extend notes this side of this line

Note: ANY ADDITIONS OR CHANGES ON THIS SHEET MUST BE MADE OR CIRCLED IN Red. WITH DATE AND NAME OF PERSON MAKING CHANGE.

Date 9-15-27 Notes by Moore Chief Party Moore F. B. 267 PG.

Plotted by H.U.M. Higgins	W. O. No. 4046 D. S. O. No.
Date Oct 3/27	Location Century Blvd
Map No.	Surveyed by L. D. Moore
Plotting C'k'd by	Date 9-15-27
Date	Indexed

Notes: ANY ADDITIONS OR CHANGES ON THIS SHEET MUST BE MADE OR CIRCLED IN Red. WITH DATE AND NAME OF PERSON MAKING CHANGE.

RETURN TO
LOS ANGELES COUNTY SURVEYOR
Do not extend notes this side of this line

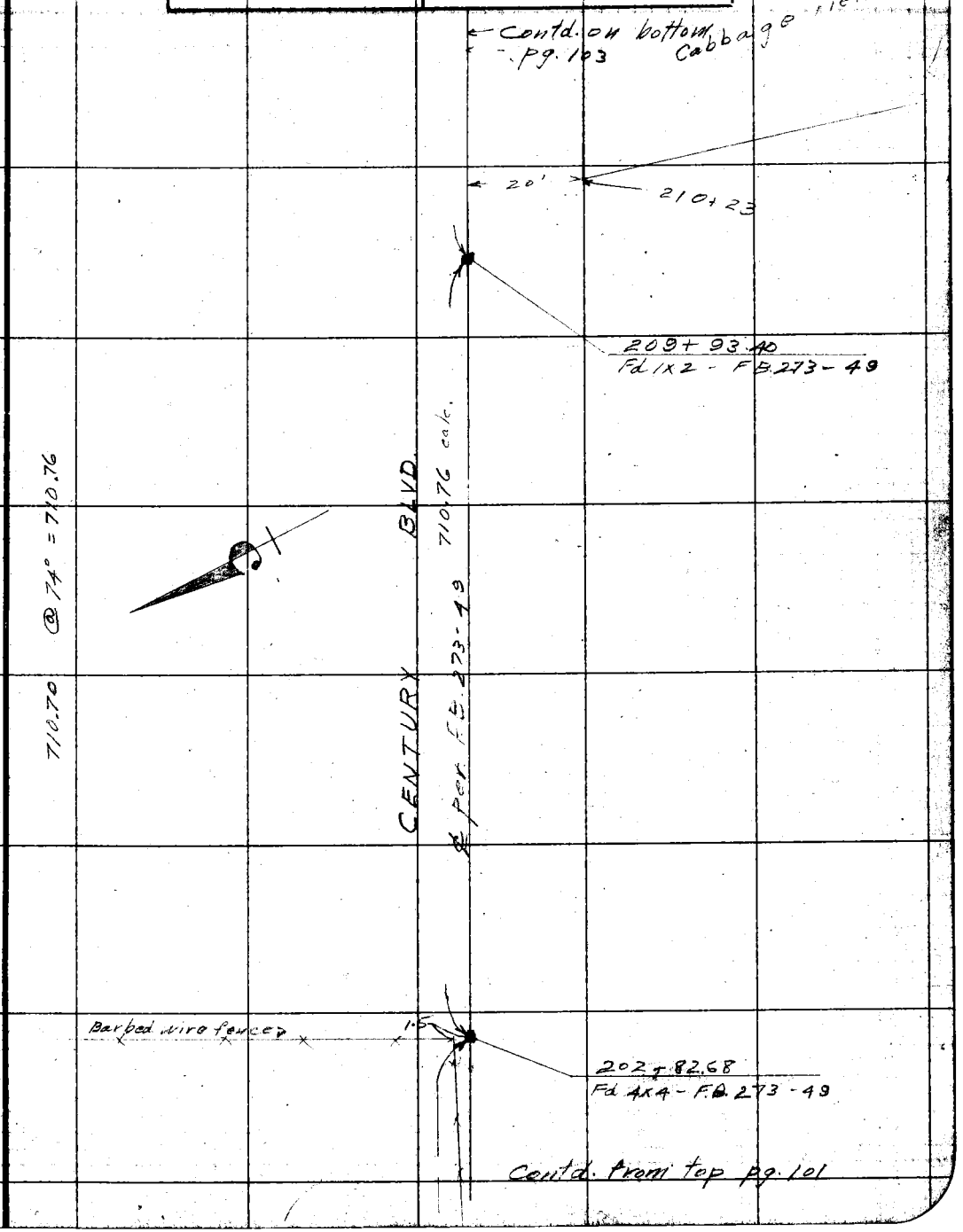

60

F.B. 267 PG. ~~108~~ Moore Chief Party Notes by Moore Date 9-15-27

← Contd on bottom pg. 104

9.00 223+81.4 – 12" conc. irrig valve

BLVD

9.00 221+82.4 12" conc irrig valve

1320.17 @ 74° = 1320.27

1320.27

9.00 219+76.4 – 12" conc. irrig. valve

Cabbage Field

20' 217+12

FB 273-

12.0 216+22 Barbed wire fence

216+02.44
Fd 2" pipe
FB 273-49.

609.08 @ 74° = 609.13

CENTURY

609.13 calc.

12.0 214+10

22.0 213+55

213+25.2 1" irrig. valve 20.0

Cabbage field

Contd from top pg. 102.

RETURN TO
LOS ANGELES COUNTY SURVEYOR
Do not extend notes this side of this line

Note: ANY ADDITIONS OR CHANGES ON THIS SHEET MUST BE MADE OR CIRCLED IN Red. WITH DATE AND NAME OF PERSON MAKING CHANGE.

Date 9-15-27 Notes by Moore Chief Party Moore F. B. 267 PG. 61

Plotted by H.U.M. Higgins	W. O. No. 4046 D. S. O. No.
Date Oct. 3rd/27	Location Century Blvd
Map No.	Surveyed by L. D. Moore
Plotting C'k'd by	Date 9-15-27
Date	Indexed

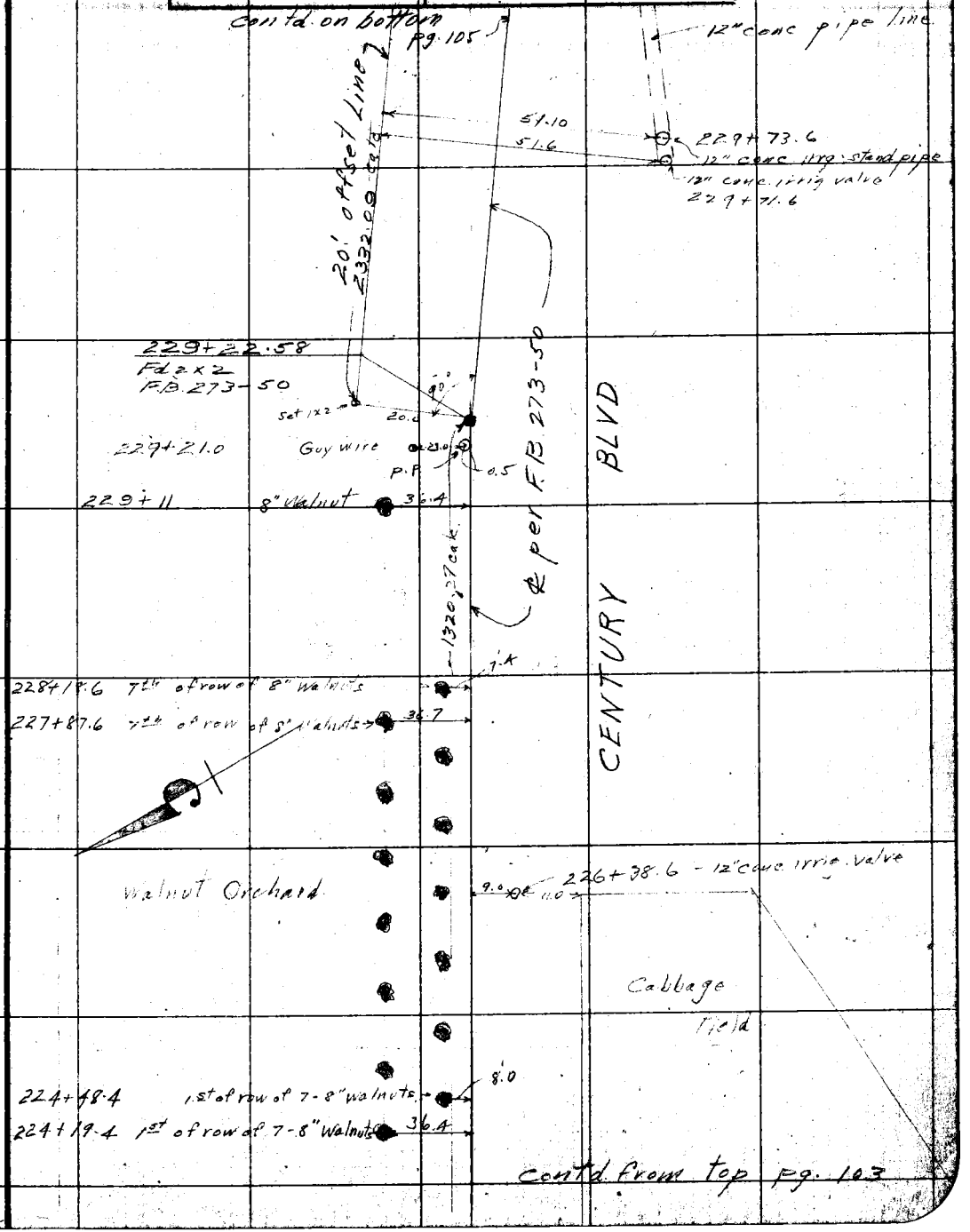

Notes: ANY ADDITIONS OR CHANGES ON THIS SHEET MUST BE MADE OR CIRCLED IN Red. WITH DATE AND NAME OF PERSON MAKING CHANGE.

RETURN TO LOS ANGELES COUNTY SURVEYOR

Do not extend notes this side of this line

F.B. 267 PG. ~~105~~ 62 Moore Chief Party Notes by Moore Date 9-16-27

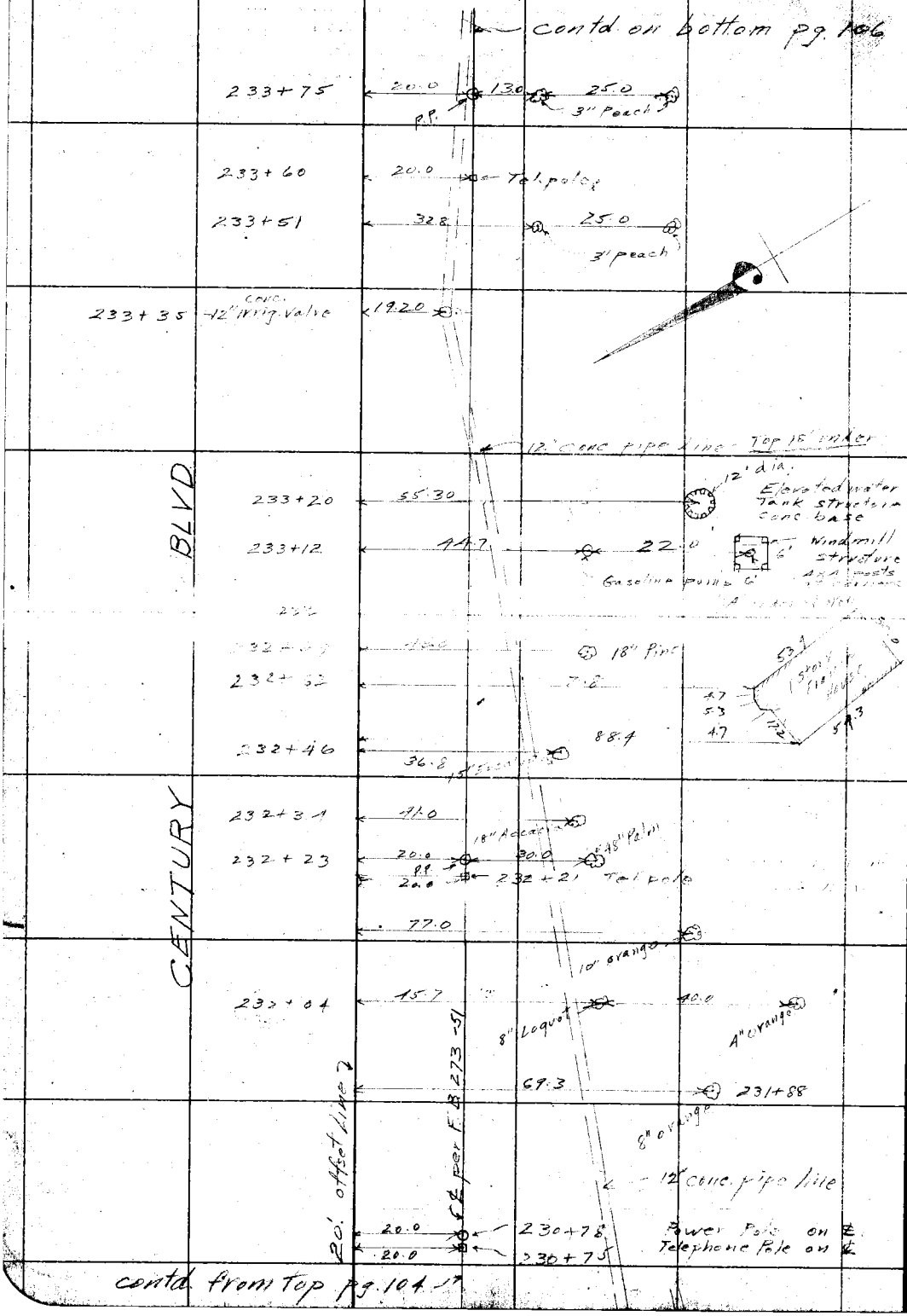

RETURN TO
LOS ANGELES COUNTY SURVEYOR
Do not extend notes this side of this line

Note: ANY ADDITIONS OR CHANGES ON THIS SHEET MUST BE MADE OR CIRCLED IN Red. WITH DATE AND NAME OF PERSON MAKING CHANGE.

Date 9-16-27 Notes by Moore Chief Party Moore F. B. 267 PG. —

Plotted by [illegible]	W. O. No. 4046 B. S. O. No.
Date Oct 4/27	Location Century Blvd
Map No.	Surveyed by L. D. Moore
Plotting C'k'd by	Date 9-16-27
Date	Indexed

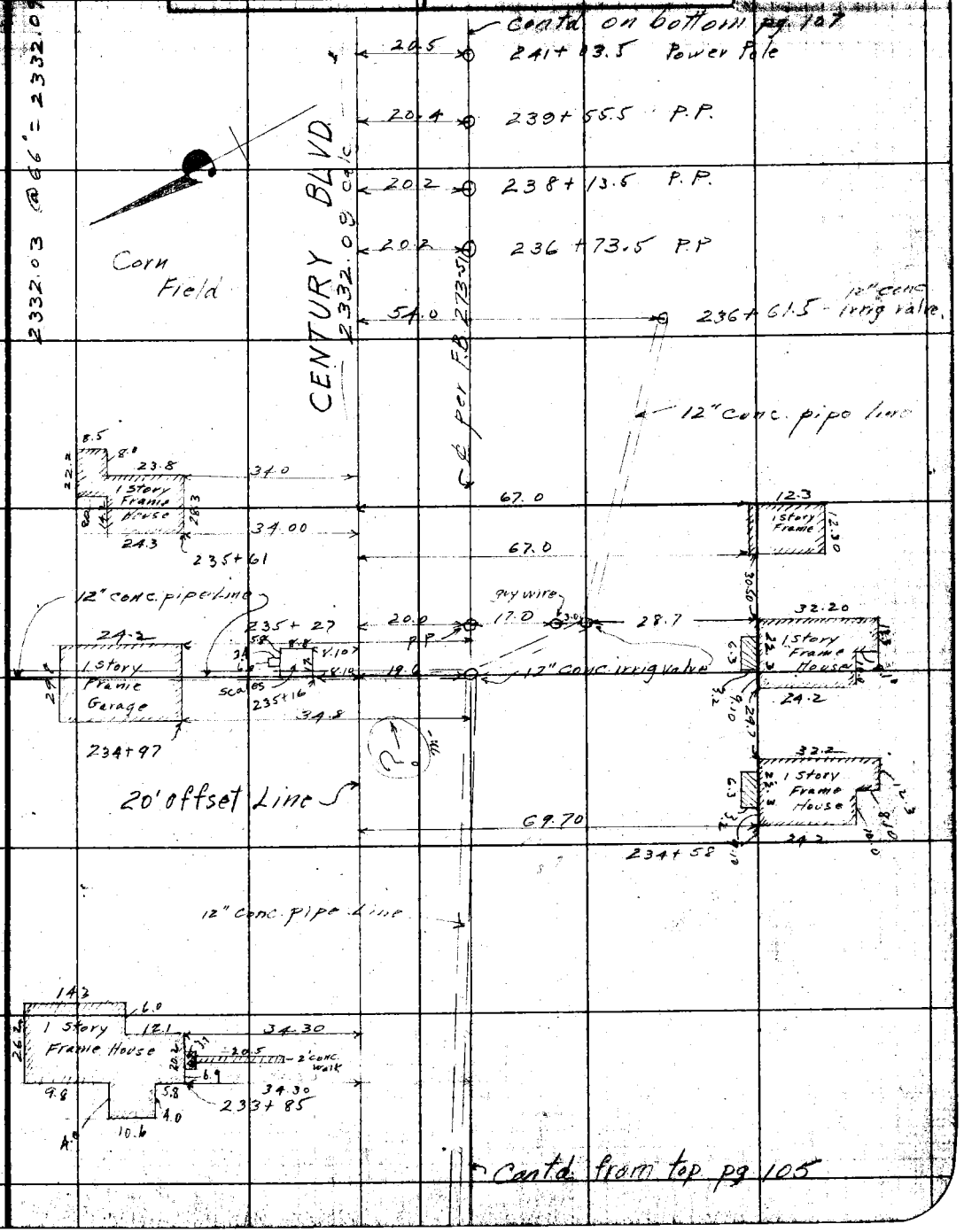

Notes: ANY ADDITIONS OR CHANGES ON THIS SHEET MUST BE MADE OR CIRCLED IN Red. WITH DATE AND NAME OF PERSON MAKING CHANGE.

RETURN TO LOS ANGELES COUNTY SURVEYOR

Do not extend notes this side of this line

F.B. 267 PG. ~~107~~ 64

Moore Chief Party Notes by Moore Date 9-16-27

← Contd. on bottom pg. 108

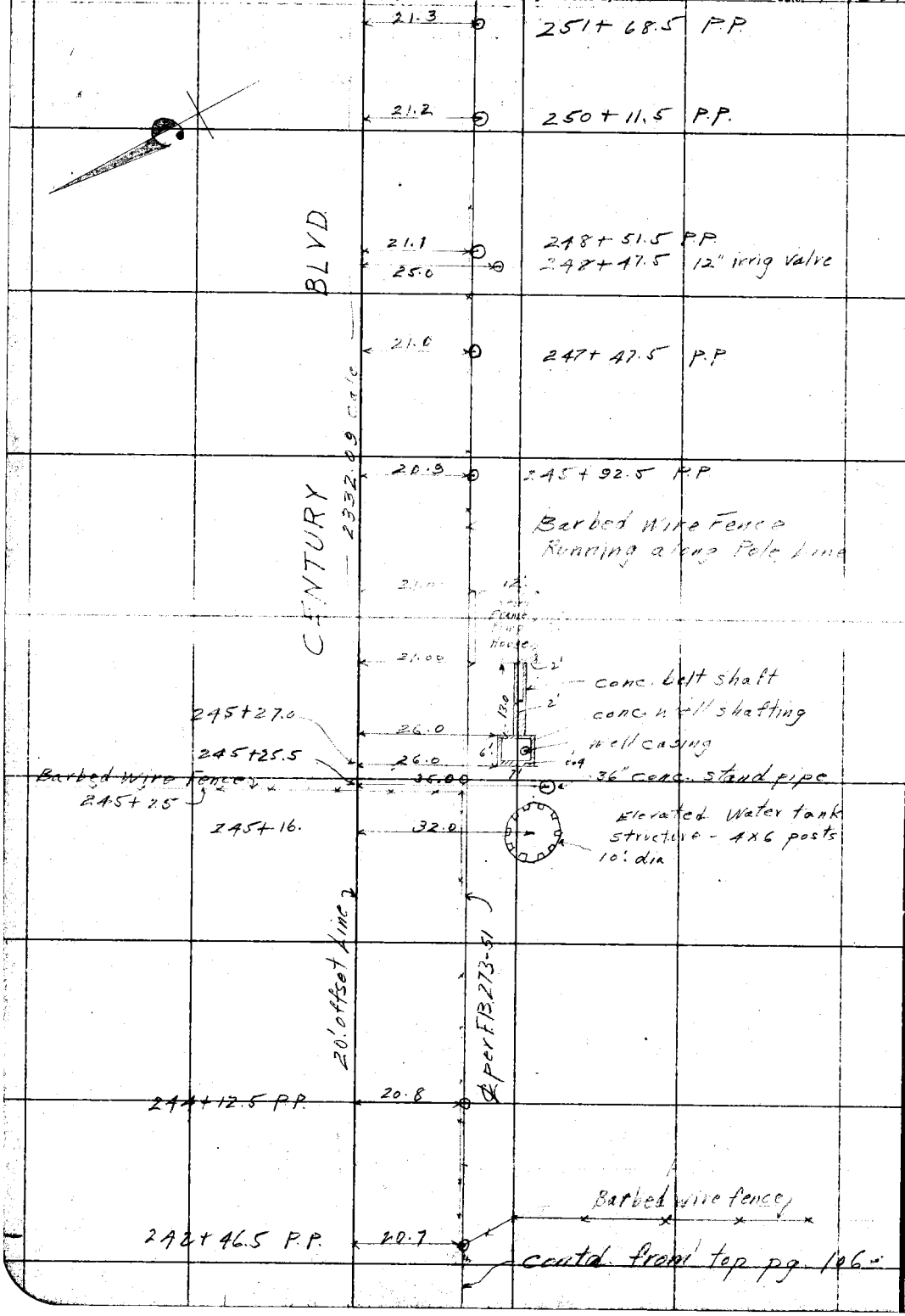

contd. from top pg. 106

RETURN TO
LOS ANGELES COUNTY SURVEYOR

Do not extend notes this side of this line

Note: ANY ADDITIONS OR CHANGES ON THIS SHEET MUST BE MADE OR CIRCLED IN Red. WITH DATE AND NAME OF PERSON MAKING CHANGE.

Date 9-16-27 Notes by Moore Chief Party Moore F.B. 267 PG. ~~106~~ 65

Plotted by H.A.M. Hiaquin	W. O. No. 4046 D. S. O. No.
Date Oct. 4/27	Location Century Blvd
Map No.	Surveyed by L.D. Moore
Plotting C'k'd by	Date 9-16-27
Date	Indexed

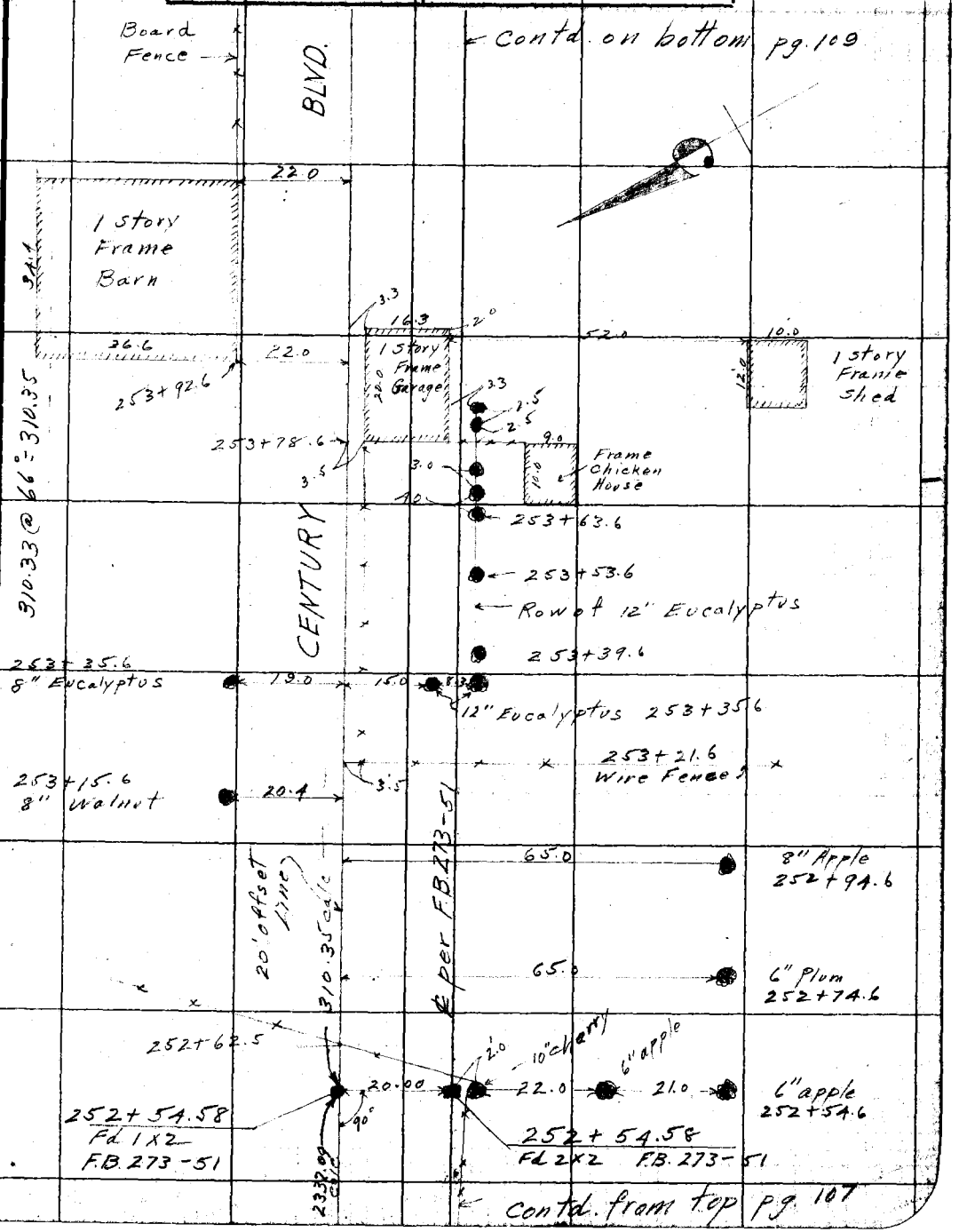

Note: ANY ADDITIONS OR CHANGES ON THIS SHEET MUST BE MADE OR CIRCLED IN Red. WITH DATE AND NAME OF PERSON MAKING CHANGE.

Do not extend notes this side of this line

RETURN TO LOS ANGELES COUNTY SURVEYOR

F.B. 267 Pg. ~~109~~ 66 Moore Chief Party Notes by Moore Date 9-16-27

contd on bottom pg 110

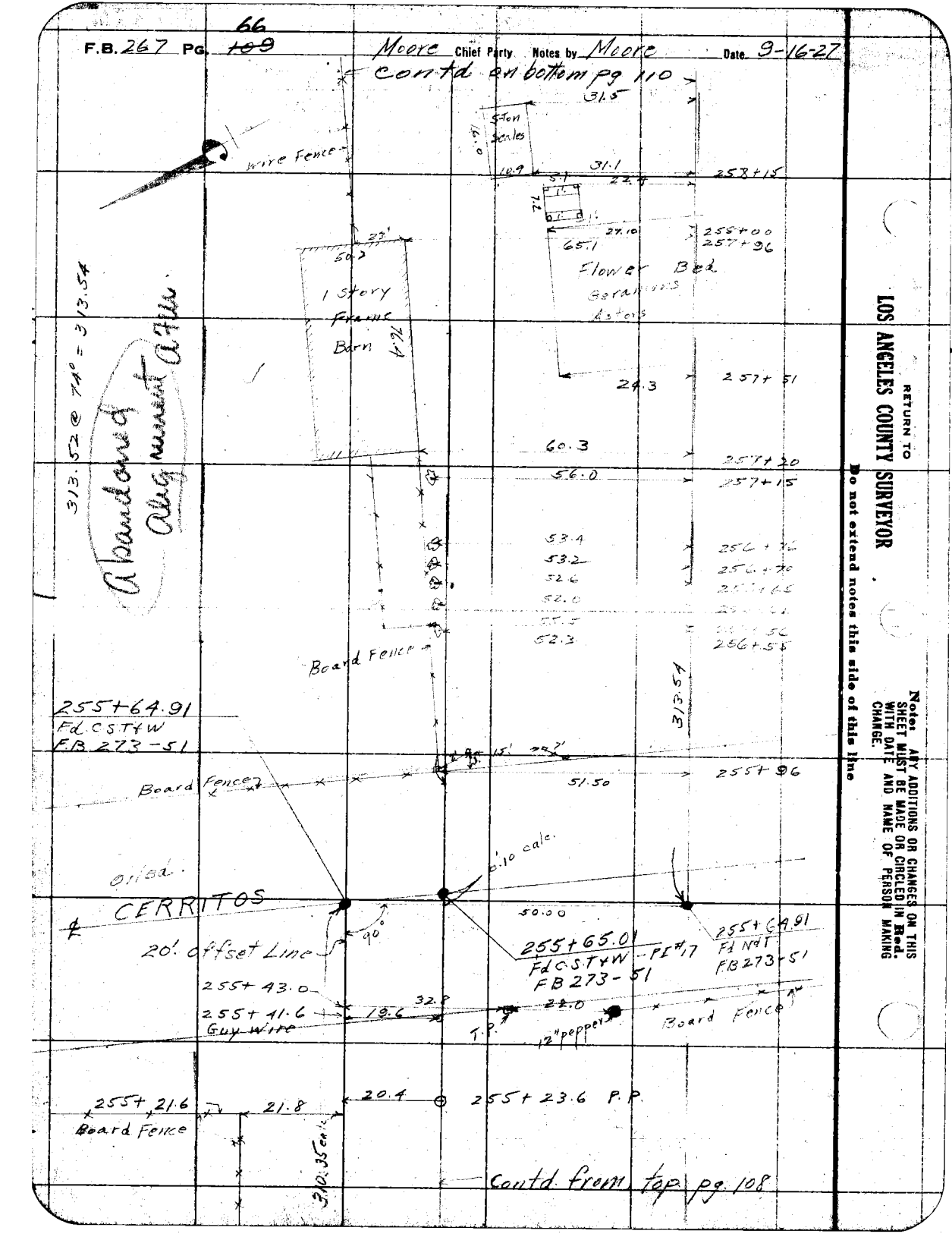

RETURN TO LOS ANGELES COUNTY SURVEYOR

Do not extend notes this side of this line

Note: ANY ADDITIONS OR CHANGES ON THIS SHEET MUST BE MADE OR CIRCLED IN Red. WITH DATE AND NAME OF PERSON MAKING CHANGE.

RETURN TO
LOS ANGELES COUNTY SURVEYOR
Do not extend notes this side of this line
Notes: ANY ADDITIONS OR CHANGES ON THIS SHEET MUST BE MADE OR CIRCLED IN Red. WITH DATE AND NAME OF PERSON MAKING CHANGE.

Date 1-31-28 Notes by Pora

Chief Party Pora

F. B. 331 PG. 1

267-66A

1 of 4

Platted by
Date
Map No.
Platting C'k'd by
Date

W. O. No. 4046 D. S. O. No.
Location Century Blvd
Surveyed by A Hawks
Date 1-31-28
Indexed

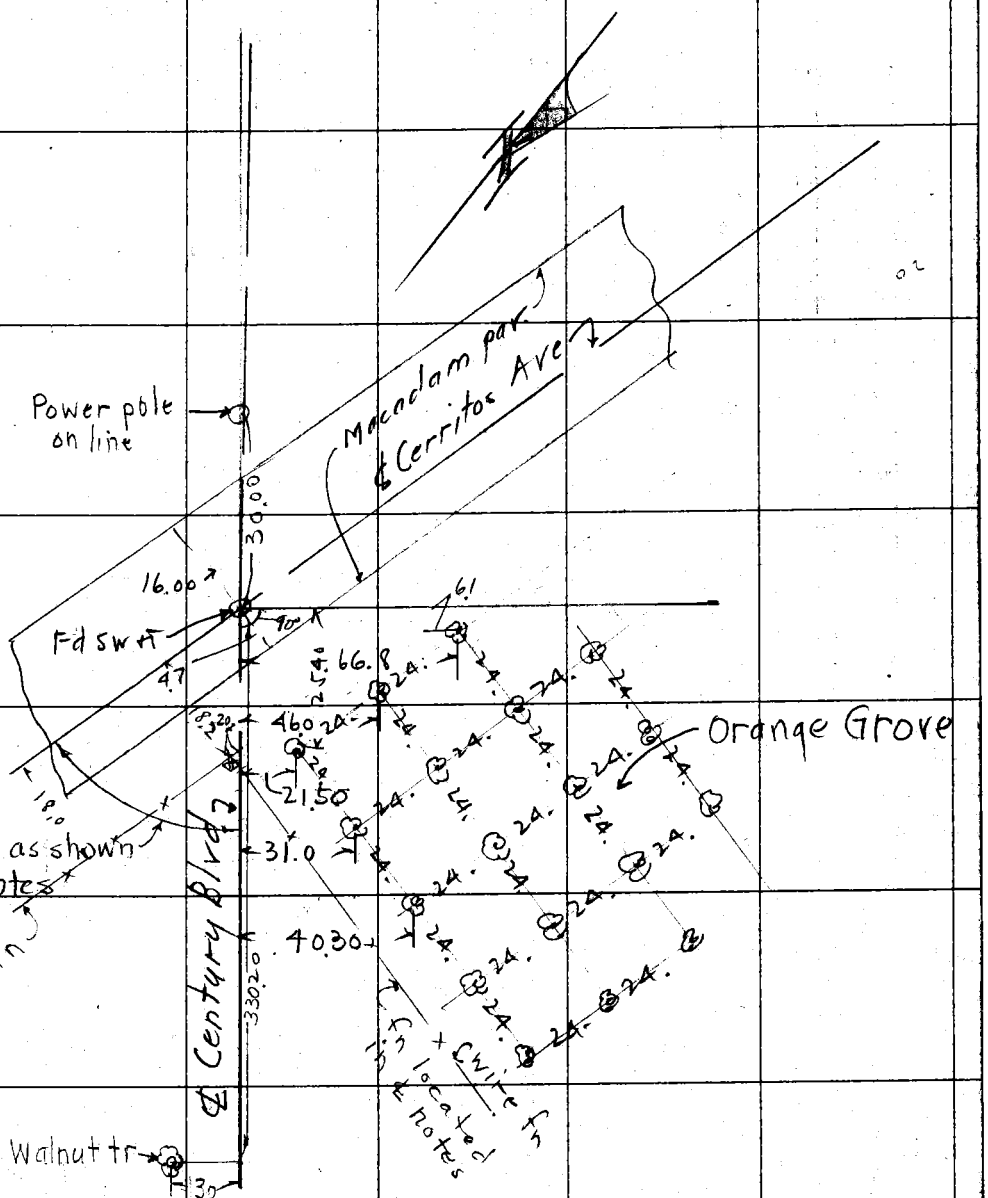

F.B. 197 Pg. 66B Chief Party Notes by Date 2-1-28

2 of 4

RETURN TO
LOS ANGELES COUNTY SURVEYOR
Do not extend notes this side of this line

Notes: ANY ADDITIONS OR CHANGES ON THIS SHEET MUST BE MADE OR CIRCLED IN Red. WITH DATE AND NAME OF PERSON MAKING CHANGE.

Date 9-19-27 Notes by Moore Chief Party Moore F.B 267 PG. —

Plotted by H.U.M. Higgins	W. O. No. 4046 B. S. O. No.
Date Oct 4/27	Location Century Blvd
Map No.	Surveyed by L. D. Moore
Plotted C'k'd by	Date 9-19-27
Date	Indexed

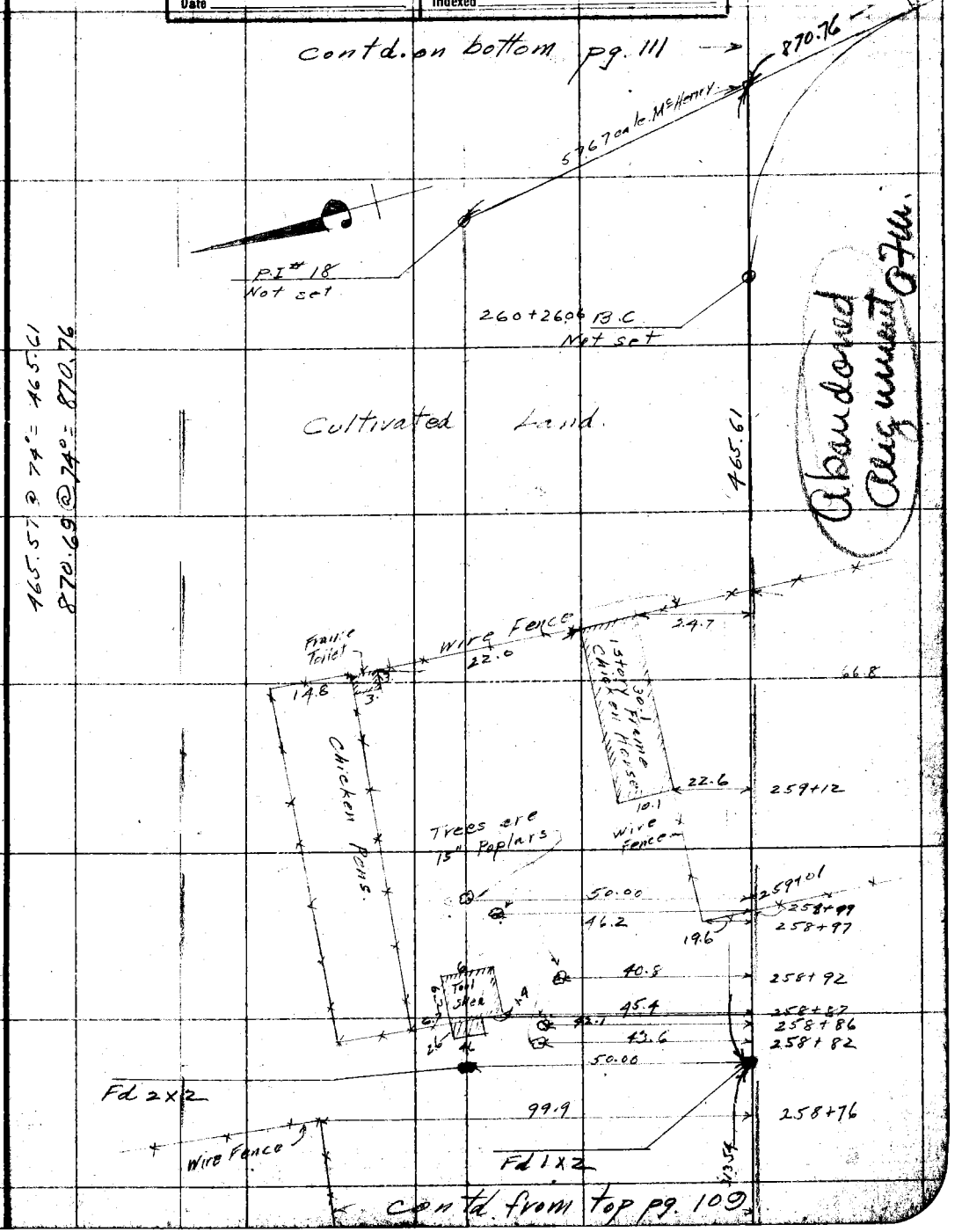

Note: ANY ADDITIONS OR CHANGES ON THIS SHEET MUST BE MADE OR CIRCLED IN Red. WITH DATE AND NAME OF PERSON MAKING CHANGE.

RETURN TO LOS ANGELES COUNTY SURVEYOR

Do not extend notes this side of this line

68

F.B. 267 PG. 44 Moore Chief Party Notes by Moore Date 9-19-27

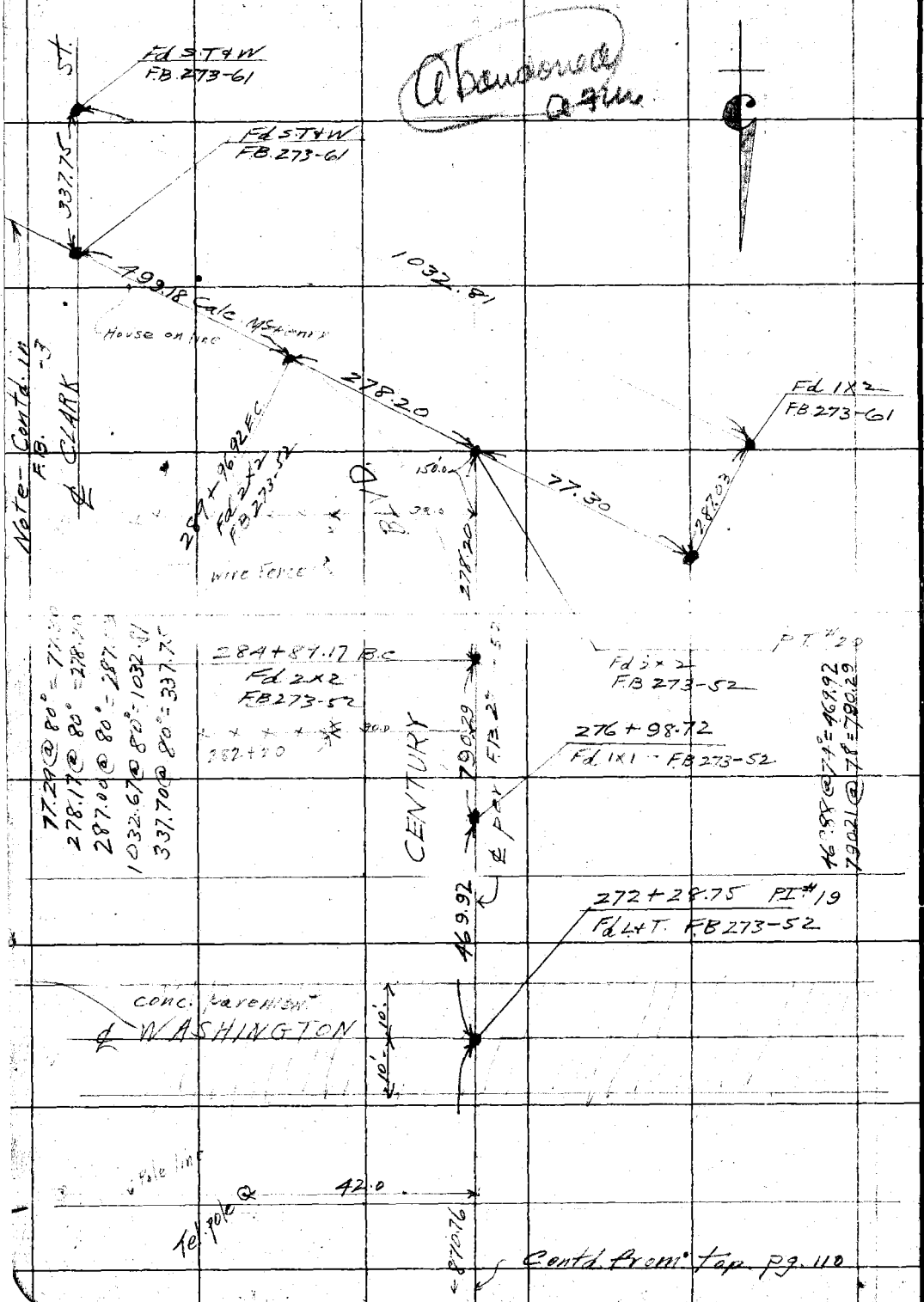

RETURN TO
LOS ANGELES COUNTY SURVEYOR
Do not extend notes this side of this line

Notes ANY ADDITIONS OR CHANGES ON THIS SHEET MUST BE MADE OR CIRCLED IN Red. WITH DATE AND NAME OF PERSON MAKING CHANGE.

267 - 69

Date 8-3-27 Notes by Pwa Chief Party Pwa F.B. 267 Pg.

Plotted by Woodin	W. O. No. 4046 D. S. O. No.
Date 8/24/27	Location Century Blvd
Map No.	Surveyed by PW Atkins Dep.
Plotting Ck'd by Higgins	Date Aug 3, '27
Date Oct. 27/27	Indexed

NOTE: ANY ADDITION OR CHANGES ON THIS SHEET MUST BE MADE OR CIRCLED IN RED, WITH DATE AND NAME OF PERSON MAKING CHANGE.

DO NOT EXTEND NOTES THIS SIDE OF THIS LINE

RETURN TO LOS ANGELES COUNTY SURVEYOR

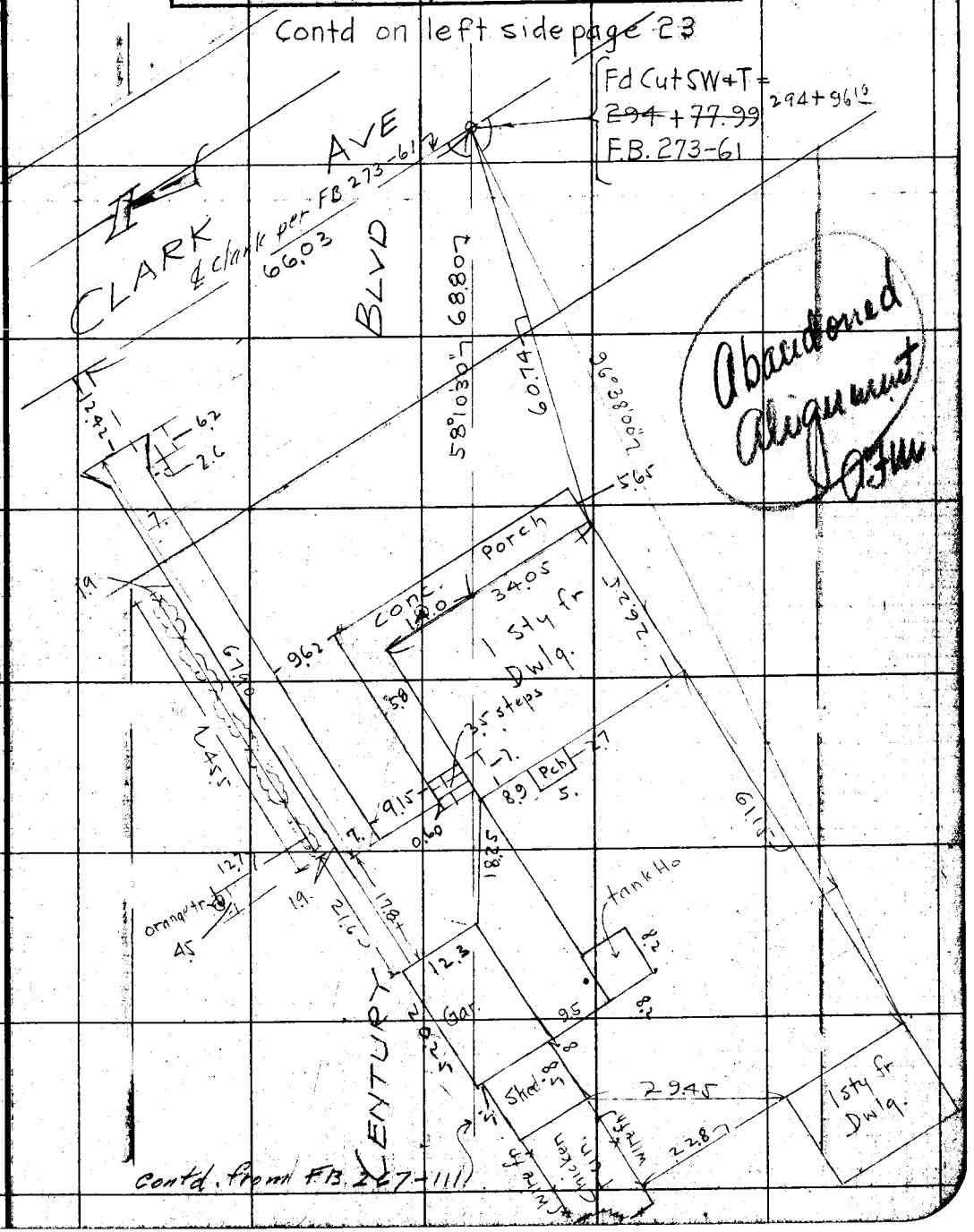

267 70

F.B. 291 PG. 4 PWA Chief Party Notes by PWA Date 8-3-27

RETURN TO
LOS ANGELES COUNTY SURVEYOR

NOTE: ANY ADDITION OR CHANGES ON THIS SHEET MUST BE MADE OR CIRCLED IN RED, WITH DATE AND NAME OF PERSON MAKING CHANGE.

DO NOT EXTEND NOTES THIS SIDE OF THIS LINE

Date 8-3-27 Notes by PWA Chief Party PWA F.B. 267 PG. 71

Plotted by CWoodin	W. O. No. 4046 D. S. O. No.
Date 8/24/27	Location Century Blvd
Map No.	Surveyed by PWAtkins Dep
Plotting C'k'd by	Date Aug. 3, 1927
Date	Indexed

Abandoned
AFW.

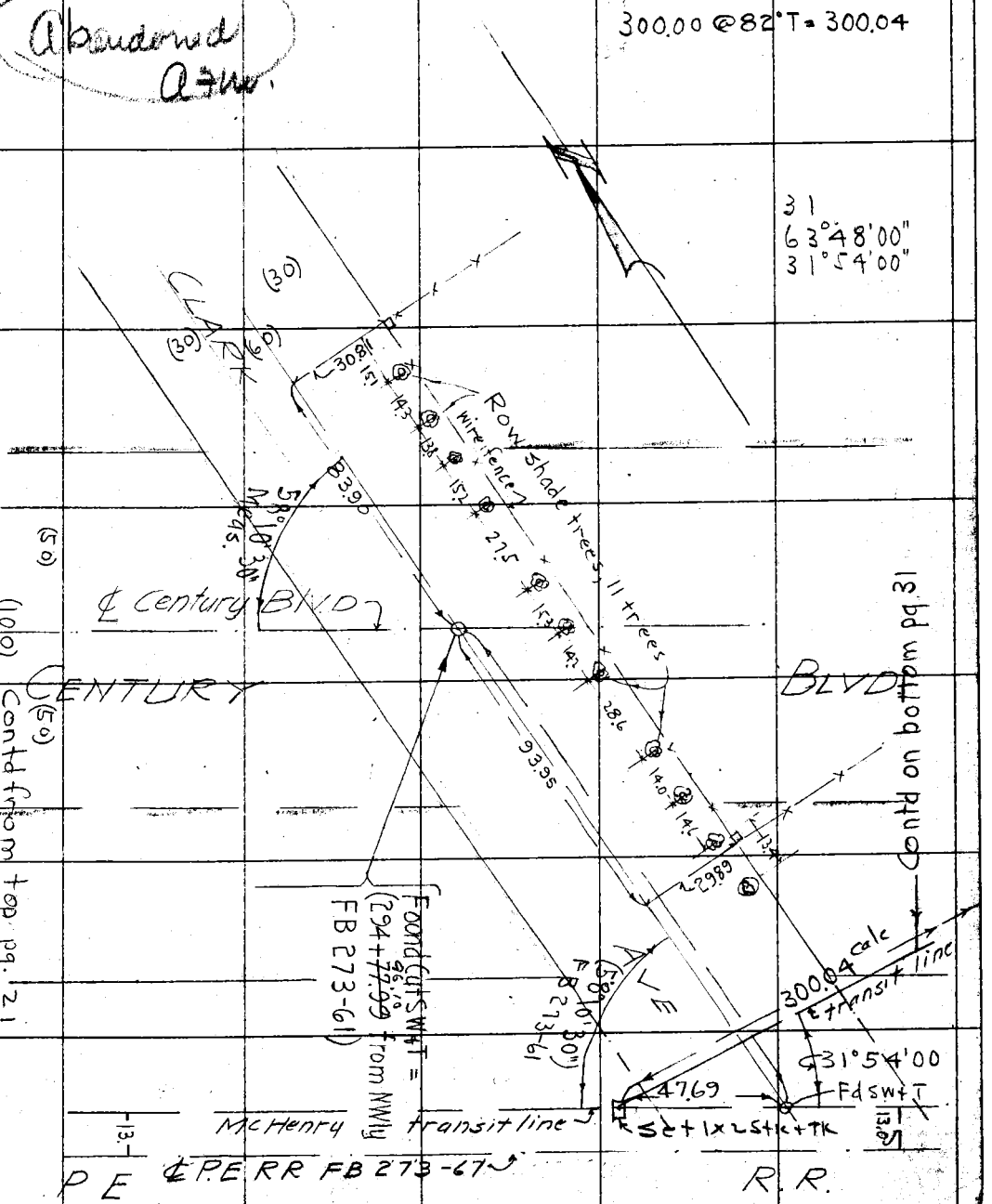

NOTE: ANY ADDITION OR CHANGES ON THIS SHEET MUST BE MADE OR CIRCLED IN RED, WITH DATE AND NAME OF PERSON MAKING CHANGE.

DO NOT EXTEND NOTES THIS SIDE OF THIS LINE

RETURN TO LOS ANGELES COUNTY SURVEYOR

L91=8

F.B. 267 PG. 72 Chief Party Notes by Date

RETURN TO
LOS ANGELES COUNTY SURVEYOR

NOTE: ANY ADDITION OR CHANGES ON THIS SHEET MUST BE MADE OR CIRCLED IN RED, WITH DATE AND NAME OF PERSON MAKING CHANGE.

DO NOT EXTEND NOTES THIS SIDE OF THIS LINE

267-73

Date 2-1-28 Notes by BMA Chief Party BMA F. B. PG.

Plotted by	W. O. No. 4046 S. S. O. No.
Date	Location Century Blvd
Map No.	Surveyed by ATKINS
Plotting C'k'd by	Date 2-1-28
Date	Indexed

Notes: ANY ADDITIONS OR CHANGES ON THIS SHEET MUST BE MADE OR CIRCLED IN Red. WITH DATE AND NAME OF PERSON MAKING CHANGE.

Do not extend notes this side of this line

Return to LOS ANGELES COUNTY SURVEYOR

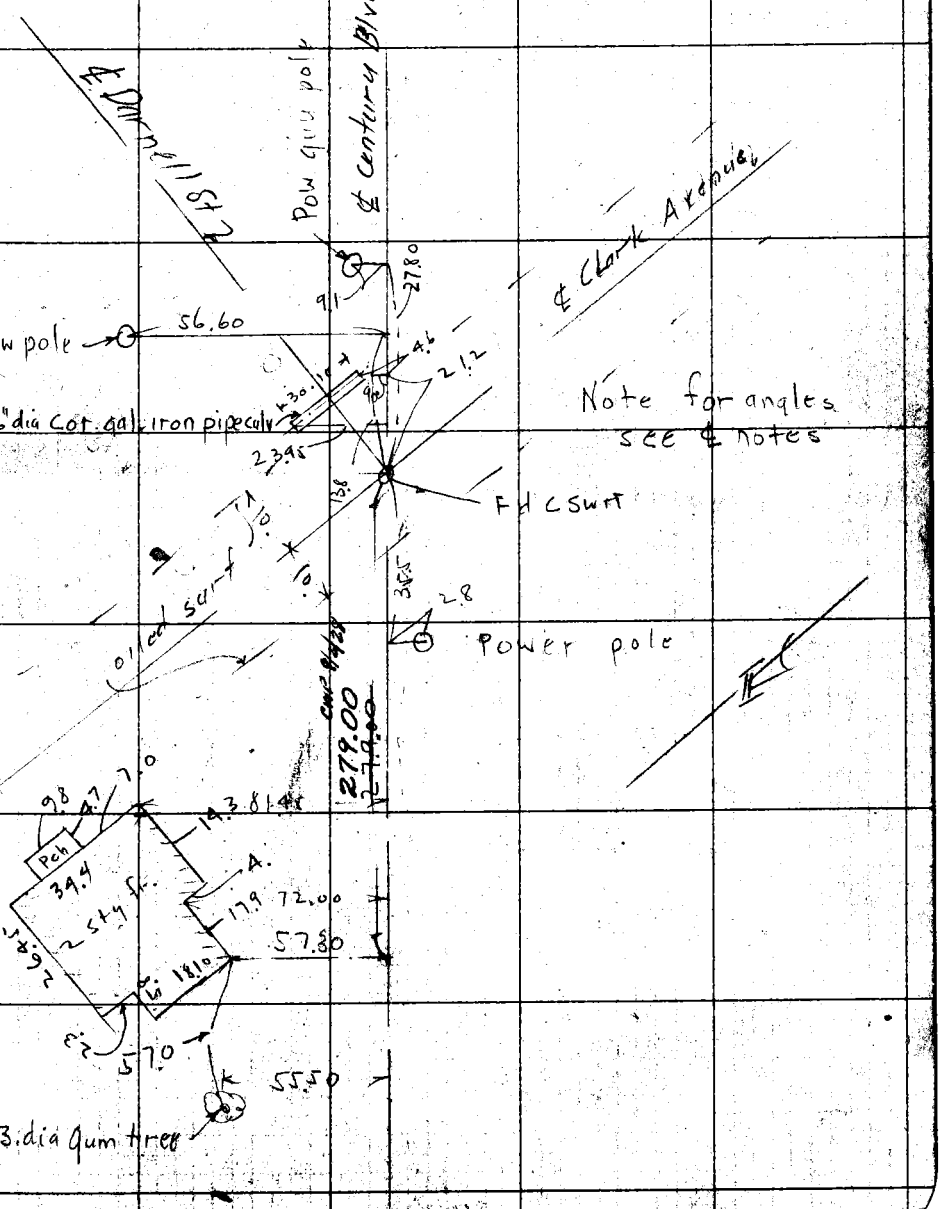

367 73A

F.B. 331 PG.

Chief Party Notes By Date 2-1-28

4 of 4

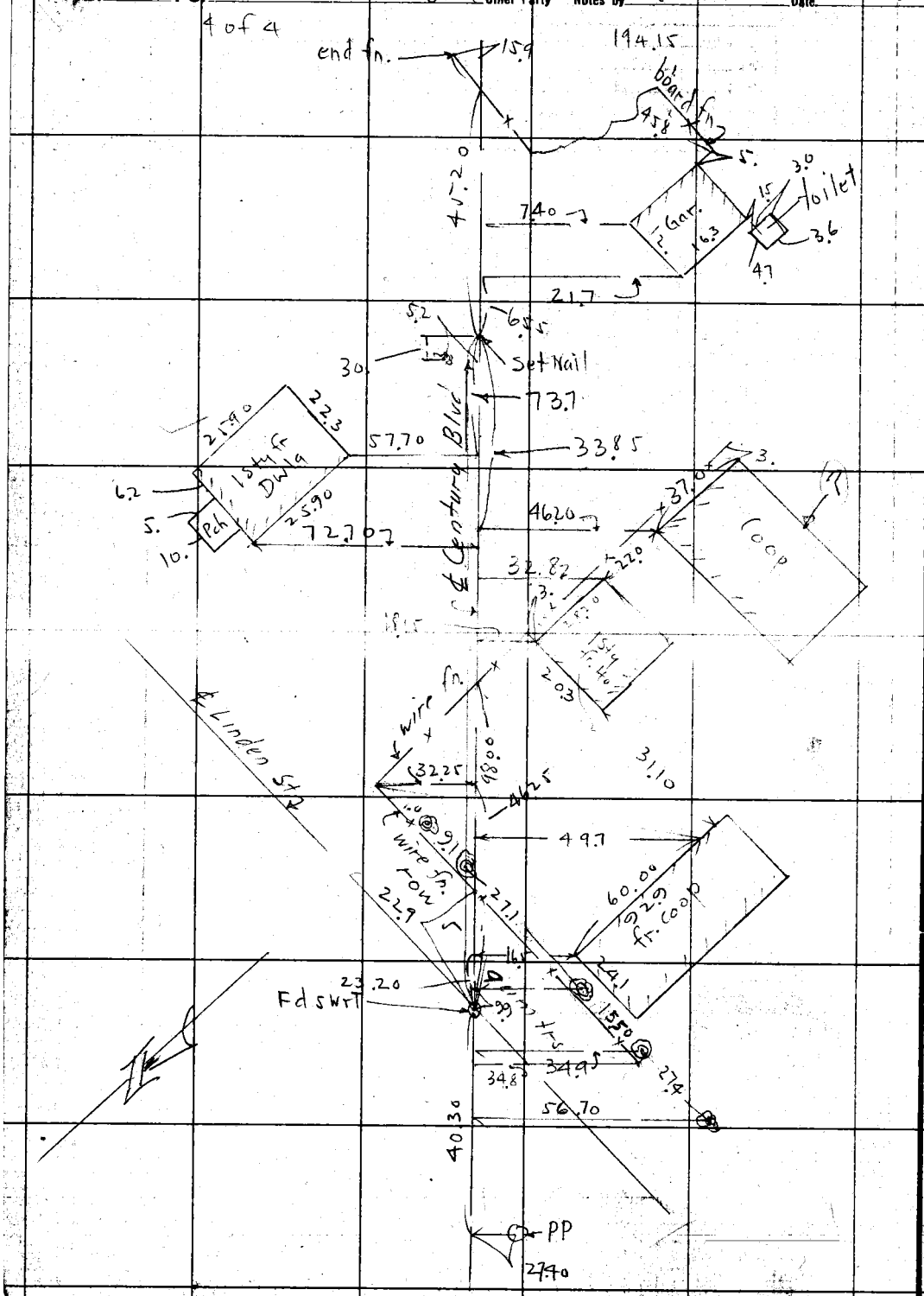

RETURN TO
LOS ANGELES COUNTY SURVEYOR

Do not extend notes this side of this line

Notes: ANY ADDITIONS OR CHANGES ON THIS SHEET MUST BE MADE OR CIRCLED IN Red, WITH DATE AND NAME OF PERSON MAKING CHANGE.

Date 8-3-27 Notes by Pwa Chief Party Pwa F.B 267 Pg. 75 B

296+23.51
33.58
296+56.09
52.65-
W.I. 296+03.44

Plotted by CWoodin	W.O. No. 4046 S.S.O. No.
Date 8/24/27	Location Century Blvd
Map No.	Surveyed by PW Atkins Dep
Plotting C'k'd by Hoggins	Date Aug 3 1927
Date 10/26/27	Indexed

27.5 waltr ht
61.28 Cor Ho
76.27 " "

296+56.09
48.85
297+04.94 Gar

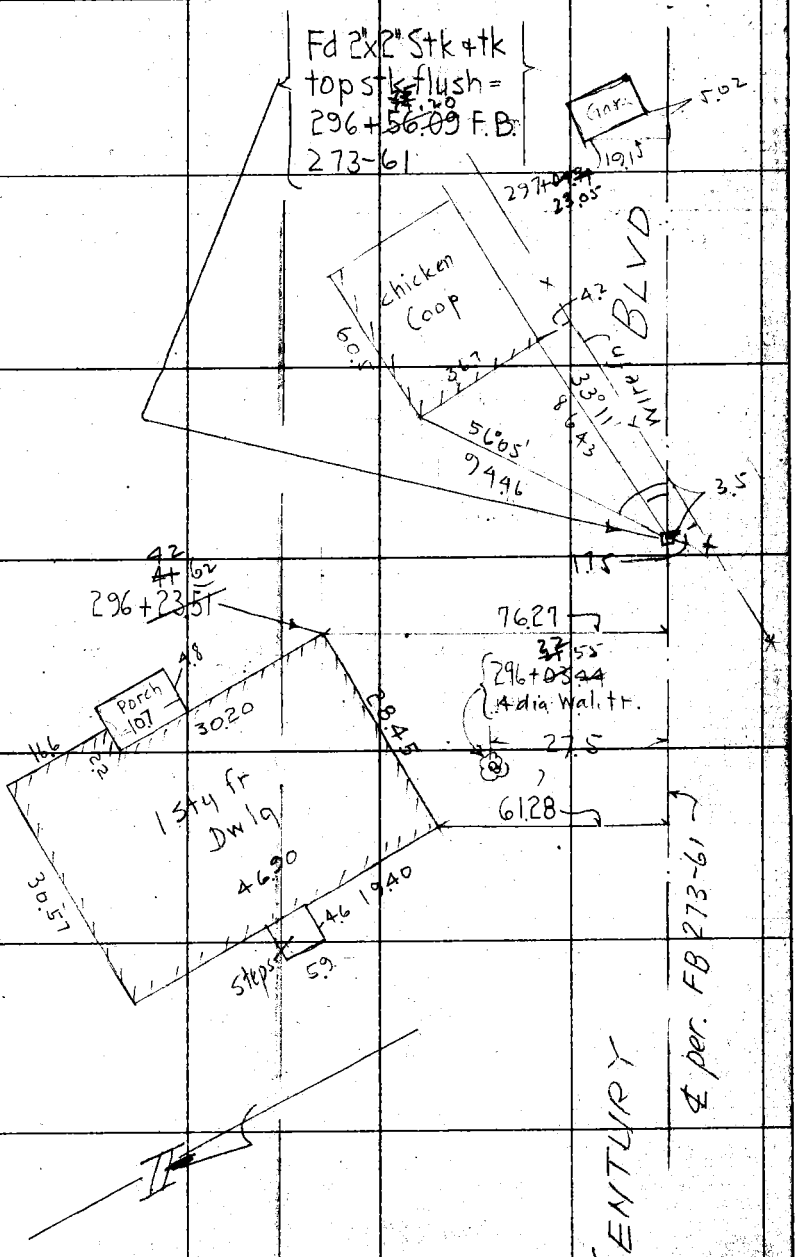

Contd from right side pg. 23

NOTE: ANY ADDITION OR CHANGES ON THIS SHEET MUST BE MADE OR CIRCLED IN RED, WITH DATE AND NAME OF PERSON MAKING CHANGE.

DO NOT EXTEND NOTES THIS SIDE OF THIS LINE

RETURN TO LOS ANGELES COUNTY SURVEYOR

F.B. ~~269~~ PG. 74 PWA Chief Party Notes by PWA Date 8-3-27

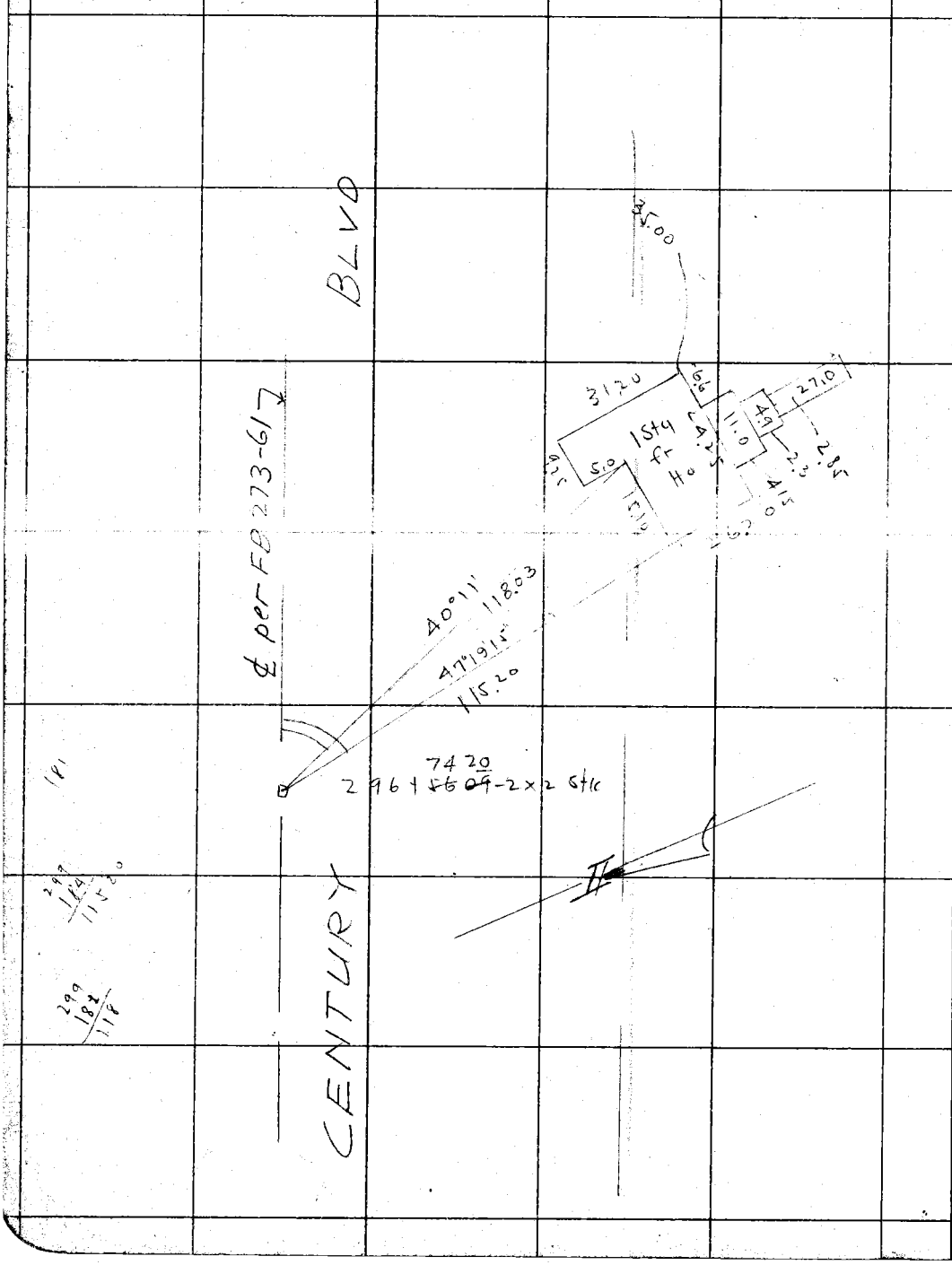

RETURN TO
LOS ANGELES COUNTY SURVEYOR

DO NOT EXTEND NOTES THIS SIDE OF THIS LINE

NOTE: ANY ADDITION OR CHANGES ON THIS SHEET MUST BE MADE OR CIRCLED IN RED, WITH DATE AND NAME OF PERSON MAKING CHANGE.

Date 8-3-27 Notes by PWA Chief Party PWA F.B. 267 PG. 75

Platted by CWoodrie	W. O. No. 4046 D. S. O. No.
Date 8/24/27	Location Century Blvd
Map No.	Surveyed by PWAkins
Platting C'k'd by Higgins	Date 8-3-27
Date 10/26/27	Indexed

15
205.03

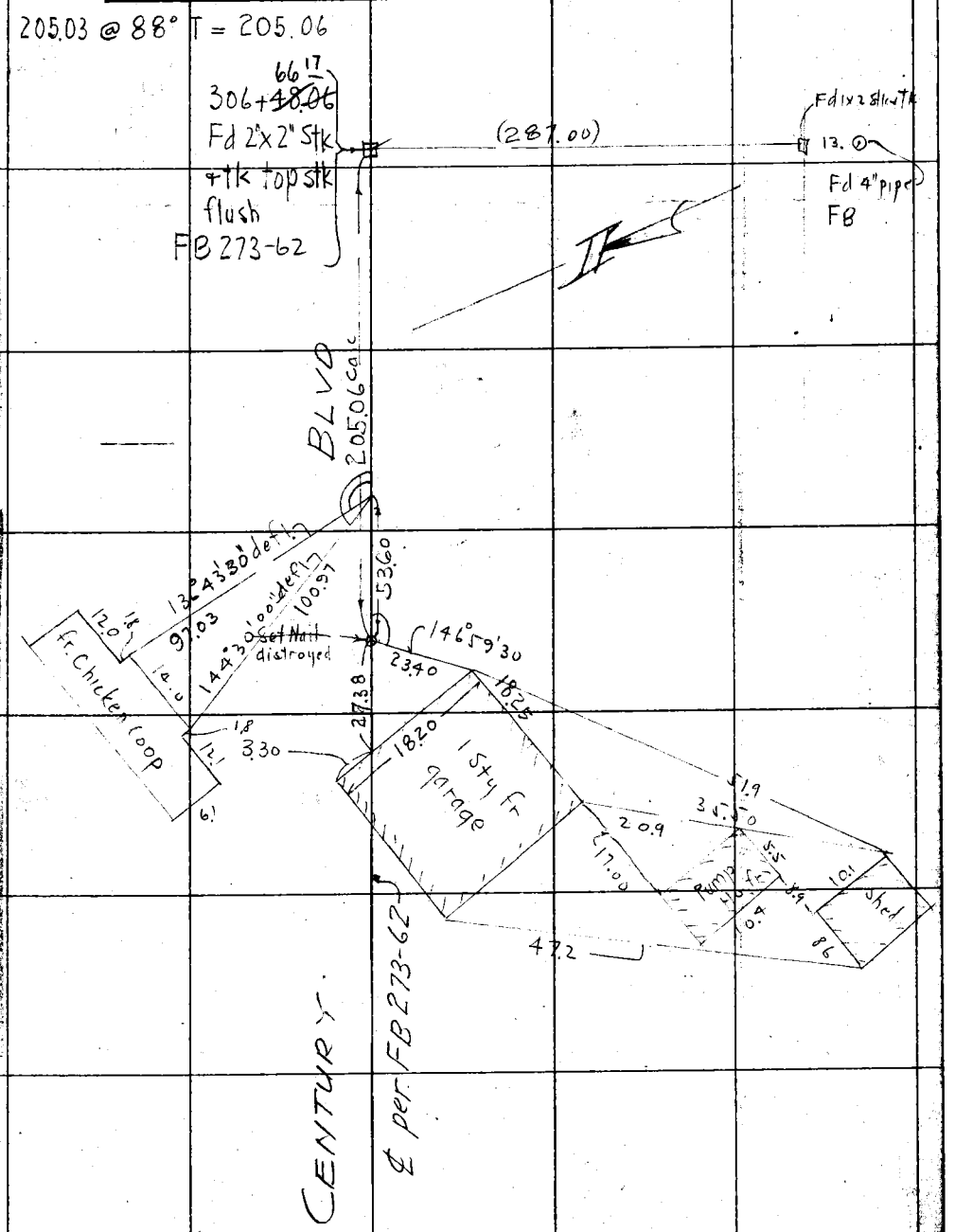

NOTE: ANY ADDITION OR CHANGES ON THIS SHEET MUST BE MADE OR CIRCLED IN RED, WITH DATE AND NAME OF PERSON MAKING CHANGE.

DO NOT EXTEND NOTES THIS SIDE OF THIS LINE

RETURN TO LOS ANGELES COUNTY SURVEYOR

F.B. 267 PG. 76 Chief Party Notes by Date

RETURN TO
LOS ANGELES COUNTY SURVEYOR

NOTE: ANY ADDITION OR CHANGES ON THIS SHEET MUST BE MADE OR CIRCLED IN RED. WITH DATE AND NAME OF PERSON MAKING CHANGE.

DO NOT EXTEND NOTES THIS SIDE OF THIS LINE

Date 8-3-27 Notes by PWA Chief Party PWA F.B. 267 PG. 77

Platted by CWoodin	W. O. No. 4046 D. S. O. No.
Date 8/24/27	Location Century Blvd
Map No.	Surveyed by PWackins
Platting C'k'd by Higgins	Date Aug 3 1927
Date 10/26/27	Indexed

3064806
3 2311
3032495

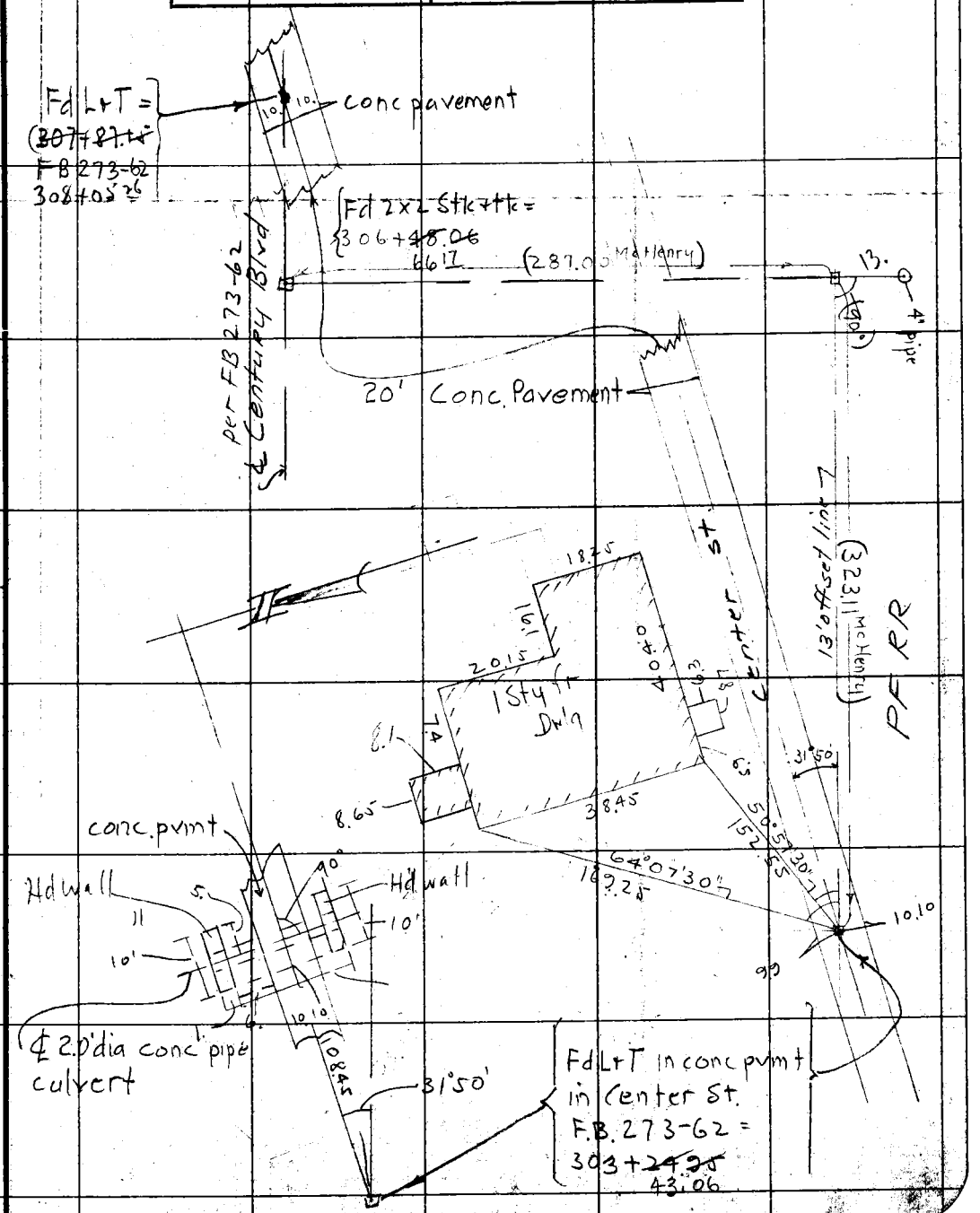

NOTE: ANY ADDITION OR CHANGES ON THIS SHEET MUST BE MADE OR CIRCLED IN RED, WITH DATE AND NAME OF PERSON MAKING CHANGE.

DO NOT EXTEND NOTES THIS SIDE OF THIS LINE

RETURN TO LOS ANGELES COUNTY SURVEYOR

RETURN TO
LOS ANGELES COUNTY SURVEYOR

NOTE: ANY ADDITION OR CHANGES ON THIS SHEET MUST BE MADE OR CIRCLED IN RED. WITH DATE AND NAME OF PERSON MAKING CHANGE.

DO NOT EXTEND NOTES THIS SIDE OF THIS LINE

Date

Chief Party Notes by

F.B. 267 Pg. 38

Date 8-6-27 Notes by PWA Chief Party PWA F.B. 267 PG. 79

Platted by CWoodin
Date 8/24/27
Map No.
Platting C'k'd by Maguire
Date 9/26/27

W. O. No. 4046 S. O. No.
Location Century Blvd
Surveyed by PWA Hkins Dep
Date Aug 6, 1927
Indexed

NOTE: ANY ADDITION OR CHANGES ON THIS SHEET MUST BE MADE OR CIRCLED IN RED. WITH DATE AND NAME OF PERSON MAKING CHANGE.

DO NOT EXTEND NOTES THIS SIDE OF THIS LINE

RETURN TO LOS ANGELES COUNTY SURVEYOR

23

contd on bottom 32 next pg

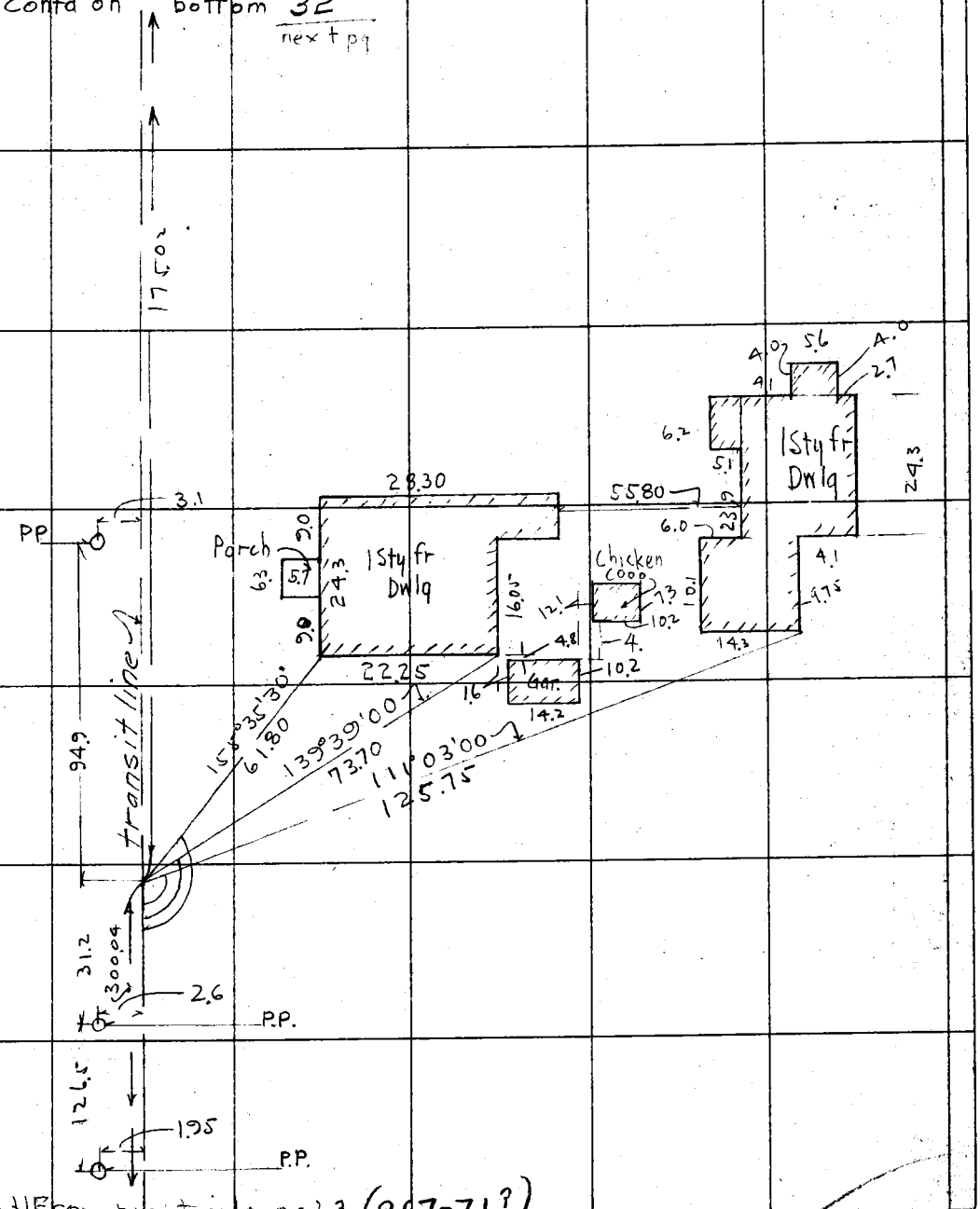

contd From right side pg 23 (207-71?)

F.B. 267 PG. 38 — PWA Chief Party — Notes by PWA — Date 8-6-27

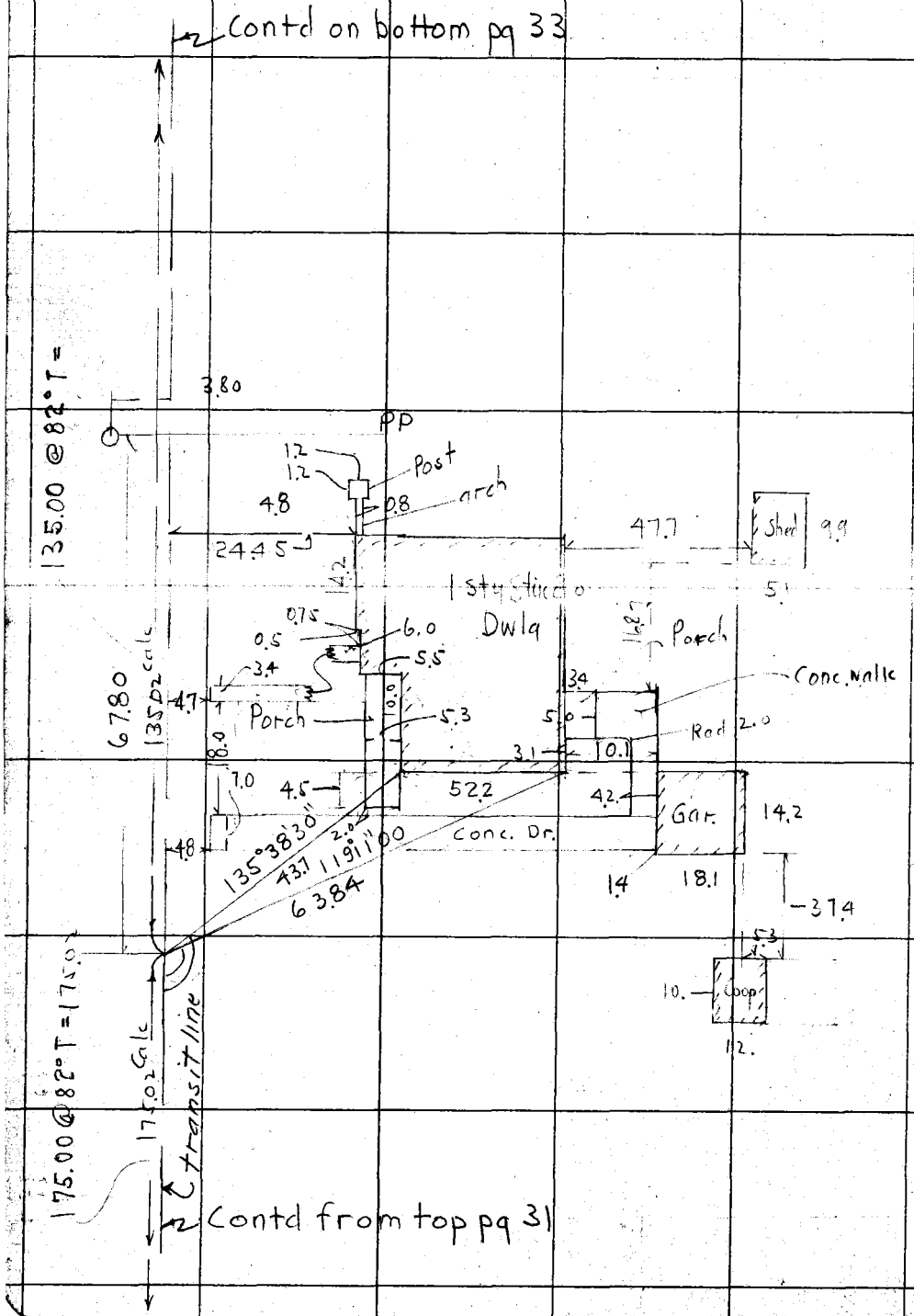

RETURN TO LOS ANGELES COUNTY SURVEYOR

DO NOT EXTEND NOTES THIS SIDE OF THIS LINE

NOTE: ANY ADDITION OR CHANGES ON THIS SHEET MUST BE MADE OR CIRCLED IN RED, WITH DATE AND NAME OF PERSON MAKING CHANGE.

Date 8-6-27 Notes by Pwa Chief Party Pwa F.B. 267 Pg. 81

Platted by C. Woodin	W. O. No. 4046 D. S. O. No.
Date 8/24/27	Location Century Blvd
Map No.	Surveyed by PW Atkins Dep
Platting C'k'd by [illegible]	Date Aug 6, 8, 1927
Date 10/26/27	Indexed

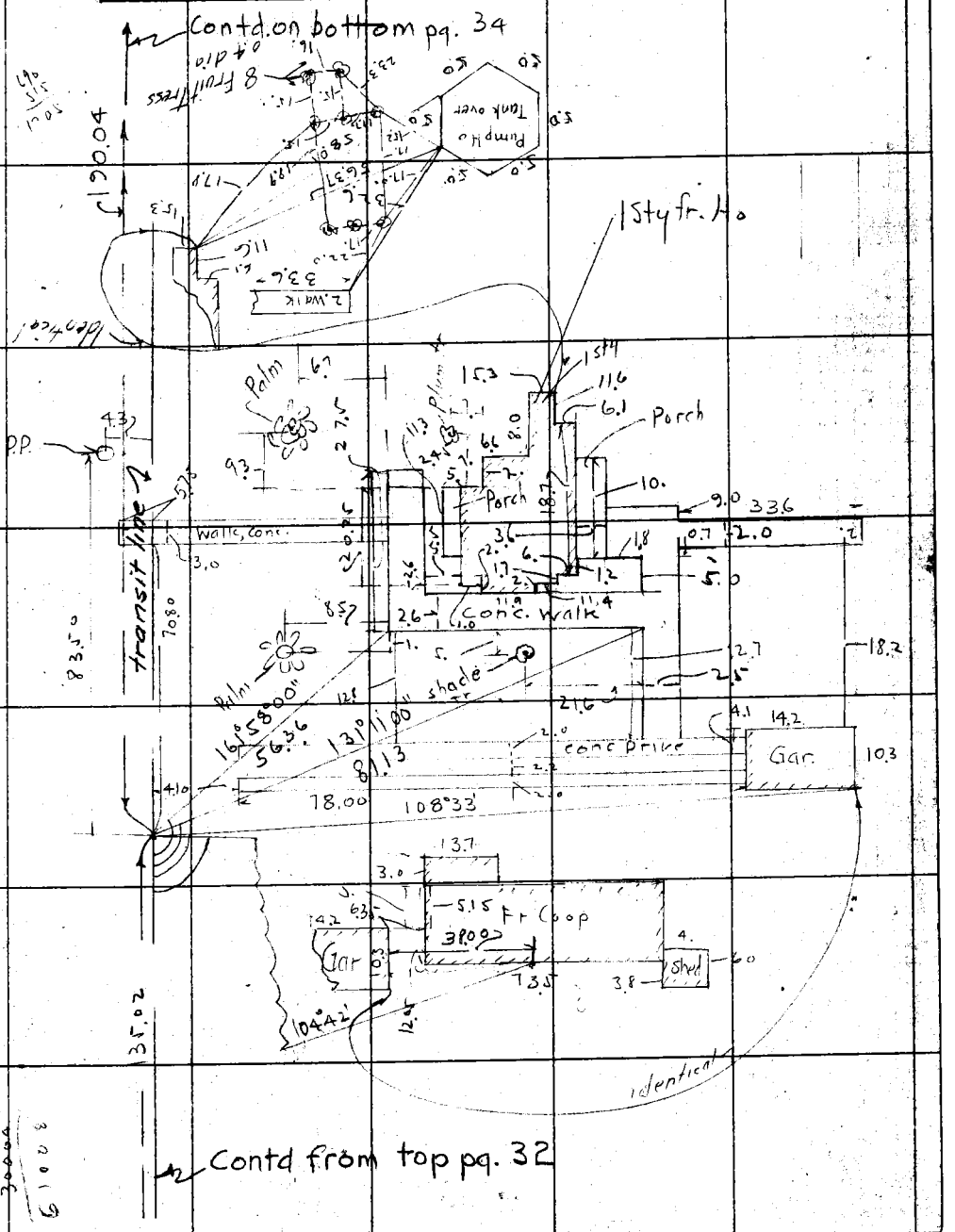

NOTE: ANY ADDITION OR CHANGES ON THIS SHEET MUST BE MADE OR CIRCLED IN RED, WITH DATE AND NAME OF PERSON MAKING CHANGE.

DO NOT EXTEND NOTES THIS SIDE OF THIS LINE

RETURN TO LOS ANGELES COUNTY SURVEYOR

F.B. ~~267~~ 291-15 PG. 82 PWA Chief Party Notes by PWA Date 8-8-27

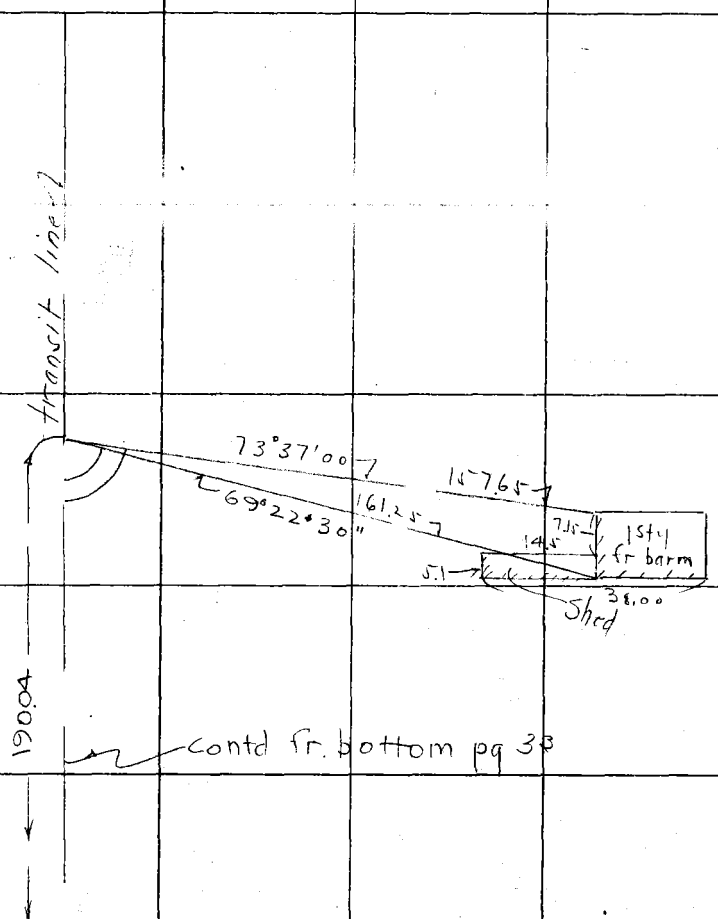

RETURN TO
LOS ANGELES COUNTY SURVEYOR

NOTE: ANY ADDITION OR CHANGES ON THIS SHEET MUST BE MADE OR CIRCLED IN RED, WITH DATE AND NAME OF PERSON MAKING CHANGE.

DO NOT EXTEND NOTES THIS SIDE OF THIS LINE

Date 8-9-27 Notes by PWA Chief Party PWA F.B. 267 Pg. 83

Platted by CWoodin	W. O. No. 4046 U. S. O. No.
Date 8/25/27	Location Century Blvd
Map No.	Surveyed by PWAtkins Dep
Platting C'k'd by Higgins	Date Aug 9, 27.
Date 10/26/27	Indexed

NOTE: ANY ADDITION OR CHANGES ON THIS SHEET MUST BE MADE OR CIRCLED IN RED, WITH DATE AND NAME OF PERSON MAKING CHANGE.

DO NOT EXTEND NOTES THIS SIDE OF THIS LINE

RETURN TO LOS ANGELES COUNTY SURVEYOR

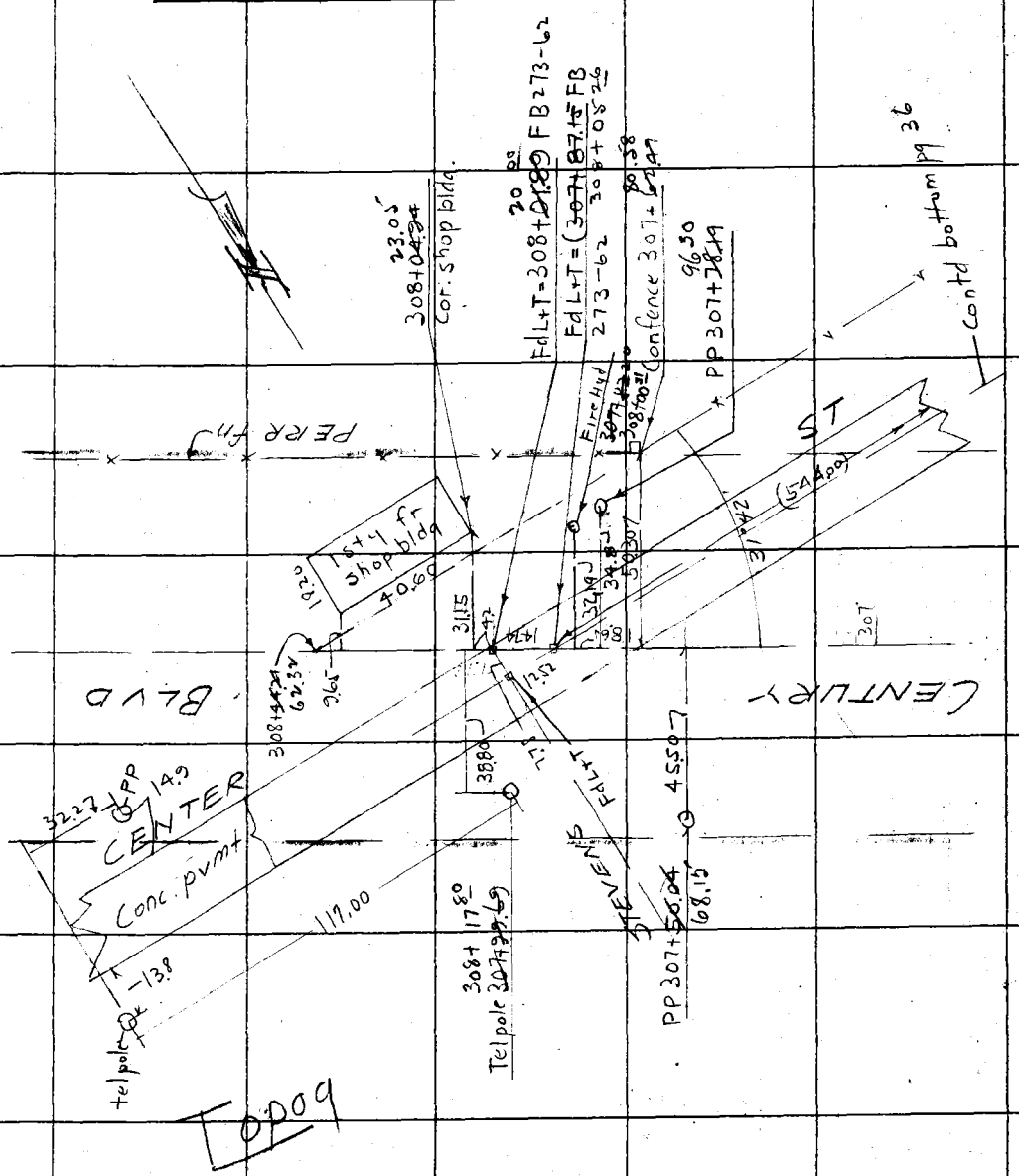

~~291-17~~

F.B. ~~267~~ Pg. ~~84~~ Chief Party Notes by Date 5-9-27

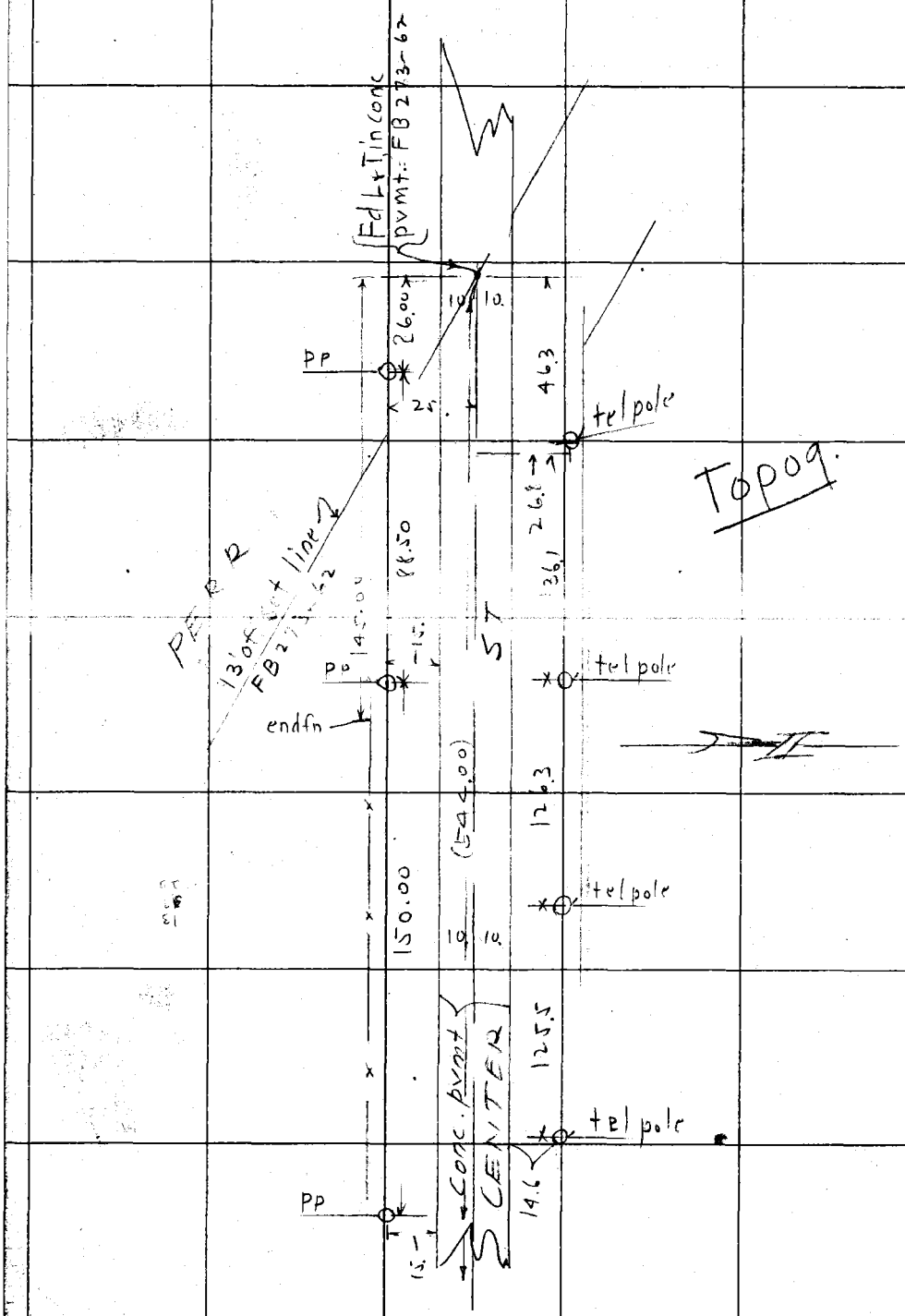

RETURN TO
LOS ANGELES COUNTY SURVEYOR

DO NOT EXTEND NOTES THIS SIDE OF THIS LINE

NOTE: ANY ADDITION OR CHANGES ON THIS SHEET MUST BE MADE OR CIRCLED IN RED. WITH DATE AND NAME OF PERSON MAKING CHANGE.

Date 8-9-27 Notes by PWA Chief Party PWA F.B. 267 PG. 85

Platted by CWoodin	W. O. No. 4046 D. S. O. No.
Date 8/25/27	Location Century Blvd
Map No.	Surveyed by PWA Atkins Dep
Platting Ck'd by Higgins	Date Aug 9, 1927
Date 10/26/27	Indexed

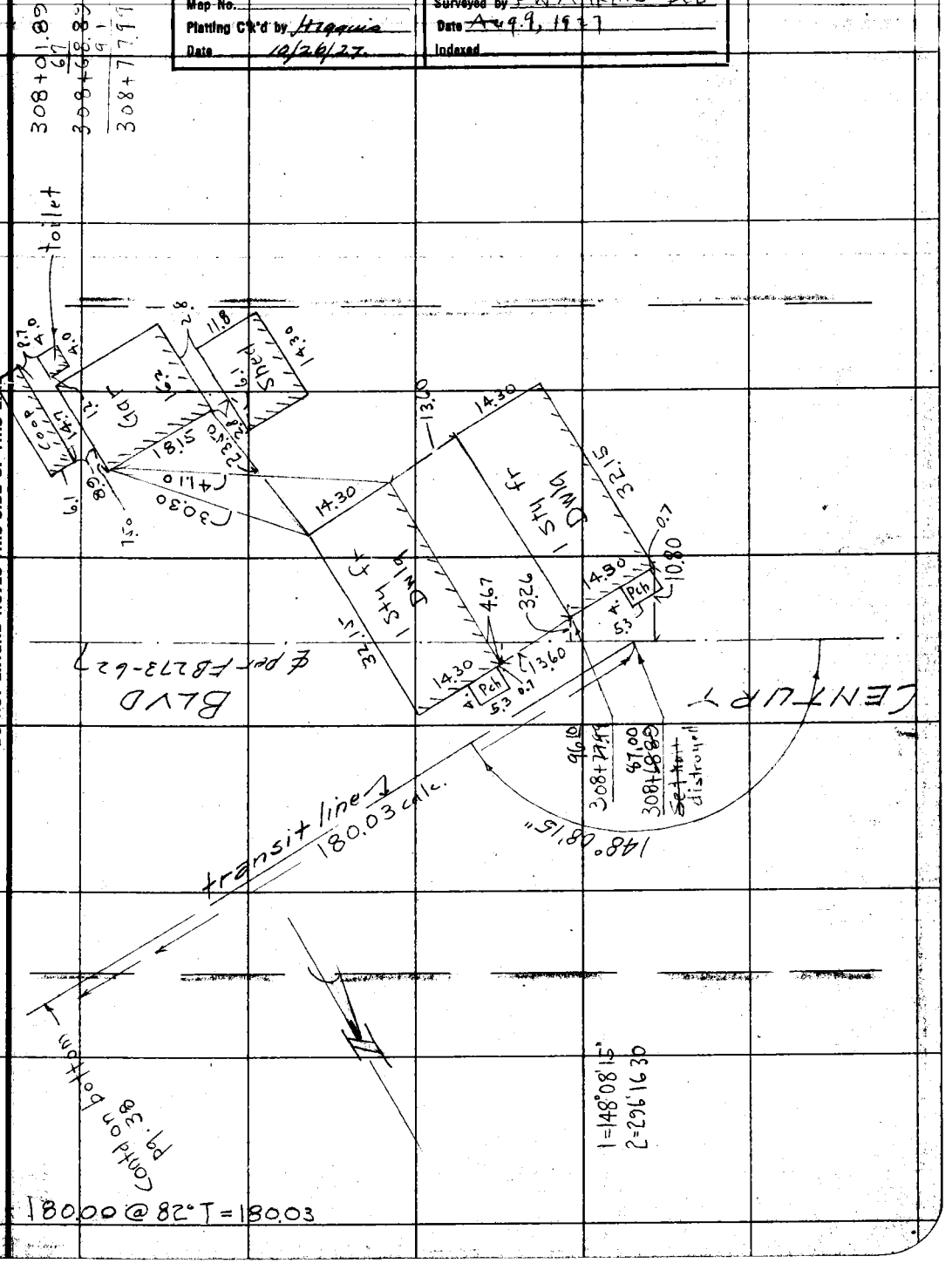

NOTE: ANY ADDITION OR CHANGES ON THIS SHEET MUST BE MADE OR CIRCLED IN RED, WITH DATE AND NAME OF PERSON MAKING CHANGE.

DO NOT EXTEND NOTES THIS SIDE OF THIS LINE

RETURN TO LOS ANGELES COUNTY SURVEYOR

F.B. ~~267~~ 291-19 Pg. 88 Chief Party Notes by PWA Date 8-9-27

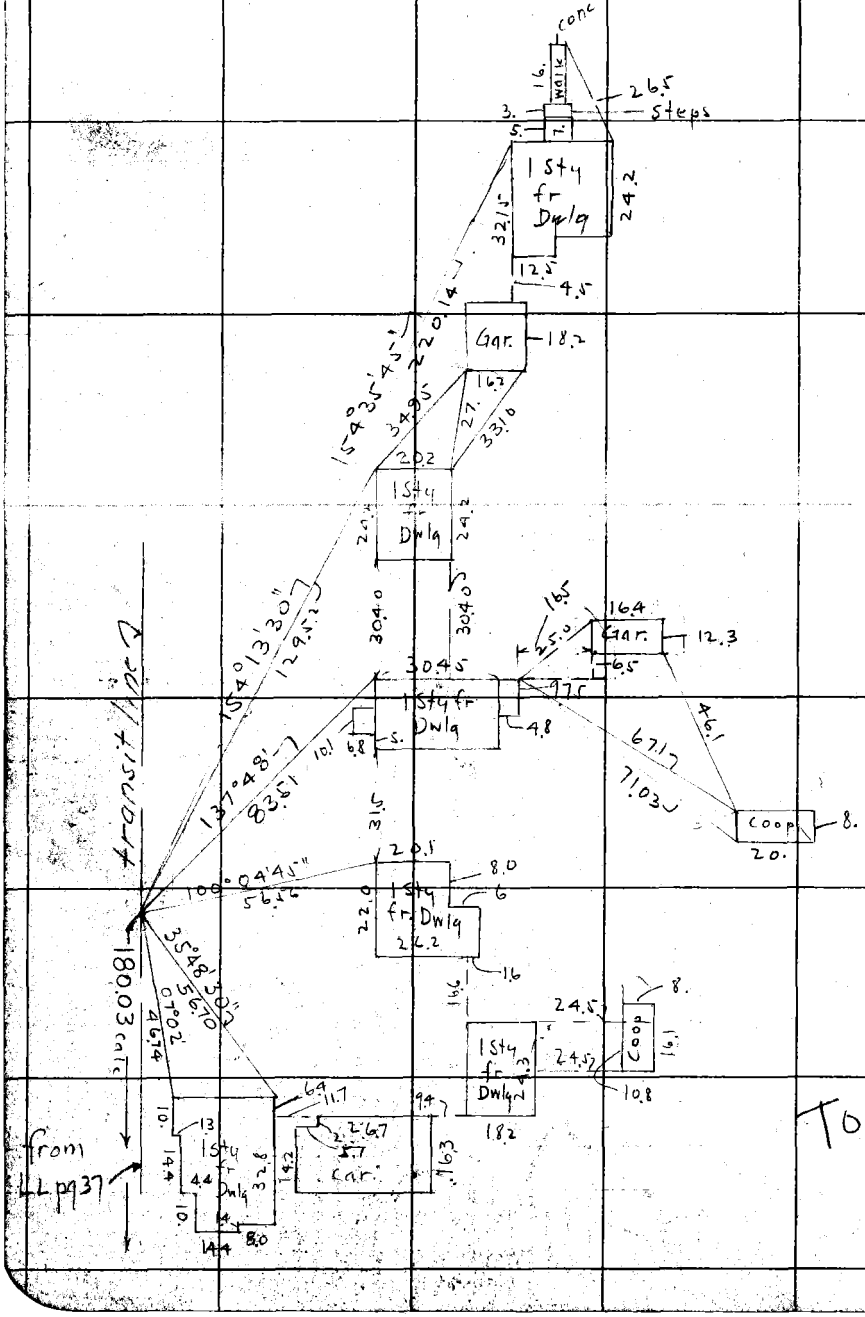

RETURN TO
LOS ANGELES COUNTY SURVEYOR

DO NOT EXTEND NOTES THIS SIDE OF THIS LINE

NOTE: ANY ADDITION OR CHANGES ON THIS SHEET MUST BE MADE OR CIRCLED IN RED, WITH DATE AND NAME OF PERSON MAKING CHANGE.

Date 8-9-27 Notes by PWA Chief Party PWA F.B. 267 PG. 87

Platted by CWoodin	W. O. No. 4046 D. S. O. No.
Date 8/25/27	Location Century Blvd
Map No.	Surveyed by P W Atkins
Platting C'k'd by Higgins	Date Aug 9 27
Date 10/26/27	Indexed

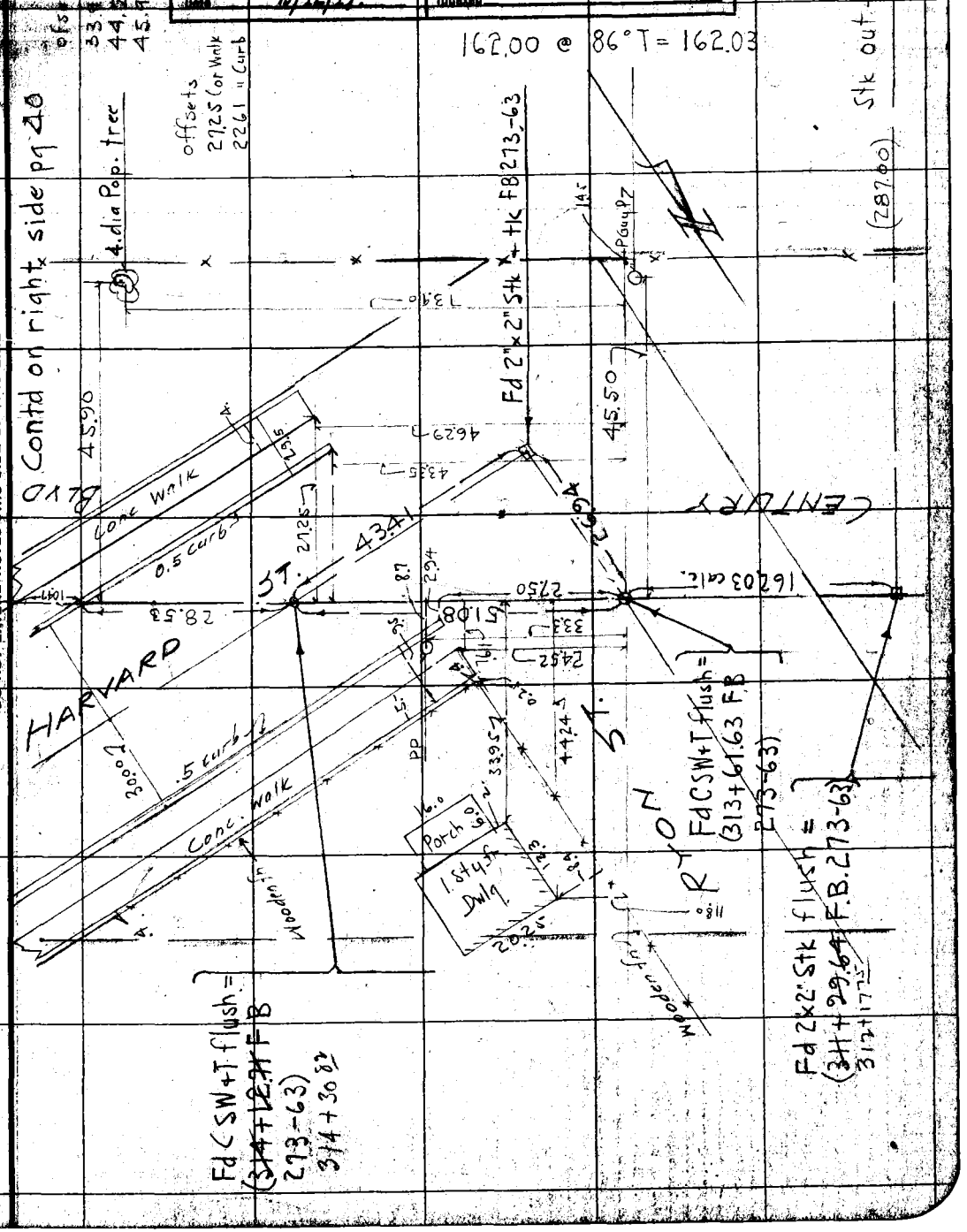

NOTE: ANY ADDITION OR CHANGES ON THIS SHEET MUST BE MADE OR CIRCLED IN RED. WITH DATE AND NAME OF PERSON MAKING CHANGE.

DO NOT EXTEND NOTES THIS SIDE OF THIS LINE

RETURN TO LOS ANGELES COUNTY SURVEYOR

F.B. 267 Pg. 88 — Chief Party — Notes by — Date 8-10-27

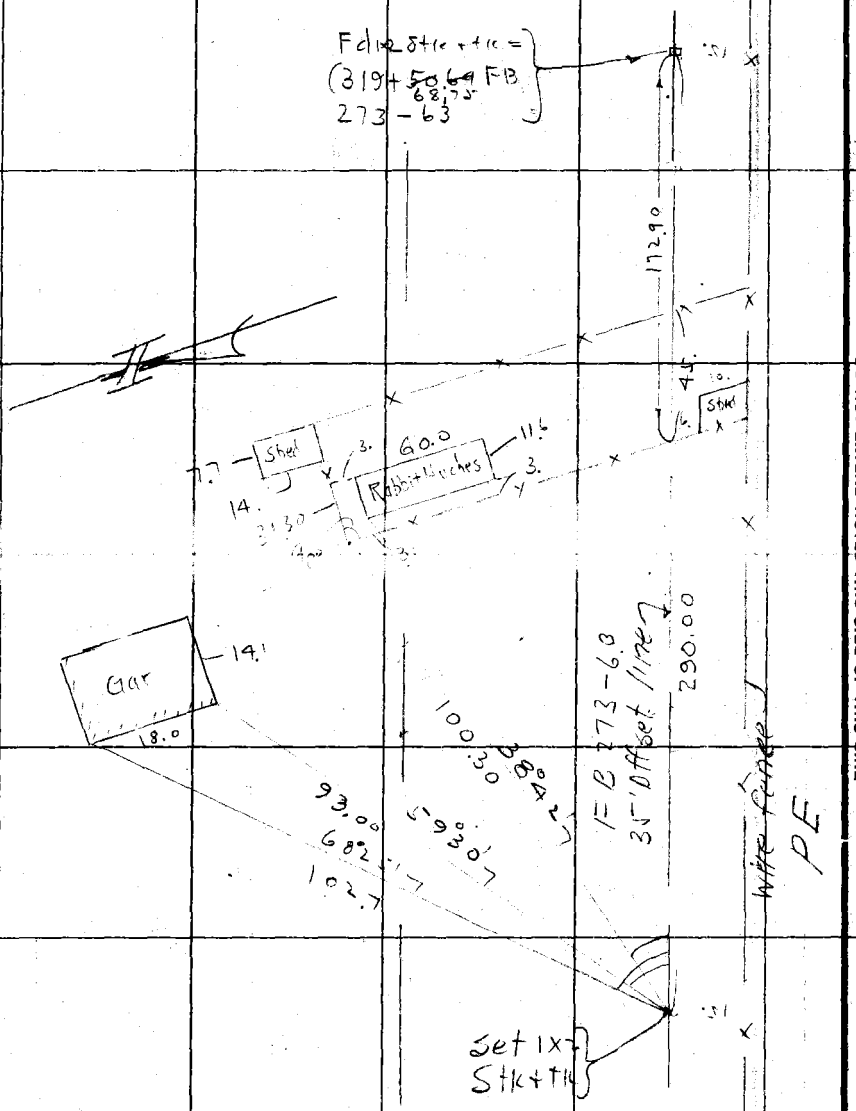

RETURN TO
LOS ANGELES COUNTY SURVEYOR

DO NOT EXTEND NOTES THIS SIDE OF THIS LINE

NOTE: ANY ADDITION OR CHANGES ON THIS SHEET MUST BE MADE OR CIRCLED IN RED, WITH DATE AND NAME OF PERSON MAKING CHANGE.

Date _____ Notes by Plug Cities Party Plug F.B 267 Pg. 89

Plotted by C.Woodin
Date 8/25/27
Map No.
Plotting Ck'd by Maguire
Date 10/26/27

W. O. No. 4846 D. S. O. No.
Location Century Blvd
Surveyed by Plug
Date 8-10-27
Indexed

144
50.7
73.7

NOTE: ANY ADDITION OR CHANGES ON THIS SHEET MUST BE MADE OR CIRCLED IN RED, WITH DATE AND NAME OF PERSON MAKING CHANGE.

DO NOT EXTEND NOTES THIS SIDE OF THIS LINE

RETURN TO LOS ANGELES COUNTY SURVEYOR

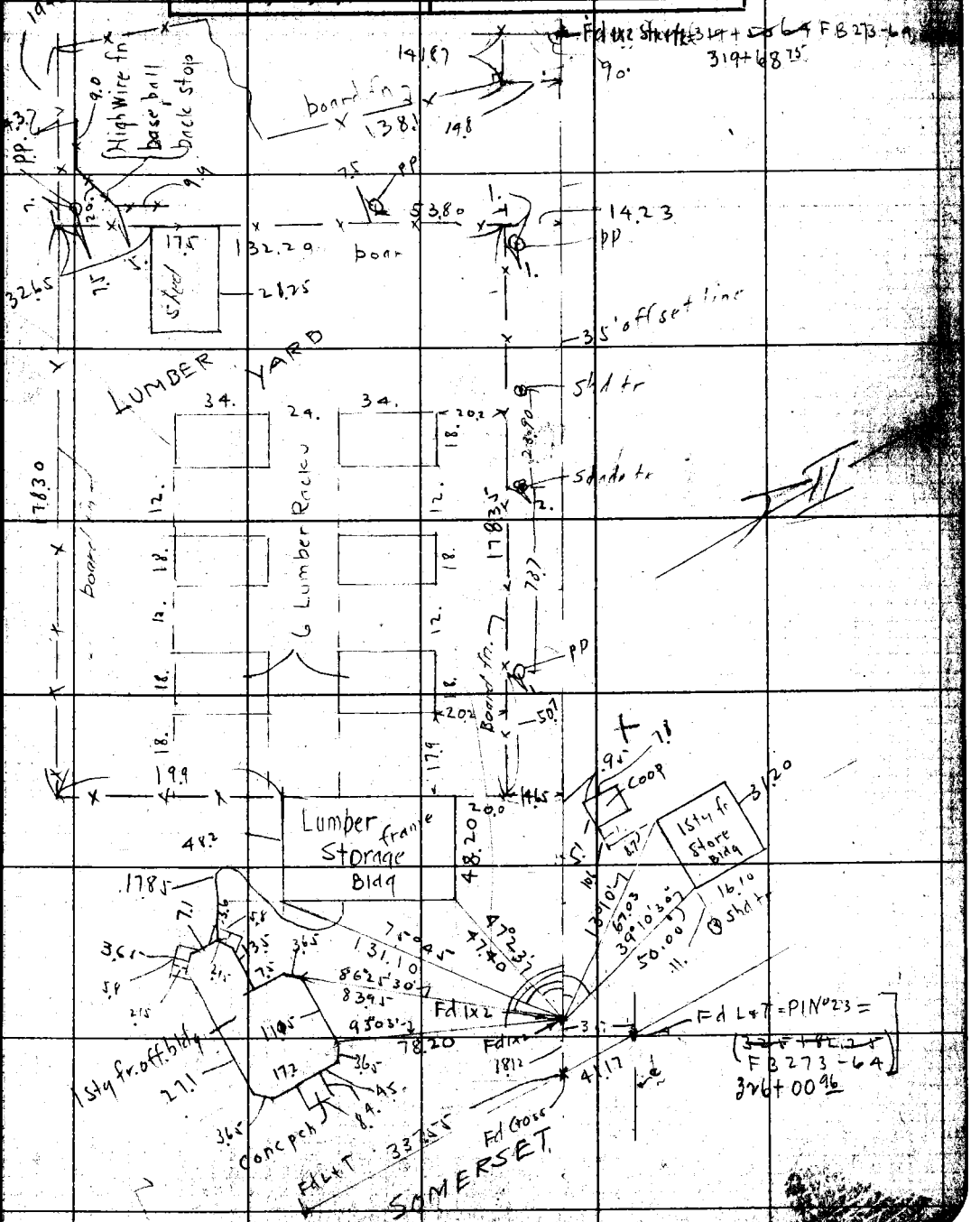

291 — 23

F.B. ~~267~~ Pg. ~~40~~ PWA Chief Party Notes by PWA Date 8-10-27.

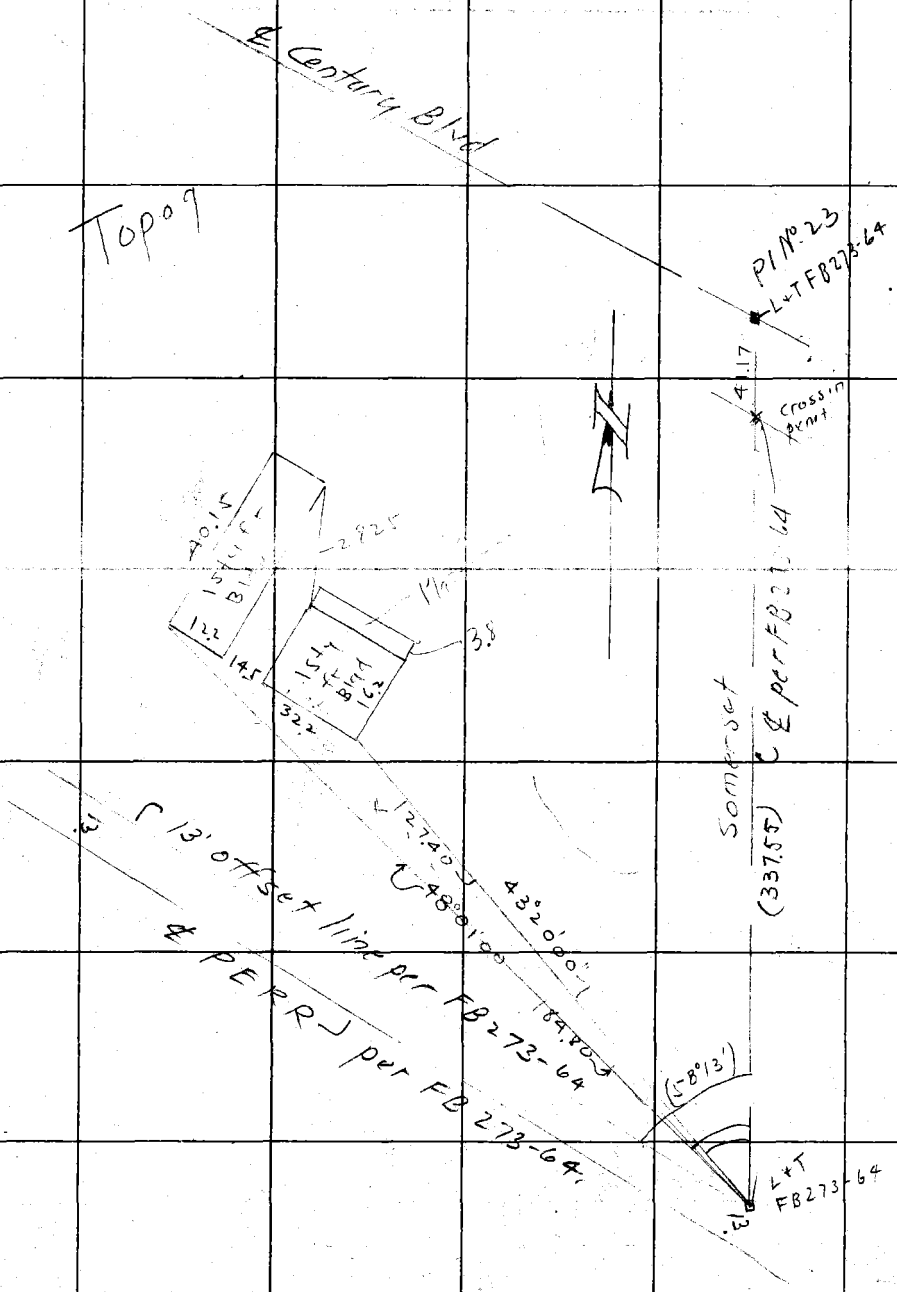

RETURN TO
LOS ANGELES COUNTY SURVEYOR

NOTE: ANY ADDITION OR CHANGES ON THIS SHEET MUST BE MADE OR CIRCLED IN RED, WITH DATE AND NAME OF PERSON MAKING CHANGE.

DO NOT EXTEND NOTES THIS SIDE OF THIS LINE

Date 9-27-27 Notes by Moore Chief Party Moore F.B. 267 Pg. 91

Plotted by Higgins	W. O. No. 4046 D. S. O. No.
Date 10/26/27	Location Century Blvd.
Map No.	Surveyed by L. J. Moore
Plotting C'k'd by	Date 9-27-27
Date	Indexed

NOTE: ANY ADDITION OR CHANGES ON THIS SHEET MUST BE MADE OR CIRCLED IN RED, WITH DATE AND NAME OF PERSON MAKING CHANGE.

DO NOT EXTEND NOTES THIS SIDE OF THIS LINE

RETURN TO LOS ANGELES COUNTY SURVEYOR



267 · 92

F.B. ~~291~~ PG. ~~22~~ 8" Moore Chief Party Notes by Moore Date 9-27-27

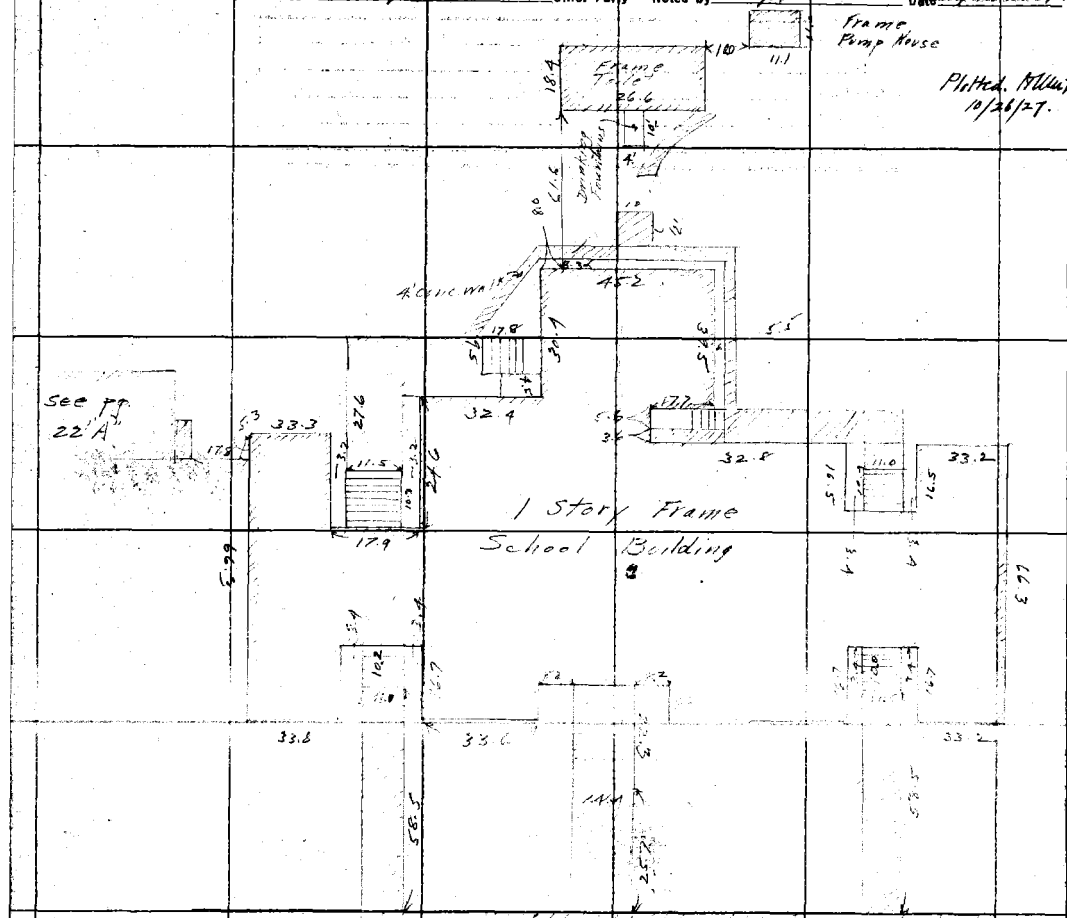

RETURN TO
LOS ANGELES COUNTY SURVEYOR

DO NOT EXTEND NOTES THIS SIDE OF THIS LINE

NOTE: ANY ADDITION OR CHANGES ON THIS SHEET MUST BE MADE OR CIRCLED IN RED. WITH DATE AND NAME OF PERSON MAKING CHANGE.

Date 8-10-27 Notes by PWA Chief Party PWA F.B. 267 PG. 93

Platted by CWoodin	W. O. No. 4046 D. S. O. No.
Date 8-25-27	Location Century Blvd
Map No.	Surveyed by PW Atkins Dep
Platting Ck'd by Arguis	Date Aug 10 - 27
Date 10/26/27	Indexed

NOTE: ANY ADDITION OR CHANGES ON THIS SHEET MUST BE MADE OR CIRCLED IN RED. WITH DATE AND NAME OF PERSON MAKING CHANGE.

DO NOT EXTEND NOTES THIS SIDE OF THIS LINE

RETURN TO LOS ANGELES COUNTY SURVEYOR

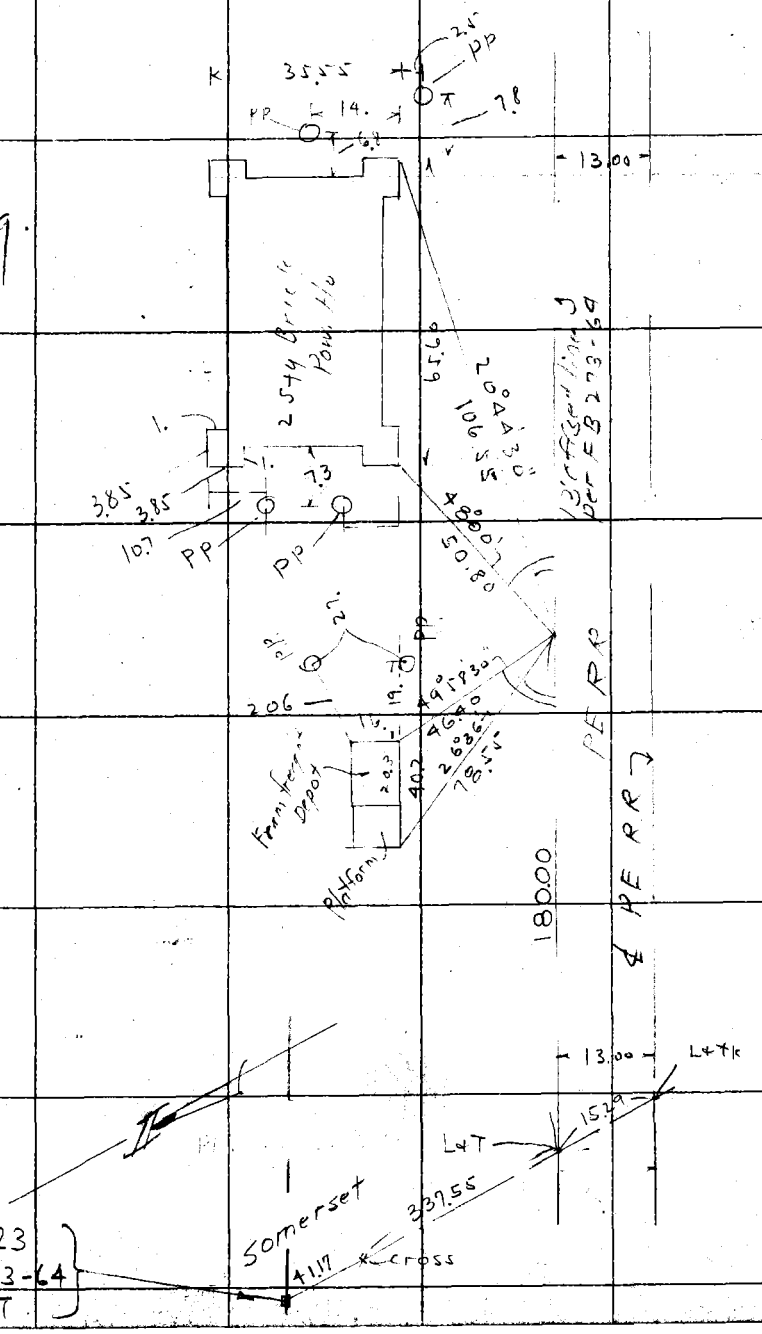

291-25

F.B. 267 PG. 44 Chief Party Notes by Date 8-10-27



Date 9-10-27 Notes by [illegible] Chief Party [illegible] F.B. 267 Pg. 95

Platted by Woodin	W. O. No. D. S. O. No.
Date 8-25-28	Location Century Blvd
Map No.	Surveyed by [illegible]
Platting C'k'd by Higgins	Date Aug 10 1927
Date 10/26/27	Indexed

NOTE: ANY ADDITION OR CHANGES ON THIS SHEET MUST BE MADE OR CIRCLED IN RED, WITH DATE AND NAME OF PERSON MAKING CHANGE.

DO NOT EXTEND NOTES THIS SIDE OF THIS LINE

RETURN TO LOS ANGELES COUNTY SURVEYOR

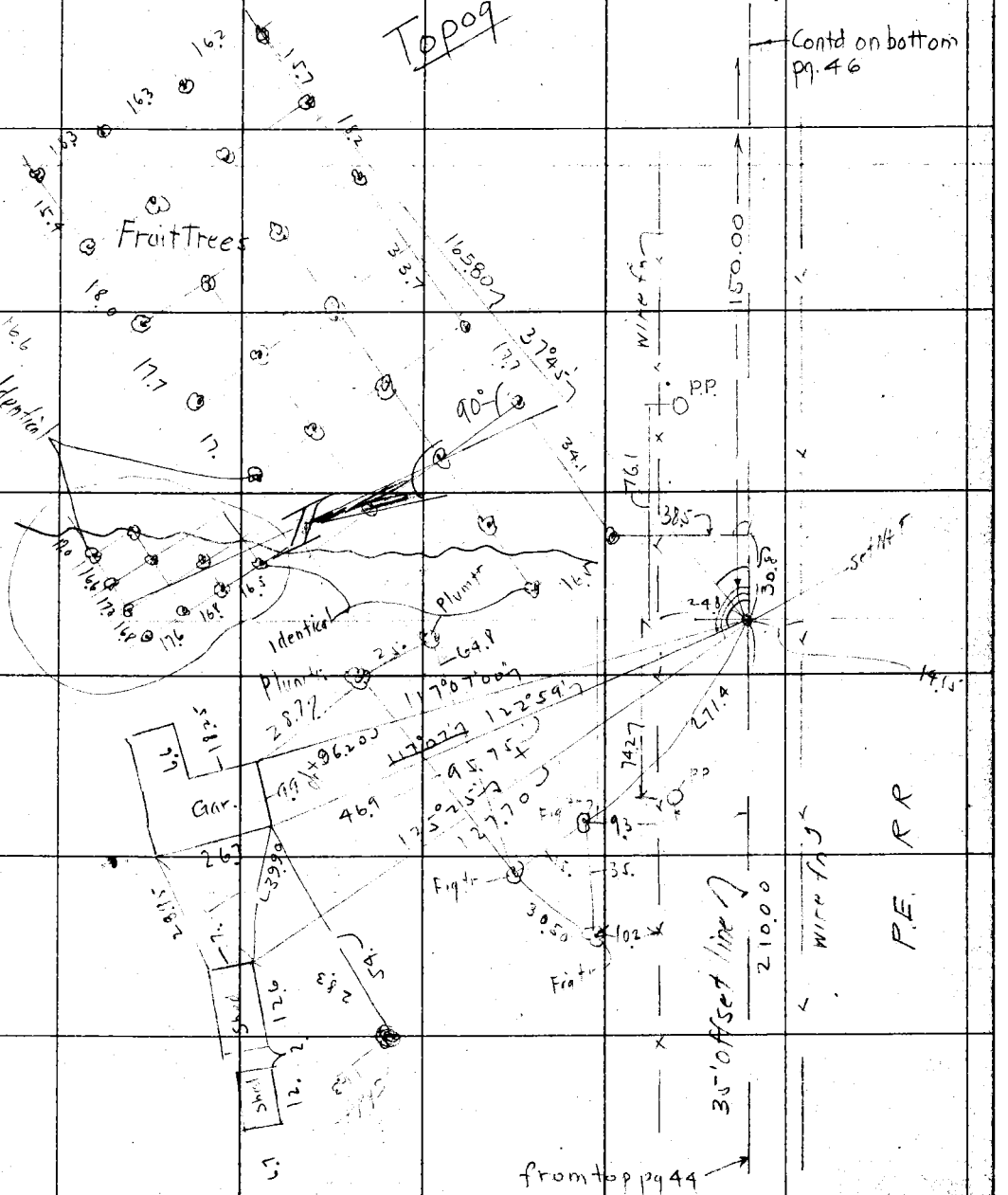

291-27

F.B. ~~267~~ Pg. 96

PWA Chief Party Notes by PWA Date 8-11-27

11840

to bottom pg 49

RETURN TO
LOS ANGELES COUNTY SURVEYOR

NOTE: ANY ADDITION OR CHANGES ON THIS SHEET MUST BE MADE OR CIRCLED IN RED. WITH DATE AND NAME OF PERSON MAKING CHANGE.

DO NOT EXTEND NOTES THIS SIDE OF THIS LINE

Date 8-11-27 Notes by PMA Chief Party PMA F.B. 267 Pg. 97

Platted by Woodlin	W. O. No. 4096 D. S. O. No.
Date 8/15/27	Location
Map No.	Surveyed by
Platting C'k'd by Tuggis	Date
Date 11/26/27	Indexed

NOTE: ANY ADDITION OR CHANGES ON THIS SHEET MUST BE MADE OR CIRCLED IN RED, WITH DATE AND NAME OF PERSON MAKING CHANGE.

DO NOT EXTEND NOTES THIS SIDE OF THIS LINE

RETURN TO LOS ANGELES COUNTY SURVEYOR

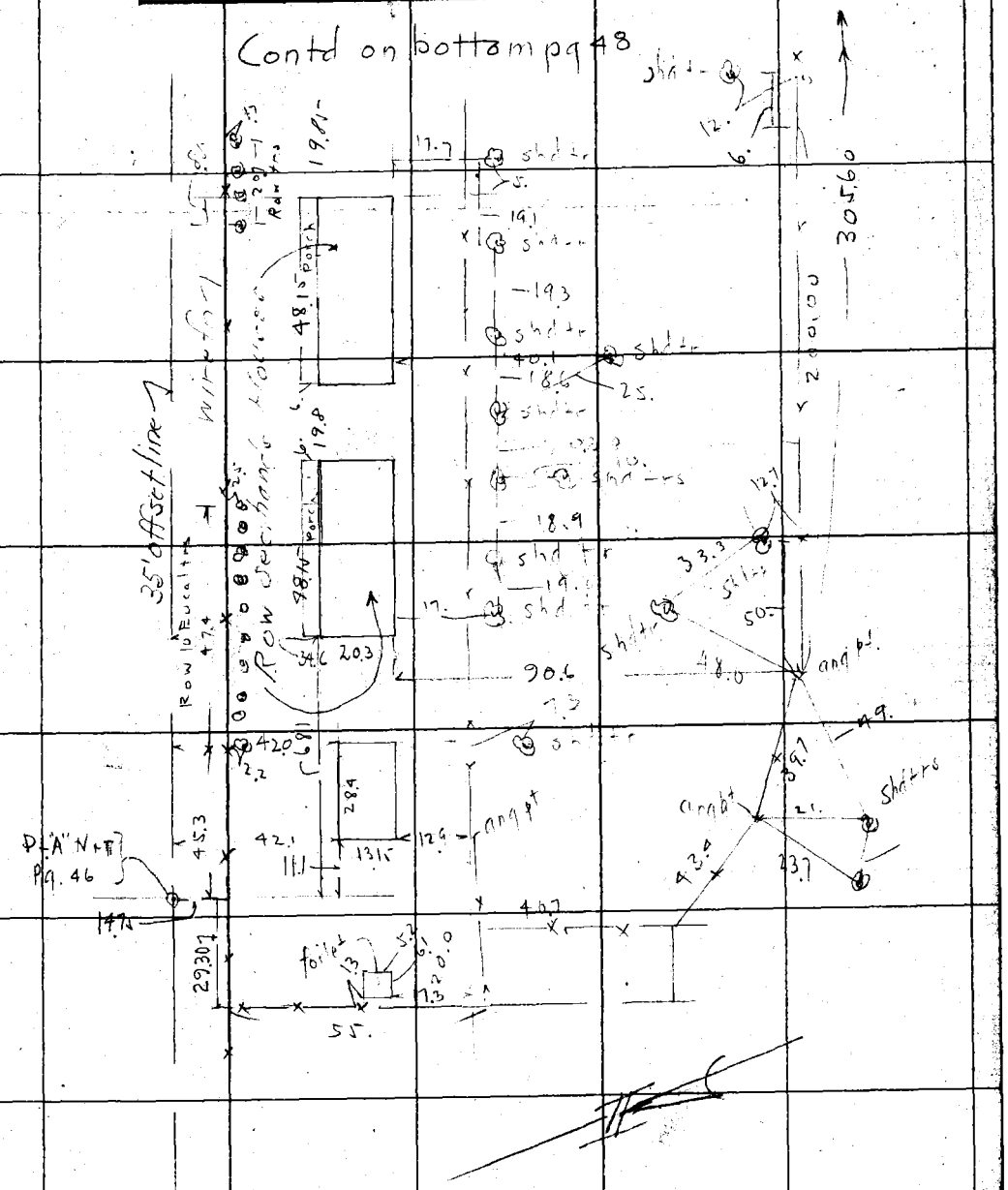

291 — 29

F.B. 267 Pg. 48 Chief Party Notes by Date 8-11-27

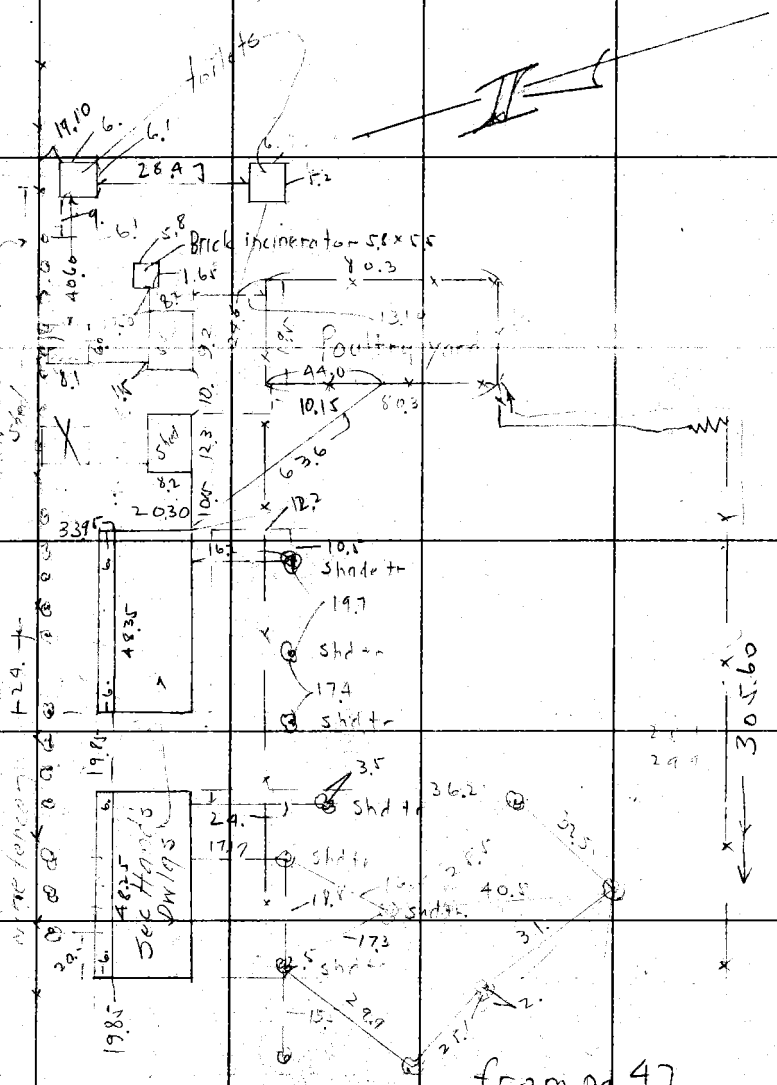

RETURN TO
LOS ANGELES COUNTY SURVEYOR

DO NOT EXTEND NOTES THIS SIDE OF THIS LINE

NOTE: ANY ADDITION OR CHANGES ON THIS SHEET MUST BE MADE OR CIRCLED IN RED. WITH DATE AND NAME OF PERSON MAKING CHANGE.

Date 8-11-27 Notes by PWA Chief Party PWA F.B. 267 PG. 49

Platted by C Woodin	W. O. No. 4046 D. S. O. No.
Date 8/25/27	Location Century Blvd
Map No.	Surveyed by PWA Kins Dep
Platting C'k'd by	Date Aug 11, 27
Date	Indexed

NOTE: ANY ADDITION OR CHANGES ON THIS SHEET MUST BE MADE OR CIRCLED IN RED, WITH DATE AND NAME OF PERSON MAKING CHANGE.

RETURN TO LOS ANGELES COUNTY SURVEYOR

DO NOT EXTEND NOTES THIS SIDE OF THIS LINE

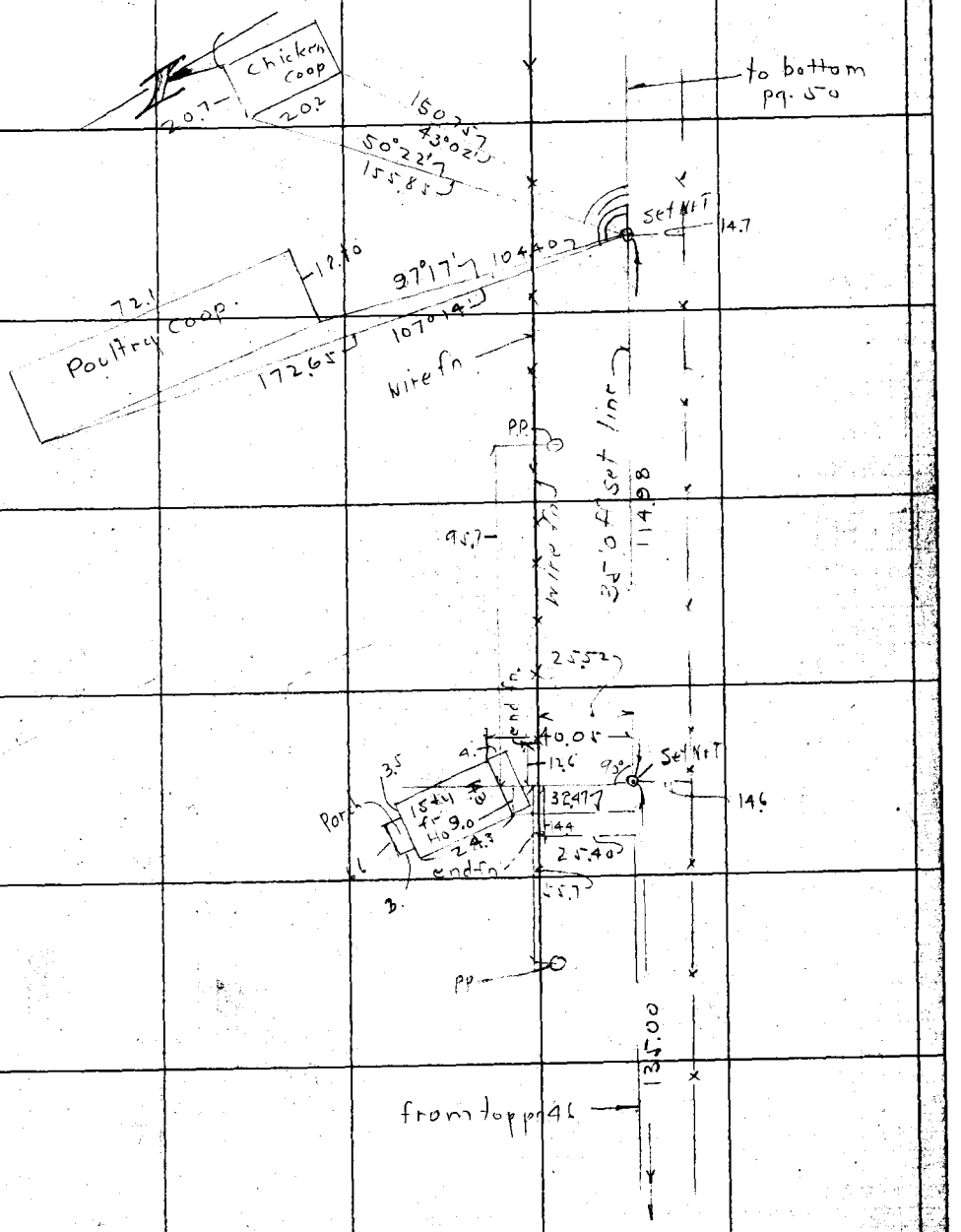

~~291~~ ~~31~~ 267-100

F.B. ~~267~~ Pg. ~~50~~ PWG Chief Party Notes by PWG Date 8-11-27

150.50 PPS
128.50

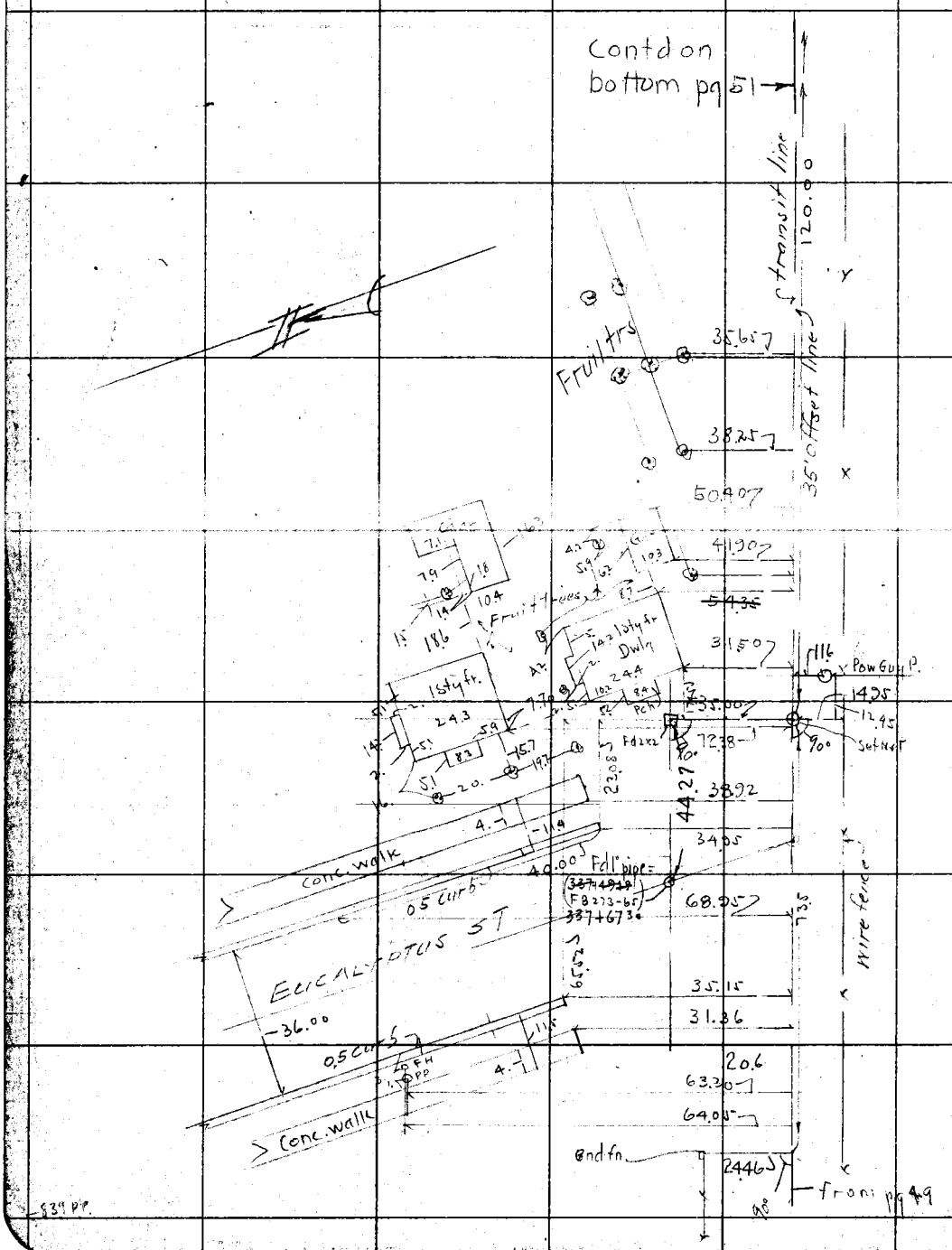

RETURN TO
LOS ANGELES COUNTY SURVEYOR

DO NOT EXTEND NOTES THIS SIDE OF THIS LINE

NOTE: ANY ADDITION OR CHANGES ON THIS SHEET MUST BE MADE OR CIRCLED IN RED, WITH DATE AND NAME OF PERSON MAKING CHANGE.

Date 8-12-27 Notes by _____ Chief Party _____ F.B. 267 PG. 101

Platted by C Woodin	W. O. No. 4046 D. S. O. No.
Date 8-26-27	Location Century Blvd
Map No.	Surveyed by P.L.W. Hitting
Platting C'k'd by H.W.M. Inguis	Date Aug 12-27
Date 10/27/27	Indexed

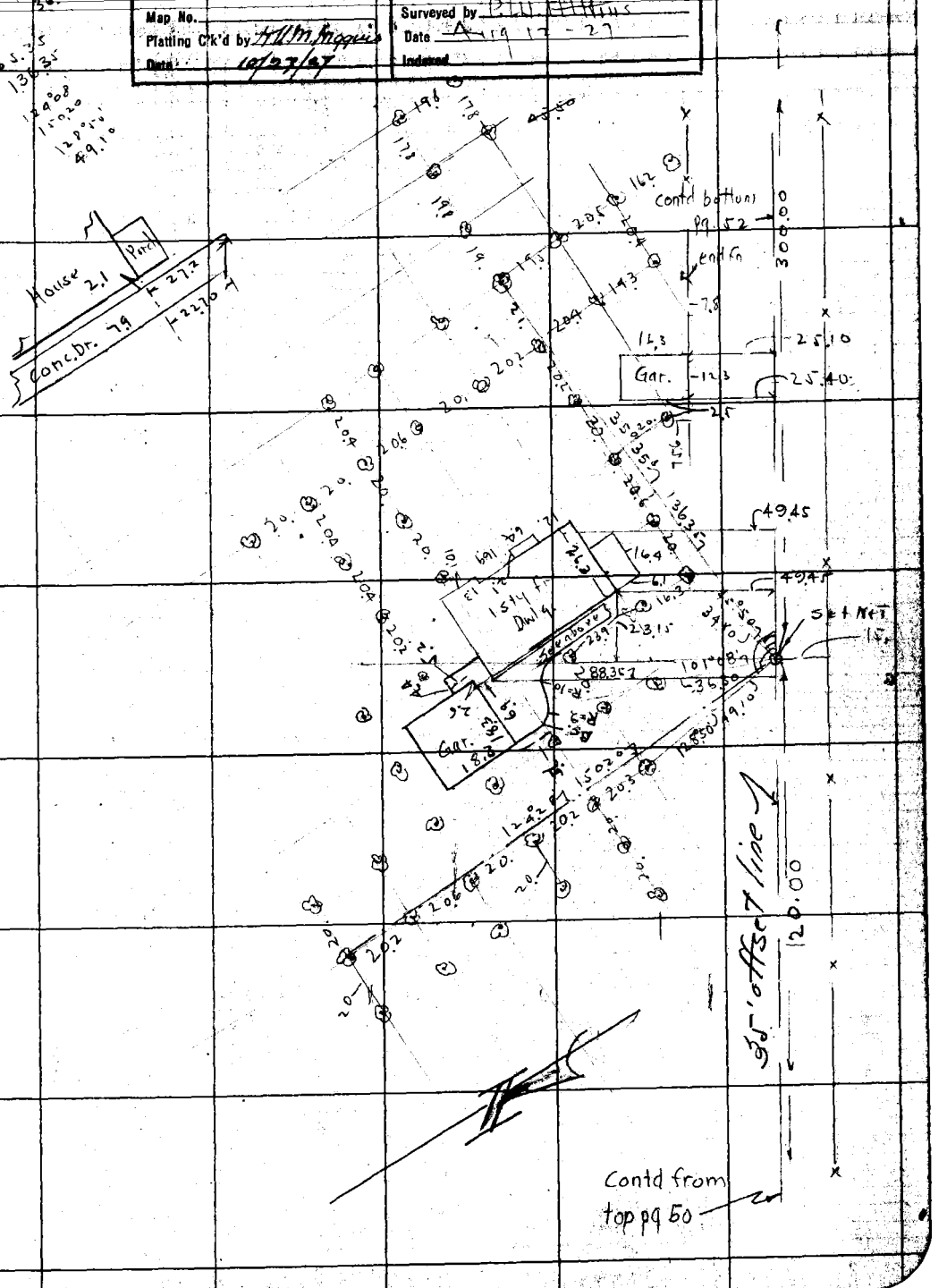

NOTE: ANY ADDITION OR CHANGES ON THIS SHEET MUST BE MADE OR CIRCLED IN RED, WITH DATE AND NAME OF PERSON MAKING CHANGE.

DO NOT EXTEND NOTES THIS SIDE OF THIS LINE

RETURN TO LOS ANGELES COUNTY SURVEYOR

F.B. 267 Pg. 102 Chief Party Notes by [illegible] Date 8-12-27

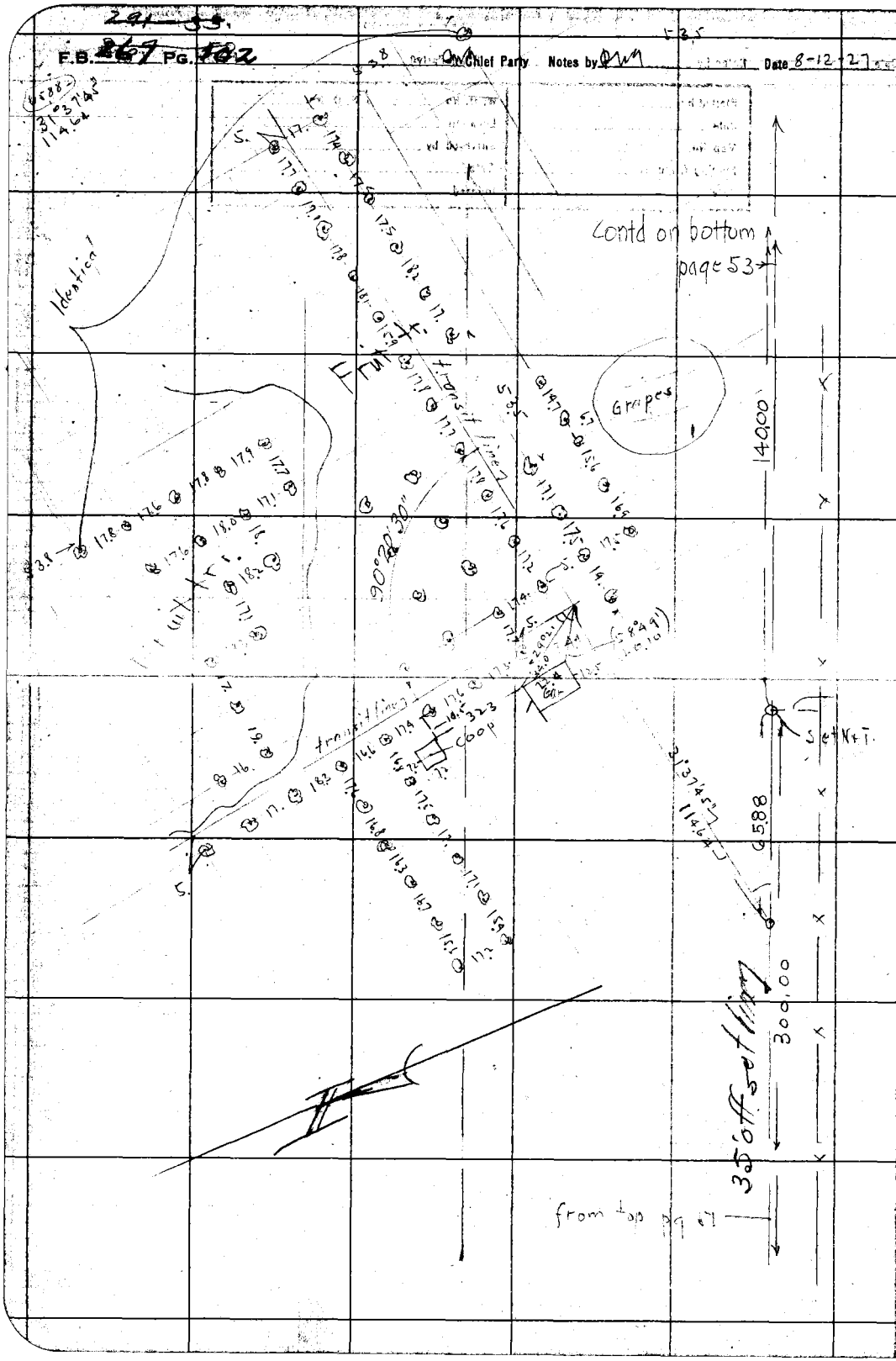

RETURN TO
LOS ANGELES COUNTY SURVEYOR

NOTE: ANY ADDITION OR CHANGES ON THIS SHEET MUST BE MADE OR CIRCLED IN RED. WITH DATE AND NAME OF PERSON MAKING CHANGE.

DO NOT EXTEND NOTES THIS SIDE OF THIS LINE

Date 8-15-27 Notes by PWA Chief Party PWA F.B. 267 PG. 103

Platted by: CWoodin	W. O. No. 4046 D. S. O. No.
Date: 8-20-27	Location: Century Blvd
Map No.	Surveyed by: PN Atkins Dep
Platting C'k'd by: [illegible]	Date: Aug. 15, 1927.
Date: 10/27/27	Indexed

NOTE: ANY ADDITION OR CHANGES ON THIS SHEET MUST BE MADE OR CIRCLED IN RED, WITH DATE AND NAME OF PERSON MAKING CHANGE.

DO NOT EXTEND NOTES THIS SIDE OF THIS LINE

RETURN TO LOS ANGELES COUNTY SURVEYOR

Contd bottom pg 54

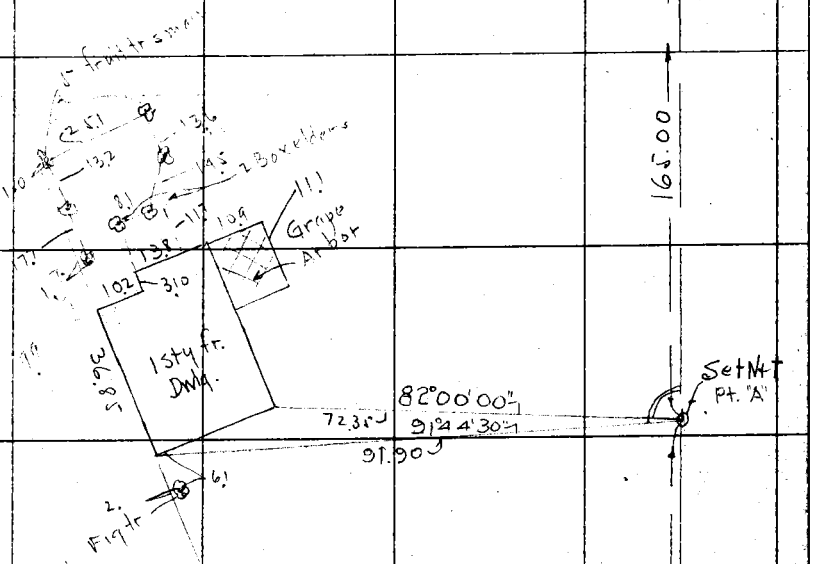

Contd. from top page 52

~~291-35~~

F.B. ~~267~~ PG. ~~104~~

Chief Party Notes by Date Aug 15

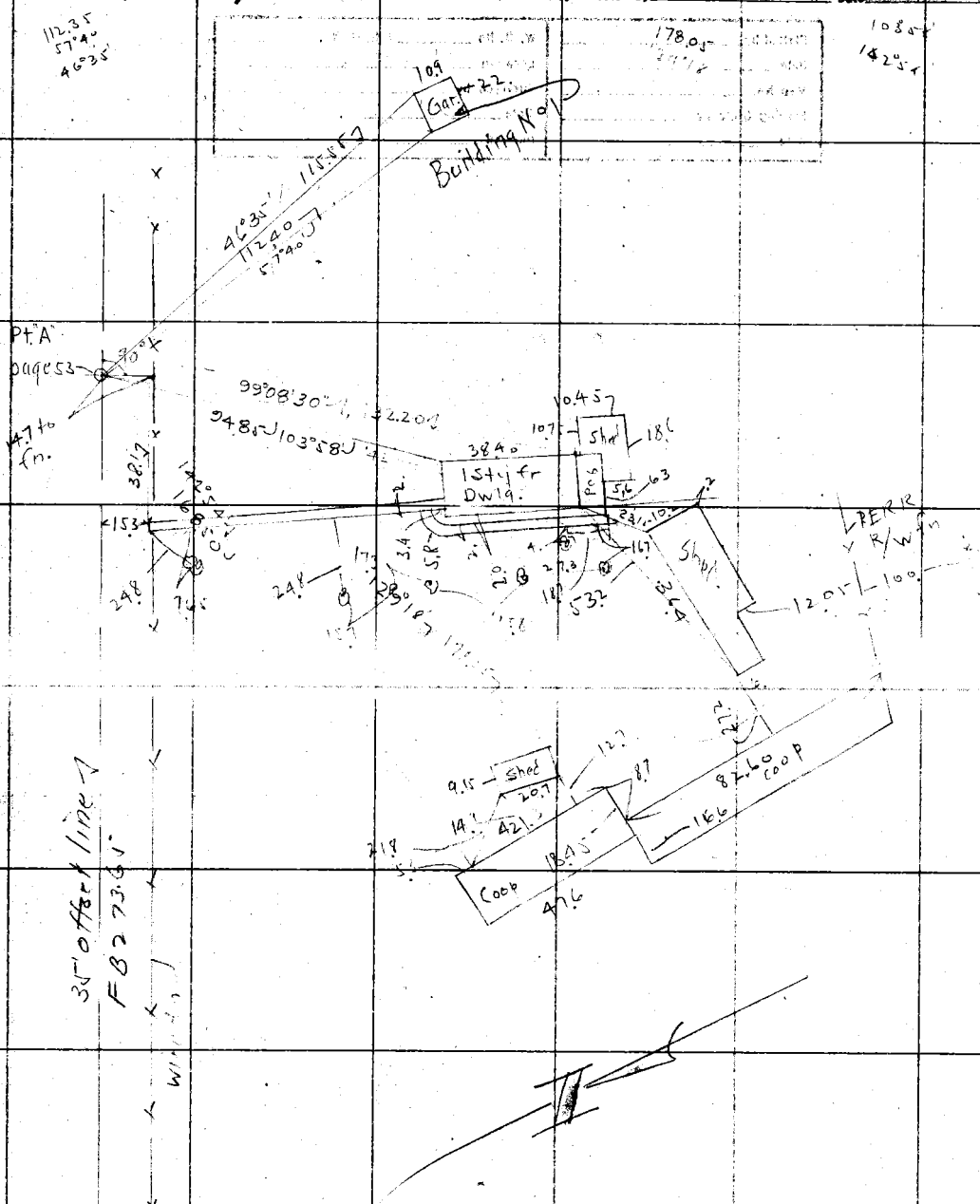

RETURN TO
LOS ANGELES COUNTY SURVEYOR

DO NOT EXTEND NOTES THIS SIDE OF THIS LINE

NOTE: ANY ADDITION OR CHANGES ON THIS SHEET MUST BE MADE OR CIRCLED IN RED, WITH DATE AND NAME OF PERSON MAKING CHANGE.

Date 8-15-27 Notes by PWA Chief Party PWA F.B. 267 Pg. 105

Platted by CWoodham	W. O. No. 4046 D. S. O. No.
Date 8-28-27	Location Century Blvd
Map No.	Surveyed by PW Aherns Dep
Platting C'k'd by Higgins	Date Aug 15-27
Date 10/27/27	Indexed

125.38

109.26'

NOTE: ANY ADDITION OR CHANGES ON THIS SHEET MUST BE MADE OR CIRCLED IN RED. WITH DATE AND NAME OF PERSON MAKING CHANGE.

DO NOT EXTEND NOTES THIS SIDE OF THIS LINE

RETURN TO LOS ANGELES COUNTY SURVEYOR

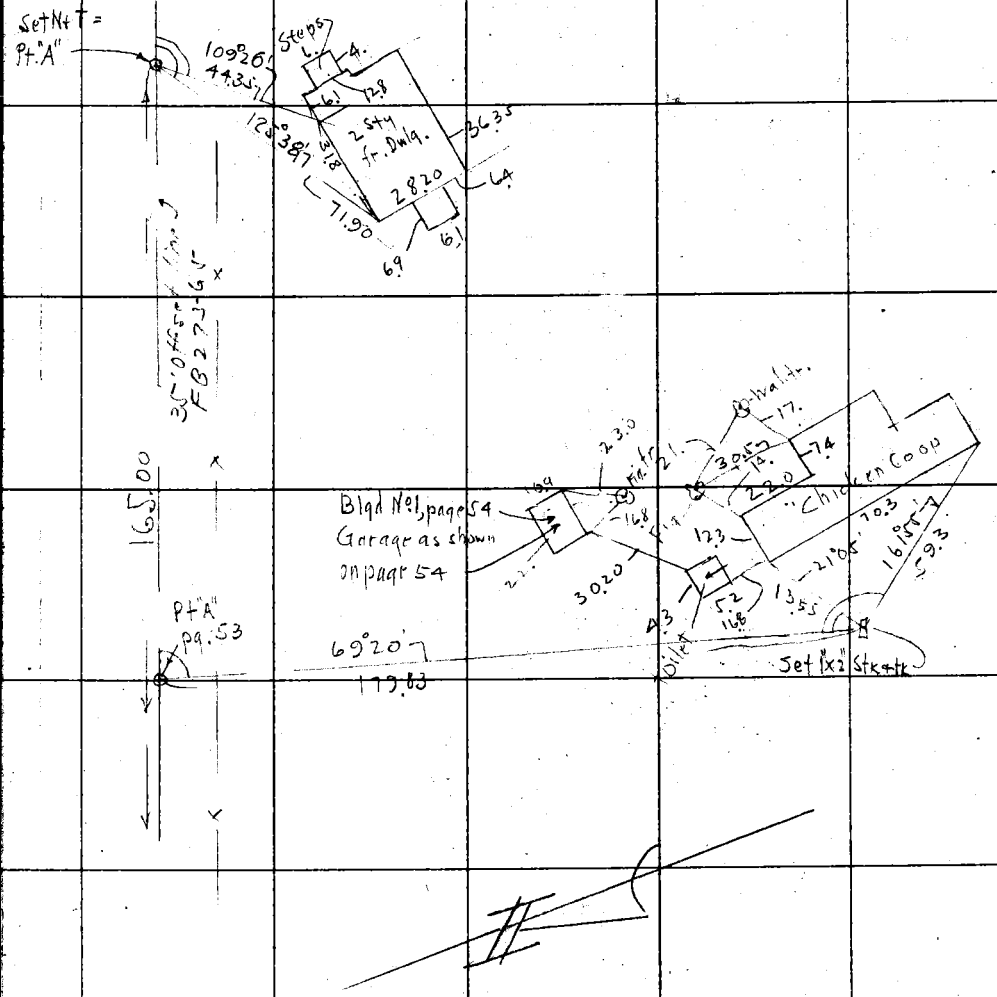

F.B. 267 Pg 706 Chief Party Notes by Date 8-15-27

RETURN TO
LOS ANGELES COUNTY SURVEYOR

NOTE: ANY ADDITION OR CHANGES ON THIS SHEET MUST BE MADE OR CIRCLED IN RED. WITH DATE AND NAME OF PERSON MAKING CHANGE.

DO NOT EXTEND NOTES THIS SIDE OF THIS LINE

Date 8-15-27 Notes by PWA Chief Party PWA F.B 267 PG. 107

Platted by CWoodin	W. O. No. 4046 D. S. O. No.
Date 8-26-27	Location Century Blvd
Map No.	Surveyed by PW Atkins Dep
Platting C'k'd by	Date Aug 15-27
Date	Indexed

NOTE: ANY ADDITION OR CHANGES ON THIS SHEET MUST BE MADE OR CIRCLED IN RED, WITH DATE AND NAME OF PERSON MAKING CHANGE.

DO NOT EXTEND NOTES THIS SIDE OF THIS LINE

RETURN TO LOS ANGELES COUNTY SURVEYOR

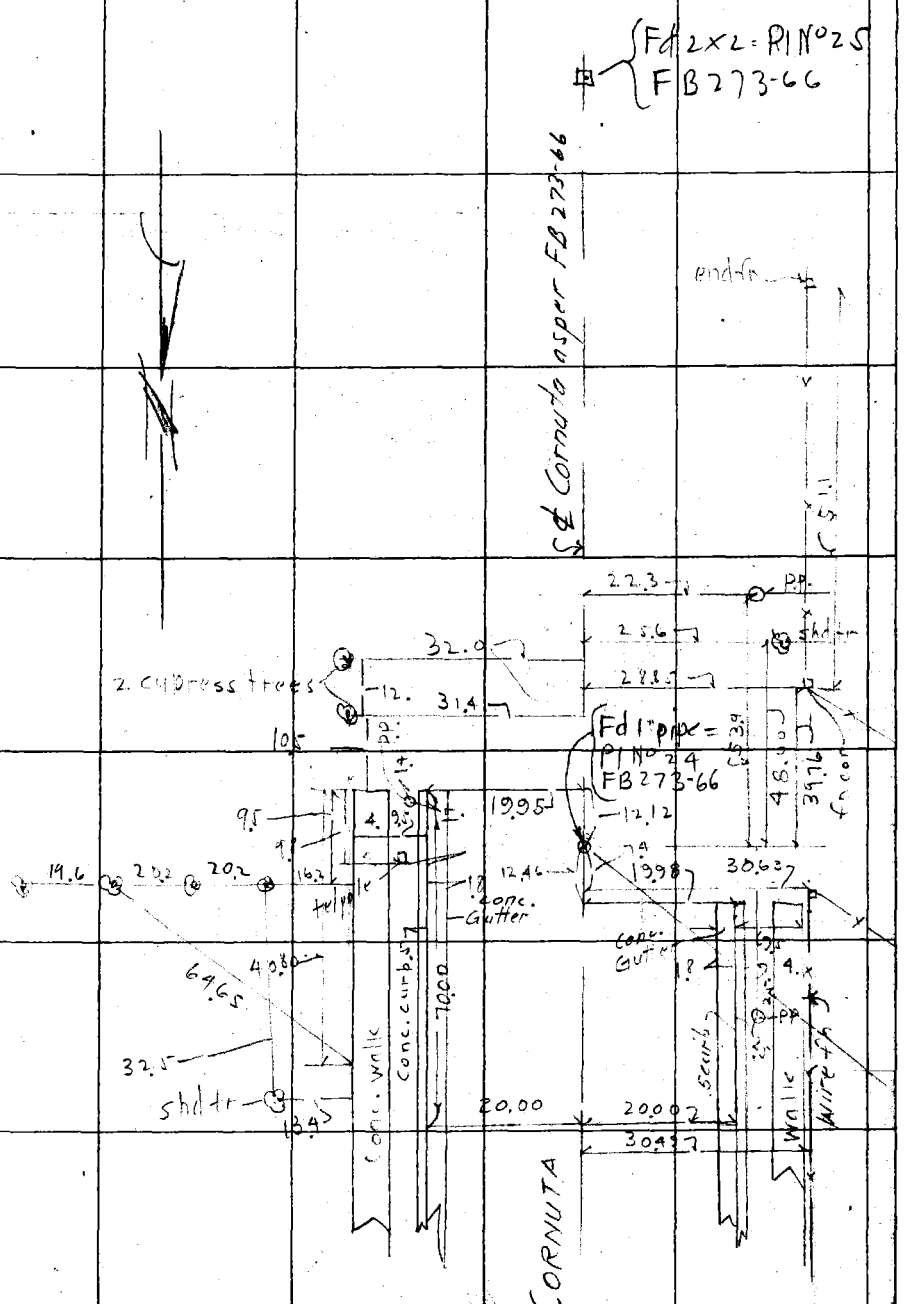

291-39

F.B. 267 PG. 108

Pura Chief Party — Notes by Pura — Date 8-15-77

50°53' 39°58'30" 27°03'
111.95 90.70 125.63

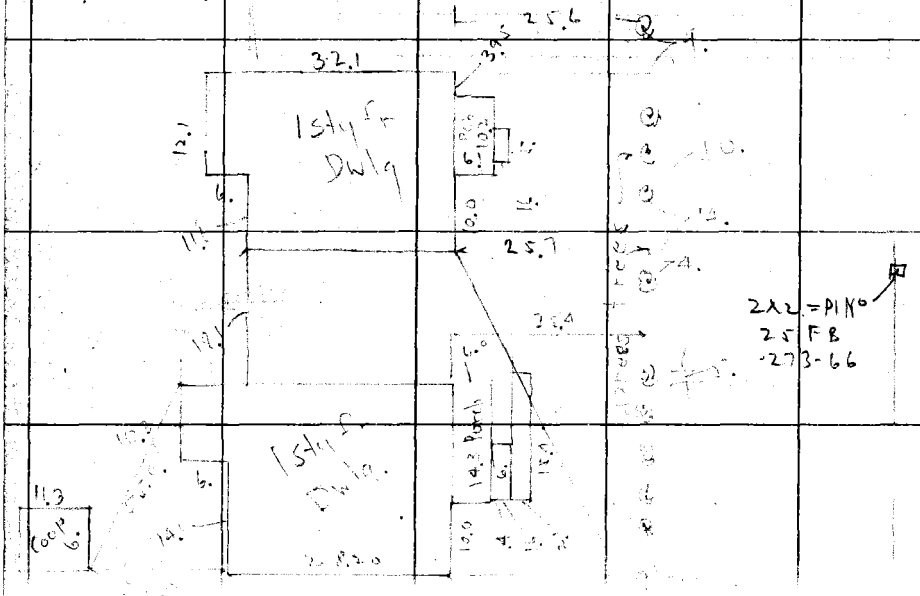

RETURN TO
LOS ANGELES COUNTY SURVEYOR

DO NOT EXTEND NOTES THIS SIDE OF THIS LINE

NOTE: ANY ADDITION OR CHANGES ON THIS SHEET MUST BE MADE OR CIRCLED IN RED. WITH DATE AND NAME OF PERSON MAKING CHANGE.

Date 8-16-27 Notes by PWA Chief Party PWA F.B. 267 PG. 109

Platted by CWoodin	W. O. No. 4046 D. S. O. No.
Date 8-2-27	Location Century Blvd
Map No.	Surveyed by PWA Hicks Dep
Platting C'k'd by Higgins	Date Aug. 16, 1927.
Date 10/27/27.	Indexed

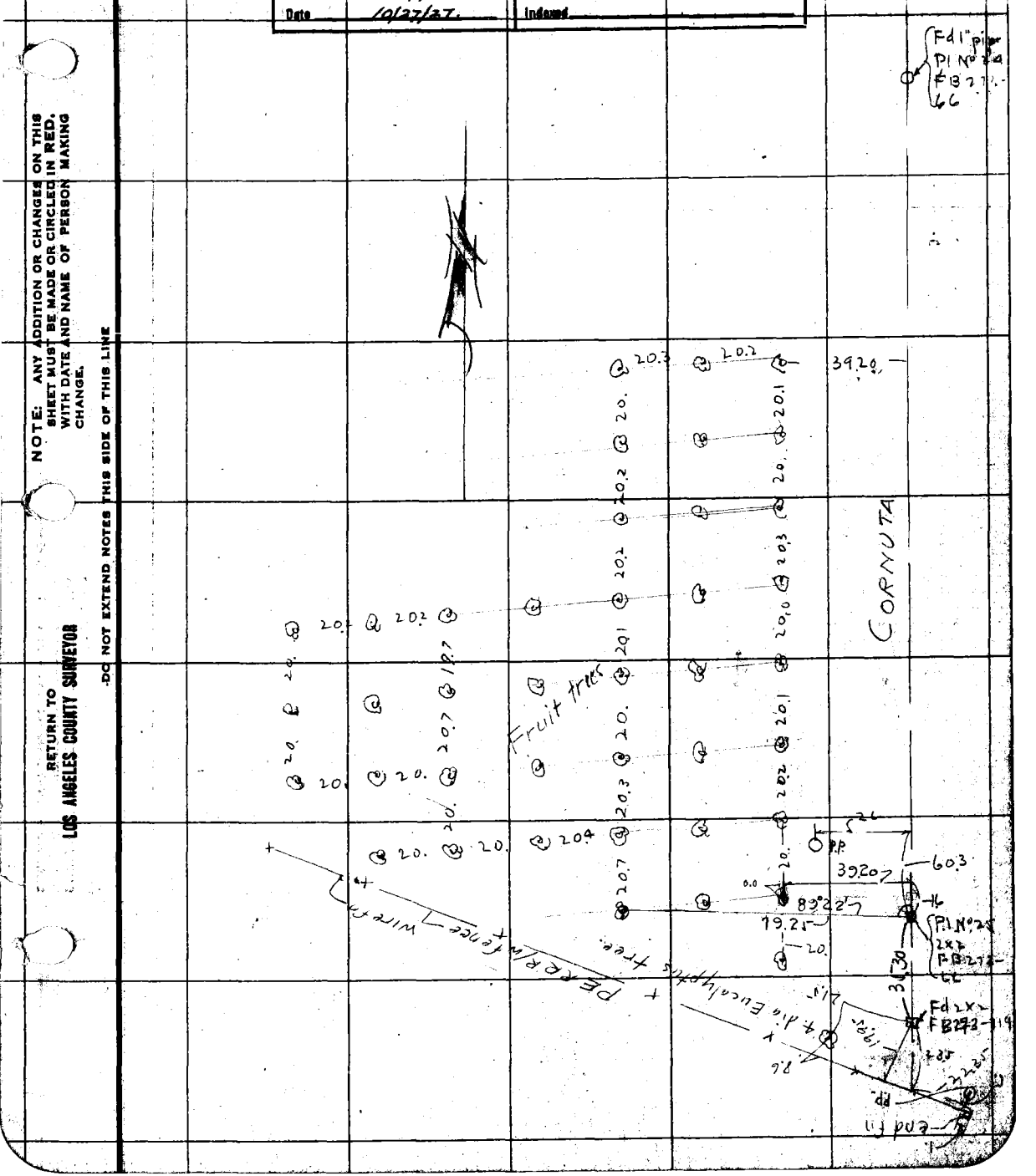

NOTE: ANY ADDITION OR CHANGES ON THIS SHEET MUST BE MADE OR CIRCLED IN RED, WITH DATE AND NAME OF PERSON MAKING CHANGE.

DO NOT EXTEND NOTES THIS SIDE OF THIS LINE

RETURN TO LOS ANGELES COUNTY SURVEYOR

291-41

F.B. ~~267~~ Pg. ~~410~~ PWU Chief Party Notes by PWU Date 8-16-27

RETURN TO
LOS ANGELES COUNTY SURVEYOR

DO NOT EXTEND NOTES THIS SIDE OF THIS LINE

NOTE: ANY ADDITION OR CHANGES ON THIS SHEET MUST BE MADE OR CIRCLED IN RED. WITH DATE AND NAME OF PERSON MAKING CHANGE.

Date 8-16-27 Notes by PWA Chief Party PWA F.B. 267 Pg. 111

Platted by CW Sodini	W. O. No. 4046 D. S. O. No.
Date 8-30-27	Location Century Blvd
Map No.	Surveyed by Paul Atkins Dep.
Platting Ck'd by Higgins	Date Aug. 16, 1927
Date 10/27/27	Indexed

NOTE: ANY ADDITION OR CHANGES ON THIS SHEET MUST BE MADE OR CIRCLED IN RED. WITH DATE AND NAME OF PERSON MAKING CHANGE.

DO NOT EXTEND NOTES THIS SIDE OF THIS LINE

RETURN TO LOS ANGELES COUNTY SURVEYOR

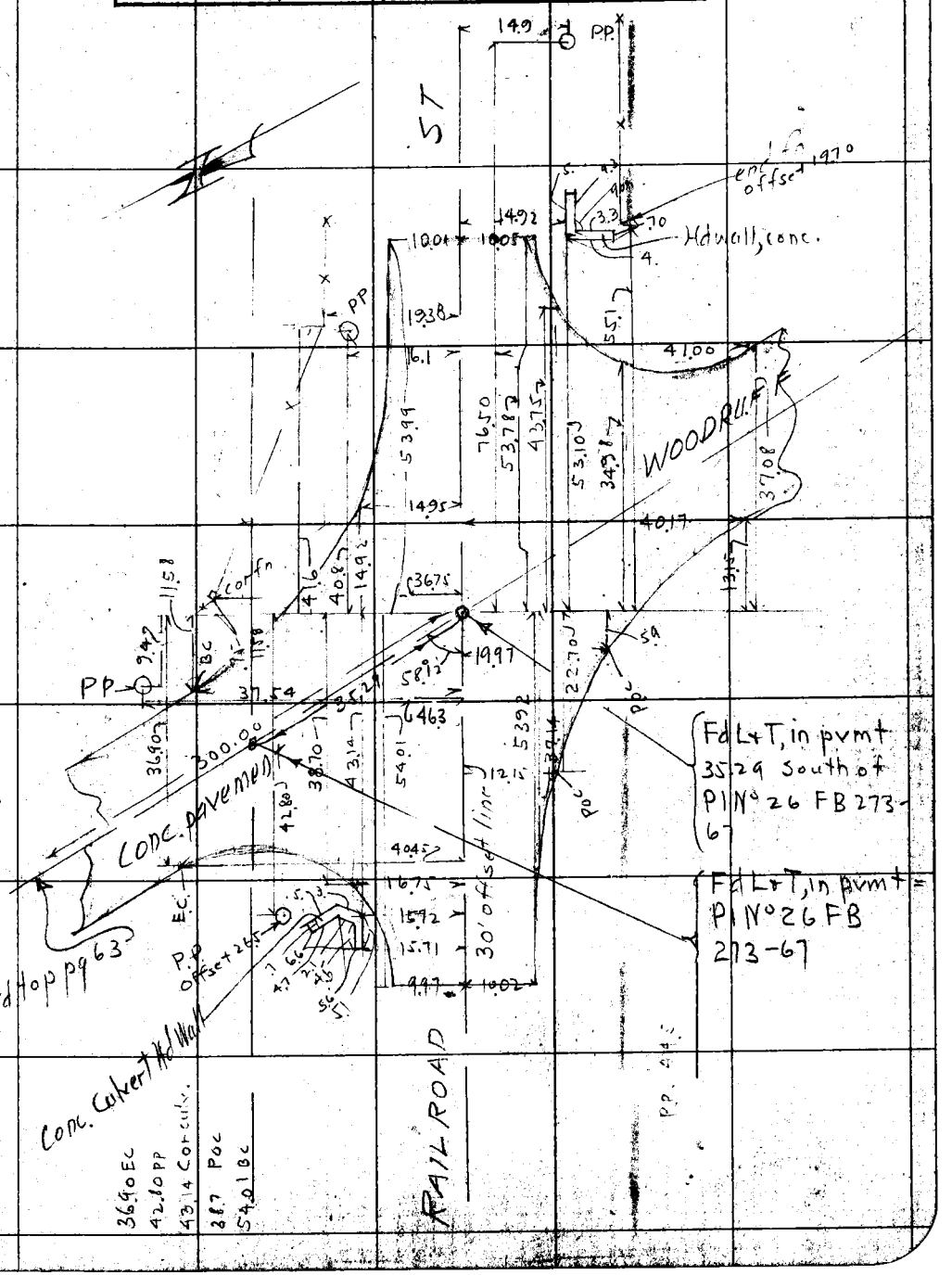

291-43

F.B. 267 PG 812

PWA Chief Party Notes by PWA Date 8-16-27

Red Ho Green Ho 89°06'
37°31' 81°22' 112.65'
147.40 Red Ho

24.9
15.1

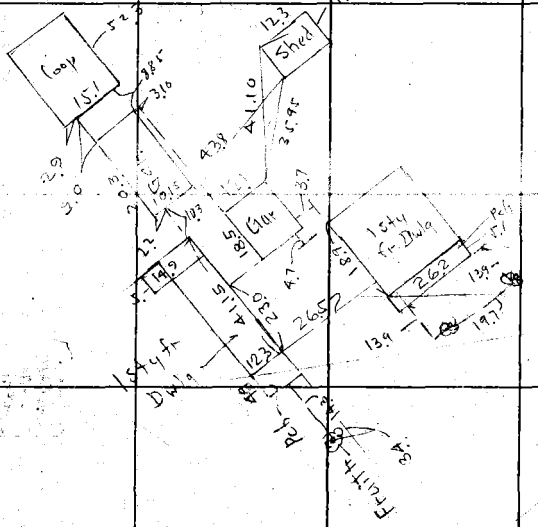

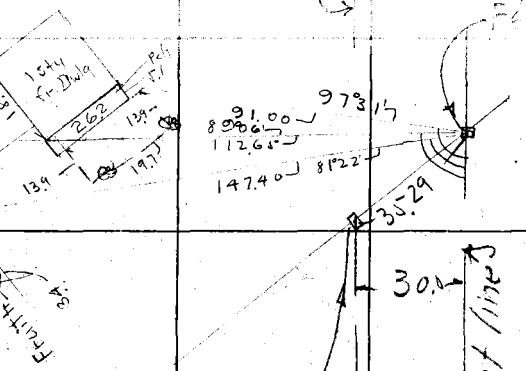

RETURN TO
LOS ANGELES COUNTY SURVEYOR

NOTE: ANY ADDITION OR CHANGES ON THIS SHEET MUST BE MADE OR CIRCLED IN RED, WITH DATE AND NAME OF PERSON MAKING CHANGE.

DO NOT EXTEND NOTES THIS SIDE OF THIS LINE

Date 8-17-27 Notes by RWA Chief Party RWA F.B. [illegible] Pg. [illegible]

Platted by OWoodin	W. O. No. 4046 O. S. O. No.
Date 8-27-27	Location Century Blvd
Map No.	Surveyed by [illegible]
Platting C'k'd by	Date Aug 17-27
Date	Indexed

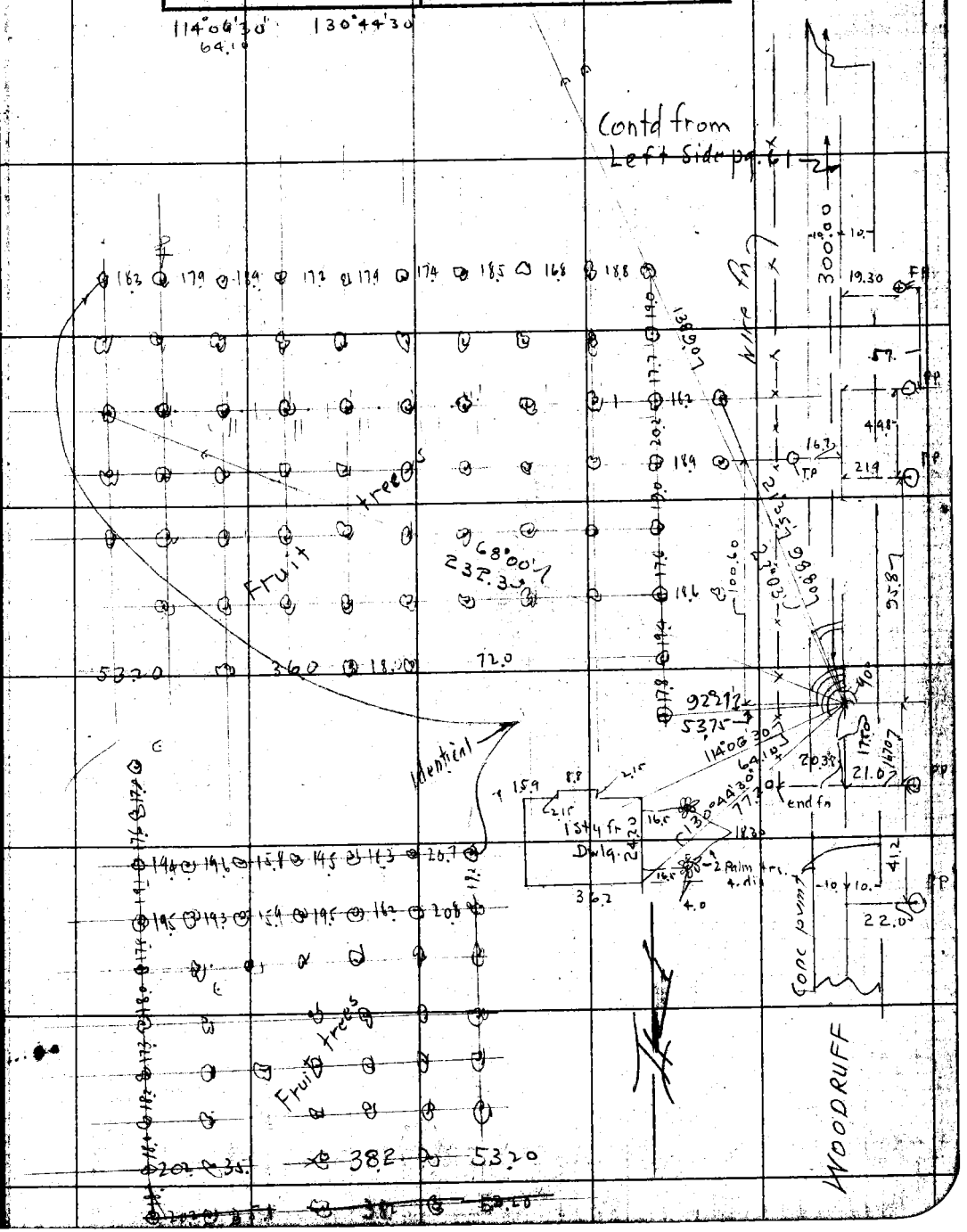

NOTE: ANY ADDITION OR CHANGES ON THIS SHEET MUST BE MADE OR CIRCLED IN RED, WITH DATE AND NAME OF PERSON MAKING CHANGE.

RETURN TO LOS ANGELES COUNTY SURVEYOR

DO NOT EXTEND NOTES THIS SIDE OF THIS LINE

291-45

F.B. ~~267~~ PG. ~~444~~ Chief Party RWA Notes by RWA Date 8-17-27

RETURN TO
LOS ANGELES COUNTY SURVEYOR

DO NOT EXTEND NOTES THIS SIDE OF THIS LINE

NOTE: ANY ADDITION OR CHANGES ON THIS SHEET MUST BE MADE OR CIRCLED IN RED. WITH DATE AND NAME OF PERSON MAKING CHANGE.

Date 8-17-27 Notes by PWA Chief Party PWA F.B. 267 Pg. 115

Platted by C Woodin	W. O. No. 4064 D. S. O. No.
Date 8-27-27	Location Century Blvd
Map No.	Surveyed by Paul A Prins Dep
Platting C'k'd by Higgins	Date Aug 17-27
Date 10/27/27	Indexed

NOTE: ANY ADDITION OR CHANGES ON THIS SHEET MUST BE MADE OR CIRCLED IN RED. WITH DATE AND NAME OF PERSON MAKING CHANGE.

RETURN TO LOS ANGELES COUNTY SURVEYOR

DO NOT EXTEND NOTES THIS SIDE OF THIS LINE

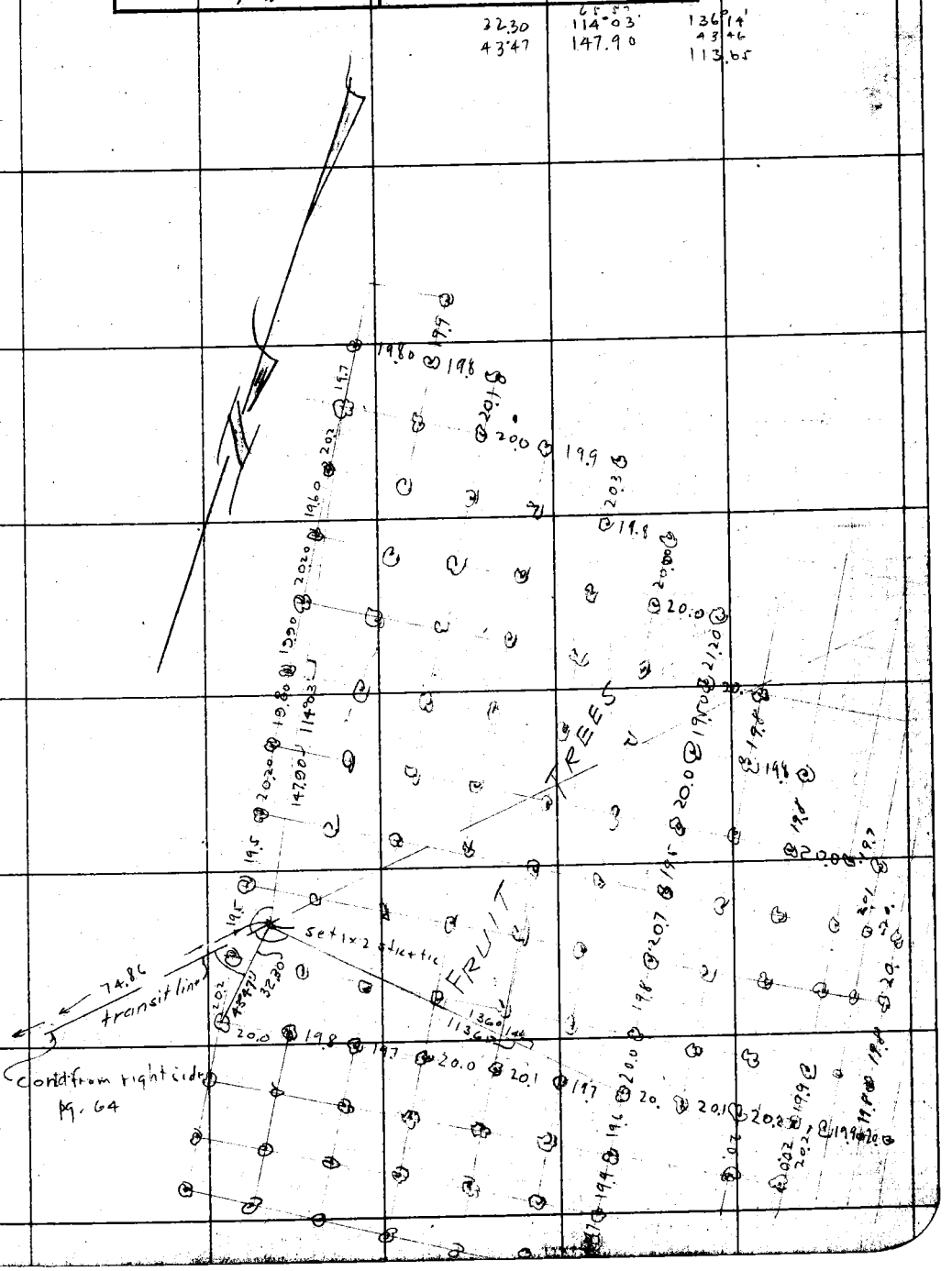

F.B. ~~267~~ PG. ~~116~~ 241 47

PWA Chief Party Notes by PWA Date 8-17-27

22501 @ 92° T = 225.05 = PSC to SW+T & Calif. St on LC

448

74°53'30"	85°13'	89°18'	94°35'00	99°37'	105°28'
145.92	158.90	215.50	228.40	245.90	273.30

48994
22509
259.90
83
.08

132°27'	144°37'30"
161.50	157.55

259.79 @ 86° T = 259.83
260 Ct.22 259.78 @ 86° T = 259.82

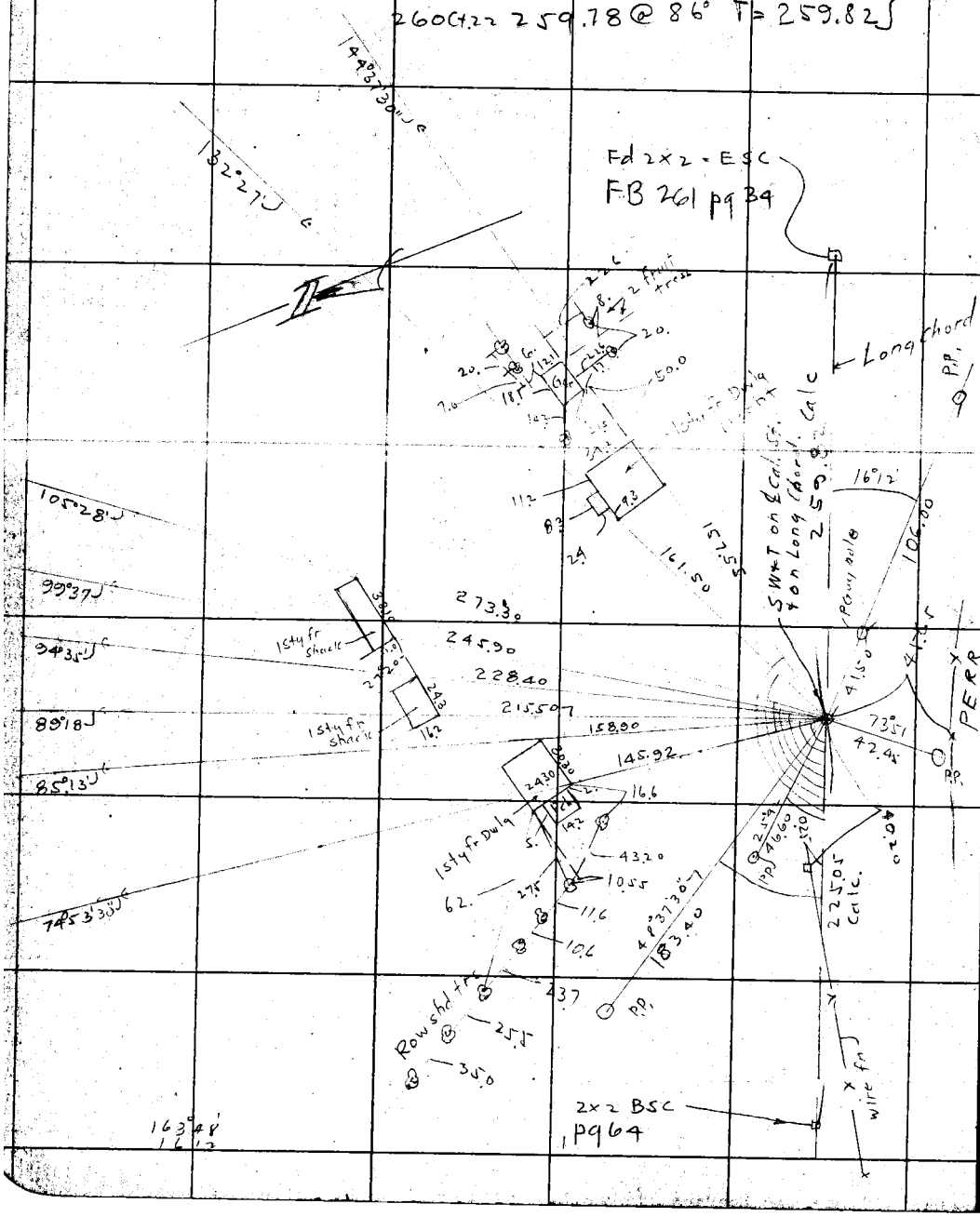

RETURN TO
LOS ANGELES COUNTY SURVEYOR

DO NOT EXTEND NOTES THIS SIDE OF THIS LINE

NOTE: ANY ADDITION OR CHANGES ON THIS SHEET MUST BE MADE OR CIRCLED IN RED. WITH DATE AND NAME OF PERSON MAKING CHANGE.

24°42'
46.60
48°37'30"

Date 8-18-27 Notes by Pwa Chief Party Pwa F.B. 267 PG. 117

Platted by CWoodin	W. O. No. 4046 D. S. O. No.
Date 8-29-27	Location Century Blvd
Map No.	Surveyed by P.W. Atkins Dep
Platting C'k'd by Higgins	Date Aug. 19, 1927
Date 10/27/27	Indexed

132(4.7) 131.29' @ 86° T = 131.31

80°29'30" 72°20' 40°45' 32°40"
192.05 166.80 141.10 141.20

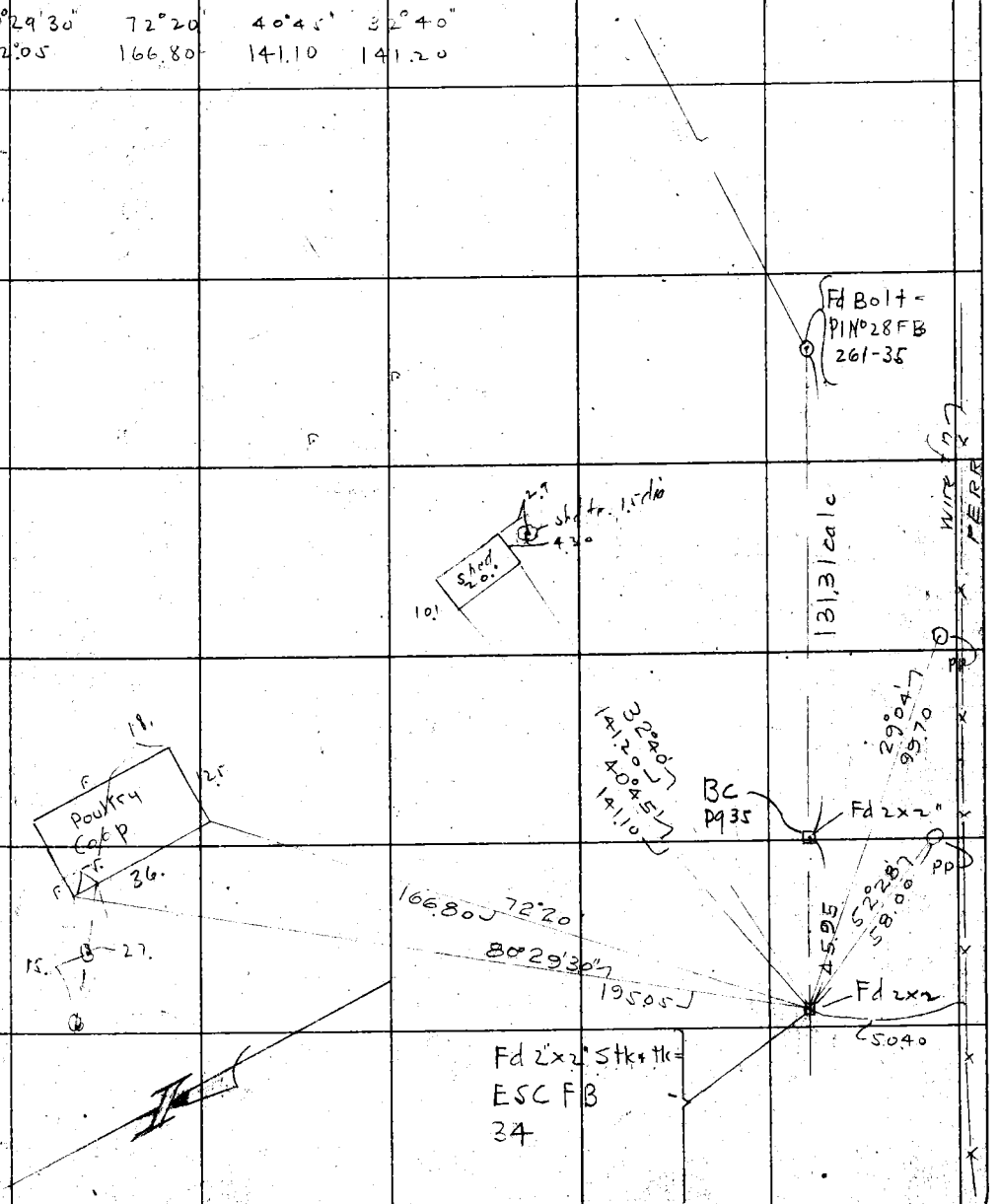

NOTE: ANY ADDITION OR CHANGES ON THIS SHEET MUST BE MADE OR CIRCLED IN RED, WITH DATE AND NAME OF PERSON MAKING CHANGE.

DO NOT EXTEND NOTES THIS SIDE OF THIS LINE

RETURN TO LOS ANGELES COUNTY SURVEYOR

F.B. ~~267~~ Pg. 118 Chief Party Notes by Date 8-19-27

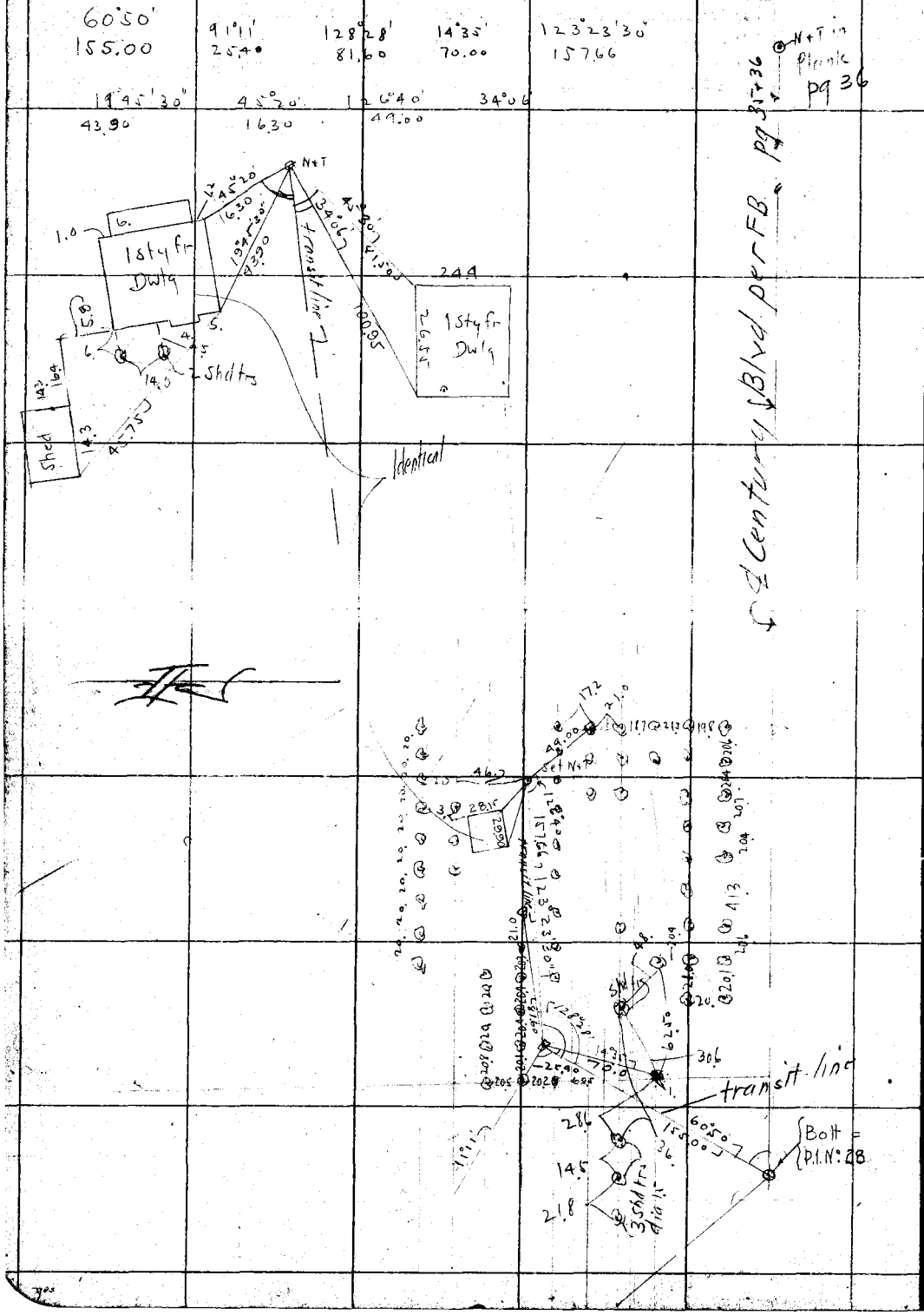

RETURN TO
LOS ANGELES COUNTY SURVEYOR

NOTE: ANY ADDITION OR CHANGES ON THIS SHEET MUST BE MADE OR CIRCLED IN RED. WITH DATE AND NAME OF PERSON MAKING CHANGE.

DO NOT EXTEND NOTES THIS SIDE OF THIS LINE

Date 8-19-27 Notes by PWA Chief Party PWA F.B 267 Pg. 119

Plotted by CWoodin	W. O. No. 4046 B. S. O. No.
Date 8-29-27	Location Century Blvd
Map No.	Surveyed by P.W. Atkins
Plotted C'K'd by Higgins	Date Aug. 19 1927
Date 10/27/27	Indexed

contd on bottom pg 69 A

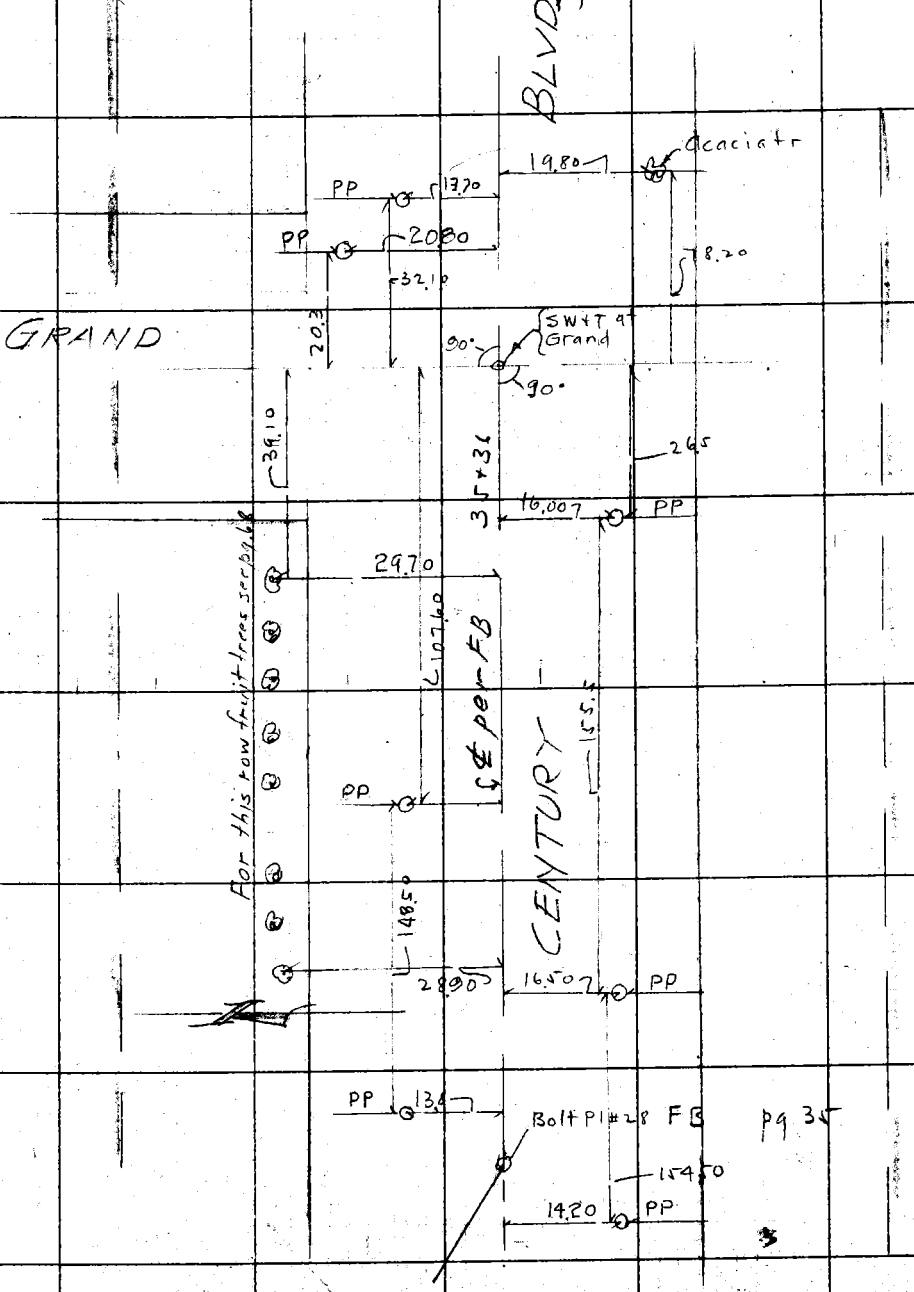

NOTE: ANY ADDITION OR CHANGES ON THIS SHEET MUST BE MADE OR CIRCLED IN RED, WITH DATE AND NAME OF PERSON MAKING CHANGE.

DO NOT EXTEND NOTES THIS SIDE OF THIS LINE

RETURN TO LOS ANGELES COUNTY SURVEYOR

267 120

F.B. ~~267~~ PG. ~~69~~A PWA Chief Party Notes by PWA Date 8-19-27

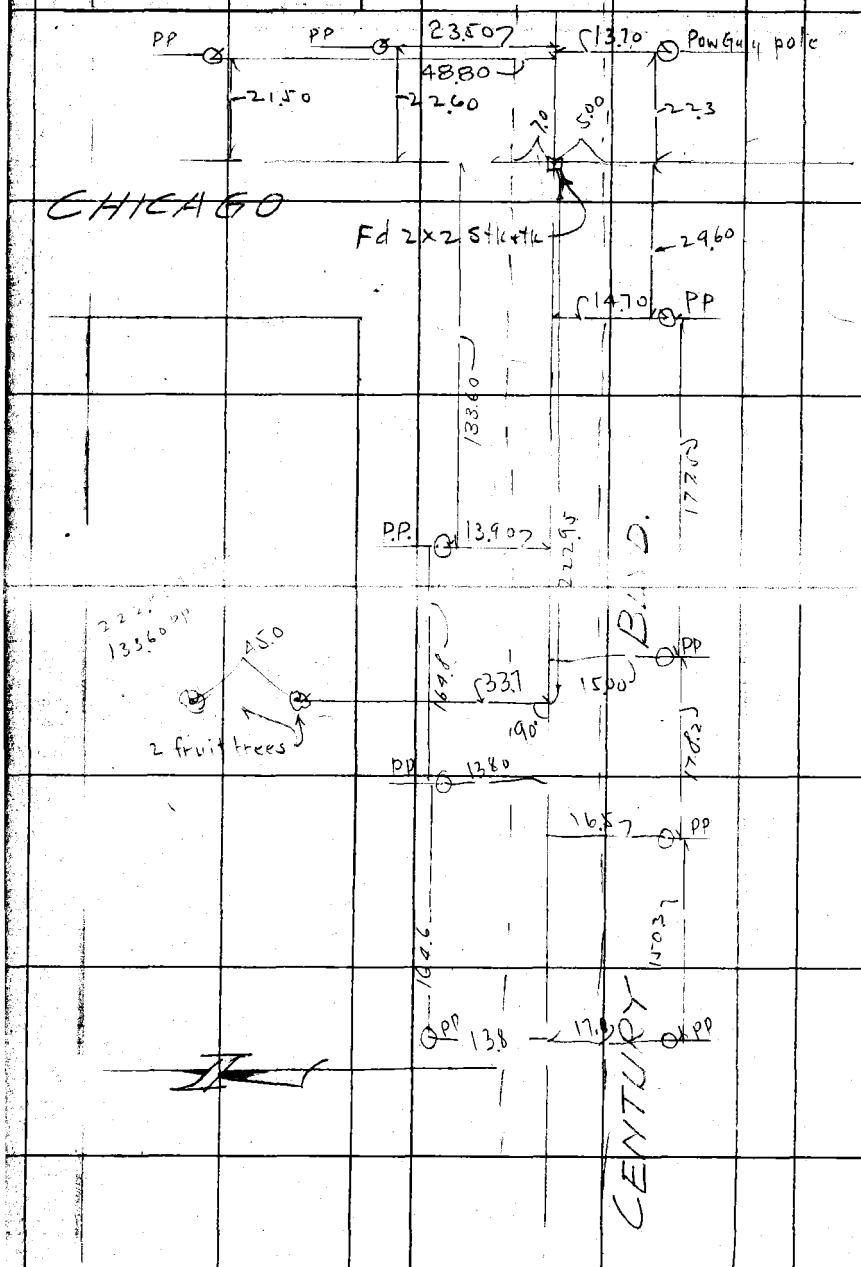

from top pg 69

RETURN TO
LOS ANGELES COUNTY SURVEYOR

DO NOT EXTEND NOTES THIS SIDE OF THIS LINE

NOTE: ANY ADDITION OR CHANGES ON THIS SHEET MUST BE MADE OR CIRCLED IN RED, WITH DATE AND NAME OF PERSON MAKING CHANGE.

267.121

Date 9-19-27 Notes by Moore Chief Party Moore F. B. PG.

Plotted by Mlle Higgins	W. O. No. 4046 U. S. O. No.
Date Oct. 27	Location Century Blvd
Map No.	Surveyed by L. D. Moore
Plotting C'k'd by	Date 9-19-27
Date	Indexed

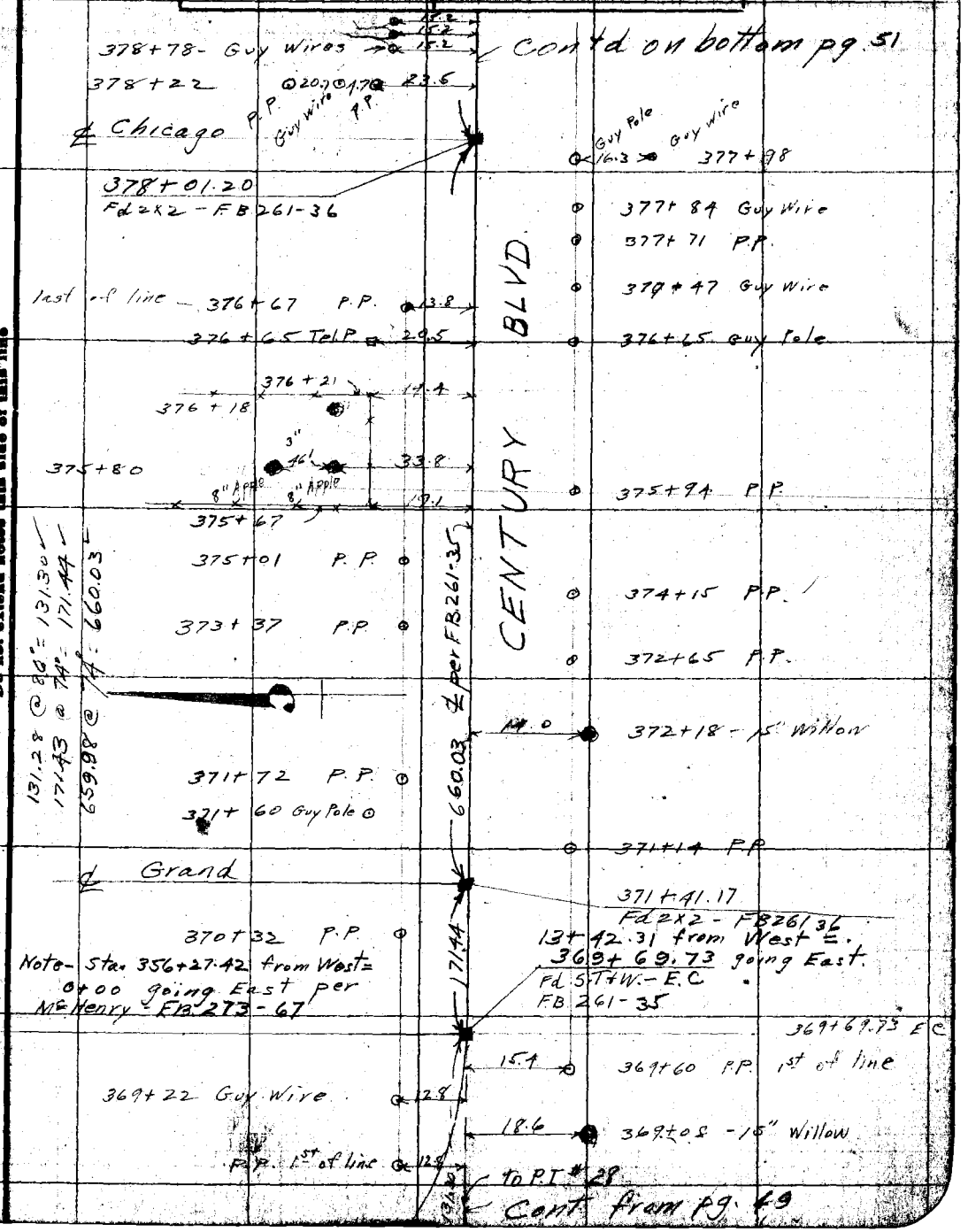

Notes: ANY ADDITIONS OR CHANGES ON THIS SHEET MUST BE MADE OR CIRCLED IN Red. WITH DATE AND NAME OF PERSON MAKING CHANGE.

RETURN TO LOS ANGELES COUNTY SURVEYOR

Do not extend notes this side of this line

267 122

F.B. 291 Pg. 54 Moore Chief Party Notes by Moore Date 9-19-27

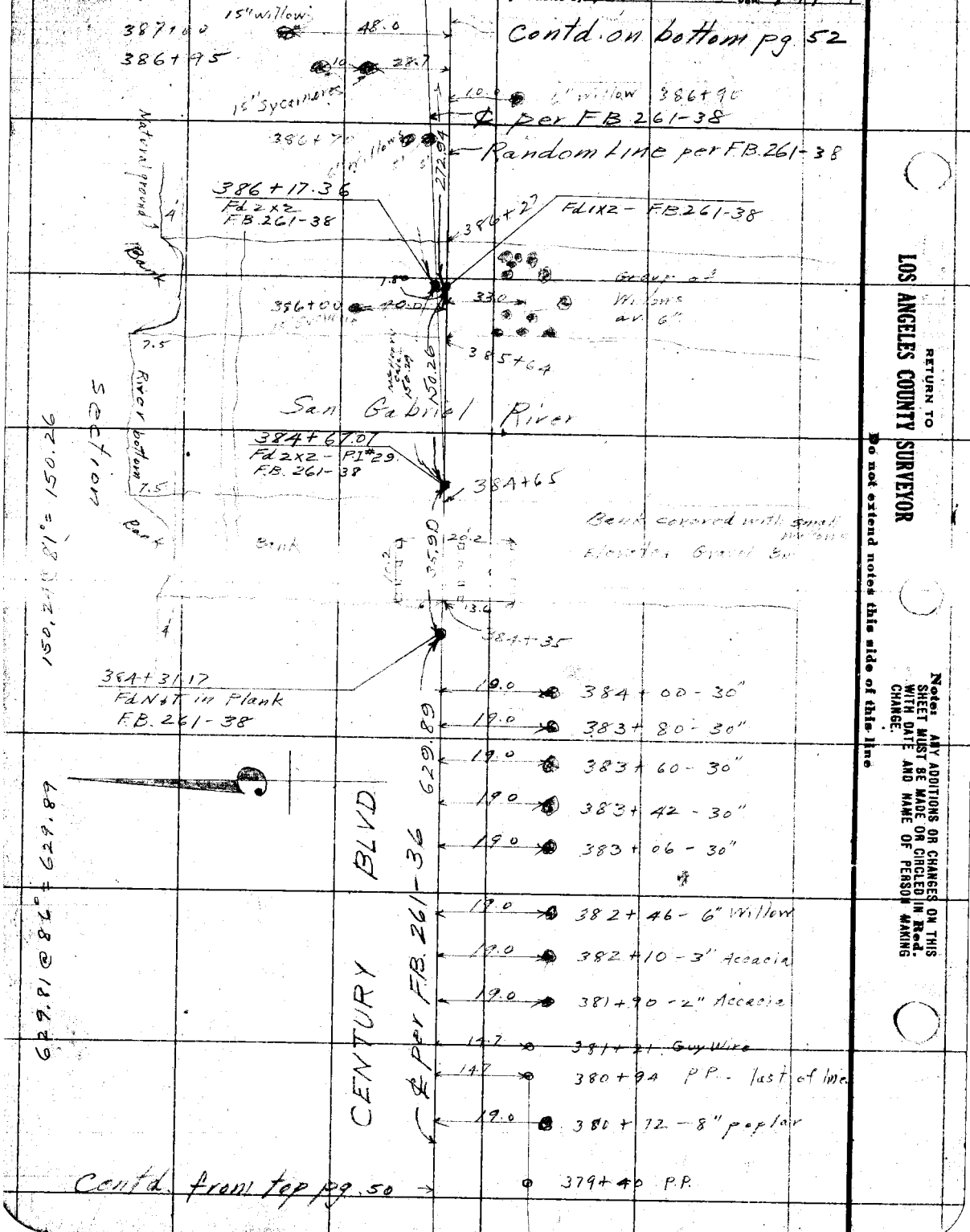

RETURN TO
LOS ANGELES COUNTY SURVEYOR
Do not extend notes this side of this line

Notes: ANY ADDITIONS OR CHANGES ON THIS SHEET MUST BE MADE OR CIRCLED IN Red. WITH DATE AND NAME OF PERSON MAKING CHANGE.

267-123

Date 9-19-27 Notes by Moore Chief Party Moore F.B. ___ PG. 52

Platted by [illegible]	W. O. No. 4046 U. S. O. No.
Date Oct. 11/27	Location Century Blvd.
Map No.	Surveyed by L. D. Moore
Platting C'k'd by	Date 9-19-27
Date	Indexed



Note: ANY ADDITIONS OR CHANGES ON THIS SHEET MUST BE MADE OR CIRCLED IN Red. WITH DATE AND NAME OF PERSON MAKING CHANGE.

RETURN TO LOS ANGELES COUNTY SURVEYOR

Do not extend notes this side of this line

267 124

F.B. ~~291~~ PG. 53 Moore Chief Party Notes by Moore Date 9-19-27

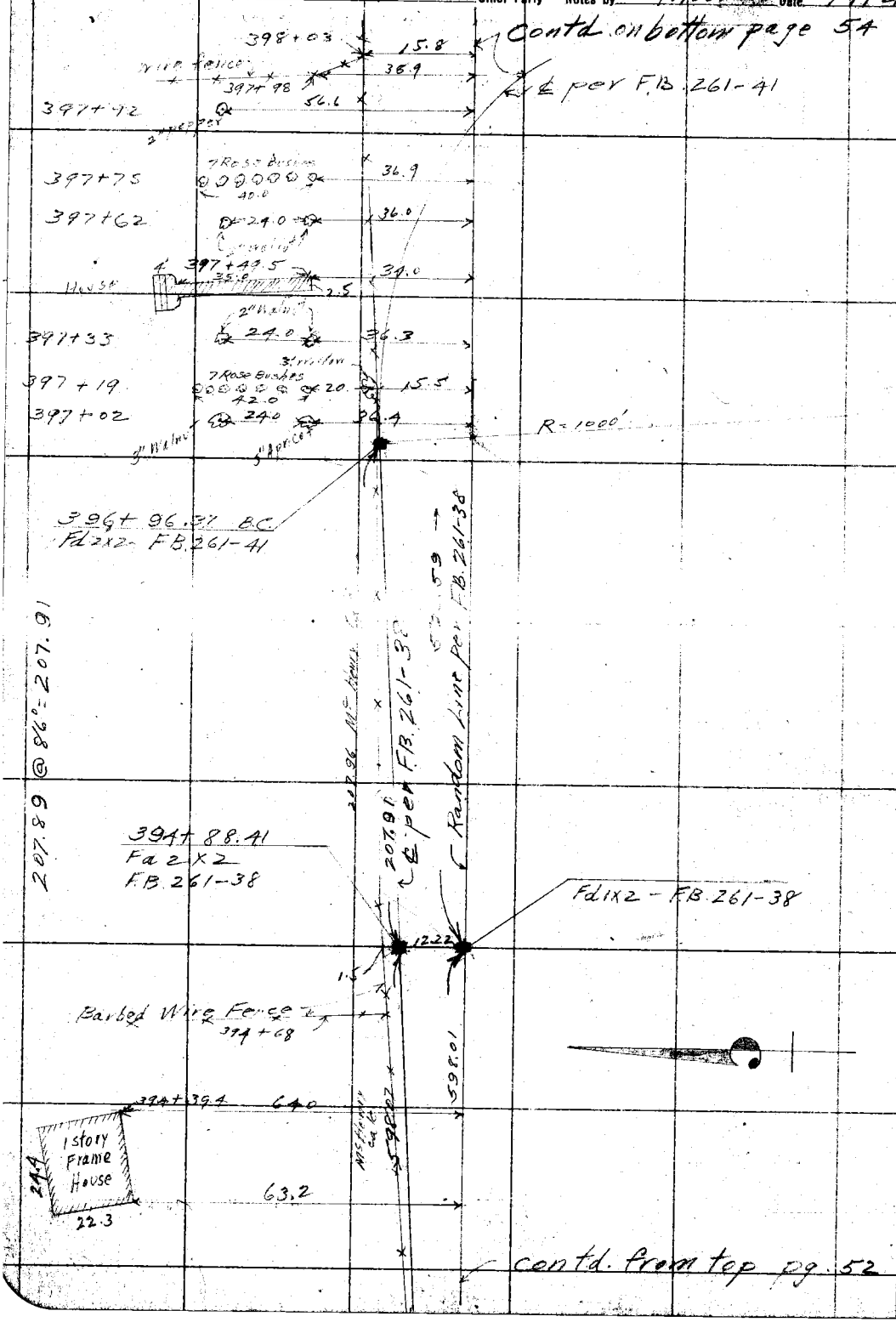

RETURN TO
LOS ANGELES COUNTY SURVEYOR

Do not extend notes this side of this line

Note: ANY ADDITIONS OR CHANGES ON THIS SHEET MUST BE MADE OR CIRCLED IN Red. WITH DATE AND NAME OF PERSON MAKING CHANGE.

267 125

Date 9-20-27 Notes by Moore Chief Party Moore F. B. ___ PG. ___

Platted by [illegible]	W. O. No. [illegible] U. S. G. No.
Date Oct. 11/27	Location Century Blvd.
Map No.	Surveyed by L. D. Moore
Platting C'k'd by	Date 9-20-27
Date	Indexed

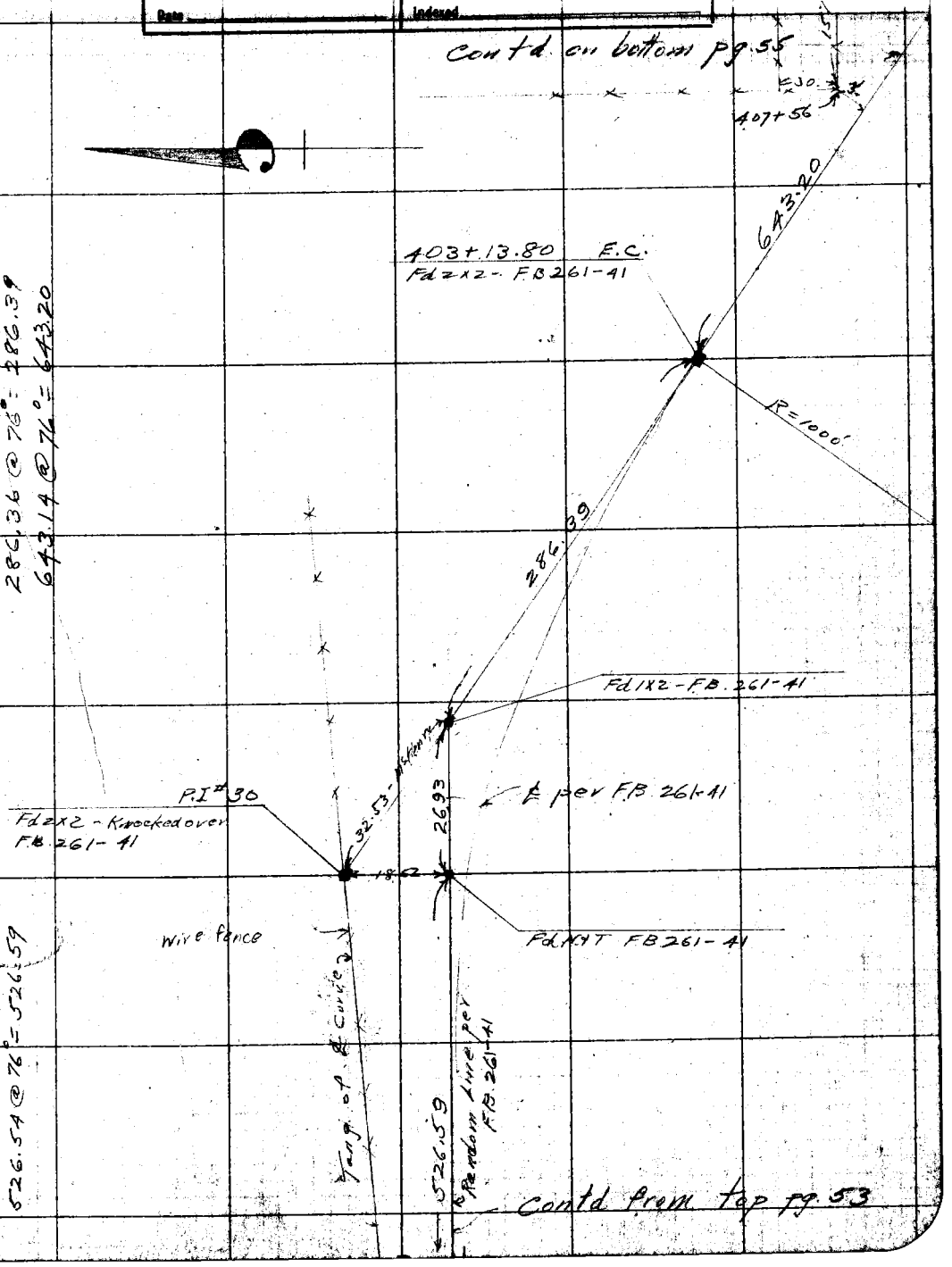

Notes ANY ADDITIONS OR CHANGES ON THIS SHEET MUST BE MADE OR CIRCLED IN Red. WITH DATE AND NAME OF PERSON MAKING CHANGE.

RETURN TO LOS ANGELES COUNTY SURVEYOR

Do not extend notes this side of this line

267 126

F.B. 281 PG. 55 Moore Chief Party Notes by Moore Date 9-20-27

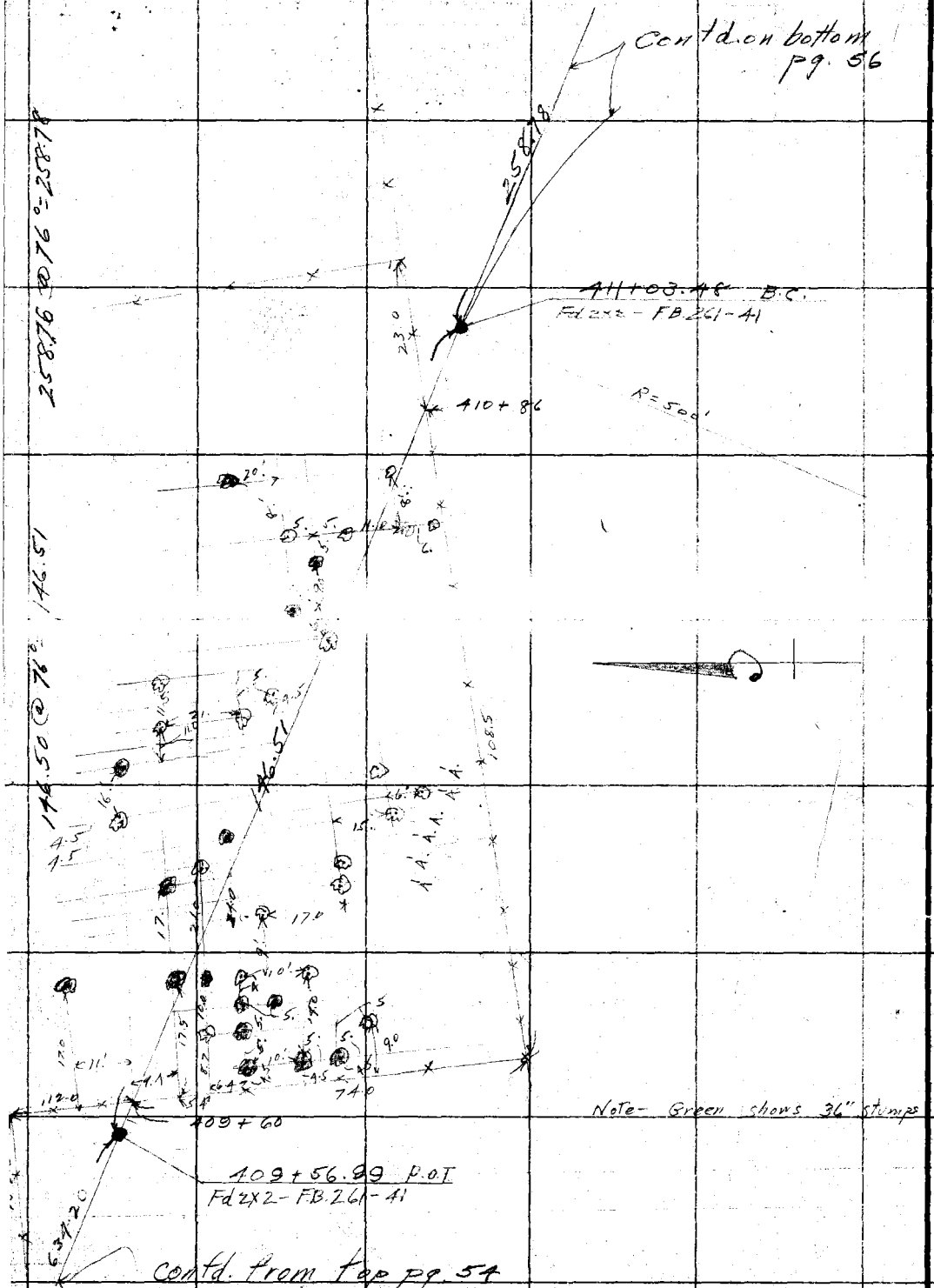

RETURN TO
LOS ANGELES COUNTY SURVEYOR
Do not extend notes this side of this line

Note: ANY ADDITIONS OR CHANGES ON THIS SHEET MUST BE MADE OR CIRCLED IN Red. WITH DATE AND NAME OF PERSON MAKING CHANGE.

Date 9-21-27 Notes by Moore Chief Party Moore F. B. 267 Pg. 127

Planned by [illegible]	W. O. No. 4046 C. & G. No.
Date Oct. 11/27	Location Century Blvd
Map No.	Surveyed by L. D. Moore
Plotting C'k'd by	Date 9-21-27
Date	Indexed

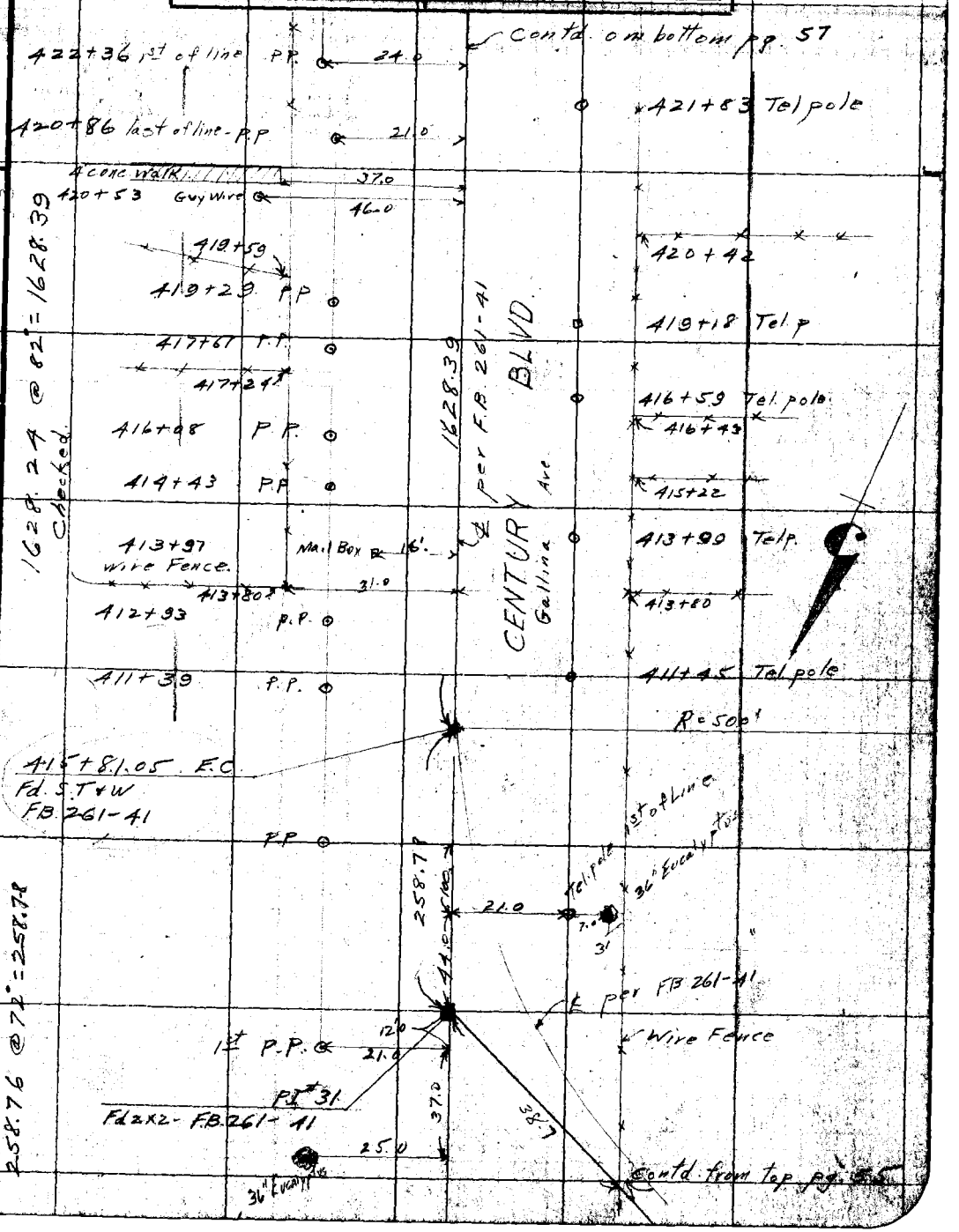

Notes: ANY ADDITIONS OR CHANGES ON THIS SHEET MUST BE MADE OR CANCELED IN RED, WITH DATE AND NAME OF PERSON MAKING CHANGE.

RETURN TO LOS ANGELES COUNTY SURVEYOR

Do not extend notes this side of this line

F.B. ~~291~~ 267 PG. ~~57~~ 128 Moore Chief Party Notes by Moore Date 9-21-27



RETURN TO
LOS ANGELES COUNTY SURVEYOR

Do not extend notes this side of this line

Note: ANY ADDITIONS OR CHANGES ON THIS SHEET MUST BE MADE OR CIRCLED IN Red. WITH DATE AND NAME OF PERSON MAKING CHANGE.

267-129

Date 9-21-27 Notes by Moore Chief Party Moore F. B. ___ PG. ___

Platted by [illegible]	W. O. No. [illegible] C. O. No.
Date Oct. 11/27	Location Century Blvd
Map No.	Surveyed by L D Moore
Platting C'k'd by	Date 9-21-27
Date	Indexed

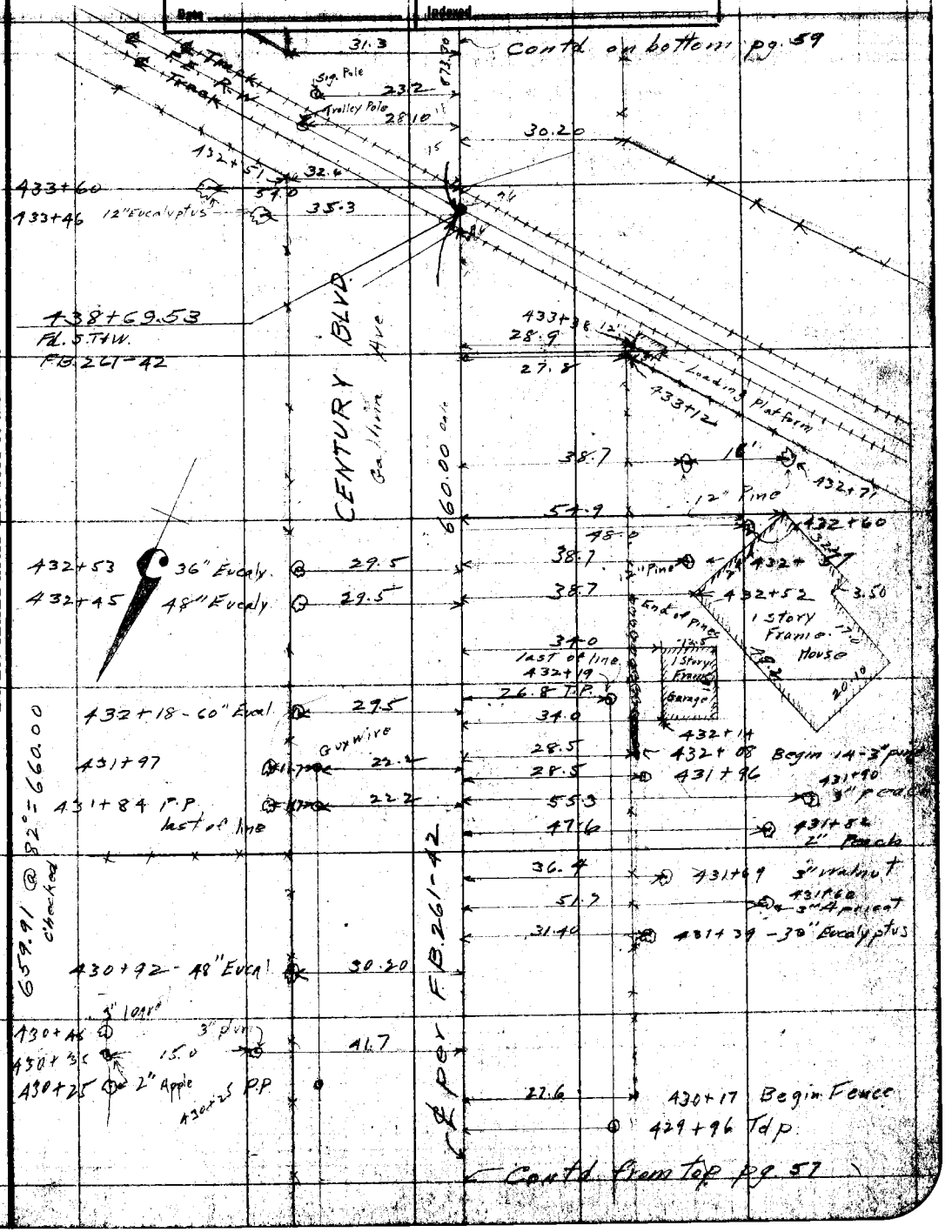

Notes: ANY ADDITIONS OR CHANGES ON THIS SHEET MUST BE MADE OR CIRCLED IN Red. WITH DATE AND NAME OF PERSON MAKING CHANGE.

Do not extend notes this side of this line

LOS ANGELES COUNTY SURVEYOR

F.B. ~~294~~ 267 PG. ~~59~~ 130 Moore Chief Party Notes by Moore Date 9-22-27

contd on bottom pg 60

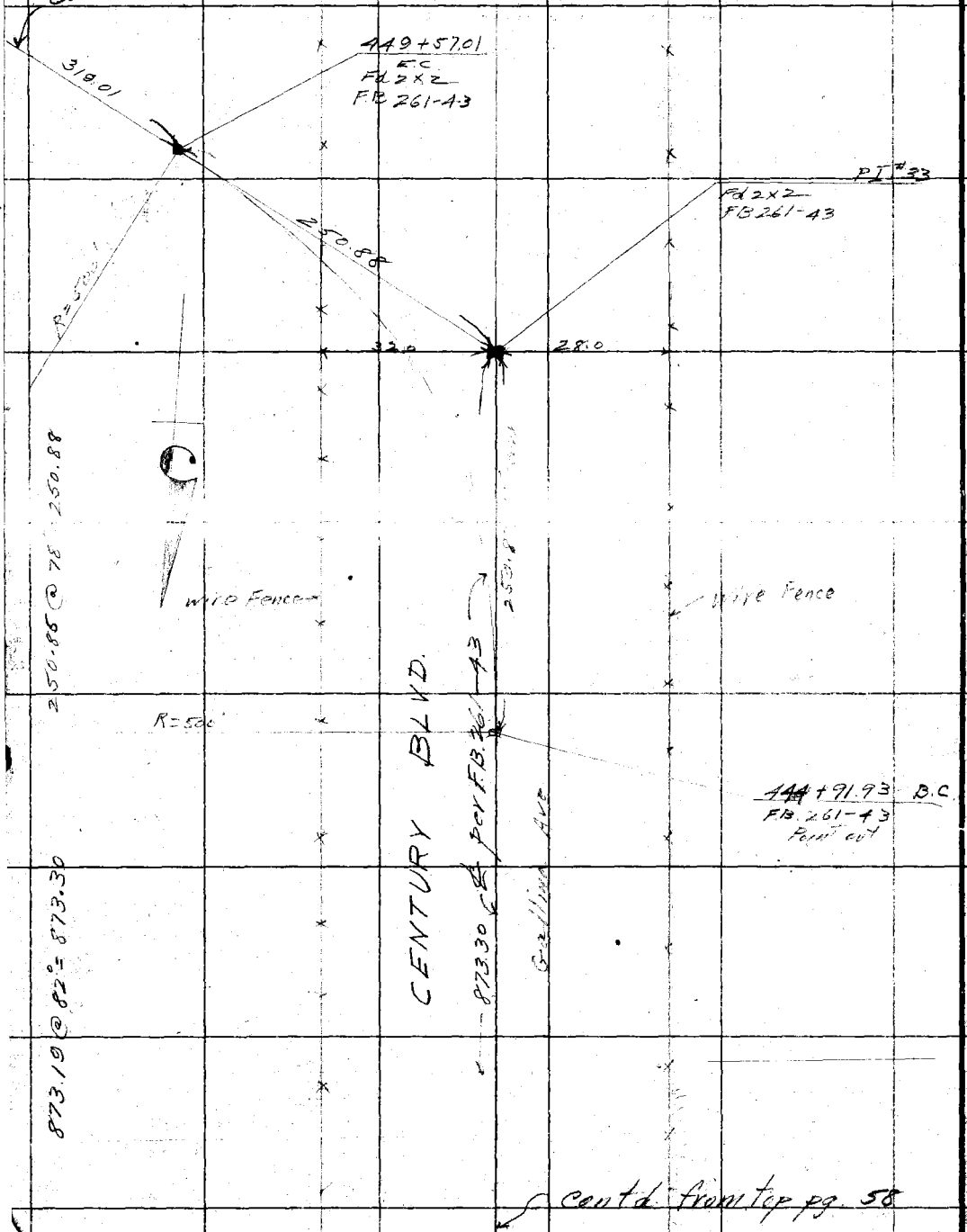

RETURN TO
LOS ANGELES COUNTY SURVEYOR
Do not extend notes this side of this line

Notes: ANY ADDITIONS OR CHANGES ON THIS SHEET MUST BE MADE OR CIRCLED IN Red. WITH DATE AND NAME OF PERSON MAKING CHANGE.

267 131

Date 9-22-27 Notes by Moore Chief Party Moore F. B. — PG. —

Plotted by [illegible]	W. O. No. 4046 S. O. No.
Date Oct. 11/27	Location Century Blvd
Map No.	Surveyed by L D Moore
Plotting C'k'd by	Date 9-22-27
Date	Indexed

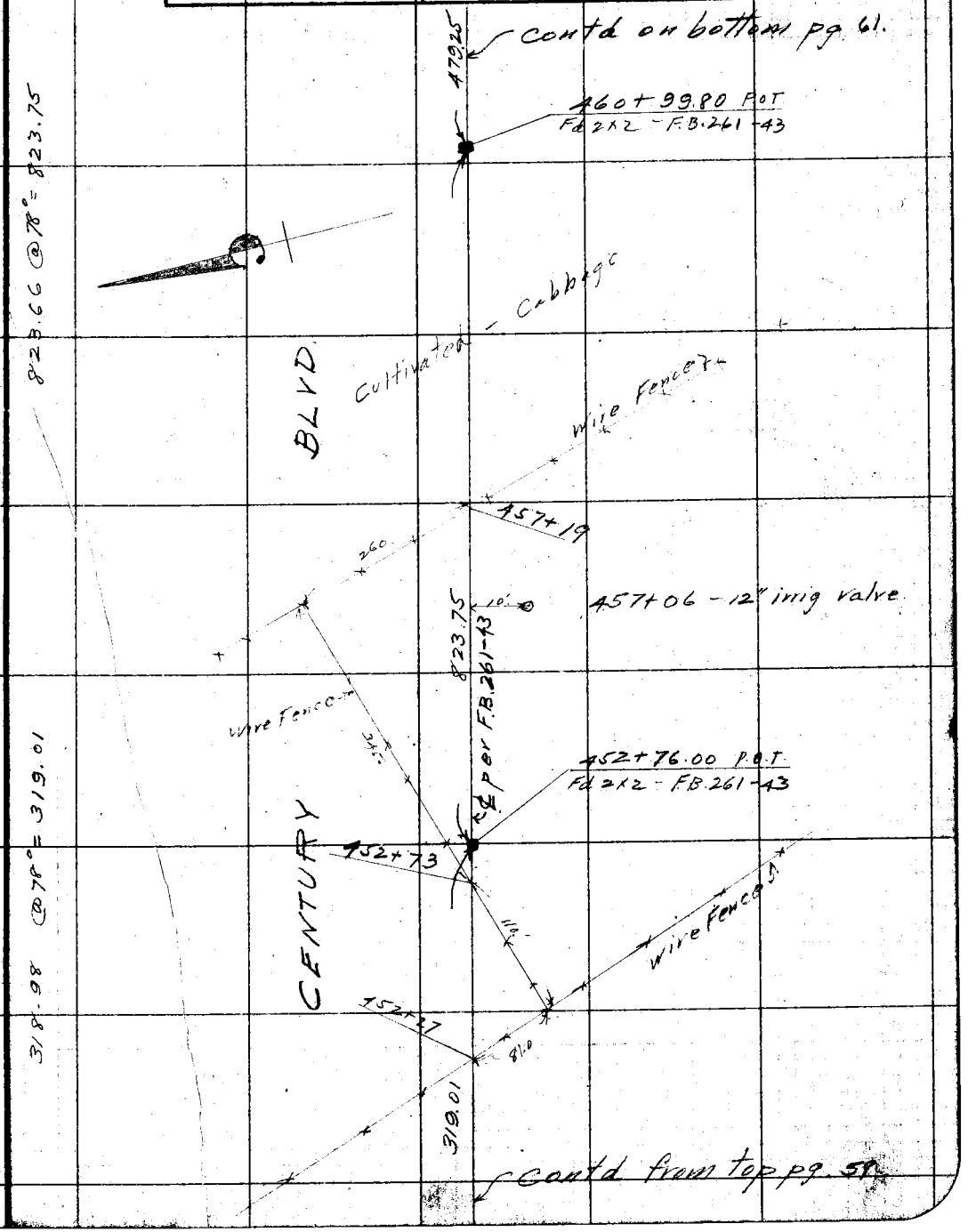

Notes ANY ADDITIONS OR CHANGES ON THIS SHEET MUST BE MADE OR CIRCLED IN Red. WITH DATE AND NAME OF PERSON MAKING CHANGE.

RETURN TO

LOS ANGELES COUNTY SURVEYOR

Do not extend notes this side of this line

267. 132

F.B. ~~291~~ Pg. 61 Moore Chief Party Notes by Moore Date 9-22-27

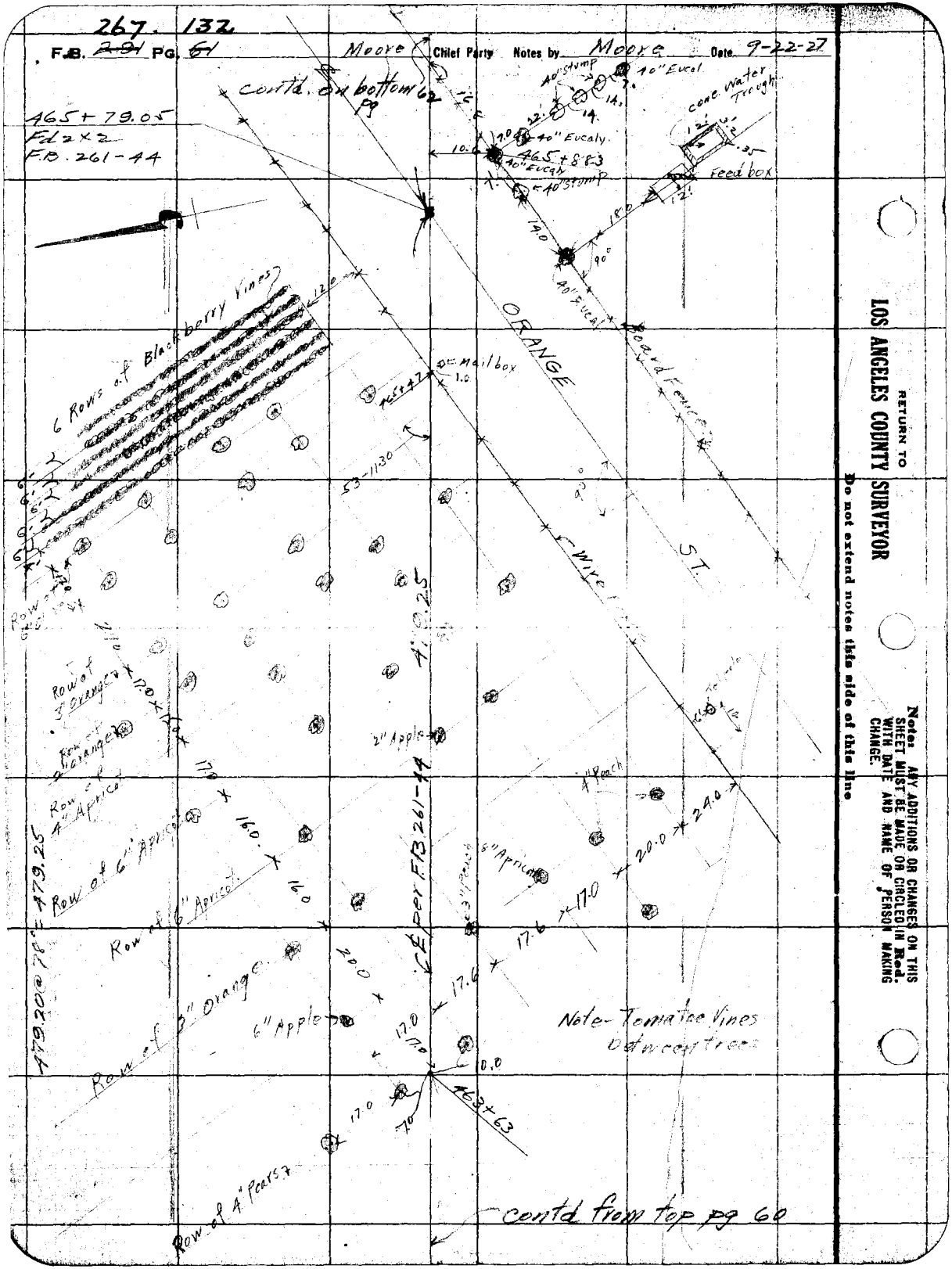

RETURN TO
LOS ANGELES COUNTY SURVEYOR
Do not extend notes this side of this line

Notes: ANY ADDITIONS OR CHANGES ON THIS SHEET MUST BE MADE OR CIRCLED IN Red. WITH DATE AND NAME OF PERSON MAKING CHANGE.

267 133

Date 9-22-27 Notes by Moore Chief Party Moore F. B. — PG. —

Plotted by Mills H.	W. O. No. 4046 Sr. C. O. No.
Date Oct./27	Location Century Blvd.
Map No.	Surveyed by L. D. Moore
Plotting C'k'd by	Date 9-22-27
Date	Indexed

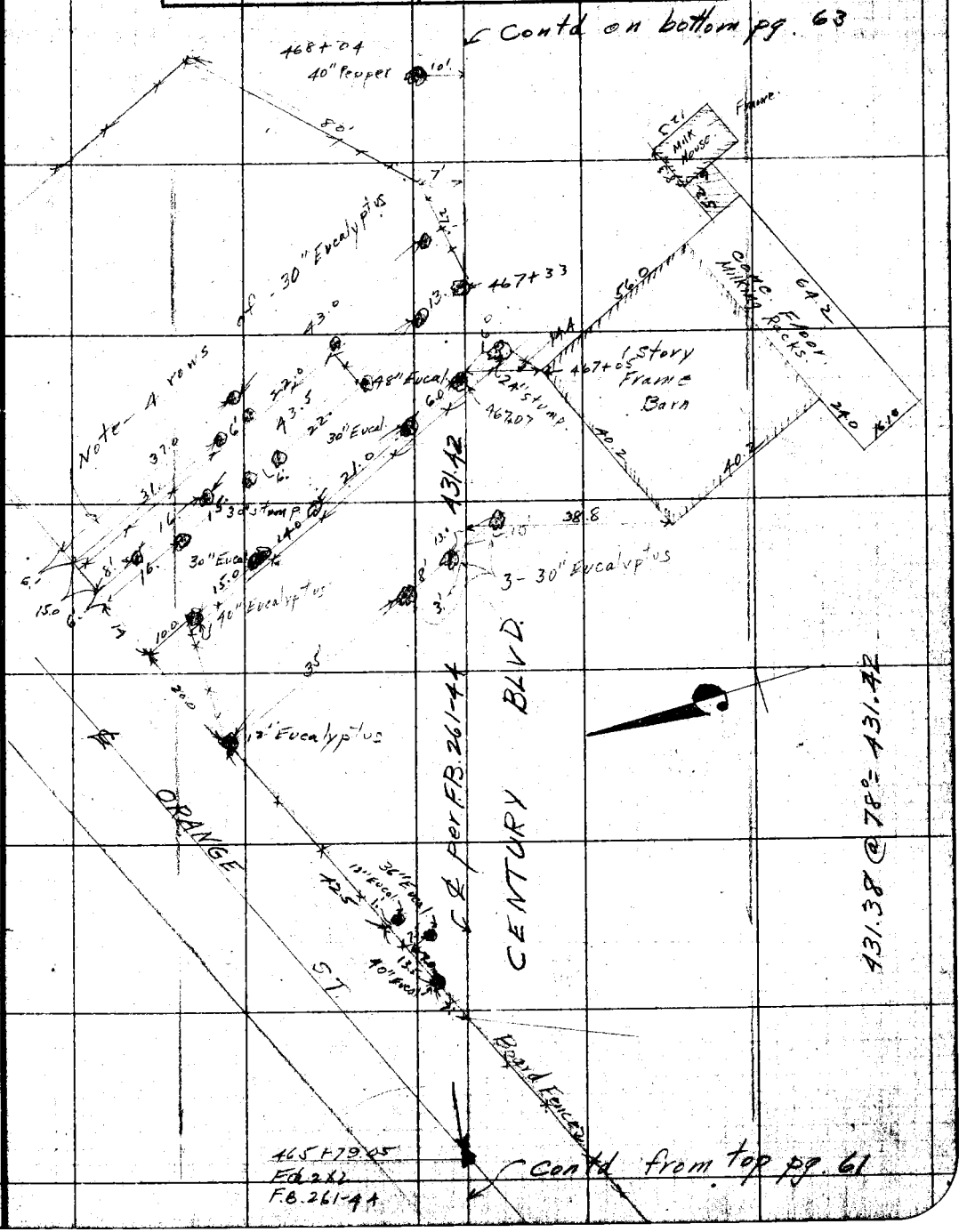

Note: ANY ADDITIONS OR CHANGES ON THIS SHEET MUST BE MADE OR CIRCLED IN Red. WITH DATE AND NAME OF PERSON MAKING CHANGE.

RETURN TO

LOS ANGELES COUNTY SURVEYOR

Do not extend notes this side of this line

267 134

F.B. ~~284~~ PG. ~~63~~ Moore Chief Party Notes by Moore Date 9-22-27

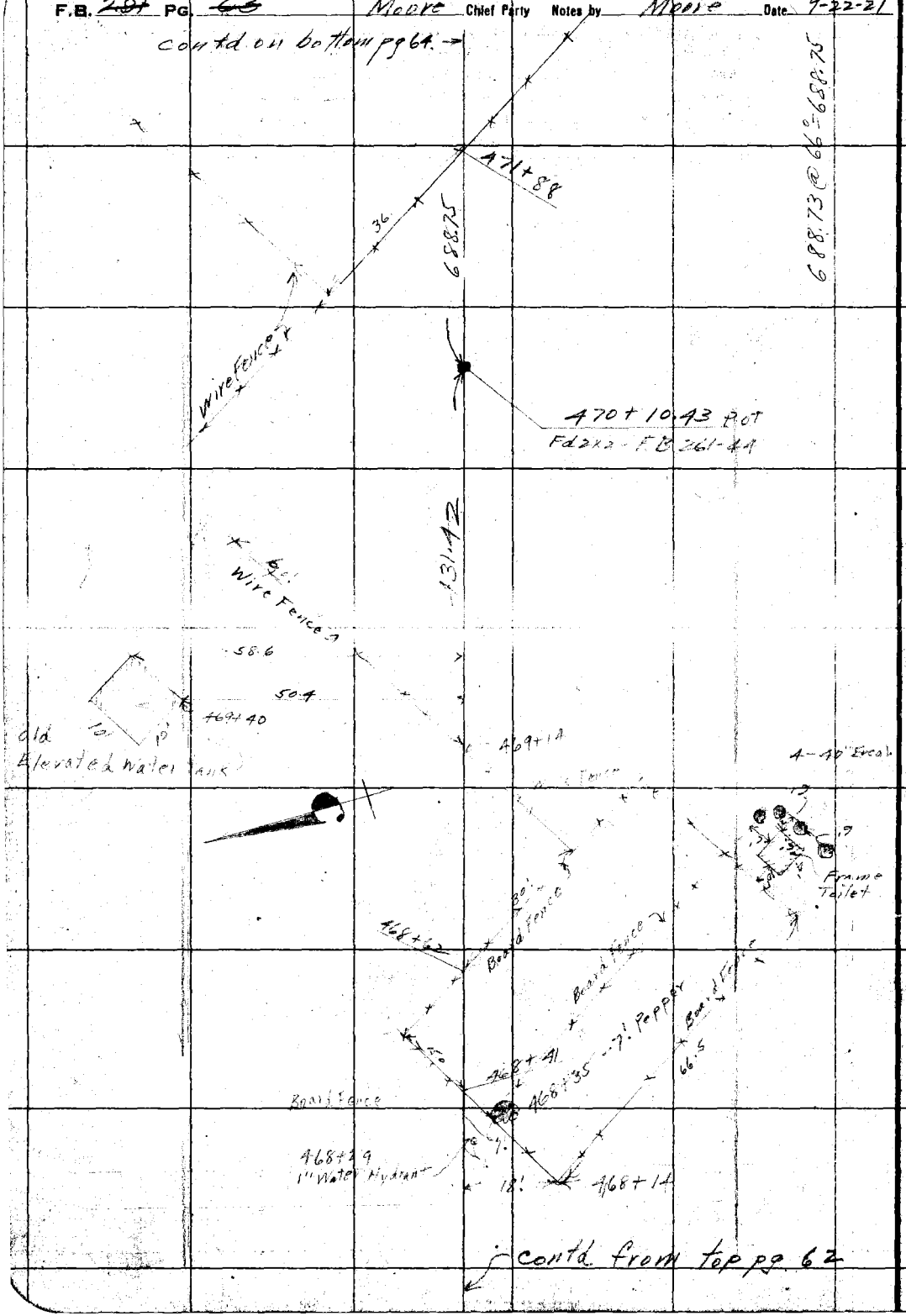

RETURN TO

LOS ANGELES COUNTY SURVEYOR

Do not extend notes this side of this line

Notes: ANY ADDITIONS OR CHANGES ON THIS SHEET MUST BE MADE OR CIRCLED IN Red. WITH DATE AND NAME OF PERSON MAKING CHANGE.

267 135

Date 9-23-27 Notes by Moore Chief Party Moore F. B. — Pg. —

Plotted by [illegible]	M. O. No. 4046 B. S. O. No.
Date Oct. 10/27	Location Century Blvd
Map No.	Surveyed by L. D. Moore
Plotting C'k'd by	Date 9-23-27
Date	Indexed

contd. on pg. 66

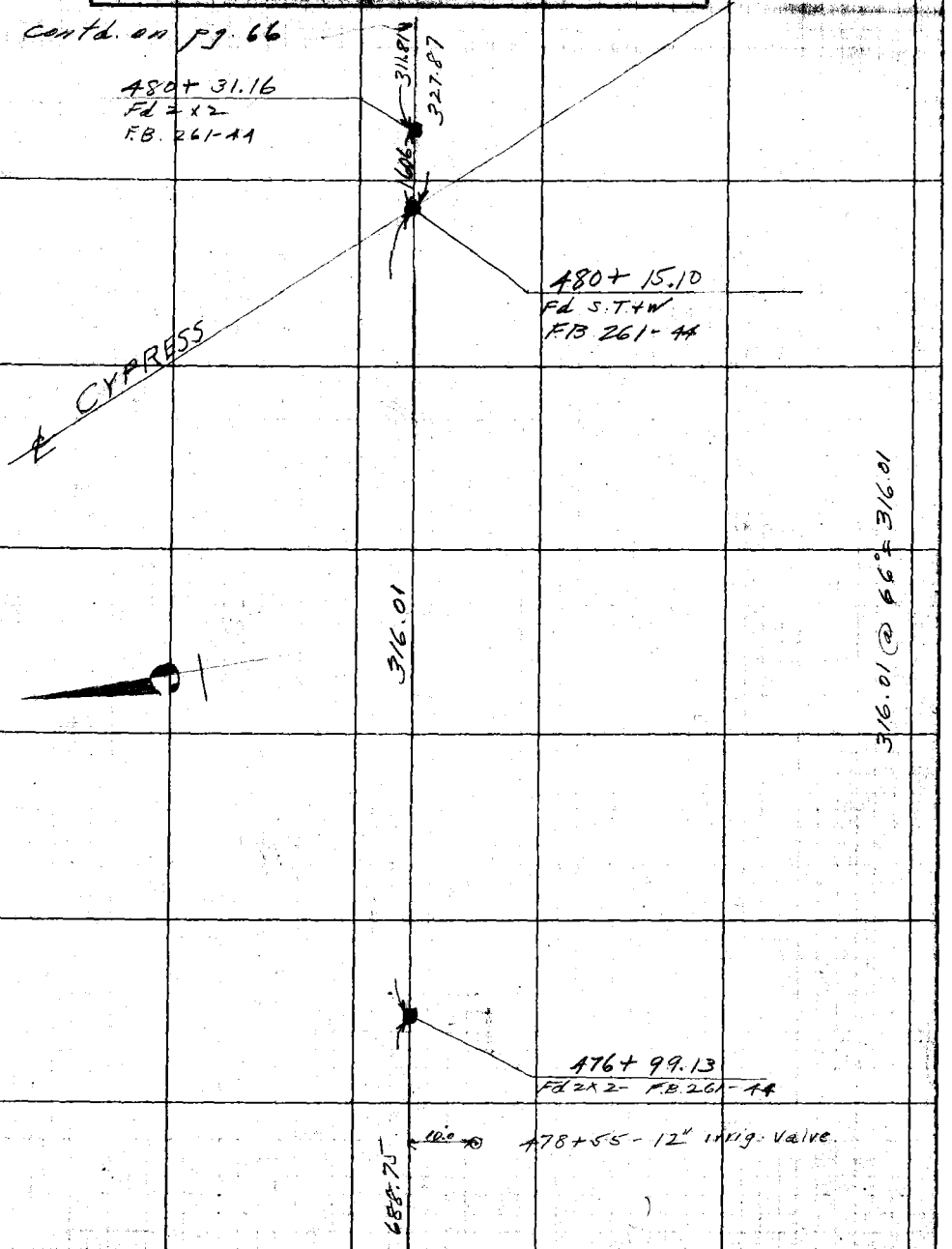

contd from top pg. 63

Notes: ANY ADDITIONS OR CHANGES ON THIS SHEET MUST BE MADE OR CIRCLED IN Red. WITH DATE AND NAME OF PERSON MAKING CHANGE.

RETURN TO
LOS ANGELES COUNTY SURVEYOR

Do not extend notes this side of this line

F.B. ~~204~~ 267 Pg. ~~65~~ 136 Chief Party Notes by Date

RETURN TO

LOS ANGELES COUNTY SURVEYOR

Do not extend notes this side of this line

Notes: ANY ADDITIONS OR CHANGES ON THIS SHEET MUST BE MADE OR CIRCLED IN Red. WITH DATE AND NAME OF PERSON MAKING CHANGE.

267 137

Date _____ Notes by McHenry Chief Party _____ F.B. — Pg. —

Platted by N.U.M.H.	W. O. No. 4046 D. S. O. No.
Date Oct. 10/27	Location CENTURY BLVD.
Map No.	Surveyed by McHenry
Platting C'k'd by	Date Aug 1927
Date	Indexed

NOTE: ANY ADDITION OR CHANGES ON THIS SHEET MUST BE MADE OR CIRCLED IN RED. WITH DATE AND NAME OF PERSON MAKING CHANGE.

DO NOT EXTEND NOTES THIS SIDE OF THIS LINE

RETURN TO LOS ANGELES COUNTY SURVEYOR



Note- Sta. 476+99.13 from West = 0+00 going East for Topography on pgs. 66-67-68.

Contd. from pg. 64.

267 138

F.B. ~~281~~ PG. ~~67~~ Chief Party Notes by McHuire Date 8-27

Distances along P.E.

137.56 @ 72° = 137.57
787.02 @ 72° = 787.07
73.30 @ 72° = 73.30
997.94

Distance along ℄ Century

6.08
461.52 @ 72° = 461.55
424.62 @ 72° = 424.65 — 424.48 [illegible]
105.83 @ 72° = 105.84
998.12

Contd on bottom pg. 68

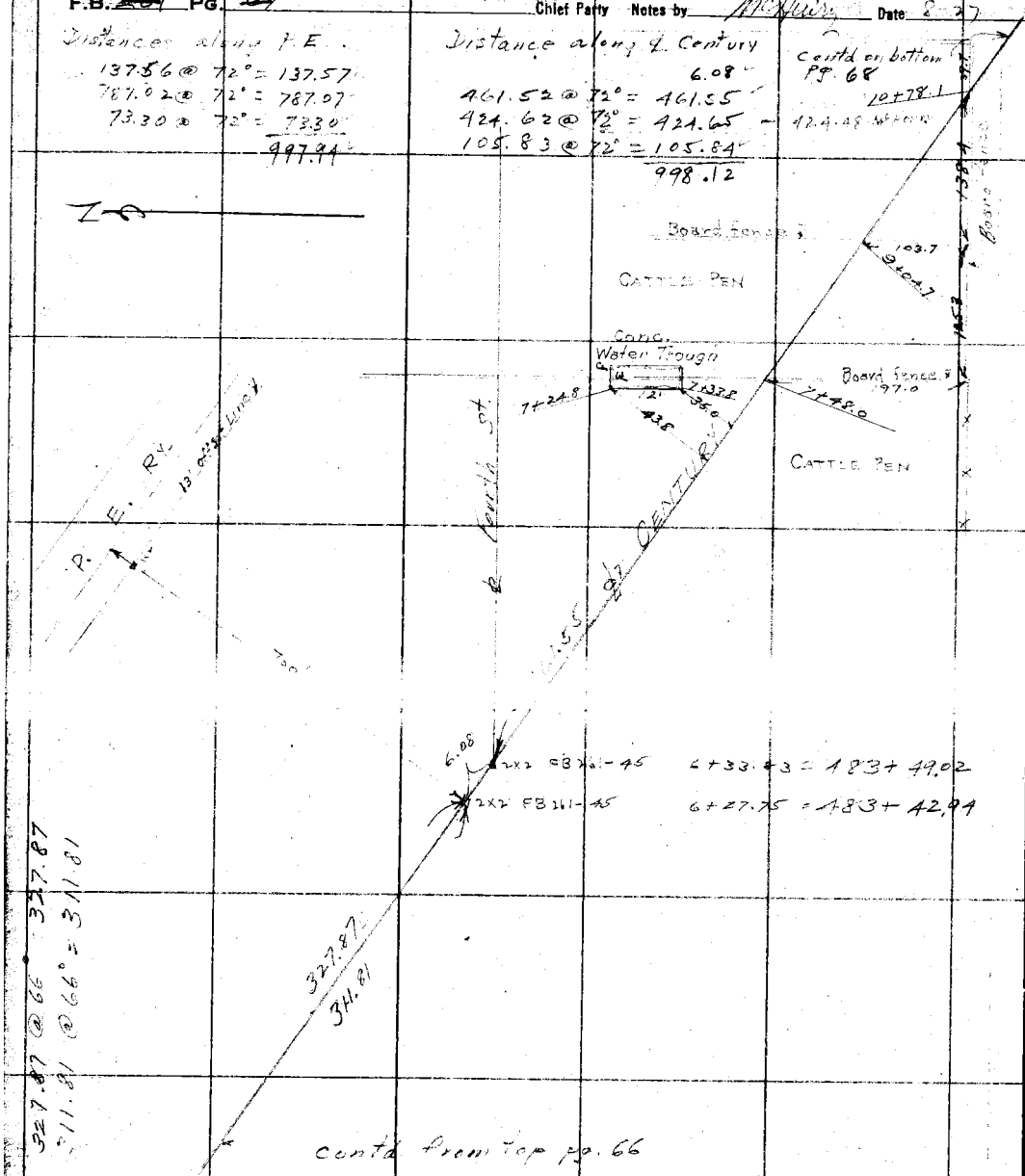

contd from top pg. 66

RETURN TO
LOS ANGELES COUNTY SURVEYOR

NOTE: ANY ADDITION OR CHANGES ON THIS SHEET MUST BE MADE OR CIRCLED IN RED, WITH DATE AND NAME OF PERSON MAKING CHANGE.

DO NOT EXTEND NOTES THIS SIDE OF THIS LINE

267 1391

Date 9-12-27 Notes by Moore Chief Party Moore F. B. — Pg. —

Plotted by [illegible]	W. O. No. 4046 D. S. O. No.
Date Oct. 10/27	Location Century Blvd
Map No.	Surveyed by L. D. Moore
Plotting C'k'd by	Date 9-12-27
Date	Indexed

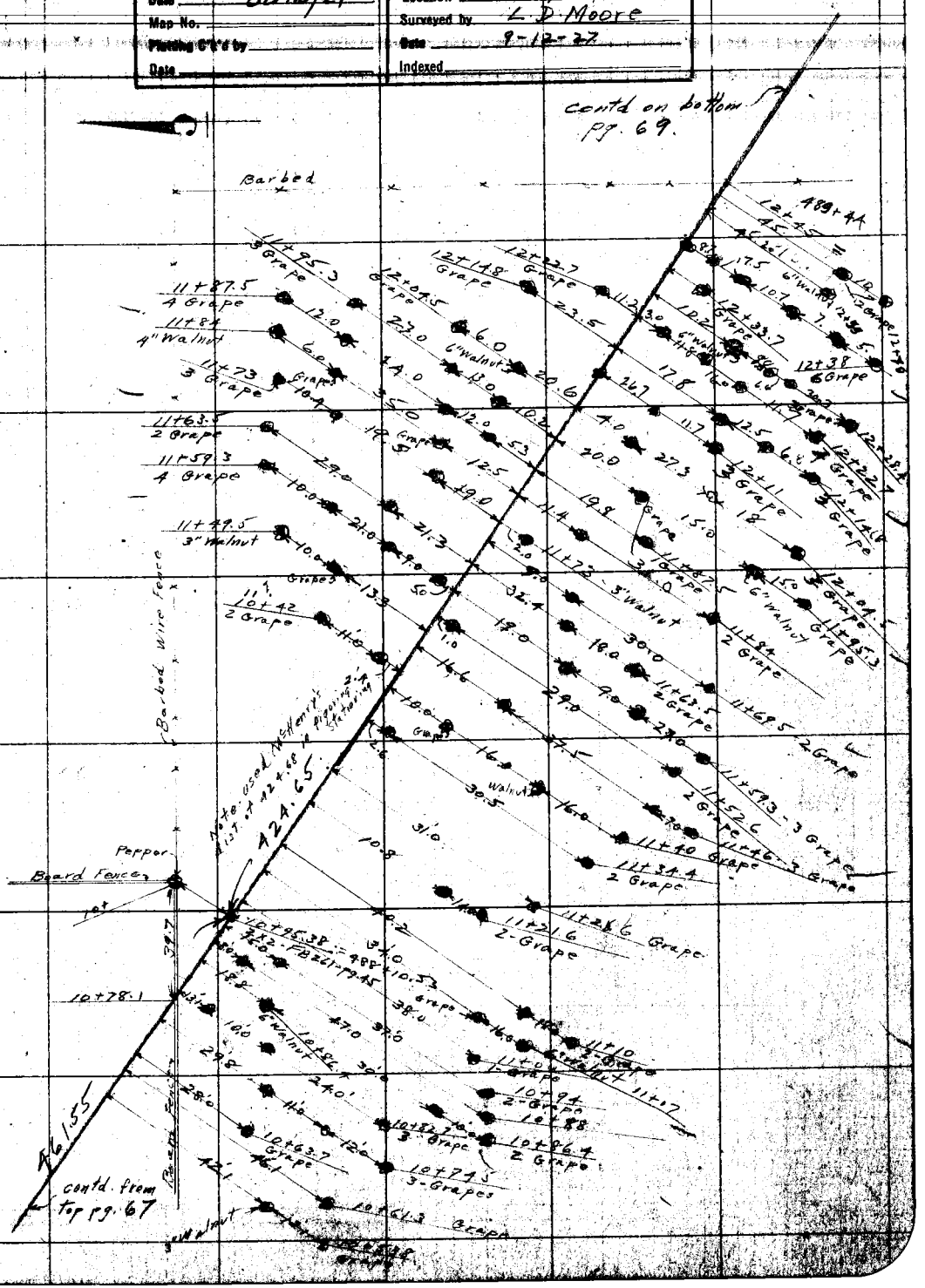

Notes: ANY ADDITIONS OR CHANGES ON THIS SHEET MUST BE MADE OR CIRCLED IN Red. WITH DATE AND NAME OF PERSON MAKING CHANGE.

RETURN TO LOS ANGELES COUNTY SURVEYOR

Do not extend notes this side of this line

267 140
F.B. 291 PG 69

Moore Chief Party Notes by Moo Date 9-23-22

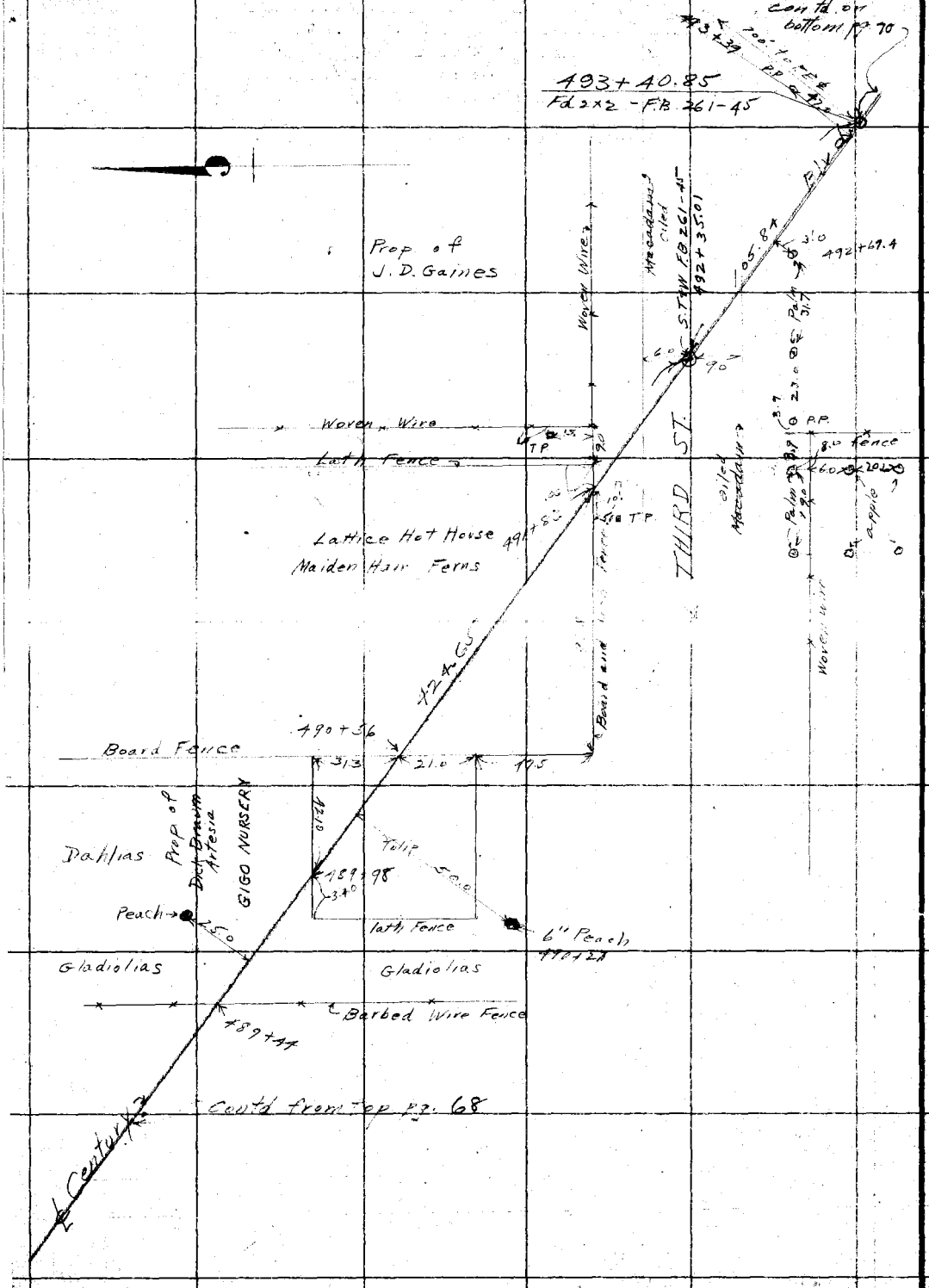

RETURN TO
LOS ANGELES COUNTY SURVEYOR
Do not extend notes this side of this line

Notes: ANY ADDITIONS OR CHANGES ON THIS SHEET MUST BE MADE OR CIRCLED IN Red. WITH DATE AND NAME OF PERSON MAKING CHANGE.

267 141

Date 9-23-27 Notes by Moore Chief Party Moore F.B. ~~[illegible]~~ PG. ~~[illegible]~~

Platted by [illegible]	W. O. No. 4046 O. S. O. No.
Date Oct. 10/27	Location CENTURY
Map No.	Surveyed by McHenry
Platting C'k'd by	Date Aug 1927
Date	Indexed

NOTE: ANY ADDITION OR CHANGES ON THIS SHEET MUST BE MADE OR CIRCLED IN RED, WITH DATE AND NAME OF PERSON MAKING CHANGE.

DO NOT EXTEND NOTES THIS SIDE OF THIS LINE

RETURN TO LOS ANGELES COUNTY SURVEYOR

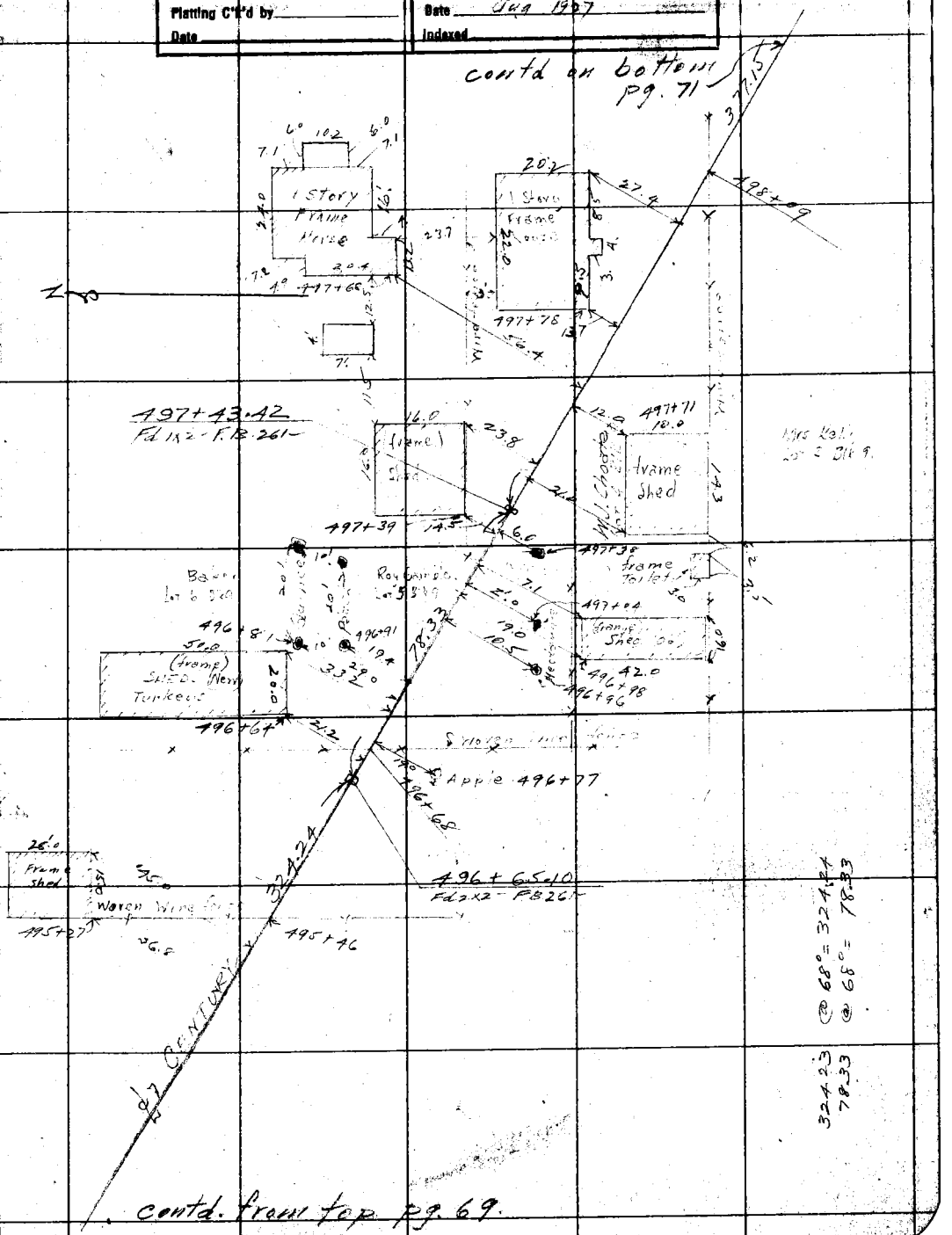

contd. from top pg. 69.

267 142

F.B. ~~291~~ PG. ~~74~~ Moore Chief Party Notes by Moore Date 9-24-27

contd on bottom pg. 72

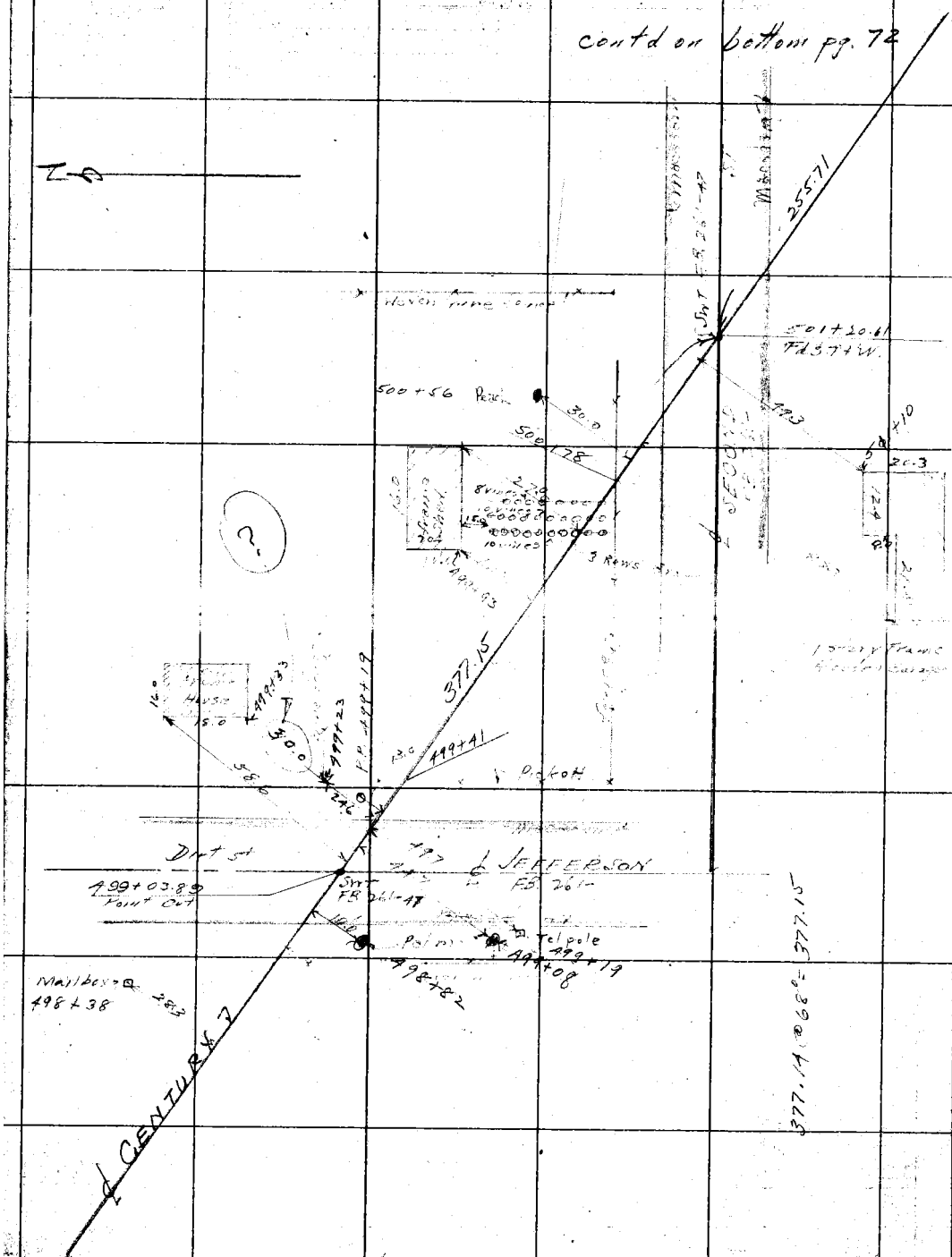

contd. from top pg. 70

RETURN TO
LOS ANGELES COUNTY SURVEYOR

DO NOT EXTEND NOTES THIS SIDE OF THIS LINE

NOTE: ANY ADDITION OR CHANGES ON THIS SHEET MUST BE MADE OR CIRCLED IN RED, WITH DATE AND NAME OF PERSON MAKING CHANGE.

267 143

Date 9-24-27 Notes by Moore Chief Party Moore F.B. — Pg. —

Platted by [illegible]	W. O. No. 4046 D. S. O. No.
Date Oct. 8/27	Location CENTURY
Map No.	Surveyed by McHenry
Platting C'N'd by	Date Aug 1927
Date	Indexed

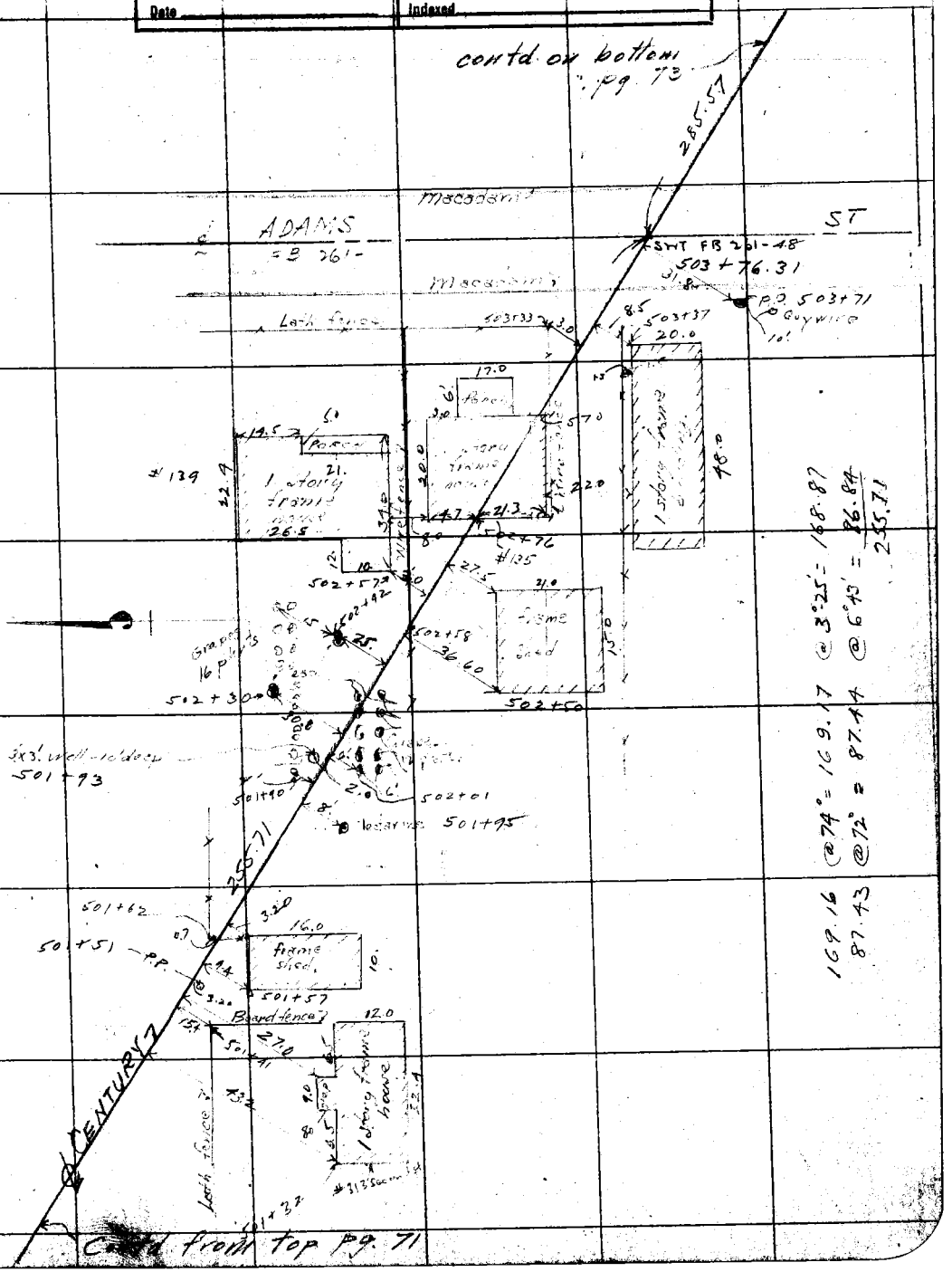

NOTE: ANY ADDITION OR CHANGES ON THIS SHEET MUST BE MADE OR CIRCLED IN RED. WITH DATE AND NAME OF PERSON MAKING CHANGE.

DO NOT EXTEND NOTES THIS SIDE OF THIS LINE

RETURN TO LOS ANGELES COUNTY SURVEYOR

F.B. ~~291~~ 267 Pg. ~~73~~ 144 Moore Chief Party Notes by Moore Date 9-24-27

RETURN TO
LOS ANGELES COUNTY SURVEYOR

DO NOT EXTEND NOTES THIS SIDE OF THIS LINE

NOTE: ANY ADDITION OR CHANGES ON THIS SHEET MUST BE MADE OR CIRCLED IN RED. WITH DATE AND NAME OF PERSON MAKING CHANGE.

Date 9-24-27 Notes by Moore Chief Party Moore F.B. 267 PG. 145

Platted by [illegible]	W. O. No. 4046 D. S. O. No.
Date Oct-8/27	Location CENTURY
Map No.	Surveyed by McHenry
Platting C'k'd by	Date Aug 1927
Date	Indexed

NOTE: ANY ADDITION OR CHANGES ON THIS SHEET MUST BE MADE OR CIRCLED IN RED. WITH DATE AND NAME OF PERSON MAKING CHANGE.

RETURN TO LOS ANGELES COUNTY SURVEYOR

DO NOT EXTEND NOTES THIS SIDE OF THIS LINE

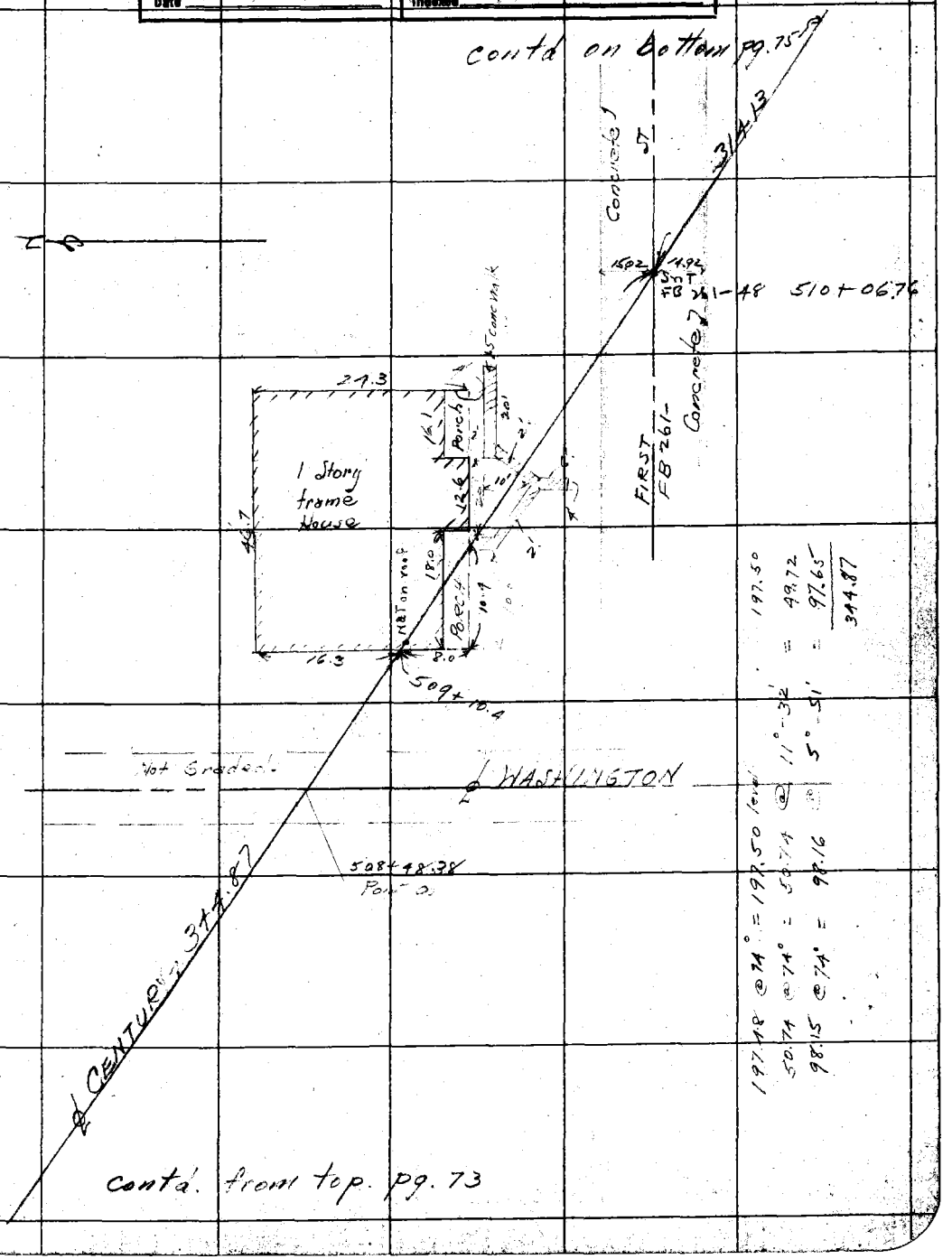

267 146

F.B. 284 PG. 75

Moore Chief Party Notes by Moore Date 9-24-27

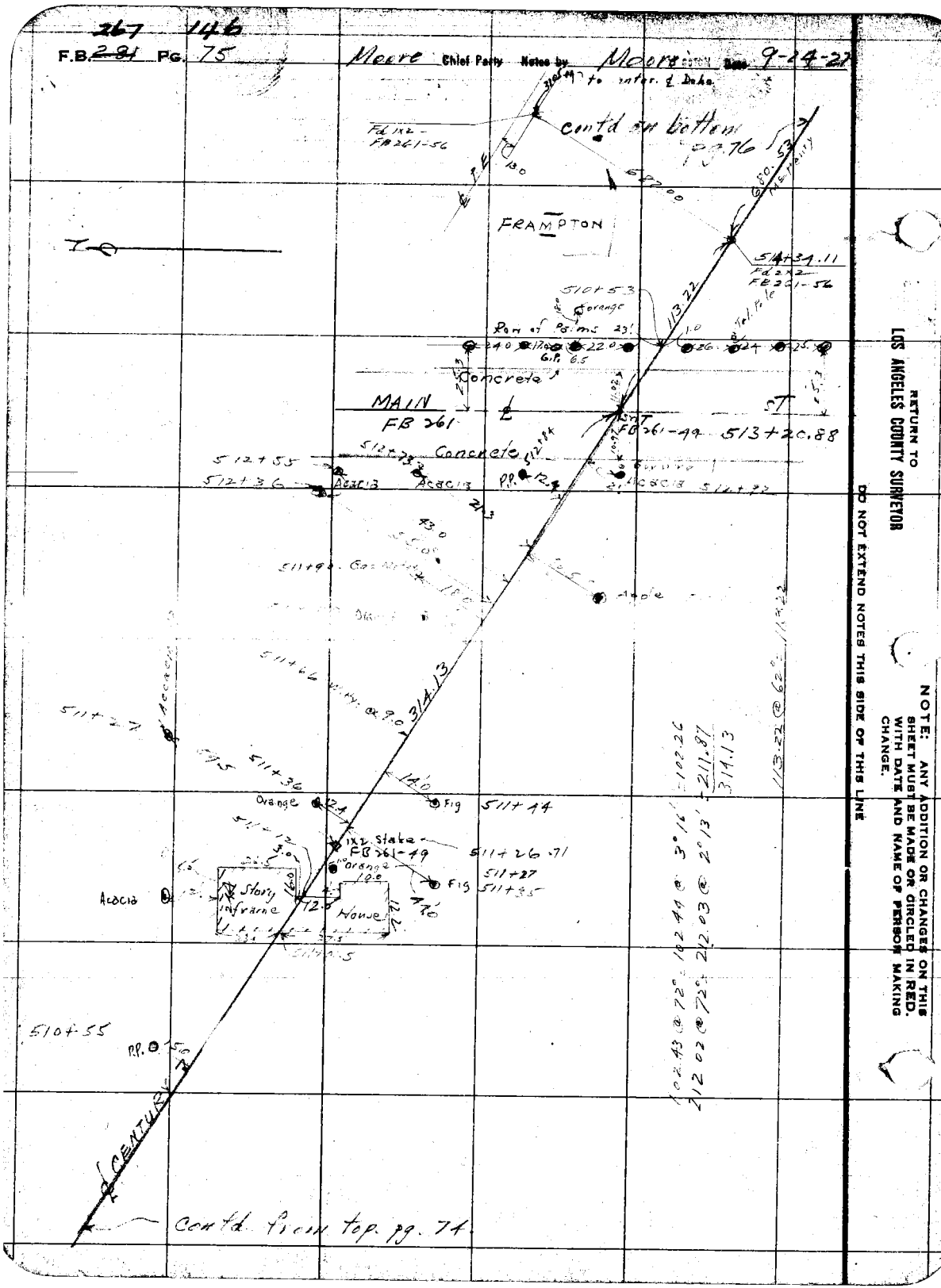

RETURN TO
LOS ANGELES COUNTY SURVEYOR

DO NOT EXTEND NOTES THIS SIDE OF THIS LINE

NOTE: ANY ADDITION OR CHANGES ON THIS SHEET MUST BE MADE OR CIRCLED IN RED, WITH DATE AND NAME OF PERSON MAKING CHANGE.

267 147

Date 9-26-27 Notes by Moore Chief Party Moore F.B. — Pg. —

Platted by [illegible]	W. O. No. 4046 D. S. O. No.
Date Oct 8/27	Location CENTURY
Map No.	Surveyed by [illegible]
Platting C'k'd by	Date Sept 1927
Date	Indexed

NOTE: ANY ADDITION OR CHANGES ON THIS SHEET MUST BE MADE OR CIRCLED IN RED. WITH DATE AND NAME OF PERSON MAKING CHANGE.

DO NOT EXTEND NOTES THIS SIDE OF THIS LINE

RETURN TO LOS ANGELES COUNTY SURVEYOR

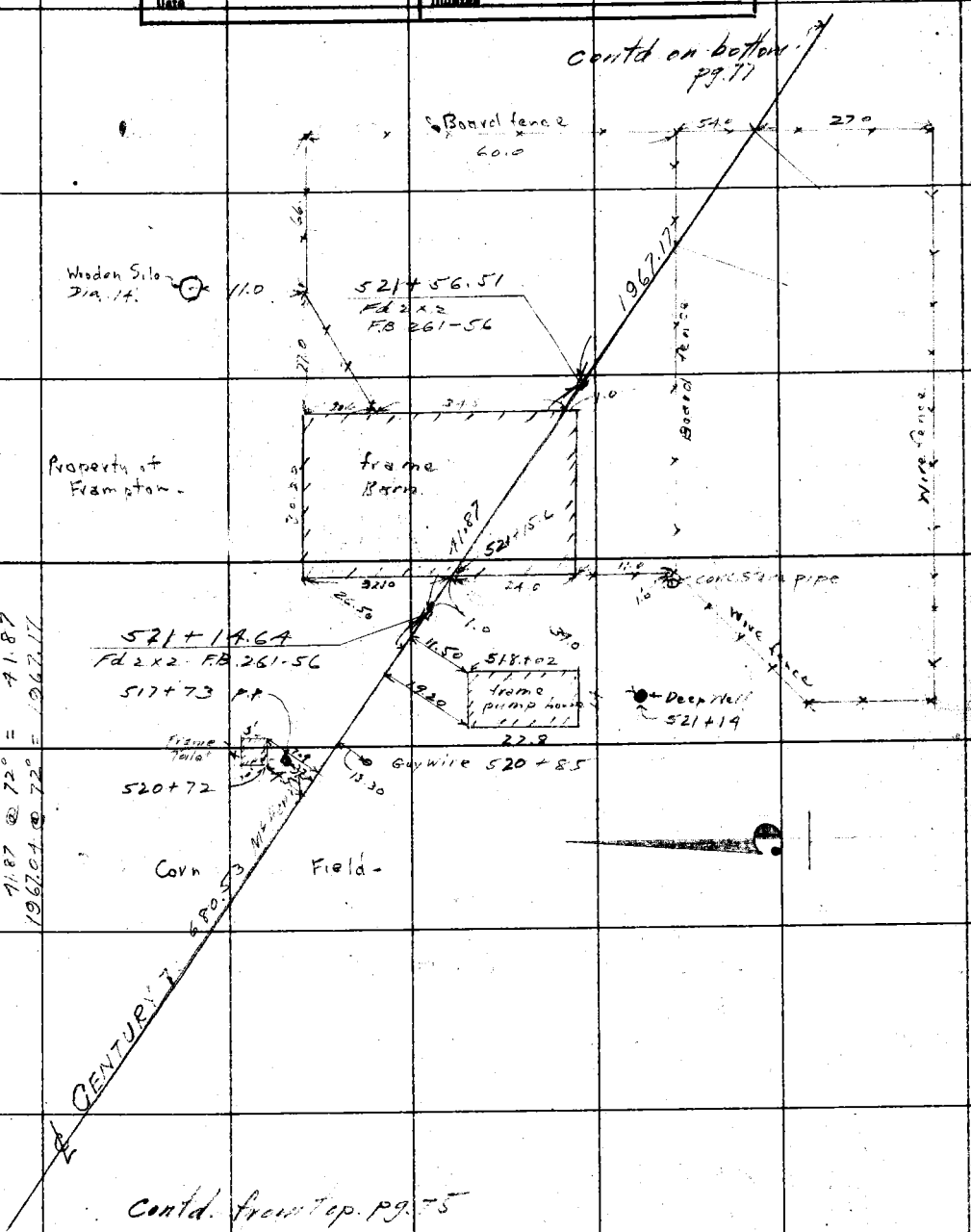

3104.97 @ 66° = 3105.09
41.87 @ 72° = 41.87
1967.04 @ 72° = 1967.17

267. 148

F.B. 291 PG 77 Moore Chief Party Notes by Moore Date 9-26-27

contd on bottom pg. 78

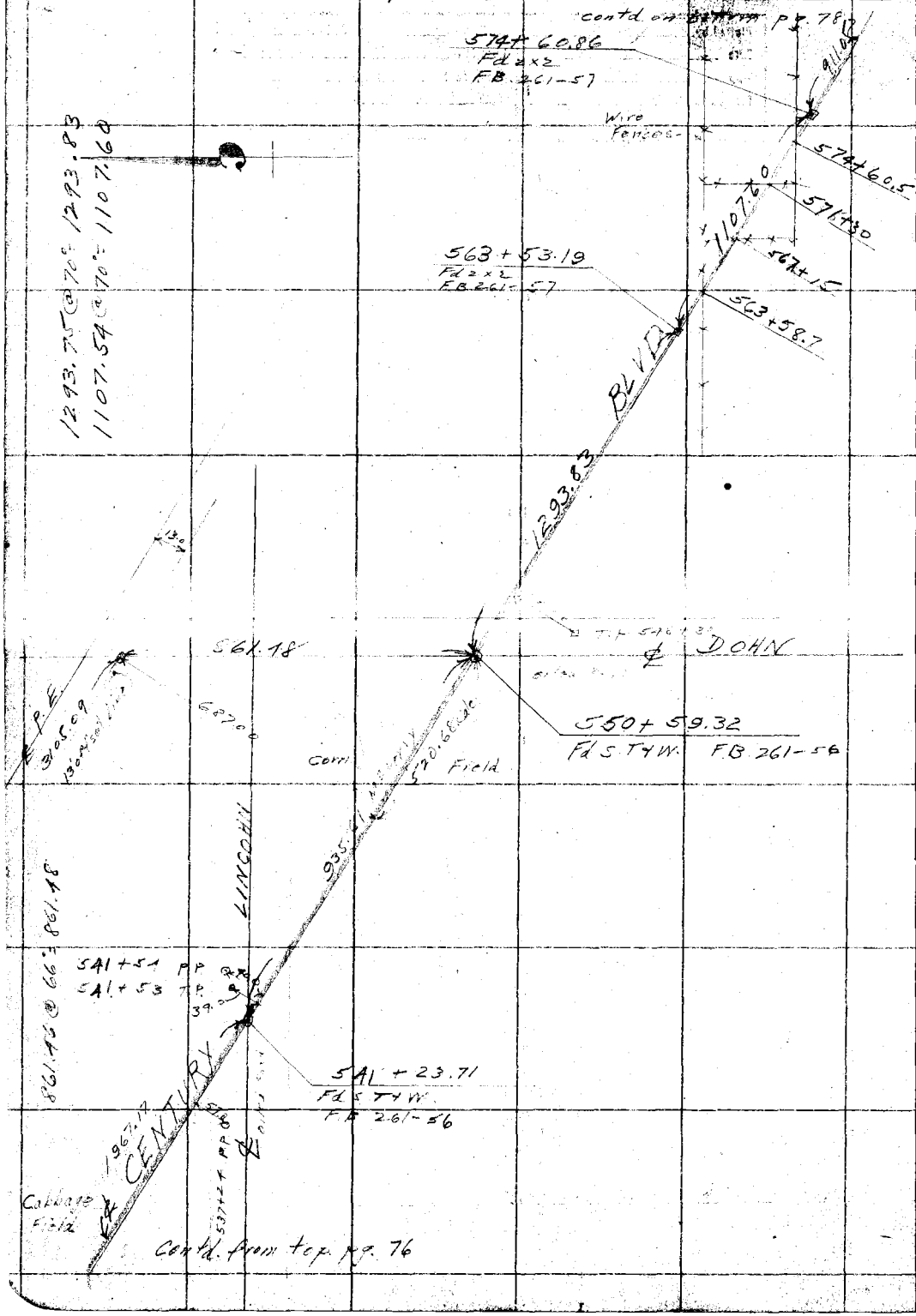

RETURN TO
LOS ANGELES COUNTY SURVEYOR

DO NOT EXTEND NOTES THIS SIDE OF THIS LINE

NOTE: ANY ADDITION OR CHANGES ON THIS SHEET MUST BE MADE OR CIRCLED IN RED, WITH DATE AND NAME OF PERSON MAKING CHANGE.

267 149

Date 9-26-27 Notes by Moore Chief Party Moore F.B. — Pg. —

Platted by [illegible]	W. O. No. 4046 B. O. G. No.
Date Oct 7/27	Location Century Blvd
Map No.	Surveyed by L. D. Moore
Platting C'k'd by	Date 9-26-27
Date	Indexed

NOTE: ANY ADDITION OR CHANGES ON THIS SHEET MUST BE MADE OR CIRCLED IN RED, WITH DATE AND NAME OF PERSON MAKING CHANGE.

RETURN TO LOS ANGELES COUNTY SURVEYOR

DO NOT EXTEND NOTES THIS SIDE OF THIS LINE

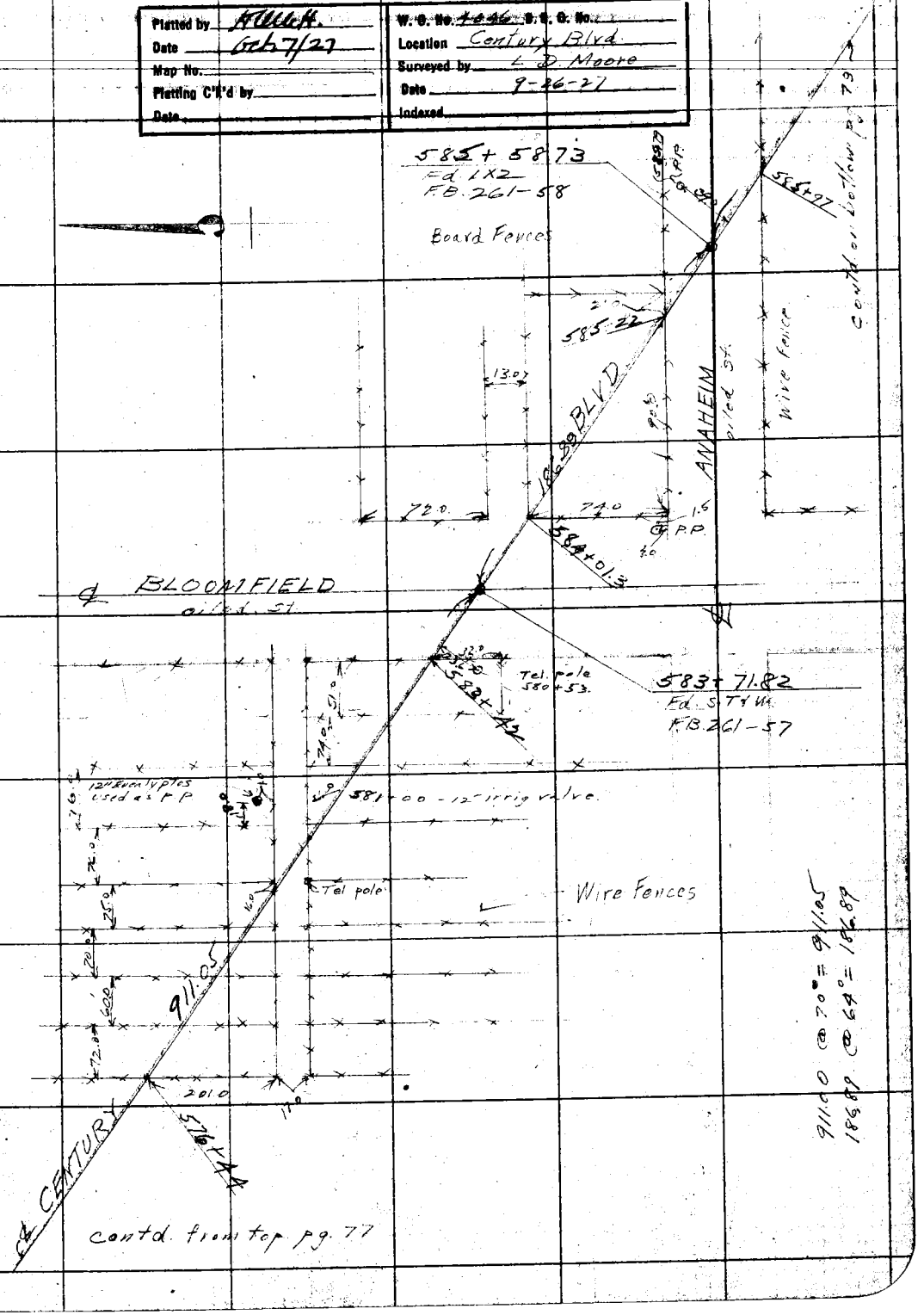

267 150

F.B. ~~294~~ Pg. ~~79~~ Moore Chief Party Notes by Moore Date ~~9-27-27~~

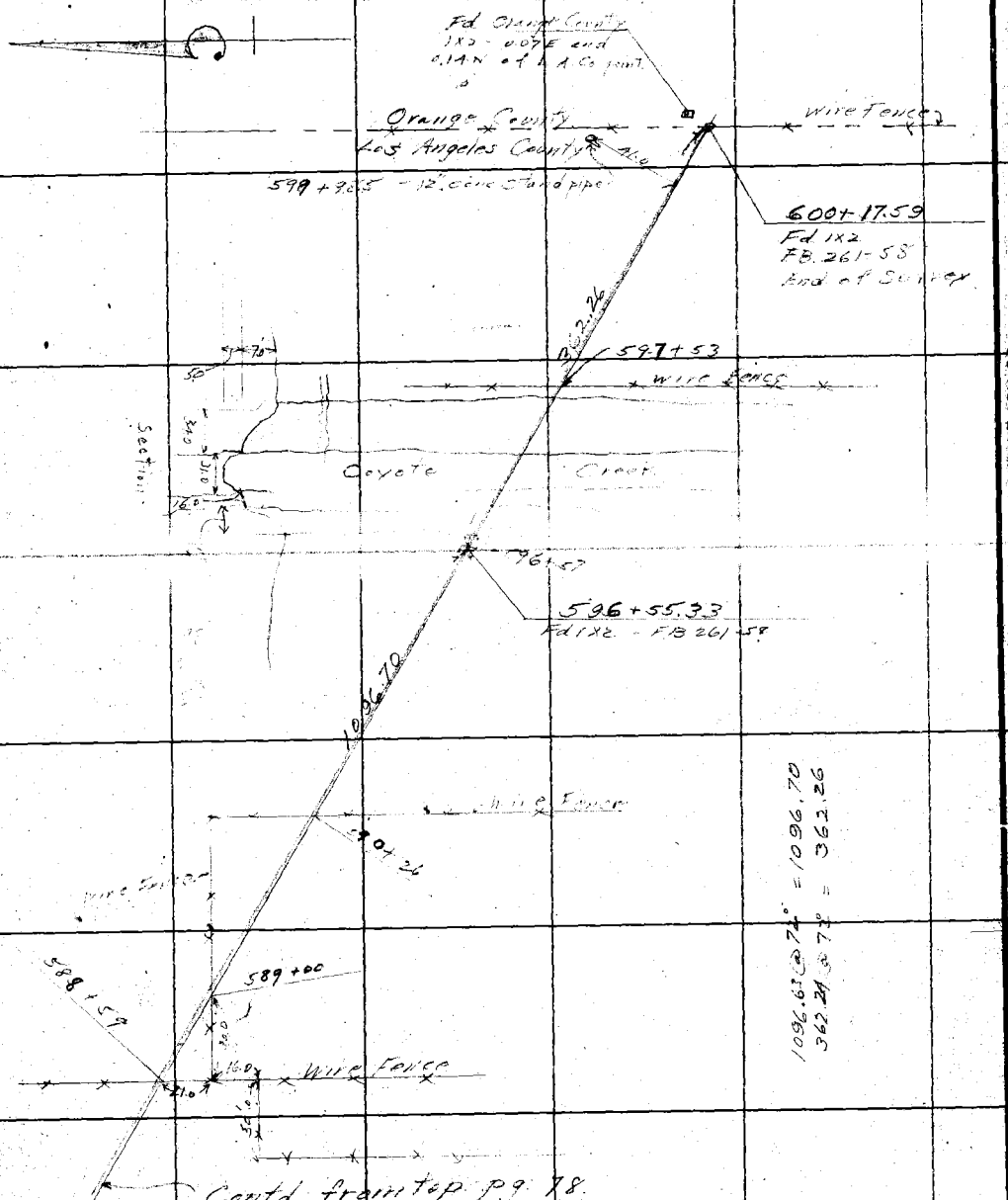

1096.70 @ 74° = 1096.70
362.26 @ 73° = 362.26

RETURN TO LOS ANGELES COUNTY SURVEYOR

DO NOT EXTEND NOTES THIS SIDE OF THIS LINE

NOTE: ANY ADDITION OR CHANGES ON THIS SHEET MUST BE MADE OR CIRCLED IN RED. WITH DATE AND NAME OF PERSON MAKING CHANGE.

Date _____ Notes by _____ Chief Party _____ F.B. 267 Pg. 151

Platted by	W. O. No. D. S. O. No.
Date	Location
Map No.	Surveyed by
Platting C'k'd by	Date
Date	Indexed

Notes: ANY ADDITIONS OR CHANGES ON THIS SHEET MUST BE MADE OR CIRCLED IN Red. WITH DATE AND NAME OF PERSON MAKING CHANGE.

Do not extend notes this side of this line

RETURN TO
LOS ANGELES COUNTY SURVEYOR

RETURNED TO

LOS ANGELES COUNTY SURVEYOR

Notice: ANY ADDITIONS OR CHANGES ON THIS SHEET MUST BE MADE OR CIRCLED IN Red, WITH DATE AND INITIALS OF PERSON MAKING CHANGE.

Do not endorse on this side of this Map

267

F. B. ____ PG ____ Chief Party ____ Notes by ____ Date ____