Date _____ Notes by _____ Chief Party _____ F.B. 268 Pg. INDEX

Platted by _____	W. O. No. _____ D. S. O. No. _____
Date _____	Location _____
Map No. _____	Surveyed by _____
Platting C'k'd by _____	Date _____
Date _____	Indexed _____

F.B.No. 268

PAGES: Index, A, B, 1 to 80 incl.,

81 [illegible] 84 incl [illegible] 6 to 98 incl.,

101 to [illegible] incl., [illegible] 123

F.B. 268

268

Notice: ANY [illegible] ON THIS PAGE MUST BE [illegible] IN Red. WITH DATE AND [illegible] OF [illegible] MAKING CHANGE.

Do not extend notes this side of this line.

RETURN TO LOS ANGELES COUNTY SURVEYOR

F. B. _____ Pg. _____ Chief Party _____ Notes by _____ Date _____

RETURN TO
LOS ANGELES COUNTY SURVEYOR

Do not extend notes this side of this line

Note: ANY ADDITIONS OR CHANGES ON THIS SHEET MUST BE MADE OR CIRCLED IN Red. WITH DATE AND NAME OF PERSON MAKING CHANGE.

Date _____ Notes by _____ Chief Party _____ F. B. _____ PG. _____

Plotted by _____	W. O. No. _____ S. S. O. No. _____
Date _____	Location _____
Map No. _____	Surveyed by _____
Plotting C'k'd by _____	Date _____
Date _____	Indexed _____

Notes: ANY ADDITIONS OR CHANGES ON THIS SHEET MUST BE MADE OR CIRCLED IN Red. WITH DATE AND NAME OF PERSON MAKING CHANGE.

Do not extend notes this side of this line

RETURN TO

LOS ANGELES COUNTY SURVEYOR

F.B. 268 PG. A Dunn Chief Party Notes by Dunn Date 8-29-27

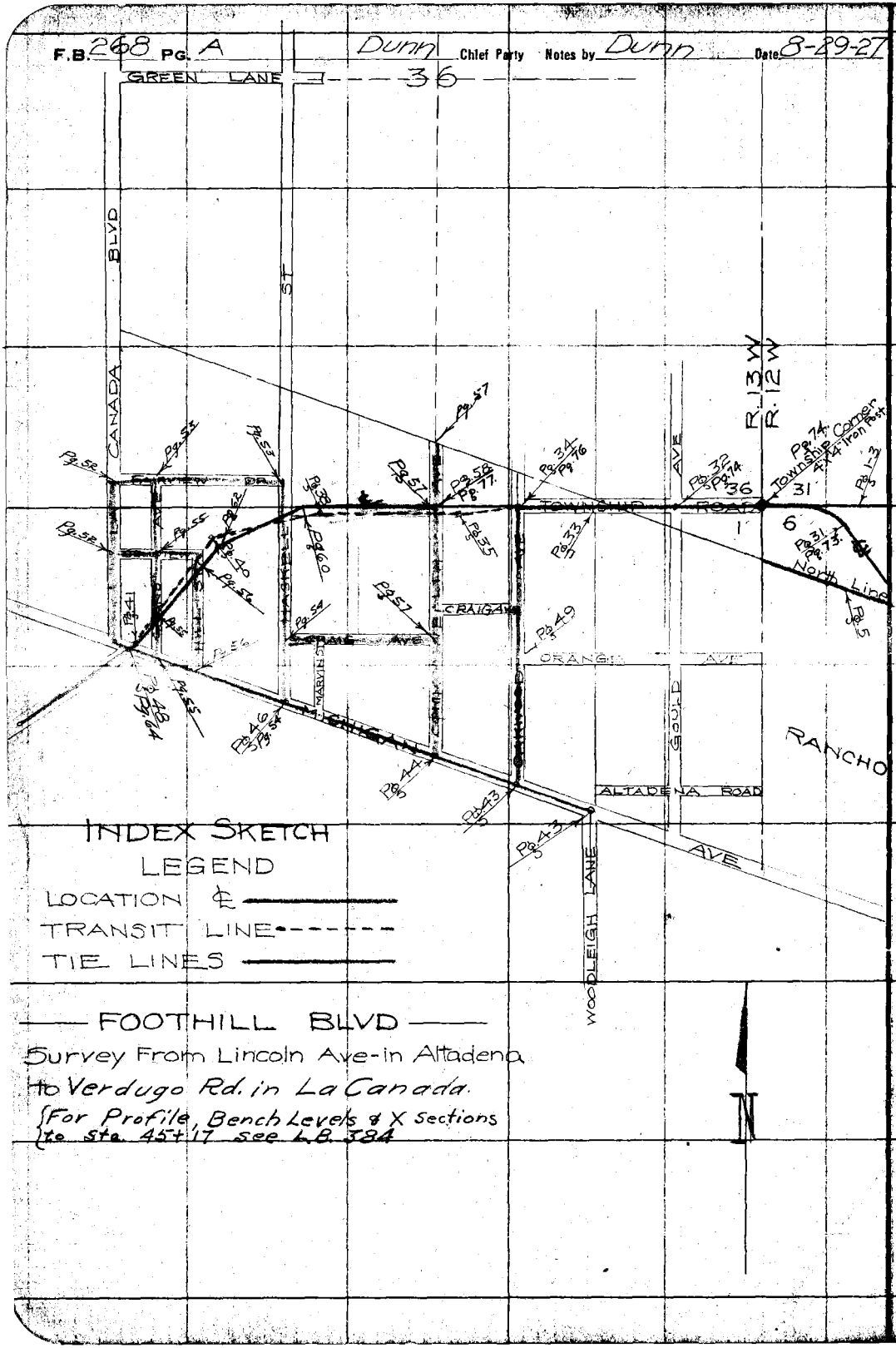

FOOTHILL BLVD

Survey From Lincoln Ave-in Altadena

to Verdugo Rd. in La Canada.

{For Profile, Bench Levels & X Sections

{to Sta. 457+17 see L.B. 384

RETURN TO

LOS ANGELES COUNTY SURVEYOR

Do not extend notes this side of this line

Note: ANY ADDITIONS OR CHANGES ON THIS SHEET MUST BE MADE OR CIRCLED IN Red. WITH DATE AND NAME OF PERSON MAKING CHANGE.

Date 5-19-27 Notes by Dunn Chief Party Dunn F.B. 268 Pg. B

Plotted by	W. O. No. 748 D. & O. No.
Date	Location Foothill Blvd.
Map No.	Surveyed by Dunn
Plotting Ck'd by	Date 8-29-27
Date	Indexed

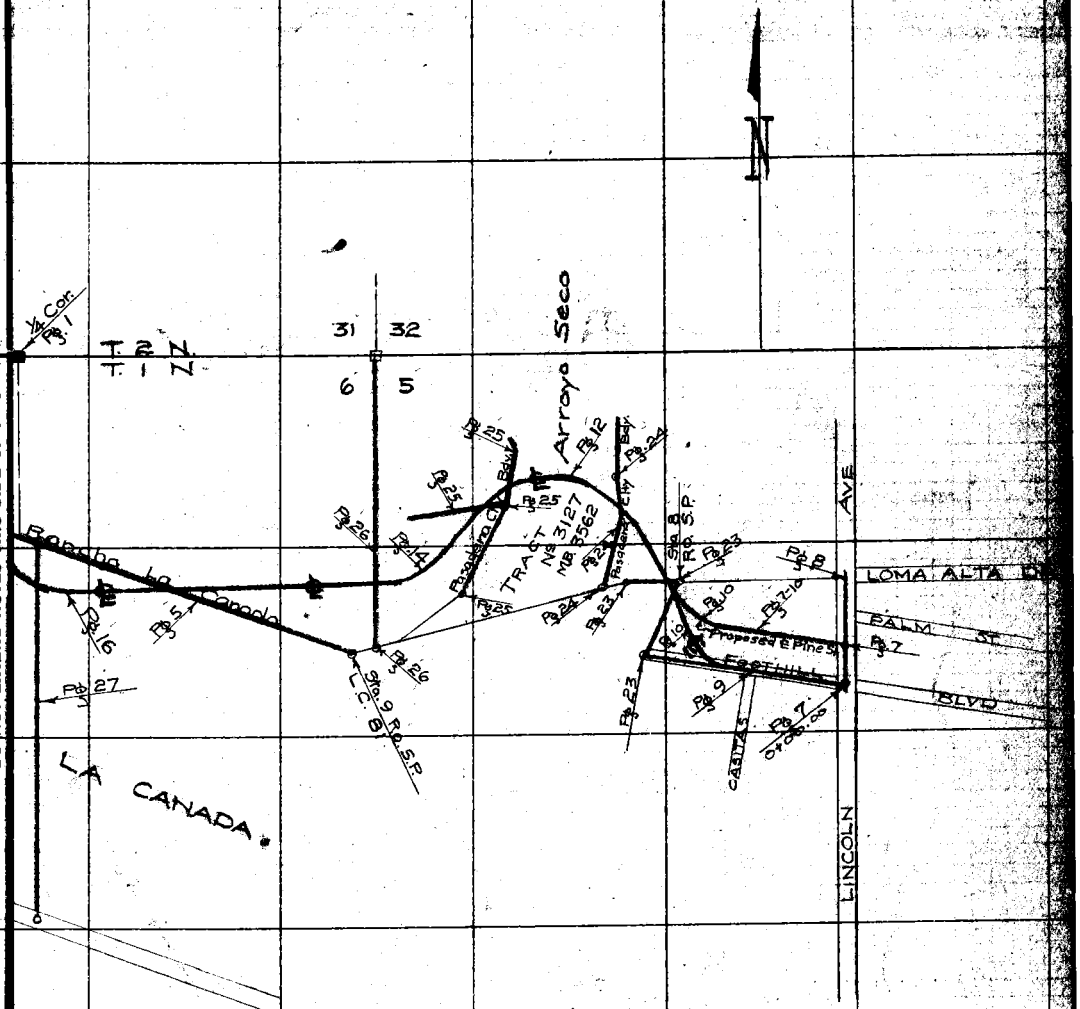

NOTE: ANY ADDITION OR CHANGES ON THIS SHEET MUST BE MADE OR CIRCLED IN RED, WITH DATE AND NAME OF PERSON MAKING CHANGE.

DO NOT EXTEND NOTES THIS SIDE OF THIS LINE

RETURN TO LOS ANGELES COUNTY SURVEYOR

F.B. 268 PG. 1 Dunn Chief Party Notes by Dunn Date 5-19-27

To Bot. of Pg. 2

Weather Cloudy
Temperature = 62°

A. E. Dunn Chf.
Ed. [illegible]
[illegible]
Geo. F. Brock R.
K.P. Long Ave.

Var. Sat. of 15°45'
Used 500' ½ Tape

To #4 Per Bot. of Pg. 2

324.63 @ 1°50' = 324.46

#3 Set 1x2
4+82.20

275.67 @ 3°30' = 275.16

T.1 N-R.12

6

31

T.2 N-R.1

180.39 @ 12°00' = 176.45

#1 Set 1x2
00+30.59

30.59 @ 0°0' = 30.59

Descend

Fd. Granite Stone [illegible]
[illegible] S.G. R.R. ¼ on North Face
Fd. Old Pits E. & W. of Stone 5' Dist.
00+00.00 Going West
C.S. 9065-5

RETURN TO
LOS ANGELES COUNTY SURVEYOR

DO NOT EXTEND NOTES THIS SIDE OF THIS LINE

NOTE: ANY ADDITION OR CHANGES ON THIS SHEET MUST BE MADE OR CIRCLED IN RED, WITH DATE AND NAME OF PERSON MAKING CHANGE.

Date 5-20-27 Notes by Dunn Chief Party Dunn F.B. 268 Pg. 2

Plotted by A.H. Drew	W. O. No. 743 D. E. O. No.
Date June 1927	Location Foothill Blvd
Map No.	Surveyed by Dunn
Plotting C'k'd by Paige	Date 5-20-27
Date June 1927	Indexed Aug. 1. 1927 [illegible]

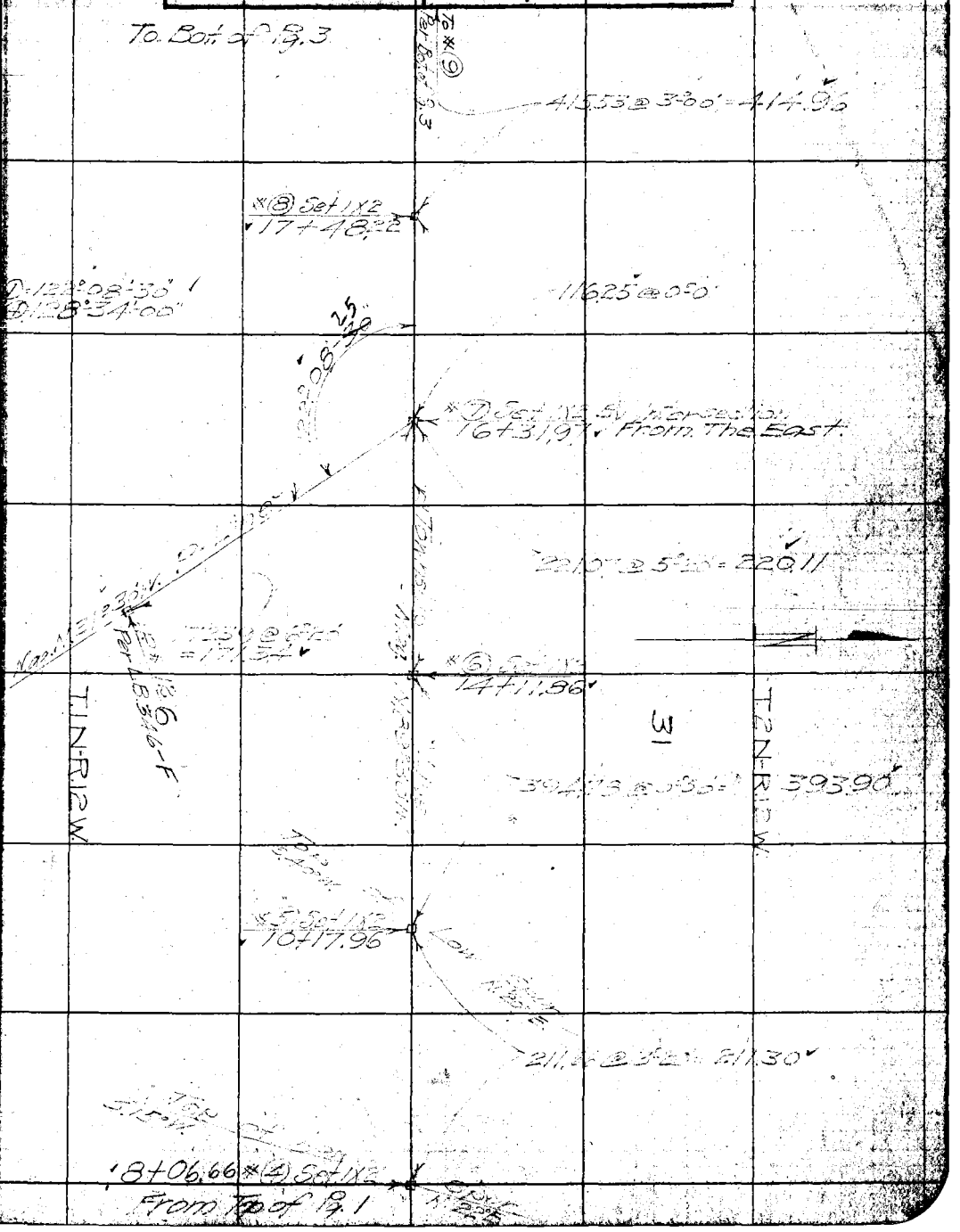

NOTE: ANY ADDITION OR CHANGES ON THIS SHEET MUST BE MADE OR CIRCLED IN RED. WITH DATE AND NAME OF PERSON MAKING CHANGE.

DO NOT EXTEND NOTES THIS SIDE OF THIS LINE

RETURN TO LOS ANGELES COUNTY SURVEYOR

F.B. 268 Pg. 3 Dunn Chief Party Notes by Dunn Date 5-20-27

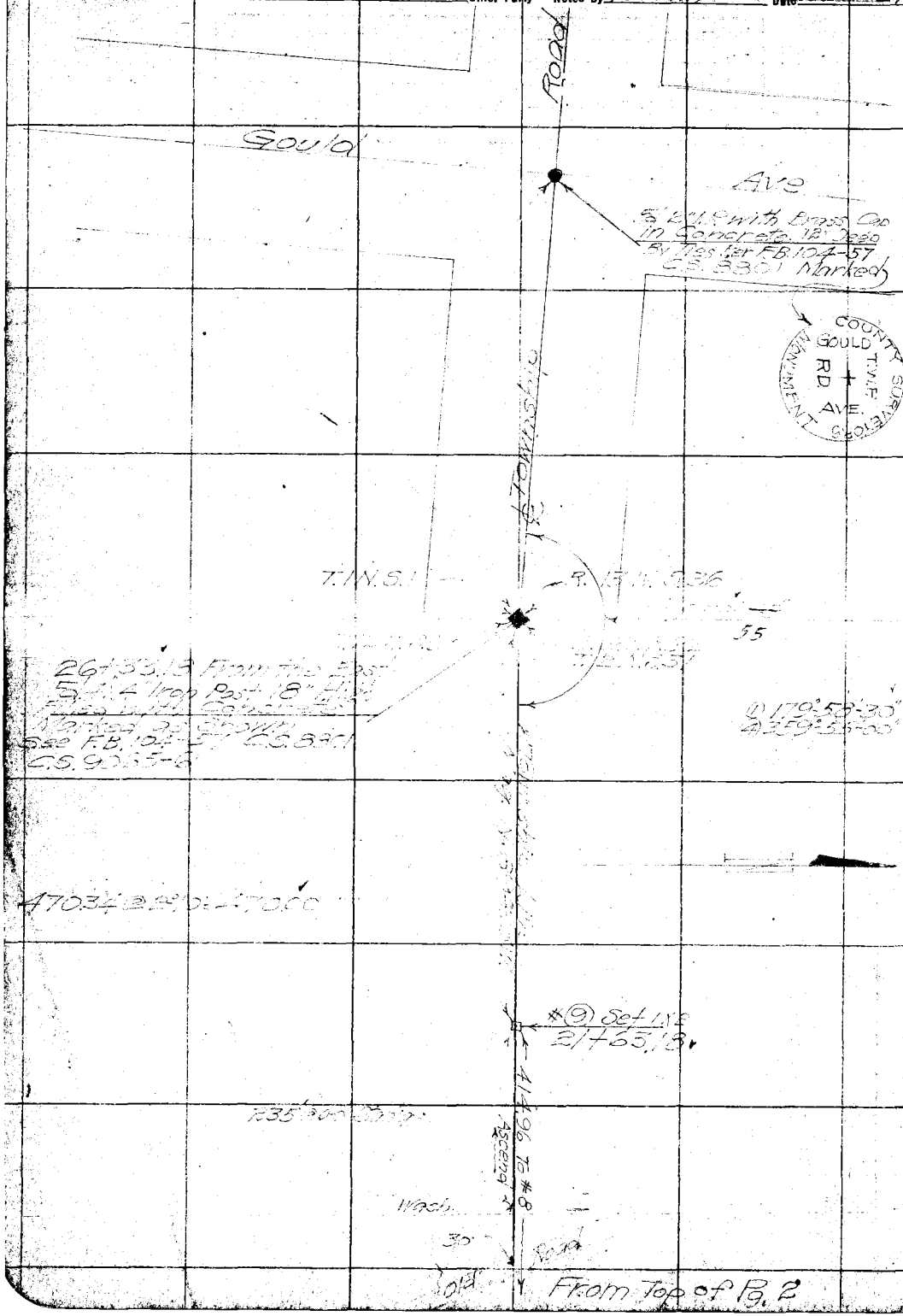

RETURN TO
LOS ANGELES COUNTY SURVEYOR

NOTE: ANY ADDITION OR CHANGES ON THIS SHEET MUST BE MADE OR CIRCLED IN RED. WITH DATE AND NAME OF PERSON MAKING CHANGE.

DO NOT EXTEND NOTES THIS SIDE OF THIS LINE

Date 5-27-27 Notes by Dunn Chief Party Dunn F.B. 268 Pg. 4

Plotted by Drew	W. O. No. 748 D. S. O. No.
Date June 1927	Location Foothill Blvd.
Map No.	Surveyed by Dunn
Plotting Ck'd by Paige	Date 5-27-27
Date June 1927	Indexed Aug. 1. 1927 O.E.D.

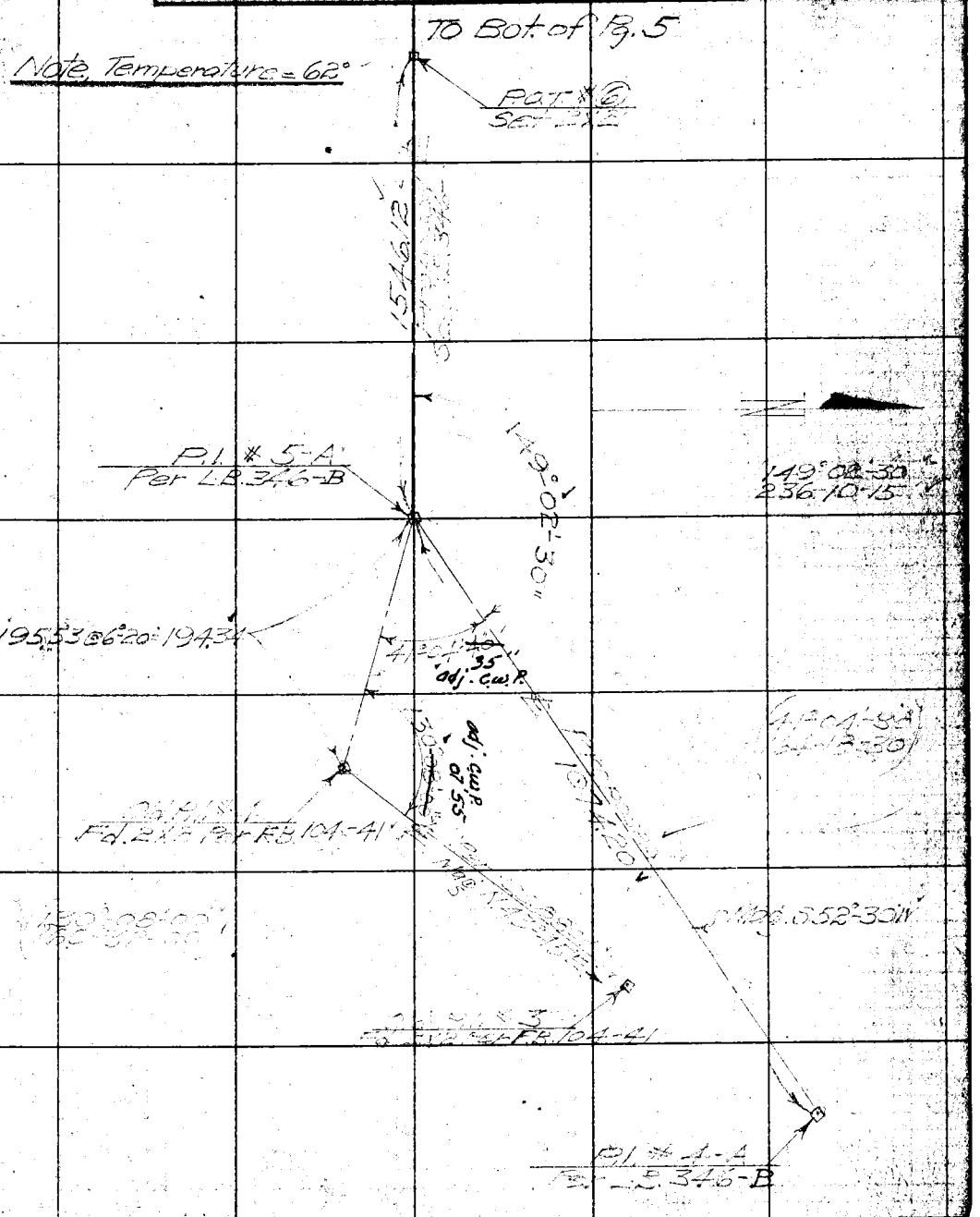

NOTE: ANY ADDITION OR CHANGES ON THIS SHEET MUST BE MADE OR CIRCLED IN RED, WITH DATE AND NAME OF PERSON MAKING CHANGE.

DO NOT EXTEND NOTES THIS SIDE OF THIS LINE

RETURN TO LOS ANGELES COUNTY SURVEYOR

F.B. 268 Pg. 5 Dunn Chief Party Notes by Dunn Date 5-27-27

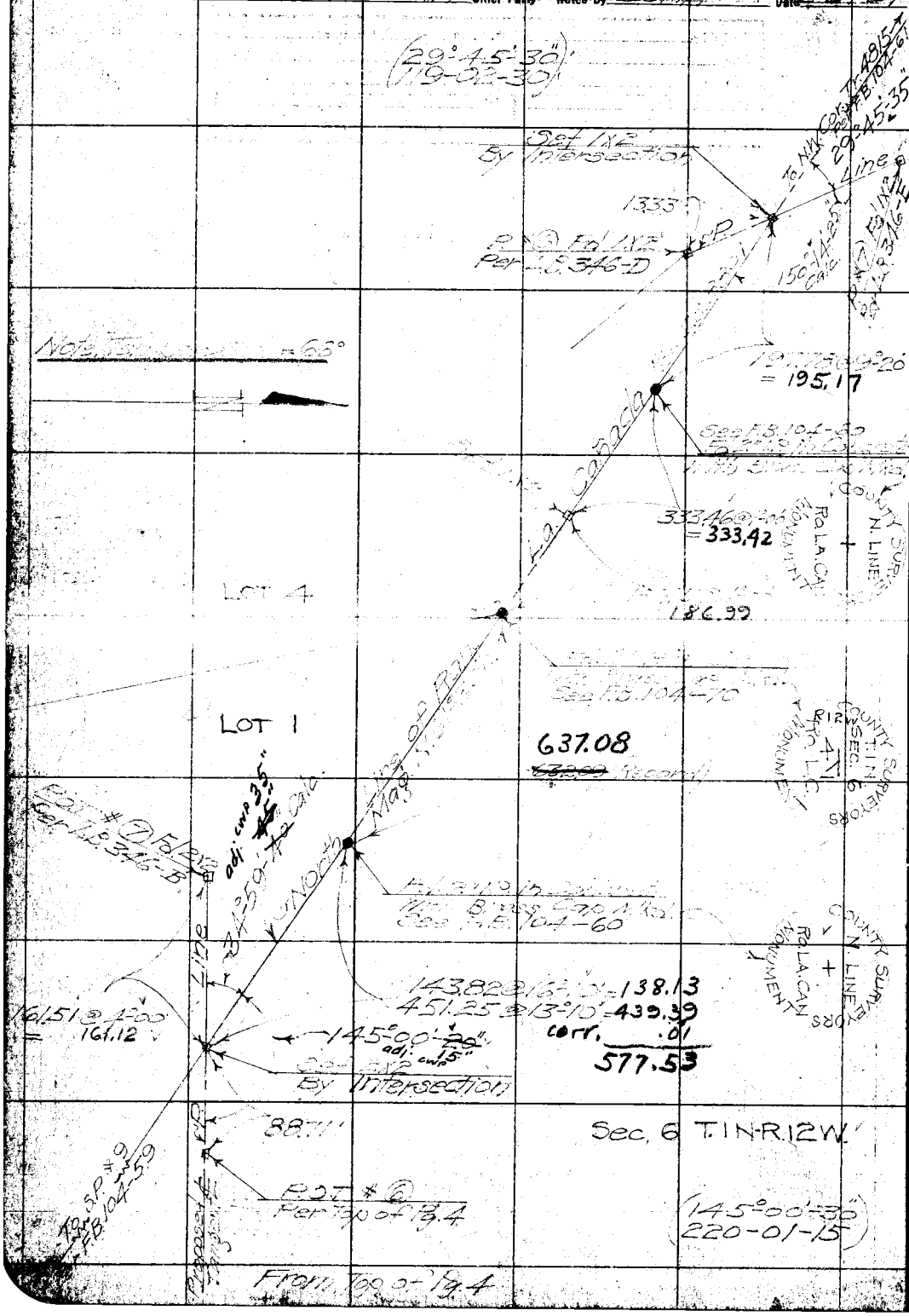

RETURN TO
LOS ANGELES COUNTY SURVEYOR

DO NOT EXTEND NOTES THIS SIDE OF THIS LINE

NOTE: ANY ADDITION OR CHANGES ON THIS SHEET MUST BE MADE OR CIRCLED IN RED. WITH DATE AND NAME OF PERSON MAKING CHANGE.

Date 5-31-27 Notes by Dunn Chief Party Dunn F.B. 268 Pg. 6

Plotted by	W. O. No. 748 B. S. O. No.
Date	Location Foothill Blvd.
Map No.	Surveyed by Dunn
Platting C'k'd by	Date 5-31-27
Date	Indexed Aug 1. 1927

— FOOTHILL BLVD. —

PROPOSED ALIGNMENT

— of —

LOCATION SURVEY

See Index Sketch in Front of Book

(For Profile etc. see L.B. 384.)

A.E. Dunn
Ed Kernberger
E.T. Carpenter
Geo. F. Brock
M.L. Hanker

NOTE: ANY ADDITION OR CHANGES ON THIS SHEET MUST BE MADE OR CIRCLED IN RED. WITH DATE AND NAME OF PERSON MAKING CHANGE.

DO NOT EXTEND NOTES THIS SIDE OF THIS LINE

RETURN TO LOS ANGELES COUNTY SURVEYOR

F.B. 268 Pg. 7 Dunn Chief Party Notes by Dunn Date 5-31-27

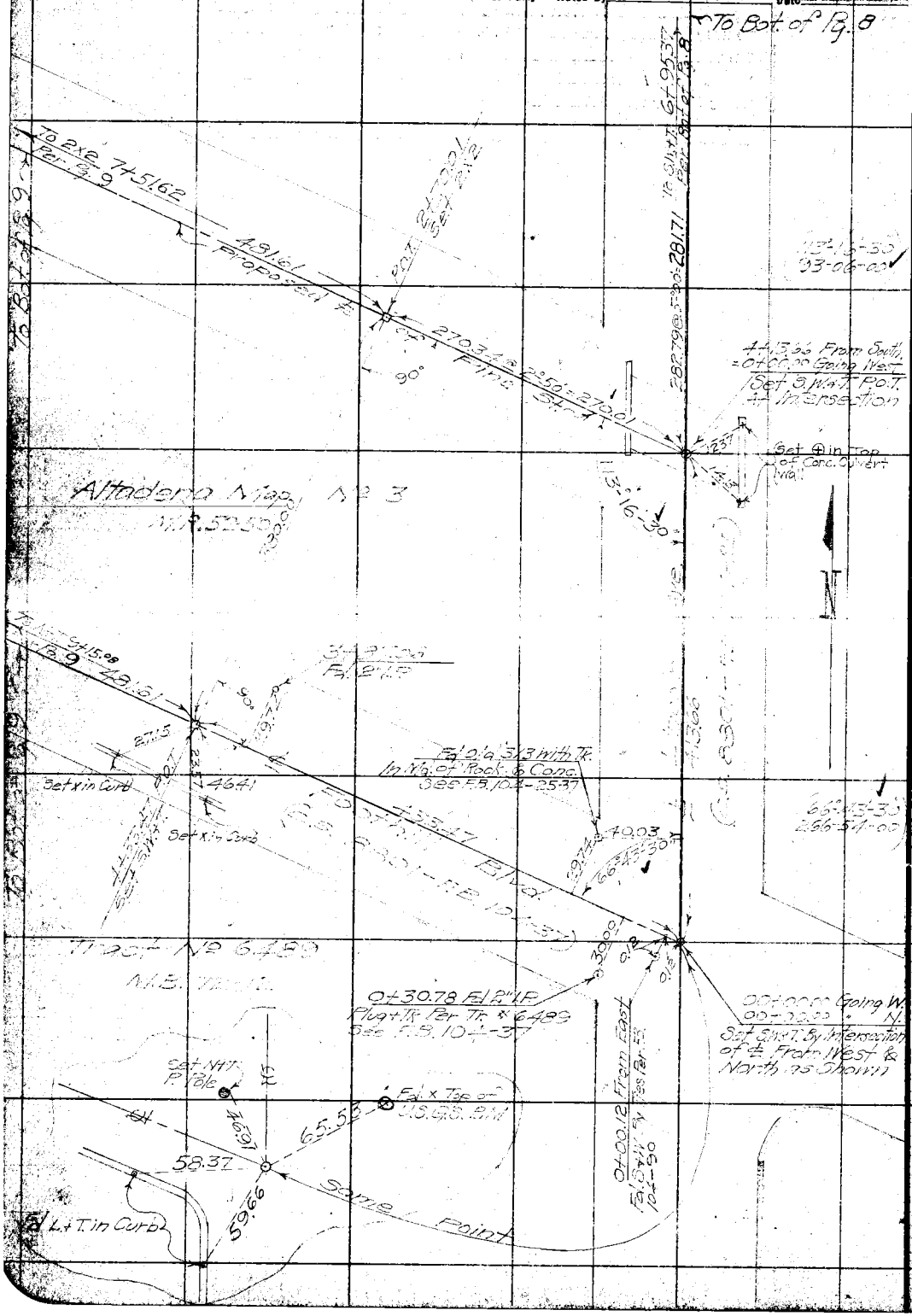

RETURN TO
LOS ANGELES COUNTY SURVEYOR

DO NOT EXTEND NOTES THIS SIDE OF THIS LINE

NOTE: ANY ADDITION OR CHANGES ON THIS SHEET MUST BE MADE OR CIRCLED IN RED, WITH DATE AND NAME OF PERSON MAKING CHANGE.

Date 6-1-27 Notes by Dunn Chief Party Dunn F.B. 268 Pg. 8

Plotted by Forey	W. O. No. 748 D. S. O. No.
Date 9-1-27	Location Foothill Blvd
Map No. 8938	Surveyed by Dunn
Plotting C'k'd by R.W. Stewart	Date 6-1-27
Date Dec 1927	Indexed Aug. 1 1927

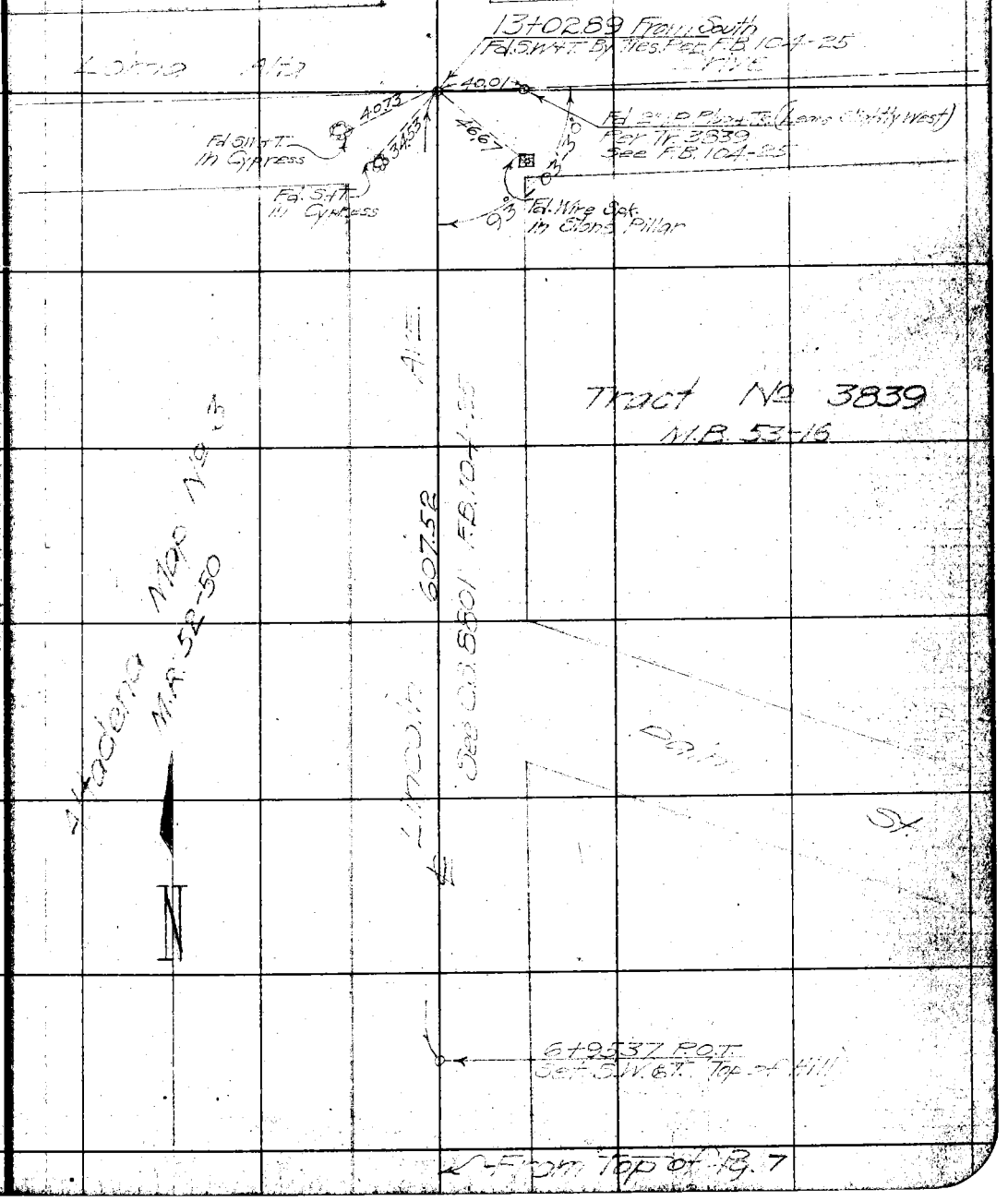

NOTE: ANY ADDITION OR CHANGES ON THIS SHEET MUST BE MADE OR CIRCLED IN RED. WITH DATE AND NAME OF PERSON MAKING CHANGE.

DO NOT EXTEND NOTES THIS SIDE OF THIS LINE

RETURN TO LOS ANGELES COUNTY SURVEYOR

F.B. 268 PG. 9 Dunn Chief Party Notes by Dunn Date 6-2-27

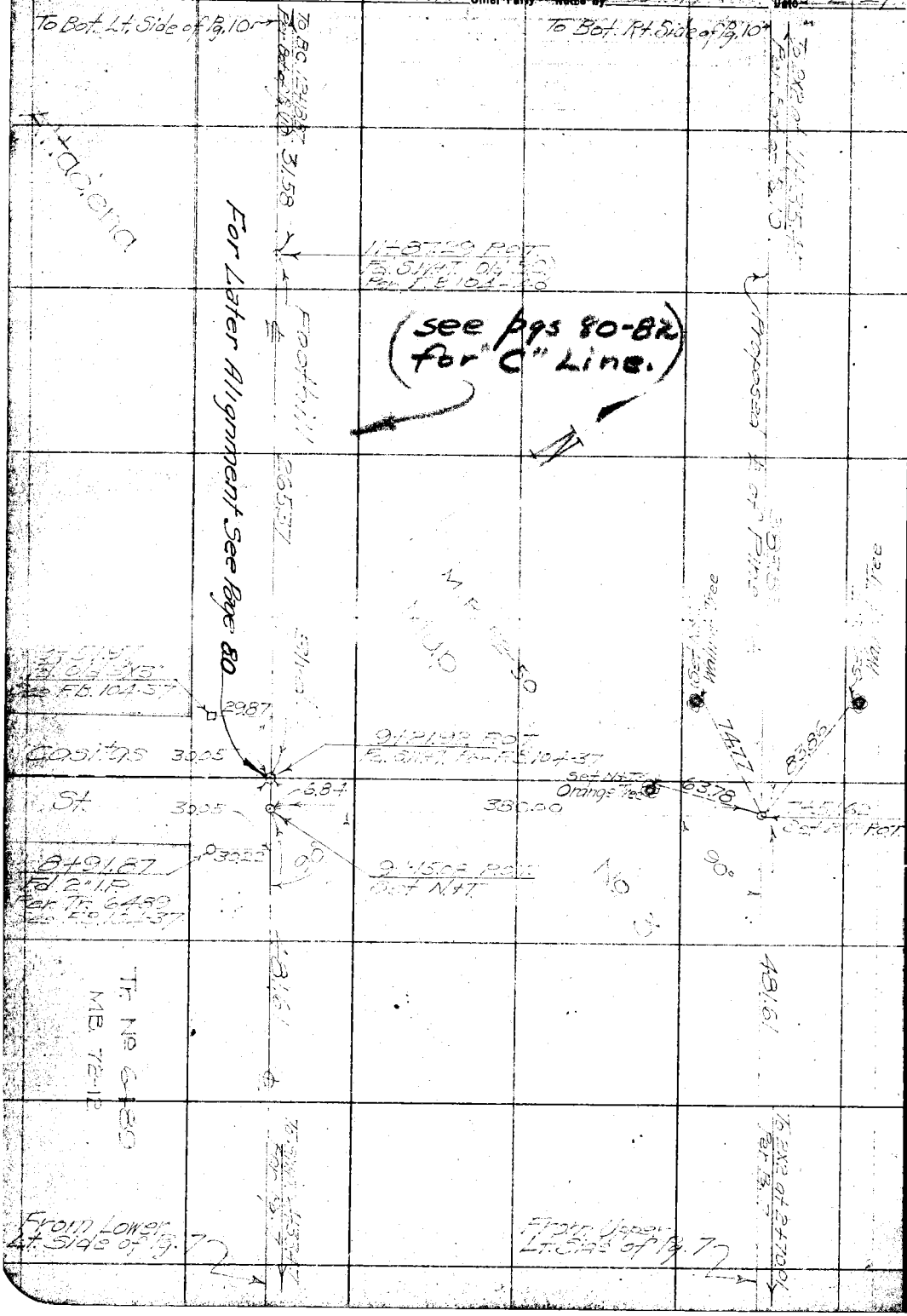

RETURN TO
LOS ANGELES COUNTY SURVEYOR

DO NOT EXTEND NOTES THIS SIDE OF THIS LINE

NOTE: ANY ADDITION OR CHANGES ON THIS SHEET MUST BE MADE OR CIRCLED IN RED, WITH DATE AND NAME OF PERSON MAKING CHANGE.

Date 6-2-27 Notes by Dunn Chief Party Dunn F.B. 269 Pg. 10

Plotted by Tracy C.E. Date 9-1-27 Map No. 8938 Plotting Ck'd by J.T. Stewart Date Nov 17

W. O. No. 748 D. S. O. No. Location Foothill Blvd. Surveyed by Dunn Date 6-2-27 Indexed Aug. 1. 1927

To Bot. of Pg. 11

Foothill Blvd. Centerline Set Pt. Per See Pg. 234 Book

Foothill Blvd.

Altadena

489.62

(155-30-00 274-00-00)

Curve #2-A
Δ=21°30'00"
R=400
T=75.94
L=150.12
Ex=7.14 (8+99.72)

Set 1X2
At Intersection
For Ties See P.21

Set 2X2

18.04

18.81

Set 2X2 P.O.T.

Set 2X2 P.C. Curve #2-A 15+24.67 Ends Stationing of Line 59

57.90

Pl. #2-A
Set 2X2
For Ties See Pg. 21

33.83

BC

62.49

27.96

55-00-00
220-00-00

(140°30'00 236-00-00)

Pl. #2-B
Set 2X2
For Ties See Pg. 21

146'

Curve #2-B
Δ=33°30'00"
R=400
T=120.39
L=233.87

BC. 13+81.37
Set 2X2

See Pg. 80-82 for "C" Line.

Void See Page 80-82 For Later alignment.

Proposed Foothill Blvd.

Line 59

Map

6+02.84
Set 2X2

Proposed Foothill Blvd.

Pl. #1-A
Set G.N.T.
(3" deep)

Curve #1-A
Δ=55°00'00"
R=400
T=208.23
L=383.97
{6 Chords @ 63.95
Def.=4°35' per chord

125°00'00"
140-00-00

Fd. S.W.T. on Pl. #1 Br. F.B. 10A-40 Ties G.K.

N.H.T. P.O.T.

Set N.H.T.

380.00

14+35.45 P.O.T.
Set 2X2

BC. 12+18.87
Set S.W.T.

From Top Lt. Side of Pg. 9

From Top Rt. Side of Pg. 9

NOTE: ANY ADDITION OR CHANGES ON THIS SHEET MUST BE MADE OR CIRCLED IN RED, WITH DATE AND NAME OF PERSON MAKING CHANGE.

DO NOT EXTEND NOTES THIS SIDE OF THIS LINE

RETURN TO LOS ANGELES COUNTY SURVEYOR

F.B. 268 PG. 11 Dunn Chief Party Notes by Dunn Date 6-4-27

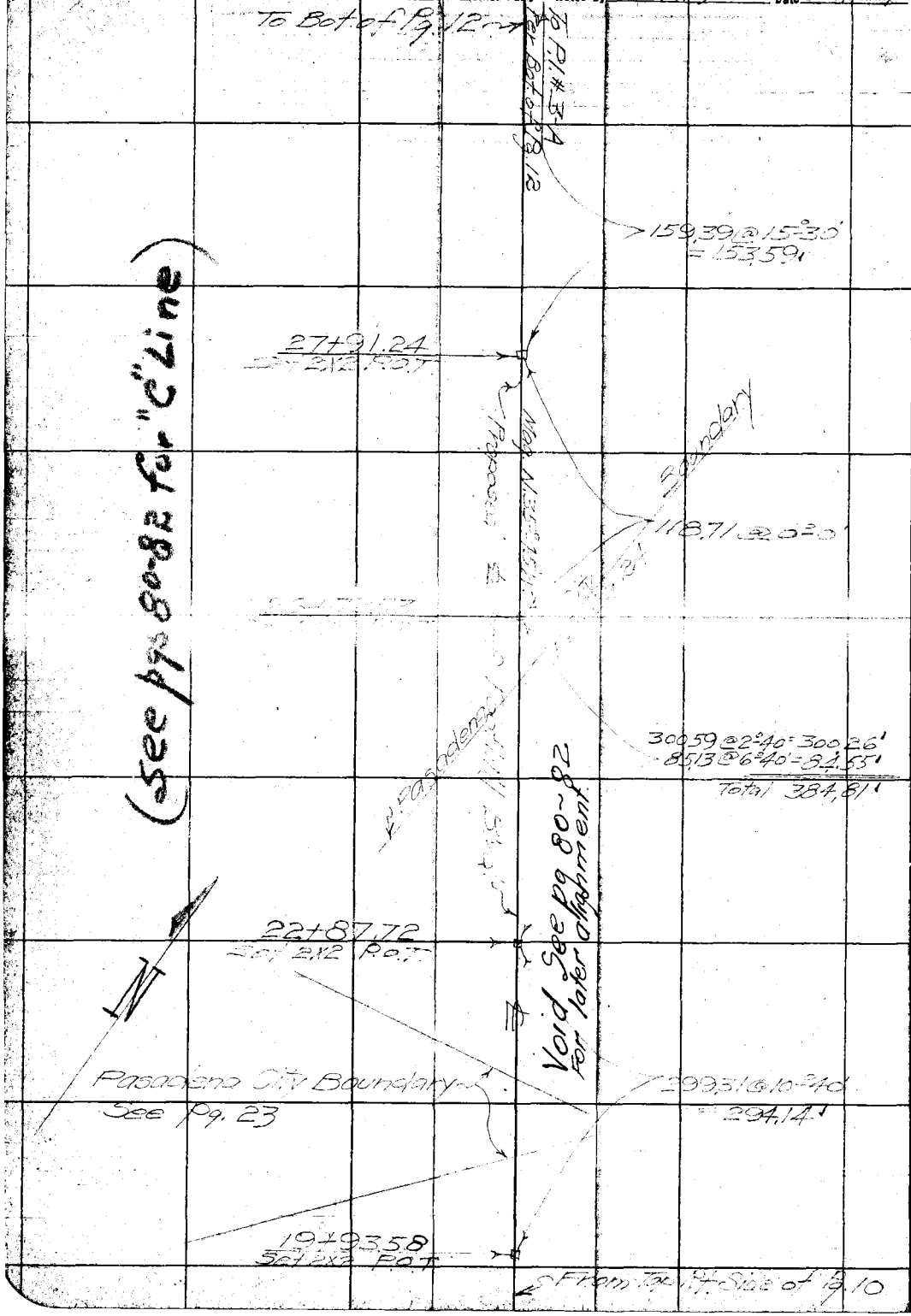

RETURN TO
LOS ANGELES COUNTY SURVEYOR

DO NOT EXTEND NOTES THIS SIDE OF THIS LINE

NOTE: ANY ADDITION OR CHANGES ON THIS SHEET MUST BE MADE OR CIRCLED IN RED. WITH DATE AND NAME OF PERSON MAKING CHANGE.

Date 6-6-27 Notes by Dunn Chief Party Dunn F.B. 268 Pg. 12

Plotted by Terry C.P.	W.O. No. 748 D.O. No.
Date 9-1-27	Location Foothill Blvd.
Map No. 8938	Surveyed by Dunn
Plotting Ck'd by R.W. Stewart	Date 6-6-27
Date Nov 1927	Indexed Aug. 1. 1927



NOTE: ANY ADDITION OR CHANGES ON THIS SHEET MUST BE MADE OR CIRCLED IN RED, WITH DATE AND NAME OF PERSON MAKING CHANGE.

DO NOT EXTEND NOTES THIS SIDE OF THIS LINE

RETURN TO LOS ANGELES COUNTY SURVEYOR

F.B. 268 Pg. 13 Dunn Chief Party Notes by Dunn Date 6-6-27



RETURN TO
LOS ANGELES COUNTY SURVEYOR

DO NOT EXTEND NOTES THIS SIDE OF THIS LINE

NOTE: ANY ADDITION OR CHANGES ON THIS SHEET MUST BE MADE OR CIRCLED IN RED, WITH DATE AND NAME OF PERSON MAKING CHANGE.

Date 6-7-27 Notes by Dunn Chief Party Dunn F.B. 268 Pg. 14

Plotted by [illegible]	W. O. No. 145 B. S. O. No.
Date 9-2-27	Location Fed. Hill Blvd.
Map No. 8938	Surveyed by Dunn
Plotting Ck'd by R. W. [illegible]	Date 6-7-27
Date Dec 1927	Indexed Aug. 1. 1927 [illegible]

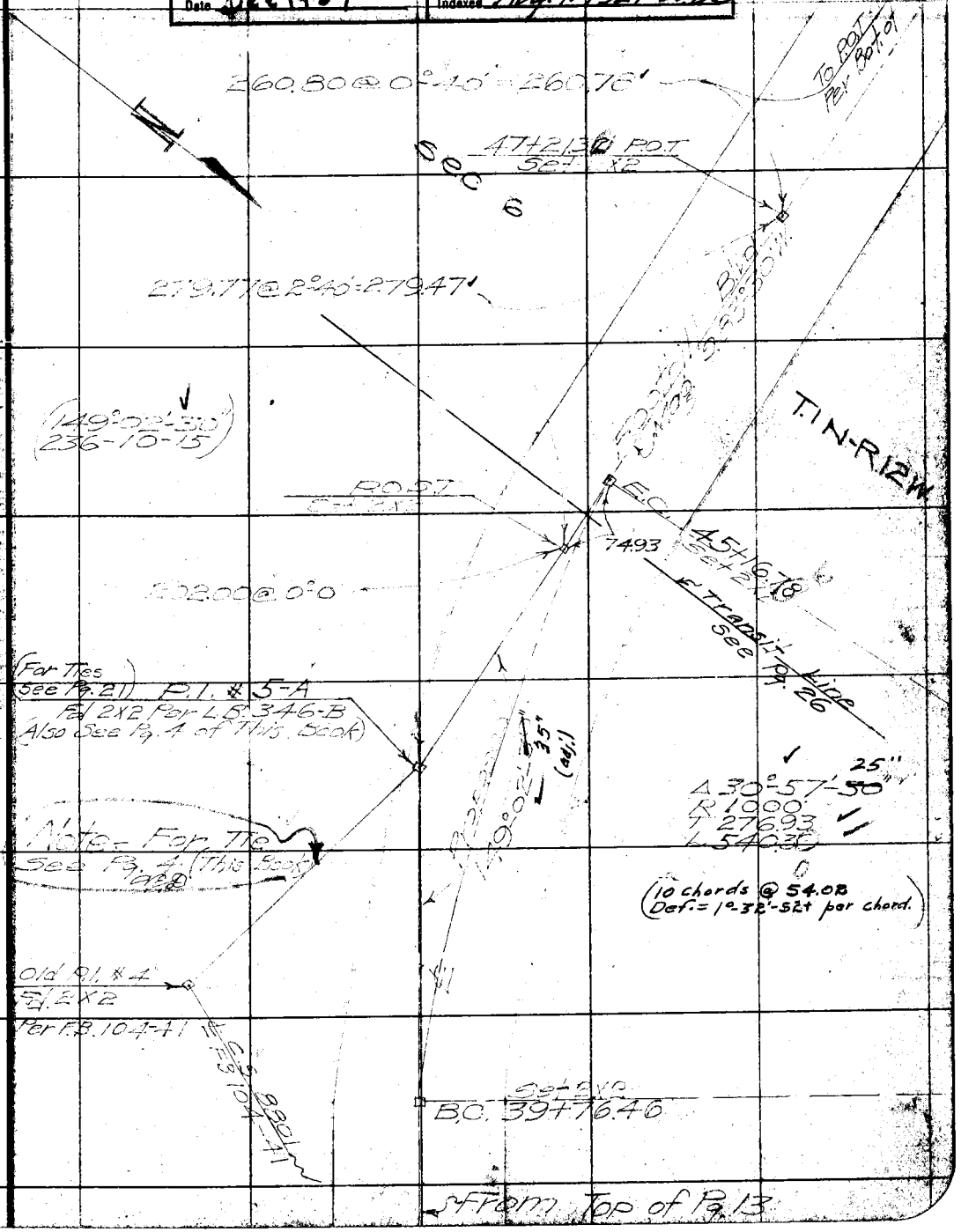

NOTE: ANY ADDITION OR CHANGES ON THIS SHEET MUST BE MADE OR CIRCLED IN RED, WITH DATE AND NAME OF PERSON MAKING CHANGE.

DO NOT EXTEND NOTES THIS SIDE OF THIS LINE

RETURN TO LOS ANGELES COUNTY SURVEYOR

F.B. 268 Pg. 15 Dunn Chief Party Notes by Dunn Date 6-7-27

To Bot. of Pg. 16



RETURN TO
LOS ANGELES COUNTY SURVEYOR

DO NOT EXTEND NOTES THIS SIDE OF THIS LINE

NOTE: ANY ADDITION OR CHANGES ON THIS SHEET MUST BE MADE OR CIRCLED IN RED. WITH DATE AND NAME OF PERSON MAKING CHANGE.

Date 6-8-27 Notes by Dunn Chief Party Dunn F.B. 268 Pg 16

Plotted by Terry, C.I.	W.O. No. 748 B.S.O. No.
Date 9-2-27	Location Foothill Blvd
Map No. 8938	Surveyed by Dunn
Plotting C'k'd by R.W. Stewart	Date 6-8-27
Date Dec 1927	Indexed Aug. 1. 1927

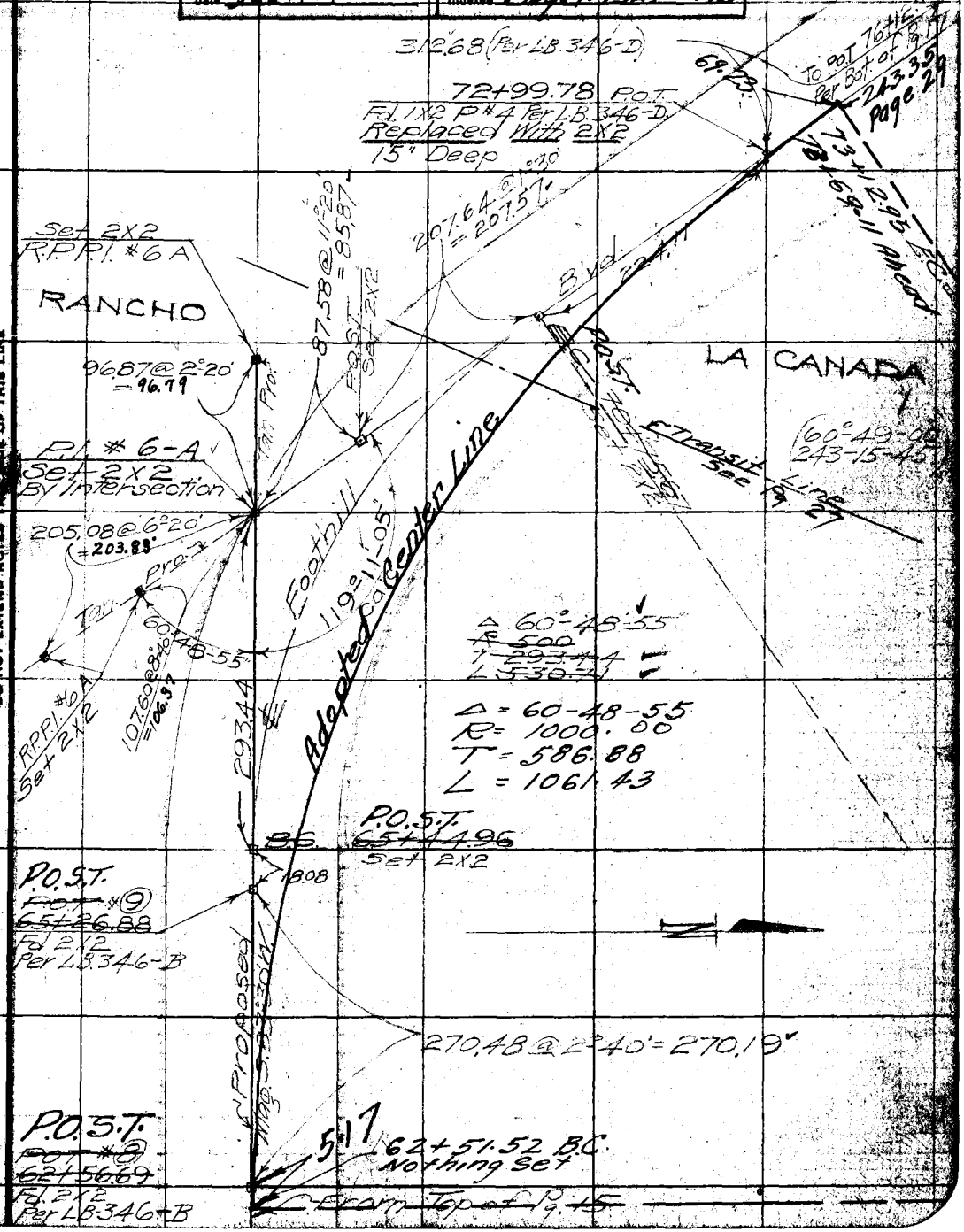

NOTE: ANY ADDITION OR CHANGES ON THIS SHEET MUST BE MADE OR CIRCLED IN RED, WITH DATE AND NAME OF PERSON MAKING CHANGE.

DO NOT EXTEND NOTES THIS SIDE OF THIS LINE

RETURN TO LOS ANGELES COUNTY SURVEYOR

F.B. 868 Pg. 17 Dunn Chief Party Notes by Dunn Date 6-9-27



RETURN TO
LOS ANGELES COUNTY SURVEYOR

DO NOT EXTEND NOTES THIS SIDE OF THIS LINE

NOTE: ANY ADDITION OR CHANGES ON THIS SHEET MUST BE MADE OR CIRCLED IN RED, WITH DATE AND NAME OF PERSON MAKING CHANGE.

Date 6-10-27 Notes by Dunn Chief Party Dunn F.B. 268 Pg. 18

Plotted by: Terry, C.J.	W. O. No. 748 D. S. O. No.
Date 9-2-27	Location Foothill Blvd.
Map No. 8938	Surveyed by Dunn
Plotting Ck'd by [illegible]	Date 6-10-27
Date Dec 1927	Indexed Aug. 1 1927 [illegible]

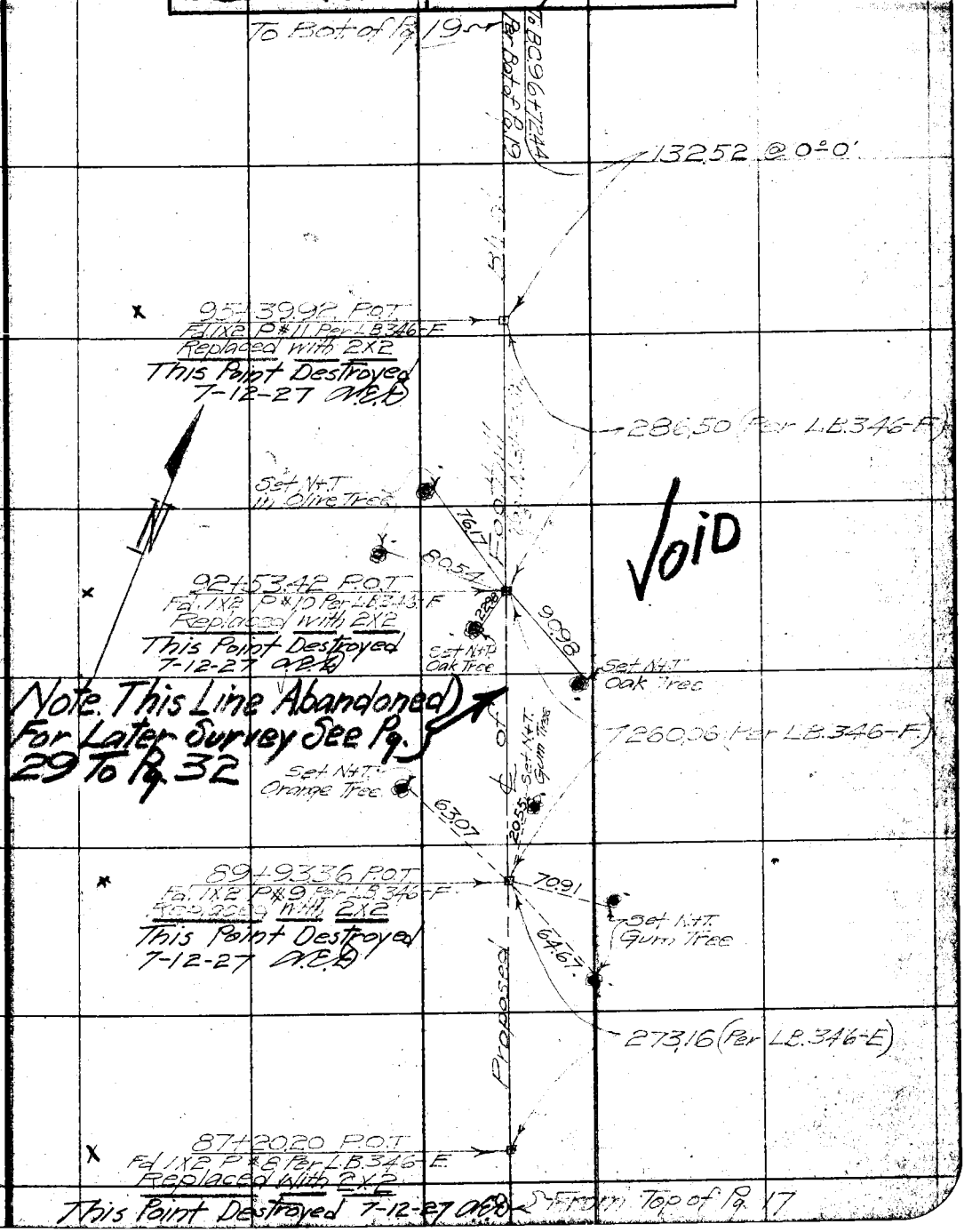

NOTE: ANY ADDITION OR CHANGES ON THIS SHEET MUST BE MADE OR CIRCLED IN RED, WITH DATE AND NAME OF PERSON MAKING CHANGE.

DO NOT EXTEND NOTES THIS SIDE OF THIS LINE

RETURN TO LOS ANGELES COUNTY SURVEYOR

F.B. 268 Pg. 19 Dunn Chief Party Notes by Dunn Date 6-13-27

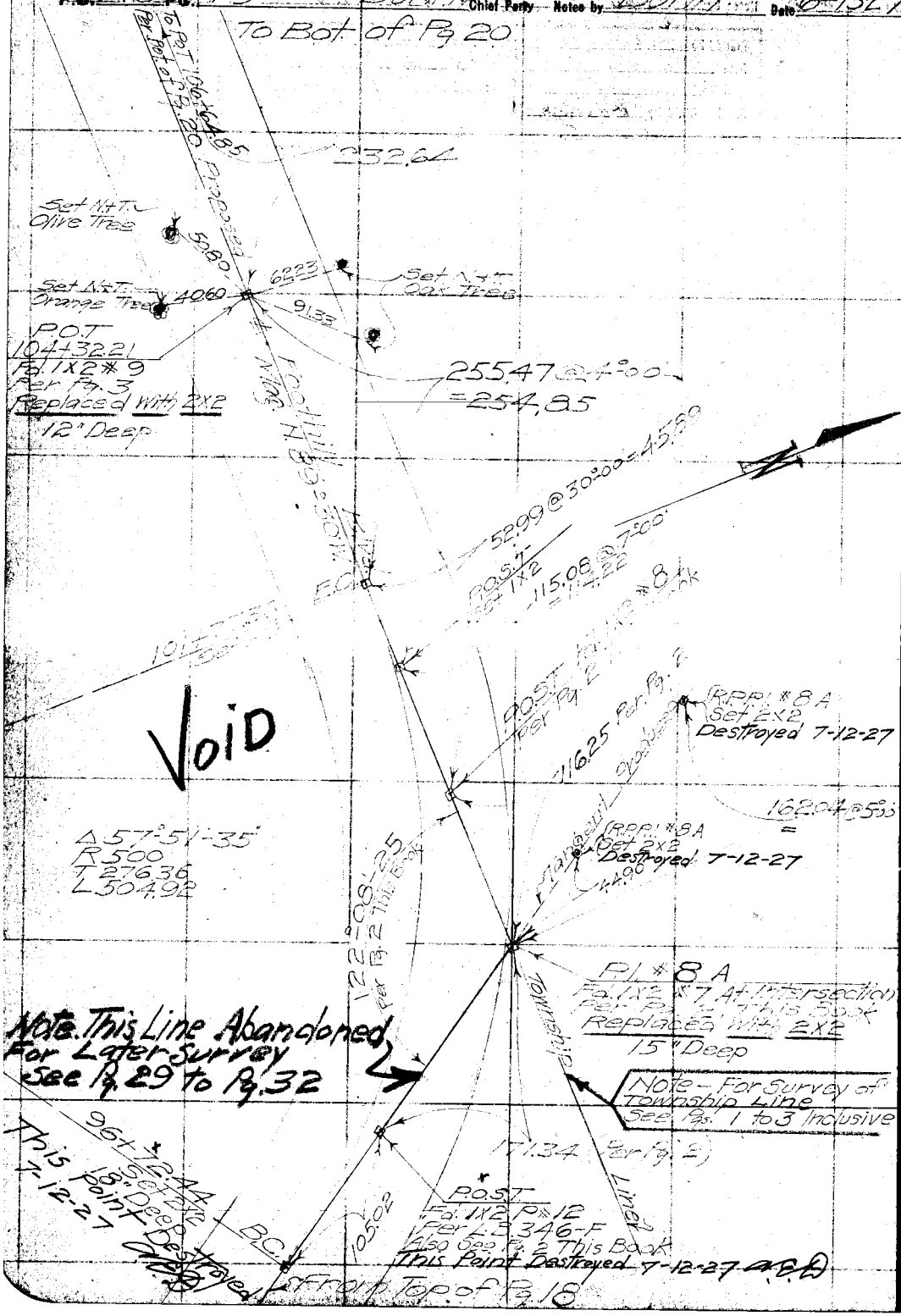

RETURN TO
LOS ANGELES COUNTY SURVEYOR

DO NOT EXTEND NOTES THIS SIDE OF THIS LINE

NOTE: ANY ADDITION OR CHANGES ON THIS SHEET MUST BE MADE OR CIRCLED IN RED, WITH DATE AND NAME OF PERSON MAKING CHANGE.

Date 6-13-27 Notes by Dunn Chief Party Dunn F.B. 268 Pg. 20

Plotted by [illegible]	W. O. No. 148 D. S. O. No.
Date 9-2-27	Location Foothill Blvd.
Map No. 8938	Surveyed by Dunn
Plotting C'k'd by [illegible]	Date 6-13-27
Date Dec 1927	Indexed Aug. 1. 1927 [illegible]

NOTE: ANY ADDITION OR CHANGES ON THIS SHEET MUST BE MADE OR CIRCLED IN RED. WITH DATE AND NAME OF PERSON MAKING CHANGE.

DO NOT EXTEND NOTES THIS SIDE OF THIS LINE

LOS ANGELES COUNTY SURVEYOR

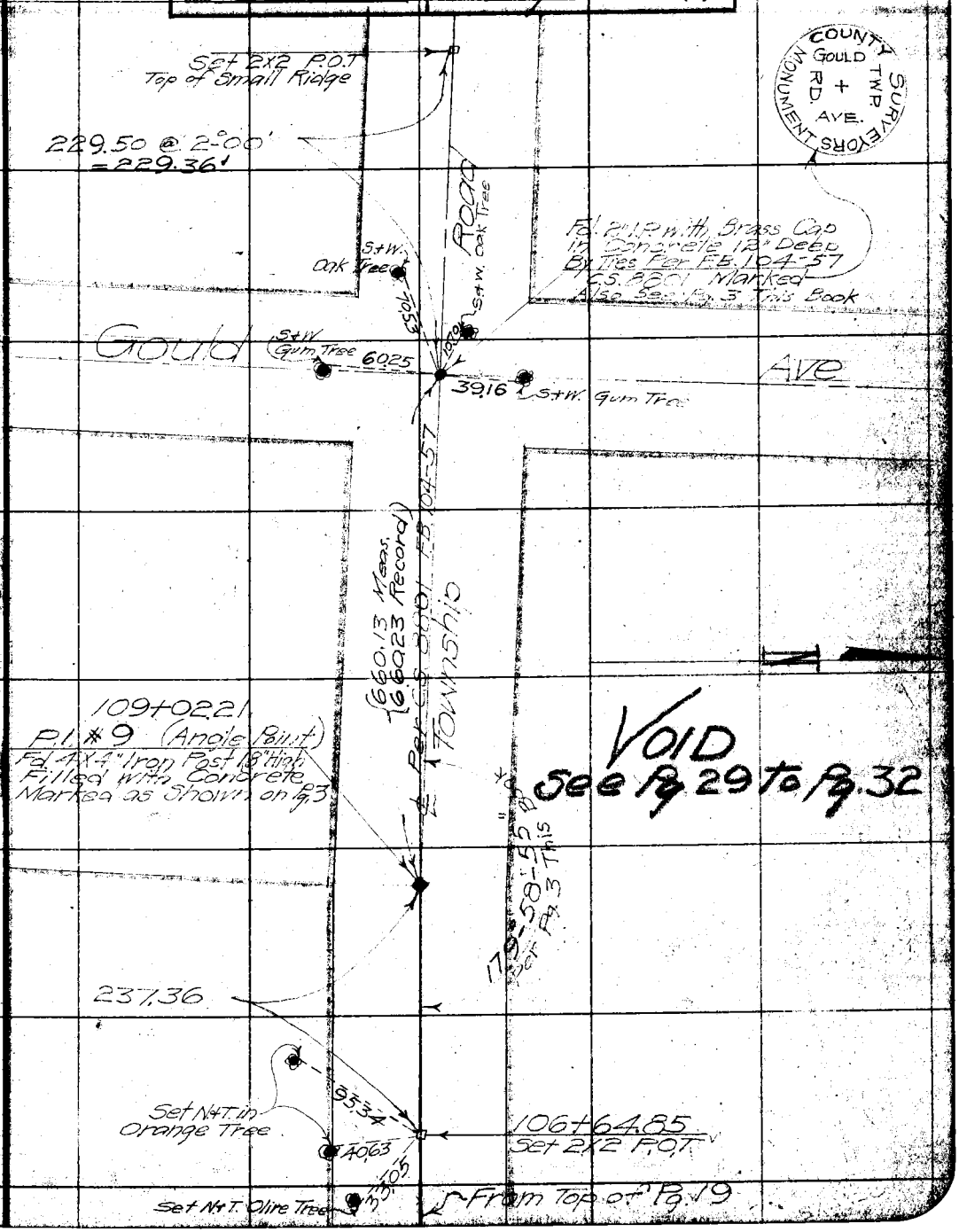

F.B. 268 Pg. 21 Dunn Chief Party Notes by Dunn Date 6-14-27

Reference Point's
Foothill Blvd.

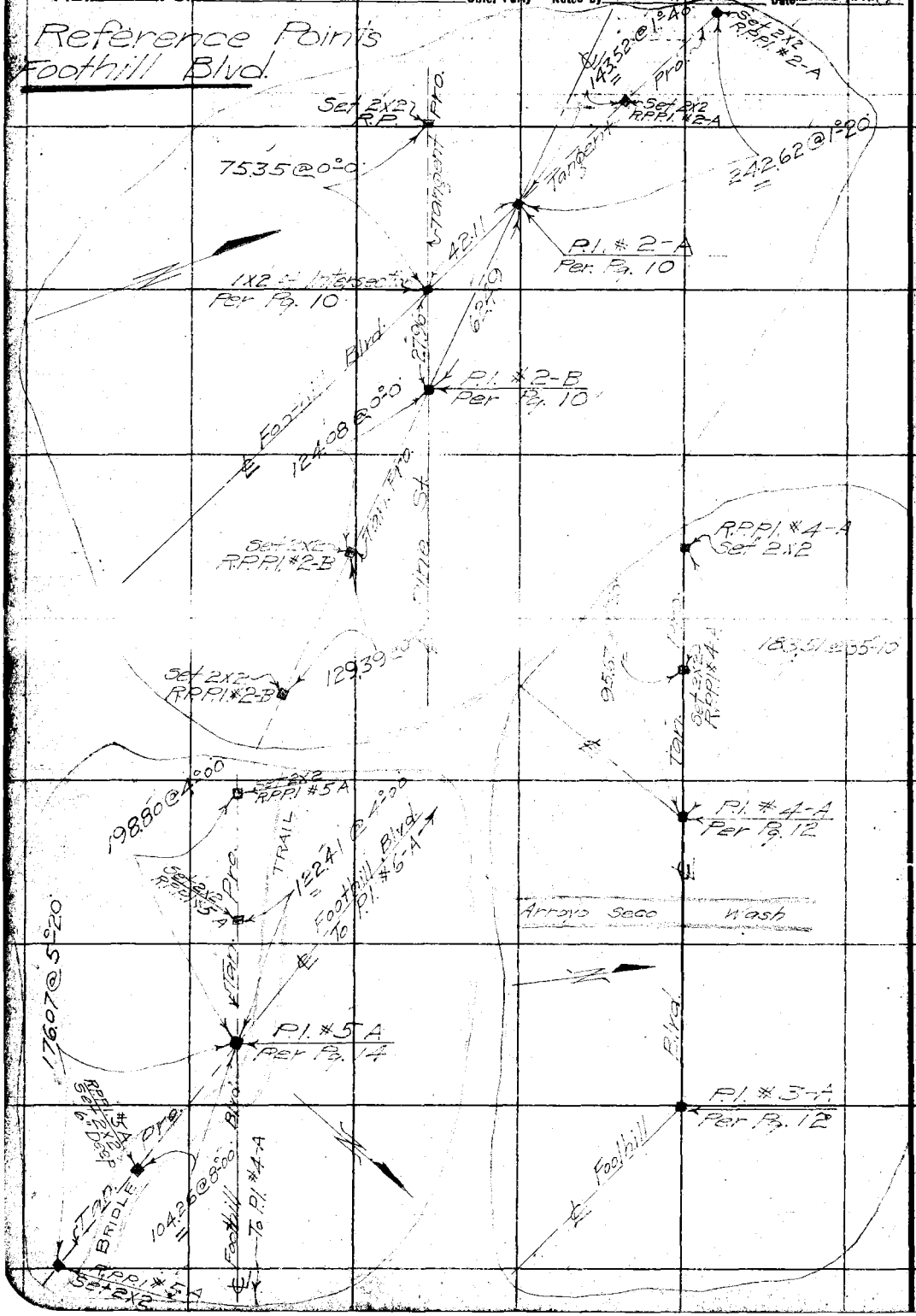

RETURN TO
LOS ANGELES COUNTY SURVEYOR

DO NOT EXTEND NOTES THIS SIDE OF THIS LINE

NOTE: ANY ADDITION OR CHANGES ON THIS SHEET MUST BE MADE OR CIRCLED IN RED. WITH DATE AND NAME OF PERSON MAKING CHANGE.

Date: 6-16-27 Notes by: Dunn Chief Party: Dunn F.B. 268 Pg. 22

Plotted by:	W. O. No. 748 D. S. O. No.
Date	Location: Foothill Blvd.
Map No.	Surveyed by: Dunn
Plotting Ck'd by:	Date: 6-16-27
Date	Indexed: Aug. 1. 1927

Reference Points
Foothill Blvd.

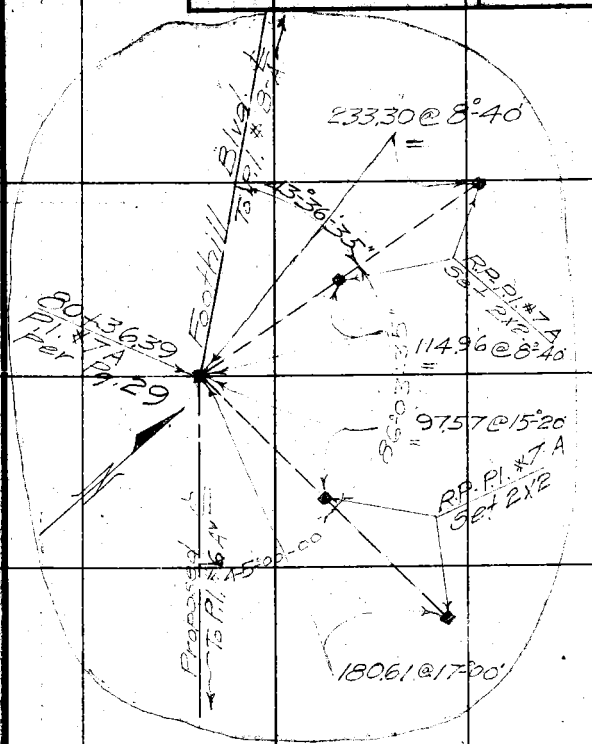

NOTE: ANY ADDITION OR CHANGES ON THIS SHEET MUST BE MADE OR CIRCLED IN RED, WITH DATE AND NAME OF PERSON MAKING CHANGE.

DO NOT EXTEND NOTES THIS SIDE OF THIS LINE

RETURN TO
LOS ANGELES COUNTY SURVEYOR

F.B. 268 Pg. 23 Dunn Chief Party Notes by Dunn Date 6-22-27

Sta. #8 Pro. S.P.
Fd. 4" Iron Casing in
Which I Set Plug and
Cut Spike washert Tin
See F.B. 104-30, 66
C.S. 8801

(54°-23'-30")
(217-34-30)

Old
Pl. 2x2
Fd. Ties
By Ties
Per F.B. 104-40

Per C.S. 8801 F.B. 104-66
99.76

22+87.72
Set 2x2 P.O.T.
Per Pg. 11

Set N+T Gum

Set
N+T. Olive Tree

set
N+T. olive

67.78 @ 30°-40'
= 58.30

79.82

110.82

52.65

106.89 @ 8°-40'-19.4"
Per C.S. 8801

Set 2x2
By Intersection
(Old 2x2 Per F.B. 104-66 No. 1)

Old BC. 12+30.69
Fd. 2x2 Per F.B. 104-66

30.45

Boundary
30°-40'

Alinde

(Gd.)

51.97 (G.F.)
54.75 @ 18°-20'
Poor Mark

128.42 @

City

Set 2x2
By Intersection

114°-11'-50"

58.19 @ 18°-20'
= 55.24

Pasadena
186.46 @ 5°-00' = 185.75

Set 2x2
By Intersection

109.22 @ 19°-48'

Blvd.

Fd. 4" Iron Casing
Filled with Cement
By Ties Per F.B. 104-30 & 66

(59°-48'-00")
239-12-30

(114°-11'-45")
96-47-30

(123°-10'-45")
132-42-30

(68°-47'-00")
275-08-15

N

123°-10'-40"

129.85 @ 12°-00'

Fd. 2x2
Per F.B. 104-66

48.39 @ 14°-00'
= 47.53

Boundary

City

432.43 @ 3°-14'
= 431.74

Set N+T in
6"x6" Post

Set N+T in
Apple Tree

50.26

49.14

Game Point

Set N+T in
6"x6" Post

(1-80°-42'-00")
4-322-47-15

Pasadena

80°-41'-50"

Foothill Blvd.

489.62

To Pl. #1-A
Per Pg. 10

Fd. 4" Iron Casing
Filled with Cement
Per F.B. 104-37 & 66
See Pg. 10 This Book

RETURN TO
LOS ANGELES COUNTY SURVEYOR

DO NOT EXTEND NOTES THIS SIDE OF THIS LINE

NOTE: ANY ADDITION OR CHANGES ON THIS SHEET MUST BE MADE OR CIRCLED IN RED, WITH DATE AND NAME OF PERSON MAKING CHANGE.

Date 6-24-27 Notes by Dunn Chief Party Dunn F.B. 268 Pg. 84

Plotted by Tracy Cato	W. O. No. 748 B. & P. O. No.
Date 9-2-27	Location Foothill Blvd.
Map No. 8938	Surveyed by Dunn
Plotting Ck'd by [illegible]	Date 6-24-27
Date Dec 1927	Indexed Aug. 1. 1927. 4220

NOTE: ANY ADDITION OR CHANGES ON THIS SHEET MUST BE MADE OR CIRCLED IN RED. WITH DATE AND NAME OF PERSON MAKING CHANGE.

RETURN TO LOS ANGELES COUNTY SURVEYOR

DO NOT EXTEND NOTES THIS SIDE OF THIS LINE

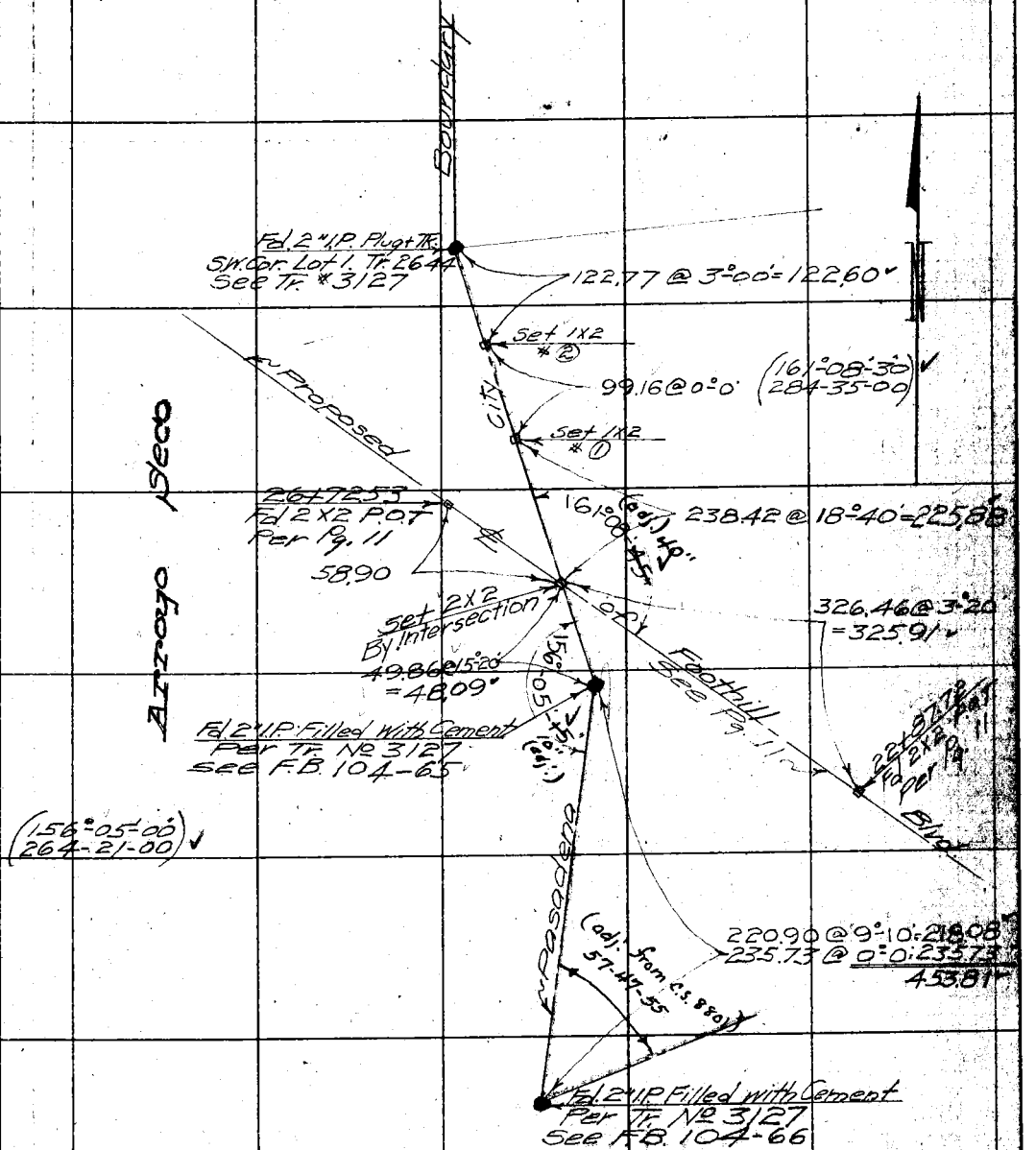

F.B. 266B PG. 25 Dunn Chief Party Notes by Dunn Date 7-1-27



RETURN TO LOS ANGELES COUNTY SURVEYOR

DO NOT EXTEND NOTES THIS SIDE OF THIS LINE

NOTE: ANY ADDITION OR CHANGES ON THIS SHEET MUST BE MADE OR CIRCLED IN RED. WITH DATE AND NAME OF PERSON MAKING CHANGE.

Date 7-2-27 Notes by Dunn Chief Party Dunn F.B. 268 Pg. 26

Plotted by Terry, C.J.	W. O. No. 748 R.R.O. No.
Date 9-2-27	Location Foothill Blvd
Map No. 8938	Surveyed by Dunn
Plotting Ch'd by R.W. Stewart	Date 7-2-27
Date Dec 1927	Indexed Aug. 1. 1927 [illegible]

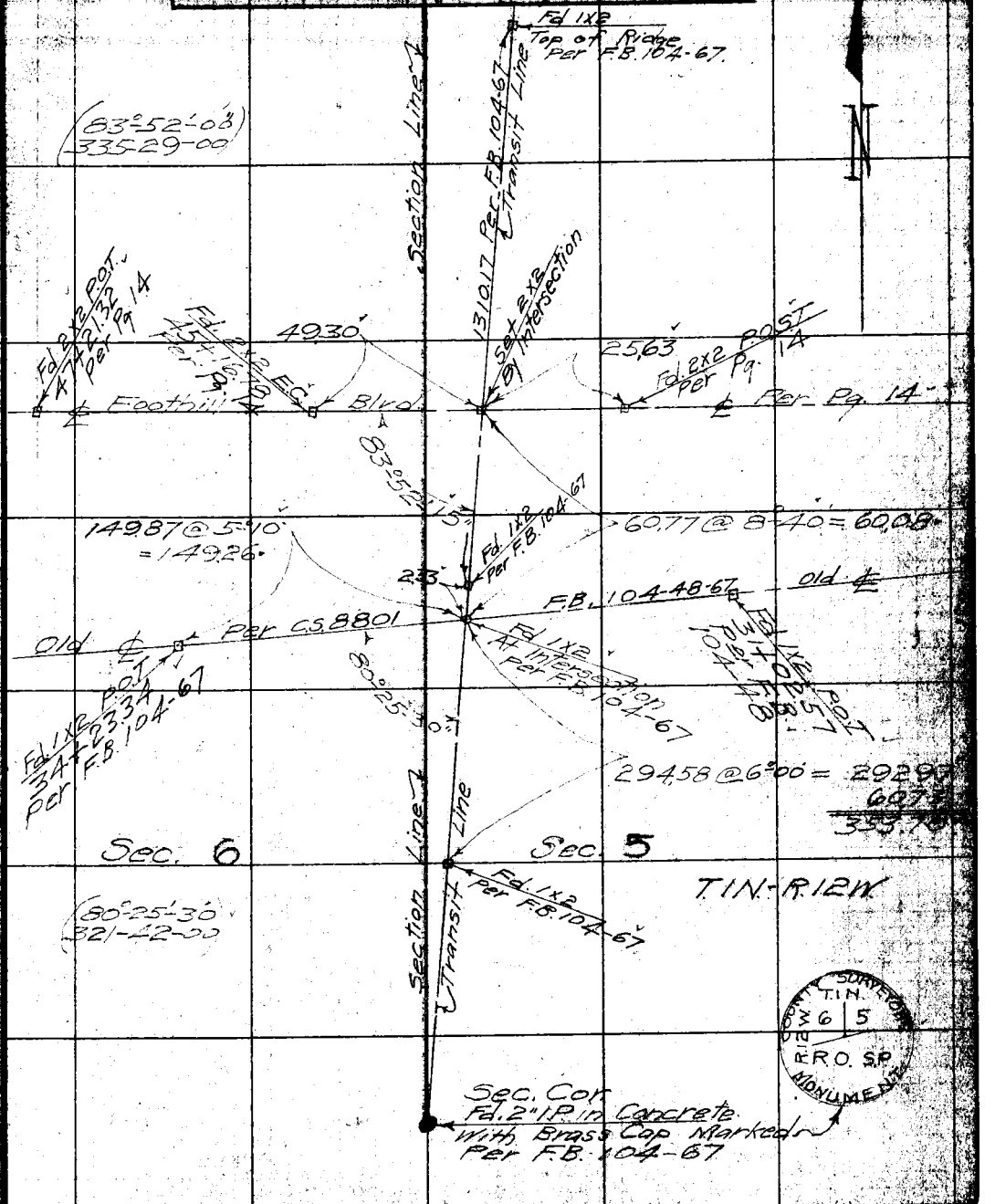

NOTE: ANY ADDITION OR CHANGES ON THIS SHEET MUST BE MADE OR CIRCLED IN RED, WITH DATE AND NAME OF PERSON MAKING CHANGE.

DO NOT EXTEND NOTES THIS SIDE OF THIS LINE

RETURN TO LOS ANGELES COUNTY SURVEYOR

F.B. 268 Pg. 27 Dunn Chief Party Notes by Dunn Date 7-6-27

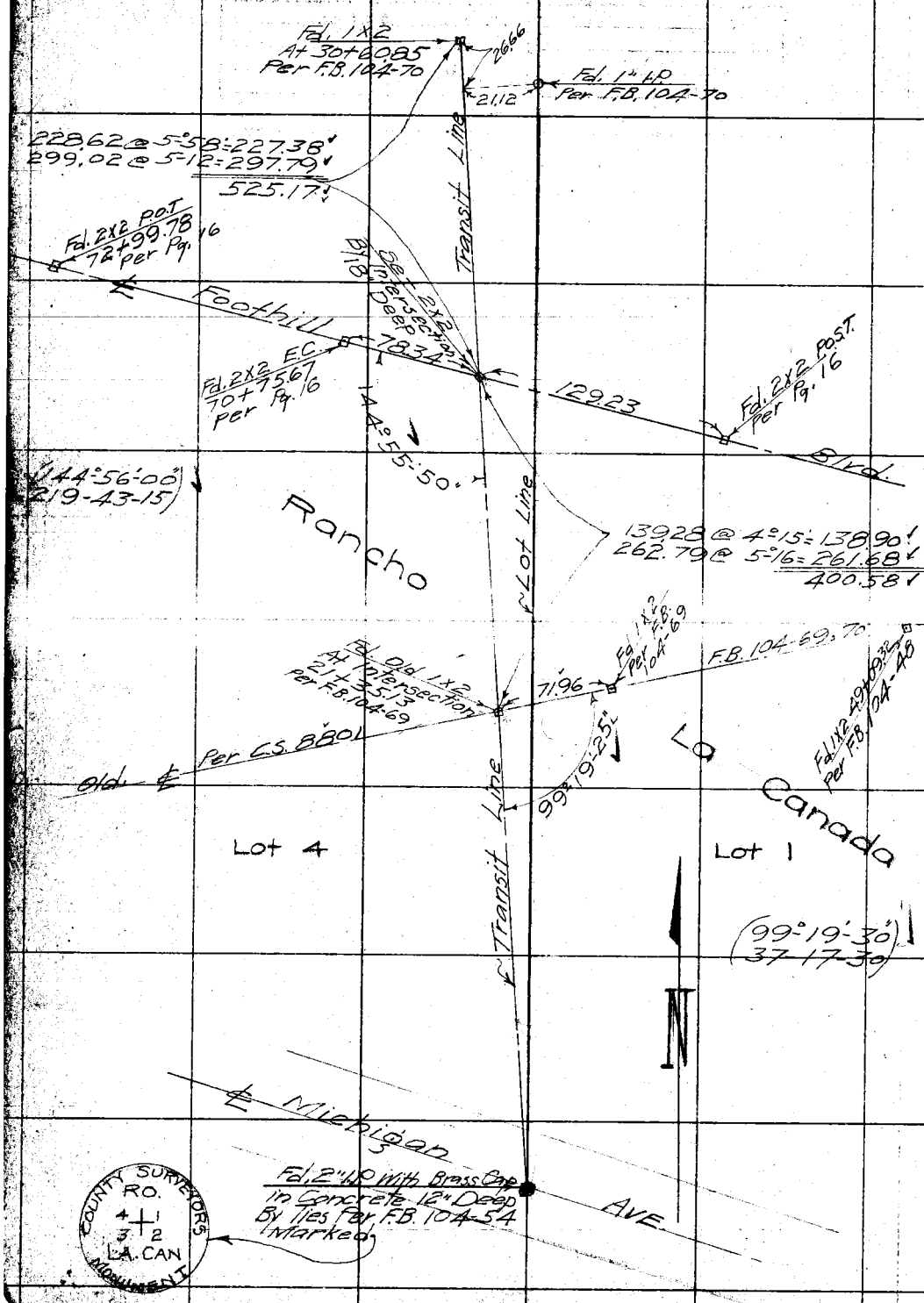

RETURN TO
LOS ANGELES COUNTY SURVEYOR

DO NOT EXTEND NOTES THIS SIDE OF THIS LINE

NOTE: ANY ADDITION OR CHANGES ON THIS SHEET MUST BE MADE OR CIRCLED IN RED, WITH DATE AND NAME OF PERSON MAKING CHANGE.

Date 7-7-27 Notes by Dunn Chief Party Dunn F.B. 268 Pg. 28

Plotted by C.J. Terry	W. O. No. 749 O. S. O. No.
Date May 1927	Location Foothill Blvd.
Map No. 8938	Surveyed by Dunn
Plotting Ck'd by RW Stewart	Date 7-7-27
Date July 1927	Indexed Aug. 1. 1927

NOTE: ANY ADDITION OR CHANGES ON THIS SHEET MUST BE MADE OR CIRCLED IN RED. WITH DATE AND NAME OF PERSON MAKING CHANGE.

DO NOT EXTEND NOTES THIS SIDE OF THIS LINE

RETURN TO LOS ANGELES COUNTY SURVEYOR

FOOTHILL BLVD-REVISION

Begining at P.I. No 7-A Station 80+36.39

A.E. Dunn Cht.
F.S. Condit Inst.
E.J. Carpenter H.Ch.
Geo F. Brock R. "
L.M. Hawker Extra

F.B. 260 Pg. 29 Dunn Chief Party Notes by Dunn Date 7-7-27

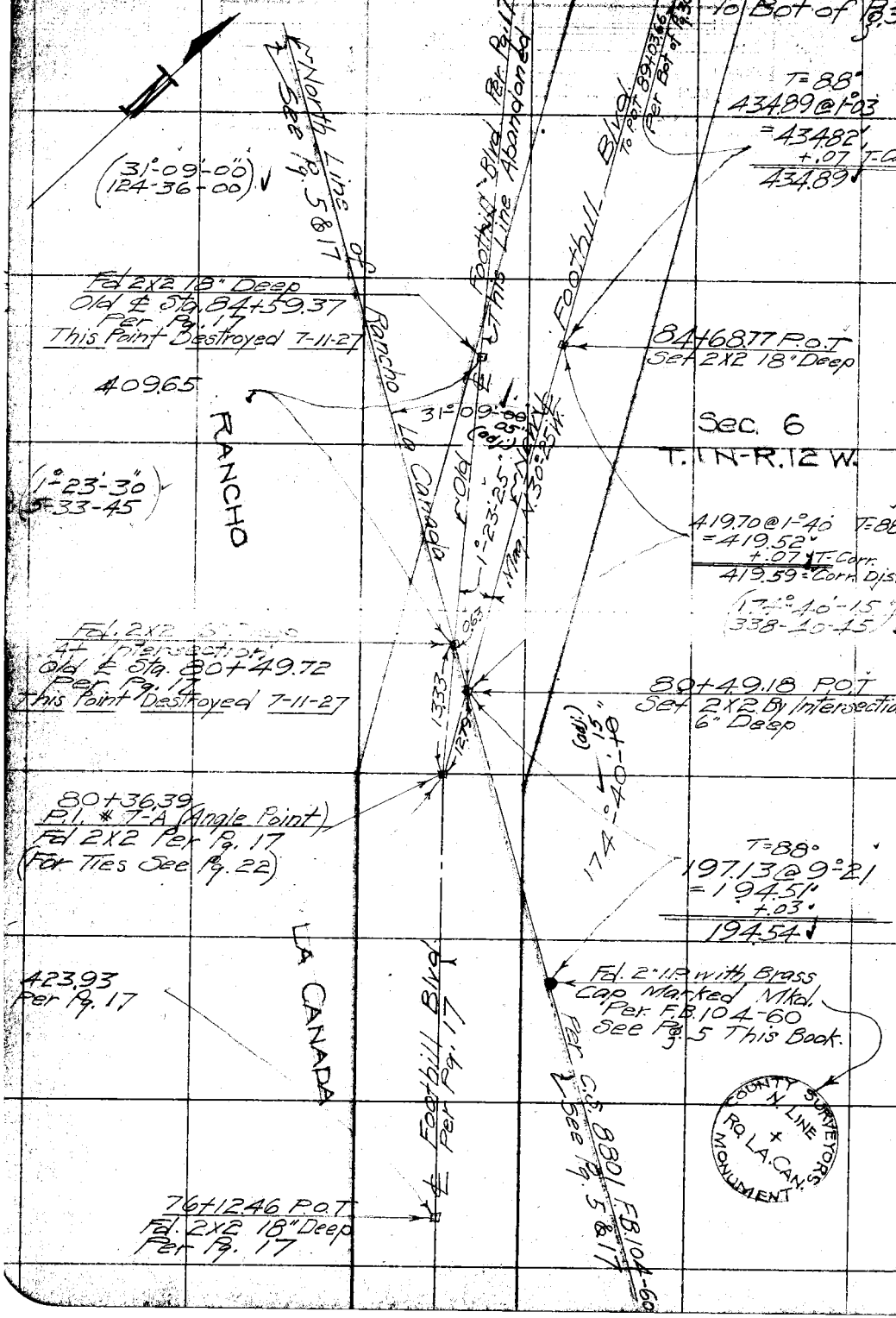

RETURN TO
LOS ANGELES COUNTY SURVEYOR

DO NOT EXTEND NOTES THIS SIDE OF THIS LINE

NOTE: ANY ADDITION OR CHANGES ON THIS SHEET MUST BE MADE OR CIRCLED IN RED. WITH DATE AND NAME OF PERSON MAKING CHANGE.

Date 7-11-27 Notes by Dunn Chief Party Dunn F.B. 268 Pg. 30

Plotted by Terry, C.F.	W. O. No. 748 D. S. O. No.
Date 9-3-27	Location Foothill Blvd.
Map No. 8938	Surveyed by Dunn
Plotting Ck'd by [illegible]	Date 7-11-27
Date Dec 1927	Indexed Aug. 1. 1927 [illegible]

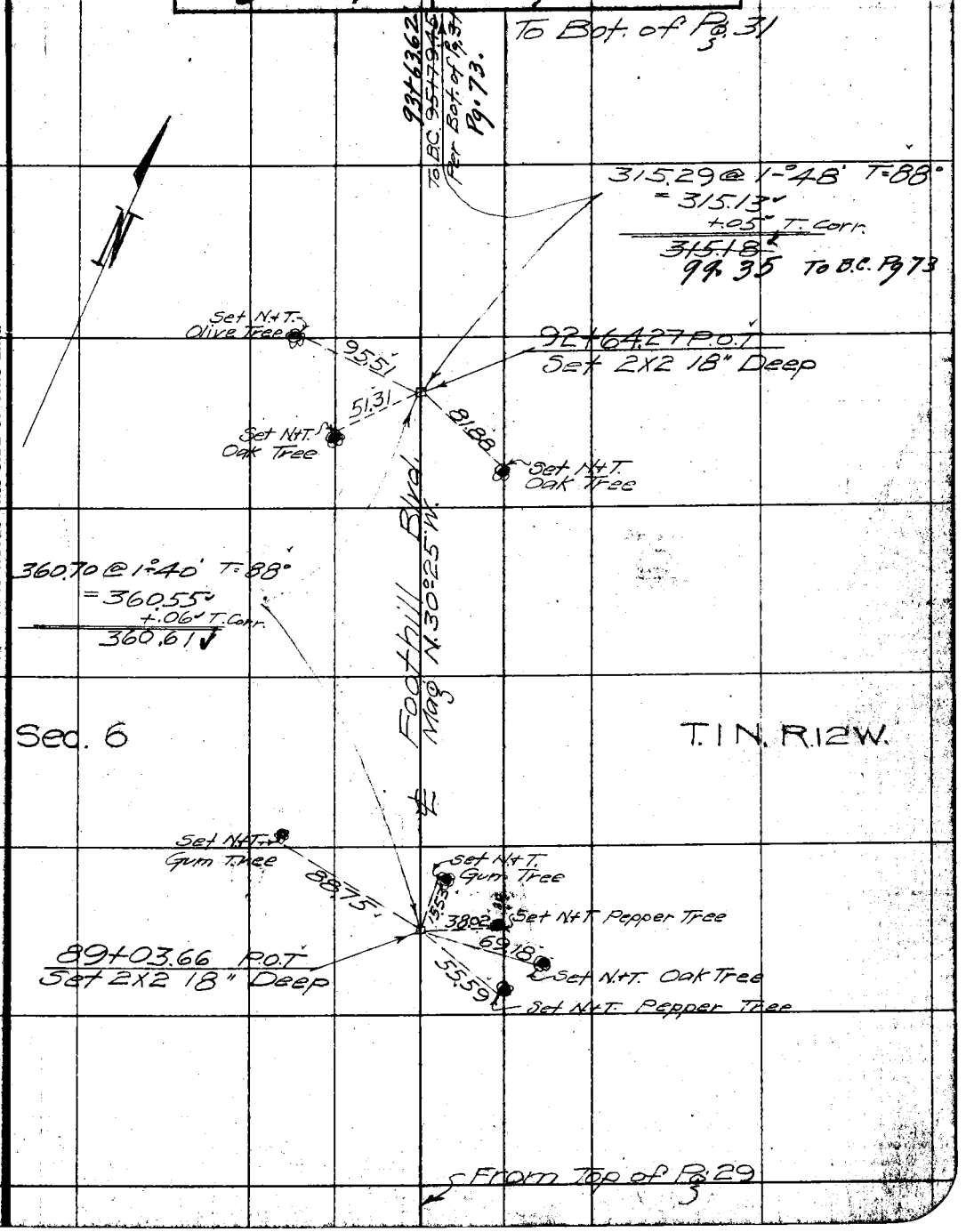

NOTE: ANY ADDITION OR CHANGES ON THIS SHEET MUST BE MADE OR CIRCLED IN RED, WITH DATE AND NAME OF PERSON MAKING CHANGE.

DO NOT EXTEND NOTES THIS SIDE OF THIS LINE

RETURN TO LOS ANGELES COUNTY SURVEYOR

F.B. 268 Pg. 31 Dunn Chief Party Notes by Dunn Date 7-11-27

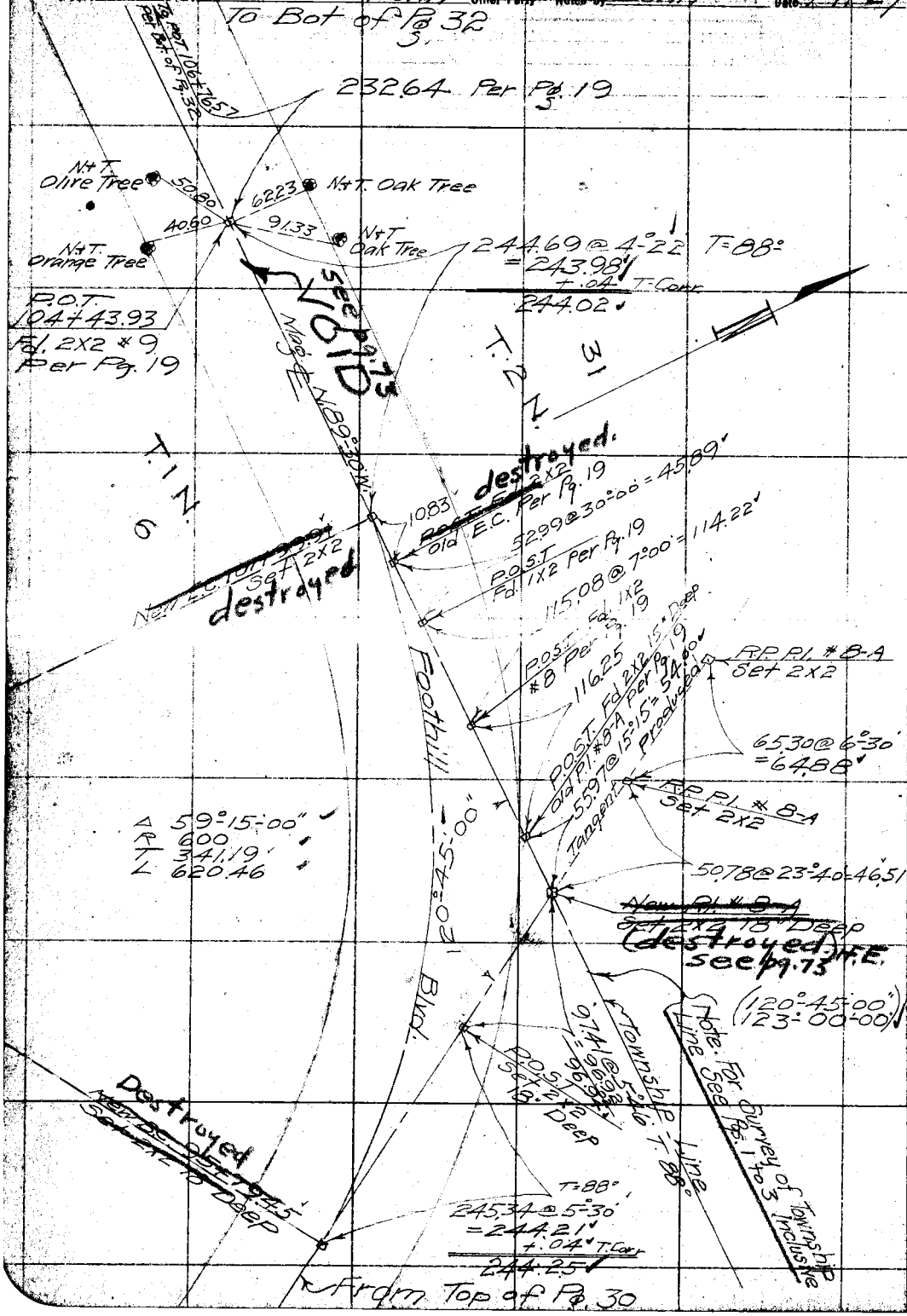

RETURN TO
LOS ANGELES COUNTY SURVEYOR

DO NOT EXTEND NOTES THIS SIDE OF THIS LINE

NOTE: ANY ADDITION OR CHANGES ON THIS SHEET MUST BE MADE OR CIRCLED IN RED. WITH DATE AND NAME OF PERSON MAKING CHANGE.

7-11-27 Dunn Chief Party Dunn F.B. 268 Pg. 32

[illegible]	W. O. No. 748
Date 9-3-27	Location Foothill Blvd.
Map No. 8938	Surveyed by Dunn
[illegible]	Date 7-11-27
Date Dec 1927	Indexed Aug. 1. 1927 [illegible]



NOTE: ANY ADDITION OR CHANGES ON THIS SHEET MUST BE MADE OR CIRCLED IN RED. WITH DATE AND NAME OF PERSON MAKING CHANGE.

DO NOT EXTEND NOTES THIS SIDE OF THIS LINE

RETURN TO LOS ANGELES COUNTY SURVEYOR

F.B. 268 Pg. 33 Dunn Chief Party Notes by Dunn Date 7-1927

To Bot of Pg. 34

Lot 16

Pat Bot of Pg. 34

128+94.53

298.75
41.86
340.61
+.07 Corr. T
340.68

T. 92°

℄ shifted 10' North - Pg. 33 IE

125+53.85 P.O.T
Set 2X2 10" Deep

Lot 18

Lot 17
SUB.

R.S. LANTERMANS
M.B. 7-75

(179°26'-45")
(357°46'30")
179-26-40
(C.J.T.)

Proposed ℄ Foothill Blvd

TOWNSHIP
℄ Per C.S. 8801 F.B. 104-72

300.83
18.67
319.50
+.06 T. Corr
319.56

T. 92°

COUNTY SURVEYORS MONUMENT
T.W.P. + ROAD

= P.T. #10
Fd 2" I.P. with Brass Cap
in Concrete, 12" Deep
By Ties Per F.B. 104-72
C.S. 8801 Marked
122+34.29

(N.41 @ 2°00 = 171.31
T. 92° +.03
171.34

N+T. Cypress Trees 40.88

C.J.T. 26-46-40"

N+T. olive Trees 64.61 25.82

N+T. olive Trees 61.65

170°

61°27'-15" (Adj) MDD
H.F. 11+41

90°32'-00" (Adj) MDD 31.50

Fd 2" I.P. with Brass Cap
in Concrete
Per F.B. 104-72
C.S. 8801
Marked

(61°23'-15")
(245°33'-15")

COUNTY SURVEYORS MONUMENT
LANTERMANS SUB.
N.E. Cor.

GOULD
M.R. 55-77

TRACT No 1

Same Point

Set 1/2" in Olive Grove by Fence Line

N+T's in olives

111
39.79
24.50

Rs Line Ties.

ROAD

300.08
130.68
430.76
+.08 T. Corr.
430.84

T. 89°

Lot 12

Lot 13

(90°32'-00")
(362°08'-15")

Per F.B. 104-61
Fd Brass Tab Mon. in
Top - Bot. of conc. ditch
Walking Worn off

118+03.45 P.O.T.
Per Top of Pg. 32

℄ shifted 10' North - Pg. 75
from Top of Pg. 32

RETURN TO
LOS ANGELES COUNTY SURVEYOR

DO NOT EXTEND NOTES THIS SIDE OF THIS LINE

NOTE: ANY ADDITION OR CHANGES ON THIS SHEET MUST BE MADE OR CIRCLED IN RED. WITH DATE AND NAME OF PERSON MAKING CHANGE.

Date 7-26-27 Notes by Dunn Chief Party Dunn F.B. 268 Pg. 34

Plotted by R.W.S.	W. O. No. 748 R. & O. No.
Date 8-12-27	Location Foothill Blvd
Map No. 8438	Surveyed by Dunn
Plotting C'k'd by K.R.M.	Date 7-26-27
Date 8-12-27	Indexed Aug. 1. 1929

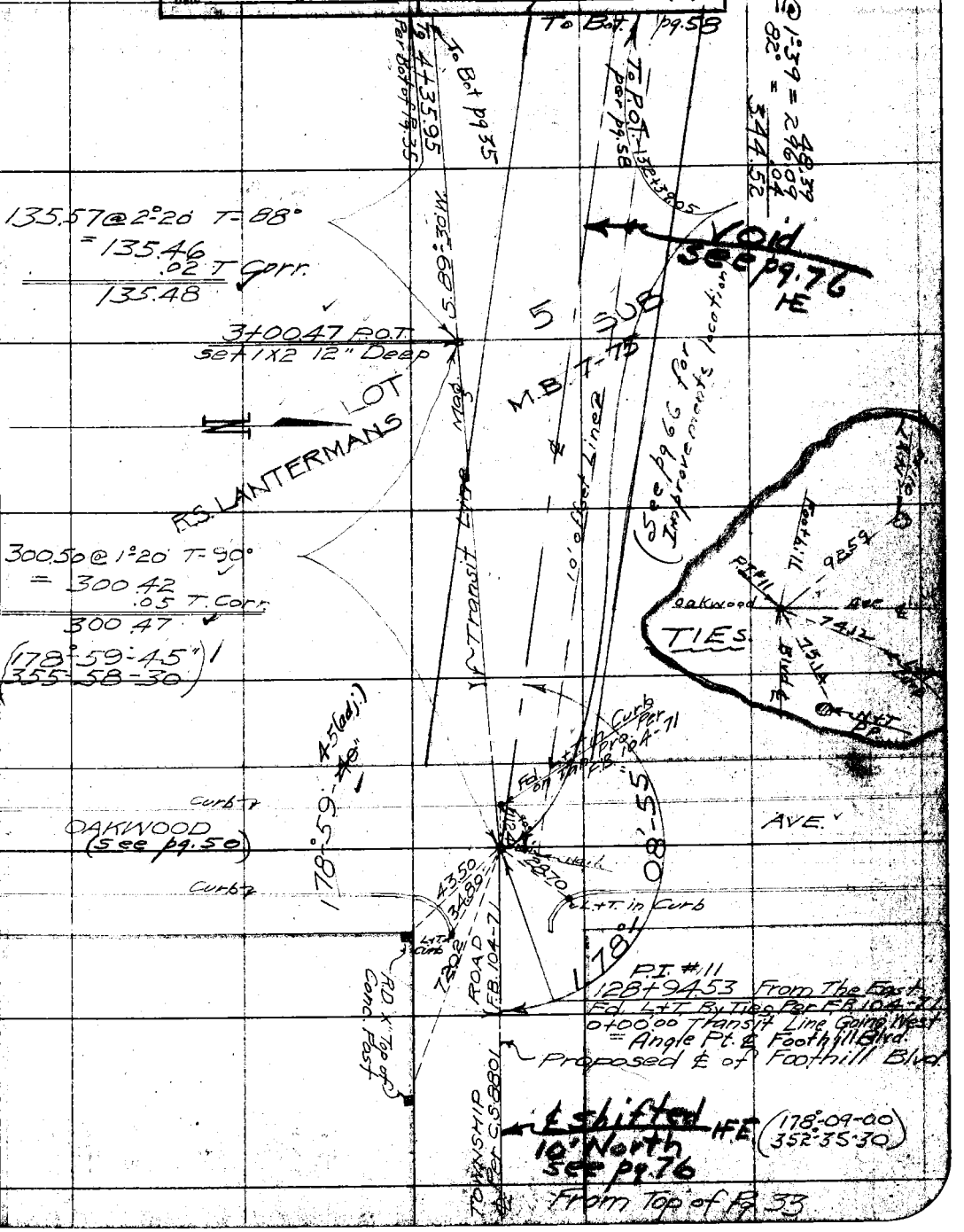

NOTE: ANY ADDITION OR CHANGES ON THIS SHEET MUST BE MADE OR CIRCLED IN RED, WITH DATE AND NAME OF PERSON MAKING CHANGE.

DO NOT EXTEND NOTES THIS SIDE OF THIS LINE

RETURN TO LOS ANGELES COUNTY SURVEYOR

F.B. 268 Pg. 35 Dunn Chief Party Notes by Dunn Date 7-27-27

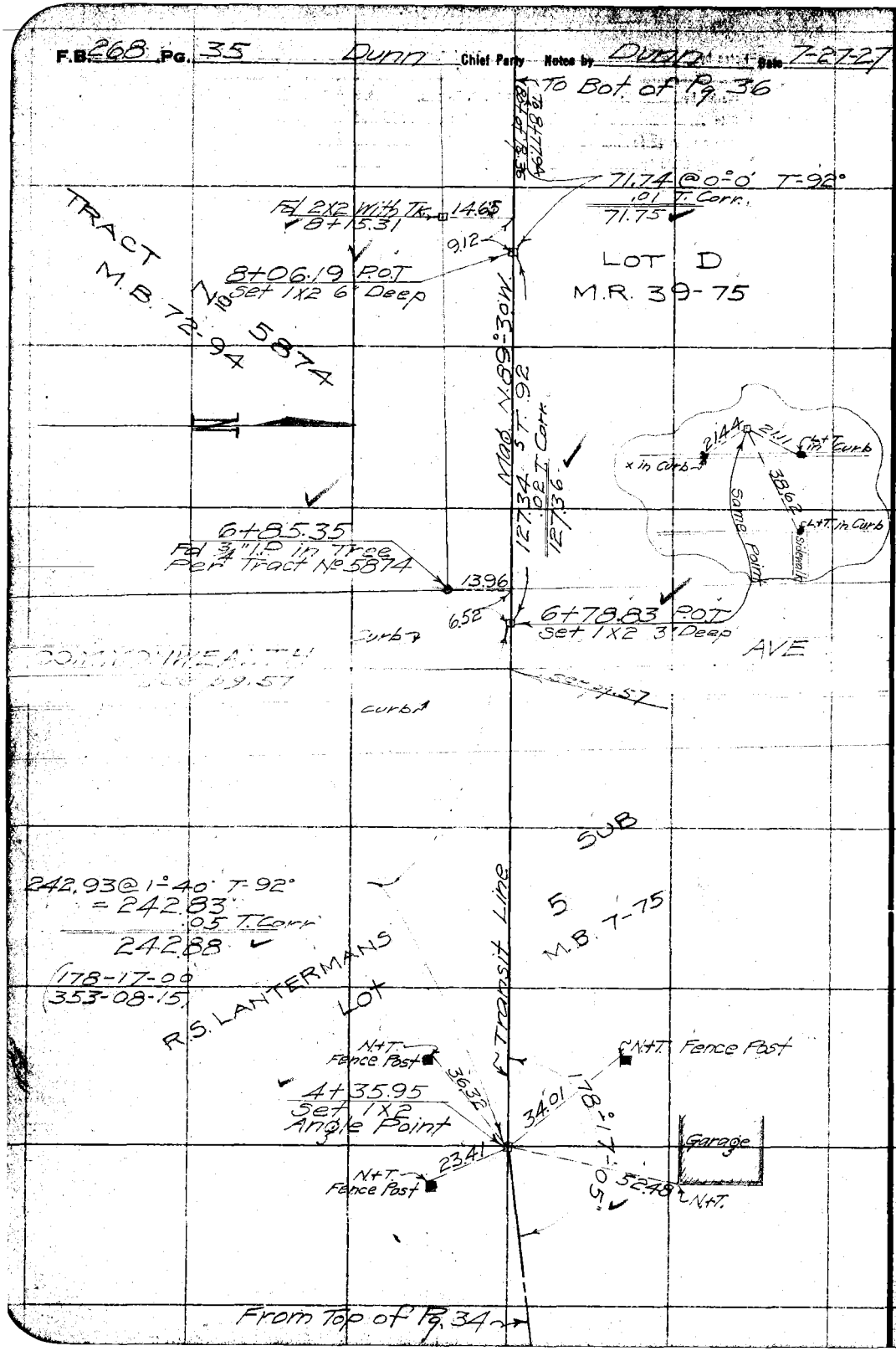

RETURN TO
LOS ANGELES COUNTY SURVEYOR

DO NOT EXTEND NOTES THIS SIDE OF THIS LINE

NOTE: ANY ADDITION OR CHANGES ON THIS SHEET MUST BE MADE OR CIRCLED IN RED, WITH DATE AND NAME OF PERSON MAKING CHANGE.

Date 7-27-27 Notes by Dunn Chief Party Dunn F.B. 268 Pg. 36

Plotted by R.P.S.	W.O. No. 748 D.E.D. No.
Date 8-12-27	Location Foothill Blvd.
Map No. 8938	Surveyed by Dunn
Plotting C'k'd by K.R.N.	Date 7-27-27
Date 8-	Indexed Aug. 1. 1927

To Bot. of Pg. 37

Bot. of Pg. 37 12+32.49

128.73 T 90°
.02 T. Corr.
128.75

11+22.41
Fd 2X2 with Tk. 16.29

18.61

11+03.74 P.O.T
Set 1X2 6" Deep

TRACT No 5874
M.B. 72-94

Mag. N.89°30'W.

10+07.18 15.44
Fd 2X2 with Tk.
Loose-Leans N+E

133.90 T 90°
.02 T. Corr.
133.92

LOT A
M.R. 39-75

37.36

9+69.82 P.O.T
Set 1X2 6" Deep

22.60

9+47.22
Fd. 2X2 with Tk. 15.40

Transit Line

91.86 T 90°
.02 T. Corr.
91.88

8+85.22
Fd 2X2 With Tk.

15.02

7.28

8+77.94 P.O.T
Set 1X2 6" Deep

From Top of Pg. 35

NOTE: ANY ADDITION OR CHANGES ON THIS SHEET MUST BE MADE OR CIRCLED IN RED. WITH DATE AND NAME OF PERSON MAKING CHANGE.

DO NOT EXTEND NOTES THIS SIDE OF THIS LINE

RETURN TO LOS ANGELES COUNTY SURVEYOR

F.B. 268 PG. 37 Dunn Chief Party Notes by Dunn Date 7-28-27

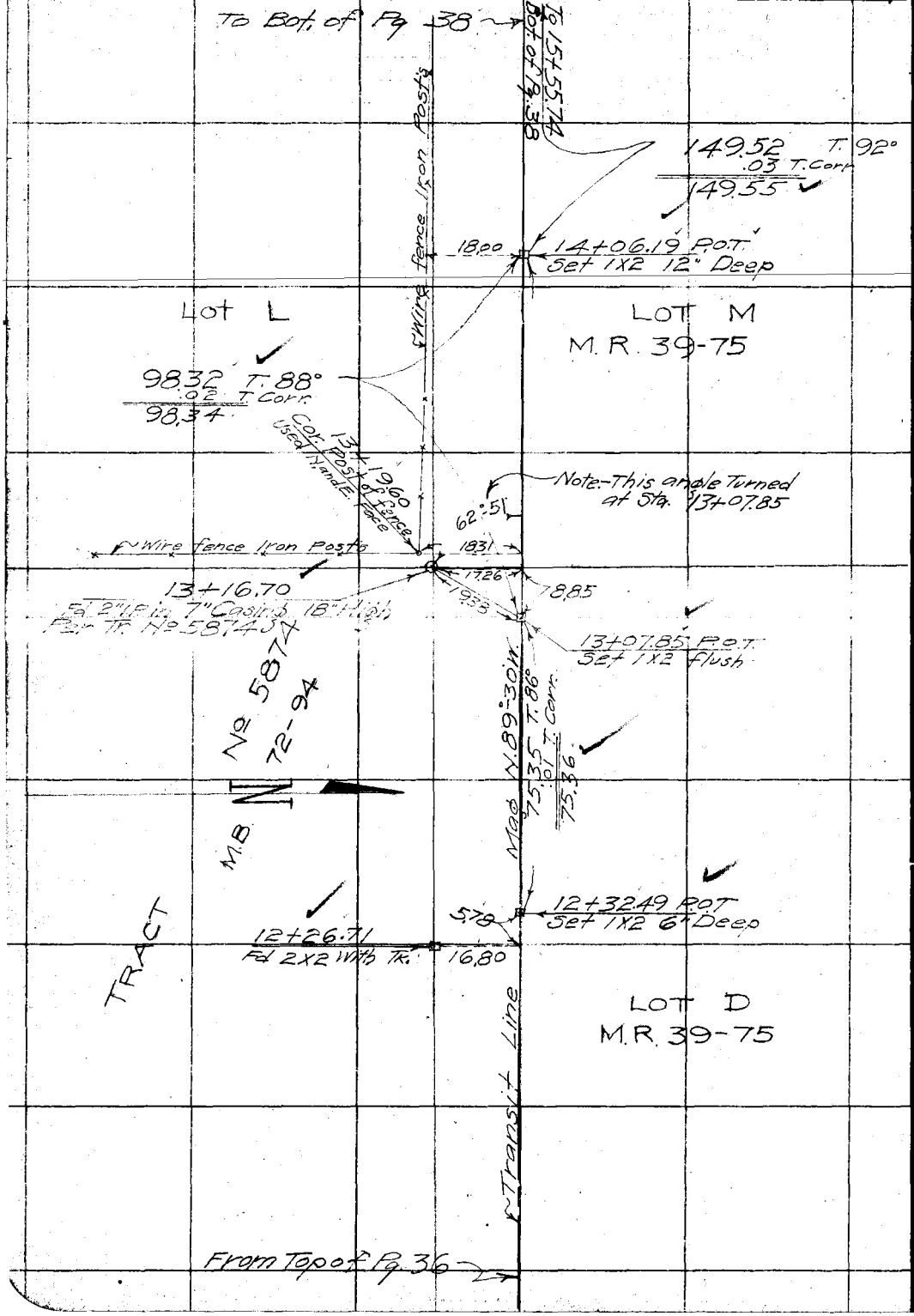

RETURN TO
LOS ANGELES COUNTY SURVEYOR

DO NOT EXTEND NOTES THIS SIDE OF THIS LINE

NOTE: [illegible] ADDITION OR CHANGES ON THIS SHEET MUST BE MADE OR CIRCLED IN RED, WITH DATE AND NAME OF PERSON MAKING CHANGE.

Date 7-29-27 Notes by Dunn Chief Party Dunn F.B. 268 Pg. 38

Platted by R.W.S.	W. O. No. 748 D. S. O. No.
Date 8-12-27	Location Foothill Blvd.
Map No. 8938	Surveyed by Dunn
Platting C'k'd by K.R.M.	Date 7-29-27
Date 8-12-27	Indexed Aug. 1. 1927

NOTE: ANY ADDITION OR CHANGES ON THIS SHEET MUST BE MADE OR CIRCLED IN RED. WITH DATE AND NAME OF PERSON MAKING CHANGE.

DO NOT EXTEND NOTES THIS SIDE OF THIS LINE

RETURN TO LOS ANGELES COUNTY SURVEYOR

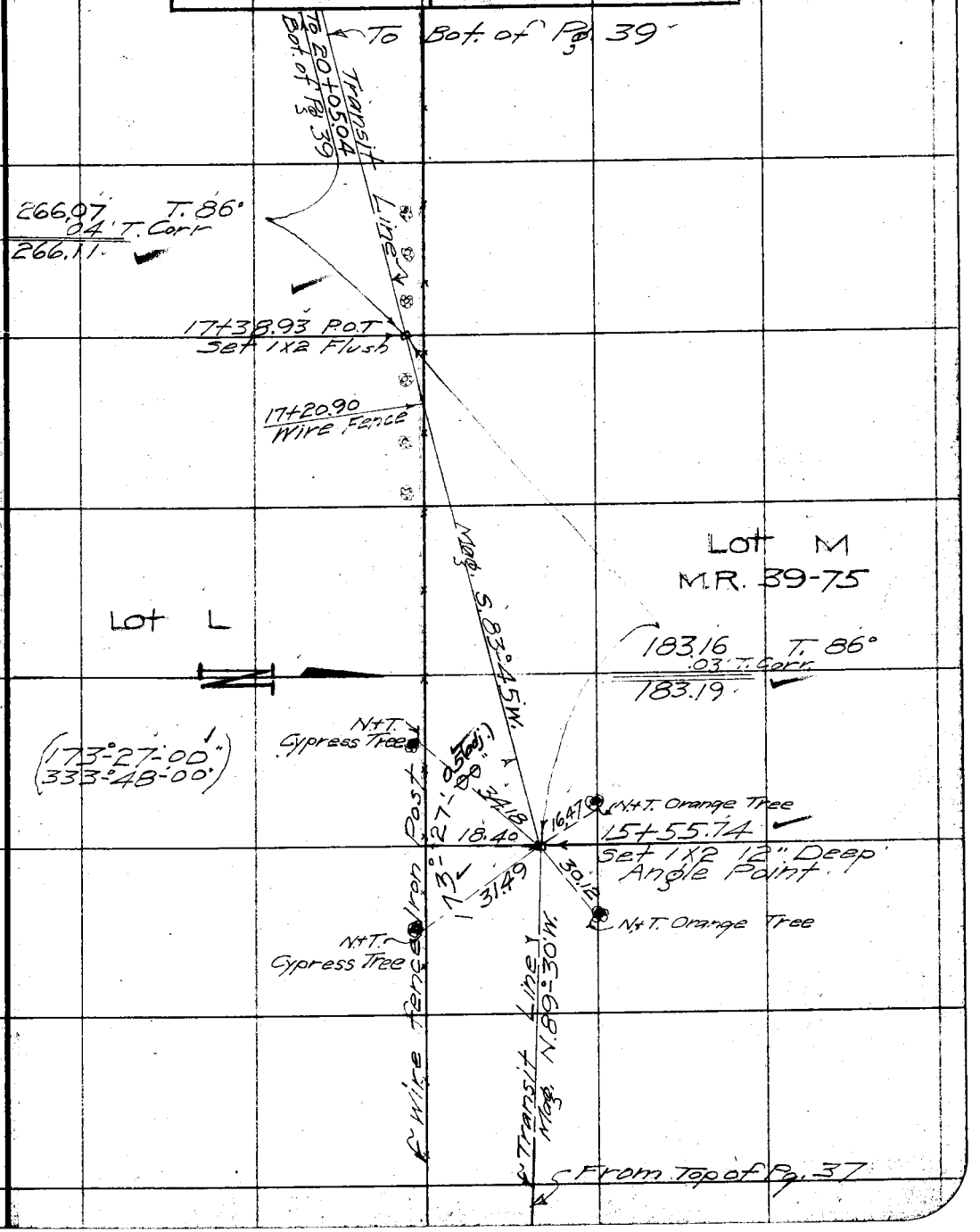

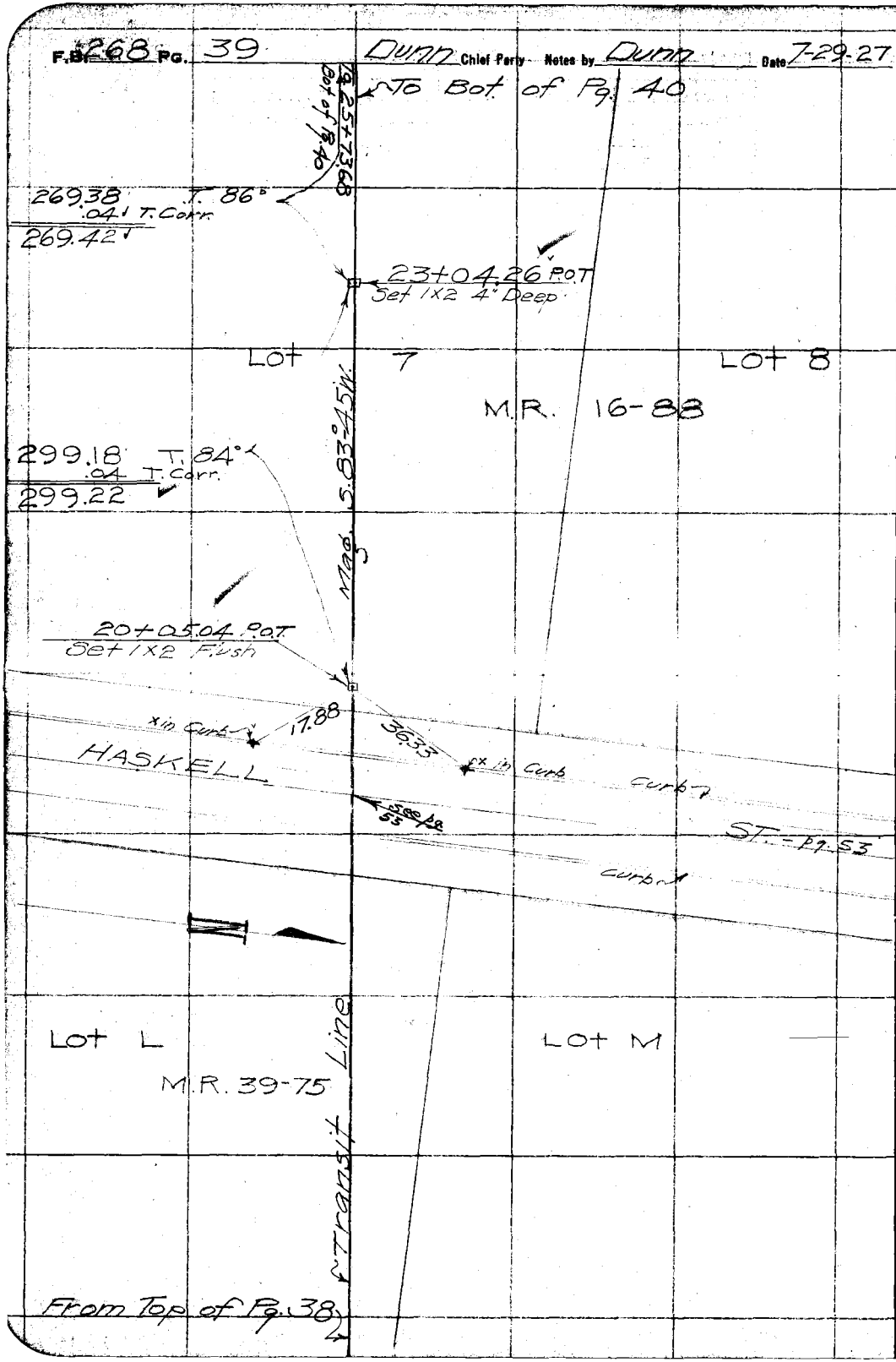

RETURN TO
LOS ANGELES COUNTY SURVEYOR

DO NOT EXTEND NOTES THIS SIDE OF THIS LINE

NOTE: ANY ADDITION OR CHANGES ON THIS SHEET MUST BE MADE OR CIRCLED IN RED, WITH DATE AND NAME OF PERSON MAKING CHANGE.

Date 7-30-27 Notes by Dunn Chief Party Dunn F.B. 268 Pg. 40

Plotted by RWS	W. O. No. 748 S. O. No.
Date 8-12-27	Location Foothill Blvd.
Map No. 7939	Surveyed by Dunn
Plotting C'k'd by KRM	Date 7-30-27
Date 8-12-27	Indexed Aug. 1. 1927

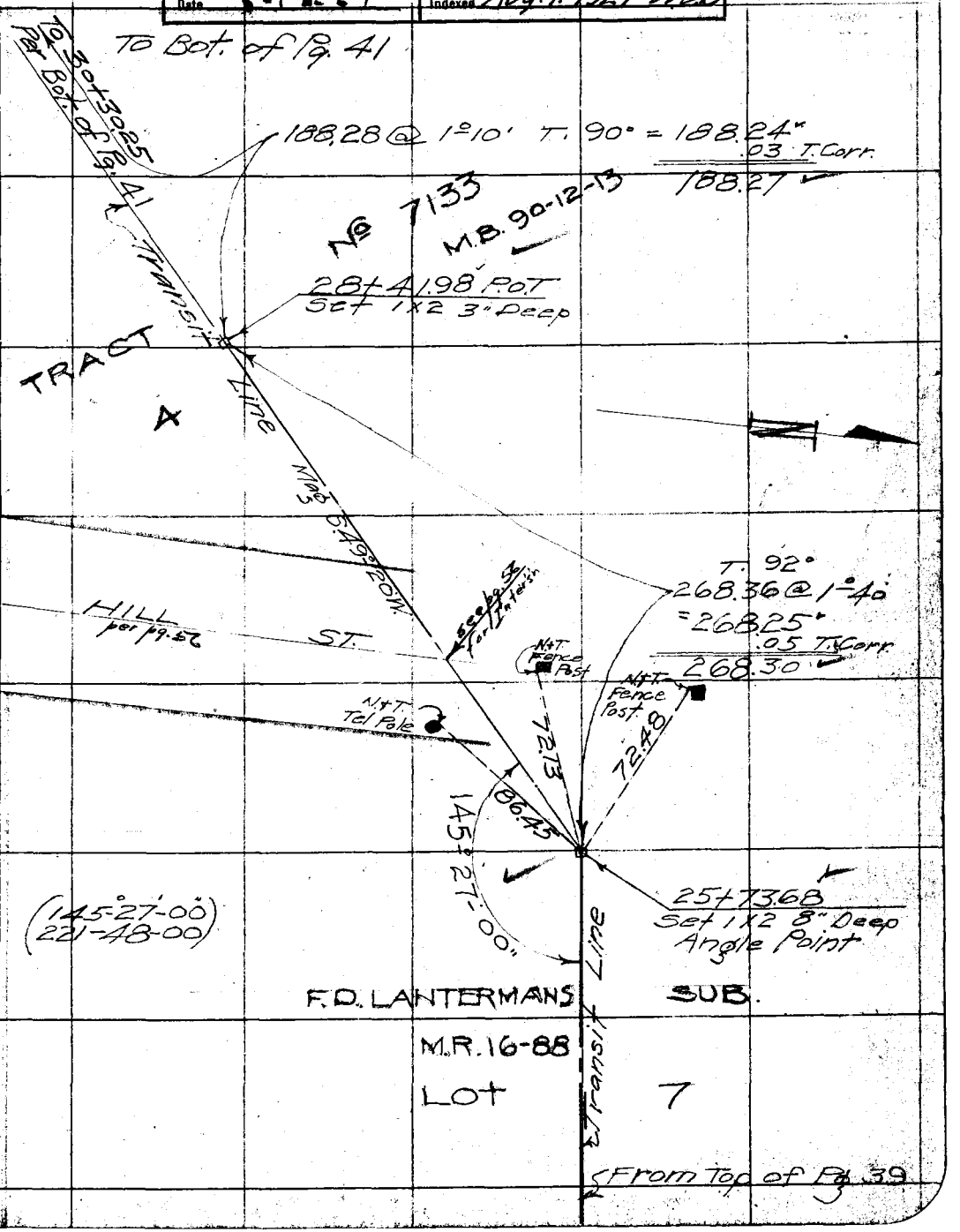

NOTE: ANY ADDITION OR CHANGES ON THIS SHEET MUST BE MADE OR CIRCLED IN RED, WITH DATE AND NAME OF PERSON MAKING CHANGE.

DO NOT EXTEND NOTES THIS SIDE OF THIS LINE

RETURN TO LOS ANGELES COUNTY SURVEYOR

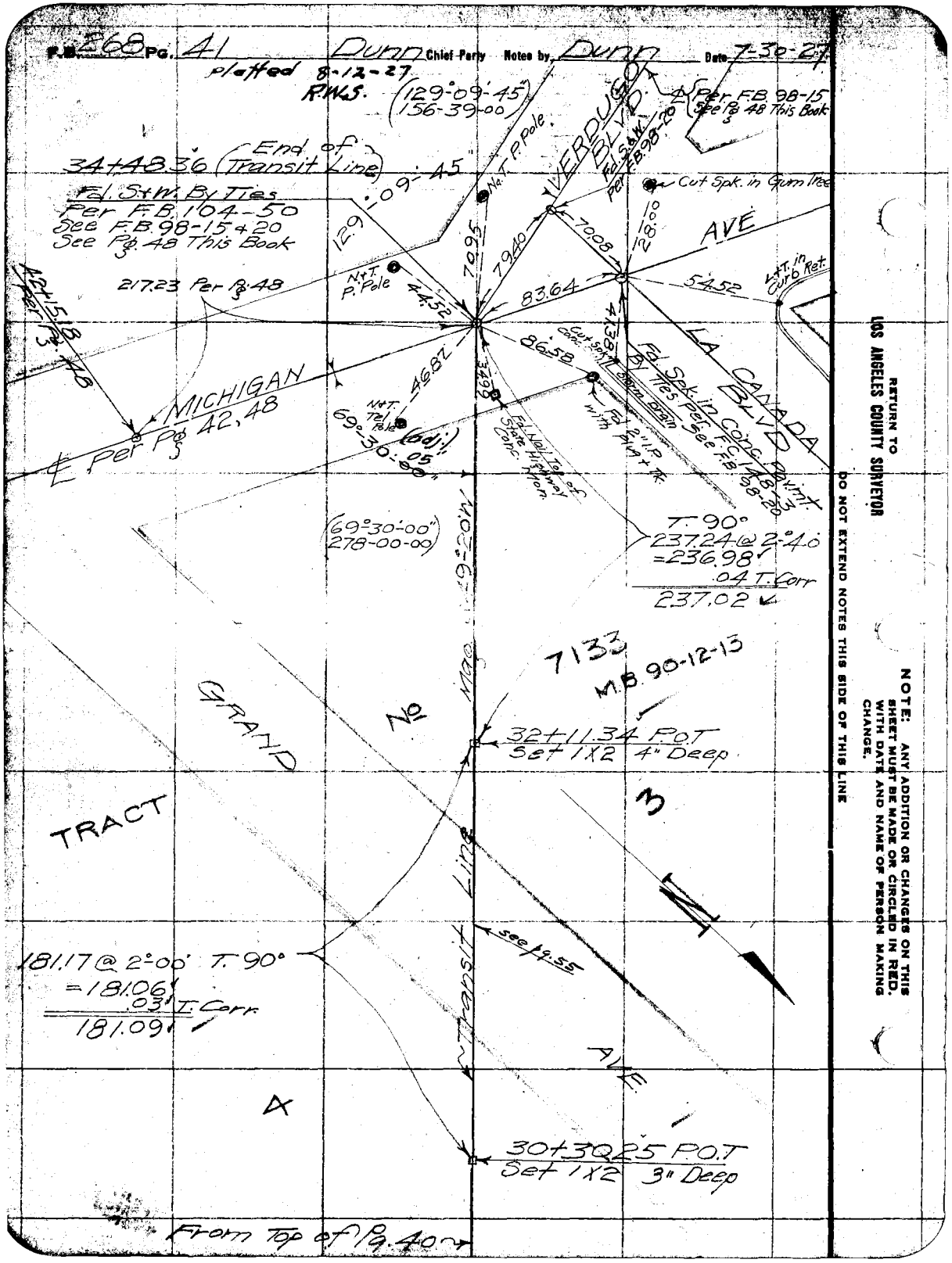
F.B. 268 Pg. 41 Dunn Chief Party Notes by Dunn Date 7-30-27
platted 8-12-27
R.W.S.
(129°-09'-45")
156-39-00
Per F.B. 98-15
See Pg 48 This Book
VERDUGO BLVD
Fd. S.&W. Per F.B. 98-20
34+48.36 (End of Transit Line)
Fd. S.&W. By Ties
Per F.B. 104-50
See F.B. 98-15 & 20
See Pg. 48 This Book
129°-09'-45"
N.&T. P. Pole
Cut Spk. in Gum Tree
AVE
70.95
79.40
70.08
28.00
217.23 Per Pg. 48
N.&T. P. Pole
44.52
83.64
54.52
L.&T. in Curb Ret.
42+15.18 Per Pg. 48
MICHIGAN
Per Pg. 42, 48
46.87
34.99
86.58
41.38
Cut Spk. Conc.
Fd. Spk. in Conc. Pavmt. By Ties Per F.C. 148-3 See F.B. 98-20
LA CANADA BLVD
N.&T. Tel. Pole
69°-30'-00" (adj.)
Fd. Nail Top of State Highway Conc. Mon.
Fd. 2" I.P. with Plug + Tk.
(69°-30'-00")
278-00-00
T. 90°
237.24 @ 2°-40'
=236.98
.04 T. Corr
237.02
7133
M.B. 90-12-13
GRAND
No
32+11.34 P.O.T
Set 1X2 4" Deep
TRACT
3
Transit Line
see pg. 55
181.17 @ 2°-00' T. 90°
=181.06
.03 T. Corr.
181.09
AVE
4
30+30.25 P.O.T
Set 1X2 3" Deep
From Top of Pg. 40
RETURN TO
LOS ANGELES COUNTY SURVEYOR
DO NOT EXTEND NOTES THIS SIDE OF THIS LINE
NOTE: ANY ADDITION OR CHANGES ON THIS SHEET MUST BE MADE OR CIRCLED IN RED, WITH DATE AND NAME OF PERSON MAKING CHANGE.

Date 8-17-27 Notes by Dunn Chief Party Dunn F.B. 768 Pg. 42

Plotted by [illegible] Terry	W. O. No. 748 D. S. O. No.
Date Dec 1927	Location Foothill Blvd
Map No. 9939	Surveyed by Dunn
Platting Ck'd by R.W. Stewart	Date 8-17-27
Date Dec 1927	Indexed

℄
MICHIGAN AVE
from
WOODLEIGH LANE TO VERDUGO BLVD.
Pg's 42 To 48 Inclusive

A.E. Dunn Chief
Ed Kernberger Inst.
E.J. Carpenter Hd. Ch
Geo. F. Brock R "

NOTE: ANY ADDITION OR CHANGES ON THIS SHEET MUST BE MADE OR CIRCLED IN RED, WITH DATE AND NAME OF PERSON MAKING CHANGE.

DO NOT EXTEND NOTES THIS SIDE OF THIS LINE

RETURN TO
LOS ANGELES COUNTY SURVEYOR

F.B. 268 Pg. 43 Dunn Chief Party Notes by Dunn Date 8-17-27

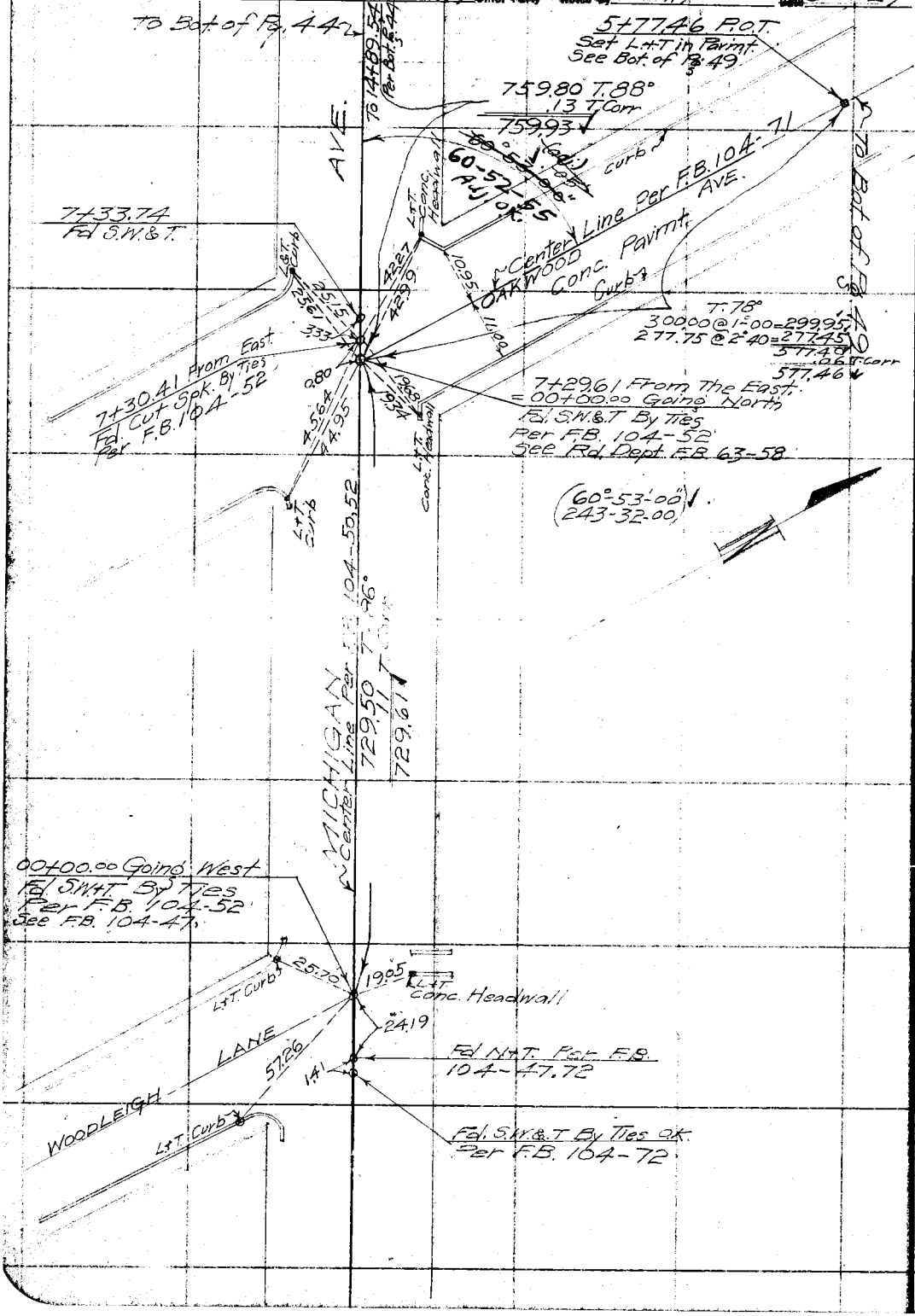

RETURN TO
LOS ANGELES COUNTY SURVEYOR

NOTE: ANY ADDITION OR CHANGES ON THIS SHEET MUST BE MADE OR CIRCLED IN RED, WITH DATE AND NAME OF PERSON MAKING CHANGE.

DO NOT EXTEND NOTES THIS SIDE OF THIS LINE

Date 8-18-27 Notes by Dunn Chief Party Dunn F.B. 268 PG. 44

Plotted by Terry, C.J.	W. O. No. 748 B. R. O. No.
Date 9-27-27	Location Foothill Blvd.
Map No. 8938	Surveyed by Dunn
Plotting C'k'd by C.W. Paige	Date 8-18-27
Date October 1927	Indexed

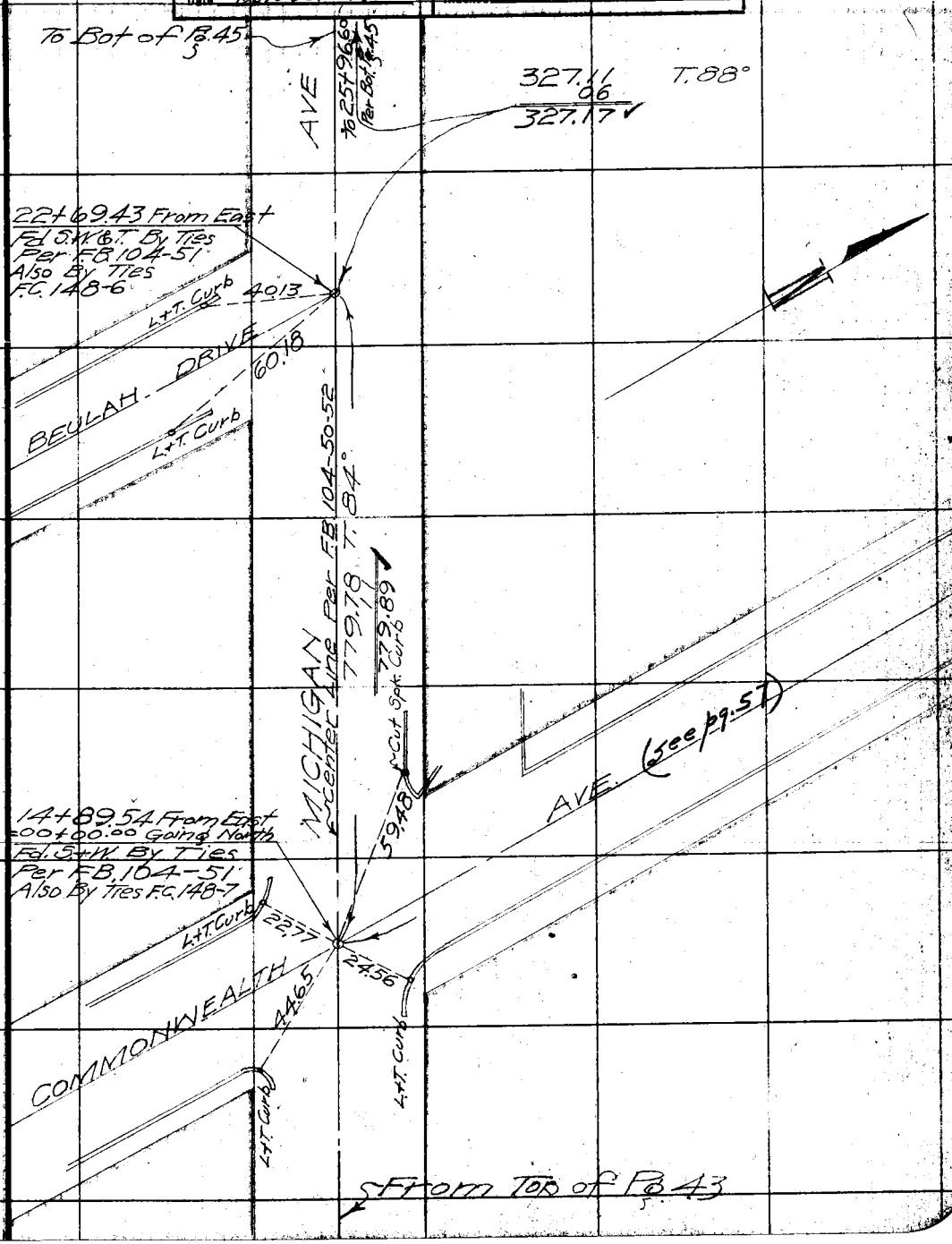

NOTE: ANY ADDITION OR CHANGES ON THIS SHEET MUST BE MADE OR CIRCLED IN RED, WITH DATE AND NAME OF PERSON MAKING CHANGE.

DO NOT EXTEND NOTES THIS SIDE OF THIS LINE

RETURN TO LOS ANGELES COUNTY SURVEYOR

F.B. 268 PG. 45 Dunn Chief Party Notes by Dunn Date 8-22-27

To Bot of Pg. 46

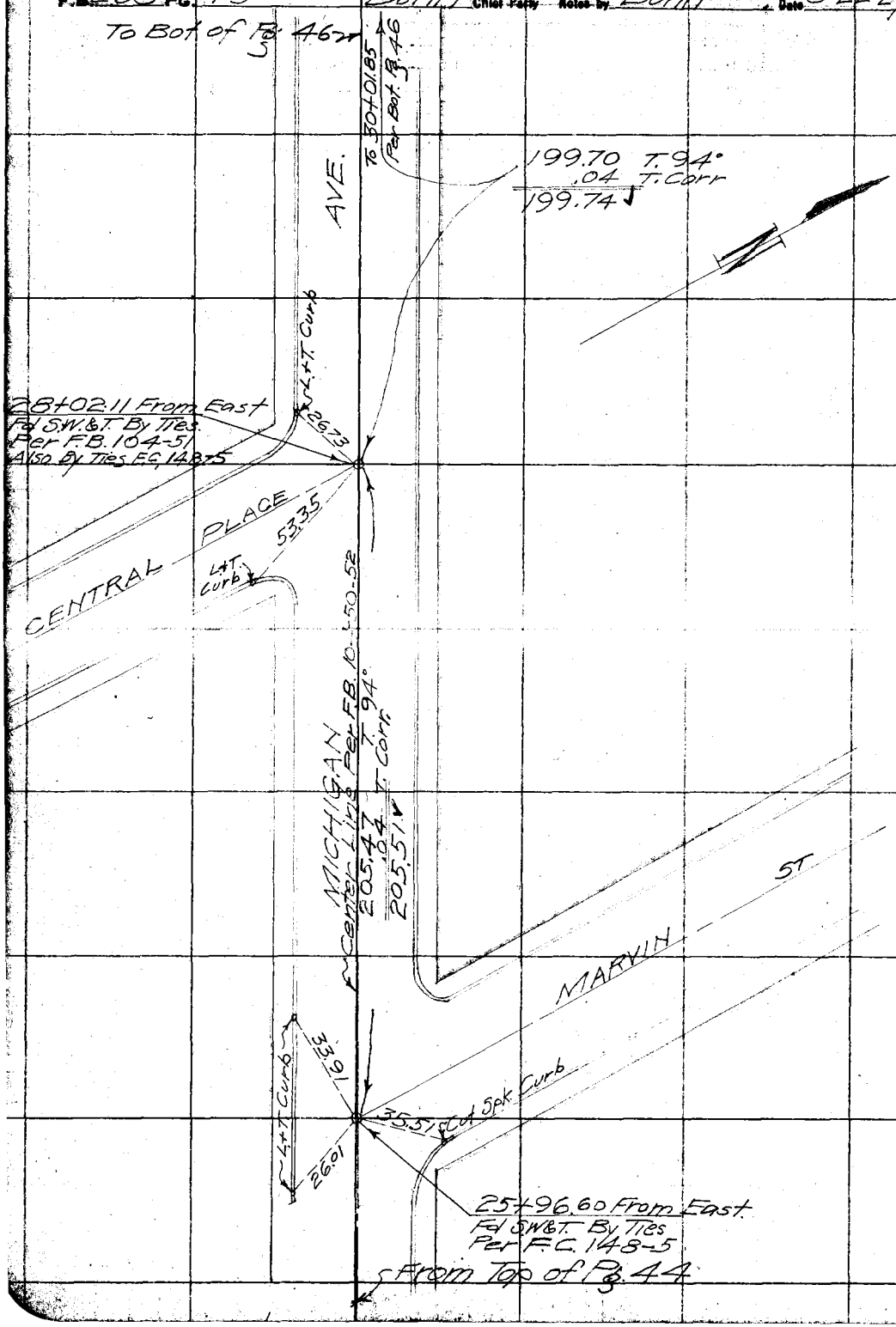

RETURN TO
LOS ANGELES COUNTY SURVEYOR

DO NOT EXTEND NOTES THIS SIDE OF THIS LINE

NOTE: ANY ADDITION OR CHANGES ON THIS SHEET MUST BE MADE OR CIRCLED IN RED. WITH DATE AND NAME OF PERSON MAKING CHANGE.

Date 8-23-27 Notes by Dunn Chief Party Dunn F.B. 268 Pg. 46

Platted by Terry, C.J.	W. O. No. 748 D. S. O. No.
Date 9-27-27	Location Foothill Blvd.
Map No. 8938	Surveyed by Dunn
Platting C'k'd by C.W. Paige	Date 8-23-27
Date October 1927	Indexed

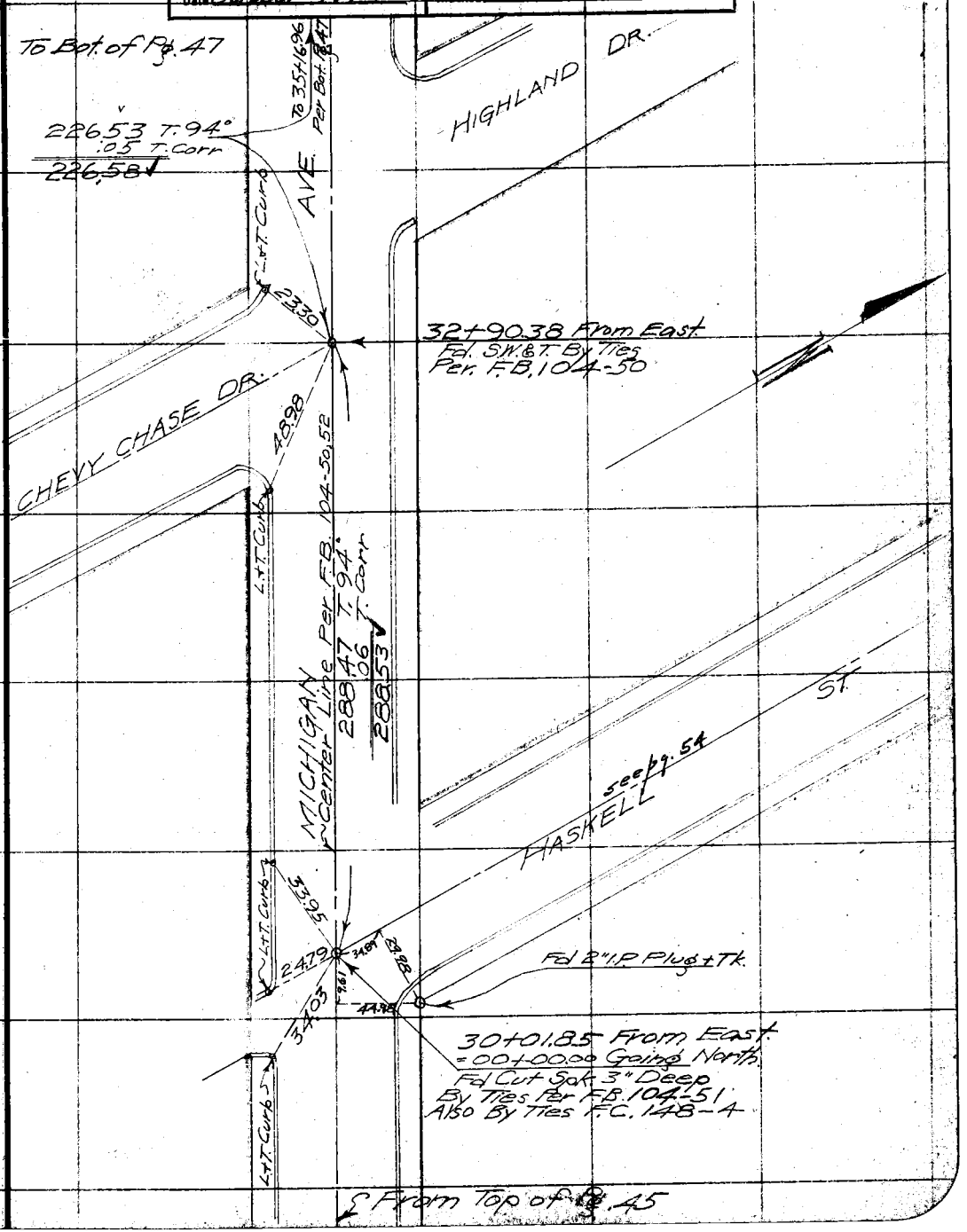

NOTE: ANY ADDITION OR CHANGES ON THIS SHEET MUST BE MADE OR CIRCLED IN RED, WITH DATE AND NAME OF PERSON MAKING CHANGE.

DO NOT EXTEND NOTES THIS SIDE OF THIS LINE

RETURN TO LOS ANGELES COUNTY SURVEYOR

F.B. 268 PG. 47 Dunn Chief Party Notes by Dunn Date 8-23-27

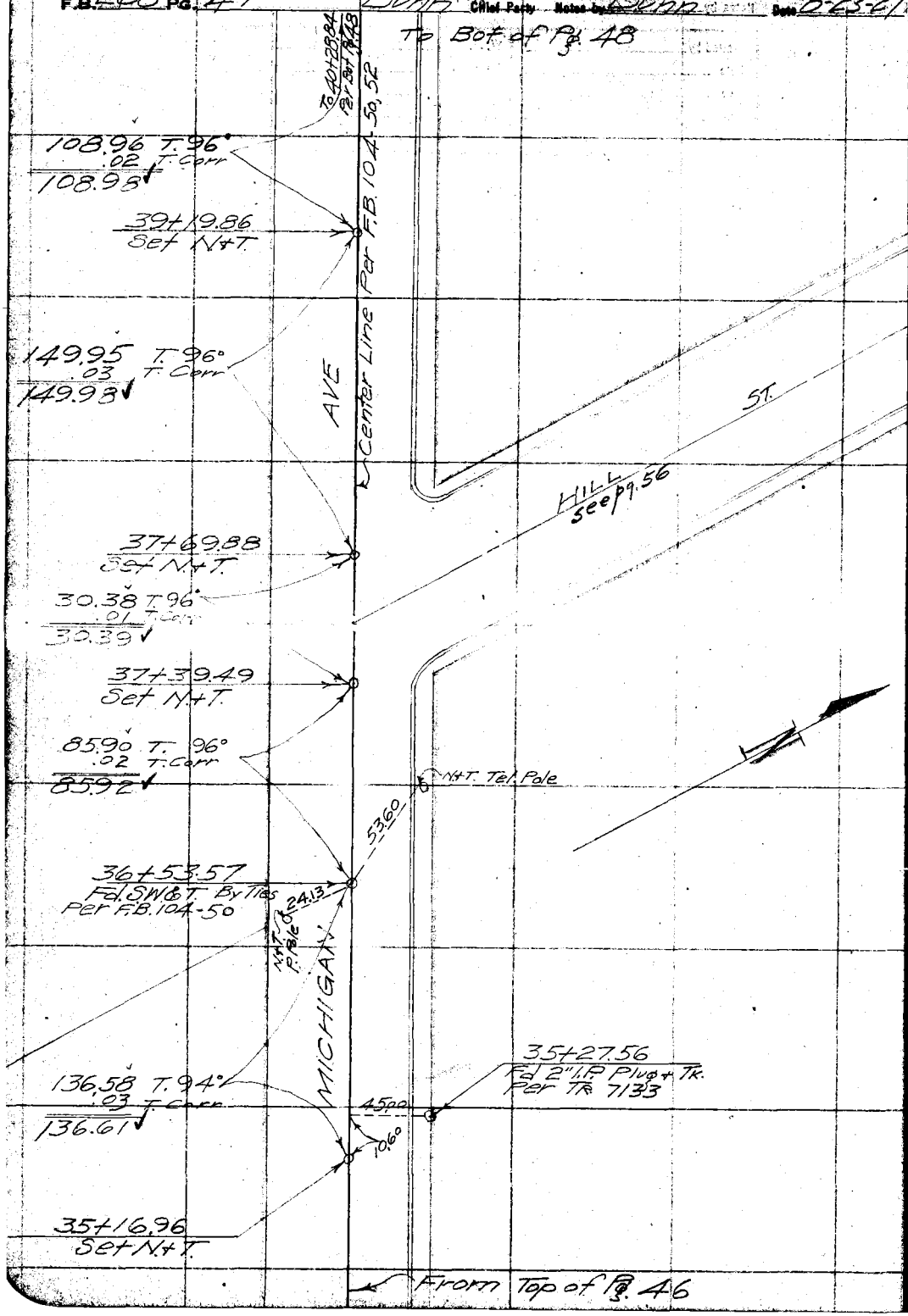

RETURN TO
LOS ANGELES COUNTY SURVEYOR

NOTE: ANY ADDITION OR CHANGES ON THIS SHEET MUST BE MADE OR CIRCLED IN RED, WITH DATE AND NAME OF PERSON MAKING CHANGE.

DO NOT EXTEND NOTES THIS SIDE OF THIS LINE

Date 8-24-27 Notes by Dunn Chief Party Dunn F.B. 268 Pg. 48

Plotted by Terry Cole	W. O. No. 748 D. S. O. No.
Date 9-27-27	Location Foothill Blvd.
Map No. 8938	Surveyed by Dunn
Plotting C'k'd by C.W. Paige	Date 8-24-27
Date October 1927	Indexed

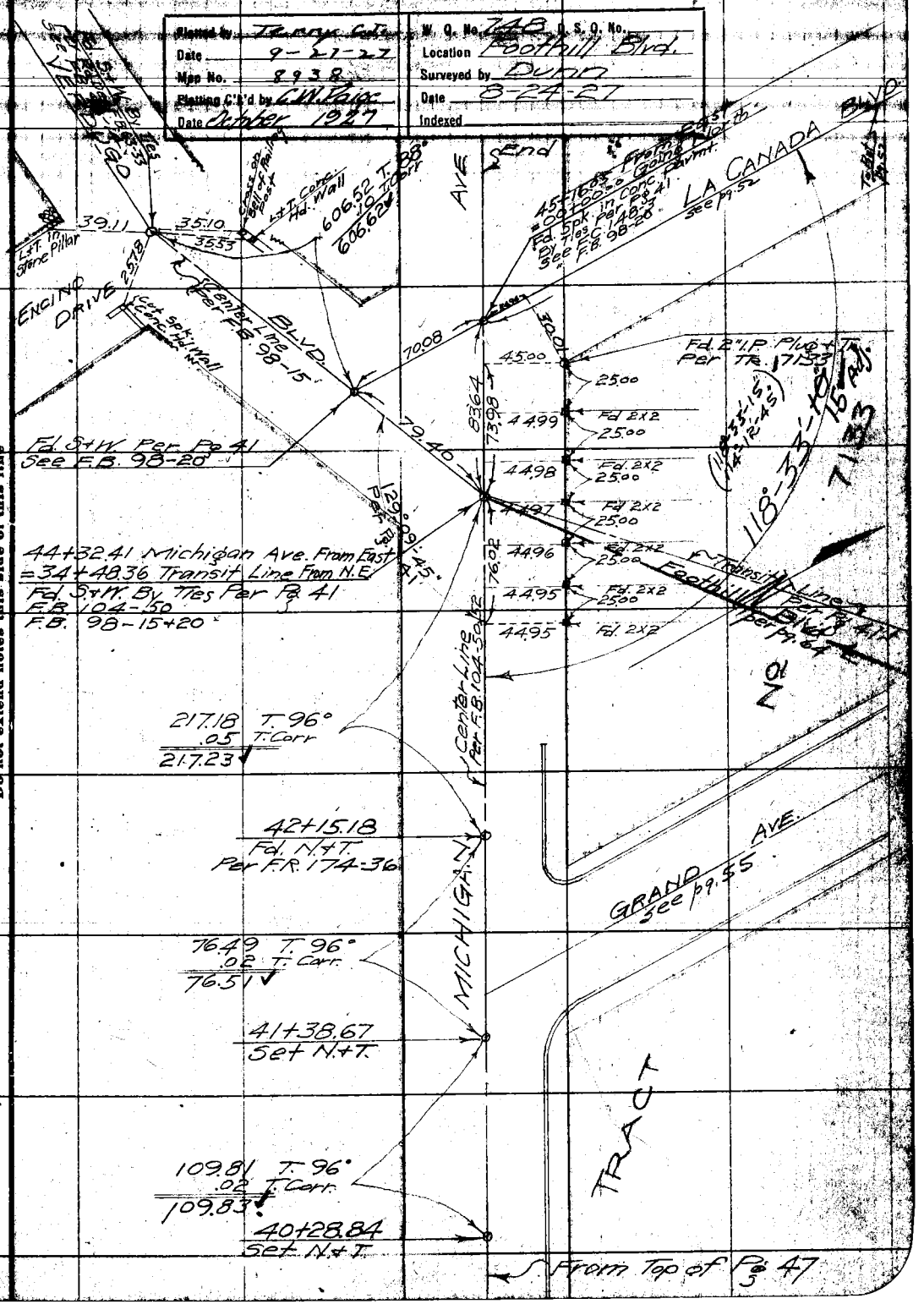

Notes: ANY ADDITIONS OR CHANGES ON THIS SHEET MUST BE MADE OR CIRCLED IN Red. WITH DATE AND NAME OF PERSON MAKING CHANGE.

RETURN TO LOS ANGELES COUNTY SURVEYOR

Do not extend notes this side of this line

F.B. 268 Pg. 49 Dunn Chief Party Notes by Dunn Date 8-27-27

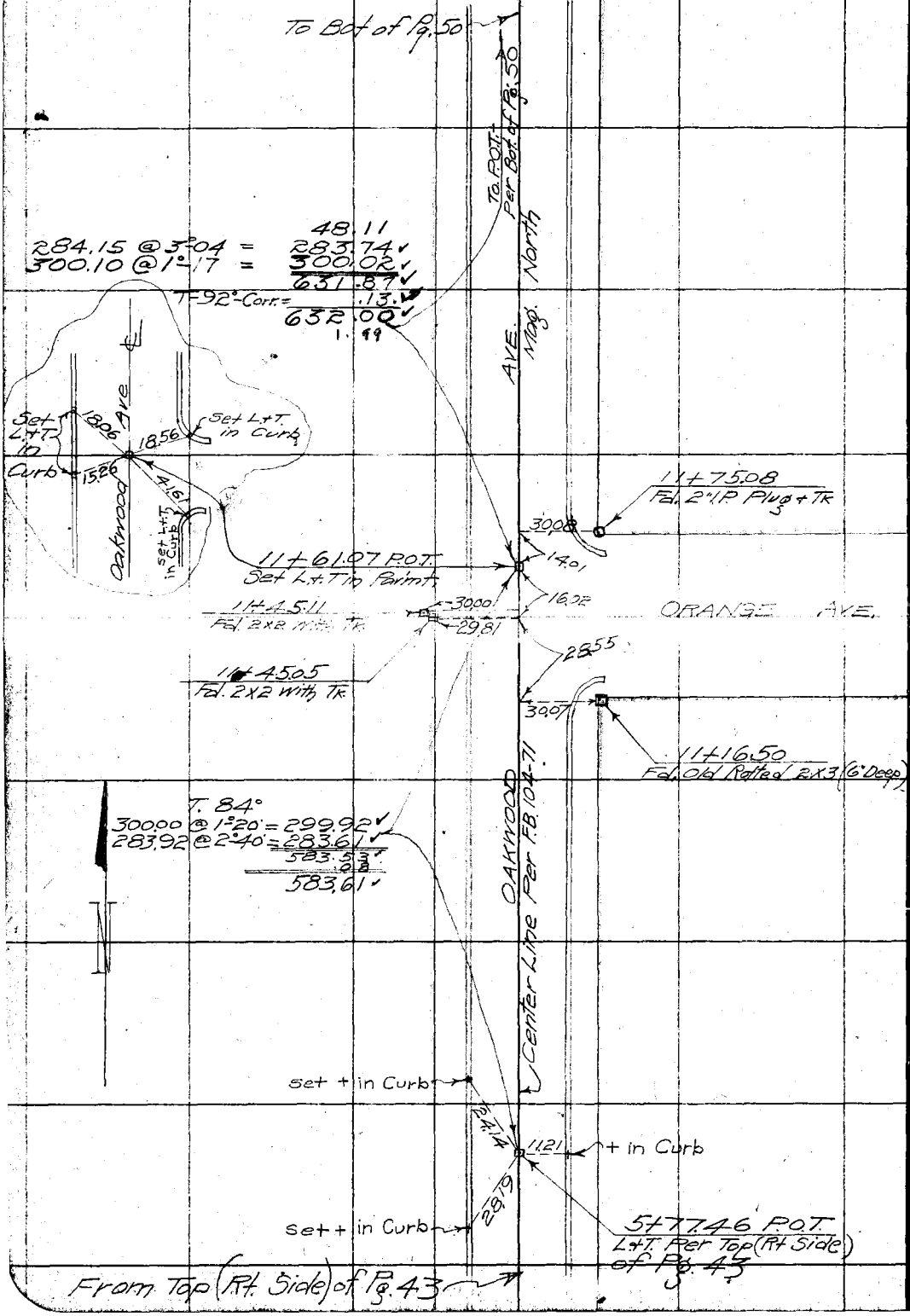

RETURN TO
LOS ANGELES COUNTY SURVEYOR

Do not extend notes this side of this line

Note: ANY ADDITIONS OR CHANGES ON THIS SHEET MUST BE MADE OR CIRCLED IN Red. WITH DATE AND NAME OF PERSON MAKING CHANGE.

Date 8-27-27 Notes by Dunn Chief Party Dunn F. B. 268 PG. 50

Plotted by Terry, C.J.	W. O. No. 748 D. S. O. No.
Date 9-27-27	Location Foothill Blvd.
Map No. 8938	Surveyed by Dunn
Plotting C'k'd by C.W. Paige	Date 8-27-27
Date October 1927	Indexed

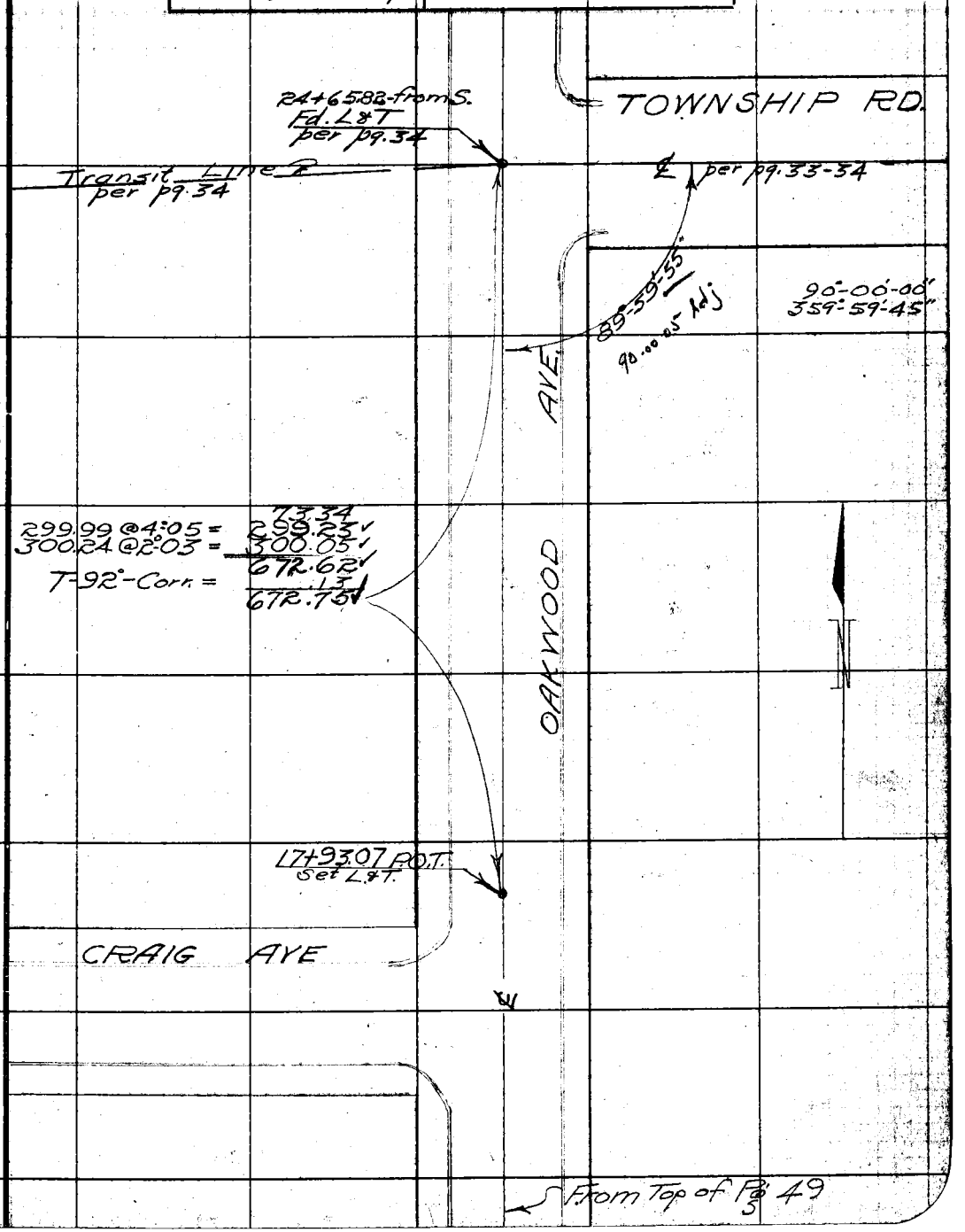

Notes: ANY ADDITIONS OR CHANGES ON THIS SHEET MUST BE MADE OR CIRCLED IN Red. WITH DATE AND NAME OF PERSON MAKING CHANGE.

Do not extend notes this side of this line

RETURN TO LOS ANGELES COUNTY SURVEYOR

F.B. 268 PG. 51 Evans Chief Party Notes by _____ Date _____

RETURN TO

LOS ANGELES COUNTY SURVEYOR

Do not extend notes this side of this line

Note: ANY ADDITIONS OR CHANGES ON THIS SHEET MUST BE MADE OR CIRCLED IN Red. WITH DATE AND NAME OF PERSON MAKING CHANGE.

Date _____ Notes by Evans Chief Party Evans F. B. 268 Pg. 52

Evans - Dep.
Rockhold - T.
Martin - H.C.
Miller - R.C.

Platted by Tenny, C.J.	W. O. No. 748 D. S. O. No.
Date 9-27-27	Location Foothill Blvd.
Map No. 8938	Surveyed by Evans
Platting C'k'd by C.W. Paige	Date 9-15-27
Date October 1927	Indexed

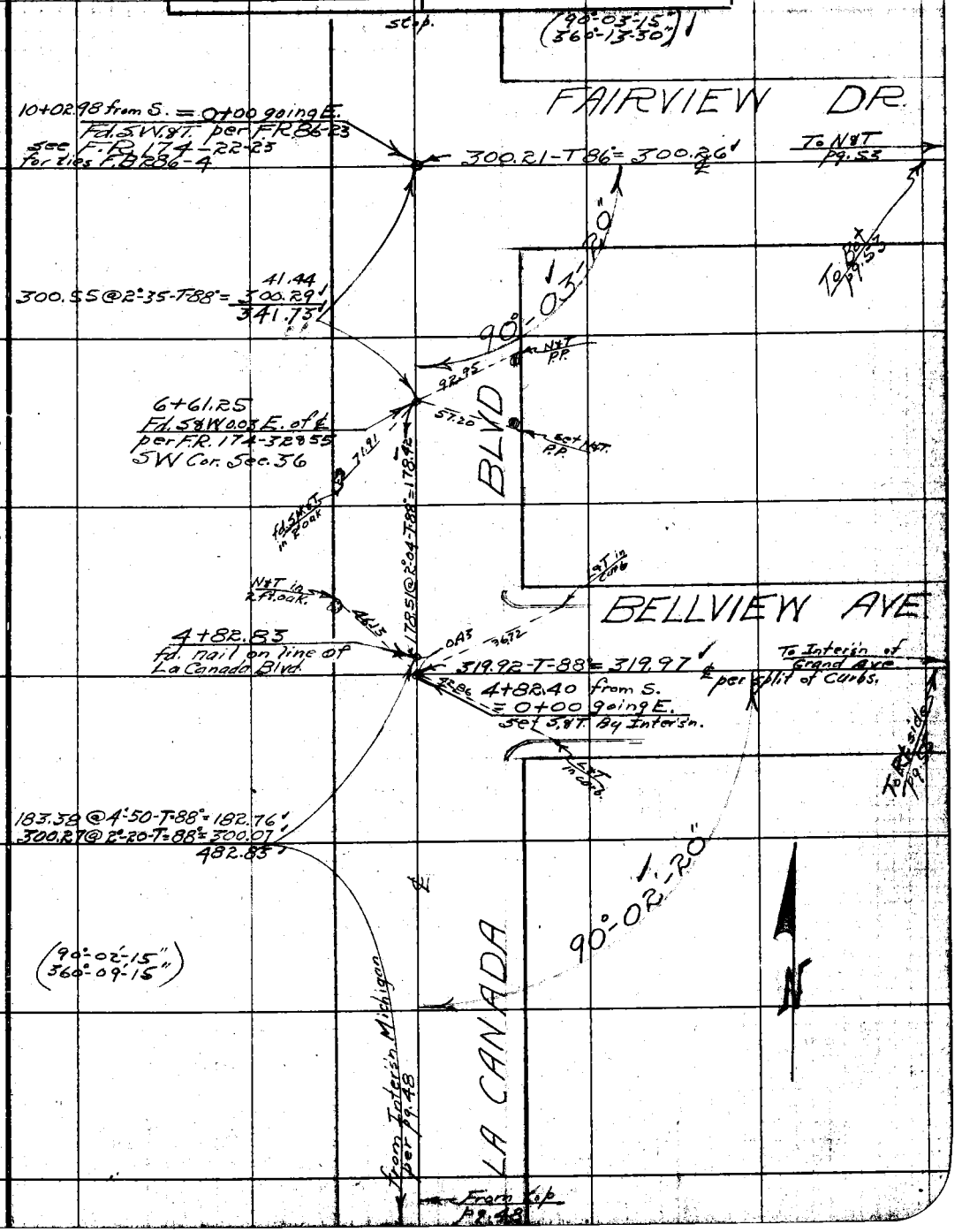

Note: ANY ADDITIONS OR CHANGES ON THIS SHEET MUST BE MADE OR CIRCLED IN Red. WITH DATE AND NAME OF PERSON MAKING CHANGE.

RETURN TO LOS ANGELES COUNTY SURVEYOR

Do not extend notes this side of this line

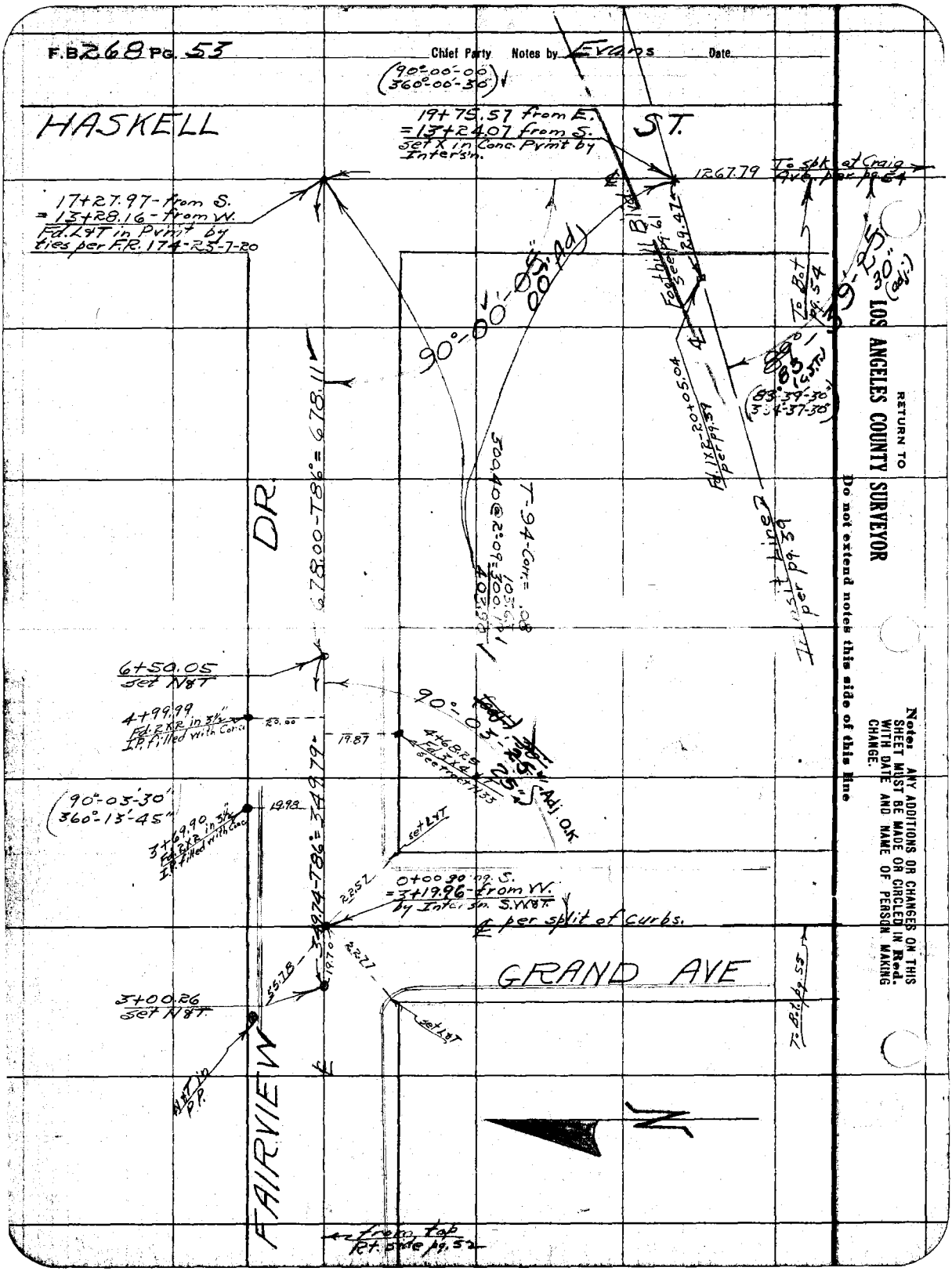

RETURN TO
LOS ANGELES COUNTY SURVEYOR

Do not extend notes this side of this line

Note: ANY ADDITIONS OR CHANGES ON THIS SHEET MUST BE MADE OR CIRCLED IN Red. WITH DATE AND NAME OF PERSON MAKING CHANGE.

Date _____ Notes by Evans Chief Party Evans F. B. 268 Pg. 54

Plotted by Tenny, C. Jr.	W. Q. No. 748 U. S. Q. No.
Date 9-28-27	Location Foothill Blvd.
Map No. 8938.	Surveyed by Evans
Plotting C'k'd by C.W. Paige	Date 9-16-27
Date October 1927	Indexed

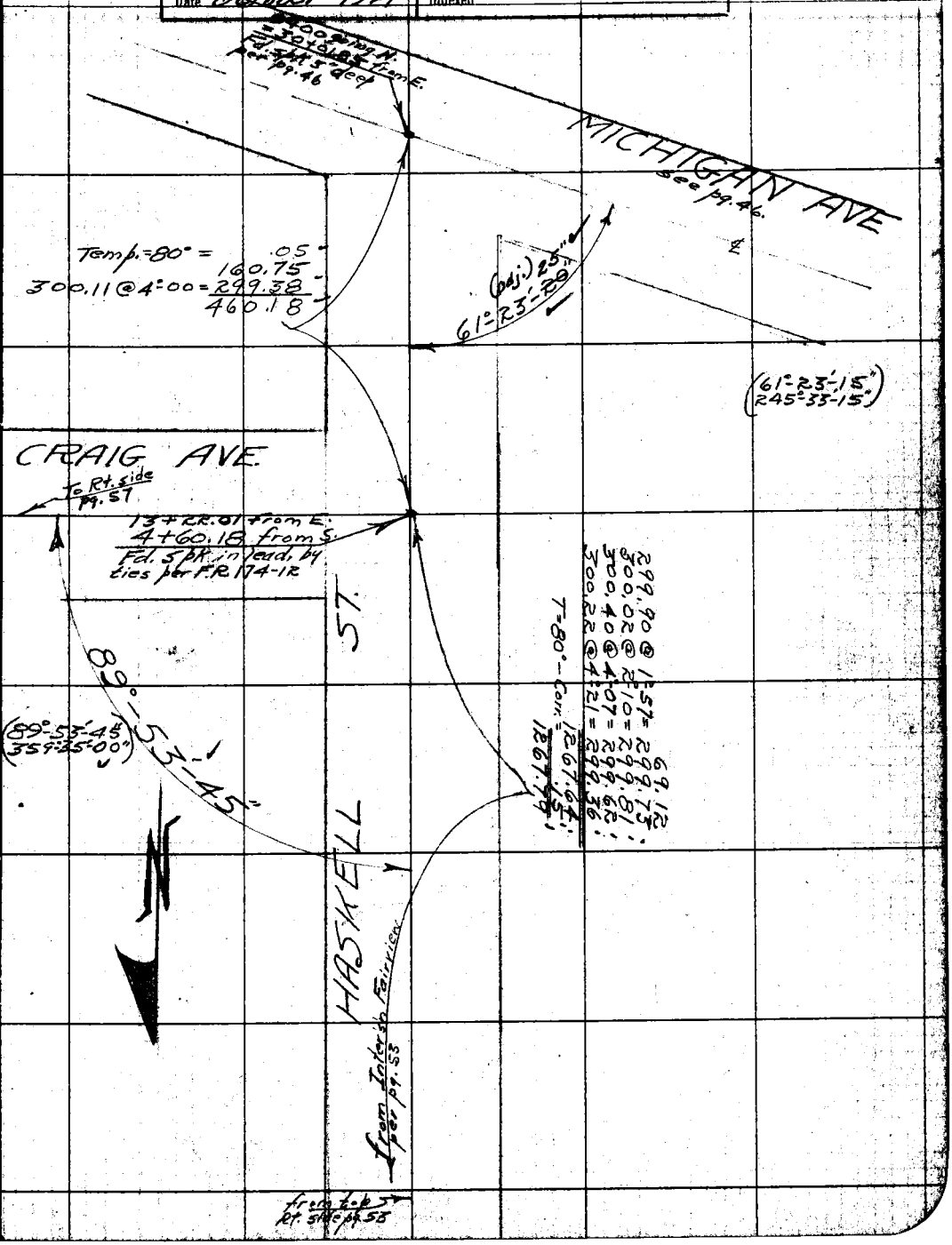

Note: ANY ADDITIONS OR CHANGES ON THIS SHEET MUST BE MADE OR CIRCLED IN Red. WITH DATE AND NAME OF PERSON MAKING CHANGE.

Do not extend notes this side of this line

RETURN TO LOS ANGELES COUNTY SURVEYOR

F.B. 268 PG. 55 Chief Party Notes by Evans Date

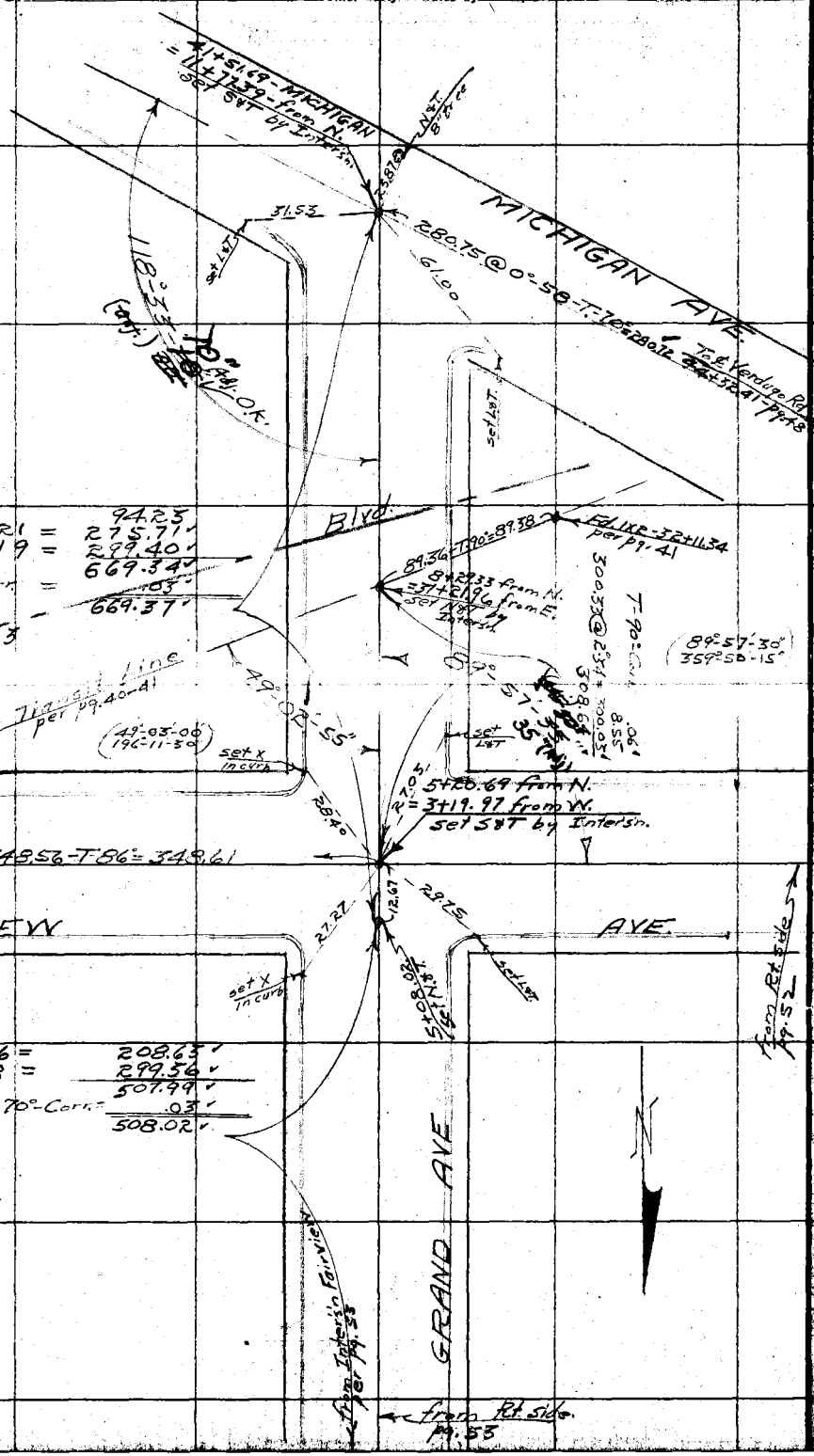

RETURN TO
LOS ANGELES COUNTY SURVEYOR
Do not extend notes this side of this line

Notes. ANY ADDITIONS OR CHANGES ON THIS SHEET MUST BE MADE OR CIRCLED IN Red. WITH DATE AND NAME OF PERSON MAKING CHANGE.

Date _____ Notes by Evans Chief Party Evans F. B. 268 PG. 56

Plotted by Terry, C.I.	W. O. No. 748 D. S. O. No.
Date 9-28-27	Location Foothill Blvd.
Map No. 8938.	Surveyed by Evans
Plotting C'k'd by C.W. Paige	Date 9-17-27
Date October 1927	Indexed

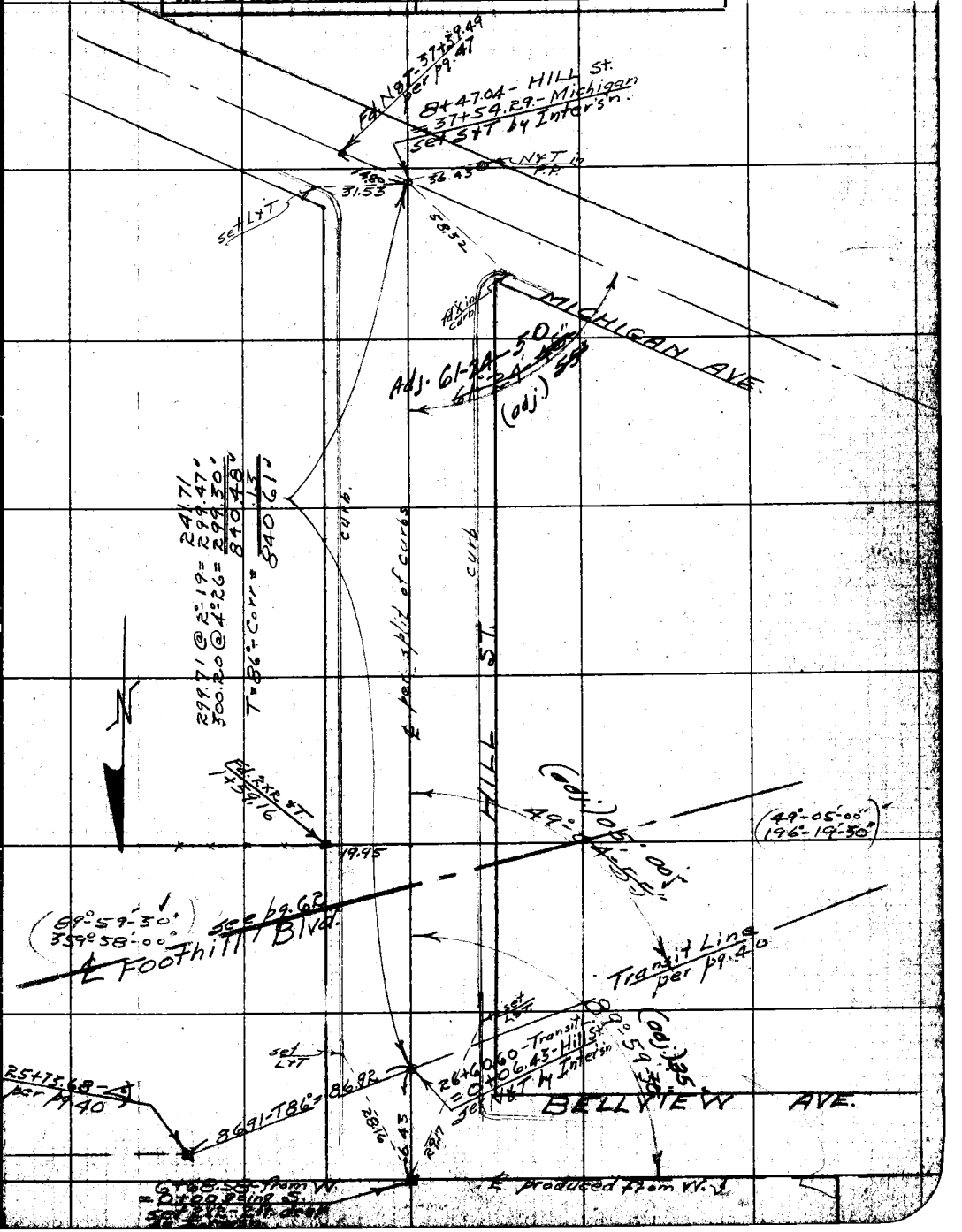

Notes: ANY ADDITIONS OR CHANGES ON THIS SHEET MUST BE MADE OR CIRCLED IN Red. WITH DATE AND NAME OF PERSON MAKING CHANGE.

Do not extend notes this side of this line

RETURN TO LOS ANGELES COUNTY SURVEYOR

F.B. 268 PG. 57 Chief Party Notes by Evans Date 9-21-27

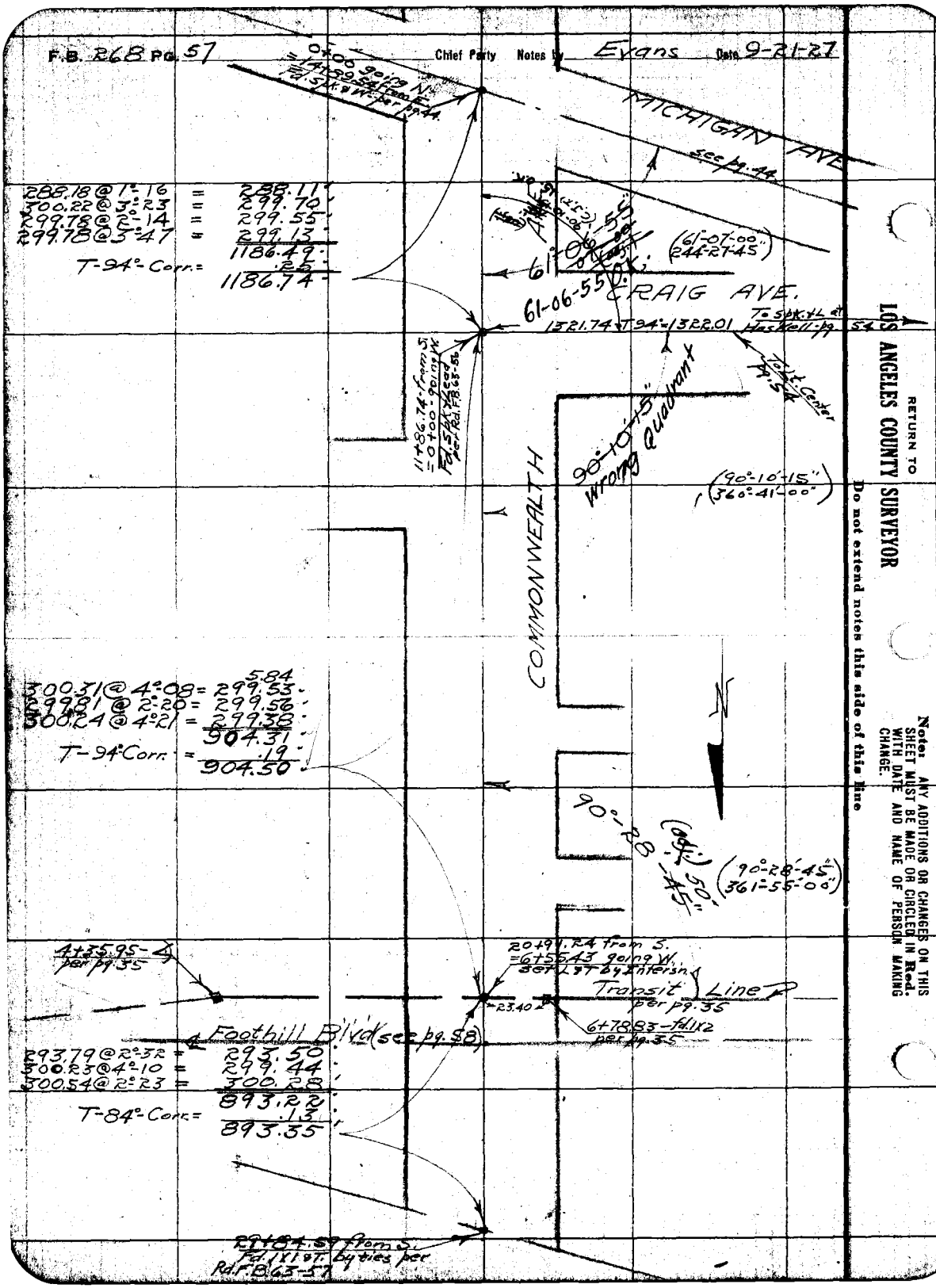

RETURN TO
LOS ANGELES COUNTY SURVEYOR

Do not extend notes this side of this line

Notes. ANY ADDITIONS OR CHANGES ON THIS SHEET MUST BE MADE OR CIRCLED IN Red. WITH DATE AND NAME OF PERSON MAKING CHANGE.

Date _____ Notes by _____ Chief Party _____ F. B 268 PG. 58

Plotted by Tarry	W. O. No. 748 D. S. O. No.
Date Nov 1927	Location Foothill Blvd.
Map No. 8928	Surveyed by Evans
Plotting C'k'd by [illegible]	Date 10-29-27
Date Nov 1927	Indexed

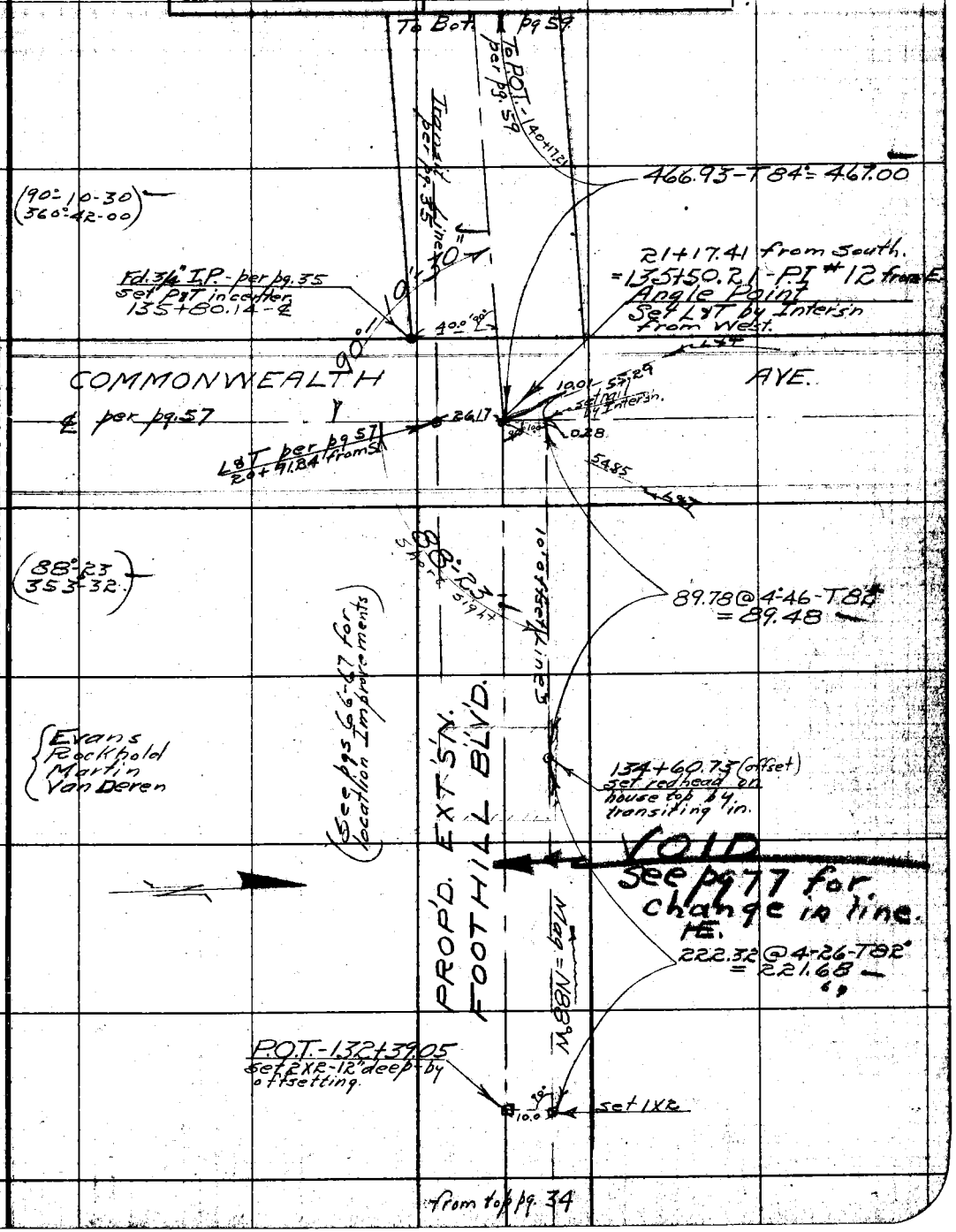

Notes: ANY ADDITIONS OR CHANGES ON THIS SHEET MUST BE MADE OR CIRCLED IN Red. WITH DATE AND NAME OF PERSON MAKING CHANGE.

Do not extend notes this side of this line

RETURN TO LOS ANGELES COUNTY SURVEYOR

Chief Party Notes by Evans Date 10-29-27

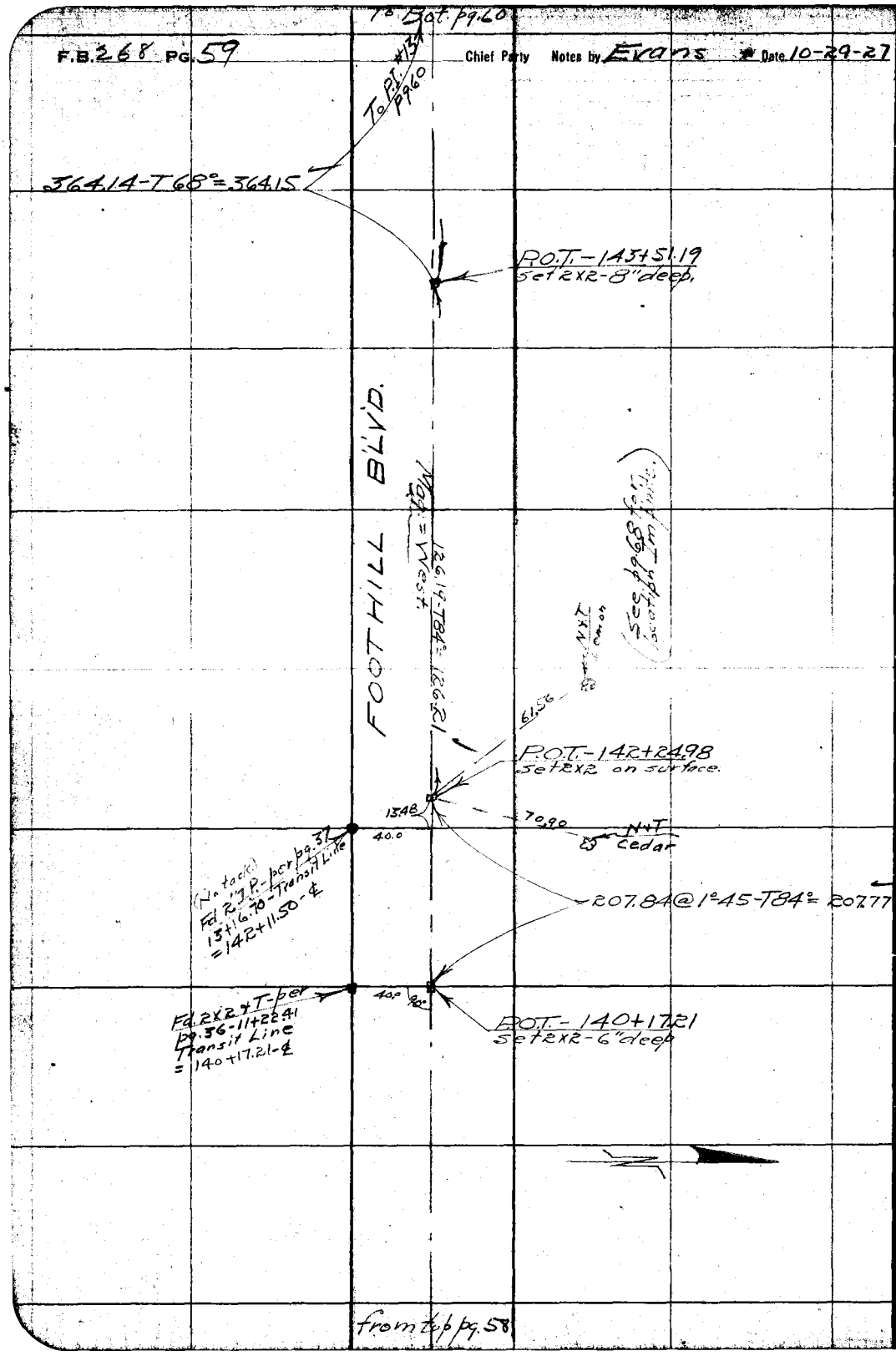

RETURN TO
LOS ANGELES COUNTY SURVEYOR

Do not extend notes this side of this line

Note: ANY ADDITIONS OR CHANGES ON THIS SHEET MUST BE MADE OR CIRCLED IN Red. WITH DATE AND NAME OF PERSON MAKING CHANGE.

Date _____ Notes by _____ Chief Party _____ F. B. 268 PG. 60

Plotted by Terry	W. O. No. 748 D. S. O. No.
Date Nov 1927	Location Foothill Blvd.
Map No. 8938	Surveyed by Evans
Plotting C'k'd by Stewart	Date 11-1-27
Date Nov 1927	Indexed

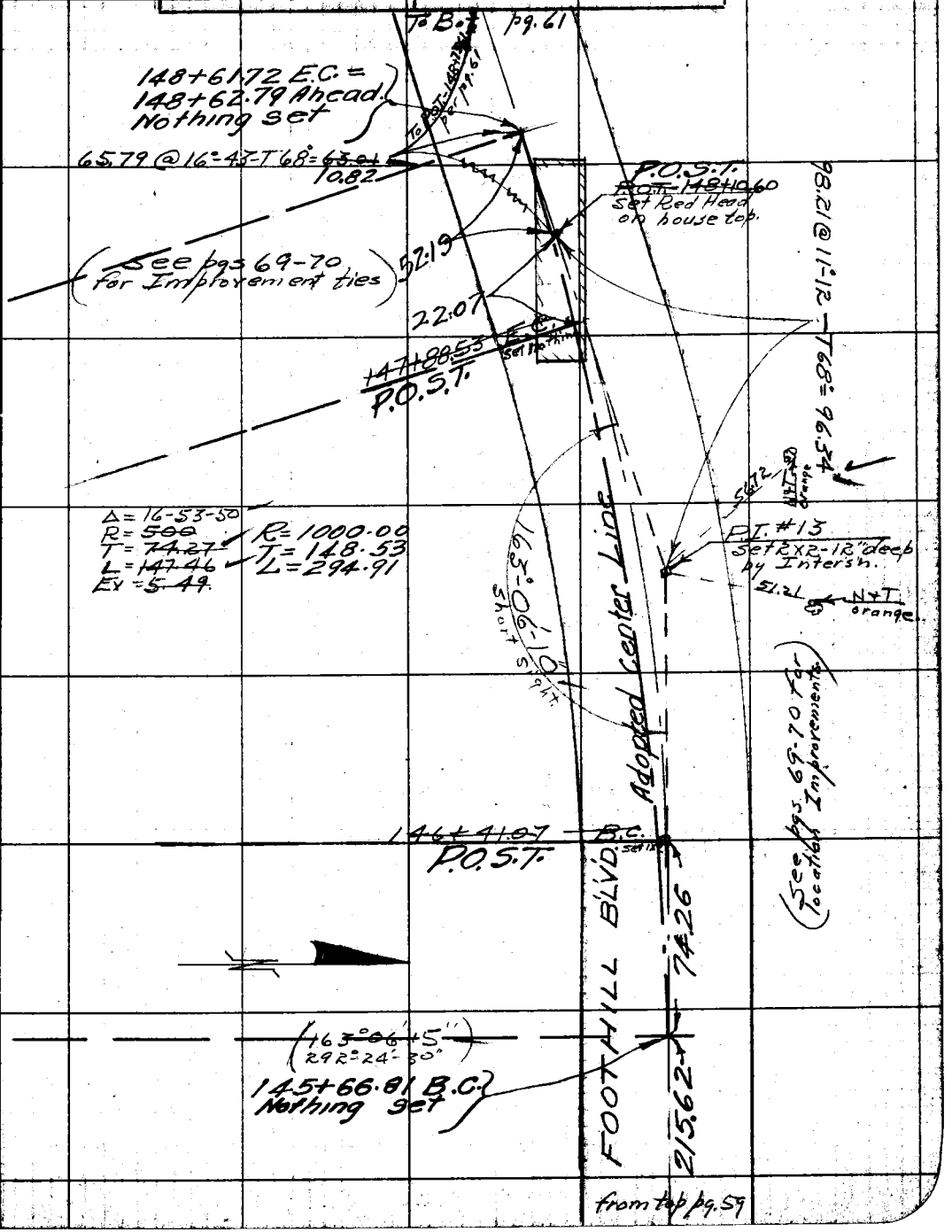

Note: ANY ADDITIONS OR CHANGES ON THIS SHEET MUST BE MADE OR CIRCLED IN Red. WITH DATE AND NAME OF PERSON MAKING CHANGE.

RETURN TO LOS ANGELES COUNTY SURVEYOR

Do not extend notes this side of this line

Chief Party Notes by Evans Date 11-1-27

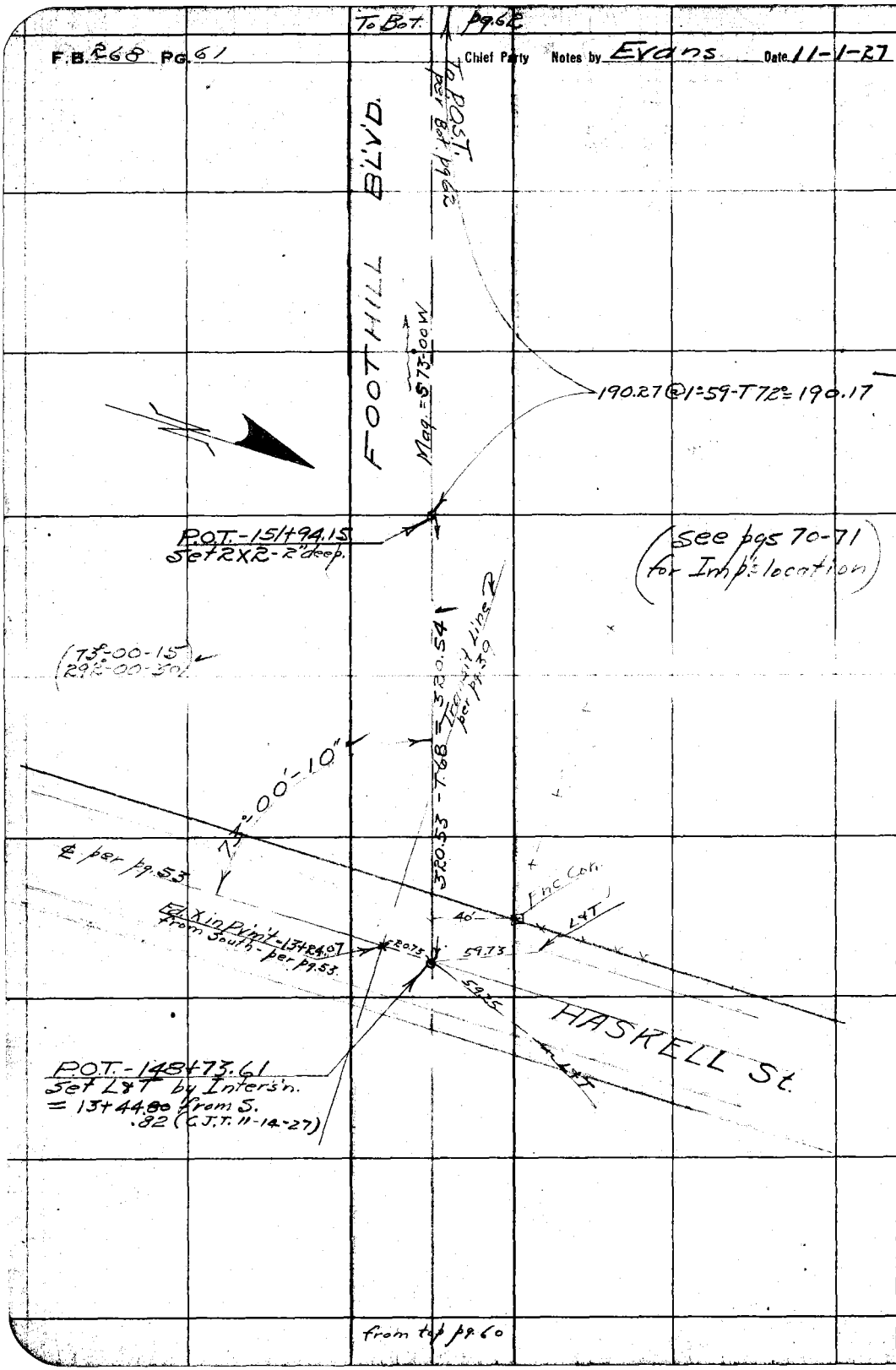

RETURN TO
LOS ANGELES COUNTY SURVEYOR

Do not extend notes this side of this line

Note: ANY ADDITIONS OR CHANGES ON THIS SHEET MUST BE MADE OR CIRCLED IN Red. WITH DATE AND NAME OF PERSON MAKING CHANGE.

Date _____ Notes by _____ Chief Party _____ F. B. 268 PG. 62

Plotted by Terry	W. O. No. 748 C. S. O. No.
Date Nov-27	Location Foothill Blvd
Map No. 8498	Surveyed by Evans
Plotting C'k'd by Stewart	Date 11-2-27
Date Nov 27	Indexed

Notes: ANY ADDITIONS OR CHANGES ON THIS SHEET MUST BE MADE OR CIRCLED IN Red. WITH DATE AND NAME OF PERSON MAKING CHANGE.

Do not extend notes this side of this line

RETURN TO LOS ANGELES COUNTY SURVEYOR

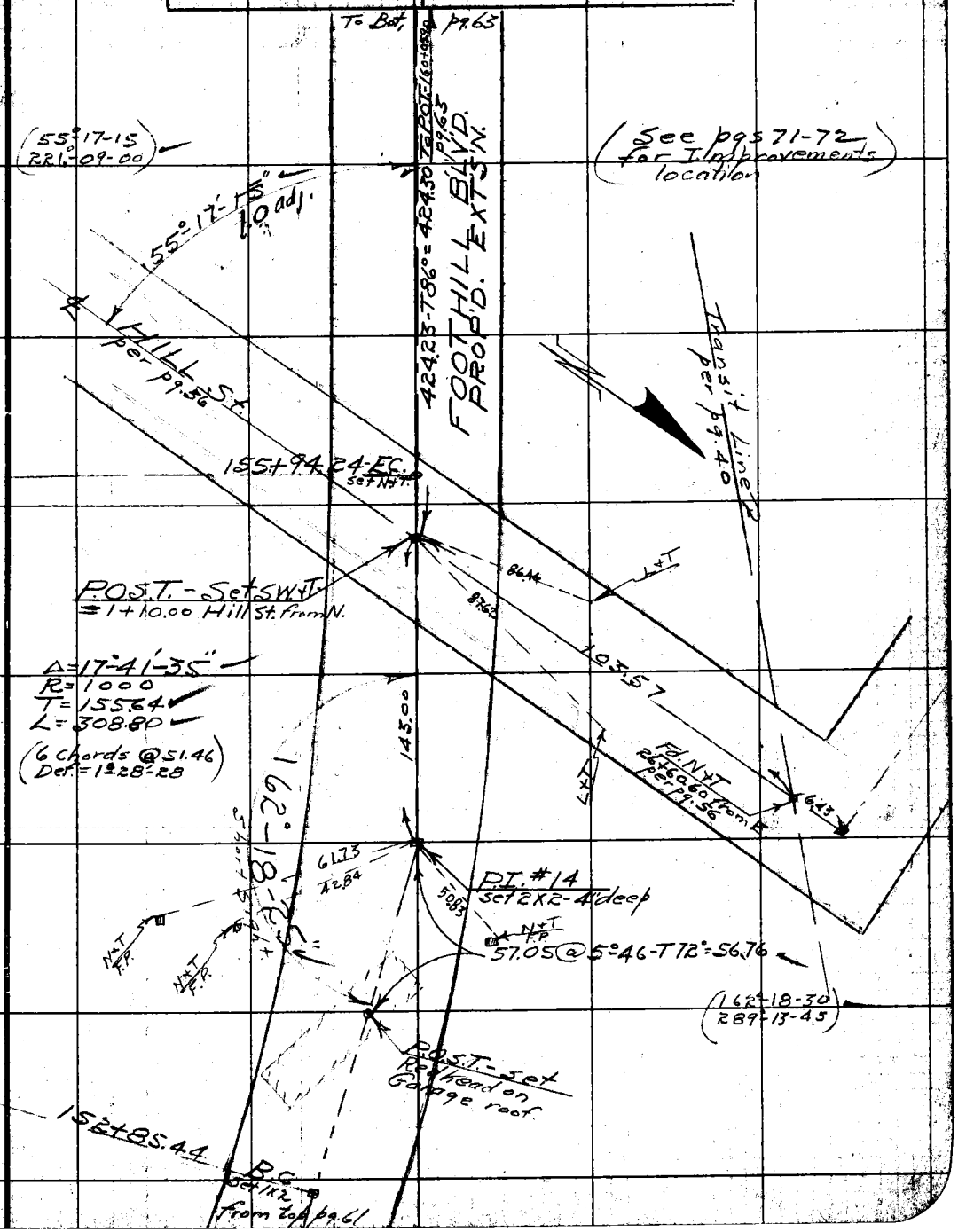

Chief Party Notes by Evans Date 11-2-27

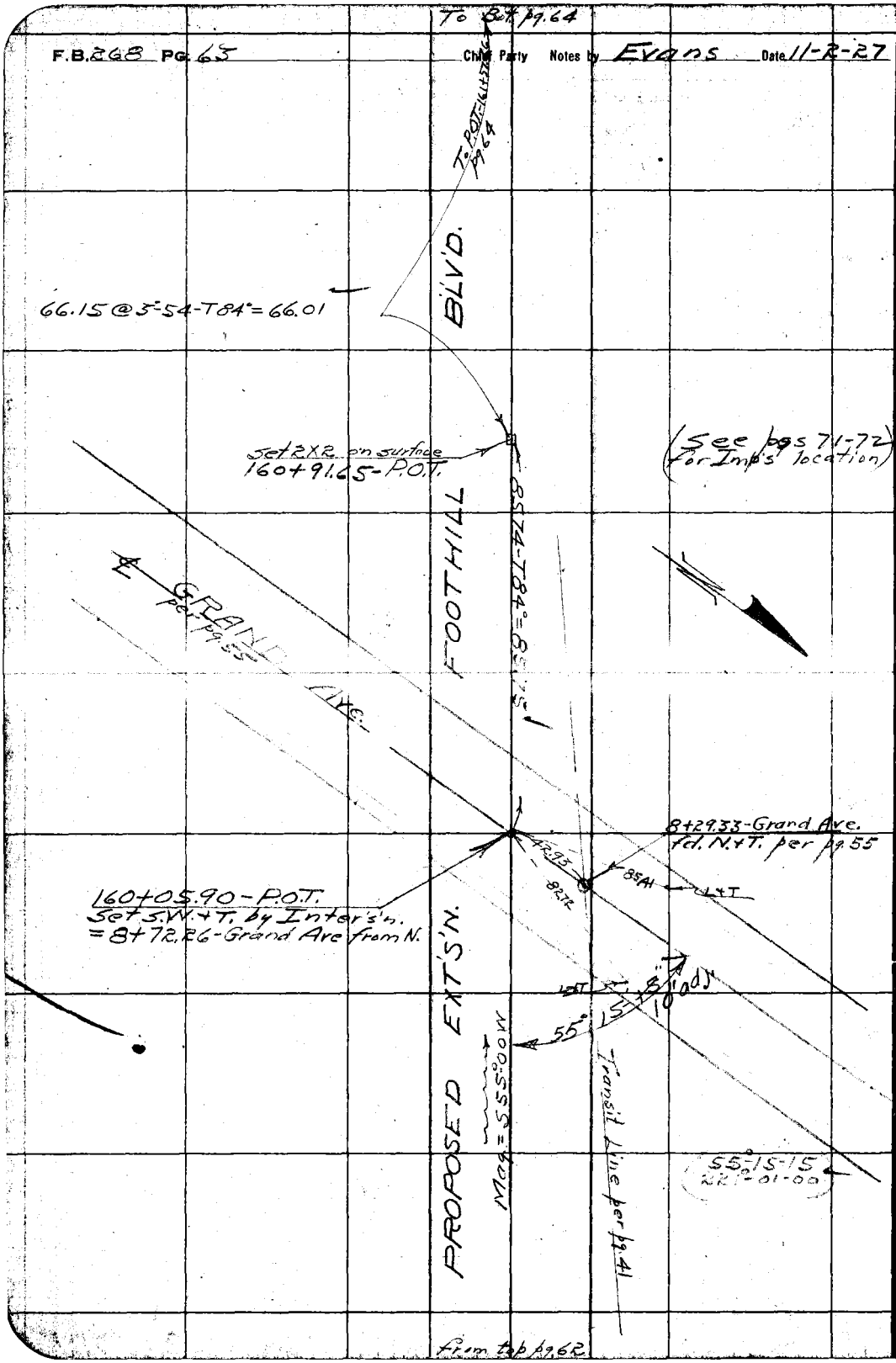

RETURN TO
LOS ANGELES COUNTY SURVEYOR

Do not extend notes this side of this line

Note: ANY ADDITIONS OR CHANGES ON THIS SHEET MUST BE MADE OR CIRCLED IN Red. WITH DATE AND NAME OF PERSON MAKING CHANGE.

Date _____ Notes by _____ Chief Party _____ F. B 268 PG. 64

Plotted by C. L. Terry	W. O. No. 748 R. S. O. No.
Date Dec 1927	Location Foothill Blvd.
Map No. 8938	Surveyed by Evans
Plotting C'k'd by R. W. Stewart	Date 11-4-27
Date Dec 1927	Indexed

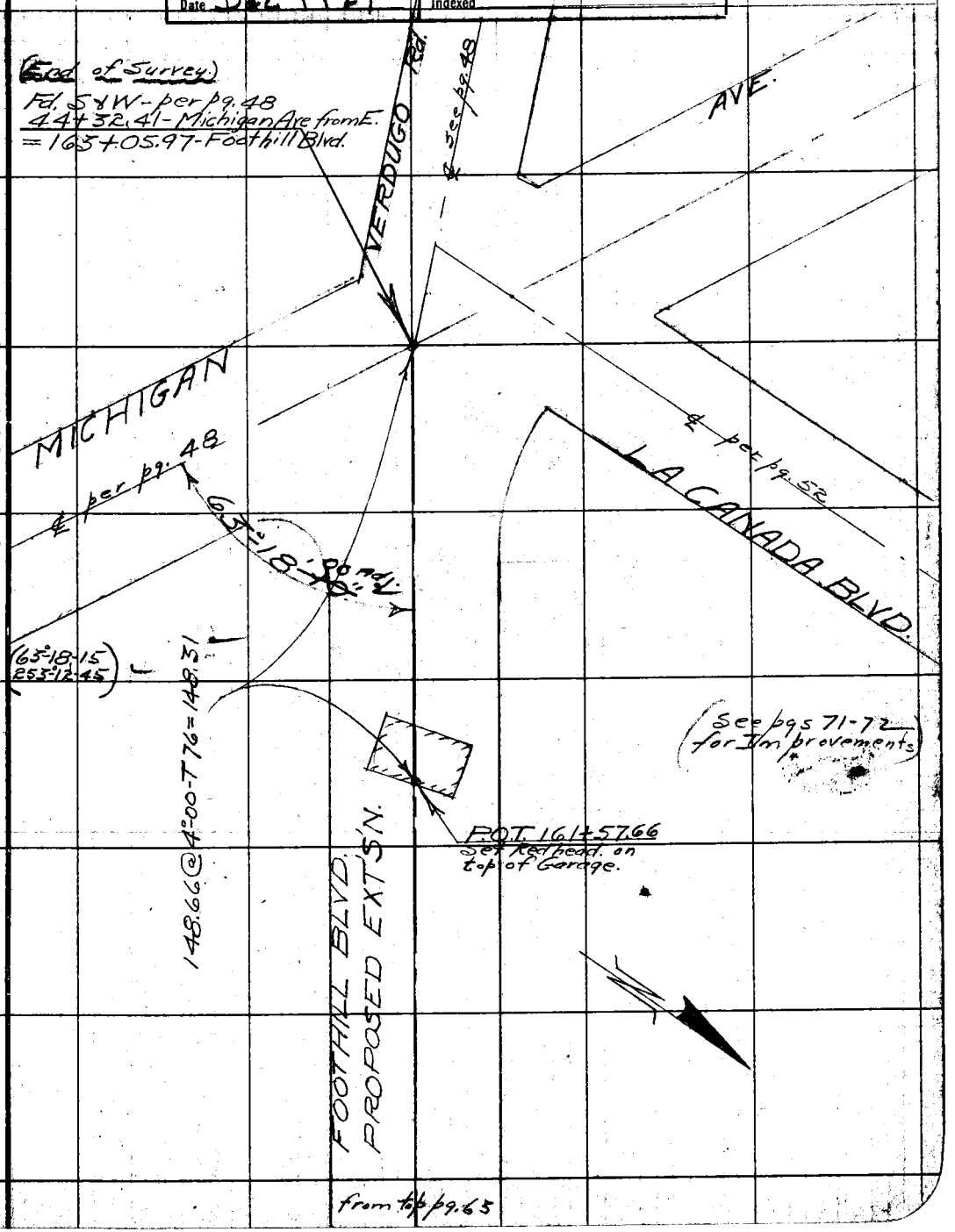

Note: ANY ADDITIONS OR CHANGES ON THIS SHEET MUST BE MADE OR CIRCLED IN Red. WITH DATE AND NAME OF PERSON MAKING CHANGE.

Do not extend notes this side of this line

RETURN TO
LOS ANGELES COUNTY SURVEYOR

F.B. 268 PG. 65 Chief Party Notes by Date

RETURN TO

LOS ANGELES COUNTY SURVEYOR

Do not extend notes this side of this line

Notes: ANY ADDITIONS OR CHANGES ON THIS SHEET MUST BE MADE OR CIRCLED IN Red. WITH DATE AND NAME OF PERSON MAKING CHANGE.

To Bot. pg. 67

Date _____ Notes by _____ Chief Party _____ F. B. 268 PG. 66

Plotted by R. J. Terry	W. O. No. 748 D. S. O. No.
Date Dec 1927	Location Foothill Blvd
Map No. 8934	Surveyed by Evans
Plotting C'k'd by R. W. Stewart	Date 11-7-27
Date Dec 1927	Indexed

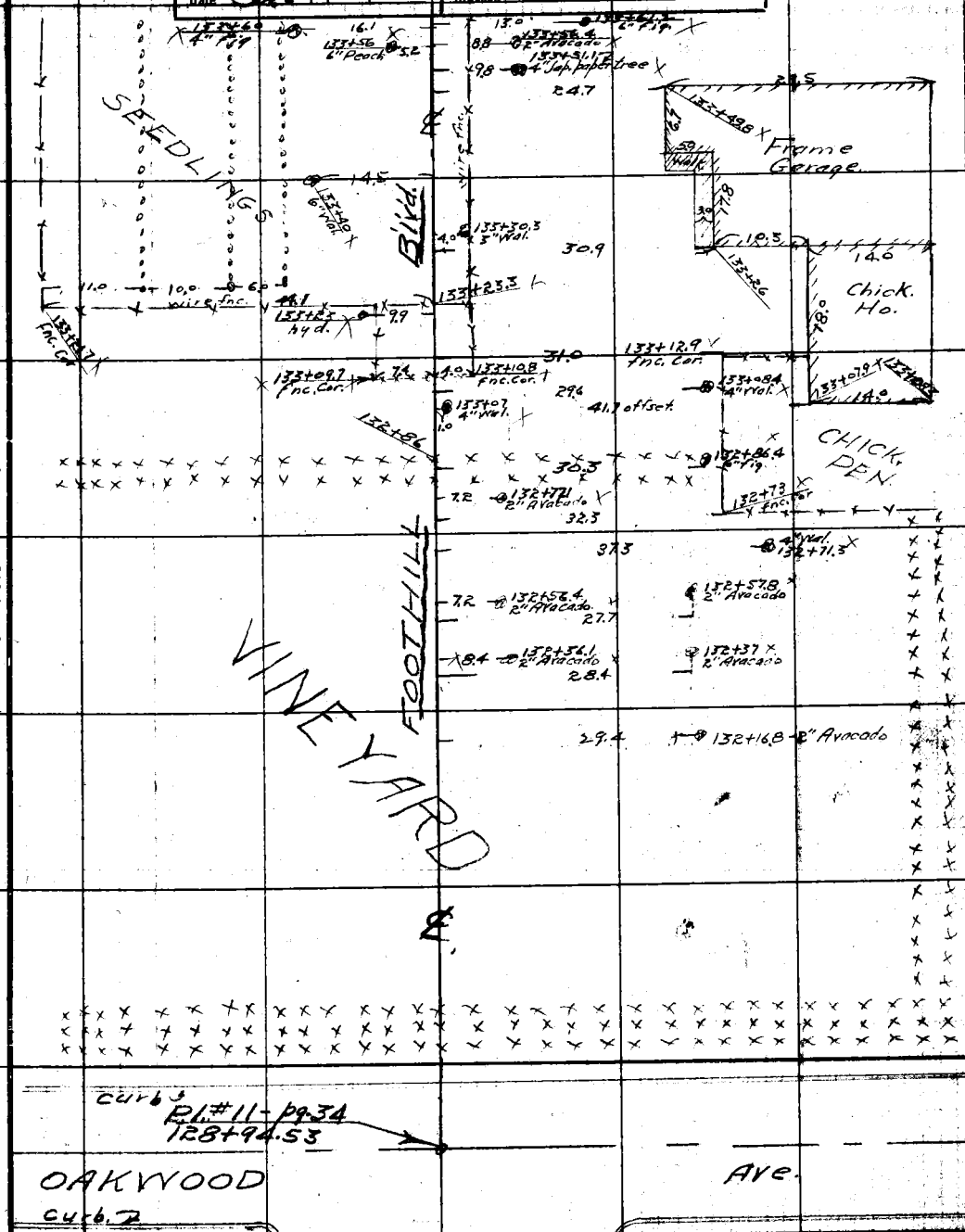

Note: ANY ADDITIONS OR CHANGES ON THIS SHEET MUST BE MADE OR CIRCLED IN Red. WITH DATE AND NAME OF PERSON MAKING CHANGE.

Do not extend notes this side of this line

RETURN TO

LOS ANGELES COUNTY SURVEYOR

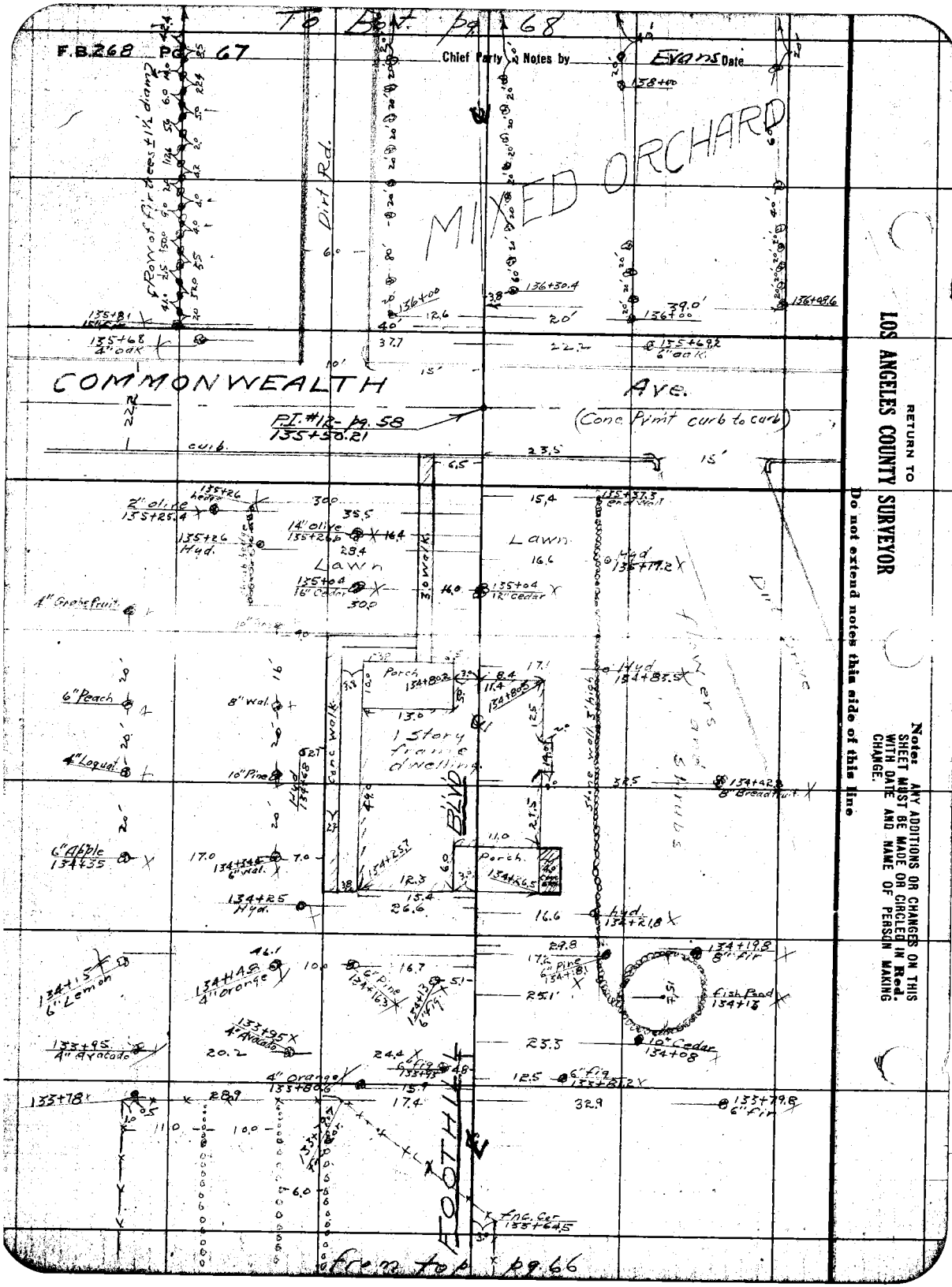

RETURN TO
LOS ANGELES COUNTY SURVEYOR

Do not extend notes this side of this line

Note: ANY ADDITIONS OR CHANGES ON THIS SHEET MUST BE MADE OR CIRCLED IN Red. WITH DATE AND NAME OF PERSON MAKING CHANGE.

Date _____ Notes by _____ Chief Party _____ F. B. 268 Pg. 68

Plotted by C. J. Terry	W. O. No. 748 U. S. O. No.
Date Dec 1927	Location Foothill Blvd.
Map No. 8938	Surveyed by Evans
Plotting C'k'd by R. Stewart	Date 11-8-27
Date Dec 1927	Indexed



Note: ANY ADDITIONS OR CHANGES ON THIS SHEET MUST BE MADE OR CIRCLED IN RED WITH DATE AND NAME OF PERSON MAKING CHANGE.

RETURN TO

LOS ANGELES COUNTY SURVEYOR

Do not extend notes this side of this line

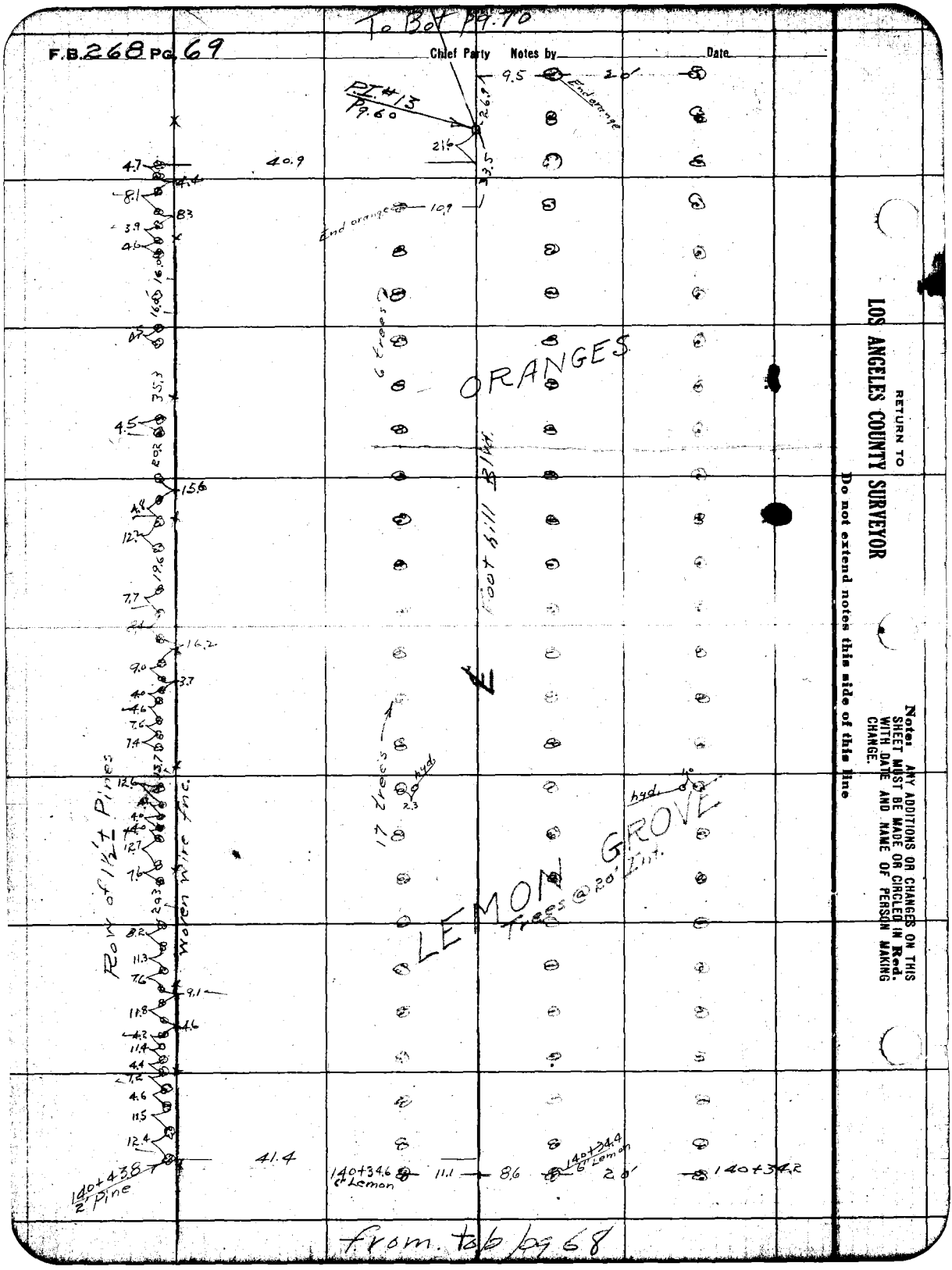

F.B. 268 Pg. 69
Chief Party
Notes by
Date
To Bot Pg. 70
P.I. #13
Pg. 60
End orange
End orange
ORANGES
Foot hill Blvd.
LEMON GROVE
Trees @ 20' Int.
Row of 1½' ± Pines
Woven Wire Inc.
140+43.8
2' Pine
140+34.6
6" Lemon
140+34.4
6" Lemon
140+34.2
from top pg 68
RETURN TO
LOS ANGELES COUNTY SURVEYOR
Do not extend notes this side of this line
Note: ANY ADDITIONS OR CHANGES ON THIS SHEET MUST BE MADE OR CIRCLED IN Red. WITH DATE AND NAME OF PERSON MAKING CHANGE.

To Bat p971

F. B. 268 Pg. 70

Platted by E. W. Terry	W. O. No. 748 D. S. O. No.
Date Dec. 1927	Location Foothill Blvd
Map No. 8J38	Surveyed by Evans
Platting C'k'd by R. W. Hewitt	Date 11-9-27
Date Dec 1927	Indexed



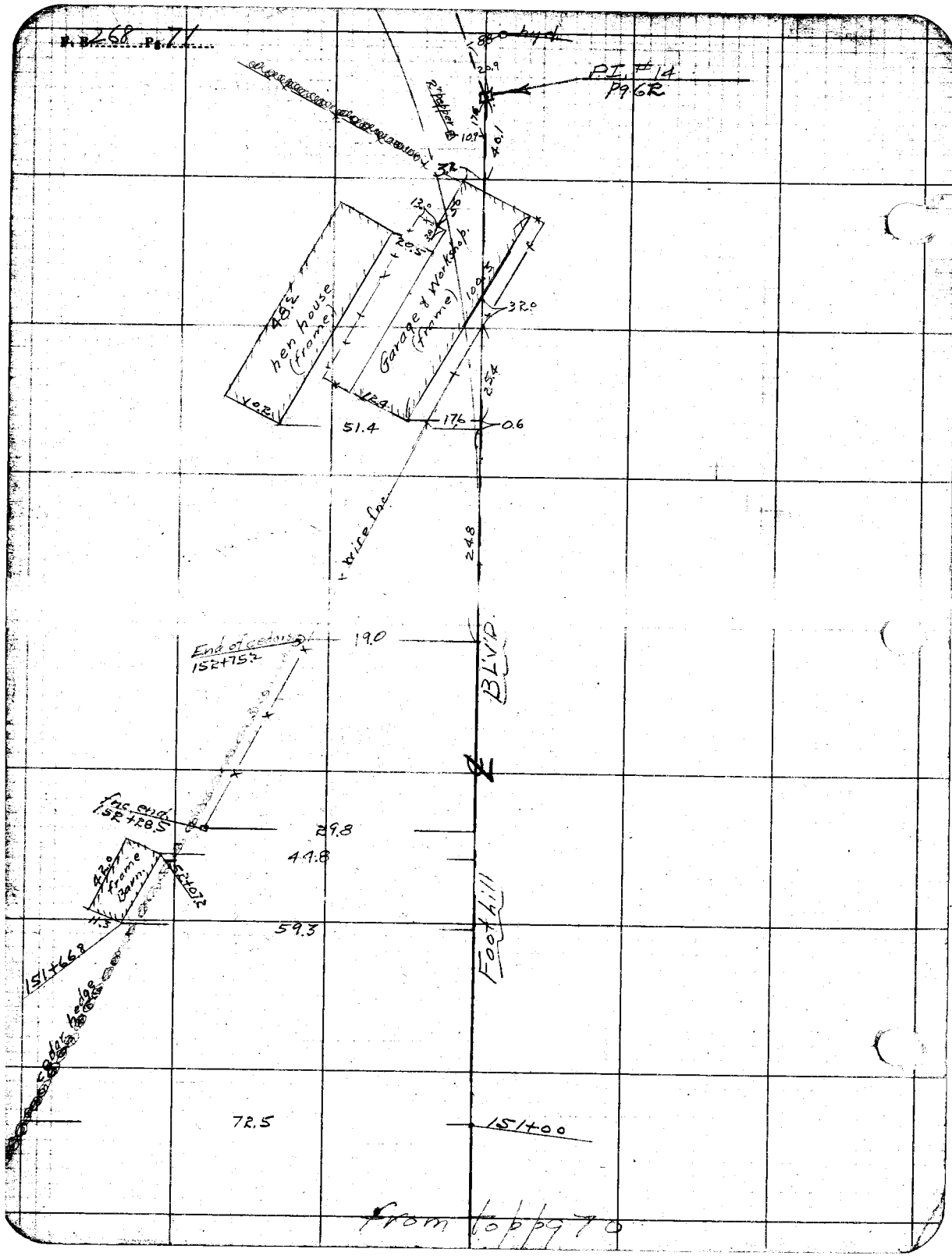

B. B. 268 Pg. 71
88.0 hyd.
20.9
P.I. #14
Pg 62
2" pepper
10.9
40.1
3.2
13.0
5.0
20.5
48.2
hen house (frame)
Garage & Workshop (frame)
100.3
32.0
25.4
12.4
17.6
0.6
51.4
wire fnc.
24.8
End of cedars
152+75.2
19.0
BLVD.
fnc. end
152+28.5
29.8
44.8
42.0
frame Barn
152+07.2
11.3
59.3
Foothill
151+66.8
cedar hedge
72.5
151+00
from top pg 70

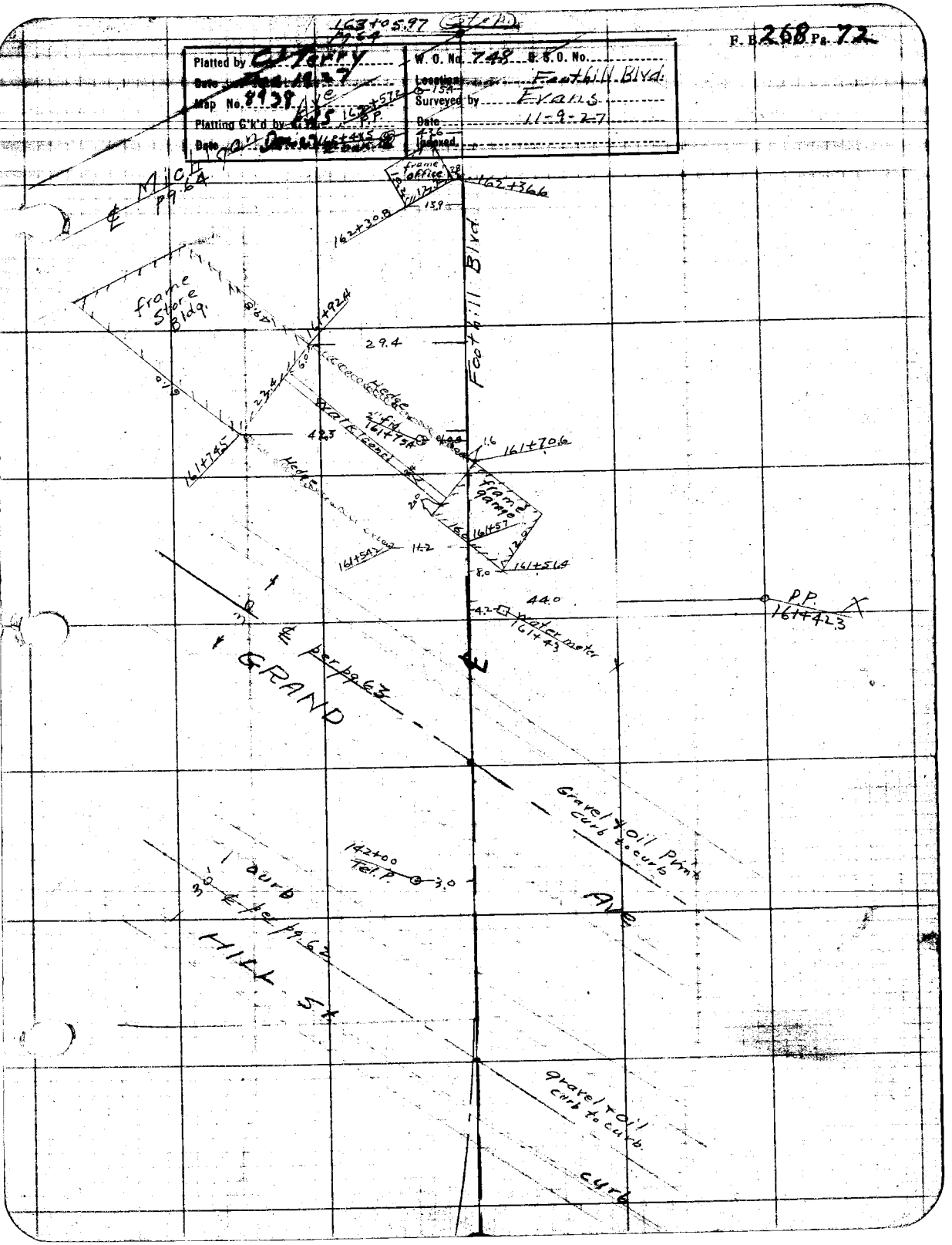

F. B. 268 Pg. 72
Platted by C. Terry
Date
Map No. 8938
Platting C'k'd by
Date
W. O. No. 748
S. O. No.
Location Foothill Blvd.
Surveyed by Evans
Date 11-9-27
Indexed
163+05.97
Pg 64
Mich
Pg 64
frame office
162+36.6
162+30.8
Foothill Blvd.
frame Store Bldg.
161+92.4
29.4
Hedge
Walk (conc)
161+75.4
42.3
161+70.6
frame garage
161+57
161+54.2
161+51.4
44.0
P.P.
161+42.3
water meter
161+43
GRAND
Gravel & oil Print curb to curb
142+00
Tel. P.
curb
Ave
Hill St.
gravel & oil curb to curb.
curb

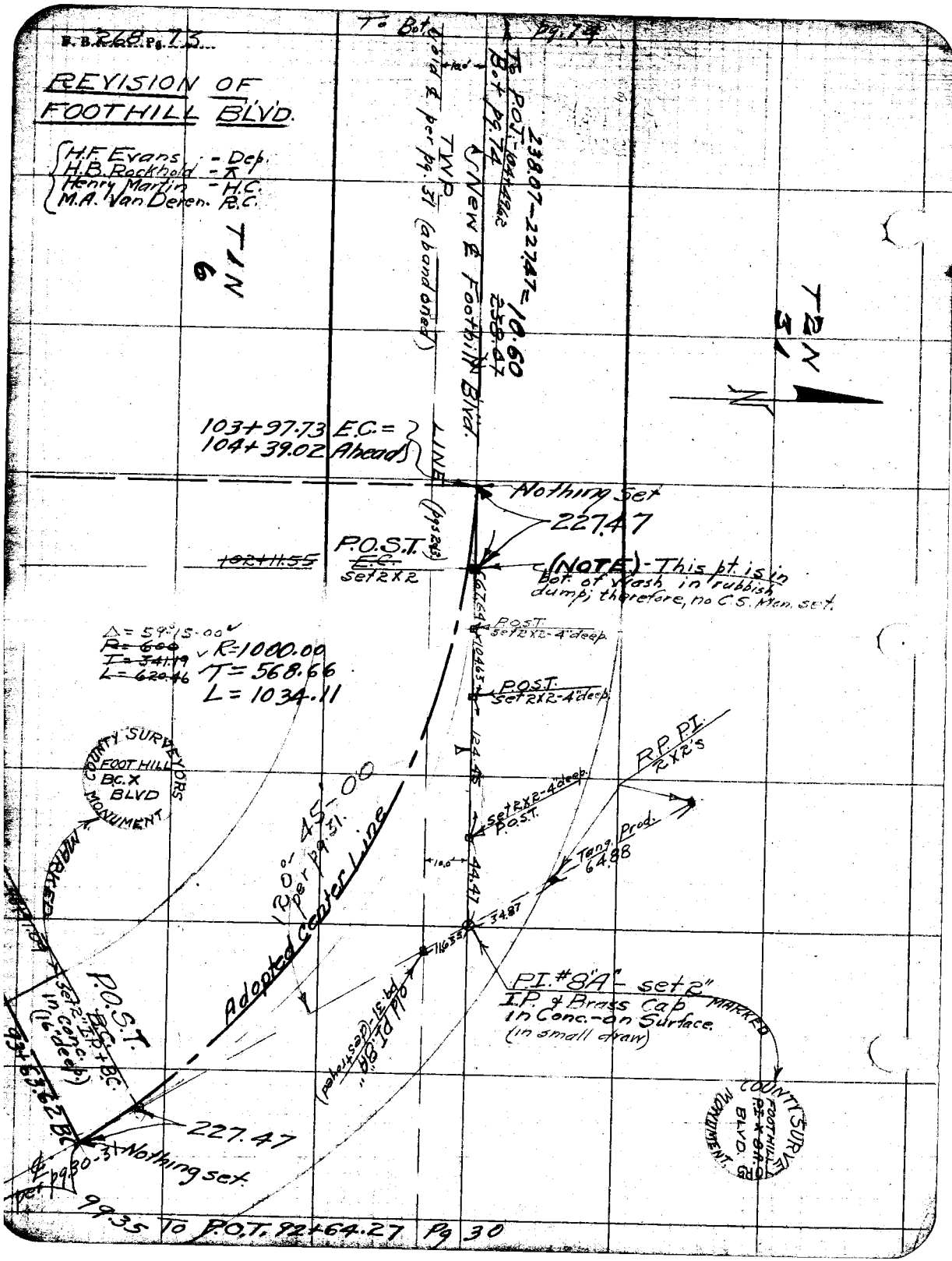

B.B. 268 Pg. 73
REVISION OF FOOTHILL BLVD.
H.F. Evans - Dep.
H.B. Rockhold - ⊼
Henry Martin - H.C.
M.A. Van Deren - R.C.
To Bot. Pg. 74
To P.O.T. 104+49.62
Bot Pg. 74
238.07 - 227.47 = 10.60
238.07
New ℄ Foothill Blvd.
TWP.
Old ℄ per pg. 31 (abandoned)
T1N 6
T2N 31
103+97.73 E.C. =
104+39.02 Ahead
LINE (pgs 243)
Nothing Set
227.47
P.O.S.T.
~~102+11.55~~
~~E.C.~~
set 2X2
(NOTE) - This pt. is in bot. of wash in rubbish dump; therefore, no C.S. Mon. set.
P.O.S.T. set 2X2 - 4" deep.
P.O.S.T. set 2X2 - 4" deep.
Δ = 59°15'00"
~~R = 600~~
~~T = 341.19~~
~~L = 620.46~~
R = 1000.00
T = 568.66
L = 1034.11
COUNTY SURVEYORS FOOT HILL B.C. X BLVD MONUMENT
MARKED
120° - 45' - 00 per pg. 31.
Adopted Center Line
R.P. P.I. 2X2's
set 2X2 - 4" deep. P.O.S.T.
Tang. Prod. 64.88
34.87
P.I. #8"A" - set 2" I.P. & Brass Cap in Conc. - on Surface. (in small draw)
MARKED
COUNTY SURVEYORS FOOT HILL P.I. X 8"A" BLVD. MONUMENT
P.O.S.T. B.C. set 2" I.P. + B.C. in conc. (16" deep)
93+63.62 BC
227.47
Nothing set.
℄ per pg 30-31
99.35 To P.O.T. 92+64.27 Pg 30

F. B. 268 Pg. 74

Platted by E.J. Perry	W. O. No. 748 O. S. O. No.
Date Dec. 1927	Location Foothill Blvd.
Map No. 8939	Surveyed by Evans
Platting C'k'd by R.W. Stanway	Date 12-6-27
Date Dec. 1927	Indexed

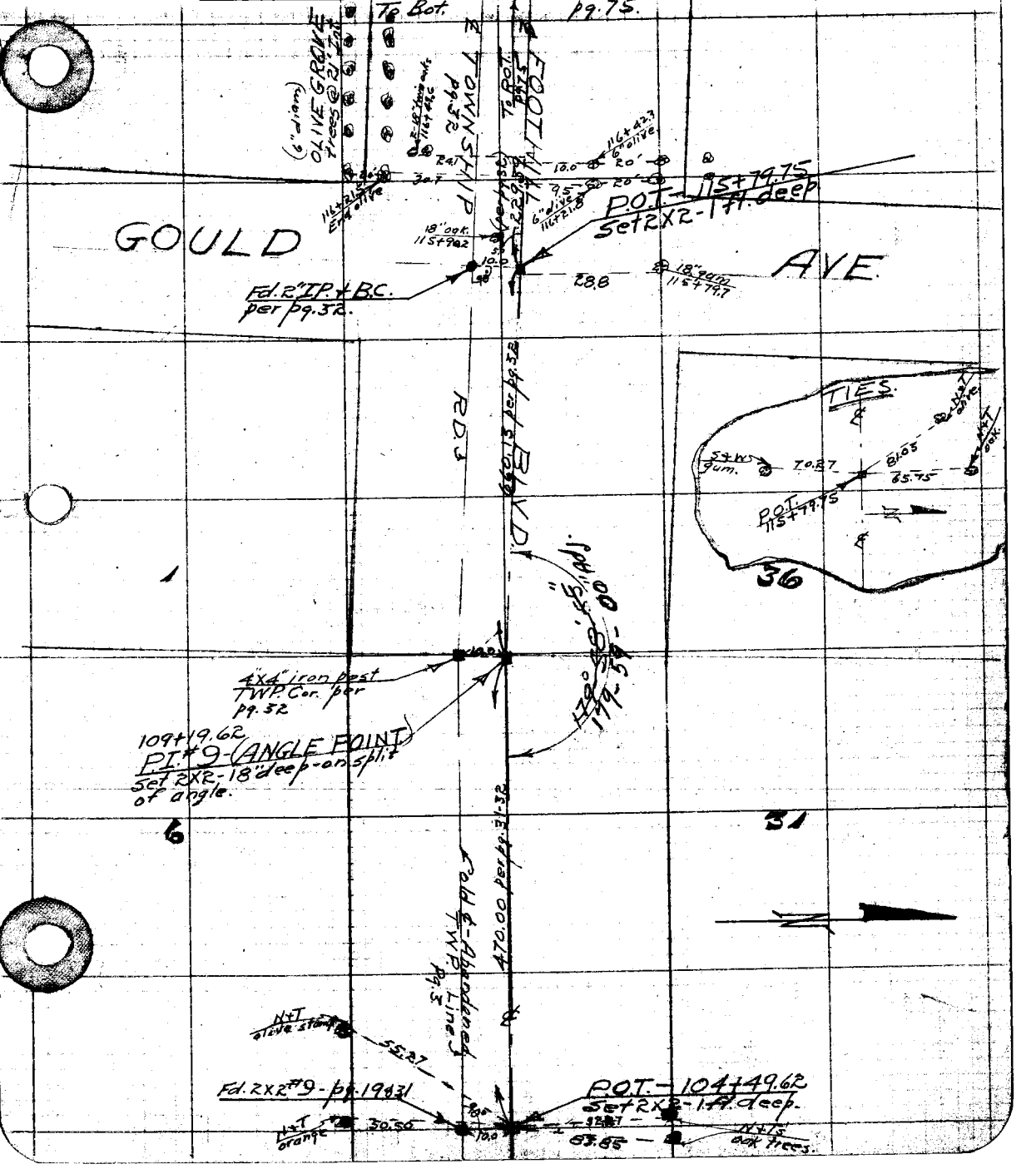

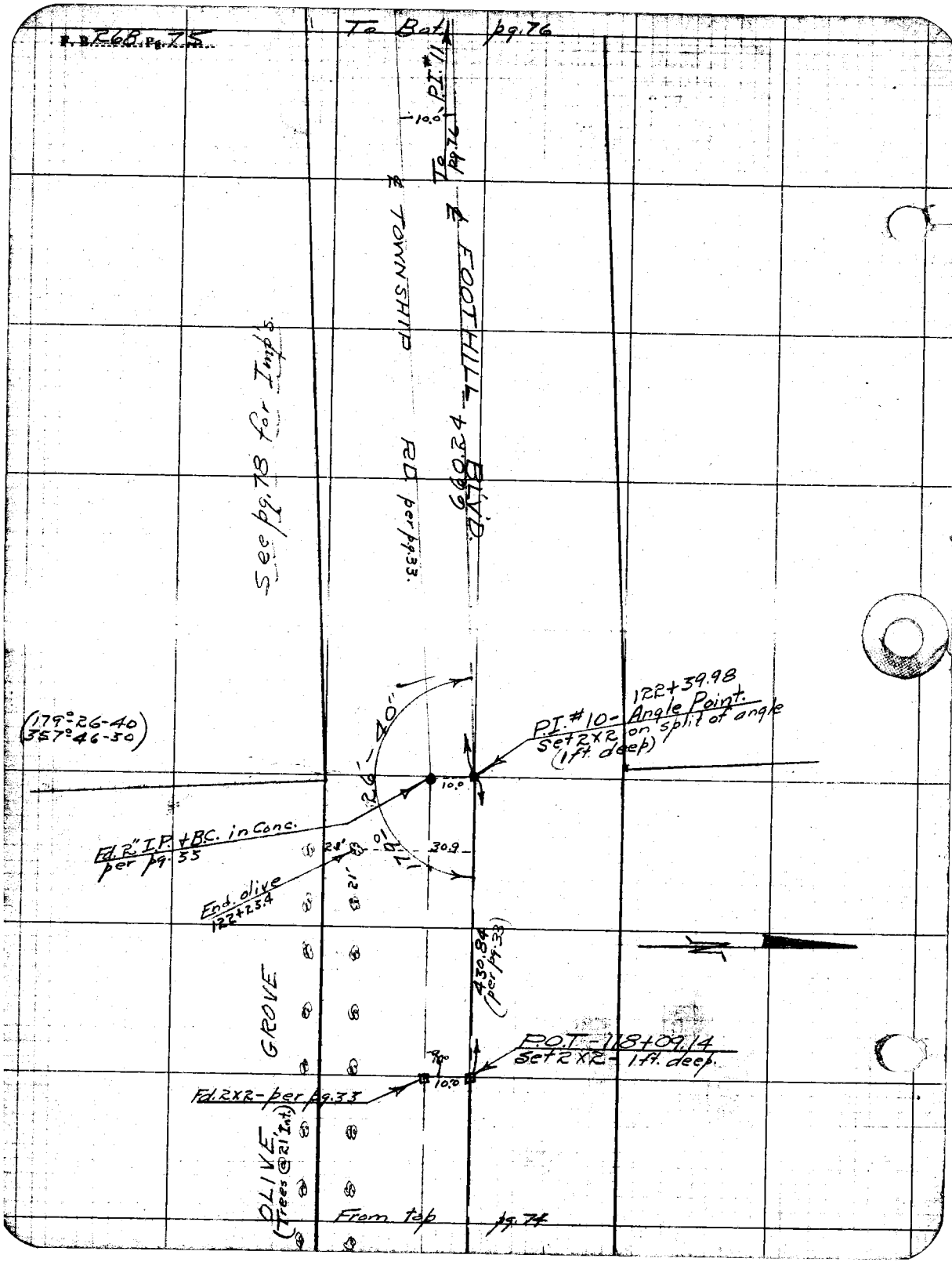

268 Pg. 75
To Bot. pg. 76
P.I. #11
10.0
To pg. 76
℄ TOWNSHIP RD. per pg. 33.
℄ FOOTHILL BLVD.
See pg. 78 for Imp's.
(179°-26-40)
(357°-46-30)
26'-40"
179°
122+39.98
P.I. #10 - Angle Point.
Set 2X2 on split of angle
(1 ft. deep)
10.0
Fd. 2" I.P. + B.C. in Conc.
per pg. 35
28'
30.9
21'
End. olive
122+23.4
430.84
(per pg. 33)
GROVE
P.O.T. - 118+09.14
Set 2X2 - 1 ft. deep.
10.0
Fd. 2X2 - per pg. 33
OLIVE
(Trees @ 21' Int.)
From top pg. 74

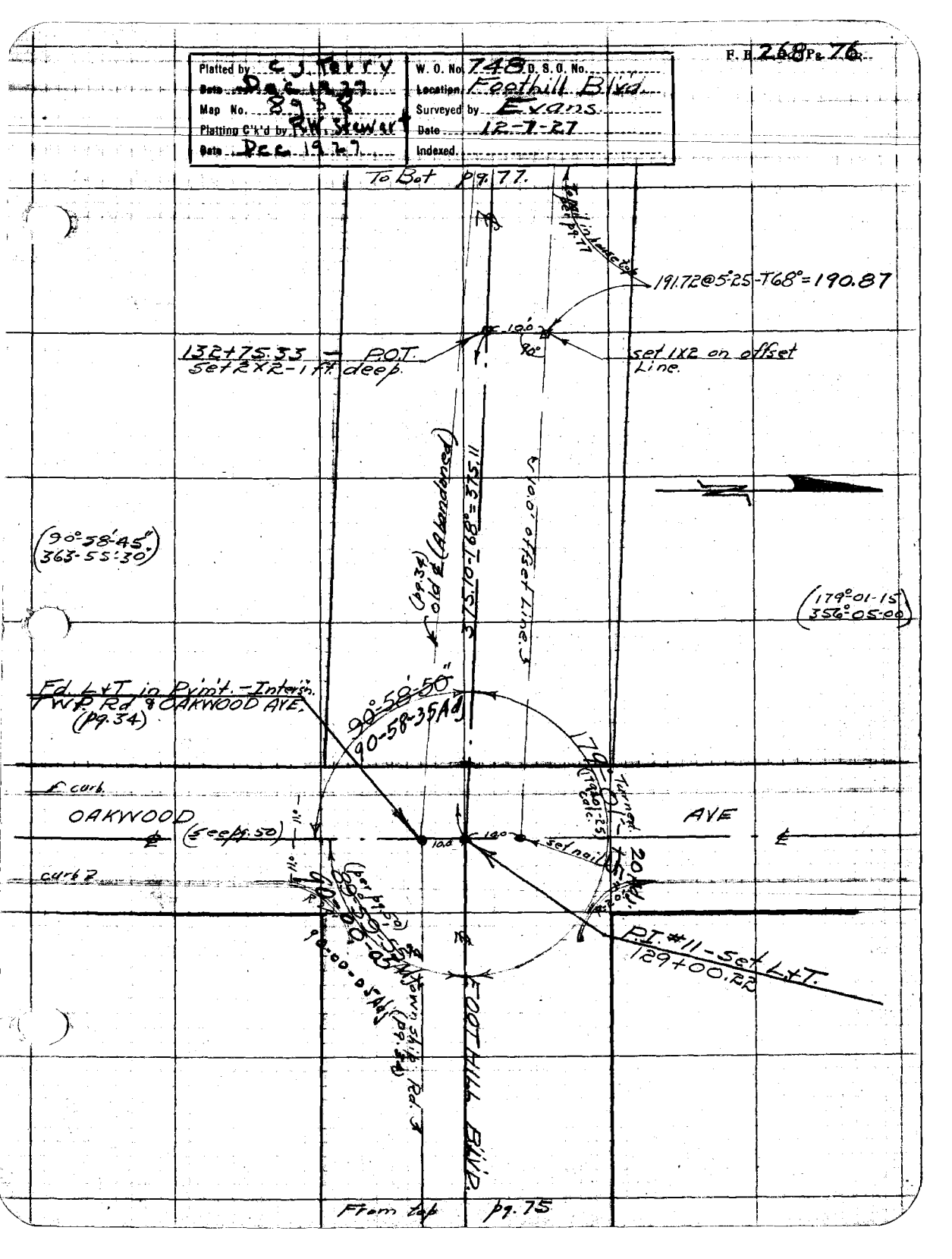
F. B. 268 Pg. 76
Platted by C. J. Terry
Date Dec 1927
Map No. 8938
Platting C'k'd by R.W. Stewart
Date Dec 1927
W. O. No. 748 D. S. O. No.
Location Foothill Blvd.
Surveyed by Evans
Date 12-7-27
Indexed
To Bot pg. 77.
191.72@5°25-T68°=190.87
132+75.33 — P.O.T.
Set 2X2-1 ft. deep.
set 1X2 on offset Line.
(90°58'45")
(363-55'30")
(179°01-15)
(356°05-00)
(pg. 34) old ℄ (Abandoned)
375.10-T68°=375.11
10.0' offset Line 3
Fd. L+T in Pvm't. - Intersn. TWP Rd & OAKWOOD AVE.
(pg. 34)
90°58'50"
90-58-35 Adj
179°01'-15"
(179°01'-25" calc.)
Turned
℄ curb.
OAKWOOD
AVE
(see pg. 50)
set nail
curb ?
P.T. #11 - Set L+T.
129+00.22
FOOTHILL BLVD.
From top pg. 75

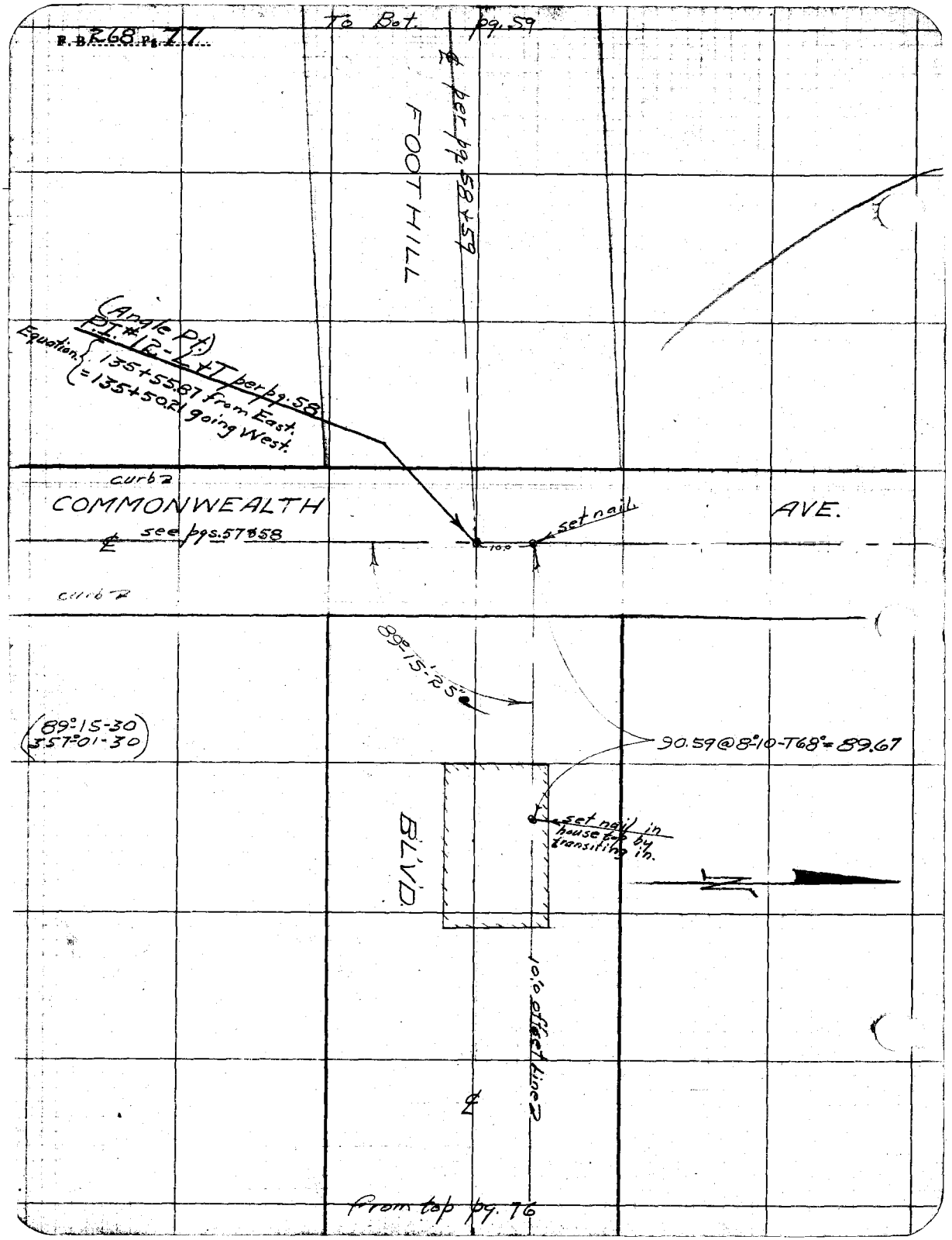

F.B. 268 Pg. 77
To Bot. pg. 59
℄ per pg. 58+59
FOOTHILL
(Angle Pt.)
P.I. #12-L+T per pg. 58
Equation: 135+55.87 from East.
=135+50.21 going West.
curb
COMMONWEALTH
AVE.
set nail
see pgs. 57 & 58
10.0
curb
89°15'-25"
(89°15-30
357°01-30)
90.59@8°10-T68°=89.67
set nail in house top by transiting in.
BLVD.
10.0 offset line
℄
From top pg. 76

F. B. 268 Pa. 78

Platted by S.J. Levy	W. O. No. ..... D. S. O. No. .....
Date Dec 1927	Location .....
Map No. 8938	Surveyed by .....
Platting C'k'd by R.W. Stewart	Date .....
Date Dec 1927	Indexed .....

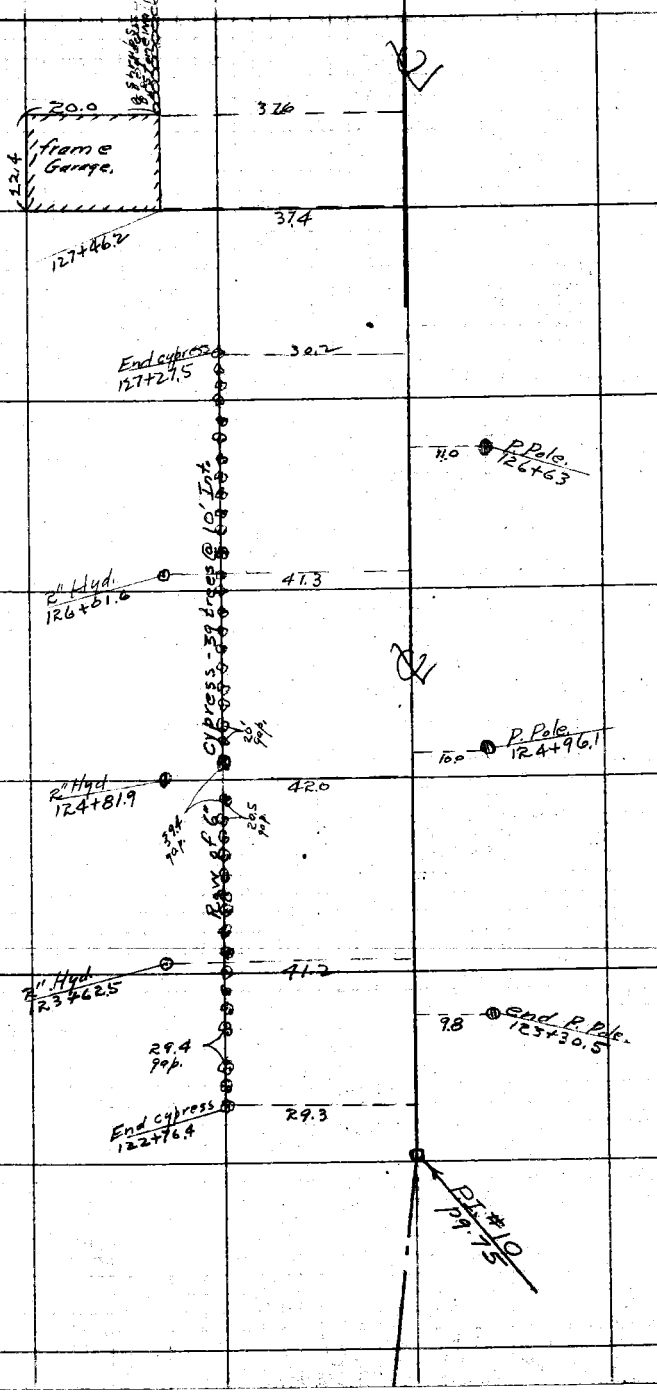

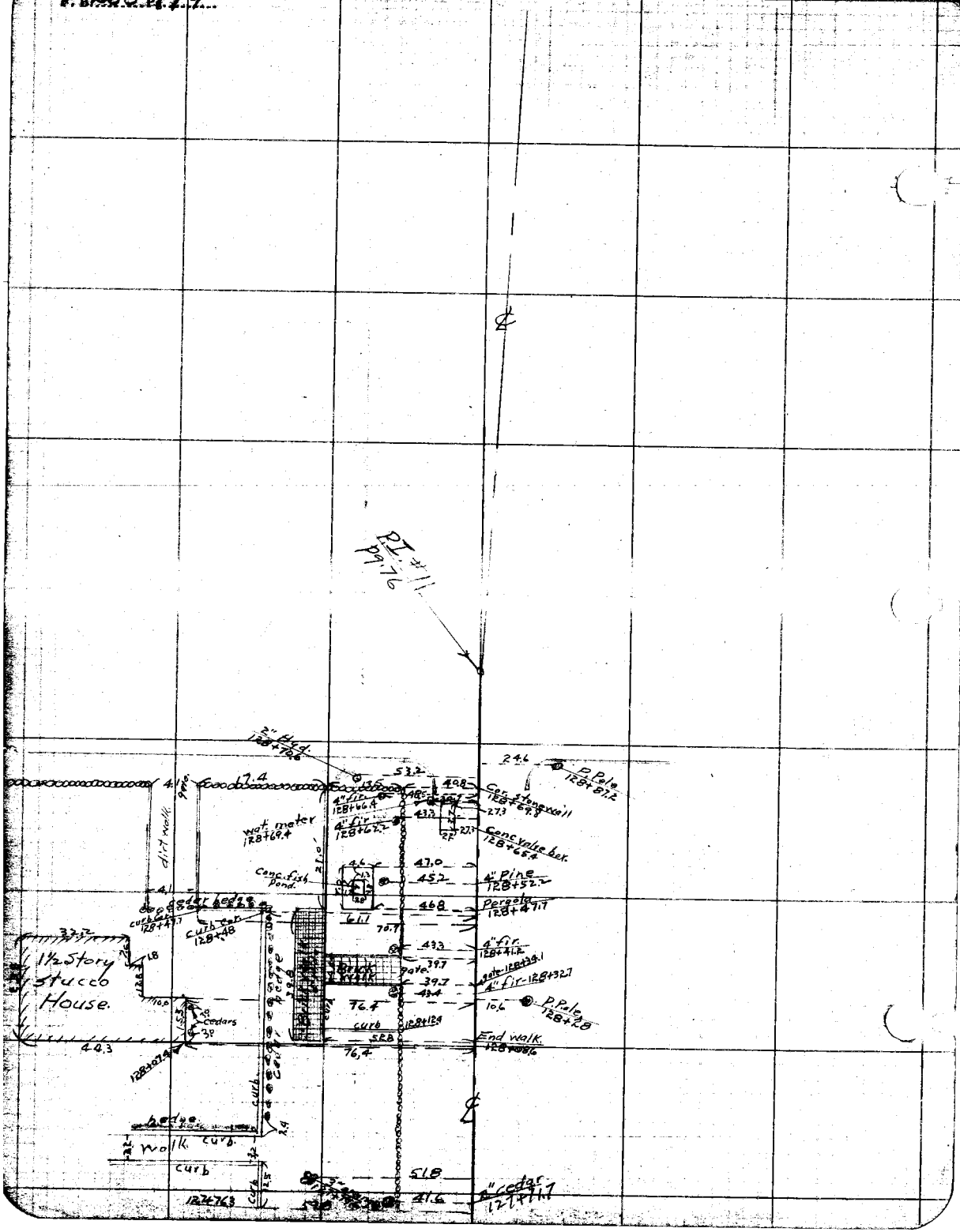

PI #11
Pg. 76
2" Hyd.
128+70.6
53.2
24.6
P. Pole
128+87.2
4" fir
128+66.4
Cor. stone wall
128+69.8
4" fir
128+62.2
Conc. valve box
128+65.4
wat. meter
128+69.4
dirt walk
Conc. fish Pond
47.0
45.2
4" Pine
128+52.2
Pergola
128+47.7
cedar hedge
curb cor.
128+47.7
curb cor.
128+48
61.1
70.7
4" fir.
128+41.2
1½ Story
Stucco
House.
Brick walk
gate
39.7
gate-128+34.1
4" fir-128+32.7
43.4
76.4
10.6
P. Pole
128+28
cedars
curb
128+12.4
End walk
128+08.6
44.3
76.4
128+07.4
curb
hedge
walk
curb
curb
51.8
41.6
2" cedar
127+71.7
127+76.3

Platted by C. Terry	W. O. No. 4198 D. S. O. No.
Date Dec 1927	Location Foothill Blvd
Map No. 8938	Surveyed by Evans
Platting C'k'd by R.W. Stewart	Date 4-18-26
Date Dec 1927	Indexed

F. B. 268 Pg. 80

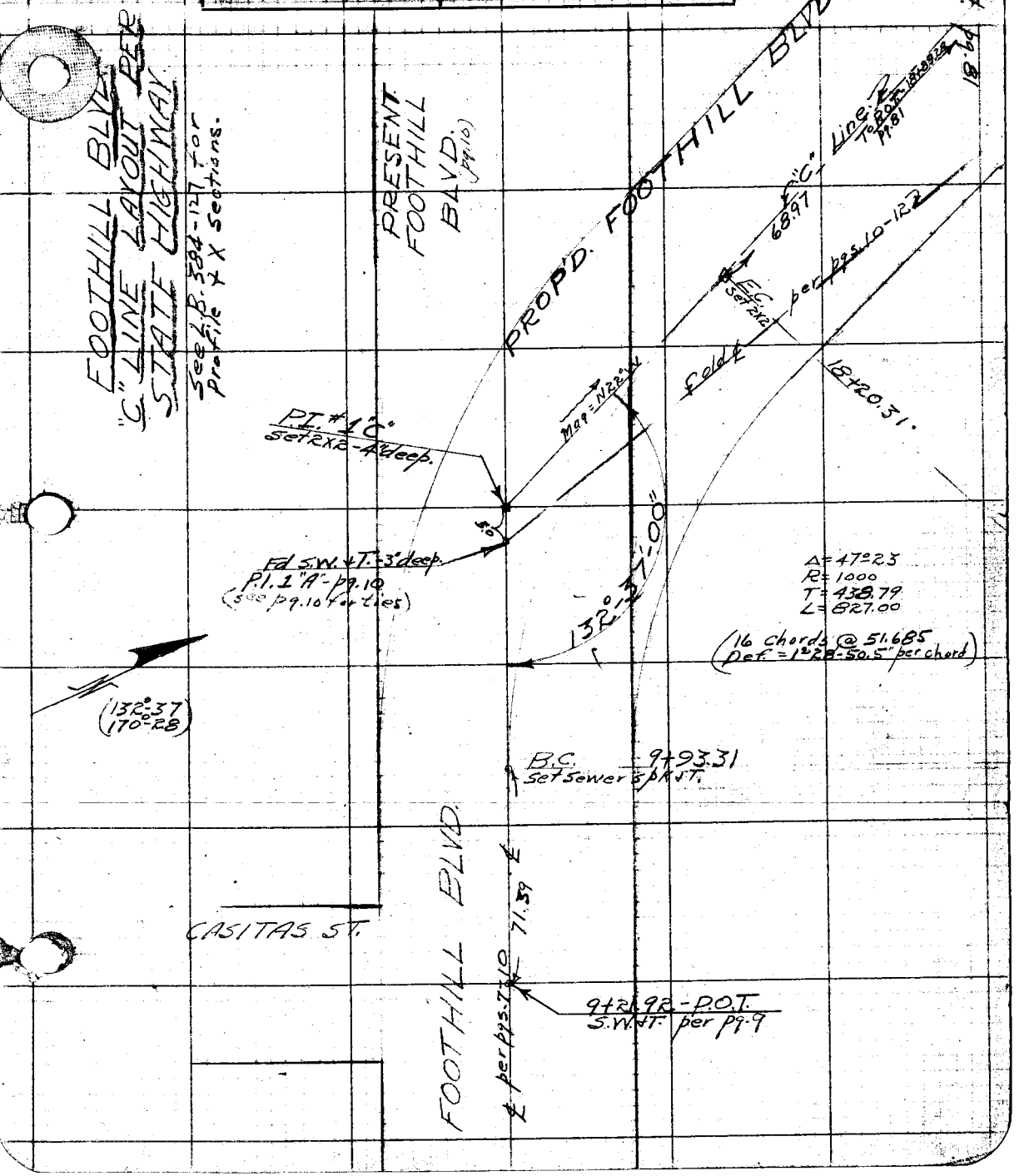

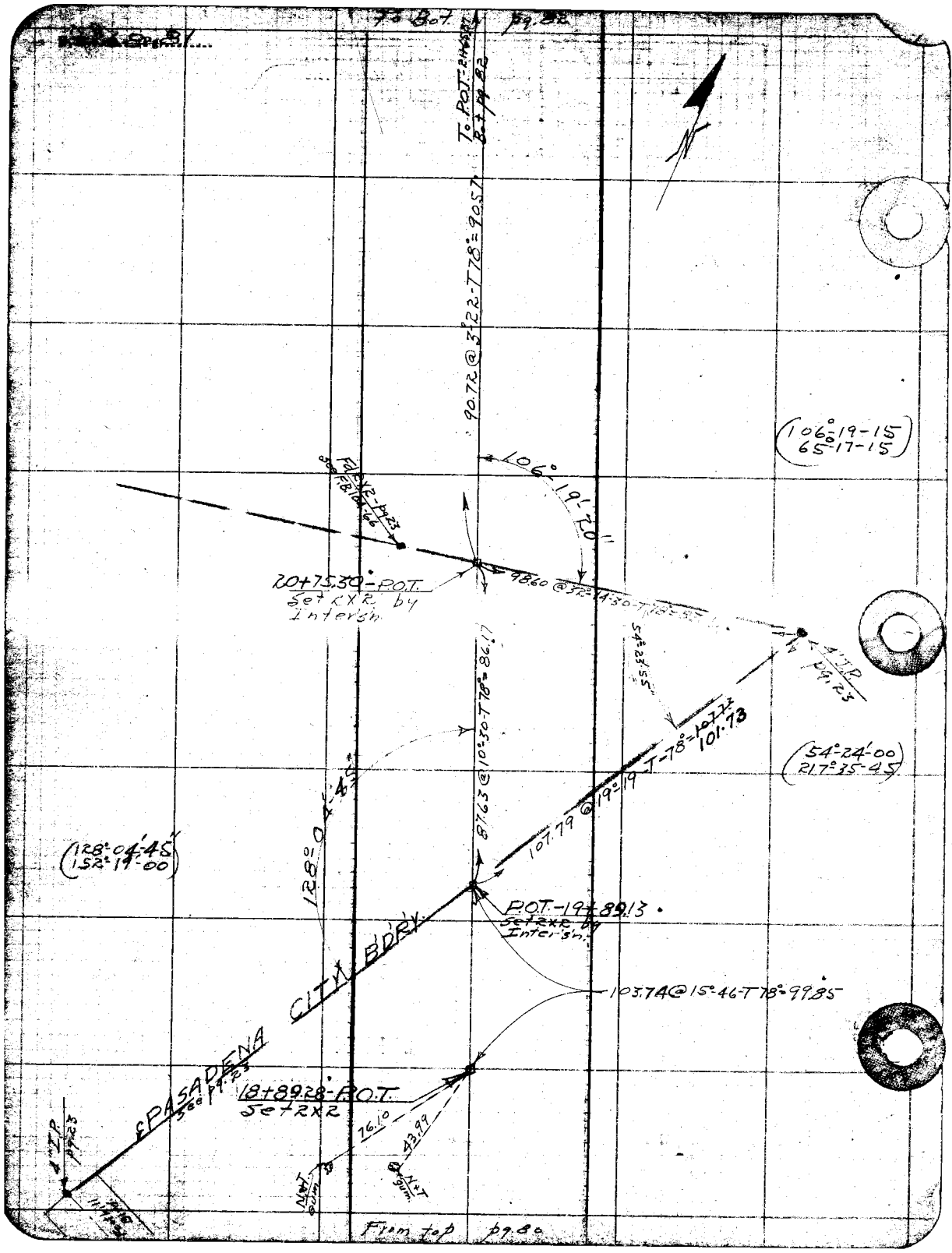
To Bot. pg. 82
To POT-2H-65-87 Bot pg. 82
90.72 @ 3°22-T 78°=90.57
106°-19'-20"
(106°-19-15
65°-17-15)
20+75.30-P.O.T.
Set 2X2 by Intersn.
98.60 @ 32°-14-30-T 78°=
54°-23'-55"
4" I.P. pg. 23
87.63 @ 10°-30-T 78°=86.17
107.79 @ 19°-19-T-78°=107.72
101.73
(54°-24'-00
21.7°-35-45)
128°-04'-45"
(128°-04'-45"
152°-19'-00)
P.O.T.-19+89.13
Set 2X2 by Intersn.
103.74 @ 15°-46-T 78°=99.85
CITY BDRY.
PASADENA
See pg. 23
18+89.28-P.O.T.
Set 2X2
76.10
43.99
4" I.P. pg. 23
From top pg. 80

Date _____ Notes by _____ Chief Party _____ F. B. 268 Pg. 82

Plotted by C. J. Terry	W. O. No. 4199
Date May 1928	Location Foothill Blvd
Map No. B 157	Surveyed by Evans
Plotting C'k'd by Cromel	Date 4-20-28
Date May 1928	Indexed

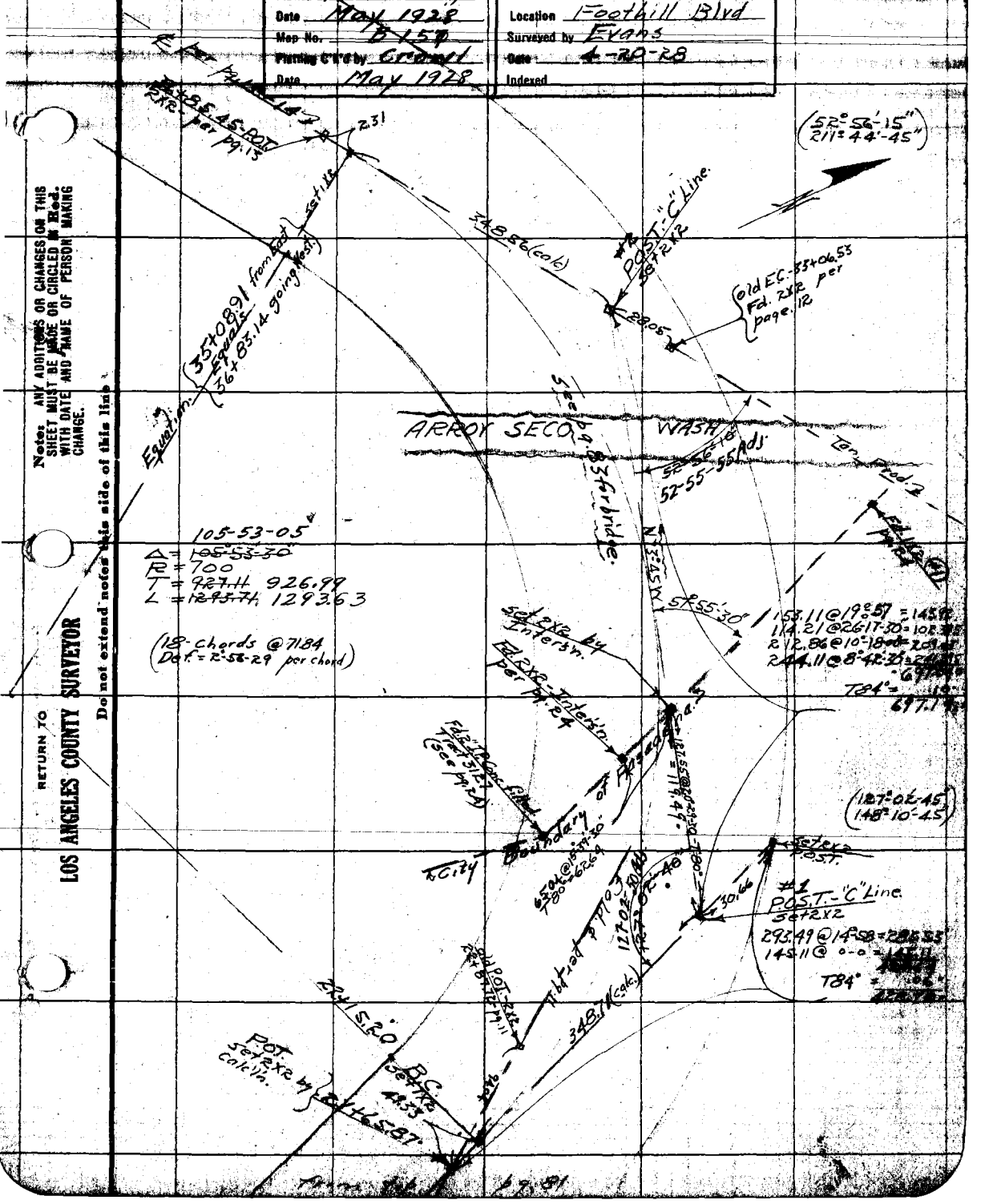

Note: ANY ADDITIONS OR CHANGES ON THIS SHEET MUST BE MADE OR CIRCLED IN Red. WITH DATE AND NAME OF PERSON MAKING CHANGE.

Do not extend notes this side of this line

RETURN TO LOS ANGELES COUNTY SURVEYOR

F.B. 268 PG. 83

Chief Party Notes by Date

Location of Bridge at Arroy Seco Crossing of Foothill Blvd.

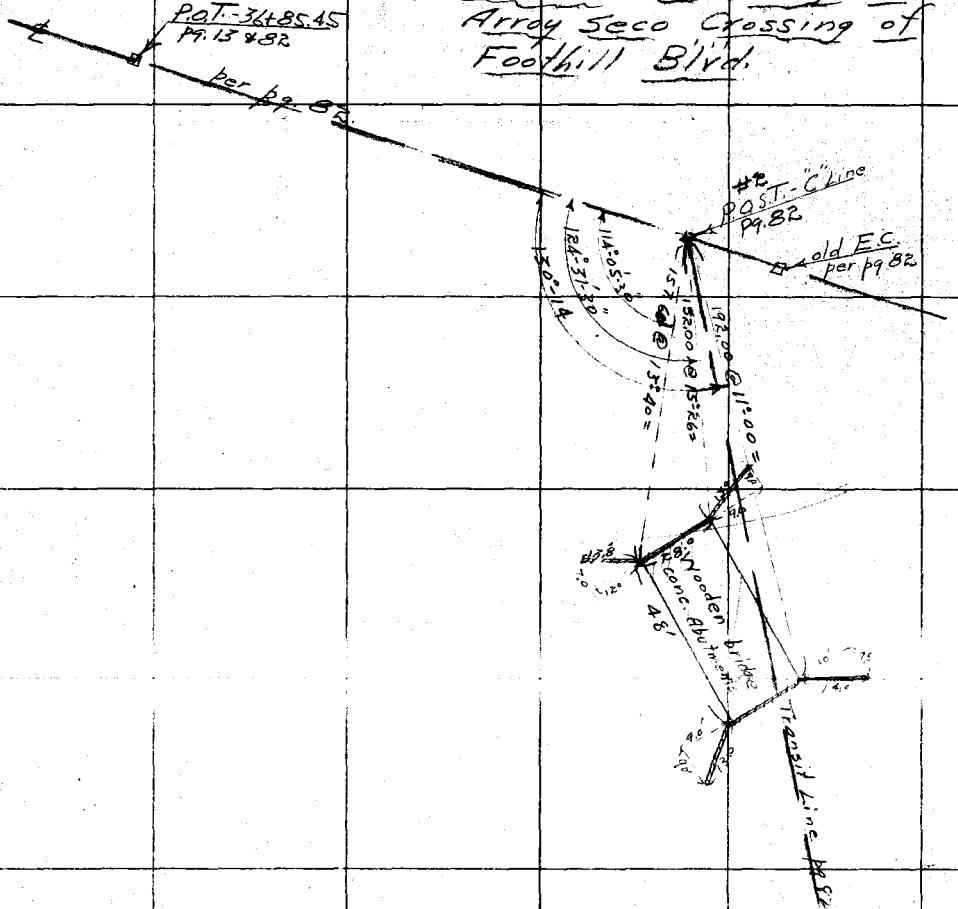

RETURN TO
LOS ANGELES COUNTY SURVEYOR

Do not extend notes this side of this line

Note: ANY ADDITIONS OR CHANGES ON THIS SHEET MUST BE MADE OR CIRCLED IN Red. WITH DATE AND NAME OF PERSON MAKING CHANGE.

Date _____ Notes by _____ Chief Party _____ F. B. 268 PG. 84

Platted by C. J. Terry	W. O. No. ~~248~~ 4198 D. & O. No.
Date May 1928	Location Foothill Blvd
Map No. B 157	Surveyed by Evans
Platting C'k'd by GA Crowl	Date 4-28-27
Date May 1928	Indexed

Stadia Location of New "Flint" Road at Arroy Seco.

Inst. At	Sight At.	Stadia		Vert. ∠	Dist.	Hor. ∠	Width.
#2 POST "C" Line	E.C. 354 & 891	—		—	—	—	—
	℄ Rd.	12.03 / 11.0	103.	15°-16	96.	97°-07'-30" Lt.	30'
	℄ Rd.	12.49 / 11.00	149.	11°-13	142.	118°-18' Lt.	20'
	℄ Rd.	11.48 / 9.0	248.	6°-56	244.	131°-20' Lt.	22'
	℄ Rd.	6.15 / 3.0	315.	5°-51	312.	132°-25' Lt.	23'
	℄ Rd.	9.64 / 6.0	364.	4°-10	362.	128°-45' Lt.	21'
	℄ Rd	9.19 / 4.0	519.	2°-10	519.	116°-06' Lt.	20'
	℄ Rd.	8.66 / 3.0	566.	1°-48	566.	113°-13' Lt.	24'
	℄ Rd	8.28 / 2.0	628.	1°-09	628.	108°-07' Lt.	22'
	Inter'sn with Arroy Seco Rd.	11.70 / 4.0	770.	0-0	770.	98°-51' Lt.	
	Pt. "A"	6.51 / 5.0	151.	8°-44	149.	35°-56' Lt.	
Pt. "A"	POST #2	—		—	—	—	—
	℄ Rd.	2.92 / 2.5	42.	0°-0	42.	101°-59' Lt.	25'
	℄ Rd.	2.84 / 1.26	158.	0-0	158.	131°-20' Lt.	20'
	℄ Rd.	(3.28 / 2.0) ½ Int.	256.	0°-0	256.	136°-40' Lt.	20'
	℄ Rd.	4.12 / 0.0	412.	1°-04	412.	139°-46' Lt	19'
	℄ Rd.	5.80 / 0.0	580	2°-31	580	139°-49' Lt	20'

at this pt. road continues on curve & connects with C.S. ℄ at a dist. of 75' ±

Notes: ANY ADDITIONS OR CHANGES ON THIS SHEET MUST BE MADE OR CIRCLED IN Red. WITH DATE AND NAME OF PERSON MAKING CHANGE.

Do not extend notes this side of this line

RETURN TO LOS ANGELES COUNTY SURVEYOR

F.B. _____ PG. _____ Chief Party _____ Notes by _____ Date _____

RETURN TO

LOS ANGELES COUNTY SURVEYOR

Do not extend notes this side of this line

Note: ANY ADDITIONS OR CHANGES ON THIS SHEET MUST BE MADE OR CIRCLED IN Red. WITH DATE AND NAME OF PERSON MAKING CHANGE.

Date [illegible] Chief Party Moore F.B. 269 Pg. 86

Date July - 1928	Location El Nido Drive
Map No. B-188	Surveyed by L D Moore
Date AUG 8 1928	Date July 1928
	Indexed

SURVEY
for
EL NIDO DRIVE
from
VENTURA ST.
NORTH
to
FOOTHILL BLVD
W.O. #4221

Party
Moore
Day
Van Deren
McDowell

July 1928

Tape #.06 - 100.00 @ [illegible]

Notes: ALL ADDITIONS OR CHANGES ON THIS SHEET MUST BE MADE OR CIRCLED IN Red. WITH DATE AND NAME OF PERSON MAKING CHANGE.

Do not extend under this title at this line

RETURN TO
LOS ANGELES COUNTY SURVEYOR

F.B. 268 PG. 87 Moore Chief Party Notes by Moore Date

Index

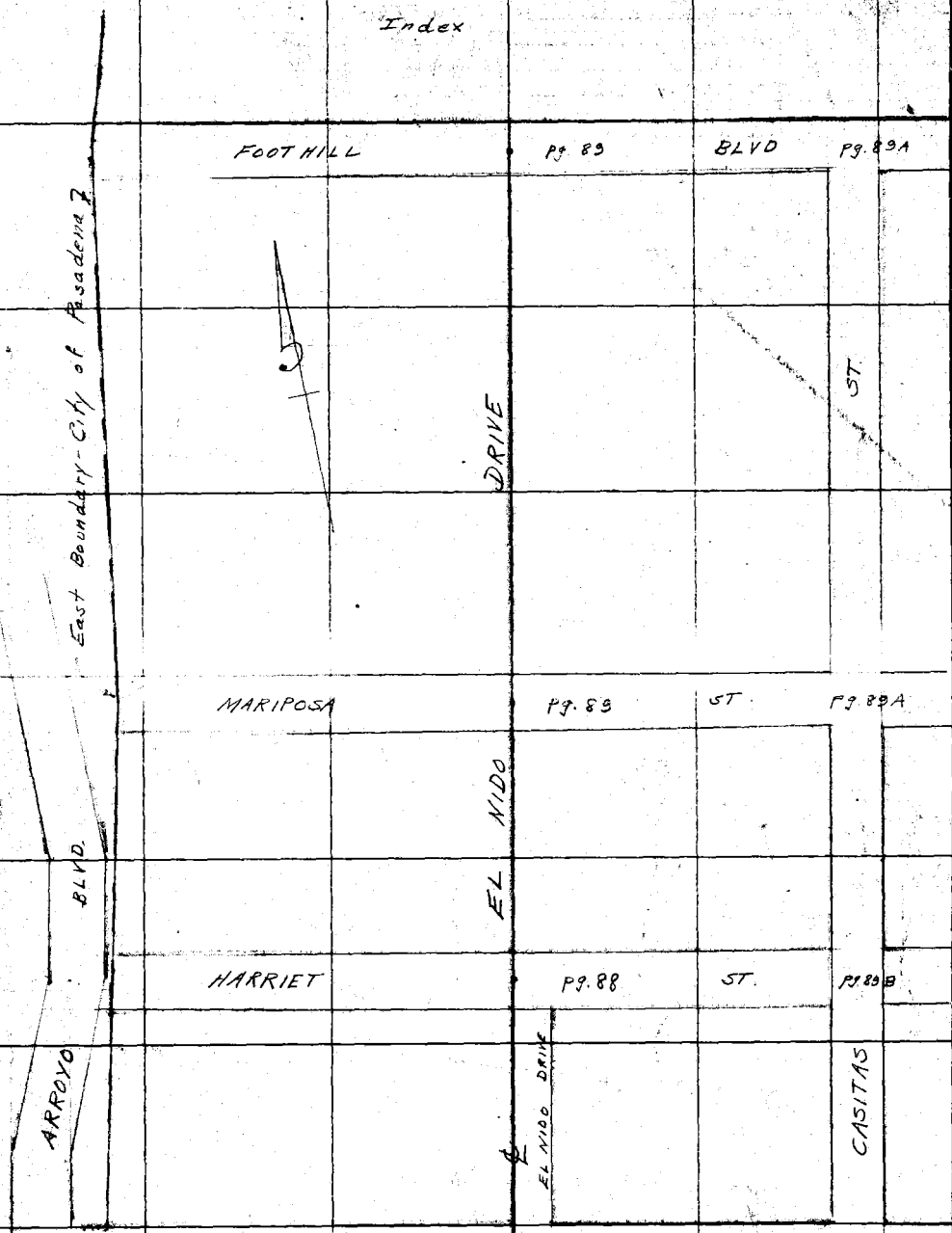

RETURN TO
LOS ANGELES COUNTY SURVEYOR

Do not extend notes this side of this line

Note: ANY ADDITIONS OR CHANGES ON THIS SHEET MUST BE MADE, OR CIRCLED IN Red. WITH DATE AND NAME OF PERSON MAKING CHANGE.

Date 7-10-28 Notes by Moore Chief Party Moore F.B. 268 Pg. 88

Plotted by J. C. Hoyt	W. O. No. 4221
Date July 1928	Location El Nido Drive
Map No. B-188	Surveyed by L. D. Moore
Plotting C'k'd by R. W. S.	Date 7-10-28
Date AUG 8 1928	Indexed

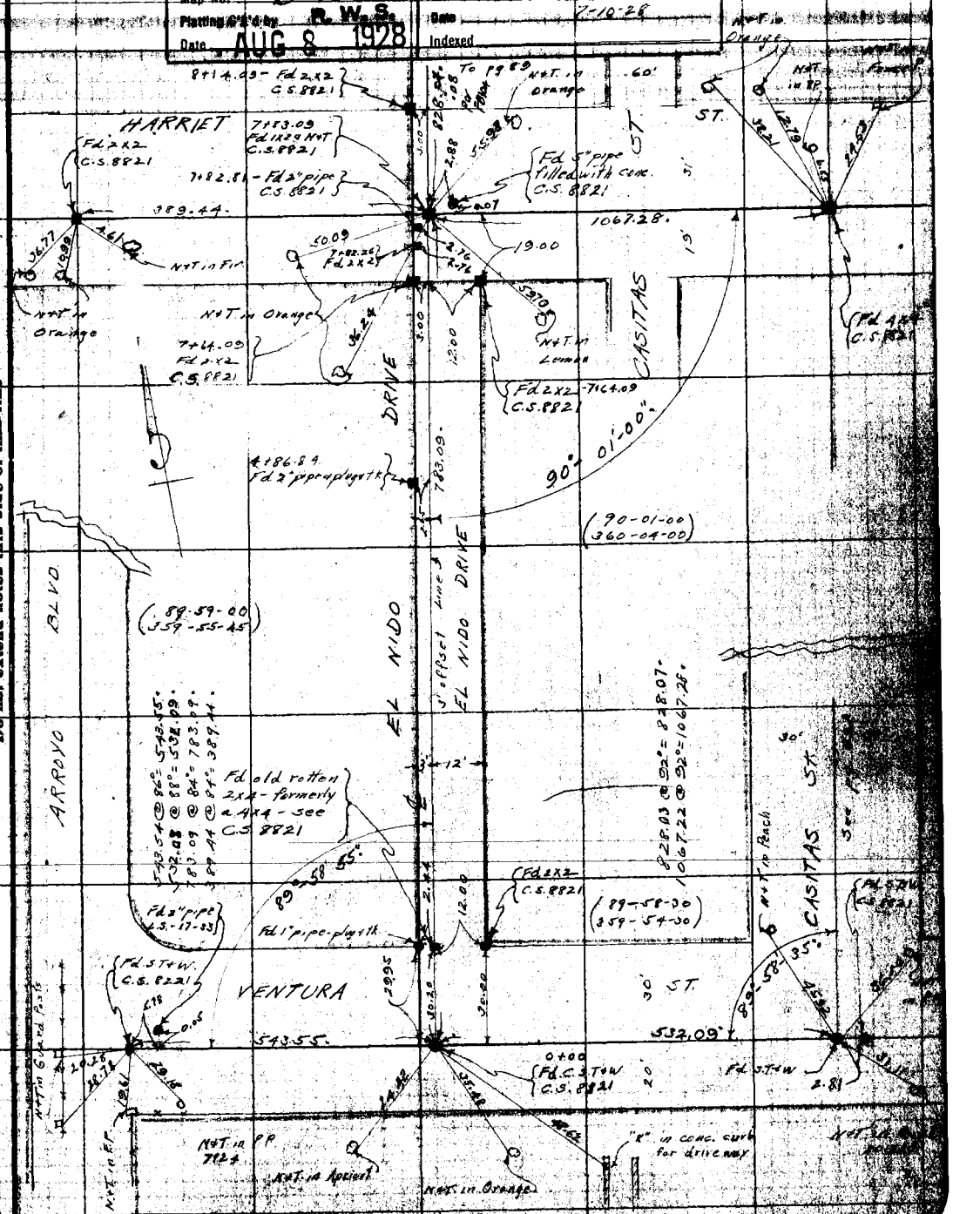

Notes: ANY ADDITIONS OR CHANGES ON THIS SHEET MUST BE MADE OR CIRCLED IN Red WITH DATE AND NAME OF PERSON MAKING CHANGE.

RETURN TO

LOS ANGELES COUNTY SURVEYOR

Do not extend notes this side of this line

F.B. 268 PG. 89 Moore Chief Party Notes by Moore

RETURN TO
LOS ANGELES COUNTY SURVEYOR
Do not extend notes this side of this line

Notes ANY ADDITIONS OR CHANGES ON THIS SHEET MUST BE MADE OR CIRCLED IN Red. WITH DATE AND NAME OF PERSON MAKING CHANGE.

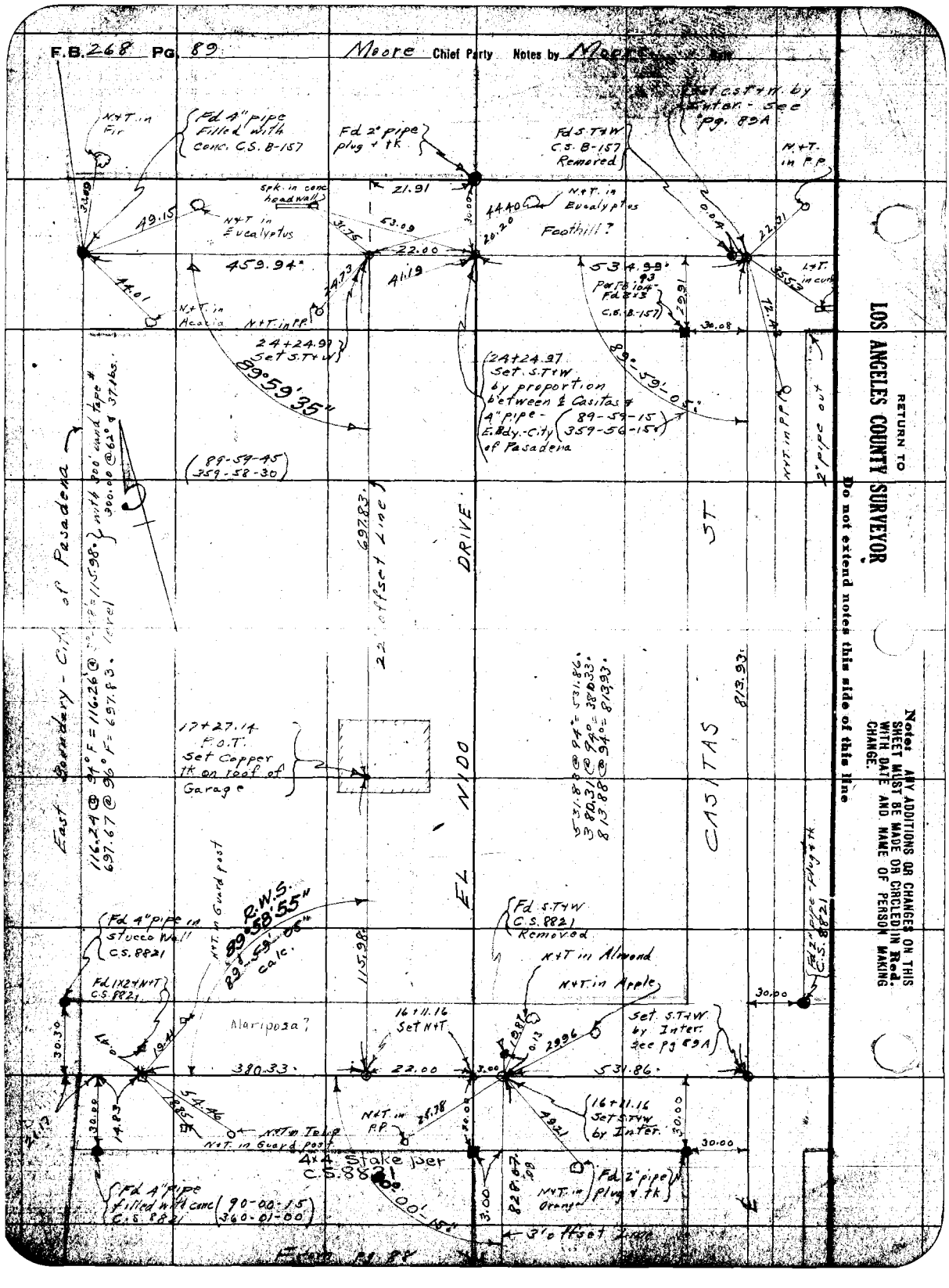

Date 7-13-28 Notes by Moore Chief Party Moore F. B. 268 Pg. 89A

Plotted by [illegible]	W. O. No. 4221 S. L. O. No.
Date July 1928	Location El Nido Drive
Map No. B-188	Surveyed by L. D. Moore
Plotting C'k'd by R. W. S.	Date 7-13-28
Date AUG 8 1928	Indexed

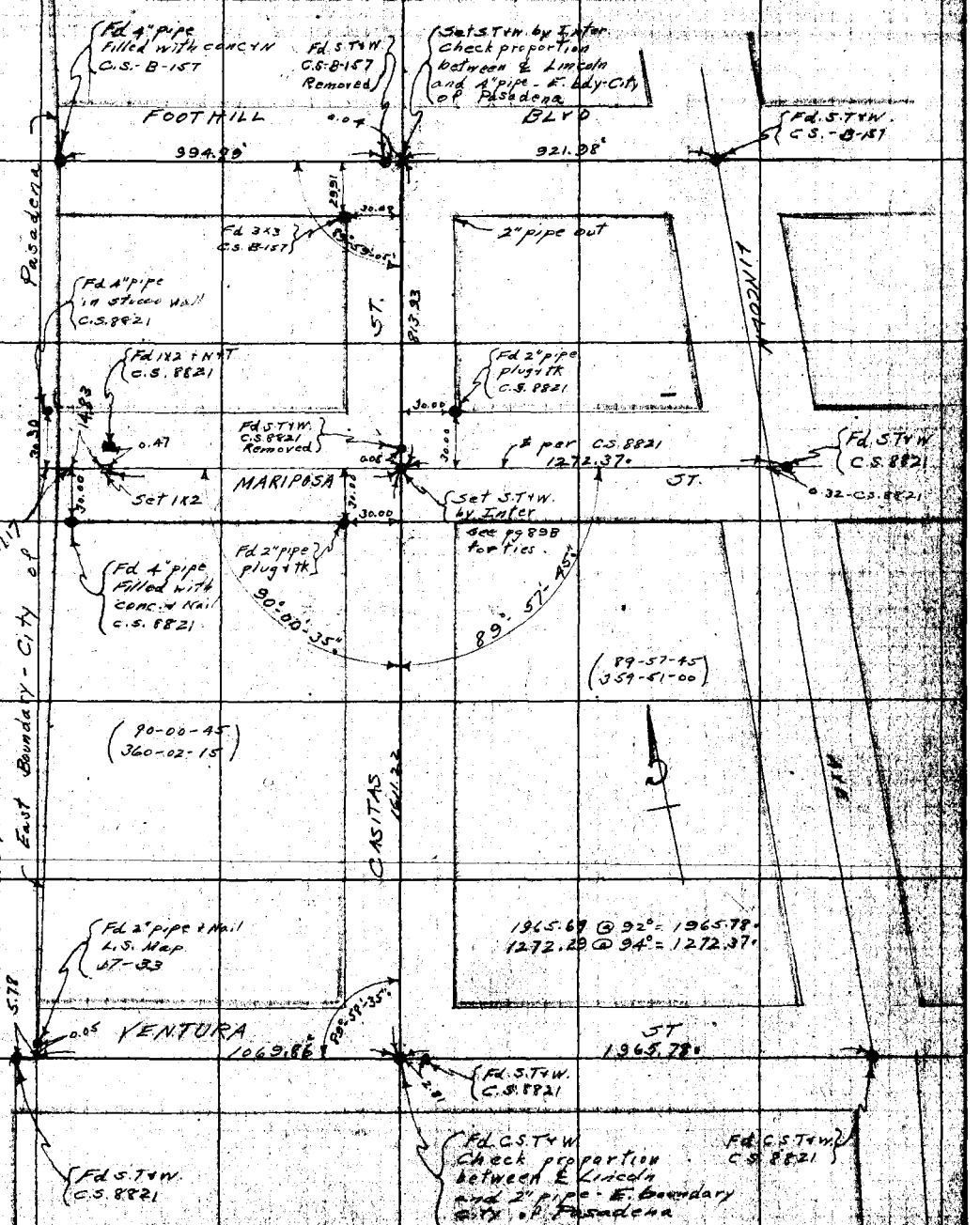

Note: ANY ADDITIONS OR CHANGES ON THIS SHEET MUST BE MADE OR CIRCLED IN Red. WITH DATE AND NAME OF PERSON MAKING CHANGE.

Do not extend notes this side of this line

RETURN TO LOS ANGELES COUNTY SURVEYOR

F.B. 268 Pg. 89 B Moore Chief Party. Notes by Moore Date 7-14-28

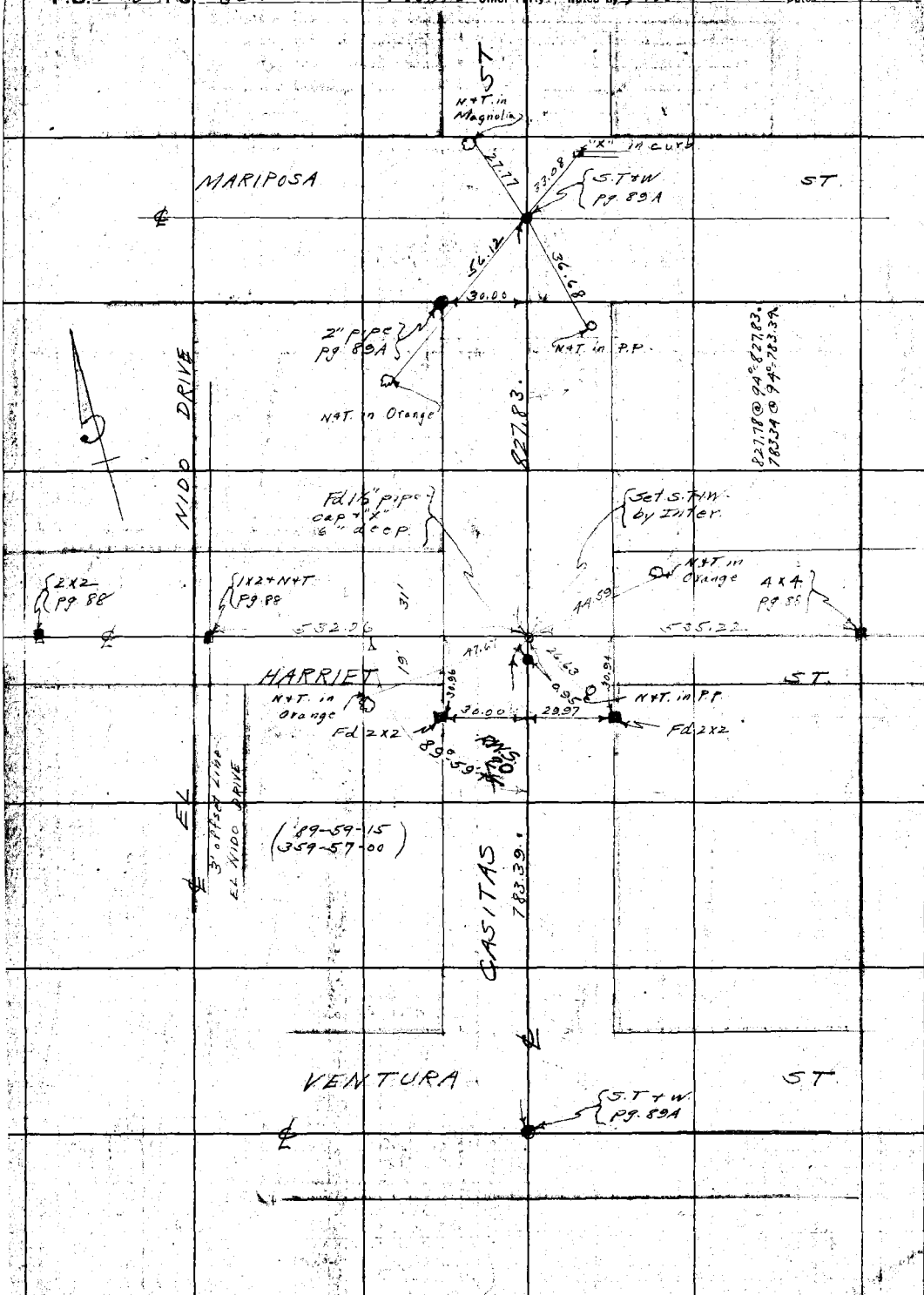

RETURN TO
LOS ANGELES COUNTY SURVEYOR

Do not extend notes this side of this line

Note: ANY ADDITIONS OR CHANGES ON THIS SHEET MUST BE MADE OR CIRCLED IN Red. WITH DATE AND NAME OF PERSON MAKING CHANGE.

Date 7-12-28 Notes by Moore Chief Party Moore F.B. 268 PG. 90

Plotted by J. C. Hart	W.O. No. 4221 S.A.O. No.
Date July 1928	Location El Nido Drive
Map No. B-188	Surveyed by L. D. Moore
Plotting Checked by R. W. S.	Date 7-12-28
Date AUG 8 1928	Indexed

Topography
for
EL NIDO DRIVE
from
VENTURA ST
to
FOOTHILL BLVD

Notes: ANY ADDITIONS OR CHANGES ON THIS SHEET MUST BE MADE OR CIRCLED IN Red. WITH DATE AND NAME OF PERSON MAKING CHANGE.

Do not extend notes this side of dide line

RETURN TO LOS ANGELES COUNTY SURVEYOR

F.B. 268 PG. 91 Moore Chief Party Notes by Moore Date 7-12-28

To bottom Pg. 92

3+32 - 1" W. Hyd.

3+17

3+02

Frame Chicken Shed

2+92 - Wire Fence

1st of row of 20" Fir

2+79 - 12" Eucalyptus

2+68 - 1" W Hyd

2+60 - 3" Peach

2+51 - Wire Fence

3+35 - 15" Walnut

2+20 - last of row of 8 - 8" Apricots.

EL NIDO DRIVE

3.0 ft set Line

3+35

3+24 - 2" Orange

3+12

3+08 - Tel. p.

3+02 - 2" Orange

2+93

2+81 - 2" Orange

2+70

2+48

2+38 - 2" Orange

2+27

2+05

1+84

1+72 - 2" Orange

1+62

1+53 - Tel. p.

1+50 - 2" Orange

1+18

0+97

0+75 - 1st of row of 27 - 6" almonds

0+66 - 1st of row of 8-8" Apricots

0+53 - 1st of row of 18 - 4" Orange trees

0+44

20" olive

48" pepper

0+30 - Wire Fence

0+22 - P.P.

VENTURA

Macadam

ST.

0+00 S.T.&W. Pg. 88

RETURN TO LOS ANGELES COUNTY SURVEYOR

Do not extend notes this side of this line

Notice: ANY ADDITIONS OR CHANGES ON THIS SHEET MUST BE MADE OR CIRCLED IN Red. WITH DATE AND NAME OF PERSON MAKING CHANGE.

Date 7-12-28 Notes by Moore Chief Party Moore F.B. 268 PG. 92

Plotted by L.C. Hoyt	W.O. No. 4221 S.O. No.
Date July 1928	Location El Nido Drive
Map No. B-188	Surveyed by L.D. Moore
Plotting C'd by R.W.S.	Date 7-12-28
Date AUG 8 1928	Indexed

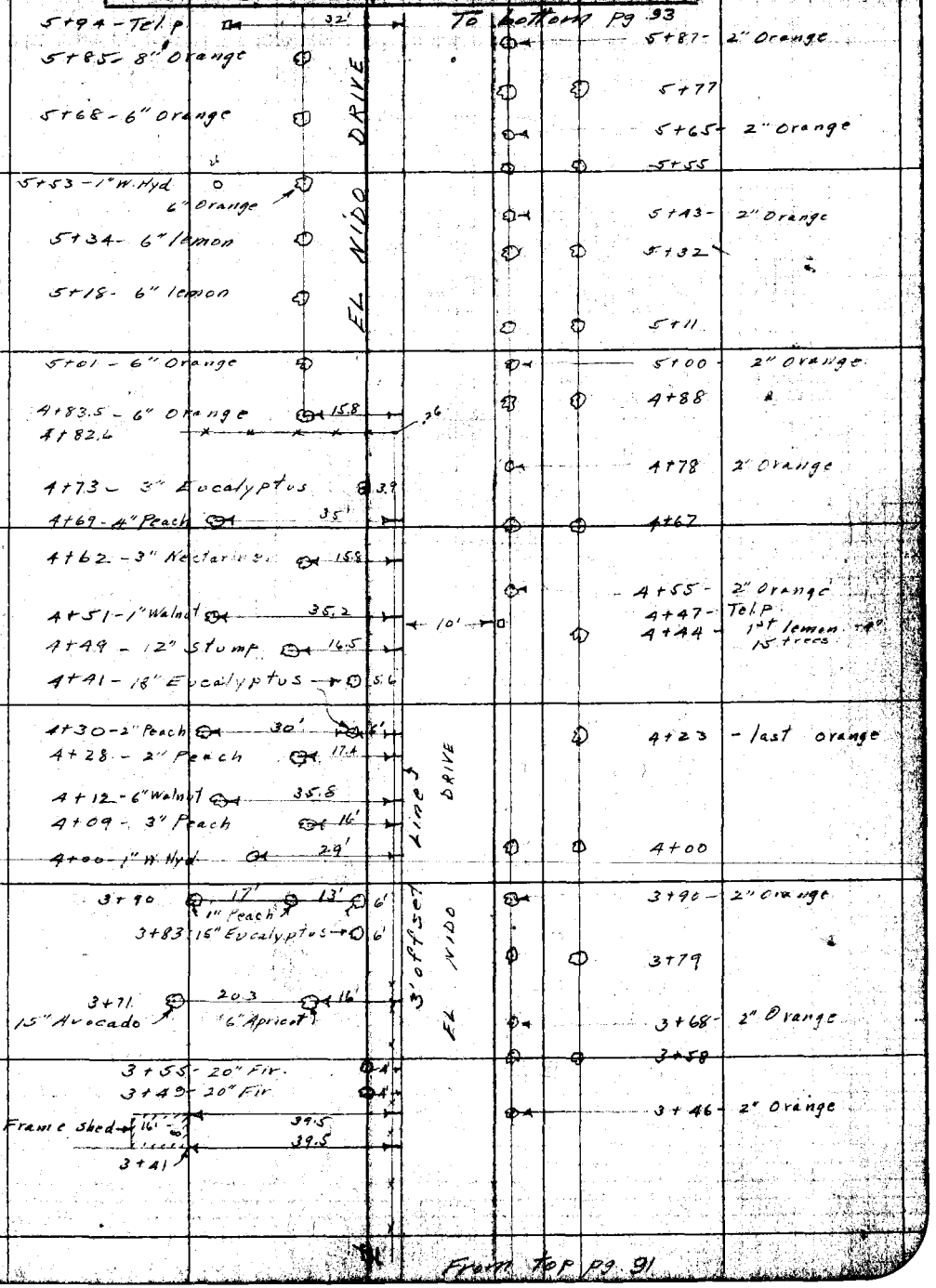

From Top pg. 91

Notes: ANY ADDITIONS OR CHANGES ON THIS SHEET MUST BE MADE OR CIRCLED IN Red. WITH DATE AND NAME OF PERSON MAKING CHANGE.

RETURN TO LOS ANGELES COUNTY SURVEYOR

Do not extend notes this side of this line

F.B. 268 PG. 93 Moore Chief Party Notes by Moore Date 7-12-28

To bottom pg. 94

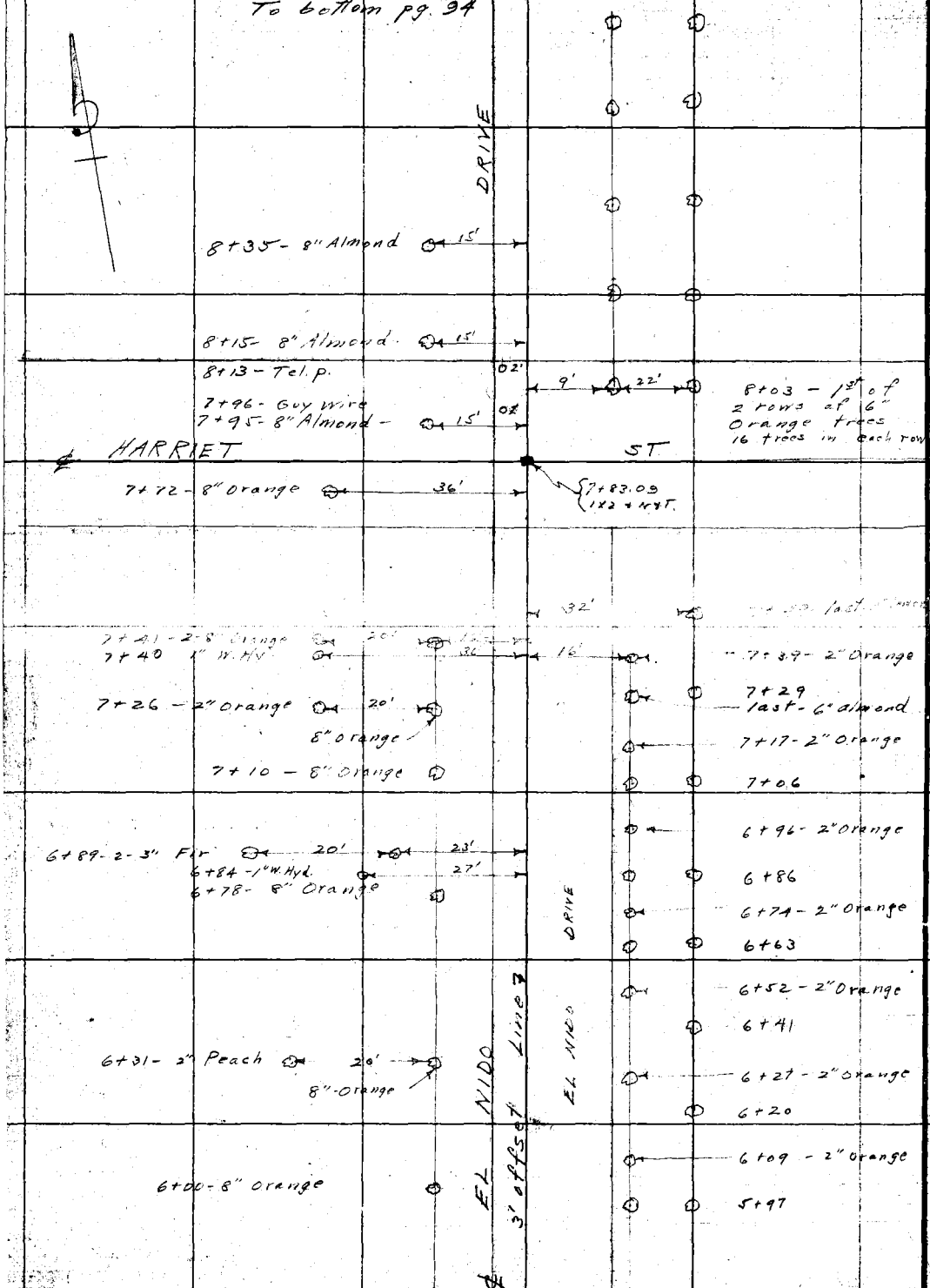

From top pg. 92

RETURN TO
LOS ANGELES COUNTY SURVEYOR
Do not extend notes this side of this line
Note: ANY ADDITIONS OR CHANGES ON THIS SHEET MUST BE MADE OR CIRCLED IN Red. WITH DATE AND NAME OF PERSON MAKING CHANGE.

Date 7-12-28 Notes by Moore Chief Party Moore F.B. 268 Pg. 94

Plotted by L. C. Hoyt	W. O. No. 4221 D. S. O. No.
Date July 1928	Location El Nido Drive
Map No. B-188	Surveyed by L. D. Moore
Plotting C'k'd by R. W. S.	Date 7-12-28
Date AUG 8 1928	Indexed



From top pg. 93

Notes: ANY ADDITIONS OR CHANGES ON THIS SHEET MUST BE MADE OR CIRCLED IN Red. WITH DATE AND NAME OF PERSON MAKING CHANGE.

Do not extend notes this side of this line

RETURN TO LOS ANGELES COUNTY SURVEYOR

F.B. 268 PG. 95 Moore Chief Party Notes by Moore Date 7-12-28

To bottom pg. 96

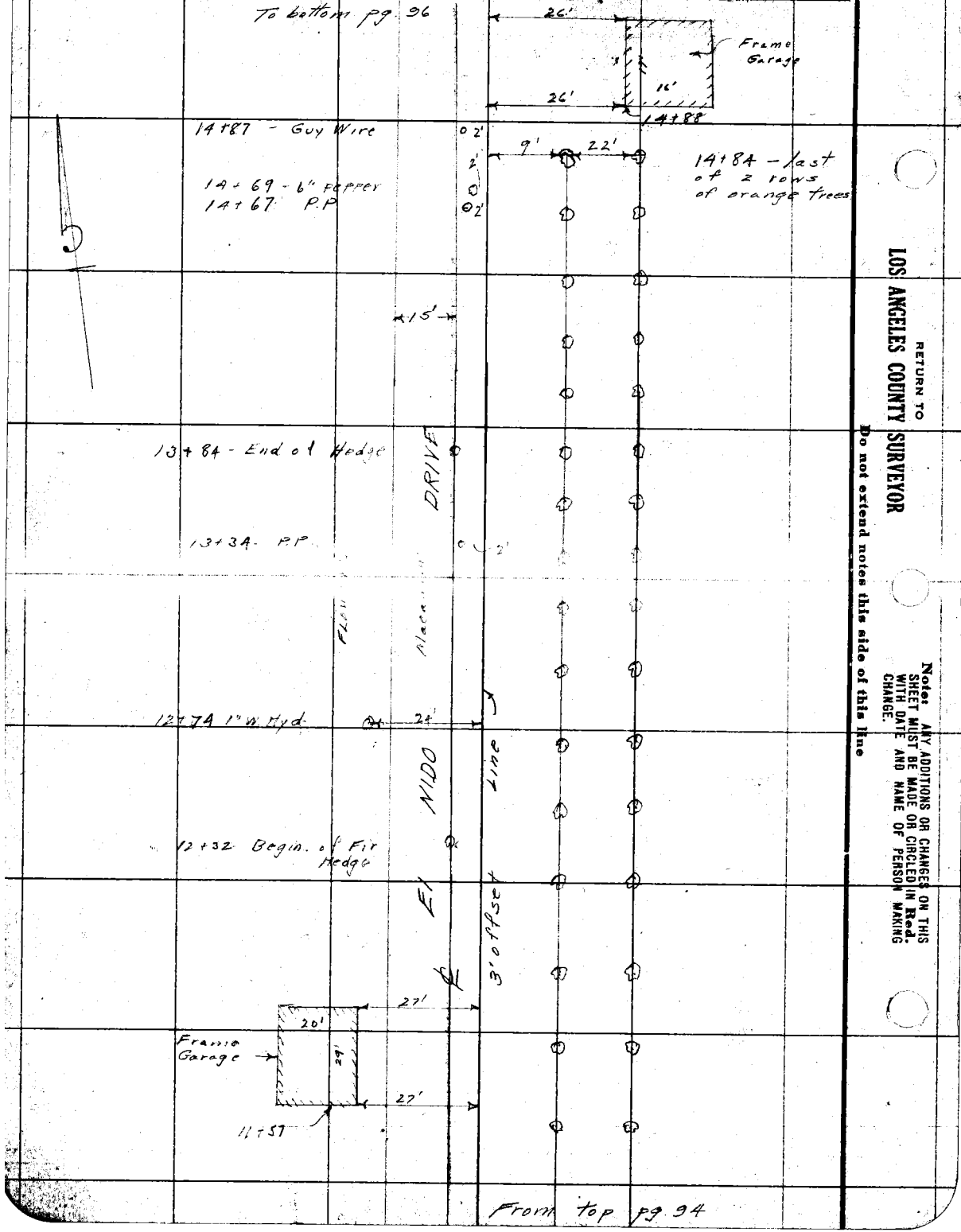

RETURN TO
LOS ANGELES COUNTY SURVEYOR
Do not extend notes this side of this line

Note: ANY ADDITIONS OR CHANGES ON THIS SHEET MUST BE MADE OR CIRCLED IN Red. WITH DATE AND NAME OF PERSON MAKING CHANGE.

Date 7-12-28 Notes by [illegible] Chief Party Moore F. B. 268 Pg. 96

Plotted by J. C. Hart	W. O. No. B. O. Q. No.
Date July 1928	Location
Map No. B-188	Surveyed by
Plotting C'k'd by R. W. S.	Date
Date AUG 8 1928	Indexed

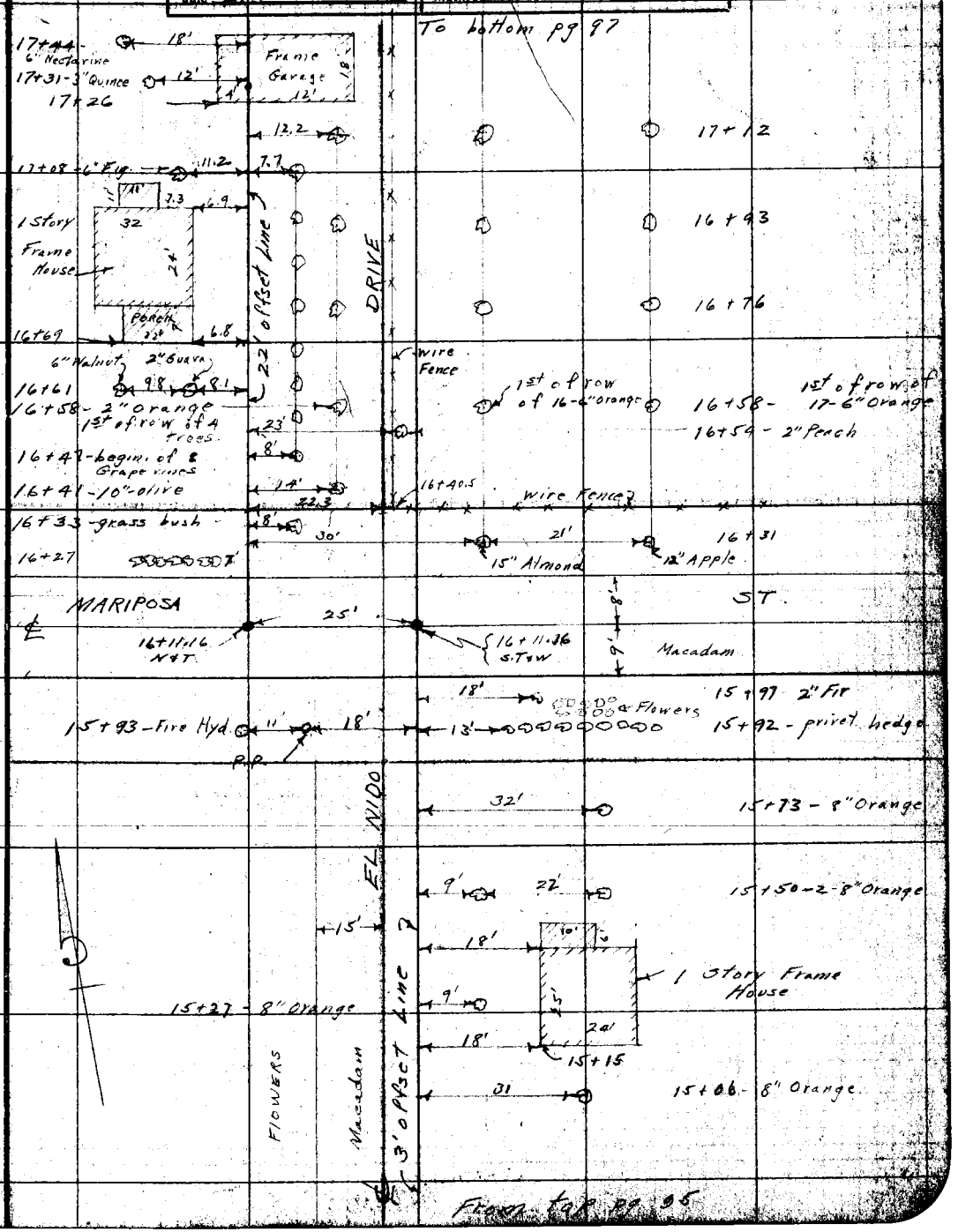

Note: ANY ADDITIONS OR CHANGES ON THIS SHEET MUST BE MADE OR CIRCLED IN Red. WITH DATE AND NAME OF PERSON MAKING CHANGE.

Do not extend notes this side of this line

RETURN TO LOS ANGELES COUNTY SURVEYOR

F.B. 268 Pg. 97 Moore Chief Party Notes by Moore Date 7-12-28

To bottom pg. 98

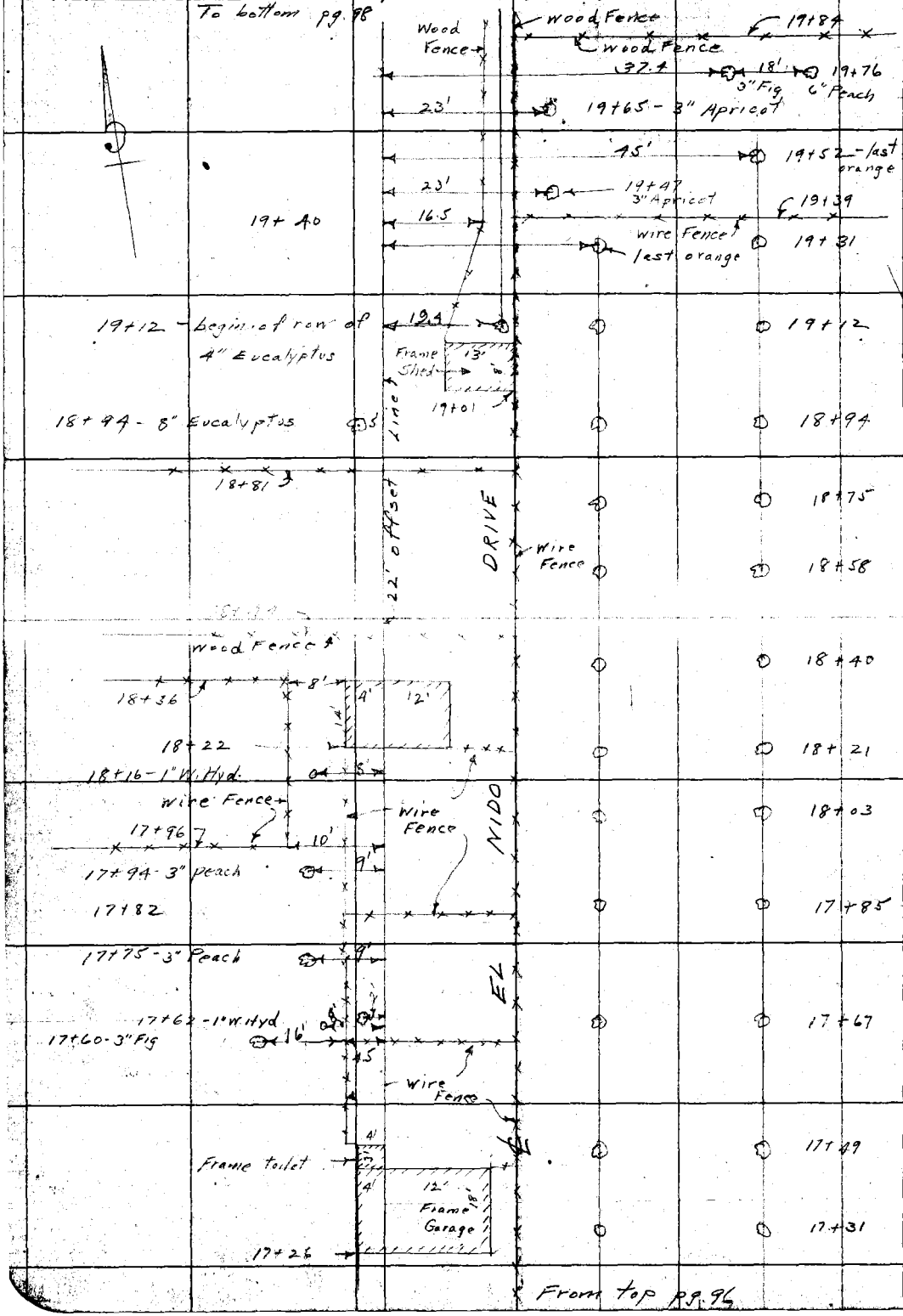

From top pg. 96

RETURN TO
LOS ANGELES COUNTY SURVEYOR
Do not extend notes this side of this line
Notes: ANY ADDITIONS OR CHANGES ON THIS SHEET MUST BE MADE OR CIRCLED IN Red. WITH DATE AND NAME OF PERSON MAKING CHANGE.

Date 7-12-28 Notes by Moore Chief Party Moore F. B. 268 Pg. 98

Plotted by [illegible]
Date July 1928
Map No. B-188
Plotting Checked by [illegible]
Date AUG 8 1928

W. O. No. [illegible]
Location El Nido Drive
Surveyed by L. D. Moore
Date 7-12-28
Indexed

Notice: ANY ADDITIONS OR CHANGES ON THIS SHEET MUST BE MADE OR CIRCLED IN Red, WITH DATE AND NAME OF PERSON MAKING CHANGE.

LOS ANGELES COUNTY SURVEYOR

RETURN TO

Do not extend notes this side of this line



F.B. 268 PG 99 Chief Party Notes by Date

RETURN TO

LOS ANGELES COUNTY SURVEYOR

Do not extend notes this side of this line

Note: ANY ADDITIONS OR CHANGES ON THIS SHEET MUST BE MADE OR CIRCLED IN Red. WITH DATE AND NAME OF PERSON MAKING CHANGE.

Date 9/18/28 Notes by F H B Chief Party F H B F. B. 268 Pg. 101

Plotted by G.A. Crowl	W. O. No. 915 S. O. No.
Date Sept. 1928	Location San Vicente
Map No. B-303	Surveyed by F H Blanchard
Plotting C'k'd by A A Reeser	Date 9/18/28
Date Nov. 1928	Indexed

W.O. 915

SAN VICENTE BLVD.

FOR THE WIDING AND CONNECTING OF SAN VICENTE BLVD & CLARK ST. BETWEEN MELROSE AVE & SANTA MONICA BLVD.

F H Blanchard
D W Reynolds
E J Carpenter
H M Hall

Band Tape .021 100.00 @ 0° T 84° F 22 pull

Notice: ANY ADDITIONS OR CHANGES ON THIS SHEET MUST BE MADE OR CIRCLED IN RED WITH DATE AND NAME OF PERSON MAKING CHANGE.

Do not extend notes this side of this line

LOS ANGELES COUNTY SURVEYOR

F.B. 269 PG. 102 FHB Chief Party Notes by FHB Date 9/11/22

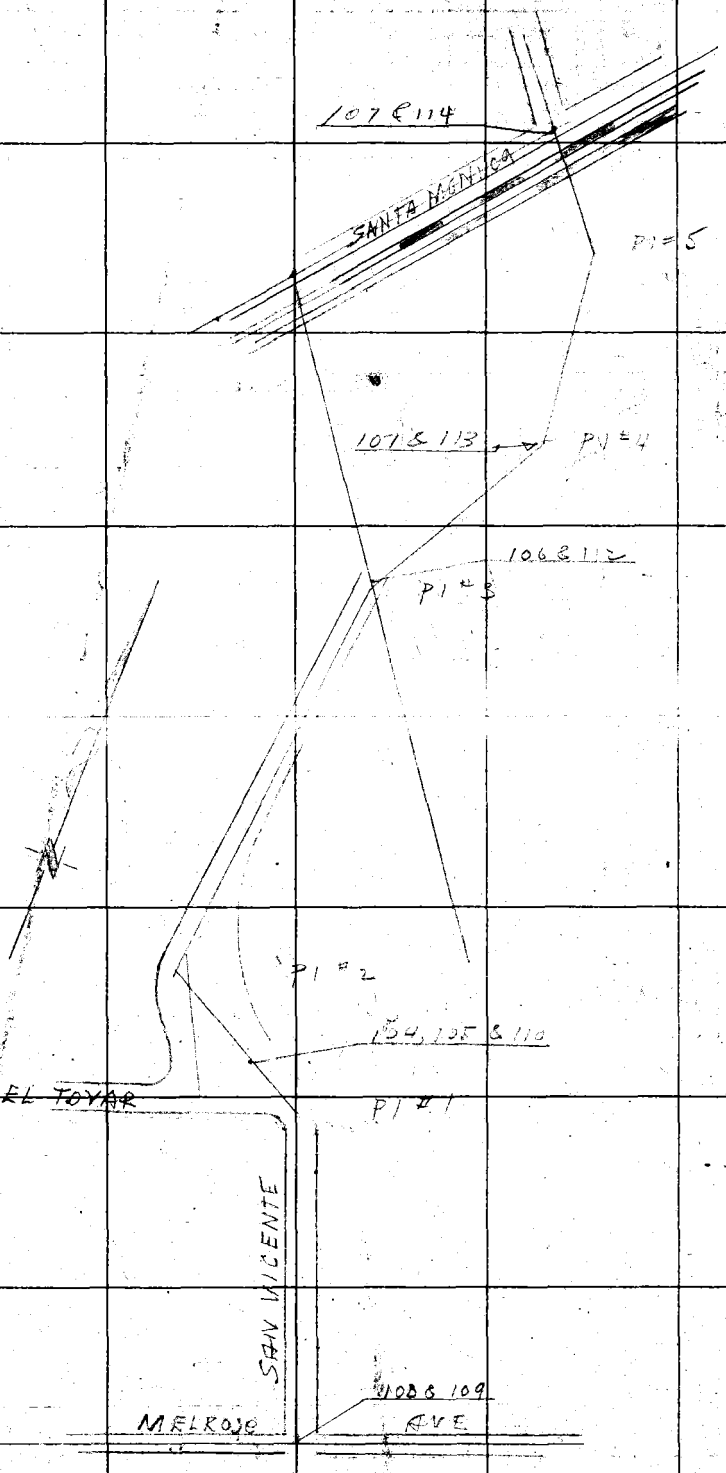

RETURN TO
LOS ANGELES COUNTY SURVEYOR
Do not extend notes this side of this line
Notes: ANY ADDITIONS OR CHANGES ON THIS SHEET MUST BE MADE OR CIRCLED IN Red. WITH DATE AND NAME OF PERSON MAKING CHANGE.

Date 9/17/28 Notes by F.H.B. Chief Party F.H.B. F.B. 268 Pg. 103

Plotted by G.A. Crowl	W.O. No. 915
Date Sept. 1928	Location San Vicente St.
Map No. B-303	Surveyed by F.H. Blanchard
Plotting Ck'd by A.A. Roeser	Date 9/17/28
Date Nov. 1928	Indexed

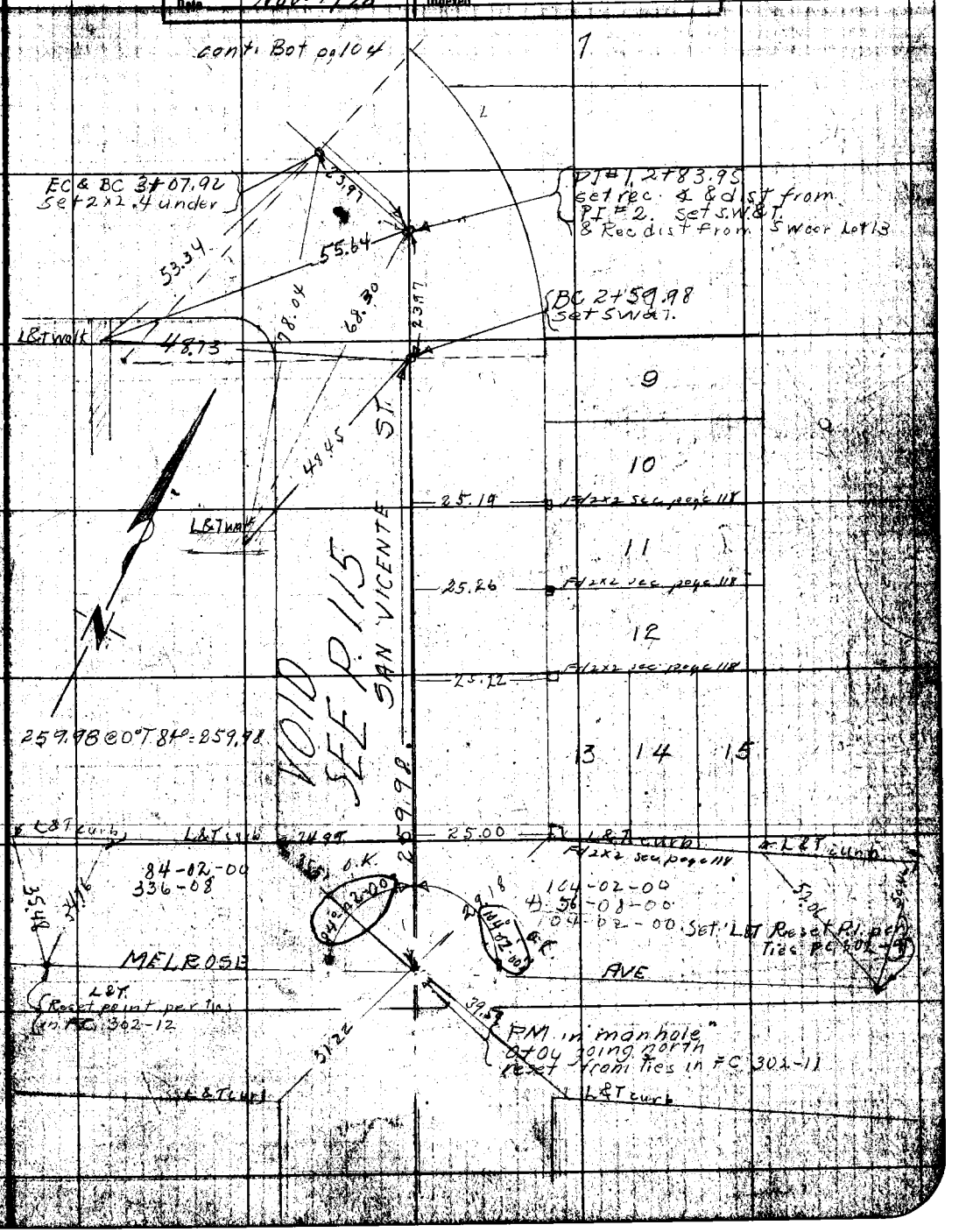

Notes: ANY ADDITIONS OR CHANGES ON THIS SHEET MUST BE MADE OR CIRCLED IN RED. WITH DATE AND NAME OF PERSON MAKING CHANGE.

RETURN TO LOS ANGELES COUNTY SURVEYOR

Do not extend notes this side of this line

F.B. 268 Pg 104 FHB Chief Party Notes by FHB Date 9/17/28

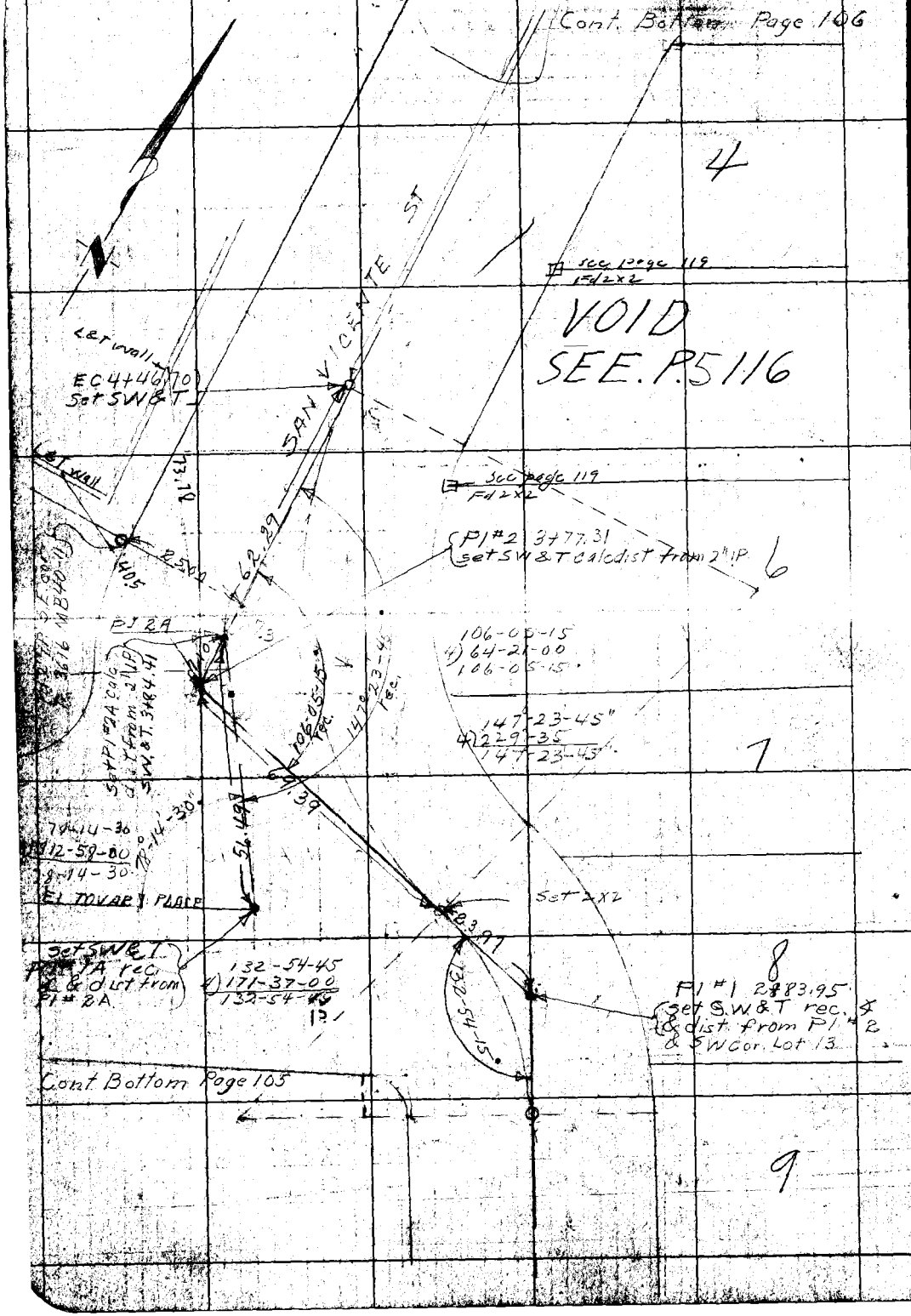

RETURN TO
LOS ANGELES COUNTY SURVEYOR

Do not extend notes this side of this line

Note: ANY ADDITIONS OR CHANGES ON THIS SHEET MUST BE MADE OR CIRCLED IN Red. WITH DATE AND NAME OF PERSON MAKING CHANGE.

Date 9-17-28 Notes by F.H.B. Chief Party F.H.B. F. B. 268 Pg 105

Plotted by G.A. Crowl	W. O. No. 915 O. & O. No.
Date Sept. 1928	Location San Vicente Blvd.
Map No. B-303	Surveyed by F.H. Blanchard
Plotting C'k'd by A.A. Roser	Date 9-17-28
Date Nov. 1928	Indexed

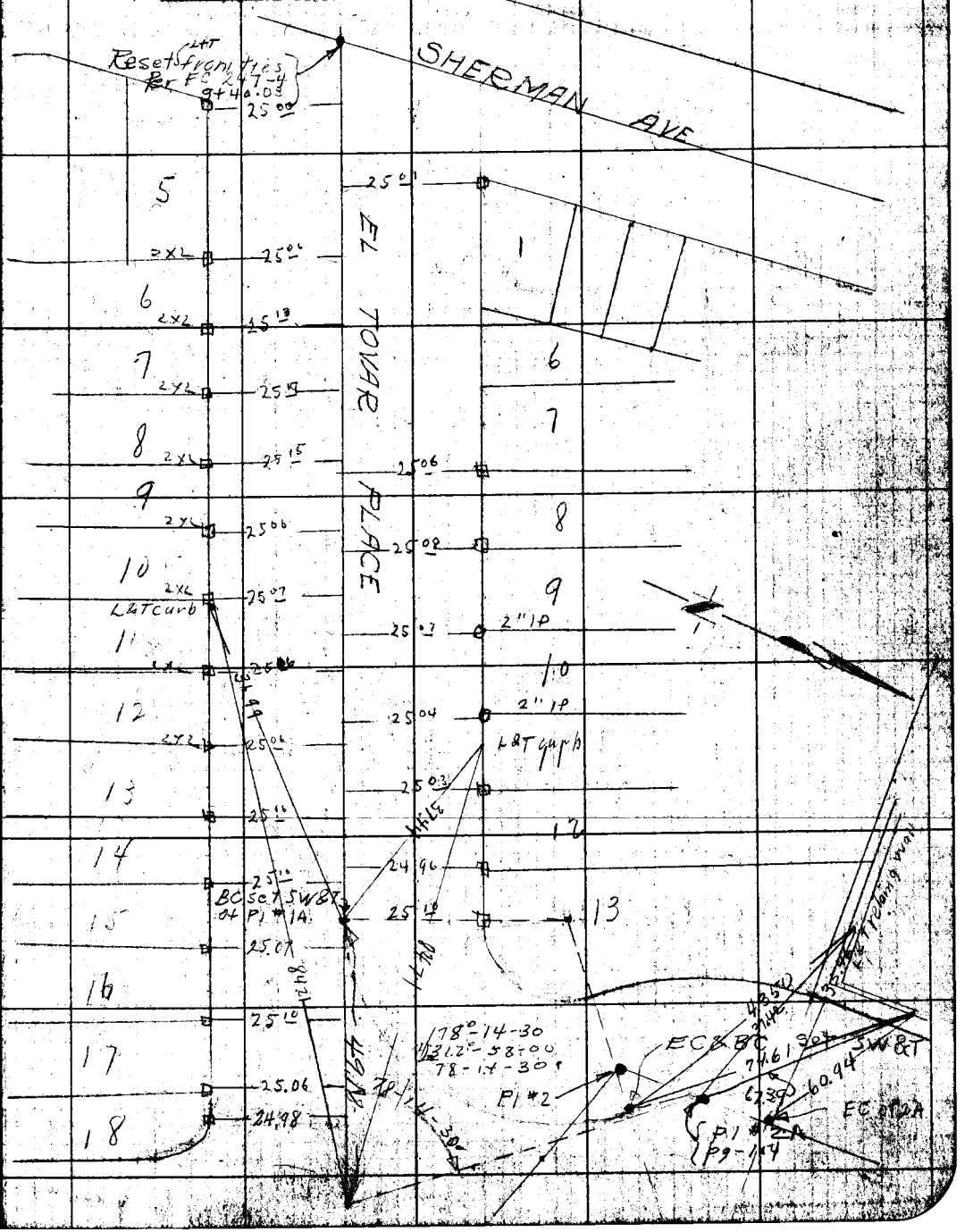

Notes: ANY ADDITIONS OR CHANGES ON THIS SHEET MUST BE MADE OR CIRCLED IN Red. WITH DATE AND NAME OF PERSON MAKING CHANGE.

Do not extend notes this side of this line

RETURN TO LOS ANGELES COUNTY SURVEYOR

F.B. 268 Pg 106 F.H.B. Chief Party Notes by F.H.B. Date 9-17-28

Cont. Bottom P. 107

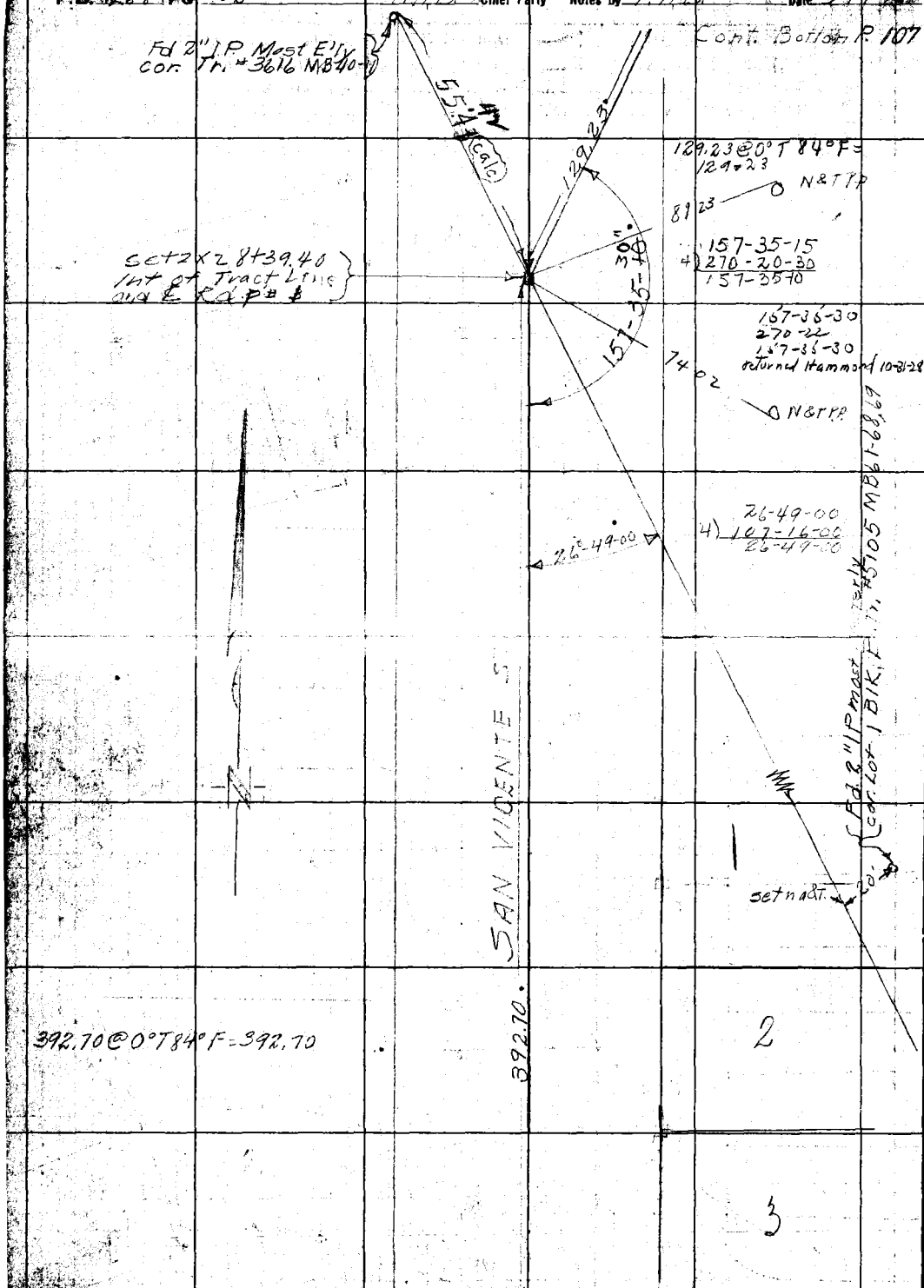

RETURN TO

LOS ANGELES COUNTY SURVEYOR

Do not extend notes this side of this line

Note: ANY ADDITIONS OR CHANGES ON THIS SHEET MUST BE MADE OR CIRCLED IN Red, WITH DATE AND NAME OF PERSON MAKING CHANGE.

Date 9-17-28 Notes by F.H.B. Chief Party F.H.B. F.B. 268 Pg. 107

Plotted by G.A. Crowl	W. O. No. 915 A.A.O. No.
Date Sept. 1928	Location San Vicente Blvd.
Map No. B-303	Surveyed by F.H. Blanchard
Plotting C'k'd by A.A. Rosser	Date 9-17-28
Date Nov. 1928	Indexed

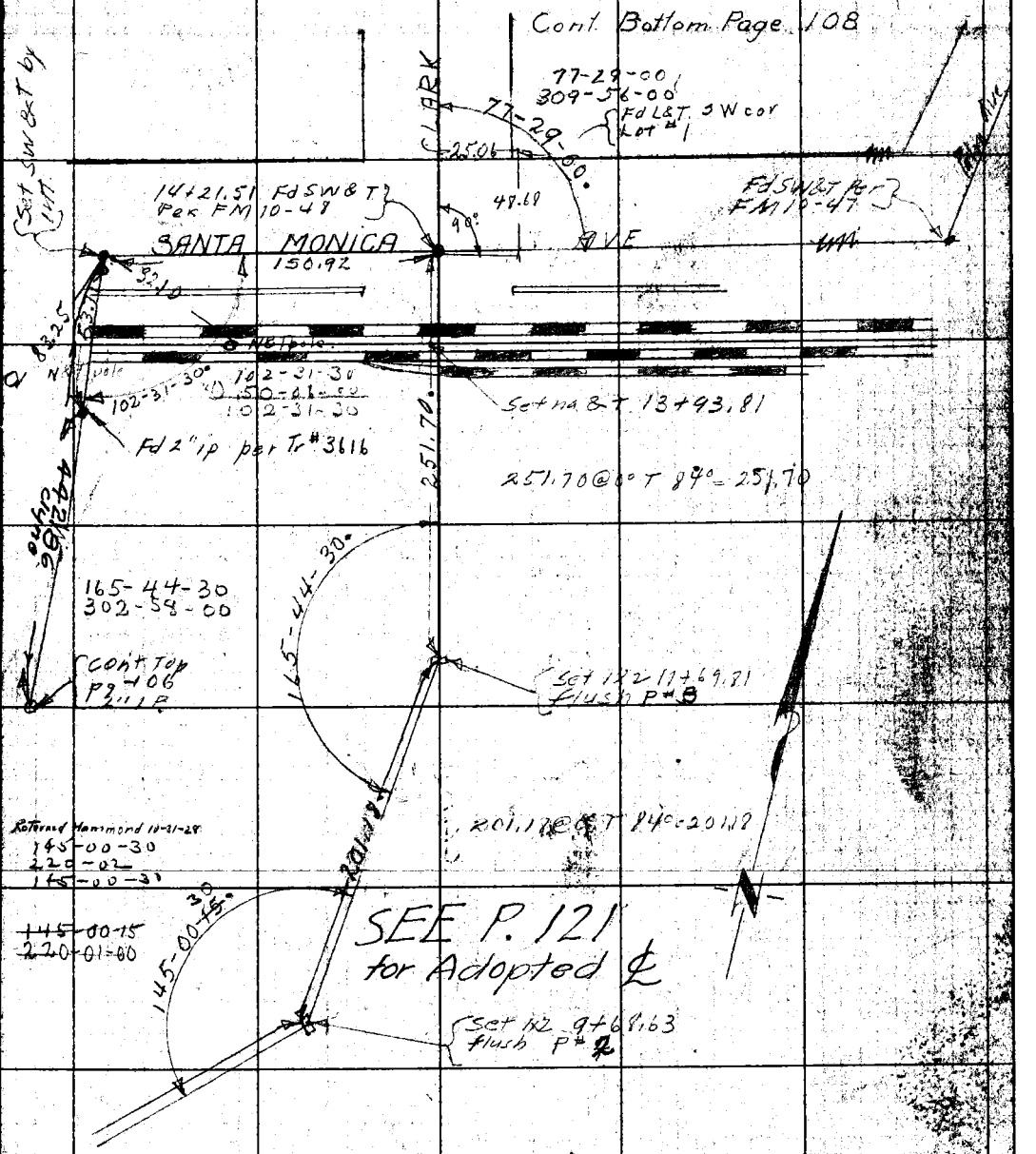

Note: ANY ADDITIONS OR CHANGES ON THIS SHEET MUST BE MADE OR CIRCLED IN Red. WITH DATE AND NAME OF PERSON MAKING CHANGE.

RETURN TO LOS ANGELES COUNTY SURVEYOR

Do not extend notes this side of this line

F.B. 268 PG 108 FHB Chief Party Notes by FHB Date 9-18-28

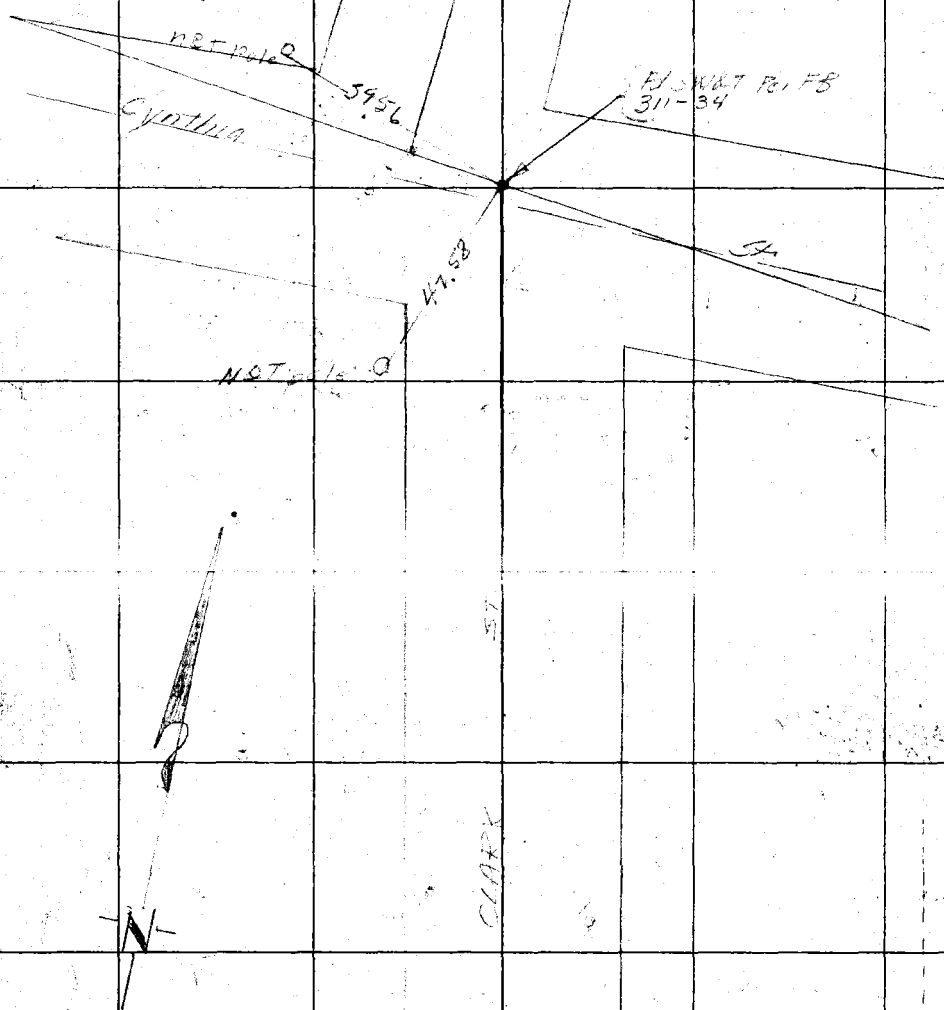

RETURN TO
LOS ANGELES COUNTY SURVEYOR

Do not extend notes this side of this line

Notes: ANY ADDITIONS OR CHANGES ON THIS SHEET MUST BE MADE OR CIRCLED IN Red. WITH DATE AND NAME OF PERSON MAKING CHANGE.

Date 9-18-28 Notes by F.H.B. Chief Party F.H.B. F. B. 268 Pg. 109

Plotted by G.A. Crawl	W. O. No. 915 S. S. O. No.
Date Sept. 1928	Location San Vicente Blvd
Map No. B-303	Surveyed by F.H. Blanchard
Plotting C'k'd by A.A. Roeser	Date 9-18-28
Date Nov. 1928	Indexed

Cont Bottom Page 110

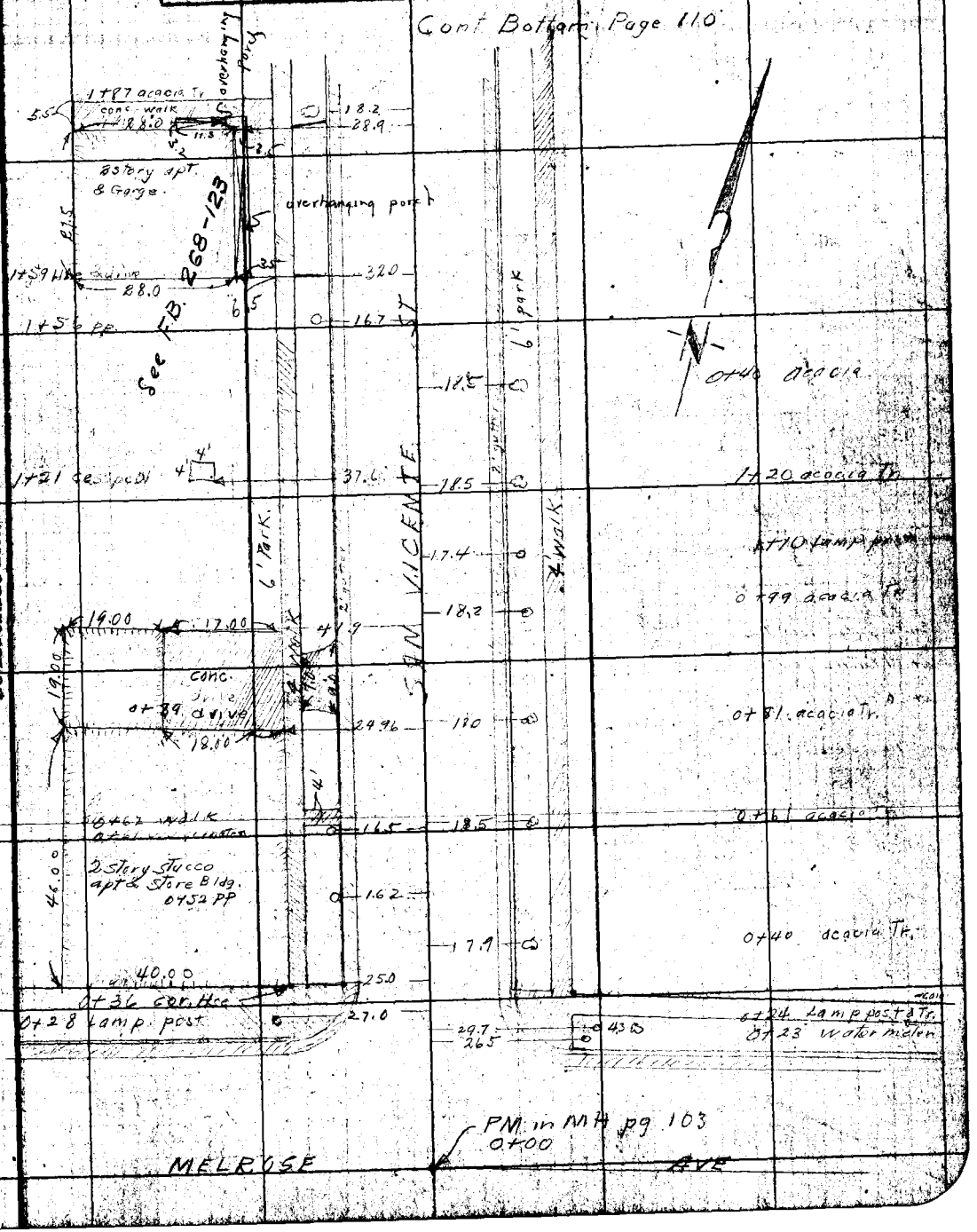

Note: ANY ADDITIONS OR CHANGES ON THIS SHEET MUST BE MADE OR CIRCLED IN Red, WITH DATE AND NAME OF PERSON MAKING CHANGE.

Do not extend notes this side of this line

RETURN TO LOS ANGELES COUNTY SURVEYOR

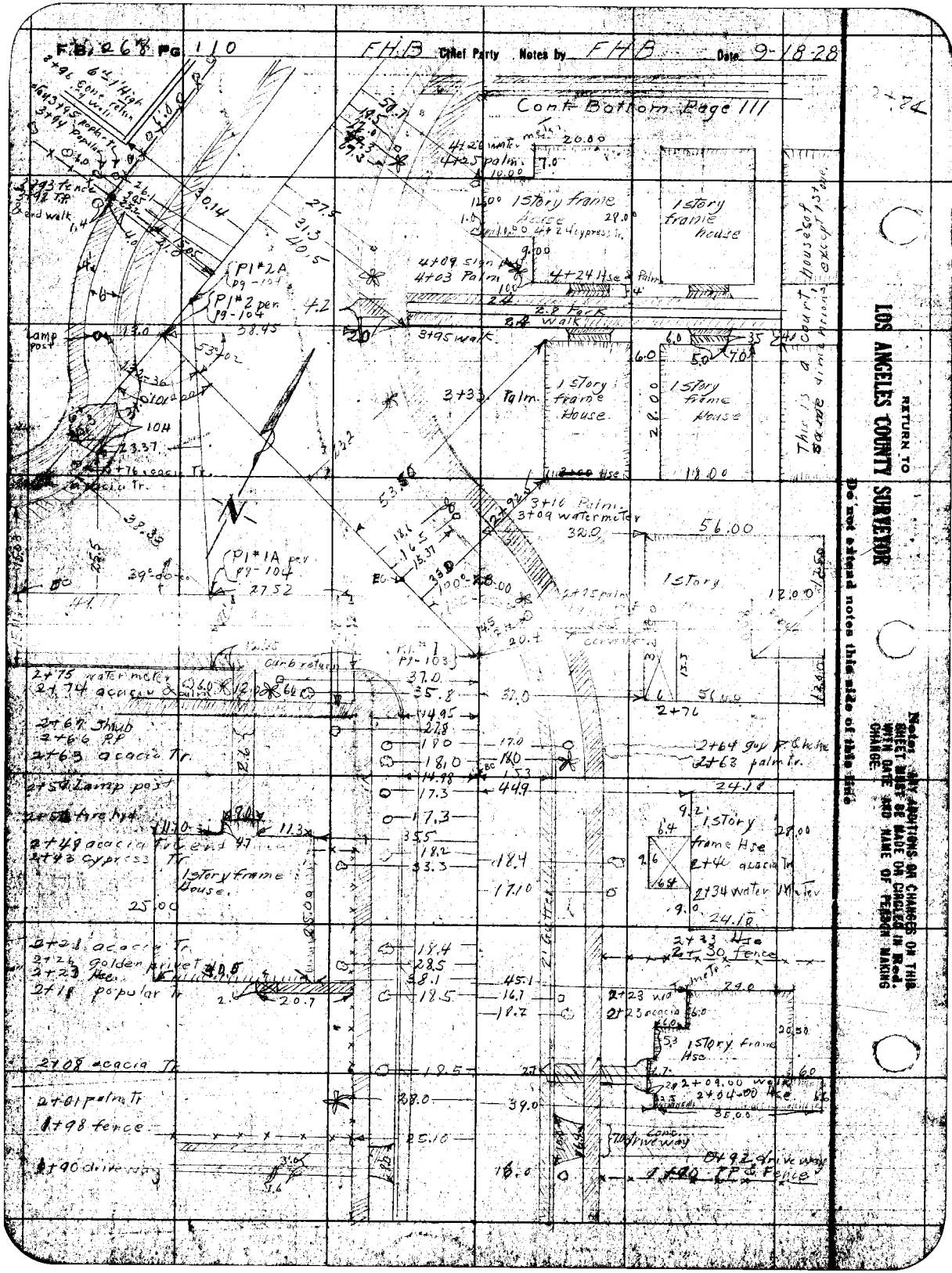
F.B. 268 Pg 110
FHB Chief Party Notes by FHB Date 9-18-28
Cont Bottom Page 111
2+74
1 Story frame House
1 Story frame house
4+09 sign post
4+03 Palm
4+24 Hse & Palm
2.8 Fork
3+95 walk
3+33 Palm
1 Story frame House
1 Story frame House
3+16 Palm
3+09 watermeter
56.00
1 Story
P1#2A pg-104
P1#2 per pg-104
P1#1A per pg-104
P1#1 pg-103
Lamp post
2+75 watermeter
2+74 acacia & palm
2+67 Shrub
2+66 PP
2+63 acacia Tr.
2+64 guy P. & hole
2+63 palm Tr.
2+54 Lamp post
2+52 fire hyd
2+49 acacia Tr. & end
2+43 cypress Tr.
1 Story frame House
2+40 acacia Tr.
2+34 water Meter
2+33 Hse
2+30 fence
2+28 acacia Tr.
2+26 golden privet
2+23 Hse
2+18 popular Tr.
2+23 watermeter
2+23 acacia
1 Story frame Hse
2+08 acacia Tr.
2+09.00 walk
2+04.00 Hse
2+01 palm Tr.
1+98 fence
1+90 driveway
0+92 driveway
1+90 PP & Fence
This is a court, house of same dimensions except 1st one.
RETURN TO
LOS ANGELES COUNTY SURVEYOR
Do not extend notes this side of this line
Notes: ANY ADDITIONS OR CHANGES ON THIS SHEET MUST BE MADE OR CIRCLED IN Red. WITH DATE AND NAME OF PERSON MAKING CHANGE.

Date 9-18-28 Notes by F.H.B. Chief Party F.H.B. F. B. 268 Pg. 111

Plotted by G.A. Crowl	W. O. No. 915 B. S. O. No.
Date Sept. 1928	Location San Vicente Blvd
Map No. B-303	Surveyed by F.H. Blanchard
Plotting C'k'd by A.A. Roeser	Date 9-18-28
Date Nov. 1928	Indexed

Cont. Bottom Page 112

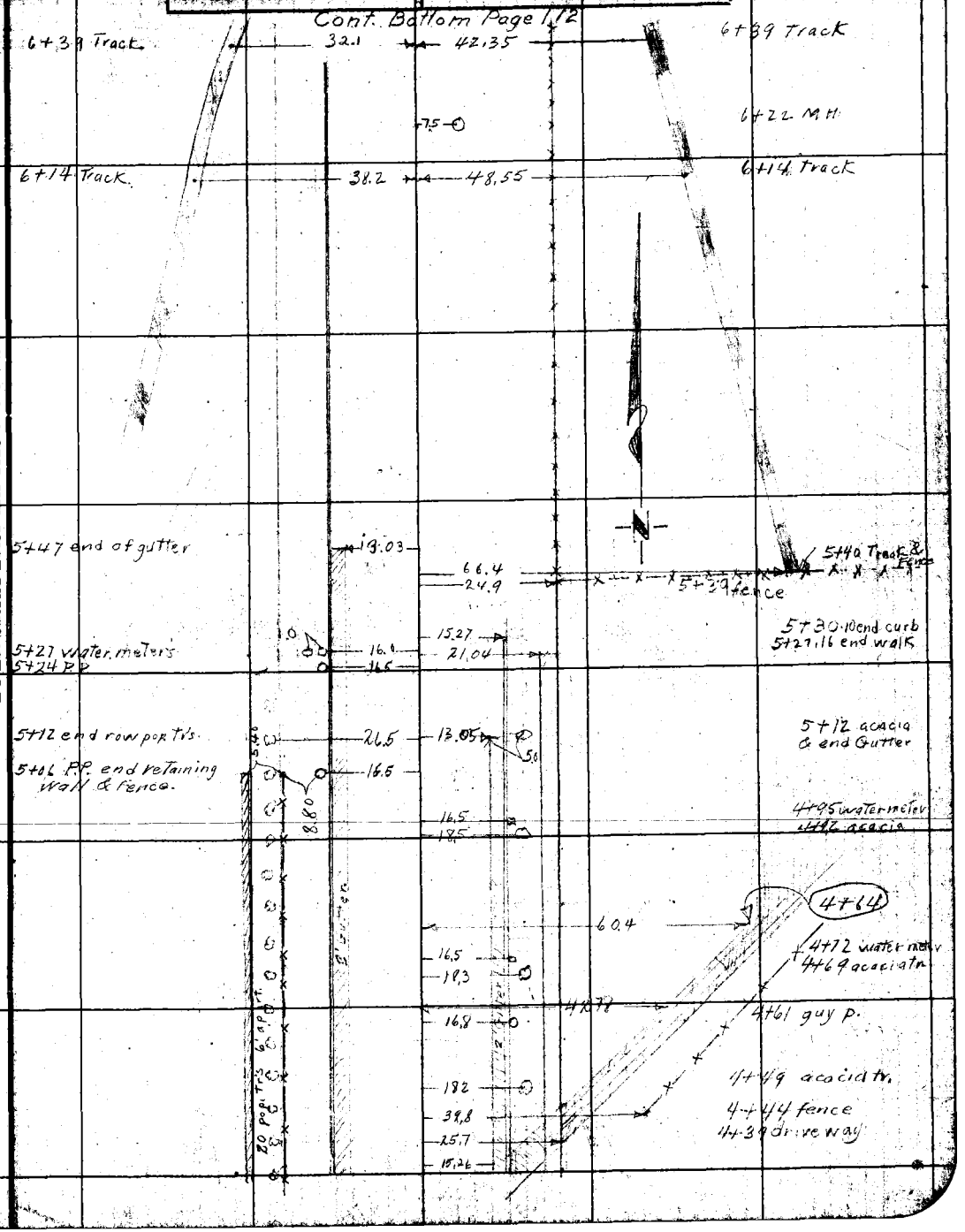

Notes: ANY ADDITIONS OR CHANGES ON THIS SHEET MUST BE MADE OR CIRCLED IN Red, WITH DATE AND NAME OF PERSON MAKING CHANGE.

Do not extend notes this side of this line

RETURN TO LOS ANGELES COUNTY SURVEYOR

F.B. 268 PG. 112 FHB Chief Party Notes by FHB Date 9-19-28

Cont Bottom Page 113

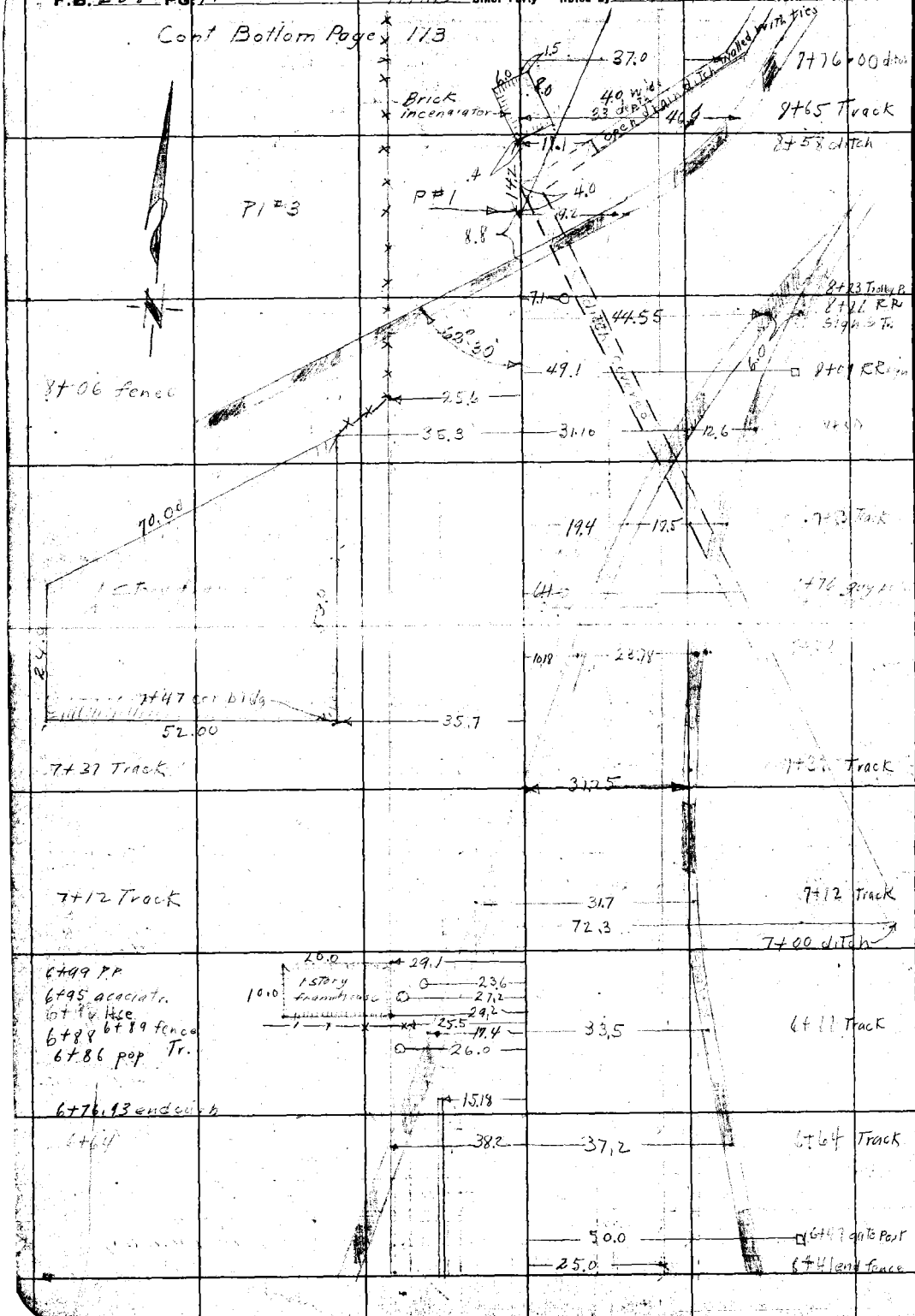

RETURN TO
LOS ANGELES COUNTY SURVEYOR
Do not extend notes this side of this line

Notes ANY ADDITIONS OR CHANGES ON THIS SHEET MUST BE MADE OR CIRCLED IN Red. WITH DATE AND NAME OF PERSON MAKING CHANGE.

Date 9-19-28 Notes by F.H.B. Chief Party F.H.B. F. B. 268 Pg. 113

Plotted by G.A. Crowl	W. O. No. 915 O. S. O. No.
Date Sept. 1928	Location San Vicente Blvd.
Map No. B-303	Surveyed by F.H. Blanchard
Plotting C'k'd by A.A. Roeser	Date 9-19-28
Date Nov. 1928	Indexed

Cont Bottom Page 14

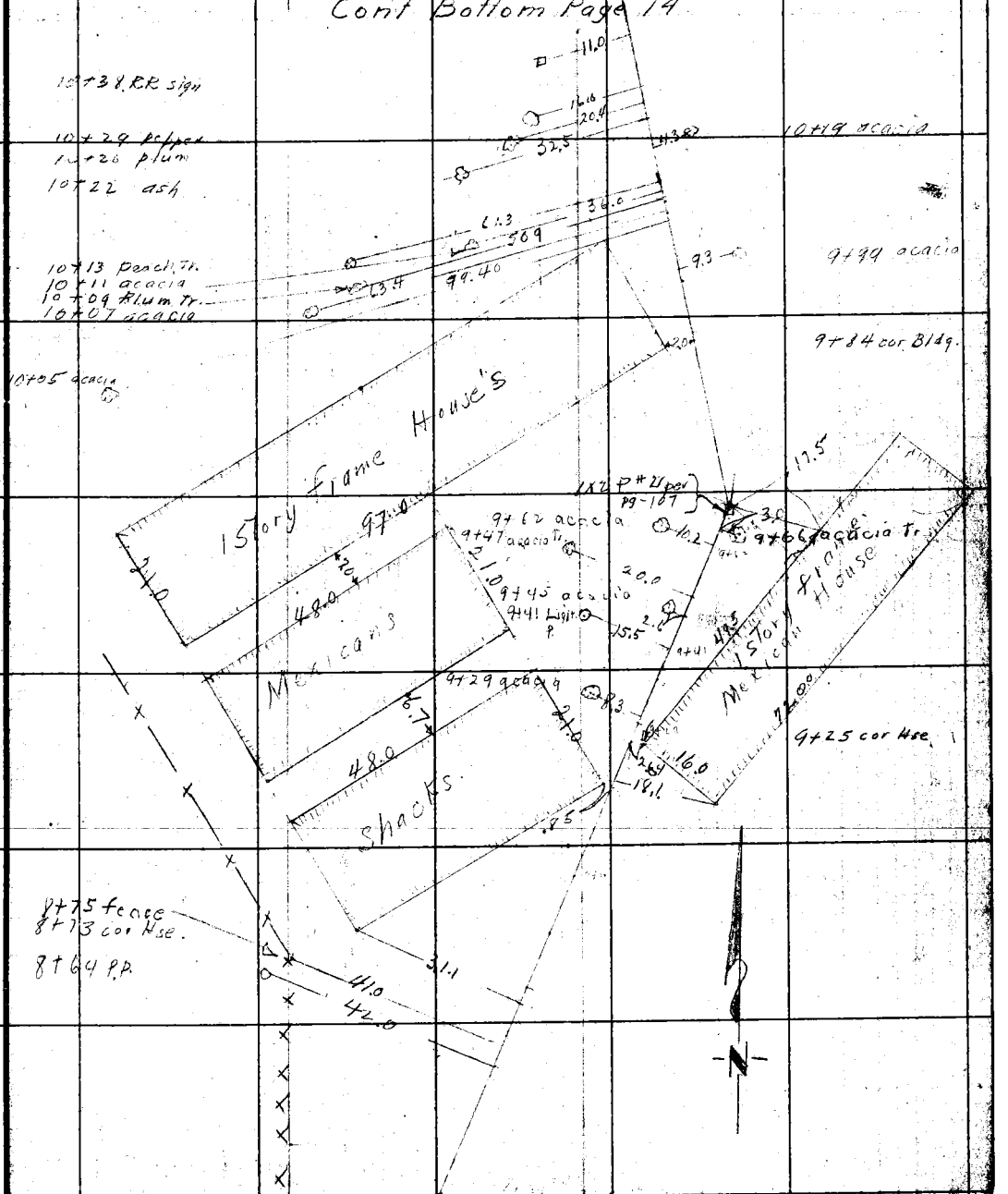

Note: ANY ADDITIONS OR CHANGES ON THIS SHEET MUST BE MADE OR CIRCLED IN Red. WITH DATE AND NAME OF PERSON MAKING CHANGE.

RETURN TO LOS ANGELES COUNTY SURVEYOR

Do not extend notes this side of this line

F.B. 268 Pg. 114 FHB Chief Party Notes by FHB Date 9-19-28



RETURN TO
LOS ANGELES COUNTY SURVEYOR

Do not extend notes this side of this line

Notes: ANY ADDITIONS OR CHANGES ON THIS SHEET MUST BE MADE OR CIRCLED IN Red, WITH DATE AND NAME OF PERSON MAKING CHANGE.

Date 10-31-28 Notes by L.S.H. Chief Party L.S.H. F. B. 268 Pg. 115

Platted by B.A. Crowl	W. O. No. 915 B. S. O. No.
Date Nov. 1928	Location San Vicente Blvd
Map No. B-303	Surveyed by L.S. Hammond
Platting C'k'd by A.A. Porter	Date Oct. 31, 1928
Date Nov. 1928	Indexed

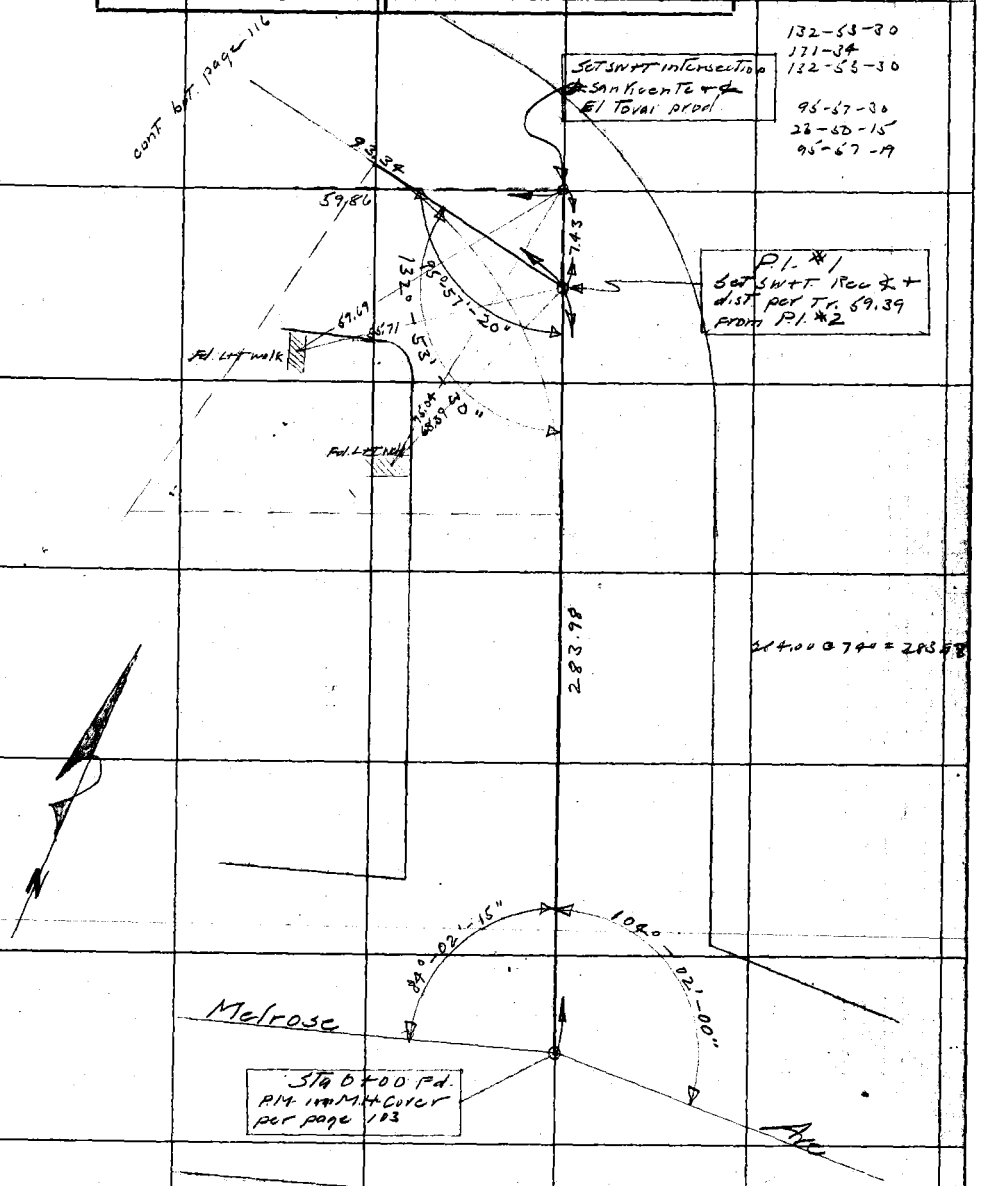

Notes: ADDITIONS OR CHANGES ON THIS SHEET MUST BE MADE OR CIRCLED IN Red. WITH DATE AND NAME OF PERSON MAKING CHANGE.

Do not extend notes this side of this line

RETURN TO LOS ANGELES COUNTY SURVEYOR

F.B. 268 Pg. 116 LSH Chief Party Notes by LSH Date 10-31-28

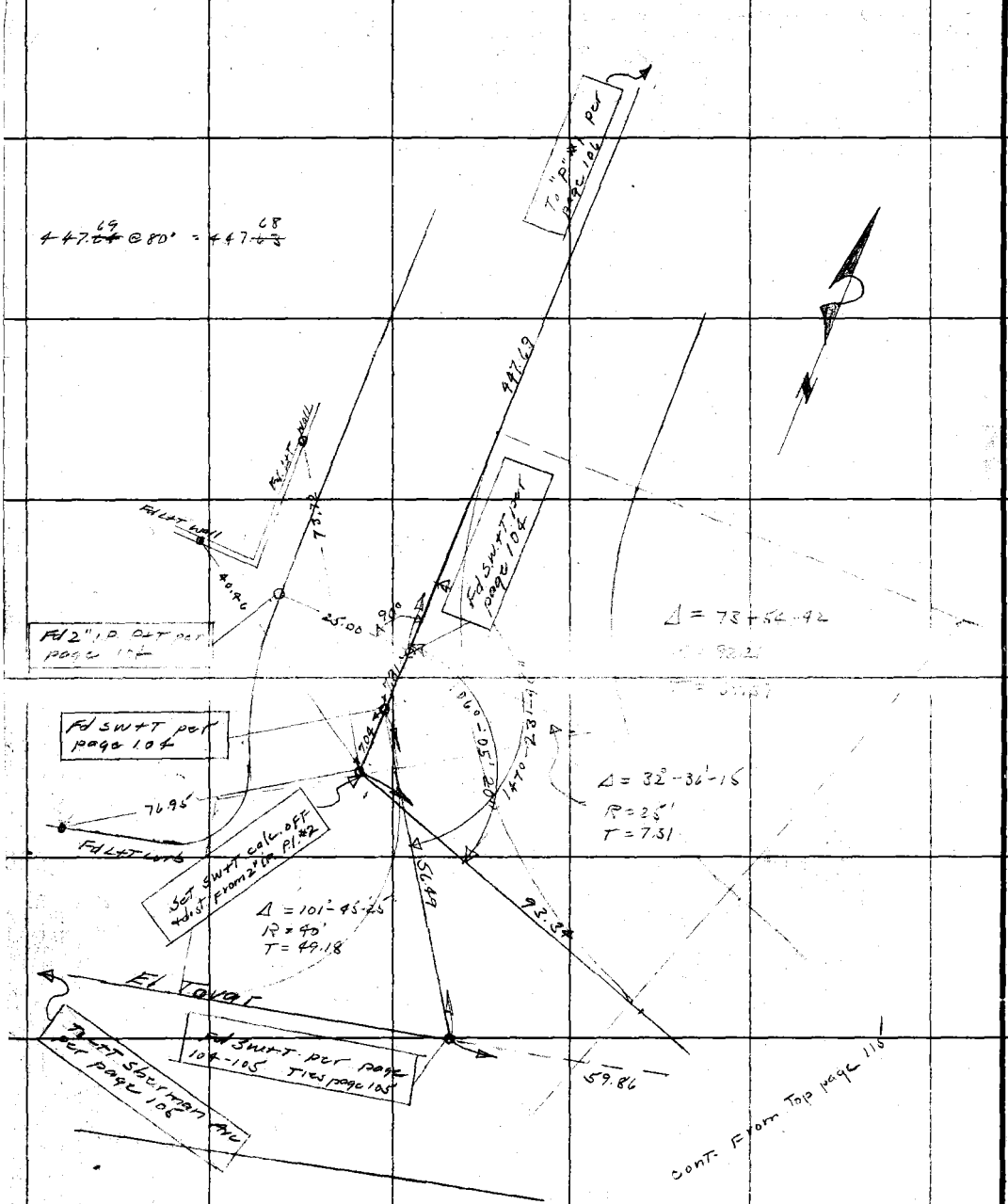

RETURN TO
LOS ANGELES COUNTY SURVEYOR
Do not extend notes this side of this line

Notes: ANY ADDITIONS OR CHANGES ON THIS SHEET MUST BE MADE OR CIRCLED IN Red. WITH DATE AND NAME OF PERSON MAKING CHANGE.

Date 11-5-28 Notes by L S H Chief Party L S H F. B. 260 PG. 117

Platted by G. A. Crowl	W. O. No. 915 B. S. O. No.
Date Nov. 1928	Location San Vicente Blvd
Map No. B-303	Surveyed by L S Hammond
Platting C'k'd by A. A. Roeser	Date Nov. 5, 1928
Date Nov. 1928	Indexed

Notes: ANY ADDITIONS OR CHANGES ON THIS SHEET MUST BE MADE OR CIRCLED IN Red. WITH DATE AND NAME OF PERSON MAKING CHANGE.

Do not extend notes this side of this line

RETURN TO LOS ANGELES COUNTY SURVEYOR

SAN VICENTE BLVD

— W.O. — 915 —

SURVEY OF ADOPTED ℄ FROM MELROSE AVE TO SANTA MONICA BLVD

— Nov. 5. 1928 —

SURVEY BY
L S HAMMOND.
F.H. BLANCHARD.
D.W. REYNOLDS.
F.G. CARSON.

Band Tape # 021 used which is 100.00 @ 84° F.

F.B. 268 PG. 118 LSH Chief Party Notes by LSH Date 11-5-24

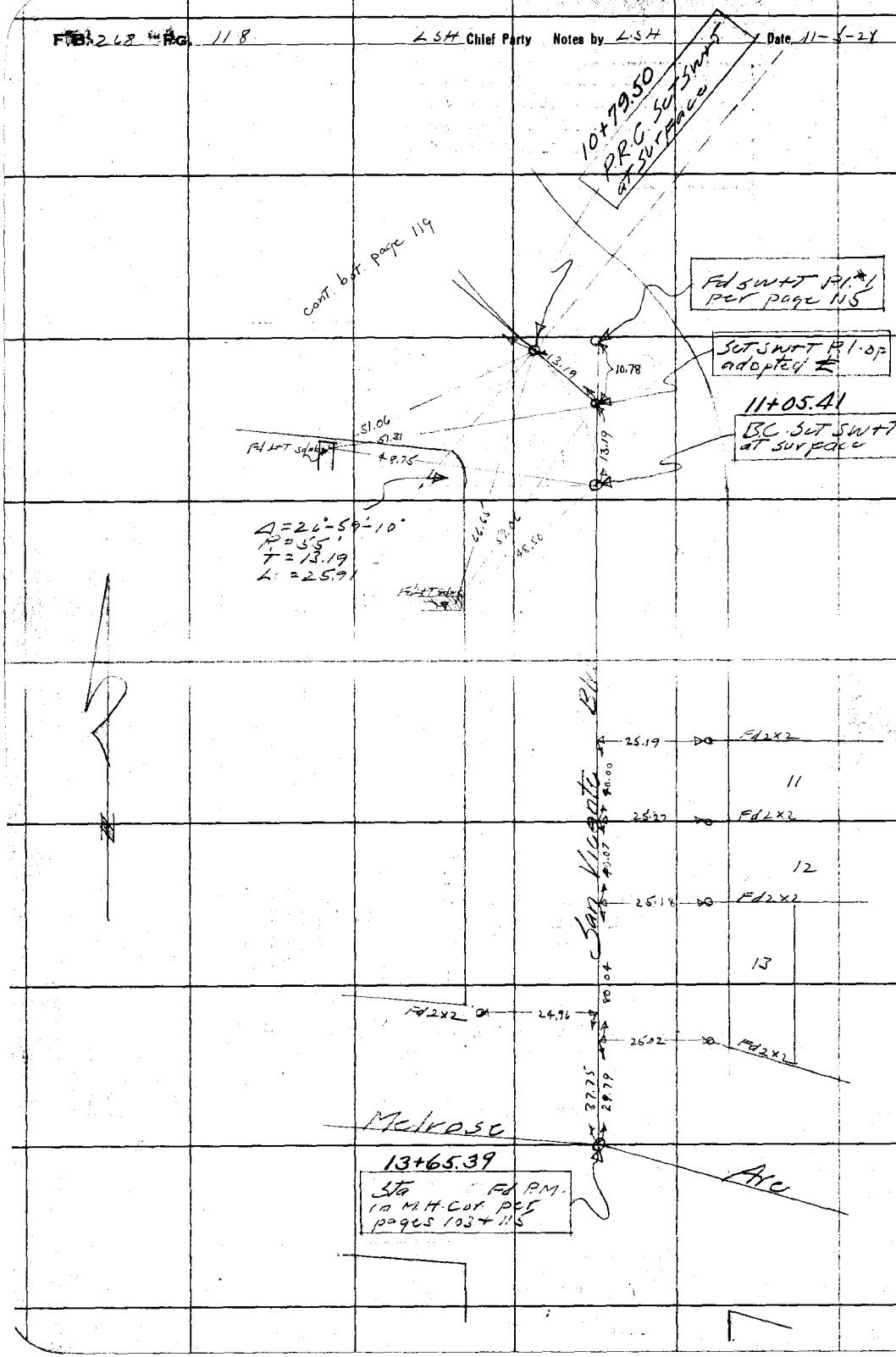

RETURN TO
LOS ANGELES COUNTY SURVEYOR

Do not extend notes this side of this line

Notes: ANY ADDITIONS OR CHANGES ON THIS SHEET MUST BE MADE OR CIRCLED IN Red. WITH DATE AND NAME OF PERSON MAKING CHANGE.

Date 11-5-28 Notes by LSH Chief Party LSH F. B268 PG. 119

Platted by G.A. Crowl	W. O. No. 915 U. S. O. No.
Date Nov. 1928	Location San Vicente Blvd
Map No. B-303	Surveyed by L S Hammond
Platting C'k'd by A.A. Roeser	Date Nov 5, 1928
Date Nov. 1928	Indexed

cont. bot. page 120

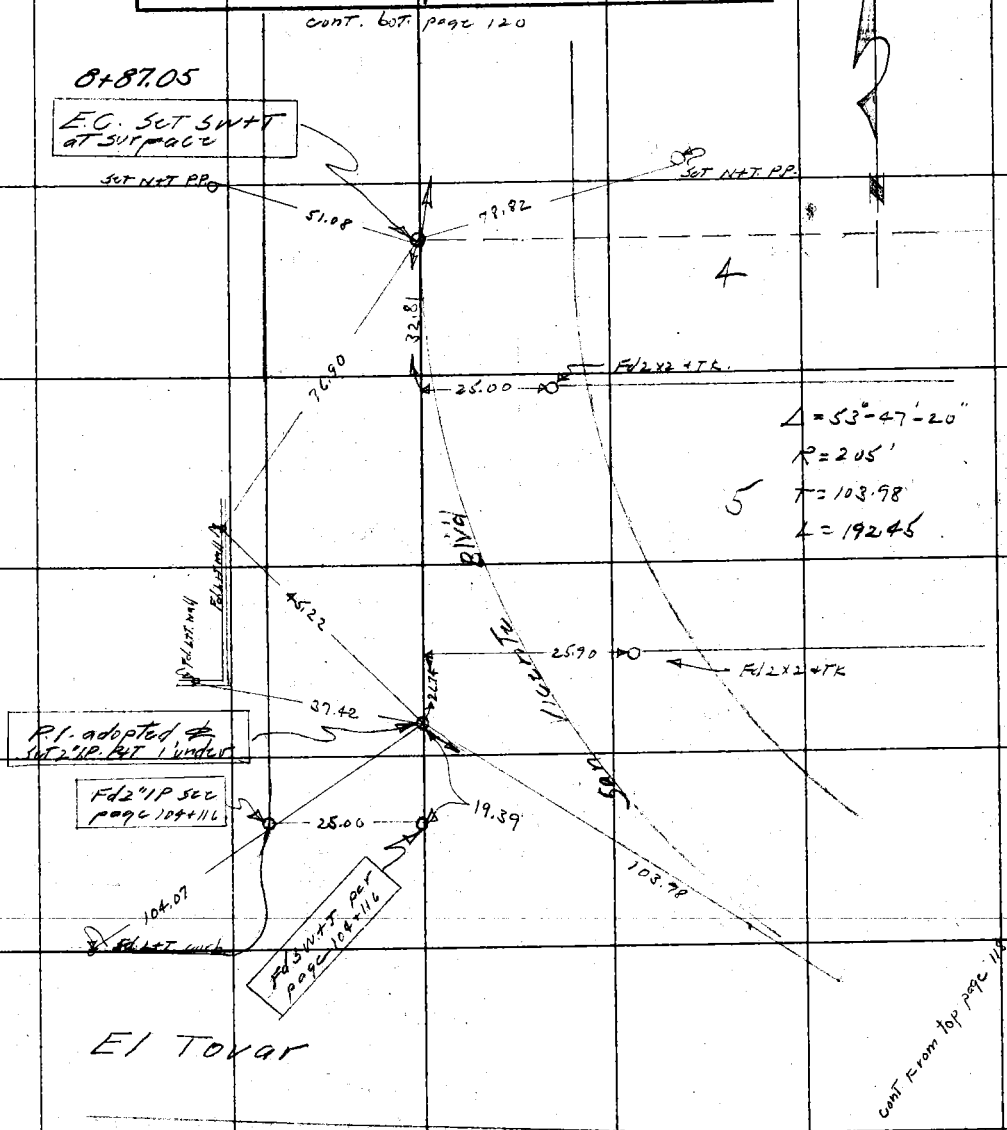

cont from top page 118

Note: ANY ADDITIONS OR CHANGES ON THIS SHEET MUST BE MADE OR CIRCLED IN Red. WITH DATE AND NAME OF PERSON MAKING CHANGE.

Do not extend notes this side of this line

RETURN TO LOS ANGELES COUNTY SURVEYOR

F.B. 268 Pg. 120 LSH Chief Party Notes by LSH Date 11-5-24

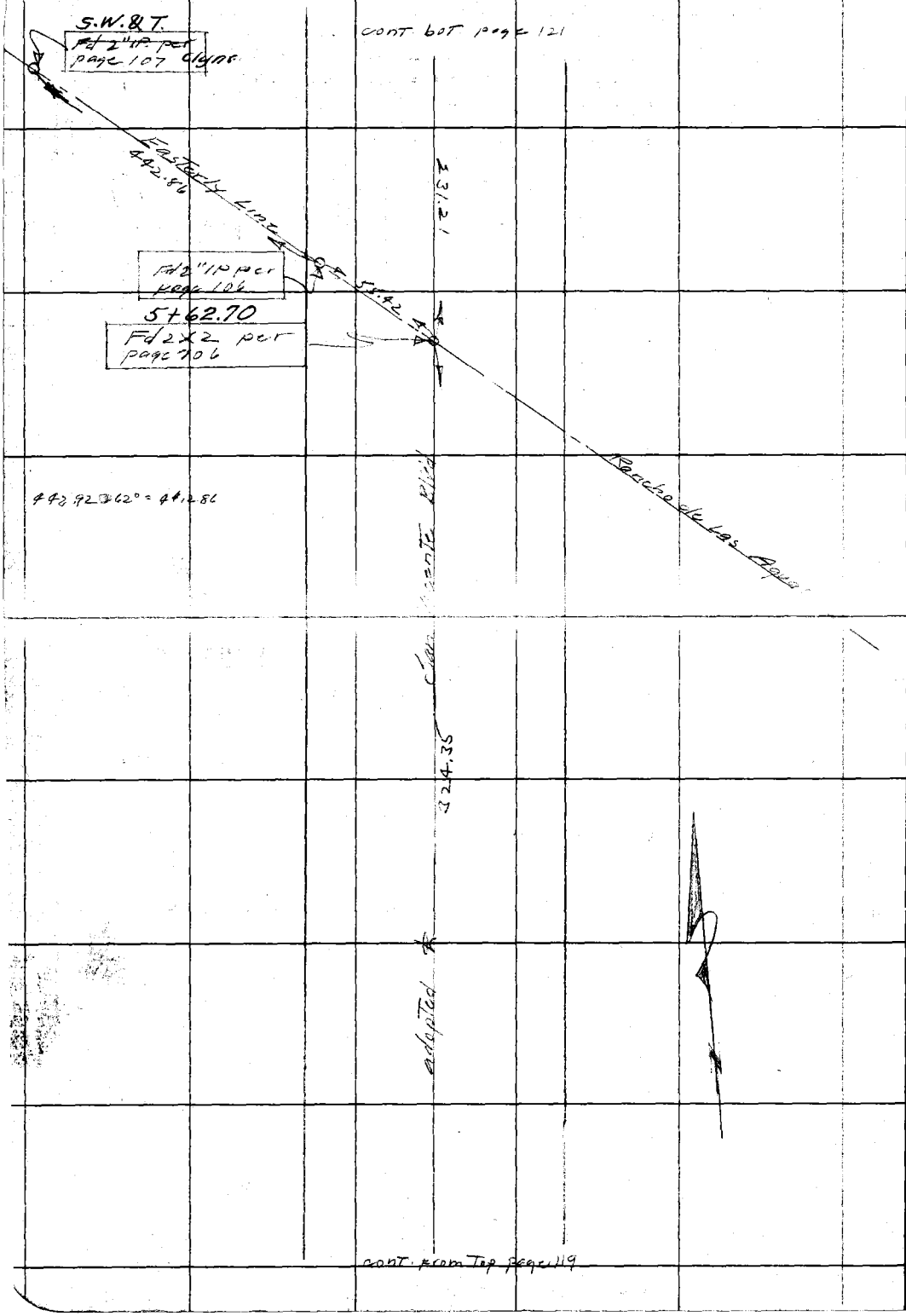

RETURN TO
LOS ANGELES COUNTY SURVEYOR

Do not extend notes this side of this line

Note: ANY ADDITIONS OR CHANGES ON THIS SHEET MUST BE MADE OR CIRCLED IN Red. WITH DATE AND NAME OF PERSON MAKING CHANGE.

Date 11-5-28 Notes by L S H Chief Party L S H F. B. 148 Pg. 124

Platted by E. A. Crowl	W. O. No. 915 O. S. O. No.
Date Nov. 1928	Location San Vicente Blvd
Map No. B-303	Surveyed by L S Hammond
Plotting C'k'd by A. A. Baser	Date Nov. 5, 1928
Date NOV. 1928	Indexed

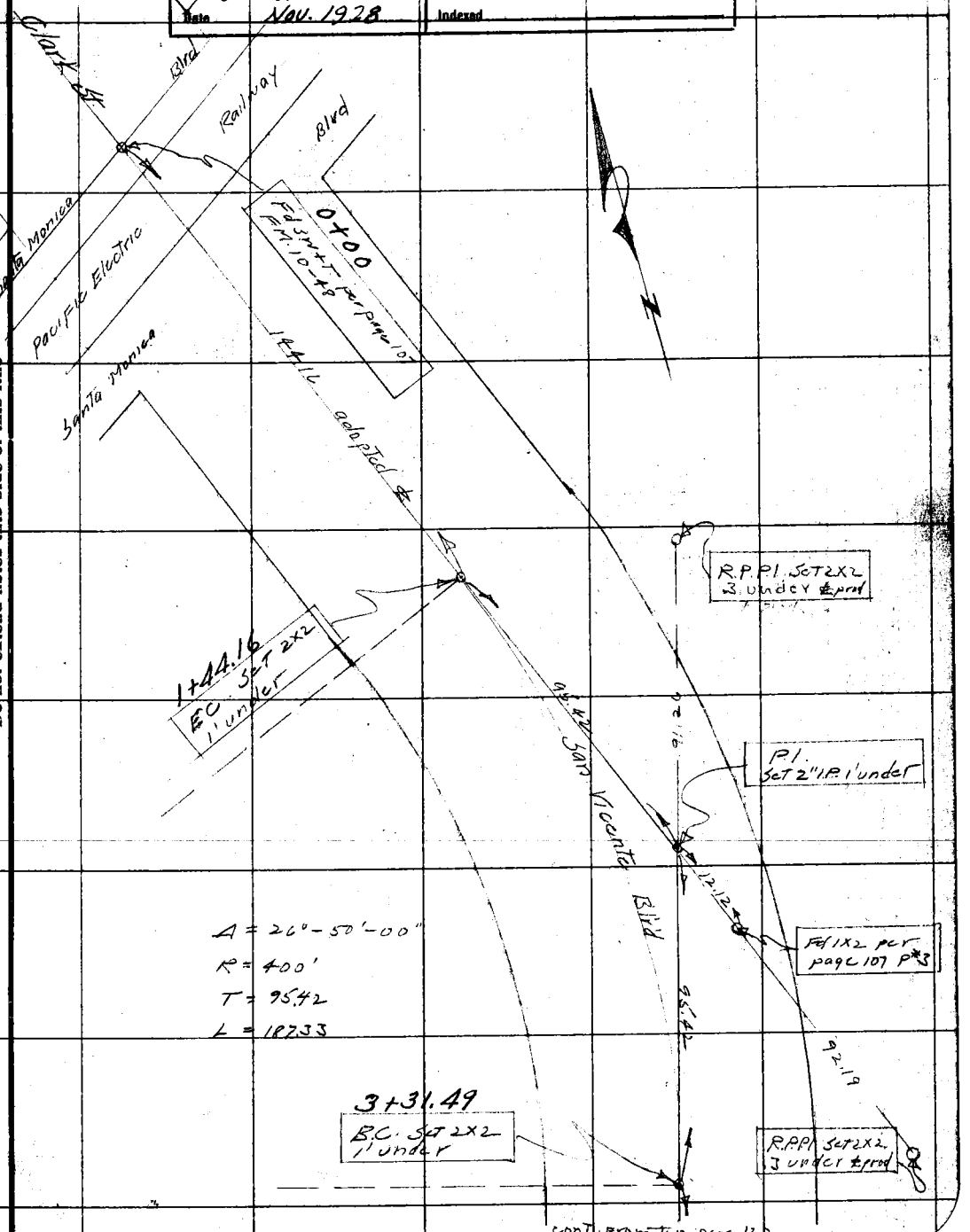

cont. from top page 120

Notes: ANY ADDITIONS OR CHANGES ON THIS SHEET MUST BE MADE OR CIRCLED IN Red. WITH DATE AND NAME OF PERSON MAKING CHANGE.

Do not extend notes this side of this line

RETURN TO LOS ANGELES COUNTY SURVEYOR

F.B. _____ PG. _____ Chief Party _____ Notes by _____ Date _____

RETURN TO

LOS ANGELES COUNTY SURVEYOR

Do not extend notes this side of this line

Notes: ANY ADDITIONS OR CHANGES ON THIS SHEET MUST BE MADE OR CIRCLED IN Red. WITH DATE AND NAME OF PERSON MAKING CHANGE

Date _____ Notes by M Chief Party _____ F.B. 268 Pg. 123

Platted by McCass	W. O. No. 915 D. S. O. No.
Date June 29	Location San Vicente Blvd
Map No. B-303	Surveyed by F.J. McNeal
Platting C'k'd by Roeser	Date June-21-1929
Date June 29	Indexed

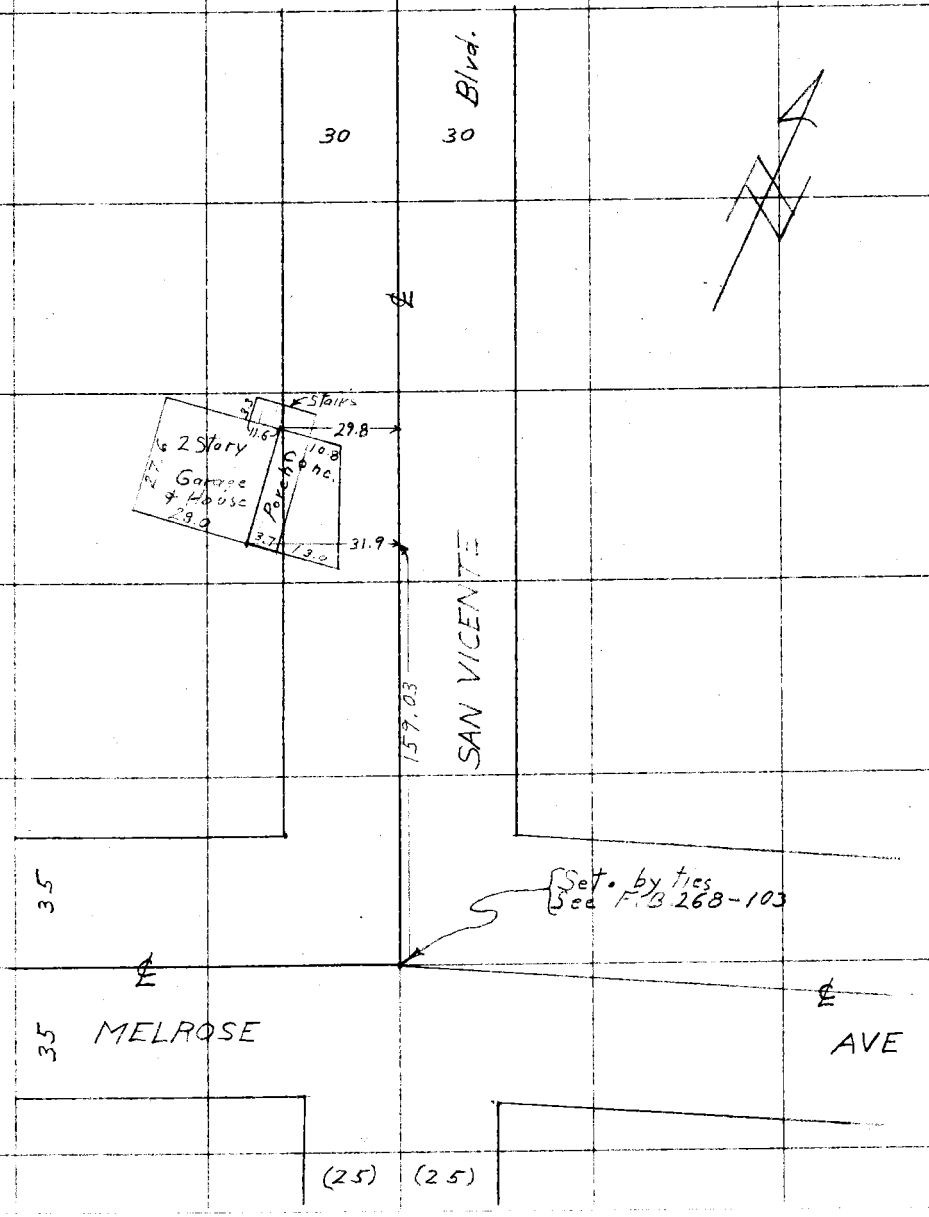

Note: ANY ADDITIONS OR CHANGES ON THIS SHEET MUST BE MADE OR CIRCLED IN Red. WITH DATE AND NAME OF PERSON MAKING CHANGE.

Do not extend notes this side of this line

RETURN TO
LOS ANGELES COUNTY SURVEYOR

F.B. 768 PG. 124 Chief Party Notes by Date

RETURN TO
LOS ANGELES COUNTY SURVEYOR

Do not extend notes this side of this line

Note: ANY ADDITIONS OR CHANGES ON THIS SHEET MUST BE MADE OR CIRCLED IN Red. WITH DATE AND NAME OF PERSON MAKING CHANGE.