Date _____ Notes by _____ Chief Party _____ F. B. _____ PG. _____

Plotted by _____	W. O. No. _____ U. S. O. No. _____
Date _____	Location _____
Map No. _____	Surveyed by _____
Plotting C'k'd by _____	Date _____
Date _____	Indexed _____

FB 269

F. B. 269

269

Microfilmed Jan '86

F.B. 269 Pg. INDEX Chief Party Notes by Date

F.B. NO. 269

PAGES: Index, 1 to 100 incl., 100A, 100B, 100C, 100D, 101 to 134 incl., 134A, 134B, 135 to 140 inclusive. 141 to 143 incl.

RETURN TO
LOS ANGELES COUNTY SURVEYOR

Do not extend notes this side of this line

Note: ANY ADDITIONS OR CHANGES ON THIS SHEET MUST BE MADE OR CIRCLED IN Red. WITH DATE AND NAME OF PERSON MAKING CHANGE.

Chief Party F.B. 2[illegible] Pg. [illegible]

Date	Location
Mag. No.	Surveyed by
	Date
Date	Indexed [illegible] JOHNSON

SURVEY OF SLAUSON AVE EXTEN'S'N from OVERHILL DRIVE to WASHINGTON BLVD

H.F. Evans - Dep.
H.B. Rockhold - ⊼
J.L. Thayer - H.C.
C.W. Garman - R.C.
F.P. Dillon - Ex.

(SLAUSON)

ALVISO St. to HIGHLAND Ave
HIGHLAND Ave to P.I. #5
P.I. #5 to JEFFERSON St.
JEFFERSON St. to RUSSEL St.
RUSSEL St. to WASHINGTON Blvd
DEL REY BLVD. to WASHINGTN Blvd
No. Line Sec. 20
[illegible] Line Ro. La Ballona
Leidel Tract Survey
SAWTELLE BLVD. Survey

F.B. 269 PG. 2 Chief Party Notes by Date

RETURN TO
LOS ANGELES COUNTY SURVEYOR

DO NOT EXTEND NOTES THIS SIDE OF THIS LINE

NOTE: ANY ADDITION OR CHANGES ON THIS SHEET MUST BE MADE OR CIRCLED IN RED, WITH DATE AND NAME OF PERSON MAKING CHANGE.

Date _____ Notes by _____ Chief Party Evans F.B. 269 Pg. 3

Plotted by Drew	W. O. No. 4105 S. & O. No.
Date July 1927	Location SLAUSON AVE
Map No. 8950	Surveyed by Evans
Plotting Ch'd by Paige	Date 4-4-27
Date July 1927	Indexed A. C. Johnson

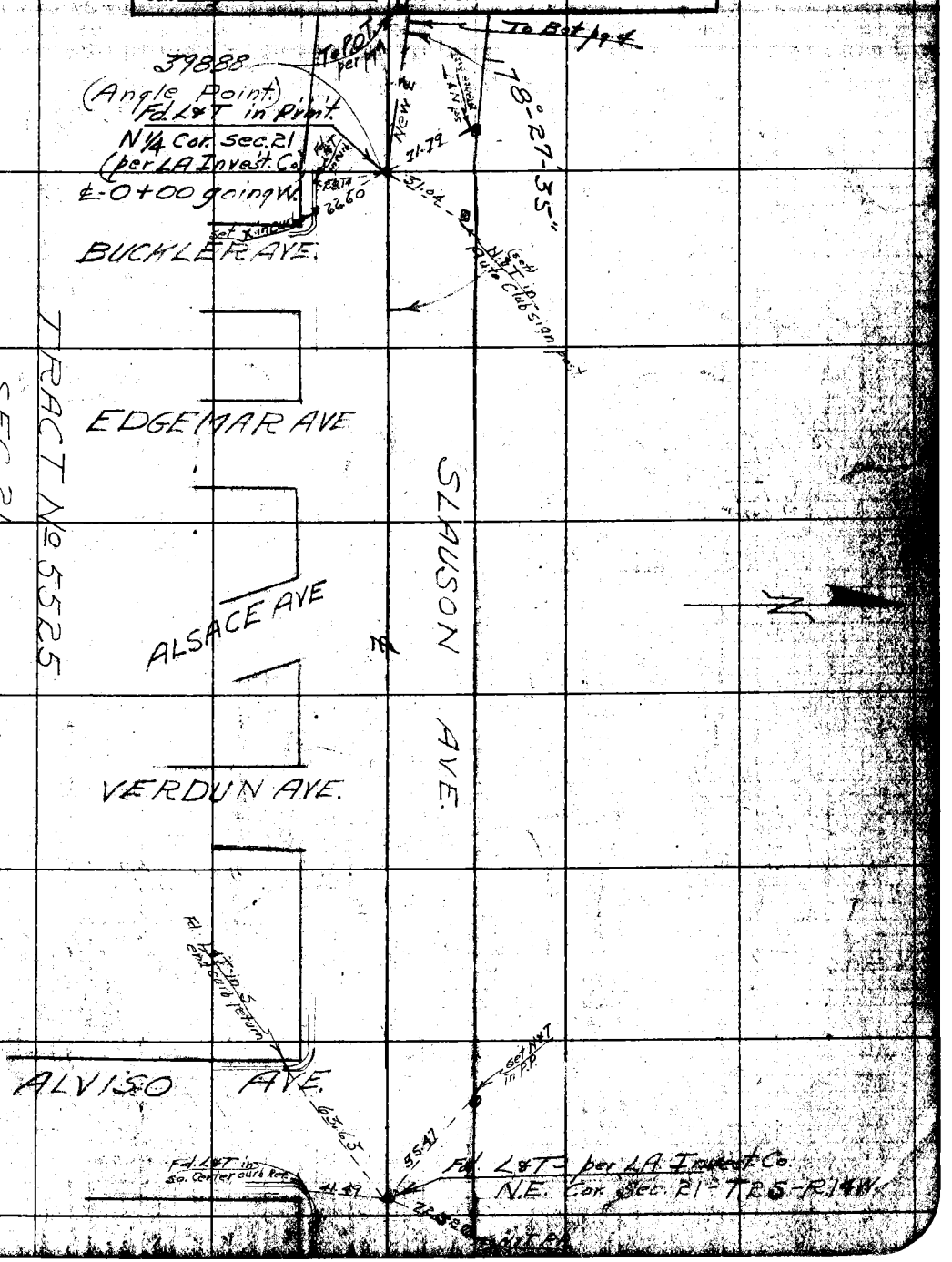

NOTE: ANY ADDITION OR CHANGES ON THIS SHEET MUST BE MADE OR CIRCLED IN RED, WITH DATE AND NAME OF PERSON MAKING CHANGE.

DO NOT EXTEND NOTES THIS SIDE OF THIS LINE

RETURN TO LOS ANGELES COUNTY SURVEYOR

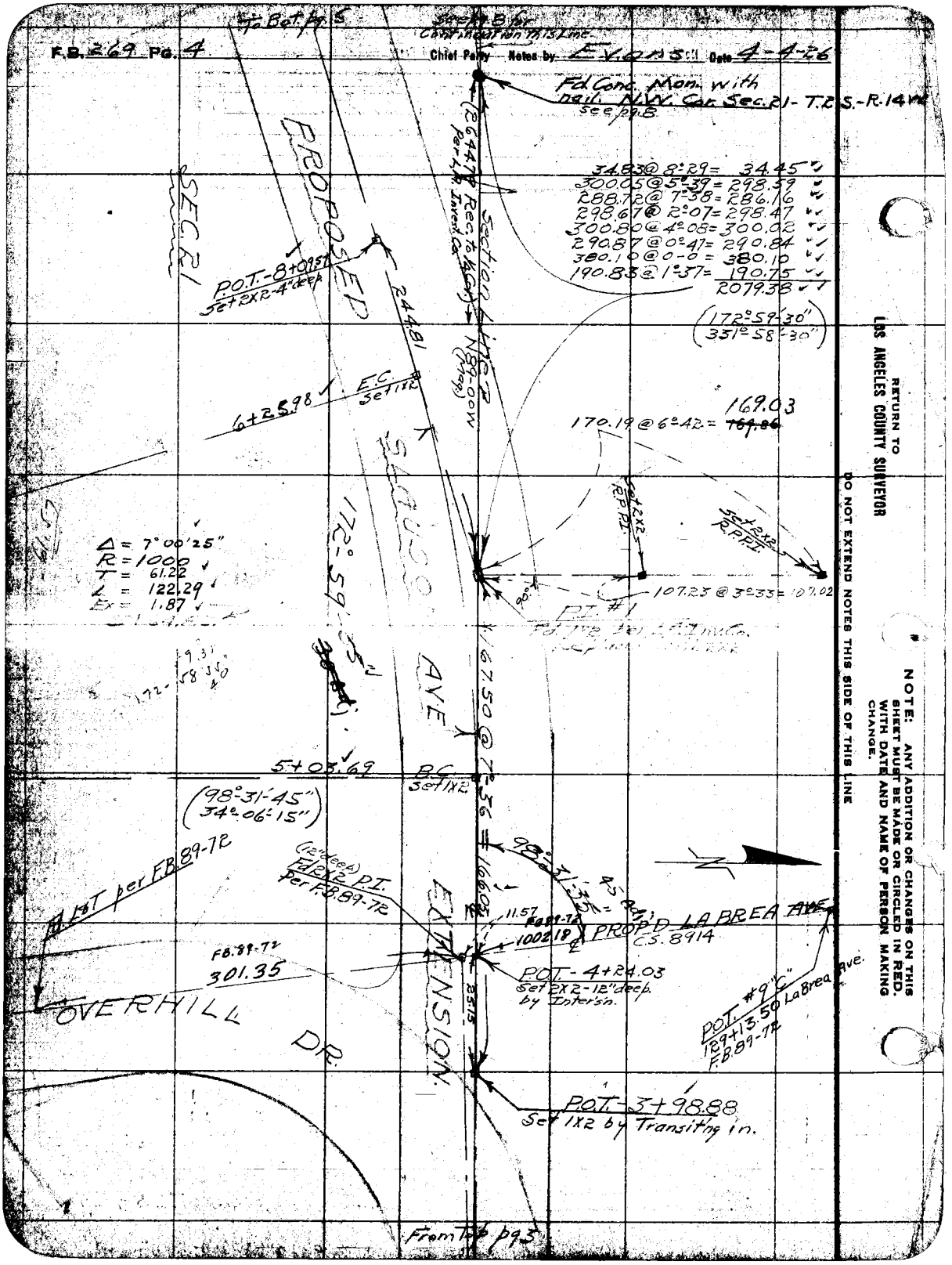
F.B. 269 Pg. 4
Chief Party Notes by Evans Date 4-4-26
To Bot. pg. 5
See pg. 8 for Continuation this Line
Fd. Conc. Mon. with nail. N.W. Cor. Sec. 21 - T.2 S. - R.14 W.
See pg. 8
34.83 @ 8°29 = 34.45
300.05 @ 5°39 = 298.59
288.72 @ 7°38 = 286.16
298.67 @ 2°07 = 298.47
300.80 @ 4°08 = 300.02
290.87 @ 0°47 = 290.84
380.10 @ 0-0 = 380.10
190.83 @ 1°37 = 190.75
2079.38
(172°59'30"
331°58'30")
PROPOSED
SEC. 21
P.O.T. - 8+09.57
Set 2X2 - 4" deep
244.81
Section Line
N89-00W (Map)
6+25.98
E.C.
Set 1X2
170.19 @ 6°42 = 169.03
Set 2X2 R.P.P.I.
Set 2X2 R.P.P.I.
Δ = 7°00'25"
R = 1000
T = 61.22
L = 122.29
Ex = 1.87
172°59'35"
107.23 @ 3°33 = 107.02
P.I. #1
AVE
167.50 @ 7°36 = 166.03
5+03.69
B.C.
Set 1X2
(98°31'45"
34°06'15")
98°31'35"
45 Adj.
(12" deep)
Fd 2X2 P.I.
Per F.B. 89-72
Fd. L&T per F.B. 89-72
11.57
F.B. 89-72
100218
PROP'D LA BREA AVE
C.S. 8914
F.B. 89-72
301.35
P.O.T. - 4+24.03
Set 2X2 - 12" deep by Intersn.
OVERHILL DR.
EXTENSION
25.15
P.O.T. #9 "C"
129+13.50 LaBrea Ave.
F.B. 89-72
P.O.T. - 3+98.88
Set 1X2 by Transit'ng in.
From Top pg 3
RETURN TO
LOS ANGELES COUNTY SURVEYOR
DO NOT EXTEND NOTES THIS SIDE OF THIS LINE
NOTE: ANY ADDITION OR CHANGES ON THIS SHEET MUST BE MADE OR CIRCLED IN RED. WITH DATE AND NAME OF PERSON MAKING CHANGE.

Date 4-5-27 Notes by Evans Chief Party Evans F.B. 269 Pg. 5

Plotted by Drew	W. O. No. 4105 D. S. O. No.
Date July 1927	Location SLAUSON AVE
Map No. 8950	Surveyed by Evans
Plotting C'k'd by Paige	Date 4-5-27
Date July 1927	Indexed A. C. Johnson

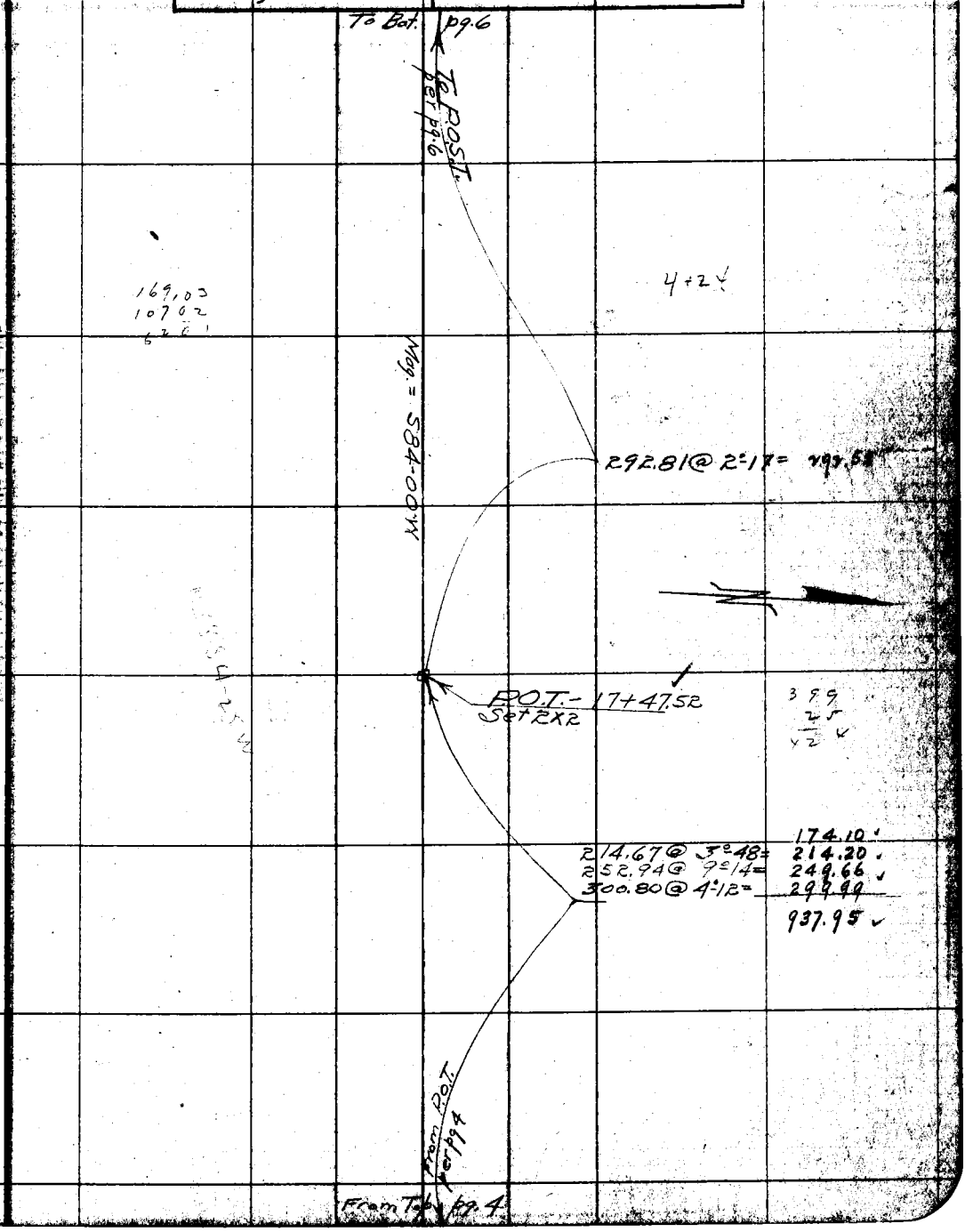

NOTE: ANY ADDITION OR CHANGES ON THIS SHEET MUST BE MADE OR CIRCLED IN RED, WITH DATE AND NAME OF PERSON MAKING CHANGE.

DO NOT EXTEND NOTES THIS SIDE OF THIS LINE

RETURN TO LOS ANGELES COUNTY SURVEYOR

F.B. 269 Pg. 6 Chief Party Notes by Evans Date 4-5-27

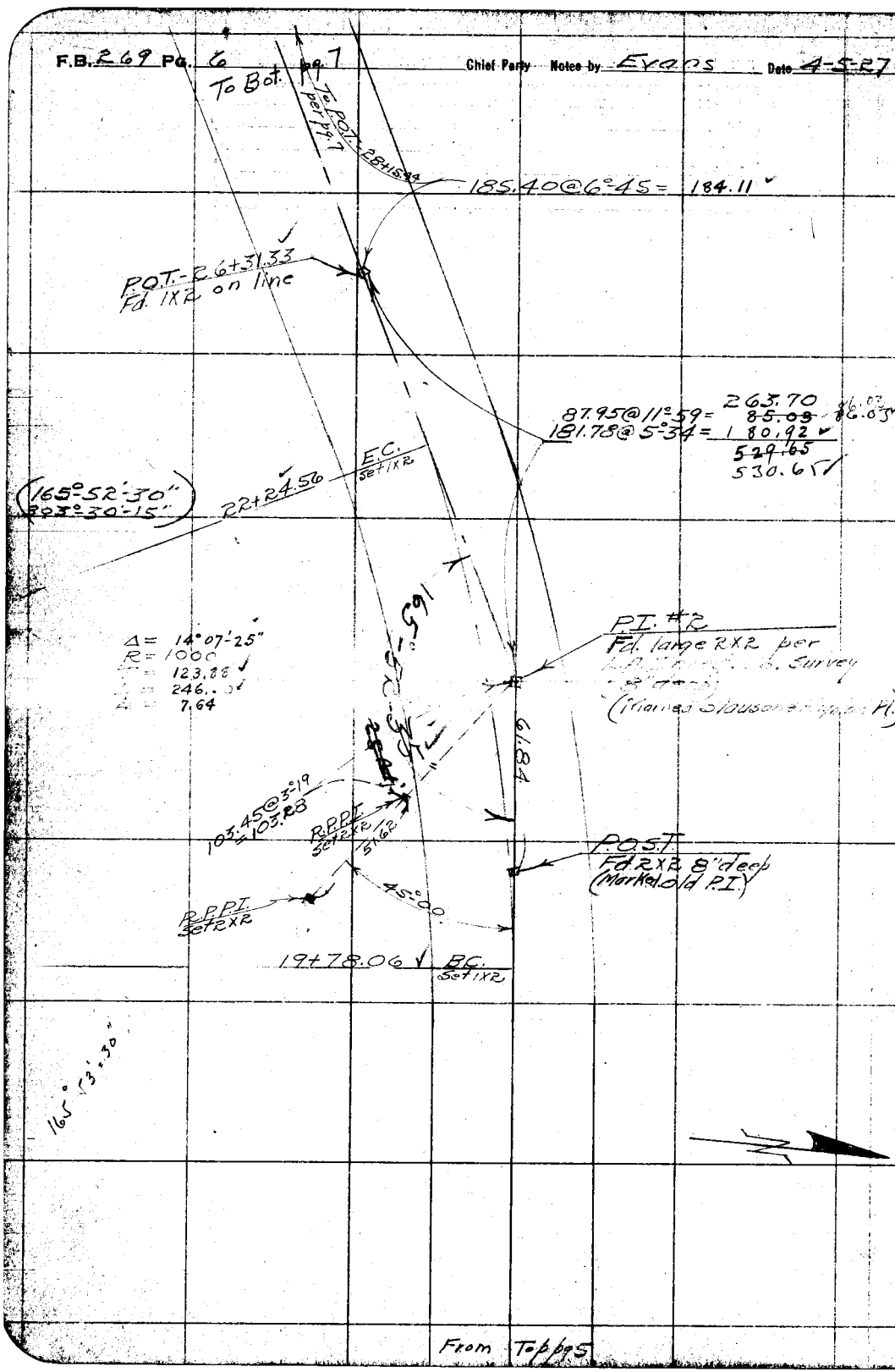

From Top pg 5

RETURN TO
LOS ANGELES COUNTY SURVEYOR

DO NOT EXTEND NOTES THIS SIDE OF THIS LINE

NOTE: ANY ADDITION OR CHANGES ON THIS SHEET MUST BE MADE OR CIRCLED IN RED, WITH DATE AND NAME OF PERSON MAKING CHANGE.

Date 4-5-27 Notes by Evans Chief Party Evans F.B. 269 Pg. 7

Plotted by Drew	W. O. No. 4105 D. S. O. No.
Date July 1927	Location SLAUSON AVE
Map No. 8950	Surveyed by Evans
Plotting Ck'd by Paige	Date 4-6-27
Date July 1927	Indexed A. C. Johnson

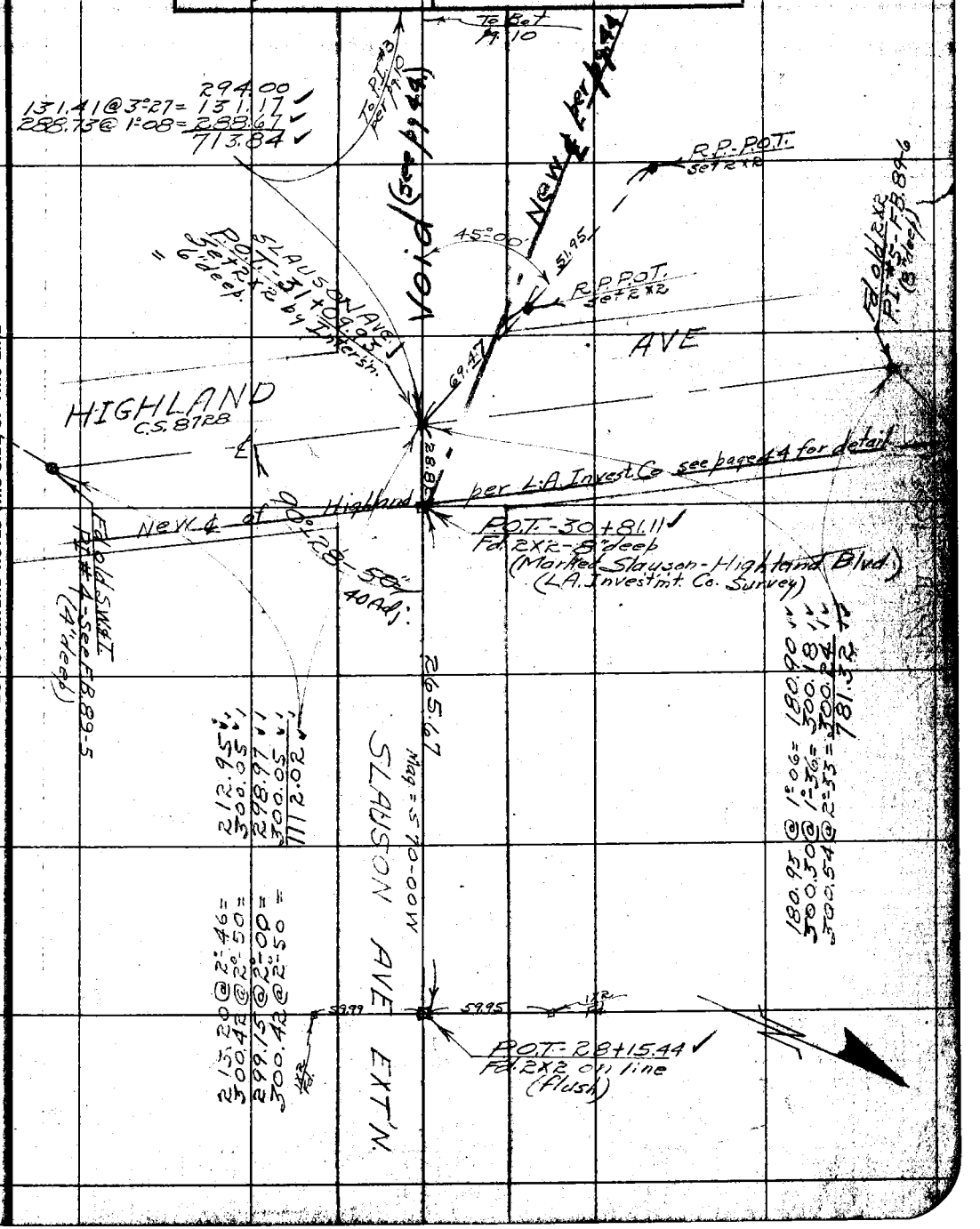

NOTE: ANY ADDITION OR CHANGES ON THIS SHEET MUST BE MADE OR CIRCLED IN RED, WITH DATE AND NAME OF PERSON MAKING CHANGE.

DO NOT EXTEND NOTES THIS SIDE OF THIS LINE

RETURN TO LOS ANGELES COUNTY SURVEYOR

To Bot pg. 9

F.B. 269 Pg. 6 Chief Party Notes by Evans Date 4-8-27

To #7 per pg 9

54.16
300.40 @ 1°-36 = 300.28
354.44

Set 2X2 on True Line by offset 0.50

19+83.95 3
#6 - Set 1X2

103.90 @ 3°-57 = 103.65
300.53 @ 4°-46 = 299.49
403.14

Angle between Transit + Section Lines = 0°00"52"
Tan = .0002522

Section Line

0.40'

15+80.81 79
#5 - Set 1X2

46.28
300.66 @ 1°-37 = 300.54
346.82

0.31'

12+33.93 7
#4 - Set 1X2

109.25
300.54 @ 1°-21 = 300.46
409.71

0.21'

8+24.28 6

Transit Line

157.83
300.00
457.83

0.09'

3+66.43
#2 - Set 1X2

188.56 @ 4°-10 = 188.06

0.045'

1+78.37
#1 - Set 1X2

179.82 @ 7°-17 = 178.37

178-27-05 Calc. CWP

0+00 going West.
Conc. Mon. with nail Center N.W. Cor. Sec 21 per pg 4 0+00 going W.

To 1/4 Cor. per pg 4

1°-32'-05"
Rec. & Turned.

(1°-32'-00
6°-08'-15")

20

17

21

T2S-R14

RETURN TO
LOS ANGELES COUNTY SURVEYOR

DO NOT EXTEND NOTES THIS SIDE OF THIS LINE

NOTE: ANY ADDITION OR CHANGES ON THIS SHEET MUST BE MADE OR CIRCLED IN RED. WITH DATE AND NAME OF PERSON MAKING CHANGE.

Date 4-8-27 Notes by Evans Chief Party Evans F.B. 269 Pg. 9

Plotted by Drawn	W.O. No. 4105 D.S.O. No.
Date July 1927	Location SLAUSON AVE.
Map No. 8950	Surveyed by Evans
Plotting Ch'd by Peige	Date 4-8-27
Date July 1927	Indexed A. C. Johnson

NOTE: ANY ADDITION OR CHANGES ON THIS SHEET MUST BE MADE OR CIRCLED IN RED, WITH DATE AND NAME OF PERSON MAKING CHANGE.

DO NOT EXTEND NOTES THIS SIDE OF THIS LINE

RETURN TO LOS ANGELES COUNTY SURVEYOR



F.B. 269 Pg. 10 Chief Party - Notes by Evans Date 5-16-27

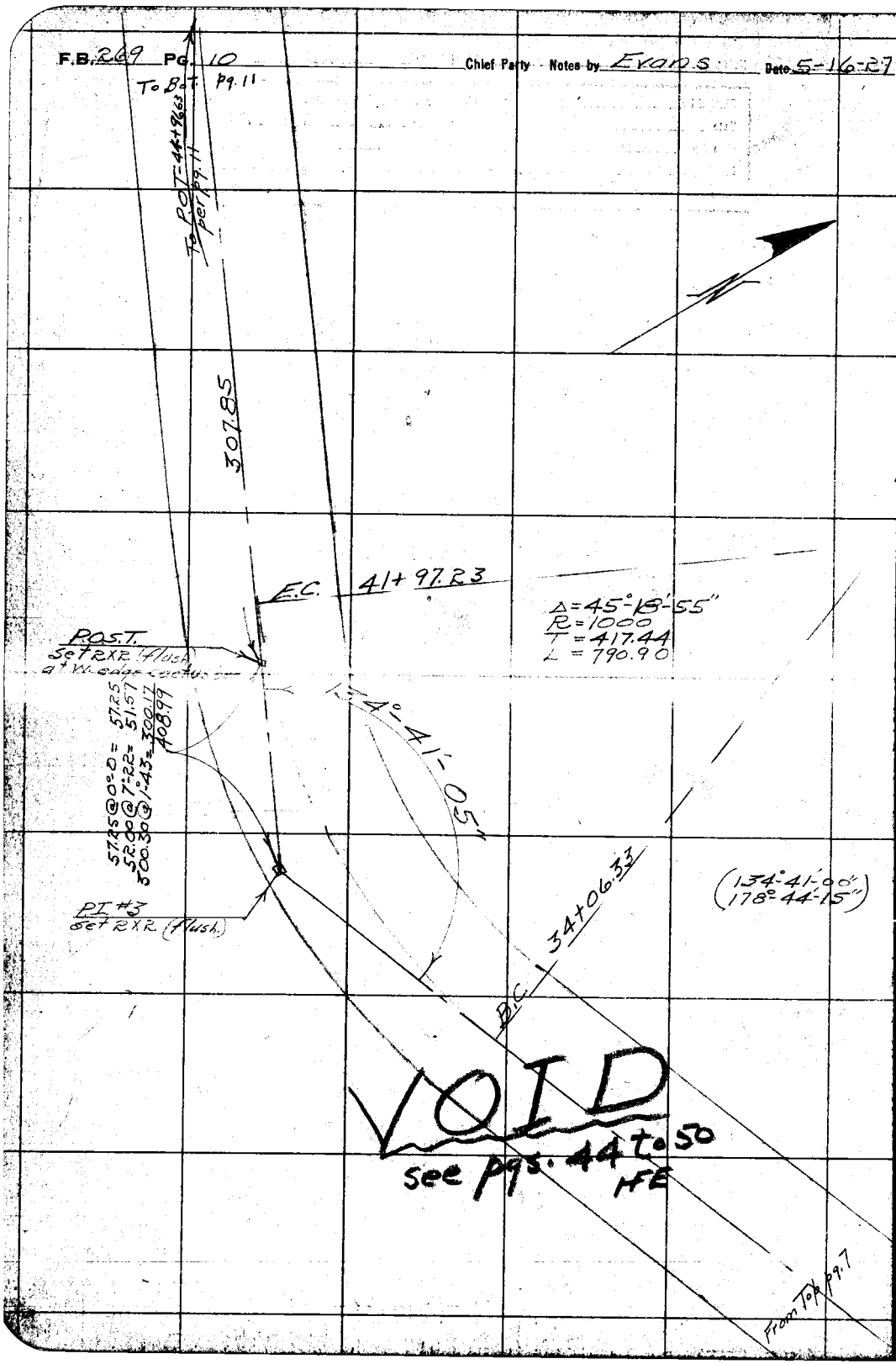

RETURN TO
LOS ANGELES COUNTY SURVEYOR

NOTE: ANY ADDITION OR CHANGES ON THIS SHEET MUST BE MADE OR CIRCLED IN RED, WITH DATE AND NAME OF PERSON MAKING CHANGE.

DO NOT EXTEND NOTES THIS SIDE OF THIS LINE

Date _____ Notes by _____ Chief Party _____ F.B. 269 Pg. 11

Plotted by Draw	W. O. No. 4105 D. S. O. No.
Date July 1927	Location SLAUSON
Map No. 8950	Surveyed by Evans
Plotting Ck'd by Paige	Date 5-17-27
Date July 1927	Indexed A. C. Johnson

NOTE: ANY ADDITION OR CHANGES ON THIS SHEET MUST BE MADE OR CIRCLED IN RED. WITH DATE AND NAME OF PERSON MAKING CHANGE.

DO NOT EXTEND NOTES THIS SIDE OF THIS LINE

RETURN TO LOS ANGELES COUNTY SURVEYOR

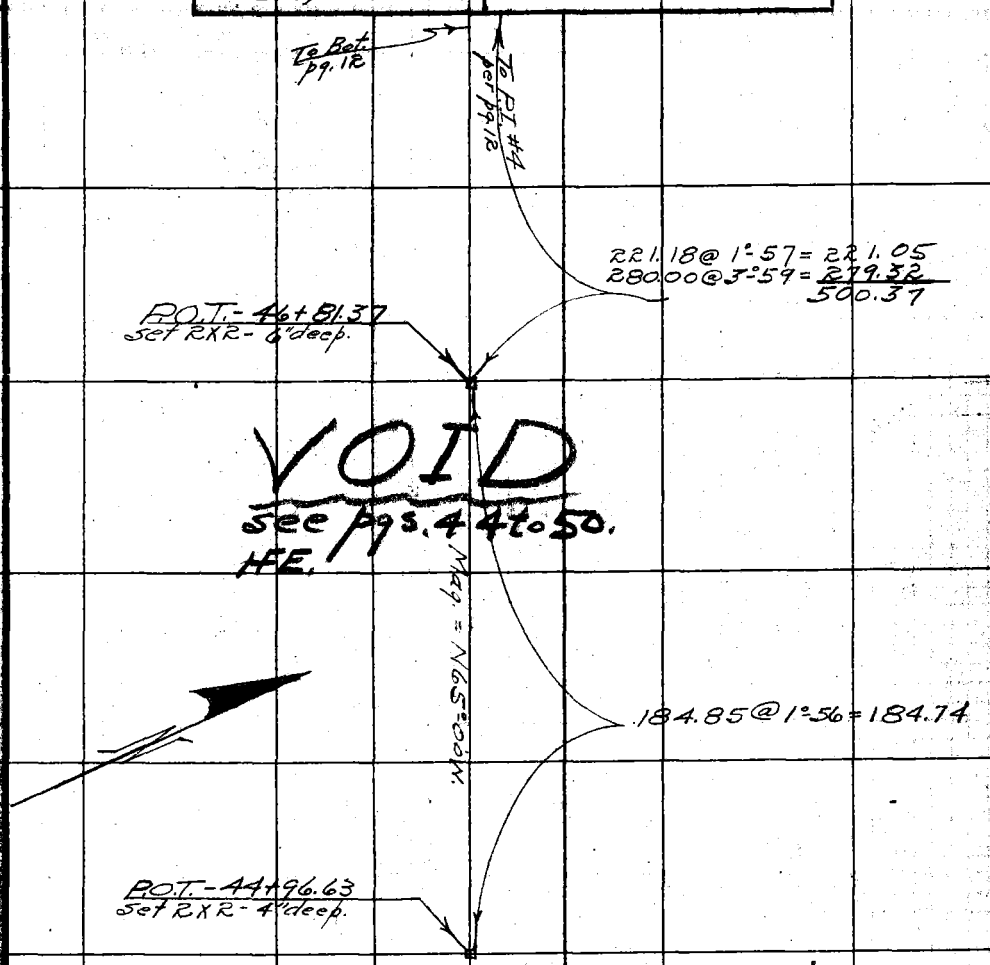

From Top pg. 10

F.B. 269 PG. 12 Chief Party Notes by Date 5-18-27

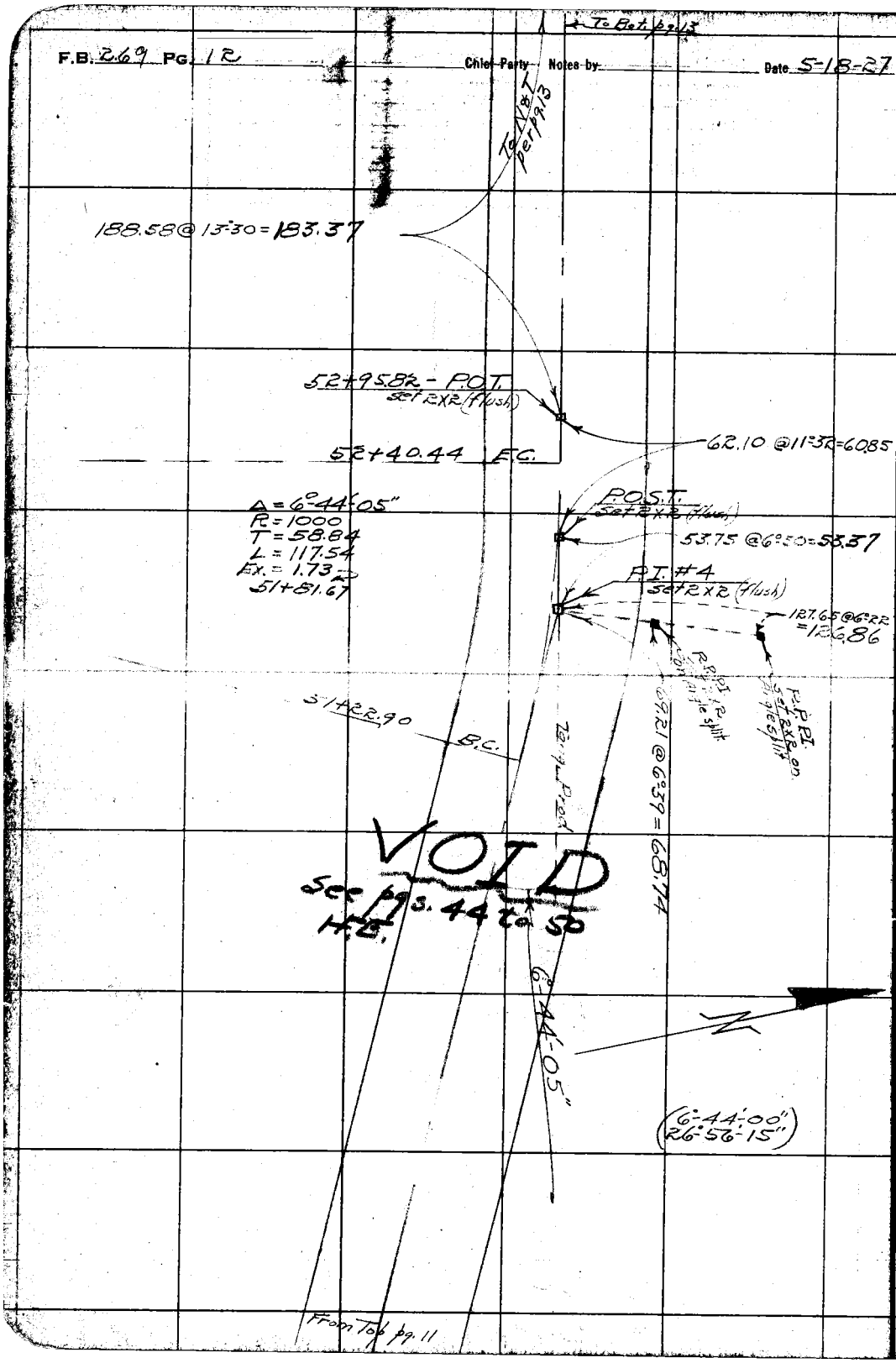

RETURN TO
LOS ANGELES COUNTY SURVEYOR

DO NOT EXTEND NOTES THIS SIDE OF THIS LINE

NOTE: ANY ADDITION OR CHANGES ON THIS SHEET MUST BE MADE OR CIRCLED IN RED. WITH DATE AND NAME OF PERSON MAKING CHANGE.

Date 5-19-27 Notes by Evans Chief Party F.B. 269 PG. 13

Plotted by Draw	W. O. No. 410 S.O. S. O. No.
Date July 1927	Location SLAUSON AVE.
Map No. 8950	Surveyed by Evans
Platting C'k'd by Paige	Date 5-19-27
Date July 1927	Indexed A. C. Johnson

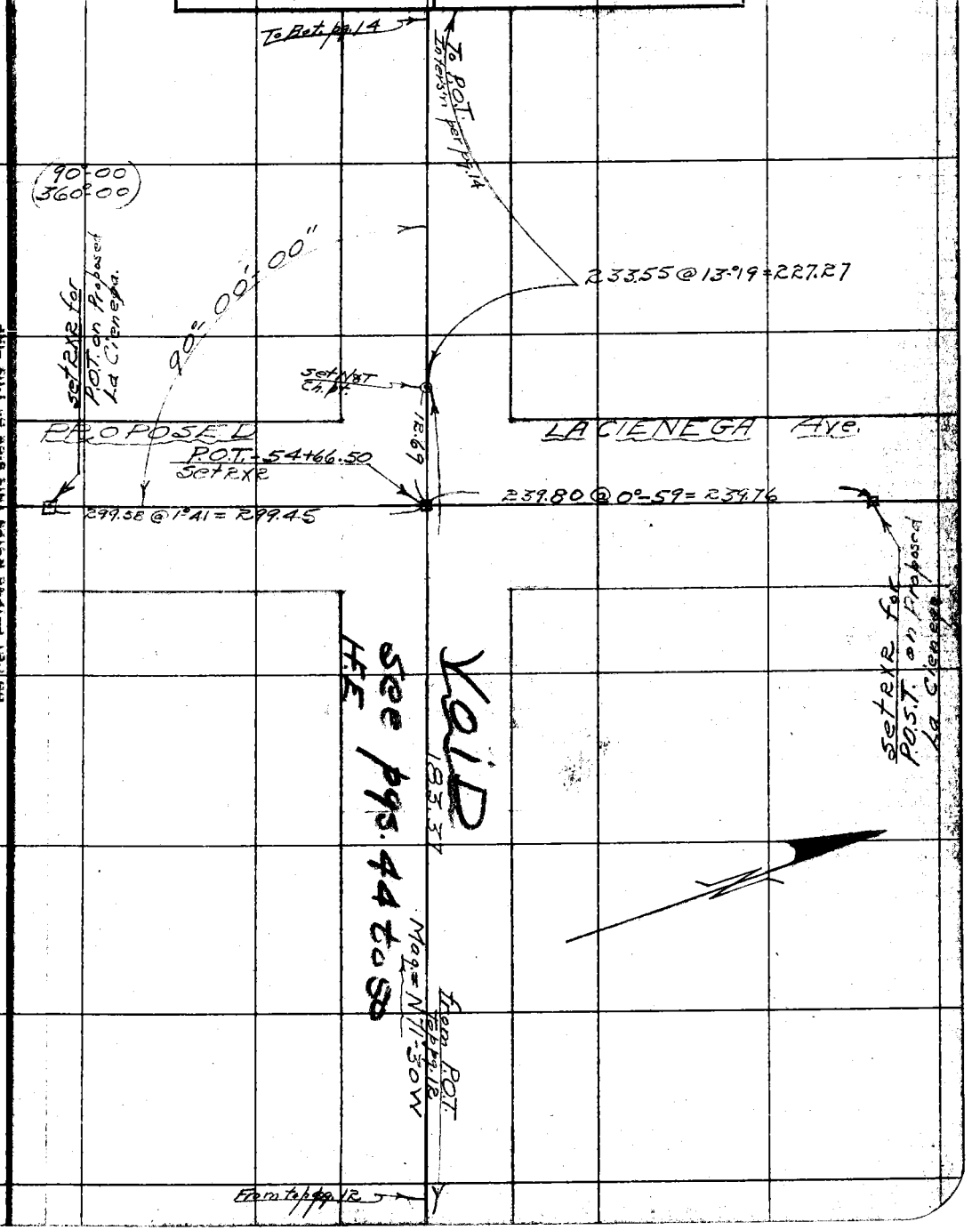

NOTE: ANY ADDITION OR CHANGES ON THIS SHEET MUST BE MADE OR CIRCLED IN RED. WITH DATE AND NAME OF PERSON MAKING CHANGE.

DO NOT EXTEND NOTES THIS SIDE OF THIS LINE

RETURN TO LOS ANGELES COUNTY SURVEYOR

F.B. 269 PG. 14 To Bet. 5 pg. 15 Chief Party Notes by Evans Date 5-19-27



From top pg. 15

RETURN TO
LOS ANGELES COUNTY SURVEYOR

DO NOT EXTEND NOTES THIS SIDE OF THIS LINE

NOTE: ANY ADDITION OR CHANGES ON THIS SHEET MUST BE MADE OR CIRCLED IN RED. WITH DATE AND NAME OF PERSON MAKING CHANGE.

Date _____ Notes by _____ Chief Party _____ F.B. 269 Pg. 15

Plotted by Drew	W. O. No. 4105 O. S. O. No.
Date July 1927	Location SLAUSON Ave.
Map No. 8950	Surveyed by Evans
Plotting Ck'd by Paige	Date 5-20-27
Date July 1927	Indexed A. C. Johnson

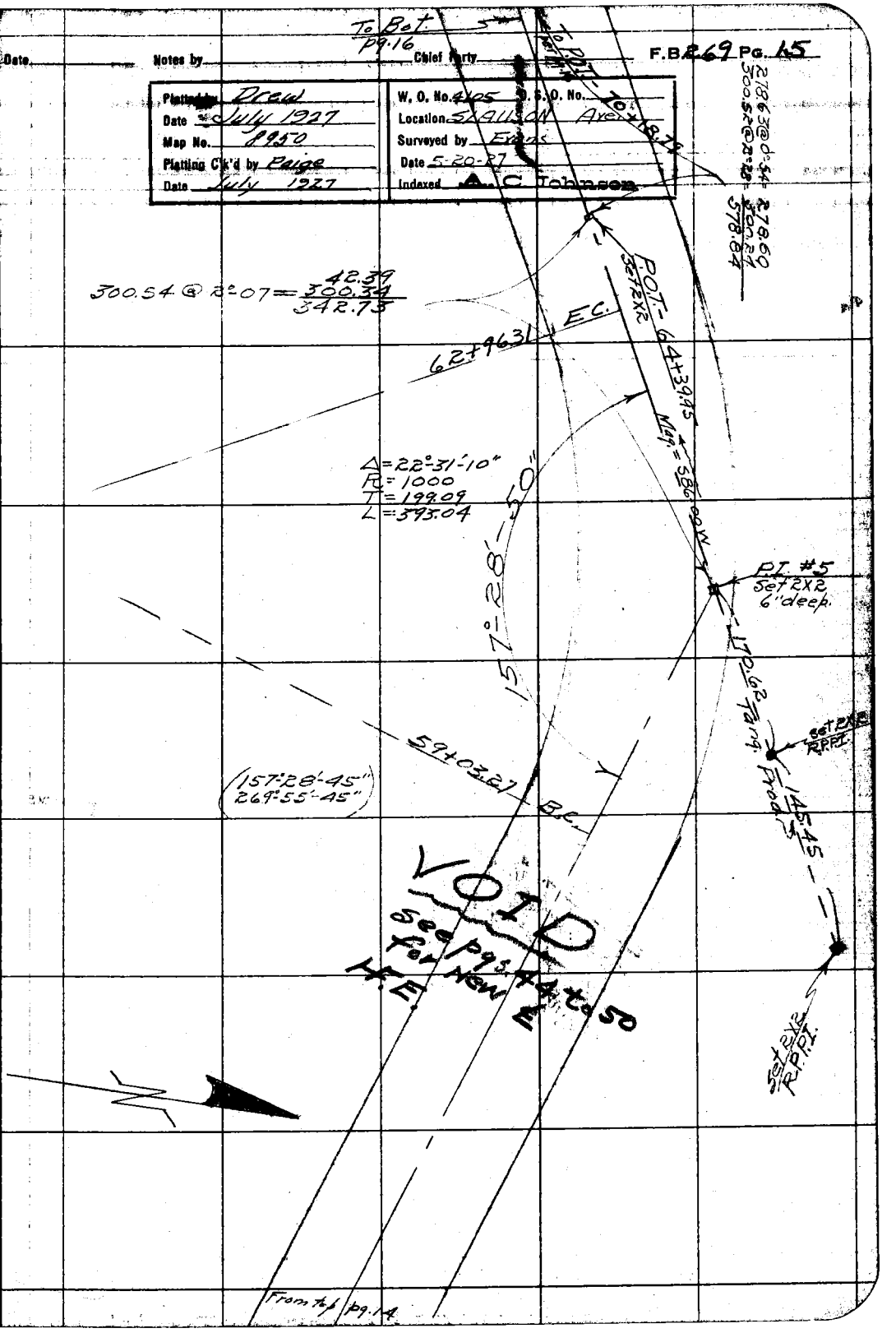

NOTE: ANY ADDITION OR CHANGES ON THIS SHEET MUST BE MADE OR CIRCLED IN RED, WITH DATE AND NAME OF PERSON MAKING CHANGE.

DO NOT EXTEND NOTES THIS SIDE OF THIS LINE

RETURN TO LOS ANGELES COUNTY SURVEYOR

F.B. 269 PG. 16 Chief Party — Notes by Evans Date 5-21-27



RETURN TO
LOS ANGELES COUNTY SURVEYOR

DO NOT EXTEND NOTES THIS SIDE OF THIS LINE

NOTE: ANY ADDITION OR CHANGES ON THIS SHEET MUST BE MADE OR CIRCLED IN RED. WITH DATE AND NAME OF PERSON MAKING CHANGE.

Date _____ Notes by _____ Chief Party Evans F.B. 269 Pg. 17

Plotted by Drew	W. O. No. 4105 D. S. O. No.
Date July 1927	Location SLAUSON
Map No. 8950	Surveyed by Evans
Plotting C'k'd by Paige	Date 5-10-27
Date July 1927	Indexed A. C. Johnson

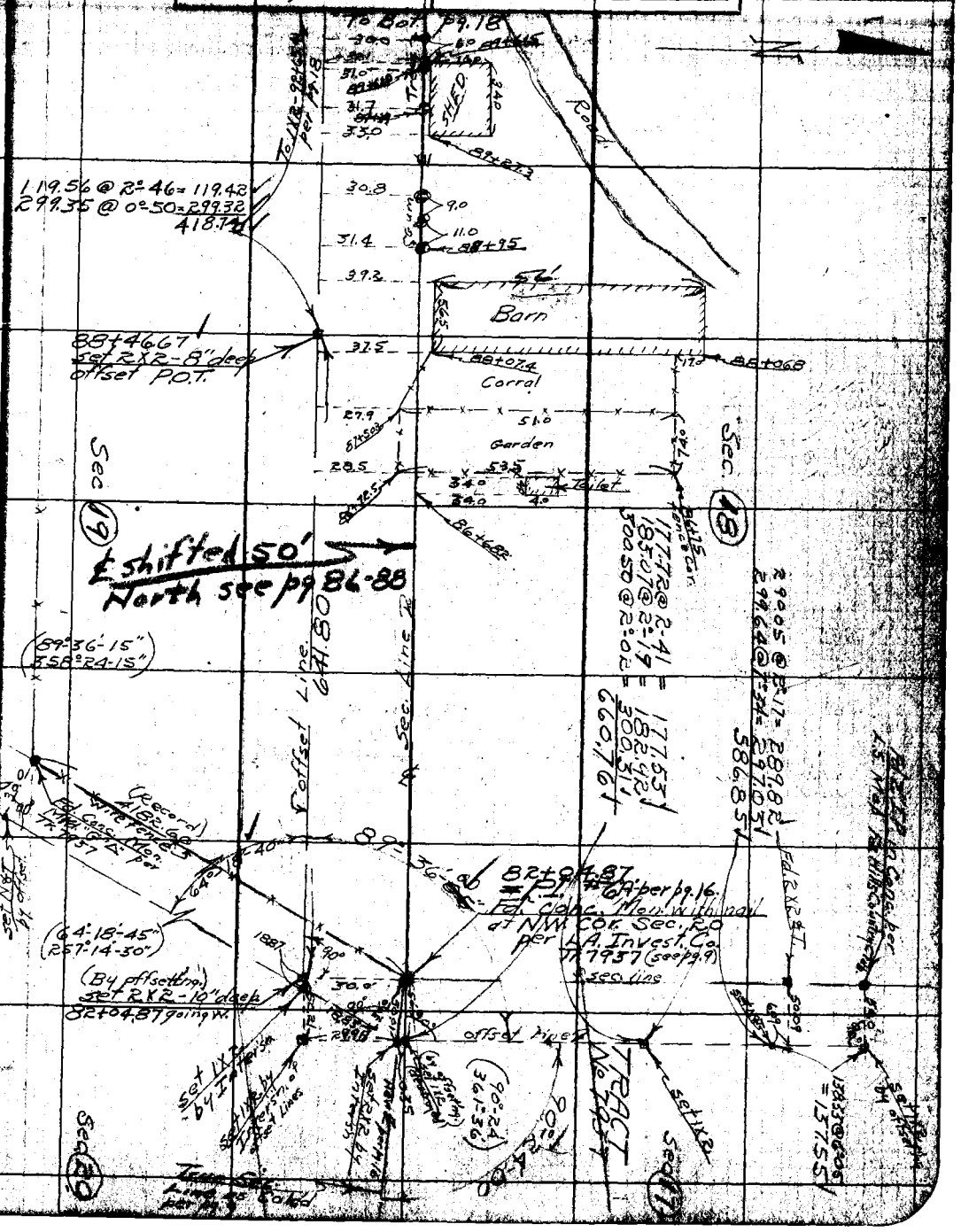

NOTE: ANY ADDITION OR CHANGES ON THIS SHEET MUST BE MADE OR CIRCLED IN RED, WITH DATE AND NAME OF PERSON MAKING CHANGE.

DO NOT EXTEND NOTES THIS SIDE OF THIS LINE

RETURN TO LOS ANGELES COUNTY SURVEYOR



RETURN TO
LOS ANGELES COUNTY SURVEYOR

DO NOT EXTEND NOTES THIS SIDE OF THIS LINE

NOTE: ANY ADDITION OR CHANGES ON THIS SHEET MUST BE MADE OR CIRCLED IN RED. WITH DATE AND NAME OF PERSON MAKING CHANGE.

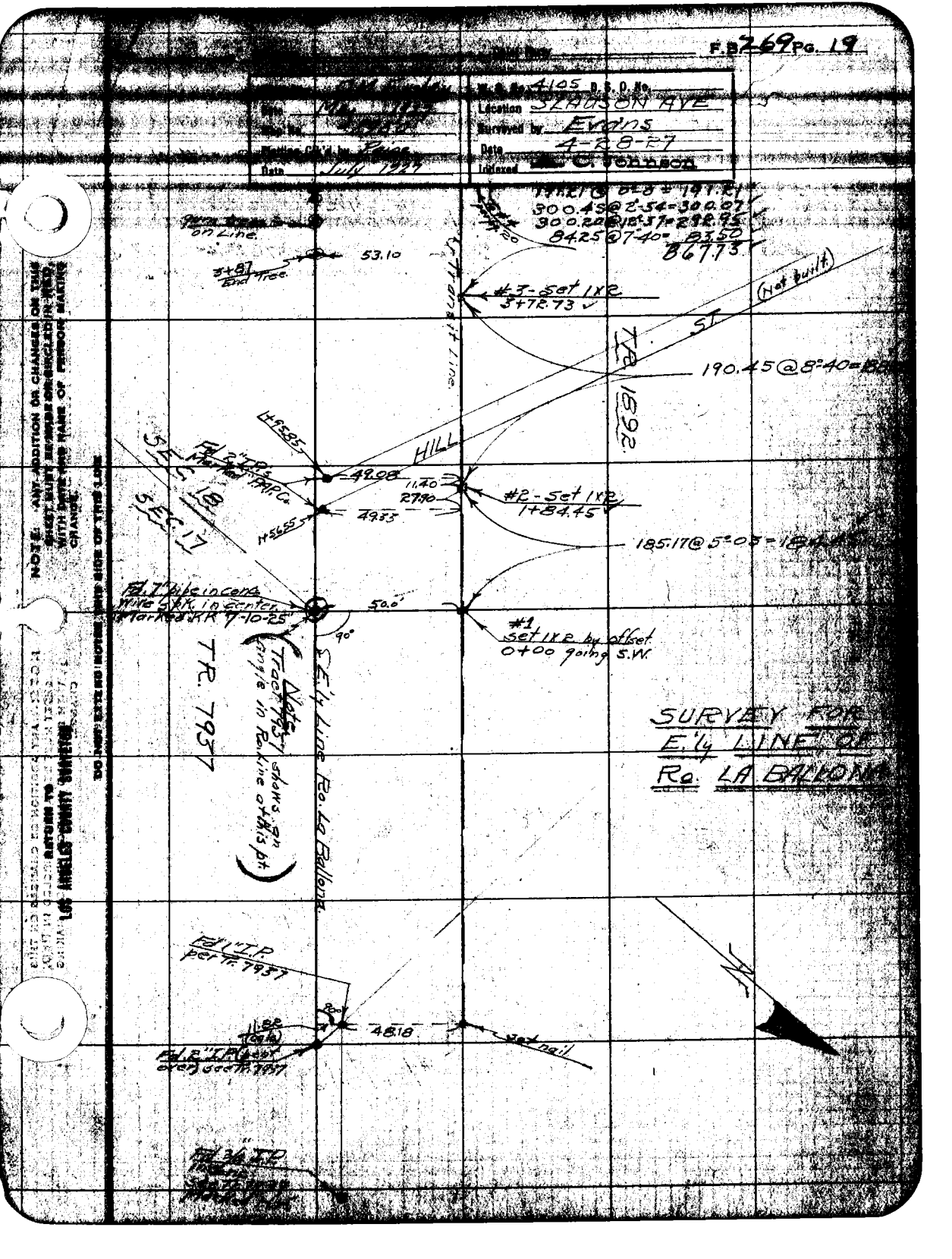
F.B. 269 PG. 19
W.O. No. 4105 D.S.O. No.
Location SLAUSON AVE
Surveyed by Evans
Date 4-28-27
Indexed C. Johnson
Date July 1927
on Line.
53.10
3+87 End Tree.
Transit Line.
#3-Set 1X2
3+72.73
(Not built)
ST
TR. 1892
190.45 @ 8°40 = 188
HILL
1+95.85
Fd. 2" I.P.'s Marked P.A.P. Co.
49.08
11.40
27.90
#2-Set 1X2
1+84.45
49.33
1+56.55
SEC. 18
SEC. 17
185.17 @ 5°03 = 184
Fd. 7" pipe in conc. Wire spk. in center. Marked KK 7-10-25
50.0'
90°
#1 set 1X2 by offset 0+00 going S.W.
TR. 7937
Note: Tract 7937 shows an angle in Ro. Line at this pt.
E'ly Line Ro. La Ballona
SURVEY FOR E'ly LINE OF Ro. LA BALLONA
Fd. 1" I.P. per Tr. 7937
90°
48.18
Set nail
Fd. 2" I.P. (bent over) see Tr. 7937
Fd. 3/4" I.P.
NOTE: ANY ADDITION OR CHANGES ON THIS SHEET MUST BE MADE OR CIRCLED IN RED WITH DATE AND NAME OF PERSON MAKING CHANGE.
DO NOT EXTEND NOTES THIS SIDE OF THIS LINE
RETURN TO LOS ANGELES COUNTY SURVEYOR

F.B. 269 PG. 20 Chief Party Notes by Evans Date 4-29-27

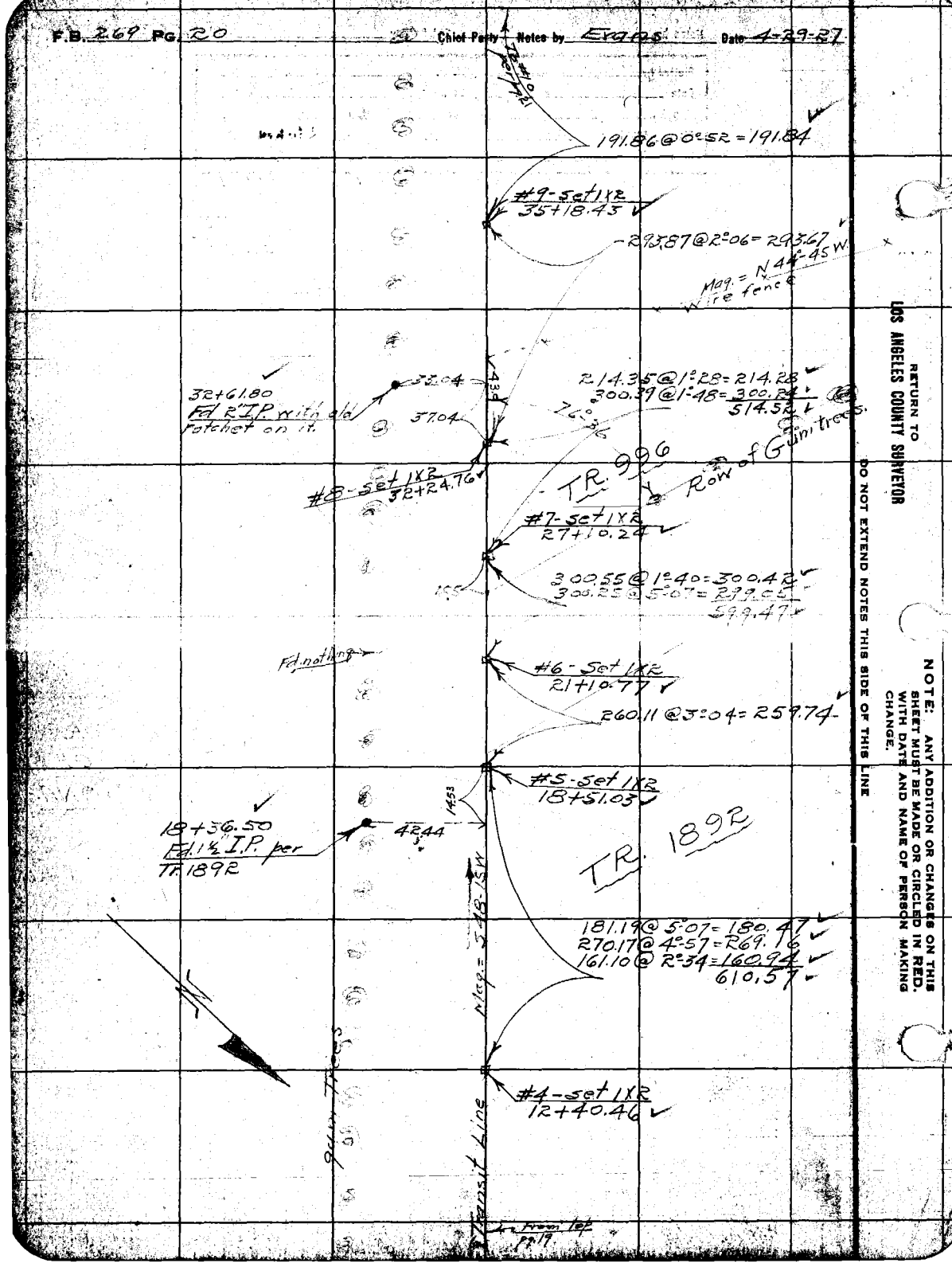

RETURN TO LOS ANGELES COUNTY SURVEYOR

DO NOT EXTEND NOTES THIS SIDE OF THIS LINE

NOTE: ANY ADDITION OR CHANGES ON THIS SHEET MUST BE MADE OR CIRCLED IN RED. WITH DATE AND NAME OF PERSON MAKING CHANGE.

Date _____ Notes by _____ Chief Party _____ F.B. 269 Pg. 21

Plotted by J. M. Finley	W. O. No. 4105 D. S. O. No.
Date May 1929	Location SLAUSON Ave.
Map No.	Surveyed by Evans
Plotting C'k'd by Page	Date 4-30-27
Date July 1927	Indexed A. C. Johnson

NOTE: ANY ADDITION OR CHANGES ON THIS SHEET MUST BE MADE OR CIRCLED IN RED, WITH DATE AND NAME OF PERSON MAKING CHANGE.

DO NOT EXTEND NOTES THIS SIDE OF THIS LINE

RETURN TO LOS ANGELES COUNTY SURVEYOR

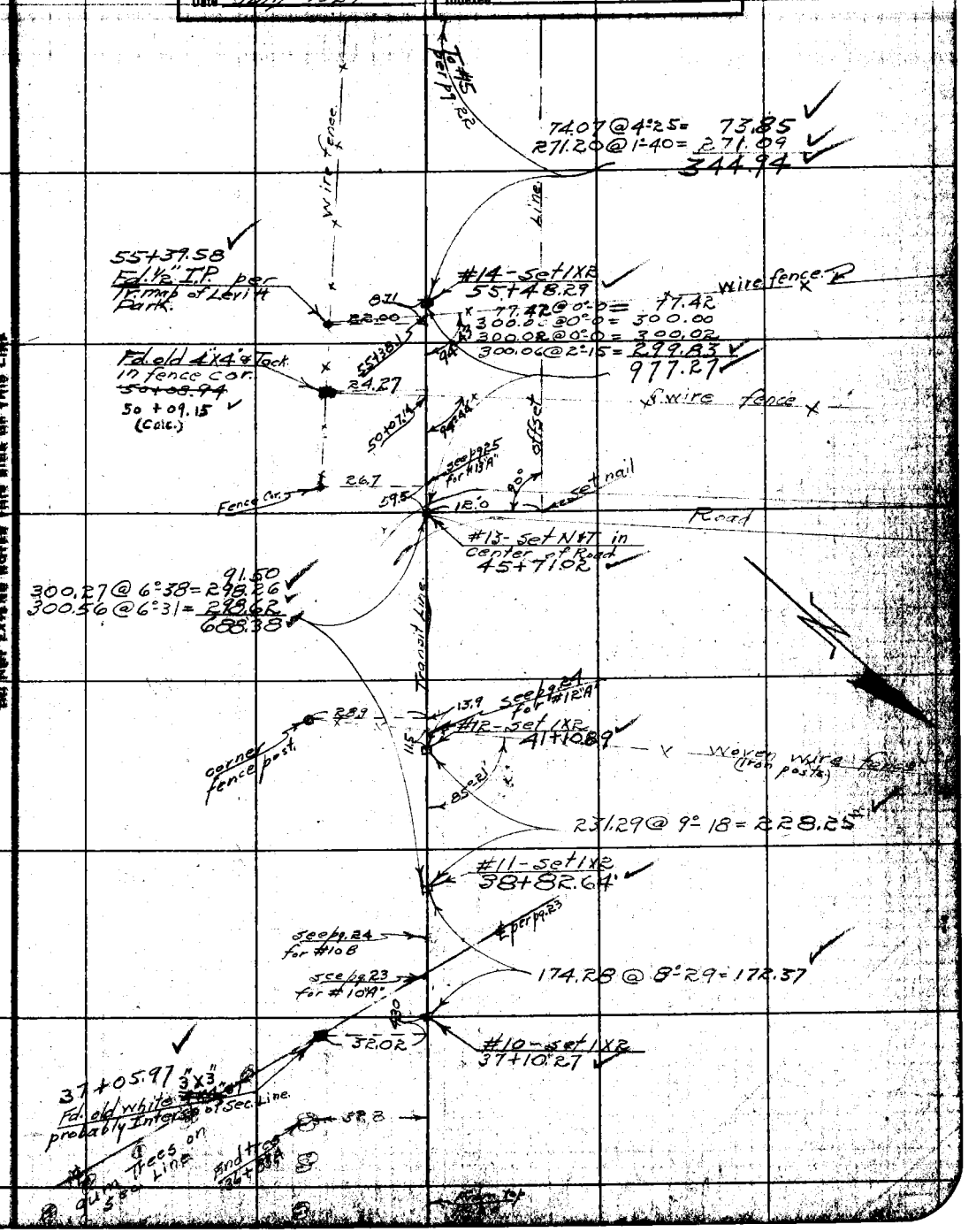

F.B. 269 PG. 22 Chief Party Notes by [illegible] Date 5-2-27

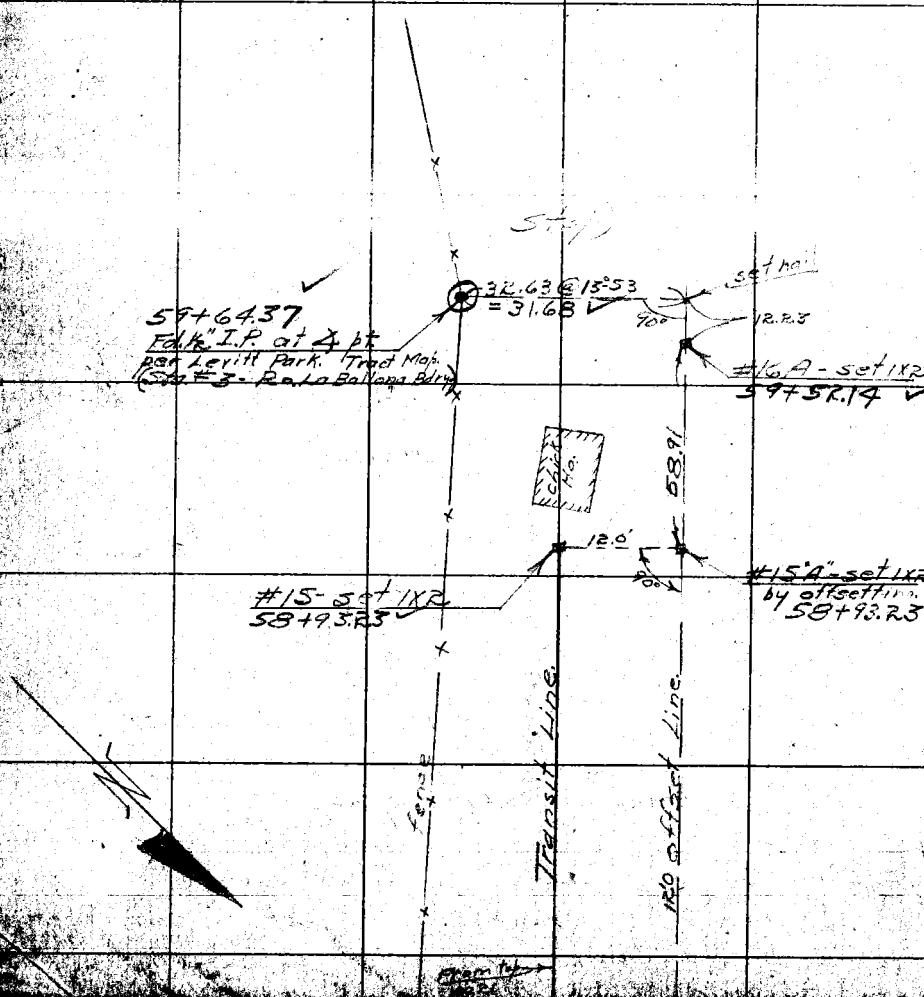

RETURN TO
LOS ANGELES COUNTY SURVEYOR

NOTE: ANY ADDITION OR CHANGES ON THIS SHEET MUST BE MADE OR CIRCLED IN RED. WITH DATE AND NAME OF PERSON MAKING CHANGE.

DO NOT EXTEND NOTES THIS SIDE OF THIS LINE

Date _____ Notes by _____ Chief Party _____ F.B. 2.69 Pg. 23

Plotted by: Regan	W. O. No. 4105 D. O. No.
Date: July 1927	Location: SLAUSON
Map No.: 8950	Surveyed by: Evans
Plotting Ck'd by: Pape	Date: 5-9-27
Date: July 1927	Indexed: A. C. Johnson

NOTE: ANY ADDITION OR CHANGES ON THIS SHEET MUST BE MADE OR CIRCLED IN RED, WITH DATE AND NAME OF PERSON MAKING CHANGE.

DO NOT EXTEND NOTES THIS SIDE OF THIS LINE

RETURN TO LOS ANGELES COUNTY SURVEYOR

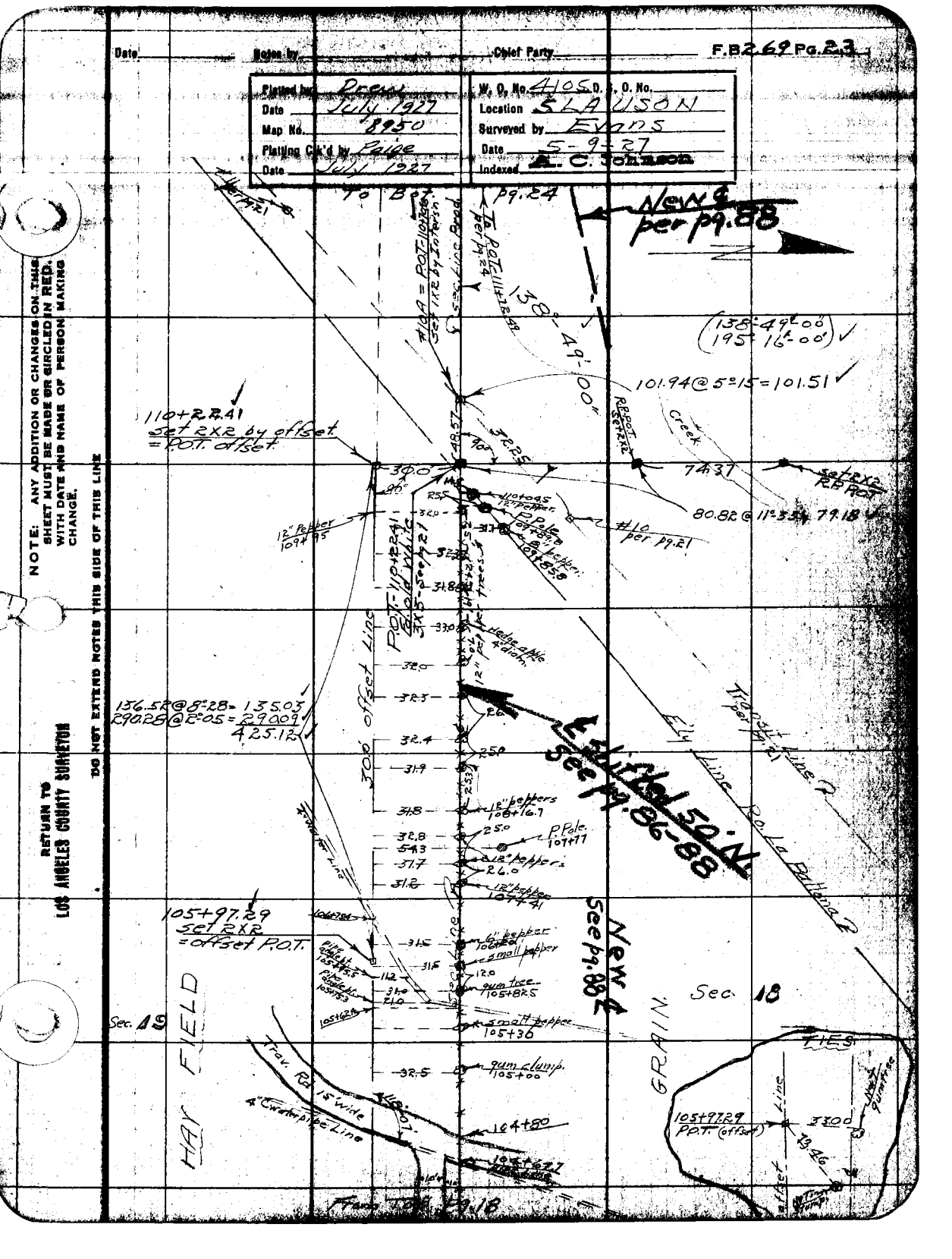

F.B. 269 PG. 24

Chief Party ____ Notes by ____ Date May 9 '27

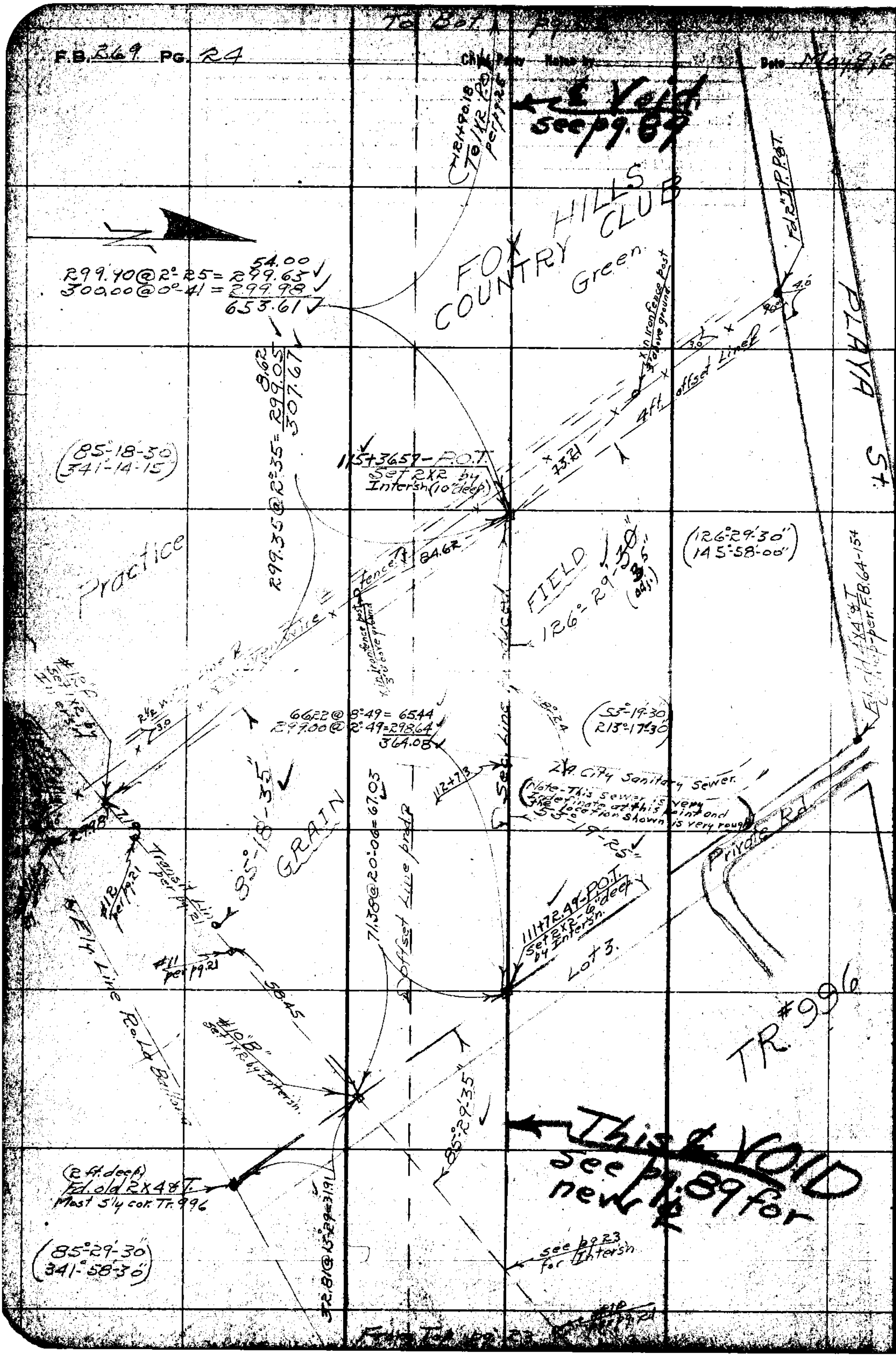

RETURN TO
LOS ANGELES COUNTY SURVEYOR

DO NOT EXTEND NOTES THIS SIDE OF THIS LINE

NOTE: ANY ADDITION OR CHANGES ON THIS SHEET MUST BE MADE OR CIRCLED IN RED. WITH DATE AND NAME OF PERSON MAKING CHANGE.

Date _____ Chief Party Evans F.B. 269 Pg. 25

Drawn by Drexel	W. O. No. 4105 B. & O. No.
Date July - 1927	Location SLAUSON AVE
Map No. 8950	Surveyed by Evans
Plotting C'k'd by Paige	Date 5-7-27
Date July 1927	Indexed A. C. Johnson



NOTE: ANY ADDITION OR CHANGES ON THIS SHEET MUST BE MADE OR CIRCLED IN RED, WITH DATE AND NAME OF PERSON MAKING CHANGE.

RETURN TO LOS ANGELES COUNTY SURVEYOR

DO NOT EXTEND NOTES THIS SIDE OF THIS LINE

F.B. 269 PG. 26 Chief Party Notes by Evans Date 5-23-27



RETURN TO
LOS ANGELES COUNTY SURVEYOR

DO NOT EXTEND NOTES THIS SIDE OF THIS LINE

NOTE: ANY ADDITION OR CHANGES ON THIS SHEET MUST BE MADE OR CIRCLED IN RED, WITH DATE AND NAME OF PERSON MAKING CHANGE.

Date _____ Notes by _____ Calc. Date _____ F.B. 269 Pg. 27

Plotted by Drew	W.O. No. 4105 I.S.O. No.
Date July 1927	Location 5 LAUSON Ave
Map No. 8950	Surveyed by Evans
Plotting C'k'd by Paige	Date 5-21-21
Date July 1927	Indexed A. C. Johnson

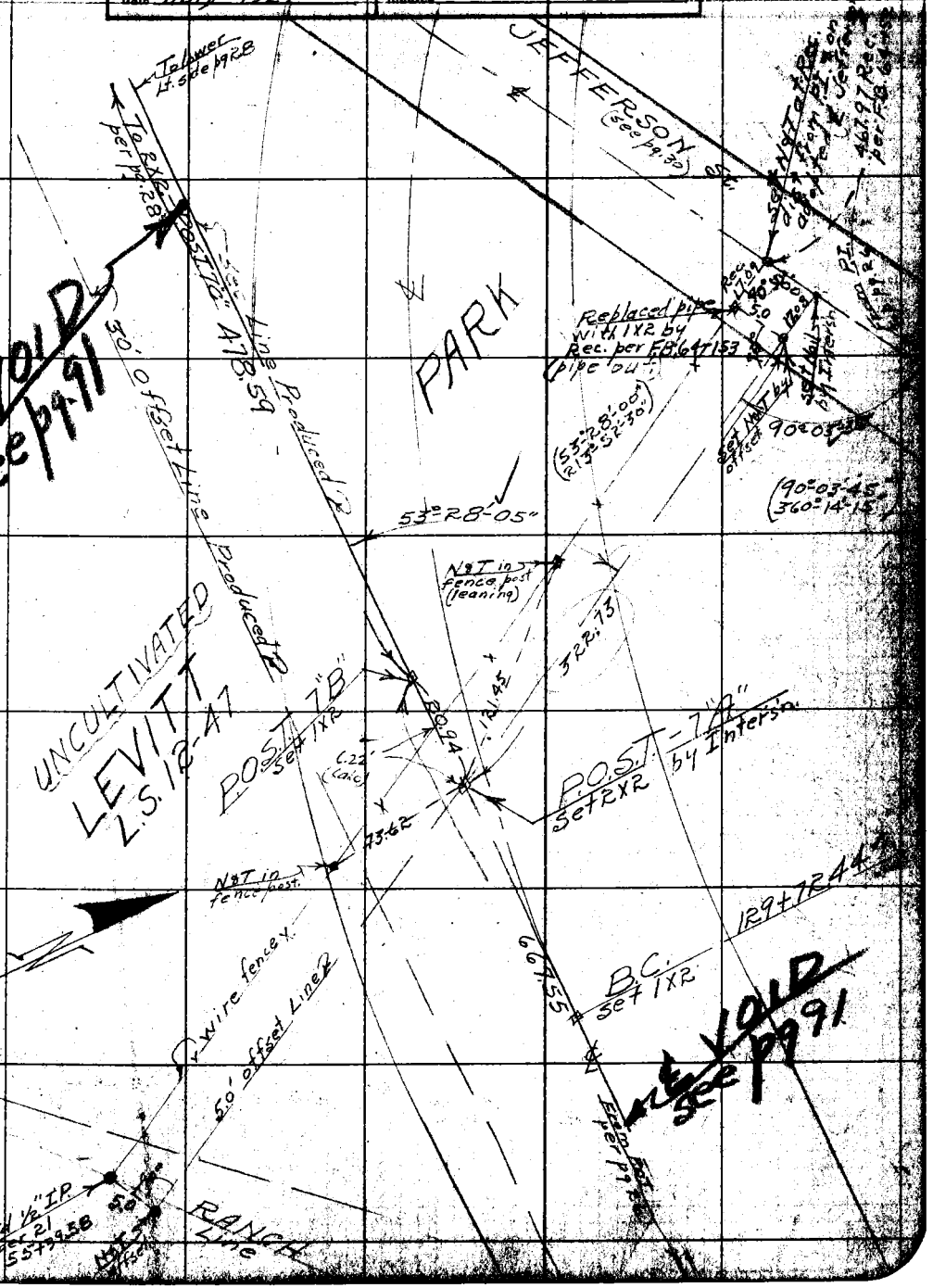

NOTE: ANY ADDITION OR CHANGES ON THIS SHEET MUST BE MADE OR CIRCLED IN RED, WITH DATE AND NAME OF PERSON MAKING CHANGE.

DO NOT EXTEND NOTES THIS SIDE OF THIS LINE

RETURN TO LOS ANGELES COUNTY SURVEYOR


F.B. 269 Pg. 28
Chief Party Notes by
Date
MESMER Ave.
per pg. 30
CENTINELLA Ave.
S.W.&T.
per pg. 30
Void
N&T fence post
N&T P.P.
To P.I. #7
per pg. 35
S.W.&T. - 13+44.24
per pg. 30
151.66
108.65
506.41
POST 7 "D"
Intersn.
N&T fence post
N&T P.P. (8+66 Jefferson)
66.25
37.0
70.62
36°-35'-15"
Void
See pg. 92
Offset Line Prod. ℄
Sec. Line Prod. ℄
= Semi-Tangent, Slauson.
Ave.
JEFFERSON St.
per pg. 29 & 30
℄ SLAUSON
37.0
P.I. 7+06
(36°-35'-15"
46°-20'-30")
Wire spk & W.
P.I. - per pg. 29
℄ Abandoned
See pg. 92
RETURN TO
LOS ANGELES COUNTY SURVEYOR
DO NOT EXTEND NOTES THIS SIDE OF THIS LINE
NOTE: ANY ADDITION OR CHANGES ON THIS SHEET MUST BE MADE OR CIRCLED IN RED. WITH DATE AND NAME OF PERSON MAKING CHANGE.

Date _____ Notes by _____ Chief Party _____ F.B. 269 Pg. 29

Plotted by Drew	W. O. No. 4105 D. S. O. No.
Date July 1927	Location S LAUSON AVE
Map No. 8950	Surveyed by Evans
Platting C'k'd by Paige	Date 4-19-27
Date July 1927	Indexed A. C. Johnson



NOTE: ANY ADDITION OR CHANGES ON THIS SHEET MUST BE MADE OR CIRCLED IN RED, WITH DATE AND NAME OF PERSON MAKING CHANGE.

DO NOT EXTEND NOTES THIS SIDE OF THIS LINE

RETURN TO LOS ANGELES COUNTY SURVEYOR

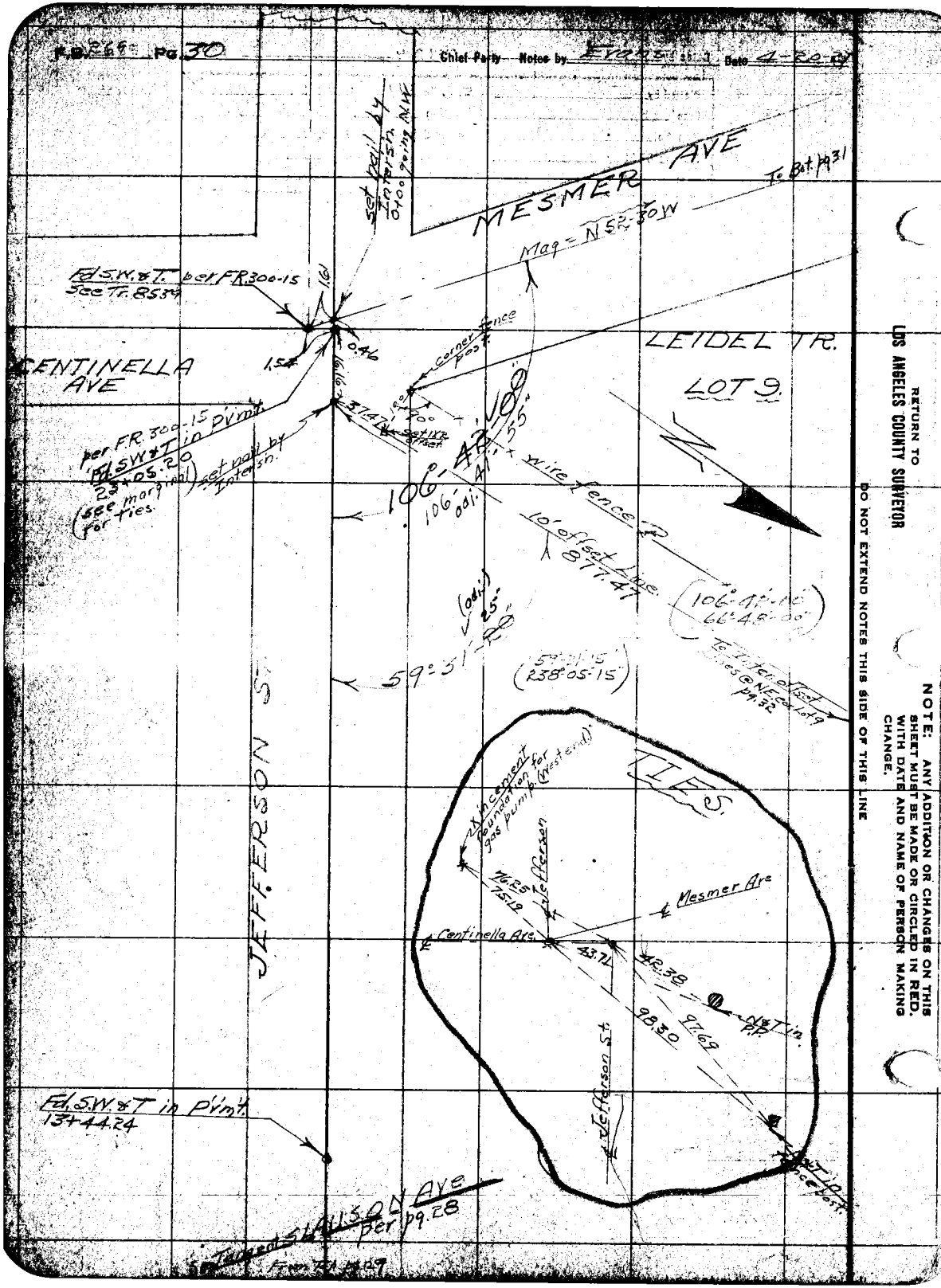

RETURN TO
LOS ANGELES COUNTY SURVEYOR

DO NOT EXTEND NOTES THIS SIDE OF THIS LINE

NOTE: ANY ADDITION OR CHANGES ON THIS SHEET MUST BE MADE OR CIRCLED IN RED. WITH DATE AND NAME OF PERSON MAKING CHANGE.

Date ..... Name by ..... Chief Party ..... F.B. 269 Pg. 3.1

Plotted by [illegible]	W.O. No. 4105 D. S. O. No.
Date July 1927	Location SLAUSON AVE
Map No. 8950	Surveyed by Evans
Plotting C'k'd by Paige	Date 4-21-27
Date July 1927	Indexed A. C. Johnson

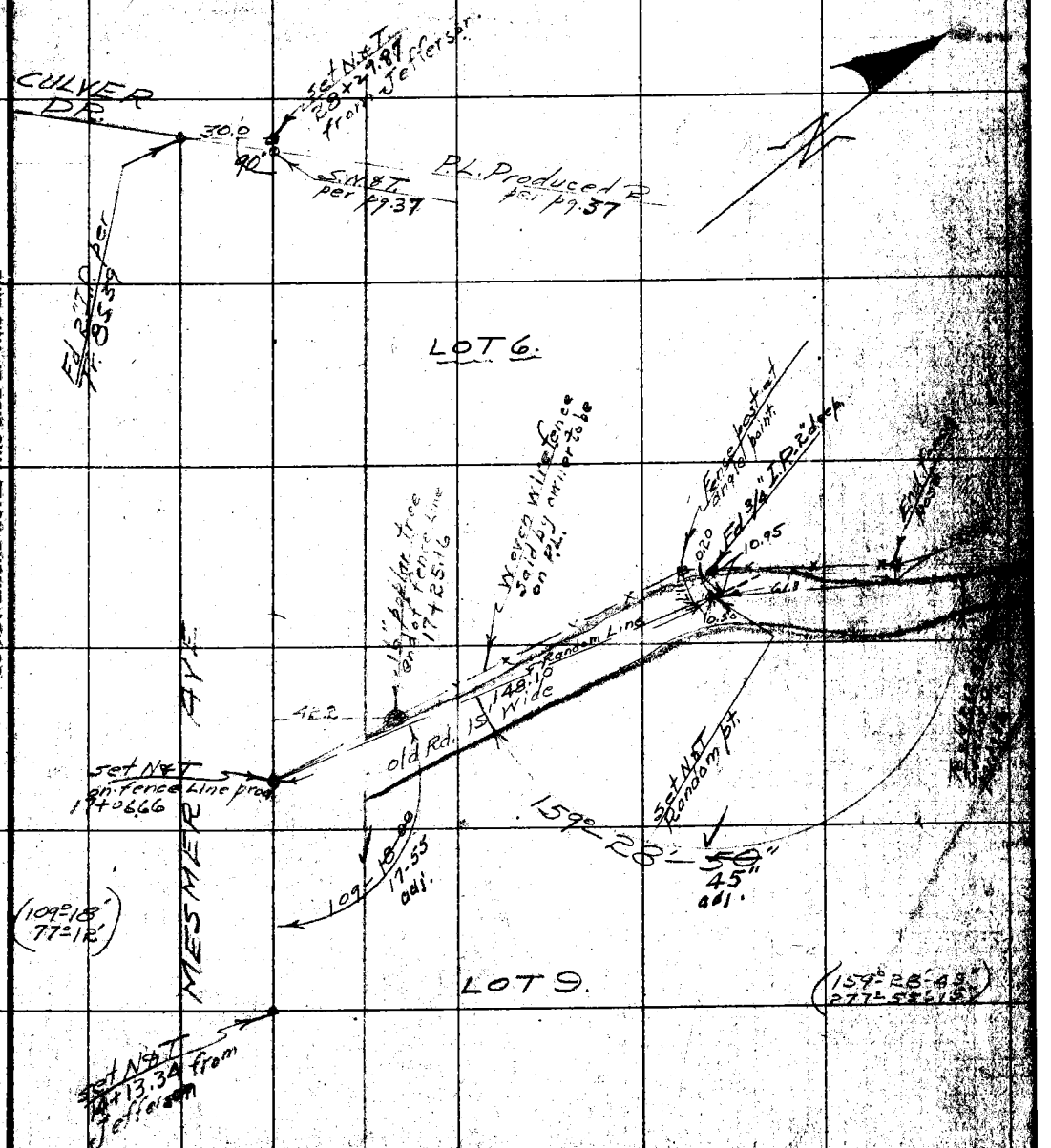

NOTE: ANY ADDITION OR CHANGES ON THIS SHEET MUST BE MADE OR CIRCLED IN RED, WITH DATE AND NAME OF PERSON MAKING CHANGE.

DO NOT EXTEND NOTES THIS SIDE OF THIS LINE

RETURN TO LOS ANGELES COUNTY SURVEYOR

F.B. 269 PG. 32 Chief Party Notes by [illegible] Date 4-22-27

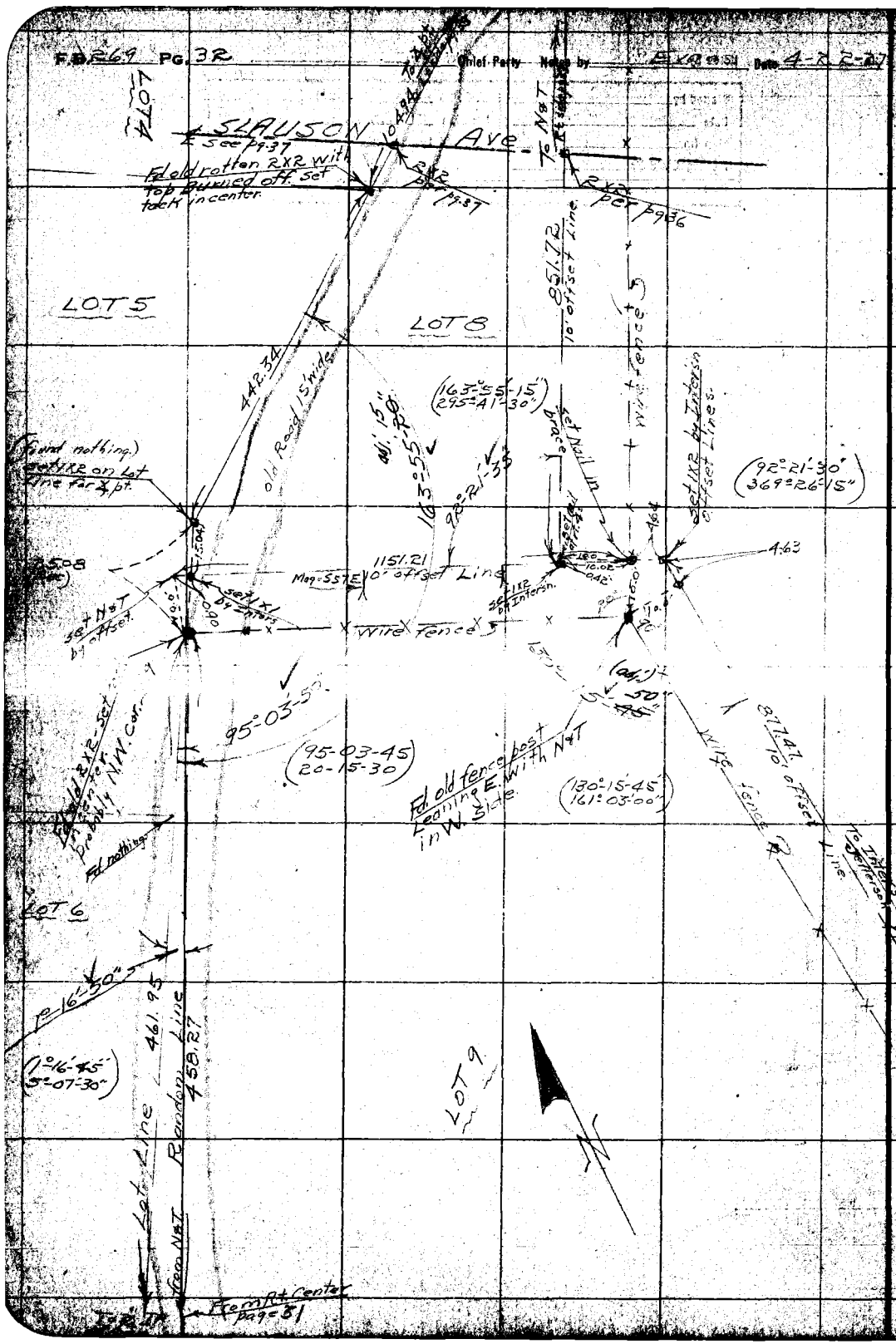

RETURN TO
LOS ANGELES COUNTY SURVEYOR

DO NOT EXTEND NOTES THIS SIDE OF THIS LINE

NOTE: ANY ADDITION OR CHANGES ON THIS SHEET MUST BE MADE OR CIRCLED IN RED, WITH DATE AND NAME OF PERSON MAKING CHANGE.

Chief Party F.B. 2-69 Pg. 33

Date July 1927	W. O. No. 4105 B. S. O. No.
Map No. 1950	Location SLAUSON AVE
Plotting Chk'd by Page	Surveyed by Evans
Date July 1927	Date 4-23-27
	Indexed E. C. Johnson

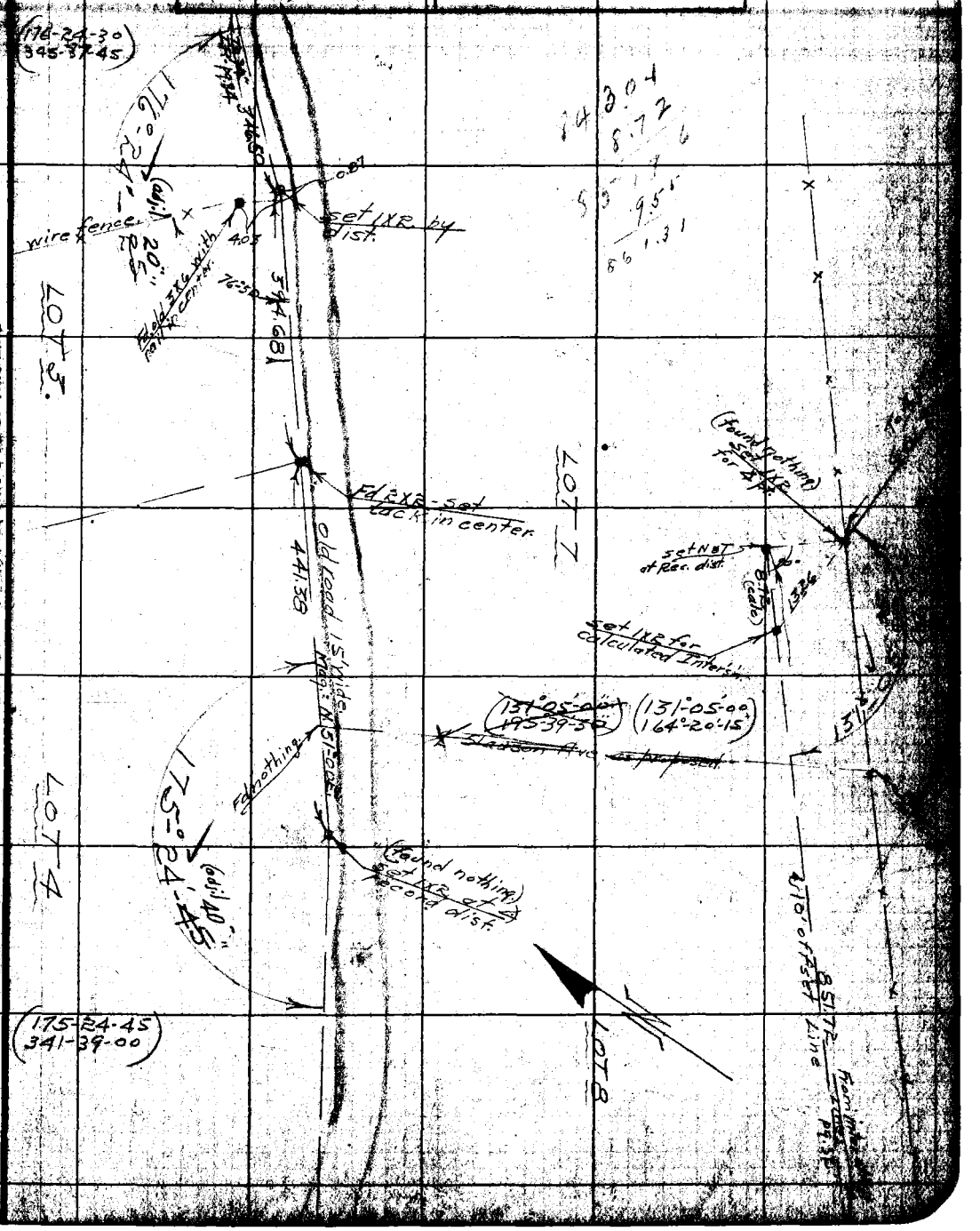

NOTE: ANY ADDITION OR CHANGES ON THIS SHEET MUST BE MADE OR CIRCLED IN RED, WITH DATE AND NAME OF PERSON MAKING CHANGE.

DO NOT EXTEND NOTES THIS SIDE OF THIS LINE

RETURN TO LOS ANGELES COUNTY SURVEYOR

F.B. 369 PG. 3A

Chief Party Notes by [illegible] Date 4-25-27

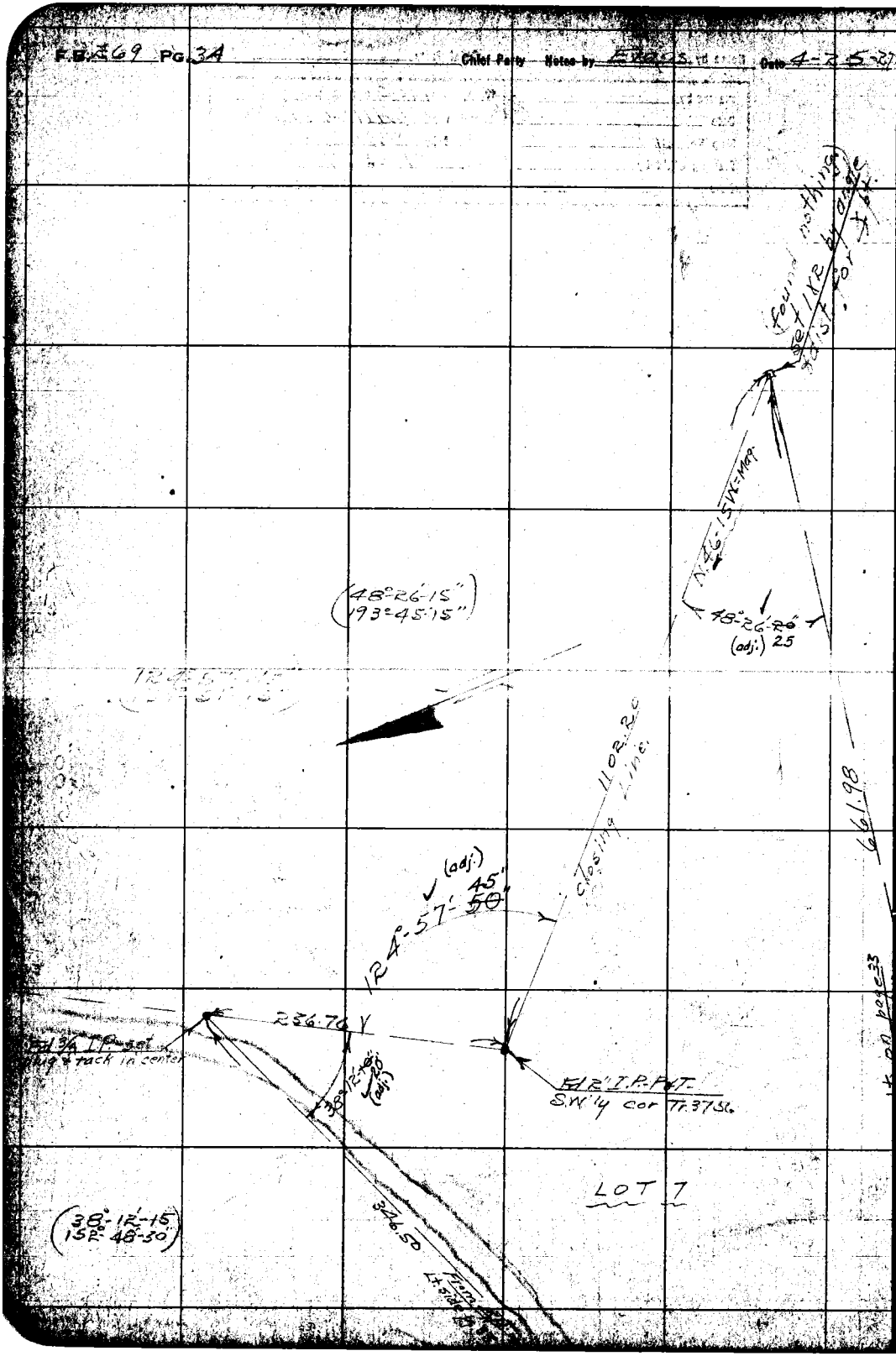

RETURN TO
LOS ANGELES COUNTY SURVEYOR

DO NOT EXTEND NOTES THIS SIDE OF THIS LINE

NOTE: ANY ADDITION OR CHANGES ON THIS SHEET MUST BE MADE OR CIRCLED IN RED. WITH DATE AND NAME OF PERSON MAKING CHANGE.

Date ← To Bot pg. 36 Scale by Chief Party F.B. 269 Pg. 55

Plotted by	Drew	P.O. No. 4105	D.B.O. No.
Date	July 1927	Location	SLAUSON AVE.
Map No.	8950	Surveyed by	Evans
Plotting Ck'd by	Paige	Date	5-5-27
Date	July 1927	Indexed	A. C. Johnson

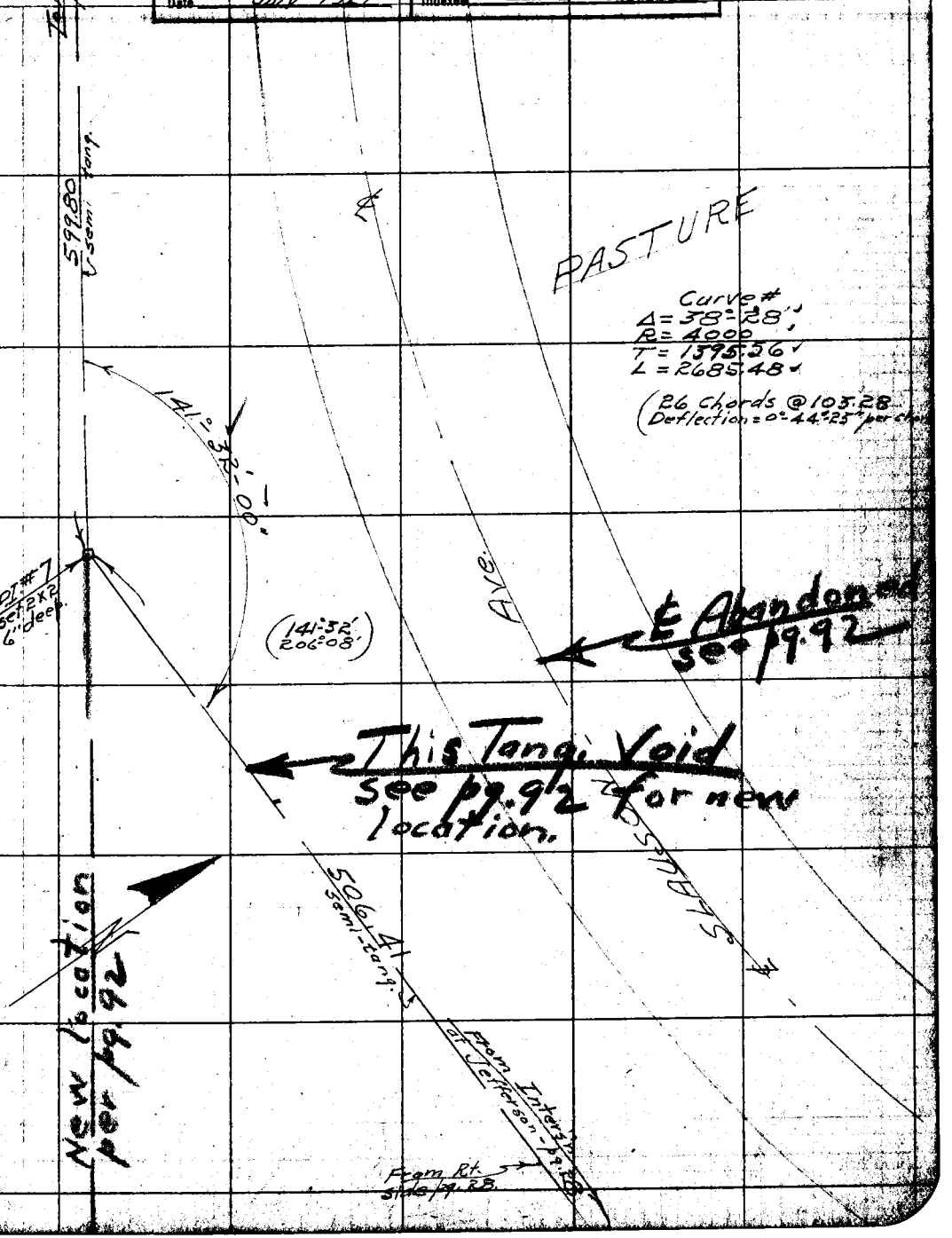

NOTE: ANY ADDITION OR CHANGES ON THIS SHEET MUST BE MADE OR CIRCLED IN RED, WITH DATE AND NAME OF PERSON MAKING CHANGE.

DO NOT EXTEND NOTES THIS SIDE OF THIS LINE

RETURN TO LOS ANGELES COUNTY SURVEYOR

F.B. 269 PG. 36 Chief Party Notes by Date 5-4-27

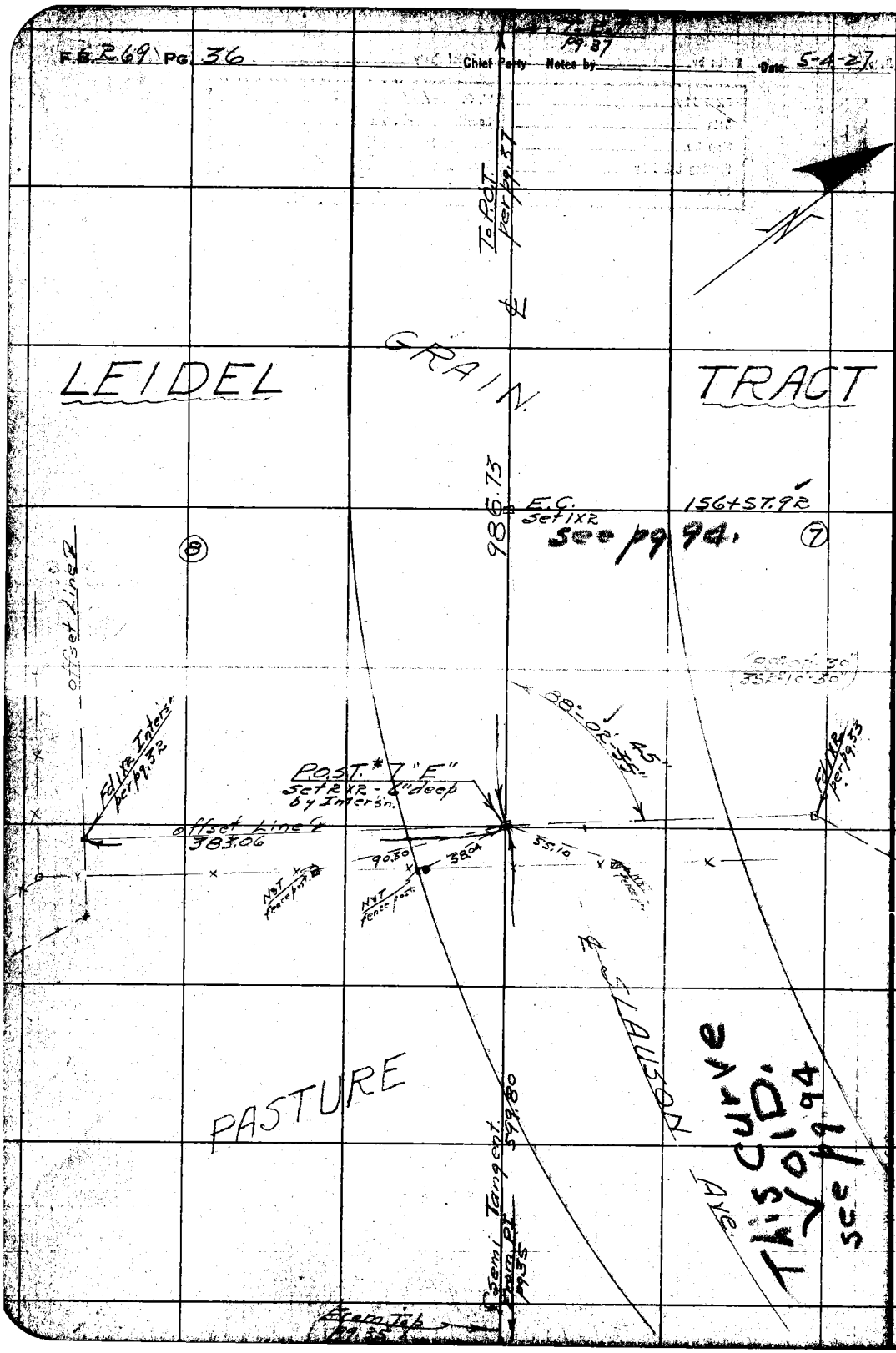

RETURN TO LOS ANGELES COUNTY SURVEYOR

DO NOT EXTEND NOTES THIS SIDE OF THIS LINE

NOTE: ANY ADDITION OR CHANGES ON THIS SHEET MUST BE MADE OR CIRCLED IN RED. WITH DATE AND NAME OF PERSON MAKING CHANGE.

F.B. 269 Pg. 37

Plotted by	Dean	W.O. No.	4105
Date	July 1927	Location	SLAUSON Ave.
Map No.	8950	Surveyed by	Evans
Plotting Ck'd by	Paige	Date	5-3-27
Date	July 1927	Indexed	A. C. Johnson

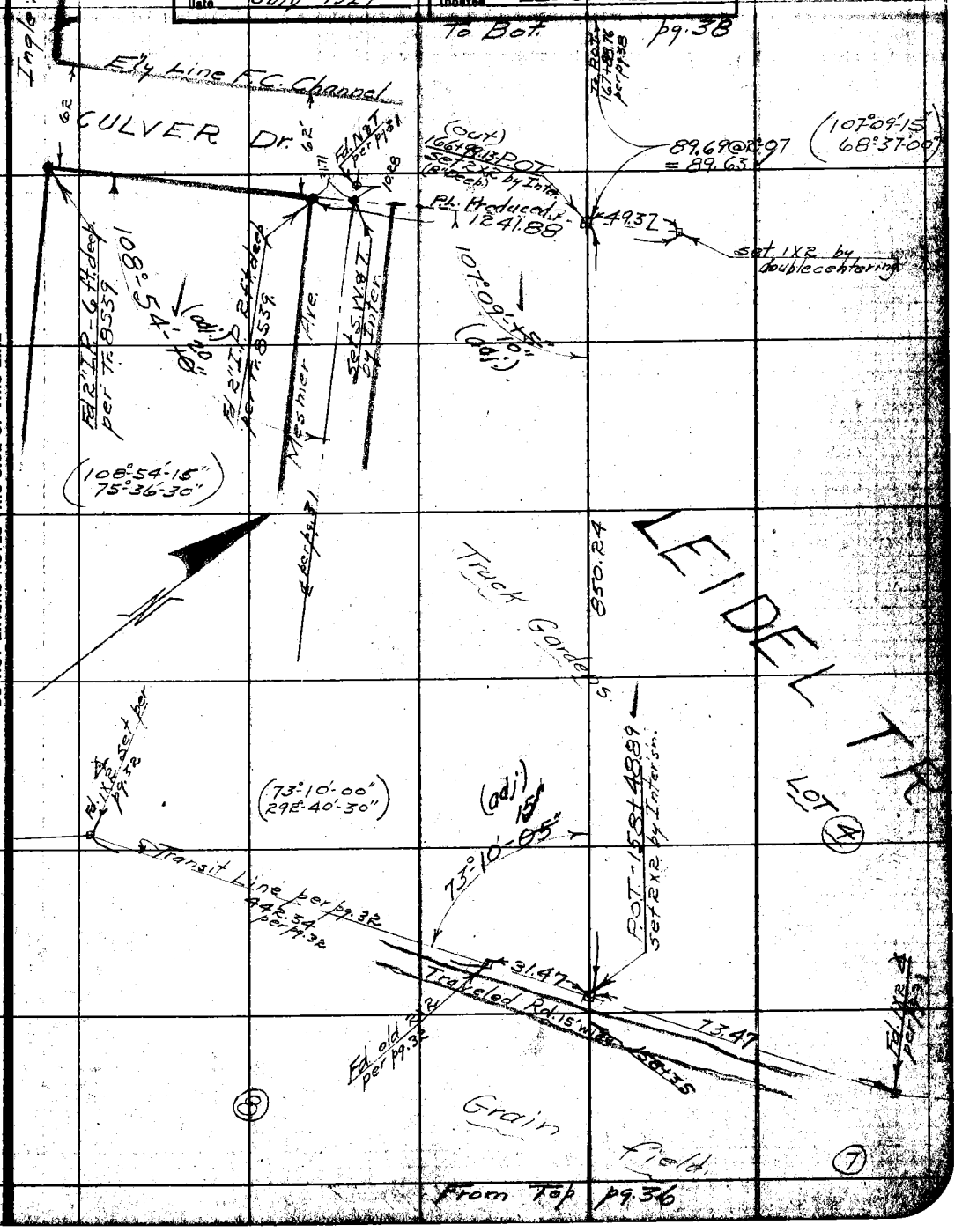

NOTE: ANY ADDITION OR CHANGES ON THIS SHEET MUST BE MADE OR CIRCLED IN RED, WITH DATE AND NAME OF PERSON MAKING CHANGE.

DO NOT EXTEND NOTES THIS SIDE OF THIS LINE

RETURN TO LOS ANGELES COUNTY SURVEYOR

RETURN TO
LOS ANGELES COUNTY SURVEYOR

NOTE: ANY ADDITION OR CHANGES ON THIS SHEET MUST BE MADE OR CIRCLED IN RED. WITH DATE AND NAME OF PERSON MAKING CHANGE.

DO NOT EXTEND NOTES THIS SIDE OF THIS LINE



Chief Party F.B. 269 Pg. 39

Plotted by Drew	W.O. No. 4105
Date July 1927	Location SLAUSON AVE
Map No. 8950	Surveyed by Evans
Plotting C'k'd by Paige	Date 4-15-27
Date July 1927	Indexed A. C. Johnson

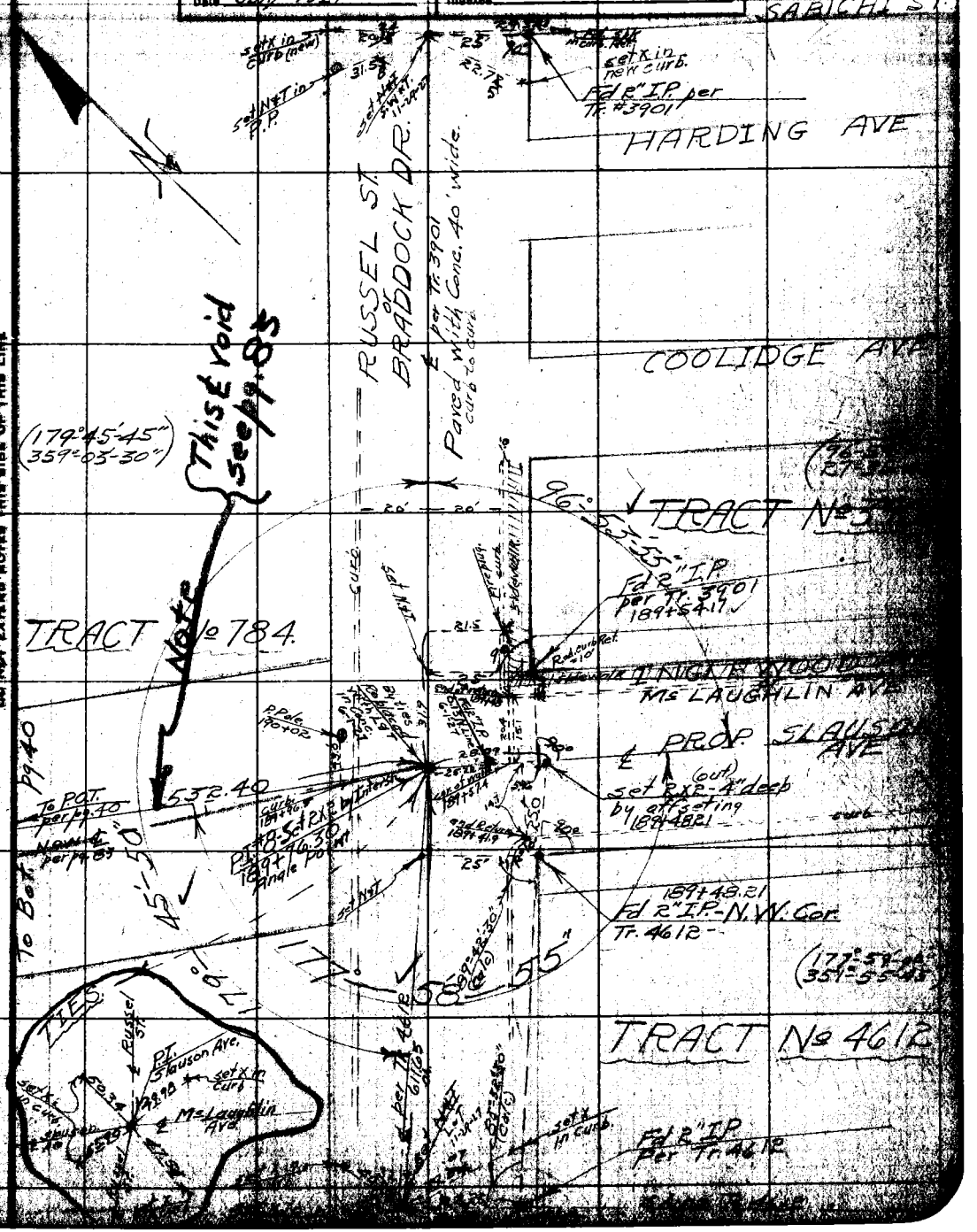

NOTE: ANY ADDITION OR CHANGES ON THIS SHEET MUST BE MADE OR CIRCLED IN RED, WITH DATE AND NAME OF PERSON MAKING CHANGE.

DO NOT EXTEND NOTES THIS SIDE OF THIS LINE

RETURN TO LOS ANGELES COUNTY SURVEYOR

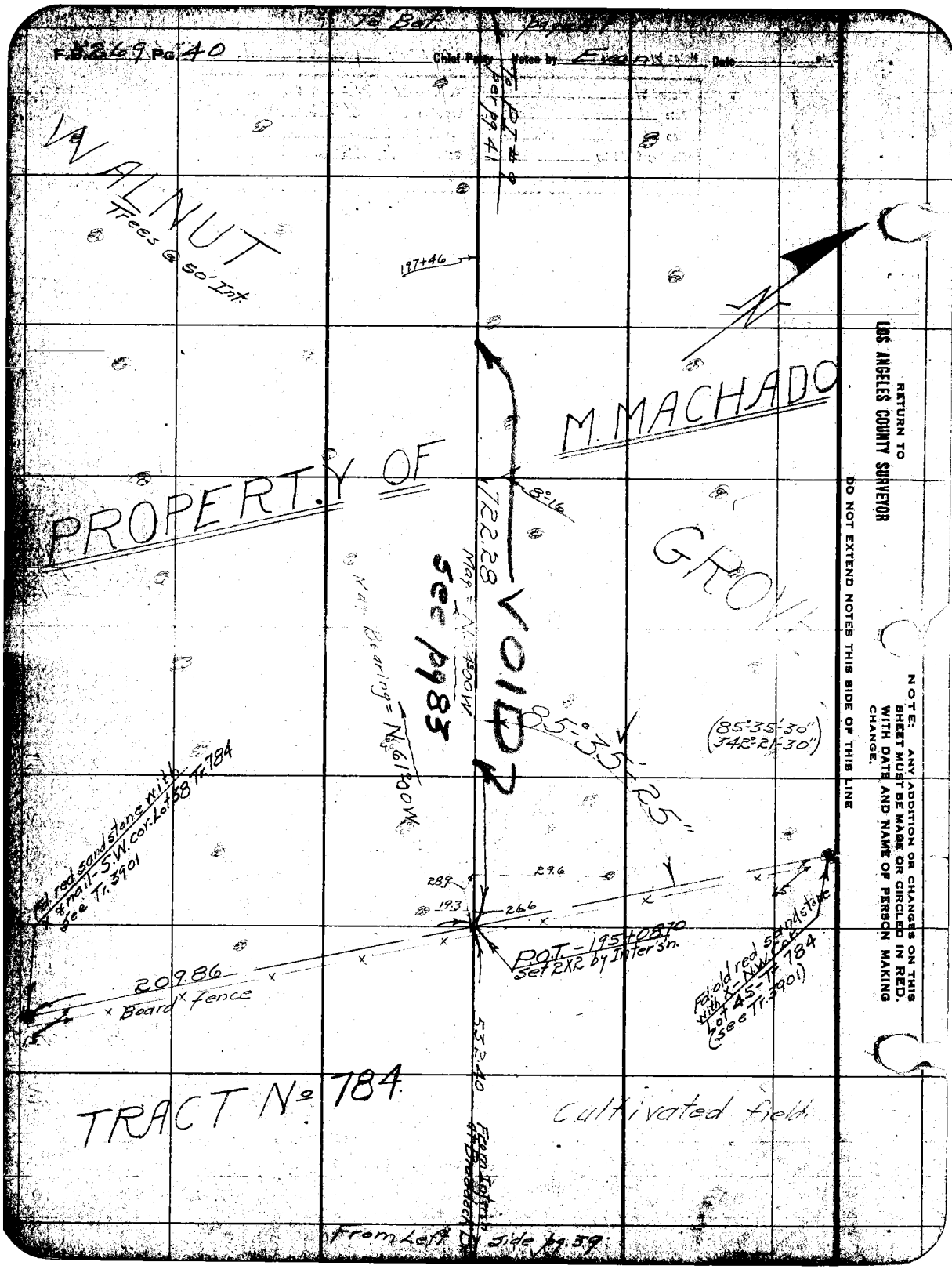

F.B. 2269 Pg. 40
Chief Party Notes by Evans Date
To Bat. page 41
To P.T. #9 per pg. 41
WALNUT
Trees @ 50' Int.
197+46
PROPERTY OF M. MACHADO
GROVE
8°16
722.28
Mag = N. 14°00 W.
See pg 83
Mag. Bearing = N. 61°00 W.
VOID
85°35'25"
(85°35'30")
(342°21'30")
Fd. red sandstone with & nail - S.W. cor. Lot 38 Tr. 784 See Tr. 3901
28.9
29.6
19.3
26.6
P.O.T. - 195+08.70
Set 2X2 by Inter'sn.
209.86
Board fence
Fd. old red sandstone with X - N.W. cor. Lot 45 - Tr. 784 (See Tr. 3901)
532.40
From Intersn. at Braddock Dr.
TRACT No. 784
Cultivated field
From Left side pg. 39
RETURN TO
LOS ANGELES COUNTY SURVEYOR
DO NOT EXTEND NOTES THIS SIDE OF THIS LINE
NOTE: ANY ADDITION OR CHANGES ON THIS SHEET MUST BE MADE OR CIRCLED IN RED. WITH DATE AND NAME OF PERSON MAKING CHANGE.

To Bot. Pg. 42

Date ____ Notes by ____ Chief Party ____ F.B. 269 Pg. 41

Drawn	W. O. No. 4125 D. S. O. No.
Date July 1927	Location SLAUSON AVE
Map No. 8930	Surveyed by Evans
Platting Ch'k'd by Paige	Date 4-18-27
Date July 1927	Indexed A. C. Johnson

337°45'45"

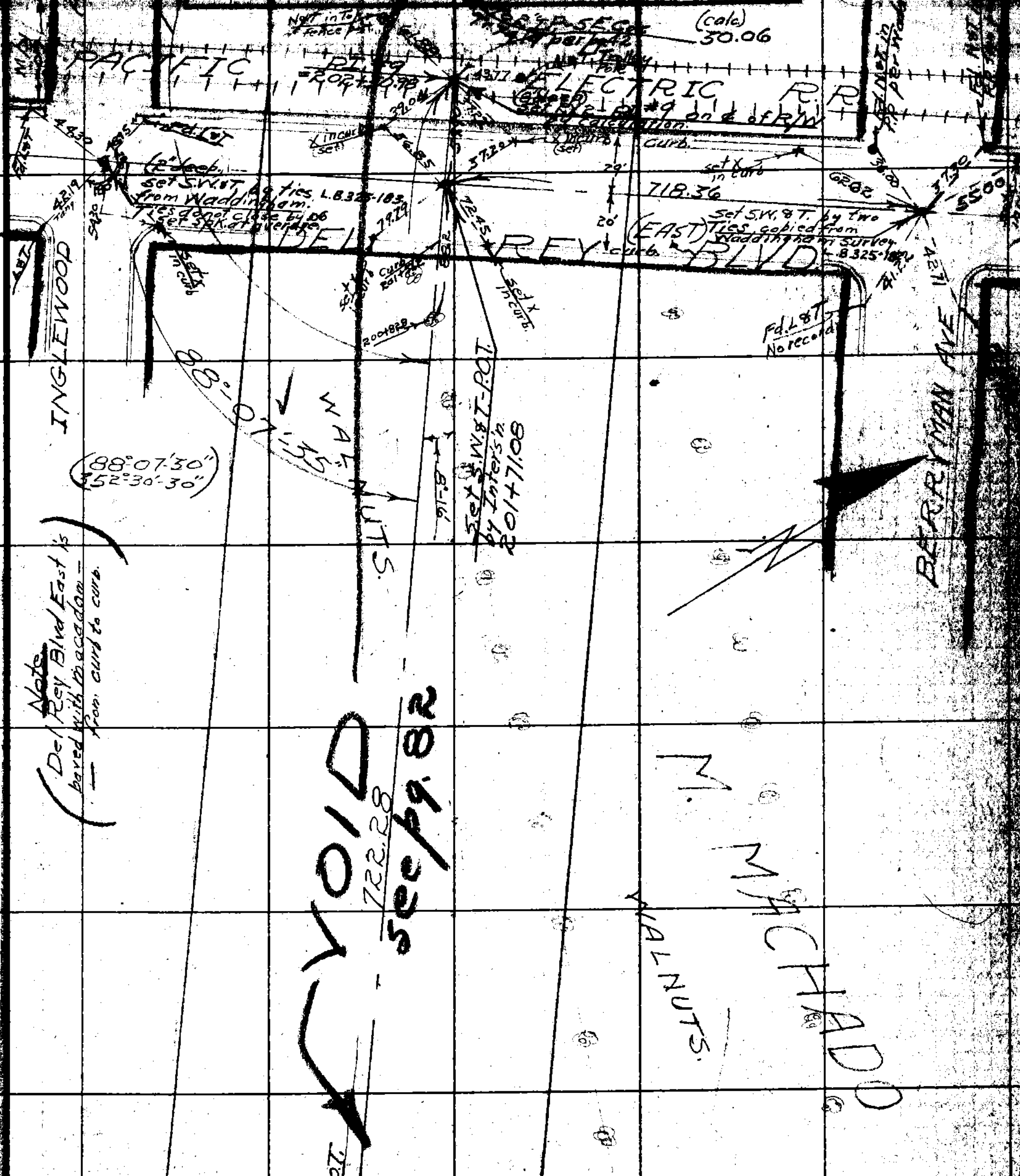

NOTE: ANY ADDITION OR CHANGES ON THIS SHEET MUST BE MADE OR CIRCLED IN RED, WITH DATE AND NAME OF PERSON MAKING CHANGE.

DO NOT EXTEND NOTES THIS SIDE OF THIS LINE

RETURN TO LOS ANGELES COUNTY SURVEYOR



F.B. 269 PG. 42
Chief Party Notes by Evans Date 4-13-27
To Lower Rt. Side pg. 43
To Lt. Int. of Wash. Blvd.
4" Lemon 210+46.1
End return 210+28
End of walk 210+22
End of return 209+95.6
ALLEY
End of walk 209+99.5
6" Fig tree 209+72.5
6" Fig tree 206+95.8
Light Pole 206+47.6
50'
30'
20
Mag. = N 60°00'W
Curb
McLAUGHLIN AVE.
Sidewalk
Row of walnut trees
24' Intervals (every other tree fig) trees
TRACT No 7419
VOID
see pg.
End of fence 206+16.5
SLAUSON AVE.
End return 204+34.9
End walk 204+29.5
End of walk 204+09.5
End of return 204+04.75
5' Rad.
ALLEY
6" walnut 205+73
(93°39'45")
(14°38'30")
wire fence
100'
50'
30'
20
(12" High)
Fd 2" I.P.-S.E. Cor. Tract No 7419 = P.O.T.-202+61.04
End return 202+71
10' Rad.
DEL REY BLVD. WEST
93°39'40"
Fd. 2" I.P.-18" High N.E. Cor. Tr. 7419
wire fence
R/W Line 3
E. Line Tr. 7419
R/W Line 3
PACIFIC ELECTRIC R of W
From Top pg. 41
RETURN TO LOS ANGELES COUNTY SURVEYOR
DO NOT EXTEND NOTES THIS SIDE OF THIS LINE
NOTE: ANY ADDITION OR CHANGES ON THIS SHEET MUST BE MADE OR CIRCLED IN RED. WITH DATE AND NAME OF PERSON MAKING CHANGE.

Date _____ Notes by _____ Chief Party _____ F.B. 269 Pg. 43

Plotted by Dean	W. O. No. 4105 D. S. O. No.
Date July 1927	Location SLAUSON AVE.
Map No. 8950	Surveyed by Evans
Plotting Ch'd by Paige	Date 4-13-27
Date July 1927	Indexed A. C. Johnson

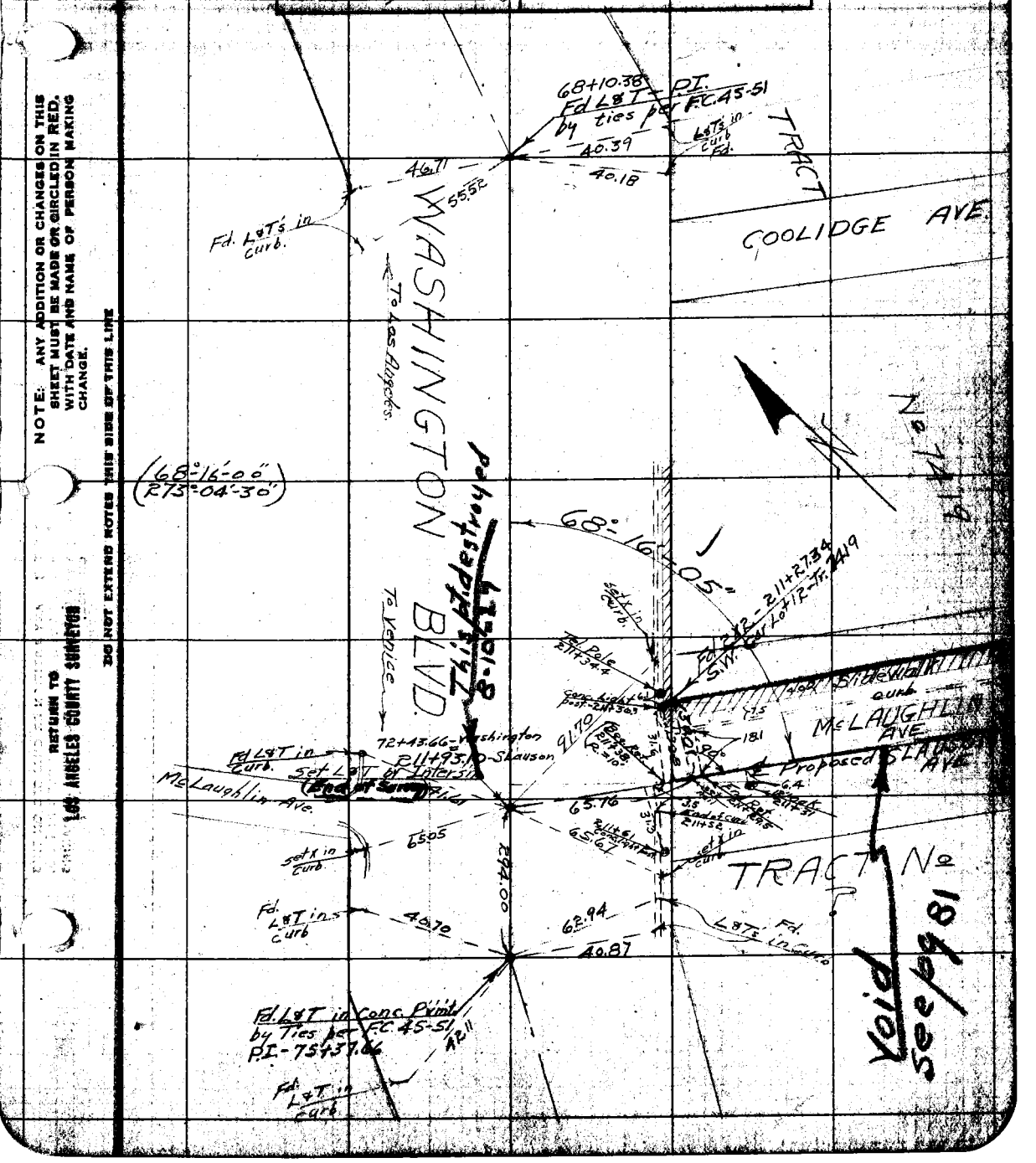

NOTE: ANY ADDITION OR CHANGES ON THIS SHEET MUST BE MADE OR CIRCLED IN RED, WITH DATE AND NAME OF PERSON MAKING CHANGE.

DO NOT EXTEND NOTES THIS SIDE OF THIS LINE

RETURN TO LOS ANGELES COUNTY SURVEYOR

F.B. 269 PG. 44 Chief Party Notes by Evans Date 5-27-27

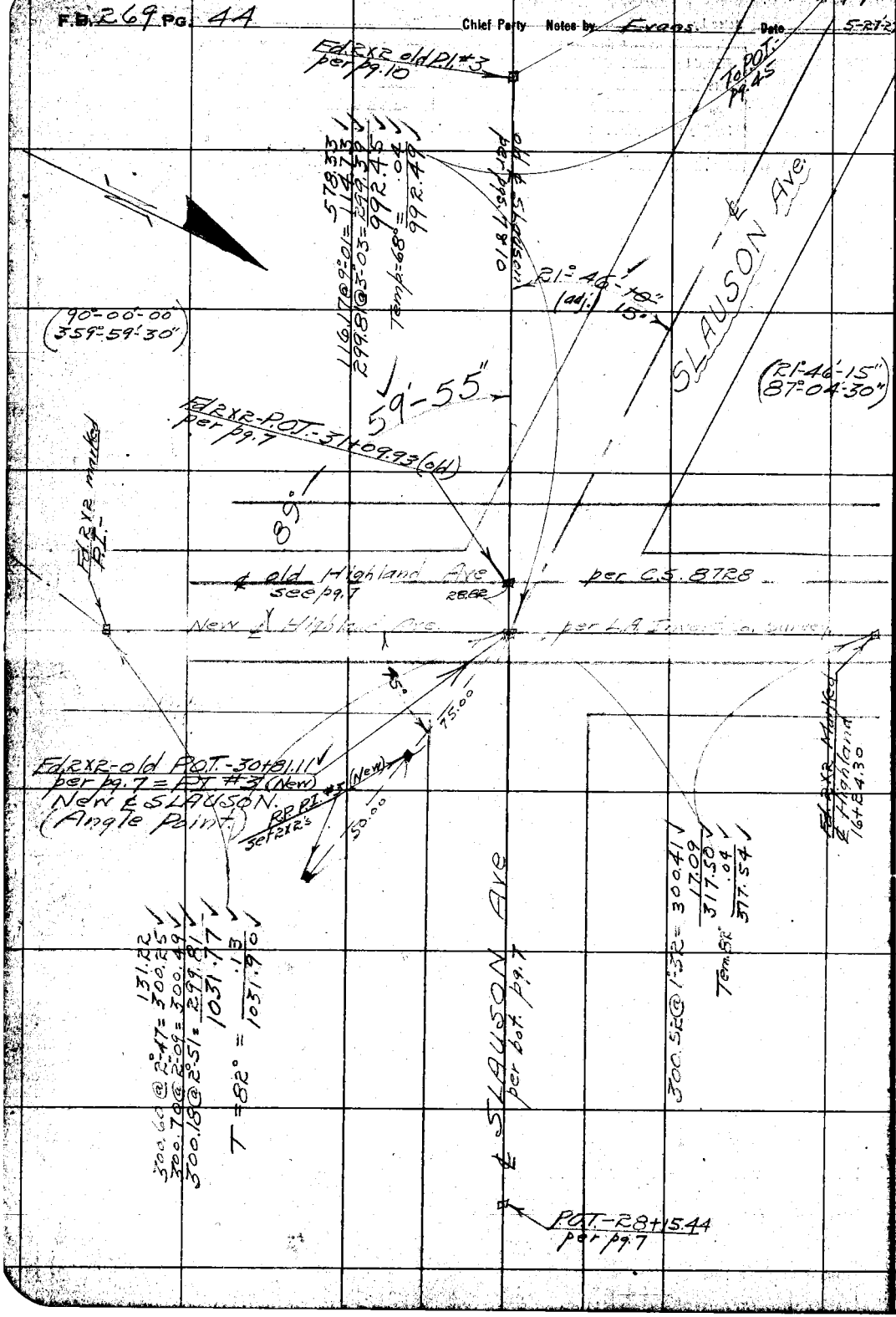

RETURN TO
LOS ANGELES COUNTY SURVEYOR

DO NOT EXTEND NOTES THIS SIDE OF THIS LINE

NOTE: ANY ADDITION OR CHANGES ON THIS SHEET MUST BE MADE OR CIRCLED IN RED. WITH DATE AND NAME OF PERSON MAKING CHANGE.

Date _____ Notes by _____ Chief Party _____ F.B. 269 PG. 45

Plotted by: Drew	W. O. No. 4195 D. S. O. No.
Date: July 1927	Location: SLAUSON AVE
Map No. 8950	Surveyed by: Evans
Plotting Ck'd by: Paige	Date: 5-28-27
Date: July 1927	Indexed: A. C. Johnson

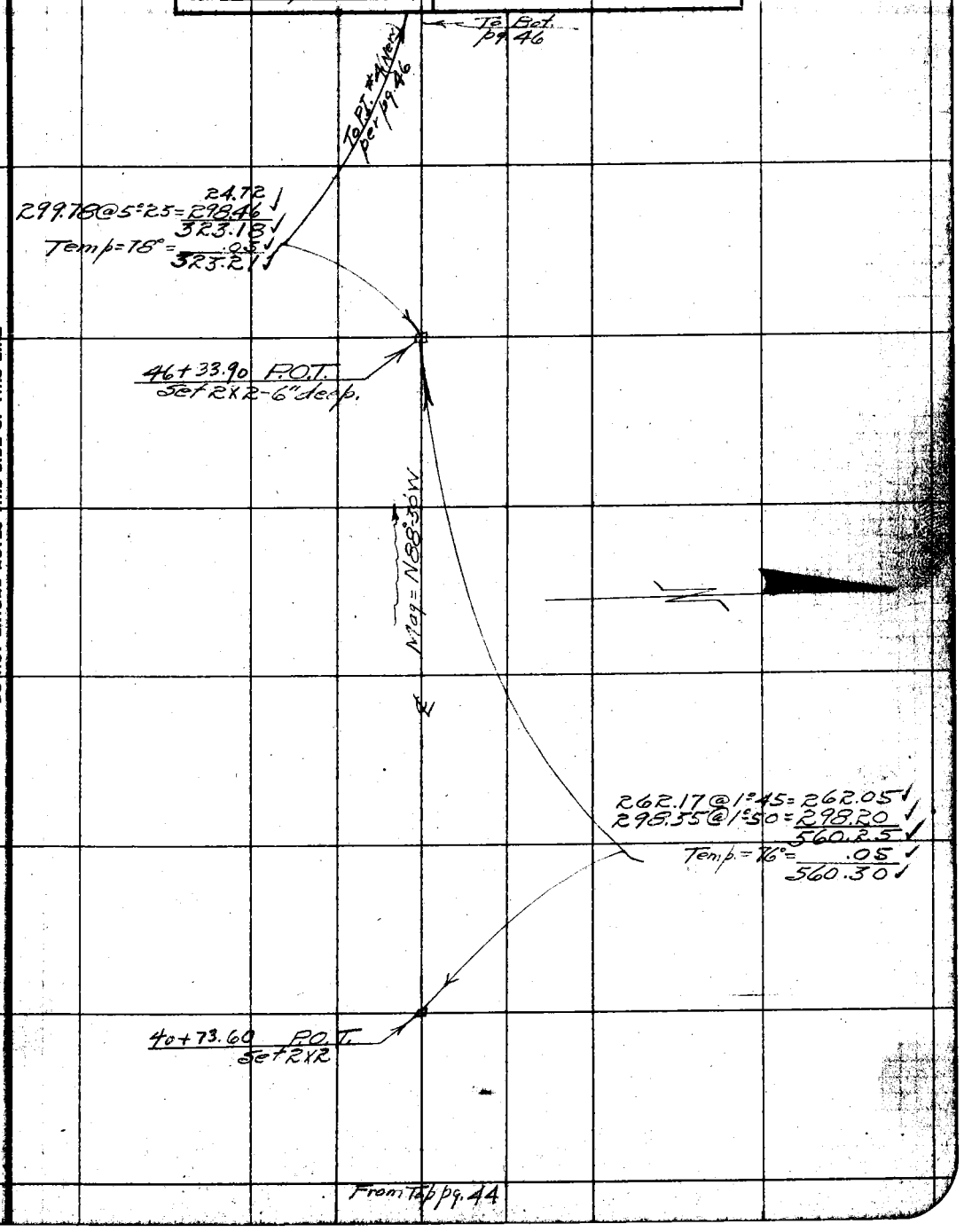

NOTE: ANY ADDITION OR CHANGES ON THIS SHEET MUST BE MADE OR CIRCLED IN RED, WITH DATE AND NAME OF PERSON MAKING CHANGE.

DO NOT EXTEND NOTES THIS SIDE OF THIS LINE

RETURN TO LOS ANGELES COUNTY SURVEYOR

F.B. 269 PG. 46 Chief Party Notes by Evans Date 5-28-27

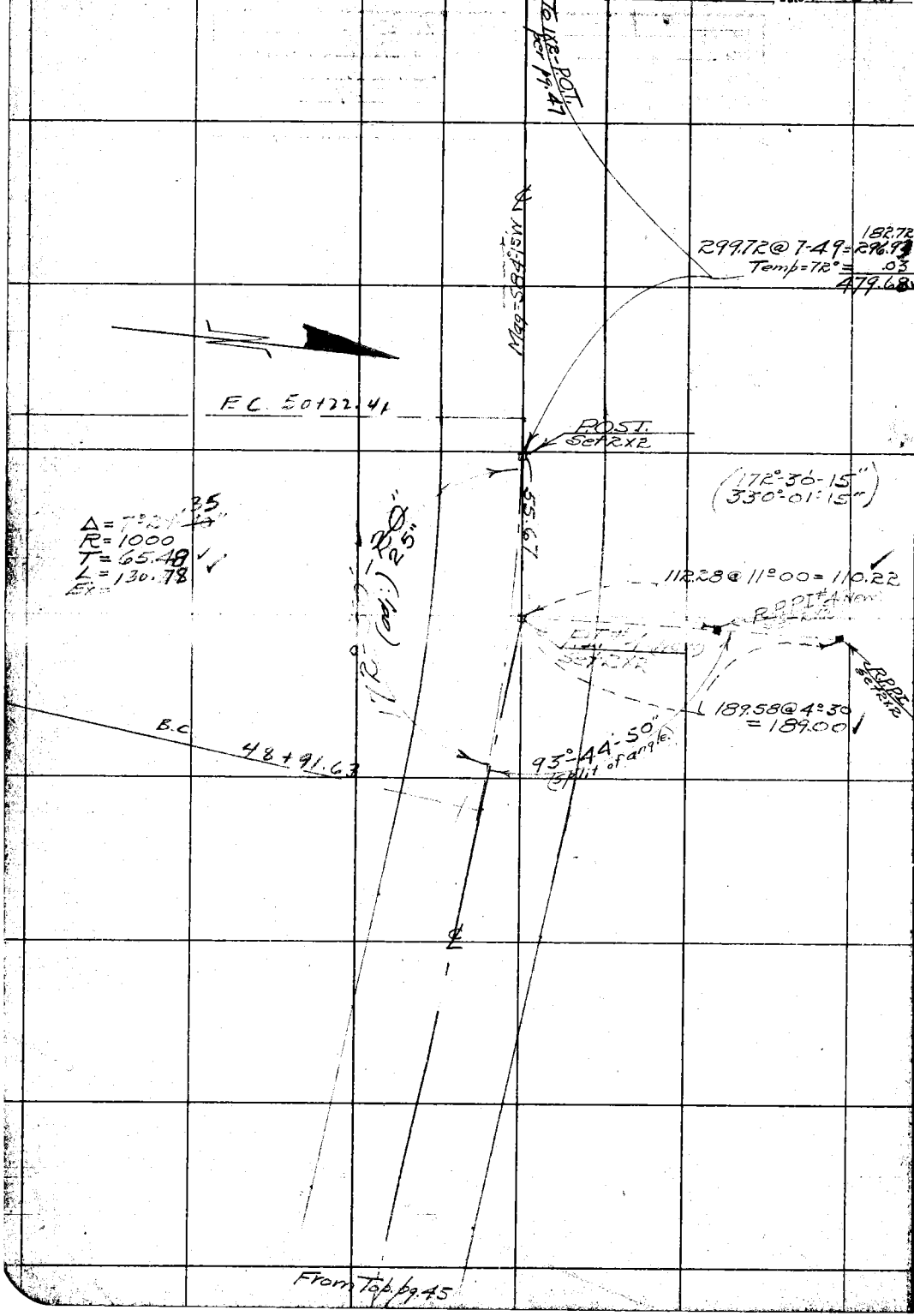

RETURN TO
LOS ANGELES COUNTY SURVEYOR

DO NOT EXTEND NOTES THIS SIDE OF THIS LINE

NOTE: ANY ADDITION OR CHANGES ON THIS SHEET MUST BE MADE OR CIRCLED IN RED. WITH DATE AND NAME OF PERSON MAKING CHANGE.

Date _____ Notes by _____ Chief Party _____ F.B. 269 PG. 47

Plotted by Dean	W. O. No. 4105 D. S. O. No.
Date July 1927	Location SLAUSON Ave.
Map No. 8950	Surveyed by Evans
Plotting C'k'd by Paige	Date 5-31-27
Date July 1927	Indexed A. C. Johnson

NOTE: ANY ADDITION OR CHANGES ON THIS SHEET MUST BE MADE OR CIRCLED IN RED, WITH DATE AND NAME OF PERSON MAKING CHANGE.

RETURN TO LOS ANGELES COUNTY SURVEYOR

DO NOT EXTEND NOTES THIS SIDE OF THIS LINE

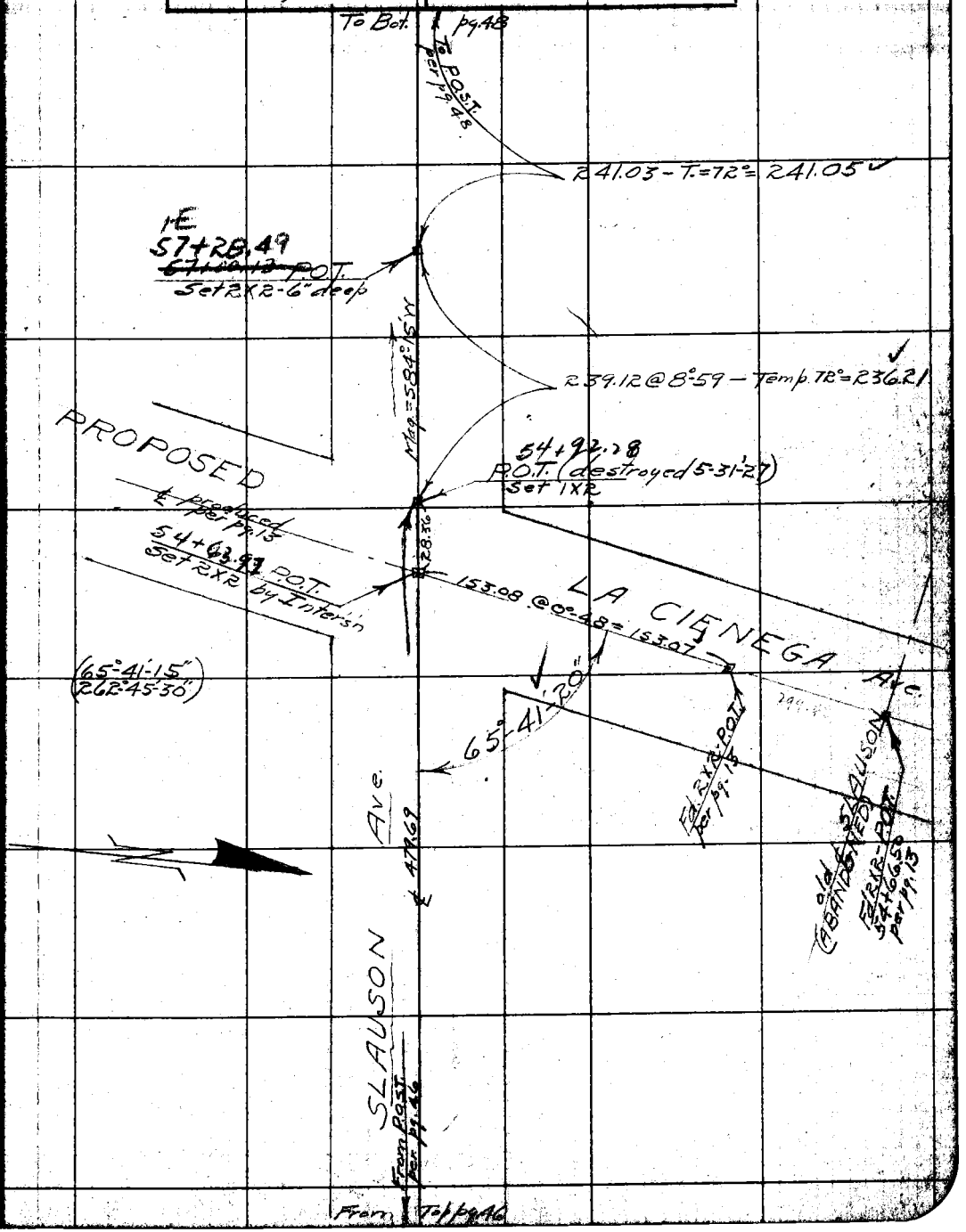

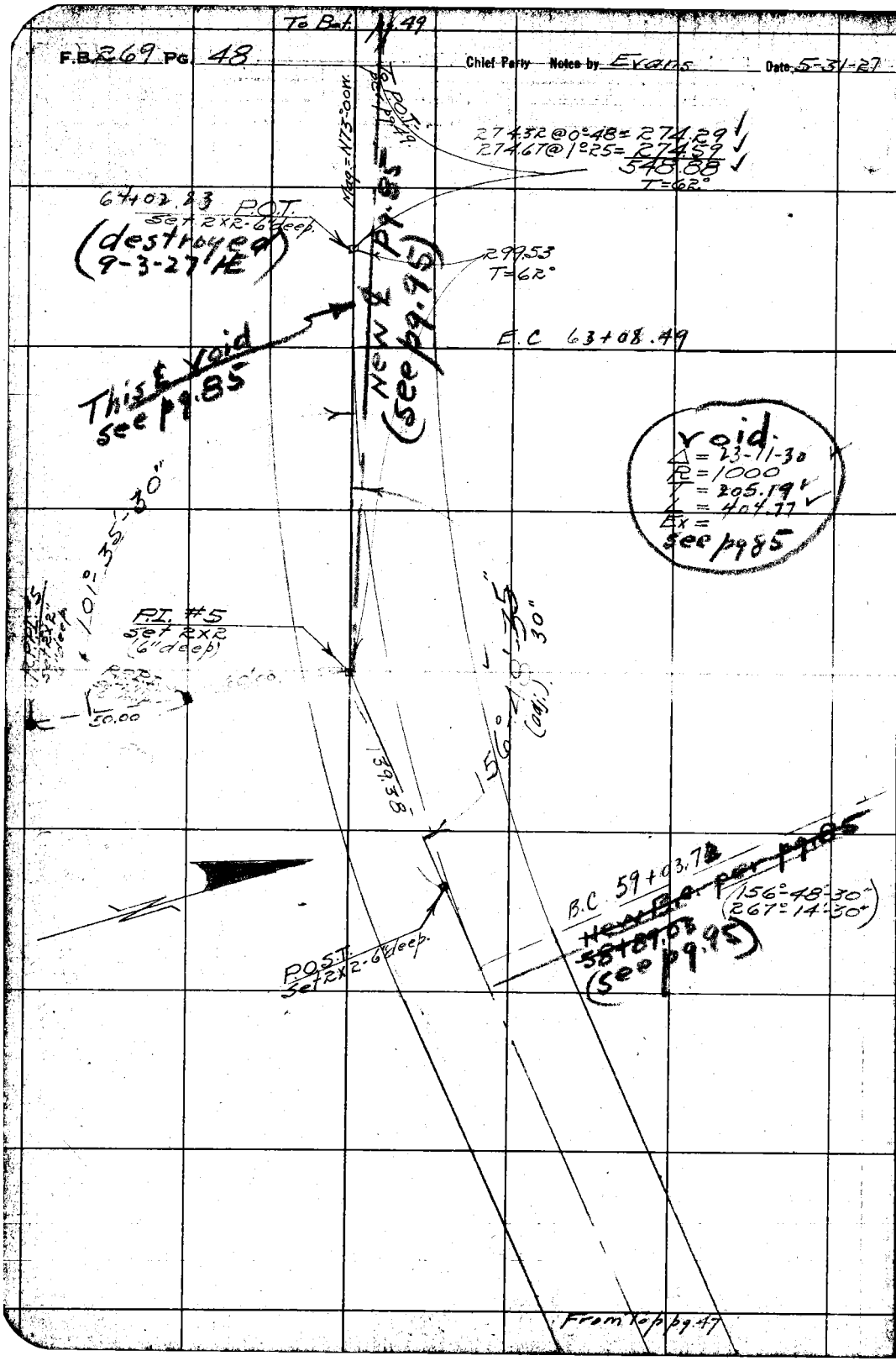

RETURN TO
LOS ANGELES COUNTY SURVEYOR

DO NOT EXTEND NOTES THIS SIDE OF THIS LINE

NOTE: ANY ADDITION OR CHANGES ON THIS SHEET MUST BE MADE OR CIRCLED IN RED. WITH DATE AND NAME OF PERSON MAKING CHANGE.

Date _____ Notes by _____ Chief Party _____ F.B. 269 Pg. 49

Plotted by Drew	W. O. No. 4105 D. S. O. No.
Date July 1927	Location SLAUSON Ave
Map No. 8950	Surveyed by Evans
Plotting C'k'd by Paige	Date 6-1-27
Date July 1927	Indexed A. C. Johnson



NOTE: ANY ADDITION OR CHANGES ON THIS SHEET MUST BE MADE OR CIRCLED IN RED, WITH DATE AND NAME OF PERSON MAKING CHANGE.

DO NOT EXTEND NOTES THIS SIDE OF THIS LINE

RETURN TO LOS ANGELES COUNTY SURVEYOR

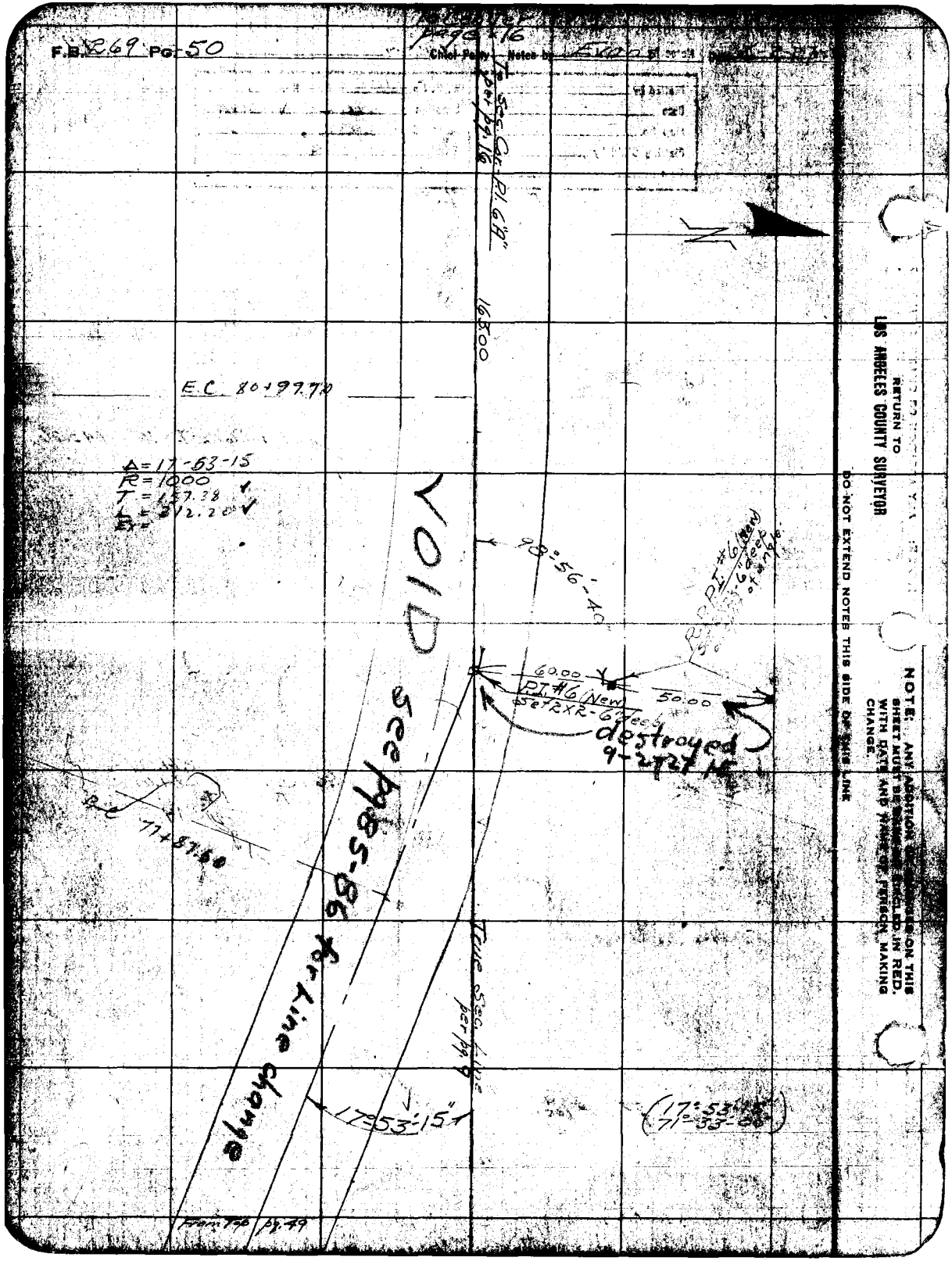
F.B. 269 Pg. 50
Chief Party Notes by
To Sec. Cor. Pl. 6"A" per pg. 16
163.00
E.C. 80+99.70
Δ=17-53-15
R=1000
T=157.38
L=312.20
Ex=
VOID
98°56'-40"
60.00
50.00
P.I. #6 (New)
Set 2XR-6" deep
destroyed
9-27-27 M
R.P.P.I. #6 (New)
6" deep
77+87.60
See pg 85-86 for Line change
True Sec. Line per pg. 9
17°53'-15"
(17°53'-15"
71°33'-00")
From Top pg. 49
RETURN TO
LOS ANGELES COUNTY SURVEYOR
DO NOT EXTEND NOTES THIS SIDE OF THIS LINE
NOTE: ANY ADDITION OF CHANGES ON THIS SHEET MUST BE MADE OR CIRCLED IN RED. WITH DATE AND NAME OF PERSON MAKING CHANGE.

F.B. 269 Pg. 51

Date	Location
Map No.	Surveyed by
Plotting Ch'd by	Date
Date	Indexed A. C. Johnson

SURVEY OF SAWTELLE B'L'V'D from WASHINGTON B'L'V'D to JEFFERSON ST

H.F. Evans - Dep.
H.B. Rockhold - T
J.L. Thayer - H.C.
C.W. Garman - R.C.
F.P. Dillon - Ex.

NOTE: ANY ADDITION OR CHANGES ON THIS SHEET MUST BE MADE OR CIRCLED IN RED WITH DATE AND NAME OF PERSON MAKING CHANGES
DO NOT EXTEND NOTES THIS SIDE OF THIS LINE
LOS ANGELES COUNTY SURVEYOR

F.B. R69 PG. 52 Chief Party Notes by Date

RETURN TO
LOS ANGELES COUNTY SURVEYOR

NOTE: ANY ADDITION OR CHANGES ON THIS SHEET MUST BE MADE OR CIRCLED IN RED. WITH DATE AND NAME OF PERSON MAKING CHANGE.

DO NOT EXTEND NOTES THIS SIDE OF THIS LINE

Date _____ Notes by _____ Chief Party _____ F.B. 269 Pg. 53

Platted by A A Roeser	W. O. No. 750 D. S. O. No.
Date July 1927	Location SAWTELLE Blvd.
Map No. 8955	Surveyed by Evans
Platting C'k'd by D.M. Finley	Date 6-4-27
Date July 1927	Indexed A. C. Johnson

NOTE: ANY ADDITION OR CHANGES ON THIS SHEET MUST BE MADE OR CIRCLED IN RED. WITH DATE AND NAME OF PERSON MAKING CHANGE.

DO NOT EXTEND NOTES THIS SIDE OF THIS LINE

RETURN TO LOS ANGELES COUNTY SURVEYOR

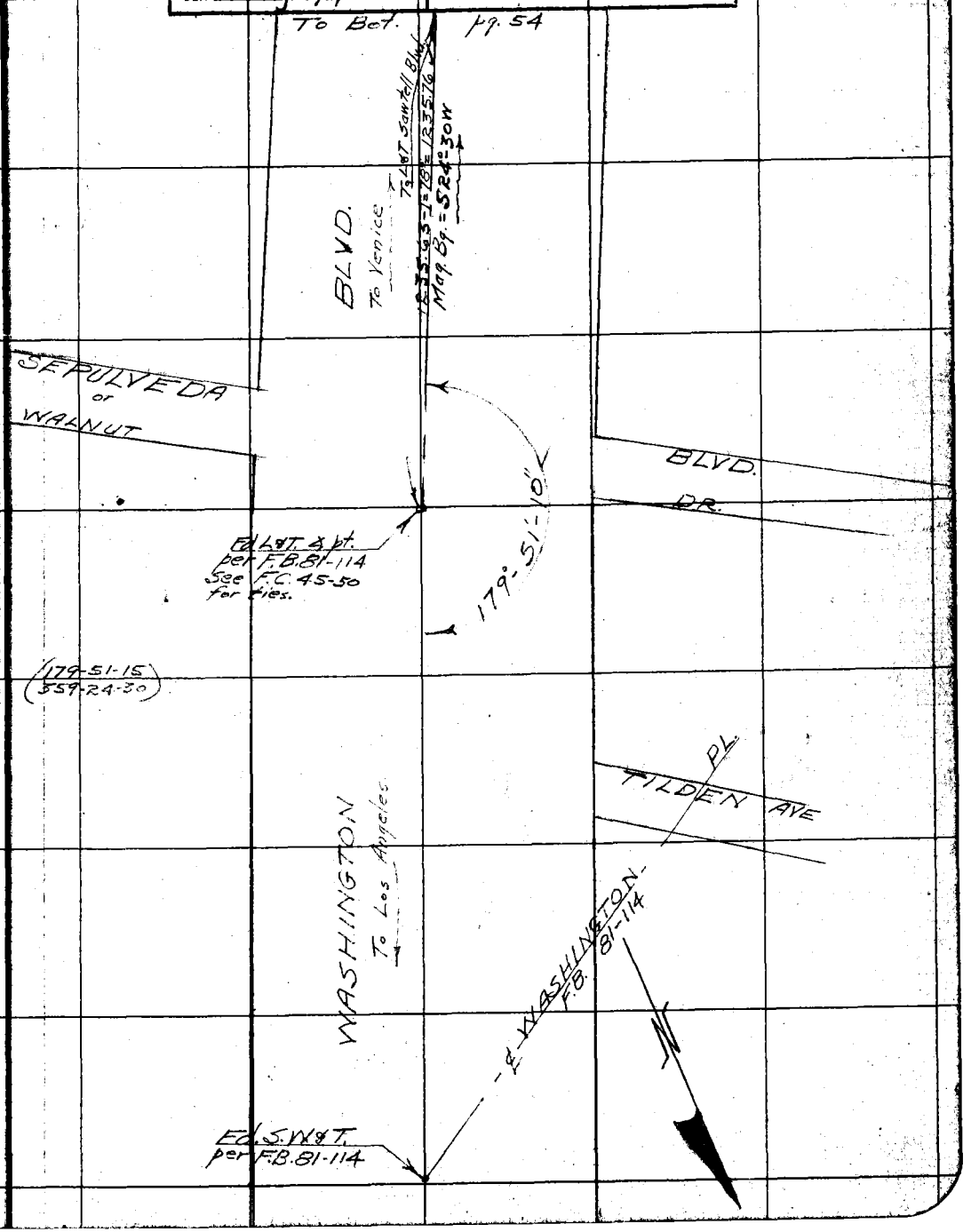

F.B. 269 PG. 54

Chief Party Notes by Date

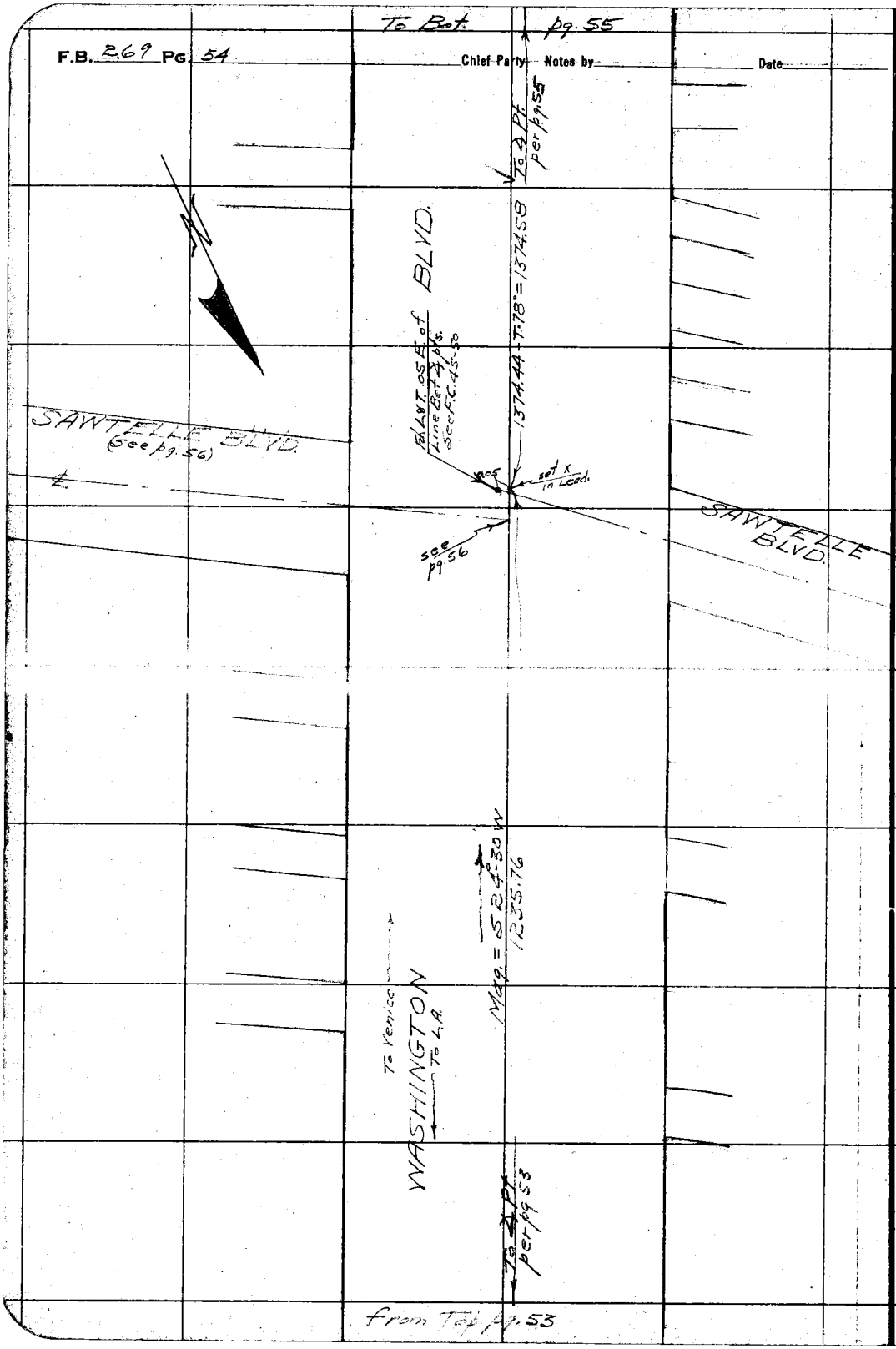

RETURN TO
LOS ANGELES COUNTY SURVEYOR

DO NOT EXTEND NOTES THIS SIDE OF THIS LINE

NOTE: ANY ADDITION OR CHANGES ON THIS SHEET MUST BE MADE OR CIRCLED IN RED. WITH DATE AND NAME OF PERSON MAKING CHANGE.

Date _____ Notes by _____ Chief Party _____ F.B. 269 Pg. 55

Plotted by A.A. Rosek	W. O. No. 750 D. A. O. No.
Date July 1927	Location SAWTELLE Blvd.
Map No. 89.55	Surveyed by Evans
Plotting C'k'd by R.M. Finley	Date 6-6-27
Date July 1927	Indexed A. C. Johnson

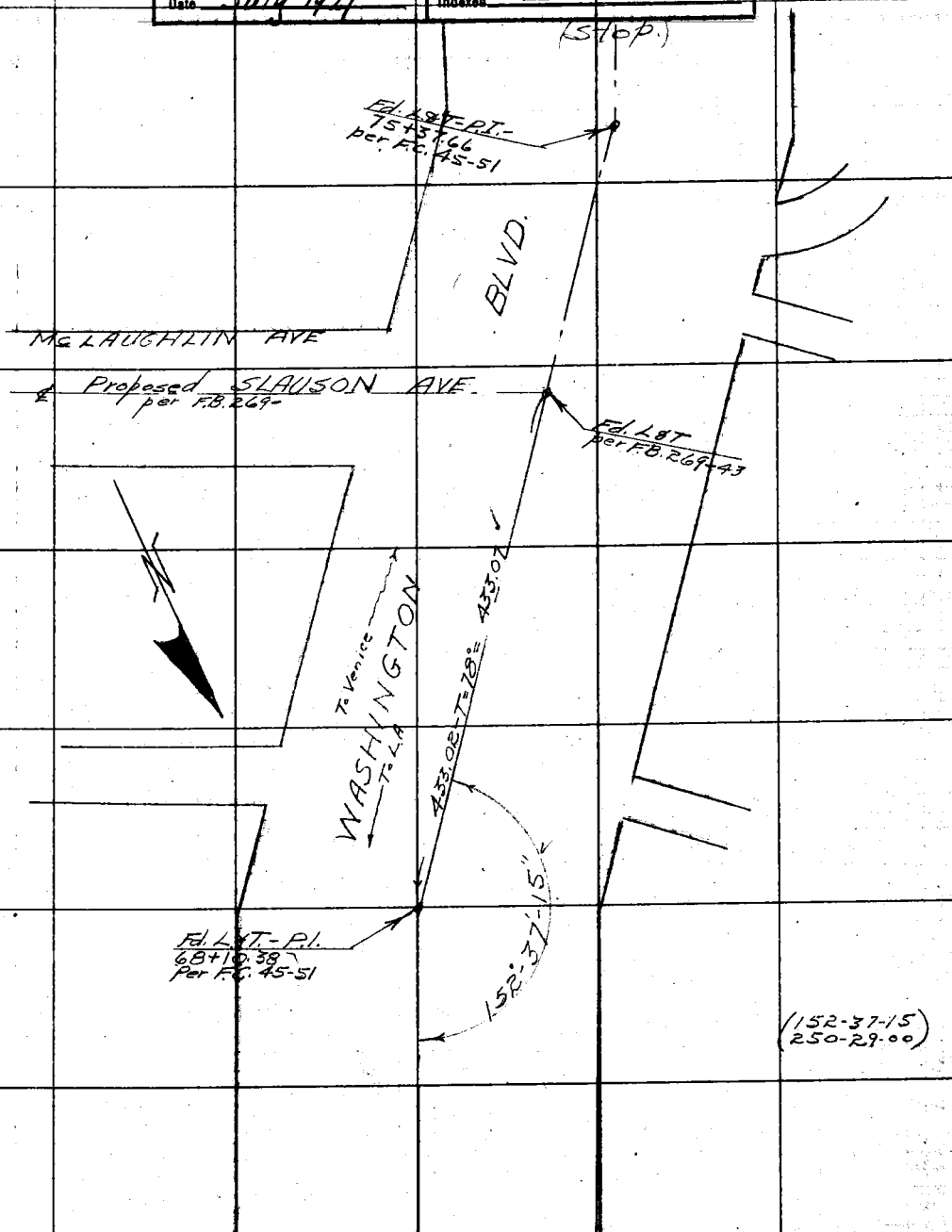

NOTE: ANY ADDITION OR CHANGE ON THIS SHEET MUST BE MADE OR CIRCLED IN RED, WITH DATE AND NAME OF PERSON MAKING CHANGE.

DO NOT EXTEND NOTES THIS SIDE OF THIS LINE

RETURN TO LOS ANGELES COUNTY SURVEYOR

From Top pg. 54

To Lt. Side pg. 57

F.B. 269 PG. 56 Chief Party Notes by Date 6-6-27



RETURN TO
LOS ANGELES COUNTY SURVEYOR

DO NOT EXTEND NOTES THIS SIDE OF THIS LINE

NOTE: ANY ADDITION OR CHANGES ON THIS SHEET MUST BE MADE OR CIRCLED IN RED. WITH DATE AND NAME OF PERSON MAKING CHANGE.

Date _____ Notes by _____ Chief Party _____ F.B. 269 Pg. 57

Plotted by A. A. Raeser	W. O. No. 750 D. S. O. No.
Date July 1927	Location SAWTELLE BLVD
Map No. 8955	Surveyed by Evans
Plotting Ck'd by D. M. Finley	Date 6-13-27
Date July 1927	Indexed A. C. Johnson

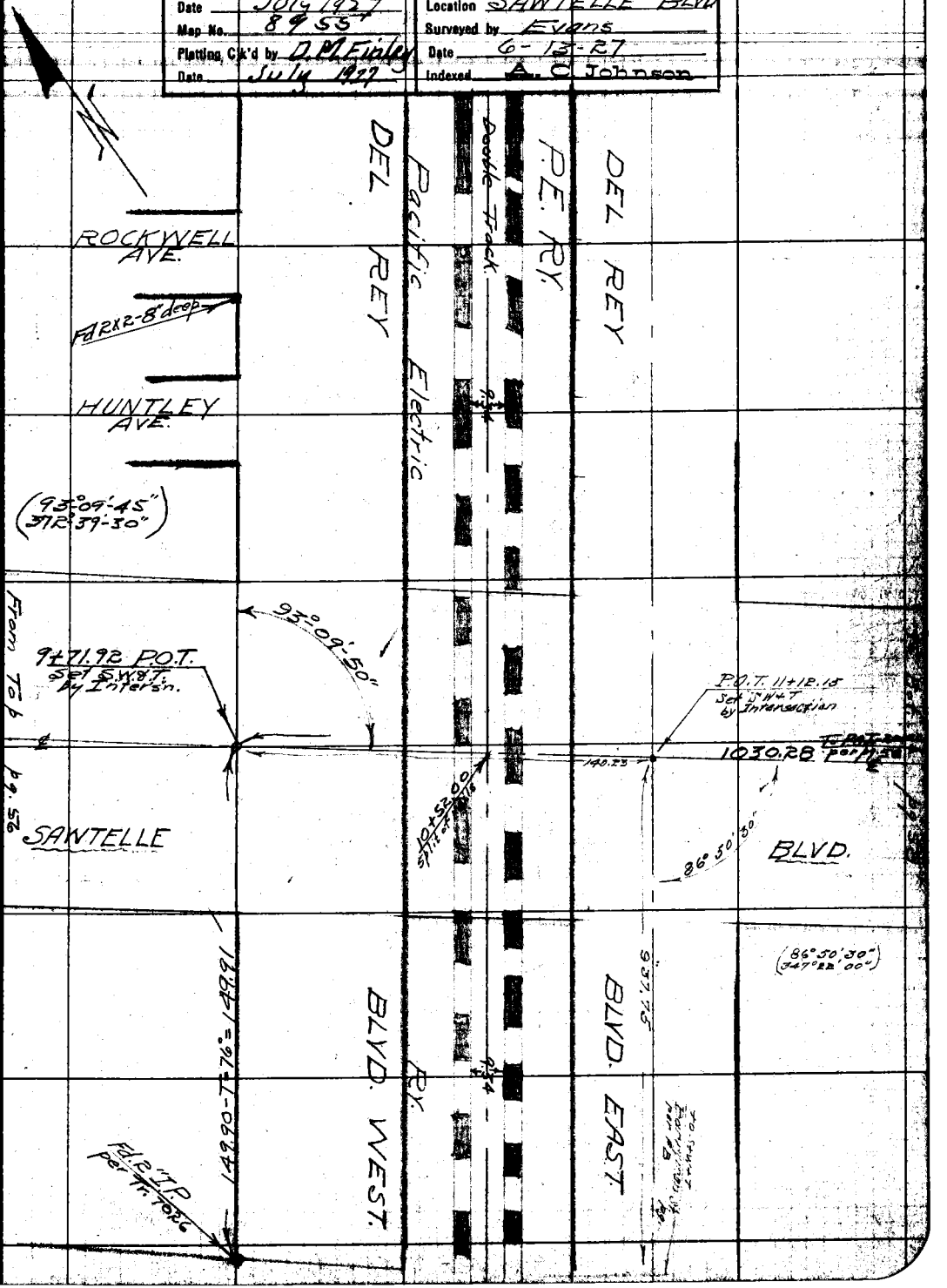

NOTE: ANY ADDITION OR CHANGES ON THIS SHEET MUST BE MADE OR CIRCLED IN RED, WITH DATE AND NAME OF PERSON MAKING CHANGE.

DO NOT EXTEND NOTES THIS SIDE OF THIS LINE

RETURN TO LOS ANGELES COUNTY SURVEYOR

To Bat. pg. 60

F.B. 269 PG. 58 Chief Party Notes by: Evans Date: 6-13-27

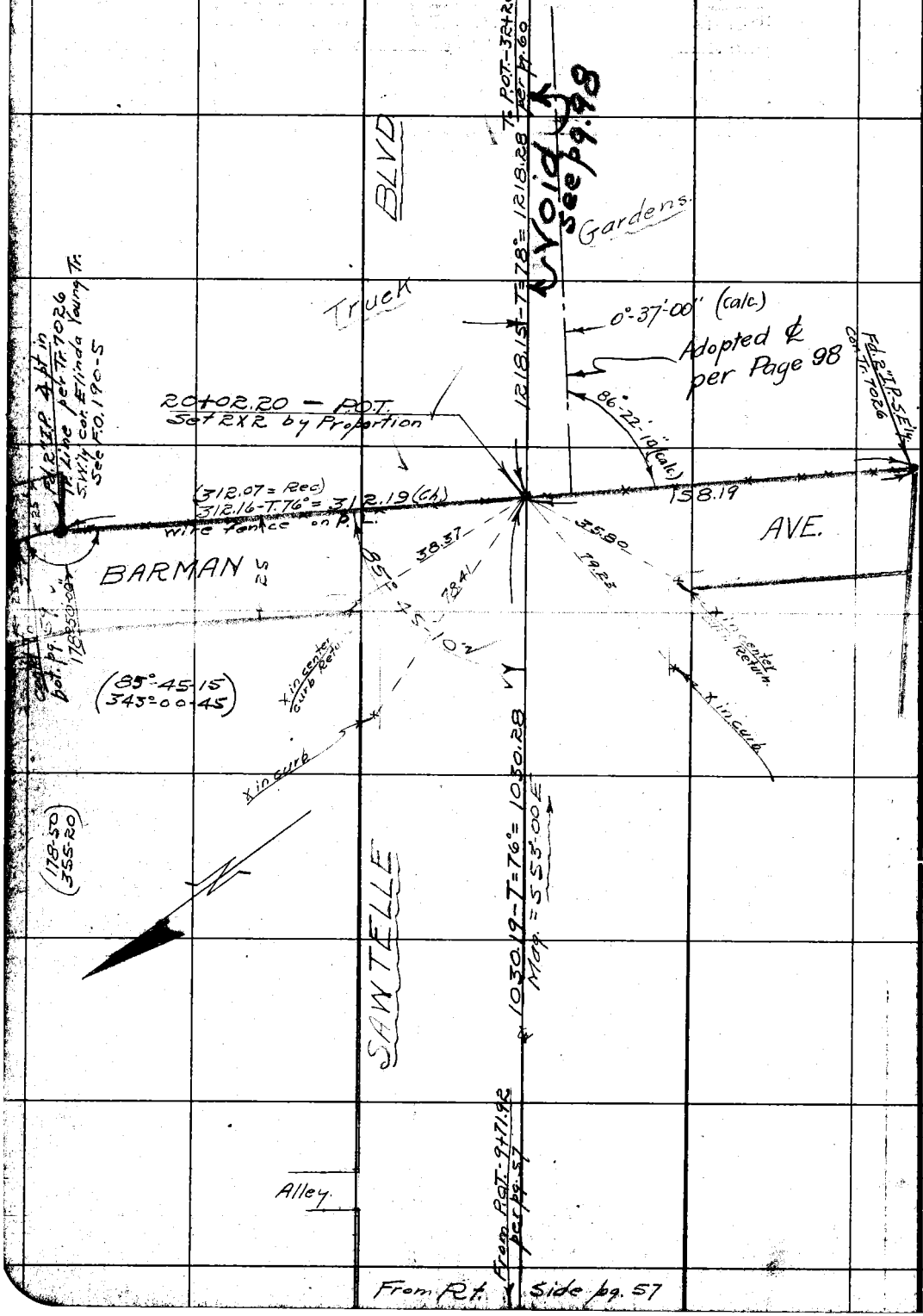

RETURN TO LOS ANGELES COUNTY SURVEYOR

DO NOT EXTEND NOTES THIS SIDE OF THIS LINE

NOTE: ANY ADDITION OR CHANGES ON THIS SHEET MUST BE MADE OR CIRCLED IN RED. WITH DATE AND NAME OF PERSON MAKING CHANGE.

Date _____ Notes by _____ Chief Party _____ F.B. 269 PG. 59

Plotted by A. D. Rooser	W. O. No. 750 D. S. O. No.
Date July 1927	Location Sawtelle Blvd.
Map No. 8955	Surveyed by Evans
Plotting C'k'd by D. M. Finley	Date 6-13-27
Date July 1927	Indexed A. C. Johnson

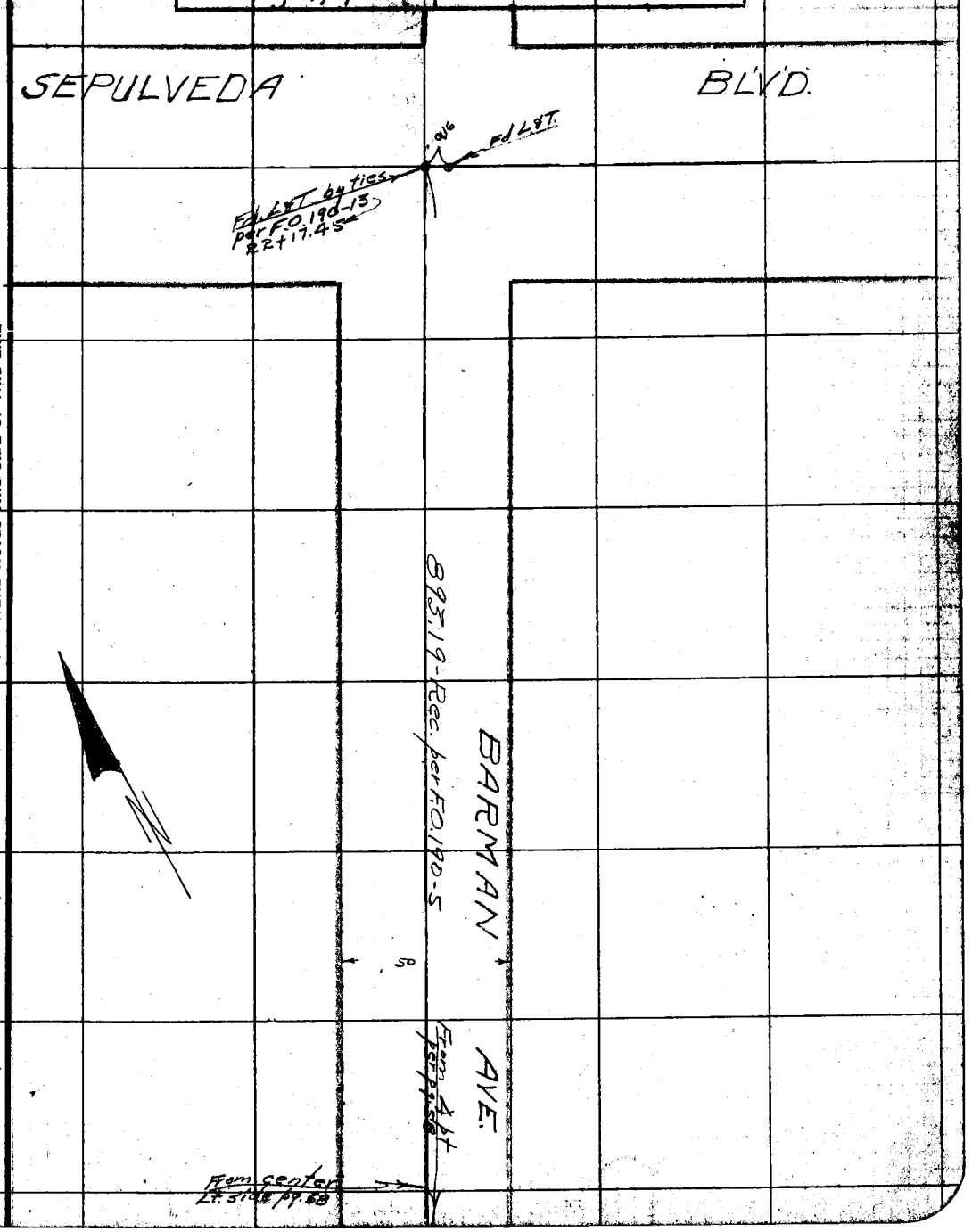

NOTE: ANY ADDITION OR CHANGES ON THIS SHEET MUST BE MADE OR CIRCLED IN RED, WITH DATE AND NAME OF PERSON MAKING CHANGE.

DO NOT EXTEND NOTES THIS SIDE OF THIS LINE

RETURN TO
LOS ANGELES COUNTY SURVEYOR

To Bot. pg. 61

F.B. 269 PG. 60 Chief Party Notes by Evans Date 6-14-27



From top pg. 58

RETURN TO LOS ANGELES COUNTY SURVEYOR

DO NOT EXTEND NOTES THIS SIDE OF THIS LINE

NOTE: ANY ADDITION OR CHANGES ON THIS SHEET MUST BE MADE OR CIRCLED IN RED. WITH DATE AND NAME OF PERSON MAKING CHANGE.

To Lt side pg. 63

Date _____ Notes by _____ Chief Party Evans F.B. 269 Pg. 61

Plotted by A A Raeser	W. O. No. 750 D. S. O. No.
Date July 1927	Location SAWTELLE BLVD
Map No. 8955	Surveyed by Evans
Plotting Ck'd by D.M. Finley	Date 6-14-27
Date July 1927	Indexed A. C. Johnson

NOTE: ANY ADDITION OR CHANGES ON THIS SHEET MUST BE MADE OR CIRCLED IN RED, WITH DATE AND NAME OF PERSON MAKING CHANGE.

DO NOT EXTEND NOTES THIS SIDE OF THIS LINE

RETURN TO LOS ANGELES COUNTY SURVEYOR

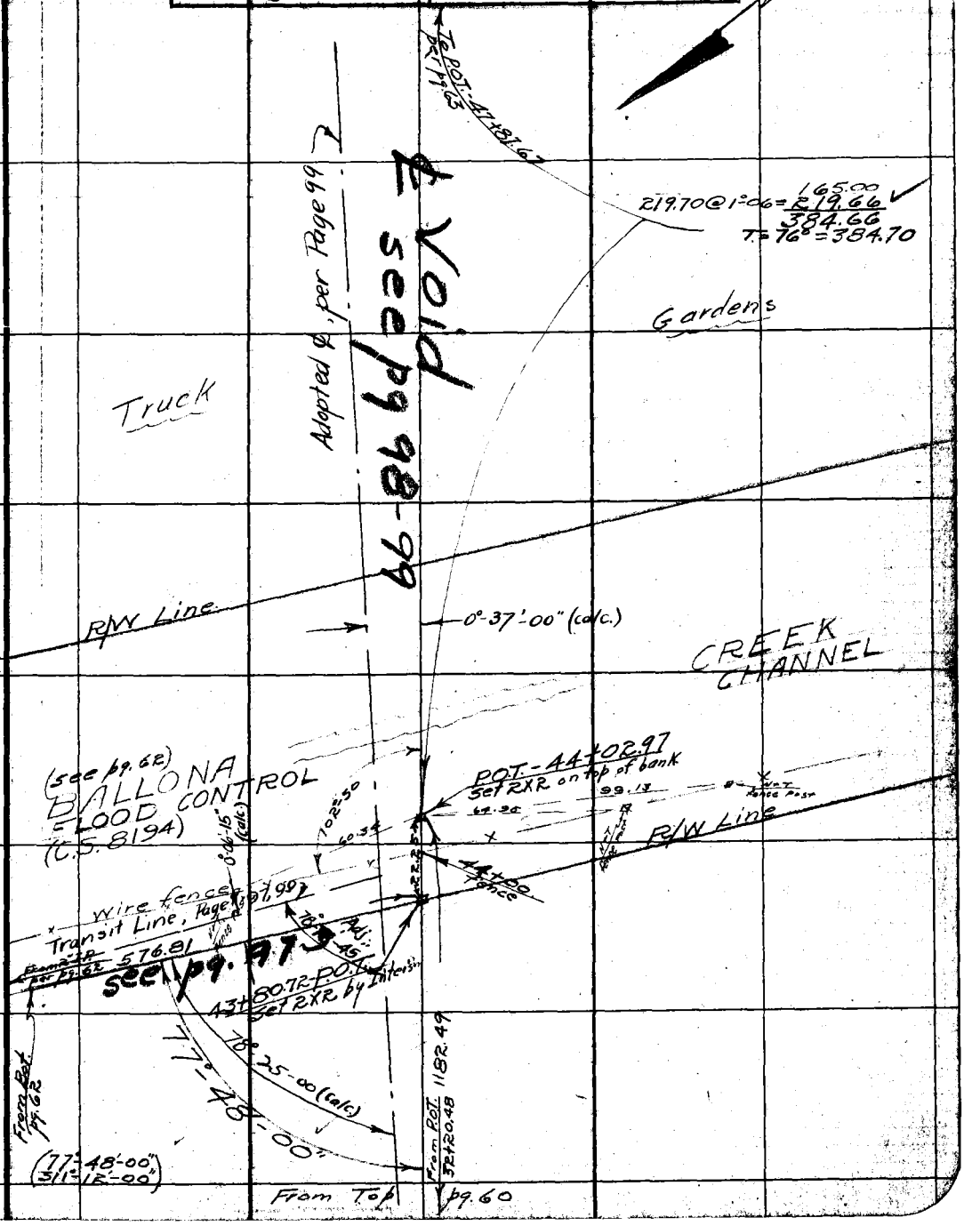

RETURN TO
LOS ANGELES COUNTY SURVEYOR

NOTE: ANY ADDITION OR CHANGES ON THIS SHEET MUST BE MADE OR CIRCLED IN RED. WITH DATE AND NAME OF PERSON MAKING CHANGE.

DO NOT EXTEND NOTES THIS SIDE OF THIS LINE

Chief Party _____ Notes by Evans Date 6-14-27

F.B. 269 Pg. 62

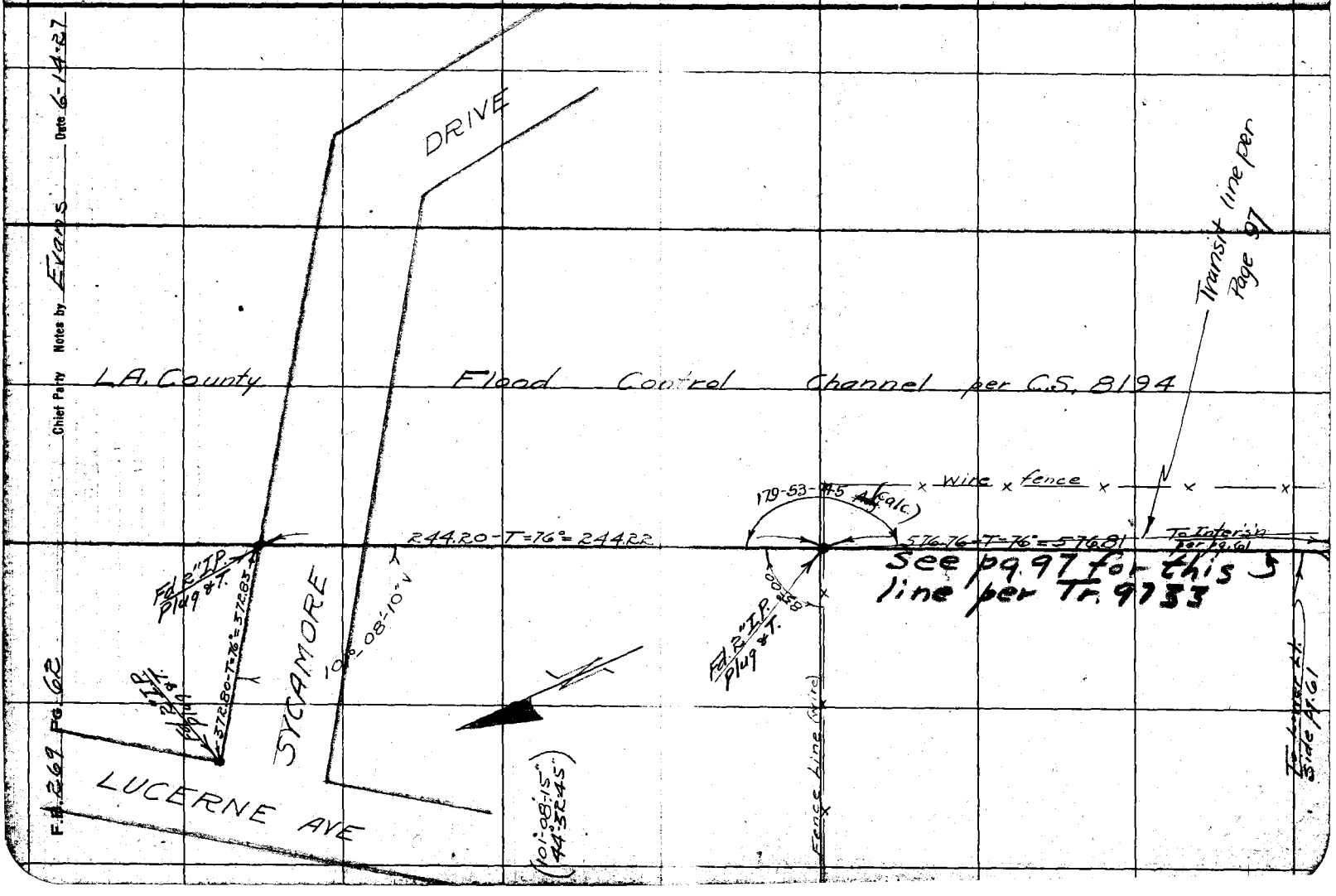

Date: _____ Notes by: _____ Chief Party: Evans F.B. 269 PG. 63

Plotted by: A A Raeset	W. O. No.: 750 D. S. O. No.:
Date: July 1927	Location: Sawtelle Blvd.
Map No.: 8955	Surveyed by: Evans
Platting Ck'd by: D. M. Finley	Date: 6-15-27
Date: July 1927	Indexed: A. C. Johnson

NOTE: ANY ADDITION OR CHANGES ON THIS SHEET MUST BE MADE OR CIRCLED IN RED, WITH DATE AND NAME OF PERSON MAKING CHANGE.

DO NOT EXTEND NOTES THIS SIDE OF THIS LINE

RETURN TO LOS ANGELES COUNTY SURVEYOR



F.B. 269 PG. 64 Chief Party Notes by Evans Date 6-16-27

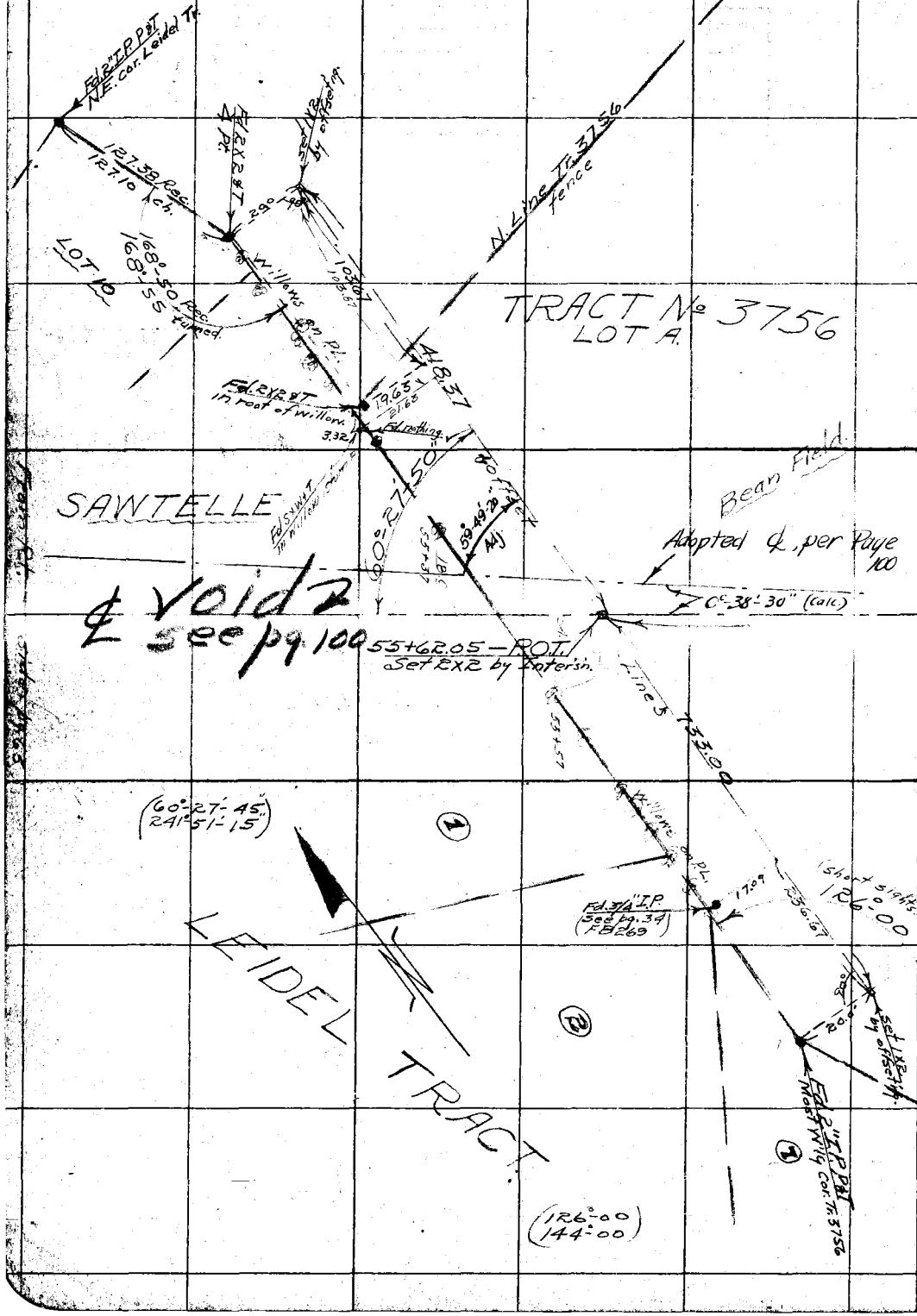

RETURN TO
LOS ANGELES COUNTY SURVEYOR

DO NOT EXTEND NOTES THIS SIDE OF THIS LINE

NOTE: ANY ADDITION OR CHANGES ON THIS SHEET MUST BE MADE OR CIRCLED IN RED. WITH DATE AND NAME OF PERSON MAKING CHANGE.

Date _____ Notes by _____ Chief Party _____ F.B. 269 PG. 65

Plotted by A.A. Reeser	W. O. No. 750 D. S. O. No.
Date July 1927	Location SAWTELLE BLVD.
Map No. 8955	Surveyed by Evans
Plotting Ck'd by D.M. Finley	Date 6-17-27
Date July 1927	Indexed A. C. Johnson

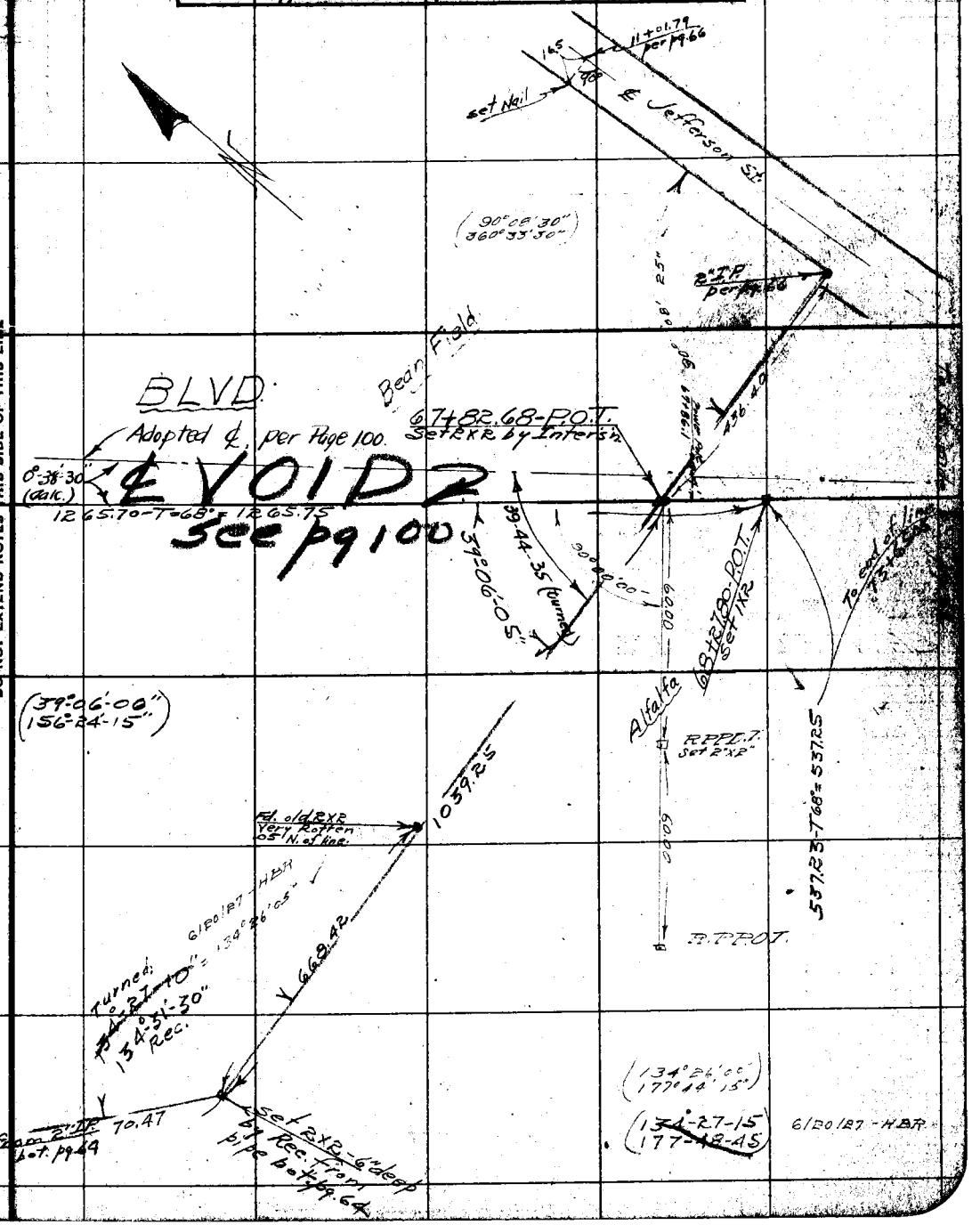

NOTE: ANY ADDITION OR CHANGES ON THIS SHEET MUST BE MADE OR CIRCLED IN RED, WITH DATE AND NAME OF PERSON MAKING CHANGE.

DO NOT EXTEND NOTES THIS SIDE OF THIS LINE

RETURN TO LOS ANGELES COUNTY SURVEYOR

F.B. 269 PG. 66 Chief Party Notes by Evans Date 6-18-27

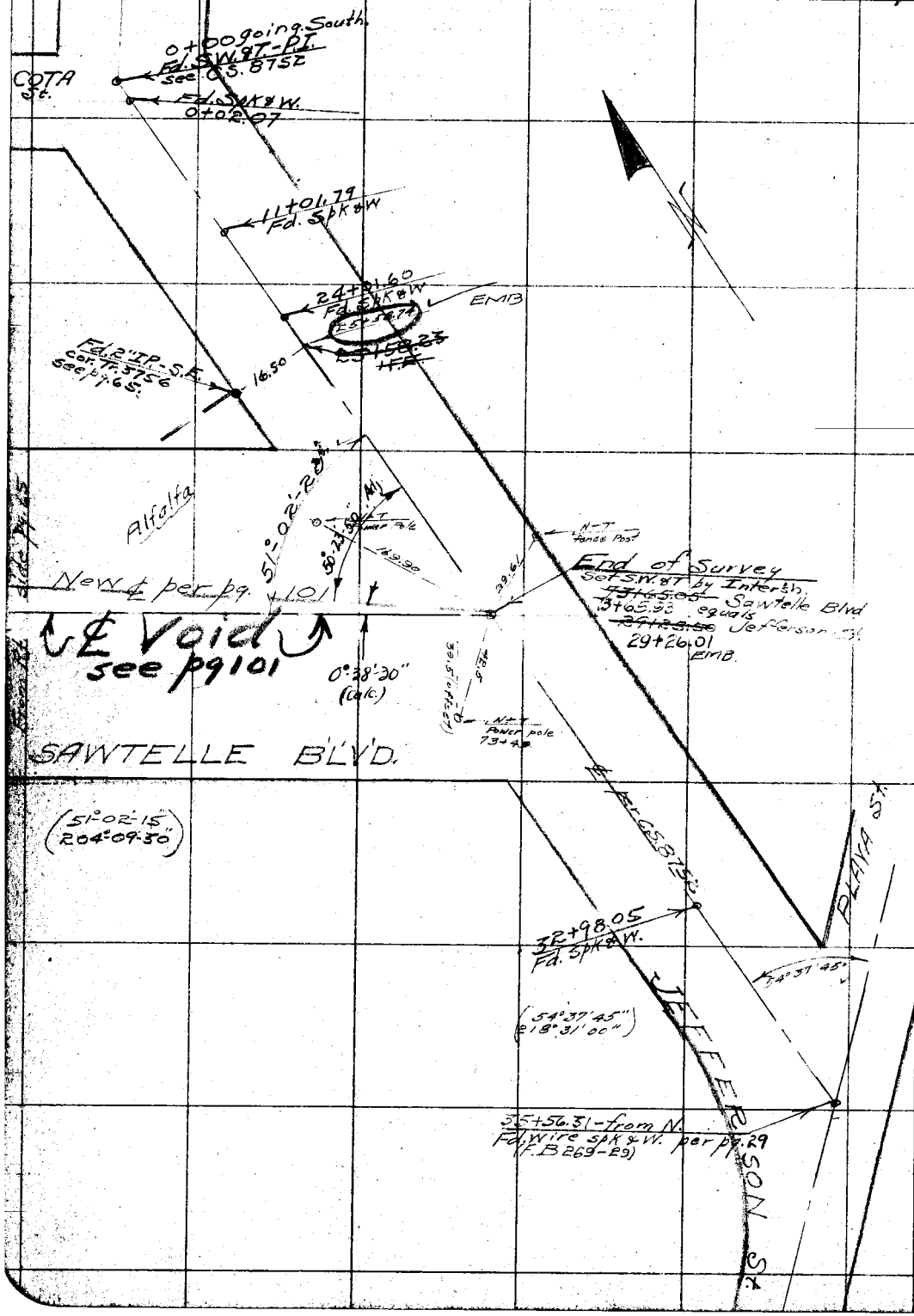

RETURN TO
LOS ANGELES COUNTY SURVEYOR

DO NOT EXTEND NOTES THIS SIDE OF THIS LINE

NOTE: ANY ADDITION OR CHANGES ON THIS SHEET MUST BE MADE OR CIRCLED IN RED, WITH DATE AND NAME OF PERSON MAKING CHANGE.

Date 6/21/27 Notes by _____ Chief Party _____ F.B. 269 Pg. 67

Plotted by A. A. Roeser	W. O. No. 750 D. S. O. No.
Date July 1927	Location Sawtelle Blvd
Map No. 8955	Surveyed by H.B. Rockhold
Plotting Ck'd by D.M. Finley	Date 6/21/27
Date July 1927	Indexed A. C. Johnson

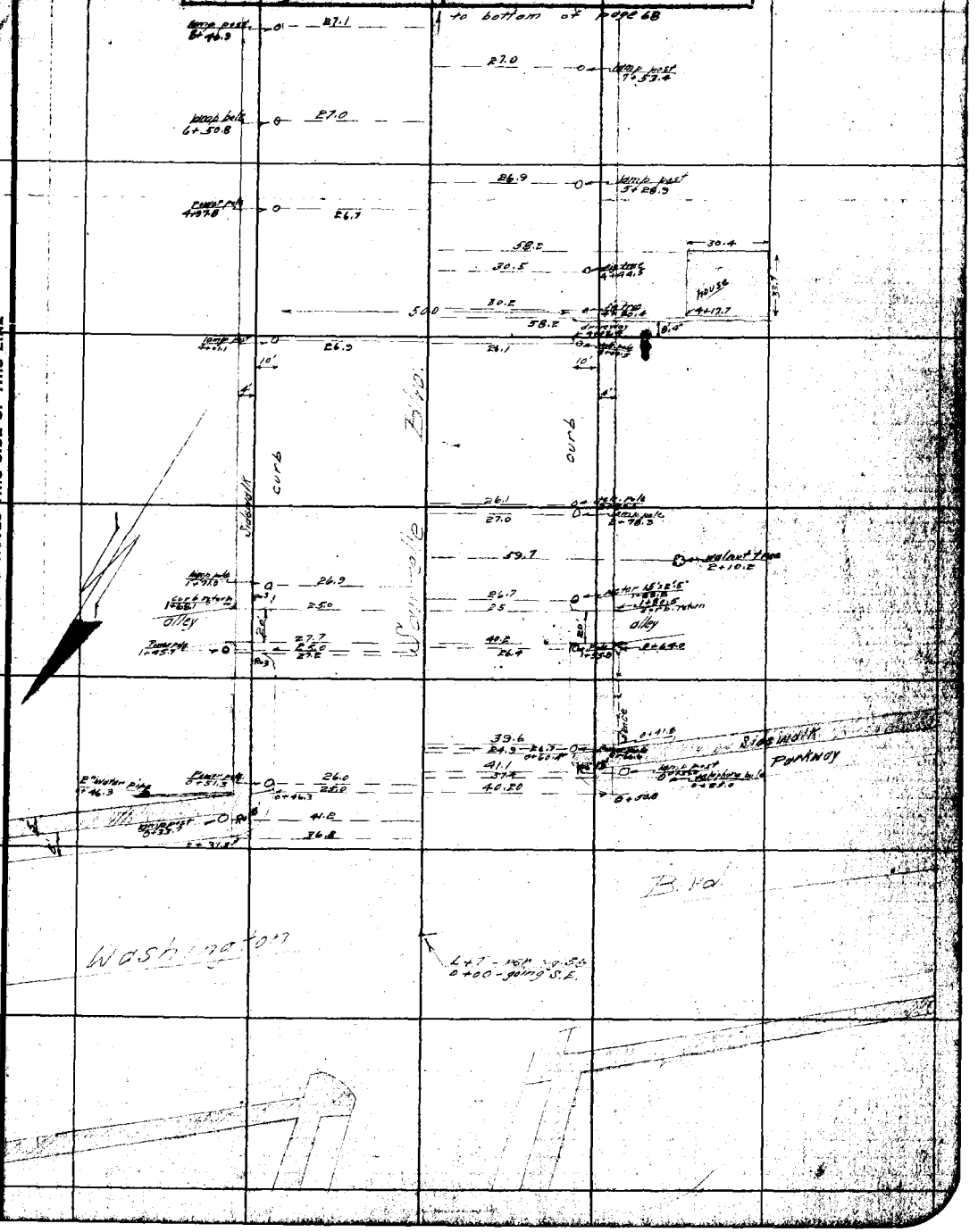

NOTE: ANY ADDITION OR CHANGES ON THIS SHEET MUST BE MADE OR CIRCLED IN RED, WITH DATE AND NAME OF PERSON MAKING CHANGE.

DO NOT EXTEND NOTES THIS SIDE OF THIS LINE

RETURN TO LOS ANGELES COUNTY SURVEYOR

F.B. 269 Pg. 68 Chief Party Notes by N.B. Rockwell Date 6-2-37

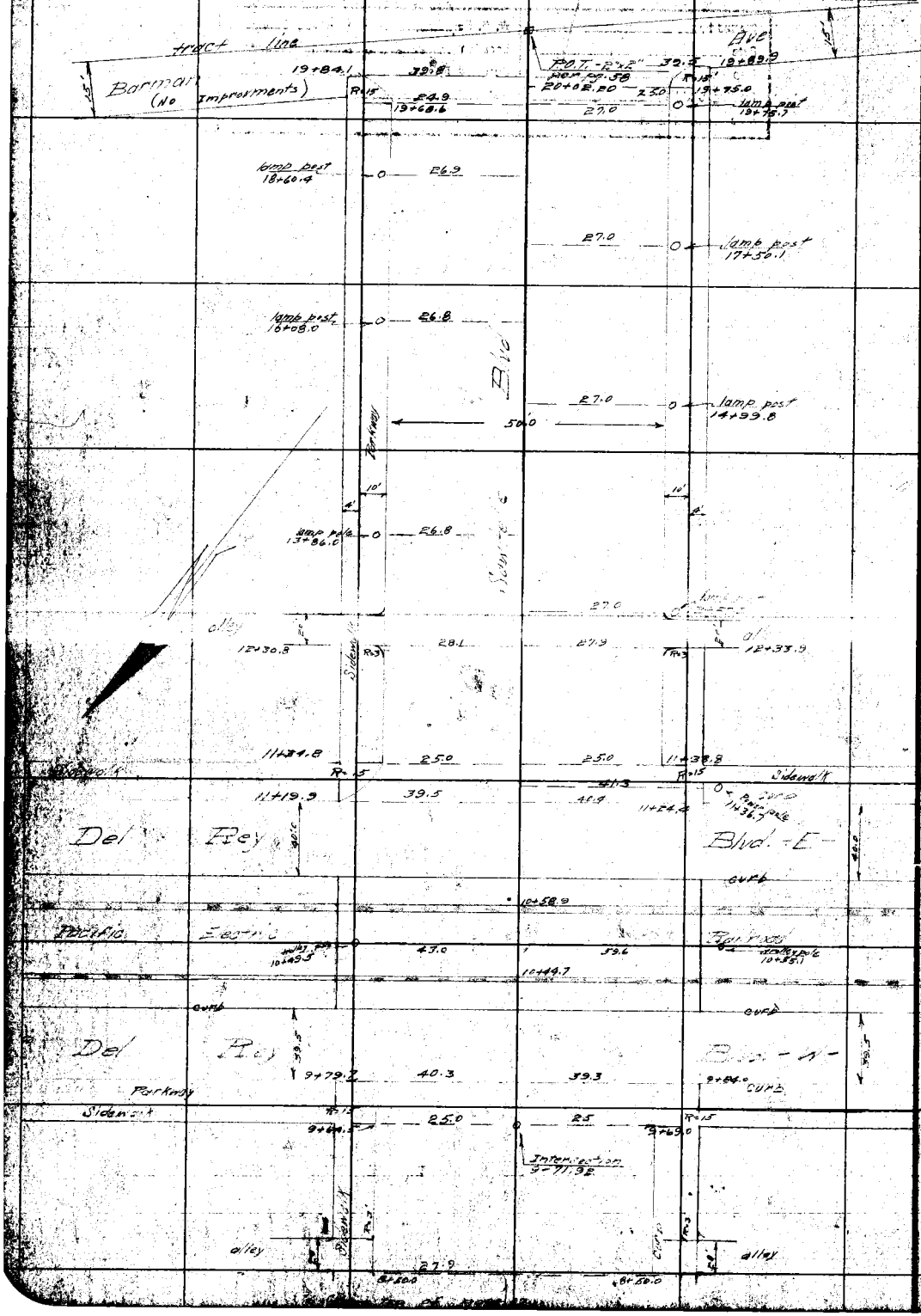

RETURN TO LOS ANGELES COUNTY SURVEYOR

DO NOT EXTEND NOTES THIS SIDE OF THIS LINE

NOTE: ANY ADDITION OR CHANGES ON THIS SHEET MUST BE MADE OR CIRCLED IN RED. WITH DATE AND NAME OF PERSON MAKING CHANGE.

Date 6-23-27 Notes by _____ Chief Party _____ F.B 269 PG. 69

Plotted by Drew	W. O. No. 4105 D. S. O. No.
Date July 1927	Location Stauson Ave-Connection
Map No. 8950	Surveyed by H B Rockhold
Plotting C'k'd by Paige	Date 6-23-27
Date July 1927	Indexed A. C. Johnson



NOTE: ANY ADDITION OR CHANGES ON THIS SHEET MUST BE MADE OR CIRCLED IN RED, WITH DATE AND NAME OF PERSON MAKING CHANGE.

DO NOT EXTEND NOTES THIS SIDE OF THIS LINE

RETURN TO LOS ANGELES COUNTY SURVEYOR

F.B. 269 Pg. 70 Chief Party Notes by H.B. Trockhold Date 6-23-27

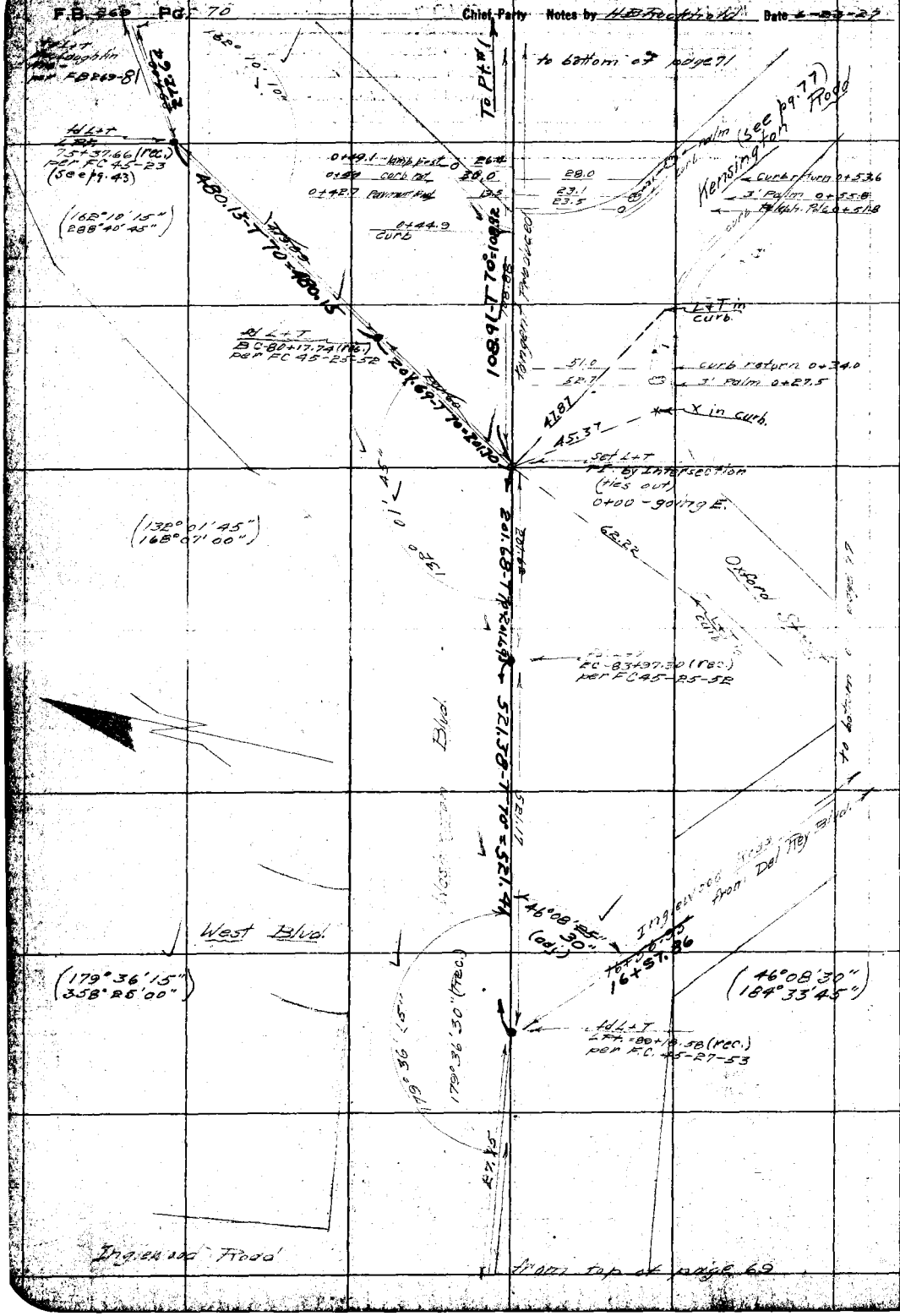

RETURN TO
LOS ANGELES COUNTY SURVEYOR

DO NOT EXTEND NOTES THIS SIDE OF THIS LINE

NOTE: ANY ADDITION OR CHANGES ON THIS SHEET MUST BE MADE OR CIRCLED IN RED, WITH DATE AND NAME OF PERSON MAKING CHANGE.

Date _____ Notes by _____ Chief Party _____ F.B. 269 Pg. 71

Plotted by Drew	W. O. No. 4105 D. S. O. No.
Date July 1927	Location Slauson Ave - Connection
Map No. 8450	Surveyed by H B Rockhold
Plotting Ck'd by Paige	Date 6-24-27
Date July 1927	Indexed A. C. Johnson

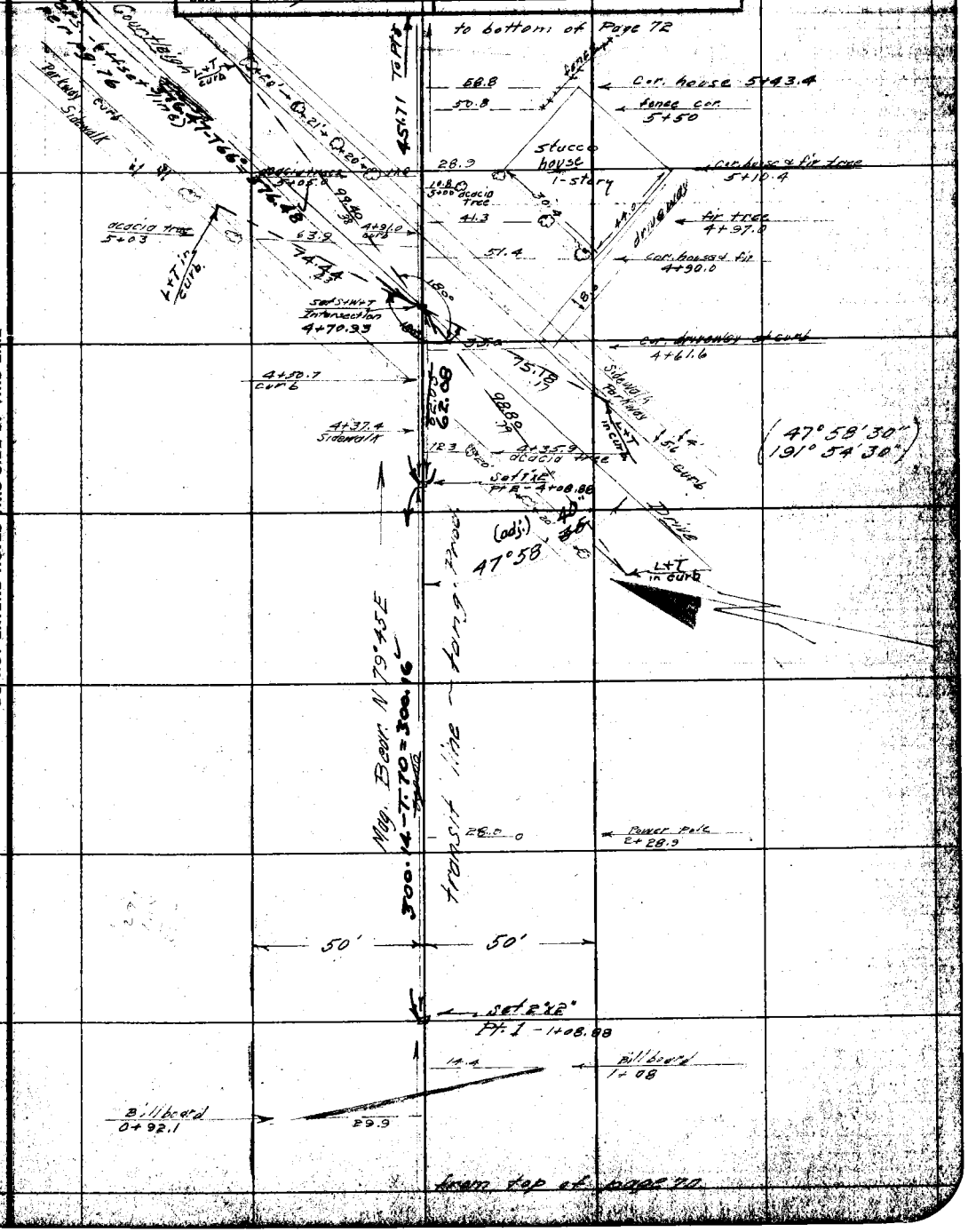

NOTE: ANY ADDITION OR CHANGES ON THIS SHEET MUST BE MADE OR CIRCLED IN RED, WITH DATE AND NAME OF PERSON MAKING CHANGE.

DO NOT EXTEND NOTES THIS SIDE OF THIS LINE

RETURN TO LOS ANGELES COUNTY SURVEYOR

F.B. 249 Pg. 72 Chief Party Notes by H.B. Trenkhold Date

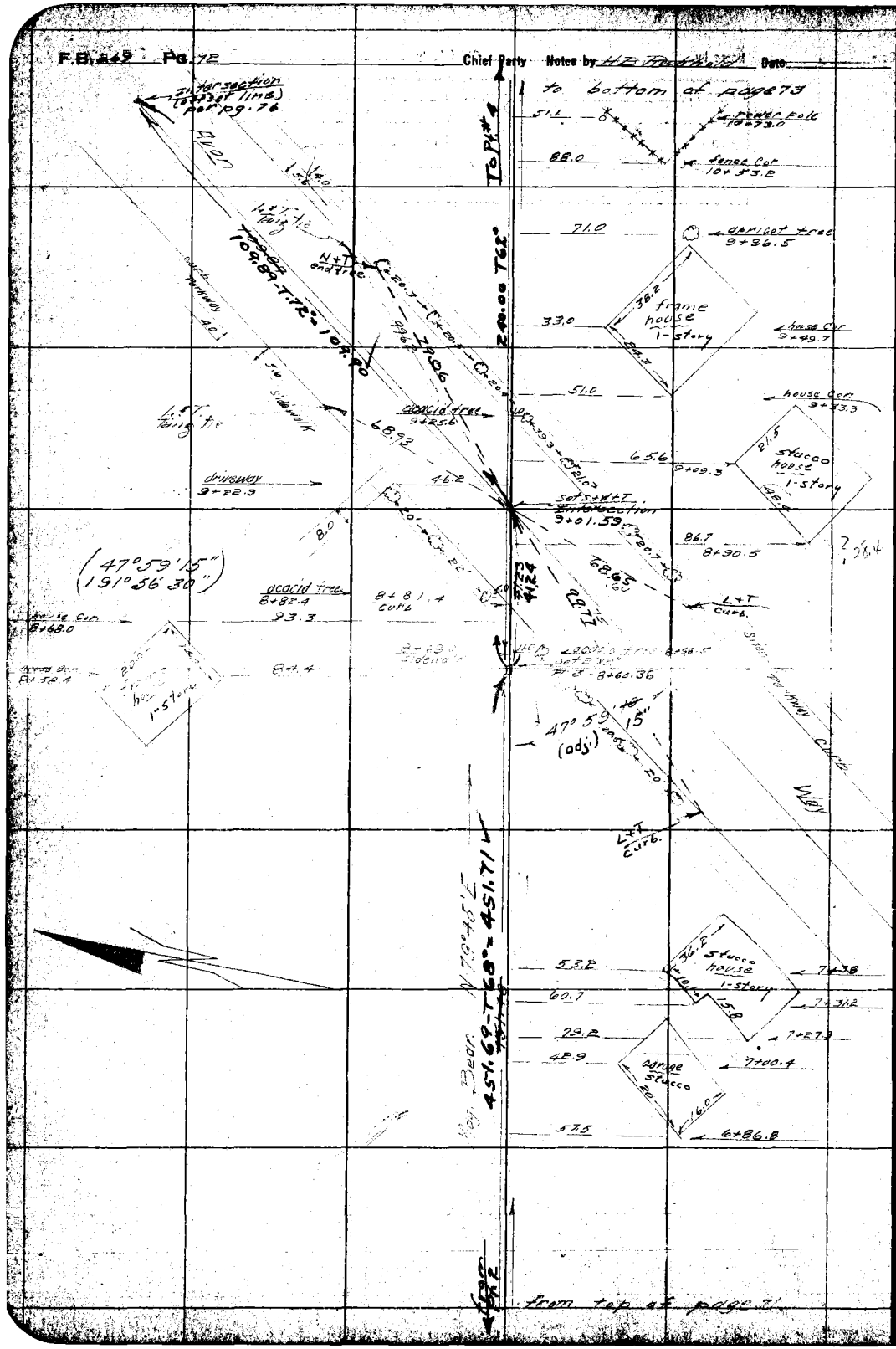

RETURN TO
LOS ANGELES COUNTY SURVEYOR

DO NOT EXTEND NOTES THIS SIDE OF THIS LINE

NOTE: ANY ADDITION OR CHANGES ON THIS SHEET MUST BE MADE OR CIRCLED IN RED. WITH DATE AND NAME OF PERSON MAKING CHANGE.

Date _____ Notes by _____ Chief Party _____ F.B. 269 Pg. 73

Plotted by Drew	W. O. No. 4165 D. S. O. No.
Date July 1927	Location Slauson Ave. Connection
Map No. 8950	Surveyed by H.B. Fackhold
Plotting Ck'd by Paige	Date 6/24/27
Date July 1927	Indexed A. C. Johnson

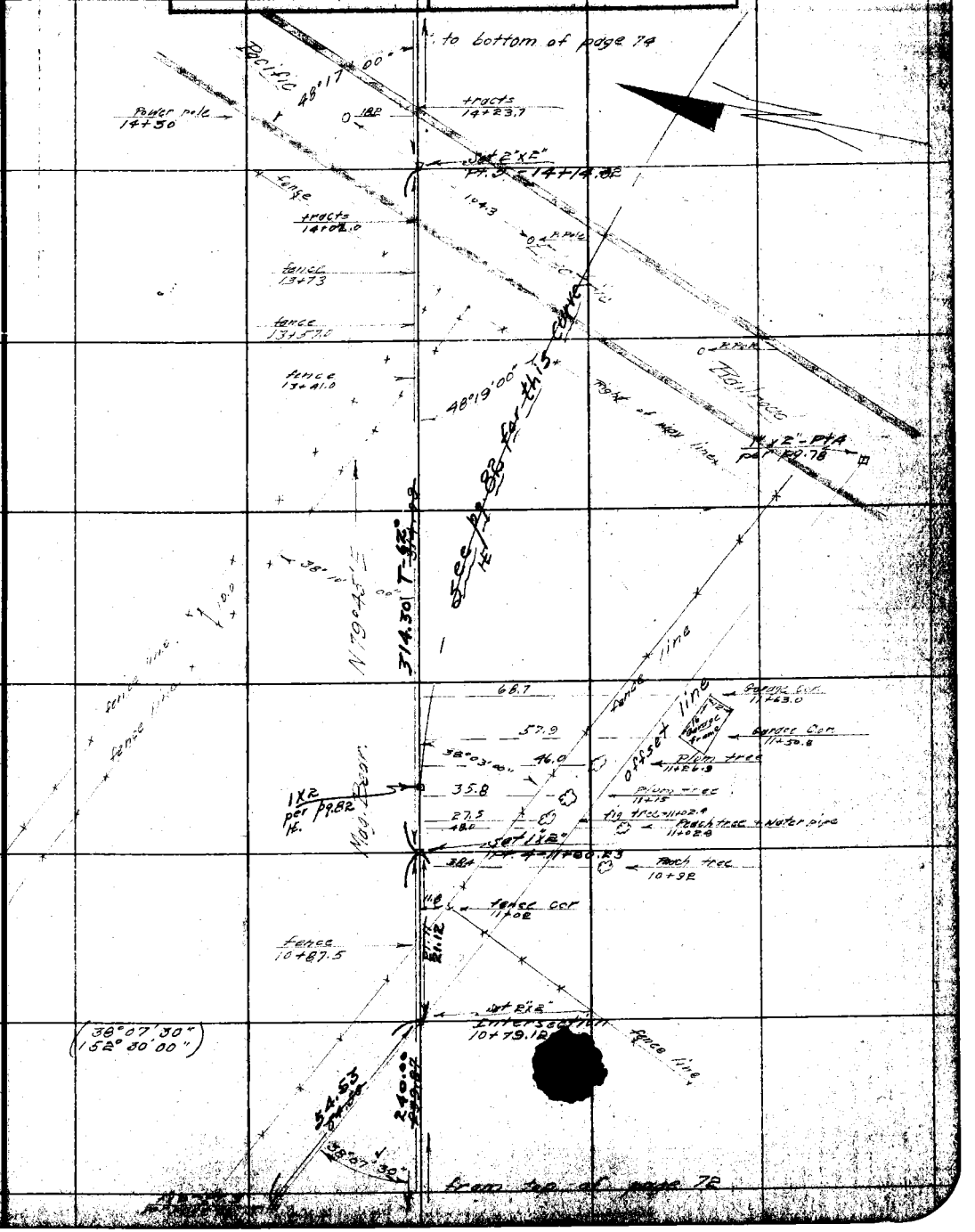

NOTE: ANY ADDITION OR CHANGES ON THIS SHEET MUST BE MADE OR CIRCLED IN RED, WITH DATE AND NAME OF PERSON MAKING CHANGE.

DO NOT EXTEND NOTES THIS SIDE OF THIS LINE

RETURN TO LOS ANGELES COUNTY SURVEYOR

F.B. 263 PG. 74 Chief Party Notes by H.B. Rockbold Date 6-30-27

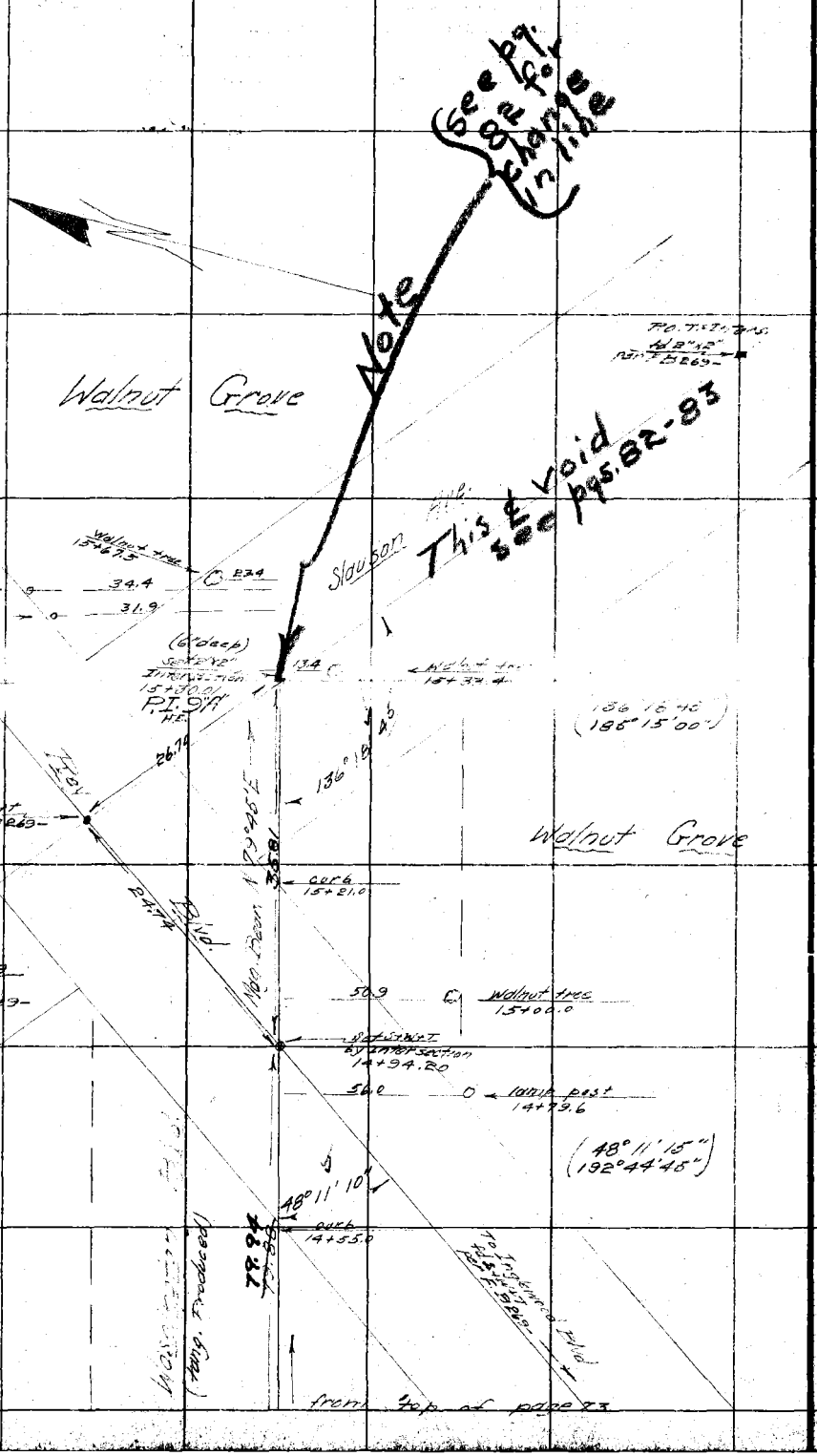

RETURN TO
LOS ANGELES COUNTY SURVEYOR

DO NOT EXTEND NOTES THIS SIDE OF THIS LINE

NOTE: ANY ADDITION OR CHANGES ON THIS SHEET MUST BE MADE OR CIRCLED IN RED, WITH DATE AND NAME OF PERSON MAKING CHANGE.

Date _____ Notes by _____ Chief Party _____ F.B. 269 PG. 75

Plotted by Drew	W. O. No. _____ D. S. O. No. _____
Date July 1927	Location _____
Map No. 8950	Surveyed by _____
Platting Ck'd by Paige	Date _____
Date July 1927	Indexed A. C. Johnson

NOTE: ANY ADDITION OR CHANGES ON THIS SHEET MUST BE MADE OR CIRCLED IN RED, WITH DATE AND NAME OF PERSON MAKING CHANGE.

DO NOT EXTEND NOTES THIS SIDE OF THIS LINE

RETURN TO LOS ANGELES COUNTY SURVEYOR

F.B. 269 Pg. 76 Chief Party Notes by _____ Date _____

to bottom pg. 78

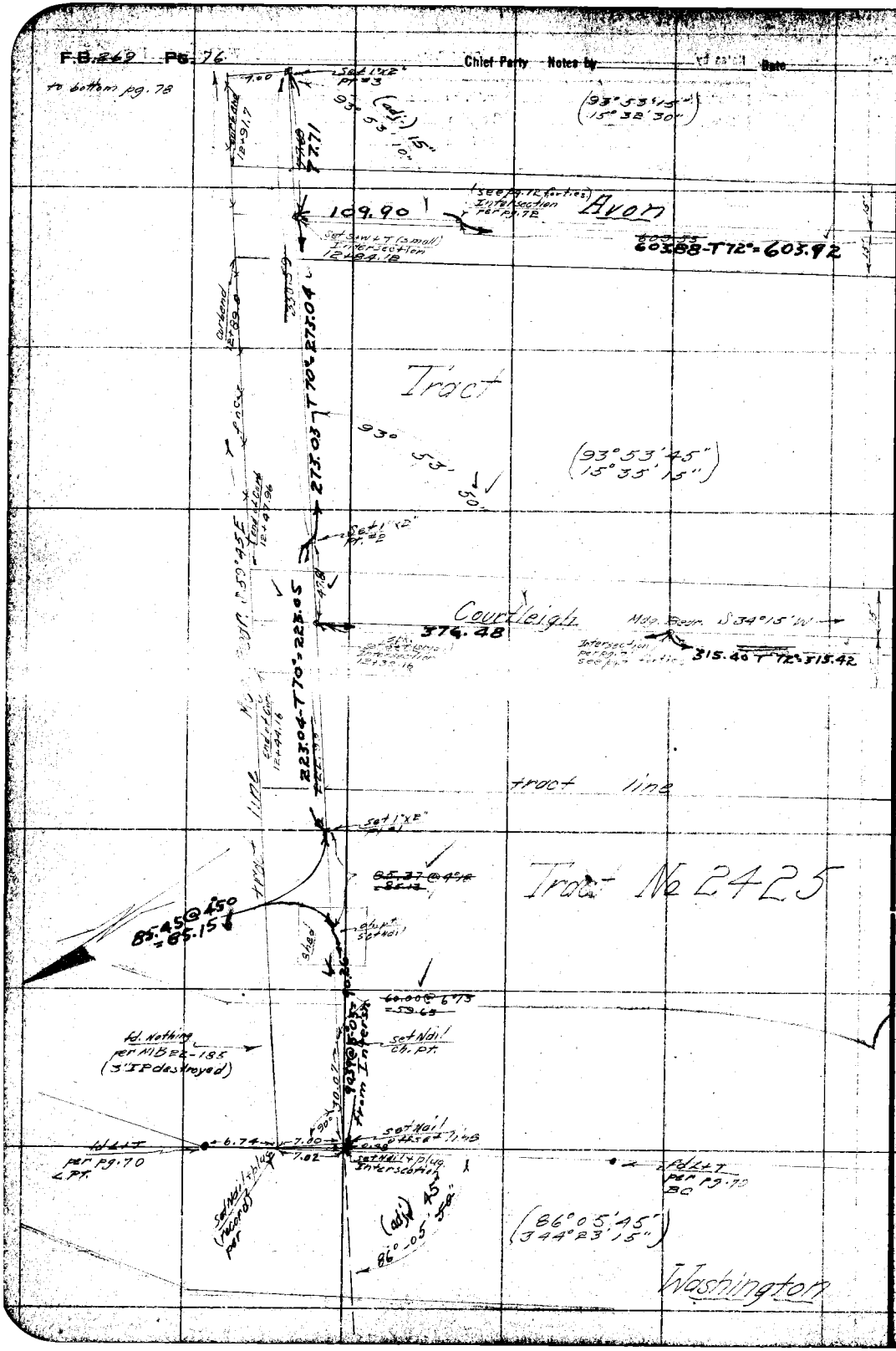

Date _____ Noted by _____ Chief Party _____ F.B. 269 PG. 77

Plotted by Dreon	W.O. No. 4105 D.S.O. No.
Date July 1927	Location Slauson Ave - Connection
Map No. 8950	Surveyed by H B Rockhold
Plotting Ck'd by Paige	Date 6-27-27
Date July 1927	Indexed A. C. Johnson

NOTE: ANY ADDITION OR CHANGES ON THIS SHEET MUST BE MADE OR CIRCLED IN RED, WITH DATE AND NAME OF PERSON MAKING CHANGE.

DO NOT EXTEND NOTES THIS SIDE OF THIS LINE

RETURN TO LOS ANGELES COUNTY SURVEYOR

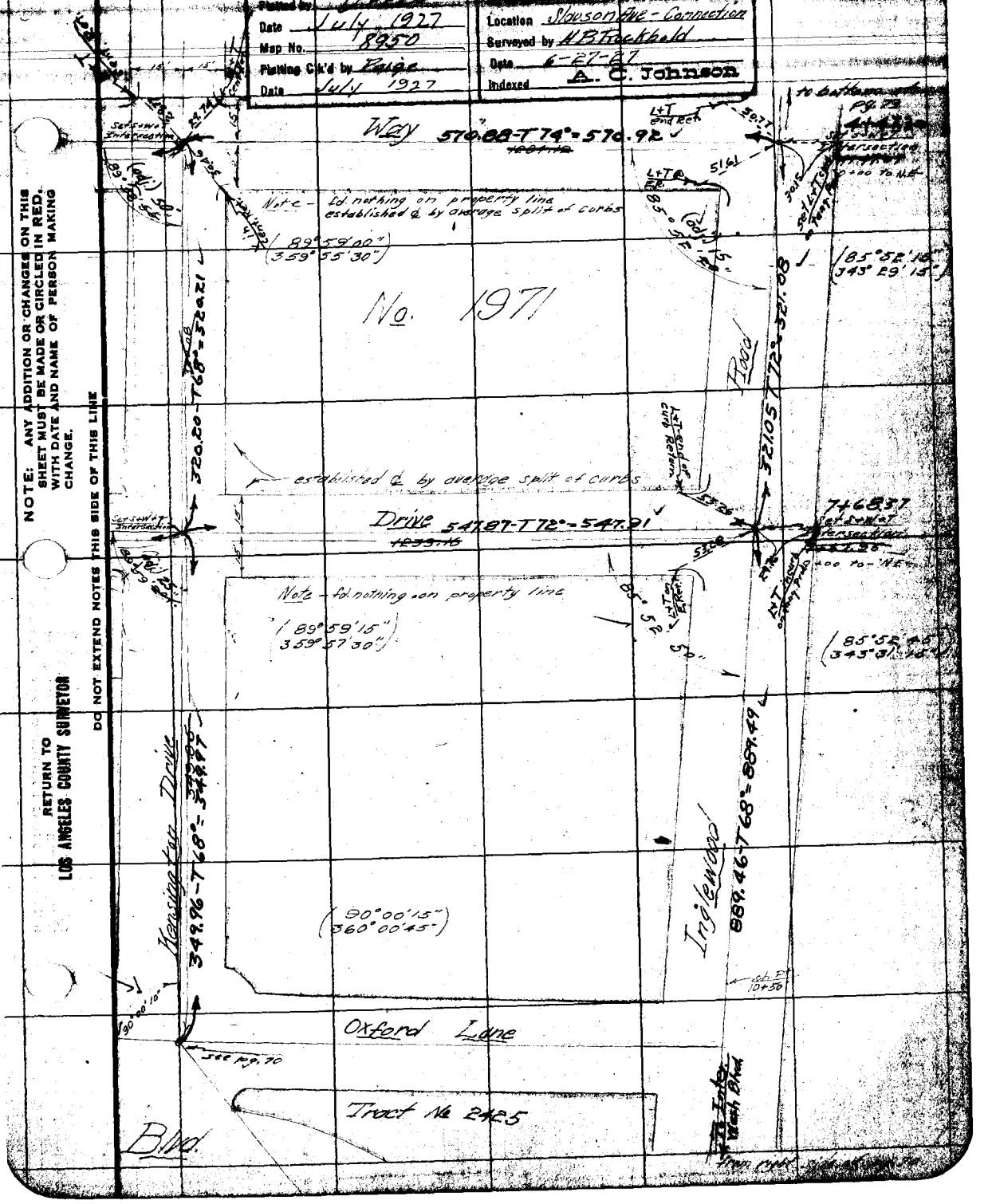

F.B. 265 Pg. 78 Chief Party Notes by _____ Date _____

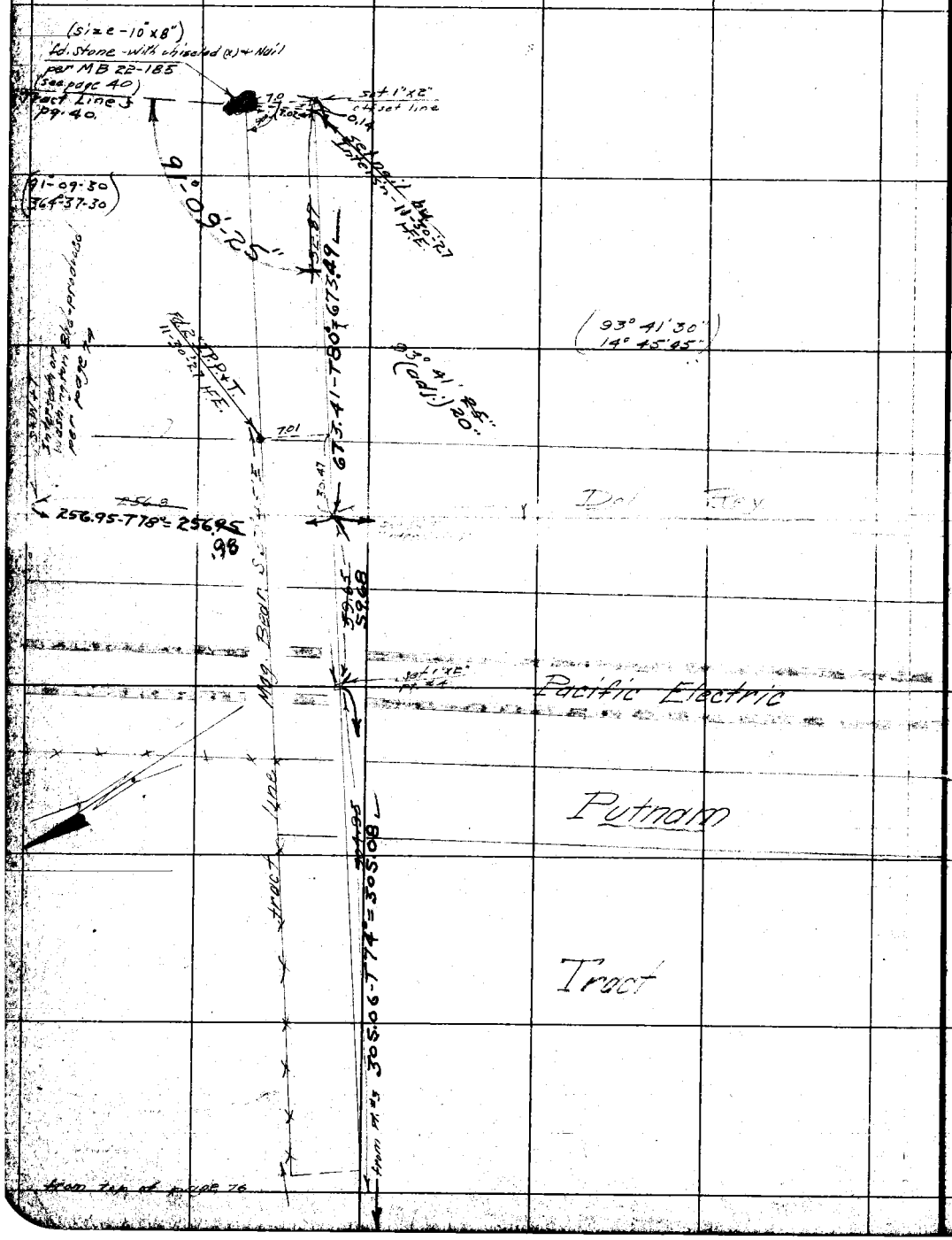

RETURN TO
LOS ANGELES COUNTY SURVEYOR

DO NOT EXTEND NOTES THIS SIDE OF THIS LINE

NOTE: ANY ADDITION OR CHANGES ON THIS SHEET MUST BE MADE OR CIRCLED IN RED. WITH DATE AND NAME OF PERSON MAKING CHANGE.

Date _____ Notes by _____ Chief Party _____ F.B. 269 Pg. 79

Plotted by Drew	W. O. No. 3405 D. S. O. No.
Date July 1927	Location Slauson Ave. Connection
Map No. 8950	Surveyed by H B Rockhold
Plotting C'k'd by Paige	Date 6-28-27
Date July 1927	Indexed A. C. Johnson

NOTE: ANY ADDITION OR CHANGES ON THIS SHEET MUST BE MADE OR CIRCLED IN RED, WITH DATE AND NAME OF PERSON MAKING CHANGE.

RETURN TO LOS ANGELES COUNTY SURVEYOR

DO NOT EXTEND NOTES THIS SIDE OF THIS LINE

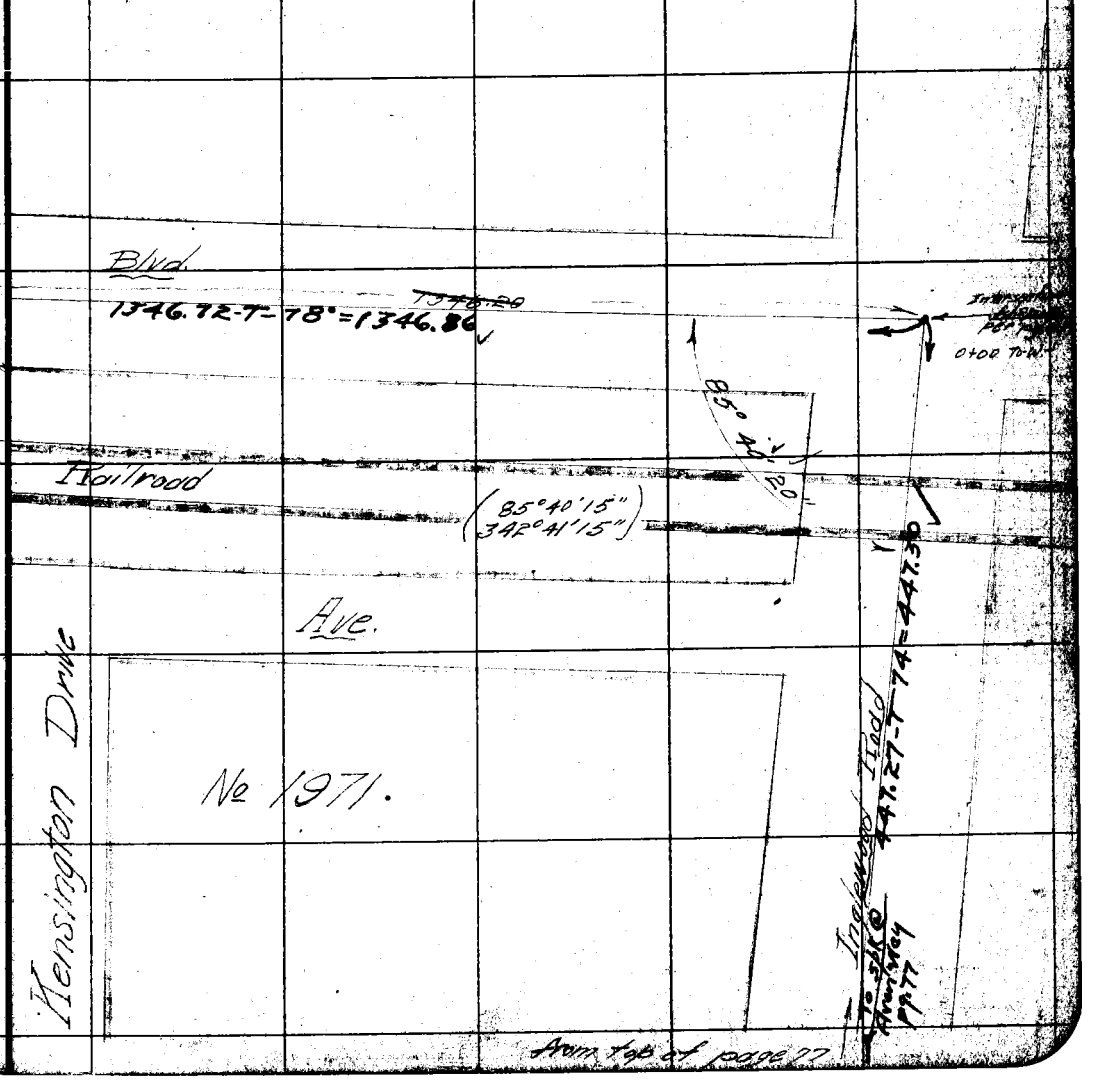

from top of page 77

F.B. 269 PG. 80 Chief Party Notes by _____ Date _____

CHANGE IN ℄ SLAUSON Ave.
from
WASHINGTON Blvd.
East to
BRADDOCK - or RUSSEL St.

Evans Dep.
Kornberger "
Redmond H.C.
Dillon R.C.
Carson E.X.

RETURN TO
LOS ANGELES COUNTY SURVEYOR

DO NOT EXTEND NOTES THIS SIDE OF THIS LINE

NOTE: ANY ADDITION OR CHANGES ON THIS SHEET MUST BE MADE OR CIRCLED IN RED. WITH DATE AND NAME OF PERSON MAKING CHANGE.

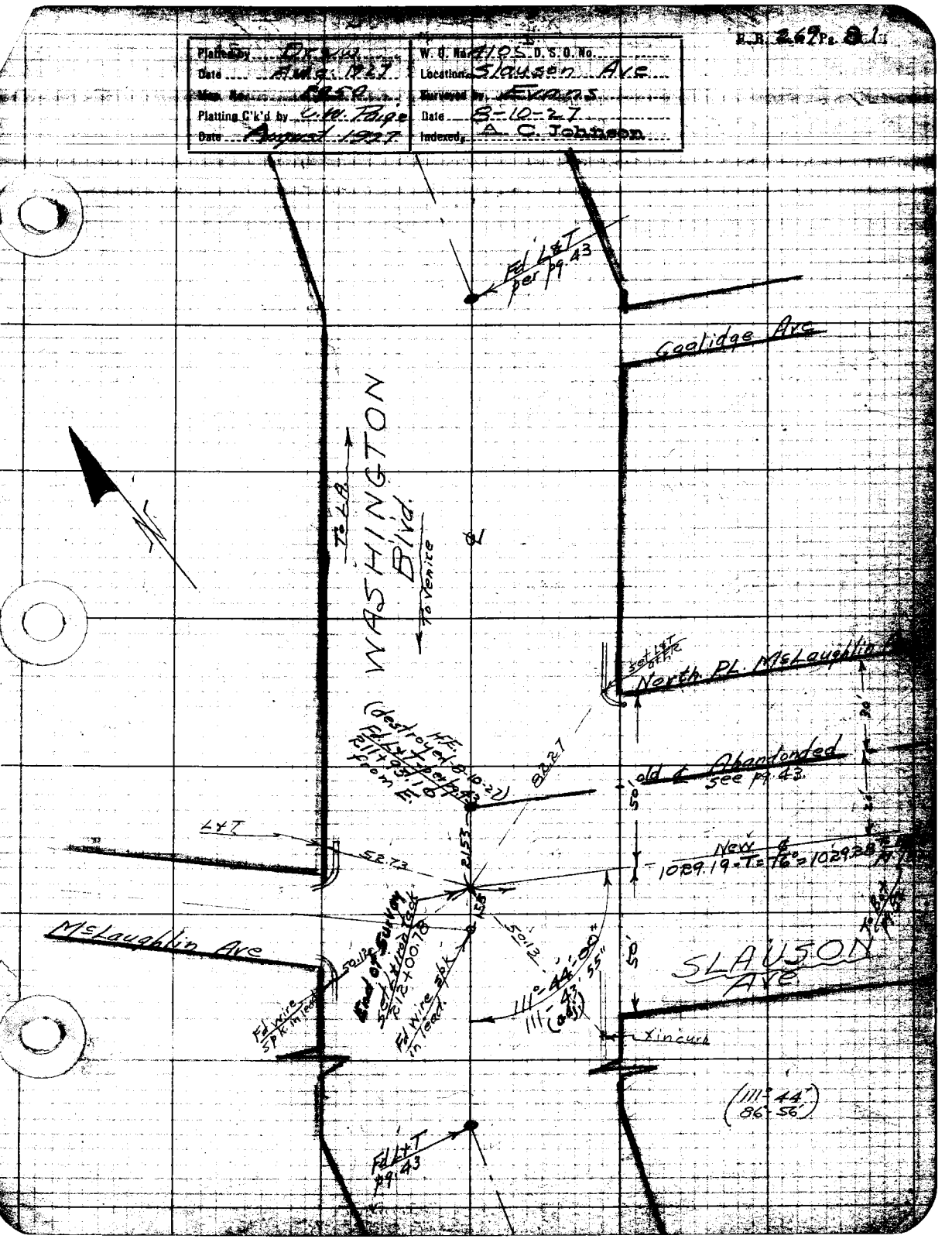

F.B. 269 Pg. 81
Platted by Drew
Date Aug. 1927
Map No. 2850
Platting C'k'd by C.W. Paige
Date August 1927
W. O. No. 4105 D. S. O. No.
Location Slauson Ave
Surveyed by Evans
Date 8-10-27
Indexed A. C. Johnson
Fd L&T per pg. 43
Coolidge Ave
WASHINGTON Blvd.
To L.A.
To Venice
North Pl. McLaughlin
Abandonded see pg. 43
old ℄
L&T
52.73
21.53
82.27
50.13
50.12
McLaughlin Ave
SLAUSON Ave
Fd wire spk in lead
Fd wire spk in lead
111°-44'-00"
111°-43' (adj)
55"
50'
Xincurb
(111°-44' 86°-56')
Fd L&T pg. 43

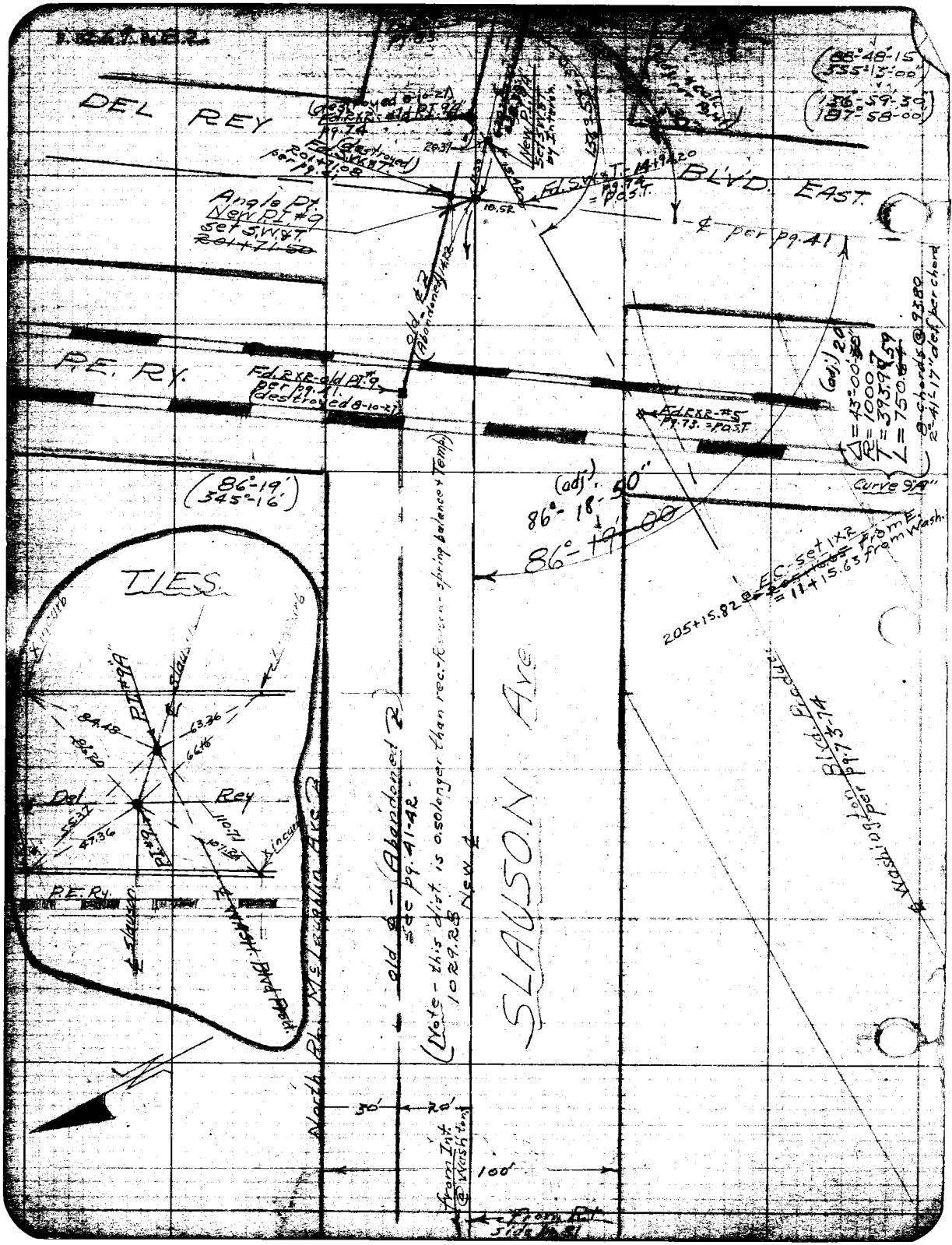

DEL REY
BLVD. EAST.
P.E. RY.
SLAUSON Ave
TIES.
Angle Pt. New P.I. #9 set S.W.&T. 201+71.50
Fd. R.X.R. - old P.I. #9 per pg. 41 (destroyed 8-10-27)
Fd. R.X.R. - #5 pg. 73. = P.O.S.T.
Fd. S.W.&T. - 14+94.20 pg. 74 = P.O.S.T.
Fd. R.X.R. - old P.I. #9 per pg. 41 (destroyed 8-10-27)
Fd. S.W.&T. - 201+71.08 per pg. 41
(destroyed 8-10-27) Fd. R.X.R. - old P.I. #9 pg. 74
New P.I. #9 set S.W.&T. by Interior
(88°-48'-15" 355°-13'-00")
(136°-59'-30" 187°-58'-00")
(86°-19' 345°-16')
(adj.) 86°-18'-50"
86°-19'-00
(adj.) 20
Δ = 43°-00'-30"
R = 1000
T = 393.97
L = 750.64
8 chords @ 93.80
2°-41'-17" def. per chord
Curve 9A
E.C. - set 1x2 from E. = 11+15.63 from Wash.
205+15.82
Blvd. Product
Washington per pg. 73-74
old ℄ - (Abandoned 2) see pg. 41-42
(Note - this dist. is 0.50 longer than rec. - Reason - spring balance + Temp.)
1029.28 New ℄
North Pt. McLaughlin Ave. 2
30'
20'
100'
from Int. @ Washton
from Pt. side pg. 81
Del Rey
P.E. Ry.
Slauson
Wash. Blvd. Prod.
84.48
86.20
63.36
66.16
55.37
47.36
110.71
107.34

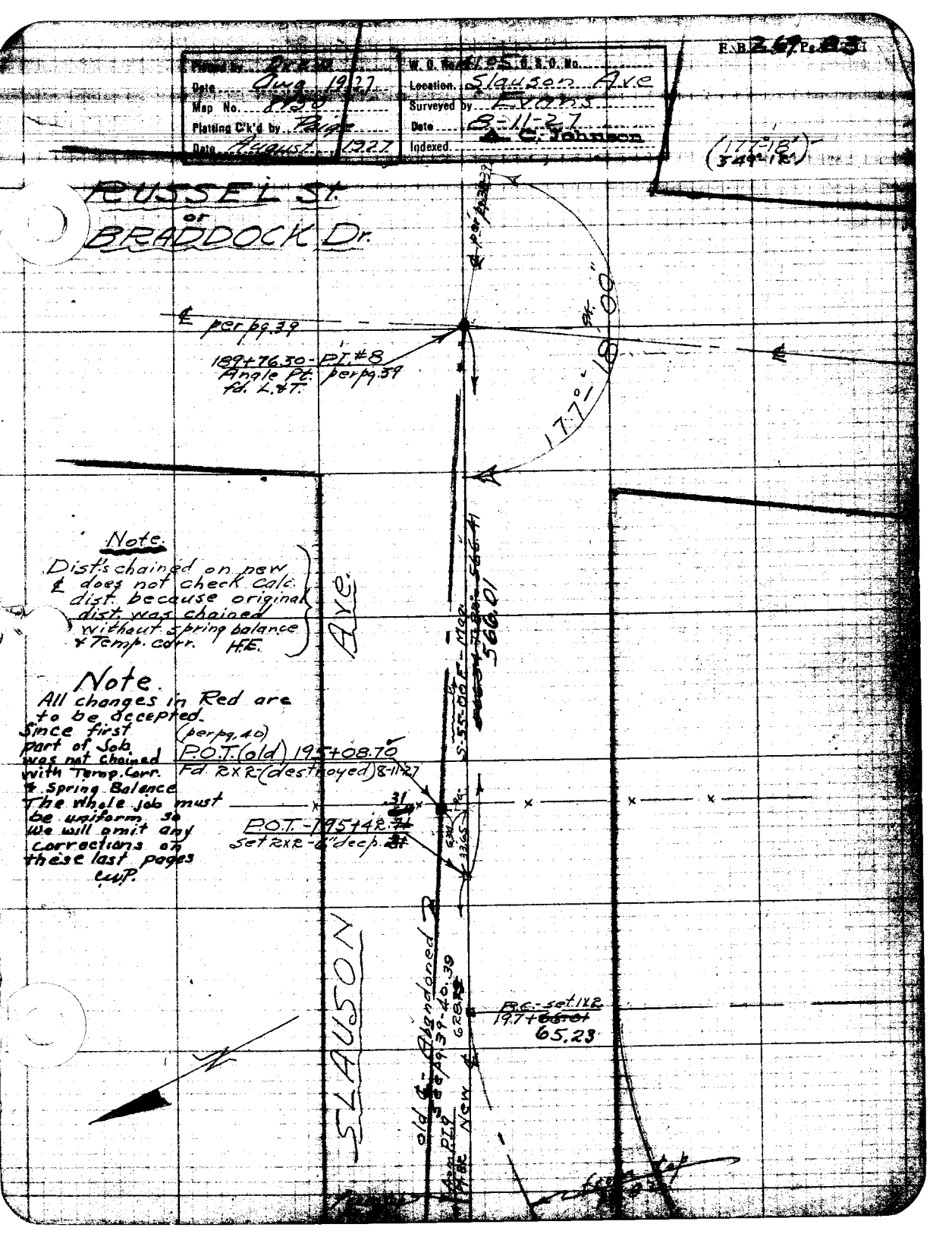

Plotted by Drew
Date Aug 1927
Map No. 8750
Plotting C'k'd by Paige
Date August 1927
W. O. No. 4105 O. S. O. No.
Location Slauson Ave
Surveyed by Evans
Date 8-11-27
Indexed A. C. Johnson
F.B. 267 Pg. 83
(177°-18')
(349°-12')
RUSSEL St.
or
BRADDOCK Dr.
℄ per pg. 39
189+76.30 - P.I. #8
Angle Pt. per pg. 39
fd. L.&T.
177°-18'00"
Note.
Dist's chained on new ℄ does not check calc. dist. because original dist. was chained without spring balance & Temp. corr. H.E.
Note.
All changes in Red are to be accepted.
Since first part of Job was not chained with Temp. Corr. & Spring Balance The whole job must be uniform so we will omit any corrections on these last pages
C.W.P.
Ave.
S-55-00 E - Mag.
566.01
(per pg. 40)
P.O.T. (old) 195+08.70
Fd. 2x2 (destroyed) 8-11-27
.31
P.O.T. - 195+42.71
set 2x2 - 6" deep
SLAUSON
old ℄ - Abandoned
See pg. 39-40.39
New ℄
P.C. - set 1x2
197+65.23

F.B. 67 Pg. 84

Pages 85 to 94

CHANGE IN ℄ OF

SLAUSON AVE

P.I. #5 from (pg. 48)

to

P.I. #7 (pg. 35)

Plotted by [illegible]	W. O. No. 4105 S. O. No.
Date Sept. 1927	Location Slauson Ave
Map No. [illegible]	Surveyed by Evans
Plotting C'k'd by Paige	Date 9-1-27 A. C. Johnson
Date Sept. 1927	Indexed.

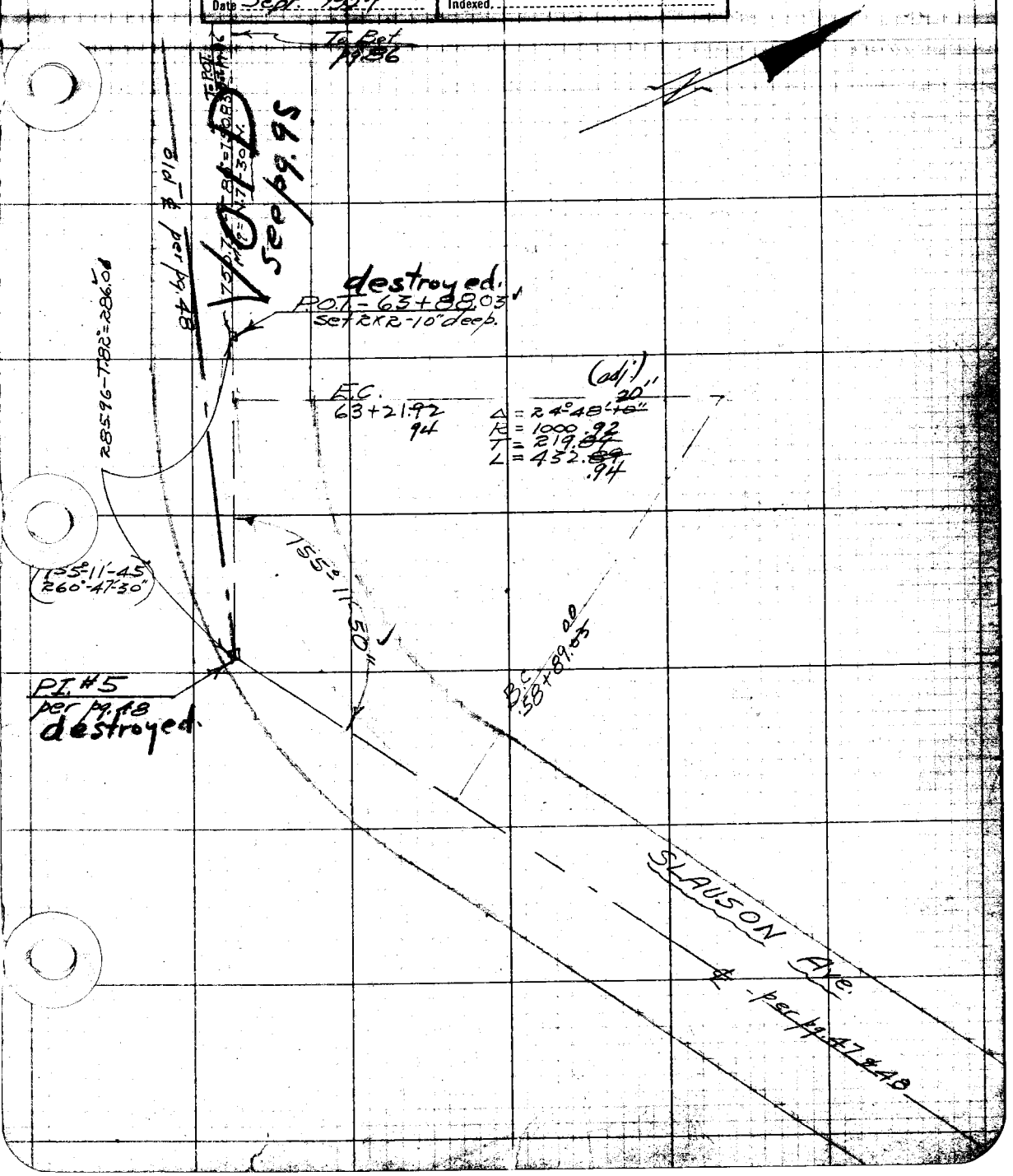

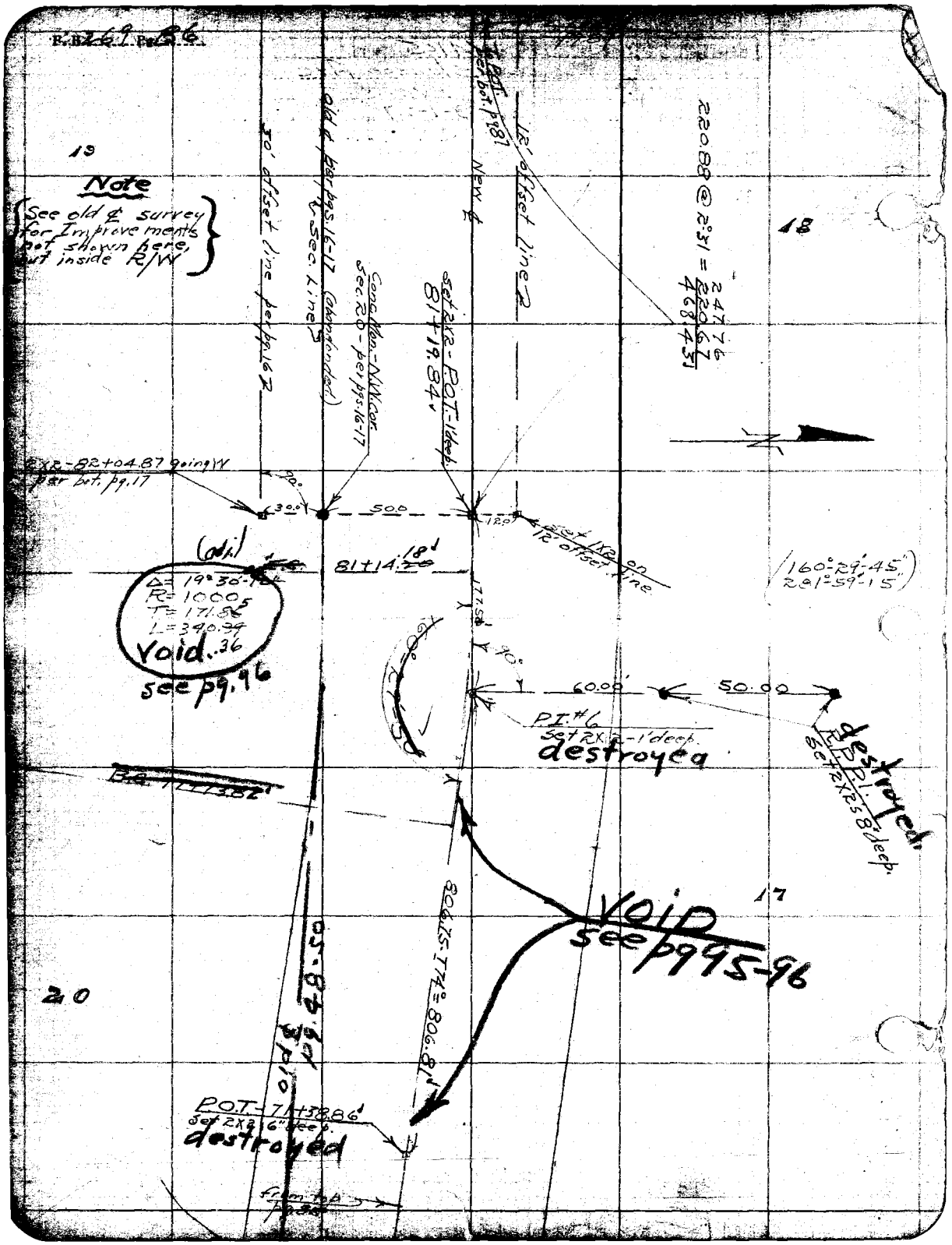

B.B. 269 Pg. 86
19
Note
See old ℄ survey for Improvements not shown here, but inside R/W
30' offset line per pg. 16
old ℄ per pgs. 16-17 (abandoned) ℄ Sec. Line
Conc. Mon.-N.W. Cor. Sec. 20 - per pgs. 16-17
Set 2X2 - P.O.T. - 1' deep. 81+19.84
New ℄
12' offset line
220.88 @ 2°31' = 247.76 / 220.67 / 468.43
18
2X2 - 82+04.87 going W per bot. pg. 17
90°
30.0
50.0
12.0
Set 1X2 on 12' offset line
(adj.)
81+14.18
Δ = 19°30'-12"
R = 1000
T = 171.86
L = 340.39
Void
see pg. 96
(160°-29'-45")
281°-59'-15")
177.50
90°
60.00
50.00
P.I. #6
Set 2X2 - 1' deep.
destroyed
destroyed
R.P.P.I.
Set 2X2 5' deep.
17
Void
see pg 95-96
806.75 - T74° = 806.81
20
old ℄ pg. 48-50
P.O.T. - 71+38.86
Set 2X2 6" deep.
destroyed
from top pg. 88

F.B. 269 Pg. 87

Platted by Drew	W. O. No. 4105 D. & S. No.
Date Sept. 1927	Location Slauson Ave
Map No. 8750	Surveyed by Evans
Platting C'k'd by Paige	Date 9-3-27
Date Sept. 1927	Indexed A. C. Johnson



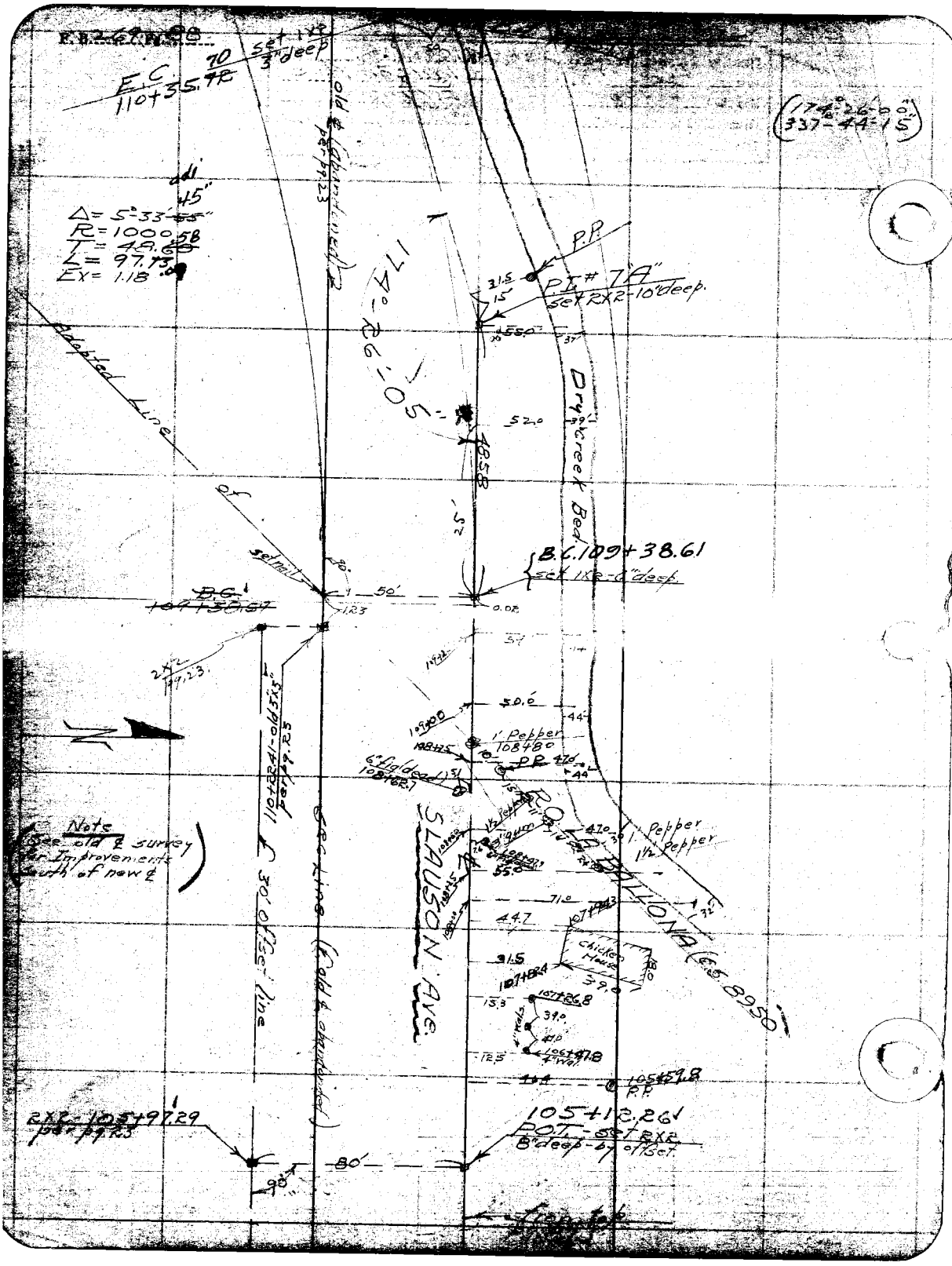

E.C. 110+35.72
set 1x2 3" deep
(174°-26'-00" 337-44-15)
Δ= 5°-33'-45"
R= 1000.58
T= 48.60
L= 97.73
Ex= 1.18
old ℄ (abandoned) per pg.23
174°-26'-05"
P.P.
P.I. # 7A
set 2x2-10" deep.
Adopted Line of
Dry Creek Bed
B.C. 109+38.61
set 1x2-6" deep.
set nail
B.C. 109+38.57
2x2 pg.23
110+22.41-old 3x3 per pg.23
30' offset line
Sec. Line (℄ old & abandoned)
SLAUSON AVE.
ROSA FALLONA (C.S. 8950)
1' Pepper 108+80
6" fig (dead) 108+62.7
Note (See old ℄ survey for Improvements south of new ℄)
Chicken House
105+59.8 P.P.
105+12.26
P.O.T. - set 2x2 8" deep - by offset.
2x2-105+97.29 per pg.23
80'
90°

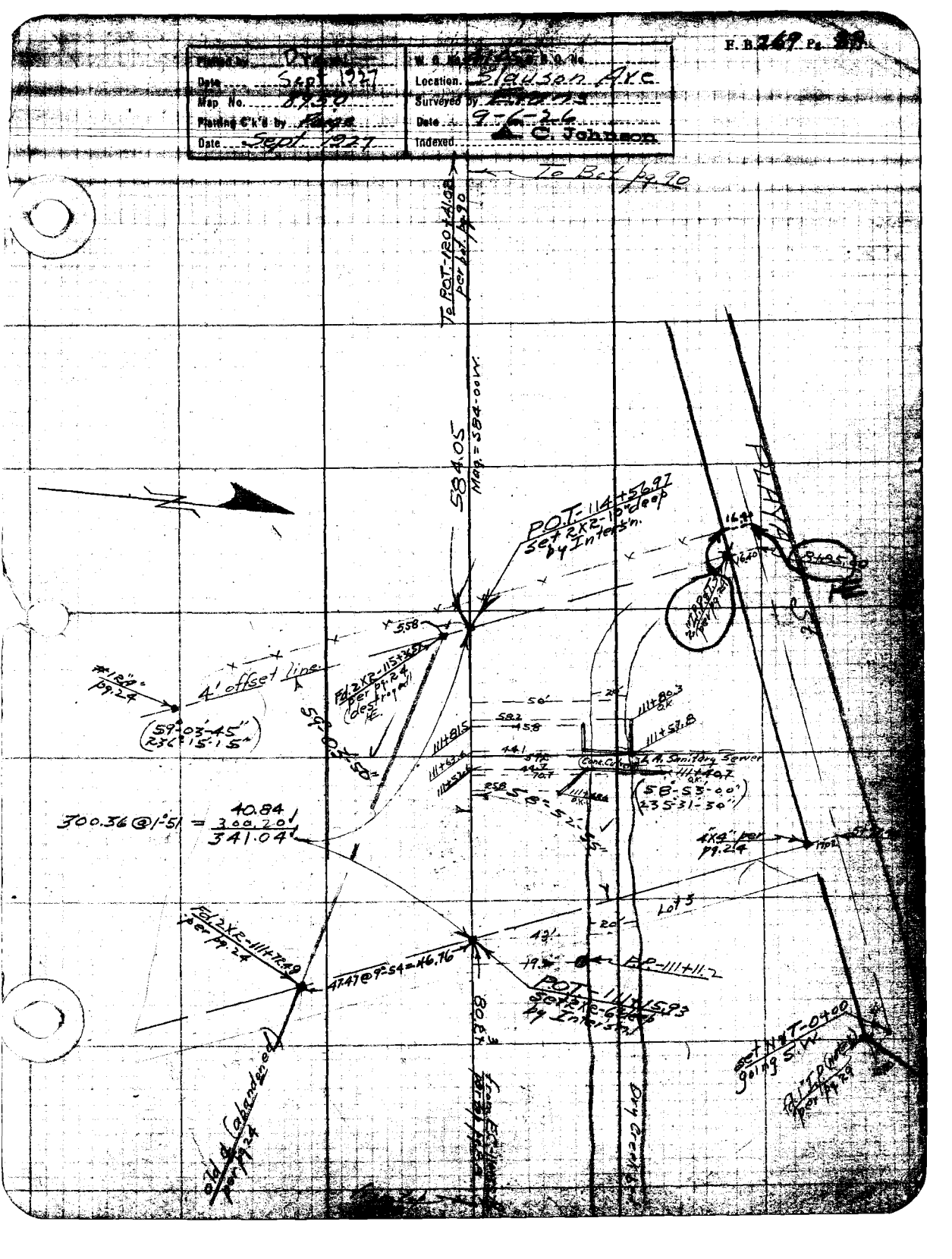
F. B. 269 Pg. 88
Plotted by Drew
Date Sept 1927
Map No. 8950
Plotting C'k'd by Page
Date Sept 1927
W. O. No.
Location Slauson Ave
Surveyed by
Date 9-6-26
Indexed A. C. Johnson
To Bot pg. 90
To P.O.T.-120+41.08 per bot. pg. 90
584.05
Mag. = 584-00 W.
P.O.T.-114+56.97 set 2X2-10" deep by Intersn.
4' offset line
#12 pg. 24
(59°-03'-45" 236°-15'-15")
Fd. 2X2-115+36.57 per pg. 24 (destroyed)
59°-03'-50"
111+81.5
111+63.4
111+52.6
111+80.3 O.K.
111+57.8
111+40.7 O.K.
Conc. Culvert
L.A. Sanitary Sewer
(58°-53'-00" 235°-31'-30")
58°-52'-55"
300.36 @ 1°-51' = 40.84 / 300.20 / 341.04
4X4" per pg. 24
Lot 3
Fd. 2X2-111+72.49 per pg. 24
47.47 @ 9°-54' = 46.76
P.P.-111+11.2
P.O.T.-111+15.93 set 2X2-6" deep by Intersn.
set N & T-0+00 going S.W.
old ℄ (abandoned) per pg. 24
Dry Creek
PLAYA

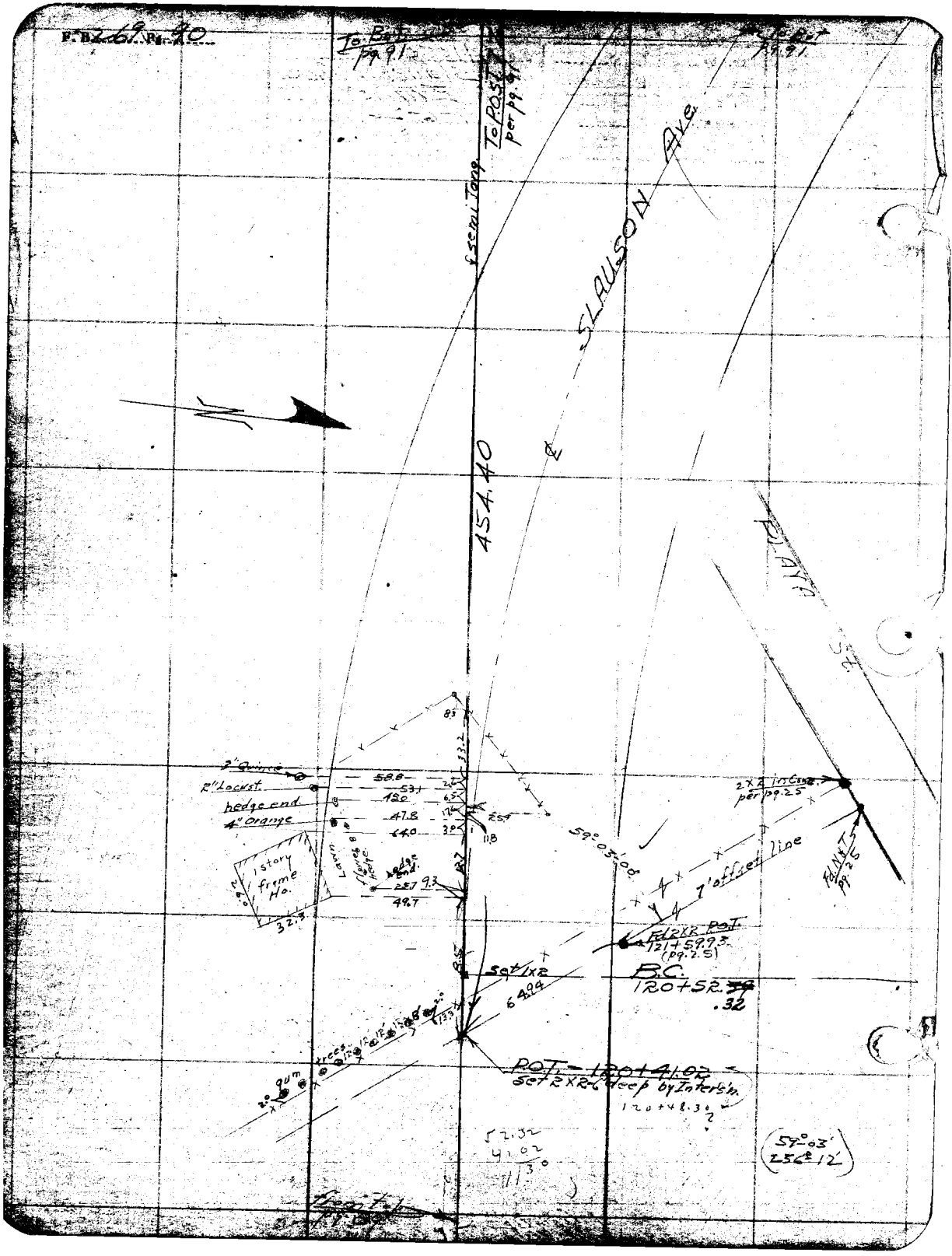

F.B. 269 Pg. 40
To Bot pg. 91
To Post per pg. 91
To Bot pg. 91
℄ semi Tang
SLAUSON Ave.
℄
454.40
PLAYA St.
2" Quince
2" Locust
hedge end
4" Orange
58.8
53.1
15.0
47.8
64.0
1 story frame Ho.
Lawn
flower & hedge
hedge end
25.7
9.3
49.7
32.3
8.3
33.2
25.9
11.8
59°03'00"
2 X 2 in Conc. per pg. 25
7' offset line
Fd. NXT pg. 25
Fd 2X2 POT 121+59.93 (pg. 2.5)
B.C. 120+52.32
Set 1X2
64.94
POT - 120+41.02
Set 2X2-6' deep by Intersn.
120+48.30
gum trees
52.32
41.02
11.30
59°03'
256°12'

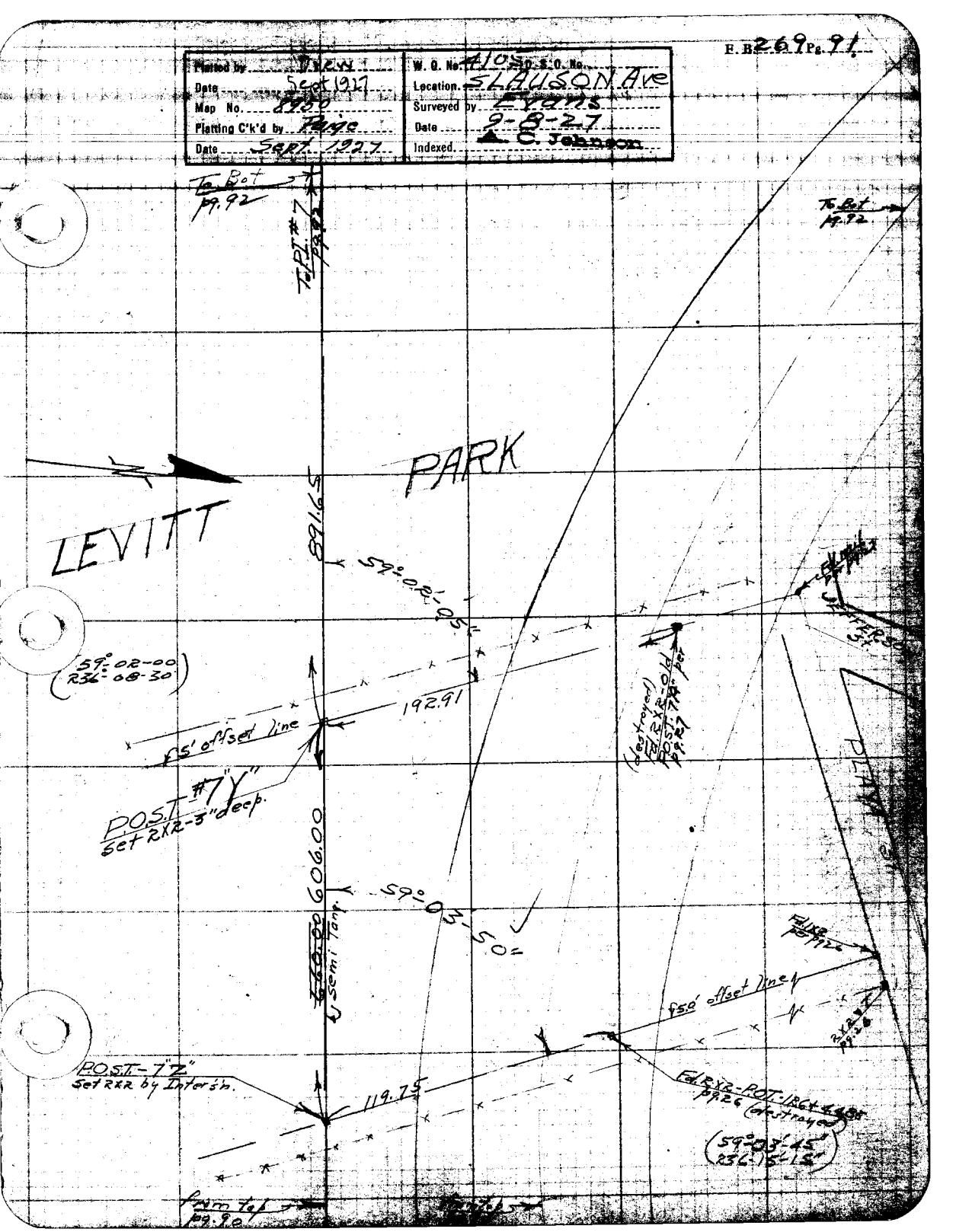
F.B. 269 Pg. 91
Plotted by Drew
Date Sept 1927
Map No. 8950
Plotting C'k'd by Page
Date Sept. 1927
W. O. No. 4105 D. S. O. No.
Location SLAUSON Ave
Surveyed by Evans
Date 9-8-27
Indexed C. Johnson
To Bot pg. 92
To PI #7 pg. 92
To Bot pg. 92
PARK
LEVITT
891.65
59°-02'-05"
(59°-02-00 236-08-30)
192.91
f5' offset line
P.O.S.T. #7 "Y" set 2X2-3" deep.
(destroyed) Fd. 2X2-old POST 7 per pg. 27
606.00
59°-03'-50"
semi Tang.
f5.0' offset line
P.O.S.T. - 7 "Z" set 2X2 by Inter'sn.
119.75
Fd. 2X2-POT-1R6+4.485 pg. 26 (destroyed)
(59°-03'-45" 236-15-15")
from top pg. 90

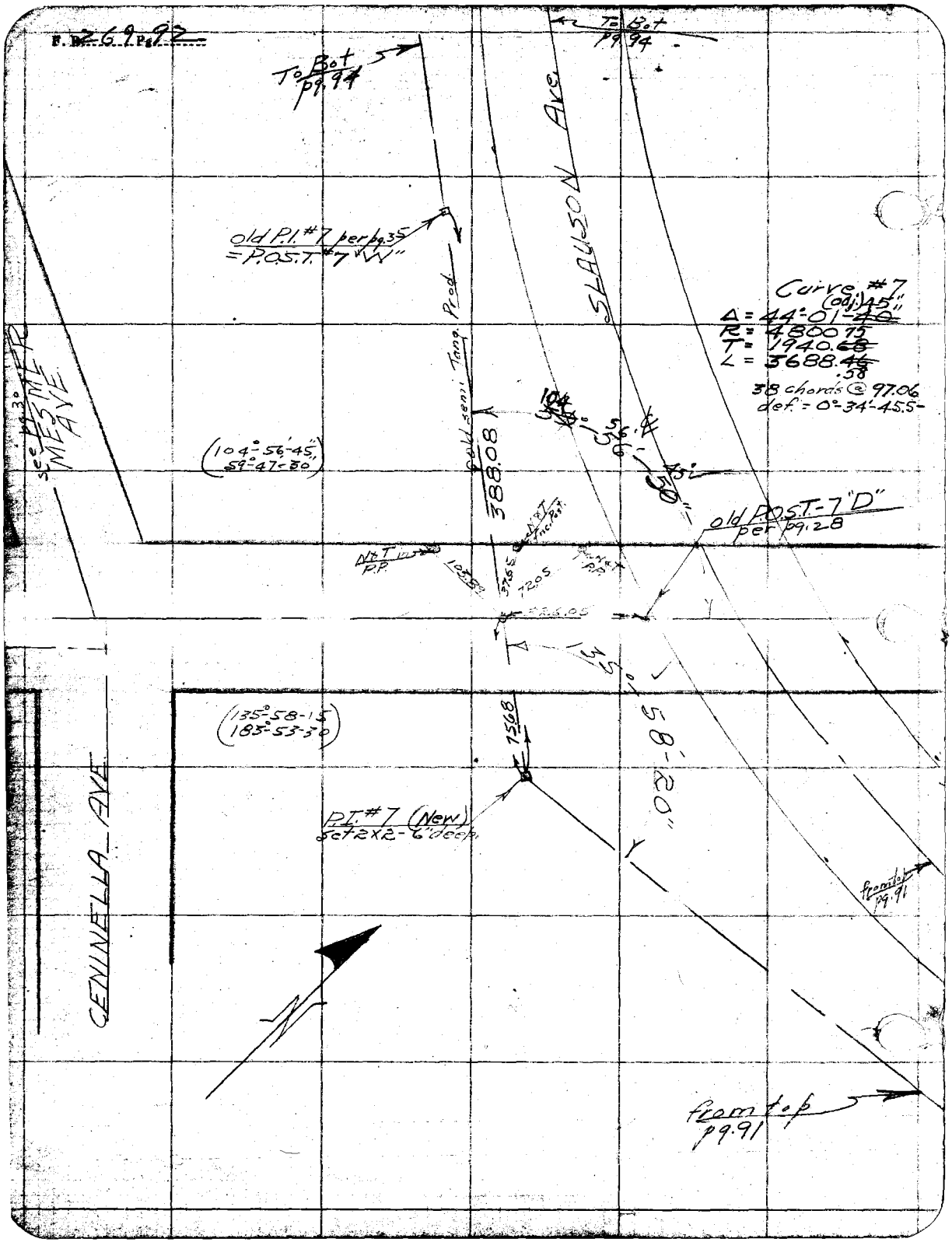

F. B. 269 Pg. 92
To Bot pg. 94
To Bot pg. 94
SLAUSON Ave.
old P.I. #7 per pg. 35
= P.O.S.T. #7 "W"
Curve #7
(adj.) 45"
Δ = 44°-01'-40"
R = 4800.75
T = 1940.68
L = 3688.46
.58
38 chords @ 97.06
def. = 0°-34'-45.5"
old semi Tang. Prod.
388.08
104°-56'-45"
59°-47'-30"
see pg. 30
MESMER AVE
old P.O.S.T.-7 "D"
per pg. 28
N&T in P.P.
N&T Inc. Post
135°-58'-20"
(135°-58-15)
(185°-53-30)
P.I. #7 (New)
set 2x2 - 6" deep.
CENINELLA AVE
from top pg. 91
from top pg. 91

F. B. 269 Pg. 95

Platted by: Drew	W. O. No. 4105 D. S. O. No.
Date: Sept 1927	Location: Slauson Ave
Map No. 8950	Surveyed by: Evans
Platting C'k'd by: Paige	Date: 9-12-27
Date: Sept 1927	Indexed: L. C. Johnson

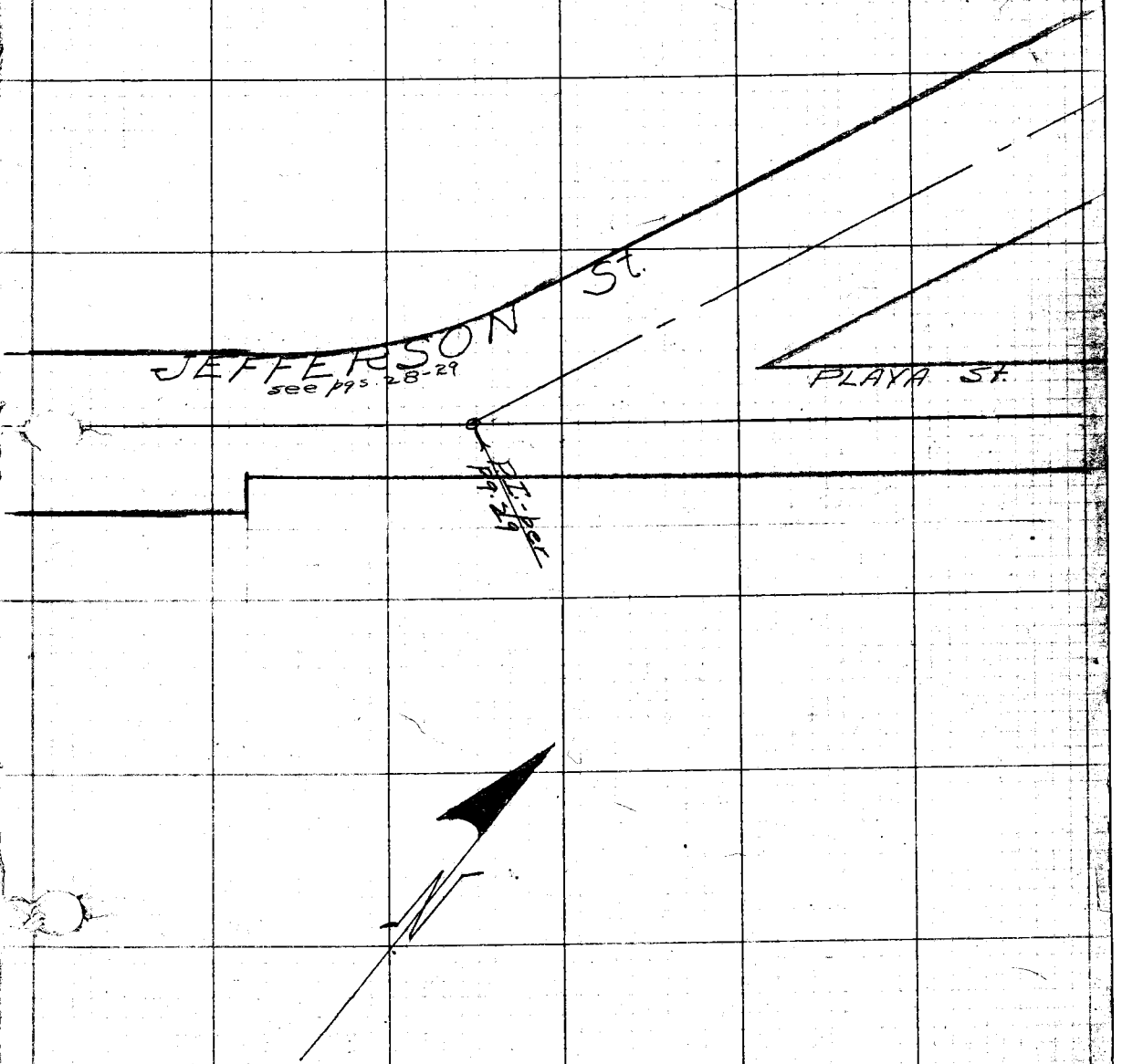

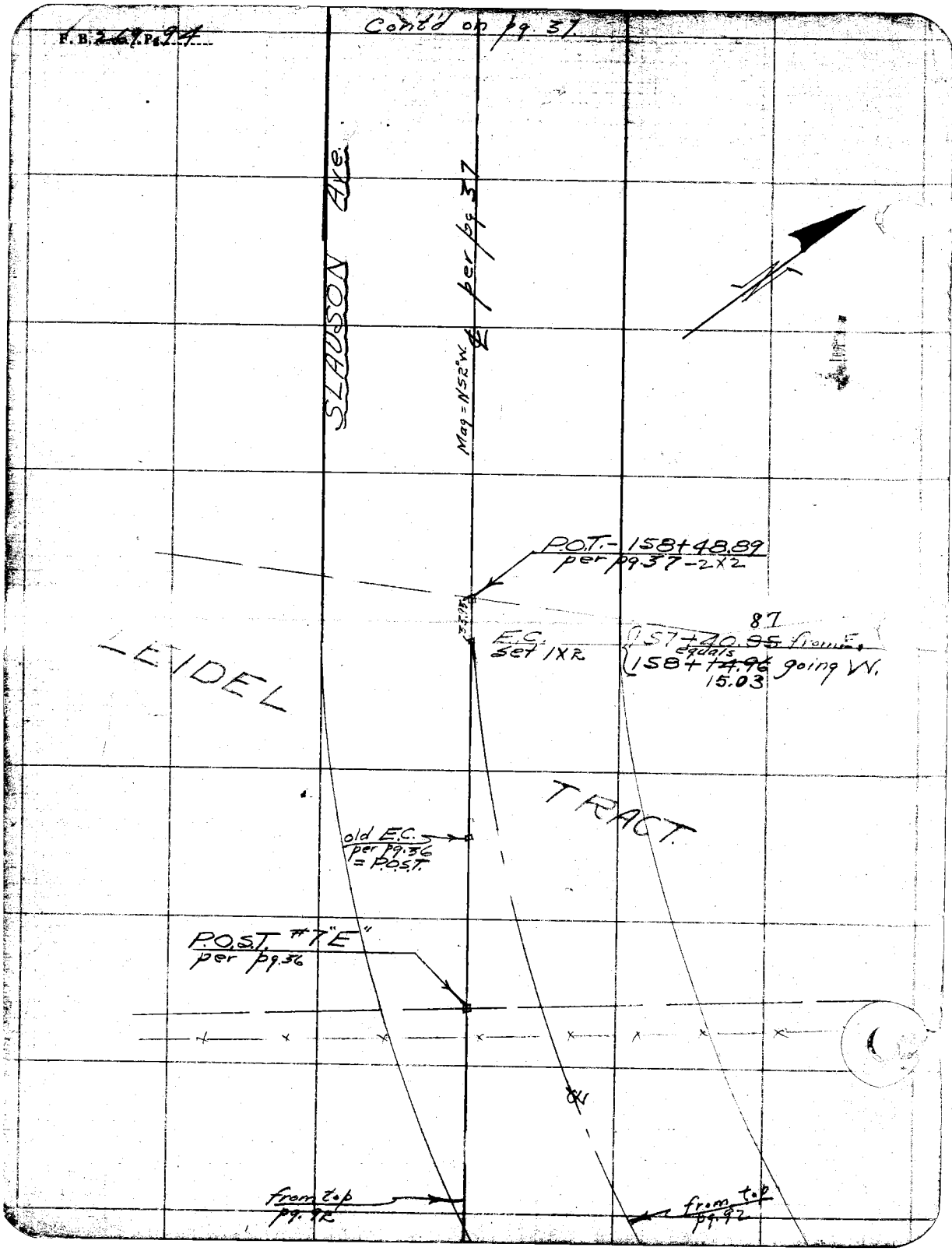
F. B. 269 Pg. 94
Cont'd on pg. 37
SLAUSON Ave.
Mag = N52°W. ℄ per pg. 37
P.O.T. - 158+48.89
per pg. 37 - 2X2
E.C.
set 1X2
157+40.85 from E.
equals
158+14.96 going W.
87
15.03
LEIDEL
TRACT
old E.C.
per pg. 36
= P.O.S.T.
P.O.S.T. #7 "E"
per pg. 36
from top
pg. 92
from top
pg. 92

F. B. 269 Pg. 95

Platted by	W. O. No. 4105 S. O. No.
Date	Location Sladison Ave
Map No.	Surveyed by Evans
Platting C'k'd by	Date 10-6-27
Date	Indexed A. C. Johnson

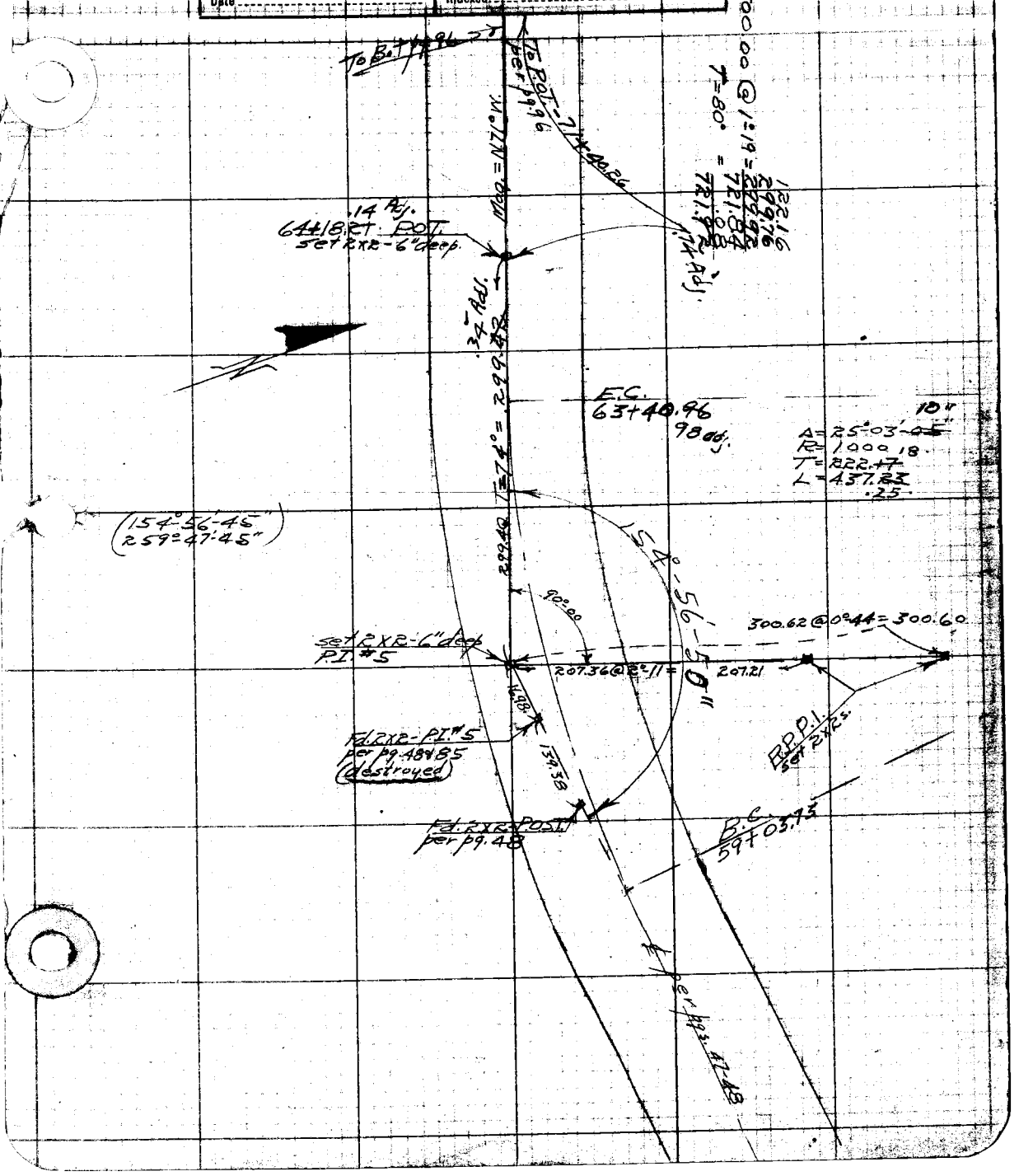

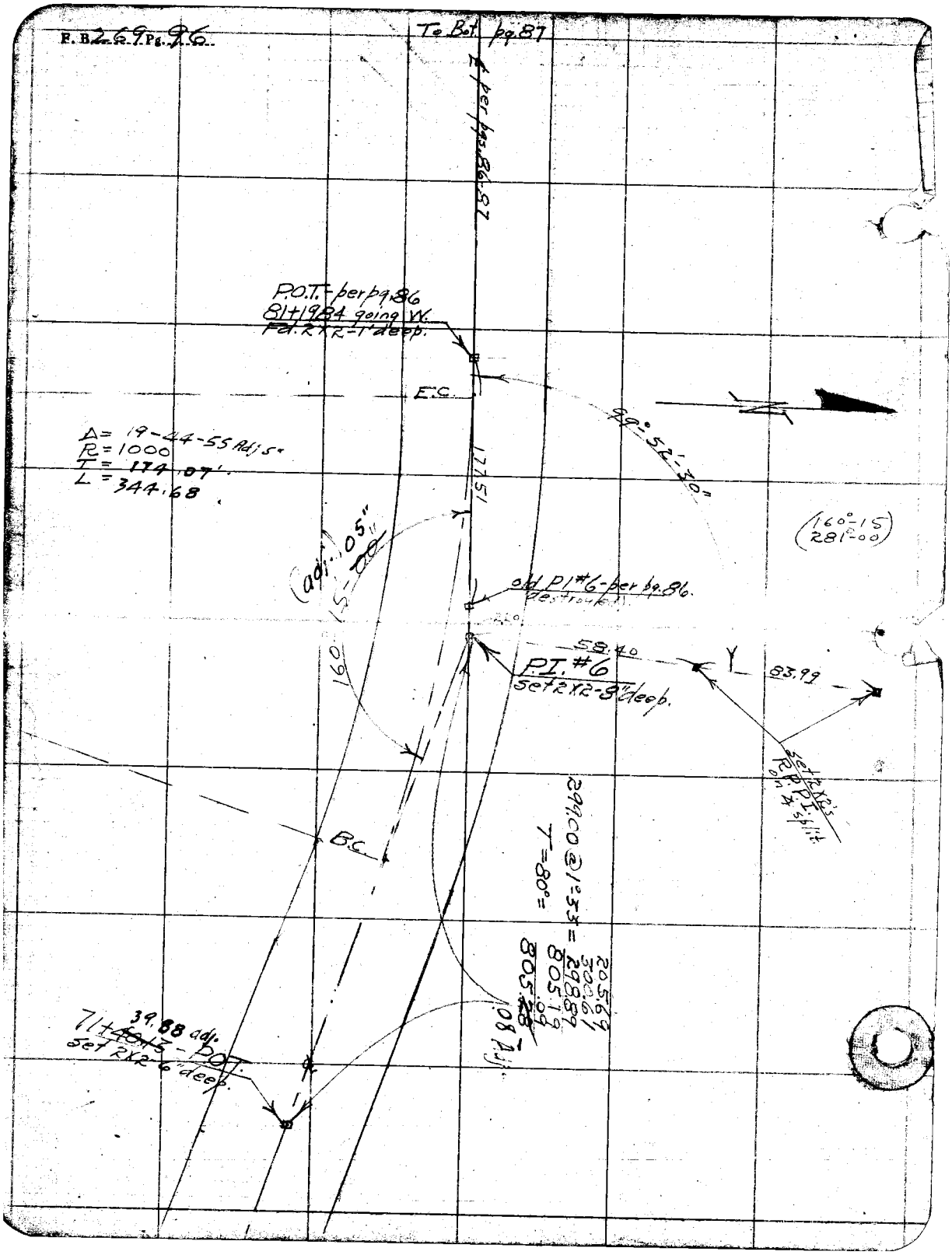
F. B. 269 Pg. 96
To Bot. pg. 87
℄ per pgs. 86-87
P.O.T. - per pg. 86
81+19.84 going W.
Fd. 2X2-1' deep.
E.C.
99°-52'-30"
Δ = 19-44-55 Adj 5"
R = 1000
T = 174.07'
L = 344.68
177.51
(160°-15)
281°-00
(adj. 05")
15-00
old P.I. #6 - per pg. 86.
destroyed
58.40
P.I. #6
set 2X2-8" deep.
83.99
set 2X2's
R.P.P.I.
on 4 split
B.C.
299.00 @ 1°-33 = 205.69
300.61
298.89
T = 80° = 805.19
805.28
.08 Adj.
71+39.88 adj.
set 2X2-6" deep.

F.B. 269 Pg. 97

Plotted by A.A. Roser	W. O. No. 750 D. S. O. No.
Date Nov 1927	Location SAINTELLE Blvd
Map No. 8055	Surveyed by Evans
Platting C'k'd by D.M. Finley	Date 10-21-27
Date Nov 1927	Indexed. A. C. Johnson

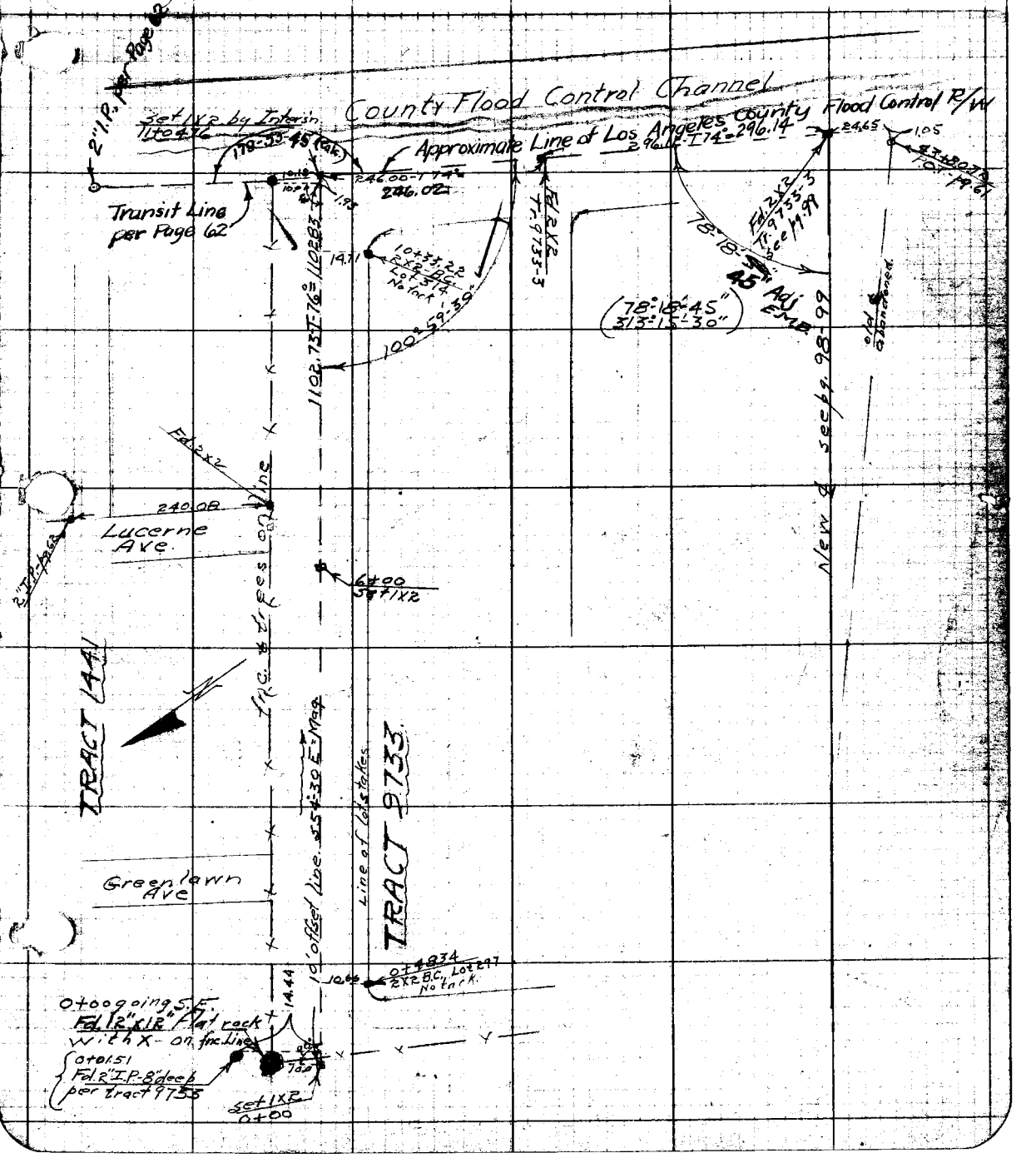

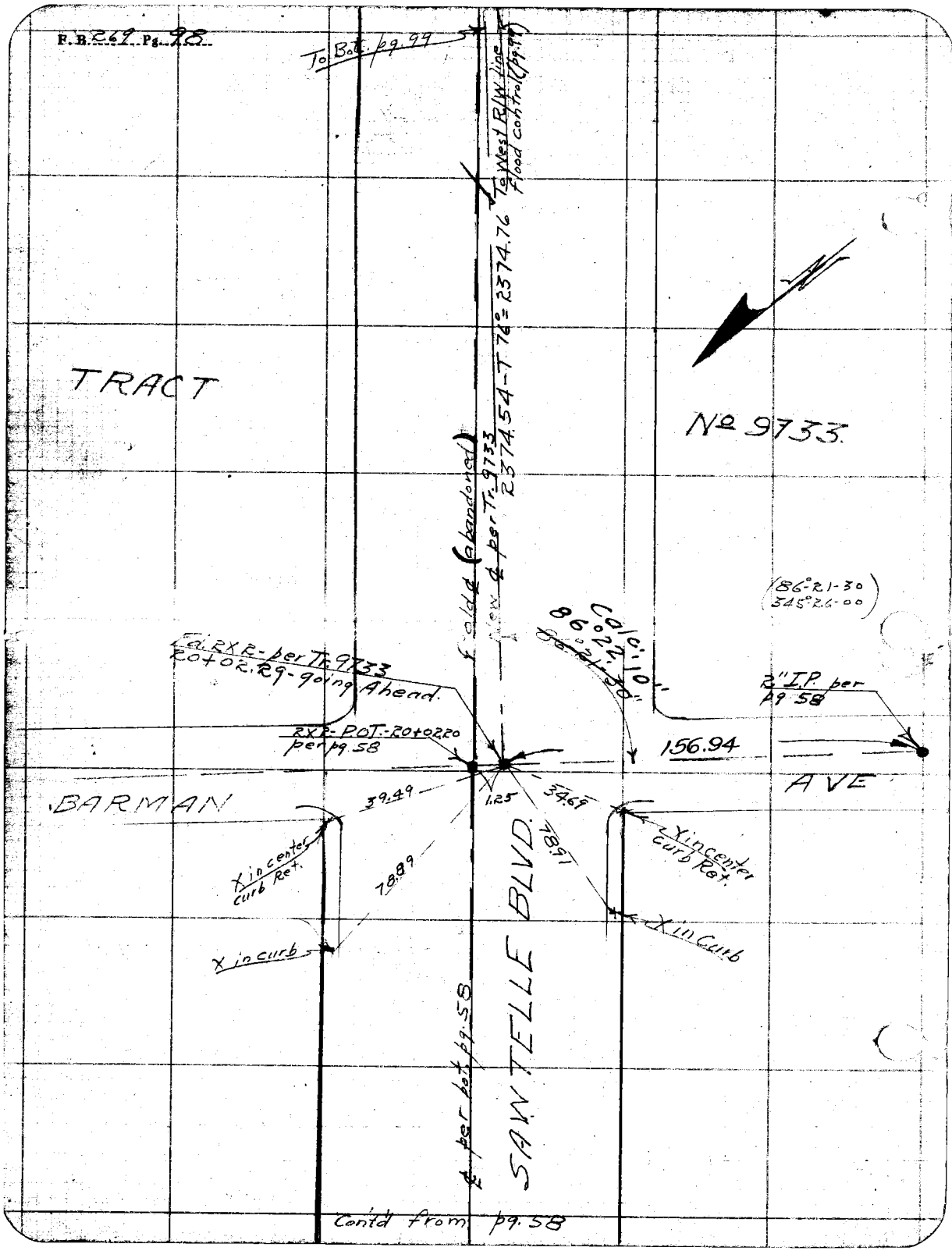
F.B. 269 Pg. 98
To Bot. pg. 99
To West R/W line
Flood control (pg. 99)
2374.54-T 76° = 2374.76
TRACT
Nº 9733.
℄ old ℄ (abandoned)
New ℄ per Tr. 9733
(86°21-30
345°26-00)
Calc. 86°22'10"
Fd. 2X2 - per Tr. 9733
20+02.29 - going Ahead.
2" I.P. per pg 58
2X2 - POT. - 20+02.20
per pg. 58
156.94
AVE
BARMAN
39.49
1.25
34.69
78.91
78.89
X in center curb Ret.
X in center curb Ret.
X in curb
X in Curb
SAWTELLE BLVD.
℄ per bot. pg. 58
Cont'd from pg. 58

Plotted by A.A. Rosser	W. O. No. 7.30 D. S. O. No.
Date Nov 1927	Location SAWTELLE Blvd.
Map No. 8065	Surveyed by Evans
Platting C'k'd by D.M. Finley	Date 4-25-27
Date Nov 1927	Indexed A. C. Johnson

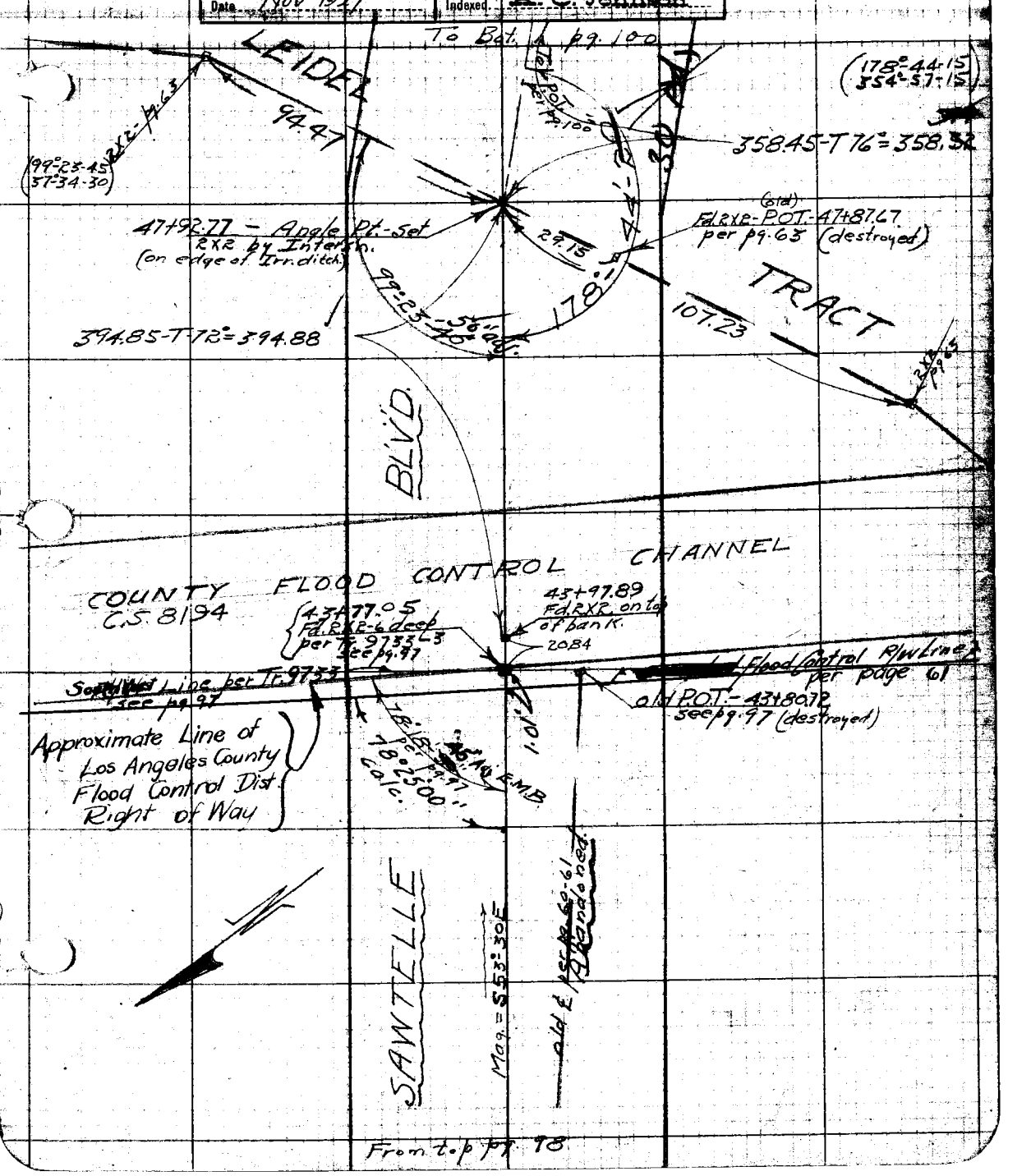

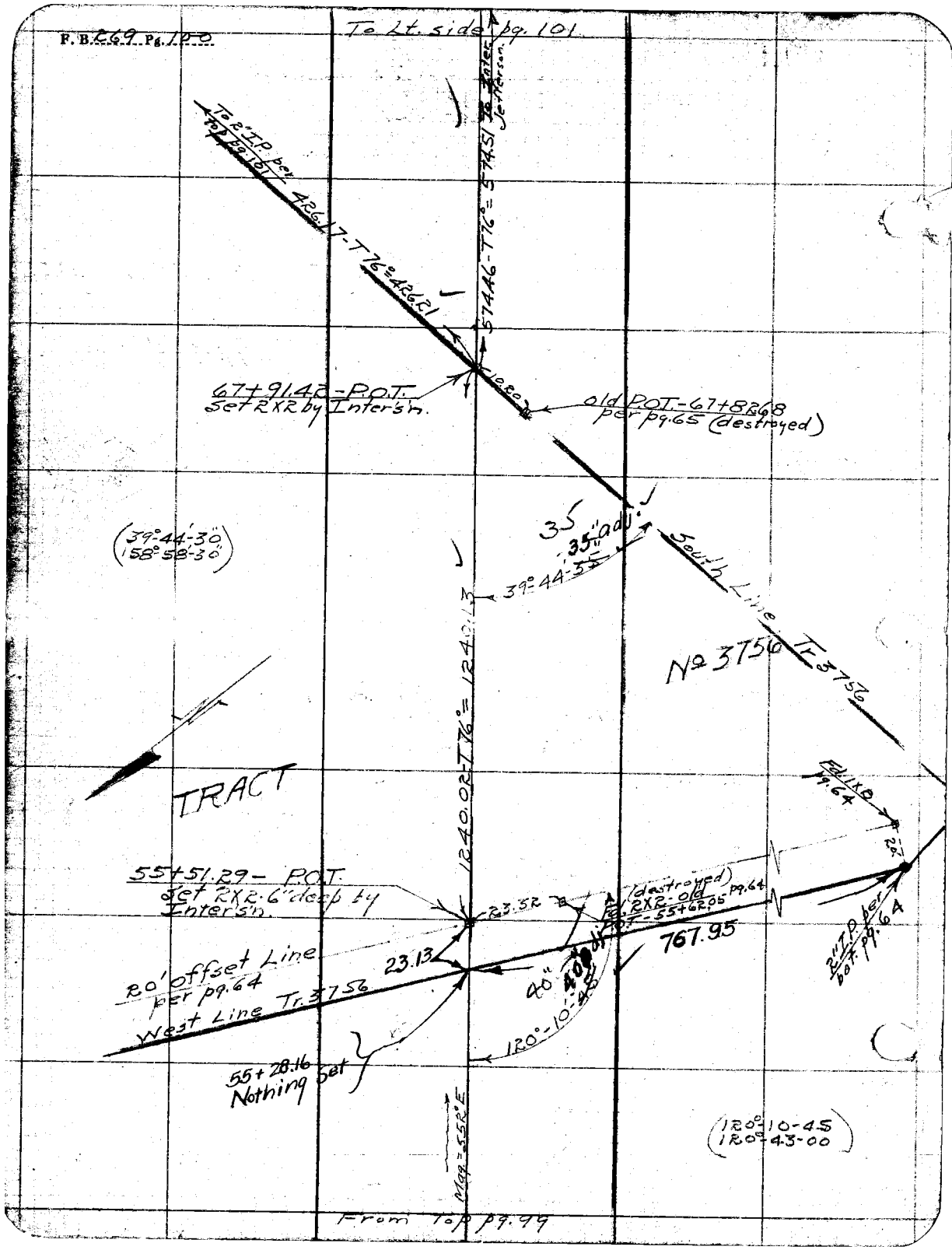
F.B. 269 Pg. 100
To Lt. side pg. 101
To 2" I.P. per top pg. 101
426.17-T76°=426.21
574.46-T76°=574.51 To Inter. Jefferson
67+91.42-P.O.T. Set 2X2 by Inter'sn.
10.20
old P.O.T.-67+82.68 per pg. 65 (destroyed)
35
35" adj.
39°-44'-55"
South Line Tr. 3756
(39°-44'-30" 158°-58'-30")
1240.02-T76°=1240.13
No 3756
TRACT
Fd. 1X2 pg. 64
20'
55+51.29- P.O.T. Set 2X2-6" deep by Inter'sn.
23.52
(destroyed) Fd. 2X2-old P.O.T.-55+62.05 pg. 64
767.95
2" I.P. per bot. pg. 64
20' offset Line per pg. 64
23.13
West Line Tr. 3756
40"
40" adj.
120°-10'-45"
55+28.16 Nothing Set
Mag.=5.52°E
(120°-10-45 120°-43-00)
From Top pg. 99

Date Apr. 1928 Notes by Mc Chief Party McGillivray F. B. 269 PG. 100A

Plotted by	W. O. No. 750 ~~[illegible]~~ No. ch 024 = 100+34.5'
Date	Location Sawtelle Blvd.
Map No.	Surveyed by McGillivray
Plotting C'k'd by	Date Apr. 1928
Date	Indexed A. C. Johnson

Proposed Change on Sawtelle Blvd. from Stn. 45+09.91 (F.B. 269-99) to Jefferson Blvd by setting ℄ of Sawtelle Blvd. 175' So. of N. County line of tr# 3756.

Notes: ANY ADDITIONS OR CHANGES ON THIS SHEET MUST BE MADE OR CIRCLED IN Red. WITH DATE AND NAME OF PERSON MAKING CHANGE.

Do not extend notes this side of this line

RETURN TO LOS ANGELES COUNTY SURVEYOR

F.B. 269 PG. 100B McGillivray Chief Party Notes by M.C. Date Apr. 1928.

RETURN TO
LOS ANGELES COUNTY SURVEYOR
Do not extend notes this side of this line

Note: ANY ADDITIONS OR CHANGES ON THIS SHEET MUST BE MADE OR CIRCLED IN Red. WITH DATE AND NAME OF PERSON MAKING CHANGE.

Date Apr. 1928 Notes by McC. Chief Party McGillivray F.B. 269 Pg. 100C

Plotted by	W. O. No. 750 ch. 024 = 100' 384' F
Date	Location Sawtelle Blvd
Map No.	Surveyed by McGillivray
Plotting C'k'd by	Date Apr. 1928
Date	Indexed A. C. Johnson

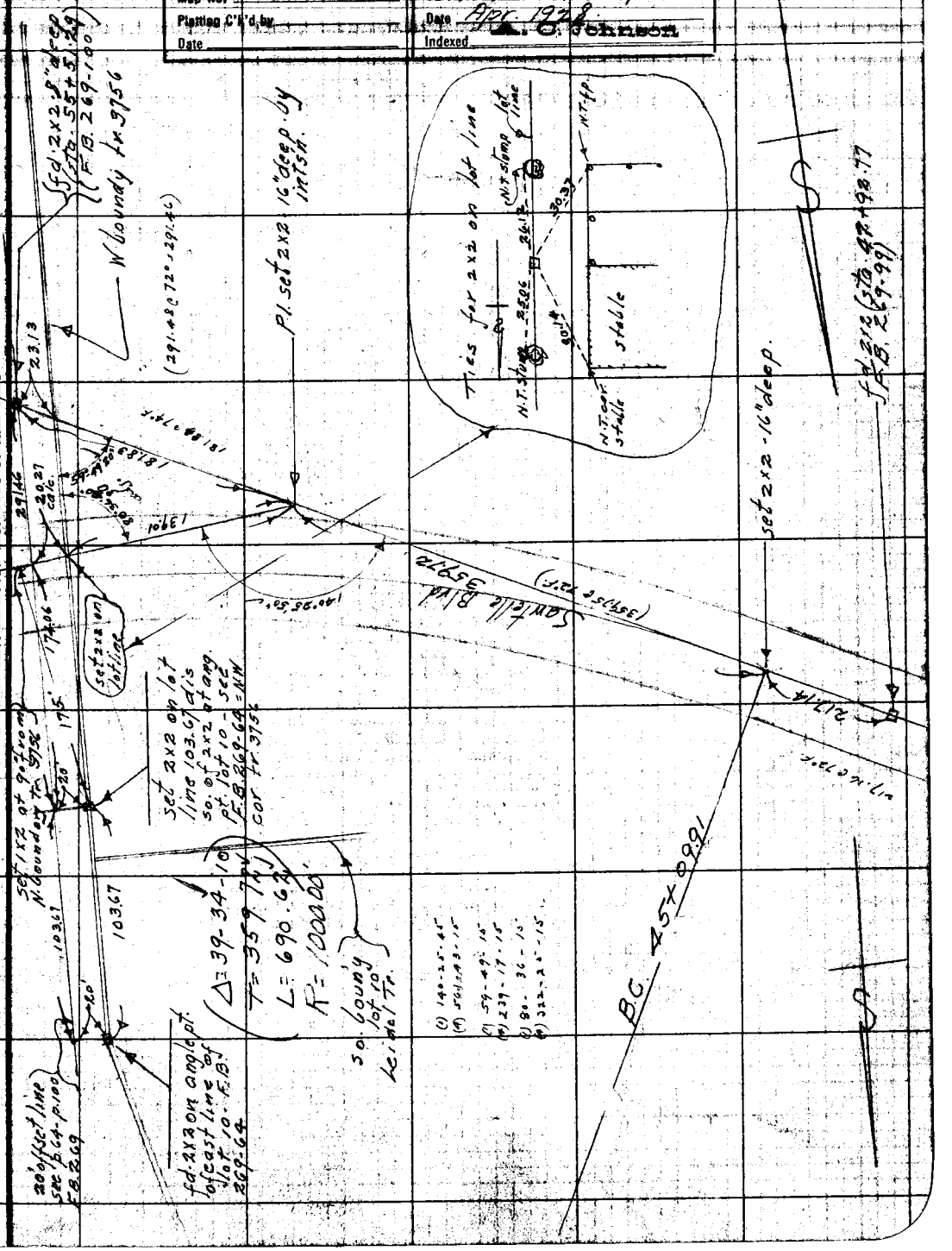

Note: ANY ADDITIONS OR CHANGES ON THIS SHEET MUST BE MADE OR CIRCLED IN Red. WITH DATE AND NAME OF PERSON MAKING CHANGE.

RETURN TO

LOS ANGELES COUNTY SURVEYOR

Do not extend notes this side of this line

F.B. 269 Pg. 100D McGillivray Chief Party Notes by Mc. Date Apr. 1928

RETURN TO

LOS ANGELES COUNTY SURVEYOR

Note: ANY ADDITIONS OR CHANGES ON THIS SHEET MUST BE MADE OR CIRCLED IN Red. WITH DATE AND NAME OF PERSON MAKING CHANGE.

Do not extend notes this side of this line

F.B. 269 Pg. 101

Plotted by A.A. Poeser	W. O. No. 7.50 U. S. O. No.
Date Nov. 1927	Location Sawtelle Blvd
Map No. 8255	Surveyed by Evans
Plotting C'k'd by D.M. Finley	Date 10-25-27
Date Nov. 1927	Indexed A. C. Johnson

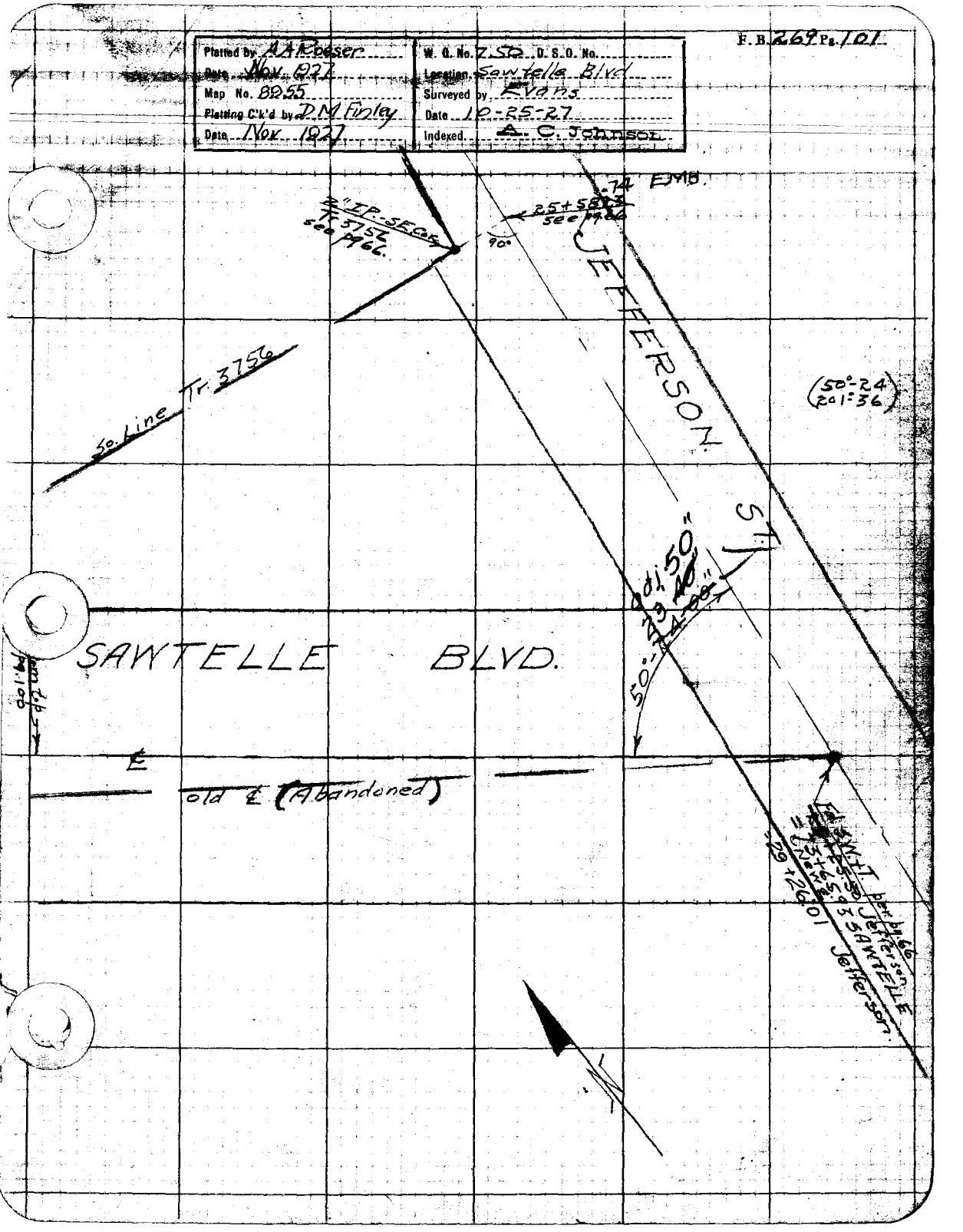

F. B. 56 Pg. 102

F. B. 269 Pg. 103

Platted by	W. O. No. 4105 D. S. O. No.
Date	Location Slauson Ave
Map No.	Surveyed by Evans
Platting C'k'd by	Date 11-10-27
Date	Indexed A. C. Johnson

To Bot pgt 105



RE-CHAINING of SLAUSON AVE.

These notes are copied from F.B. 269 final alignment for Slauson Ave. The only changes made, being in distances which are shown here chained with calibrated tapes, spring-balance & temperature corr. The angles remain the same except in a few places where different points had to be set and a note in red will be found in these places.
H.E.

Plotted by Drew	W. O. No. 4105 D. S. O. No.
Date Nov. 1927	Location Slauson Ave.
Map No. 8950	Surveyed by Evans
Plotting C'k'd by K. B. Higgins	Date 11-10-27
Date Nov. 1927	Indexed A. C. Johnson

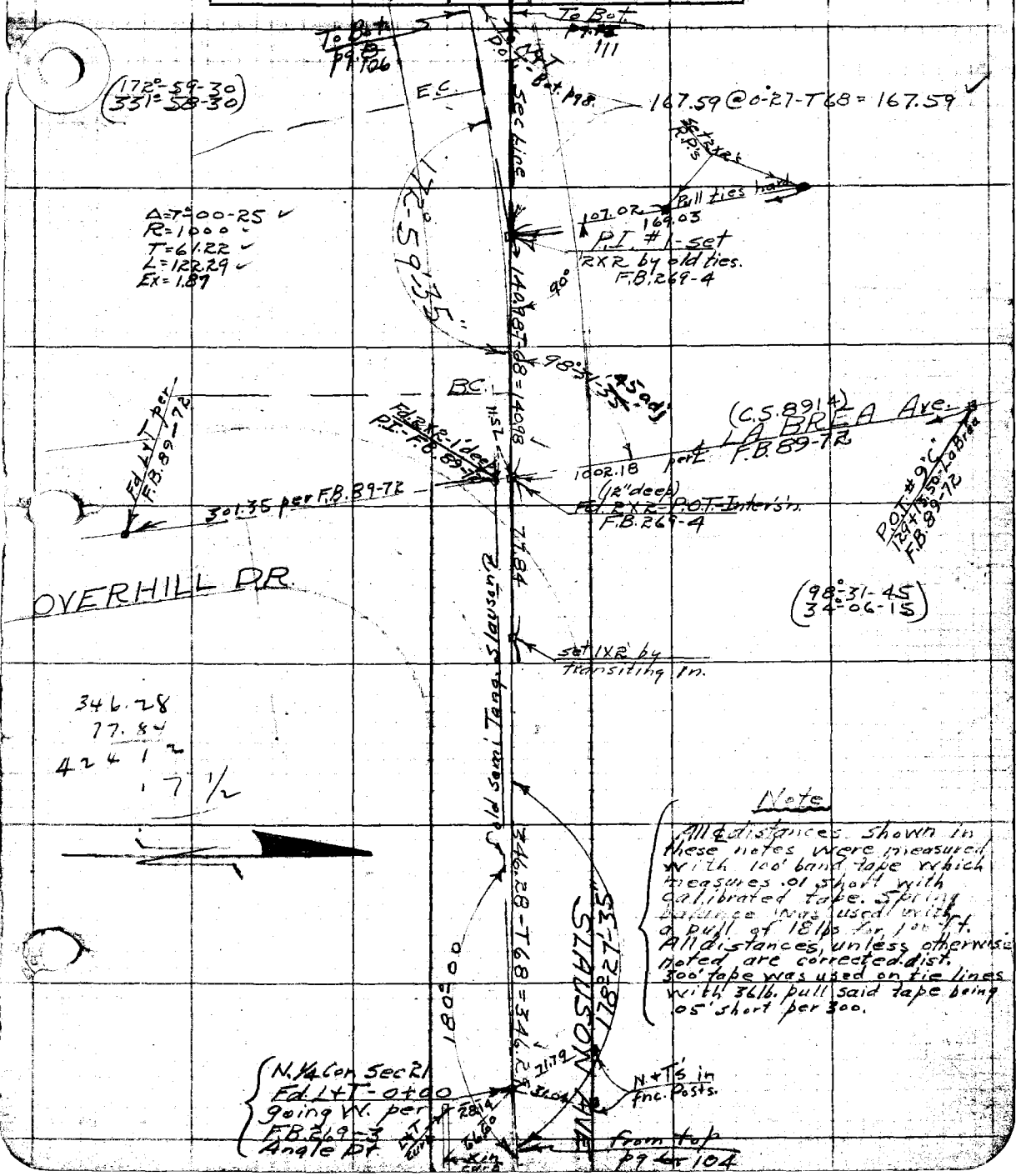

Note

All ℄ distances shown in these notes were measured with 100' band tape which measures .01 short with calibrated tape. Spring balance was used with a pull of 18 lbs for 100 ft. All distances, unless otherwise noted are corrected dist. 300' tape was used on tie lines with 36 lb. pull said tape being .05' short per 300.

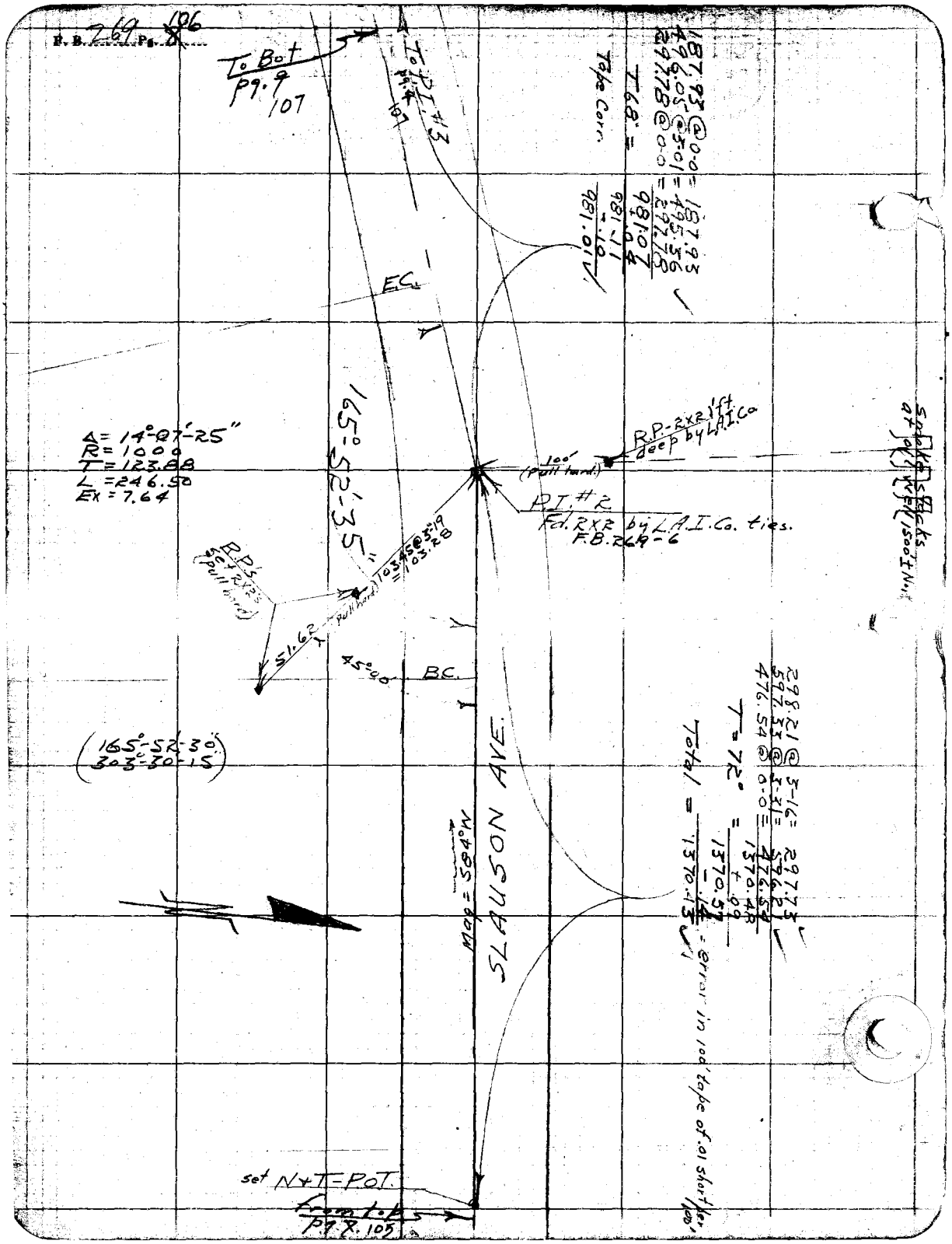
F.B. 269 Pg. 8 106
To Bot
Pg. 9
107
To P.I. #3
Pg. 4
107
187.93 @ 0-0 = 187.93
496.05 @ 3-01 = 495.36
297.78 @ 0-0 = 297.78
T68 = 981.07
+.04
981.11
-.10
981.01
Tape Corr.
E.C.
165°-52'-35"
Δ = 14°-07'-25"
R = 1000
T = 123.88
L = 246.50
Ex = 7.64
R.P.-2x2 1'ft deep by L.A.I.Co.
100' (pull hard)
P.I. #2
Fd. 2x2 by L.A.I.Co. ties.
F.B. 269-6
103.45 @ 3-19 = 103.28
R.P.'s set 2x2's (pull hard)
51.62
pull hard
45°-00'
B.C.
(165°-52'-30")
303°-30'-15"
Mag = 584°W
SLAUSON AVE.
298.21 @ 3-16 = 297.73
597.33 @ 3-31 = 596.21
476.54 @ 0-0 = 476.54
T = 72° = 1370.48
+.09
1370.57
-.14
Total = 1370.43
= error in 100' tape of .01 short per 100'
set N+T=POT.
From top
Pg. 8. 105

F. B. 269 Pg.

Plotted by [illegible]	W. O. No. 4105 O. S. O. No.
Date Nov. 1927	Location Slauson Ave
Map No. 8930	Surveyed by Evans
Plotting C'k'd by R. B. Higgins	Date 11-12-27
Date Nov. 1927	Indexed A. C. Johnson

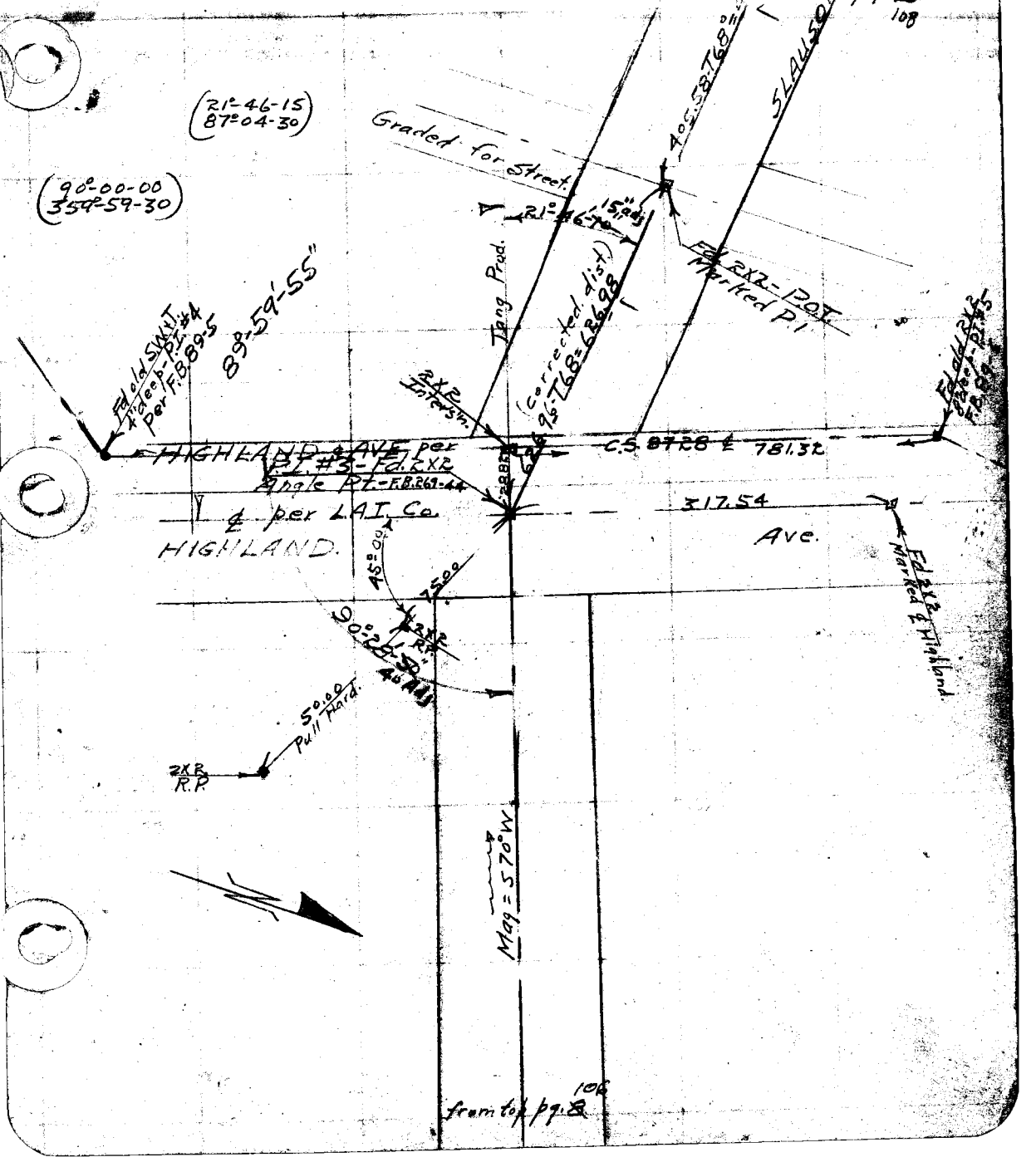

from top pg. 106

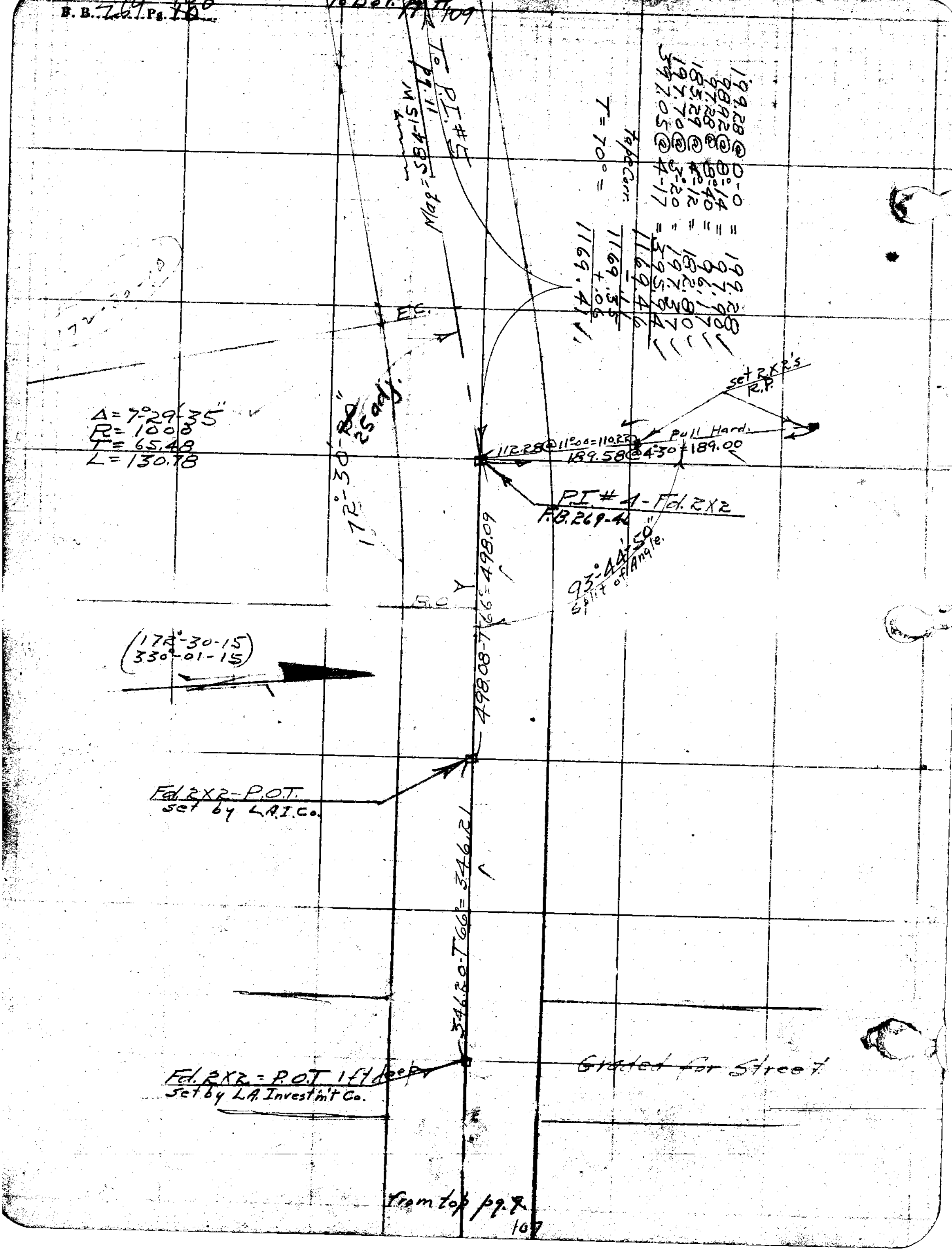
To Bot. pg. 11 109
To P.I. #5
pg. 11
Map = S84-15 W.
T = 70° =
Tape Corr.
1169.35
+.06
1169.41
E.C.
set 2X2's
R.P.
Pull Hard.
112.28 @ 11°00 = 110.22
189.58 @ 4°30 = 189.00
Δ = 7°29'35"
R = 1008
T = 65.48
L = 130.78
172°-30'-20" 25 adj.
P.I. # 4 - Fd. 2X2
F.B. 269-46
93°-44'-50"
Split of Angle.
B.C.
498.08 - T66 = 498.09
(172°-30-15)
(330°-01-15)
Fd. 2X2 - P.O.T.
set by L.A.I.Co.
346.20 - T66 = 346.21
Fd. 2X2 = P.O.T. 1 ft deep
Set by L.A. Invest'm't Co.
Graded for Street
From top pg. 8
107

Platted by Drew	W. O. No. 4105 D. S. O. No.
Date Nov. 1927	Location Slauson Ave
Map No. 8910	Surveyed by Evans
Platting C'k'd by [illegible]	Date 11-14-27
Date Nov. 1927	Indexed A. C. Johnson

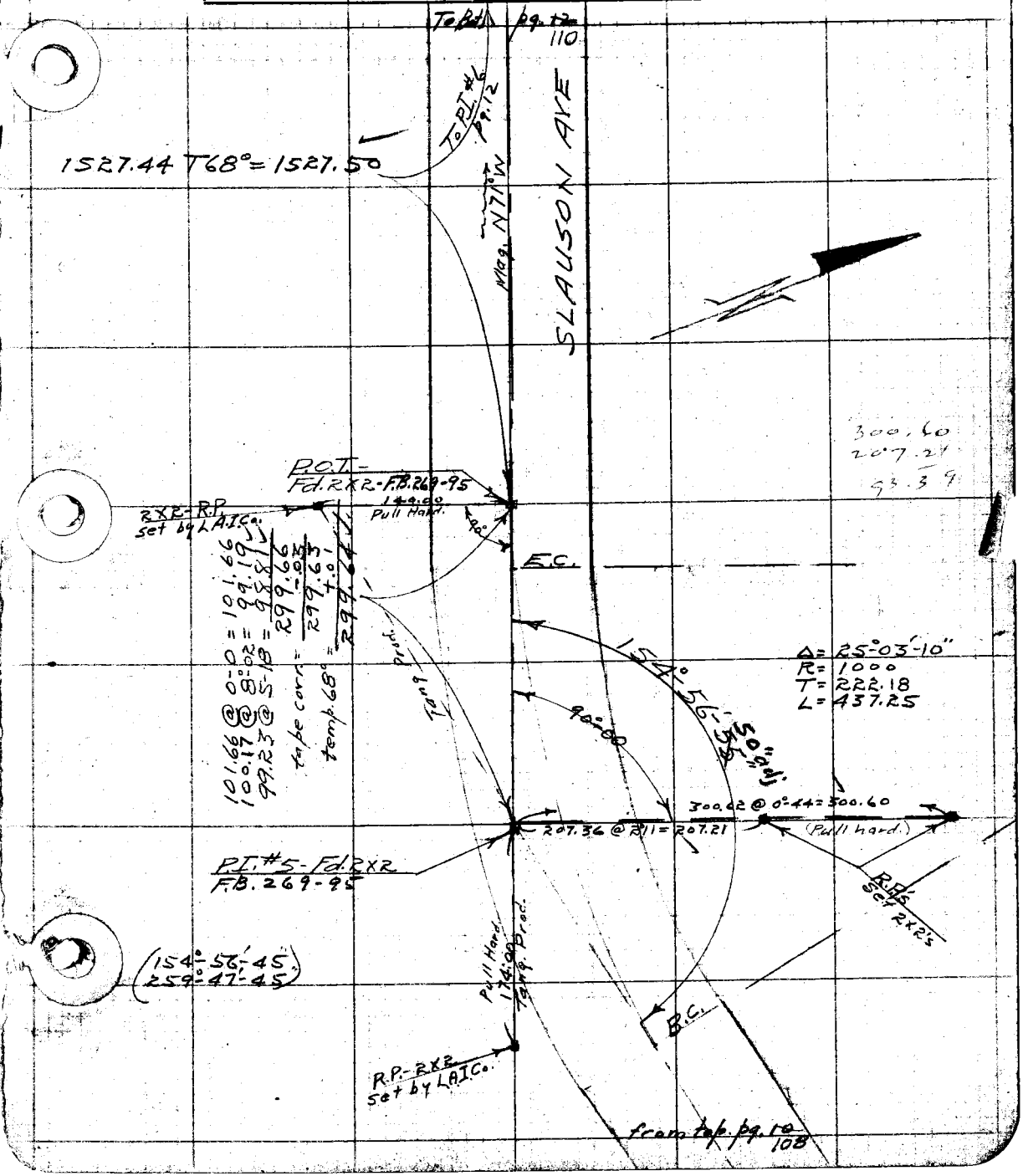

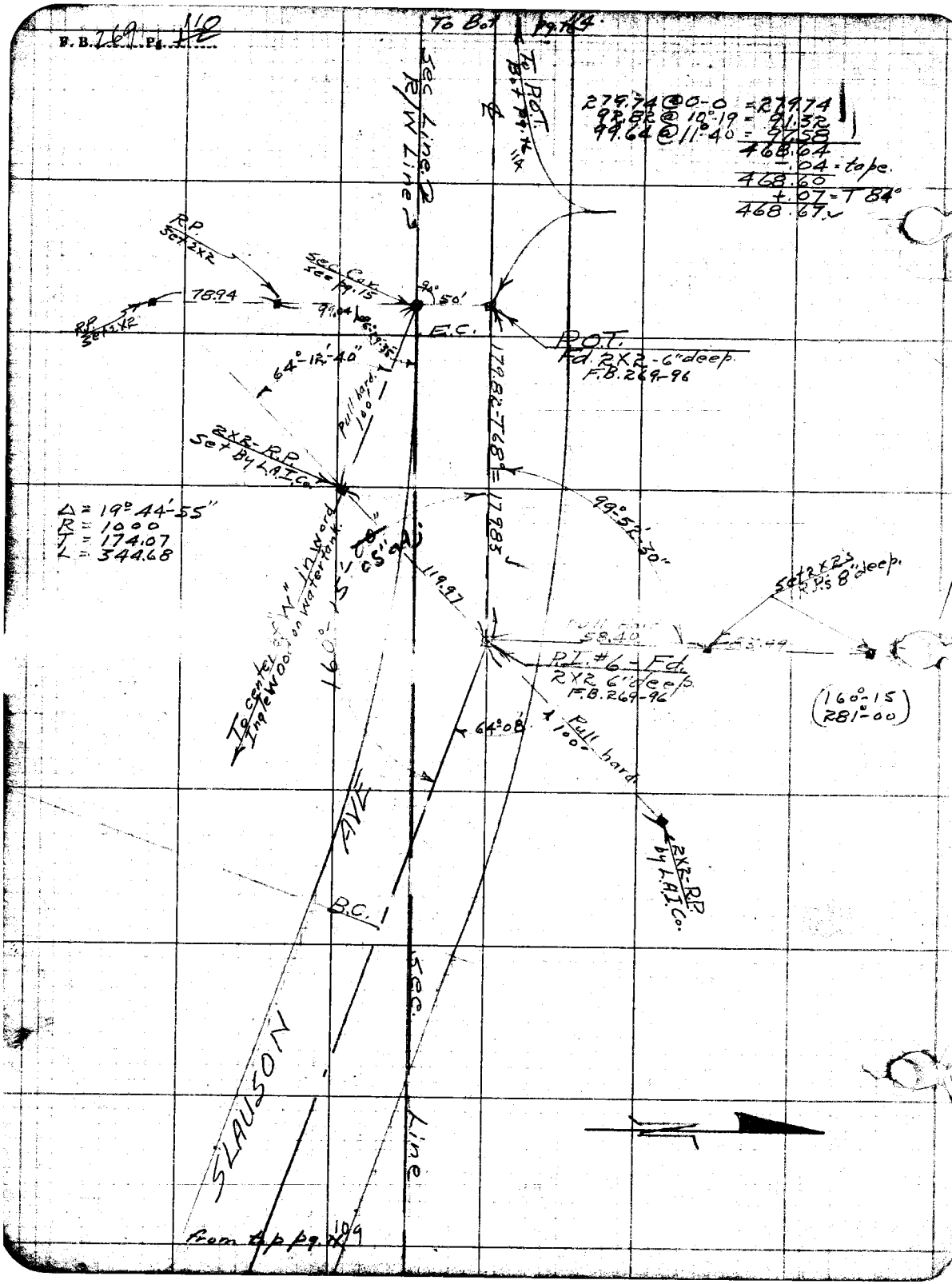
F.B. 269 Pg. 110
To Bot pg. 114
To P.O.T. Bot pg. 114
Sec Line
R/W Line
279.74 @ 0-0 = 279.74
92.82 @ 10°-19 = 91.32
99.64 @ 11°-40 = 97.58
468.64
-.04 = tape.
468.60
+.07 = T 84°
468.67
R.P. Set 2X2
Sec Cor. see pg. 15
78.94
90°50'
E.C.
P.O.T. Fd. 2X2 - 6" deep. F.B. 269-96
64°-12'-40"
Pull hard. 100'
179.82 - T 68° = 179.83
2X2 - R.P. Set By L.A.I. Co.
99°-52'-30"
Δ = 19°44'-55"
R = 1000
T = 174.07
L = 344.68
To center of "W" in Ingle Wood on water tank
160°-15'-00"
119.97
Set 2X2's R.P.s 8" deep.
Pull hard 58.40
P.I. #6 - Fd. 2X2 6" deep. F.B. 269-96
(160°-15 281°-00)
64°08'
Pull 100' hard
2X2 - R.P. by L.A.I. Co.
AVE
B.C.
Sec. Line
SLAUSON
from top pg. 109

F. B. 269 Pg. 111

Plotted by Drew	W. O. No. 4105 D. S. O. No.
Date Nov. 1927	Location Slauson Ave.
Map No. 8950	Surveyed by Evans
Plotting C'k'd by R. B. Higgins	Date 11-15-27
Date Nov. 1927	Indexed. A. C. Johnson

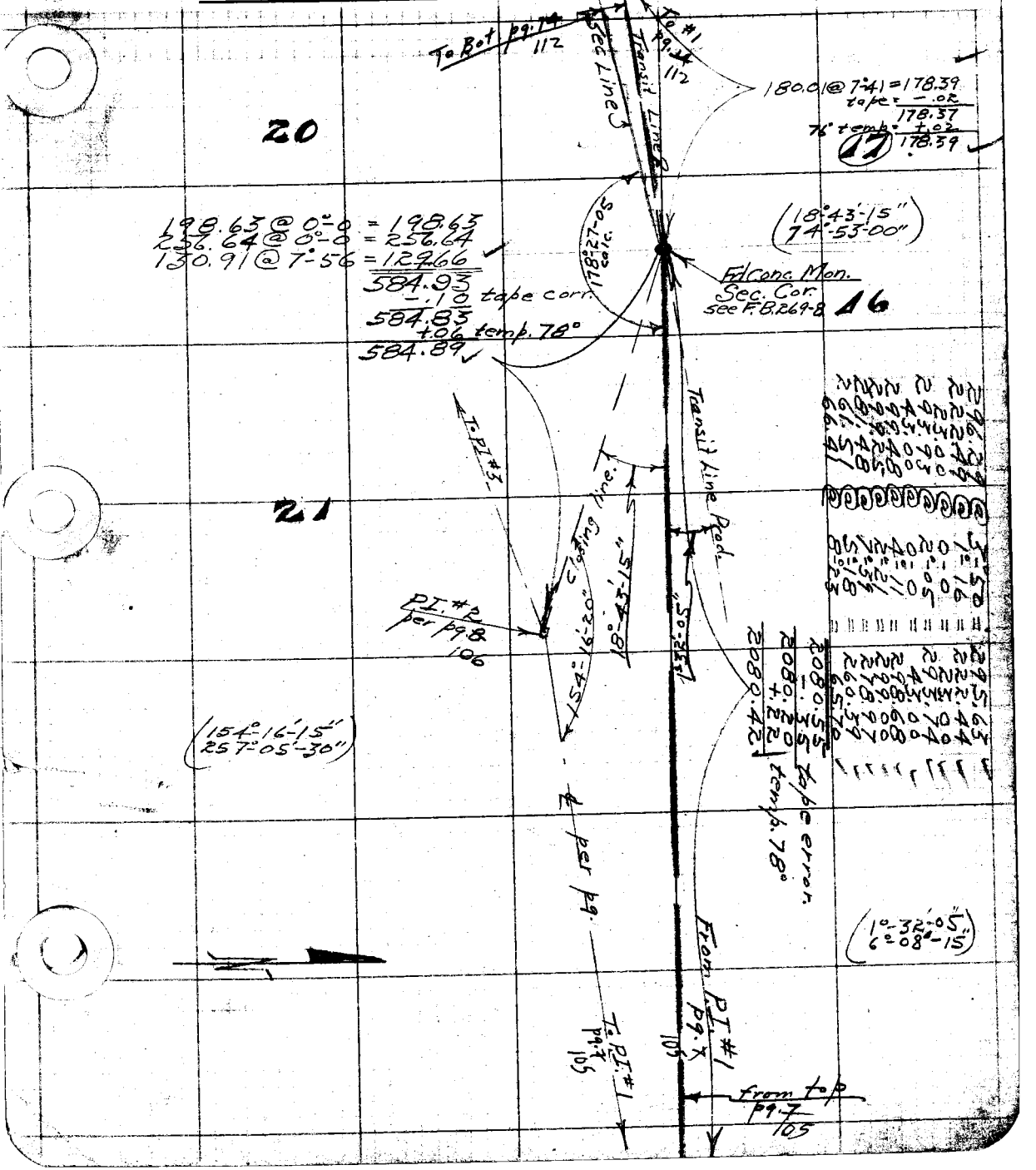

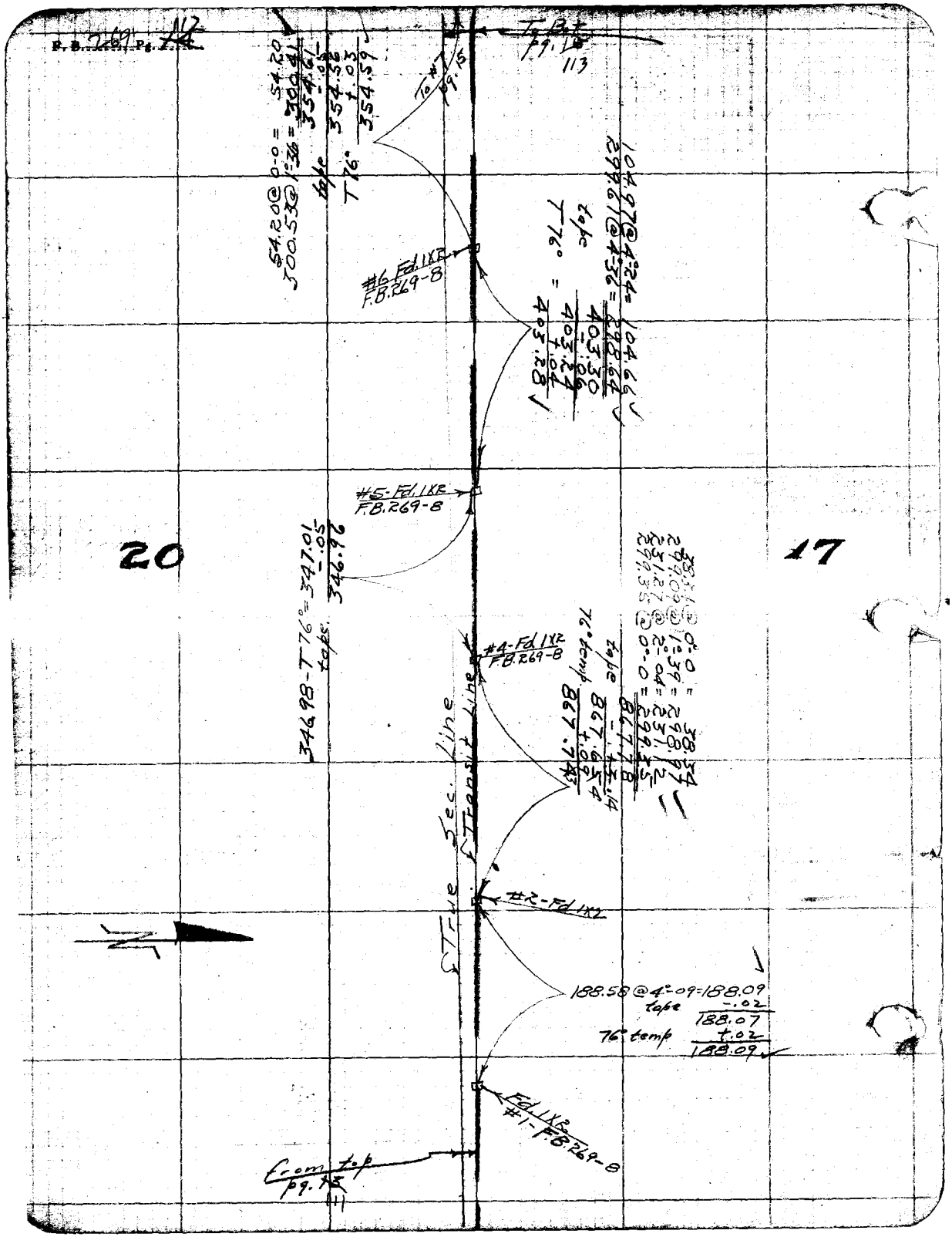

F.B. 269 Pg. 112
To B.t pg. 113
To #7 pg. 15
54.20 @ 0-0 = 54.20
300.53 @ 1°36 = 300.41
354.61
tape -.05
T 76° 354.56
+.03
354.59
#6 Fd. 1X2
F.B. 269-8
104.97 @ 4°24 = 104.66
299.61 @ 4°36 = 298.64
tape 403.30
-.06
T 76° = 403.24
+.04
403.28
#5-Fd. 1X2
F.B. 269-8
20
17
346.98-T 76° = 347.01
tape -.05
346.96
#4-Fd. 1X2
F.B. 269-8
38.31 @ 0°-0 = 38.34
299.09 @ 1°39 = 298.97
231.27 @ 2°-04 = 231.12
299.35 @ 0°-0 = 299.35
tape 867.78
-.14
76° temp 867.64
+.09
867.73
True Sec. Line
Transit Line
#2-Fd. 1X2
188.58 @ 4°-09 = 188.09
tape -.02
188.07
76° temp +.02
188.09
Fd. 1X2
#1-F.B. 269-8
From top pg. 13

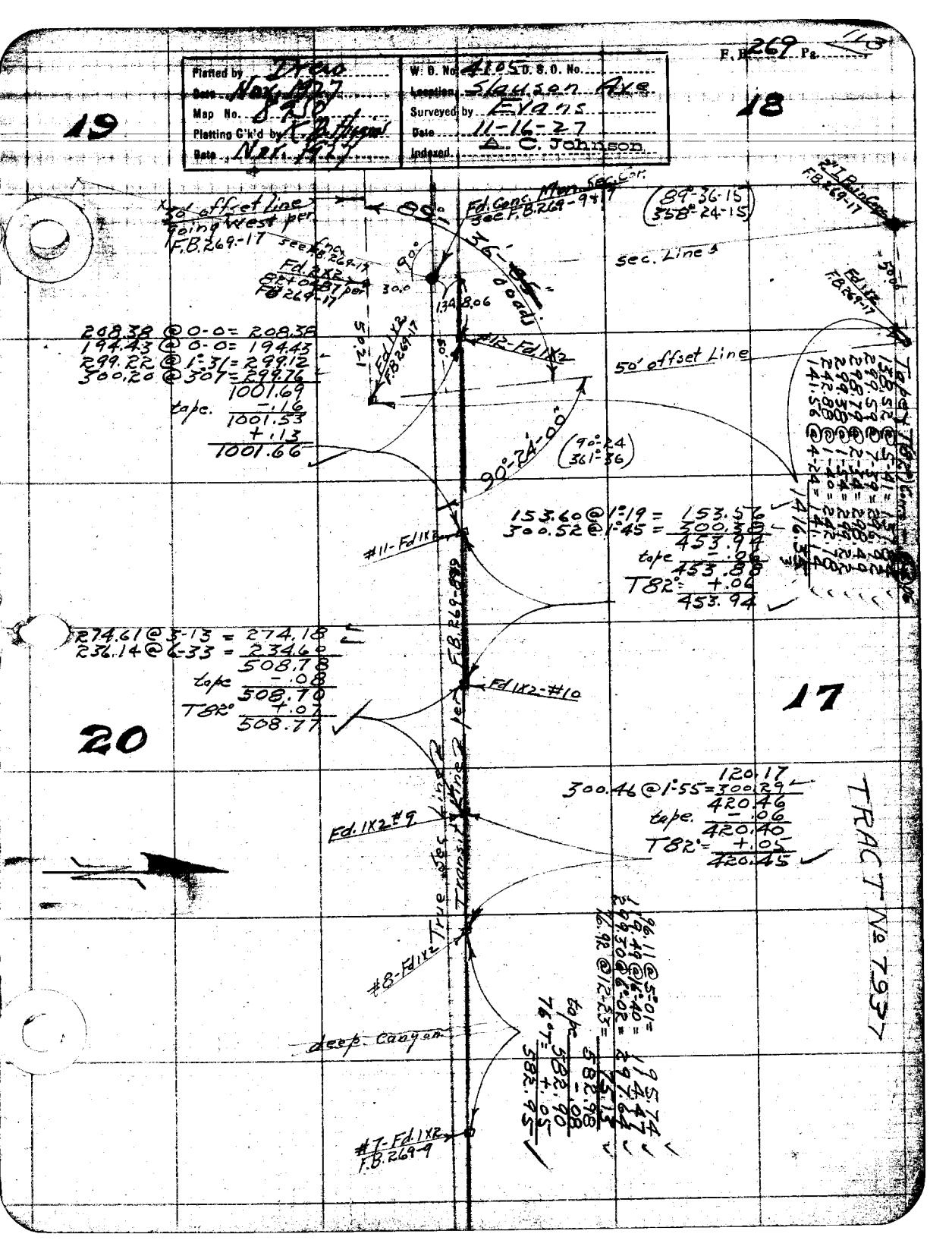

F.B. 269 Pg. 113
Plotted by Drew
Date Nov. 1927
Map No. 8950
Plotting C'k'd by K. B. Hugins
Date Nov. 1927
W. O. No. 4105 D. S. O. No.
Location Slauson Ave.
Surveyed by Evans
Date 11-16-27
Indexed A. C. Johnson
19
18
17
20
30' offset line going west per F.B. 269-17
Fd. Conc. Mon. Sec. Cor. see F.B. 269-9 & 17
89°-36'-15" 00 adj.
(89°-36-15) (358°-24-15)
sec. Line
Fd. 2X2 82+04.87 per F.B. 269-17
Fd. 1X2 F.B. 269-17
#12-Fd. 1X2
50' offset Line
90°-24'-00"
(90°-24) (361°-36)
208.38 @ 0-0 = 208.38
194.43 @ 0-0 = 194.43
299.22 @ 1°-31 = 299.12
300.20 @ 307 = 299.76
1001.69
tape -.16
1001.53
+.13
1001.66
153.60 @ 1°-19 = 153.56
300.52 @ 1°-45 = 300.38
453.94
tape -.06
453.88
T82° +.06
453.94
#11-Fd 1X2
274.61 @ 3-13 = 274.18
236.14 @ 6-33 = 234.60
508.78
tape -.08
508.70
T82° +.07
508.77
Fd 1X2-#10
300.46 @ 1°-55 = 120.17
300.29
420.46
tape -.06
420.40
T82° +.05
420.45
Fd. 1X2 #9
True Sec. Line
Transit Line 2 per F.B. 269-8 & 9
#8-Fd 1X2
deep canyon
#7-Fd. 1X2 F.B. 269-9
TRACT No 7937

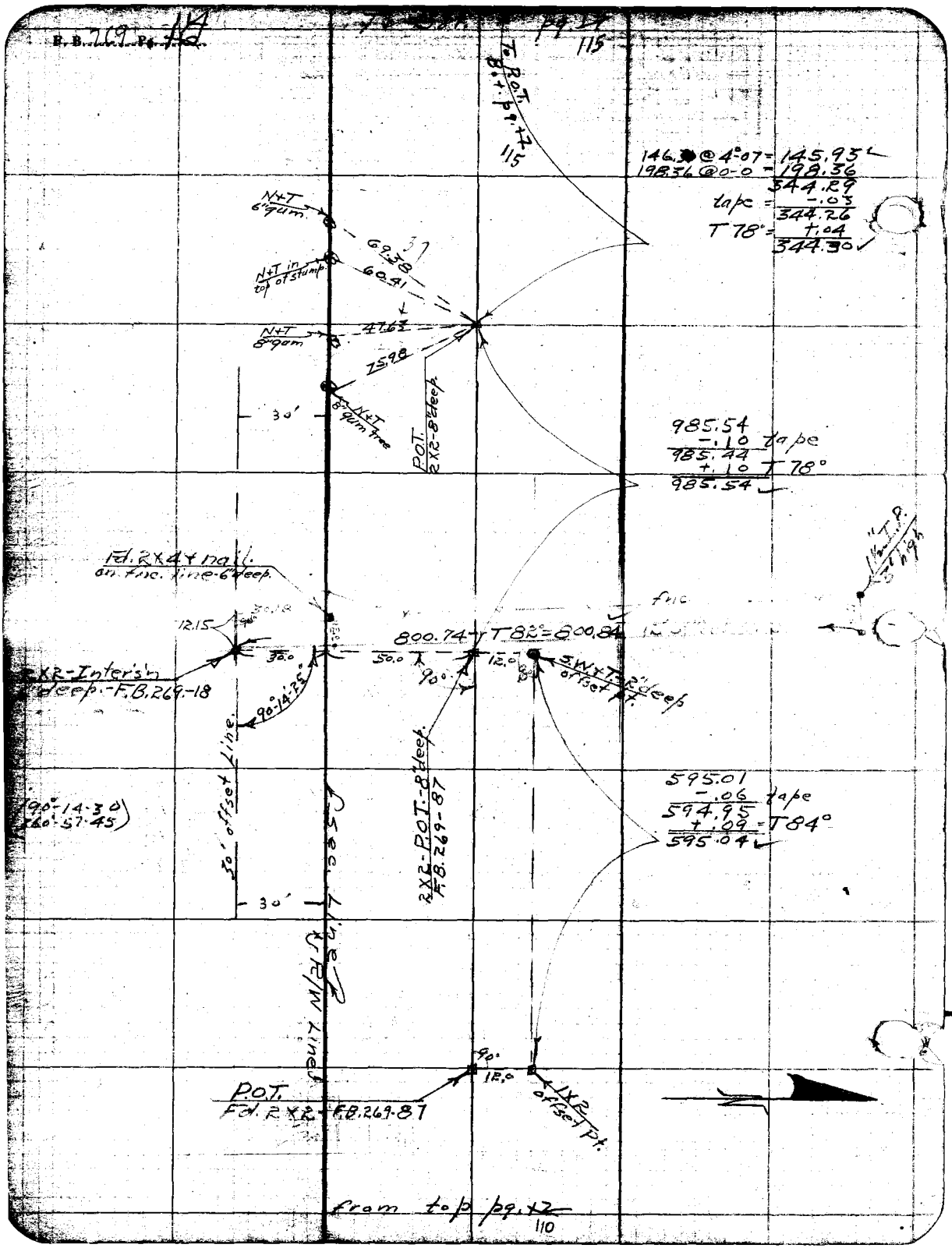

F.B. 269 Pg. 114
pg. 115
To R.O.T. 8" t. pg. 72
115
146.3 @ 4°-07 = 145.95
198.36 @ 0-0 = 198.36
344.29
tape = -.03
344.26
T 78° = +.04
344.30
N+T 6" gum
N+T in top of stump
N+T 8" gum
N+T 8" gum tree
69.38
60.41
47.63
75.98
30'
P.O.T. 2X2-8" deep
985.54
-.10 tape
985.44
+.10 T 78°
985.54
Fd. 2X4 + nail on fnc. line-6" deep
12.15
30.0
50.0
12.0
90°
800.74 + T 82° = 800.84
S.W+T-2" deep offset pt.
2X2-Inter's'n deep.-F.B. 269-18
90°-14'-25"
30' offset Line
(90°-14-30)
(360°-57-45)
2X2-P.O.T.-8" deep F.B. 269-87
595.01
-.06 tape
594.95
+.09 = T 84°
595.04
30'
Sec. Line
R/W Line
90°
12.0
P.O.T. Fd. 2X2-F.B. 269-87
1X2 offset pt.
from top pg. 72
110

F. B. 269 Pg. 115

Platted by Drew	W. O. No. 4105 D. S. O. No.
Date Nov. 1927	Location Slausen Ave.
Map No. 8960	Surveyed by Evans
Platting C'k'd by E. B. Hoppe	Date 11-17-27
Date Nov. 1927	Indexed A. C. Johnson

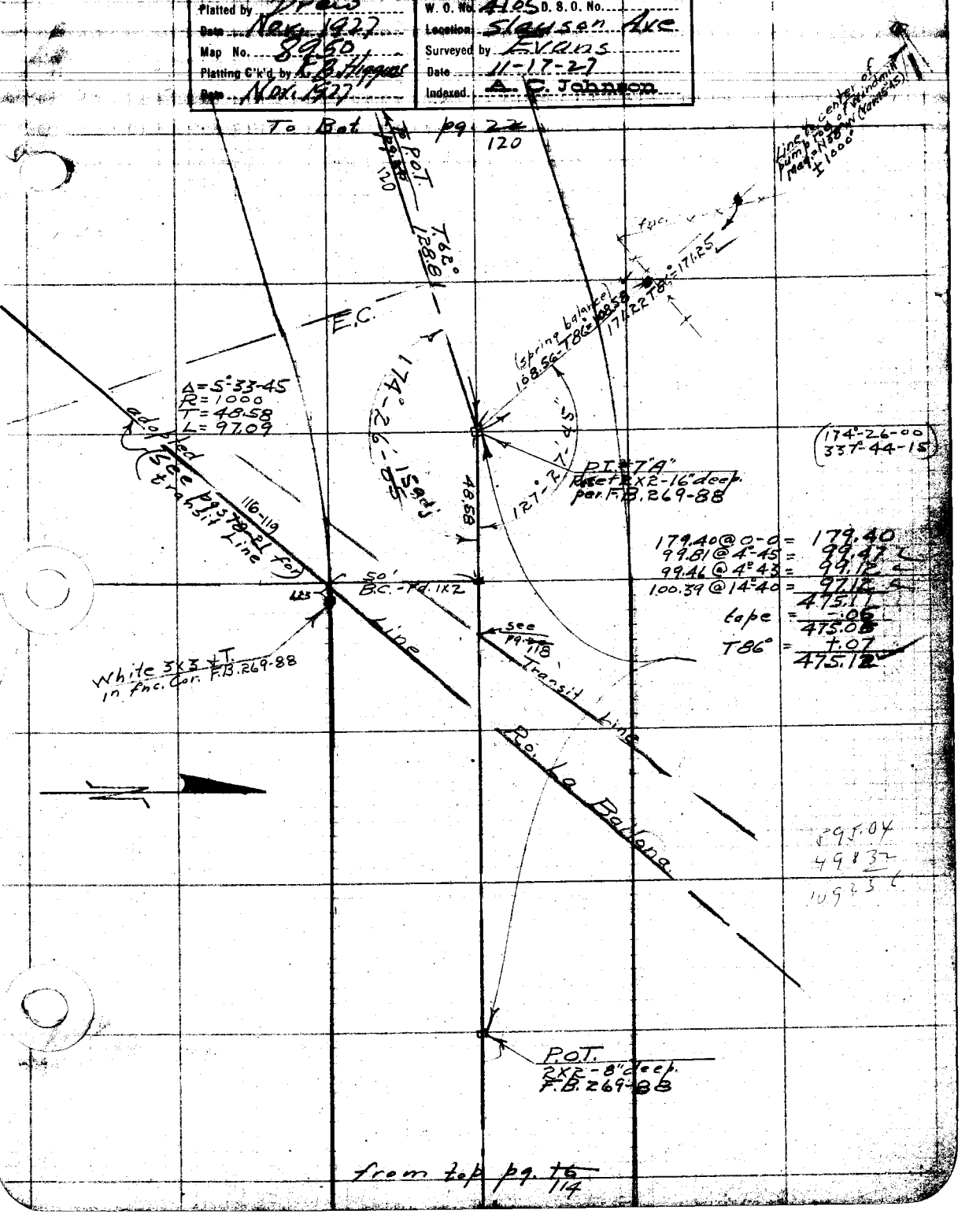

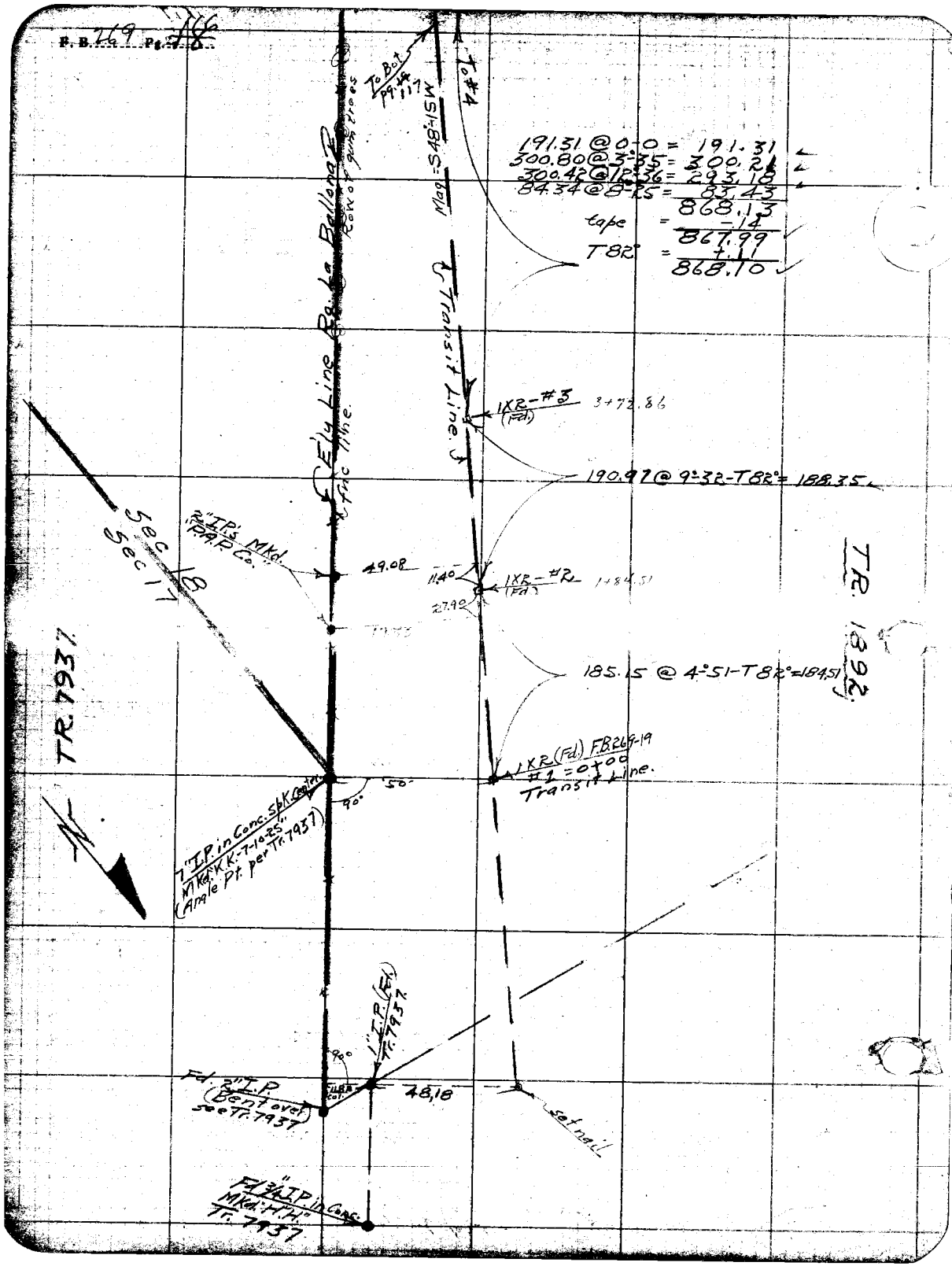
F.B. 269 Pg. 46
To Bot pg. 117
To #4
Mag = S48°-15W
Ely Line Rg. La Ballona
Row of gum trees
fnc line.
Transit Line.
191.31 @ 0-0 = 191.31
300.80 @ 3°-35 = 300.21
300.42 @ 12°-36 = 293.18
84.34 @ 8°-25 = 83.43
868.13
tape = -.14
867.99
T82° = +.11
868.10
1XR-#3 (Fd.) 3+72.86
190.97 @ 9°-32-T82° = 188.35
2" I.P.'s Mkd. "P.A.P. Co."
Sec 18
Sec 17
49.08
11.40
1XR-#2 (Fd.) 1+84.51
27.90
185.15 @ 4°-51-T82° = 184.51
TR. 1892
TR. 7937
1XR (Fd.) F.B. 269-19
#1 = 0+00
Transit Line.
50°
90°
7" I.P. in Conc. Spk. Center
Mkd. "K.K.-7-10-25"
(Angle Pt. per Tr. 7937)
1" I.P. (Fd.) Tr. 7937
90°
Fd. 2" I.P. (Bent over) see Tr. 7937
48.18
set nail
Fd. 3/4" I.P. in Conc.
Mkd. "H.H."
Tr. 7937

F. B. 269 Pg. 117

Plotted by Draw	W. O. No. 4105 D. S. O. No.
Date Nov. 1927	Location Slauson Ave
Map No. 8950	Surveyed by Evans
Plotting C'k'd by K. Bittiggins	Date 11-18-27
Date Nov. 1927	Indexed A. C. Johnson

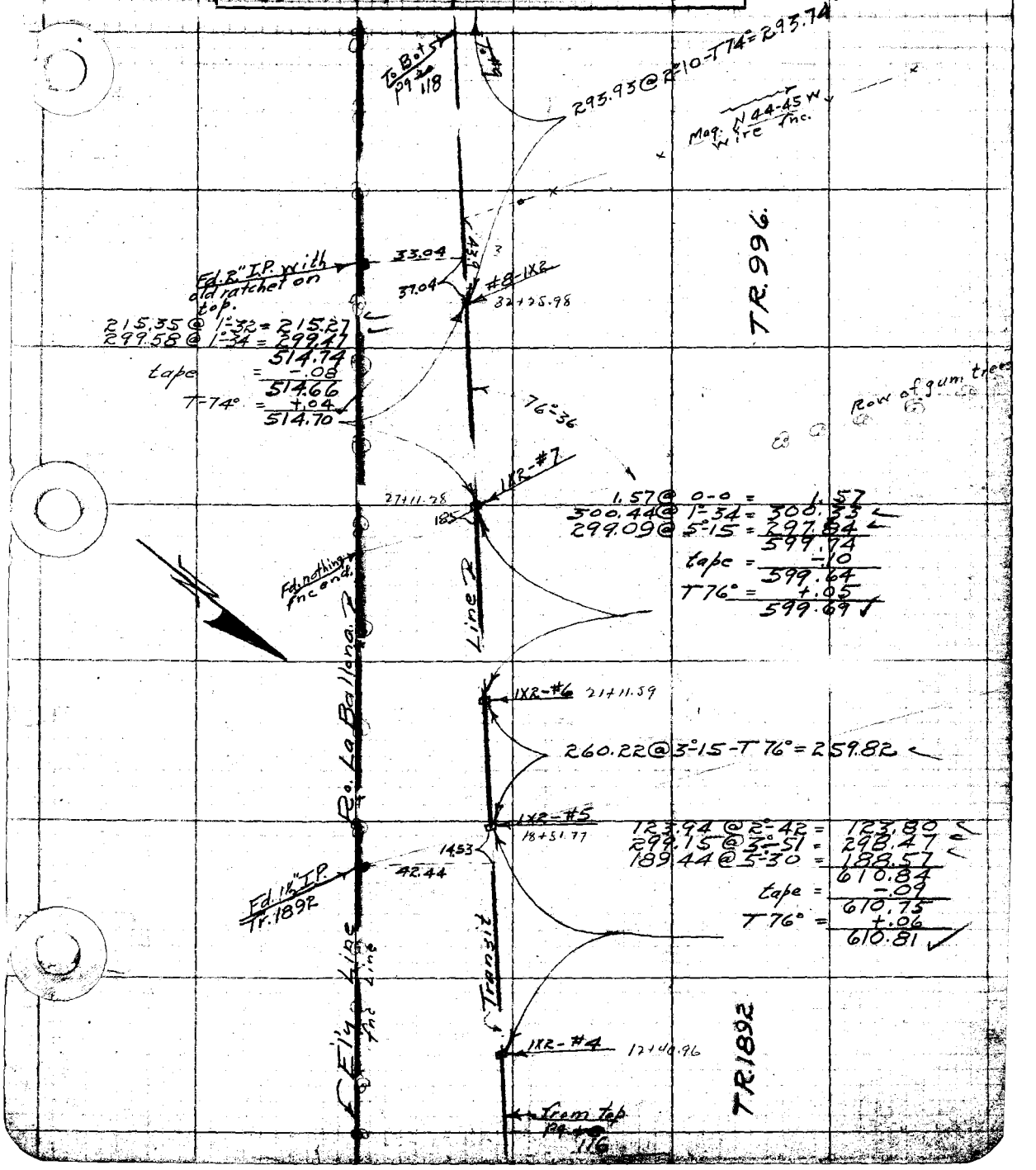

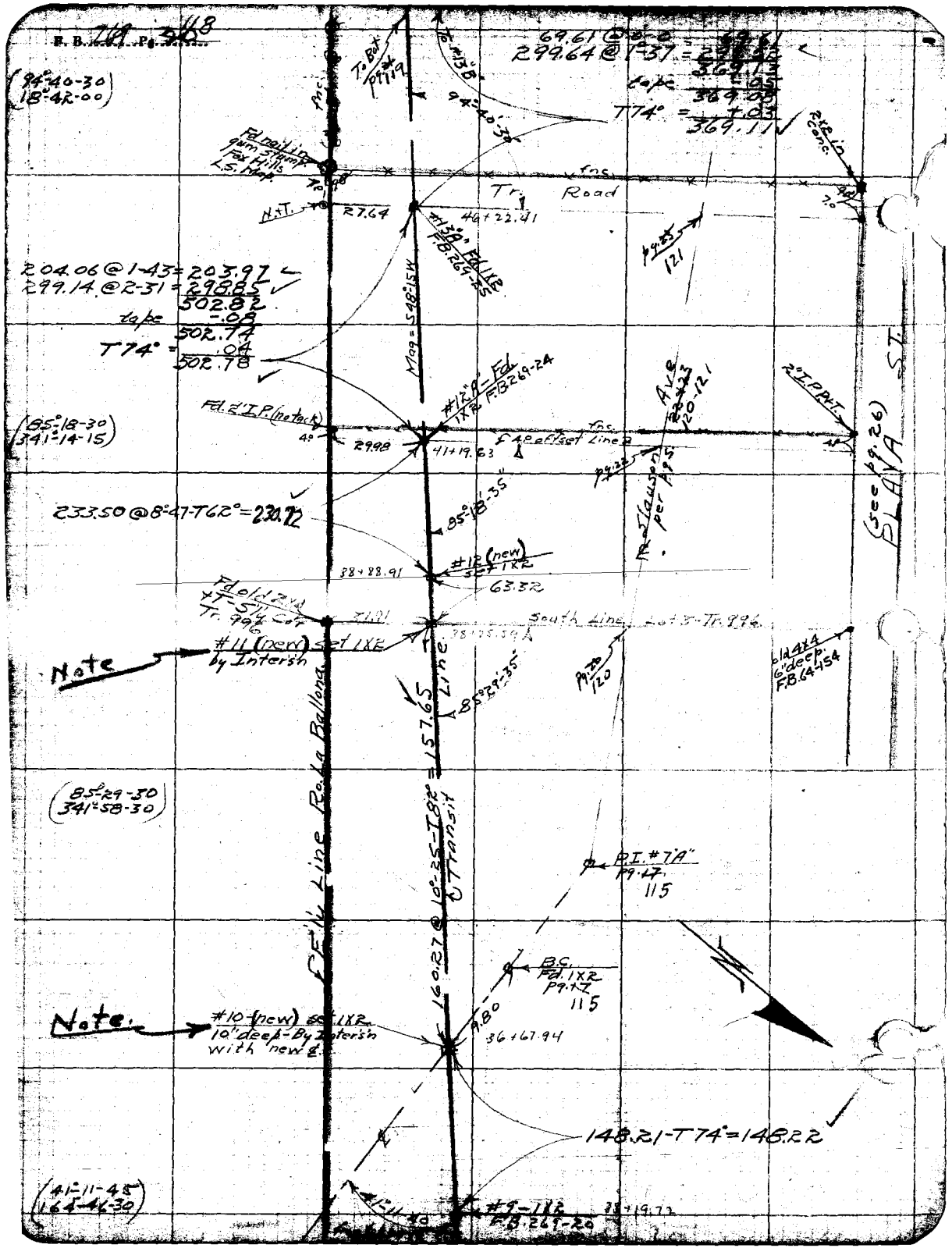

F. B. 769 Pg. 118
(94°-40-30)
(18°-42-00)
69.61 @ 0°-0 = 69.61
299.64 @ 1°-37 = 299.62
369.13
tape -.05
369.08
T74° = +.03
369.11
T. Bot. Pg. #119
To #13"B"
94°-40'-30"
Fd nail in gum stump Fox Hills L.S. Map
fns
Tr. Road
N.T.
27.64
46+22.41
#13"A" Fd 1X2 F.B. 269-25
Mag = S48°-15W
pg. 25
121
204.06 @ 1-43 = 203.97
299.14 @ 2-31 = 298.85
502.82
tape -.08
502.74
T74° = .04
502.78
#12"A" Fd. 1X2 F.B. 269-24
Fd. 2" I.P. (no tack)
(85°-18-30)
(341°-14-15)
29.98
41+19.63
℄ 4P offset Line
pg. 22
Ave 120-121
2" I.P. Pt. T.
(see pg. 26)
PLAYA ST.
233.50 @ 8°-47-T62° = 230.72
85°-18'-35"
#12 (new) set 1X2
38+88.91
63.32
Fd old 2X4 +T-5¼ Cor Tr. 996
South Line Lot 3-Tr. 996
#11 (new) set 1X2 by Inter'sn
Note
85°29'-35"
pg. 20
120
old 4X4 6" deep F.B. 64-154
℄ Fly Line Ro. La Ballona
160.27 @ 10°-25-T82° = 157.65
℄ Transit Line
(85°-29-30)
(341°-58-30)
P.I. #7"A" Pg. 17
115
B.C. Fd. 1X2 Pg. 17
115
Note.
#10 (new) set 1X2 10" deep - By Inter'sn with new ℄
9.80
36+67.94
148.21-T74° = 148.22
(41°-11-45)
(164°-46-30)
41°-11-40
#9 - 1X2 F.B. 269-20
38+19.72

F. B. 269 Pg. 119

Plotted by Drew	W. O. No. 4105 D. S. O. No.
Date Nov. 1927	Location Slauson Ave
Map No. 8950	Surveyed by Evans
Plotting C'k'd by R. B. Higgins	Date 11-21-27
Date Nov. 1927	Indexed A. C. Johnson

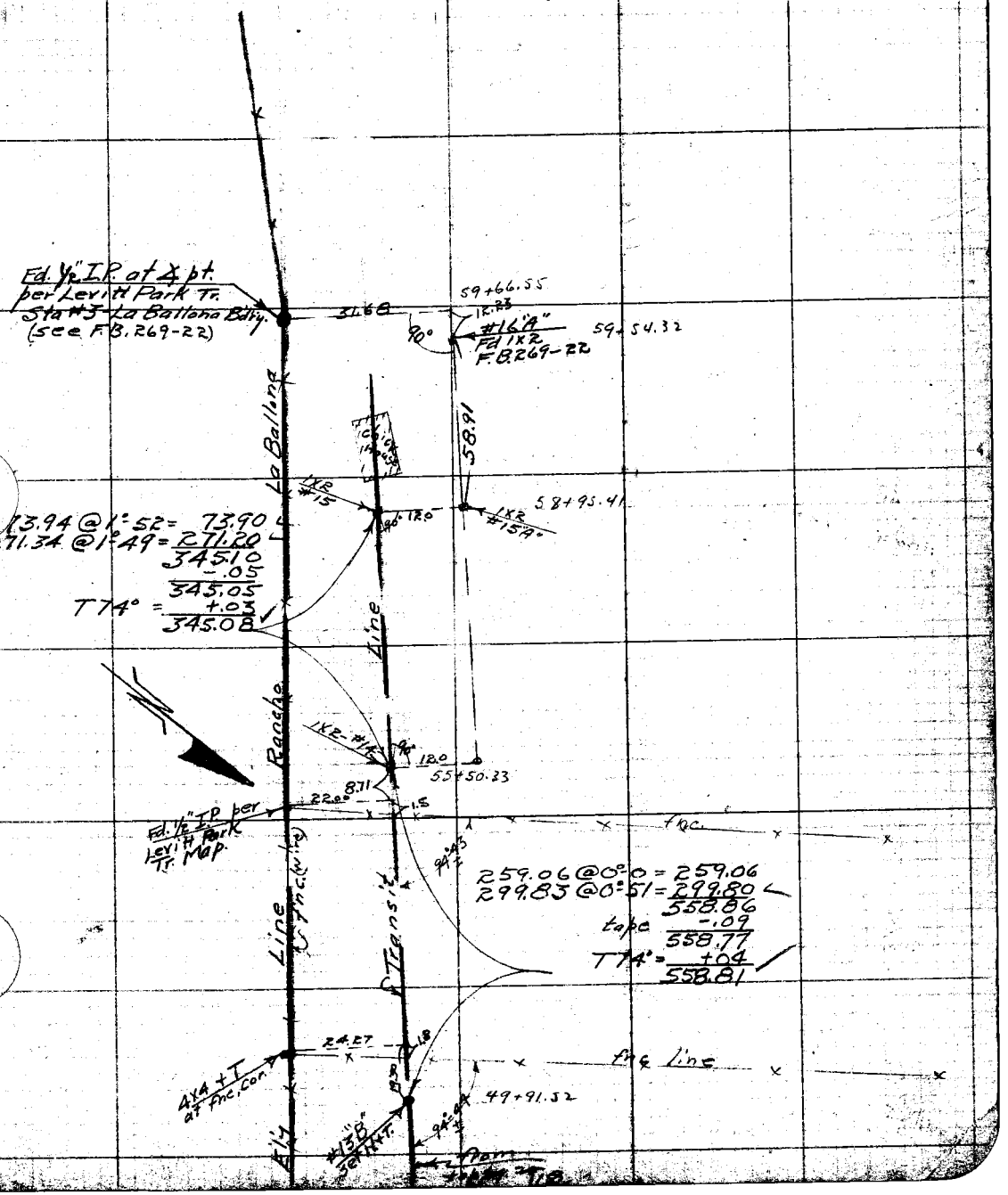

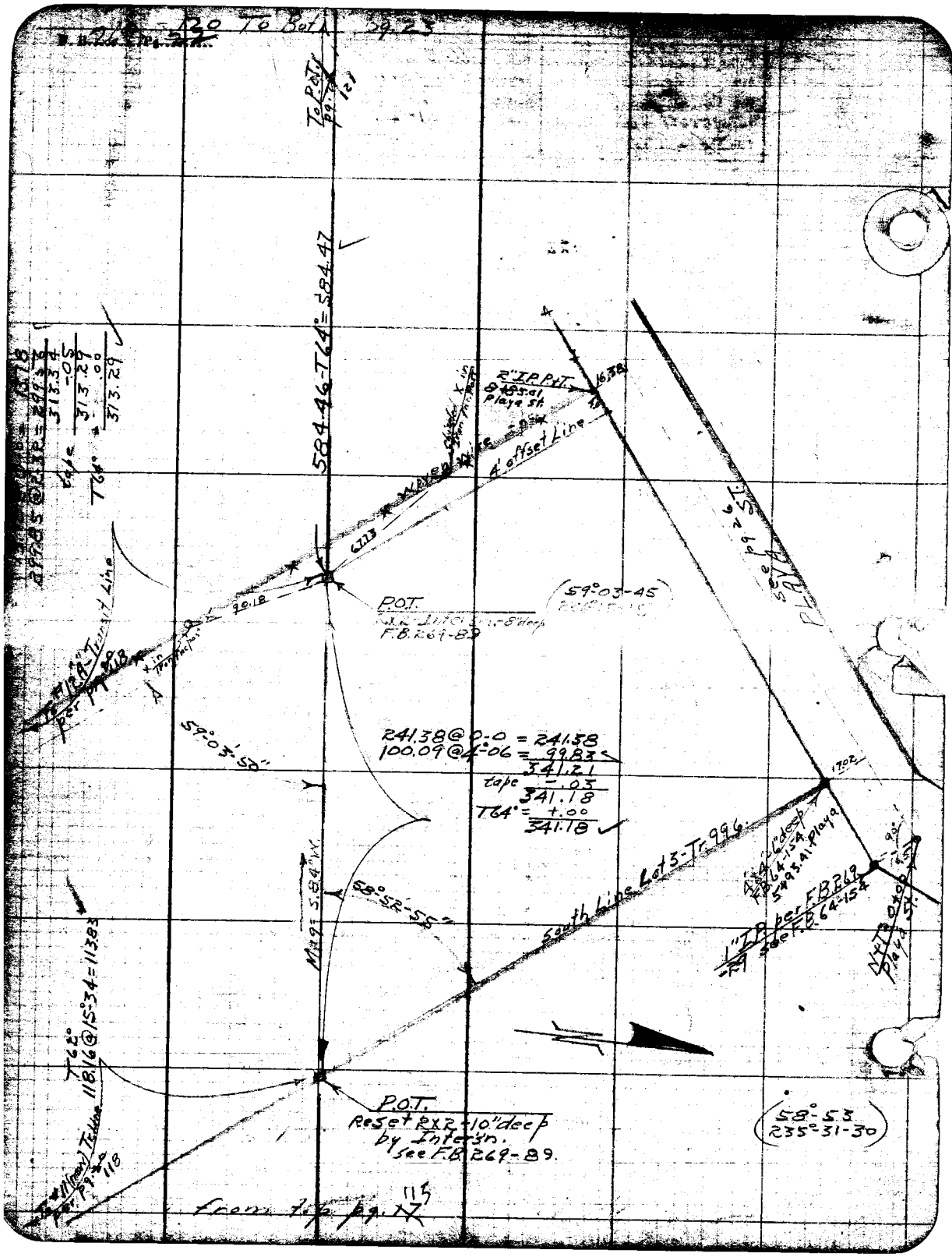

To Bot. 59.23
To P.O.T. pg. 121
584.46-T64° = 584.47
2" I.P. P.&T. 8 ft. 5.01 Playa St.
4' offset Line
P.O.T.
F.B. 269-89
59°03'-45
59°03'-50"
241.38 @ 0-0 = 241.38
100.09 @ 4°-06 = 99.83
341.21
tape -.03
341.18
T64° = +.00
341.18
South Line Lot 3-Tr. 996
58°52'-55"
Mag = 5.84 W.
1" I.P. per F.B. 269
see F.B. 64-154
P.O.T.
Reset RX2-10" deep
by Inter'sn.
see F.B. 269-89.
58°-53
235°-31-30
T62°
118.16 @ 15°-34 = 113.83
from top pg. 115

Plotted by Drew	W. O. No. 4105 S. O. No.
Date Nov. 1927	Location Slauson Ave
Map No. 8950	Surveyed by Evans
Platting C'k'd by R. B. Higgins	Date 11-22-27
Date Nov. 1927	Indexed A. C. Johnson

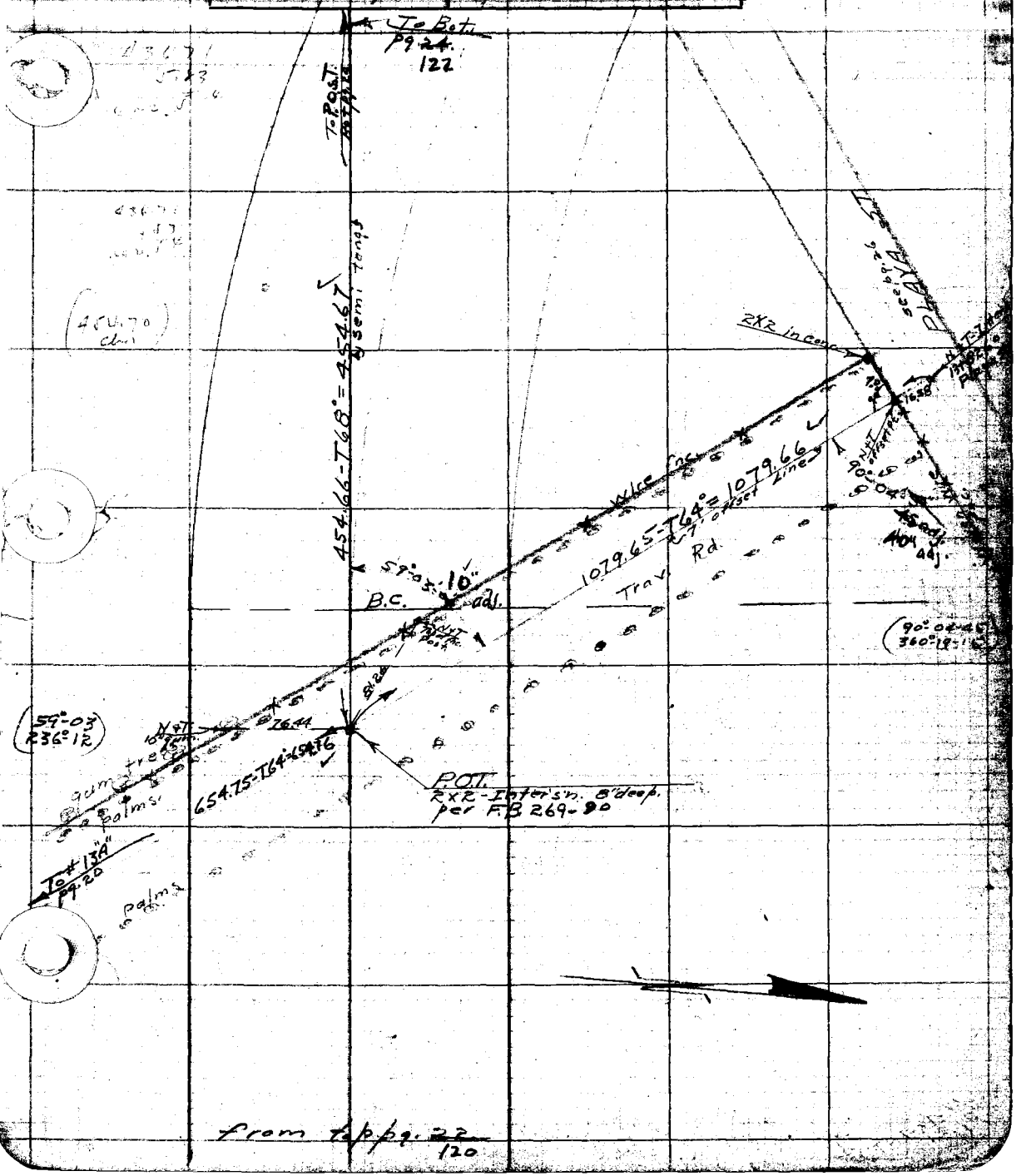

from top pg. 22 120

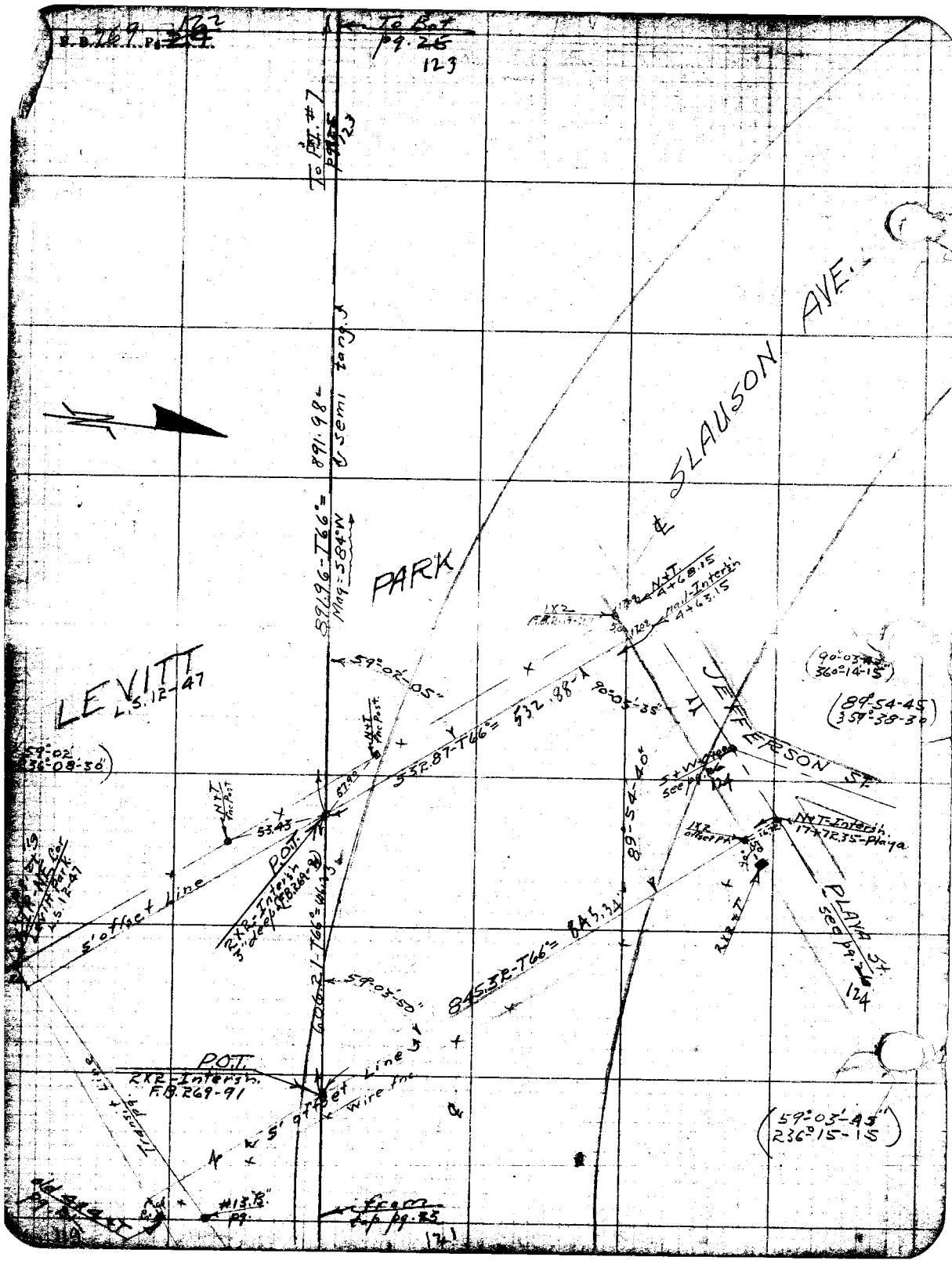

To Bot pg. 25
123
To Pt. #7
891.98
Semi tang.
891.96-T66°=
Mag=584°W
PARK
SLAUSON AVE.
LEVITT
L.S. 12-47
59°-02'-05"
532.87-T66°=532.88
90°-05'-35"
JEFFERSON ST.
90°-03'-45"
360°-14'-15"
89°-54'-45"
359°-38'-30"
59°-02'
236°-08'-30"
89°-54'-40"
53.43
P.O.T.
2X2-Intersn.
3" deep
5' offset Line
845.32-T66°=845.34
59°-03'-50"
PLAYA St.
see pg. 24
124
P.O.T.
2X2-Intersn.
F.B. 269-91
5' offset Line
Wire fnc
59°-03'-45"
236°-15-15
#13.B. pg.
from top pg. 25
121

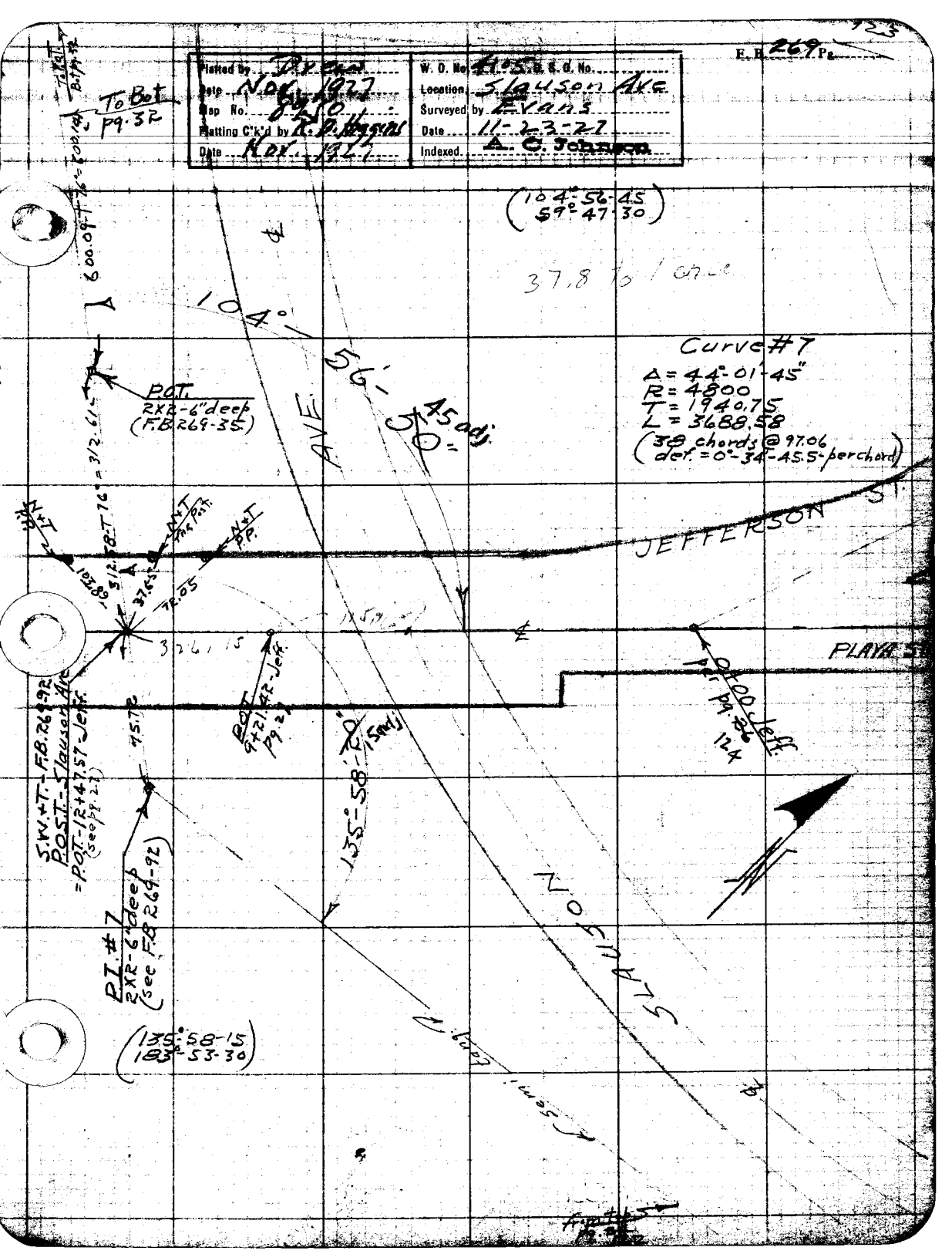

F.B. 269 Pg.
Plotted by Dyer
Date Nov. 1927
Map No. 8950
Plotting C'k'd by R. D. Higgins
Date Nov. 1927
W. D. No. 4105 G. S. G. No.
Location Slauson Ave
Surveyed by Evans
Date 11-23-27
Indexed A. C. Johnson
To Bot pg. 32
(104°-56-45 59°-47-30)
37.8 to 1 cm
104°-56'-50" 45 adj.
Curve #7
Δ = 44°-01'-45"
R = 4800
T = 1940.75
L = 3688.58
(38 chords @ 97.06 def. = 0°-34'-45.5 per chord)
P.O.T. 2X2-6" deep (F.B. 269-35)
JEFFERSON ST.
PLAYA ST.
SLAUSON AVE.
S.W.+T.-F.B. 269-92
P.O.S.T.-Slauson Ave
=P.O.T.-12+47.57-Jeff.
(see pg. 27)
P.O.T. 9+21.42-Jeff. pg. 27
135°-58'-20" 15 adj.
P.I. #7 2X2-6" deep (see F.B. 269-92)
(135°-58-15 183°-53-30)

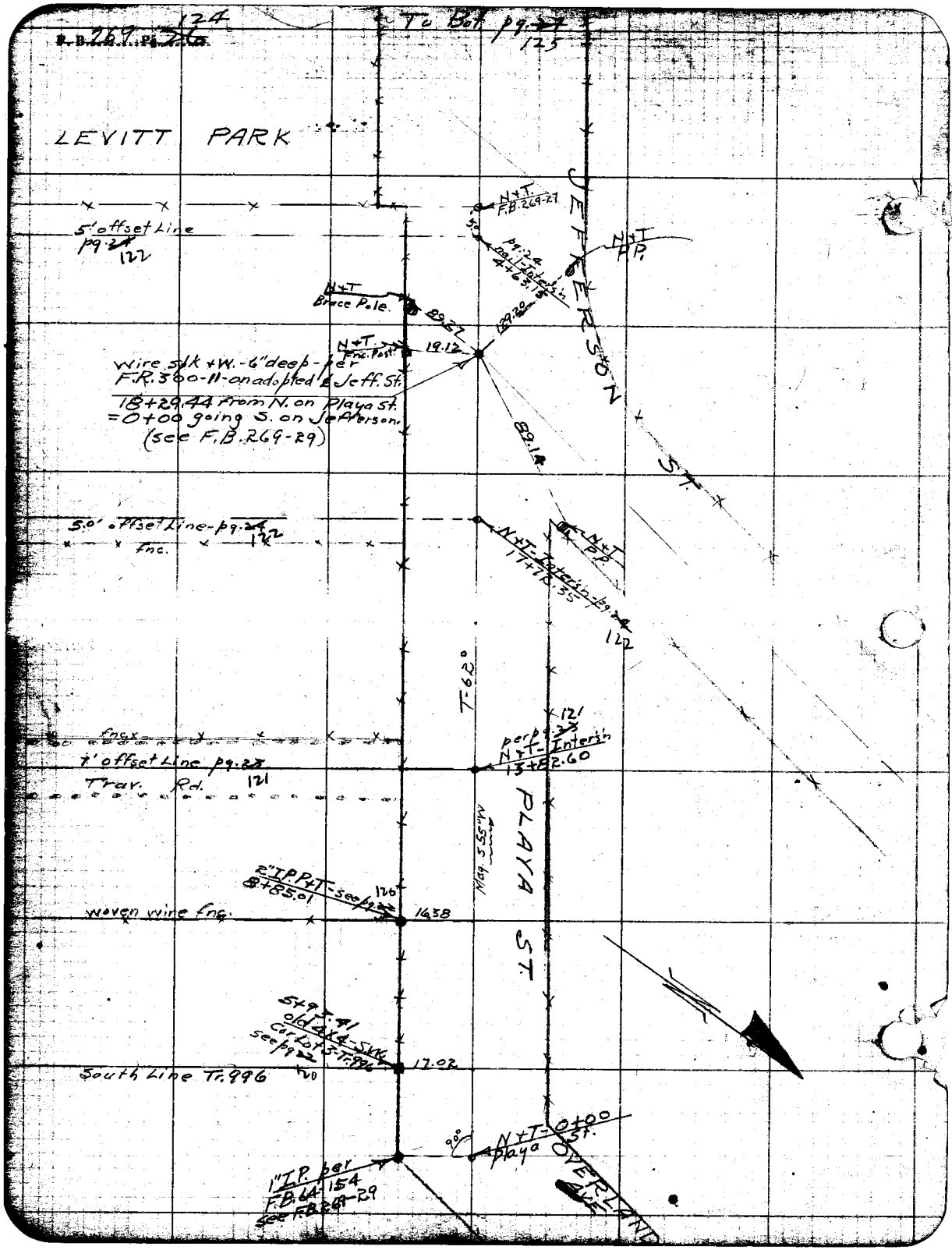

F.B. 269 Pg. 26
124
To Bot pg. 27
125
LEVITT PARK
JEFFERSON ST.
N+T F.B. 269-27
5' offset Line pg. 24
122
pg. 24 N+T-Intersn 4+63.15
N+T P.P.
N+T Brace Pole.
89.27
129.20
N+T Fnc. Post
19.12
Wire spk + W. - 6" deep - per F.R. 300-11 - on adopted ℄ Jeff. St. 18+29.44 from N. on Playa St. = 0+00 going S. on Jefferson. (see F.B. 269-29)
89.14
5.0' offset Line - pg. 24
122
fnc.
N+T-Intersn-pg. 24
17+72.35
N+T P.P.
122
T-62°
121
fnc.
perpg. 23
N+T-Intersn
13+82.60
7' offset Line pg. 23
Trav. Rd.
121
PLAYA ST.
Mag. S 55° W
2" I.P. P+T - see pg. 22
8+85.01
120
woven wire fnc.
16.38
5+93.41
old 4x4-S.W.
Cor. Lot 3-Tr. 996
see pg. 22
17.02
South Line Tr. 996
120
90°
N+T-0+00 Playa St.
1" I.P. per F.B. 64-154 see F.B. 269-29
OVERLAND AVE

F.B. 269 Pg. 7
125

Plotted by	W. O. No. 4105 S. Q. No.
Date	Location: Slauson Ave.
Map No.	Surveyed by Evans
Platting C'k'd by	Date 11-25-27
Date	Indexed. A. C. Johnson

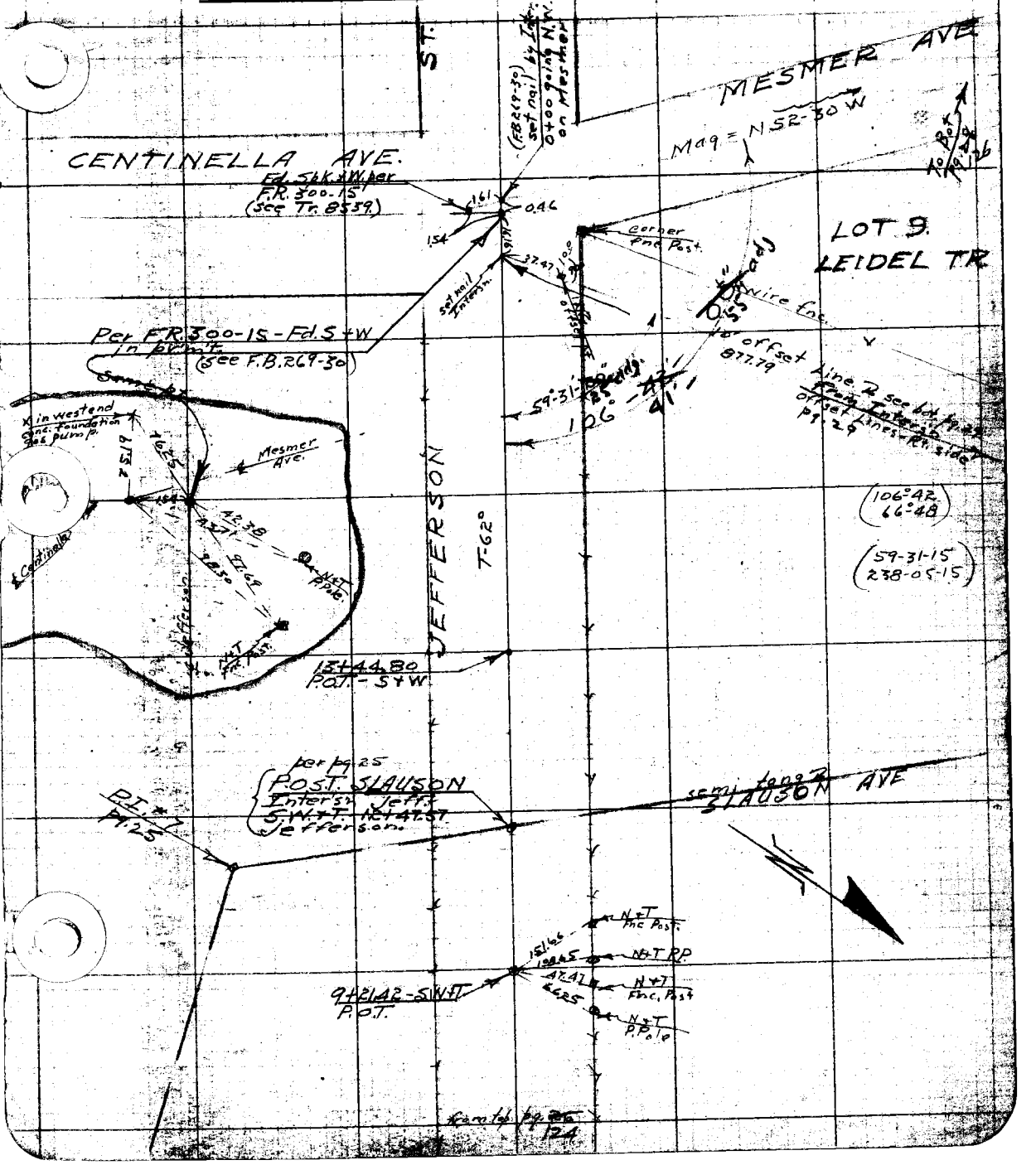

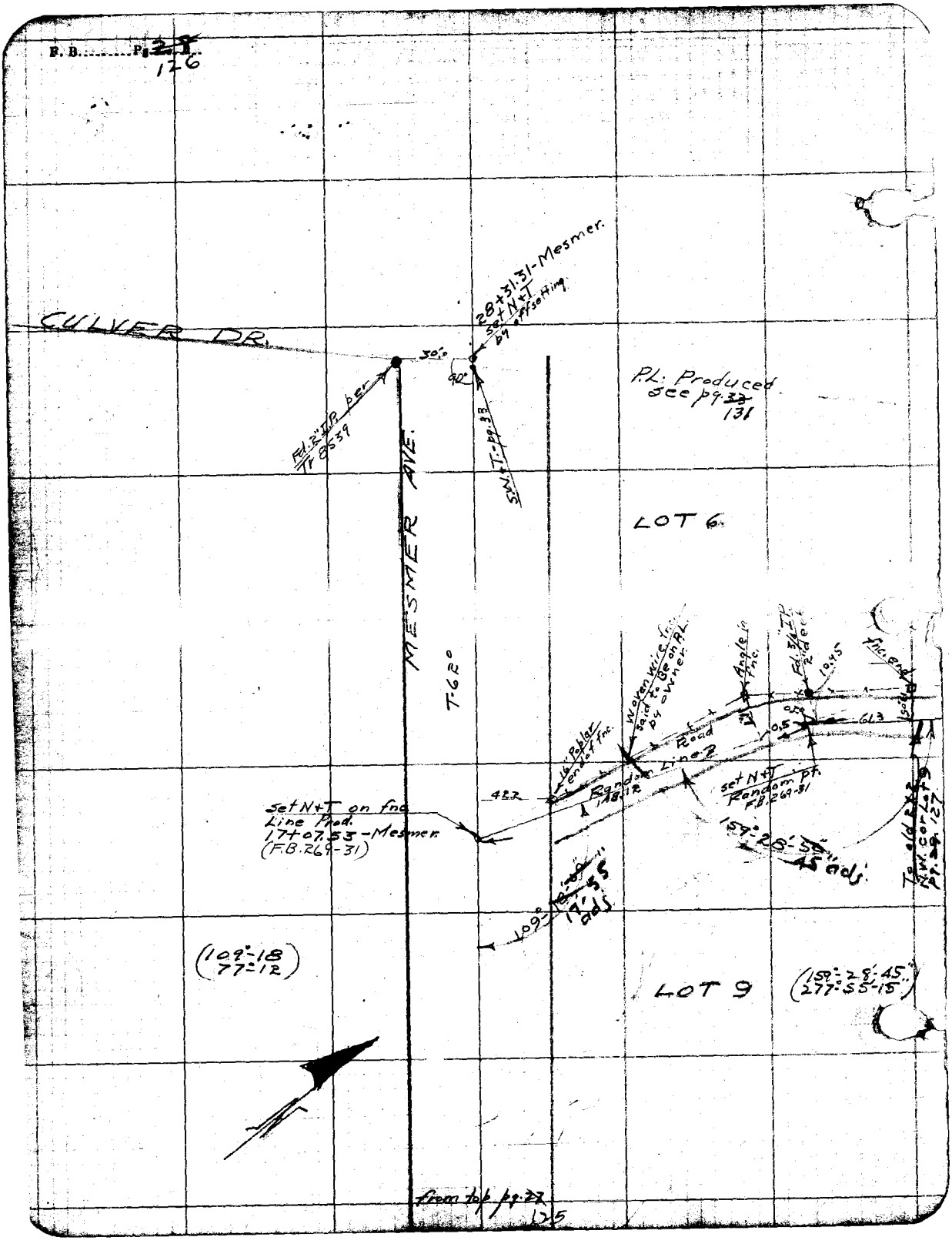
CULVER DR.
28+31.31-Mesmer.
set N+T
by offsetting
30°
90°
Fd. 2" I.P. per
Tr 8539
S.W.+T.-pg. 33
P.L. Produced
see pg. ~~33~~ 131
MESMER AVE.
LOT 6.
T-62°
Woven wire fnc.
said to be on P.L.
by owner.
Angle in
fnc.
Fd. 3/4" I.P.
2" deck
10.45
fnc. end
0.5
61.3
Road
Line 2
16" Poplar
end of fnc.
Random
148.12
422
set N+T
Random pt.
F.B. 269-31
set N+T on fnc
Line Prod.
17+07.53-Mesmer.
(F.B. 269-31)
159°-28'-50"
45 adj.
109°-18'-55"
17' adj.
(109°-18
77°-12)
LOT 9
(159°-28'-45"
277°-55'-15")
from top pg. 27
125

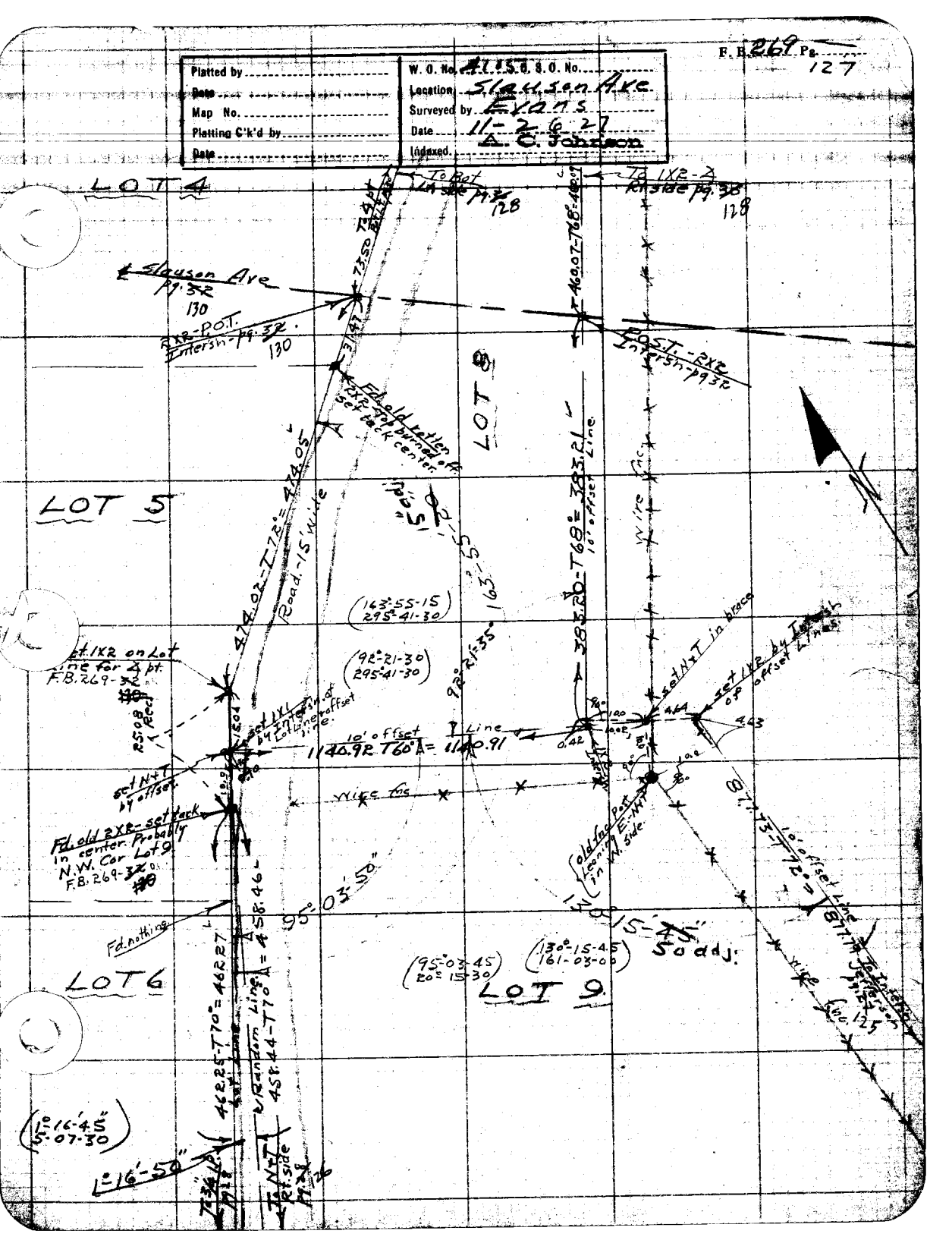
F.B. 269 Pg. 127
Platted by
Date
Map No.
Platting C'k'd by
Date
W. O. No. 41-5 S. O. No.
Location Slauson Ave
Surveyed by Evans
Date 11-26-27
Indexed A. C. Johnson
LOT 4
To Bot
128
To 1X2-Δ
Rt side pg. 38
128
Slauson Ave
pg. 32
130
2X2-P.O.T.
Intersn-pg. 32
130
P.O.S.T.-2X2
Intersn-pg 32
Fd. old rotten
2X2 Top burned off
set back center
LOT 8
LOT 5
474.02-T72°=474.05
Road-15' wide
163°-55-15
295°-41-30
92°-21-30
295°-41-30
92°-21-35
383.20-T68°=383.21
10' offset Line
Wire fnc.
set 1X2 on Lot
Line for Δ pt.
F.B. 269-32
set 1X1
by Intersn. of
Lot Line offset
line
10' offset
Line
1140.92 T60°=1140.91
set N+T
by offset
set N+T in brace
set 1X2 by Intersn
of offset Lines
Wire fnc
Fd. old 2X2-set back
in center. Probably
N.W. Cor Lot 9
F.B. 269-32
Fd. nothing
95°-03'-50"
130°-15-45"
50 adj.
Old fnc Post
Leaning E-N+T
in W. side
10' offset Line
LOT 6
LOT 9
462.25-T70°=462.27
Random Line
458.44-T70°=458.46
95°-03-45
20°-15-30
130°-15-45
161-03-00
1°-16'-45"
5-07-30
1°-16'-50"
To N+T
Rt. side
pg. 126
Wire fnc. 125

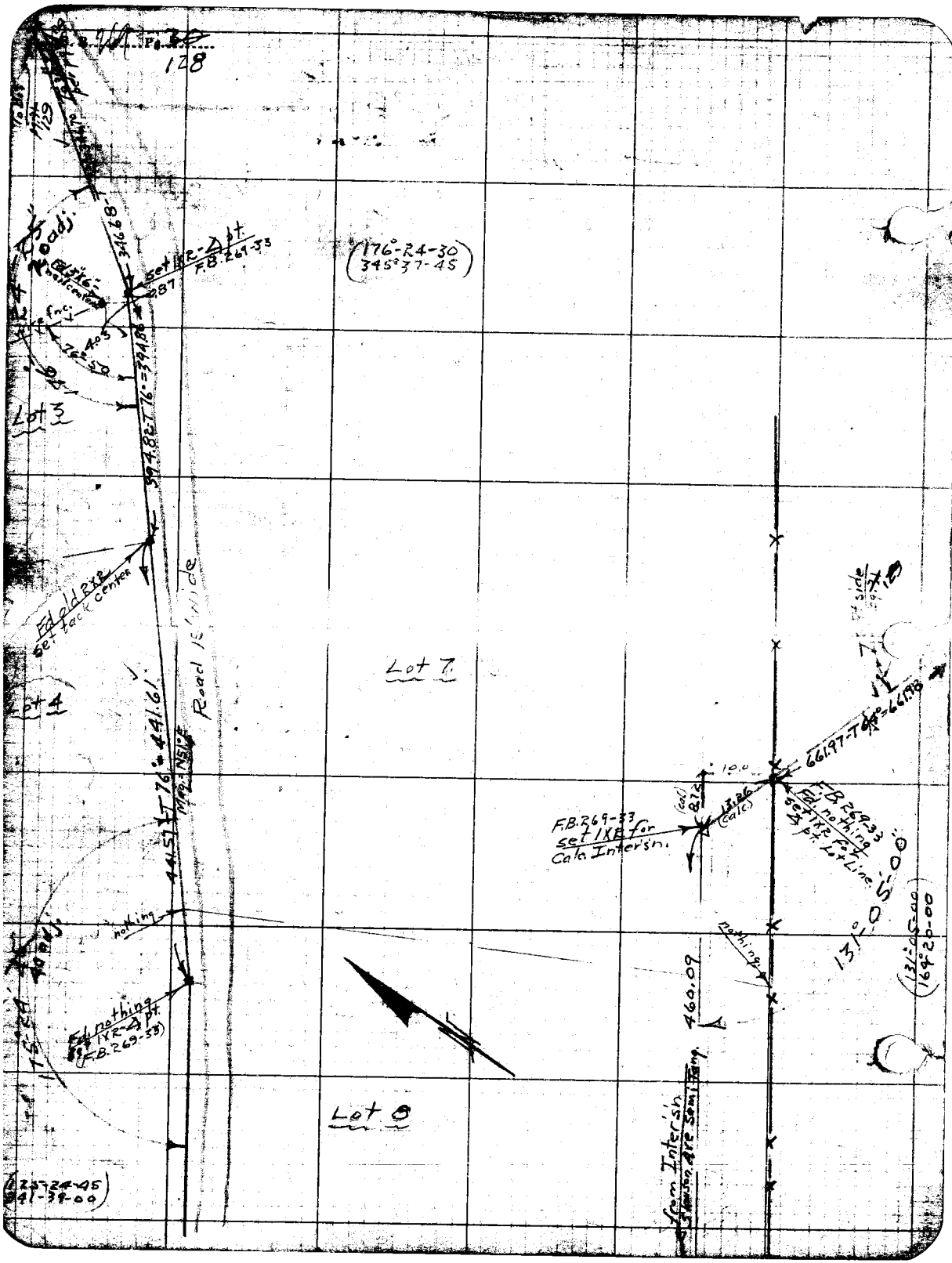

128
Lot 3
Lot 4
Lot 7
Lot 8
Road 15' wide
Road adj.
Fd. old 2X2 set tack center
Fd. nothing 1X2-Δ pt. (F.B. 269-33)
Fd. nothing set 1X2 for Calc. Intersn.
F.B. 269-33 set 1X2 for Calc. Intersn.
Fd. nothing set 1X2 for Δ pt. Lot Line
nothing
from Intersn. Stanson Ave Semi Tang.
460.09
131°-05'-00"
(131°-05'-00)
(164°-20'-00)
(176°-24-30)
(345°37-45)
(125°-24-45)
(341-39-00)

F. B. 269 Pg. 129

Platted by Drew	W. O. No. 4105 O. S. O. No.
Date Nov. 1927	Location Slauson Ave
Map No. 8950	Surveyed by Evans
Platting C'k'd by K. B. Higgins	Date 11-26-27
Date Nov. 1927	Indexed A. C. Johnson

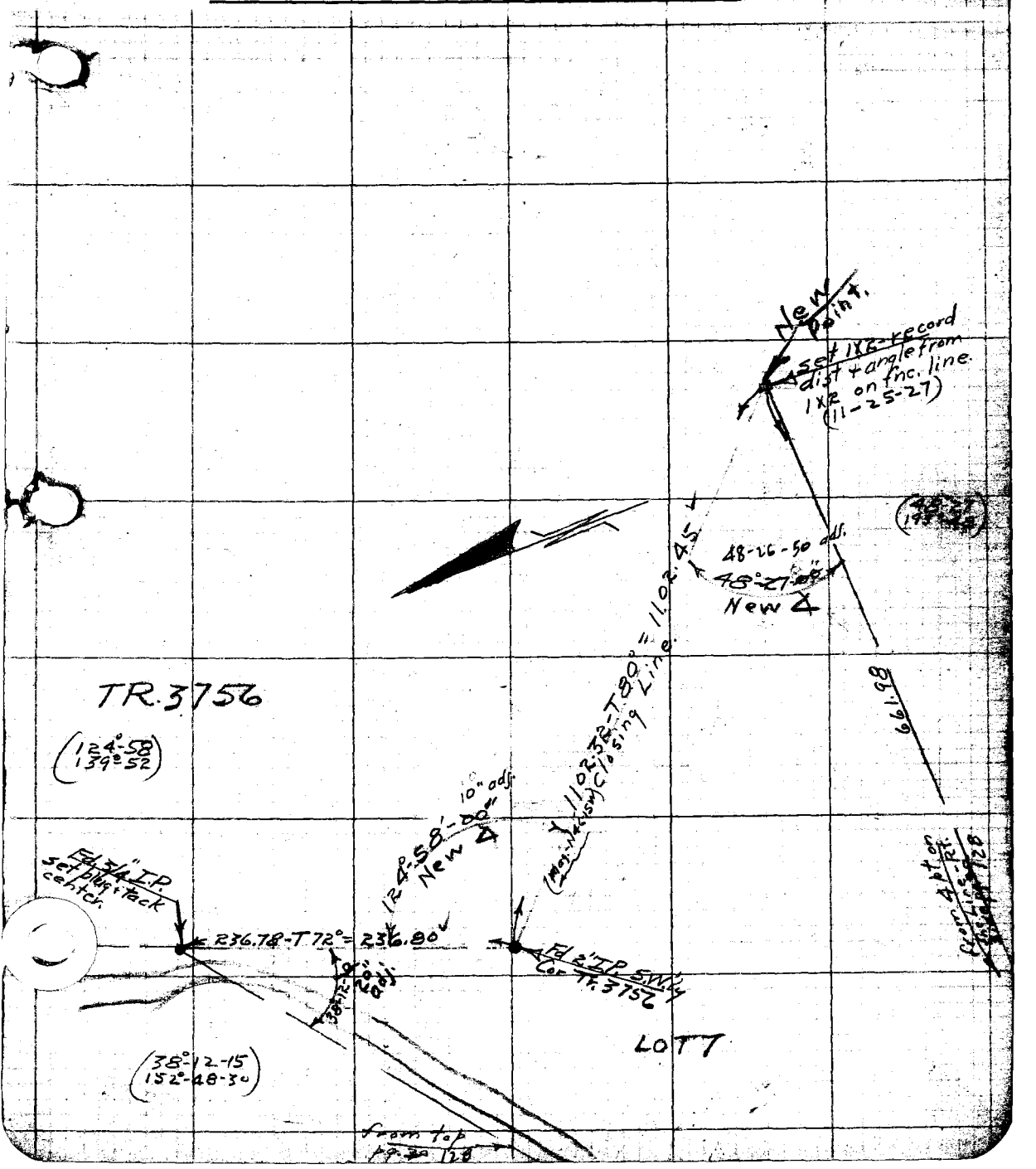

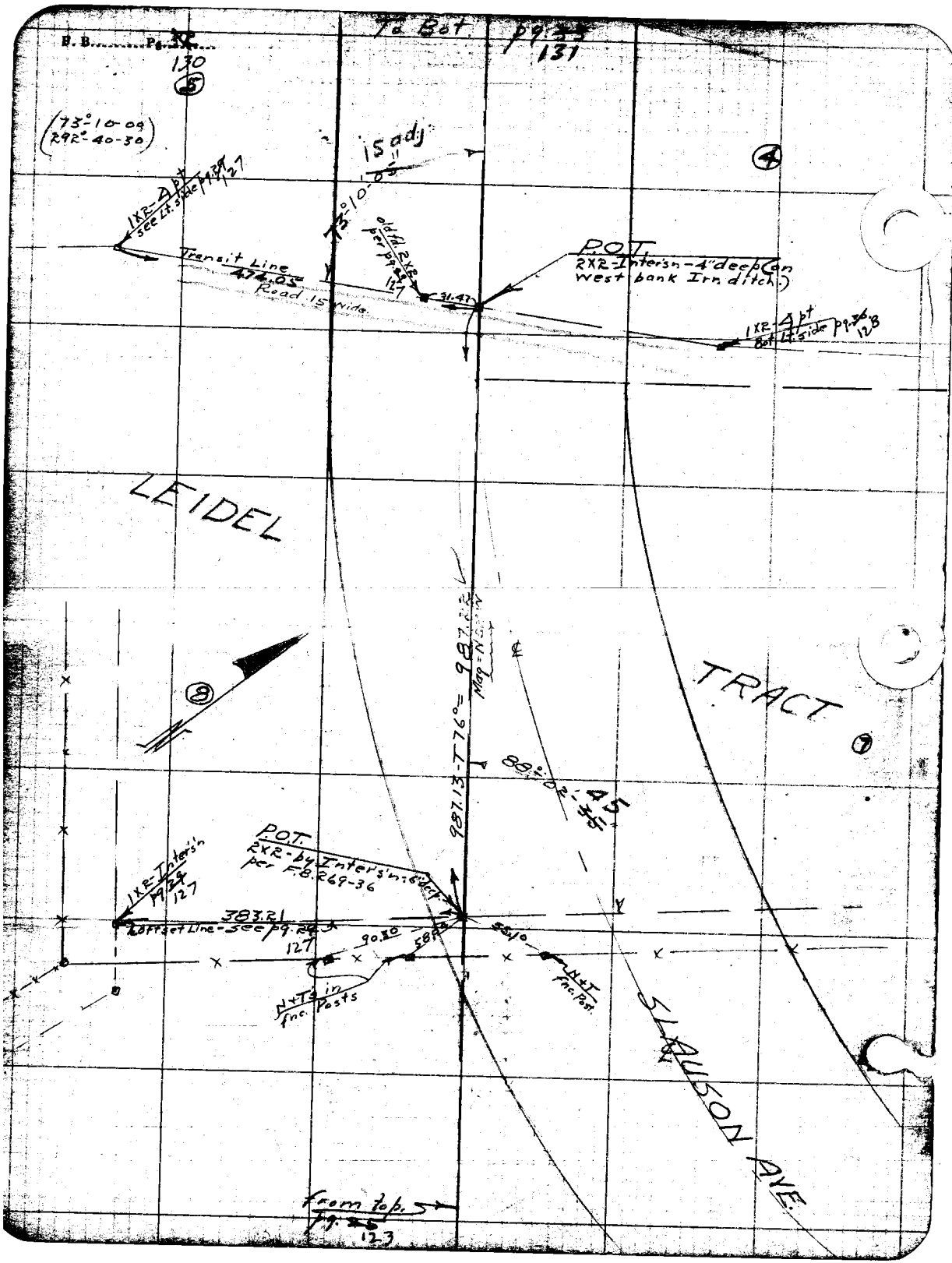

F. B. ..... Pg. 130
To Bot. pg. 131
(73°-10-09)
(292°-40-30)
15 adj
73°-10-05
1XR-4 pt see Lt. side pg. 127
Transit Line 474.05
Road 15 wide.
old fd. 2XR per pg. 127
31.47
P.O.T.
2XR-Intersn-4" deep (on west bank Irr. ditch.)
1XR-4 pt Bot. Lt. side pg. 128
LEIDEL
TRACT
987.13-T76° = 987.22
Mag = N.G.R.W.
88°-02'-45"
P.O.T.
2XR-by Intersn-6" deep per F.B. 269-36
1XR-Intersn pg. 127
383.21
Offset Line-see pg. 127
90.30
58.0
55.10
N+T's in fnc. Posts
N+T fnc. Post.
SLAUSON AVE.
from top. pg. 123

Platted by	W. O. No. 4105 O. S. O. No.
Date	Location Slauson Ave.
Map No.	Surveyed by Evans
Platting C'k'd by	Date 11-28-27
Date	Indexed. A. C. Johnson

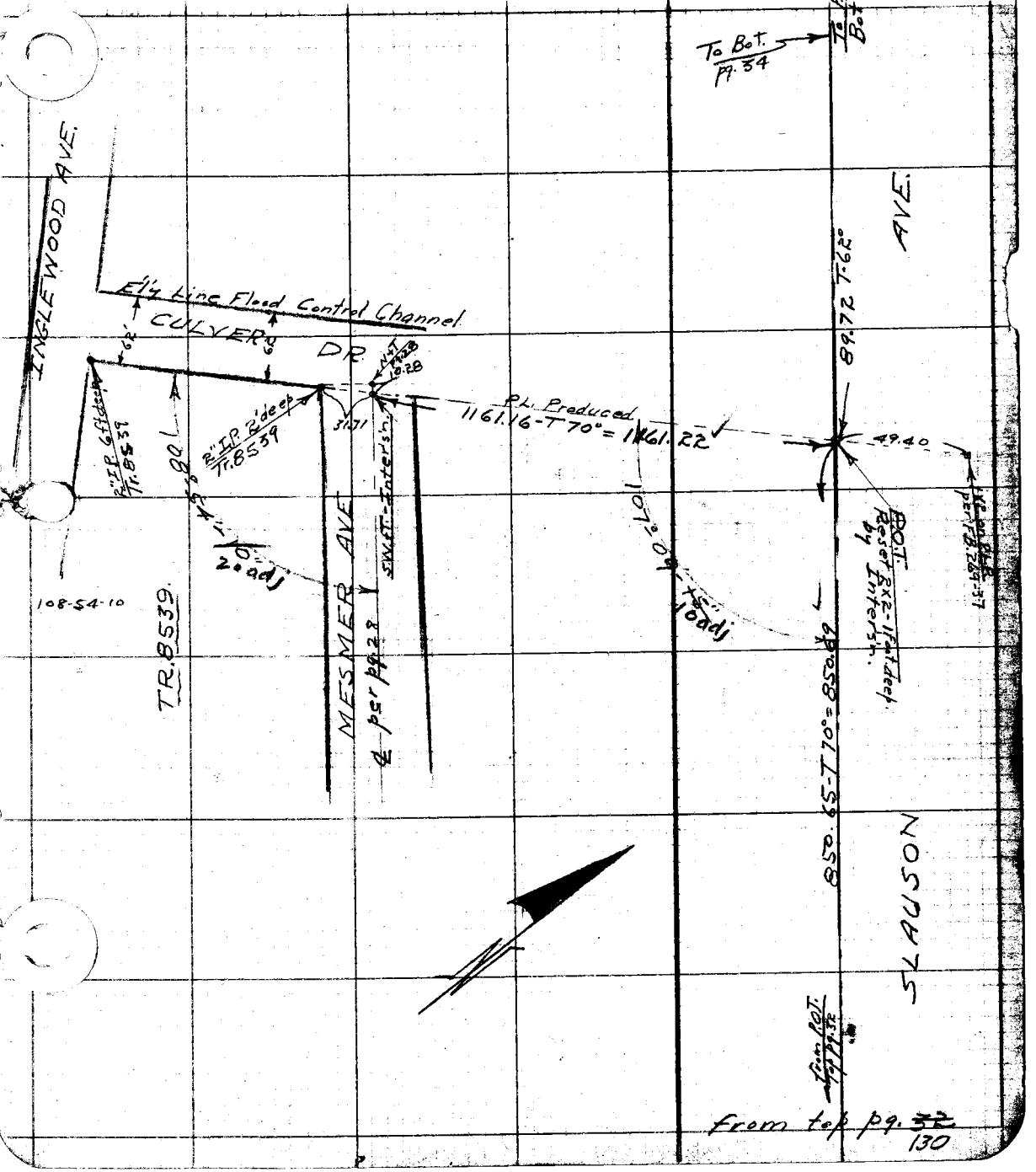

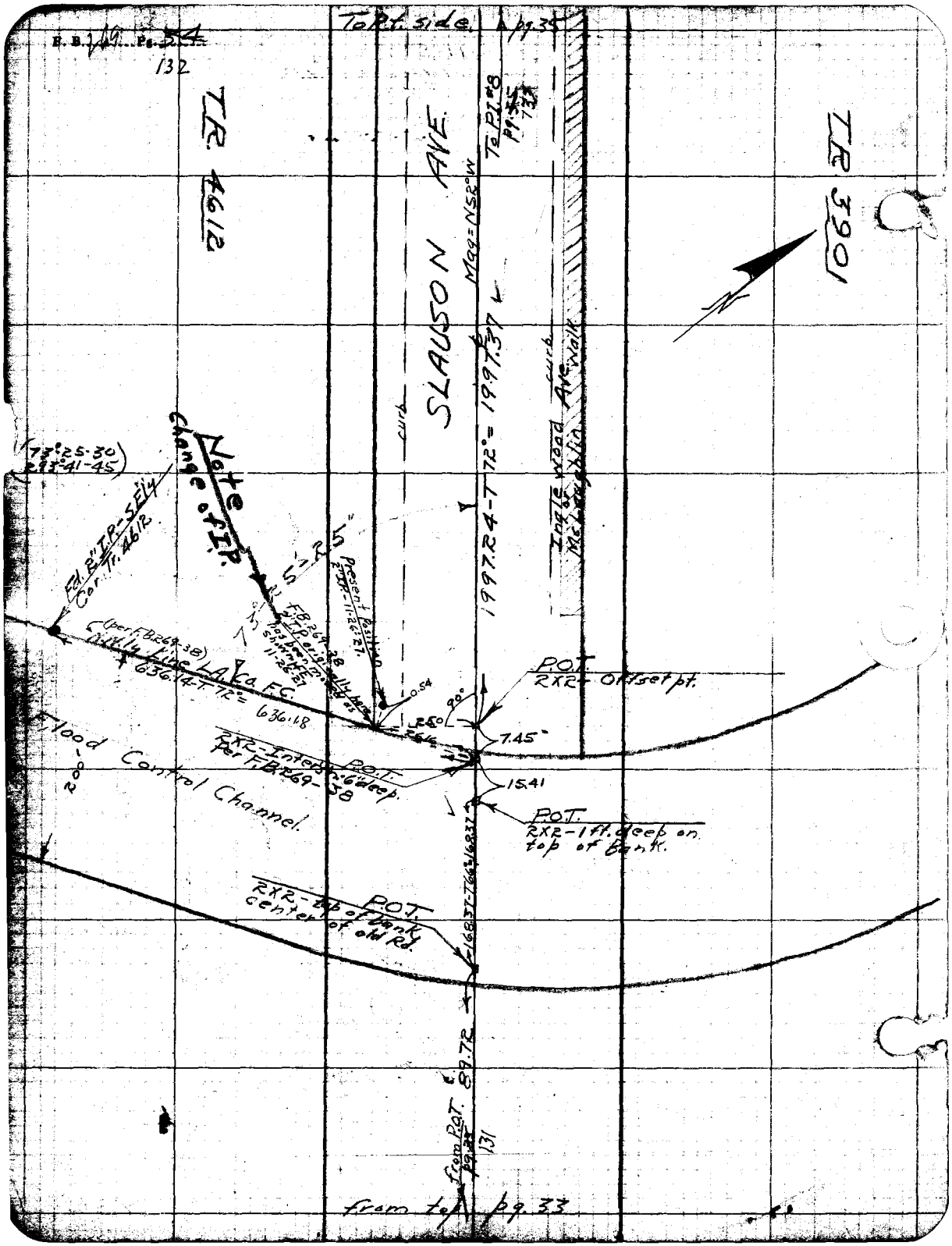

F.B. 269 Pg. 54
132
To Rt. side pg. 35
TR. 4612
TR. 3901
SLAUSON AVE.
Mag = N52°W
To P.I. #8 pg. 35
1997.24-T72° = 1997.37
curb
Inglewood Ave. Walk
Note Change of I.P.
(73°25-30)
(293°41-45)
Fd. 2" I.P.-S.Ely Cor. Tr. 4612
5'-25"
Present Position
(per F.B. 269-38)
N.Wly Line L.A. Co. F.C.
636.14-T72° = 636.18
0.54
90°
250
7.45
15.41
P.O.T.
2X2 - Offset pt.
P.O.T.
2X2 - Intersn. 6" deep.
Per F.B. 269-38
Flood Control Channel.
200
P.O.T.
2X2 - 1 ft. deep on top of Bank.
P.O.T.
2X2 - top of bank center of old Rd.
168.37-T66° = 168.37
89.72
from P.O.T. pg. 35
131
from top pg. 33

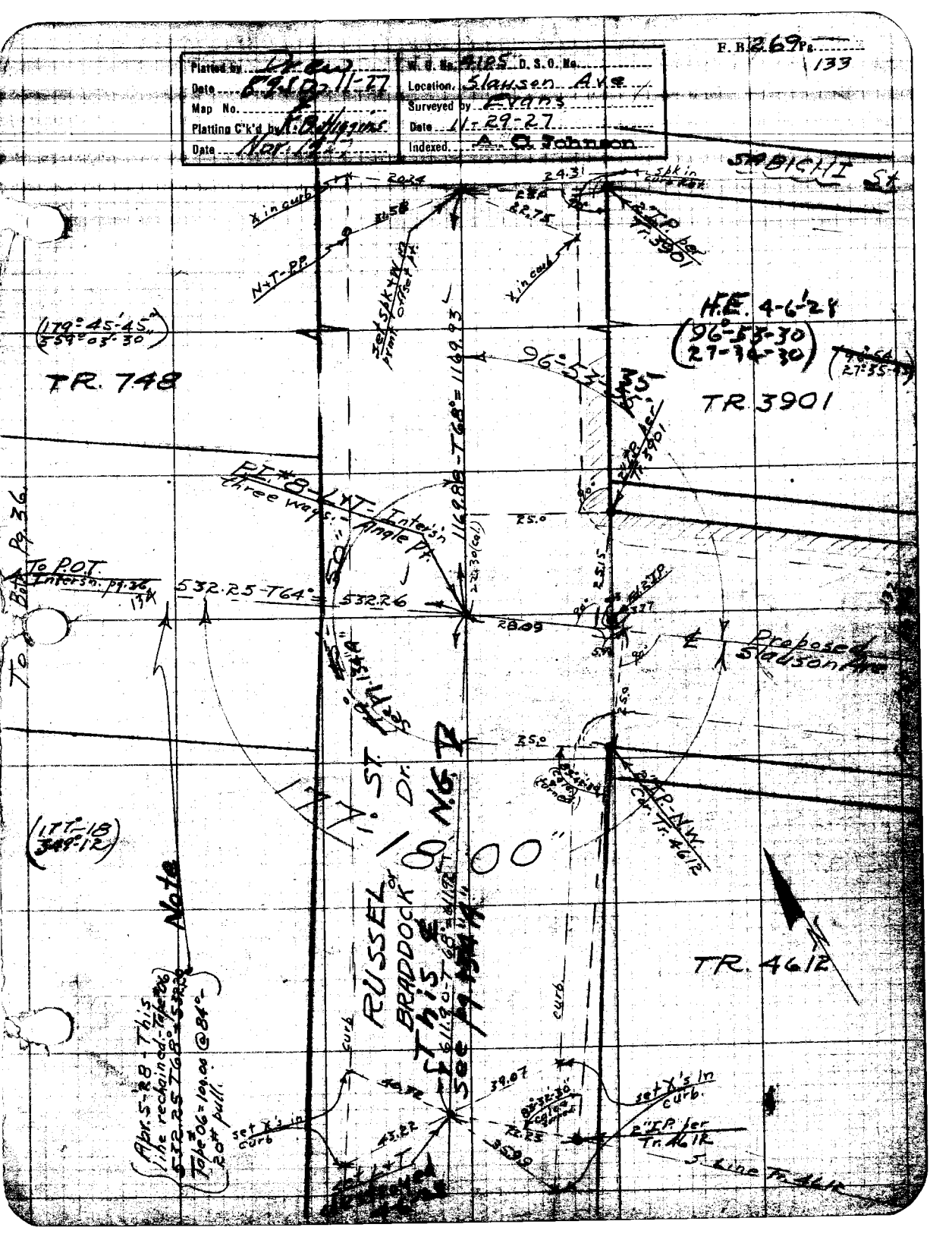
F. B. 269 Pg. 133
Platted by Drew
Date 8-9-10 11-27
Map No.
Platting C'k'd by R. B. Higgins
Date Nov. 1927
W. O. No. 4185 D. S. O. No.
Location Slauson Ave
Surveyed by Evans
Date 11-29-27
Indexed A. O. Johnson
SABICHI St
X in curb
N+T-PP
Set Spk+W in prent offset pt.
1169.88-T68°=1169.93
H.E. 4-6-28
(96°-53-30)
(27-36-30)
(179°-45'-45")
(359°-03'-30")
TR. 748
TR. 3901
96°-53-35
P.I. #8-L+T-Intersn three ways.-Angle Pt.
To P.O.T. Intersn. pg. 36
532.25-T64°=532.26
Proposed Slauson Ave
177°-18'-00"
RUSSEL or BRADDOCK
Note
Apr. 5-28-This line rechained-Tape #06 532.25 T68°=532.26
Tape #06=100.00 @ 84°-20# pull.
TR. 4612
set X's in curb
2" I.P. per Tr. 4612
S. Line Tr. 4612

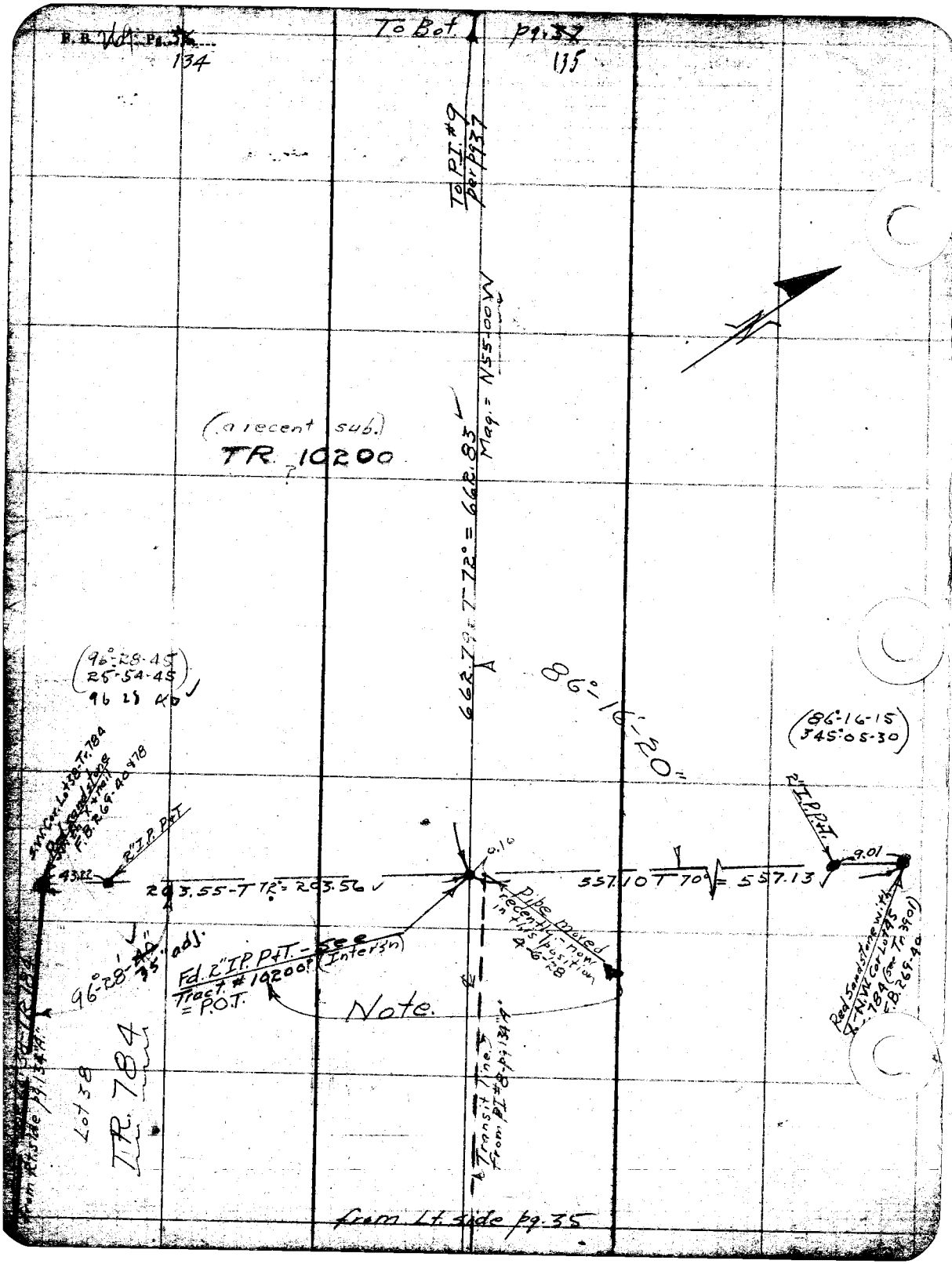

F.B. Pg. 134
To Bot. pg. 135
To P.I. #9 per pg 37
Mag. = N55-00W
(a recent sub.)
TR. 10200
662.79 T 72° = 662.83
86°-16'-20"
(96°-28-45)
25-54-45
96 28 40
(86°-16-15)
345°-05-30
S.W. Cor. Lot 38-Tr. 784
Red sandstone
F.B. 269-40 & 78
2" I.P. P&T
43.22
203.55-T 72° = 203.56
0.16
557.10 T 70° = 557.13
9.01
2" I.P. P&T
Pipe moved recently - now in this position 4-6-28
96°-28'-35" adj.
Fd. 2" I.P. P&T. - See Tract #10200 (Intersn) = P.O.T.
Note.
Red Sandstone with S.-N.W. Cor. Lot 45 Tr. 784 (see Tr. 3901) F.B. 269-40
Lot 38
TR. 784
Transit line from PI #8 - pg 134
from Lt. side pg. 35

Date _____ Notes by _____ Chief Party _____ F. B. 269 PG. 134"A"

Plotted by Trew	W. O. No. 4149 D. S. O. No.
Date Apr. 1928	Location Slauson Ave
Map No. 8960	Surveyed by Evans
Plotting C'k'd by Butterworth	Date 4-6-28
Date	Indexed A. C. Johnson

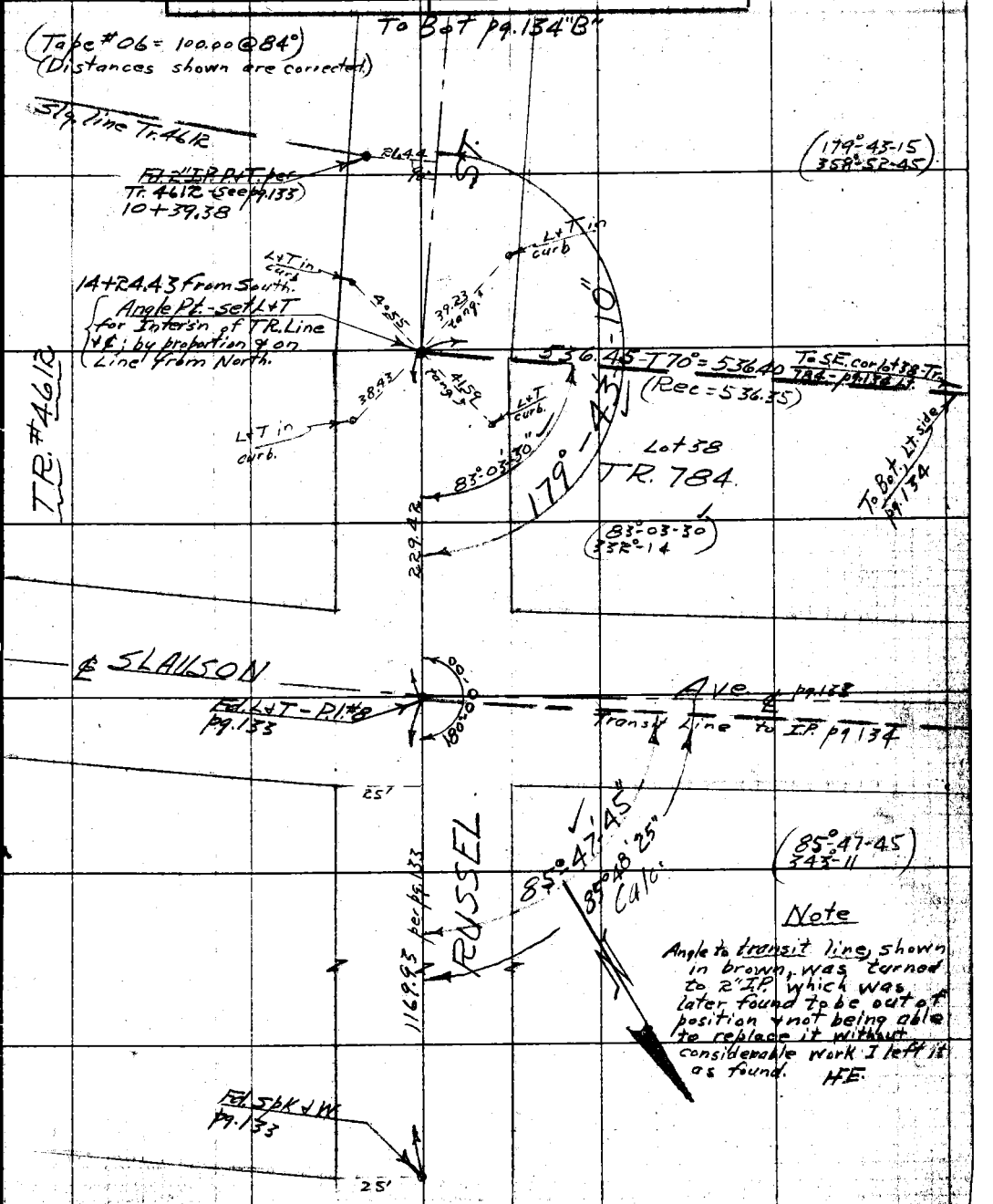

Note

Angle to transit line, shown in brown, was turned to 2" I.P. which was later found to be out of position & not being able to replace it without considerable work I left it as found. H.E.

Note: ANY ADDITIONS OR CHANGES ON THIS SHEET MUST BE MADE OR CIRCLED IN Red. WITH DATE AND NAME OF PERSON MAKING CHANGE.

Do not extend notes this side of this line

RETURN TO LOS ANGELES COUNTY SURVEYOR

F.B. 269 PG. 134 "B" Chief Party Notes by Date

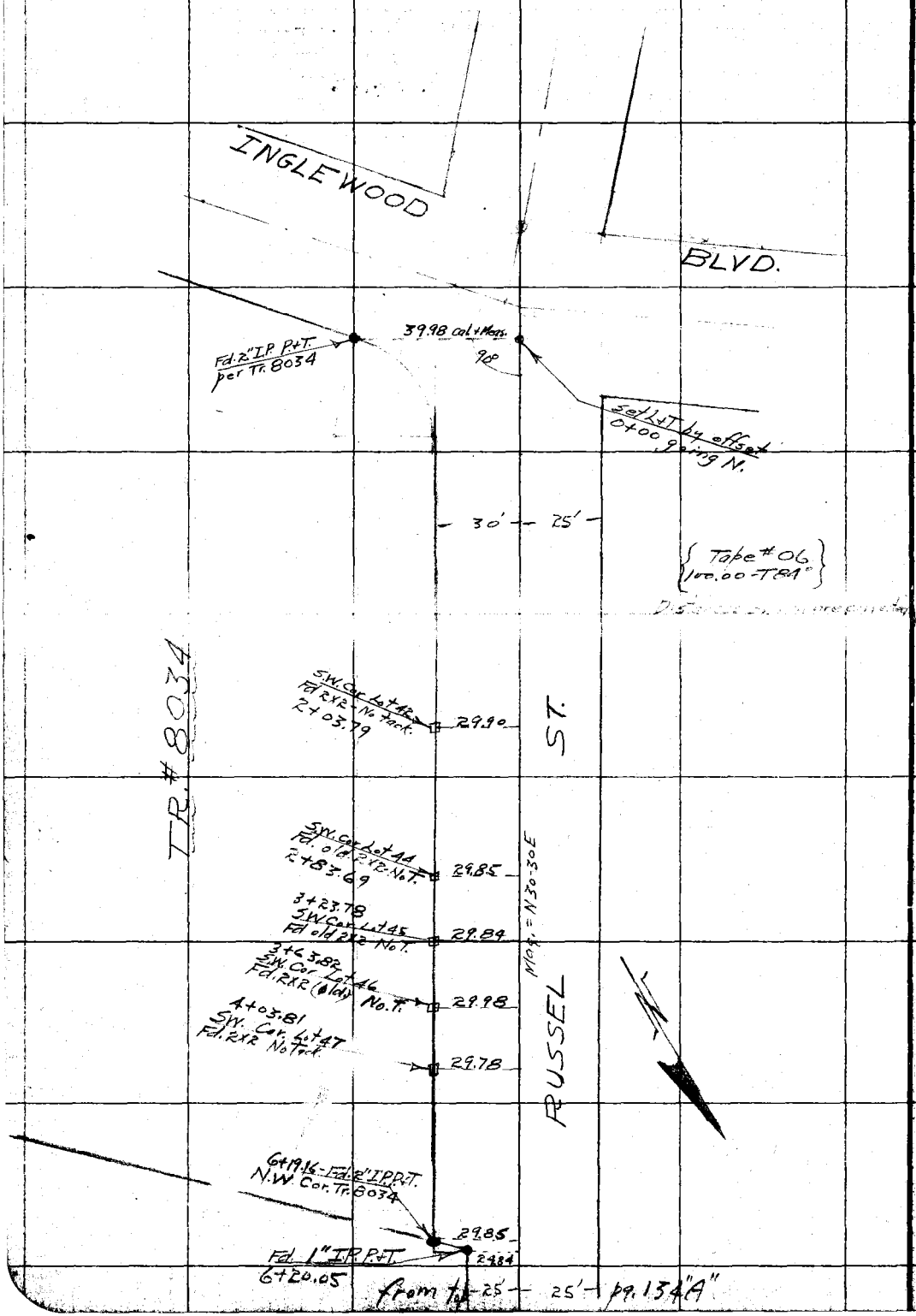

RETURN TO
LOS ANGELES COUNTY SURVEYOR

Do not extend notes this side of this line

Notes: ANY ADDITIONS OR CHANGES ON THIS SHEET MUST BE MADE OR CIRCLED IN Red. WITH DATE AND NAME OF PERSON MAKING CHANGE.

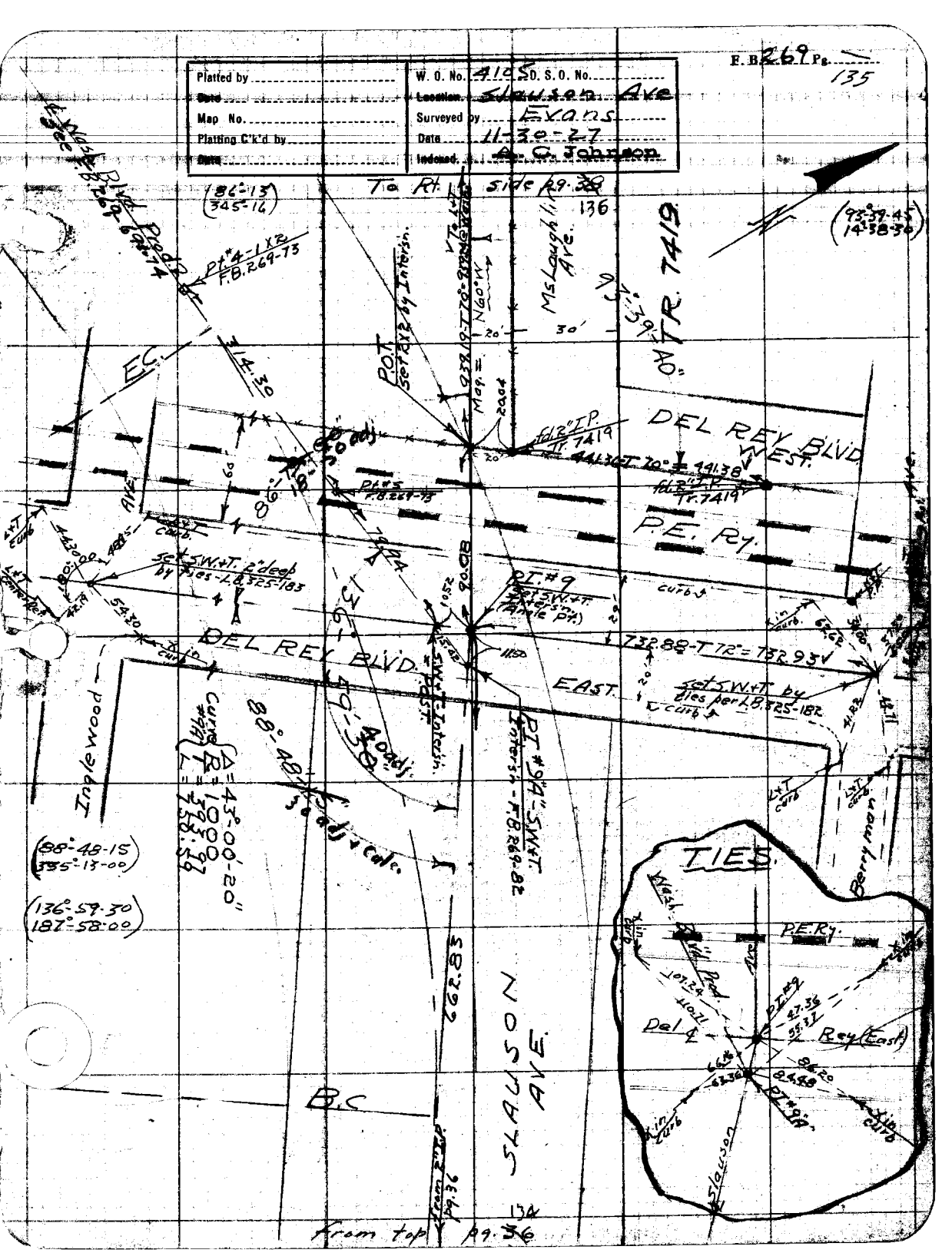

F.B. 269 Pg. 135
Platted by
Date
Map No.
Platting C'k'd by
Date
W. O. No. 4105 D. S. O. No.
Location Slauson Ave
Surveyed by Evans
Date 11-30-27
Indexed A. C. Johnson
To Rt. side pg. 38
136
(86°-13) (345°-16)
(93°-39-45) (14°-38-30)
Pt #4-1X2 F.B. 269-73
Ms Laughlin Ave.
TR. 7419
93°-39'-40"
E.C.
314.30
P.O.T. Set 2X2 by Intersn.
Mag. = N60°W
DEL REY BLVD. WEST.
P.E. Ry.
Pt #5 F.B. 269-73
Set S.W.+T. 2" deep by ties - L.B. 325-183
PI #9 Set S.W.+T. Intersn. (Angle Pt.)
DEL REY BLVD. EAST.
732.88-T 72° = 732.93
Set S.W.+T. by ties per L.B. 325-182
Inglewood
Curve #9A Δ = 43°-00'-20" R = 1000 T = 393.97 L = 750.59
88°-48'-15 (335°-13-00)
(136°-59-30) (187°-58-00)
PI #9A - S.W.+T. Intersn. - F.B. 269-82
662.83
SLAUSON AVE.
B.C.
Berryman
TIES.
P.E. Ry.
Del Rey (East)
Slauson
from top pg. 36
134

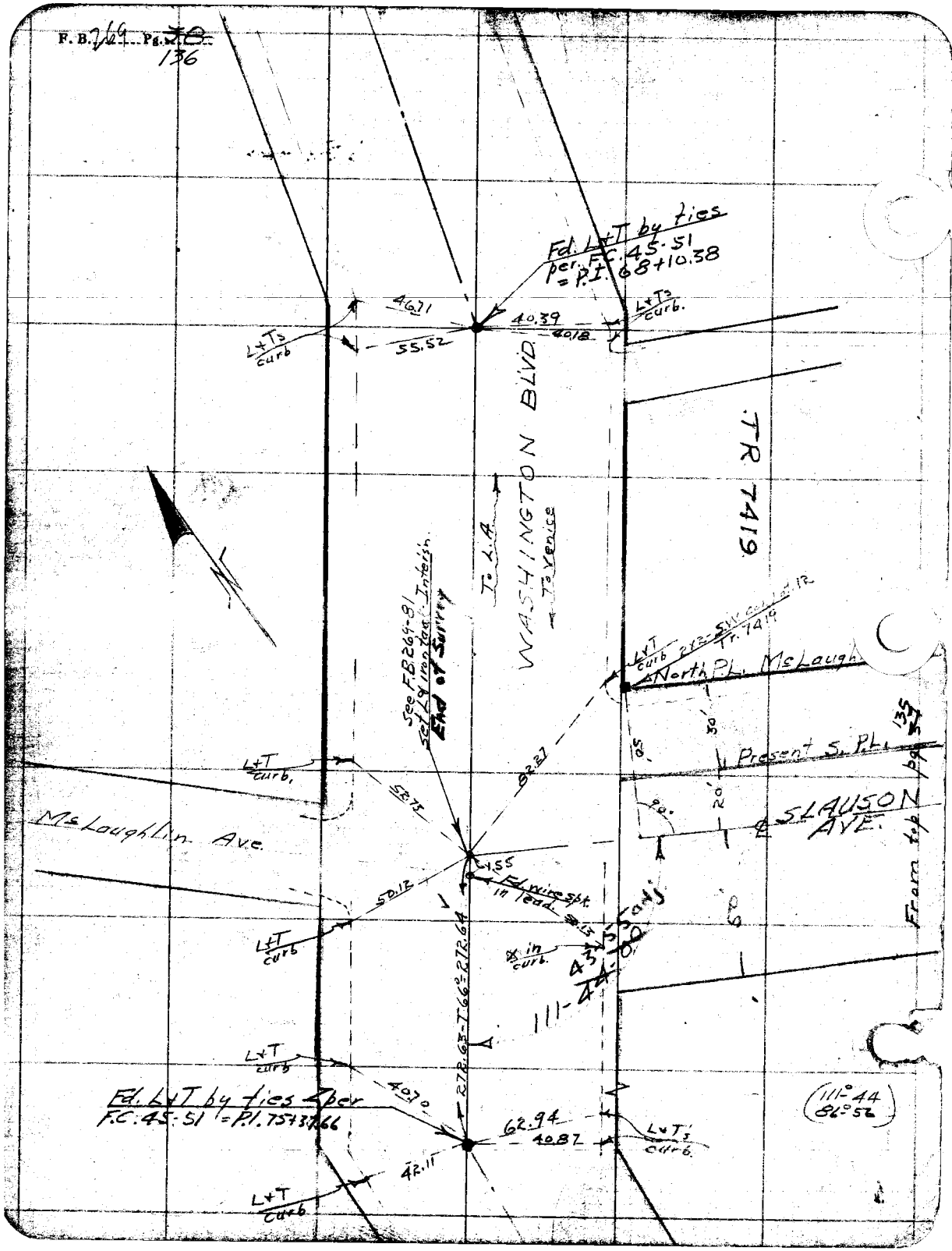
F. B. 269 Pg. 136
Fd. L+T by ties per F.C. 45-51 = P.I. 68+10.38
46.71
40.39
40.18
55.52
L+Ts curb
L+Ts curb.
WASHINGTON BLVD.
To L.A.
To Venice
TR 7419
See F.B. 269-81 set L & iron tank Intersn.
End of Survey
L+T curb
2x2 - S.W. cor. lot 12 Tr. 7419
North P.L. McLaugh
Present S. P.L.
135
82.27
52.73
McLaughlin Ave.
SLAUSON AVE.
1.55
Fd. wire spk. in lead
50.12
L+T curb
x in curb.
43.55 adj
111-44-00
272.63-T66°-272.64
L+T curb
40.70
Fd. L+T by ties per F.C. 45-51 = P.I. 75+37.66
62.94
40.87
L+Ts curb.
42.11
L+T curb
From top pg 135
111°44
86°56

Date _____ Notes by _____ Chief Party _____ F. B. 269 PG. 137

Checked by Drew	W. O. No. 4150 S. O. No.
Date May 1928	Location Slauson Ave
Map No. 8950 Sht 2	Surveyed by Evans
Plotting C'k'd by Calkins	Date 4-30-28
Date May 1928	Indexed A. C. Johnson

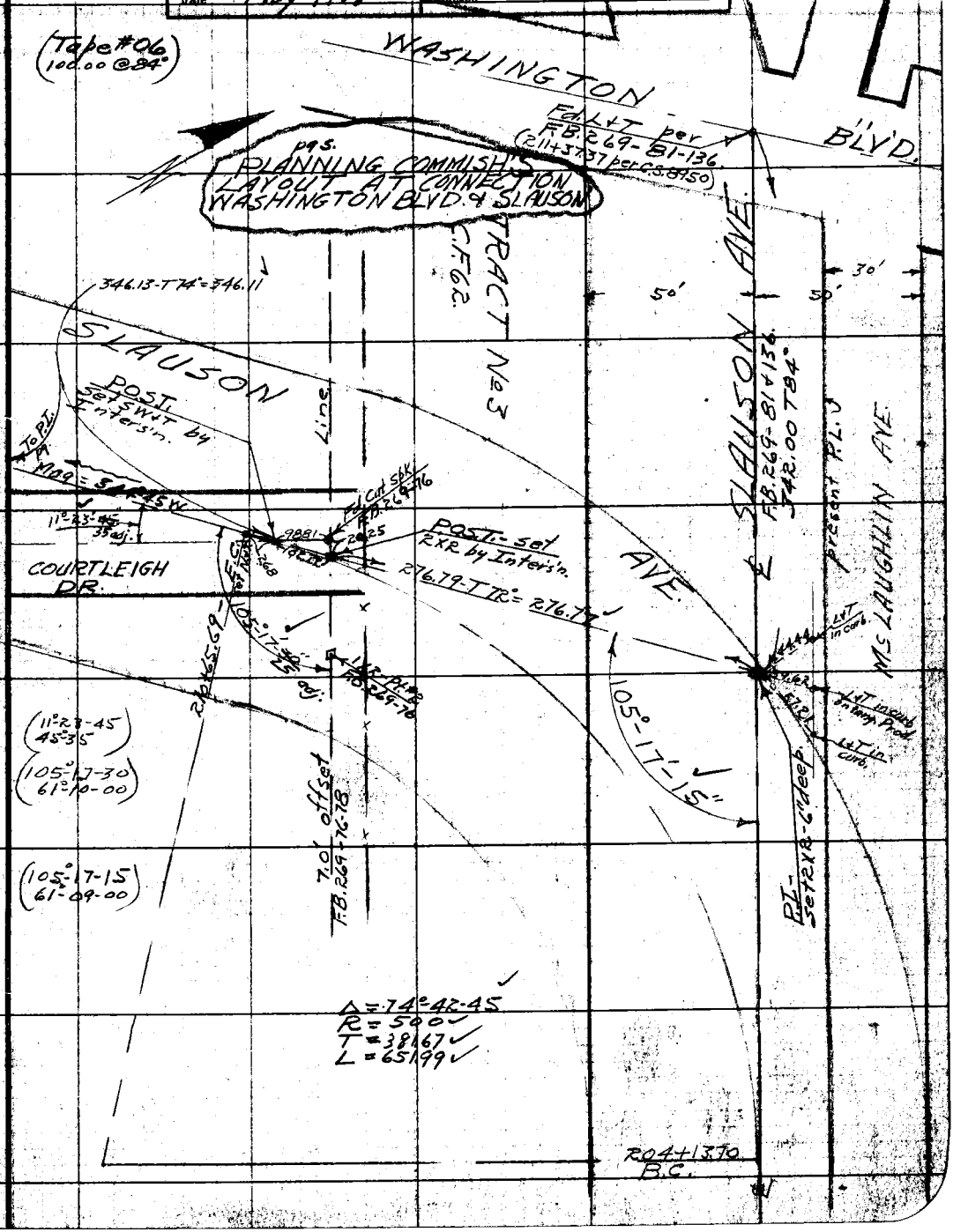

Note: ANY ADDITIONS OR CHANGES ON THIS SHEET MUST BE MADE OR CIRCLED IN Red. WITH DATE AND NAME OF PERSON MAKING CHANGE.

RETURN TO LOS ANGELES COUNTY SURVEYOR

Do not extend notes this side of this line

F.B. 269 PG. ~~136~~ 138 Chief Party Notes by Date

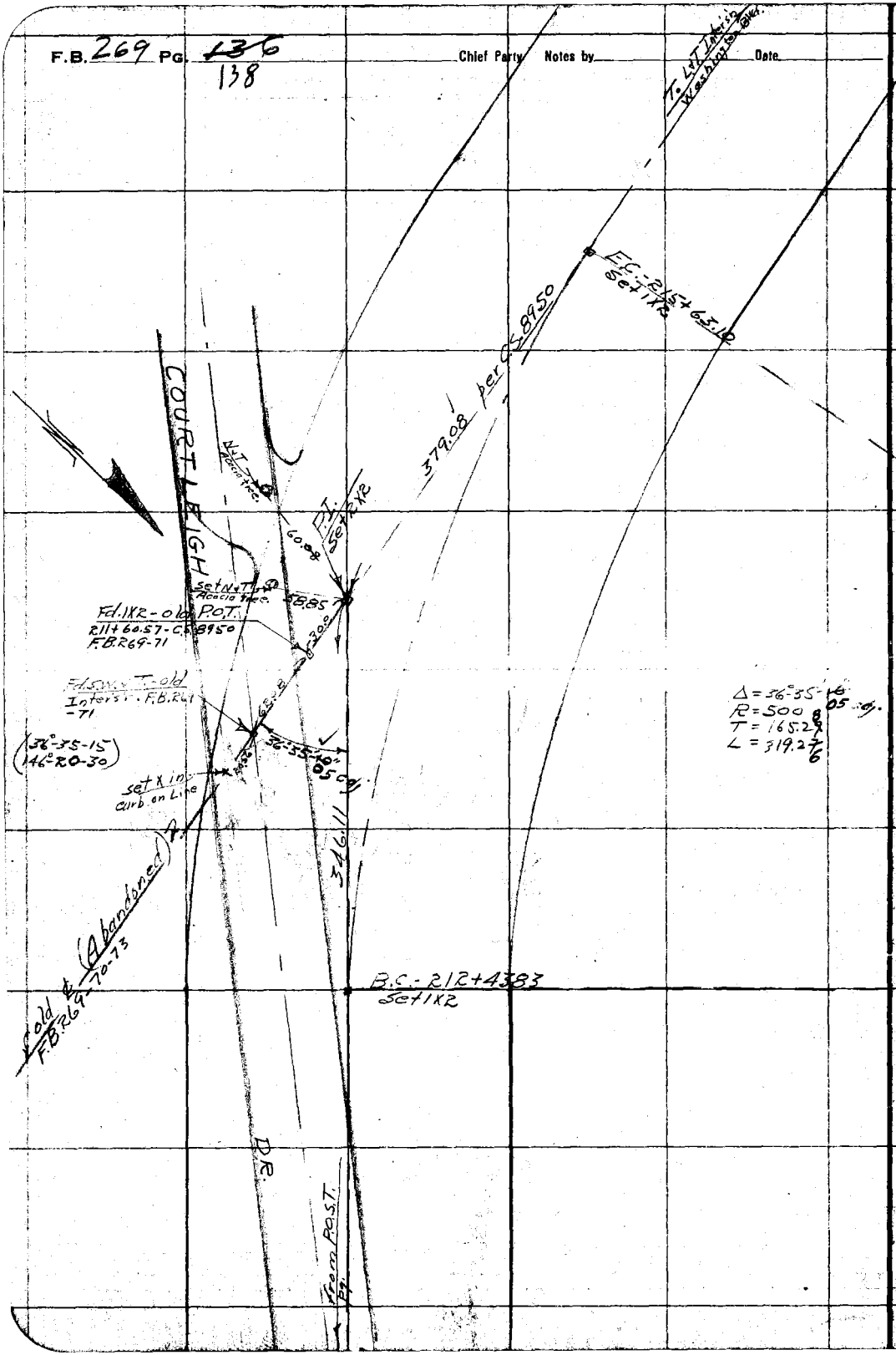

RETURN TO
LOS ANGELES COUNTY SURVEYOR

Do not extend notes this side of this line

Notes: ANY ADDITIONS OR CHANGES ON THIS SHEET MUST BE MADE OR CIRCLED IN **Red.** WITH DATE AND NAME OF PERSON MAKING CHANGE.

Date _____ Notes by _____ Chief Party _____ F. B. 269 PG. 139

Plotted by Drew	W. O. No. 4152 D. S. O. No.
Date May 1928	Location Slauson Ave
Map No. 8950 Sht 2	Surveyed by Evans
Plotting C'H'd by Calkins	Date 5-2-28
Date May 1928	Indexed A. C. Johnson

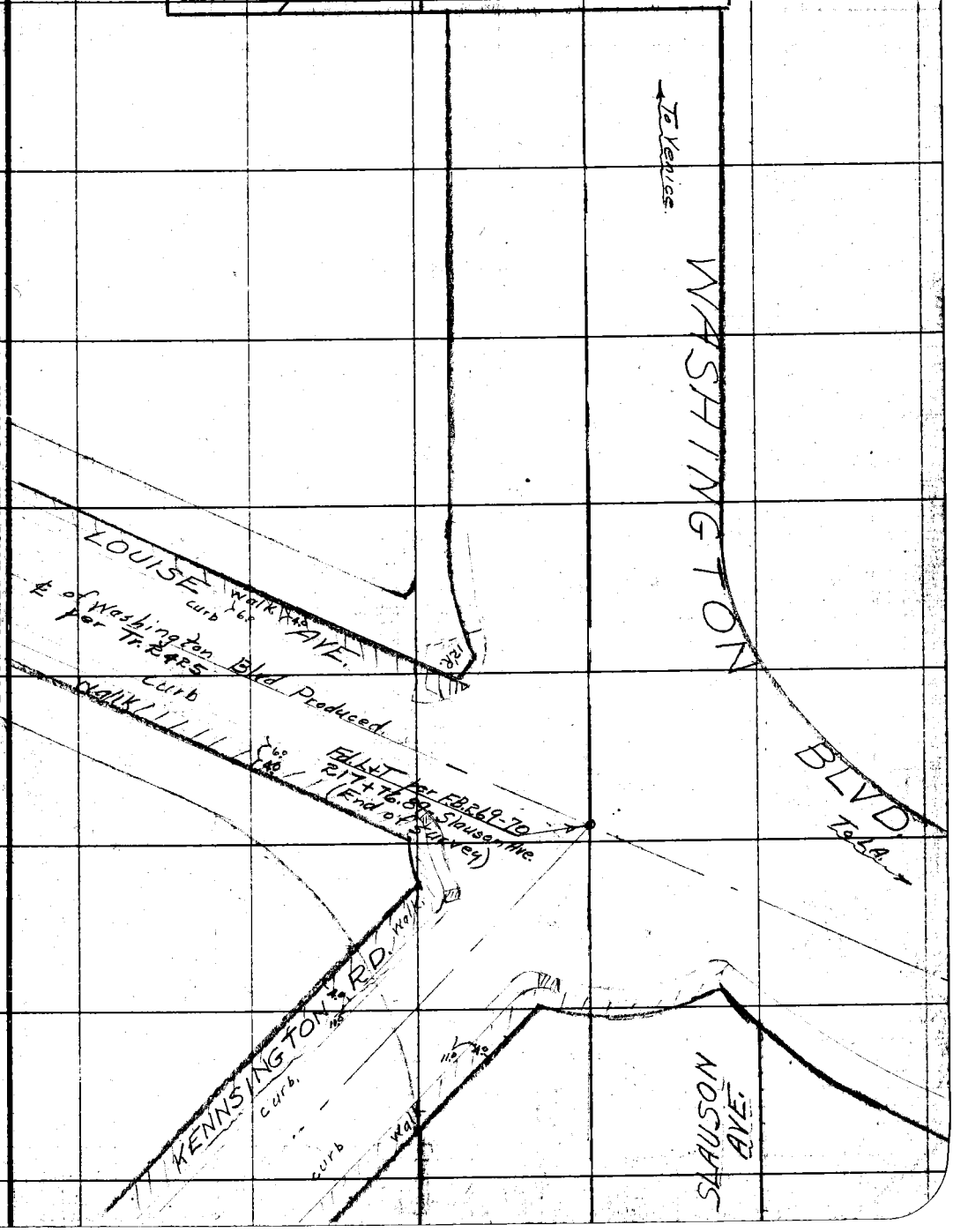

Note: ANY ADDITIONS OR CHANGES ON THIS SHEET MUST BE MADE OR CIRCLED IN Red. WITH DATE AND NAME OF PERSON MAKING CHANGE.

Do not extend notes this side of this line

RETURN TO

LOS ANGELES COUNTY SURVEYOR

F.B. 269 Pg. 138 140 Chief Party Notes by Date

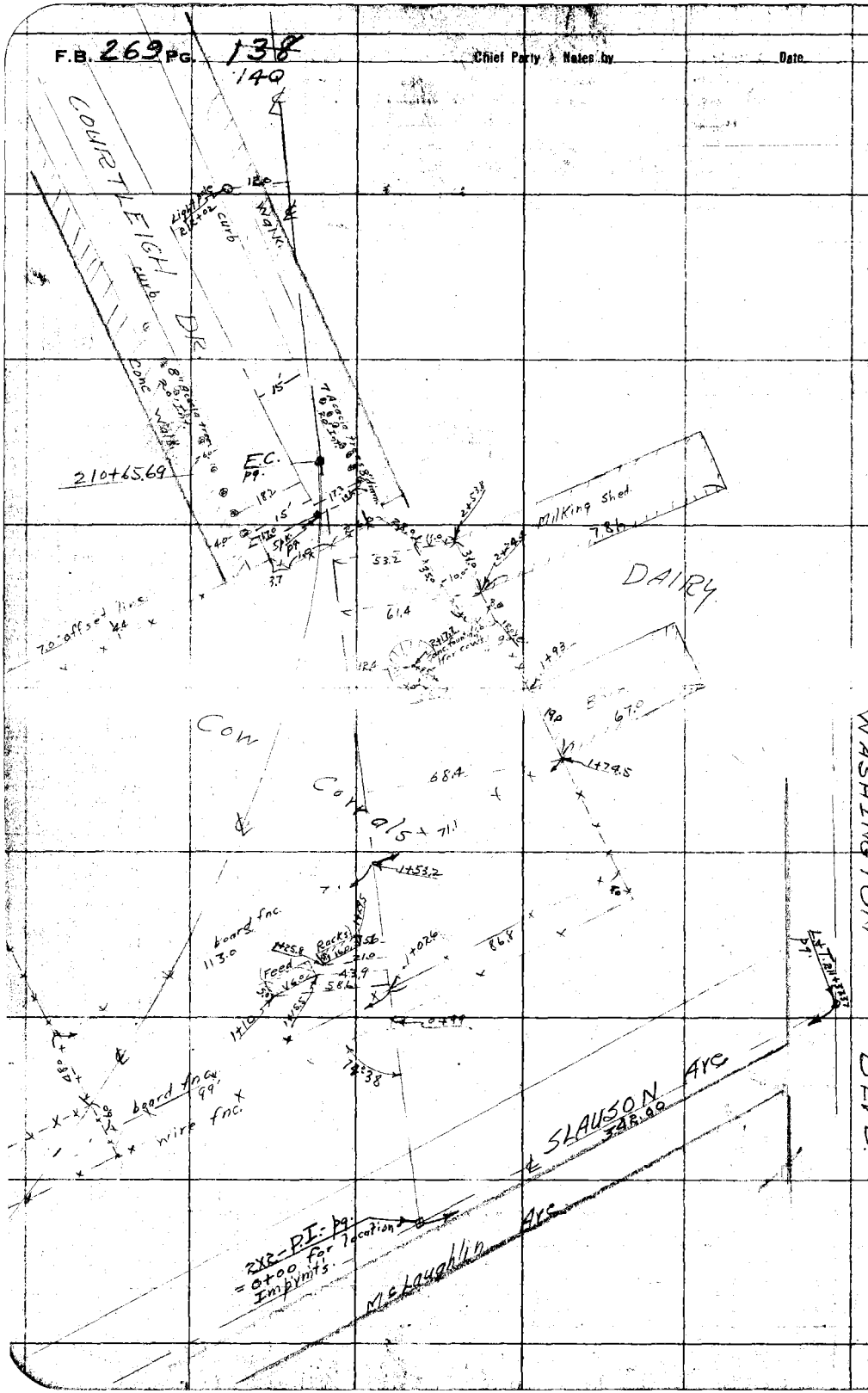

RETURN TO
LOS ANGELES COUNTY SURVEYOR
Do not extend notes this side of this line

Note: ANY ADDITIONS OR CHANGES ON THIS SHEET MUST BE MADE OR CIRCLED IN Red. WITH DATE AND NAME OF PERSON MAKING CHANGE.

Date _____ Notes by M Chief Party _____ F.B. 269 Pg. 141

Platted by	W. O. No. 4150 D. S. O. No.
Date	Location Lawson Ave
Map No.	Surveyed by F.W. McNeal
Platting Ck'd by	Date June 20-1929
Date	Indexed A. C. Johnson

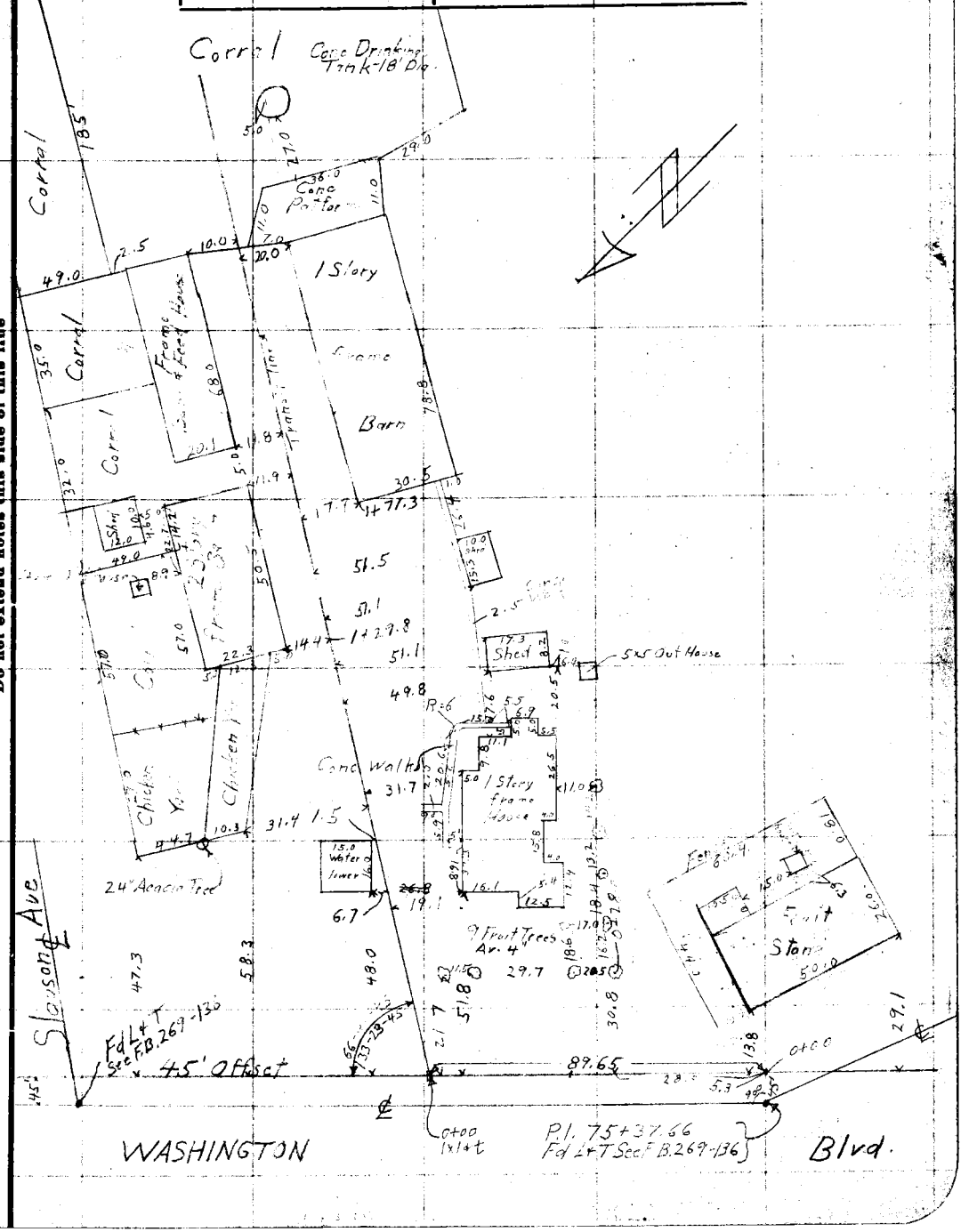

Note: ANY ADDITIONS OR CHANGES ON THIS SHEET MUST BE MADE OR CIRCLED IN Red. WITH DATE AND NAME OF PERSON MAKING CHANGE.

Do not extend notes this side of this line

RETURN TO LOS ANGELES COUNTY SURVEYOR

F. B. 269 PG. 142 Chief Party Notes by KI Date

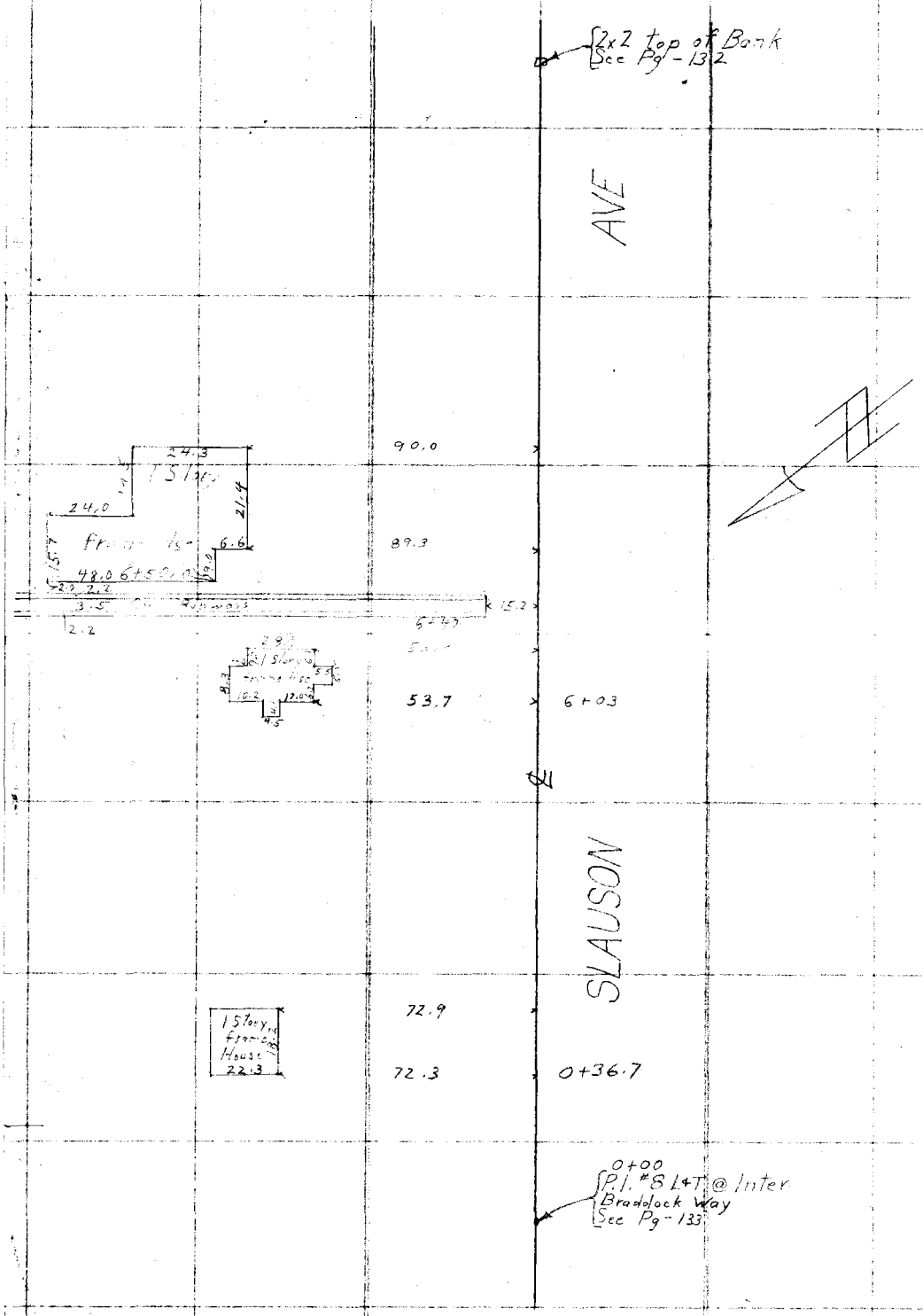

RETURN TO
LOS ANGELES COUNTY SURVEYOR

Do not extend notes this side of this line

Note: ANY ADDITIONS OR CHANGES ON THIS SHEET MUST BE MADE OR CHECKED IN Red. WITH DATE AND NAME OF PERSON MAKING CHANGE.

Date _____ Notes by M Chief Party _____ F.B. 269 Pg. 143

Plotted by	W. O. No. 4150 D. S. O. No.
Date	Location Slauson Ave
Map No.	Surveyed by F. J. McNee
Plotting Ck'd by	Date June 20 1927
Date	Indexed A. C. Johnson



Note: ANY ADDITIONS OR CHANGES ON THIS SHEET MUST BE MADE OR CIRCLED IN Red. WITH DATE AND NAME OF PERSON MAKING CHANGE.

Do not extend notes this side of this line

RETURN TO
LOS ANGELES COUNTY SURVEYOR

F. B. 269 PG 144 Chief Party Notes by Date

Blank

RETURN TO
LOS ANGELES COUNTY SURVEYOR

Do not extend notes this side of this line

Note: ANY ADDITIONS OR CHANGES ON THIS SHEET MUST BE MADE OR CIRCLED IN Red. WITH DATE AND NAME OF PERSON MAKING CHANGE.

Date _____ Notes by _____ Chief Party _____ F. B[redacted] PG[redacted]

Plotted by _____	W. O. No. _____ D. S. O. No. _____
Date _____	Location _____
Map No. _____	Surveyed by _____
Plotting C'k'd by _____	Date _____
Date _____	Indexed _____

Notes: ANY ADDITIONS OR CHANGES ON THIS SHEET MUST BE MADE OR CIRCLED IN Red WITH DATE AND NAME OF PERSON MAKING CHANGE.

Do not extend notes this side of this line

RETURN TO

LOS ANGELES COUNTY SURVEYOR

TO

LOS [illegible] TY SURVEYO[illegible]

Note: ANY ADDITIONS OR CHANGES ON THIS SHEET MUST BE [illegible] Red. WITH DATE AND NAME [illegible] CHANGE.

Do not extend notes this side of this line

269

F.B. ____ Pg. ____ Chief Party ____ Notes by ____ Date ____