Notes Ck'd by	Survey of
Map No.	W. O. Type [illegible] St'd °F.
Office Work	Surveyed by
Checked	Notes Date
Date	Indexed

F.B. Pg.

270

F.B. 270

LOS

FORM

F.B. 270 Pg Index

Field Book 270

PAGES: Index, 1 to 52 incl., 53 54A to 54E incl., 55 to 56c incl., 57 to 62 incl.,62A to 62d incl., 63 to 80 incl., 81 to 83 incl., 84 to 108 incl., 109 to 112 incl., 112A, 112B, 113 to 117 incl.,119 to 123 incl., 124, 125, 126 , 127, , 129 to 135 incl.,

RETURN TO
LOS ANGELES COUNTY SURVEYOR
700 HALL OF RECORDS
Do not extend notes this side of this line
Note: ANY ADDITIONS OR CHANGES ON THIS SHEET MUST BE MADE OR CIRCLED IN Red Ink, WITH DATE AND NAME OF PERSON MAKING CHANGE.

Date 3-19-27 Notes by Van Fleet Chief Party Van Fleet F.B. 270 Pg. 1

Plotted by G.J. Terry	W. O. No. 4084 D. S. O. No.
Date June 1927	Location Longden Ave.
Map No. 8939	Surveyed by A. W. Van Fleet
Plotting C'k'd by Page	Date 3-19-27.
Date July 1927	Indexed

To bottom of page 2



From top of page 126 F.B. 262

NOTE: ANY ADDITION OR CHANGES ON THIS SHEET MUST BE MADE OR CIRCLED IN RED, WITH DATE AND NAME OF PERSON MAKING CHANGE.

DO NOT EXTEND NOTES THIS SIDE OF THIS LINE

RETURN TO LOS ANGELES COUNTY SURVEYOR

F.B. 270 PG. 2 Van Fleet Chief Party Notes by Van Fleet Date 3-21-22

To bottom of page 3

186 +64-24" Palm — 40.8 — 50.5 — 186 +69-1" Hydrant

186 +52-15" Pine — 22 — 24

+47 Curb

+38 End of Fence — 31' — 29.9 — 186+41 Fence Cor.

+25-8" Pine — 23'

186+24-6" Peach — 41.5

186+14 Fence

186+05-6" Apple — 41.5

AVE.

185 +99 Power Pole — 22.6

185 +94-12" Pine — 22.7 — 56' — 185 +97-12" Mulberry

185+90 Fence

185+84-4" Orange — 39.9

185+79 W. Meter & Valve — 33.8

185+64-3" Orange — 40.4

185+60-12" Pine — 22.7

185+58 Fence

Chicken Runs

185+45-6" Plum — 40.7

185+32 Fence

185+[illegible] Fence Cor. — 31' — 52.6 — [illegible] +10-24" Pepper Tree

39.5 — 184+89 Wooding Mulberry

48.8 — 184+73-Shrub

32.8 — 184+71-6" Walnut

41.5 — 184+68-3" Walnut

32.6 — 184+66-3" Walnut

29.8 — 184+65 Fence Cor.

184+57 Power Pole — 22.5

40.5 — 184+45 Row of Roses

31.2 — 184+28 Row of Shrubs

54.5 — 184+23 Maguey Plant

31.5 — 184+21 W. Meter

LONGDEN

50.2 — 184+01-3" Lemon

183+77-8" Shade Tree — 33.7 — 31' — 12' — 12' — 183+81-12" Pepper Trees

183+67-End of Walk — 53' — 31.3 — 183+76 W. Meter

183+65-8" Shade Tree & End of Hedge — 32.7

183+62-6" Palm — 50.7 — 19.9 — 183+[illegible] Acacia

183+60-12" Acacia — 22.4 — 43.5 — 183+58-1" Peach

183+50-1" Hydrant — 49'

183+38-12" Acacia — 22.5 — 20.5 — 43.7 — 183+43-6" Acacia

183+39-2" Peach

From top of page 1

RETURN TO LOS ANGELES COUNTY SURVEYOR

DO NOT EXTEND NOTES THIS SIDE OF THIS LINE

NOTE: ANY ADDITION OR CHANGES ON THIS SHEET MUST BE MADE OR CIRCLED IN RED, WITH DATE AND NAME OF PERSON MAKING CHANGE.

Date 3-21-27 Notes by Van Fleet Chief Party Van Fleet F.B. 270 Pg. 3

Plotted by C.J. Terry	W. O. No. 4084 D. B. O. No.
Date June 1927	Location Longden Ave.
Map No. 8939	Surveyed by A.W. Van Fleet
Plotting C'k'd by Paige	Date 3-21-27
Date July 1927	Indexed

To bottom of page 4

NOTE: ANY ADDITION OR CHANGES ON THIS SHEET MUST BE MADE OR CIRCLED IN RED, WITH DATE AND NAME OF PERSON MAKING CHANGE.

DO NOT EXTEND NOTES THIS SIDE OF THIS LINE

RETURN TO LOS ANGELES COUNTY SURVEYOR

45' — 187+52-12" Umbrella Tree

AVE

24.2 — 188+01-4th Eucalyptus in Row

188+86-12" Pine — 22.3

188+70 Power Pole — 22.5

188+66-24" Eucalyptus — 22.5

188+19-Gas Meter — 29.5

188+14-2" Peach — 49.5

188+10-12" Pine — 22'

187+94-2" Fig — 48.4

187+85-12" Pine — 22'

187+73-W. Meter — 30.8 — 23.5 — 187+77-12" Eucalyptus 1st in Row

187+60-12" Pine — 22'

36' — 187+48-Small Pine Hedge

7'

30.7 — 187+40-7' Driveway

187+32 Power Pole — 22.7 — 31.7 — 187+32 W. Meter

LONGDEN

186+92-36" Palm — 41'

186+88-1" Walnut — 22.5

186+77 Begin 4" W.L. — 17.4

From top of page 2

F.B. 270 Pg. 4 Van Fleet Chief Party Notes by Van Fleet Date 3-21-27

To bottom of page 5

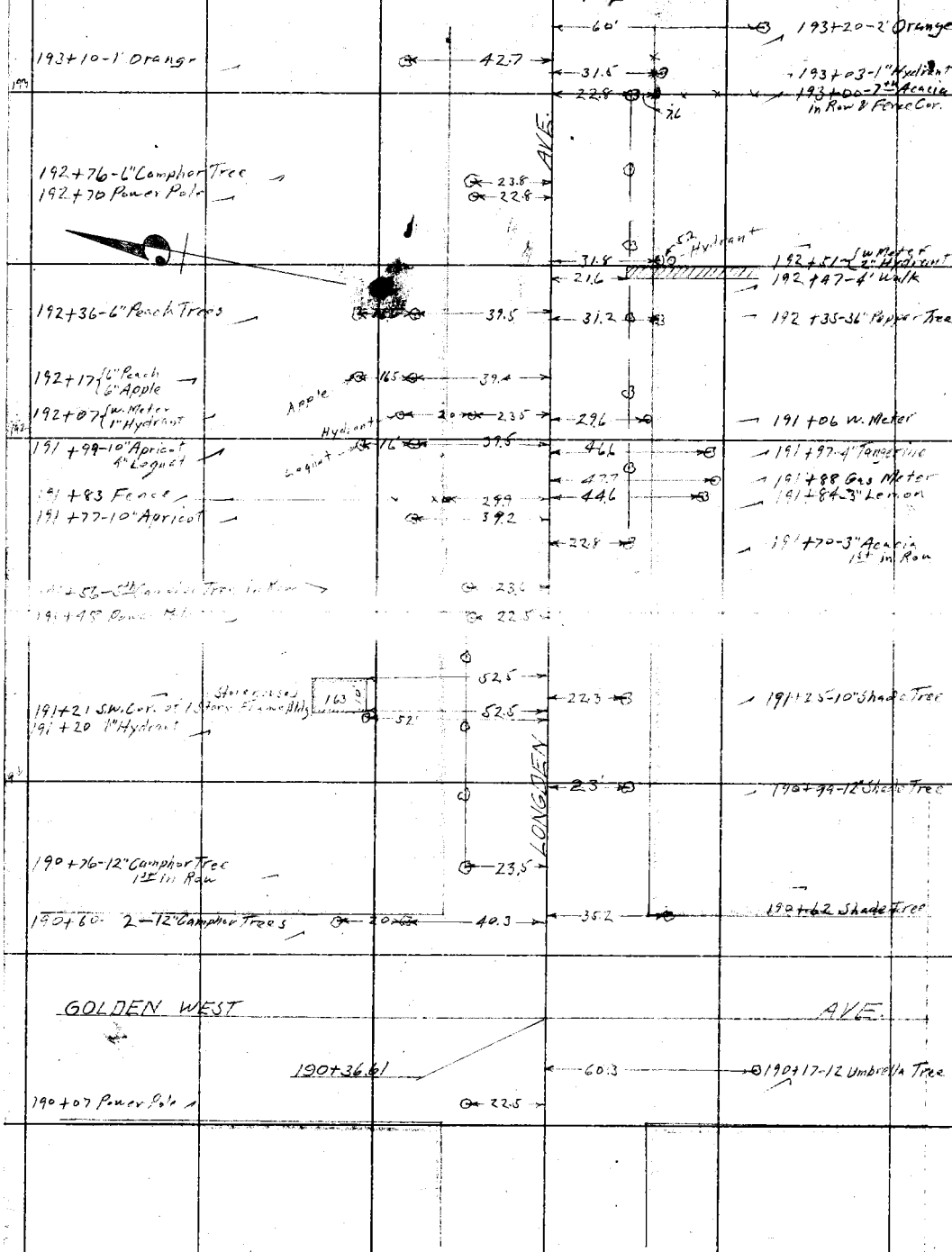

From top of page 3

RETURN TO
LOS ANGELES COUNTY SURVEYOR

DO NOT EXTEND NOTES THIS SIDE OF THIS LINE

NOTE: ANY ADDITION OR CHANGES ON THIS SHEET MUST BE MADE OR CIRCLED IN RED, WITH DATE AND NAME OF PERSON MAKING CHANGE.

Date 3-21-27 Notes by Van Fleet Chief Party Van Fleet F.B. 270 Pg. 5

Plotted by Terry	W.O. No. 4084 D.P.O. No.
Date June 1927	Location Longden Ave.
Map No. 8939	Surveyed by A.W. Van Fleet
Plotting C'k'd by Paige	Date 3-21-27
Date 8 July 1927	Indexed

To bottom of page 6

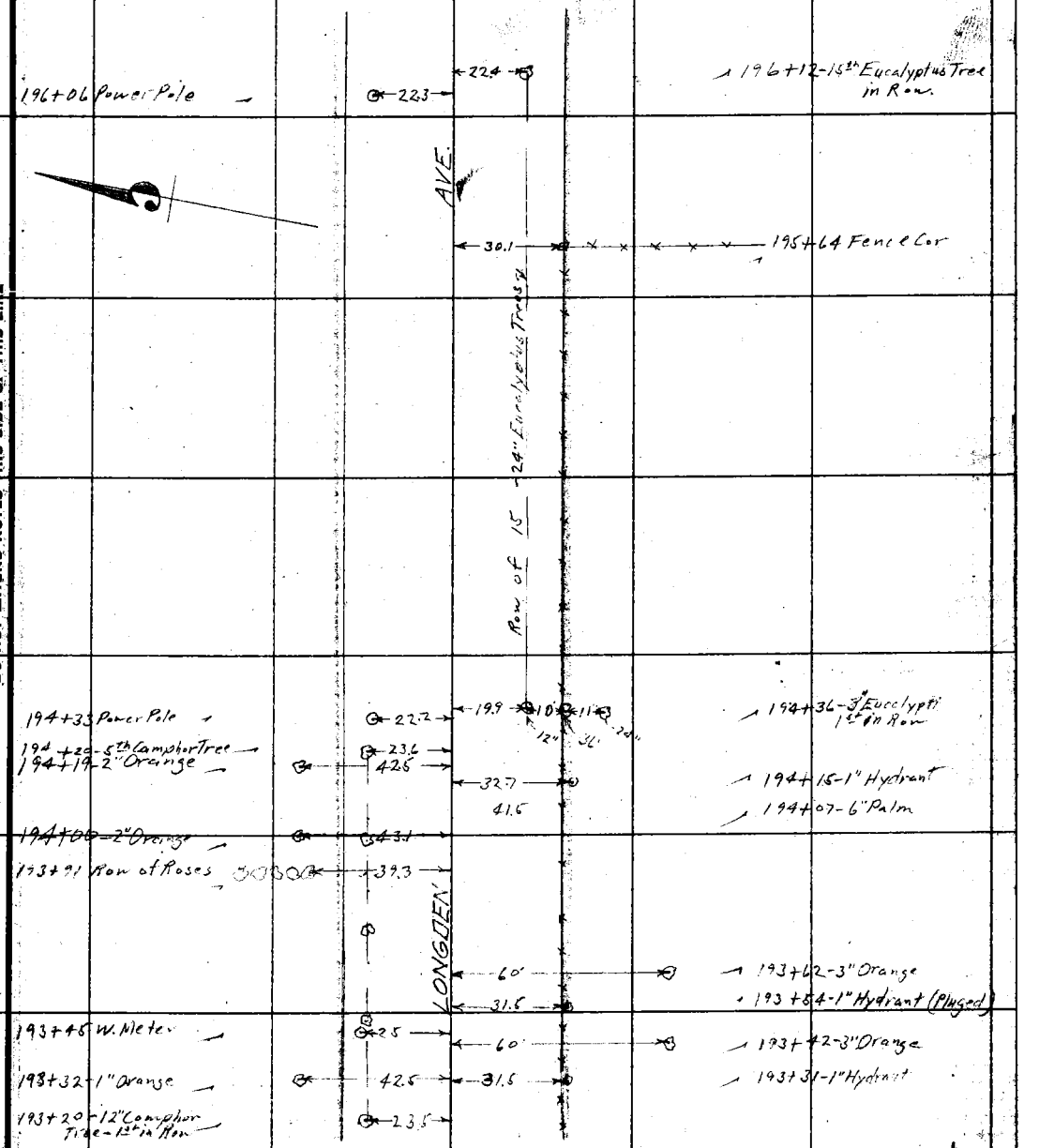

From top of page 4

NOTE: ANY ADDITION OR CHANGES ON THIS SHEET MUST BE MADE OR CIRCLED IN RED, WITH DATE AND NAME OF PERSON MAKING CHANGE.

DO NOT EXTEND NOTES THIS SIDE OF THIS LINE

RETURN TO LOS ANGELES COUNTY SURVEYOR

F.B. 270 Pg. 6 Van Fleet Chief Party Noted by Van Fleet Date 3-21-27

To bottom of page 7



From top of page 5

RETURN TO
LOS ANGELES COUNTY SURVEYOR

DO NOT EXTEND NOTES THIS SIDE OF THIS LINE

NOTE: ANY ADDITION OR CHANGES ON THIS SHEET MUST BE MADE OR CIRCLED IN RED, WITH DATE AND NAME OF PERSON MAKING CHANGE.

Date 3-31-27 Notes by Van Fleet Chief Party Van Fleet F.B. 270 Pg. 7

Plotted by [illegible]	W. O. No. 4484 B. E. O. No.
Date June 1927	Location Longden Ave.
Map No. 8939	Surveyed by A. W. Van Fleet
Plotting Ch'd by Paige	Date 3-31-27
Date July 1927	Indexed

To bottom of page 8

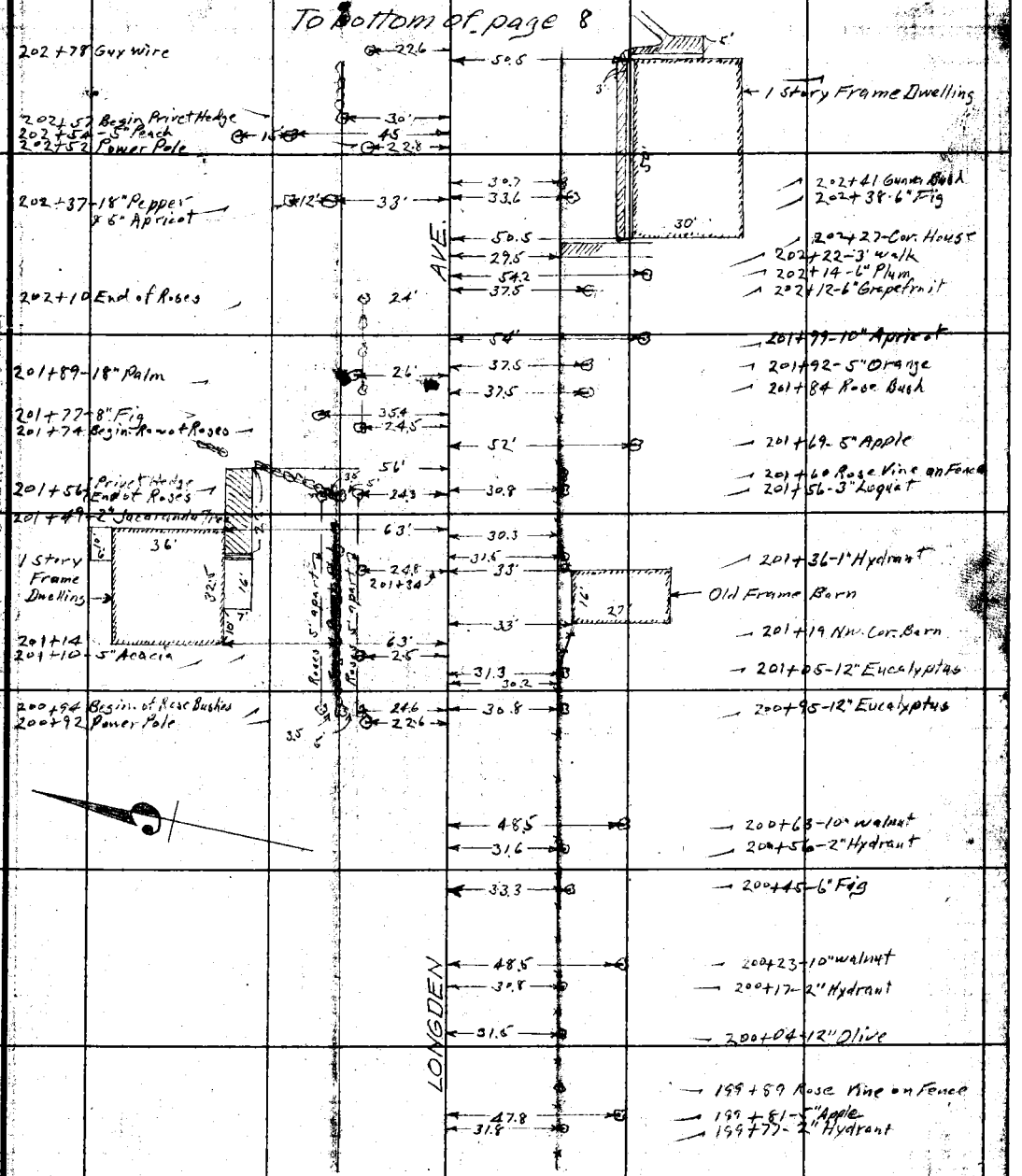

From top of page 6

NOTE: ANY ADDITION OR CHANGES ON THIS SHEET MUST BE MADE OR CIRCLED IN RED. WITH DATE AND NAME OF PERSON MAKING CHANGE.

DO NOT EXTEND NOTES THIS SIDE OF THIS LINE

RETURN TO LOS ANGELES COUNTY SURVEYOR

F.B. 270 Pg. 8 Van Fleet Chief Party Notes by Van Fleet Date 3-22-27

To bottom of page 9

50' 205+91-3" Walnut

AVE.

205+51 Power Pole 21.5

205+29 Guy wire 21.5

SAN GABRIEL

12 in.

31.7 203+78 Fire Hydrant

BALDWIN AVE.

203+57.21

203+34 Power Pole 33.2

203+27 Hedge Corn 30.7 29.6 203+27 Fence Cor.

203+16-10" Pepper Tree & Shrub 33.2

203+09-Nagley 37.5

33.5 203+13-36" Palm

62.7 203+06-48" Palm

LONGDEN AVE.

202+87-5" Peach 60'

From top of page 7

RETURN TO LOS ANGELES COUNTY SURVEYOR

DO NOT EXTEND NOTES THIS SIDE OF THIS LINE

NOTE: ANY ADDITION OR CHANGES ON THIS SHEET MUST BE MADE OR CIRCLED IN RED. WITH DATE AND NAME OF PERSON MAKING CHANGE.

22/21

Date 3-22 Notes by Van Fleet Check by Van Fleet F.B. 270 Pg. 9

Plotted by Jerry	W. O. No. 4084 D. S. O. No.
Date June 1927	Location Longden Ave
Map No. 8939	Surveyed by A.W. Van Fleet
Plotting C'k'd by Paige	Date 3-22-27
Date July 1927	Indexed

To bottom of page 10

209+26-1" Fig

50.2

AVE.

208+85-1" Eucalyptus

29.5 — 22.4 — 29.2 — Hydrant → 208+84 {1" Hydrant w. Meter

31.2 — 21' — Hydrant → 208+65 {Gas Meter 1" Hydrant

208+49 Power Pole

20.6

Row of 12-3" Walnut Trees-50' apart in Row

Row of 9-2" Walnut Trees 50' apart in Row

207+00 Power Pole

21.3

50'

206+91-2" Walnut Tree 1st in Row

SAN JOAQUIN

From top of page 8

NOTE: ANY ADDITION OR CHANGES ON THIS SHEET MUST BE MADE OR CIRCLED IN RED, WITH DATE AND NAME OF PERSON MAKING CHANGE.

DO NOT EXTEND NOTES THIS SIDE OF THIS LINE

RETURN TO LOS ANGELES COUNTY SURVEYOR

F.B. 270 PG. 10 Van Fleet Chief Party Notes by: Van Fleet Date 3-22-27

To bottom of page 11

23'

212+67 (W. Valve & W. Meter

AVE

50'

212+41-3" Walnut

212+34 W. Meter

21.7

50.4

212+34 - 1" Sprinkler

212+20 Drive Strips

29.8

227

211+88 W. Meter

211+39 Power Pole

21.4

19.8

211+39 Prive Hedge

50'

210+91-9" Walnut

210+95.40

13'

210+83-W. Valve

210+74 Fire Hydrant

30.5

210+51-2" Walnut Tree

49.9

210+26-4" Peach Tree

51.2

209+99 (Power Pole (12th -3" Walnut Tree

28.5

21.3

209+75-2" Eucalyptus

209+74-Small Hedge

29'

29.8

SAN JOAQUIN

209+29 W. Meter

22.2

From top of page 9

RETURN TO LOS ANGELES COUNTY SURVEYOR

DO NOT EXTEND NOTES THIS SIDE OF THIS LINE

NOTE: ANY ADDITION OR CHANGES ON THIS SHEET MUST BE MADE OR CIRCLED IN RED. WITH DATE AND NAME OF PERSON MAKING CHANGE.

Date 3-22-27 Notes by Van Fleet Chief Party Van Fleet F.B. 220 Pg. 11

Plotted by Terry	W. O. No. 4084 O. S. O. No.
Date June 1927	Location Longden Ave.
Map No. 8929	Surveyed by A.W. Van Fleet
Plotting C'k'd by Paige	Date 3-22-27
Date July 1927	Indexed

To bottom of page 12



From top of page 10

NOTE: ANY ADDITION OR CHANGES ON THIS SHEET MUST BE MADE OR CIRCLED IN RED, WITH DATE AND NAME OF PERSON MAKING CHANGE.

DO NOT EXTEND NOTES THIS SIDE OF THIS LINE

RETURN TO LOS ANGELES COUNTY SURVEYOR

F.B. 270 PG. 12 Van Fleet Chief Party Notes by Van Fleet Date 3-22-27

To bottom of page 13

checked to here 4-19-27

219+13-3" Shade Tree
219+10-3" Spruce
219+07 Cedar Hedge

118+91 Cedar Hedge
118+88 2" Spruce
End of Hedge
118+83-2" Shade Tree

118+73-3" Pine
118+68-1" Spruce

118+58-3" Pine

118+52 W. Meter

118+45-1" Spruce Tree
118+42 Begin Cedar Hedge
118+38 Conc. Gate Post

118+33 " "
118+30 Guava Bushes
118+23-2" Orange
118+22 Conc. Gate Post 1.5 Sq.

118+09 Conc. Gate Post 1.5 Sq.
118+06 End of Pomegranite Trees
218+00 Power Pole
(8th Persimon

118+64 Gas Meter

2" Pipes-Capped
118+42 2 W. Meters & 2" Valves
118+32-3" Spruce Tree
118+31-6th Tree in each Row
118+17-6th Guava Bush

Row of 6 Guava Bushes
Row of 6-3" Apple Trees
Row of 6-3" Peach Trees

217+76-1" Guava Bush 1st in Row

1st in Rows

217+45 Guava Bush

217+35-3" Walnut
217+30 2" Spruce Tree
217+24 Row of Shrubs 5' apart in Row
217+12 End of Hedge
217+11 W. Meter
217+07 End of Row of Shrubs

Row of 8-4" Persimon Trees

SAN JOAQUIN

Shrubs

216+76 Begin. Row of Shrubs
216+73-Begin. Point of Hedge

S. Cedar

216+57-3" Cedar & 4th Orange
216+51 Grape Trellis
Vines every 5'

Orange Trees

216+26-1st-2" Persimon in Row
216+20 of 10" Conc. Pipe Line
(W. Valve & Meter)
Irrigation Valves
216+06 Row of 3" Pomegranite & 3" Cypress
216+00 Power Pole

215+87 End of Hedge

1st in Row
215+89-2-2" Orange
215+97-2-1" Hydrants
215+94 Group of Shrubs
215+81
215+79-1" Hydrant

From top of page 11

RETURN TO LOS ANGELES COUNTY SURVEYOR

DO NOT EXTEND NOTES THIS SIDE OF THIS LINE

NOTE: ANY ADDITION OR CHANGES ON THIS SHEET MUST BE MADE OR CIRCLED IN RED, WITH DATE AND NAME OF PERSON MAKING CHANGE.

Date 3-22-27 Notes by Van Fleet Chief Party Van Fleet F.B. 270 Pg. 13

Plotted by Jerry	W. O. No. 4084 B. O. O. No.
Date June 1927	Location Longden Ave.
Map No. 8939	Surveyed by A.W. Van Fleet
Plotting C'k'd by Paige	Date 3-22-27
Date July 1927	Indexed

To bottom of page 14

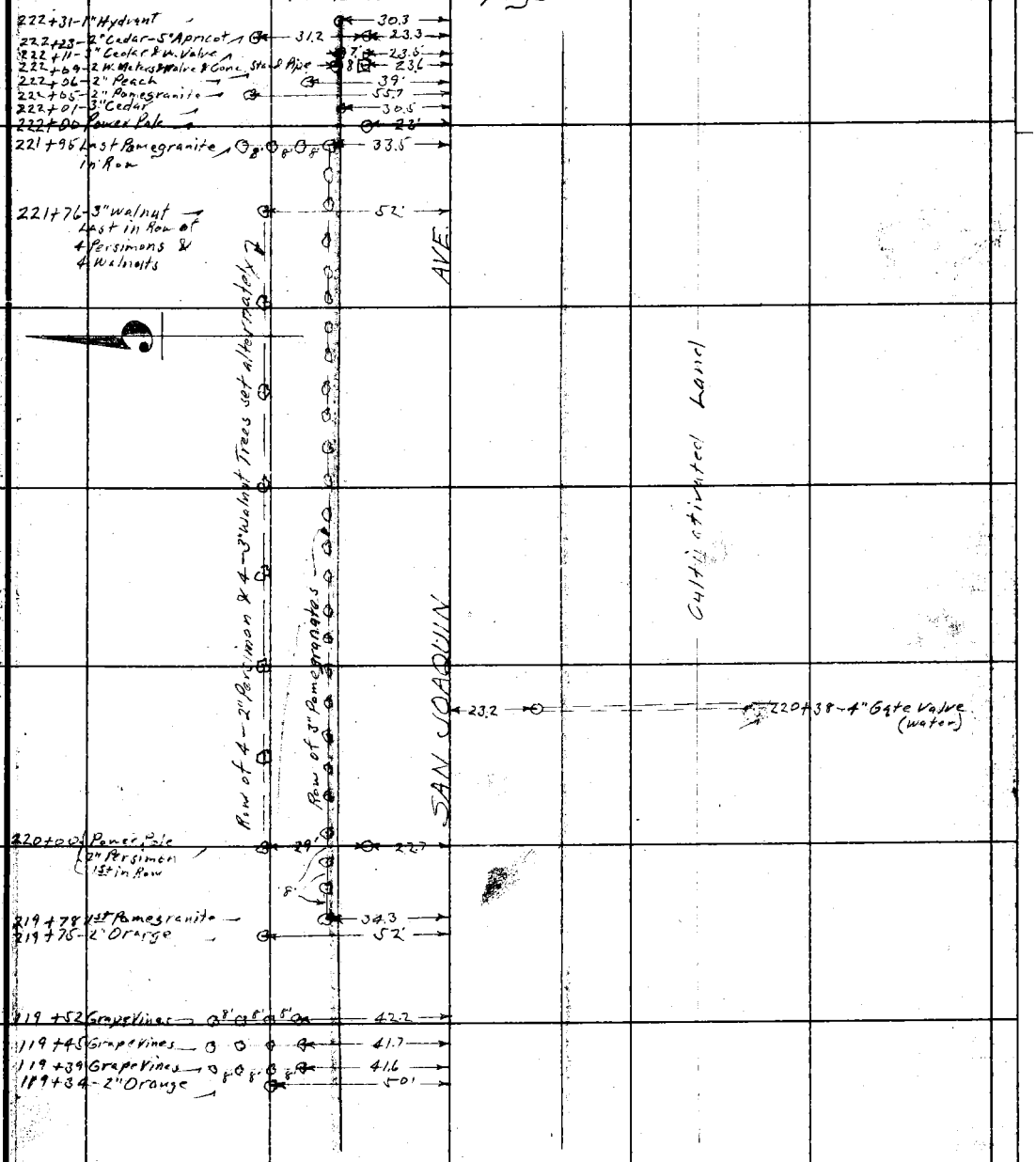

From top of page 12

NOTE: ANY ADDITION OR CHANGES ON THIS SHEET MUST BE MADE OR CIRCLED IN RED, WITH DATE AND NAME OF PERSON MAKING CHANGE.

DO NOT EXTEND NOTES THIS SIDE OF THIS LINE

RETURN TO LOS ANGELES COUNTY SURVEYOR

F.B. 270 PG. 14 Van Fleet Chief Party Notes by Van Fleet Date 3-22-37

To bottom of page 15

Row of walnut & Apricot Trees

AVE

225+01-2" Shade Tree — 23'
225+00-4" Walnut — 52.5
1st in Row alternating Apricot & walnut Trees

224+58-2" Shade Tree — 22.7
224+50-3" Peach — 52'
224+48 W. Meter & Valve — 24'

23.7

224+21-4" Gate Valve

224+13-2" Shade Tree — 22.5
224+08 Cor. of Hedge — 30'
224+01 Cor. of Hedge — 23'
224+00 Cor. of Hedge — 30.5

223+69-2" Shade Tree — 23'

Small Privet Hedge

SAN JOAQUIN

Cultivated Land

223+23-1" Shade Tree — 22.5
223+12 Fire Hydrant — 22.5
223+18 Cedar Hedge to North — 30.2
Begin. Privet Hedge

Cedar Hedge

222+97 Fence
222+96-3" Acacia & End of Hedge
222+94-2" QUINCE

222+76-2" Shade Tree — 22.5
222+73-2" walnut — 44.3
222+70 Begin. Cedar Hedge — 31.5

222+60-5" Acacias — 20' — 35'

222+40-5" Acacias — 20' — 35.5

From top of page 13

RETURN TO
LOS ANGELES COUNTY SURVEYOR
DO NOT EXTEND NOTES THIS SIDE OF THIS LINE

NOTE: ANY ADDITION OR CHANGES ON THIS SHEET MUST BE MADE OR CIRCLED IN RED, WITH DATE AND NAME OF PERSON MAKING CHANGE.

Date 3-22-27 Notes by Van Fleet Chief Party Van Fleet F.B. 270 Pg. 15

Plotted by Terry	W. O. No. 4084 D. S. O. No.
Date June 1927	Location Longden Ave
Map No. 8939	Surveyed by A.W. Van Fleet
Plotting C'k'd by Paige	Date 3-22-27
Date July 1927	Indexed

Continued on page 16

Cultivated field between Holly and El Monte Avenues.



From top of page 14

NOTE: ANY ADDITION OR CHANGES ON THIS SHEET MUST BE MADE OR CIRCLED IN RED, WITH DATE AND NAME OF PERSON MAKING CHANGE.

RETURN TO LOS ANGELES COUNTY SURVEYOR

DO NOT EXTEND NOTES THIS SIDE OF THIS LINE

F.B. 270 Pg. 16 Van Fleet Chief Party Notes by Van Fleet Date 3-23-27

To bottom of page 17



From top of page 15

RETURN TO
LOS ANGELES COUNTY SURVEYOR

NOTE: ANY ADDITION OR CHANGES ON THIS SHEET MUST BE MADE OR CIRCLED IN RED, WITH DATE AND NAME OF PERSON MAKING CHANGE.

DO NOT EXTEND NOTES THIS SIDE OF THIS LINE

Date 3-23-27 Notes by Van Fleet Chief Party Van Fleet F.B. 270 Pg. 17

Plotted by Terry	W. O. No. 4084 D. S. O. No.
Date June 1927	Location Longden Ave
Map No. 8939	Surveyed by A.W. Van Fleet
Plotting C'k'd by Page	Date 3-23-27
Date July 1927	Indexed

To bottom of page 18

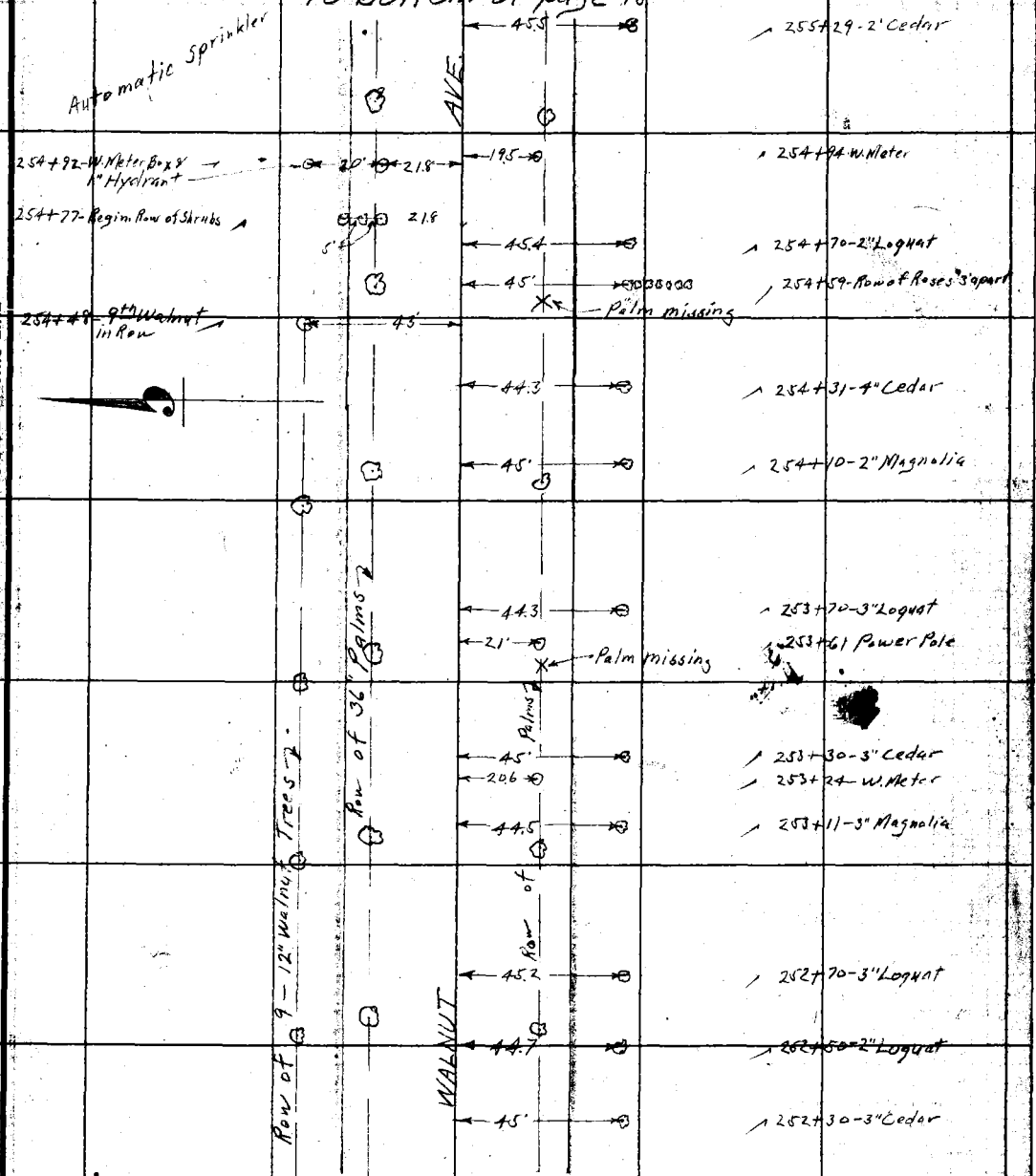

From top of page 16

NOTE: ANY ADDITION OR CHANGES ON THIS SHEET MUST BE MADE OR CIRCLED IN RED, WITH DATE AND NAME OF PERSON MAKING CHANGE.

DO NOT EXTEND NOTES THIS SIDE OF THIS LINE

RETURN TO LOS ANGELES COUNTY SURVEYOR

F.B. 270 Pg. 18 Van Fleet Chief Party Notes by Van Fleet Date 3-24-27

To bottom of page 19



From top of page 17

RETURN TO LOS ANGELES COUNTY SURVEYOR

DO NOT EXTEND NOTES THIS SIDE OF THIS LINE

NOTE: ANY ADDITION OR CHANGES ON THIS SHEET MUST BE MADE OR CIRCLED IN RED, WITH DATE AND NAME OF PERSON MAKING CHANGE.

Date 3-24-27 Notes by Van Fleet Chief Party Van Fleet F.B. 270 Pg. 19

Platted by Terry	W. O. No. 4084 D. S. O. No.
Date June 1927	Location Longden Ave.
Map No. 8939	Surveyed by A.W. Van Fleet
Platting C'k'd by Paige	Date 3-24-27
Date July 1927	Indexed

To bottom of page 20

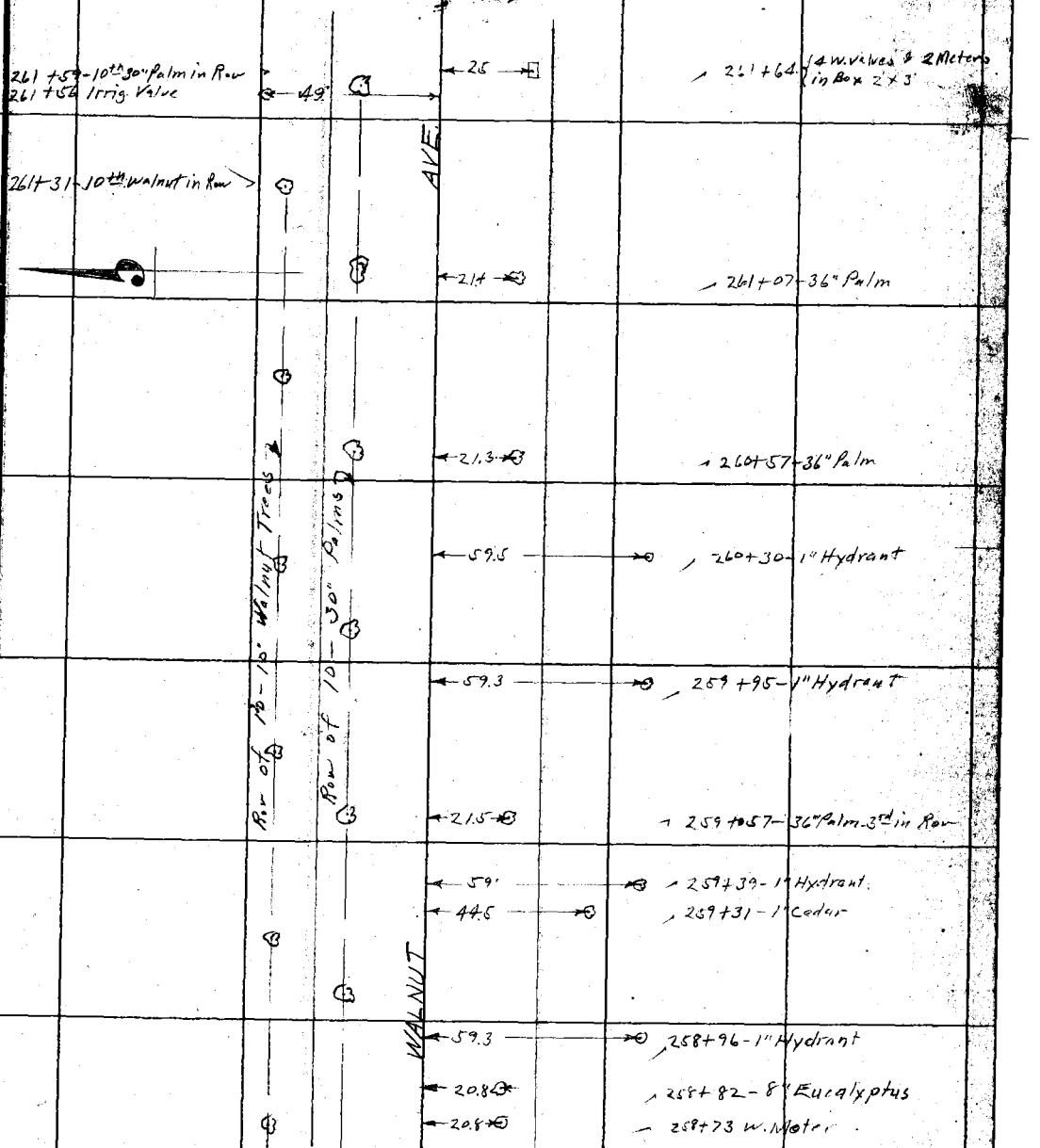

From top of page 18

NOTE: ANY ADDITION OR CHANGES ON THIS SHEET MUST BE MADE OR CIRCLED IN RED, WITH DATE AND NAME OF PERSON MAKING CHANGE.

DO NOT EXTEND NOTES THIS SIDE OF THIS LINE

RETURN TO LOS ANGELES COUNTY SURVEYOR

F.B. 270 Pg. 20 Van Fleet Chief Party Notes by Van Fleet Date 3-24-27

To bottom of page 21



From top of page 19

RETURN TO
LOS ANGELES COUNTY SURVEYOR

DO NOT EXTEND NOTES THIS SIDE OF THIS LINE

NOTE: ANY ADDITION OR CHANGES ON THIS SHEET MUST BE MADE OR CIRCLED IN RED. WITH DATE AND NAME OF PERSON MAKING CHANGE.

Date 9-19-28 Notes by EST Chief Party Tomblesson F. B. 270 PG. 20A

Platted by G.A. Crawl	W. O. No. 4084 O. S. O. No.
Date Oct. 1928	Location Longden Ave
Map No. 8939	Surveyed by Tomblesson
Platting C'k'd by Caeser	Date 9-19-28
Date Oct. 1928	Indexed

Notes: ANY ADDITIONS OR CHANGES ON THIS SHEET MUST BE MADE OR CIRCLED IN Red. WITH DATE AND NAME OF PERSON MAKING CHANGE.

Do not extend notes this side of this line

RETURN TO LOS ANGELES COUNTY SURVEYOR

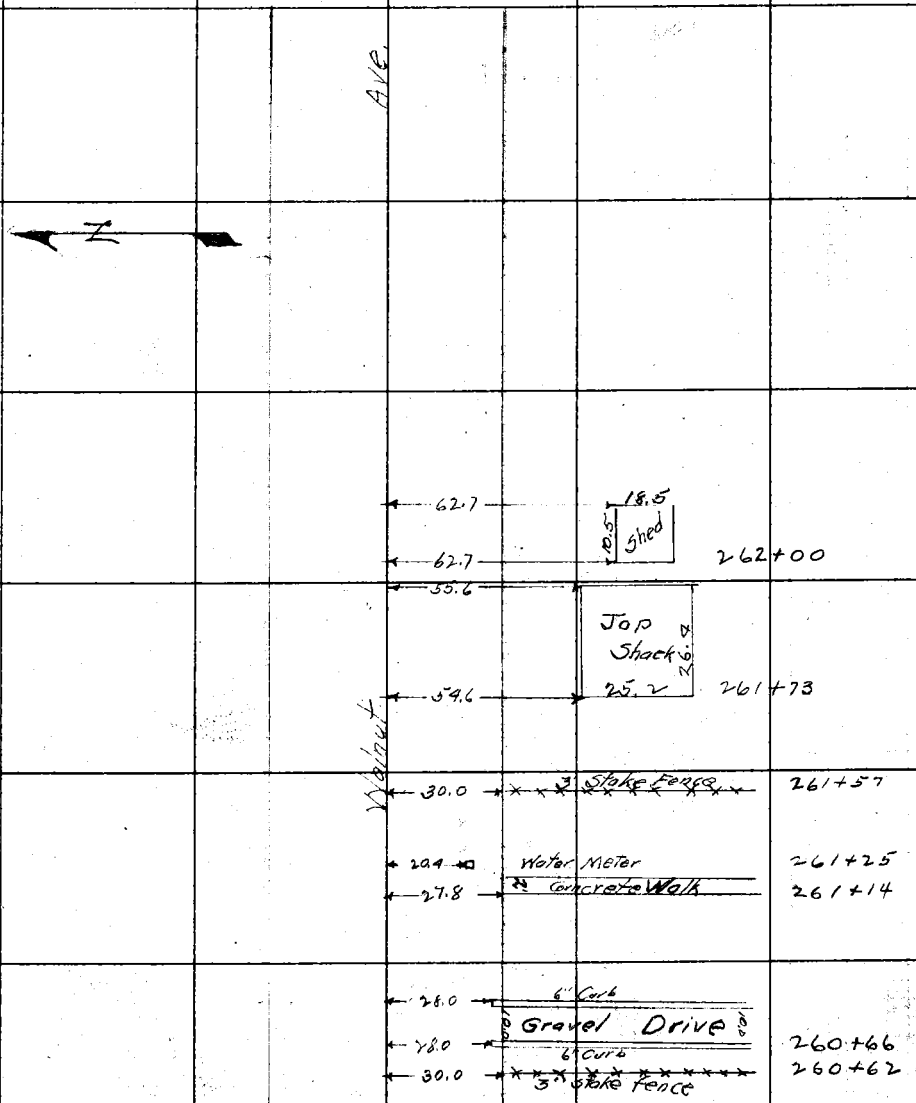

F.B. _____ PG. _____ Chief Party _____ Notes by _____ Date _____

RETURN TO

LOS ANGELES COUNTY SURVEYOR

Note: ANY ADDITIONS OR CHANGES ON THIS SHEET MUST BE MADE OR CIRCLED IN Red. WITH DATE AND NAME OF PERSON MAKING CHANGE.

Do not extend notes this side of this line

Date 3-24-27 Notes by Van Fleet Chief Party Van Fleet F.B. 270 PG. 21

Plotted by Tracey	W. O. No. 4084 D. P. O. No.
Date June 1927	Location Longden Ave.
Map No. 8939	Surveyed by A.W. Van Fleet
Plotting Ck'd by Paige	Date 3-24-27
Date July 1927	Indexed

To bottom of page 22

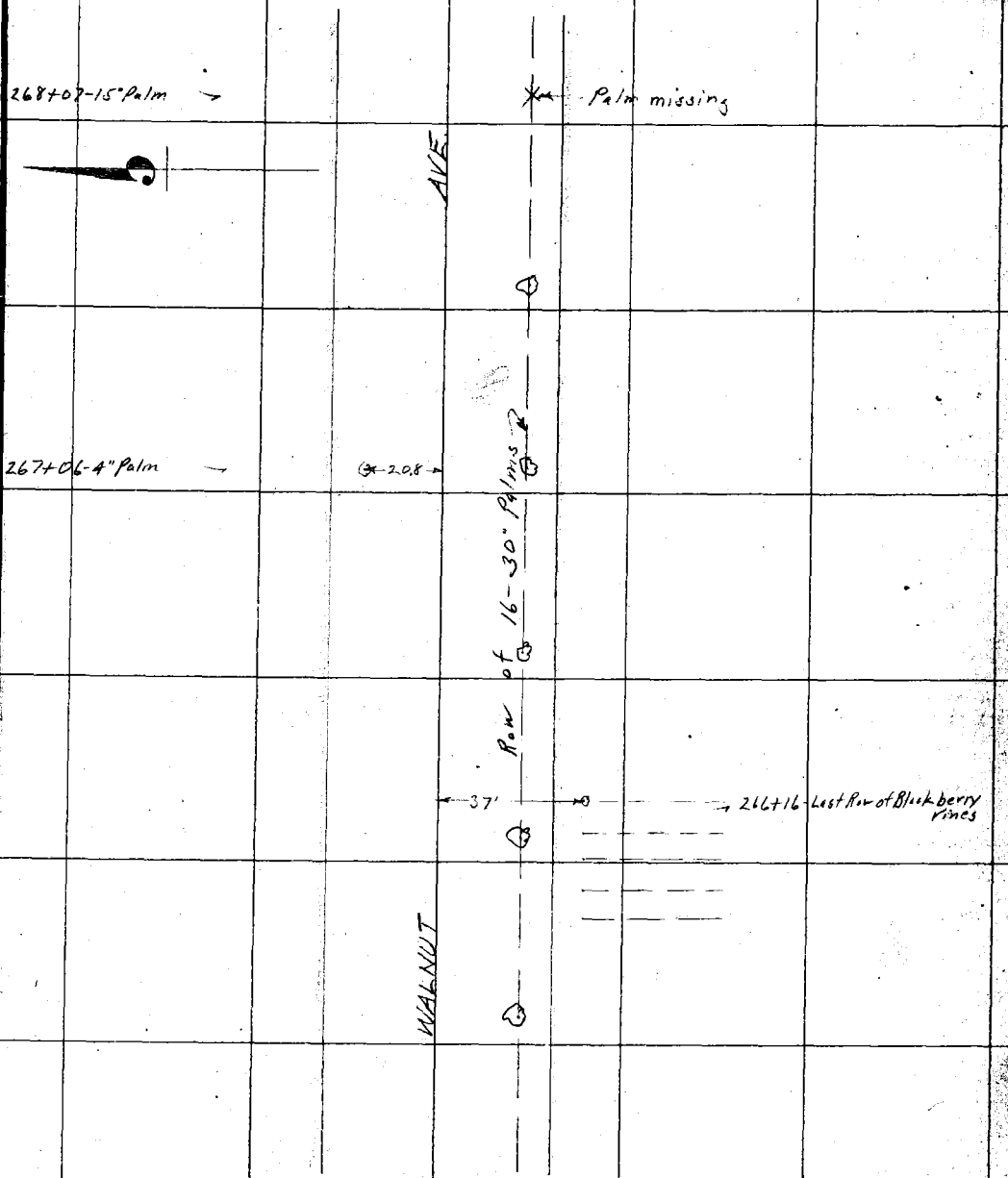

From top of page 20

NOTE: ANY ADDITION OR CHANGES ON THIS SHEET MUST BE MADE OR CIRCLED IN RED. WITH DATE AND NAME OF PERSON MAKING CHANGE.

DO NOT EXTEND NOTES THIS SIDE OF THIS LINE

RETURN TO LOS ANGELES COUNTY SURVEYOR

F.B. 270 PG. 22 Van Fleet Chief Party Notes by Van Fleet Date 3-24-27

To bottom of page 23

AVE

271+07-24" Palm — 21.5 — 21.5 — 271+07-24" Palm

21.5 — 270+57-36" Palm

21.6 — 270+28-6" Peach

270+07-6" Palm — 21.6

269+58-36" Palm — 21.6 — 269+52-36" Palm
16 in Row
with 13" missing

269+07-6" Palm

268+58-12" Palm — 21

WALNUT

From top of page 21

RETURN TO
LOS ANGELES COUNTY SURVEYOR

DO NOT EXTEND NOTES THIS SIDE OF THIS LINE

NOTE: ANY ADDITION OR CHANGES ON THIS SHEET MUST BE MADE OR CIRCLED IN RED. WITH DATE AND NAME OF PERSON MAKING CHANGE.

Date 3-24-27 Notes by Van Fleet Chief Party Van Fleet F.B. 270 Pg. 23

Plotted by Jerry	W. O. No. 4984 D. S. O. No.
Date June 1927	Location Longden Ave.
Map No. 8939	Surveyed by A.W. Van Fleet
Platting Ck'd by Paige	Date 3-24-27
Date July 1927	Indexed

NOTE: ANY ADDITION OR CHANGES ON THIS SHEET MUST BE MADE OR CIRCLED IN RED. WITH DATE AND NAME OF PERSON MAKING CHANGE.

DO NOT EXTEND NOTES THIS SIDE OF THIS LINE

RETURN TO LOS ANGELES COUNTY SURVEYOR



F.B. 270 PG. 24 Van Fleet Chief Party Notes by Van Fleet Date 3-24-27

To bottom of page 25



From top of page 23

RETURN TO
LOS ANGELES COUNTY SURVEYOR
DO NOT EXTEND NOTES THIS SIDE OF THIS LINE

NOTE: ANY ADDITION OR CHANGES ON THIS SHEET MUST BE MADE OR CIRCLED IN RED. WITH DATE AND NAME OF PERSON MAKING CHANGE.

Date 3-24-27 Notes by Van Fleet Chief Party Van Fleet F.B. 270 Pg. 25

Plotted by Terry	W. O. No. 4084 D. S. O. No.
Date June 1927	Location Longden Ave.
Map No. 8939	Surveyed by A.W. Van Fleet
Plotting Ck'd by Paige	Date 3-24-27
Date July 1927	Indexed

To bottom of page 26

281+16-1" walnut — 48.3

281

280+66-1" walnut — 48' — 22.6 — 280+65 Power Pole

280+36 Last Row of Grape Vines — 42.6

280+16-13th 4" walnut — 47.5

280

Small 1 year old vines

14" Conc. Irrig. Pipe Line

Row of 3" walnut trees

227 — 279+12 Power Pole

279

278+37 — 4" wire fence — 40.2

278+32 — 30.8

278+27 — 37.8

278

From top of page 24

NOTE: ANY ADDITION OR CHANGES ON THIS SHEET MUST BE MADE OR CIRCLED IN RED, WITH DATE AND NAME OF PERSON MAKING CHANGE.

DO NOT EXTEND NOTES THIS SIDE OF THIS LINE

RETURN TO LOS ANGELES COUNTY SURVEYOR

F.B. 270 PG. 26 Van Fleet Chief Party Notes by Van Fleet Date 3-25-27

To bottom of page 27

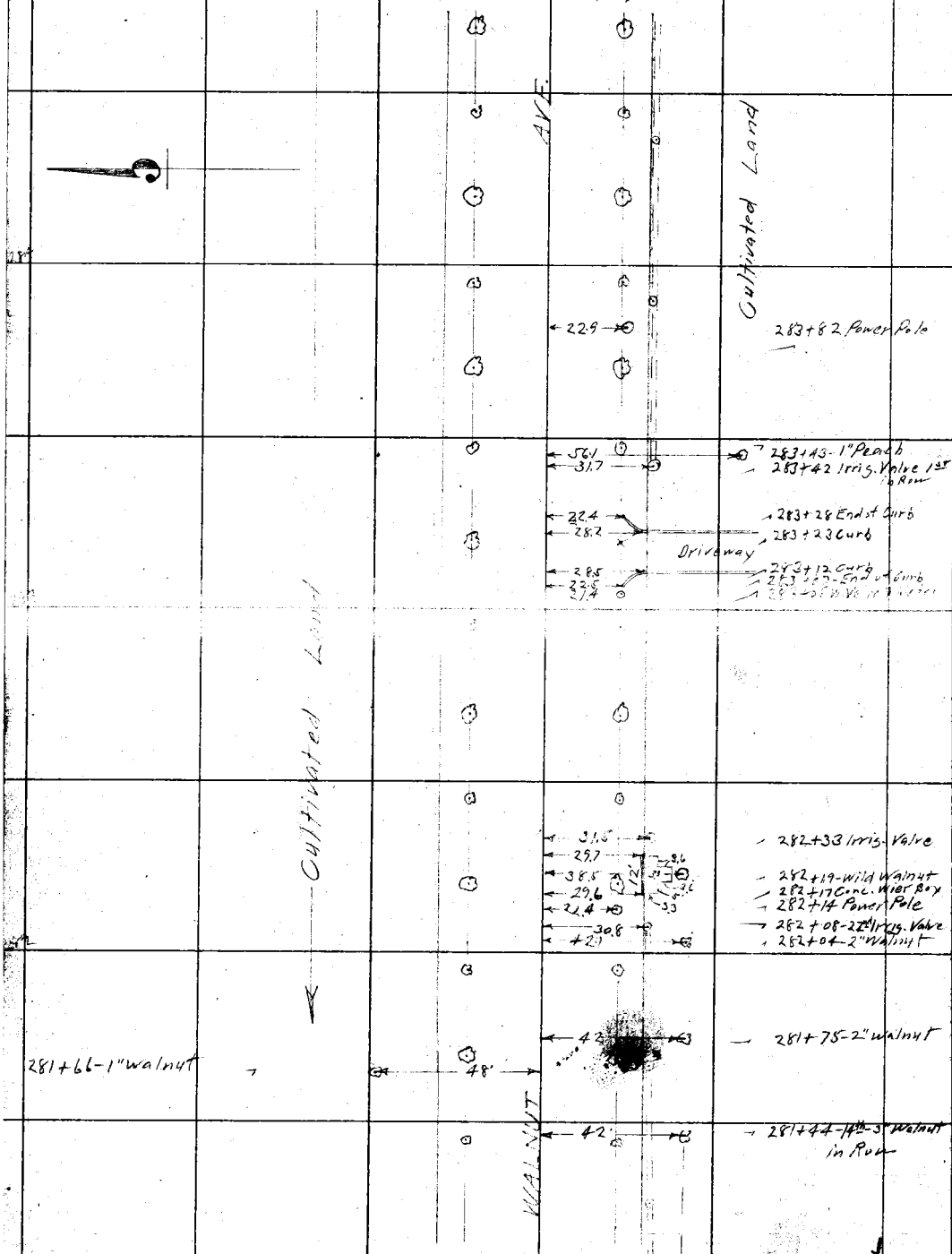

From top of page 25

RETURN TO LOS ANGELES COUNTY SURVEYOR

DO NOT EXTEND NOTES THIS SIDE OF THIS LINE

NOTE: ANY ADDITION OR CHANGES ON THIS SHEET MUST BE MADE OR CIRCLED IN RED. WITH DATE AND NAME OF PERSON MAKING CHANGE.

25/24

Date 3-25-27 Notes by Van Fleet Chief Party Van Fleet F.B. 270 PG. 27

Plotted by Terry	W.O. No. 4084 D.B.O. No.
Date June 1927	Location Longden Ave.
Map No. 8939	Surveyed by A.W. Van Fleet
Plotting Ck'd by Paige	Date 3-25-27
Date July 1927	Indexed

NOTE: ANY ADDITION OR CHANGES ON THIS SHEET MUST BE MADE OR CIRCLED IN RED, WITH DATE AND NAME OF PERSON MAKING CHANGE.

DO NOT EXTEND NOTES THIS SIDE OF THIS LINE

RETURN TO LOS ANGELES COUNTY SURVEYOR

To bottom of page 28



From top of page 26

F.B. 270 Pg. 28 Van Fleet Chief Party Notes by Van Fleet Date 3-25-27

To bottom of page 29

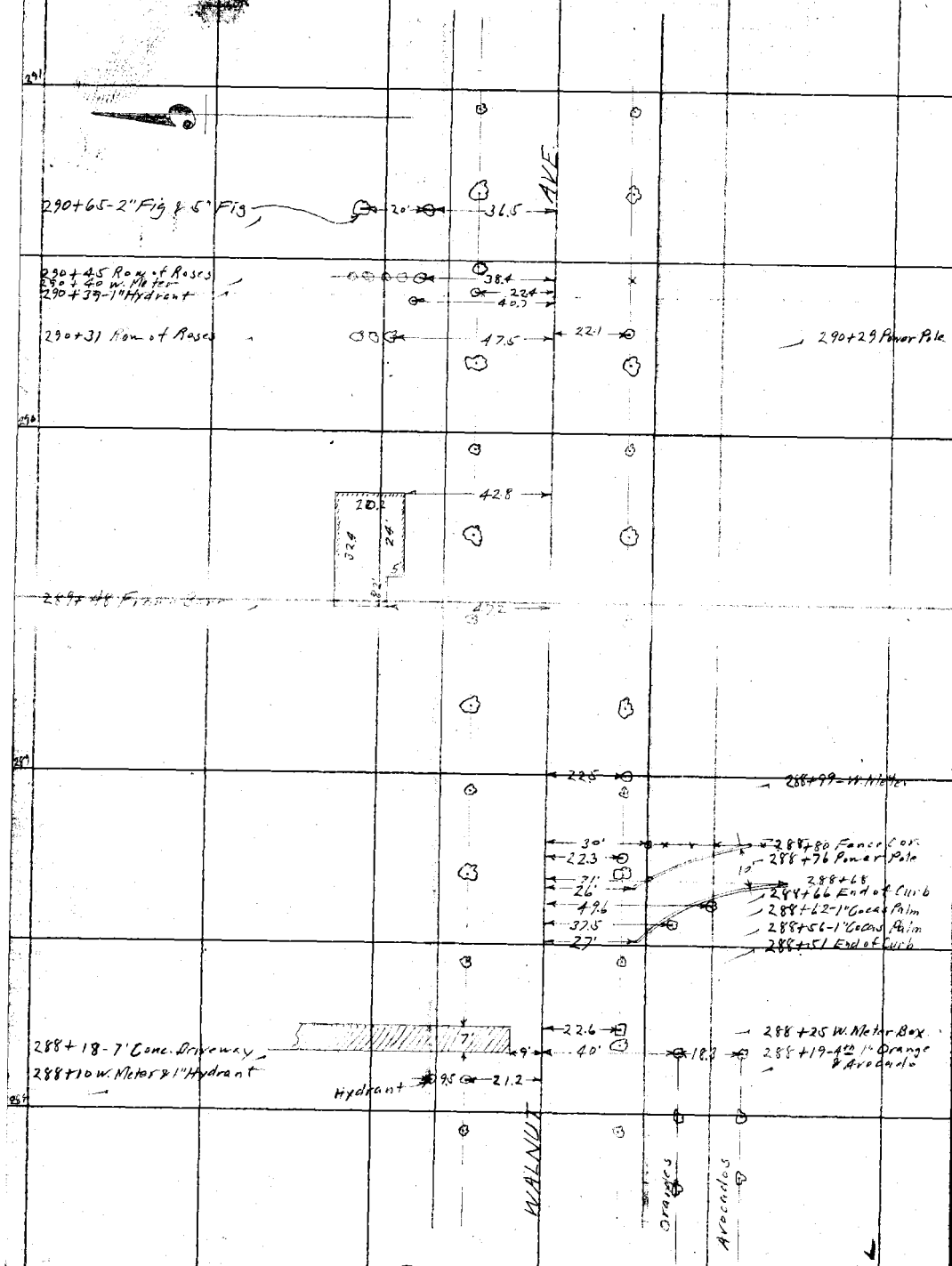

From top of page 27

RETURN TO LOS ANGELES COUNTY SURVEYOR

DO NOT EXTEND NOTES THIS SIDE OF THIS LINE

NOTE: ANY ADDITION OR CHANGES ON THIS SHEET MUST BE MADE OR CIRCLED IN RED. WITH DATE AND NAME OF PERSON MAKING CHANGE.

Date 3-25-27 Notes by _____ Chief Party _____ F.B. 270 PG. 29

Plotted by Terry	W. O. No. 4084 B. B. O. No.
Date June 1927	Location Longden Ave
Map No. 8939	Surveyed by A.W. Van Fleet
Plotting Ck'd by Paige	Date 3-25-27
Date July 1927	Indexed

NOTE: ANY ADDITION OR CHANGES ON THIS SHEET MUST BE MADE OR CIRCLED IN RED, WITH DATE AND NAME OF PERSON MAKING CHANGE.

DO NOT EXTEND NOTES THIS SIDE OF THIS LINE

RETURN TO LOS ANGELES COUNTY SURVEYOR

To bottom of page 30

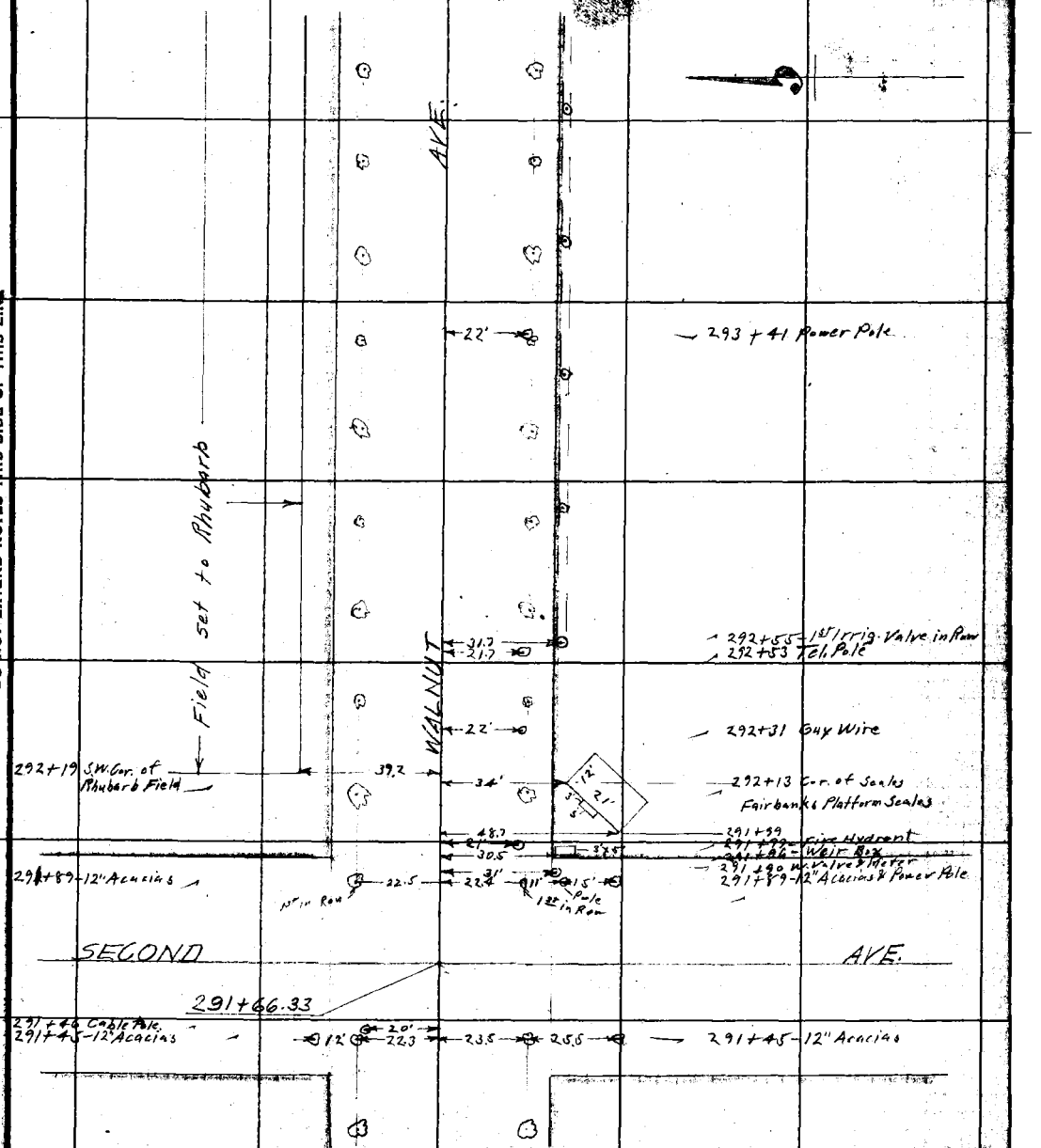

From top of page 28

F.B. 270 PG. 30 Van Fleet Chief Party Notes by Van Fleet Date 3-25-27

To bottom of page 31

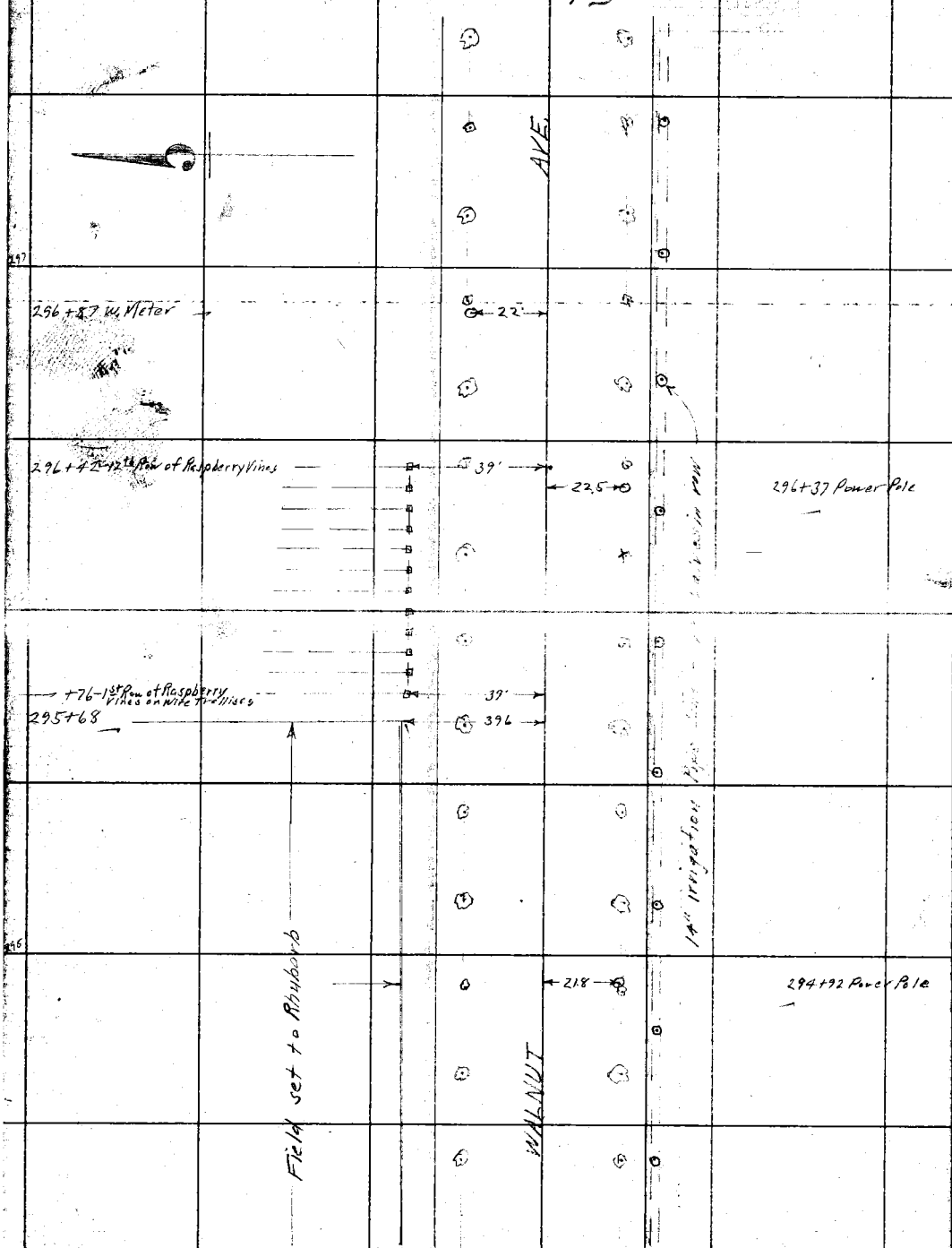

From top of page 29

RETURN TO
LOS ANGELES COUNTY SURVEYOR
DO NOT EXTEND NOTES THIS SIDE OF THIS LINE

NOTE: ANY ADDITION OR CHANGES ON THIS SHEET MUST BE MADE OR CIRCLED IN RED. WITH DATE AND NAME OF PERSON MAKING CHANGE.

Date 3-25-27 Notes by Van Fleet Chief Party Van Fleet F.B. 270 PG. 31

Plotted by Tommy	W. O. No. 4984 D. P. O. No.
Date June 1927	Location Longden Ave.
Map No. 8939	Surveyed by A.W. Van Fleet
Plotting Ck'd by Paige	Date 3-25-27
Date July 1927	Indexed

NOTE: ANY ADDITION OR CHANGES ON THIS SHEET MUST BE MADE OR CIRCLED IN RED. WITH DATE AND NAME OF PERSON MAKING CHANGE.

DO NOT EXTEND NOTES THIS SIDE OF THIS LINE

RETURN TO LOS ANGELES COUNTY SURVEYOR

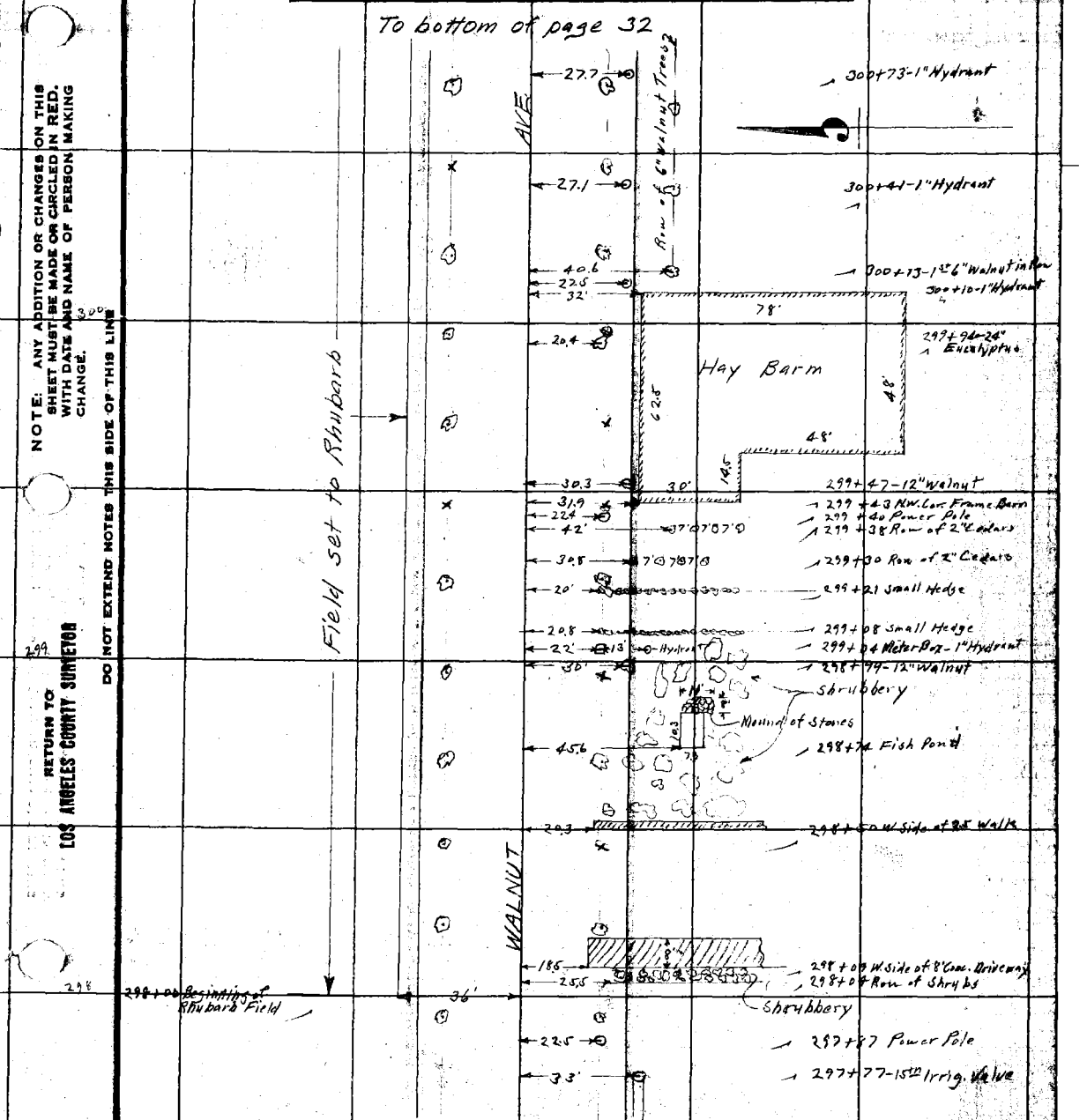

F.B. 270 Pg. 32 Van Fleet Chief Party Notes by Van Fleet Date 3-25-27

To bottom of page 33



From top of page 31

RETURN TO LOS ANGELES COUNTY SURVEYOR

DO NOT EXTEND NOTES THIS SIDE OF THIS LINE

NOTE: ANY ADDITION OR CHANGES ON THIS SHEET MUST BE MADE OR CIRCLED IN RED. WITH DATE AND NAME OF PERSON MAKING CHANGE.

57

Date 3-25-27 Notes by Van Fleet Chief Party Van Fleet F.B. 270 PG. 33

Plotted by Terry	W. O. No. 4084 B. S. O. No.
Date June 1927	Location Longden Ave
Map No. 8939	Surveyed by A.W.
Plotting Ck'd by Page	Date
Date July 1927	Indexed

To bottom of page 34



From top of page 32

NOTE: ANY ADDITION OR CHANGES ON THIS SHEET MUST BE MADE OR CIRCLED IN RED. WITH DATE AND NAME OF PERSON MAKING CHANGE.
DO NOT EXTEND NOTES THIS SIDE OF THIS LINE
RETURN TO LOS ANGELES COUNTY SURVEYOR

F.B. 270 PG. 34

Chief Party Notes by L. D. Moore Date 3-29-27



RETURN TO
LOS ANGELES COUNTY SURVEYOR

NOTE: ANY ADDITION OR CHANGES ON THIS SHEET MUST BE MADE OR CIRCLED IN RED. WITH DATE AND NAME OF PERSON MAKING CHANGE.

DO NOT EXTEND NOTES THIS SIDE OF THIS LINE

Date 3-29-27 Notes by L.D. Moore Chief Party F.B. 270 PG. 35

Platted by Terry	W. O. No. 4084 D. B. O. No.
Date June 1927	Location Longden Ave
Map No. 8929	Surveyed by A.W. Van Fleet
Platting Ck'd by Paige	Date 3-29-27
Date July 1927	Indexed

To bottom of page 36

NOTE: ANY ADDITION OR CHANGES ON THIS SHEET MUST BE MADE OR CIRCLED IN RED, WITH DATE AND NAME OF PERSON MAKING CHANGE.

DO NOT EXTEND NOTES THIS SIDE OF THIS LINE

RETURN TO LOS ANGELES COUNTY SURVEYOR



From top of page 34

F.B. 270 PG. 36 Chief Party Notes by L. D. Moore Date 3-24-27

to bottom of page 37



From top of page 35

RETURN TO
LOS ANGELES COUNTY SURVEYOR

DO NOT EXTEND NOTES THIS SIDE OF THIS LINE

NOTE: ANY ADDITION OR CHANGES ON THIS SHEET MUST BE MADE OR CIRCLED IN RED, WITH DATE AND NAME OF PERSON MAKING CHANGE.

Date 3-30-27 Notes by L D Moore Chief Party F.B. 270 Pg. 37

Plotted by Terry	W. O. No. 6084 D. S. O. No.
Date June 1927	Location Lincoln Ave
Map No. 8939	Surveyed by A.W. Van Fleet
Plotting C'k'd by Paige	Date 3-30-27
Date July 1927	Indexed

to bottom of page 38



From top of page 36

NOTE: ANY ADDITION OR CHANGES ON THIS SHEET MUST BE MADE OR CIRCLED IN RED, WITH DATE AND NAME OF PERSON MAKING CHANGE.

DO NOT EXTEND NOTES THIS SIDE OF THIS LINE

RETURN TO LOS ANGELES COUNTY SURVEYOR

F.B. 270 Pg. 38 Chief Party Notes by L. D. Moore Date 3-30-27

to bottom of page 39

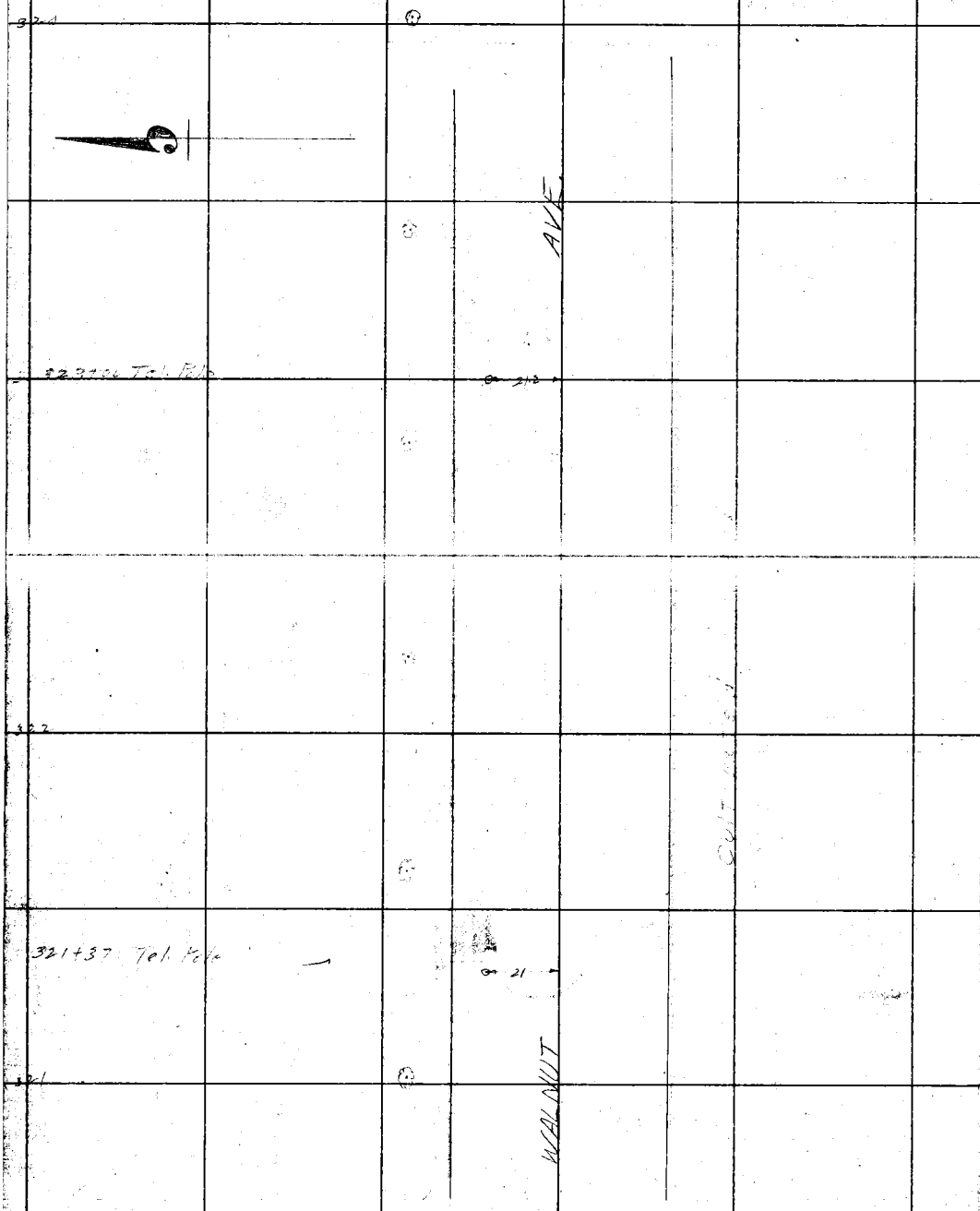

From top of page 37

RETURN TO
LOS ANGELES COUNTY SURVEYOR

NOTE: ANY ADDITION OR CHANGES ON THIS SHEET MUST BE MADE OR CIRCLED IN RED. WITH DATE AND NAME OF PERSON MAKING CHANGE.

DO NOT EXTEND NOTES THIS SIDE OF THIS LINE

Date 3-30-27 Notes by L. D. Moore Chief Party F.B. 270 Pg. 39

Plotted by Terry	W. O. No. 4084 O. B. O. No.
Date June 1927	Location Longden Ave
Map No. 8939	Surveyed by [illegible] Van Fleet
Plotting Ck'd by Raige	Date 3-30-27
Date July 1927	Indexed

To bottom of page 40

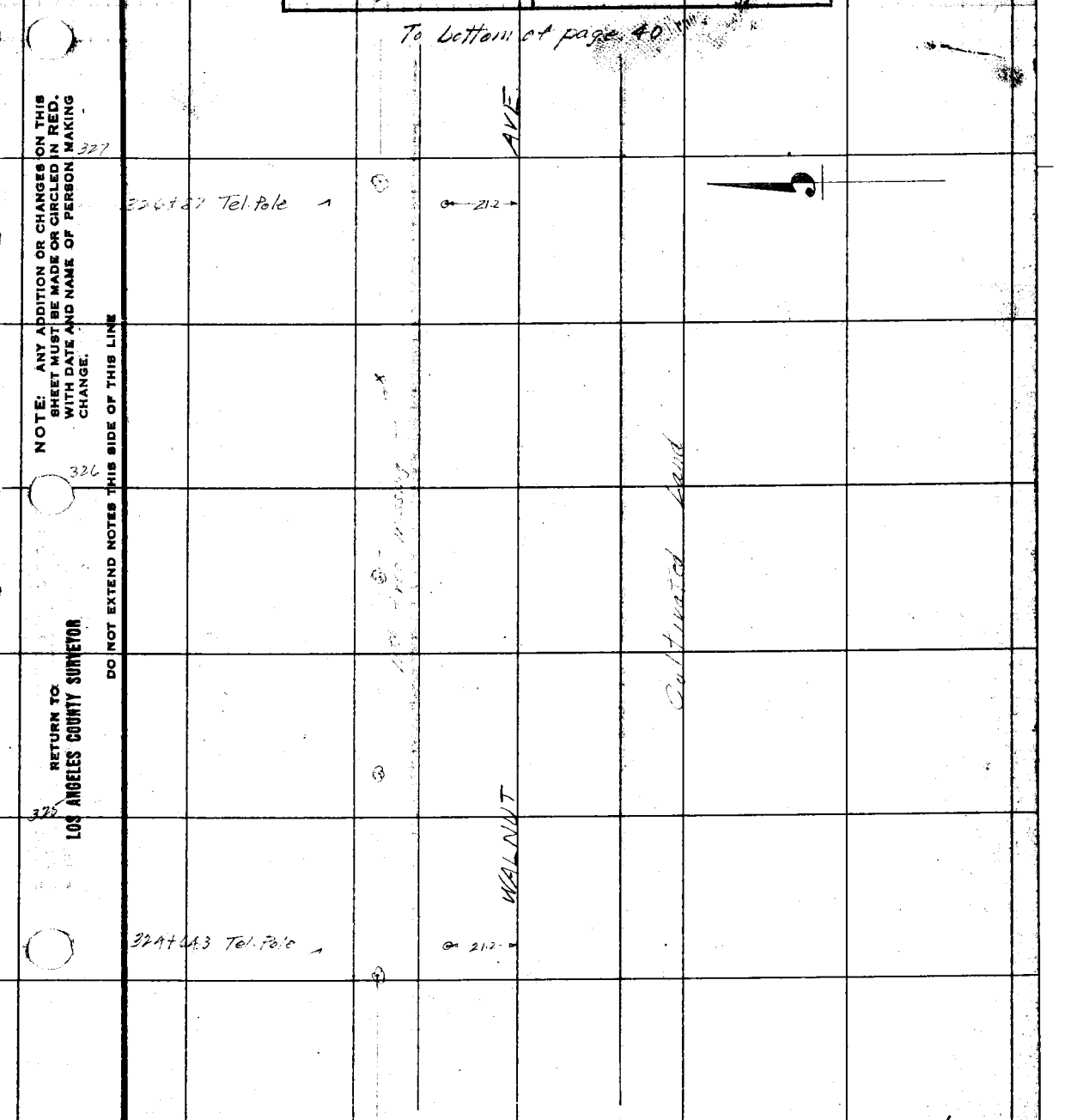

From top of page 38

NOTE: ANY ADDITION OR CHANGES ON THIS SHEET MUST BE MADE OR CIRCLED IN RED, WITH DATE AND NAME OF PERSON MAKING CHANGE.

DO NOT EXTEND NOTES THIS SIDE OF THIS LINE

RETURN TO: LOS ANGELES COUNTY SURVEYOR

F.B. 270 PG. 40 Chief Party Notes by L. D. Moore Date 3-30-27



RETURN TO
LOS ANGELES COUNTY SURVEYOR

DO NOT EXTEND NOTES THIS SIDE OF THIS LINE

NOTE: ANY ADDITION OR CHANGES ON THIS SHEET MUST BE MADE OR CIRCLED IN RED, WITH DATE AND NAME OF PERSON MAKING CHANGE.

Date 3-30-27 Notes by L. D. Moore Chief Party F.B. 270 PG. 41

Plotted by Terry	W. O. No. 4084 D. S. O. No.
Date June 1927	Location Longden Ave
Map No. 8939	Surveyed by A. W. Van Fleet
Plotting C'k'd by Paige	Date 3-30-27
Date July 1927	Indexed

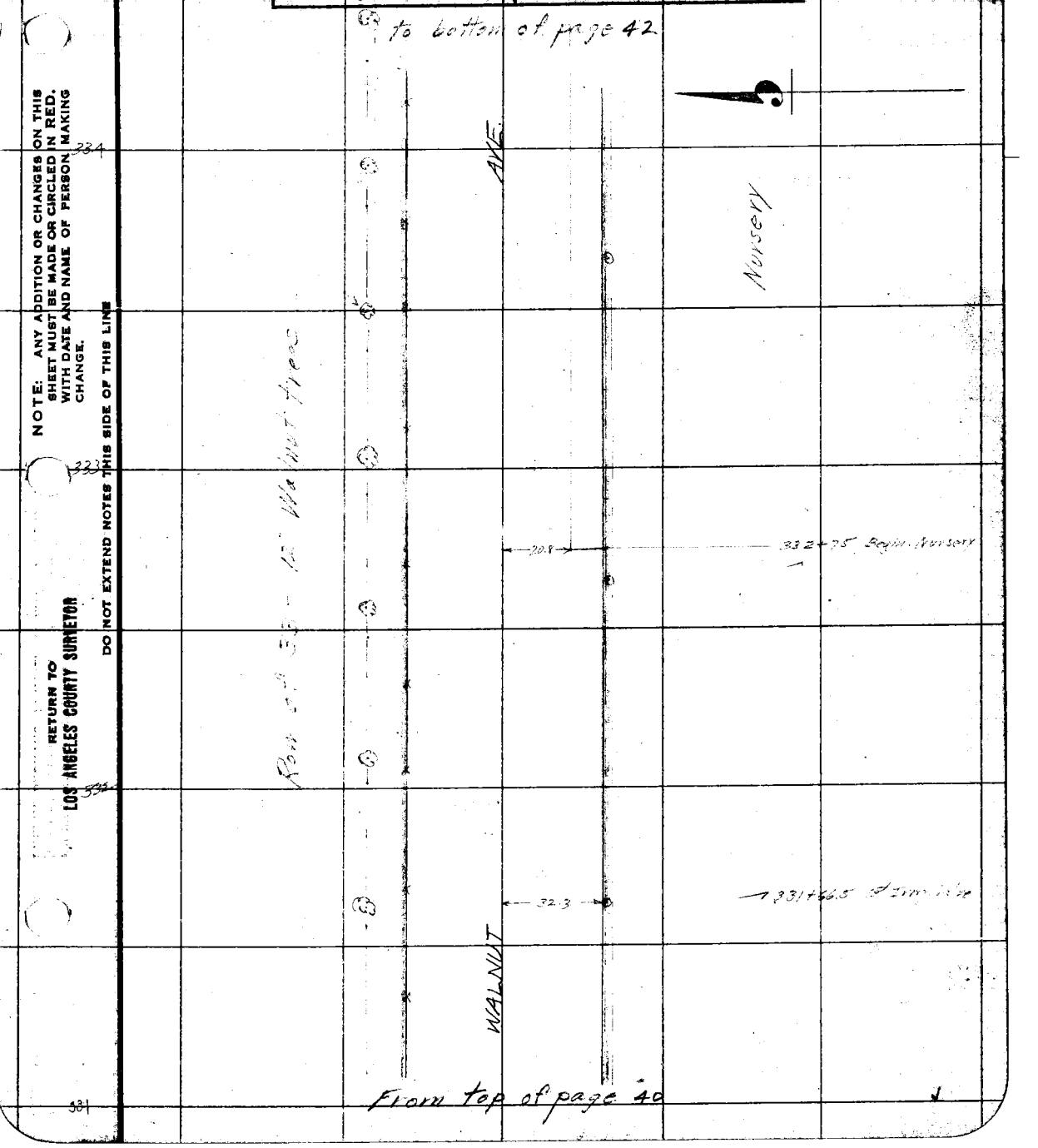

NOTE: ANY ADDITION OR CHANGES ON THIS SHEET MUST BE MADE OR CIRCLED IN RED, WITH DATE AND NAME OF PERSON MAKING CHANGE.

DO NOT EXTEND NOTES THIS SIDE OF THIS LINE

RETURN TO LOS ANGELES COUNTY SURVEYOR

F.B. 270 PG. 42 Chief Party Notes by L. D. Moore Date 3-30-27

to bottom of page 43

338

AVE.

337

336

335

WALNUT

From top of page 41

RETURN TO
LOS ANGELES COUNTY SURVEYOR

DO NOT EXTEND NOTES THIS SIDE OF THIS LINE

NOTE: ANY ADDITION OR CHANGES ON THIS SHEET MUST BE MADE OR CIRCLED IN RED. WITH DATE AND NAME OF PERSON MAKING CHANGE.

Date 3-30-27 Notes by L. D. Moore Chief Party F.B. 270 Pg. 43

Plotted by Terry	W. O. No. 4084 D. S. O. No.
Date June 1927	Location Longden Ave
Map No. 8939	Surveyed by A W Van Fleet
Plotting Ck'd by Paige	Date 3-30-21
Date July 1927	Indexed

to bottom of page 44

NOTE: ANY ADDITION OR CHANGES ON THIS SHEET MUST BE MADE OR CIRCLED IN RED. WITH DATE AND NAME OF PERSON MAKING CHANGE.

DO NOT EXTEND NOTES THIS SIDE OF THIS LINE

RETURN TO LOS ANGELES COUNTY SURVEYOR



From top of page 42

F.B. 270 PG. 44 Chief Party Notes by L. D. Moore Date 3-30-27

to bottom of page 45



From top of page 43

RETURN TO
LOS ANGELES COUNTY SURVEYOR

DO NOT EXTEND NOTES THIS SIDE OF THIS LINE

NOTE: ANY ADDITION OR CHANGES ON THIS SHEET MUST BE MADE OR CIRCLED IN RED. WITH DATE AND NAME OF PERSON MAKING CHANGE.

Date 3-30-27 Notes by L. D. Moore Chief Party F.B. 270 PG. 45

Plotted by Terry	W. O. No. 4084 D. B. O. No.
Date June 1927	Location Longden Ave
Map No. 8939	Surveyed by E. W. Van Fleet
Plotting Ck'd by Paige	Date 3-30-27
Date July 1927	Indexed

to bottom of page 46

349

AVE.

348

Cultivated Land

Cultivated Land

347

WALNUT

346

From top of page 44

NOTE: ANY ADDITION OR CHANGES ON THIS SHEET MUST BE MADE OR CIRCLED IN RED, WITH DATE AND NAME OF PERSON MAKING CHANGE.

DO NOT EXTEND NOTES THIS SIDE OF THIS LINE

RETURN TO LOS ANGELES COUNTY SURVEYOR

F.B. 270 PG. 46 Chief Party Notes by L. D. Moore Date 3-30-27

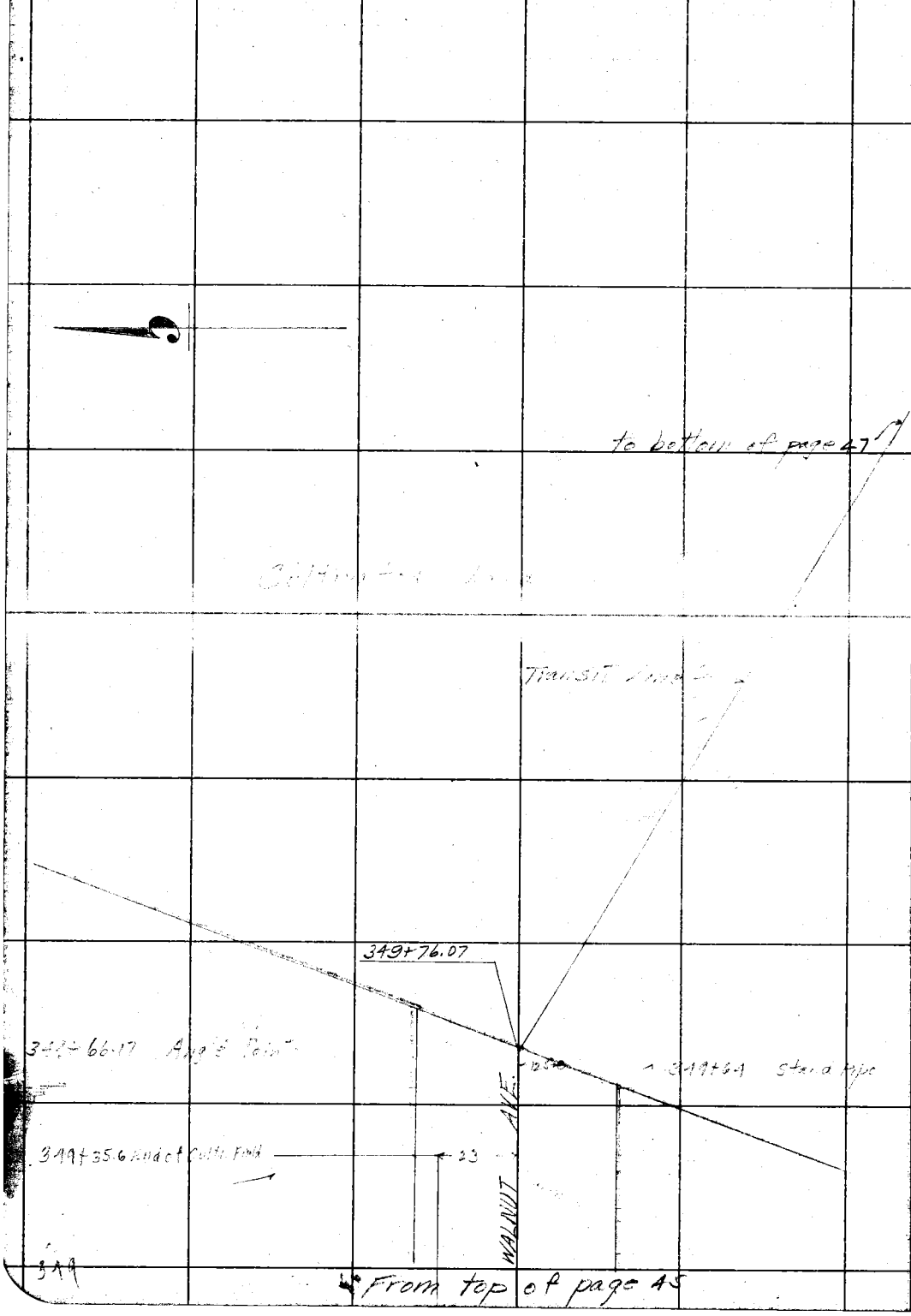

RETURN TO
LOS ANGELES COUNTY SURVEYOR

DO NOT EXTEND NOTES THIS SIDE OF THIS LINE

NOTE: ANY ADDITION OR CHANGES ON THIS SHEET MUST BE MADE OR CIRCLED IN RED. WITH DATE AND NAME OF PERSON MAKING CHANGE.

Date 3-30-27 Notes by L. D. Moore Chief Party F.B. 270 Pg. 47

Plotted by Terry	W. O. No. 4084 B. O. O. No.
Date June 1927	Location Longden Ave
Map No. 8939	Surveyed by A. W. Van Fleet
Plotting C'k'd by Paige	Date 3-30-27
Date July 1927	Indexed

to bottom of page 48



From top of page 46

NOTE: ANY ADDITION OR CHANGES ON THIS SHEET MUST BE MADE OR CIRCLED IN RED, WITH DATE AND NAME OF PERSON MAKING CHANGE.

DO NOT EXTEND NOTES THIS SIDE OF THIS LINE

RETURN TO LOS ANGELES COUNTY SURVEYOR

F.B. 270 PG. 48 Chief Party Notes by L. D. Moore Date 3-30-27

to bottom of page 49



From top of page 47

RETURN TO
LOS ANGELES COUNTY SURVEYOR

DO NOT EXTEND NOTES THIS SIDE OF THIS LINE

NOTE: ANY ADDITION OR CHANGES ON THIS SHEET MUST BE MADE OR CIRCLED IN RED, WITH DATE AND NAME OF PERSON MAKING CHANGE.

Date 12-9-27 Notes by Moore Field Party Moore F. B. 270 PG. 48

Plotted by Wood	W. O. No. 4084 U. S. O. No.
Date 12-10-27	Location Longden Ave.
Map No. 8939	Surveyed by L D Moore
Plotting C'k'd by	Date 12-9-27
Date	Indexed

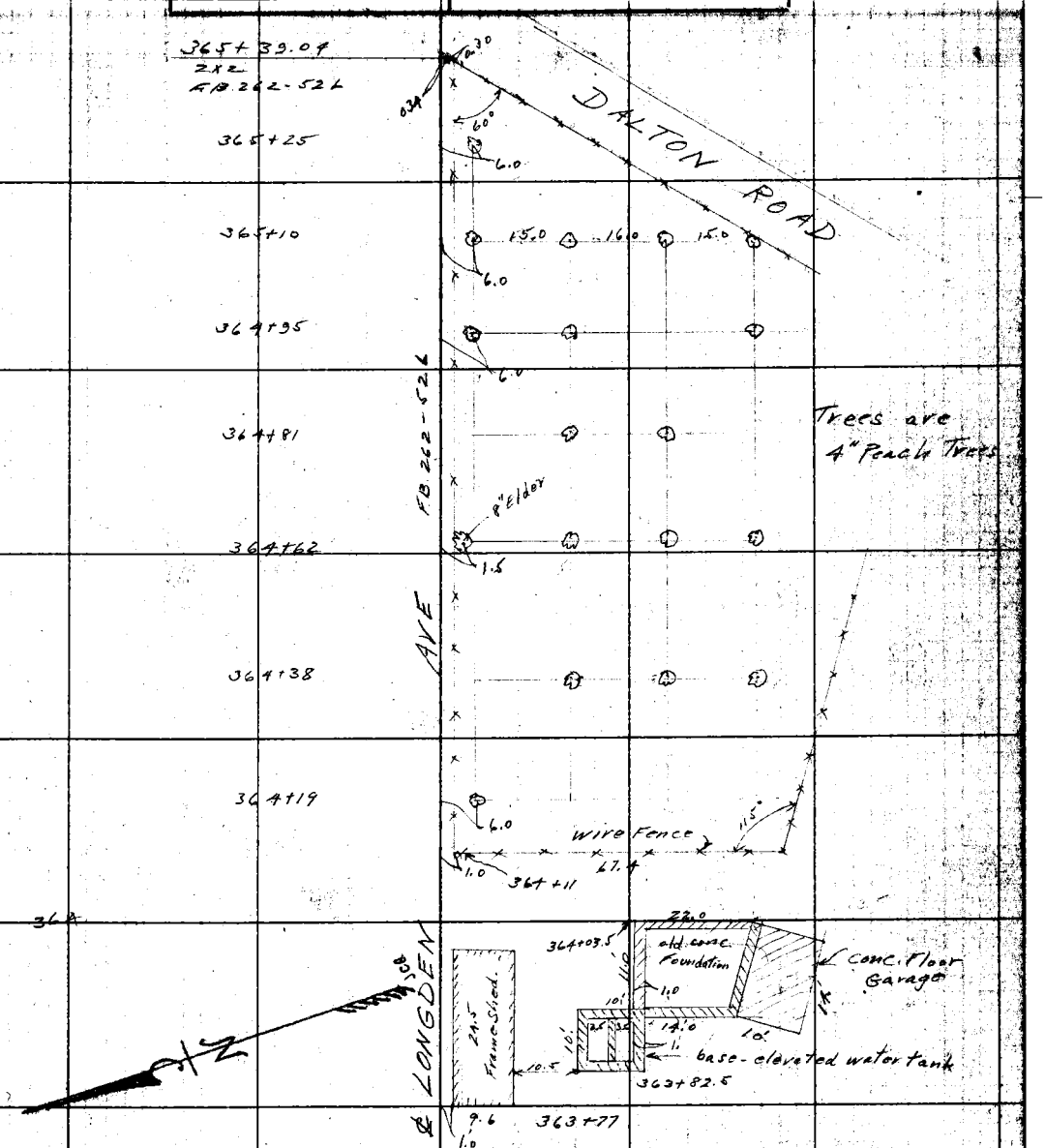

Notes: ANY ADDITIONS OR CHANGES ON THIS SHEET MUST BE MADE OR CIRCLED IN Red, WITH DATE AND NAME OF PERSON MAKING CHANGE.

Do not extend notes this side of this line

RETURN TO LOS ANGELES COUNTY SURVEYOR

F.B. 270 PG. 48C Moore Chief Party Notes by Moore Date 12-7-27

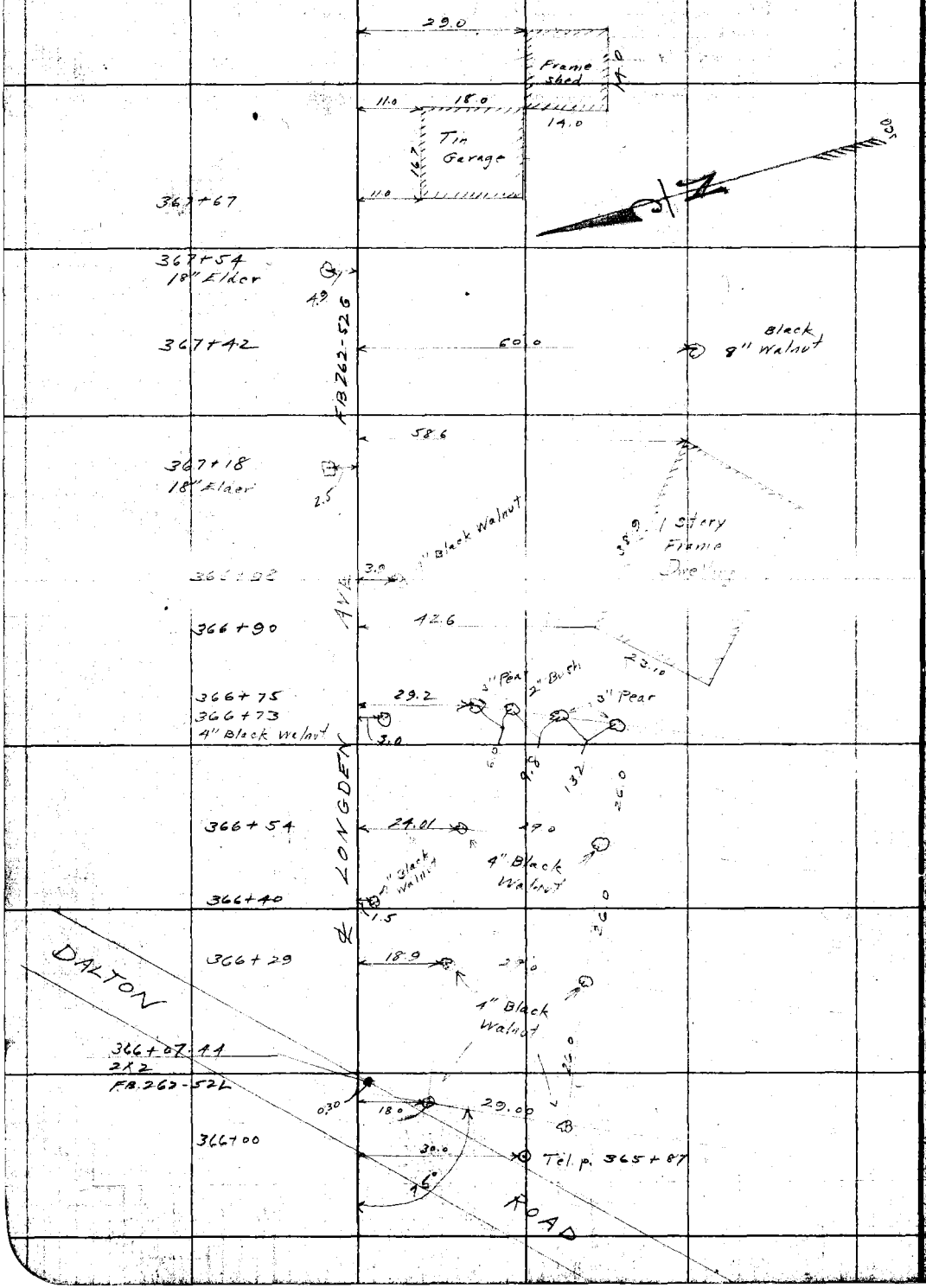

RETURN TO
LOS ANGELES COUNTY SURVEYOR
Do not extend notes this side of this line

Notes: ANY ADDITIONS OR CHANGES ON THIS SHEET MUST BE MADE OR CIRCLED IN Red. WITH DATE AND NAME OF PERSON MAKING CHANGE.

Date 3-30-27 Notes by L. D. Moore Chief Party F.B. 270 Pg. 49

Plotted by Terry	W. O. No. 4084 D. S. O. No.
Date June 1927	Location Longden Ave
Map No. 8939	Surveyed by A. W. Van Fleet
Plotting C'k'd by Paige	Date 3-30-27
Date July 1927	Indexed

NOTE: ANY ADDITION OR CHANGES ON THIS SHEET MUST BE MADE OR CIRCLED IN RED, WITH DATE AND NAME OF PERSON MAKING CHANGE.

DO NOT EXTEND NOTES THIS SIDE OF THIS LINE

RETURN TO LOS ANGELES COUNTY SURVEYOR



From top of page 48

F.B. 270 PG. 50 Chief Party Notes by Date

RETURN TO
LOS ANGELES COUNTY SURVEYOR

DO NOT EXTEND NOTES THIS SIDE OF THIS LINE

NOTE: ANY ADDITION OR CHANGES ON THIS SHEET MUST BE MADE OR CIRCLED IN RED. WITH DATE AND NAME OF PERSON MAKING CHANGE.

Location Bridge Location San Gabriel River
Surveyed by
Date [illegible] 1927
Indexed

BRIDGE LOCATION

SAN GABRIEL RIVER

Party

Van Fleet
Moore
Irwin
Etnier

April - 1927

F.B. 270 PG. [redacted] Chief Party Notes by Van Fleet Date 4-11-22

INDEX SKETCH

Lines run are shown in Red

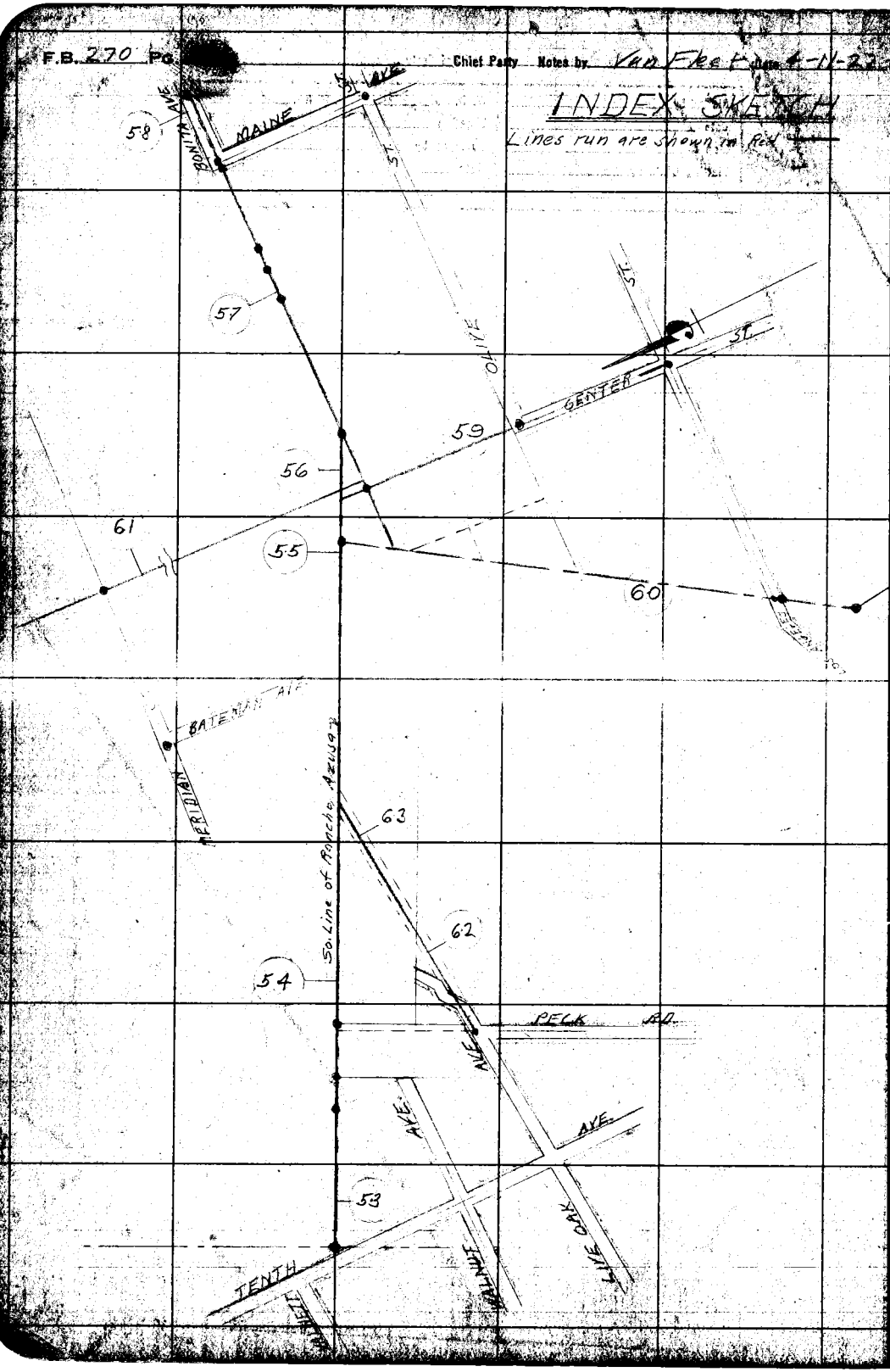

RETURN TO
LOS ANGELES COUNTY SURVEYOR

DO NOT EXTEND NOTES THIS SIDE OF THIS LINE

NOTE: ANY ADDITION OR CHANGES ON THIS SHEET MUST BE MADE OR CIRCLED IN RED. WITH DATE AND NAME OF PERSON MAKING CHANGE.

Date 4-11-27 Notes by Van Fleet Chief Party F.B. 220 Pg. 53

Checked by [illegible]	W.O. No. 744 D.S.O. No.
Date May 1927	Location Bridge Location San Gabriel River
Map No. 8428	Surveyed by A.W. Van Fleet
Plotting C'k'd by McPherson	Date 4-11-27
Date July 1927	Indexed

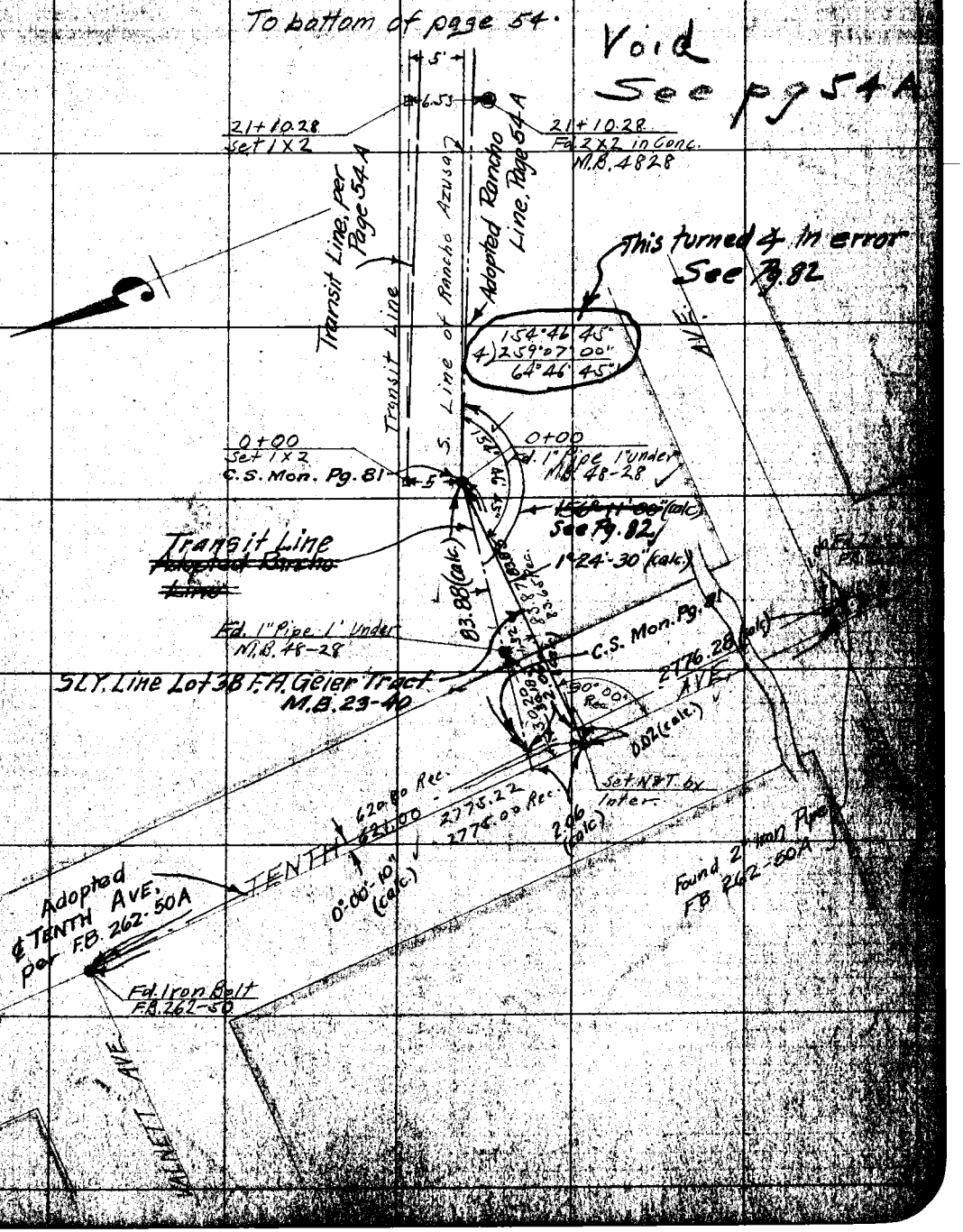

NOTE: ANY ADDITION OR CHANGES ON THIS SHEET MUST BE MADE OR CIRCLED IN RED, WITH DATE AND NAME OF PERSON MAKING CHANGE.

DO NOT EXTEND NOTES THIS SIDE OF THIS LINE

RETURN TO LOS ANGELES COUNTY SURVEYOR

F.B. 270 Pg. 54 Chief Party Notes by Van Fleet Date 4-12-27

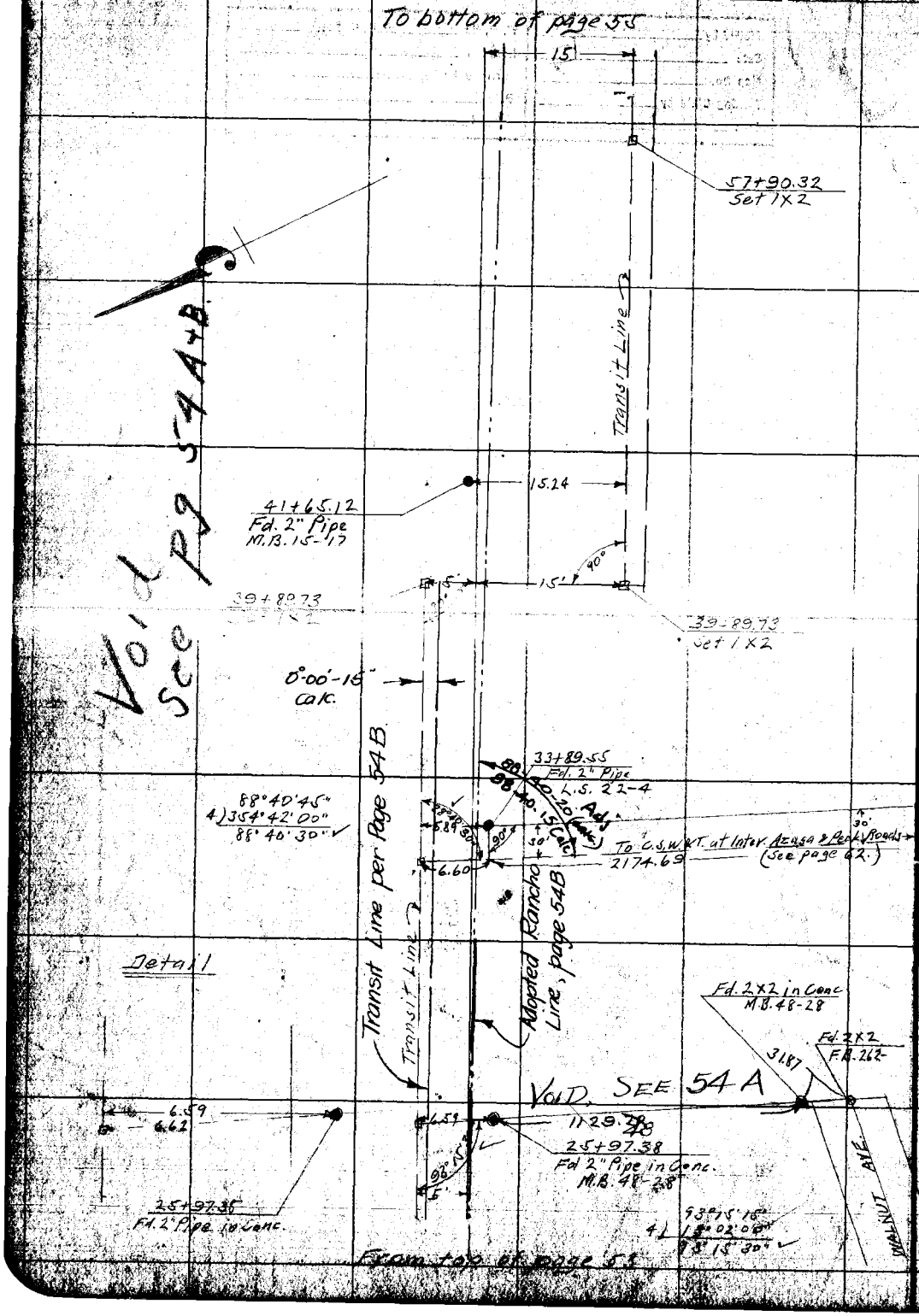

RETURN TO
LOS ANGELES COUNTY SURVEYOR

DO NOT EXTEND NOTES THIS SIDE OF THIS LINE

NOTE: ANY ADDITION OR CHANGES ON THIS SHEET MUST BE MADE OR CIRCLED IN RED, WITH DATE AND NAME OF PERSON MAKING CHANGE.

Date 11-19-27 Notes by Moore Chief Party Moore F.B. 270 Pg. 54A

Plotted by Wood	W. O. No. 744 D. S. O. No.
Date Nov. 1927	Location Bridge Location - San Gabriel Riv.
Map No. 8928	Surveyed by L.D. Moore
Platting C'k'd by Roeser	Date 11-19-27
Date Dec 1927	Indexed

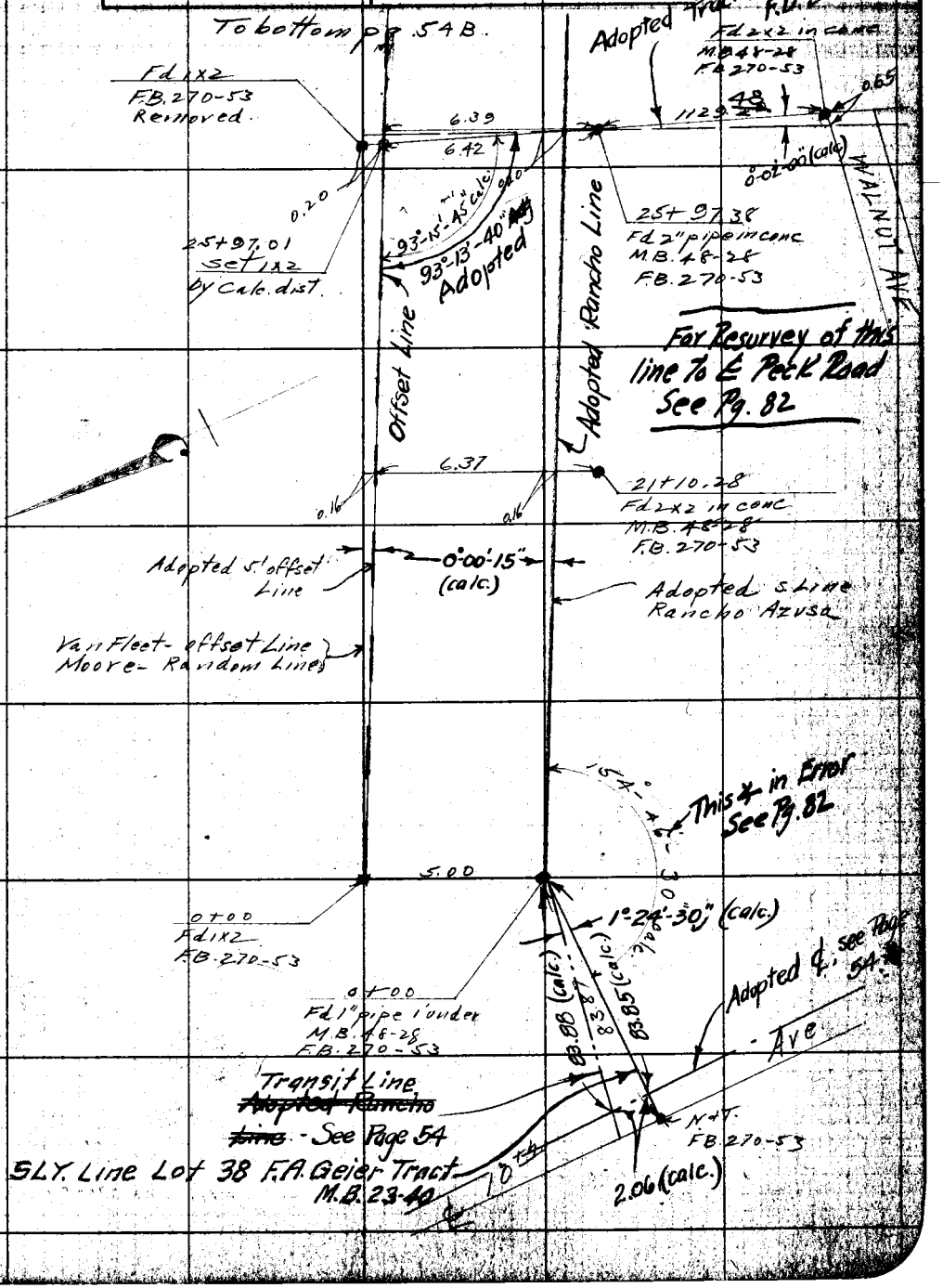

Notes: ANY ADDITIONS OR CHANGES ON THIS SHEET MUST BE MADE OR CIRCLED IN Red. WITH DATE AND NAME OF PERSON MAKING CHANGE.

Do not extend notes this side of this line

RETURN TO LOS ANGELES COUNTY SURVEYOR

F.B. 270 PG. 54B Moore Chief Party Notes by Moore Date 11-19-27

To bottom pg. 54C

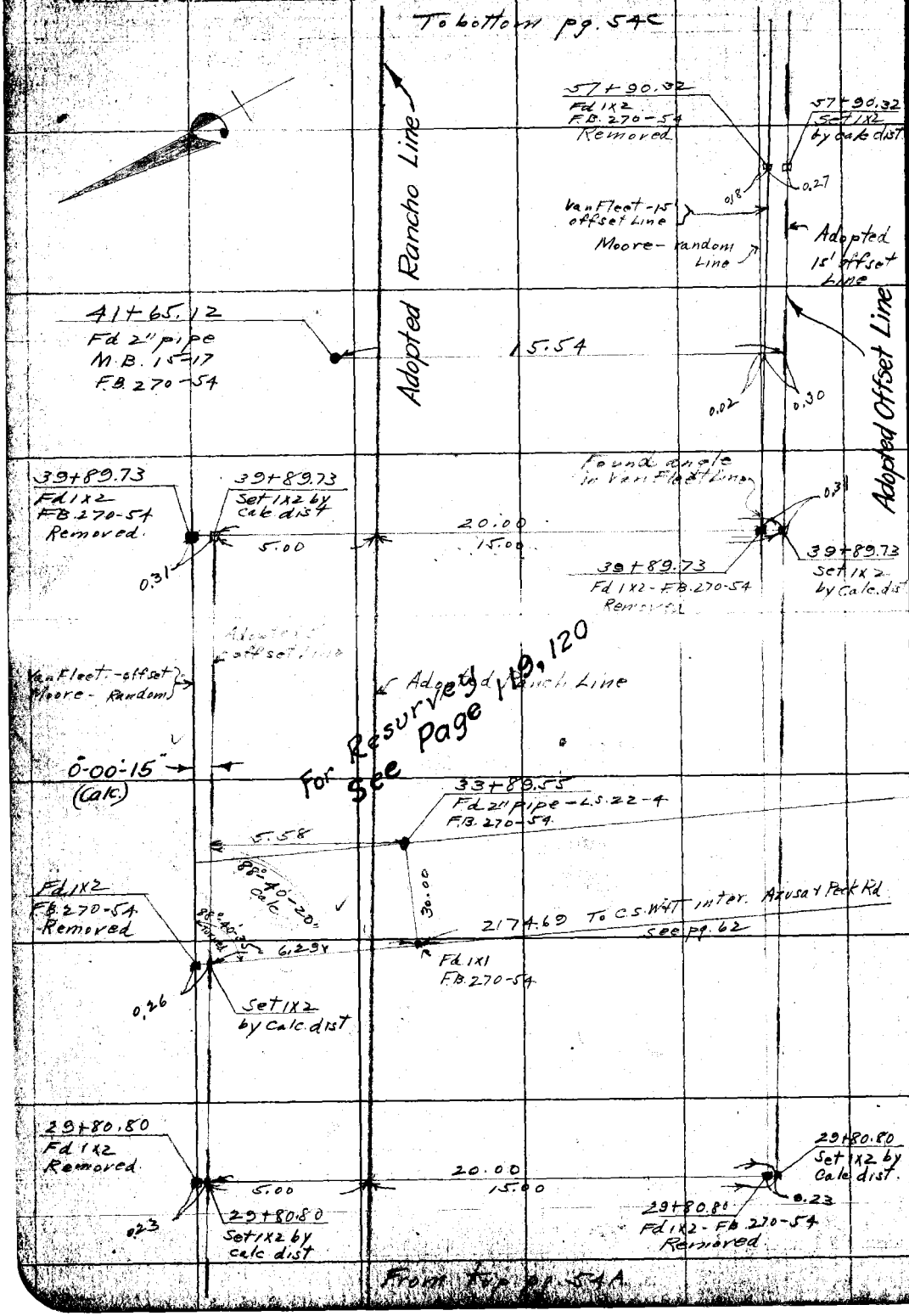

From Top pg. 54A

RETURN TO
LOS ANGELES COUNTY SURVEYOR
Do not extend notes this side of this line

Note: ANY ADDITIONS OR CHANGES ON THIS SHEET MUST BE MADE OR CIRCLED IN Red. WITH DATE AND NAME OF PERSON MAKING CHANGE.

Date 11-19-27 Name by Moore Chief Party Moore F.B. 270 Pg.

Plotted by Hand	W. O. No. 744 C. S. O. No.
Date Nov 1927	Location Bridge Location S. Gabriel R.
Map No. 8828	Surveyed by L. J. Moore
Plotting C'k'd by Rosser	Date 11-19-27
Date Dec 1927	Indexed

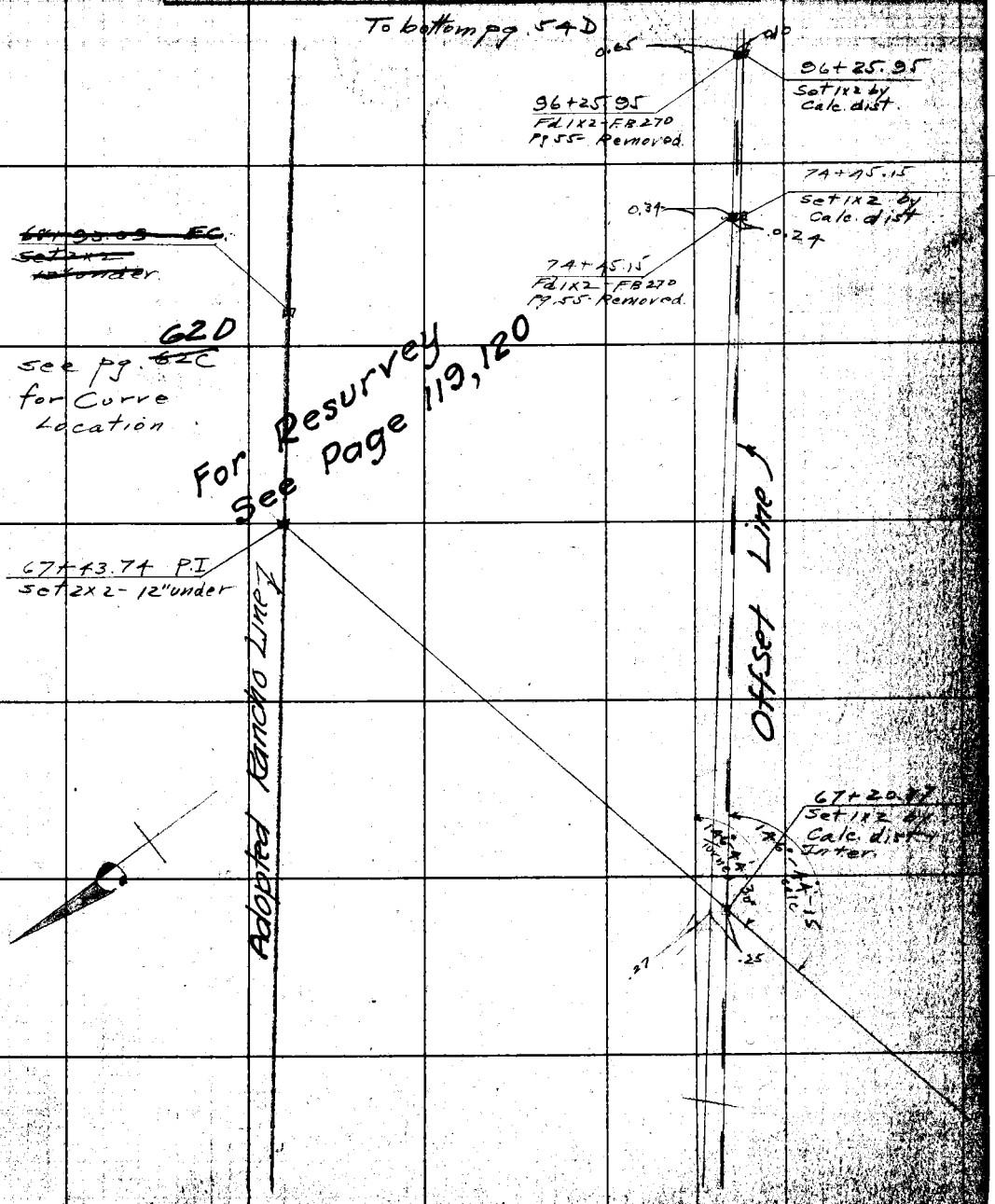

Notes: ANY ADDITIONS OR CHANGES ON THIS SHEET MUST BE MADE OR CIRCLED IN Red. WITH DATE AND NAME OF PERSON MAKING CHANGE.

Do not extend notes this side of this line

RETURN TO LOS ANGELES COUNTY SURVEYOR

F.B. 270 Pg. 54 D Moore Chief Party Notes by Moore Date 11-19-27

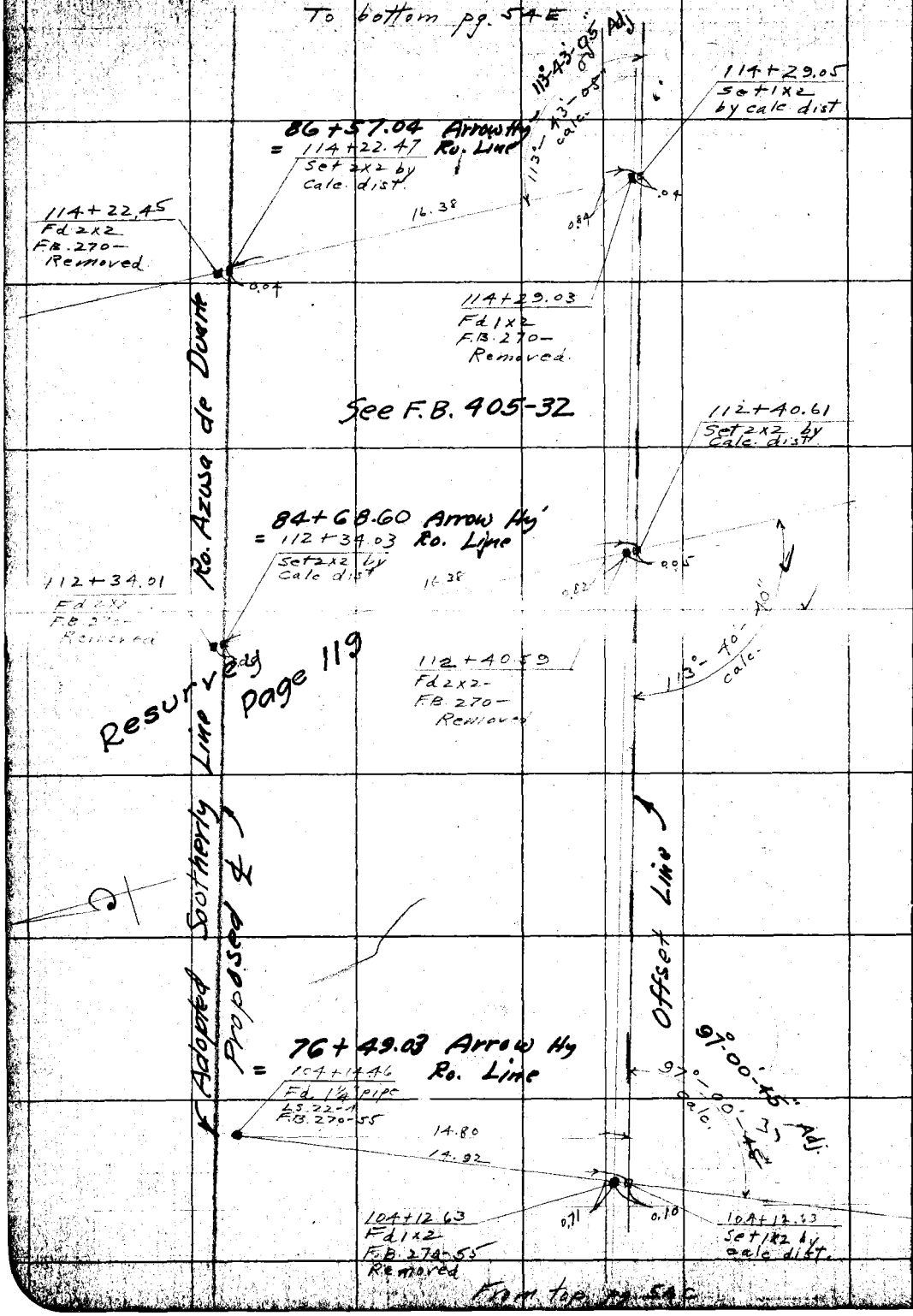

RETURN TO
LOS ANGELES COUNTY SURVEYOR

Do not extend notes this side of this line

Note: ANY ADDITIONS OR CHANGES ON THIS SHEET MUST BE MADE OR CIRCLED IN Red. WITH DATE AND NAME OF PERSON MAKING CHANGE.

Date 11-19-27 Notes by Moore Chief Party Moore F.B. 270 Pg. [illegible]

Plotted by Wood	W. O. No. 744 D. S. O. No.
Date Nov 1927	Location Bridge Location S. Gabriel R.
Map No. 8928	Surveyed by L D Moore
Plotting C'k'd by Reeser	Date 11-19-27
Date Dec. 1927	Indexed

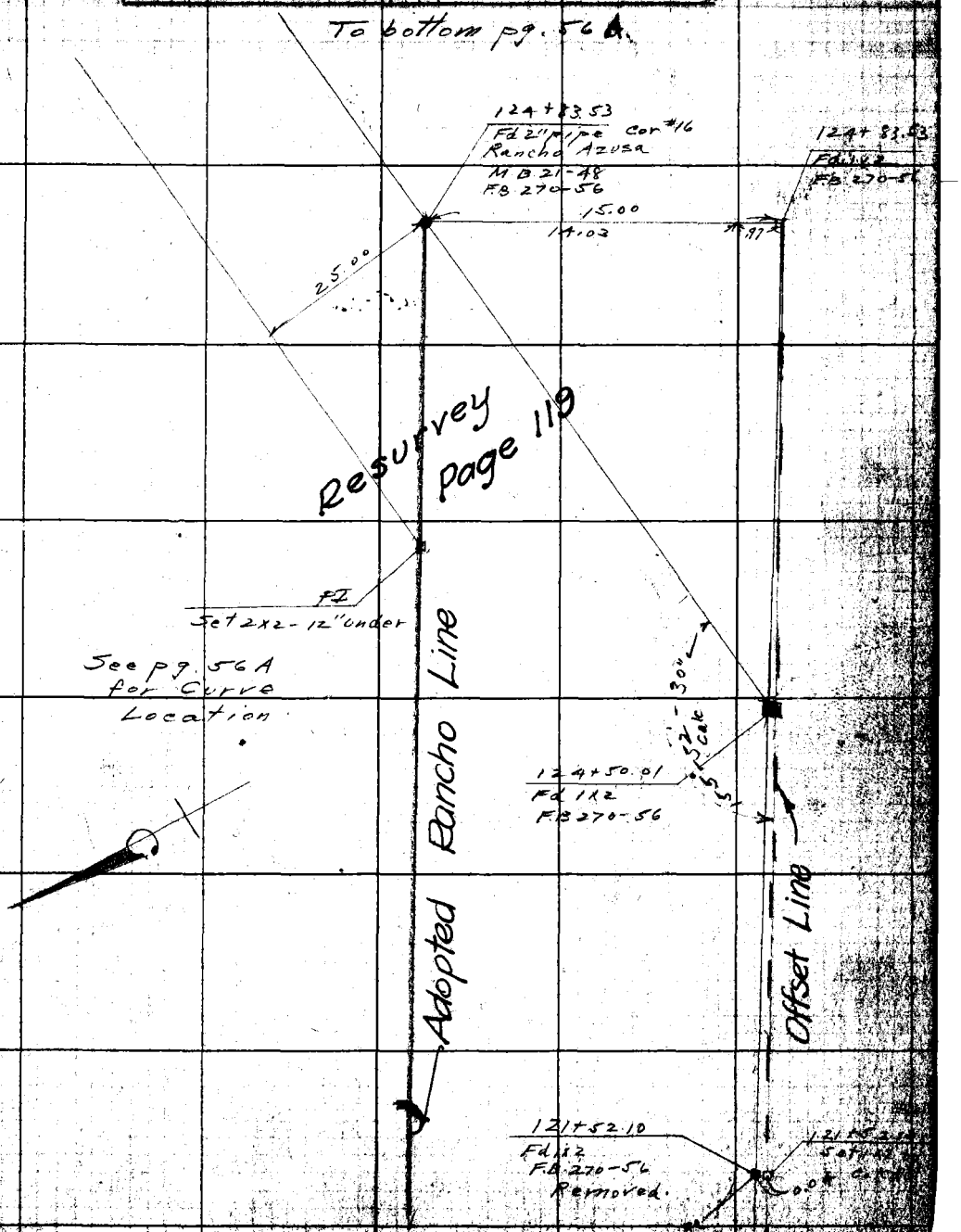

From top pg. 54D

Note: ANY ADDITIONS OR CHANGES ON THIS SHEET MUST BE MADE OR CIRCLED IN Red. WITH DATE AND NAME OF PERSON MAKING CHANGE.

RETURN TO
LOS ANGELES COUNTY SURVEYOR

Do not extend notes this side of this line

P.B. _____ Pg. 54F _____ Chief Party _____ Notes by _____ Date _____

RETURN TO

LOS ANGELES COUNTY SURVEYOR

Do not extend notes this side of this line

Note: ANY ADDITIONS OR CHANGES ON THIS SHEET MUST BE MADE OR CIRCLED IN Red. WITH DATE AND NAME OF PERSON MAKING CHANGE.

Date 4-18-27 Drawn by Van Fleet Chief Party F.B. 238

Plotted by [illegible]	W. O. No. 744
Date May 1927	Location Bridge Location San Gabriel River
Map No. 8928	Surveyed by A.W. Van Fleet
Plotting Chk'd by [illegible]	Date 4-18-27
Date July 1927	Indexed



NOTE: ANY ADDITION OR CHANGES ON THIS SHEET MUST BE MADE OR CIRCLED IN RED, WITH DATE AND NAME OF PERSON MAKING CHANGE.

DO NOT EXTEND NOTES THIS SIDE OF THIS LINE

RETURN TO LOS ANGELES COUNTY SURVEYOR

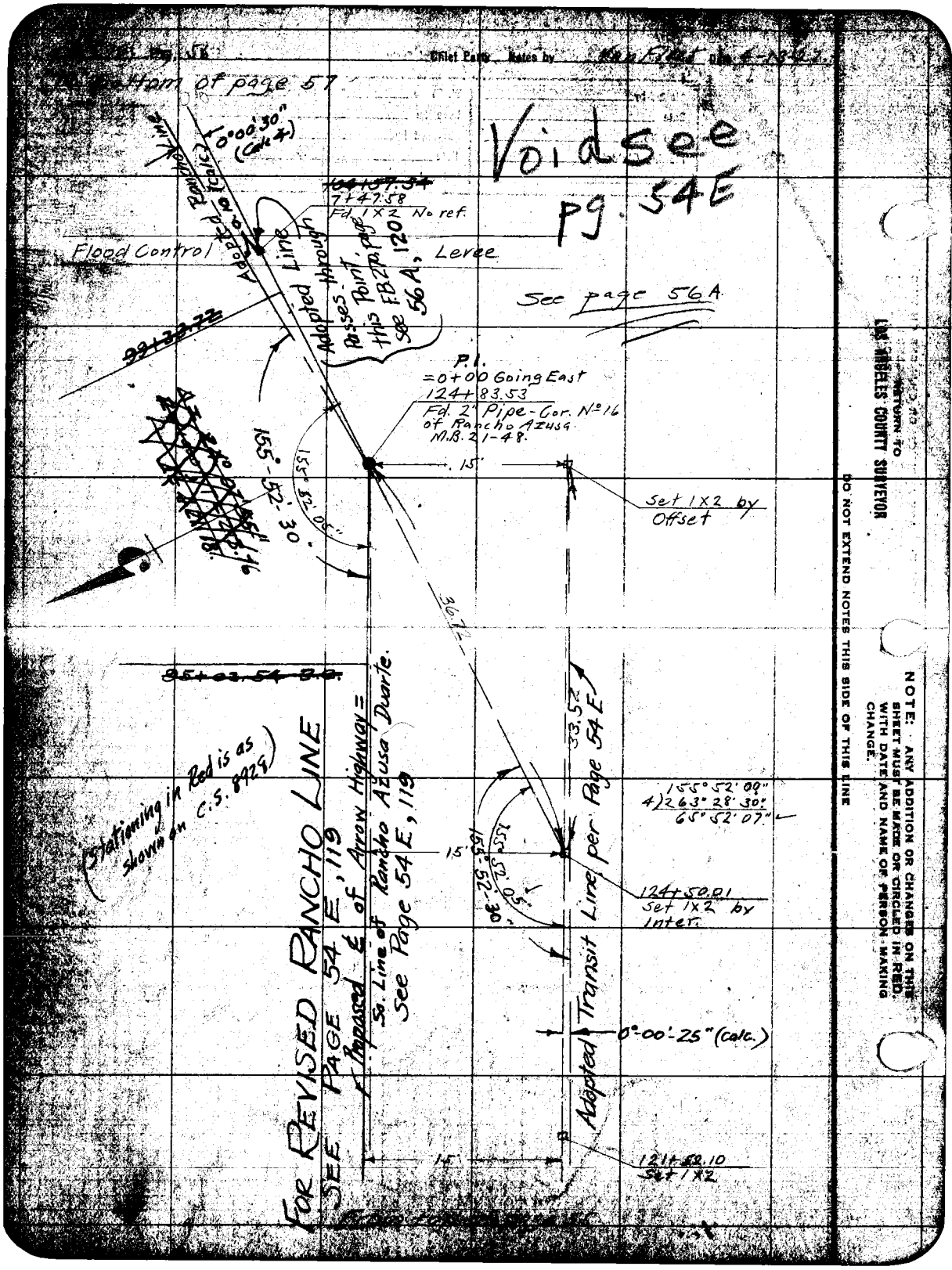

Chief Party Notes by
Bottom of page 57
Voidsee
pg. 54E
0°00'30" (Calc 4)
Adopted Rancho Line
7+47.58
Fd. 1X2 No ref.
Flood Control Levee
Adopted Line
Passes through Point, this FB 270 page see FB 56A, 120
See page 56A
P.I.
=0+00 Going East
124+83.53
Fd. 2" Pipe-Cor. No 16 of Rancho Azusa M.B. 21-48.
15'
Set 1X2 by Offset
155°-52'-30"
155°52'05"
36.72
33.52
155°52'09"
4)263°28'30"
65°52'07"
124+50.01
Set 1X2 by Inter.
Adopted Transit Line per Page 54E
0°-00'-25" (calc.)
121+52.10
Set 1X2
(Stationing in Red is as shown on C.S. 8929)
FOR REVISED RANCHO LINE
SEE PAGE 54E, 119
Proposed ℄ of Arrow Highway = So. Line of Rancho Azusa Duarte.
See Page 54E, 119
RETURN TO
LOS ANGELES COUNTY SURVEYOR
DO NOT EXTEND NOTES THIS SIDE OF THIS LINE
NOTE: ANY ADDITION OR CHANGES ON THIS SHEET MUST BE MADE OR CIRCLED IN RED, WITH DATE AND NAME OF PERSON MAKING CHANGE.

Chief Party Moore

Date Nov. 1927	Location Bridge Location S. Gabriel R.
Map No. 8928	Surveyed by L. D. Moore
Plotting Chief by Reeser	Date 10-20-27
Date Dec. 1927	Indexed

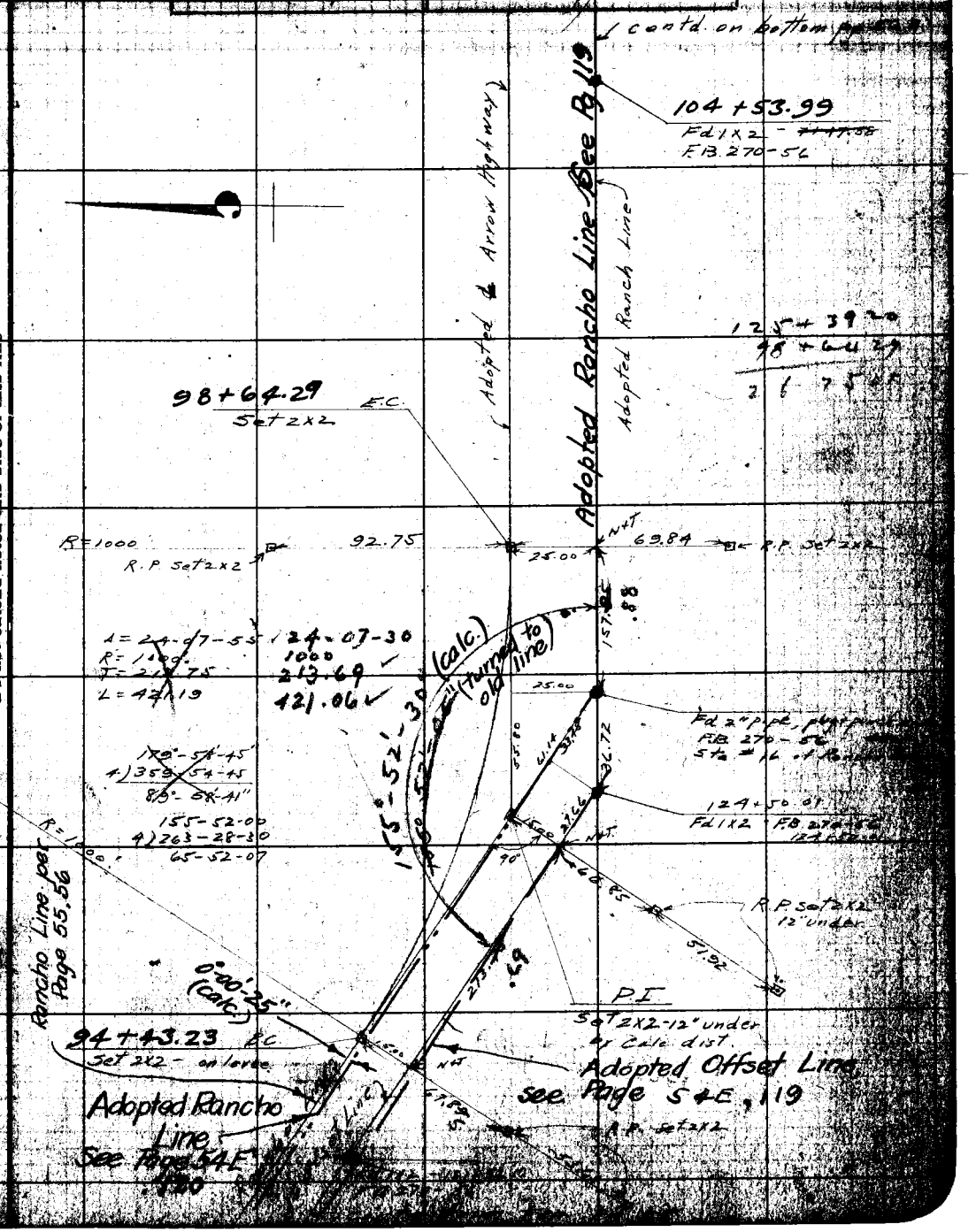

Note: ANY ADDITIONS OR CHANGES ON THIS SHEET MUST BE MADE OR CIRCLED IN RED WITH DATE AND NAME OF PERSON MAKING CHANGE.

RETURN TO LOS ANGELES COUNTY SURVEYOR

Do not extend notes this side of this line

Pg. 56B Moore Chief Party Notes by Moore Date 10-21-27



contd from top pg. 56A

RETURN TO
LOS ANGELES COUNTY SURVEYOR

Do not extend notes this side of this line

Note: ANY ADDITIONS OR CHANGES ON THIS SHEET MUST BE MADE OR CIRCLED IN Red. WITH DATE AND NAME OF PERSON MAKING CHANGE.

Date [illegible] 1927	Location Bridge Location - San Gabriel River
[illegible]	Surveyed by A. W. Van Fleet
Drawn by Brewder	Date 10-25-27
Date Dec. 1927	Indexed

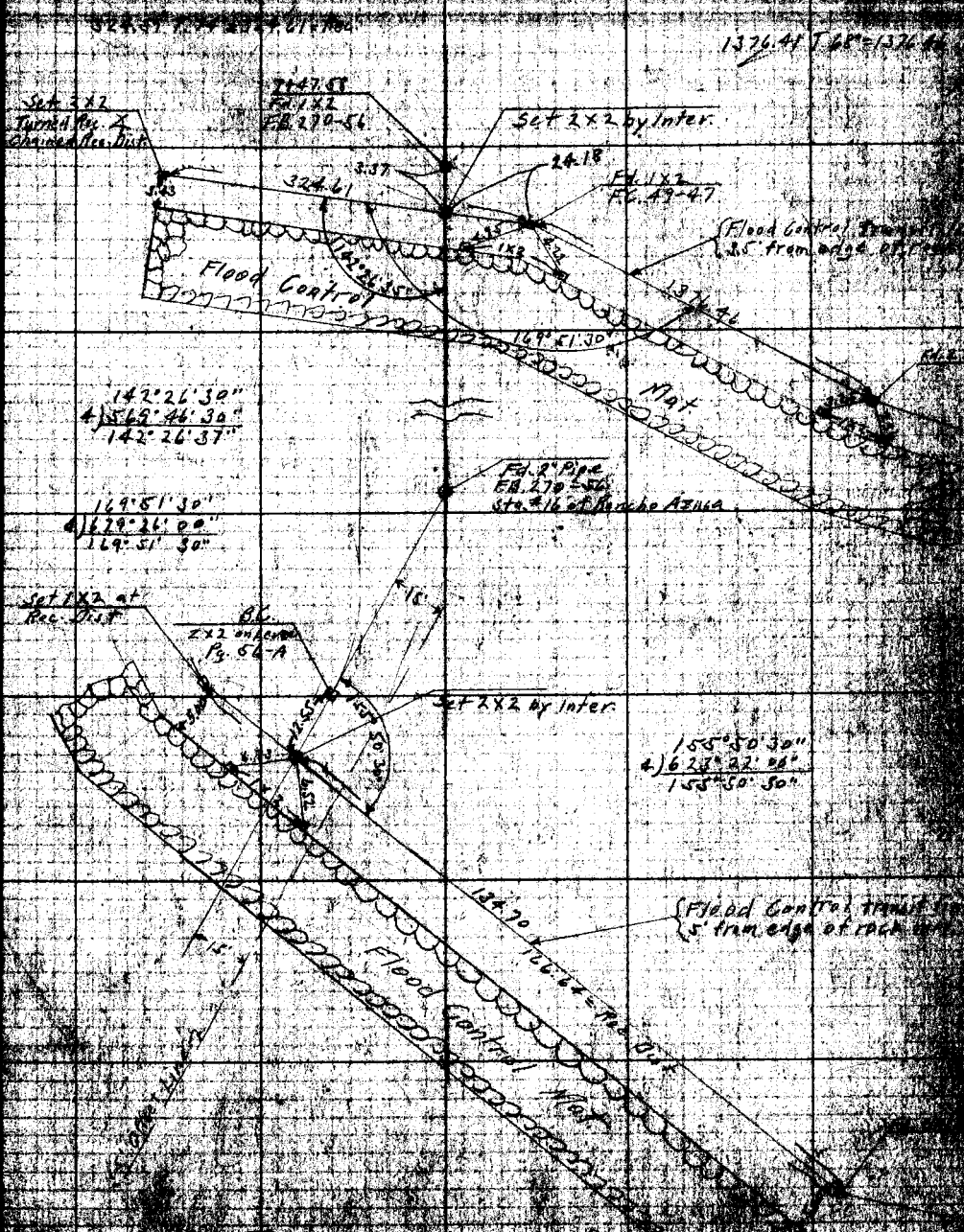

F.B. _____ PG. _____ Chief Party Notes by _____ Date _____

RETURN TO

LOS ANGELES COUNTY SURVEYOR

Do not extend notes this side of this line

Note: ANY ADDITIONS OR CHANGES ON THIS SHEET MUST BE MADE OR CIRCLED IN Red. WITH DATE AND NAME OF PERSON MAKING CHANGE.

Date 4-14-27 Notes by Van Fleet Chief Party F.B. 270 Pg. 57

Plotted by [illegible]	W. O. No. 744 B. O. O. No.
Date May 1927	Location Bridge Location San Gabriel River
Map No. 8928	Surveyed by A.W. Van Fleet
Plotting Ck'd by [illegible]	Date 4-14-27
Date July 1927	Indexed

NOTE: ANY ADDITION OR CHANGES ON THIS SHEET MUST BE MADE OR CIRCLED IN RED. WITH DATE AND NAME OF PERSON MAKING CHANGE.

RETURN TO LOS ANGELES COUNTY SURVEYOR

DO NOT EXTEND NOTES THIS SIDE OF THIS LINE



F.B. 2707 PG. 58 Chief Party Notes by Van Fleet Date 4-14-27

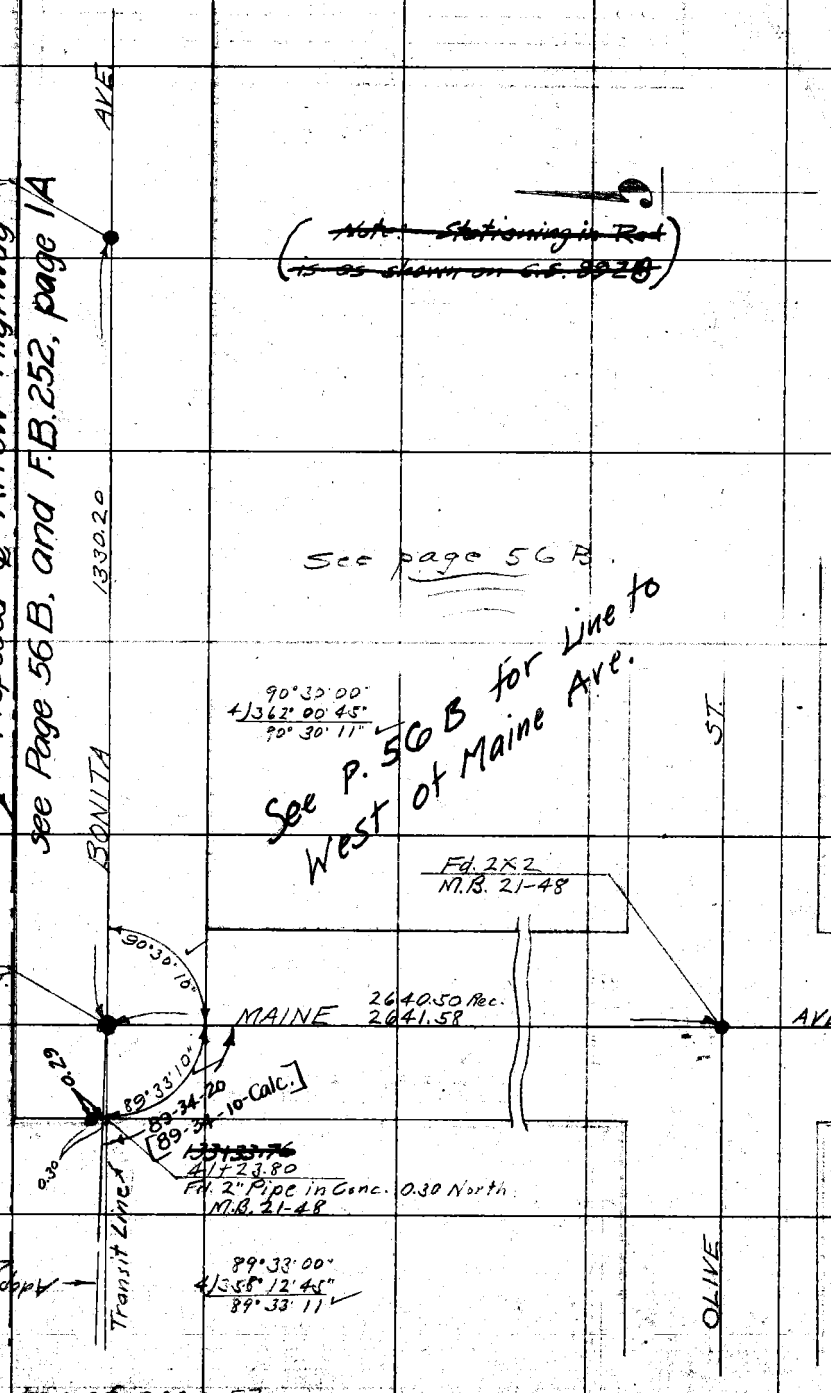

From top of page 57

RETURN TO
LOS ANGELES COUNTY SURVEYOR

DO NOT EXTEND NOTES THIS SIDE OF THIS LINE

NOTE: ANY ADDITION OR CHANGES ON THIS SHEET MUST BE MADE OR CIRCLED IN RED, WITH DATE AND NAME OF PERSON MAKING CHANGE.

Date 4-15-27 Notes by Van Fleet Chief Party F.B. [illegible]

Plotted by [illegible]	W. O. No. [illegible]
Date May 1927	Location Bridge Location San Gabriel River
Map No. C. S. 8928	Surveyed by A.W. Van Fleet
Plotting Ch'd by [illegible]	Date 4-15-27
Date July 1927	Indexed

To bottom of page 61

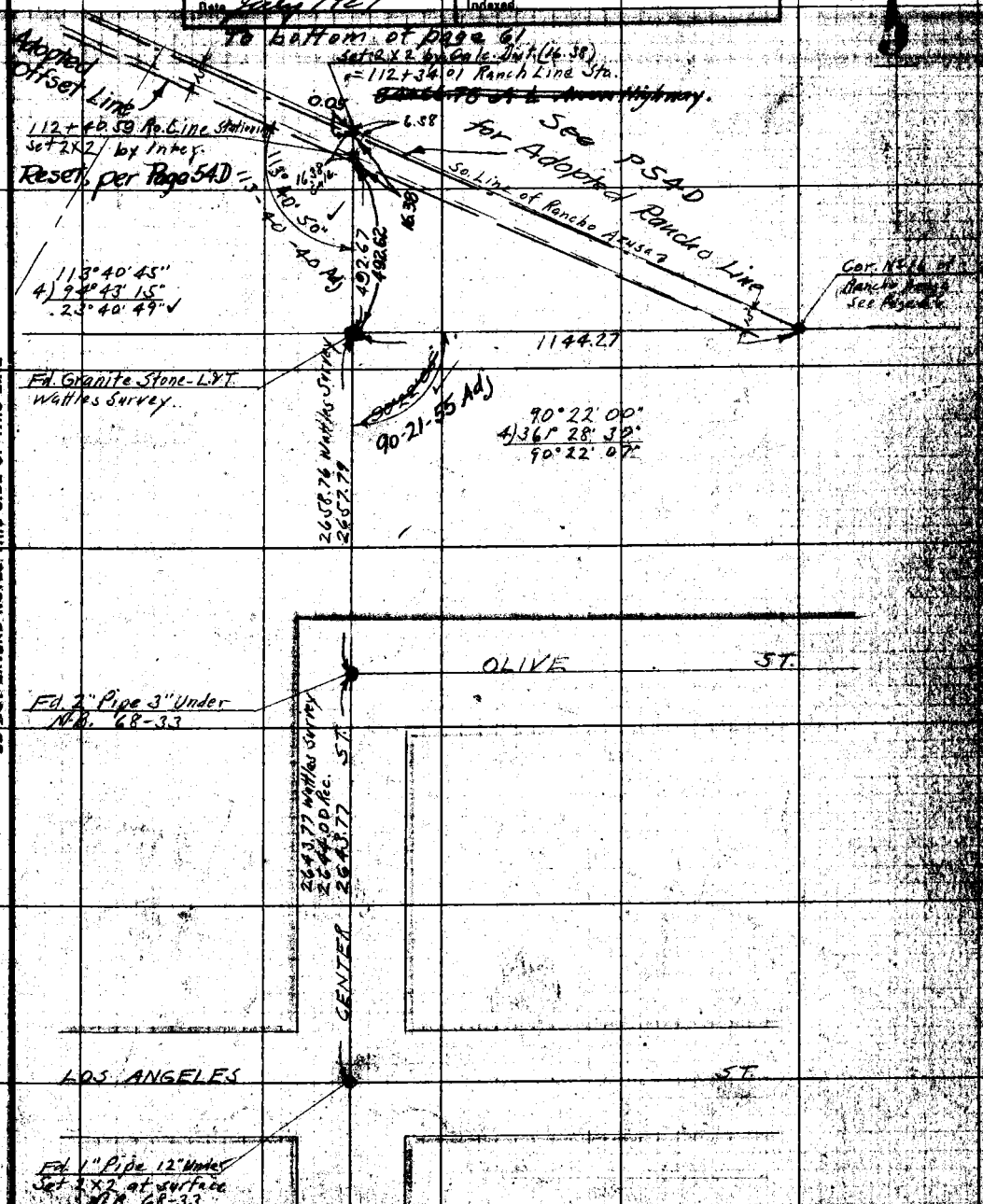

NOTE: ANY ADDITION OR CHANGES ON THIS SHEET MUST BE MADE OR CIRCLED IN RED, WITH DATE AND NAME OF PERSON MAKING CHANGE.

DO NOT EXTEND NOTES THIS SIDE OF THIS LINE

RETURN TO LOS ANGELES COUNTY SURVEYOR

F.B. 220 Pg. 60 Chief Party Notes by Van Fleet Date 4-18-22

See F.B. 405-32

See Pg 54D

0+00.20
Fd. 1½" Pipe
L.S. 22-4
See page 55

0+00 going S.W.
per C.S. 8928
Intersection with
Ro. Line
So. Line of Rancho Azusa

Adopted
for
Rancho Line

Cor. No. 16 of
Rancho Azusa
See pages 56 & 59

Transit Line

Adopted Transit Line
per Page 54D

104+12.63 (Pg. 55)
= 0+00 Going S.W.

97°00'45"
97°00'45"

113°40'50"
113°40'50"

97°00'30"
4) 388°03'00"
97°00'45"

90°22'05"
90°22'05"

Fd. Granite Stone - L.V.T.
See page 59

19+83.65
Set 2x2
Fd. 2" Pipe with No Mon.
Set 1x2
69.07
Made later in water company's point set on Jog

57.66

121°03'25"
121°03'25"

121°03'15"
4) 129°13'45"
31°03'26"

Fd. 2" Pipe 3" Under
N.B. 68-33

34+42.37
Set 1x2

Stationing in Red is that
Shown on C.S. 8928

OLIVE ST.

49+46.91
Set 1x2

90°35'45"
4) 362°23'30"
90°35'52"

ST.

50+77.73
Set 2x2
Set 2" Pipe with
Witness post
Set 2x2 Under 22-8
Fd. 2" Pipe
Set 2x2012

58°43'00"
4) 234°51'45"
58°42'56"

71+49.63
Set 2x2

4422.00 Rec.
4422.45

90°35'45"
90°35'50"

Fd. 1" Pipe 12" Under
Set 2x2 at surface.
N.B. 68-33

LOS ANGELES

58°42'50"

Fd. 2x2

71+93.90
71+78.88
Set 2x2

121°19'00"
4) 125°16'00"
31°19'00"

121°19'00"

CENTER

Fd. 2" Pipe in Conc. with 4x4
Witness post marked U.R. N.W. Cor. 17
(Tract No. 9012 - Not recorded)

Fd. 2" Pipe in Conc. with 4x4
Witness post marked U.R. L.R. W.1.17
(Tr. No. 9012 - Not recorded)

RETURN TO
LOS ANGELES COUNTY SURVEYOR

DO NOT EXTEND NOTES THIS SIDE OF THIS LINE

NOTE: ANY ADDITION OR CHANGES ON THIS SHEET MUST BE MADE OR CIRCLED IN RED, WITH DATE AND NAME OF PERSON MAKING CHANGE.

Date [illegible] Van Fleet Chief Party Van Fleet F.B. [illegible]

Date [illegible] 1927	Location Bridge Location San Gabriel River
Map No. 8928	Surveyed by A.W. Van Fleet
Date July 1927	Date 4-19-27
	Indexed

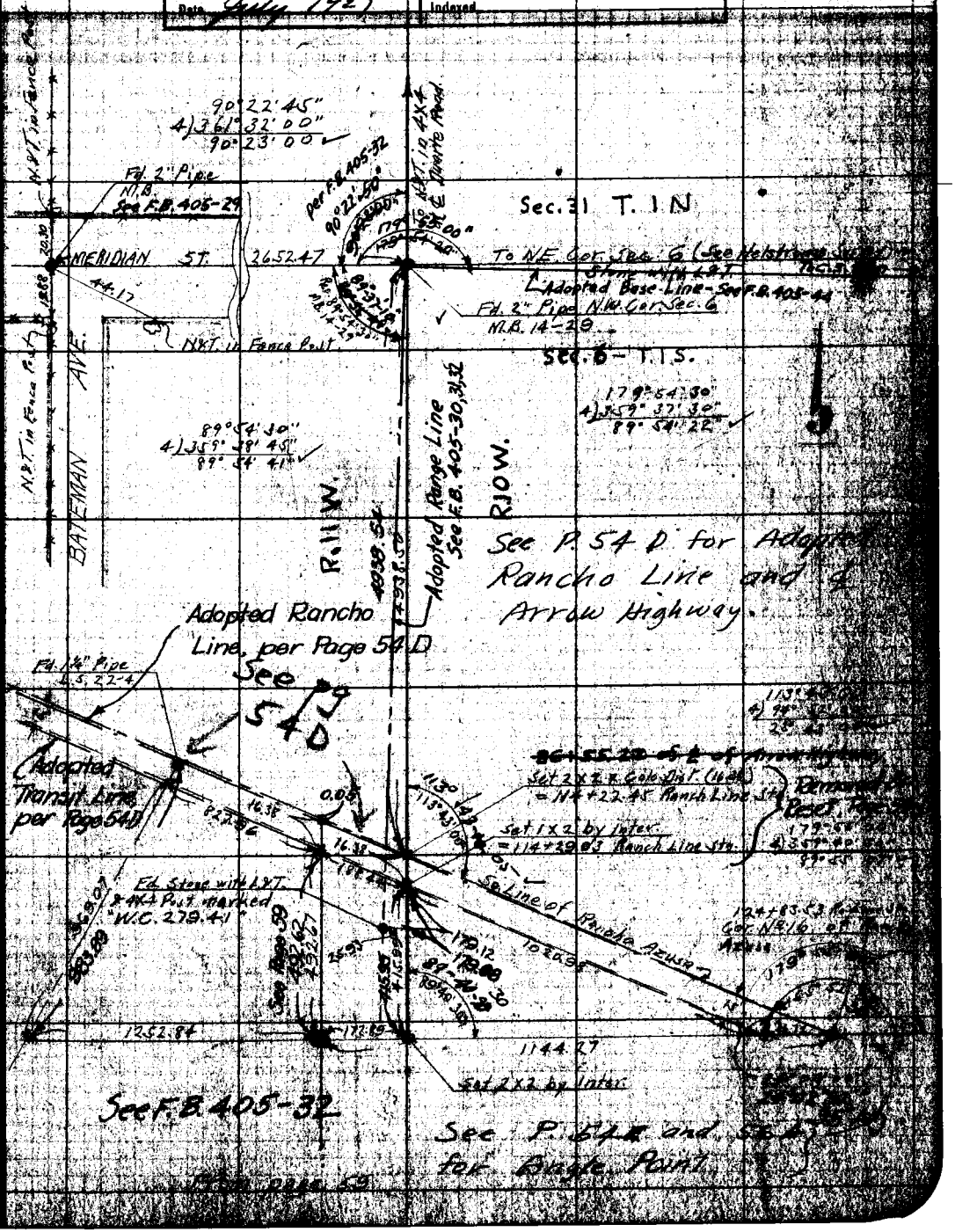

NOTE: ANY ADDITION OR CHANGES ON THIS SHEET MUST BE MADE OR CIRCLED IN RED WITH DATE AND NAME OF PERSON MAKING CHANGE.

DO NOT EXTEND NOTES THIS SIDE OF THIS LINE

REPRODUCED BY ... LOS ANGELES COUNTY SURVEYOR

F.B. 270 Pg. 62 Van Fleet Chief Party Notes by Van Fleet Date 4-20-27

To bottom of page 63

seepage 62A

Removed 10-19-27 L.D.M.

14+94.17

369+01.23
Longden Ave.
Fd. 2X2
F.B. 262-51

Removed 10-19-27 L.D. Moore

74+17.03
Fd. 2X2
F.B. 262-51

12.86 (R.W.A)

Transit Line

℄ of Longden Ave. Survey

Fd. C.Spk. W.&T.
F.B. 262-

5+18.27
Set C.Spk. W.&T.

Proposed ℄, per Page 62A

0+00
Fd. C.Spk. W.&T.
F.B. 239-44

PECK ROAD

(LAS TUNAS DR.) AZUSA ROAD

Fd. C.Spk. W.&T.
F.B. 239-

TENTH AVE.

VOID
See P. 62D

RETURN TO
LOS ANGELES COUNTY SURVEYOR

DO NOT EXTEND NOTES THIS SIDE OF THIS LINE

NOTE: ANY ADDITION OR CHANGES ON THIS SHEET MUST BE MADE OR CIRCLED IN RED, WITH DATE AND NAME OF PERSON MAKING CHANGE.

Date 10-19-27 Notes by Moore Chief Party Moore F.B. 270 Pg. [illegible]

Plotted by [illegible]	W. O. No. 244 D. S. O. No.
Date Nov 1927	Location Bridge Location San Gabriel River
Map No. 8928	Surveyed by L. D. Moore
Plotting C'k'd by Roeser	Date 10-19-27
Date Dec. 1927	Indexed

620

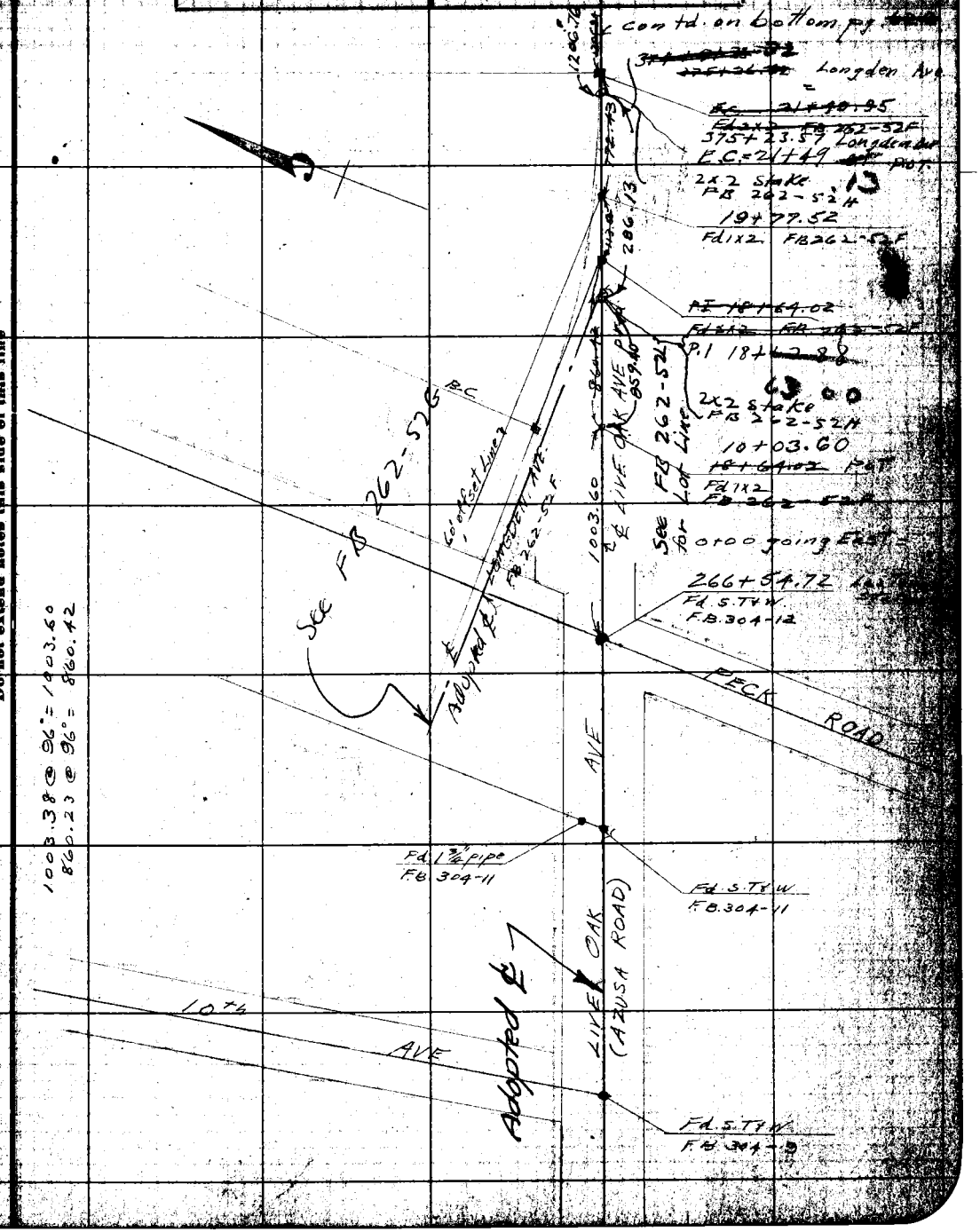

Note: ANY ADDITIONS OR CHANGES ON THIS SHEET MUST BE MADE OR CIRCLED IN Red. WITH DATE AND NAME OF PERSON MAKING CHANGE.

RETURN TO

LOS ANGELES COUNTY SURVEYOR

Do not extend notes this side of this line

F.B. 270 Pg. 62B. Moore Chief Party Notes by Moore Date 10-19-27

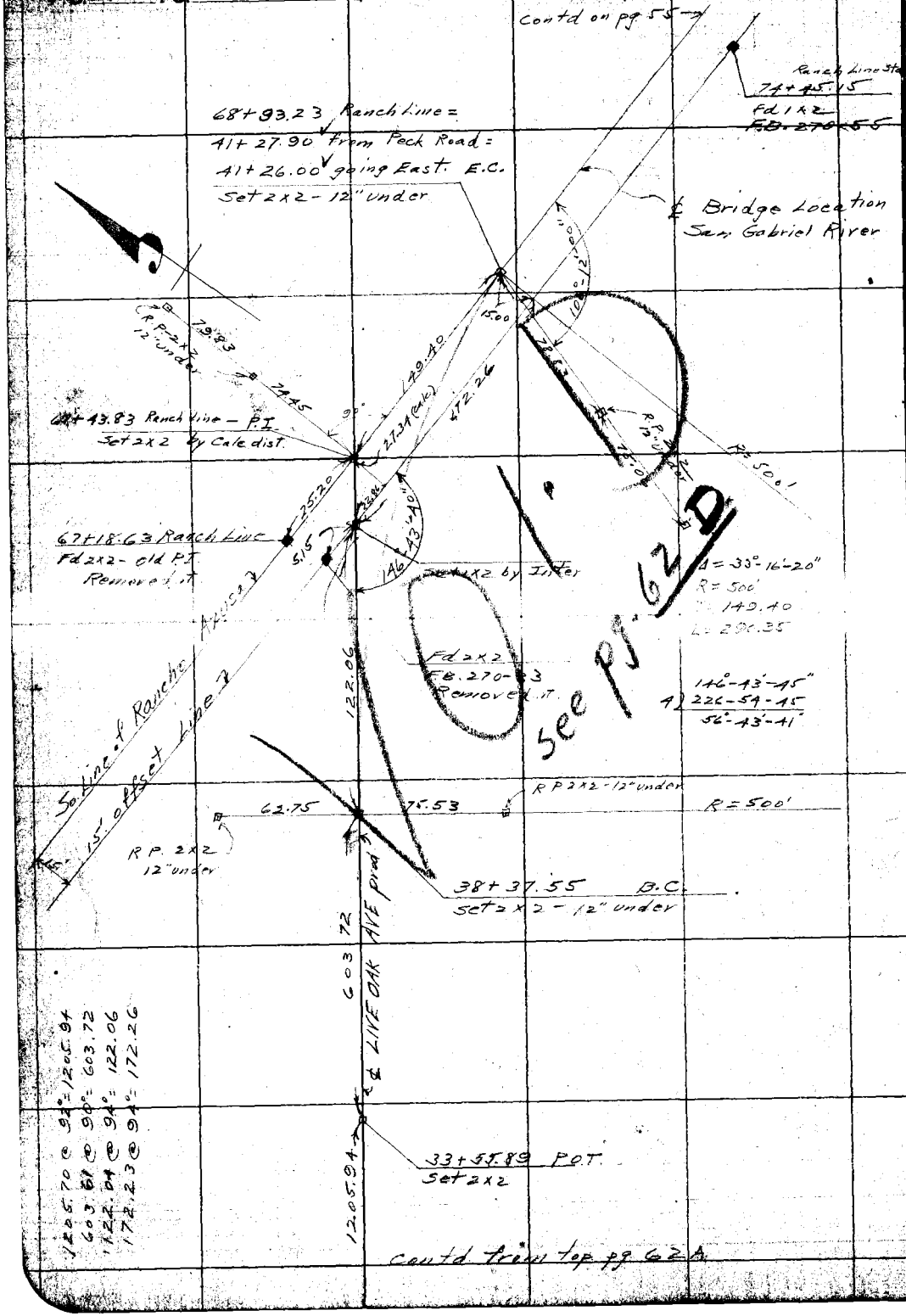

RETURN TO
LOS ANGELES COUNTY SURVEYOR
Do not extend notes this side of this line

Note: ANY ADDITIONS OR CHANGES ON THIS SHEET MUST BE MADE OR CIRCLED IN Red. WITH DATE AND NAME OF PERSON MAKING CHANGE.

Date 11-18-27 Notes by Moore Chief Party Moore F. B. 270 Pg. 62C

Plotted by Leland	W. O. No. 744 O. S. O. No.
Date Nov. 1927	Location Bridge location-San Gabriel River
Map No. 8928	Surveyed by L. D. Moore
Plotting C'k'd by Roeser	Date 11-18-27
Date Dec. 1927	Indexed

Note: ANY ADDITIONS OR CHANGES ON THIS SHEET MUST BE MADE OR CIRCLED IN Red. WITH DATE AND NAME OF PERSON MAKING CHANGE.

Do not extend notes this side of this line

RETURN TO LOS ANGELES COUNTY SURVEYOR

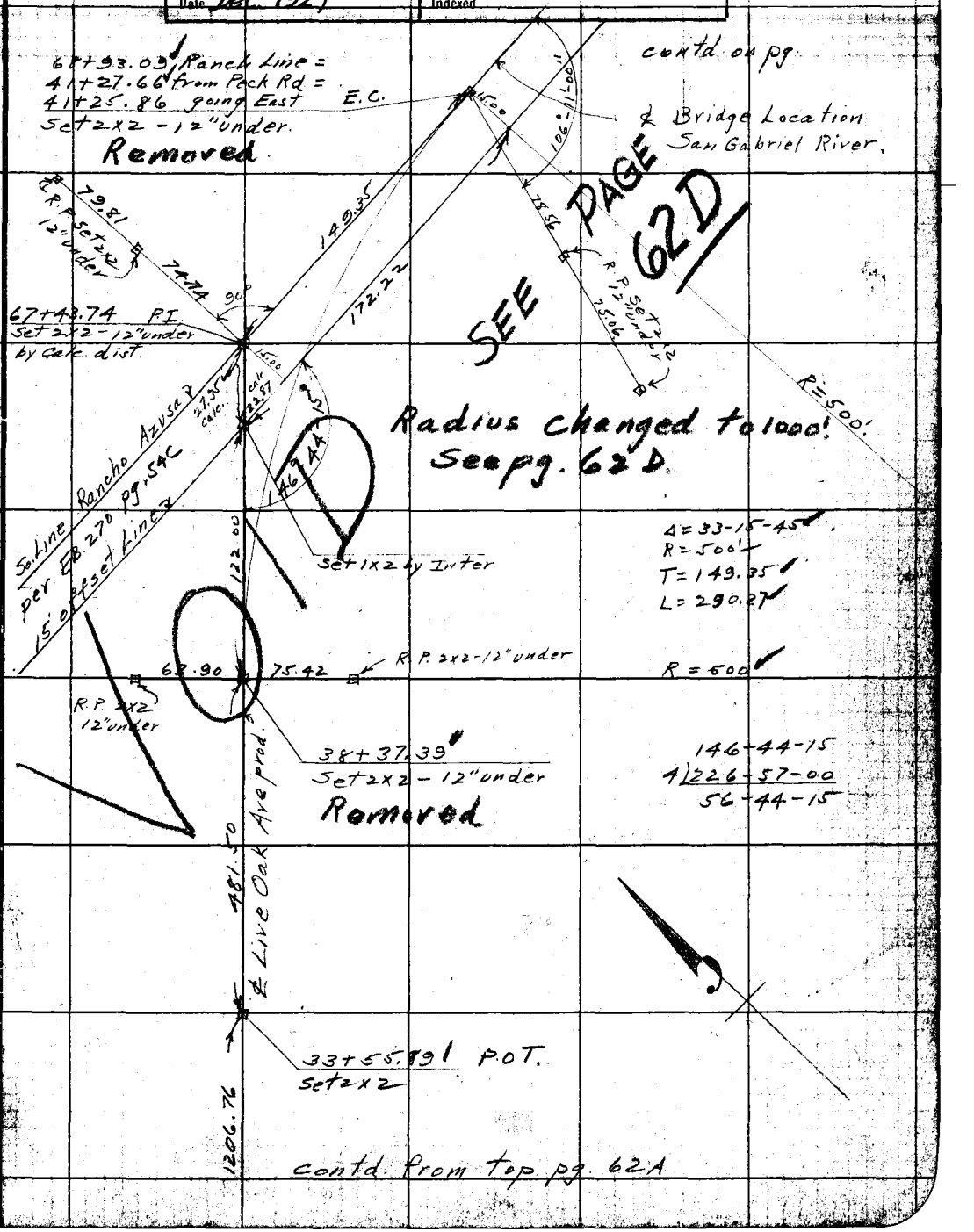

F.B. 270 Pg. 62D Moore Chief Party Notes by Moore Date 12-8-27

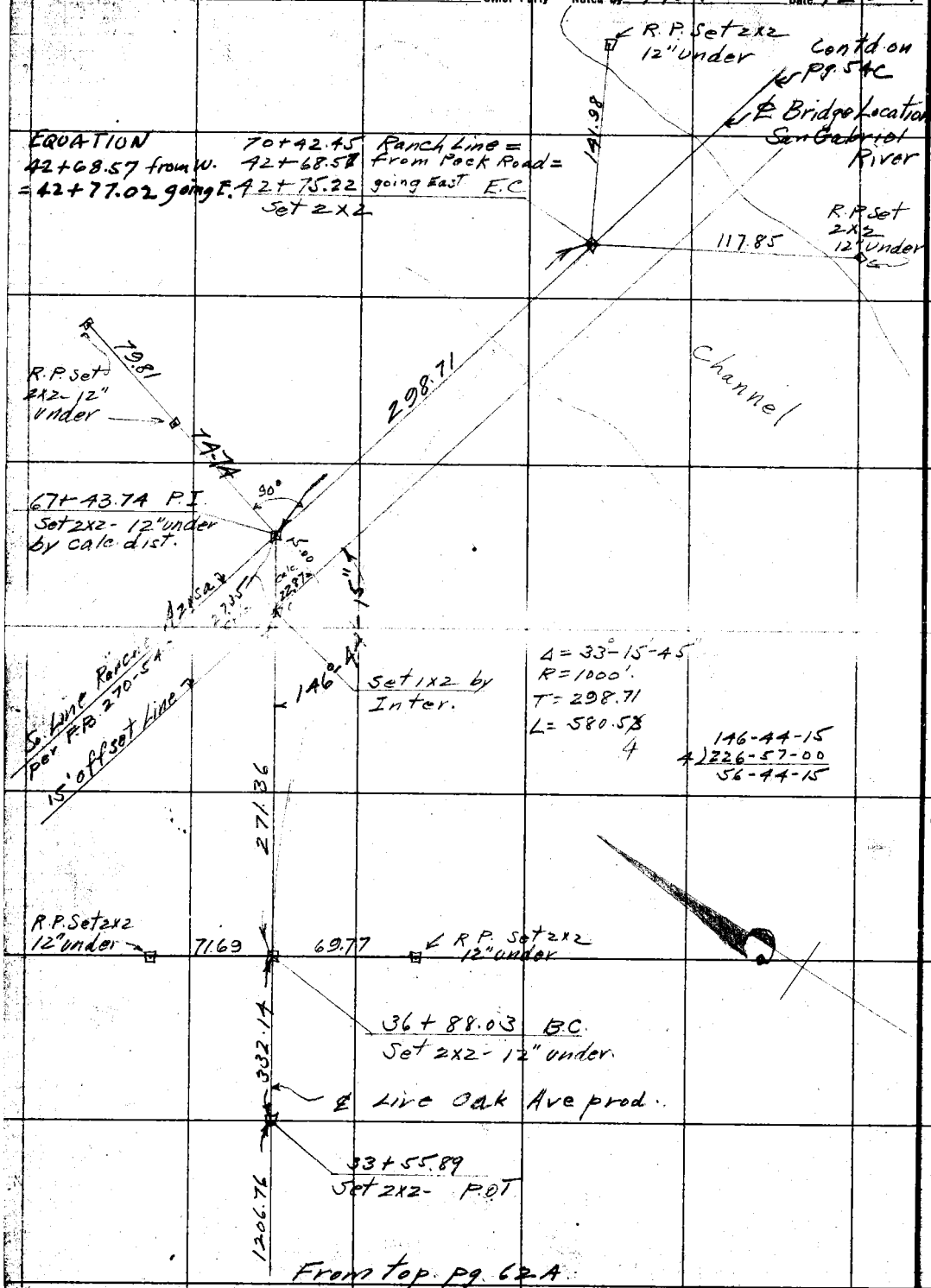

RETURN TO
LOS ANGELES COUNTY SURVEYOR
Do not extend notes this side of this line

Note: ANY ADDITIONS OR CHANGES ON THIS SHEET MUST BE MADE OR CIRCLED IN Red. WITH DATE AND NAME OF PERSON MAKING CHANGE.

Date 4-20-27 Notes by Van Fleet Chief Party F.B. 220 Pg. [illegible]

Plotted by [illegible]	W. O. No. 744 D. S. O. No.
Date May 1927	Location Bridge Location on San Gabriel River
Map No. 8928	Surveyed by A.W. Van Fleet
Plotting Ck'd by McPherson	Date 4-20-27
Date July 1927	Indexed

NOTE: ANY ADDITION OR CHANGES ON THIS SHEET MUST BE MADE OR CIRCLED IN RED, WITH DATE AND NAME OF PERSON MAKING CHANGE.

DO NOT EXTEND NOTES THIS SIDE OF THIS LINE

RETURN TO LOS ANGELES COUNTY SURVEYOR

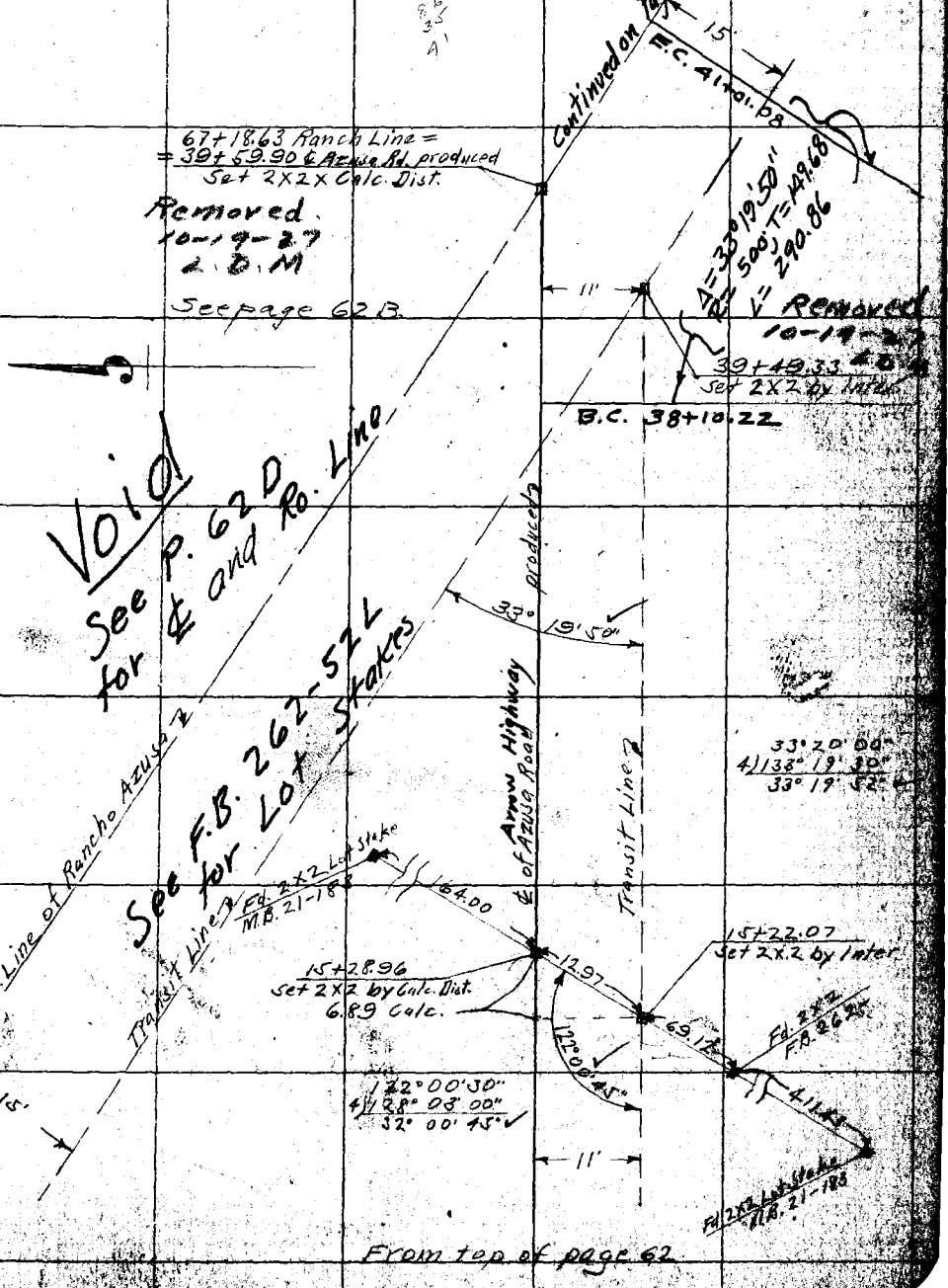

From top of page 62

F.B. 270 PG. 64 Chief Party Notes by Date

RETURN TO
LOS ANGELES COUNTY SURVEYOR

DO NOT EXTEND NOTES THIS SIDE OF THIS LINE

NOTE: ANY ADDITION OR CHANGES ON THIS SHEET MUST BE MADE OR CIRCLED IN RED, WITH DATE AND NAME OF PERSON MAKING CHANGE.

Date 4-21-27 Notes by Van Fleet Chief Party Van Fleet F.B. 270 Pg. 65

Platted by Anderson	W. O. No. 744 D. S. O. No.
Date May 1927	Location Bridge Location San Gabriel River
Map No. 8928	Surveyed by A.W. Van Fleet
Platting C'k'd by McPherson	Date 4-21-27
Date July 1927	Indexed

To bottom of page 66

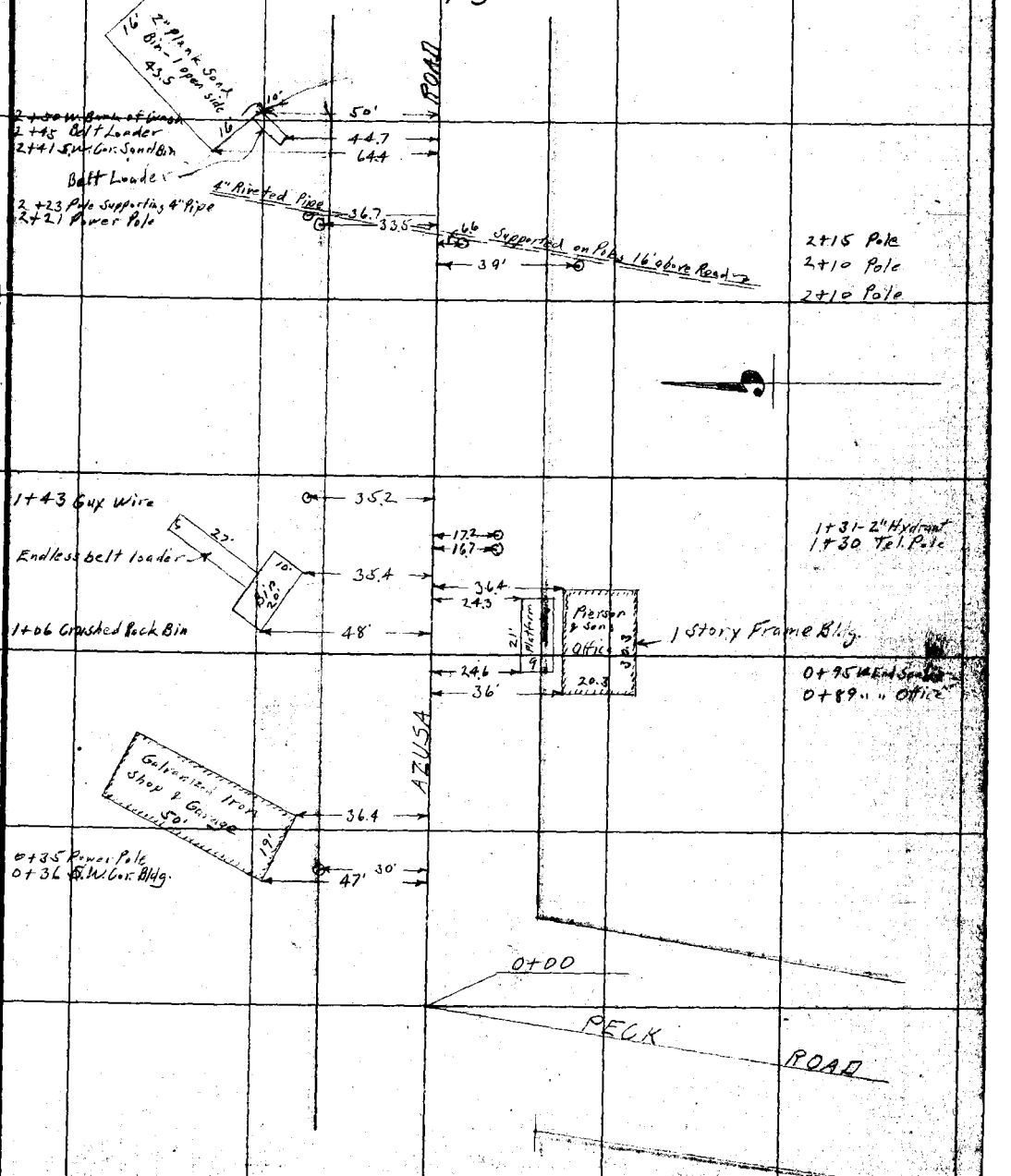

NOTE: ANY ADDITION OR CHANGES ON THIS SHEET MUST BE MADE OR CIRCLED IN RED, WITH DATE AND NAME OF PERSON MAKING CHANGE.

DO NOT EXTEND NOTES THIS SIDE OF THIS LINE

RETURN TO LOS ANGELES COUNTY SURVEYOR

F.B. 270 PG. 66 Van Fleet Chief Party Notes by Van Fleet Date 4-21-27

To bottom of page 67

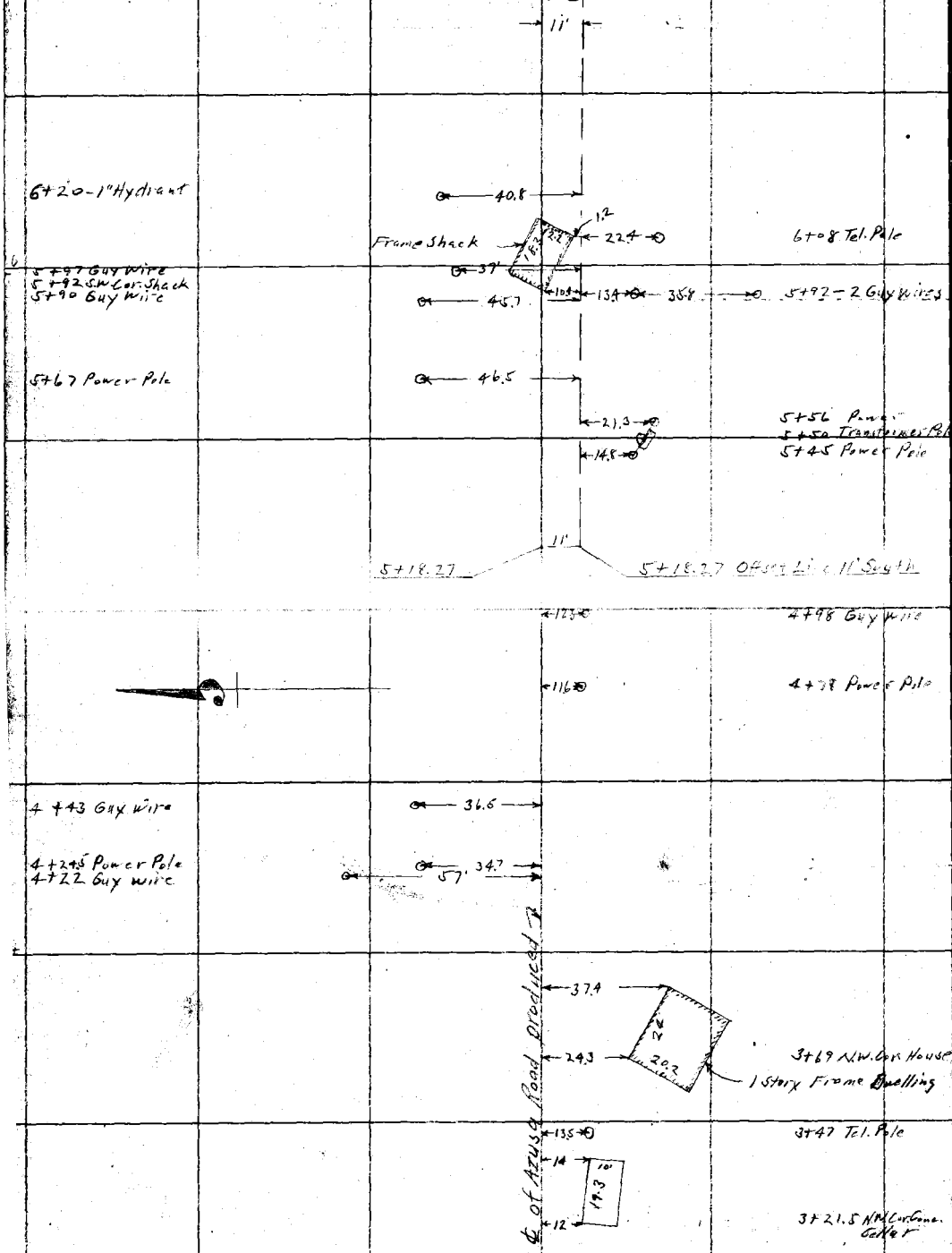

From top of page 65

RETURN TO
LOS ANGELES COUNTY SURVEYOR

DO NOT EXTEND NOTES THIS SIDE OF THIS LINE

NOTE: ANY ADDITION OR CHANGES ON THIS SHEET MUST BE MADE OR CIRCLED IN RED. WITH DATE AND NAME OF PERSON MAKING CHANGE.

Date 4-21-27 Notes by Van Fleet Chief Party Van Fleet F.B. 270 PG. 67

Platted by [illegible]	W. O. No. 744 D.S.O. No.
Date May 1927	Location Ride-Location San Gabriel River
Map No. 8828	Surveyed by A.W. Van Fleet
Platting Ck'd by [illegible]	Date 4-21-27
Date July 1927	Indexed

To bottom of page 68



From top of page 66

NOTE: ANY ADDITION OR CHANGES ON THIS SHEET MUST BE MADE OR CIRCLED IN RED, WITH DATE AND NAME OF PERSON MAKING CHANGE.

DO NOT EXTEND NOTES THIS SIDE OF THIS LINE

RETURN TO LOS ANGELES COUNTY SURVEYOR

F.B. 170 Pg. 68 Chief Party Notes by Van Fleet Date 4-22-27

To bottom of page 69

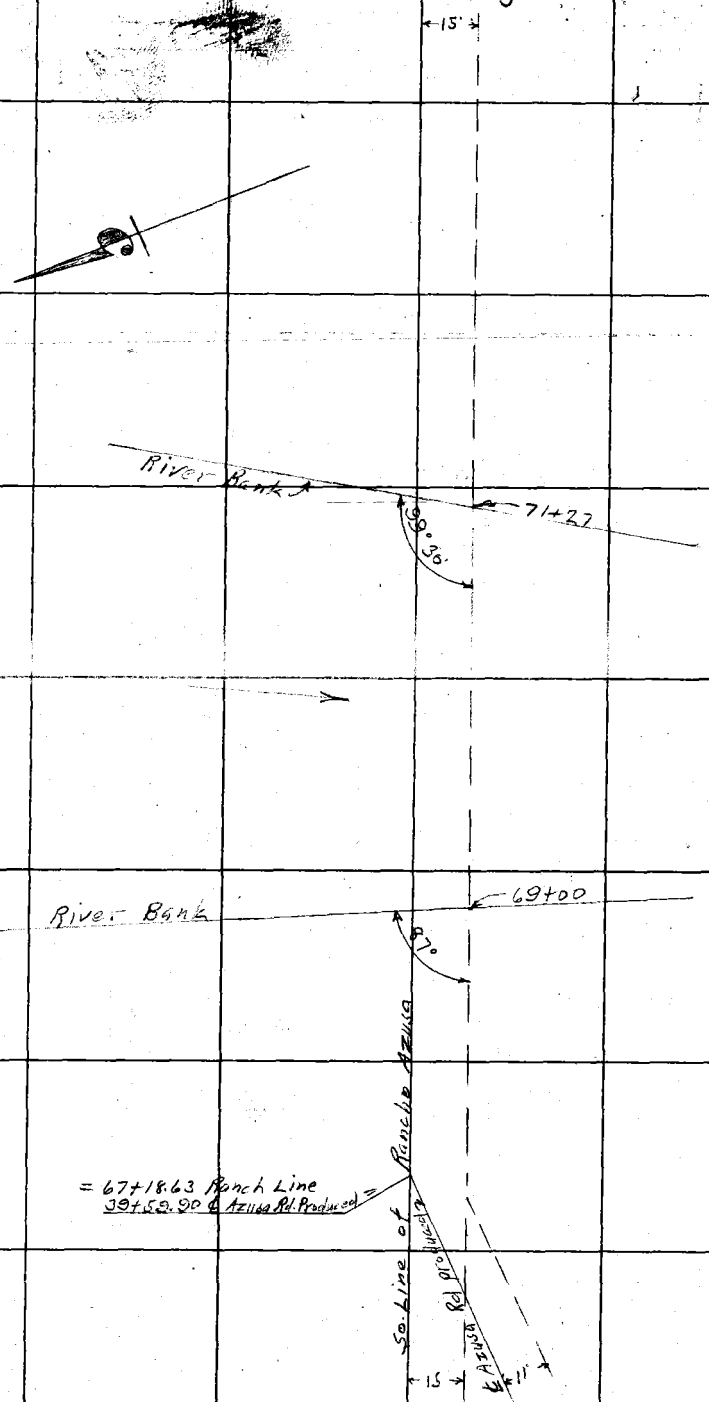

From top of page 67

RETURN TO
LOS ANGELES COUNTY SURVEYOR

DO NOT EXTEND NOTES THIS SIDE OF THIS LINE

NOTE: ANY ADDITION OR CHANGES ON THIS SHEET MUST BE MADE OR CIRCLED IN RED. WITH DATE AND NAME OF PERSON MAKING CHANGE.

Date 4-22-27 Notes by Van Fleet Chief Party F.B. 270 PG. 69

Platted by Anderson	W. O. No. 744 D. S. O. No.
Date May 1927	Location Bridge Location San Gabriel River
Map No. 5868	Surveyed by A.H. Van Fleet
Platting Ck'd by McPherson	Date 4-22-27
Date July 1927	Indexed

To bottom of page 70



From top of page 68

NOTE: ANY ADDITION OR CHANGES ON THIS SHEET MUST BE MADE OR CIRCLED IN RED, WITH DATE AND NAME OF PERSON MAKING CHANGE.
96+16
113°
DO NOT EXTEND NOTES THIS SIDE OF THIS LINE
RETURN TO
LOS ANGELES COUNTY SURVEYOR

F.B. 270 PG. 70 Chief Party Notes by Van Fleet Date 4-22-27

To bottom of page 71

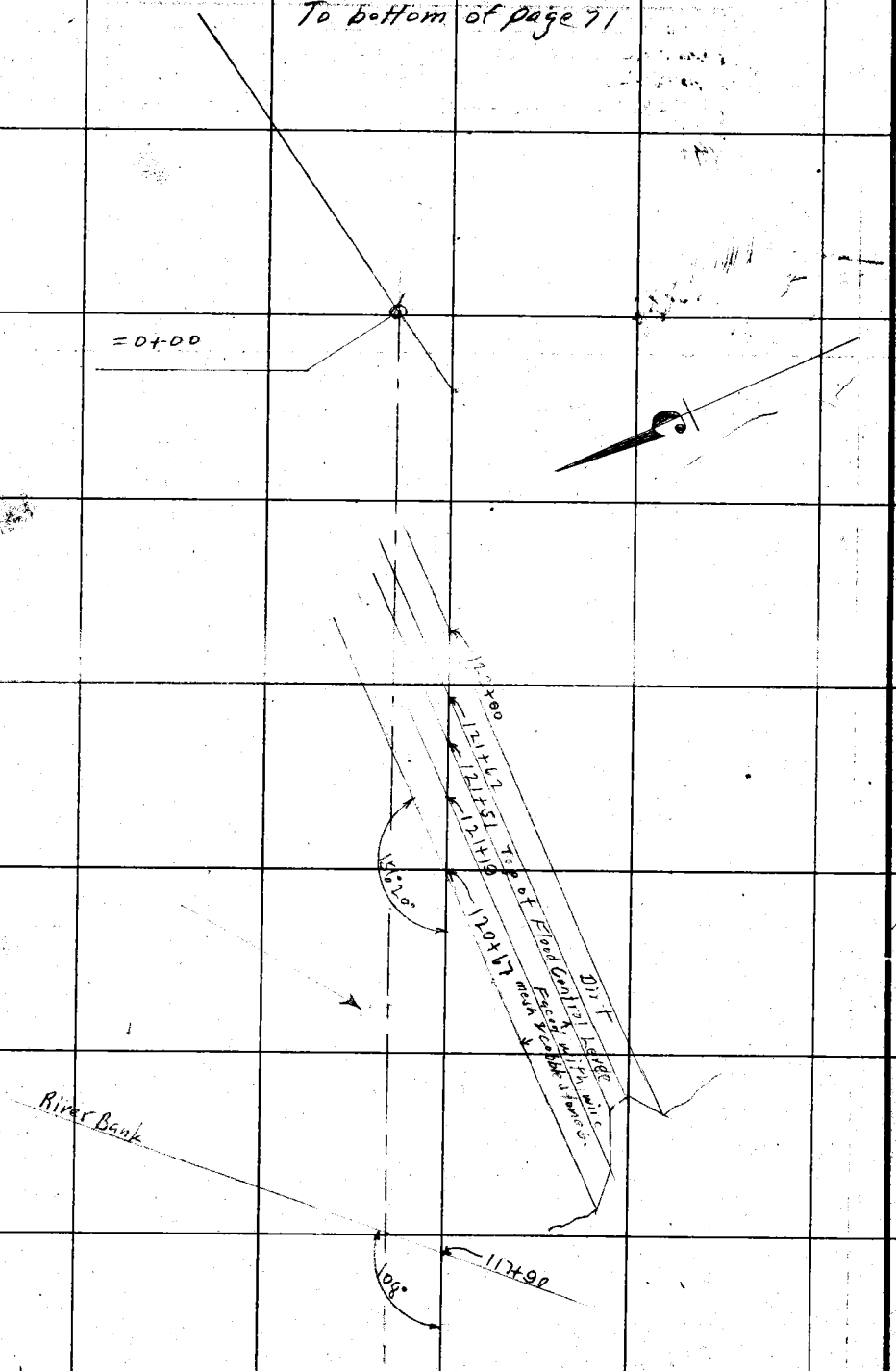

From top of page 69

RETURN TO
LOS ANGELES COUNTY SURVEYOR

DO NOT EXTEND NOTES THIS SIDE OF THIS LINE

NOTE: ANY ADDITION OR CHANGES ON THIS SHEET MUST BE MADE OR CIRCLED IN RED. WITH DATE AND NAME OF PERSON MAKING CHANGE.

F. B. 270 Pg. 71

Plotted by [illegible]	W. O. No. 477 D. S. O. No.
Date May 1927	Location Bridge Location San Gabriel River
Map No. 89[illegible]	Surveyed by A. W. Van Fleet
Plotting C'k'd by McPherson	Date 4-22-27
Date July 1927	Indexed

To bottom of page 72

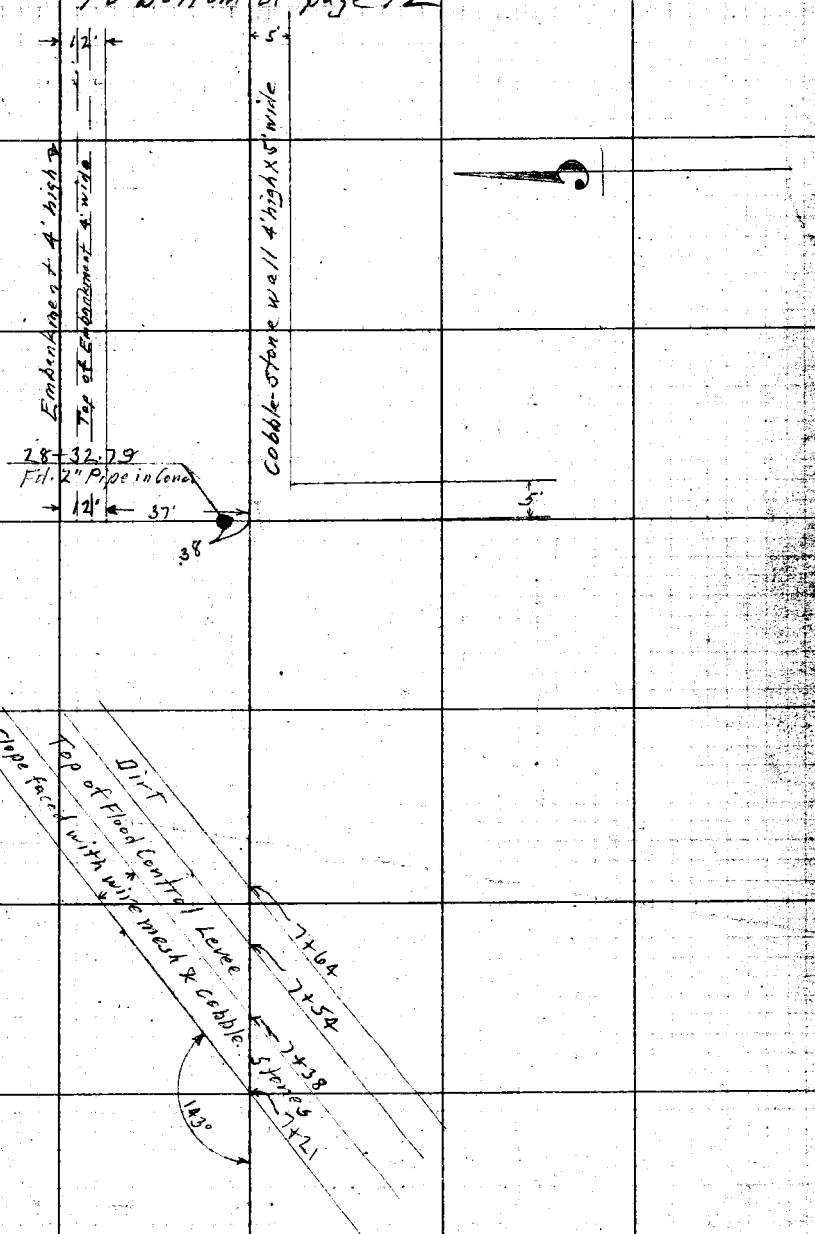

From top of page 70



From top of page 71

Date 7-20-27 Notes by Van Fleet Chief Party Van Fleet F.B. 270 PG. 73

Platted by [illegible]	W. O. No. 744 D. S. O. No.
Date July 1927	Location Bridge Location San Gabriel River
Map No. [illegible]	Surveyed by A.W. Van Fleet
Platting C'k'd by [illegible]	Date 7-20-27
Date July 1927	Indexed

2647.63

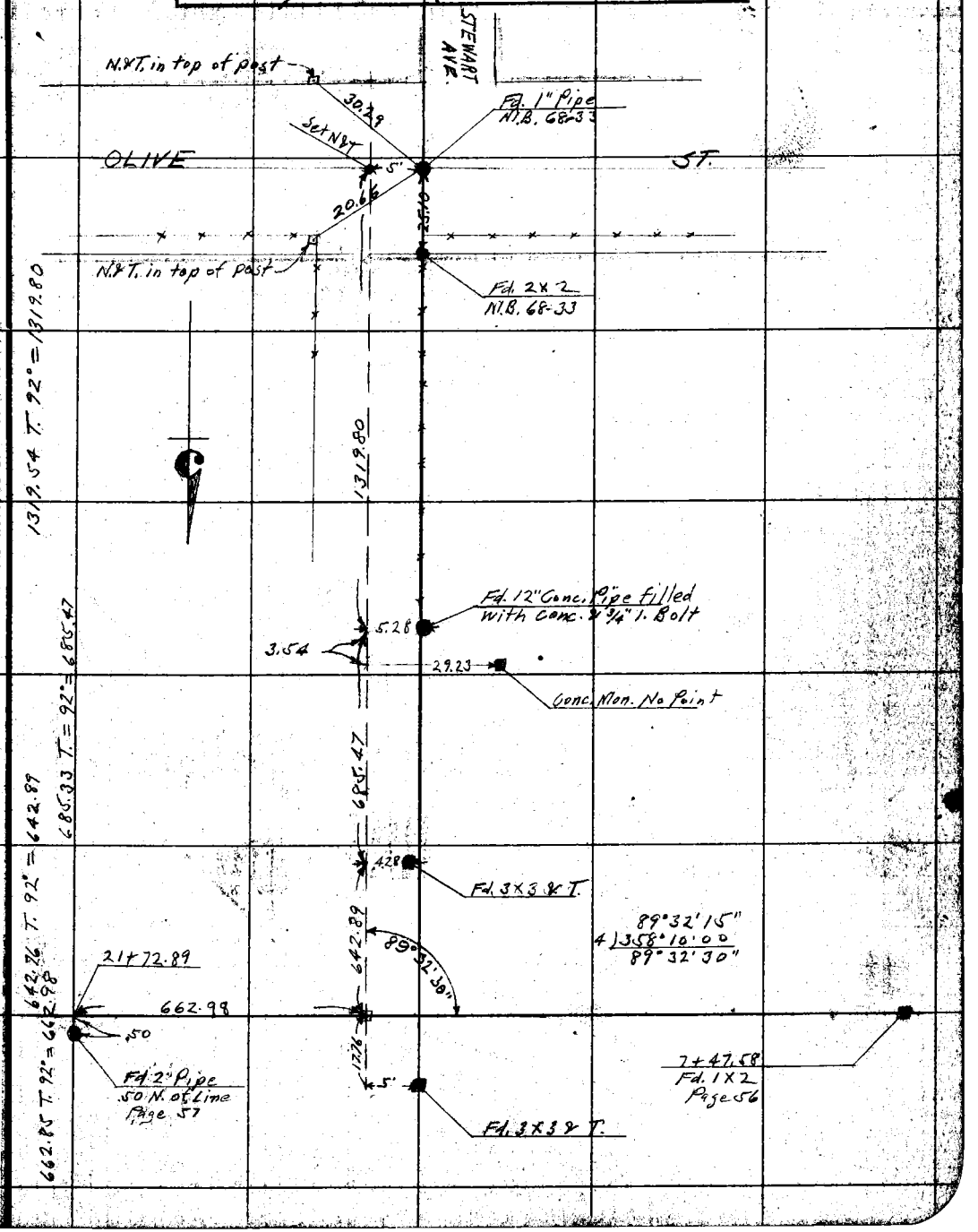

NOTE: ANY ADDITION OR CHANGES ON THIS SHEET MUST BE MADE OR CIRCLED IN RED, WITH DATE AND NAME OF PERSON MAKING CHANGE.

DO NOT EXTEND NOTES THIS SIDE OF THIS LINE

RETURN TO LOS ANGELES COUNTY SURVEYOR

F.B. 270 PG. 74 Van Fleet Chief Party Notes by Van Fleet Date 8-30-27

To bottom of page 75

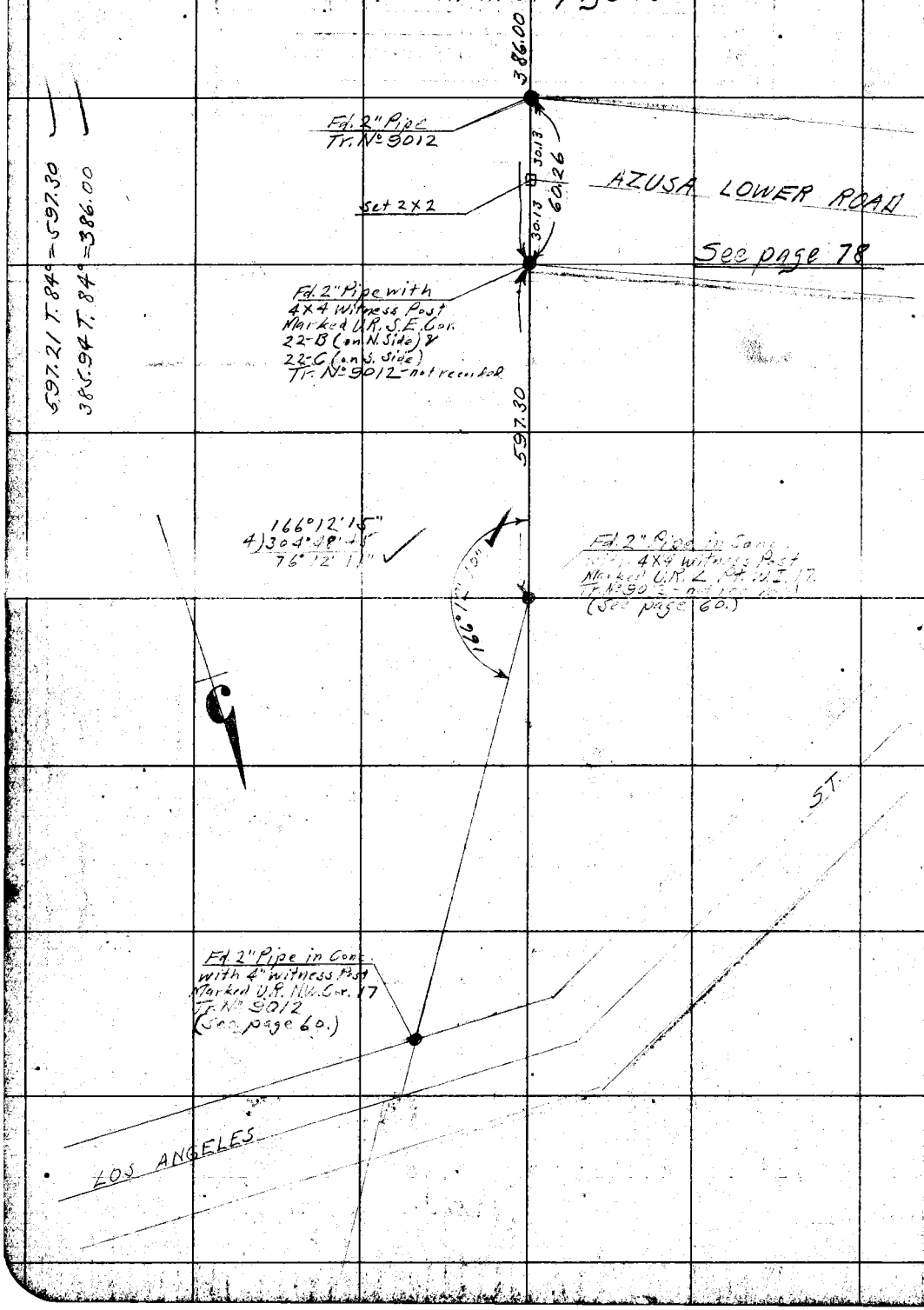

RETURN TO
LOS ANGELES COUNTY SURVEYOR

DO NOT EXTEND NOTES THIS SIDE OF THIS LINE

NOTE: ANY ADDITION OR CHANGES ON THIS SHEET MUST BE MADE OR CIRCLED IN RED, WITH DATE AND NAME OF PERSON MAKING CHANGE.

Date 8-31-27 Notes by Van Fleet Chief Party Van Fleet F. B. [illegible]

Platted by H. C. Johnson	W. O. No. 744 B. S. O. No.
Date 9-1928	Location Bridge Loc. San Gabriel River
Map No.	Surveyed by A. W. Van Fleet
Platting C'k'd by	Date 8-31-27
Date	Indexed



LOS ANGELES COUNTY SURVEYOR

Do not extend notice this side of this line

F.B. 270 Pg. 76 Van Fleet Chief Party Notes by Van Fleet Date 9-1-27

To bottom of page 77

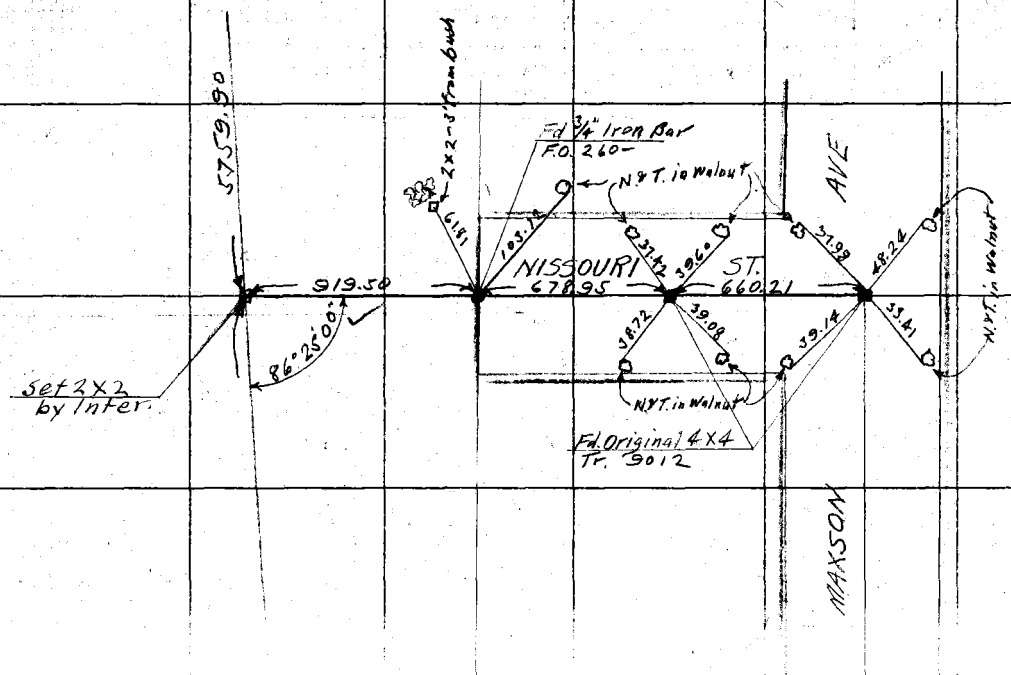

86°25'00"
4)345°40'00"
86°25'00"

1616.23

919.41 T.78°=919.50
678.88 T.78°=678.95
660.14 T.78°=660.21

From top of page 75

RETURN TO
LOS ANGELES COUNTY SURVEYOR

Do not extend notes this side of this line

Notes: ANY ADDITIONS OR CHANGES ON THIS SHEET MUST BE MADE OR CIRCLED IN Red. WITH DATE AND NAME OF PERSON MAKING CHANGE.

Date 9-3-27 Notes by Van Fleet Chief Party Van Fleet F. Bk. Pg. 72

Plotted by A.C. Johnson	W. O. No. 744 U. S. O. No.
Date 9-1927	Location Bridge Loc. San Gabriel River
Map No.	Surveyed by A.W. Van Fleet
Plotting C'k'd by	Date 9-3-27.
Date	Tracing

1026.39 T.76° = 1026.54

See Ties on Page 80

Fd. Nail
Checked Ties in
F.O. 216-7

108°34'45"
4) 74°19'00"
18°34'45"

Set Nail
by later

Fd. C. Spk. N&T.
F.O. 216-7

L.T.T.

N.&T. 47 Tr. Line Produced

POMONA

BLVD.

848.75

196.50

23.62 28.47 27.93 23.26 23.66 13.41 27.09

1022.54

93°14'50"
93-14-40 Adj

108°33'20"
108-33-15 Adj

Fd. 2" Pipe
M.B. 36-41

93°15'00"
4) 32°59'30"
3°14'52"

Set 2 X 2

108°33'15"
4) 74°15'30"
18°33'22"

221.34 T.76° = 221.36

171°57'00"
4) 327°47'45"
81°56'56"

Fd. 1½" Pipe
Tr. 3278
M.B. 36-41

Fd. 4" Pipe filled
with Conc. Tr. 3278
M.B. 36-41.

68°57'15"
4) 275°49'30"
68°57'22"

S.P. R.R. (MAIN LINE)

Set N&T
℄ of Track

97°12'20"
97-12-10 Adj

1000.11

162.97

Fd. 1½" Pipe
M.B. 36-41

97°12'30"
28°49'30"
7°12'22"

Fd. 1½" Pipe
filled with Conc.
& "Guard Post" Marked
B.R. SW. Tr. 3278.

Set 1 X 2

110°45'00"
4) 82°57'00"
20°44'45"

51.93 @ 7°29' = 51.49

43.00 @ 29°10' = 40.36
11.93 Local = 11.93
52.29

69°05'15"
4) 276°18'00"
69°05'15"

1000.92 T.76° = 1000.11

162.36 T.76° = 162.97

From top of page 76

Notice: ANY ADDITIONS OR CHANGES ON THIS SHEET MUST BE MADE IN CIRCLES IN BLUE, WITH DATE AND NAME OF PERSON MAKING CHANGE.

RETURN TO LOS ANGELES COUNTY SURVEYOR

Do not extend notes this side of this line

F.B. 270 PG. 78 Van Fleet Chief Party Notes by Van Fleet Date 9-7-27

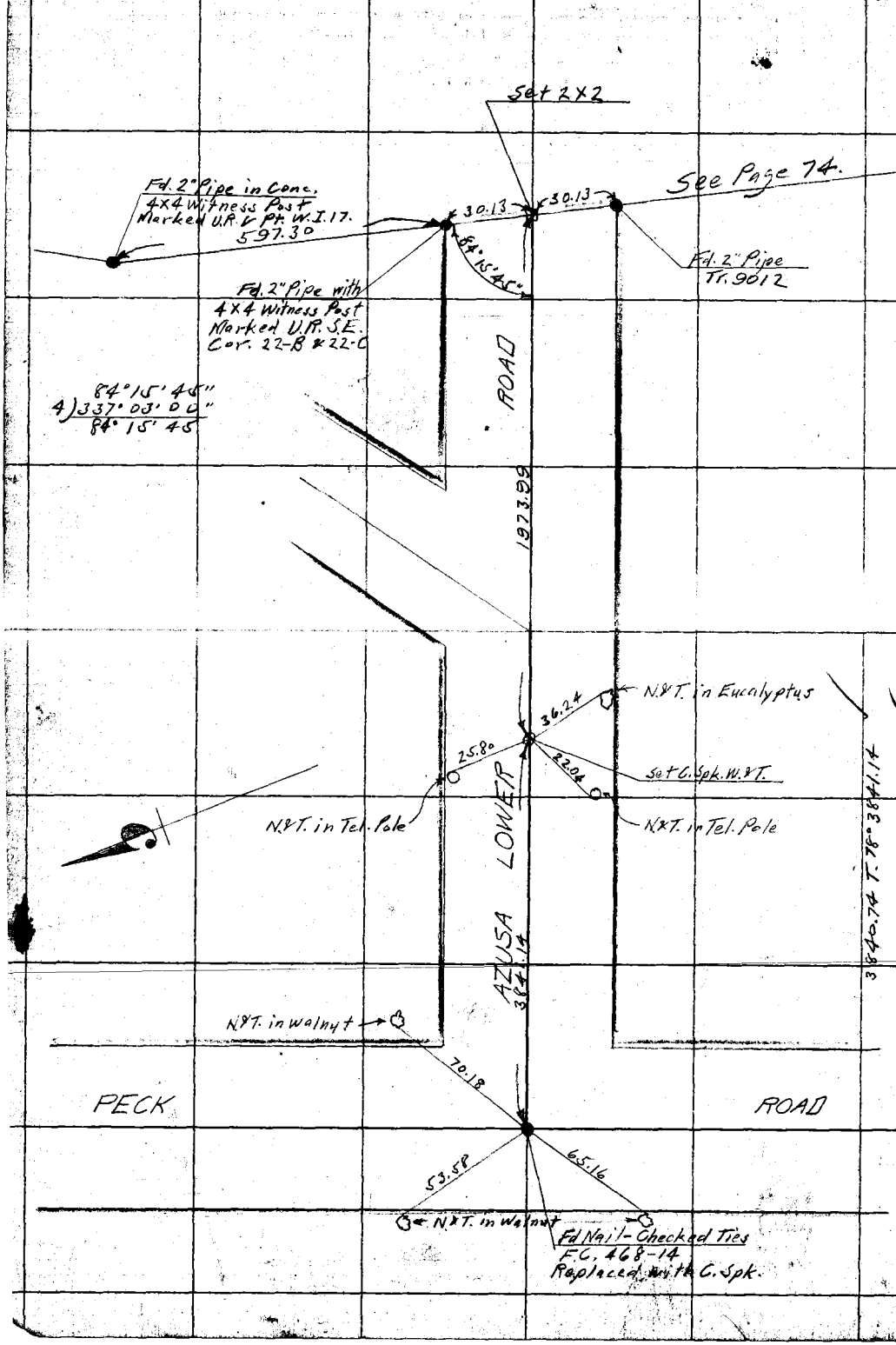

RETURN TO
LOS ANGELES COUNTY SURVEYOR

Do not extend notes this side of this line

Notes: ANY ADDITIONS OR CHANGES ON THIS SHEET MUST BE MADE OR CIRCLED IN Red. WITH DATE AND NAME OF PERSON MAKING CHANGE.

Date _____ Notes by Van Fleet Chief Party Van Fleet F. B. [illegible] Pg. [illegible]

Plotted by A. C. Johnson	W. O. No. 744 B. S. O. No. _____
Date Sept-1927	Location Bridge Loc. San Gabriel River
Map No. _____	Surveyed by A. W. Van Fleet
Platting C'k'd by _____	Date 9-6-27
Date _____	Indexed _____

See Page 75

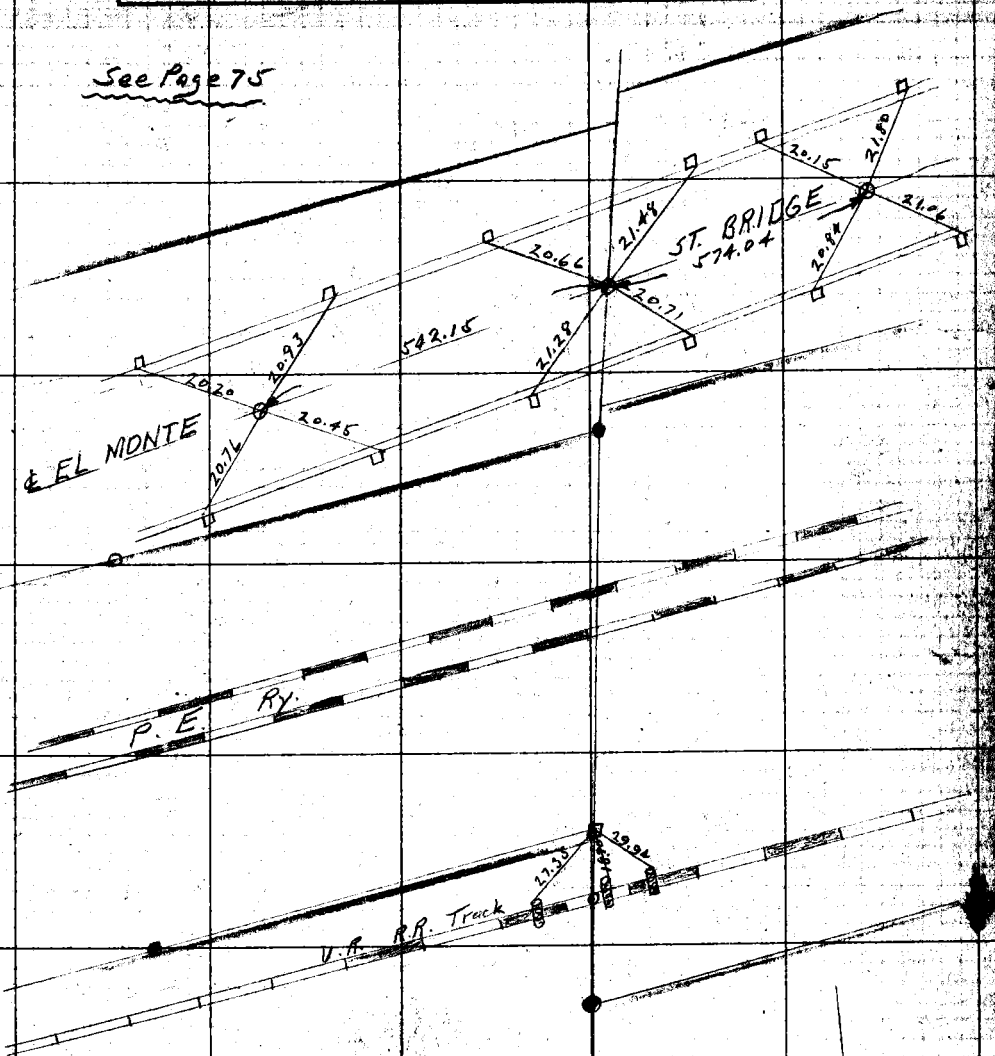

Notice: ANY ADDITIONS OR CHANGES ON THIS SHEET MUST BE MADE OR CIRCLED IN Red. WITH DATE AND NAME OF PERSON MAKING CHANGE.
REFER TO LOS ANGELES COUNTY SURVEYOR
Do not extend notes this side of this line

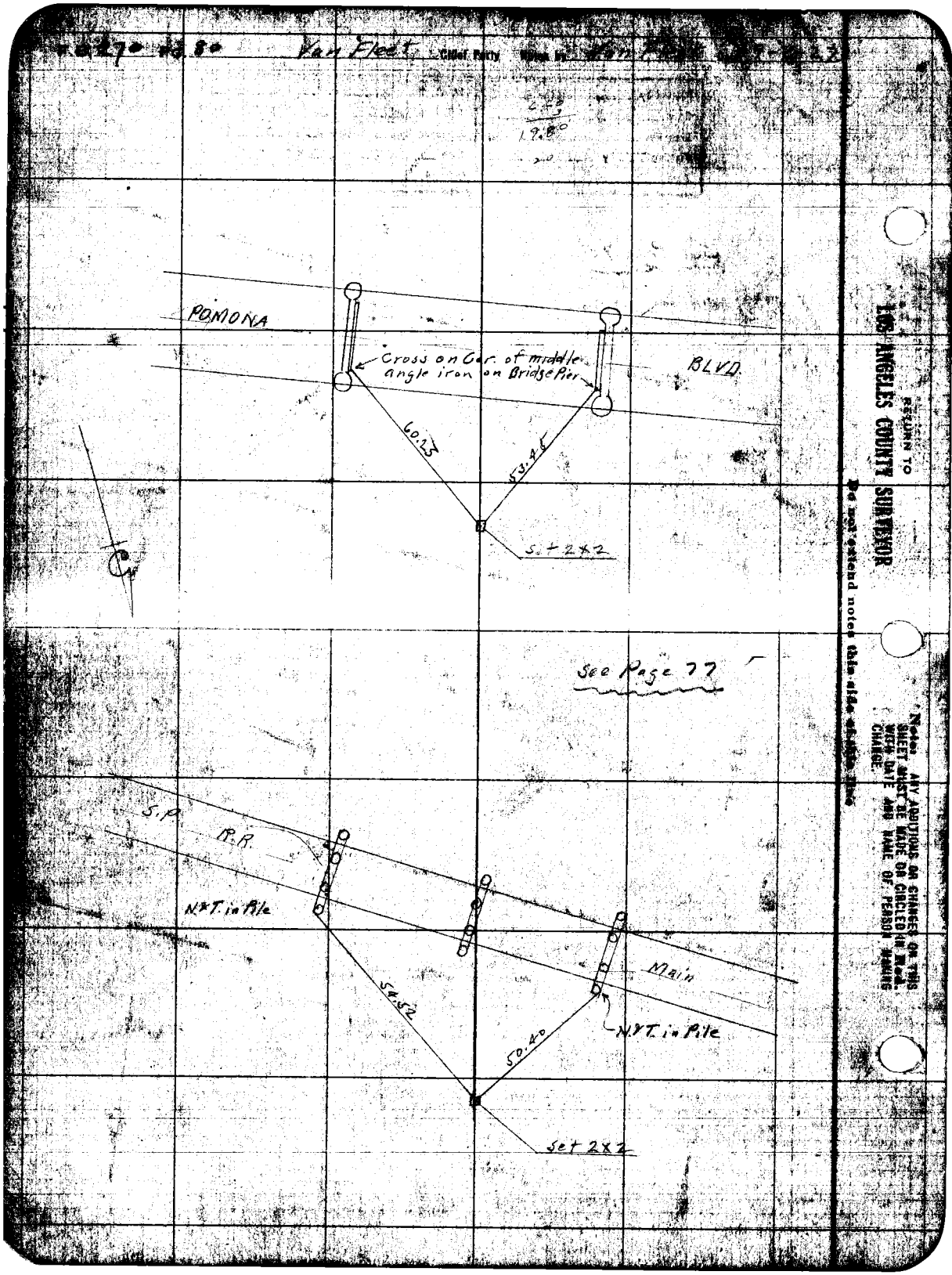

Van Fleet
Chief Party
19.80
POMONA
BLVD.
Cross on Cor. of middle angle iron on Bridge Pier
60.23
53.46
Set 2x2
See Page 77
S.P.
R.R.
N&T. in Pile
Main
N&T. in Pile
54.52
50.40
Set 2x2
RETURN TO
LOS ANGELES COUNTY SURVEYOR
Do not extend notes this side of this line
Notes: ANY ADDITIONS OR CHANGES ON THIS SHEET MUST BE MADE OR CIRCLED IN Red. WITH DATE AND NAME OF PERSON MAKING CHANGE.

Notes Ck'd by	Survey of Bridge Location San Gabriel River F.B. 270 Pg. 81
Map No.	W. O. 7744 Tape No. 035 Bk'd 76 of F.
Office Work	Surveyed by L. D. Moore
Checked	Notes Moore Date 7-12-33
Date McPherson July 1935	Indexed A. C. Johnson 9-23-35

To Bottom Page 82

CHECK ON SOUTH LINE OF RANCHO AZUSA

BRIDGE LOCATION
SAN GABRIEL RIVER
J.N. 7744

Added to C.S. 8928-July 13, 1933.

125.90 @ 92° = 125.91

RESURVEY PAGE 119

486.95 @ 92° = 487.00

2109.65 @ 92° = 2109.87

(157°-05'-30")
(268-22-00)

Set N+T by inter

Set N+T.

Set 1x1

Set 1x2

Adopted Rancho Line Pg. 119-121

Line

15' offset

ROAD

27+22.18 Set X in parc.

27+22.48 P.L. Fd L+T.

Fd R.D. L+T.

0.59 Calc.

0.70 Calc.

1.15

0.89 Calc.

0°-00'-55" Calc.

25+76.87 Fd 2" I.P. + nail in conc. -3" deep FB 270-54A.

Per FB 270

Fd. 1" I.P. + nail 1 deep FB 270-54A

Fd. 1" I.P. 2" deep FB 270

Fd. N+T. R.P.

Fd R.D. 2x2 1' deep

Replaced 1" I.P. & W. with Co. Sur. Conc. Brass Cap Mon. 18" Dn. Set. 2x2" + Tk. over Mon. Flush 4-9-35 CAB.

SLY. Line Lot 38 F.A. Geier Tract M.B. 23-40.

Transit Line

This ∡ checked within 30" by Road Dept.

Re-placed S.T.+W. with Co. Sur. Conc. Brass Cap Mon. 18" Dn. - Set. 1x1 + Tk. over Mon. 4-9-35 CAB.

Fd. N+T. F.B. 270-54A

Fd. N+T. 8 Ave.

Fd. R.D. S.T.+W. 52 CAB.

Fd. N+T. 10 Ave.

Page 53

Page 82

157°-04'-55"

1°-24'-30"

30.92

49.58

23.71

10.00

2109.87

Set N+T Guy V.

Set N+T

R.O. AZUSA

R.O. LINE

R.O. LINE

10TH. AVE

Notes: ANY ADDITIONS OR CHANGES ON THIS SHEET MUST BE MADE OR CIRCLED IN Red Ink. WITH DATE AND NAME OF PERSON MAKING CHANGE.

Do not extend notes this side of this line

RETURN TO
LOS ANGELES COUNTY SURVEYOR
700 HALL OF RECORDS

FORM 847 10M 8-31

F.B. 270 PG 82

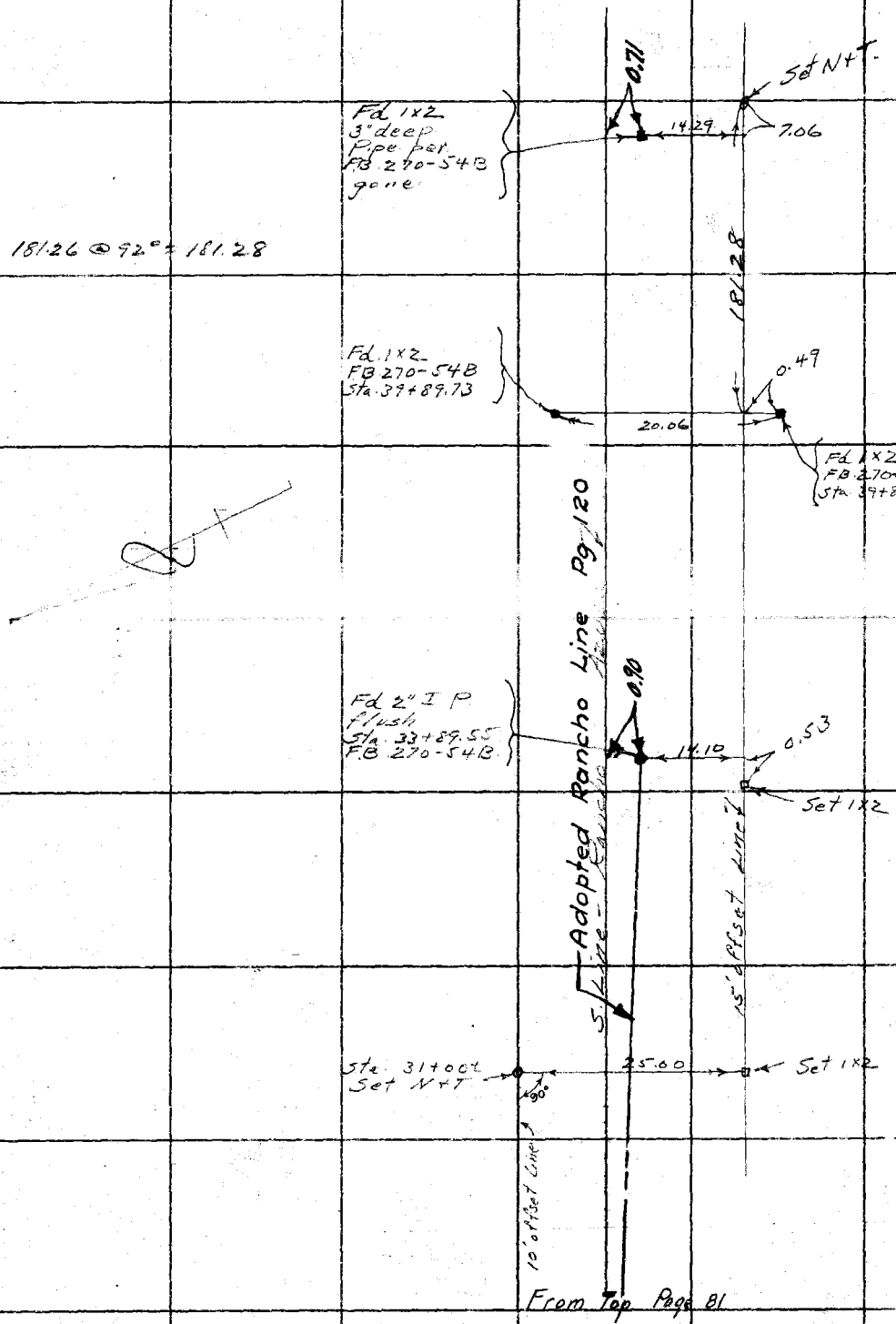

RETURN TO
LOS ANGELES COUNTY SURVEYOR
700 HALL OF RECORDS
Do not extend notes this side of this line

Note: ANY ADDITIONS OR CHANGES ON THIS SHEET MUST BE MADE OR CIRCLED IN Red Ink WITH DATE AND NAME OF PERSON MAKING CHANGE.

Date May 1928 Notes by P.T. Dunlap Chief Party P.T. Dunlap F.B. 270 Pg. [illegible]

Plotted by Clyne	W. O. No. 798 S. C. O. No. 87
Date July 28	Location Anaheim Spadra Rd.
Map No. B-177	Surveyed by P.T. Dunlap
Platting C'k'd by Blackmer	Date May 1928
Date July 1928	Indexed

SURVEY OF
ANAHEIM SPADRA ROAD
FROM
POMONA BLVD
TO
LEMON AVE
W.O. No. 798

May 1928

P.T. Dunlap Chief
V.R. Wilson 1st
C.J. Shant H.[illegible]
I.F. Hunter R.
A.L. Crane Extra

LOS ANGELES COUNTY SURVEYOR

The next extend notes this side of this line

F.B. 270 Pg. 84 P.T. Dunlap Chief Party Notes by P.T.D. Date May 1928

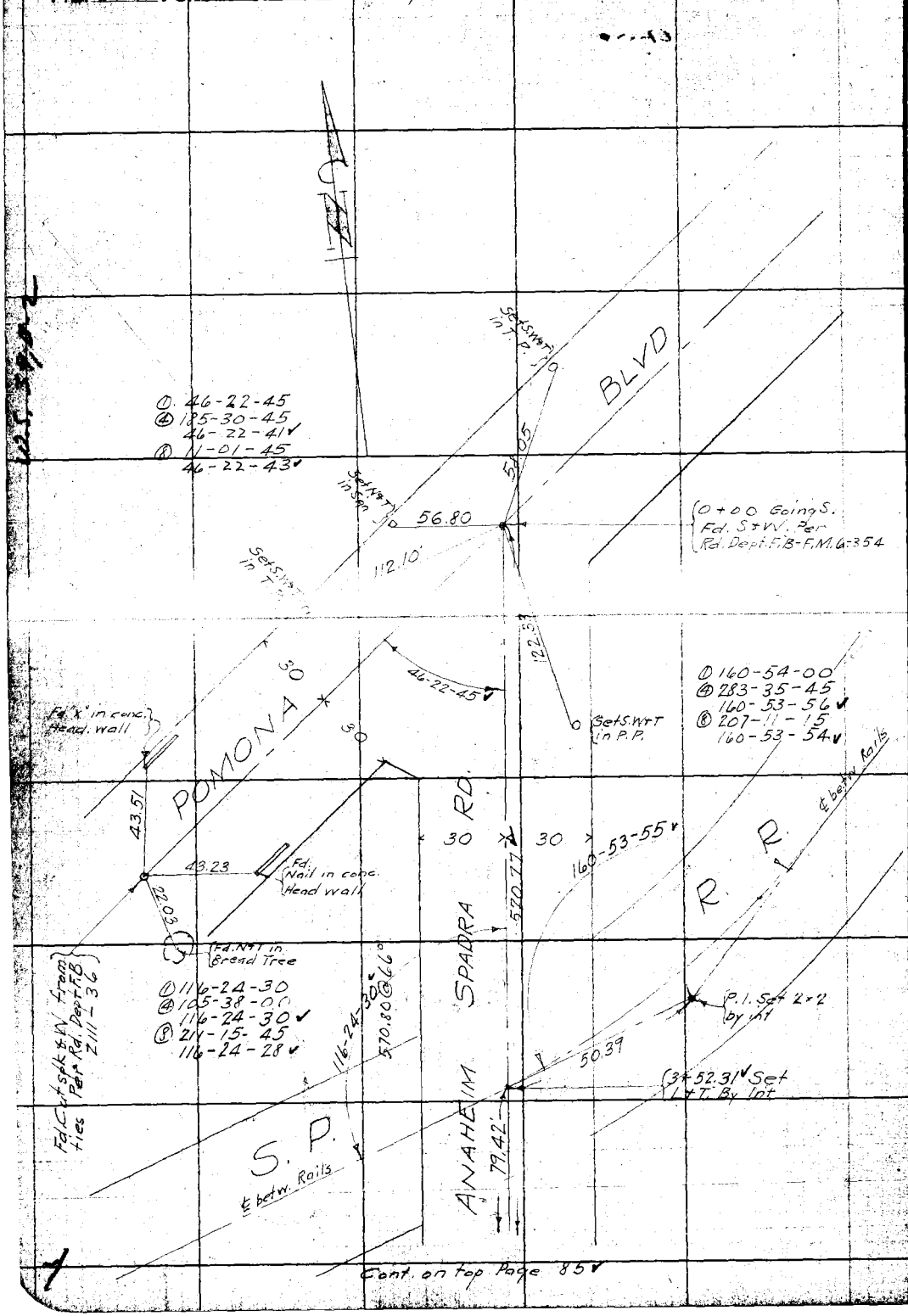

RETURN TO LOS ANGELES COUNTY SURVEYOR

Do not extend notes this side of this line

Notes: ANY ADDITIONS OR CHANGES ON THIS SHEET MUST BE MADE OR CIRCLED IN Red. WITH DATE AND NAME OF PERSON MAKING CHANGE.

Date 5-15-28 Notes by P. T. Dunlap Chief Party P. T. D. F. B. 270 PG. 85

Platted by Clyne	W. O. No. 798 D. S. O. No.
Date July 1928	Location Anaheim + Spadra Rd
Map No. B-177	Surveyed by P. T. Dunlap
Platting C'k'd by Blackmer	Date May 1928
Date July 1928	Indexed

Note: ANY ADDITIONS OR CHANGES ON THIS SHEET MUST BE MADE OR CIRCLED IN Red. WITH DATE AND NAME OF PERSON MAKING CHANGE.

RETURN TO LOS ANGELES COUNTY SURVEYOR

Do not extend notes this side of this line

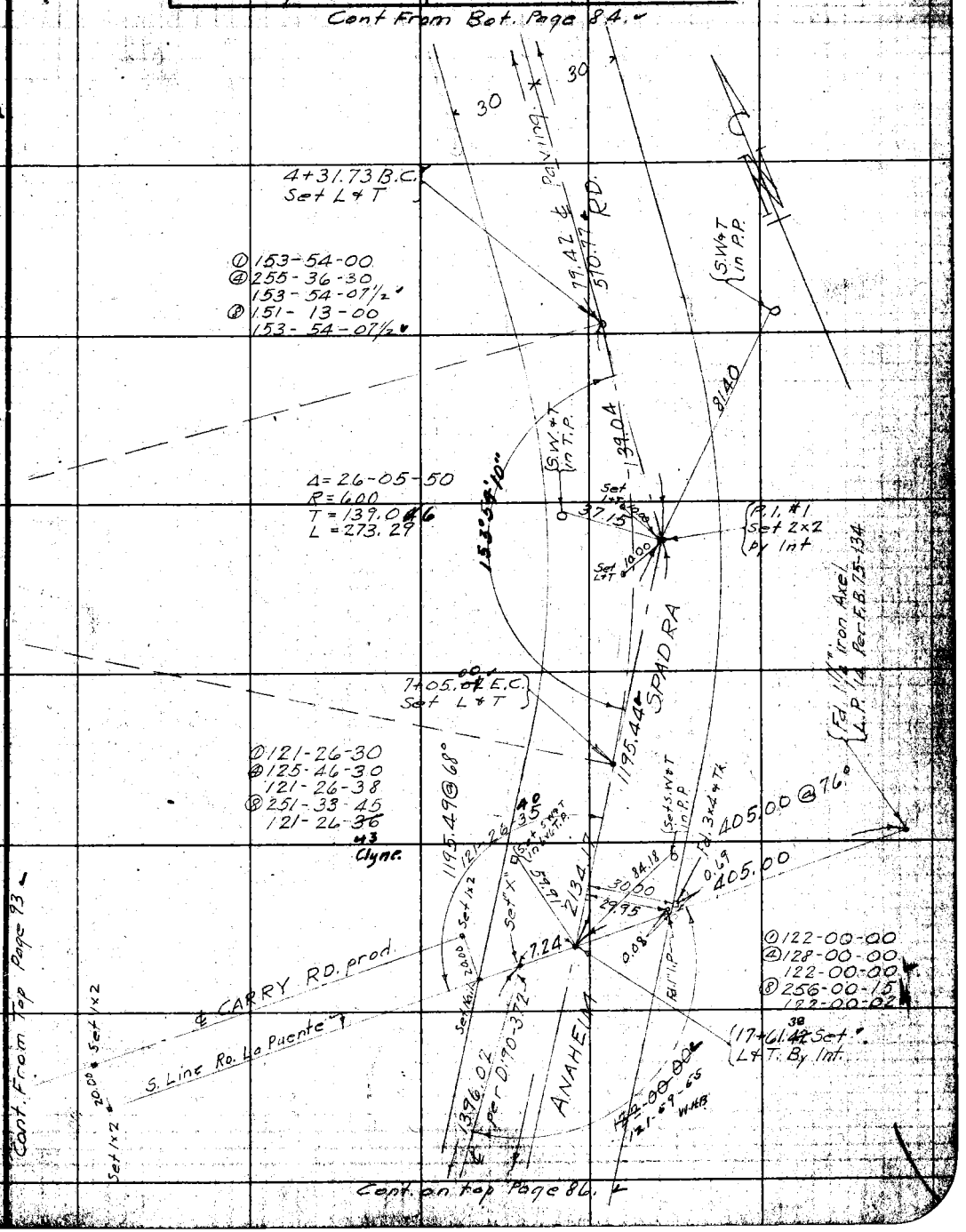

F.B. 270 Pg. 86 P.T. Dunlop Chief Party Notes by P.T.D. Date 5-17-28.

Cont. From Bot. Page 85

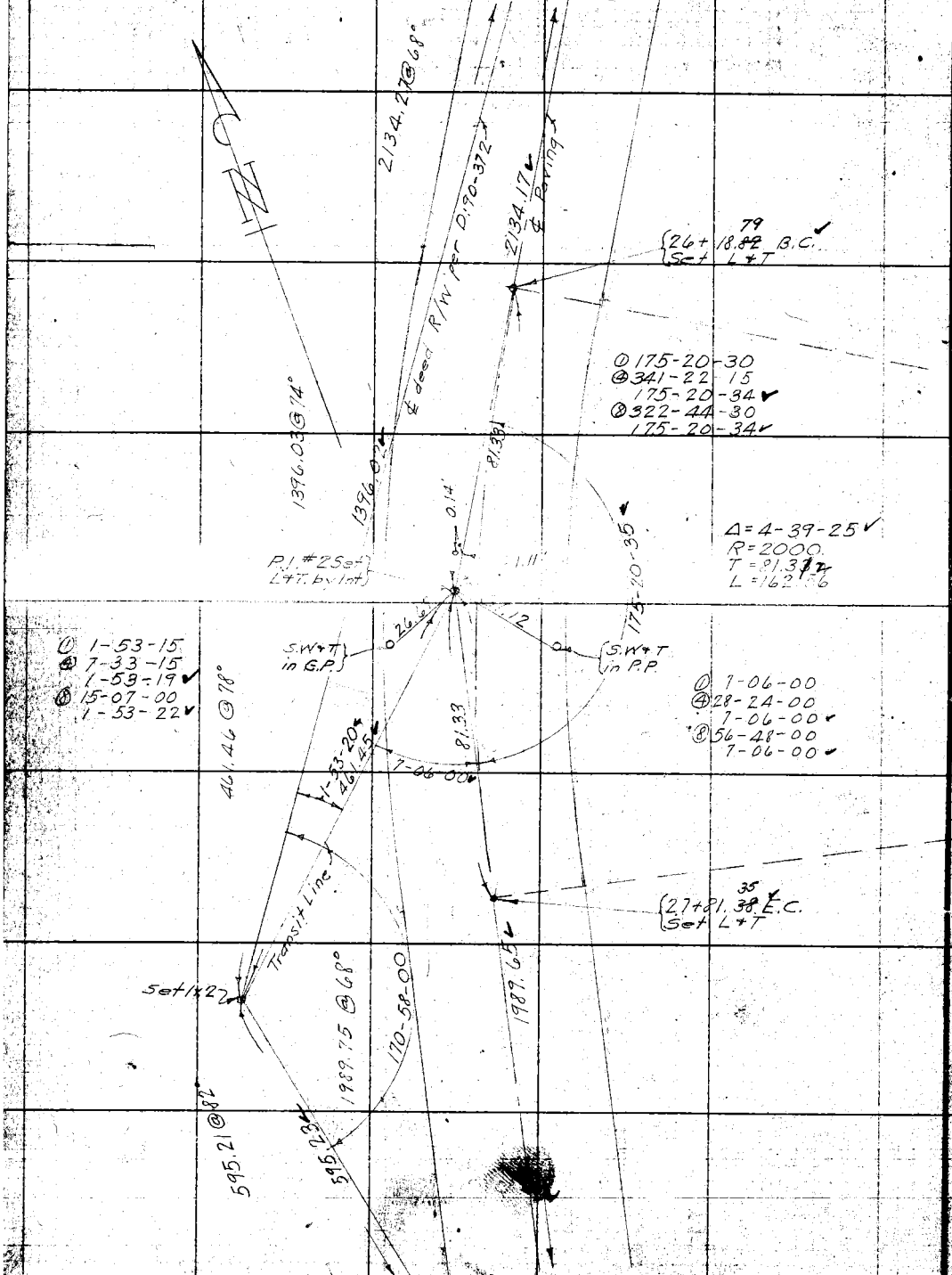

Cont. on Top Page 87

RETURN TO
LOS ANGELES COUNTY SURVEYOR
Do not extend notes this side of this line

Notes: ANY ADDITIONS OR CHANGES ON THIS SHEET MUST BE MADE OR CIRCLED IN Red. WITH DATE AND NAME OF PERSON MAKING CHANGE.

Date 5-17-28 Notes by P.T.D. Chief Party P.T. Dunlap F. B. 270 Pg. 87

Plotted by Clyne	W. O. No. 798 Tape No. 07
Date July 1928	Location Anaheim Spadra Rd.
Map No. B-177	Surveyed by P.T. Dunlap
Platting C'k'd by Blackmer	Date 5-17-28
Date July 1928	Indexed

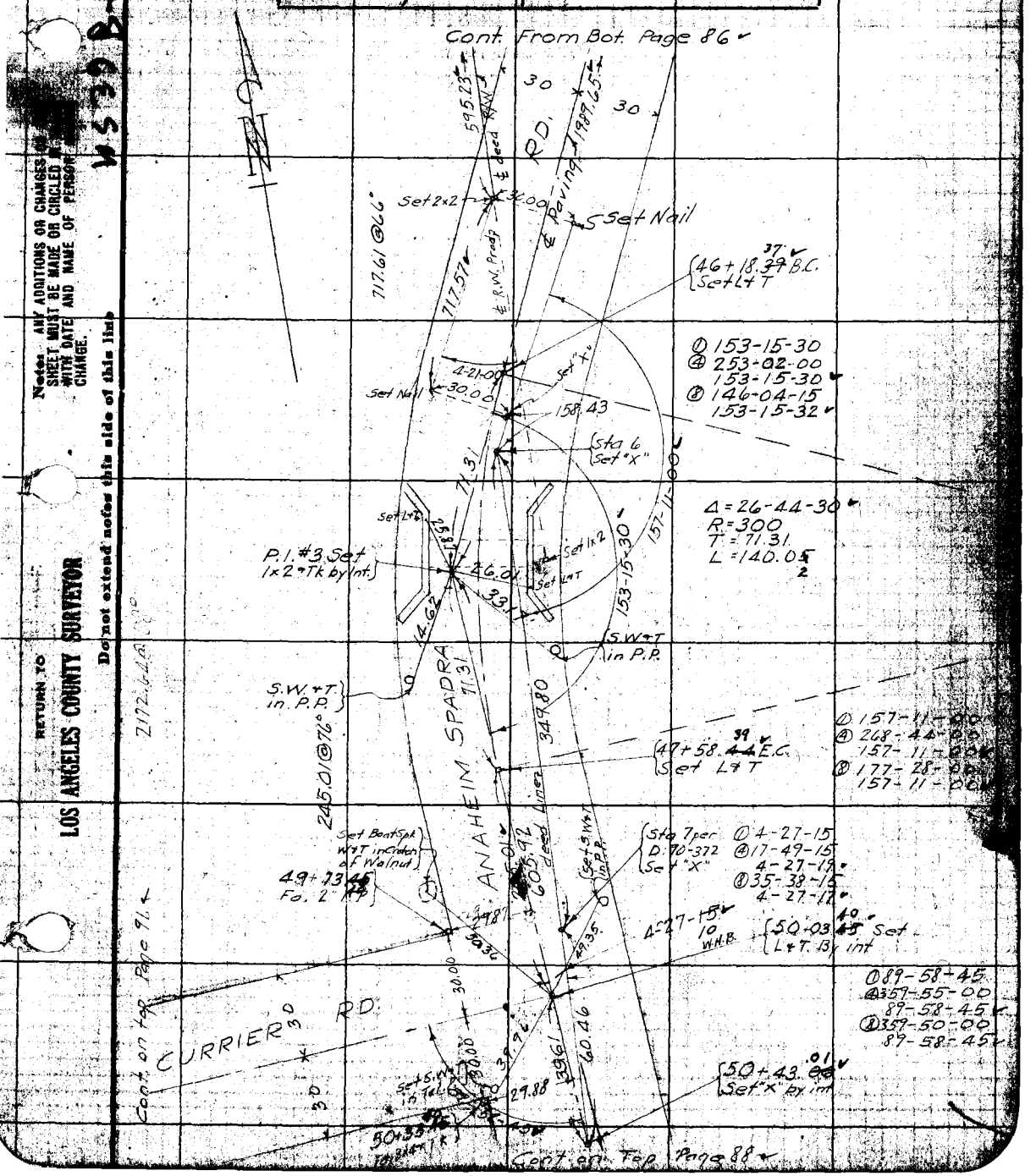

Note: ANY ADDITIONS OR CHANGES ON THIS SHEET MUST BE MADE OR CIRCLED IN WITH DATE AND NAME OF PERSON CHANGE.

RETURN TO LOS ANGELES COUNTY SURVEYOR

Do not extend notes this side of this line

WS 39 B

F.B. 270 Pg. 88 P.T. Dunlap Chief Party Notes by P.T.D Date May 1928

Cont. From Bot. Page 87

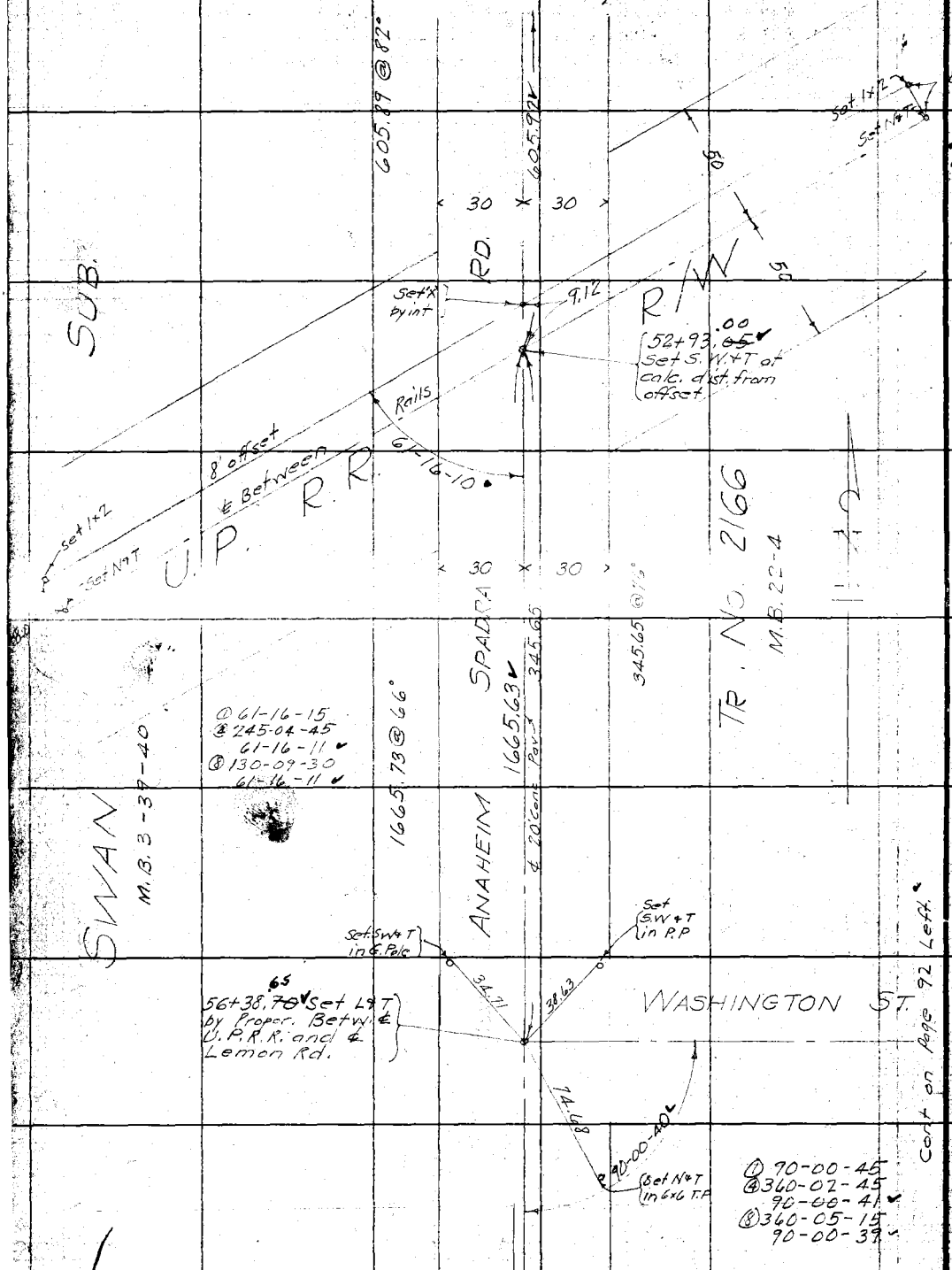

Cont. on Top. Page 89

RETURN TO
LOS ANGELES COUNTY SURVEYOR
Do not extend notes this side of this line

Notes: ANY ADDITIONS OR CHANGES ON THIS SHEET MUST BE MADE OR CIRCLED IN Red. WITH DATE AND NAME OF PERSON MAKING CHANGE.

3183

Date May 1928 Notes by P.T.D. Chief Party P.T. Dunlap F.B. 270 Pg. 89

Plotted by Clyne	W. O. No. 798 D. S. O. No.
Date July 1928	Location Anaheim Spadra Rd.
Map No. B-177	Surveyed by P.T. Dunlap
Plotting C'k'd by Blackmer	Date May 1928
Date July 1928	Indexed

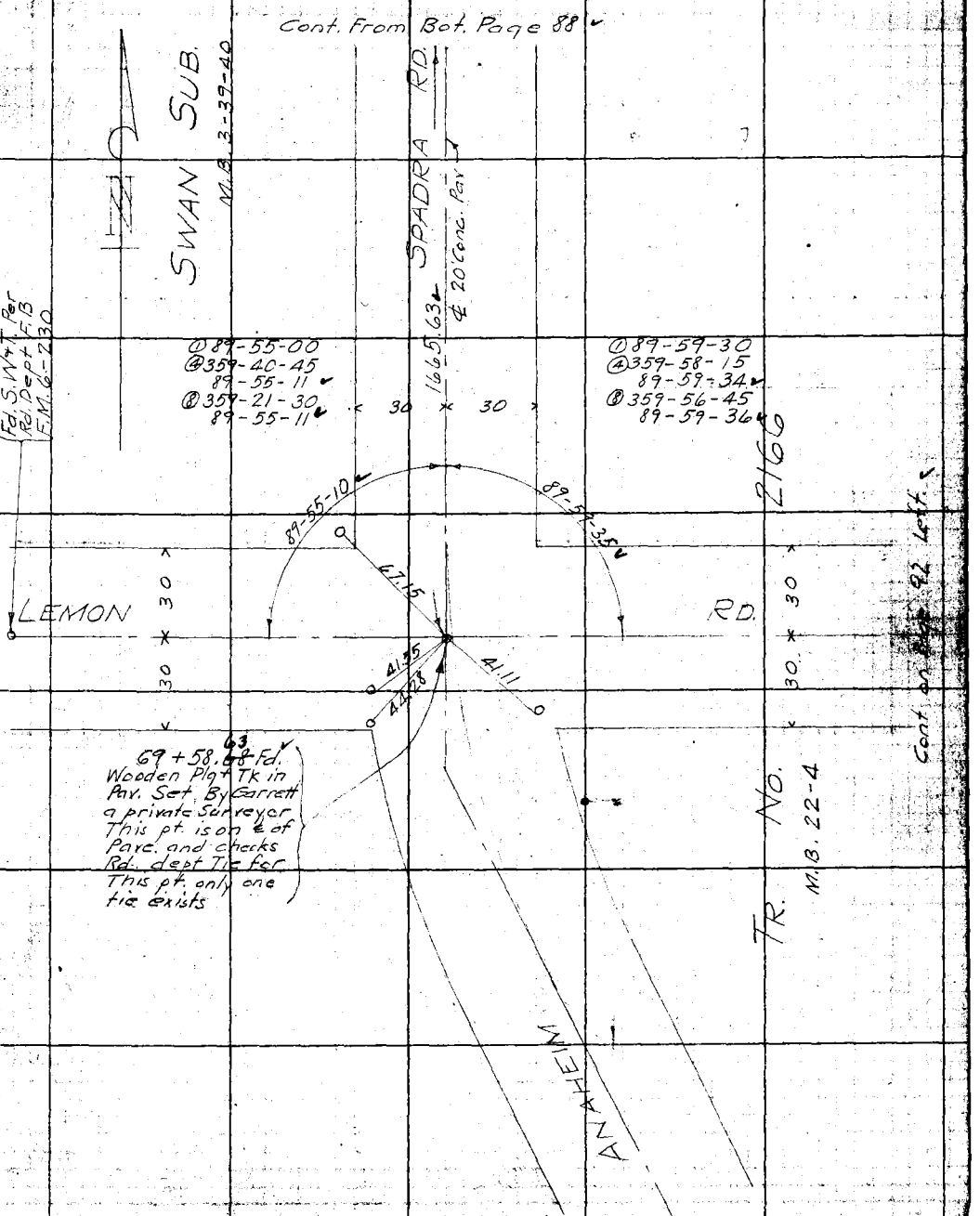

Notes: ANY ADDITIONS OR CHANGES ON THIS SHEET MUST BE MADE OR CIRCLED IN RED WITH DATE AND NAME OF PERSON MAKING CHANGE.

RETURN TO LOS ANGELES COUNTY SURVEYOR

Do not extend notes this side of this line

F.B. 270 Pg. 91 P.T. Dunlap Chief Party Notes by P.T.D. Date May 1928

Cont. From Bot. Left of Page 87

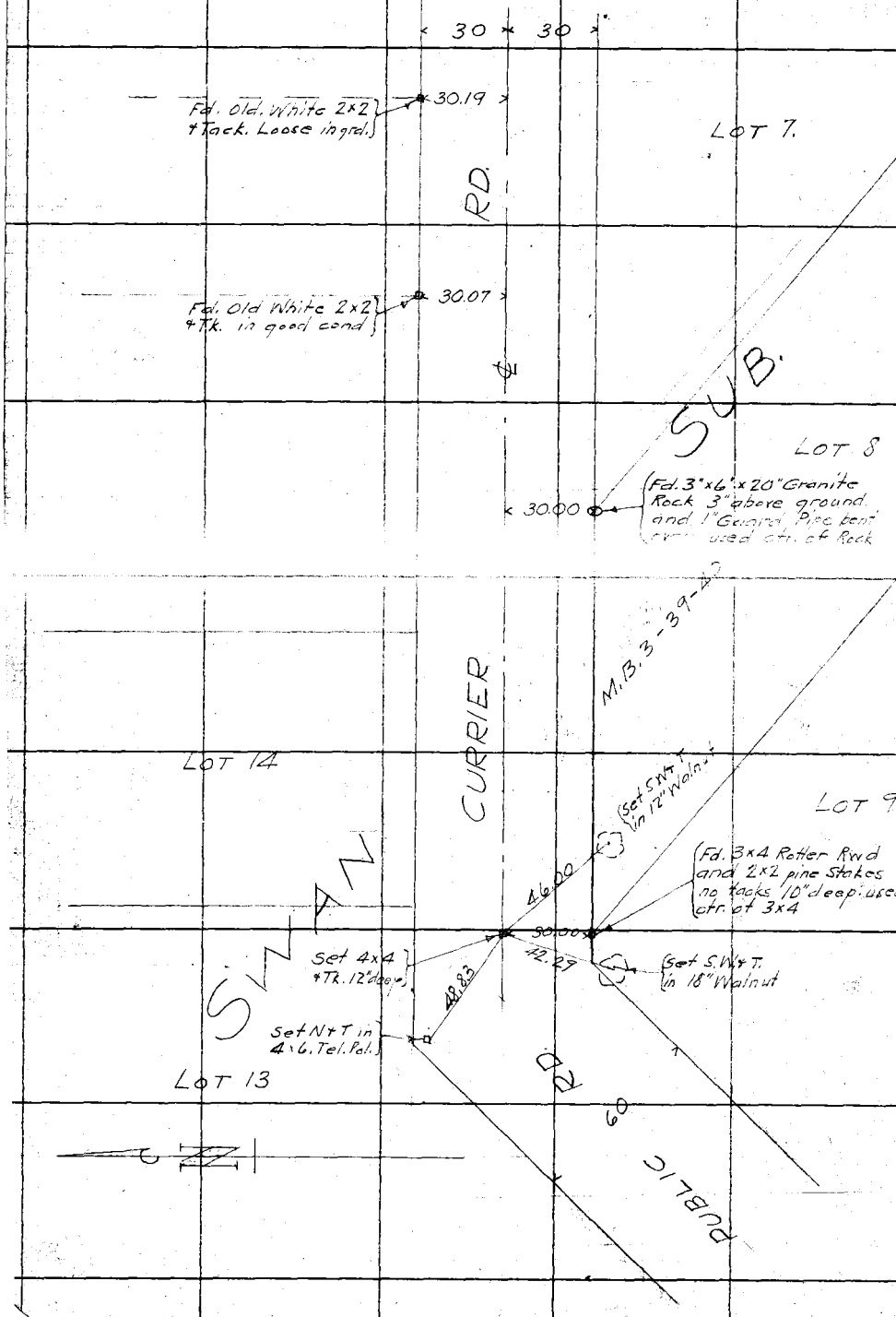

RETURN TO
LOS ANGELES COUNTY SURVEYOR

Do not extend notes this side of this line

Note: ANY ADDITIONS OR CHANGES ON THIS SHEET MUST BE MADE OR CIRCLED IN Red. WITH DATE AND NAME OF PERSON MAKING CHANGE.

Date May 1928 Notes by P.T.D Chief Party P.T. Dunlap F.B. 270 PG. 92

Platted by Clyne
Date July 1928
Map No. B-178
Platting C'k'd by July 1928 Blackman
Date

W. O. No. 796 S.O. No. 07
Location Anaheim Spadra Rd.
Surveyed by P.T. Dunlap
Date May 1928
Indexed

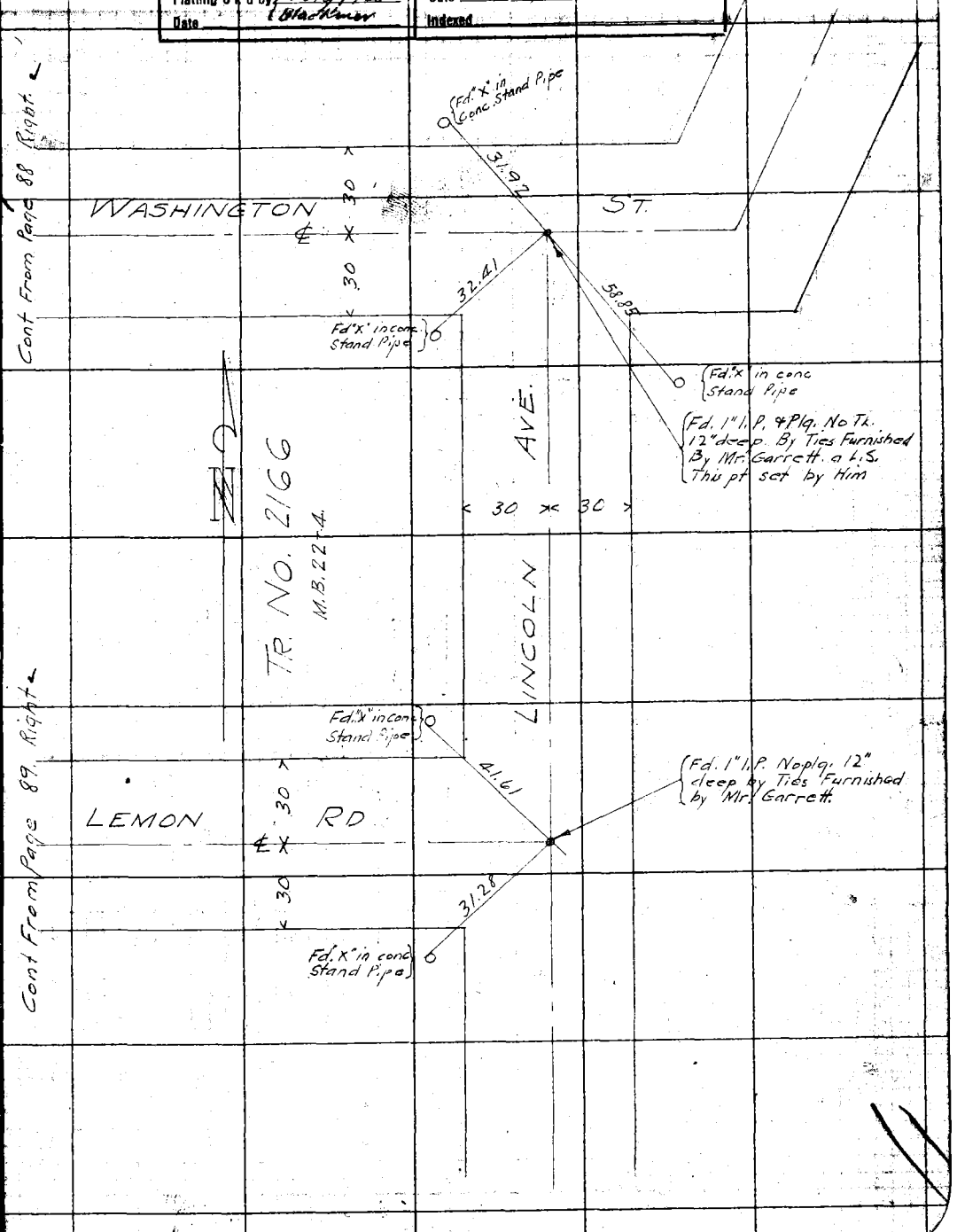

Notes: ANY ADDITIONS OR CHANGES ON THIS SHEET MUST BE MADE OR CIRCLED IN Red. WITH DATE AND NAME OF PERSON MAKING CHANGE.

Do not extend notes this side of this line

RETURN TO LOS ANGELES COUNTY SURVEYOR

F.B. 270 PG. 93 P. T. Dunlap Chief Party Notes by P. T. D. Date May 1928

Cont. on Page 85. Bot. Left.

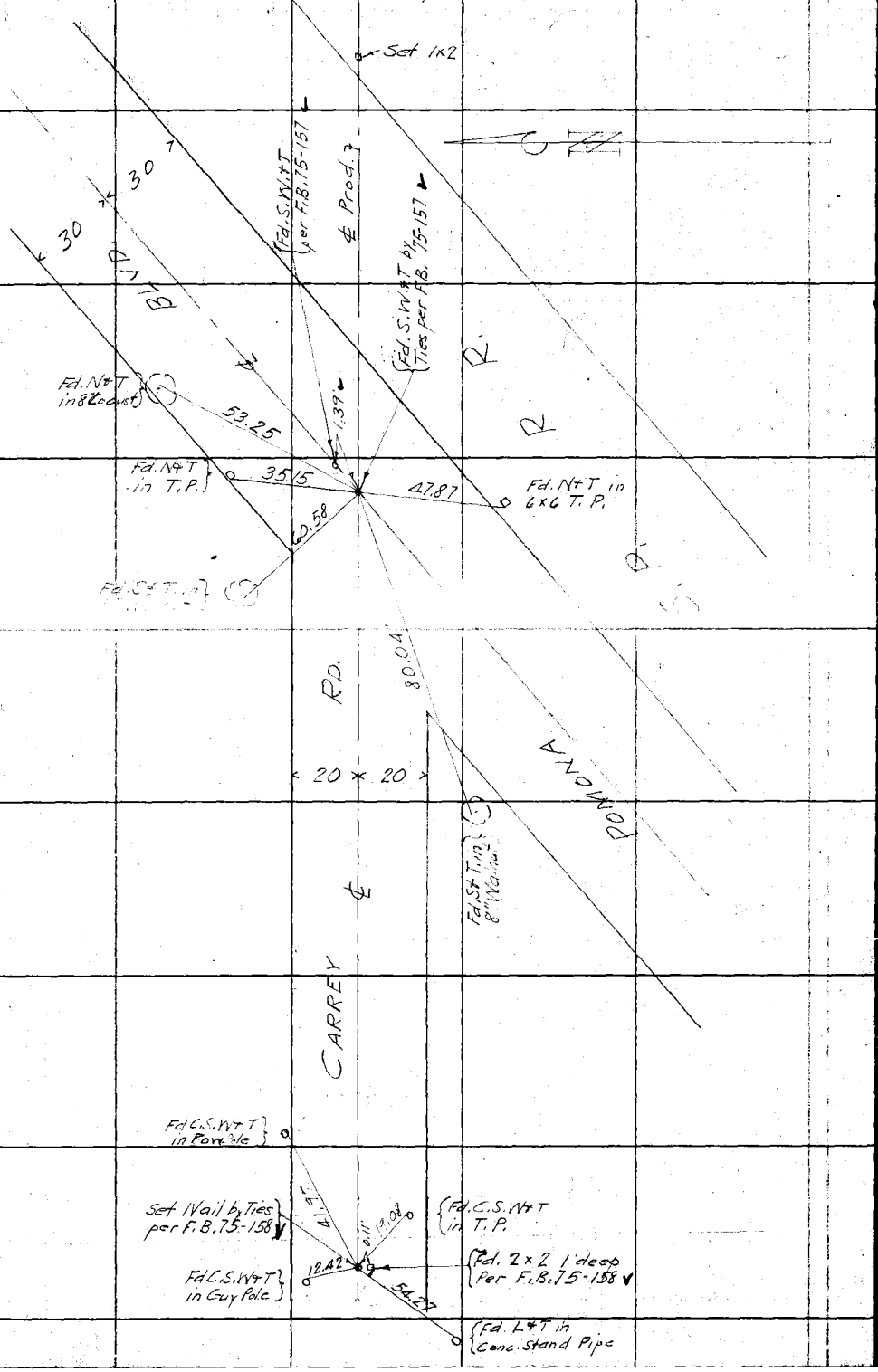

RETURN TO
LOS ANGELES COUNTY SURVEYOR

Do not extend notes this side of this line

Notes: ANY ADDITIONS OR CHANGES ON THIS SHEET MUST BE MADE OR CIRCLED IN Red. WITH DATE AND NAME OF PERSON MAKING CHANGE.

Date May 1928 Notes by V.P. Wilson Chief Party P.T. Dunlap F. B. 270 Pg. 94

Plotted by Clyne	W. O. No. 798 D. S. O. No.
Date July 1928	Location Anaheim Spadra
Map No. B-177	Surveyed by P.T. Dunlap
Platting C'k'd by Blackmer	Date May 1928
Date July 1928	Indexed

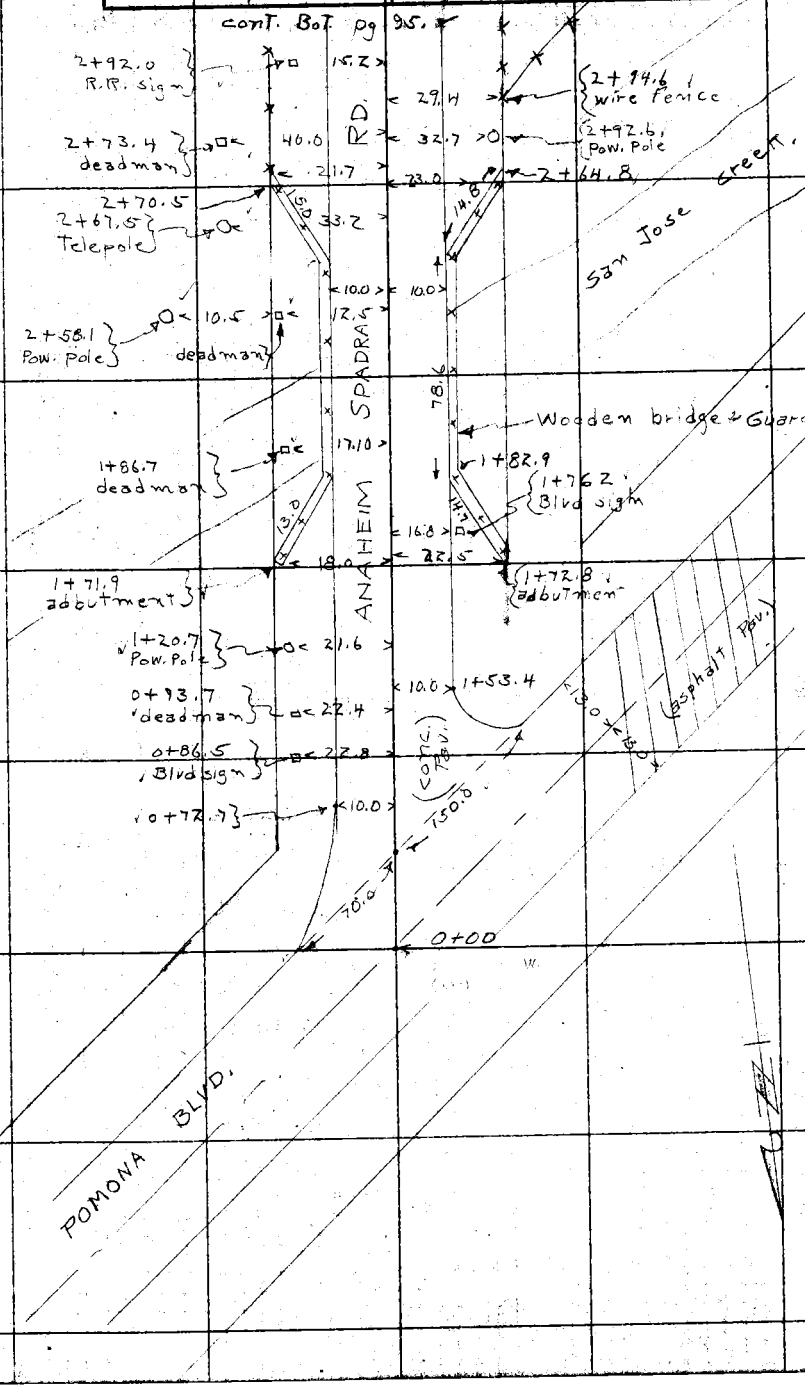

Notes ANY ADDITIONS OR CHANGES ON THIS SHEET MUST BE MADE OR CIRCLED IN RED, WITH DATE AND NAME OF PERSON MAKING CHANGE.

Do not extend notes this side of this line

RETURN TO LOS ANGELES COUNTY SURVEYOR

F.B. 270 PG. 95 P.T. Dunlap Chief Party Notes by V.R. Wilson Date May 1928

Cont. Bot. Pg. 96V

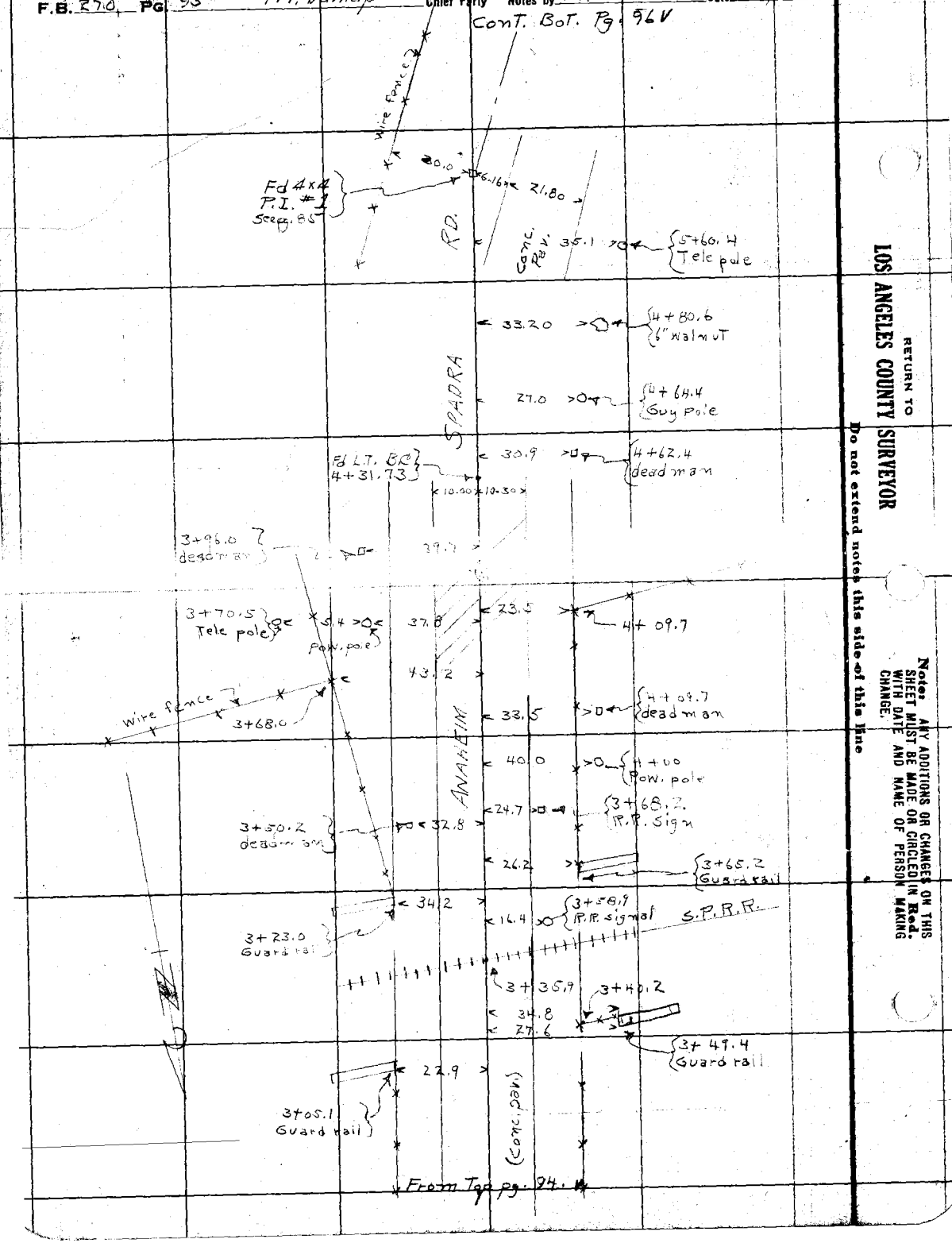

RETURN TO
LOS ANGELES COUNTY SURVEYOR
Do not extend notes this side of this line

Notes. ANY ADDITIONS OR CHANGES ON THIS SHEET MUST BE MADE OR CIRCLED IN Red. WITH DATE AND NAME OF PERSON MAKING CHANGE.

Date May 1928 Notes by V. R. Wilson Chief Party P.T. Dunlap F. B. 270 Pg. 96

Platted by Clyne	W. O. No. 798 D. S. O. No.
Date July 1928	Location Anaheim Spadra Rd.
Map No. 8-177	Surveyed by P.T. Dunlap
Platting C'k'd by Blackmer	Date May 1928
Date July 1928	Indexed

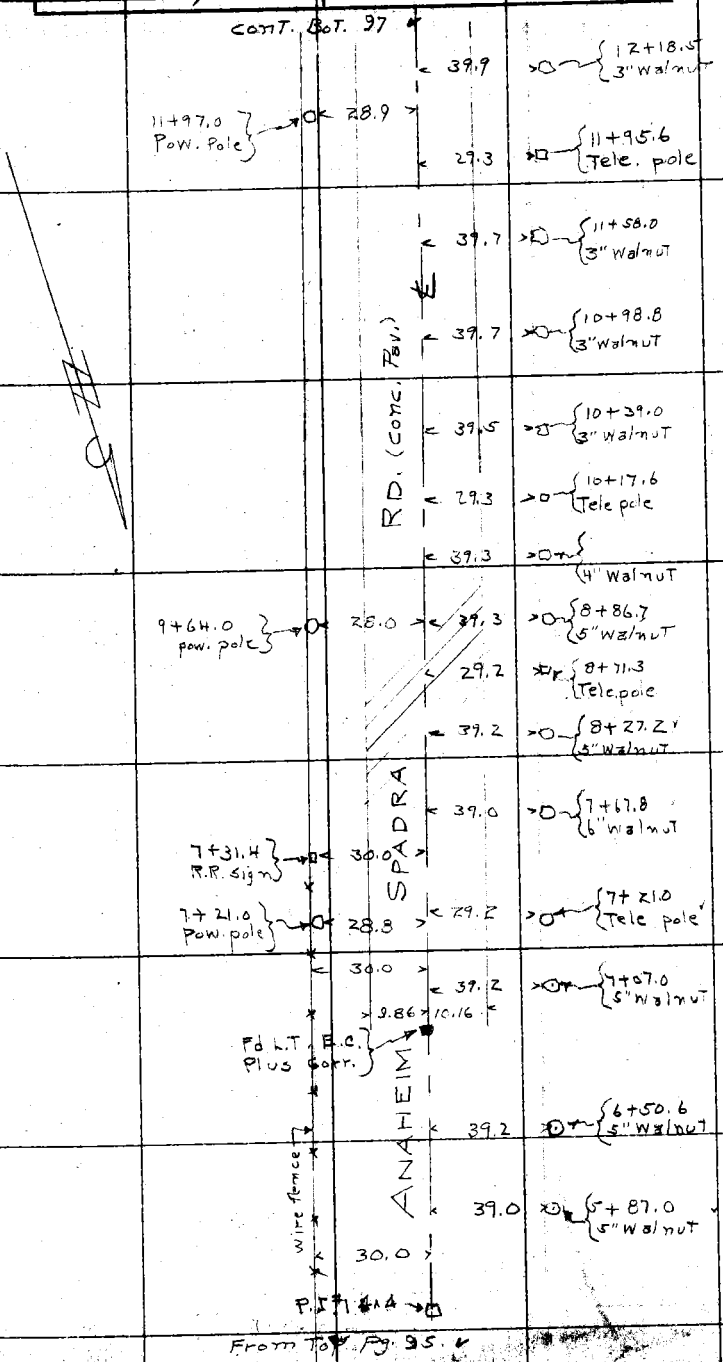

From To Pg. 95

Notes: ANY ADDITIONS OR CHANGES ON THIS SHEET MUST BE MADE OR CIRCLED IN Red. WITH DATE AND NAME OF PERSON MAKING CHANGE.

RETURN TO LOS ANGELES COUNTY SURVEYOR

Do not extend notes this side of this line

F.B. 270 Pg. 97 P.T. Dunlap Chief Party Notes by V.R. Wilson Date May 1928

Cont. Bot. Pg. 98

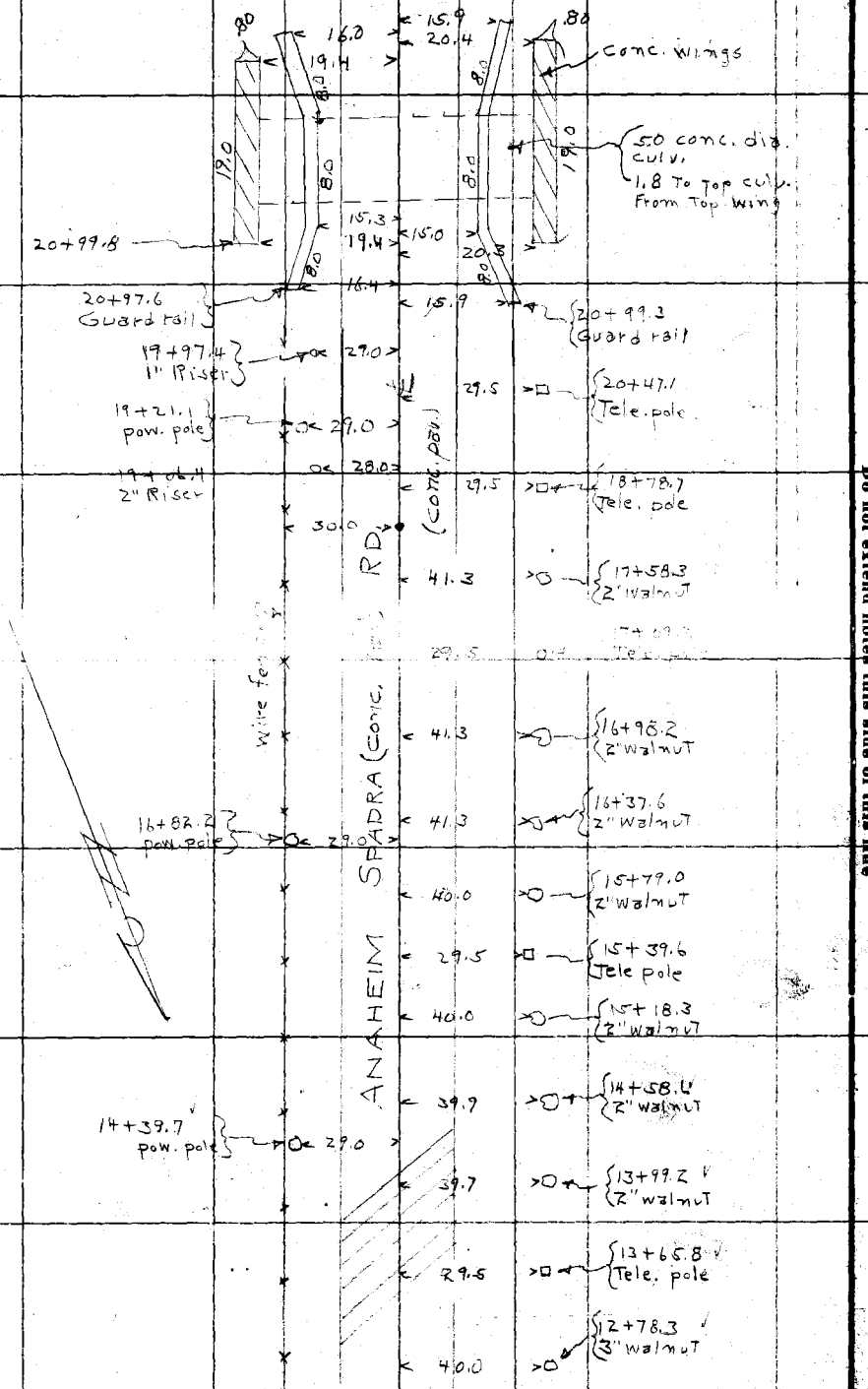

From Top, Pg. 96

RETURN TO
LOS ANGELES COUNTY SURVEYOR
Do not extend notes this side of this line
Notes: ANY ADDITIONS OR CHANGES ON THIS SHEET MUST BE MADE OR CIRCLED IN Red. WITH DATE AND NAME OF PERSON MAKING CHANGE.

Date May 1928 Notes by V. P. Wilson Chief Party P. T. Dunlap F. B. 270 PG. 98

Platted by Clyne	W. O. No. 198 S. S. O. No.
Date July 1928	Location Anaheim Spadra Rd.
Map No. B-177	Surveyed by P. T. Dunlap
Platting C'k'd by Blackmer	Date May 1928
Date July 1928	Indexed

Cont. Bot pg. 99

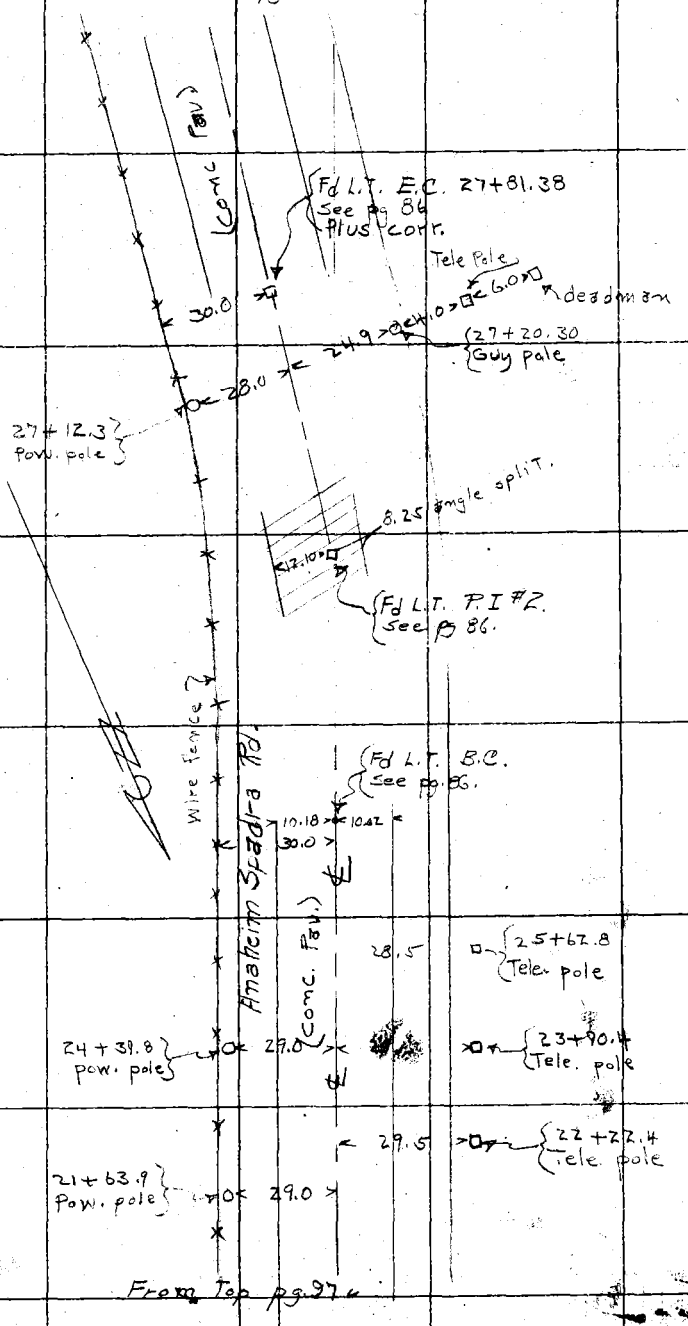

From Top pg. 97

Note: ANY ADDITIONS OR CHANGES ON THIS SHEET MUST BE MADE OR CIRCLED IN Red. WITH DATE AND NAME OF PERSON MAKING CHANGE.
Do not enter notes this side of this line
RETURN TO LOS ANGELES COUNTY SURVEYOR

F.B. 270 Pg. 99 P.T. Dunlap Chief Party Notes by V.R. Wilson Date May 1928

Cont. Bot. pg. 100

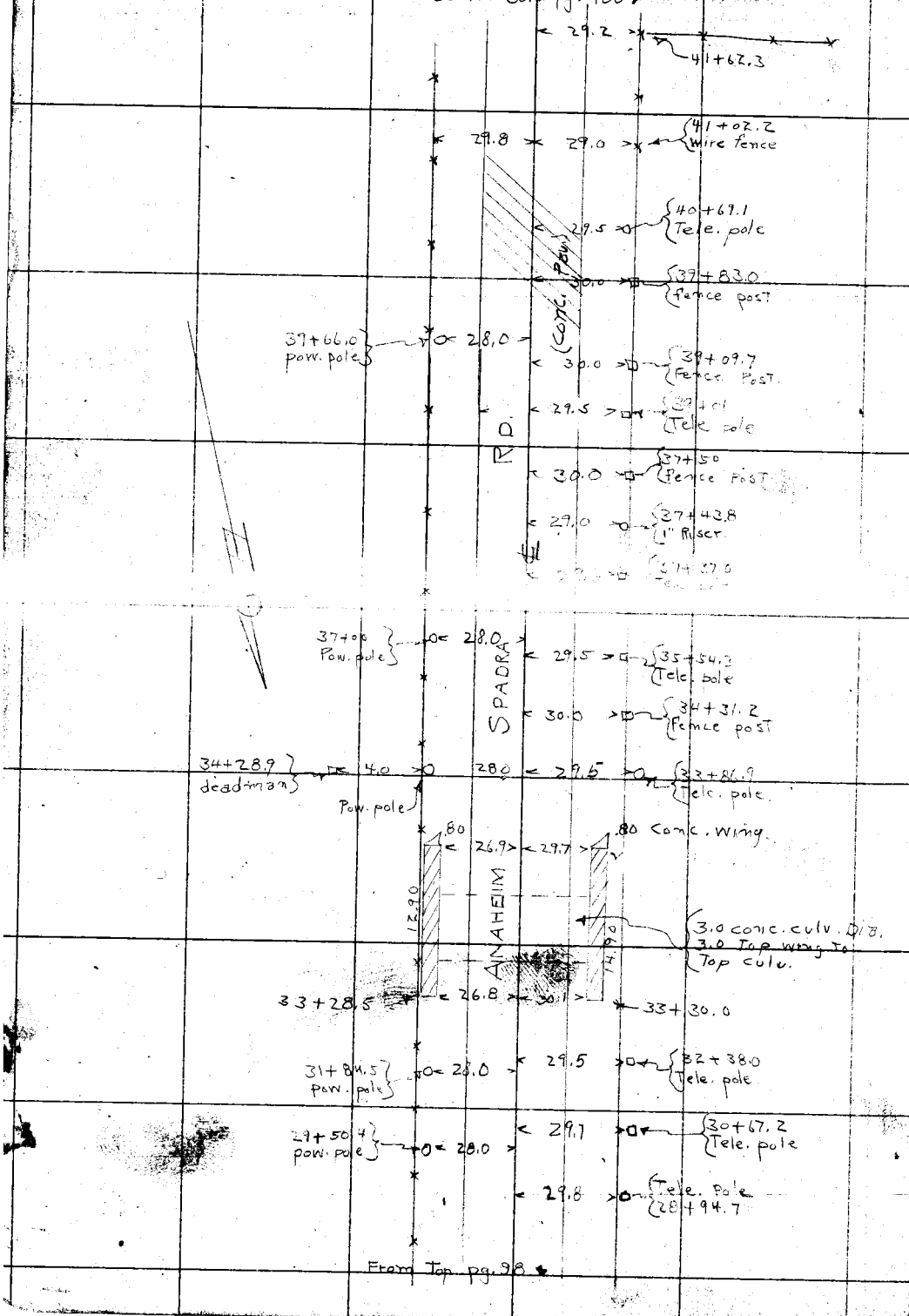

From Top pg. 98

RETURN TO
LOS ANGELES COUNTY SURVEYOR
Do not extend notes this side of this line

Note: ANY ADDITIONS OR CHANGES ON THIS SHEET MUST BE MADE OR CIRCLED IN Red. WITH DATE AND NAME OF PERSON MAKING CHANGE.

Date May Notes by V. P. Wilson Chief Party P. T. Dunlap F. B. 270 PG. 100

Platted by Clyne	W. O. No. 798 B. S. O. No.
Date July 1928	Location Anaheim Spadra Rd
Map No. B-177	Surveyed by P. T. Dunlap
Platting C'k'd by Blackmer	Date May 1928
Date July 1928	Indexed

Cont. Bot. pg 101

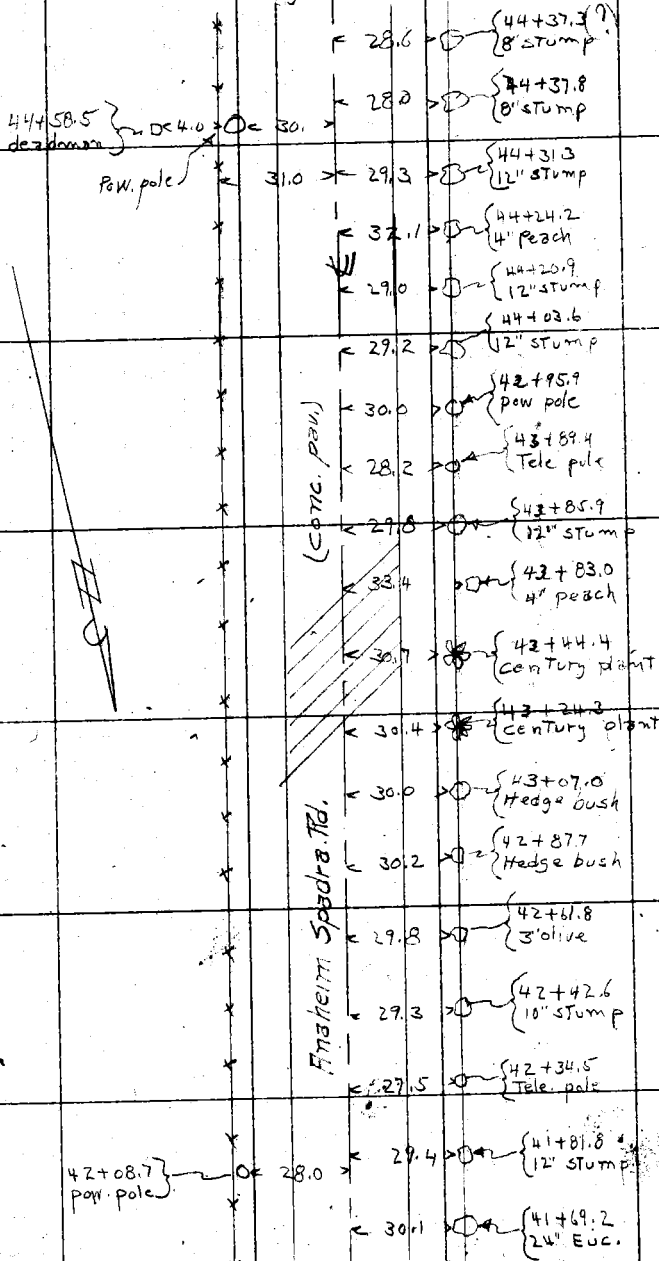

From Top Pg. 99

Notes: ANY ADDITIONS OR CHANGES ON THIS SHEET MUST BE MADE OR CIRCLED IN Red. WITH DATE AND NAME OF PERSON MAKING CHANGE.

Do not extend notes this side of this line

RETURN TO LOS ANGELES COUNTY SURVEYOR

F.B. 270 Pg. 101 P.T. Dunlap Chief Party Notes by V. P. Wilson Date May. 1928

Cont. Bot. pg. 10.2

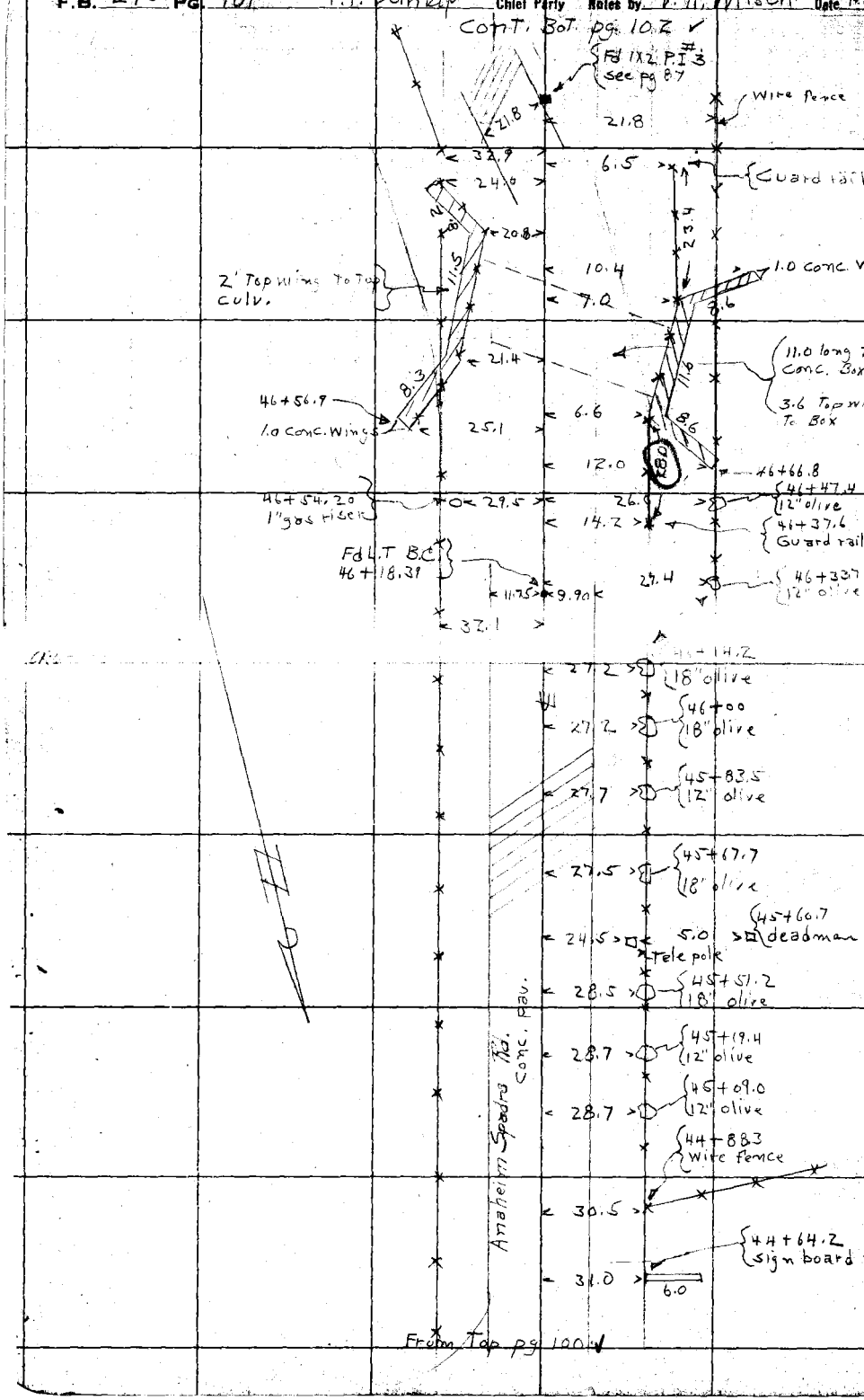

From Top pg 100

RETURN TO LOS ANGELES COUNTY SURVEYOR

Do not extend notes this side of this line

Notes: ANY ADDITIONS OR CHANGES ON THIS SHEET MUST BE MADE OR CIRCLED IN Red. WITH DATE AND NAME OF PERSON MAKING CHANGE.

Date _____ Notes by V.R.W. Chief Party P.T. Dunlap F. B. 270 PG. 102

Platted by Clyne	W. O. No. 798 D. S. O. No.
Date July 1928	Location Anaheim Spadra
Map No. B-177	Surveyed by P.T. Dunlap
Platting C'k'd by Blackmer	Date May 1928
Date July 1928	Indexed

Cont. Bot. pg. 103

Fd L.T. 50+03.45 see pg. 87

50+05.0 Blvd. sign — 29.5

WALNUT ST. (Currier Road)

29.6

49+63.8 deadman — 4.0 — Pow. pole — 29.2 — 30.0 — 49+62.5 12" walnut

31.6 — 49+32.4 8" walnut

25.0 — 48+65.8 24" umbrella Tr.

Anaheim Spadra Rd. (Conc. Pav.)

28.1 — 48+61.6 Tele. pole

24.6 — 48+52.8 18 umbrella Tr.

30.0 — Wire fence — 48+27.00

24.4 — 48+27.00 36" umbrella Tr.

47+95.0

29.8

29.0 — 11.95 — 29.5 — 9.85 — 47+78.0 8" olive

Fd L.T. E.C. 47+58.## plus Corr. See pg. 87

28.7 — 47+58.— end of Fence 12" olive

29.1 — 47+44.5 12" olive

29.6 — 47+27.7 8" olive — wire fence

25.6 — 5.0 — Tele. pole — 47+21.6 deadmen

29.2 — 47+13.5 12" olive

47+14.5 pow. pole — 29.0 — 13.5 — 46+92.2 Guy pole

47+10.8 — 30.0 — 21.2 — 46+89. deadmen

P.I. #3

From Top pg. 101

Notes: ANY ADDITIONS OR CHANGES ON THIS SHEET MUST BE MADE OR CIRCLED IN RED WITH DATE AND NAME OF PERSON MAKING CHANGE.

Do not extend notes this side of this line

RETURN TO LOS ANGELES COUNTY SURVEYOR

F.B. 270 Pg. 103 P.T. Dunlap Chief Party Notes by V.R. Wilson Date May 1928

Cont. Bot. pg. 104

53+58.1 deadman — 28.8 — 30.00 — 53+87.3 15" Walnut

53+39.6 pow. pole — 28.5

52+94.3 P.R. Signal

Conc. Culv. 1.0 Top Wing To Top Culv. 1.1 high 1.8 wide.

3.5 .50 — 22.2 — 2.0 — 15.9 — 23.8

53+16.40 P.R. switch

U.P.R.R. ℄

39.0

Fd Spk. N.T. 52+93.05 see pg. 88 — 3.5 .50 — 20.8 — 52+66 — 22.4 — 52+86.0 P.R. sign.

37.9 — 52+55.8 pow. pole

52+28.9 deadman — 29.00 — 33.9 — 52+51.7 18" Conc. Riser

35.7 — 52+47.2 18" Conc. Riser

End of Fence — 1.4 — 28.6

52+35 deadman — 28.6

34.0 — 52+14.0 8" orange

34.3 — 51+91.6 8" orange

34.0 — 51+70.1 8" orange

Anaheim Spring Rd.

34.0 — 51+47.8 8" orange

34.0 — 51+26.6 8" orange

34.0 — 51+04.5 8" orange

(Conc. pav.)

34.0 — 50+82.0 8" orange

34.0 — 50+61.0 8" orange

28.6 — 50+46.5 deadman

34.0 — 50+38.5 7" orange

50+31.6 Tele Pole

22.4 — 6.0 — 50+27.1 deadman

35.6 — 8 lvd sign

Walnut ST.

From Top pg 102

RETURN TO LOS ANGELES COUNTY SURVEYOR

Do not extend notes this side of this line

Note: ANY ADDITIONS OR CHANGES ON THIS SHEET MUST BE MADE OR CIRCLED IN Red. WITH DATE AND NAME OF PERSON MAKING CHANGE.

Date May 1928 Notes by V.R.W. Chief Party P.T. Dunlap F. B 270 PG. 104

Platted by Clyne	W. O. No. 798 D. S. O. No.
Date July 1928	Location Anaheim Spadra
Map No. B-177	Surveyed by P.T. Dunlap
Platting C'k'd by Blackmer	Date May 1928
Date July 1928	Indexed

Cont. Bot. pg. 105

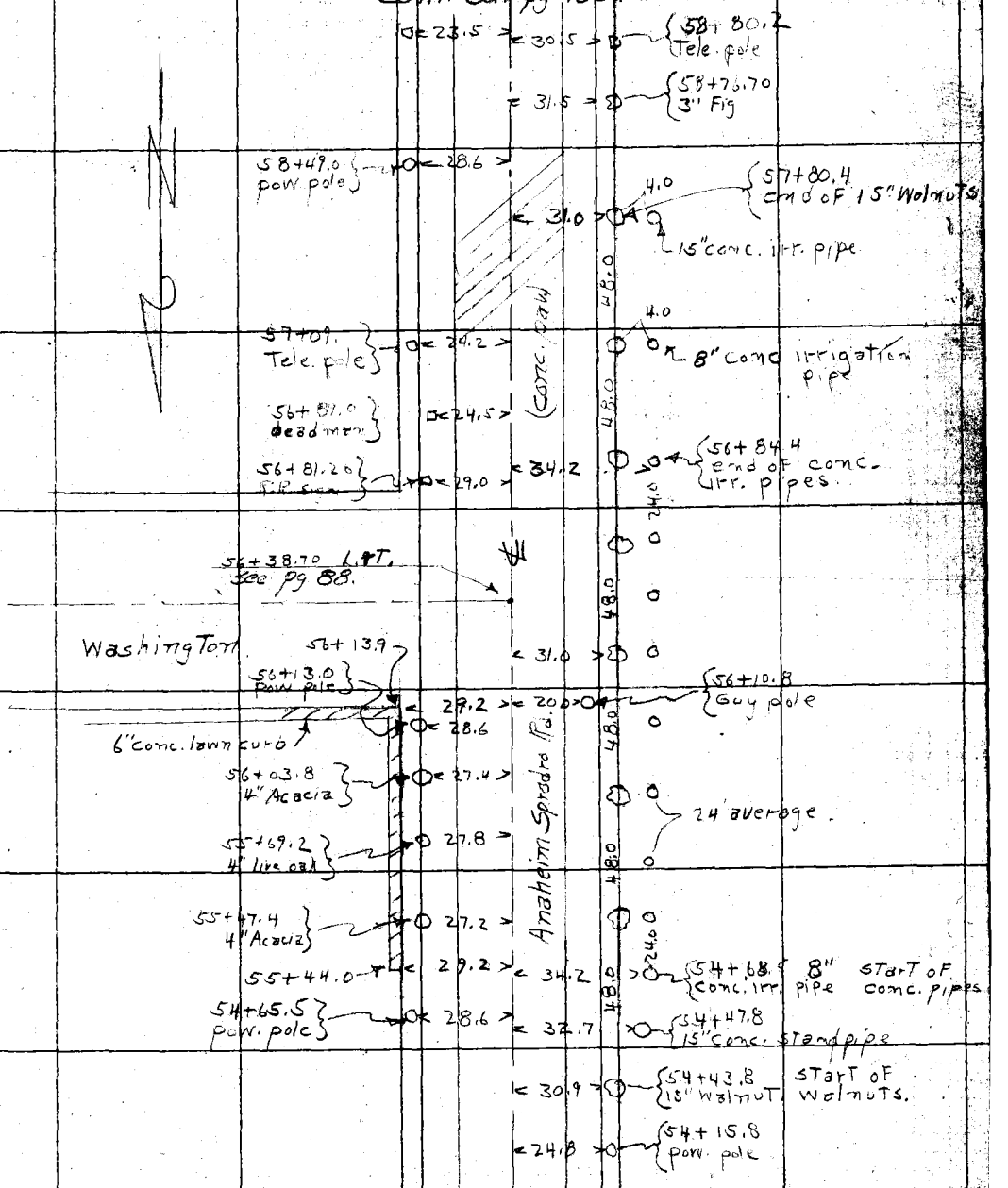

From Top pg 103

Notes: ANY ADDITIONS OR CHANGES ON THIS SHEET MUST BE MADE OR CIRCLED IN WITH DATE AND NAME OF PERSON MAKING CHANGE.

RETURN TO LOS ANGELES COUNTY SURVEYOR

Do not extend notes this side of this line

F.B. 270 Pg. 105 P.T. Dunlap Chief Party Notes by V.R.W Date May 1928

Cont. Bot. pg. 106

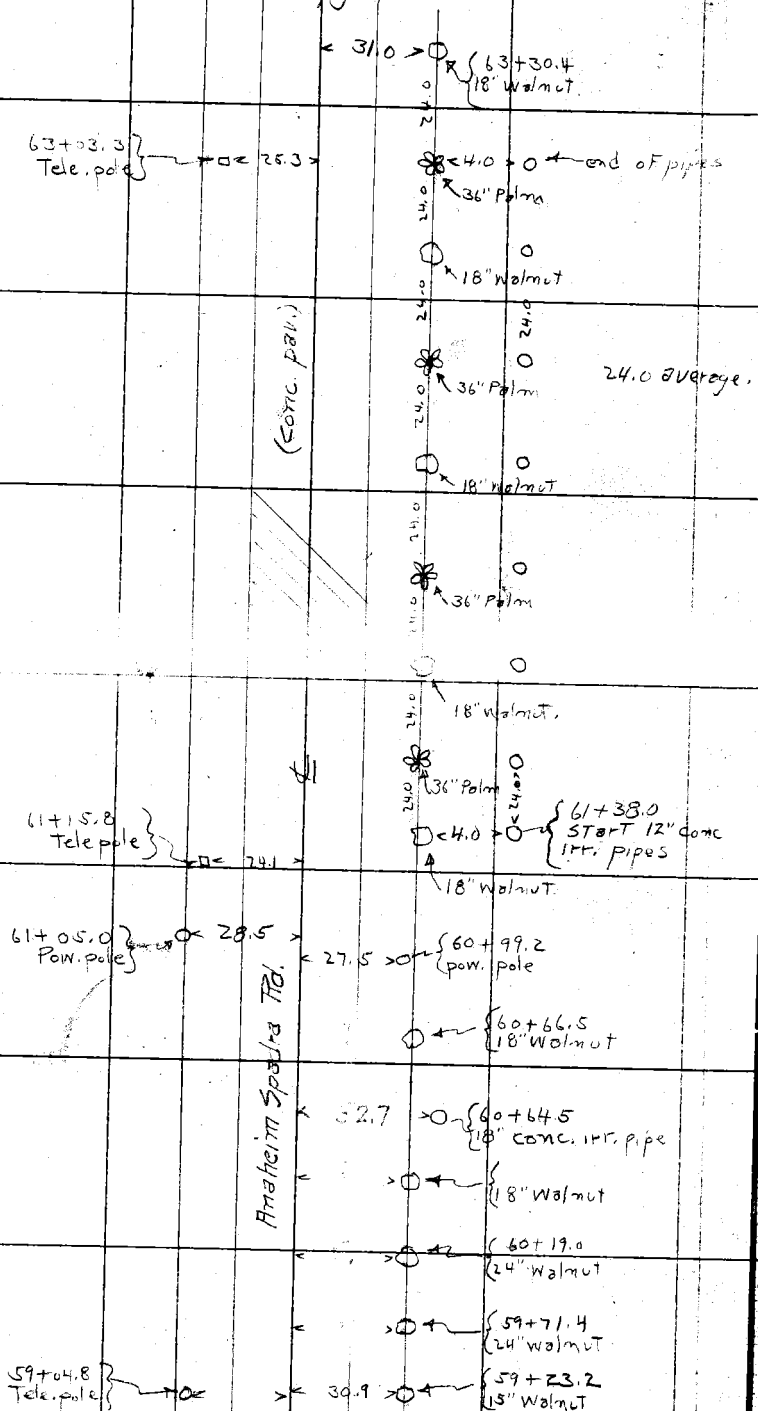

From Top pg. 104

RETURN TO
LOS ANGELES COUNTY SURVEYOR
Do not extend notes this side of this line

Notes: ANY ADDITIONS OR CHANGES ON THIS SHEET MUST BE MADE OR CIRCLED IN Red. WITH DATE AND NAME OF PERSON MAKING CHANGE.

Date May 1928 Notes by V.R.W. Chief Party P.T. Dunlap F.B. 270 PG. 106

Platted by Clyne	W. O. No. 798 U. S. O. No.
Date July 1928	Location Anaheim Spadra rd.
Map No. B-177	Surveyed by P.T. Dunlap
Platting C'k'd by Blackmer	Date May 1928
Date July 1928	Indexed

Cont. Bot. pg. 107.

< 31.3 >< 7.0 > 66+56.0 end 8" oranges. 24' between Tre.

66+56.0 end 8" conc. irr. pipe

Average 24'

< 31.5 >< 7.0 > 65+25.0 8" Conc. Irr. pipe — Start 8" Orange

(Conc. Dbu.)

< 28.4 > 65+12.8 Tele pole

< 33.3 > 65+11.10 12" Valve

< 36.9 > 65+09.80 36" Conc. Stand pipe

< 31.0 > < 4.0 > 64+97.7 12" conc. irr. pipe — 24" Walnut

64+91.2 deadman < 25.2 >

64+79.8 Tele. pole < 25.0 > < 31.0 > < 4.0 > 64+~~37.0~~ 73.0 12" Conc. Irr. pipe — 48" Palm

< 31.0 > < 4.0 > 64+49.2 12" Irr. conc. pipe — 15" Walnut

64+17.6 deadman < 28.5 > < 31.8 > 64+32.3 12" Valve

< 26.2 > 64+12.0 12" Camphor Tr.

63+90.6 pow. pole < 28.5 > < 25.8 > 63+92.4 12" Camphor Tr.

< ? > 63+66.3 48" Palm

Anaheim Spadra Rd.

< ? > < 7.0 > 63+45.9 24" Conc. Irr. pipe — 48" Palm

< 33.8 > 63+43.0 12" Valve

From Top pg. 105

Notes: ANY ADDITIONS OR CHANGES ON THIS SHEET MUST BE MADE OR CIRCLED IN RED WITH DATE AND NAME OF PERSON MAKING CHANGE.

Do not extend notes this side of this line

RETURN TO LOS ANGELES COUNTY SURVEYOR

F.B. 270 Pg 107 P.T. Dunlap Chief Party Notes by V.R. Wilson Date May 1928

Con't. Bot. pg. 108

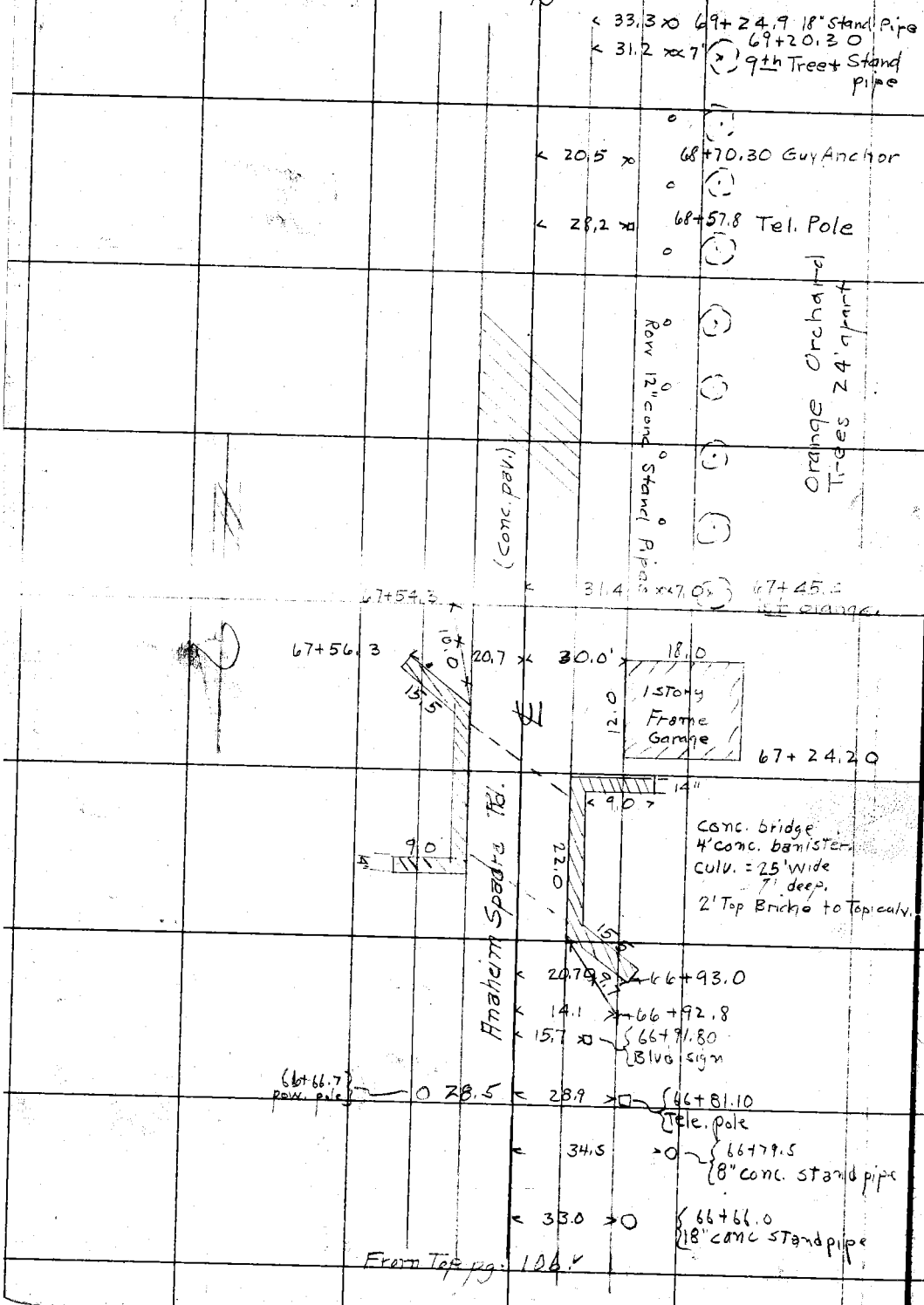

From Top pg. 106

RETURN TO
LOS ANGELES COUNTY SURVEYOR
Do not extend notes this side of this line

Note: ANY ADDITIONS OR CHANGES ON THIS SHEET MUST BE MADE OR CIRCLED IN Red. WITH DATE AND NAME OF PERSON MAKING CHANGE.

Date May 1928 Notes by V. R. Wilson Chief Party P.T. Dunlap F. B 270 Pg. 108

Platted by Clyne	W. O. No. 798 O. S. O. No.
Date July 1928	Location Anaheim Spadra Rd.
Map No. B-177	Surveyed by P.T. Dunlap
Platting C'k'd by Blackmer	Date May 1928
Date July 1928	Indexed

Note: ANY ADDITIONS OR CHANGES ON THIS SHEET MUST BE MADE OR CIRCLED IN RED WITH DATE AND NAME OF PERSON MAKING CHANGE.

RETURN TO LOS ANGELES COUNTY SURVEYOR

Do not extend notes this side of this line

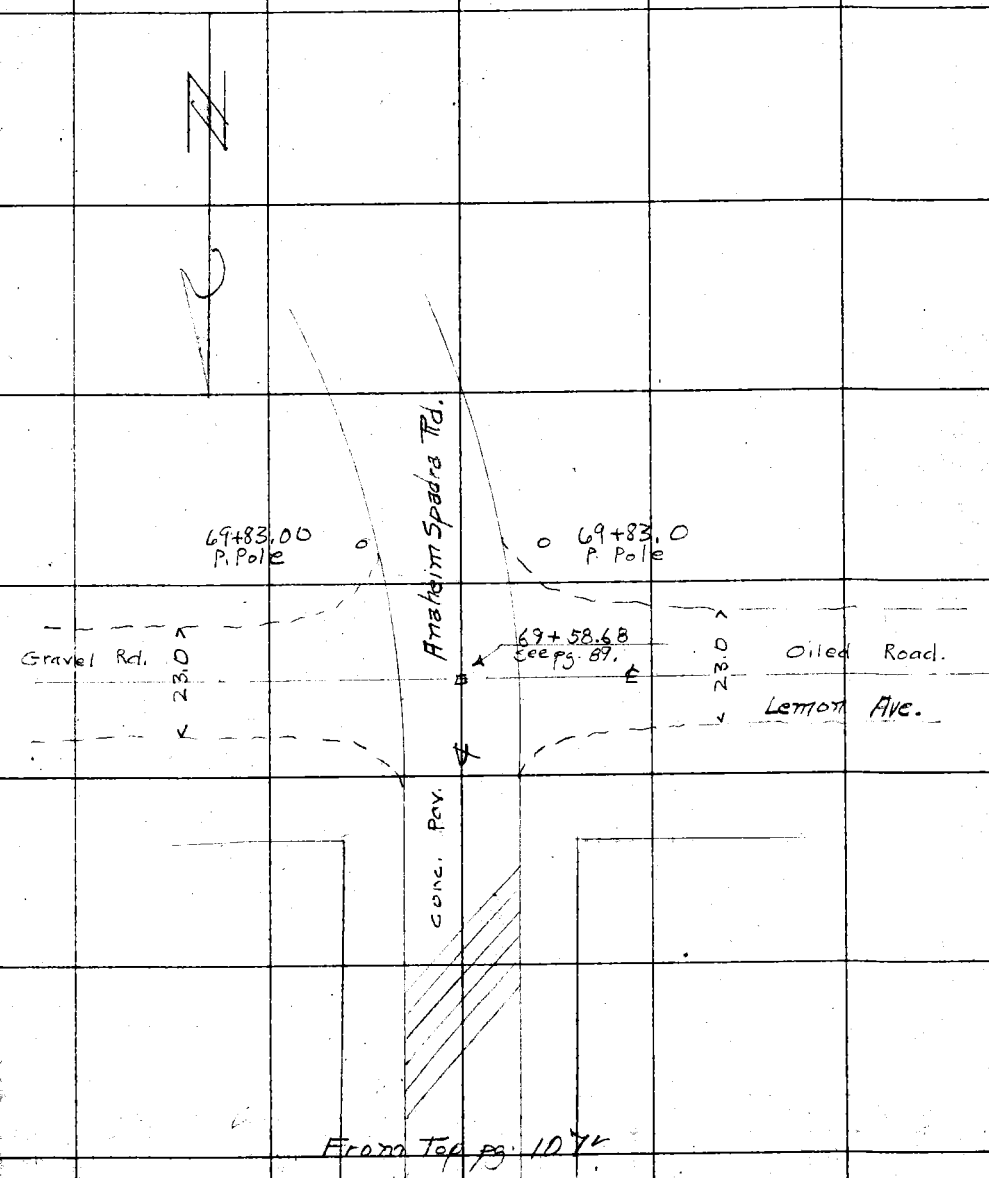

From Top pg. 107

F.B. PG. 108 A Chief Party Notes by Date

RETURN TO
LOS ANGELES COUNTY SURVEYOR

Do not extend notes this side of this line

Notes: ANY ADDITIONS OR CHANGES ON THIS SHEET MUST BE MADE OR CIRCLED IN Red. WITH DATE AND NAME OF PERSON MAKING CHANGE.

Date 12/15/2[illegible] Notes by JAW Chief Party JDB F.B. 270 Pg. 109

Platted by Crowl	W. O. No. 4084 D. S. O. No. .03
Date Dec. 1928	Location Longdon Ave
Map No. 8939 Sht. 1	Surveyed by JAWilless
Platting Ck'd by Roeser	Date 12/[illegible]
Date Jan. 1929	Indexed

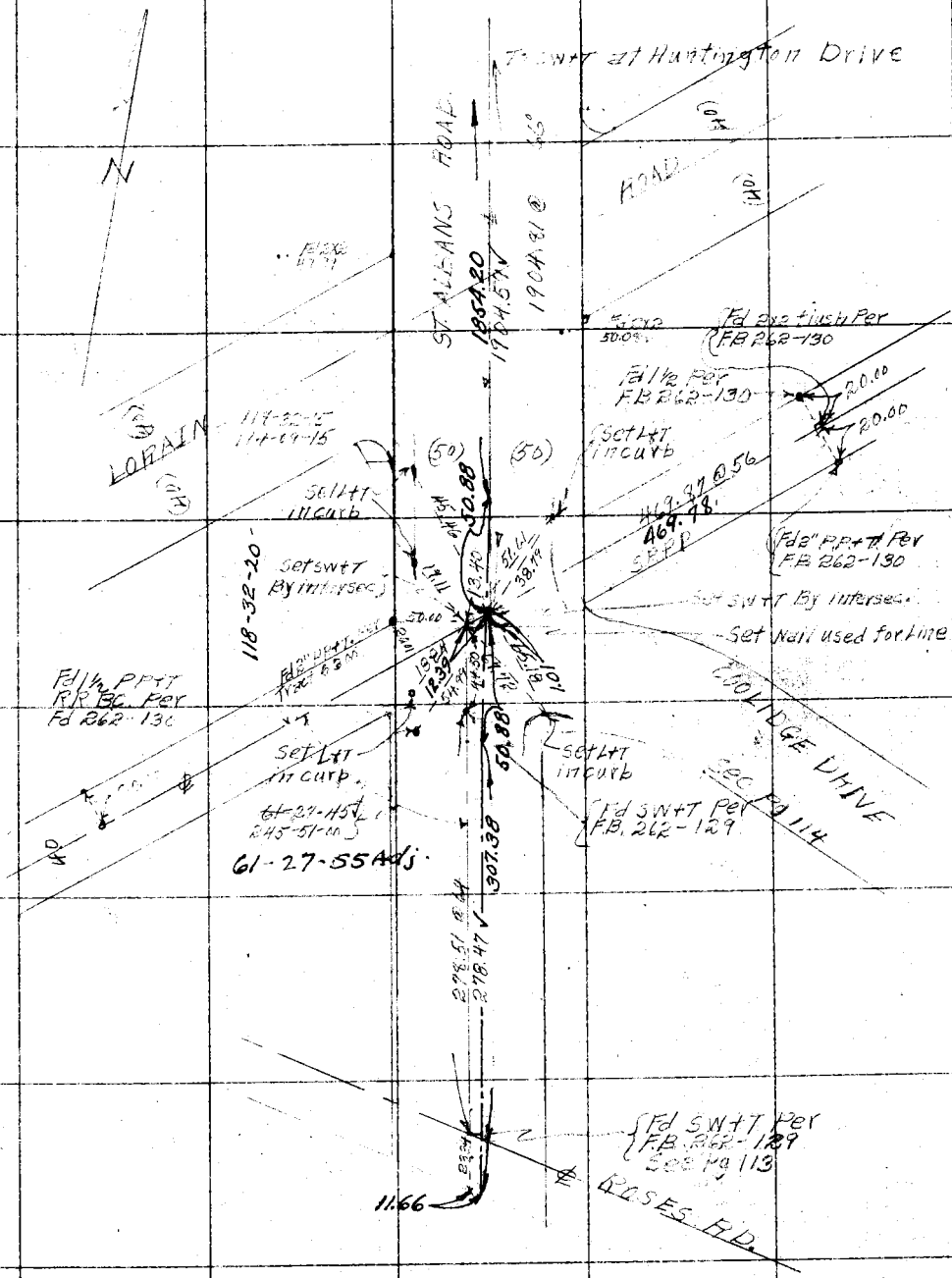

Note: ANY ADDITIONS OR CHANGES ON THIS SHEET MUST BE MADE OR CIRCLED IN Red. WITH DATE AND NAME OF PERSON MAKING CHANGE.

Do not extend notes this side of this line

RETURN TO
LOS ANGELES COUNTY SURVEYOR

F. B. 270 Pg. 110 JDB Chief Party Notes by JAW Date 12/15/28



RETURN TO
LOS ANGELES COUNTY SURVEYOR

Do not extend notes this side of this line

Note: ANY ADDITIONS OR CHANGES ON THIS SHEET MUST BE MADE OR CIRCLED IN Red. WITH DATE AND NAME OF PERSON MAKING CHANGE.

Date [illegible] Notes by JAW Chief Party JDR F.B. 270 Pg. 111

Platted by Crowl	W. O. No. 4084 D. S. O. No. 03
Date Dec. 1928	Location Longdon AVE
Map No. 8939 - 1	Surveyed by JAW/less
Platting Ck'd by Roeser	Date [illegible]
Date Jan. 1929	Indexed



Notes: ANY ADDITIONS OR CHANGES ON THIS SHEET MUST BE MADE OR CIRCLED IN Red. WITH DATE AND NAME OF PERSON MAKING CHANGE.

Do not extend notes this side of this line

RETURN TO LOS ANGELES COUNTY SURVEYOR

RETURN TO
LOS ANGELES COUNTY SURVEYOR

Note: ANY ADDITIONS OR CHANGES ON THIS SHEET MUST BE MADE OR CIRCLED IN **Red.** WITH DATE AND NAME OF PERSON MAKING CHANGE.

Do not extend notes this side of this line

F. B. 270 Pg. 112 Chief Party JDB Notes by JAW Date 12/15/28

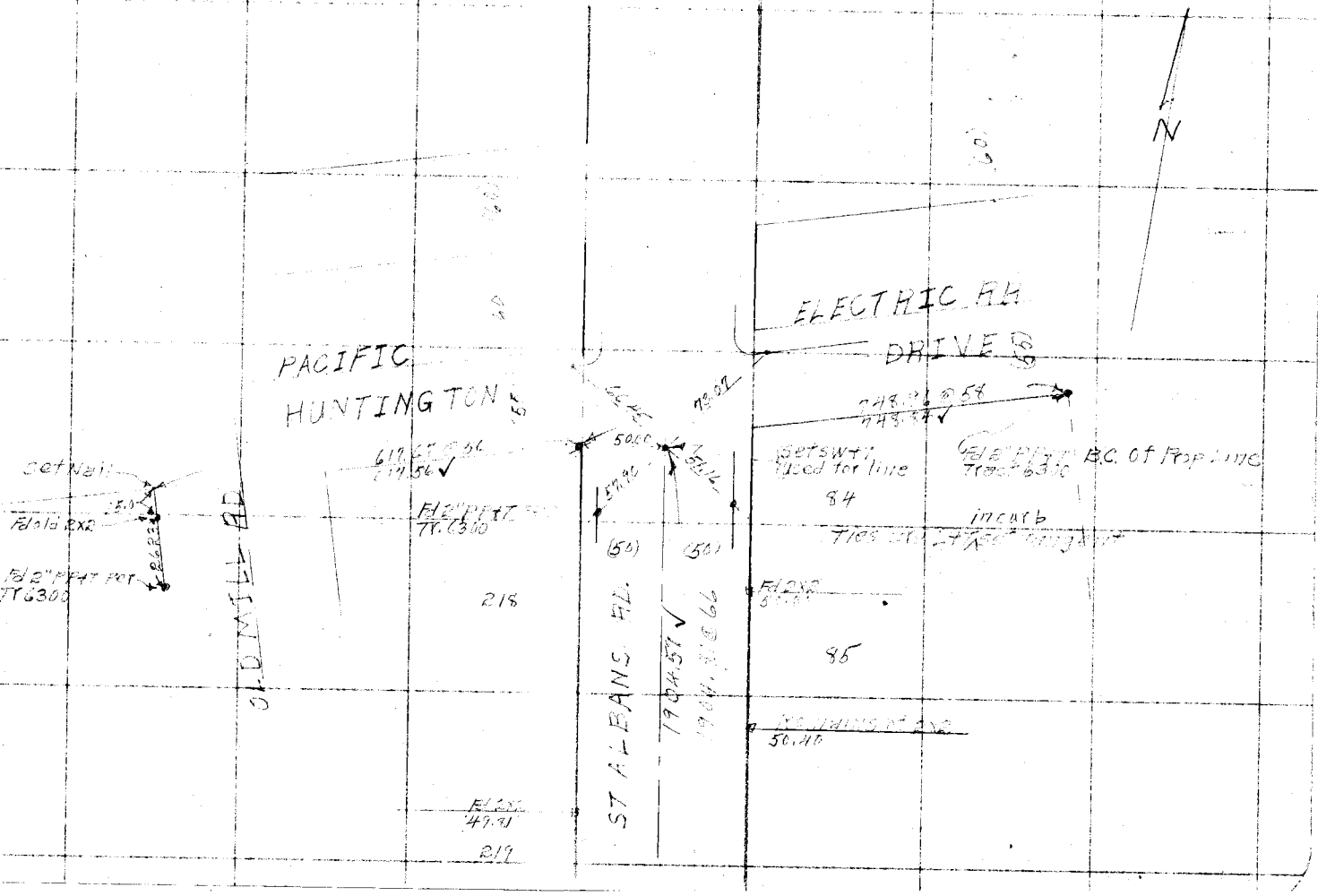

Date 2-4-29 Notes by P.T.D. Chief Party P.T. Dunlap F. B. 270 Pg. 112A

Platted by Crowl	W. O. No. 408A D. S. O. No.
Date 4 Dec. 1928	Location Longden Ave
Map No. 8939-1	Surveyed by P.T. Dunlap
Platting C'k'd by	Date 2-4-29
Date	Indexed

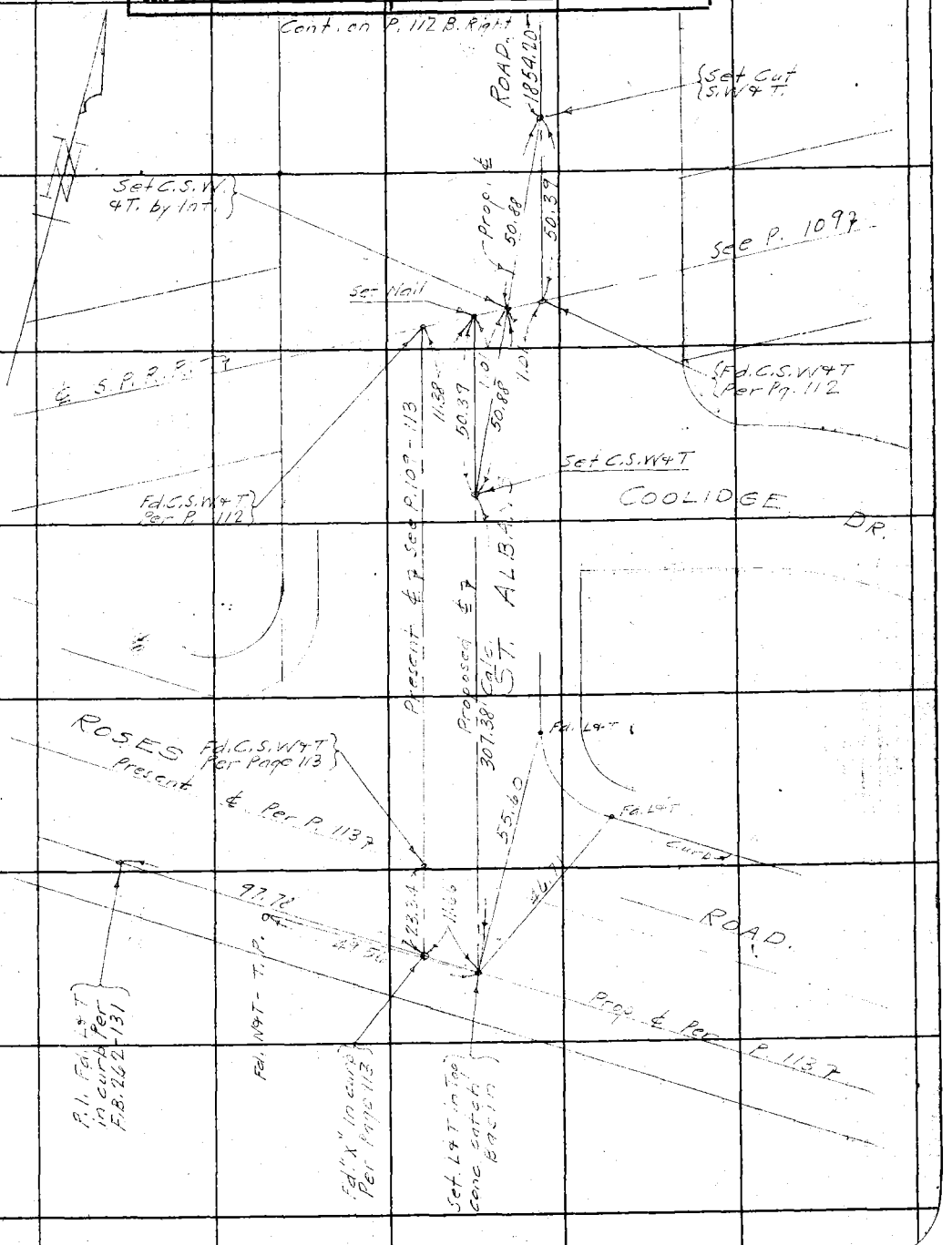

Notes: ANY ADDITIONS OR CHANGES ON THIS SHEET MUST BE MADE OR CIRCLED IN Red. WITH DATE AND NAME OF PERSON MAKING CHANGE.

Do not extend notes this side of this line

RETURN TO LOS ANGELES COUNTY SURVEYOR

F.B. 270 Pg. 112B P.T. Dunlap Chief Party Notes by P.T.D. Date 2-4-29

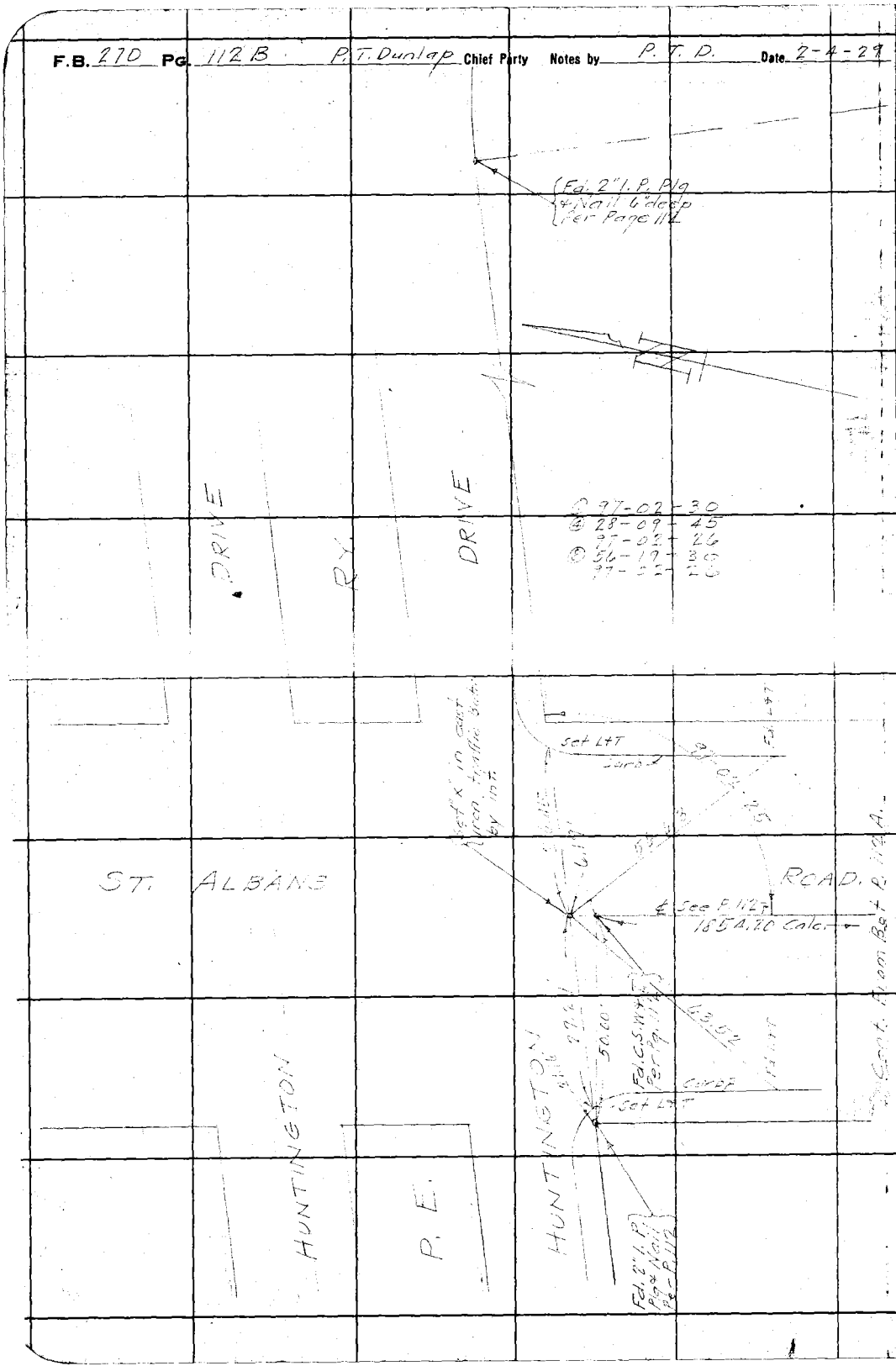

RETURN TO
LOS ANGELES COUNTY SURVEYOR
Do not extend notes this side of this line

Note: ANY ADDITIONS OR CHANGES ON THIS SHEET MUST BE MADE OR CIRCLED IN Red. WITH DATE AND NAME OF PERSON MAKING CHANGE.

Date 12/28 Notes by JAW Chief Party JDB F.B. 270 PG. 113

Platted by Crowl	W. O. No. 4084 D. S. O. No. 93
Date Dec. 1928	Location Longdon Ave
Map No. 8939 sht. 1	Surveyed by JA Willess
Platting Ch'k'd by Roeser	Date 12/28
Date Jan. 1929	Indexed

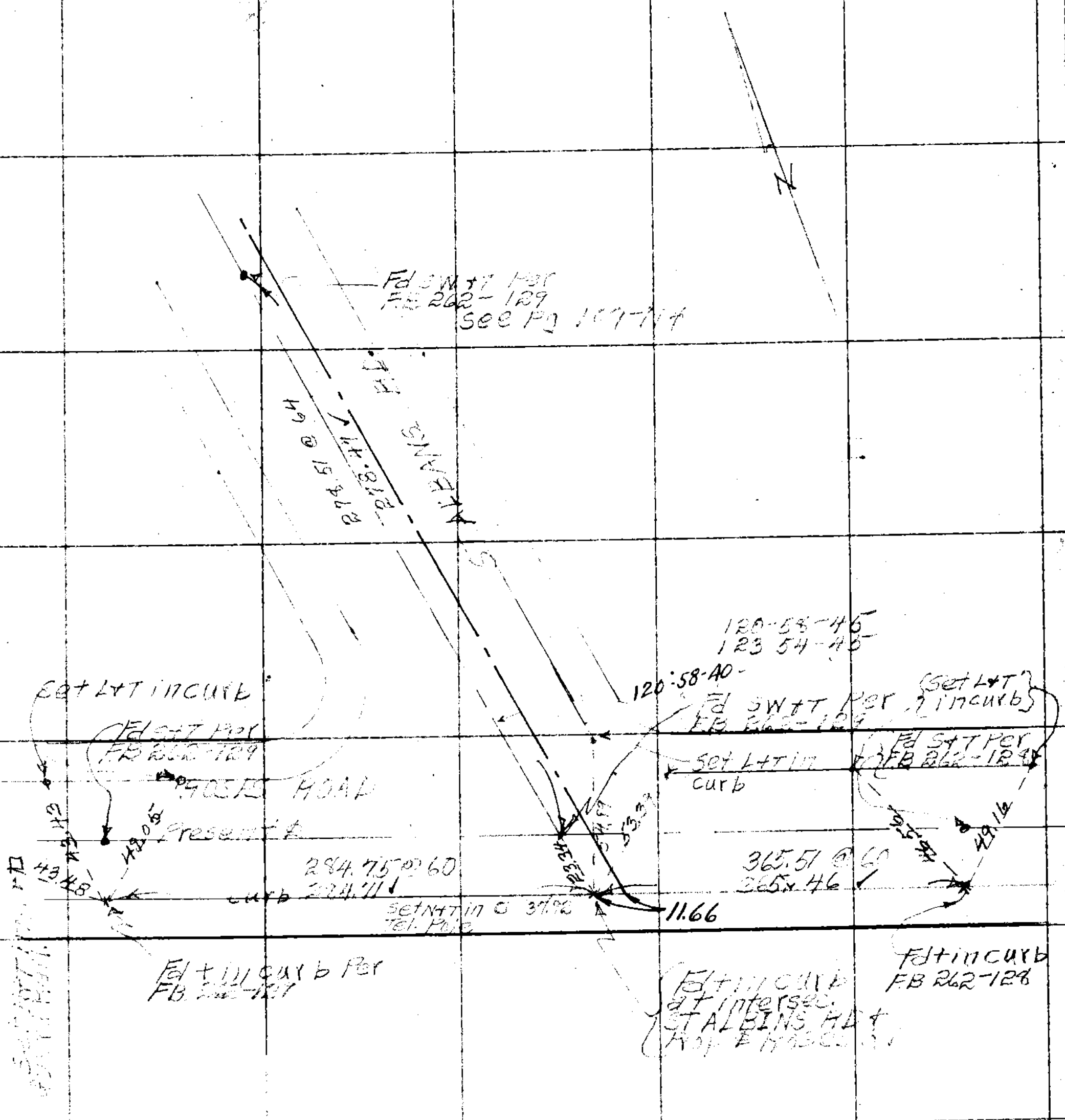

Note: ANY ADDITIONS OR CHANGES ON THIS SHEET MUST BE MADE OR CIRCLED IN **Red.** WITH DATE AND NAME OF PERSON MAKING CHANGE.

Do not extend notes this side of this line

RETURN TO
LOS ANGELES COUNTY SURVEYOR

F.B. 270 Pg. 114 JDB Chief Party Notes by JAW Date 12/17/79

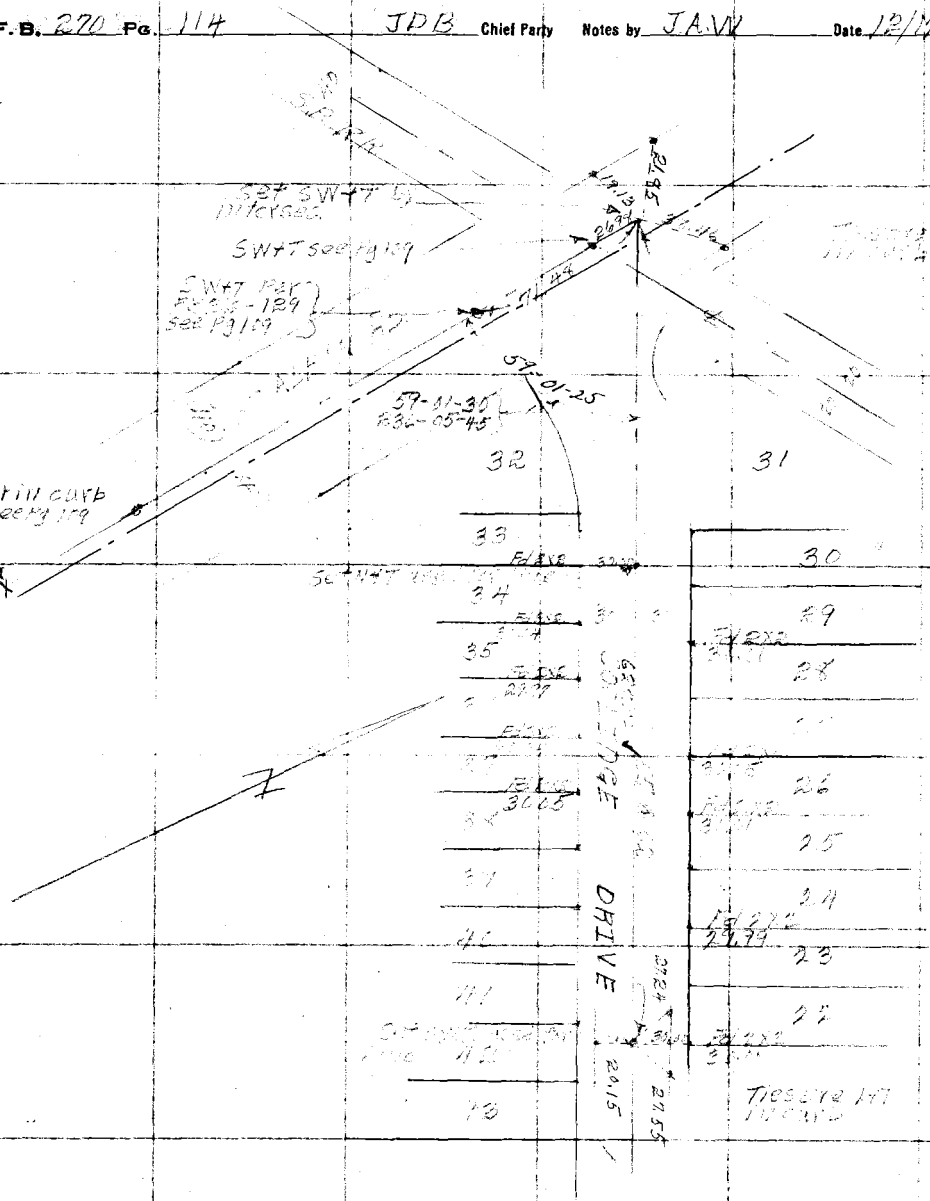

RETURN TO
LOS ANGELES COUNTY SURVEYOR

Do not extend notes this side of this line

Note: ANY ADDITIONS OR CHANGES ON THIS SHEET MUST BE MADE OR CIRCLED IN Red. WITH DATE AND NAME OF PERSON MAKING CHANGE.

Date _____ Notes by _____ Chief Party _____ F.B. 270 PG 114A

Platted by Crowl	W. O. No. 4054 D. S. O. No. 25
Date DEC. 1928	Location [illegible]
Map No. 8939-1	Surveyed by [illegible]
Platting Ck'd by Clyne	Date [illegible]
Date Jan. 1929	Indexed

Notes: ANY ADDITIONS OR CHANGES ON THIS SHEET MUST BE MADE OR CIRCLED IN Red. WITH DATE AND NAME OF PERSON MAKING CHANGE.

Do not extend notes this side of this line

RETURN TO
LOS ANGELES COUNTY SURVEYOR

RETURN TO
LOS ANGELES COUNTY SURVEYOR

Note: ANY ADDITIONS OR CHANGES ON THIS SHEET MUST BE MADE OR CIRCLED IN Red. WITH DATE AND NAME OF PERSON MAKING CHANGE.

Do not extend notes this side of this line

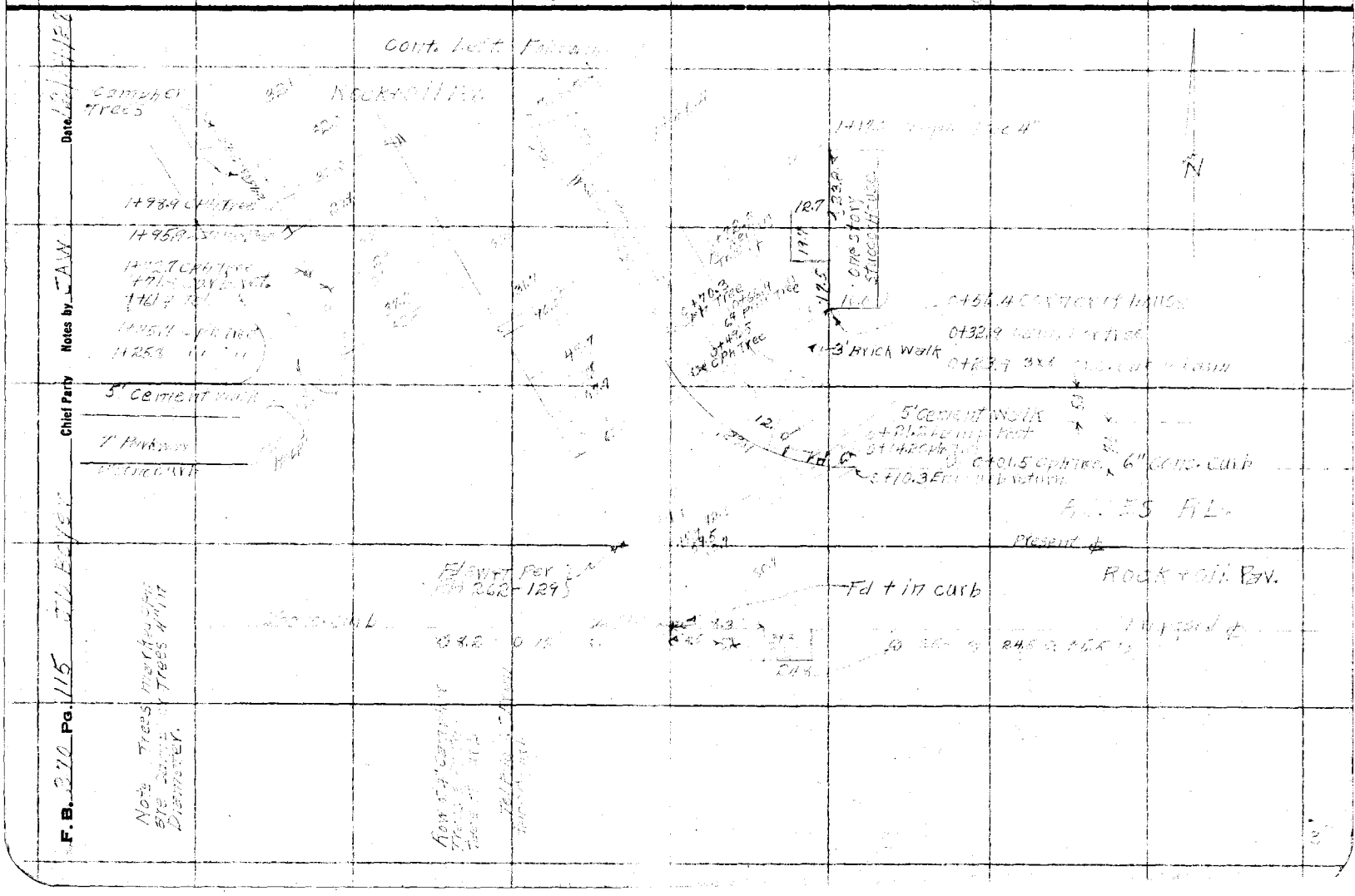

F. B. 370 Pg. 115 Chief Party Notes by JAW Date

Date 12/14 Notes by _____ Chief Party JDB F.B. 270 Pg. 116

Platted by Crowl	W. O. No. 4084 ~~D. S. O.~~ Topo No. 03
Date Dec. 1928	Location Langdon Ave
Map No. 8939-1	Surveyed by Boyer & Party
Platting C'k'd by Clyne	Date Dec - 1928
Date Jan. 1929	Indexed

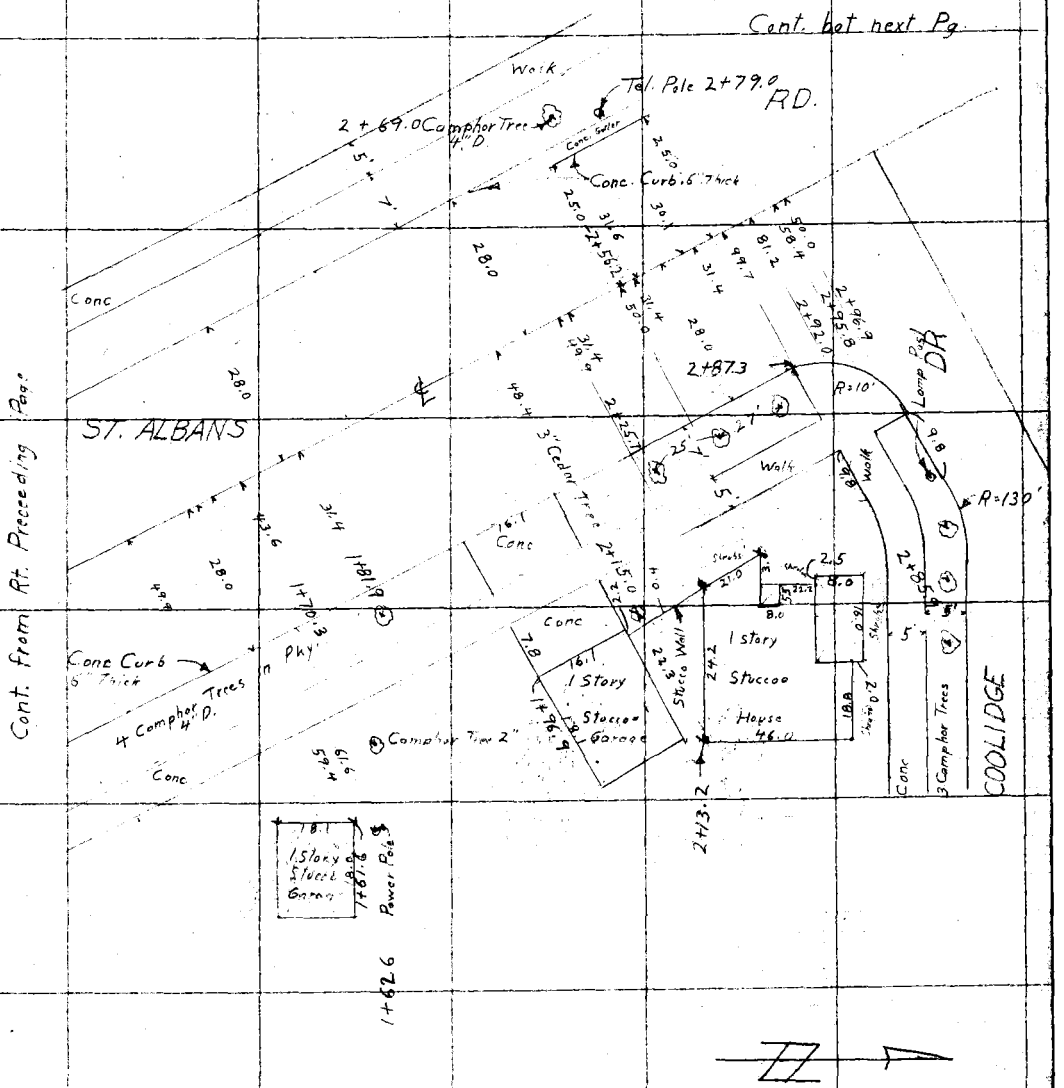

Note: ANY ADDITIONS OR CHANGES ON THIS SHEET MUST BE MADE OR CIRCLED IN Red. WITH DATE AND NAME OF PERSON MAKING CHANGE.

Do not extend notes this side of this line

RETURN TO
LOS ANGELES COUNTY SURVEYOR

F. B. 270 Pg. 117 J.B Chief Party Notes by Date 12/14/28

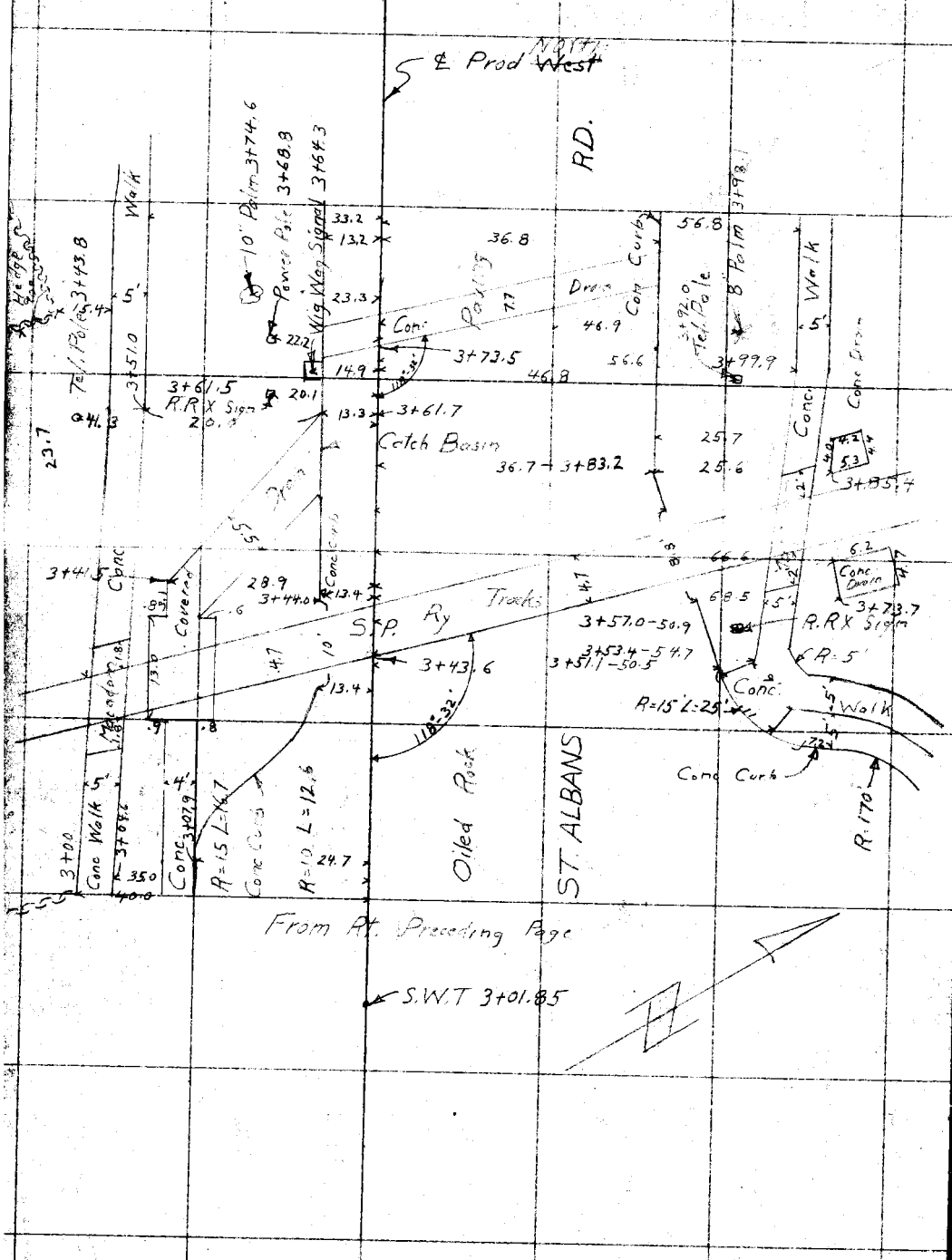

RETURN TO
LOS ANGELES COUNTY SURVEYOR

Do not extend notes this side of this line

Note: ANY ADDITIONS OR CHANGES ON THIS SHEET MUST BE MADE OR CIRCLED IN Red. WITH DATE AND NAME OF PERSON MAKING CHANGE.

Notes Ck'd by D.M. Finley	Survey of S. line Ro. Azusa	F.B. 270	Pg. 119
Map No. C.S.B-1065	W. O. 4999 Tape No. ____ St'd 84 °F.		
Office Work J. B. Price	Surveyed by R.B. Emmett		
Checked D.M. Finley	Notes RBE Date 6/5/35		
Date Oct. 1935	Indexed A. C. Johnson		

SOUTH LINE OF RANCHO AZUSA

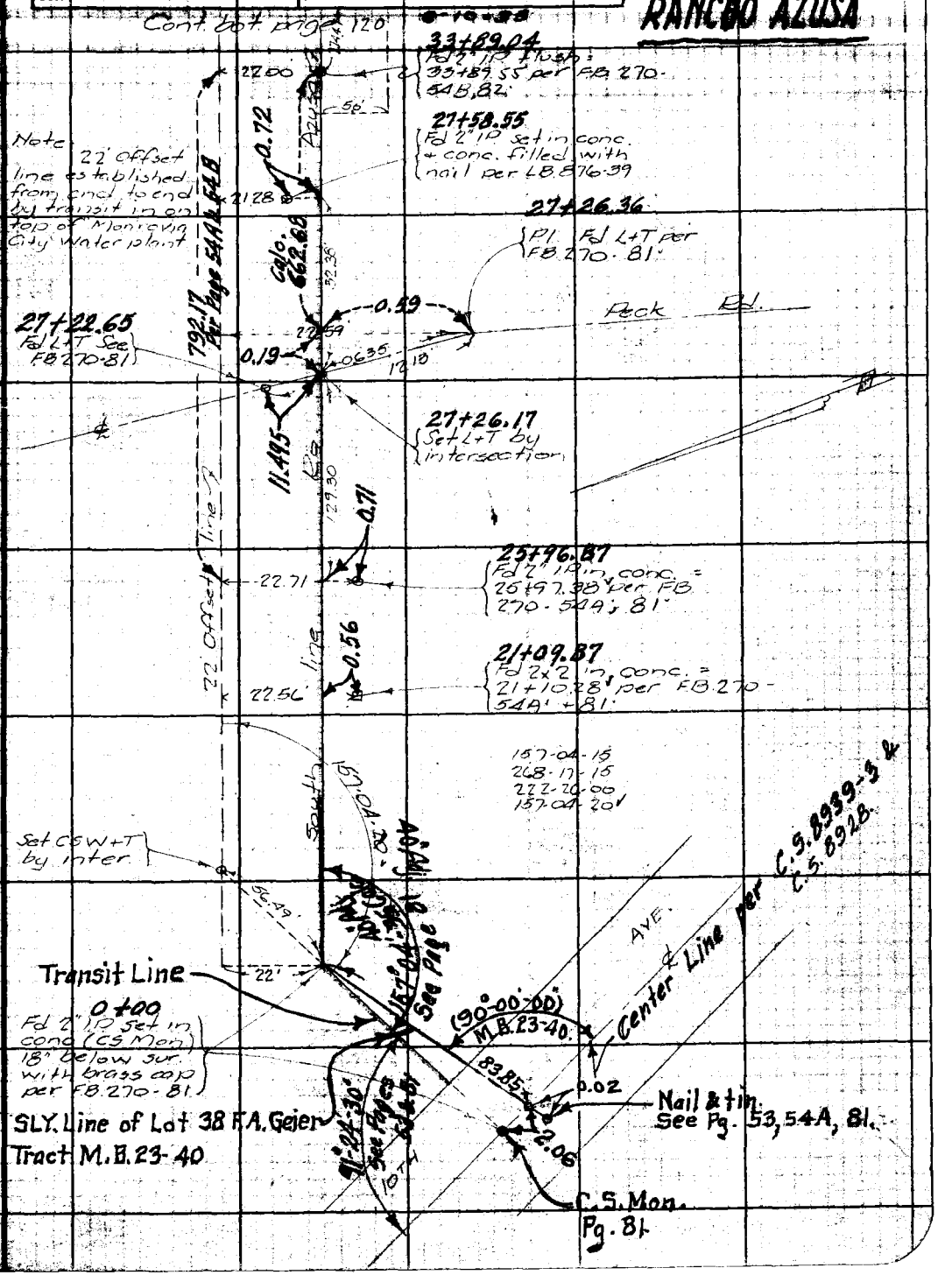

Note: ANY ADDITIONS OR CHANGES ON THIS SHEET MUST BE MADE OR CIRCLED IN Red Ink WITH DATE AND NAME OF PERSON MAKING CHANGE.

Do not extend notes this side of this line

RETURN TO LOS ANGELES COUNTY SURVEYOR 700 HALL OF RECORDS

FORM 247 BM 2-34

F.B. 270 Pg. 120

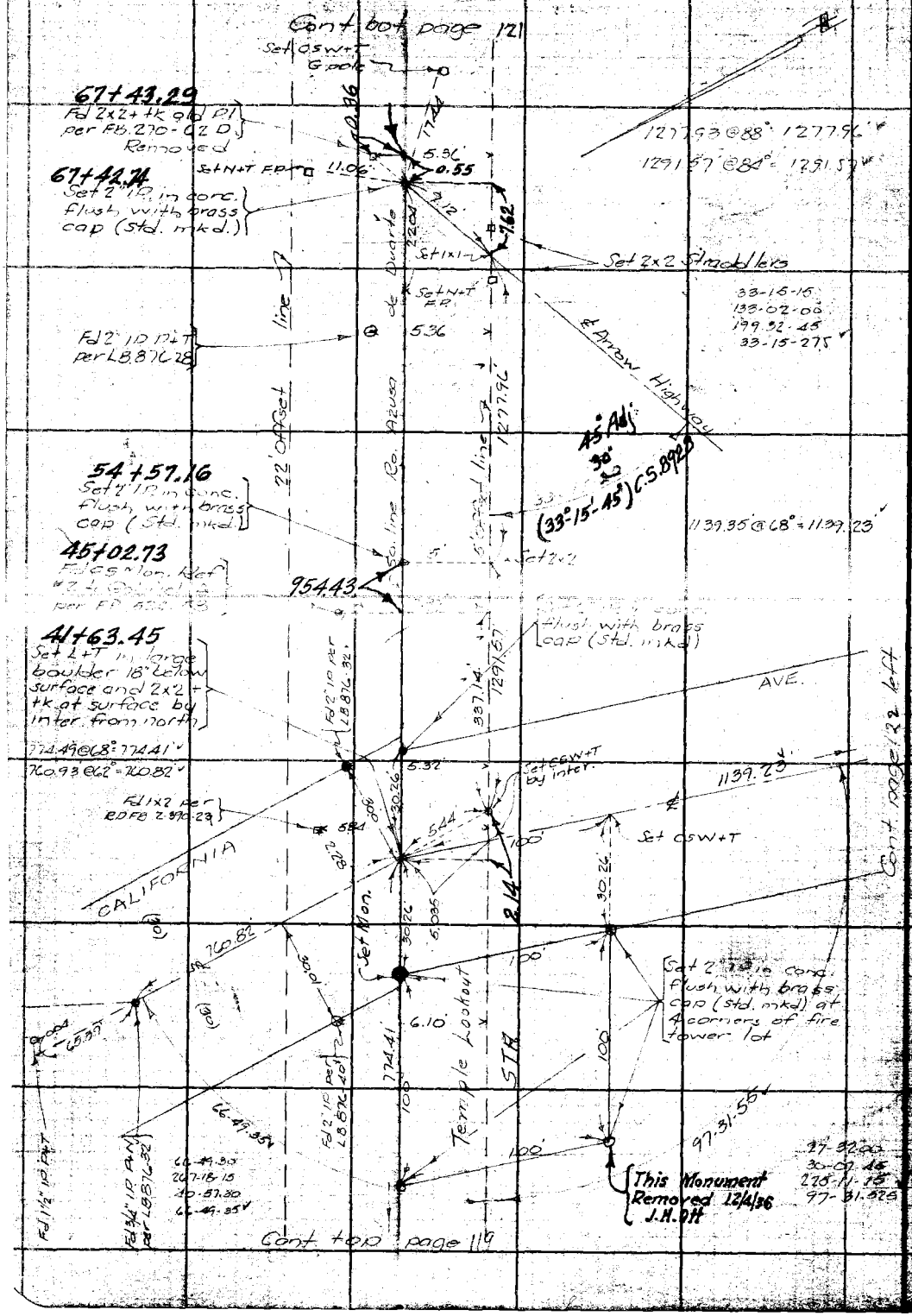

RETURN TO
LOS ANGELES COUNTY SURVEYOR
700 HALL OF RECORDS
Do not extend notes this side of this line

Note: ANY ADDITIONS OR CHANGES ON THIS SHEET MUST BE MADE AND CHECKED IN THE Tank WITH DATE AND NAME OF PERSON MAKING CHANGE.

Notes Ck'd by D.M. Finley		Survey of Temple Lookout	F.B. 270 Pg. 121
Map No. C.S. B-1062		W. O. 8097 Tape No. St'd OF.	
Office Work J.D. Price		Surveyed by Emmott	
Checked D.M. Finley		Notes RBE Date June '35	
Date Oct. 1935		Indexed A. C. Johnson 6-10-35	

Note: ANY ADDITIONS OR CHANGES ON THIS SHEET MUST BE MADE OR CIRCLED IN Red Ink WITH DATE AND NAME OF PERSON MAKING CHANGE.

Do not extend notes this side of this line

RETURN TO LOS ANGELES COUNTY SURVEYOR 700 HALL OF RECORDS

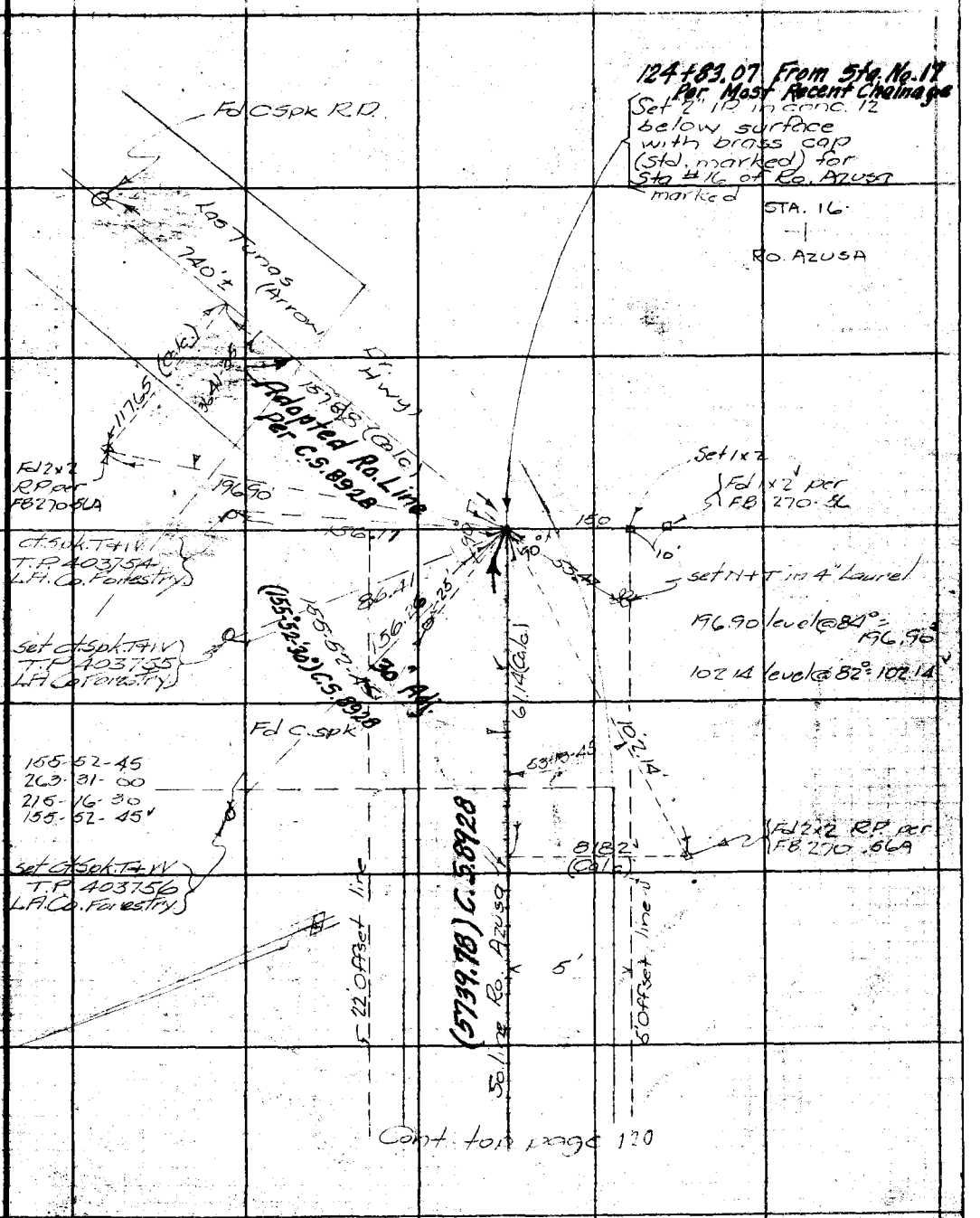

FORM 247 5M 2-34

F.B. 270 PG. 122

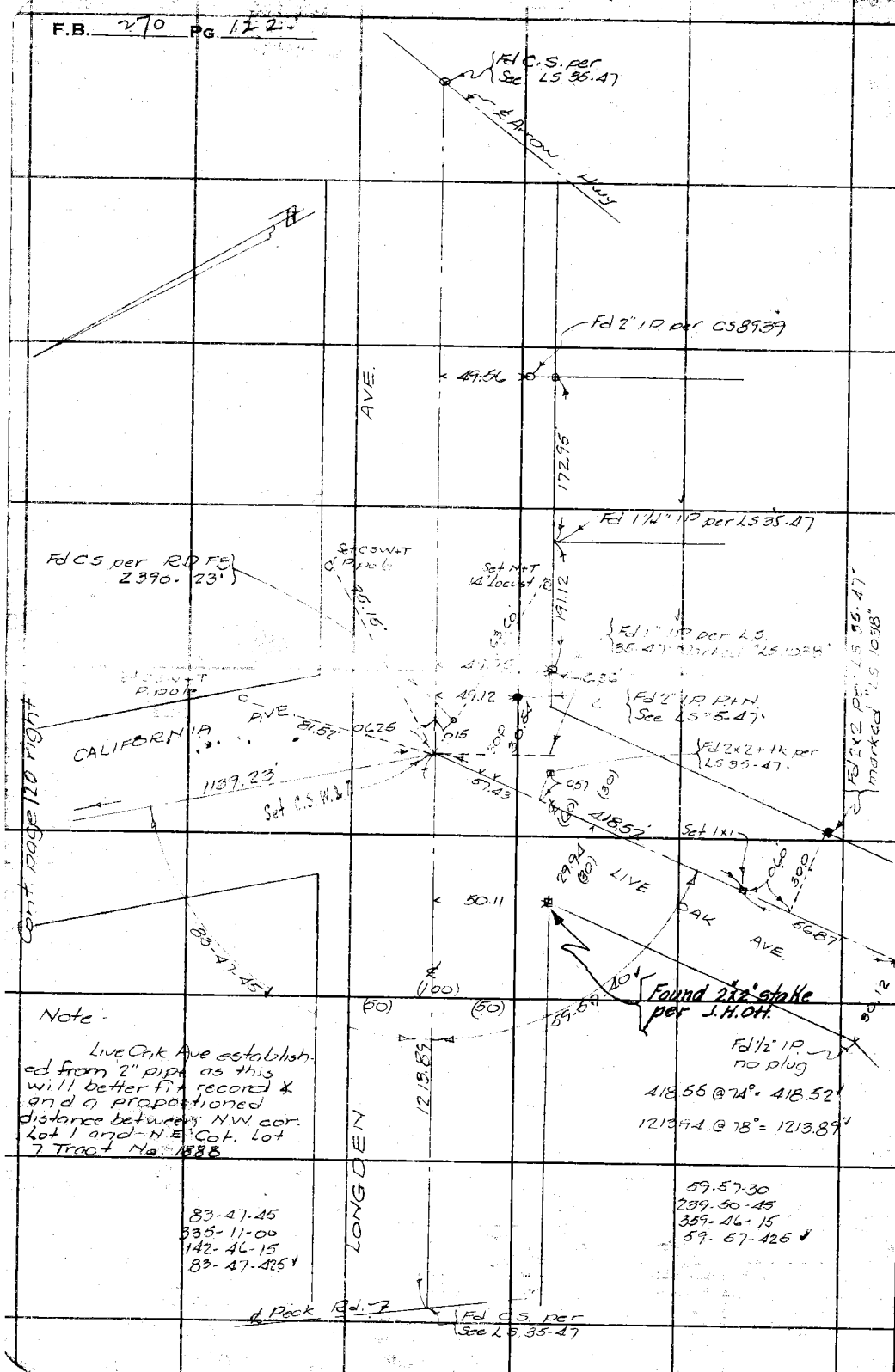

Note -

Live Oak Ave established from 2" pipe as this will better fit record * and a proportioned distance between N.W. cor. Lot 1 and N.E. Cor. Lot 7 Tract No. 1888

RETURN TO
LOS ANGELES COUNTY SURVEYOR
700 HALL OF RECORDS

Do not extend notes this side of this line

Note: ANY ADDITIONS OR CHANGES ON THIS SHEET MUST BE MADE OR CIRCLED IN **Red Ink** WITH DATE AND NAME OF PERSON MAKING CHANGE.

Form 301 10M 3-34

PLEASE RETURN TO
LOS ANGELES COUNTY SURVEYOR
700 HALL OF RECORDS

NOTE: ANY ADDITIONS OR CHANGES ON THIS SHEET MUST BE MADE OR CIRCLED IN RED INK, WITH DATE AND NAME OF PERSON MAKING CHANGE

Do not extend notes this side of this line

Transit at	Sight on	Stadia Intercepts	Stadia Distance	Stadia Rod—	Horizontal Angle 0° to 360° Right	Horiz. Distance	+ — Vertical Angle	Elevation of Point	+ Back Sight	+ — Difference Elevation	Height of Instrument	+ Vertical Distance	REMARKS Station	Left	Right
Int. of ℄ California Ave and south line Rd. Azusa	℄ Int. California Ave and Longden Ave				° ′		° ′	Sta.	1 +	— HI	—	Elev.			
					° ′		° ′	US 266 RP #2	2 5.74	— 372.40		366.66	US 266 RP #2 - 03 Mon 340' E. of ℄ Cal. Dr. + 2 north of S. line ℄ Azusa		
					° ′		° ′		3 4.54	— 369.64	7.30	365.10	Set C.S. in P. pole		
					° ′		° ′		4 8.23	— 373.33	4.54	365.10	C.S. in Pole (check levels)		
					° ′		° ′		5		6.67	366.66	U.S. 266 (See above)		
					° ′		° ′	364.54	6 5.1		369.64				
		X	—	4.54	—		00	365.10	7		369.6		C.S. in Pole See above		
		511 50	1	5	277 50		00	364.4	8				E. edge road		
		555 50	56	4.6	346 55			365.0	9				"		
		607 50	103	5.8	352 35			363.8	10				"		
		627 50	125	6.0	353 50			363.6	11				"		
		627 50	123	6.0	0 0			363.6	12				℄ road		
		599 50	100	5.9	0 0			364.1	13				"		
		550 50	51	5.6	0 0			364.0	14				"		
		527 50	28	4.7	166 30			364.9	15				"		
		533 50	32	5.6	141 15			364.0	16				w. gutter		
		617 60	18	6.0	92 25			363.6	17				"		
		659 60	58	6.3	15 10			363.3	18				"		
		720 60	101	6.0	9 15			363.6	19				"		
		599 50	100	5.6	16 45			364.0	20				Lot		
		552 50	55	5.7	28 20			363.9	21				"		

Add'n'l Inform.

Notes Red. Blue Pencil Platted Job No. 8001 Division No. F.B. 770 PG. 133
Date June 1935 Date Survey of Tenuda Lookout
Notes Chkd. Finishing Checked Survey by Engineer Notes 1935 Date
Date June 1935 Date Map No. Indexed C. Johnson Date 6-10-35

Form 301 10M 3-34

PLEASE RETURN TO
LOS ANGELES COUNTY SURVEYOR
700 HALL OF RECORDS

NOTE: ANY ADDITIONS OR CHANGES ON THIS SHEET MUST BE MADE OR CIRCLED IN RED INK, WITH DATE AND NAME OF PERSON MAKING CHANGE

Do not extend notes this side of this line

Transit at	Sight on	Stadia Intercepts	Stadia Distance	Stadia Rod—	Horizontal Angle 0° to 360° Right	Horiz. Distance	+ — Vertical Angle	Elevation of Point	+ Back Sight	+ — Difference Elevation	Height of Instrument	+ — Vertical Distance	REMARKS Station	Left	Right
					° '		° '		1 5 1		369.64				
		528 / 50	29	47	98 25		0 0	3649	2				Lot		
		574 / 50	75	56	98 05			3640	3				"		
		573 / 50	74	57	79 30			3639	4				"		
		584 / 50	85	62	61 10			3634	5				"		
		696 / 60	97	65	45 45			3631	6				"		
		715 / 60	116	69	37 35			3627	7				"		
		733 / 60	134	66	49 30			3630	8				"		
		747 / 60	148	63	55 10			3633	9				TB		
		641 / 50	142	57	66 30			3639	10				"		
		747 / 60	148	70	75 50			3626	11				"		
		948 / 80	149	88	73 50			3608	12				BB. small wash		
		945 / 80	146	84	66 15			3612	13				"		
		950 / 80	151	86	55 10			3610	14				"		
		964 / 80	165	87	57 50			3609	15				BB w side	"	
		963 / 80	164	85	61 10			3611	16				" "	"	
		631 / 50	132	57	84 40			3639	17				Lot		
		629 / 50	130	59	97 25			3637	18				"		
		559 / 40		54	99 05			3642	19				P. pole		
		523 / 50		50	258 55			3646	20				" "		
					° '		° '		21						

Add'n'l Inform.

F.B. 270 PG. 124

Topography Description Legend:
Side Hill....S.H. Bottom Draw.B.D.
Side of Draw.S.D. Bottom Wash B.W.
Side of Ridge.S.R. Top of Ridge.T.R.
Head of Draw H.D. Toe of Slope..T.S.

Inters. of Draws.V.D's
Break in Slope..Bk.S.
Steep Slope.....S.S.
Top of Cliff.....T.Cl.
Bottom of Cliff..B.Cl.
Top of Spur.....T.Sp.
Bottom Canyon..B.Cn.

Side of Canyon S.Cn.
Top of Bank...T.B.
Bottom of Bank.B.B.
Top of Cut.....T.C.
Bottom of Cut..B.C.
Top of Fill.....T.F.
Bottom of Fill.B.F.

Saddle .....Sa.
Swale .....Sw.
Flat .....Fl.
Stream .....Str.
Trail .....Tr.
Pavement ....Pvt.
Edge of Road E.Rd.

Traveled Rd. Tr.Rd.
Fence .....Fn.
Int. Fences.V.Fns.
Ditch .....Di.
Telephone Pole T.P.
Power Pole...P.P.
Culvert .....Cul.

Oak-O. Fir-Fr.
Pine-Pl. Cedar-Ce.
Sycamore .....Sy.
Eucalyptus .....Eu.
Plus combinations of these and all common standard abbreviations.

Notes Ck'd by	Survey of Temple Lookout Site
Map No.	W. O. 8171 Tape No. St'd °F.
Office Work	Surveyed by Hallstrom
Checked	Notes A.N.H. Date 11-27-36
Date	Indexed A. D. Johnson 12-2-36

F.B. 270 Pg. 125

TEMPLE LOOKOUT

J.N. 8171

Surveyed By Hallstrom 11-27-36

(½ Mi. N. of Las Tunas
¼ Mi. E. of Peck Rd.)

~~C.S.B-1256~~

C.S.B-1301

Note: ANY ADDITIONS OR CHANGES ON THIS SHEET MUST BE MADE OR CIRCLED IN Red Ink, WITH DATE AND NAME OF PERSON MAKING CHANGE.

Do not extend notes this side of this line

RETURN TO
LOS ANGELES COUNTY SURVEYOR
700 HALL OF RECORDS

FORM 247 10M 8-31

F.B. 270 Pg 126

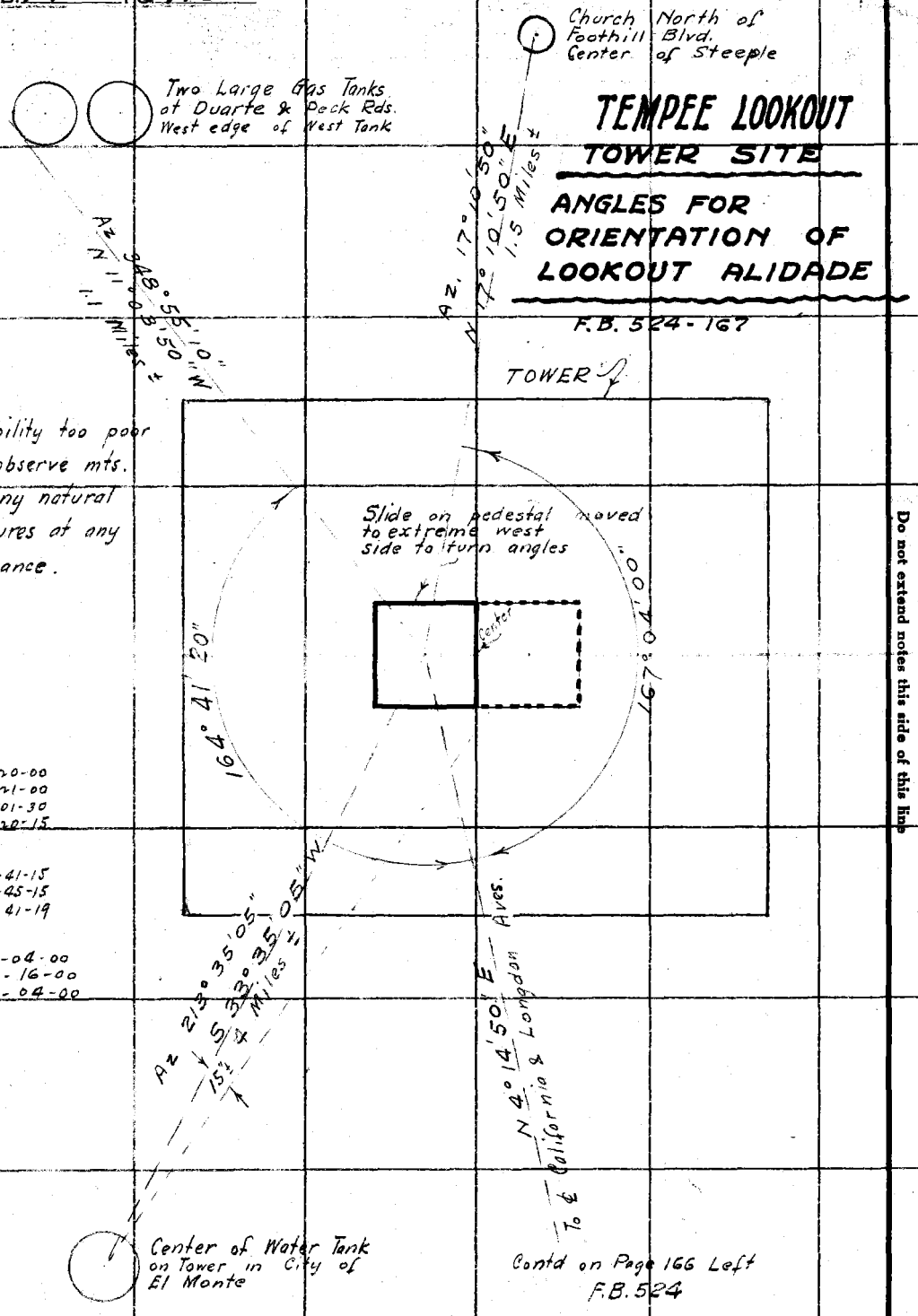

RETURN TO
LOS ANGELES COUNTY SURVEYOR
700 HALL OF RECORDS
Do not extend notes this side of this line

Note: ANY ADDITIONS OR CHANGES ON THIS SHEET MUST BE MADE OR CIRCLED IN Red Ink WITH DATE AND NAME OF PERSON MAKING CHANGE.

Notes Ck'd by [illegible]		Survey of Temple Lookout Tower	F.B. 270 Pg. 127
Map No. B-1301		W. O. 8171 Tape No 048 100 St'd 84 OF.	
Office Work F. A. W.		Surveyed by A. N. HELLSTROM	
Checked		Notes A. N. H. Date 11-27-36	
Date		Indexed A. C. Johnson	

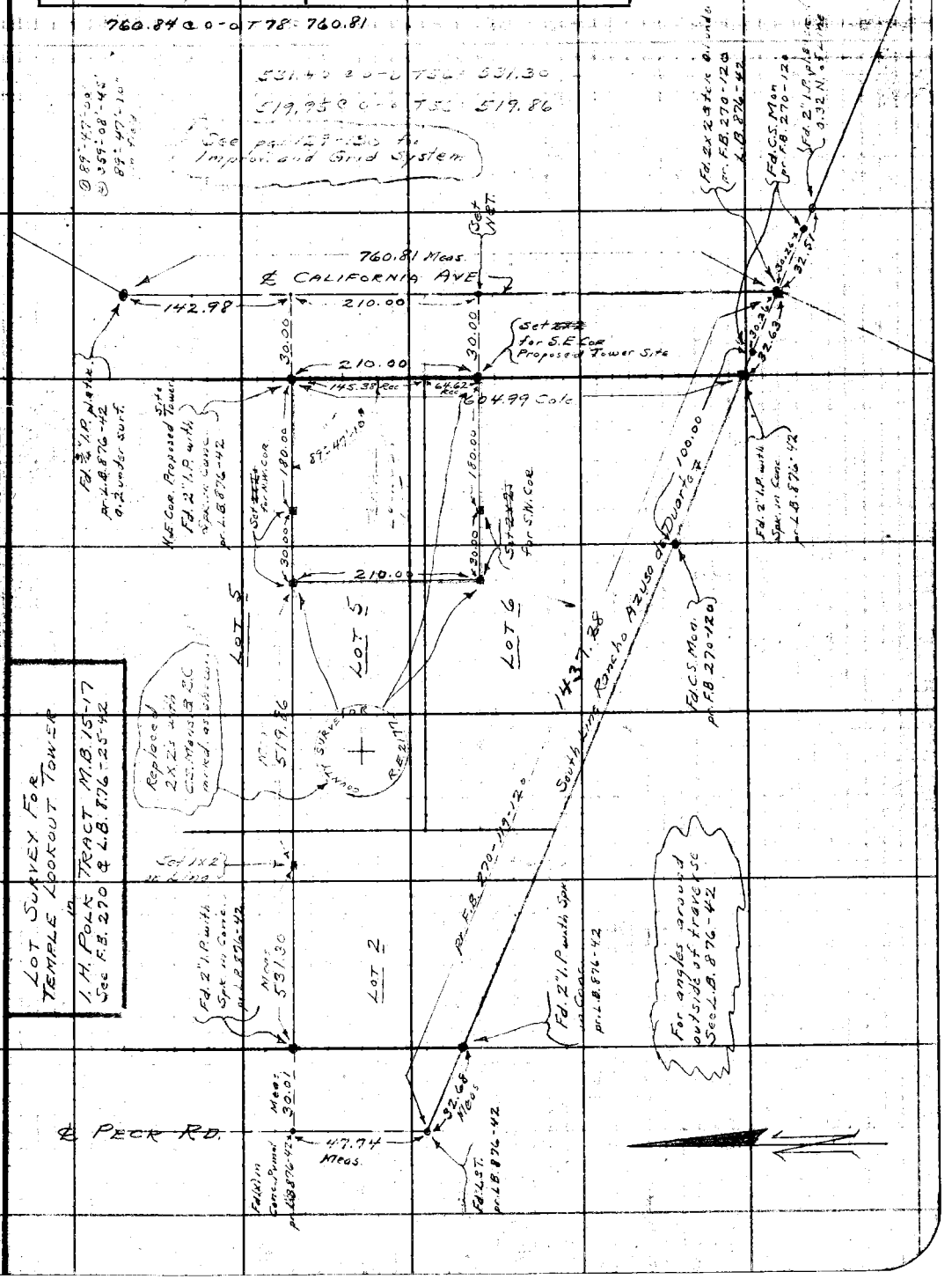

LOT SURVEY FOR TEMPLE LOOKOUT TOWER in I. H. POLK TRACT M.B. 15-17 See F.B. 270 & L.B. 876-25-42

Note: ANY ADDITIONS OR CHANGES ON THIS SHEET MUST BE MADE OR CIRCLED IN Red Ink WITH DATE AND NAME OF PERSON MAKING CHANGE.

Do not extend notes this side of this line

RETURN TO
LOS ANGELES COUNTY SURVEYOR
700 HALL OF RECORDS

FORM 247 5M 2-34

F.B. 270 PG. 128

RETURN TO

LOS ANGELES COUNTY SURVEYOR

700 HALL OF RECORDS

Do not extend notes this side of this line

Note: ANY ADDITIONS OR CHANGES ON THIS SHEET MUST BE MADE OR CIRCLED IN **Red Ink** WITH DATE AND NAME OF PERSON MAKING CHANGE.

Notes Ck'd by	Survey of Temple Lookout Tower
Map No. B-1301	W. O. 8171 Tape No 0448 St'd 84 °F.
Office Work F. A. W.	Surveyed by A. N. HELLSTROM
Checked	Notes A.N.H. Date [illegible]
Date	Indexed A. C. Johnson

F.B. 270 Pg. 129

Note: ANY ADDITIONS OR CHANGES ON THIS SHEET MUST BE MADE OR CIRCLED IN Red Ink WITH DATE AND NAME OF PERSON MAKING CHANGE.

RETURN TO
LOS ANGELES COUNTY SURVEYOR
700 HALL OF RECORDS

Do not extend notes this side of this line

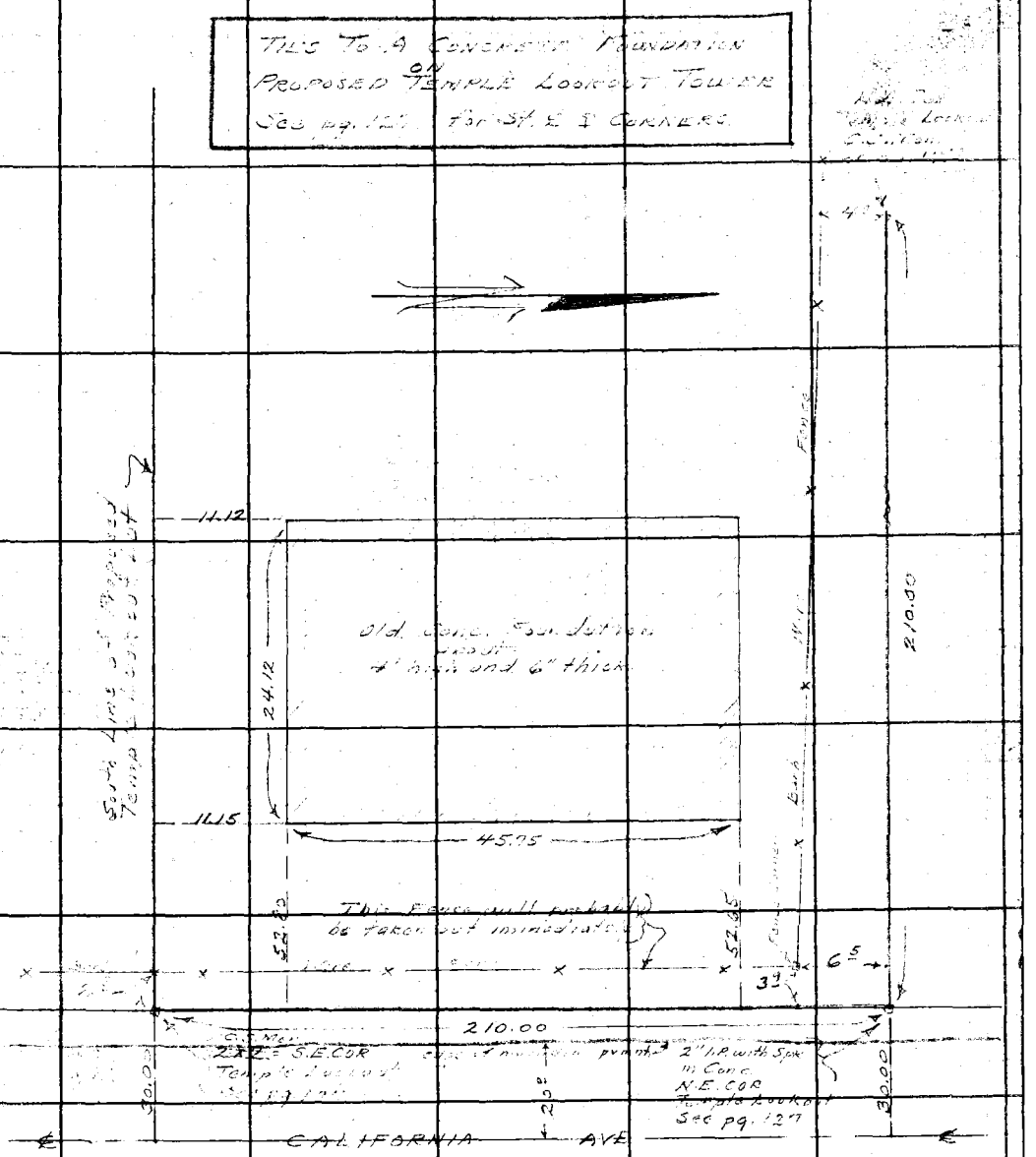

FORM 247 5M 2-34

RETURN TO

LOS ANGELES COUNTY SURVEYOR

700 HALL OF RECORDS

Note: ANY ADDITIONS OR CHANGES ON THIS SHEET MUST BE MADE OR CIRCLED IN **Red Ink** WITH DATE AND NAME OF PERSON MAKING CHANGE.

Do not extend notes this side of this line

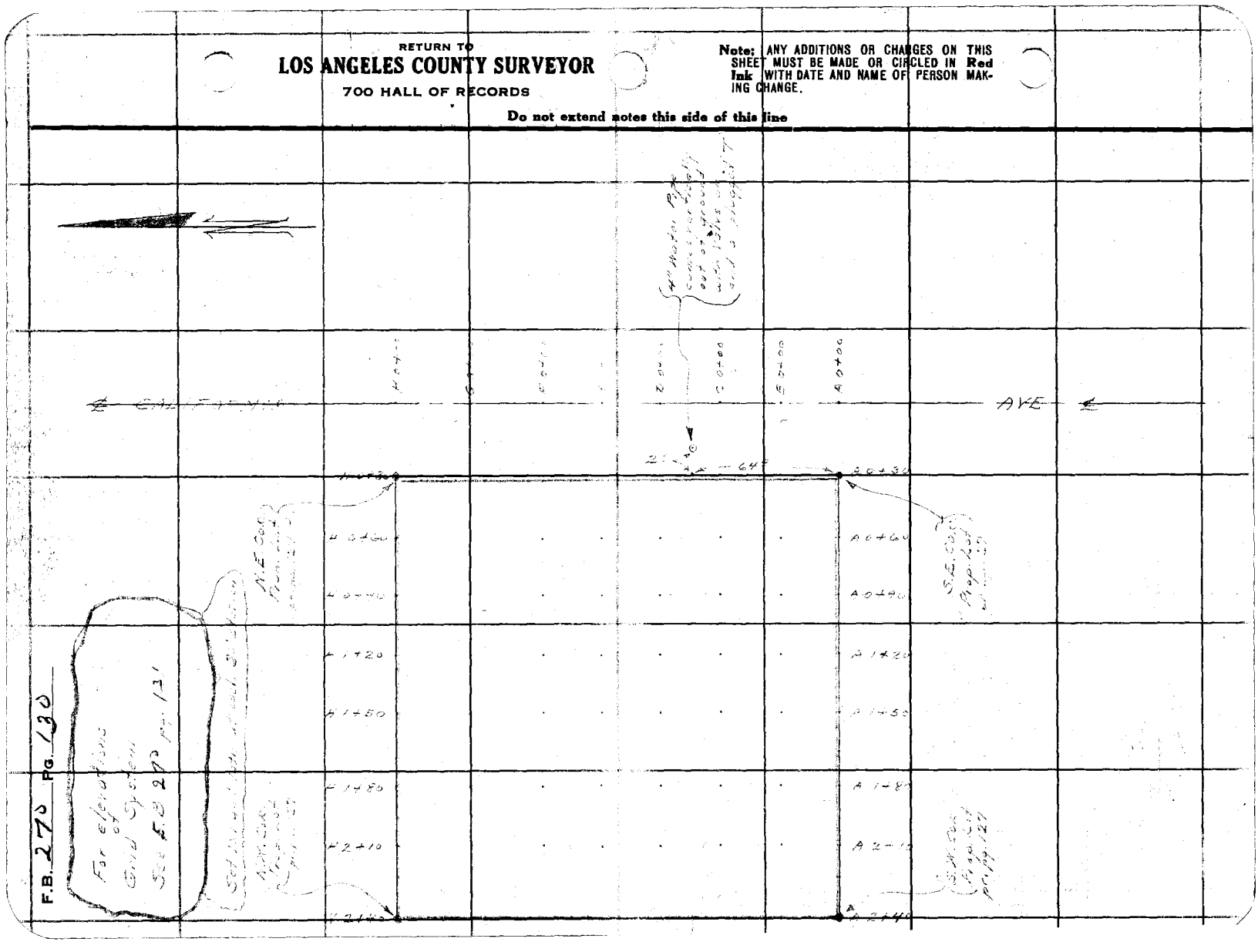

Form 307 5M 11-35

PLEASE RETURN TO
LOS ANGELES COUNTY SURVEYOR
700 HALL OF RECORDS

NOTE: ANY ADDITIONS OR CHANGES ON THIS SHEET MUST BE MADE OR CIRCLED IN RED INK, WITH DATE AND NAME OF PERSON MAKING CHANGE

Do not extend notes this side of this line

STATION	B. S.	H. I.	F. S.	ELEV.		
						LB. 719- 9-+73
B.M.				366 66	Fd [illegible] S.C. [illegible] Ref. Point No. 2 [illegible] on Approx. [illegible]	
	7 78	374.44				R/W
			[illegible]	364 28	[illegible]	
			[illegible]	364.55	[illegible]	
			[illegible]	368.32	[illegible]	
	[illegible]	372 42				
0+30			[illegible]	368 32	[illegible] S.A. [illegible] Lookout [illegible]	
0+60				67 7.1		
0+90			[illegible]	67 50		
[illegible]			[illegible]	67 12		
[illegible]			[illegible]	66.98		
[illegible]			[illegible]	66 55		
[illegible]			[illegible]	65 97	[illegible]	
[illegible]			[illegible]	65 97	[illegible] S.W. [illegible]	
[illegible]			[illegible]	68 24		
				67 61		
[illegible]			[illegible]	67 34		
1+20			[illegible]	67 12		
[illegible]			[illegible]	66 86		
[illegible]			[illegible]	66 56		

Profile No. ____ Notes Red. ____ Plotted F. A. W. Job No. 8171 Division No. ____ F. B. [illegible] PG. 131

X-Sec. No. ____ Date ____ Date 12/28/36 Survey of Temple Lookout Site

Notes Chkd. [illegible] Checked ____ Survey by HELLSTROM Notes [illegible] Date 12-4-36

Date ____ Date ____ Map No. B-1301 Indexed A. C. John Date 12-8-36

F. B. 270 PG. 132 | Job No. 2171 | Division No. | Notes Red. | Plotted | Profile

Survey of Temple Lookout Site | Date | Date | No.

Survey by HELLSTROM | Notes R.N.H. | Notes Chkd. | Checked | X-Sec.

Indexed A. C. Johnson | Date 12-4-36 | Date | Date | No.

Form 307 5M 11-35

PLEASE RETURN TO
LOS ANGELES COUNTY SURVEYOR
700 HALL OF RECORDS

NOTE: ANY ADDITIONS OR CHANGES ON THIS SHEET MUST BE MADE OR CIRCLED IN RED INK, WITH DATE AND NAME OF PERSON MAKING CHANGE

Do not extend notes this side of this line

STATION	B. S.	H. I.	F. S.	ELEV.
		37242		36630
				6612
				6825
				6782
				6779
				6736
				6735
				6716
				6688
				6678
				6609
				6606
				6673
				6652
				6655
				6622
				6612
				6603
				6589
				6608

Profile No.	Notes Red.	Plotted F. A. W.	Job No.	Division No.	F. B.	PG. 133
	Date	Date 12/28/36	Survey of			
X-Sec. No.	Notes Chkd.	Checked	Survey by A. N. HELLSTROM	Notes A.N.H.	Date 12-4-36	
	Date	Date	Map No. B-1301	Indexed A. C. Johnson	Date	

Form 307 5M 11-35

PLEASE RETURN TO
LOS ANGELES COUNTY SURVEYOR
700 HALL OF RECORDS

NOTE: ANY ADDITIONS OR CHANGES ON THIS SHEET MUST BE MADE OR CIRCLED IN RED INK, WITH DATE AND NAME OF PERSON MAKING CHANGE

Do not extend notes this side of this line

STATION	B. S.	H. I.	F. S.	ELEV.
		37292		36777
				6766
				6778
				6745
				6732
				6722
				6870
				6807
				6799
				6786
				6794
				6770
				6745
				6759
				6874
				6844
				6810
				6810
				6827
				6801

Form 307 5M 11-35

PLEASE RETURN TO
LOS ANGELES COUNTY SURVEYOR
700 HALL OF RECORDS

NOTE: ANY ADDITIONS OR CHANGES ON THIS SHEET MUST BE MADE OR CIRCLED IN RED INK, WITH DATE AND NAME OF PERSON MAKING CHANGE

Do not extend notes this side of this line

STATION	B. S.	H. I.	F. S.	ELEV.		
		372 42				
[illegible]			[illegible]	[illegible] 86		
[illegible]			[illegible]	[illegible] 96		
[illegible]					[illegible]	
			[illegible]	[illegible] 89		
			[illegible]	[illegible] 68		
				[illegible] 53		
				[illegible] 37		
				[illegible] 35		
			[illegible]	[illegible]		
			[illegible]	[illegible] 26	[illegible]	
				[illegible]		
		374 27				
				369 06	[illegible]	
				[illegible] 55	[illegible]	
14				[illegible] 52	[illegible]	
				[illegible] 71	[illegible]	
5				[illegible] 40	gutter - permit	
				[illegible]	[illegible]	
15				[illegible] 72	gutter - permit	

F. B. 270 PG. 134 Job No. 2171 Division No. ____ Notes Red. ____ Plotted ____ Profile ____
Survey of Temple Lookout Site Date ____ Date ____ No. ____
Survey by Hedlstrom Notes [illegible] Notes Chkd. ____ Checked ____ X-Sec. ____
Indexed A. C. Johnson Date [illegible] Date ____ Date ____ No. ____

Form 307 5M 11-35

PLEASE RETURN TO
LOS ANGELES COUNTY SURVEYOR
700 HALL OF RECORDS

NOTE: ANY ADDITIONS OR CHANGES ON THIS SHEET MUST BE MADE OR CIRCLED IN RED INK, WITH DATE AND NAME OF PERSON MAKING CHANGE

Do not extend notes this side of this line

STATION	B. S.	H. I.	F. S.	ELEV.		
		37427				
				6819	± Calif. [illegible] on pvmnt	
[illegible]			[illegible]	6805	gutter on pvmnt	
			[illegible]	6837	± Calif. [illegible] on pvmnt	
[illegible]				6824	gutter on pvmnt	
[illegible]			[illegible]	6854	± Cal [illegible] on [illegible]	
[illegible]			[illegible]	6838	gutter [illegible]	
			[illegible]	6870	± [illegible] on pvmnt	
			[illegible]	6847	[illegible] - pvmnt	
			[illegible]	6785	± Cal [illegible] on [illegible]	
[illegible]			[illegible]	6866	gutter pvmnt	

Profile No. ____ Notes Red. ____ Plotted F. A. W. Job No. ____ Division No. ____ F. B. [illegible] Pg. 135

X-Sec. No. ____ Date ____ Date 12/28/36 Survey of ____

Notes Chkd. ____ Checked ____ Survey By A. N. HELLSTROM Notes ____ Date ____

Date ____ Date ____ Map No. B-1301 Indexed A. C. Johnson Date ____

F. B. 270 PG. 136 | Job No. | Division No. | Notes Red. | Plotted | Profile

Survey of | Date | Date | No.

Survey by | Notes | Notes Chkd. | Checked | X-Sec.

Indexed A. C. Johnson | Date | Date | Date | No.

STATION	B. S.	H. I.	F. S.	ELEV.

Form 307 5M 11-35

PLEASE RETURN TO
LOS ANGELES COUNTY SURVEYOR
700 HALL OF RECORDS

Do not extend notes this side of this line

NOTE: ANY ADDITIONS OR CHANGES ON THIS SHEET MUST BE MADE OR CIRCLED IN RED INK, WITH DATE AND NAME OF PERSON MAKING CHANGE

Date _____ Notes by _____ Chief Party _____ F. B. 270 PG. [redacted]

Platted by _____	W. O. No. _____ S. S. O. No. _____
Date _____	Location _____
Map No. _____	Surveyed by _____
Platting C'k'd by _____	Date _____
Date _____	Indexed _____

Note: ANY ADDITIONS OR CHANGES ON THIS SHEET MUST BE MADE OR CIRCLED IN Red. WITH DATE AND NAME OF PERSON MAKING CHANGE.

RETURN TO

LOS ANGELES COUNTY SURVEYOR

Do not extend notes this side of this line

F.B. _____ Pg. _____ Chief Party Notes by _____ Date _____

368.32
0.26
37258
.454

37258
368.5
0.08

RETURN TO

LOS ANGELES COUNTY SURVEYOR

Do not extend notes this side of this line

Note: ANY ADDITIONS OR CHANGES ON THIS SHEET MUST BE MADE OR CIRCLED IN Red. WITH DATE AND NAME OF PERSON MAKING CHANGE.