Notes by _____ Chief Party _____ F.B. _____ Pg. _____

Platted by _____	W. O. No. _____ D. S. O. No. _____
Date _____	Location _____
Map No. _____	Surveyed by _____
Platting C'k'd by _____	Date _____
Date _____	Indexed _____

[redacted]

F.B. 271

271

F.B. 271 Pg INDEX Chief Party Notes by Date

F.B.No. 271

PAGES: Index, 1 to 18 incl., 17A,
19 to 30 incl., 29A to 29E incl.,
31, 32, 33, 34, 34A, 34B,
35 to 50 incl., 50A, 50B,
51 to 58 incl., 58A, 58B,
59 to 76 incl., 76A, 77, 78, 77A, 77B,
77D, 77E, 77F, 77G, 77H, 77I, 77J,
79 to 86 incl.,86A,86B,86C,86D,87,88,89,90,
91 to 118 incl., 118A, 119, 120,
120A, 120B, 121, 122, 123, 124, 124A,
125,126 to 145 incl., ,147 to
158 incl.,

Date 4-1-27 Notes by Svenson Chief Party Svenson F.B. 271 Pg. (1)

Platted by A A Koeser	W. O. No. 4062 D. S. O. No.
Date June 1927	Location Bdy
Map No. 8762-3	Surveyed by Evans/Copied Svenson
Platting C'k'd by Wood	Date 4-27
Date July 1927	Indexed

Cont' bottom Pg 2

Notes copied from Evans

Random #2

Random #1

20' Offset line

ALHAMBRA

N set in roof

230.58 @ 4°27' = 229.83

6+08.33 cut + on curb

5+41.20

306.45 @ 5°37' = 305.01

Arroyo

Mentor House

307.10 @ 9°00' = 303.3

Nail set 265.07

265.42 @ 0°56' = 265.07

298.40
356.67
655.07

356.87 @ 6°34'
356.68 @ 0°30'
F.B. 136-2 Alhambra

116°57'20"

138°50'45"
135°22'45"
138°50'40"

Set 1x2 destroyed

Set 1x2 [illegible]

4.19

22.44 [illegible]

Set 2x2 on B'dg

91.20 @ 12°14' = 88.06

S.P.R.R.

Mission RD

N.T. Cordova St.

Set 1x2 by Alhambra F.B. 136-2 double centered

116°57'05"

Set tack ℄ R.R. track

55.89 [illegible]

20' Fd 2" I.P. Stk Alhambra F.B. 28-11

116-57
107-48-15

NOTE: ANY ADDITION OR CHANGES ON THIS SHEET MUST BE MADE OR CIRCLED IN RED, WITH DATE AND NAME OF PERSON MAKING CHANGE.

DO NOT EXTEND NOTES THIS SIDE OF THIS LINE

RETURN TO LOS ANGELES COUNTY SURVEYOR

F.B. 271 Pg. 2 Svenson Chief Party Notes by _____ Date _____

ALHAMBRA
CITY BOY

20' offset

Stat "L"
found nothing

Set 1X2

Fd iron
6' deep 90°

49.48 @ 1 1/2
= 48.45

Fd 2" I.P. in center Mat 18.40
SW Cor NE 1/4 SW 1/2 Sec 1

25.53

Set 1X2

100.00

Nail 2+65.07

Cont from top Pg 1.

RETURN TO
LOS ANGELES COUNTY SURVEYOR

DO NOT EXTEND NOTES THIS SIDE OF THIS LINE

NOTE: ANY ADDITION OR CHANGES ON THIS SHEET MUST BE MADE OR CIRCLED IN RED. WITH DATE AND NAME OF PERSON MAKING CHANGE.

Date 4-27 Notes by Svenson Chief Party F.B. 271 Pg. 3

Plotted by A.A. Reeser	W. O. No. 4002 B. B. O. No.
Date June 1927	Location Bdwy
Map No. 8962-3	Surveyed by Svenson
Plotting C'k'd by Wood	Date 4-27
Date July 1927	Indexed

NOTE: ANY ADDITION OR CHANGE ON THIS SHEET MUST BE MADE OR CIRCLED IN RED, WITH DATE AND NAME OF PERSON MAKING CHANGE.

DO NOT EXTEND NOTES THIS SIDE OF THIS LINE

RETURN TO
LOS ANGELES COUNTY SURVEYOR

F.B. 271 Pg. 4 Chief Party Notes by Svenson Date



RETURN TO
LOS ANGELES COUNTY SURVEYOR

NOTE: ANY ADDITION OR CHANGES ON THIS SHEET MUST BE MADE OR CIRCLED IN RED, WITH DATE AND NAME OF PERSON MAKING CHANGE.

DO NOT EXTEND NOTES THIS SIDE OF THIS LINE

Date 4-27 Notes by Svendsen Chief Party F.B. 271 Pg. 5

Plotted by D. M. Finley	W. O. No. 4062 D. S. O. No.
Date Apr. 1927	Location Broadway
Map No. 8962, 7, 5	Surveyed by Svendsen
Plotting C'k'd by Wood	Date
Date July 1927	Indexed

NOTE: ANY ADDITION OR CHANGES ON THIS SHEET MUST BE MADE OR CIRCLED IN RED, WITH DATE AND NAME OF PERSON MAKING CHANGE.

DO NOT EXTEND NOTES THIS SIDE OF THIS LINE

RETURN TO LOS ANGELES COUNTY SURVEYOR

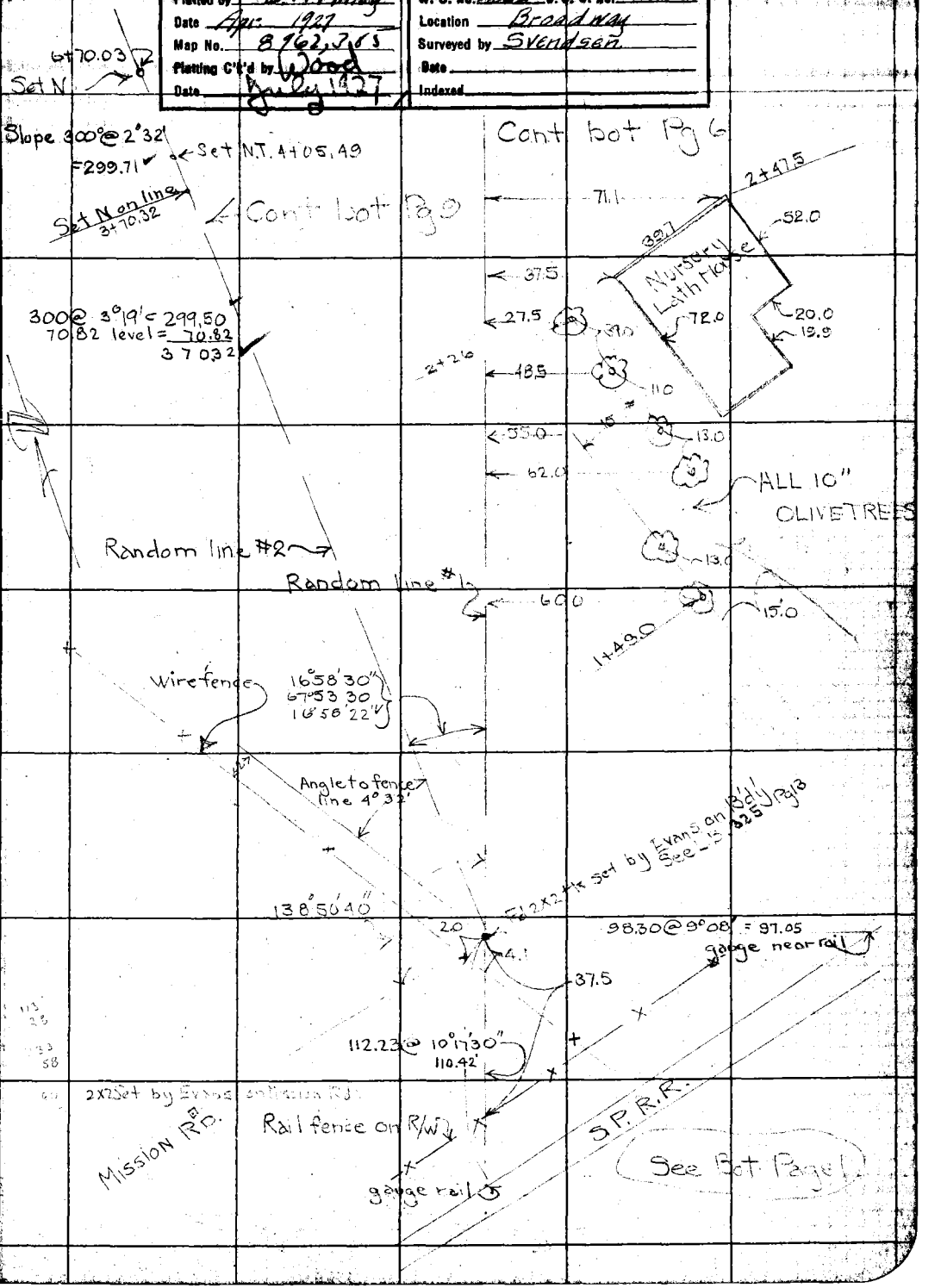

F.B. 271 PG. 6 Chief Party Notes by Svenson Date

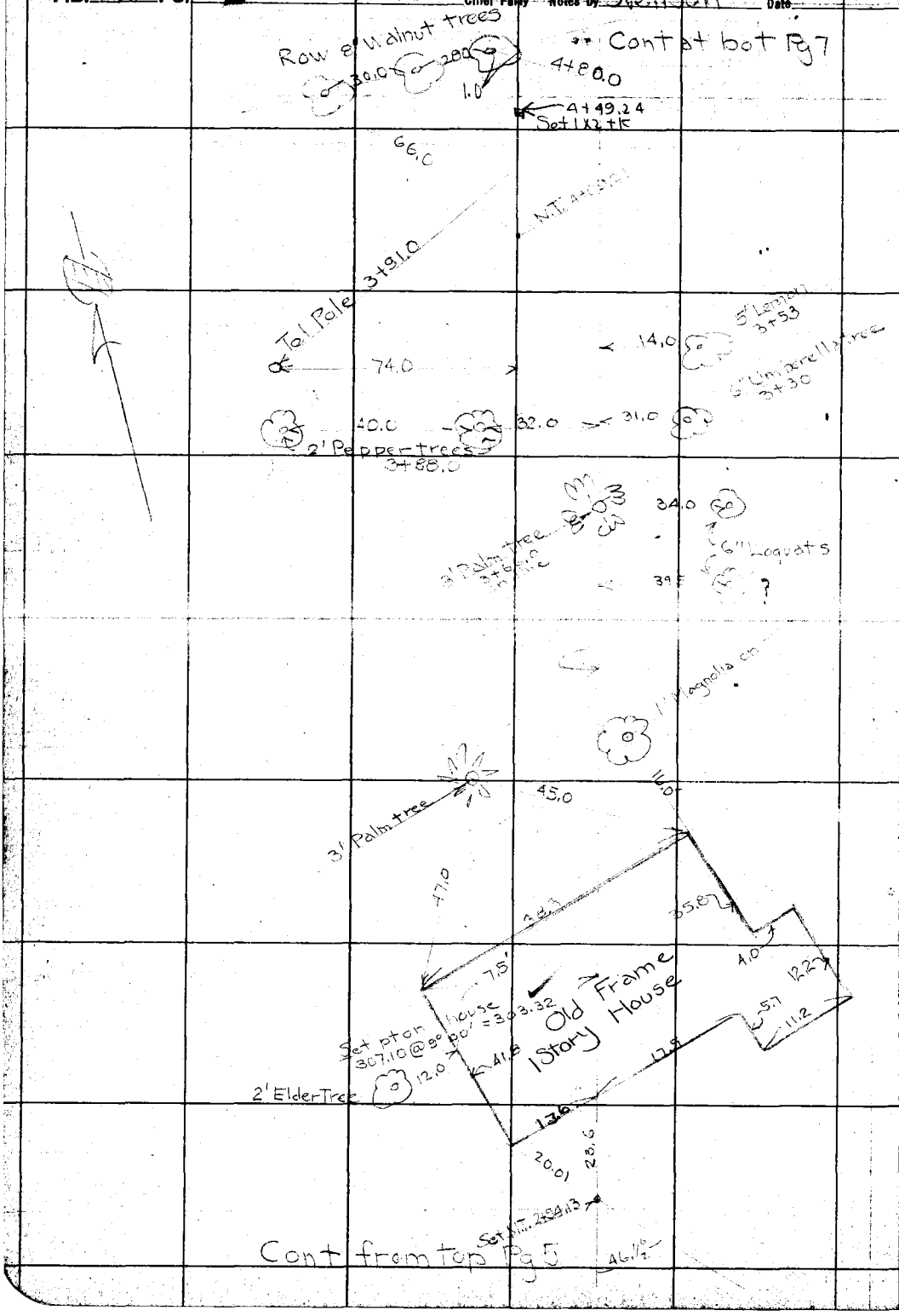

RETURN TO
LOS ANGELES COUNTY SURVEYOR

DO NOT EXTEND NOTES THIS SIDE OF THIS LINE

NOTE: ANY ADDITION OR CHANGES ON THIS SHEET MUST BE MADE OR CIRCLED IN RED. WITH DATE AND NAME OF PERSON MAKING CHANGE.

Date 4-27 Notes by _____ Chief Party Svenson F.B. 271 Pg. 7

Plotted by D.M. Finley	W. O. No. 4062 B. S. O. No.
Date Apr. 1927	Location
Map No. 8962-365	Surveyed by Svenson
Plotting C'k'd by	Date 4-27
Date	Indexed

NOTE: ANY ADDITION OR CHANGES ON THIS SHEET MUST BE MADE OR CIRCLED IN RED, WITH DATE AND NAME OF PERSON MAKING CHANGE.

DO NOT EXTEND NOTES THIS SIDE OF THIS LINE

RETURN TO LOS ANGELES COUNTY SURVEYOR

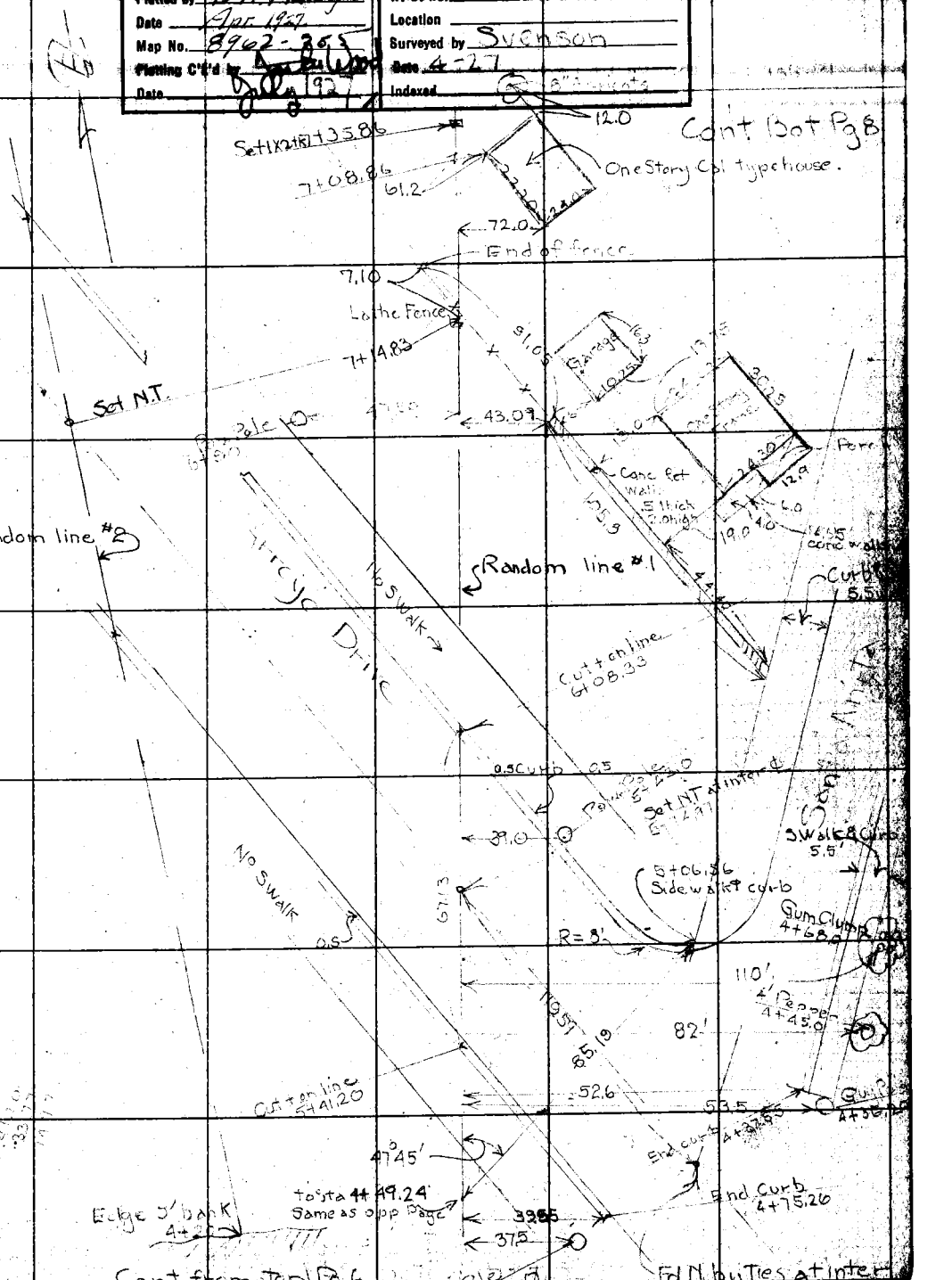

F.B. 271 PG. 8 Chief Party Notes by Svenson Date

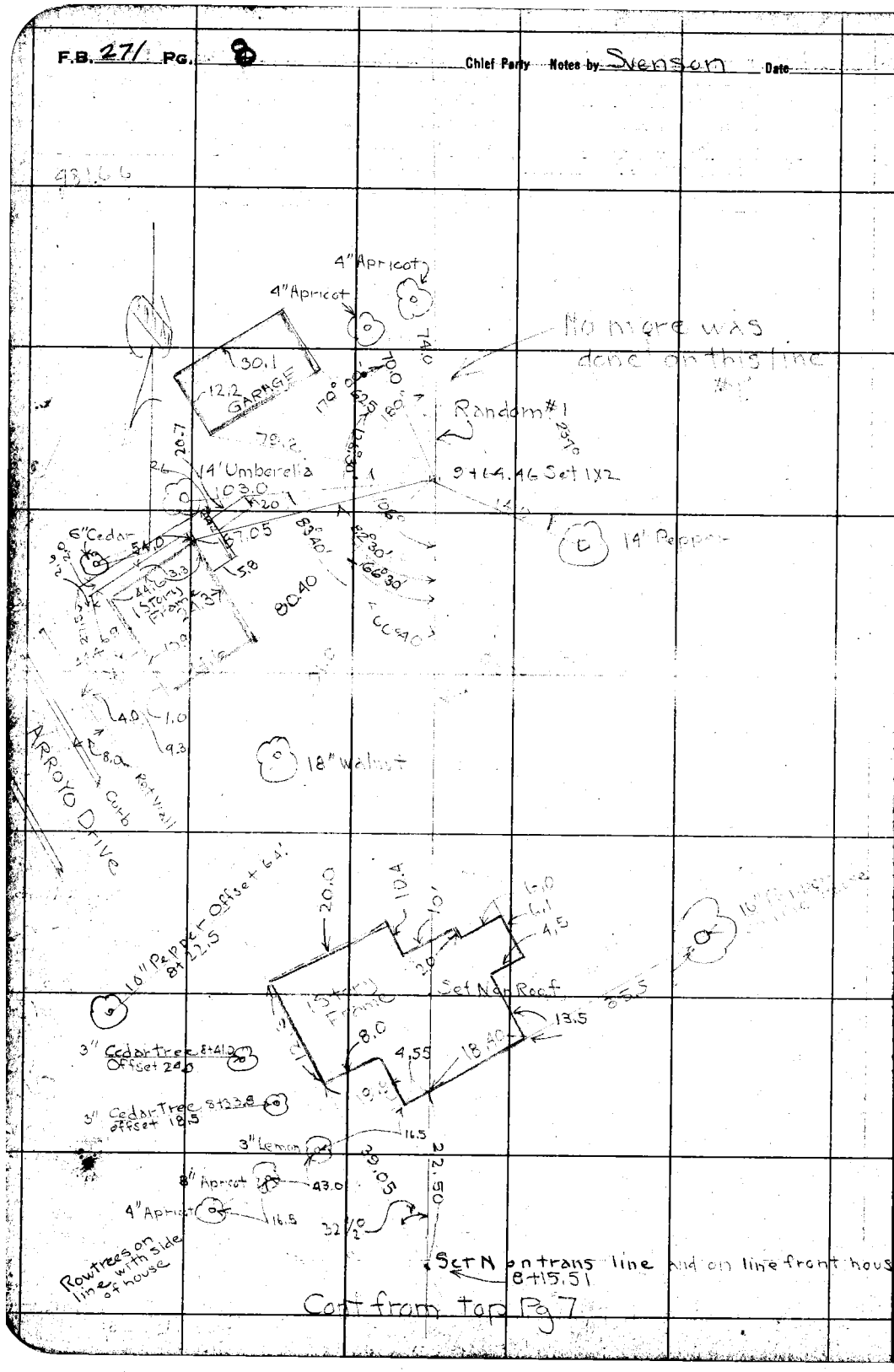

RETURN TO LOS ANGELES COUNTY SURVEYOR

DO NOT EXTEND NOTES THIS SIDE OF THIS LINE

NOTE: ANY ADDITION OR CHANGES ON THIS SHEET MUST BE MADE OR CIRCLED IN RED, WITH DATE AND NAME OF PERSON MAKING CHANGE.

Date 4-27 Notes by Svenson Chief Party F.B. 271 Pg. 9

Plotted by D. M. Finley	W. O. No. 4062 D. S. O. No.
Date Apr 1927	Location
Map No. 8962-3 r5	Surveyed by Svenson
Plotting C'k'd by Wood	Date
Date July 1927	Indexed

NOTE: ANY ADDITION OR CHANGES ON THIS SHEET MUST BE MADE OR CIRCLED IN RED, WITH DATE AND NAME OF PERSON MAKING CHANGE.

RETURN TO LOS ANGELES COUNTY SURVEYOR

DO NOT EXTEND NOTES THIS SIDE OF THIS LINE

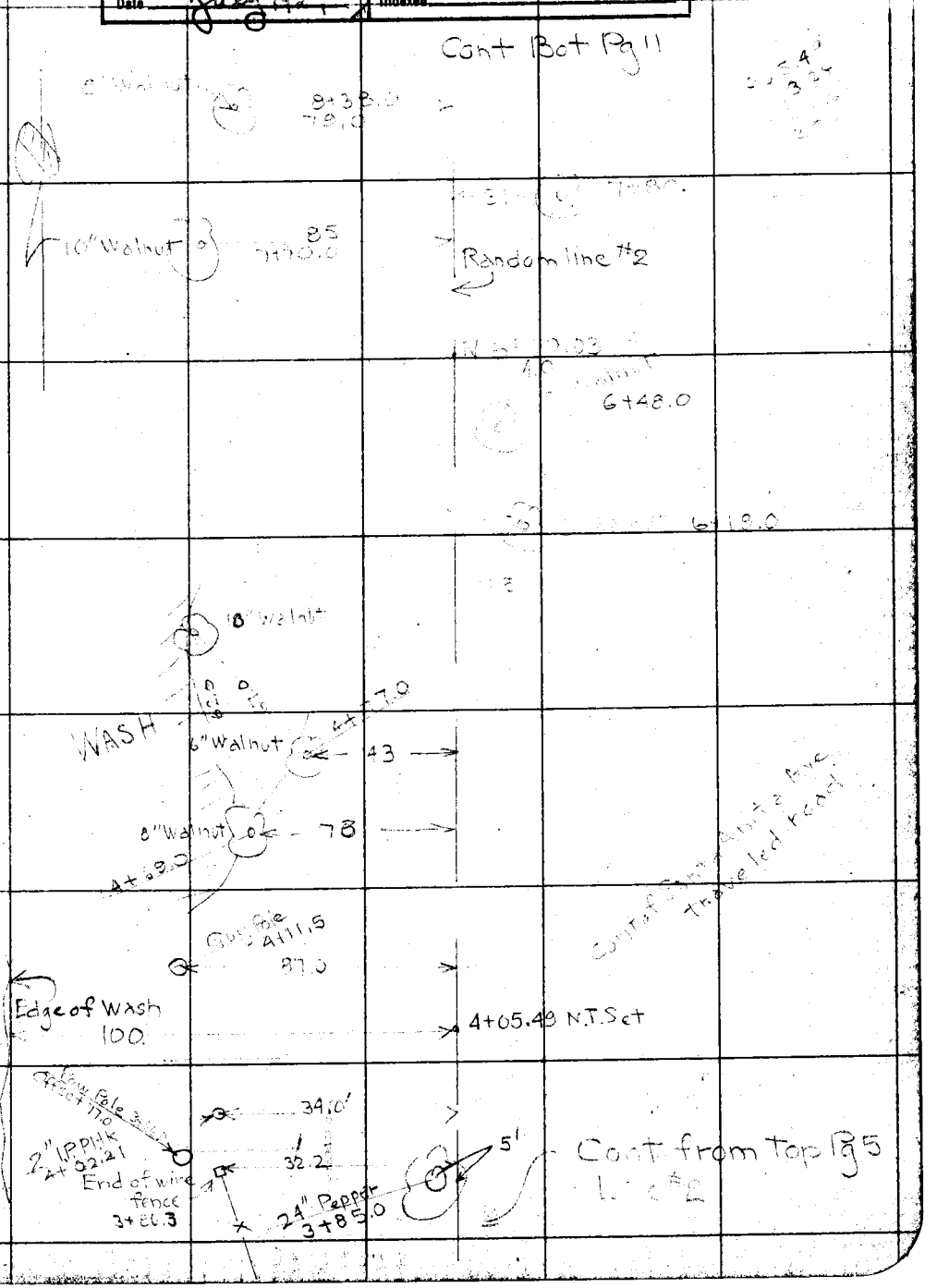

F.B. 271 PG. 10 Chief Party Notes by Svenson Date

65
75

RETURN TO
LOS ANGELES COUNTY SURVEYOR

NOTE: ANY ADDITION OR CHANGES ON THIS SHEET MUST BE MADE OR CIRCLED IN RED, WITH DATE AND NAME OF PERSON MAKING CHANGE.

DO NOT EXTEND NOTES THIS SIDE OF THIS LINE

Date _____ Notes by _____ Chief Party Svenson F.B. 271 Pg. 11

Plotted by A.A. Raeser	W.O. No. 4062 D.S.O. No.
Date June 1927	Location S Bdwy
Map No. 8962,30	Surveyed by Svenson
Plotting C'k'd by Wood	Date 4-27
Date July 1927	Indexed

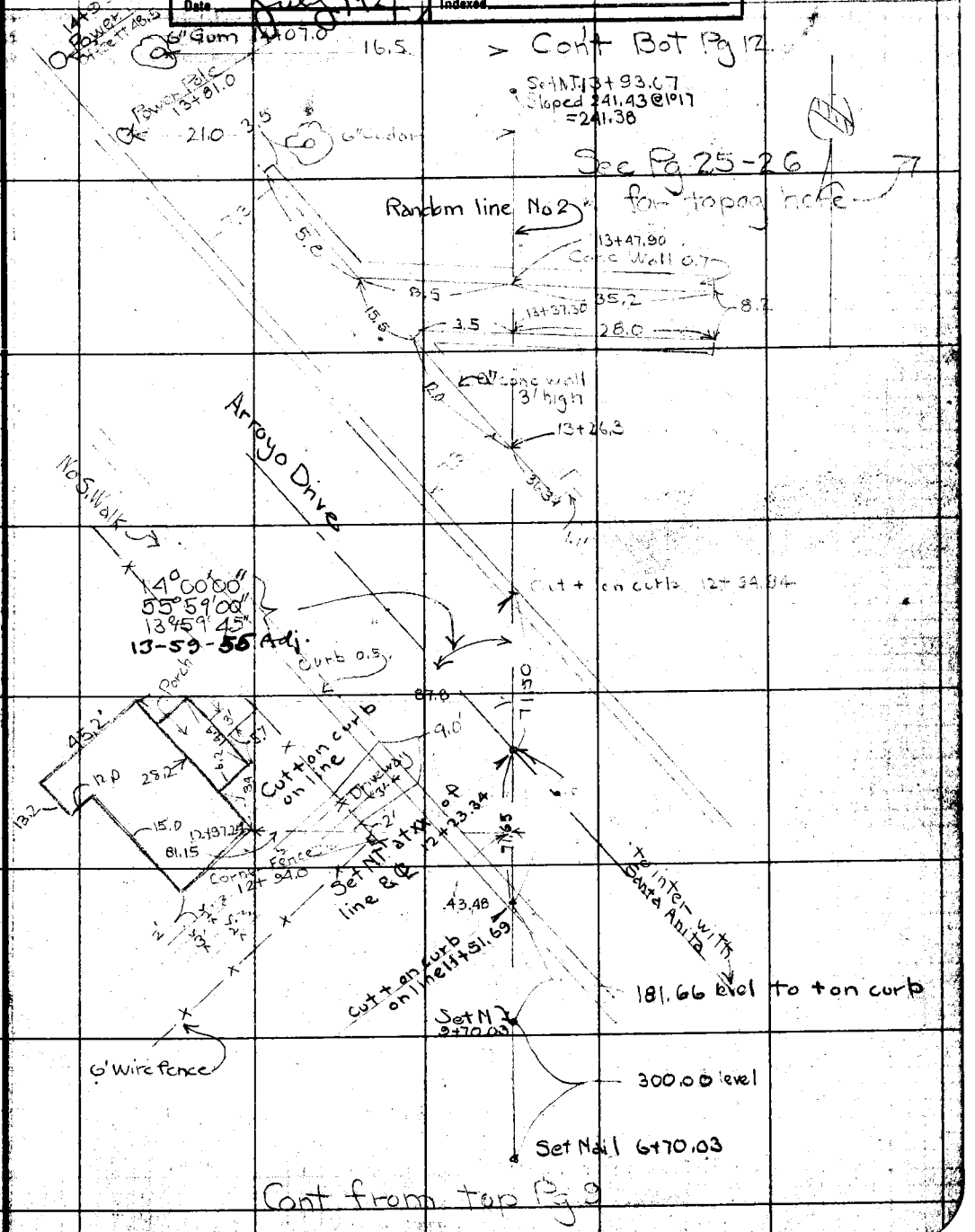

Cont from top Pg 9

NOTE: ANY ADDITION OR CHANGES ON THIS SHEET MUST BE MADE OR CIRCLED IN RED, WITH DATE AND NAME OF PERSON MAKING CHANGE.

DO NOT EXTEND NOTES THIS SIDE OF THIS LINE

RETURN TO LOS ANGELES COUNTY SURVEYOR

F.B. 271 PG. 12 Chief Party Notes by Swenson Date

Cont at bot Pg 13 (All on back line)

29 14 6" Walnut 14+23

17+13 10" Apricot

4" Plum 15+31.0

10" Apricot 15+95

23

16+76

16+13.00

16+38.0

16+16.0

34.5 4" Apricot 15+35.0

41.0 4' Pepper 15+23

13+93.07

73.0 3' Elder 15+05.0

32.0 3' Pepper 14+81.0

48.5 3' Elder 14+72

20 12" Gum 14+60

15.5 10" Gum 14+53

14+47 1' Pepper

30.5 1' Pepper 14+41

34.5 3' Pepper 14+34

Cont from top Pg 11.

RETURN TO LOS ANGELES COUNTY SURVEYOR

DO NOT EXTEND NOTES THIS SIDE OF THIS LINE

NOTE: ANY ADDITION OR CHANGES ON THIS SHEET MUST BE MADE OR CIRCLED IN RED, WITH DATE AND NAME OF PERSON MAKING CHANGE.

Chief Party Svenson Fig. 271 Pg. 13

Plotted by H A Roeser	W. O. No. 4062 O. S. O. No.
Date June 1927	Location Bdwy
Map No. 8962.3rd	Surveyed by Svenson
Platting C'k'd by Wood	Date 4-27
Date July 1927	Indexed

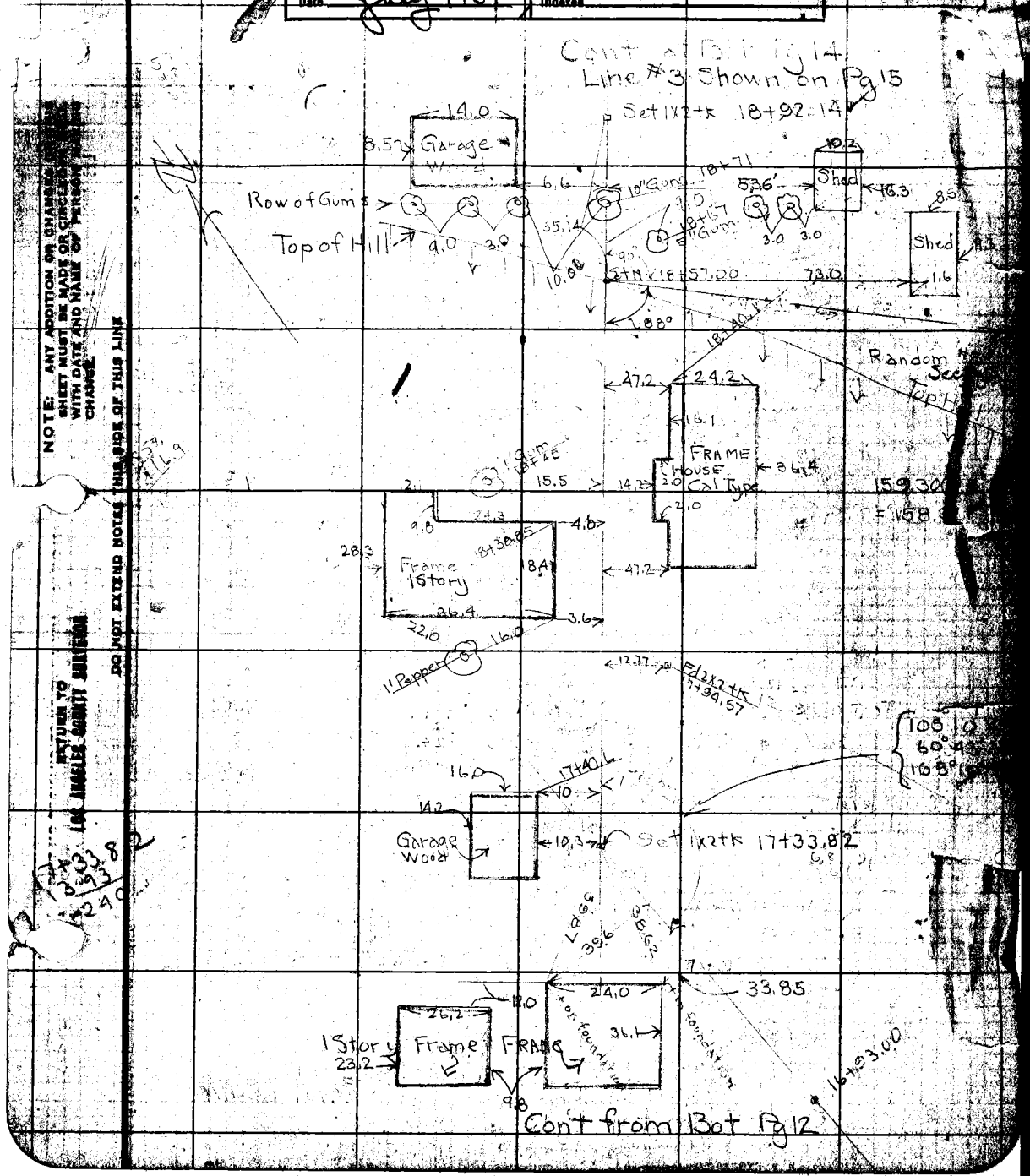


SAN MARCOS
Cont-bot Pg 17
ORCHARD MIXED SMALL FRUIT TREES
S. Walk
Conc Block
2 Story Frame House
Frame House
Calif Type
This house is in next lot out
10" Peach
Set N.T. 20+40.15
Tent house
Garage
Chicken House
Cont from top Pg 13
RETURN TO LOS ANGELES COUNTY SURVEYOR
DO NOT EXTEND NOTES THIS SIDE OF THIS LINE
NOTE: ANY ADDITION OR CHANGES ON THIS SHEET MUST BE MADE OR CIRCLED IN RED, WITH DATE AND NAME OF PERSON MAKING CHANGE.

Date _____ Notes by: Svenson Chief Party _____ F.B. 271 Pg. 15

Plotted by: [illegible]	W. O. No. 4062 D. S. O. No.
Date: June 1927	Location: [illegible]
Map No. 8962-355	Surveyed by: Svenson
Plotting C'k'd by: Wood	Date: 4-21
Date: July 1927	Indexed

NOTE: ANY ADDITION OR CHANGES ON THIS SHEET MUST BE MADE OR CIRCLED IN RED, WITH DATE AND NAME OF PERSON MAKING CHANGE.

RETURN TO LOS ANGELES COUNTY SURVEYOR

DO NOT EXTEND NOTES THIS SIDE OF THIS LINE

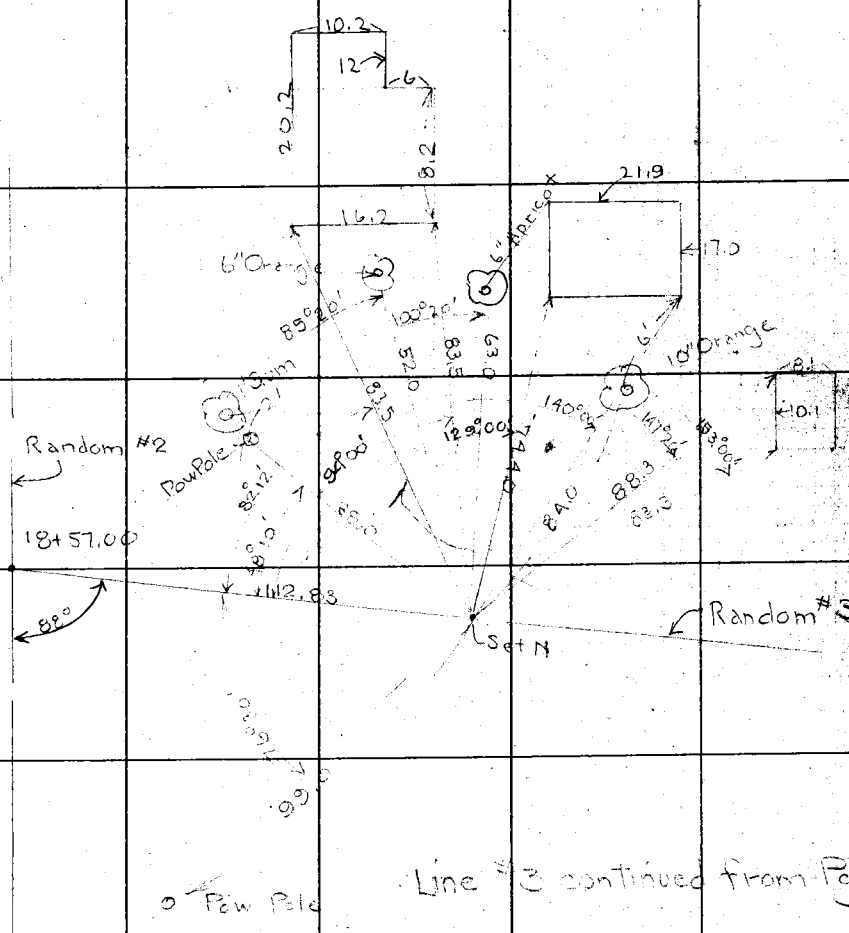

F.B. 271 PG. 5 Chief Party Notes by: Date:

WIRE FENCE

RETURN TO
LOS ANGELES COUNTY SURVEYOR

NOTE: ANY ADDITION OR CHANGES ON THIS SHEET MUST BE MADE OR CIRCLED IN RED, WITH DATE AND NAME OF PERSON MAKING CHANGE.

DO NOT EXTEND NOTES THIS SIDE OF THIS LINE

Date _____ Notes by _____ Chief Party Svenson F.B. 271 Pg. 17

Plotted by A.A. Roeser	W. O. No. 4063 O. S. O. No.
Date June 1927	Location Bdy
Map No. 8962-305	Surveyed by Svenson
Plotting C'k'd by Wood	Date 4-27
Date June 1927	Indexed

NOTE: ANY ADDITION OR CHANGES ON THIS SHEET MUST BE MADE OR CIRCLED IN RED, WITH DATE AND NAME OF PERSON MAKING CHANGE.

RETURN TO LOS ANGELES COUNTY SURVEYOR

DO NOT EXTEND NOTES THIS SIDE OF THIS LINE

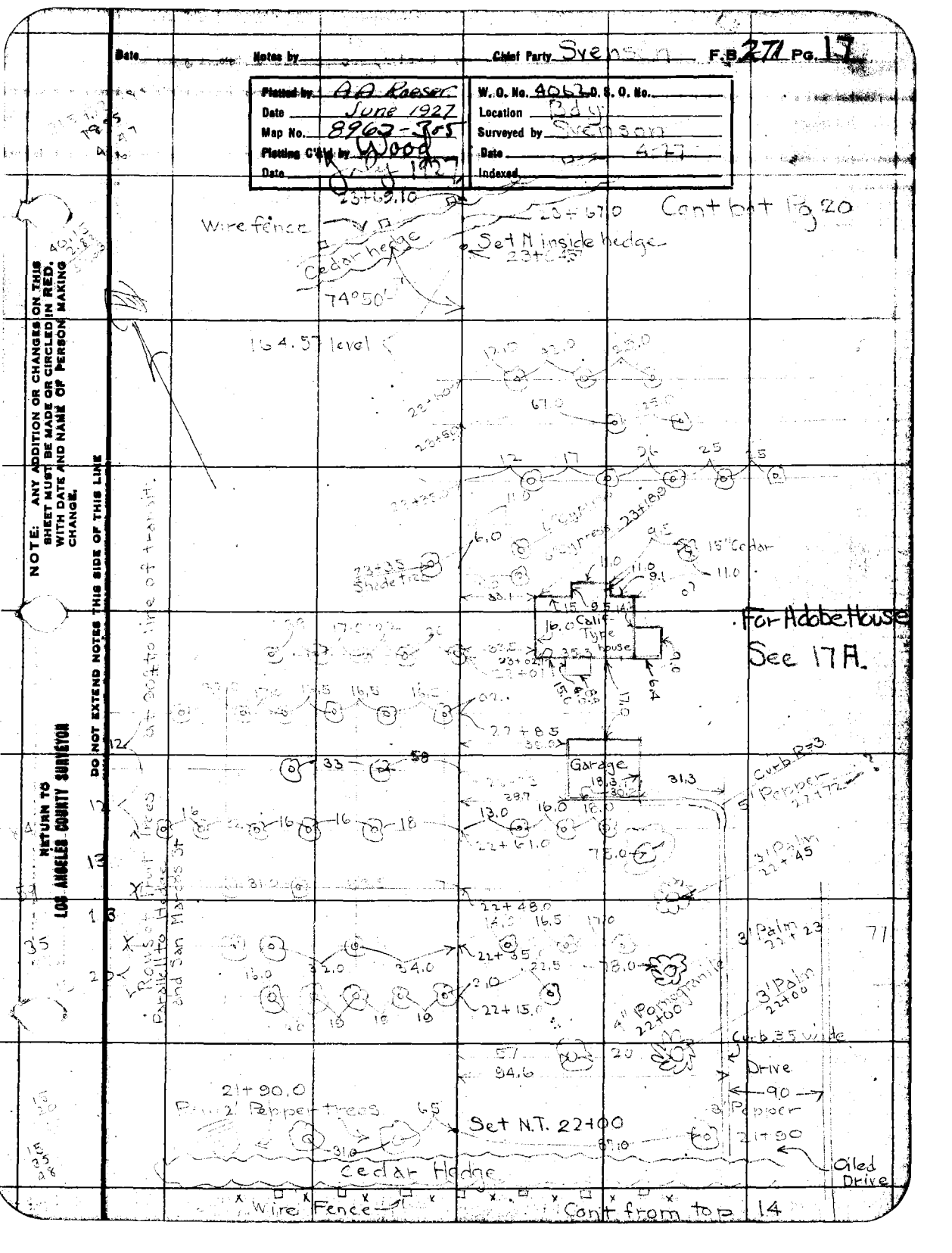

F.B. 271 PG. 18 Chief Party Notes by Date

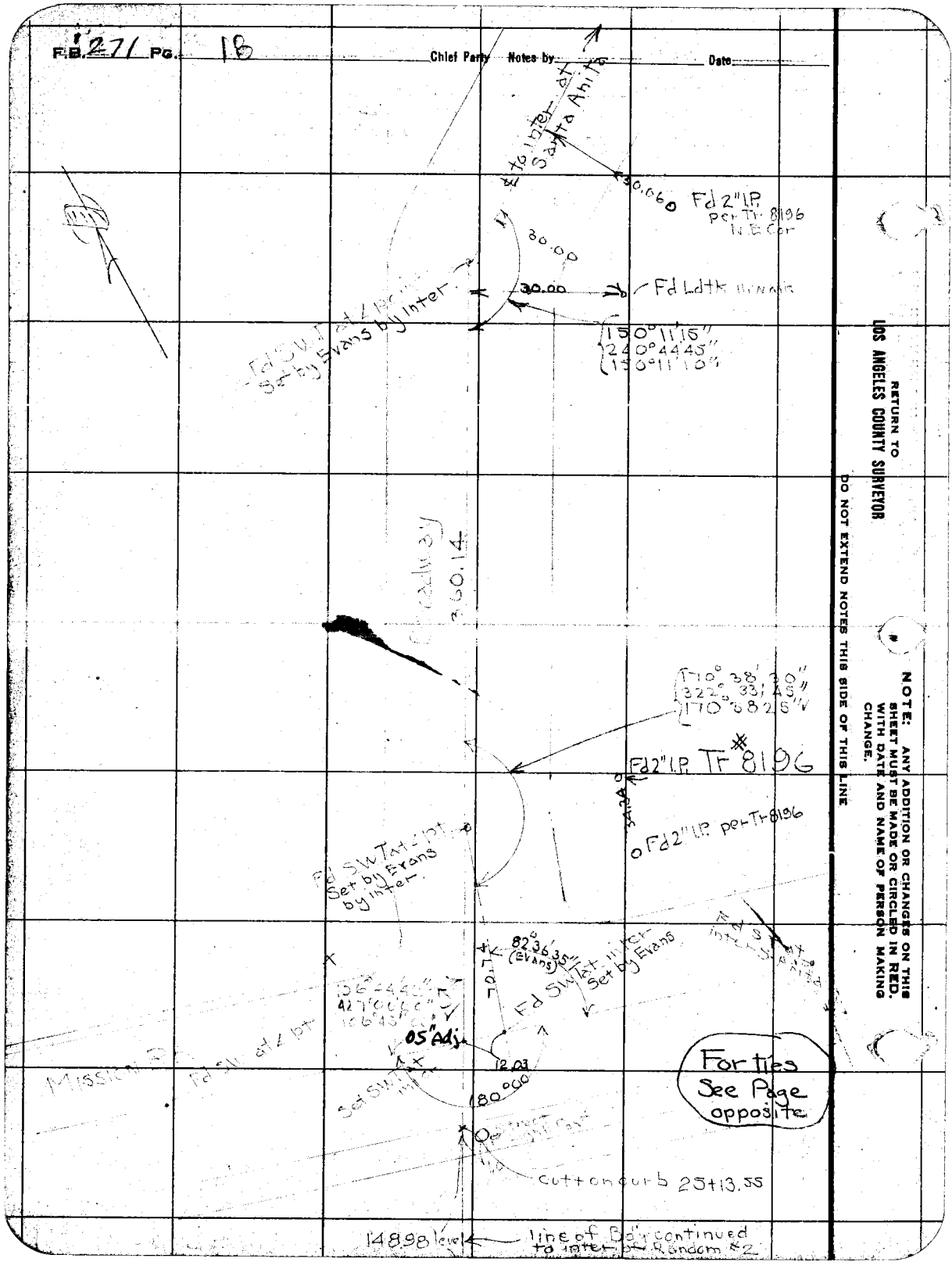

RETURN TO LOS ANGELES COUNTY SURVEYOR

DO NOT EXTEND NOTES THIS SIDE OF THIS LINE

NOTE: ANY ADDITION OR CHANGES ON THIS SHEET MUST BE MADE OR CIRCLED IN RED, WITH DATE AND NAME OF PERSON MAKING CHANGE.

Date

Notes by Svenson Chief Party Svenson F.B. 271 Pg. 178

Plotted by Roeser	W. O. No. 4062 B. S. O. No.
Date June 1927	Location Arrow Highway
Map No. 8962-3 & 5	Surveyed by Svenson
Plotting C'k'd. by Wood	Date June 8-27
Date July 1927	Indexed

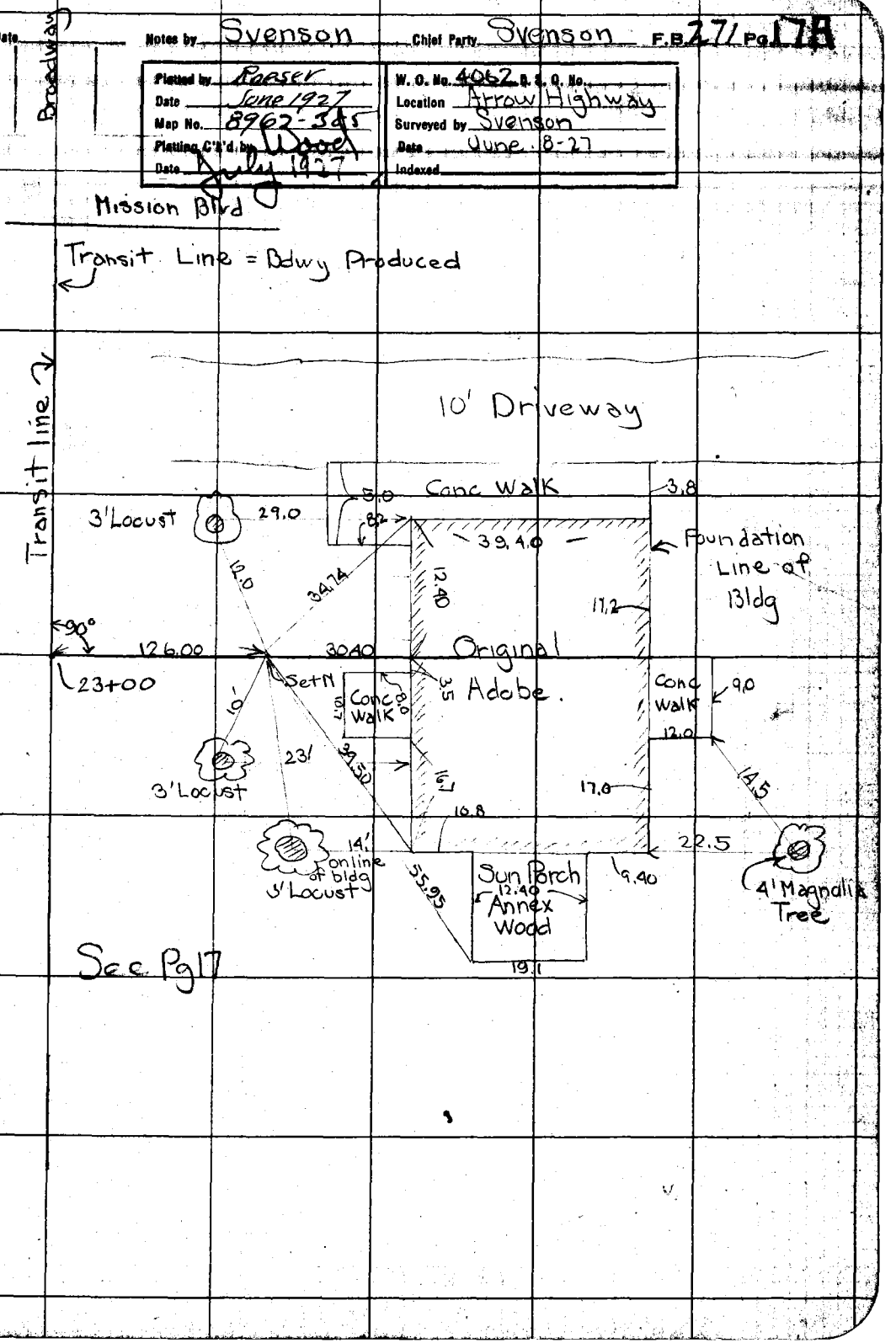

NOTE: ANY ADDITION OR CHANGES ON THIS SHEET MUST BE MADE OR CIRCLED IN RED, WITH DATE AND NAME OF PERSON MAKING CHANGE.

DO NOT EXTEND NOTES THIS SIDE OF THIS LINE

RETURN TO LOS ANGELES COUNTY SURVEYOR

F.B. _____ Pg. _____ Chief Party _____ Notes by _____ Date _____

RETURN TO
LOS ANGELES COUNTY SURVEYOR

NOTE: ANY ADDITION OR CHANGES ON THIS SHEET MUST BE MADE OR CIRCLED IN RED. WITH DATE AND NAME OF PERSON MAKING CHANGE.

DO NOT EXTEND NOTES THIS SIDE OF THIS LINE

Date 4-27 Notes by Svenson Chief Party Svenson F.B. 271 Pg. Index

Platted by Roeser	W. O. No. 4068 O. S. O. No.
Date June 1927	Location Broadway
Map No. 8962-1&4	Surveyed by Svenson
Plotting Ck'd by McPherson	Date 4-27
Date Oct 1927	Indexed

NOTE: ANY ADDITION OR CHANGES ON THIS SHEET MUST BE MADE OR CIRCLED IN RED, WITH DATE AND NAME OF PERSON MAKING CHANGE.

DO NOT EXTEND BEYOND THIS SIDE OF THIS LINE

RETURN TO LOS ANGELES COUNTY SURVEYOR

F.B. _____ Pg. Index _____ Chief Party _____ Notes by _____ Date _____

RETURN TO
LOS ANGELES COUNTY SURVEYOR

NOTE: ANY ADDITION OR CHANGES ON THIS SHEET MUST BE MADE OR CIRCLED IN RED. WITH DATE AND NAME OF PERSON MAKING CHANGE.

DO NOT EXTEND NOTES THIS SIDE OF THIS LINE

San Gabriel Bra.

25

Pine

34

California

33

St Francis

32

Del Mar

31

Shorb Rd

Con't from over

Date _____ Notes by _____ Chief Party Svenson F.B. 271 Pg. 19

Plotted by A.A. Roeser	W.O. No. 4062 B.C.O. No.
Date June 1927	Location Bdwy
Map No. 8962-385	Surveyed by Svenson
Plotting C'k'd by Wood	Date 4-21
Date July 1927	Indexed

NOTE: ANY ADDITION OR CHANGES ON THIS SHEET MUST BE MADE OR CIRCLED IN RED, WITH DATE AND NAME OF PERSON MAKING CHANGE.

DO NOT EXTEND NOTES THIS SIDE OF THIS LINE

RETURN TO LOS ANGELES COUNTY SURVEYOR

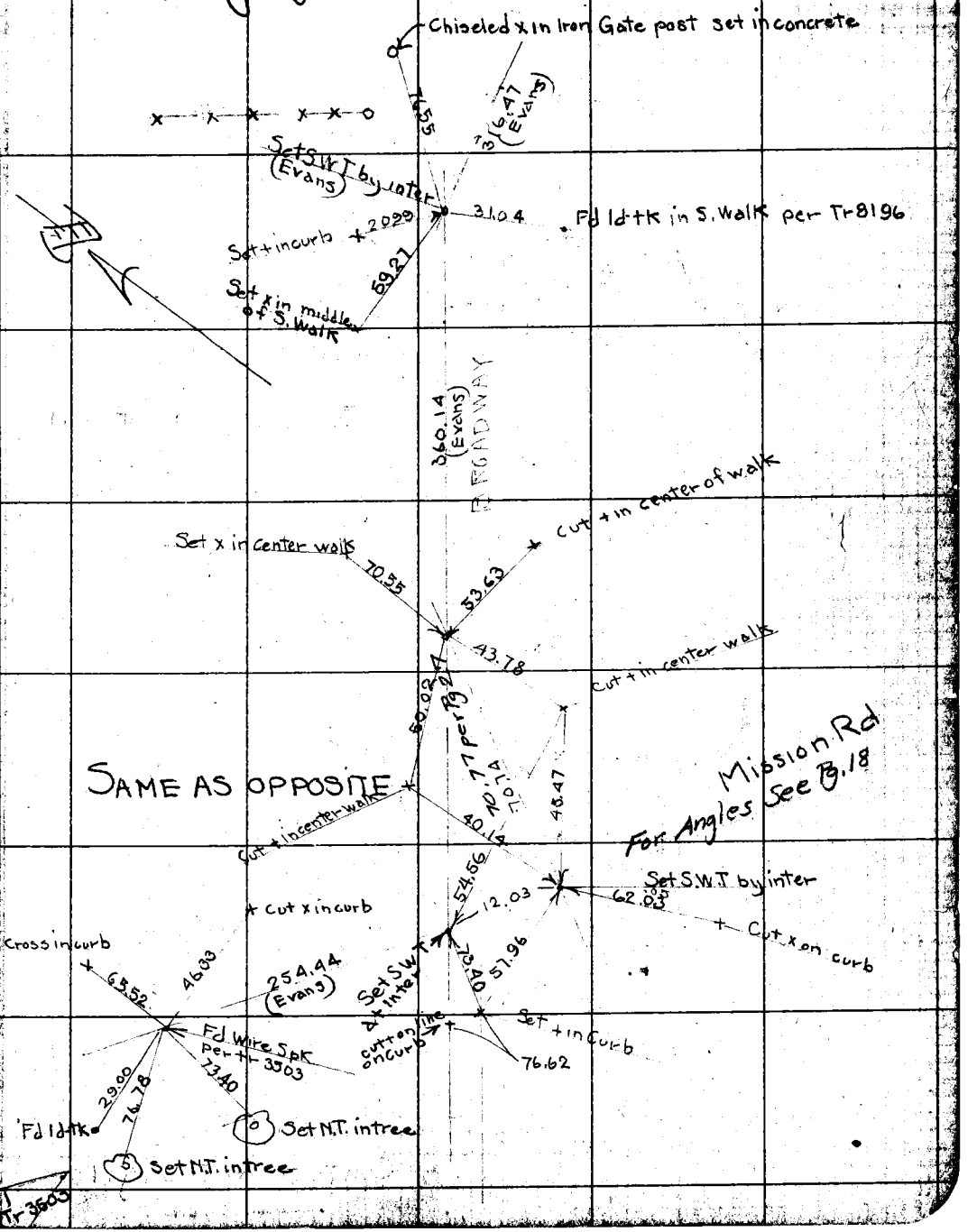

F.B. 27/ Pg. 20 Chief Party Notes by Svenson Date

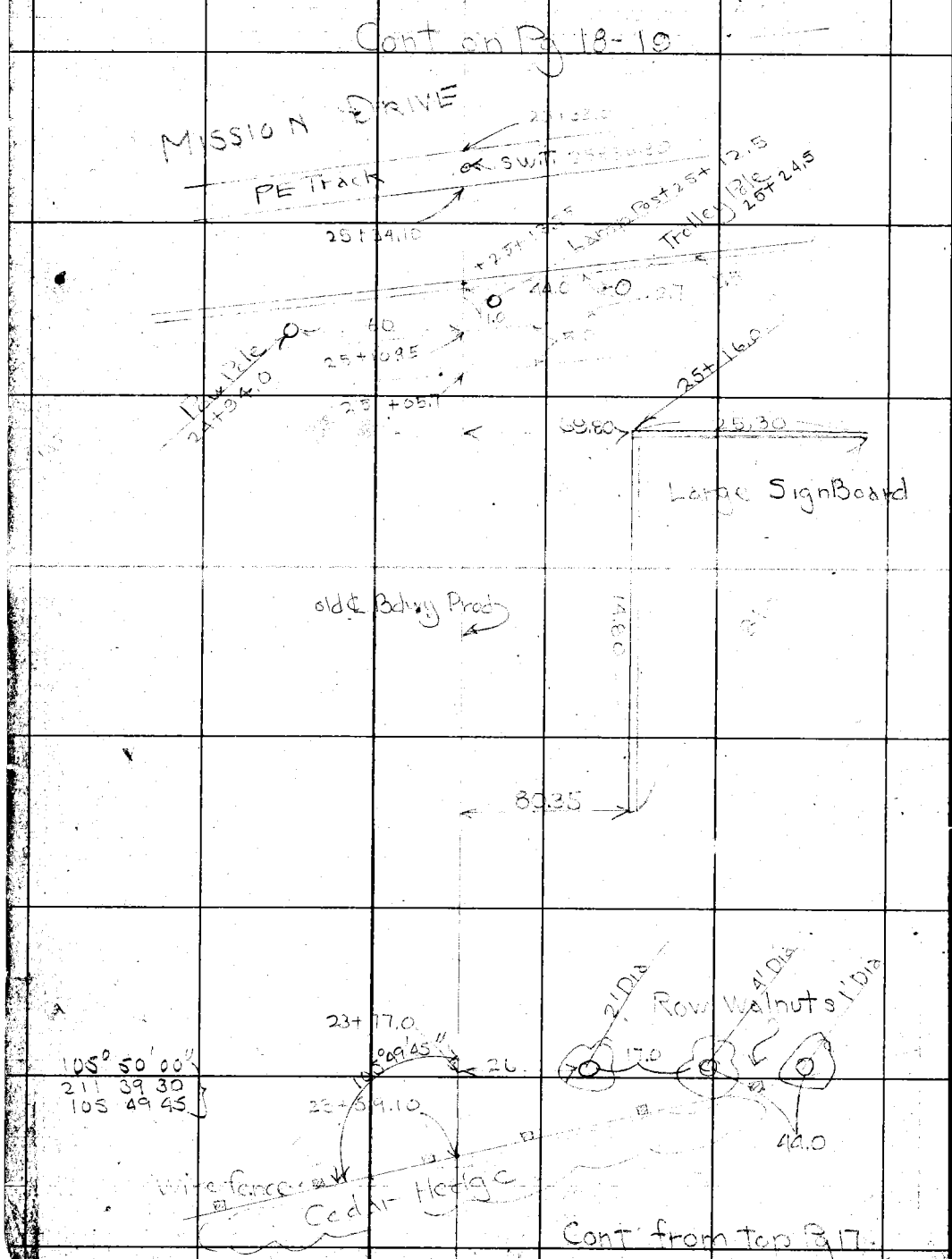

RETURN TO
LOS ANGELES COUNTY SURVEYOR

DO NOT EXTEND NOTES THIS SIDE OF THIS LINE

NOTE: ANY ADDITION OR CHANGES ON THIS SHEET MUST BE MADE OR CIRCLED IN RED, WITH DATE AND NAME OF PERSON MAKING CHANGE.

Date _____ Notes by _____ Chief Party Svenson F.B. 271 Pg. 21

Plotted by A A Roeser	W. O. No. 4062 S. S. O. No.
Date June 1927	Location 5th Ody
Map No. 8962-R5	Surveyed by Svenson
Plotting C'k'd by Wood	Date 4-21
Date July 1927	Indexed

NOTE: ANY ADDITION OR CHANGES ON THIS SHEET MUST BE MADE OR CIRCLED IN RED. WITH DATE AND NAME OF PERSON MAKING CHANGE.

DO NOT EXTEND NOTES THIS SIDE OF THIS LINE

RETURN TO LOS ANGELES COUNTY SURVEYOR

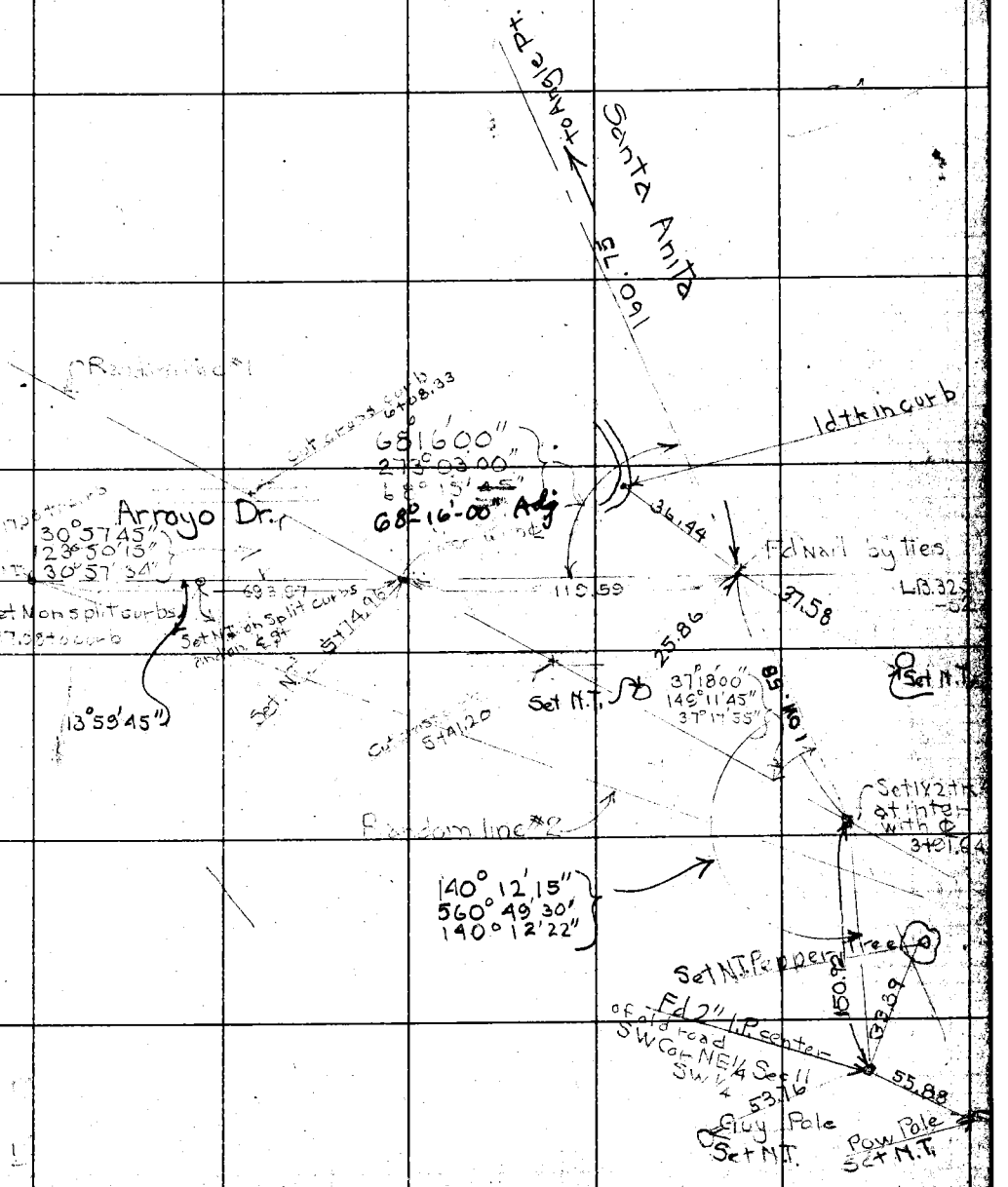

F.B. 271 PG. 22 Chief Party Notes by Svenson Date

RETURN TO
LOS ANGELES COUNTY SURVEYOR

NOTE: ANY ADDITION OR CHANGES ON THIS SHEET MUST BE MADE OR CIRCLED IN RED, WITH DATE AND NAME OF PERSON MAKING CHANGE.

DO NOT EXTEND NOTES THIS SIDE OF THIS LINE

Date _____ Notes by _____ Chief Party Svenson F.B. 271 Pg. 23

Plotted by A A Roeser	W. O. No. 4062 B. & O. No.
Date June 1927	Location Bdwy
Map No. 8962,385	Surveyed by Svenson
Plotting C'k'd by McPherson	Date 4-27
Date Oct. 1927	Indexed

NOTE: ANY ADDITION OR CHANGES ON THIS SHEET MUST BE MADE OR CIRCLED IN RED, WITH DATE AND NAME OF PERSON MAKING CHANGE.

DO NOT EXTEND NOTES THIS SIDE OF THIS LINE

RETURN TO LOS ANGELES COUNTY SURVEYOR

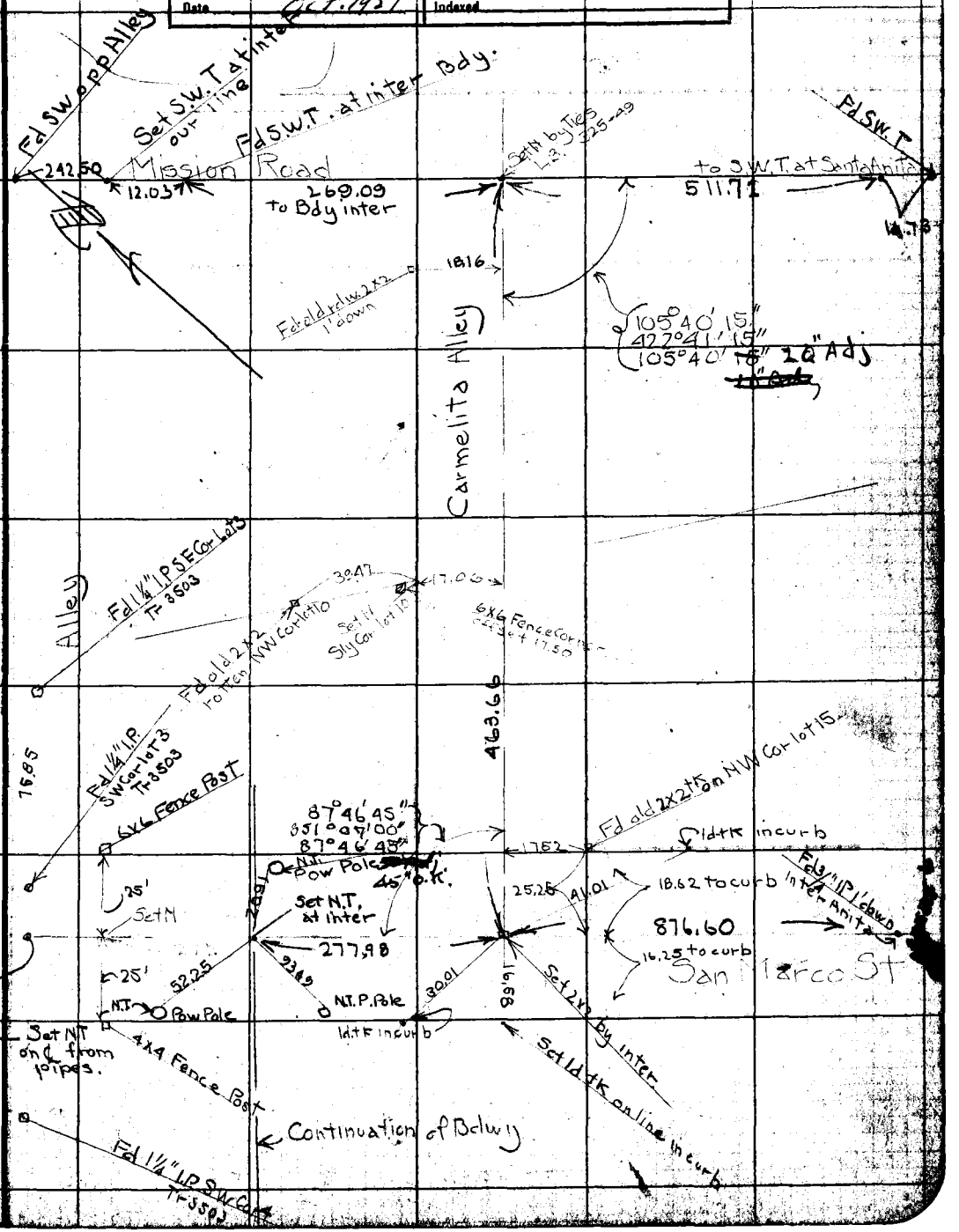

F.B. 271 PG. 24 Chief Party Notes by Svenson Date

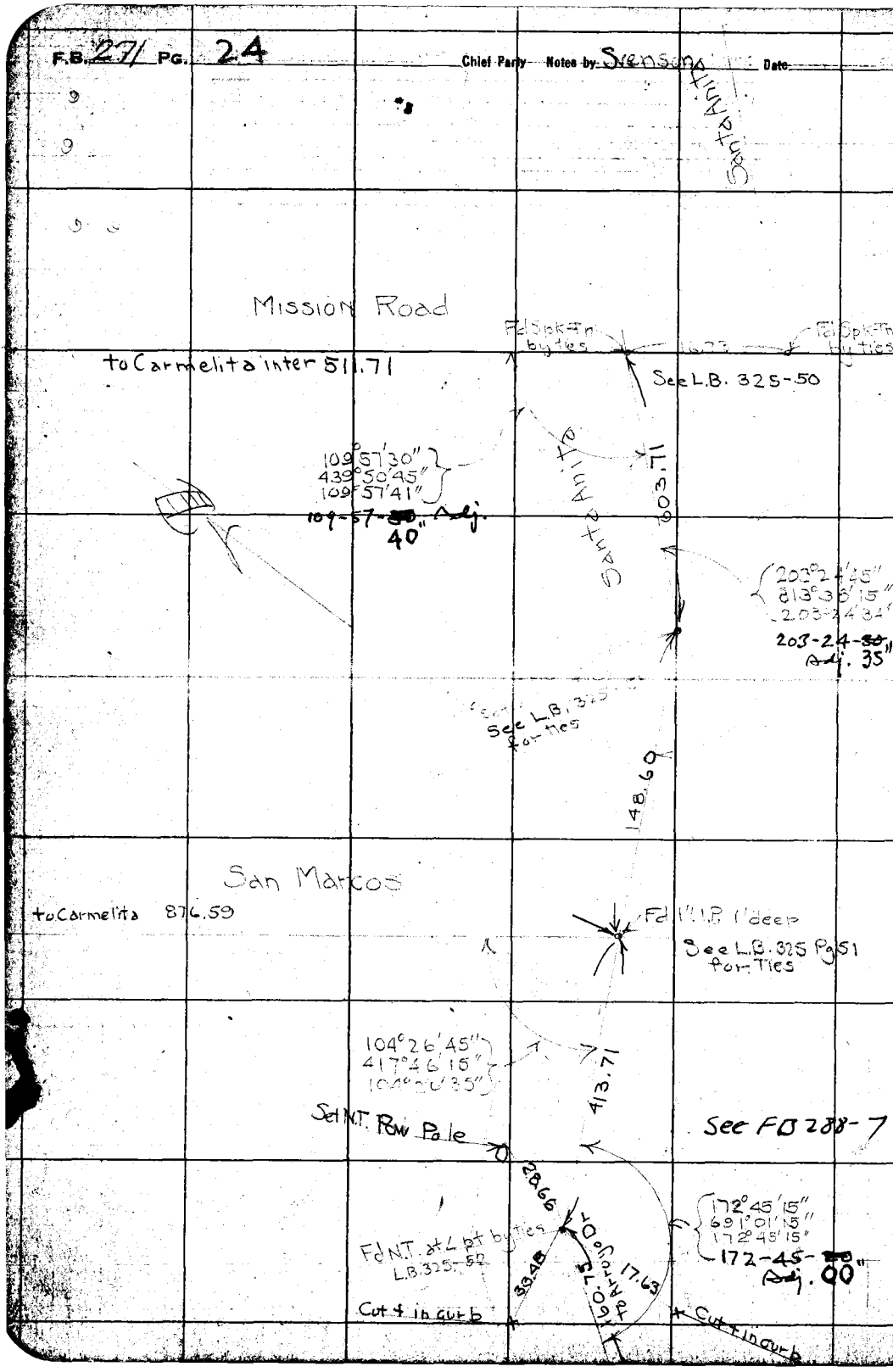

RETURN TO
LOS ANGELES COUNTY SURVEYOR

DO NOT EXTEND NOTES THIS SIDE OF THIS LINE

NOTE: ANY ADDITION OR CHANGES ON THIS SHEET MUST BE MADE OR CIRCLED IN RED. WITH DATE AND NAME OF PERSON MAKING CHANGE.

Date _____ Notes by _____ Chief Party Svenson F.B. 271 Pg. 25

Platted by A. A. Roeser	W. O. No. 4062 S. S. O. No.
Date June 1927	Location Bdwy
Map No. 8962-3&5	Surveyed by Svenson
Platting C'k'd by Wood	Date 4-27
Date July 1927	Indexed

Cont. at bottom

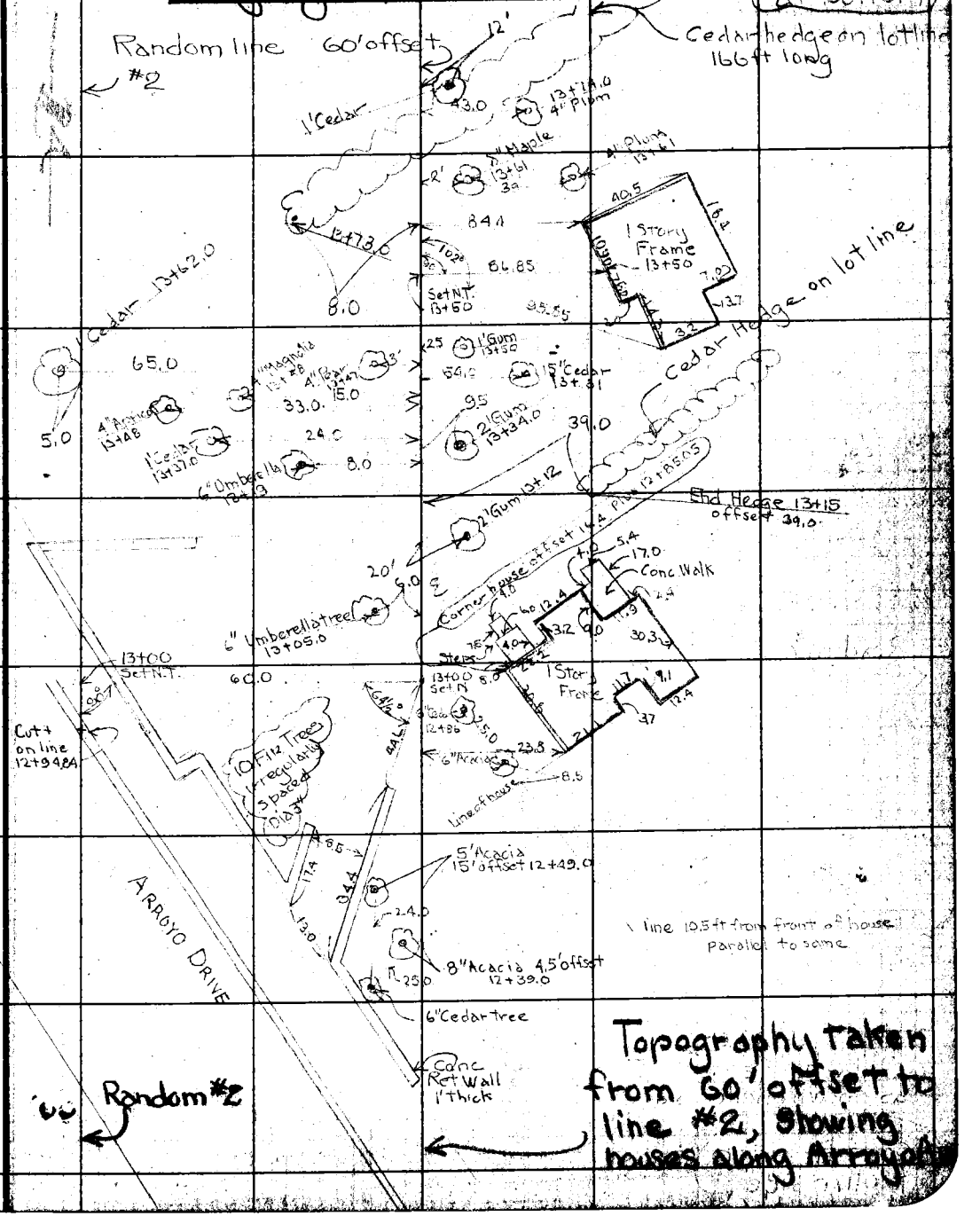

Topography taken from 60' offset to line #2, showing houses along Arroyo Dr.

NOTE: ANY ADDITION OR CHANGES ON THIS SHEET MUST BE MADE OR CIRCLED IN RED, WITH DATE AND NAME OF PERSON MAKING CHANGE.

DO NOT EXTEND NOTES THIS SIDE OF THIS LINE

RETURN TO LOS ANGELES COUNTY SURVEYOR

F.B. 271 Pg. 26 Chief Party Notes by: Date

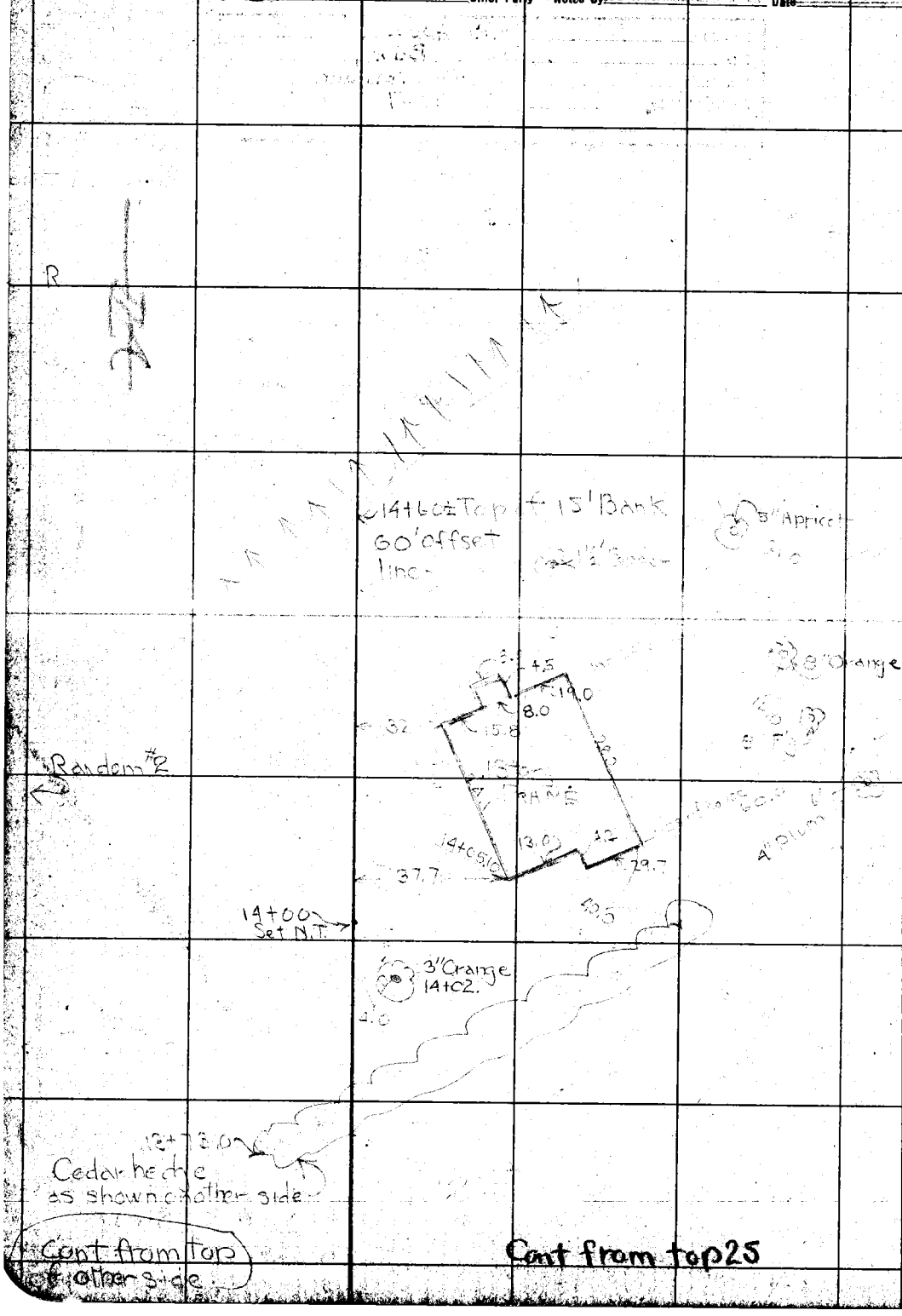

RETURN TO
LOS ANGELES COUNTY SURVEYOR

NOTE: ANY ADDITION OR CHANGES ON THIS SHEET MUST BE MADE OR CIRCLED IN RED, WITH DATE AND NAME OF PERSON MAKING CHANGE.

DO NOT EXTEND NOTES THIS SIDE OF THIS LINE

Svenson Chief Party F.B. 271 Pg. 27

Date May-1927	Location Broadway
Map No. 8962-3.55	Surveyed by Svenson
	Date 4-15-27
Date	Indexed

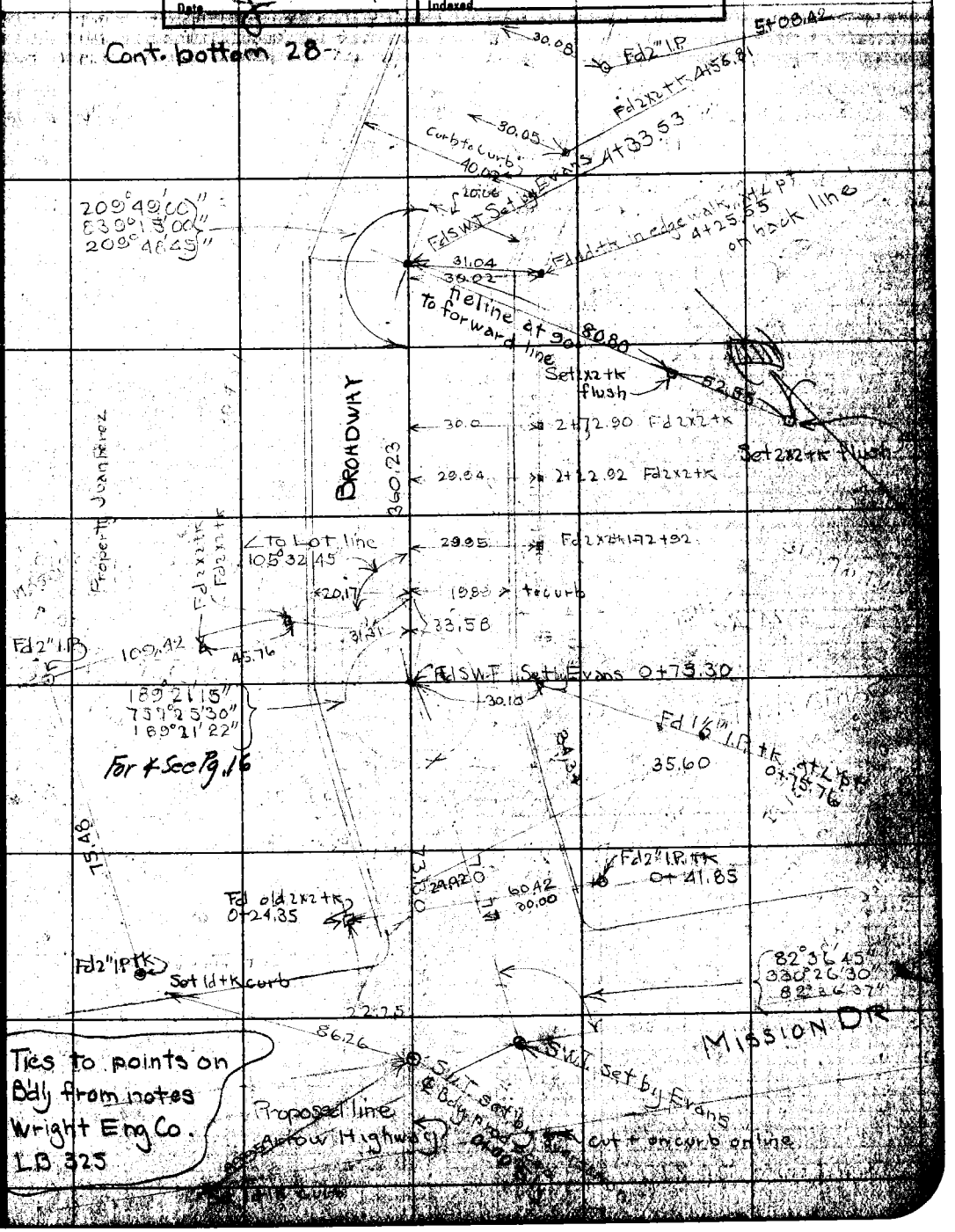

Ties to points on Bdy from notes Wright Eng Co. LB 325

NOTE: ANY ADDITION OR CHANGE ... SHEET MUST BE MADE BY SINCLAIR ... WITH DATE AND NAME OF ... CHANGE.

RETURN TO LOS ANGELES COUNTY SURVEYOR

DO NOT EXTEND NOTES THIS SIDE OF THIS LINE

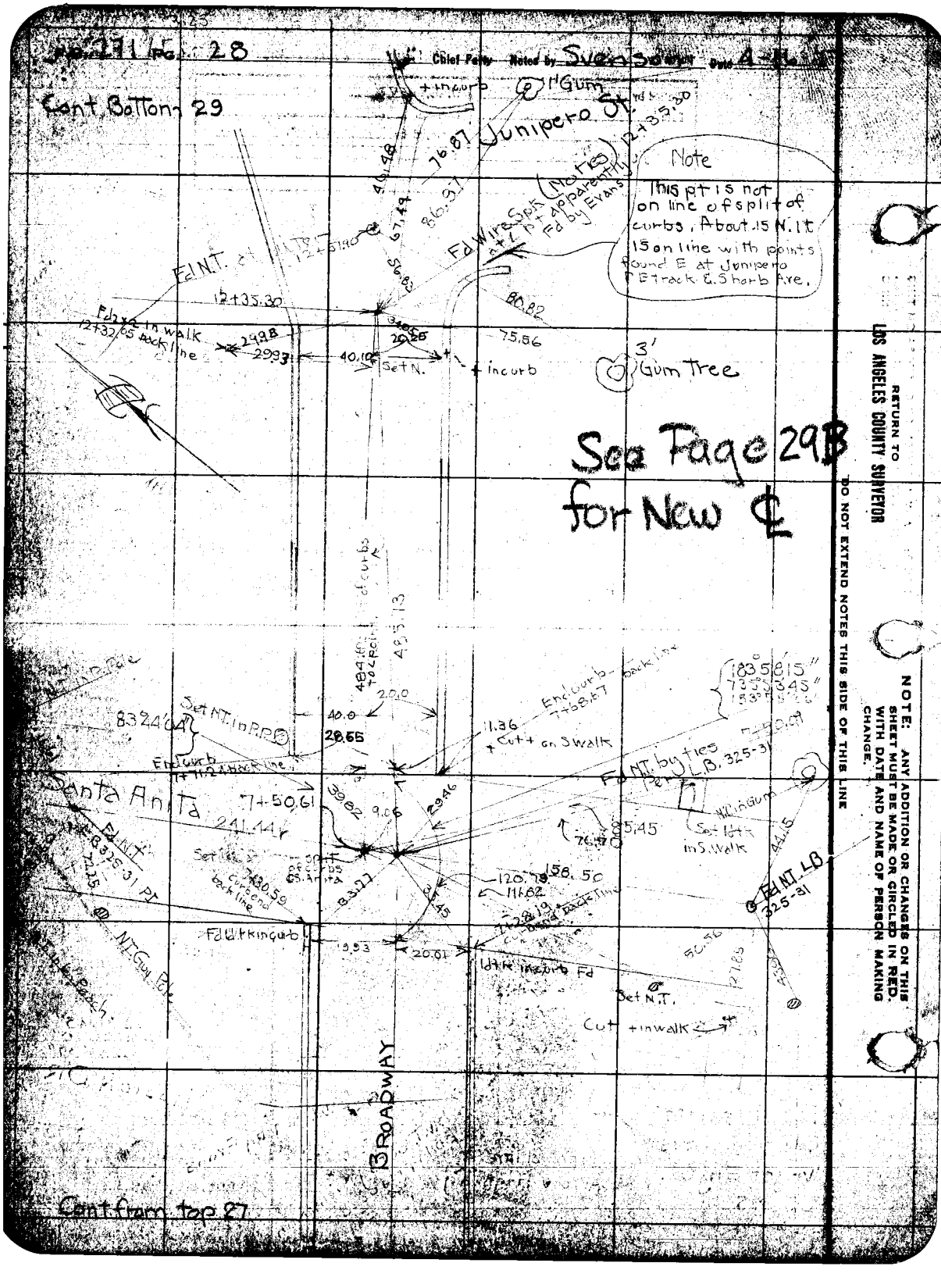

RETURN TO
LOS ANGELES COUNTY SURVEYOR

DO NOT EXTEND NOTES THIS SIDE OF THIS LINE

NOTE: ANY ADDITION OR CHANGES ON THIS SHEET MUST BE MADE OR CIRCLED IN RED, WITH DATE AND NAME OF PERSON MAKING CHANGE.

Svenson Svenson 271 29

Plotted by [illegible]	W.O. No. 4062
Date [illegible] 1927	Location Broadway
Map No. 8969-305	Surveyed by Svenson
Plotting Ch'd by Roeser	Date 4-17-27
Date Aug 1927	Indexed

NOTE: ANY ADDITION OR CHANGES ON THIS SHEET MUST BE MADE OR CIRCLED IN RED WITH DATE AND NAME OF PERSON MAKING CHANGE.

DO NOT EXTEND NOTES THIS SIDE OF THIS LINE



F.B. 271 Pg. 30 Chief Party Notes by: Svenson Date 4-27

See Page 29, A, B, for New ℄

This line runs from ∠ pt at Junipero to pt used at Shorb but is ℄ of St.

Nothing found on This street except curb returns

Set 9+84.36

40.12

18.75

BROADWAY

10,700

Cont from top 29

RETURN TO LOS ANGELES COUNTY SURVEYOR

DO NOT EXTEND NOTES THIS SIDE OF THIS LINE

NOTE: ANY ADDITION OR CHANGES ON THIS SHEET MUST BE MADE OR CIRCLED IN RED, WITH DATE AND NAME OF PERSON MAKING CHANGE.

Date 9-29-27 Notes by Svenson Chief Party Svenson F.B. 271 Pg. 29 A

Plotted by Roeser	W. O. No. [illegible] D. S. O. No.
Date Oct. 1927	Location Bdwy
Map No. 8962-3	Surveyed by Svenson
Plotting C'k'd by McPherson	Date 9-29-27
Date Nov. 1927	Indexed

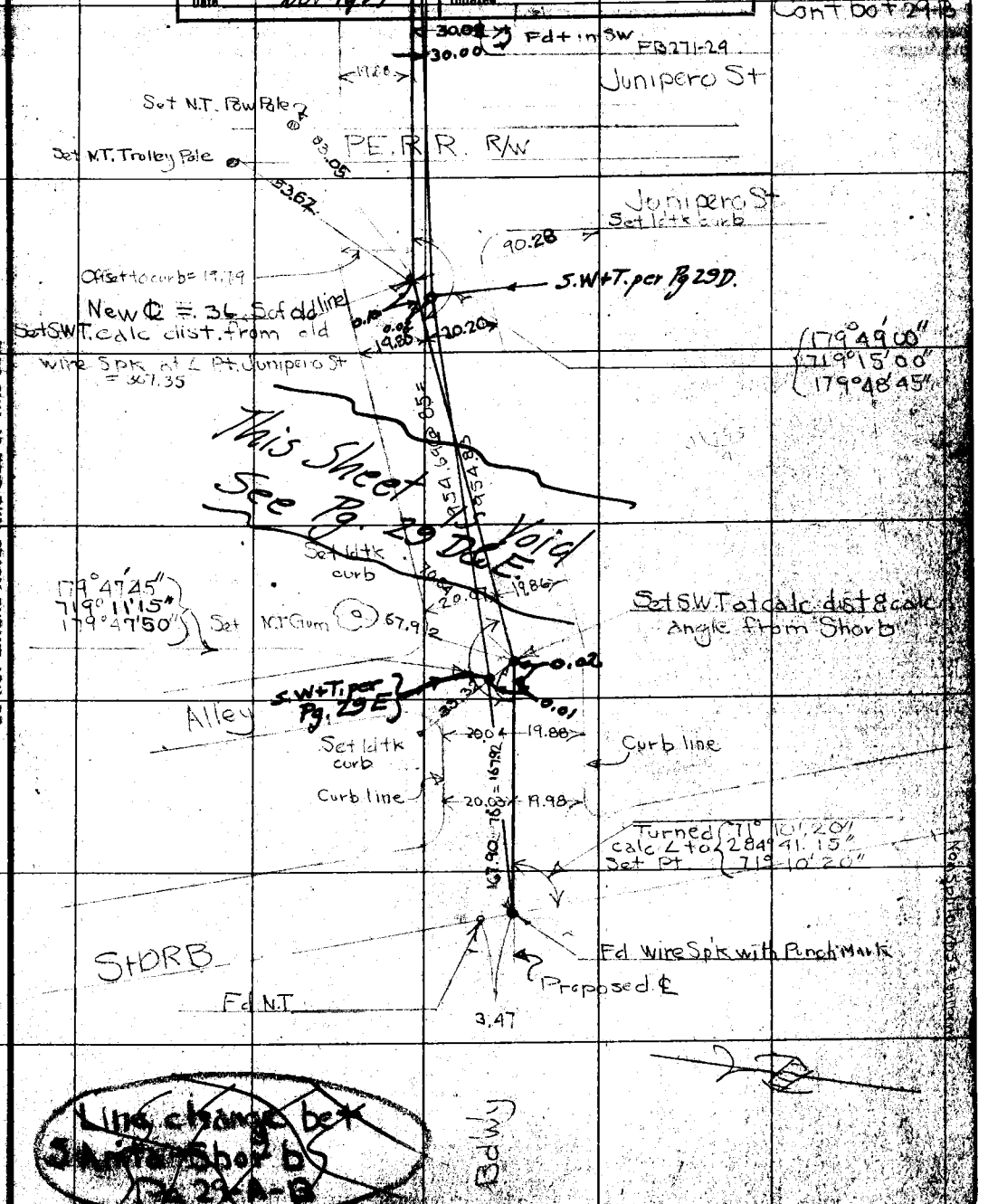

NOTE: ANY ADDITION OR CHANGES ON THIS SHEET MUST BE MADE OR CIRCLED IN RED, WITH DATE AND NAME OF PERSON MAKING CHANGE.

DO NOT EXTEND NOTES THIS SIDE OF THIS LINE

RETURN TO LOS ANGELES COUNTY SURVEYOR

F.B. 271 PG. 29-B Svenson Chief Party Notes by Svenson Date 9-30-27

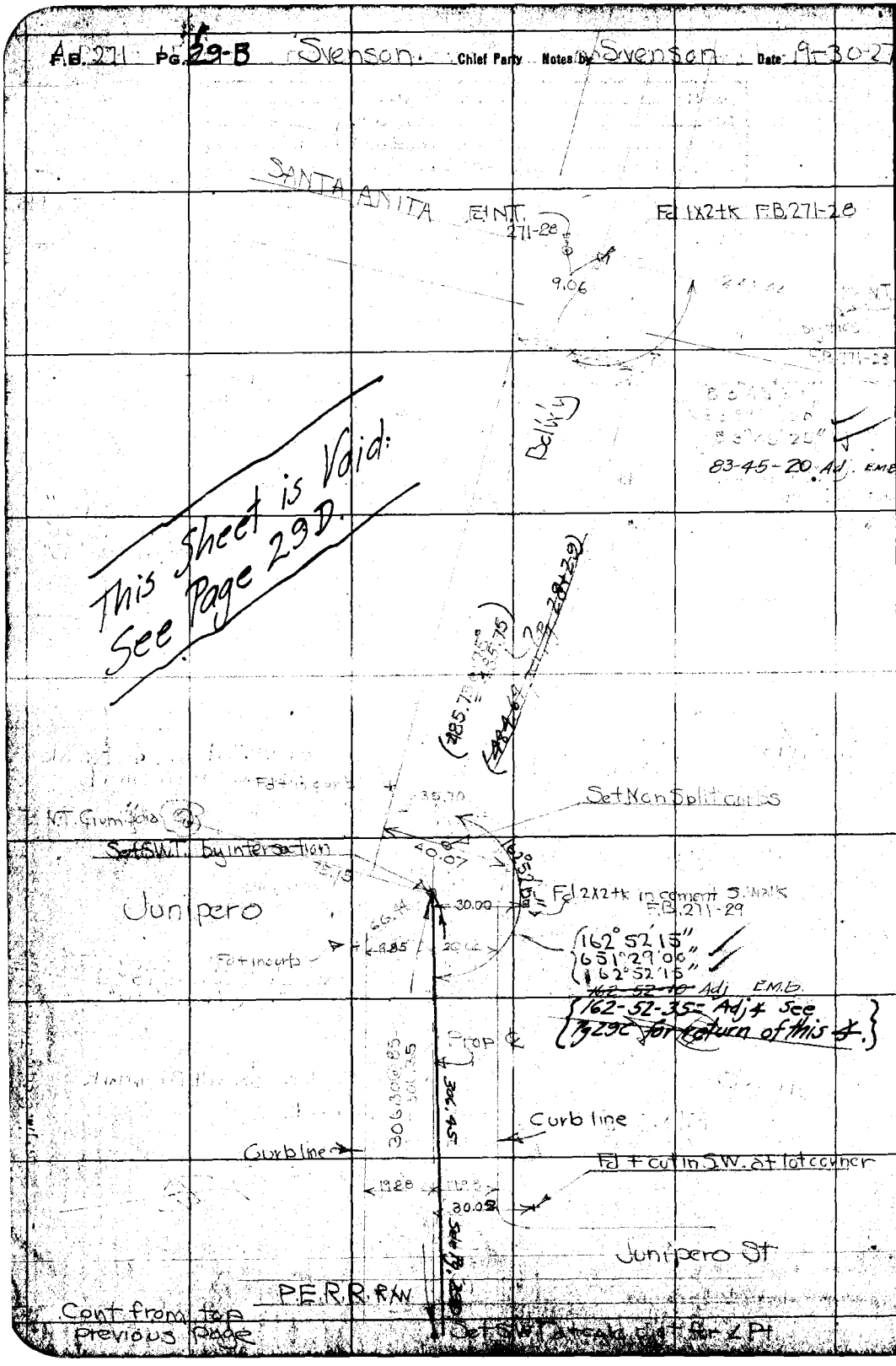

RETURN TO
LOS ANGELES COUNTY SURVEYOR

DO NOT EXTEND NOTES THIS SIDE OF THIS LINE

NOTE: ANY ADDITION OR CHANGES ON THIS SHEET MUST BE MADE OR CIRCLED IN RED. WITH DATE AND NAME OF PERSON MAKING CHANGE.

Date 11-14 Notes by Svenson Chief Party Svenson F. B. 271 Pg. 290

Plotted by Roeser	W. O. No. 4162 D. S. O. No.
Date Nov. 1927	Location Bdwy
Map No. 8962-3	Surveyed by Svenson
Plotting C'k'd by McPherson	Date 11-14-27
Date Dec. 1927	Indexed

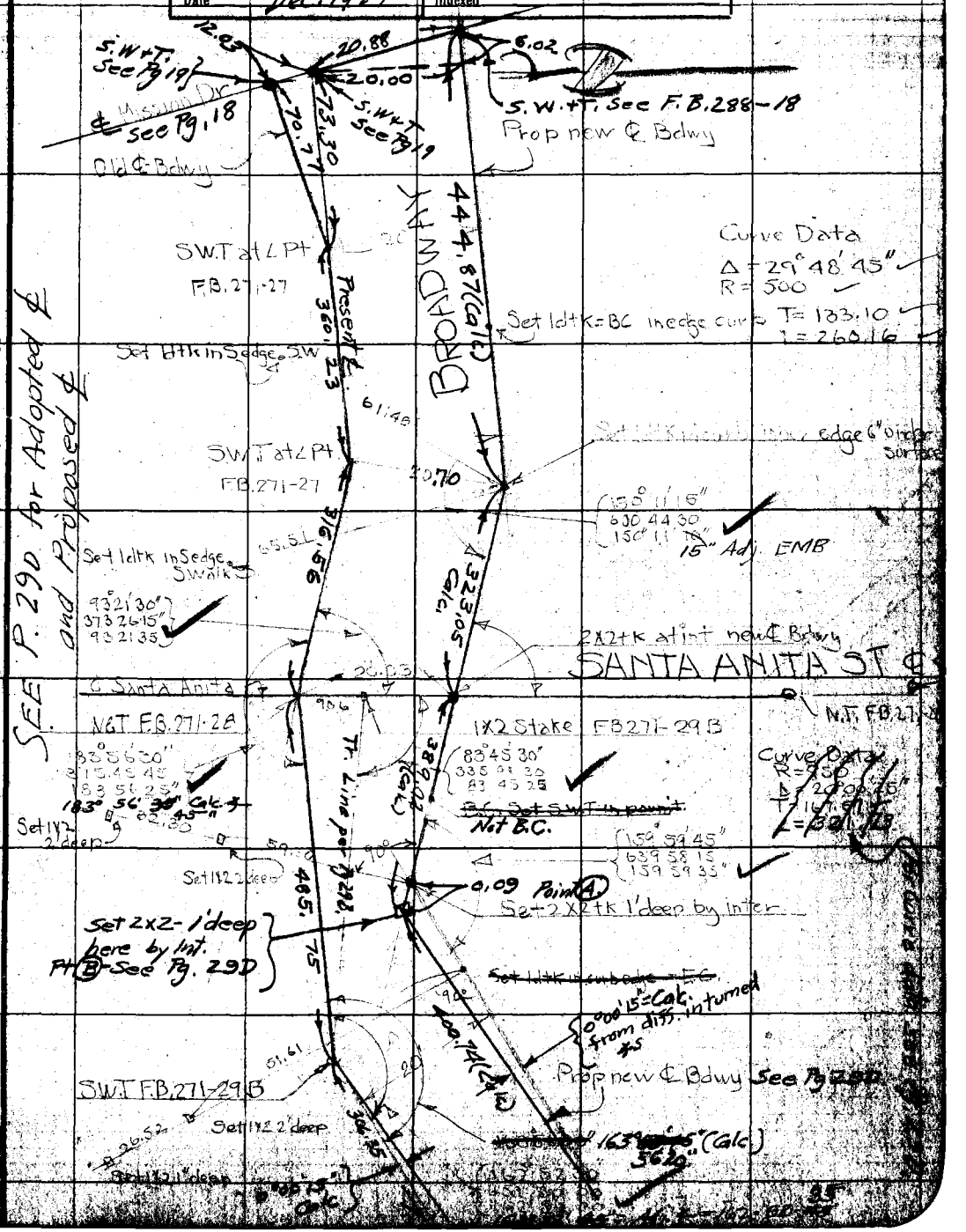

SEE P. 29D for Adopted ℄ and Proposed ℄

Notes: ANY ADDITIONS OR CHANGES ON THIS SHEET MUST BE MADE OR CIRCLED IN Red. WITH DATE AND NAME OF PERSON MAKING CHANGE.

Do not extend notes this side of this line

RETURN TO LOS ANGELES COUNTY SURVEYOR

F.B. _____ PG. _____ Chief Party Notes by _____ Date _____

RETURN TO

LOS ANGELES COUNTY SURVEYOR

Do not extend notes this side of this line

Note: ANY ADDITIONS OR CHANGES ON THIS SHEET MUST BE MADE OR CIRCLED IN **Red.** WITH DATE AND NAME OF PERSON MAKING CHANGE.

1794825

Date 12-10-27 Notes by Svenson Chief Party Svenson F.B. 271 Pg. 29D

Plotted by Roeser	W. O. No. 4062 S. O. No.
Date Nov. 1927	Location
Map No. 8962-3	Surveyed by SVENSON
Plotting C'k'd by McPherson	Date Nov. 1927
Date Dec. 1927	Indexed

NOTE: ANY ADDITION OR CHANGE ON THIS SHEET MUST BE MADE OR CIRCLED IN RED. WITH DATE AND NAME OF PERSON MAKING CHANGE.

DO NOT EXTEND NOTES THIS SIDE OF THIS LINE

RETURN TO LOS ANGELES COUNTY SURVEYOR

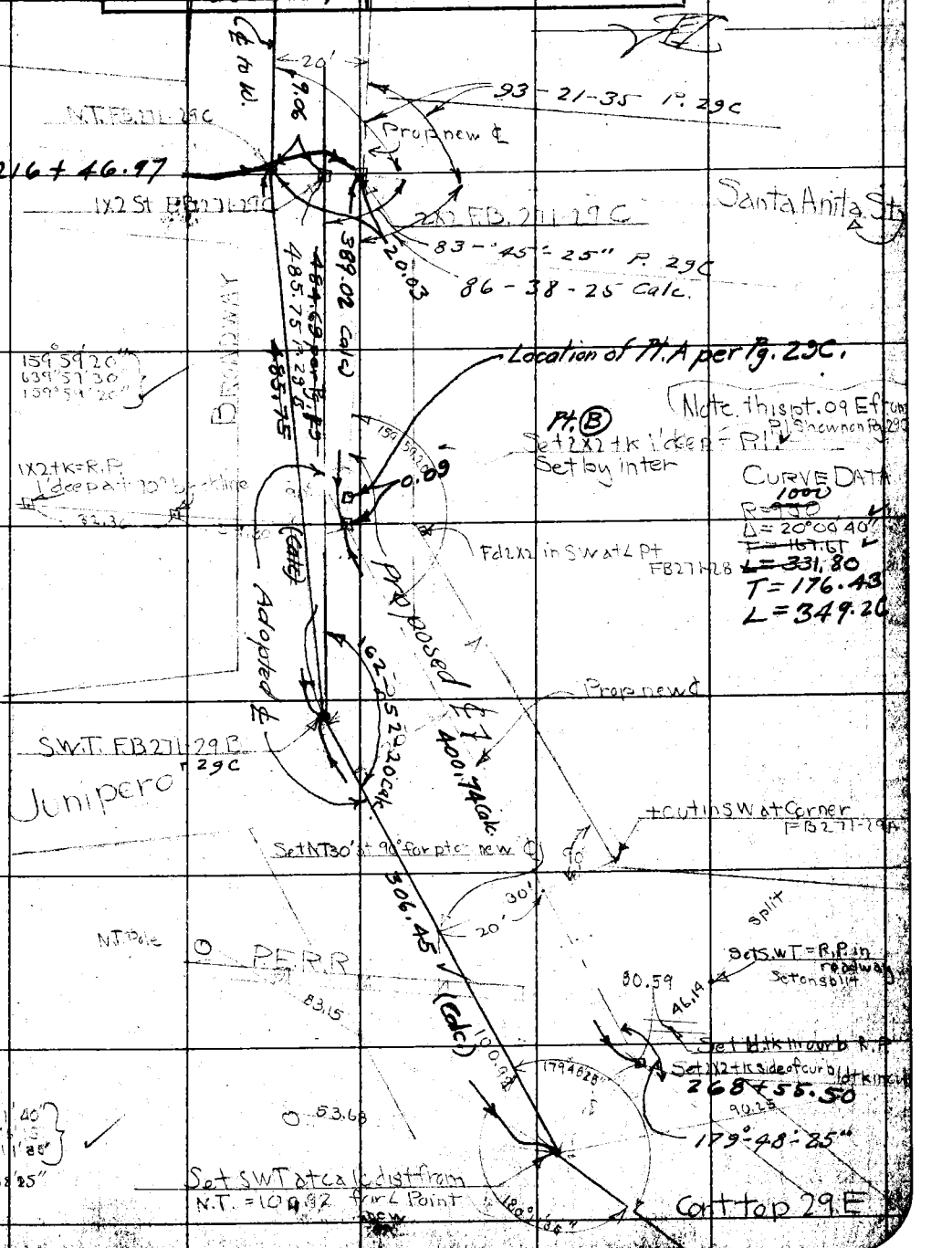

F.B. 271 PG. 29E Chief Party Notes by Svenson Date 12-10-27

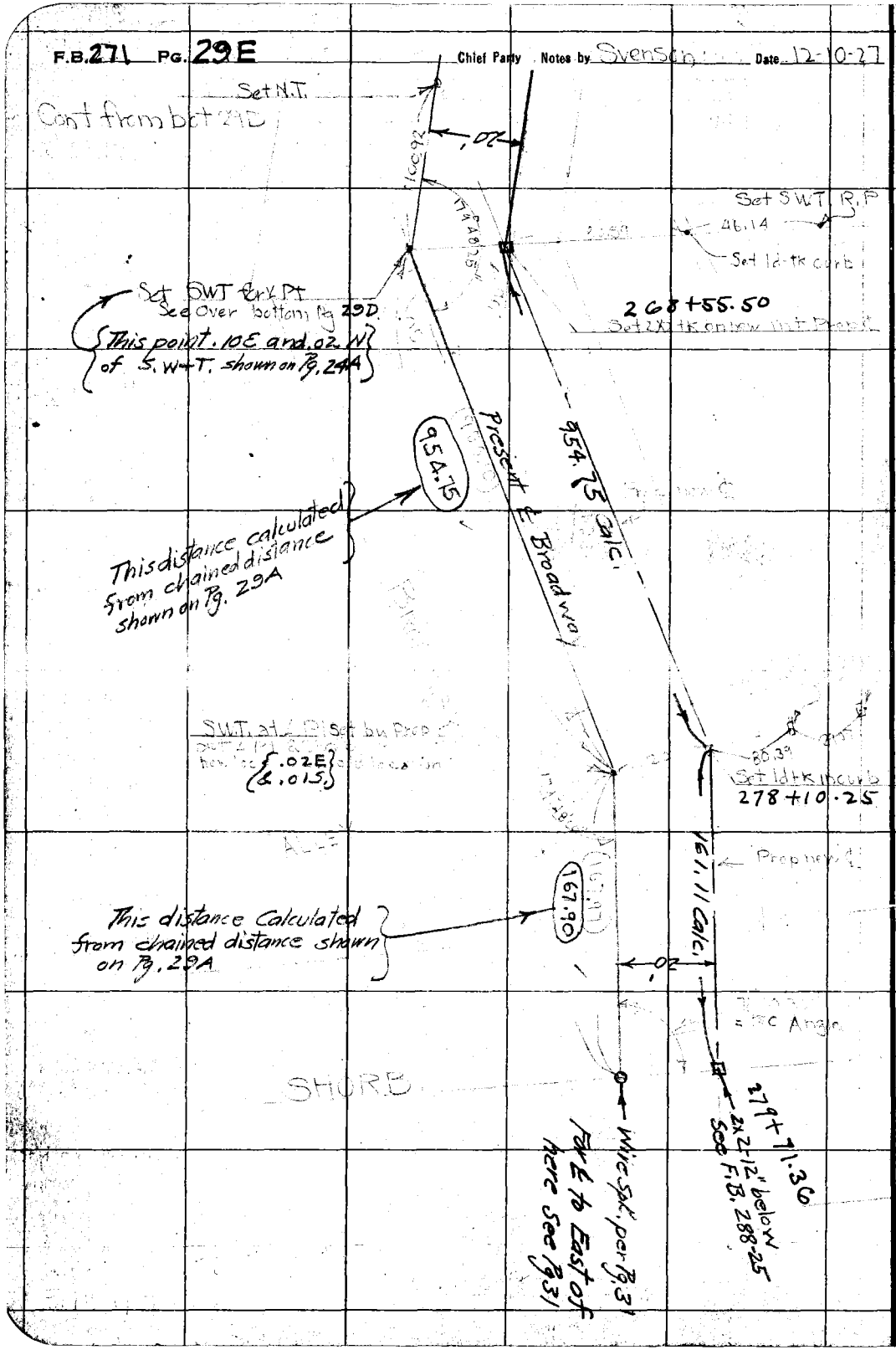

RETURN TO
LOS ANGELES COUNTY SURVEYOR

NOTE: ANY ADDITION OR CHANGES ON THIS SHEET MUST BE MADE OR CIRCLED IN RED. WITH DATE AND NAME OF PERSON MAKING CHANGE.

DO NOT EXTEND NOTES THIS SIDE OF THIS LINE

Date ______ Notes by ______ Chief Party ______ F.B. 271 Pg. 31

Checked by	W.O. No. 4062
Date May 1927	Location Broadway
Map No. 8962-3	Surveyed by Swenson
Platting Ch'd by Pease	Date April, 1927
Date Oct. 1927	Indexed

NOTE: ANY ADDITION OR CHANGE ON THIS SHEET MUST BE MADE OR CIRCLED IN RED, WITH DATE AND NAME OF PERSON MAKING CHANGE.

DO NOT PUT ANY NOTES ON THIS SIDE OF THIS LINE

RETURN TO LOS ANGELES COUNTY SURVEYOR

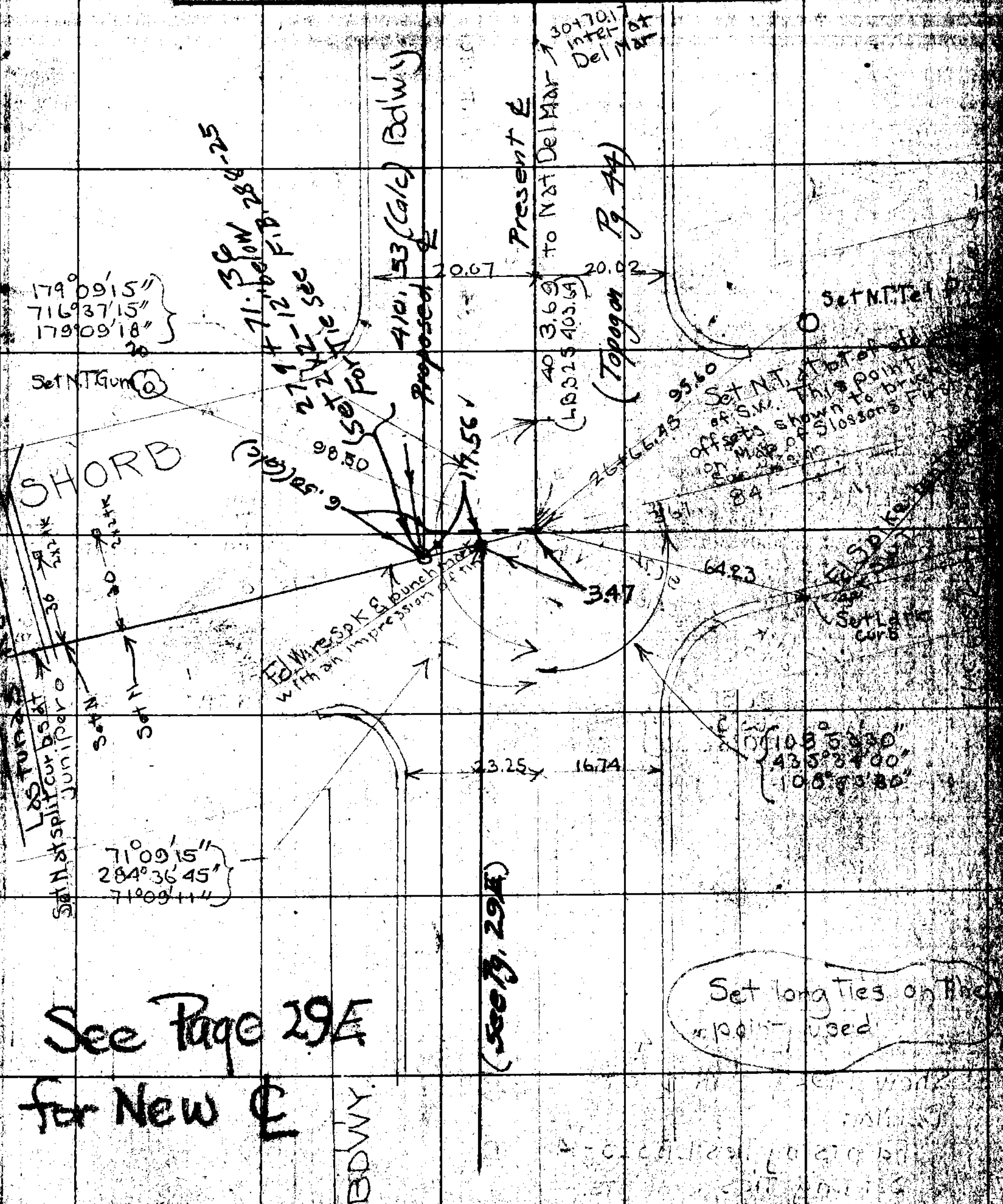

F.B. 271 PG. 32

Chief Party Notes by: _____ Date: _____

RETURN TO
LOS ANGELES COUNTY SURVEYOR

DO NOT EXTEND NOTES THIS SIDE OF THIS LINE

NOTE: ANY ADDITION OR CHANGES ON THIS SHEET MUST BE MADE OR CIRCLED IN RED. WITH DATE AND NAME OF PERSON MAKING CHANGE.

Date _____ Notes by _____ Chief Party _____ F.B. 271 Pg. 33

Plotted by [illegible]	W.O. No. 4062 S.O. No.
Date May 1927	Location
Map No. 8962-3	Surveyed by Svenson
Plotting C'k'd by Rogers	Date April 1927
Date Oct. 1927	Indexed

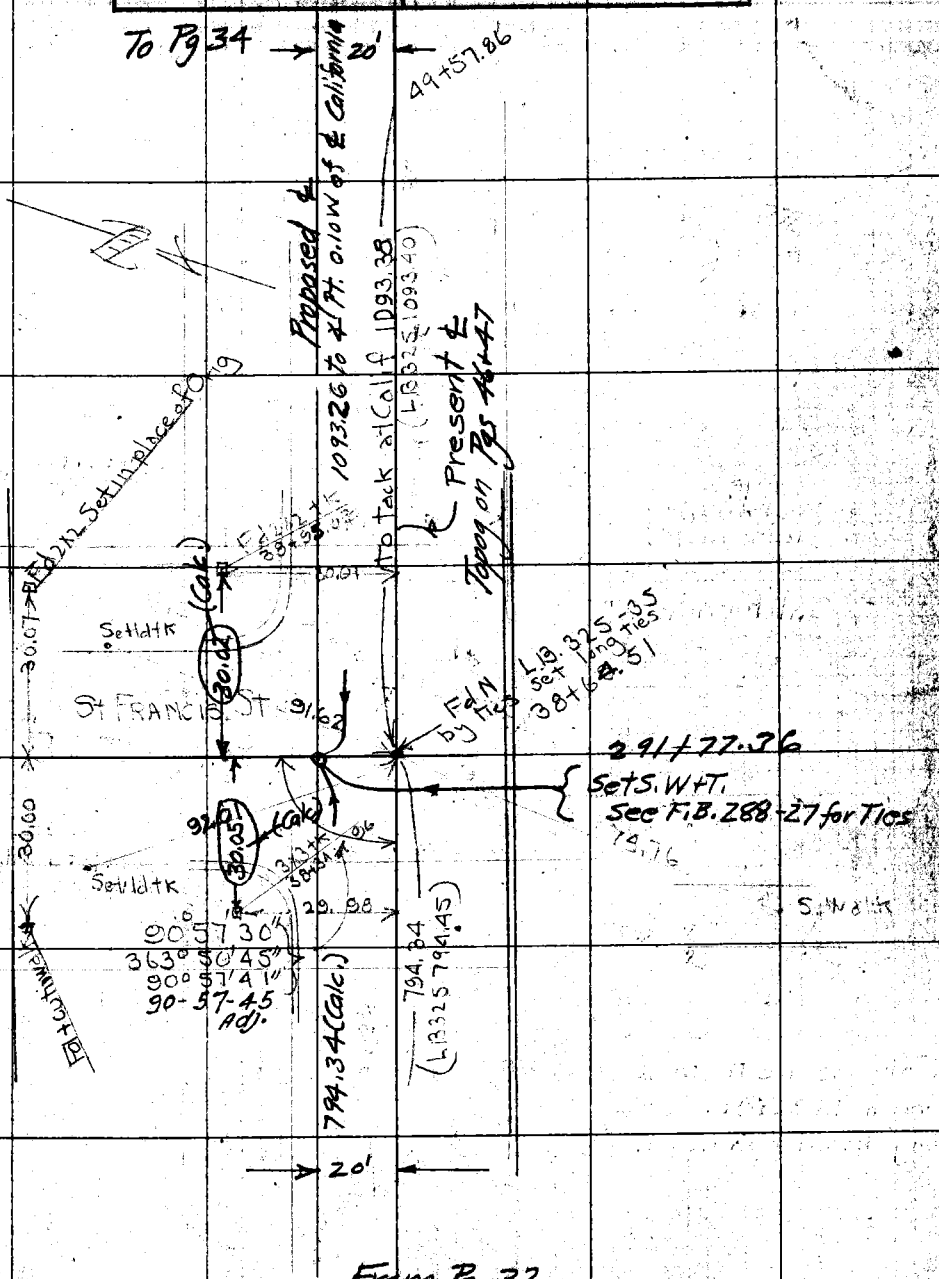

From Pg. 32

NOTE: ANY ADDITION OR CHANGES ON THIS SHEET MUST BE MADE OR CIRCLED IN RED, WITH DATE AND NAME OF PERSON MAKING CHANGE.

DO NOT EXTEND NOTES THIS SIDE OF THIS LINE

RETURN TO LOS ANGELES COUNTY SURVEYOR

F.B. 271 PG. 34

Chief Party Notes by _____ Date _____

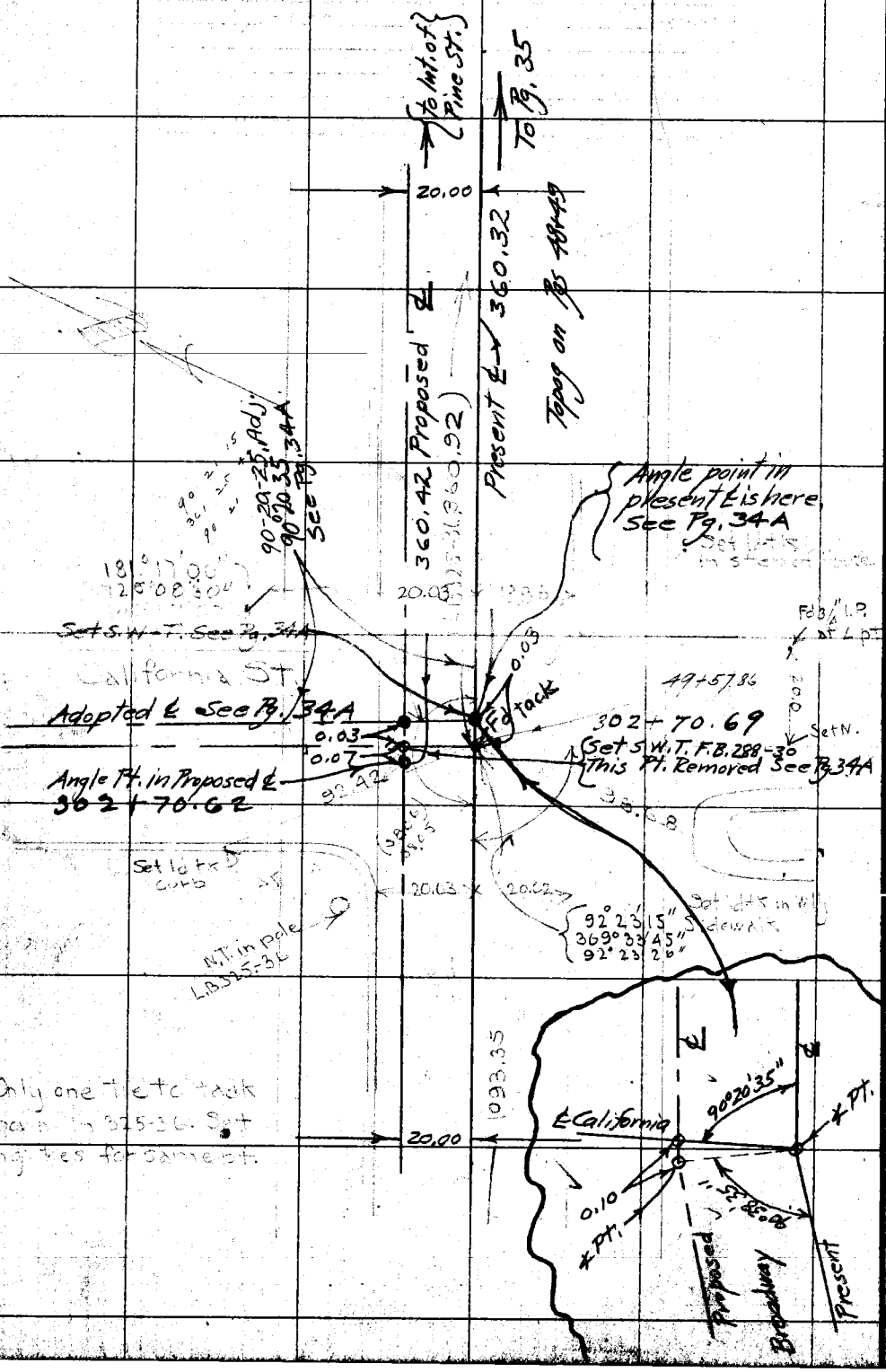

RETURN TO
LOS ANGELES COUNTY SURVEYOR

DO NOT EXTEND NOTES THIS SIDE OF THIS LINE

NOTE: ANY ADDITION OR CHANGES ON THIS SHEET MUST BE MADE OR CIRCLED IN RED, WITH DATE AND NAME OF PERSON MAKING CHANGE.

Date _____ Notes by _____ Chief Party _____ F.B. 271 PG. 344

Platted by Browder	W. O. No. 4062 C. S. O. No.
Date Jan. 1928	Location Broadway
Map No. 8962-3	Surveyed by Rosecrans
Platting C'k'd by Raeser	Date Dec. 5, 1927
Date Jan 1928	Indexed

Notes: ANY ADDITIONS OR CHANGES ON THIS SHEET MUST BE MADE OR CIRCLED IN Red. WITH DATE AND NAME OF PERSON MAKING CHANGE.

Do not extend notes this side of this line

RETURN TO LOS ANGELES COUNTY SURVEYOR

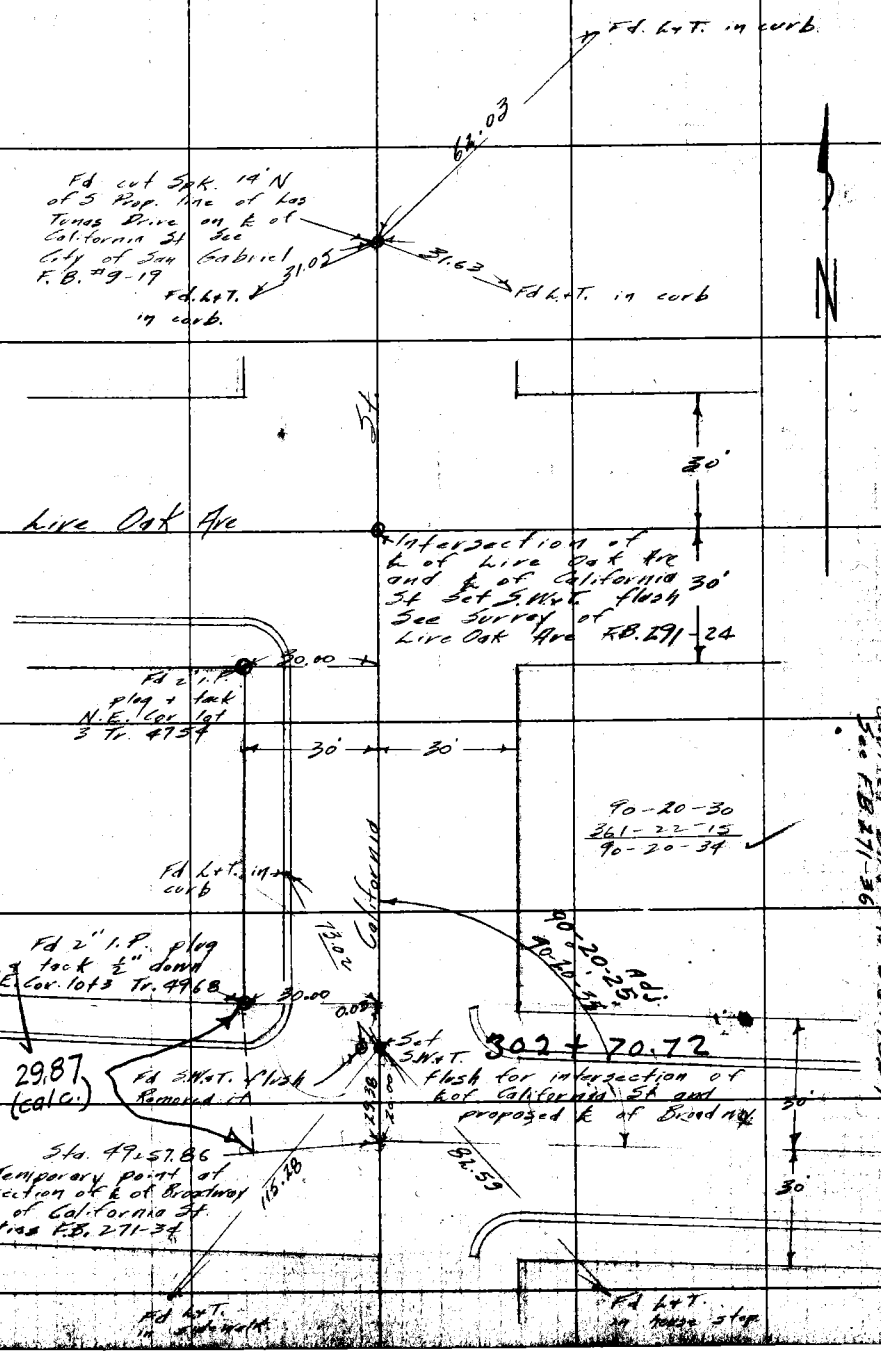

F.B. 271 PG. 348. Rosecrans Chief Party Notes by _____ Date Dec. 5, '27

RETURN TO
LOS ANGELES COUNTY SURVEYOR
Do not extend notes this side of this line

Notes: ANY ADDITIONS OR CHANGES ON THIS SHEET MUST BE MADE OR CIRCLED IN Red. WITH DATE AND NAME OF PERSON MAKING CHANGE.

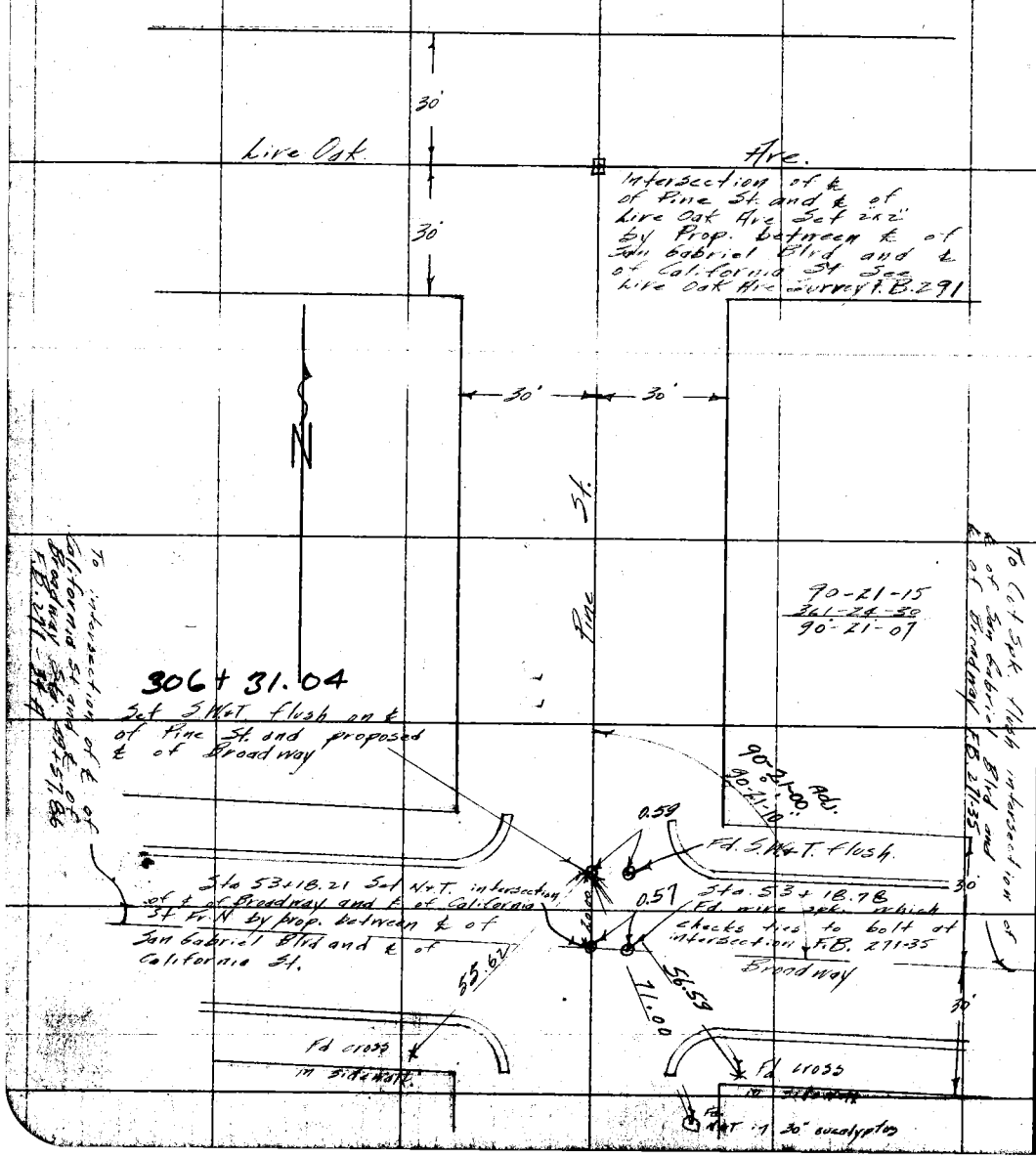

Svenson Chief Party Svenson F.B. 271 Pg. 35

Date May 1927	Location Broadway (Arrow Hgwy)
Map No. 8962-3	Surveyed by Svenson
Plotting Dr'd by [illegible]	Date 4-27
Date Oct. 1927	Indexed

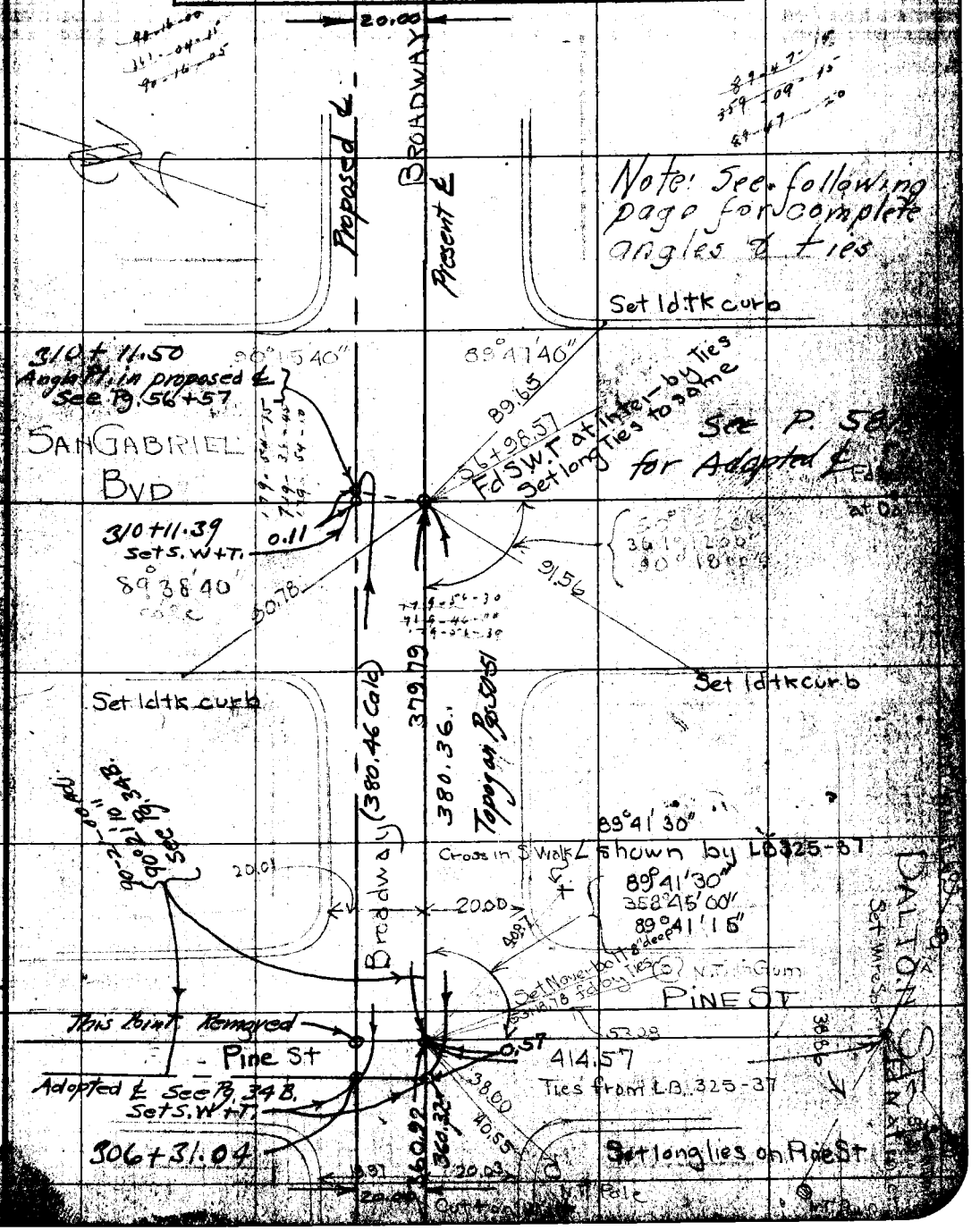

RETURN TO LOS ANGELES COUNTY SURVEYOR

DO NOT EXTEND NOTES THIS SIDE OF THIS LINE

NOTE: ANY ADDITION OR CHANGES ON THIS SHEET MUST BE MADE OR CIRCLED IN RED. WITH DATE AND NAME OF PERSON MAKING CHANGE.

F.B. 271 Pg. 36 McCullough Chief Party Notes by MFG Date July 23-27

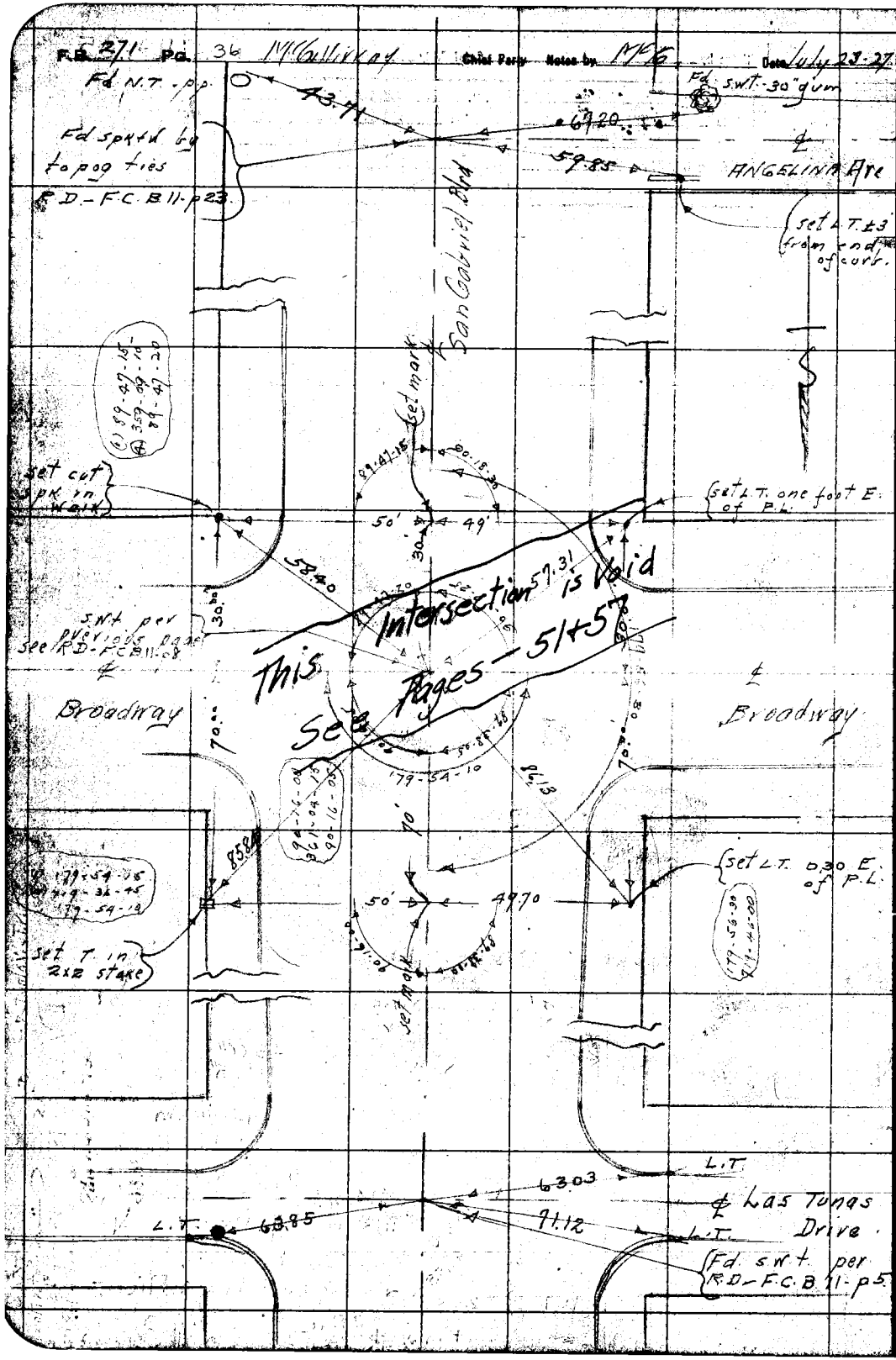

Date _____ Notes by McI Chief Party _____ F.B. 271 Pg. 37

Plotted by Anderson	W. O. No. 4062 D. S. O. No.
Date May 1927	Location Broadway
Map No. 8962-B	Surveyed by McGillivray
Plotting C'k'd by Wood	Date Apr. - 1927
Date July 1927	Indexed

Topog notes - Broadway from Mission Rd. to San Gabriel Blvd

Topog to 80'N. of ℄ and 40'S. of ℄.

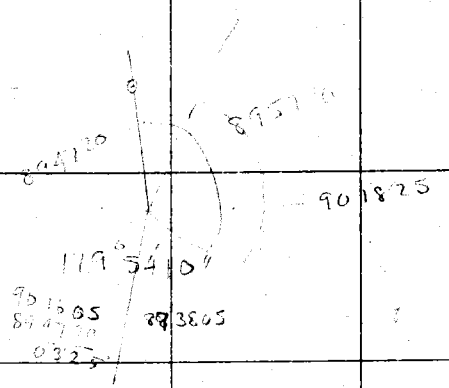

NOTE: ANY ADDITION OR CHANGES ON THIS SHEET MUST BE MADE OR CIRCLED IN RED, WITH DATE AND NAME OF PERSON MAKING CHANGE.

DO NOT EXTEND NOTES THIS SIDE OF THIS LINE

RETURN TO LOS ANGELES COUNTY SURVEYOR

F.B. 271 PG. 38 Chief Party Notes by Date

RETURN TO
LOS ANGELES COUNTY SURVEYOR

DO NOT EXTEND NOTES THIS SIDE OF THIS LINE

NOTE: ANY ADDITION OR CHANGES ON THIS SHEET MUST BE MADE OR CIRCLED IN RED. WITH DATE AND NAME OF PERSON MAKING CHANGE.

Date _____ Notes by MCI Chief Party _____ F.B. 274 Pg. 39

Plotted by Anderson	W. O. No. 4062 / O. S. O. No.
Date May 1927	Location Broadway
Map No. 8962-3	Surveyed by McGillivray
Platting C'k'd by Wood	Date Apr. 1927
Date July 1927	Indexed

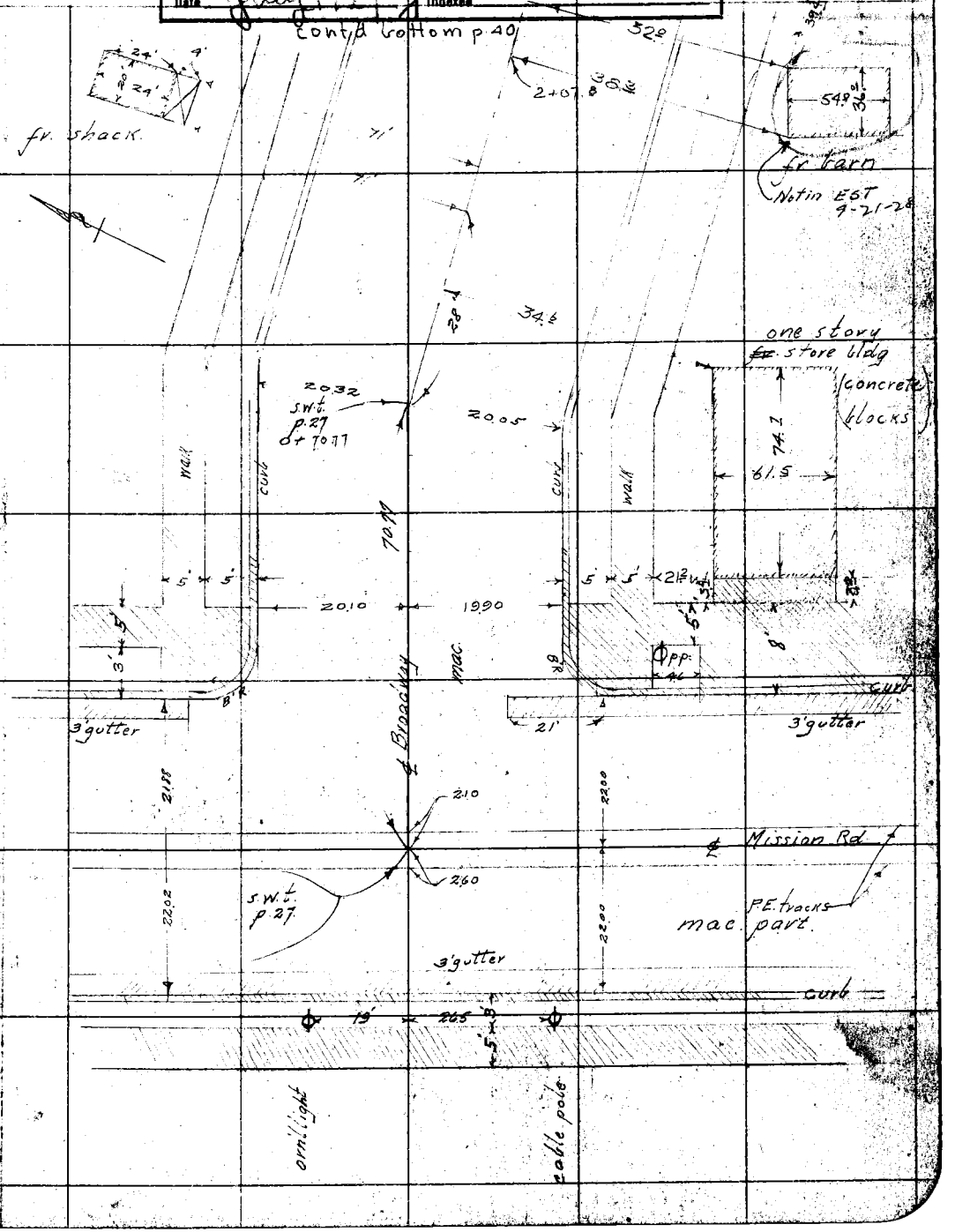

NOTE: ANY ADDITION OR CHANGES ON THIS SHEET MUST BE MADE OR CIRCLED IN RED. WITH DATE AND NAME OF PERSON MAKING CHANGE.

DO NOT EXTEND NOTES THIS SIDE OF THIS LINE

RETURN TO LOS ANGELES COUNTY SURVEYOR

F.B. 271 PG. 40 Chief Party Notes by Date

contd bottom p. 41

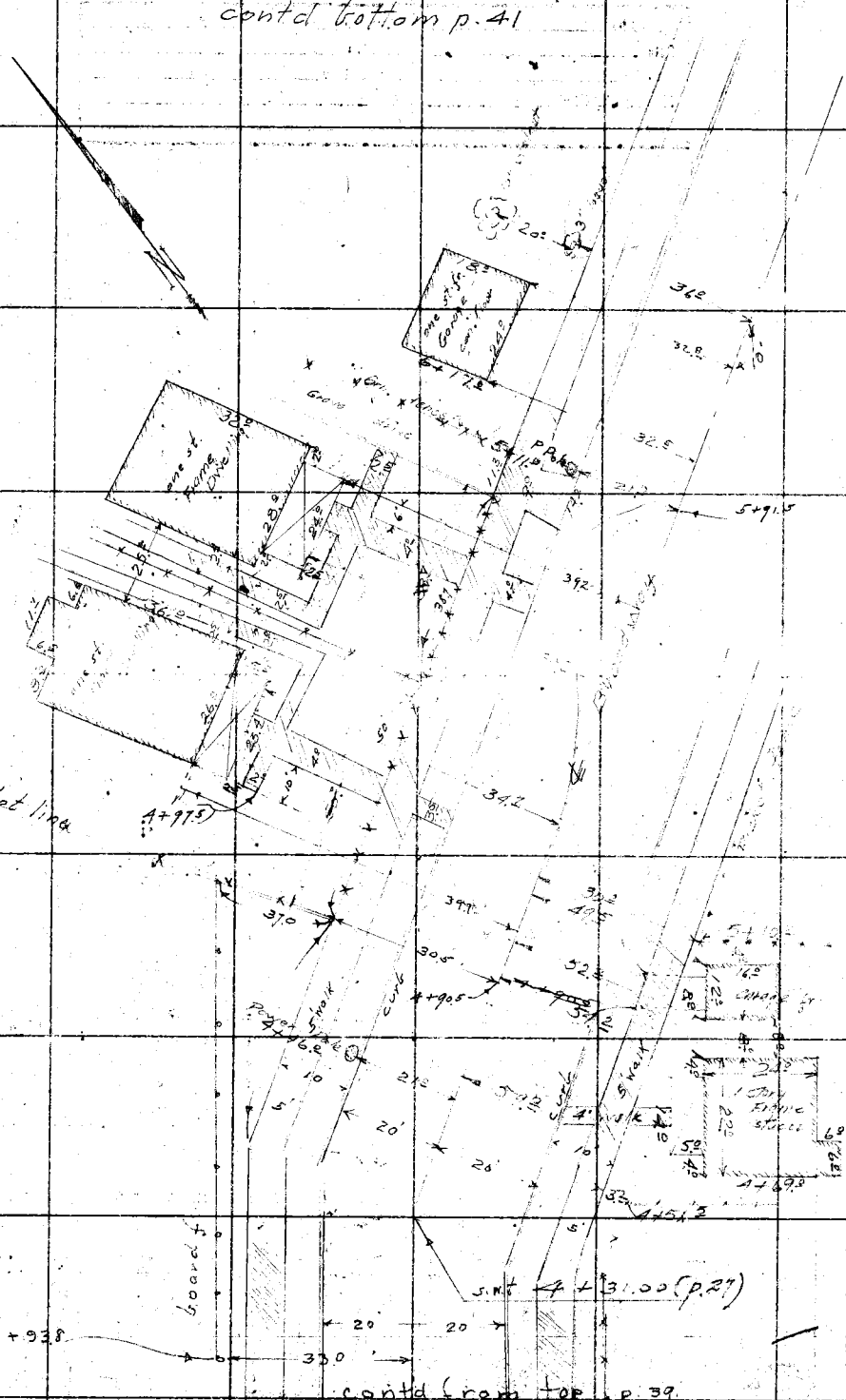

RETURN TO
LOS ANGELES COUNTY SURVEYOR

NOTE: ANY ADDITION OR CHANGES ON THIS SHEET MUST BE MADE OR CIRCLED IN RED. WITH DATE AND NAME OF PERSON MAKING CHANGE.

DO NOT EXTEND NOTES THIS SIDE OF THIS LINE

Contd bottom p 42

Date _____ Notes by MA _____ Chief Party _____ F.B. 271 Pg. 41

Plotted by	W. O. No. 4062 D. S. O. No.
Date May 1927	Location Broadway
Map No. 8962-3	Surveyed by McGillivray
Plotting C'k'd by	Date Apr. 1927
Date July 1927	Indexed

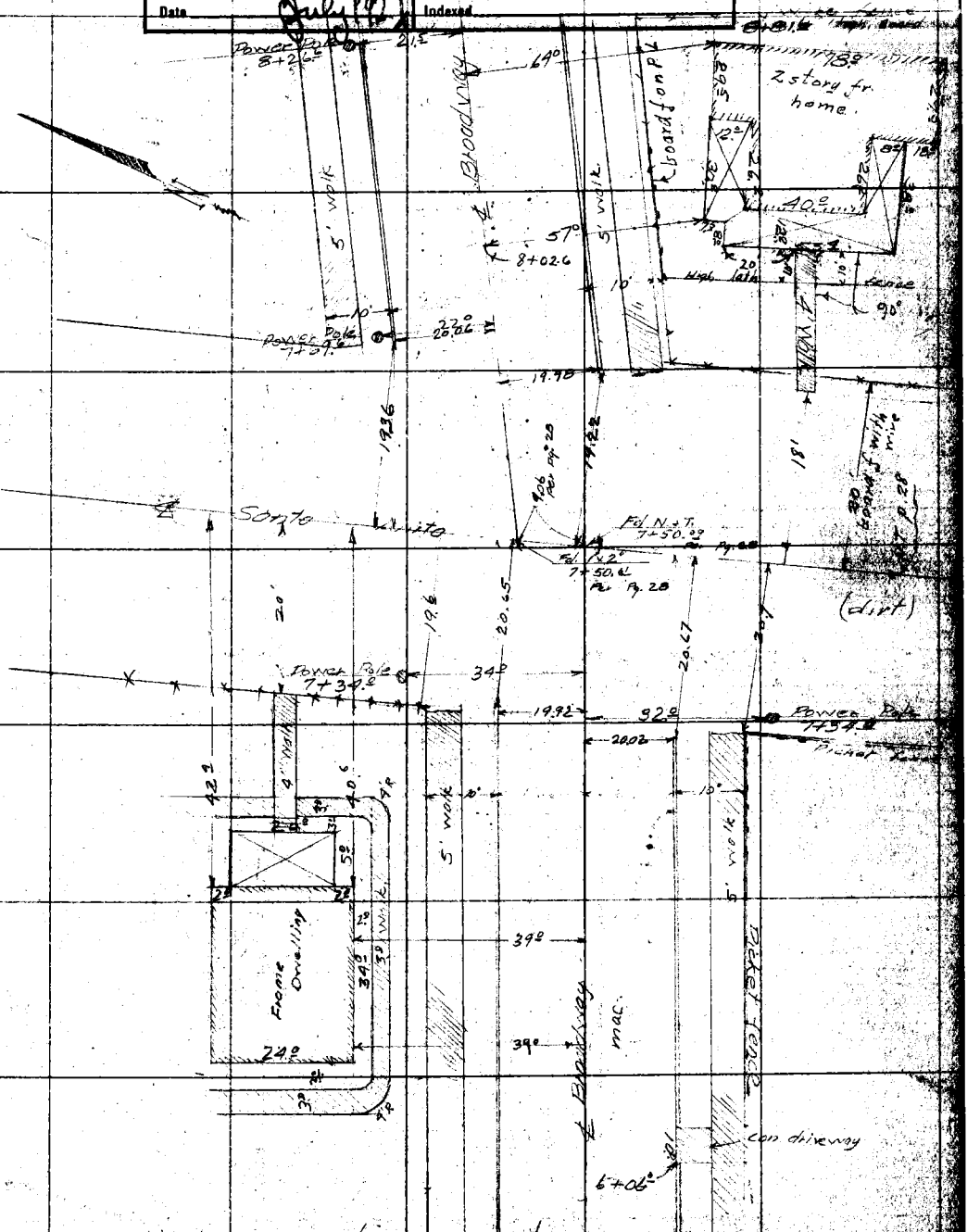

contd from top p 40

NOTE: ANY ADDITION OR CHANGES ON THIS SHEET MUST BE MADE OR CIRCLED IN RED. WITH DATE AND NAME OF PERSON MAKING CHANGE.

DO NOT EXTEND NOTES THIS SIDE OF THIS LINE

RETURN TO LOS ANGELES COUNTY SURVEYOR

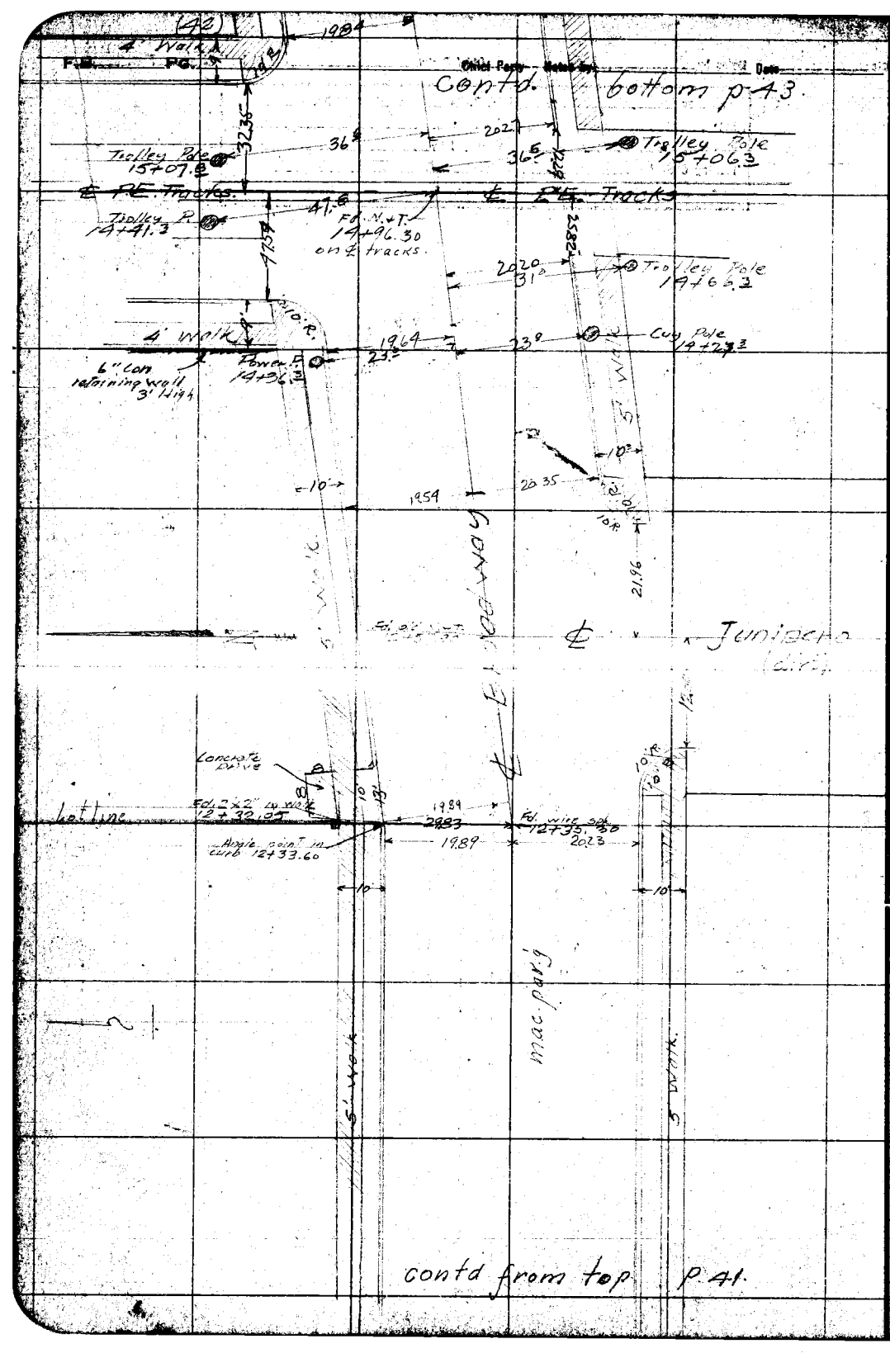

RETURN TO
LOS ANGELES COUNTY SURVEYOR

DO NOT EXTEND NOTES THIS SIDE OF THIS LINE

NOTE: ANY ADDITION OR CHANGES ON THIS SHEET MUST BE MADE OR CIRCLED IN RED, WITH DATE AND NAME OF PERSON MAKING CHANGE.

Date ____ Notes by MC Chief Party ____ F.B. 270 Pg. 43

Plotted by Anderson	W. O. No. 4062 D. B. O. No.
Date May 1927	Location Broadway
Map No. 8962-3	Surveyed by McGillivray
Plotting C'k'd by [illegible]	Date 17 Apr. 1927
Date [illegible] 1927	Indexed

cont'd bottom p. 44

NOTE: ANY ADDITION OR CHANGES ON THIS SHEET MUST BE MADE OR CIRCLED IN RED, WITH DATE AND NAME OF PERSON MAKING CHANGE.

DO NOT EXTEND NOTES THIS SIDE OF THIS LINE

RETURN TO LOS ANGELES COUNTY SURVEYOR



cont'd from top p. 42.

F.B. 271 Pg. 44 Chief Party Notes by Date

contd bottom p45

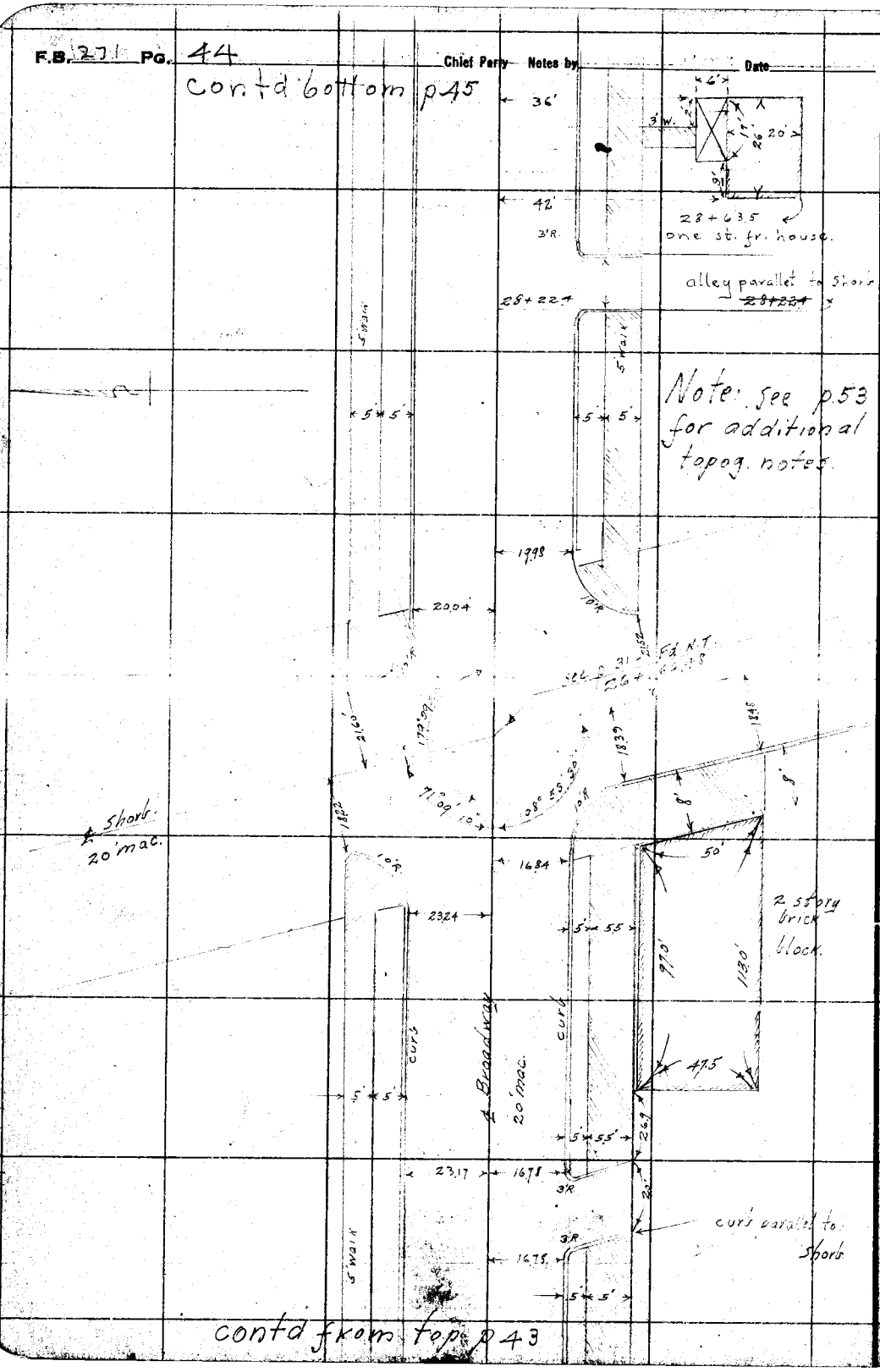

contd from top p43

RETURN TO LOS ANGELES COUNTY SURVEYOR

DO NOT EXTEND NOTES THIS SIDE OF THIS LINE

NOTE: ANY ADDITION OR CHANGES ON THIS SHEET MUST BE MADE OR CIRCLED IN RED, WITH DATE AND NAME OF PERSON MAKING CHANGE.

Date _____ Notes by MC. Chief Party _____ F.B. 271 Pg. 45

Plotted by [illegible]	W. O. No. 4062 D. S. G. No.
Date May 1927	Location Broadway
Map No. 8962-B	Surveyed by McGillivray
Plotting C'k'd by [illegible]	Date Apr. 1927.
Date July 1927	Indexed

cont'd bottom p. 46.

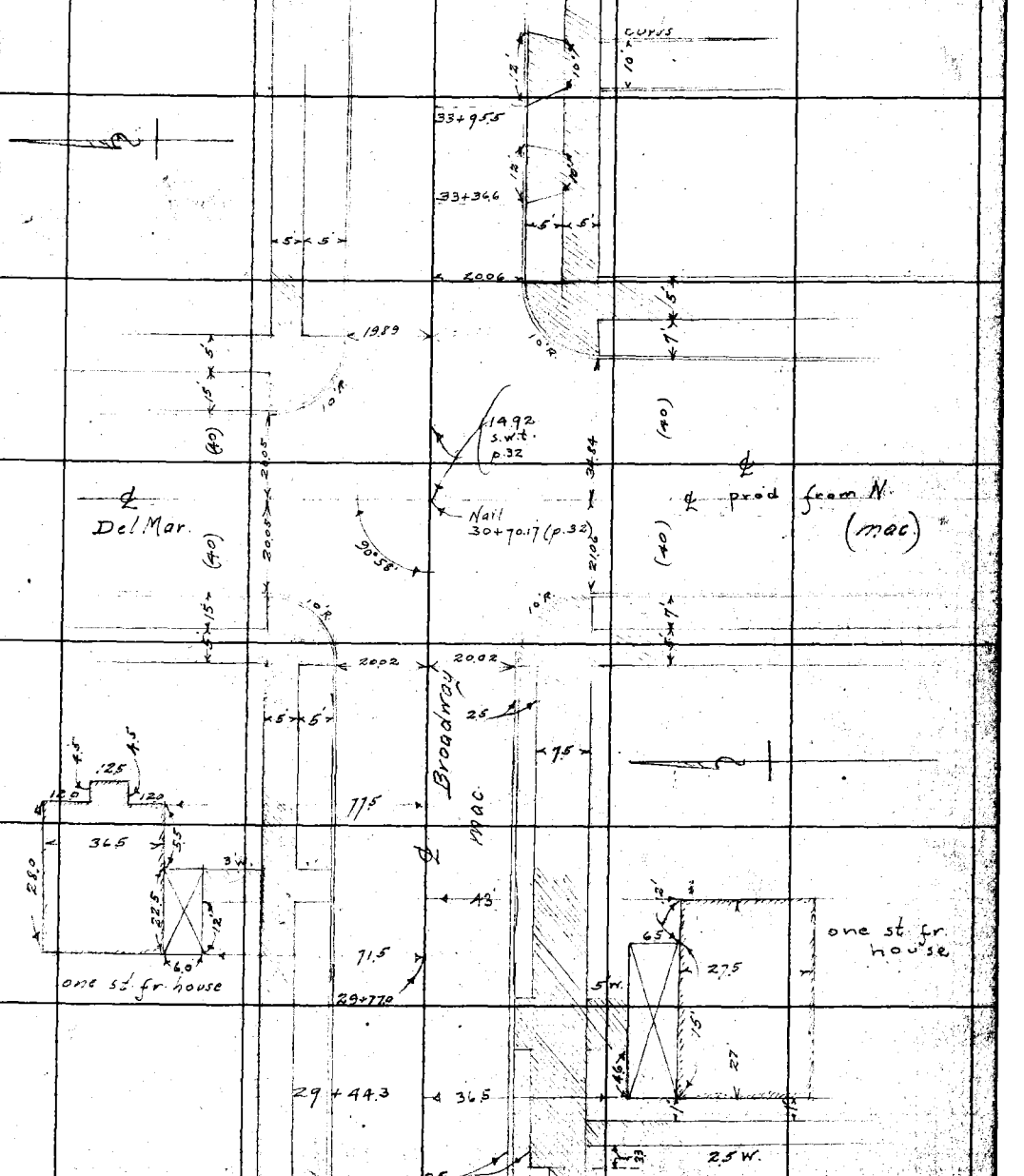

cont'd from top p. 44

NOTE: ANY ADDITION OR CHANGES ON THIS SHEET MUST BE MADE OR CIRCLED IN RED, WITH DATE AND NAME OF PERSON MAKING CHANGE.

DO NOT EXTEND NOTES THIS SIDE OF THIS LINE

RETURN TO LOS ANGELES COUNTY SURVEYOR

Chief Party Notes by _____ Date _____

contd bottom p.47

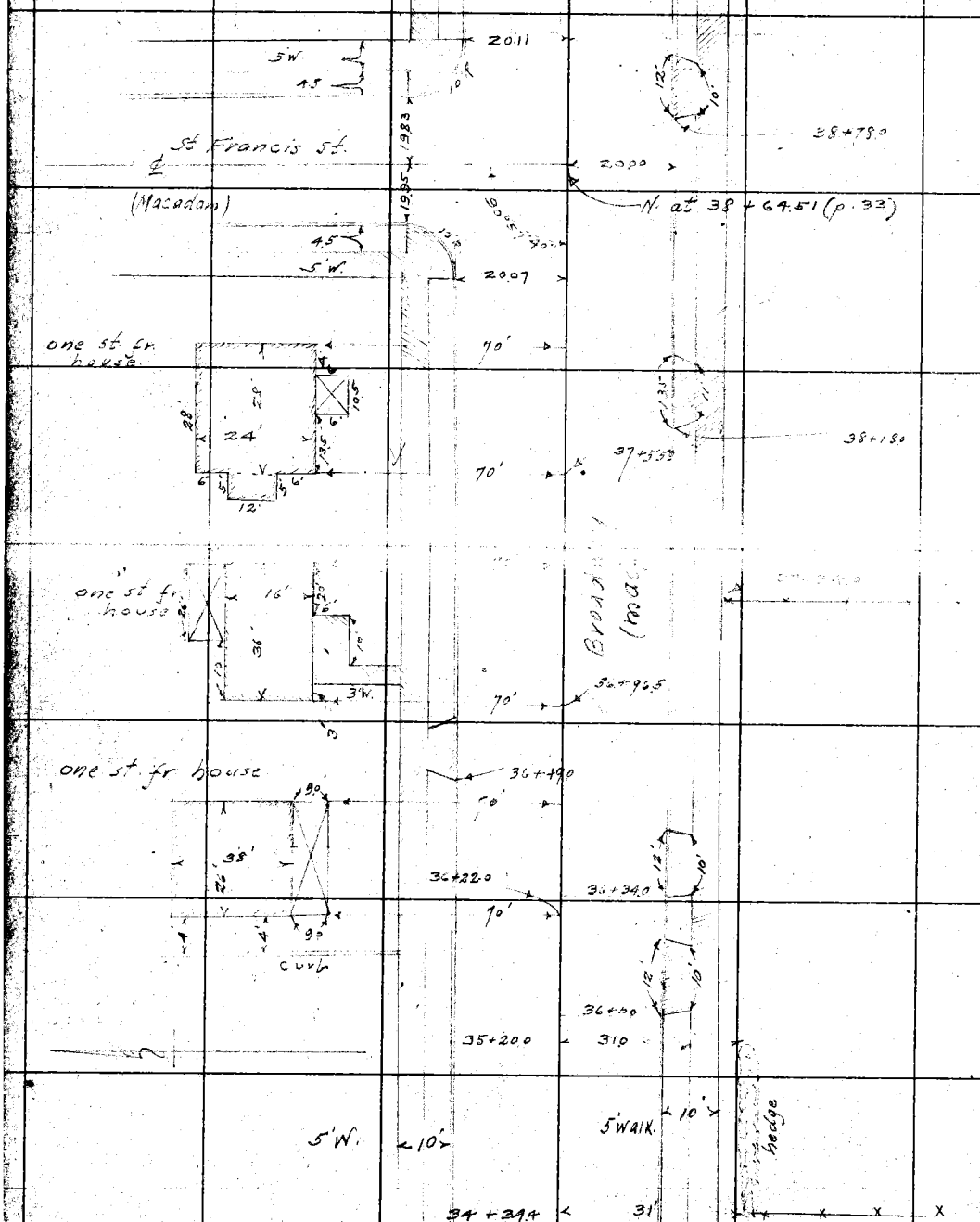

contd from top p.45

RETURN TO
LOS ANGELES COUNTY SURVEYOR
DO NOT EXTEND NOTES THIS SIDE OF THIS LINE
NOTE: ANY ADDITION OR CHANGES ON THIS SHEET MUST BE MADE OR CIRCLED IN RED, WITH DATE AND NAME OF PERSON MAKING CHANGE.

Date _____ Notes by MC/ _____ Chief Party _____ F.B. 271 Pg. 47

Plotted by Anderson	W. O. No. 4062 D. S. O. No.
Date May 1927	Location Broadway
Map No. 8962-3	Surveyed by McGillivray
Plotting Ck'd by Wood	Date Apr. 1927
Date July 1927	Indexed

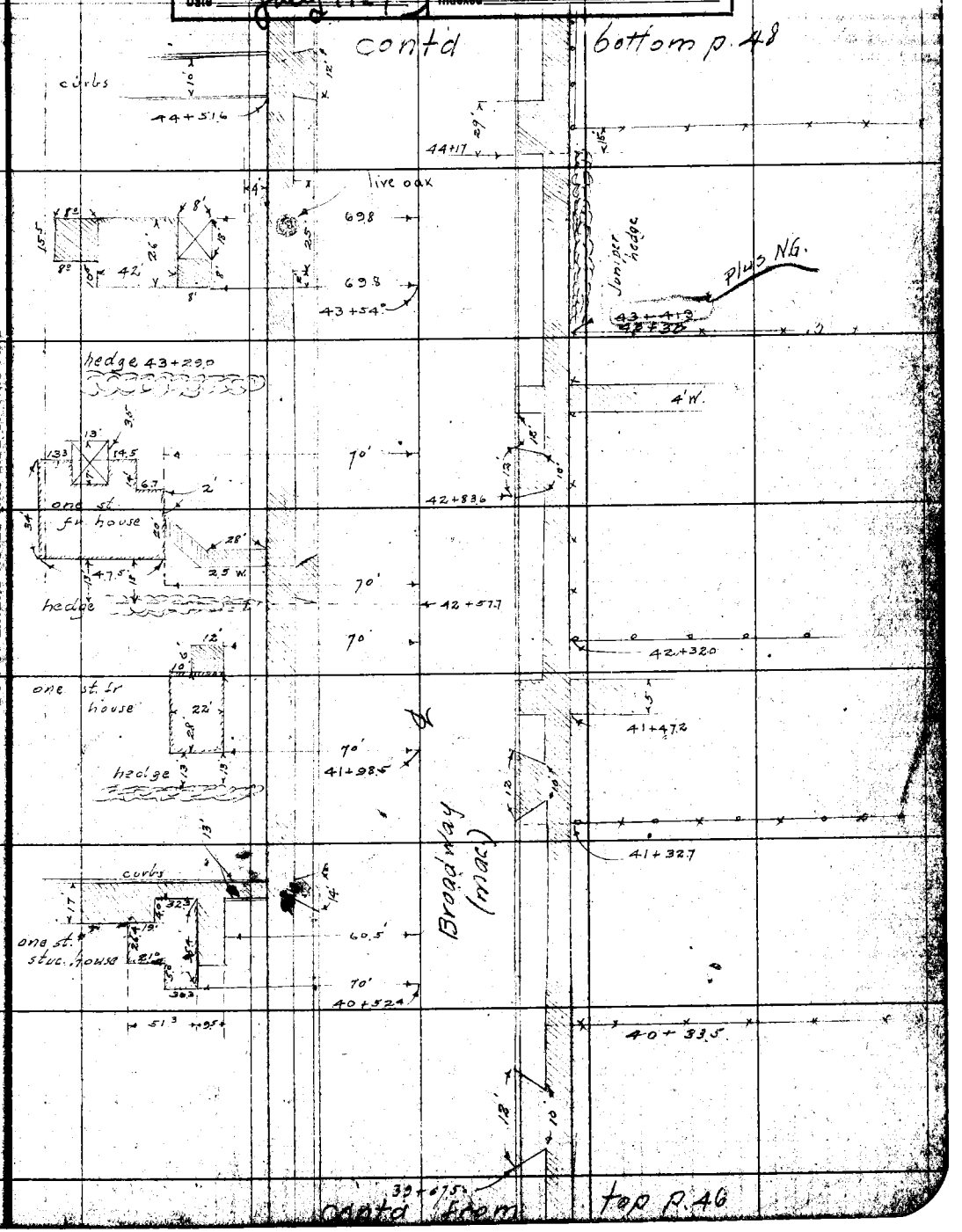

NOTE: ANY ADDITION OR CHANGES ON THIS SHEET MUST BE MADE OR CIRCLED IN RED, WITH DATE AND NAME OF PERSON MAKING CHANGE.

DO NOT EXTEND NOTES THIS SIDE OF THIS LINE

RETURN TO LOS ANGELES COUNTY SURVEYOR

cont'd bottom p. 49

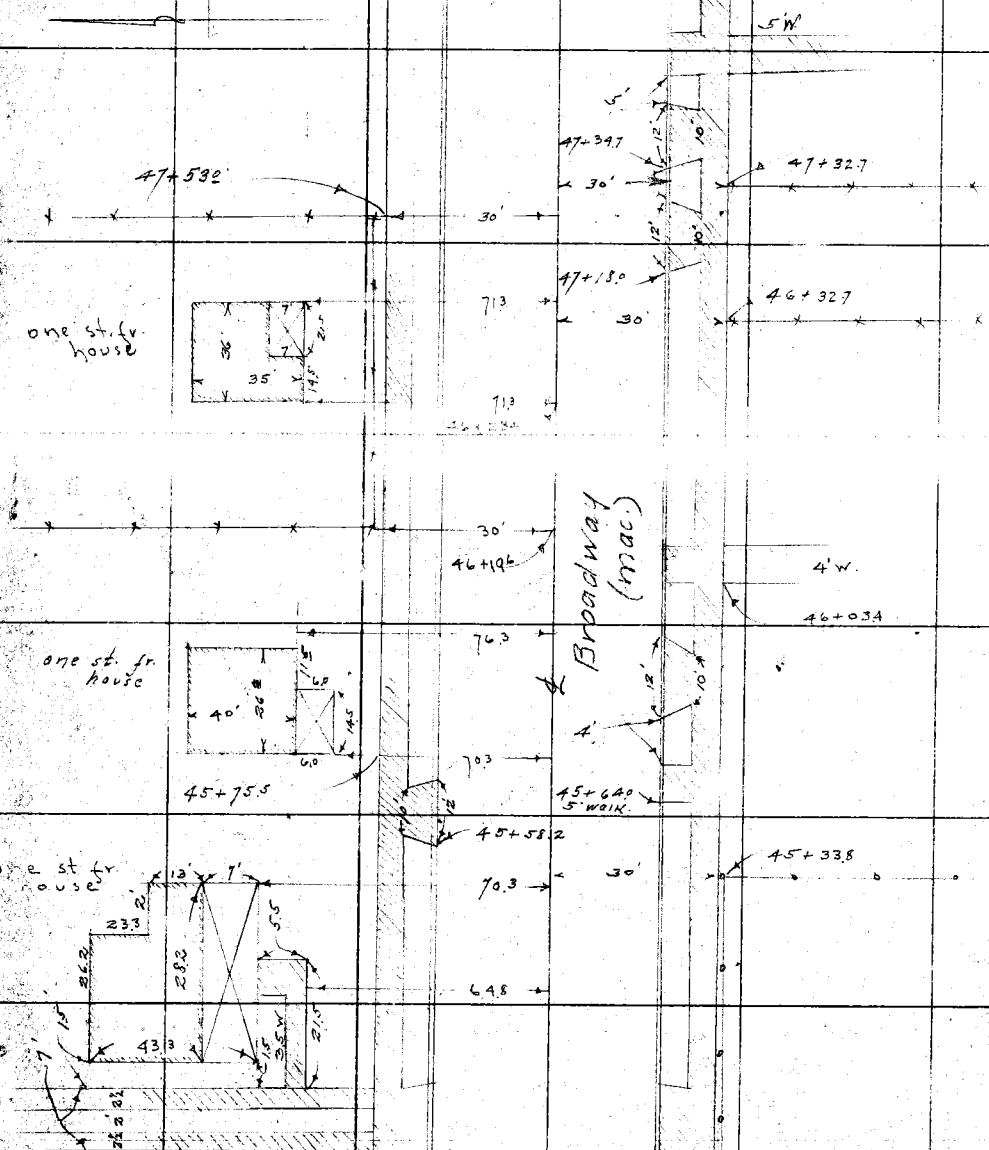

cont'd from top p 47

RETURN TO
LOS ANGELES COUNTY SURVEYOR
DO NOT EXTEND NOTES THIS SIDE OF THIS LINE
NOTE: ANY ADDITION OR CHANGES ON THIS SHEET MUST BE MADE OR CIRCLED IN RED. WITH DATE AND NAME OF PERSON MAKING CHANGE.

Date _____ Notes by MCI Chief Party _____ F.B. 2711 Pg. 49

Plotted by Sullivan	W. O. No. 4062 D. S. O. No.
Date May 1927	Location Broadway
Map No. 8962-J	Surveyed by McGillivray
Plotting C't'd by David	Date Apr. 1927
Date July 8 1927	Indexed

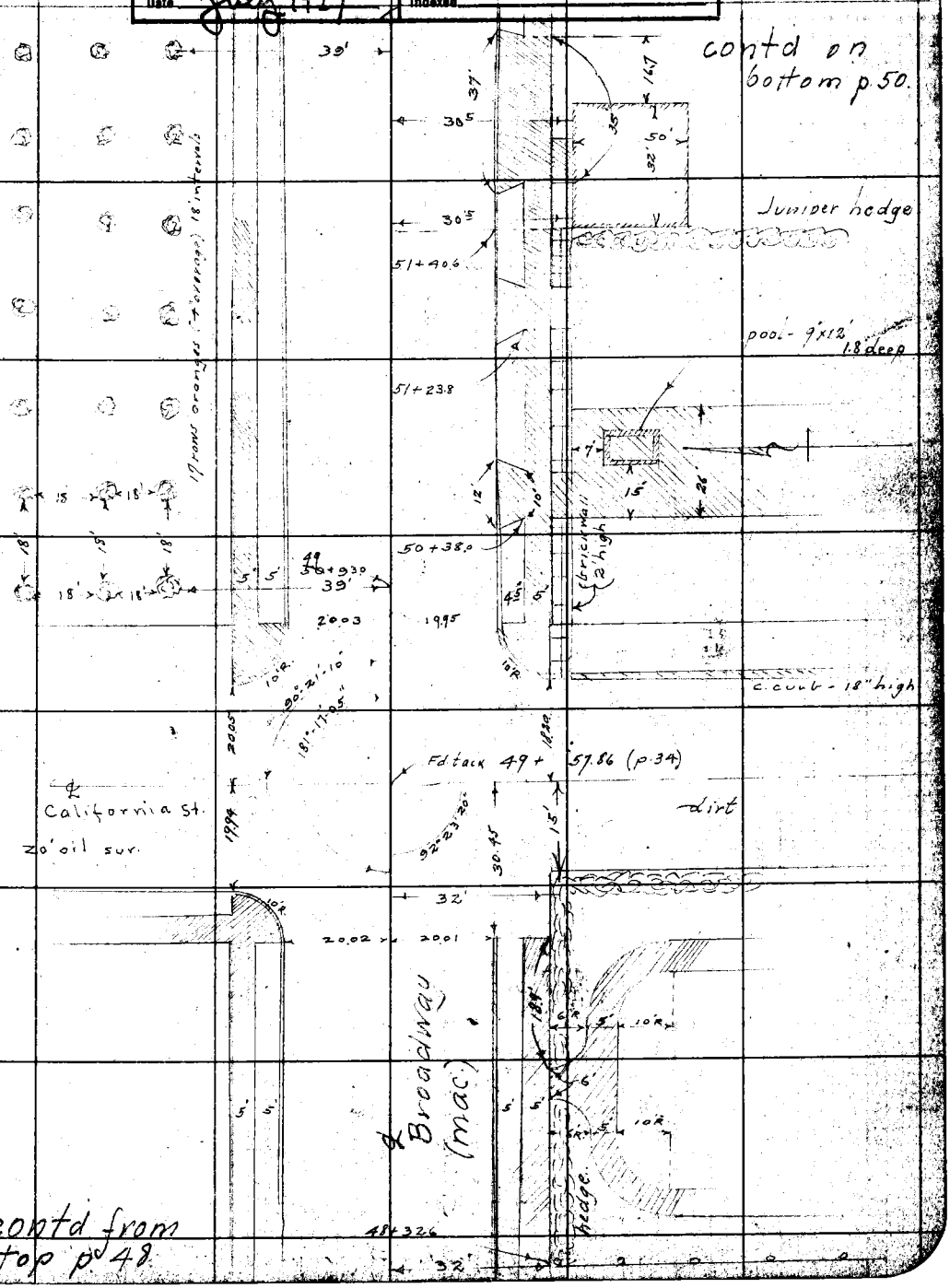

NOTE: ANY ADDITION OR CHANGES ON THIS SHEET MUST BE MADE OR CIRCLED IN RED, WITH DATE AND NAME OF PERSON MAKING CHANGE.

DO NOT EXTEND NOTES THIS SIDE OF THIS LINE

RETURN TO LOS ANGELES COUNTY SURVEYOR

F.B. 271 Pg. 50 Chief Party Notes by Date

contd bottom p. 51

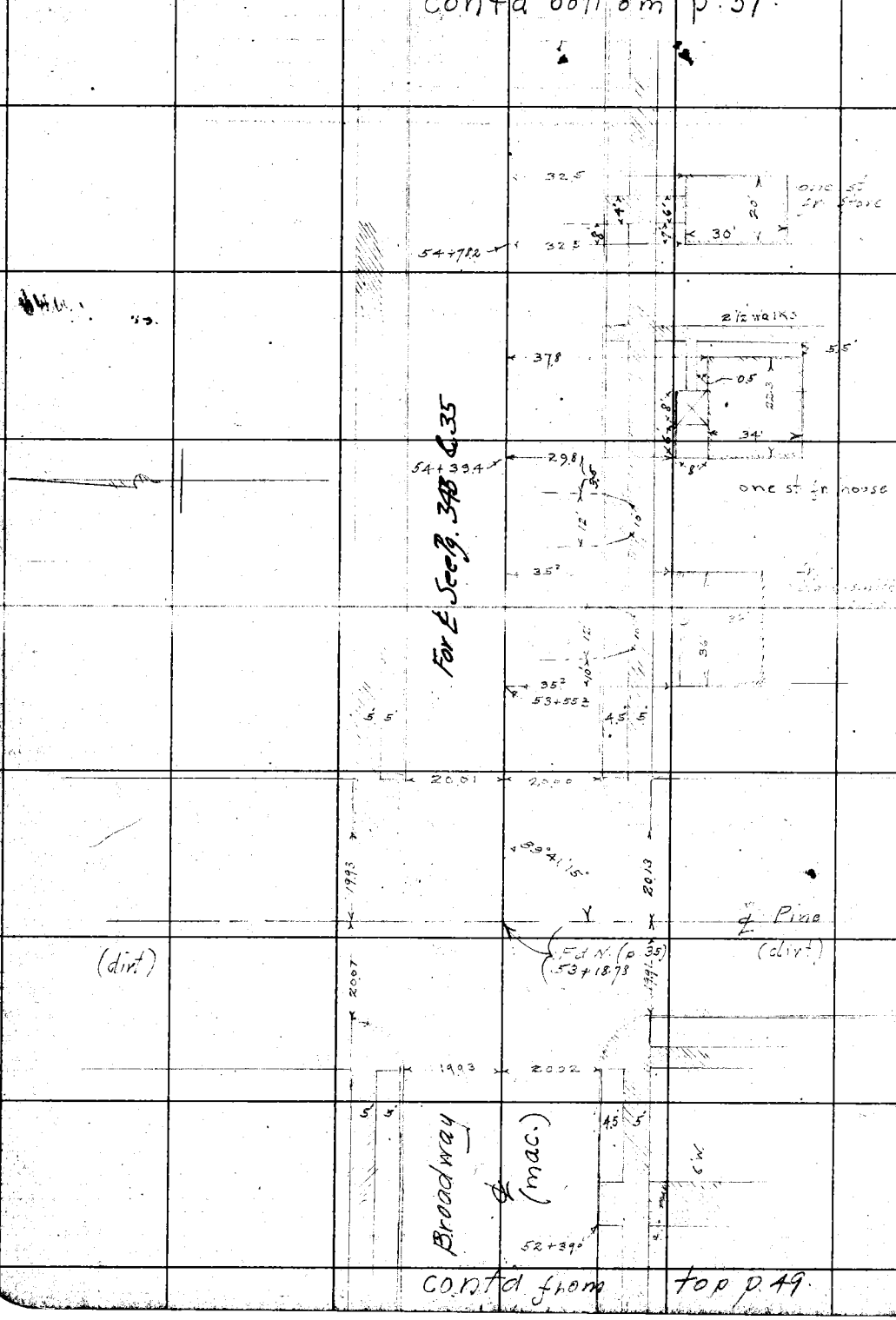

RETURN TO
LOS ANGELES COUNTY SURVEYOR

DO NOT EXTEND NOTES THIS SIDE OF THIS LINE

NOTE: ANY ADDITION OR CHANGES ON THIS SHEET MUST BE MADE OR CIRCLED IN RED. WITH DATE AND NAME OF PERSON MAKING CHANGE.

Date _____ Notes by _____ Chief Party _____ F.B. 271 Pg 50A

Platted by H.N. Bradstreet	W.O. No. 4062 D.S.O. No.
Date Apr. 11, 1929	Location Broadway (Arrow Highway)
Map No. 8962 Sht. 3	Surveyed by C.V. Crumley
Platting C'k'd by A.A.R.	Date April 5, 1929
Date April '29	Indexed

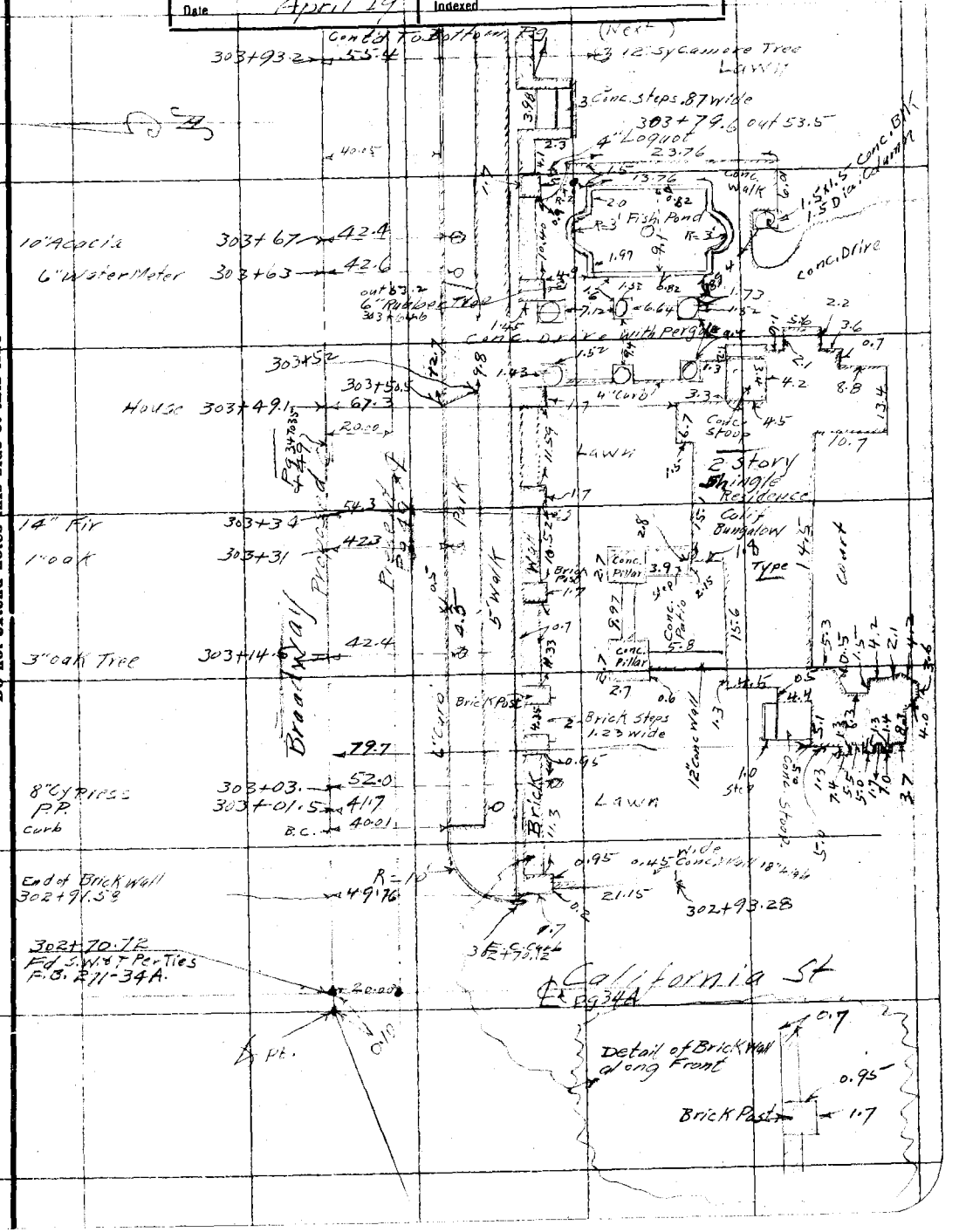

Notes: ANY ADDITIONS OR CHANGES ON THIS SHEET MUST BE MADE OR CIRCLED IN Red. WITH DATE AND NAME OF PERSON MAKING CHANGE.

Do not extend notes this side of this line

RETURN TO
LOS ANGELES COUNTY SURVEYOR

F.B. 271 Pg. 50B Chief Party Notes by C.V. Grumley Date 4/5/29



RETURN TO
LOS ANGELES COUNTY SURVEYOR

Do not extend notes this side of this line

Note: ANY ADDITIONS OR CHANGES ON THIS SHEET MUST BE MADE OR CIRCLED IN Red. WITH DATE AND NAME OF PERSON MAKING CHANGE.

Date _____ Notes by MC Chief Party _____ F.B. 271 Pg. 57

Plotted by [illegible]	W. O. No. 4062 O. S. O. No.
Date June 1927	Location Broadway
Map No. 8962-3	Surveyed by McGillivray
Plotting Ck'd by [illegible]	Date Apr. 1927
Date July 1927	Indexed

① 179° 54' 15"
② 359° 37' 15"

(topog notes p. 52 p. 53)

{Line Cont. on bottom of Page 57
S.W.L. 56 + 98.57 from W. 0+00 going E.

179° 54' 20"

℄ San Gabriel Blvd. (M.O.C.)

See P. 58

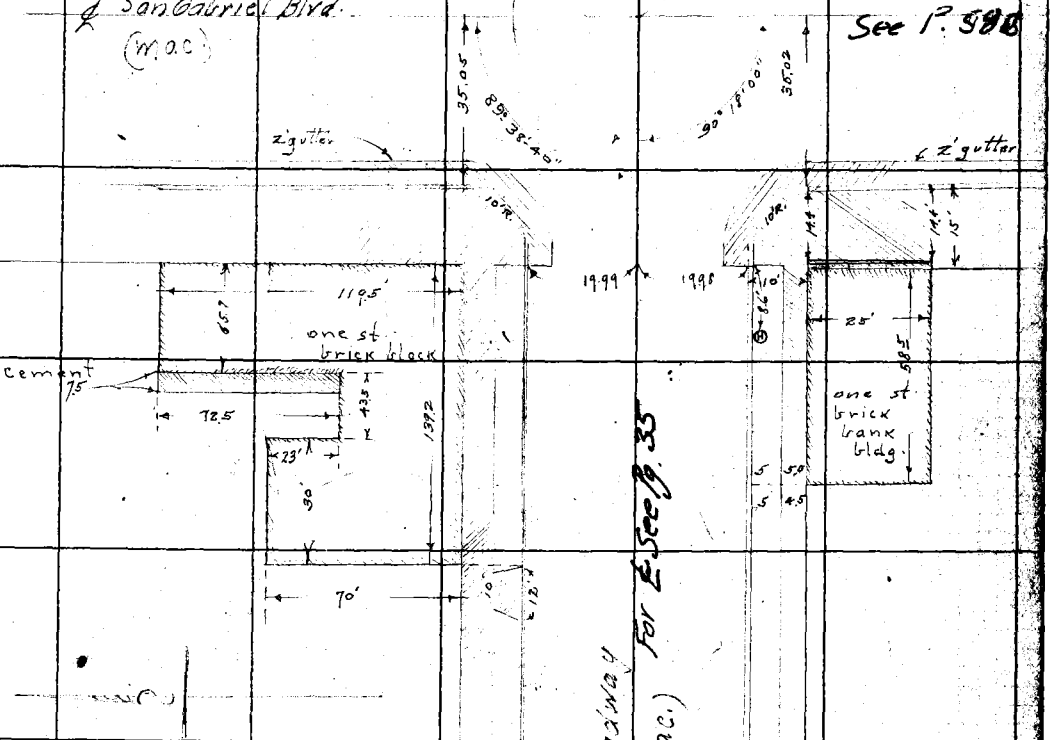

cont'd from top p. 50.

NOTE: ANY ADDITION OR CHANGES ON THIS SHEET MUST BE MADE OR CIRCLED IN RED, WITH DATE AND NAME OF PERSON MAKING CHANGE.

DO NOT EXTEND NOTES THIS SIDE OF THIS LINE

RETURN TO LOS ANGELES COUNTY SURVEYOR

F.B. 271 PG. 52 Chief Party - Notes by _____ Date _____

RETURN TO
LOS ANGELES COUNTY SURVEYOR

NOTE: ANY ADDITION OR CHANGES ON THIS SHEET MUST BE MADE OR CIRCLED IN RED. WITH DATE AND NAME OF PERSON MAKING CHANGE.

DO NOT EXTEND NOTES THIS SIDE OF THIS LINE

Date _____ Notes by MCI Chief Party _____ F.B. 271 Pg. 53

Plotted by Anderson	W. O. No. 4062 S. O. No.
Date May 1927	Location Broadway
Map No. 8962-3	Surveyed by McGillivray
Plotting C'k'd by Wood	Date Apr. 1927
Date June 1927	Indexed

Station	Dist from ℄			Object	
27+24.6	22.5	L.	18"	Acacia	(see p. 44)
+43.2	22.5	"	3"	" "	
+66.9	21.2	R.		Cable Pole	
+85.9	23.9	L.		Power "	
28+01.5	22.5	"	16"	Acacia	
+74.9	22.5	"	16"	" "	
+87.9	21.9	R.		Cable Pole	
29+00.9	22.5	L.	14"	Acacia	
+37.5	22.5	"		Power Pole	
+50.5	22.5	"	16"	Acacia	
+75.9	22.9	"	12"	" "	
+99.9	22.5	"	14"	" "	
30+17.9	51.9	"	4"	Deodar Pine	
+36.5	21.9	R.		Cable Pole	
+42.6	34.9	L.	40"	Palm	
+42.9	61.9	"	40"	"	
+49.9	31.9	"		Power Pole	
+94.9	57.9	"		Guy Pole	
31+12.9	22.9	"		Power "	
+16.9	22.5	"	12"	Acacia	
+68.9	22.5	"	12"	" "	
+97.9	21.9	R.		Cable Pole	
32+17.9	22.5	L.	10"	Acacia	
+31.9	22.9	"		Power Pole	
+67.9	22.5	"	10"	Acacia	
33+17.9	22.5	"	10"	" "	
+33.1	21.9	R.		Cable Pole	
+33.9	34.9	"	3"	Orange	
+42.6	22.5	L.	10"	Acacia	
+49.9	22.9	"		Power Pole	
+67.9	22.5	"	10"	Acacia	
+79.5	22.5	R.	4"	" "	
+94.9	35.9	"	4"	Palm	
34+11.6	22.5	"	6"	Acacia	
+22.7	34.9	"	5"	Orange	
+68.9	22.5	L.	16"	Acacia	
+94.9	22.5	"	7"	" "	
+98.9	22.9	R.	6"	" "	
35+09.9	22.5	"	2"	" "	
+15.9	22.9	L.		Power Pole	
+20.9	40.9	R.	5"	Orange	
+38.5	21.9	"		Cable "	
+43.9	22.5	L.	14"	Acacia	
+67.9	14.9	R.	40"	Oak	
36+42.9	22.5	L.	14"	Acacia	
+67.9	22.5	"	18"	" "	
+80.9	22.9	"		Power "	
37+03.9	21.9	R.		Cable "	
+20.9	35.9	"	4"	Shrub	
+32.9	34.9	"		" "	
+42.5	22.5	L.	16"	Acacia	
+49.9	37.9	R.	4"	Fig	
+63.9	37.9	"	5"	Plum	
+66.9	22.5	L.	10"	Acacia	
+81.9	37.9	R.	5"	Plum	
+92.5	22.5	L.	10"	Acacia	
38+22.5	22.5	"	10"	" "	
+32.9	22.9	"		Power Pole	
+32.6	21.9	R.		Cable "	
+41.9	35.9	L.	12"	Palm	
39+16.9	22.5	"		Power Pole	
+98.9	39.9	"	12"	Acacia	
40+09.9	22.9	R.		Cable "	
+23.9	23.9	L.	12"	Acacia	
41+23.6	23.9	"	16"	" "	
+32.7	21.5	R.		Cable "	
+47.9	23.9	L.	14"	Acacia	

cont'd ~~bottom~~ top p. 54

NOTE: ANY ADDITION OR CHANGES ON THIS SHEET MUST BE MADE OR CIRCLED IN RED. WITH DATE AND NAME OF PERSON MAKING CHANGE.

DO NOT EXTEND NOTES THIS SIDE OF THIS LINE

RETURN TO LOS ANGELES COUNTY SURVEYOR

F.B. 271 Pg. 54 Chief Party Notes by Date

Cont'd from bottom p. 53.

Station	Dist. from ℄		Object
41+54.8	22.0	L	Power Pole
+73.8	23.0	"	20" Acacia
+98.5	23.0	"	16" "
42+72.2	23.0	"	12" "
+98.9	23.0	"	12" "
43+10.9	22.0		
+33.9	22.0	R	Power Pole
+35.2	22.0	"	Cable "
+[illegible]	47.0	L	3" Shrub
+36.2	66.0	"	2" Orange
+70.0	24.0	"	2" "
+97.2	55.0	"	30" Oak
+97.2	79.0	"	2" Orange
44+23.9	23.0	"	2" "
+66.5	21.0	L	12" Acacia
+66.5	55.0	"	Power Pole
+72.2	23.0	"	8" [illegible]
+87.9	56.0	"	2" Orange
+89.9	72.0	"	13" Acacia
+[illegible]	22.0	R	2" Lemon
45+04.8	55.0	"	2" Orange
+23.5	23.0	"	Cable Pole
+23.5	23.0	"	2" Orange
+[illegible]	[illegible]		2" Orange
+71.6	23.0	"	5" Lemon
+92.9	30.0	R	1" Fig
+97.2	[illegible]	L	14" Acacia
46+05.5	[illegible]	R	9" [illegible]
+12.9	[illegible]	L	12" Acacia
+21.5	[illegible]	R	2" Orange
		L	36" Elm
			Power Pole
			Cable
	67.0	L	4" Shrub
	24.0	"	2" Orange
	[illegible]	"	6" Acacia
	[illegible]	"	2" Lemon
	[illegible]		3" "
	[illegible]		12" Acacia
47+00.9	[illegible]		4" Elm
+22.9	[illegible]		12" Acacia
+24.9	[illegible]	"	4" Fig
+26.9	[illegible]		
+73.9	[illegible]	R	Group of 3 24" Palm
+73.9	60.0	L	3" Orange
+73.9	75.0	"	6" "
+94.5	[illegible]	"	6" "
	[illegible]		Power Pole
	[illegible]		5" Orange
	[illegible]		"
48+05.0	[illegible]	R	Cable Pole
+16.5	[illegible]	L	6" Orange
	[illegible]		6" "
	[illegible]		6" "
+36.2	[illegible]		6" "
	[illegible]		6" "
	[illegible]		6" "
+57.5	[illegible]		6" "
	[illegible]		6" "
	[illegible]		6" "
	[illegible]		6" "
	[illegible]		6" "
49+27.9	[illegible]		Power Pole
+38.9	[illegible]		
+89.9	21.0	R	Cable "
+89.5	32.0	"	6" Juniper
50+00.9	22.0	"	2" Oak
+20.8	50.0	"	14" Pine

RETURN TO LOS ANGELES COUNTY SURVEYOR

DO NOT EXTEND NOTES THIS SIDE OF THIS LINE

NOTE: ANY ADDITION OR CHANGES ON THIS SHEET MUST BE MADE OR CIRCLED IN RED. WITH DATE AND NAME OF PERSON MAKING CHANGE.

Date ..... Notes by MY. ..... Chief Party ..... F.B. 271 Pg. 55

Platted by [illegible]	W. O. No. 4062 B. S. O. No.
Date 22 May 1927	Location Broadway
Map No. 896213	Surveyed by McGillivray
Platting Ck'd by Wood	Date Apr. 1927
Date July 1927	Indexed

50+52.5	22.0	R.	10"	Acacia
+79.0	35.0	"	8"	Sycamore
+82.0	39.0	"	8"	" "
51+15.5	23.0	L		Power Pole
+18.0	33.0	R	8"	Sycamore
+18.0	36.0	"	6"	Juniper
+38.5	22.0	"		Cable Pole
52+21.0	36.0	"	2"	Plum
+29.0	35.0	"	2"	" "
+66.0	39.0	"	8"	Acacia
+80.0	39.0	"	8"	" "
+86.0	22.5	L		Power Pole
+87.5	21.0	R		Cable "
54+06.5	23.5	L		Power "
+37.5	23.0	"	20"	Pepper
+39.0	23.0	R		Cable Pole
+61.0	23.5	L	16"	Pepper
55+24.0	23.0	"		Power "
56+12.0	21.5	R		Cable "
+31.0	23.5	L		Power "

For field & topog. notes from San Gabriel easterly on Broadway see p. 57.

NOTE: ANY ADDITION OR CHANGES ON THIS SHEET MUST BE MADE OR CIRCLED IN RED. WITH DATE AND NAME OF PERSON MAKING CHANGE.

DO NOT EXTEND NOTES THIS SIDE OF THIS LINE

RETURN TO LOS ANGELES COUNTY SURVEYOR

F.B. 271 PG. 56 Chief Party Notes by Date

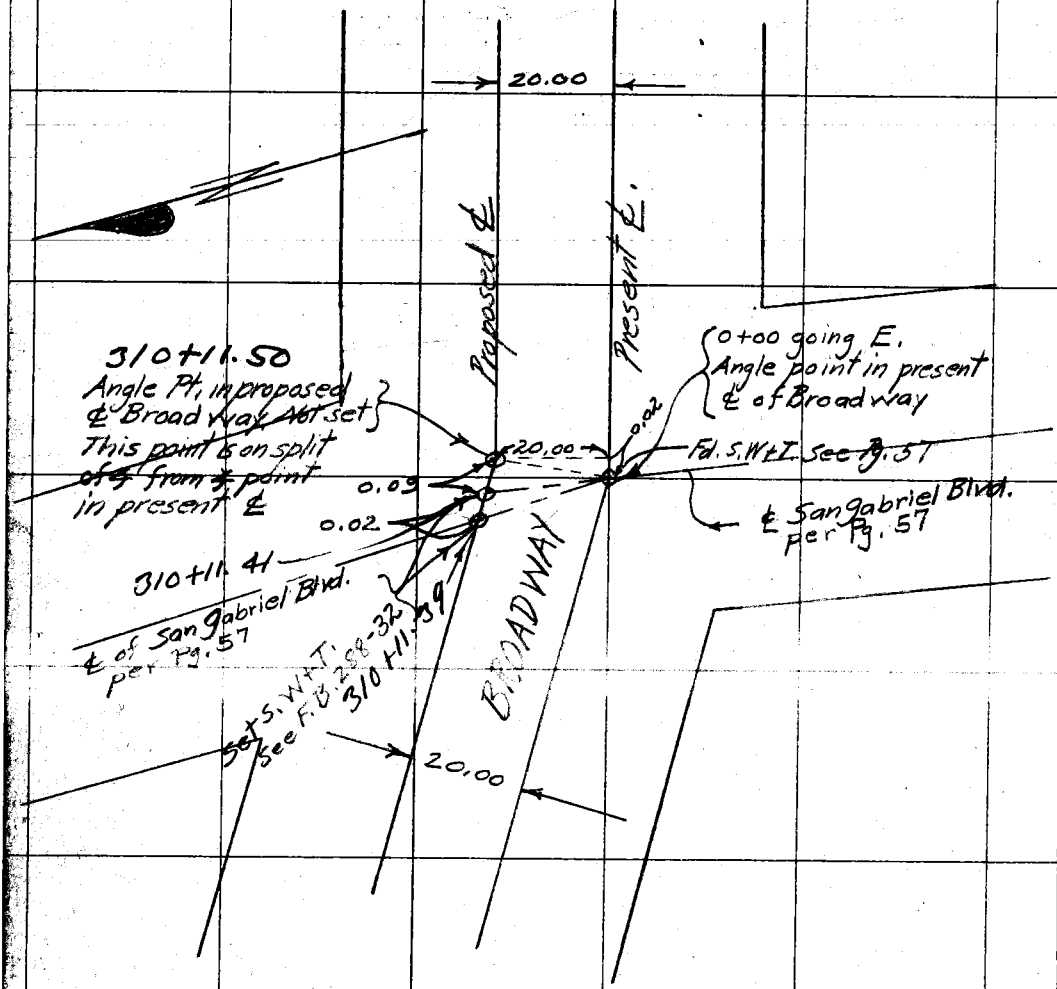

RETURN TO LOS ANGELES COUNTY SURVEYOR

DO NOT EXTEND NOTES THIS SIDE OF THIS LINE

NOTE: ANY ADDITION OR CHANGES ON THIS SHEET MUST BE MADE OR CIRCLED IN RED, WITH DATE AND NAME OF PERSON MAKING CHANGE.

Date _____ Notes by MY Chief Party _____ F.B. 271 Pg. 57

Plotted by [illegible]	W. O. No. 4062 S. S. O. No.
Date May 1927	Location Broadway
Map No. 8862-5	Surveyed by McGillivray
Plotting C'k'd by Wood	Date April 1927
Date July 1927	Indexed

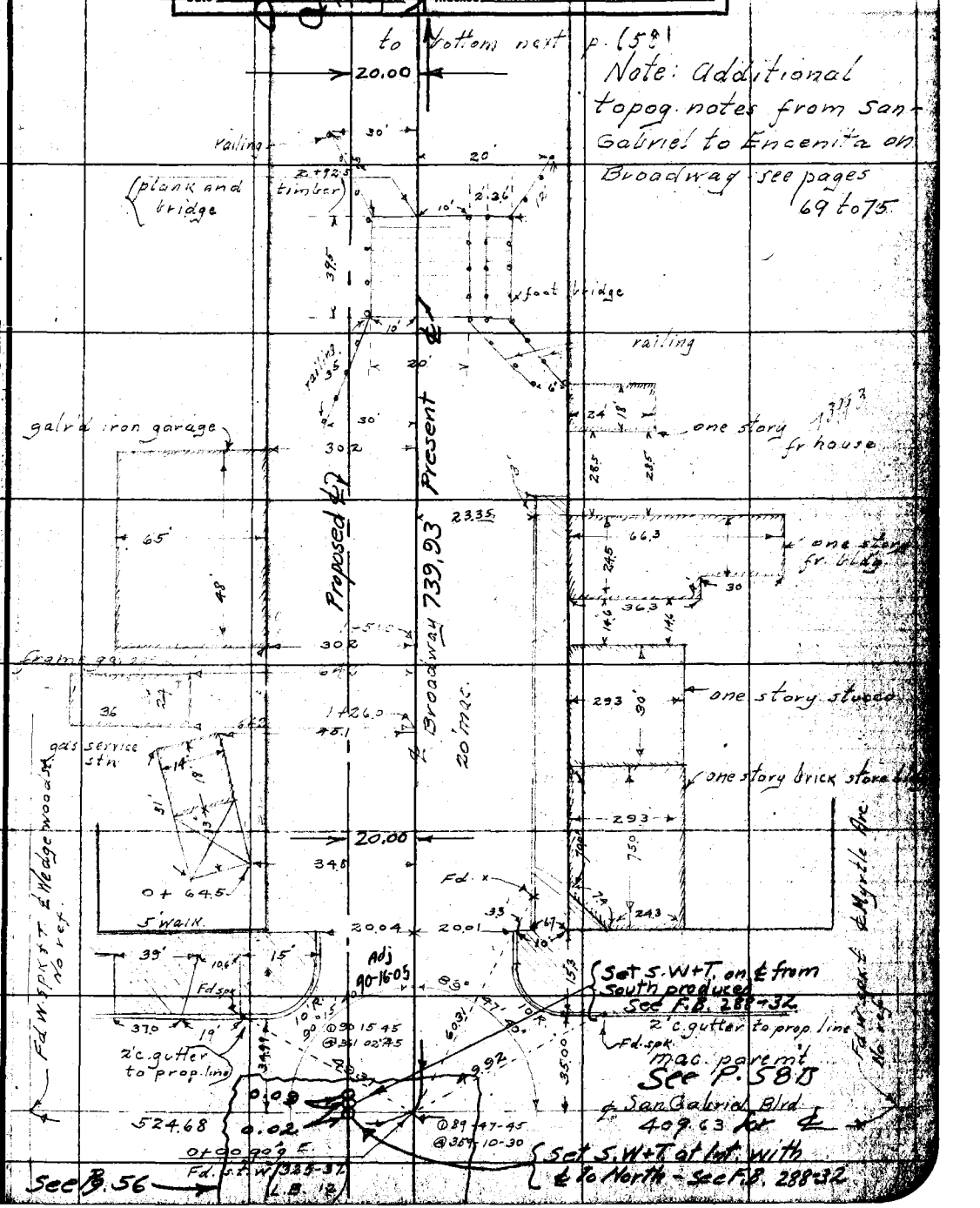

NOTE: ANY ADDITION OR CHANGES ON THIS SHEET MUST BE MADE OR CIRCLED IN RED, WITH DATE AND NAME OF PERSON MAKING CHANGE.

DO NOT EXTEND NOTES THIS SIDE OF THIS LINE

RETURN TO LOS ANGELES COUNTY SURVEYOR

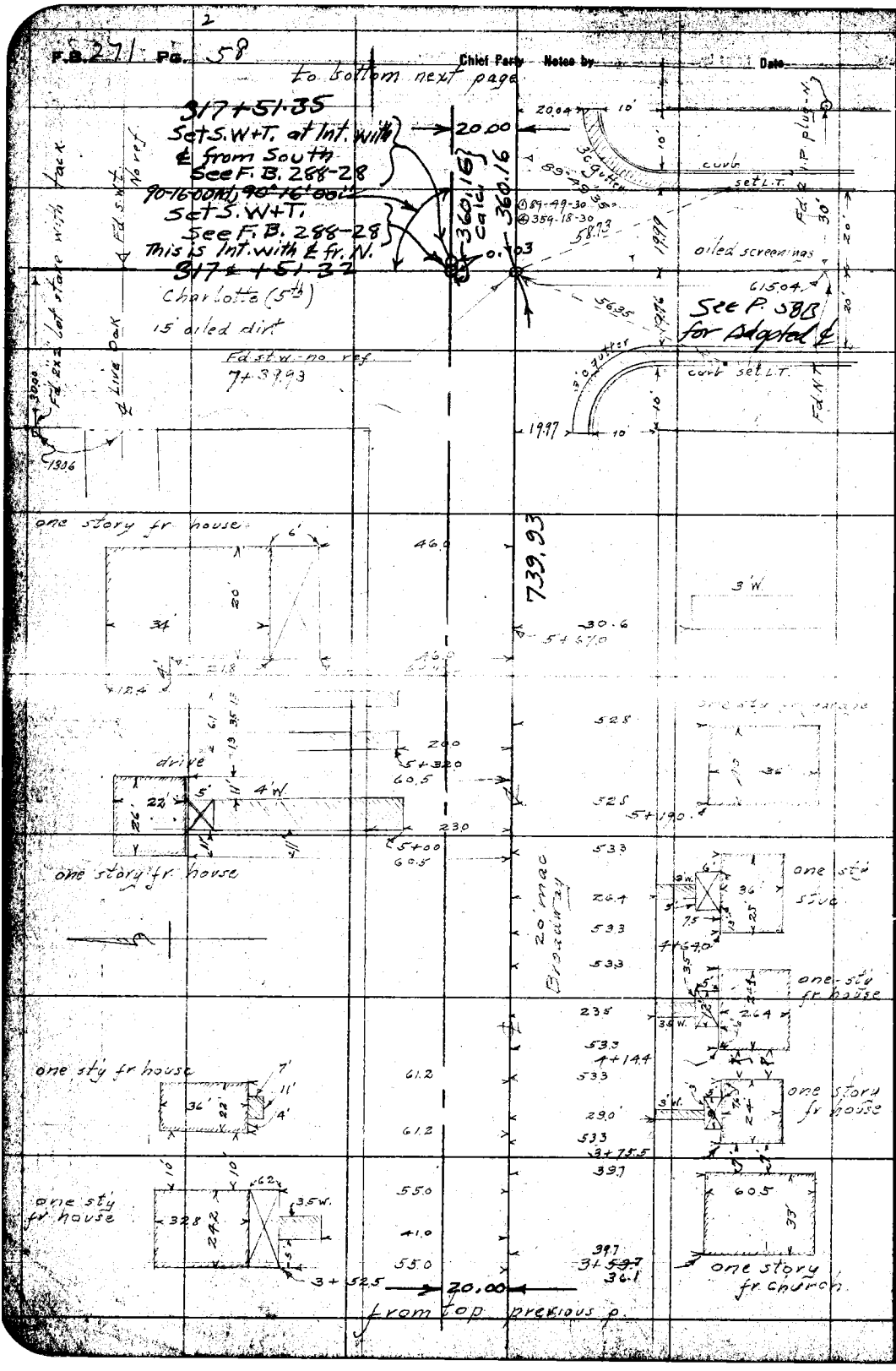

RETURN TO
LOS ANGELES COUNTY SURVEYOR

NOTE: ANY ADDITION OR CHANGES ON THIS SHEET MUST BE MADE OR CIRCLED IN RED. WITH DATE AND NAME OF PERSON MAKING CHANGE.

DO NOT EXTEND NOTES THIS SIDE OF THIS LINE

Date _____ Notes by _____ Chief Party _____ F. B. 211 PG. 58

Plotted by Wood	W. O. No. 4062 O. S. O. No.
Date Feb. 1928	Location Charlotte Ave
Map No. 8962-3	Surveyed by Roscoraus
Plotted C'k'd by Rasor	Date Feb. 8 1928
Date Feb 1928	Indexed

Charlotte Ave. South of
Broadway to S.P. R.R.
W.O. 4062

Tape # 031
20.5 Tension at 84°

Party

E.A. Roscoraus
W.B. Miller
F.G. Carson
E.W. Hoopes

Notes: ANY ADDITIONS OR CHANGES ON THIS SHEET MUST BE MADE OR CIRCLED IN Red. WITH DATE AND NAME OF PERSON MAKING CHANGE.

Do not extend notes this side of this line

RETURN TO
LOS ANGELES COUNTY SURVEYOR

F.B. 271 Pg. 58 B Rosecrans Chief Party Notes by _____ Date Feb. 8, 28

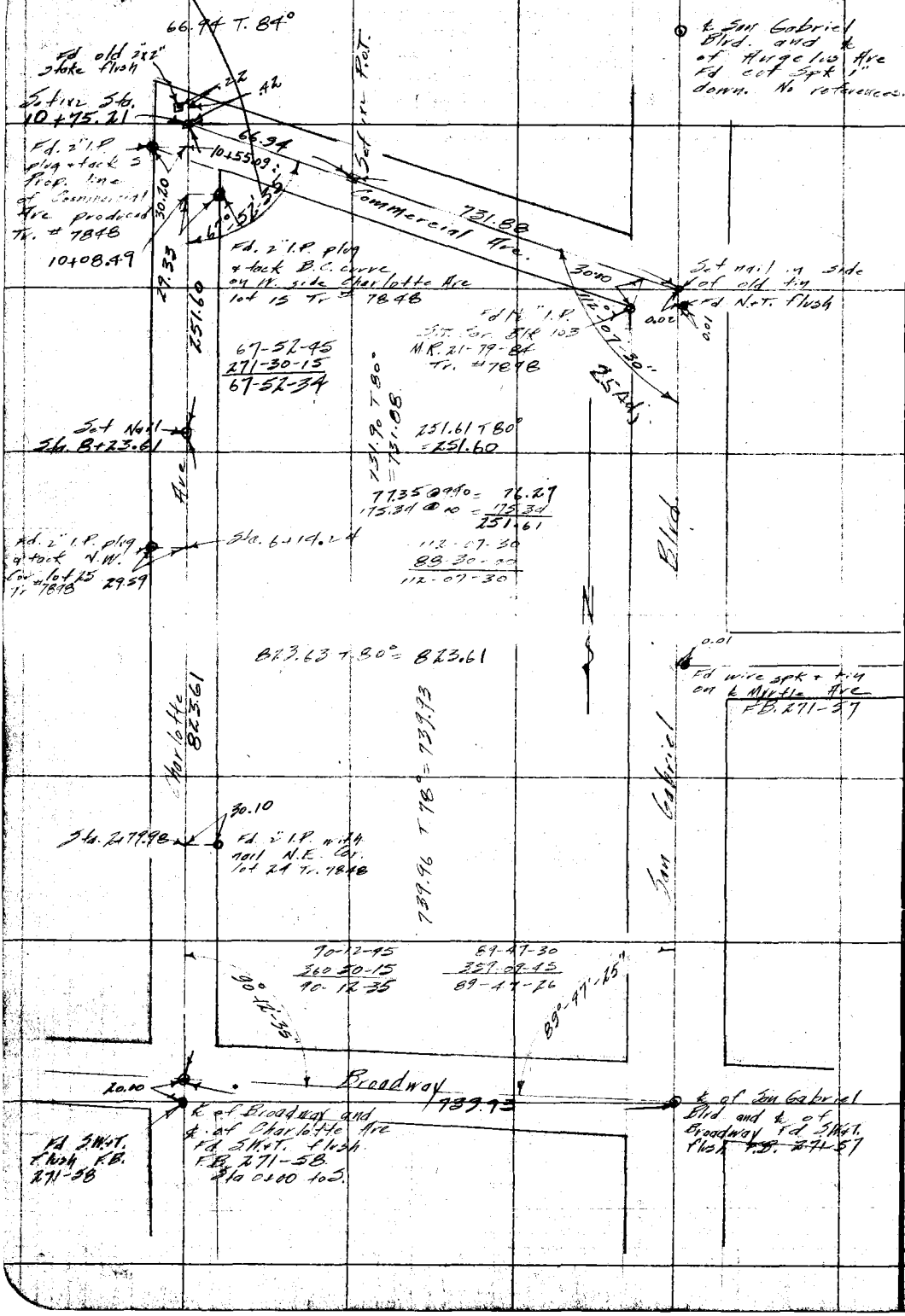

RETURN TO

LOS ANGELES COUNTY SURVEYOR

Do not extend notes this side of this line

Note: ANY ADDITIONS OR CHANGES ON THIS SHEET MUST BE MADE OR CIRCLED IN **Red.** WITH DATE AND NAME OF PERSON MAKING CHANGE.

Date _____ Notes by MCY Chief Party _____ F.B. 271 Pg. 59

Plotted by Charlesson
Date May 1927
Map No. 8962-3
Plotting C'k'd by Wood
Date May 1927

W. O. No. 4062 O. S. O. No. _____
Location Broadway
Surveyed by McIntyre
Date April 1, 1924
Indexed _____

NOTE: ANY ADDITION OR CHANGES ON THIS SHEET MUST BE MADE OR CIRCLED IN RED, WITH DATE AND NAME OF PERSON MAKING CHANGE.

DO NOT EXTEND NOTES THIS SIDE OF THIS LINE

RETURN TO LOS ANGELES COUNTY SURVEYOR

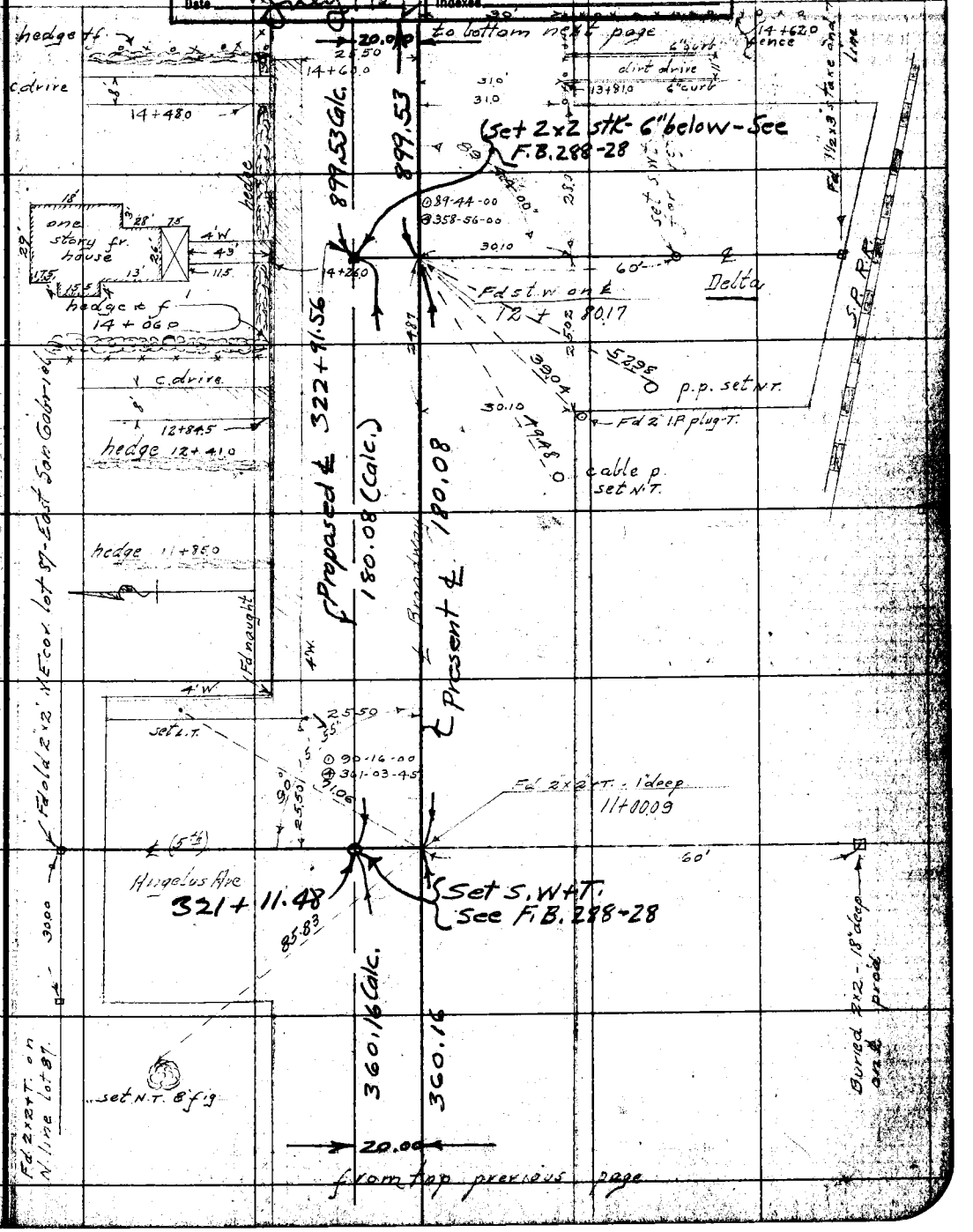

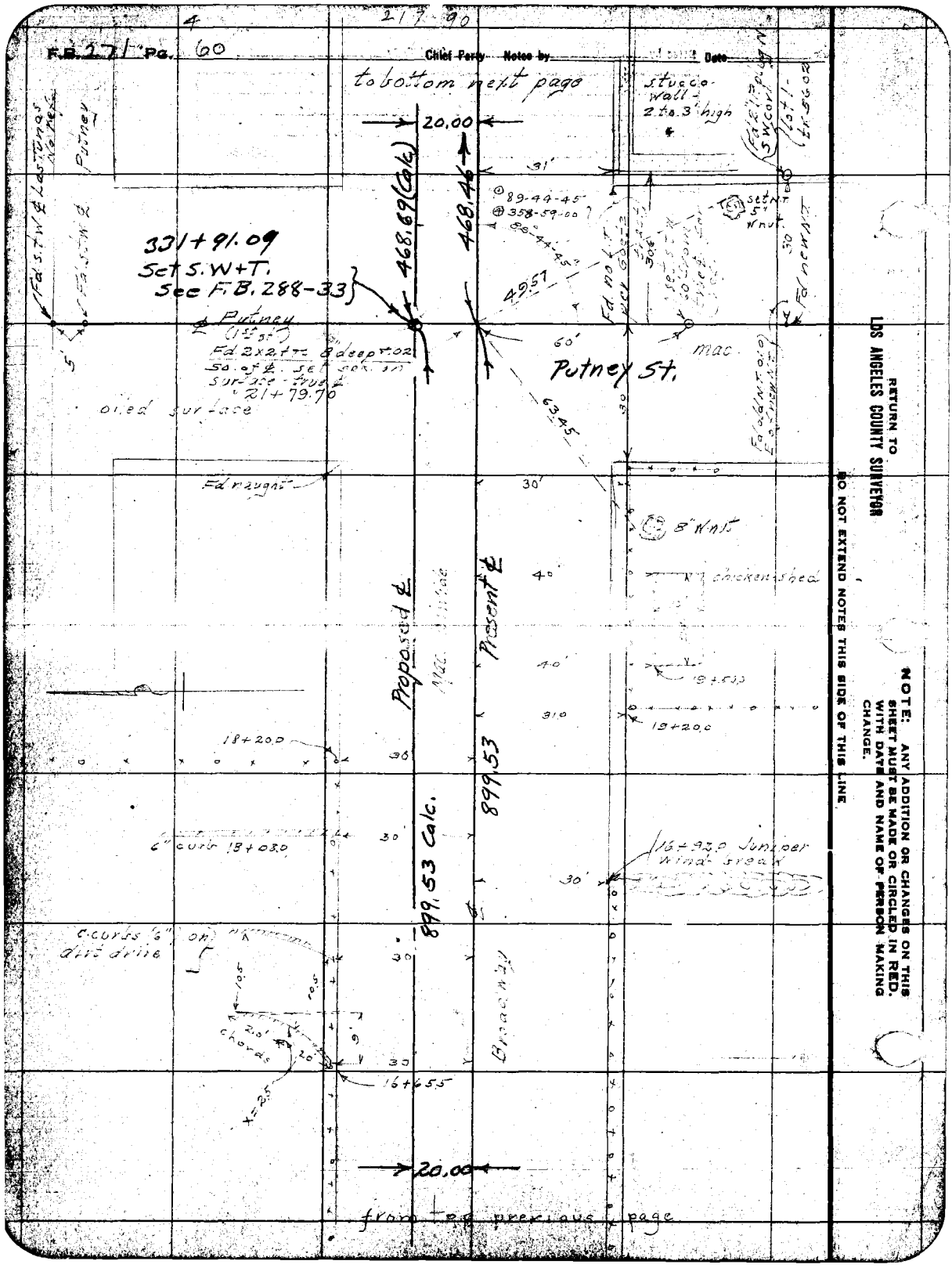

F.B. 271 Pg. 60
Chief Party Notes by
Date
to bottom next page
20.00
468.69 (Calc)
468.46
331+91.09
Set S.W+T.
See F.B. 288-33
Putney
Putney St.
oiled surface
Fd naught
8" W.N.T.
chicken shed
Proposed ℄
Present ℄
899.53
899.53 Calc.
18+20.0
6" curb 18+03.0
16+92.0 Juniper wind break
c. curbs (6") on dirt drive
16+65.5
Broadway
20.00
from top previous page
RETURN TO
LOS ANGELES COUNTY SURVEYOR
DO NOT EXTEND NOTES THIS SIDE OF THIS LINE
NOTE: ANY ADDITION OR CHANGES ON THIS SHEET MUST BE MADE OR CIRCLED IN RED, WITH DATE AND NAME OF PERSON MAKING CHANGE.

Date _____ Noted by MCI Chief Party _____ R.B. 271 · PG. 61

Plotted by [illegible]	W.O. No. 4062 D.S.O. No.
Date May 1927	Location Broadway
Map No. 8962-3	Surveyed by McGillivray
Plotting C'k'd by Wood	Date April 1927
Date July 1927	Indexed

NOTE: ANY ADDITION OR CHANGES ON THIS SHEET MUST BE MADE OR CIRCLED IN RED, WITH DATE AND NAME OF PERSON MAKING CHANGE.

DO NOT EXTEND NOTES THIS SIDE OF THIS LINE

RETURN TO LOS ANGELES COUNTY SURVEYOR

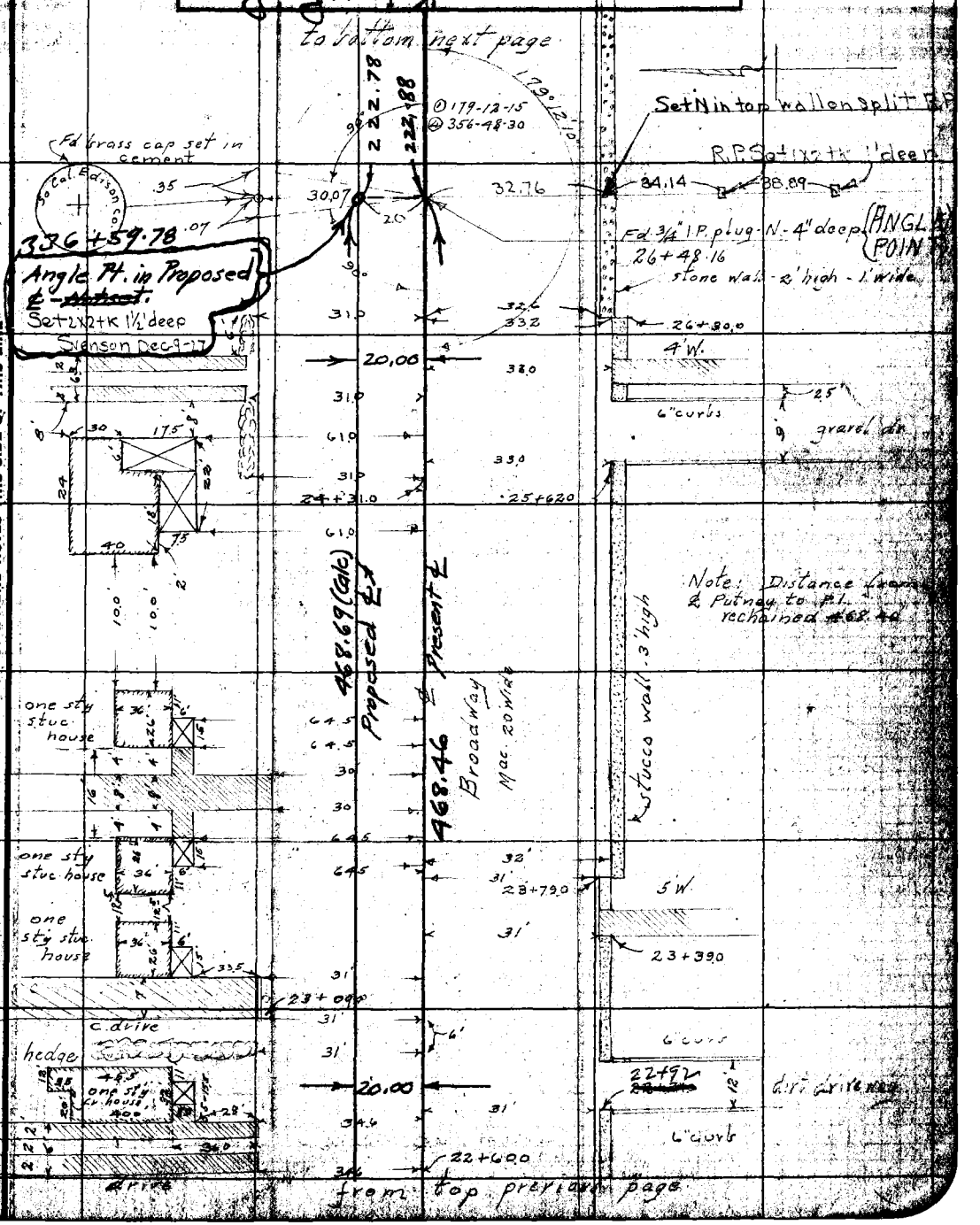

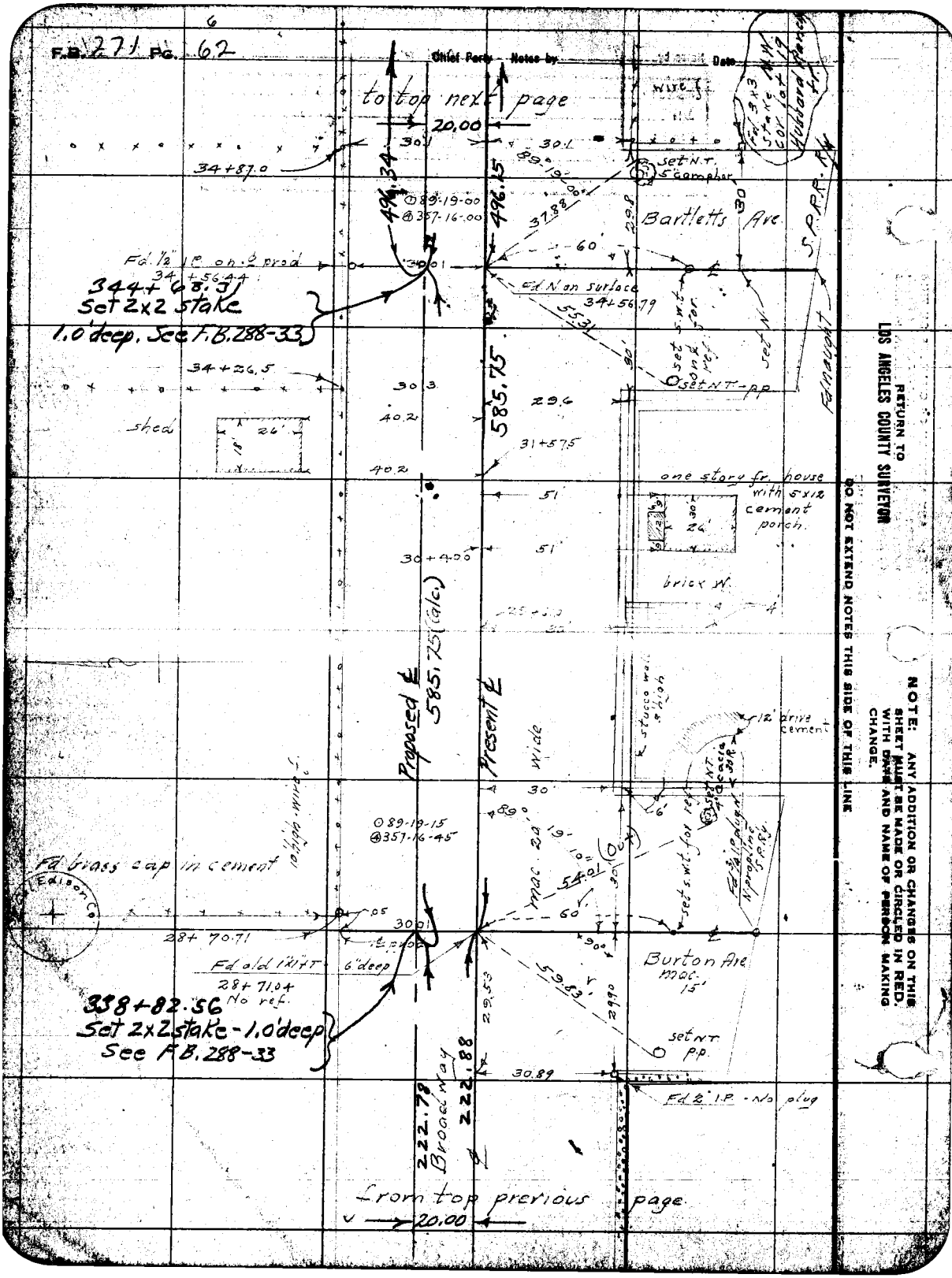
F.B. 271 PG. 62
Chief Party Notes by
Date
to top next page
20.00
34+87.0
496.34
496.15
89-19-00
357-16-00
Bartletts Ave.
S.P.R.R.
Fd. 1/2" I.P. on ℄ prod
34+56.44
344+68.31
Set 2x2 stake
1.0' deep. See F.B. 288-33
Fd. N on surface
34+56.79
34+26.5
585.75
shed
one story fr. house with 5x12 cement porch.
brick W.
30+40.0
Proposed ℄
585.75 (calc.)
Present ℄
wide
stucco wall 8' high
12' drive cement
10' high wire f.
Fd brass cap in cement
Edison Co.
28+70.71
Fd old 1"x1"x1" 6" deep
28+71.04
No ref.
338+82.56
Set 2x2 stake - 1.0' deep
See F.B. 288-33
Burton Ave
mac. 15'
set N.T. P.P.
Fd 2" I.P. - No plug
222.78
Broadway
222.88
from top previous page
20.00
RETURN TO
LOS ANGELES COUNTY SURVEYOR
DO NOT EXTEND NOTES THIS SIDE OF THIS LINE
NOTE: ANY ADDITION OR CHANGES ON THIS SHEET MUST BE MADE OR CIRCLED IN RED, WITH DATE AND NAME OF PERSON MAKING CHANGE.

Date _____ Notes by MG Chief Party _____ F.B. 271 Pg. 63

Plotted by [illegible]	W.O. No. 4062 S.R.O. No.
Date May 1927	Location Broadway
Map No. 8962-3	Surveyed by MG Murray
Plotting C'k'd by Wood	Date April 1927
Date July 1927	Indexed

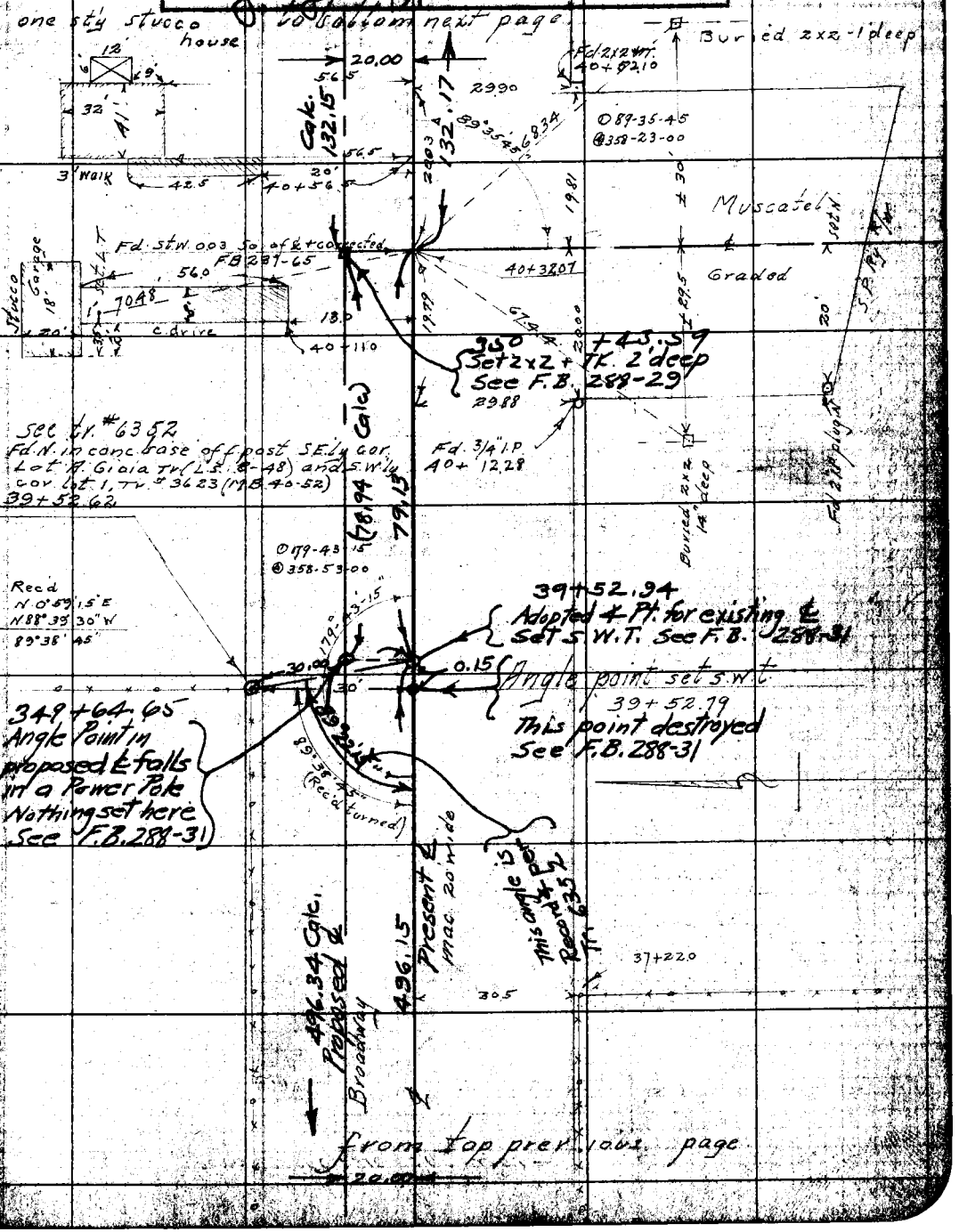

NOTE: ANY ADDITION OR CHANGES ON THIS SHEET MUST BE MADE OR CIRCLED IN RED, WITH DATE AND NAME OF PERSON MAKING CHANGE.

DO NOT EXTEND NOTES THIS SIDE OF THIS LINE

RETURN TO LOS ANGELES COUNTY SURVEYOR

Chief Party Notes by Date

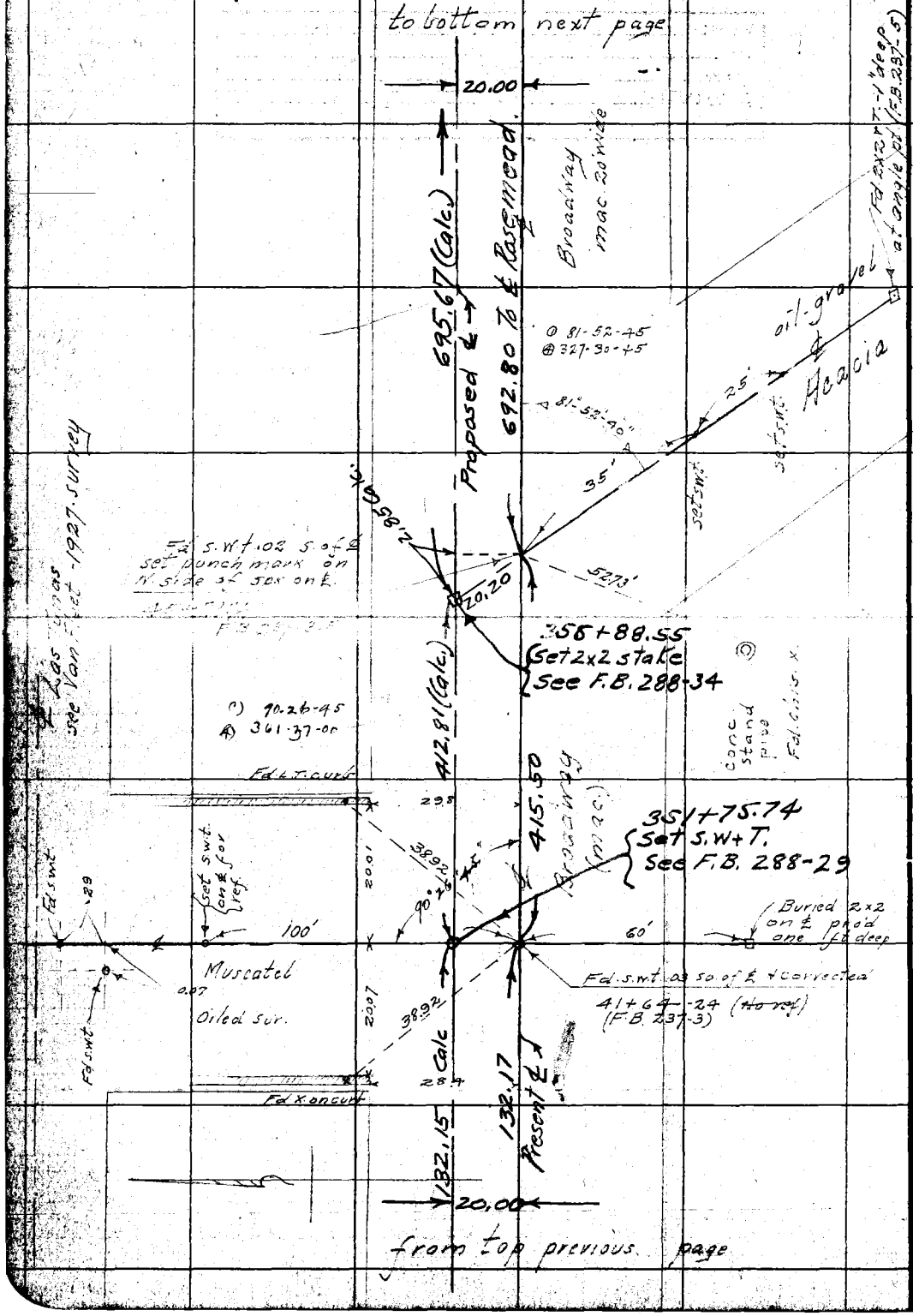

RETURN TO
LOS ANGELES COUNTY SURVEYOR

DO NOT EXTEND NOTES THIS SIDE OF THIS LINE

NOTE: ANY ADDITION OR CHANGES ON THIS SHEET MUST BE MADE OR CIRCLED IN RED, WITH DATE AND NAME OF PERSON MAKING CHANGE.

Date _____ Notes by MG Chief Party _____ F.B. 271 Pg. 65

Plotted by [signature]	W. O. No. 4062 D. S. O. No.
Date May 1927	Location Broadway
Map No. 8962 3	Surveyed by McGillivray
Plotting C'k'd by Wood	Date April - 1927
Date July 1927	Indexed

to bottom next page



from top previous page

NOTE: ANY ADDITION OR CHANGES ON THIS SHEET MUST BE MADE OR CIRCLED IN RED, WITH DATE AND NAME OF PERSON MAKING CHANGE.

DO NOT EXTEND NOTES THIS SIDE OF THIS LINE

RETURN TO LOS ANGELES COUNTY SURVEYOR

F.B. 271 PG. 66 Chief Party Notes by Date

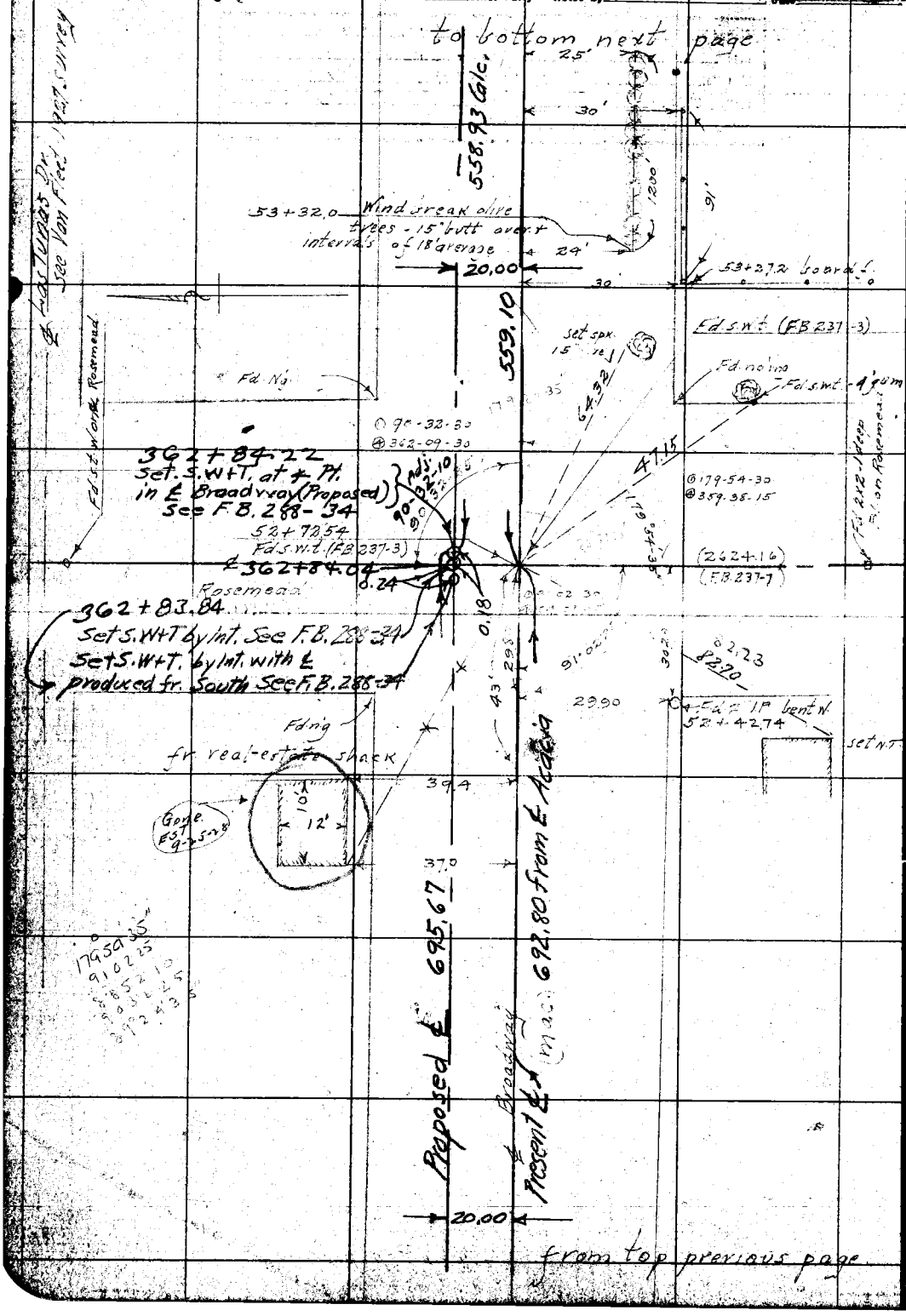

RETURN TO LOS ANGELES COUNTY SURVEYOR

DO NOT EXTEND NOTES THIS SIDE OF THIS LINE

NOTE: ANY ADDITION OR CHANGES ON THIS SHEET MUST BE MADE OR CIRCLED IN RED. WITH DATE AND NAME OF PERSON MAKING CHANGE.

Date _____ Notes by MC Chief Party _____ F.B. 271 Pg. 67

Plotted by [illegible]	W. O. No. 4062 D. S. O. No.
Date May 1927	Location Broadway
Map No. 8962-13	Surveyed by McGillivray
Plotting C'k'd by Wood	Date April - 1927
Date July 1927	Indexed

NOTE: ANY ADDITION OR CHANGES ON THIS SHEET MUST BE MADE OR CIRCLED IN RED, WITH DATE AND NAME OF PERSON MAKING CHANGE.

DO NOT EXTEND NOTES THIS SIDE OF THIS LINE

RETURN TO LOS ANGELES COUNTY SURVEYOR

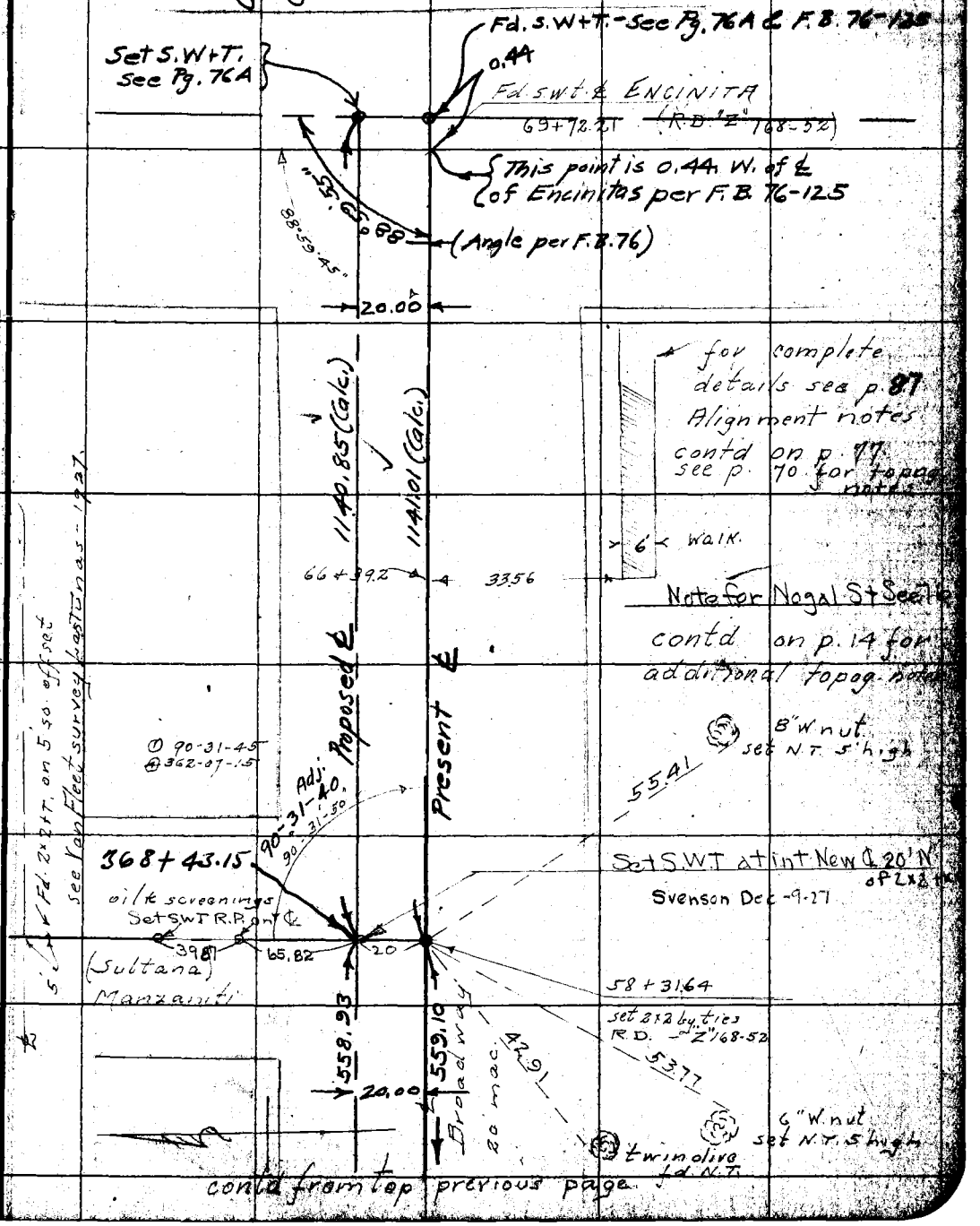

contd from top previous page

F.B. 271 PG. 12 68 Chief Party Notes by Date

RETURN TO
LOS ANGELES COUNTY SURVEYOR

DO NOT EXTEND NOTES THIS SIDE OF THIS LINE

NOTE: ANY ADDITION OR CHANGES ON THIS SHEET MUST BE MADE OR CIRCLED IN RED, WITH DATE AND NAME OF PERSON MAKING CHANGE.

Date _____ Notes by _____ Chief Party _____ F.B. 271 Pg. 69

Plotted by [illegible]	W. O. No. 4062 S. O. O. No.
Date May 1927	Location Broadway
Map No. 8982-3	Surveyed by McGillivray
Plotting Chk'd by [illegible]	Date April 1927
Date July 1927	Indexed

additional topog notes for Broadway from San Gabriel Blvd. to Encinita.

NOTE: ANY ADDITION OR CHANGES ON THIS SHEET MUST BE MADE OR CIRCLED IN RED, WITH DATE AND NAME OF PERSON MAKING CHANGE.

DO NOT EXTEND NOTES THIS SIDE OF THIS LINE

RETURN TO LOS ANGELES COUNTY SURVEYOR

Chief Party Notes by: Date:

Station	Dist. from ℄		Object
0+36.5	36.0	L	Ornl Light
+36.5	36.0	R	" "
+38.0	37.0	L	Cable Pole
+51.0	21.0	L	Power "
+69.0	22.0	R	Cable "
1+24.0	22.0	"	" "
+88.0	22.0	L	Power "
2+50.0	24.0	R	Cable "
3+14.0	35.0	R	Eucalyptus group of 4-12"
+22.0	35.0	R	" " " " " 3-14"
+60.0	22.0	L	Guy Pole
+69.0	22.0	L	Power "
+76.0	38.0	R	10" Acacia
+77.0	24.0	R	Cable Pole
+88.0	40.0	L	12" Walnut
4+33.0	40.0	"	12" "
+78.5	40.0	"	14" "
+92.0	24.0	R	Cable Pole
5+22.5	40.0	L	10" Walnut
+41.0	22.0	L	P.P.
+70.0	40.0	"	12" Walnut
6+13.0		"	14" "
+25.0	23.0	R	Cable Pole
+58.0	40.0	L	2" Walnut
7+02.0	40.0	"	8" "
+09.0	22.0	"	P.P.
+09.0	23.0	R	Cable P
[illegible]	[illegible]	[illegible]	P P
[illegible]	[illegible]	[illegible]	[illegible]
[illegible]	[illegible]	[illegible]	[illegible]
[illegible]	[illegible]	[illegible]	Peach
8+00.0	52.0	"	9" Orange
+14.0	30.0	"	30" Pepper
+22.5	53.0	"	7" Orange
+51.0	37.0	L	6" Plum
+54.0	57.0	L	4" "
+57.0	30.0	R	36" Pepper
+71.0	37.0	L	4" Plum
+71.0	57.0	L	4" "
+95.0	22.0	L	Power Pole
9+00.0	30.0	R	36" Pepper
+26.0	24.0	R	Cable Pole
+42.0	30.0	"	30" Pepper
+67.0	30.0	"	Century Plant
+67.0	57.0	"	2" Plum
+78.0	30.0	"	Century Plant
+86.0	30.0	"	30" Pepper
+95.0	26.0	L	Century "
10+18.0	58.0	"	36" Palm
+28.0	36.0	"	12" Umbrella tree
+28.0	30.0	R	36" Pepper
+28.0	53.0	"	18" Palm
+46.0	58.0	L	30" "
+64.0	36.0	"	4" Orange
+64.0	58.0	"	4" "
11+00.0	23.0	R	Cable Pole
+23.5	42.0	L	Power "
+32.0	22.0	L	" "
12+33.0	22.0	R	Cable "
+61.0	50.0	R	Power "
+70.0	21.0	L	" "
13+62.0	27.0	R	Cable "
+78.0	58.0	"	10" Plum Tree
14+01.0	32.0	"	12" Umbrella tree
+14.0	22.0	L	6" Locust "
+39.0	22.0	"	4" " "
+54.0	32.0	R	14" Umbrella "
+60.0	50.0	"	16" Palm "

RETURN TO LOS ANGELES COUNTY SURVEYOR

DO NOT EXTEND NOTES THIS SIDE OF THIS LINE

NOTE: ANY ADDITION OR CHANGES ON THIS SHEET MUST BE MADE OR CIRCLED IN RED, WITH DATE AND NAME OF PERSON MAKING CHANGE.

Date _____ Notes by _____ Chief Party _____ F.B. 271 Pg. 71

Plotted by [illegible]	W. O. No. 40670 O. & O. No.
Date May 1927	Location Broadway
Map No. 89627-3	Surveyed by McSilvray
Plotting C'kd by Wood	Date April 1927
Date July 1927	Indexed

Station	Dist from ℄		Object	
14+ 61.8	21.0	L	Power Pole	
62.5	14.0	"	40" Palm	Tree
76.8	21.0	R	Cable Pole	
93.5	40.0	L	10" Walnut	" ← ditto 80.0' L.
94.9	24.0	"	40" "	"
15+ 85.5	32.0	R	10" Walnut	"
12.0	24.0	L	36" Palm	"
26.2	32.0	R	10" Walnut	"
40.0	40.0	L	10" "	" ← ditto 80.0 L.
54.7	24.0	"	40" Palm	"
67.6	32.0	R	12" Walnut	"
71.5	24.0	L	40" Palm	"
83.5	40.0	"	8" Walnut	" ← ditto 80.0' L.
85.9	40.0	"	4" Peach	"
98.1	24.0	"	40" Palm	"
16+ 98.4	35.0	R	6" Acacia	"
99.0	40.0	L	8" "	"
100.0	40.0	"	6" Walnut	" ← ditto 80.0' L.
109.2	51.0	R	6" Acacia	"
121.4	21.0	L	Power Pole	
126.9	21.0	R	Cable	
134.0	24.0	L	40" Palm	Tree
138.2	40.0	R	3" Orange	"
138.9	40.0	L	3" Peach	"
145.5	35.0	R	5" Walnut	"
150.7	24.0	L	10" Apricot	" ← 58.0 L - 8" Apricot
160.0	48.0	"	36" Palm	"
168.8	40.0	R	3" Lodiot	"
172.2	35.0	L	6" Juniper	"
17+ 182.5	24.0	"	40" Palm	"
194.0	30.0	R	6" Walnut	"
204.4	24.0	L	40" Palm	"
215.8	35.0	"	6" Juniper	"
226.6	24.0	"	4" Orange	" ← ditto 56.0 L. - 4"
232.0	24.0	"	8" Walnut	"
242.0	24.0	R	3" [illegible]	" 63.0 L, - 4"
253.0	24.0	L	2" [illegible]	" Lemon 56.0 L - 3"
263.0	24.0	R	[illegible]	
273.0	24.0	L	30" Palm	Tree
283.0	24.0	"	18" [illegible]	← Juniper 56.0 - 4"
293.0	24.0	"	24" Orange	← Vine 60.0 6"
303.0	24.0	"	12" [illegible]	
313.0	24.0	"	[illegible]	
18+ 16.0	24.0	R	[illegible]	
26.0	24.0	"	40"	Tree
36.0	24.0	"	36"	
46.0	24.0	"	6" Walnut	
19+ 05.9	24.0	"	4	
15.9	24.0	"	[illegible]	
25.9	24.0	"	8" Walnut	Tree
35.9	24.0	"	[illegible]	
20+ 45.9	24.0	L	[illegible]	Power Pole
55.9	24.0	R	4" Walnut	Tree
20+ 65.9	24.0	"	2" Orange	
75.9	24.0	"	2" Peach	
85.9	24.0	"	2"	
95.9	24.0	"	2"	
105.9	24.0	"	2"	
115.9	24.0	"	2" Orange	
125.9	24.0	"	[illegible]	Cable Pole
135.9	24.0	"	[illegible]	Group of Shrubs
21+ 24.0	30.0	"	8" Walnut	Tree
52.[illegible]	20.0	L	[illegible]	Power Pole

NOTE: ANY ADDITION OR CHANGES ON THIS SHEET MUST BE MADE OR CIRCLED IN RED. WITH DATE AND NAME OF PERSON MAKING CHANGE.

DO NOT EXTEND NOTES THIS SIDE OF THIS LINE

RETURN TO LOS ANGELES COUNTY SURVEYOR

16

F.B. 271 PG. 72 Chief Party Notes by Date

Station	Dist. from ℄		Object
22+00.0	24.5	R	12" Walnut Tree
+00.0	45.0	"	6" Orange "
+11.0	24.0	"	Cable Pole
+21.0	24.0	"	24" Palm Tree
+21.0	45.0	"	4" Orange "
+40.5	24.0	"	10" Walnut "
+40.5	45.0	"	6" Orange "
+62.0	24.0	"	24" Palm "
+62.0	45.0	"	6" Orange "
+81.0	45.0	"	3" " "
+82.0	24.0	"	12" Walnut "
23+[illegible]	34.0	"	16" Cactus "
+[illegible]	24.0	"	14" Camphor "
+32.0	20.0	L	Power Pole
+26.0	50.0	R	15" Palm Tree
+33.0	24.0	"	14" Camphor "
+54.0	50.0	"	3" Palm "
+60.0	24.0	"	14" " "
+69.0	24.0	"	Cable Pole
+75.0	52.0	"	16" Acacia Tree
+[illegible]	52.0	"	14" Walnut "
+[illegible]	55.0	"	3" Acacia "
24+[illegible]	[illegible]	"	20" Palm "
+[illegible]	[illegible]	"	12" Walnut "
+[illegible]	[illegible]	"	16" Palm "
+[illegible]	[illegible]	"	14" Walnut "
25+04.0	20.0	L	Power Pole
+12.0	24.0	R	Cable "
+27.0	24.0	"	14" Walnut Tree
+53.0	24.0	"	12" Palm "
+51.0	46.0	"	6" Pine "
+75.0	24.0	"	6" Walnut "
26+[illegible]	[illegible]	"	16" [illegible]
[illegible]	[illegible]	"	[illegible]
[illegible]	[illegible]	"	[illegible]
+77.0	25.0	"	8" Walnut "
+76.0	25.0	"	Cable Pole
+96.0	20.0	L	Power "
+96.0	25.0	R	24" Palm Tree
27+[illegible]	[illegible]	"	10" Walnut "
+[illegible]	[illegible]	"	20" Palm "
+[illegible]	[illegible]	"	20" " "
28+16.0	[illegible]	"	20" " "
+31.0	[illegible]	"	Cable Pole
+39.0	[illegible]	"	20" Palm Tree
+49.0	20.0	L	Power Pole
+50.0	56.0	R	" " "
+50.0	38.0	"	12" Acacia Tree
29+00.0	22.0	"	1" Live Oak "
+01.0	23.0	L	1" " "
+26.0	23.0	"	4" Palm "
+26.0	22.0	R	30" " "
+52.0	[illegible]	"	1" Live Oak "
+52.0	23.0	L	1" " " "
+78.0	23.0	"	6" Palm "
+78.0	22.0	R	24" " "
+98.0	"	"	Cable Pole
30+04.0	"	"	2" Live Oak Tree
+04.0	23.0	L	1" " "
+29.0	21.0	R	36" Palm "
+29.0	52.0	"	3" Orange "
+29.0	23.0	L	3" Palm "
+41.0	20.5	"	Power Pole
+50.0	40.0	R	3" Lemon Tree
+54.0	21.0	"	1" Live Oak "
+54.0	23.5	L	1" " " "
+79.0	39.0	R	4" Orange "
+79.0	22.0	"	30" Palm "
+79.0	23.0	L	4" " "
31+04.0	23.0	"	1" Live Oak "
+04.0	22.0	R	1" " " "
+06.0	40.0	"	6" Peach "

RETURN TO
LOS ANGELES COUNTY SURVEYOR

DO NOT EXTEND NOTES THIS SIDE OF THIS LINE

NOTE: ANY ADDITION OR CHANGES ON THIS SHEET MUST BE MADE OR CIRCLED IN RED, WITH DATE AND NAME OF PERSON MAKING CHANGE.

Date _____ Notes by _____ Chief Party _____ F.B. 271 Pg. 73

Plotted by Anderson	W. O. No. 4062 D. S. O. No.
Date May 1927	Location Broadway
Map No. 8462-3	Surveyed by McGillivray
Plotting C'k'd by Wood	Date April 1927
Date July 1927	Indexed

NOTE: ANY ADDITION OR CHANGES ON THIS SHEET MUST BE MADE OR CIRCLED IN RED, WITH DATE AND NAME OF PERSON MAKING CHANGE.

DO NOT EXTEND NOTES THIS SIDE OF THIS LINE

RETURN TO LOS ANGELES COUNTY SURVEYOR

	Station	Dist from ℄		Object
31	+06.0	22.0	R	30" Palm Tree
	+06.0	23.0	L	6" " "
	+45.0	20.0	R	Cable Pole
	+59.0	22.0	"	8" Maple Tree
	+88.0	"	"	20" Palm "
	+89.0	28.0	L	3" " "
32	+16.5	"	"	3" Live Oak
	+27.0	21.0	"	Power Pole
	+35.0	22.0	R	20" Palm Tree
	+37.0	22.5	L	3" " "
	+58.5	22.5	"	1" Live Oak "
	+ "	22.0	R	1" " " "
	+84.0	"	"	20" Palm "
	+ "	22.5	L	3" " "
	+90.0	21.0	R	Cable Pole
33	+07.5	22.0	"	1" Live Oak Tree
	+ "	"	L	1" " " "
	+27.0	45.0	R	2" Apple "
	+31.0	22.0	L	4" Palm "
	+ "	"	R	20" " "
	+47.0	37.0	"	3" Orange "
	+ "	57.0	"	6" " "
	+56.0	22.0	L	1" Live Oak "
	+63.0	"	R	1" " " "
	+66.0	37.0	"	3" Shrub "
	+ "	55.0	"	5" Orange Tree
	+70.5	22.0	"	24" Palm "
	+ "	"	L	3" " "
34	+04.0	"	"	2" Live Oak "
	+ "	"	R	2" " " "
	+19.5	20.0	L	Power Pole
	+21.5	23.0	R	Cable "
	+28.0	22.0	"	16" Palm Tree
	+ "	"	L	3" " "
	+36.0	51.0	R	Power Pole
	+ "	56.0	"	6" Live Oak Tree
	+75.5	25.5	L	14" Pine Tree
	+79.0	31.0	R	6" Camphor "
	+87.0	22.0	"	16" Palm "
	+92.0	25.0	L	15" Pine "
35	+12.5	22.0	R	20" Pepper "
	+36.0	"	"	20" Palm "
	+39.0	24.5	L	14" Pine "
	+87.0	24.0	"	14" " "
	+ "	22.0	R	16" Palm "
	+ "	32.0	"	3" Persimmon "
	+92.5	22.0	"	Cable Pole
	+97.0	32.0	"	2" Castor Bean
	+97.0	37.0	"	1" Baileyana
36	+08.0	36.0	"	4" Persimmon
	+09.0	54.0	"	4" Apple "
	+17.5	23.5	L	18" Pine "
	+36.0	20.0	"	Power Pole
	+37.0	22.0	R	Palm Tree
	+79.0	55.0	"	3" Pomegranite Tree
	+92.0	22.0	"	18" Pepper "
	+68.5	55.0	"	2" Peach "
	+89.5	22.0	"	16" Palm "
	+ "	34.0	"	6" Peach "
	+ "	55.0	"	6" Plum "
37	+07.0	55.0	"	4" Orange "
	+28.0	55.0	"	4" Persimmon "
	+36.0	22.0	"	14" Palm "
	+49.0	26.0	"	6" Juniper "
	+ "	31.0	"	" " "
	+ "	36.0	"	" " "
	+ "	41.0	"	" " "
	+ "	46.0	"	" " "
	+ "	51.0	"	" " "

P.B. 271 Pg. 74 Chief Party Notes by Date

Station	Dist from ℄		Object
37+50.0	22.0	R	Cable Pole
38+00.0	49.0	R	6" Peach Tree
+06.5	42.0	L	Power Pole
+39.5	40.0	R	8" Peach Tree
+88.0	22.0	L	20" Pine "
39+02.0	22.0	R	Cable Pole
+43.0	43.0	"	2" Loquat Tree
+52.5	30.0	L	Power Pole
40+03.0	30.0	R	3" Persimmon tree
+46.0	20.0	"	Cable Pole
41+33.0	19.0	L	Power "
+85.0	20.0	R	Cable "
(13) +96.0	21.0	L	Power "
+40.0	20.0	R	" "
+53.0	36.0	"	12" Palm tree
+77.0	36.0	"	14" " "
44+10.0	35.0	"	2" Walnut "
+83.5	21.0	"	Cable Pole
45+39.0	19.0	L	Power "
46+15.0	30.0	R	Cable "
47+30.0	19.0	L	Power "
+75.5	19.0	"	2" Walnut Tree
+96.0	20.5	R	Cable Pole
48+00.0	36.0	L	3" Acacia "
+26.0	36.0	"	3" " "
49+57.0	19.0	"	Power Pole
+58.0	20.0	R	" "
+65.5	20.0	"	2" Orange "
+87.0	30.0	"	5" Apricot "
+98.0	30.0	"	1" Acacia "
50+14.0	20.0	"	1" " "
+60.0	20.0	"	1" Peach "
+81.5	20.0	"	2" Apple "
+ "	[illegible]	"	[illegible]
+ "	[illegible]	"	[illegible]
+ "	[illegible]	"	[illegible]
+ "	[illegible]	"	[illegible]
+ "	[illegible]	"	[illegible]
+ "	[illegible]	"	[illegible]
51+48.5	20.0	R	Cable "
52+31.0	[illegible]	L	Power "
[illegible]	[illegible]	[illegible]	[illegible]
[illegible]	[illegible]	[illegible]	[illegible]
[illegible]	[illegible]	[illegible]	[illegible]
[illegible]	[illegible]	L	6" Fig tree
+ "	[illegible]	"	6" " "
+ "	[illegible]	"	6" Peach "
56+20.0	[illegible]	"	6" " "
+ "	[illegible]	"	16" Pepper "
+ 42.0	[illegible]	"	5" Peach "
+ "	[illegible]	"	4" " "
+ "	[illegible]	"	[illegible]
+ 55.0	[illegible]	"	12" Pepper tree
+ 75.0	30.0	"	[illegible]
+ 81.0	19.0	R	Cable Pole
+ 98.0	30.0	L	8" Pepper tree
+ 98.0	19.0	"	10" Locust "
57+12.0	53.0	"	16" Eucalyptus "
+ 22.0	30.0	"	10" Pepper "
+ "	19.0	"	8" Umbrella "
+ 46.0	30.0	"	10" Palmer "
+ "	19.0	"	5" Peach "
58+50.0	18.0	R	Cable Pole
+57.0	20.0	L	Power "
+ "	18.0	R	Guy "
+ 80.0	50.0	L	3" Walnut tree
59+41.0	40.0	"	3" " "
+ 71.0	19.0	R	Cable Pole
60+00.0	40.0	L	3" Walnut tree
+74.0	20.0	"	Power Pole
61+07.0	15.0	R	Cable "
+76.0	47.0	L	1" Orange tree
+ "	62.0	"	1" " "
62+05.0	42.0	"	3" Apricot "
+05.0	62.0	"	4" " "

RETURN TO LOS ANGELES COUNTY SURVEYOR

DO NOT EXTEND NOTES THIS SIDE OF THIS LINE

NOTE: ANY ADDITION OR CHANGES ON THIS SHEET MUST BE MADE OR CIRCLED IN RED, WITH DATE AND NAME OF PERSON MAKING CHANGE.

Date _____ Notes by _____ Chief Party _____ F.B. 271 PG. 75

End " " 65 + 33.0 - 25.0 " 36

Beginning of side walk 66 + 39.0 "

Platted by [illegible]	W. O. No. 4062 D. S. O. No.
Date May 1927	Location Broadway
Map No. 896253	Surveyed by McGillivray
Platting C'kd by Wood	Date April - 1927
Date July 1927	Indexed

Station	Dist. from ℄		Object
62 + 26.0	54.0	L	Telephone Pole
+ 70.0	18.0	R	Cable "
+ 88.0	20.0	L	Power "
64 + 19.0	18.0	R	Cable "
65 + 00.0	25.0	L	Power "
66 + 03.0	17.0	R	Cable "
+ 08.0	16.0	L	2" Apple tree
+ 29.0	"	"	2" Peach "
+ 40.0	"	"	3" Apricot "
+ 63.0	25.0	R	36" Palm "
67 + 16.0	20.0	L	Power Pole
+ 32.0	18.0	R	Cable "
+ 38.0	25.0	"	48" Palm tree
+ 75.0	24.0	"	16" Acacia "
68 + 35.0	23.0	"	Palm "
+ 89.0	34.0	"	6" Walnut "
69 + 00.0	17.0	"	Cable Pole
+ 11.0	23.0	"	40" Palm tree
+ 28.0	32.0	"	4" Walnut "
+ 37.0	19.0	L	Power Pole
+ 51.0	22.0	R	Acacia tree

NOTE: ANY ADDITION OR CHANGES ON THIS SHEET MUST BE MADE OR CIRCLED IN RED, WITH DATE AND NAME OF PERSON MAKING CHANGE.

DO NOT EXTEND NOTES THIS SIDE OF THIS LINE

RETURN TO LOS ANGELES COUNTY SURVEYOR

F.B. 271 P.G. 76 Chief Party Notes by _____ Date _____

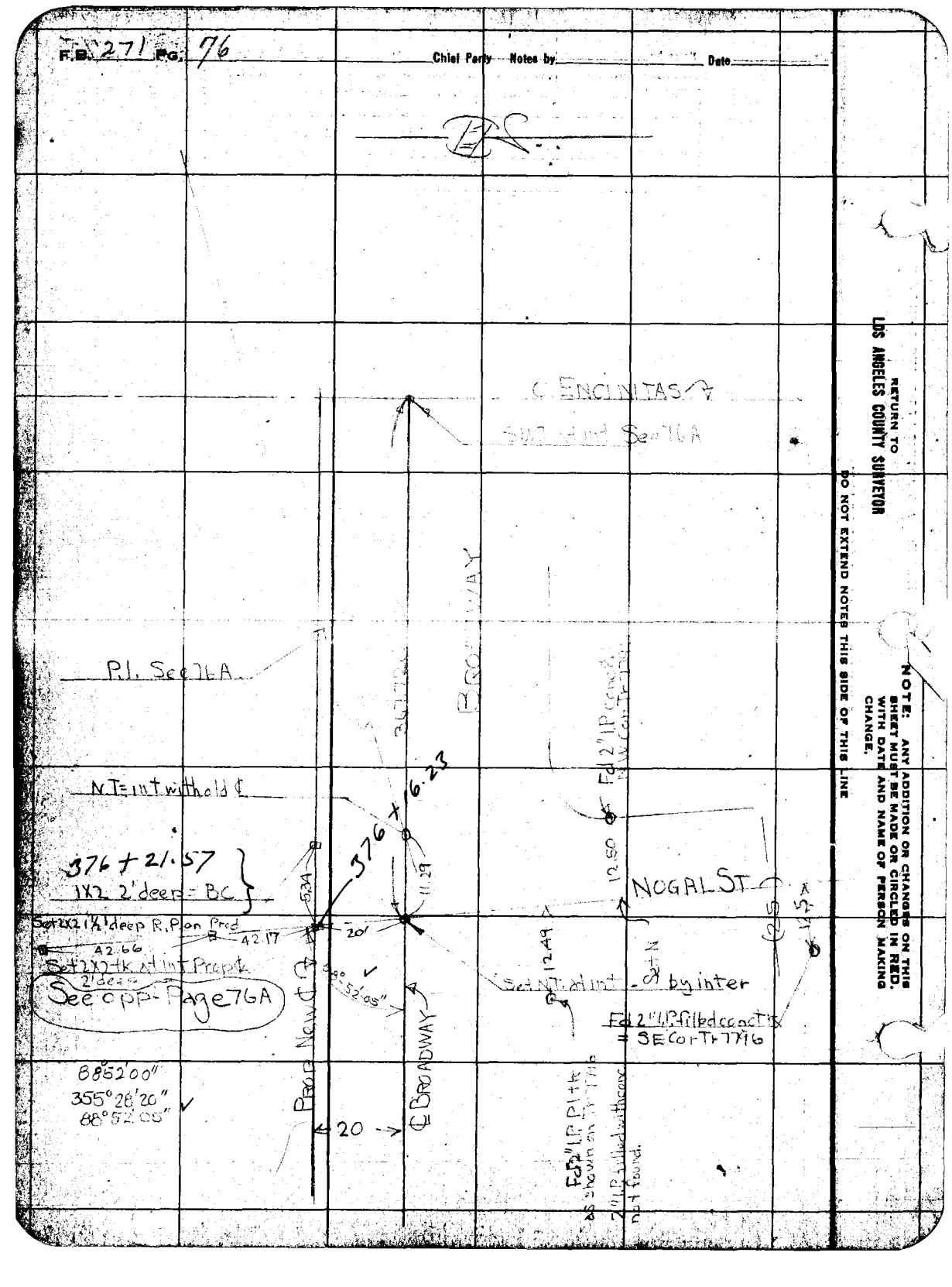

RETURN TO
LOS ANGELES COUNTY SURVEYOR

DO NOT EXTEND NOTES THIS SIDE OF THIS LINE

NOTE: ANY ADDITION OR CHANGES ON THIS SHEET MUST BE MADE OR CIRCLED IN RED. WITH DATE AND NAME OF PERSON MAKING CHANGE.

Date 10-15-27 Notes by Svenson Chief Party Svenson F. B. 271 PG. 76A

Plotted by Browder	W. O. No. 4062 D. S. O. No.
Date Nov. 1927	Location Bdwy
Map No. 8962-3	Surveyed by Svenson
Plotting C'k'd by Roeser	Date 10-17-27
Date Dec. 1927	Indexed

Notes: ANY ADDITIONS OR CHANGES ON THIS SHEET MUST BE MADE OR CIRCLED IN Red. WITH DATE AND NAME OF PERSON MAKING CHANGE.

Do not extend notes this side of this line

RETURN TO LOS ANGELES COUNTY SURVEYOR

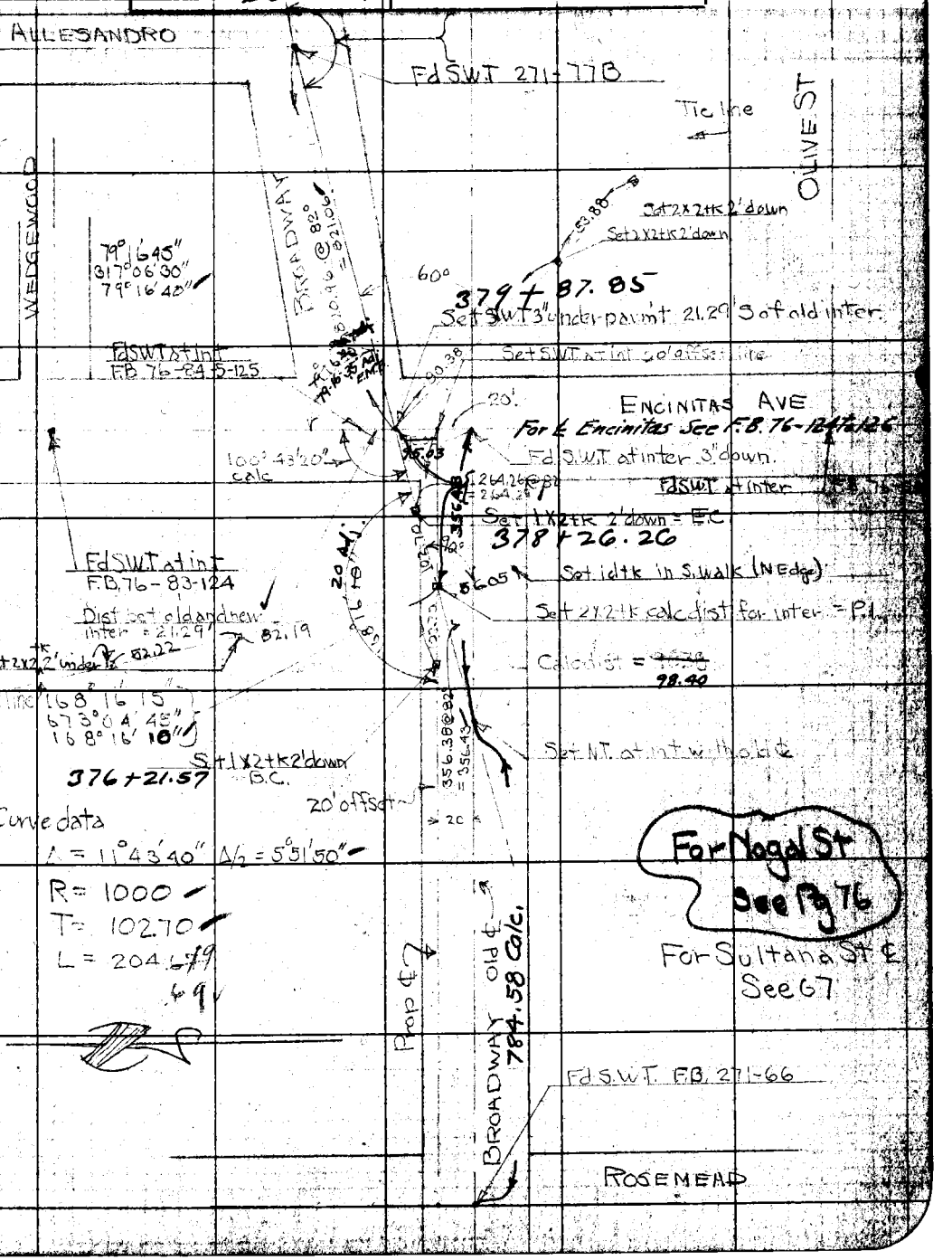

F.B. _____ PG. _____ Chief Party _____ Notes by _____ Date _____

RETURN TO

LOS ANGELES COUNTY SURVEYOR

Do not extend notes this side of this line

Notes: ANY ADDITIONS OR CHANGES ON THIS SHEET MUST BE MADE OR CIRCLED IN Red. WITH DATE AND NAME OF PERSON MAKING CHANGE.

Date 4-29-27 Notes by Svenson Chief Party F.B. 271 Pg. 77

Roeser June 1927

Plotted by [illegible]	W. O. No. 4062 D. S. O. No.
Date [illegible]	Location Bdwy
Map No. 8962-3	Surveyed by Svenson
Plotting C'k'd by McPherson	Date 4-29-27
Date Oct 1927	Indexed

Cont at Bot 78

NOTE: ANY ADDITION OR CHANGES ON THIS SHEET MUST BE MADE OR CIRCLED IN RED. WITH DATE AND NAME OF PERSON MAKING CHANGE.

DO NOT EXTEND NOTES THIS SIDE OF THIS LINE

RETURN TO LOS ANGELES COUNTY SURVEYOR

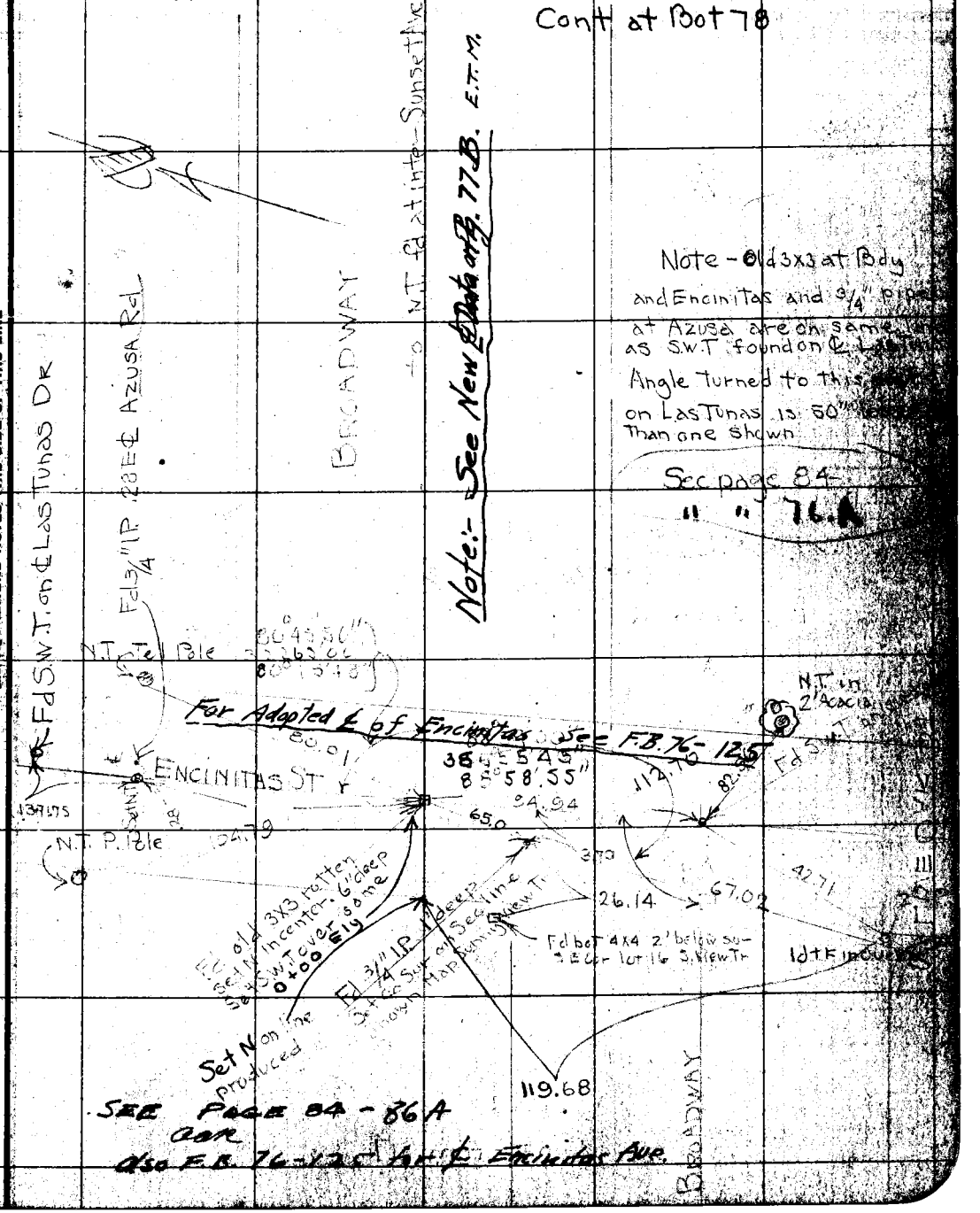

SEE PAGE 84-86A
also F.B. 76-125 for ℄ Encinitas Ave.

F.B. 271 Pg. 78 Chief Party Notes by Svenson Date

Cont bot 79

Void

(See Pgs. 77B-77C-77D)
E.T.M.

BROADWAY

For Adopted ℄ of Broadway See Pg 77B-77C-77D.

90°05'15"
300°20'45"
90°05'10"

71.71

ALLESANDRO
See Pg. 77C.

81.18

N.T. Cork oak Tree

Cont from 77 top

RETURN TO
LOS ANGELES COUNTY SURVEYOR

DO NOT EXTEND NOTES THIS SIDE OF THIS LINE

NOTE: ANY ADDITION OR CHANGES ON THIS SHEET MUST BE MADE OR CIRCLED IN RED. WITH DATE AND NAME OF PERSON MAKING CHANGE.

Date _____ Notes by Mankey Chief Party Mankey F.B. 271 Pg. 77A

Plotted by Roesen	W.O. No. 8962 D. S. O. No.
Date Sept 1927	Location Broadway
Map No. 8962-4	Surveyed by Mankey & Mc Gillivray
Plotting Ck'd by McPherson	Date 7/15/27 - 7/22/27
Date Oct 1927	Indexed

Broadway.

Resurvey Through Mission View Acres.

Surveyed 7/15/27 To 7/22/27

By - E.T. Mankey - Deputy
L.A. Mc Gillivray - Deputy
H.L. Wyatt - Inst.
L.T. Cunningham - H. Ch.
C.M. Helm - R. Ch.

NOTE: ANY ADDITION OR CHANGES ON THIS SHEET MUST BE MADE OR CIRCLED IN RED. WITH DATE AND NAME OF PERSON MAKING CHANGE.

DO NOT EXTEND NOTES THIS SIDE OF THIS LINE

RETURN TO LOS ANGELES COUNTY SURVEYOR

F.B. 271 Pg. 77B. Mankey Chief Party Notes by Mankey Date 7/15/27

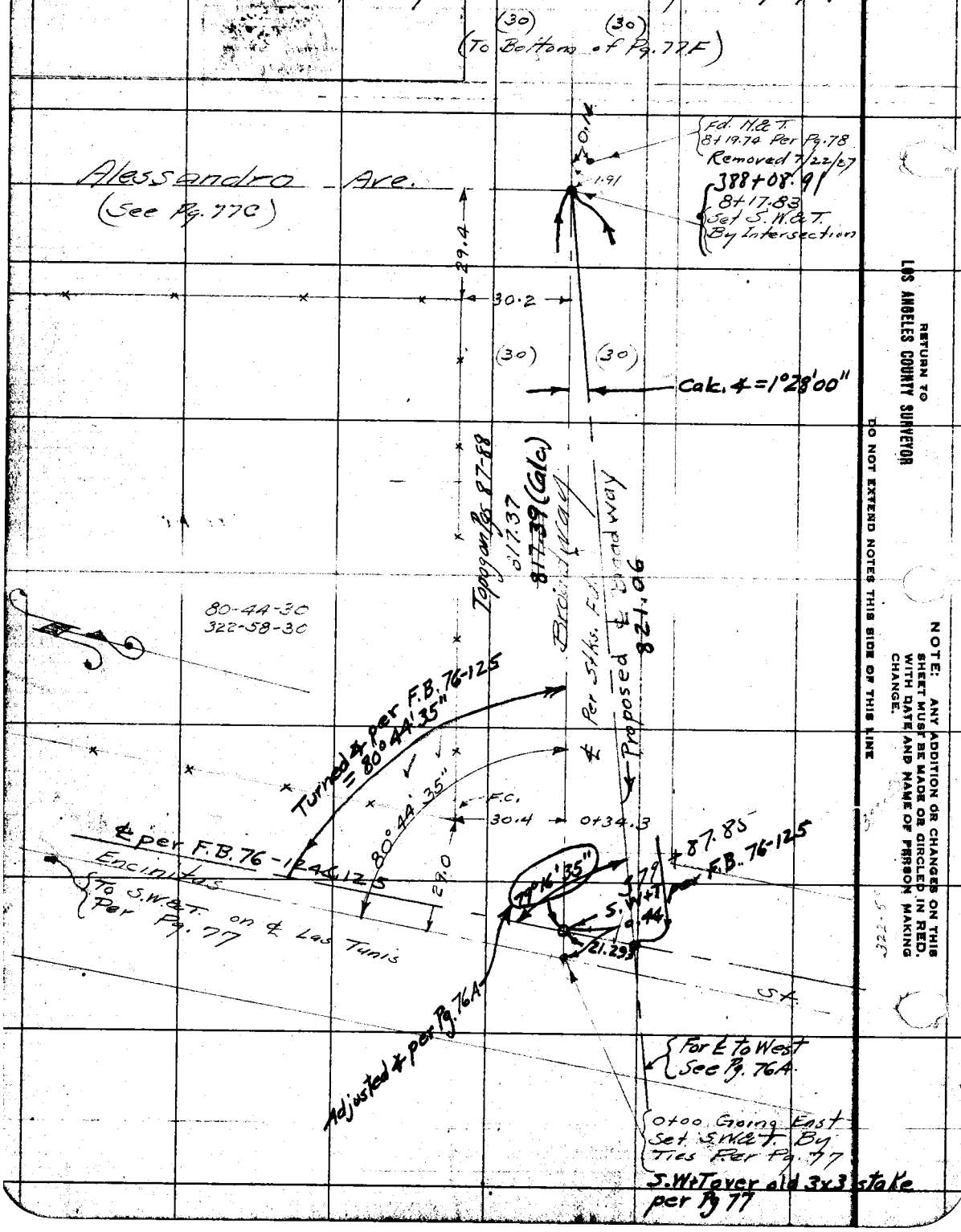

RETURN TO LOS ANGELES COUNTY SURVEYOR

DO NOT EXTEND NOTES THIS SIDE OF THIS LINE

NOTE: ANY ADDITION OR CHANGES ON THIS SHEET MUST BE MADE OR CIRCLED IN RED, WITH DATE AND NAME OF PERSON MAKING CHANGE.

Date 7/15/27 Notes by Mankey Chief Party Mankey F.B. 271 Pg. 77A

Plotted by Rosser	W. O. No. 4062 D. S. O. No.
Date Sept 1927	Location Broadway
Map No. 8962-4	Surveyed by Mankey
Plotting Ck'd by H. Pherson	Date 7/15/27
Date Oct. 1927	Indexed

9+19.70
SV. PT

NOTE: ANY ADDITION OR CHANGES ON THIS SHEET MUST BE MADE OR CIRCLED IN RED. WITH DATE AND NAME OF PERSON MAKING CHANGE.

DO NOT EXTEND NOTES THIS SIDE OF THIS LINE

RETURN TO LOS ANGELES COUNTY SURVEYOR

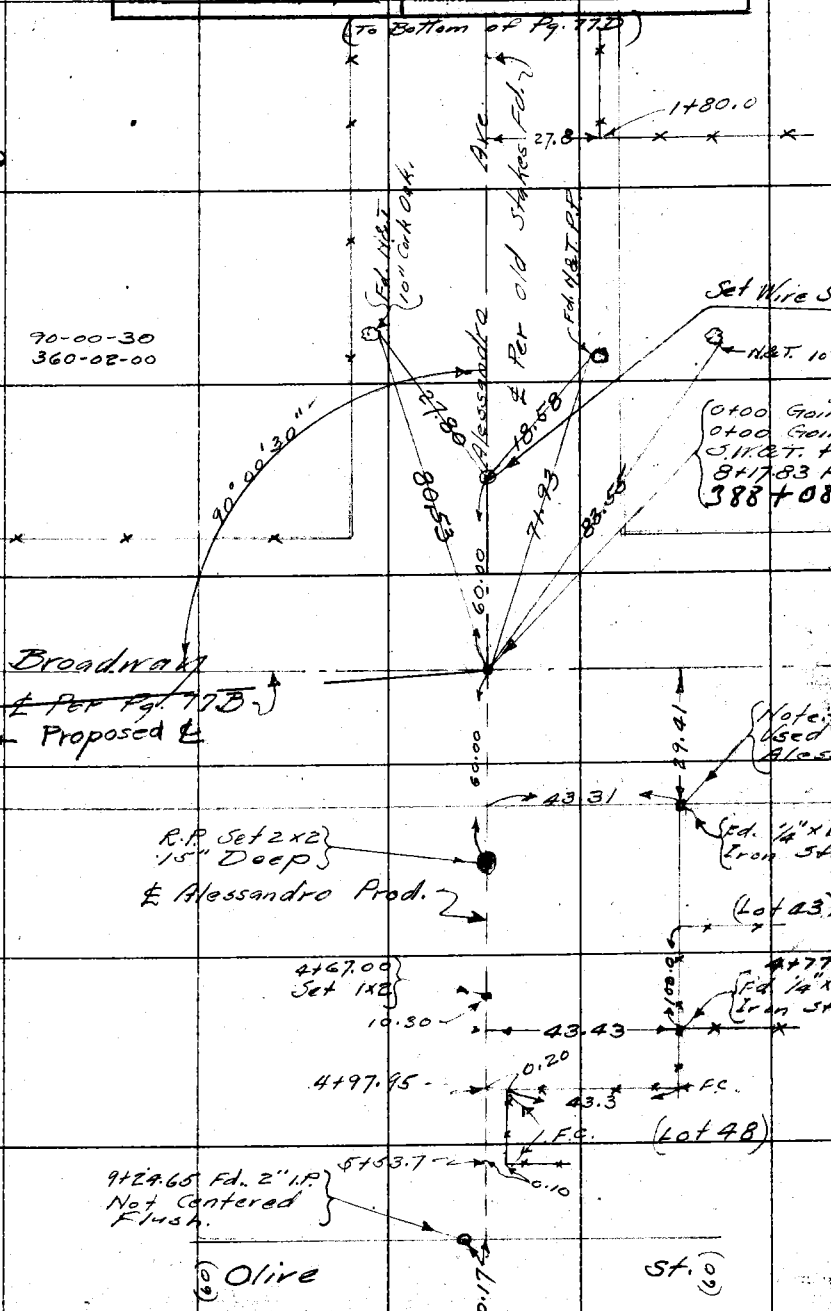

F.B. 271 PG. 77 D Mankey Chief Party Notes by Mankey Date 7/15/27

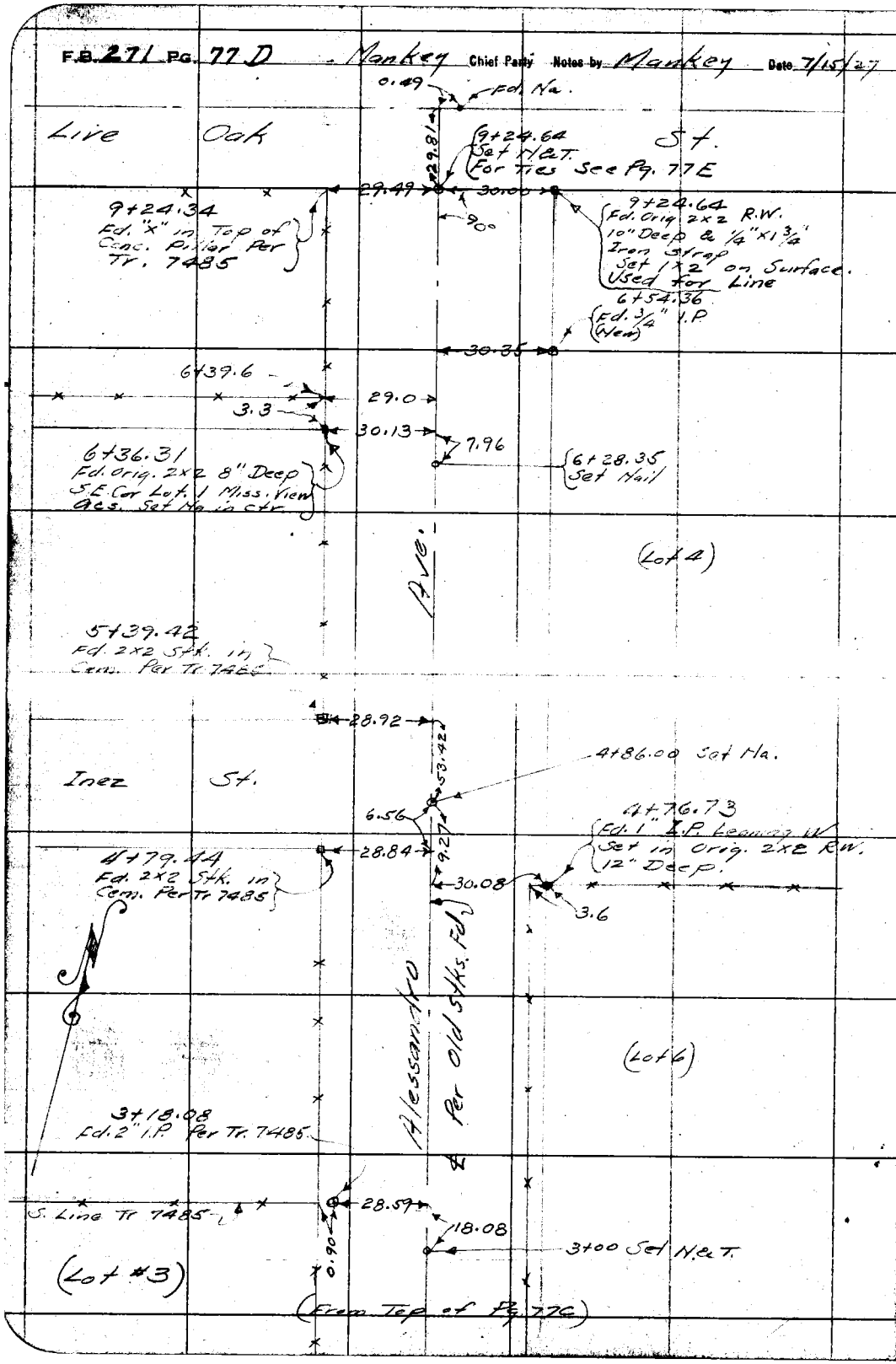

RETURN TO
LOS ANGELES COUNTY SURVEYOR

NOTE: ANY ADDITION OR CHANGES ON THIS SHEET MUST BE MADE OR CIRCLED IN RED, WITH DATE AND NAME OF PERSON MAKING CHANGE.

DO NOT EXTEND NOTES THIS SIDE OF THIS LINE

Date 7/15/27 Notes by Mankey Chief Party Mankey F.B. 271 Pg. 77E

Plotted by Roeser	W. O. No. 4062 D. S. O. No.
Date Sept. 1927	Location Broadway
Map No. 8962-4	Surveyed by Mankey
Plotting Ck'd by H. Harson	Date 7/15/27
Date Oct. 1927	Indexed

6+28.35
7.96
6+36.31



NOTE: ANY ADDITION OR CHANGES ON THIS SHEET MUST BE MADE OR CIRCLED IN RED. WITH DATE AND NAME OF PERSON MAKING CHANGE.

DO NOT EXTEND NOTES THIS SIDE OF THIS LINE

RETURN TO LOS ANGELES COUNTY SURVEYOR



RETURN TO
LOS ANGELES COUNTY SURVEYOR

DO NOT EXTEND NOTES THIS SIDE OF THIS LINE

NOTE: ANY ADDITION OR CHANGES ON THIS SHEET MUST BE MADE OR CIRCLED IN RED. WITH DATE AND NAME OF PERSON MAKING CHANGE.

Date 7/18/27 Notes by Mankey Party Mankey F.B. 291 Pg. 276

Plotted by Roeser	4062 S.S.D. No.
Date Sept. 1927	Location Broadway
Map No. 8962-4	Surveyed by Mankey
Plotting C'k'd by McPherson	Date 7/18/27
Date Oct. 1927	Indexed

21+21.10
8.09
13.01

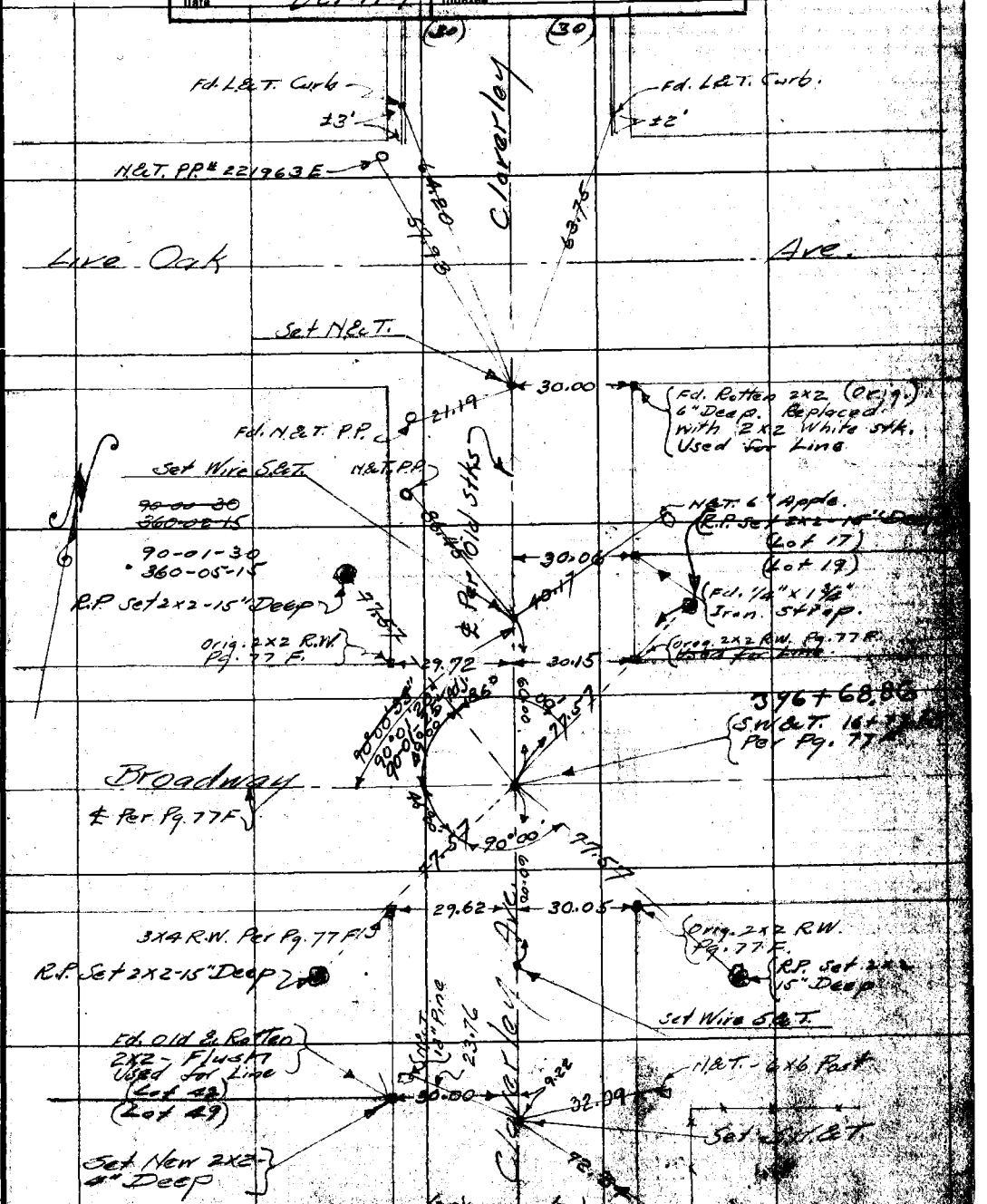

NOTE: ANY ADDITION OR CHANGES ON THIS SHEET MUST BE MADE OR CIRCLED IN RED, WITH DATE AND NAME OF PERSON MAKING CHANGE.

DO NOT EXTEND NOTES THIS SIDE OF THIS LINE

RETURN TO LOS ANGELES COUNTY SURVEYOR

F.B. 271 Pg. 77H Mankey Chief Party Notes by Mankey Date 7/19/27

27+00
25+47.65
Rec.
152.35

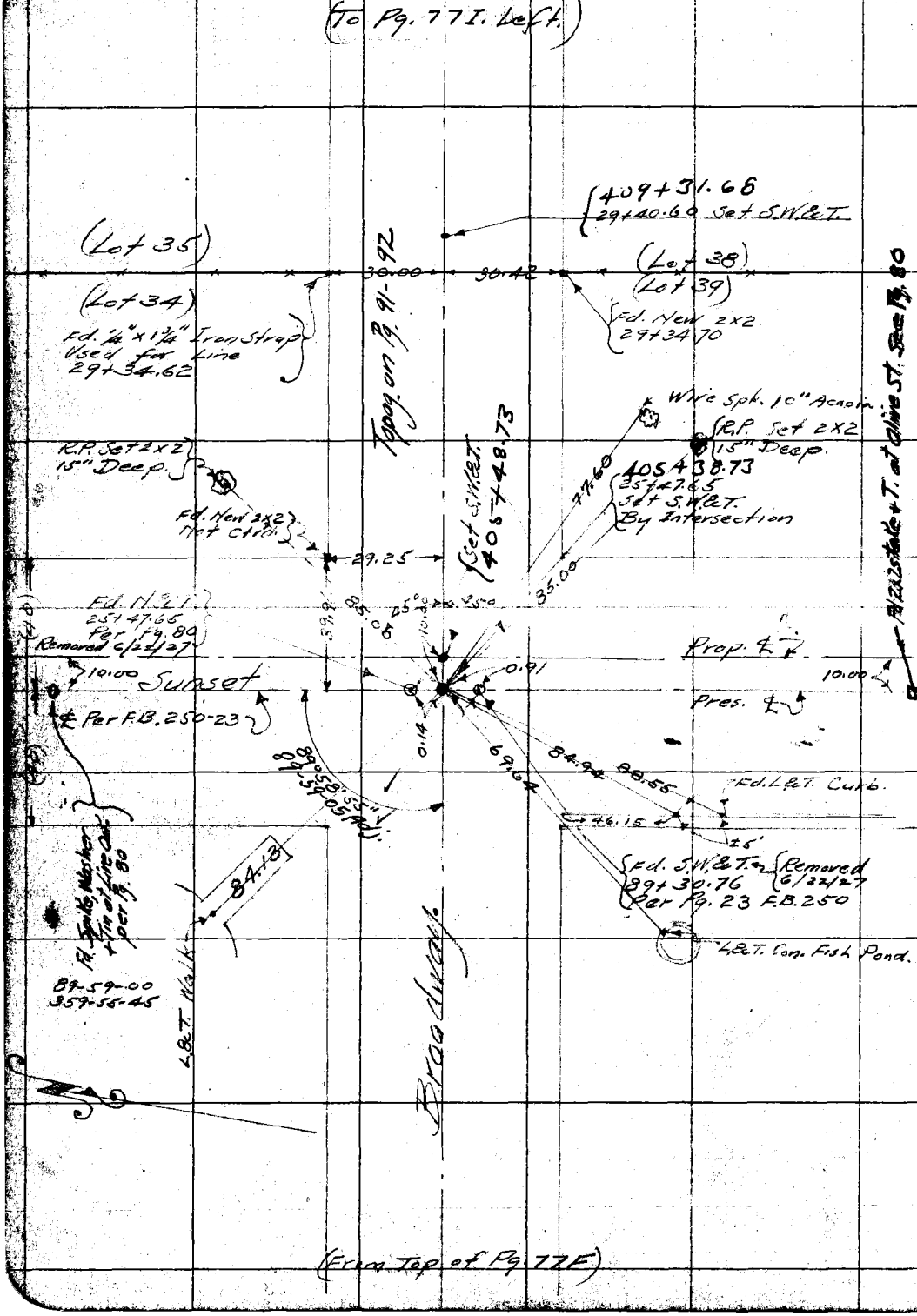

RETURN TO
LOS ANGELES COUNTY SURVEYOR

DO NOT EXTEND NOTES THIS SIDE OF THIS LINE

NOTE: ANY ADDITION OR CHANGES ON THIS SHEET MUST BE MADE OR CIRCLED IN RED. WITH DATE AND NAME OF PERSON MAKING CHANGE.

Date 7/19/27 Notes by Mankey Chief Party Mankey F.B. 271 Pg. 77 F

Plotted by Dapser	W. O. No. 6062 D. S. O. No.
Date Sept. 1927	Location Broadway
Map No. 8962-4	Surveyed by Mankey
Plotting Ck'd by M. Pherson	Date 7/19/27
Date Oct. 1927	Indexed

90+00.50
89-59-30

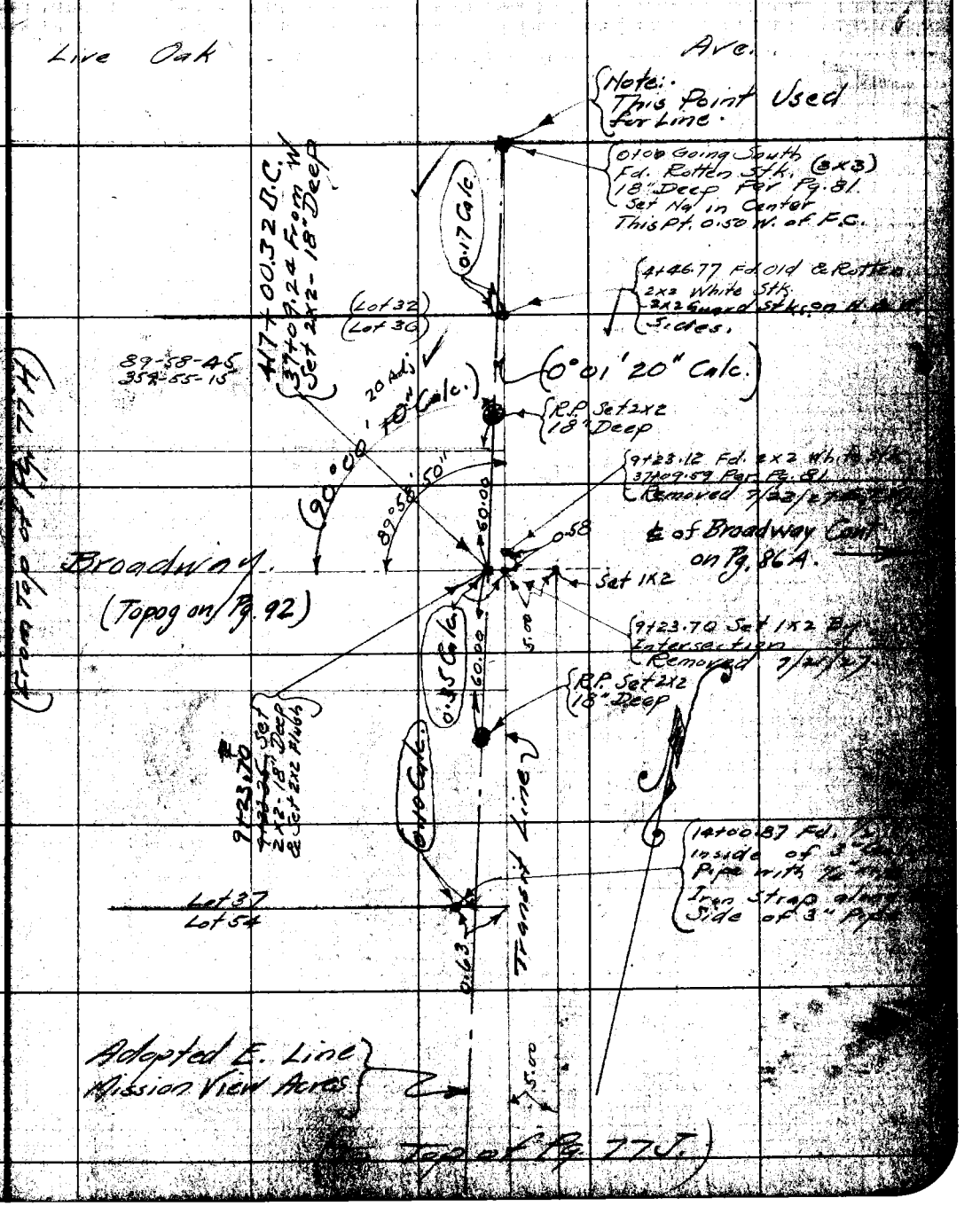

NOTE: ANY ADDITION OR CHANGES ON THIS SHEET MUST BE MADE OR CIRCLED IN RED, WITH DATE AND NAME OF PERSON MAKING CHANGE.

DO NOT EXTEND NOTES THIS SIDE OF THIS LINE

RETURN TO LOS ANGELES COUNTY SURVEYOR

F.B. 271 PG. 77J Maakey Chief Party Notes by Maakey Date 7/19/27.

(From Bottom Pg. 77I)

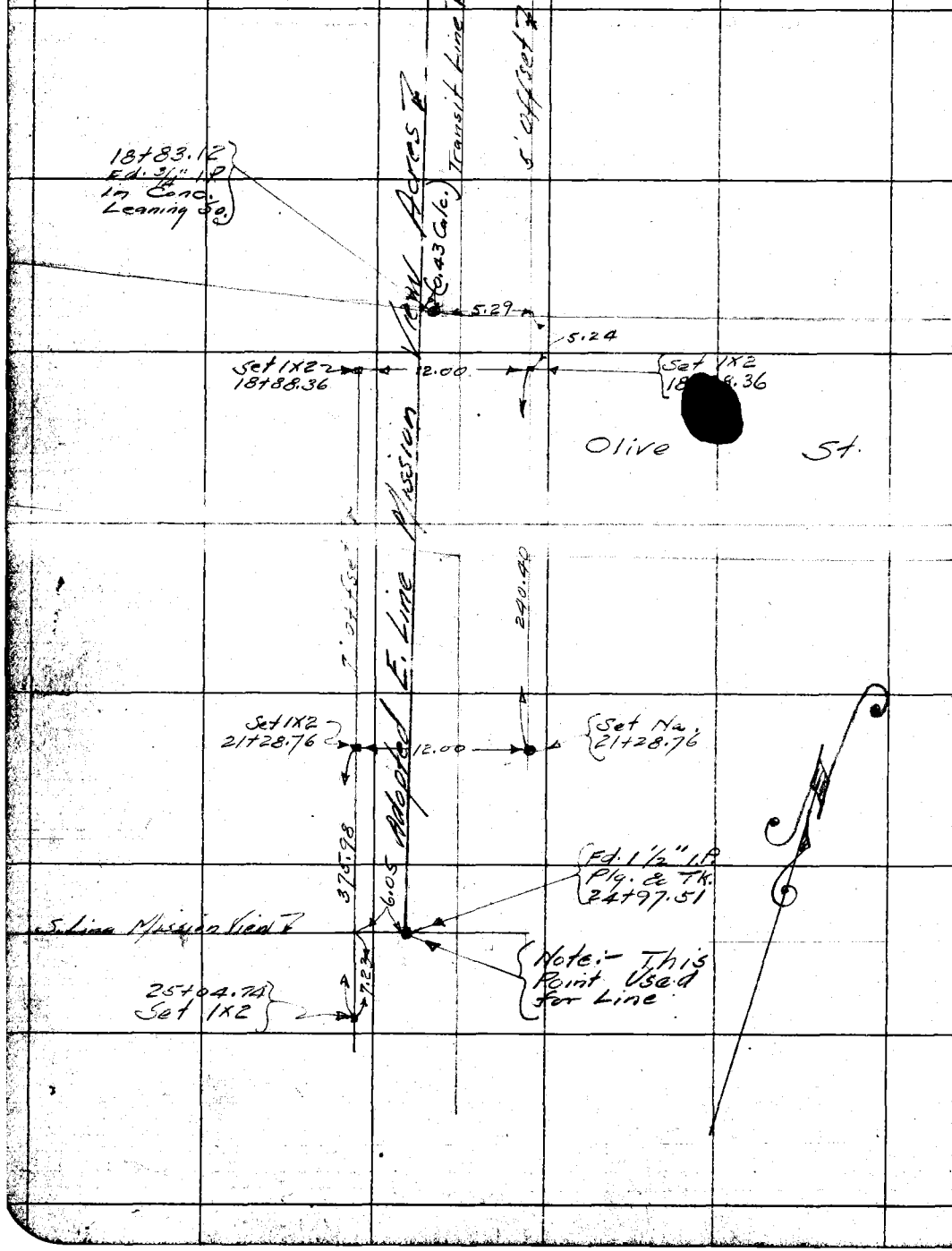

RETURN TO
LOS ANGELES COUNTY SURVEYOR

NOTE: ANY ADDITION OR CHANGES ON THIS SHEET MUST BE MADE OR CIRCLED IN RED. WITH DATE AND NAME OF PERSON MAKING CHANGE.

DO NOT EXTEND NOTES THIS SIDE OF THIS LINE

Date 5-2-27 Notes by Svenson Chief Party F.B. 271 Pg. [illegible]

Reeser June 1927

Plotted by [illegible]	W. O. No. 4062 D. S. O. No.
Date [illegible]	Location Bdwy
Map No. 8967-4	Surveyed by Svenson
Plotting C'k'd by McPherson	Date 4-29-27
Date Oct 1927	Indexed



NOTE: ANY ADDITION OR CHANGES ON THIS SHEET MUST BE MADE OR CIRCLED IN RED, WITH DATE AND NAME OF PERSON MAKING CHANGE.

RETURN TO LOS ANGELES COUNTY SURVEYOR

DO NOT EXTEND NOTES THIS SIDE OF THIS LINE

Chief Party Notes by Date

Cont bot 81.



Cont from 79

RETURN TO
LOS ANGELES COUNTY SURVEYOR

DO NOT EXTEND NOTES THIS SIDE OF THIS LINE

NOTE: ANY ADDITION OR CHANGES ON THIS SHEET MUST BE MADE OR CIRCLED IN RED. WITH DATE AND NAME OF PERSON MAKING CHANGE.

Date _____ Notes by Svenson Chief Party Svenson F.B. 271 Pg. 81

Plotted by	Reeser	W.O. No.	4662 B.R.O. No.
Date	June 1927	Location	Bdwy
Map No.	8962-4	Surveyed by	Svenson
Plotting C'k'd by	McPherson	Date	4-29-27
Date	Oct 1927	Indexed	



NOTE: ANY ADDITION OR CHANGES ON THIS SHEET MUST BE MADE OR CIRCLED IN RED, WITH DATE AND NAME OF PERSON MAKING CHANGE.

DO NOT EXTEND NOTES THIS SIDE OF THIS LINE

RETURN TO LOS ANGELES COUNTY SURVEYOR

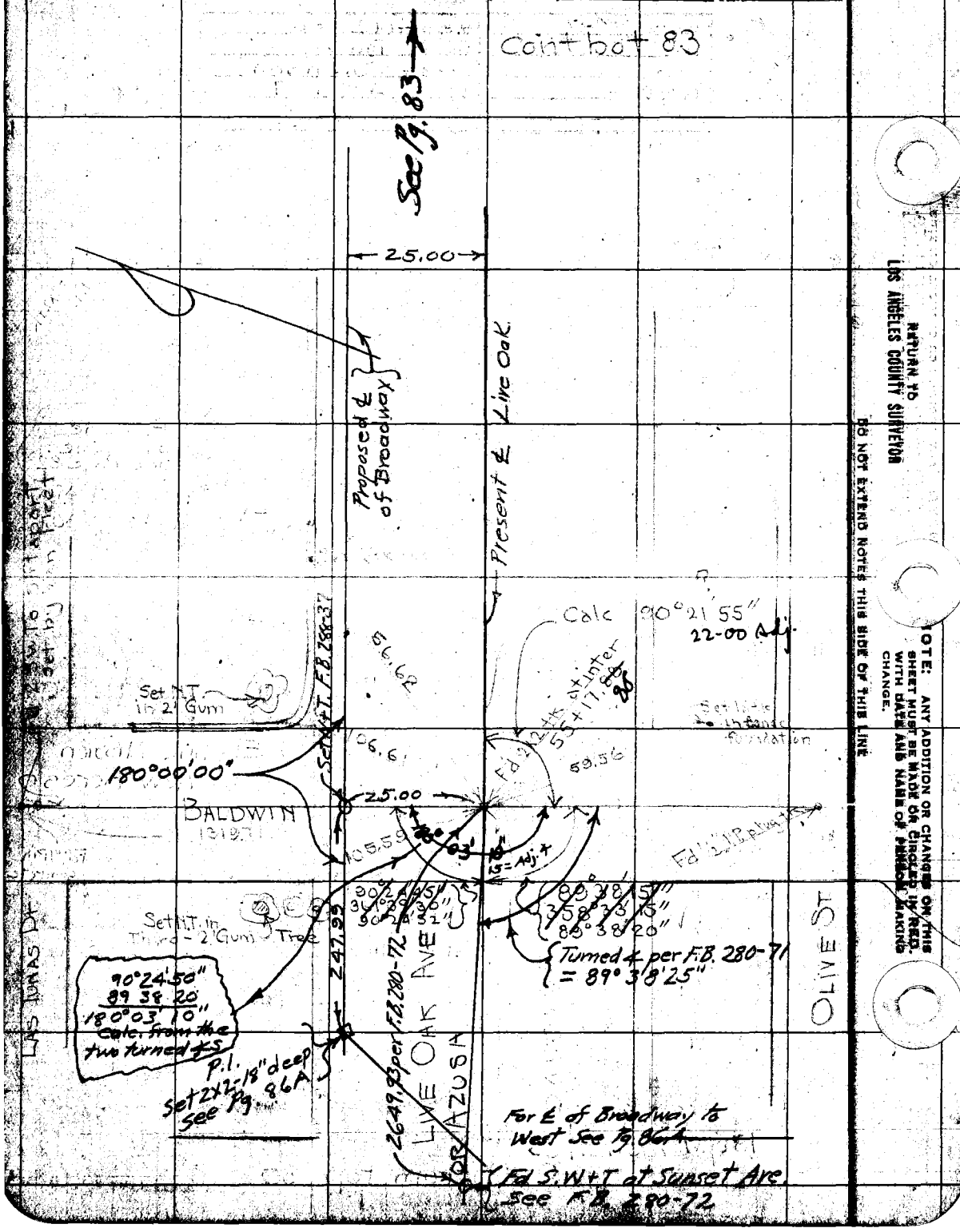
Cont bot 83
See Pg. 83
25.00
Proposed ℄ of Broadway
Present ℄ Live Oak
Calc 90°21'55"
22-00 Adj.
Set N.T. in 2' Gum
Set N.T. F.B. 288-37
56.62
106.61
180°00'00"
25.00
BALDWIN
105.59
59.56
Fd 2x2 tk at inter 55+17.88
Set N.T. in Third - 2' Gum Tree
90°24'45"
89°38'15"
358°33'15"
89°38'20"
Turned ∠ per F.B. 280-71 = 89°38'25"
247.99
90°24'50"
89 38 20
180°03'10"
Calc. from the two turned ∠s
P.I. Set 2x2-18" deep see Pg. 86A
2649.93 per F.B. 280-72
LIVE OAK AVE
OR AZUSA
OLIVE ST
LAS TUNAS DR
For ℄ of Broadway to West See Pg. 86A
Fd S.W+T at Sunset Ave. See F.B. 280-72
RETURN TO LOS ANGELES COUNTY SURVEYOR
DO NOT EXTEND NOTES THIS SIDE OF THIS LINE
NOTE: ANY ADDITION OR CHANGES ON THIS SHEET MUST BE MADE OR CIRCLED IN RED. WITH DATE AND NAME OF PERSON MAKING CHANGE.

Date 5-2-27 Notes by Svenson Chief Party F.B. 271 Pg.

Plotted by Roeser	W. O. No. 4062 D. S. O. No.
Date June 1927	Location Bdwy
Map No. 8967-4	Surveyed by Svenson
Plotting C'k'd by M. Pherson	Date 4-30-27
Date Oct. 1927	Indexed

NOTE: ANY ADDITION OR CHANGES ON THE SHEET MUST BE MADE OR CIRCLED IN RED, WITH DATE AND NAME OF PERSON MAKING CHANGE.

DO NOT EXTEND NOTES THIS SIDE OF THIS LINE

RETURN TO LOS ANGELES COUNTY SURVEYOR

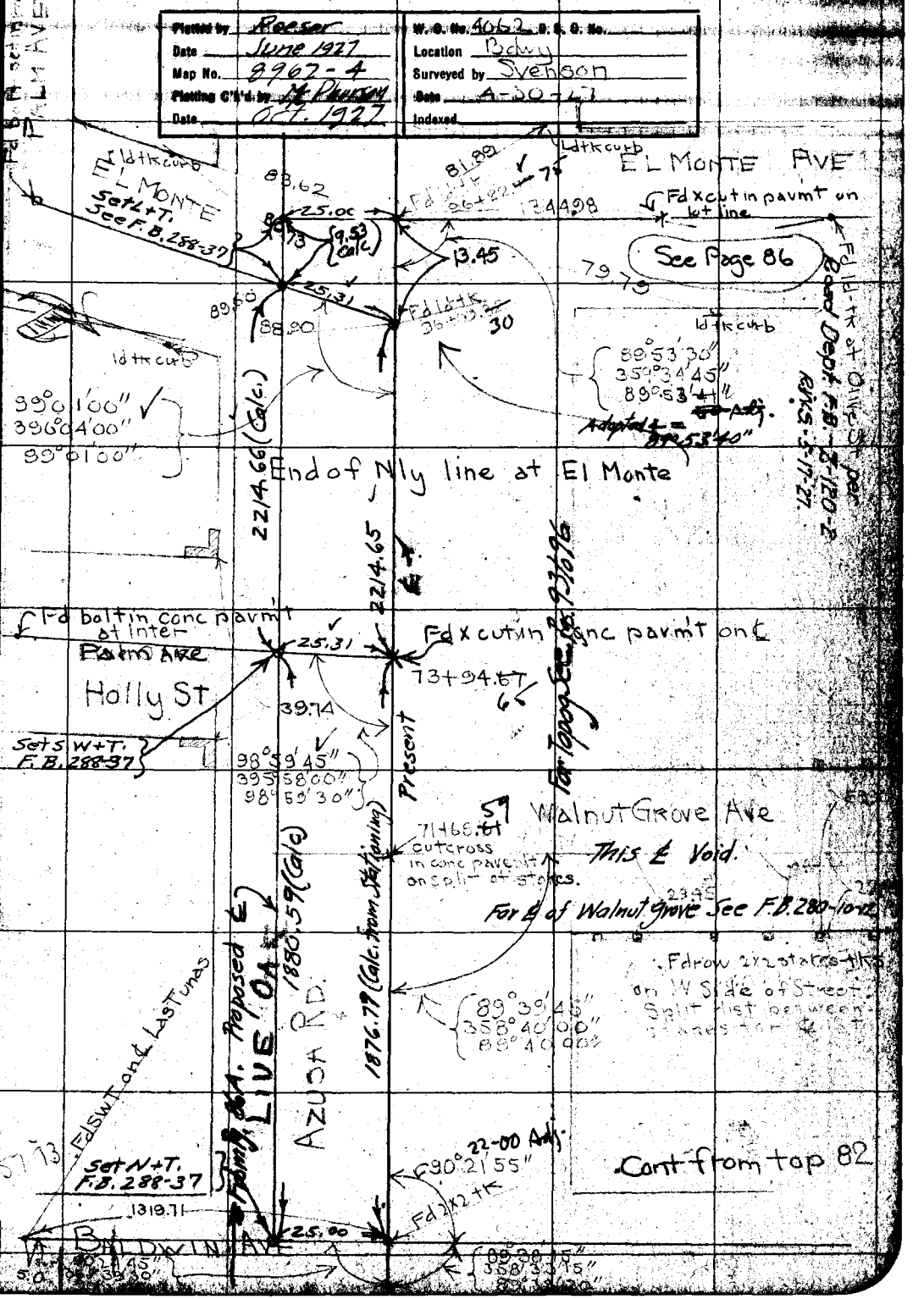

F.B. 271 PG. 84 Chief Party Notes by Date

23+34.00



RETURN TO
LOS ANGELES COUNTY SURVEYOR

DO NOT EXTEND NOTES THIS SIDE OF THIS LINE

NOTE: ANY ADDITION OR CHANGES ON THIS SHEET MUST BE MADE OR CIRCLED IN RED, WITH DATE AND NAME OF PERSON MAKING CHANGE.

Date _____ Notes by Svenson Chief Party _____ F.B. 271 Pg. 85

Plotted by Reeser	W.O. No. 4062 & R.O. No.
Date June 1927	Location Bdwy
Map No. 8962-4	Surveyed by Svenson
Plotting C'k'd by McPherson	Date 4-20-27
Date Oct 1927	Indexed



DO NOT EXTEND NOTES ... CONDITION OR CHANGES ON THIS ... MADE OR CIRCLED IN RED. ... NAME OF PERSON MAKING

F.B. 271 Pg. 86 Chief Party Notes by Sverson Date

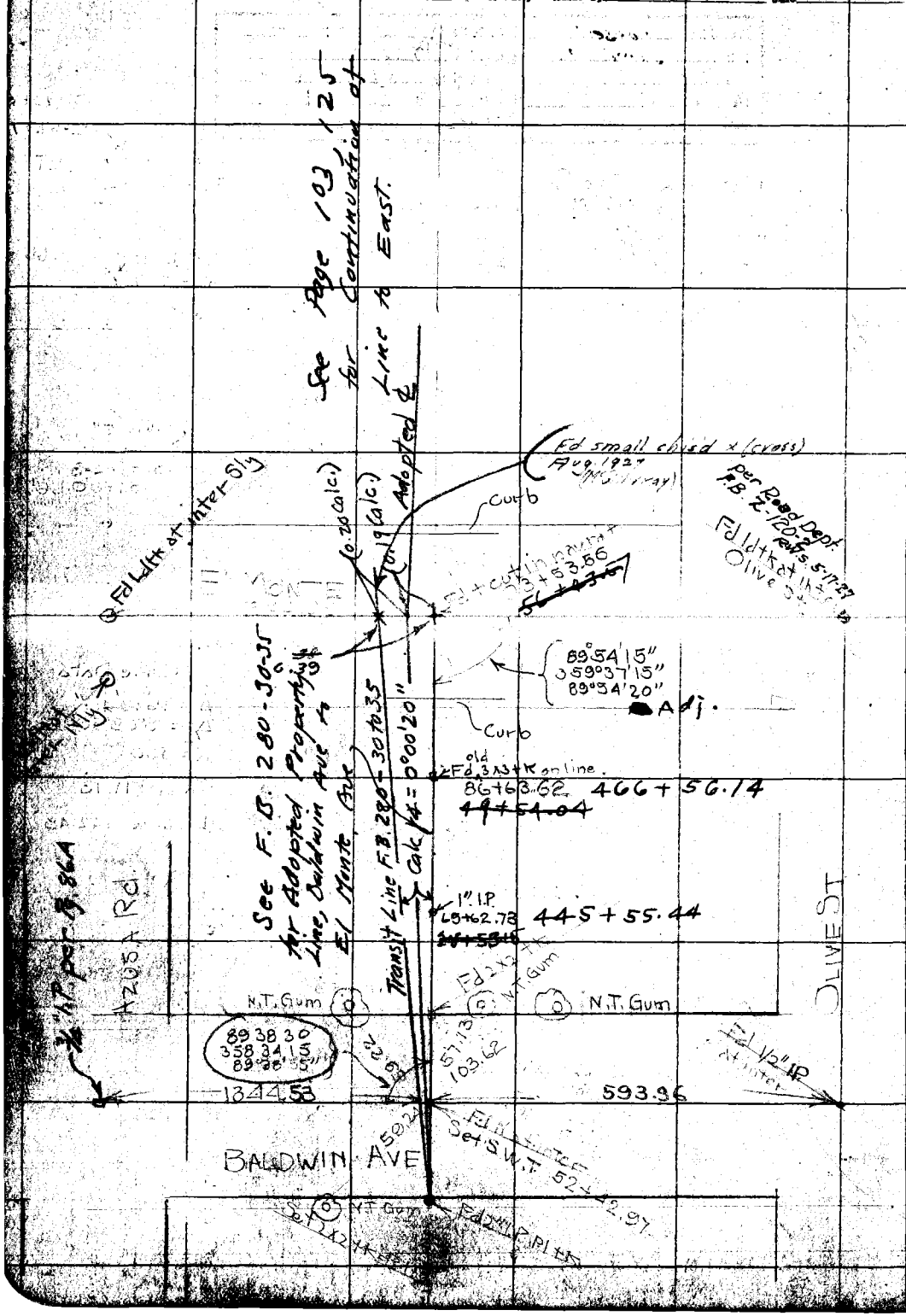

RETURN TO
LOS ANGELES COUNTY SURVEYOR

DO NOT EXTEND NOTES THIS SIDE OF THIS LINE

NOTE: ANY ADDITION OR CHANGES ON THIS SHEET MUST BE MADE OR CIRCLED IN RED, WITH DATE AND NAME OF PERSON MAKING CHANGE.

Date 10-19 Notes by Svenson Chief Party Svenson F.B. 271 Pg. 86

Plotted by Browder	W. O. No. 4062 S. O. No.
Date Nov. 1927	Location Bdwy
Map No. 8962-4	Surveyed by Svenson
Plotting C'k'd by Raeser	Date 10-19-27
Date Dec 1927	Indexed

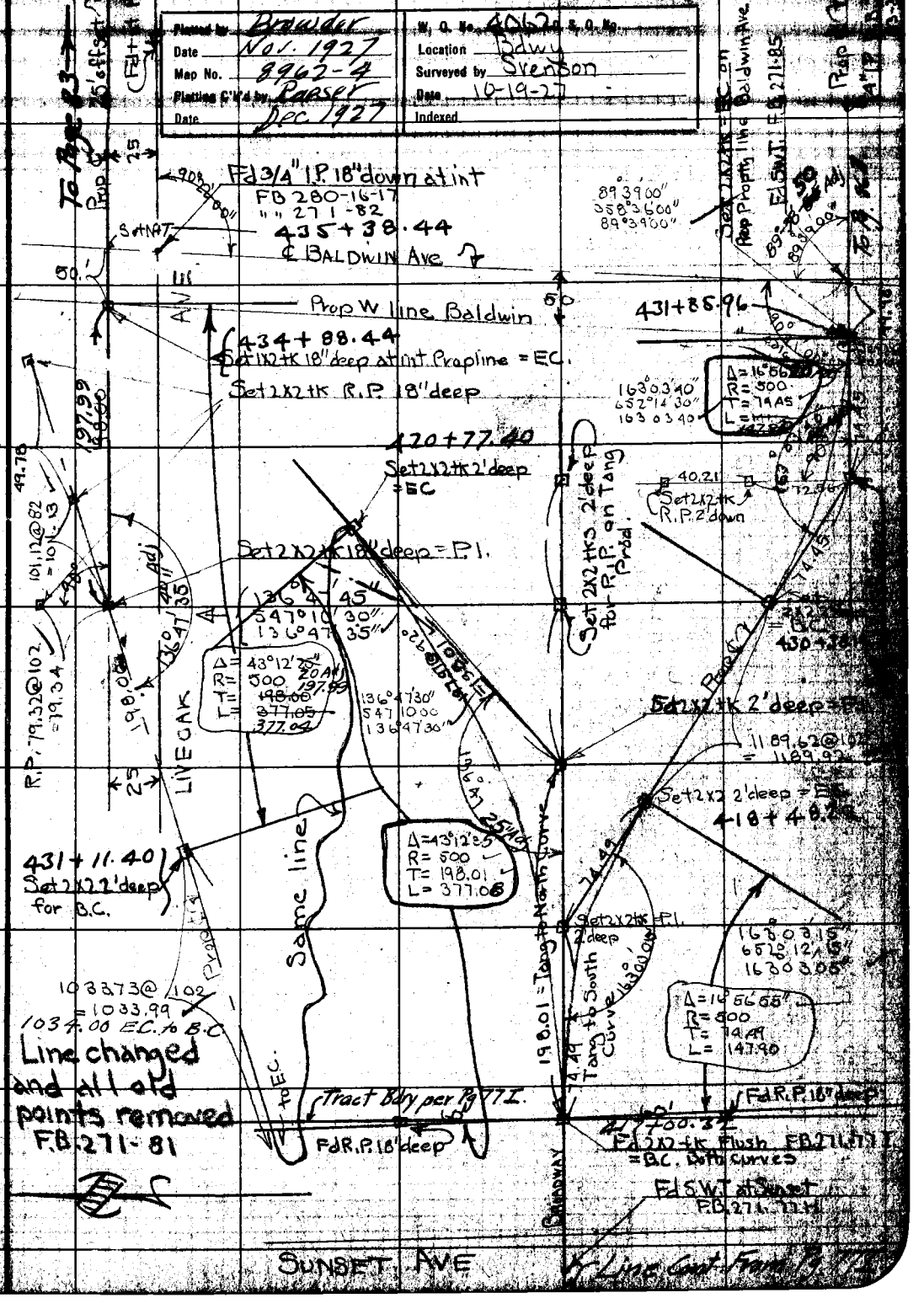

Note: ANY ADDITIONS OR CHANGES ON THIS SHEET MUST BE MADE OR CIRCLED IN Red. WITH DATE AND NAME OF PERSON MAKING CHANGE.

RETURN TO LOS ANGELES COUNTY SURVEYOR

Do not extend notes this side of this line

F.B. 271 / Pg. 86B. Chief Party Notes by: Svenson Date 10-21

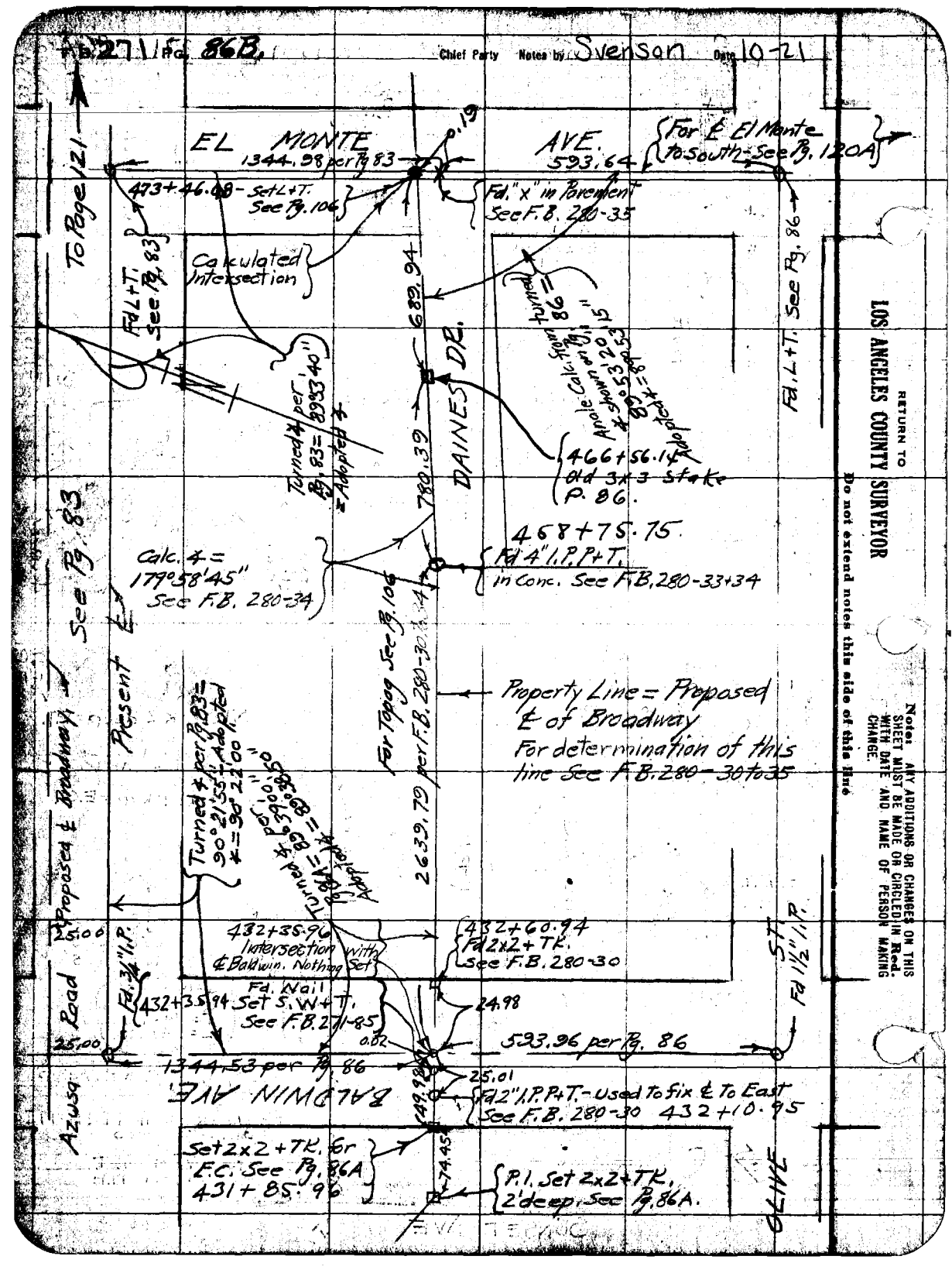

RETURN TO
LOS ANGELES COUNTY SURVEYOR
Do not extend notes this side of this line

Notes: ANY ADDITIONS OR CHANGES ON THIS SHEET MUST BE MADE OR CIRCLED IN Red. WITH DATE AND NAME OF PERSON MAKING CHANGE.

Date _____ Notes by _____ Chief Party _____ F. B. 271 PG. [illegible]

Plotted by _____	W. O. No. 4174 D. S. O. No. _____
Date _____	Location Live Oak Ave
Map No. _____	Surveyed by Rosecrans
Plotting C'k'd by _____	Date Mar. 13, 1928.
Date _____	Indexed _____

Note: ANY ADDITIONS OR CHANGES ON THIS SHEET MUST BE MADE OR CIRCLED IN Red. WITH DATE AND NAME OF PERSON MAKING CHANGE.

RETURN TO LOS ANGELES COUNTY SURVEYOR

Do not extend notes this side of this line

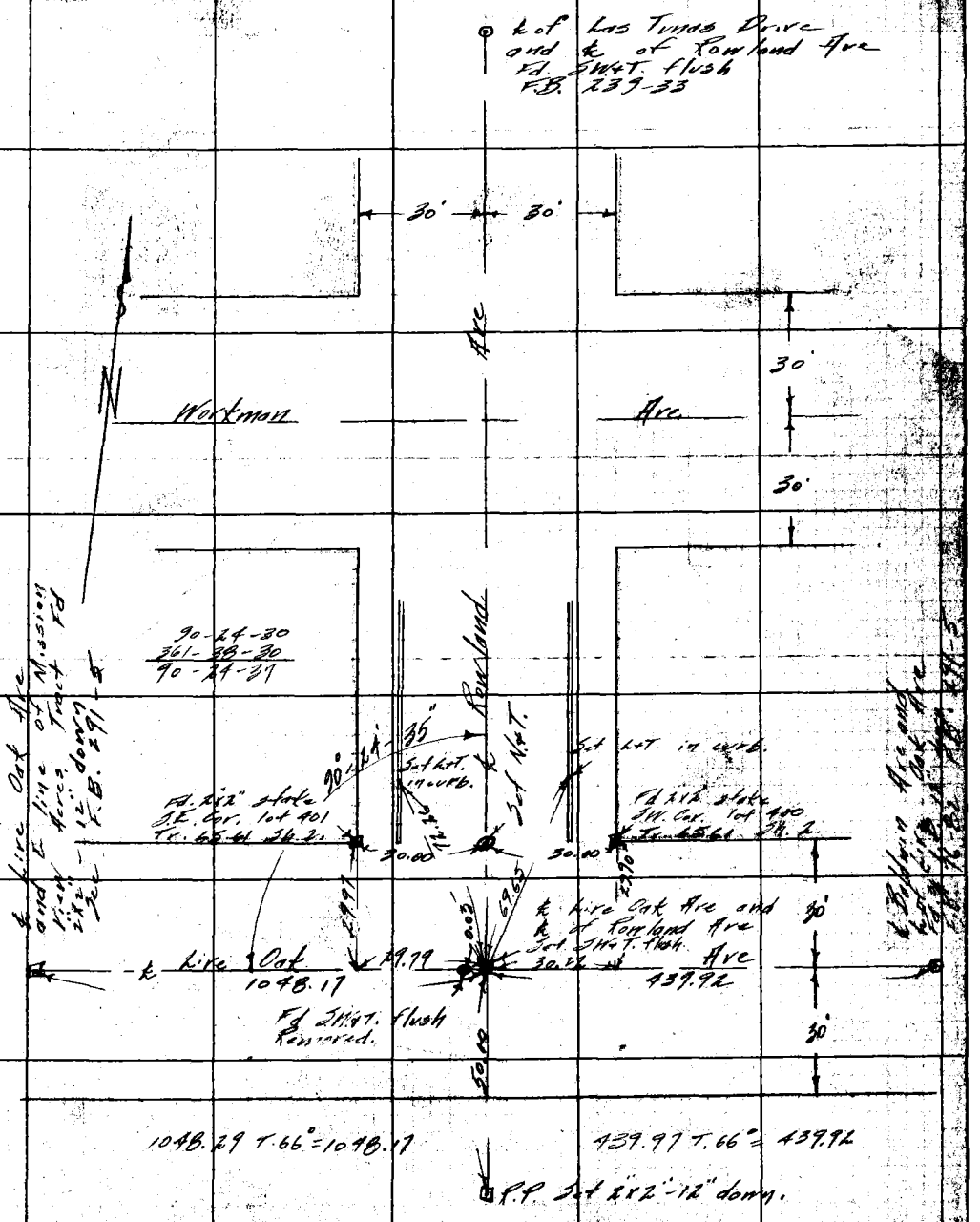

F.B. 271 PG. 86 D Chief Party Notes by Date

RETURN TO
LOS ANGELES COUNTY SURVEYOR

Do not extend notes this side of this line

Notes: ANY ADDITIONS OR CHANGES ON THIS SHEET MUST BE MADE OR CIRCLED IN Red. WITH DATE AND NAME OF PERSON MAKING CHANGE.

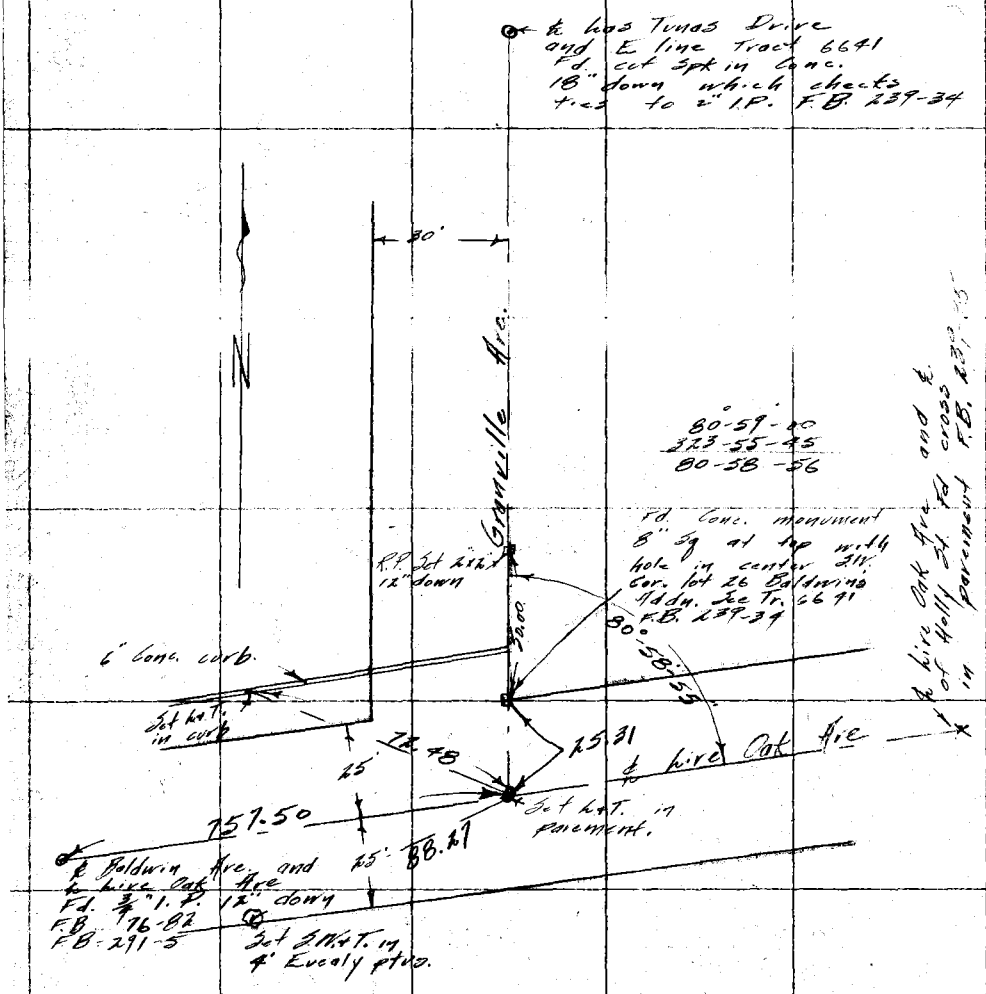

Date _____ Notes by MY _____ Chief Party _____ F.B. 271 P. 8

Plotted by Roeser	W. O. No. 4062 S. O. O. No.
Date June 1927	Location Broadway
Map No. 8962-4	Surveyed by McG Murray
Plotting C'k'd by Wood	Date May-1927
Date July 1927	Indexed

Note: These notes are topog. of Broadway from Encinita to El Monte
For further topog. notes see end of sketches. p.97



NOTE: ANY ADDITION OR CHANGES OF THIS SHEET MUST BE MADE OR CIRCLED IN RED, WITH DATE AND NAME OF PERSON MAKING CHANGE.

DO NOT EXTEND NOTES THIS SIDE OF THIS LINE

RETURN TO LOS ANGELES COUNTY SURVEYOR



RETURN TO
LOS ANGELES COUNTY SURVEYOR

DO NOT EXTEND NOTES THIS SIDE OF THIS LINE

NOTE: ANY ADDITION OR CHANGES ON THIS SHEET MUST BE MADE OR CIRCLED IN RED, WITH DATE AND NAME OF PERSON MAKING CHANGE.

Date _____ Notes by MY _____ Chief Party _____ F.B. 271 Pg. 89

Plotted by Poeser	W. O. No. A062 D. S. O. No.
Date June 1927	Location Broadway
Map No. 8962-4	Surveyed by MY
Plotting Ck'd by Wood	Date May 1927
Date July 1927	Indexed

contd bottom of next page

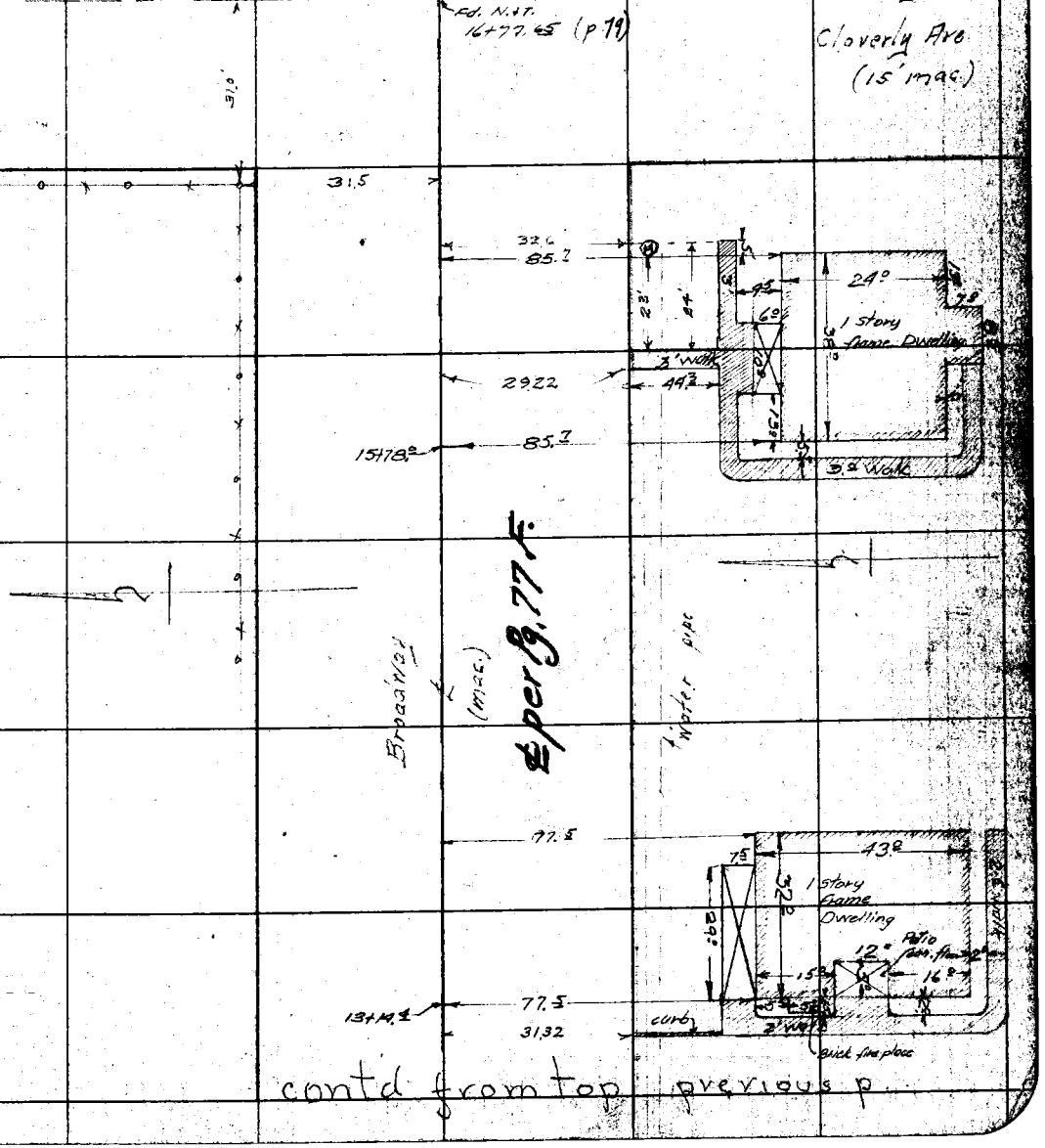

contd from top previous p.

NOTE: ANY ADDITION OR CHANGES ON THIS SHEET MUST BE MADE OR CIRCLED IN RED, WITH DATE AND NAME OF PERSON MAKING CHANGE.

DO NOT EXTEND NOTES THIS SIDE OF THIS LINE

RETURN TO LOS ANGELES COUNTY SURVEYOR

F.B. 271 Pg. 90 Chief Party Notes by Date

contd bottom next p.



2" magnolia 39' 24+78.5

4" umbrella 39' 24+49.0

lath f 30'

21+12.0

hedge

29.5

20+3

29.7

18+32.0

Broadway (mac)

hedge

17+84.0

℄ per Pg. 77F & 77H

contd from top previous p.

RETURN TO
LOS ANGELES COUNTY SURVEYOR

DO NOT EXTEND NOTES THIS SIDE OF THIS LINE

NOTE: ANY ADDITION OR CHANGES ON THIS SHEET MUST BE MADE OR CIRCLED IN RED. WITH DATE AND NAME OF PERSON MAKING CHANGE.

Date _____ Notes by MY Chief Party _____ F.B. 271 Pg. 94

Plotted by Pacser	W. O. No. 40624 S. O. No.
Date June 1927	Location Broadway
Map No. 8962-4	Surveyed by [illegible]
Plotting Ck'd by Wood	Date May 1927
Date July 1927	Indexed

cont'd bottom next p.

NOTE: ANY ADDITION OR CHANGES ON THIS SHEET MUST BE MADE OR CIRCLED IN RED, WITH DATE AND NAME OF PERSON MAKING CHANGE.

DO NOT EXTEND NOTES THIS SIDE OF THIS LINE

RETURN TO LOS ANGELES COUNTY SURVEYOR



contd from top previous p.

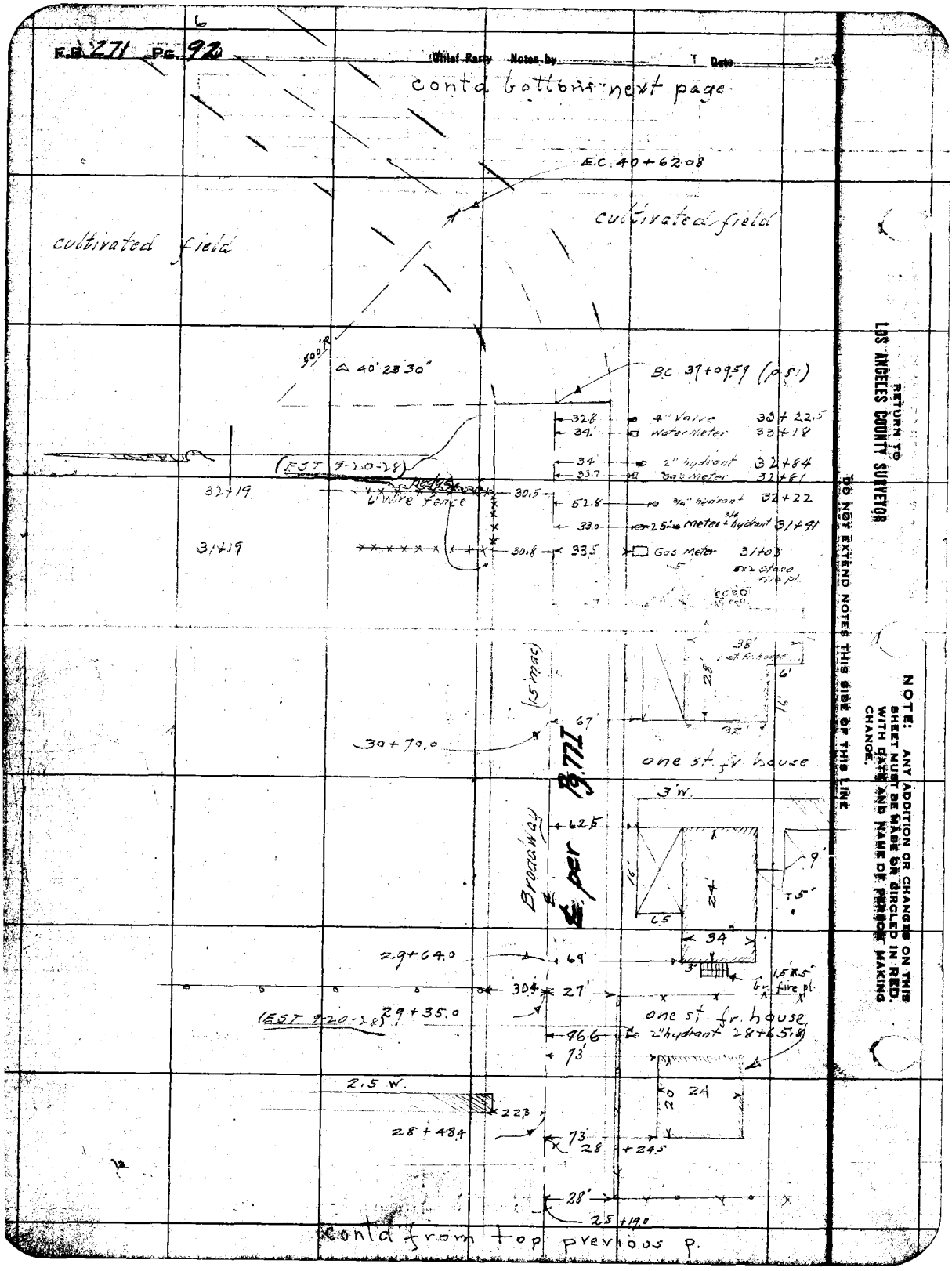
F.B. 271 Pg. 92
Initial Party Notes by Date
contd bottom next page
E.C. 40+62.08
cultivated field
cultivated field
500'R
Δ 40°23'30"
B.C. 37+09.59 (p.s.)
32.8 4" Valve 33+22.5
34.' Water Meter 33+18
34 2" hydrant 32+84
33.7 Gas Meter 32+81
(EST 9-20-28)
32+19
6' Wire fence
30.5
52.8 3/4" hydrant 32+22
33.0 2.5" Meter 3/4" hydrant 31+41
31+19
30.8
33.5 Gas Meter 31+03
5x2 stone fire pl.
38'
28'
6'
16'
32'
(15' mac)
67'
30+70.0
one st. fr. house
3' W.
62.5
Broadway
℄ per Pg. 77 I
16'
24'
9'
7.5'
6.5
34
29+64.0
69'
3'
1.5'x5' br. fire pl.
30.4
27'
(EST 9-20-28) 29+35.0
one st. fr. house
46.6 2" hydrant 28+65.8
73'
2.5 W.
22.3
20
24
28+48.4
73'
28+24.5
28'
28+19.0
contd from top previous p.
RETURN TO
LOS ANGELES COUNTY SURVEYOR
DO NOT EXTEND NOTES THIS SIDE OF THIS LINE
NOTE: ANY ADDITION OR CHANGES ON THIS SHEET MUST BE MADE OR CIRCLED IN RED. WITH DATE AND NAME OF PERSON MAKING CHANGE.

Date _____ Notes by MC/ _____ Chief Party _____ F.B. 271 Pg. 93

Plotted by Raeser	W. O. No. 4062 S. O. C. No.
Date June 1927	Location Broadway
Map No. 8962-4	Surveyed by McGillivray
Plotting C'k'd by Wood	Date May-1927
Date July 1927	Indexed

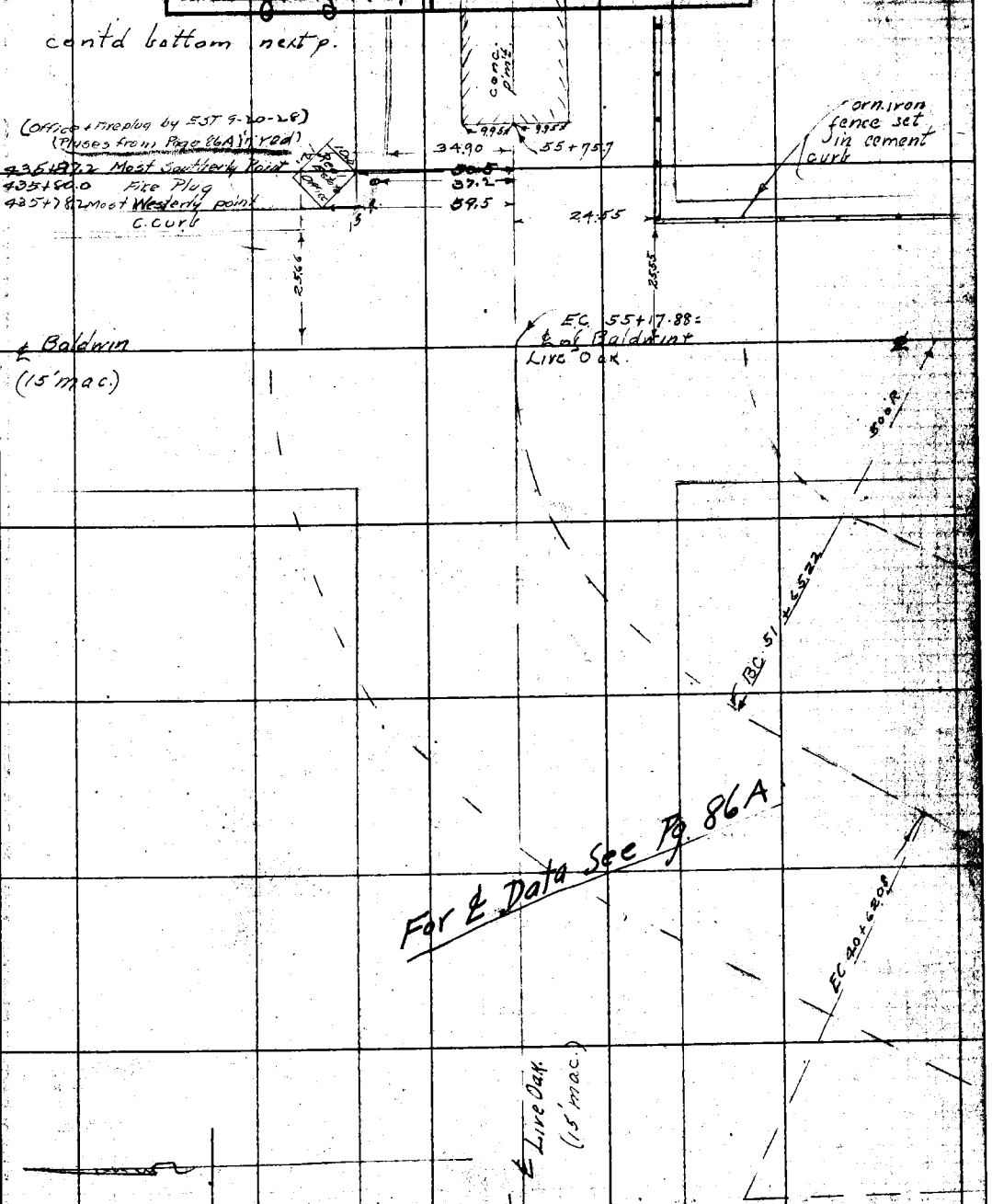

NOTE: ANY ADDITION OR CHANGES ON THIS SHEET MUST BE MADE OR CIRCLED IN RED. WITH DATE AND NAME OF PERSON MAKING CHANGE.

DO NOT EXTEND NOTES THIS SIDE OF THIS LINE

RETURN TO LOS ANGELES COUNTY SURVEYOR

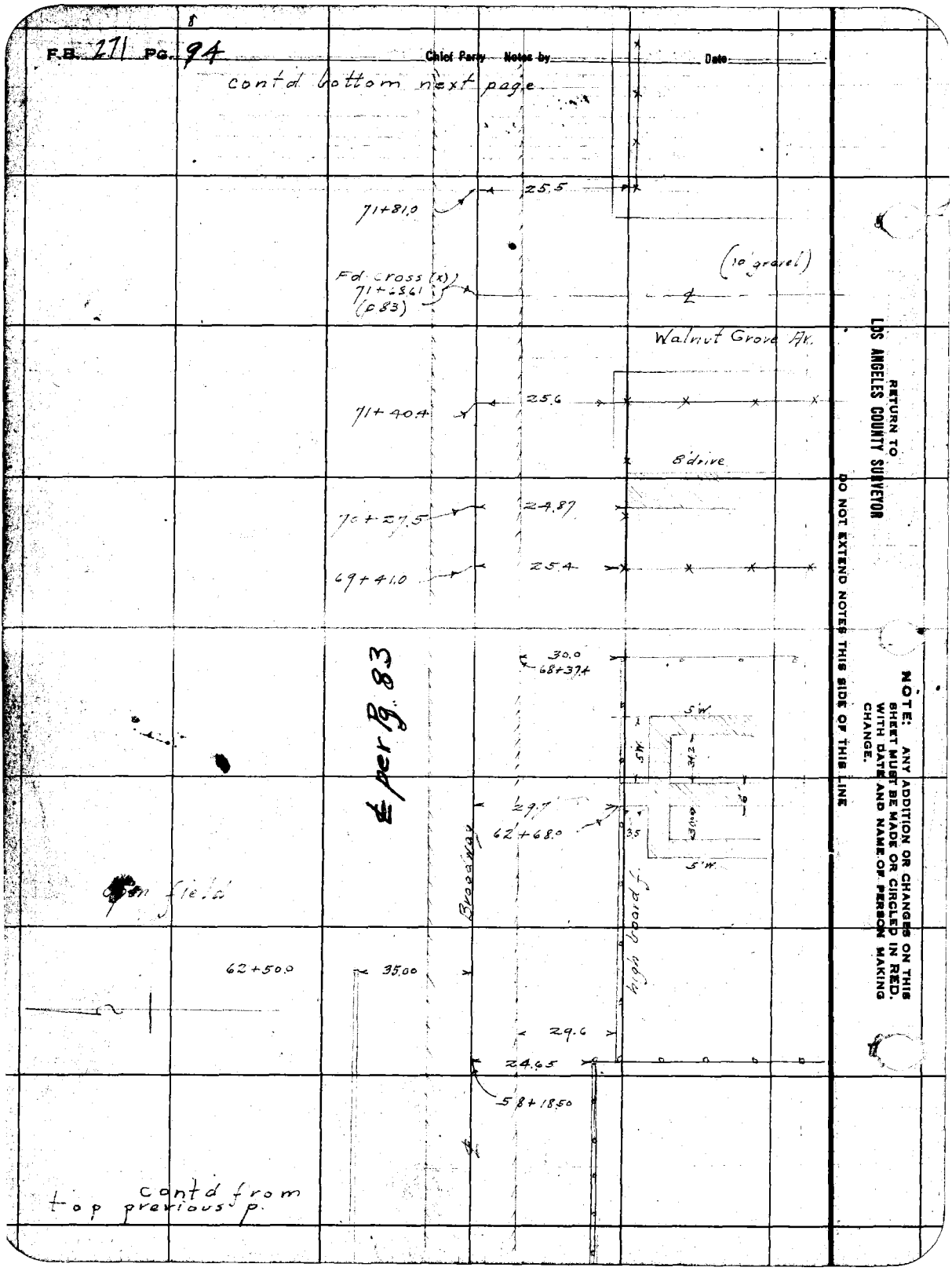
F.B. 271 PG. 94
Chief Party Notes by
Date
contd bottom next page
25.5
71+81.0
(10' gravel)
Fd. cross (x)
71+68.61
(p 83)
Walnut Grove Av.
25.6
71+40.4
8' drive
24.87
70+27.5
25.4
69+41.0
30.0
68+37.4
5' W.
5' W.
34.2
29.7
62+68.0
3.5
5' W.
Broadway
high board f.
62+50.0
35.00
29.6
24.65
58+18.50
contd from top previous p.
RETURN TO
LOS ANGELES COUNTY SURVEYOR
DO NOT EXTEND NOTES THIS SIDE OF THIS LINE
NOTE: ANY ADDITION OR CHANGES ON THIS SHEET MUST BE MADE OR CIRCLED IN RED, WITH DATE AND NAME OF PERSON MAKING CHANGE.

Date _____ Notes by MG Chief Party _____ F.B. 271 Pg. 95

Plotted by Roeser	W. O. No. 4062 D. S. O. No.
Date June 1927	Location Broadway
Map No. 8962-4	Surveyed by McGillivray
Plotting Ck'd by Wood	Date May-1927
Date June 1927	Indexed

cont'd bottom next page

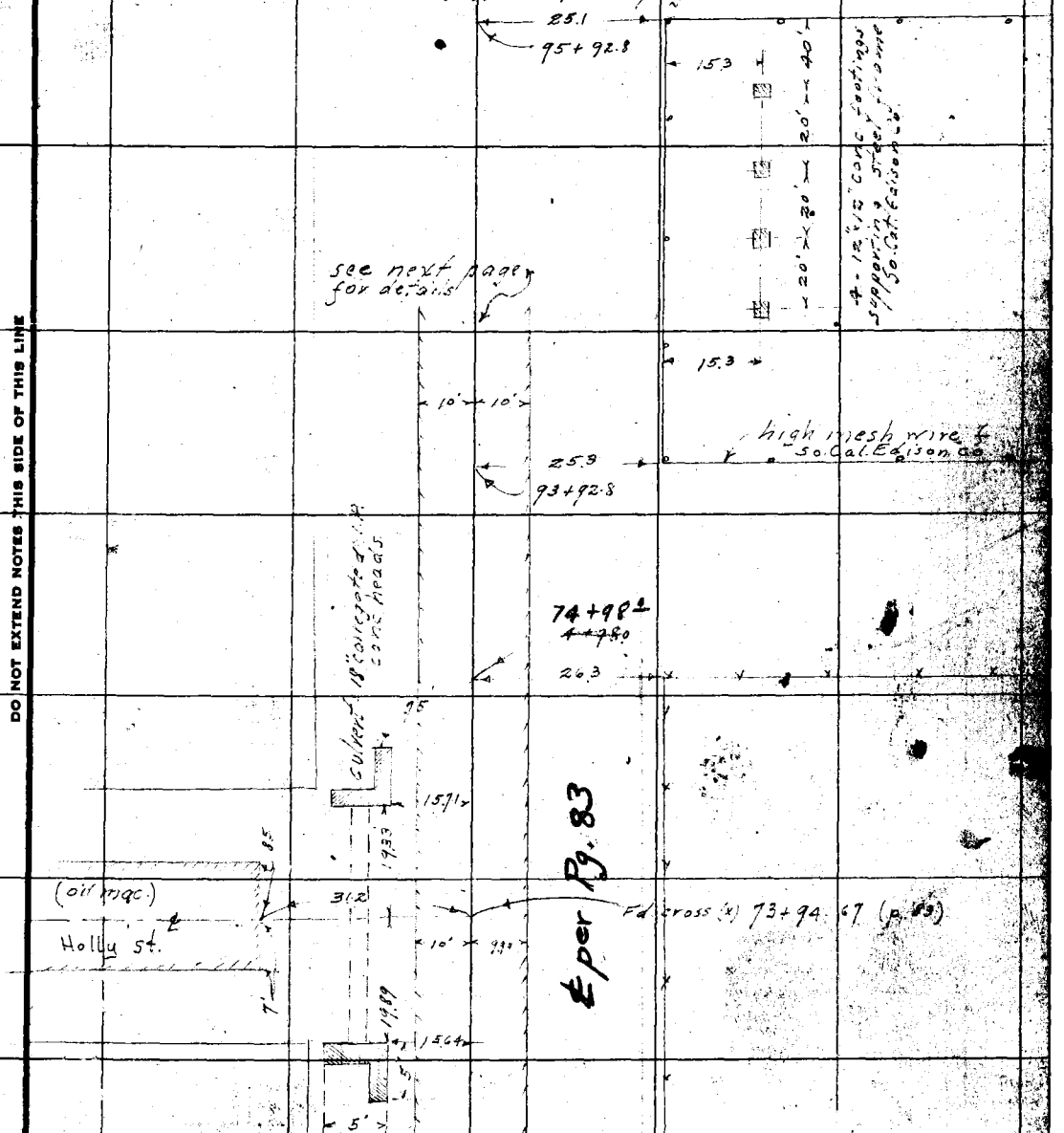

cont'd from top previous p.

NOTE: ANY ADDITION OR CHANGES ON THIS SHEET MUST BE MADE OR CIRCLED IN RED, WITH DATE AND NAME OF PERSON MAKING CHANGE.

DO NOT EXTEND NOTES THIS SIDE OF THIS LINE

RETURN TO LOS ANGELES COUNTY SURVEYOR

F.B. 271 P.G. 96

Chief Party Notes by Date

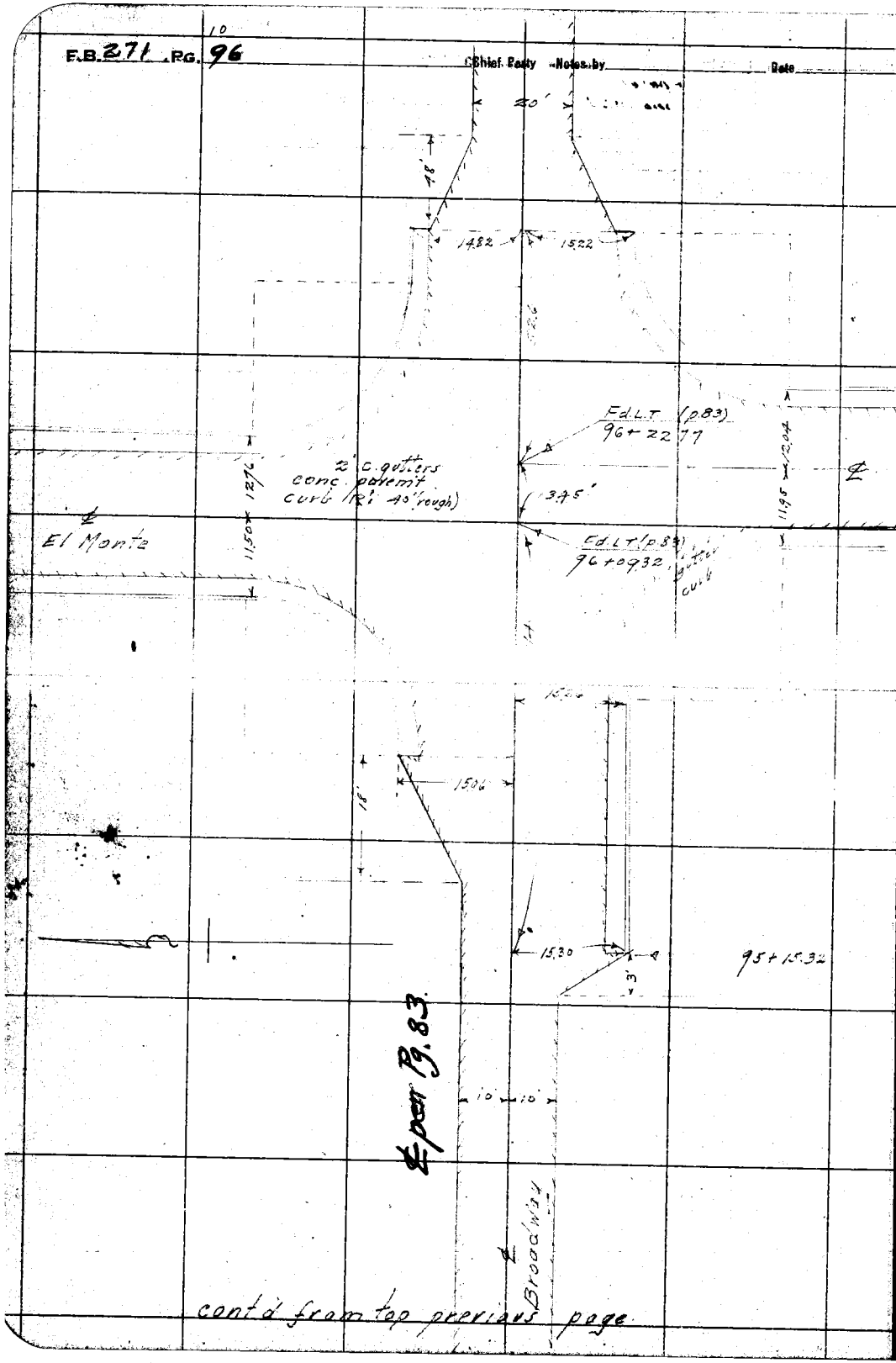

cont'd from top previous page

RETURN TO
LOS ANGELES COUNTY SURVEYOR

DO NOT EXTEND NOTES THIS SIDE OF THIS LINE

NOTE: ANY ADDITION OR CHANGES ON THIS SHEET MUST BE MADE OR CIRCLED IN RED. WITH DATE AND NAME OF PERSON MAKING CHANGE.

Date _____ Notes by _____ Chief Party _____ F.B. 271 Pg. 97

Note: Topog. notes Encinita to EL Monte on Broadway

Platted by Roeser	W. O. No. 4062, D. B. O. No.
Date June 1927	Location Broadway
Map No. 8962-4	Surveyed by McCollurray
Platting Ck'd by Wood	Date May-1927
Date July 1927	Indexed

Station	Dist from ℄		Object
0 + 22.5	60.0	R.	Twin Acacia 10"
+ 22.5	78.0	"	Power Pole (guy)
+ 32.0	24.0	L.	4" Magnolia
+ 58.5	24.1	R.	Cable Pole
+ 66.0	24.0	L.	Cork Oak
1 + 04.0	24.0	"	6" Magnolia
+ 45.0	24.0	"	12" Cork Oak
+ 77.5	25.0	R.	Power Pole
+ 82.0	45.0	"	4" Juniper
+ 85.5	24.0	L.	5" Magnolia
+ 90.0	40.0	R.	6" Juniper
2 + 13.0	25.5	"	Cable Pole
+ 24.6	24.0	L.	14" Cork Oak
+ 64.6	24.0	"	6" Magnolia
3 + 04.0	23.5	"	10" Cork Oak
+ 38.5	23.5	"	4" Magnolia
+ 84.0	24.0	"	14" Cork Oak
+ 88.0	24.1	R.	Cable Pole
4 + 03.5	24.0	L.	14" Camphor
+ 24.0	24.0	"	5" Magnolia
+ 43.6	24.0	"	10" Camphor
+ 64.5	24.0	"	8" Cork Oak
5 + 04.0	24.0	"	4" Magnolia
+ 47.0	24.0	"	6" Cork Oak
+ 64.1	24.5	R.	Cable Pole
+ 83.4	24.0	L.	5" Magnolia
6 + 22.6	24.0	"	10" Cork Oak
+ 63.0	24.0	"	6" Magnolia
+ 97.0	24.5	R.	Cable Pole
7 + 02.0	24.0	L.	16" Cork Oak
+ 42.0	24.0	"	4" Magnolia
+ 89.0	24.0	"	14" Cork Oak
+ 95.5	37.8	"	3" Magnolia
8 + 32.0	24.5	R.	Cable Pole
+ 39.0	29.2	L.	14" Camphor
+ 54.5	22.0	"	14" " "
+ 62.0	23.0	R.	16" " "
+ 65.0	47.0	"	3" Acacia
+ 87.0	54.0	"	18" "
+ 95	22.0	L.	20" Camphor
+ 96.5	32.5	R.	3" Orange
9 + 11.5	32.5	"	3" " "
+ 15.0	22.0	L.	16" Camphor
+ 26.2	32.5	R.	3" Orange
+ 35.0	23.0	"	14" Camphor
+ 39.5	22.0	L.	12" " "
+ "	40.0	L.	3" Orange
+ "	32.5	R.	3" " "
+ 55.0	32.5	"	3" " "
+ "	37.0	"	6" Loquat
+ 59.4	40.0	L.	5" Orange
+ 72.0	23.0	R.	8" Magnolia
+ 75.0	54.0	"	8" Walnut
+ "	77.0	"	4" " "
+ 78.5	22.0	L.	2" Orange
+ "	40.0	"	4" " "
+ 98.4	22.0	"	3" " "
+ "	40.0	"	4" Lemon
10 + 10.0	23.0	R.	14" Camphor
+ 19.0	22.0	L.	3" Orange
+ "	40.0	"	3" Lemon
+ 21.0	24.0	R.	Cable Pole
+ 25.5	59.0	"	10" Walnut
+ 47.0	23.0	"	6" Magnolia
+ "	22.0	L.	6" Acacia
+ 75.0	54.0	R.	10" Walnut
+ 84.0	23.0	"	12" Cork Oak

NOTE: ANY ADDITION OR CHANGES ON THIS SHEET MUST BE MADE OR CIRCLED IN RED, WITH DATE AND NAME OF PERSON MAKING CHANGE.

RETURN TO LOS ANGELES COUNTY SURVEYOR

DO NOT EXTEND NOTES THIS SIDE OF THIS LINE

12

F.B. 271 PG. 98 Chief Party Notes by Date

Station	Dist from ℄			Object
-11+21.0	23.0	R	6"	Magnolia
- +24.0	54.0	"	10"	Walnut
- +58.4	23.0	"	14"	Cork Oak
- +73.6	54.0	"	10"	Walnut
- + "	79.0	"	10"	Apple
- +89.0	25.0	"		Cable Pole
- +95.6	23.0	"	6"	Magnolia
-12+23.3	54.0	"	10"	Walnut
- +32.0	23.0	"	18"	Cork Oak
- +65.0	23.0	L	16"	Acacia
- +68.5	60.0	R	10"	Walnut
- +98.0	23.0	L	6"	Acacia
-13+23.3	23.0	"	14"	" "
- +49.6	23.0	"	1"	Magnolia
- + "	35.0	"	4"	Orange
- +52.0	25.0	R		Tel. Pole
- +56.5	60.0	"	8"	Walnut
-14+15.5	23.0	L	6"	Acacia
- +18.0	31.0	R	12"	" "
- + "	60.0	"	10"	Walnut
- + "	36.0	L	1"	Orange
- +38.2	23.0	"	3"	Magnolia
- +44.5	36.0	"	2"	Peach
- +61.6	23.0	"	6"	Acacia
- +68.2	60.0	R	10"	Walnut
- +83.0	22.5	"		Tel. Pole
- +86.0	38.0	L	1"	Plum
- +87.5	60.0	R	4"	Peach
- +90.0	23.0	L	8"	Acacia
15+13.0	36.0	R	[illegible]	[illegible]
- +19.0	23.0	L	10"	Acacia
- +38.0	36.0	R	[illegible]	[illegible]
- +38.0	[illegible]	"	[illegible]	[illegible]
- +[illegible]	[illegible]	L	[illegible]	[illegible]
- [illegible]	[illegible]	"	[illegible]	[illegible]
- [illegible]	[illegible]	"	[illegible]	[illegible]
- +84.0	52.0	"	16"	Palm
-16+09.0	52.0	"	16"	"
- +46.0	22.5	"		Tel. Pole
- +58.0	23.0	L	8"	Acacia
-17+[illegible]	39.0	"	[illegible]	Orange
- +38.0	24.0	"	[illegible]	Camphor
- + "	39.0	"	4"	Apple
- +58.0	39.0	"	8"	Loquat
- +64.0	27.0	"	[illegible]	Shrub
- +70.0	26.0	"		Century Plant
- +88.0	26.0	"		" "
- + "	22.5	R		Tel. Pole
-18+66.0	23.0	L	3"	~~Camphor~~ walnut
-19+12.0	23.0	"	8"	"
- +18.0	22.5	R		Tel. Pole
- +52.0	23.0	L	8"	~~Camphor~~ "
- +87.0	39.0	R	3"	"
- +92.0	23.0	L	6"	Walnut
-20+31.0	23.0	"	8"	" "
- +36.0	39.0	R	3"	~~Camphor~~ walnut
- + "	23.0	L		Century Plant
- +59.0	37.0	"	6"	Juniper
- +65.0	22.5	R		Tel. Pole
- +87.0	39.0	"	3"	~~Camphor~~ walnut
-21+25.0	36.0	"	10"	Almond
-22+13.0	22.5	"		Tel. Pole
- +72.0	39.0	"	1"	~~Camphor~~ walnut
-23+63.0	39.0	"	2"	Walnut
- +69.0	22.0	"		Tel. Pole
-25+83.0	23.0	L	12"	Acacia
- +87.0	32.0	R		water hydrant
-26+02.0	23.0	L	10"	Acacia
- +08.0	50.0	R	12"	" "
- +23.0	23.0	L	12"	" "
- +42.0	23.0	"	10"	" "
- +63.0	23.0	"	10"	" "
- +82.0	23.0	"	12"	" "
- + "	49.0	R	10"	fig

RETURN TO
LOS ANGELES COUNTY SURVEYOR

DO NOT EXTEND NOTES THIS SIDE OF THIS LINE

NOTE: ANY ADDITION OR CHANGES ON THIS SHEET MUST BE MADE OR CIRCLED IN RED. WITH DATE AND NAME OF PERSON MAKING CHANGE.

Date _____ Notes by _____ Chief Party _____ F.B. 271 Pg. 99

Platted by Roeser	W. O. No. 4062 U. S. O. No.
Date June 1927	Location Broadway
Map No. 8962-4	Surveyed by McGill, Ray
Platting C'k'd by W. [illegible]	Date May-1927
Date July 1927	Indexed

NOTE: ANY ADDITION OR CHANGES ON THIS SHEET MUST BE MADE OR CIRCLED IN RED. WITH DATE AND NAME OF PERSON MAKING CHANGE.

DO NOT EXTEND NOTES THIS SIDE OF THIS LINE

RETURN TO LOS ANGELES COUNTY SURVEYOR

Station	Dist from ℄		Object
26+85.2	23.2	R.	Tel. Pole
+ 92.2	51.0	"	16" Weeping Willow
27+02.5	23.0	L.	12" Acacia
+ 27.4	23.0	"	10" " "
+ 48.2	50.0	R.	6" Apple
+ 73.2	50.0	"	8" " "
+ 73.2	74.0	"	5" " "
+ 75.2	33.0	L.	4" Walnut
+ 90.5	23.0	"	12" Acacia
+ 98.2	33.0	"	6" Walnut
+ "	50.0	R.	5" Apple
+ "	74.0	"	6" "
28+11.0	23.0	L.	12" Acacia
+ 20.4	33.0	"	8" Fig
+ 21.7	50.0	R.	8" Apple
+ 21.7	74.0	"	6" "
+ 45.2	33.0	L.	6" " "
+ 46.7	50.0	R.	6" " "
+ 46.7	74.0	"	6" " "
+ 54.2	23.0	L.	16" Acacia
+ 70.2	23.0	R.	Power Pole
+ 71.6	50.0	"	6" Apple
+ "	74.0	"	6" " "
+ 79.2	23.0	L.	12" Acacia
+ 92.5	33.0	"	8" Orange
+ 96.5	50.0	R.	6" Apple
+ 96.5	74.0	R.	6" " "
29+06.0	23.0	L.	10" Acacia
+ 20.2	50.0	R.	6" Apple
+ "	74.0	"	6" "
+ 35.2	23.0	L.	16" Acacia
+ 44.2	33.0	"	14" Peach
+ 50.5	24.0	R.	14" Umbrella
+ 75.7	33.0	L.	14" Apple
+ 87.2	24.0	R.	14" Umbrella
30+17.7	23.0	"	Power Pole
+ 22.5	24.0	"	14" Umbrella
+ 43.2	39.0	"	8" Olive
+ "	59.0	"	10" Avocado
+ "	79.0	"	8" Orange
+ 57.2	24.0	"	14" Umbrella
+ "	39.0	"	6" Apple
+ "	54.0	"	6" "
+ "	70.0	"	6" "
+ 75.2	34.0	"	4" Lemon
+ "	54.0	"	4" "
+ 91.2	39.0	"	5" "
+ "	59.0	"	4" "
+ 92.2	24.0	"	14" Umbrella
31+07.5	54.0	"	8" Plum
+ 64.2	24.0	"	16" Umbrella
+ 82.2	23.0	"	Power Pole
+ 97.2	24.0	"	14" Umbrella
32+40.2	24.0	"	12" " "
+ 68.2	24.0	"	14" " "
33+02.2	24.0	"	14" " "
+ 32.2	23.0	"	Power Pole
35+21.5	23.0	"	" " "
35+49.5	19.5	L.	" " "
+ 59.2	37.0	"	Fire Hydrant
+ 67.2	50.0	R.	1" Pine
+ 90.2	50.0	"	1" "
36+12.5	50.0	"	1" "
+ 35.5	50.0	"	1" "
+ 57.2	50.0	"	1" "

14

F.B. 271 Pg. 100 Chief Party Notes by Date

Station	Dist from ℄		Object
56 +83.4	19.5	L.	Power Pole
+ 91.0	50.0	R.	1" Pine
57 +13.5	50.0	"	1" "
+ 37.6	50.0	"	1" "
+ 59.5	50.0	"	1" "
+ 83.0	50.0	"	1" "
58 +04.0	50.0	"	1" "
+ 13.0	19.5	L.	Power Pole
+ 83.0	16.5	R.	1 - 24" Eucalyptus
+ 97.5	"	"	3 - 12" " "
59 +33.0	"	"	2 - 16" " "
+ 42.5	"	"	2 - 20" " "
+ 53.0	"	"	2 - 6" " "
+ 68.5	"	"	2 - 8" " "
+ 72.4	"	"	3 - 16" " "
+ 78.0	"	"	1 - 18" " "
+ 88.4	"	"	2 - 6" " "
+ 93.0	"	"	2 - 8" " "
60 +09.0	"	"	2 - 24" " "
+ 19.0	"	"	1 - 24" " "
+ 24.0	"	"	1 - 8" " "
+ 24.0	19.5	L.	Power Pole
+ 29.0	16.5	R.	1 - 24" Eucalyptus
+ 34.0	"	"	1 - 8" " "
+ 39.0	"	"	2 - 20" " "
+ 48.2	"	"	2 - 12" " "
+ 53.5	"	"	2 - 10" " "
+ 58.0	"	"	2 - 10" " "
+ 63.0	"	"	3 - 20" " "
+ 73.0	"	"	3 - 10" " "
+ 88.0	"	"	2 - 10" " "
+ 96.0	"	"	3 - 10" " "
61 +08.0	"	"	4 - 10" " "
[illegible]	"	"	2 - 8" " "
[illegible]	"	"	[illegible]
[illegible]	"	"	[illegible]
[illegible]	"	"	4 - 10" " "
+ 28.5	"	"	2 - 10" " "
+ 53.0	"	"	1 - 10" " "
+ 63.0	"	"	2 - 14" " "
+ 73.5	"	"	2 - 10" " "
+ 82.0	"	"	4 - 14" " "
+ 87.6	"	"	2 - 24" " "
62 +03.0	"	"	1 - 6" Acacia
+ 20.4	"	"	1 - 12" " "
+ 29.0	"	"	1 - 3" " "
+ 32.6	19.5	L.	Power Pole
+ 49.4	16.5	R.	1 - 14" Acacia
+ 54.0	50.0	"	1 - 40" Palm
+ 60.0	16.5	"	1 - 14" Acacia
+ 89.0	50.0	"	1 - 40" Palm
63 +01.0	16.5	"	1 - 14" Acacia
+ 20.0	"	"	1 - 14" " "
+ 68.5	"	"	1 - 36" Eucalyptus
+ 74.0	"	"	2 - 12" "
+ 83.0	"	"	3 - 12" " " "
64 +12.5	"	"	3 - 14" " " "
+ 18.0	"	"	3 - 10" " " "
+ 27.5	"	"	1 - 10" " " "
+ 33.0	"	"	2 - 14" " " "
+ 38.7	19.5	L.	Power Pole
+ 62.0	16.5	R.	3 - 12" Eucalyptus
+ 77.6	"	"	1 - 20" " " "
+ 93.0	"	"	1 - 20" " " "
65 +02.0	"	"	1 - 10" " " "
+ 12.0	"	"	1 - 24" " " "
+ 23.0	"	"	1 - 14" " " "
+ 38.0	"	"	2 - 12" " " "
+ 47.0	"	"	1 - 8" " " "
+ 68.0	"	"	3 - 14" " " "
+ 92.0	"	"	3 - 14" " " "
+ 96.0	"	"	3 - 12" " " "
66 +02.0	"	"	1 - 6" " " "
+ 22.0	"	"	3 - 14" " " "
+ 27.5	"	"	1 - 12" " " "

RETURN TO
LOS ANGELES COUNTY SURVEYOR

DO NOT EXTEND NOTES THIS SIDE OF THIS LINE

NOTE: ANY ADDITION OR CHANGES ON THIS SHEET MUST BE MADE OR CIRCLED IN RED, WITH DATE AND NAME OF PERSON MAKING CHANGE.

Date _____ Notes by _____ Chief Party _____ F.B. 271 Pg. 191

Plotted by Robert	W.O. No. 4062 S.C.O. No.
Date June 1927	Location Broadway
Map No. 8962-4	Surveyed by McGillivray
Plotting C'k'd by Wood	Date May-1927
Date July 1927	Indexed

NOTE: ANY ADDITION OR CHANGES ON THIS SHEET MUST BE MADE OR CIRCLED IN RED. WITH DATE AND NAME OF PERSON MAKING CHANGE.

DO NOT EXTEND NOTES THIS SIDE OF THIS LINE

RETURN TO LOS ANGELES COUNTY SURVEYOR

Station	Dist from ℄		Object
66+31.6	16.5	R.	2-10" Eucalyptus
+35.6	"	"	2-10" " " "
+42.6	"	"	1-8" " " "
+47.5	"	"	2-18" " " "
+48.0	19.5	L.	Power Pole
+57.5	16.5	R.	1-5" Eucalyptus
+62.5	"	"	3-12" " " "
+68.0	"	"	1-12" " " "
+78.0	"	"	4-12" " " "
+92.0	"	"	3-12" " " "
67+03.0	"	"	3-12" " " "
+13.5	"	"	3-14" " " "
+22.5	"	"	3-14" " " "
+53.0	"	"	1-5" " " "
+57.0	"	"	1-14" " " "
+73.0	"	"	1-20" " " "
+83.0	"	"	2-14" " " "
+93.0	"	"	2-12" " " "
+98.0	"	"	1-12" " " "
68+08.0	"	"	1-30" " " "
+14.0	"	"	1-24" " " "
+18.0	20.0	L.	Power Pole
+43.0	16.5	R.	1-18" Eucalyptus
+52.6	"	"	3-12" " " "
+57.5	"	"	2-10" " " "
+63.0	"	"	1-6" " " "
+68.0	"	"	4-14" " " "
69+13.0	"	"	1-40" " " "
+56.0	50.0	"	1-3" Acacia
+57.5	16.5	"	4-24" Eucalyptus
+69.0	50.0	"	1-3" Acacia
+88.0	16.5	"	3-14" Eucalyptus
+93.0	"	"	1-8" " " "
+98.5	"	"	2-16" " " "
70+13.0	"	"	2-20" " " "
+20.0	"	"	1-24" " " "
+48.0	20.0	L.	Power Pole
+92.5	16.5	R.	4-14" Eucalyptus
71+04.0	"	"	3-14" " " "
+12.0	"	"	3-16" " " "
+24.5	"	"	1-10" " " "
+33.5	"	"	1-6" " " "
+42.0	20.5	L.	Power Pole
+44.0	56.0	R.	" " "
+90.0	16.5	"	3-12" Eucalyptus
72+07.0	"	"	1-10" " " "
+13.0	"	"	2-14" " " "
+22.0	"	"	1-16" " " "
+32.0	"	"	1-12" " " "
+36.0	19.5	L.	Power Pole
+73.0	16.5	R.	5-12" Eucalyptus
+47.0	"	"	1-6" " " "
+57.5	"	"	6-10" " " "
+71.0	"	"	4-10" " " "
+77.0	"	"	4-12" " " "
+87.0	"	"	3-12" " " "
73+23.0	"	"	2-20" " " "
+53.0	"	"	8-14" " " "
74+23.0	"	"	4-14" " " "
+25.5	19.5	L.	Power Pole
+43.0	16.5	R.	4-24" Eucalyptus
75+60.0	35.0	"	8" Walnut
76+09.0	"	"	10" " "
+10.0	19.5	L.	Power Pole
+49.0	35.0	R.	12" Walnut
77+29.0	"	"	12" " "

16

F.B. 271 PG. 102 Chief Party Notes by Date

Station	Dist from ℄		Object.
77+69.0	35.0	R.	10" Walnut
+ 98.0	10.0	L.	Power Pole
78+09.0	35.0	R.	12" Walnut
+ 28.0	52.0	"	8" Plum
+ 49.0	35.0	"	12" Walnut
+ 67.0	39.0	"	36" Sonr.
79 + 13.0	35.0	"	5" Orange
+ 43.0	"	"	4" "
+ 85.0	"	"	10" Walnut
+ 87.0	19.0	L.	Power Pole
80+24.0	35.	R.	10" Walnut
+ 64.0	"	"	12" " "
81+04.0	"	"	12" " "
+ 44.0	"	"	12" " "
+ 72.0	19.5	L.	Power Pole
82+64.0	54.0	R.	1" Orange
83+06.0	46.0	"	1" Pine
+ 12.0	54.0	"	2" Orange
+ 81.0	19.5	L.	Power Pole
84+16.0	"	"	" " "
87+82.5	"	"	" " "
89+86.5	"	"	" " "
91+77.5	"	"	" " "
92+71.0	"	"	" " "
93+02.0	17.0	"	" " "
+ 79.5	19.5	"	" " "
+ 90.0	21.5	"	Fire Hydrant
+ 93.0	50.0	"	15" Acacia
+ 95.0	58.0	"	Power Pole
96+01.0	41.0	R.	1" Acacia

RETURN TO LOS ANGELES COUNTY SURVEYOR

DO NOT EXTEND NOTES THIS SIDE OF THIS LINE

NOTE: ANY ADDITION OR CHANGES ON THIS SHEET MUST BE MADE OR CIRCLED IN RED. WITH DATE AND NAME OF PERSON MAKING CHANGE.

Date _____ Notes by _____ Chief Party _____ F.B. 271 Pg. 103

Plotted by Roeser	W. O. No. 4062 D. S. O. No.
Date July 1927	Location Bdwy
Map No. 8963-4	Surveyed by Svenson
Plotting C'k'd by McPherson	Date 5-9-27
Date Oct. 1927	Indexed

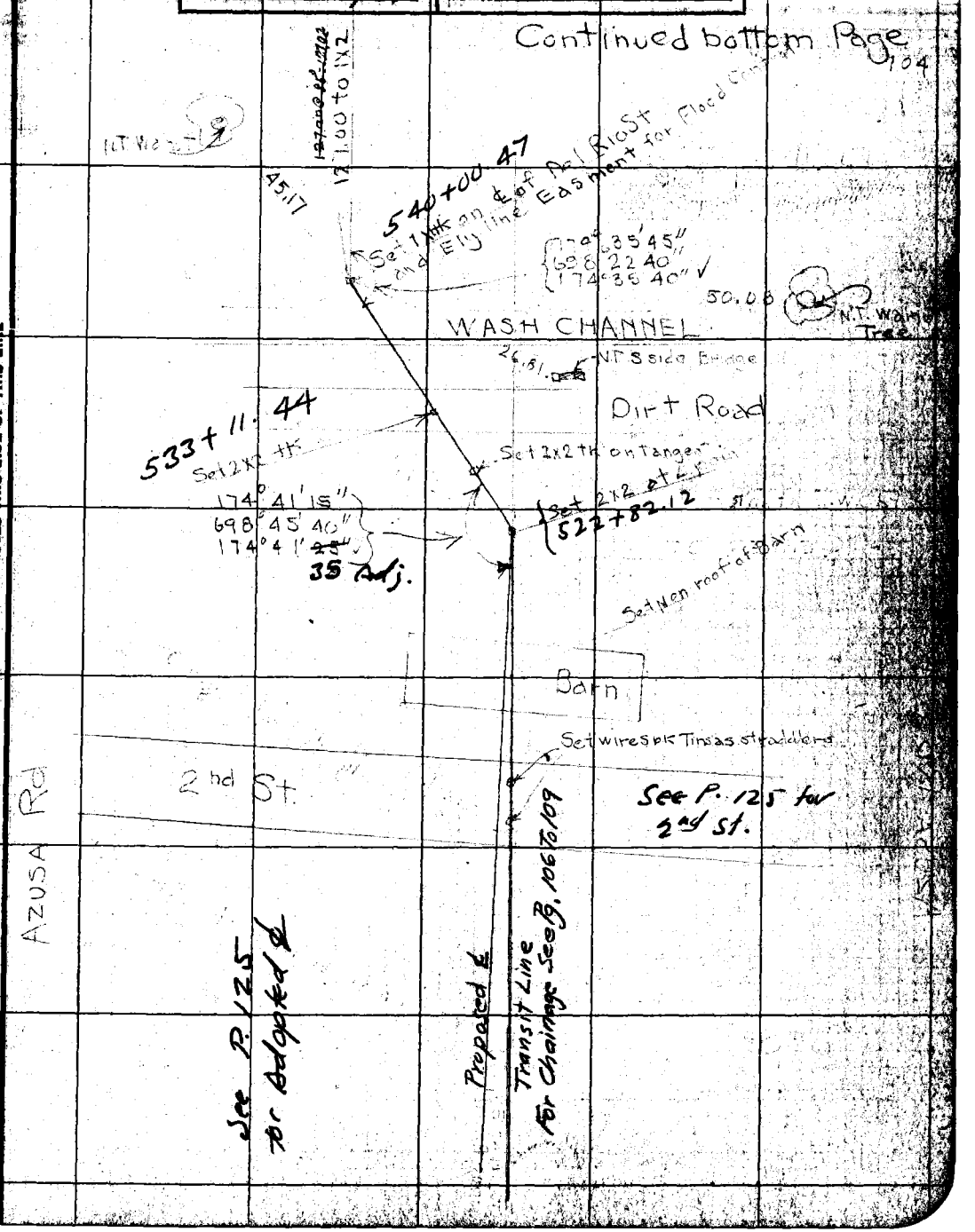

NOTE: ANY ADDITION OR CHANGES ON THIS SHEET MUST BE MADE OR CIRCLED IN RED, WITH DATE AND NAME OF PERSON MAKING CHANGE.

DO NOT EXTEND NOTES THIS SIDE OF THIS LINE

RETURN TO LOS ANGELES COUNTY SURVEYOR

F.B. 271 PG. 104 Chief Party Notes by Date



RETURN TO
LOS ANGELES COUNTY SURVEYOR

DO NOT EXTEND NOTES THIS SIDE OF THIS LINE

NOTE: ANY ADDITION OR CHANGES ON THIS SHEET MUST BE MADE OR CIRCLED IN RED. WITH DATE AND NAME OF PERSON MAKING CHANGE.

Date _____ Notes by MG Chief Party McGillivray F.B. 271 Pg. 105

Plotted by Roeser	W. O. No. 4062 B. S. O. No.
Date July 1927	Location Arrow Highway
Map No. 8962-4	Surveyed by Swenson
Plotting C'k'd by M. Pierson	Date May - 1929
Date Oct. 1927	Indexed

NOTE: ANY ADDITION OR CHANGES ON THIS SHEET MUST BE MADE OR CIRCLED IN RED. WITH DATE AND NAME OF PERSON MAKING CHANGE.

DO NOT EXTEND NOTES THIS SIDE OF THIS LINE

RETURN TO LOS ANGELES COUNTY SURVEYOR



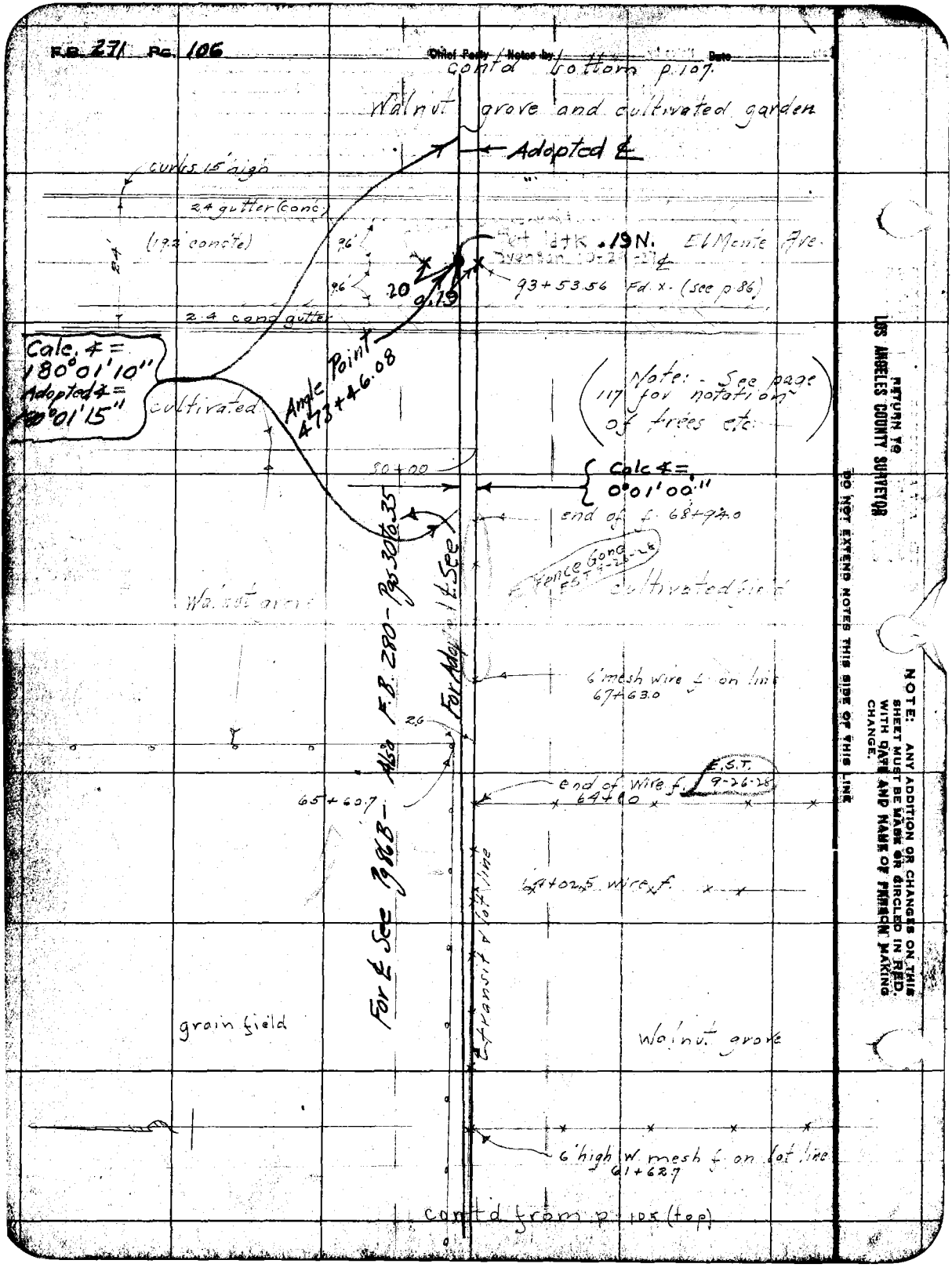
F.B. 271 Pg. 106
Chief Party / Notes by / Date
contd bottom p.107
Walnut grove and cultivated garden
Adopted ℄
curbs 15' high
2.4 gutter (conc)
(19.2 conc'te)
24'
9.6'
9.6'
Set ldtk .19N. El Monte Ave.
93+53.56 Fd. x. (see p.86)
2.4 cond gutter
Calc. ∡ = 180°01'10"
Adopted ∡ = 180°01'15"
cultivated
Angle Point 473+46.08
Note: - See page 117 for notation of trees etc.
80+00
Calc ∡ = 0°01'00"
end of f. 68+94.0
Fence Gone FST 9-26-28
cultivated field
Walnut grove
For Adopted ℄ See
For ℄ See Pg 86B - Also F.B. 280 - Pgs 30 to 35
6' mesh wire f. on line 67+63.0
2.6
65+60.7
end of wire f. 64+10
E.S.T. 9-26-28
64+02.5 wire f.
transit & lot line
grain field
Walnut grove
6' high W. mesh f. on lot line 61+62.7
contd from p. 105 (top)
RETURN TO LOS ANGELES COUNTY SURVEYOR
DO NOT EXTEND NOTES THIS SIDE OF THIS LINE
NOTE: ANY ADDITION OR CHANGES ON THIS SHEET MUST BE MADE OR CIRCLED IN RED, WITH DATE AND NAME OF PERSON MAKING CHANGE.

Date 9-20-28 Notes by Tomblesson Chief Party Tomblesson F. B. 221 Pg. 106A

Platted by R.R. Beeber	W. O. No. 4022 S. S. O. No.
Date Oct. 1928	Location Broadway
Map No. 8962-4	Surveyed by Tomblesson
Plotting C'k'd by Wood	Date 9-20-28
Date Oct 1928	Indexed

Notes: ANY ADDITIONS OR CHANGES ON THIS SHEET MUST BE MADE OR CIRCLED IN Red. WITH DATE AND NAME OF PERSON MAKING CHANGE.

Do not extend notes this side of this line

RETURN TO LOS ANGELES COUNTY SURVEYOR



F.B. _____ PG. _____ Chief Party Notes by _____ Date _____

RETURN TO

LOS ANGELES COUNTY SURVEYOR

Do not extend notes this side of this line

Notes: ANY ADDITIONS OR CHANGES ON THIS SHEET MUST BE MADE OR CIRCLED IN Red. WITH DATE AND NAME OF PERSON MAKING CHANGE.

Date _____ Notes by McI Chief Party McGillivray F.B. 271 Pg. 189

Plotted by Roeser	W. O. No. 4062 B. S. O. No.
Date July 1927	Location Arrow Highway
Map No. 8962-4	Surveyed by McGillivray-Swenson
Plotting C'k'd by ~~[illegible]~~	Date May-1927
Date Oct 1927	Indexed

McPherson



NOTE: ANY ADDITION OR CHANGES ON THIS SHEET MUST BE MADE OR CIRCLED IN RED, WITH DATE AND NAME OF PERSON MAKING CHANGE.

DO NOT EXTEND NOTES THIS SIDE OF THIS LINE

RETURN TO LOS ANGELES COUNTY SURVEYOR

F.B. 271 Pg. 108 Chief Party Notes by: Date:

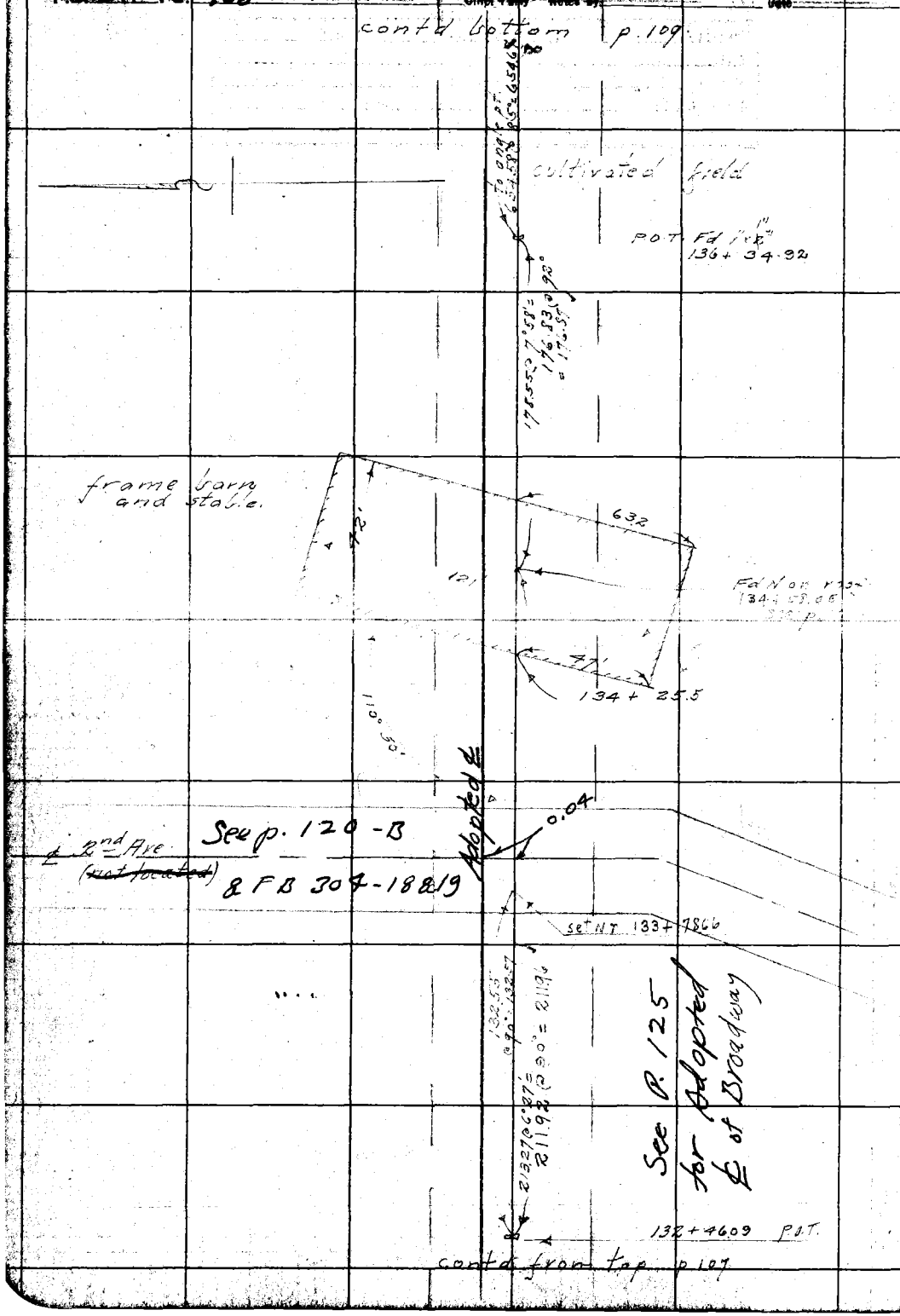

RETURN TO
LOS ANGELES COUNTY SURVEYOR

DO NOT EXTEND NOTES THIS SIDE OF THIS LINE

NOTE: ANY ADDITION OR CHANGES ON THIS SHEET MUST BE MADE OR CIRCLED IN RED. WITH DATE AND NAME OF PERSON MAKING CHANGE.

Date ____ Notes by MG Chief Party McGillivray F.B. 271 Pg. 109

Platted by Raeser	W. O. No. 4068 D. T. O. No.
Date July 1927	Location Broadway
Map No. 8962-4	Surveyed by
Platting C'k'd by McPherson	Date May - 1927
Date Oct 1927	Indexed

NOTE: ANY ADDITION OR CHANGES ON THIS SHEET MUST BE MADE OR CIRCLED IN RED. WITH DATE AND NAME OF PERSON MAKING CHANGE.

DO NOT EXTEND NOTES THIS SIDE OF THIS LINE

RETURN TO LOS ANGELES COUNTY SURVEYOR

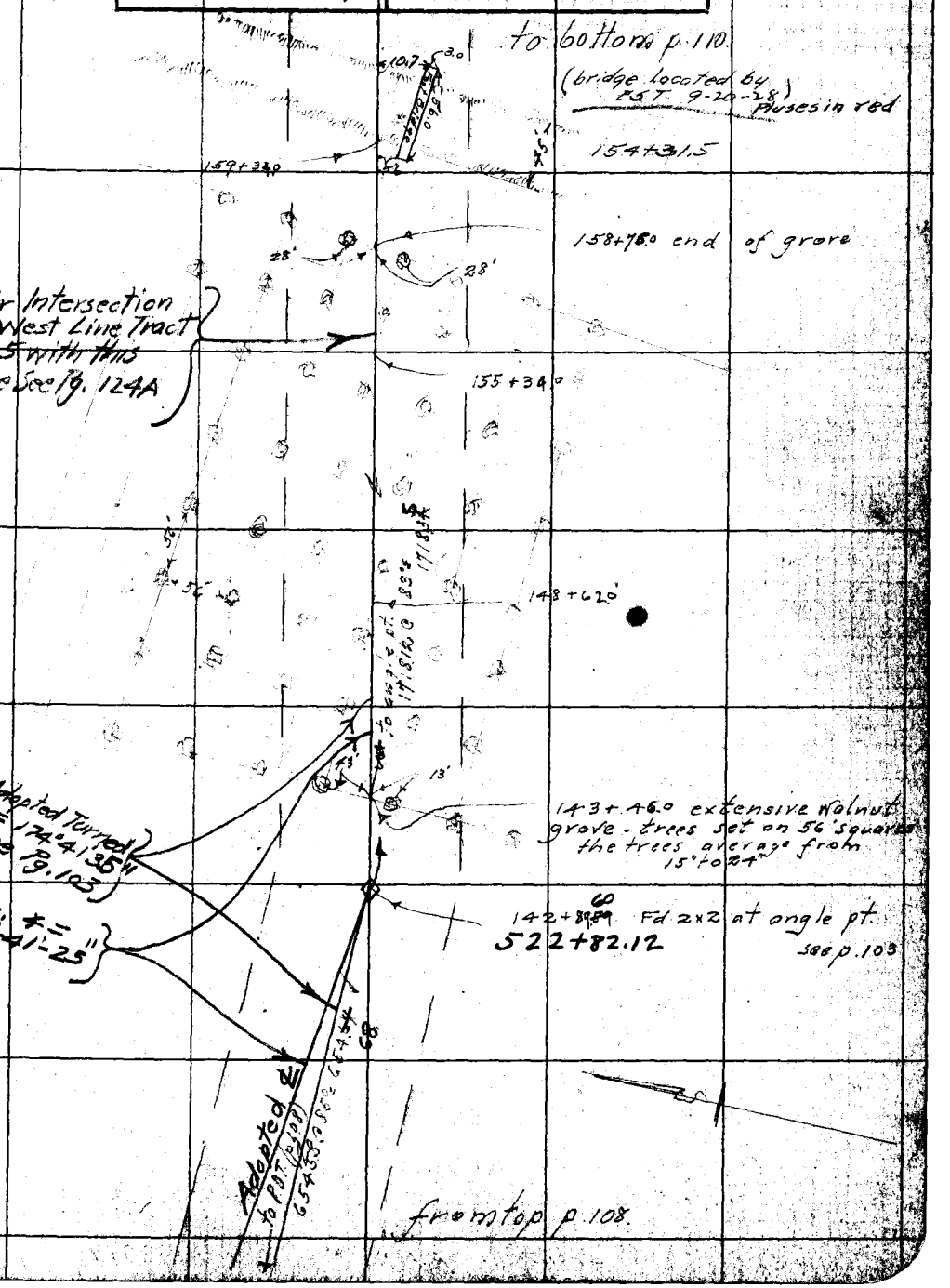

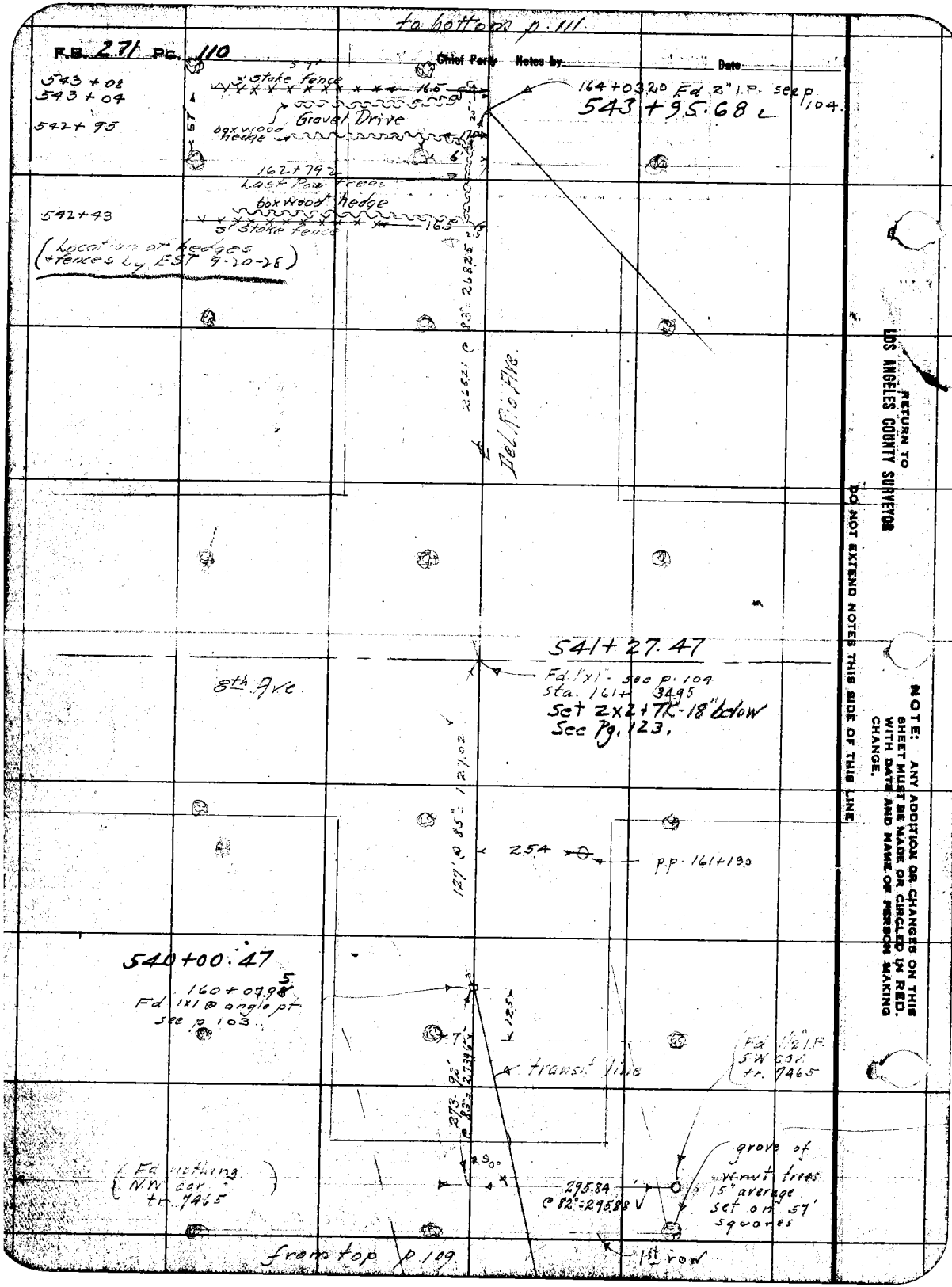
to bottom p. 111
F.B. 271 Pg. 110
Chief Party Notes by Date
543 + 08
543 + 04
542 + 95
542 + 43
3' Stake fence
Gravel Drive
box wood hedge
162 + 79.2
Last Row trees
box wood hedge
3' Stake fence
(Location of hedges + fences by EST 9-20-28)
164 + 03.20 Fd 2" I.P. see p. 104.
543 + 95.68
Del Rio Ave.
541 + 27.47
Fd 1"x1" - see p. 104
Sta. 161 + 34.95
Set 2x2 + TK - 18" below
See Pg. 123.
8th Ave.
127' @ 85° = 127.02
254
p.p. 161 + 13.0
540 + 00.47
160 + 07.95
Fd 1x1 @ angle pt
see p. 103.
transit line
Fd 1½" I.P.
S.W. cor.
tr. 7465
Fd nothing
N.W. cor.
tr. 7465
295.84
@ 82° = 295.88
grove of
w-nut trees
15" average
set on 57'
squares
1st row
from top p. 109.
RETURN TO
LOS ANGELES COUNTY SURVEYOR
DO NOT EXTEND NOTES THIS SIDE OF THIS LINE
NOTE: ANY ADDITION OR CHANGES ON THIS SHEET MUST BE MADE OR CIRCLED IN RED. WITH DATE AND NAME OF PERSON MAKING CHANGE.

Date _____ Notes by M.G. Chief Party McGillivray F.B. 271 Pg. 111

Platted by Roeser	W. O. No. 4062 D. S. O. No.
Date July 1927	Location Broadway
Map No. 8962-4	Surveyed by McGillivray
Platting C'k'd by McPherson	Date May 1927
Date Oct. 1927	Indexed

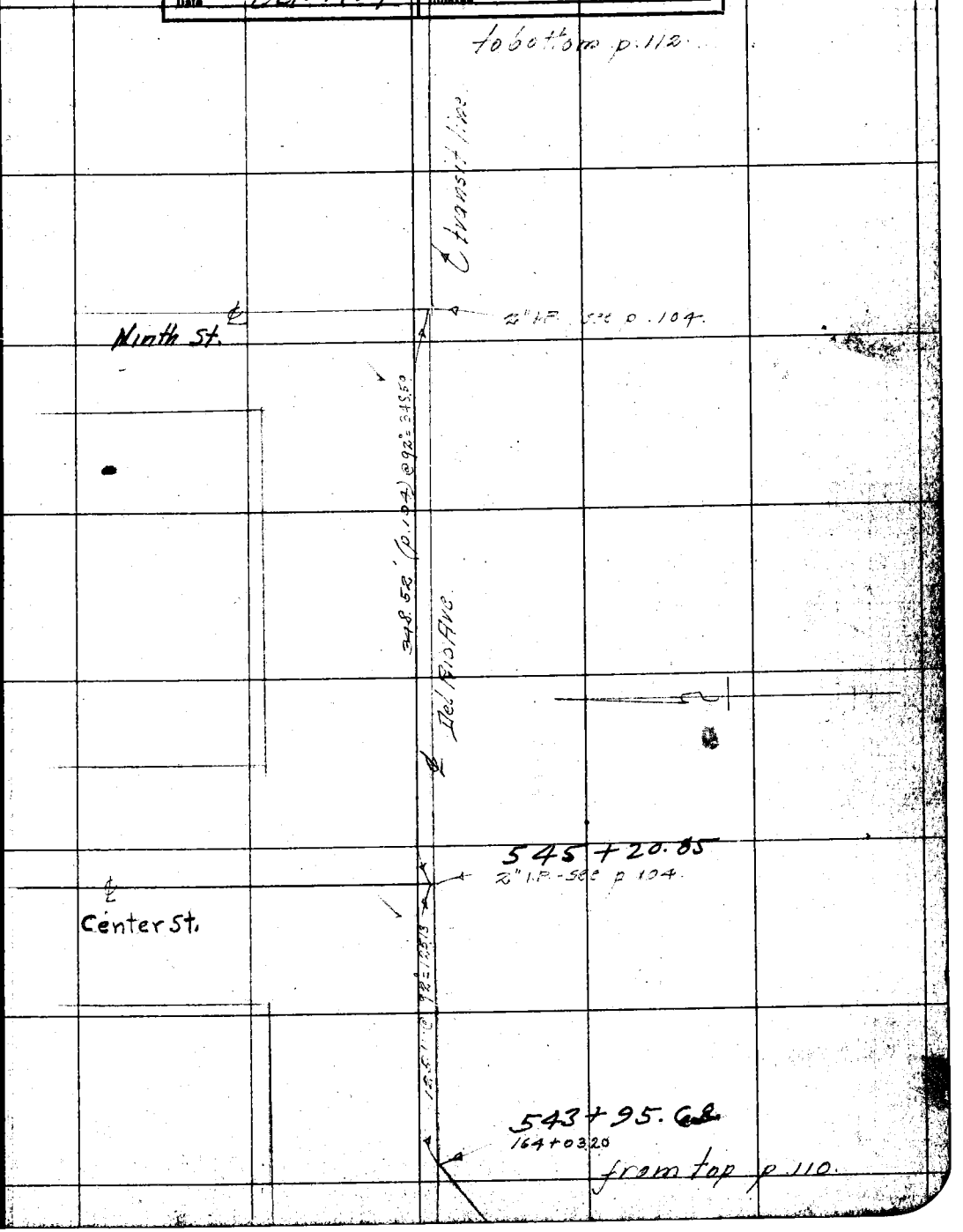

NOTE: ANY ADDITION OR CHANGES ON THIS SHEET MUST BE MADE OR CIRCLED IN RED, WITH DATE AND NAME OF PERSON MAKING CHANGE.

DO NOT EXTEND NOTES THIS SIDE OF THIS LINE

RETURN TO LOS ANGELES COUNTY SURVEYOR

F.B. 271 Pg. 112 Chief Party Notes by ____ Date ____

see pages 113 to 115.

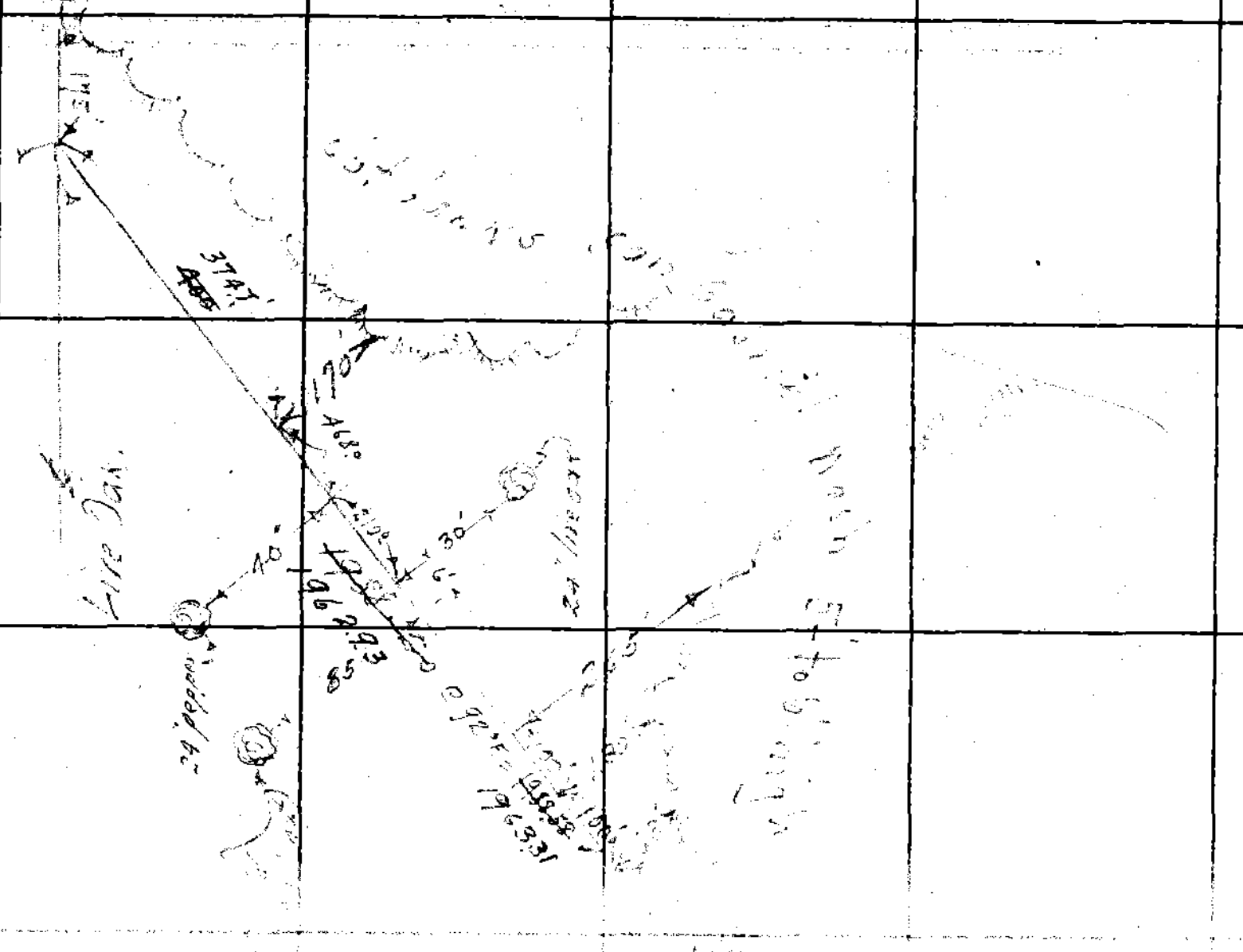

For location of curves. see p 117.

See F.B. 304-10

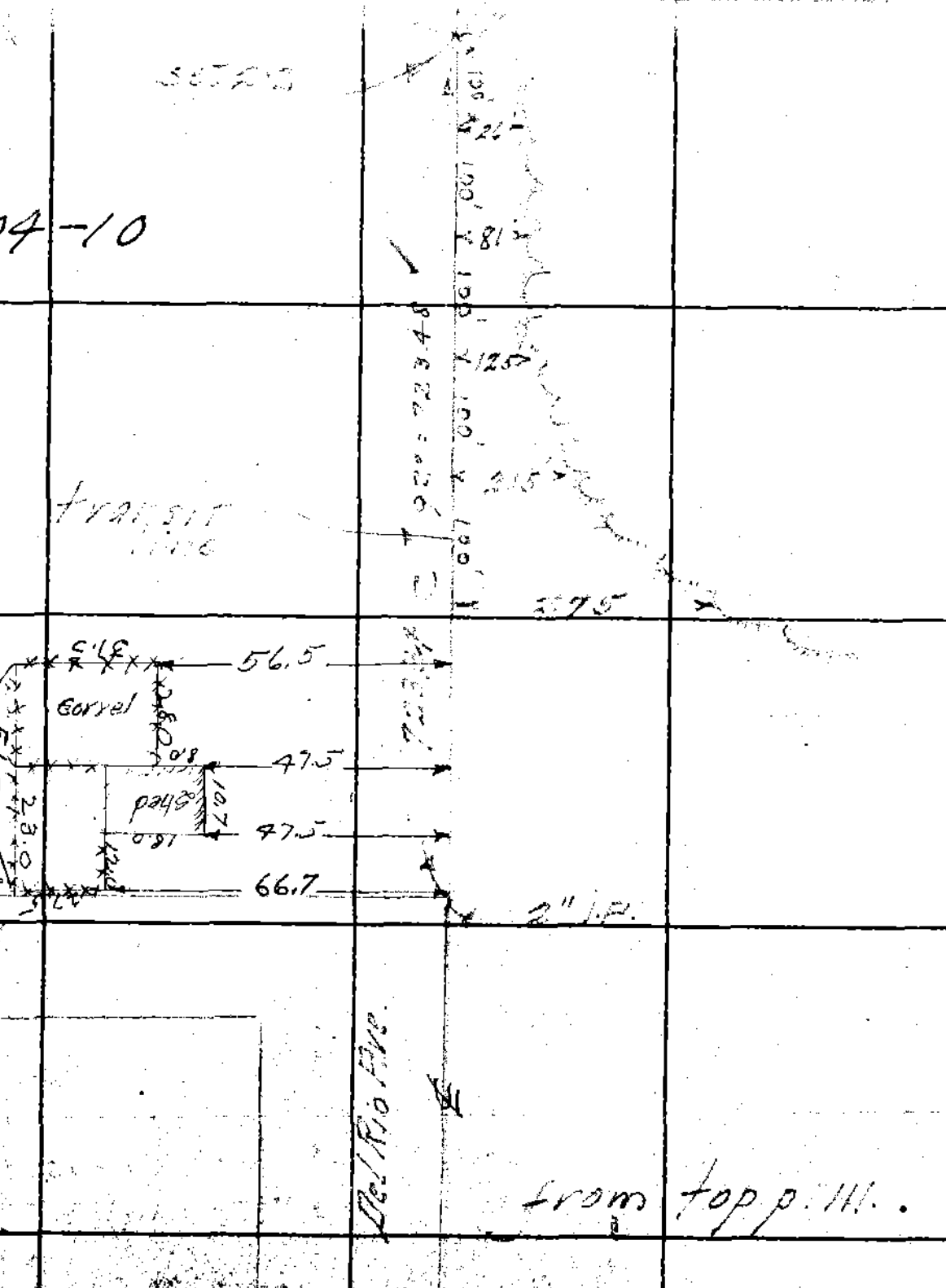

Phases from FB 271-117

548+91 West end of shed

548+79 begining of 4' wire fence

from top p. 111.

RETURN TO
LOS ANGELES COUNTY SURVEYOR

DO NOT EXTEND NOTES THIS SIDE OF THIS LINE

NOTE: ANY ADDITION OR CHANGES ON THIS SHEET MUST BE MADE OR CIRCLED IN RED, WITH DATE AND NAME OF PERSON MAKING CHANGE.

Date _____ Notes by MG Chief Party McGillivray F.B. 271 Pg. 113

Plotted by Roeser	W. O. No. 4062 D. E. O. No.
Date July 1927	Location Arrow Hway - E. Broadway
Map No. 8962-4	Surveyed by
Plotting C'k'd by McPherson	Date
Date Oct. 1927	Indexed



NOTE: ANY ADDITION OR CHANGES ON THIS SHEET MUST BE MADE OR CIRCLED IN RED WITH DATE AND NAME OF PERSON MAKING CHANGE.

DO NOT EXTEND NOTES THIS SIDE OF THIS LINE

RETURN TO LOS ANGELES COUNTY SURVEYOR

F.B. 271 PG. 114 Chief Party Notes by: Date

RETURN TO
LOS ANGELES COUNTY SURVEYOR

DO NOT EXTEND NOTES THIS SIDE OF THIS LINE

NOTE: ANY ADDITION OR CHANGES ON THIS SHEET MUST BE MADE OR CIRCLED IN RED, WITH DATE AND NAME OF PERSON MAKING CHANGE.

Date _____ Notes by McG. Chief Party McGillivray F.B. 271 Pg. 115

Plotted by Roeser	W. O. No. 4062 B. C. O. No.
Date July 1927	Location Arrow H-way
Map No. 8962-4	Surveyed by
Plotting C'k'd by [illegible]	Date
Date Oct. 1927	Indexed

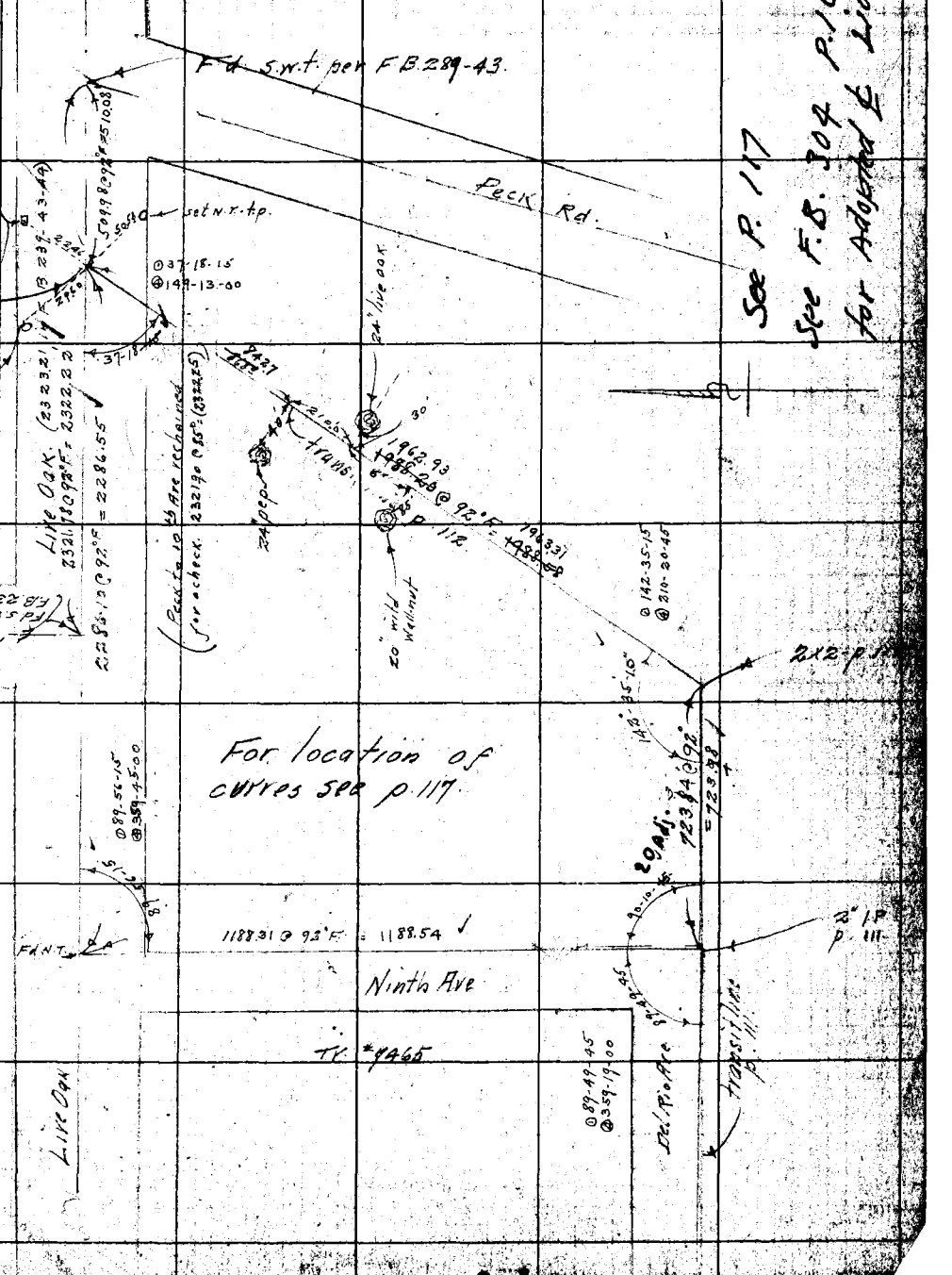

NOTE: ANY ADDITION OR CHANGES ON THIS SHEET MUST BE MADE OR CIRCLED IN RED, WITH DATE AND NAME OF PERSON MAKING CHANGE.

DO NOT EXTEND NOTES THIS SIDE OF THIS LINE

RETURN TO LOS ANGELES COUNTY SURVEYOR

F.B. 271 Pg. 116 Chief Party Notes by Date

RETURN TO
LOS ANGELES COUNTY SURVEYOR

NOTE: ANY ADDITION OR CHANGES ON THIS SHEET MUST BE MADE OR CIRCLED IN RED, WITH DATE AND NAME OF PERSON MAKING CHANGE.

DO NOT EXTEND NOTES THIS SIDE OF THIS LINE

Date _____ Notes by McGillivray Chief Party McG F.B. 271 Pg. 117

Platted by Roeser	W. O. No. 4062 D. S. O. No.
Date Sept. 1927	Location Arrow H-way
Map No. 8962-4	Surveyed by
Platting C'k'd by McPherson	Date Aug-1927
Date Oct. 1927	Indexed

Notes showing curves on proposed Arrow Highy. see pages-112-115.

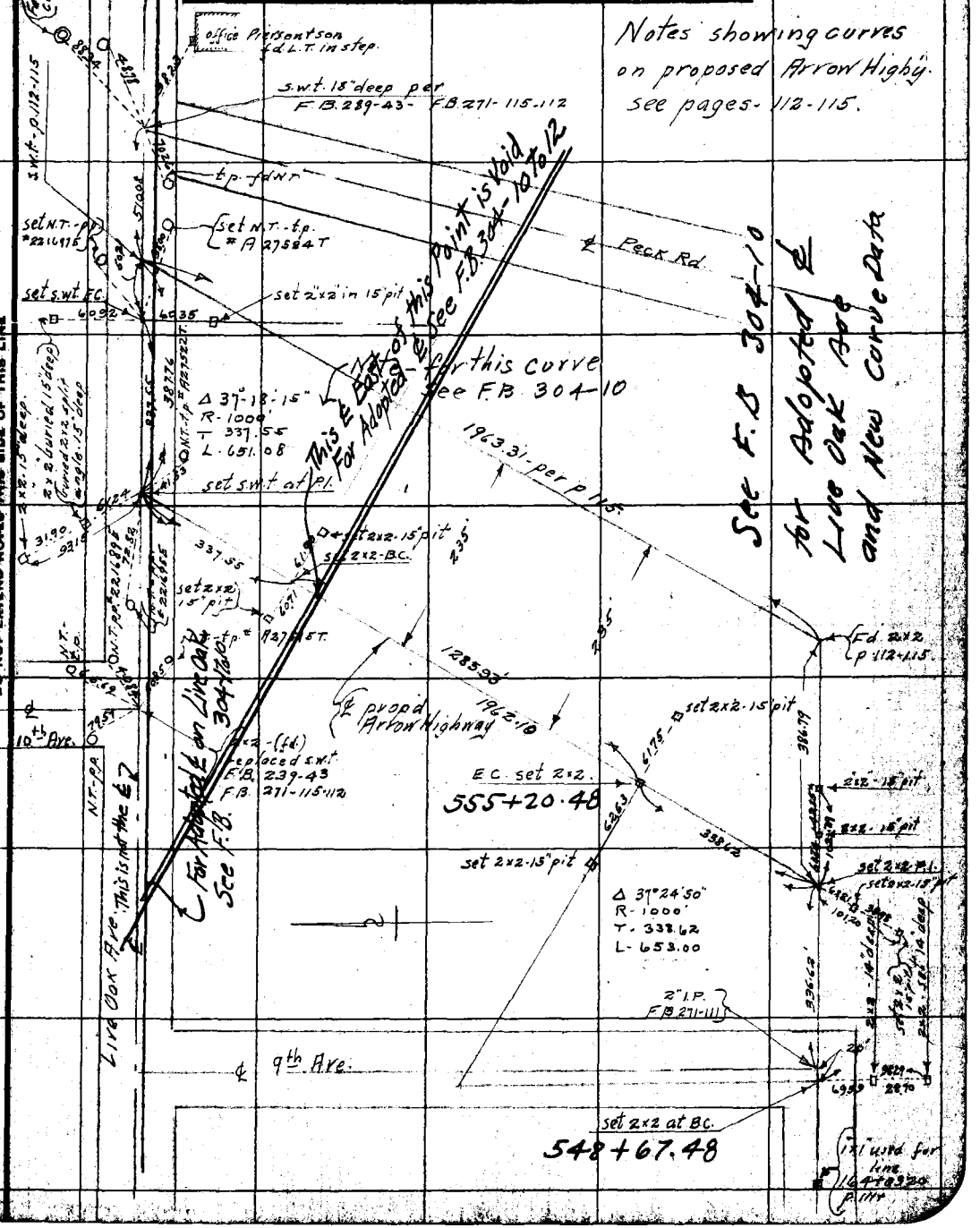

NOTE: ANY ADDITION OR CHANGES ON THIS SHEET MUST BE MADE OR CIRCLED IN RED, WITH DATE AND NAME OF PERSON MAKING CHANGE.

DO NOT EXTEND NOTES THIS SIDE OF THIS LINE

RETURN TO LOS ANGELES COUNTY SURVEYOR

F.B. 271 Pg. 117A Chief Party Notes by Date

RETURN TO
LOS ANGELES COUNTY SURVEYOR

NOTE: ANY ADDITION OR CHANGES ON THIS SHEET MUST BE MADE OR CIRCLED IN RED. WITH DATE AND NAME OF PERSON MAKING CHANGE.

DO NOT EXTEND NOTES THIS SIDE OF THIS LINE

Date _____ Notes by MCI Chief Party McGillivray F.B. 271 Pg. 112

Plotted by Roeser	W. O. No. 8962 B. S. O. No.
Date July 1927	Location Broadway (Arlow Hgway)
Map No. 8962-4	Surveyed by McGillivray
Plotting C'k'd by McPherson	Date May-1927
Date Oct. 1927	Indexed

(see p. 106)

Station	Dist. from ℄			Object
52 + 68.5	32.0	L.	30"	Eucalyptus
"	58.0	"	30"	" " "
"	27.5	R	28"	" " "
"	52.0	"	24"	" " "
+ 99.0	1.0	"	14"	Stand pipe
"	19.0	"	4"	Walnut
"	59.0	"	4"	" "
53 + 39.2	1.0	"	14"	Stand Pipe
"	19.0	"	6"	Walnut
"	59.0	"	6"	" "
+ 79.4	1.0	"	14"	Stand "
"	19.0	"	8"	Walnut
"	59.0	"	8"	" "
54 + 19.5	1.0	"	14"	Stand "
"	19.0	"	8"	Walnut
"	59.0	"	8"	" "
+ 59.8	1.0	"	14"	Stand "
"	19.0	"	8"	Walnut
"	59.0	"	8"	" "
55 + 00.2	1.0	"	14"	Stand "
"	19.0	"	5"	Walnut
"	59.0	"	8"	" "
+ 40.2	1.0	"	14"	Stand "
"	19.0	"	8"	Walnut
"	59.0	"	8"	" "
+ 80.2	1.0	"	14"	Stand "
"	19.0	"	5"	Walnut
"	59.0	"	8"	" "
56 + 20.5	1.0	"	14"	Stand "
"	19.0	"	5"	Walnut
"	59.0	"	5"	" "
+ 60.8	1.0	"	14"	Stand "
"	19.0	"	8"	Walnut
"	59.0	"	8"	" "
57 + 01.0	1.0	"	14"	Stand "
"	19.0	"	8"	Walnut
"	59.0	"	8"	" "
+ 41.2	1.0	"	14"	Stand "
"	19.0	"	8"	Walnut
"	59.0	"	8"	" "
+ 81.4	1.0	"	14"	Stand "
"	19.0	"	8"	Walnut
"	59.0	"	8"	" "
58 + 21.5	1.0	"	14"	Stand "
"	19.0	"	5"	Walnut
"	59.0	"	8"	" "
+ 61.8	1.0	"	14"	Stand "
"	19.0	"	8"	Walnut
"	59.0	"	8"	" "
59 + 02.0	1.0	"	14"	Stand "
"	19.0	"	8"	Walnut
"	59.0	"	8"	" "
+ 42.2	1.0	"	14"	Stand "
"	19.0	"	8"	Walnut
"	59.0	"	8"	" "
+ 82.2	1.0	"	14"	Stand "
"	19.0	"	8"	Walnut
"	59.0	"	8"	" "
60 + 22.6	1.0	"	14"	Stand "
"	19.0	"	5"	Walnut
"	59.0	"	8"	" "
+ 62.8	1.0	"	14"	Stand "
"	19.0	"	8"	Walnut
"	59.0	"	8"	" "

cont'd ~~bottom~~ top p. 118

NOTE: ANY ADDITION OR CHANGES ON THIS SHEET MUST BE MADE OR CIRCLED IN RED, WITH DATE AND NAME OF PERSON MAKING CHANGE.

DO NOT EXTEND NOTES THIS SIDE OF THIS LINE

RETURN TO LOS ANGELES COUNTY SURVEYOR

cont'd from bottom p. 117

F.B. 271 Pg. 118 A

Chief Party Notes by: Date:

Station	Dist from ℄			Object
61+03.2	01.2	R	14"	Stand Pipe
+ "	19.3	"	8"	Walnut
+ "	59.2	"	8"	" "
+43.2	1	"	14"	Stand "
+ "	19.9	"	8"	Walnut
+ "	59.2	"	8"	" "
+82.4	1	"	14"	Stand "
+ "	19.9	"	8"	Walnut
+ "	59.9	"	8"	" "
62+23.5	1	"	14"	Stand "
+ "	19.9	"	8"	Walnut
+ "	59.9	"	8"	" "
+63.2	1	"	14"	Stand "
+ "	19.9	"	8"	Walnut
+ "	59.9	"	8"	" "
63+04.2	1	"	14"	Stand "
+ "	19.9	"	8"	Walnut
+ "	59.9	"	8"	" "
+44.2	1	"	14"	Stand "
+ "	19.9	"	8"	Walnut
+ "	59.9	"	8"	" "
+84.4	1	"	14"	Stand "
+ "	19.9	"	8"	Walnut
64+24.5	59.9	"	8"	" "
+ "	1	"	14"	Stand "
+ "	19.9	"	8"	Walnut
+64.8	59.9	"	8"	" "
+ "	1	"	14"	Stand "
+ "	19.9	"	8"	Walnut
65+05.5	59.9	"	8"	" "
+ "	1	"	14"	Stand "
+ "	19.9	"	8"	Walnut
+45.5	59.9	"	8"	" "
+ "	1	"	14"	Stand "
+ "	19.9	"	8"	Walnut
+83.9	59.9	"	8"	" "
66+05.9	29.1	L	8"	" "
+ "	12.9	R	18"	Pepper — Gone
+23.9	29.5	L	8"	Walnut
+63.9	"	"	"	"
67+03.9	"	"	"	"
+43.9	"	"	"	"
+83.9	"	"	"	"
68+23.9	"	"	"	"
+63.9	"	"	"	"
69+03.9	"	"	"	"
+43.9	"	"	"	"
+83.9	"	"	"	"
70+23.9	"	"	"	"
+63.9	"	"	"	"
71+03.9	"	"	"	"
+43.9	"	"	"	"
+83.9	"	"	"	"
72+52.4	26.9	"	"	"
+92.4	"	"	"	"
73+32.4	"	"	"	"
+72.4	"	"	"	"
74+12.9	"	"	"	"
+53.9	"	"	"	"
+93.9	"	"	"	"
75+32.4	"	"	"	"
+72.4	"	"	"	"
76+12.9	"	"	"	"
+68.9	"	"	"	"
77+09.9	"	"	"	"
+49.9	"	"	"	"
+90.9	"	"	"	"
78+30.9	"	"	"	"
+71.9	"	"	"	"
79+04.9	18.9	R	14"	"
+11.9	26.9	L	8"	"
+52.9	"	"	"	"
+92.9	"	"	"	"

cont'd top p. 119

RETURN TO
LOS ANGELES COUNTY SURVEYOR

DO NOT EXTEND NOTES THIS SIDE OF THIS LINE

NOTE: ANY ADDITION OR CHANGES ON THIS SHEET MUST BE MADE OR CIRCLED IN RED, WITH DATE AND NAME OF PERSON MAKING CHANGE.

Date May. 1927 Notes by McGilvray Chief Party Mc F.B. 271 Pg. 119

Plotted by Roeser	W. O. No. 4063 B. S. O. No.
Date July 1927	Location Broadway (Arrow)
Map No. 8962-4	Surveyed by
Plotting C'k'd by Roeser	Date
Date Oct. 1927	Indexed

NOTE: ANY ADDITION OR CHANGE ON THIS SHEET MUST BE MADE OR CIRCLED IN RED, WITH DATE AND NAME OF PERSON MAKING CHANGE.

DO NOT EXTEND NOTES THIS SIDE OF THIS LINE

RETURN TO LOS ANGELES COUNTY SURVEYOR

	Station	Dist from ℄		Object
92	+65.9	19.0	R.	10" Walnut
93	+10.9	"	"	12" "
	+40.9	41.9	L	Power Pole
	+87.4	8.9	"	4" Walnut
	"	26.9	R	"
94	+41.9	"	"	"
	"	8.9	L	
	+96.2	"	"	
	"	26.9	R	"
95	+50.6	"	"	
	"	8.9	L	
96	+05.9	"	"	
	"	26.9	R	"
	+59.9	"	"	
	"	8.9	L	"
97	+13.8	"	"	
	"	26.9	R	"
	+68.2	"	"	
	"	8.9	L	
98	+22.6	"	"	
	"	26.9	R	
	+77.2	"	"	
	"	8.9	L	
99	+31.9	"	"	
	"	26.9	R	
	+85.8	"	"	
	"	8.9	L	
100	+40.2	"	"	
	"	26.9	R	
	+94.6	"	"	
	"	8.9	L	
101	+49.9	"	"	
	"	26.9	R	
102	+03.9	"	"	
	"	8.9	L	
	+57.8	"	"	
	"	26.9	R	
103	+12.2	"	"	
	"	8.9	L	
	+66.6	"	"	
	"	26.9	R	
117	+40.9	37.9	"	
	"	24.9	L	
	+90.9	"	"	
	"	37.9	R	
118	+40.9	"	"	
	"	24.9	L	
	+90.9	"	"	
	"	37.9	R	
119	+40.9	"	"	
	"	24.9	L	
	+90.9	"	"	
	"	37.9	R	
120	+40.9	"	"	
	"	24.9	L	
	+60.9	5.9	"	16" Stand Pipe
	+69.9	1.9	"	24" "

F.B. 271 PG. 120 Chief Party Notes by: Date

RETURN TO
LOS ANGELES COUNTY SURVEYOR

NOTE: ANY ADDITION OR CHANGES ON THIS SHEET MUST BE MADE OR CIRCLED IN RED, WITH DATE AND NAME OF PERSON MAKING CHANGE.

DO NOT EXTEND NOTES THIS SIDE OF THIS LINE

Date 10-[illegible] Notes by Svenson Chief Party F. B. 271 Pg. 120A

Plotted by Roeser	W. O. No. 4062 D. S. O. No.
Date Nov. 1927	Location Second Ave
Map No. 8962-4	Surveyed by Svenson
Plotting C'k'd by McPherson	Date 11-14-27
Date Dec. 1927	Indexed

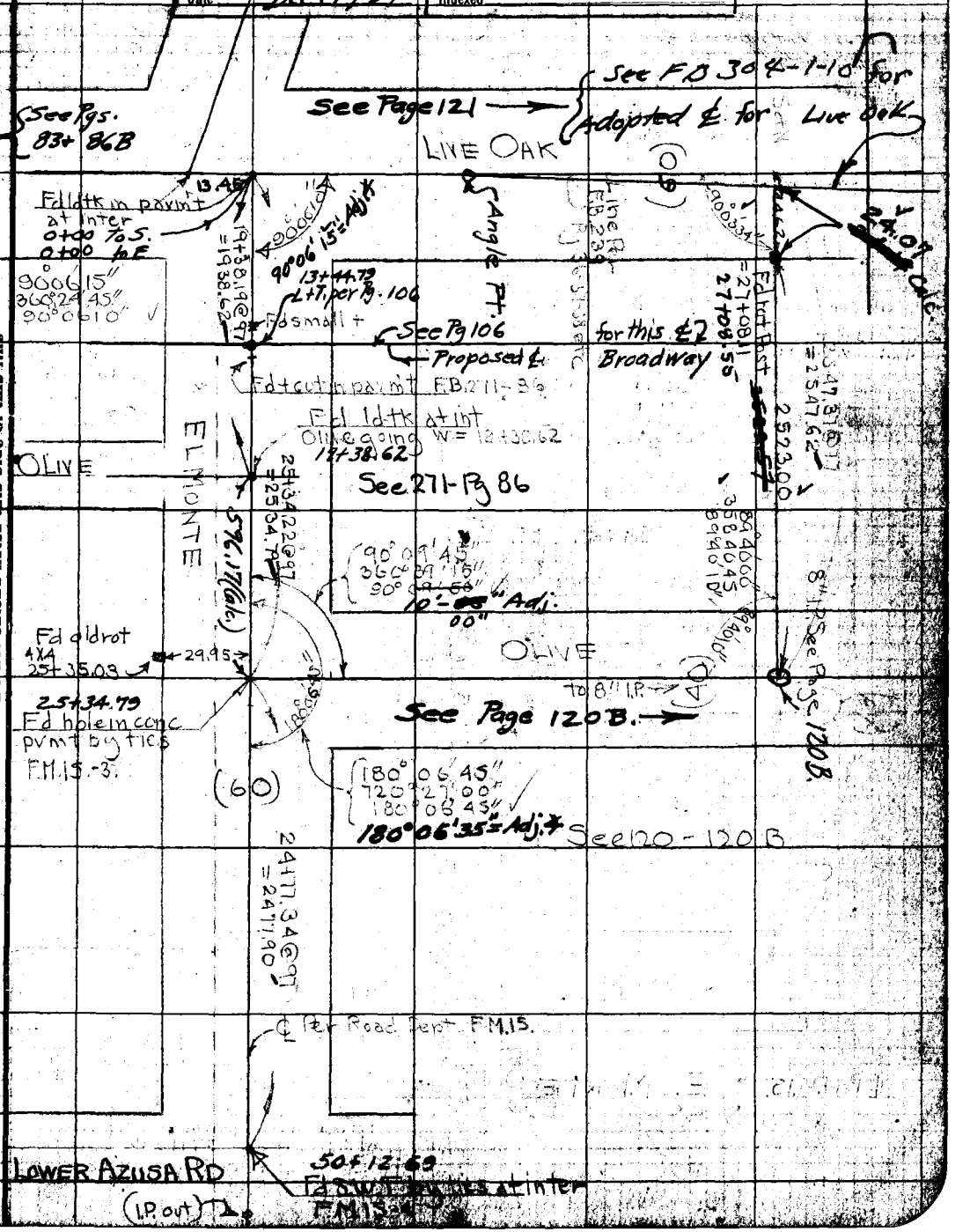

Note: ANY ADDITIONS OR CHANGES ON THIS SHEET MUST BE MADE OR CIRCLED IN RED, WITH DATE AND NAME OF PERSON MAKING CHANGE.

Do not extend notes this side of this line

RETURN TO LOS ANGELES COUNTY SURVEYOR

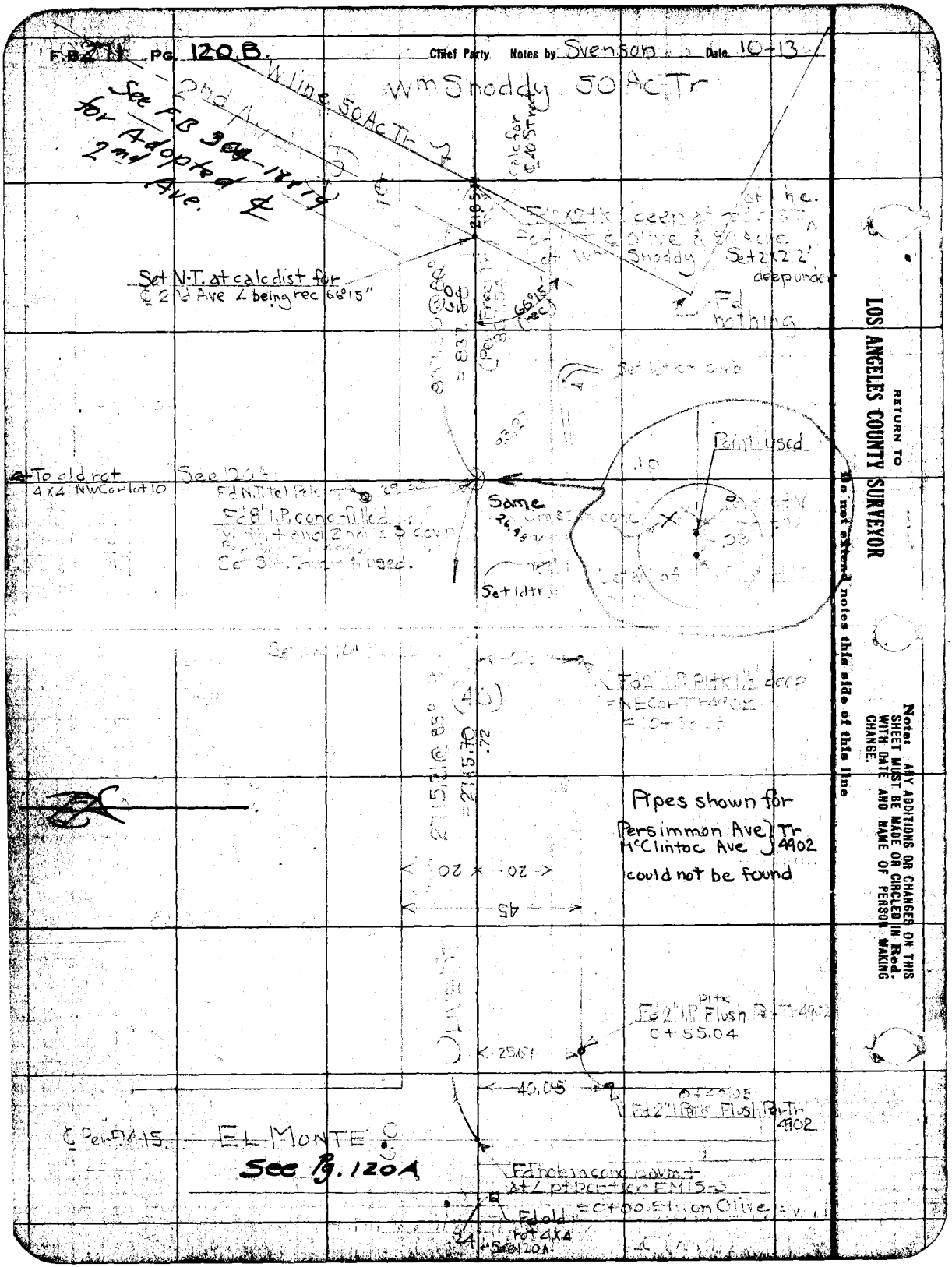
F.B. 271 PG. 120 B.
Chief Party Notes by Svenson Date 10-13
Wm Snoddy 50 Ac Tr
W line 50 Ac Tr
See F.B 304-18 & 19 for Adopted 2nd Ave.
Set N.T. at calc dist for ℄ 2nd Ave ∠ being rec 66°15"
Set 2x2 2' deep under
Fd nothing
Point used
To old rot 4X4 NW Cor lot 10
See 120A
Fd N.T. tel Pole
Fd 8" I.P. conc filled
Same
Set 1d tk
Fd 2" I.P. Pltk 1½ deep
Pipes shown for Persimmon Ave } Tr 4902
McClintoc Ave
could not be found
Fd 2" I.P. Pltk Flush Pr Tr 4902
C+55.04
40.05
Fd 2" I.P. Pltk Flush Pr Tr 4902
℄ Per F.M. 15
EL MONTE
See Pg. 120A
Fd old rot 4X4
See 120A
RETURN TO
LOS ANGELES COUNTY SURVEYOR
Do not extend notes this side of this line
Note: ANY ADDITIONS OR CHANGES ON THIS SHEET MUST BE MADE OR CIRCLED IN Red. WITH DATE AND NAME OF PERSON MAKING CHANGE.

Date 10-3-27 Notes by [illegible] Chief Party Svenson F.B. 271 Pg. 121

Plotted by	Roeser	W. O. No.	[illegible]
Date	Nov. 1927	Location	Second Ave
Map No.	8962-4	Surveyed by	Svenson
Plotting C'k'd by	[illegible]	Date	10-17-27
Date	Dec. 1927	Indexed	

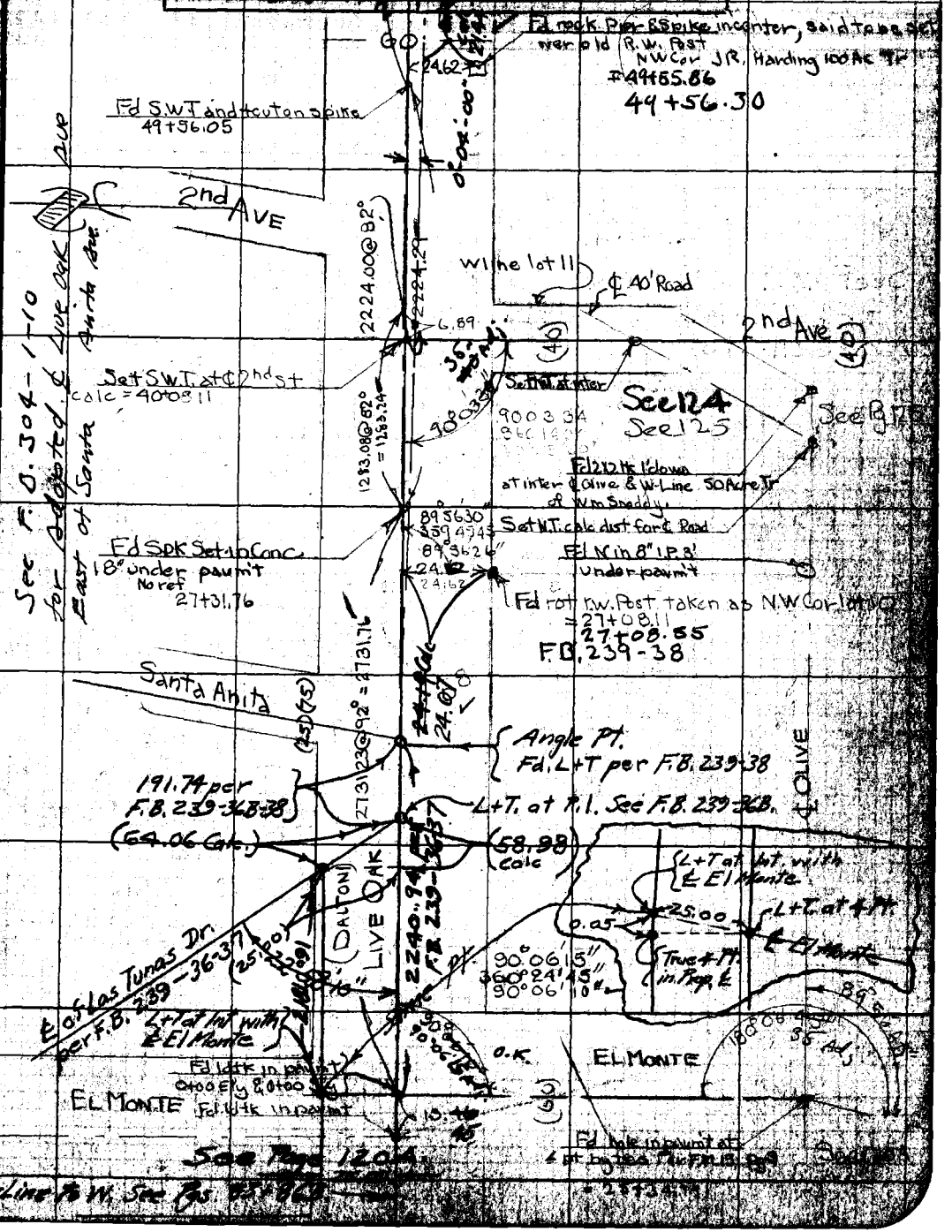

Note: ANY ADDITIONS OR CHANGES ON THIS SHEET MUST BE MADE OR CIRCLED IN Red. WITH DATE AND NAME OF PERSON MAKING CHANGE.

Do not extend notes this side of this line

RETURN TO LOS ANGELES COUNTY SURVEYOR

F.B. 271 Pg. 122 Chief Party Notes by Svenson Date 10-6-27

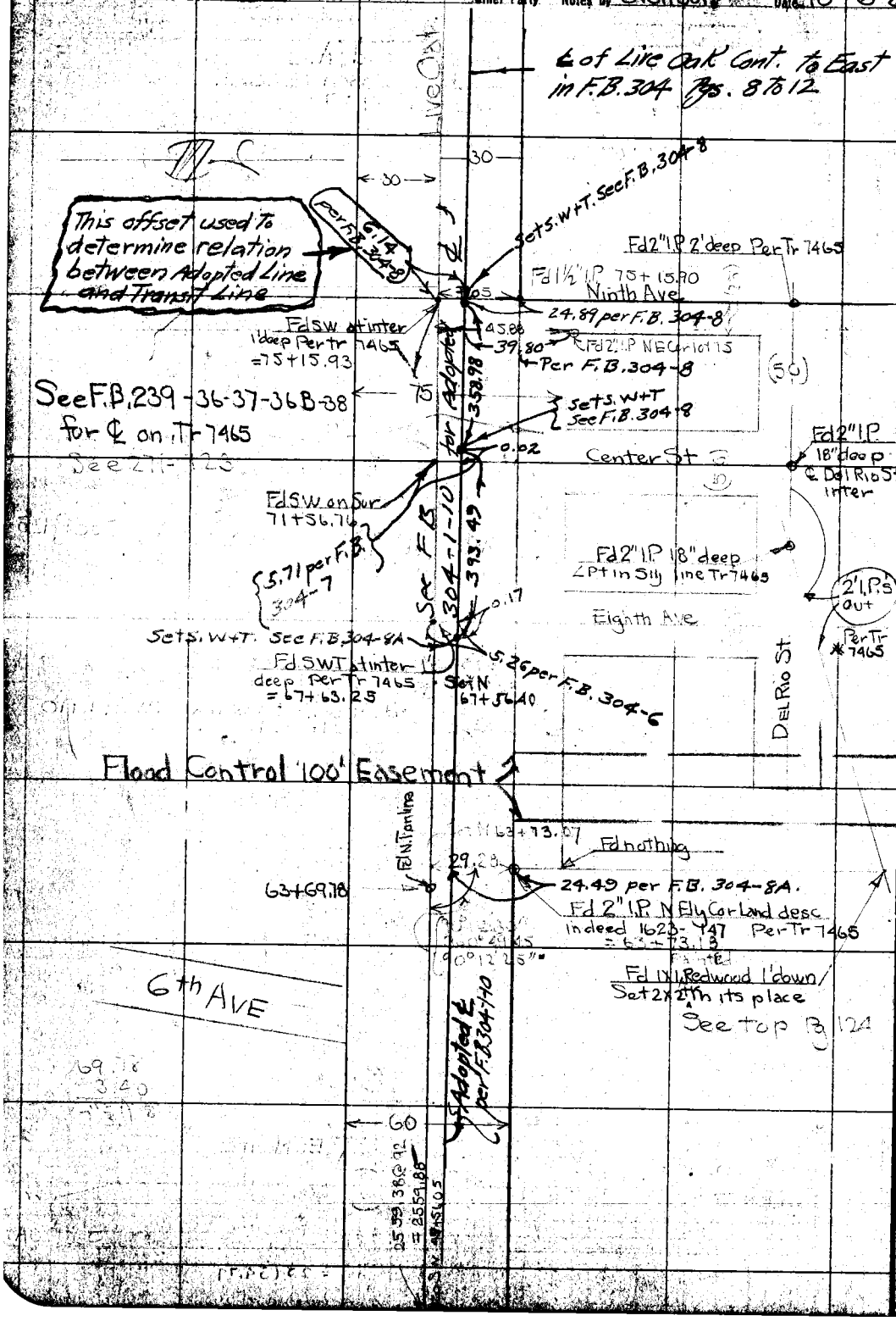

RETURN TO
LOS ANGELES COUNTY SURVEYOR
Do not extend notes this side of this line

Note: ANY ADDITIONS OR CHANGES ON THIS SHEET MUST BE MADE OR CIRCLED IN Red. WITH DATE AND NAME OF PERSON MAKING CHANGE.

Date 10-12-27 Notes by Svenson Chief Party F.B. 271 Pg. 123

Plotted by Roeser	W. O. No. 4062 D. S. O. No.
Date Nov. 1927	Location Second Ave
Map No. 8962-48	Surveyed by Svenson
Planning C'k'd by [illegible]	Date 10-12-27
Date Dec. 27	Indexed

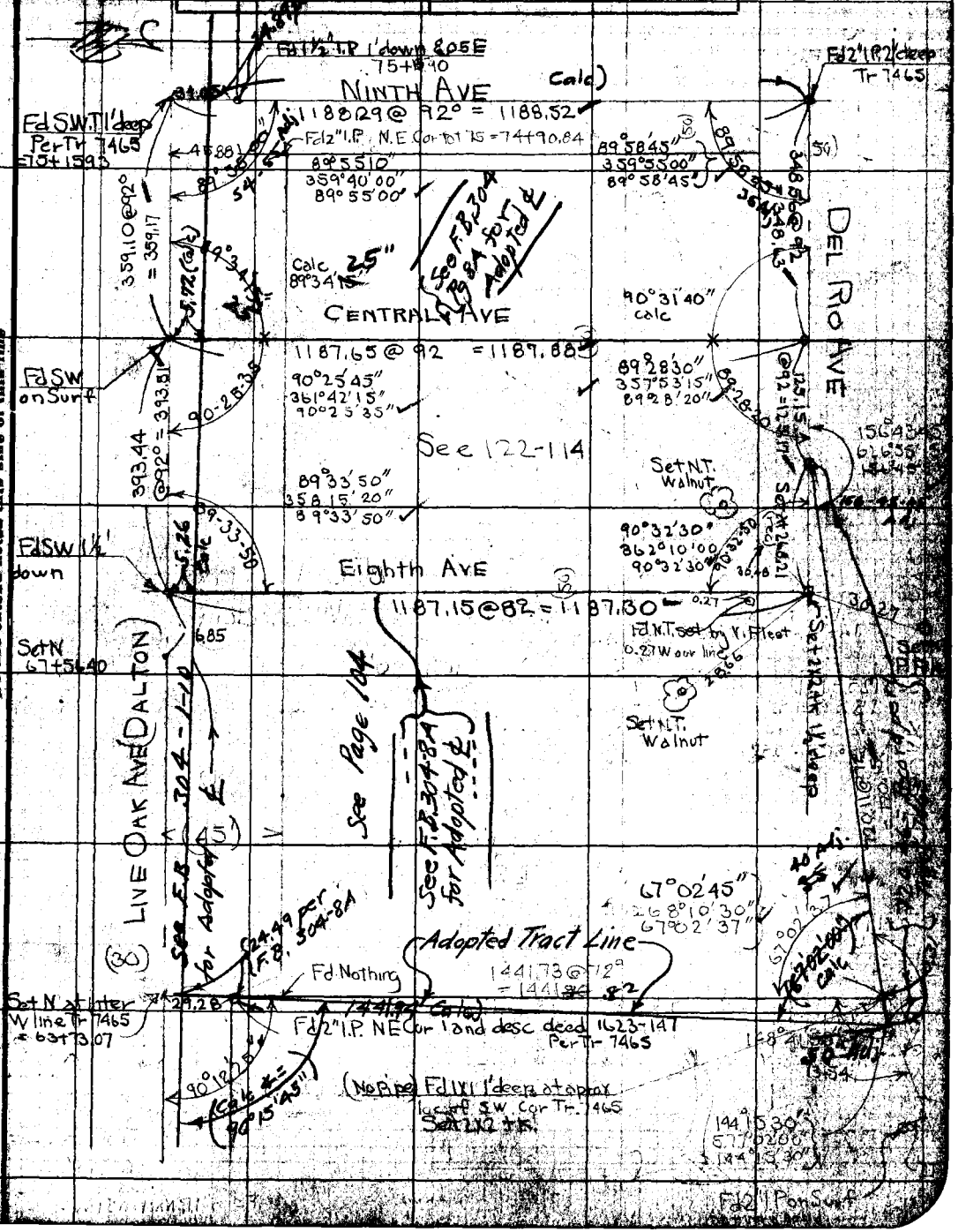

Notes: ANY ADDITIONS OR CHANGES ON THIS SHEET MUST BE MADE OR CIRCLED IN Red. WITH DATE AND NAME OF PERSON MAKING CHANGE.

RETURN TO LOS ANGELES COUNTY SURVEYOR

Do not extend notes this side of this line

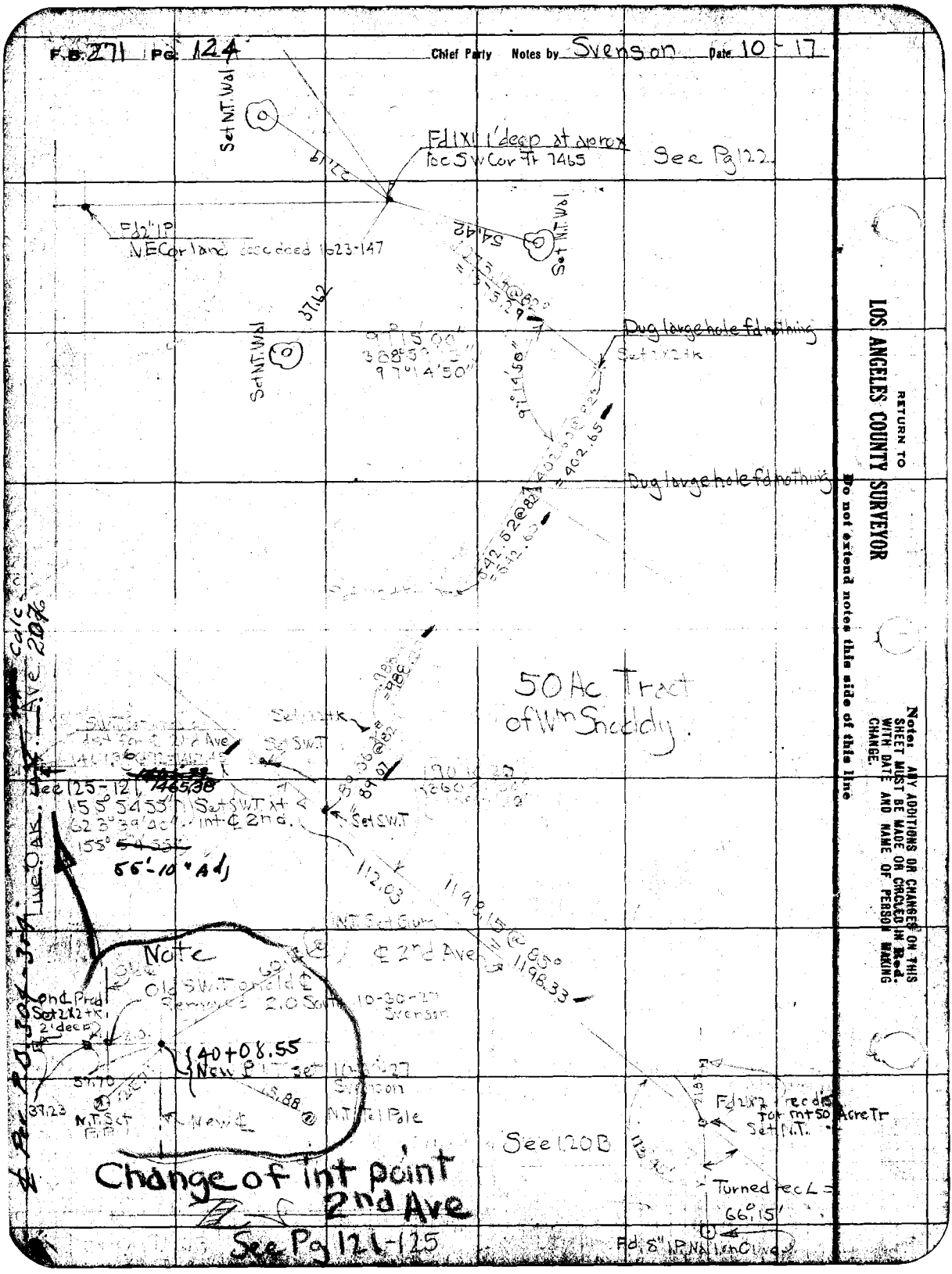
F.B. 271 Pg. 124
Chief Party Notes by Svenson Date 10-17
Set N.T. Wal
Fd 1X1 1' deep at aprox loc SW Cor Tr 7465
See Pg 122
Fd 2" IP NE Cor land desc deed 1623-147
54.42
37.62
Dug large hole fd nothing
Set 2X2 tk
97°15'00"
97°14'50"
402.65
Dug large hole fd nothing
50 Ac Tract of Wm Snoddy
Set S.W.T.
See 125-121 7465.38
155°54'55" Set S.W.T. at int ℄ 2nd.
155°54'55"
55'-10" Adj
112.03
1198.15 @ 85°
1198.33
℄ 2nd Ave
Note
Old S.W.T. on old ℄ Removed 2.0 South 10-30-27 Svenson
on ℄ Prod Set 2X2 tk 2' deep
40+08.55
New ℄ Set 10-30-27 Svenson
N.T. Set Pipe
N.T. Tel Pole
New ℄
See 120B
Fd 2X2 rec dist for int 50 Acre Tr Set N.T.
Turned rec ∠ = 66°15'
Fd 8" I.P. Nail on Curve
Change of int point 2nd Ave
See Pg 121-125
Live Oak Ave 20%
Calc
RETURN TO
LOS ANGELES COUNTY SURVEYOR
Do not extend notes this side of this line
Note: ANY ADDITIONS OR CHANGES ON THIS SHEET MUST BE MADE OR CIRCLED IN Red. WITH DATE AND NAME OF PERSON MAKING CHANGE.

Date 10-30-27 Notes by Svenson Chief Party F. B. 271 Pg. 124 A

Plotted by Roeser	W. O. No. 4062 B. S. O. No.
Date Nov. 1927	Location Bdwy Arrow Highway
Map No. 8962-4	Surveyed by Svenson
Plotting C'k'd by McPherson	Date 10-30-27
Date Dec. 1927	Indexed

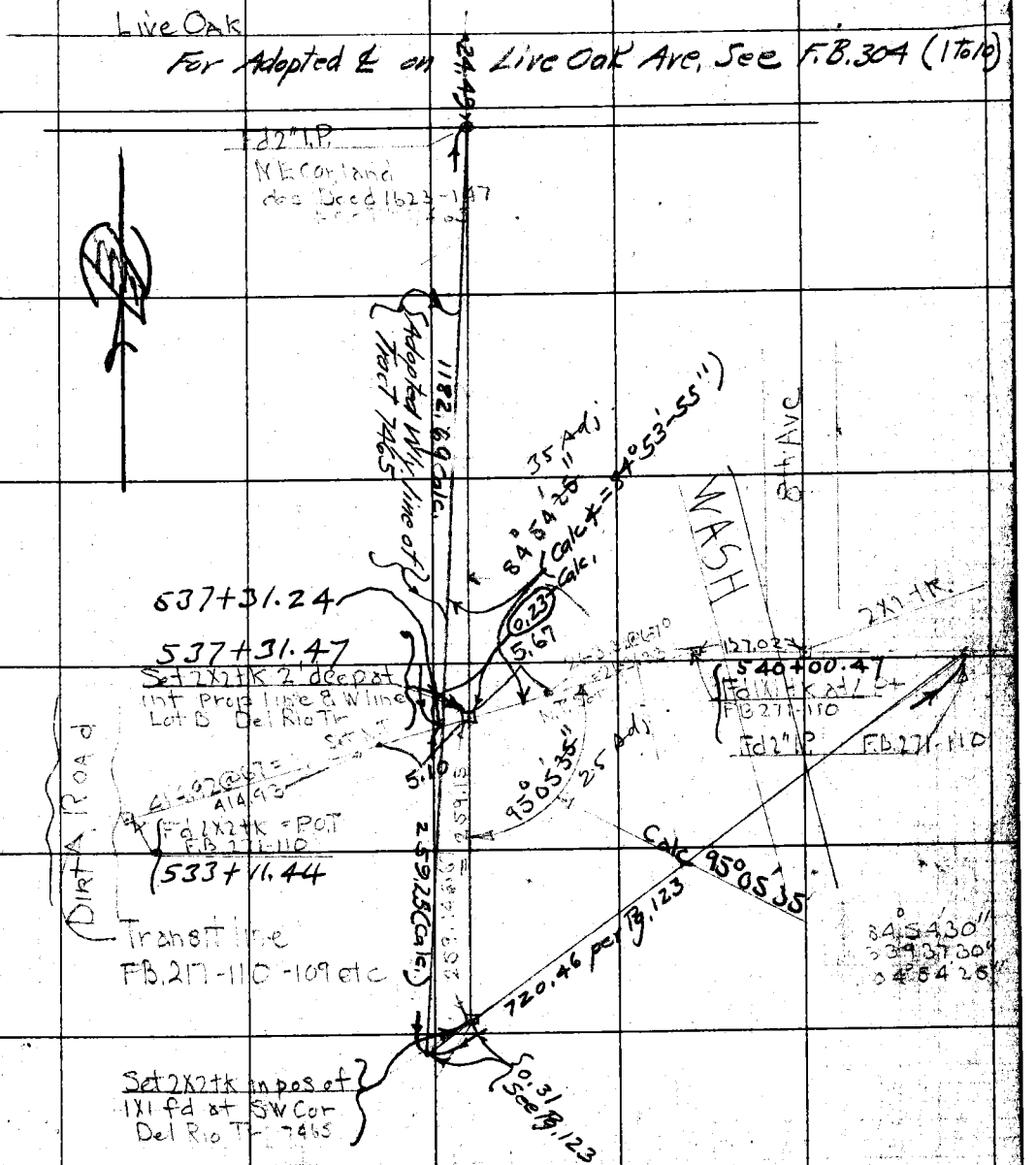

Notes: ANY ADDITIONS OR CHANGES ON THIS SHEET MUST BE MADE OR CIRCLED IN Red. WITH DATE AND NAME OF PERSON MAKING CHANGE.

Do not extend notes this side of this line

RETURN TO LOS ANGELES COUNTY SURVEYOR

F.B. _____ PG. _____ Chief Party _____ Notes by _____ Date _____

RETURN TO

LOS ANGELES COUNTY SURVEYOR

Do not extend notes this side of this line

Note: ANY ADDITIONS OR CHANGES ON THIS SHEET MUST BE MADE OR CIRCLED IN Red, WITH DATE AND NAME OF PERSON MAKING CHANGE.

Date _____ Notes by Swenson Chief Party _____ F.B. 271 PG. 125

Plotted by Roesner	W. O. No. 4062 D. S. O. No.
Date Nov. 1937	Location Alameda Highway
Map No. 8962-4	Surveyed by Swenson
Plotting C'k'd by H. C. Hansen	Date 10-17-37
Date Dec. 1937	Indexed

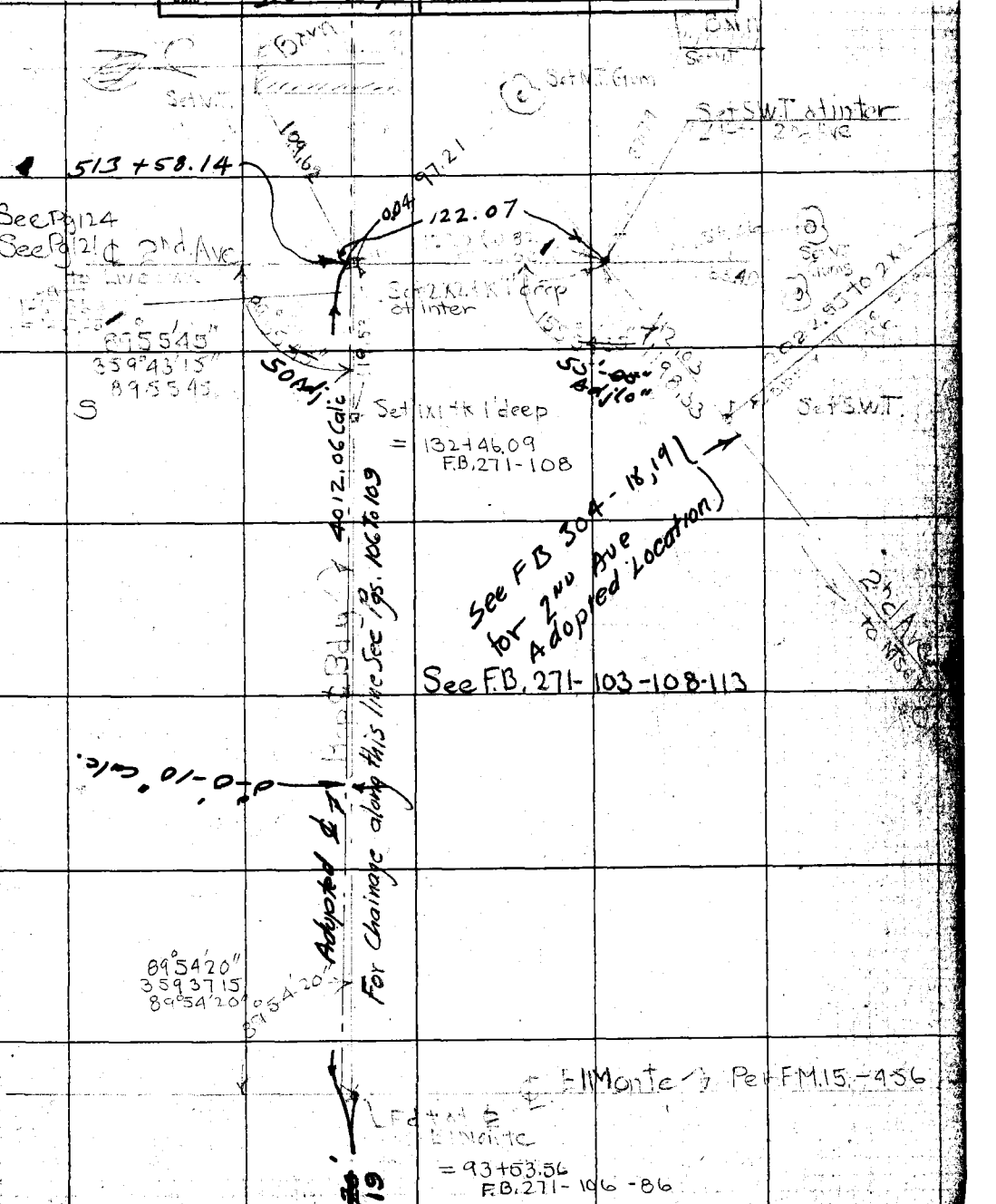

Notes: ANY ADDITIONS OR CHANGES ON THIS SHEET MUST BE MADE OR CIRCLED IN Red. WITH DATE AND NAME OF PERSON MAKING CHANGE.

Do not extend notes this side of this line

RETURN TO LOS ANGELES COUNTY SURVEYOR

F.B. 271 PG. 126 Chief Party Notes by Date

ADDITIONAL FIELD WORK
on
BROADWAY (SAN GABRIEL)

Pg. 127 to Pg. 158

W.O. 4062

H.F. Evans - Dep.
Henry Martin - A.
D.W. Reynolds - A.C.
R.E.C. DeLaney - R.C.

June 1931.

100 ft. band Tape #051 Normal at 84°F.

FOR INDEX SKETCH SEE PG. IN FRONT OF BOOK.

RETURN TO
LOS ANGELES COUNTY SURVEYOR
Do not extend notes this side of this line
Note: ANY ADDITIONS OR CHANGES ON THIS SHEET MUST BE MADE OR CIRCLED IN RED WITH DATE AND NAME OF PERSON MAKING CHANGE.

Date _____ Notes by _____ Chief Party _____ F.B. 271 PG. 127

Plotted by	W. O. No. 4062 O. S. O. No.
Date	Location Brewery (Sunshine)
Map No.	Surveyed by Evans
Plotting O'k'd by	Date 5-27-31
Date	Indexed A. C. Johnson

(84° Tape)

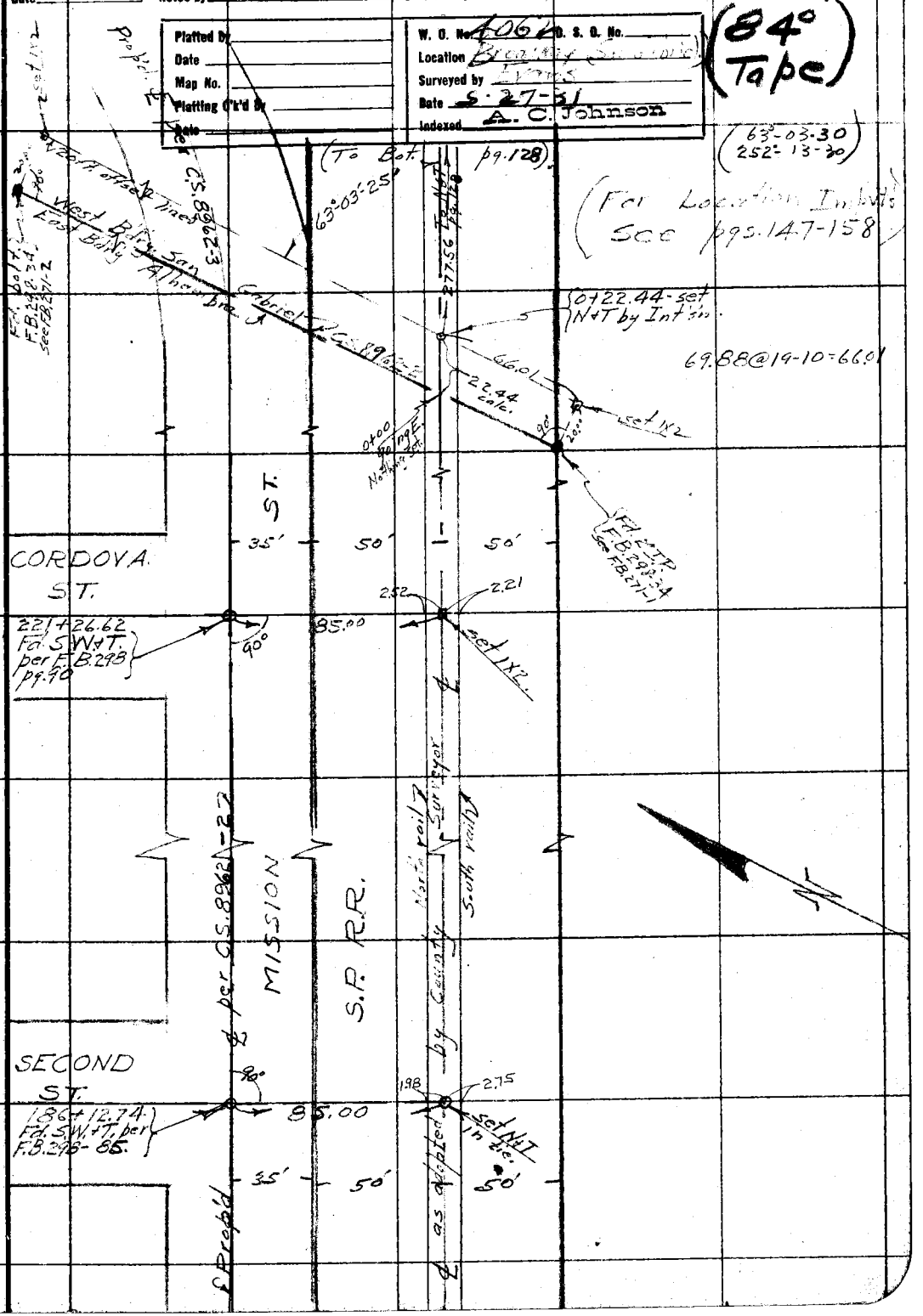

Note: ANY ADDITIONS OR CHANGES ON THIS SHEET MUST BE MADE OR CIRCLED IN Red. WITH DATE AND NAME OF PERSON MAKING CHANGE.

Do not extend notes this side of this line

RETURN TO LOS ANGELES COUNTY SURVEYOR

F.B. 271 Pg 128 Chief Party Notes by _____ Date 6-28-31

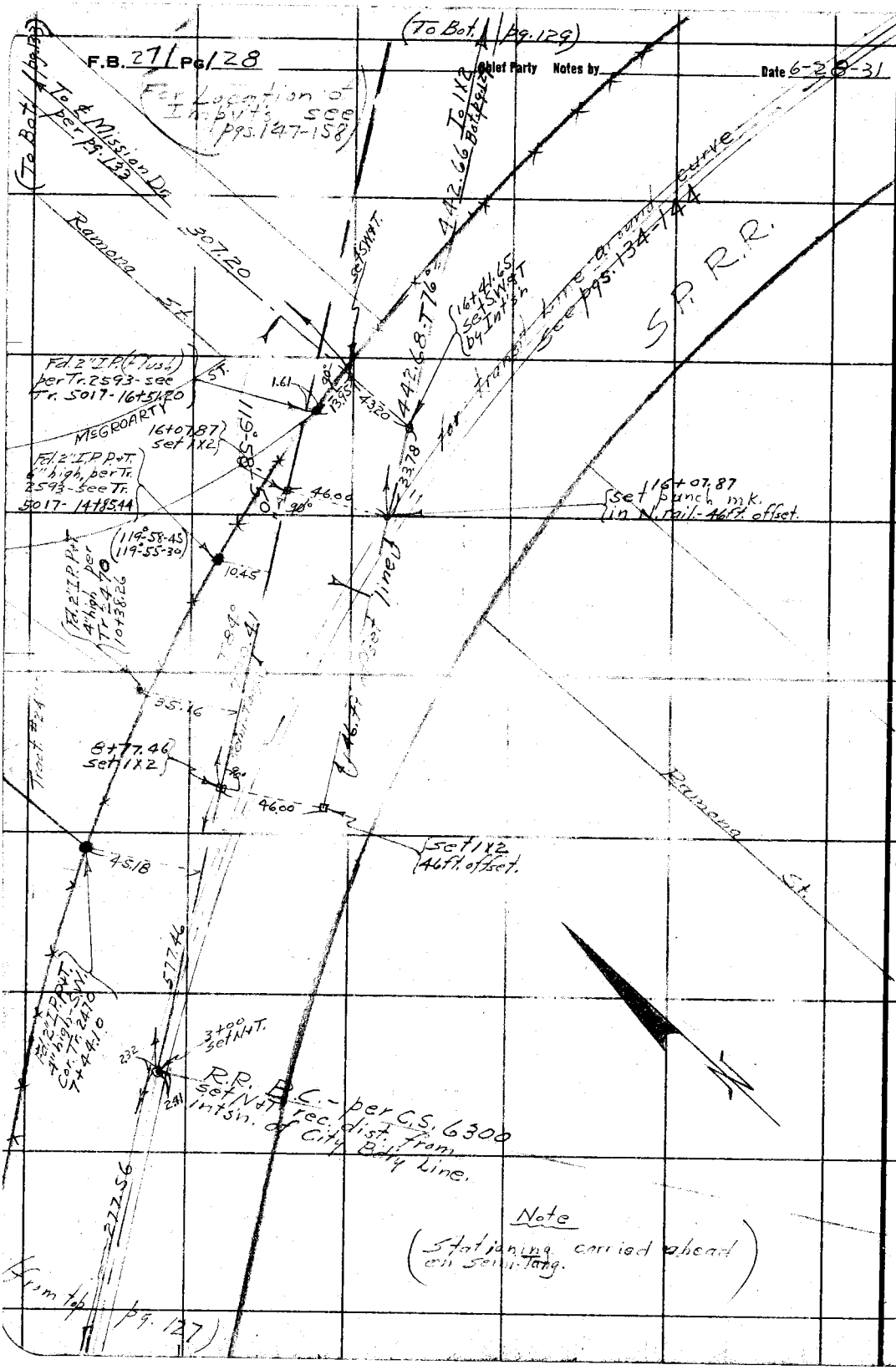

RETURN TO
LOS ANGELES COUNTY SURVEYOR

Do not extend notes this side of this line

Note: ANY ADDITIONS OR CHANGES ON THIS SHEET MUST BE MADE OR CIRCLED IN Red. WITH DATE AND NAME OF PERSON MAKING CHANGE.

Date _____ Notes by _____ Chief Party _____ F.B. 271 Pg. 129

84° Tape.

Platted by	W. C. No. 4062 D. S. O. No.
Date	Location Broadway
Map No.	Surveyed by Evans
Platting C'k'd by	Date 6-5-31
Date	Indexed C. Johnson

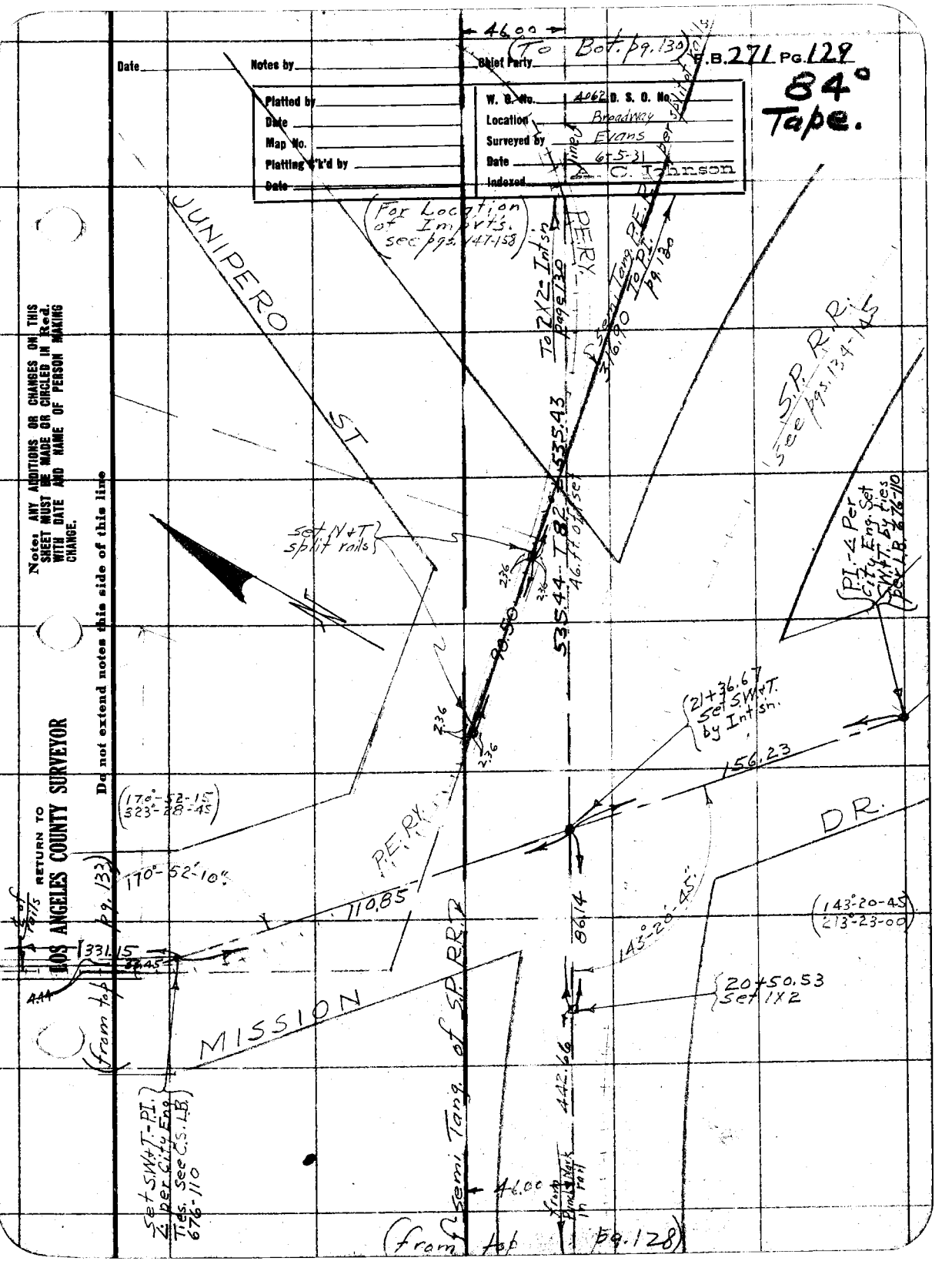

Note: ANY ADDITIONS OR CHANGES ON THIS SHEET MUST BE MADE OR CIRCLED IN Red. WITH DATE AND NAME OF PERSON MAKING CHANGE.

Do not extend notes this side of this line

RETURN TO LOS ANGELES COUNTY SURVEYOR

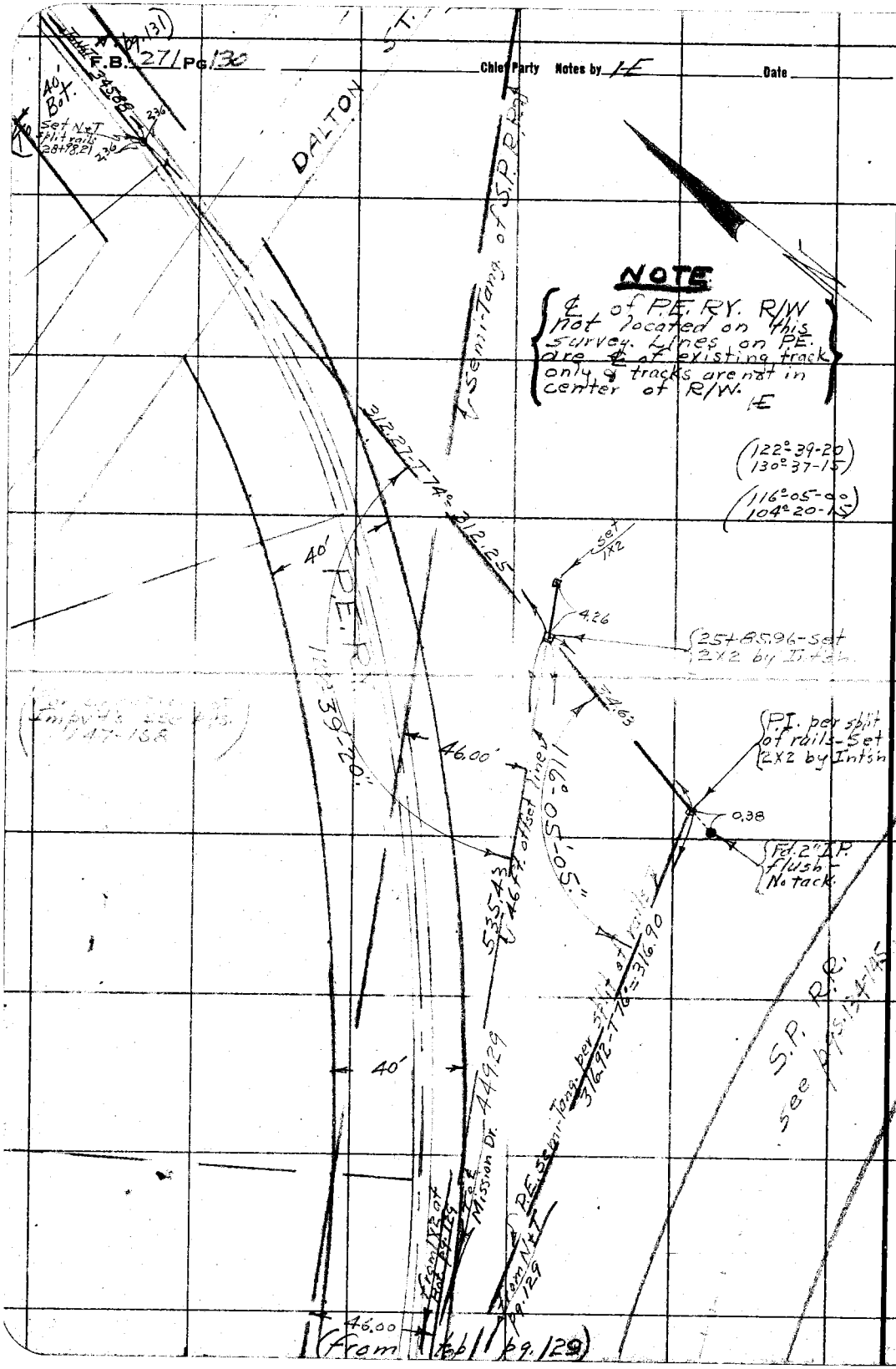

RETURN TO
LOS ANGELES COUNTY SURVEYOR

Do not extend notes this side of this line

Note: ANY ADDITIONS OR CHANGES ON THIS SHEET MUST BE MADE OR CIRCLED IN Red. WITH DATE AND NAME OF PERSON MAKING CHANGE.

Date (84° Tape) Notes by LE Chief Party F.B. 271 PG. 131

Platted by	W. O. No. / D. S. O. No.
Date	Location
Map No.	Surveyed by
Platting C'k'd by	Date 6-8-31 A. C. Johnson
Date	Indexed

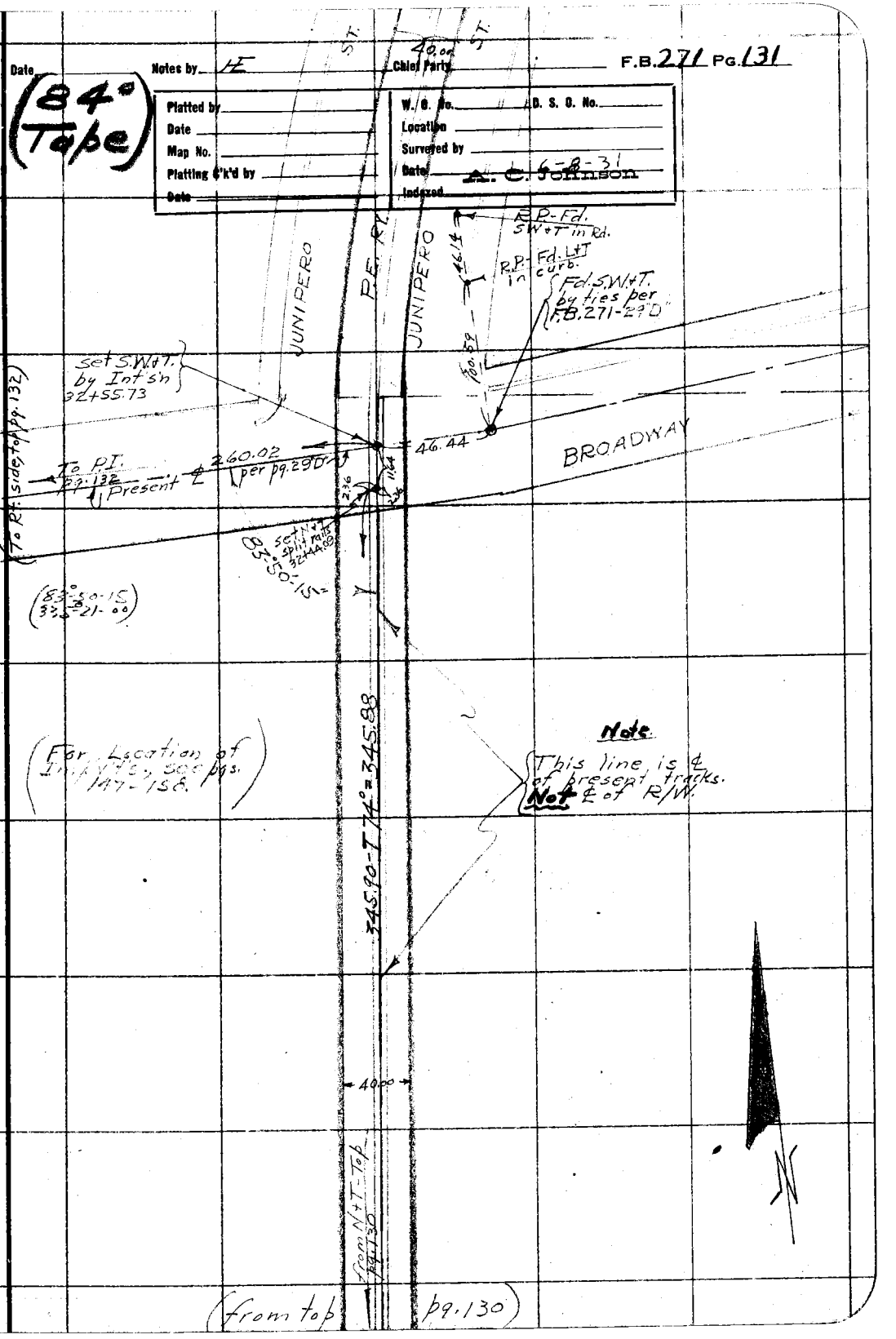

Notes: ANY ADDITIONS OR CHANGES ON THIS SHEET MUST BE MADE OR CIRCLED IN Red. WITH DATE AND NAME OF PERSON MAKING CHANGE.

Do not extend notes this side of this line

RETURN TO LOS ANGELES COUNTY SURVEYOR

84° Tape

F.B. 271 Pg. 132 Chief Party Notes by HE Date

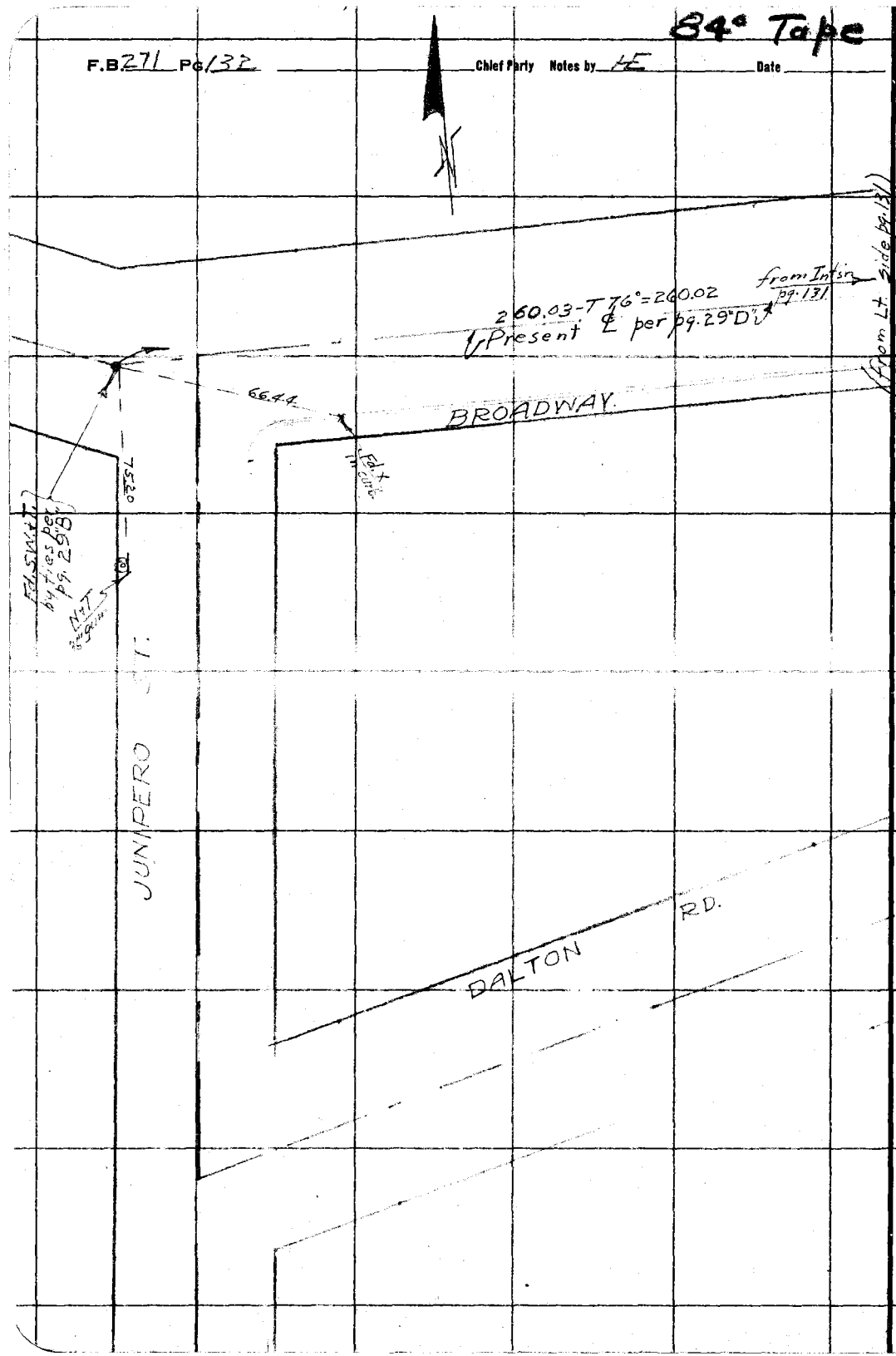

RETURN TO
LOS ANGELES COUNTY SURVEYOR

Do not extend notes this side of this line

Notes: ANY ADDITIONS OR CHANGES ON THIS SHEET MUST BE MADE OR CIRCLED IN Red. WITH DATE AND NAME OF PERSON MAKING CHANGE.

Date _____ Notes by _____ Chief Party _____ F.B. 271 PG. 133

(84° Tape)

Platted by	W. O. No. 4062 D. S. O. No.
Date	Location Broadway
Map No.	Surveyed by Evans
Platting C'k'd by	Date 6-9-31
Date	Indexed A. C. Johnson

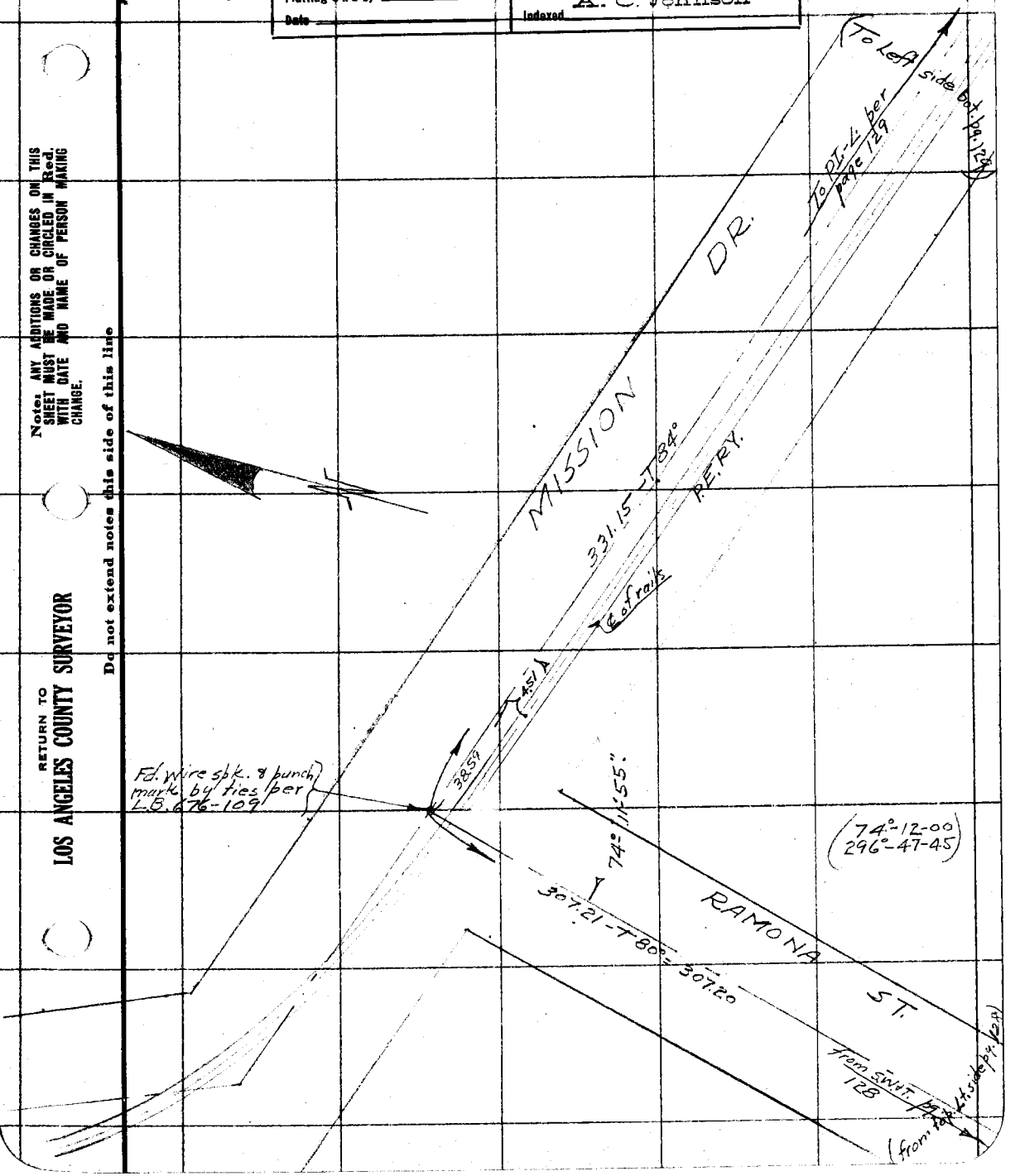

Notes: ANY ADDITIONS OR CHANGES ON THIS SHEET MUST BE MADE OR CIRCLED IN Red. WITH DATE AND NAME OF PERSON MAKING CHANGE.

Do not extend notes this side of this line

RETURN TO LOS ANGELES COUNTY SURVEYOR

(84° Tape)

F.B. 211 Pg. 134 Chief Party Notes by Date 6-10-41

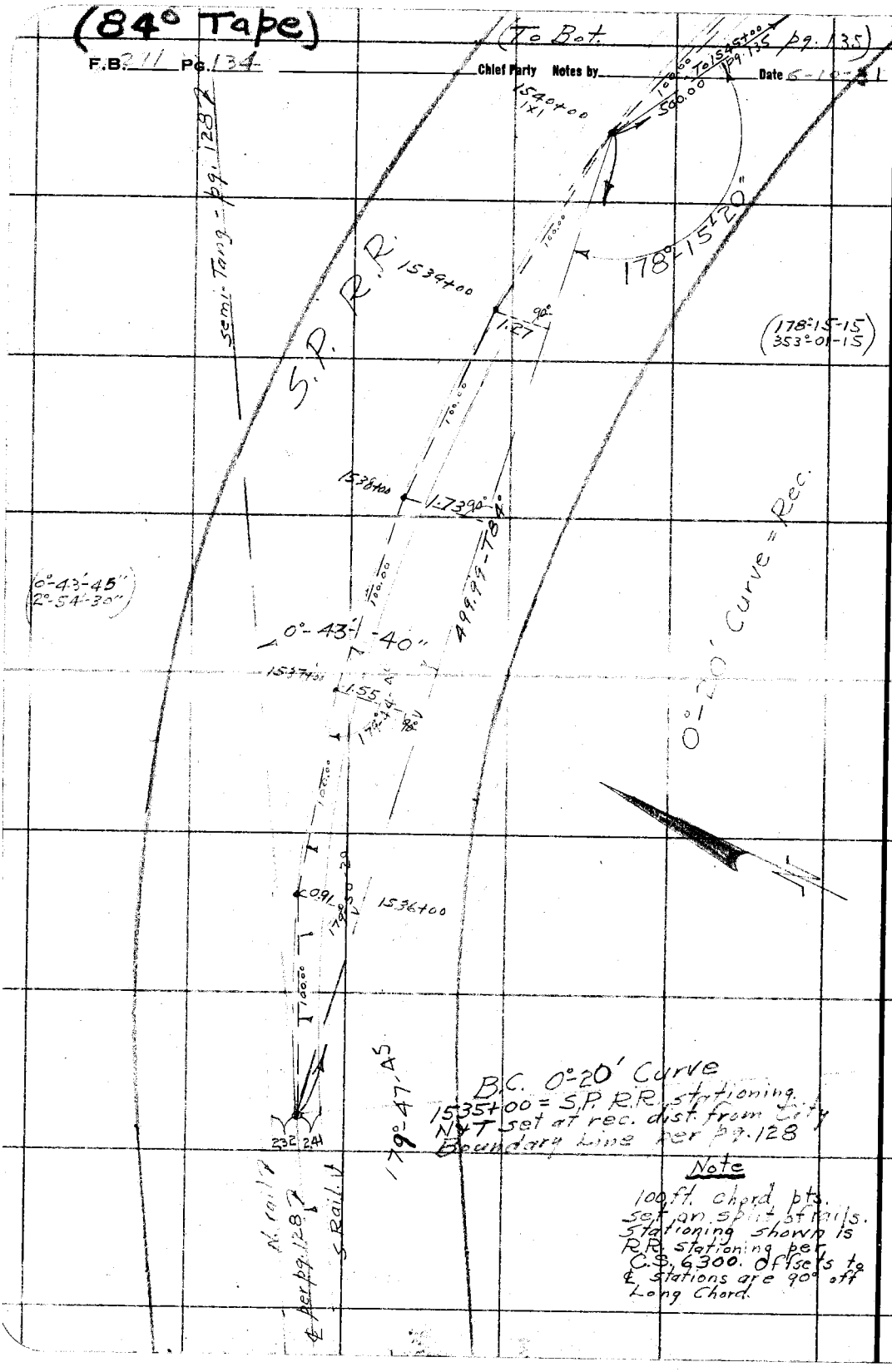

B.C. 0°-20' Curve
1535+00 = S.P. R.R. stationing.
N & T set at rec. dist. from City Boundary Line per pg. 128

Note

100 ft. chord pts. set on split of rails. Stationing shown is R.R. stationing per C.S. 6300. Offsets to ℄ stations are 90° off Long Chord.

RETURN TO
LOS ANGELES COUNTY SURVEYOR

Do not extend notes this side of this line

Note: ANY ADDITIONS OR CHANGES ON THIS SHEET MUST BE MADE OR CIRCLED IN Red. WITH DATE AND NAME OF PERSON MAKING CHANGE.

Date _____ Notes by _____ Chief Party _____ F.B. 271 PG. 135

(84° Tape)

Platted by	W. O. No. 406 D. S. O. No.
Date	Location
Map No.	Surveyed by
Platting ck'd by	Date 6-10-31
Date	Indexed C. Johnson

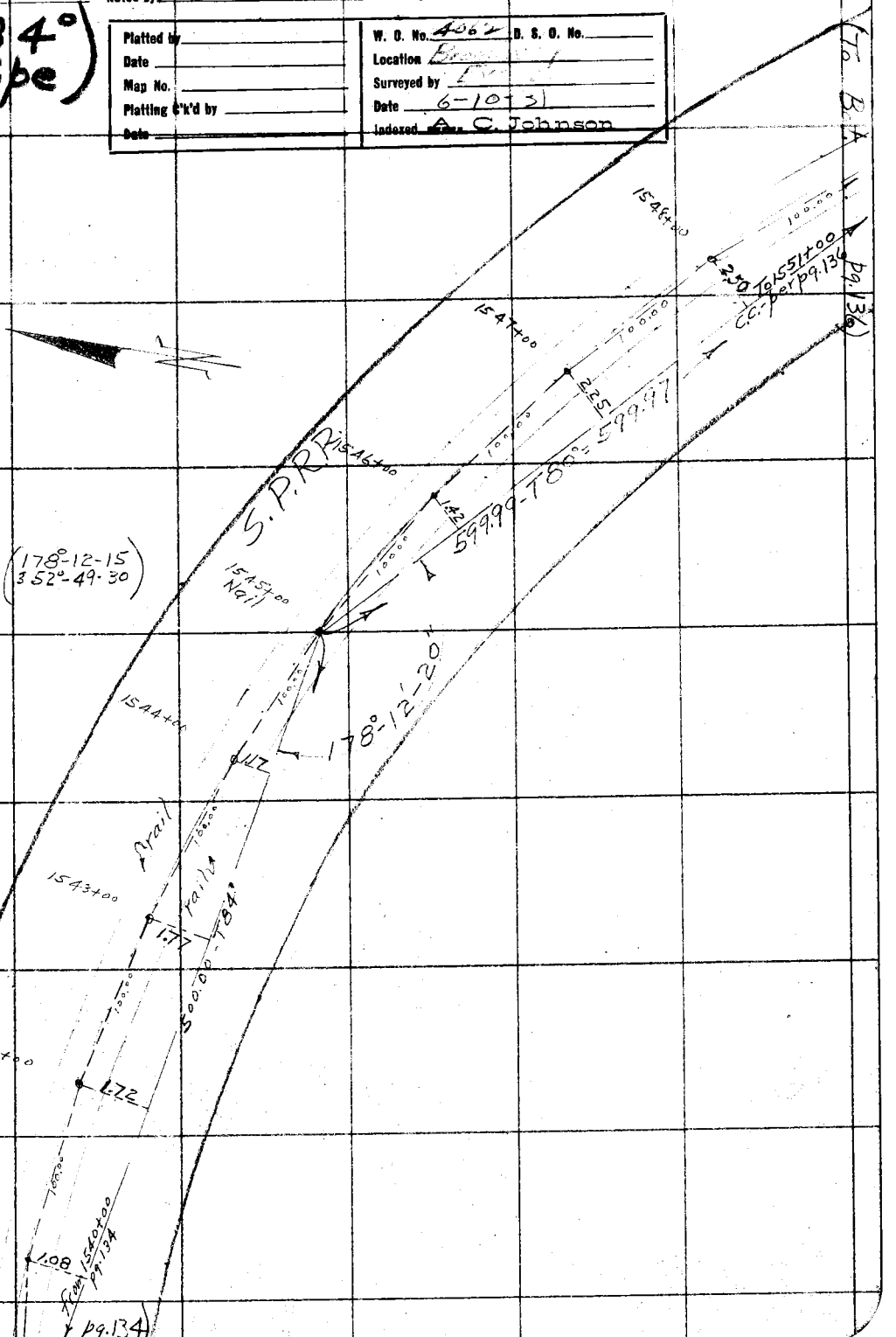

Notes: ANY ADDITIONS OR CHANGES ON THIS SHEET MUST BE MADE OR CIRCLED IN Red. WITH DATE AND NAME OF PERSON MAKING CHANGE.

Do not extend notes this side of this line

RETURN TO LOS ANGELES COUNTY SURVEYOR

F.B. 271 Pg. 136 Chief Party Notes by HE Date

(To Bot. pg. 137)

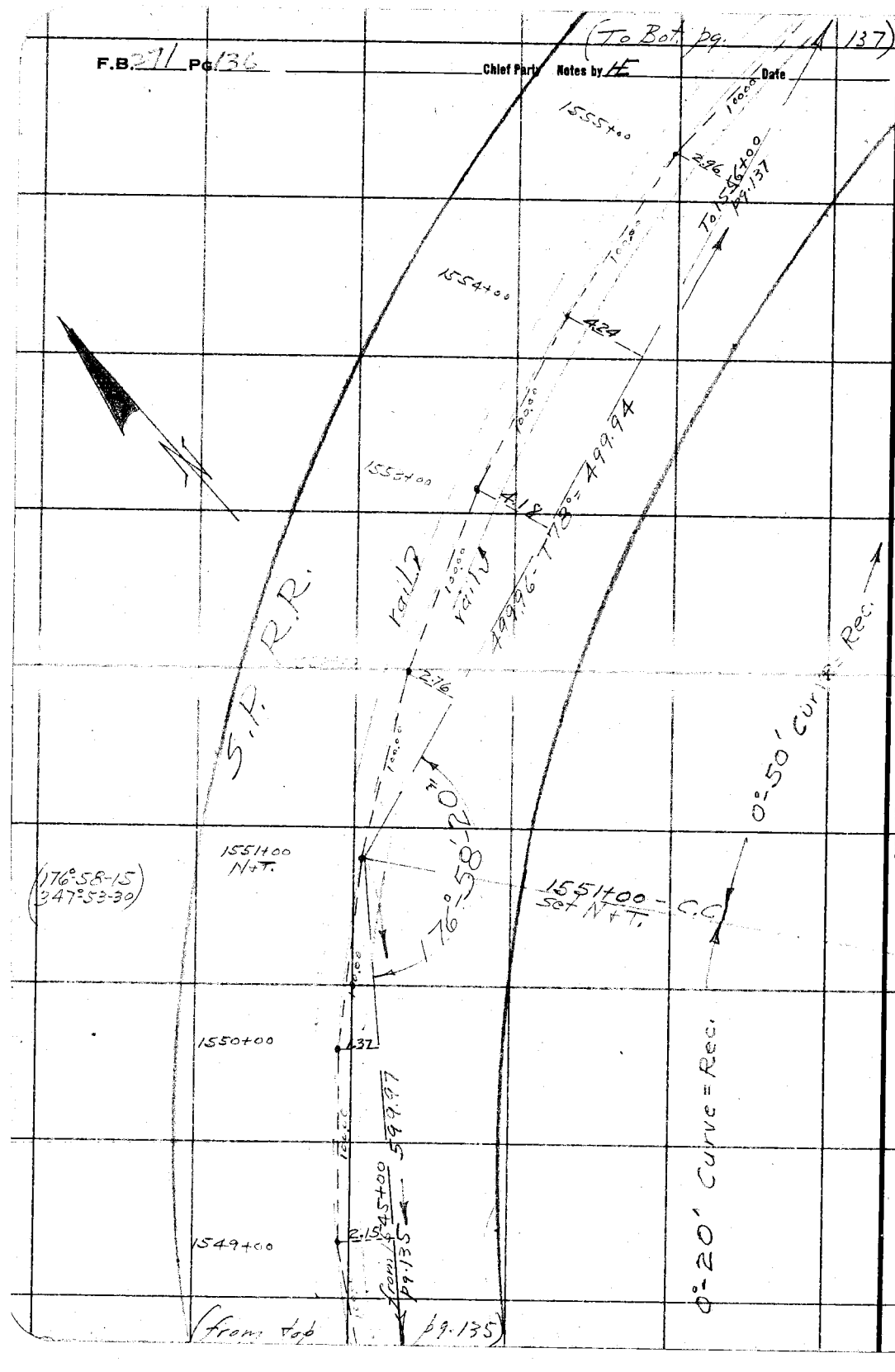

RETURN TO
LOS ANGELES COUNTY SURVEYOR

Do not extend notes this side of this line

Notes: ANY ADDITIONS OR CHANGES ON THIS SHEET MUST BE MADE OR CIRCLED IN Red. WITH DATE AND NAME OF PERSON MAKING CHANGE.

Date _____ Notes by _____ Chief Party _____ F.B. 271 PG. 137

(84° / Tape)

Platted by	W. O. No. 4062 B. S. O. No.
Date	Location Broadway (S.G.)
Map No.	Surveyed by Evans
Platting C'k'd by	Date 6-11-31
Date	Indexed A. C. Johnson

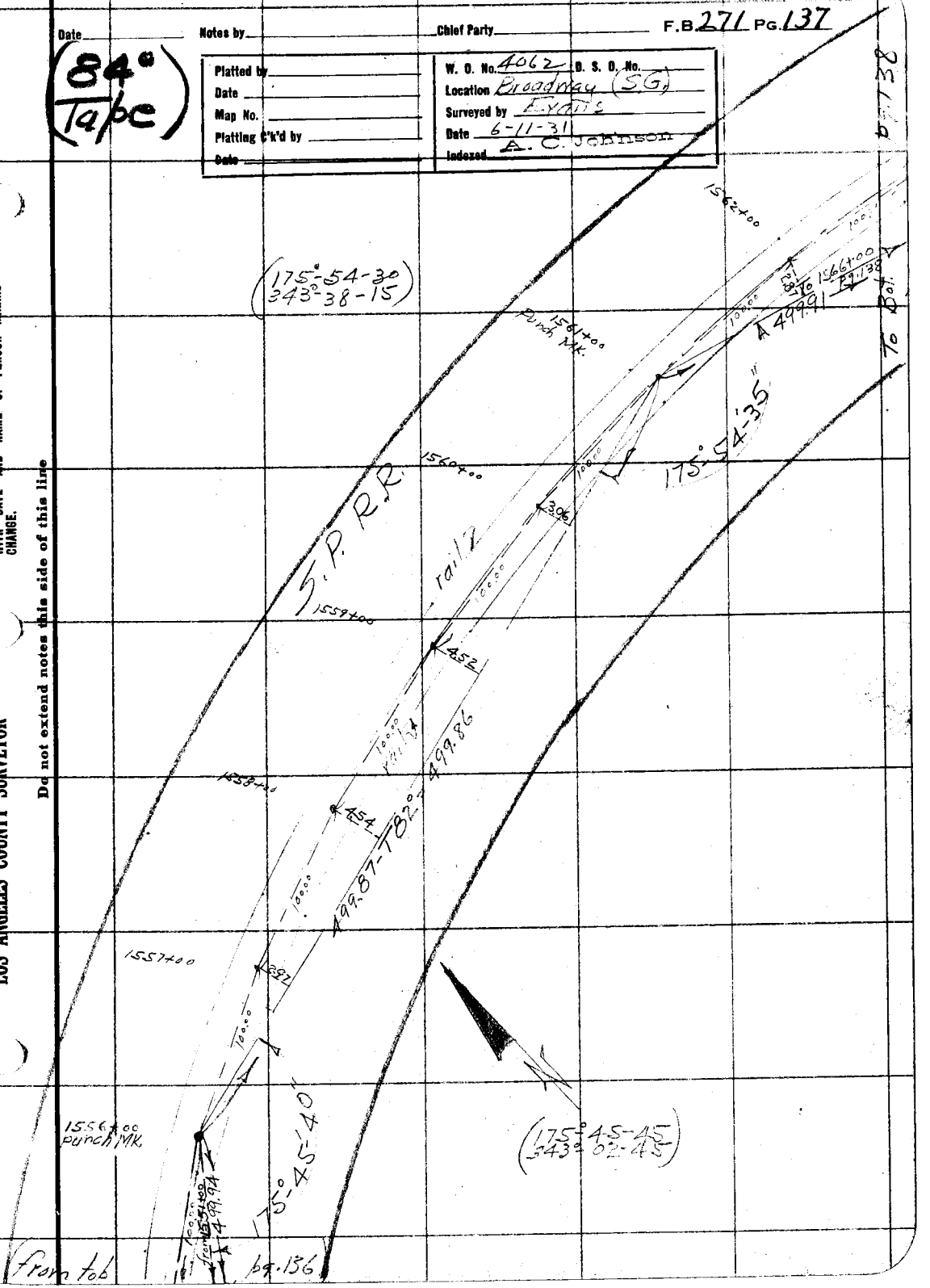

Note: ANY ADDITIONS OR CHANGES ON THIS SHEET MUST BE MADE OR CIRCLED IN Red. WITH DATE AND NAME OF PERSON MAKING CHANGE.

Do not extend notes this side of this line

RETURN TO
LOS ANGELES COUNTY SURVEYOR

F.B. 271 PG. 138 Chief Party Notes by HE Date

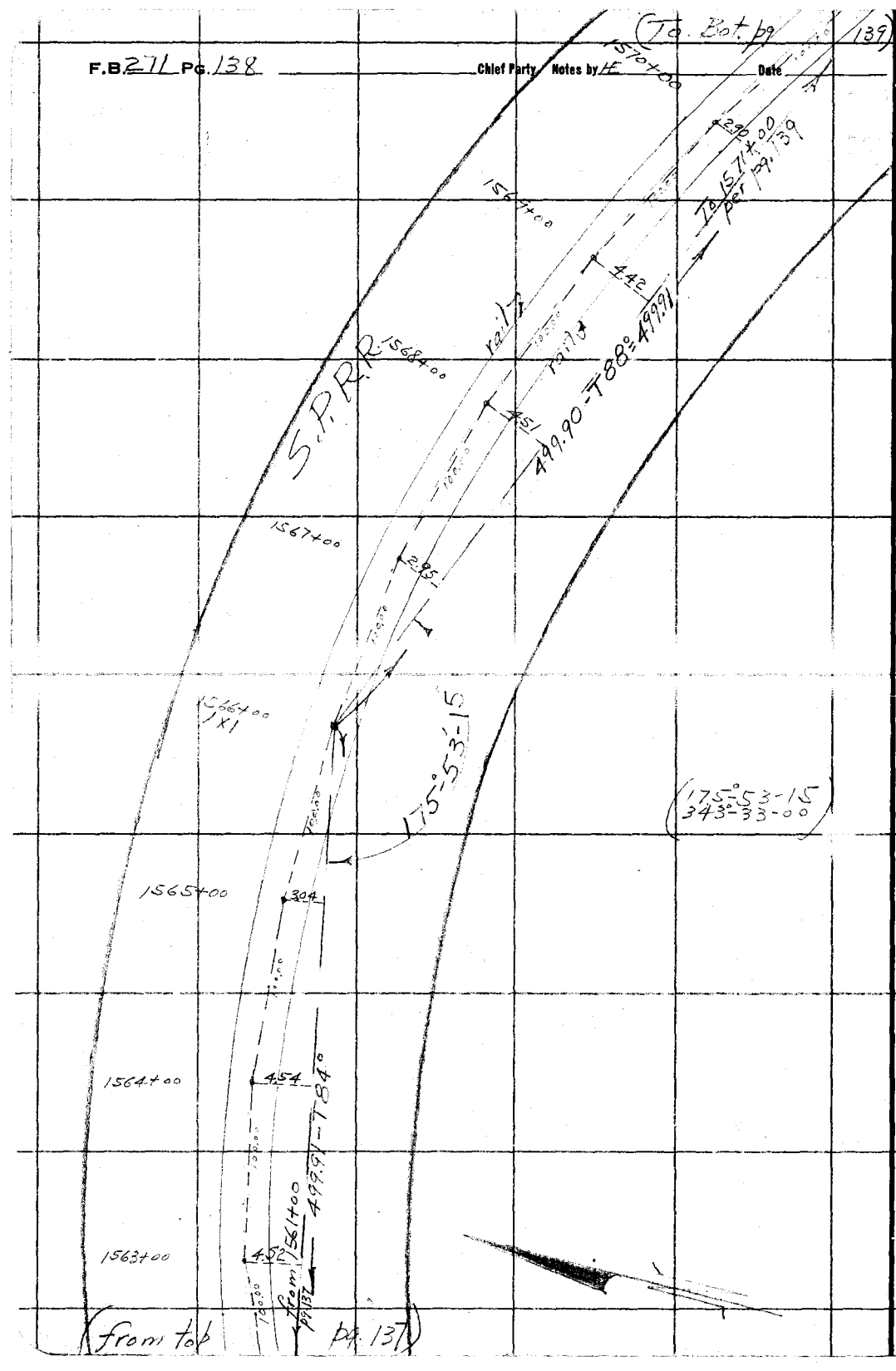

RETURN TO
LOS ANGELES COUNTY SURVEYOR

Do not extend notes this side of this line

Notes: ANY ADDITIONS OR CHANGES ON THIS SHEET MUST BE MADE OR CIRCLED IN Red. WITH DATE AND NAME OF PERSON MAKING CHANGE.

Date (84° Tape) Notes by _____ Chief Party _____ F.B. 271 PG. 139

Platted by _____
Date _____
Map No. _____
Platting C'k'd by _____
Date _____

W. O. No. 4062 D. S. O. No. _____
Location Broadway (S.G.)
Surveyed by Evans
Date 6-11-31
Indexed A. C. Johnson

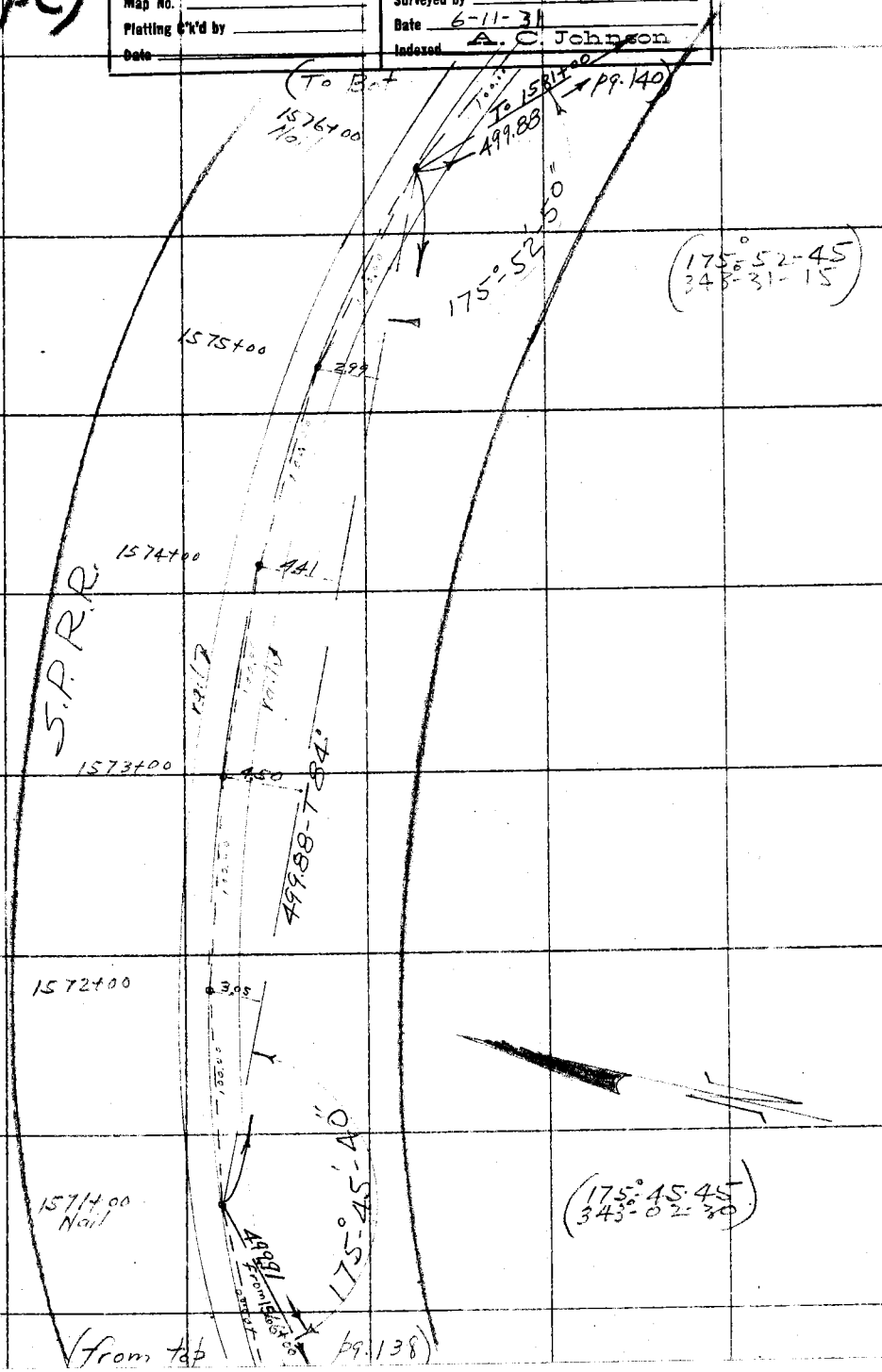

Notes: ANY ADDITIONS OR CHANGES ON THIS SHEET MUST BE MADE OR CIRCLED IN Red. WITH DATE AND NAME OF PERSON MAKING CHANGE.

Do not extend notes this side of this line

RETURN TO LOS ANGELES COUNTY SURVEYOR

(To Bot. A | pg.141)

F.B. 271 PG. 140 Chief Party Noted by HE Date

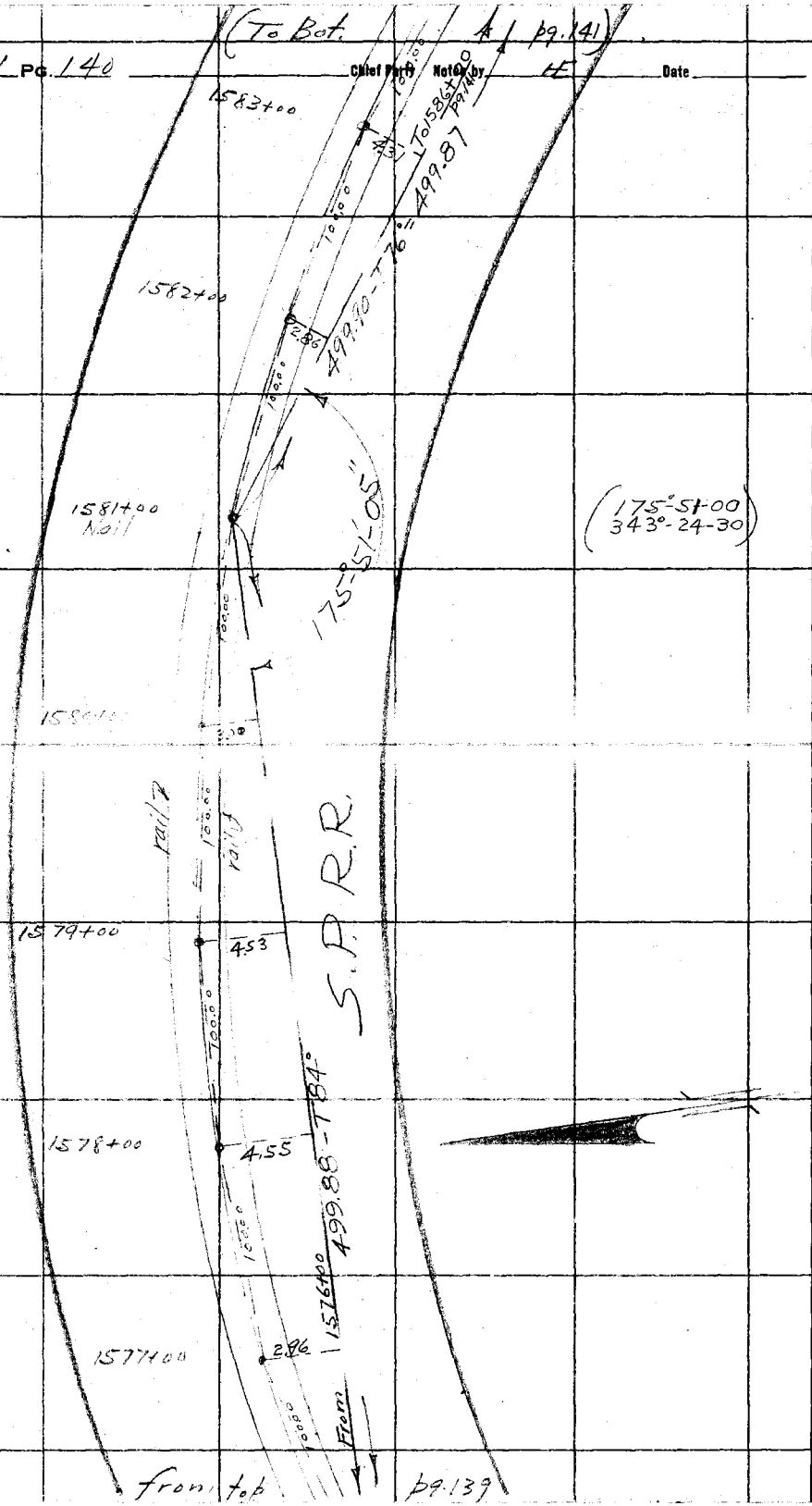

RETURN TO
LOS ANGELES COUNTY SURVEYOR

Do not extend notes this side of this line

Notes: ANY ADDITIONS OR CHANGES ON THIS SHEET MUST BE MADE OR CIRCLED IN Red. WITH DATE AND NAME OF PERSON MAKING CHANGE.

Date

(84° Tape)

Notes by

Chief Party

F.B. 271 Pg. 141

Platted by	W. O. No. 4062 D. S. O. No.
Date	Location Broadway (San Gabriel)
Map No.	Surveyed by Evans
Platting C'k'd by	Date 6-12-31
Date	Indexed A. C. Johnson

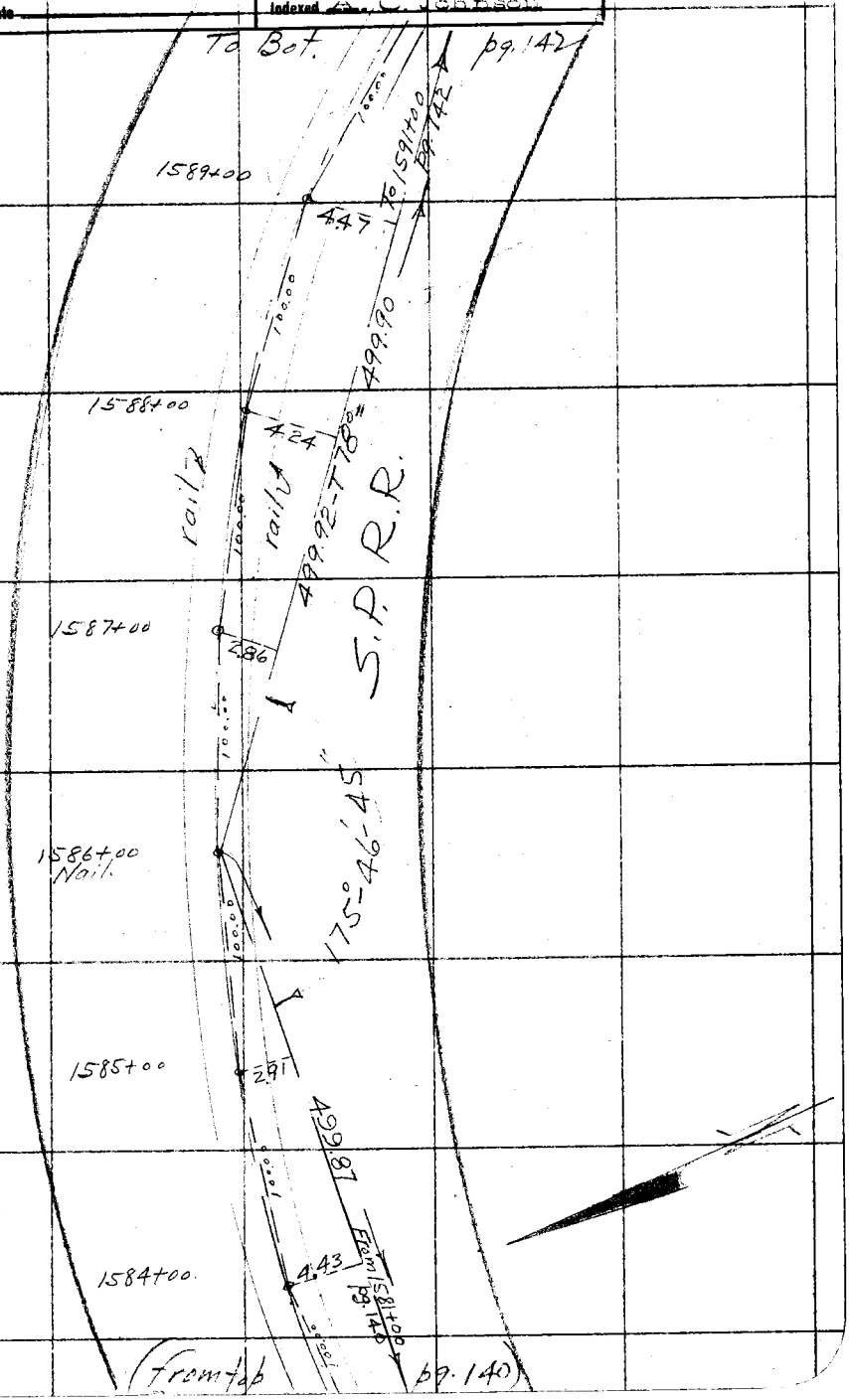

Note: ANY ADDITIONS OR CHANGES ON THIS SHEET MUST BE MADE OR CIRCLED IN Red. WITH DATE AND NAME OF PERSON MAKING CHANGE.

Do not extend notes this side of this line

RETURN TO

LOS ANGELES COUNTY SURVEYOR

F.B. 271 PG. 142 Chief Party Notes by HE Date

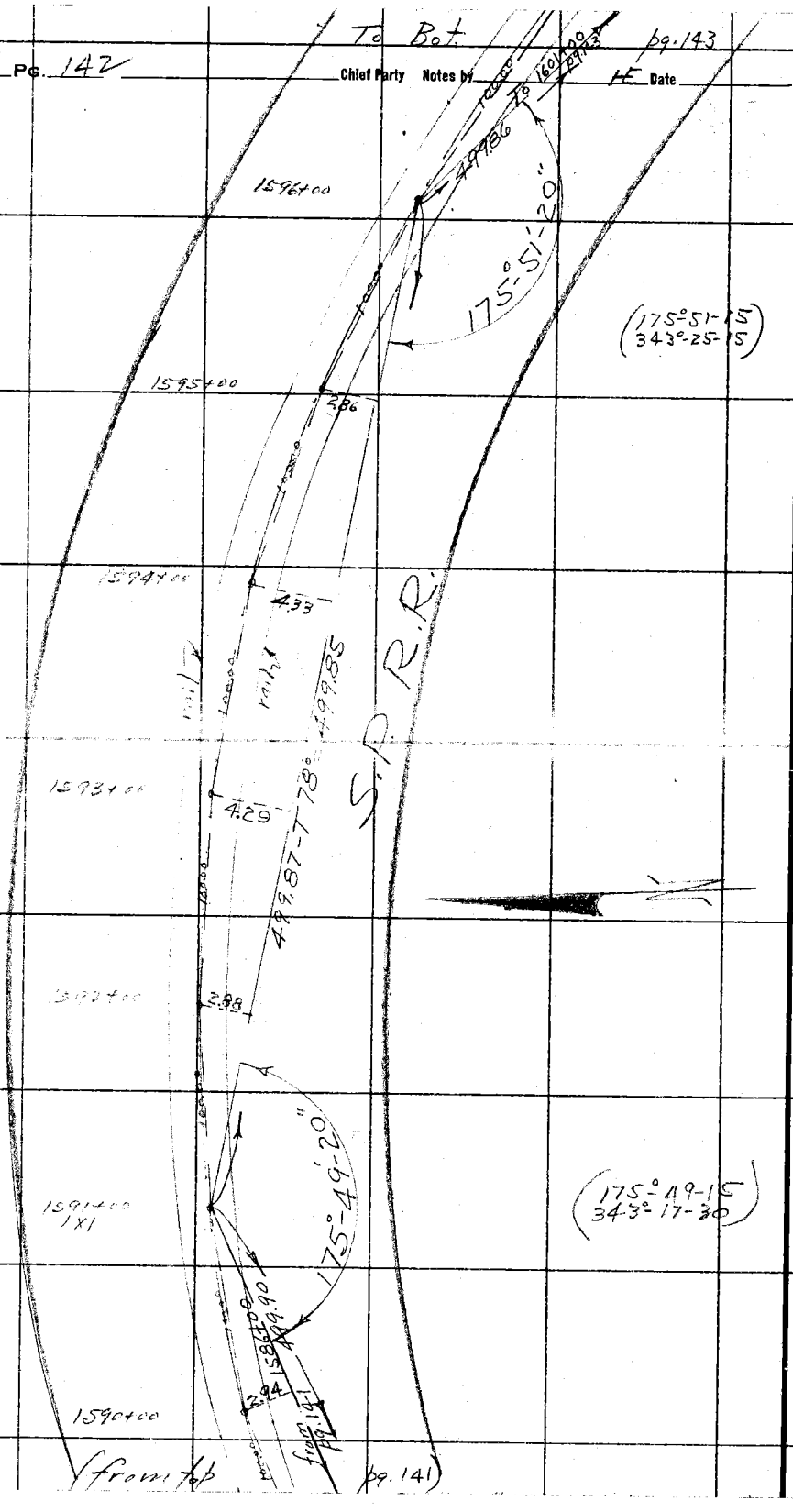

RETURN TO
LOS ANGELES COUNTY SURVEYOR

Do not extend notes this side of this line

Note: ANY ADDITIONS OR CHANGES ON THIS SHEET MUST BE MADE OR CIRCLED IN Red. WITH DATE AND NAME OF PERSON MAKING CHANGE.

Date _____ Notes by HE Chief Party _____ F.B. 271 PG. 143

(84° Tape)

Platted by	W. O. No. 4062 D. S. O. No.
Date	Location Broadway (Santa Maria)
Map No.	Surveyed by Evans
Platting C'k'd by	Date 6-12-31
Date	Indexed A. C. Johnson

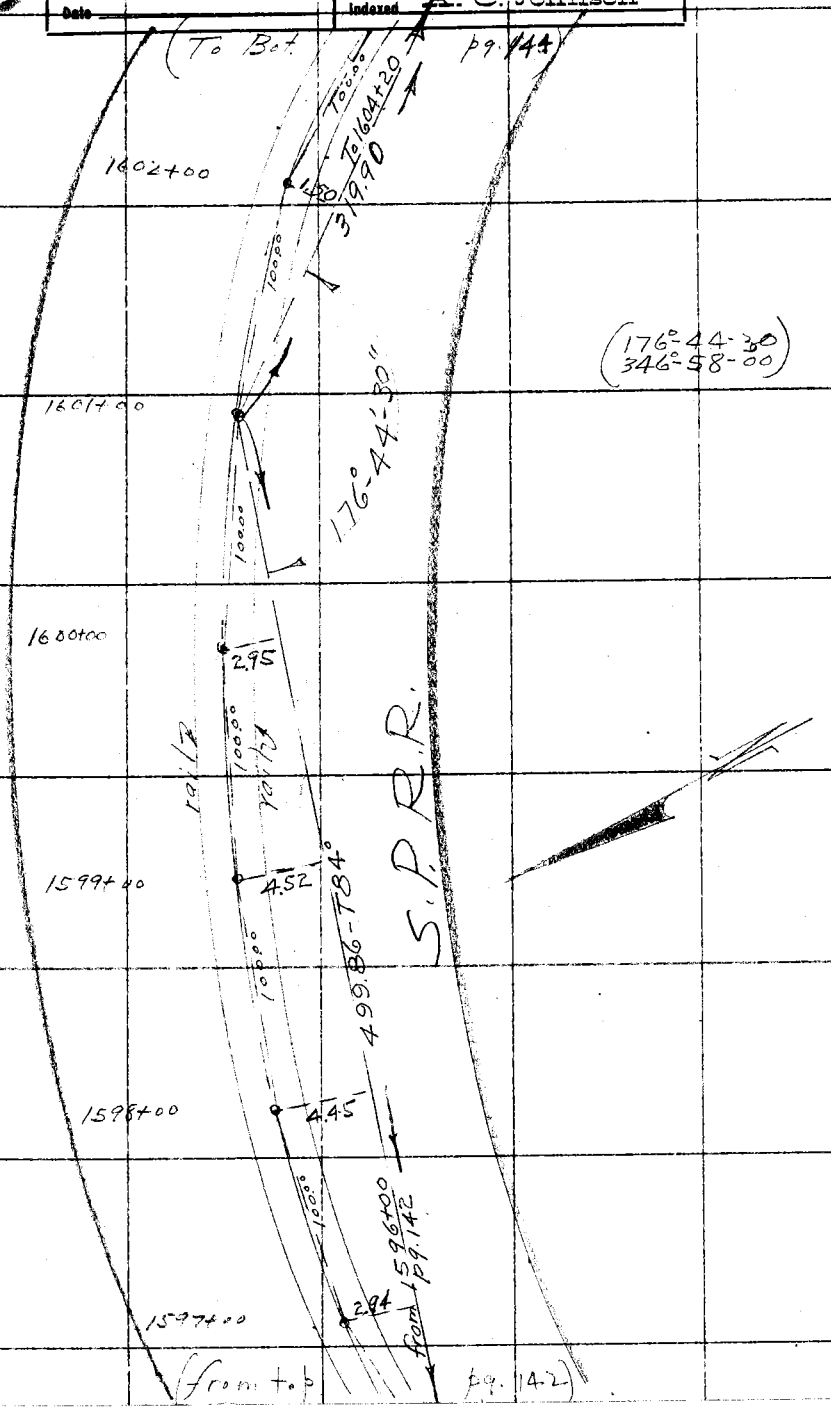

Notes: ANY ADDITIONS OR CHANGES ON THIS SHEET MUST BE MADE OR CIRCLED IN Red. WITH DATE AND NAME OF PERSON MAKING CHANGE.

Do not extend notes this side of this line

RETURN TO LOS ANGELES COUNTY SURVEYOR

(To Bot. pg. 145)

F.B. 271 Pg 144 Chief Party Notes by HE Date 6-12-31

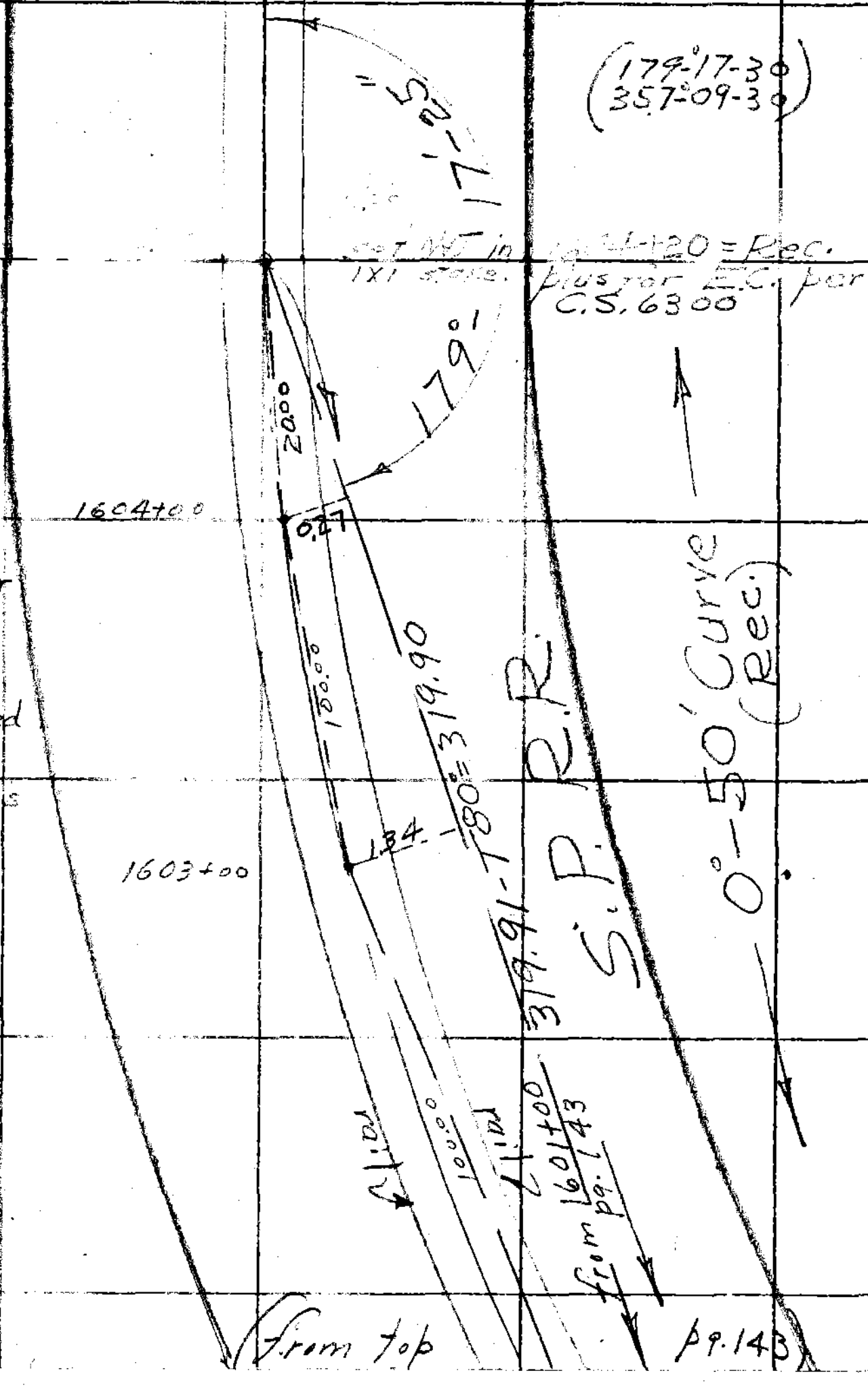

Note

There is evidently an error of 100ft. in the plus of E.C. on C.S. 6300 since this curve appears to end about Sta. 1603+20. A copy of the R.R. Co.'s map furnished by our data dept. shows a plus on E.C. as 1603+20, but we are using C.S. 6300's plus in these notes.

HE.

RETURN TO
LOS ANGELES COUNTY SURVEYOR

Do not extend notes this side of this line

Notes: ANY ADDITIONS OR CHANGES ON THIS SHEET MUST BE MADE OR CIRCLED IN Red. WITH DATE AND NAME OF PERSON MAKING CHANGE.

Date (84° Tape.) Notes by HE Chief Party F.B. 271 PG. 145

Platted by
Date
Map No.
Platting C'k'd by
Date

W. O. No. 4062 D. S. O. No.
Location Broadway San Gabriel
Surveyed by Evans
Date 6-12-31
Indexed A. C. Johnson

Notes: ANY ADDITIONS OR CHANGES ON THIS SHEET MUST BE MADE OR CIRCLED IN Red. WITH DATE AND NAME OF PERSON MAKING CHANGE.

Do not extend notes this side of this line

RETURN TO LOS ANGELES COUNTY SURVEYOR

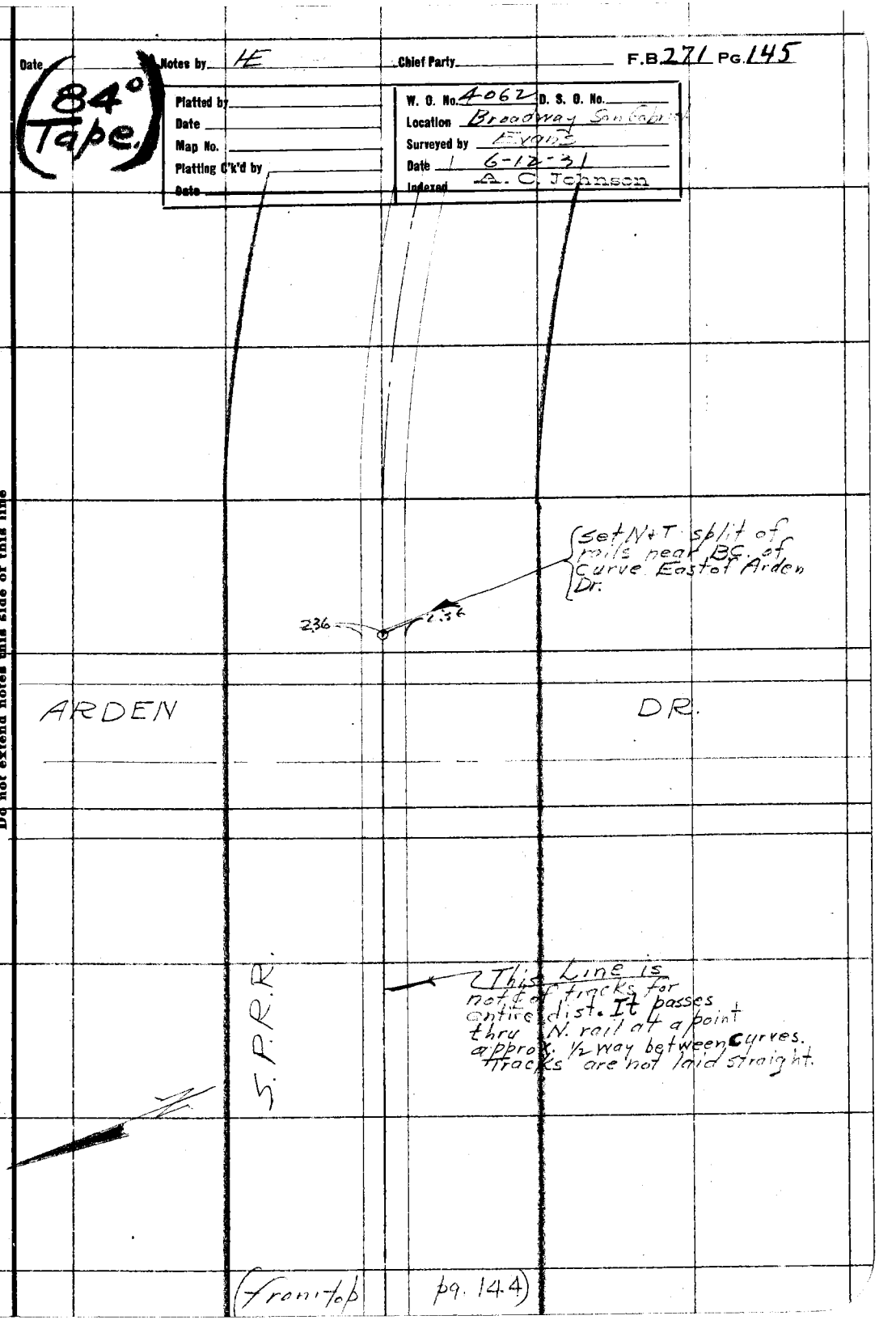

(From top pg. 144)

F.B. 271 PG. 146 _____ Chief Party Notes by _____ Date _____

RETURN TO

LOS ANGELES COUNTY SURVEYOR

Do not extend notes this side of this line

SHEET MUST BE MADE OR CIRCLED IN Red.
WITH DATE AND NAME OF PERSON MAKING
CHANGE.

Date _____ Notes by _____ Chief Party _____ F.B. 271 PG 147

Platted by J.C. Hoyt	W. O. No. 4062 D. S. O. No.
Date June '31	Location Broadway
Map No.	Surveyed by Evans
Platting C'k'd by R.W.S.	Date 5-29-31
Date 9 July '31	Indexed A. C. Johnson

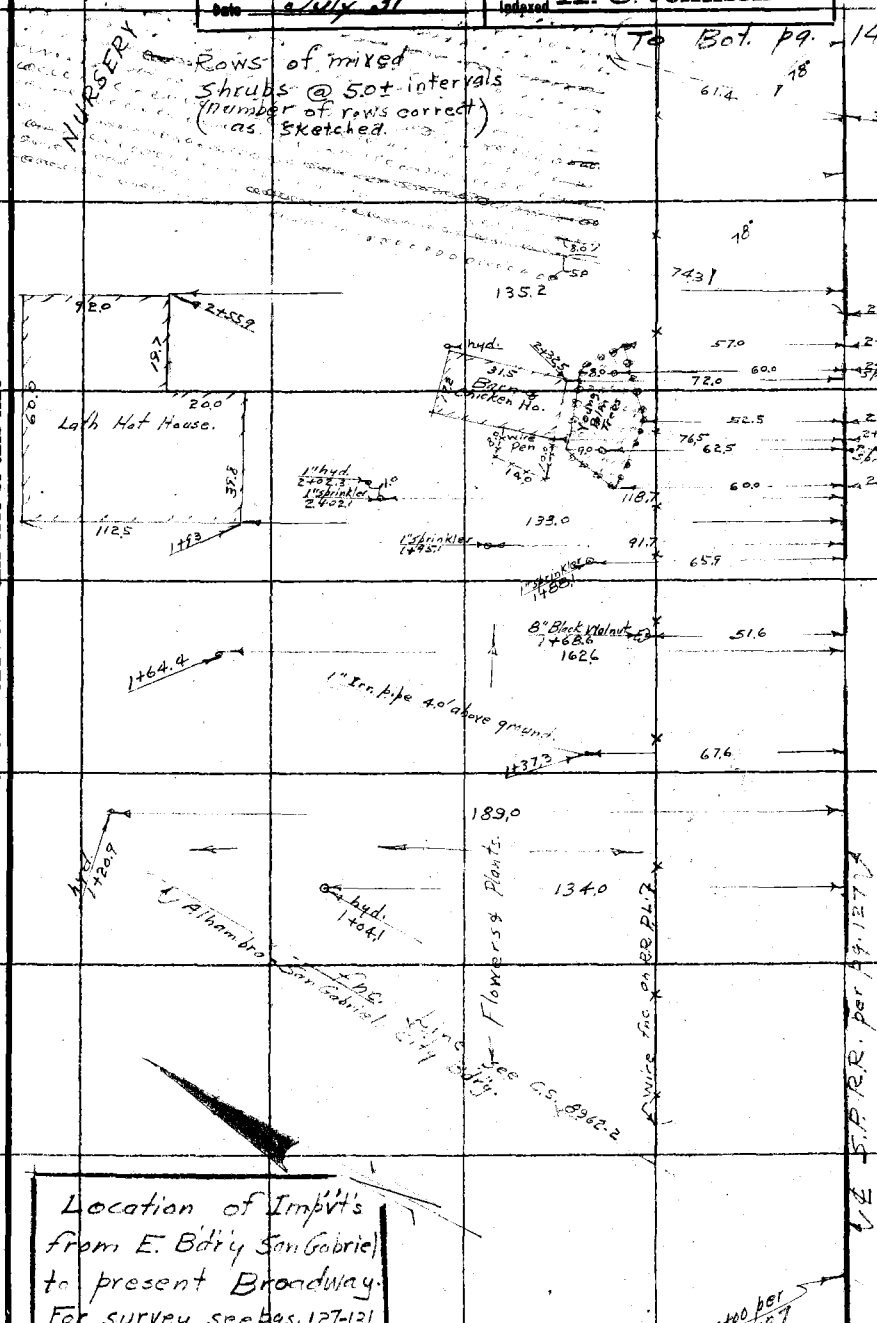

Location of Imp'vt's from E. B'dry San Gabriel to present Broadway. For survey see pgs. 127-131

Note: ANY ADDITIONS OR CHANGES ON THIS SHEET MUST BE MADE OR CIRCLED IN Red. WITH DATE AND NAME OF PERSON MAKING CHANGE.

Do not extend notes this side of this line

RETURN TO LOS ANGELES COUNTY SURVEYOR

F.B. 271 PG. 148 Chief Party Notes by Date 5-29-31

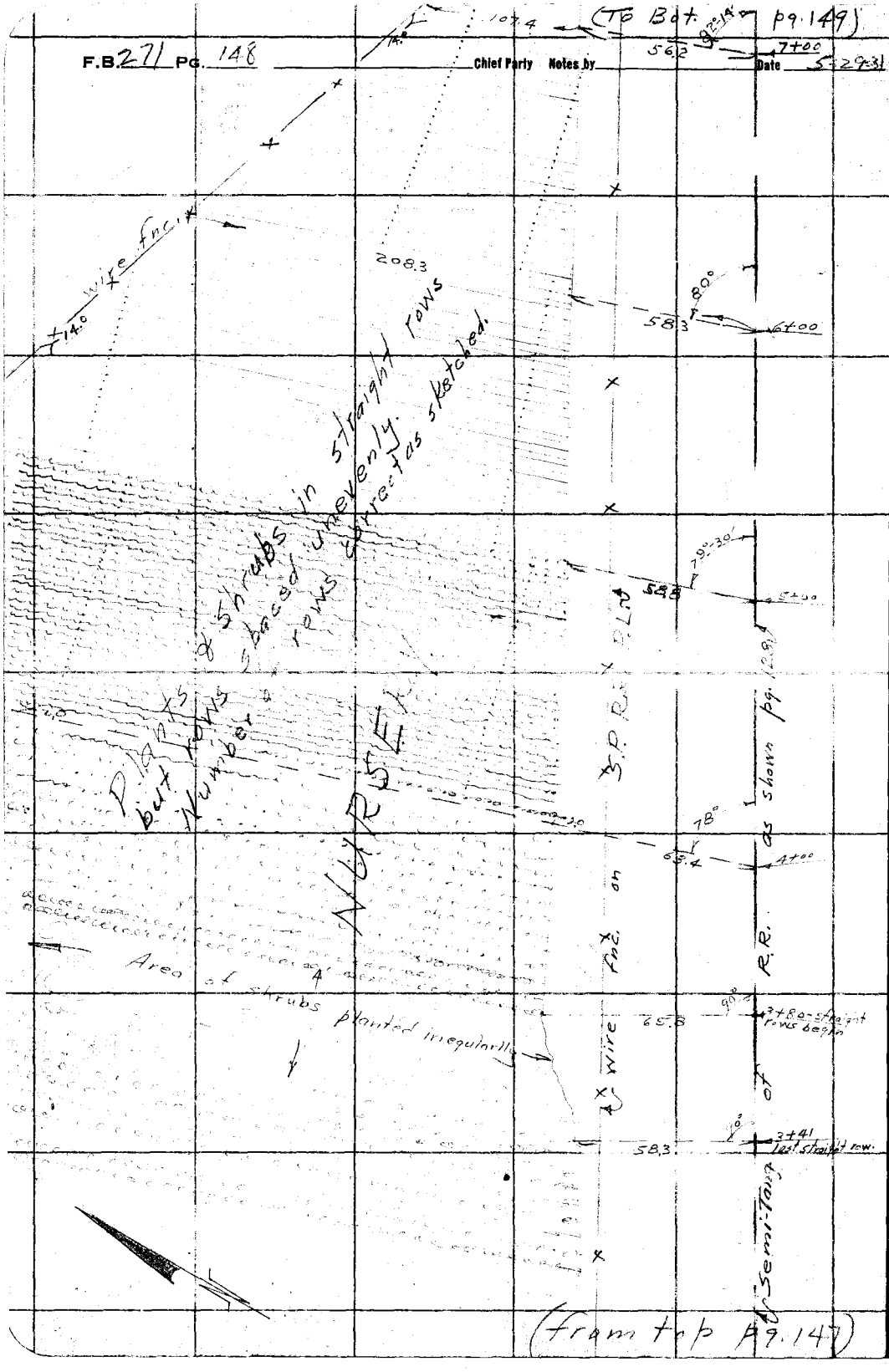

RETURN TO
LOS ANGELES COUNTY SURVEYOR

Do not extend notes this side of this line

Note: ANY ADDITIONS OR CHANGES ON THIS SHEET MUST BE MADE OR CIRCLED IN Red. WITH DATE AND NAME OF PERSON MAKING CHANGE.

Date _____ Notes by _____ Chief Party _____ F.B. 271 PG. 149

Platted by J.C. Hoyt	W. O. No. 4062 O. S. O. No. _____
Date June '31	Location Broadway
Map No. _____	Surveyed by Davis
Platting Ck'd by R.W.S.	Date 6-1-31
Date July '31	Indexed A. C. Johnson

(To Bot pg. 150)

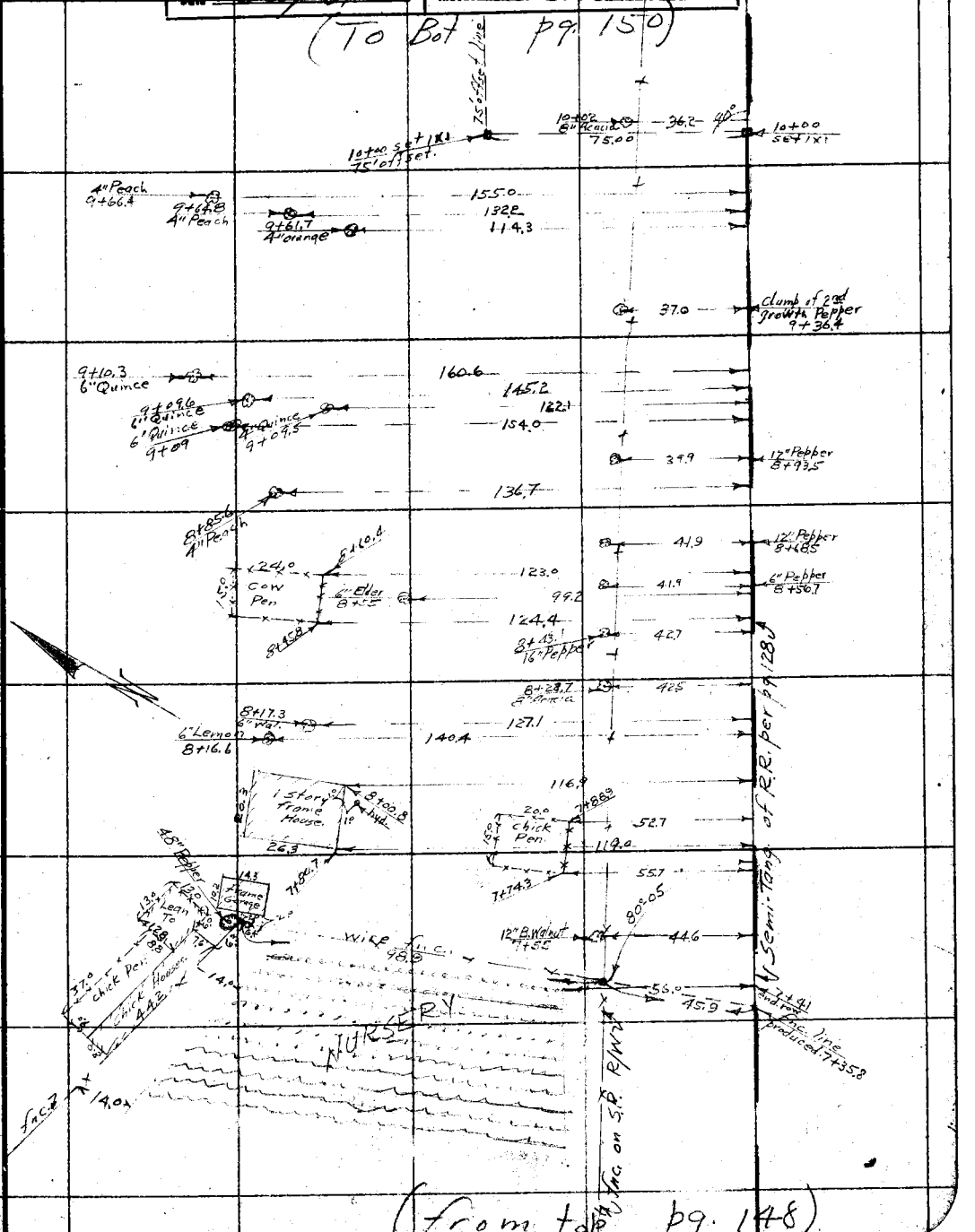

(from top pg. 148)

(To Bot. pg. 151)

F.B. 271 Pg. 150 Chief Party Notes by HE Date 6-1-31



Date _____ Notes by HE Chief Party HE F.B. 271 PG. 151

(To Bot. pg. 152)

Platted by J.C. Hoyt	W. O. No. 4062 O. S. O. No.
Date June '31	Location Broadway
Map No.	Surveyed by Evans
Platting C'k'd by R.W.S.	Date 6-2-31
Date July '31	Indexed A. C. Johnson

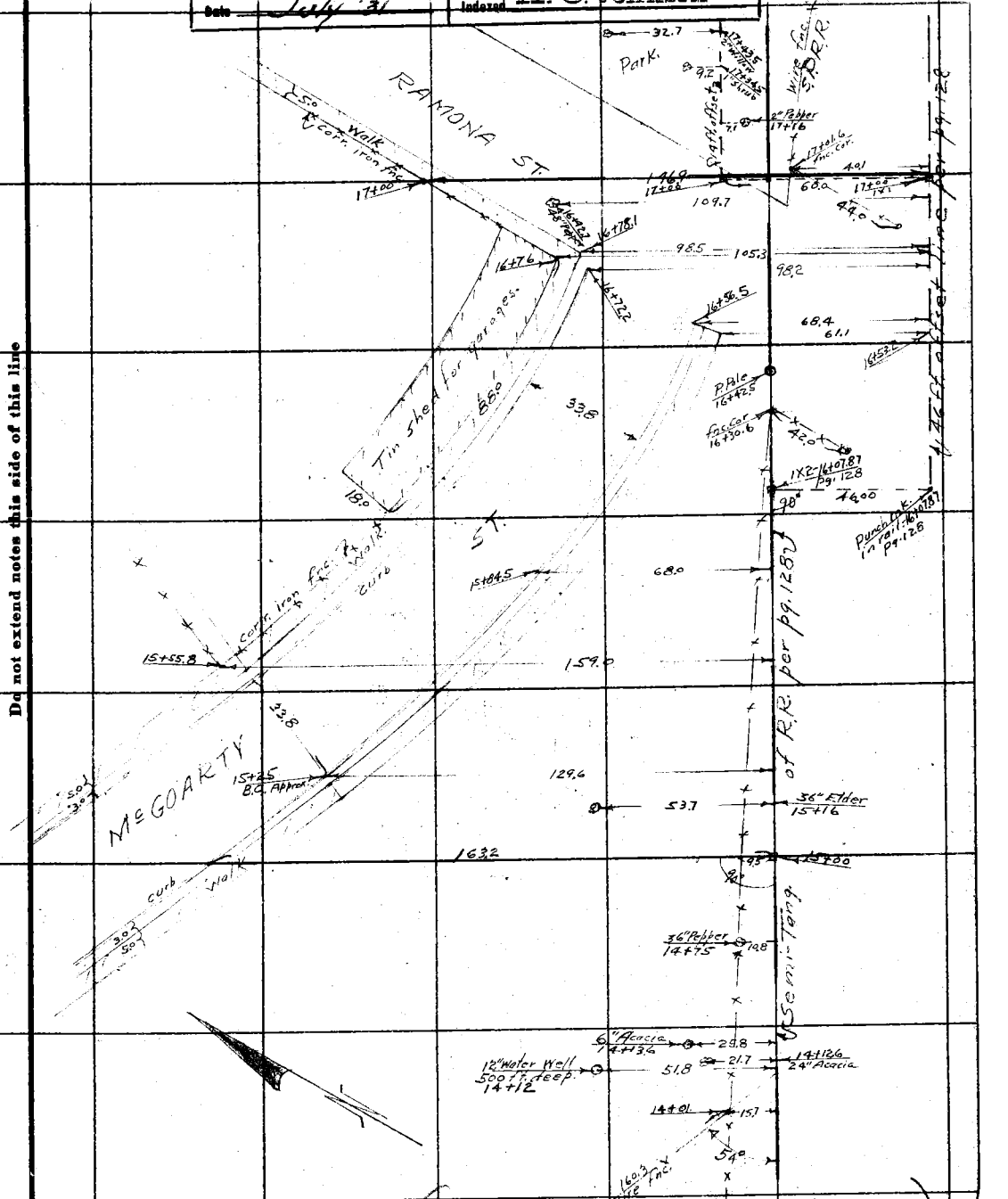

Notes: ANY ADDITIONS OR CHANGES ON THIS SHEET MUST BE MADE OR CIRCLED IN Red. WITH DATE AND NAME OF PERSON MAKING CHANGE.

Do not extend notes this side of this line

RETURN TO LOS ANGELES COUNTY SURVEYOR

(To Bot. pg. 153)

F.B. 271 Pg. 152 Chief Party Notes by HE Date 6-2-31

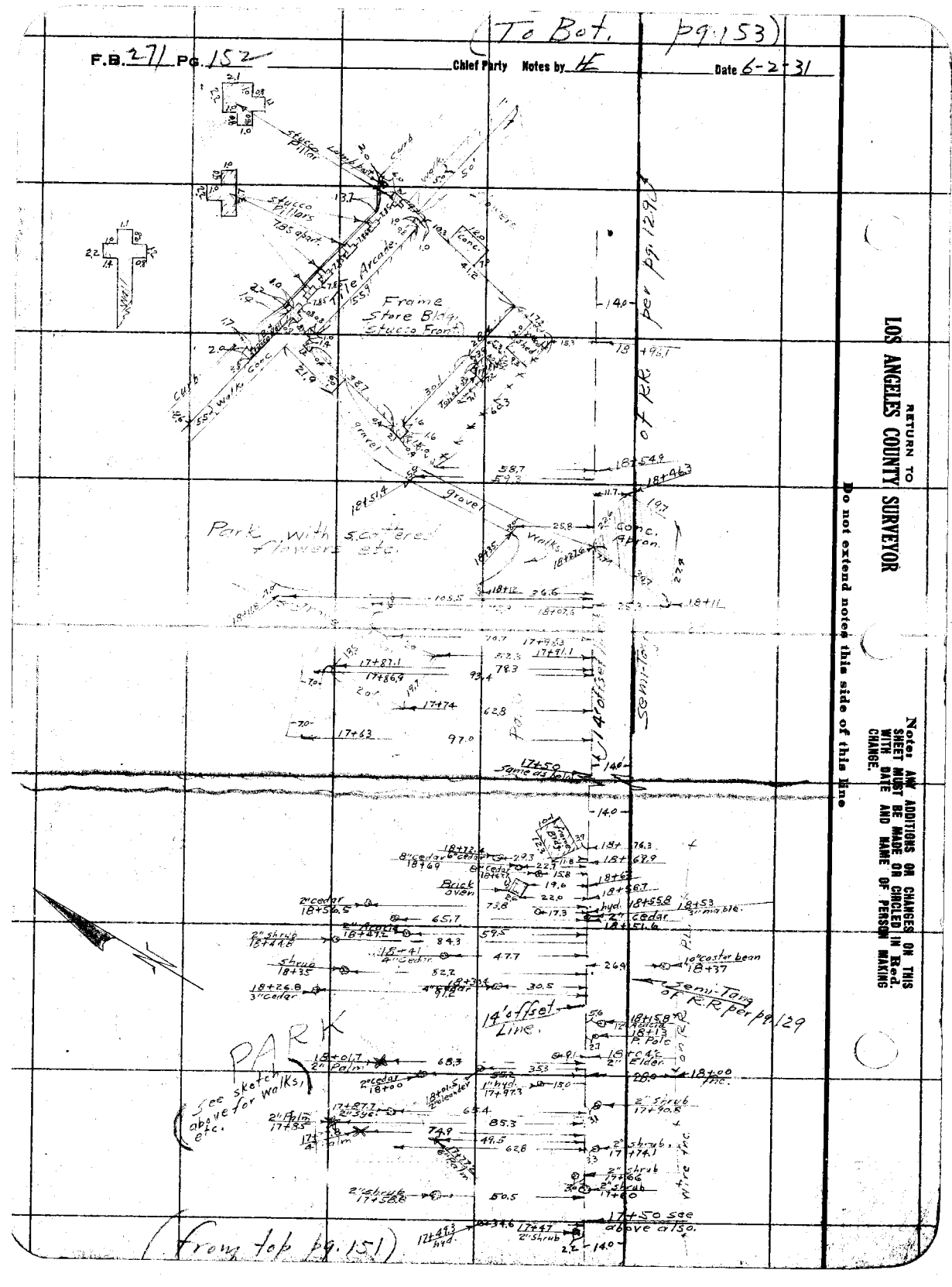

(From top pg. 151)

RETURN TO
LOS ANGELES COUNTY SURVEYOR

Do not extend notes this side of this line

Notes: ANY ADDITIONS OR CHANGES ON THIS SHEET MUST BE MADE OR CIRCLED IN Red. WITH DATE AND NAME OF PERSON MAKING CHANGE.

Date _____ Notes by HE Chief Party _____ F.B. 271 PG. 153

Plotted by J. C. Hoyt	W. O. No. 4062 O. S. O. No.
Date June '31	Location Broadway
Map No.	Surveyed by Evans
Plotting C'k'd by R.W.S.	Date 6-3-31
Date July '31	Indexed A. C. Johnson

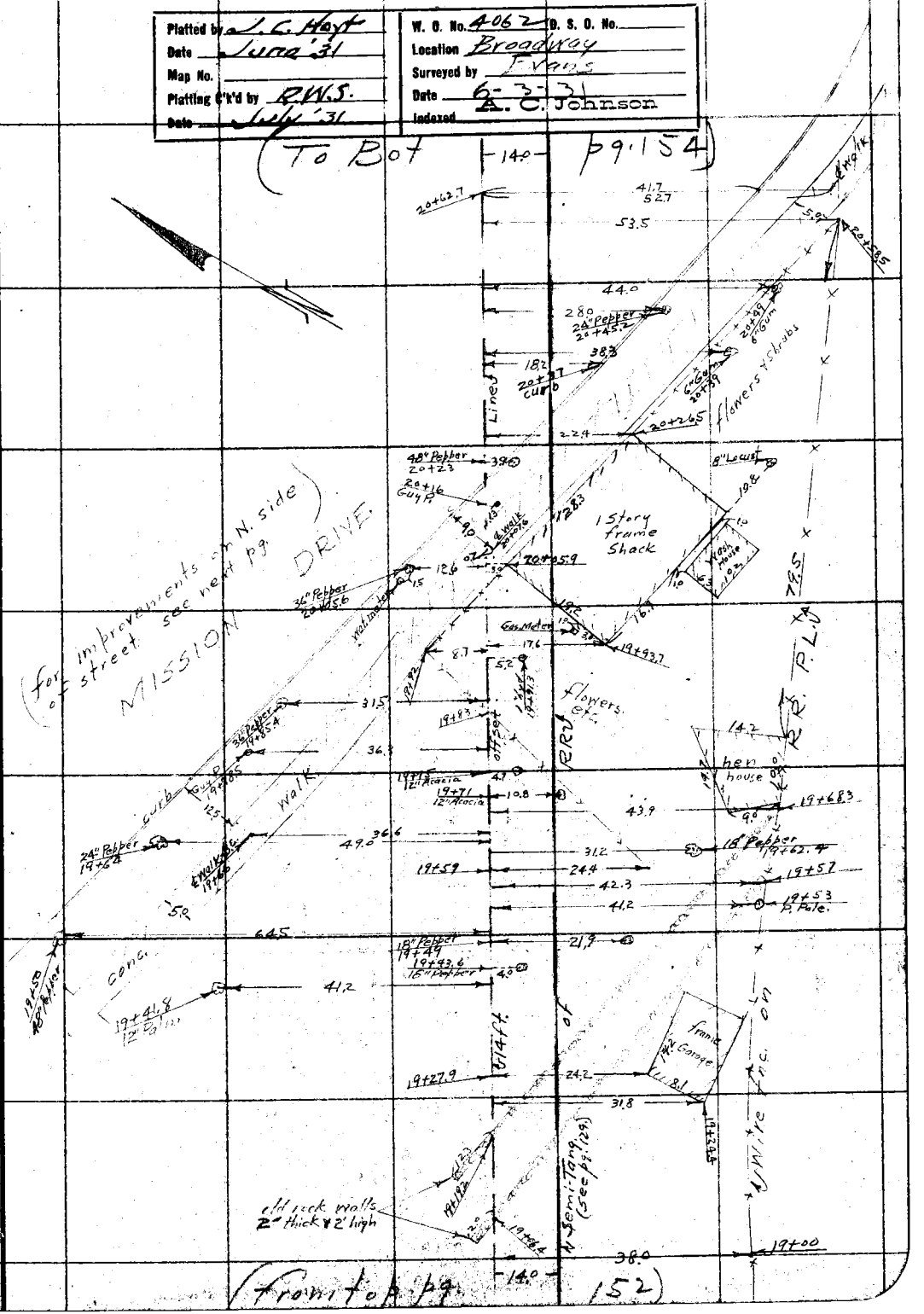

Notes: ANY ADDITIONS OR CHANGES ON THIS SHEET MUST BE MADE OR CIRCLED IN Red. WITH DATE AND NAME OF PERSON MAKING CHANGE.

Do not extend notes this side of this line

RETURN TO LOS ANGELES COUNTY SURVEYOR

F.B. 271 PG. 154 Chief Party Notes by HE Date 6-3-31

(To Bot pg. 155)

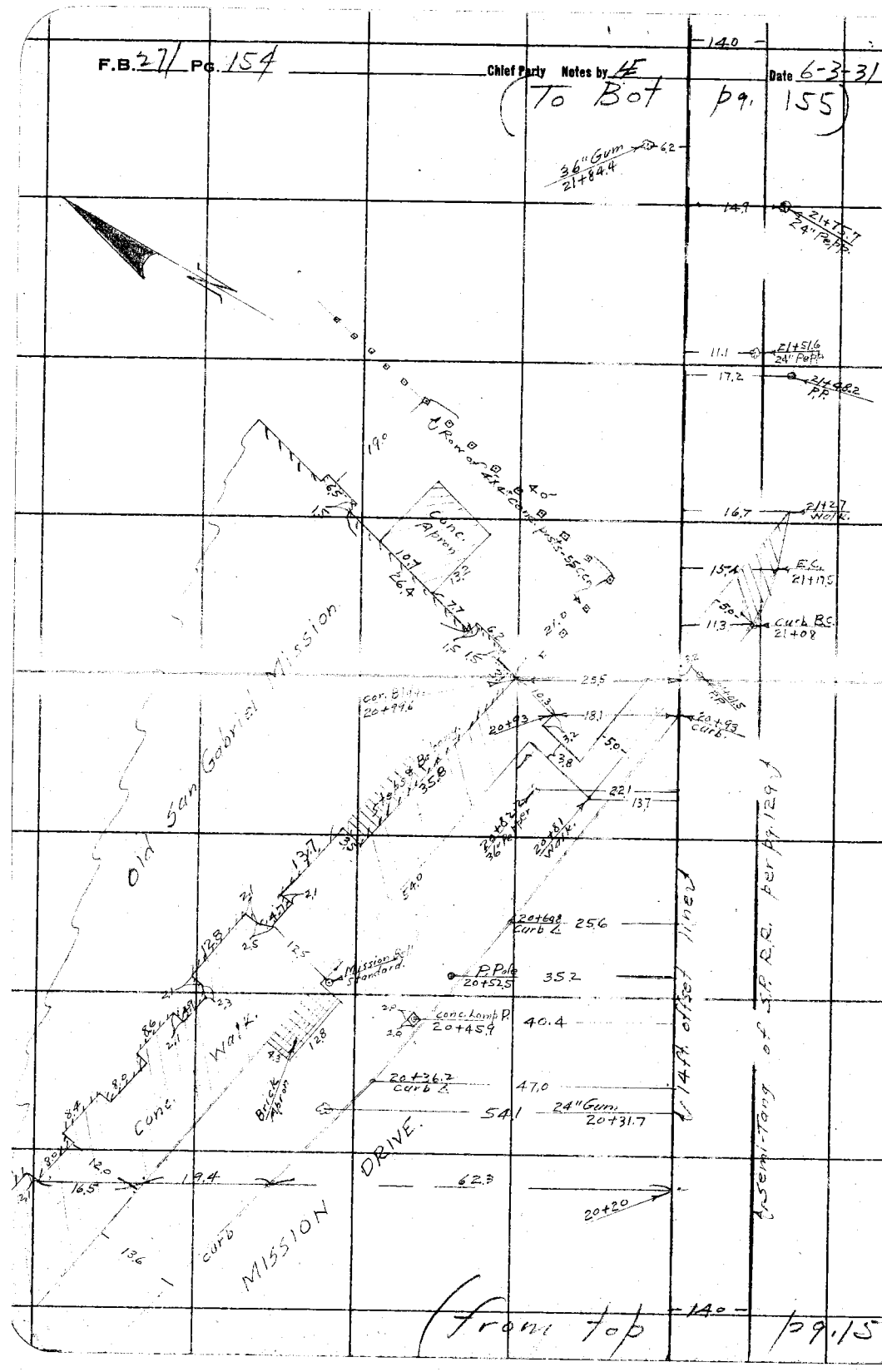

RETURN TO
LOS ANGELES COUNTY SURVEYOR

Do not extend notes this side of this line

Note: ANY ADDITIONS OR CHANGES ON THIS SHEET MUST BE MADE OR CIRCLED IN Red. WITH DATE AND NAME OF PERSON MAKING CHANGE.

Date _____ Notes by _____ Chief Party _____ F.B. 271 PG. 155

Platted by J.S. Hoyt	W. O. No. 4062 D. S. O. No.
Date June 31	Location Broadway
Map No.	Surveyed by E. Evans
Platting C'k'd by R.W.S.	Date 6-4-31
Date July 31	Indexed A. C. Johnson

(To B01 pg. 156)

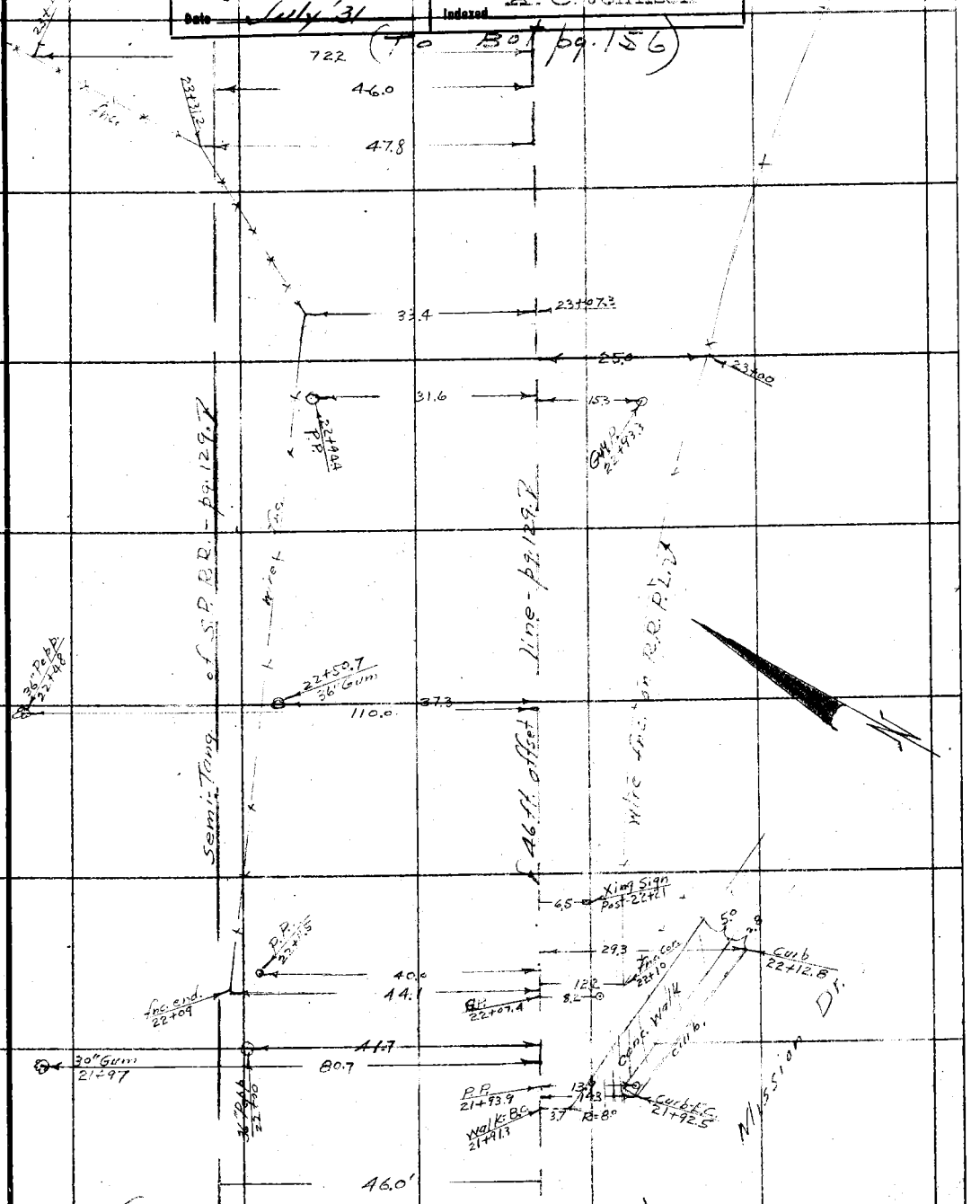

(from top pg. 154)

Notes: ANY ADDITIONS OR CHANGES ON THIS SHEET MUST BE MADE OR CIRCLED IN Red. WITH DATE AND NAME OF PERSON MAKING CHANGE.

Do not extend notes this side of this line

RETURN TO LOS ANGELES COUNTY SURVEYOR

F.B. 271 PG. 156 Chief Party Notes by HE Date 6-6-31

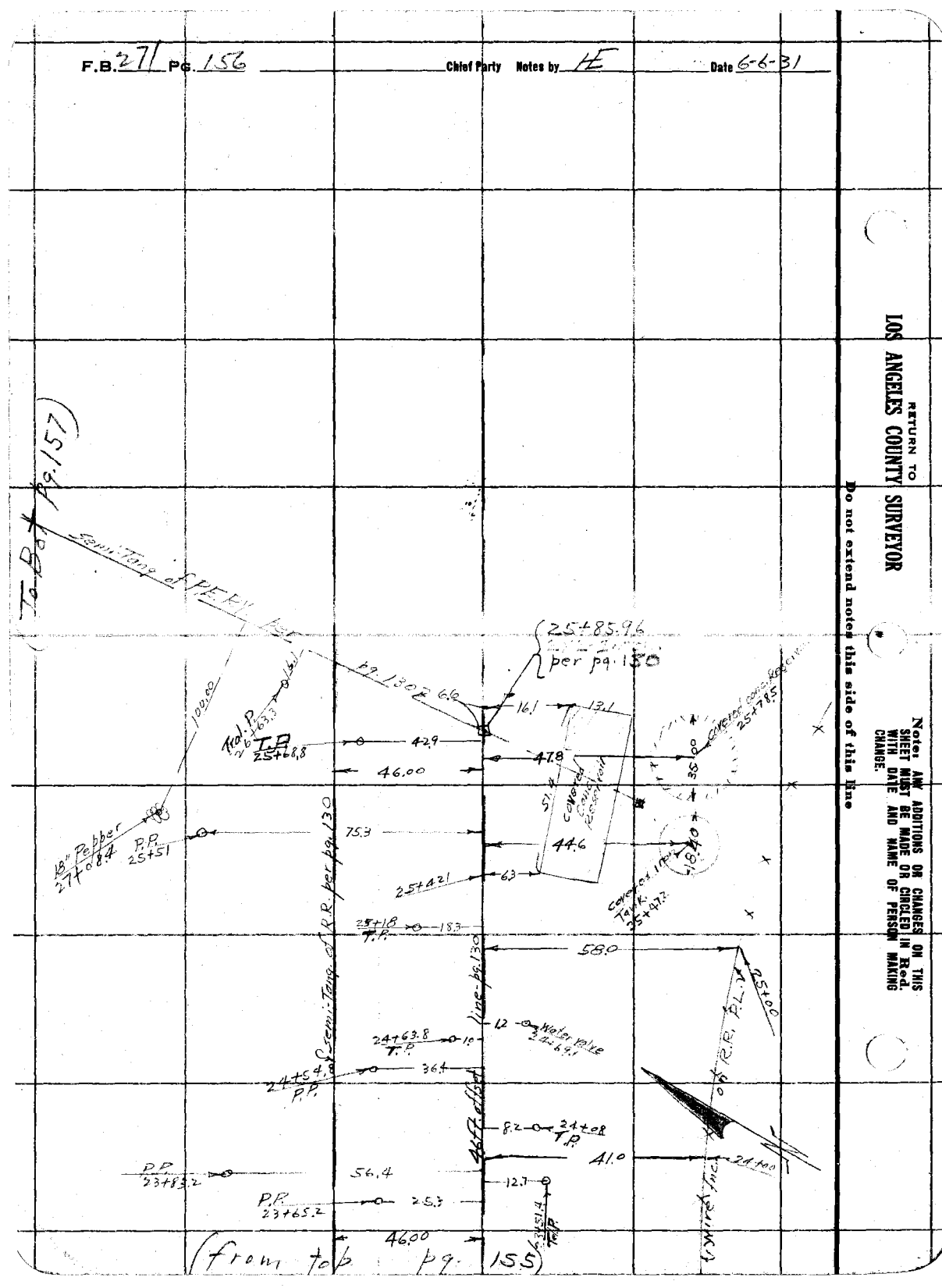

RETURN TO
LOS ANGELES COUNTY SURVEYOR

Do not extend notes this side of this line

Notes: ANY ADDITIONS OR CHANGES ON THIS SHEET MUST BE MADE OR CIRCLED IN Red. WITH DATE AND NAME OF PERSON MAKING CHANGE.

Date _____ Notes by _____ Chief Party _____ F.B. 271 PG. 159

Platted by _____	W. O. No. _____ D. S. O. No. _____
Date _____	Location _____
Map No. _____	Surveyed by _____
Platting C'k'd by _____	Date _____
~~Date~~ _____	~~Indexed~~ _____

Notes: ANY ADDITIONS OR CHANGES ON THIS SHEET MUST BE MADE OR CIRCLED IN Red. WITH DATE AND NAME OF PERSON MAKING CHANGE.

Do not extend notes this side of this line

RETURN TO
LOS ANGELES COUNTY SURVEYOR

F.B. _____ PG. _____ _____ Chief Party Notes by _____ Date _____

RETURN TO
LOS ANGELES COUNTY SURVEYOR

Do not extend notes this side of this line

Note: ANY ADDITIONS OR CHANGES ON THIS SHEET MUST BE MADE OR CIRCLED IN Red. WITH DATE AND NAME OF PERSON MAKING CHANGE.

Date _____ Notes by _____ Chief Party _____ F.B. 271 PG. 157

Platted by J.C. Hoyt	W. O. No. 4062 D. S. O. No.
Date June '31	Location Broadway
Map No.	Surveyed by
Platting C'k'd by R.W.S.	Date 6-9-31
Date July '31	Indexed A. C. Johnson

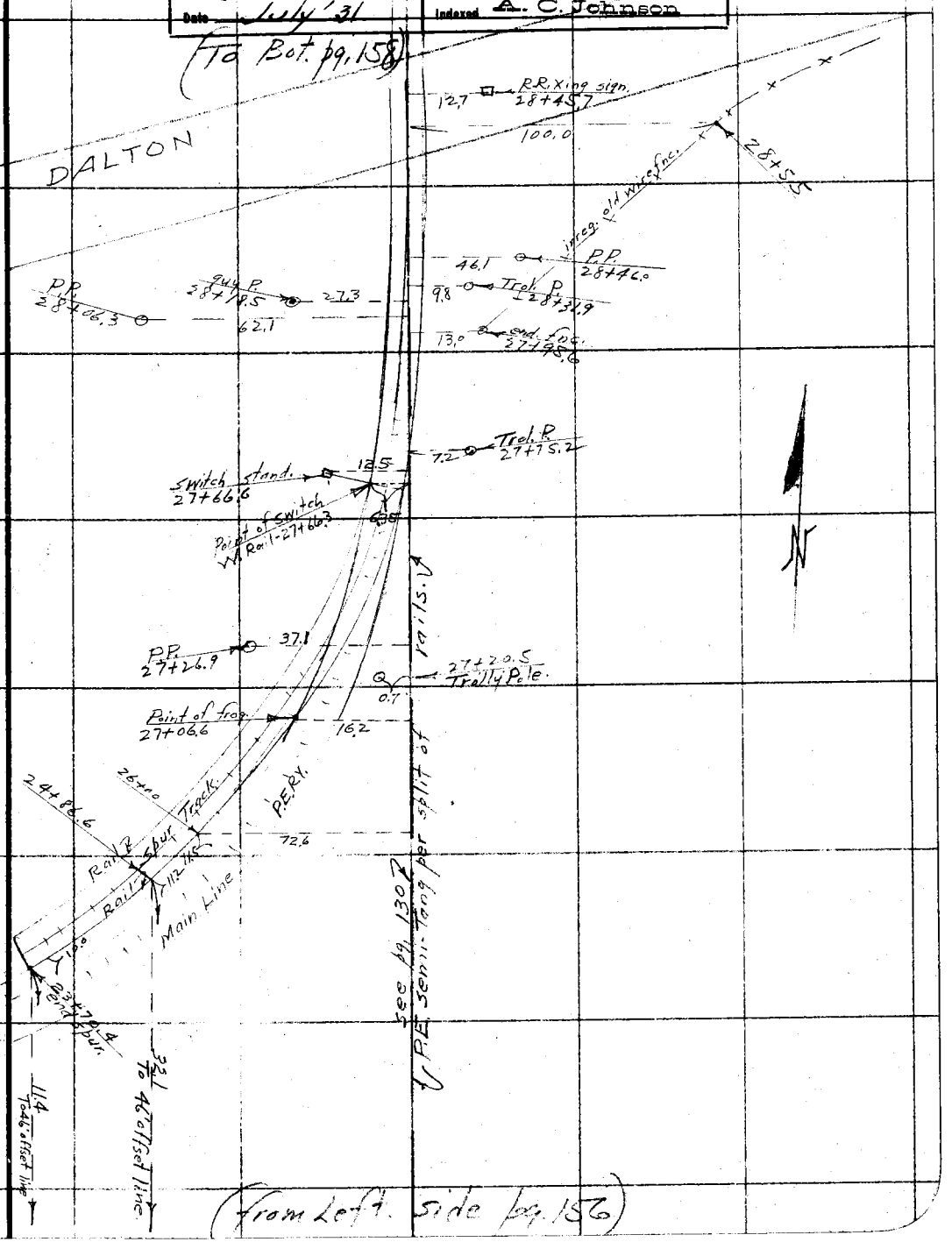

Notes: ANY ADDITIONS OR CHANGES ON THIS SHEET MUST BE MADE OR CIRCLED IN Red. WITH DATE AND NAME OF PERSON MAKING CHANGE.

Do not extend notes this side of this line

RETURN TO
LOS ANGELES COUNTY SURVEYOR

F.B. 271 Pg. 158 Chief Party Notes by _____ Date _____

(Stop)

BROADWAY
See C.S. 8962-5

RETURN TO
LOS ANGELES COUNTY SURVEYOR

Do not extend notes this side of this line

Note: ANY ADDITIONS OR CHANGES ON THIS SHEET MUST BE MADE OR CIRCLED IN Red. WITH DATE AND NAME OF PERSON MAKING CHANGE.

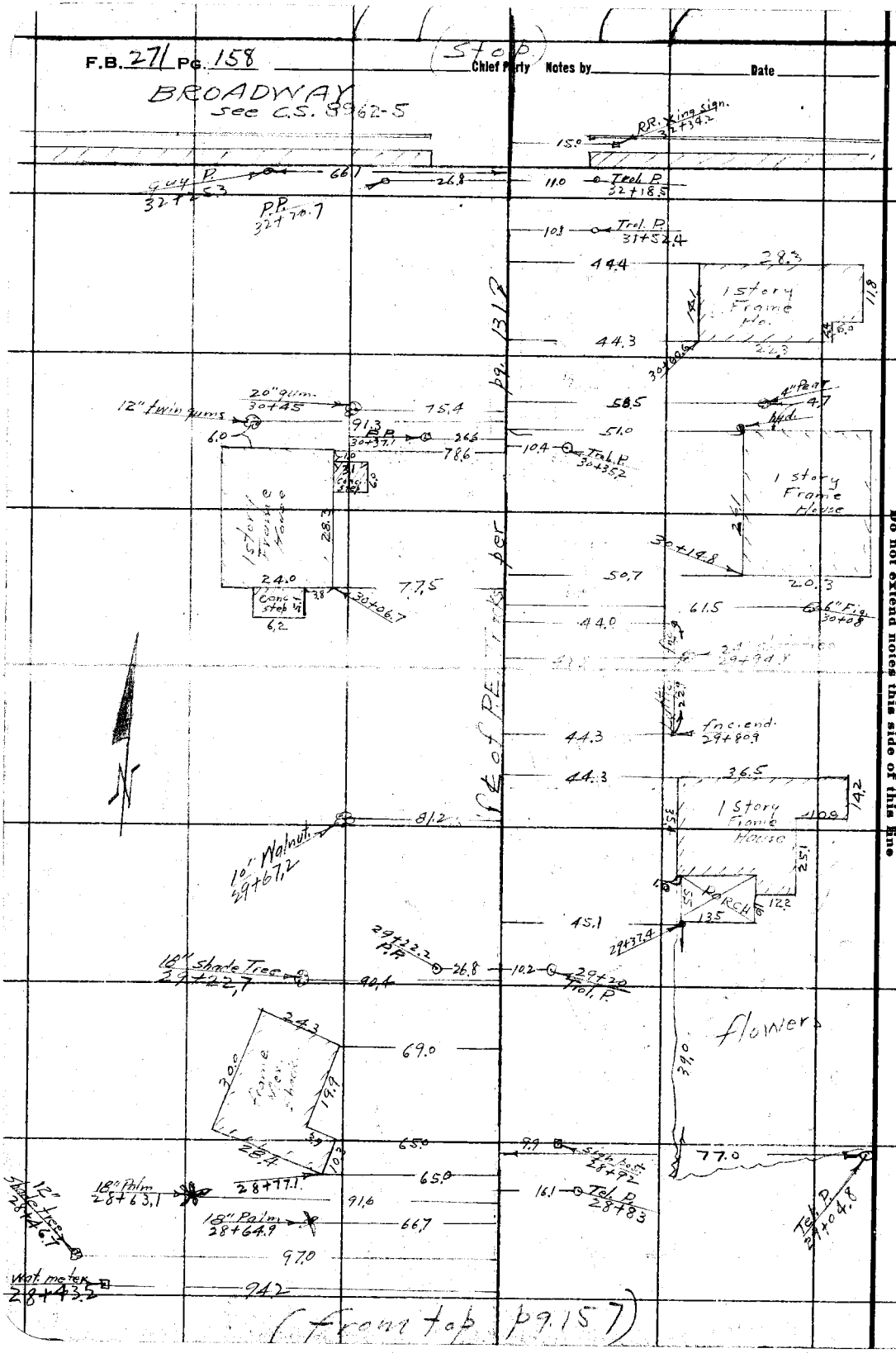

Notes Ck'd by	Survey of
Map No. CSB-1593	W. O. Tape No. St'd °F
Office Work Aragona	Surveyed by
Checked	Notes Date
Date	Indexed 1-18-40

F.B. 271 PG. 165

CSB-1593

J.N. 4062

Additional Topog

Along — Live Oak Ave

From End - Broadway
to El Monte Ave

C.S. 8962 (4)

Note: Any Additions or Changes on This Sheet Must be Made or Circled in Red Ink With Date and Name of Person Making Change

Do not extend notes this side of this line.

RETURN TO
LOS ANGELES COUNTY SURVEYOR
700 HALL OF RECORDS

FORM 247 5M 10-39

RETURN TO
LOS ANGELES COUNTY SURVEYOR
700 HALL OF RECORDS

Note: Any Additions or Changes on This Sheet Must be Made or Circled in **Red Ink** With Date and Name of Person Making Change.

Do not extend notes this side of this line.

F.B. 271 PG. 166

Notes Ck'd by	Survey of	F.B. 271 PG. 167
Map No. CSB 1593	W. O. Tape No. St'd OF	
Office Work Arguello	Surveyed by	
Checked	Notes Date	
Date	Indexed	

168

Note: Any Additions or Changes on This Sheets Must be Made or Circled in Red Ink With Date and Name of Person Making Change.

Do not extend notes this side of this line

RETURN TO
LOS ANGELES COUNTY SURVEYOR
700 HALL OF RECORDS

FORM 247 5M 10-37

RETURN TO
LOS ANGELES COUNTY SURVEYOR
700 HALL OF RECORDS

Note: Any Additions or Changes on This Sheets Must be Made or Circled in **Red Ink** With Date and Name of Person Making Change.

Do not extend notes this side of this line



FORM 247 5M 10-37

RETURN TO
LOS ANGELES COUNTY SURVEYOR
700 HALL OF RECORDS

Note: Any Additions or Changes on This Sheets Must be Made or Circled in **Red Ink**. With Date and Name of Person Making Change.

Do not extend notes this side of this line



Notes Ck'd by
Map No. CSB-1593
Office Work
Checked
Date

Survey of
W. O.
Surveyed by
Notes
Indexed

Tape No.
Std.
Date
of

F.B. 271 PG. 169

RETURN TO
LOS ANGELES COUNTY SURVEYOR
700 HALL OF RECORDS

Note: Any Additions or Changes on This Sheets Must be Made or Circled in **Red Ink** With Date and Name of Person Making Change.

Do not extend notes this side of this line

691 [illegible]

F.B. 271 PG. 170

171

Notes Ck'd by	Survey of	F.B. 271	PG. 171
Map No. CSD 1593	W. O.	Tape No. St'd °F	
Office Work Higgins	Surveyed by		
Checked	Notes	Date	
Date	Indexed		

172

170

Note: Any Additions or Changes on This Sheets Must be Made or Circled in Red Ink With Date and Name of Person Making Change.

Do not extend notes this side of this line

RETURN TO
LOS ANGELES COUNTY SURVEYOR
700 HALL OF RECORDS

FORM 247 5M 10-37

F.B. 271 PG 172

173



RETURN TO
LOS ANGELES COUNTY SURVEYOR
700 HALL OF RECORDS

Note: Any Additions or Changes on This Sheets Must be Made or Circled in **Red Ink** With Date and Name of Person Making Change.

Do not extend notes this side of this line

cont from top of 171

Notes Ck'd by	Survey of	F.B. 271 PG. 173
Map No. CSB 1593	W. O. Tape No. St'd of	
Office Work Maggard	Surveyed by	
Checked	Notes Date	
Date	Indexed	



Note: Any Additions or Changes on This Sheets Must be Made or Circled in Red Ink With Date and Name of Person Making Change.

Do not extend notes this side of this line

RETURN TO
LOS ANGELES COUNTY SURVEYOR
700 HALL OF RECORDS

FORM 247 5M 10-87

F.B. 271 PG. 174

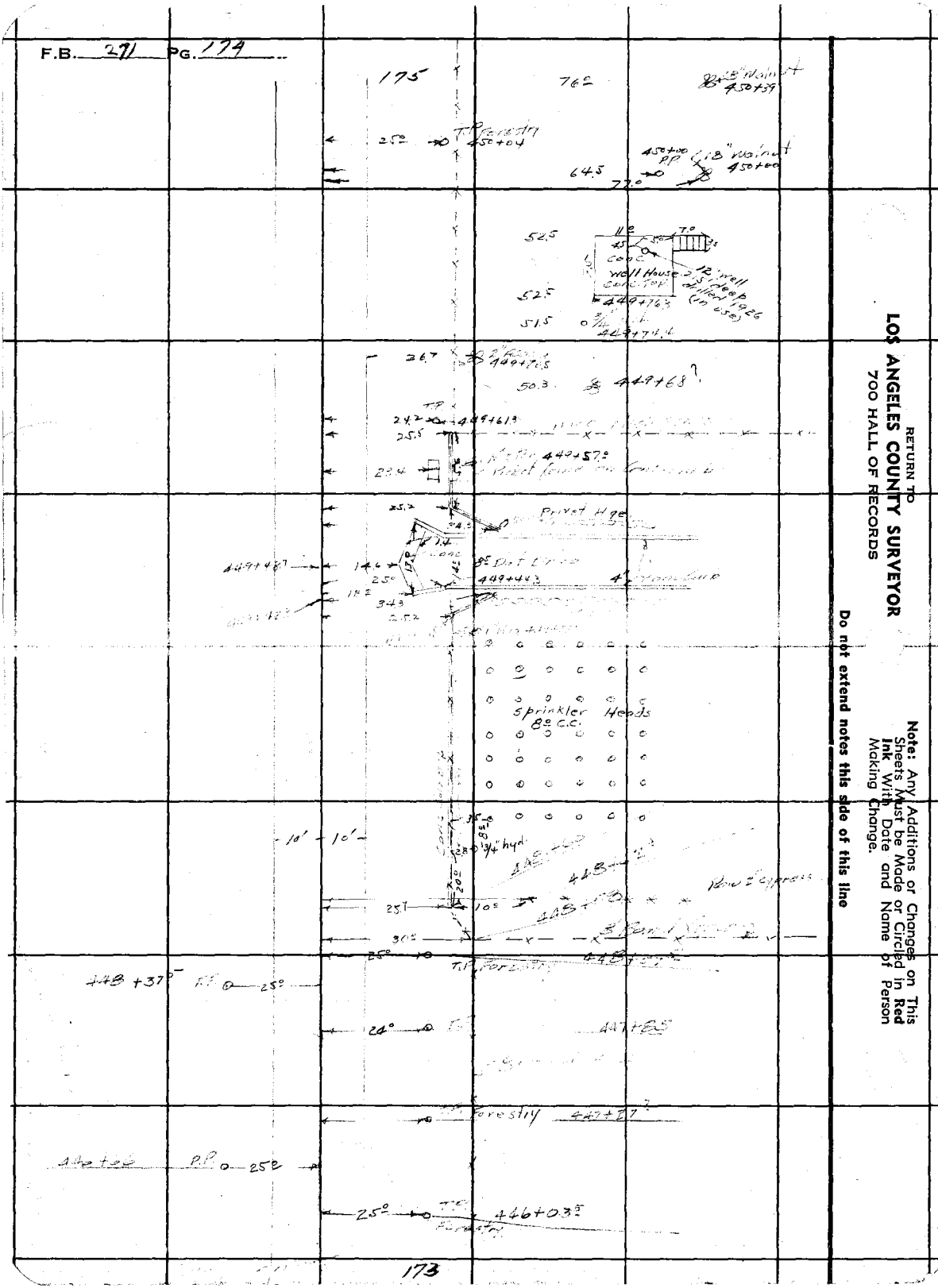

RETURN TO
LOS ANGELES COUNTY SURVEYOR
700 HALL OF RECORDS

Note: Any Additions or Changes on This Sheets Must be Made or Circled in **Red Ink** With Date and Name of Person Making Change.

Do not extend notes this side of this line

Notes Ck'd by	Survey of	F.B. 271 Pg. 175
Map No. CSB-1593	W. O. Tape No. St'd of	
Office Work Higgins	Surveyed by	
Checked	Notes Date	
Date	Indexed	



from Pg 174

Note: Any Additions or Changes on This Sheets Must be Made or Circled in Red Ink With Date and Name of Person Making Change.

Do not extend notes this side of this line

RETURN TO
LOS ANGELES COUNTY SURVEYOR
700 HALL OF RECORDS

FORM 247 5M 10-87

F.B. 271 PG. 176



RETURN TO
LOS ANGELES COUNTY SURVEYOR
700 HALL OF RECORDS

Note: Any Additions or Changes on This Sheets Must be Made or Circled in **Red Ink** With Date and Name of Person Making Change.

Do not extend notes this side of this line

Notes Ck'd by	Survey of BROADWAY	F.B. 271 PG. 177
Map No. C.S.B-1593	W. O. [illegible] Tape No. St'd OF	
Office Work Higgins	Surveyed by [illegible]	
Checked	Notes [illegible] Date [illegible]	
Date	Indexed [illegible]	



Cont from T.O. 98176

Note: Any Additions or Changes on This Sheets Must be Made or Circled in Red Ink With Date and Name of Person Making Change.

Do not extend notes this side of this line

RETURN TO
LOS ANGELES COUNTY SURVEYOR
700 HALL OF RECORDS

FORM 247 5M 10-37

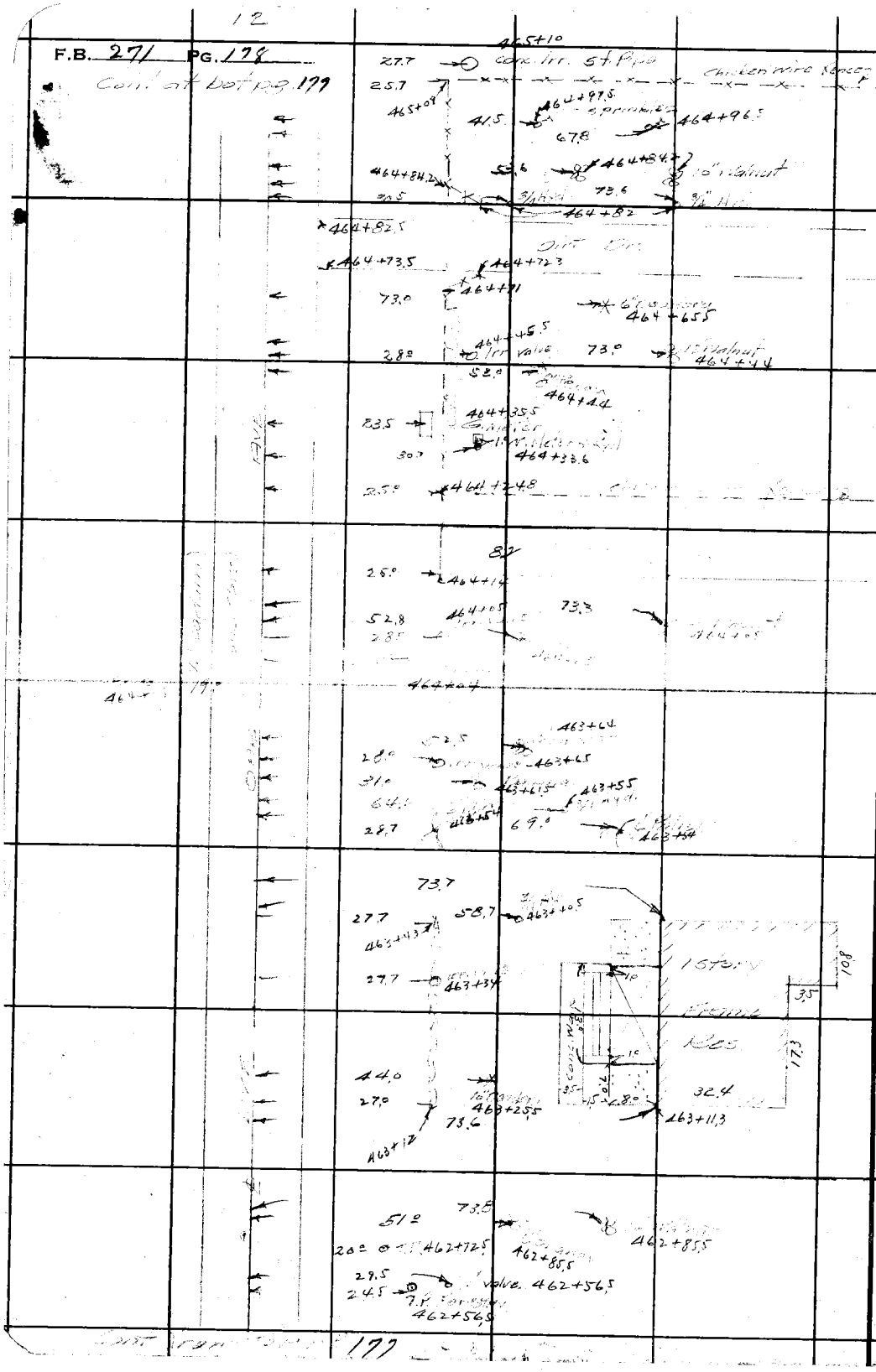

RETURN TO
LOS ANGELES COUNTY SURVEYOR
700 HALL OF RECORDS

Note: Any Additions or Changes on This Sheets Must be Made or Circled in **Red Ink** With Date and Name of Person Making Change.

Do not extend notes this side of this line

Notes Ck'd by	Survey of [illegible]	F.B. 271 PG. 179
Map No. C.S.B. 1593	W. O. [illegible] Tape No. St'd of	
Office Work Maguire	Surveyed by Evans	
Checked	Notes Brock Date 1-40	
Date	Indexed [illegible]	



Note: Any Additions or Changes on This Sheets Must be Made or Circled in Red Ink With Date and Name of Person Making Change.

Do not extend notes this side of this line

RETURN TO
LOS ANGELES COUNTY SURVEYOR
700 HALL OF RECORDS

FORM 247 5M 10-37

F.B. 271 PG. 180



Cont from TOP PG 179

RETURN TO
LOS ANGELES COUNTY SURVEYOR
700 HALL OF RECORDS

Note: Any Additions or Changes on This Sheets Must be Made or Circled in Red Ink With Date and Name of Person Making Change.

Do not extend notes this side of this line

Notes Ck'd by	Survey of BROADWAY	F.B. 271 Pg. 181
Map No. CSB-1593	W. O. [illegible] Tape No.	St'd of
Office Work [illegible]	Surveyed by [illegible]	
Checked	Notes [illegible] Date [illegible]	
Date	Indexed	

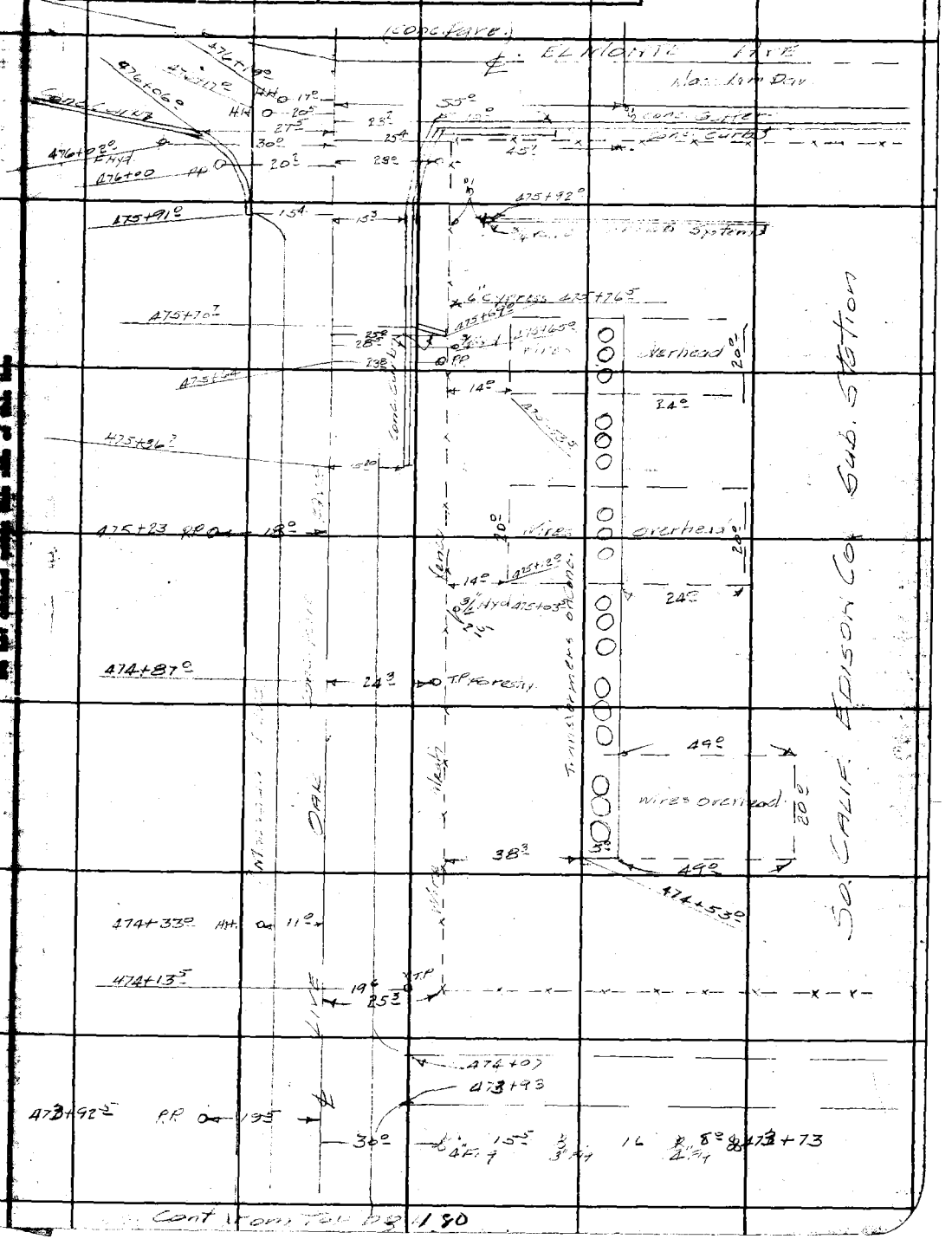

RETURN TO
LOS ANGELES COUNTY SURVEYOR
700 HALL OF RECORDS

Note: Any Additions or Changes on This Sheet Must Be Made of Record in the Map Work Data and Notes of Record.

Do not extend notes this side of this line

FORM 247 5M 10-57

RETURN TO
LOS ANGELES COUNTY SURVEYOR
700 HALL OF

Note: Any Additions or Changes on This Sheets Must Be Made or Checked in Blue Ink With Date and Name of Person Making Change.

Do [illegible] this side of this line

271

F.B. 271 PG. 182