Date _____ Notes by _____ Chief Party _____ F.B. _____ PG. _____

Platted by _____	W. O. No. _____ D. S. O. No. _____
Date _____	Location _____
Map No. _____	Surveyed by _____
Plotting C'k'd by _____	Date _____
Date _____	Indexed _____

272

FB. 272

F.B. 272 Pg. Index Chief Party Notes by Date

F.B. 272

PAGES: Index, 1 to 49 incl., , 51, 52, , , 55, , 57 to 61 incl., , 63 to 71 incl., , 73 to 76 incl., 76A, , 77 to 91 incl., , 93 to 99 incl., , 101 to 106 incl., 107 to 111 incl., 113, 114

RETURN TO LOS ANGELES COUNTY SURVEYOR

Do not extend notes this side of this line

Note: ANY ADDITIONS OR CHANGES ON THIS SHEET MUST BE MADE OR CIRCLED IN Red. WITH DATE AND NAME OF PERSON MAKING CHANGE.

Notes by _____ Chief Party _____ 272

Platted by Wood	W. O. No. 4049 B. S. O. No.
Date Feb. & Mar. 1927	Location Bonita Ave
Map No. 8904	Surveyed by C. V. Crumley
Platting C'k'd by Paige	Date Nov. & Dec., 1926
Date April 1927	Indexed A. C. Johnson

NOTE: ANY ADDITION OR CHANGES ON THIS SHEET MUST BE MADE OR [illegible] RED, WITH DATE AND NAME OF [illegible] MAKING CHANGE.

DO NOT ENTER NOTES [illegible] SIDE OF THIS LINE

8" Standpipe — 49 — 219+52

219+47.6 — 18.1 — T.P.

2" orange — 29. — 219+32.8

14"+12" Standpipe

219+30.5 — 22.9 — 24.0

23.8

W. End orchard of Sta 213+[illegible]

219+24. — 37.2 — 25.0

2" orange

30.0 — 218+85

18

25.0

3" orange

29.4 — 218+36

24.0

25.0

24.0

2" orange

29.1 — 217+88

217+70.6 — 18.4 — T.P.

25.0

29.5 — 217+40.

4" orange

216+32 — 18.2 — T.P.

216+01.4 — 23.55 — 12 — 24

12"

12" Standpipe

14" Standpipe

2' olive Tree — 25.4 — 215+47

30" Palm — 25.4 — 215+21

E. End at Sta. 224+39.8

Tree I 24 ft apart.

Row of orange Trees 8"-12" Dia. 1st one at Sta. 213+17.0

Row of 30" Palms I 48.50 apart

Continued from Top of Page 120 F.B. ~~152~~ 252

272 2

F.B. ~~252~~ Pg ~~122~~

Chief Party Notes by

4" Orange	221+73.6	39.7	12" Stand pipe 26
	29.2	221+73	
		32.2	21.0
			22.0
	221+66.	30.5	2' 14" Cypress Trees
			W
	221+55.	21	14" Palm 20'
		44.7	
	221+43.	27.7	20' 20'
	221+23	27.6	
	221+08.	18.0	T.P.
	221+06	28.3	1' orange
	[illegible]	[illegible]	
	220+65.	27.7	2' orange
	220+26	27.5	
	220+05.7	27.2	
	219+86.3	26.9	2" orange
			20'
	219+66.6	27.1	20'
	219+55.0	45.2	20

Row of 30" Palm ±48.50 Apart

Orange Orchard Trees 8"-12" Dia ±24 ft. apart

RETURN TO LOS ANGELES COUNTY SURVEYOR

DO NOT EXTEND NOTES THIS SIDE OF THIS LINE

NOTE: ANY ADDITION OR CHANGES ON THIS SHEET MUST BE MADE OR CIRCLED IN RED. WITH DATE AND NAME OF PERSON MAKING CHANGE.

272 3

Notes by _____ Chief Party _____ F. [illegible] No. [illegible]

Platted by Wood	W. O. No. 4049 D. S. O. No.
Date Feb. & Mar. 1927	Location Bonita Ave
Map No. 8904	Surveyed by C.V. Crumley
Platting C'k'd by Paige	Date Nov. & Dec. 1926
Date April 1927	Indexed A. C. Johnson

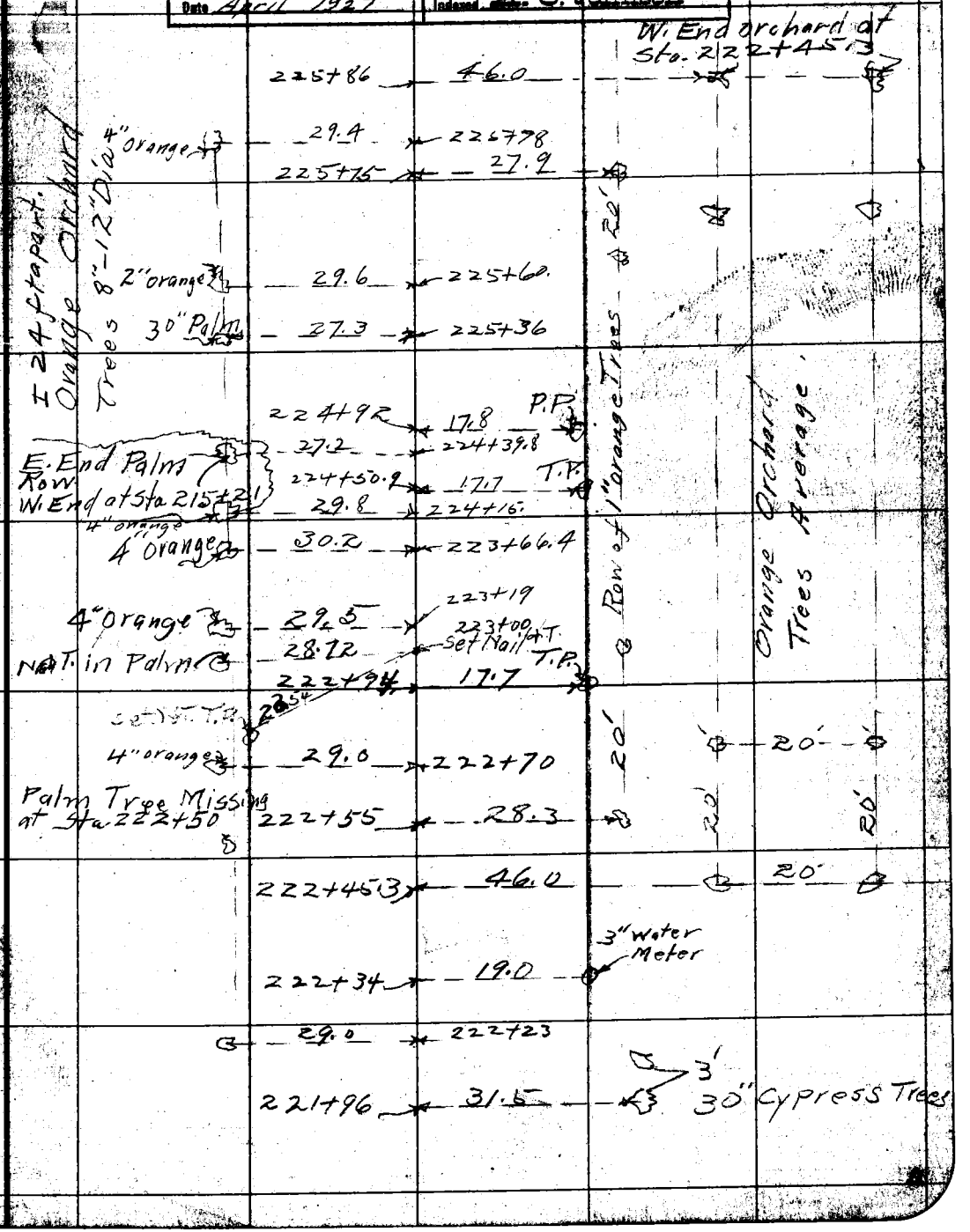

NOTE: ANY ADDITION OR CHANGE [illegible] SHEET MUST BE MADE [illegible] WITH DATE AND NAME OF [illegible] CHANGE.

DO NOT EXTEND NOTES THIS SIDE OF THIS LINE

RETURN TO LOS ANGELES COUNTY SURVEYOR

272 4
F.B. ~~252~~ Pg. ~~124~~

Chief Party Notes by Date



RETURN TO
LOS ANGELES COUNTY SURVEYOR

DO NOT EXTEND NOTES THIS SIDE OF THIS LINE

NOTE: ANY ADDITION OR CHANGES ON THIS SHEET MUST BE MADE OR CIRCLED IN RED, WITH DATE AND NAME OF PERSON MAKING CHANGE.

272 5

Notes by _____ Chief Party _____ F.B. [illegible] Pg. [illegible]

Platted by Wood	W. O. No. 4049 U. S. O. No.
Date Feb. & Mar. 1927	Location Bonita Ave
Map No. 8904	Surveyed by C. V. Crumley
Platting C'k'd by Paige	Date Nov. & Dec., 1926
Date April 1927	Indexed A. G. Johnson



NOTE: ANY ADDITION OR CHANGES ON THIS SHEET MUST BE MADE OR CIRCLED IN RED WITH DATE AND NAME OF PERSON MAKING CHANGE

DO NOT EXTEND NOTES THIS SIDE OF THIS LINE

RETURN TO LOS ANGELES COUNTY SURVEYOR

272 6
F.B. ~~252~~ PG. ~~126~~ Chief Party Notes by Date



RETURN TO
LOS ANGELES COUNTY SURVEYOR

DO NOT EXTEND NOTES THIS SIDE OF THIS LINE

NOTE: ANY ADDITION OR CHANGES ON THIS SHEET MUST BE MADE OR CIRCLED IN RED, WITH DATE AND NAME OF PERSON MAKING CHANGE.

272 7

Date _____ Notes by _____ Chief Party _____ F. ~~[illegible]~~ Po. ~~[illegible]~~

Platted by Wood	W. O. No. 4049 D. S. O. No.
Date Feb. & Mar. 1927	Location Bonita Ave
Map No. 8904	Surveyed by C. V. Crumley
Platting C'k'd by Paige	Date Nov. + Dec. 1926
Date April 1927	Indexed A. C. Johnson

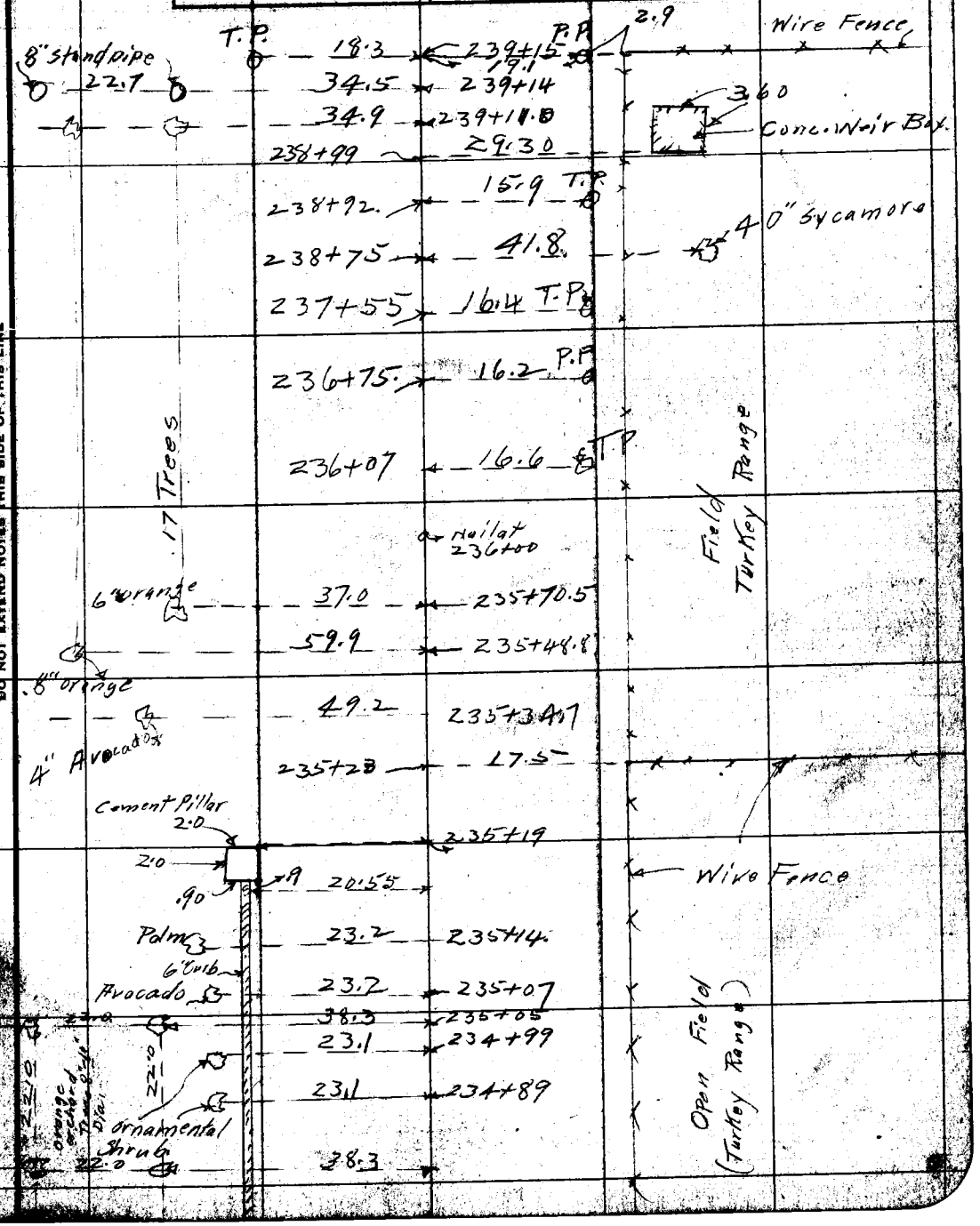

NOTE: ANY ADDITION OR CHANGES ON THIS SHEET MUST BE MADE OR CIRCLED IN RED, WITH DATE AND NAME OF PERSON MAKING CHANGE.

DO NOT EXTEND NOTES THIS SIDE OF THIS LINE

RETURN TO LOS ANGELES COUNTY SURVEYOR

272 8
F.B. ~~252~~ Pg. ~~128~~

Chief Party Notes by _____ Date _____



RETURN TO
LOS ANGELES COUNTY SURVEYOR

DO NOT EXTEND NOTES THIS SIDE OF THIS LINE

NOTE: ANY ADDITION OR CHANGES ON THIS SHEET MUST BE MADE OR CIRCLED IN RED. WITH DATE AND NAME OF PERSON MAKING CHANGE.

Date _____ Notes by _____ Chief Party _____ F.B. ~~252~~ 272 Po. ~~109~~ 9

Platted by Wood	W. O. No. 4049 D. S. O. No.
Date Feb. 8 Mar. 1927	Location Bonita Ave
Map No. 8904	Surveyed by C.V. Crumley
Platting C'k'd by Paige	Date Nov. & Dec. 1926
Date April 1927	Indexed A. C. Johnson

NOTE: ANY ADDITION OR CHANGES ON THIS SHEET MUST BE MADE OR CIRCLED IN RED. WITH DATE AND NAME OF PERSON MAKING CHANGE.

DO NOT EXTEND NOTES THIS SIDE OF THIS LINE

RETURN TO LOS ANGELES COUNTY SURVEYOR

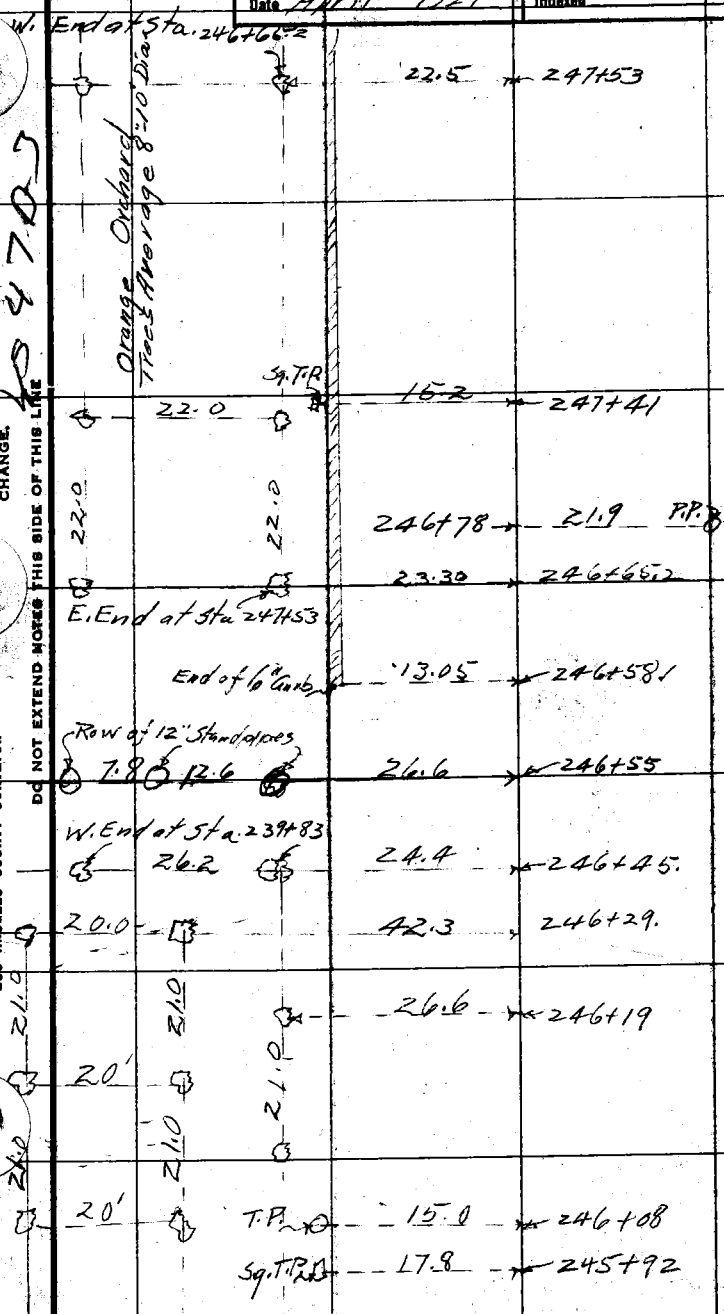

F.B. ~~252~~ 272 PG. ~~130~~ 10

Chief Party   Notes by   Date

W. End at Sta 247+74
E End at Sta 251+09
22.0

12" Standpipe

43.7 — 249+47.

20' — 8" Standpipe

24.2 — 249+43

249+44 — 40.0

13.5 — 249+40.6

T.P.

249+39.

249+37.5 — 29.65

Grape Vines 5' 5' 5'

3" Meter

22.0 — 22.0 — 22.0

249+34.5 — 37.5

Row 2" Grape 6' 5' 5'

249+28 — P.P.

249+25 — 45.2

1" olive 1" orange

Row 1" Vines 8.2 8.2

249+15 — 53.0

3" olive — 1" orange

249+02 — 25.3 — 15.8 3.90 25'

12" Standpipe

Sq. T.P.

16.4 — 248+98.

Row 2" Grape Vines

248+90 — 44.7

Orange Orchard Trees 10" Dia. Spacing

4" orange

2" orange

2" olive

248+79 — 25.0 — 15.7 3.9 25'

12" Stand pipe

Row 1" Grape Vines 8' 9' 8' 8'

22.0 — 248+65.7 — 44.5

12" Standpipe

22.0 — 22.0

248+54 — 26.3 — 1" olive 15' 4.35' 24.3

2" orange

30" standpipe — 12" Standpipe

22.0 — 22.0 — 22.0

248+35 — 28.85 — 12.7 — 24.0

16" standpipe

26.3 — 247+84 — 45.7

247+30 — 24

13.6 — 247+83

T.P.

22.0 — 22.0

22.0 — 22.0

44.3 — 247.74

W. End orchard Sta. 239+66

24.0 — 24.0 — 24.0

6" curb

RETURN TO LOS ANGELES COUNTY SURVEYOR

DO NOT EXTEND NOTES THIS SIDE OF THIS LINE

NOTE: ANY ADDITION OR CHANGES ON THIS SHEET MUST BE MADE OR CIRCLED IN RED, WITH DATE AND NAME OF PERSON MAKING CHANGE.

Date _____ Notes by _____ Chief Party _____ F.B. 272 Pg. 34

Plotted by Wood	W. O. No. 4049 D. S. O. No.
Date Feb. & Mar. 1927	Location Bonita Ave
Map No. 8904	Surveyed by C. V. Crumley
Platting C'k'd by Paige	Date Nov. & Dec., 1926
Date April 1927	Indexed A. G. Johnson

NOTE: ANY ADDITION OR CHANGE ON THIS SHEET MUST BE MADE OR CIRCLED IN RED, WITH DATE AND NAME OF PERSON MAKING CHANGE.

DO NOT EXTEND NOTES THIS SIDE OF THIS LINE

RETURN TO LOS ANGELES COUNTY SURVEYOR

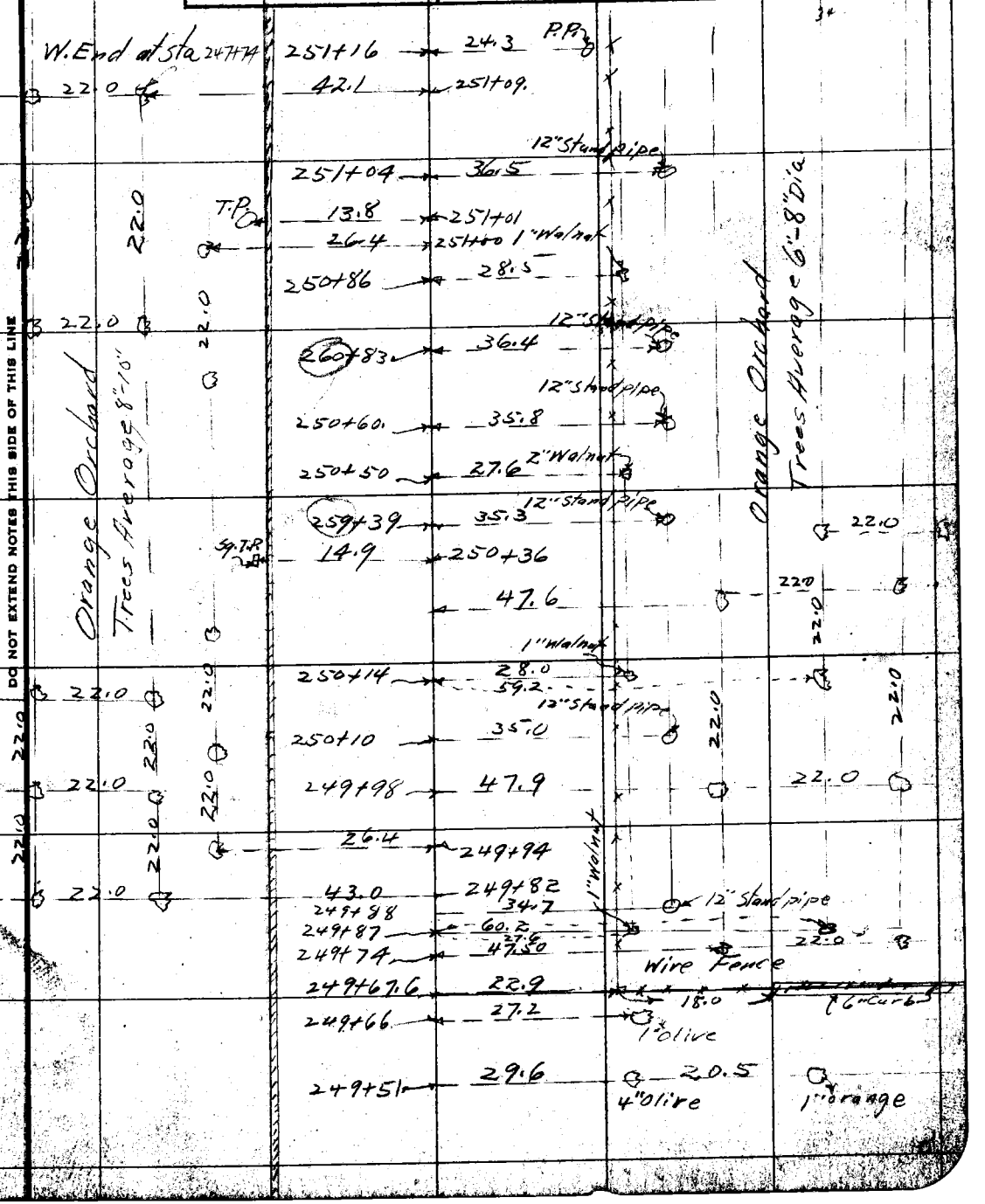



F.B. 272 Pg. 12
Chief Party Notes by Date
252+68 28.0 1" Walnut
252+48 37.1 12" Standpipe
252+31 34.20 4" oak
3' Oak 10.9 252+30
1" Walnut
252+28 27.7
252+26 36.7 12" Standpipe
E. End 6" Curb 12.60 252+15.6
252+12 29.8 Sq. T.P.
12" Standpipe
252+00 36.8
Sq. T.P. 14.4 251+94
12" Walnut
251+93.7 34.45
251+91
35.1
35.1
3.30
Conc. Weir Box
251+84.8 35.20
251+84.4 35.50
E. End of Fence
See Page 27 of F.B. 252
Fd 2" I.P. Plug & Tk. Per
251+75.39 Fd 2" I.P. Plug & Tk. See Page 27
22.0
F.B. 252
251+74.03
37.3
251+69
12" Standpipe
251+62 25.6
22.0
22.0
1" Walnut
22.0 251+57 28.6
19.3
251+47 37.0
42.2 251+36
E. End at Sta. 252+88.8
12" Standpipe
251+24 36.7
251+22 28.5
1" Walnut
Wire Fence
RETURN TO
LOS ANGELES COUNTY SURVEYOR
DO NOT EXTEND NOTES THIS SIDE OF THIS LINE
NOTE: ANY ADDITION OR CHANGES ON THIS SHEET MUST BE MADE OR CIRCLED IN RED, WITH DATE AND NAME OF PERSON MAKING CHANGE.

Date _____ Notes by _____ Chief Party _____ F.B. 272 Pg. 13

Platted by Wood	W. O. No. 4049 U. S. D. No.
Date Feb. 8 Mar. 1927	Location Bonita Ave
Map No. 8904	Surveyed by C.V. Crumley
Platting C'k'd by Paige	Date Nov. & Dec. 1926
Date April 1927	Indexed [illegible]

NOTE: ANY ADDITION OR CHANGES ON THIS SHEET MUST BE MADE OR CIRCLED IN RED. WITH DATE AND NAME OF PERSON MAKING CHANGE.

DO NOT EXTEND NOTES THIS SIDE OF THIS LINE

RETURN TO LOS ANGELES COUNTY SURVEYOR

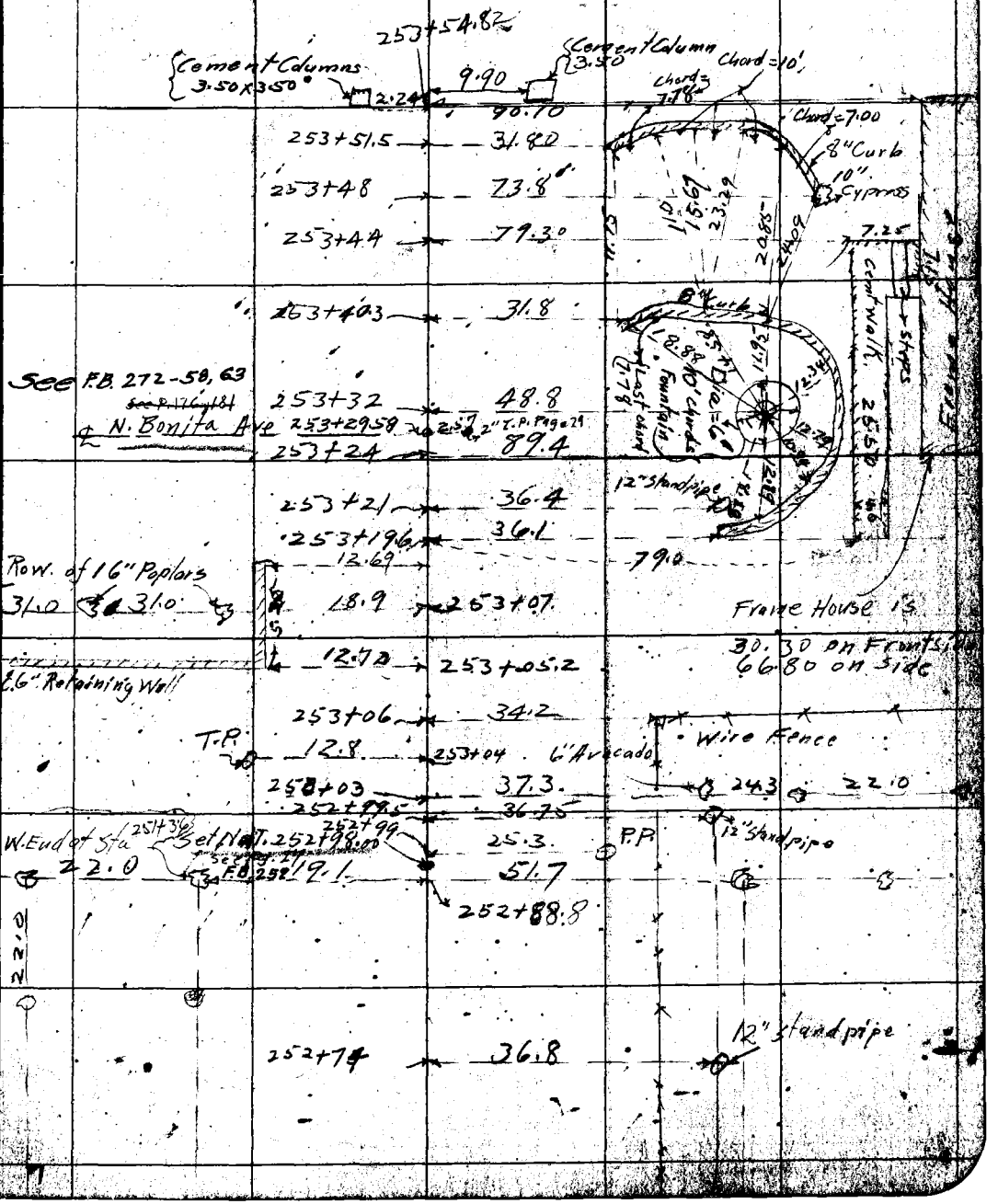

F.B. ~~252~~ 272 PG. ~~134~~ 14

Chief Party Notes by Date



Date _____ Notes by _____ Chief Party _____ F.B. ~~[illegible]~~ 272 Pg. ~~135~~ 15

Platted by Wood	W. O. No. 4049 D. S. O. No.
Date Feb. 9 Mar. 1927	Location Bonita Ave
Map No. 8904	Surveyed by C. V. Crumley
Platting C'k'd by Paige	Date Nov. + Dec. 1926
Date April 1927	Indexed A. C. Johnson

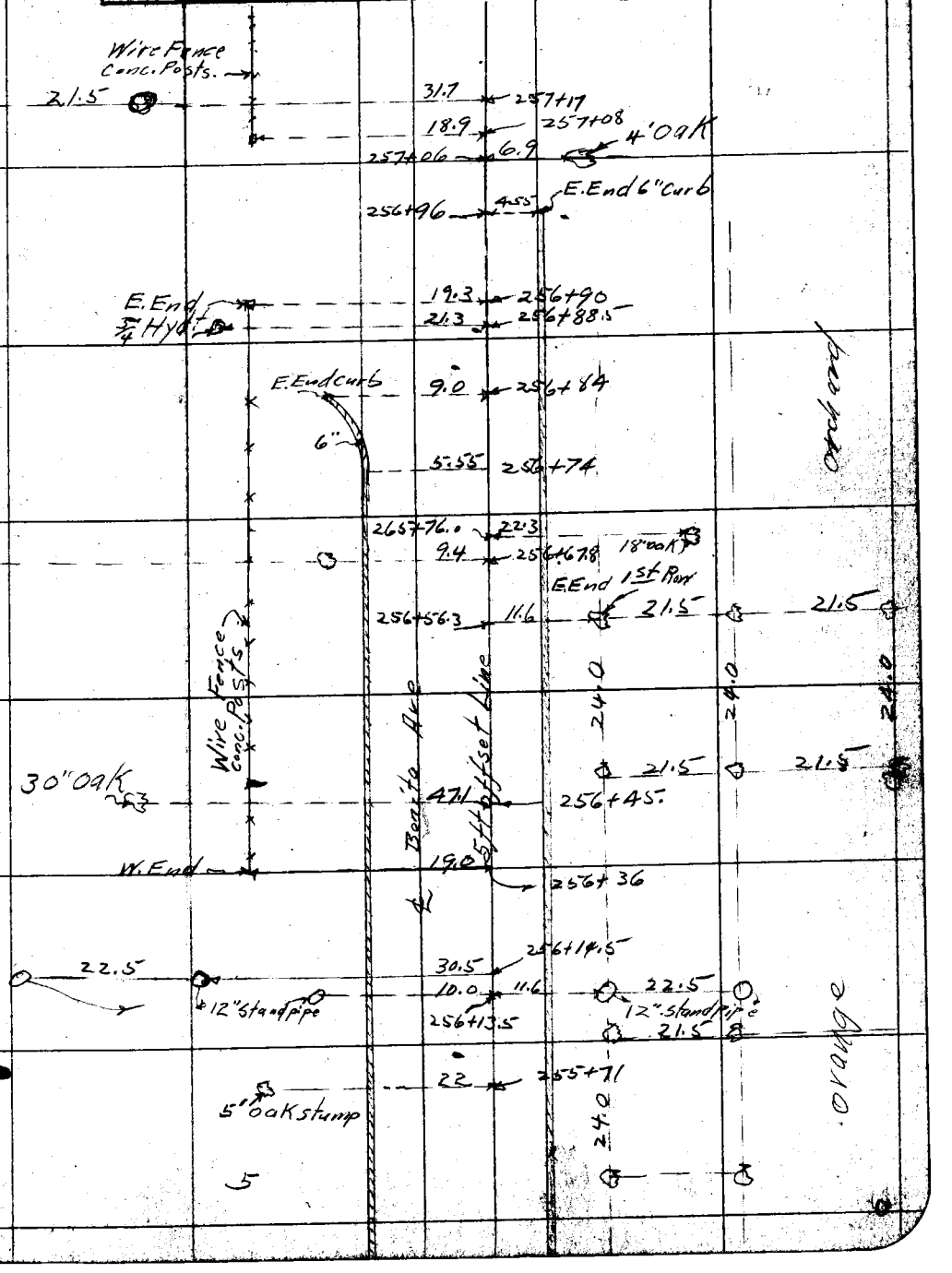

NOTE: ANY ADDITION OR CHANGES ON THIS SHEET MUST BE MADE OR CIRCLED IN RED, WITH DATE AND NAME OF PERSON MAKING CHANGE.

DO NOT EXTEND NOTES THIS SIDE OF THIS LINE

RETURN TO LOS ANGELES COUNTY SURVEYOR

F.B. ~~252~~ 272 Pg ~~136~~ 16

Chief Party Notes by _____ Date _____



RETURN TO
LOS ANGELES COUNTY SURVEYOR

DO NOT EXTEND NOTES THIS SIDE OF THIS LINE

NOTE: ANY ADDITION OR CHANGES ON THIS SHEET MUST BE MADE OR CIRCLED IN RED, WITH DATE AND NAME OF PERSON MAKING CHANGE.

272 17

Date _____ Notes by _____ Chief Party _____ F.B. 652 Pg. 134

Plotted by Wood	W. O. No. 4049 D. S. O. No.
Date Feb. 8 Mar. 1927	Location Benita Ave
Map No. 8904	Surveyed by C. V. Crumley
Platting C'k'd by Paige	Date Nov & Dec. 1926
Date April 1927	Indexed

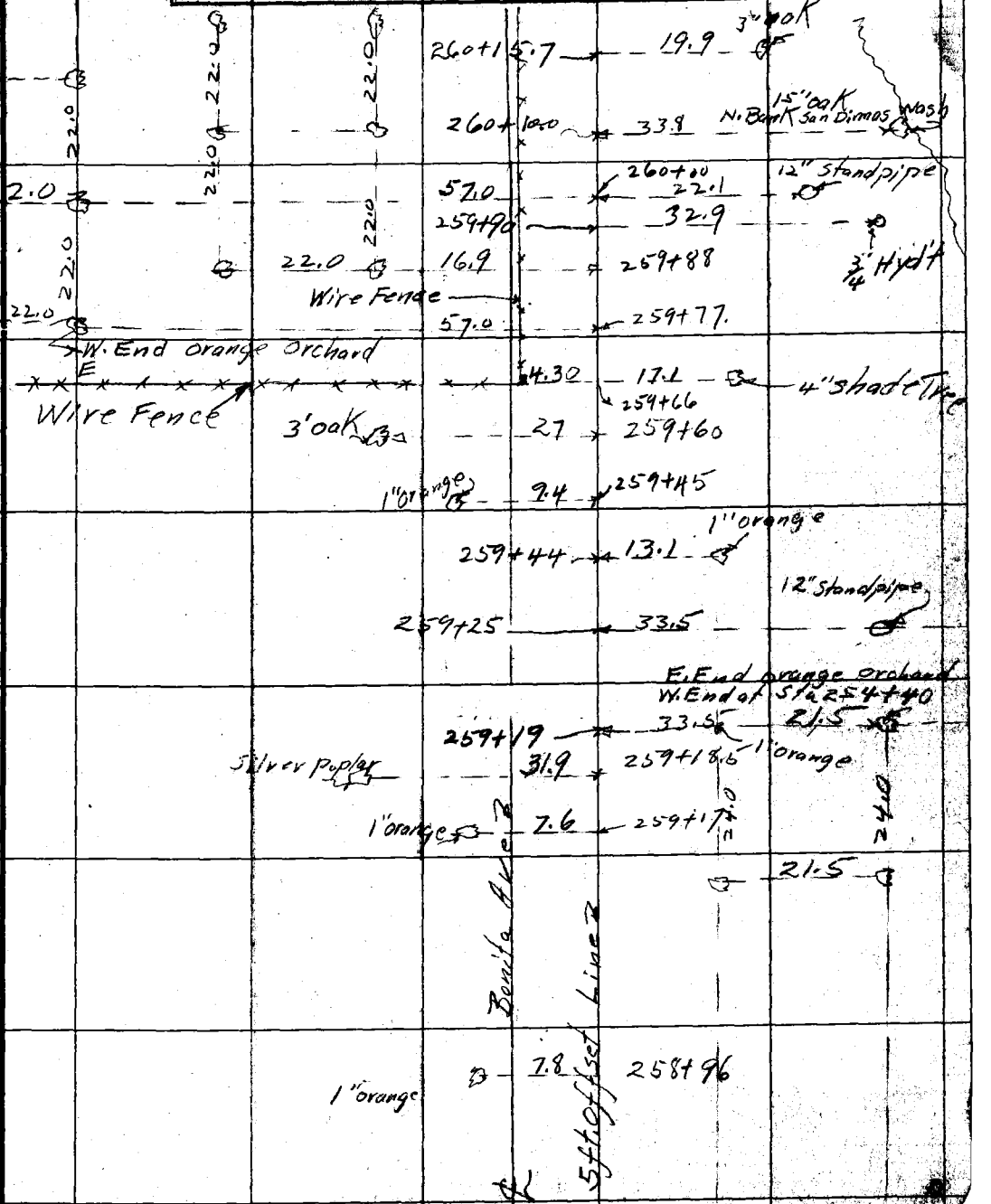

NOTE: ANY ADDITION OR CHANGES ON THIS SHEET MUST BE MADE OR CIRCLED IN RED, WITH DATE AND NAME OF PERSON MAKING CHANGE.

DO NOT EXTEND NOTES THIS SIDE OF THIS LINE

RETURN TO LOS ANGELES COUNTY SURVEYOR

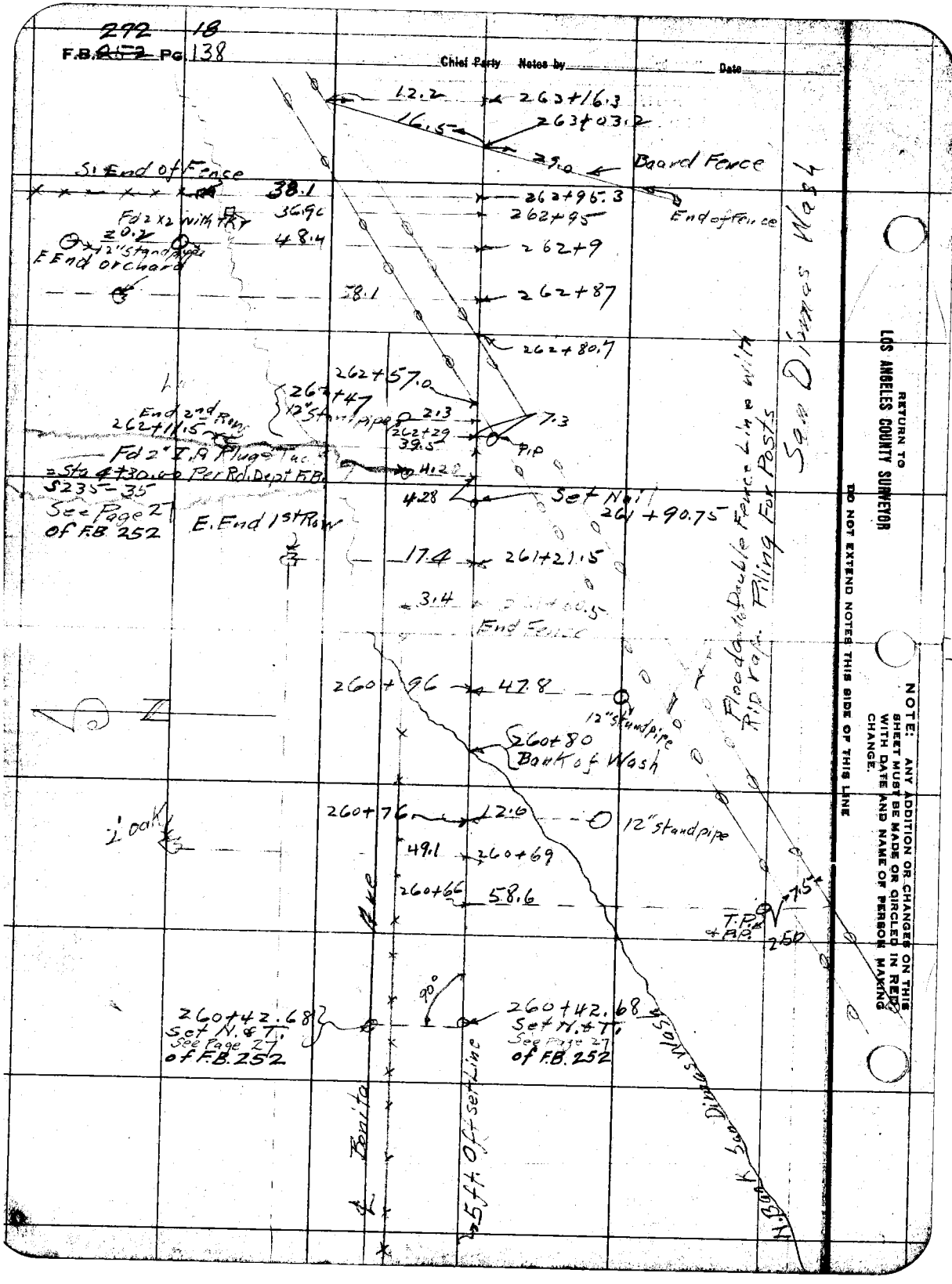

RETURN TO
LOS ANGELES COUNTY SURVEYOR

DO NOT EXTEND NOTES THIS SIDE OF THIS LINE

NOTE: ANY ADDITION OR CHANGES ON THIS SHEET MUST BE MADE OR CIRCLED IN RED WITH DATE AND NAME OF PERSON MAKING CHANGE.

Date January Notes by C.V. Crumley Chief Party C.V. Crumley

Platted by Wood	W.O. No. 4049 S.O. No.
Date Feb. 8 Mar. 1927	Location Bonita Ave
Map No. 8904	Surveyed by C.V. Crumley
Platting Ck'd by Paige	Date January 1927
Date April 1927	Indexed A. C. Johnson

=0+00 going south
266+25.04
Fd. 5' W. of ℄ of Grand Ave & Bonita Ave Per Rd. Dept S235-35.04 and Z 122-2 F.B. 61-62

℄ Grand Ave

5.0

=0+05.00
266+25.02
set Nail on 5 ft offset Line

~~See Page 27, 28, 29, 140, 176, 177, 184~~
See F.B. 252-27, 28 & 29
Also Pages 20, 58, 59 & 66 of this Book

48.62 @ 14°-45'
(47.02)

265+78.00
Set Nail

6" Meter
7.0
T.P.
18.6
265+91.6

E. End 2nd Row.
10'
79.5
22.0
22.0
Wash
San Dimas
Ave.
5 ft offset Line
E. End 1st Row
22.0
10'
57.5
263+52
22.0
22.0
N. Bank
℄ Bonita
22.0
22.0
22.14
263+26
T.P.
22.0
58
263+08
W. End of Orchard

NOTE: ANY ADDITION OR CHANGES ON THIS SHEET MUST BE MADE OR CIRCLED IN RED, WITH DATE AND NAME OF PERSON MAKING CHANGE.
DO NOT EXTEND NOTES THIS SIDE OF THIS LINE
RETURN TO LOS ANGELES COUNTY SURVEYOR

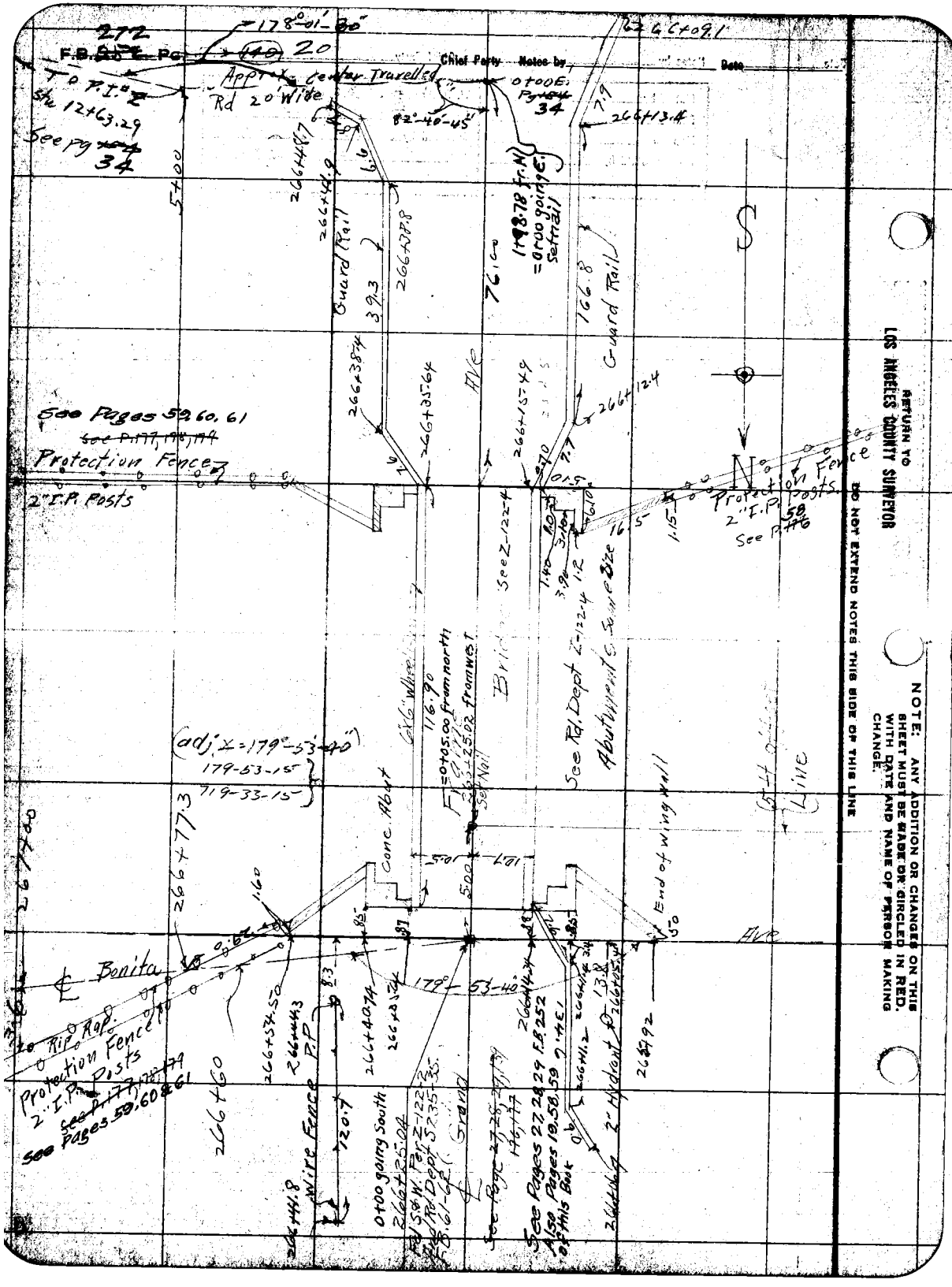

RETURN TO
LOS ANGELES COUNTY SURVEYOR

DO NOT EXTEND NOTES THIS SIDE OF THIS LINE

NOTE: ANY ADDITION OR CHANGES ON THIS SHEET MUST BE MADE OR CIRCLED IN RED, WITH DATE AND NAME OF PERSON MAKING CHANGE.

Date _____ Notes by _____ Chief Party _____ F.B. 272 21

Platted by Wood	W. O. No. 4849 D. O. O. No.
Date Feb. & Mar. 1927	Location Bonita Ave
Map No. 8904	Surveyed by C. V. Crumley
Platting C'k'd by Blake	Date January 1927
Date April 1927	Indexed R. C. Johnson

NOTE: ANY ADDITION OR CHANGE ON THIS SHEET MUST BE MADE OR CIRCLED IN RED, WITH DATE AND NAME OF PERSON MAKING CHANGE.

RETURN TO LOS ANGELES COUNTY SURVEYOR

DO NOT EXTEND NOTES THIS SIDE OF THIS LINE



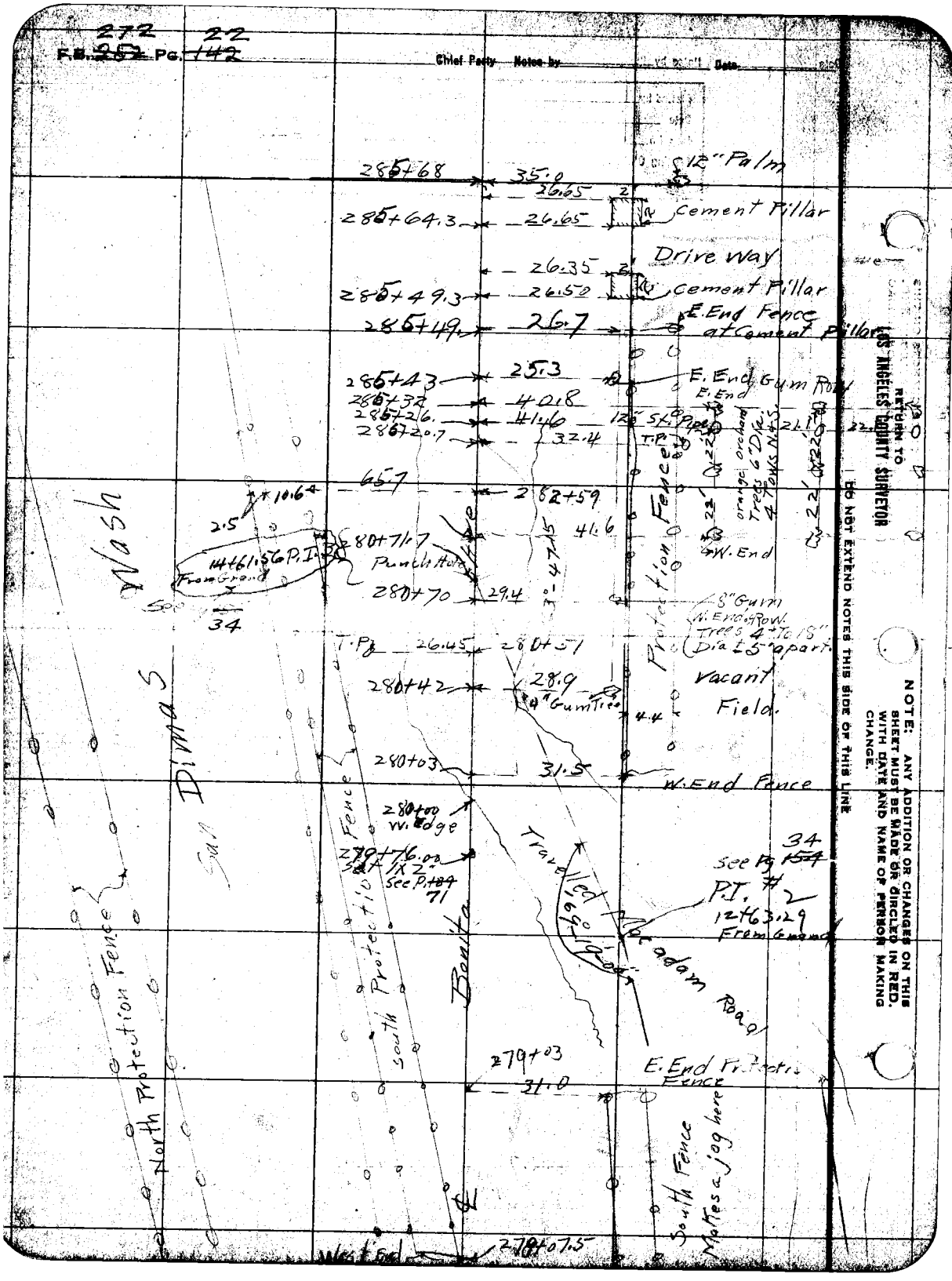

272 22
F.B. ~~252~~ Pg. ~~142~~
Chief Party Notes by Date
285+68
35.0
12" Palm
26.65
285+64.3
26.65
Cement Pillar
Drive Way
26.35
285+49.3
26.50
Cement Pillar
285+49
26.7
E. End Fence at Cement Pillar
285+43
25.3
E. End Gum Row
285+32
40.8
285+26
41.6
12" St. Pipe
285+20.7
32.4
T.P.
65.7
282+59
10.6
2.5
41.6
280+71.7
14+61.56 P.I.
From Grand
Punch Hole
280+70
29.4
3°-47.15
Protection Fence
orange orchard Trees 6" Dia. 4 Tows N.+S.
W. End
8" Gum W. End of Row Trees 4" to 18" Dia ± 5' apart
T.P.
26.45
280+51
280+42
28.9
4" Gum Tree
4.4
Vacant Field
280+03
31.5
W. End Fence
280+00 W. Edge
279+76.00 S.P. 1X2 See P. ~~184~~ 71
Travelled Macadam Road
169°-19'-00"
See Pg ~~154~~ 34
P.I. #2
12+63.29
From Grand
Nash
San Dimas
Bonita
South Protection Fence
North Protection Fence
279+03
31.0
E. End Protection Fence
South Fence Makes a jog here
West End
278+07.5
RETURN TO
LOS ANGELES COUNTY SURVEYOR
DO NOT EXTEND NOTES THIS SIDE OF THIS LINE
NOTE: ANY ADDITION OR CHANGES ON THIS SHEET MUST BE MADE OR CIRCLED IN RED, WITH DATE AND NAME OF PERSON MAKING CHANGE.

272 23

Date _____ Notes by _____ Chief Party _____ F.B. [illegible] Pg. [illegible]

Platted by Wood	W. O. No. 4049 U. S. O. No.
Date Feb. & Mar. 1927	Location Bonita Ave
Map No. 8904	Surveyed by C. V. Crumley
Platting C'k'd by Paige	Date January 1927
Date April 1927	Indexed A. C. Johnson



NOTE: ANY ADDITION OR CHANGES ON THIS SHEET MUST BE MADE OR CIRCLED IN RED WITH DATE AND NAME OF PERSON MAKING CHANGE.

DO NOT EXTEND NOTES THIS SIDE OF THIS LINE

RETURN TO LOS ANGELES COUNTY SURVEYOR



272
24
F.B. 252 Pg. 144
Chief Party Notes by
Field
120°-29'-30"
481°-58'-30"
290+26.46
Set S.W. & T.
For This Line See Page 33 + 167
page 33 F.B. 252 & page 49 of this Book
289+60
23.75
R=2'
12" Standpipe
8" Standpipe
25.5
48.0
16.65
28.3
289+57
289+55.5
289+54.5
289+51
E. End orchard
19.5
16" Standpipe
12" Standpipe
289+46
23.80
38.45
21.50
20.5
20.5
See Pages 51 + 52 169 + 170 For Additional Data
289+19
30.4
Sq. T.P.
10" Cobble & Cement Wall 12" High
Orange Orchard Trees Average 6"-8" Dia.
22.0
22.0
19.5
20.5
20.5
288+73
63.1
22.0
19.5
28.0
288+69
W. End Orchard
16.95
288+62
R=2'
13.90
288+60
End of 1st Row
18" Cement Pipe Culvert
10.50
288+51
40.8
22.0
22.0
13.75
62.85
2" orange
27.6
288+35
22.0
22.0
22.0
14" Pepper
47.7
288+34
22.0
22.0
Frame House
23.75
3" Peach
21.9
288+28
62.5
288+19.0
19.9
288+16
3" Water Meter
RETURN TO
LOS ANGELES COUNTY SURVEYOR
DO NOT EXTEND NOTES THIS SIDE OF THIS LINE
NOTE: ANY ADDITION OR CHANGES ON THIS SHEET MUST BE MADE OR CIRCLED IN RED. WITH DATE AND NAME OF PERSON MAKING CHANGE.

272 25

Plotted by [illegible]	W. O. No. 9049 D. S. O. No.
[illegible] 1927	Location: Bonita Ave.
Map No. 8904	Surveyed by C. V. Crumley
Platting C'k'd by Paige	Date January, 1927
[illegible] 1927	Indexed A. C. Johnson



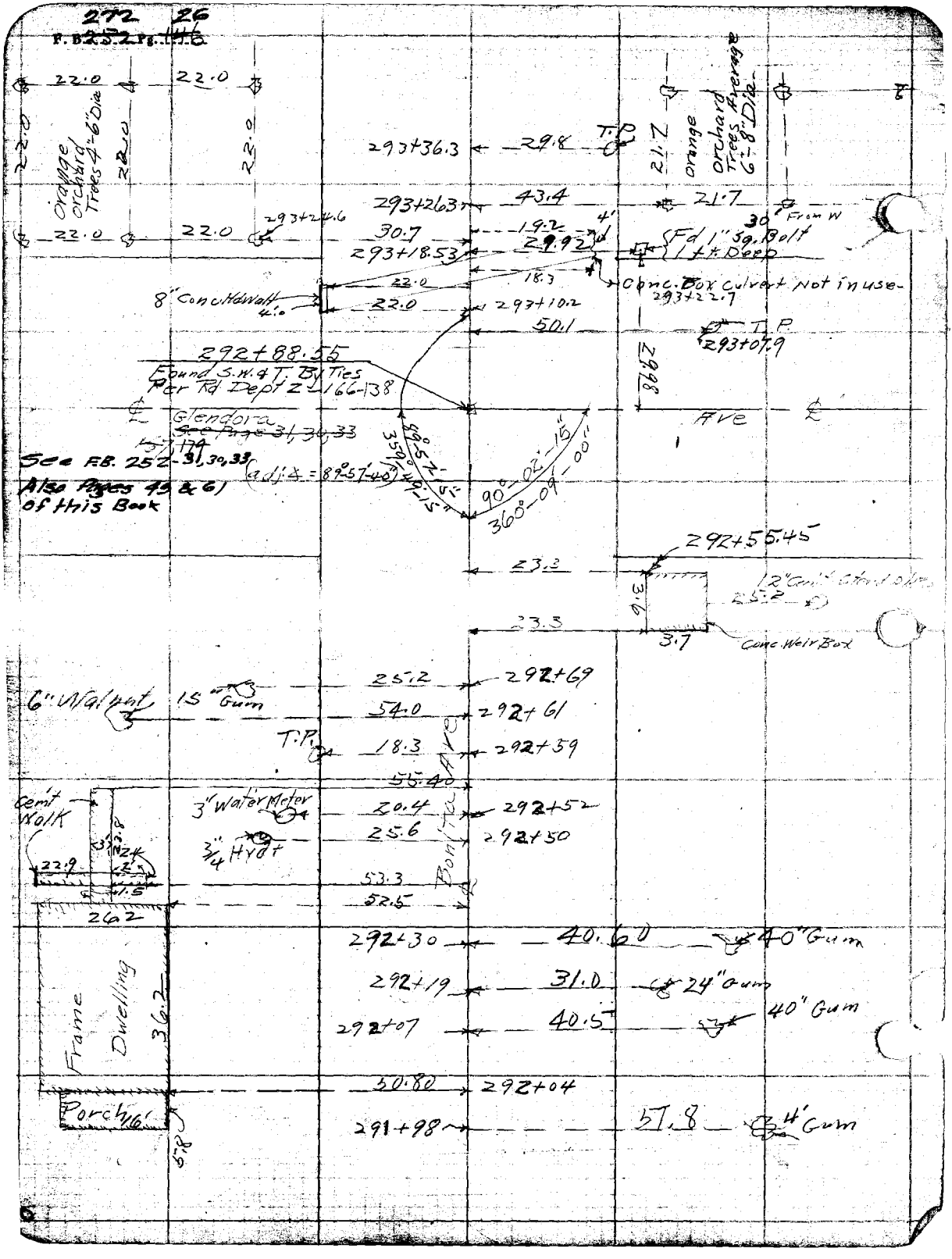

272 26
F.B. 252 Pg. 146
22.0
22.0
22.0
22.0
22.0
22.0
22.0
Orange Orchard Trees 4"-6" Dia
293+36.3
29.8
T.P.
21.7
Orange Orchard Trees Average 6"-8" Dia.
293+26.3
43.4
21.7
30' From W
293+24.6
30.7
19.2
4'
Fd 1" Sq. Bolt 1 ft. Deep
293+18.53
29.92
18.3
Conc. Box Culvert Not in use
293+22.7
8" Conc. Hd Wall 4'.0
22.0
22.0
293+10.2
50.1
T.P.
293+07.9
292+88.55
Found S.W. & T. By Ties Per Rd Dept Z-166-138
29.98
Glendora
See Page 31, 30, 33
Ave
See F.B. 252-31, 30, 33
Also Pages 49 & 61 of this Book
(adj ∠ = 89°57'40")
89°57'15"
359°49'15"
90°-02'-15"
360°-09'-00"
292+55.45
23.3
12" Cem't Stand Pipe
25.2
3.6
23.3
3.7
Conc. Weir Box
25.2
292+69
6" Walnut
15" Gum
54.0
292+61
T.P.
18.3
292+59
55.40
Cem't Walk
3" Water Meter
20.4
292+52
25.6
292+50
3/4" Hydt
22.9
53.3
52.5
Bonita Ave
26.2
292+30
40.60
40" Gum
292+19
31.0
24" Gum
292+07
40.5
40" Gum
Frame Dwelling
36.2
50.80
292+04
Porch 16'
291+98
57.8
4' Gum
5.8

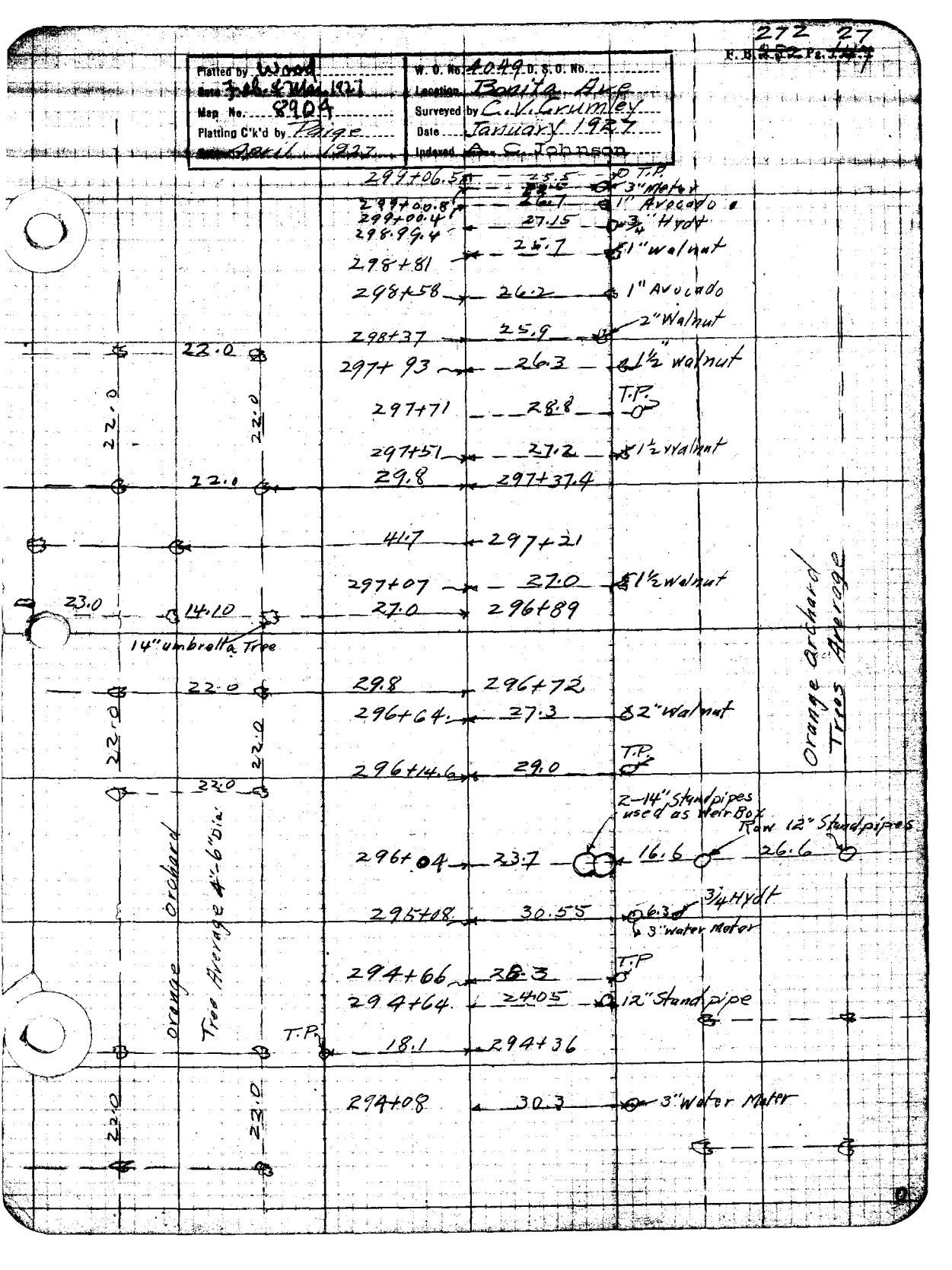

272 27
F. B. Pg.
Platted by Wood
Date Feb. & Mar. 1927
Map No. 8904
Platting C'k'd by Paige
April 1927
W. O. No. 4049 D. S. O. No.
Location Bonita Ave
Surveyed by C. V. Crumley
Date January 1927
Indexed A. C. Johnson
299+06.5
25.5
T.P.
3" Meter
299+00.8
26.7
1" Avocado
299+00.4
27.15
3/4" Hydt
298.99.4
25.7
1" walnut
298+81
298+58
26.2
1" Avocado
298+37
25.9
2" Walnut
22.0
297+93
26.3
1½" walnut
22.0
22.0
297+71
28.8
T.P.
297+51
27.2
1½ walnut
22.0
29.8
297+37.4
41.7
297+21
297+07
27.0
1½ walnut
23.0
14.10
27.0
296+89
14" umbrella Tree
Orange orchard
Trees Average
22.0
29.8
296+72
296+64
27.3
2" Walnut
22.0
22.0
296+14.6
29.0
T.P.
22.0
2-14" Standpipes used as Weir Box
Row 12" Standpipes
296+04
23.7
16.6
26.6
orange orchard
Tree Average 4'-6" Dia.
295+08
30.55
6.3
3/4 Hydt
3" water Meter
294+66
28.3
T.P.
294+64
24.05
12" Standpipe
T.P.
18.1
294+36
22.0
22.0
294+08
30.3
3" Water Meter



.272 28
F. B. R. 272 Pg. 148
12" Standpipes
302+02.4
42.2
22.15
301+97.
42.3
301+83.3
25.5
T.P.
301+62.7
30.5
6" walnut
301+19
30.3
6"
12" Walnut
300+75
30.5
300+54
25.6
T.P.
300+31
30.4
12" walnut
299+88
31.7
22.0
Orange Orchard Trees Average 8"-12" Dia
Orange Orchard Trees 6"-8" Dia
24.0
24.0
24.0
24.0
31.3
299+63
22.0
22.0
22.0
W. End of Orchard
299+55
41.9
22.0
3.70 Conc. Gutter
6" Curb
299+51.08
Set Nail
22.76
Found 3/4" I.P. 1 ft. Deep.
299+48.63
30.27
299+46.80
22.45
299+46.00
19.06
4" Curb
1.8X1.8 Conc. Pillar 3.35 ft High
1/2 of 16" Standpipe
Row 12" Standpipes
29.0
11.1
End of Gutter
Sq. T.P.
29.7
299+45
2.7
2.4
299+41
26.80
5.0
Weir Box
16" standpipe
1 1/2 orange
22.0
42.9
299+30
299+27
26.4
1 1/2 walnut.
E. End orchard
22.0
31.8
42.2
299+11.3
E. End orchard
22.0
22.0
22.0

Platted by Wood
Date Feb. & Mar. 1927
Map No. 8904
Platting C'k'd by Paige
Date April 1927

W. O. No. 4049 D. S. O. No.
Location Bonita Ave
Surveyed by C.V. Crumley
Date January, 1927
Indexed A. C. Johnson

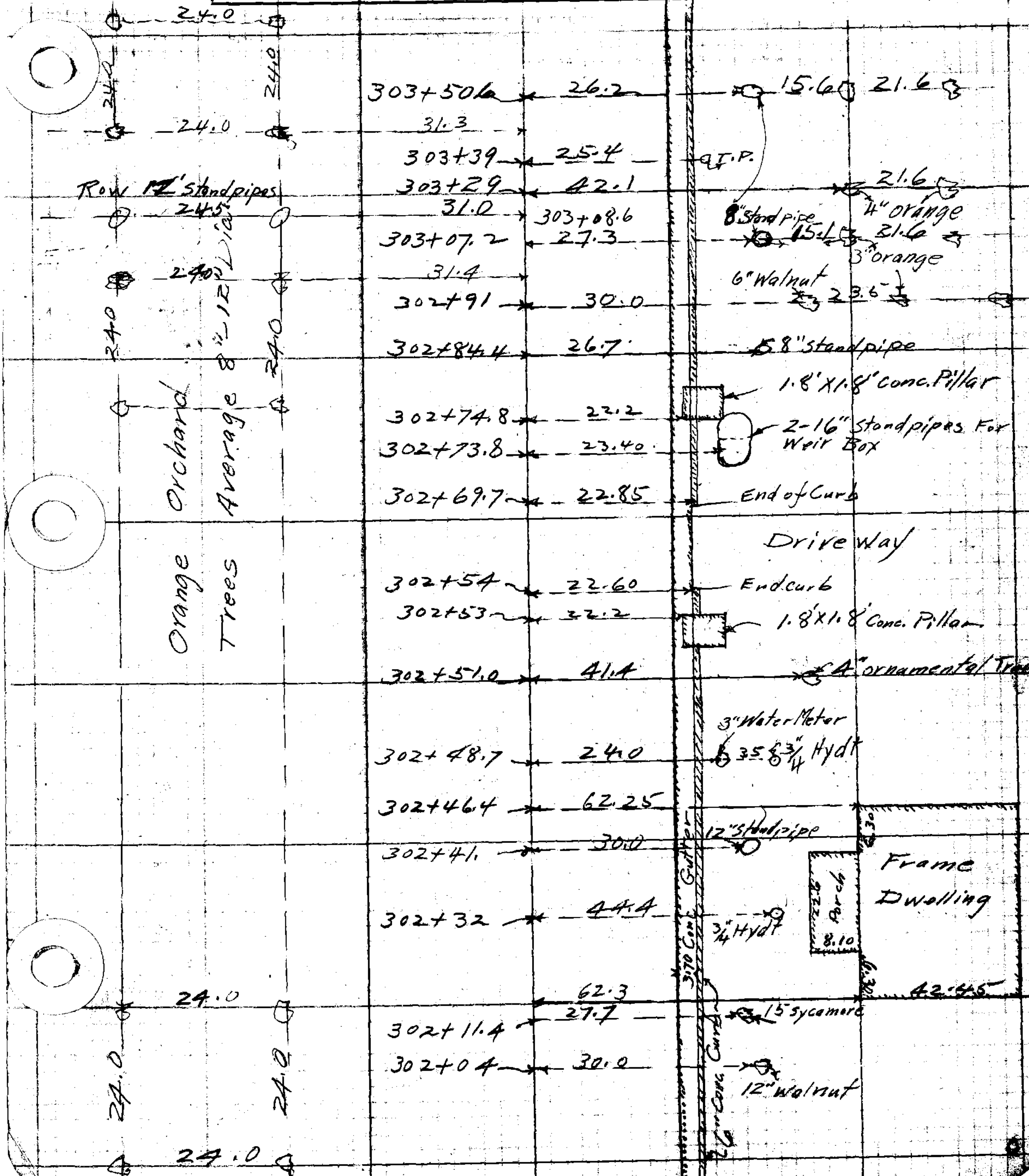

272 30
F. B. ~~282~~ Pg. ~~150~~



272 31
F. B. ~~252~~ Pg. ~~161~~

Platted by Wood	W. O. No. 4049 D. S. O. No.
Date Feb. & Mar. 1927	Location Bonita Ave
Map No. 8904	Surveyed by C.V. Crumley
Platting C'k'd by Paige	Date January 1927
Date April 1927	Indexed A. C. Johnson



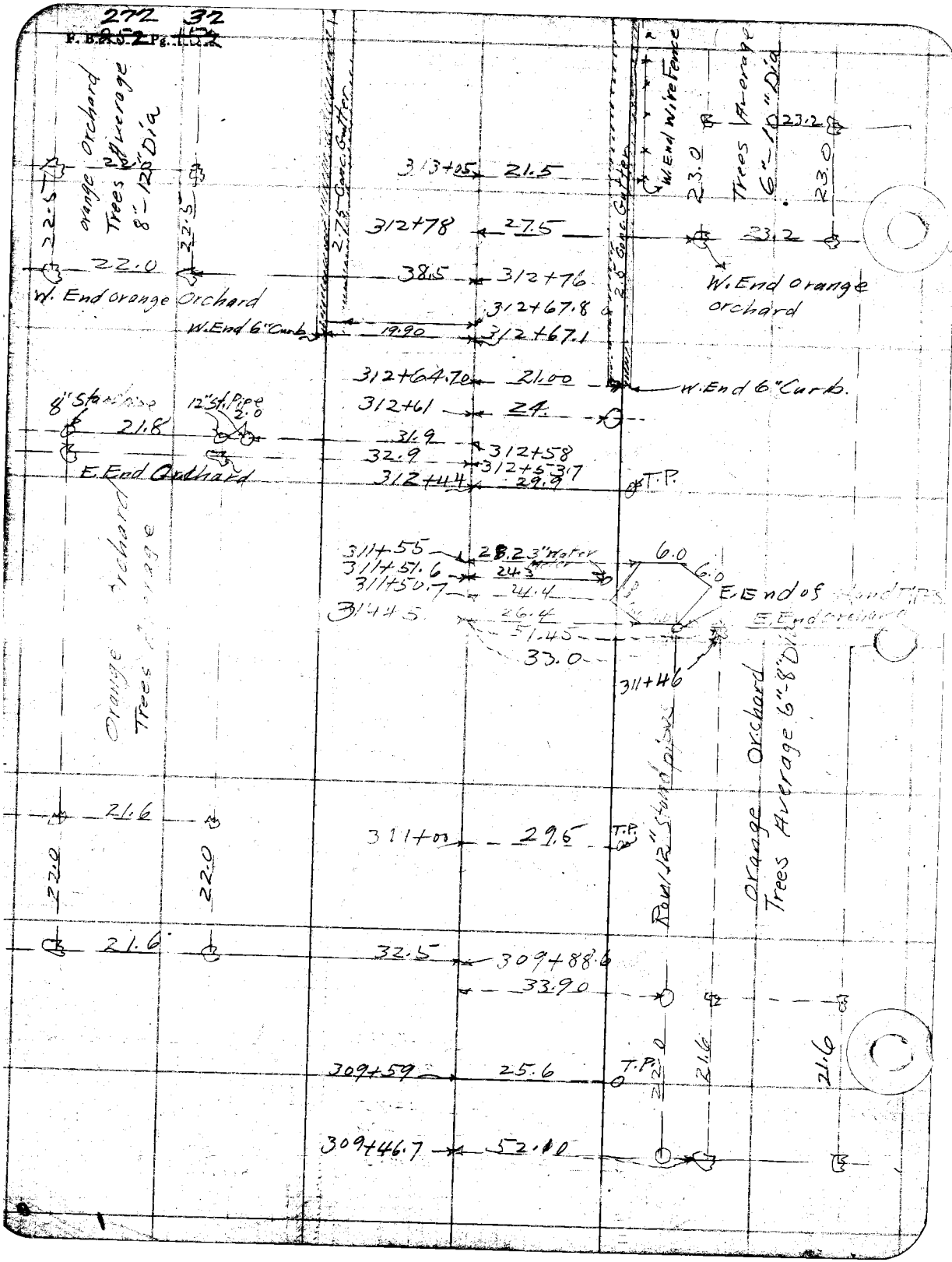

272 32
F. B. 252 Pg. 152
orange Orchard
Trees Average
8"-12" Dia
22.5
22.5
22.0
W. End orange Orchard
2.75 Conc. Gutter
313+05
21.5
312+78
27.5
38.5
312+76
312+67.8
W. End 6" Curb
19.90
312+67.1
312+64.70
21.00
312+61
24.
8" Standpipe
12" St. Pipe
2.0
21.8
31.9
32.9
312+58
312+53.7
E. End Orchard
312+44
29.9
T.P.
W. End Wire Fence
23.0
Trees Average
6"-10" Dia
23.2
23.0
23.2
W. End orange orchard
2.5 Conc. Gutter
W. End 6" Curb.
311+55
28.2
3" Water Meter
311+51.6
24.3
311+50.7
24.4
31445
26.4
51.45
33.0
6.0
6.0
E. End of Stand Pipes
E. End orchard
311+46
Orange Orchard
Trees Average
Orange Orchard
Trees Average 6"-8" Dia
Row 12" Standpipes
21.6
22.0
22.0
311+00
29.5
T.P.
21.6
32.5
309+88.6
33.90
309+59
25.6
T.P.
22.0
21.6
21.6
309+46.7
52.10

272 33
F.B. ~~[illegible]~~ Pg. ~~153~~

Platted by Wood	W. O. No. 4049 D. S. O. No.
Date [illegible] 1927	Location Bonita Ave
Map No. 8904	Surveyed by C.V. Crumley
Platting C'k'd by Paige	Date January, 1927
Date April, 1927	Indexed A. C. Johnson



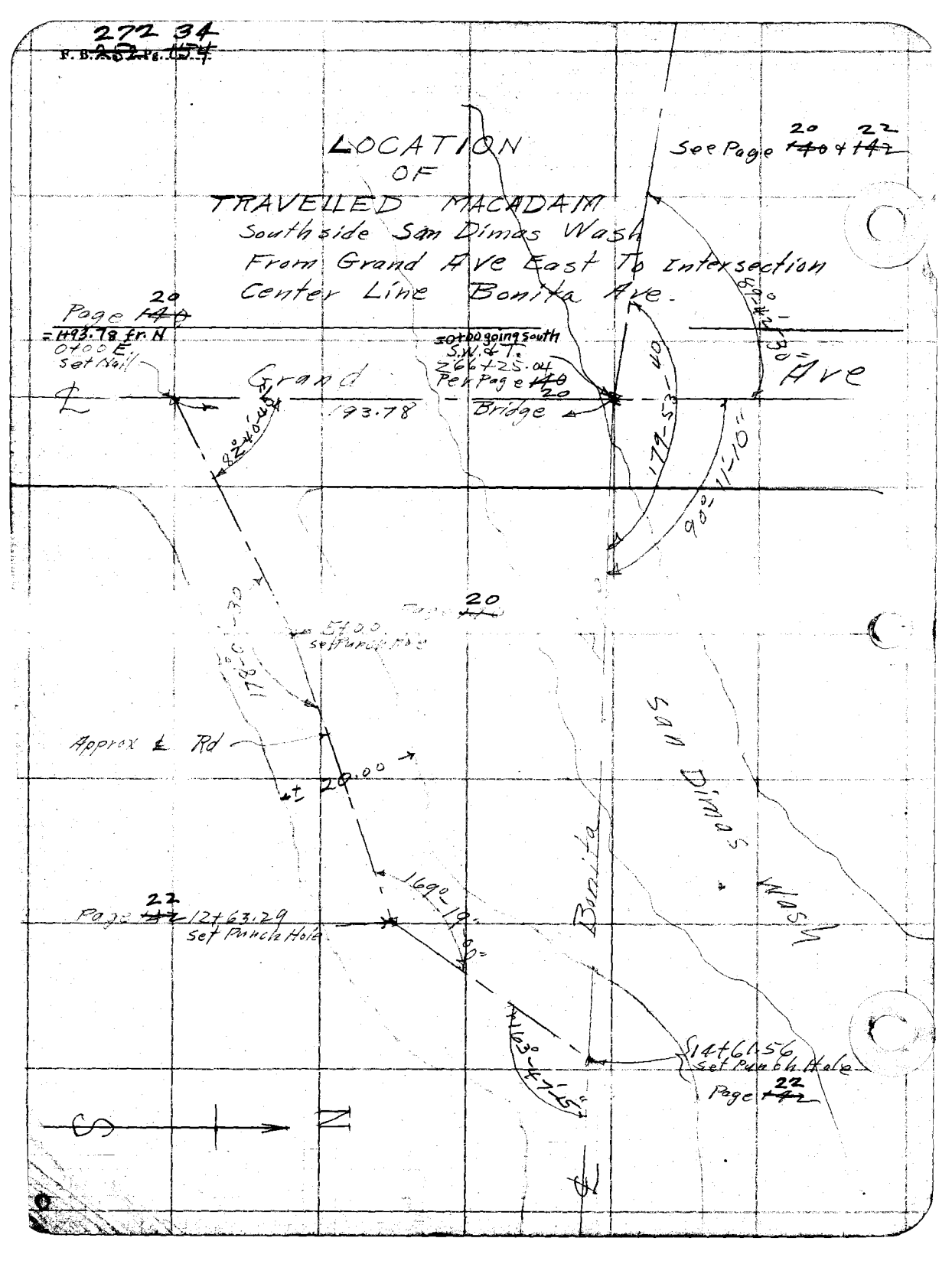

272 34
F. B. ~~252~~ Pg. ~~154~~
LOCATION
OF
TRAVELLED MACADAM
Southside San Dimas Wash
From Grand Ave East To Intersection
Center Line Bonita Ave.
See Page 20 ~~140~~ & 22 ~~142~~
Page 20 ~~140~~
=1+93.78 fr. N
0+00 E.
set Nail
Grand
193.78
82°40'40"
=0+00 going south
S.W. & T.
266+25.04
Per Page 20 ~~140~~
Bridge
179-53-40
90°-11'-10"
89°-42'-30"
Ave
Page 20 ~~140~~
5+00
set Punch Hole
Approx ℄ Rd
± 20.00
169°-19'-00"
Page 22 ~~142~~ 12+63.29
set Punch Hole
163°-47'-15"
14+61.56
set Punch Hole
Page 22 ~~142~~
Bonita
San Dimas Wash
S
N

Platted by ~~[illegible]~~	W. O. No. 4049 O. S. O. No.
Date ~~[illegible]~~	Location Bonita Ave
Map No. 8904	Surveyed by C V Crumley
Platting C'k'd by	Date January, 1927
Date	Indexed

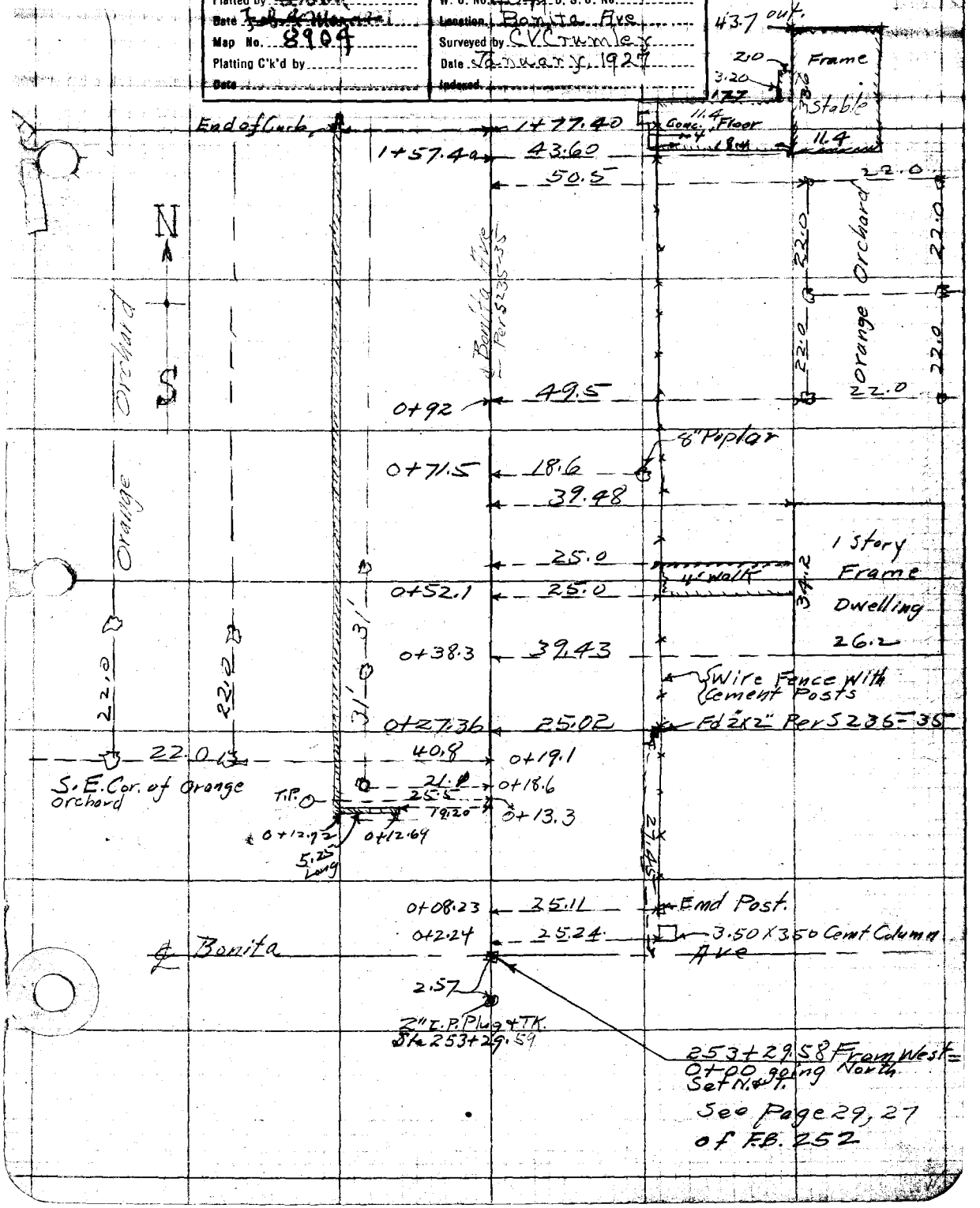

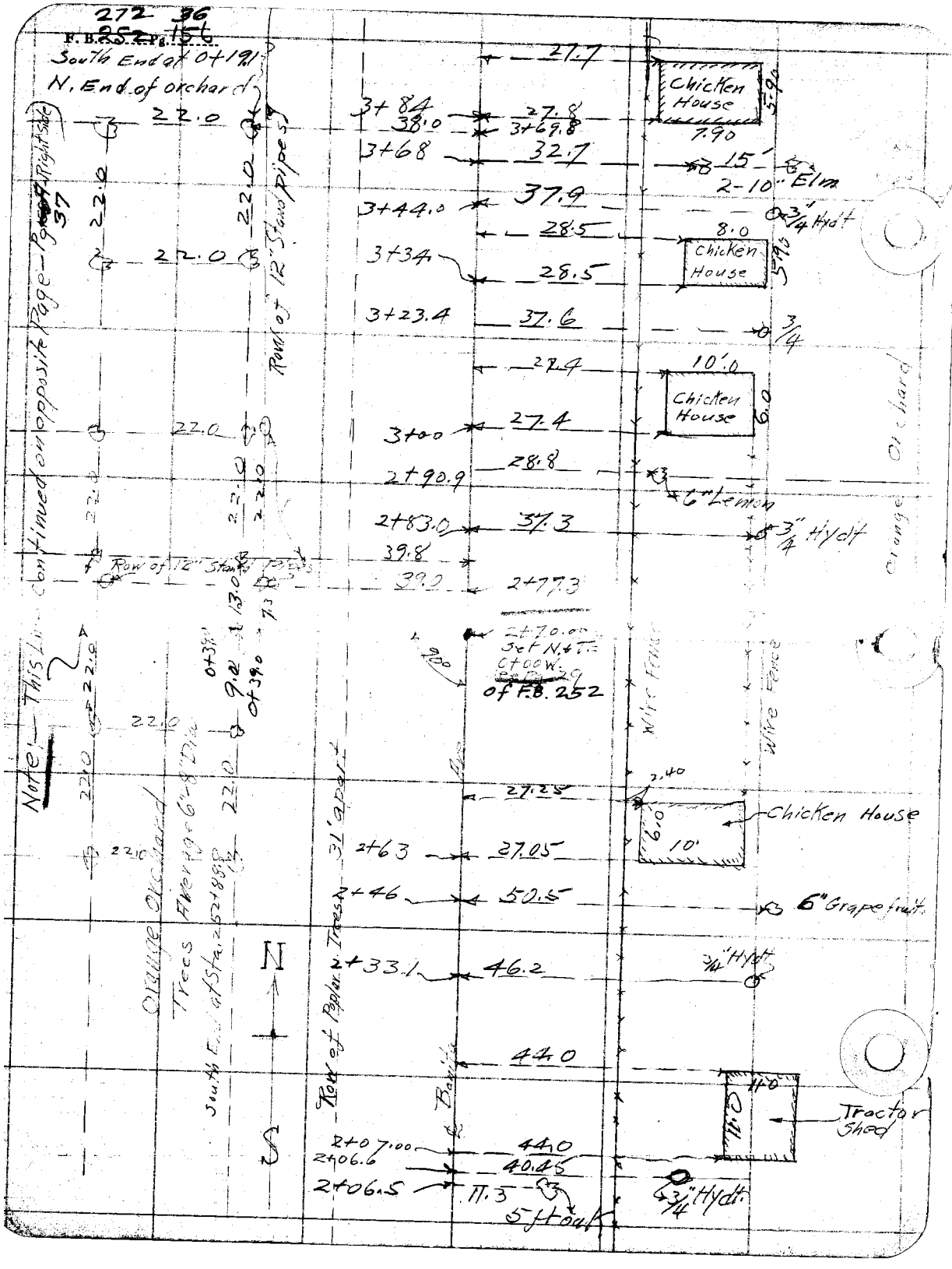

272 36
F.B. 252 Pg. 156
South End at 0+19.1
N. End of orchard
Note: This line continued on opposite Page - Pg 37 Right Side
Row of 12" Stand Pipes
Row of 12" Stand Pipes
Orange Orchard
Trees Average 6"-8" Dia
South End at Sta. 252+88.8
Row of Poplar Trees 31' apart
Bonita
Wire Fence
Wire Fence
Orange Orchard
Chicken House
Chicken House
Chicken House
Chicken House
Tractor Shed
15' 2-10" Elm
3/4 Hydt
3/4 Hydt
6" Lemon
3/4" Hydt
6" Grapefruit
3/4" Hydt
3/4" Hydt
5 ft oak
2+70.00 Set N.+T.= 0+00 W. Pg 29 of F.B. 252
N
S

272 37
F. ~~B.~~ ~~252~~ Pg. ~~156~~

38.0

Platted by	W. O. No. 4049 D. S. O. No.
Date	Location Bonita Ave.
Map No.	Surveyed by C. V. Crumley
Platting C'k'd by	Date January, 1927
Date	Indexed A. C. Johnson



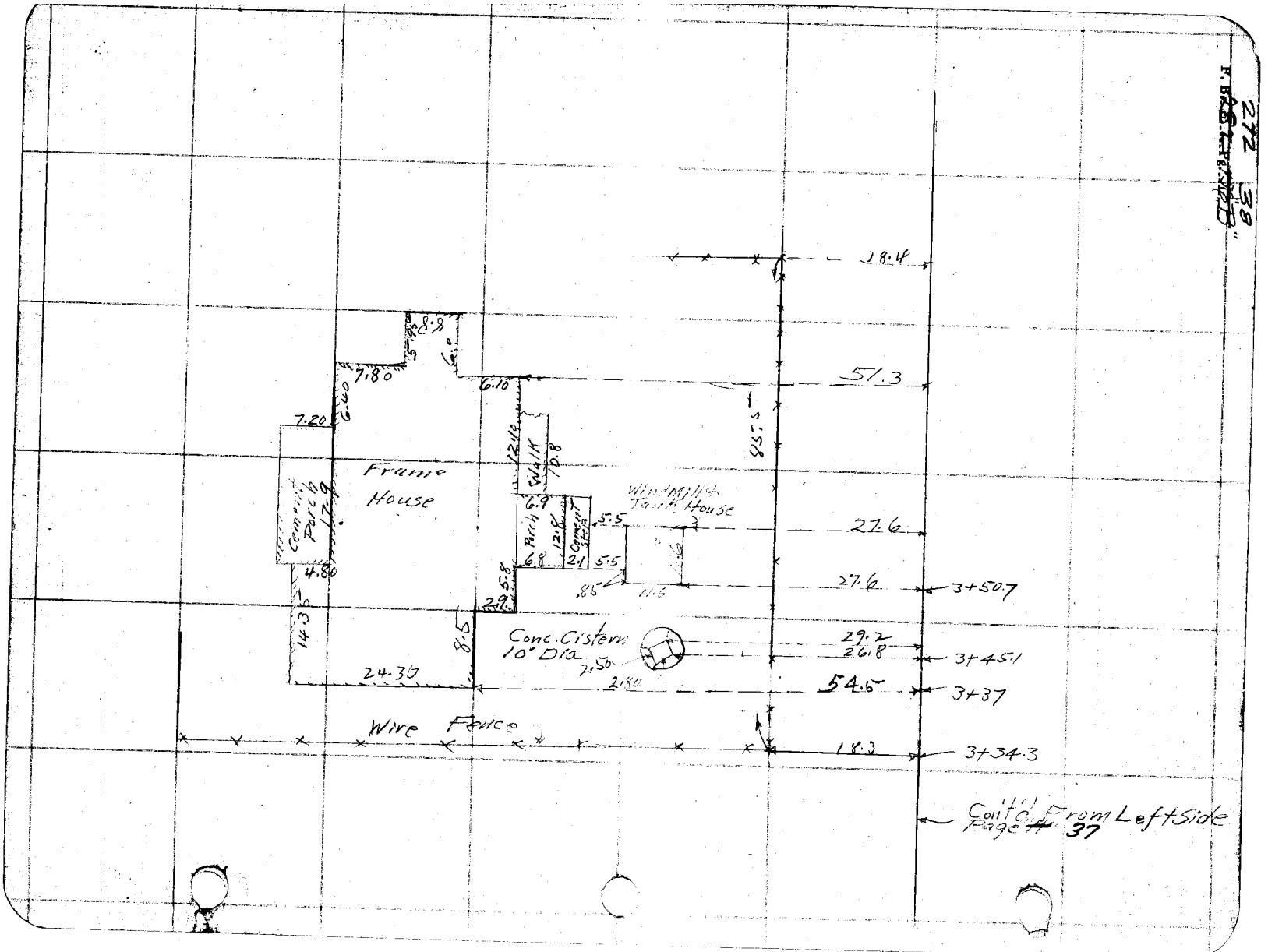

272 38
18.4
51.3
27.6
27.6
3+50.7
29.2
26.8
3+45.1
54.5
3+37
18.3
3+34.3
Frame House
Cement Porch
Walk
Porch
Cement Stem
Windmill & Tank House
Conc. Cistern 10" Dia
Wire Fence
Con't'd From Left Side Page # 37

272 39
F. B. ~~252~~ Pg. ~~157~~

Platted by	W. O. No. 4049 D. S. O. No.
Date	Location. Bonita Ave
Map No.	Surveyed by C.V. Crumley
Platting C'k'd by	Date January, 1927
Date	Indexed L. C. Johnson



272 40
F. B. 252 Pg. 158

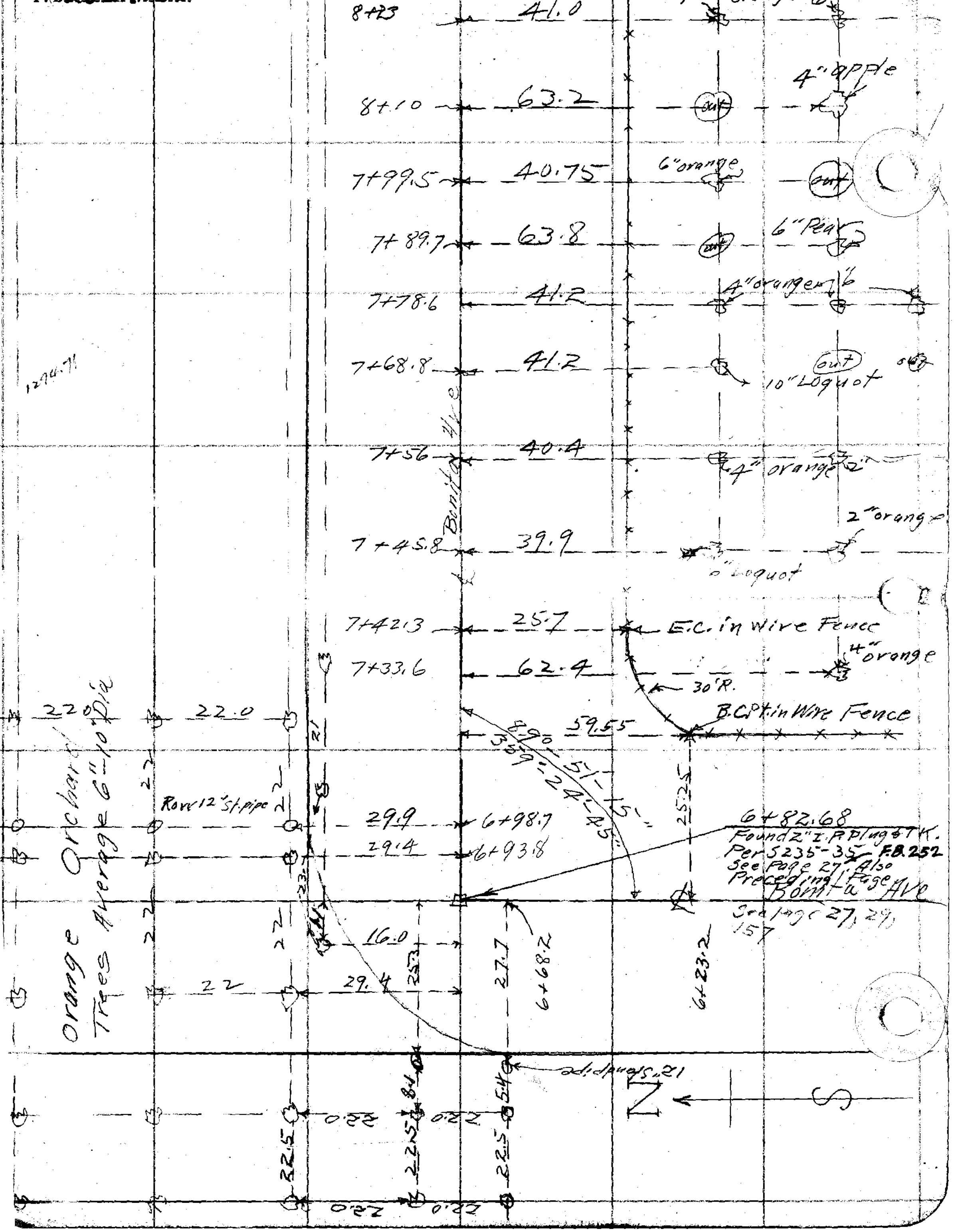

Platted by	W.O. No. 4049 D.S.O. No.
Date	Location Bonita Ave.
Map No.	Surveyed by C.V. Crumley
Platting C'kd by	Date January 1927
Date	Indexed

272 43
F. B. 252 Pg. 161

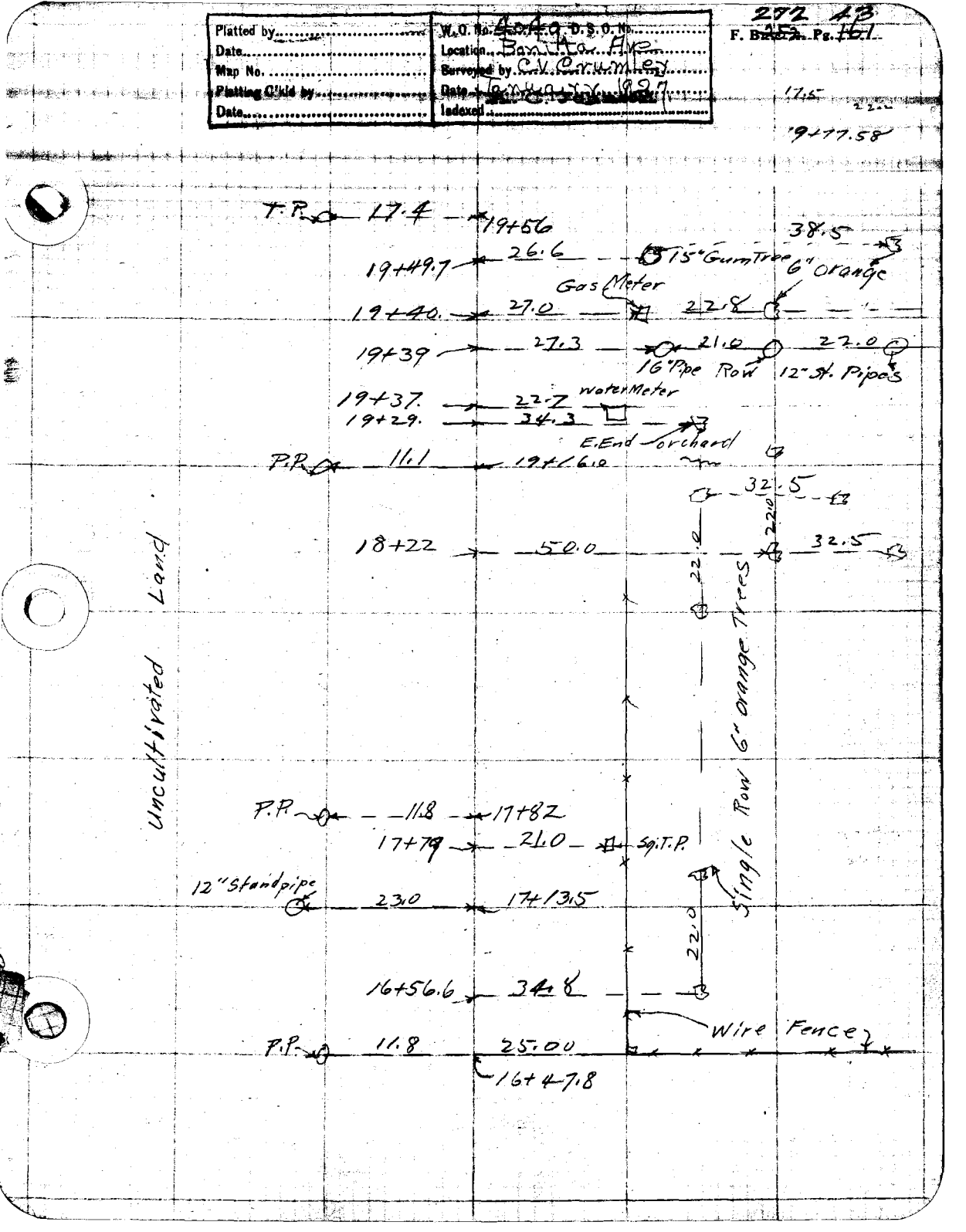

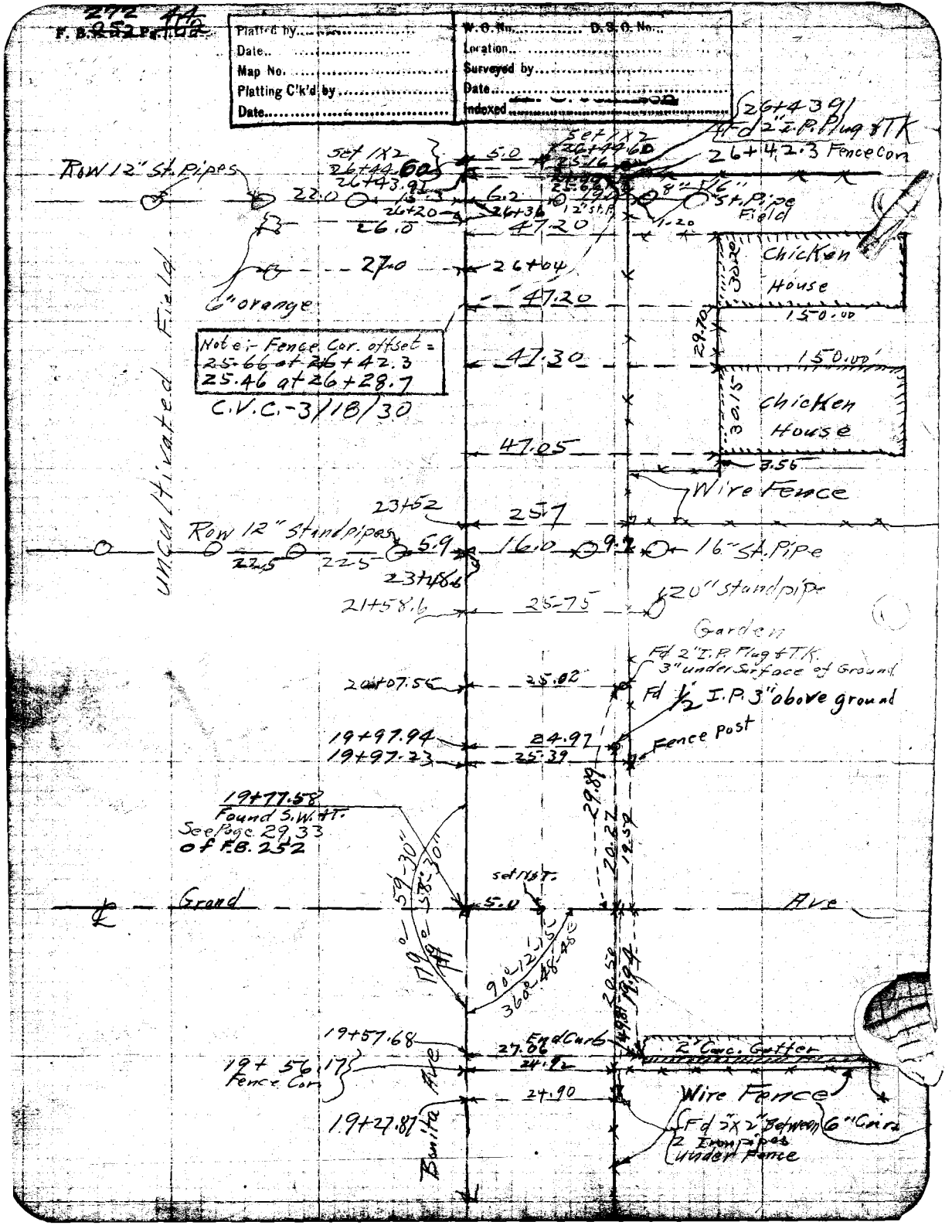

F. B. 252 Pg. 102
Platted by
Date
Map No.
Platting C'k'd by
Date
W. O. No.
D. S. O. No.
Location
Surveyed by
Date
Indexed
26+43.91
Fd 2" I.P. Plug & TK
26+42.3 Fence Cor
Set 1X2
26+44.60
26+43.91
Row 12" St. Pipes
22.0
26.0
26+36
12" St. P.
8" 16" St. Pipe Field
47.20
27.0
26+04
6" orange
Chicken House
150.00
Note:- Fence Cor. offset = 25.66 at 26+42.3
25.46 at 26+28.7
C.V.C.-3/18/30
47.30
150.00'
Chicken House
47.05
3.56
Wire Fence
Uncultivated Field
23+52
25.7
Row 12" Standpipes
22.5
22.5
5.9
16.0
9.2
16" St. Pipe
23+48.6
21+58.6
25.75
20" standpipe
Garden
Fd 2" I.P. Plug & T.K. 3" under Surface of Ground
20+07.55
25.02
Fd 1/2 I.P. 3" above ground
19+97.94
24.97
Fence Post
19+97.23
25.39
19+77.58
Found S.W. & T.
See Page 29.33 of F.B. 252
Set N.S.T.
Grand
Ave
5.0
19+57.68
End Curb
27.06
2' Conc. Gutter
19+56.17
Fence Cor
24.92
24.90
Wire Fence
19+27.87
Bonita Ave
Fd 2"x2" Between 2 Iron pipes under Fence
6" Cmrs

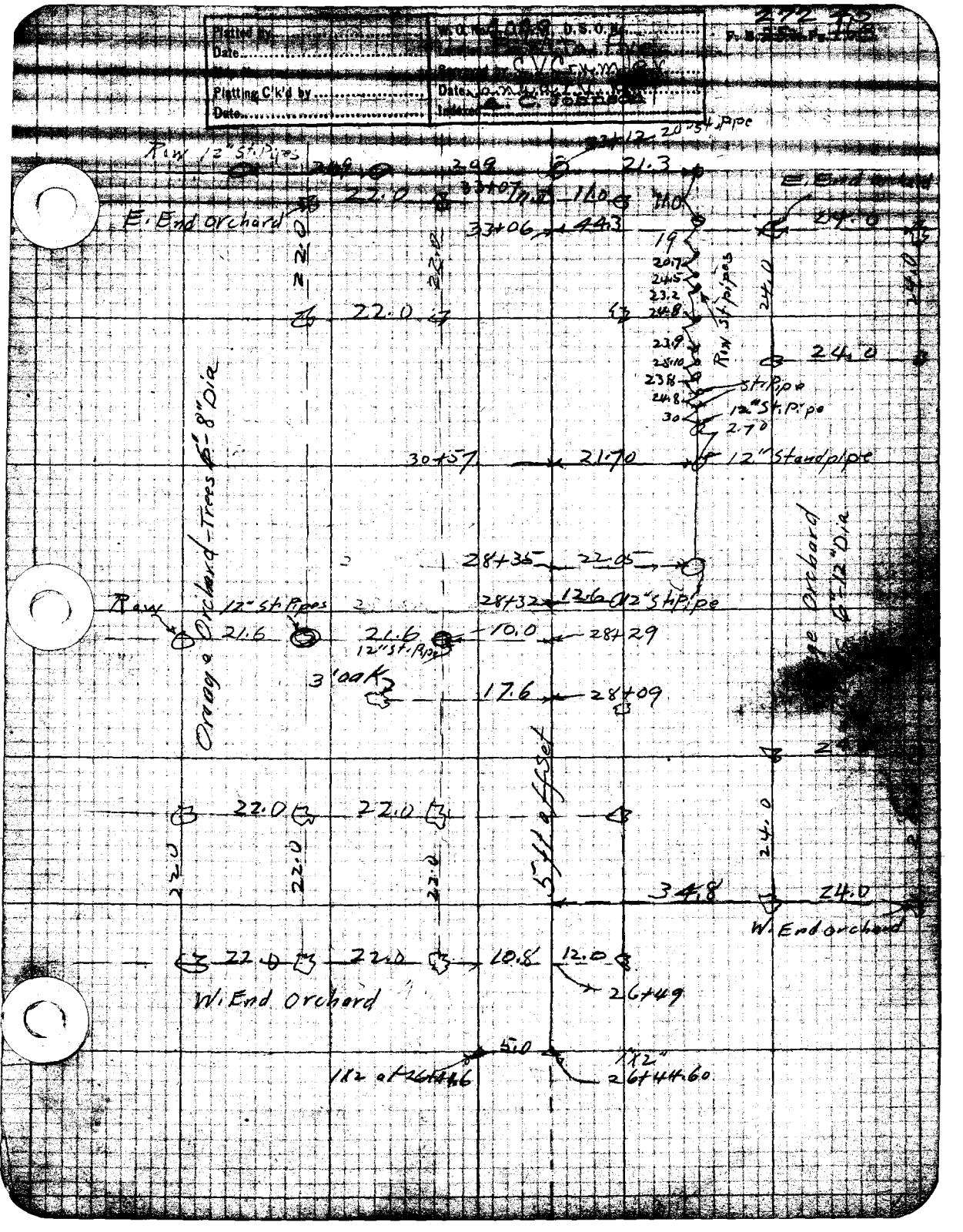

Plotted by
Date
Plotting C'k'd by
Date
W.O. No.
D.S.O. No.
Date
Indexed
A. C. Johnson
Row 12" St. Pipes
20" St. Pipe
E. End orchard
E. End orchard
Row St. pipes
St. Pipe
12" St. Pipe
12" Standpipe
Orange Orchard - Trees 6'-8" Dia
Orange Orchard 6'-12" Dia
Row
12" St. Pipes
12" St. Pipe
3' oak
5 ft. offset
W. End orchard
W. End Orchard
1x2 at 26+44.6
1x2"
26+44.60

272 46
F. B. 25 2 Pg. 16 4

Platted by.....	W. O. No..... D. S. O. No.....
Date.....	Location.....
Map No.	Surveyed by.....
Platting C'k'd by.....	Date.....
Date.....	Indexed.....

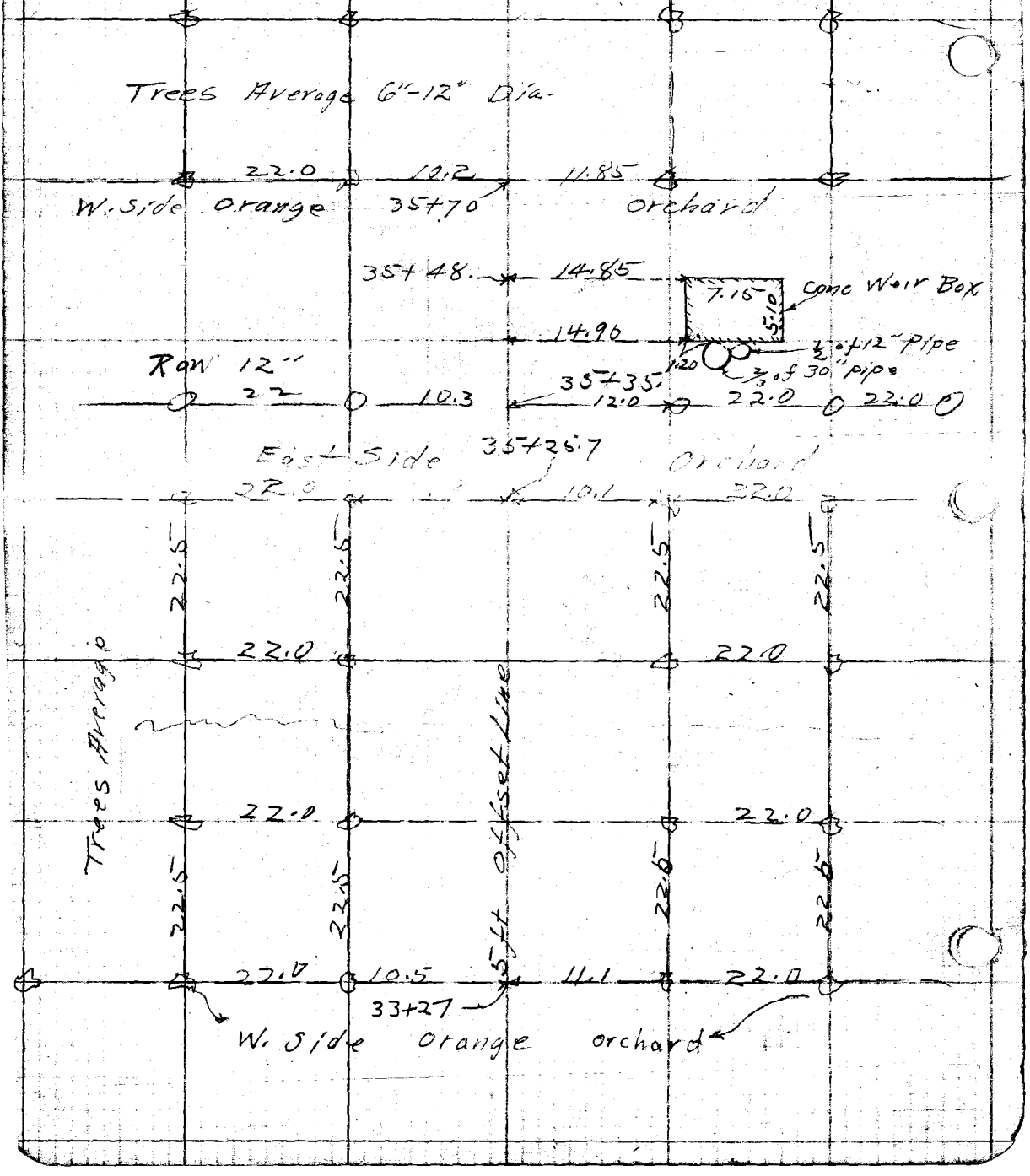

Plotted by	W.O. No. 4049 D.S.O. No.
Date	Location Bonita Ave
Map No.	Surveyed by C.V. Crumley
Plotting Ck'd by	Date [illegible] 1927
Date	Indexed A. C. Johnson

F. B. 252 Pg. 165



F. B. 252 Page 166

Platted by.....	W. O. No..... D. S. O. No.....
Date.....	Location.....
Map No.	Surveyed by.....
Platting C'k'd by	Date.....
Date.....	Indexed.....

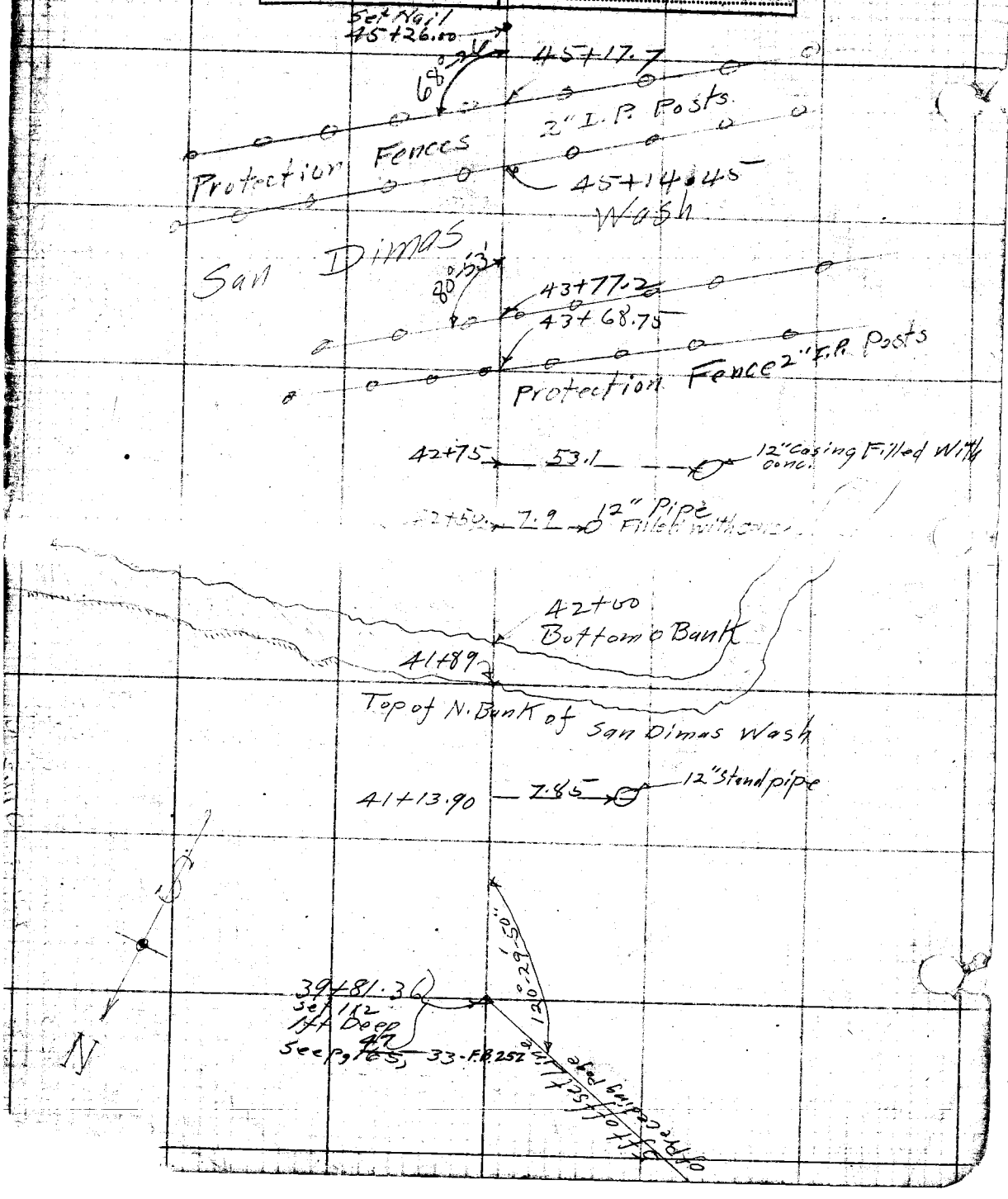

Platted by	W.O. No. 4049 D.S.O. No.
Date	Location Bonita Ave
Map No.	Surveyed by C.V. Crumley
Platting C'k'd by	Date January 1927
Date	Indexed

F. B. ~~252~~ 272 Pg. ~~167~~ 170

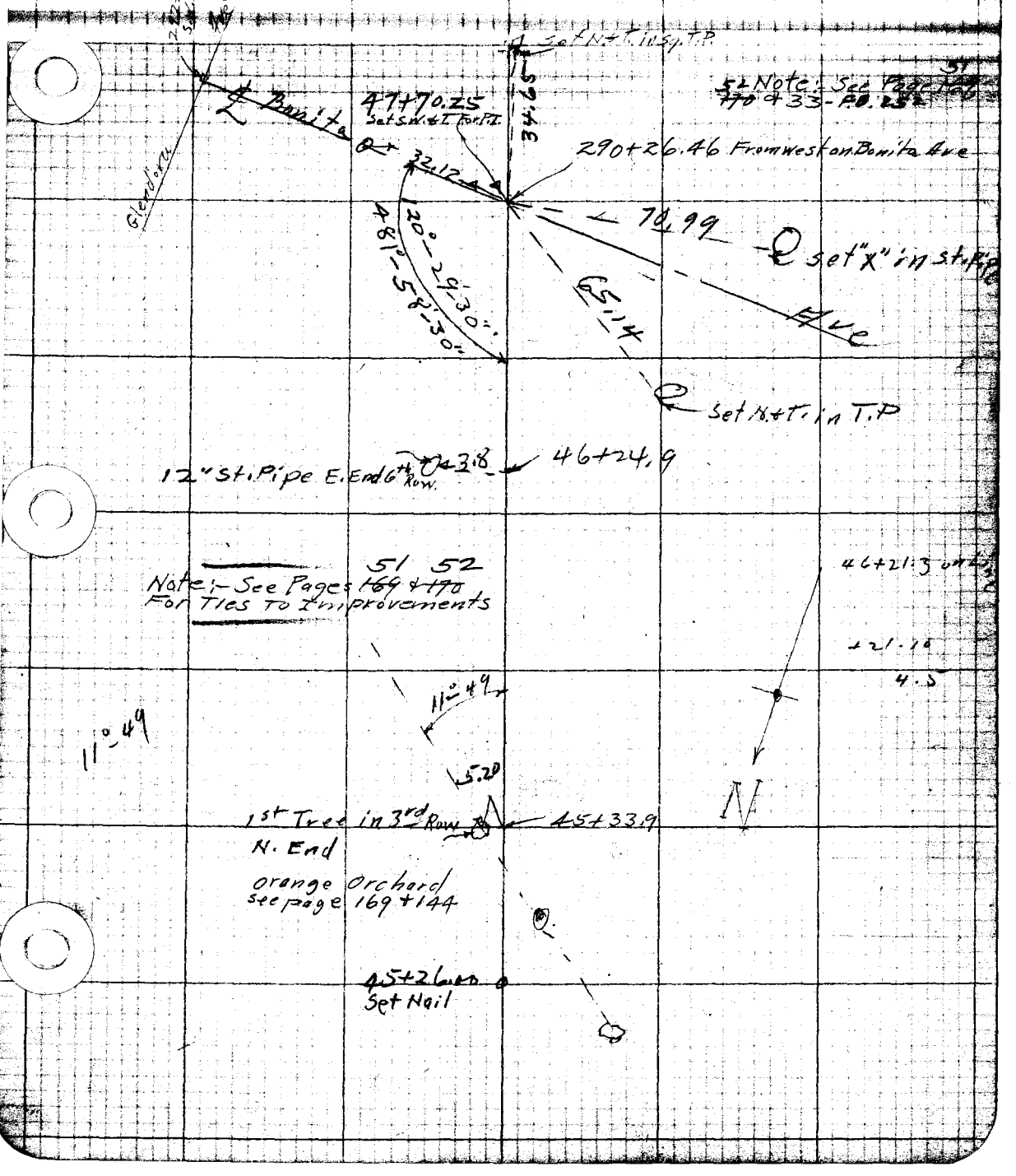

272 50

F. [illegible] Pg. 100

Platted by.....	W. O. No..... D. S. O. No.....
Date.....	Location.....
Map No.	Surveyed by.....
Platting C'k'd by.....	Date.....
Date.....	Indexed.....

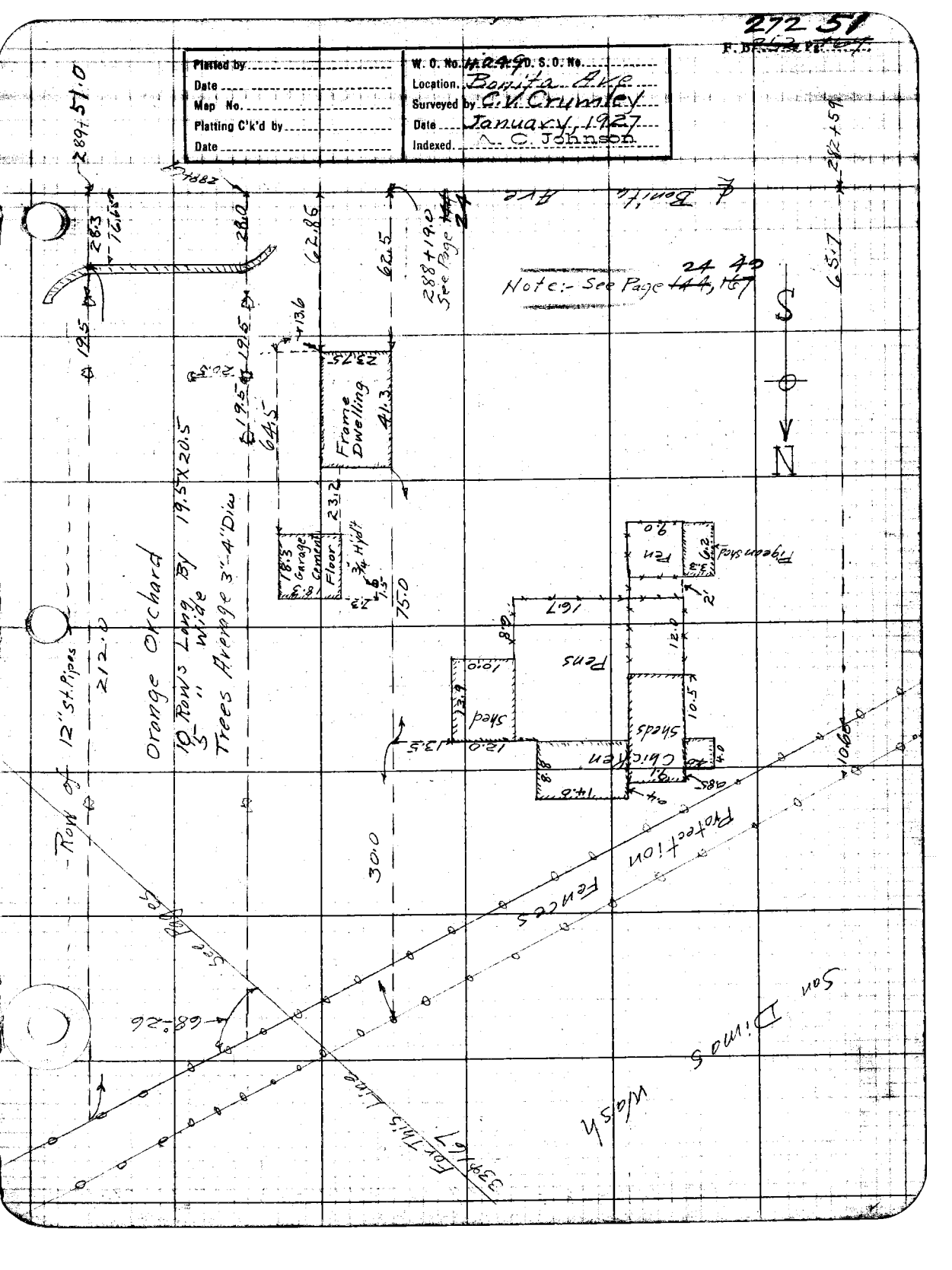
272 51
F. B. 262 Pg. 167
Platted by
Date
Map No.
Platting C'k'd by
Date
W. O. No. 11049 D. S. O. No.
Location. Bonita Ave
Surveyed by C. V. Crumley
Date January, 1927
Indexed. A. C. Johnson
Bonita Ave
Note:- See Page 24 40
Frame Dwelling
Garage Cement Floor
Pens
Shed
Sheds
Chicken
Pen
Pigeon Shed
Orange Orchard
10 Rows Long By 19.5 X 20.5
5 " Wide
Trees Average 3"-4" Dia
Row of 12" St. Pipes
Protection Fences
San Dimas Wash
For This Line
See Pages
N
S

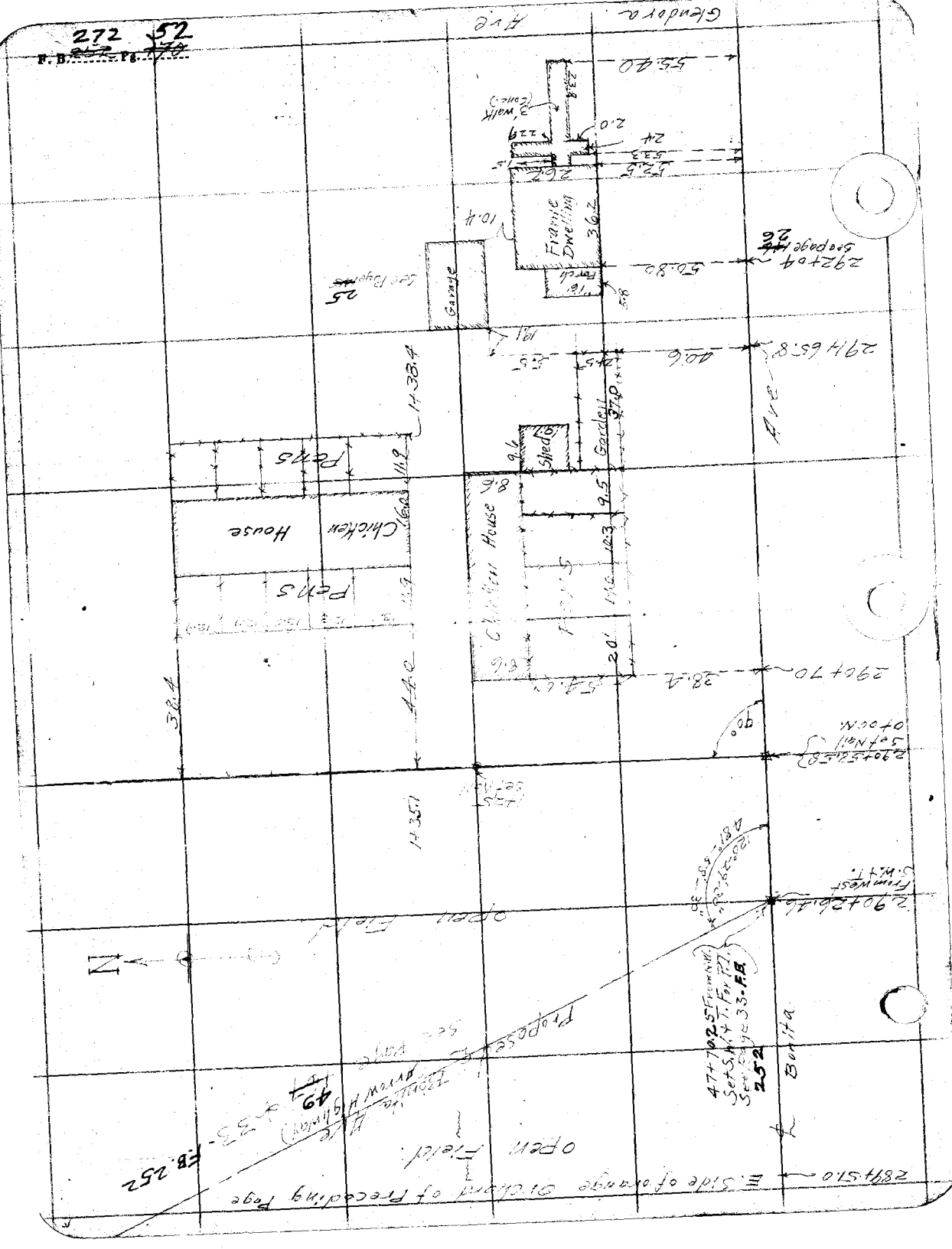

272 52
F. B. Pg.
Glendora Ave
55.40
3' walk (Conc.)
Frame Dwelling
36.2
Garage
See Page 25
292+04
See page 26
50.80
29H 65.8
40.6
Ave
Garden
Shed
Pens
Chicken House
Pens
Chicken House
Pens
1+38.4
1+35.1
38.4
44.0
290+70
38.4
90°
2.90+58.58
Set Nail
2.90+26.46
From West S.W.T.
Open Field
N
Proposed
See Page
Bonita Ave
Arrow Highway
49
33-F.B. 252
47+70.25 From N.W.
Set S.W.T. For P.I.
See Page 33-F.B.
252
Bonita
Open Field
289+51.0
E. Side of orange Orchard of Preceding Page

Platted by.....	W. O. No..... D. S. O. No.....
Date.....	Location.....
Map No.....	Surveyed by.....
Platting C'k'd by.....	Date.....
Date.....	Indexed Jan 28-1927-P.Ashton

F. B. 272 Pg. 53

F. B. 232 Pg. 112

Platted by	W. O. No. D. S. O. No.
Date	Location
Map No.	Surveyed by
Platting C'k'd by	Date
Date	Indexed

272 55

Date _____ Notes by _____ Chief Party _____ F.B. ~~252~~ Pg. ~~173~~

Platted by Wood	W. O. No. 4049 D. S. O. No.
Date Mar. 1927	Location Bonita Ave
Map No. 8904	Surveyed by C. V. Crumley
Platting C'k'd by Forge	Date March 7 1927
Date April 1927	Indexed A. C. Johnson

NOTE: ANY ADDITION OR CHANGES ON THIS SHEET MUST BE MADE OR CIRCLED IN RED, WITH DATE AND NAME OF PERSON MAKING CHANGE.

DO NOT EXTEND NOTES THIS SIDE OF THIS LINE

RETURN TO LOS ANGELES COUNTY SURVEYOR

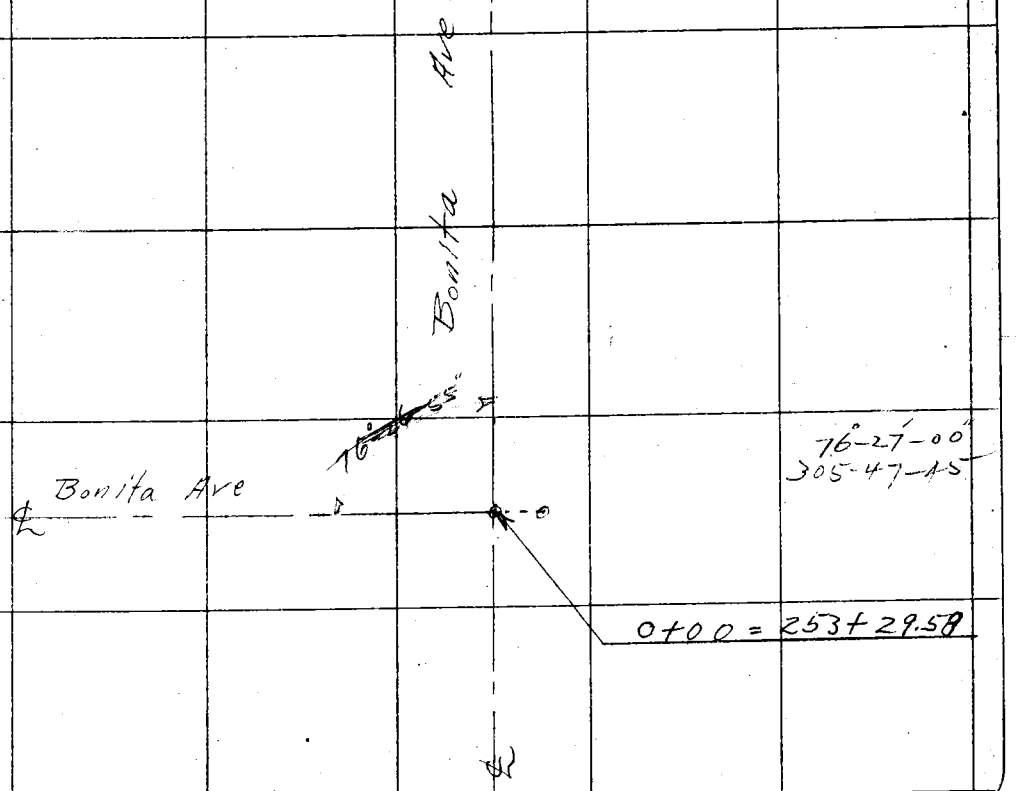

F.B. ~~252~~ 272 PG. ~~174~~ 56 Chief Party Notes by Date

RETURN TO
LOS ANGELES COUNTY SURVEYOR

DO NOT EXTEND NOTES THIS SIDE OF THIS LINE

NOTE: ANY ADDITION OR CHANGES ON THIS SHEET MUST BE MADE OR CIRCLED IN RED, WITH DATE AND NAME OF PERSON MAKING CHANGE.

272 57

Date _____ Notes by _____ Chief Party _____ F.B. ~~252~~ Pg. ~~172~~

Platted by Wood	W. O. No. 4049 U. S. O. No.
Date Feb. & Mar. 1927	Location Bonita Ave
Map No. 8904	Surveyed by C. V. Crumley
Platting C'k'd by Paige	Date March 7, 1927
Date April 1927	Indexed A. C. Johnson

Page ~~176~~ 58

NOTE: ANY ADDITION OR CHANGES ON THIS SHEET MUST BE MADE OR CIRCLED IN RED, WITH DATE AND NAME OF PERSON MAKING CHANGE.

RETURN TO LOS ANGELES COUNTY SURVEYOR

DO NOT EXTEND NOTES THIS SIDE OF THIS LINE

47D

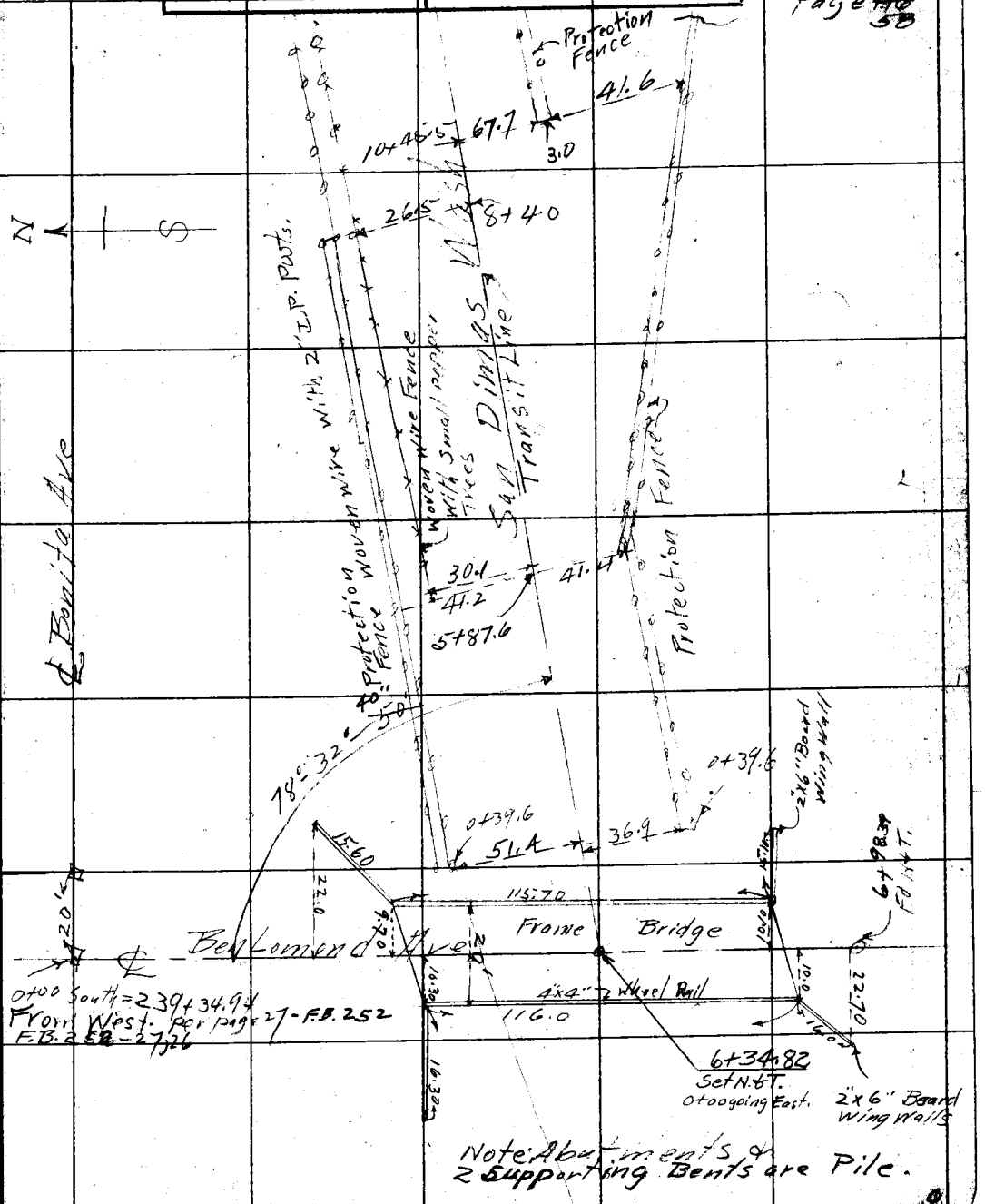


272 - 58
F.B. PG.
Chief Party Notes by Date
Cont'd Bottom Page 59
0+00 going South
66+25.04
per F.B. 252-28
0+64.06 from North
44
27+34.09 from west
Single Span Frame
64.06
set N.+T.
Grand Ave
Bridge, Concrete Abutment at Each End.
For Data on This Bridge See F.B. 272-20
235.4
27+10
70.60
47.20
27+00
13+13.89
Also Page 13 of this Book
For Data on This Line
Note See F.B. 252-29 also Page 13 of this Book
San Dimas Wash
Transit Line
Transit Line
See Pg 181
22.0
14+24.30
Woven Wire 2" I.P. Posts
334.95
See Pg 63
76°-27'-10"
83°-30'-10"
413.31
25'
88°-27'-25"
Set 1"x2"
10+65.65
From West. See Pg 63
Double Protection Fence 3' to 6' apart.
Bonita
Ave
RETURN TO
LOS ANGELES COUNTY SURVEYOR
DO NOT EXTEND NOTES THIS SIDE OF THIS LINE
NOTE: ANY ADDITION OR CHANGES ON THIS SHEET MUST BE MADE OR CIRCLED IN RED. WITH DATE AND NAME OF PERSON MAKING CHANGE.

272 59

Date _____ Notes by _____ Chief Party _____ F.B. ~~70~~ Pg. ~~137~~

Platted by Wood	W. O. No. 4049 D. S. O. No.
Date Feb. & Mar. 1927	Location Bonita Ave
Map No. 8904	Surveyed by C.V. Crumley
Platting C'k'd by Paige	Date March 8, 1927
Date April 1927	Indexed A. C. Johnson



NOTE: ANY ADDITION OR CHANGES ON THIS SHEET MUST BE MADE OR CIRCLED IN RED, WITH DATE AND NAME OF PERSON MAKING CHANGE.

DO NOT EXTEND NOTES THIS SIDE OF THIS LINE

RETURN TO LOS ANGELES COUNTY SURVEYOR

F.B. ~~252~~ 272 Pg. ~~478~~ 60 Chief Party Notes by _____ Date _____

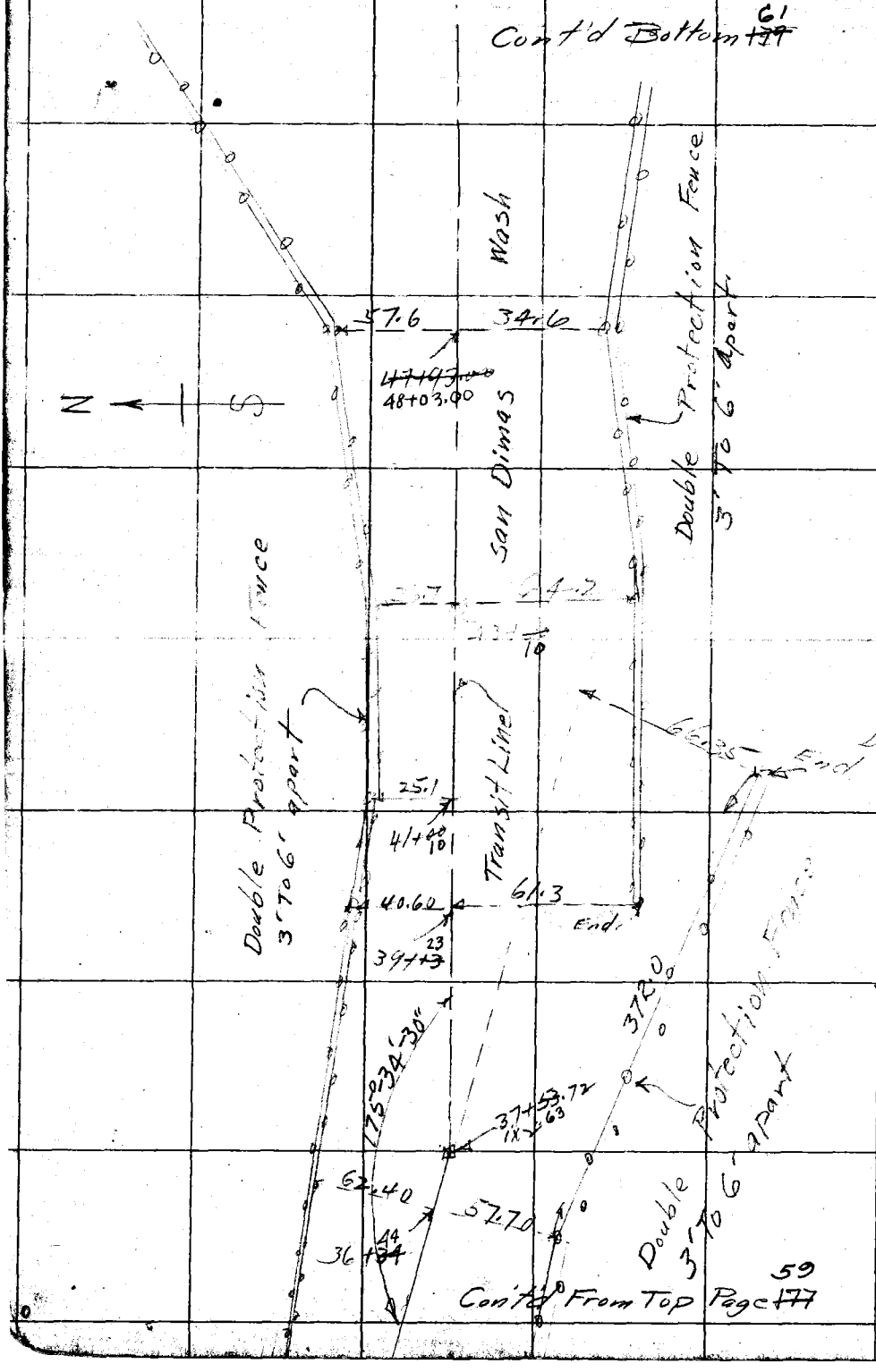

RETURN TO
LOS ANGELES COUNTY SURVEYOR

NOTE: ANY ADDITION OR CHANGES ON THIS SHEET MUST BE MADE OR CIRCLED IN RED. WITH DATE AND NAME OF PERSON MAKING CHANGE.

DO NOT EXTEND NOTES THIS SIDE OF THIS LINE

272 61

Date _____ Notes by _____ Chief Party _____ F.B. ~~252~~ Pg. ~~179~~

Plotted by Wood	W. O. No. 4049 D. S. O. No.
Date Feb. & Mar. 1927	Location Bonita Ave
Map No. 8904	Surveyed by C. V. Crumley
Plotting C'k'd by Paige	Date Mar. 9 1927
Date April 1927	Indexed A. C. Johnson

NOTE: ANY ADDITION OR CHANGES ON THIS SHEET MUST BE MADE OR CIRCLED IN RED, WITH DATE AND NAME OF PERSON MAKING CHANGE.

DO NOT EXTEND NOTES THIS SIDE OF THIS LINE

RETURN TO LOS ANGELES COUNTY SURVEYOR

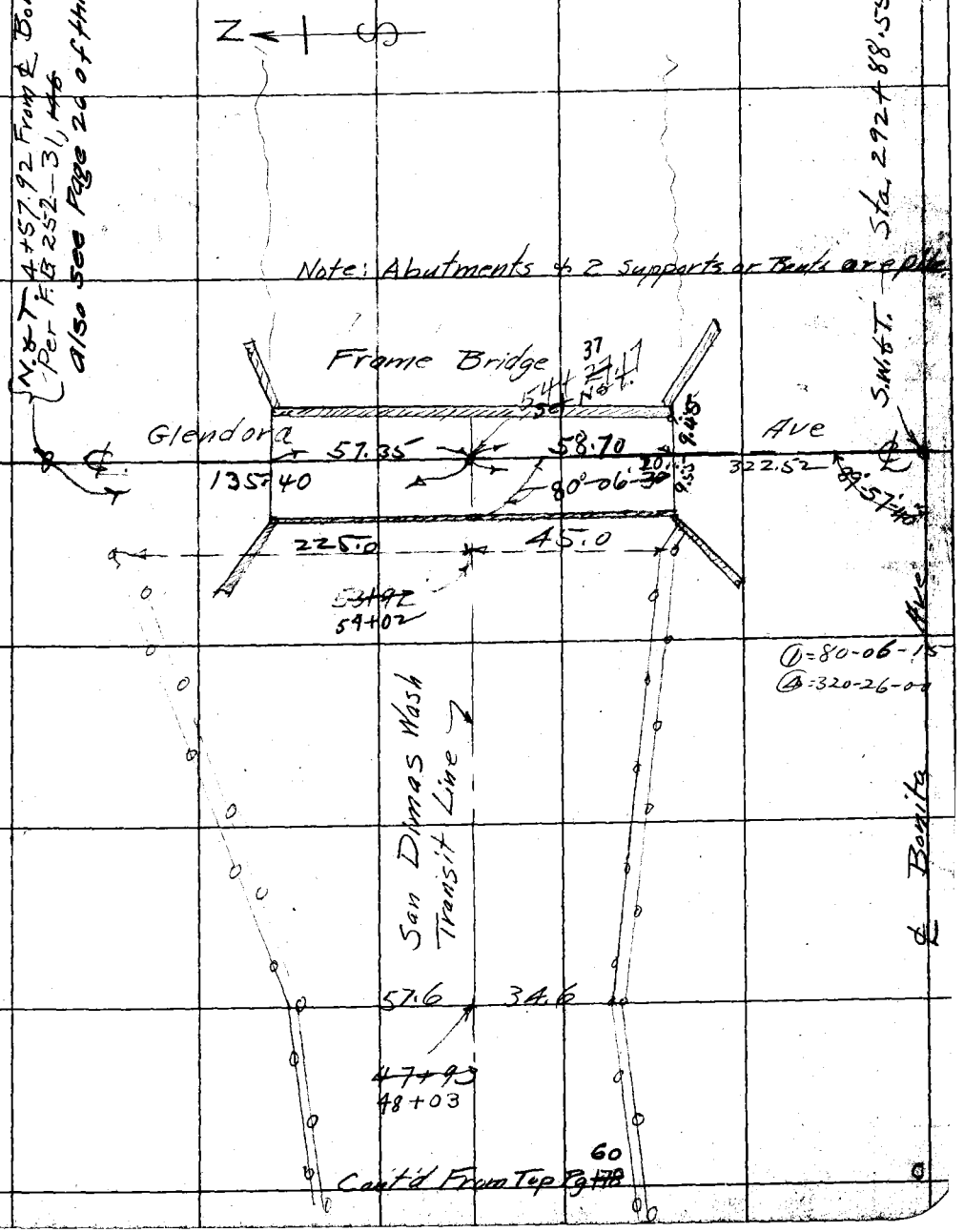

272 62

F.B. ~~252~~ PG. ~~6~~ ~~180~~ Chief Party Notes by _____ Date _____

RETURN TO
LOS ANGELES COUNTY SURVEYOR

NOTE: ANY ADDITION OR CHANGES ON THIS SHEET MUST BE MADE OR CIRCLED IN RED. WITH DATE AND NAME OF PERSON MAKING CHANGE.

DO NOT EXTEND NOTES THIS SIDE OF THIS LINE

272 63

Date _____ Notes by _____ Chief Party _____ F.B. ~~252~~ PG. ~~[illegible]~~

Platted by Wood	W. O. No. 4049 D. S. O. No.
Date Feb. & Mar. 1927	Location Bonita Ave
Map No. 8904	Surveyed by C.V. Crumley
Platting C'k'd by Paige	Date March 10, 1927
Date April 1927	Indexed A. C. Johnson

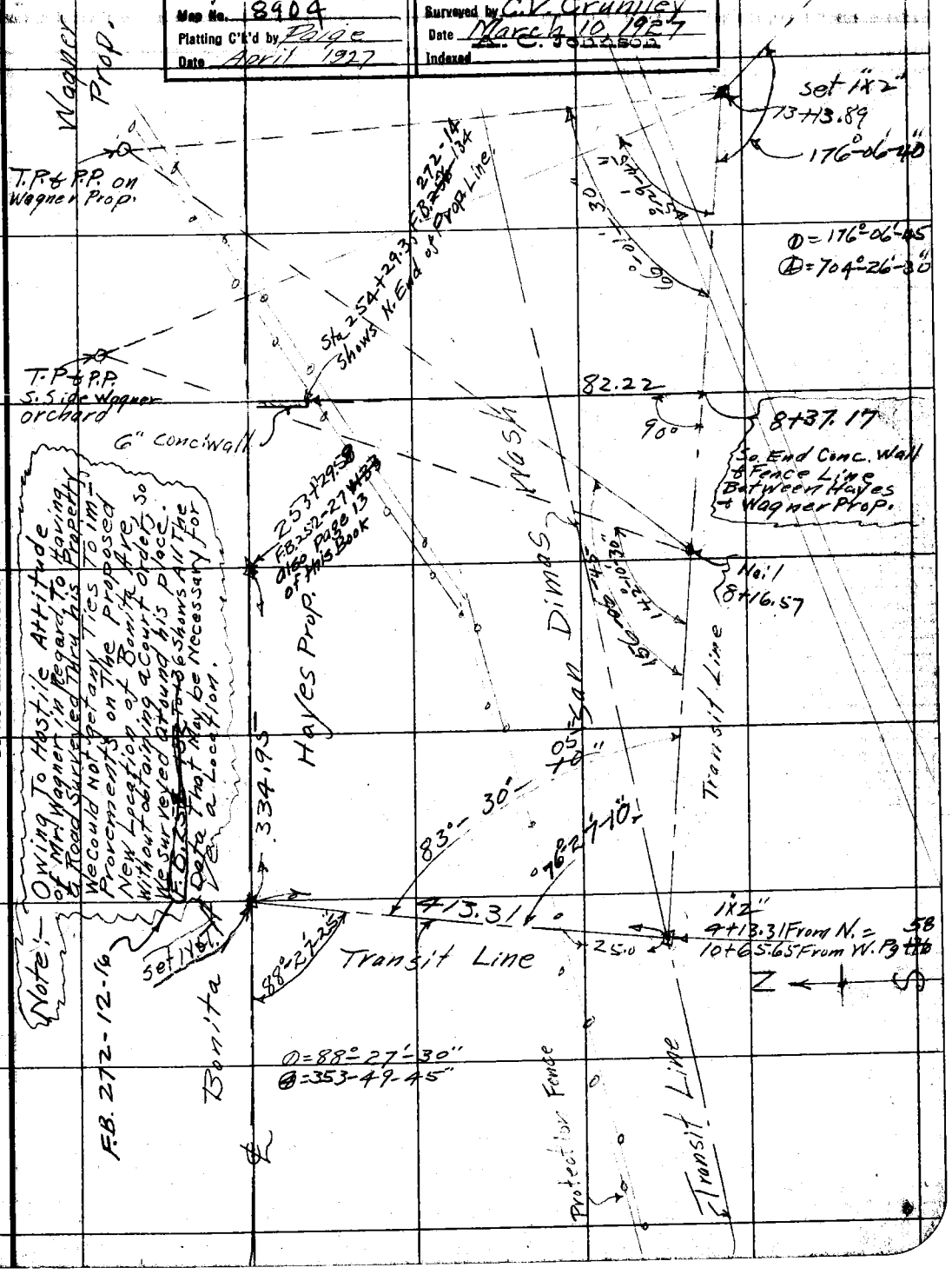

NOTE: ANY ADDITION OR CHANGES ON THIS SHEET MUST BE MADE OR CIRCLED IN RED, WITH DATE AND NAME OF PERSON MAKING CHANGE.

RETURN TO LOS ANGELES COUNTY SURVEYOR

DO NOT EXTEND NOTES THIS SIDE OF THIS LINE

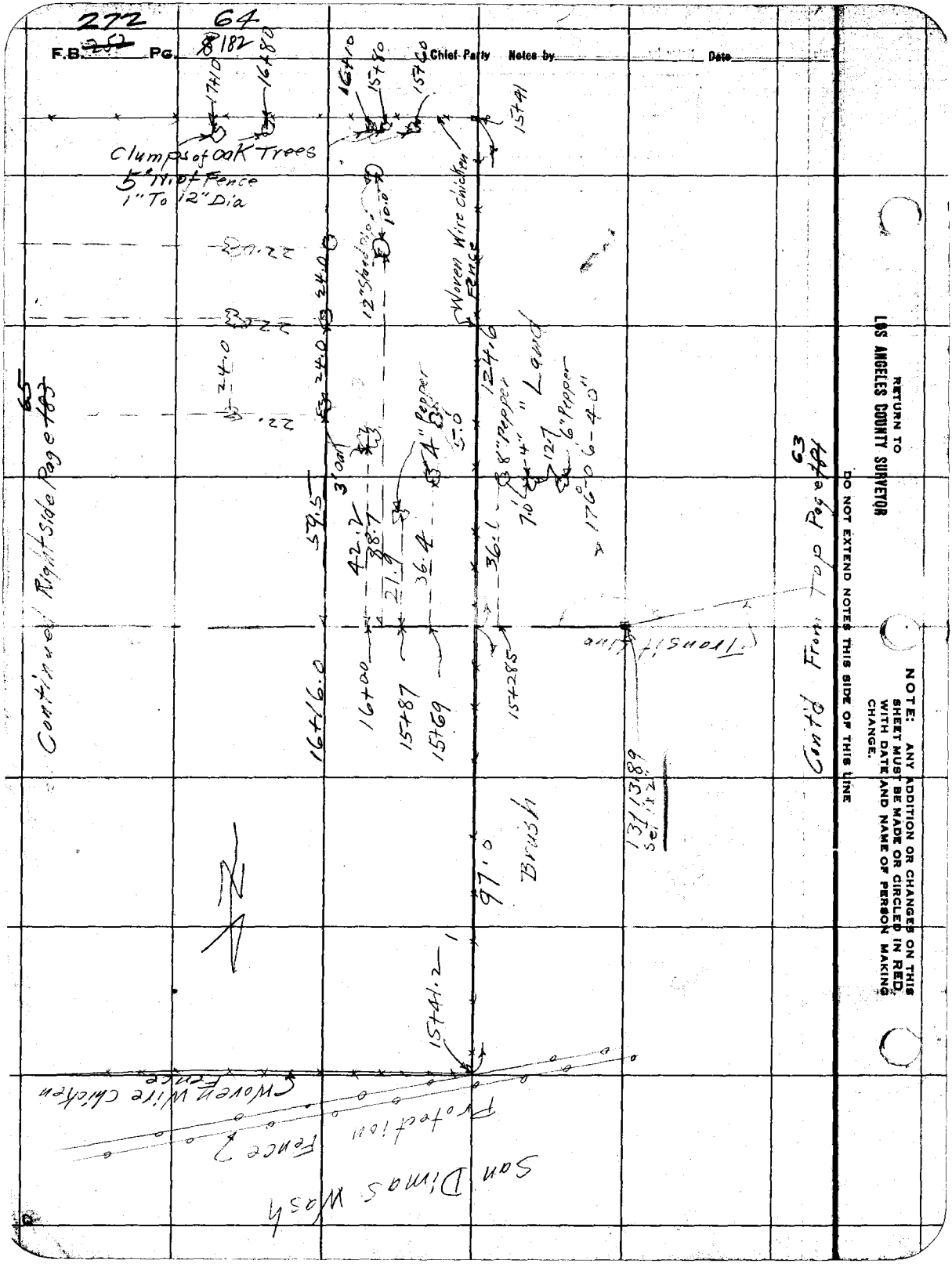

272
64
F.B. ~~252~~ Pg. ~~8~~ 182
Chief Party
Notes by
Date
17+10
16+80
16+10
15+80
15+60
15+41
Clumps of Oak Trees
5' N. of Fence
1" To 12" Dia
Woven Wire Chicken Fence
12" Standpipe
10.0
24.0
22.0
24.0
22.0
24.0
22.0
124.6
Land
3' Oak
4" Pepper
5.0
8" Pepper
4"
6" Pepper
7.0
12.7
176.0 6-40"
59.5
42.2
38.7
21.9
36.4
36.1
16+16.0
16+00
15+87
15+69
15+285
Transit Line
13/13.89
Set 1x2
97.0
Brush
15+41.2
Woven Wire Chicken Fence
Protection Fence
San Dimas Wash
Continued Right Side Page ~~183~~ 65
Cont'd From Top Page ~~184~~ 63
RETURN TO
LOS ANGELES COUNTY SURVEYOR
DO NOT EXTEND NOTES THIS SIDE OF THIS LINE
NOTE: ANY ADDITION OR CHANGES ON THIS SHEET MUST BE MADE OR CIRCLED IN RED, WITH DATE AND NAME OF PERSON MAKING CHANGE.

RETURN TO
LOS ANGELES COUNTY SURVEYOR

NOTE: ANY ADDITION OR CHANGES ON THIS SHEET MUST BE MADE OR CIRCLED IN RED, WITH DATE AND NAME OF PERSON MAKING CHANGE.

DO NOT EXTEND NOTES THIS SIDE OF THIS LINE

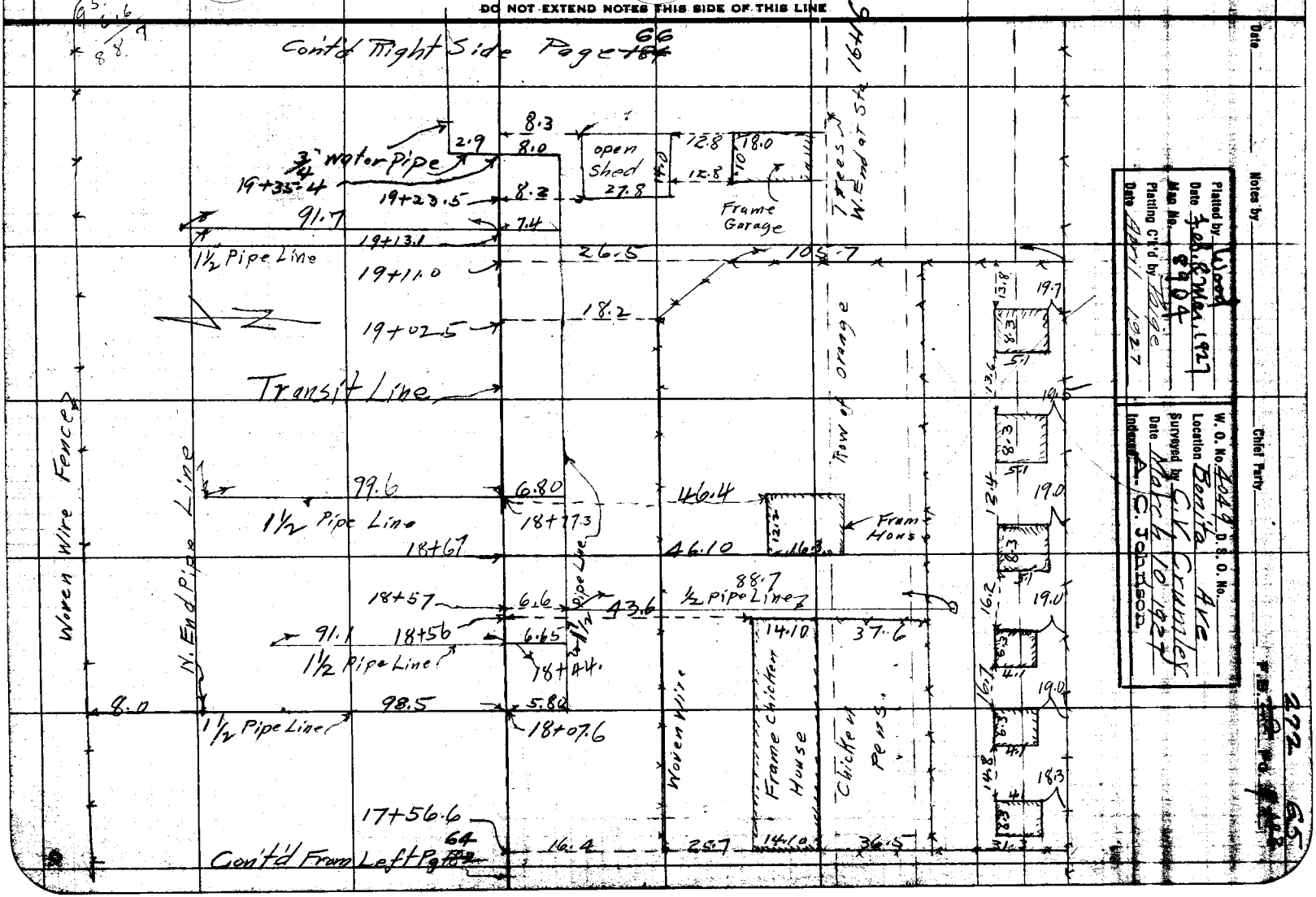

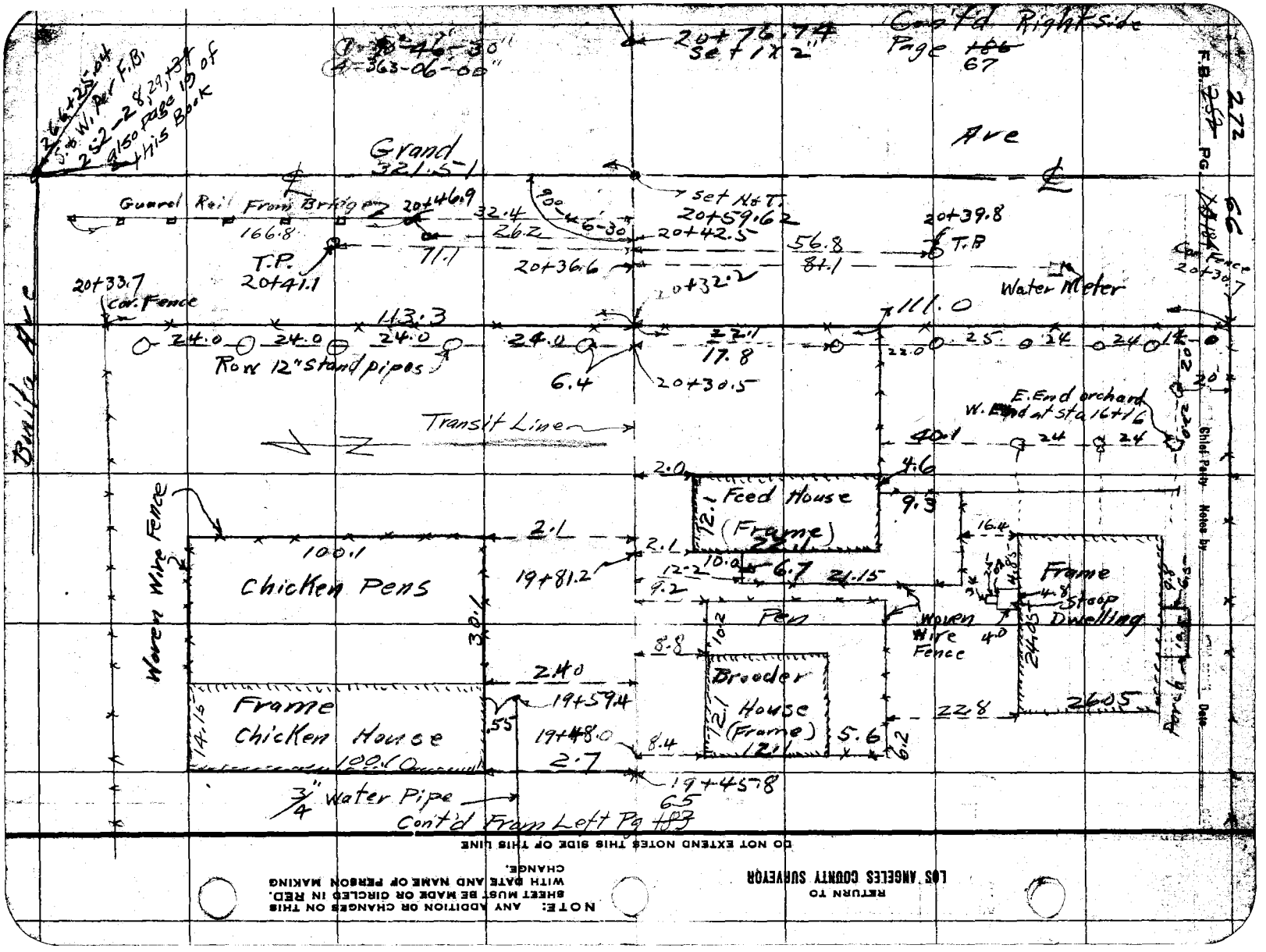

F.B. 272 PG. 66

Chief Party Notes by Date

DO NOT EXTEND NOTES THIS SIDE OF THIS LINE

RETURN TO
LOS ANGELES COUNTY SURVEYOR

NOTE: ANY ADDITION OR CHANGES ON THIS SHEET MUST BE MADE OR CIRCLED IN RED, WITH DATE AND NAME OF PERSON MAKING CHANGE.

272 67

Date _____ Notes by _____ Chief Party _____ F.B. 272 Pg. [illegible]

Platted by Wood	W. O. No. 4049 O. S. O. No.
Date Feb. & Mar. 1927	Location Bonita Ave
Map No. 8904	Surveyed by C.V. Crumley
Platting C'k'd by Paige	Date March 11, 1927
Date April 1927	Indexed A. C. Johnson

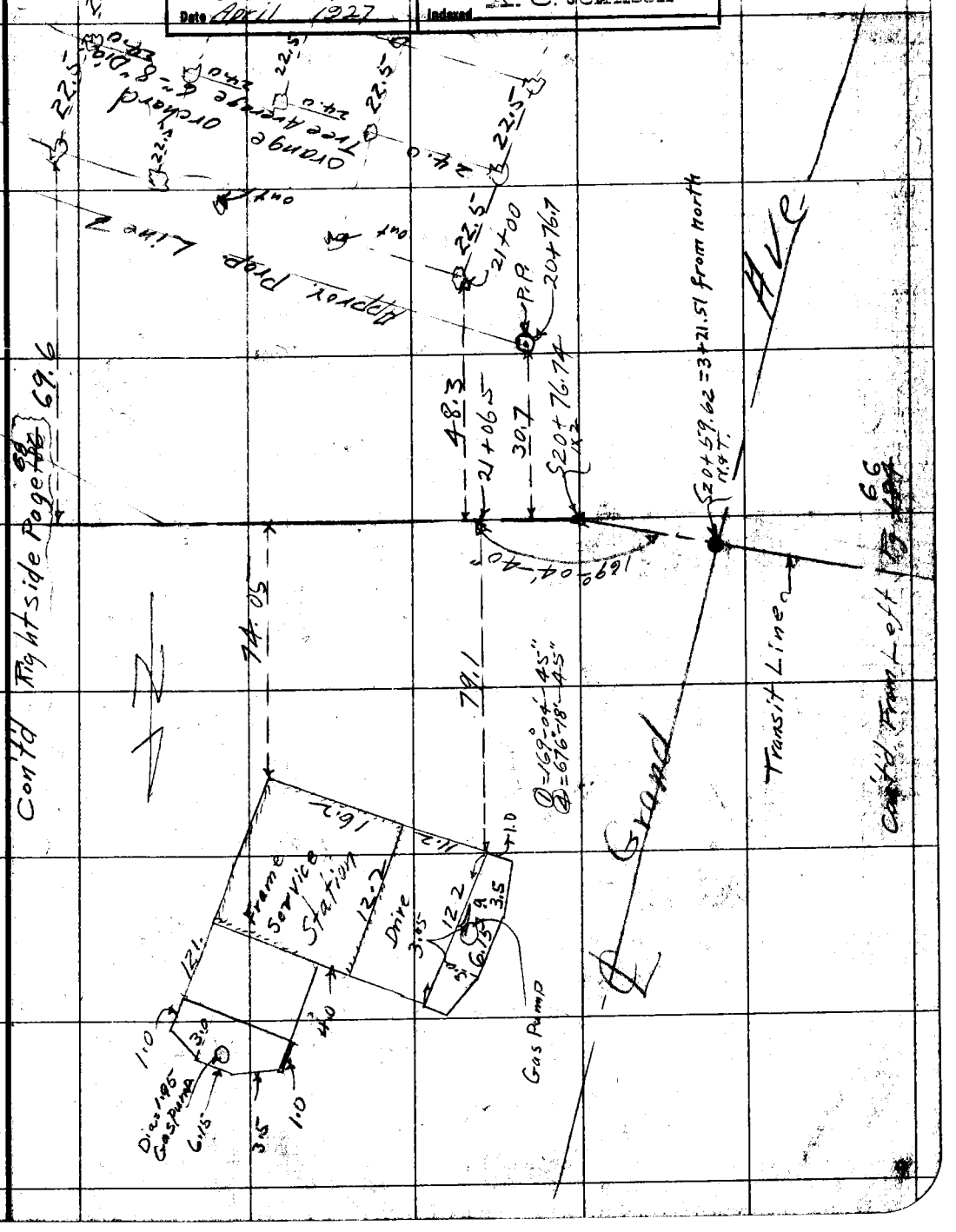

NOTE: ANY ADDITION OR CHANGES ON THIS SHEET MUST BE MADE OR CIRCLED IN RED, WITH DATE AND NAME OF PERSON MAKING CHANGE.

RETURN TO LOS ANGELES COUNTY SURVEYOR

DO NOT EXTEND NOTES THIS SIDE OF THIS LINE

F.B. 272 ~~262~~ PG. 68 ~~186~~ Chief Party Notes by Date

RETURN TO
LOS ANGELES COUNTY SURVEYOR

DO NOT EXTEND NOTES THIS SIDE OF THIS LINE

NOTE: ANY ADDITION OR CHANGES ON THIS SHEET MUST BE MADE OR CIRCLED IN RED. WITH DATE AND NAME OF PERSON MAKING CHANGE.

Date _____ Notes by _____ Chief Party _____ F.B. 272 Pg. 69

Platted by Wood	W. O. No. 4049 D. S. O. No.
Date Feb & Mar. 1927	Location Bonita Ave
Map No. 8904	Surveyed by C.V. Crumley
Platting C'k'd by Paige	Date March 11, 1927
Date April 1927	Indexed A. C. Johnson

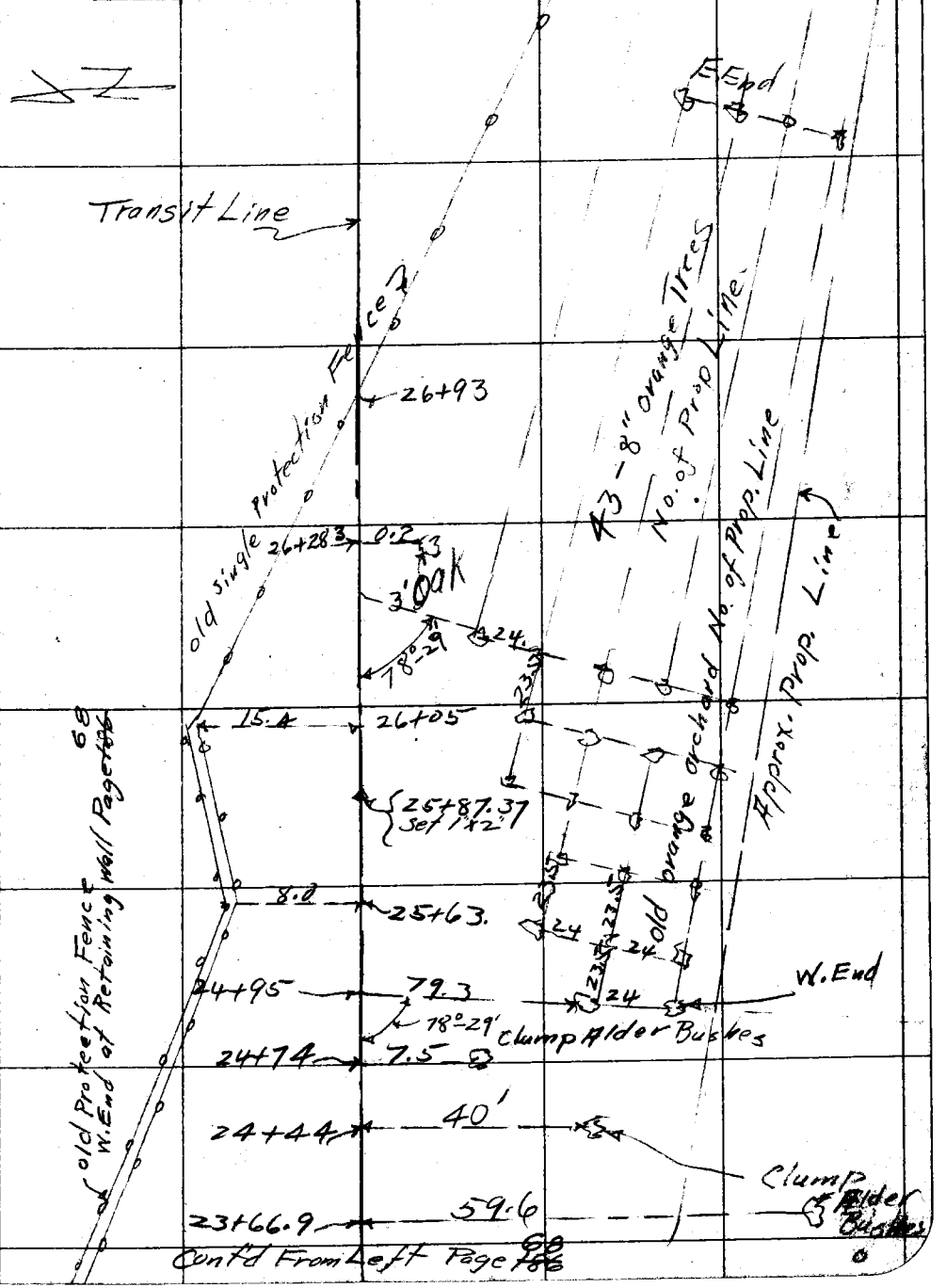

Cont'd From Left Page 68

NOTE: ANY ADDITION OR CHANGES ON THIS SHEET MUST BE MADE OR CIRCLED IN RED, WITH DATE AND NAME OF PERSON MAKING CHANGE.

DO NOT EXTEND NOTES THIS SIDE OF THIS LINE

RETURN TO LOS ANGELES COUNTY SURVEYOR

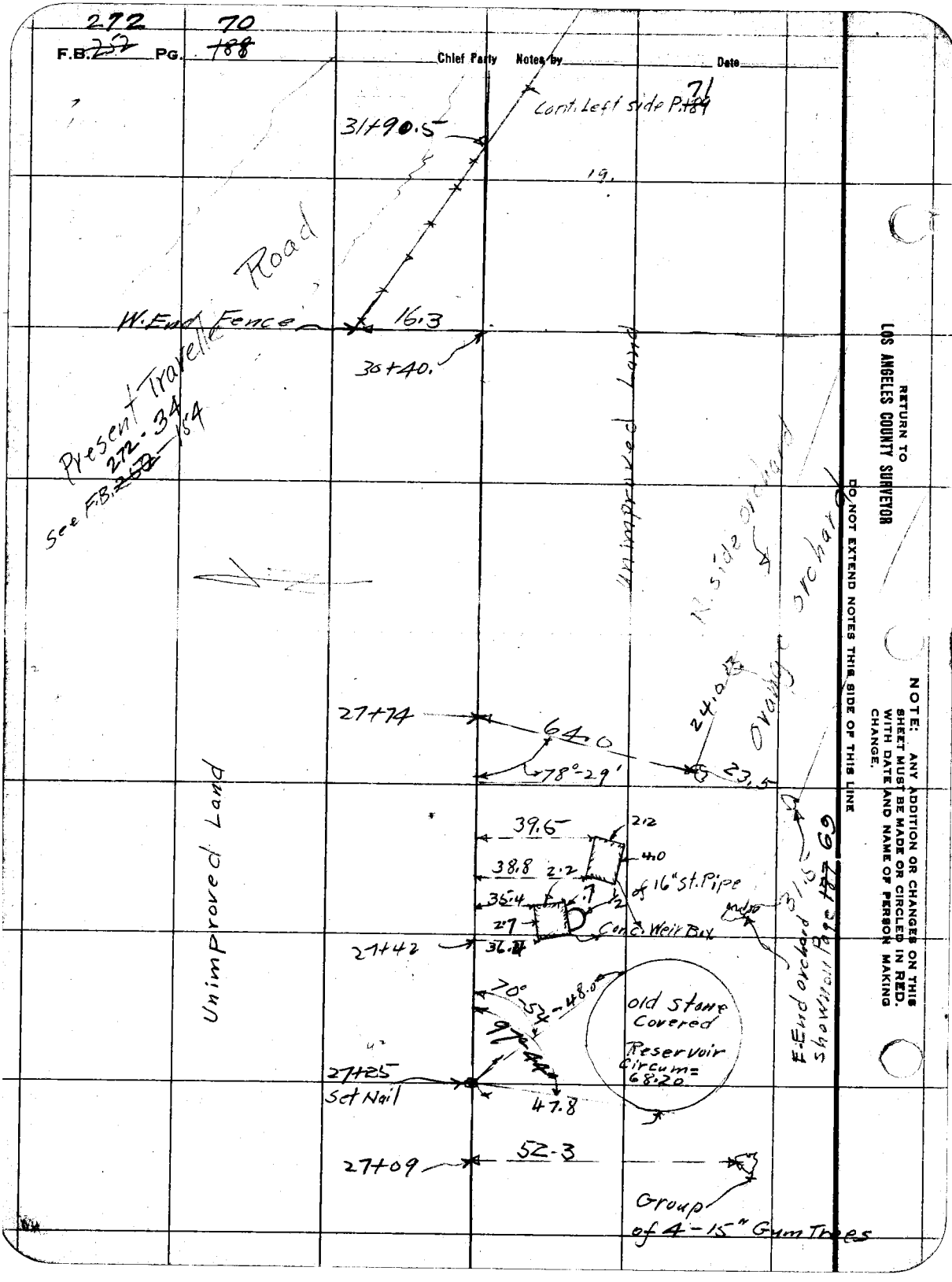

272
F.B. ~~252~~ Pg. 70 ~~188~~
Chief Party Notes by
Date
Cont. Left side P. 71 ~~189~~
31+90.5
19.
Road
W. End Fence
16.3
30+40.
Present Travelle
See F.B. 272-34 ~~252~~-184
Unimproved Land
N. side orchard
Orange orchard
27+74
64.0
78°-29'
24.0
23.5
39.6
2.2
4.0
38.8
2.2
of 16" St. Pipe
35.4
.7
2.7
Conc. Weir Box
27+42
36.4
Unimproved Land
70°-54'-48.0
97°-44'
old Stone Covered Reservoir Circum= 68.20
27+25
Set Nail
47.8
27+09
52.3
Group of 4-15" Gum Trees
E. End orchard shown on Page 69
RETURN TO
LOS ANGELES COUNTY SURVEYOR
NOTE: ANY ADDITION OR CHANGES ON THIS SHEET MUST BE MADE OR CIRCLED IN RED. WITH DATE AND NAME OF PERSON MAKING CHANGE.
DO NOT EXTEND NOTES THIS SIDE OF THIS LINE

272 71.

Date _____ Notes by _____ Chief Party _____ F.B. ~~252~~ Pg. ~~189~~

Platted by Wood	W. O. No. 4049 D. S. O. No.
Date Feb. & Mar. 1927	Location Benita Ave
Map No. 8904	Surveyed by C. V. Crumley
Platting C'k'd by Paige	Date March 11 1927
Date April 1927	Indexed A. C. Johnson

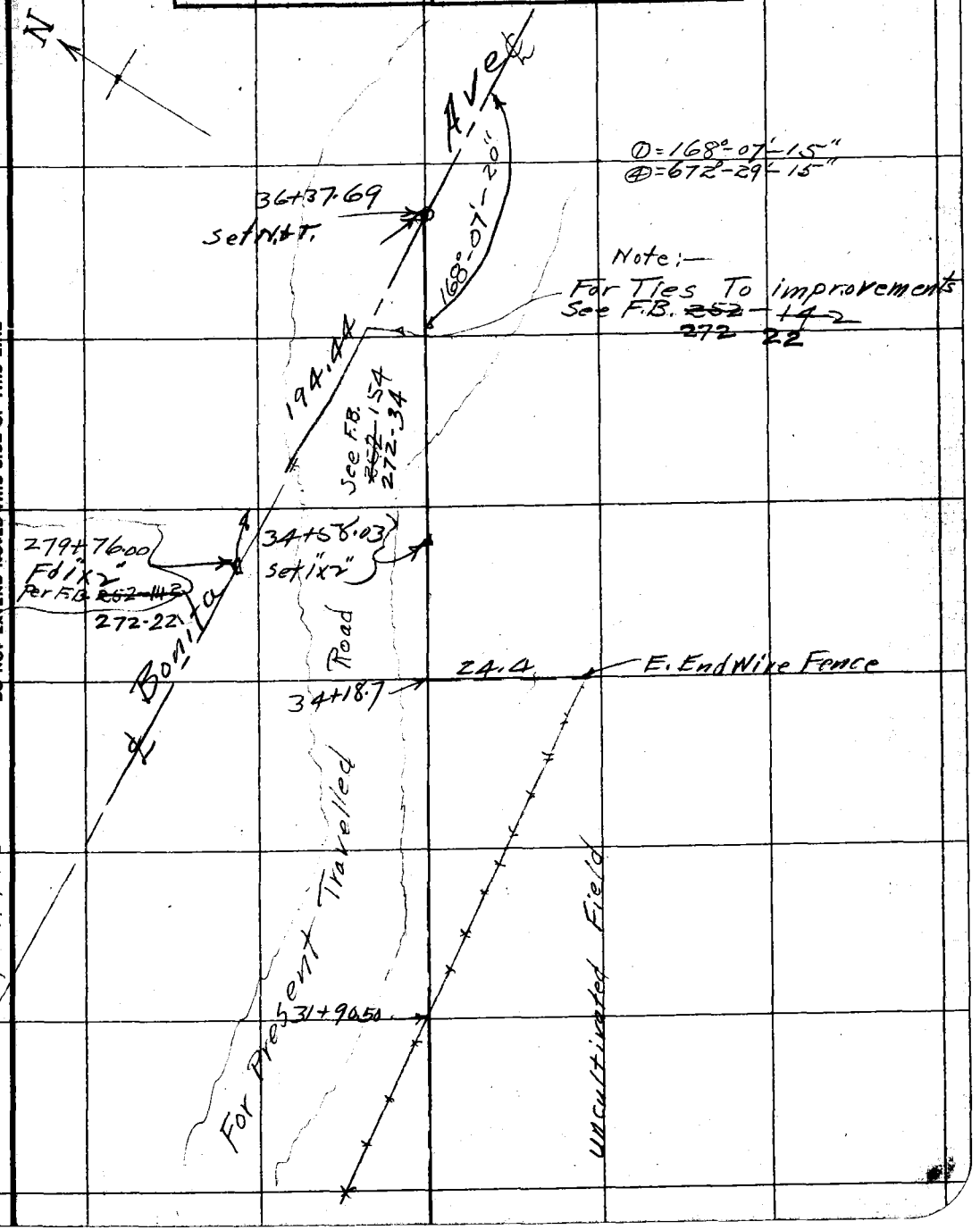

NOTE: ANY ADDITION OR CHANGES ON THIS SHEET MUST BE MADE OR CIRCLED IN RED, WITH DATE AND NAME OF PERSON MAKING CHANGE.

DO NOT EXTEND NOTES THIS SIDE OF THIS LINE

RETURN TO LOS ANGELES COUNTY SURVEYOR

272 72

F.B. ~~282~~ PG. ~~190~~ Chief Party Notes by Date

T=84

146.00
24.72

76.70 @ 8°50 = 75.79
50.64
50.64
347.79

RETURN TO
LOS ANGELES COUNTY SURVEYOR

NOTE: ANY ADDITION OR CHANGES ON THIS SHEET MUST BE MADE OR CIRCLED IN RED. WITH DATE AND NAME OF PERSON MAKING CHANGE.

DO NOT EXTEND NOTES THIS SIDE OF THIS LINE

RETURN TO
LOS ANGELES COUNTY SURVEYOR

NOTE: ANY ADDITION OR CHANGES ON THIS SHEET MUST BE MADE OR CIRCLED IN RED, WITH DATE AND NAME OF PERSON MAKING CHANGE.

DO NOT EXTEND NOTES THIS SIDE OF THIS LINE

Cont going South

~~266+25.04~~
Fd S.&W. Per
F.B. 252-28

683.73

Bonita Ave

Set 2"x2" By Proportion For Property Line
Per M.R. 22-21

~~681.99~~

~~659.97~~
Rec 10 chns

Rec=10.36 chains

89°-48'-50"

~~90°-08'-45"~~
~~360-35-35~~

Ⓓ = 90°-00'-00"
Ⓓ = 360°-00-15"

348.00

90°-10'-00"
360-40-00"

J. Cleve Scott

set 2"x2"

347.81

For This Line see Pg 85

set 1"x2"

D.O.R. 4740-315
348.00
Set S.W.&T.
Per Deed

Set 2"x2"

50.00
.64

~~681.79~~
682.60

Set 2"x2" 15" Deep
Per D.OR 4740-315

Joseph F. Randack

~~90°-07'-45"~~
~~360-31-00~~
89°-58'-50"

~~6+59.44~~
Set S.W.&T. Per
Deed D.O.R.
4616-32

See P.76

312.00

~~6+59.87~~
Set S.W.&T. ½ way Between
By Prop. Bonita Ave & Cienaga

Set 2"x2" - 15" Deep.
By Proportion

WM.D. Beaupre

S½ of W½ of N.W.¼
of Sec. 7, T. 1S. R. 9 W.
S.B.M.
M.R. 22-21

Frank J. Randack

E½ of N.W.¼ of N.W.¼
of Sec. 7; T. 1S. R. 9 W.
S.B.M.
M.R. 22-21

Grand Ave

867.30
659.87

659.81

N

S

Ⓓ = 90°-10'-30"
Ⓓ = 360-41-45"

Ⓓ = 90° 00'-45"
Ⓓ = 360-02'-30"

90°-10'-25"

Cienaga

~~679.352~~
~~681.19~~
Rec = 10.24 chns

90°-00'-45"

Set S.W.&T. By Prop.

Ave

~~660.216~~
Rec 10 chns

330.108

Set S.W.&T. By Proportion

Cont. By Bonita Ave 74

Planted by W. O. Rodgers
Date April 1927
Map No. 8904
Planting C.P.'s by
Date April 1927

Notes by
Date

W. O. No.
Location Bonita Ave
Surveyed by C.Y. Crumley
Date April 1927
Indexed
Date

Field Party

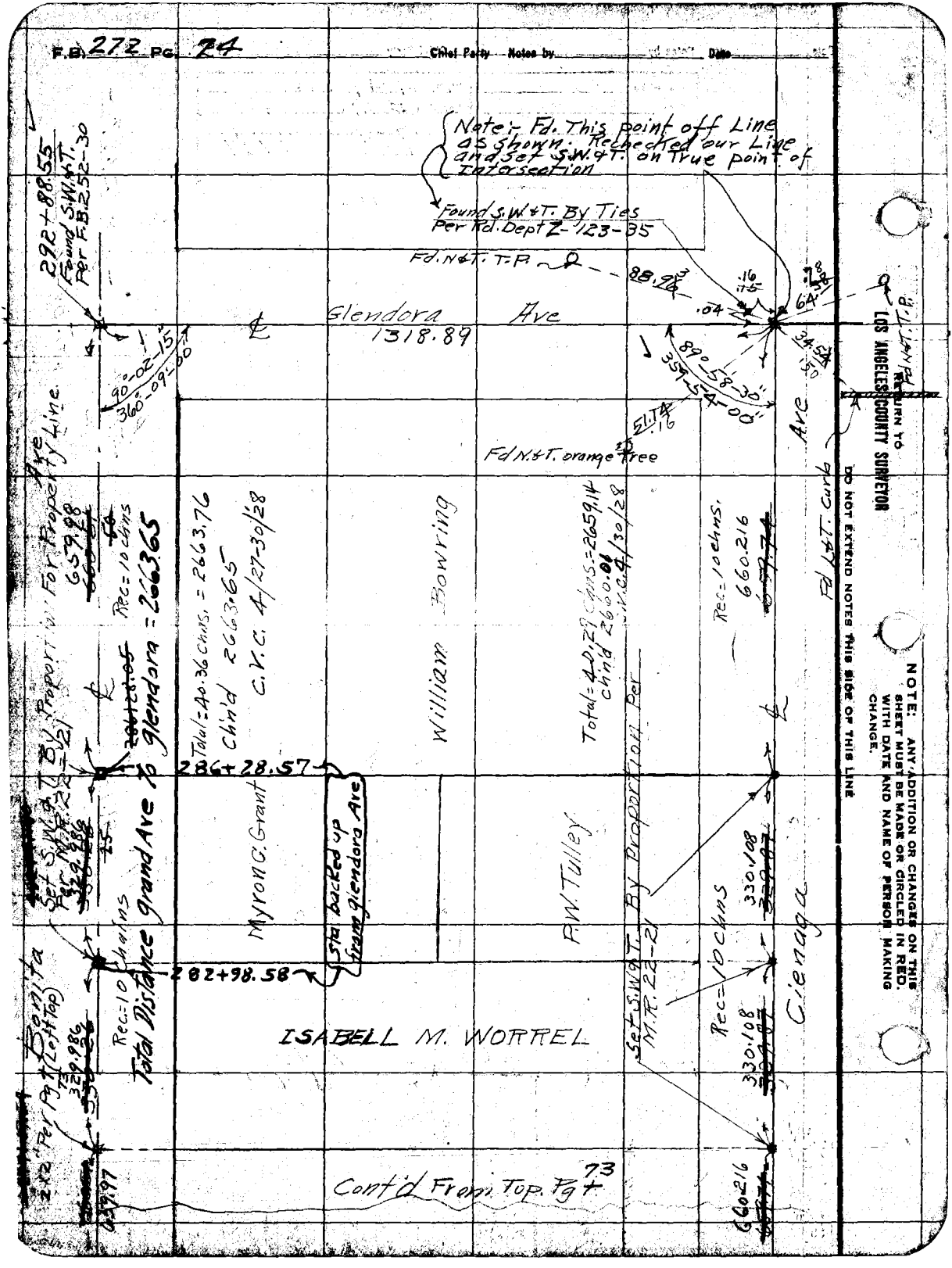
F.B. 272 PG. 24
Chief Party Notes by Date
Note:- Fd. This point off Line as shown. Rechecked our Line and set S.W.&T. on True point of Intersection
Found S.W.&T. By Ties Per Rd. Dept Z-123-35
Fd. N&T. T.P.
Glendora Ave
1318.89
292+88.55
Found S.W.&T. Per F.B. 252-30
90°-02-15"
360°-09-00"
89°-58-30"
359°-54-00"
Fd N.&T. orange tree
Fd L&T. Curb
Ave
Rec=10 chns
Total=40.36 chns.=2663.76
Ch'n'd 2663.65
C.V.C. 4/27-30/28
William Bowring
Total=40.29 chns.=2659.14
Ch'n'd 2660.01
C.V.C. 4/30/28
Rec=10 chns.
660.216
286+28.57
Myron G. Grant
Sta backed up from Glendora Ave
P.W. Tulley
Set S.W.&T. By Proportion Per M.R. 22-21
Rec=10 chns
330.108
282+98.58
Total Distance Grand Ave To Glendora = 2663.65
Set S.W.&T. By Proportion For Property Line
Bonita Ave
Rec=10 chains
ISABELL M. WORREL
Cienaga
Cont'd From Top Pg 73
RETURN TO LOS ANGELES COUNTY SURVEYOR
DO NOT EXTEND NOTES THIS SIDE OF THIS LINE
NOTE: ANY ADDITION OR CHANGES ON THIS SHEET MUST BE MADE OR CIRCLED IN RED. WITH DATE AND NAME OF PERSON MAKING CHANGE.

Notes by _____ Chief Party _____ P.B. 272 Pg. 75

Plotted by [illegible]	W. O. No. [illegible]
Date [illegible] 1927	Location Bonita Ave
Map No. 8904	Surveyed by C. V. Crumley
Plotting C'k'd by [illegible]	Date April 1927
Date April 1927	Indexed K. C. Johnson

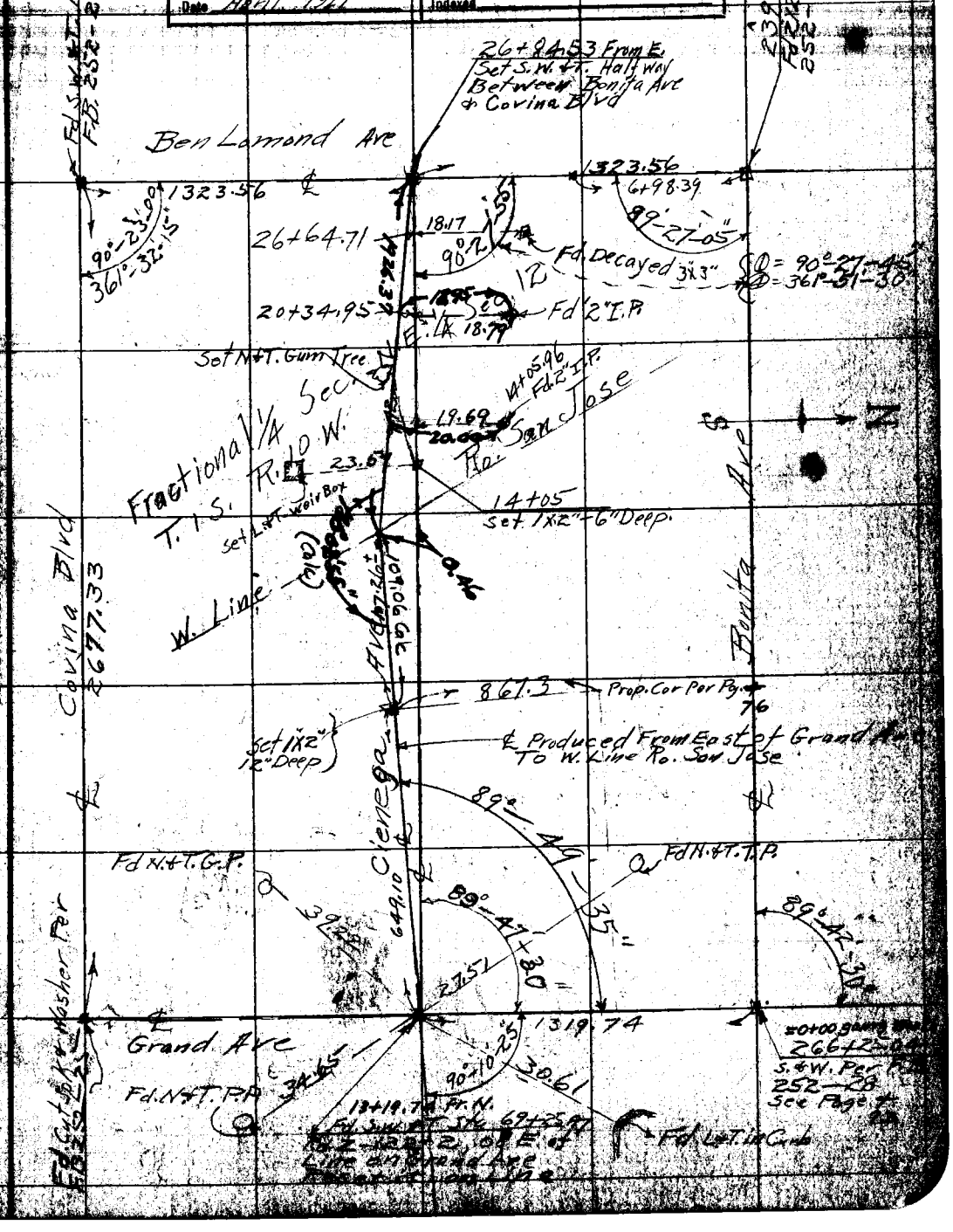

NOTE: ANY ADDITION OR CHANGES ON THIS SHEET MUST BE MADE OR CIRCLED IN RED, WITH DATE AND NAME OF PERSON MAKING CHANGE.

DO NOT EXTEND NOTES THIS SIDE OF THIS LINE

RETURN TO LOS ANGELES COUNTY SURVEYOR

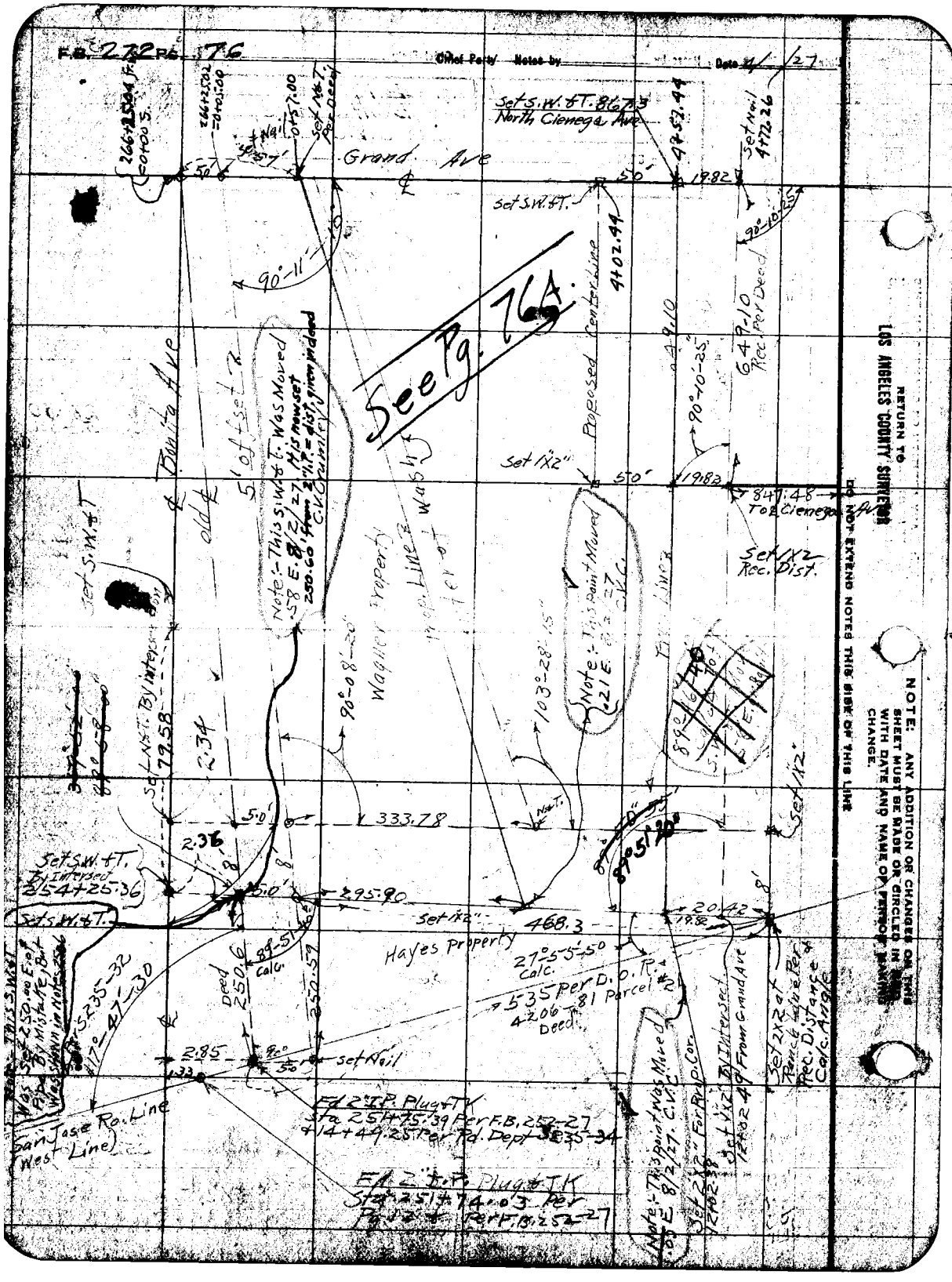
F.B. 272 Pg. 76
Chief Party Notes by
Date 4/ /27
Grand Ave
Set S.W. & T. 867.3 North Cienega Ave
Set Nail 4+72.26
Set S.W. & T.
Proposed Center Line
See Pg. 76A
Bonita Ave
old
Set S.W. & T.
Set 1"x2"
Set 1"x2" Rec. Dist.
To Cienega Ave
Wagner Property
Hayes Property
Set S.W. & T. By Intersection 254+25.36
Set S.W. & T.
Set 1"x2"
Set 2"x2" at Rancho Line Per Rec. Distance Calc. Angle
Fd 2" I.P. Plug & TK Sta 251+75.39 Per F.B. 252-27 & 14+49.25 Per Rd. Dept 3235-34
Fd 2" I.P. Plug & TK Sta 251+74.03 Per Pg. 12 & Per F.B. 252-27
San Jose Ro. Line (West Line)
Set Nail
Note: This Point Was Moved .58 E. 8/2/27. It is now set 250.60 from 2" I.P. = dist. given in deed C.V. Crumley
Note: This Point Moved .21 E. 8/2/27 C.V.C.
Note: This Point Was Moved .05 E. 8/2/27. C.V.C.
Set 2"x2" For Prop. Cor.
Set 1"x2" By Intersect 12+02.49 From Grand Ave
Deed 250.6
Calc. 250.59
Calc. 535 Per D.O.R. 4206-81 Parcel #2 Deed
Calc. 27°-55'-50"
Calc. 89°-51'-20"
90°-11'-10"
90°-10'-25"
90°-08'-20"
103°-28'-15"
89°-51'-20"
333.78
295.90
468.3
20.42
19.82
50'
5.0'
2.36
2.34
2.85
1.33
79.58
847.48
649.10
Rec. Per Deed
4+02.44
4+57.44
Set S.W. & T. Per Deed
Set Nail
NOTE: ANY ADDITION OR CHANGES ON THIS SHEET MUST BE MADE OR CIRCLED IN RED WITH DATE AND NAME OF PERSON MAKING CHANGE.
DO NOT EXTEND NOTES THIS SIDE OF THIS LINE
RETURN TO LOS ANGELES COUNTY SURVEYOR

Date _____ Notes by _____ Chief Party _____ F. B. 272 Pg. 76A.

Plotted by	W. O. No. _____ D. S. O. No.
Date	Location
Map No.	Surveyed by
Plotting C'k'd by	Date
Date	Indexed A. C. Johnson

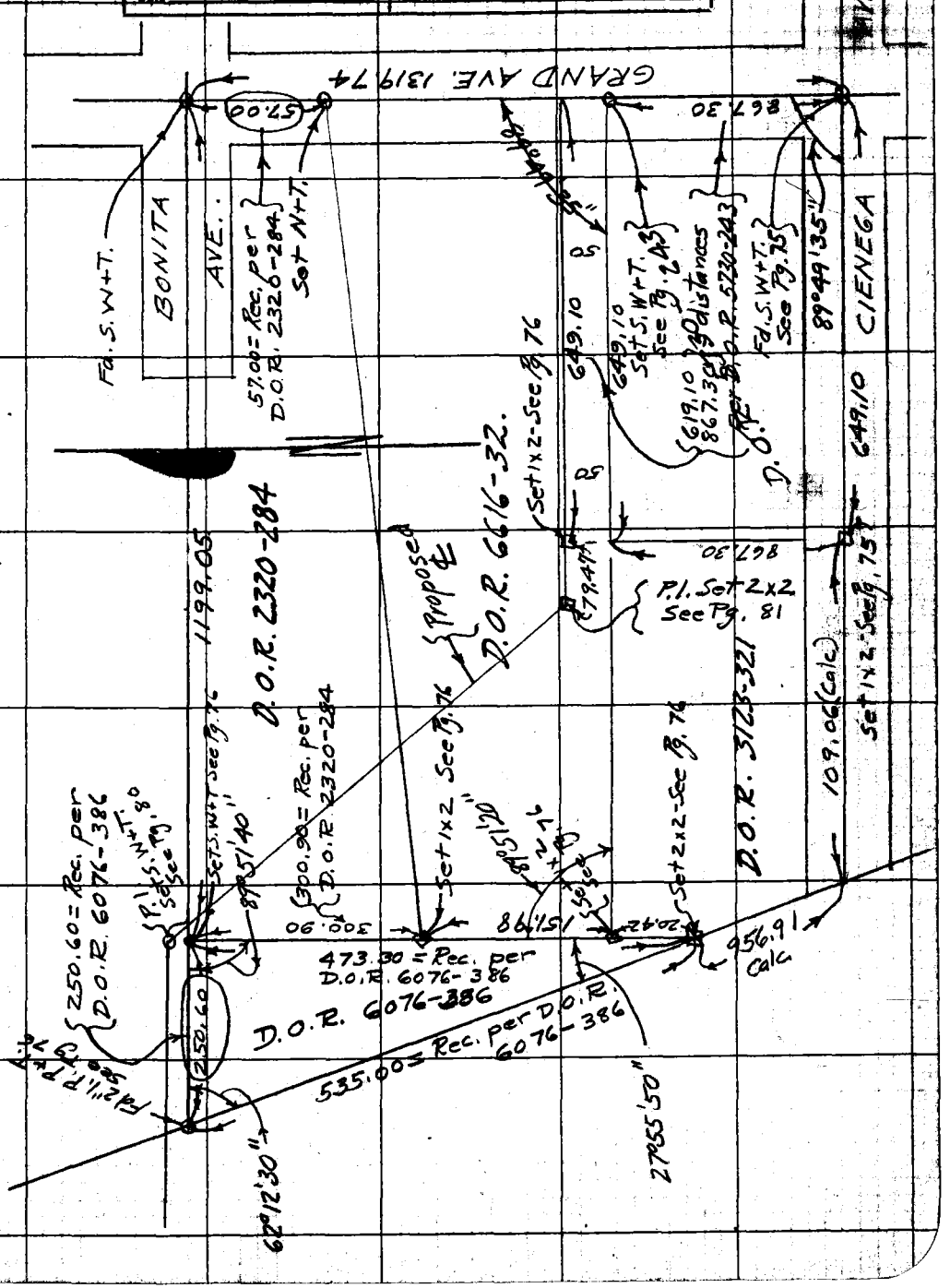

Note: ANY ADDITIONS OR CHANGES ON THIS SHEET MUST BE MADE OR CIRCLED IN Red. WITH DATE AND NAME OF PERSON MAKING CHANGE.

RETURN TO

LOS ANGELES COUNTY SURVEYOR

Do not extend notes this side of this line

F.B. _____ PG. _____ Chief Party _____ Notes by _____ Date _____

RETURN TO

LOS ANGELES COUNTY SURVEYOR

Do not extend notes this side of this line

Notes: ANY ADDITIONS OR CHANGES ON THIS SHEET MUST BE MADE OR CIRCLED IN **Red.** WITH DATE AND NAME OF PERSON MAKING CHANGE.

Date _____ Notes by _____ Chief Party _____ F.B. 272 Pg. 77

Plotted by Wood	W. O. No. 4049 S. O. No.
May 1927	Location Bonita Ave
Map No. 8904	Surveyed by C. V. Crumley
Plotting C'k'd by Paige	Date April 1927
Date April 1927	Indexed A. C. Johnson

Solar Observations on Bonita Ave

April 9th 1927

Inst. at Sta. 13+30.19; Sighting on Sta. 23+19.94 Per F.B. 252-6 & 8. Western Union Time checked on Days of observation.

	Time	Verticle ∡	Horizontal ∡	
1	9-20-00	46°-19'-45"	29°-16'-45"	Direct
2	N.G.-Cloud			inverted
3	9-35-50	48°-53'-15"	33°-17'-15"	Direct
4	9-38-07	48-42-00	213-03-30	inv.
5	9-43-32	50°-00'-45"	35°-06'-00"	Direct
6	9-47-40	50-09-45	215-25-00	inv.
7	9-55-17	52°-19'-00"	38°-46'-15"	Direct
8	9-57-20	51-56-30	218-32-00	inv.



April 18th 1927

Inst at Sta 13+30.19; Sighting on Sta. 23+19.94.

1	9-05-35	45°-38'-30"	25°-21'-15"	Direct
2	9-08-20	45-36-00	202-32-15	invert
3	9-13-10	47-06-30	24-23-15	
4	N.G.			
5	9-19-30	48-19-30	25-51-45	
6	N.G.			
7	9-25-30	49-27-00	27-19-00	
8	9-27-58	49-20-00	207-07-45	
9	9-36-25	51-27-30	30-07-30	
10	9-38-37	51-16-00	209-51-15	
11	9-42-26	52-30-30	31-45-15	
12	N.G.			
13	9-59-10	55-25-00	36-41-30	
14	10-01-15	55-13-00	216-26-30	
15	10-08-10	51-55-00	39-38-15	
16	10-10-30	51-57-30	219-28-30	
17	10-30-00	60-16-00	47-40-45	
18	10-32-10	60-00-00	227-29-45	
19	10-35-47	61-04-00	50-02-15	
20	10-38-00	60-48-00	229-53-00	
21	10-42-00	61-54-45	52-43-45	
22	10-43-50	61-34-00	232-25-45	

NOTE: ANY ADDITION OR CHANGES ON THIS SHEET MUST BE MADE OR CIRCLED IN RED, WITH DATE AND NAME OF PERSON MAKING CHANGE.

DO NOT EXTEND NOTES THIS SIDE OF THIS LINE

RETURN TO LOS ANGELES COUNTY SURVEYOR

F.B. 272 PG. 78 Chief Party Notes by Date 4/18/27

Solar Observation on Bonita Ave

April 18th, 1927

Inst. at Sta. 281+70.44=36+37.69 Per F.B. 252-189
Sighting on Sta. 266+25.04 at Grand Ave. Per F.B. 252-27
Magnetic Bearing — N. 89°45' W. Declination set off N16°E

	Time	Vertical ∡	Horizontal ∡	
1	3-22-28	36°-29'-30"	12°-40'-00"	Direct
2	3-25-10	36-26-00	192-49-45	invert
3	3-31-10	34-44-00	11-10-15	
4	3-33-30	34-45-15	191-24-30	
5	3-36-30	33-39-45	10-17-00	
6	3-38-50	33-40-00	190-31-00	
7	3-42-08	32-38-30	9-17-15	
8	3-46-10	32-10-00	189-19-15	
9	3-50-38	30-46-30	8-00-30	
10	3-53-20	30-42-00	188-10-30	
11	3-56-50	29-30-30	7-02-45	
12	3-59-02	29-53-30	[illegible]	
13	[illegible]	[illegible]	[illegible]	
14	[illegible]	[illegible]	[illegible]	

RETURN TO
LOS ANGELES COUNTY SURVEYOR

NOTE: ANY ADDITION OR CHANGES ON THIS SHEET MUST BE MADE OR CIRCLED IN RED. WITH DATE AND NAME OF PERSON MAKING CHANGE.

DO NOT EXTEND NOTES THIS SIDE OF THIS LINE

Date _____ Notes by _____ Chief Party _____ F.B. 272 Pg. 79

Platted by Wood	W. O. No. 4049 B. S. O. No.
May ~~[illegible]~~ 1927	Location Bonita Ave
Map No. 8904	Surveyed by C.V. Crumley
Plotting C'k'd by Tange	Date May 25 1927
Date May 1927	Indexed by C. Johnson

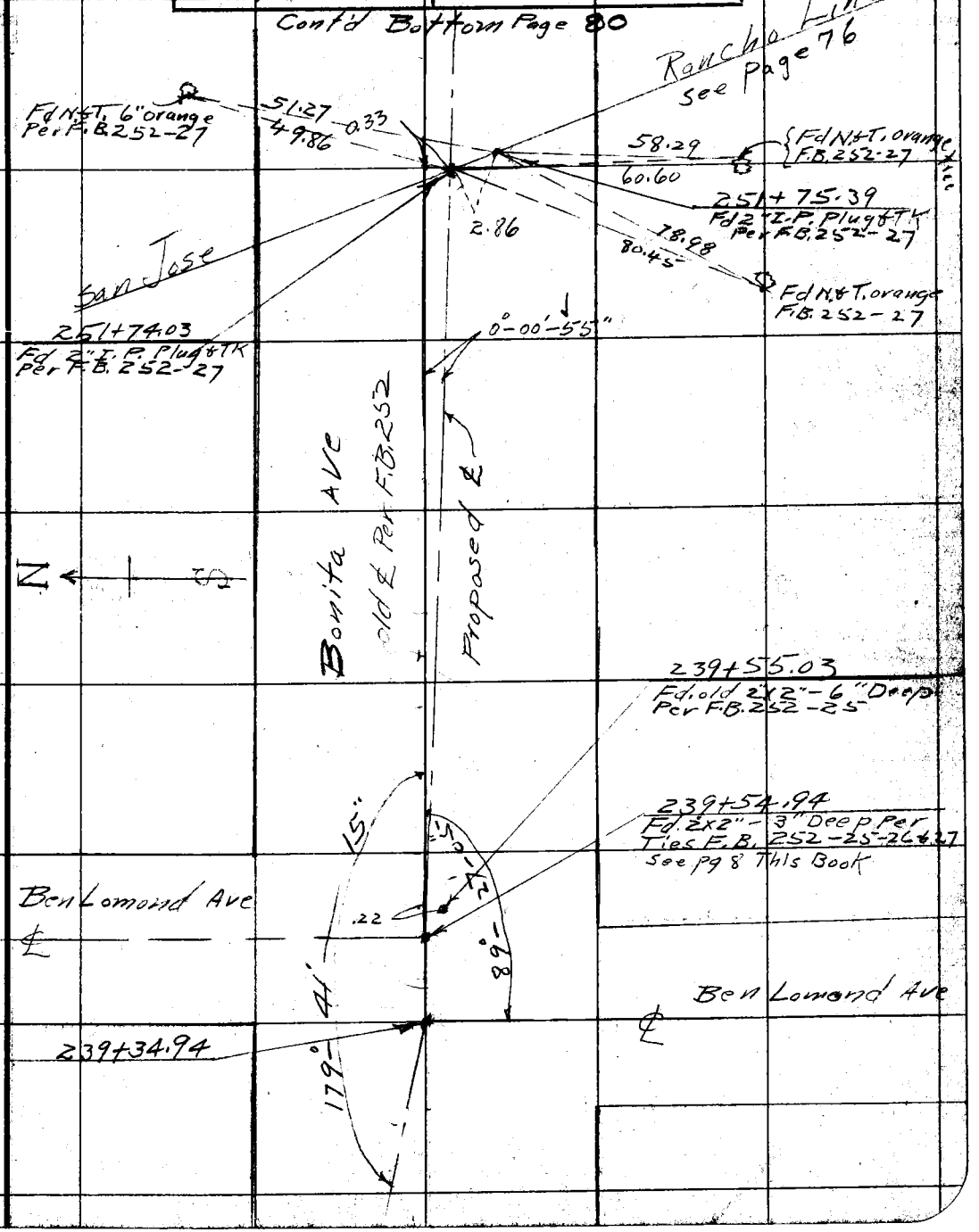

NOTE: ANY ADDITION OR CHANGE ON THIS SHEET MUST BE MADE OR CIRCLED IN RED. WITH DATE AND NAME OF PERSON MAKING CHANGE.

DO NOT EXTEND NOTES THIS SIDE OF THIS LINE

RETURN TO LOS ANGELES COUNTY SURVEYOR

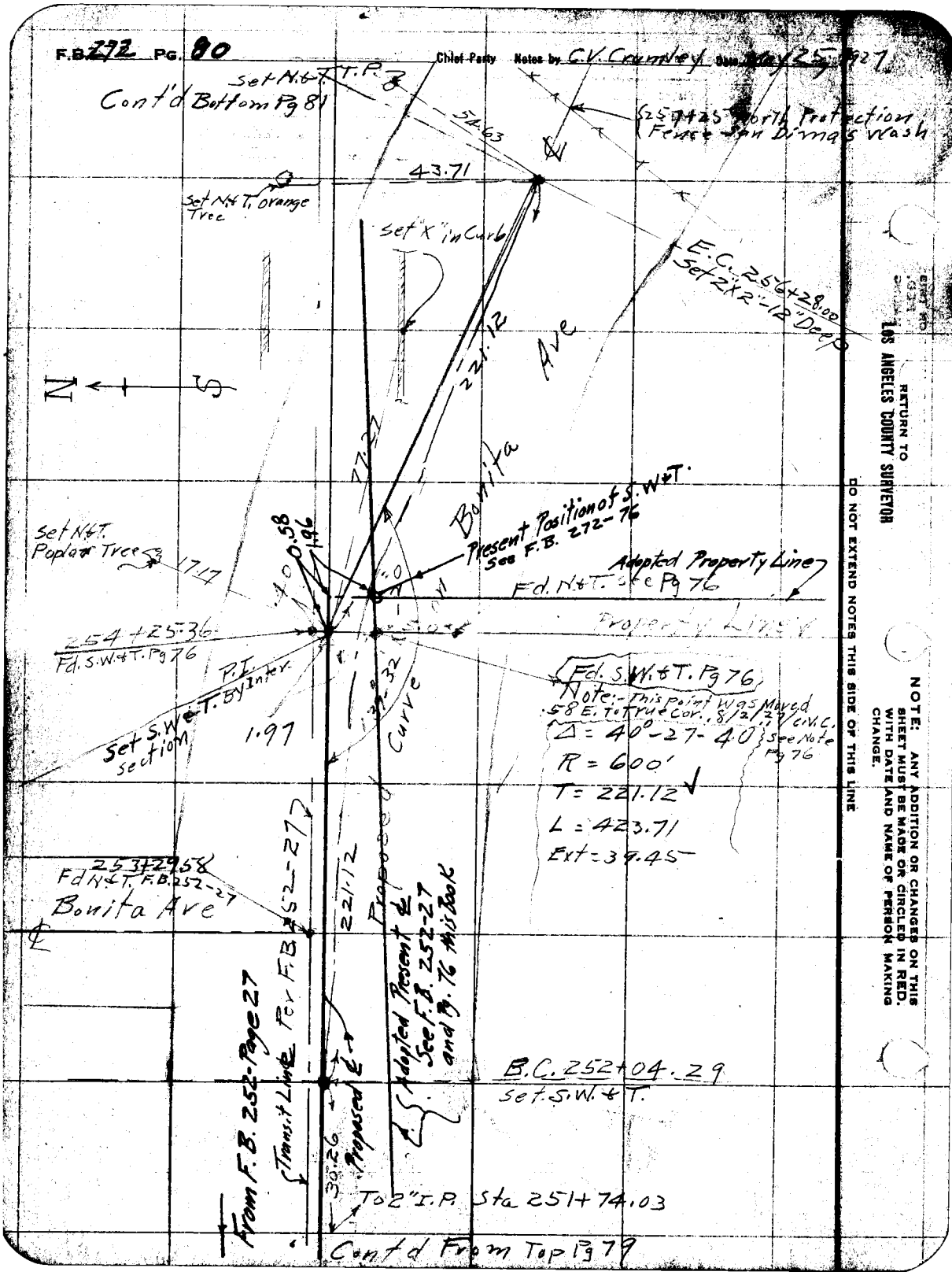
F.B. 272 PG. 80
Chief Party Notes by C.V. Crumley Date May 25, 1927
Set N.&T. T.P.
Cont'd Bottom Pg 81
54.63
257+25 North Protection Fence San Dimas Wash
43.71
Set N.&T. orange Tree
Set "X" in Curb
E.C. 256+28.00
Set 2"x2"-12" Deep
221.12
Ave
N
S
77.27
Bonita
Present Position of S.W.&T. See F.B. 272-76
Set N.&T. Poplar Tree
17.17
0.58
1.96
Adopted Property Line
Fd. N.&T. See Pg 76
Property Line
254+25.36
Fd. S.W.&T. Pg 76
P.I.
Set S.W.&T. By Inter. section
1.97
Fd. S.W.&T. Pg 76
Note:- This point was Moved .58 E. to True Cor. 8/2/27 C.V.C.
Δ = 40°-27-40 See Note Pg 76
R = 600'
T = 221.12
L = 423.71
Ext = 39.45
Curve
253+29.58
Fd N.&T. F.B. 252-27
Bonita Ave
221.12
Proposed
Adopted Present ℄ See F.B. 252-27 and Pg. 76 this Book
From F.B. 252-Page 27
Transit Line Per F.B. 252-27
Proposed ℄
B.C. 252+04.29
Set S.W.&T.
30.26
To 2" I.P. Sta 251+74.03
Cont'd From Top Pg 79
RETURN TO
LOS ANGELES COUNTY SURVEYOR
DO NOT EXTEND NOTES THIS SIDE OF THIS LINE
NOTE: ANY ADDITION OR CHANGES ON THIS SHEET MUST BE MADE OR CIRCLED IN RED. WITH DATE AND NAME OF PERSON MAKING CHANGE.

Notes by _____ Chief Party _____ F.B. 272 Pg. 81

Platted by Wood	W. O. No. 4049 O. S. O. No.
May April 1927	Location Bonita Ave
Map No. 8904	Surveyed by C. V. Crumley
Platting C'k'd by Paige	Date May 26, 1927
Date June 1927	Indexed C. Johnson

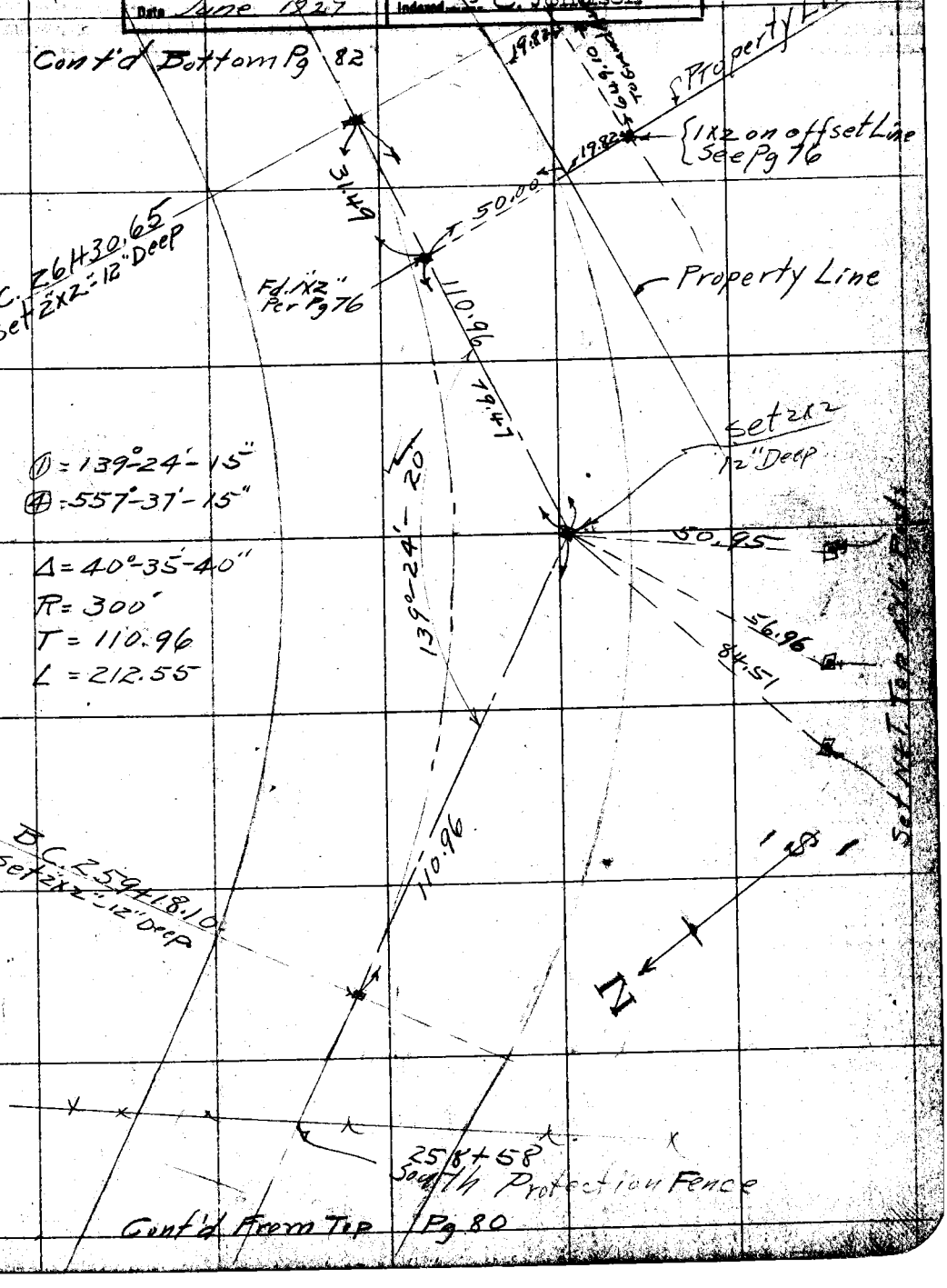

NOTE: ANY ADDITION OR CHANGES ON THIS SHEET MUST BE MADE OR CIRCLED IN RED, WITH DATE AND NAME OF PERSON MAKING CHANGE.

DO NOT EXTEND NOTES THIS SIDE OF THIS LINE

RETURN TO LOS ANGELES COUNTY SURVEYOR

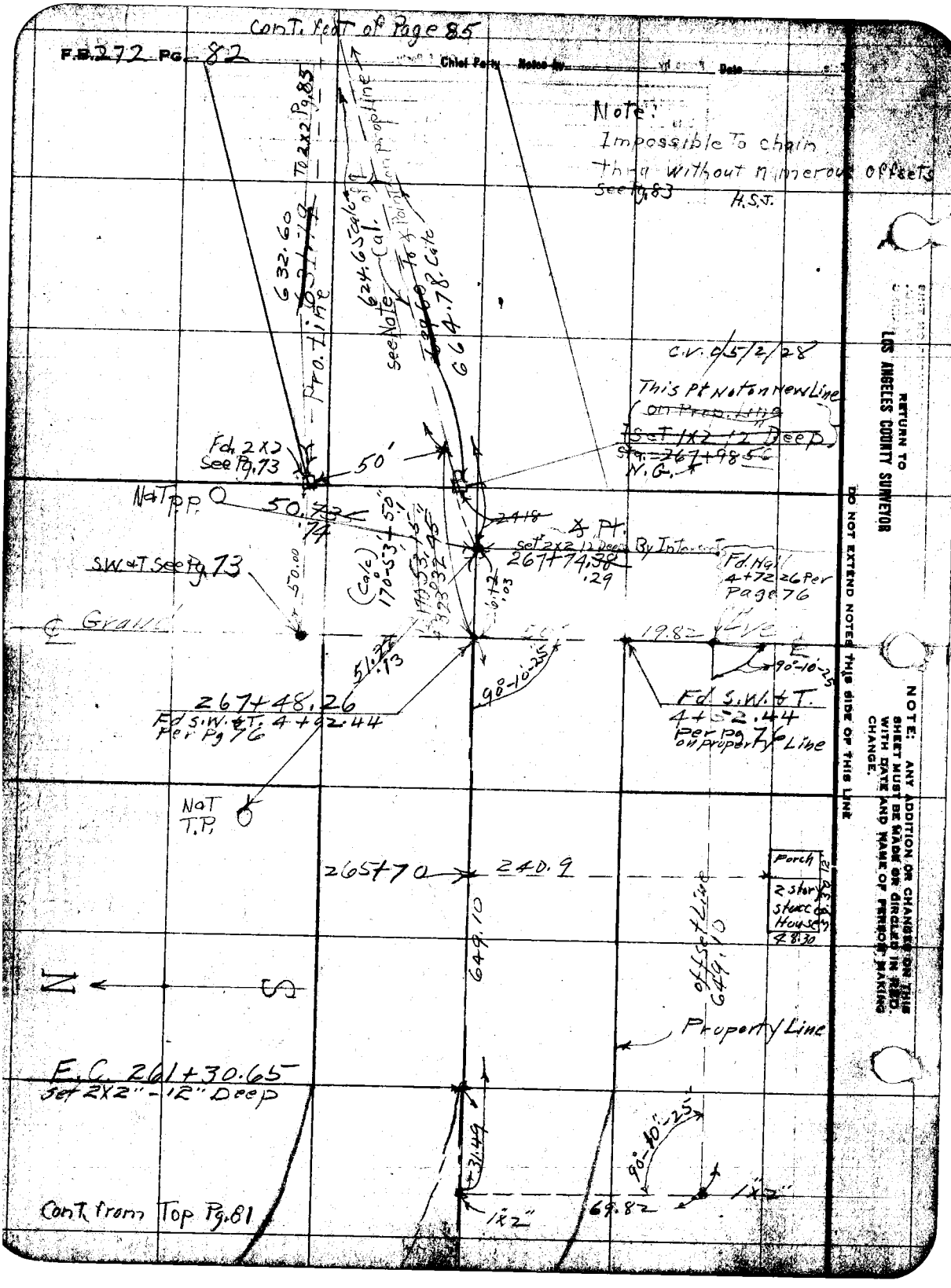

RETURN TO
LOS ANGELES COUNTY SURVEYOR

DO NOT EXTEND NOTES THIS SIDE OF THIS LINE

NOTE: ANY ADDITION OR CHANGES ON THIS SHEET MUST BE MADE OR CIRCLED IN RED. WITH DATE AND NAME OF PERSON MAKING CHANGE.

May 31, 1927 Notes by H.S. Johnson Chief Party F.B. 272 Pg. 82

Platted by Wood
Map No. 8904
Platting C'k'd by Paige
Date June 1927

W. O. No. 4949 S. O. No.
Location Bonita Ave
Surveyed by H.S. Johnson
Date May 31, 1927
Indexed A. C. Johnson

H.S. Johnson
Jas. Willey
Paul Cooke
Geo. Price

NOTE: ANY ADDITION OR CHANGES ON THIS SHEET MUST BE MADE OR CIRCLED IN RED, WITH DATE AND NAME OF PERSON MAKING CHANGE.

DO NOT EXTEND NOTES THIS SIDE OF THIS LINE

RETURN TO LOS ANGELES COUNTY SURVEYOR

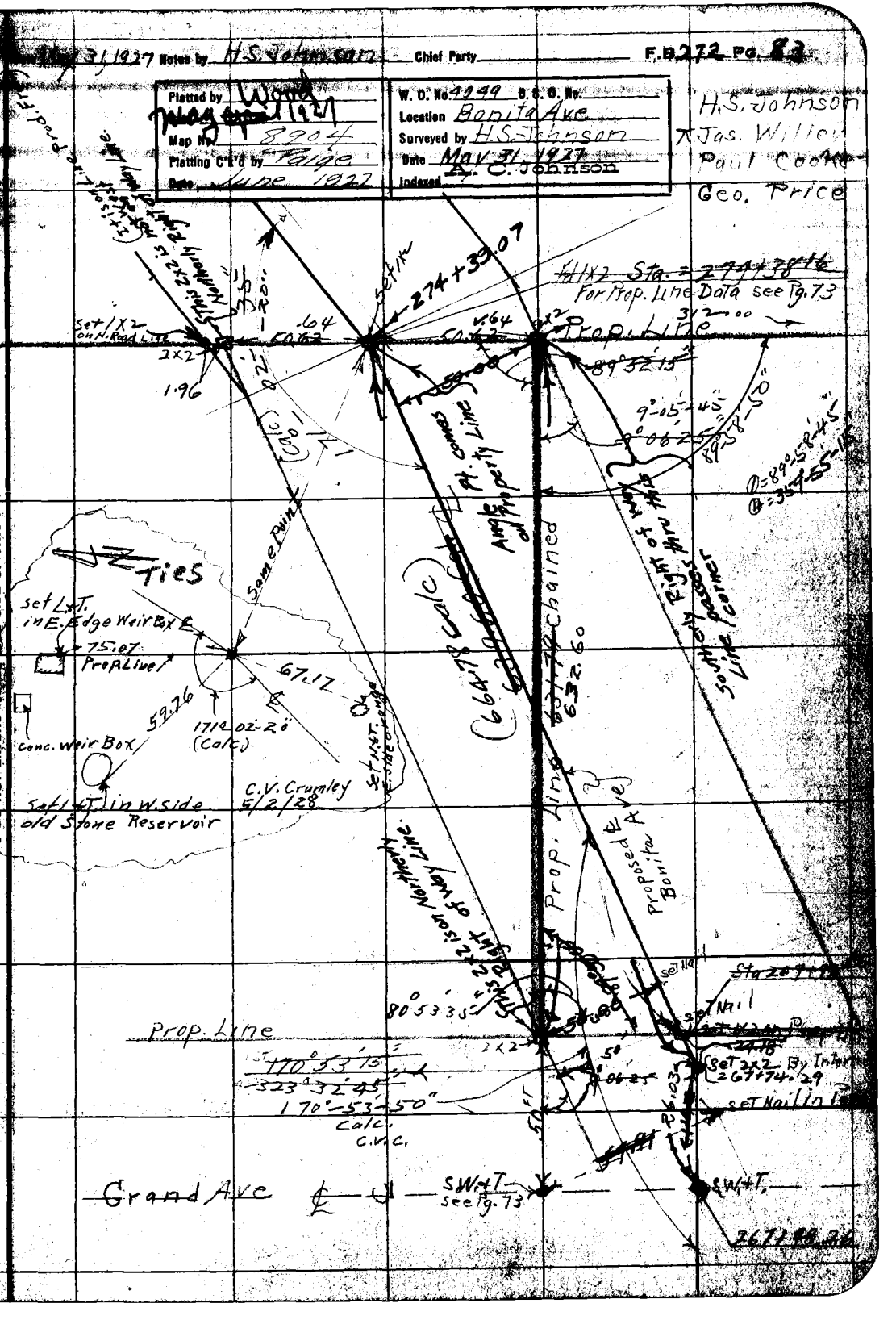

Chief Party - Notes by H.S. Johnson Date

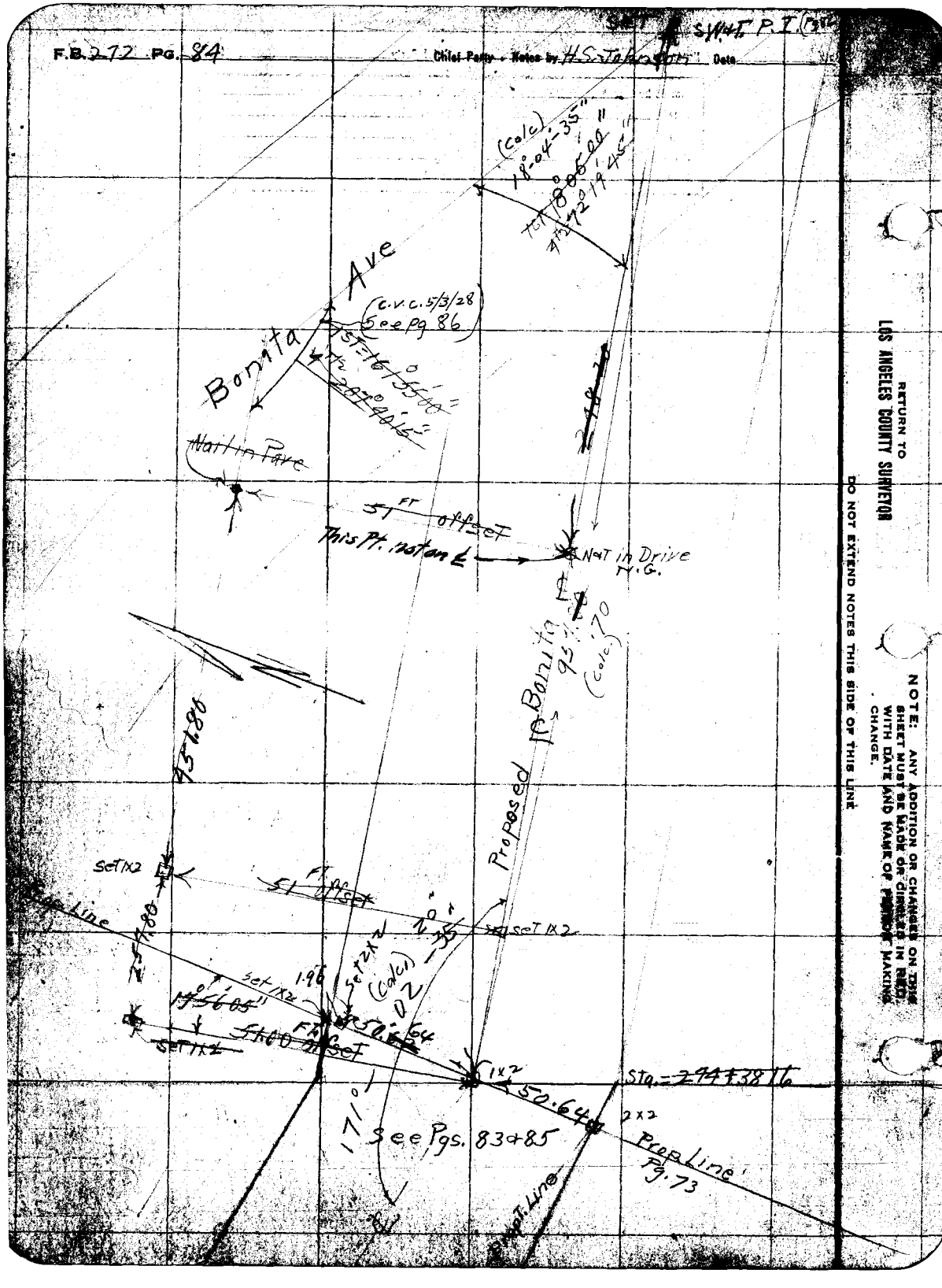

RETURN TO
LOS ANGELES COUNTY SURVEYOR

DO NOT EXTEND NOTES THIS SIDE OF THIS LINE

NOTE: ANY ADDITION OR CHANGES ON THIS SHEET MUST BE MADE OR CIRCLED IN RED, WITH DATE AND NAME OF PERSON MAKING CHANGE.

Notes by H.S. Johnson Chief Party F.B. 272 Pg. 86

Plotted by Wood	W. O. No. 4049 O. S. O. No.
Date June 1927	Location Bonita Ave
Map No. 8904	Surveyed by H.S. Johnson
Plotting C'k'd by Bge	Date June 1. 1927
Date June 1927	Indexed A. C. Johnson

NOTE: ANY ADDITION OR CHANGES ON THIS SHEET MUST BE MADE OR CIRCLED IN RED WITH DATE AND NAME OF PERSON MAKING CHANGE.

DO NOT EXTEND NOTES THIS SIDE OF THIS LINE

RETURN TO LOS ANGELES COUNTY SURVEYOR

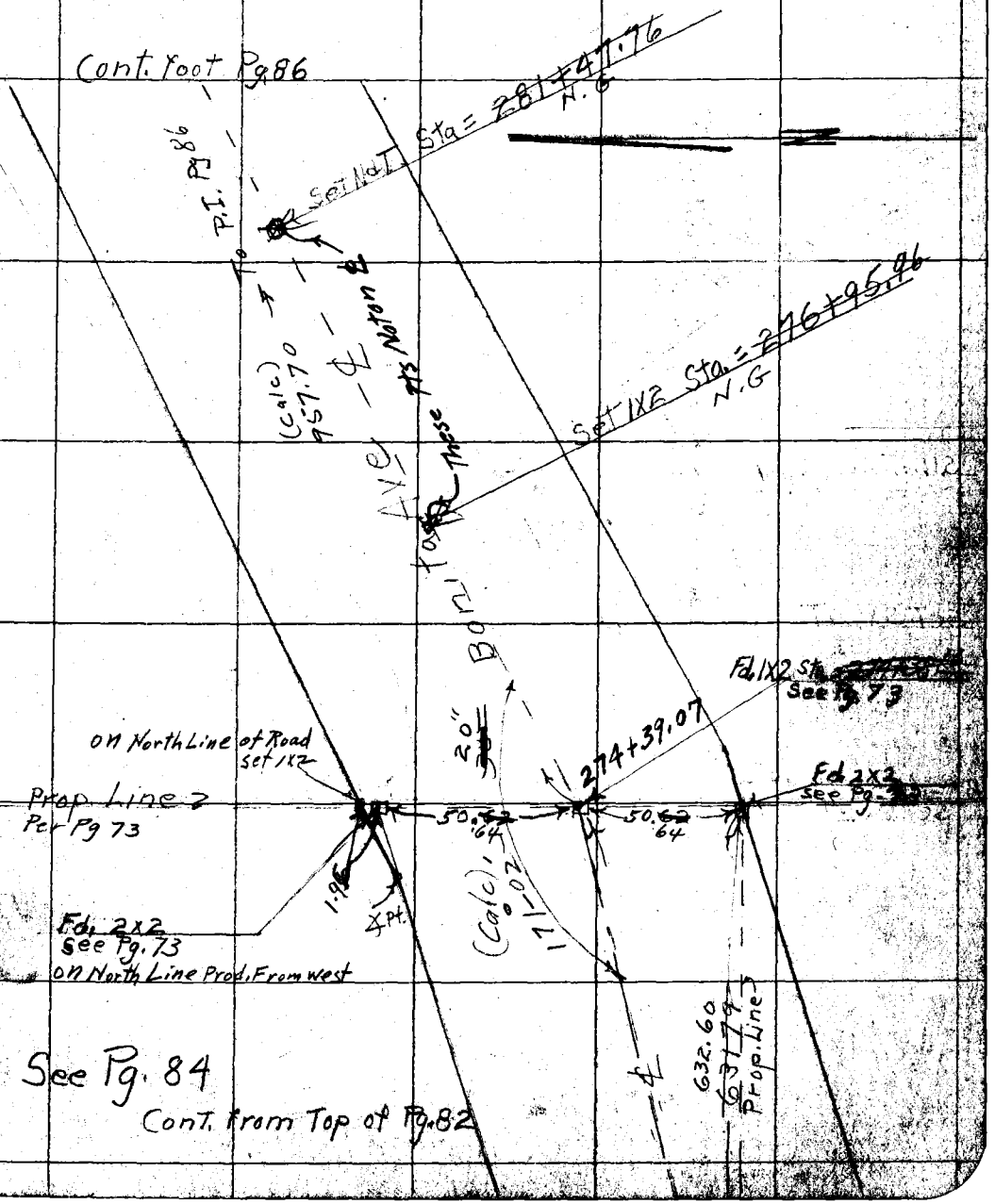

F.B. 272 Pg. 86 Chief Party Notes by H.S. Johnson Date May 31, 1927

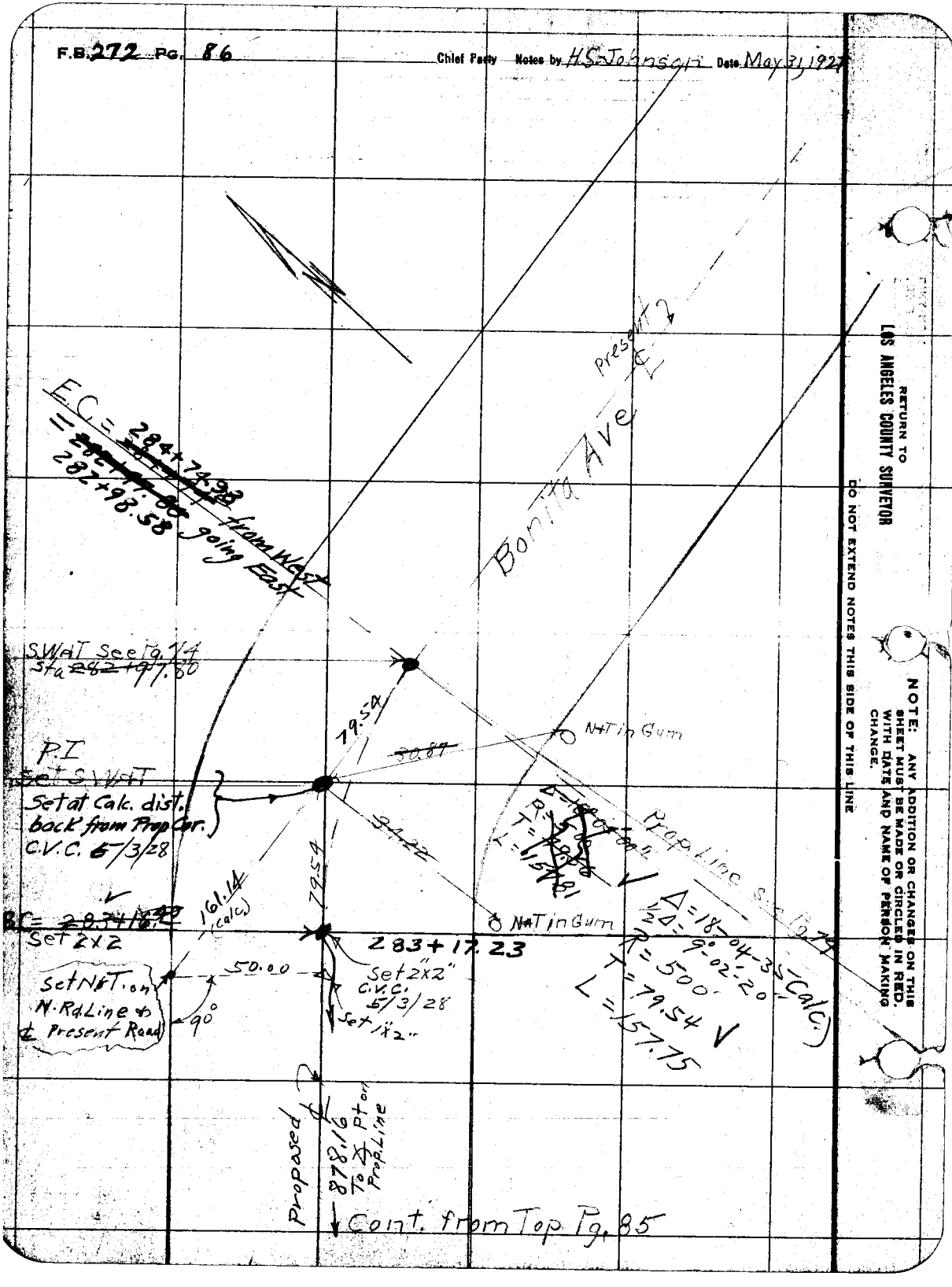

RETURN TO LOS ANGELES COUNTY SURVEYOR

DO NOT EXTEND NOTES THIS SIDE OF THIS LINE

NOTE: ANY ADDITION OR CHANGES ON THIS SHEET MUST BE MADE OR CIRCLED IN RED. WITH DATE AND NAME OF PERSON MAKING CHANGE.

Date 8/15/28 Notes by FHB Chief Party FHB F. B. 272 PG. 87

Plotted by Beebee	W. O. No. 4049 B. & O. No.
Date Sept. 1928	Location Bonita Ave
Map No. C.S. 8904	Surveyed by FH Blanchard.
Plotting C'k'd by Beebee	Date Aug 1928
Date Sept. 1928	Indexed A. C. Johnson

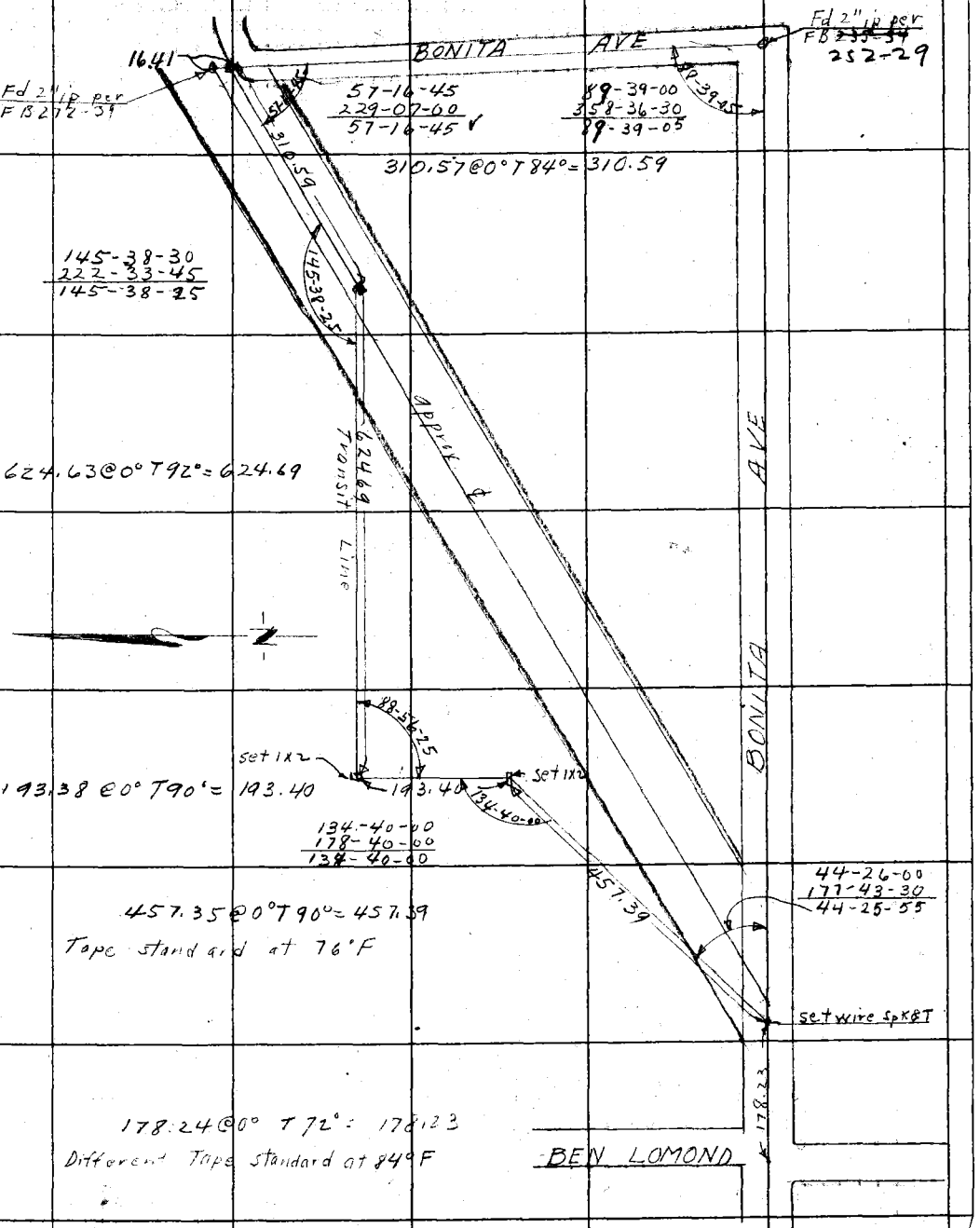

Notes ANY ADDITIONS OR CHANGES ON THIS SHEET MUST BE MADE OR CIRCLED IN Red. WITH DATE AND NAME OF PERSON MAKING CHANGE.

Do not extend notes this side of this line

RETURN TO LOS ANGELES COUNTY SURVEYOR

F.B. 272 PG. 88 FHB Chief Party Notes by FHB Date 4/15/28

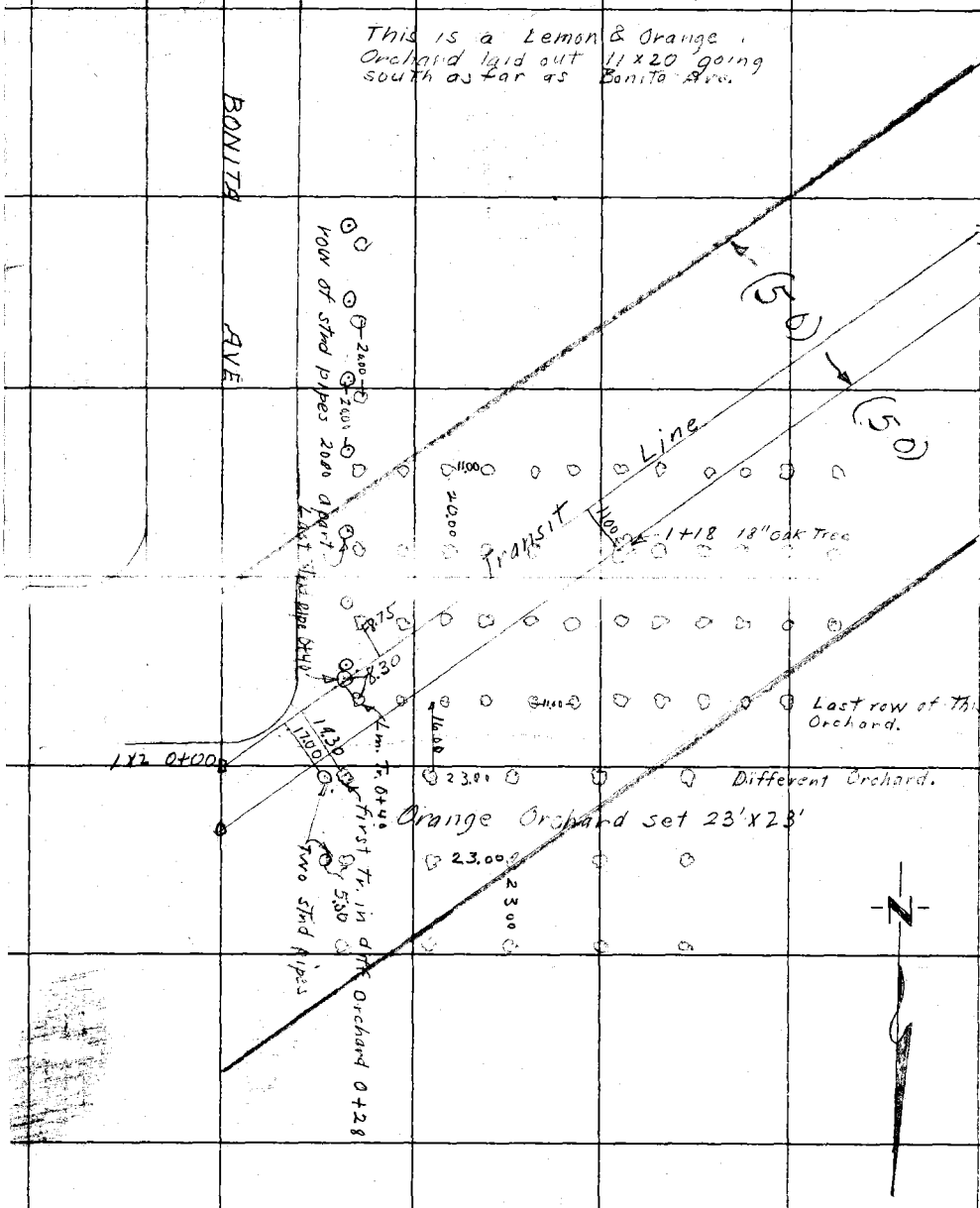

RETURN TO
LOS ANGELES COUNTY SURVEYOR

Do not extend notes this side of this line

Note: ANY ADDITIONS OR CHANGES ON THIS SHEET MUST BE MADE OR CIRCLED IN Red. WITH DATE AND NAME OF PERSON MAKING CHANGE.

Date 8/15/28 Notes by FHB Chief Party FHB F. B. 272 Pg. 89

Plotted by Zeebee	W. O. No. ____ O. S. O. No. ____
Date Sept. 1928	Location Bonita Ave
Map No. C.S. 8904	Surveyed by FH Blanchard
Plotting C'k'd by Fisher	Date Aug. 1928
Date Sept. 1928	Indexed A. C. Johnson

Note: ANY ADDITIONS OR CHANGES ON THIS SHEET MUST BE MADE OR CIRCLED IN Red. WITH DATE AND NAME OF PERSON MAKING CHANGE.

RETURN TO LOS ANGELES COUNTY SURVEYOR

Do not extend notes this side of this line

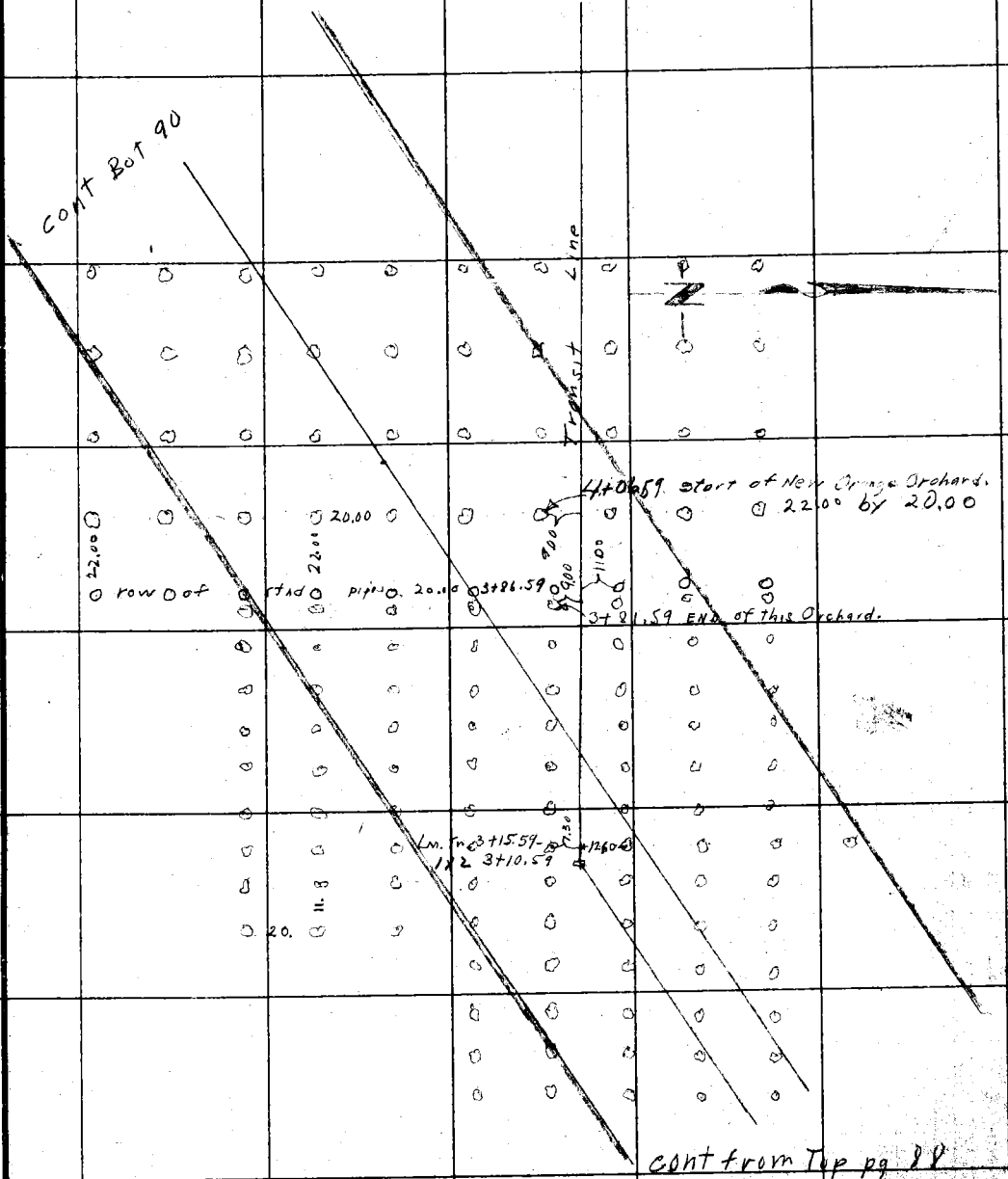

cont from Top pg 88

F.B. 272 PG. 90 FHB Chief Party Notes by FHB Date 8/15/28

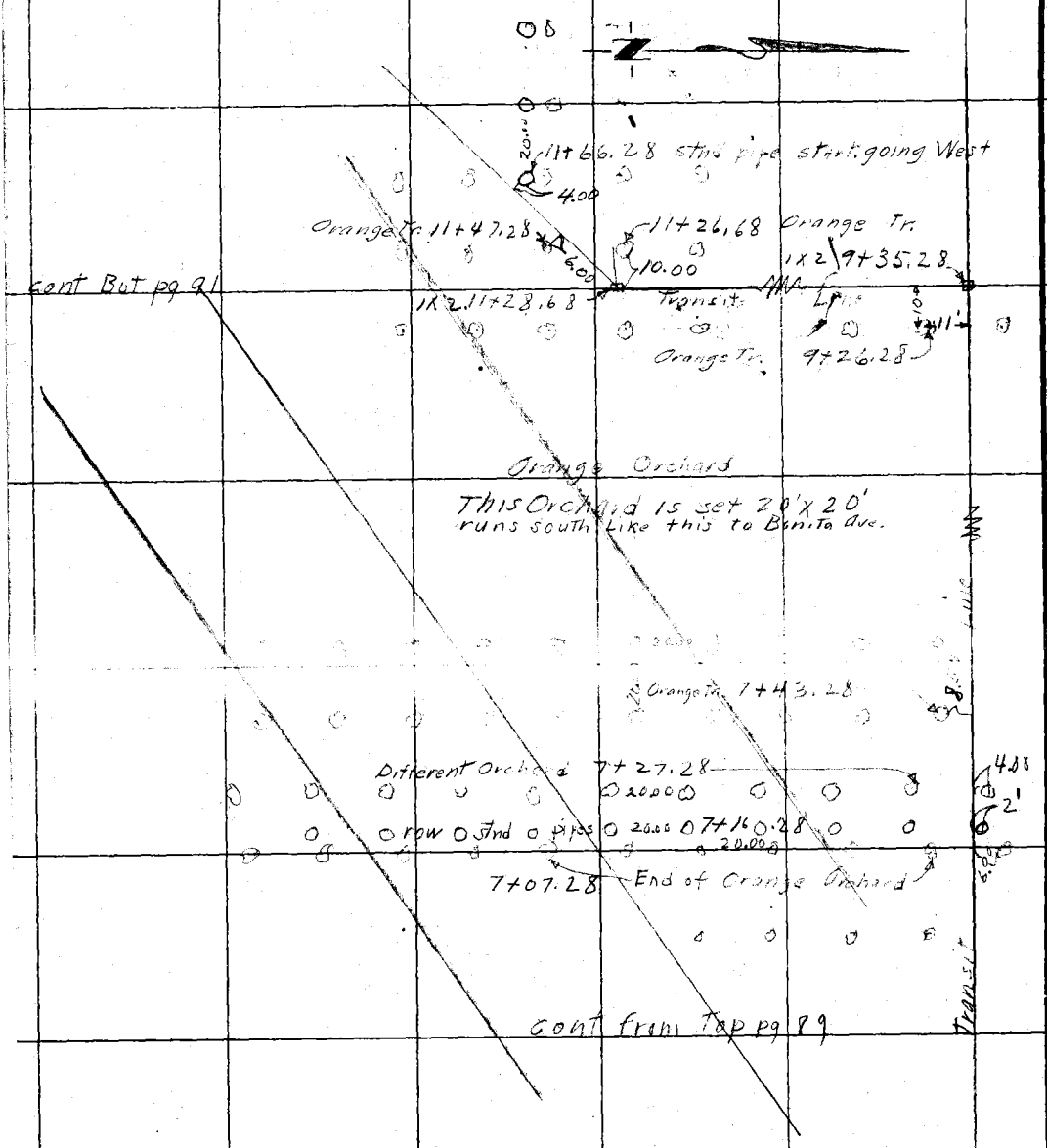

RETURN TO
LOS ANGELES COUNTY SURVEYOR
Do not extend notes this side of this line

Notes: ANY ADDITIONS OR CHANGES ON THIS SHEET MUST BE MADE OR CIRCLED IN Red. WITH DATE AND NAME OF PERSON MAKING CHANGE.

Date 8/15/28 Notes by FHB Chief Party FHB F. B. 272 PG. 91

Plotted by Beeber	W. O. No. ____ D. S. O. No. ____
Date Sept. 1928	Location Bonita Ave
Map No. C.S. 8904	Surveyed by FH Blanchard
Plotting C'k'd by Raeser	Date Aug 15 1928
Date Sept. 1928	Indexed A. C. Johnson

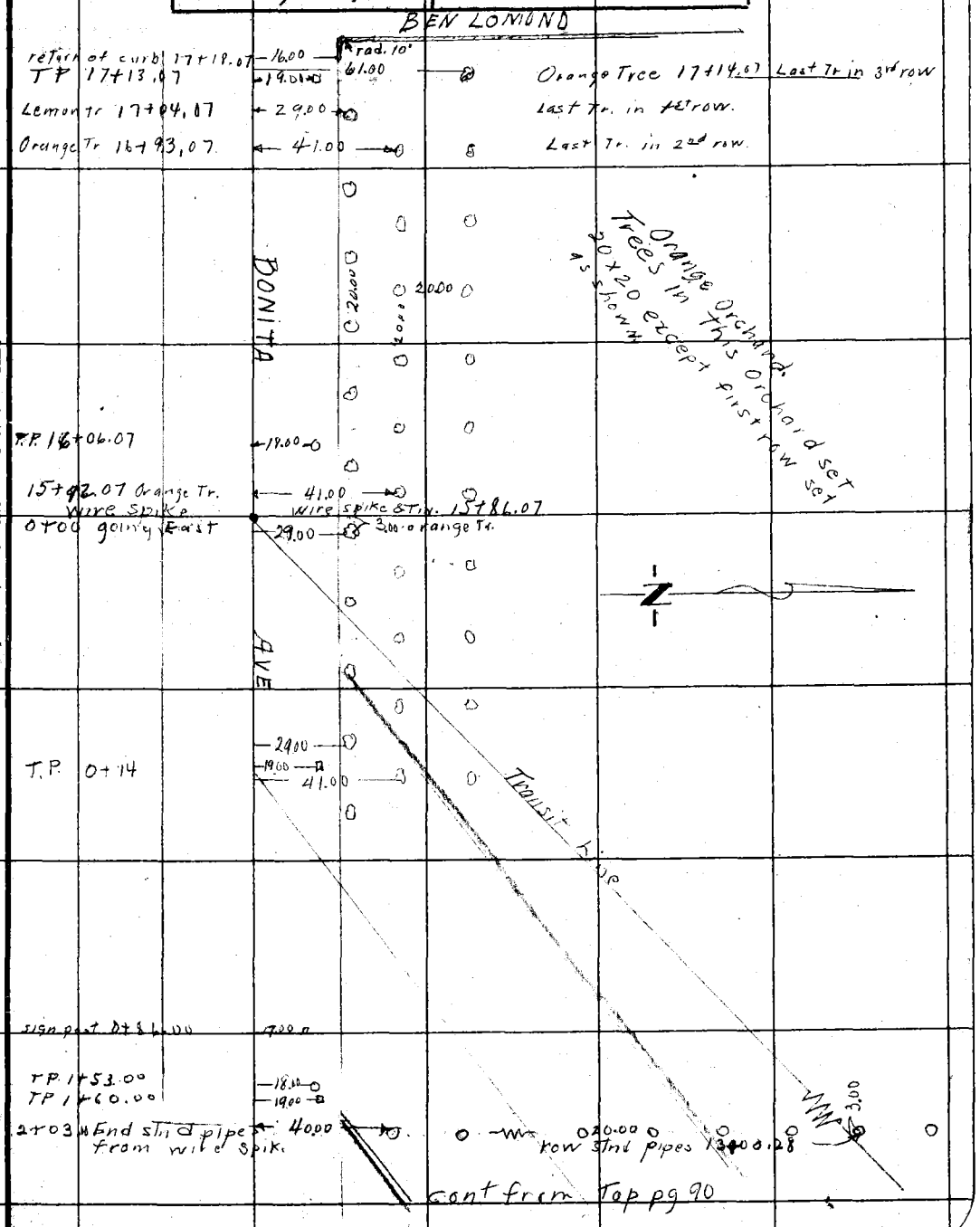

Note: ANY ADDITIONS OR CHANGES ON THIS SHEET MUST BE MADE OR CIRCLED IN Red. WITH DATE AND NAME OF PERSON MAKING CHANGE.

RETURN TO LOS ANGELES COUNTY SURVEYOR

Do not extend notes this side of this line

F.B. 272 PG. 92 Chief Party Notes by Date

RETURN TO

LOS ANGELES COUNTY SURVEYOR

Do not extend notes this side of this line

Notes: ANY ADDITIONS OR CHANGES ON THIS SHEET MUST BE MADE OR CIRCLED IN Red. WITH DATE AND NAME OF PERSON MAKING CHANGE.

Date _____ Notes by _____ Chief Party _____ F.B. 272 Pg. 93

Platted by B.J. Ferry	W. O. No. 4198 O. S. O. No.
Date Jan 1929	Location Foothill Blvd
Map No. B-127	Surveyed by Evans
Platting Ck'd by M.D. Darling	Date 12-6-28
Date Jan., 1929	Indexed A. C. Johnson

ADDITIONAL IMP'V'T'S.
on
FOOTHILL BL'V'D.

(See F.B. 268 for ℄ Location.)

Notes: ANY ADDITIONS OR CHANGES ON THIS SHEET MUST BE MADE OR CIRCLED IN Red. WITH DATE AND NAME OF PERSON MAKING CHANGE.

Do not extend notes this side of this line

RETURN TO
LOS ANGELES COUNTY SURVEYOR

F.B. 272 Pg. 94

Chief Party Notes by Date

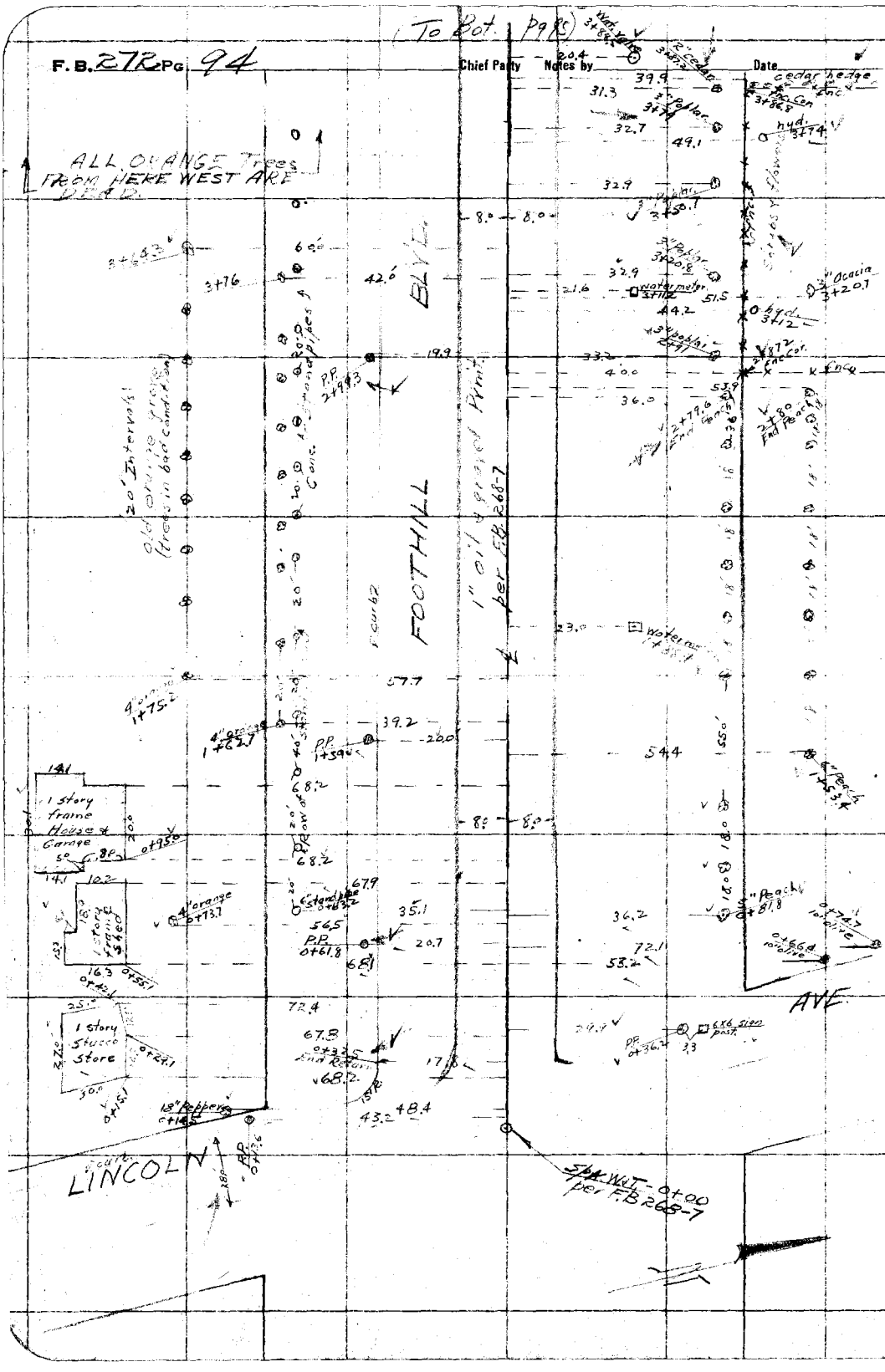

RETURN TO
LOS ANGELES COUNTY SURVEYOR

Do not extend notes this side of this line

Note: ANY ADDITIONS OR CHANGES ON THIS SHEET MUST BE MADE OR CIRCLED IN Red. WITH DATE AND NAME OF PERSON MAKING CHANGE.

Date _____ Notes by _____ Chief Party _____ F.B. 272 Pg. 95

Platted by C.J. Terry	W.O. No. 4198 D.S.O. No.
Date Jan. 1929	Location Foothill Blvd
Map No. B-157	Surveyed by Evans
Platting Ck'd by M.D. Darling	Date 12-6-28
Date Jan., 1929	Indexed C. Johnson

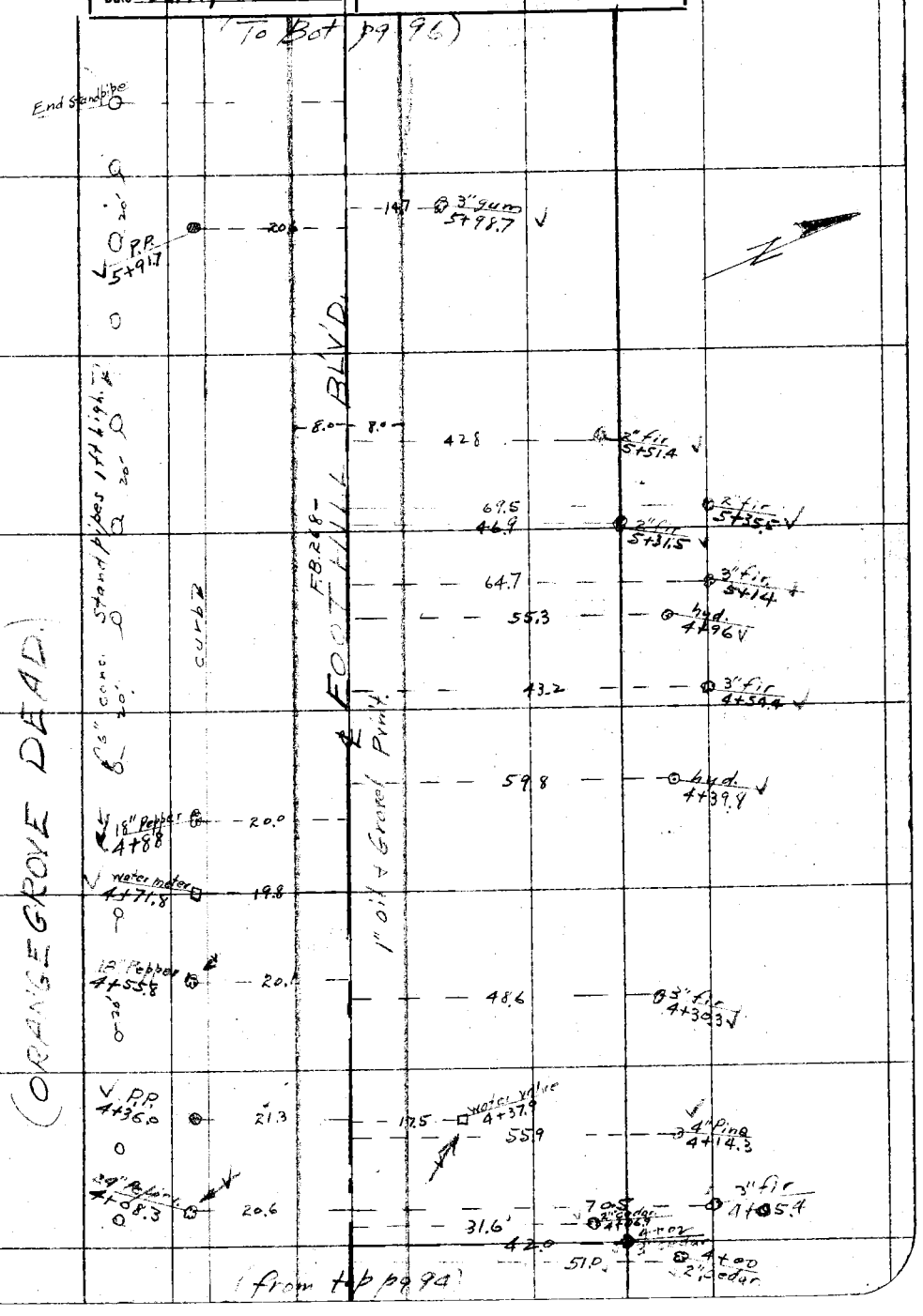

Note: ANY ADDITIONS OR CHANGES ON THIS SHEET MUST BE MADE OR CIRCLED IN Red. WITH DATE AND NAME OF PERSON MAKING CHANGE.

Do not extend notes this side of this line

RETURN TO
LOS ANGELES COUNTY SURVEYOR

F.B. 272 Pg. 96 Chief Party Notes by Date

Note To Bot pg 97

Pluses West of B.C. are carried ahead on present ℄ with 0+00 remaining @ Lincoln Ave.

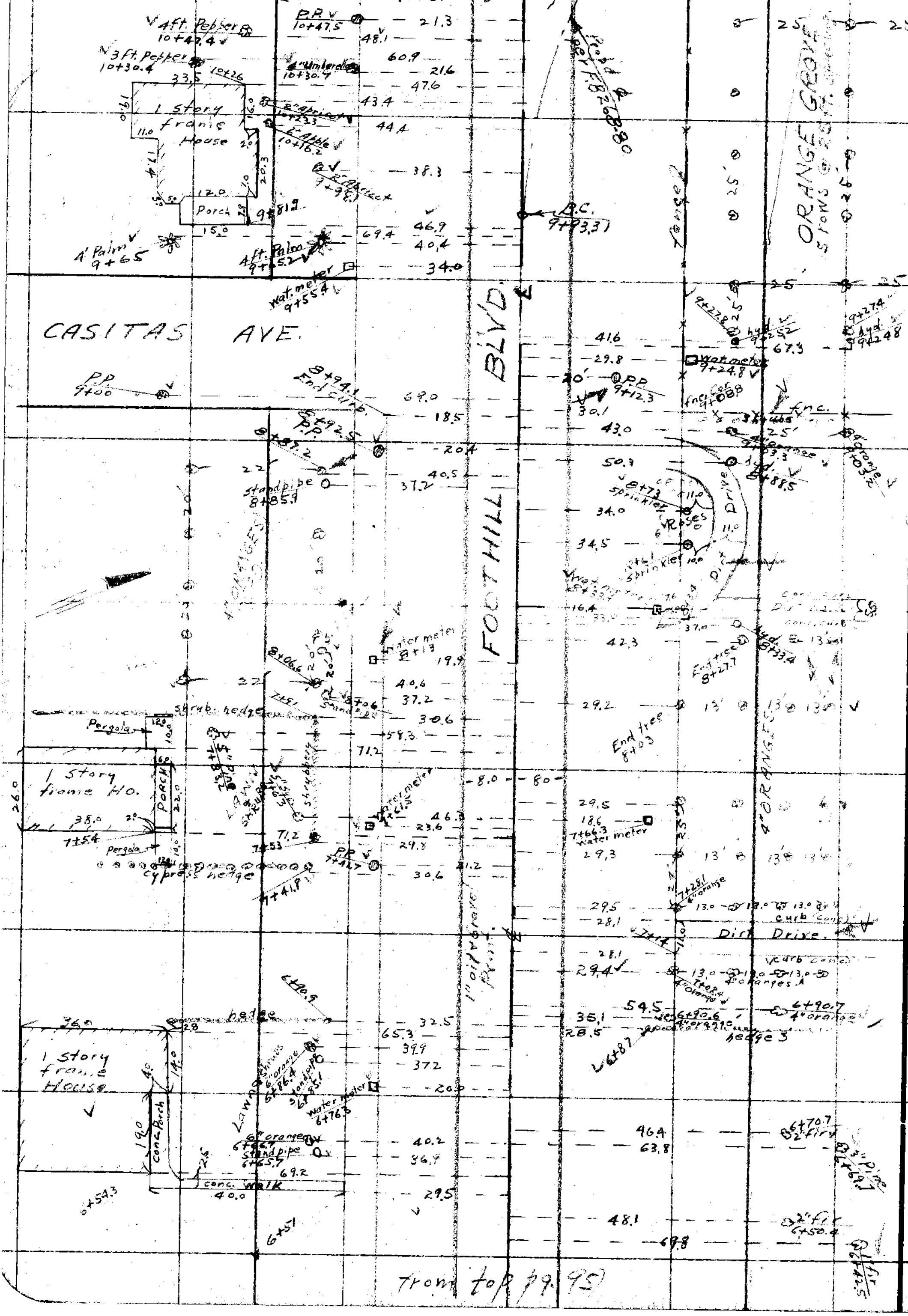

From top pg. 95

RETURN TO LOS ANGELES COUNTY SURVEYOR

Do not extend notes this side of this line

Note: ANY ADDITIONS OR CHANGES ON THIS SHEET MUST BE MADE OR CIRCLED IN Red. WITH DATE AND NAME OF PERSON MAKING CHANGE.

Date _____ Notes by _____ Chief Party _____ F.B. 272 Pg. 97

Platted by C. J. Terry	W. O. No. 4198 B. S. O. No.
Date B-157	Location Foothill Blvd.
Map No. Jan 1929	Surveyed by Evans
Platting Ck'd by M.D. Darling	Date 12-6-28
Date Jan., 1929	Indexed A. C. Johnson

Semi Tang. per F.B. 268 (See pg. 98 for top pg.)

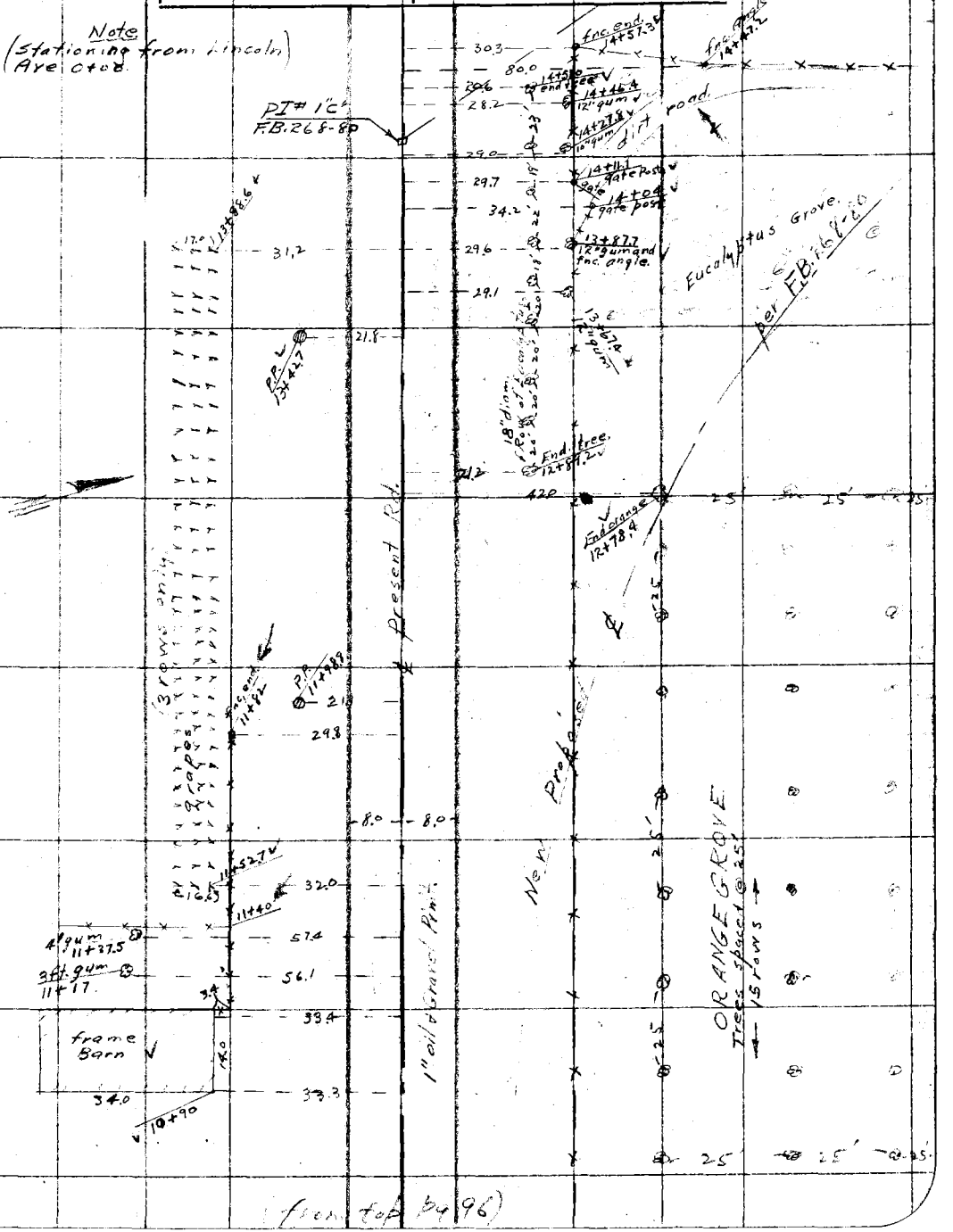

Note: ANY ADDITIONS OR CHANGES ON THIS SHEET MUST BE MADE OR CIRCLED IN Red. WITH DATE AND NAME OF PERSON MAKING CHANGE.

Do not extend notes this side of this line

RETURN TO LOS ANGELES COUNTY SURVEYOR

F.B. 272 Pg. 98 Chief Party Notes by Date

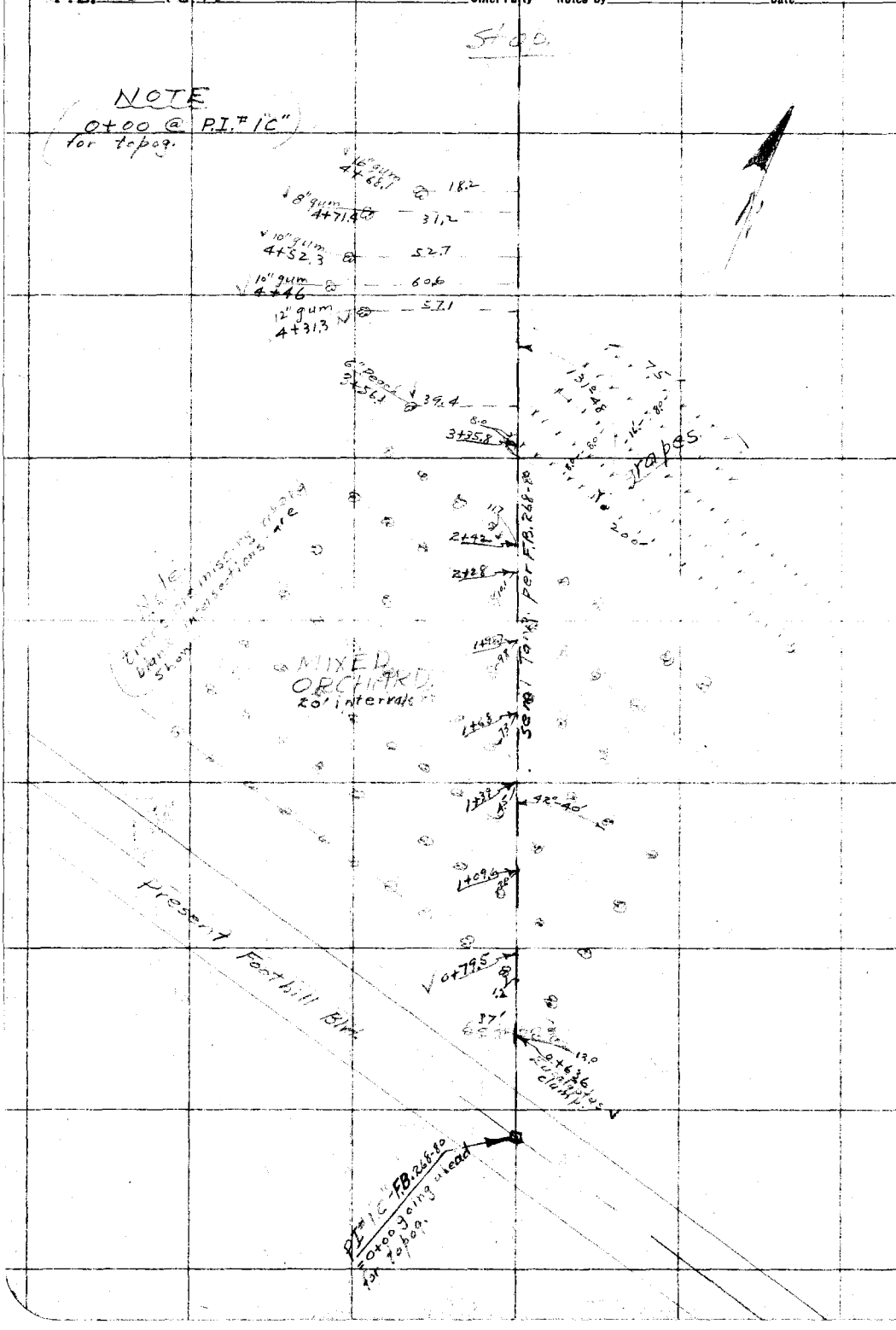

RETURN TO
LOS ANGELES COUNTY SURVEYOR

Do not extend notes this side of this line

Note: ANY ADDITIONS OR CHANGES ON THIS SHEET MUST BE MADE OR CIRCLED IN Red. WITH DATE AND NAME OF PERSON MAKING CHANGE.

Date _____ Notes by _____ Chief Party _____ F.B. 272 Pg. 99

Platted by C.J. Terry	W.O. No. 4198 B.S.O. No.
Date Jan 1929	Location Foothill Blvd.
Map No. B-157-8932	Surveyed by Evans
Platting Ck'd by M.D. Darling	Date 12-7-28
Date Jan., 1929	Indexed A. C. Johnson

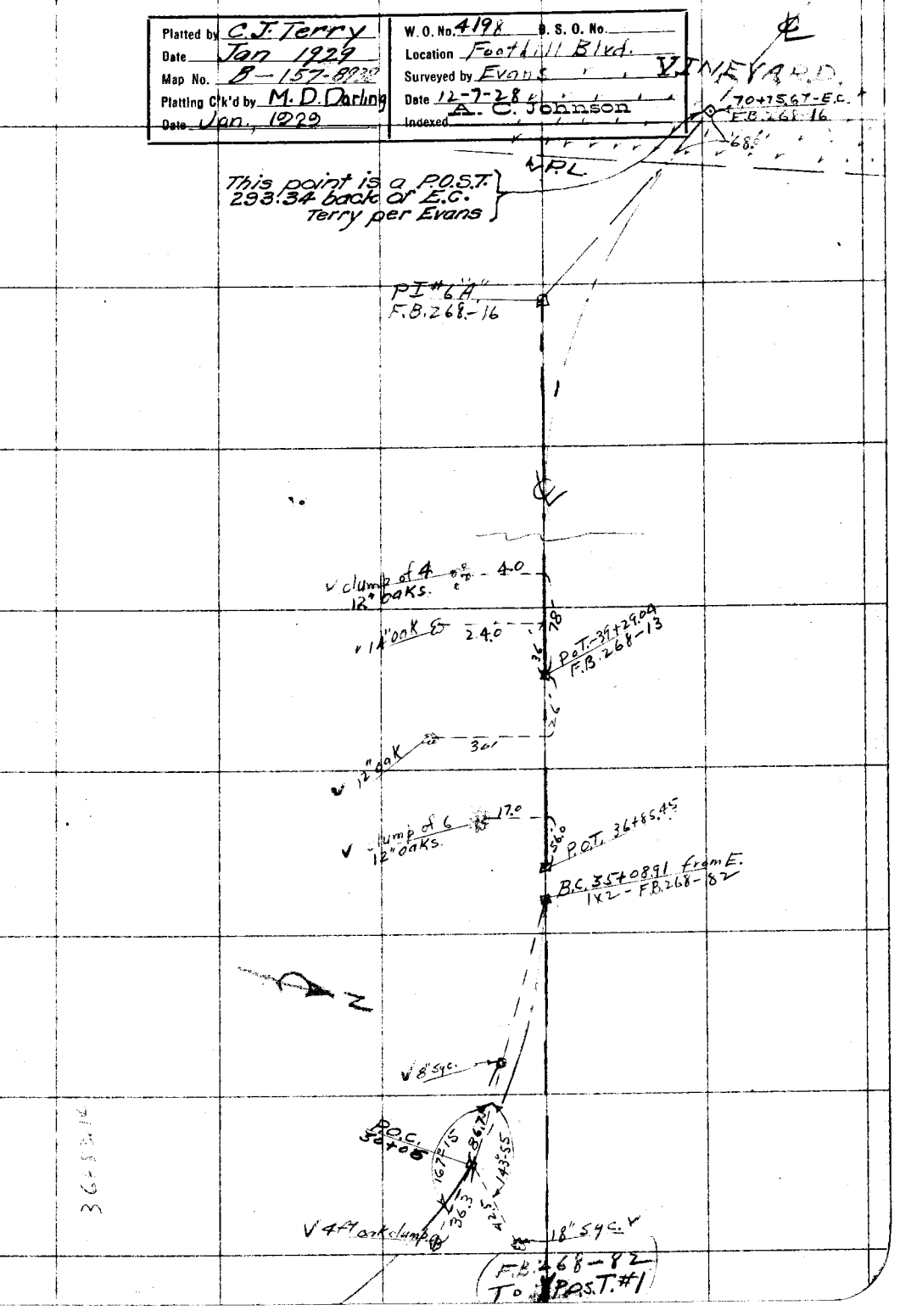

Note: ANY ADDITIONS OR CHANGES ON THIS SHEET MUST BE MADE OR CIRCLED IN Red. WITH DATE AND NAME OF PERSON MAKING CHANGE.

Do not extend notes this side of this line

RETURN TO
LOS ANGELES COUNTY SURVEYOR

F.B. 272 Pg. 100 Chief Party Notes by Date

RETURN TO
LOS ANGELES COUNTY SURVEYOR

Do not extend notes this side of this line

Note: ANY ADDITIONS OR CHANGES ON THIS SHEET MUST BE MADE OR CIRCLED IN Red. WITH DATE AND NAME OF PERSON MAKING CHANGE.

Date _____ Notes by _____ Chief Party _____ F.B. 272 PG 101

Platted by C.J. Terry	W. O. No. 4198 O. S. O. No.
Date Jan 1929	Location Foothill Blvd.
Map No.	Surveyed by Evans
Platting Ck'd by D.M. Finley	Date 12-7-28
Date Mar. 1929	Indexed A. C. Johnson

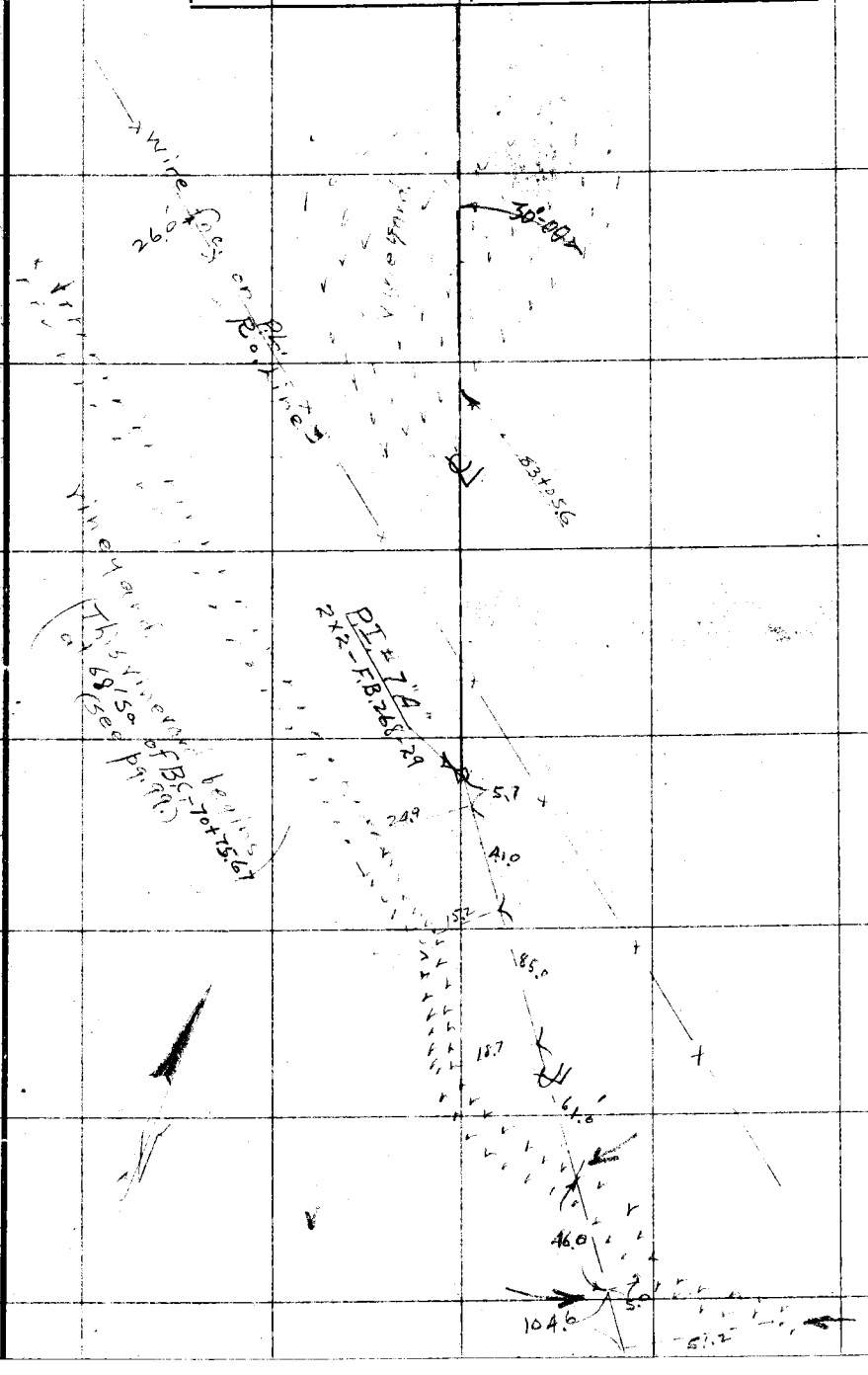

Notes: ANY ADDITIONS OR CHANGES OF THIS SHEET MUST BE MADE OR CIRCLED IN Red. WITH DATE AND NAME OF PERSON MAKING CHANGE.

Do not extend notes this side of this line

RETURN TO
LOS ANGELES COUNTY SURVEYOR

F.B. 272 PG. 102 Chief Party Notes by Date

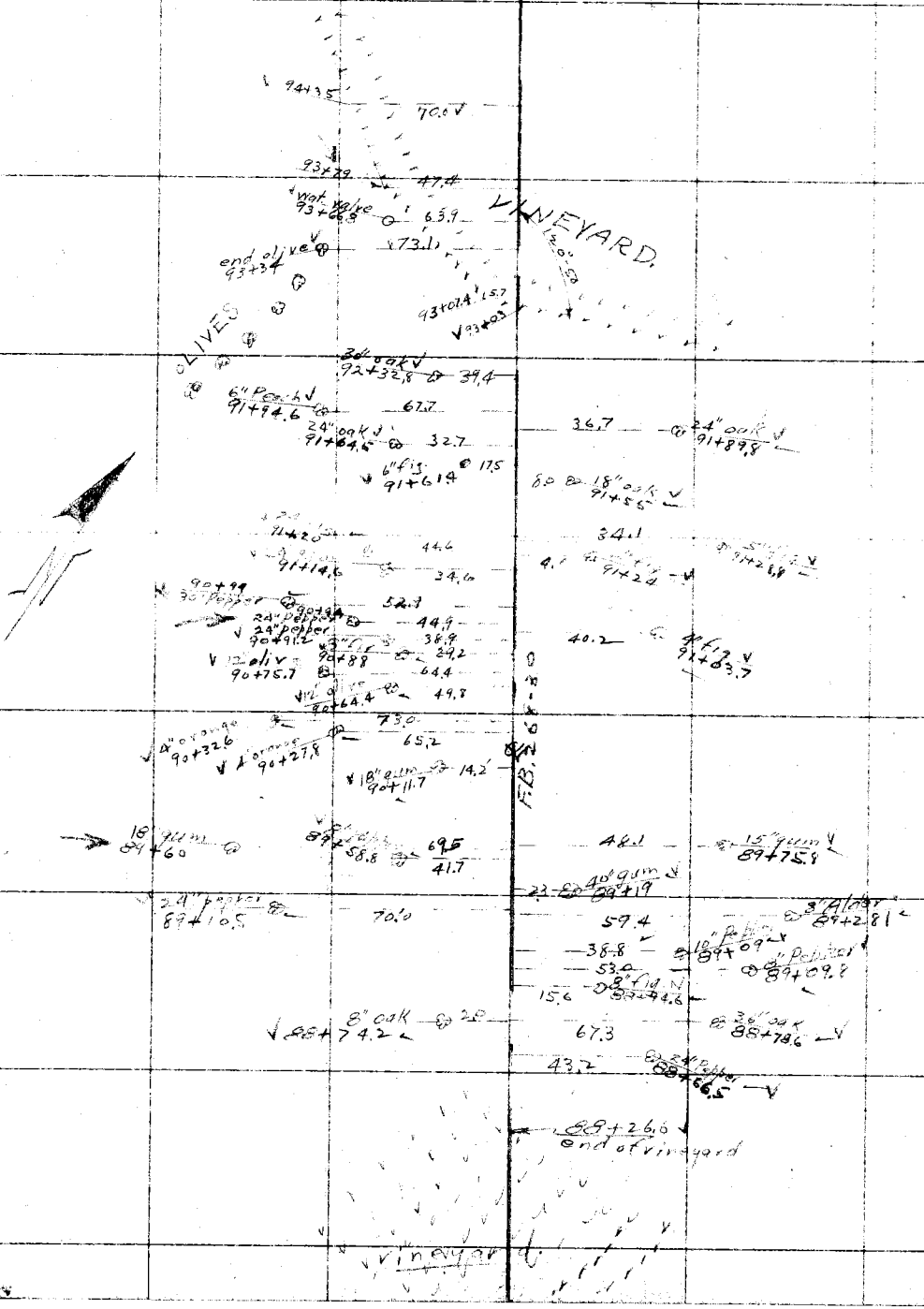

RETURN TO
LOS ANGELES COUNTY SURVEYOR

Do not extend notes this side of this line

Note: ANY ADDITIONS OR CHANGES ON THIS SHEET MUST BE MADE OR CIRCLED IN Red. WITH DATE AND NAME OF PERSON MAKING CHANGE.

Date _____ Notes by _____ Chief Party _____ F.B. 272 PG 103

Platted by C.J. Terry	W. O. No. 4198 U. S. O. No.
Date Jan. 1929	Location Foothill Blvd.
Map No. 8438	Surveyed by Evans
Platting Ck'd by D.M. Finlay	Date 12-8-28
Date Mar. 1929	Indexed A. C. Johnson



Notes: ANY ADDITIONS OR CHANGES ON THIS SHEET MUST BE MADE OR CIRCLED IN Red. WITH DATE AND NAME OF PERSON MAKING CHANGE.

Do not extend notes this side of this line

RETURN TO
LOS ANGELES COUNTY SURVEYOR

F. B. 272 Pg. 104 Chief Party Notes by Date

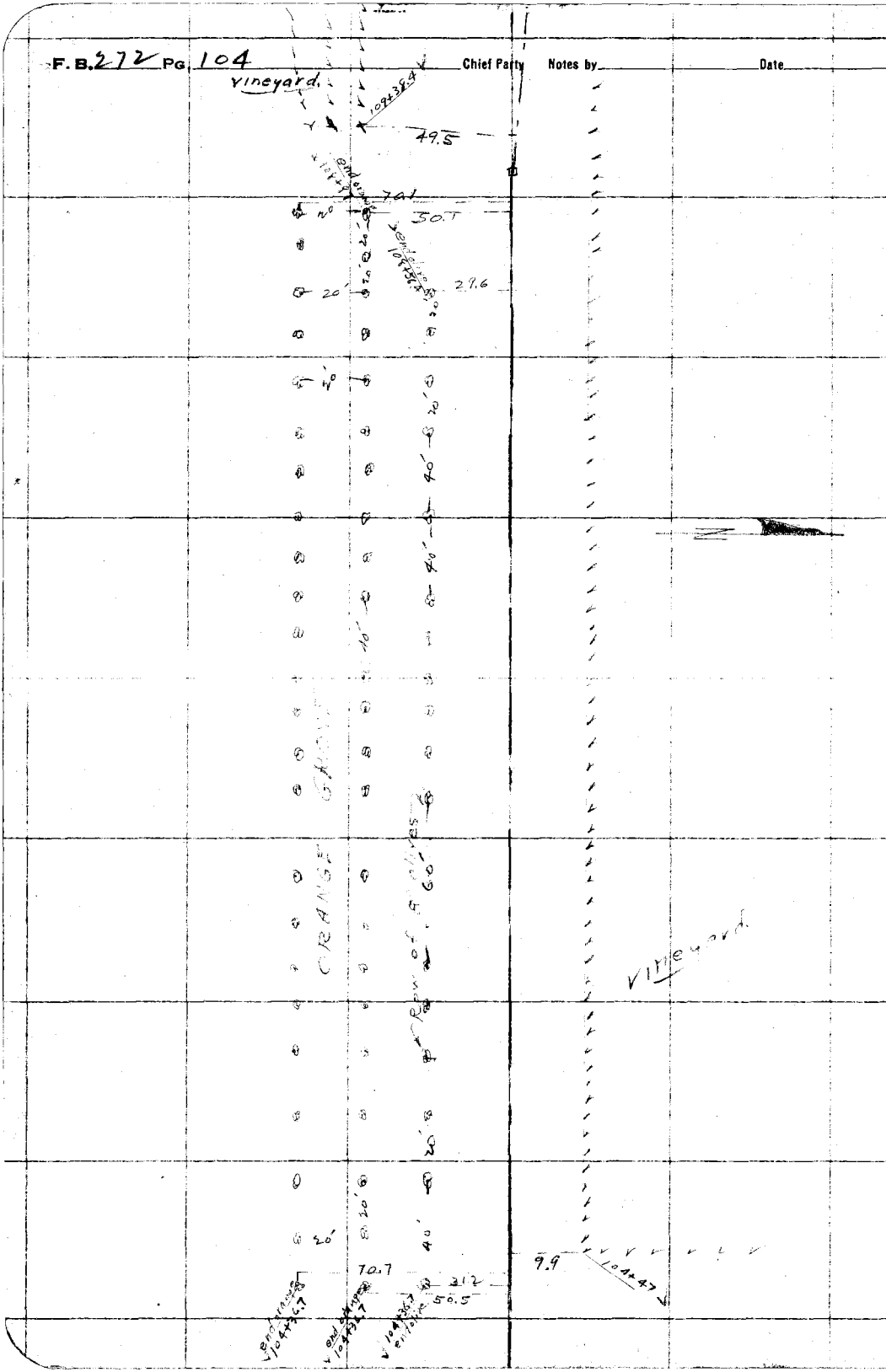

RETURN TO
LOS ANGELES COUNTY SURVEYOR

Do not extend notes this side of this line

Note: ANY ADDITIONS OR CHANGES ON THIS SHEET MUST BE MADE OR CIRCLED IN Red. WITH DATE AND NAME OF PERSON MAKING CHANGE.

Date _____ Notes by _____ Chief Party _____ F.B. 272 PG. 105

Platted by C.J. Terry	W. O. No. 4198 O. S. O. No.
Date Jan 1929	Location Foothill Blvd
Map No. 8938	Surveyed by Evans
Platting Ck'd by D.M. Finley	Date 12-8-28
Date Mar. 1929	Indexed C. Johnson



Notes: ANY ADDITIONS OR CHANGES ON THIS SHEET MUST BE MADE OR CIRCLED IN Red. WITH DATE AND NAME OF PERSON MAKING CHANGE.

Do not extend notes this side of this line

RETURN TO
LOS ANGELES COUNTY SURVEYOR

F. B. 272 PG. 106 Chief Party Notes by Date

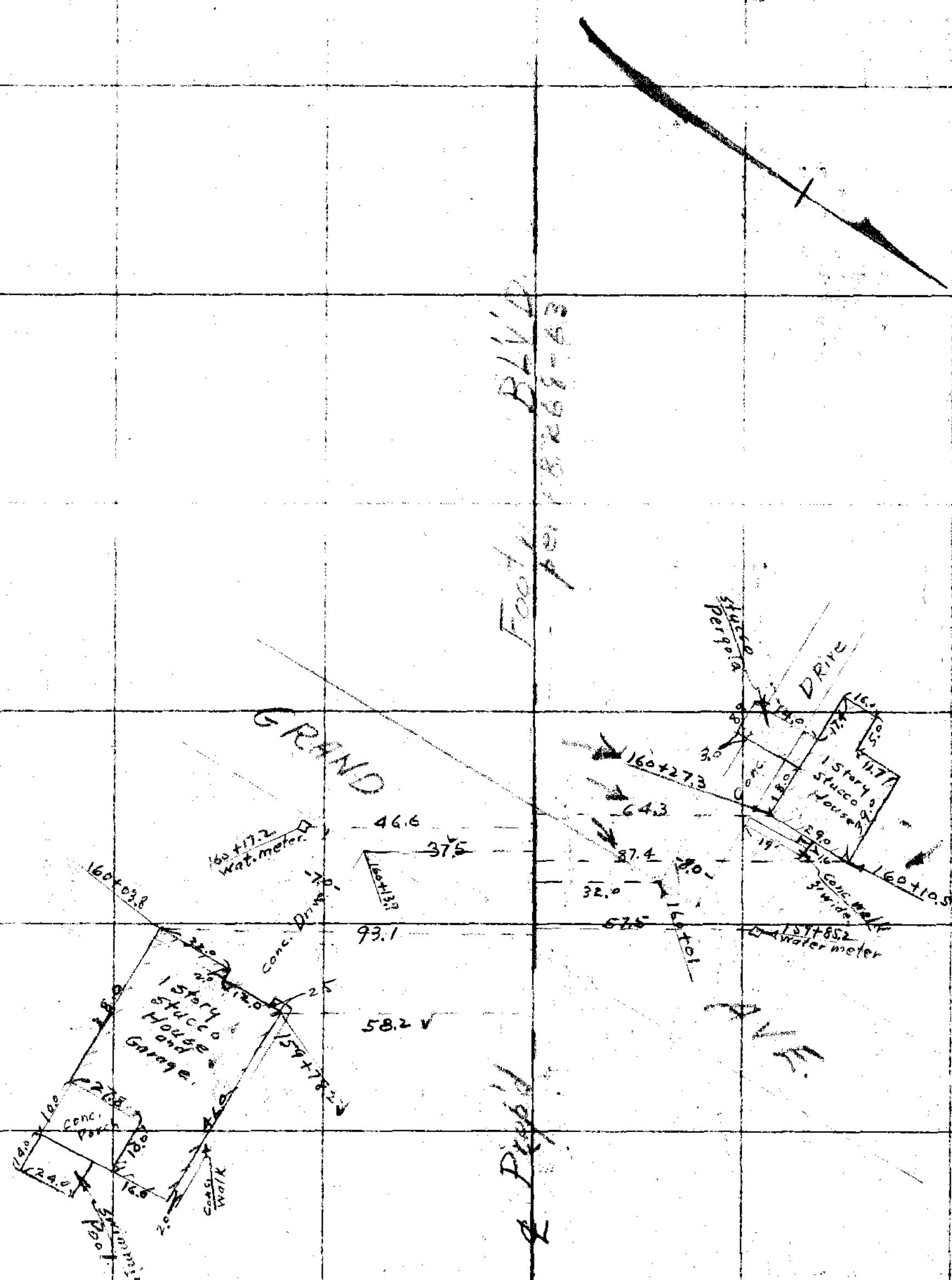

RETURN TO
LOS ANGELES COUNTY SURVEYOR

Do not extend notes this side of this line

Note: ANY ADDITIONS OR CHANGES ON THIS SHEET MUST BE MADE OR CIRCLED IN Red. WITH DATE AND NAME OF PERSON MAKING CHANGE.

Date _____ Notes by _____ Chief Party _____ F.B. 272 PG. 107

Platted by _____	W. O. No. _____ D. S. O. No. _____
Date _____	Location _____
Map No. _____	Surveyed by _____
Platting C'k'd by _____	Date _____
Date _____	Indexed A.C. Johnson

ADDITIONAL IMPROVEMENTS
ON
HUNTINGTON DRIVE.

H.F. Evans - Dep.
Henry Martin - R.
L.C. Wilson - H.C.
Ralph Taylor - R.C.
Ray Markham - Ex.

Jan 24-'30

Notes ANY ADDITIONS OR CHANGES ON THIS SHEET MUST BE MADE ON CIRCLED IN Red. WITH DATE AND NAME OF PERSON MAKING CHANGE.

Do not extend notes this side of this line

RETURN TO
LOS ANGELES COUNTY SURVEYOR

F.B. 272 Pg 108 Chief Party Notes by _____ Date _____



RETURN TO
LOS ANGELES COUNTY SURVEYOR

Do not extend notes this side of this line

Note: ANY ADDITIONS OR CHANGES ON THIS SHEET MUST BE MADE OR CIRCLED IN Red. WITH DATE AND NAME OF PERSON MAKING CHANGE.

Date _____ Notes by _____ Chief Party _____ F.B. 272 PG. 109

Platted by	W. O. No. 3097 O. S. O. No.
Date	Location Huntington Dr.
Map No.	Surveyed by Evans
Platting C'k'd by	Date 1-24-30
Date	Indexed A.C. Johnson

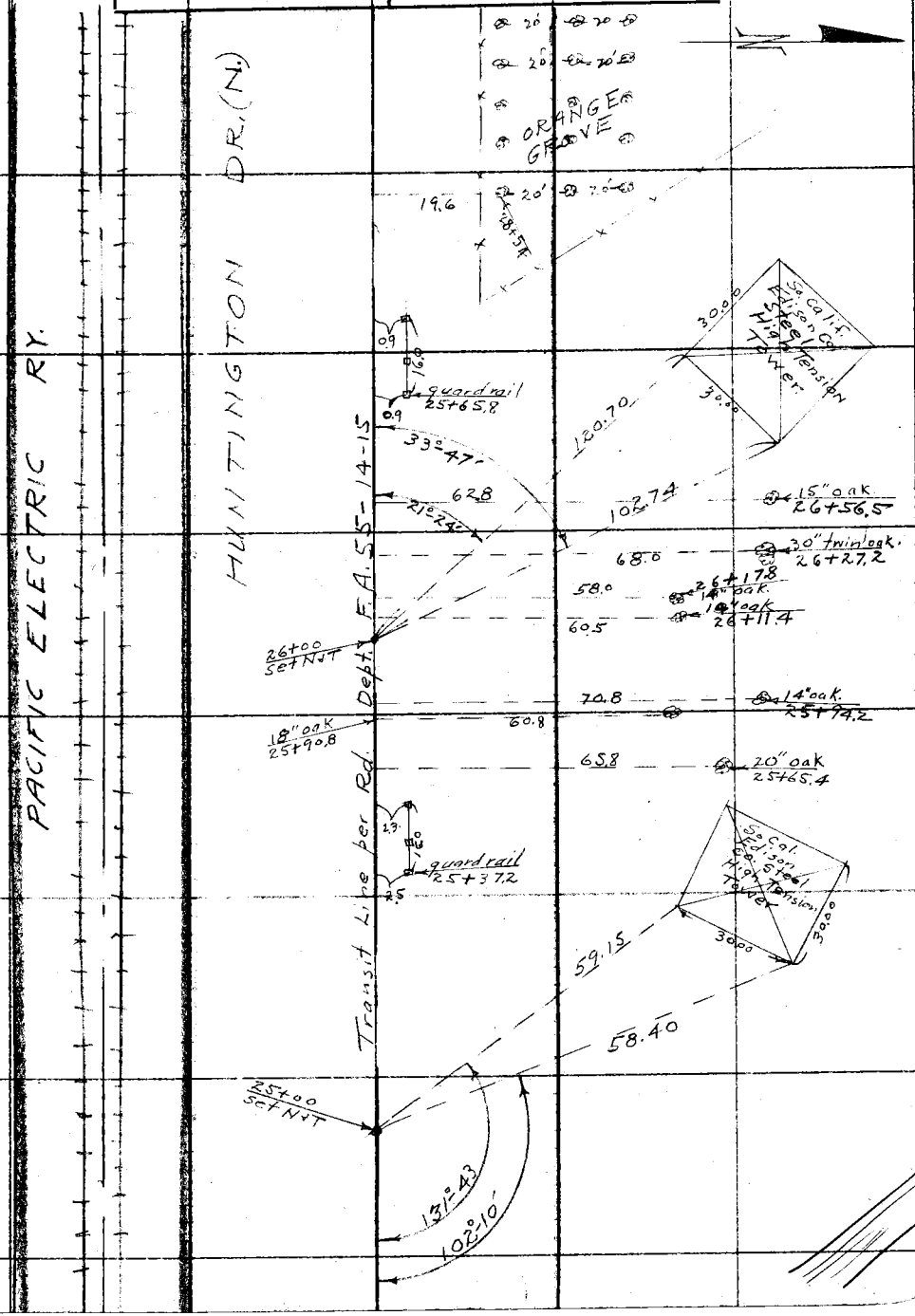

Notes: ANY ADDITIONS OR CHANGES ON THIS SHEET MUST BE MADE OR CIRCLED IN Red. WITH DATE AND NAME OF PERSON MAKING CHANGE.

Do not extend notes this side of this line

RETURN TO
LOS ANGELES COUNTY SURVEYOR

F.B. 272 PG. 110 Chief Party Notes by Date



RETURN TO
LOS ANGELES COUNTY SURVEYOR

Do not extend notes this side of this line

Notes: ANY ADDITIONS OR CHANGES ON THIS SHEET MUST BE MADE OR CIRCLED IN Red. WITH DATE AND NAME OF PERSON MAKING CHANGE.

Date _____ Notes by _____ Chief Party _____ F.B. 272 PG. 111

Platted by _____
Date _____
Map No. _____
Plotting C'k'd by _____
Date _____

W. O. No. 3097 D. S. O. No. _____
Location Huntington Dr
Surveyed by Evans
Date 1-24-30
Indexed A.C. Johnson

Note: ANY ADDITIONS OR CHANGES ON THIS SHEET MUST BE MADE OR CIRCLED IN Red. WITH DATE AND NAME OF PERSON MAKING CHANGE.

Do not extend notes this side of this line

RETURN TO
LOS ANGELES COUNTY SURVEYOR

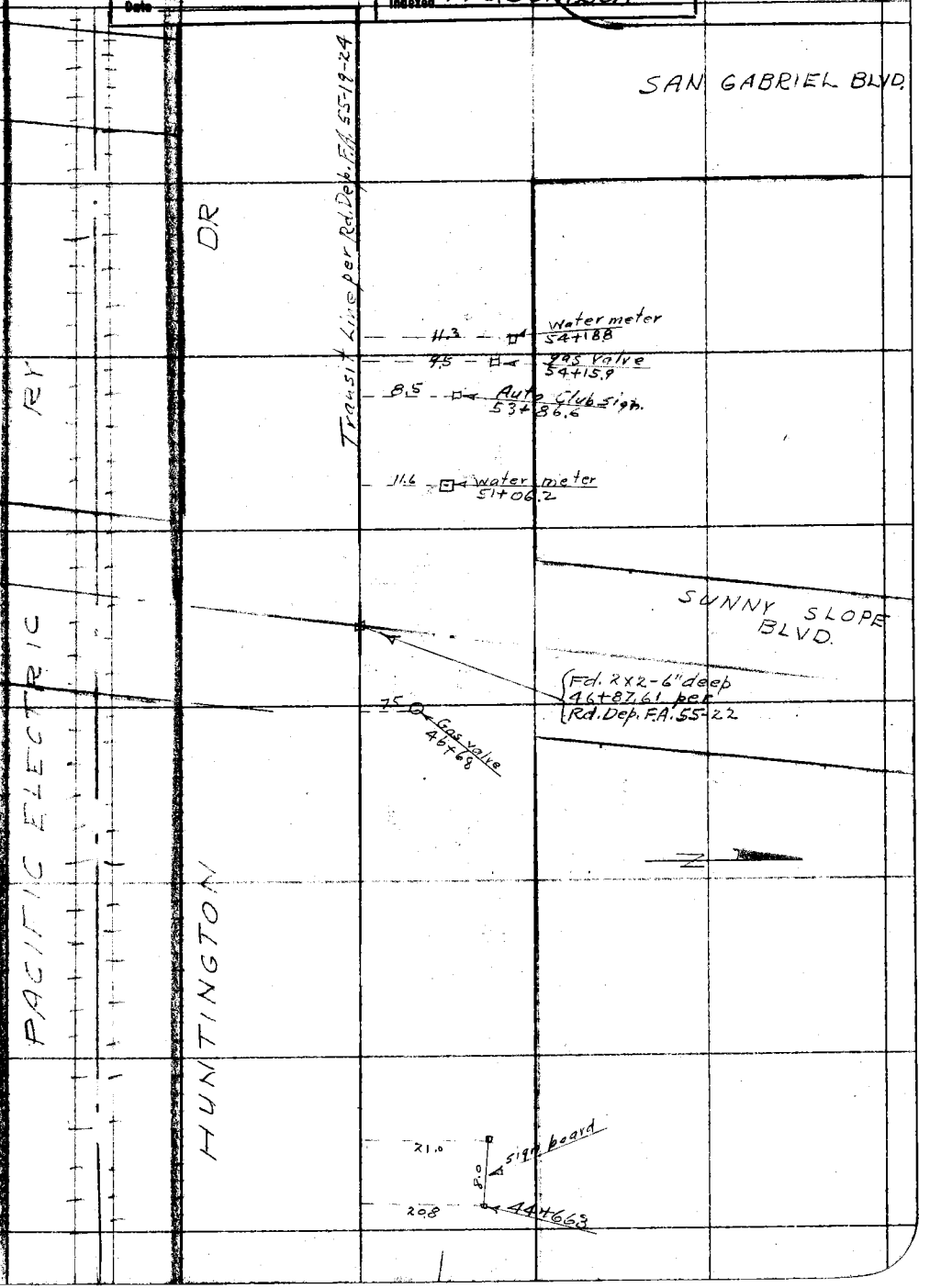

F.B. 272 Pg. 112 _____ Chief Party _____ Notes by _____ Date _____

RETURN TO

LOS ANGELES COUNTY SURVEYOR

Do not extend notes this side of this line

Note: ANY ADDITIONS OR CHANGES ON THIS SHEET MUST BE MADE OR CIRCLED IN Red. WITH DATE AND NAME OF PERSON MAKING CHANGE.

Date _____ Notes by _____ Chief Party _____ F.B. 272 PG. 113

Platted by	W. O. No. 125 D. S. O. No.
Date	Location Blk. 10 Sunny Side Sub.
Map No.	Surveyed by Evans
Platting C'k'd by	Date 2-10-32
Date	Indexed A. C. Johnson

Evans
Martin
Willits
Willey

Fd. S.W.+T. by ties per F.O. 408-2

San Gabriel Blvd.

172.74

Lot 10

T.R. No 6804

La Ramada Dr.

Fd. 2" I.P. S.W. Cor. Tr. 6804. see F.O. 408-2

20.05

92° 19' Turned

Fd. S.W.+T. by ties per F.O. 408-2

Fd. nail per F.O. 408-2

curb

29.23

Fd. L+T. F.O. 408-2

Fd. S.W.+T. F.O. 408-2

Fd. nail F.O. 408-2

Huntington Dr.

P.E. Ry.

Huntington Dr.

Location Imp'vt's in Lot at N.E. Cor. Huntington Dr. & San Gabriel Bvd.

Notes: ANY ADDITIONS OR CHANGES ON THIS SHEET MUST BE MADE OR CIRCLED IN Red. WITH DATE AND NAME OF PERSON MAKING CHANGE.

Do not extend notes this side of this line

RETURN TO LOS ANGELES COUNTY SURVEYOR

F.B. 272 Pg. 114 Chief Party Notes by HE Date

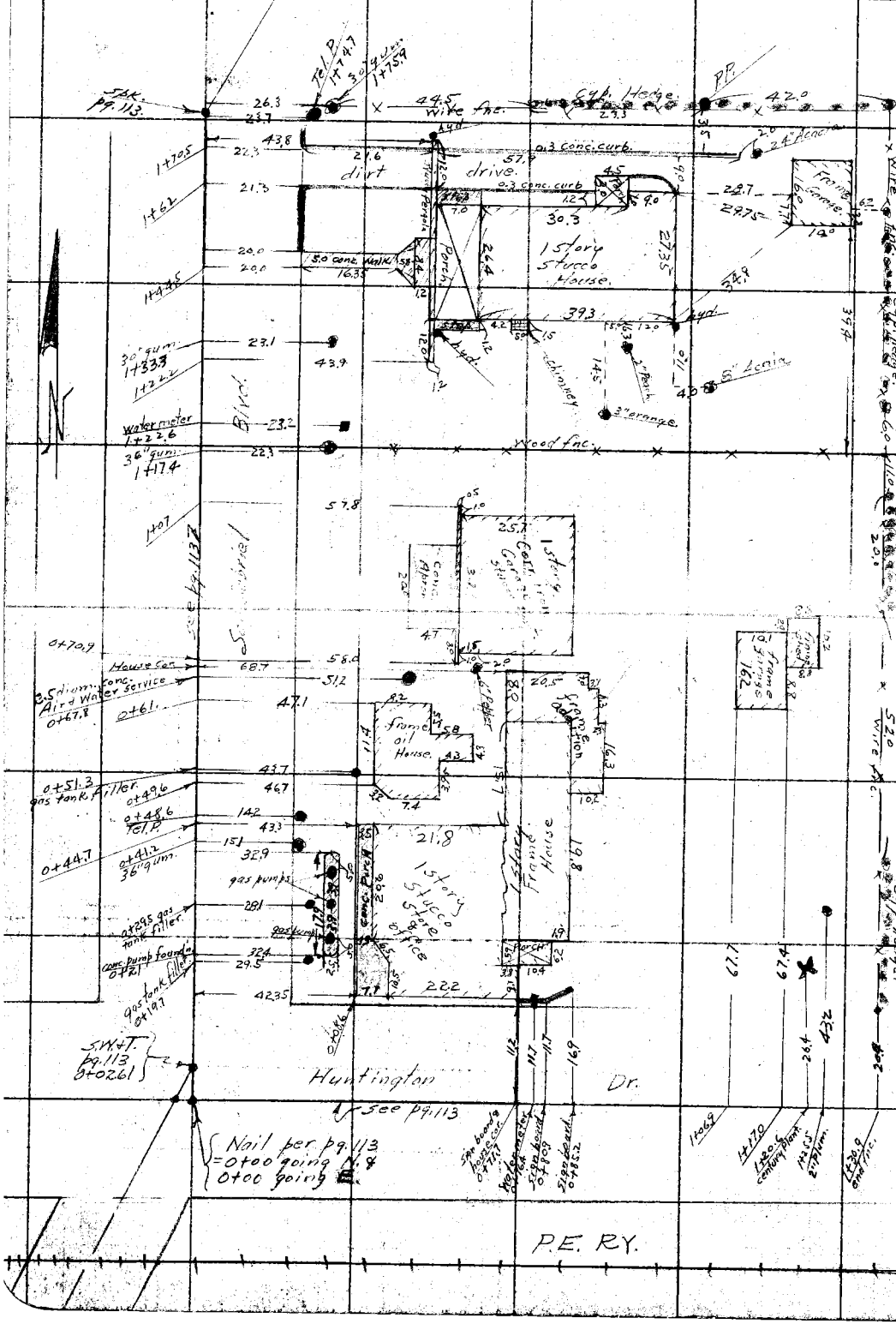

RETURN TO
LOS ANGELES COUNTY SURVEYOR

Do not extend notes this side of this line

Notes: ANY ADDITIONS OR CHANGES ON THIS SHEET MUST BE MADE OR CIRCLED IN Red. WITH DATE AND NAME OF PERSON MAKING CHANGE.

Notes Ck'd by		Survey of	
Map No.		W. O.	Tape No. St'd °F.
Office Work		Surveyed by	
Checked		Notes	Date
Date		Indexed	

F.B. 272 PG. 115

Note: ANY ADDITIONS OR CHANGES ON THIS SHEET MUST BE MADE OR CIRCLED IN Red Ink. WITH DATE AND NAME OF PERSON MAKING CHANGE.

Do not extend notes this side of this line

RETURN TO
LOS ANGELES COUNTY SURVEYOR
700 HALL OF RECORDS

FORM 247 10M 8-31

RETURN TO

LOS ANGELES COUNTY SURVEYOR

700 HALL OF RECORDS

Note: ANY ADDITIONS OR CHANGES ON THIS SHEET MUST BE MADE OR CIRCLED IN **Red Ink.** WITH DATE AND NAME OF PERSON MAKING CHANGE.

Do not extend notes this side of this line

F.B. _____ Pg. _____