Date _____ Notes by _____ Chief Party _____ F.B. _____ Pg _____

Platted by _____	W. O. No. _____ D. S. O. No. _____
Date _____	Location _____
Map No. _____	Surveyed by _____
Platting C'k'd by _____	Date _____
Date _____	Indexed _____

Notes: ANY ADDITIONS OR CHANGES ON THIS SHEET MUST BE MADE OR CIRCLED IN Red. WITH DATE AND NAME OF PERSON MAKING CHANGE.

Do not extend notes this side of this line

RETURN TO LOS ANGELES COUNTY SURVEYOR

F.B. 273

273

F. B. 273 Pg. INDEX Chief Party Notes by Date

F. B. No. 273

PAGES: Index, 0, 0A to 0H incl.,
Index A, 1 to 8 incl., 10, 11,
13, 14 to 20 incl., 22 to 30 incl.,
30A, 30B, 31, 33 to 40 incl.,
42 to 46 incl., 48, 49, 50, 51, 52,
52A, 53 to 57 incl., 59 to 69 incl.,
71 to 77 incl., 79 alternately to
103 incl., (Odd numbers only)
106, 107, 109 to 123 inclusive.

RETURN TO
LOS ANGELES COUNTY SURVEYOR

Do not extend notes this side of this line

Note: ANY ADDITIONS OR CHANGES ON THIS SHEET MUST BE MADE OR CIRCLED IN Red. WITH DATE AND NAME OF PERSON MAKING CHANGE.

Date _____ Notes by _____ Chief Party _____ F. B. 273-0 PG. 0

273-0

Platted by	W. O. No. _____ D. S. O. No.
Date	Location
Map No.	Surveyed by
Platting C'k'd by	Date
Date	Indexed

INDEX TO CENTURY BLVD.

F.B. 261
F.B. 273
F.B. 331

Topography in F.B. 267

For Detailed Index to this Job see the following Index Sheets #1 to #8

Notes: ANY ADDITIONS OR CHANGES ON THIS SHEET MUST BE MADE OR CIRCLED IN Red. WITH DATE AND NAME OF PERSON MAKING CHANGE.

Do not extend notes this side of this line

RETURN TO
LOS ANGELES COUNTY SURVEYOR

273-OB

Date _____ Notes by _____ Chief Party _____ F. B. 273 PG. OB

Platted by _____	W. O. No. _____ D. S. O. No. _____
Date _____	Location _____
Map No. _____	Surveyed by _____
Platting C'k'd by _____	Date _____
Date _____	Indexed _____

RETURN TO
LOS ANGELES COUNTY SURVEYOR

Note: ANY ADDITIONS OR CHANGES ON THIS SHEET MUST BE MADE OR CIRCLED IN Red. WITH DATE AND NAME OF PERSON MAKING CHANGE.

Do not extend notes this side of this line

RETURN TO
LOS ANGELES COUNTY SURVEYOR

Note: ANY ADDITIONS OR CHANGES ON THIS SHEET MUST BE MADE OR CIRCLED IN **Red**, WITH DATE AND NAME OF PERSON MAKING CHANGE.

Do not extend notes this side of this line

Chief Party _____ Notes by _____ Date _____

Century Blvd - Index Sheet #3

F.B. 273 PG. 50

273-OD

Date _____ Notes by _____ Chief Party _____ F. B. 23 Pg. 2-3

Platted by	W O. No. D. S. O. No.
Date	Location
Map No.	Surveyed by
Platting C'k'd by	Date
Date	Indexed

Notes: ANY ADDITIONS OR CHANGES ON THIS SHEET MUST BE MADE OR CIRCLED IN Red. WITH DATE AND NAME OF PERSON MAKING CHANGE.

Do not extend notes this side of this line

RETURN TO
LOS ANGELES COUNTY SURVEYOR

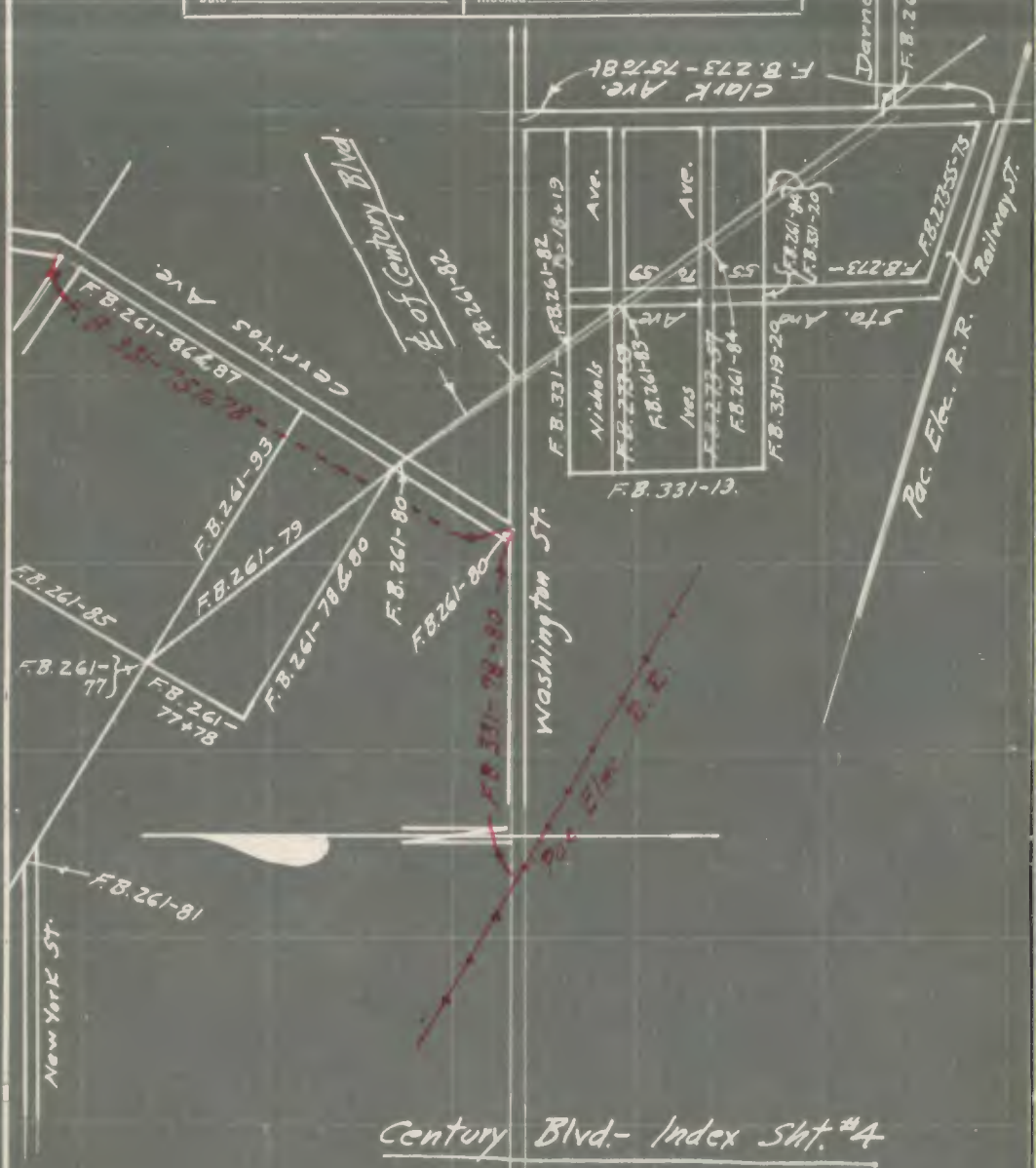

F.B. 273 PG. 0-E Chief Party Notes by Date

Century Blvd. Index Sht #5

RETURN TO

LOS ANGELES COUNTY SURVEYOR

Do not extend notes this side of this line

Note: ANY ADDITIONS OR CHANGES ON THIS SHEET MUST BE MADE OR CIRCLED IN Red. WITH DATE AND NAME OF PERSON MAKING CHANGE.

273-OF

Date _____ Notes by _____ Chief Party _____ F. B. 273 Pg. 0-5

Platted by	W. O. No. D. S. O. No.
Date	Location
Map No.	Surveyed by
Platting C'k'd by	Date
Date	Indexed

RETURN TO
LOS ANGELES COUNTY SURVEYOR

Notes: ANY ADDITIONS OR CHANGES ON THIS SHEET MUST BE MADE OR CIRCLED IN Red. WITH DATE AND NAME OF PERSON MAKING CHANGE.

Do not extend notes this side of this line

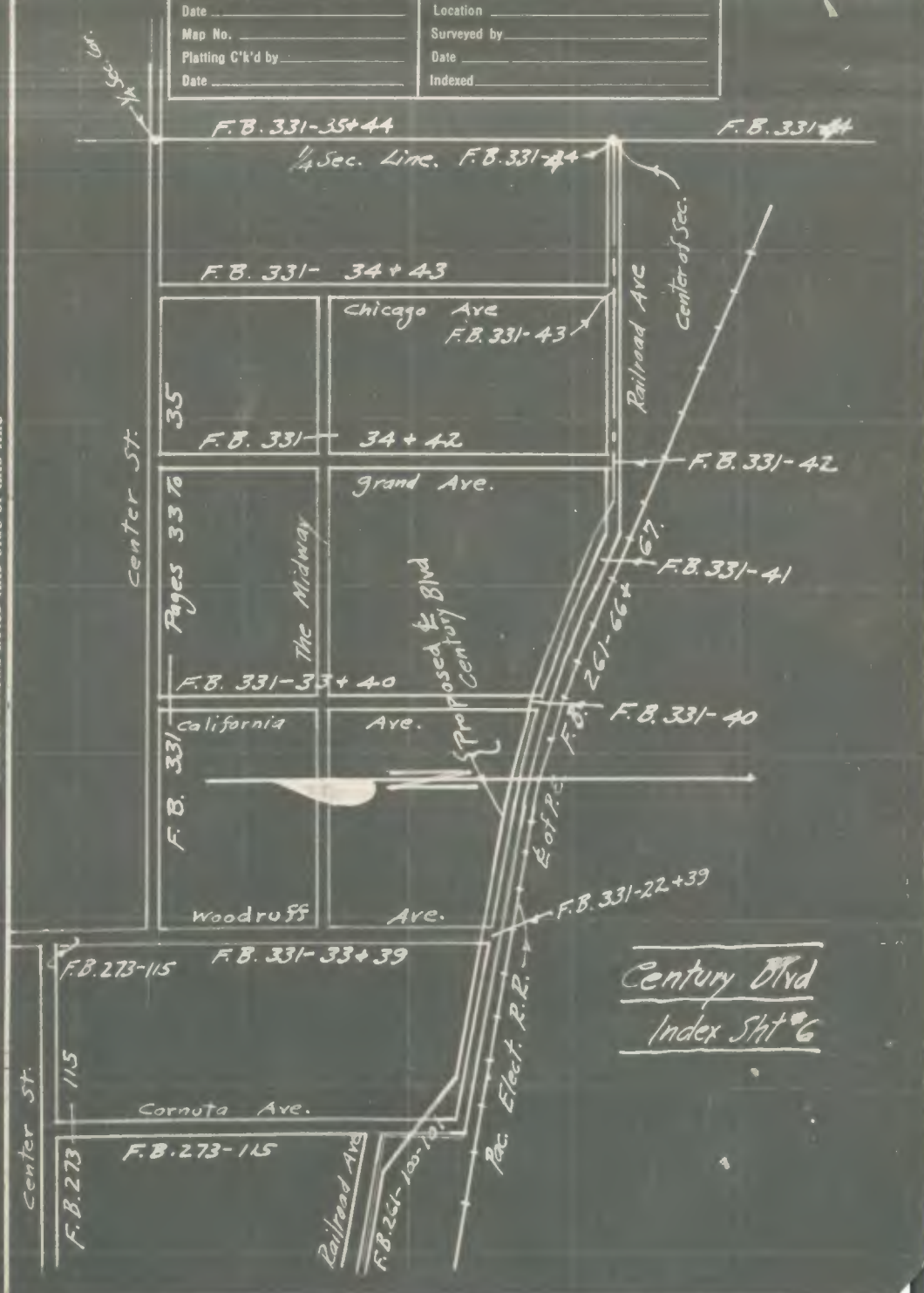

F.B. 273 Pg. C-6 Chief Party Notes by Date

Century Blvd

Index Sht. #7

RETURN TO
LOS ANGELES COUNTY SURVEYOR

Do not extend notes this side of this line

Notes. ANY ADDITIONS OR CHANGES ON THIS SHEET MUST BE MADE OR CIRCLED IN Red. WITH DATE AND NAME OF PERSON MAKING CHANGE.

273-OH

Date________ Notes by________ Chief Party________ F. B. 273 PG. O-H

Platted by	W. O. No. ____ D. S. O. No. ____
Date	Location
Map No.	Surveyed by
Platting C'k'd by	Date
Date	Indexed

Notes: ANY ADDITIONS OR CHANGES ON THIS SHEET MUST BE MADE OR CIRCLED IN **Red.** WITH DATE AND NAME OF PERSON MAKING CHANGE.

RETURN TO
LOS ANGELES COUNTY SURVEYOR

Do not extend notes this side of this line

Plotted by Maples Hoff
Date
Map No.
Planimeter Checked by
Date

W. O. No. [illegible] F. B. No.
Location Century Blvd.
Surveyed by Brackett McHenry + Maska
Date [illegible]
Inspected Nov. 1, 1927

F.B. 273 INDEX

CENTURY BOULEVARD ALIGNMENT.

Page.	to	Page.		
1	"	4	Tweedy Abbott Road. initial Survey	Mc Henry.
5	"	12	" " - to San Luis Ave	Brackett
13	"	21	" " " " Muriel Ave	McHenry.
22	"	28	Moriel Ave to Virginia Ave	Brackett
29	"	31.	" " " E boundary Hollydale	McHenry
37	"	42.	L.A. River. to Ocean Ave " "	Brackett
43	"	47	Ocean Ave Survey.	Emmett
48	"	52	" " to Bellflower.	McHenry
52	A.		Monument. Cerritos Ave	"
53	- to	60	Survey of. Santa Ana, Ives St. &	"
			Nichols St. N. of Center. W. of Clark	"
61	"	66.	Century Blvd to Woodruff Ave	"
68.			Walvadt Protest Topog.	"
71	"	82	Clark Ave - Center to Washington	"
83	"	105	Survey of.	"
			Stevens Ave Railroad St Rendalia St	"
			Linden St Darnell St Jefferson St	"
			Ives St. N of Center + E of Clark	"
106	"	107.	Survey of Center St.	"
109			Railroad St vicinity Stephens.	"
111.			Center E to Somerset.	
112	"	113.	Ryon. Harvard Orchard + Center St.	"
114.			Harvard St	
115.			Streets. Somerset E to Woodruff.	"
116	"	117.	Somerset + Eucalyptus.	"
118	"	119	Cornuta + Railroad St's	"
120	-	122	Railroad St.	"
123.			Vicinity + topog Bellflower School.	"
			See also F.B. 267 - 91 & 92.	Moore.
127	-	140	Misc (Void) Field notes.	Brackett + Emmett.

Return TO LOS ANGELES COUNTY SURVEYOR

RETURN TO

LOS ANGELES COUNTY SURVEYOR

Note: ANY ADDITIONS OR CHANGES ON THIS SHEET MUST BE MADE OR CIRCLED IN **Red.** WITH DATE AND NAME OF PERSON MAKING CHANGE.

Do not extend notes this side of this line

F.B. ____ Pg. ____

Chief Party ____ Notes by ____ Date ____

Date _____ Notes by _____ Chief Party _____ F.B. 273 Pg. 1

Platted by Hillis Higgins	W. O. No. 4046 D. S. O. No.
Date Sept 1927	Location CENTURY BLVD.
Map No.	Surveyed by
Platting C'k'd by	Date
Date	Indexed

NOTE: ANY ADDITION OR CHANGES ON THIS SHEET MUST BE MADE OR CIRCLED IN RED WITH DATE AND NAME OF PERSON MAKING CHANGE.

RETURN TO LOS ANGELES COUNTY SURVEYOR

DO NOT EXTEND PRINTS THIS SIDE OF THIS LINE

SURVEY OF

CENTURY BLVD

FEB - 1927
July 1927

McHenry J.R.
Livingston
Urquhart
E. McHenry.
Hayden
Nesbit.

F.B. 273 PG. 2 Chief Party Notes by Date

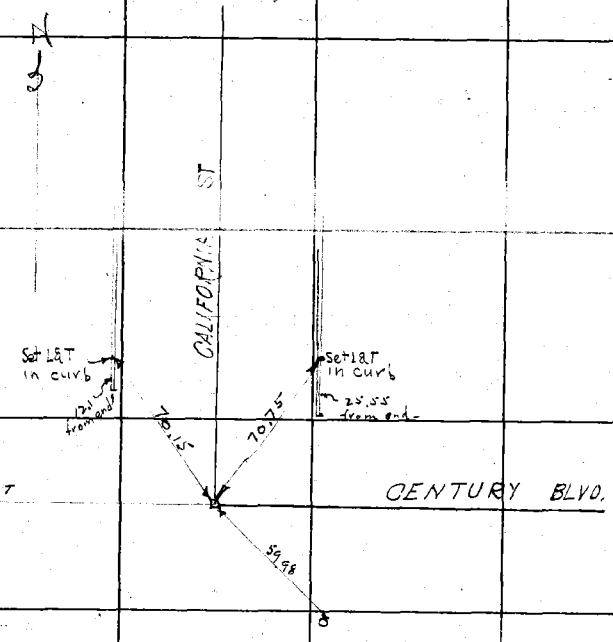

RETURN TO
LOS ANGELES COUNTY SURVEYOR

DO NOT EXTEND NOTES THIS SIDE OF THIS LINE

NOTE: ANY ADDITION OR CHANGES ON THIS SHEET MUST BE MADE OR CIRCLED IN RED, WITH DATE AND NAME OF PERSON MAKING CHANGE.

Date _____ Notes by _____ Chief Party _____ F.B. 273 Pg. 3

Plotted by [illegible]	W. O. No. 4046 D. B. O. No.
Date Sept. 27	Location CENTURY BLVD
Map No.	Surveyed by McHenry
Plotting C'k'd by	Date May 1929
Date	Indexed

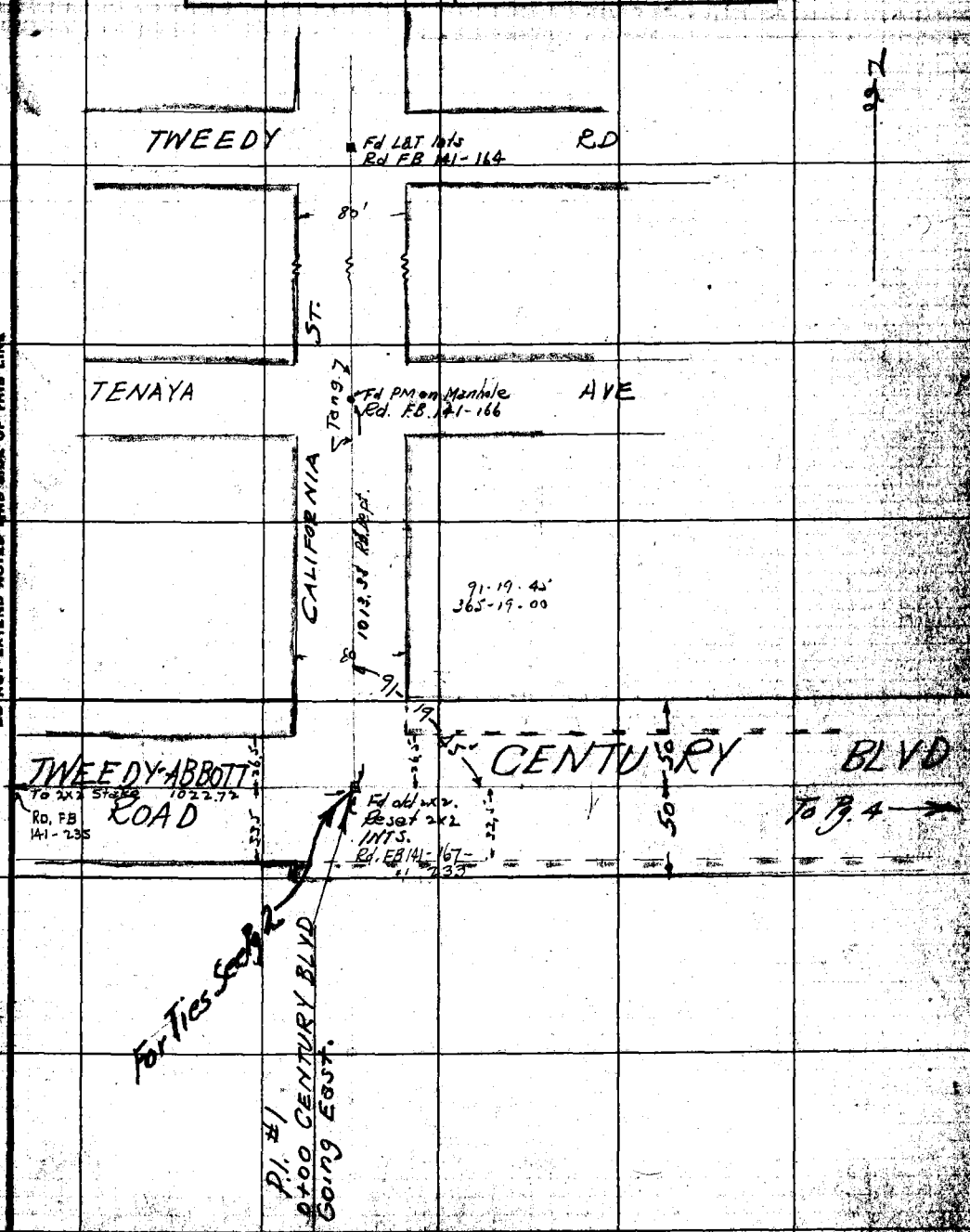

NOTE: ANY ADDITION OR CHANGES ON THIS SHEET MUST BE MADE OR CIRCLED IN RED, WITH DATE AND NAME OF PERSON MAKING CHANGE.

DO NOT EXTEND NOTES THIS SIDE OF THIS LINE

RETURN TO LOS ANGELES COUNTY SURVEYOR

F.B. 273 PG. 4 Chief Party Notes by Date

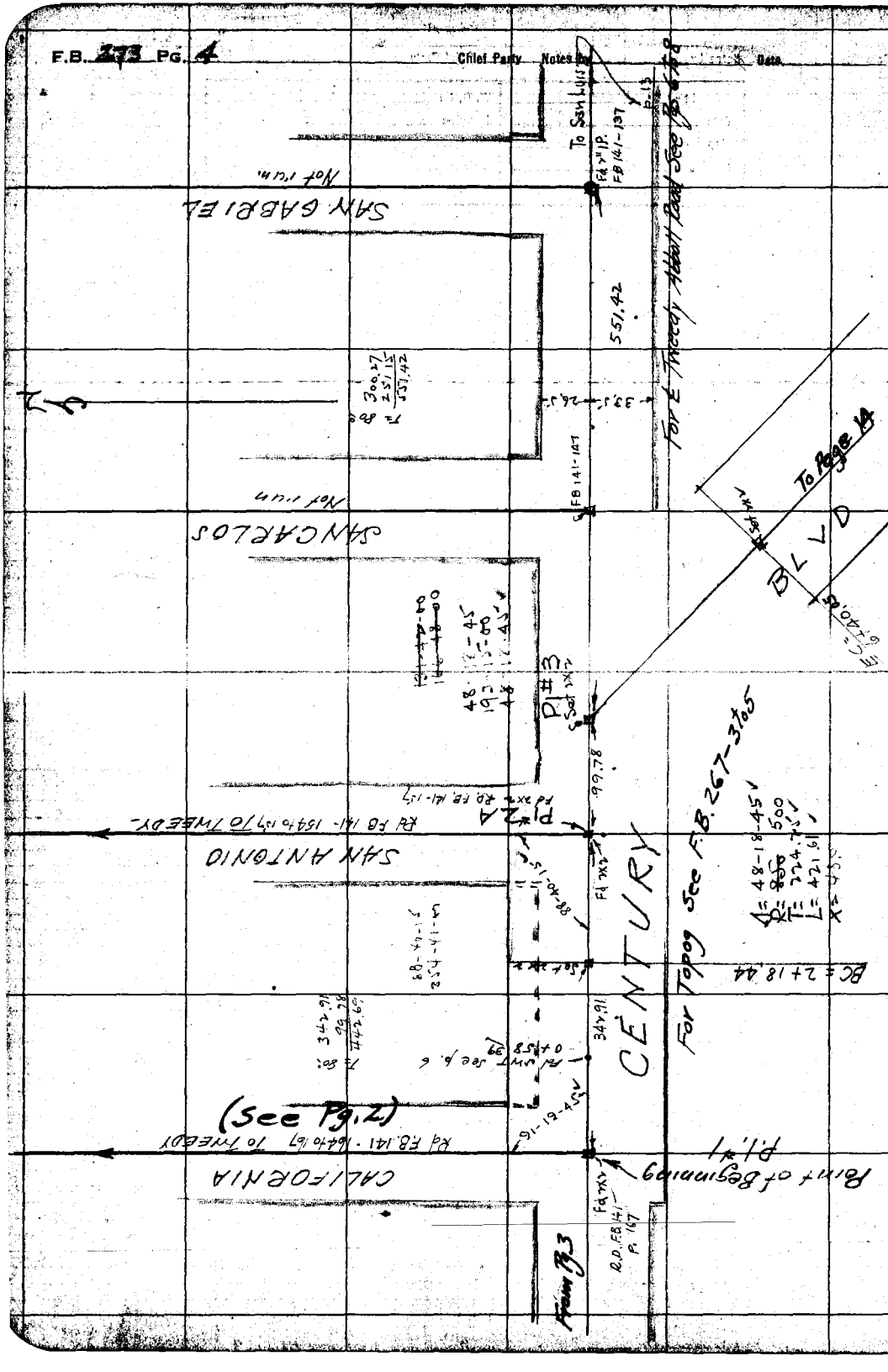

RETURN TO
LOS ANGELES COUNTY SURVEYOR

DO NOT EXTEND NOTES THIS SIDE OF THIS LINE

NOTE: ANY ADDITION OR CHANGES ON THIS SHEET MUST BE MADE OR CIRCLED IN RED. WITH DATE AND NAME OF PERSON MAKING CHANGE.

FB. 273-5

NOTE: ANY ADDITION OR CHANGES ON THIS SHEET MUST BE MADE OR CHECKED IN RED. WITH DATE AND INITIALS OF PERSON MAKING CHANGE.

DO NOT EXTEND NOTES THIS SIDE OF THIS LINE

NOTE: ANY ADDITION OR CHANGES ON THIS SHEET MUST BE MADE OR CHECKED IN RED. WITH DATE AND INITIALS OF PERSON MAKING CHANGE.

LOS ANGELES COUNTY SURVEYOR

Pg. Directory Chief Party Noted by Checked by Date 4-19-82

From Bottom of Page 9 To Fd. 2" IP on Mortgroso Lane

Spike in Fd 4" IP Tied Down

T.P. No. 2794

3243

T.P. No. 2794

Alum. Cap

743.58

Alum. Cap

T.P. No. 6222.

Bench Tie

Lone

TWENTY ABBOTT

136.30

Mag. = N 89°30' W.

2896

Fd. 2" IP N.W. Cor. of Tract No. 2794

F.B. 273-6

From Pg. 5

To Top of Page

Mariposa Lane.

See Pg 2.

(See Pg. 10)

Sessions St

To Pg 7

From Bottom of Page

RETURN TO
LOS ANGELES COUNTY SURVEYOR

DO NOT EXTEND NOTES THIS SIDE OF THIS LINE

NOTE: ANY ADDITION OR CHANGES ON THIS SHEET MUST BE MADE OR CIRCLED IN RED, WITH DATE AND NAME OF PERSON MAKING CHANGE.

Plotted by	W. O. No. 4046 D. S. O. No.
Date	Location Century Blvd.
Map No.	Surveyed by Prickett
Plotting C'k'd by	Date April 18 - 1927
Date	Indexed

Date 4-13-27 Notes by Prickett Chief Party Prickett F.B. 273 Pg. 6

EB. 273-7

From Pg 6

To top of Page

Orchard Ave.

Lone Country Blvd See Pg. 14

N 0°03'30" W

935.83

Also See Pg. 4

R12"LE

Set 1" I.P. in Concrete

Set 1" I.P. in Concrete

Sandoval Ave.

986.06

Sandy Lane

From Bottom of Page

To Pg. 8

To Fa. old 2x2 Stk.

Orchard

Chief Party Notes by Orchard Date 4-12-27

F.B. Pg.

NOTE: ANY ADDITION OR CHANGES ON THIS SHEET MUST BE MADE OR CIRCLED IN RED, WITH DATE AND NAME OF PERSON MAKING CHANGE.

DO NOT EXTEND NOTES THIS SIDE OF THIS LINE.

RETURN TO
LOS ANGELES COUNTY SURVEYOR

Date 4-12-27 Notes by Brackett Chief Party Brackett F.B. ____ PG. ____

Platted by ____	W. O. No. 1446 D. S. O. No. ____
Date ____	Location Century Blvd.
Map No. ____	Surveyed by Brackett
Platting C'k'd by ____	Date April 12-1927.
Date ____	Indexed ____

NOTE: ANY ADDITION OR CHANGES ON THIS SHEET MUST BE MADE OR CIRCLED IN RED, WITH DATE AND NAME OF PERSON MAKING CHANGE.

RETURN TO LOS ANGELES COUNTY SURVEYOR

DO NOT EXTEND NOTES THIS SIDE OF THIS LINE

F.B. 273-8

Date _____ Notes by _____ Chief Party _____ F.B. 273 Pg. 9

Plotted by [illegible]	W. O. No. _____ D. I. O. No. _____
Date Sept. 27	Location _____
Map No. _____	Surveyed by _____
Plotting C'k'd by _____	Date _____
Date _____	Indexed _____

NOTE: ANY ADDITION OR CHANGES ON THIS SHEET MUST BE MADE OR CIRCLED IN RED, WITH DATE AND NAME OF PERSON MAKING CHANGE.

DO NOT EXTEND NOTES THIS SIDE OF THIS LINE

RETURN TO
LOS ANGELES COUNTY SURVEYOR

F.B. 273 Pg. 10 Chief Party Notes by: Date 4-14-21

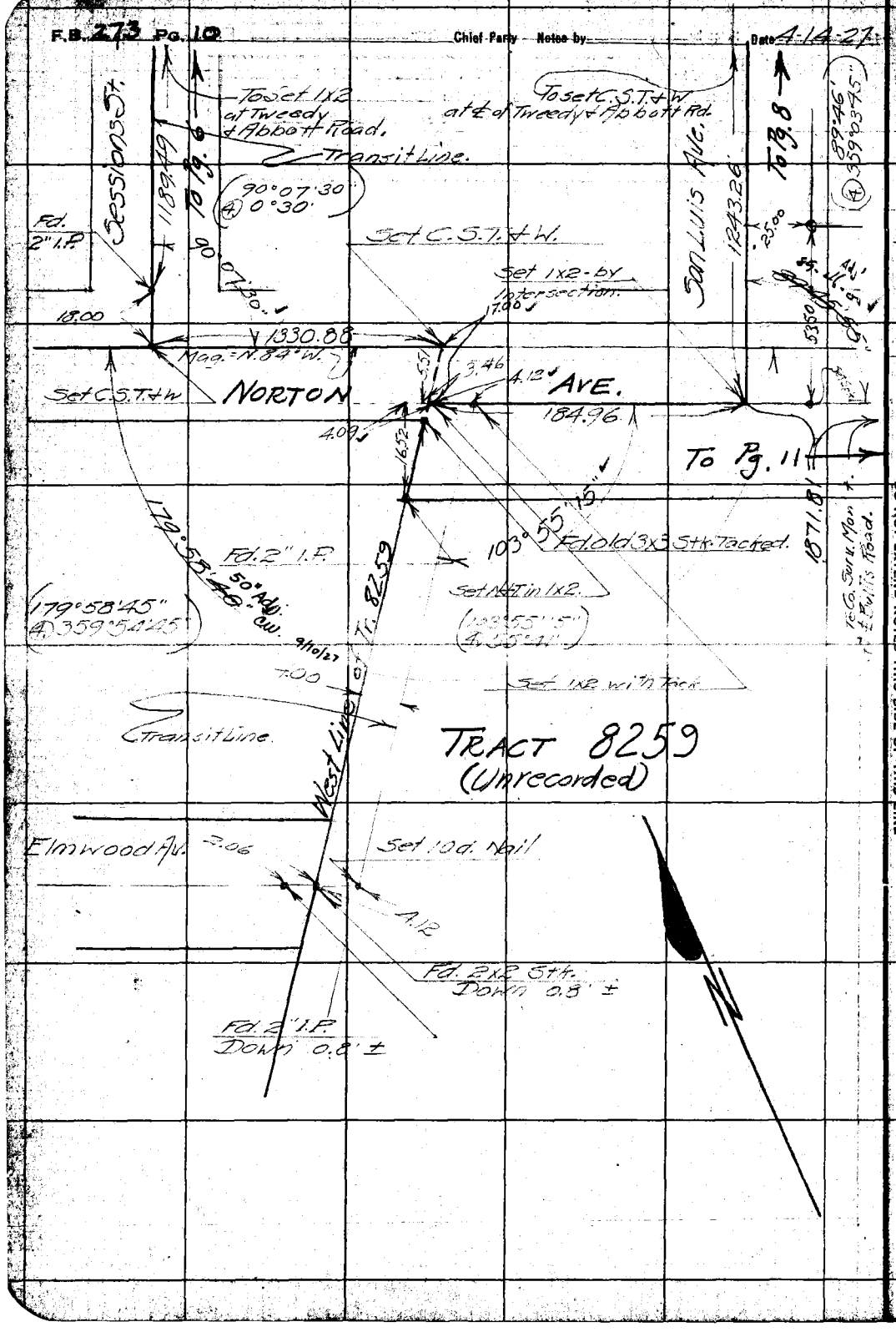

NOTE: ANY ADDITION OR CHANGES ON THIS SHEET MUST BE MADE OR CIRCLED IN RED. WITH DATE AND NAME OF PERSON MAKING CHANGE.

DO NOT EXTEND NOTES THIS SIDE OF THIS LINE

LOS ANGELES COUNTY SURVEYOR

Date 4-18-27 Notes by Brackett Chief Party Brackett F.B. 273 Pg. 11

Plotted by HWWH	W. O. No. 4046 S. O. No.
Date Sept 27	Location Century Blvd.
Map No.	Surveyed by Brackett
Plotting C'k'd by	Date April-18-1927
Date	Indexed

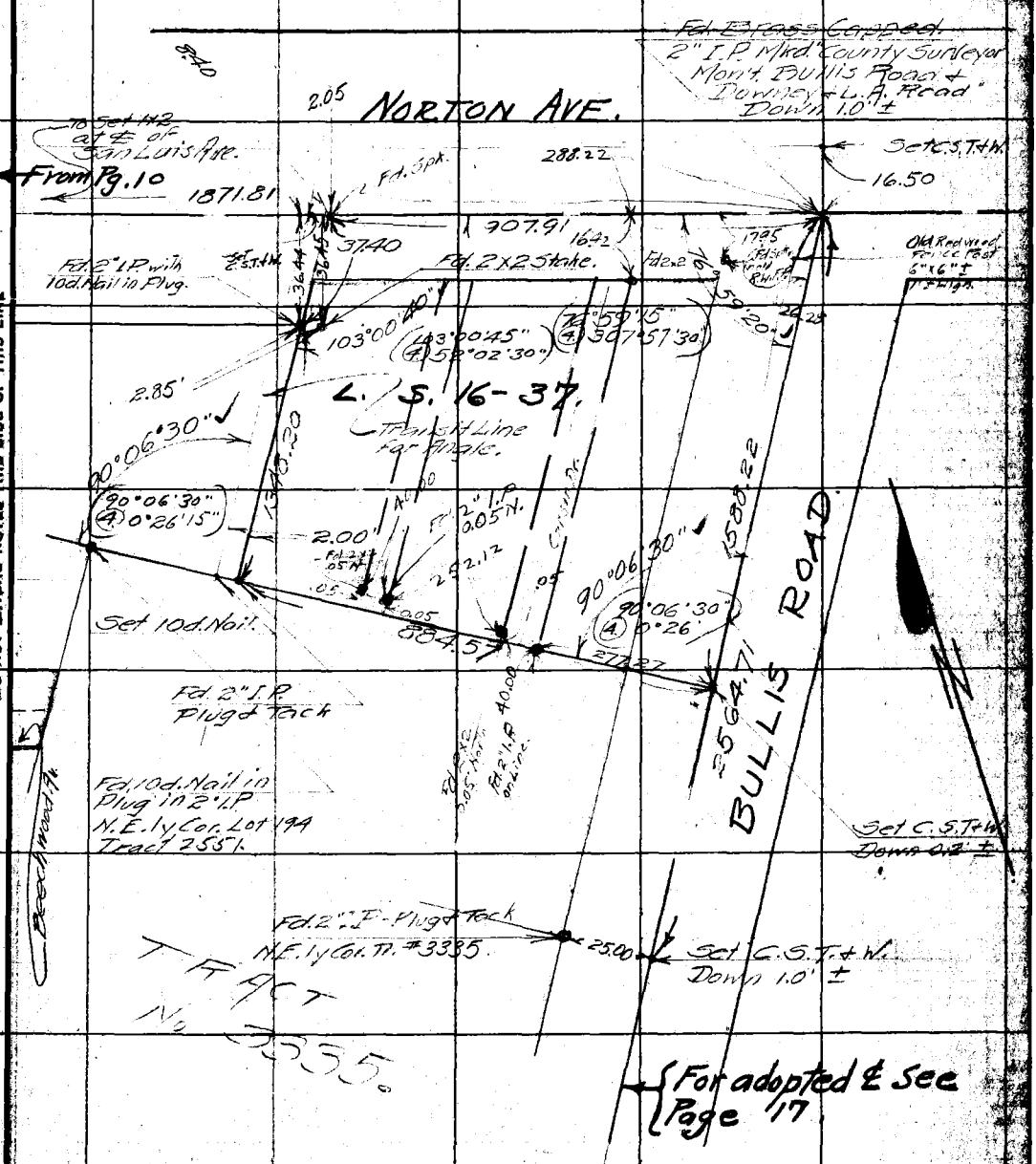

NOTE: ANY ADDITION OR CHANGES ON THIS SHEET MUST BE MADE OR CIRCLED IN RED WITH DATE AND NAME OF PERSON MAKING CHANGE.

DO NOT EXTEND NOTES THIS SIDE OF THIS LINE

RETURN TO LOS ANGELES COUNTY SURVEYOR

F.B. 273 PG. 12 Chief Party Notes by Date

135 Sheets
4-21-27.

17 Sheets Turned in
5-9-27

LOS ANGELES COUNTY SURVEYOR

NOTE: ANY ADDITION OR CHANGES ON THIS SHEET MUST BE MADE OR CIRCLED IN RED, WITH DATE AND NAME OF PERSON MAKING CHANGE.

DO NOT EXTEND NOTES THIS SIDE OF THIS LINE

Date _____ Notes by _____ Chief Party _____ F.B. 273 PG. 13

Plotted by [signature]	W. O. No. 404 D. S. O. No.
Date Sept 27	Location CENTURY
Map No.	Surveyed by McH
Plotting Ck'd by	Date May 1927
Date	Indexed

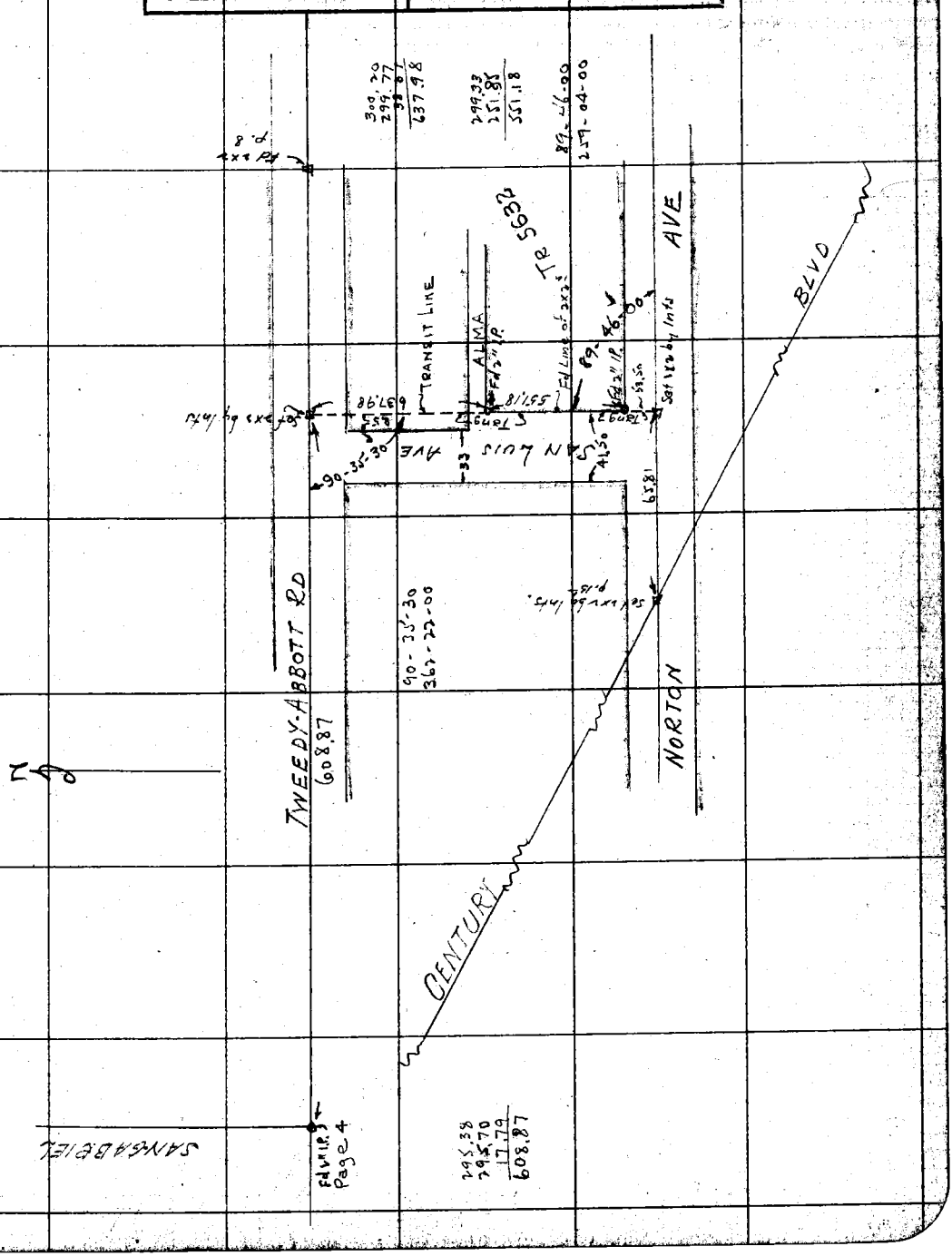

NOTE: ANY ADDITION OR CHANGES ON THIS SHEET MUST BE MADE OR CIRCLED IN RED, WITH DATE AND NAME OF PERSON MAKING CHANGE.

DO NOT EXTEND NOTES THIS SIDE OF THIS LINE

RETURN TO LOS ANGELES COUNTY SURVEYOR

F.B. 273 PG. 14 Chief Party Notes by Date

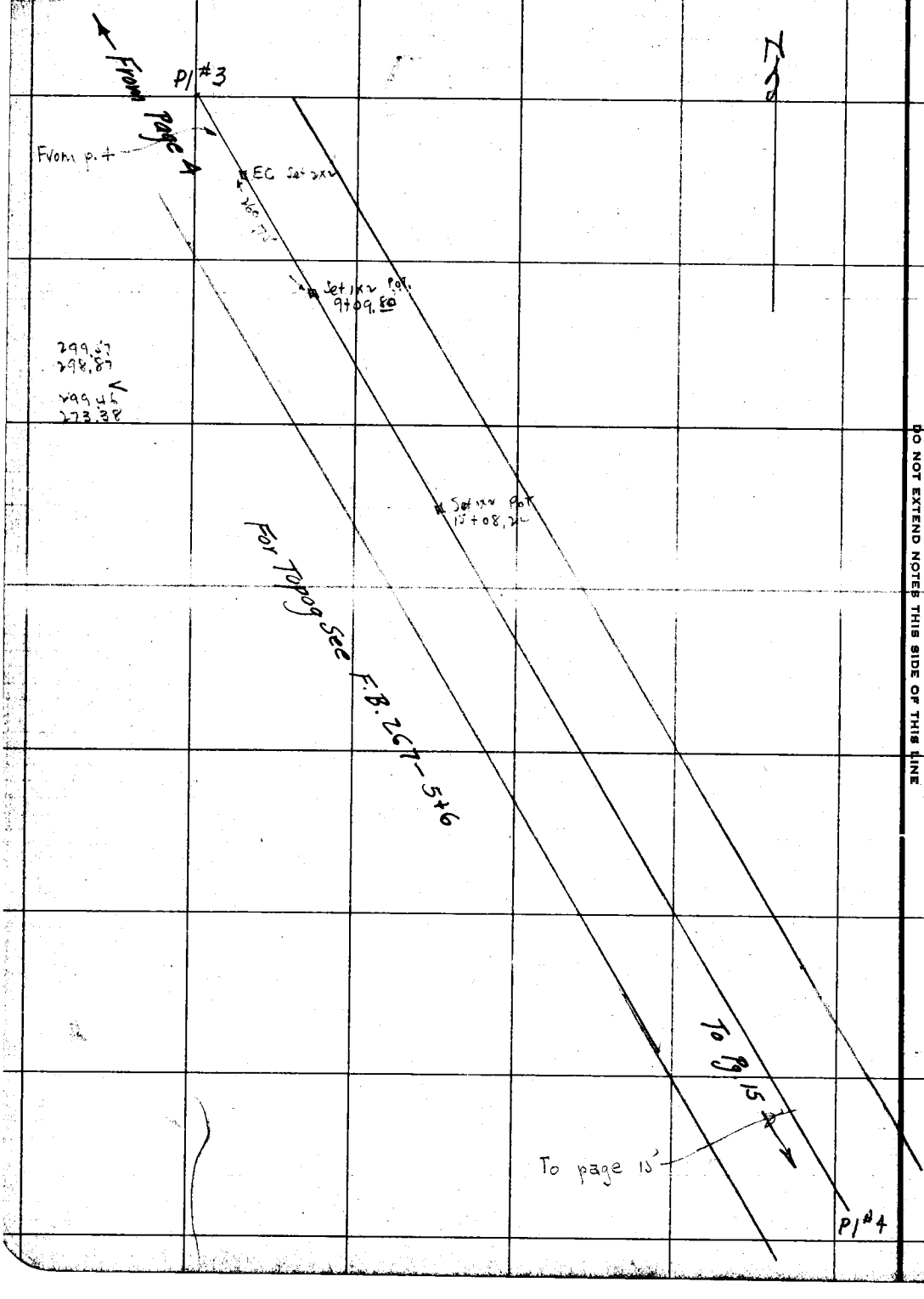

RETURN TO
LOS ANGELES COUNTY SURVEYOR

NOTE: ANY ADDITION OR CHANGES ON THIS SHEET MUST BE MADE OR CIRCLED IN RED, WITH DATE AND NAME OF PERSON MAKING CHANGE.

DO NOT EXTEND NOTES THIS SIDE OF THIS LINE

Date _____ Notes by _____ Chief Party _____ F.B. 273 PG. 15

Plotted by [illegible]	W. O. No. [illegible]
Date Sept 27	Location CENTURY BLVD
Map No.	Surveyed by McHenry
Plotting Ck'd by	Date May 1927
Date	Indexed

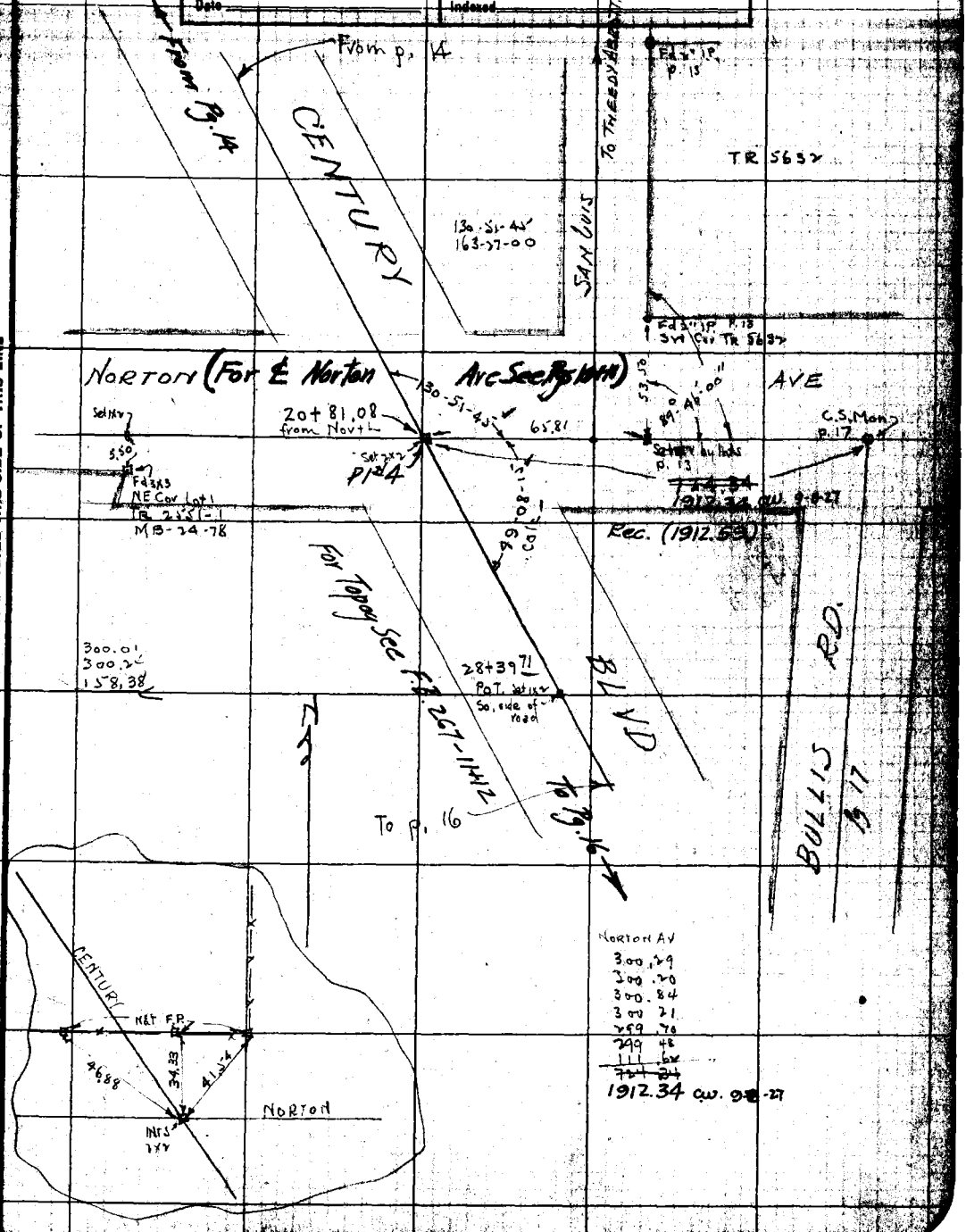

NOTE: ANY ADDITION OR CHANGES ON THIS SHEET MUST BE MADE OR CIRCLED IN RED, WITH DATE AND NAME OF PERSON MAKING CHANGE.

DO NOT EXTEND NOTES THIS SIDE OF THIS LINE

RETURN TO LOS ANGELES COUNTY SURVEYOR

F.B. 273 PG. 16 Chief Party Notes by Date

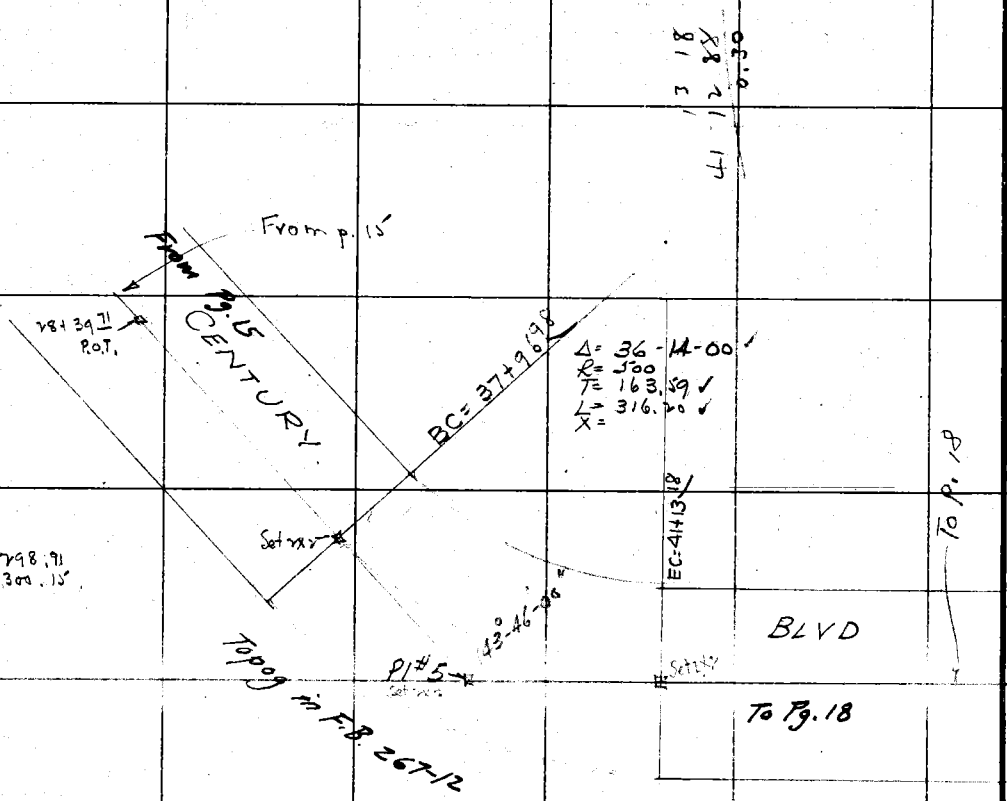

RETURN TO
LOS ANGELES COUNTY SURVEYOR

DO NOT EXTEND NOTES THIS SIDE OF THIS LINE

NOTE: ANY ADDITION OR CHANGES ON THIS SHEET MUST BE MADE OR CIRCLED IN RED, WITH DATE AND NAME OF PERSON MAKING CHANGE.

Date _____ Notes by _____ Chief Party _____ F.B. 273 PG. 17

Plotted by [illegible]	W. O. No. [illegible] D. B. O. No.
Date Sept 27	Location CENTURY
Map No.	Surveyed by McHenry
Plotting Ck'd by	Date May 1927
Date	Indexed



NOTE: ANY ADDITION OR CHANGES ON THIS SHEET MUST BE MADE OR CIRCLED IN RED, WITH DATE AND NAME OF PERSON MAKING CHANGE.

DO NOT EXTEND NOTES THIS SIDE OF THIS LINE

RETURN TO
LOS ANGELES COUNTY SURVEYOR

F.B. 2[illegible] Pg. 18 Chief Party Notes by Date

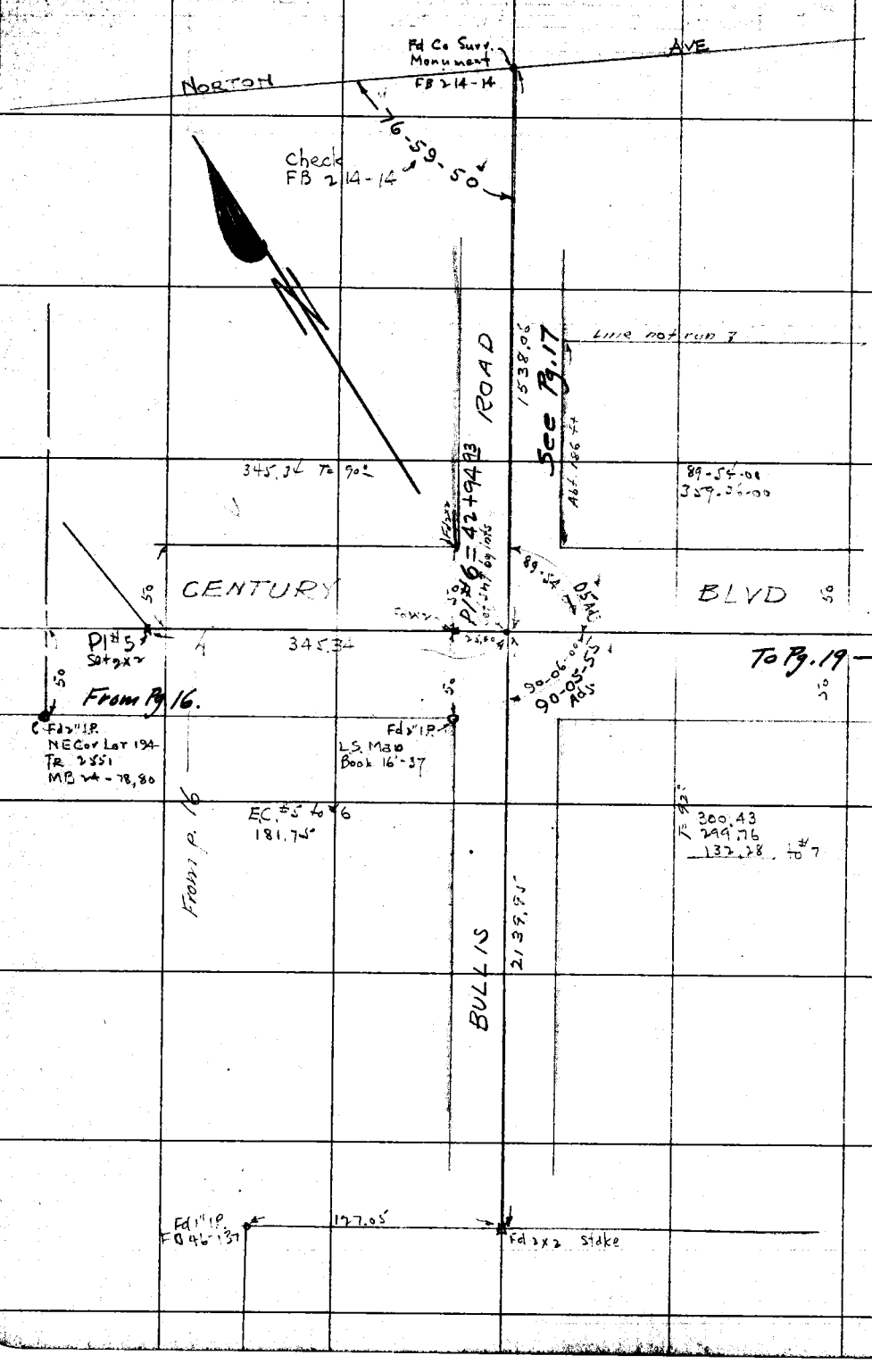

RETURN TO LOS ANGELES COUNTY SURVEYOR

DO NOT EXTEND NOTES THIS SIDE OF THIS LINE

NOTE: ANY ADDITION OR CHANGES ON THIS SHEET MUST BE MADE OR CIRCLED IN RED. WITH DATE AND NAME OF PERSON MAKING CHANGE.

Date _____ Notes by _____ Chief Party _____ F.B. 273 Pg. 19

Plotted by [illegible]	W. O. No. [illegible] D. R. O. No.
Date Sept. 27	Location Century
Map No.	Surveyed by McHenry
Plotting Ck'd by	Date [illegible] 1927
Date	Indexed

NOTE: ANY ADDITION OR CHANGES ON THIS SHEET MUST BE MADE OR CIRCLED IN RED, WITH DATE AND NAME OF PERSON MAKING CHANGE.

DO NOT EXTEND NOTES THIS SIDE OF THIS LINE

RETURN TO LOS ANGELES COUNTY SURVEYOR

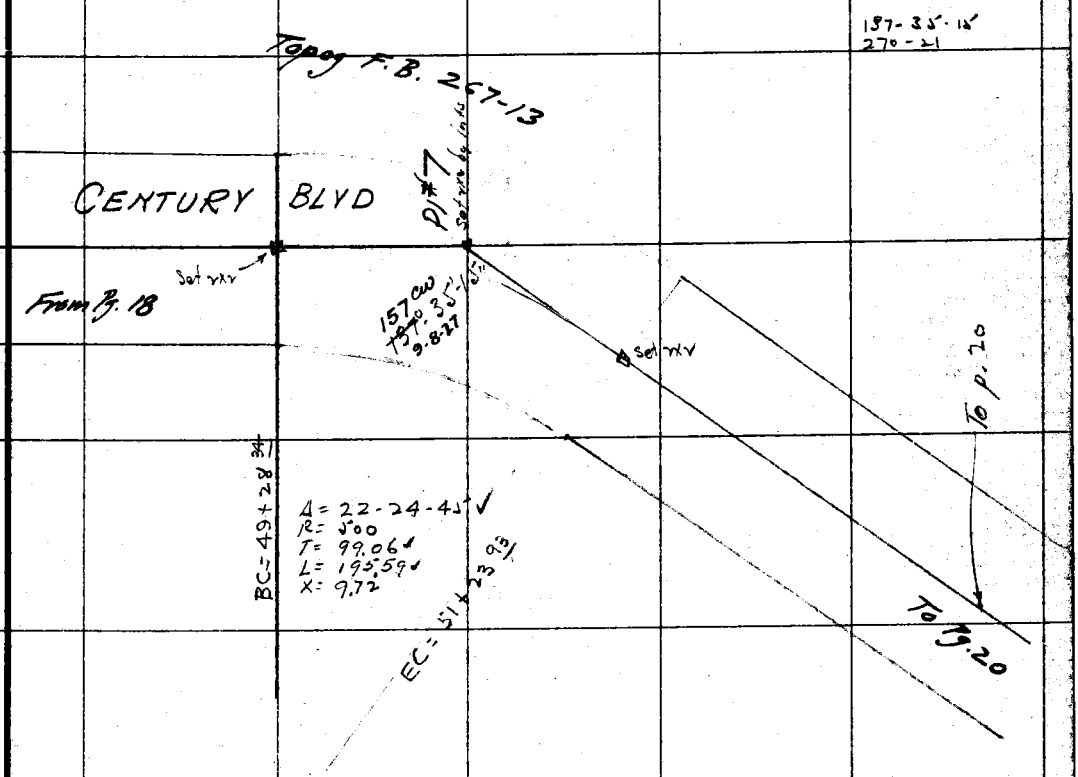

F.B. 273 Pg. 20 Chief Party Notes by _____ Date _____

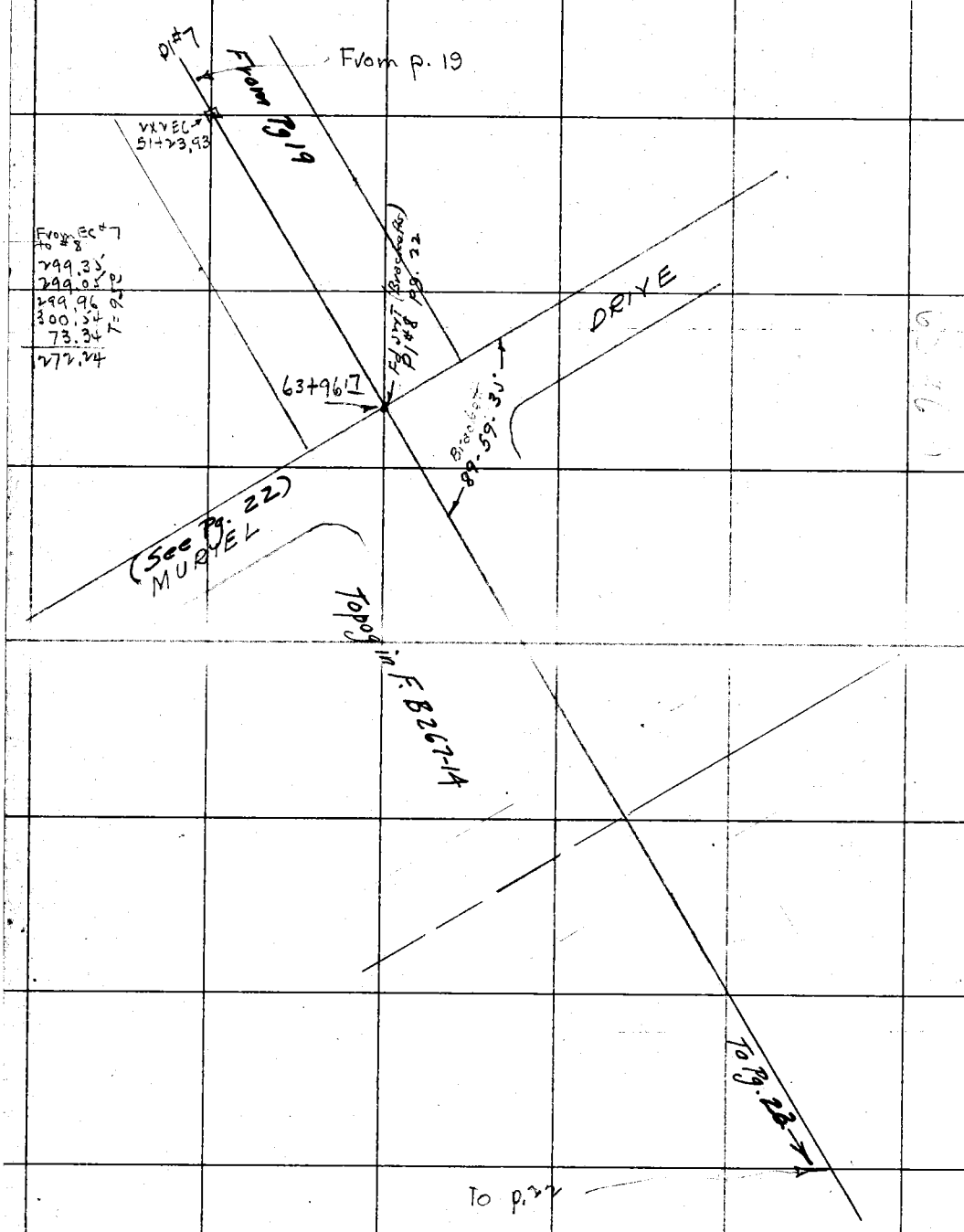

RETURN TO
LOS ANGELES COUNTY SURVEYOR

DO NOT EXTEND NOTES THIS SIDE OF THIS LINE

NOTE: ANY ADDITION OR CHANGES ON THIS SHEET MUST BE MADE OR CIRCLED IN RED, WITH DATE AND NAME OF PERSON MAKING CHANGE.

RETURN TO
LOS ANGELES COUNTY SURVEYOR

NOTE: ANY ADDITION OR CHANGES ON THIS SHEET MUST BE MADE OR CIRCLED IN RED. WITH DATE AND NAME OF PERSON MAKING CHANGE.

DO NOT EXTEND NOTES THIS SIDE OF THIS LINE

F.B.____ PG.____ Chief Party____ Notes by____ Date____

F.B. 273 - 21

RETURN TO
LOS ANGELES COUNTY SURVEYOR

NOTE: ANY ADDITION OR CHANGES ON THIS SHEET MUST BE MADE OR CIRCLED IN RED. WITH DATE AND NAME OF PERSON MAKING CHANGE.

DO NOT EXTEND NOTES THIS SIDE OF THIS LINE

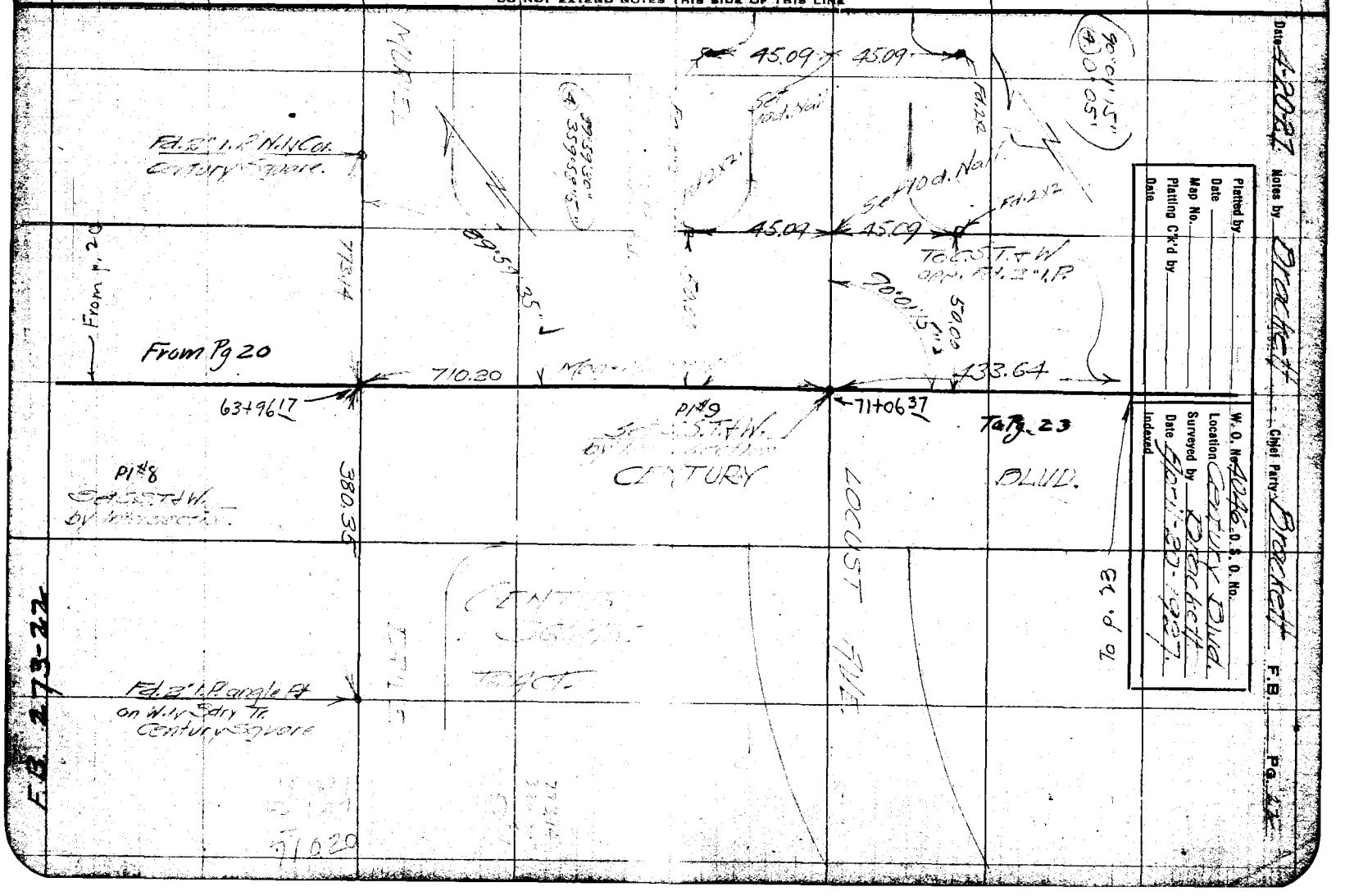

RETURN TO
LOS ANGELES COUNTY SURVEYOR

NOTE: ANY ADDITION OR CHANGE ON THIS SHEET MUST BE MADE OR CIRCLED IN RED WITH DATE AND NAME OF PERSON MAKING CHANGE.

DO NOT EXTEND NOTES THIS SIDE OF THIS LINE

Date 4-20-27 Notes by Brackett Chief Party Brackett F.B. Pg. 24

Platted by HWWH.	W. O. No. 4046 D. S. O. No.
Date Sept 27	Location Century Blvd.
Map No.	Surveyed by Brackett
Platting C'k'd by	Date April 20-1927
Date	Indexed



NOTE: ANY ADDITION OR CHANGES ON THIS SHEET MUST BE MADE OR CIRCLED IN RED, WITH DATE AND NAME OF PERSON MAKING CHANGE.

DO NOT EXTEND NOTES THIS SIDE OF THIS LINE

RETURN TO LOS ANGELES COUNTY SURVEYOR

Date 4-8-27 Notes by Brackett Chief Party Brackett F.B. 273 Pg. 25

Plotted by [illegible]	W. O. No. 4046 C. S. O. No.
Date Sept-27	Location Century Blvd.
Map No.	Surveyed by Brackett
Plotting C'k'd by	Date April-8-1927.
Date	Indexed

NOTE: ANY ADDITION OR CHANGES ON THIS SHEET MUST BE MADE OR CIRCLED IN RED, WITH DATE AND NAME OF PERSON MAKING CHANGE.

DO NOT EXTEND NOTES THIS SIDE OF THIS LINE

RETURN TO LOS ANGELES COUNTY SURVEYOR

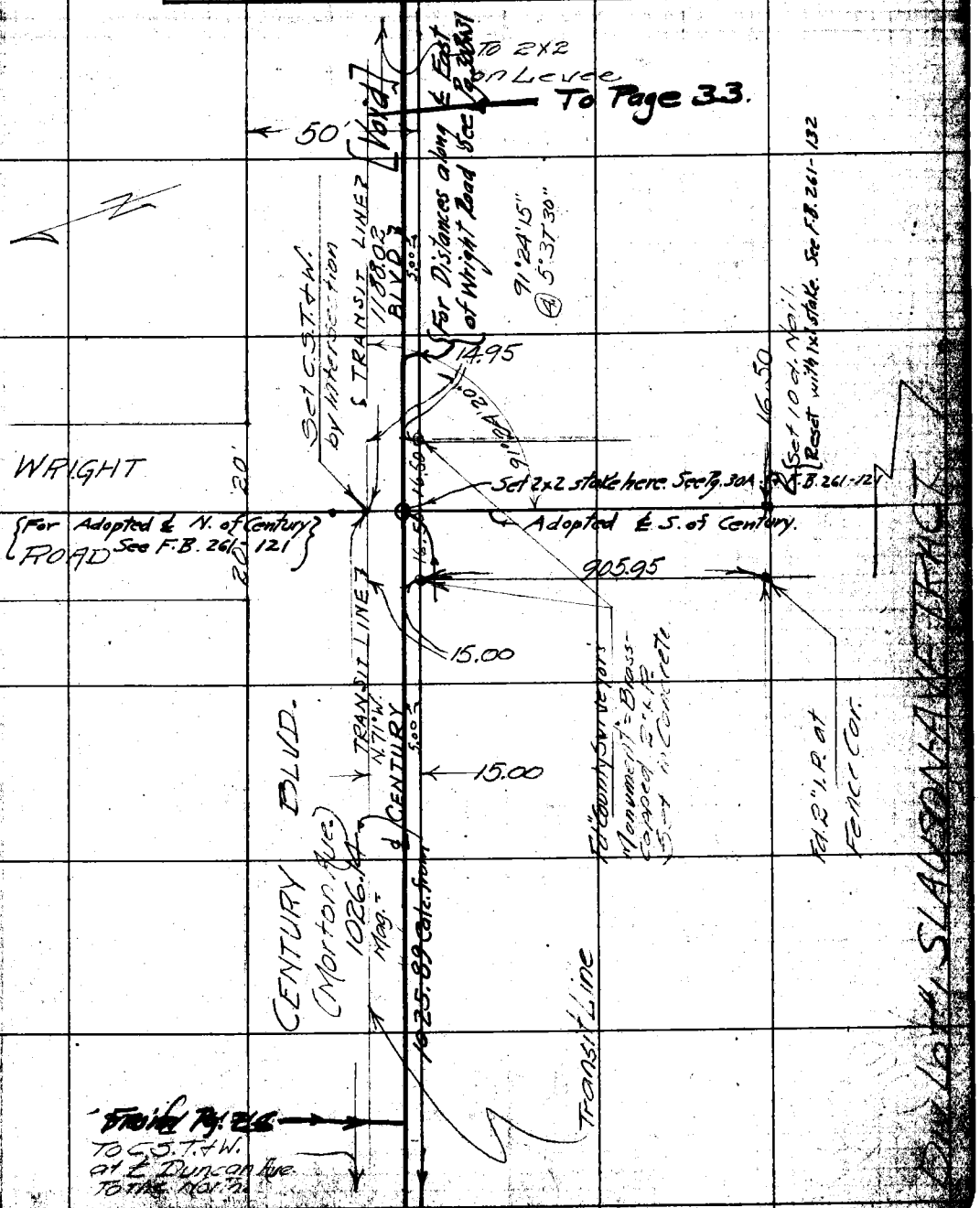

F.B. 273 PG. 26 Brackett Chief Party Notes by Brackett Date 4-8-27.

RETURN TO
LOS ANGELES COUNTY SURVEYOR

DO NOT EXTEND NOTES THIS SIDE OF THIS LINE

NOTE: ANY ADDITION OR CHANGES ON THIS SHEET MUST BE MADE OR CIRCLED IN RED. WITH DATE AND NAME OF PERSON MAKING CHANGE.

Date 4-8-27 Notes by Brackett Chief Party Brackett F.B. 273 PG. 27

Plotted by [illegible]	W.O. No. 4046 D.S.O. No.
Date Sept. 27	Location Century Blvd.
Map No.	Surveyed by Brackett
Plotting C'k'd by	Date April 8-1927
Date	Indexed



NOTE: ANY ADDITION OR CHANGES ON THIS SHEET MUST BE MADE OR CIRCLED IN RED. WITH DATE AND NAME OF PERSON MAKING CHANGE.

DO NOT EXTEND NOTES THIS SIDE OF THIS LINE

RETURN TO LOS ANGELES COUNTY SURVEYOR

F.B. 273 PG. 28 Chief Party Notes by Date

RETURN TO
LOS ANGELES COUNTY SURVEYOR

NOTE: ANY ADDITION OR CHANGES ON THIS SHEET MUST BE MADE OR CIRCLED IN RED. WITH DATE AND NAME OF PERSON MAKING CHANGE.

DO NOT EXTEND NOTES THIS SIDE OF THIS LINE

179-59-60
157-50-20
122-09-40
11-04-50

T= 195.84
L= 383

PI #10
Set Smt

EC= 82+87.18

Δ= 22-09-
R= 1000
T= 195.84
L= 386.78
X=

BC= 79+00.40

Date _____ Notes by _____ Chief Party _____ F.B. 273 Pg. 29

Plotted by [illegible]	W. O. No. [illegible] D. S. O. No.
Date Sept. 21	Location Century
Map No.	Surveyed by McHenry
Plotting Ck'd by	Date May 19[illegible]
Date	Indexed

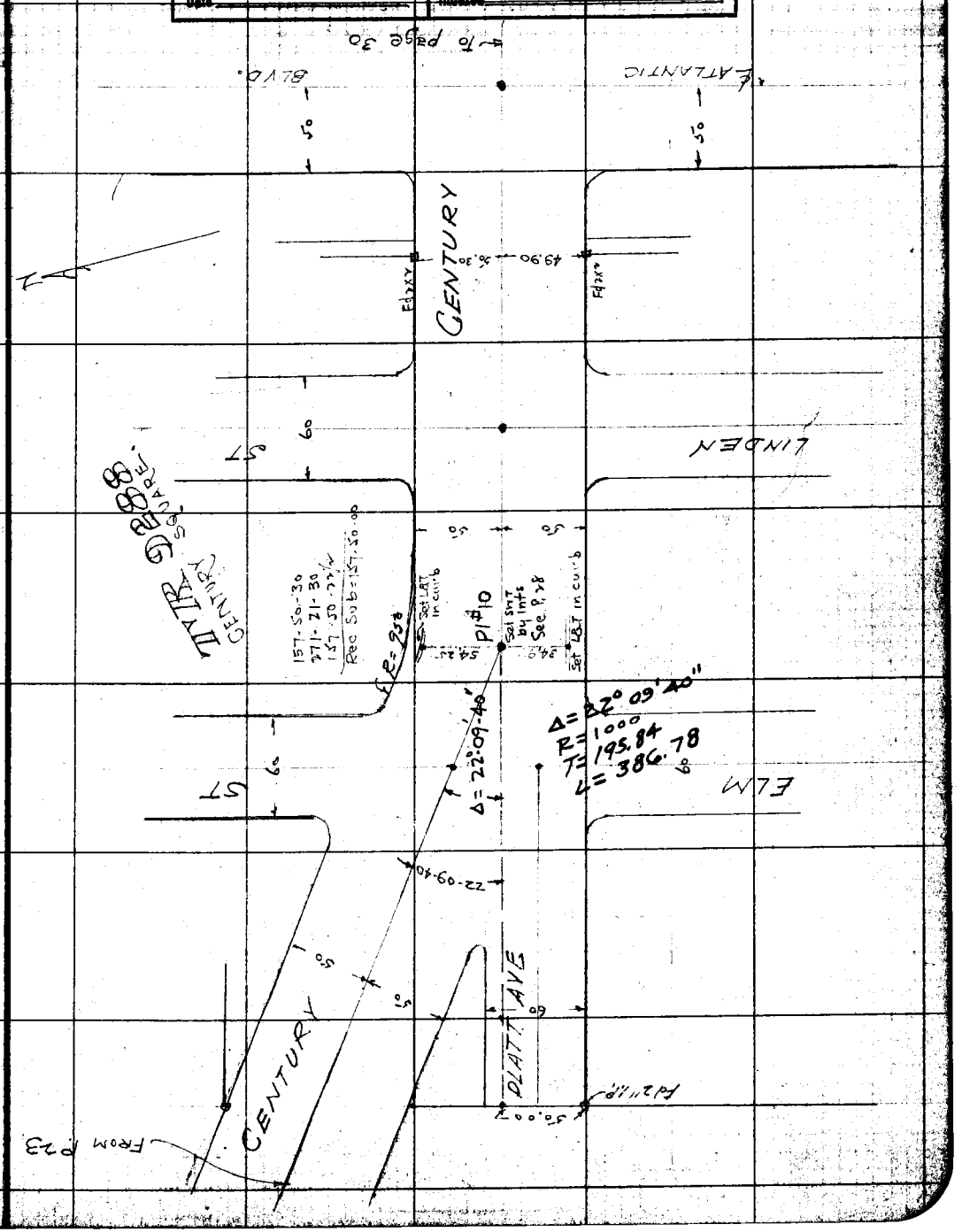

NOTE: ANY ADDITION OR CHANGES ON THIS SHEET MUST BE MADE OR CIRCLED IN RED, WITH DATE AND NAME OF PERSON MAKING CHANGE.

DO NOT EXTEND NOTES THIS SIDE OF THIS LINE

RETURN TO LOS ANGELES COUNTY SURVEYOR

F B 273 PG. 30 Chief Party Notes by Date

RETURN TO
LOS ANGELES COUNTY SURVEYOR

DO NOT EXTEND NOTES THIS SIDE OF THIS LINE

NOTE: ANY ADDITION OR CHANGES ON THIS SHEET MUST BE MADE OR CIRCLED IN RED. WITH DATE AND NAME OF PERSON MAKING CHANGE.

RETURN TO
LOS ANGELES COUNTY SURVEYOR

NOTE: ANY ADDITION OR CHANGES ON THIS SHEET MUST BE MADE OR CIRCLED IN RED WITH DATE AND NAME OF PERSON MAKING CHANGE.

DO NOT EXTEND NOTES THIS SIDE OF THIS LINE

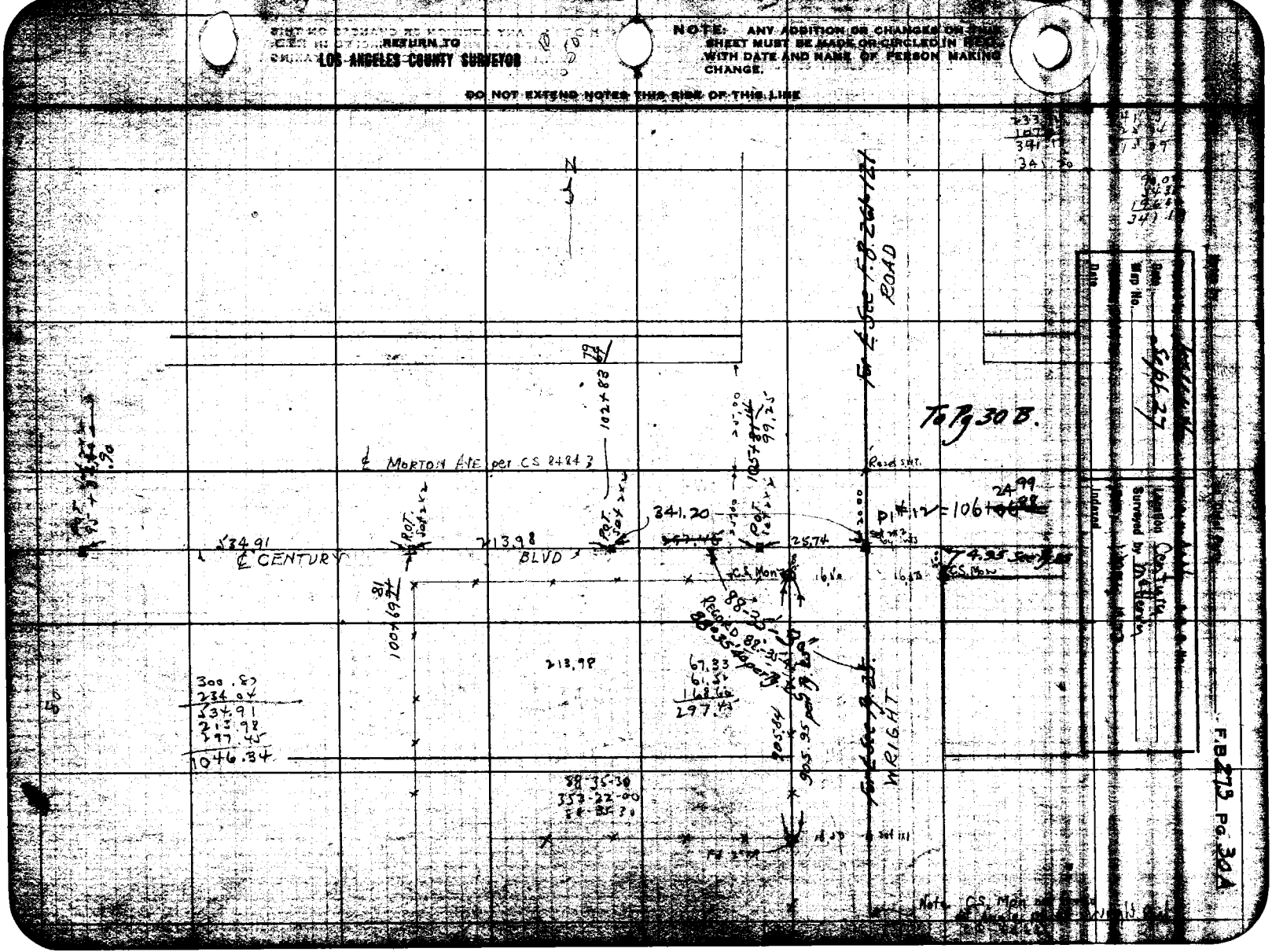

F.B. 273 PG. 30B

Chief Party Notes by: Date:

RETURN TO
LOS ANGELES COUNTY SURVEYOR

NOTE: ANY ADDITION OR CHANGES ON THIS SHEET MUST BE MADE OR CIRCLED IN RED, WITH DATE AND NAME OF PERSON MAKING CHANGE.

DO NOT EXTEND NOTES THIS SIDE OF THIS LINE

This sh reduced by (one Man's Sur

CENTURY

Channel

San Gabriel

River

Road

Wash

Old RR tracks

Old RR tracks

Sal 3MT. POT 122+17.8

Sal 3MT. POT 118+16.27

Sal 3MT. POT 111+50 TR

Sal 3MT. POT 106+06.68

Sal 3MT. POT 100+39.99

Sal 3MT. POT 95+69

Sal 3MT. POT 89+53.94

Sal 3MT. POT 84+87.89

Sal 3MT. POT 79+83.84

Sal 3MT. POT 74+74.5

Sal 3MT. POT 69+64.11

Sal 3MT. POT 64+53.72

Sal 3MT. POT 59+43.33

Sal 3MT. POT 54+32.94

Sal 3MT. POT 49+22.55

Sal 3MT. POT 44+12.16

Sal 3MT. POT 39+01.77

Sal 3MT. POT 33+91.38

Sal 3MT. POT 28+80.99

Sal 3MT. POT 23+70.60

Sal 3MT. POT 18+60.21

Sal 3MT. POT 13+49.82

Sal 3MT. POT 8+39.43

Sal 3MT. POT 3+29.04

Sal 3MT. POT 0+18.65

Sal 3MT. POT 0+18.65

Sal 3MT. POT 5+28.04

Sal 3MT. POT 10+38.43

Sal 3MT. POT 15+48.82

Sal 3MT. POT 20+59.21

Sal 3MT. POT 25+69.60

Sal 3MT. POT 30+79.99

Sal 3MT. POT 35+90.38

Sal 3MT. POT 41+00.77

Sal 3MT. POT 46+11.16

Sal 3MT. POT 51+21.55

Sal 3MT. POT 56+31.94

Sal 3MT. POT 61+42.33

Sal 3MT. POT 66+52.72

Sal 3MT. POT 71+63.11

Sal 3MT. POT 76+73.50

Sal 3MT. POT 81+83.89

Sal 3MT. POT 86+94.28

Sal 3MT. POT 92+04.67

Sal 3MT. POT 97+15.06

Sal 3MT. POT 102+25.45

Sal 3MT. POT 107+35.84

Sal 3MT. POT 112+46.23

Sal 3MT. POT 117+56.62

Sal 3MT. POT 122+67.01

Sal 3MT. POT 127+77.40

Sal 3MT. POT 132+87.79

Sal 3MT. POT 137+98.18

Sal 3MT. POT 143+08.57

Sal 3MT. POT 148+18.96

Sal 3MT. POT 153+29.35

Sal 3MT. POT 158+39.74

Sal 3MT. POT 163+50.13

Sal 3MT. POT 168+60.52

Sal 3MT. POT 173+70.91

Sal 3MT. POT 178+81.30

Sal 3MT. POT 183+91.69

Sal 3MT. POT 189+02.08

Sal 3MT. POT 194+12.47

Sal 3MT. POT 199+22.86

Sal 3MT. POT 204+33.25

Sal 3MT. POT 209+43.64

Sal 3MT. POT 214+54.03

Sal 3MT. POT 219+64.42

Sal 3MT. POT 224+74.81

Sal 3MT. POT 229+85.20

Sal 3MT. POT 234+95.59

Sal 3MT. POT 240+05.98

Sal 3MT. POT 245+16.37

Sal 3MT. POT 250+26.76

Sal 3MT. POT 255+37.15

Sal 3MT. POT 260+47.54

Sal 3MT. POT 265+57.93

Sal 3MT. POT 270+68.32

Sal 3MT. POT 275+78.71

Sal 3MT. POT 280+89.10

Sal 3MT. POT 285+99.49

Sal 3MT. POT 291+09.88

Sal 3MT. POT 296+20.27

Sal 3MT. POT 301+30.66

Sal 3MT. POT 306+41.05

Sal 3MT. POT 311+51.44

Sal 3MT. POT 316+61.83

Sal 3MT. POT 321+72.22

Sal 3MT. POT 326+82.61

Sal 3MT. POT 331+93.00

Sal 3MT. POT 337+03.39

Sal 3MT. POT 342+13.78

Sal 3MT. POT 347+24.17

Sal 3MT. POT 352+34.56

Sal 3MT. POT 357+44.95

Sal 3MT. POT 362+55.34

Sal 3MT. POT 367+65.73

Sal 3MT. POT 372+76.12

Sal 3MT. POT 377+86.51

Sal 3MT. POT 382+96.90

Sal 3MT. POT 388+07.29

Sal 3MT. POT 393+17.68

Sal 3MT. POT 398+28.07

Sal 3MT. POT 403+38.46

Sal 3MT. POT 408+48.85

Sal 3MT. POT 413+59.24

Sal 3MT. POT 418+69.63

Sal 3MT. POT 423+80.02

Sal 3MT. POT 428+90.41

Sal 3MT. POT 434+00.80

Sal 3MT. POT 439+11.19

Sal 3MT. POT 444+21.58

Sal 3MT. POT 449+31.97

Sal 3MT. POT 454+42.36

Sal 3MT. POT 459+52.75

Sal 3MT. POT 464+63.14

Sal 3MT. POT 469+73.53

Sal 3MT. POT 474+83.92

Sal 3MT. POT 479+94.31

Sal 3MT. POT 485+04.70

Sal 3MT. POT 490+15.09

Sal 3MT. POT 495+25.48

Sal 3MT. POT 500+35.87

Sal 3MT. POT 505+46.26

Sal 3MT. POT 510+56.65

Sal 3MT. POT 515+67.04

Sal 3MT. POT 520+77.43

Sal 3MT. POT 525+87.82

Sal 3MT. POT 530+98.21

Sal 3MT. POT 536+08.60

Sal 3MT. POT 541+18.99

Sal 3MT. POT 546+29.38

Sal 3MT. POT 551+39.77

Sal 3MT. POT 556+50.16

Sal 3MT. POT 561+60.55

Sal 3MT. POT 566+70.94

Sal 3MT. POT 571+81.33

Sal 3MT. POT 576+91.72

Sal 3MT. POT 582+02.11

Sal 3MT. POT 587+12.50

Sal 3MT. POT 592+22.89

Sal 3MT. POT 597+33.28

Sal 3MT. POT 602+43.67

Sal 3MT. POT 607+54.06

Sal 3MT. POT 612+64.45

Sal 3MT. POT 617+74.84

Sal 3MT. POT 622+85.23

Sal 3MT. POT 627+95.62

Sal 3MT. POT 633+06.01

Sal 3MT. POT 638+16.40

Sal 3MT. POT 643+26.79

Sal 3MT. POT 648+37.18

Sal 3MT. POT 653+47.57

Sal 3MT. POT 658+57.96

Sal 3MT. POT 663+68.35

Sal 3MT. POT 668+78.74

Sal 3MT. POT 673+89.13

Sal 3MT. POT 678+99.52

Sal 3MT. POT 684+09.91

Sal 3MT. POT 689+20.30

Sal 3MT. POT 694+30.69

Sal 3MT. POT 699+41.08

Sal 3MT. POT 704+51.47

Sal 3MT. POT 709+61.86

Sal 3MT. POT 714+72.25

Sal 3MT. POT 719+82.64

Sal 3MT. POT 724+93.03

Sal 3MT. POT 730+03.42

Sal 3MT. POT 735+13.81

Sal 3MT. POT 740+24.20

Sal 3MT. POT 745+34.59

Sal 3MT. POT 750+44.98

Sal 3MT. POT 755+55.37

Sal 3MT. POT 760+65.76

Sal 3MT. POT 765+76.15

Sal 3MT. POT 770+86.54

Sal 3MT. POT 775+96.93

Sal 3MT. POT 781+07.32

Sal 3MT. POT 786+17.71

Sal 3MT. POT 791+28.10

Sal 3MT. POT 796+38.49

Sal 3MT. POT 801+48.88

Sal 3MT. POT 806+59.27

Sal 3MT. POT 811+69.66

Sal 3MT. POT 816+80.05

Sal 3MT. POT 821+90.44

Sal 3MT. POT 827+00.83

Sal 3MT. POT 832+11.22

Sal 3MT. POT 837+21.61

Sal 3MT. POT 842+32.00

Sal 3MT. POT 847+42.39

Sal 3MT. POT 852+52.78

Sal 3MT. POT 857+63.17

Sal 3MT. POT 862+73.56

Sal 3MT. POT 867+83.95

Sal 3MT. POT 872+94.34

Sal 3MT. POT 878+04.73

Sal 3MT. POT 883+15.12

Sal 3MT. POT 888+25.51

Sal 3MT. POT 893+35.90

Sal 3MT. POT 898+46.29

Sal 3MT. POT 903+56.68

Sal 3MT. POT 908+67.07

Sal 3MT. POT 913+77.46

Sal 3MT. POT 918+87.85

Sal 3MT. POT 923+98.24

Sal 3MT. POT 929+08.63

Sal 3MT. POT 934+19.02

Sal 3MT. POT 939+29.41

Sal 3MT. POT 944+39.80

Sal 3MT. POT 949+50.19

Sal 3MT. POT 954+60.58

Sal 3MT. POT 959+70.97

Sal 3MT. POT 964+81.36

Sal 3MT. POT 969+91.75

Sal 3MT. POT 975+02.14

Sal 3MT. POT 980+12.53

Sal 3MT. POT 985+22.92

Sal 3MT. POT 990+33.31

Sal 3MT. POT 995+43.70

Sal 3MT. POT 1000+54.09

Sal 3MT. POT 1005+64.48

Sal 3MT. POT 1010+74.87

Sal 3MT. POT 1015+85.26

Sal 3MT. POT 1020+95.65

Sal 3MT. POT 1026+06.04

Sal 3MT. POT 1031+16.43

Sal 3MT. POT 1036+26.82

Sal 3MT. POT 1041+37.21

Sal 3MT. POT 1046+47.60

Sal 3MT. POT 1051+57.99

Sal 3MT. POT 1056+68.38

Sal 3MT. POT 1061+78.77

Sal 3MT. POT 1066+89.16

Sal 3MT. POT 1071+99.55

Sal 3MT. POT 1077+09.94

Sal 3MT. POT 1082+20.33

Sal 3MT. POT 1087+30.72

Sal 3MT. POT 1092+41.11

Sal 3MT. POT 1097+51.50

Sal 3MT. POT 1102+61.89

Sal 3MT. POT 1107+72.28

Sal 3MT. POT 1112+82.67

Sal 3MT. POT 1117+93.06

Sal 3MT. POT 1123+03.45

Sal 3MT. POT 1128+13.84

Sal 3MT. POT 1133+24.23

Sal 3MT. POT 1138+34.62

Sal 3MT. POT 1143+45.01

Sal 3MT. POT 1148+55.40

Sal 3MT. POT 1153+65.79

Sal 3MT. POT 1158+76.18

Sal 3MT. POT 1163+86.57

Sal 3MT. POT 1168+96.96

Sal 3MT. POT 1174+07.35

Sal 3MT. POT 1179+17.74

Sal 3MT. POT 1184+28.13

Sal 3MT. POT 1189+38.52

Sal 3MT. POT 1194+48.91

Sal 3MT. POT 1199+59.30

Sal 3MT. POT 1204+69.69

Sal 3MT. POT 1209+80.08

Sal 3MT. POT 1214+90.47

Sal 3MT. POT 1220+00.86

Sal 3MT. POT 1225+11.25

Sal 3MT. POT 1230+21.64

Sal 3MT. POT 1235+32.03

Sal 3MT. POT 1240+42.42

Sal 3MT. POT 1245+52.81

Sal 3MT. POT 1250+63.20

Sal 3MT. POT 1255+73.59

Sal 3MT. POT 1260+83.98

Sal 3MT. POT 1265+94.37

Sal 3MT. POT 1271+04.76

Sal 3MT. POT 1276+15.15

Sal 3MT. POT 1281+25.54

Sal 3MT. POT 1286+35.93

Sal 3MT. POT 1291+46.32

Sal 3MT. POT 1296+56.71

Sal 3MT. POT 1301+67.10

Sal 3MT. POT 1306+77.49

Sal 3MT. POT 1311+87.88

Sal 3MT. POT 1316+98.27

Sal 3MT. POT 1322+08.66

Sal 3MT. POT 1327+19.05

Sal 3MT. POT 1332+29.44

Sal 3MT. POT 1337+39.83

Sal 3MT. POT 1342+50.22

Sal 3MT. POT 1347+60.61

Sal 3MT. POT 1352+71.00

Sal 3MT. POT 1357+81.39

Sal 3MT. POT 1362+91.78

Sal 3MT. POT 1368+02.17

Sal 3MT. POT 1373+12.56

Sal 3MT. POT 1378+22.95

Sal 3MT. POT 1383+33.34

Sal 3MT. POT 1388+43.73

Sal 3MT. POT 1393+54.12

Sal 3MT. POT 1398+64.51

Sal 3MT. POT 1403+74.90

Sal 3MT. POT 1408+85.29

Sal 3MT. POT 1413+95.68

Sal 3MT. POT 1419+06.07

Sal 3MT. POT 1424+16.46

Sal 3MT. POT 1429+26.85

Sal 3MT. POT 1434+37.24

Sal 3MT. POT 1439+47.63

Sal 3MT. POT 1444+58.02

Sal 3MT. POT 1449+68.41

Sal 3MT. POT 1454+78.80

Sal 3MT. POT 1459+89.19

Sal 3MT. POT 1464+99.58

Sal 3MT. POT 1470+09.97

Sal 3MT. POT 1475+20.36

Sal 3MT. POT 1480+30.75

Sal 3MT. POT 1485+41.14

Sal 3MT. POT 1490+51.53

Sal 3MT. POT 1495+61.92

Sal 3MT. POT 1500+72.31

Sal 3MT. POT 1505+82.70

Sal 3MT. POT 1510+93.09

Sal 3MT. POT 1516+03.48

Sal 3MT. POT 1521+13.87

Sal 3MT. POT 1526+24.26

Sal 3MT. POT 1531+34.65

Sal 3MT. POT 1536+45.04

Sal 3MT. POT 1541+55.43

Sal 3MT. POT 1546+65.82

Sal 3MT. POT 1551+76.21

Sal 3MT. POT 1556+86.60

Sal 3MT. POT 1561+96.99

Sal 3MT. POT 1567+07.38

Sal 3MT. POT 1572+17.77

Sal 3MT. POT 1577+28.16

Sal 3MT. POT 1582+38.55

Sal 3MT. POT 1587+48.94

Sal 3MT. POT 1592+59.33

Sal 3MT. POT 1597+69.72

Sal 3MT. POT 1602+80.11

Sal 3MT. POT 1607+90.50

Sal 3MT. POT 1613+00.89

Sal 3MT. POT 1618+11.28

Sal 3MT. POT 1623+21.67

Sal 3MT. POT 1628+32.06

Sal 3MT. POT 1633+42.45

Sal 3MT. POT 1638+52.84

Sal 3MT. POT 1643+63.23

Sal 3MT. POT 1648+73.62

Sal 3MT. POT 1653+84.01

Sal 3MT. POT 1658+94.40

Sal 3MT. POT 1664+04.79

Sal 3MT. POT 1669+15.18

Sal 3MT. POT 1674+25.57

Sal 3MT. POT 1679+35.96

Sal 3MT. POT 1684+46.35

Sal 3MT. POT 1689+56.74

Sal 3MT. POT 1694+67.13

Sal 3MT. POT 1699+77.52

Sal 3MT. POT 1704+87.91

Sal 3MT. POT 1709+98.30

Sal 3MT. POT 1715+08.69

Sal 3MT. POT 1720+19.08

Sal 3MT. POT 1725+29.47

Sal 3MT. POT 1730+39.86

Sal 3MT. POT 1735+50.25

Sal 3MT. POT 1740+60.64

Sal 3MT. POT 1745+71.03

Sal 3MT. POT 1750+81.42

Sal 3MT. POT 1755+91.81

Sal 3MT. POT 1761+02.20

Sal 3MT. POT 1766+12.59

Sal 3MT. POT 1771+22.98

Sal 3MT. POT 1776+33.37

Sal 3MT. POT 1781+43.76

Sal 3MT. POT 1786+54.15

Sal 3MT. POT 1791+64.54

Sal 3MT. POT 1796+74.93

Sal 3MT. POT 1801+85.32

Sal 3MT. POT 1806+95.71

Sal 3MT. POT 1812+06.10

Sal 3MT. POT 1817+16.49

Sal 3MT. POT 1822+26.88

Sal 3MT. POT 1827+37.27

Sal 3MT. POT 1832+47.66

Sal 3MT. POT 1837+58.05

Sal 3MT. POT 1842+68.44

Sal 3MT. POT 1847+78.83

Sal 3MT. POT 1852+89.22

Sal 3MT. POT 1857+99.61

Sal 3MT. POT 1863+10.00

Sal 3MT. POT 1868+20.39

Sal 3MT. POT 1873+30.78

Sal 3MT. POT 1878+41.17

Sal 3MT. POT 1883+51.56

Sal 3MT. POT 1888+61.95

Sal 3MT. POT 1893+72.34

Sal 3MT. POT 1898+82.73

Sal 3MT. POT 1903+93.12

Sal 3MT. POT 1909+03.51

Sal 3MT. POT 1914+13.90

Sal 3MT. POT 1919+24.29

Sal 3MT. POT 1924+34.68

Sal 3MT. POT 1929+45.07

Sal 3MT. POT 1934+55.46

Sal 3MT. POT 1939+65.85

Sal 3MT. POT 1944+76.24

Sal 3MT. POT 1949+86.63

Sal 3MT. POT 1954+97.02

Sal 3MT. POT 1960+07.41

Sal 3MT. POT 1965+17.80

Sal 3MT. POT 1970+28.19

Sal 3MT. POT 1975+38.58

Sal 3MT. POT 1980+48.97

Sal 3MT. POT 1985+59.36

Sal 3MT. POT 1990+69.75

Sal 3MT. POT 1995+80.14

Sal 3MT. POT 2000+90.53

Sal 3MT. POT 2006+00.92

Sal 3MT. POT 2011+11.31

Sal 3MT. POT 2016+21.70

Sal 3MT. POT 2021+32.09

Sal 3MT. POT 2026+42.48

Sal 3MT. POT 2031+52.87

Sal 3MT. POT 2036+63.26

Sal 3MT. POT 2041+73.65

Sal 3MT. POT 2046+84.04

Sal 3MT. POT 2051+94.43

Sal 3MT. POT 2057+04.82

Sal 3MT. POT 2062+15.21

Sal 3MT. POT 2067+25.60

Sal 3MT. POT 2072+35.99

Sal 3MT. POT 2077+46.38

Sal 3MT. POT 2082+56.77

Sal 3MT. POT 2087+67.16

Sal 3MT. POT 2092+77.55

Sal 3MT. POT 2097+87.94

Sal 3MT. POT 2102+98.33

Sal 3MT. POT 2108+08.72

Sal 3MT. POT 2113+19.11

Sal 3MT. POT 2118+29.50

Sal 3MT. POT 2123+39.89

Sal 3MT. POT 2128+50.28

Sal 3MT. POT 2133+60.67

Sal 3MT. POT 2138+71.06

Sal 3MT. POT 2143+81.45

Sal 3MT. POT 2148+91.84

Sal 3MT. POT 2154+02.23

Sal 3MT. POT 2159+12.62

Sal 3MT. POT 2164+23.01

Sal 3MT. POT 2169+33.40

Sal 3MT. POT 2174+43.79

Sal 3MT. POT 2179+54.18

Sal 3MT. POT 2184+64.57

Sal 3MT. POT 2189+74.96

Sal 3MT. POT 2194+85.35

Sal 3MT. POT 2199+95.74

Sal 3MT. POT 2205+06.13

Sal 3MT. POT 2210+16.52

Sal 3MT. POT 2215+26.91

Sal 3MT. POT 2220+37.30

Sal 3MT. POT 2225+47.69

Sal 3MT. POT 2230+58.08

Sal 3MT. POT 2235+68.47

Sal 3MT. POT 2240+78.86

Sal 3MT. POT 2245+89.25

Sal 3MT. POT 2250+99.64

Sal 3MT. POT 2256+10.03

Sal 3MT. POT 2261+20.42

Sal 3MT. POT 2266+30.81

Sal 3MT. POT 2271+41.20

Sal 3MT. POT 2276+51.59

Sal 3MT. POT 2281+61.98

Sal 3MT. POT 2286+72.37

Sal 3MT. POT 2291+82.76

Sal 3MT. POT 2296+93.15

Sal 3MT. POT 2302+03.54

Sal 3MT. POT 2307+13.93

Sal 3MT. POT 2312+24.32

Sal 3MT. POT 2317+34.71

Sal 3MT. POT 2322+45.10

Sal 3MT. POT 2327+55.49

Sal 3MT. POT 2332+65.88

Sal 3MT. POT 2337+76.27

Sal 3MT. POT 2342+86.66

Sal 3MT. POT 2347+97.05

Sal 3MT. POT 2353+07.44

Sal 3MT. POT 2358+17.83

Sal 3MT. POT 2363+28.22

Sal 3MT. POT 2368+38.61

Sal 3MT. POT 2373+49.00

Sal 3MT. POT 2378+59.39

Sal 3MT. POT 2383+69.78

Sal 3MT. POT 2388+80.17

Sal 3MT. POT 2393+90.56

Sal 3MT. POT 2399+00.95

Sal 3MT. POT 2404+11.34

Sal 3MT. POT 2409+21.73

Sal 3MT. POT 2414+32.12

Sal 3MT. POT 2419+42.51

Sal 3MT. POT 2424+52.90

Sal 3MT. POT 2429+63.29

Sal 3MT. POT 2434+73.68

Sal 3MT. POT 2439+84.07

Sal 3MT. POT 2444+94.46

Sal 3MT. POT 2450+04.85

Sal 3MT. POT 2455+15.24

Sal 3MT. POT 2460+25.63

Sal 3MT. POT 2465+36.02

Sal 3MT. POT 2470+46.41

Sal 3MT. POT 2475+56.80

Sal 3MT. POT 2480+67.19

Sal 3MT. POT 2485+77.58

Sal 3MT. POT 2490+87.97

Sal 3MT. POT 2495+98.36

Sal 3MT. POT 2501+08.75

Sal 3MT. POT 2506+19.14

Sal 3MT. POT 2511+29.53

Sal 3MT. POT 2516+39.92

Sal 3MT. POT 2521+50.31

Sal 3MT. POT 2526+60.70

Sal 3MT. POT 2531+71.09

Sal 3MT. POT 2536+81.48

Sal 3MT. POT 2541+91.87

Sal 3MT. POT 2547+02.26

Sal 3MT. POT 2552+12.65

Sal 3MT. POT 2557+23.04

Sal 3MT. POT 2562+33.43

Sal 3MT. POT 2567+43.82

Sal 3MT. POT 2572+54.21

Sal 3MT. POT 2577+64.60

Sal 3MT. POT 2582+74.99

Sal 3MT. POT 2587+85.38

Sal 3MT. POT 2592+95.77

Sal 3MT. POT 2598+06.16

Sal 3MT. POT 2603+16.55

Sal 3MT. POT 2608+26.94

Sal 3MT. POT 2613+37.33

Sal 3MT. POT 2618+47.72

Sal 3MT. POT 2623+58.11

Sal 3MT. POT 2628+68.50

Sal 3MT. POT 2633+78.89

Sal 3MT. POT 2638+89.28

Sal 3MT. POT 2643+99.67

Sal 3MT. POT 2649+10.06

Sal 3MT. POT 2654+20.45

Sal 3MT. POT 2659+30.84

Sal 3MT. POT 2664+41.23

Sal 3MT. POT 2669+51.62

Sal 3MT. POT 2674+62.01

Sal 3MT. POT 2679+72.40

Sal 3MT. POT 2684+82.79

Sal 3MT. POT 2689+93.18

Sal 3MT. POT 2695+03.57

Sal 3MT. POT 2700+13.96

Sal 3MT. POT 2705+24.35

Sal 3MT. POT 2710+34.74

Sal 3MT. POT 2715+45.13

Sal 3MT. POT 2720+55.52

Sal 3MT. POT 2725+65.91

Sal 3MT. POT 2730+76.30

Sal 3MT. POT 2735+86.69

Sal 3MT. POT 2740+97.08

Sal 3MT. POT 2746+07.47

Sal 3MT. POT 2751+17.86

Sal 3MT. POT 2756+28.25

Sal 3MT. POT 2761+38.64

Sal 3MT. POT 2766+49.03

Sal 3MT. POT 2771+59.42

Sal 3MT. POT 2776+69.81

Sal 3MT. POT 2781+80.20

Sal 3MT. POT 2786+90.59

Sal 3MT. POT 2792+00.98

Sal 3MT. POT 2797+11.37

Sal 3MT. POT 2802+21.76

Sal 3MT. POT 2807+32.15

Sal 3MT. POT 2812+42.54

Sal 3MT. POT 2817+52.93

Sal 3MT. POT 2822+63.32

Sal 3MT. POT 2827+73.71

Sal 3MT. POT 2832+84.10

Sal 3MT. POT 2837+94.49

Sal 3MT. POT 2843+04.88

Sal 3MT. POT 2848+15.27

Sal 3MT. POT 2853+25.66

Sal 3MT. POT 2858+36.05

Sal 3MT. POT 2863+46.44

Sal 3MT. POT 2868+56.83

Sal 3MT. POT 2873+67.22

Sal 3MT. POT 2878+77.61

Sal 3MT. POT 2883+88.00

Sal 3MT. POT 2888+98.39

Sal 3MT. POT 2894+08.78

Sal 3MT. POT 2899+19.17

Sal 3MT. POT 2904+29.56

Sal 3MT. POT 2909+39.95

Sal 3MT. POT 2914+50.34

Sal 3MT. POT 2919+60.73

Sal 3MT. POT 2924+71.12

Sal 3MT. POT 2929+81.51

Sal 3MT. POT 2934+91.90

Sal 3MT. POT 2940+02.29

Sal 3MT. POT 2945+12.68

Sal 3MT. POT 2950+23.07

Sal 3MT. POT 2955+33.46

Sal 3MT. POT 2960+43.85

Sal 3MT. POT 2965+54.24

Sal 3MT. POT 2970+64.63

Sal 3MT. POT 2975+75.02

Sal 3MT. POT 2980+85.41

Sal 3MT. POT 2985+95.80

Sal 3MT. POT 2991+06.19

Sal 3MT. POT 2996+16.58

Sal 3MT. POT 3001+26.97

Sal 3MT. POT 3006+37.36

Sal 3MT. POT 3011+47.75

Sal 3MT. POT 3016+58.14

Sal 3MT. POT 3021+68.53

Sal 3MT. POT 3026+78.92

Sal 3MT. POT 3031+89.31

Sal 3MT. POT 3036+99.70

Sal 3MT. POT 3042+10.09

Sal 3MT. POT 3047+20.48

Sal 3MT. POT 3052+30.87

Sal 3MT. POT 3057+41.26

Sal 3MT. POT 3062+51.65

Sal 3MT. POT 3067+62.04

Sal 3MT. POT 3072+72.43

Sal 3MT. POT 3077+82.82

Sal 3MT. POT 3082+93.21

Sal 3MT. POT 3088+03.60

Sal 3MT. POT 3093+13.99

Sal 3MT. POT 3098+24.38

Sal 3MT. POT 3103+34.77

Sal 3MT. POT 3108+45.16

Sal 3MT. POT 3113+55.55

Sal 3MT. POT 3118+65.94

Sal 3MT. POT 3123+76.33

Sal 3MT. POT 3128+86.72

Sal 3MT. POT 3133+97.11

Sal 3MT. POT 3139+07.50

Sal 3MT. POT 3144+17.89

Sal 3MT. POT 3149+28.28

Sal 3MT. POT 3154+38.67

Sal 3MT. POT 3159+49.06

Sal 3MT. POT 3164+59.45

Sal 3MT. POT 3169+69.84

Sal 3MT. POT 3174+80.23

Sal 3MT. POT 3179+90.62

Sal 3MT. POT 3185+01.01

Sal 3MT. POT 3190+11.40

Sal 3MT. POT 3195+21.79

Sal 3MT. POT 3200+32.18

Sal 3MT. POT 3205+42.57

Sal 3MT. POT 3210+52.96

Sal 3MT. POT 3215+63.35

Sal 3MT. POT 3220+73.74

Sal 3MT. POT 3225+84.13

Sal 3MT. POT 3230+94.52

Sal 3MT. POT 3236+04.91

Sal 3MT. POT 3241+15.30

Sal 3MT. POT 3246+25.69

Sal 3MT. POT 3251+36.08

Sal 3MT. POT 3256+46.47

Sal 3MT. POT 3261+56.86

Sal 3MT. POT 3266+67.25

Sal 3MT. POT 3271+77.64

Sal 3MT. POT 3276+88.03

Sal 3MT. POT 3281+98.42

Sal 3MT. POT 3287+08.81

Sal 3MT. POT 3292+19.20

Sal 3MT. POT 3297+29.59

Sal 3MT. POT 3302+39.98

Sal 3MT. POT 3307+50.37

Sal 3MT. POT 3312+60.76

Sal 3MT. POT 3317+71.15

Sal 3MT. POT 3322+81.54

Sal 3MT. POT 3327+91.93

Sal 3MT. POT 3333+02.32

Sal 3MT. POT 3338+12.71

Sal 3MT. POT 3343+23.10

Sal 3MT. POT 3348+33.49

Sal 3MT. POT 3353+43.88

Sal 3MT. POT 3358+54.27

Sal 3MT. POT 3363+64.66

Sal 3MT. POT 3368+75.05

Sal 3MT. POT 3373+85.44

Sal 3MT. POT 3378+95.83

Sal 3MT. POT 3384+06.22

Sal 3MT. POT 3389+16.61

Sal 3MT. POT 3394+27.00

Sal 3MT. POT 3399+37.39

Sal 3MT. POT 3404+47.78

Sal 3MT. POT 3409+58.17

Sal 3MT. POT 3414+68.56

Sal 3MT. POT 3419+78.95

Sal 3MT. POT 3424+89.34

Sal 3MT. POT 3429+99.73

Sal 3MT. POT 3435+10.12

Sal 3MT. POT 3440+20.51

Sal 3MT. POT 3445+30.90

Sal 3MT. POT 3450+41.29

Sal 3MT. POT 3455+51.68

Sal 3MT. POT 3460+62.07

Sal 3MT. POT 3465+72.46

Sal 3MT. POT 3470+82.85

Sal 3MT. POT 3475+93.24

Sal 3MT. POT 3481+03.63

Sal 3MT. POT 3486+14.02

Sal 3MT. POT 3491+24.41

Sal 3MT. POT 3496+34.80

Sal 3MT. POT 3501+45.19

Sal 3MT. POT 3506+55.58

Sal 3MT. POT 3511+65.97

Sal 3MT. POT 3516+76.36

Sal 3MT. POT 3521+86.75

Sal 3MT. POT 3526+97.14

Sal 3MT. POT 3532+07.53

Sal 3MT. POT 3537+17.92

Sal 3MT. POT 3542+28.31

Sal 3MT. POT 3547+38.70

Sal 3MT. POT 3552+49.09

Sal 3MT. POT 3557+59.48

Sal 3MT. POT 3562+69.87

Sal 3MT. POT 3567+80.26

Sal 3MT. POT 3572+90.65

Sal 3MT. POT 3578+01.04

Sal 3MT. POT 3583+11.43

Sal 3MT. POT 3588+21.82

Sal 3MT. POT 3593+32.21

Sal 3MT. POT 3598+42.60

Sal 3MT. POT 3603+52.99

Sal 3MT. POT 3608+63.38

Sal 3MT. POT 3613+73.77

Sal 3MT. POT 3618+84.16

Sal 3MT. POT 3623+94.55

Sal 3MT. POT 3629+04.94

Sal 3MT. POT 3634+15.33

Sal 3MT. POT 3639+25.72

Sal 3MT. POT 3644+36.11

Sal 3MT. POT 3649+46.50

Sal 3MT. POT 3654+56.89

Sal 3MT. POT 3659+67.28

Sal 3MT. POT 3664+77.67

Sal 3MT. POT 3669+88.06

Sal 3MT. POT 3674+98.45

Sal 3MT. POT 3680+08.84

Sal 3MT. POT 3685+19.23

Sal 3MT. POT 3690+29.62

Sal 3MT. POT 3695+40.01

Sal 3MT. POT 3700+50.40

Sal 3MT. POT 3705+60.79

Sal 3MT. POT 3710+71.18

Sal 3MT. POT 3715+81.57

Sal 3MT. POT 3720+91.96

Sal 3MT. POT 3726+02.35

Sal 3MT. POT 3731+12.74

Sal 3MT. POT 3736+23.13

Sal 3MT. POT 3741+33.52

Sal 3MT. POT 3746+43.91

Sal 3MT. POT 3751+54.30

Sal 3MT. POT 3756+64.69

Sal 3MT. POT 3761+75.08

Sal 3MT. POT 3766+85.47

Sal 3MT. POT 3771+95.86

Sal 3MT. POT 3777+06.25

Sal 3MT. POT 3782+16.64

Sal 3MT. POT 3787+27.03

Sal 3MT. POT 3792+37.42

Sal 3MT. POT 3797+47.81

Sal 3MT. POT 3802+58.20

Sal 3MT. POT 3807+68.59

Sal 3MT. POT 3812+78.98

Sal 3MT. POT 3817+89.37

Sal 3MT. POT 3822+99.76

Sal 3MT. POT 3828+10.15

Sal 3MT. POT 3833+20.54

Sal 3MT. POT 3838+30.93

Sal 3MT. POT 3843+41.32

Sal 3MT. POT 3848+51.71

Sal 3MT. POT 3853+62.10

Sal 3MT. POT 3858+72.49

Sal 3MT. POT 3863+82.88

Sal 3MT. POT 3868+93.27

Sal 3MT. POT 3874+03.66

Sal 3MT. POT 3879+14.05

Sal 3MT. POT 3884+24.44

Sal 3MT. POT 3889+34.83

Sal 3MT. POT 3894+45.22

Sal 3MT. POT 3899+55.61

Sal 3MT. POT 3904+66.00

Sal 3MT. POT 3909+76.39

Sal 3MT. POT 3914+86.78

Sal 3MT. POT 3919+97.17

Sal 3MT. POT 3925+07.56

Sal 3MT. POT 3930+17.95

Sal 3MT. POT 3935+28.34

Sal 3MT. POT 3940+38.73

Sal 3MT. POT 3945+49.12

Sal 3MT. POT 3950+59.51

Sal 3MT. POT 3955+69.90

Sal 3MT. POT 3960+80.29

Sal 3MT. POT 3965+90.68

Sal 3MT. POT 3971+01.07

Sal 3MT. POT 3976+11.46

Sal 3MT. POT 3981+21.85

Sal 3MT. POT 3986+32.24

Sal 3MT. POT 3991+42.63

Sal 3MT. POT 3996+53.02

Sal 3MT. POT 4001+63.41

Sal 3MT. POT 4006+73.80

Sal 3MT. POT 4011+84.19

Sal 3MT. POT 4016+94.58

Sal 3MT. POT 4022+04.97

Sal 3MT. POT 4027+15.36

Sal 3MT. POT 4032+25.75

Sal 3MT. POT 4037+36.14

Sal 3MT. POT 4042+46.53

Sal 3MT. POT 4047+56.92

Sal 3MT. POT 4052+67.31

Sal 3MT. POT 4057+77.70

Sal 3MT. POT 4062+88.09

Sal 3MT. POT 4067+98.48

Sal 3MT. POT 4073+08.87

Sal 3MT. POT 4078+19.26

Sal 3MT. POT 4083+29.65

Sal 3MT. POT 4088+40.04

Sal 3MT. POT 4093+50.43

Sal 3MT. POT 4098+60.82

Sal 3MT. POT 4103+71.21

Sal 3MT. POT 4108+81.60

Sal 3MT. POT 4113+91.99

Sal 3MT. POT 4119+02.38

Sal 3MT. POT 4124+12.77

Sal 3MT. POT 4129+23.16

Sal 3MT. POT 4134+33.55

Sal 3MT. POT 4139+43.94

Sal 3MT. POT 4144+54.33

Sal 3MT. POT 4149+64.72

Sal 3MT. POT 4154+75.11

Sal 3MT. POT 4159+85.50

Sal 3MT. POT 4164+95.89

Sal 3MT. POT 4170+06.28

Sal 3MT. POT 4175+16.67

Sal 3MT. POT 4180+27.06

Sal 3MT. POT 4185+37.45

Sal 3MT. POT 4190+47.84

Sal 3MT. POT 4195+58.23

Sal 3MT. POT 4200+68.62

Sal 3MT. POT 4205+79.01

Sal 3MT. POT 4210+89.40

Sal 3MT. POT 4215+99.79

Sal 3MT. POT 4221+10.18

Sal 3MT. POT 4226+20.57

Sal 3MT. POT 4231+30.96

Sal 3MT. POT 4236+41.35

Sal 3MT. POT 4241+51.74

Sal 3MT. POT 4246+62.13

Sal 3MT. POT 4251+72.52

Sal 3MT. POT 4256+82.91

Sal 3MT. POT 4261+93.30

Sal 3MT. POT 4267+03.69

Sal 3MT. POT 4272+14.08

Sal 3MT. POT 4277+24.47

Sal 3MT. POT 4282+34.86

Sal 3MT. POT 4287+45.25

Sal 3MT. POT 4292+55.64

Sal 3MT. POT 4297+66.03

Sal 3MT. POT 4302+76.42

Sal 3MT. POT 4307+86.81

Sal 3MT. POT 4312+97.20

Sal 3MT. POT 4318+07.59

Sal 3MT. POT 4323+17.98

Sal 3MT. POT 4328+28.37

Sal 3MT. POT 4333+38.76

Sal 3MT. POT 4338+49.15

Sal 3MT. POT 4343+59.54

Sal 3MT. POT 4348+69.93

Sal 3MT. POT 4353+80.32

Sal 3MT. POT 4358+90.71

Sal 3MT. POT 4364+01.10

Sal 3MT. POT 4369+11.49

Sal 3MT. POT 4374+21.88

Sal 3MT. POT 4379+32.27

Sal 3MT. POT 4384+42.66

Sal 3MT. POT 4389+53.05

Sal 3MT. POT 4394+63.44

Sal 3MT. POT 4399+73.83

Sal 3MT. POT 4404+84.

RETURN TO
LOS ANGELES COUNTY SURVEYOR

NOTE: ANY ADDITION OR CHANGES ON THIS SHEET MUST BE MADE OR CIRCLED IN RED, WITH DATE AND NAME OF PERSON MAKING CHANGE.

DO NOT EXTEND NOTES THIS SIDE OF THIS LINE

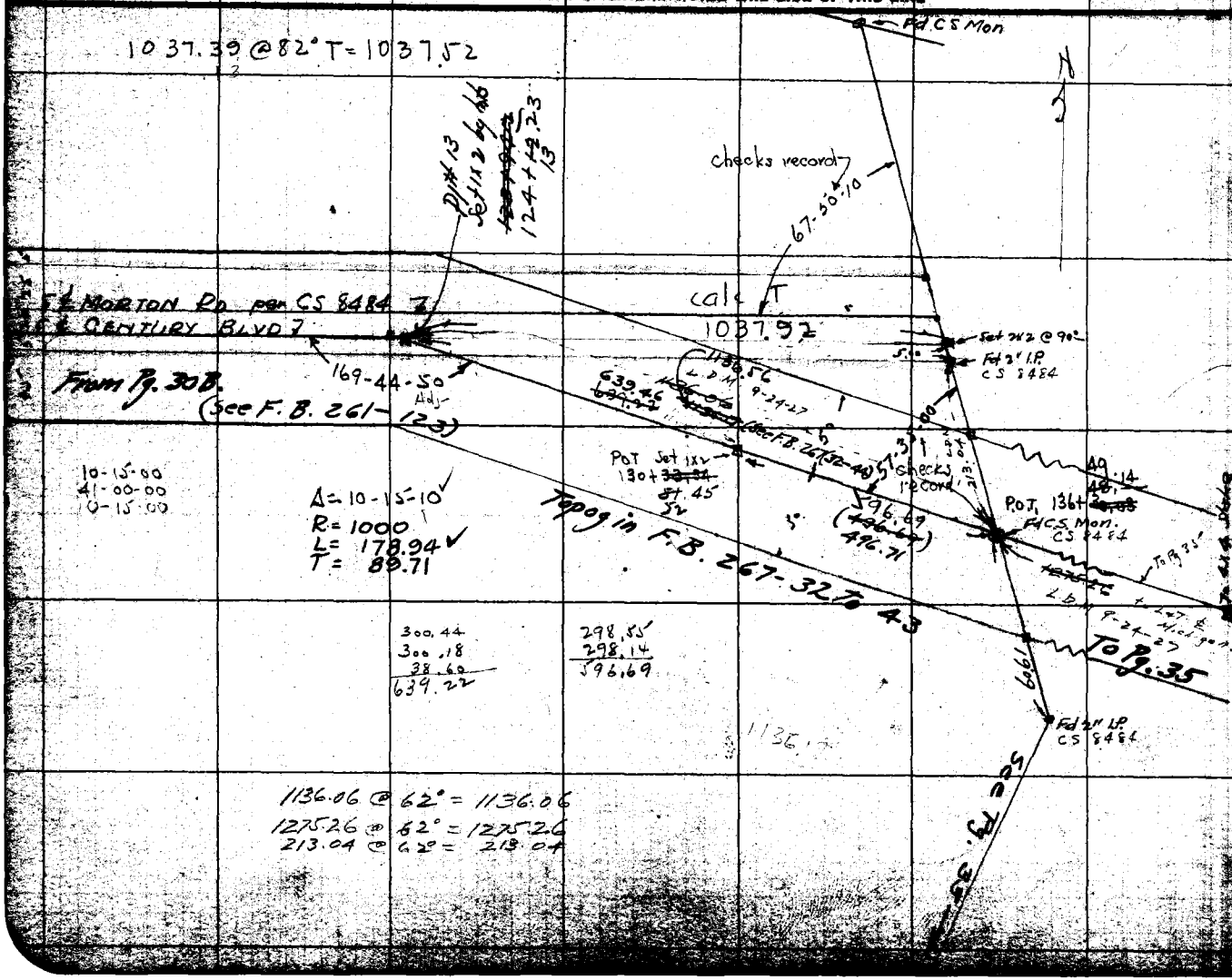

Date Sept 27
Map No.
Location Century
Surveyed by McNurry
Indexed

F.B. 273 Pg. 31

RETURN TO
LOS ANGELES COUNTY SURVEYOR

NOTE: ANY ADDITION OR CHANGES ON THIS SHEET MUST BE MADE OR CIRCLED IN RED. WITH DATE AND NAME OF PERSON MAKING CHANGE.

DO NOT EXTEND NOTES THIS SIDE OF THIS LINE

Chief Party _____ Notes by _____ Date _____

F.B. 2673 PG. 32

Date 4-6-27 Notes by Brackett Chief Party Brackett F.B. 273 Pg. 33.

Plotted by [illegible]	W.O. No. [illegible]
Date Sept. 27	Location Century Blvd.
Map No.	Surveyed by Brackett
Plotting C.E.D. by	Date April 6 1927
Date	Indexed

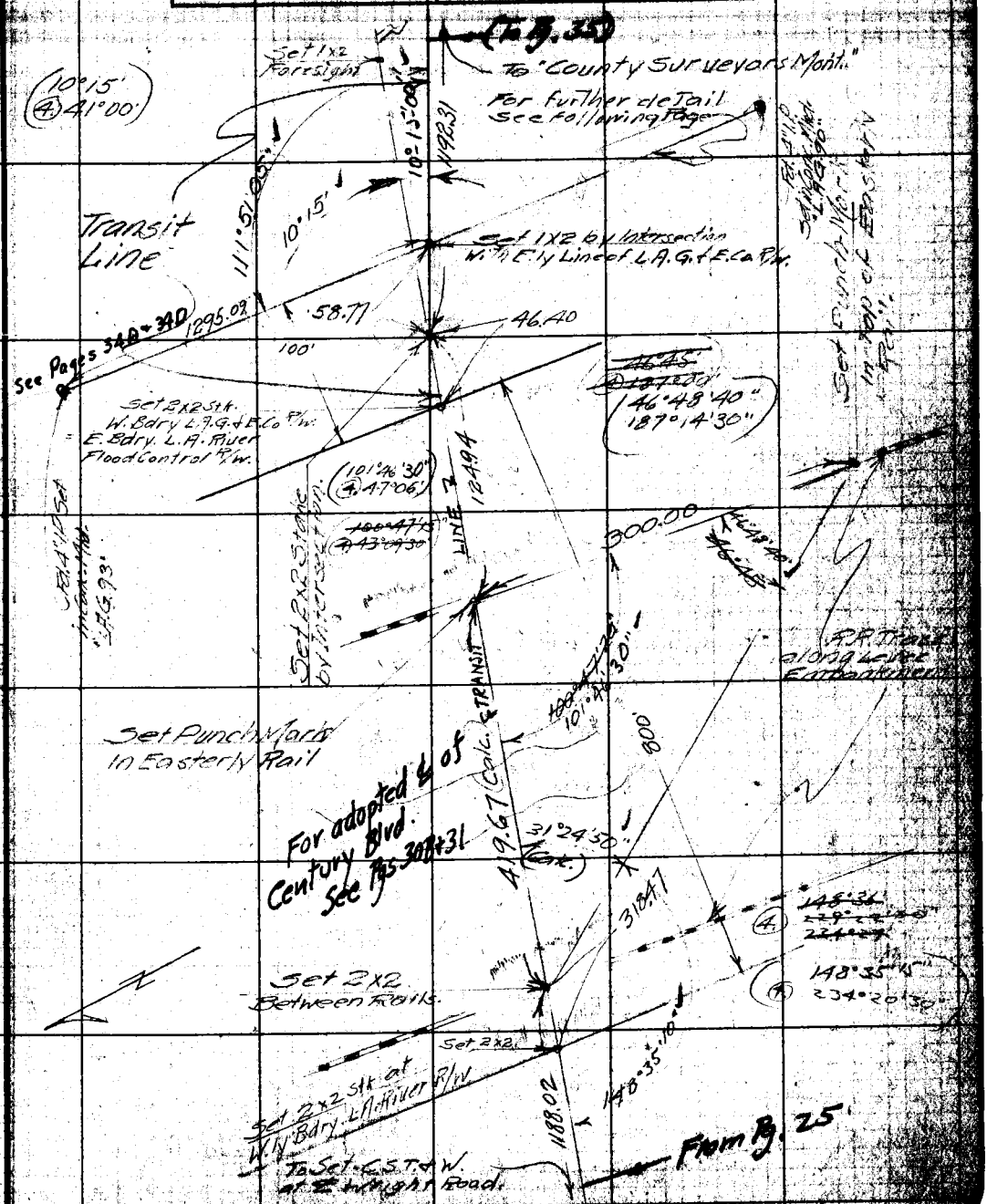

NOTE: ANY ADDITION OR CHANGES ON THIS SHEET MUST BE MADE OR CIRCLED IN RED WITH DATE AND NAME OF PERSON MAKING CHANGE.

DO NOT EXTEND NOTES THIS SIDE OF THIS LINE

RETURN TO LOS ANGELES COUNTY SURVEYOR

F.B. 273 Pg. 34 Brackett Chief Party Notes by Brackett Date 59.27



RETURN TO
LOS ANGELES COUNTY SURVEYOR

DO NOT EXTEND NOTES THIS SIDE OF THIS LINE

NOTE: ANY ADDITION OR CHANGES ON THIS SHEET MUST BE MADE OR CIRCLED IN RED. WITH DATE AND NAME OF PERSON MAKING CHANGE.

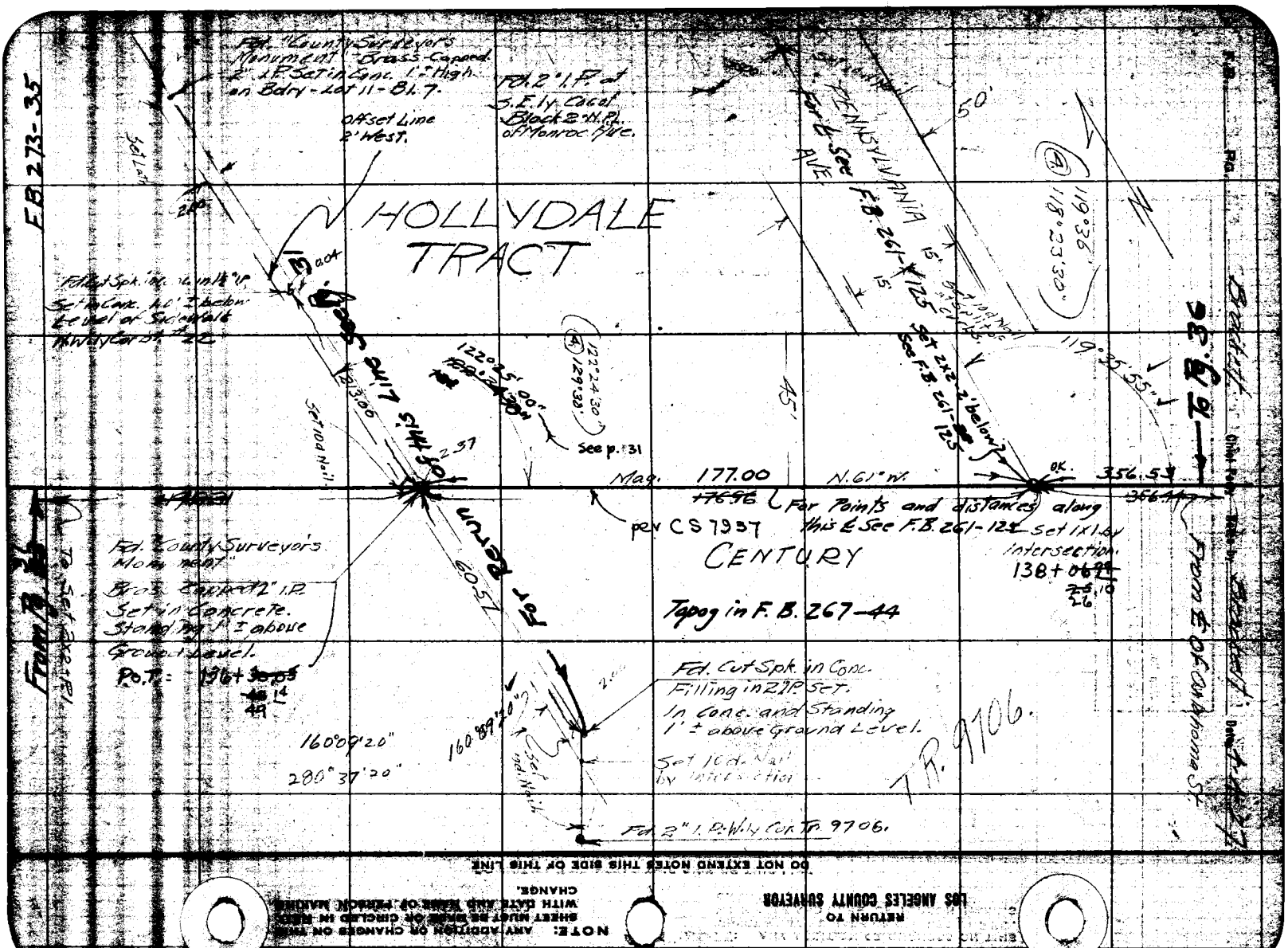

F.B. 273-35
Fd. "County Surveyor's Monument" Brass-Capped 2" I.P. Set in Conc. 1" ± High on Bdry - Lot 11 - Bl. 7.
Fd. 2" I.P. at S.E. ly Cor. of Block 2 N.P.L. of Monroe Ave.
Offset Line 2' West.
HOLLYDALE TRACT
PENNSYLVANIA AVE.
For ℄ See F.B. 261-125
50'
15'
15'
119°36'
118°23'30"
119°35'55"
Set 2x2 2' below See F.B. 261-125
45'
122°25'00"
122°24'30"
129°38'
See p. 31
Set 10d Nail
Mag. 177.00
N. 61° W.
356.53
356.44
OK.
For Points and distances along this ℄ See F.B. 261-125
Set 1x1 by Intersection
138+06.99
26.10
pev CS 7937
CENTURY
Tapog in F.B. 267-44
Fd. "County Surveyor's Monument" Brass Capped 2" I.P. Set in Concrete. Standing 1' ± above Ground Level.
P.O.T. = 136+30.03
49.14
160°09'20"
280°37'20"
160°09'20"
Fd. Cut Spk. in Conc. Filling in 2" I.P. Set. In Conc. and Standing 1' ± above Ground Level.
Set 10d. Nail by Intersection
Fd. 2" I.P. W.ly Cor. Tr. 9706.
T.R. 9706.
To Set 2x2 I.P.
From B.
To B.36
From ℄ of Oklahoma St.
Bracket
Chief Engr.
Date
DO NOT EXTEND NOTES THIS SIDE OF THIS LINE
RETURN TO
LOS ANGELES COUNTY SURVEYOR
NOTE: ANY ADDITION OR CHANGES ON THIS SHEET MUST BE MADE OR CIRCLED IN RED WITH DATE AND NAME OF PERSON MAKING CHANGE.

RETURN TO
LOS ANGELES COUNTY SURVEYOR

NOTE: ANY ADDITION OR CHANGES ON THIS SHEET MUST BE MADE OR CIRCLED IN RED. WITH DATE AND NAME OF PERSON MAKING CHANGE.

DO NOT EXTEND NOTES THIS SIDE OF THIS LINE

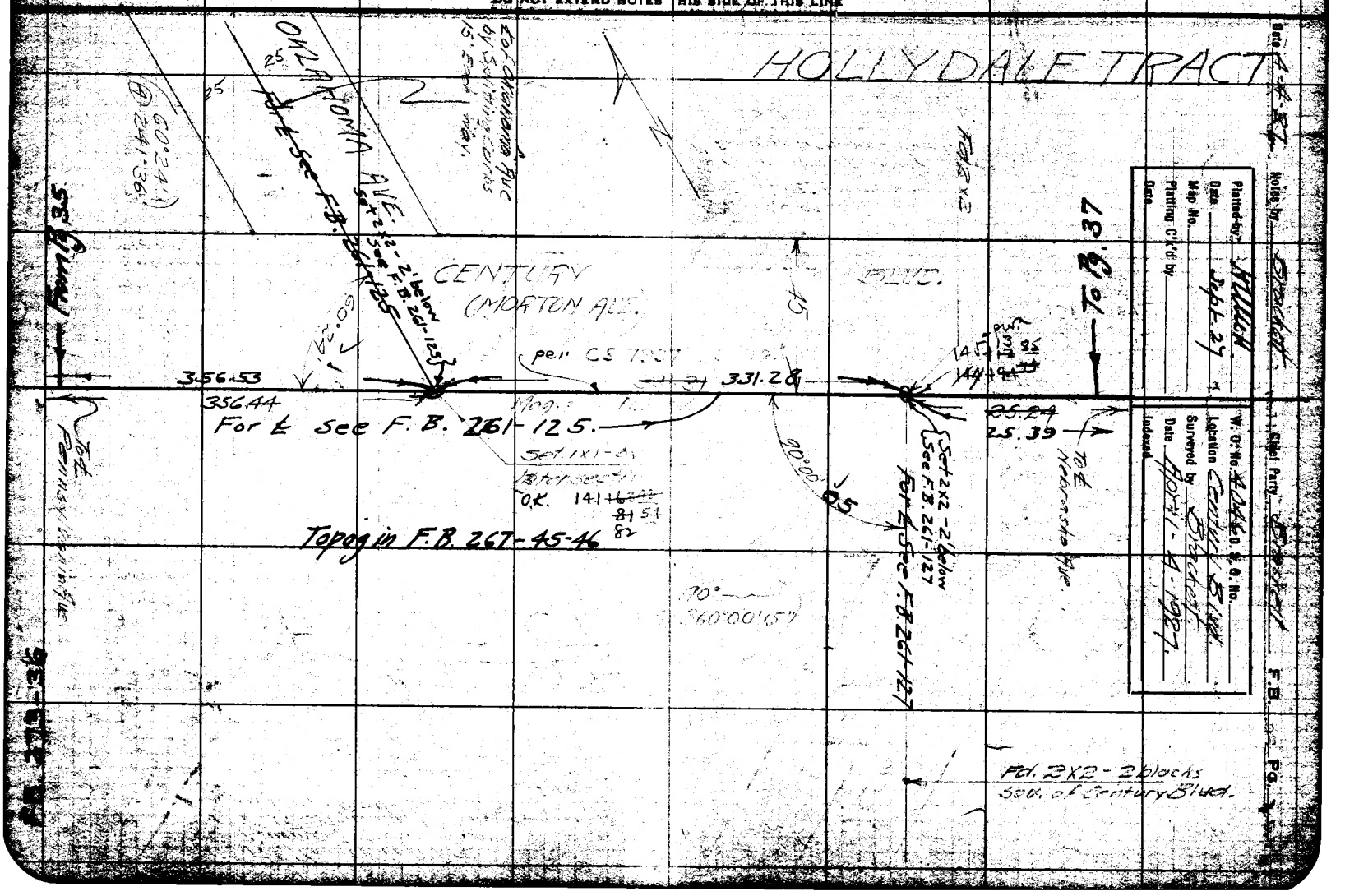

Date 4-4-87 Notes by Bracket Chief Party Bracket F.B. Pg.

Platted by Kulich
Date Sept. 27
Map No.
Platting C'k'd by
Date

W. O. No. 4046 D. S. O. No.
Location Century Blvd.
Surveyed by Bracket
Date April-4-1927
Indexed

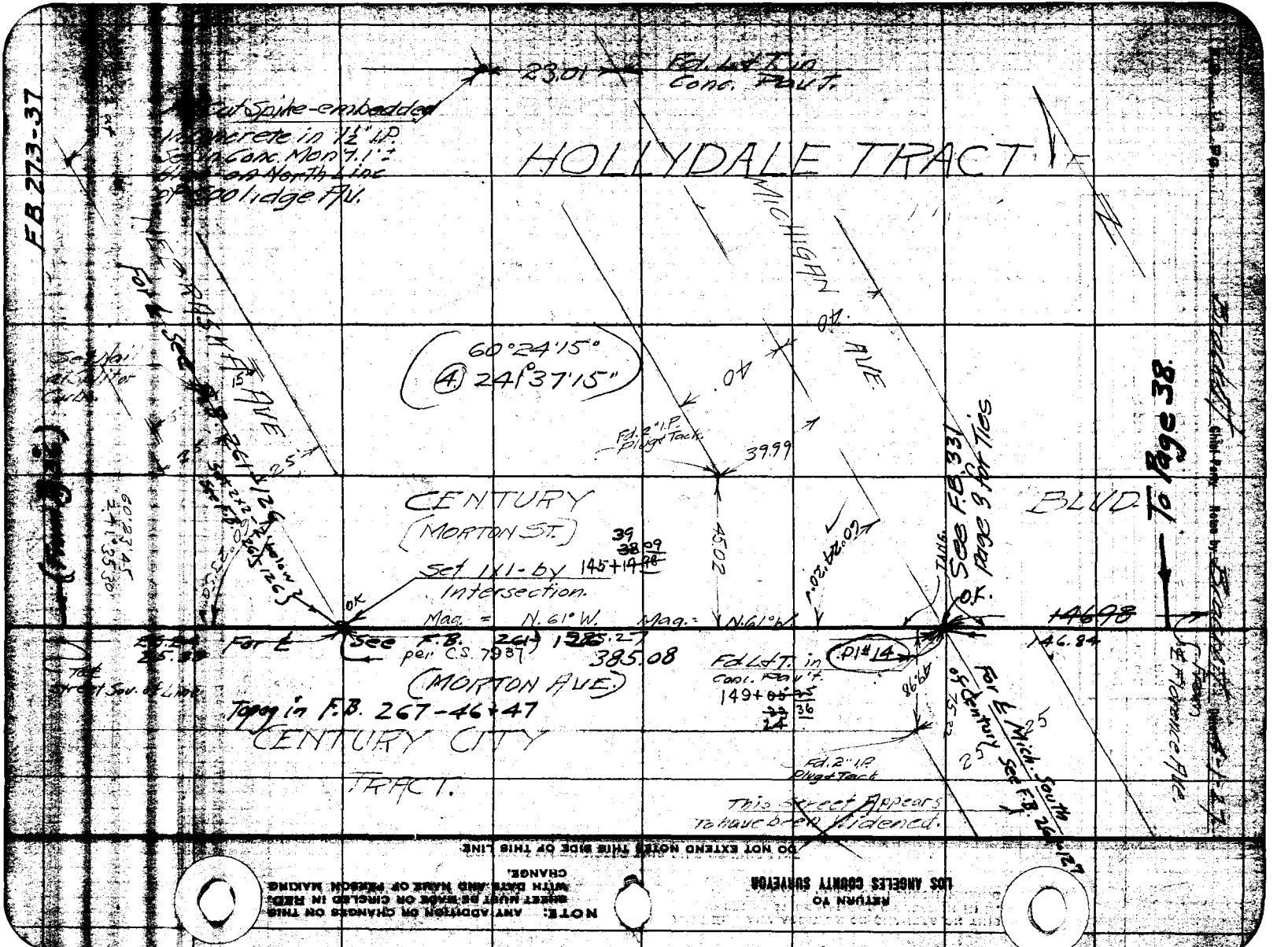

FB 273-37
23.01
Fd. L&T in Conc. Pav't.
Cut Spike-embedded in Concrete in 1½" I.P. Set in Conc. Mon 7.1'± Bldg. on North Line of Coolidge Av.
HOLLYDALE TRACT
MICHIGAN AVE.
NEBRASKA AVE
For ℄ See F.B. 261-126
60°24'15"
④ 241°37'15"
Fd. 2" I.P. Plug & Tack
39.99
45.02
CENTURY
(MORTON ST.)
BLVD.
To Page 38.
Set 1x1 - by 145+14 38 09
Intersection.
Mag. = N. 61° W.
Mag. = N. 61° W.
See F.B. 331 Page 3 for Ties
TANG.
O.K.
146.98
146.84
For ℄ See F.B. 261-126 per C.S. 7937
385.08
(MORTON AVE.)
Fd. L&T. in Conc. Pav't.
149+05 36
Topog in F.B. 267-46+47
CENTURY CITY
TRACT.
Fd. 2" I.P. Plug & Tack
This Street Appears to have been Widened.
For ℄ Mich. South of Century See F.B. 261-127
DO NOT EXTEND NOTES THIS SIDE OF THIS LINE
RETURN TO
LOS ANGELES COUNTY SURVEYOR
NOTE: ANY ADDITION OR CHANGES ON THIS SHEET MUST BE MADE OR CIRCLED IN RED WITH DATE AND NAME OF PERSON MAKING CHANGE.

RETURN TO
LOS ANGELES COUNTY SURVEYOR

NOTE: ANY ADDITION OR CHANGES ON THIS SHEET MUST BE MADE OR CIRCLED IN RED. WITH DATE AND NAME OF PERSON MAKING CHANGE.

DO NOT EXTEND NOTES THIS SIDE OF THIS LINE

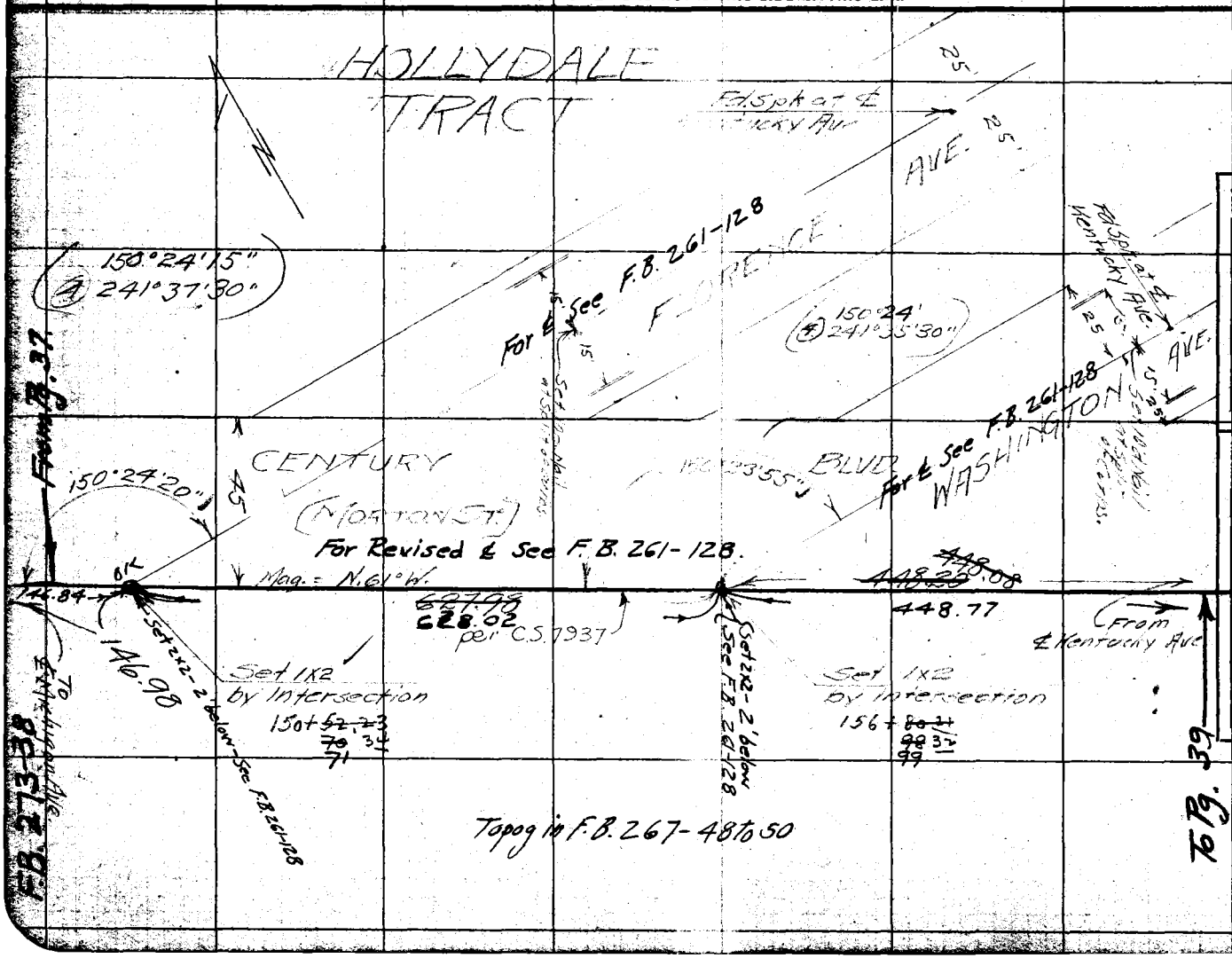

Date 4-1-27 Notes by Brackett Chief Party Brackett F.B. PG.

Platted by HWH
Date Sept. 27
Map No.
Platting C'k'd by
Date

W. O. No. 4046 D. S. O. No.
Location Century Blvd.
Surveyed by Brackett
Date April 1 - 1927
Indexed

From Pg. 38
To ℄ Washington Ave
HOLYDALE TRACT
CENTURY BLVD.
(MARTON ST.)
per C.S 7937
CARLETON TRACT
Topog in F.B. 267-51+52.
For Revised ℄ See F.B. 261-129 0.12'
Set 1/2 by intersection
161+28.24
119°37'15"
118.29'
N.61'W.
Mag.
See F.B. 261-129
to ℄ of U.P. See F.B. 261-129
For Right of Way
30
529.17
U.P.R.R. R/W.
Iowa Ave.
To Pg. 40

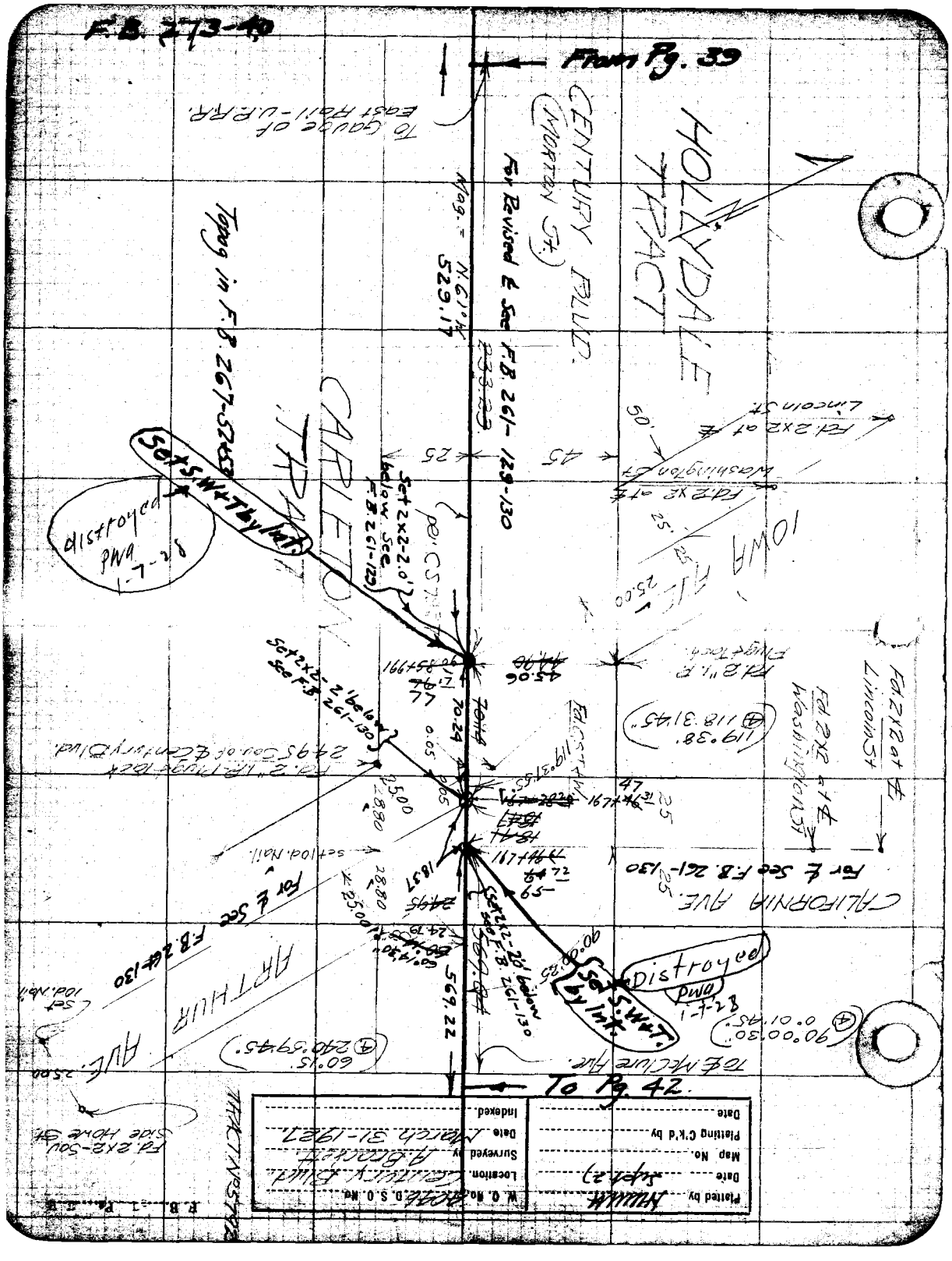
F.B. 273-40
From Pg. 39
To Gauge of East Rail - U.P.R.R.
HOLLYDALE TRACT
CENTURY BLVD. (MORTON St.)
For Revised ℄ See F.B. 261-129-130
Mag. = N.61°W 529.17
Topog in F.B. 267-52+53
CARLETON TRACT
Set S.W.+T. by Int.
distroyed PWA 1-7-28
Set 2x2-2.0' below See F.B. 261-129
Set 2x2-2' below See F.B. 261-130
Set 2x2-2.0' below See F.B. 261-130
Set S.W.+T. by Int.
Distroyed PWA 1-7-28
Fd. 2x2 at ℄ Lincoln St.
Fd. 2x2 at ℄ Washington St.
IOWA AVE.
Fd. 2x2 at ℄ Lincoln St.
Fd. 2x2 at ℄ Washington St.
CALIFORNIA AVE.
For ℄ See F.B. 261-130
ARTHUR AVE.
For ℄ See F.B. 261-130
Set 10d. Nail
Set 10d. Nail
To ℄ McClure Ave.
To Pg. 42
Fd. 2x2-Sou. Side Home St.
TRACT No. 5792
Platted by HWMM
Date Sept 27
Map No.
Platting C'k'd by
Date
W. O. No. 4046 D. S. O. No.
Location Century Blvd.
Surveyed by A. Brackett
Date March 31-1927
Indexed
F.B. 1 Pg. 2 B

FB. 273-41

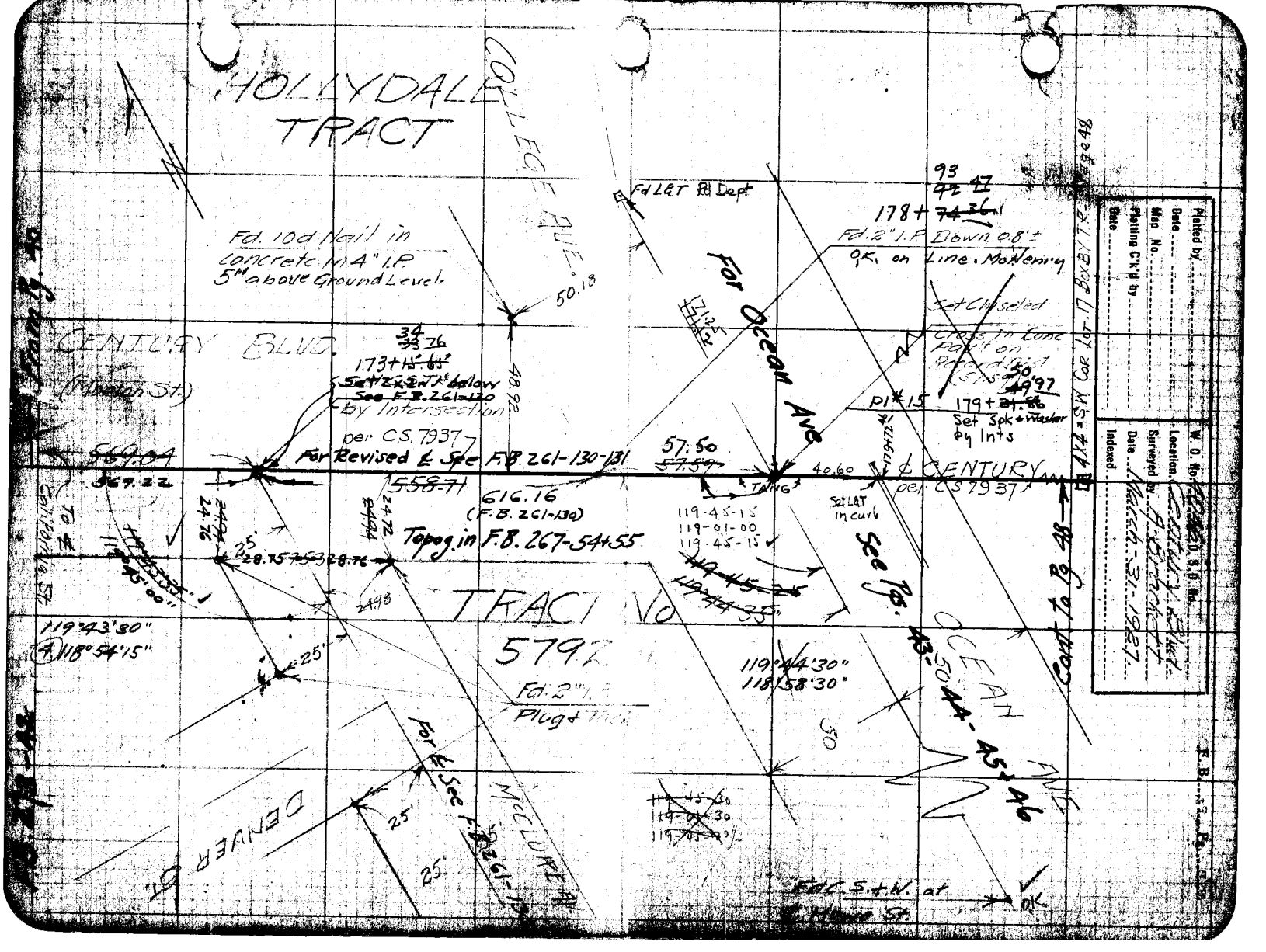
HOLLYDALE TRACT
COLLEGE AVE.
Fd. 10d Nail in Concrete in 4" I.P. 5" above Ground Level.
Fd L&T Rd Dept
50.18
48.92
CENTURY BLVD.
(Morton St.)
173+15.65
Set 2x2 T.K. below See F.B. 261-130 by Intersection
per C.S. 7937
For Revised ℄ See F.B. 261-130-131
558.71
616.16
(F.B. 261-130)
Topog. in F.B. 267-54+55
569.04
569.22
24.76
24.72
24.94
28.75
28.76
24.98
25'
25'
25'
25'
119°43'30"
118°54'15"
TRACT No 5792
Fd. 2" I.P. Plug + Tack
For ℄ See F.B. 261-130
McCLURE AVE
DENVER ST.
For Ocean Ave
57.50
40.60
TANG
119-45-15
119-01-00
119-45-15
119°44'30"
118°58'30"
50
See Pg. 43-44-45+46
OCEAN AVE
Cont to Pg 48
178+74.36
Fd. 2" I.P. Down 0.8'± OK. on Line. McHenry
Set Chiseled Cross in Conc Pavt on Record Line
PI #15
179+21.86
Set Spk + Washer by Ints
℄ CENTURY
per C.S. 7937
Set L&T in curb
4X4 = SW Cor Lot 17 Box BY T.R.
Fd C.S. + W. at ℄ Howe St.
OK
From Pg. 40
To ℄ California St.
Plotted by
Date
Map No.
Plotting C'k'd by
Date
W. O. No.
Location
Surveyed by
Date March-31-1927
Indexed
F. B.

1/31/27 Noted by RBE Chief Party RB Emmott F.B. 273 Pg. 43

Plotted by [illegible] Date Sept 29
Map No.
Plotting Chkd by
Date

W. O. No. 4046 C. O. No.
Location Century Blvd.
Surveyed by RB Emmott
Date Jan 31, 1927
Indexed

PORTION of OCEAN AVE
in connection with
~~Century~~ Blvd.

Party - RB Emmott
F.S. Lingston
E.C. Urqhart
L.T. Cunningham
E.E. McHenry

Mag. Var. Set 15° 45'

NOTE: ANY ADDITION OR CHANGES ON THIS SHEET MUST BE MADE OR CIRCLED IN RED. WITH DATE AND NAME OF PERSON MAKING CHANGE.

DO NOT EXTEND NOTES THIS SIDE OF THIS LINE

RETURN TO LOS ANGELES COUNTY SURVEYOR

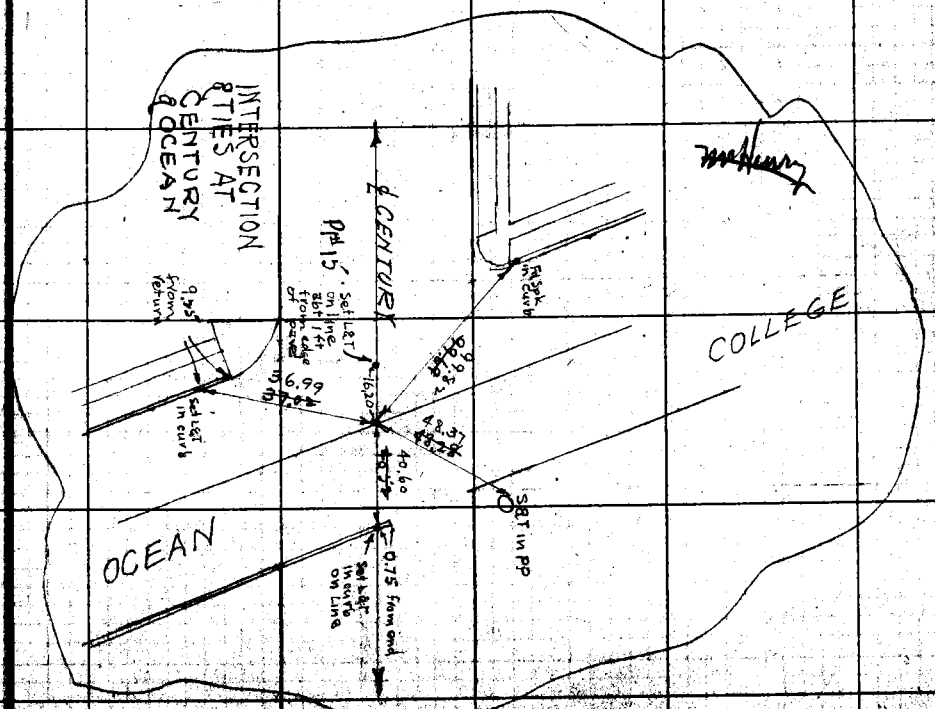

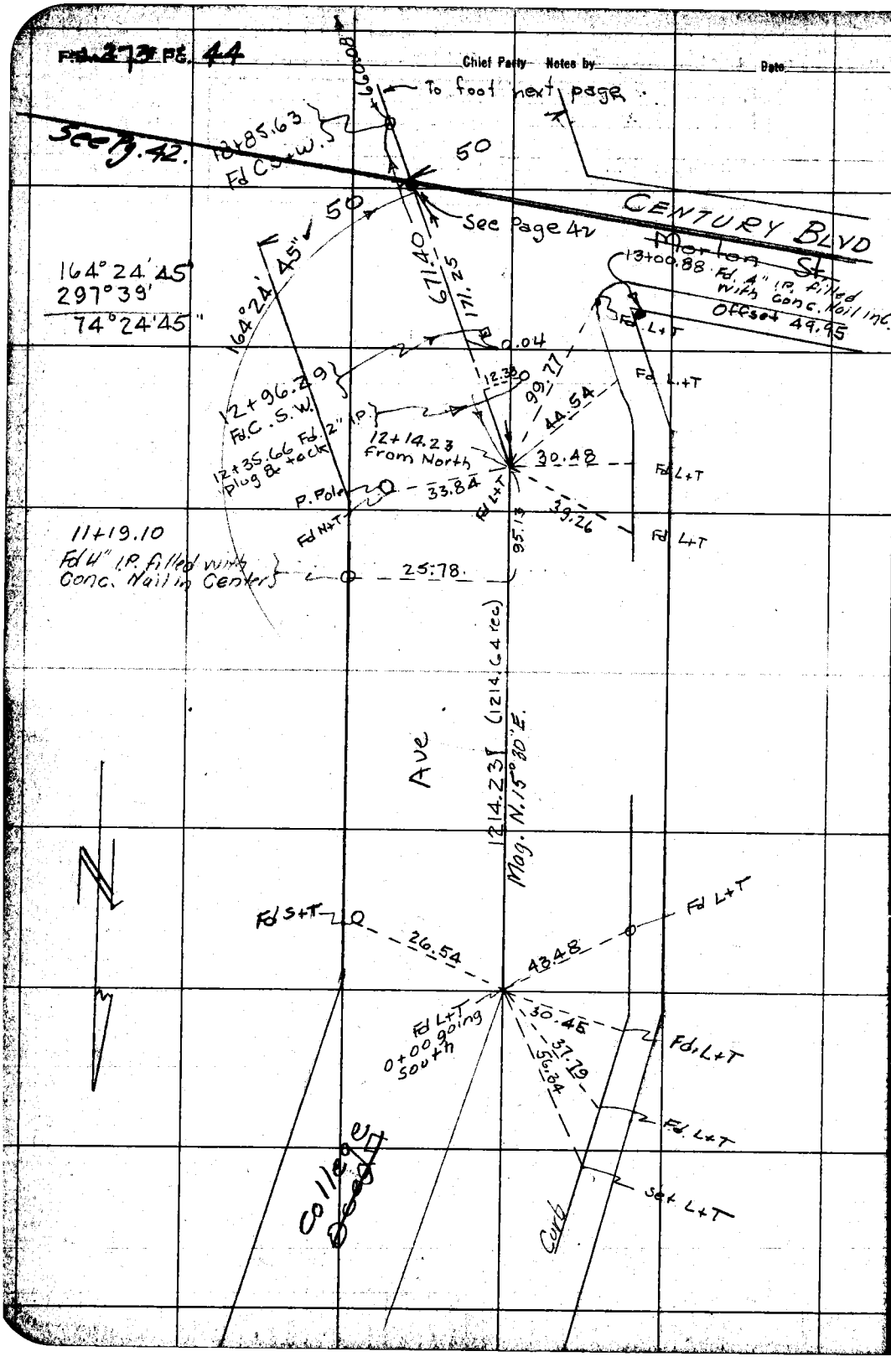

RETURN TO
LOS ANGELES COUNTY SURVEYOR

DO NOT EXTEND NOTES THIS SIDE OF THIS LINE

NOTE: ANY ADDITION OR CHANGES ON THIS SHEET MUST BE MADE OR CIRCLED IN RED, WITH DATE AND NAME OF PERSON MAKING CHANGE.

Date _____ Notes by _____ Chief Party _____ F.B. 273 Pg. 45

Plotted by [illegible]	W. O. No. 4046 B. & O. No.
Date Sept 27	Location [illegible] Blvd. - OCEAN
Map No.	Surveyed by R.B. Emmott
Plotting Ck'd by	Date 1/31/27
Date	Indexed

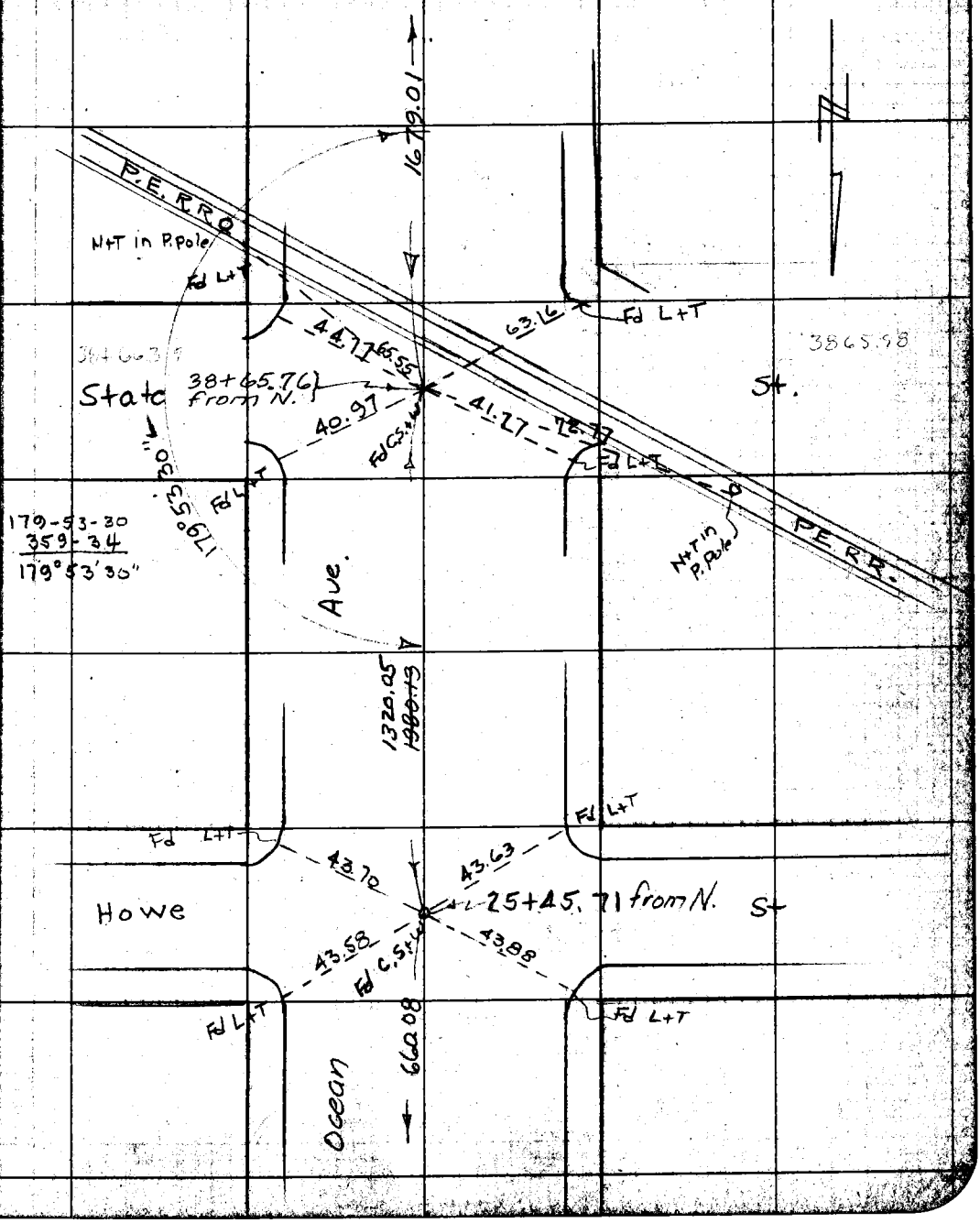

NOTE: ANY ADDITION OR CHANGES ON THIS SHEET MUST BE MADE OR CIRCLED IN RED, WITH DATE AND NAME OF PERSON MAKING CHANGE.

DO NOT EXTEND NOTES THIS SIDE OF THIS LINE

RETURN TO LOS ANGELES COUNTY SURVEYOR

F.B. 273 Pg. 46 1 Chief Party Notes by Date

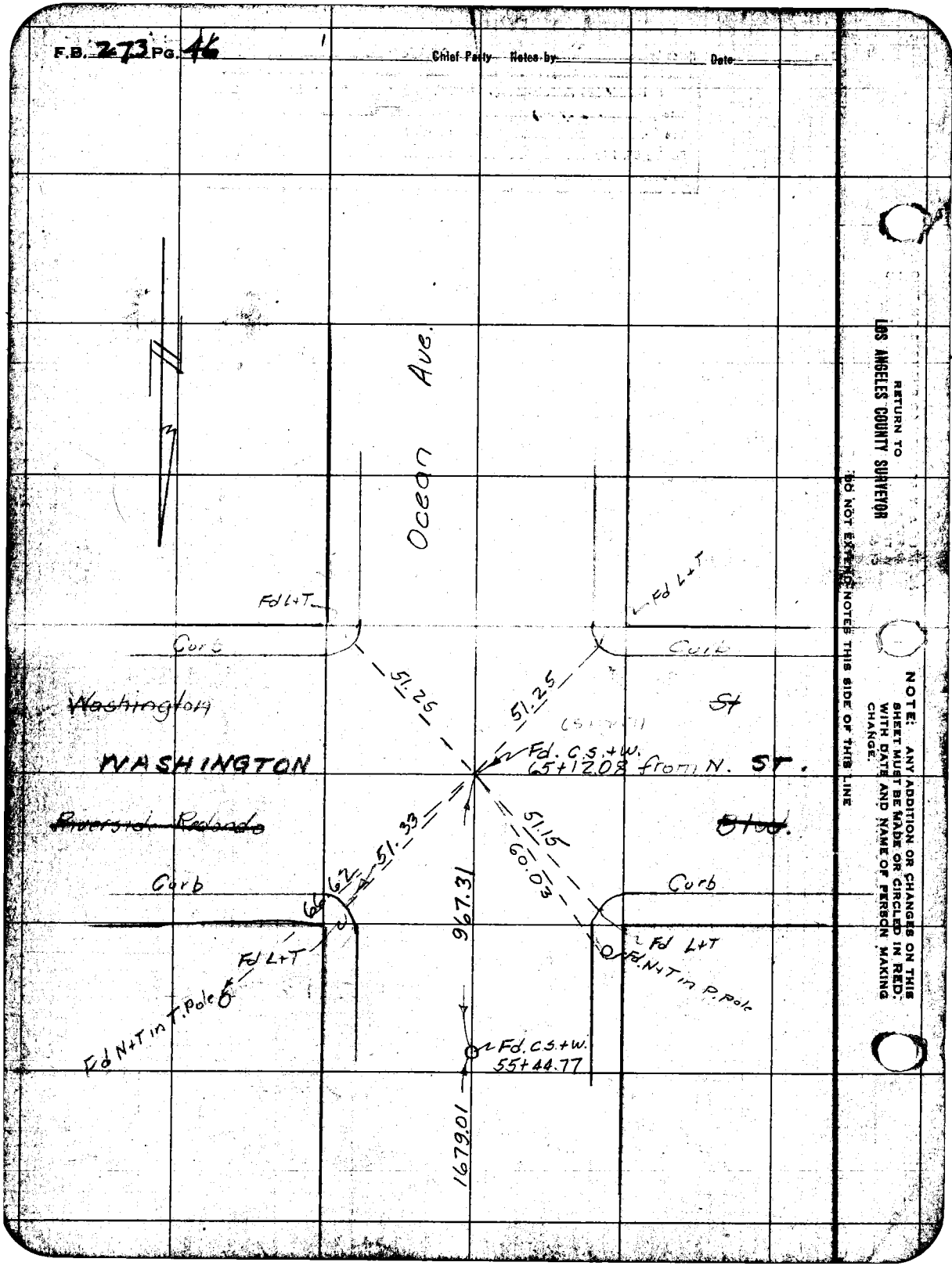

RETURN TO LOS ANGELES COUNTY SURVEYOR

DO NOT EXPENCE NOTES THIS SIDE OF THIS LINE

NOTE: ANY ADDITION OR CHANGES ON THIS SHEET MUST BE MADE OR CIRCLED IN RED WITH DATE AND NAME OF PERSON MAKING CHANGE.

Date _____ Notes by _____ Chief Party _____ F.B. 273 Pg. 47

Plotted by [illegible]	W. O. No. _____ D. O. No. _____
Date Sep. 127	Location _____
Map No. _____	Surveyed by _____
Plotting Ch'd by _____	Date _____
Date _____	Indexed _____

NOTE: ANY ADDITION OR CHANGES ON THIS SHEET MUST BE MADE OR CIRCLED IN RED, WITH DATE AND NAME OF PERSON MAKING CHANGE.

DO NOT EXTEND NOTES THIS SIDE OF THIS LINE

RETURN TO
LOS ANGELES COUNTY SURVEYOR

72

65
370

2 47 4 44
246 61.48
5 89.762

F.B. 273 Pg. 10

Chief Party Notes by Date

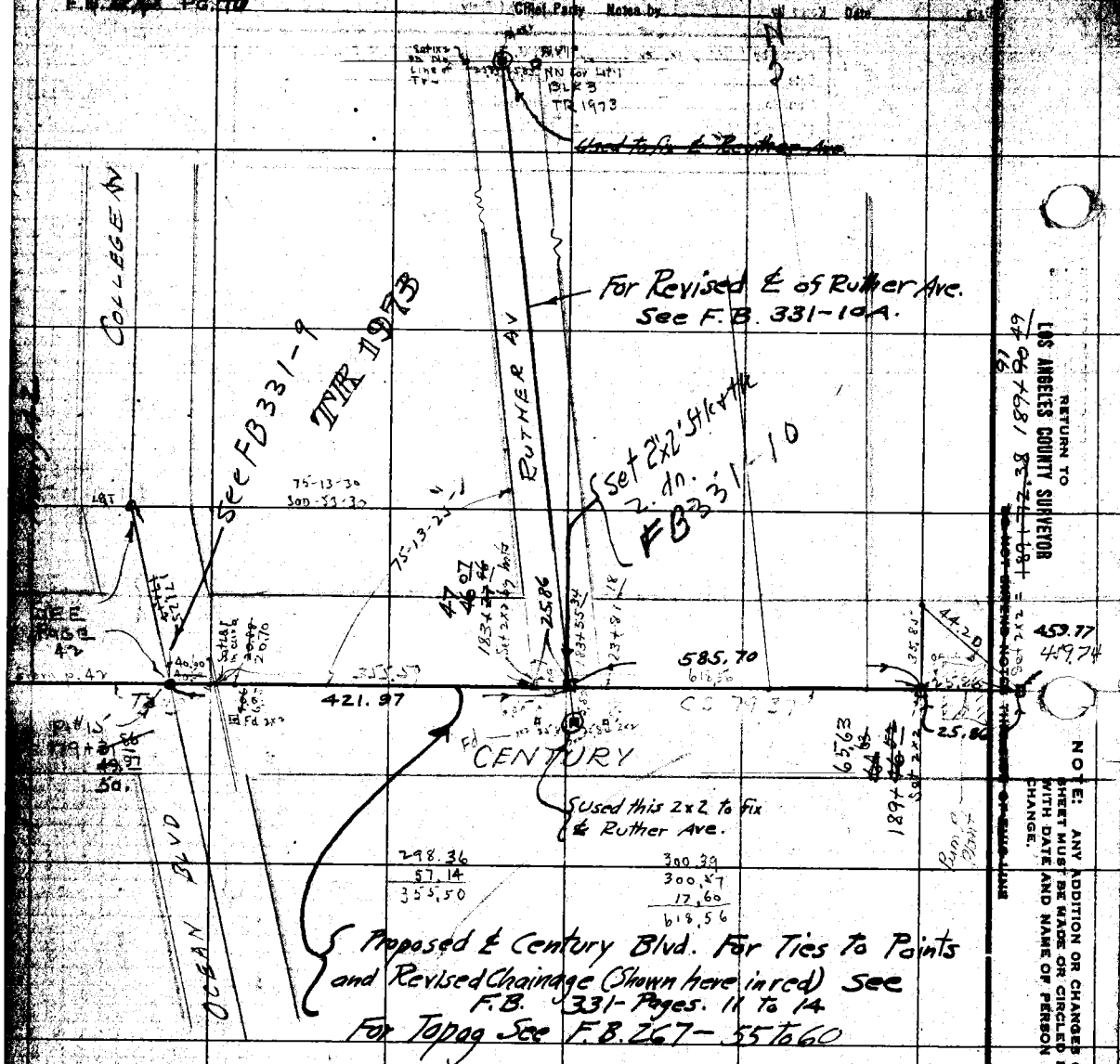

RETURN TO LOS ANGELES COUNTY SURVEYOR

NOTE: ANY ADDITION OR CHANGES ON THIS SHEET MUST BE MADE OR CIRCLED IN RED. WITH DATE AND NAME OF PERSON MAKING CHANGE.

Date ______ Location CENTURY BLVD
Map No. ______ Surveyed by McHenry
Date ______ Indexed ______

NOTE: ANY ADDITION OR CHANGES ON THIS SHEET MUST BE MADE OR CIRCLED IN RED WITH DATE AND NAME OF PERSON MAKING CHANGE.

RETURN TO LOS ANGELES COUNTY SURVEYOR

RETURN TO
LOS ANGELES COUNTY SURVEYOR

DO NOT EXTEND NOTES THROUGH OR OVER THIS LINE

NOTE: ANY ADDITION OR CHANGES ON THIS SHEET MUST BE MADE OR CIRCLED IN RED. WITH DATE AND NAME OF PERSON MAKING CHANGE.

Date	Location CENTURY
Map No.	Surveyed by McHenry
	Date June 1927
Date	Indexed



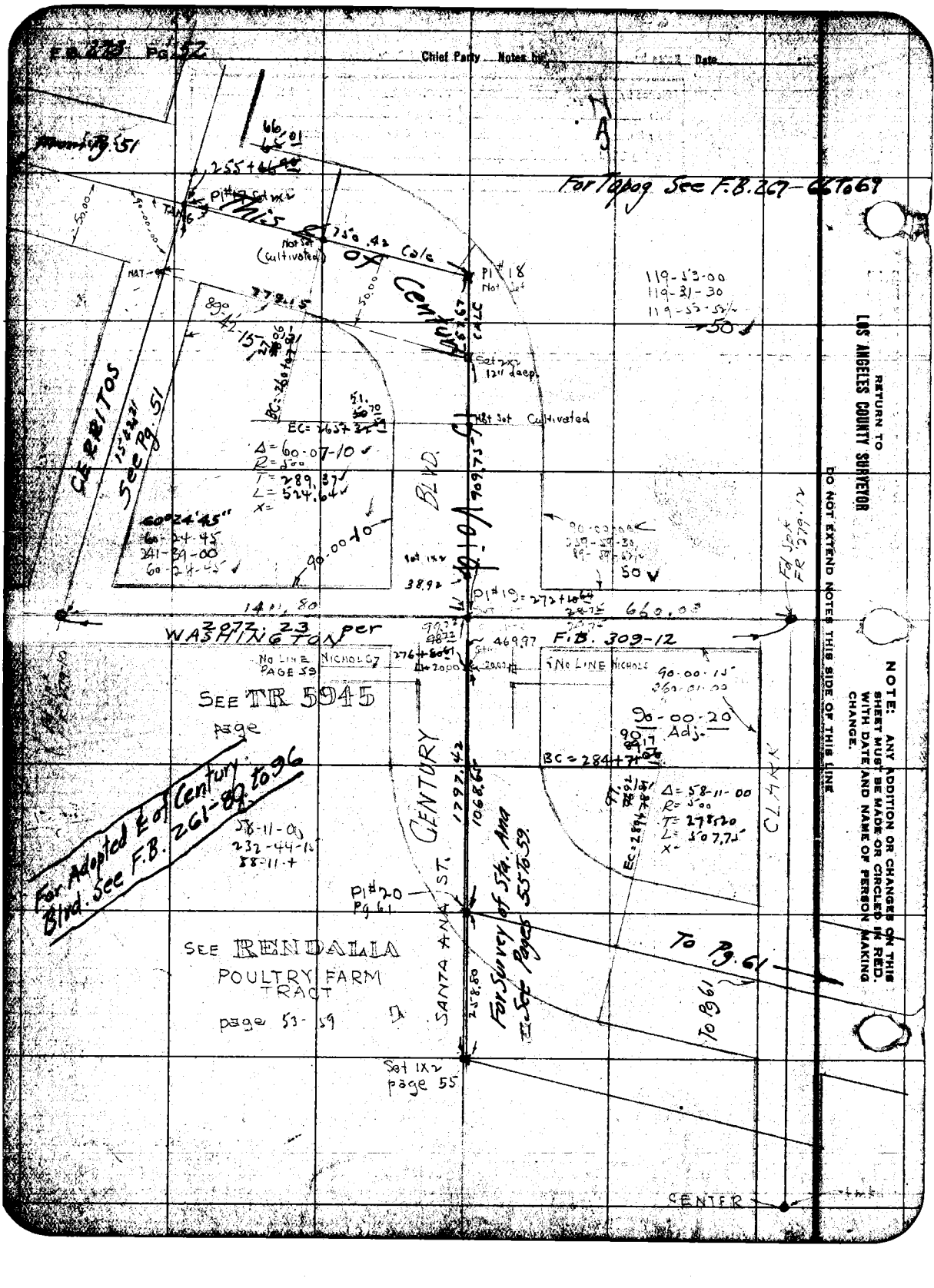

F.B. 273 Pg. 52
Chief Party Notes by Date
For Topog See F.B. 267-66 To 69
This R of Century
Not Set (Cultivated)
750.42 Calc
Pl #18 Not Set
119-53-00
119-31-30
119-53-52½
50
Set 2x2 12" deep
Not Set Cultivated
CERRITOS
See Pg. 51
Δ = 60-07-10
R = 500
T = 289.37
L = 524.64
60°24'45"
60-24-45
241-39-00
60-24-45
90-00-10
BLVD.
909.75
Pl #19 = 272+10.64
1411.80
2072.23 per
WASHINGTON
F.B. 309-12
660.03
No Line Nichols
Page 59
SEE TR 5945
page
90-00-15
90-00-20
Adj.
BC = 284+71.06
Δ = 58-11-00
R = 500
T = 278.20
L = 507.75
CLARK
CENTURY
1797.42
1068.65
For Adopted ℄ of Century Blvd. See F.B. 261-89 to 96
58-11-00
232-44-15
88-11-+
Pl #20 Pg 61
SANTA ANA ST.
For Survey of Sta. Ana See Pages 55 To 59
SEE RENDALIA
POULTRY FARM TRACT
page 53-59
To Pg. 61
To Pg 61
Set 1x2 page 55
CENTER
RETURN TO
LOS ANGELES COUNTY SURVEYOR
DO NOT EXTEND NOTES THIS SIDE OF THIS LINE
NOTE: ANY ADDITION OR CHANGES ON THIS SHEET MUST BE MADE OR CIRCLED IN RED. WITH DATE AND NAME OF PERSON MAKING CHANGE.

Date _____ Notes by _____ Chief Party _____ F.B. 273 PG. 52A.

Plotted by [illegible]	W. O. No. _____ D. S. O. No. _____
Date _____	Location _____
Map No. _____	Surveyed by _____
Plotting C'k'd by _____	Date _____
Date _____	Indexed _____



NOTE: ANY ADDITION OR CHANGES ON THIS SHEET MUST BE MADE OR CIRCLED IN RED, WITH DATE AND NAME OF PERSON MAKING CHANGE.

DO NOT EXTEND NOTES THIS SIDE OF THIS LINE

RETURN TO
LOS ANGELES COUNTY SURVEYOR

F.B. 273 Pg. [redacted] 52B Chief Party Notes by Date

RETURN TO
LOS ANGELES COUNTY SURVEYOR

NOTE: ANY ADDITION OR CHANGES ON THIS SHEET MUST BE MADE OR CIRCLED IN RED. WITH DATE AND NAME OF PERSON MAKING CHANGE.

DO NOT EXTEND NOTES THIS SIDE OF THIS LINE

Date _____ Notes by _____ Chief Party _____ F.B. 273 PG. 53

Plotted by	W. O. No. _____ D. S. O. No. _____
Date	Location
Map No.	Surveyed by
Plotting C'k'd. by	Date
Date	Indexed

NOTE: ANY ADDITION OR CHANGES ON THIS SHEET MUST BE MADE OR CIRCLED IN RED, WITH DATE AND NAME OF PERSON MAKING CHANGE.

DO NOT EXTEND NOTES THIS SIDE OF THIS LINE

RETURN TO LOS ANGELES COUNTY SURVEYOR

SURVEY
of
SANTA ANA, IVES & NICHOLS STS
No. of CENTER and W. of CLARK
in connection with
CENTURY
BLVD.

F.B. 273 PG. 54 Chief Party Notes by Date

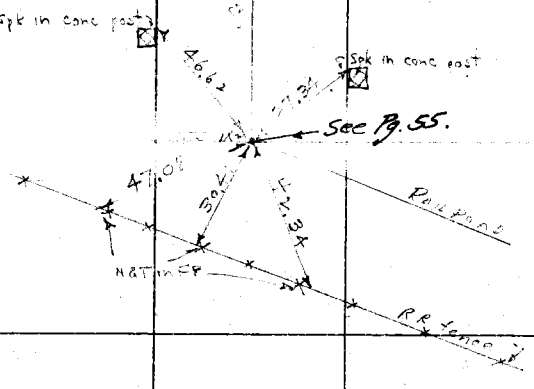

RETURN TO
LOS ANGELES COUNTY SURVEYOR

DO NOT EXTEND NOTES THIS SIDE OF THIS LINE

NOTE: ANY ADDITION OR CHANGES ON THIS SHEET MUST BE MADE OR CIRCLED IN RED. WITH DATE AND NAME OF PERSON MAKING CHANGE.

Date _____ Notes by _____ Chief Party _____ F.B. 273 Pg. 55

Plotted by: C. Woodin	W. O. No. 4646 D. S. O. No.
Date: Aug 1927	Location: CENTURY BLVD
Map No.	Surveyed by: McHenry
Plotting C'k'd by:	Date: Feb 1927
Date	Indexed

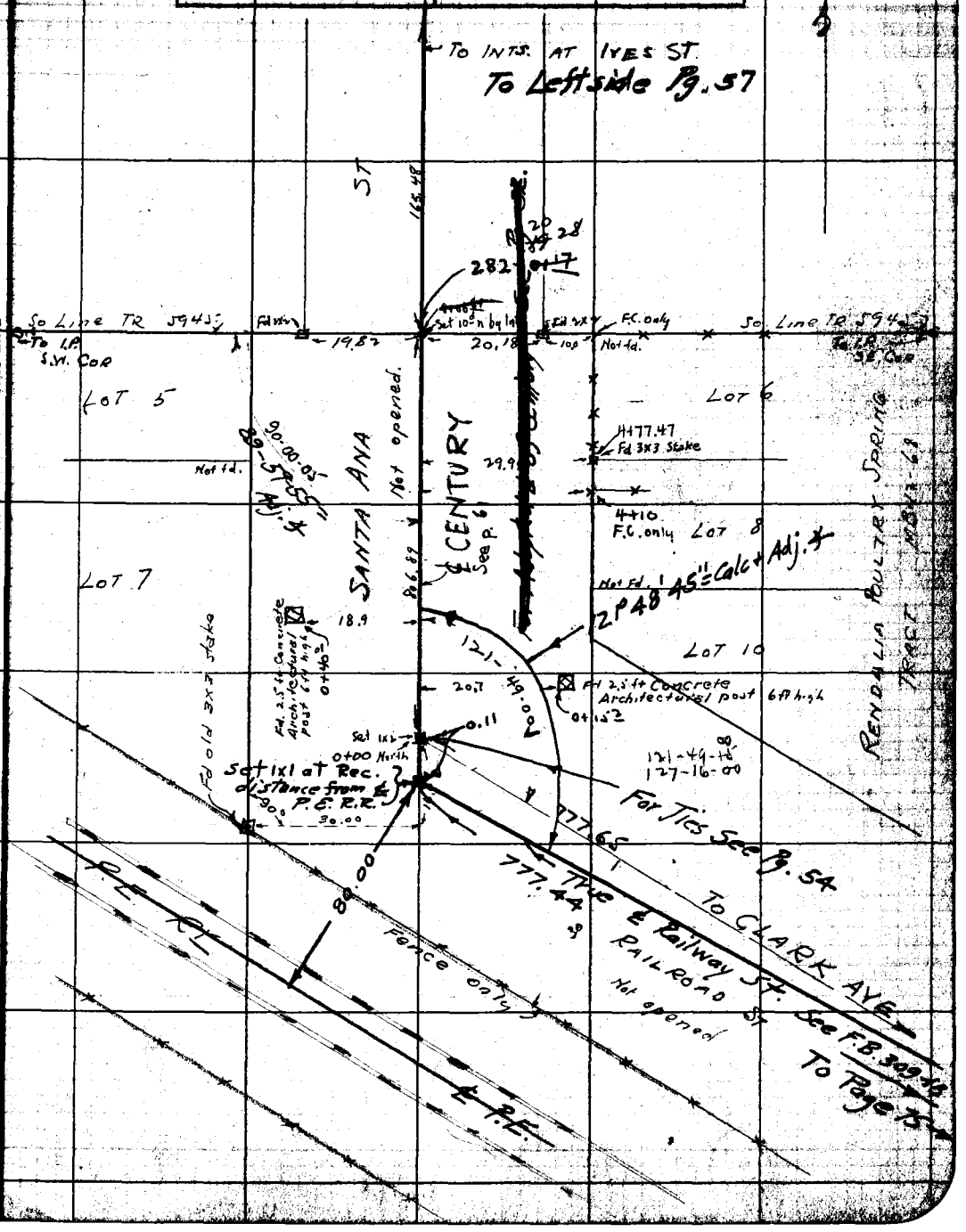

NOTE: ANY ADDITION OR CHANGES ON THIS SHEET MUST BE MADE OR CIRCLED IN RED, WITH DATE AND NAME OF PERSON MAKING CHANGE.

DO NOT EXTEND NOTES THIS SIDE OF THIS LINE

RETURN TO LOS ANGELES COUNTY SURVEYOR

Chief Party — Notes by _____ Date _____

Did not try to pick up W. line of this Tr.

60 30
19.95
80 25

19.97

89-58-00
359-51-30
89-57-52

660.46
20 08
64 38

660.46
114 55
545 91

90-02-15
98-58-15
58-10-30
121-49.00
-00-00

89-57-45
90 02 15

The lot stakes on Ives bet Clark & Santana have been plowed out — no improvements

64 50
64 50
64 50

179-59-60
89-57-45

RETURN TO.
LOS ANGELES COUNTY SURVEYOR

DO NOT EXTEND NOTES THIS SIDE OF THIS LINE

NOTE: ANY ADDITION OR CHANGES ON THIS SHEET MUST BE MADE OR CIRCLED IN RED. WITH DATE AND NAME OF PERSON MAKING CHANGE.

Date. Notes by Chief Party F.B. 273 Pg. 57

Plotted by: A Woodin	W. O. No. 4046 D. & O. No.
Date: Aug 1927	Location: CENTURY BLVD
Map No.	Surveyed by: McHenry
Plotting Ch'k'd by	Date: Feb 1927
Date	Indexed

NOTE: ANY ADDITION OR CHANGES ON THIS SHEET MUST BE MADE OR CIRCLED IN RED, WITH DATE AND NAME OF PERSON MAKING CHANGE.

DO NOT EXTEND NOTES THIS SIDE OF THIS LINE

RETURN TO LOS ANGELES COUNTY SURVEYOR

RETURN TO
LOS ANGELES COUNTY SURVEYOR

NOTE: ANY ADDITION OR CHANGES ON THIS SHEET MUST BE MADE OR CIRCLED IN RED. WITH DATE AND NAME OF PERSON MAKING CHANGE.

DO NOT EXTEND NOTES THIS SIDE OF THIS LINE

Date

Notes by

Chief Party

F.B. 273 PG. 58

Date _____ Notes by _____ Chief Party _____ F.B. 273 PG. 59

Plotted by C Woodin	W. O. No. 4446 D. S. O. No.
Date Aug 1927	Location CENTURY BLVD
Map No.	Surveyed by McHenry
Plotting C'k'd by	Date Feb 1927
Date	Indexed



NOTE: ANY ADDITION OR CHANGES ON THIS SHEET MUST BE MADE OR CIRCLED IN RED, WITH DATE AND NAME OF PERSON MAKING CHANGE.

DO NOT EXTEND NOTES THIS SIDE OF THIS LINE

RETURN TO LOS ANGELES COUNTY SURVEYOR

Chief Party - Notes by _____ Date _____

6 85 58
4 40 05
11 25.63

6.60 46
1 43 52
803 98

660 46
19 87
680 33

89-57-45
359-50-30
89-57-37½

440.05
14.82
4.25.23

89-57-45
90-02-15
90-04-45
89-55-15
89-54-00

190.75

191
.00007
.01337

~~58-10-45~~
58-10-45
232-42-30
30

RETURN TO
LOS ANGELES COUNTY SURVEYOR

DO NOT EXTEND NOTES THIS SIDE OF THIS LINE

NOTE: ANY ADDITION OR CHANGES ON THIS SHEET MUST BE MADE OR CIRCLED IN RED WITH DATE AND NAME OF PERSON MAKING CHANGE.

F.B. 273 PG. 61

Date: Aug 1927

Location: CENTURY

Surveyed by: McHenry

Indexed:

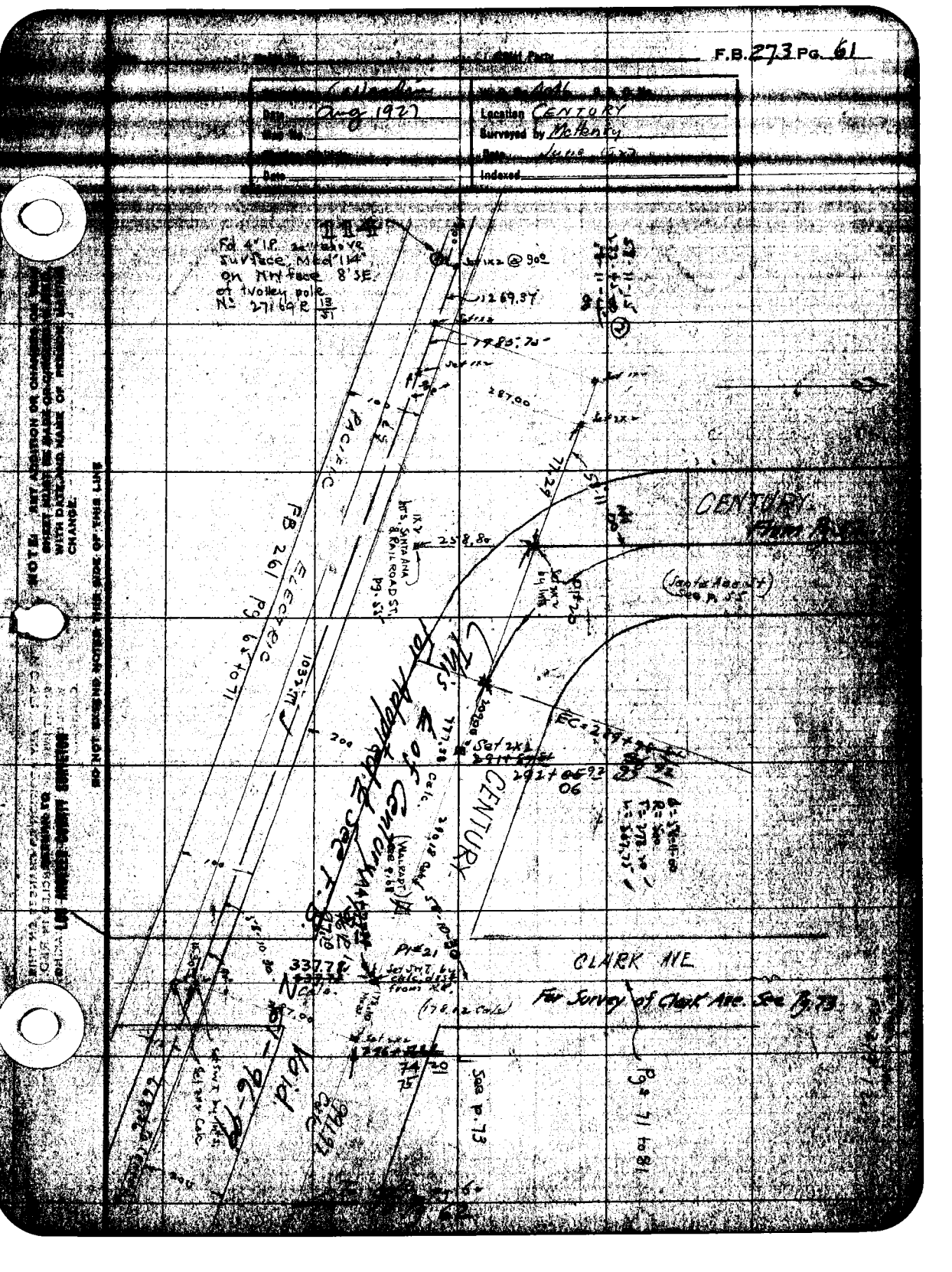

RETURN TO
LOS ANGELES COUNTY SURVEYOR

NOTE: ANY ADDITION OR CHANGES ON THIS SHEET MUST BE MADE OR CIRCLED IN RED. WITH DATE AND NAME OF PERSON MAKING CHANGE.

DO NOT EXTEND NOTES THIS SIDE OF THIS LINE

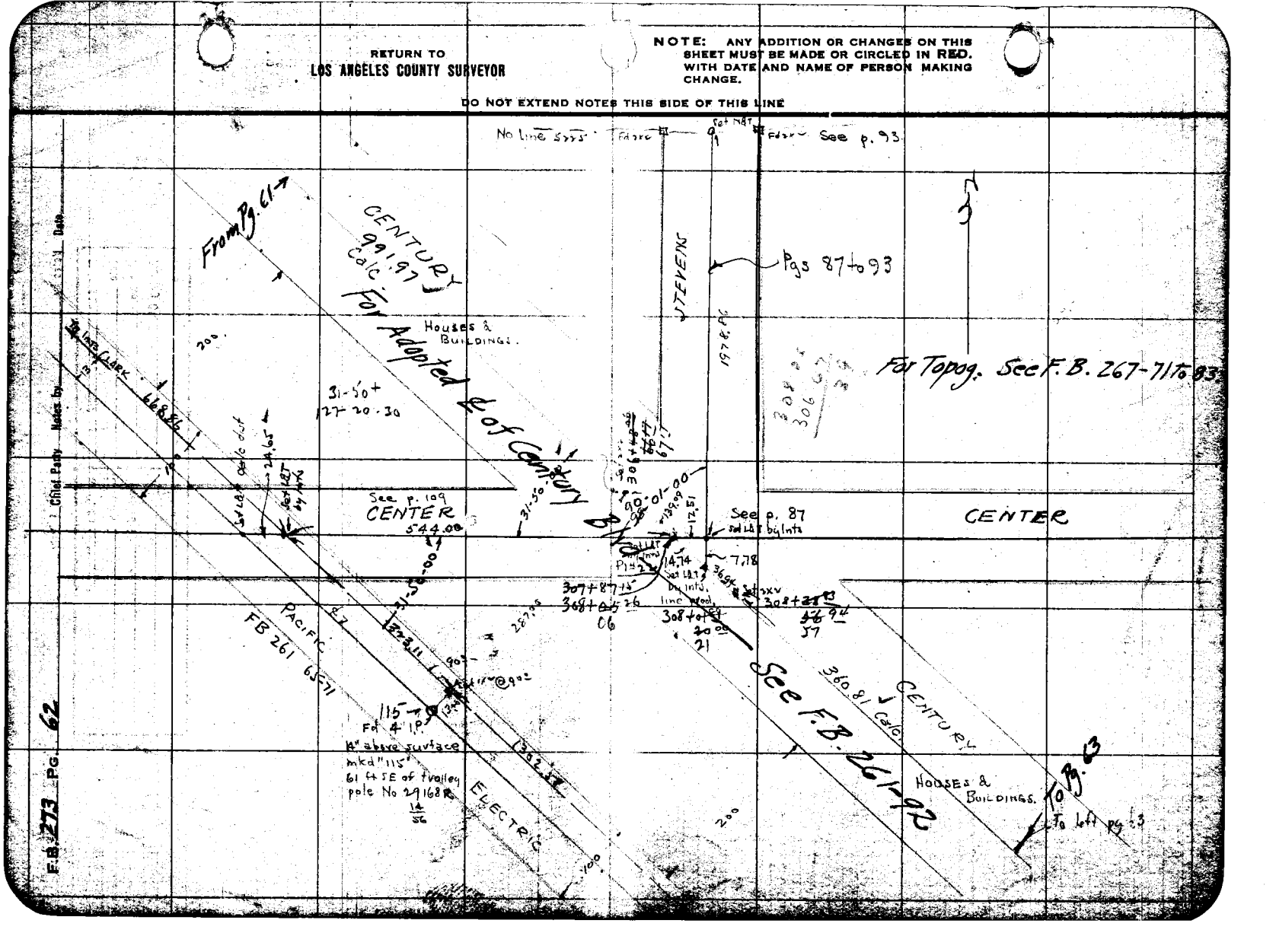

F.B. 273 Pg. 63

Date Aug 1927	Location Century
Map No.	Surveyed by [illegible]
	Date [illegible] 1927
Date	Indexed

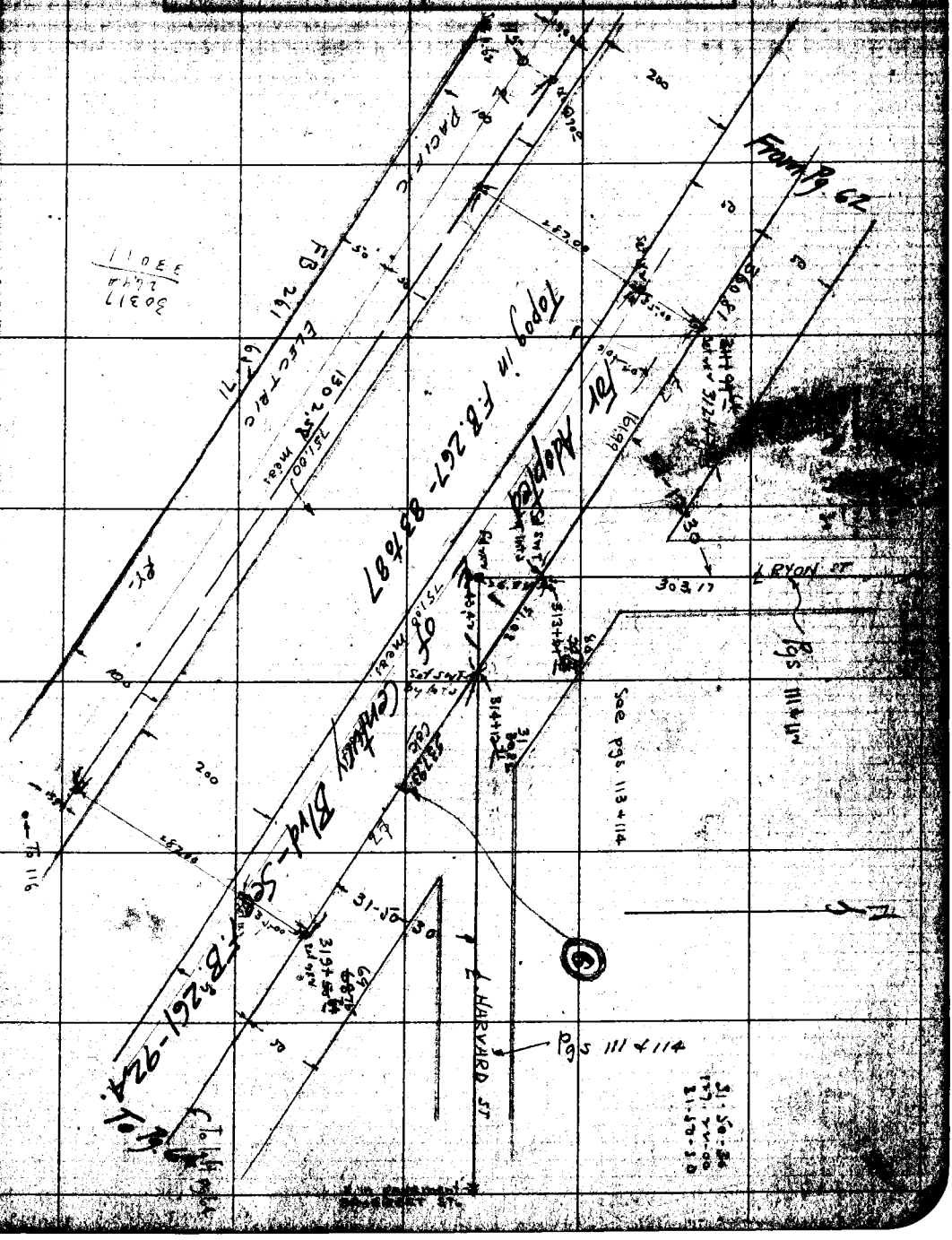

NOTE: ANY ADDITION OR CHANGES ON THIS SHEET MUST BE MADE OR CIRCLED IN RED, WITH DATE AND NAME OF PERSON MAKING CHANGE.

DO NOT EXTEND NOTES THIS SIDE OF THIS LINE

RETURN TO LOS ANGELES COUNTY SURVEYOR

RETURN TO
LOS ANGELES COUNTY SURVEYOR

DO NOT EXTEND NOTES THIS SIDE OF THIS LINE

NOTE: ANY ADDITION OR CHANGES ON THIS SHEET MUST BE MADE OR CIRCLED IN RED, WITH DATE AND NAME OF PERSON MAKING CHANGE.

Notes by _____ Chief Party _____ F.B. 273 Pg. 65

Plotted by: [illegible]	W.O. No. [illegible] D.S.O. No.
Date: Aug 1927	Location: Century
Map No.	Surveyed by: McHenry
Plotting C'k'd by	Date: July 1927
Date	Indexed

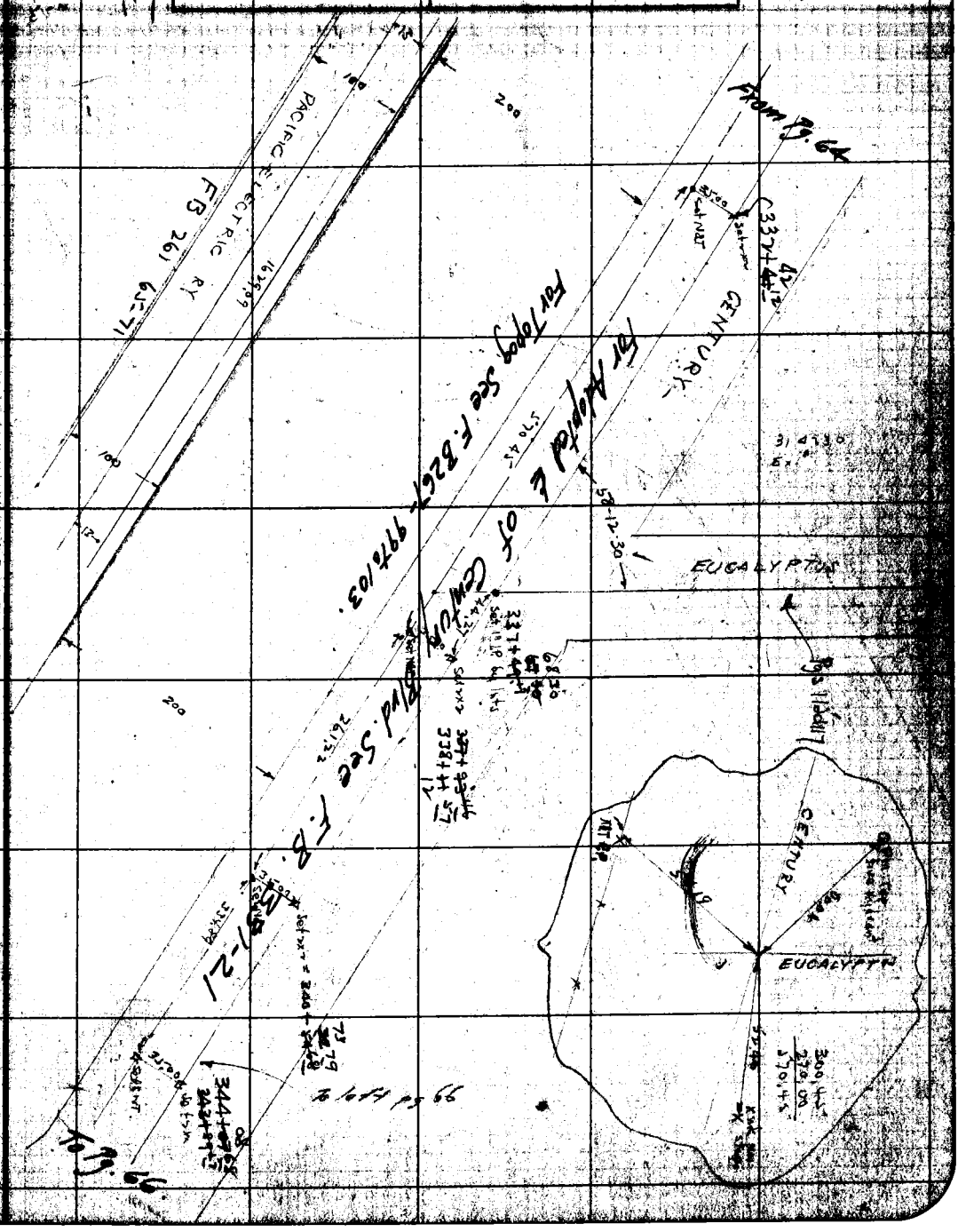

NOTE: ANY ADDITION OR CHANGES ON THIS SHEET MUST BE MADE OR CIRCLED IN RED, WITH DATE AND NAME OF PERSON MAKING CHANGE.

DO NOT EXTEND NOTES THIS SIDE OF THIS LINE

RETURN TO LOS ANGELES COUNTY SURVEYOR

F.B. 273 Pg. 66 Chief Party Notes by

RETURN TO
LOS ANGELES COUNTY SURVEYOR

DO NOT EXTEND NOTES THIS SIDE OF THIS LINE

NOTE: ANY ADDITION OR CHANGES ON THIS SHEET MUST BE MADE OR CIRCLED IN RED, WITH DATE AND NAME OF PERSON MAKING CHANGE.

RETURN TO
LOS ANGELES COUNTY SURVEYOR

NOTE: ANY ADDITION OR CHANGES ON THIS SHEET MUST BE MADE OR CIRCLED IN RED, WITH DATE AND NAME OF PERSON MAKING CHANGE.

DO NOT EXTEND NOTES THIS SIDE OF THIS LINE

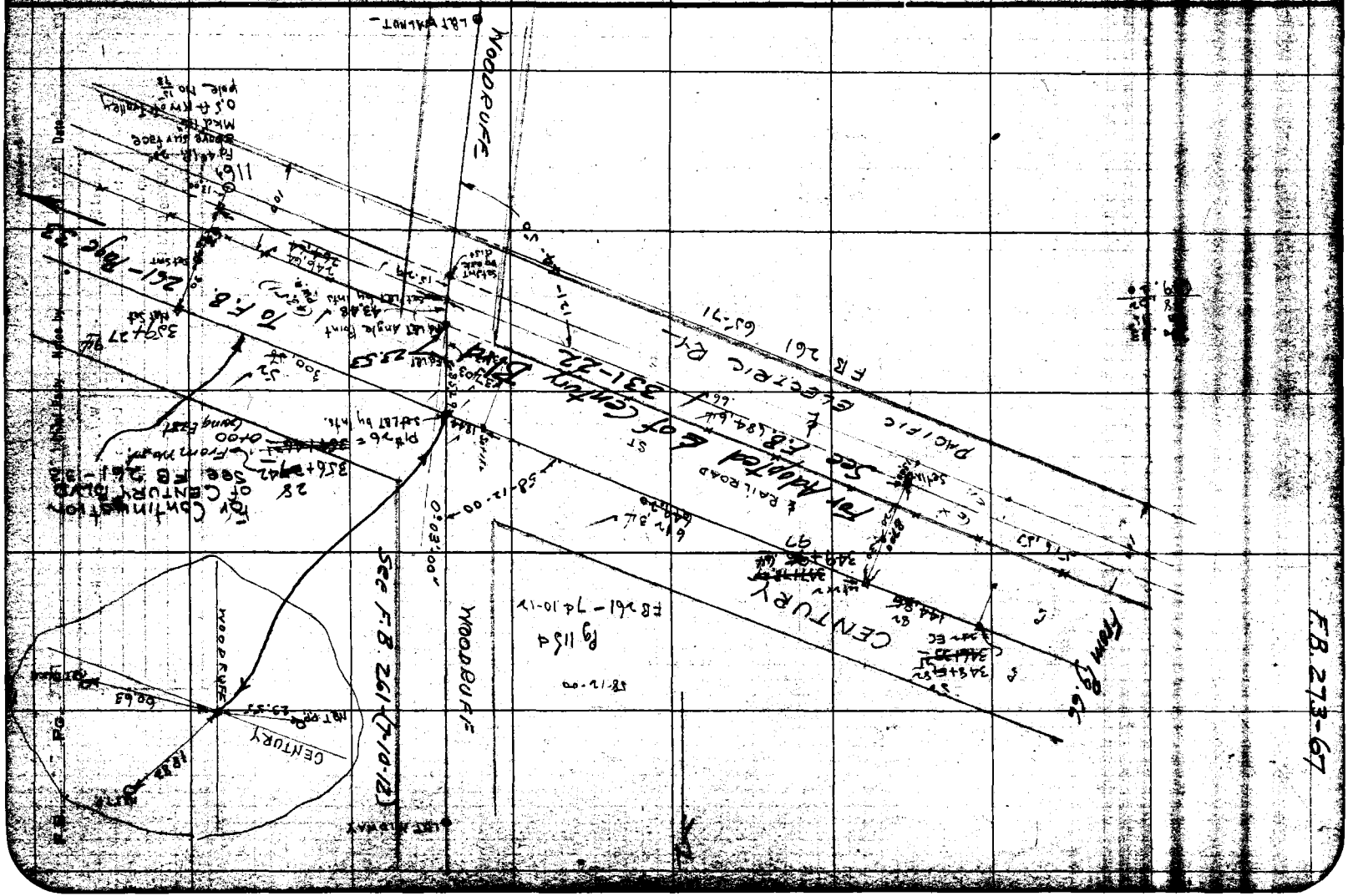

F.B. 273-68.

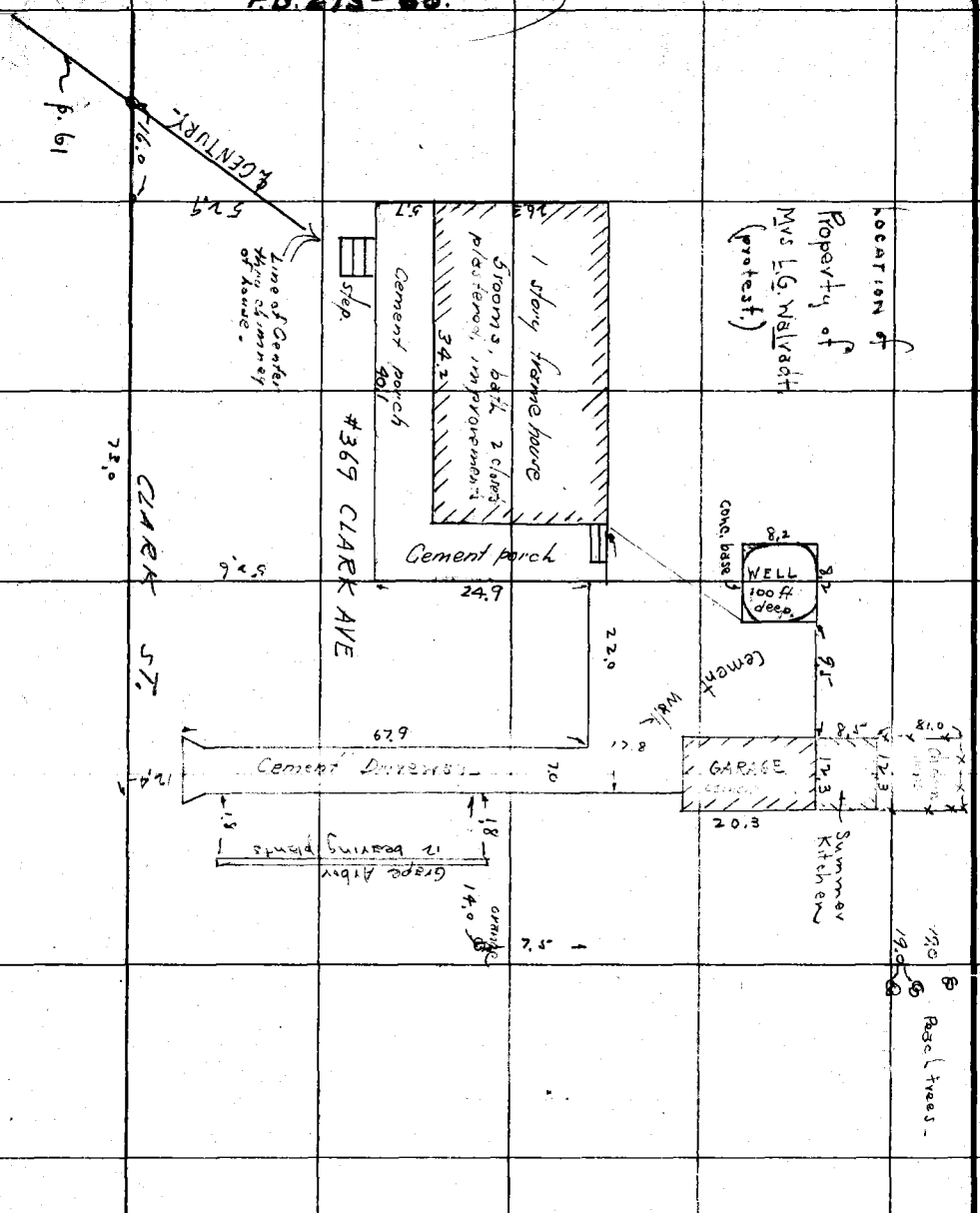

RETURN TO
LOS ANGELES COUNTY SURVEYOR

DO NOT EXTEND NOTES THIS SIDE OF THIS LINE

NOTE: ANY ADDITION OR CHANGES ON THIS SHEET MUST BE MADE OR CIRCLED IN RED, WITH DATE AND NAME OF PERSON MAKING CHANGE.

Plotted by	Aug 1927
Date	CWoodin
Map No.	
Plotting C'k'd by	
Date	
W. O. No.	4046
D. S. O. No.	
Location	CENTURY
Surveyed by	McHenry
Date	July 1927
Indexed	

Date | Notes by | Chief Party | F.B. | PG.

Date _____ Notes by _____ Chief Party _____ F.B. 273 Pg. 69

Plotted by C. Woodin	W. O. No. 4046 D. S. O. No.
Date Aug 1927	Location CENTURY BLVD
Map No.	Surveyed by McHenry
Plotting C'k'd by	Date Feb 1927
Date	Indexed

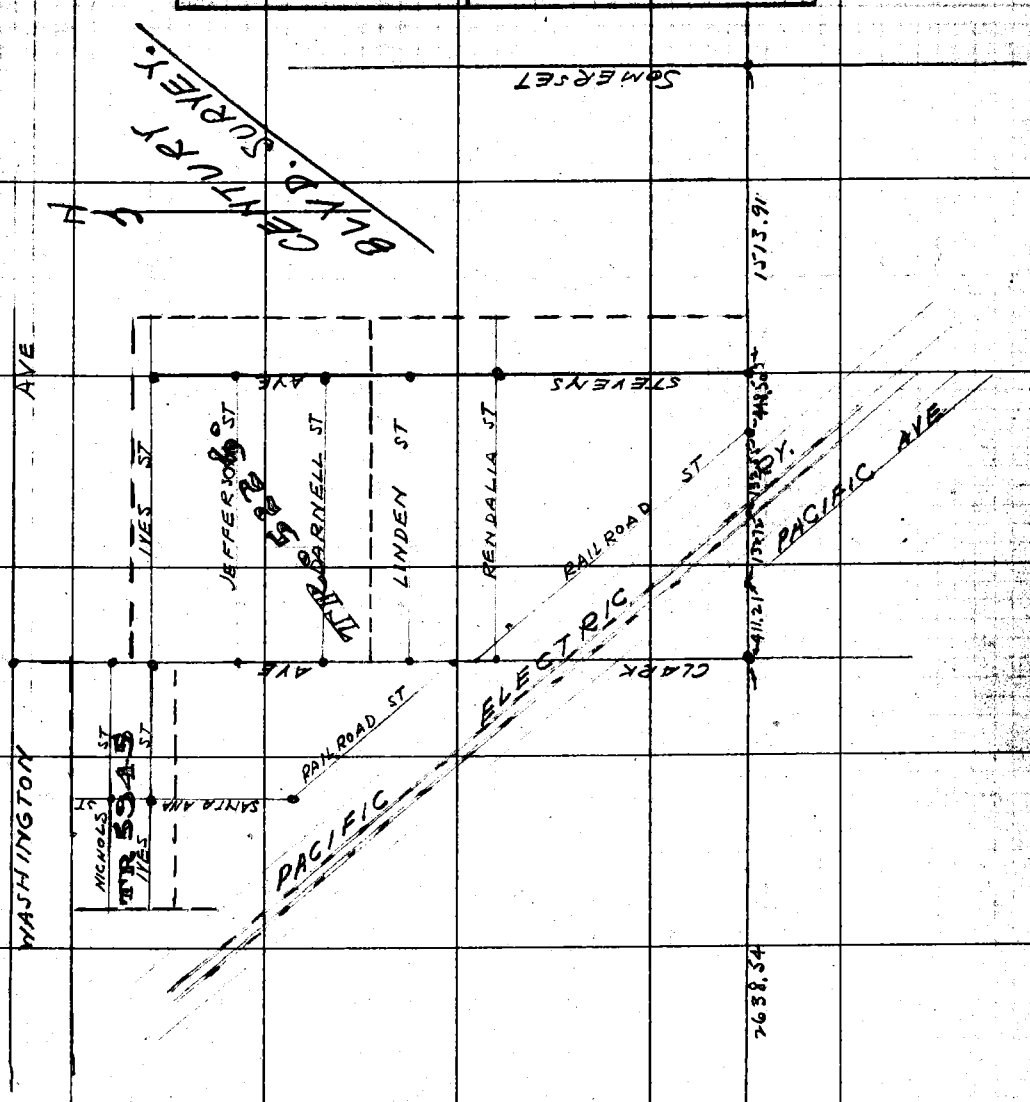

NOTE: ANY ADDITION OR CHANGES ON THIS SHEET MUST BE MADE OR CIRCLED IN RED, WITH DATE AND NAME OF PERSON MAKING CHANGE.

DO NOT EXTEND NOTES THIS SIDE OF THIS LINE

RETURN TO LOS ANGELES COUNTY SURVEYOR

RETURN TO
LOS ANGELES COUNTY SURVEYOR

NOTE: ANY ADDITION OR CHANGES ON THIS SHEET MUST BE MADE OR CIRCLED IN RED, WITH DATE AND NAME OF PERSON MAKING CHANGE.

DO NOT EXTEND NOTES THIS SIDE OF THIS LINE

F.B. _____ PG. _____

Chief Party _____ Notes by _____ Date _____

Date _____ Notes by _____ Chief Party _____ F.B. 273 PG. 71

Plotted by	W. O. No. 4046 D. S. O. No.
Date	Location CENTURY AVE
Map No.	Surveyed by McHenry
Plotting Ck'd by	Date Feb 1956
Date	Indexed

NOTE: ANY ADDITION OR CHANGES ON THIS SHEET MUST BE MADE OR CIRCLED IN RED, WITH DATE AND NAME OF PERSON MAKING CHANGE.

DO NOT EXTEND NOTES THIS SIDE OF THIS LINE

RETURN TO LOS ANGELES COUNTY SURVEYOR

SURVEY
of
CLARK
AVE
FROM CENTER TO WASHINGTON STS.
in connection with
CENTURY
BLVD

F.B. _____ PG. _____ Chief Party Notes by _____ Date _____

Calc. points to Int of Rail.
Railroad E. + Railroad W.
from the Tract Maps.
These are only Transit lines

4+31.92
16.92
15.00

4+31.92
53.8
378.1

Fd an old nail bet tracks
but does not ch very good
Set SW4 or split bet gauge.

3377
76.8
260.9

377.7
41.6
296.1

~~89-59-45~~
359-58-30
89-59-37½
old x

90-00-00
359-59-30
89-59-52½
new x

90-00-00
see p. 85

In running a straight line bet
Cerritos + Somerset I miss old
cross at Clark 0.05 (to South)
Made a new Ints.

RETURN TO
LOS ANGELES COUNTY SURVEYOR

NOTE: ANY ADDITION OR CHANGES ON THIS SHEET MUST BE MADE OR CIRCLED IN RED. WITH DATE AND NAME OF PERSON MAKING CHANGE.

DO NOT EXTEND NOTES THIS SIDE OF THIS LINE

Date ___ Notes by ___ Chief Party ___ F.B. 273 PG. 73

Plotted by A. Woodin	W.O. No. 4046 D.E.O. No.
Date Sept 1927	Location CENTURY BLVD
Map No.	Surveyed by McHenry
Plotting Ch'k'd by	Date Feb 1927
Date	Indexed

NOTE: ANY ADDITION OR CHANGES ON THIS SHEET MUST BE MADE OR CIRCLED IN RED. WITH DATE AND NAME OF PERSON MAKING CHANGE.

DO NOT EXTEND NOTES THIS SIDE OF THIS LINE

RETURN TO LOS ANGELES COUNTY SURVEYOR

F.B. _____ PG. _____ Chief Party Notes by _____ Date _____

179-59-60
89-58-45
90-01-15

Have some trouble with angle. & re run them
Rainy weather —

90
90-01-[illegible]
~~89-[illegible]~~
~~89-[illegible]~~
~~90-[illegible]~~
~~[illegible]~~

793.49
25.07
7+68.42

Clark - Rand ~~N.S.~~ SE
90-01-15
360-04-30
90-01-07½

399.49
202.32
601.81

202.32
5.2
197.1
399.5
5+96.6

[illegible]
89-58-30
359-54-30
89-58-37½

420-15
399.[illegible]
20.66

179-59-60
90-01-15
89-58-45

Clark to Santa[illegible]

299.48
30000
17817
777.65

58-10-30
232-42-00
58-10-30

90-01-30
89-57-15
89-58-45
89-59-30
7-00

RETURN TO
LOS ANGELES COUNTY SURVEYOR

DO NOT EXTEND NOTES THIS SIDE OF THIS LINE

NOTE: ANY ADDITION OR CHANGES ON THIS SHEET MUST BE MADE OR CIRCLED IN RED. WITH DATE AND NAME OF PERSON MAKING CHANGE.

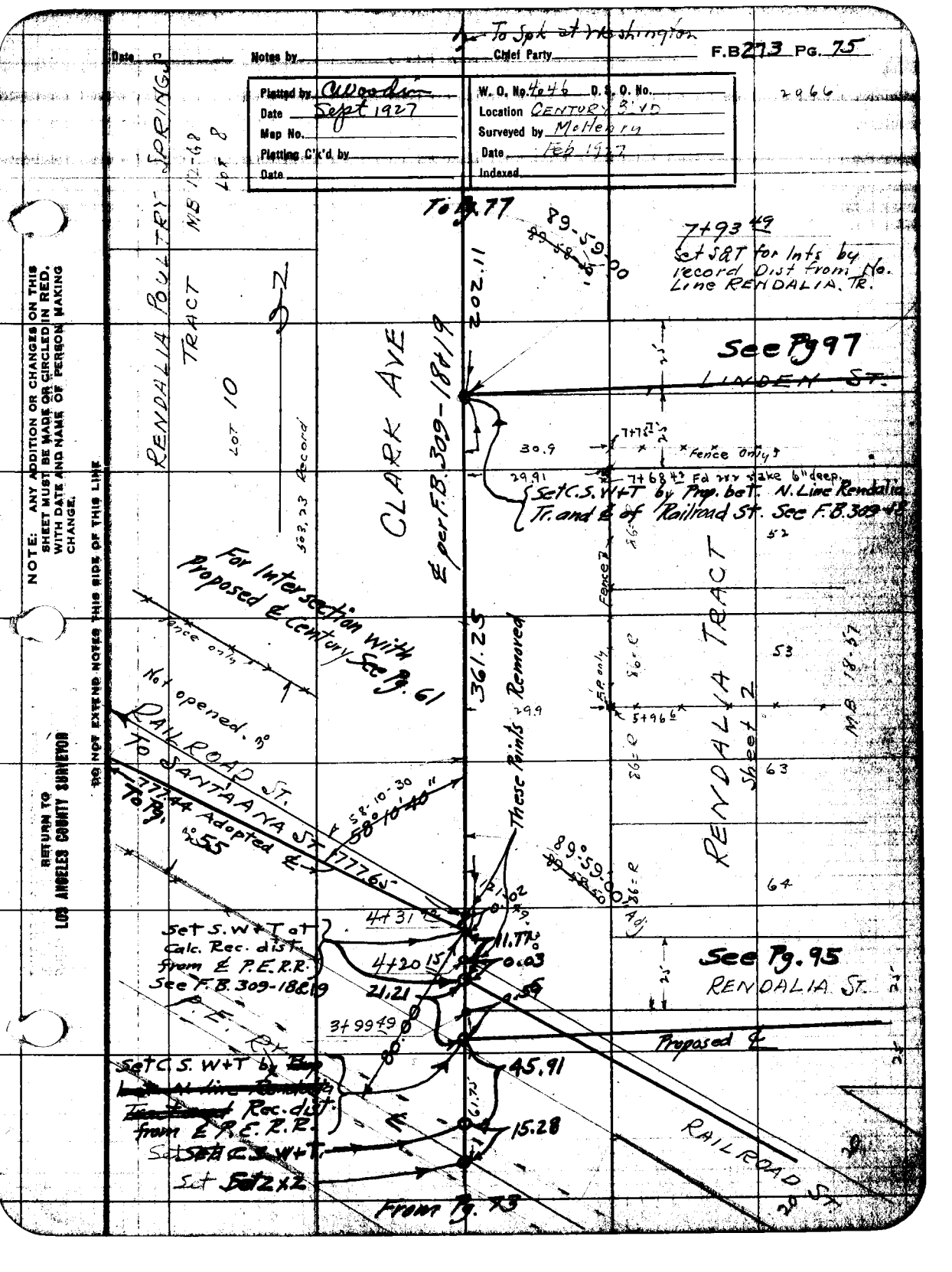

To Spk at Washington
Date
Notes by
Chief Party
F.B 273 Pg. 75
Plotted by Woodin
Date Sept 1927
Map No.
Plotting C'k'd by
Date
W. O. No. 4046 D. S. O. No.
Location CENTURY BLVD
Surveyed by McHenry
Date Feb 1927
Indexed
2066
RENDALIA POULTRY SPRINGS TRACT
MB 12-68
LOT 8
LOT 10
503.23 Record
To Pg. 77
89-59-00
7+93 49
Set S&T for Ints by record Dist from No. Line RENDALIA TR.
202.11
See Pg 97
LINDEN ST.
CLARK AVE
℄ per F.B. 309-18&19
30.9
29.91
7+68 42 Fd 2x2 stake 6" deep.
Set C.S. W+T by Prop. bet. N. Line Rendalia Tr. and ℄ of Railroad St. See F.B. 309-18
52
For Intersection with Proposed ℄ Century See Pg. 61
Fence only
Not opened. 3°
361.25
These Points Removed
29.9
5+96 6
RENDALIA TRACT
Sheet 2
MB 18-57
53
63
64
RAILROAD ST.
To SANTA ANA ST.
58-10-30
58°10'40"
777.44 Adopted ℄
777.65
To Pg. 55
89°59'00"
4+31 42
11.77
0.03
4+20 15
21.21
3+99 49
Set S.W+T at Calc. Rec. dist. from ℄ P.E.R.R. See F.B. 309-18&19
See Pg. 95
RENDALIA ST.
Proposed ℄
P.E. RY.
45.91
Set C.S. W+T by Prop. bet. N. line Rendalia Tract and Rec. dist. from ℄ P.E.R.R.
15.28
Set C.S. W+T
Set 2x2
RAILROAD ST.
From Pg. 73
NOTE: ANY ADDITION OR CHANGES ON THIS SHEET MUST BE MADE OR CIRCLED IN RED, WITH DATE AND NAME OF PERSON MAKING CHANGE.
DO NOT EXTEND NOTES THIS SIDE OF THIS LINE
RETURN TO LOS ANGELES COUNTY SURVEYOR

F.B. 273 PG. 76 Chief Party Notes by Date

14.84 14
11.54 26
329.88

14.84 14
9.96
13.88.18

329.88
11.54.26
14.84.14

14.8

16.48
11.54.3
13.191

133.7

29.8

793.49
204.92
9.98.41
1.55.85
11.54.26

90-00-45

No luck at all finding
stakes on
Rosalia Poultry Inv. 30.14

54.26
25.06
29.20

89-58-~~30~~
359-52

RETURN TO
LOS ANGELES COUNTY SURVEYOR

DO NOT EXTEND NOTES THIS SIDE OF THIS LINE

NOTE: ANY ADDITION OR CHANGES ON THIS SHEET MUST BE MADE OR CIRCLED IN RED, WITH DATE AND NAME OF PERSON MAKING CHANGE.

Date _____ Notes by _____ Chief Party _____ F.B. 273 Pg. 77

To Sph at Washington

Plotted by C. Woodin	W. O. No. 4046 B. O. No.
Date Sept 1927	Location CENTURY BLVD
Map No.	Surveyed by McHenry
Plotting C'k'd by	Date Feb 1927
Date	Indexed

NOTE: ANY ADDITION OR CHANGES ON THIS SHEET MUST BE MADE OR CIRCLED IN RED, WITH DATE AND NAME OF PERSON MAKING CHANGE.

DO NOT EXTEND NOTES THIS SIDE OF THIS LINE

RETURN TO LOS ANGELES COUNTY SURVEYOR

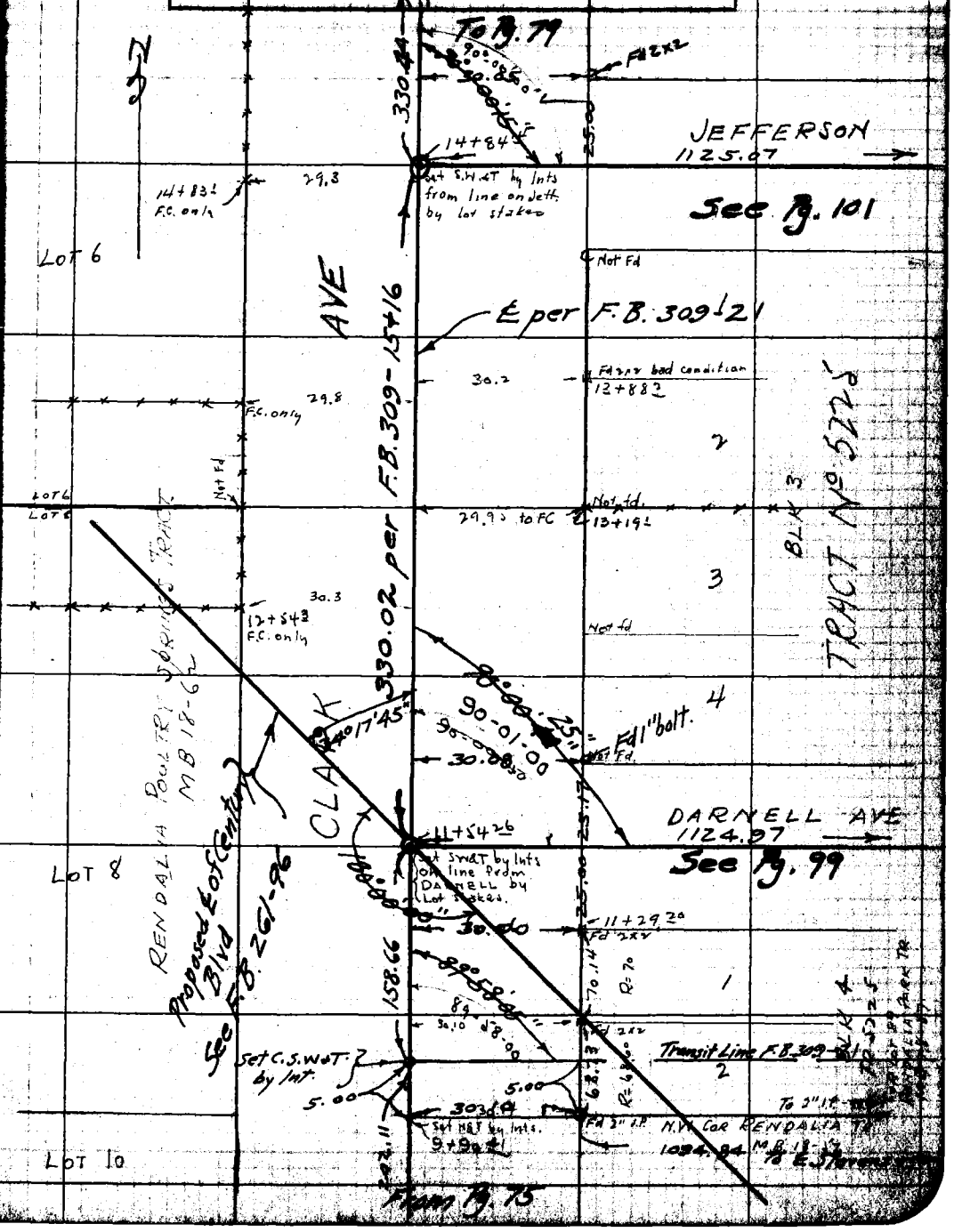

Chief Party Notes by Date

2502
4449
69.51

4449
25
19.49

139.72

90-01-45
360-07-00

90-00-30
360-02-00

16+84.14
35.44
16+48.70

1484.14
330.43
18+14.57 SWT Ives. West of Clark
08
18+14+49 NET. Ives E of Clark

89.41
50.10
39.51

90-01-00
360-04-00

1814.57
164.97
1979.54
21.44

1483.14
108.75
159.51

1484.14
25

1979.54
1814.49
165.05

52
64
88

49.88

1814.49
25.02
39.52

1814.49
24.85
1789.64

90-00
360-00

1814.45
25.04
1789.41
1839.49
20.09
1909.58

179-59-00
90-01-45
98-58-15
89

21.44-49
18-14-57
329.92

90-01-45
360-07-00

The tract maps call for 0.30 bet Ints on Ives at Clark but it looks like a straight line would fit. At best east Ives tr. line can only be moved 0.05 more So. & Ives West only 0.06 No. making 0.19 bet.

RETURN TO
LOS ANGELES COUNTY SURVEYOR

DO NOT EXTEND NOTES THIS SIDE OF THIS LINE

NOTE: ANY ADDITION OR CHANGES ON THIS SHEET MUST BE MADE OR CIRCLED IN RED. WITH DATE AND NAME OF PERSON MAKING CHANGE.

To Spk at Washington

Date _____ Notes by _____ Chief Party _____ F.B. 273 Pg. 79

Plotted by C Woodin	W. O. No. 4046 D. S. O. No.
Date Sept. 1927	Location CENTURY BLVD
Map No.	Surveyed by McHenry
Plotting C'k'd by	Date Feb 1927
Date	Indexed

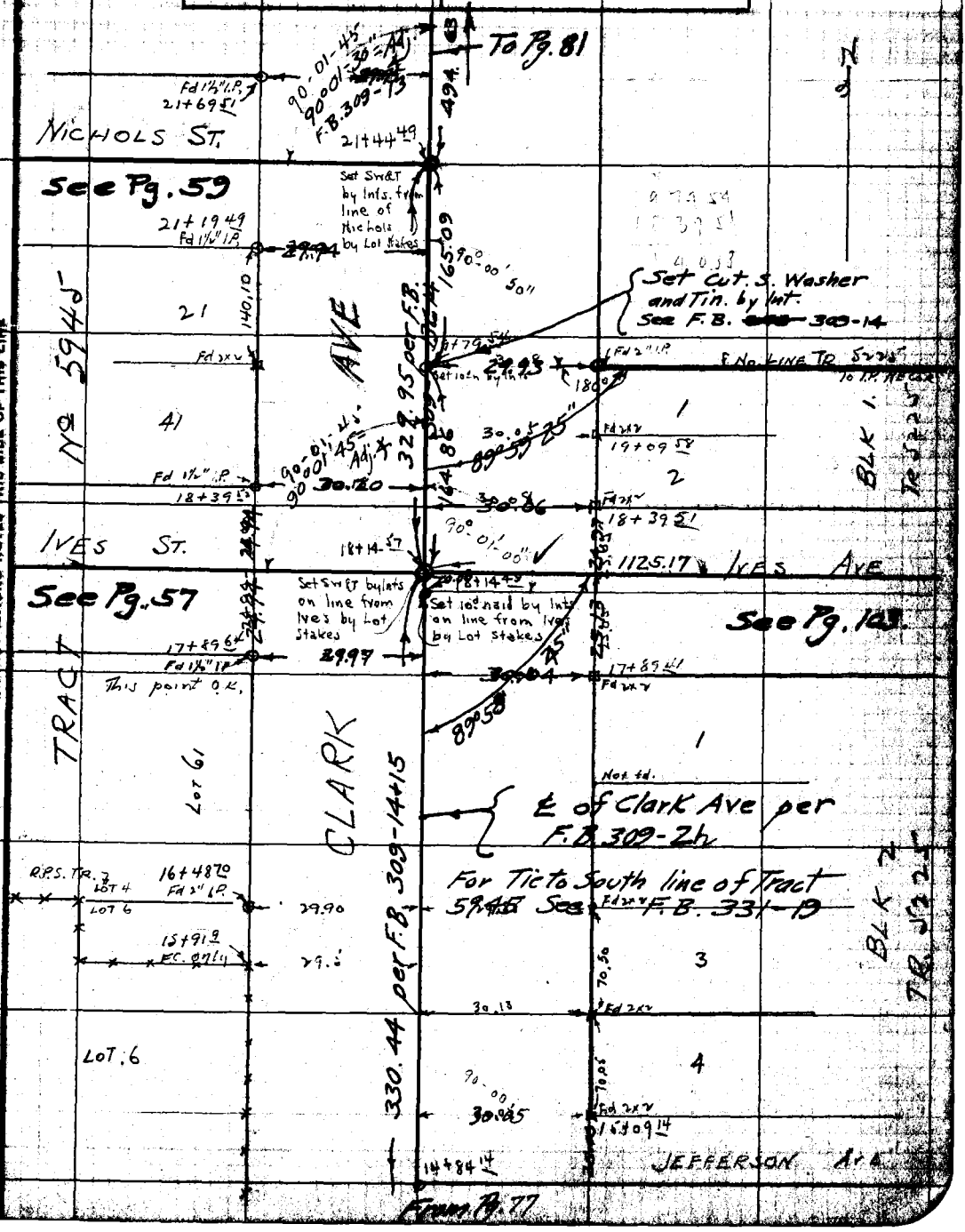

NOTE: ANY ADDITION OR CHANGES ON THIS SHEET MUST BE MADE OR CIRCLED IN RED, WITH DATE AND NAME OF PERSON MAKING CHANGE.

DO NOT EXTEND NOTES THIS SIDE OF THIS LINE

RETURN TO LOS ANGELES COUNTY SURVEYOR

F.B. _____ PG. _____ Chief Party Notes by _____ Date _____

90-00-30
360-01-30

494.61
21 44.49
26 39.10

494.61
163.47
331.14

21 44.49
1 63.47
23+07 96

89-58-30
359-[illegible]

RETURN TO
LOS ANGELES COUNTY SURVEYOR

NOTE: ANY ADDITION OR CHANGES ON THIS SHEET MUST BE MADE OR CIRCLED IN RED. WITH DATE AND NAME OF PERSON MAKING CHANGE.

DO NOT EXTEND NOTES THIS SIDE OF THIS LINE

Date _____ Notes by _____ Chief Party _____ F.B. 273 PG. 81

Plotted by C Woodin	W. O. No. 4646 D. S. O. No.
Date Sept 1927	Location CENTURY
Map No.	Surveyed by MCH
Plotting C'k'd by	Date 2-1927
Date	Indexed

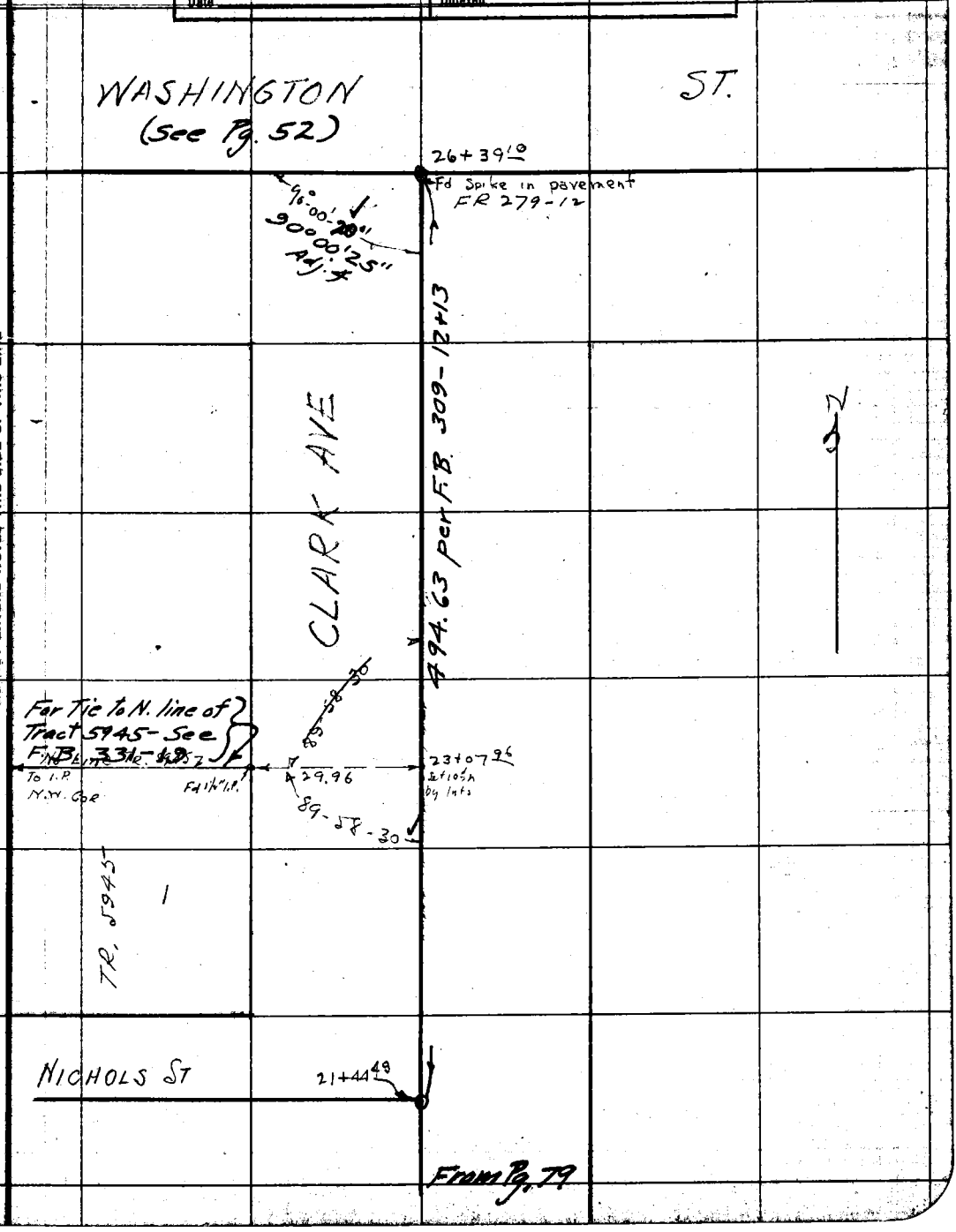

NOTE: ANY ADDITION OR CHANGES ON THIS SHEET MUST BE MADE OR CIRCLED IN RED. WITH DATE AND NAME OF PERSON MAKING CHANGE.

DO NOT EXTEND NOTES THIS SIDE OF THIS LINE

RETURN TO LOS ANGELES COUNTY SURVEYOR

F.B._____ PG._____ Chief Party _____ Notes by _____ Date _____

299.66
186.09
485.75
8.28
477.47

485.75
298.00
23.14
806.89

90-00-00
360-00-00

121.49-00
127-15-41
31-49-19

40

RETURN TO
LOS ANGELES COUNTY SURVEYOR

DO NOT EXTEND NOTES THIS SIDE OF THIS LINE

NOTE: ANY ADDITION OR CHANGES ON THIS SHEET MUST BE MADE OR CIRCLED IN RED. WITH DATE AND NAME OF PERSON MAKING CHANGE.

Date _____ Notes by _____ Chief Party _____ F.B. 273 Pg. 83

Plotted by T. Woods	W. O. No. _____ D. S. O. No. _____
Date Sept 1927	Location _____
Map No. _____	Surveyed by _____
Plotting C'k'd. by _____	Date _____
Date _____	Indexed

NOTE: ANY ADDITION OR CHANGES ON THIS SHEET MUST BE MADE OR CIRCLED IN RED, WITH DATE AND NAME OF PERSON MAKING CHANGE.

DO NOT EXTEND NOTES THIS SIDE OF THIS LINE

RETURN TO LOS ANGELES COUNTY SURVEYOR

SURVEY
of

STEVENS AVE	87 to 93
RAILROAD ST.	
RENDALIA ST	95
LAINDEN ST	97
BARNELL ST	99
JEFFERSON ST	101
IVES ST	103

E. of CLARK and No. of CENTER
in connection with
CENTURY
BLVD

RETURN TO
LOS ANGELES COUNTY SURVEYOR

NOTE: ANY ADDITION OR CHANGES ON THIS SHEET MUST BE MADE OR CIRCLED IN RED, WITH DATE AND NAME OF PERSON MAKING CHANGE.

DO NOT EXTEND NOTES THIS SIDE OF THIS LINE

F.B. _____ PG. _____ Chief Party _____ Notes by _____ Date _____

Date ______ Notes by ______ Chief Party ______ F.B. 273 Pg. 85

Platted by [signature]	W.O. No. 4046 S.C.S. No.
Date Sept 1927	Location CENTURY BLVD
Map No.	Surveyed by McHenry
Plotting Ch'k'd by	Date Feb 1927
Date	Indexed

NOTE: ANY ADDITION OR CHANGES ON THIS SHEET MUST BE MADE OR CIRCLED IN RED, WITH DATE AND NAME OF PERSON MAKING CHANGE.

DO NOT EXTEND NOTES THIS SIDE OF THIS LINE

RETURN TO LOS ANGELES COUNTY SURVEYOR

F.B. _____ PG. _____ Chief Party _____ Notes by _____ Date _____

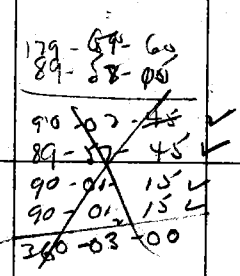

Mc.
90-02
360-08
90-02

RETURN TO
LOS ANGELES COUNTY SURVEYOR

DO NOT EXTEND NOTES THIS SIDE OF THIS LINE

NOTE: ANY ADDITION OR CHANGES ON THIS SHEET MUST BE MADE OR CIRCLED IN RED, WITH DATE AND NAME OF PERSON MAKING CHANGE.

Date _____ Notes by _____ Chief Party _____ F.B. 273 Pg. 87

Plotted by C. Woodin	W. O. No. 4046 O. B. O. No.
Date Sept 1927	Location CENTURY BLVD
Map No.	Surveyed by McHenry
Plotting C'k'd by	Date Feb. 1927
Date	Indexed

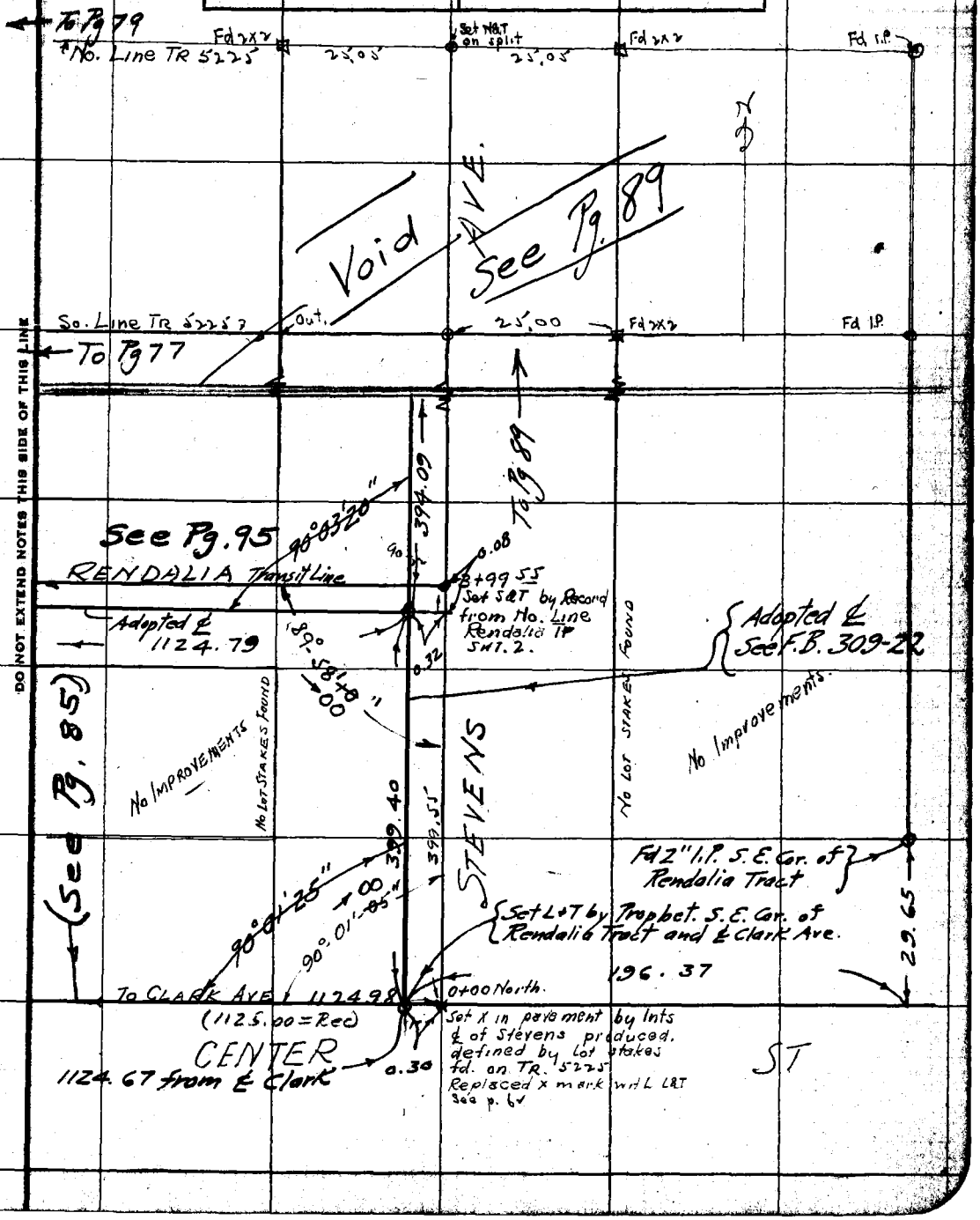

NOTE: ANY ADDITION OR CHANGES ON THIS SHEET MUST BE MADE OR CIRCLED IN RED, WITH DATE AND NAME OF PERSON MAKING CHANGE.

DO NOT EXTEND NOTES THIS SIDE OF THIS LINE

RETURN TO LOS ANGELES COUNTY SURVEYOR

F.B. 273 PG. 88 Chief Party Notes by Date

394.00

90-01-20 15
89-57-50 45
90-01-30
89-59-30
180-00-10

90-02+
360-08-30
90-02-07½

411.21
132.72
132.55
306.48

793.55
196.96
990.51
163.00
1153.51
165.4
1318.9

189 59-60
90-02-15
89-57-45

411.21
132.72
132.55
448.50
1124.98

399.55
394.00
793.55

148-10-~~8~~ ①
232-40
148-10

RETURN TO
LOS ANGELES COUNTY SURVEYOR

NOTE: ANY ADDITION OR CHANGES ON THIS SHEET MUST BE MADE OR CIRCLED IN RED, WITH DATE AND NAME OF PERSON MAKING CHANGE.

DO NOT EXTEND NOTES THIS SIDE OF THIS LINE

Date _____ Notes by _____ Chief Party _____ F.B. 273 PG. 89

Plotted by C. Woodin	W. O. No. 4046 D. S. O. No.
Date Sept. 1927	Location CENTURY BLVD
Map No.	Surveyed by McHenry
Plotting Ck'd by	Date Feb 1927
Date	Indexed

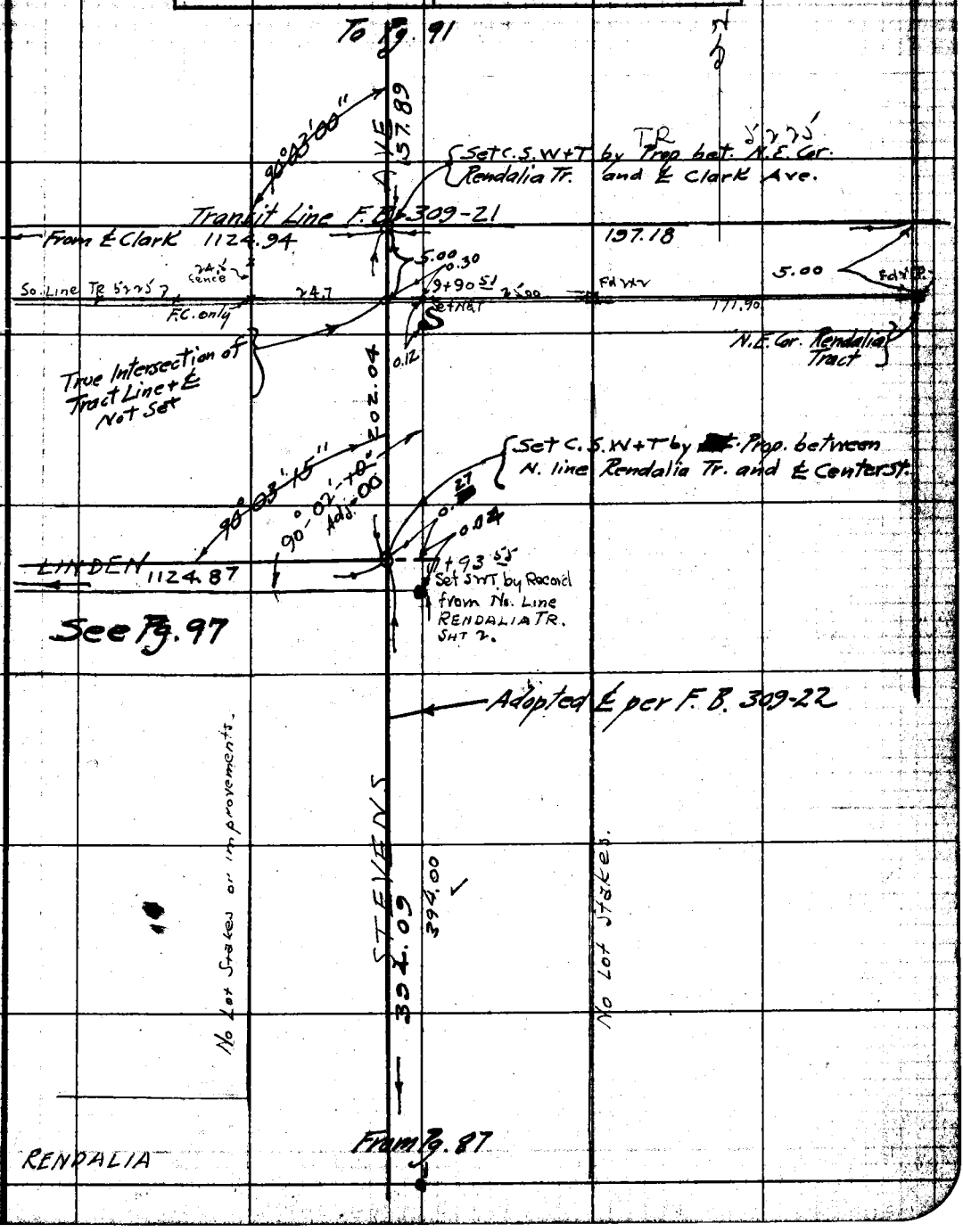

NOTE: ANY ADDITION OR CHANGES ON THIS SHEET MUST BE MADE OR CIRCLED IN RED, WITH DATE AND NAME OF PERSON MAKING CHANGE.

DO NOT EXTEND NOTES THIS SIDE OF THIS LINE

RETURN TO LOS ANGELES COUNTY SURVEYOR

F.B. 273 PG. 90 Chief Party Notes by Date

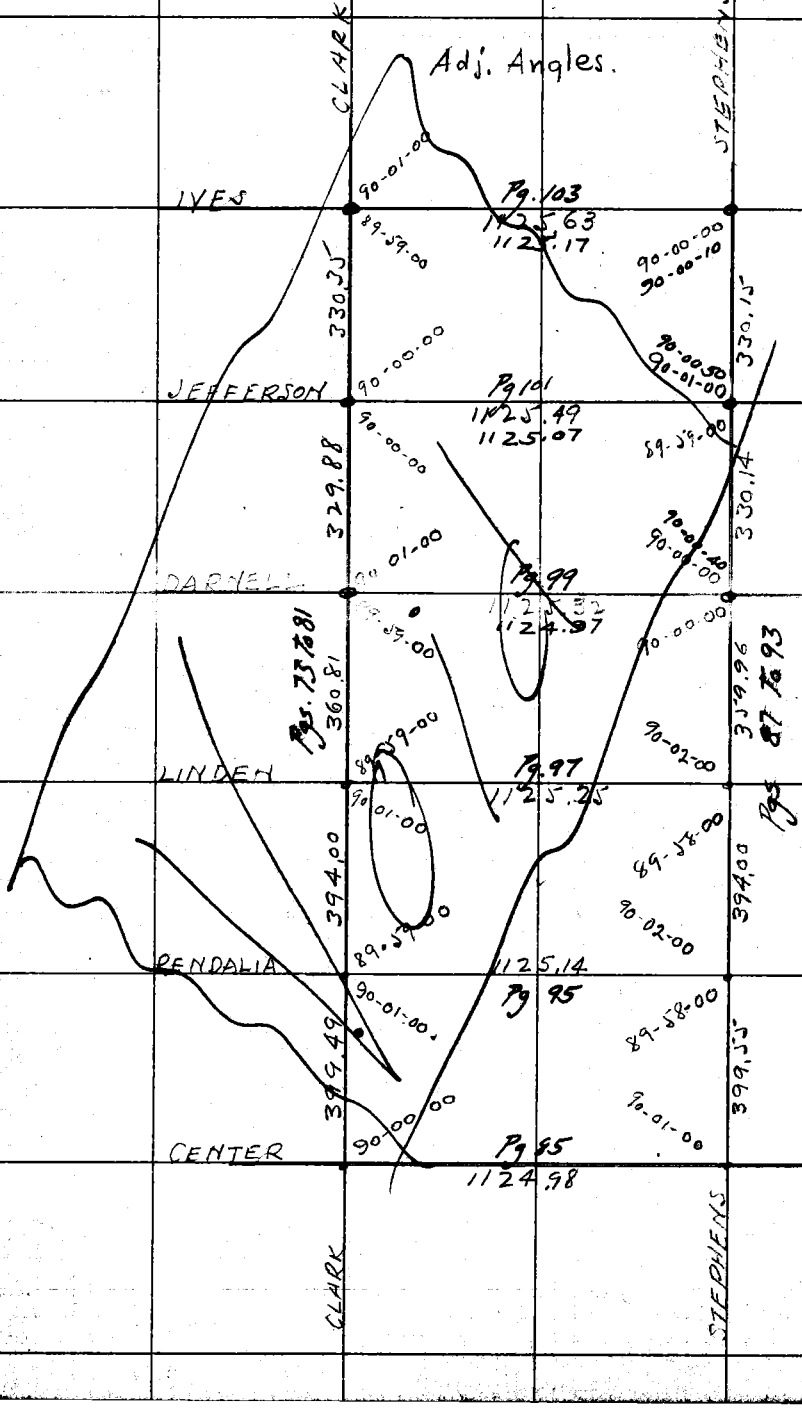

RETURN TO
LOS ANGELES COUNTY SURVEYOR

DO NOT EXTEND NOTES THIS SIDE OF THIS LINE

NOTE: ANY ADDITION OR CHANGES ON THIS SHEET MUST BE MADE OR CIRCLED IN RED. WITH DATE AND NAME OF PERSON MAKING CHANGE.

Date _____ Notes by _____ Chief Party _____ F.B. 273 Pg. 91

Plotted by C.W. Woodin	W. O. No. 4046 D. S. O. No.
Date Sept 1927	Location CENTURY BLVD
Map No.	Surveyed by McHenry
Plotting C'k'd by	Date Feb 1927
Date	Indexed

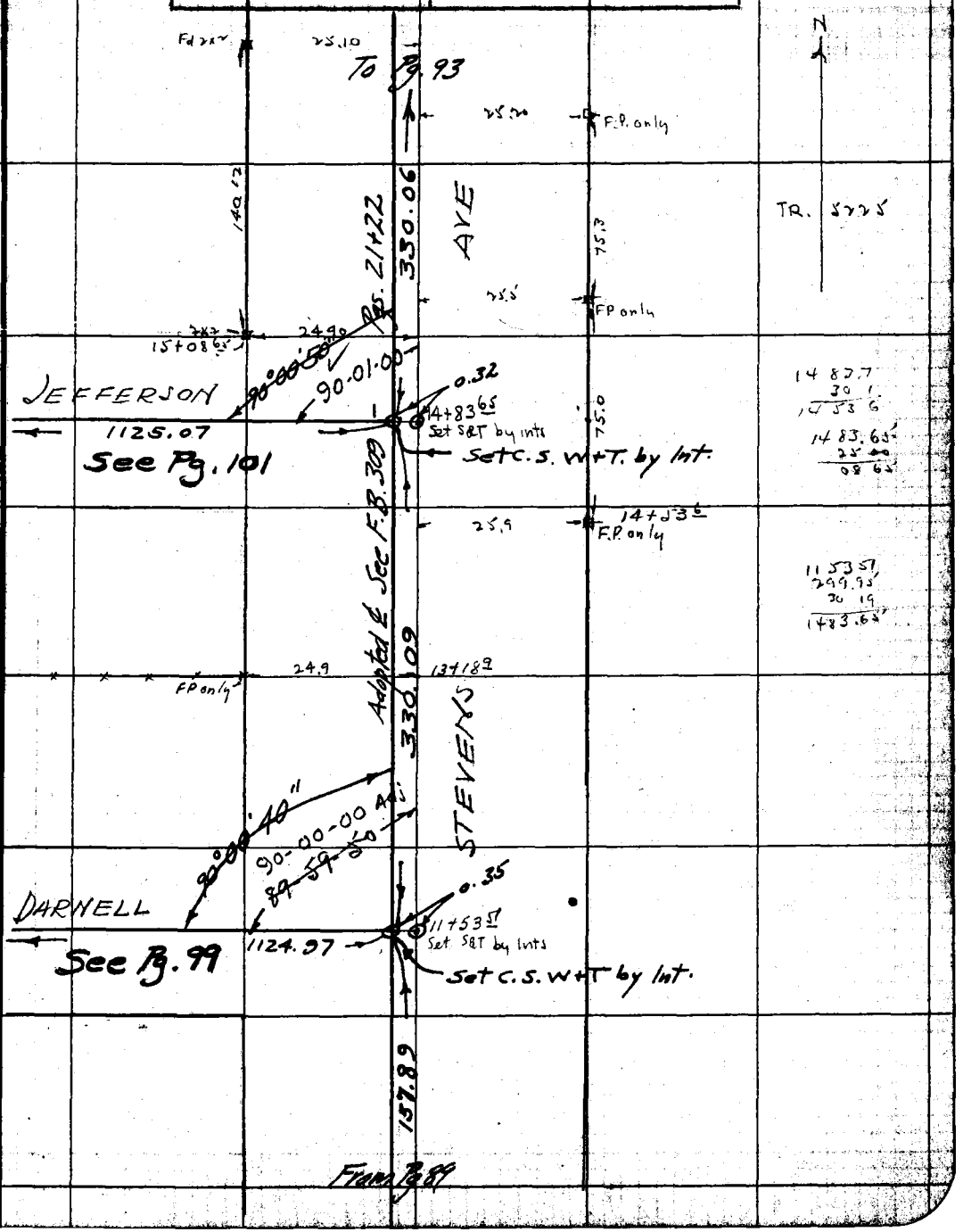

14 83.7
30 1
14 53 6

14 83.65
25 00
08 65

11 53 51
299.95
30 19
1483.65

NOTE: ANY ADDITION OR CHANGES ON THIS SHEET MUST BE MADE OR CIRCLED IN RED, WITH DATE AND NAME OF PERSON MAKING CHANGE.

DO NOT EXTEND NOTES THIS SIDE OF THIS LINE

RETURN TO LOS ANGELES COUNTY SURVEYOR

F.B. 273 PG. 92 Chief Party Notes by Date

The P.P. at N.E. Cor is the ct of Large sump of water.

Stevens only constructed to 770 line of Tr 5225

75.
73.88
148.88

320.15
1487.65
1813.80
165.06
1978.86

RETURN TO LOS ANGELES COUNTY SURVEYOR

DO NOT EXTEND NOTES THIS SIDE OF THIS LINE

NOTE: ANY ADDITION OR CHANGES ON THIS SHEET MUST BE MADE OR CIRCLED IN RED. WITH DATE AND NAME OF PERSON MAKING CHANGE.

Date _____ Notes by _____ Chief Party _____ F.B. 273 Pg. 93

Plotted by: C. Woodin	W. O. No. 4046 D. S. O. No.
Date: Sept 1927	Location: CENTURY BLVD
Map No.	Surveyed by: McHenry
Plotting C'k'd by	Date: Feb 1927
Date	Indexed

NOTE: ANY ADDITION OR CHANGES ON THIS SHEET MUST BE MADE OR CIRCLED IN RED, WITH DATE AND NAME OF PERSON MAKING CHANGE.

DO NOT EXTEND NOTES THIS SIDE OF THIS LINE

RETURN TO LOS ANGELES COUNTY SURVEYOR

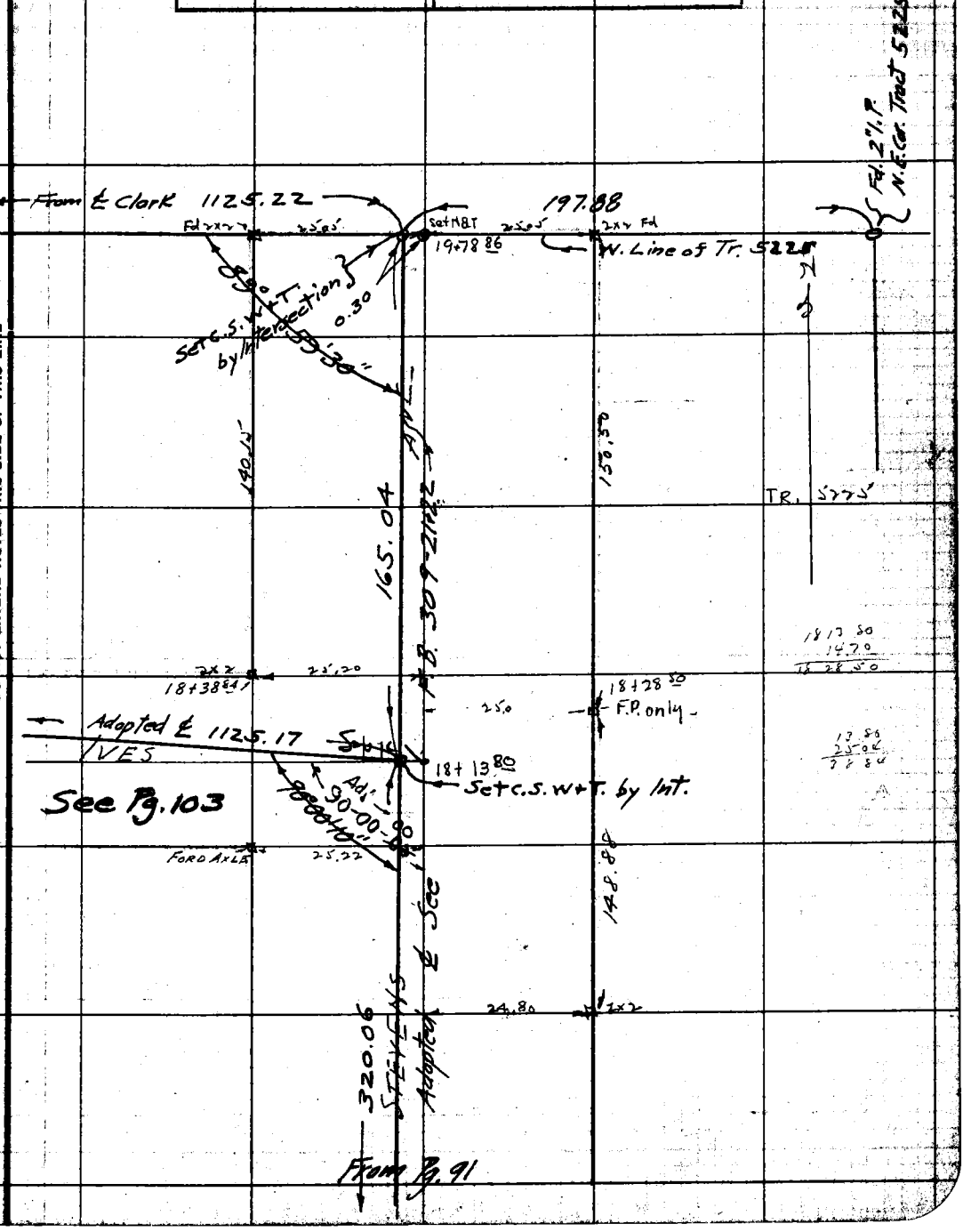

RETURN TO
LOS ANGELES COUNTY SURVEYOR

NOTE: ANY ADDITION OR CHANGES ON THIS SHEET MUST BE MADE OR CIRCLED IN RED, WITH DATE AND NAME OF PERSON MAKING CHANGE.

DO NOT EXTEND NOTES THIS SIDE OF THIS LINE

F.B. 273 PG. 94

Chief Party _____ Notes by _____ Date _____

Date _____ Notes by _____ Chief Party _____ F.B. 273 PG. 95

Plotted by CWoodin	W. O. No. 4046 D. S. O. No.
Date Sept 1927	Location CENTURY
Map No.	Surveyed by McHenry
Plotting C'k'd by	Date Feb 1927
Date	Indexed

NOTE: ANY ADDITION OR CHANGES ON THIS SHEET MUST BE MADE OR CIRCLED IN RED, WITH DATE AND NAME OF PERSON MAKING CHANGE.

DO NOT EXTEND NOTES THIS SIDE OF THIS LINE

RETURN TO LOS ANGELES COUNTY SURVEYOR

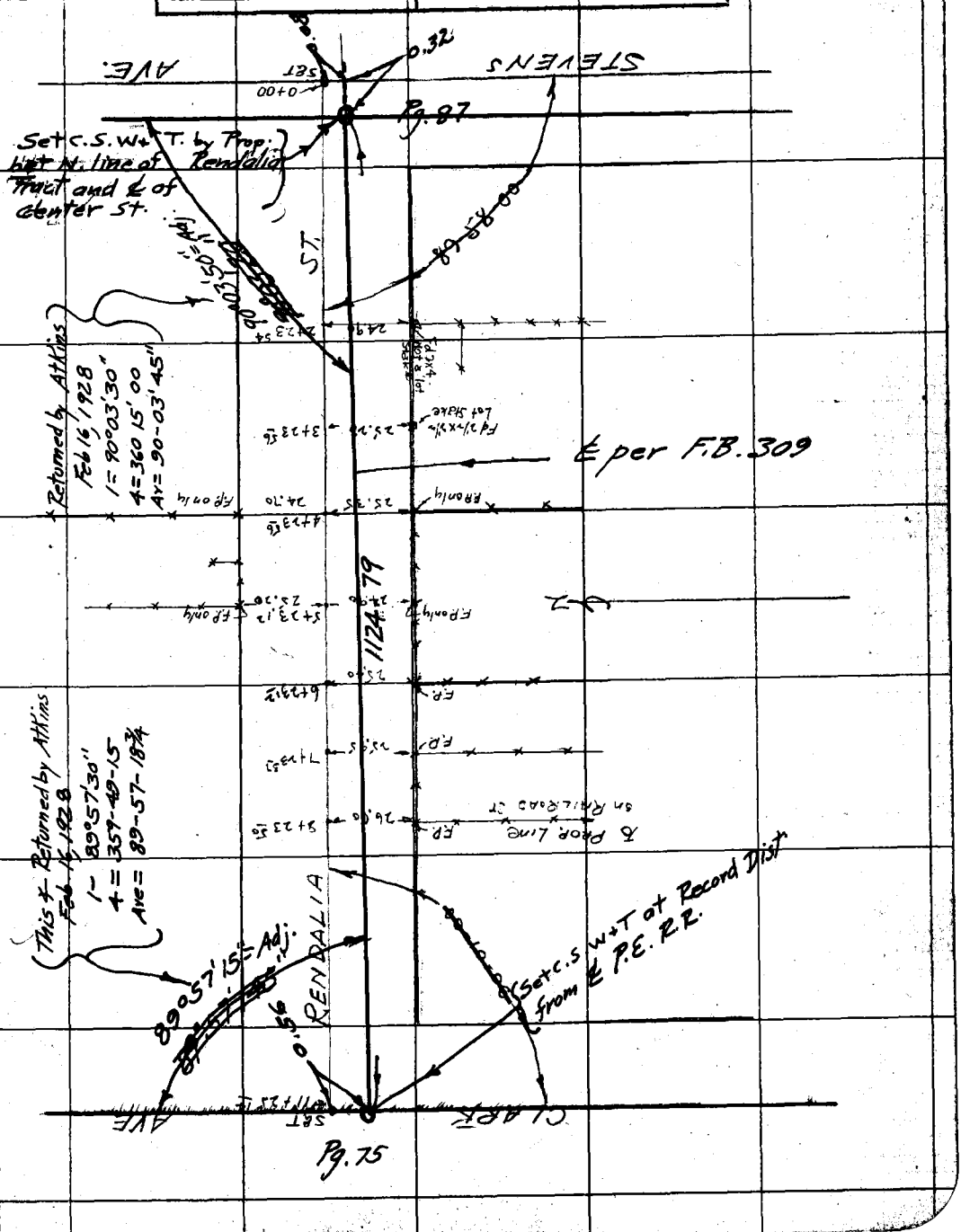

F.B. 273 PG. 96 Chief Party Notes by Date

2.4.00
119.58
223.58
300.55
624.13
202.08
226.21
299.94
1,125.23

RETURN TO
LOS ANGELES COUNTY SURVEYOR

DO NOT EXTEND NOTES THIS SIDE OF THIS LINE

NOTE: ANY ADDITION OR CHANGES ON THIS SHEET MUST BE MADE OR CIRCLED IN RED. WITH DATE AND NAME OF PERSON MAKING CHANGE.

Date _____ Notes by _____ Chief Party _____ F.B. 273 PG. 97

Platted by C.W. Gordon	W. O. No. 4946 D. S. O. No.
Date Sept. 1927	Location CENTURY BLVD
Map No.	Surveyed by McHenry
Platting C'k'd by	Date Feb. 1927
Date	Indexed

NOTE: ANY ADDITION OR CHANGES ON THIS SHEET MUST BE MADE OR CIRCLED IN RED. WITH DATE AND NAME OF PERSON MAKING CHANGE.

DO NOT EXTEND NOTES THIS SIDE OF THIS LINK

RETURN TO LOS ANGELES COUNTY SURVEYOR

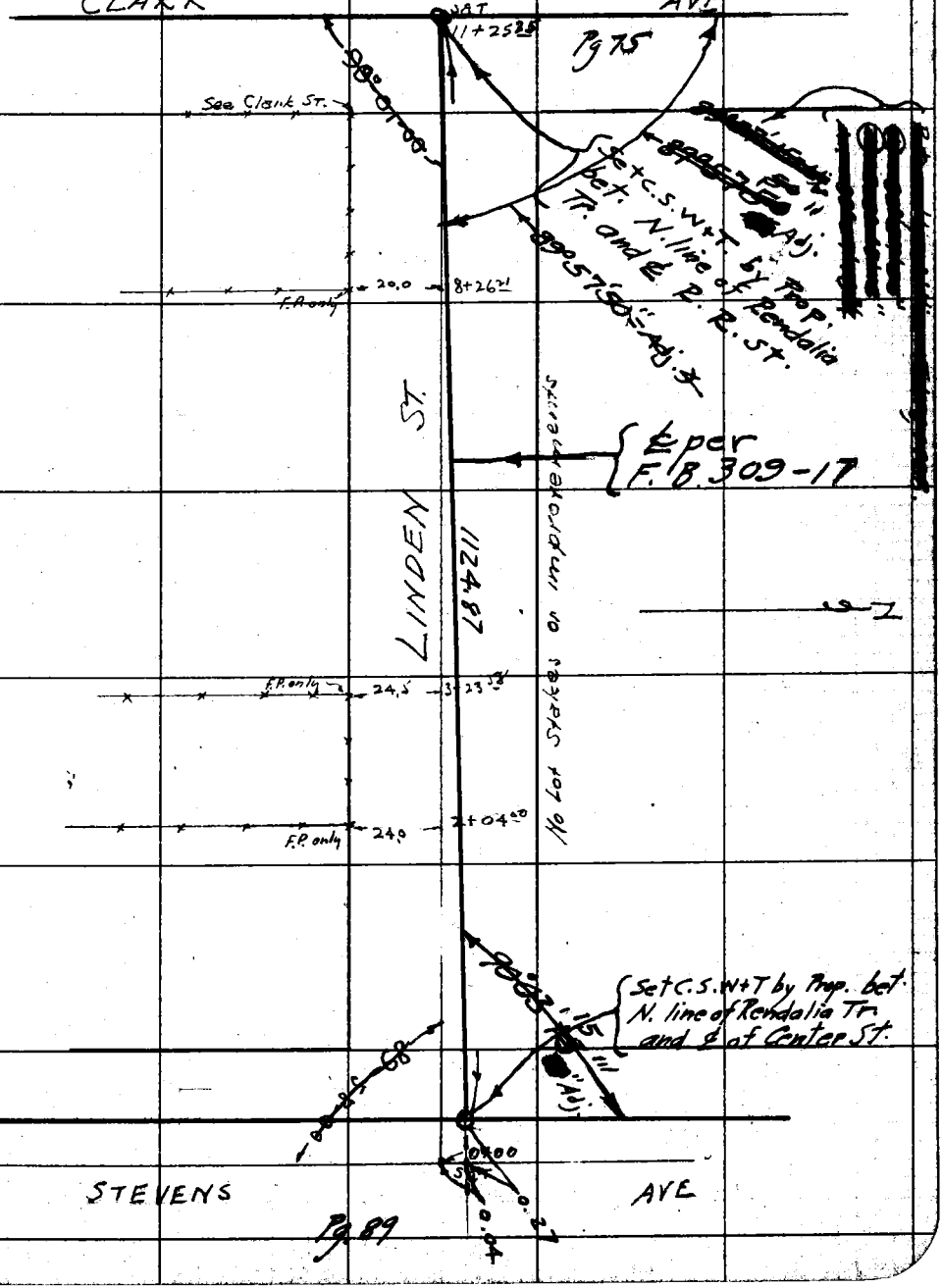

F.B 273 PG 98 Chief Party Notes by Date

525.16
24.95
550.11

526.16
24.95

299.81
300.31
600.16

300.07
225.14
525.16
600.16
1125.32

74.95
75.

75.00

RETURN TO
LOS ANGELES COUNTY SURVEYOR

DO NOT EXTEND NOTES THIS SIDE OF THIS LINE

NOTE: ANY ADDITION OR CHANGES ON THIS SHEET MUST BE MADE OR CIRCLED IN RED. WITH DATE AND NAME OF PERSON MAKING CHANGE.

Date _____ Notes by _____ Chief Party _____ F.B. 273 PG. 99

Platted by C Woodin	W. O. No. 4046 D. S. O. No.
Date Sept 1927	Location CENTURY BLVD
Map No.	Surveyed by McHenry
Platting C'k'd by	Date Feb 1927
Date	Indexed

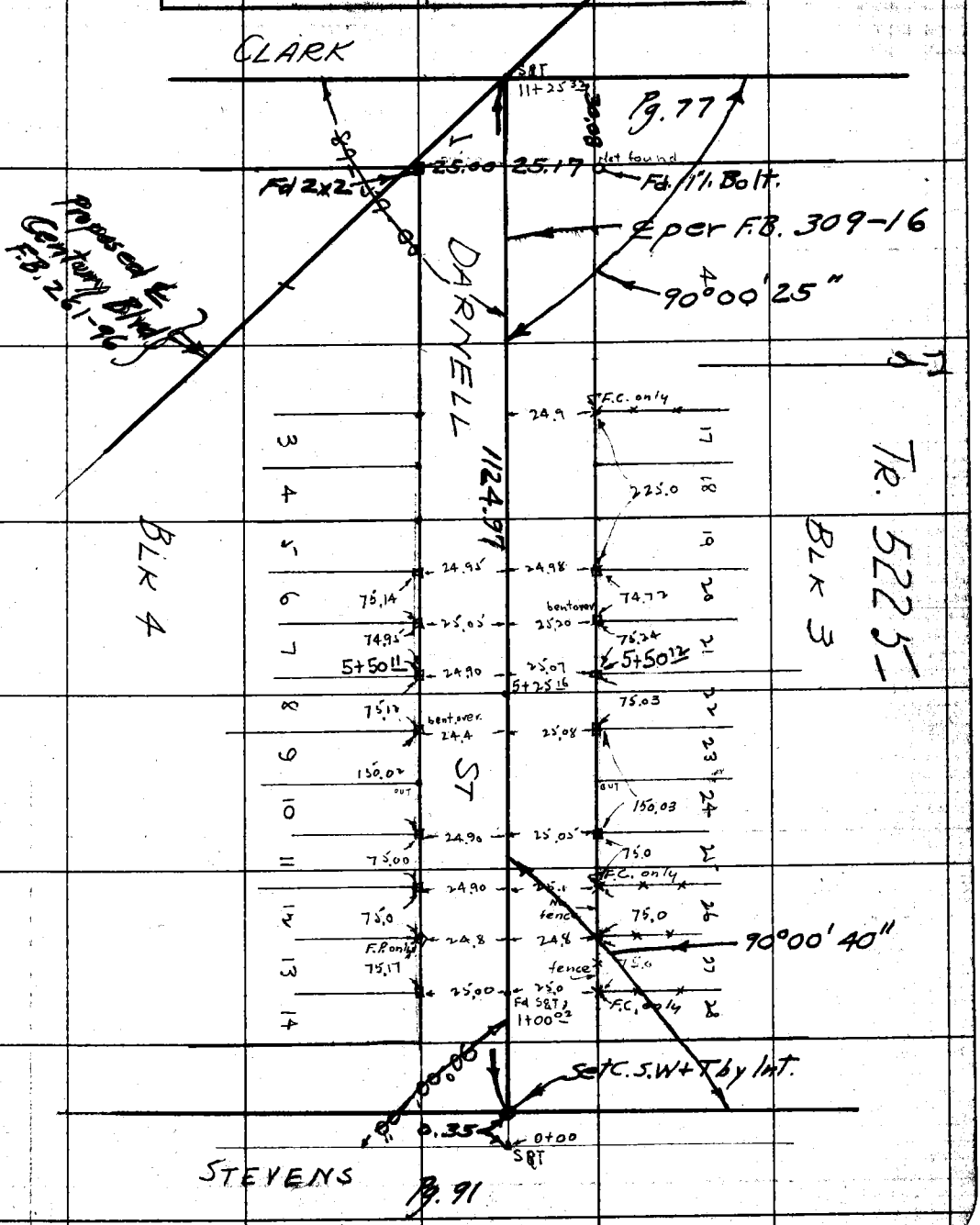

NOTE: ANY ADDITION OR CHANGES ON THIS SHEET MUST BE MADE OR CIRCLED IN RED, WITH DATE AND NAME OF PERSON MAKING CHANGE.

DO NOT EXTEND NOTES THIS SIDE OF THIS LINE

RETURN TO LOS ANGELES COUNTY SURVEYOR

F.B. 273 PG. 100 Chief Party Notes by Date

299.75
300.95
600.30

300.90
224.79
525.69
600.30
1125.99

25.19
25.07
50.26

75.15
75.07
75.07
75.02
75.02
75.02
75.04
525.35
25
550.35

RETURN TO
LOS ANGELES COUNTY SURVEYOR

DO NOT EXTEND NOTES THIS SIDE OF THIS LINE

NOTE: ANY ADDITION OR CHANGES ON THIS SHEET MUST BE MADE OR CIRCLED IN RED, WITH DATE AND NAME OF PERSON MAKING CHANGE.

Date _____ Notes by _____ Chief Party _____ F.B. 273 PG. 101

Plotted by Woodin	W. O. No. 4046 D. S. O. No.
Date Sept. 1927	Location CENTURY BLVD
Map No.	Surveyed by McHenry
Platting C'k'd. by	Date Feb 1927
Date	Indexed

NOTE: ANY ADDITION OR CHANGES ON THIS SHEET MUST BE MADE OR CIRCLED IN RED. WITH DATE AND NAME OF PERSON MAKING CHANGE.

DO NOT EXTEND NOTES THIS SIDE OF THIS LINE

RETURN TO LOS ANGELES COUNTY SURVEYOR

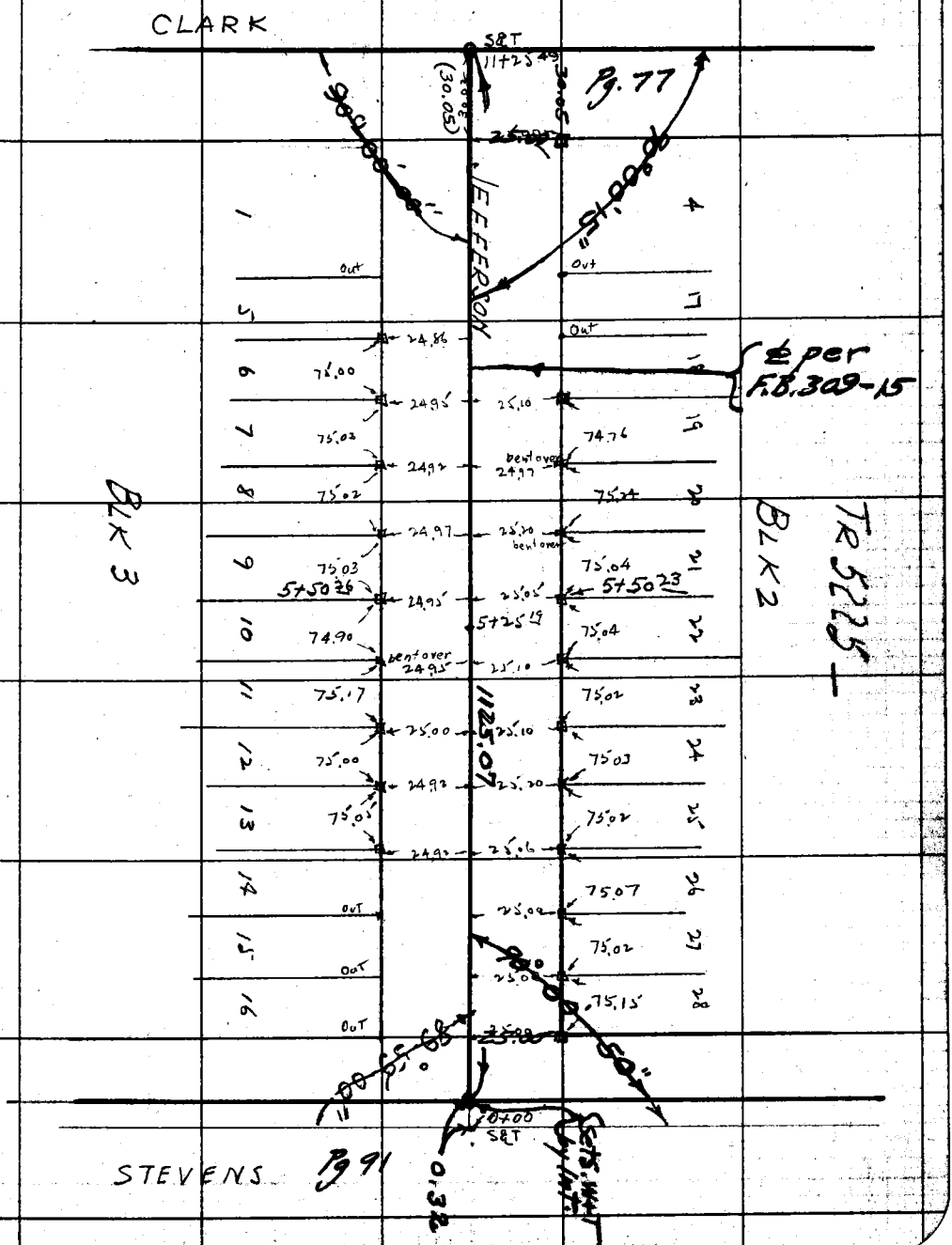

F.B. 273 PG. 102. Chief Party Notes by Date

RETURN TO
LOS ANGELES COUNTY SURVEYOR

DO NOT EXTEND NOTES THIS SIDE OF THIS LINE

NOTE: ANY ADDITION OR CHANGES ON THIS SHEET MUST BE MADE OR CIRCLED IN RED. WITH DATE AND NAME OF PERSON MAKING CHANGE.

Date _____ Notes by _____ Chief Party _____ F.B. 273 Pg. 103

Plotted by C Woodin	W. O. No. 4046 D. S. O. No.
Date Sept. 1927	Location CENTURY BLVD
Map No.	Surveyed by McHenry
Plotting C'k'd by	Date Feb 1927
Date	Indexed

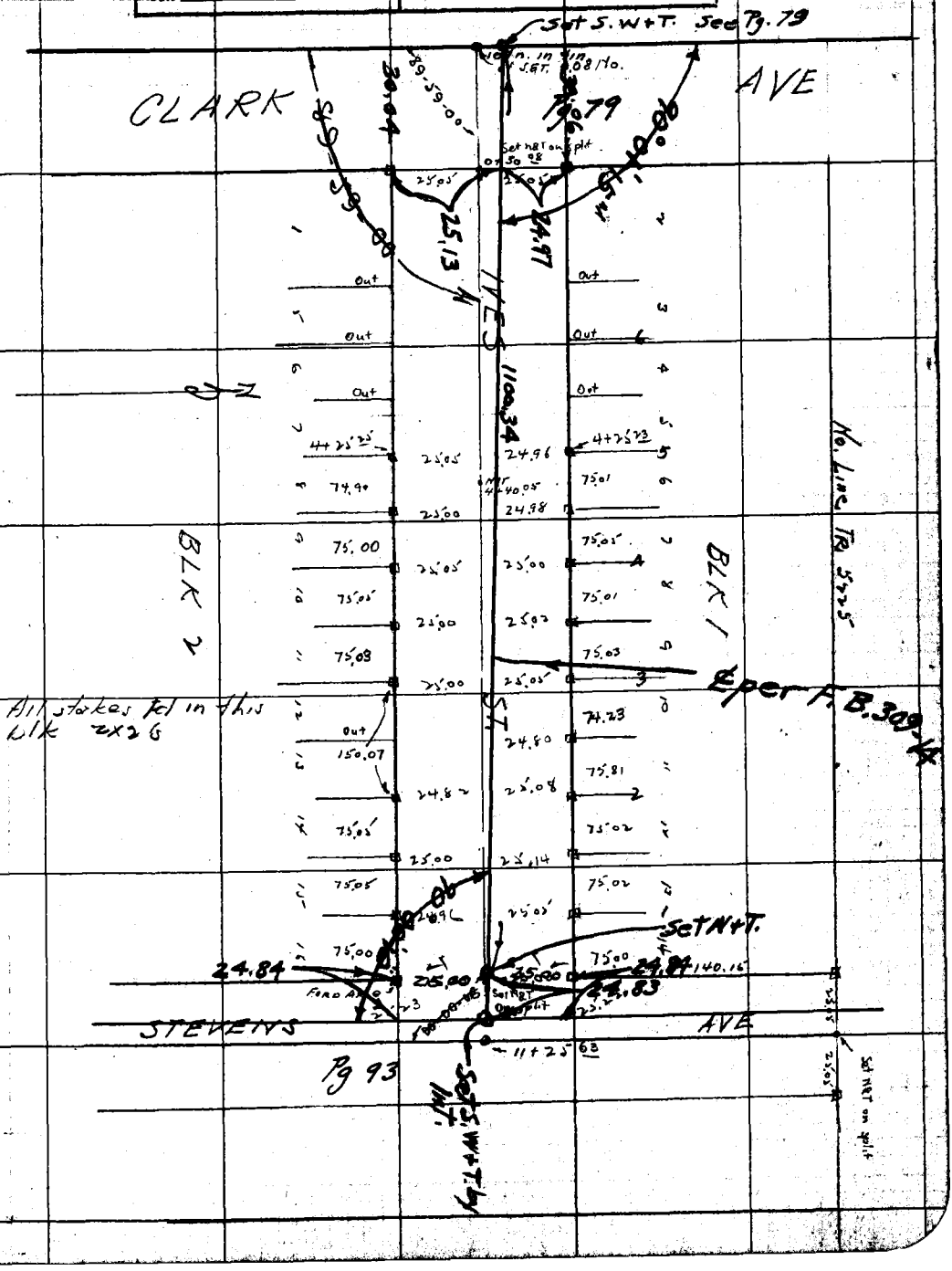

NOTE: ANY ADDITION OR CHANGES ON THIS SHEET MUST BE MADE OR CIRCLED IN RED, WITH DATE AND NAME OF PERSON MAKING CHANGE.

RETURN TO LOS ANGELES COUNTY SURVEYOR

DO NOT EXTEND NOTES THIS SIDE OF THIS LINE

F.B. _____ PG. _____ Chief Party _____ Notes by _____ Date _____

RETURN TO
LOS ANGELES COUNTY SURVEYOR

DO NOT EXTEND NOTES THIS SIDE OF THIS LINE

NOTE: ANY ADDITION OR CHANGES ON THIS SHEET MUST BE MADE OR CIRCLED IN RED. WITH DATE AND NAME OF PERSON MAKING CHANGE.

300.25
300.44
87.90
688.59

300.10
300.15
52.19
653.44

115 39.21
108 86.92
652.29

118 56.85
115 39.21
317.64

38.40
291.65
330.05 ⊙X
330.28 ⊙X

90-01-30
360.05-0
90-01-30

Date _____ Notes by _____ Chief Party _____ F.B. 273 PG. 105

Platted by A Woodin	W. O. No. _____ D. S. O. No. _____
Date Sept. 1927	Location _____
Map No. _____	Surveyed by _____
Platting Ck'd by _____	Date _____
Date _____	Indexed _____

NOTE: ANY ADDITION OR CHANGES ON THIS SHEET MUST BE MADE OR CIRCLED IN RED, WITH DATE AND NAME OF PERSON MAKING CHANGE.

RETURN TO
LOS ANGELES COUNTY SURVEYOR

DO NOT EXTEND NOTES THIS SIDE OF THIS LINE

F.B. 5723 Pg. 1026 Chief Party Notes by Date

RETURN TO
LOS ANGELES COUNTY SURVEYOR

DO NOT EXTEND NOTES THIS SIDE OF THIS LINE

NOTE: ANY ADDITION OR CHANGES ON THIS SHEET MUST BE MADE OR CIRCLED IN RED. WITH DATE AND NAME OF PERSON MAKING CHANGE.

Date _____ Notes by _____ Chief Party _____ F.B. 273 Pg 107

Plotted by C Woodm	W. O. No. _____ D. S. O. No. _____
Date Sept 1927	Location _____
Map No. _____	Surveyed by _____
Plotting C'k'd by _____	Date _____
Date _____	Indexed _____

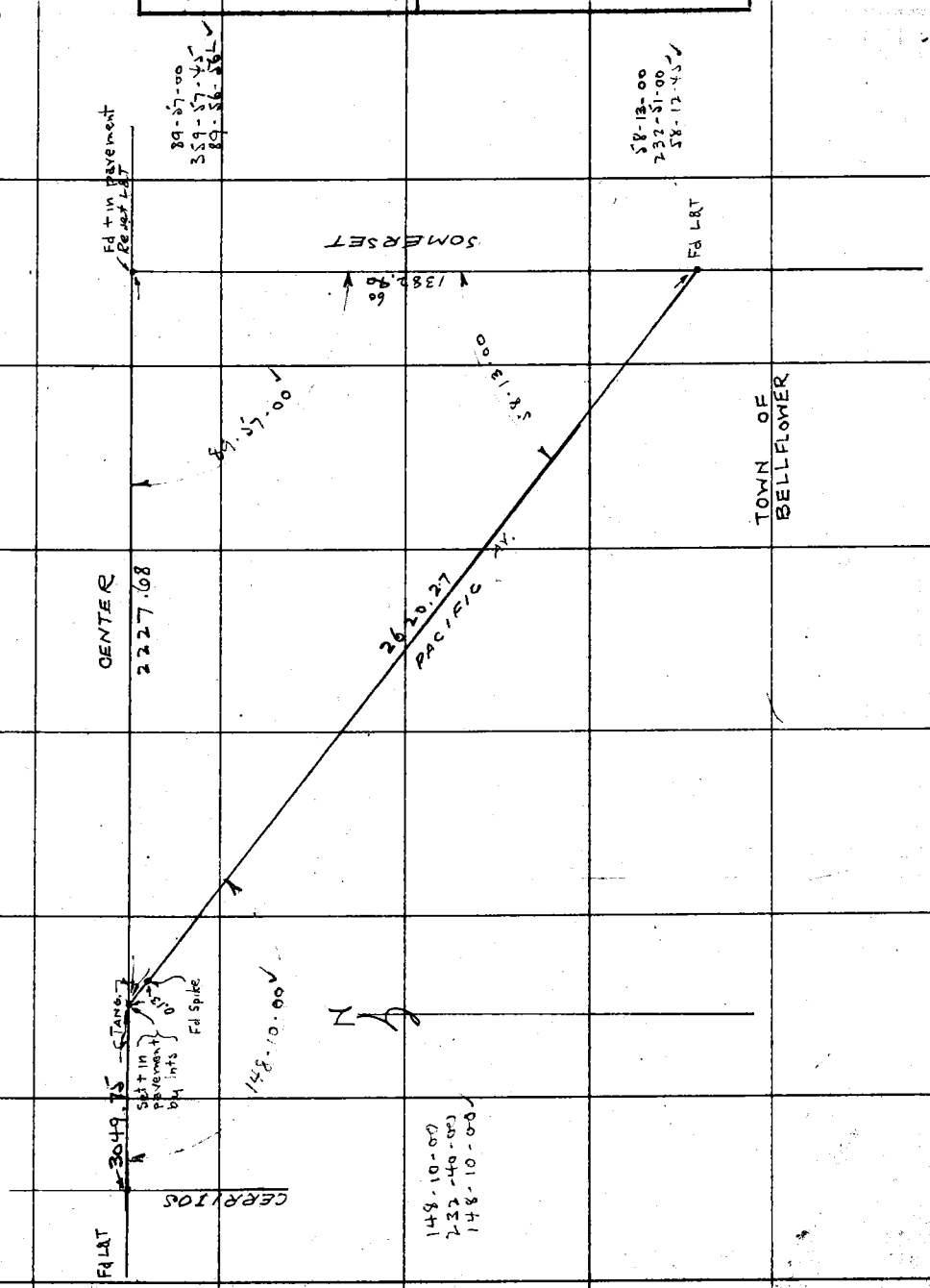

NOTE: ANY ADDITION OR CHANGES ON THIS SHEET MUST BE MADE OR CIRCLED IN RED, WITH DATE AND NAME OF PERSON MAKING CHANGE.

DO NOT EXTEND NOTES THIS SIDE OF THIS LINE

RETURN TO
LOS ANGELES COUNTY SURVEYOR

RETURN TO
LOS ANGELES COUNTY SURVEYOR

NOTE: ANY ADDITION OR CHANGES ON THIS SHEET MUST BE MADE OR CIRCLED IN RED. WITH DATE AND NAME OF PERSON MAKING CHANGE.

DO NOT EXTEND NOTES THIS SIDE OF THIS LINE

F.B. ____ PG. ____ Chief Party ____ Notes by ____ Date ____

222768
713.77
1513.91

132 72,
132.55
448.50
713.77

Date _____ Notes by _____ Chief Party _____ F.B. 273 PG. 109

Plotted by C. Woodin	W. O. No. 4046 D. E. O. No.
Date ~~[illegible]~~ Sept 1927	Location CENTURY BLVD
Map No.	Surveyed by McHenry
Plotting Ck'd by	Date Feb 1927
Date	Indexed

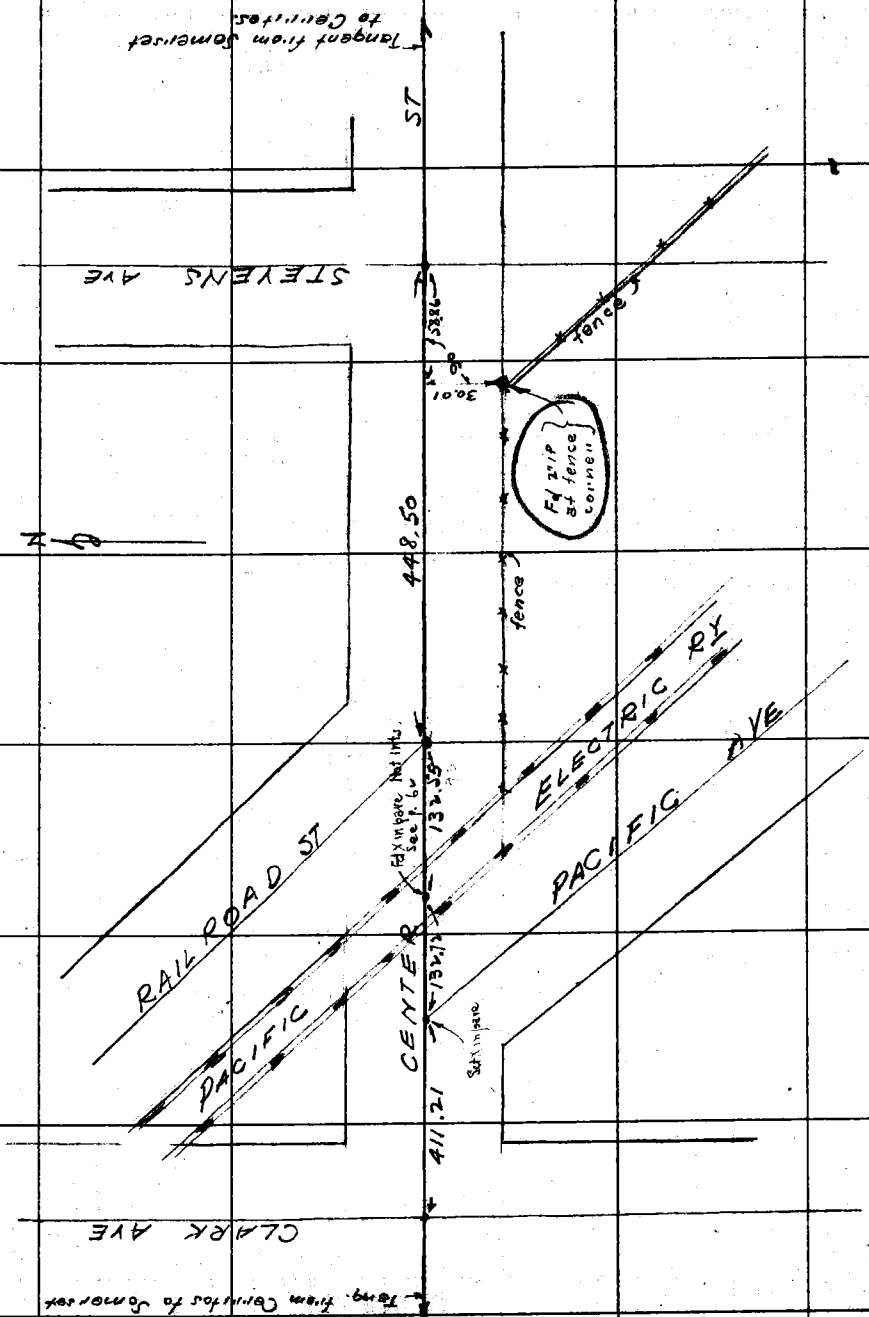

NOTE: ANY ADDITION OR CHANGES ON THIS SHEET MUST BE MADE OR CIRCLED IN RED, WITH DATE AND NAME OF PERSON MAKING CHANGE.

DO NOT EXTEND NOTES THIS SIDE OF THIS LINE

RETURN TO LOS ANGELES COUNTY SURVEYOR

RETURN TO
LOS ANGELES COUNTY SURVEYOR

NOTE: ANY ADDITION OR CHANGES ON THIS SHEET MUST BE MADE OR CIRCLED IN RED. WITH DATE AND NAME OF PERSON MAKING CHANGE.

DO NOT EXTEND NOTES THIS SIDE OF THIS LINE

Date

Chief Party Notes by

F.B. 273 PG. 110

Date _____ Notes by _____ Chief Party _____ F.B. 273 PG. 111

Plotted by C. Woodin	W. O. No. 4046 D. S. O. No.
Date Sept. 1927	Location CENTURY BLVD
Map No.	Surveyed by McHenry
Plotting C'k'd by	Date Feb 1927
Date	Indexed

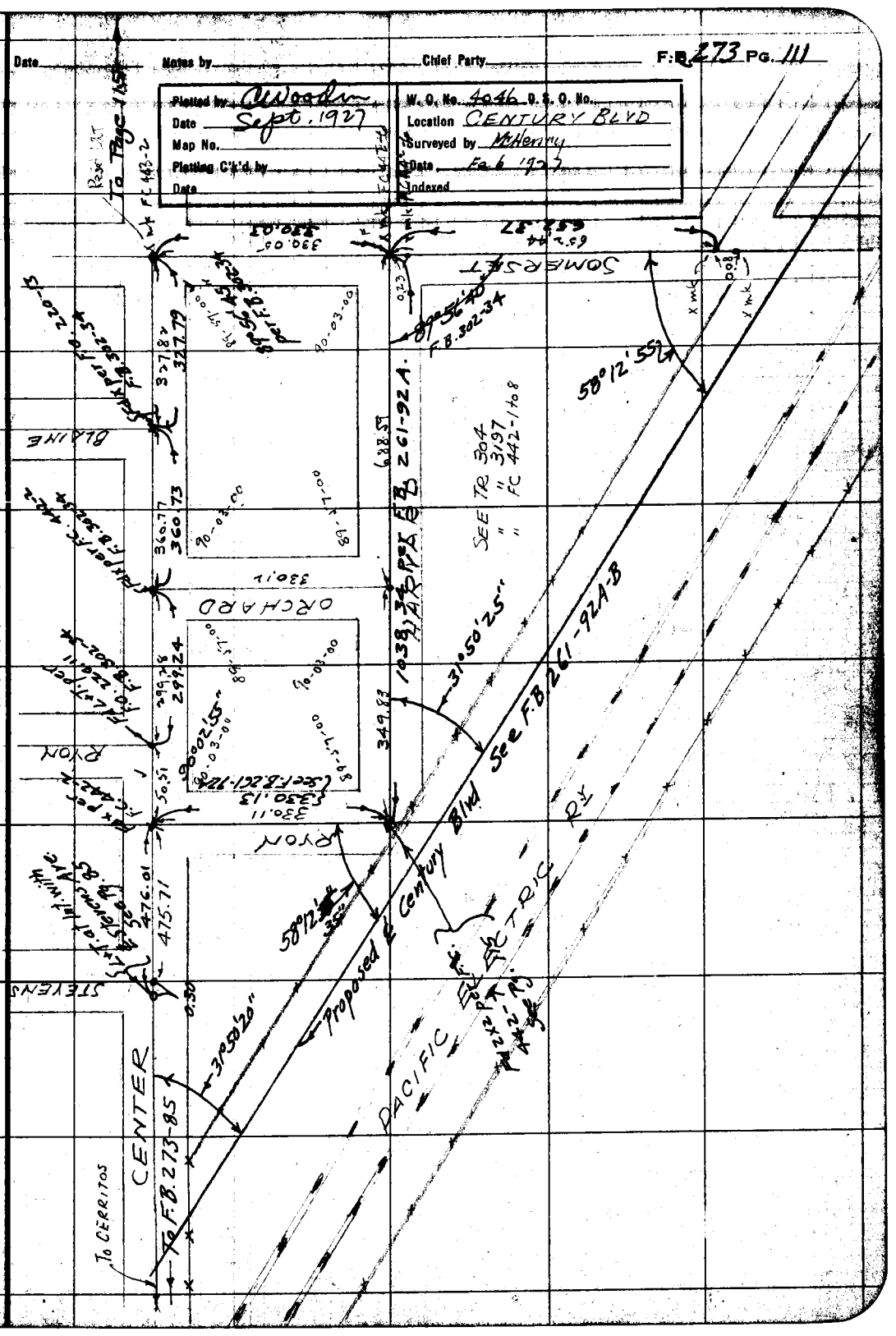

NOTE: ANY ADDITION OR CHANGES ON THIS SHEET MUST BE MADE OR CIRCLED IN RED, WITH DATE AND NAME OF PERSON MAKING CHANGE.

DO NOT EXTEND NOTES THIS SIDE OF THIS LINE

RETURN TO LOS ANGELES COUNTY SURVEYOR

F.B. 273 PG. 112 Chief Party Notes by Date

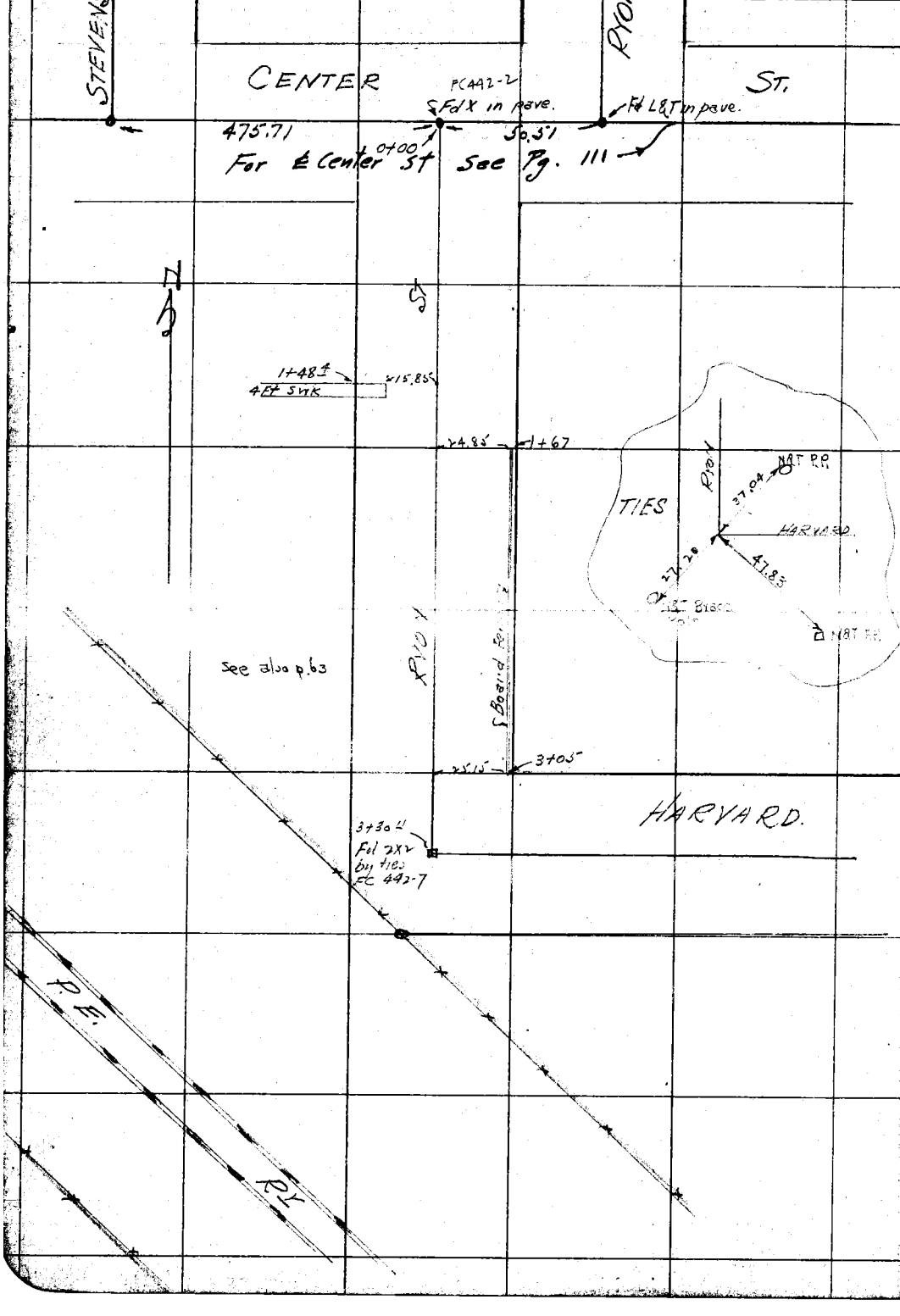

RETURN TO
LOS ANGELES COUNTY SURVEYOR

DO NOT EXTEND NOTES THIS SIDE OF THIS LINE

NOTE: ANY ADDITION OR CHANGES ON THIS SHEET MUST BE MADE OR CIRCLED IN RED. WITH DATE AND NAME OF PERSON MAKING CHANGE.

Date _____ Notes by _____ Chief Party _____ F.B. 273 Pg. 113

Plotted by C. Woodin	W. O. No. 4046 D. S. O. No.
Date Sept. 1927	Location CENTURY BLVD
Map No.	Surveyed by McHenry
Plotting C'k'd by	Date Feb 1927
Date	Indexed

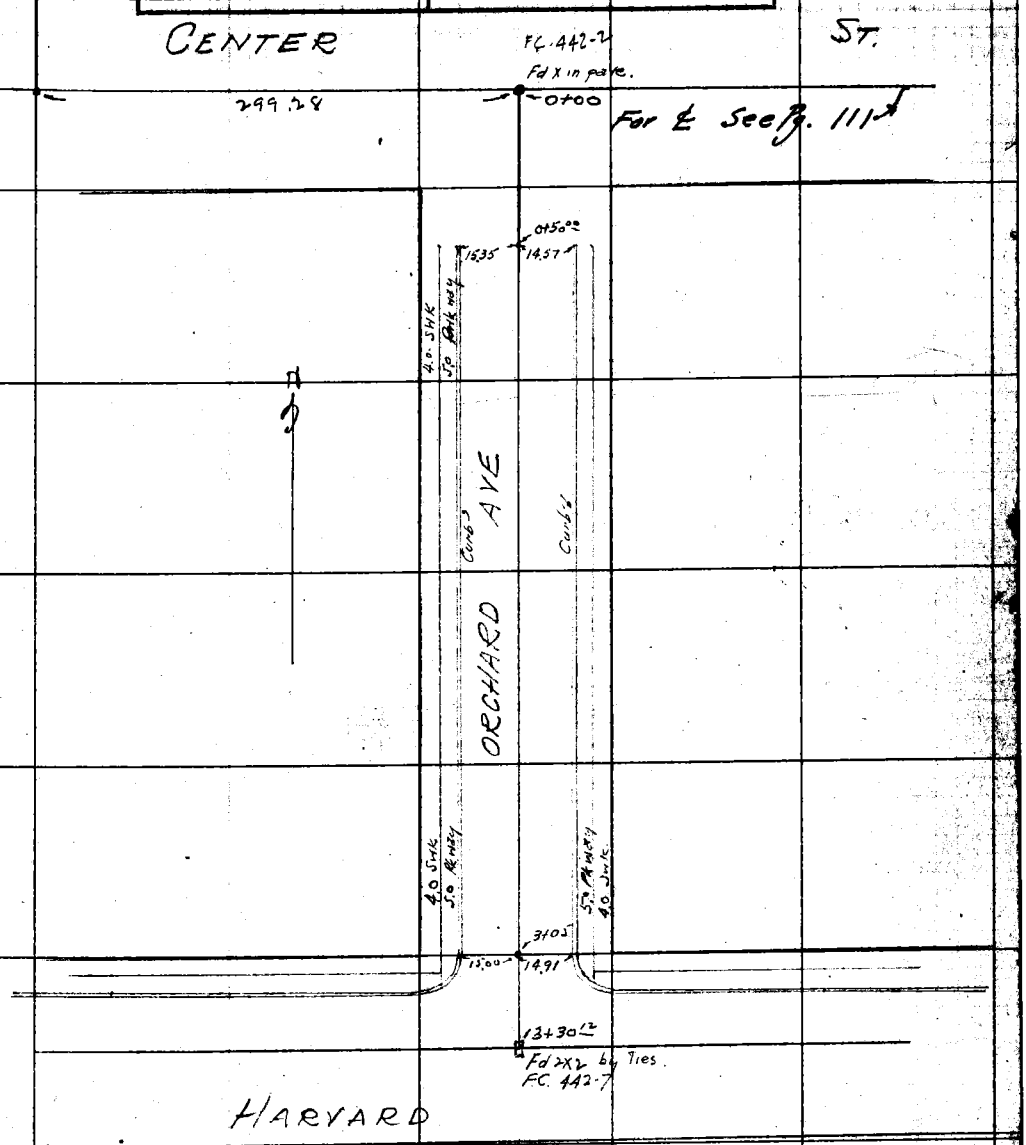

NOTE: ANY ADDITION OR CHANGES ON THIS SHEET MUST BE MADE OR CIRCLED IN RED, WITH DATE AND NAME OF PERSON MAKING CHANGE.

DO NOT EXTEND NOTES THIS SIDE OF THIS LINE

RETURN TO LOS ANGELES COUNTY SURVEYOR

F.B. 273 PG. 114

Chief Party Notes by _____ Date _____

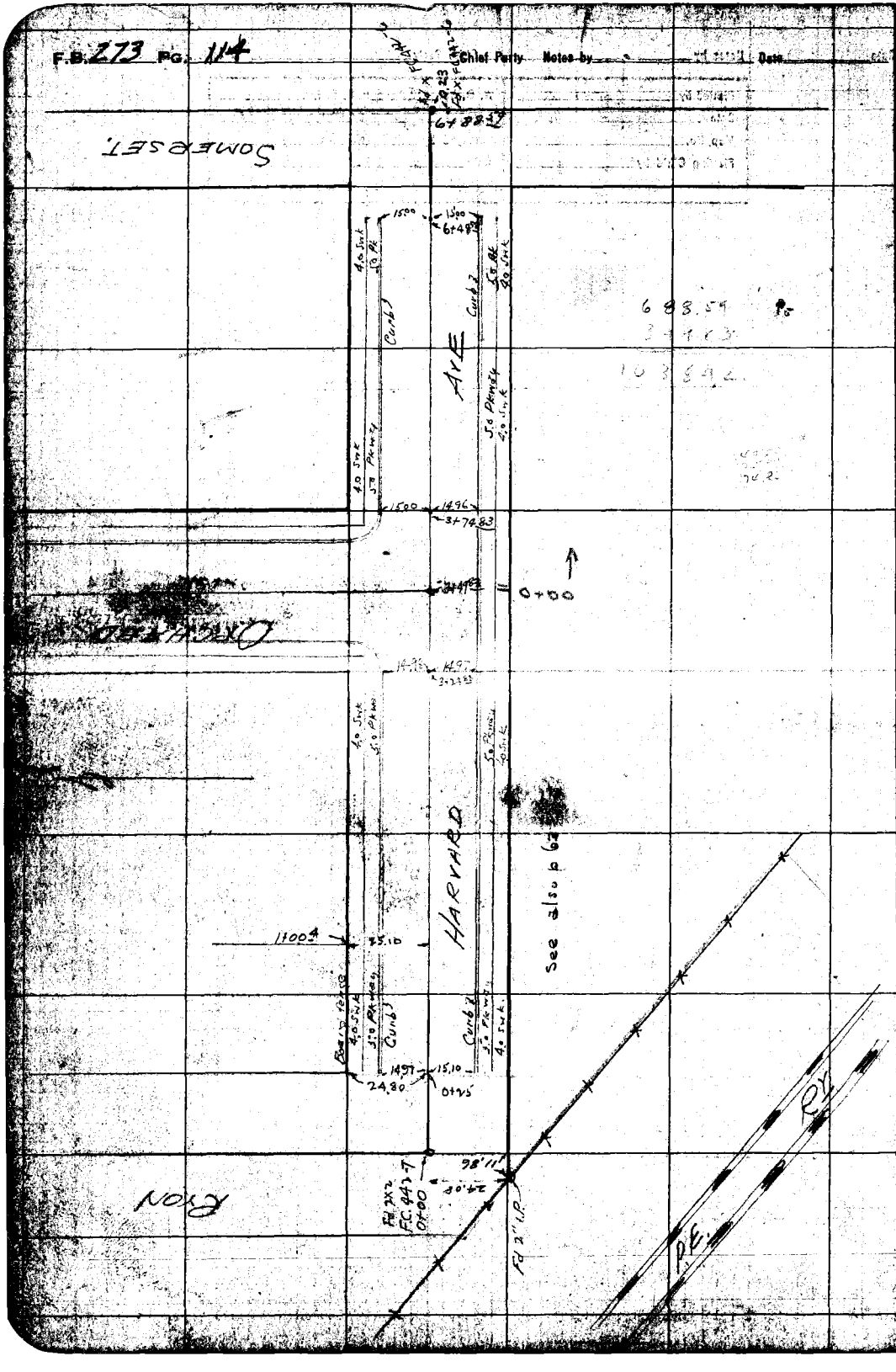

RETURN TO
LOS ANGELES COUNTY SURVEYOR

DO NOT EXTEND NOTES THIS SIDE OF THIS LINE

NOTE: ANY ADDITION OR CHANGES ON THIS SHEET MUST BE MADE OR CIRCLED IN RED, WITH DATE AND NAME OF PERSON MAKING CHANGE.

RETURN TO
LOS ANGELES COUNTY SURVEYOR

NOTE: ANY ADDITION OR CHANGES ON THIS SHEET MUST BE MADE OR CIRCLED IN RED, WITH DATE AND NAME OF PERSON MAKING CHANGE.

DO NOT EXTEND NOTES THIS SIDE OF THIS LINE

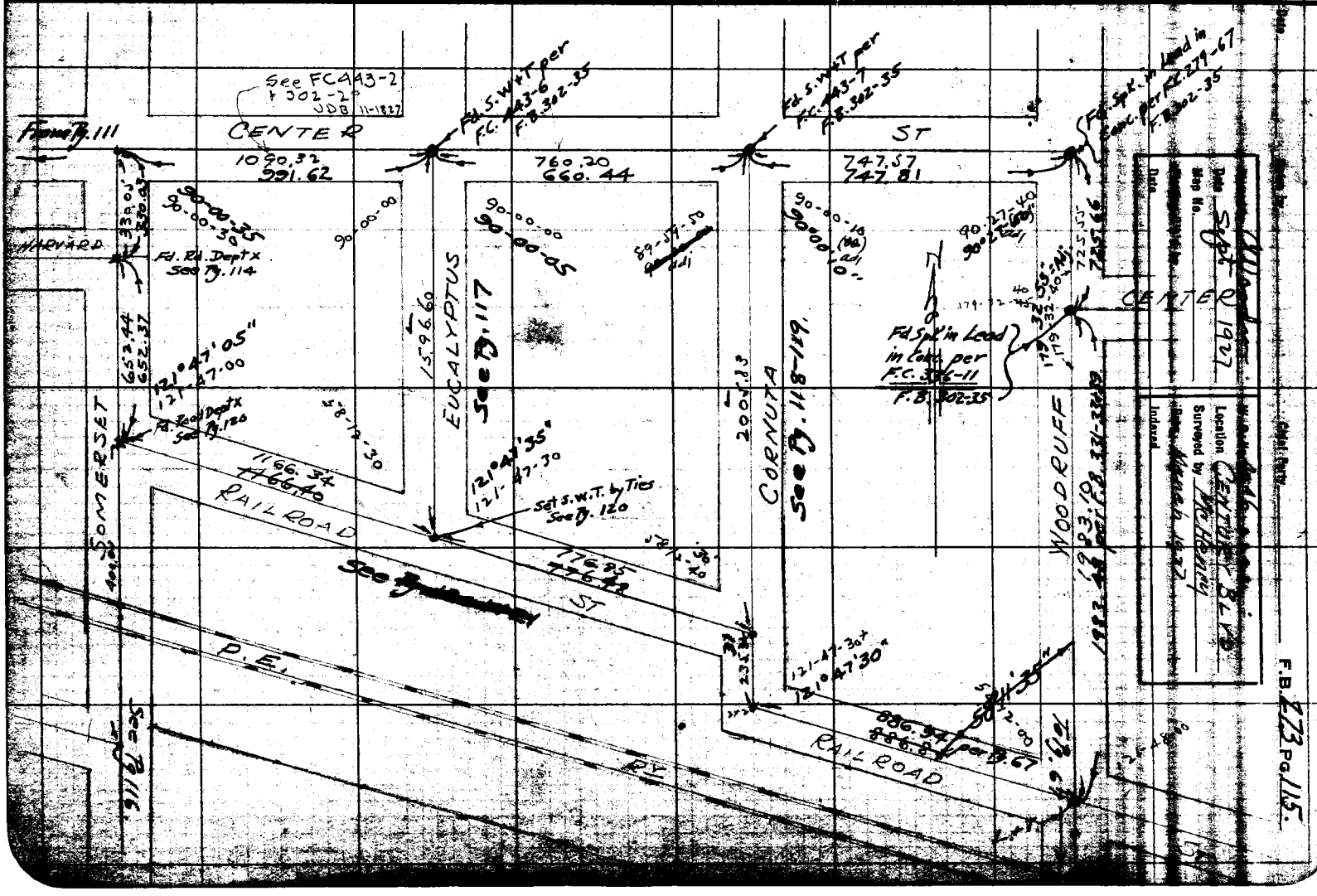

F.B. 273 PG. 116 Chief Party Notes by _____ Date _____

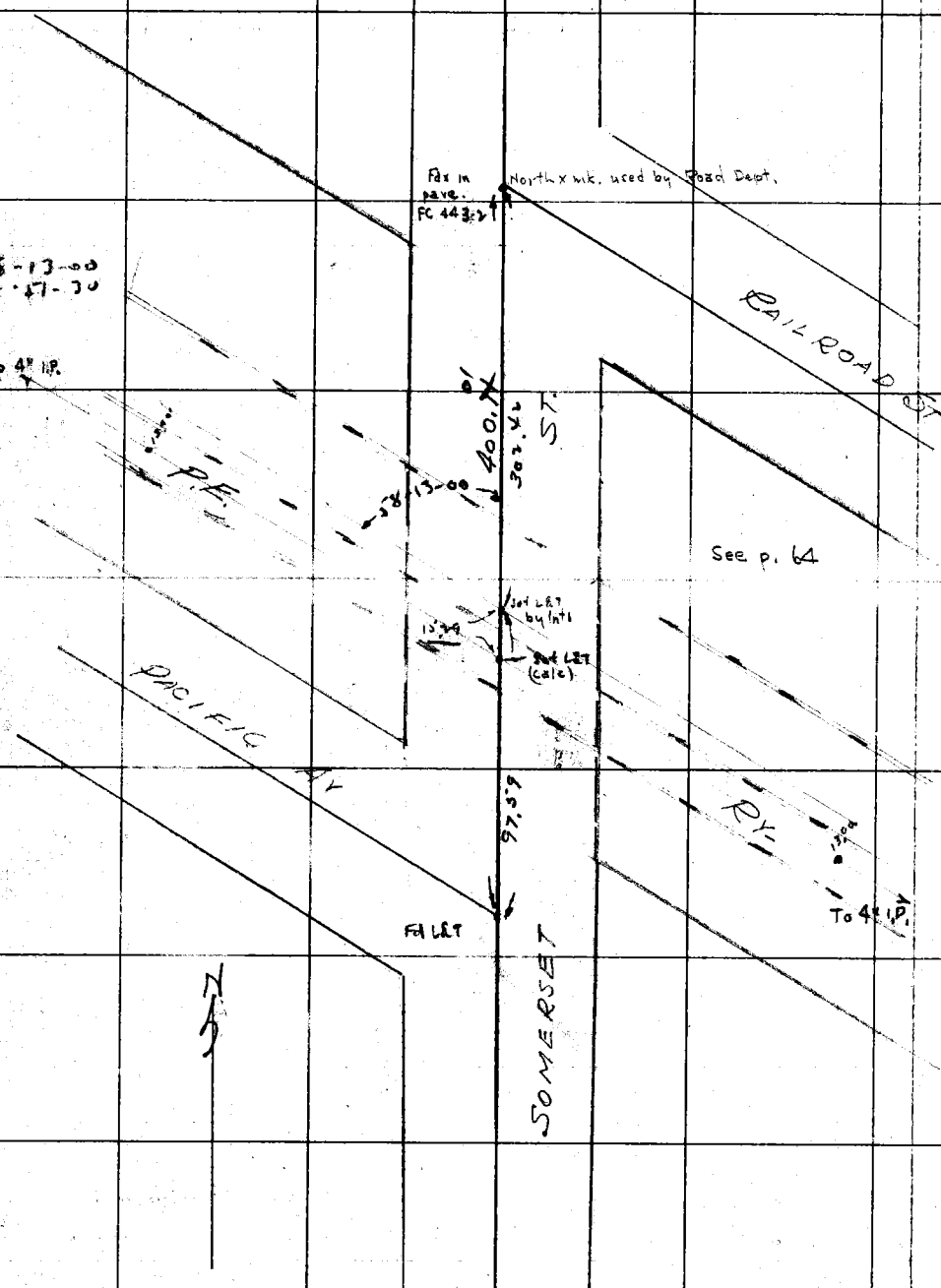

RETURN TO
LOS ANGELES COUNTY SURVEYOR

DO NOT EXTEND NOTES THIS SIDE OF THIS LINE

NOTE: ANY ADDITION OR CHANGES ON THIS SHEET MUST BE MADE OR CIRCLED IN RED. WITH DATE AND NAME OF PERSON MAKING CHANGE.

Date _____ Notes by _____ Chief Party _____ F.B. 273 PG. 117

Plotted by C. Woodin	W.O. No. 4046 D.S.O. No.
Date Sept 1927	Location CENTURY BLVD
Map No.	Surveyed by McHenry
Plotting C'k'd by	Date MAR. 1927
Date	Indexed

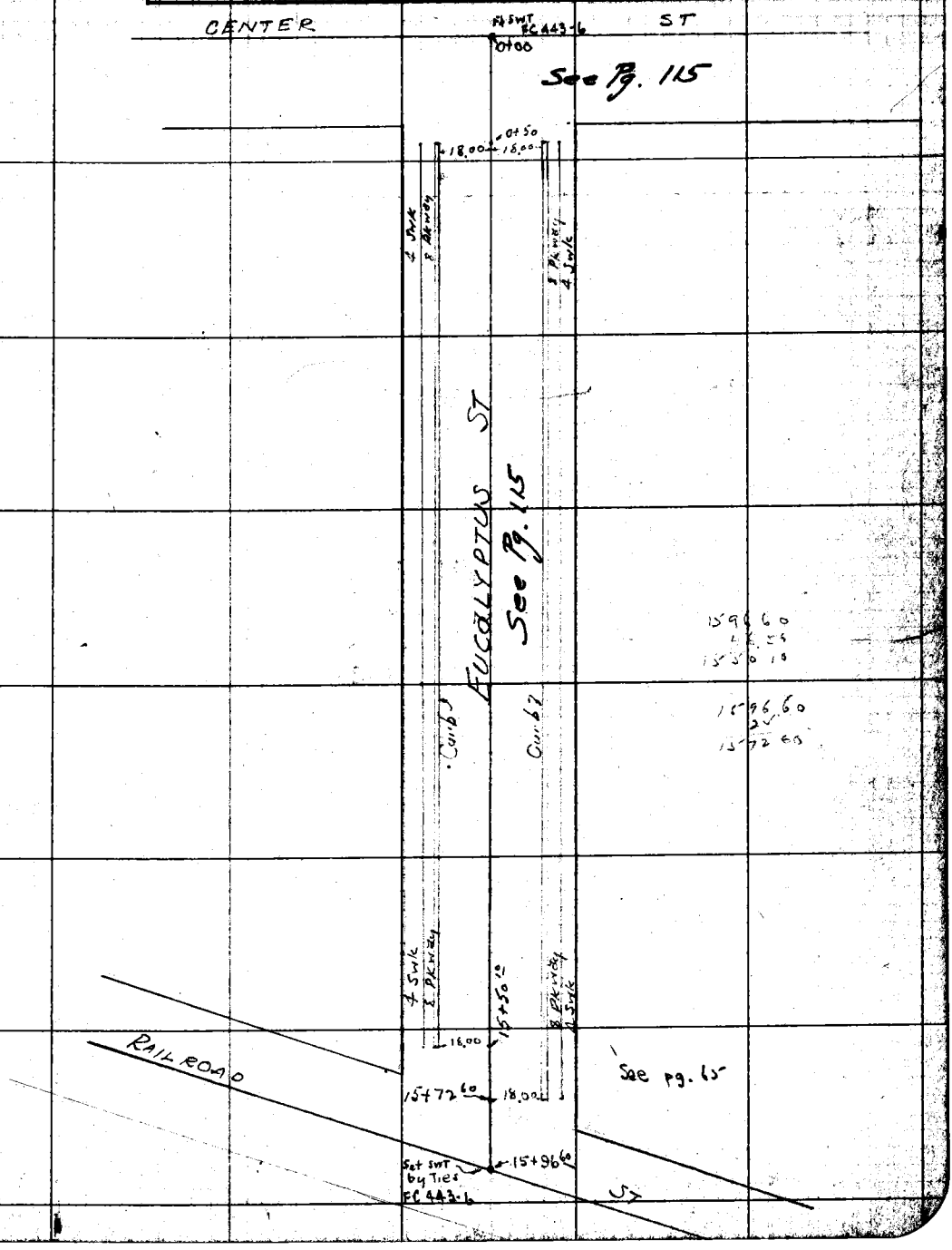

NOTE: ANY ADDITION OR CHANGES ON THIS SHEET MUST BE MADE OR CIRCLED IN RED, WITH DATE AND NAME OF PERSON MAKING CHANGE.

DO NOT EXTEND NOTES THIS SIDE OF THIS LINE

RETURN TO LOS ANGELES COUNTY SURVEYOR

F.B. 273 PG. 118 Chief Party Notes by Date

CENTER ST.

FC 443-7

Fd SWT

0+00

See Pg. 115

0+50 10

2002 1998

4' Swk

6' Pk

6.0 Pk

4.0 Swk

See Pg. 115

Curb

Curb

CORINTHA

RETURN TO
LOS ANGELES COUNTY SURVEYOR

NOTE: ANY ADDITION OR CHANGES ON THIS SHEET MUST BE MADE OR CIRCLED IN RED. WITH DATE AND NAME OF PERSON MAKING CHANGE.

DO NOT EXTEND NOTES THIS SIDE OF THIS LINE

Date _____ Notes by _____ Chief Party _____ F.B. 273 PG. 119

Plotted by [illegible]	W. O. No. _____ D. S. O. No. _____
Date Sept 1927	Location _____
Map No. _____	Surveyed by _____
Plotting C'k'd by _____	Date _____
Date _____	Indexed _____

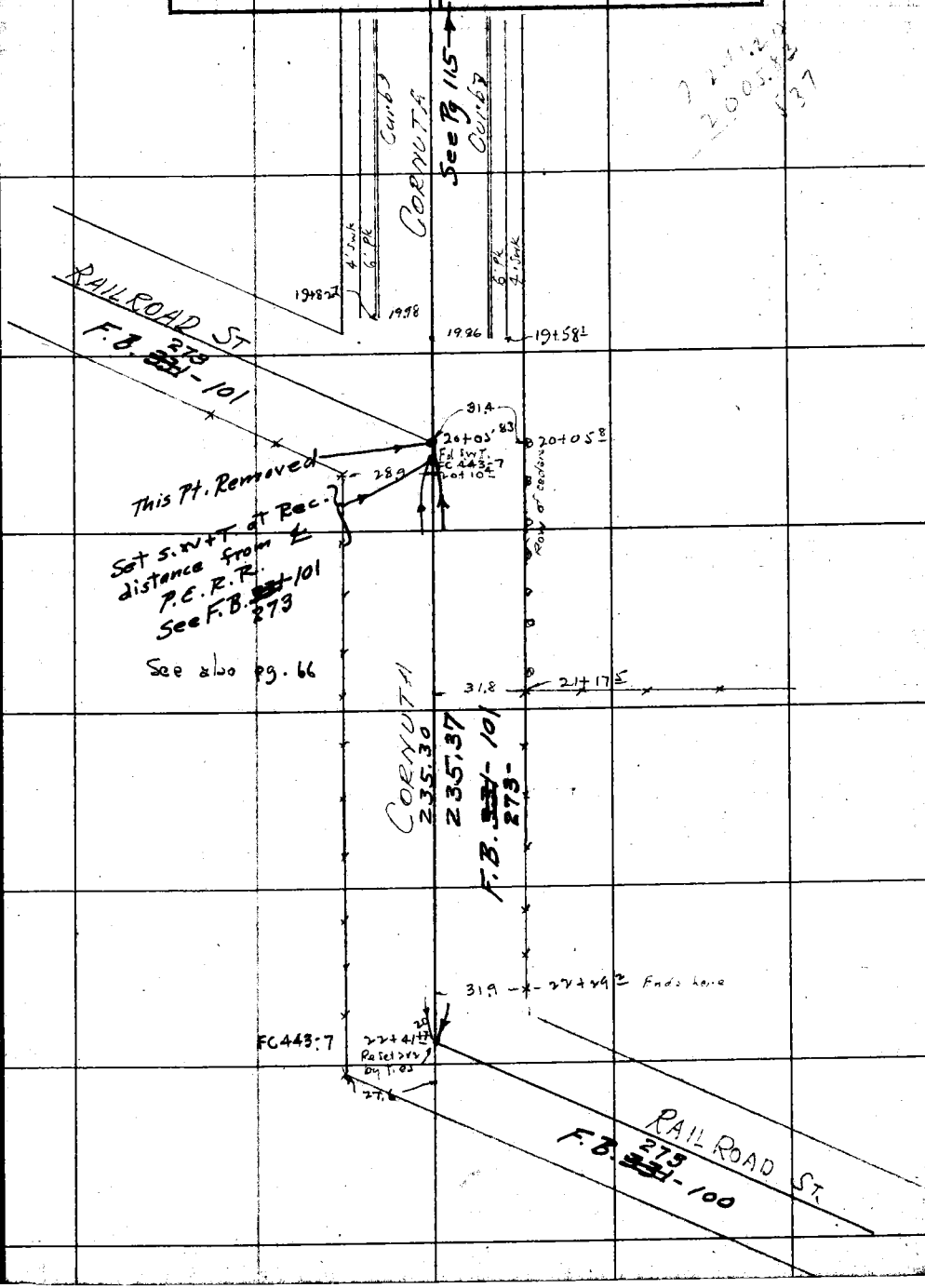

NOTE: ANY ADDITION OR CHANGES ON THIS SHEET MUST BE MADE OR CIRCLED IN RED, WITH DATE AND NAME OF PERSON MAKING CHANGE.

DO NOT EXTEND NOTES THIS SIDE OF THIS LINE

RETURN TO LOS ANGELES COUNTY SURVEYOR

F.B. 273 Pg. 120 Chief Party Notes by Date

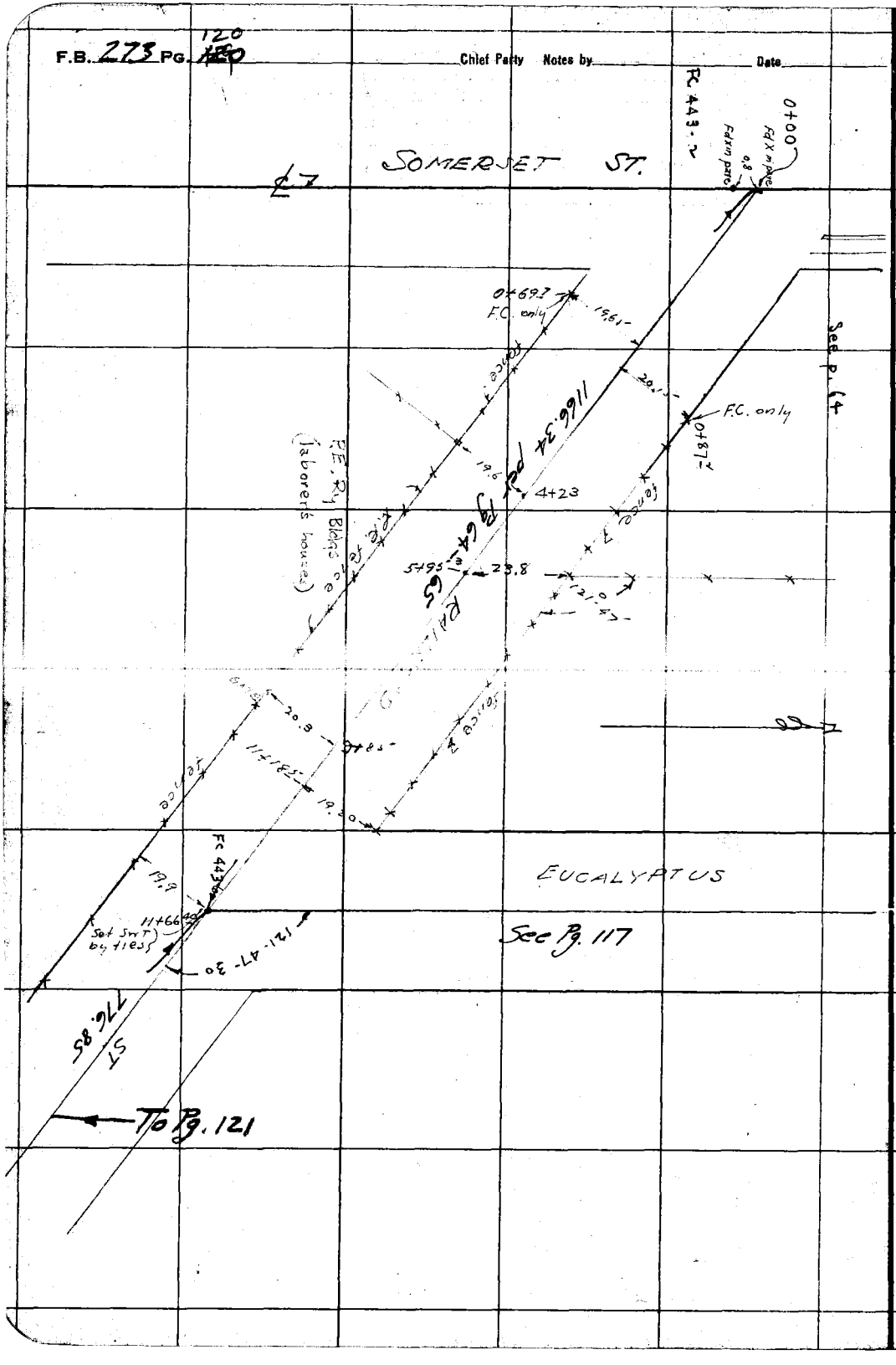

RETURN TO
LOS ANGELES COUNTY SURVEYOR

DO NOT EXTEND NOTES THIS SIDE OF THIS LINE

NOTE: ANY ADDITION OR CHANGES ON THIS SHEET MUST BE MADE OR CIRCLED IN RED, WITH DATE AND NAME OF PERSON MAKING CHANGE.

Date _____ Notes by _____ Chief Party _____ F.B. 273 PG. 121

Plotted by C Woodin	W. O. No. _____ D. S. O. No. _____
Date Sept 1927	Location _____
Map No. _____	Surveyed by _____
Plotting C'k'd. by _____	Date _____
Date _____	Indexed _____

NOTE: ANY ADDITION OR CHANGES ON THIS SHEET MUST BE MADE OR CIRCLED IN RED, WITH DATE AND NAME OF PERSON MAKING CHANGE.

DO NOT EXTEND NOTES THIS SIDE OF THIS LINE

RETURN TO LOS ANGELES COUNTY SURVEYOR

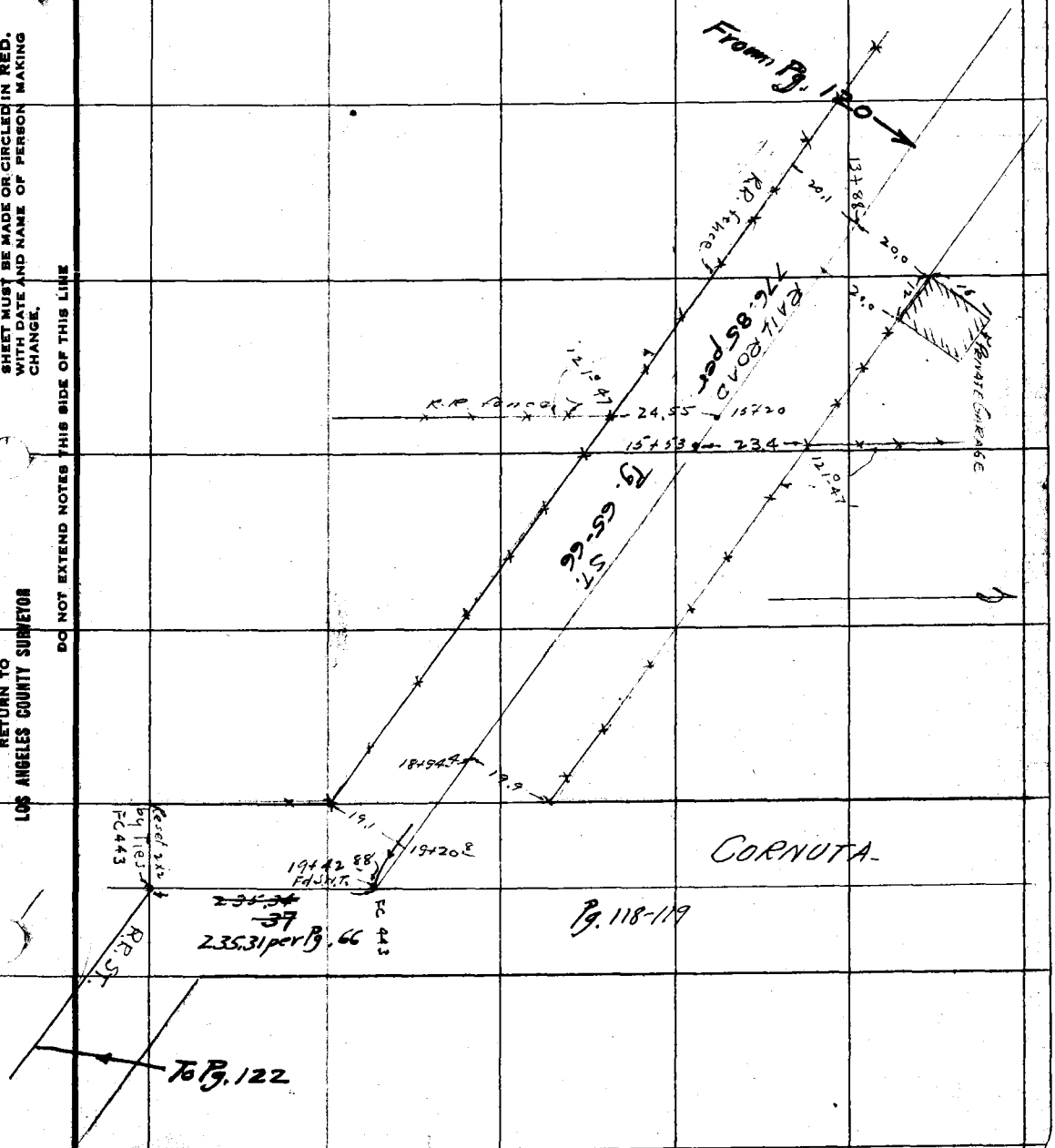

F.B. 273 PG. 122 Chief Party Notes by Date

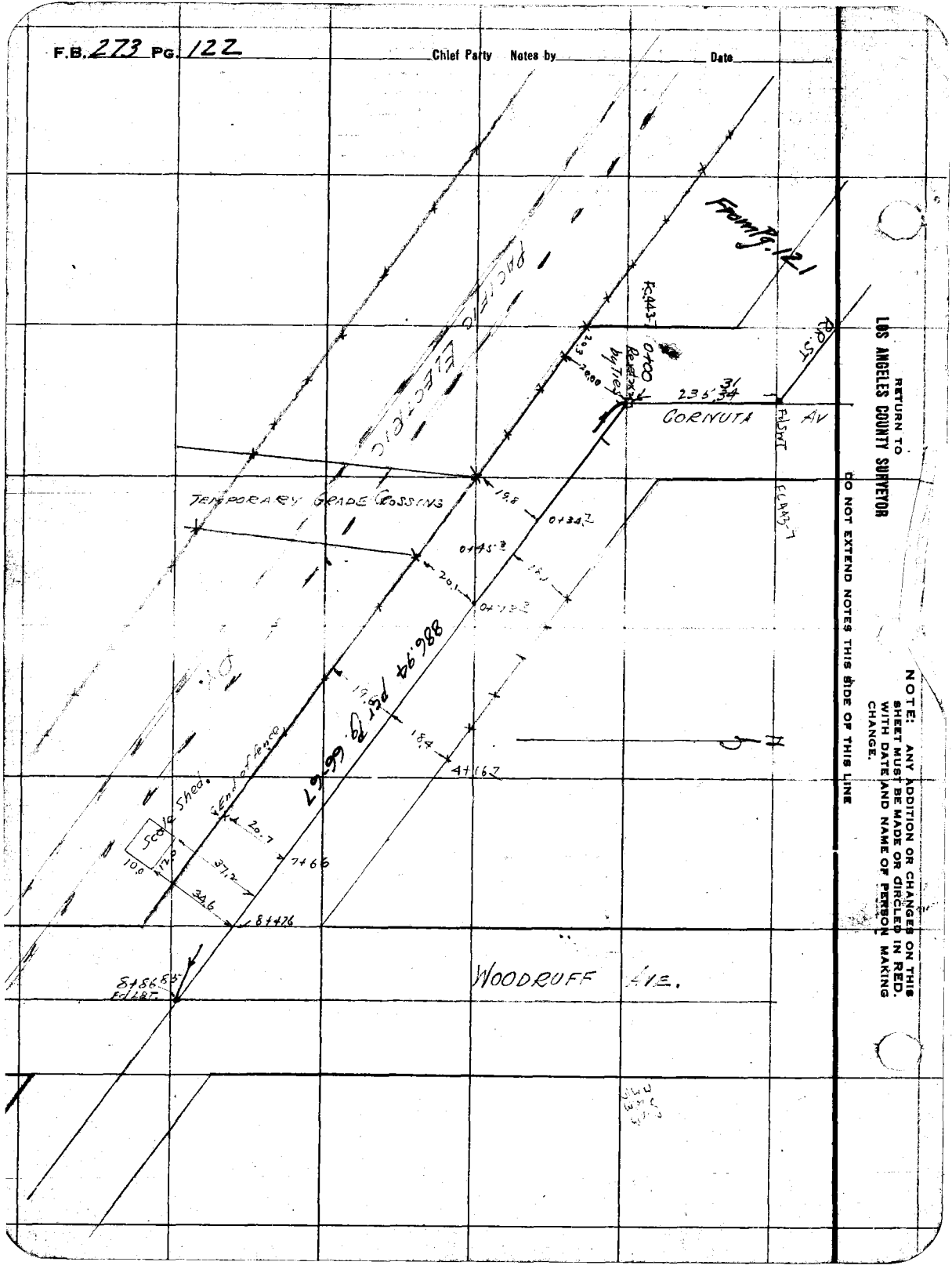

RETURN TO
LOS ANGELES COUNTY SURVEYOR

DO NOT EXTEND NOTES THIS SIDE OF THIS LINE

NOTE: ANY ADDITION OR CHANGES ON THIS SHEET MUST BE MADE OR CIRCLED IN RED, WITH DATE AND NAME OF PERSON MAKING CHANGE.

Date _____ Notes by _____ Chief Party _____ F.B 273 Pg. 123

Plotted by C. Woodin	W. O. No. [illegible] D. S. O. No.
Date Sept. 1927	Location CENTURY BLVD
Map No.	Surveyed by McHenry
Plotting C'k'd by	Date March [illegible]
Date	Indexed

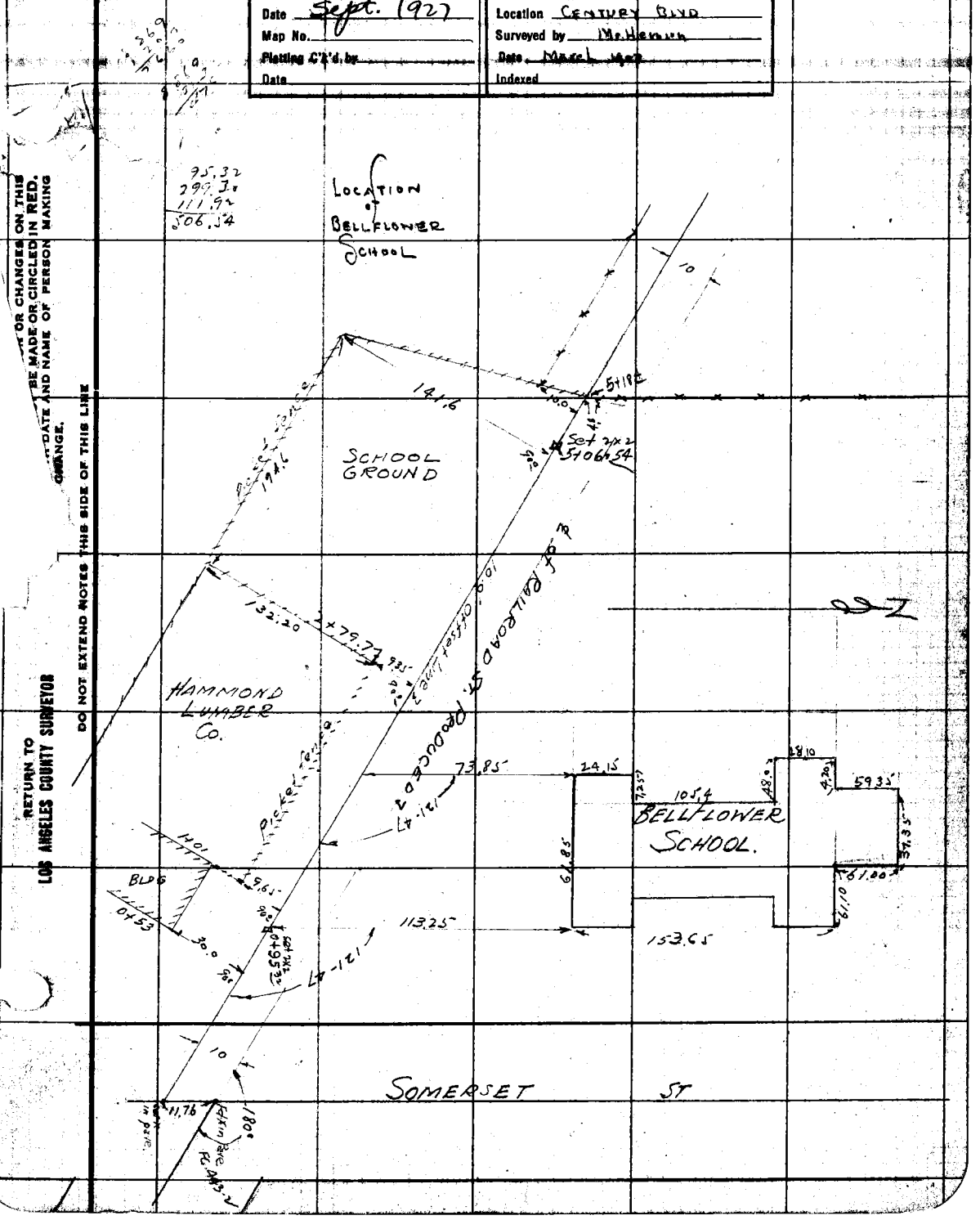

RETURN TO LOS ANGELES COUNTY SURVEYOR

DO NOT EXTEND NOTES THIS SIDE OF THIS LINE

...OR CHANGES ON THIS ...BE MADE OR CIRCLED IN RED. ...DATE AND NAME OF PERSON MAKING CHANGE.

CYPRESS N. to S.

2560.00
91.00
2651.00 to middle nail
73.00
1490.05 N&T N fence line 3rd St.
60.12 N&T S " " " "
1030.84 2x2 First St.

MAIN St to N

From 1st 687.17 to Spk W.T. bet tracks
368.75 to 3rd St Shingle Nail
535.50 to Spk 4th St
1060.94 to " Orange -
2652.36

29.91
1030.84
1060.75

40.20
2120
2120
2653.20

687.17
368.75
1055.92

9563.24
6918.24
2645.10 - FB 101

6918.24
2736.61
2644.67 - FB 101

40.08
40.48
40.48
40.528

40.04
2402.4
2402.64

659.61
1995.27
2654.88

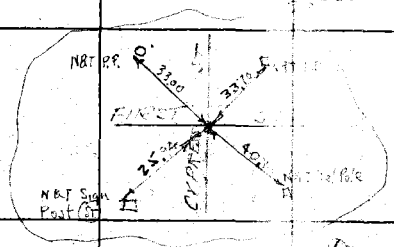

F.B. Pg. Chief Party Notes by Date

NOTE: ANY ADDITION OR CHANGES ON THIS SHEET MUST BE MADE OR CIRCLED IN RED. WITH DATE AND NAME OF PERSON MAKING CHANGE.

LOS ANGELES COO...

NOTE: ANY ADDITION ... SHEET MUST ... WITH ...