Date _____ Notes by _____ Chief Party _____ F.B. _____ Pg. _____

Platted by _____	W. O. No. _____ D. S. O. No. _____
Date _____	Location _____
Map No. _____	Surveyed by _____
Platting C'k'd by _____	Date _____
Date _____	Indexed _____

2 ⊗ 4

274

F.B. 274 PG. Index Chief Party Notes by Date

F.B. 274

PAGES: INDEX, 1, , 3, , 4A, , 5 to 15 incl., , 16A, , 16C, , 17 to 24 incl., 25, , 25A, , 27 to 43 incl., ,44A, , 45, 46, 46A, 46B, 47 to 66 incl., , 68, 68A, 68B, , 70 to 100 incl., 100A, , 101 to 126 incl.,

RETURN TO
LOS ANGELES COUNTY SURVEYOR

Do not extend notes this side of this line

Note: ANY ADDITIONS OR CHANGES ON THIS SHEET MUST BE MADE OR CIRCLED IN Red. WITH DATE AND NAME OF PERSON MAKING CHANGE.

Date _____ Notes by _____ Chief Party _____ F.B. 274 PG. 1

Platted by	W. O. No. 704 D. S. O. No.
Date	Location Skyline Drive
Map No.	Surveyed by Hellstrom
Platting C'k'd by	Date 5-16-27
Date	Indexed A. C. Johnson

SKYLINE DRIVE
W.O. 704

FROM

WHITTIER TO POMONA

INDEX

Intersections ℄ W. Skyline Dr. & Prop Lines Div. 3	3-16
Tie of Skyline Dr. near Summit of Turnbull Cyn. Div 1	17-24
Tie of "P" Line to Prop. line at end Div 5.	25
℄ Brea Canyon Rd.	27
Tie "P" Line Skyline Dr. Div 5 ~ ℄ Brea Cyn Rd	28
℄ Skyline Dr. (Div. 5)	29-36
Reference Pts. PI #1 to PI #9	37-40
℄ Brea Cyn Rd.	41-44
Property & Section Lines (Div 5)	45-66
Int Brea Cyn Road	68-70
P.I. Line PI 1 to P.I. 51 (Div 5)	71-126

Notes: ANY ADDITIONS OR CHANGES ON THIS SHEET MUST BE MADE OR CIRCLED IN Red. WITH DATE AND NAME OF PERSON MAKING CHANGE.

Do not extend notes this side of this line

RETURN TO LOS ANGELES COUNTY SURVEYOR

F.B. 274 Pg. 2 _____ Chief Party Notes by _____ Date _____

RETURN TO
LOS ANGELES COUNTY SURVEYOR

Do not extend notes this side of this line

Notes: ANY ADDITIONS OR CHANGES ON THIS SHEET MUST BE MADE OR CIRCLED IN Red. WITH DATE AND NAME OF PERSON MAKING CHANGE.

Date 5-16-27 Notes by Hellstrom Chief Party F.B. 274 PG. 3

Hellstrom
Penner
McCarter
Knight
Wynn

Plotted by	W. O. No. 204 D. S. O. No.
Date	Location Whittier Skyline
Map No.	Surveyed by Hellstrom
Plotting C'k'd by	Date 5-16-27
Date	Indexed A. C. Wilson

50 43
50 42 45

Note: All chaining was at 115°F. No correction has been made

76+~~15.45~~ Fd. old burnt 4x4
27.40

as per orig. survey of La Habra Rd C.S. Map #926' (set N&T. in stk)

Fd. 2" I.P. 27.80 with pl. & tk. as per Tr. M. #3422 Set 0.4 N'ly. of old stake by J.A. Bernal (M.B. 37-51) See Sup. Cr. # B.17242

76+~~15.45~~

old fence line to L.H. #3 & L.P. #24

0.40

old fence line

L.H. #2 & L.P. #23

Dirt Road

(Variation 16°-25' on grid) Mag. Bear. N 19½° E

121.26 @ 8°-01' =	120.11
200.04 @ 0°-0' =	200.11
500.62 @ 10°-56' =	491.70
40.76 @ 0°-0' =	40.77
305.56 @ 0°-0' =	305.67
30.49 @ 0°-0' =	30.50
500.77 @ 1°-45' =	500.70
422.75 @ 7°-58' =	418.82
153.34 @ 16°-58' =	146.71
161.57 @ 18°-51' =	152.95
79.30 @ 9°-55' =	78.14
274.93 @ 2°-55' =	274.60
87.41 @ 26°-11' =	78.47
106.37 @ 16°-36' =	101.97
500.76 @ 8°-41' =	495.19
30.88 @ 0°-0' =	30.89
2.51 @ 0°-0' =	2.51

INTERSECTION of Whittier SKYLINE Road with East Boundary of La Habra Rancho in T2S R10W. The intersection of the road is in Division #4

La Habra Rd. P.I. 274

41+62.12
2" capped I.P. with X marked

0.71

16.54

41+45.58
Set 1X2 to T.

T2S R10W

90.27 @ 6°-26' =	89.73
43.52 @ 8°-56' =	43.01

230.56
230.89 @ 3°-31'

Div. #4 2X2 P.O.T. 45 left P.O. 25 left

40+24.77 ~~40+12.54~~
Set 2X2 by others.

Div. #4 P.L. #7 2X2 as per F.B. 254 Pg. 11

129°-18'-00"
512°-12'-30"

Adopted Eastern Line

Rechained Sec

40 Rope

14.12

13¼

39+98.72
2" I.P. with pl. & tk. with 3x3 marker #5

0.71

Ties

0.79

N.&T. in fence post

2X2 P.L. #7

2X2 P.O.T. 7A

N.&T. in fence post

N.&T. in fence post

Gate

old fence line

irregular fence

True Line between L.H. 2 & L.H. 3

27.31 @ 0°-0' =	27.32
500.80 @ 22°-18' =	463.08
54.09 @ 14°-30' =	52.38
52.55 @ 10°-04' =	51.76
500.16 @ 1°-34' =	500.14
61.19 @ 0°-0' =	61.21
500.58 @ 11°-18' =	491.04
58.65 @ 14°-25' =	56.89
439.81 @ 0°-0' =	439.94
500.04 @ 9°-04' =	482.64
87.90 @ 0°-0' =	87.93
198.14 @ 7°-01' =	194.73
375.00 @ 6°-10' =	372.86
301.64 @ 5°-08' =	300.53
349.00 @ 1°-57' =	348.94
67.65 @ 0°-0' =	67.67

Sec. 49

As per orig. surv. Fd. large conglom. boulder rock with ¾" Dr. hole 2" deep. Outcropping of rock. Fence lines intersect here. C.S. Map #926'. Marking in concrete as shown roads T2S R10W

old Fence Line

L.P. #22 also a station of L.H. Rancho

NOTE: ANY ADDITION OR CHANGES ON THIS SHEET MUST BE MADE OR CIRCLED IN RED WITH DATE AND NAME OF PERSON MAKING CHANGE.

DO NOT EXTEND NOTES THIS SIDE OF THIS LINE

RETURN TO LOS ANGELES COUNTY SURVEYOR

F.B. 274 PG. 4 Chief Party Notes by Date

RETURN TO
LOS ANGELES COUNTY SURVEYOR

OTE: ANY ADDITION OR CHANGES ON THIS SHEET MUST BE MADE OR CIRCLED IN RED. WITH DATE AND NAME OF PERSON MAKING CHANGE.

DO NOT EXTEND NOTES THIS SIDE OF THIS LINE

Date _____ Notes by Svenson Chief Party Svenson F.B. 274 Pg. 4A

Platted by Drew	W. O. No. 704 D. S. O. No.
Date June 1929	Location Skyline Div #4
Map No. 8842	Surveyed by Svenson
Platting C'k'd by Jones	Date 4-17-29
Date June 1929	Indexed A. C. Johnson

Note: ANY ADDITIONS OR CHANGES ON THIS SHEET MUST BE MADE OR CIRCLED IN Red. WITH DATE AND NAME OF PERSON MAKING CHANGE.

Do not extend notes this side of this line

RETURN TO LOS ANGELES COUNTY SURVEYOR

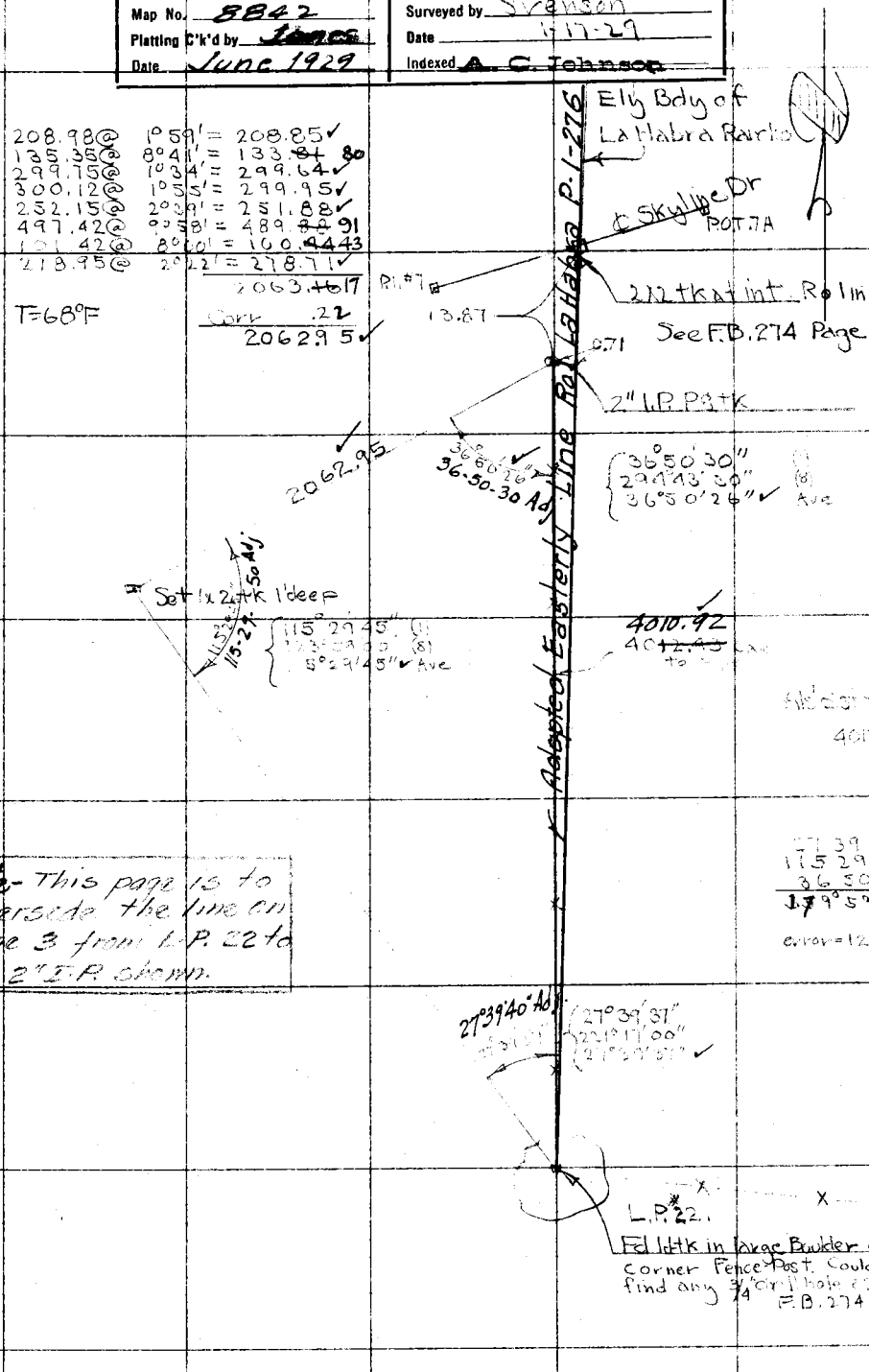

Note - This page is to supersede the line on page 3 from L.P. 22 to the 2" I.P. shown.

F. B._____ Pg._____ Chief Party Notes by_____ Date_____

RETURN TO
LOS ANGELES COUNTY SURVEYOR

Do not extend notes this side of this line

Note: ANY ADDITIONS OR CHANGES ON THIS SHEET MUST BE MADE OR CIRCLED IN Red. WITH DATE AND NAME OF PERSON MAKING CHANGE.

Date 5-23-27 Notes by Hellstrom Chief Party F.B. 274 Pg. 5

Hellstrom
Fenner
McCarver
Knight
Wynn

Plotted by	W. O. No. 204 D. S. O. No.
Date	Location Whittier Sky Line Dr.
Map No.	Surveyed by Hellstrom
Plotting C'k'd by	Date 5-23-27
Date	Indexed A. C. Johnson

NOTE: ANY ADDITION OR CHANGES ON THIS SHEET MUST BE MADE OR CIRCLED IN RED. WITH DATE AND NAME OF PERSON MAKING CHANGE.

DO NOT EXTEND NOTES THIS SIDE OF THIS LINE

REFER TO ORIGINAL NOTES FOR ANY ADDITIONAL INFORMATION



F.B. 274 Pg. 6 Chief Party Notes by Hellstrom Date 5-23-27

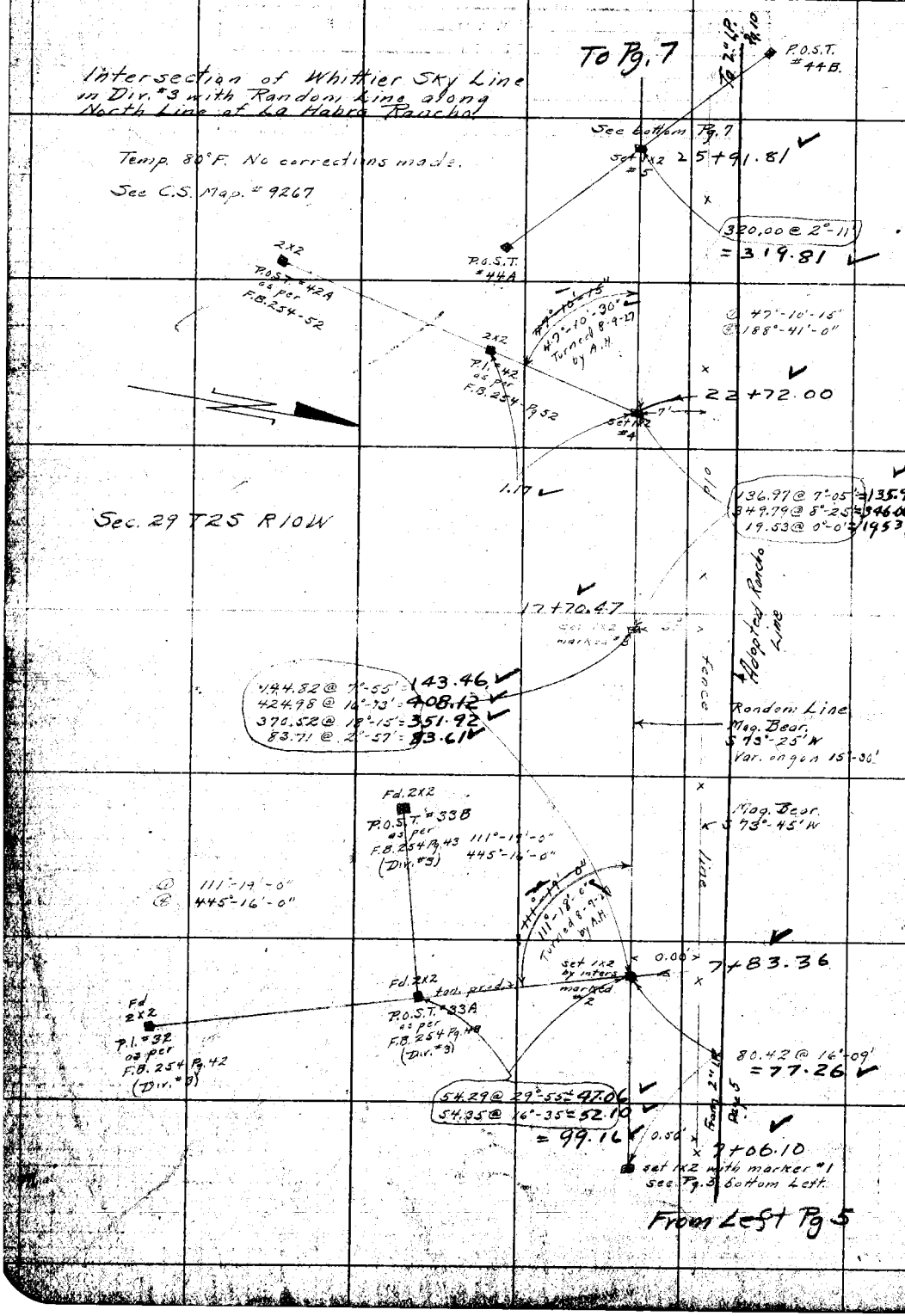

RETURN TO
LOS ANGELES COUNTY SURVEYOR

DO NOT EXTEND NOTES THIS SIDE OF THIS LINE

NOTE: ANY ADDITION OR CHANGES ON THIS SHEET MUST BE MADE OR CIRCLED IN RED, WITH DATE AND NAME OF PERSON MAKING CHANGE.

Date 5-23-27 Notes by Hellstrom Chief Party F.B. 274 Pg. 7

Hellstrom
McCarver
Knight
Wynn

Checked by	W. O. No. 204 U. S. O. No.
Date	Location Whittier Sky Line Dr.
Map No.	Surveyed by Hellstrom
Plotting C'k'd by	Date 5-23-27
Date	Indexed A. C. Johnson

NOTE: ANY ADDITION OR CHANGES ON THIS SHEET MUST BE MADE OR CIRCLED IN RED WITH DATE AND NAME OF PERSON MAKING CHANGE

DO NOT EXTEND NOTES THIS SIDE OF THIS LINE

Cont. on bottom Pg. 8

Intersections of Whittier Sky Line on North Line of La Habra Ranch

35+90.84
See bottom Pg. 8

T.P.S.T. #47A as per F.B. 254-57

Set 1X2 by int. #12

64.26 @ 3°-38' = 64.14

500.06 @ 7°-44'
17.08 @ 0°-0'
495.55
= 17.08

14°-31'

T.P.I. #46 as per F.B. 254-56

To 2" I.P. @ 0

① 14°-31'-15"
② 58°-04'-30"

Set 1X2 by inters. #10

① 148°-38'-0"
② 594°-32'-0"

30+78.21

Set 1X2 #11

392.62 @ 5°-0' = 391.46

15 per Pg. 14

423.72 @ 1°-11' = 423.67

T.P.I. #45 as per F.B. 254-55

82.23

28+98.92

Set 1X2 by int. #9

Fd. 2" I.P. R.&T. S.E. Cor. Lot A Tr. 2390.

old 4x4 14" high 8"

Mag. Bear = Due West

① 134°-05'-45"
② 536°-23'-30"

old irreg. fence line in fair condition

245.08 @ 4°-23' = 244.38

Turned Pg. 27 by A.M.

311.66 @ 9°-39' = 308.92

26+54.54

Set 1X2 by inters. #7

Transit Line

Fd. 2" I.P. no P.&T. leaning east a little. S.E. Cor. Lot #3 M.B. 12-148

{26+51.00 Calc}

{9.72 Calc}

24.62

Fd. 2" I.P. #47

① 90°-10'-30"
② 360°-41'-30"

① 189°-23'-45"
② 437°-35'-0"

Old fence line

Mag. N 0°-20' E

Prop. Line

N.E. Cor. Lot #3 M.B. 12-148

T.P.S.T. #48 as per F.B. 254-54

{West line Lot 10 New England Oil Co. Tract
① 92°-57'-0"
② 291°-55'-45"}

11.19

40.63 @ 26°-20' = 36.41

Random Line

Adopted Ranch Line

Secs. 30-29 T2S R10W

26+43.35

Set 1X2 #6

51.60 @ 2°-47' = 51.54

T.O.S.T. #44B as per F.B. 254-54

Var. 16½° off on gun

64.85 @ 6°-18' = 64.47

25+91.81

Set 1X2 by inters #5

See top Pg. 6

Temp. 75°F. No wind

① 13°-29'-30"
② 53°-58'-30"

13°-29'-35"

Fd. 2" I.P.

Pg. 5

Back to Pg. 6

F.B. 274 Pg. 8 Chief Party Notes by Hellstrom Date 5-24-27

Random Line along North Line of La Habra Rancho

Sec. 30 T2S R10W

Variation on gun 16°-25'E
Temp. 75°F No correction made

See Bottom Pg. 9

Set 1X2 #16 54+00.10 on top of ridge west of Hacienda Blvd.

To 2" I.P. Pg. 10

52+99.94

Fd old burnt fence post 4X4 evidently old fence corner.

Mag. N 36°-30'W

103.56 = 104.04 @ 5°-33'

24.60

3.40

old fence line no fence

52+96.54

Nail

Mag. N 73°-45'E old fence line (no fence)

Adopted Rancho Line

104.78 = 117.81 @ 27°-13'
309.79 = 315.36 @ 10°-49'
25.22 = 29.71 @ 31°-54'

48+56.75

#16

459.42 @ 9°-43' = 452.87

Set 1X2 #14 44+03.88

Random Line

395.30 @ 11°-0' = 388.07
325.02 @ 6°-26' = 323.00

18' gravel Rd

Approx ℄ Hacienda Blvd.

First Sycamore 25'± North of divide on Hacienda Blvd.

359' @ 1°-02'

Set 1X2 #13 36+92.81 on pt. of ridge

P.O.S.T. #47A

102.07 @ 2°-42' = 101.97

Set 1X2 #12. 35+90.84

See Top Pg. 7

P.I. #46

From 2" I.P. Pg. 5

Cont from top Pg. 7

RETURN TO LOS ANGELES COUNTY SURVEYOR

DO NOT EXTEND NOTES THIS SIDE OF THIS LINE

NOTE: ANY ADDITION OR CHANGES ON THIS SHEET MUST BE MADE OR CIRCLED IN RED, WITH DATE AND NAME OF PERSON MAKING CHANGE.

Date 5-24-27 Notes by Hellstrom Chief Party F.B. 274 Pg. 9

Plotted by	W. O. No. 704 D. S. O. No.
Date	Location Whittier Skyline Dr.
Map No.	Surveyed by Hellstrom
Plotting C'k'd by	Date 5-24-27
Date	Indexed A. C. Johnson

Random Line along North Line of La Habra Rancho.

325.81 @ 19°-09' = 307.84
270.10 @ 15°-10' = 265.91
47.70 @ 5°-34' = 47.48
476.64 @ 1°-49' = 476.49

See bottom Pg. 10

Set 1x2 #18 57' 77+94.65

Old Boiler House

To 2" I.P. Pg 10

Mag. S 41°-45' W very irreg. fence line 775'±

Variation on gun 16°-25' E

Temp. 90°F No Correction made.

66+96.93

Nail 1.00 32.55

66+95.93 (Calc.) Random line Sta. = 66+96.01 Rancho Line

Fd. 2x3 with N.&T. L.P. in fence also end of fence running West except for a few odd. posts.

0.55'

23.48 @ 21°-14' = 21.89

Nail

Sec. 30 T25 R10W

121.56 @ 14°-40' = 122.46

65+52.58

Set 1x2 #17 31.0

499.77 @ 10°-42' = 491.17
33.40 @ 36°-21' = 26.91
449.31 @ 10°-11' = 442.31
12.85 @ 0°-0' = 12.85

Adopted Rancho Line

Beginning of fence again

Fd. 2" I.P. No P. or T.

Mag. S 13°-30' W fence line 275'±

55+84.67 (Calc.) Random Line Sta. = 55+84.73 Rancho Line

Fd. 2x3 with nail & tin whitewashed in poor condition

26.00

5.33

1.60'

Nail #2

84.36 @ 18°-10' = 80.17

old fence line around grain field

14'

Nail

From 2" I.P. Pg 5

Random Line

101.12 @ 14°-37' = 99.07

Set 1x2 #16 54+00.10

See Top Pg. 8

NOTE: ANY ADDITION OR CHANGES ON THIS SHEET MUST BE MADE OR CIRCLED IN RED WITH DATE AND NAME OF PERSON MAKING CHANGE.

DO NOT EXTEND NOTES THIS SIDE OF THIS LINE

RETURN TO LOS ANGELES COUNTY SURVEYOR

F.B. 274 Pg. 10 Chief Party Notes by Hellstrom Date 5-25-27

Random Line along North Line of La Habra Rancho.

Sec. 30 T2S R10W

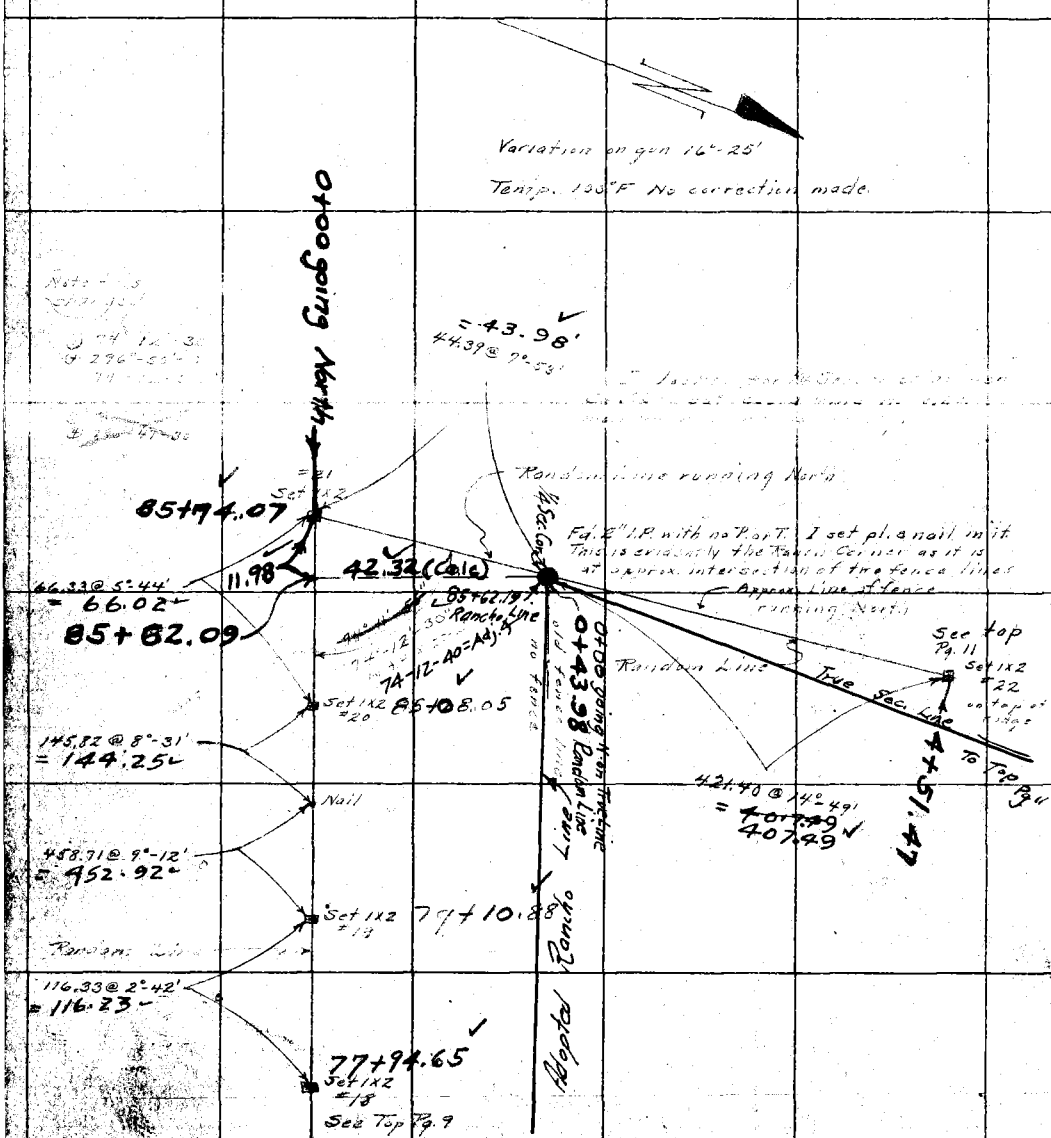

RETURN TO
LOS ANGELES COUNTY SURVEYOR
DO NOT EXTEND NOTES THIS SIDE OF THIS LINE
NOTE: ANY ADDITION OR CHANGES ON THIS SHEET MUST BE MADE OR CIRCLED IN RED, WITH DATE AND NAME OF PERSON MAKING CHANGE.

Date 5-25-22 Notes by Hellstrom Chief Party F.B. 274 Pg. 11

Planned by	W. O. No. 704 O. S. O. No.
Date	Location Whittier Skyline Dr.
Map No.	Surveyed by Hellstrom
Plotting C'k'd by	Date 5-24-22
Date	Indexed A. C. Johnson

NOTE: ANY ADDITION OR CHANGES ON THIS SHEET MUST BE MADE OR CIRCLED IN RED, WITH DATE AND NAME OF PERSON MAKING CHANGE.

DO NOT EXTEND NOTES ON THIS SIDE OF THIS LINE



F.B. 274 Pg. 12 Chief Party Notes by Hellstrom Date 5-26-27

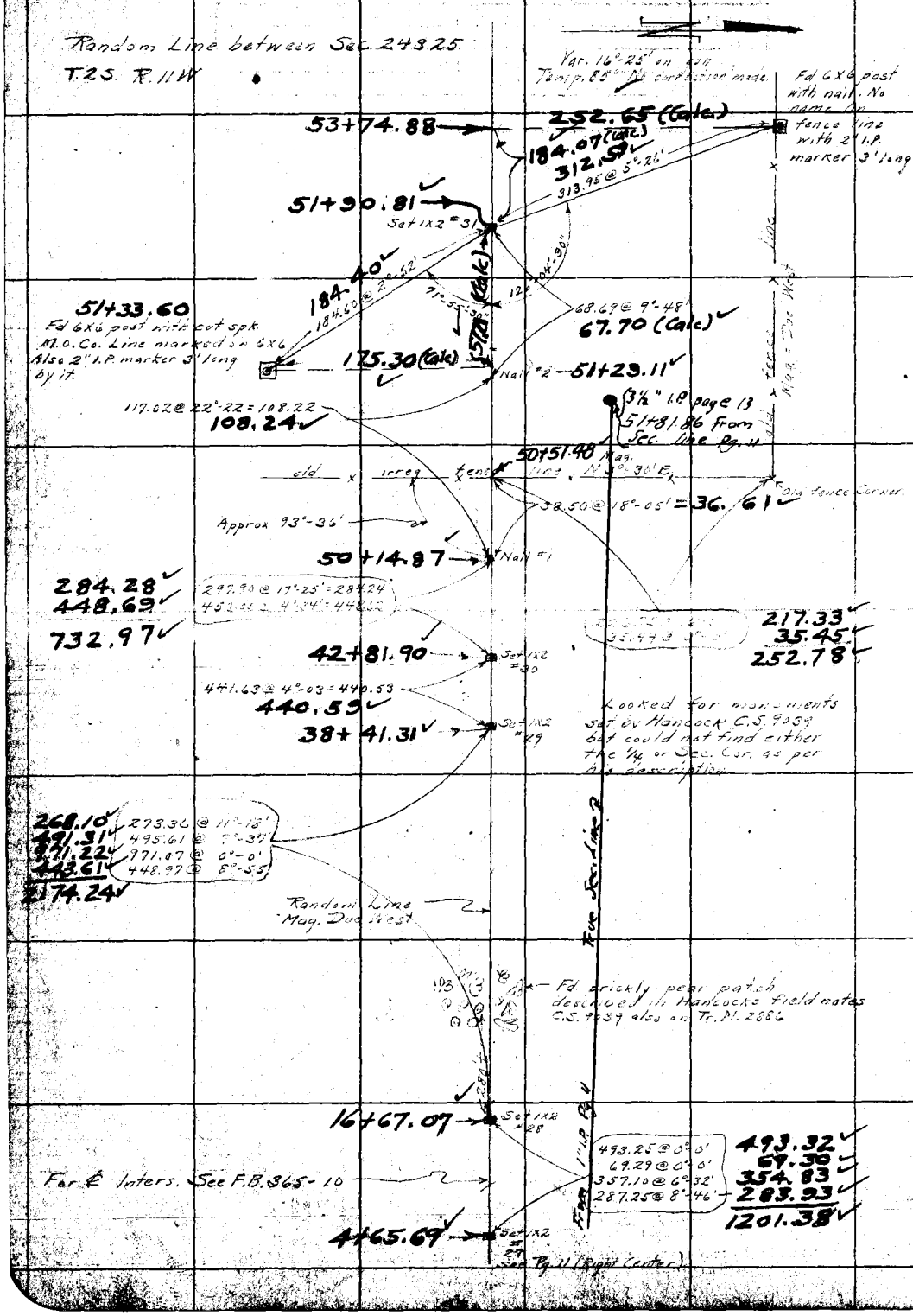

RETURN TO
LOS ANGELES COUNTY SURVEYOR

DO NOT EXTEND NOTES THIS SIDE OF THIS LINE

NOTE: ANY ADDITION OR CHANGES ON THIS SHEET MUST BE MADE OR CIRCLED IN RED. WITH DATE AND NAME OF PERSON MAKING CHANGE.

Date 5-26-27 Notes by Hellstrom Chief Party F.B. 274 Pg. 13

Plotted by	W.O. No. 904 B.S.O. No.
Date	Location Whittier Skyline Dr.
Map No.	Surveyed by Hellstrom
Plotting C'k'd by	Date 5-26-27
Date	Indexed A. C. Johnson

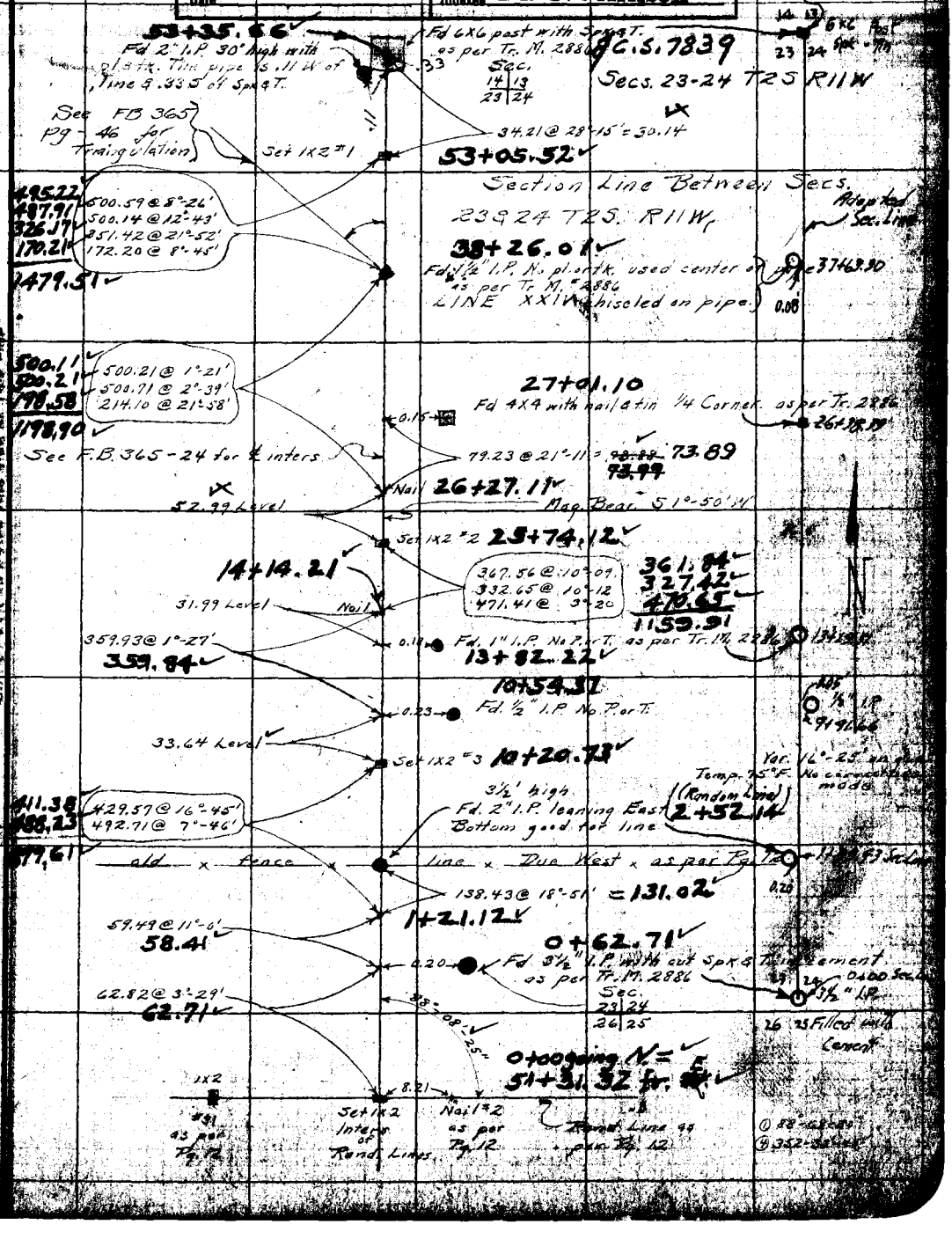

NOTE: ANY ADDITION OR CHANGES ON THIS SHEET MUST BE MADE OR CIRCLED IN RED WITH DATE AND NAME OF PERSON MAKING CHANGE.

DO NOT EXTEND NOTES THIS SIDE OF THIS LINE

PRINTED TO LOS ANGELES COUNTY SURVEYOR

F.B. 274 Pg. 14 Chief Party Notes by Hellstrom Date 6-2-27

Random Line along South Line of Lot "A" Tr. 2390



RETURN TO LOS ANGELES COUNTY SURVEYOR

DO NOT EXTEND NOTES THIS SIDE OF THIS LINE

NOTE: ANY ADDITION OR CHANGES ON THIS SHEET MUST BE MADE OR CIRCLED IN RED. WITH DATE AND NAME OF PERSON MAKING CHANGE.

Date 6-21-27 Notes by Hellstrom Chief Party F.B. 274 Pg. 15

Hellstrom
Fenner
McCarver
Wynn
Knight

Plotted by	W. O. No. 704 O. O. O. No.
Date	Location Whittier Skyline Dr.
Map No.	Surveyed by Hellstrom
Plotting Ck'd by	Date 6-21-27
Date	Indexed C. Johnson

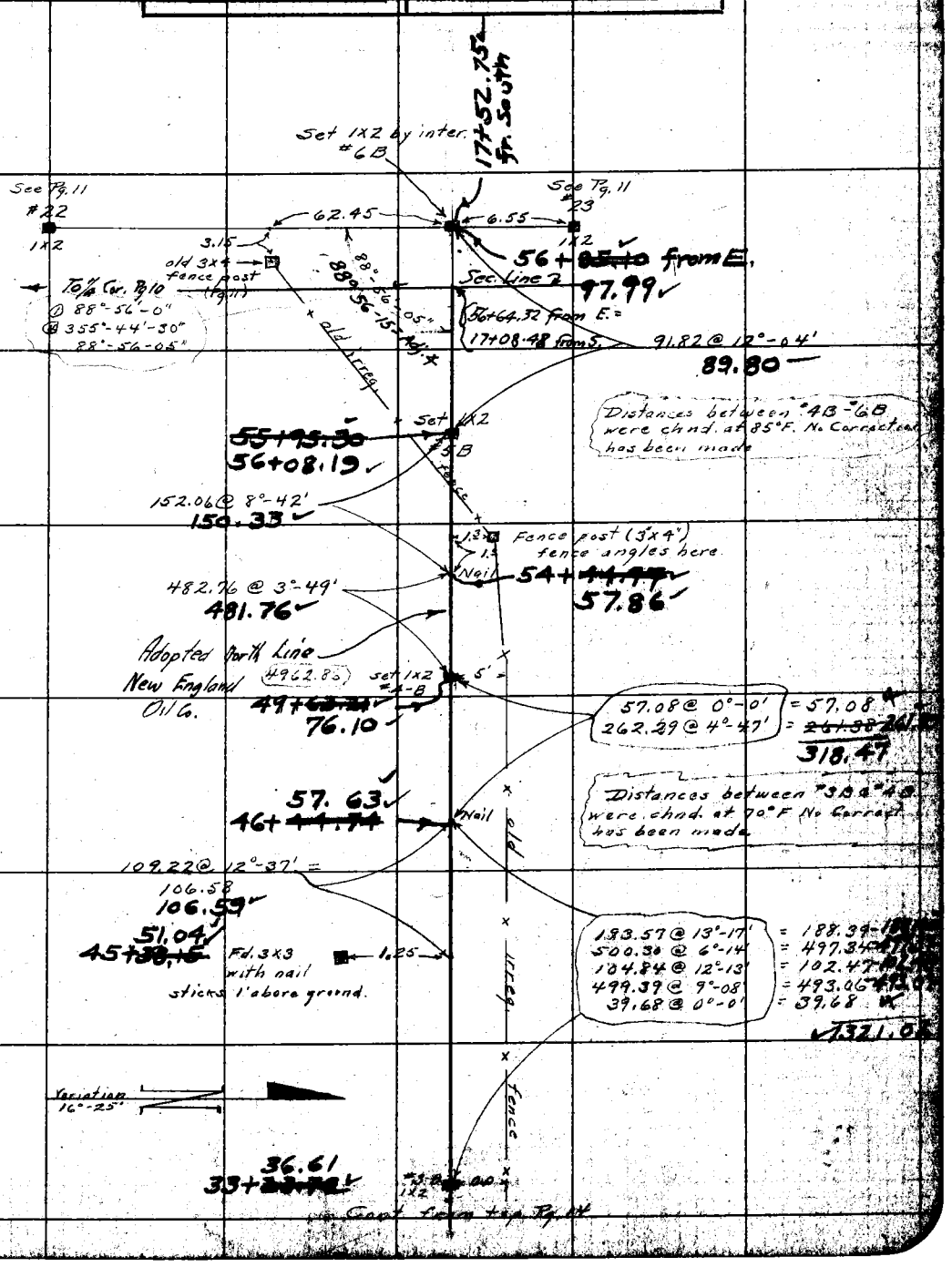

NOTE: ANY ADDITION OR CHANGES ON THIS SHEET MUST BE MADE OR CIRCLED IN RED. WITH DATE AND NAME OF PERSON MAKING CHANGE.

DO NOT EXTEND NOTES THIS SIDE OF THIS LINE

RETURN TO LOS ANGELES COUNTY SURVEYOR

F.B. 224 PG. 16 Chief Party Notes by Date

RETURN TO
LOS ANGELES COUNTY SURVEYOR

NOTE: ANY ADDITION OR CHANGES ON THIS SHEET MUST BE MADE OR CIRCLED IN RED. WITH DATE AND NAME OF PERSON MAKING CHANGE.

DO NOT EXTEND NOTES THIS SIDE OF THIS LINE

Date 8-6-27 Notes by Hellstrom Chief Party F.B. 274 Pg. 16A

Plotted by	W. O. No. 704 D. S. O. No.
Date	Location Whittier Skyline Dr
Map No.	Surveyed by Hellstrom
Plotting C'k'd by	Date 8-6-27
Date	Indexed A. C. Johnson

NOTE: ANY ADDITION OR CHANGES ON THIS SHEET MUST BE MADE OR CIRCLED IN RED, WITH DATE AND NAME OF PERSON MAKING CHANGE.

DO NOT EXTEND NOTES THIS SIDE OF THIS LINE

RETURN TO LOS ANGELES COUNTY SURVEYOR

SOLAR OBSERVATION

Instr. at P.O.T. 7A (Div. #4) as per
Sight on Intersection of Ranch Line & ℄ Road as per.

	Telescope	Time: P.M.	Vertical Angle	Horizontal Angle	Quadrant
1	Direct	3-53-38	34-28-30	18-00-30	♀
	Inverted	3-55-03	34-44-0	17-35-0	to
2	Direct	3-58-25	33-29-30	18-42-0	♀
	Inverted	3-59-43	33-48-0	18-14-45	to
3	Direct	4-03-05	32-31-30	19-21-30	♀
	Inverted	4-04-05	32-51-30	18-52-30	to
4	Direct	4-06-45	31-46-30	19-52-30	♀
	Inverted	4-07-53	32-03-30	19-25-0	to
5	Direct	4-10-35	30-58-30	20-25-0	♀
	Inverted	4-11-43	31-21-0	19-57-45	to

Mag. Bear. of Line = S 70°-20' W Variation set off on gun = 16°-25'

The time was correct Pacific Standard Time.

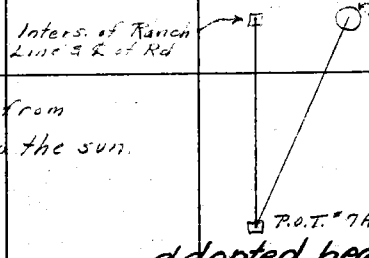

1 = S 69° 49' 21" W
2 = S 69° 49' 10" W
3 = S 69° 49' 40" W
4 = S 69° 49' 35" W
5 = S 69° 47' 21" W (N.G.)
Mean of 4 sets = S 69° 49' 26" W

The angle is from the line right to the sun.

adopted bearing = S 69° 49' 25" W. ✓

Aug 8-1927 F.D. Jones

F.B. 474 PG. 16 B Chief Party Notes by Date

RETURN TO
LOS ANGELES COUNTY SURVEYOR

DO NOT EXTEND NOTES THIS SIDE OF THIS LINE

NOTE: ANY ADDITION OR CHANGES ON THIS SHEET MUST BE MADE OR CIRCLED IN RED, WITH DATE AND NAME OF PERSON MAKING CHANGE.

Date 8-6-27 Notes by Hellstrom Chief Party F.B. 274 Pg. 16C

Platted by	W. O. No. 704 D. S. O. No.
Date	Location Whittier Skyline Dr.
Map No.	Surveyed by Hellstrom
Platting C'k'd by	Date 8-6-27
Date	Indexed A. C. Johnson

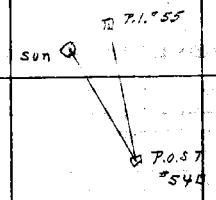

From Line left to the sun.

Inst. at P.O.S.T. 54B
Sight on P.I. #55

Def. Left.

	Telescope	Time P.M.	Vertical Ang	Horizontal Ang
	Direct	4-46-30	23-34-30	4-28-30
-4 min	Invert	4-47-40	23-~~56~~ 52'-45	175-06-0
	Direct	4-49-15	~~2~~ 23-01-0	4-07-30
-4 min	Invert	4-50-05	23-~~26~~ 22'-30	175-24-45
	Direct	4-51-55	22-28-30	3-47-0
-4 min.	Invert	4-52-55	22-~~52~~ 48'-30	175-46-45
	Direct	4-54-15	21-19-30	3-28-30
-4 min.	Invert	4-55-07	22-~~25~~ 21'-0	176-04-30
	Direct	4-56-40	21-29-30	3-09-15
-4 min.	Invert	4-57-35	21-~~54~~ 50'-30	176-24-0

Mag.
N 80°-0' W Var. 16°-25

NOTE: ANY ADDITION OR CHANGES ON THIS SHEET MUST BE MADE OR CIRCLED IN RED, WITH DATE AND NAME OF PERSON MAKING CHANGE.

DO NOT EXTEND NOTES THIS SIDE OF THIS LINE

RETURN TO LOS ANGELES COUNTY SURVEYOR

F.B. 274 PG. 16D Chief Party Notes by Date

RETURN TO
LOS ANGELES COUNTY SURVEYOR

NOTE: ANY ADDITION OR CHANGES ON THIS SHEET MUST BE MADE OR CIRCLED IN RED, WITH DATE AND NAME OF PERSON MAKING CHANGE.

DO NOT EXTEND NOTES THIS SIDE OF THIS LINE

Date 7-19-27 Notes by Hellstrom Chief Party F.B. 274 PG. 17

Div. #1

Plotted by	W. O. No. 704 D. S. O. No.
Date	Location Whittier Skyline Dr
Map No.	Surveyed by Hellstrom
Platting C'k'd by	Date 7-19-27
Date	Indexed A. C. Johnson

Hellstrom
Fenner
McCarver
Wynn
Knight

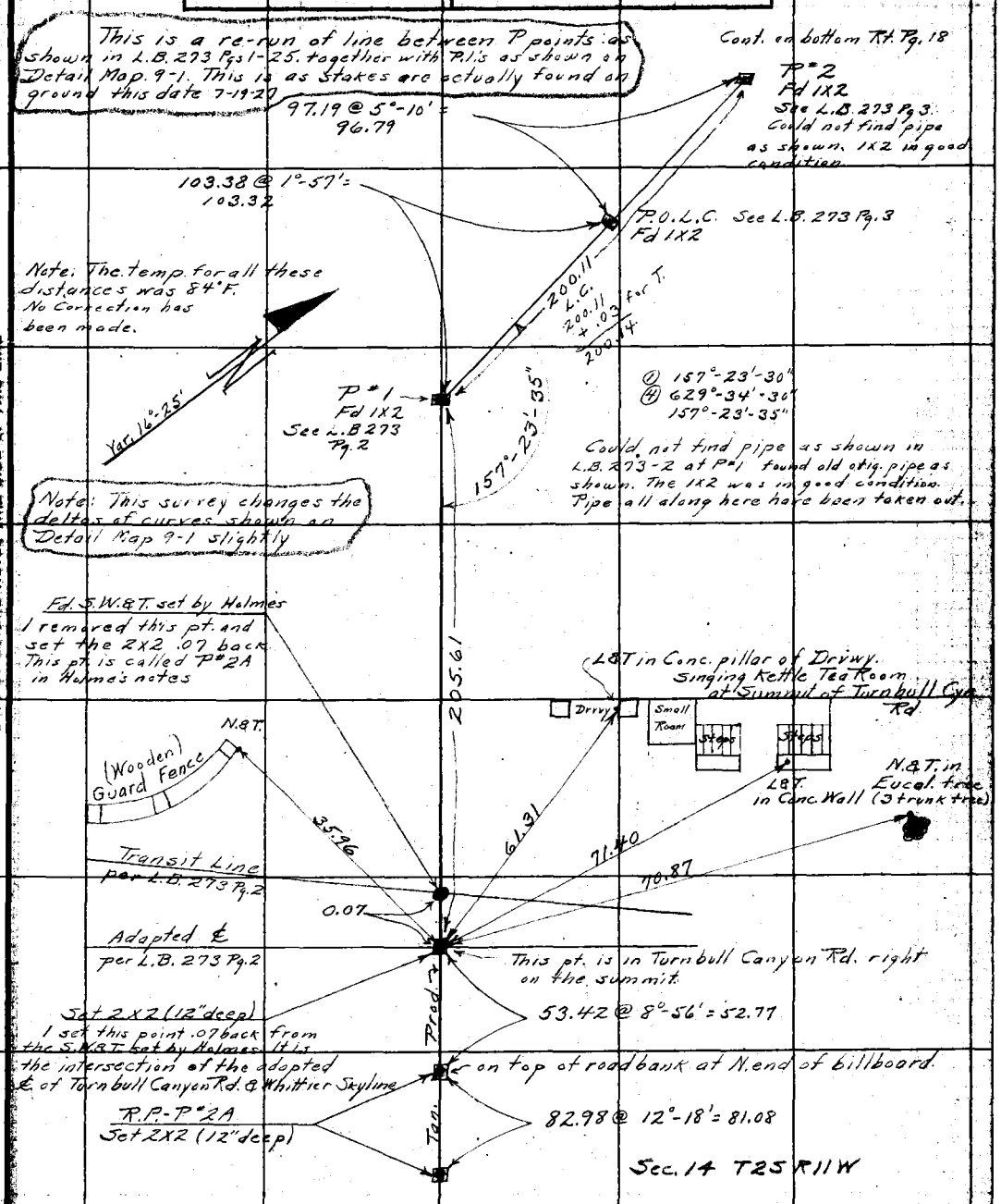
This is a re-run of line between P points as shown in L.B. 273 Pgs 1-25. together with P.1's as shown on Detail Map. 9-1. This is as stakes are actually found on ground this date 7-19-27

NOTE: ANY ADDITION OR CHANGES ON THIS SHEET MUST BE MADE OR CIRCLED IN RED, WITH DATE AND NAME OF PERSON MAKING CHANGE.

DO NOT EXTEND NOTES THIS SIDE OF THIS LINE

RETURN TO LOS ANGELES COUNTY SURVEYOR

F.B. 274 PG. 18 Chief Party Notes by Hellstrom Date 7-19-27

(Div. #1)

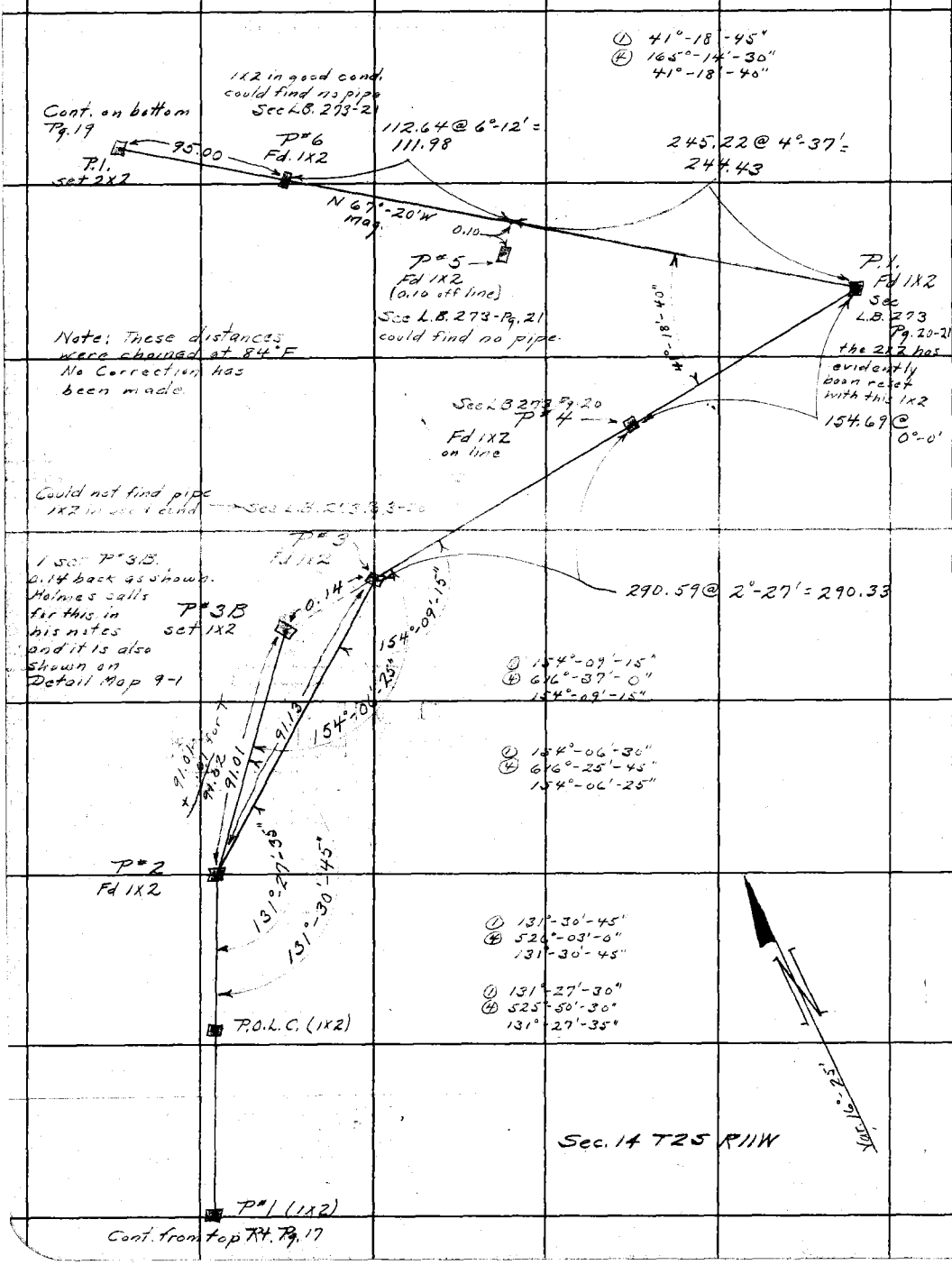

RETURN TO LOS ANGELES COUNTY SURVEYOR

DO NOT EXTEND NOTES THIS SIDE OF THIS LINE

NOTE: ANY ADDITION OR CHANGES ON THIS SHEET MUST BE MADE OR CIRCLED IN RED. WITH DATE AND NAME OF PERSON MAKING CHANGE.

Date 7-20-22 Notes by Hellstrom Chief Party F.B. 274 PG. 19

Plotted by	W. O. No. 704 B. B. O. No.
Date	Location Whittier Skyline Dr.
Map No.	Surveyed by Hellstrom
Plotting C'k'd by	Date 7-20-22
Date	Indexed

(Div. #1)

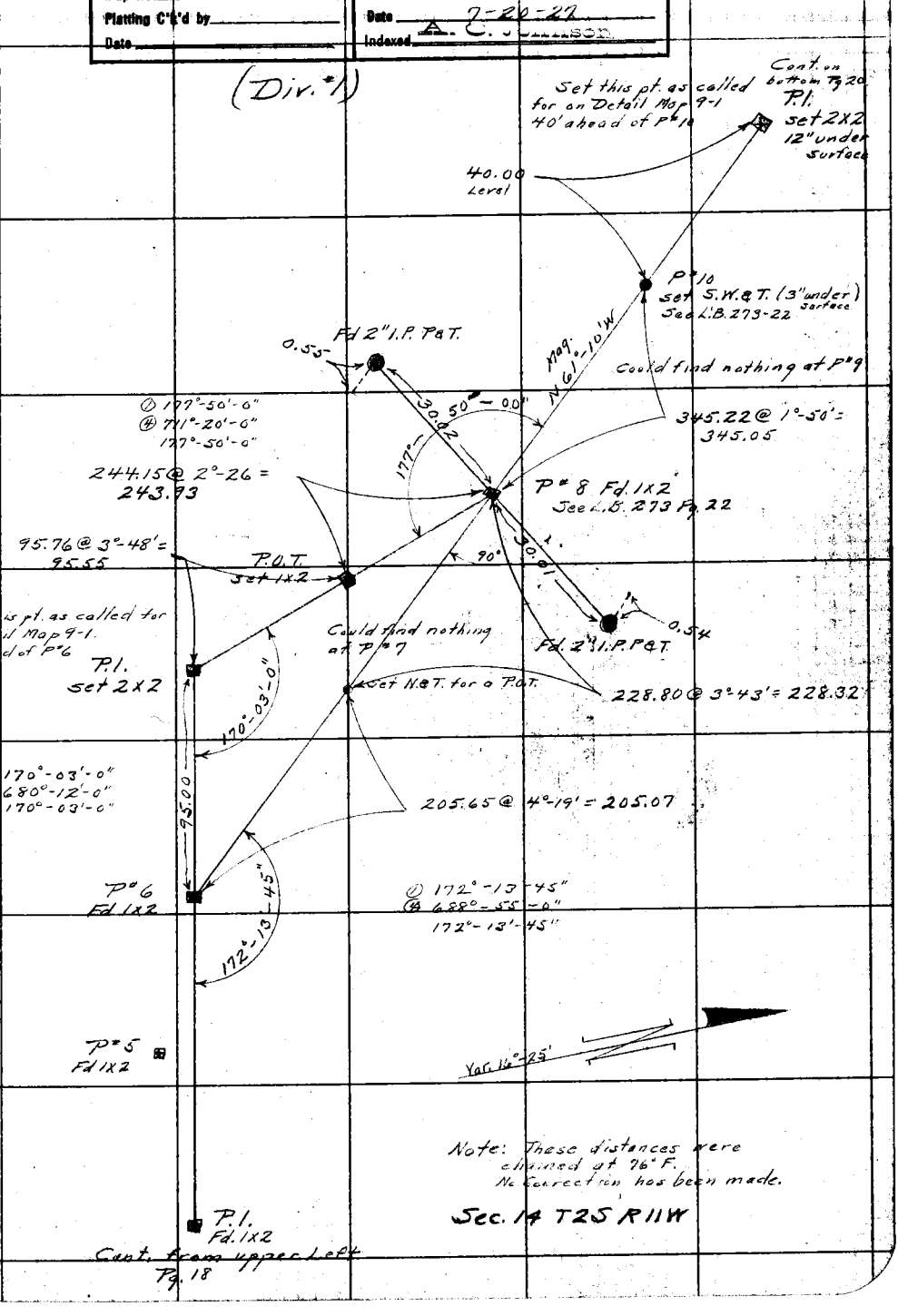

NOTE: ANY ADDITION OR CHANGES ON THIS SHEET MUST BE MADE OR CIRCLED IN RED. WITH DATE AND NAME OF PERSON MAKING CHANGE.

DO NOT EXTEND NOTES THIS SIDE OF THIS LINE

RETURN TO LOS ANGELES COUNTY SURVEYOR

F.B. 274 Pg. 20 Chief Party Notes by Hallstrom Date 7-22-27

(Dir. #1)

Detail Map 9-1 shows a deflection angle at P#11 but I did not go beyond this pt. I thought it would be better to wait until the next P.I. is determined

Fd 2" I.P. P.S.T. with 3x3 marker
77
76

T-98°F
38.06 @ 17°-06

P#11
Fd 1X2 (good condition)
See L.B 273 Pg. 23

T-98°F
148.75 @ 2°-37'

9°-27'-0"

Fd 2" I.P. P.S.T. with 3x3
75

17.98

26.00

good condition
Fd 1X2
on line
See L.B. 273 Pg. 23

T-95°F
186.23 @ 2°-46

P.I.
set 2X2
12" underground

156°-40'-25"

(1) 156°-40'-30"
(2) 326°-41'-45"
156°-40'-25"

40.00

T-95°F
57.06 @ 0°-0'

P#10
set S&W.
4" under gr.

161°-34'-0"

(1) 161°-34'-0"
(2) 646°-16'-30"
161°-34'-05"

Var. 16°-25'

Mag. N 61°-10' W

Sec. 14 T2S R11W

P#8

Cont. from upper Rt. Pg. 19

RETURN TO
LOS ANGELES COUNTY SURVEYOR

DO NOT EXTEND NOTES THIS SIDE OF THIS LINE

NOTE: ANY ADDITION OR CHANGES ON THIS SHEET MUST BE MADE OR CIRCLED IN RED. WITH DATE AND NAME OF PERSON MAKING CHANGE.

Date 7-21-27 Notes by Hellstrom Chief Party F.B. 274 PG. 21

Plotted by	W. O. No. 704 D. S. O. No.
Date	Location Whittier Skyline Dr.
Map No.	Surveyed by Hellstrom
Plotting C'k'd by	Date 7-21-27
Date	Indexed A. C. Johnson

Ties to "P" points on Pgs. 17-18
(Div. #1)

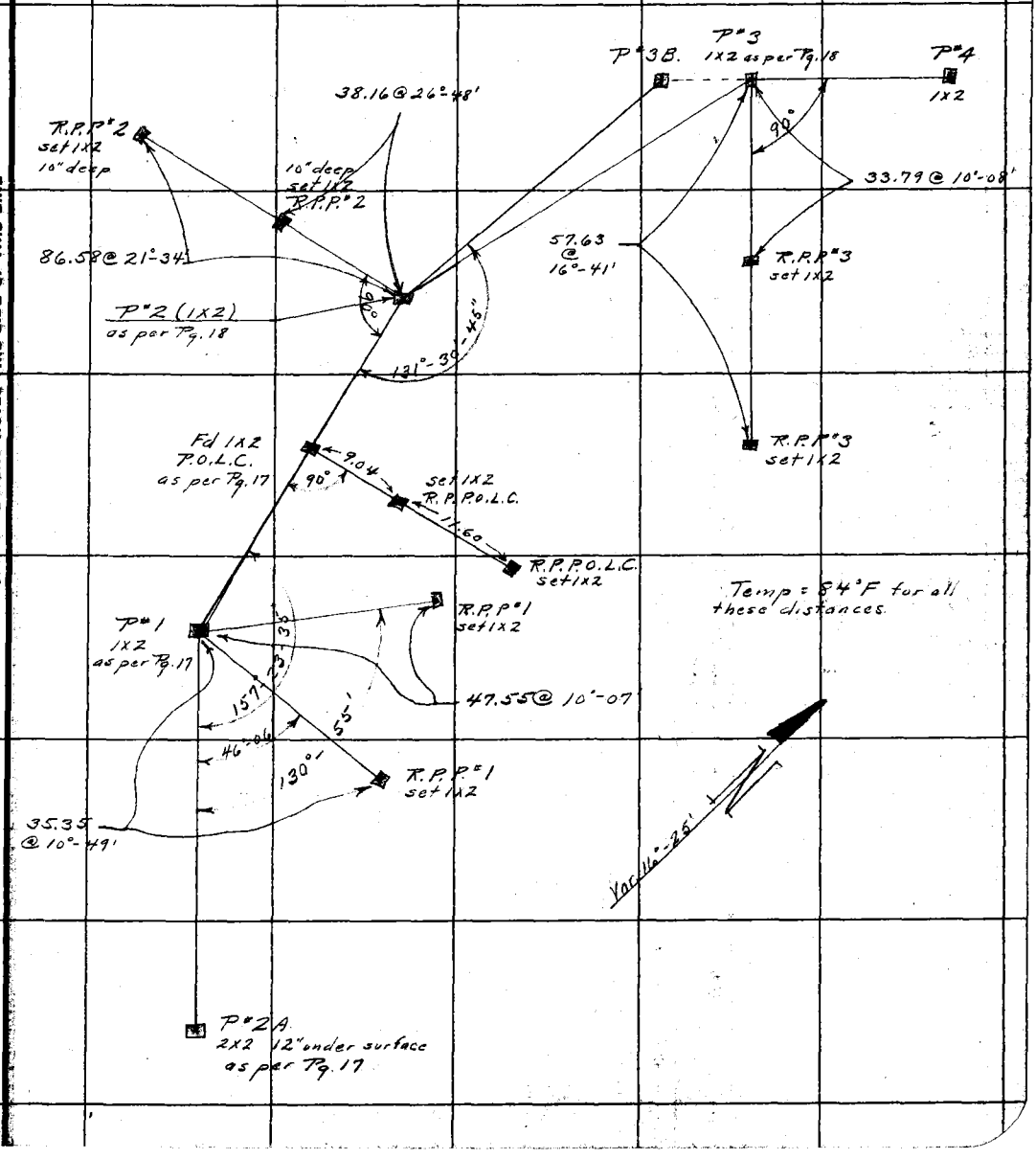

NOTE: ANY ADDITION OR CHANGES ON THIS SHEET MUST BE MADE OR CIRCLED IN RED. WITH DATE AND NAME OF PERSON MAKING CHANGE.

DO NOT EXTEND NOTES THIS SIDE OF THIS LINE

RETURN TO LOS ANGELES COUNTY SURVEYOR

F.B. 274 PG. 22 Chief Party Notes by Hellstrom Date 7-21-27

Ties to "P" points on Pgs. 18-19

(Div. #1)

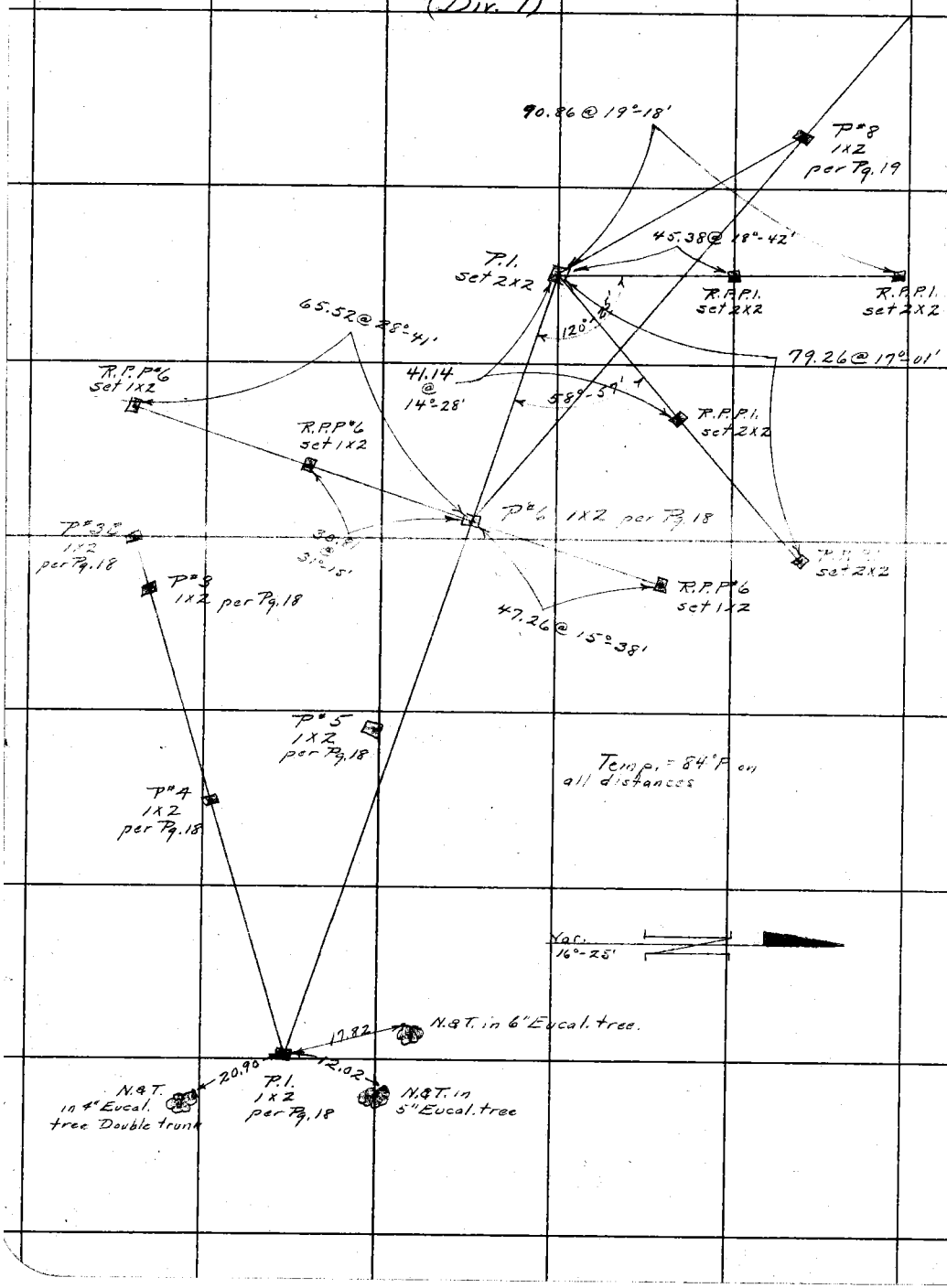

RETURN TO
LOS ANGELES COUNTY SURVEYOR

DO NOT EXTEND NOTES THIS SIDE OF THIS LINE

NOTE: ANY ADDITION OR CHANGES ON THIS SHEET MUST BE MADE OR CIRCLED IN RED. WITH DATE AND NAME OF PERSON MAKING CHANGE.

Date 7-21-27 Notes by Hellstrom Chief Party F.B. 274 PG. 23

Platted by	W. O. No. 704 D. S. O. No.
Date	Location Whittier Skyline Dr.
Map No.	Surveyed by Hellstrom
Platting C'k'd by	Date 7-21-27
Date	Indexed A. C. Johnson

(Div. #1)

Ties to "P" points on Pgs 20.

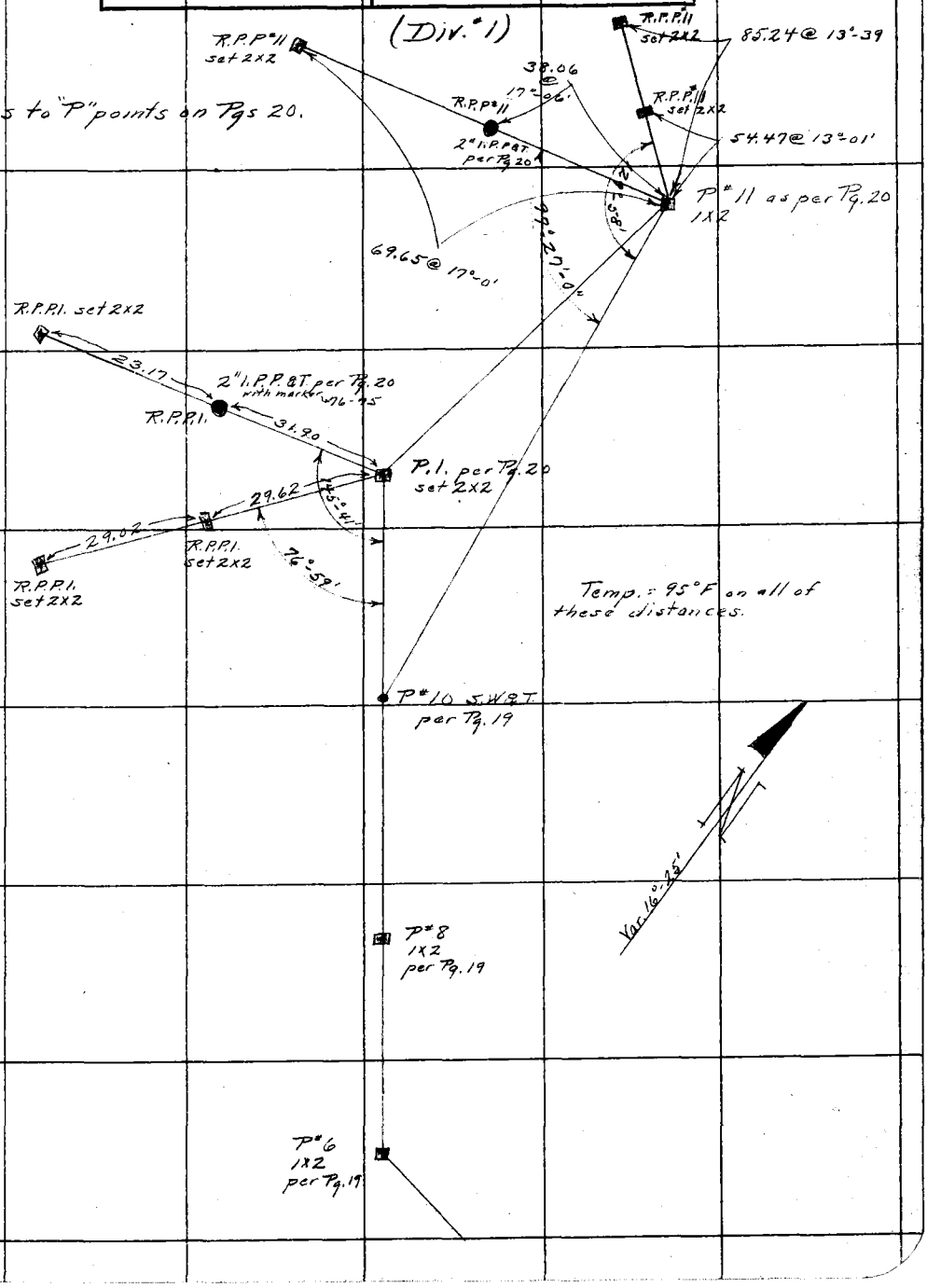

NOTE: ANY ADDITION OR CHANGES ON THIS SHEET MUST BE MADE OR CIRCLED IN RED. WITH DATE AND NAME OF PERSON MAKING CHANGE.

DO NOT EXTEND NOTES THIS SIDE OF THIS LINE

RETURN TO LOS ANGELES COUNTY SURVEYOR

F.B. 274 PG. 24 Chief Party Notes by Date

RETURN TO
LOS ANGELES COUNTY SURVEYOR

NOTE: ANY ADDITION OR CHANGES ON THIS SHEET MUST BE MADE OR CIRCLED IN RED, WITH DATE AND NAME OF PERSON MAKING CHANGE.

DO NOT EXTEND NOTES THIS SIDE OF THIS LINE

Date 1-11-28 Notes by Hellstrom Chief Party F.B. 274 PG. 25

Hellstrom
Fenner
C. Redfern
A. Held

Plotted by	W. O. No. 704 D. S. O. No.
Date	Location Whittier Skyline Dr
Map No.	Surveyed by Hellstrom
Plotting Ck'd by	Date 1-11-28
Date	Indexed A. C. Johnson

(Div. 5) in Pomona

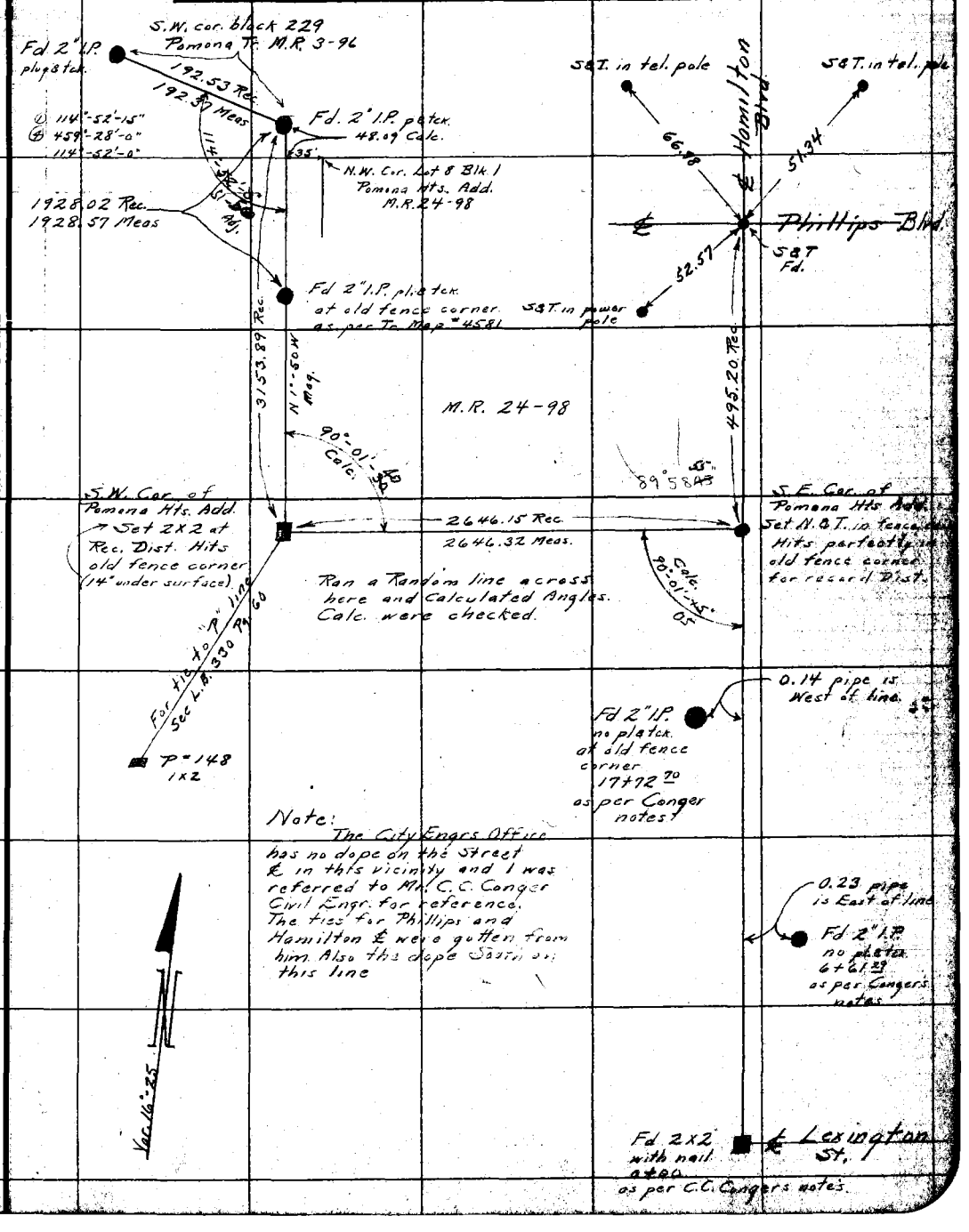

Note:
The City Engrs Office has no dope on the Street ℄ in this vicinity and I was referred to Mr. C.C. Conger Civil Engr. for reference. The ties for Phillips and Hamilton ℄ were gotten from him. Also the dope South on this line

NOTE: ANY ADDITION OR CHANGES ON THIS SHEET MUST BE MADE OR CIRCLED IN RED, WITH DATE AND NAME OF PERSON MAKING CHANGE.

DO NOT EXTEND NOTES THIS SIDE OF THIS LINE

RETURN TO LOS ANGELES COUNTY SURVEYOR

F.B. 274 PG. 26 Chief Party Notes by Date

RETURN TO
LOS ANGELES COUNTY SURVEYOR

DO NOT EXTEND NOTES THIS SIDE OF THIS LINE

NOTE: ANY ADDITION OR CHANGES ON THIS SHEET MUST BE MADE OR CIRCLED IN RED, WITH DATE AND NAME OF PERSON MAKING CHANGE.

Date _____ Notes by _____ Chief Party _____ F.B. 274 Pg 25A

Platted by	W. O. No. 704 D. S. O. No.
Date	Location Whittier Skyline Dr
Map No.	Surveyed by C.V. Cromley
Platting C'k'd by	Date October 15, 19[illegible]
Date	Indexed A. C. Johnson

(Div. 5)

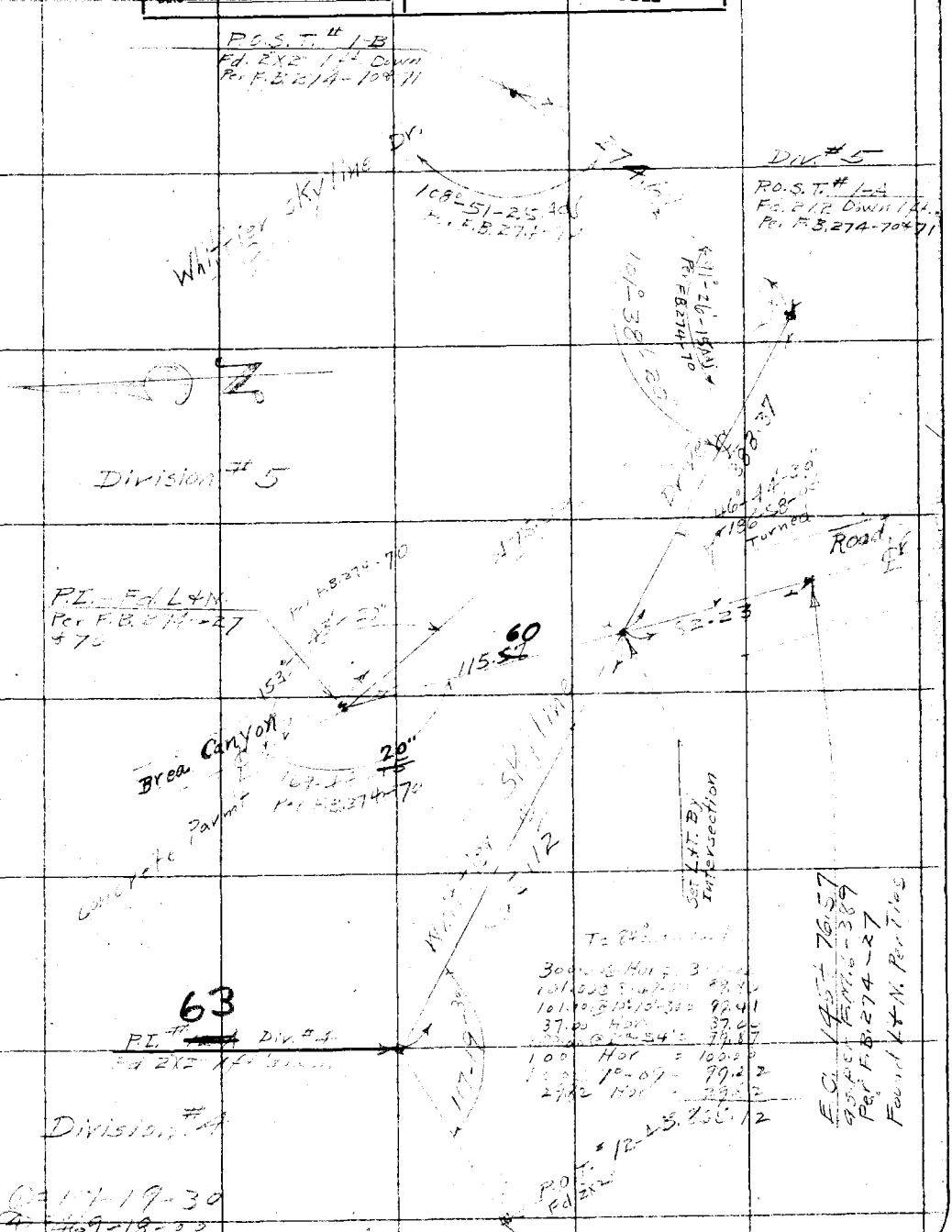

Note: ANY ADDITIONS OR CHANGES ON THIS SHEET MUST BE MADE OR CIRCLED IN Red. WITH DATE AND NAME OF PERSON MAKING CHANGE.

Do not extend notes this side of this line

RETURN TO
LOS ANGELES COUNTY SURVEYOR

F.B. 274 PG 26A Chief Party Notes by Date

RETURN TO
LOS ANGELES COUNTY SURVEYOR

Do not extend notes this side of this line

Note: ANY ADDITIONS OR CHANGES ON THIS SHEET MUST BE MADE OR CIRCLED IN Red. WITH DATE AND NAME OF PERSON MAKING CHANGE.

Date 1-10-28 Notes by Hellstrom Chief Party F.B. 274 PG. 27

Platted by	W. O. No. 704 D. O. O. No.
Date	Location Whittier Skyline Dr
Map No.	Surveyed by Hellstrom
Plotting C'k'd by	Date 1-10-28
Date	Indexed A. C. J[redacted]son

(Div. 3)
T25 R9W
Sec. 20

℄ of Brea Canyon Road in Vicinity of Whittier Skyline Drive.

Set N.&T. in fence post

P.I.
Fd. old 2X2 looks like 1X2 as per F.M.6-388

See bottom Pg. 41

T=65°
298.53 @ 0°-0'
97.26 @ 0°-0'

86.78
32.43
24.78

Fd. N.&T. in fence post as per F.M.6-388

Meas. 35.57 to tree 39.66

P.R.C.

Set N.&T. in P. pole.

Fd. N.&T. in guy pole as per F.M.6-388

P.I. Set L&N.
I set this record tang. from E.C.

47.85

20"

35.75
31.33

Set N.&T. in top of former gate post

Set N.&T. in fence post

① 169°-44'-0"
② 678°-57'-0"
169°-44'-15"

197.83 @ 0°-0' T=65°

Record angle here calls for 169°-42'-45" FM 6-389

N&T in fence post as per F.M.6 Pg. 389

35.36

E.C. 145+26.57 as per F.M.6 Pg. 389
Having found the ties for this E.C. I set L&N from ties.

43.31

N&T. in fence post as per F.M.6 Pg. 389

51.31

298.38 @ 0°-0'
214.93 @ 0°-0'
T=65°

31.47
24.85
32.19

Set N&T. in fence posts

P.O.T. Set L&N
Set this from wiggle in between E.C. & P.I.

N&T in fence post set

BREA CANYON ROAD

T=65°
298.20
297.97

300.06 @ 0°-0'
298.45 @ 0°-0'
298.54 @ 2°-43'
298.06 @ 1°-23'
192.46 @ 0°-0'

Fd. old N&T in p. pole

Record angle here calls for 131°-29'-15" FM 6-390

131°-28'-0"

45.33
27.39
48.04

Fd. old N.&T. in top of F. post.

① 131°-28'-15"
② 523°-52'-30"
131°-28'-10"

Fd N.&T. in gate post to Diamond Bar Ranch.

P.I.
Fd 1X2 as per F.B. 234-39

P.O.T. 169+60.63.
Fd L&T as per F.B. 234-39

NOTE: ANY ADDITION OR CHANGES ON THIS SHEET MUST BE MADE OR CIRCLED IN RED. WITH DATE AND NAME OF PERSON MAKING CHANGE.

DO NOT EXTEND NOTES THIS SIDE OF THIS LINE

RETURN TO LOS ANGELES COUNTY SURVEYOR

F.B. 274 PG. 28 Chief Party Notes by Hellstrom Date 1-10-28

Tie-in of "P" Line of Whittier Skyline Drive to ℄ of Brea Canyon Rd.

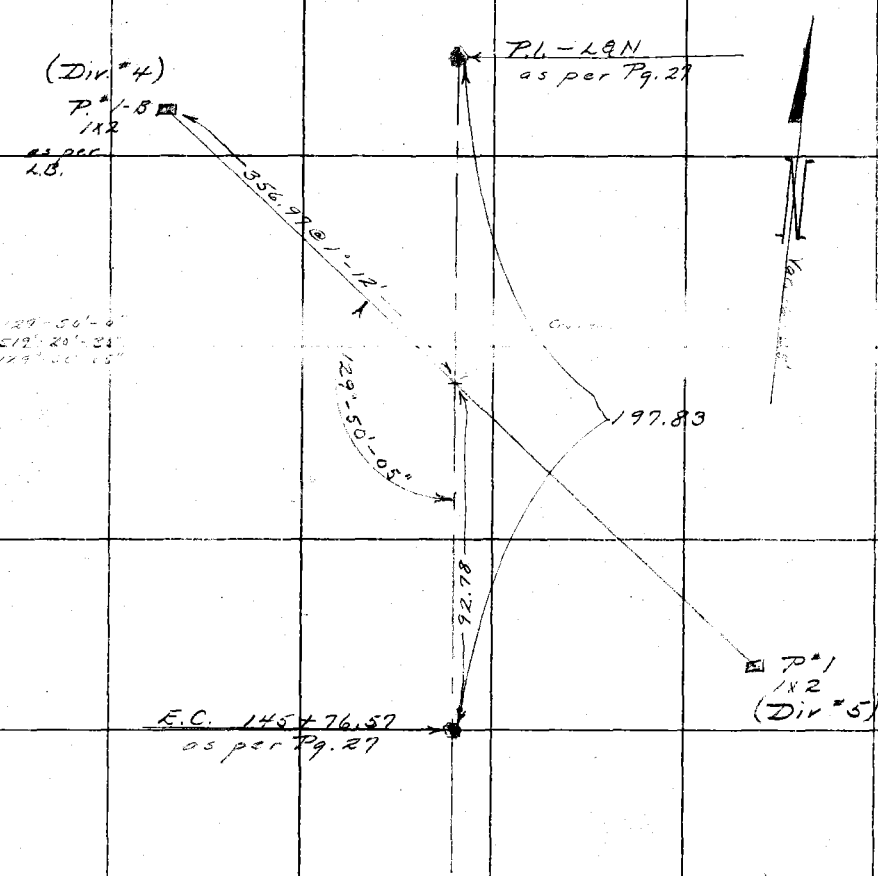

RETURN TO LOS ANGELES COUNTY SURVEYOR

NOTE: ANY ADDITION OR CHANGES ON THIS SHEET MUST BE MADE OR CIRCLED IN RED, WITH DATE AND NAME OF PERSON MAKING CHANGE.

DO NOT EXTEND NOTES THIS SIDE OF THIS LINE

Date 1-11-28 Notes by Hellstrom Chief Party F.B 274 Pg. 29

Hellstrom
Fenner
C. Redfern
A. Held

Platted by	W. O. No. 704 D. S. O. No.
Date	Location Whittier Skyline Dr.
Map No.	Surveyed by Hellstrom
Platting C'k'd by	Date 1-11-28
Date	Indexed A. C. Johnson

(Div. #5)
T2S R9W
Sec. 20

Starting of P.I. Line in Div. #5
P.I. #1-A just East of Brea Canyon Road.

80' - R. of W.
30' - Construction

Cont. on bottom Pg. 30



Superseded by Pgs. 71-79

NOTE: ANY ADDITION OR CHANGES ON THIS SHEET MUST BE MADE OR CIRCLED IN RED, WITH DATE AND NAME OF PERSON MAKING CHANGE.

RETURN TO LOS ANGELES COUNTY SURVEYOR

DO NOT EXTEND NOTES THIS SIDE OF THIS LINE

F.B. 274 Pg. 30 Chief Party Notes by Hellstrom Date 1-11-28

(Div. #5)

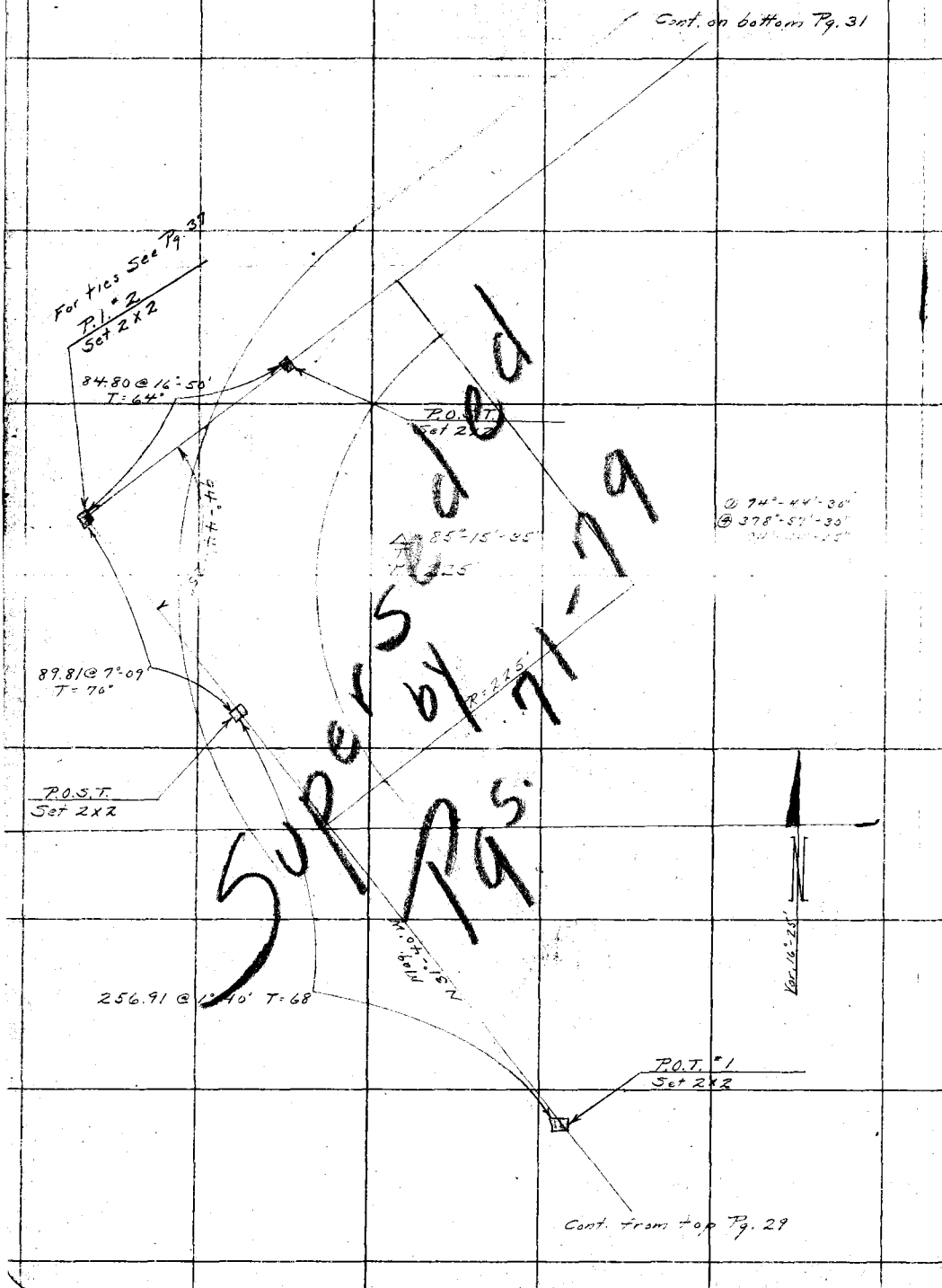

Superseded by Pgs. 71-79

RETURN TO
LOS ANGELES COUNTY SURVEYOR

DO NOT EXTEND NOTES THIS SIDE OF THIS LINE

NOTE: ANY ADDITION OR CHANGES ON THIS SHEET MUST BE MADE OR CIRCLED IN RED. WITH DATE AND NAME OF PERSON MAKING CHANGE.

Date _____ Notes by _____ Chief Party _____ F.B. 274 Pg. 31

Platted by	W. O. No. 704' U. S. O. No.
Date	Location Whittier Skyline Dr.
Map No.	Surveyed by Holstrom
Platting Ck'd by	Date 1-12-28
Date	Indexed by C. Johnson

(Div #5)

NOTE: ANY ADDITION OR CHANGES ON THIS SHEET MUST BE MADE OR CIRCLED IN RED, WITH DATE AND NAME OF PERSON MAKING CHANGE.

DO NOT EXTEND NOTES THIS SIDE OF THIS LINE

RETURN TO LOS ANGELES COUNTY SURVEYOR

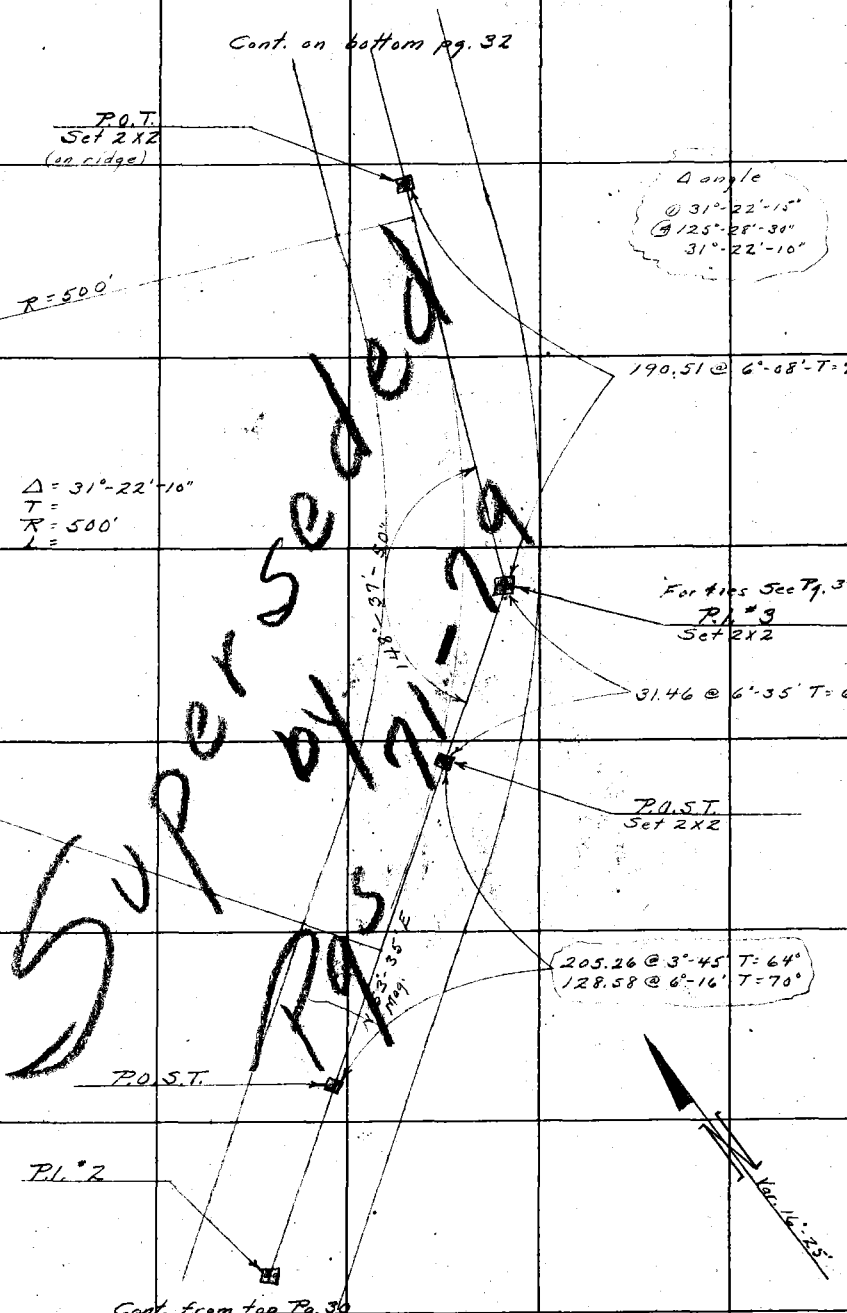

F.B. 274 PG. 32 Chief Party Notes by Hellstrom Date 1-12-28



Superseded by Pg. 71-79

RETURN TO
LOS ANGELES COUNTY SURVEYOR

DO NOT EXTEND NOTES THIS SIDE OF THIS LINE

NOTE: ANY ADDITION OR CHANGES ON THIS SHEET MUST BE MADE OR CIRCLED IN RED, WITH DATE AND NAME OF PERSON MAKING CHANGE.

Date 1-13-28 Notes by Hellstrom Chief Party F.B. 274 Pg. 33

Platted by	W. O. No. 704 U. B. O. No.
Date	Location Whittier Skyline Dr.
Map No.	Surveyed by Hellstrom
Platting Ck'd by	Date 1-13-28
Date	Indexed A. C. Johnson

(Div. #5)

NOTE: ANY ADDITION OR CHANGES ON THIS SHEET MUST BE MADE OR CIRCLED IN RED, WITH DATE AND NAME OF PERSON MAKING CHANGE.

RETURN TO LOS ANGELES COUNTY SURVEYOR

DO NOT EXTEND NOTES THIS SIDE OF THIS LINE



Superseded by Pgs. 71-79

F.B. 274 PG. 34 Chief Party Notes by Hellstrom Date 1-13-28

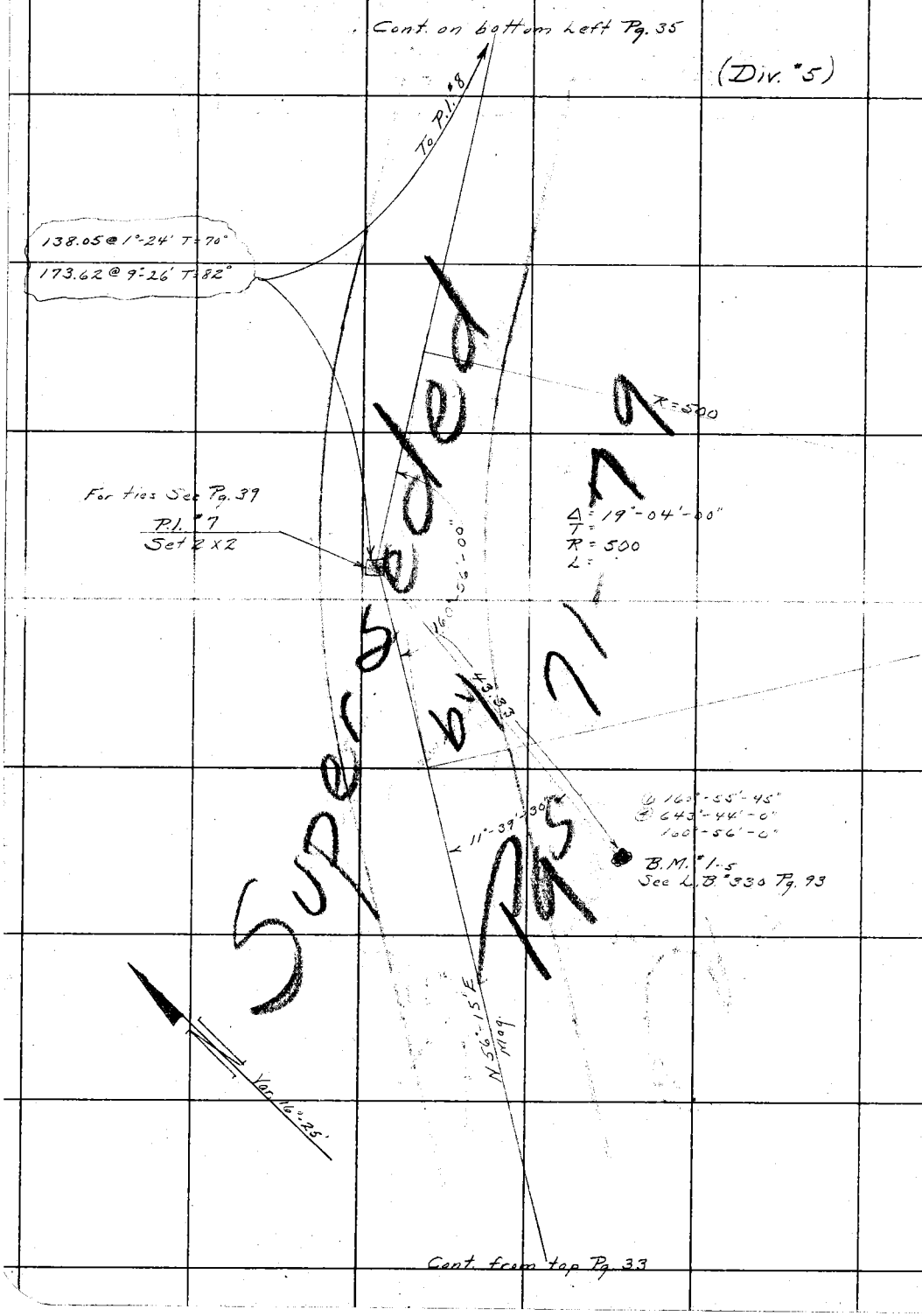

Superseded by Pgs 71-79

RETURN TO
LOS ANGELES COUNTY SURVEYOR

DO NOT EXTEND NOTES THIS SIDE OF THIS LINE

NOTE: ANY ADDITION OR CHANGES ON THIS SHEET MUST BE MADE OR CIRCLED IN RED. WITH DATE AND NAME OF PERSON MAKING CHANGE.

Date 1-13-28 Notes by Hellstrom Chief Party F.B. 274 Pg. 35

Platted by	W. O. No. 704 D. S. O. No.
Date	Location Whittier Skyline Dr.
Map No.	Surveyed by Hellstrom
Platting C'k'd by	Date 1-13-28
Date	Indexed A. C. Johnson

(Div. #5)

NOTE: ANY ADDITION OR CHANGES ON THIS SHEET MUST BE MADE OR CIRCLED IN RED. WITH DATE AND NAME OF PERSON MAKING CHANGE.

DO NOT EXTEND NOTES THIS SIDE OF THIS LINE

RETURN TO LOS ANGELES COUNTY SURVEYOR

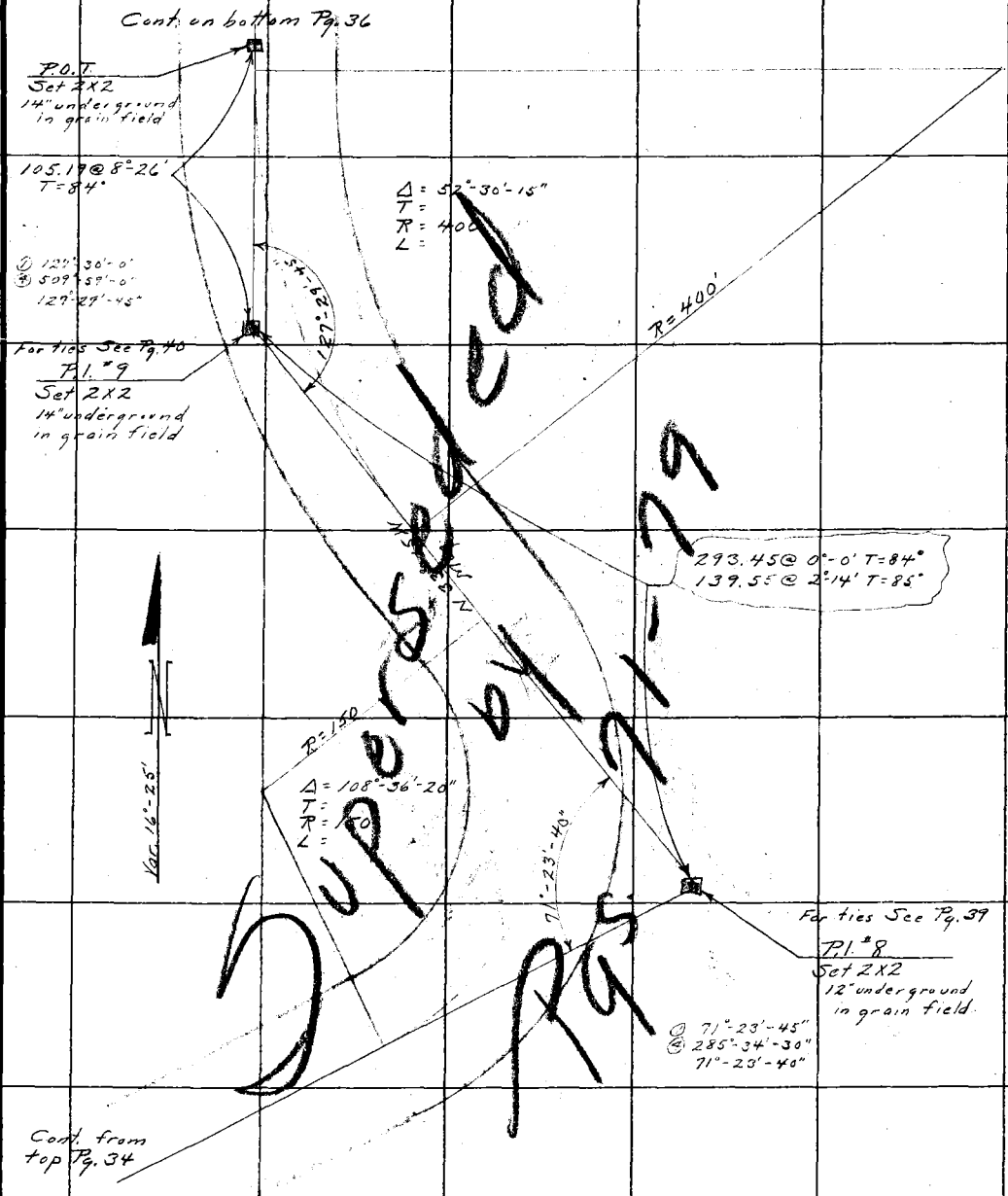

Superseded by Pgs 71-79

F.B. 274 PG. 36 Chief Party Notes by Hellstrom Date 1-13-28

(Div. #5)



Superseded by Pgs. 71-79

Cont. from top Pg. 35

RETURN TO
LOS ANGELES COUNTY SURVEYOR

DO NOT EXTEND NOTES THIS SIDE OF THIS LINE

NOTE: ANY ADDITION OR CHANGES ON THIS SHEET MUST BE MADE OR CIRCLED IN RED, WITH DATE AND NAME OF PERSON MAKING CHANGE.

Date 1-11-28 Notes by Hellstrom Chief Party F.B. 274 PG. 37

Hellstrom
Feuner
C. Redfern
Held

Platted by	W. O. No. 704 B. B. O. No.
Date	Location Whittier Skyline Dr.
Map No.	Surveyed by Hellstrom
Platting Ck'd by	Date 1-11-28
Date	Indexed A. C. Johnson

(Div. #5)

REFERENCE POINTS TO P.I.'s in DIVISION #5



NOTE: ANY ADDITION OR CHANGES ON THIS SHEET MUST BE MADE OR CIRCLED IN RED. WITH DATE AND NAME OF PERSON MAKING CHANGE.

DO NOT EXTEND NOTES THIS SIDE OF THIS LINE

RETURN TO LOS ANGELES COUNTY SURVEYOR

F.B. 274 PG. 38 Chief Party Notes by Hellstrom Date 1-12-28

Cont. on bottom Pg. 39

(Div. #5)



Cont. from upper right side of Pg. 37

RETURN TO
LOS ANGELES COUNTY SURVEYOR
DO NOT EXTEND NOTES THIS SIDE OF THIS LINE
NOTE: ANY ADDITION OR CHANGES ON THIS SHEET MUST BE MADE OR CIRCLED IN RED, WITH DATE AND NAME OF PERSON MAKING CHANGE.

Date 1-13-28 Notes by Hellstrom Chief Party F.B. 274 PG. 39

Platted by	W. O. No. 704 D. B. O. No.
Date	Location Whittier Skyline Dr.
Map No.	Surveyed by Hellstrom
Platting Ck'd by	Date 1-13-28
Date	Indexed A. C. Johnson

(Div. #5)

NOTE: ANY ADDITION OR CHANGES ON THIS SHEET MUST BE MADE OR CIRCLED IN RED, WITH DATE AND NAME OF PERSON MAKING CHANGE.

DO NOT EXTEND NOTES THIS SIDE OF THIS LINE

RETURN TO LOS ANGELES COUNTY SURVEYOR



F.B. 274 PG. 40 Chief Party Notes by Hellstrom Date 1-13-28



RETURN TO
LOS ANGELES COUNTY SURVEYOR

NOTE: ANY ADDITION OR CHANGES ON THIS SHEET MUST BE MADE OR CIRCLED IN RED, WITH DATE AND NAME OF PERSON MAKING CHANGE.

DO NOT EXTEND NOTES THIS SIDE OF THIS LINE

Date 2-7-28 Notes by Hellstrom Chief Party F.B. 274 PG. 41

Plotted by	W. O. No. 704 D. S. O. No.
Date	Location Whittier Skyline Dr
Map No.	Surveyed by Hellstrom
Platting Ck'd by	Date 2-7-28
Date	Indexed A. C. Johnson

Div. 5
T25 R9W
Sec. 20

℄ Brea Canyon Road

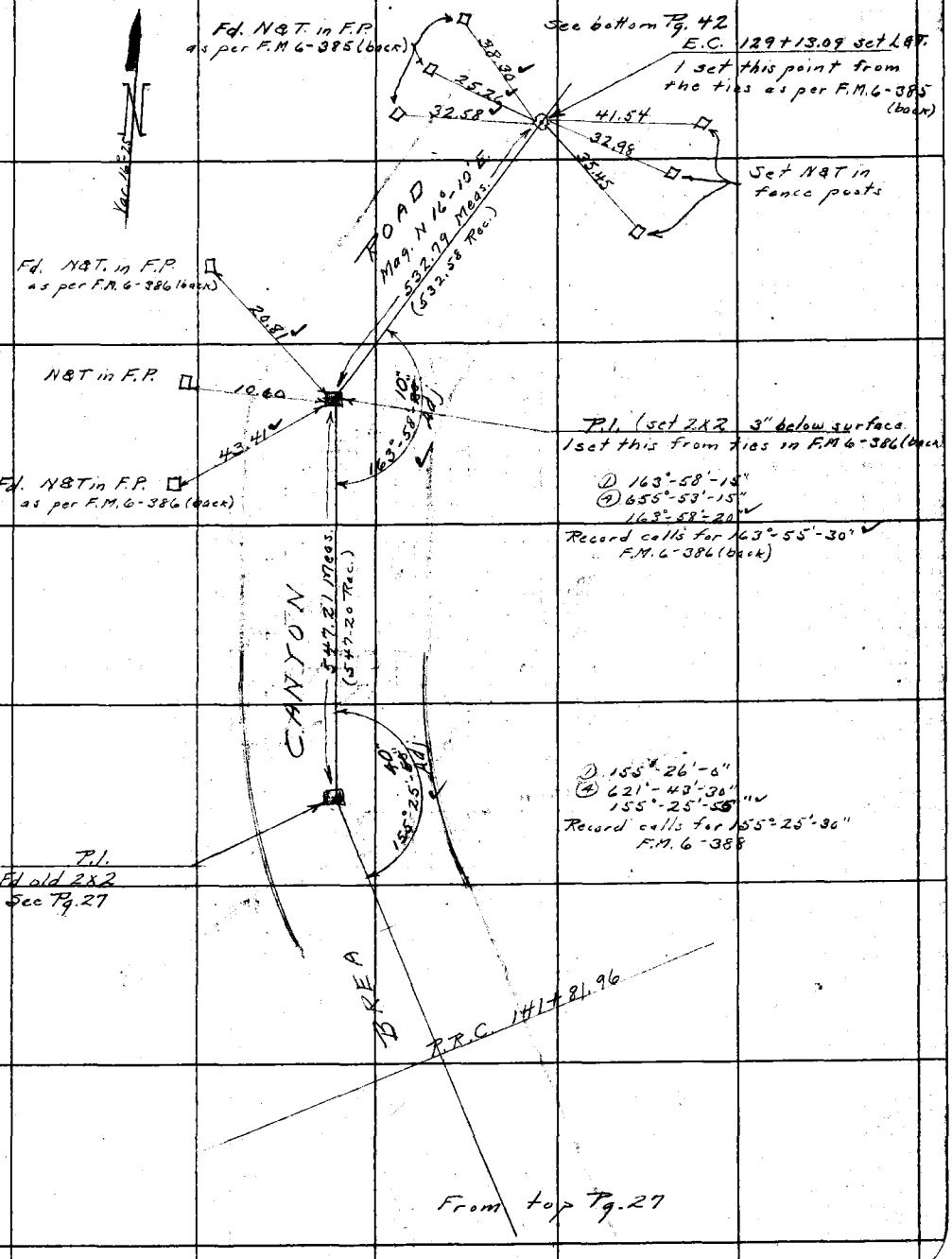

NOTE: ANY ADDITION OR CHANGES ON THIS SHEET MUST BE MADE OR CIRCLED IN RED. WITH DATE AND NAME OF PERSON MAKING CHANGE.

DO NOT EXTEND NOTES THIS SIDE OF THIS LINE

RETURN TO LOS ANGELES COUNTY SURVEYOR

F.B. 274 Pg. 42 Chief Party Notes by Hellstrom Date 2-8-28

℄ Brea Canyon Road

Div. 5
T2S R9W
Sec. 20

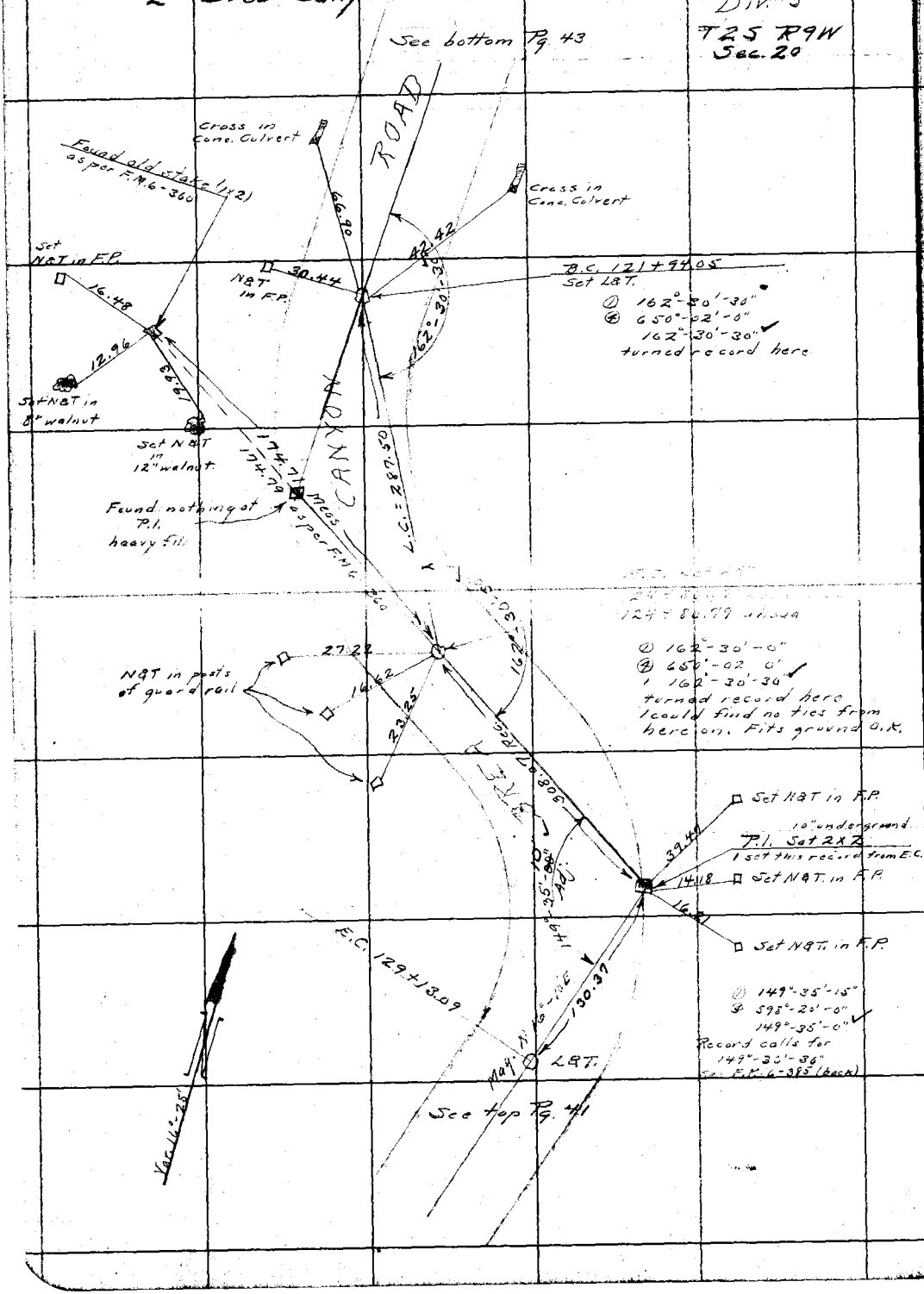

RETURN TO
LOS ANGELES COUNTY SURVEYOR

DO NOT EXTEND NOTES THIS SIDE OF THIS LINE

NOTE: ANY ADDITION OR CHANGES ON THIS SHEET MUST BE MADE OR CIRCLED IN RED. WITH DATE AND NAME OF PERSON MAKING CHANGE.

Date 2-8-28 Notes by Hellstrom Chief Party F.B. 274 Pg. 43

Plotted by	W. O. No. 704 D. B. O. No.
Date	Location Whittier Skyline Dr.
Map No.	Surveyed by Hellstrom
Plotting Ck'd by	Date 2-8-28
Date	Indexed A. C. Johnson

Div. #5
T2S R9W
Secs 17-20

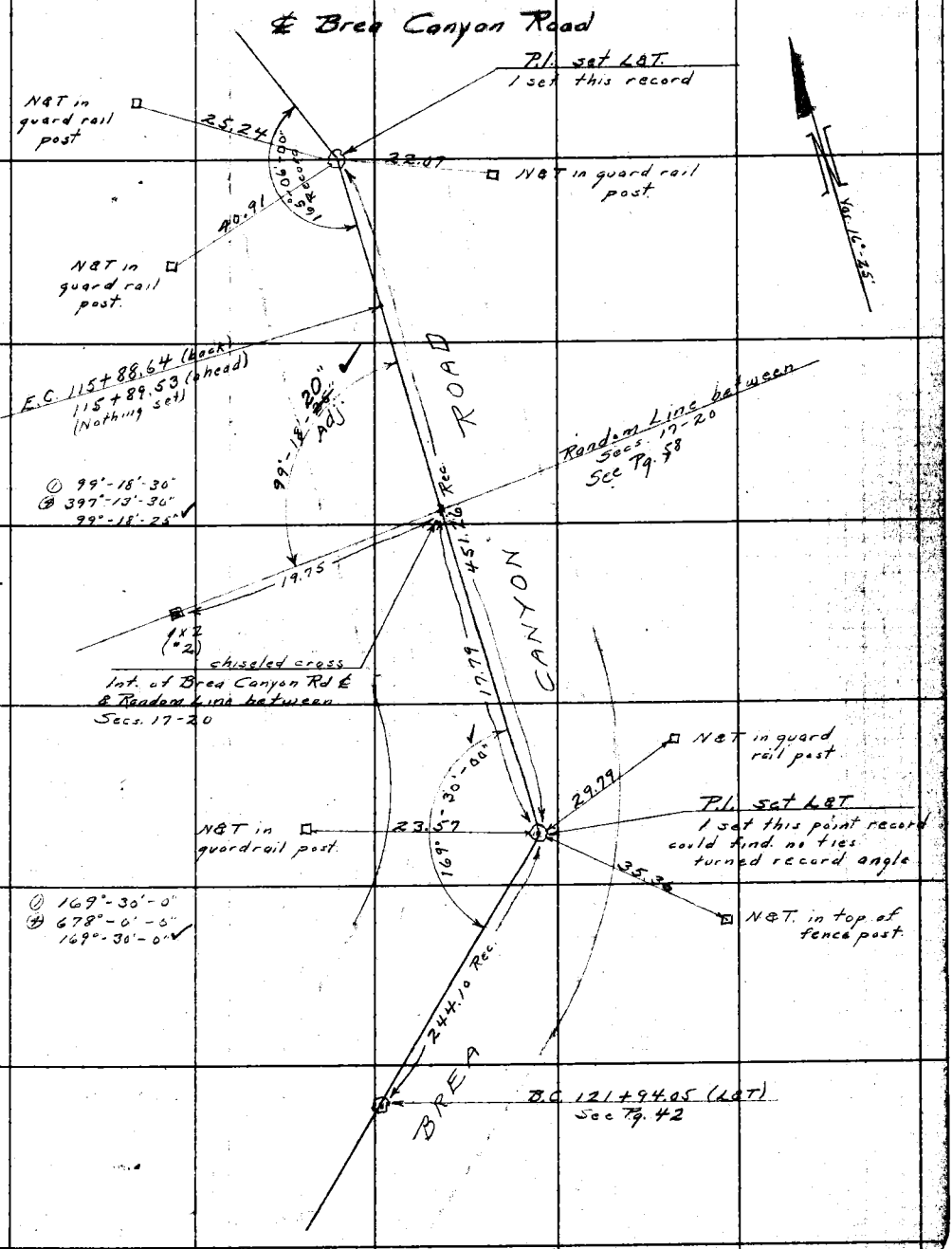

NOTE: ANY ADDITION OR CHANGES ON THIS SHEET MUST BE MADE OR CIRCLED IN RED. WITH DATE AND NAME OF PERSON MAKING CHANGE.

DO NOT EXTEND NOTES THIS SIDE OF THIS LINE

RETURN TO LOS ANGELES COUNTY SURVEYOR

F.B. 274 Pg. 44 Chief Party Notes by Date

RETURN TO
LOS ANGELES COUNTY SURVEYOR

DO NOT EXTEND NOTES THIS SIDE OF THIS LINE

NOTE: ANY ADDITION OR CHANGES ON THIS SHEET MUST BE MADE OR CIRCLED IN RED. WITH DATE AND NAME OF PERSON MAKING CHANGE.

Date _____ Notes by _____ Chief Party _____ F. B. 274 PG. 44A

Plotted by _____	W. O. No. _____ D. S. O. No. _____
Date _____	Location _____
Map No. _____	Surveyed by _____
Plotting C'k'd by _____	Date _____
Date _____	Indexed A. C. Johnson

Note: ANY ADDITIONS OR CHANGES ON THIS SHEET MUST BE MADE OR CIRCLED IN Red. WITH DATE AND NAME OF PERSON MAKING CHANGE.

RETURN TO

LOS ANGELES COUNTY SURVEYOR

Do not extend notes this side of this line

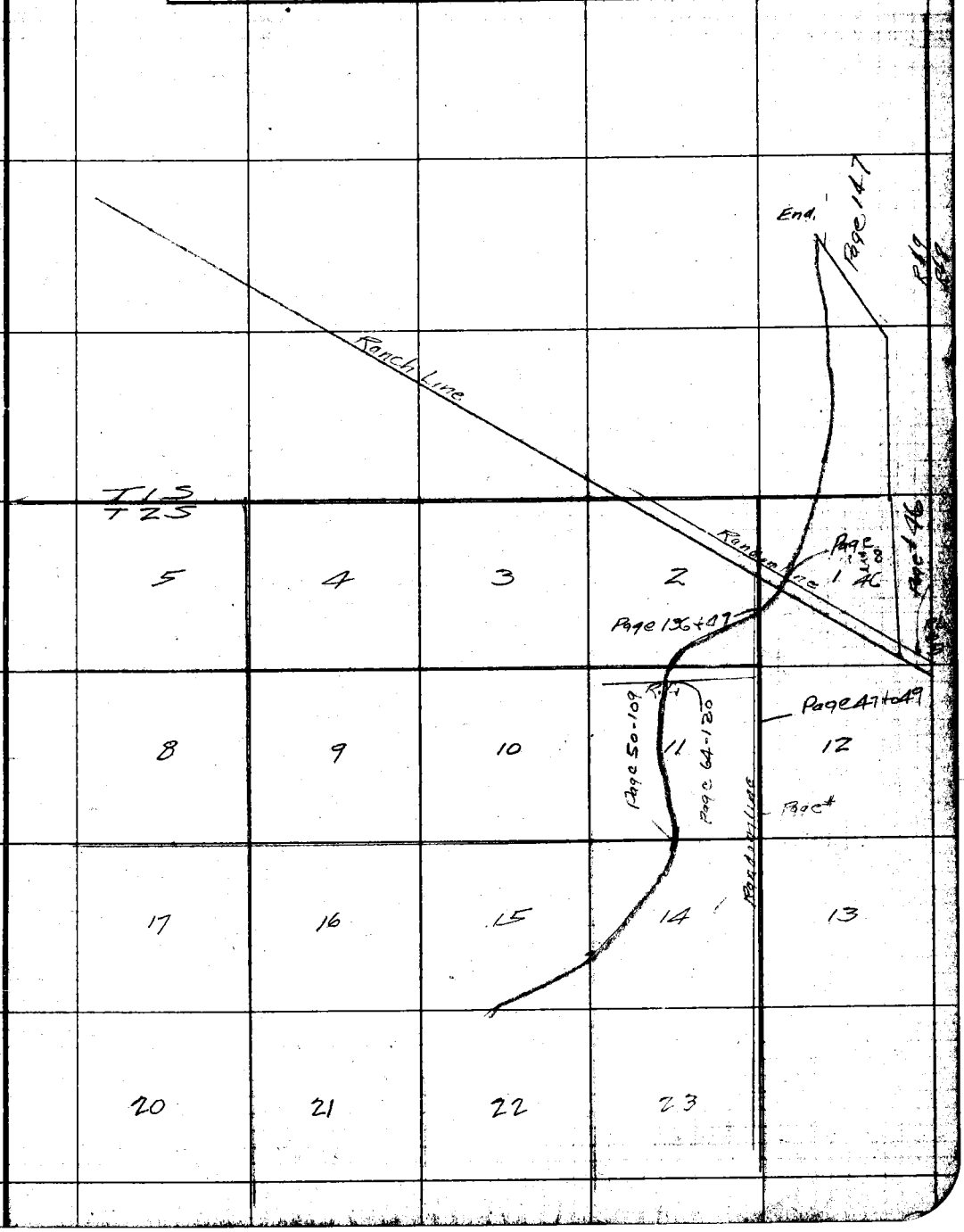

F.B. _____ PG. _____ Chief Party Notes by _____ Date _____

RETURN TO

LOS ANGELES COUNTY SURVEYOR

Do not extend notes this side of this line

Note: ANY ADDITIONS OR CHANGES ON THIS SHEET MUST BE MADE OR CIRCLED IN **Red.** WITH DATE AND NAME OF PERSON MAKING CHANGE.

Date 2-7-28 Notes by Hellstrom Chief Party F.B. 274 Pg. 45

Platted by Wilmot	W. O. No. 704 D. B. O. No.
Date 3/22/28	Location Whittier Skyline Dr.
Map No.	Surveyed by Hellstrom
Platting C'k'd by	Date 2-7-28
Date	Indexed A. C. Johnson

(Dir. #5)

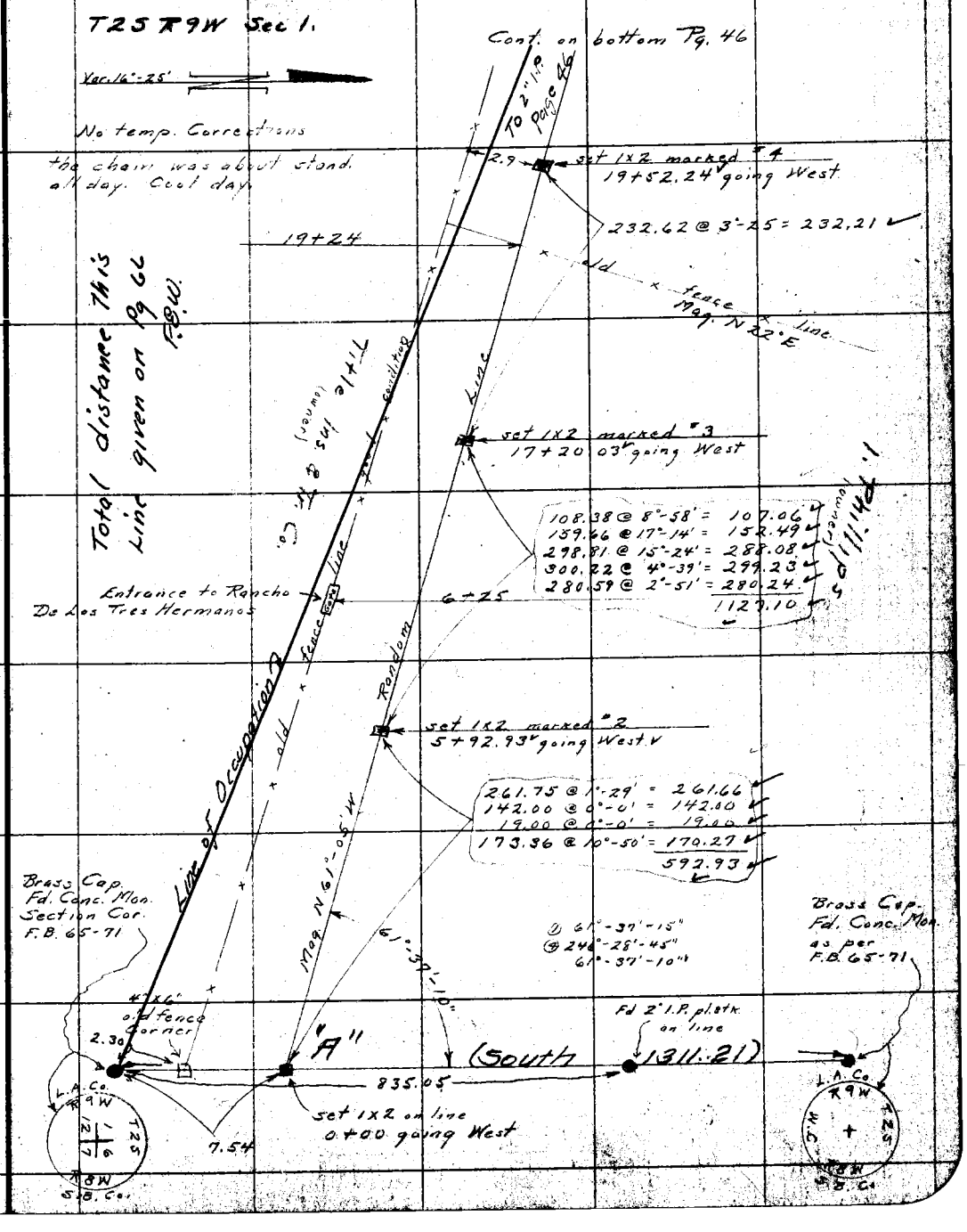

NOTE: ANY ADDITION OR CHANGES ON THIS SHEET MUST BE MADE OR CIRCLED IN RED, WITH DATE AND NAME OF PERSON MAKING CHANGE.

DO NOT EXTEND NOTES THIS SIDE OF THIS LINE

RETURN TO LOS ANGELES COUNTY SURVEYOR

F.B. 2-7A Pg. 46 Chief Party Notes by Hallsteadt Date 2-7-28

T25 R4W Sec. 1
(Div. #5)

① 61°-30'-00"
② 246°-25'-00"
61°-36'-15" W

See top Pg. 47

set 1x2 marked #8
.60+32.97' going West

"B"

to 46A

60+24.35
going West

old × fence × line

Sec. 17B
Fd 2" I.P.
set in pl stone
it is evidently
the corner
between
F.E. Lewis
I. Phillips
Title Ins. & Tr. Co.
via Sec. line 1B2

14.63 @ 0-0' = 14.63
299.26 @ 3°-50' = 298.59
153.85 @ 6°-54' = 152.74
167.68 @ 8°-45' = 165.73
631.69

No town Corrections
when was stand. temp.
Cool day
T-46

Pt #59
Found 2x2
Page #139

9774 @ 8°-31'
= 90.09 90.10
90.10

5+90.37

Line of Occupation

set 1x2 marked #7
54+01.28' going West

137.19 @ 14°-54' = 180.90
300.13 @ 6°-13' = 298.35
298.84 @ 8°-02' = [illegible]
91.32 @ 7°-45' = [illegible]
865.67

39°30'15"
15°01'
39°30'15

45+44

fence

Pot A 59.60
Page 139

set 1x2 marked #6
45+35.61 going West

72.52 @ 5°-23' = 72.20
296.26 @ 6°-08' = 294.57
300.24 @ 5°-23' = 298.92
299.42 @ 7°-51' = 296.61
298.59 @ 19°-14' = 281.92
91.23 @ 8°-35' = 90.21
1334.43

Random

fence line Mag. S 44°-50' W

set 1x2 marked #5
32+01.18 going West

25+58
fence

102.79 @ 7°-46' = 101.87
298.71 @ 13°-31' = 290.44
300.01 @ 2°-12' = 299.79
143.11 @ 2°-40' = 142.96
300.61 @ 8°-45' = 297.11
122.29 @ 17°-17' = 116.77
1248.94

Page 45

1x2 marked #4
[illegible] going West

Cont. from Pg. [illegible]

RETURN TO
LOS ANGELES COUNTY SURVEYOR

DO NOT EXTEND NOTES THIS SIDE OF THIS LINE

NOTE: ANY ADDITION OR CHANGES ON THIS SHEET MUST BE MADE OR CIRCLED IN RED, WITH DATE AND NAME OF PERSON MAKING CHANGE.

Date _____ Notes by Svenson Chief Party Svenson F.B. 274 Pg. 46A

Platted by	W. O. No. 704 D. S. O. No.
Date	Location Skyline #5
Map No.	Surveyed by Svenson
Platting C'k'd by	Date A-16-79
Date	Indexed A. C. Johnson

Notes: ANY ADDITIONS OR CHANGES ON THIS SHEET MUST BE MADE OR CIRCLED IN Red. WITH DATE AND NAME OF PERSON MAKING CHANGE.

Do not extend notes this side of this line

RETURN TO LOS ANGELES COUNTY SURVEYOR

Co. San Jose

Random Line F.B. 367 S 34° 46' 34" E

See Stevenson's resurvey of

Adopted Rancho

Adopted Rancho Line

Fencecorner

2" I.P.

Point in random Sec F.B. 367 34

1X2 tk F.O.T. 0+15.5

Set 1X2 tk 21 int

18+81.85 Fr. S. = 59+66.92 Fr. N.W.

127° 23' = 509° 32' = 127° 23' 11"

T = 70°

39.41 @ level = 39.41

486.50 @ 15° 06' = 469.71

130.35 @ 8° 29' = 128.93

7.67 @ level = 7.67

Corr = 645.72

645.66

12+36.18 Set 1X1

173.22 @ 21° 24' = 161.75

447.75 @ 00° 00' = 447.75

609.50

Corr = 609.45

T = 10°

T = 66°

432.34 @ 2° 39' = 431.88

Corr = 431.83

6+26.74 Set 1X1

Sec 2

Set 1X1 1+94.91

T = 64° F

197.38 @ 9° 03' = 194.93

Corr = 194.91

0+00 Going N. 45.

Fo Pt. B See FB. 274 Pg. 46-47 = R.L. #8

Top P.47 to Pt at 0+00 = 194.91

18+75.78 Fr. S. = 59+77.67 Fr. N.W.

2" I.P. no plug or tk in fence corner

10.26 measured direct to nearest empty 2" I.P.

0.23

0.52'

0.57

See F.B. 367-34

Identical

18+78.98

52° 36' 35" (Adj.)

645.66

609.45

431.83

194.91

645.66
609.45
431.83
194.91
1881.85

12+24.05 From "B" to intersect.

2" I.P.

0.23'

15.34

2" I.P. no plug tk 12+20.85

2" I.P. no plug tk 6+38.16

11.42

6+41.36

2" I.P.

0.09'

8.31

Sec 1 - T 2 S - R 9 W

Line of Occupation

7.30

24.98

2" I.P. no p & tk 1+69.93

0.32'

1+73.13

Fence line See page 1 of B.

A.R. 5 Random line See 274-46-47

3.20

8.15

Identical

0+00

Fd 2" I.P. per tk Corner on line section 1 & 2 See 274 Pg. 46-47

F. B. 274 PG. 46B Chief Party Notes by Date



RETURN TO
LOS ANGELES COUNTY SURVEYOR

Do not extend notes this side of this line

Note: ANY ADDITIONS OR CHANGES ON THIS SHEET MUST BE MADE OR CIRCLED IN Red. WITH DATE AND NAME OF PERSON MAKING CHANGE.

Date 2-7-28 Notes by Hellstrom Chief Party F.B. 274 Pg. 47

Plotted by Wilmot	W.O. No. 204 D.S.O. No.
Date 3/22/28	Location Whittier Skyline Dr.
Map No.	Surveyed by Hellstrom
Plotting Ck'd by	Date 2-7-28
Date	Indexed A. C. Johnson

(Div. 5)

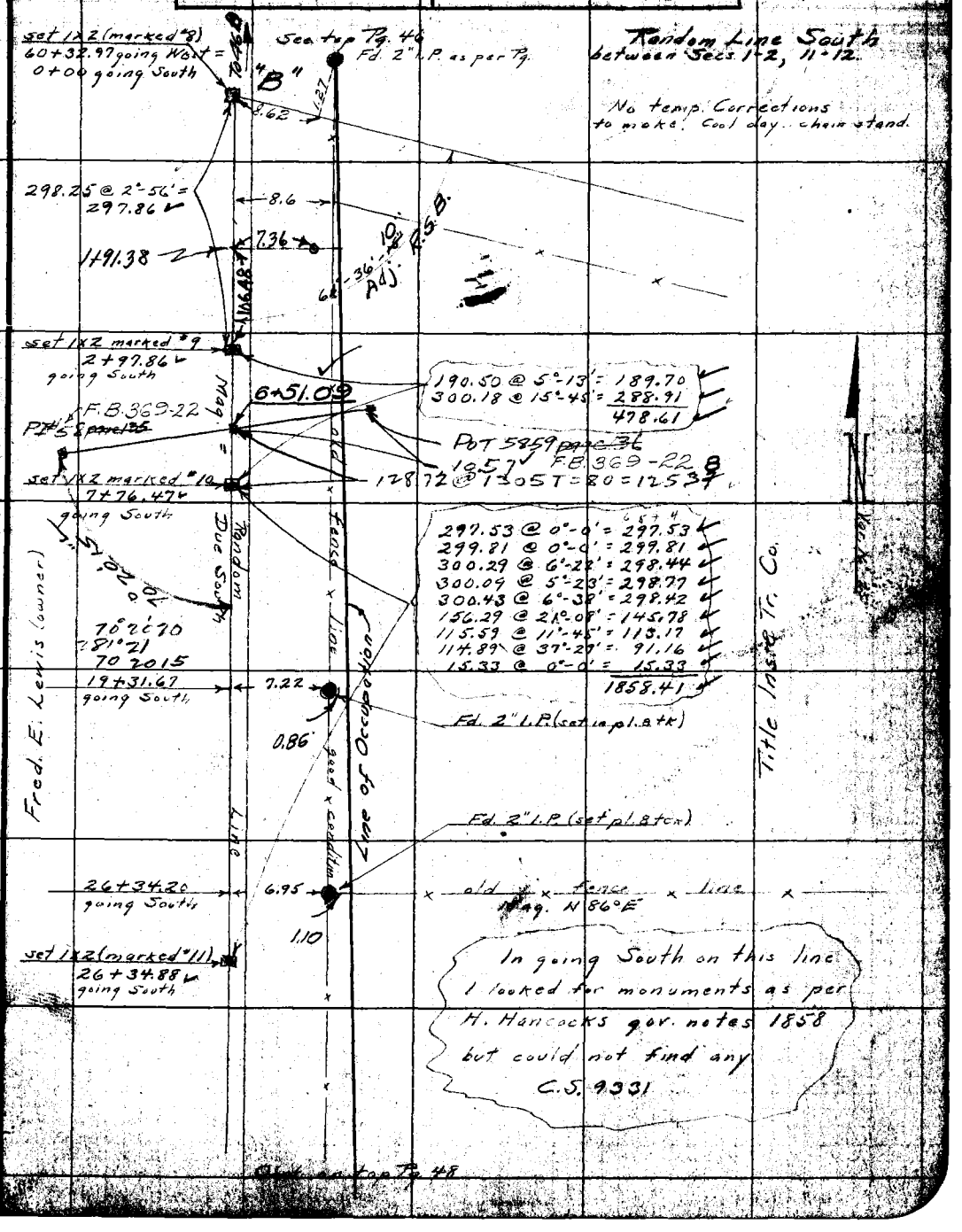

NOTE: ANY ADDITION OR CHANGES ON THIS SHEET MUST BE MADE OR CIRCLED IN RED. WITH DATE AND NAME OF PERSON MAKING CHANGE.

DO NOT EXTEND NOTES THIS SIDE OF THIS LINE

RETURN TO LOS ANGELES COUNTY SURVEYOR

F.B. 274 Pg. 48 Chief Party Notes by Hallstrom Date 2-9-28

Cont. from bottom Pg. 47

T2SR9W (Div. #5)
Secs 11-12

No temp. Correct to make chain St. temp. Cool day.

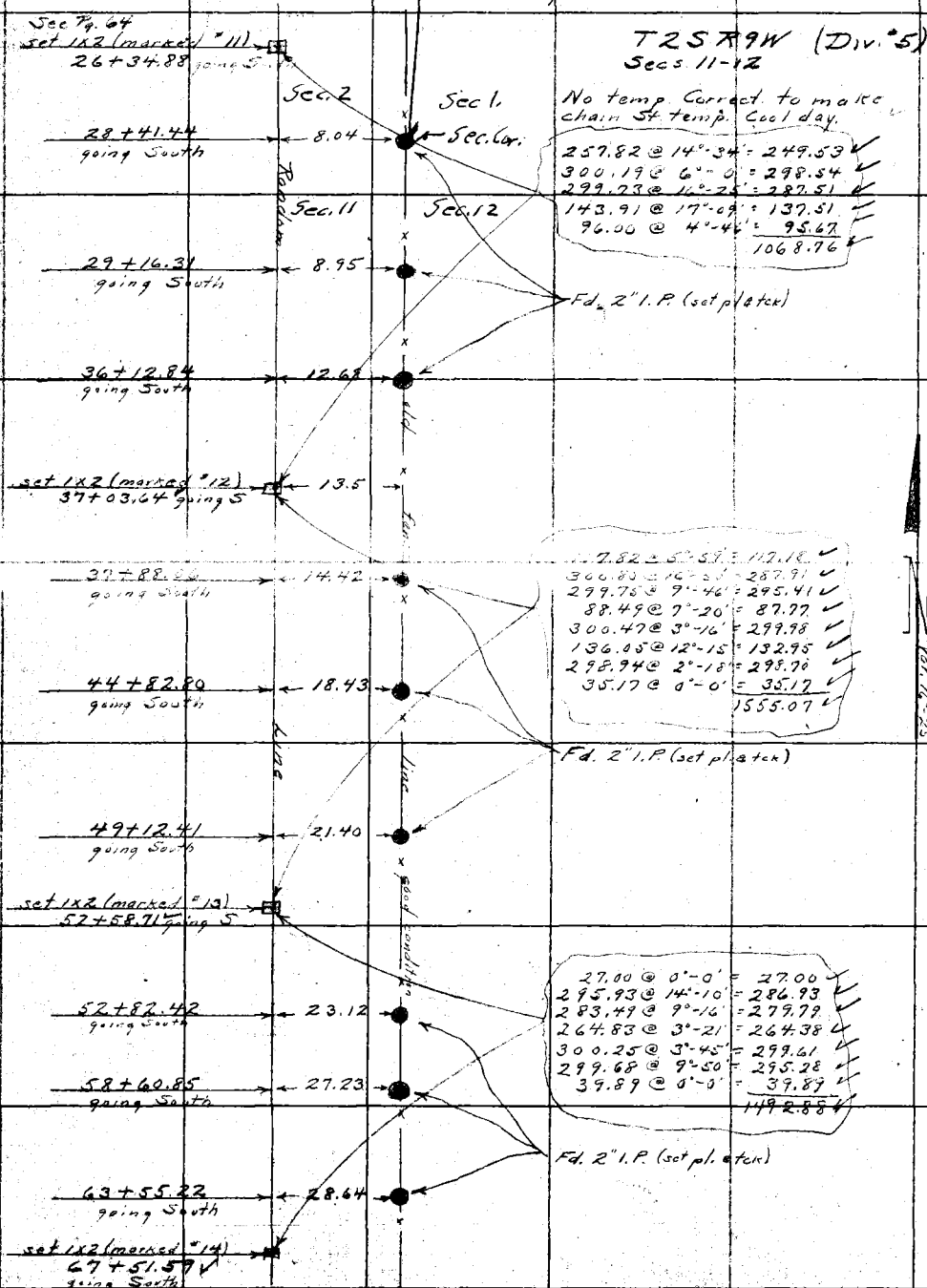

257.82 @ 14°-34' = 249.53
300.19 @ 6°-0' = 298.54
299.73 @ 16°-25' = 287.51
143.91 @ 17°-09' = 137.51
96.00 @ 4°-46' = 95.67
1068.76

117.82 @ 5°-59' = 117.18
300.80 @ 16°-50' = 287.91
299.75 @ 9°-46' = 295.41
88.49 @ 7°-20' = 87.77
300.47 @ 3°-16' = 299.98
136.05 @ 12°-15' = 132.95
298.94 @ 2°-18' = 298.70
35.17 @ 0°-0' = 35.17
1555.07

27.00 @ 0°-0' = 27.00
295.93 @ 14°-10' = 286.93
283.49 @ 9°-16' = 279.79
264.83 @ 3°-21' = 264.38
300.25 @ 3°-45' = 299.61
299.68 @ 9°-50' = 295.28
39.89 @ 0°-0' = 39.89
1492.88

RETURN TO
LOS ANGELES COUNTY SURVEYOR
DO NOT EXTEND NOTES THIS SIDE OF THIS LINE
NOTE: ANY ADDITION OR CHANGES ON THIS SHEET MUST BE MADE OR CIRCLED IN RED. WITH DATE AND NAME OF PERSON MAKING CHANGE.

Date 2-9-28 Notes by Hellstrom Chief Party F.B. 274 PG. 49

Plotted by Wilmot	W. O. No. 7244 D. B. D. No.
Date 3/22/28	Location Whittier Skyline Dr
Map No.	Surveyed by Hellstrom
Plotting Ck'd by	Date 2-9-28
Date	Indexed A. C. Johnson

(Div. "5")

T2S R9W
Secs. 11-12

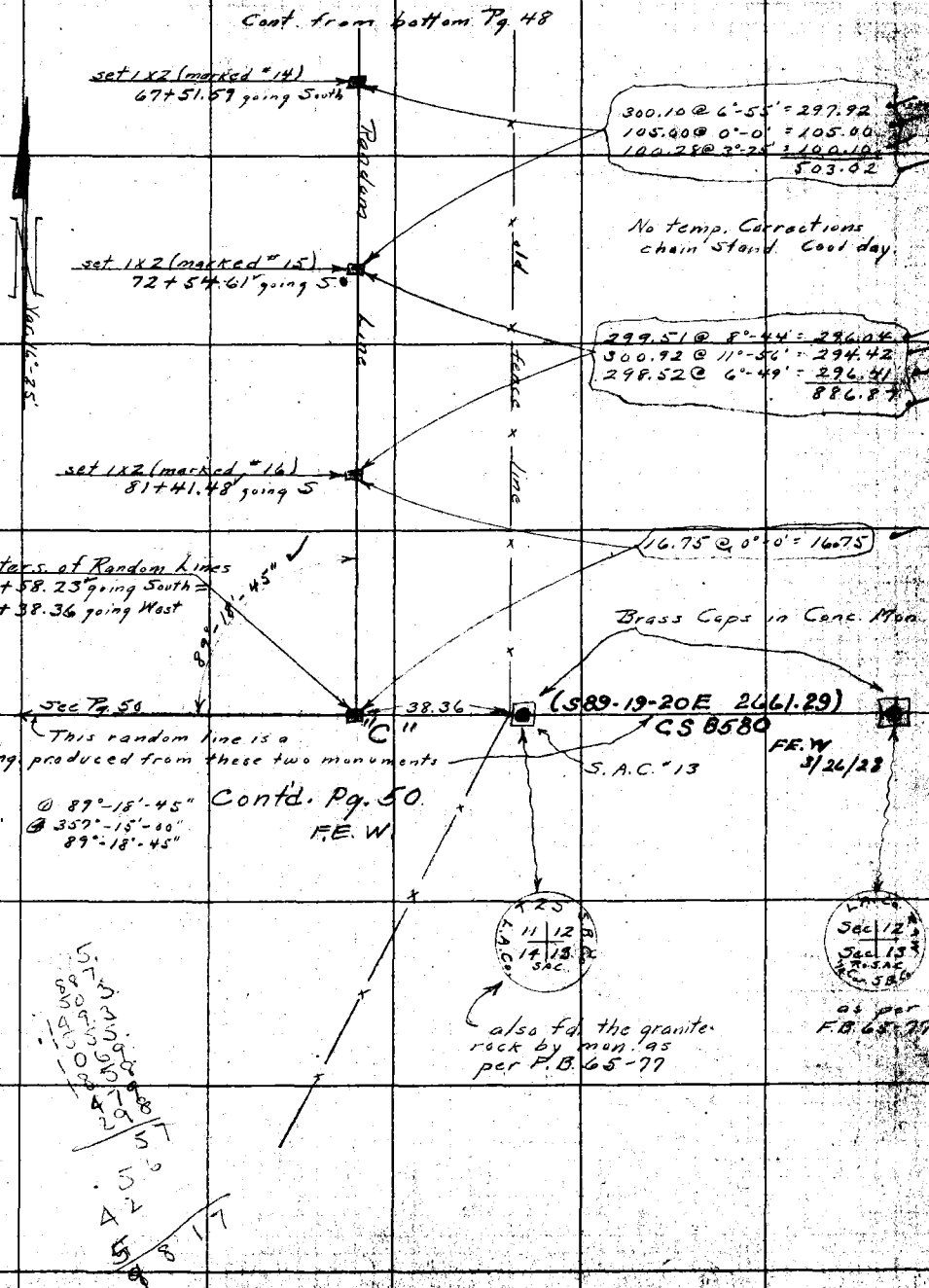

NOTE: ANY ADDITION OR CHANGES ON THIS SHEET MUST BE MADE OR CIRCLED IN RED. WITH DATE AND NAME OF PERSON MAKING CHANGE.

DO NOT EXTEND NOTES THIS SIDE OF THIS LINE

RETURN TO LOS ANGELES COUNTY SURVEYOR

F.B. 224 Pg. 50 Chief Party Notes by Hellstrom Date 2-9-28

Section Line of 12-13 produced West between Secs. 11-14 & 10-15 T2S R9W. (Div. #5)

Pt. 39 Cont. on bottom Pg. 51

Fourteen Page 109

3746

set 1x2 (marked P.O.S.L. #2)
30+59.~~24~~ .14 going West

1343

All temp. corrections have been made.

See p. 109 to Int.

Intersection
Set 2x2 on Surface

76.18 @ 12°-0' = 74.52
5.23 @ 0°-0' = 5.23
260.36 @ 4°-46' = 259.46
101.61 @ 2°-03' = 101.54
440.75

@ 7°24'45
@ 29 39
124'45

set 1x2 (marked 1/4 Cor.)
26+59.~~88~~ .78 going West

Sec. Line crosses between G#514 & G515 in Div. #5

7°24'45

26+52.~~39~~ .27 going West

12.35

Fd sm. mound of rock with a stone approximately 17x6x5 as described in H. Hancocks gov. notes 1858 C.S. 9331 This may be 1/4 Cor. to Secs. 11-14
I cut a cross in the large rock and piled the rest back.

set 1x2 (marked P.O.S.L. #1)
26+18.~~49~~ .39 going West

Calls for 40.30 chains going West
I really believe this is original 1/4 Cor.

corrections in stationing by C.L.K. 3-21-28

fence

15+47 going West

line

Mag. N 27°-55' E

Mag. N 88°-50' W

300.70 @ 0°-0' = 300.70
300.12 @ 0°-0' = 300.12
300.14 @ 5°-21' = 298.83
119.94 @ 7°-13' = 118.99
300.31 @ 0°-0' = 300.31
183.11 @ 2°-44' = 182.90
300.20 @ 2°-39' = ~~299.98~~ 299.88
300.27 @ 10°-13' = 295.51
139.98 @ 18°-48' = 132.51
61.22 @ 19°-42' = 57.64
45.39 @ 12°-41' = 44.28
181.36 @ 18°-41' = 171.80
77.45 @ 8°-41' = 76.56
~~2580.13~~ 2580.03

89°-18'-45"

1x2 (marked inters)
81+58.23 going S =
0+38.36 going W

"C"

38.36

Br. Cap in Conc.
S.A.C. 13
& Sec Cor. 11-12-13-14
See Pg 49 FEW.

old fence line

See Pg. 49

Var. 16°-25'

Br. Cap in Conc.
1/4 Cor Sec. 12-13
See Pg 49 FEW.

RETURN TO
LOS ANGELES COUNTY SURVEYOR

DO NOT EXTEND NOTES THIS SIDE OF THIS LINE

NOTE: ANY ADDITION OR CHANGES ON THIS SHEET MUST BE MADE OR CIRCLED IN RED. WITH DATE AND NAME OF PERSON MAKING CHANGE.

Date 2-9-28 Notes by Hellstrom Chief Party F.B. 274 PG. 51

Plotted by Wilmot	W. O. No. 904 D. S. O. No.
Date 3/22/28	Location Whittier Skyline Dr.
Map No.	Surveyed by Hellstrom
Plotting C'k'd by	Date 2-9-28
Date	Indexed A. C. Johnson

Div. 5
T2S R.9W
Secs. 11-14

NOTE: ANY ADDITION OR CHANGES ON THIS SHEET MUST BE MADE OR CIRCLED IN RED, WITH DATE AND NAME OF PERSON MAKING CHANGE.

RETURN TO LOS ANGELES COUNTY SURVEYOR

DO NOT EXTEND NOTES THIS SIDE OF THIS LINE

Cont. on bottom Pg. 52

Var. 16°-25'

No temp. Corrs. to make.

set 1x2 (marked P.O.S.L. #4)
64 + 67.~~25~~ .21 going West.

See Pg. 57 for line going South

300.40 @ 12°-12' = 293.62
209.44 @ 0°-0' = 209.44
300.08 @ 5°-04' = 298.91
298.40 @ 4°-21' = 297.54
299.25 @ 0°-0' = 299.25
66.46 @ 16°-21' = ~~63.71~~ 63.77
38.40 @ 0°-0' = 38.40
~~1500.87~~ 1500.33

set N&T in rock Sec. 10-11-14-15
53 + 19.~~91~~ .81 going West

I looked all around this vicinity for post in mound with trench and pits as per Hancocks gov. notes 1858 C.S. 9331 lots of natural outcropping rock in this vicinity. Notes call for 80.6 chains Found nothing.

set 1x2 (marked P.O.S.L. #3)
49 + 66.~~38~~ .28 going West

115.91 @ 13°-00' = 112.94
300.23 @ 11°-03' = 294.66
92.49 @ 11°-01' = 90.79
118.69 @ 17°-0' = 113.50
233.63 @ 2°-02' = 233.48
239.21 @ 15°-13' = 230.82
300.72 @ 3°-50' = 300.05
115.89 @ 4°-16' = 115.57
51.96 @ 0°-0' = 51.96
300.72 @ 0°-0' = 300.72
62.65 @ 0°-0' = 62.65
1907.14

1x2 (P.O.S.L. #2)
30 + 59.~~24~~ .14 going West

Cont. from top Pg. 50

F.B. 274 Pg. 52 Chief Party Notes by Hellstrom Date 2-10-28

(Div. 5)

T2S R9W
Secs. 10-15
See Pg. 66

Vac 11-25

No temp. Corrs. to make

① 89°-26'-15"
② 357°-45'-0"
89°-26'-15"

See Pg. 56

× old × fence × line × make this change on Pg. 66

44.14 @ 22°-34'

"D" Cont'd Pg 66 F.E.W.

1x2 (#10)
26+93.92 going N
See Pg. 56

40.76

set 1x2 (marked Inters.)
~~106+82.26 going West~~ = 106+65.55 going West
27+34.68 " North

184.41

"J"

89°-26'-15"

20" Pg.

37.00 @ 14°-54' = 35.76
44.79 @ 23°-51' = 192.43
3.99 @ 0°-0' = 3.99
192.18

Fd. granite rock 20x14x8
only prominent rock in vicinity

104+93.37
set 1x2 (marked "7")
~~104+60.68 going West~~
.63

294.23 @ 20°-50' = 274.99
229.50 @ 4°-44' = 228.72
503.71

99+89.66
set 1x2 (marked "6")
~~99+50.72 going West~~
.92

72.00 @ 12°-48' = 70.21
300.25 @ 5°-59' = 298.61
168.75 @ 15°-04' = 162.95
300.45 @ 7°-42' = 298.32
77.81 @ 4°-32' = 77.57
907.56

90+82.10
set 1x2 (marked P.O.S.L. "5")
~~90+48.72 going West~~
.36
~~33.98~~
~~80 [illegible] going West~~

Note: on 8-4-28 I rechained the line between P.O.S.L. "4 & "5 and find the distance to be 2644.89 AL Hellstrom

300.14 @ 9°-03' = 296.60
300.02 " 7°-45' = 297.34
299.72 " 5°-59' = 298.09
103.37 " 31°-45' = 88.69
210.57 " 8°-06' = 210.59
294.87 " 9°-04' = 291.19
133.45 " 6°-54' = 132.99
274.79 " 1°-54' = 274.64
227.00 " 1°-32' = 225.29
109.32 " 18°-47' = 104.10
300.13 " 7°-26' = 297.61
65.52 " 0°-0' = 65.52
2582.76
~~80 [illegible] going West~~
.15

2644.89

30.60

80+66.72
Fd. 24x20x20 granite stone
cut x for the
either one of these stones
may be the one as per
C.S. 9411
preferably this one

80+44.73

19.86

Fd 14x20x14 Sandstone
Cut cross for T.B.

See F.B. 562-324

~~79+94.[illegible] going West~~

32.82

80+27.59
Fd. mound of stone which was
not a natural outcropping
May be the one described in
Hancock's gov. notes
C.S. 9331
The distance checks pretty
well. Offset is not so good

103.07

79+82.63

¼ SEC. COR.
C.S. Mon.
See F.B. 562-324

1560.38

1x2 (marked P.O.S.L. "4")
64+67.21 going West
.21

For new chainage shown in blue ink on this page see F.B. 562-324 Feb. 1940.

Cont. from top Pg. 51

RETURN TO
LOS ANGELES COUNTY SURVEYOR
DO NOT EXTEND NOTES THIS SIDE OF THIS LINE
NOTE: ANY ADDITION OR CHANGES ON THIS SHEET MUST BE MADE OR CIRCLED IN RED. WITH DATE AND NAME OF PERSON MAKING CHANGE.

Date 2-10-28 Notes by Hellstrom Chief Party F.B. 274 PG. 53

Plotted by Wilmot	W. O. No. 704 D. S. O. No.
Date 3/23/28	Location Whittier Skyline Dr.
Map No.	Surveyed by Hellstrom
Plotting C'k'd by	Date 2-10-28
Date	Indexed A. C. Johnson

(Div. 5)
T2S R9W
Sec. 16

No temp Corr. to make

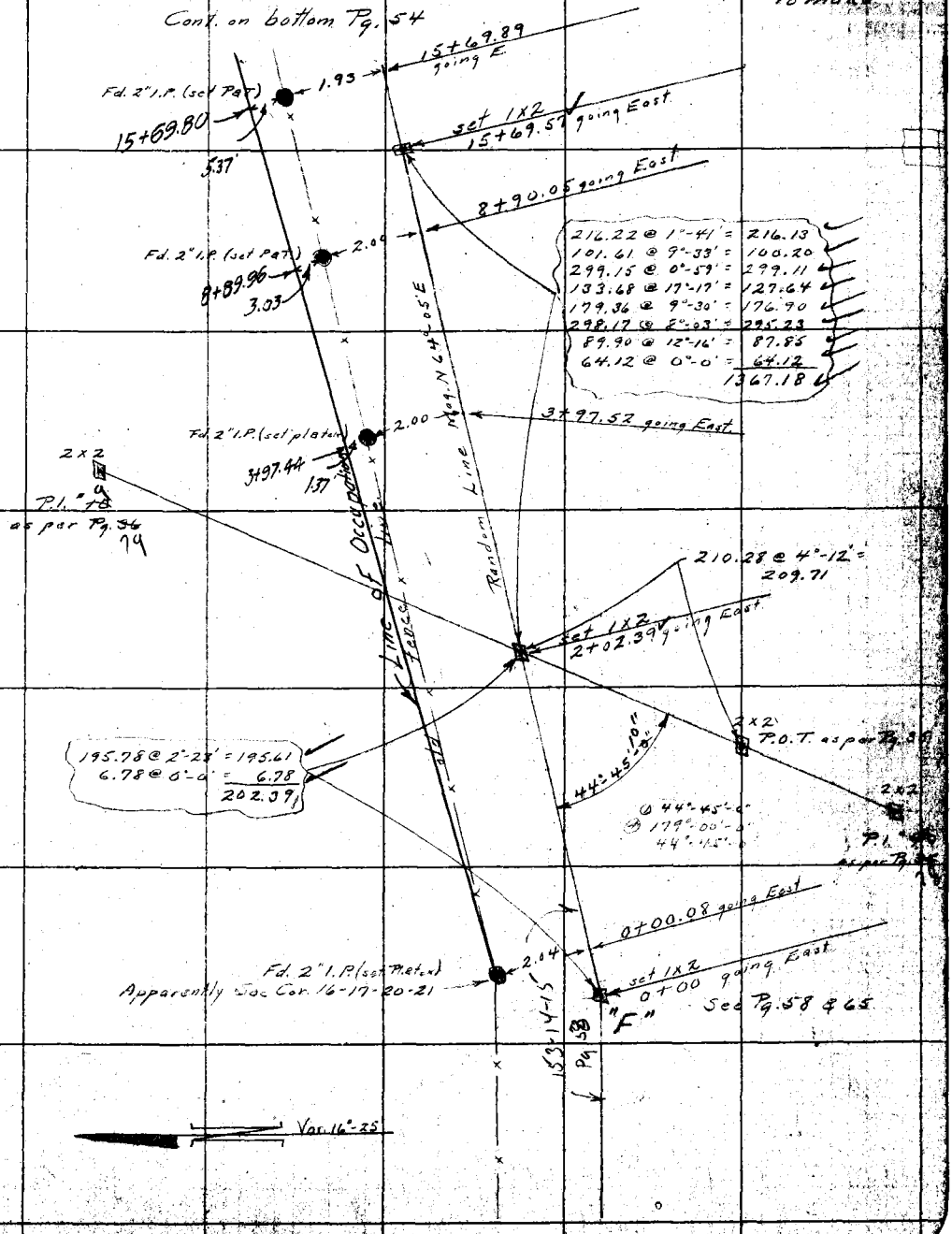

NOTE: ANY ADDITION OR CHANGES ON THIS SHEET MUST BE MADE OR CIRCLED IN RED, WITH DATE AND NAME OF PERSON MAKING CHANGE.

DO NOT EXTEND NOTES THIS SIDE OF THIS LINE

RETURN TO LOS ANGELES COUNTY SURVEYOR

F.B. 274 Pg. 54 Chief Party Notes by Hellstrom Date 2-14-28

(Div. "5)
T2S R9W
Sec. 16

Cont. on bottom Pg. 55

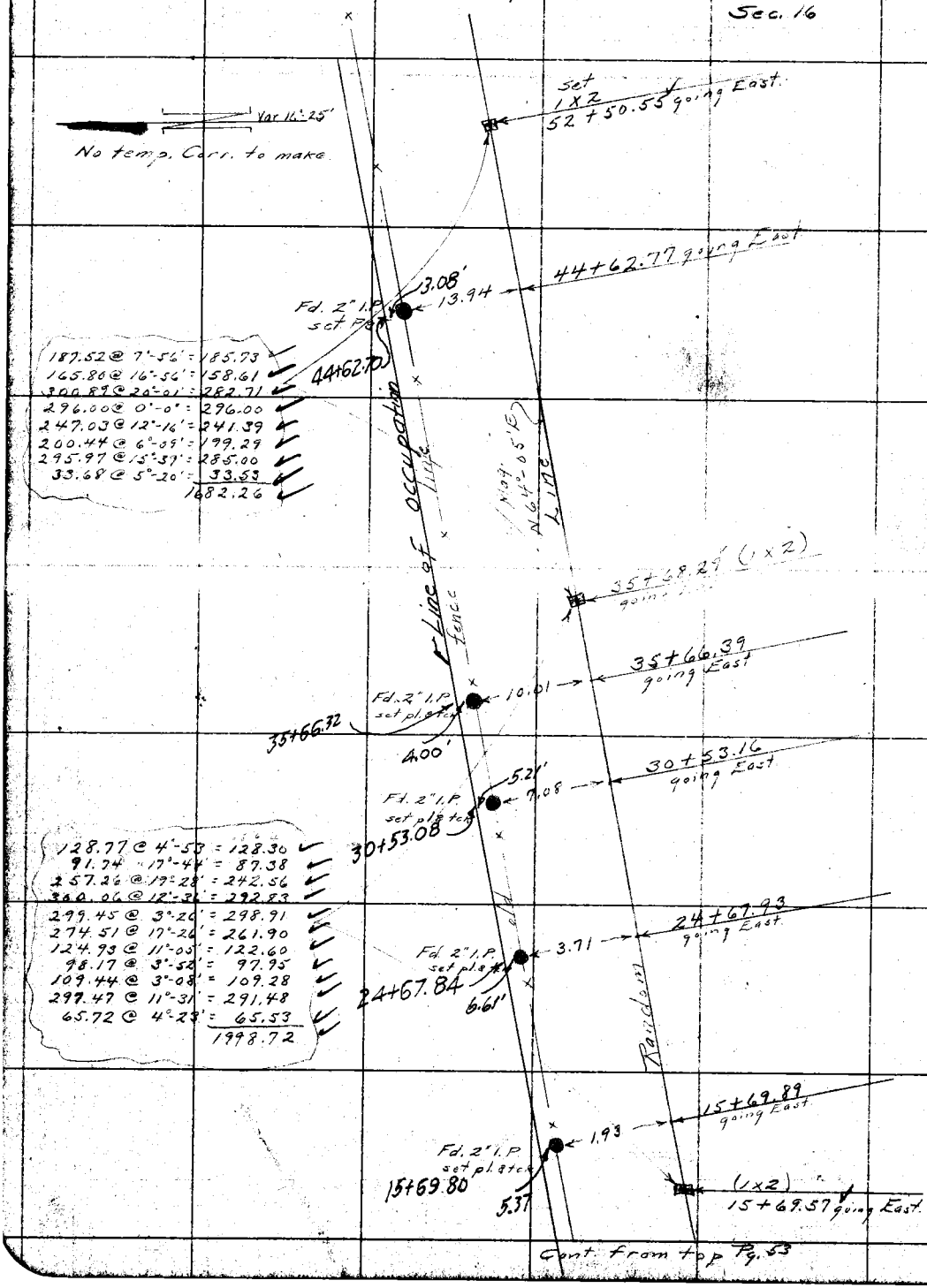

187.52 @ 7°-56' =	185.73
165.80 @ 16°-56' =	158.61
300.89 @ 20°-01' =	282.71
296.00 @ 0°-0' =	296.00
247.03 @ 12°-16' =	241.39
200.44 @ 6°-09' =	199.29
295.97 @ 15°-37' =	285.00
33.68 @ 5°-20' =	33.53
	1682.26

128.77 @ 4°-53 =	128.30
91.74 @ 17°-44' =	87.38
257.26 @ 19°-28' =	242.56
300.06 @ 12°-36' =	292.83
299.45 @ 3°-26' =	298.91
274.51 @ 17°-26' =	261.90
124.93 @ 11°-05' =	122.60
98.17 @ 3°-52' =	97.95
109.44 @ 3°-08' =	109.28
297.47 @ 11°-31' =	291.48
65.72 @ 4°-23' =	65.53
	1998.72

Cont. from top Pg. 53

RETURN TO
LOS ANGELES COUNTY SURVEYOR

NOTE: ANY ADDITION OR CHANGES ON THIS SHEET MUST BE MADE OR CIRCLED IN RED, WITH DATE AND NAME OF PERSON MAKING CHANGE.

DO NOT EXTEND NOTES THIS SIDE OF THIS LINE

Date 2-15-28 Notes by Hellstrom Chief Party F.B. 274 PG. 55

(Div. #5)
T2S R9W
Sec 16

Plotted by Wilmot	W. O. No. 704 D. S. O. No.
Date 3/24/28	Location Whittier Skyline Dr
Map No.	Surveyed by Hellstrom
Plotting Ck'd by	Date 2-14-28
Date	Indexed A. C. Johnson

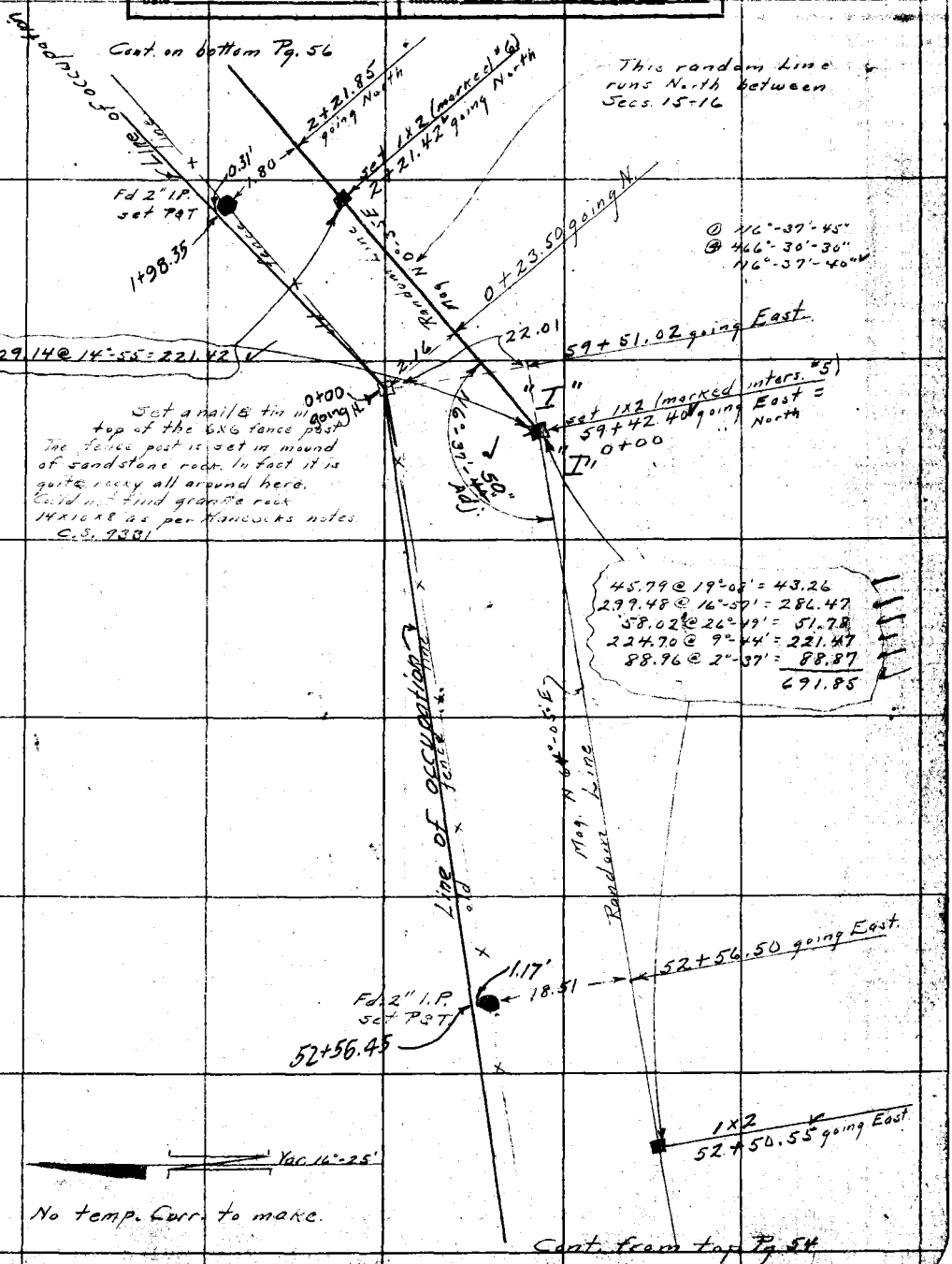

NOTE: ANY ADDITION OR CHANGES ON THIS SHEET MUST BE MADE OR CIRCLED IN RED. WITH DATE AND NAME OF PERSON MAKING CHANGE.

DO NOT EXTEND NOTES THIS SIDE OF THIS LINE

RETURN TO LOS ANGELES COUNTY SURVEYOR

F.B. 274 Pg. 56 Chief Party Notes by Hellstrom Date 2-17-28

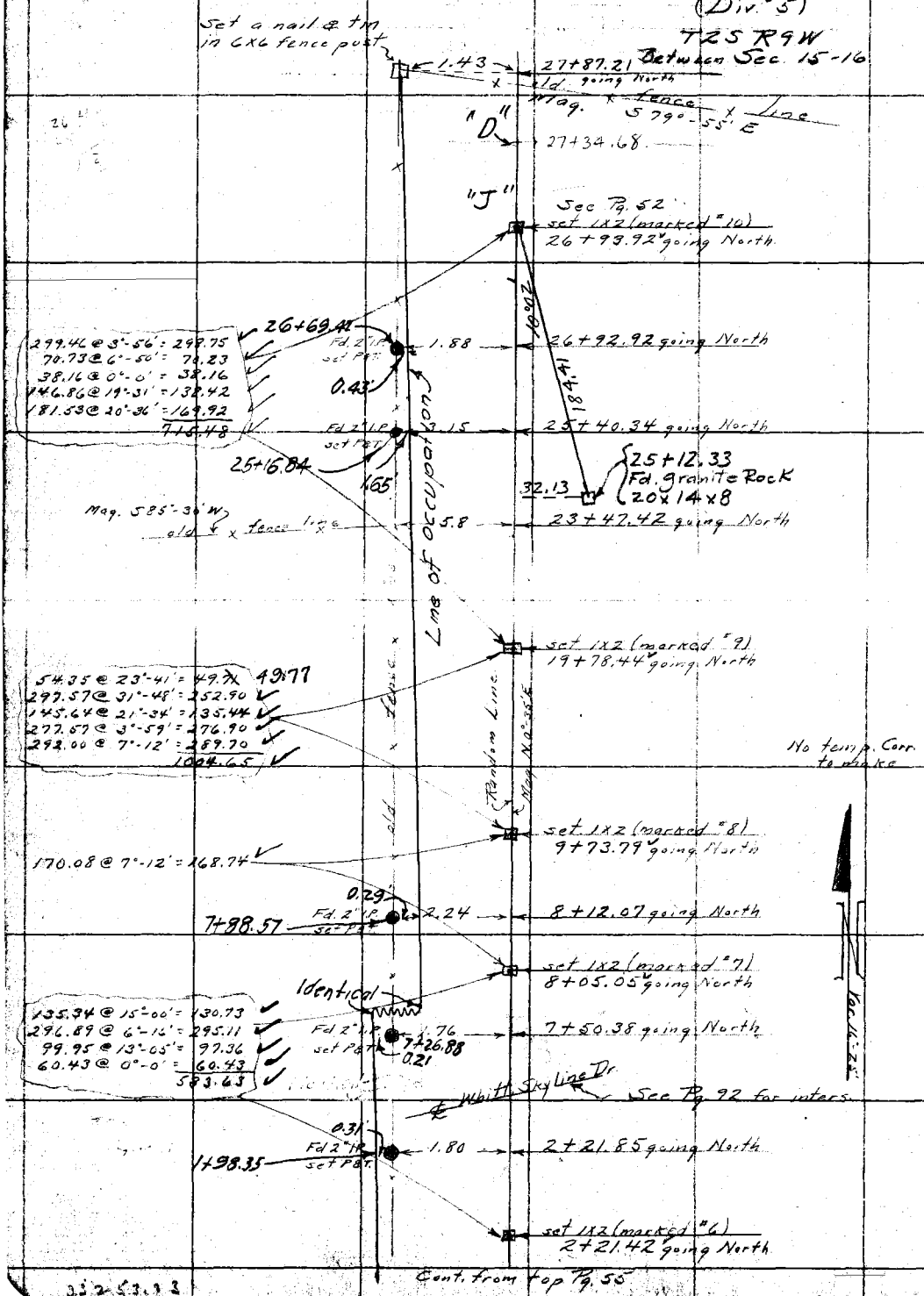

RETURN TO
LOS ANGELES COUNTY SURVEYOR

DO NOT EXTEND NOTES THIS SIDE OF THIS LINE

NOTE: ANY ADDITION OR CHANGES ON THIS SHEET MUST BE MADE OR CIRCLED IN RED. WITH DATE AND NAME OF PERSON MAKING CHANGE.

332-53.33

Date 2-18-28 Notes by Hellstrom Chief Party F.B 274 PG. 57

Plotted by Wilmot	W. O. No. 704 D. B. O. No.
Date 3/23/28	Location Whittier Skyline Dr
Map No.	Surveyed by Hellstrom
Plotting C'k'd by	Date 2-18-28
Date	Indexed A. C. Johnson

(Div. 5)
T2SR9W
Between
Secs. 14 & 15

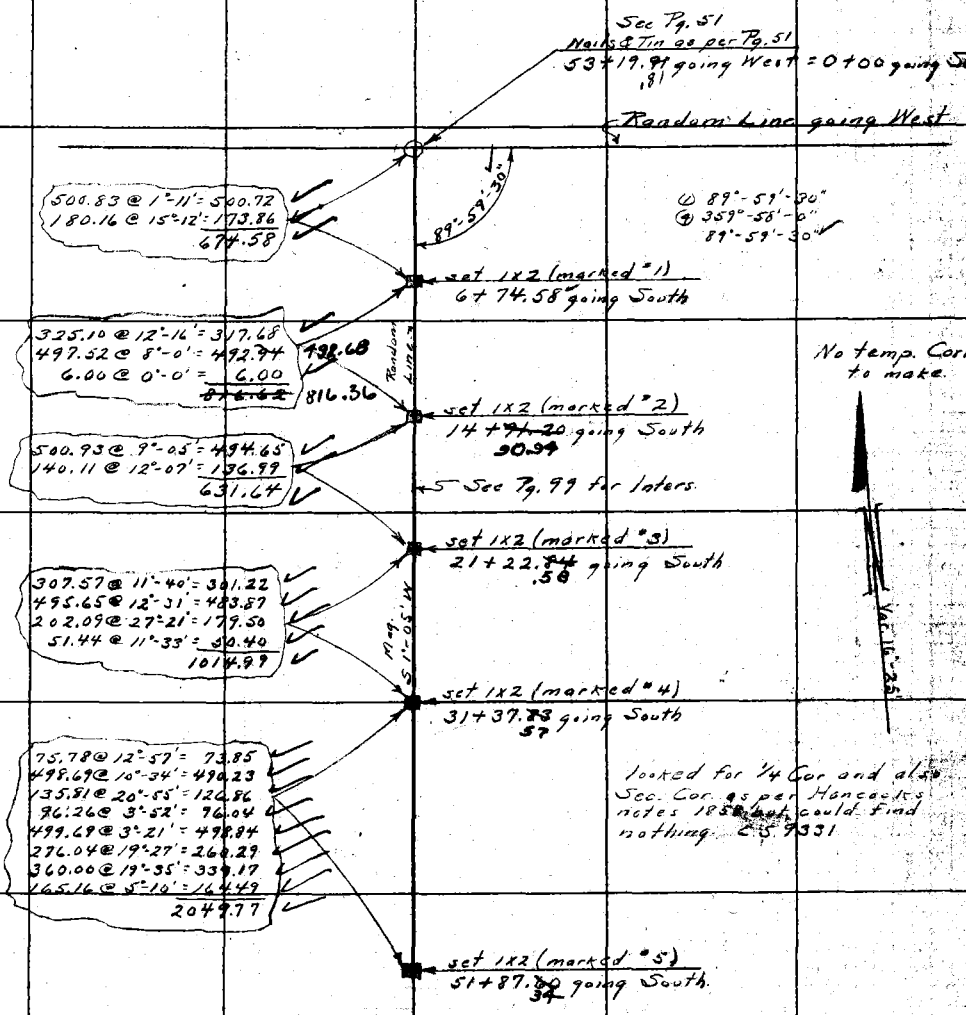

NOTE: ANY ADDITION OR CHANGES ON THIS SHEET MUST BE MADE OR CIRCLED IN RED, WITH DATE AND NAME OF PERSON MAKING CHANGE.

DO NOT EXTEND NOTES THIS SIDE OF THIS LINE

RETURN TO
LOS ANGELES COUNTY SURVEYOR

F.B. 274 Pg. 58 ✓ Chief Party Notes by Hellstrom Date 2-18-28

(Div. #5)

T2S R9W
between Secs. 17-20

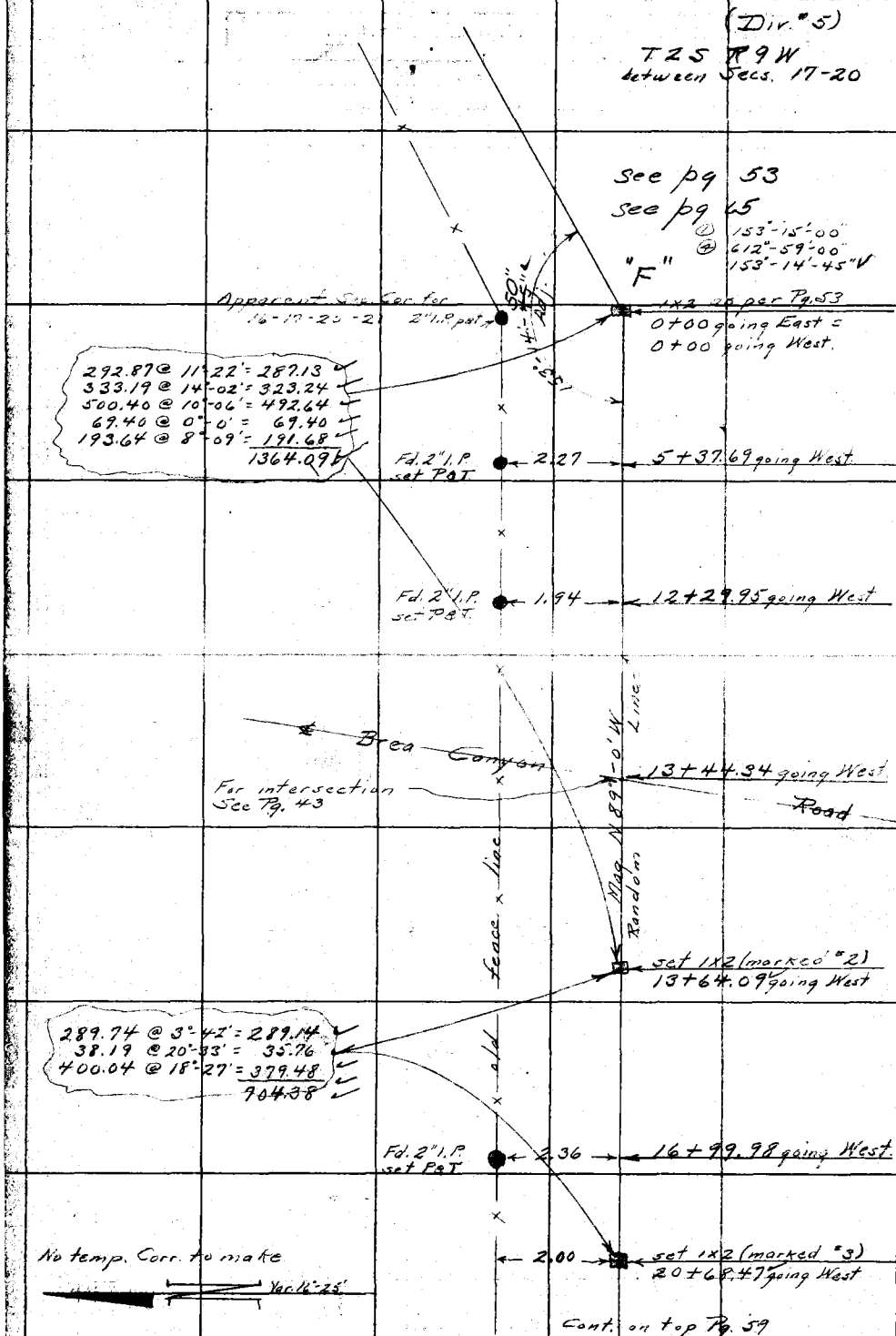

40,509.04

RETURN TO
LOS ANGELES COUNTY SURVEYOR

DO NOT EXTEND NOTES THIS SIDE OF THIS LINE

NOTE: ANY ADDITION OR CHANGES ON THIS SHEET MUST BE MADE OR CIRCLED IN RED, WITH DATE AND NAME OF PERSON MAKING CHANGE.

Date 2-18-28 Notes by Hellstrom Chief Party F.B. 274 PG. 59

Plotted by Wilmot	W. O. No. 704 D. O. D. No.
Date 3/23/28.	Location Whittier Skyline Dr.
Map No.	Surveyed by Hellstrom
Plotting C'k'd by	Date 2-18-28
Date	Indexed A. C. Johnson

(DIV. #5)
T2S R9W
between
Secs. 17-20

Cont. from bottom Pg. 58

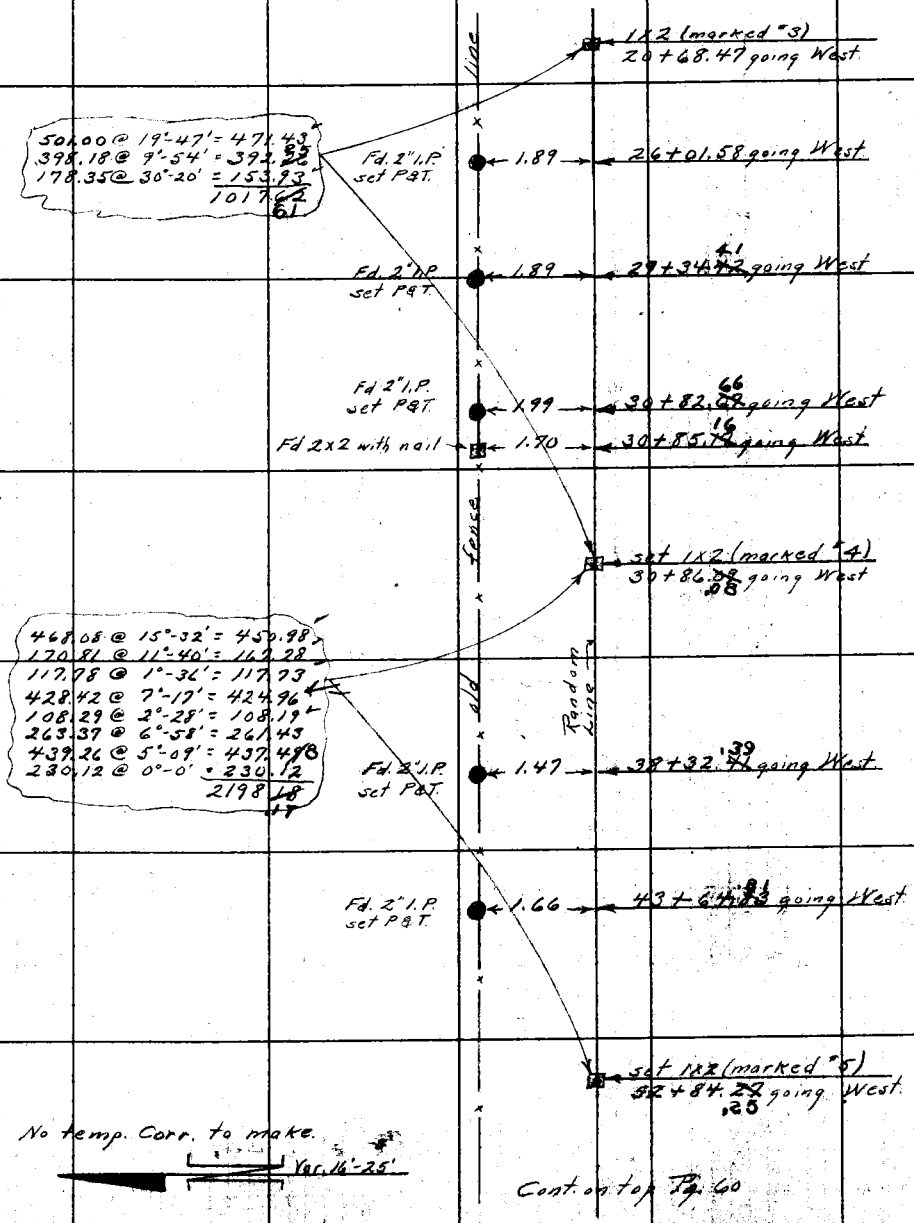

Cont. on top Pg. 60

NOTE: ANY ADDITION OR CHANGES ON THIS SHEET MUST BE MADE OR CIRCLED IN RED, WITH DATE AND NAME OF PERSON MAKING CHANGE.

DO NOT EXTEND NOTES THIS SIDE OF THIS LINE

RETURN TO LOS ANGELES COUNTY SURVEYOR

F.B. 274 Pg. 60 ✓ Chief Party Notes by Hallstrom Date 2-18-28

T2S R9W
between
Secs. 17-20

Cont. from bottom Pg. 59

looked for 1/4 Cor and
Sec. Cor. 17-18-19-20. No luck
C.S. 9331

Random Line

old fence line

1X2 (marked #5)
52+84.~~27~~ .25 going West

① 89°-30'-45'
④ 358°-03'-30"
89°-30'-50" ✓

7.39

See Pg. 61
set 1X2 (marked #6)
for inters. of rand. Lines
52+91.~~66~~ .64 going West =
0+00 going South

89°-30'-50"

"G"

See pg 61

Random Line
Mag. S 0°-15' W

I set a nail & tin in
top of this fence post
as it looks like end
of old fence line running
North and hits better
for distance North of L.P. #16

May be Sec. Cor.
17-18-19-20

Fd 2" I.P.
set P&T

old fence line

6X6 fence post

The plus on this I.P. = 52+94.~~76~~ .74 going West
The offset = 0.86 N. of Rand. Line

The plus on this pt = 52+94.~~68~~ .66 going West
The offset = 29.38 N. of Rand. Line

Var. 16°-25'

No temp. Corr. to make

RETURN TO
LOS ANGELES COUNTY SURVEYOR

DO NOT EXTEND NOTES THIS SIDE OF THIS LINE

NOTE: ANY ADDITION OR CHANGES ON THIS SHEET MUST BE MADE OR CIRCLED IN RED. WITH DATE AND NAME OF PERSON MAKING CHANGE.

Date 2-17-28 Notes by Hellstrom Chief Party F.B. 274 PG. 61

Plotted by Wilmot	W. O. No. 704 S.O.O. No.
Date 3/24/28	Location Whittier Skyline Dr.
Map No.	Surveyed by Hellstrom
Plotting C'k'd by	Date 2-17-28
Date	Indexed A. C. Johnson

T2S R9W
Secs. 19-20

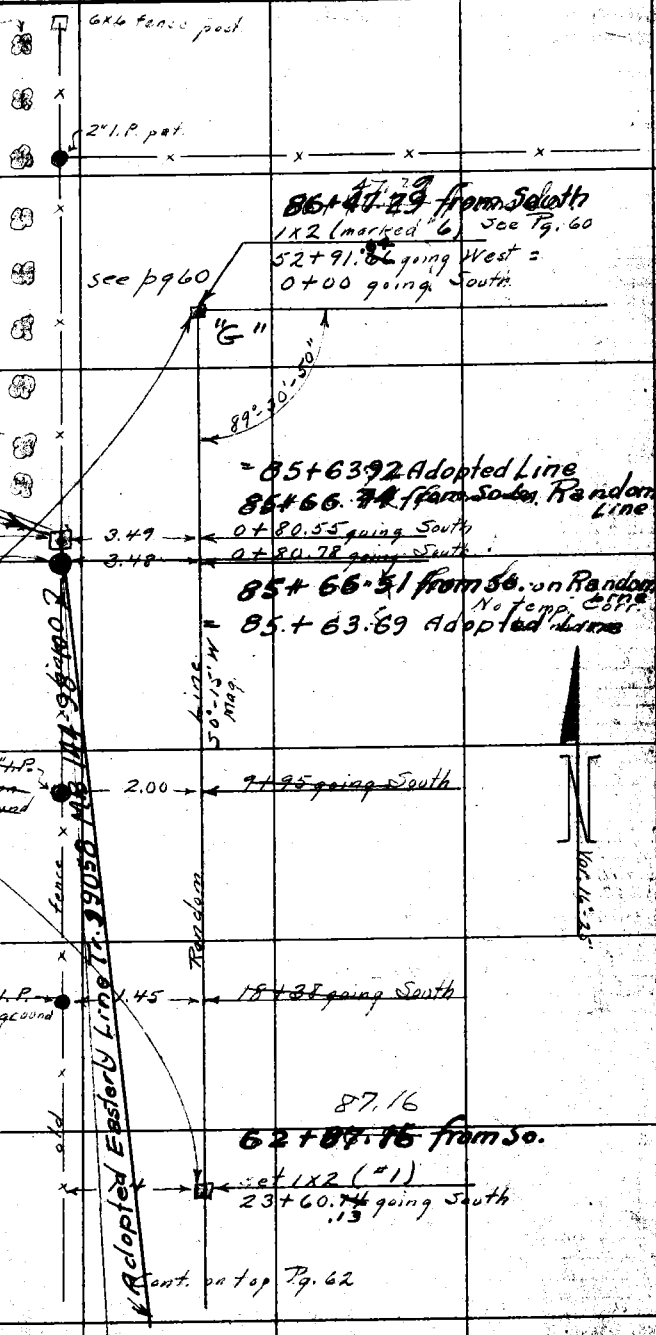

NOTE: ANY ADDITION OR CHANGES ON THIS SHEET MUST BE MADE OR CIRCLED IN RED. WITH DATE AND NAME OF PERSON MAKING CHANGE.

12-2-36 A.C.J.

DO NOT EXTEND NOTES THIS SIDE OF THIS LINE

RETURN TO LOS ANGELES COUNTY SURVEYOR

W.O. 84.95

F.B. 274 Pg. 62 Chief Party Notes by Hellstrom Date 2-17-28

T2SR9W
Secs. 19-20

Cont. from bottom Pg. 61

62+87.16 from So.
1.4 1x2 (#1)
23+60.14 .13 going South

62+71.44 Adopted Tract Line.
Fd 2" I.P. set P&T
0.23'
0.30
62+74.27 from So.
23+73.03 .02 going South

59+34.62 from So.
8.11
27+12.63 .67 going South
Fd. old 3x3 (set nail)
58+21.75 from So.
28+25.55 .54 going South

140.90 @ 3°-09' = 140.69
335.86 @ 14°-48' = 324.72
348.31 @ 15°-44' = 335.26
32.56 @ 0°-0' = 32.56
833.23

Fd. 2" I.P. lying on ground
2.60
54+53.93 from So.
set 1x2 (marked #2)
31+93.37 .36 going South

54+34.49 from So.
32+12.8 going South
0.5
Fd 2" I.P. lying on ground

498.57 @ 0°-40' = 498.53
126.58 @ 2°-25' = 126.47
625.00

Adopted Easterly Line Tr. 9058-MB.144-98-10
Random Line
fence

48+28.93 from So.
set 1x2 (#3)
8+18.37 .36 going South

48+17.73 adopted Tr. Line
48+20.56 Random Line
℄ Sky Line
38+26.74 .73 going South
2.04
Fd. 2" I.P. set P&T.

491.82 @ 2°-25' = 491.38
393.44 @ 1°-08' = 393.36
884.74

For Inters. See F.B. 323 Pg. 13

Drive
old

39+44.10 from So.
set 1x2 (#4)
47+03.11 .10 going South
47+09.96 .35 going South
3.41
Fd. 2" I.P. set P&T.
39+34.51 from South on Adopted Tract Line
0.02
47+13 going South

irregular fence line

Var. 16°-25'

Cont. on top Pg. 63

RETURN TO
LOS ANGELES COUNTY SURVEYOR

NOTE: ANY ADDITION OR CHANGES ON THIS SHEET MUST BE MADE OR CIRCLED IN RED, WITH DATE AND NAME OF PERSON MAKING CHANGE.

DO NOT EXTEND NOTES THIS SIDE OF THIS LINE

Date 2-17-28 Notes by Hellstrom Chief Party F.B. 274 Pg. 63

Plotted by [illegible]	W. O. No. 704 B. O. O. No.
Date 3/24/28.	Location Whittier Skyline Dr.
Map No.	Surveyed by Hellstrom
Plotting C'k'd by	Date 2-17-28
Date	Indexed A. C. Johnson

T2S R9W.
Secs. 19-20

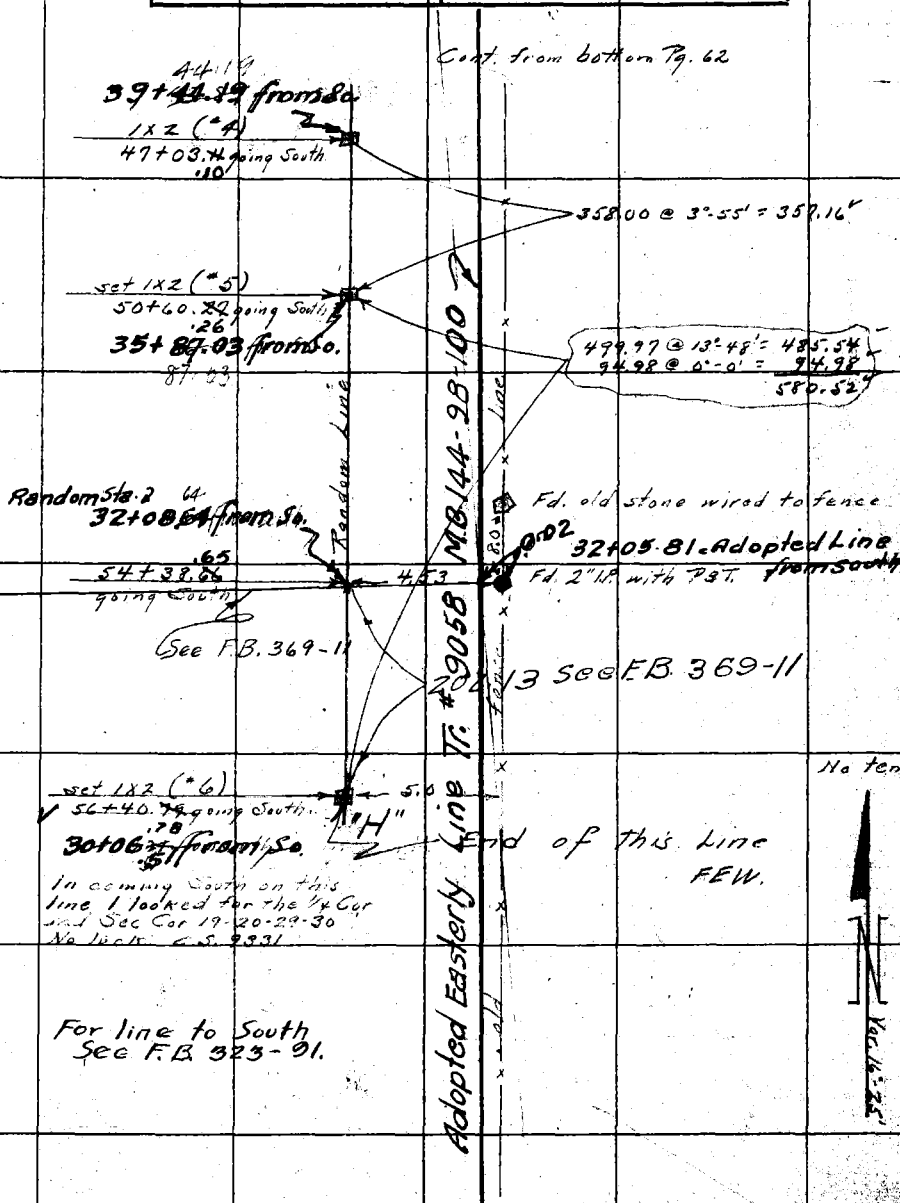

NOTE: ANY ADDITION OR CHANGES ON THIS SHEET MUST BE MADE OR CIRCLED IN RED, WITH DATE AND NAME OF PERSON MAKING CHANGE.

DO NOT EXTEND NOTES THIS SIDE OF THIS LINE

RETURN TO LOS ANGELES COUNTY SURVEYOR

F.B. 294 Pg. 64 Chief Party Notes by Hellstrom Date 2-16-28

T25 R9W
Secs 2-11
(Div. #5)

x old x fence x line x x x

Cont'd from Pg 48 F.E.W.

Random Line going South →

Angle or
[illegible]
[illegible]
305 25 45
762125

92°-46'-15"
762

Sec Pg 48
1x2 (#11)
26+34.88 going South =
0+00 going West.

497.53 @ 1°-58' = 497.24
294.95 @ 0°-53' = 294.91
792.15

set 1x2 (#1)
7+92.15 going West
11+41.47
Int. 2x2

Pot 52.23
Page FB 369-17

looked on a wide range
from this line for 1/4 Cor
and Sec. Cor. 2-3-10-11
No luck. G.S. 9931 FB 369-16

496.70 @ 7°-49' = 492.09
213.83 @ 9°-30' = 210.90
81.93 @ 0°-0' = 81.93
784.92

1400

set 1x2 (#2)
15+77.07 going West

499.18 @ 2°-42' = 498.62
74.12 @ 0°-0' = 74.10
572.73

Mon
set 1x2 (#3)
21+49.85 going West

92.81 @ 13°-28' = 90.26
162.56 @ 18°-41' = 153.99
214.79 @ 5°-28' = 213.84
384.51 @ 1°-38' = 384.35
87.56 @ 0°-0' = 87.56
78.67 @ 20°-02' = 73.91
13.06 @ 0°-0' = 13.06
1016.97

Mon
S 87°-20' W

set 1x2 (#3A)
31+66.77 going West

491.80 @ 19°-13' = 464.47 40
499.69 @ 9°-29' = 492.86
150.47 @ 1°-38' = 150.41
1107.76 .67

set 1x2 (#4)
42+74.53 .44 going West

39.20 @ 0°-0' = 39.20
92.00 @ 25°-54' = 82.76
493.67 @ 2°-52' = 493.05
46.17 @ 0°-0' = 46.17
661.18

Random Line 3

set 1x2 (#5)
49+35.74 .62 going West

499.0 @ 13°-0' = 486.21
499.84 @ 0°-31' = 499.82
986.03

set 1x2 (#6)
59+21.74 .65 going West

End of this Line
F.E.W.

Var 16°-25'

No. temp Corr. to make.

S 5°-28' 87.25"

RETURN TO
LOS ANGELES COUNTY SURVEYOR

NOTE: ANY ADDITION OR CHANGES ON THIS SHEET MUST BE MADE OR CIRCLED IN RED. WITH DATE AND NAME OF PERSON MAKING CHANGE.

DO NOT EXTEND NOTES THIS SIDE OF THIS LINE

Date 2-16-28 Notes by Hellstrom Chief Party F.B. 274 Pg. 65

(Div. 5)

Plotted by	W. O. No. 704 B. C. O. No.
Date	Location Whittier Skyline Dr.
Map No.	Surveyed by Hellstrom
Plotting C'k'd by	Date 2-16-28
Date	Indexed C. Johnson

T2S R9W
Secs. 16-17
(Div. 5)

NOTE: ANY ADDITION OR CHANGES ON THIS SHEET MUST BE MADE OR CIRCLED IN RED, WITH DATE AND NAME OF PERSON MAKING CHANGE.

DO NOT EXTEND NOTES THIS SIDE OF THIS LINE

RETURN TO LOS ANGELES COUNTY SURVEYOR

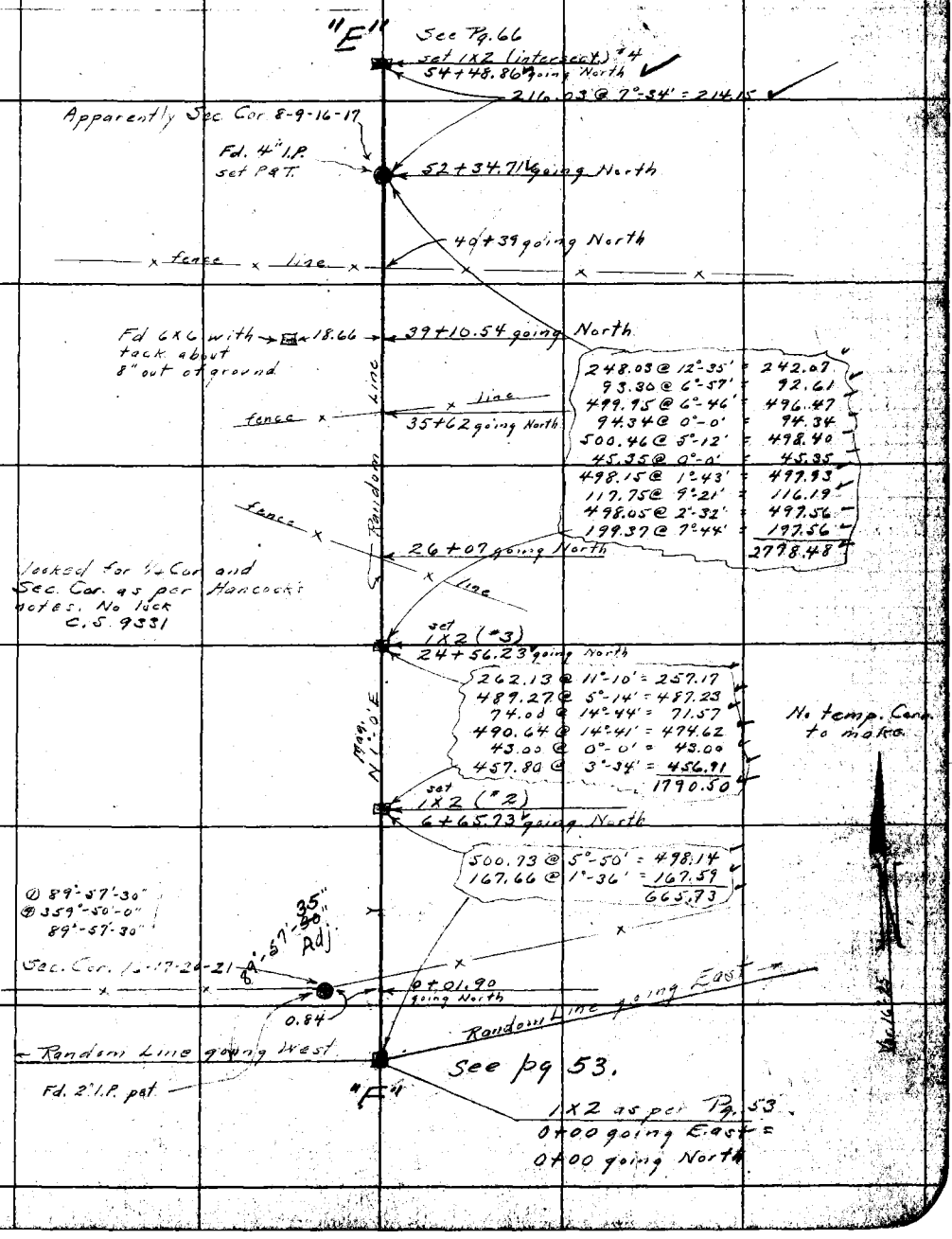

F.B. 274 Pg. 66 Chief Party Notes by Hellstrom Date 2-16-28

No temp. Corr. to make.

Var. 16°-25'

FE. W 3/22/28

T25R9W
Secs. 9-16

Stationing corrected pages 45 to 66 by C.L. Keagle 3-21-28

(1) 89°-31'-15"
(2) 358°-05'-00"
89°-31'-15"

159+68.47 CLK 1-9-29
See Pg. 65
set 1x2 (#4) inters.
~~159+35.86~~ going West =
54+48.86 " North

Apparent Sec. Cor. 8-9-16-17

"E"

Total distance Pg 45 to Pg 66 = 66.039.03 F.E.W.

Fd. 4" I.P. set PST
52+34.71 going North
Pg. 65

89°-31'-28"

FE. W Adj. 3/22/28

148.16 @ 5°-40' = 147.44
248.37 @ 14°-15' = 246.73
1.71 @ 0°-0' = 1.71
389.88

set 1x2 (#3)
~~155+46.86~~ going West
155+78.59

500.35 @ 1°-15' = 500.23
470.30 @ 0°-57' = 470.23
499.84 @ 4°-08' = 498.54
313.00 @ 17°-52' = 297.90
187.93 @ 5°-34' = 187.04
1953.94

fence line
149+94 going West

N 89°-33'-00" W

fence line
136+86 going West

set 1x2 (#2)
135+91.76 going West
136+24.65.91

499.30 @ 6°-57' = 495.63
500.31 @ 2°-14' = 499.93
500.01 @ 2°-32' = 499.52
500.17 @ 1°-23' = 500.02
444.53 @ 0°-0' = 444.53
2439.63

(1x2) 28
~~111+52.93~~
111+65.02
going West

Coming West from Sec. 11-12-13-14 this tree hits fine for distance I really believe it is the old Corner 9-10-15-16

499.05 @ 4°-55' = 497.21
22.26 @ 0°-0' = 22.26
519.47

106+99.05
31
~~106+66.86~~
going West

24.0

Fd. old tree stump in cultivated field. Tree has been left there for some reason May be old section corner. Set NST.

Cont'd from Pg 52 "D"

FEW. See Pg. 52 for new Sta

See Pg. 52
1x2 (int-or)
~~106+82.86~~ going West =
27+34.68 " North
106+65.55

RETURN TO LOS ANGELES COUNTY SURVEYOR

NOTE: ANY ADDITION OR CHANGES ON THIS SHEET MUST BE MADE OR CIRCLED IN RED. WITH DATE AND NAME OF PERSON MAKING CHANGE.

DO NOT EXTEND NOTES THIS SIDE OF THIS LINE

Date 2-16-28 Notes by Hellstrom Chief Party F.B. 274 Pg. 62

Platted by	W. O. No. 704 B. B. O. No.
Date	Location Whittier Skyline Drive
Map No.	Surveyed by Hellstrom
Platting C'k'd by	Date 2-16-28
Date	Indexed A. C. Johnson

NOTE: ANY ADDITION OR CHANGES ON THIS SHEET MUST BE MADE OR CIRCLED IN RED, WITH DATE AND NAME OF PERSON MAKING CHANGE.

DO NOT EXTEND NOTES THIS SIDE OF THIS LINE

RETURN TO LOS ANGELES COUNTY SURVEYOR

F.B. 274 Pg. 68 Chief Party Notes by: Date:



Sec 16
T. 2S
R 9W

RETURN TO
LOS ANGELES COUNTY SURVEYOR

NOTE: ANY ADDITION OR CHANGES ON THIS SHEET MUST BE MADE OR CIRCLED IN RED. WITH DATE AND NAME OF PERSON MAKING CHANGE.

DO NOT EXTEND NOTES THIS SIDE OF THIS LINE

Date _____ Notes by _____ Chief Party _____ F.B. 274 Pg. 68A

Platted by _____	W. O. No. 704 D. S. O. No. _____
Date _____	Location Whittier Skyline Drive
Map No. _____	Surveyed by C.V. Crumley
Platting C'k'd by _____	Date October 15, 1925
Date _____	Indexed A. C. Johnson

INTERSECTION OF ℄ BREA CANYON ROAD
WITH ℄ WHITTIER SKYLINE DRIVE

C.V. Crumley
F.T. Glenson
C.J. Short
[illegible]
A.L. [illegible]

Note: ANY ADDITIONS OR CHANGES ON THIS SHEET MUST BE MADE OR CIRCLED IN Red. WITH DATE AND NAME OF PERSON MAKING CHANGE.

Do not extend notes this side of this line

RETURN TO
LOS ANGELES COUNTY SURVEYOR

F.B. 274 Pg. 68 B. Chief Party Notes by C.V. Crumley Date 10/15/28

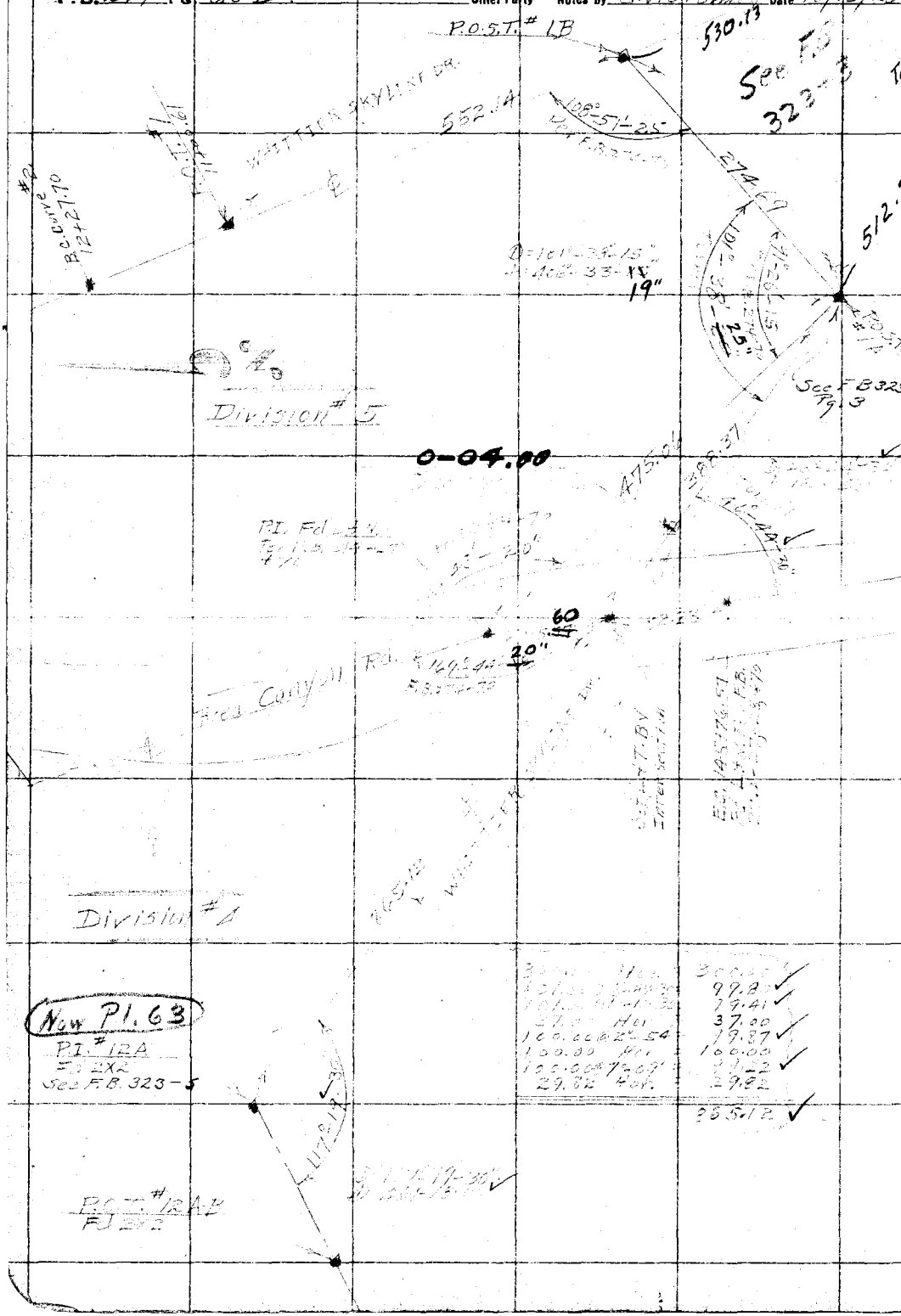

[illegible] Hor.	300.00
[illegible]	99.80
[illegible]	79.41
37.00 Hor.	37.00
100.00@2°-54'	79.87
100.00 Hor.	100.00
100.00@7°-09'	[illegible]
29.82 Hor.	29.82
	865.12

RETURN TO
LOS ANGELES COUNTY SURVEYOR

Do not extend notes this side of this line

Note: ANY ADDITIONS OR CHANGES ON THIS SHEET MUST BE MADE OR CIRCLED IN Red. WITH DATE AND NAME OF PERSON MAKING CHANGE.

Date _____ Notes by _____ Field Party _____ F.B. 274 Pg. 69

Plotted by _____	W. O. No. _____ S. C. O. No. _____
Date _____	Location _____
Map No. _____	Surveyed by _____
Plotting C'k'd by _____	Date _____
Date _____	Indexed A. C. Johnson

NOTE: ANY ADDITION OR CHANGES ON THIS SHEET MUST BE MADE OR CIRCLED IN RED, WITH DATE AND NAME OF PERSON MAKING CHANGE.

RETURN TO LOS ANGELES COUNTY SURVEYOR

DO NOT EXTEND NOTES THIS SIDE OF THIS LINE

F.B. 274 PG. 70 Chief Party Notes by He Hutchison Date 7-12-28

(Div. "5)

Intersection of Brea Canyon Road ℄ and ℄ of Whittier Skyline Drive in Div. "5

T2S R9W, Sec. 20

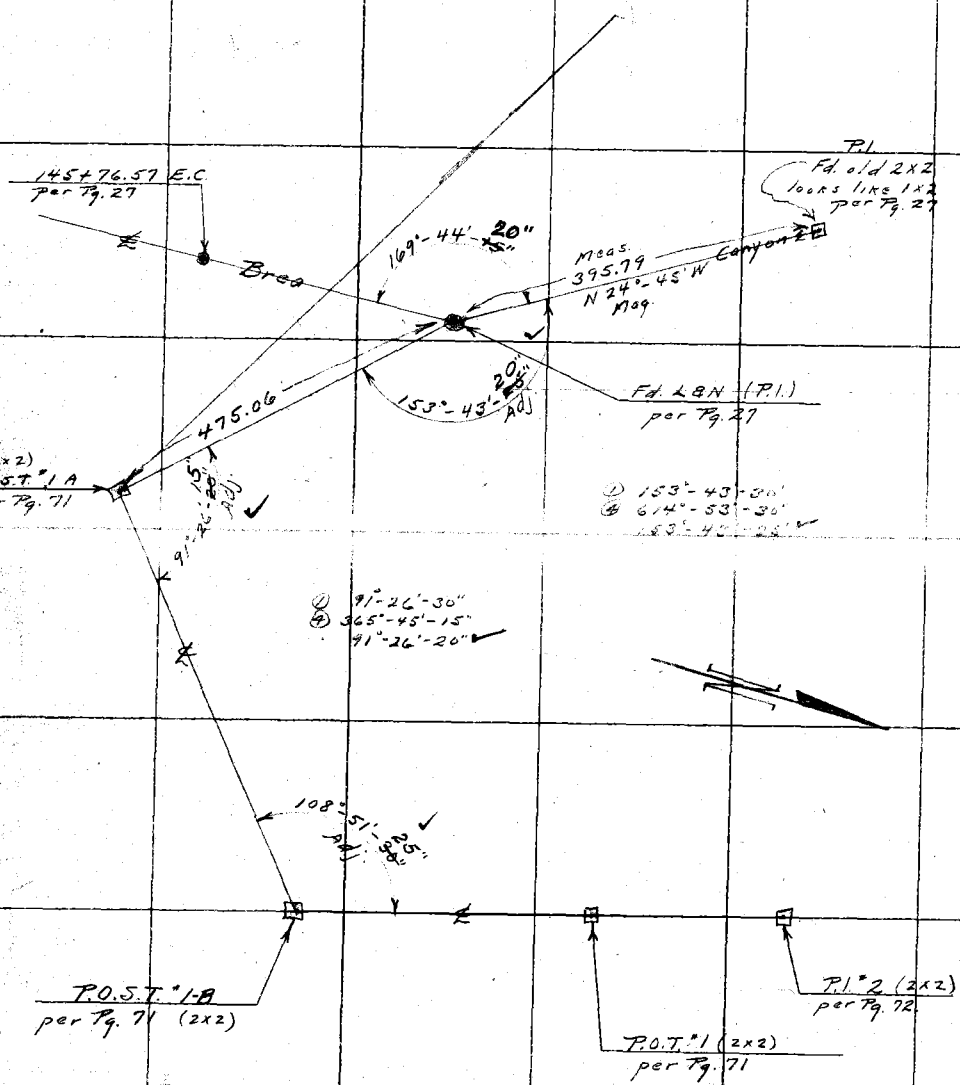

Note:
Adj. & Closures
Pgs. 71-99 Incl.
Calc. by - Brummett
Checked by - Drew

RETURN TO
LOS ANGELES COUNTY SURVEYOR

DO NOT EXTEND NOTES THIS SIDE OF THIS LINE

NOTE: ANY ADDITION OR CHANGES ON THIS SHEET MUST BE MADE OR CIRCLED IN RED, WITH DATE AND NAME OF PERSON MAKING CHANGE.

Date 7-2-28 Notes by Hellstrom Chief Party F.B. 274 PG. 71

80' = R of W
30' = Construct.

T2S R9W
Sec. 20

Plotted by	W.O. No. 704 Tape #19 (300')
Date	Location W.S. Dr.
Map No.	Surveyed by Hellstrom
Plotting C'ld by	Date 7-2-28
Date	Indexed A. C. Johnson

(New ℄)
(Div #5)
Hellstrom
McCarver
Holmes
Beal

New ℄ Starting on East Side of Brea Canyon Rd and Going East in Div. #5.

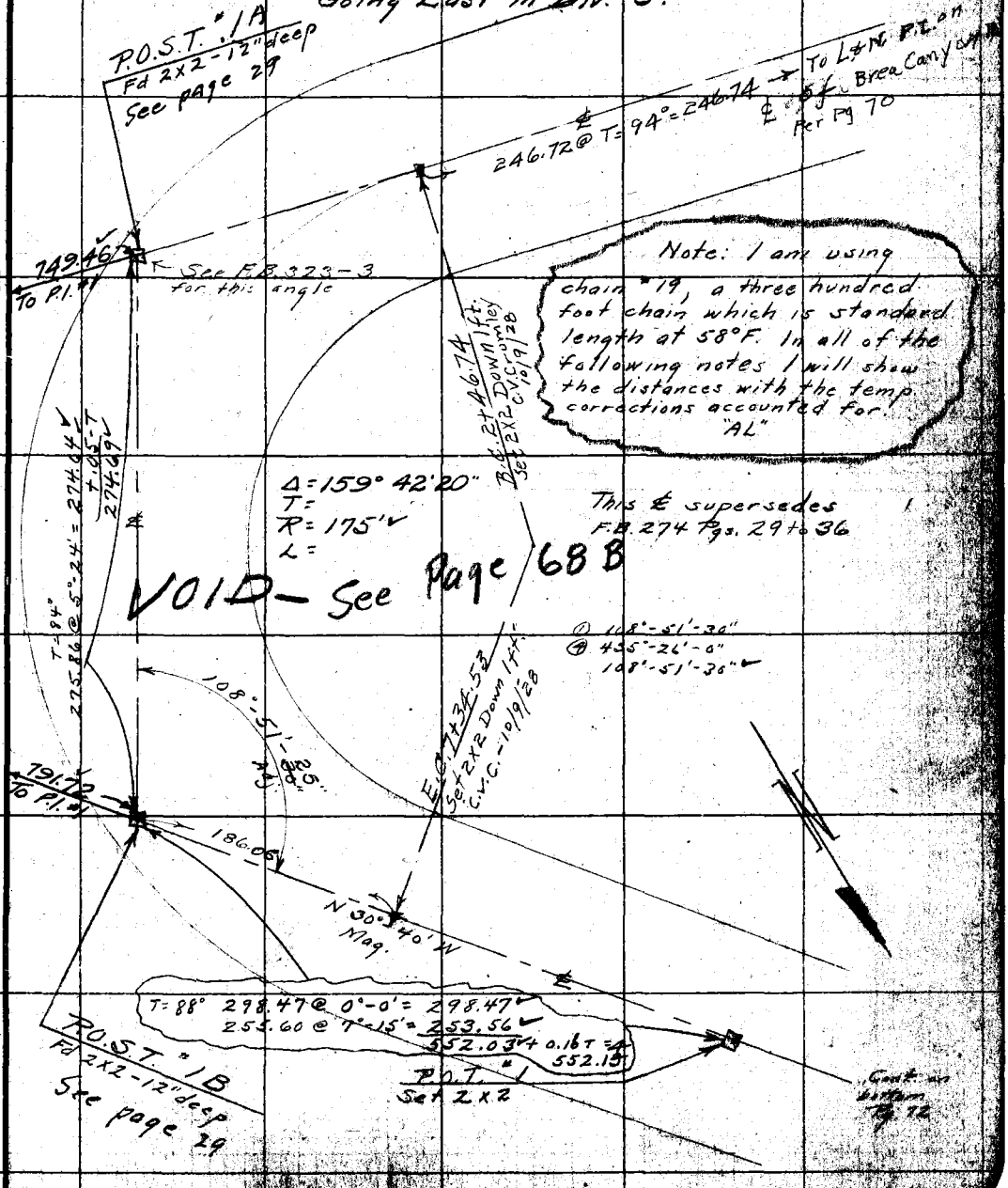

Note: ANY ADDITIONS OR CHANGES ON THIS SHEET MUST BE MADE OR CIRCLED IN Red. WITH DATE AND NAME OF PERSON MAKING CHANGE.

RETURN TO LOS ANGELES COUNTY SURVEYOR

Do not extend notes this side of this line

F.B. 294 Pg. 72 Chief Party Notes by Hellstrom Date 7-2-28

Temperature Corrections have been made in all these distances.

Cont. on bottom Pg. 73

New ℄ (Div. #5)

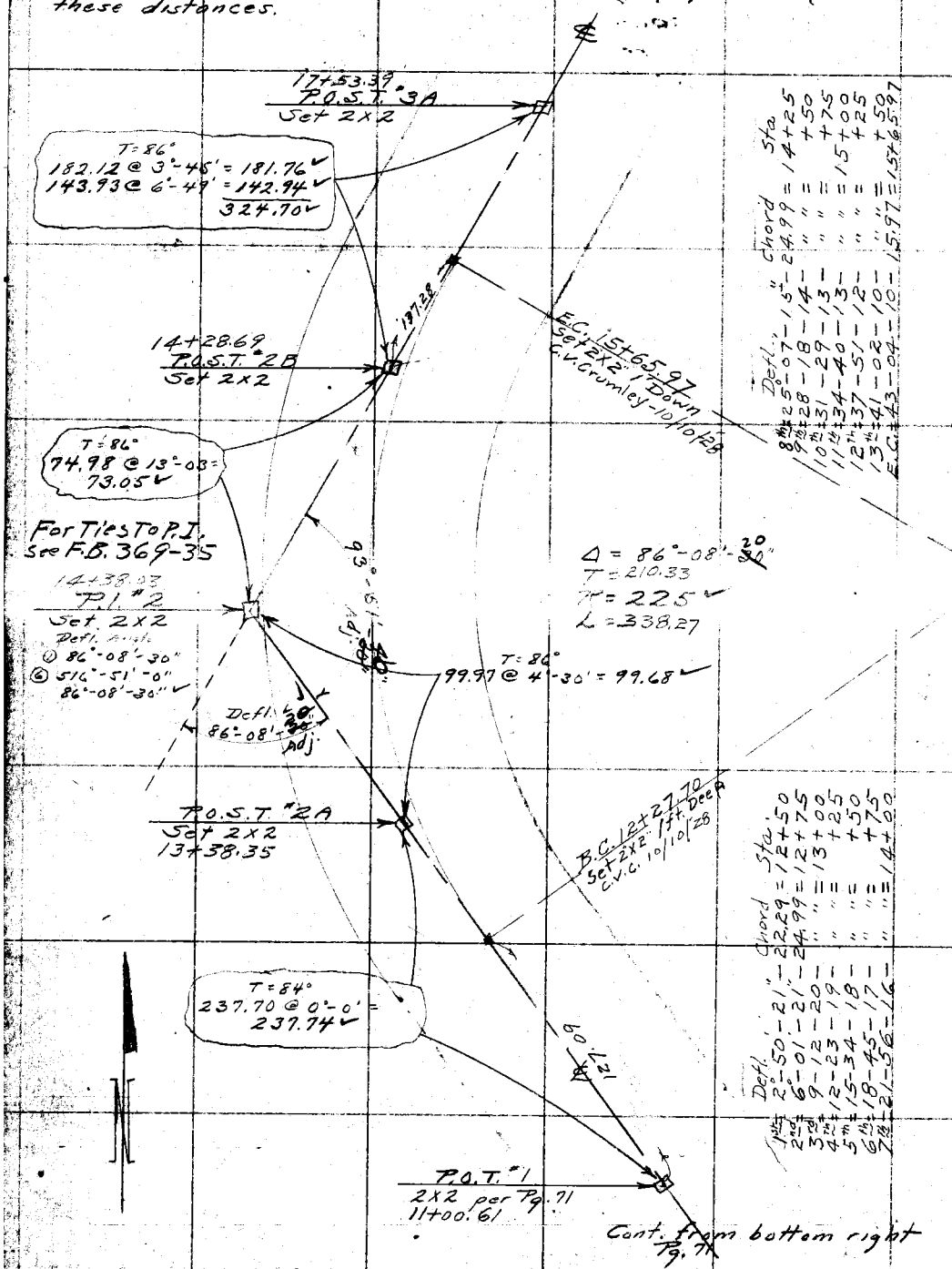

Defl.	Chord	Sta.
8th = 25°-07'-15"	24.99 =	14+25
9th = 28-18-14	" " =	+50
10th = 31-29-13	" " =	+75
11th = 34-40-13	" " =	15+00
12th = 37-51-12	" " =	+25
13th = 41-02-10	" " =	+50
E.C. = 43-04-10	15.97 =	15+65.97

Defl.	Chord	Sta.
1st = 2°-50'-21"	22.29 =	12+50
2nd = 6°-01'-21"	24.99 =	12+75
3rd = 9-12-20	" " =	13+00
4th = 12-23-19	" " =	+25
5th = 15-34-18	" " =	+50
6th = 18-45-17	" " =	+75
7th = 21-56-16	" " =	14+00

RETURN TO
LOS ANGELES COUNTY SURVEYOR

Do not extend notes this side of this line

Note: ANY ADDITIONS OR CHANGES ON THIS SHEET MUST BE MADE OR CIRCLED IN Red. WITH DATE AND NAME OF PERSON MAKING CHANGE.

Date 2-3-28 Notes by Hellstrom Chief Party F. B. 274 PG. 73

Plotted by Calkins
Date June 1929
Map No. 8842
Plotting C'k'd by Drew
Date June 1929

W. O. No. 704 Tape No. 19 (300)
Location W.S. Dr.
Surveyed by Hellstrom
Date 2-3-28
Indexed A. C. Johnson

Nex E
(Dir. "5")

Temp. Corrects made.

Cont. on bottom Pg. 74

See F.B. 369-35 For Ties To This P.O.T.

19+65.99 P.O.T. 3-4 Set 2x2

14.12

T=84'
178.59 @ 6'-22' = 177.52

E.C. 19+51.87 Set 2x2 C.V.C. - 10/11/28

Deflect. ∠ 36°-11'-40" Adj.

Deflect. ∠
① 36°-11'-45"
② 144°-46'-15"
36°-11'-30"

Δ = 36°-11'-40"
T = 163.40
R = 500
L = 315.86

17+99.41 P.I. 3 Set 2x2 - 1 Deep

See F.B. 369-35 For Ties To P.I.

T=86'
46.87 @ 7°-11' = 46.02

Defl.	Chord	Sta.
1st = 0°-48'-06"	13.99 =	16+50
2nd = 2-14-03	25.00 =	+75
3rd = 3-39-59	" " =	17+00
4th = 5-05-56	" " =	+25
5th = 6-31-52	" " =	+50
6th = 7-57-49	" " =	+75
7th = 9-23-45	" " =	18+00
8th = 10-49-42	" " =	+25
9th = 12-15-38	" " =	+50
10th = 13-41-35	" " =	+75
11th = 15-07-31	" " =	19+00

B.C. 16+36.01 Set 2x2 - 1 Deep C.V. Crumley 10/11/28

17+53.39 P.O.S.T. 3A Set 2x2 per Pg. 72

T=84'
177.38

12th = 16°-33'-29" - 25.00 = 19+25
E.C. = 18-05-50 - 26.87 = 19+51.87

Cont. from top Pg. 72

Notes: ANY ADDITIONS OR CHANGES OF THIS SHEET MUST BE MADE OR CIRCLED IN RED, WITH DATE AND NAME OF PERSON MAKING CHANGE.
Do not extend notes this side of this line
RETURN TO LOS ANGELES COUNTY SURVEYOR

F.B. 274 Pg. 74 Chief Party Notes by Hellstrom Date 7-3-28

New ℄ (Div. #5)

Temp. Corrects made

Cont. on bottom Pg. 75

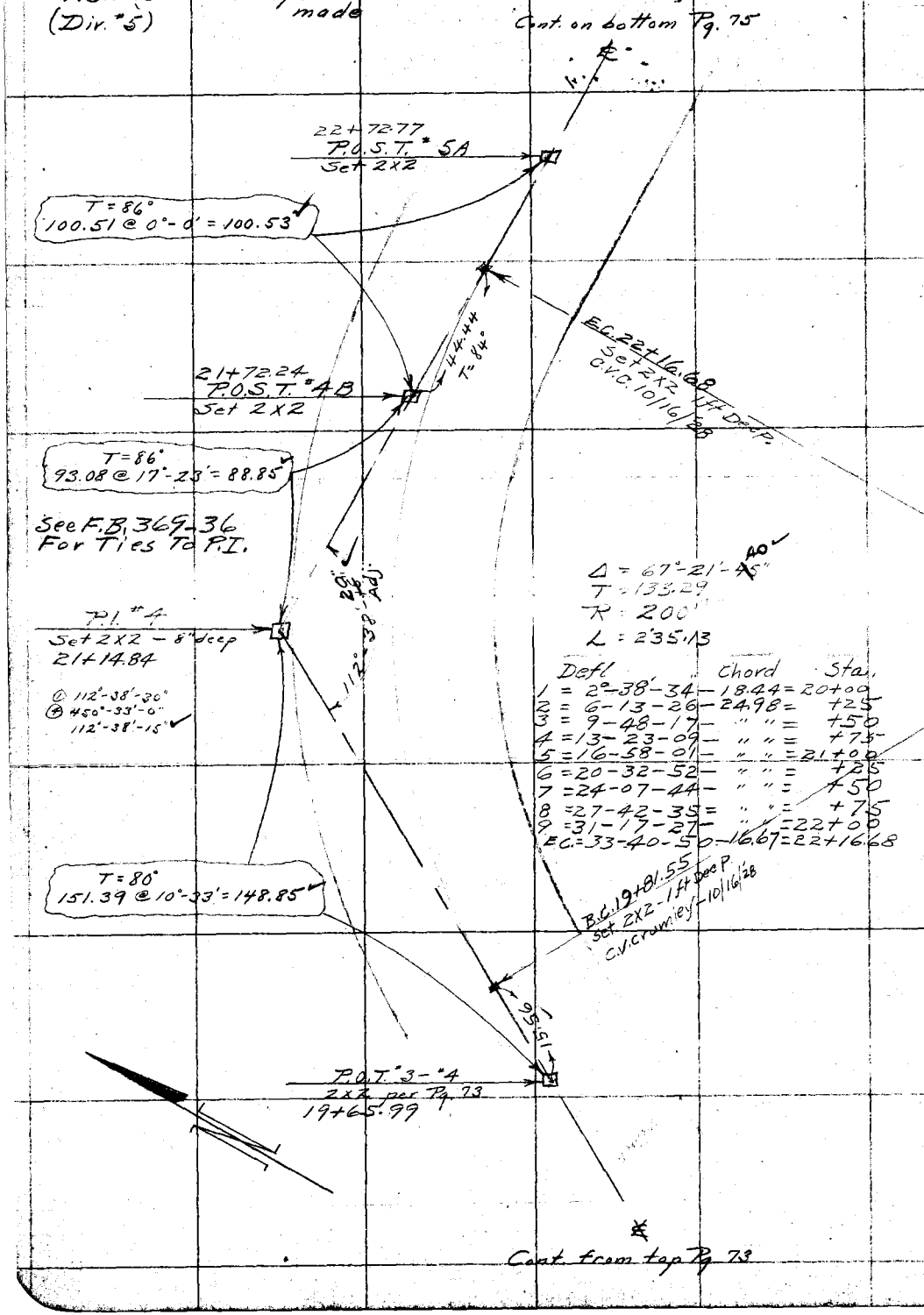

Δ = 67°-21'-40"
T = 133.29
R = 200'
L = 235.13

	Defl	Chord	Sta.
1	= 2°-38'-34	18.44	= 20+00
2	= 6-13-26	24.98	= +25
3	= 9-48-17	" "	= +50
4	= 13-23-09	" "	= +75
5	= 16-58-01	" "	= 21+00
6	= 20-32-52	" "	= +25
7	= 24-07-44	" "	= +50
8	= 27-42-35	" "	= +75
9	= 31-17-27	" "	= 22+00
E.C.	= 33-40-50	16.67	= 22+16.68

Cont. from top Pg. 73

RETURN TO
LOS ANGELES COUNTY SURVEYOR
Do not extend notes this side of this line

Note: ANY ADDITIONS OR CHANGES ON THIS SHEET MUST BE MADE OR CIRCLED IN Red. WITH DATE AND NAME OF PERSON MAKING CHANGE.

Date 7-3-28 Noted by Hellstrom Chief Party F. B. 274 Pg. 75

Plotted by Calkins	W. O. No. 204 Tape No. 19 (300')
Date June 1929	Location W.S. Dr.
Map No. 8842	Surveyed by Hellstrom
Plotting C'k'd by Drew	Date 7-3-28
Date June 1929	Indexed A. C. Johnson

New ℄ (Div. "5")

Temp. Corrects made

Cont. on bottom Pg. 76

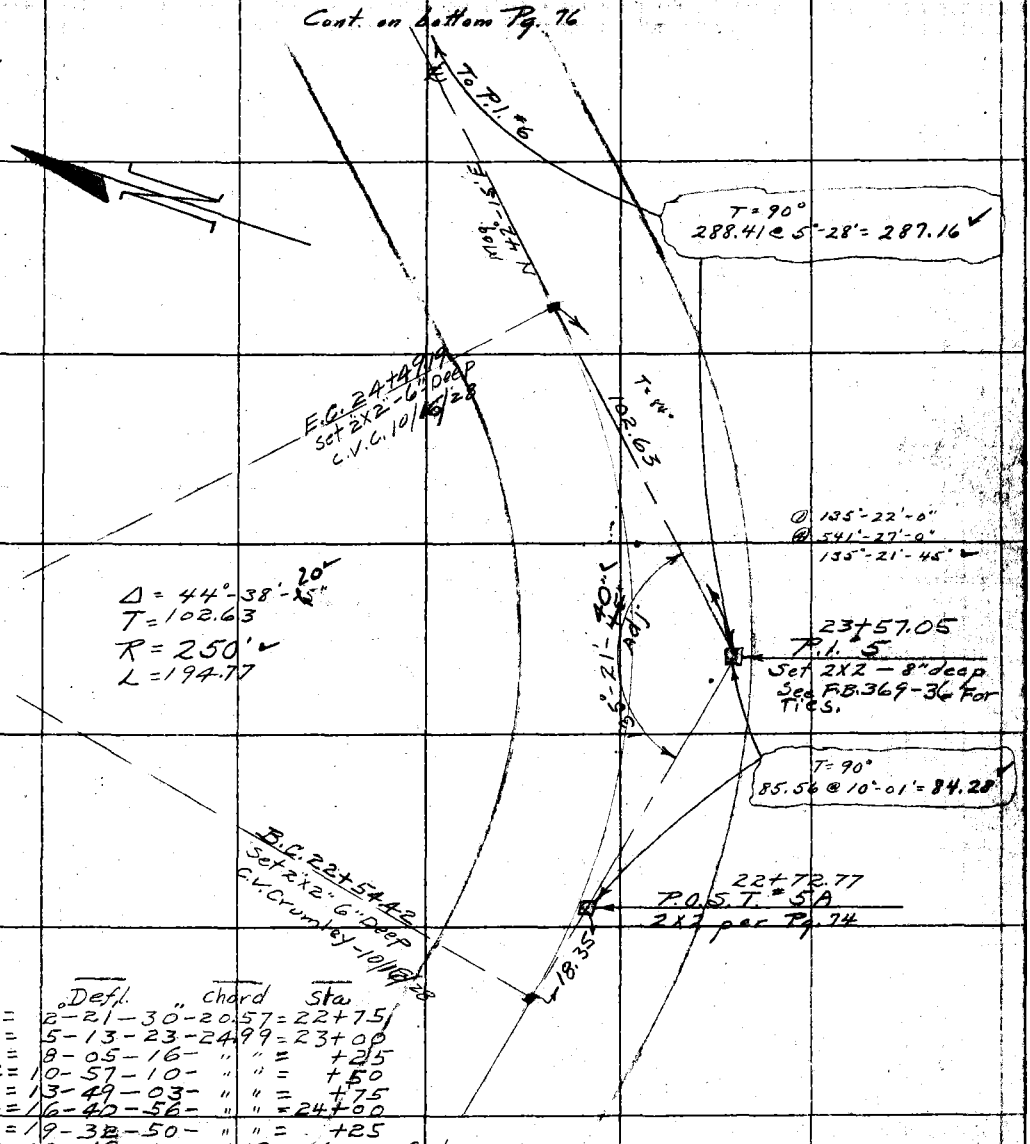

	Def'l.	Chord	Sta.
1 =	2°-21-30-	20.57	= 22+75
2 =	5-13-23-	24.99	= 23+00
3 =	8-05-16-	" "	= +25
4 =	10-57-10-	" "	= +50
5 =	13-49-03-	" "	= +75
6 =	16-40-56-	" "	= 24+00
7 =	19-32-50-	" "	= +25
E.C. =	22-19-10-	24.18	= 24+49.19

Cont. from top Pg. 74

Notes: ANY ADDITIONS OR CHANGES ON THIS SHEET MUST BE MADE OR CHECKED IN Red. WITH DATE AND NAME OF PERSON MAKING CHANGE.
Do not extend notes this side of this line
RETURN TO LOS ANGELES COUNTY SURVEYOR

F.B. 274 Pg. 76 Chief Party Notes by Hellstrom Date 7-3-28

Temp. Corrects. made.

Cont. on bottom Pg. 77

New ℄ (Div. #5)

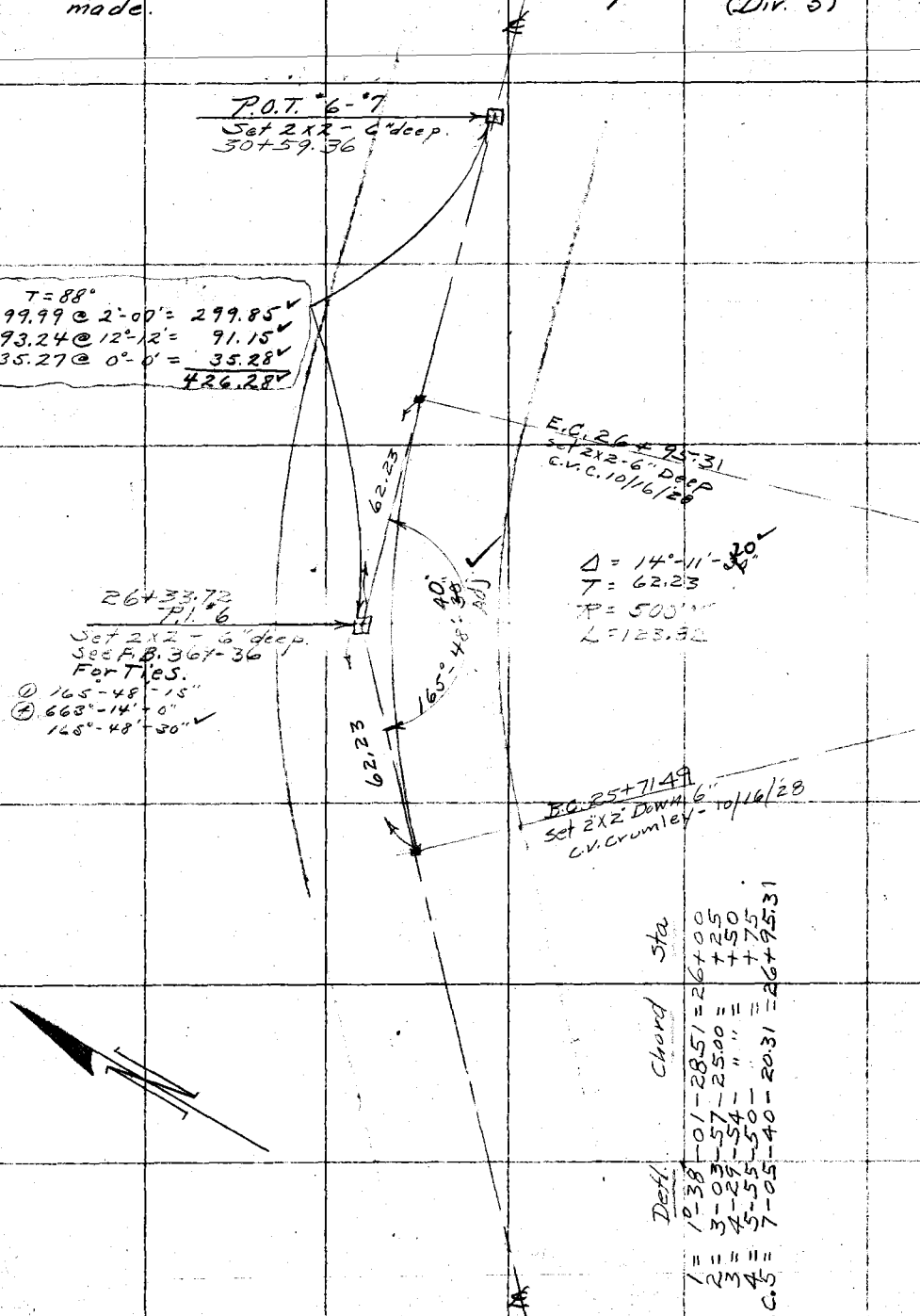

Cont. from top Pg. 75

RETURN TO
LOS ANGELES COUNTY SURVEYOR
Do not extend notes this side of this line
Notes: ANY ADDITIONS OR CHANGES ON THIS SHEET MUST BE MADE OR CIRCLED IN Red. WITH DATE AND NAME OF PERSON MAKING CHANGE.

Date 7-3-28 Notes by Hellstrom Chief Party F. B. 274 PG. 77

Hellstrom
McCarver
Redfern
Holmes
Bear

Platted by Calkins	W. O. No. 204 tape No. #19 (300')
Date June 1929	Location W. S. Dr.
Map No. 8842	Surveyed by Hellstrom
Platting C'k'd by Drew	Date 7-3-28
Date June 1929	Indexed A. C. Johnson

New ℄ (Div. #5)

Temp. Corrects made

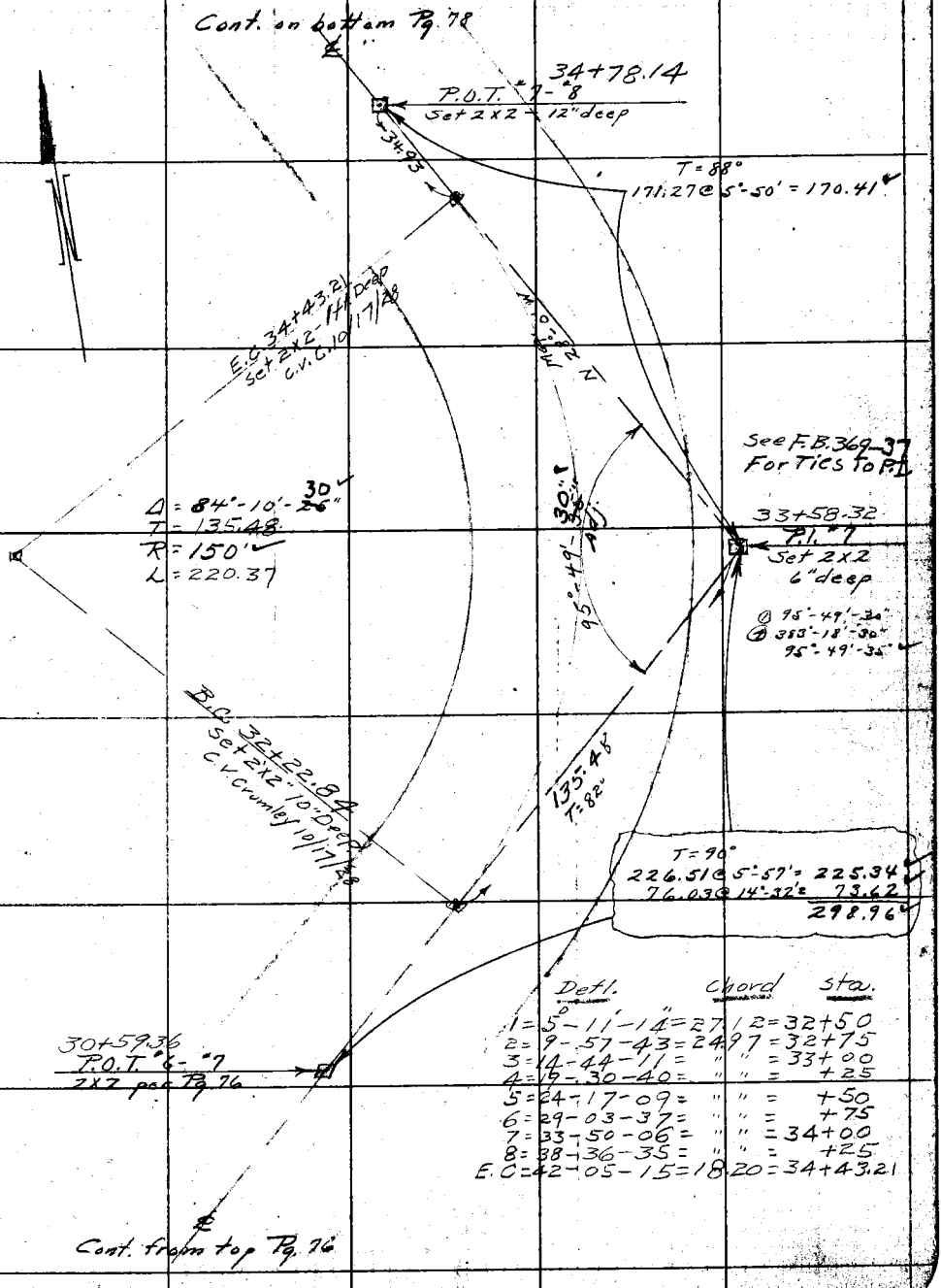

	Defl.	Chord	Sta.
1 =	5°-11'-14" =	27.12 =	32+50
2 =	9-57-43 =	24.97 =	32+75
3 =	14-44-11 =	" " =	33+00
4 =	19-30-40 =	" " =	+25
5 =	24-17-09 =	" " =	+50
6 =	29-03-37 =	" " =	+75
7 =	33-50-06 =	" " =	34+00
8 =	38-36-35 =	" " =	+25
E.C. =	42-05-15 =	18.20 =	34+43.21

Note: ANY ADDITIONS OR CHANGES ON THIS SHEET MUST BE MADE OR CIRCLED IN Red. WITH DATE AND NAME OF PERSON MAKING CHANGE.

RETURN TO LOS ANGELES COUNTY SURVEYOR

Do not extend notes this side of this line

F.B. 274 PG. 78 Chief Party Notes by Hellstrom Date 7-5-28

Temp. Corrects made

Cont. on bottom Pg. 79

New ℄ (Div. "5)

℄

E.C. 38+08.47
Set 2X2 - 11" Deep
C.V.C. - 10/17/28

92.64
T = 84°

37+16.83
P.O.S.T. "8B"
Fd 2X2 - 10" deep.

T = 90°
82.42 @ 6°-09' = 81.97 ✓

39' 50" ✓

Δ = 47°-79'-0"
T = 174.61
R = 400' ✓
L = 329.27

10'
132°-50'-0" Adj.

36+54.81
P.I. "8
Set 2X2 - 10" deep
Set P.K. 30.5.37
P.K.S.
① 132°-50'-0"
② 531°-20'-0"
132°-50'-0" ✓

Defl.	Chord	Sta.
1 = 1°-25-05 = 19.8 =		35+00
2 = 3-24-11 = " " =		+25
3 = 4-59-57 = " " =		+50
4 = 6-47-22 = " " =		+75
5 = 8-34-48 = " " =		36+00
6 = 10-22-14 = " " =		+25
7 = 12-09-40 = " " =		+50
8 = 13-57-06 = " " =		+75
9 = 15-44-31 = " " =		37+00
10 = 17-31-57 = " " =		+25
11 = 19-19-23 = " " =		+50
12 = 21-06-49 = " " =		+75
13 = 22-54-15 = " " =		38+00
E.C. = 23-34-55 =	9.47 =	38+09.47

T = 88°
176.64 @ 0°-0' = 176.67 ✓

B.C. 34+80.20
Set 2X2 - 11" Deep
C.V. Crumley - 10/17/28

90.0
T = 2°

34+78.14
P.O.T. "7-"8
2X2 per Pg. 77

N

Cont from top Pg. 77

RETURN TO
LOS ANGELES COUNTY SURVEYOR

Do not extend notes this side of this line

Notes: ANY ADDITIONS OR CHANGES ON THIS SHEET MUST BE MADE OR CIRCLED IN Red. WITH DATE AND NAME OF PERSON MAKING CHANGE.

Date 7-5-28 Notes by Hellstrom Chief Party F. B. 274 Pg. 79

Plotted by Colkins	W. O. No. 704 & S. O. No. #19 (300')
Date June 1929	Location W. S. Dr.
Map No. 8842	Surveyed by Hellstrom
Plotting C'k'd by Drew	Date 7-5-28
Date June 1929	Indexed A. C. Johnson

Temp. Corrects made

New ℄ Div. #5

Deflect.	chord.	Sta.
1 = 1°-31'-16"	= 26.55	= 40+25
2 = 2-57-13	= 25.00	= +50
3 = 4-23-09	= " "	= +75
4 = 5-49-06	= " "	= 41+00
5 = 7-15-02	= " "	= +25
6 = 8-40-59	= " "	= +50
7 = 10-06-55	= " "	= +75
8 = 11-32-52	= " "	= 42+00
E.C. = 12-09-50	= 10.75	= 42+10.75

Cont. on bottom Pg. 80

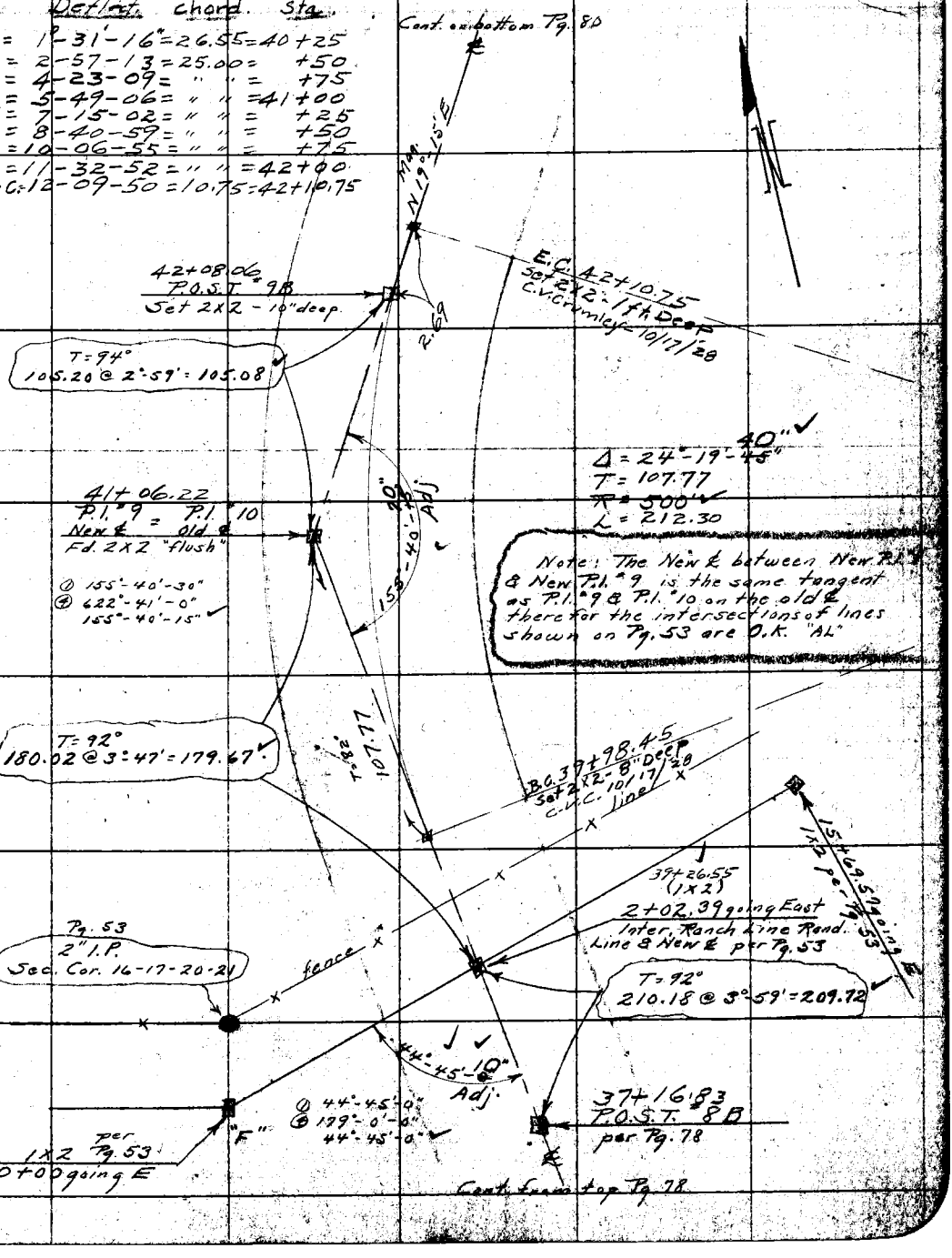

Cont. from top Pg. 78

Note: The New ℄ between New P.I. #9 & New P.I. #9 is the same tangent as P.I. #9 & P.I. #10 on the old ℄ therefor the intersections of lines shown on Pg. 53 are O.K. "AL"

Notes: ANY ADDITIONS OR CHANGES ON THIS SHEET MUST BE MADE OR CIRCLED IN Red. WITH DATE AND NAME OF PERSON MAKING CHANGE.

RETURN TO LOS ANGELES COUNTY SURVEYOR

Do not extend notes this side of this line

F.B. 274 PG. 80 Chief Party Notes by Hellstrom Date 7-5-28

Cont. on bottom Pg 81

New ℄ (Div. #5)

Temp. Corrects made

	Defl.	Chord	Sta.
1 =	0°-11'-29"	= 3.34	= 42+50
2 =	1-37-26	= 25.00	= +75
3 =	3-03-22	= " "	= 43+00
4 =	4-29-19	= " "	= +25
5 =	5-55-15	= " "	= +50
6 =	7-21-12	= " "	= +75
7 =	8-47-08	= "	= 44+00
E.C. =	9-36-35	= 14.38	= +14.38

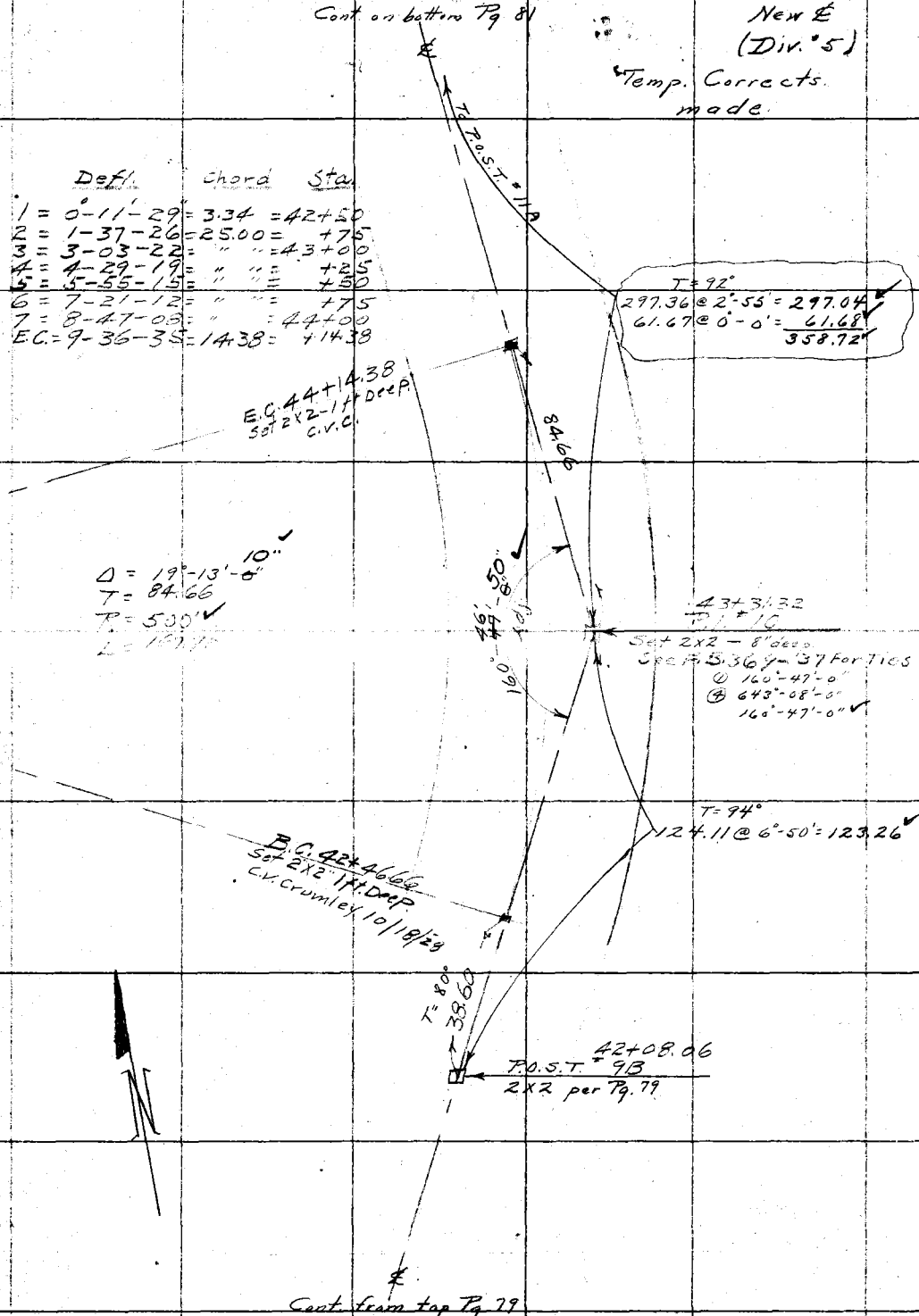

Cont. from top Pg 79

RETURN TO
LOS ANGELES COUNTY SURVEYOR
Do not extend notes this side of this line
Note: ANY ADDITIONS OR CHANGES ON THIS SHEET MUST BE MADE OR CIRCLED IN Red. WITH DATE AND NAME OF PERSON MAKING CHANGE.

Date 7-5-28 Notes by Hellstrom Chief Party F. B. 274 PG. 81 (Div. 5)

Temp. Corrects made.

Plotted by Collins	W. O. No. 204 Tape No. 19
Date June 1929	Location W.S. Drive
Map No. 8842	Surveyed by Hellstrom
Plotting C'k'd by Drew	Date 7-5-28
Date June 1929	Indexed A. C. Johnson

Cont. on bottom Pg. 82

P.O.S.T. #12A
~~P.O.T. 11-12~~ - 53+58.35
Set 2x2 - 6" deep

T = 82°
298.40 @ 2°-35' = 298.15
201.11 @ 3°-05' = 200.85
499.00

Mag. N 54°-45' E

T = 82°
37.37

48+59.35
P.O.S.T. #11B
Set 2x2 - 8" deep

E.C. 48+96.72
Set 2x2 - 8" Deep
C.V.C.

T = 92°
99.31 @ 9°-22' = 98.01

30°-18'-05" Defl. ∠

Deflect. ∠
① 30°-18'-15"
⑥ 181°-48'-30"
30°-18'-05"

Δ = 30°-18'-00"
T = 135.38
R = 500'
L = 264.42

149°-42'-00" Adj.

P.I. #11
Set 2x2 - 8" deep
47+67.68

	Defl.	"	Chord	= Sta.
1 =	1-00-51	=	17.70	= 46+50
2 =	2-26-48	=	25.00	= +75
3 =	3-52-44	=	" "	= 47+00
4 =	5-18-41	=	" "	= +25
5 =	6-44-37	=	" "	= +50
6 =	8-10-34	=	" "	= +75
7 =	9-36-30	=	" "	= 48+00
8 =	11-02-27	=	" "	= +25
9 =	12-28-23	=	" "	= +50
10 =	13-54-20	=	" "	= +75
E.C. =	15-09-00	=	21.72	= +96.72

T = 96°
80.63 @ 10°-44' = 79.24

46+88.44
P.O.S.T. #11A
Set 2x2 - 8" deep

56.14
T = 82°

B.C. 46+32.30
Set 2x2 - 1 ft. Deep
C.V. Grumley - 10/18/28

Cont from top Pg. 80

Notes: ANY ADDITIONS OR CHANGES ON THIS SHEET MUST BE MADE OR CIRCLED IN Red. WITH DATE AND NAME OF PERSON MAKING CHANGE.

Do not extend notes this side of this line

RETURN TO LOS ANGELES COUNTY SURVEYOR

F.B. 274 Pg. 82 Chief Party Notes by Hellstrom Date 7-6-28

(Div. #5) Cont. on bottom Pg. 83.

Temp. Corrects. made.

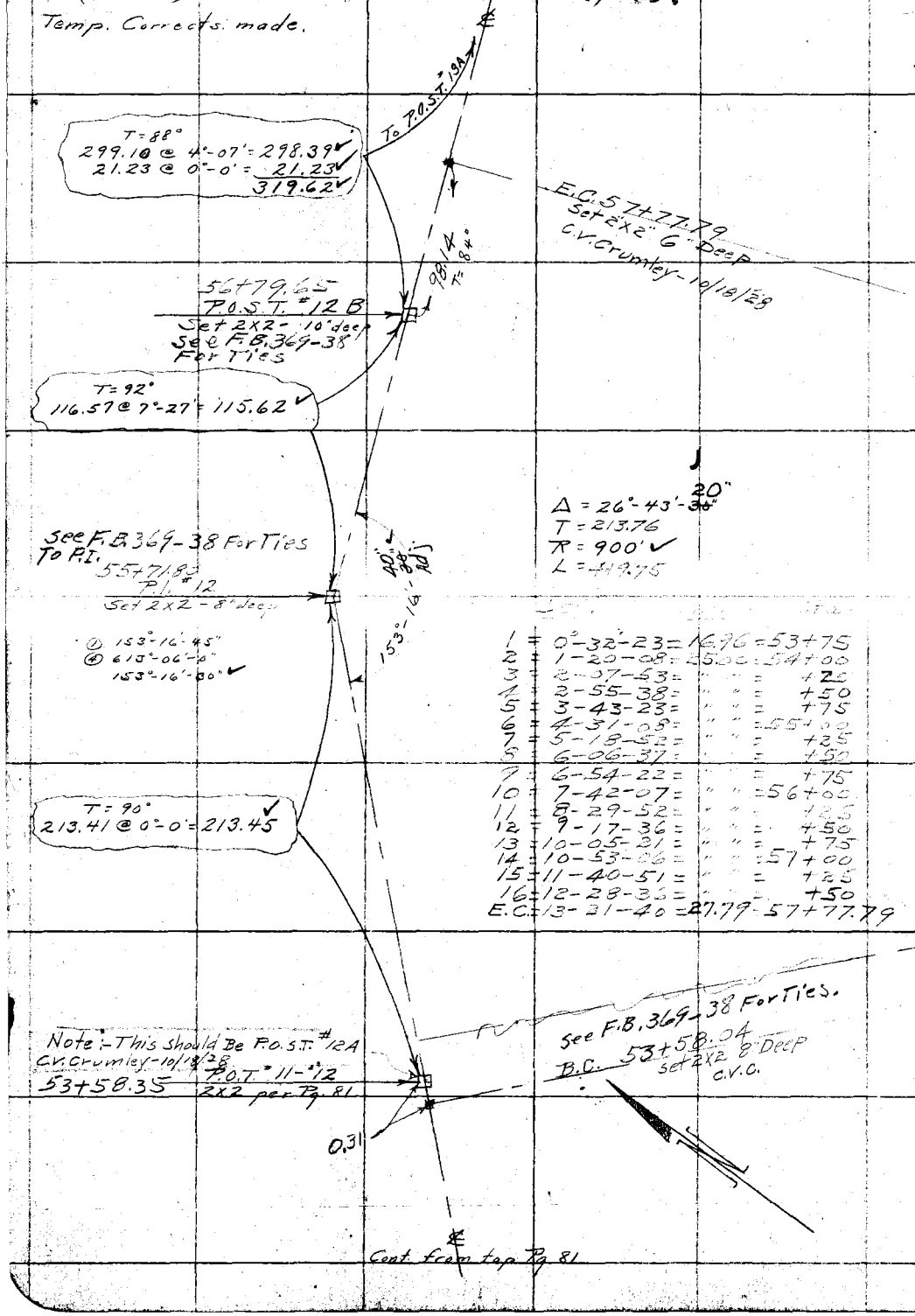

RETURN TO
LOS ANGELES COUNTY SURVEYOR

Do not extend notes this side of this line

Note: ANY ADDITIONS OR CHANGES ON THIS SHEET MUST BE MADE OR CIRCLED IN Red. WITH DATE AND NAME OF PERSON MAKING CHANGE.

Date 7-6-28 Notes by Hellstrom Chief Party F. B 274 PG. 83

(Div #5)

Temp. Corrects made.

Plotted by Collins	W. O. No. 704 tape #19
Date June 1929	Location W.S. Dr
Map No. 8842	Surveyed by Hellstrom
Plotting C'k'd by Drew	Date 7-6-28
Date June 1929	Indexed A. C. Johnson

Cont. on bottom Pg. 84

	Defl.	Chord	Sta.
1 =	00-26'-34" =	6.57 =	59+25
2 =	2-07-41 =	24.99 =	+50
3 =	3-48-48 =	" " =	+75
4 =	5-29-54 =	" " =	60+00
5 =	7-11-01 =	" " =	+25
6 =	8-52-07 =	" " =	+50
7 =	10-33-14 =	" " =	+75
8 =	12-14-21 =	" " =	61+00
9 =	13-55-27 =	" " =	+25
10 =	15-36-34 =	" " =	+50
11 =	17-17-40 =	" " =	+75
12 =	18-58-47 =	" " =	62+00
13 =	20-39-54 =	" " =	62+25
14 =	22-21-00 =	" " =	+50
15 =	24-02-07 =	" " =	+75
16 =	25-43-14 =	" " =	63+00
17 =	27-24-20 =	" " =	+25
18 =	29-05-27 =	" " =	+50
19 =	30-46-34 =	" " =	+75
20 =	32-27-40 =	" " =	64+00
21 =	34-08-47 =	" " =	+25
22 =	35-49-53 =	" " =	+50
23 =	37-31-00 =	" " =	+75
24 =	39-12-07 =	24.99 =	65+00
25 =	40-53-13 =	" " =	+25
26 =	42-34-20 =	" " =	+50
E.C. =	43-40-15 =	16.30 =	65+66.30

Δ = 87°-20'-~~15~~ 30"
T = 405.73
R = 425'
L = 647.87

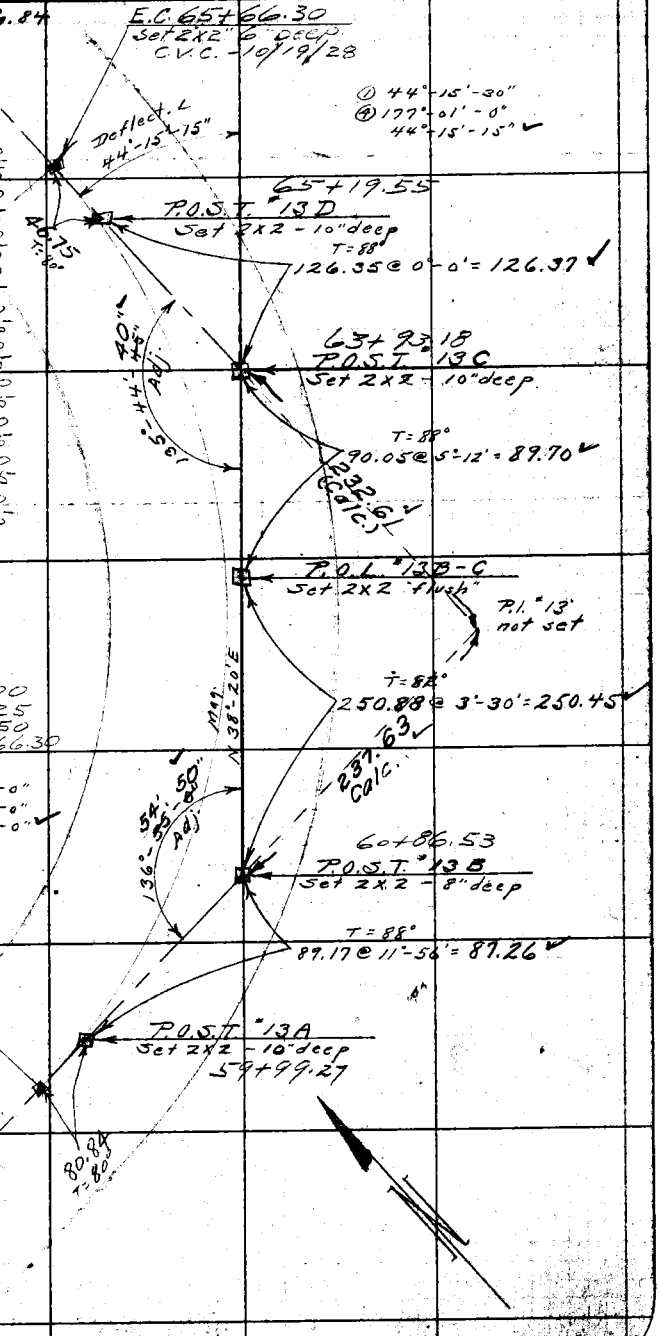

Cont from top Pg. 82

Note: ANY ADDITIONS OR CHANGES ON THIS SHEET MUST BE MADE OR CIRCLED IN Red. WITH DATE AND NAME OF PERSON MAKING CHANGE.

RETURN TO LOS ANGELES COUNTY SURVEYOR

Do not extend notes this side of this line

F.B. 274 Pg. 84 Chief Party Notes by Hellstrom Date 7-7-28

(Div. #5)

Temp. Corrects. made.

Cont. on bottom Pg. 85

N 70° S 87°-40' E

30°39'

70+86.87
P.O.S.T. #14C
Set 2x2 - 10" deep

T = 90°
80.21 @ 8°-39' = 79.32

71+23.26
Set 2x2 - 26" deep
C.V.C. 10/20/28

70+07.55
P.O.S.T. #14B
Set 2x2 - 8" deep

T = 90°
111.38 @ 3°-57' = 111.13

173.17

49°-42'-0"

130°-18'-13" Adj.

① 49°-42'-0"
② 198°-48'-0"
49°-42'-0"

P.O.L. #14A-B
Set 2x2 - 10" deep

69+83.43
P.I. #14
Not set
Set 2x2 - 10"
Intersect
C.V.C. - 10/19/28

Calc. 1.67

T = 88°
118.30 @ 6°-48' = 117.49

179.19

Δ = 98°-12'-0"
T = 233.65
R = 250
L = 428.71

68+07.24
P.O.S.T. #14A
Set 2x2 - 10" deep

131°-26'-30" Adj.

① 131°-26'-30"
② 525°-46'-0"
131°-26'-30"

T = 86°
287.93 @ 2°-35' = 287.69

B.C. 66+94.55
Set 2x2
C.V.C. 10/19/28

P.O.S.T. #13D
2x2 per Pg. 83
65+19.55

Note: There is a B.M. 3-5
Elev. 951.9 on oak tree
N.W. of P.O.S.T. #14A ± 65'

Point	Chord	Sta.
1		70+00
2	24.99	70+25
3		70+50
4		70+75
5		71+00
6		71+23.26

Point	Chord	Sta.
1		67+00
2	24.99	67+25
3		67+50
4		67+75
5		68+00
6		68+07.24

Point	Deflect.	Chord
1		
2	0-37-28	54.5
3	0-36-21	54.58
4	0-36-21	54.58
5	0-36-21	54.58
6	0-36-21	54.58
7	0-36-21	54.58

Date 7-7-28 Notes by Hellstrom Chief Party F.B. 274 Pg. 85

Plotted by Calkins	W. O. No. 704 ~~O. O. O. No.~~ Tape #19
Date June 1929	Location W.S. Dr.
Map No. 8842	Surveyed by Hellstrom
Plotting C'k'd by Drew	Date 7-7-28
Date June 1929	Indexed A. C. Johnson

(Div. #5)
Temp. Corrects made

Cont. on bottom Pg. 86

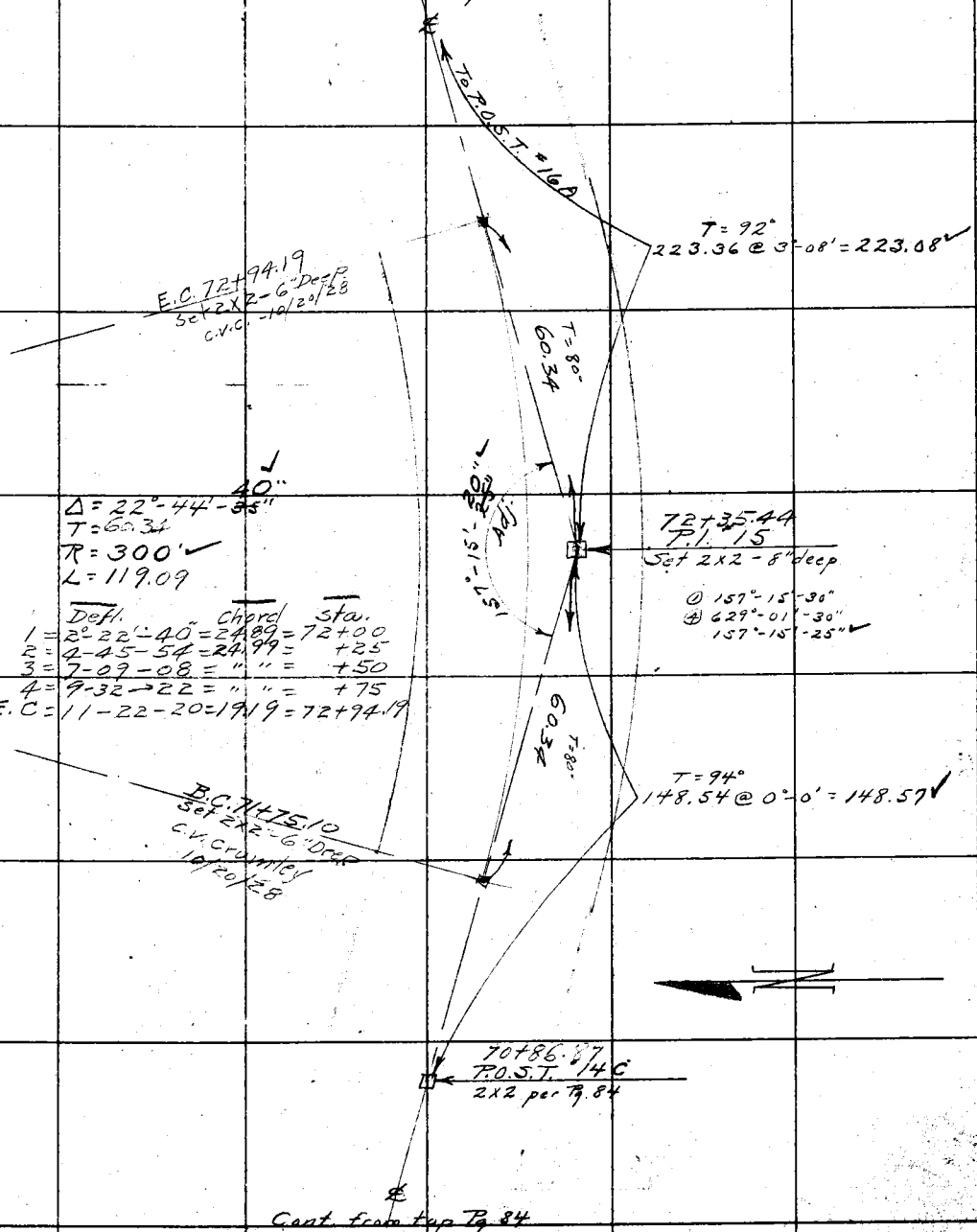

Δ = 22°-44'-~~35~~ 40"
T = 60.34
R = 300'
L = 119.09

	Defl.	Chord	Sta.
1 =	2°-22'-40" =	24.89 =	72+00
2 =	4-45-54 =	24.99 =	+25
3 =	7-09-08 =	" " =	+50
4 =	9-32 → 22 =	" " =	+75
E.C =	11-22-20 =	19.19 =	72+94.19

Cont. from top Pg. 84

NOTE: ANY ADDITION OR CHANGES ON THIS SHEET MUST BE MADE OR CIRCLED IN RED, WITH DATE AND NAME OF PERSON MAKING CHANGE.

DO NOT EXTEND NOTES THIS SIDE OF THIS LINE

RETURN TO LOS ANGELES COUNTY SURVEYOR

F.B. 274 PG. 86 Chief Party Notes by Hellstrom Date 7-9-28

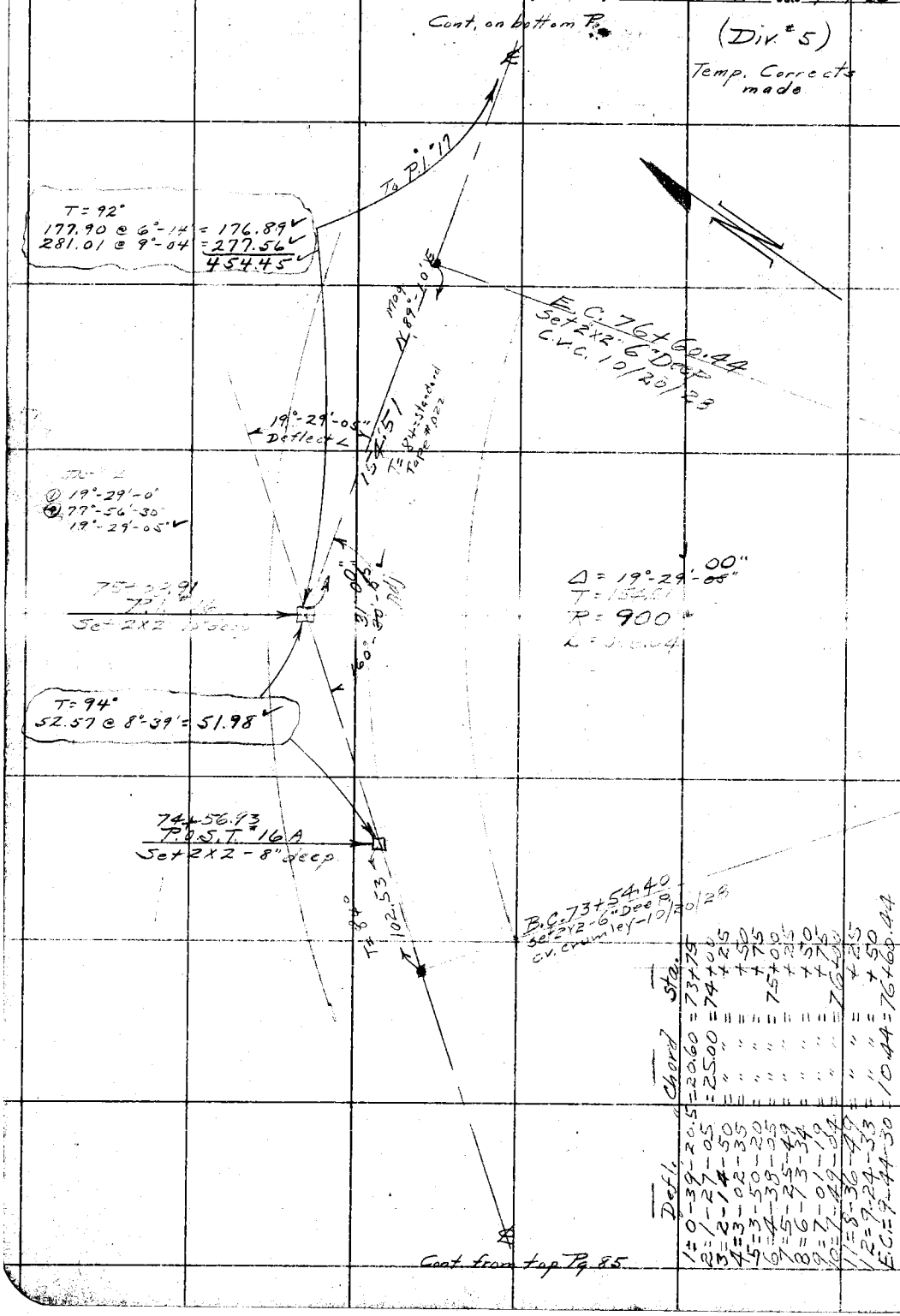

Defl.	Chord	Sta.
1 = 0-39-20.5	= 20.60	= 73+75
2 = 1-27-05	= 25.00	= 74+00
3 = 2-14-50	= " "	= +25
4 = 3-02-35	= " "	= +50
5 = 3-50-20	= " "	= +75
6 = 4-38-05	= " "	= 75+00
7 = 5-25-49	= " "	= +25
8 = 6-13-34	= " "	= +50
9 = 7-01-19	= " "	= +75
10 = 7-49-04	= " "	= 76+00
11 = 8-36-49	= " "	= +25
12 = 9-24-33	= " "	= +50
E.C. = 9-44-30	= 10.44	= 76+60.44

RETURN TO
LOS ANGELES COUNTY SURVEYOR

DO NOT EXTEND NOTES THIS SIDE OF THIS LINE

NOTE: ANY ADDITION OR CHANGES ON THIS SHEET MUST BE MADE OR CIRCLED IN RED. WITH DATE AND NAME OF PERSON MAKING CHANGE.

Date 7-9-28 Notes by Hellstrom Chief Party F.B. 274 Pg. 87

Plotted by [illegible]	W. O. No. 704 ~~B.S.C.~~ 398° No. 19
Date June 1929	Location W.S. Dr.
Map No. 8842	Surveyed by Hellstrom
Plotting C'k'd by Drew	Date 7-9-28
Date June 1929	Indexed A. C. Johnson

(Div. 5)
Temp. Corrects made

Cont. on bottom Pg. 88

To P.O.S.T. #18A

T = 90°
267.91 @ 5°-10' = 266.88
297.34 @ 2°-27' = 297.13
86.82 @ 0°-0' = 86.84
650.85

E.C. 81+21.46
Set 2X2-4" Deep
C.V.C. 10/22/28

224.93
T = 84°

	Defl.	Chord	Sta.
1 =	1-23-22 =	14.55 =	77+50
2 =	3-46-36 =	24.99 =	+75
3 =	6-09-51 =	" " =	78+00
4 =	8-33-05 =	" " =	+25
5 =	10-56-20 =	" " =	+50
6 =	13-19-34 =	" " =	+75

Δ = 73°-43'-~~15~~ 20"
T = 224.93
R = 300'
L = 386.01

	Defl.	Chord	Sta.
7 =	15-42-48 =	24.99 =	79+00
8 =	18-06-03 =	" " =	+25
9 =	20-29-17 =	" " =	+50
10 =	22-52-32 =	" " =	+75
11 =	25-15-46 =	" " =	80+00
12 =	27-39-00 =	" " =	+25
13 =	30-02-15 =	" " =	+50
14 =	32-25-29 =	" " =	+75
15 =	34-48-44 =	" " =	81+00
E.C. =	36-51-40 =	21.45 =	81+21.46

106°-16'-40" Adj.

79+60.38
P.I. #17
Set 2X2-10" deep
See F.B. 369-37
Forties:
① 106°-17'-0"
② 425°-07'-0"
106°-16'-45"

B.C. 77+35.45
Set 2X2-6" Deep
C.V. Crumley
10/20/28

75.01
T = 84°

E.C. 76+60.44

Cont from top Pg 86

NOTE: ANY ADDITION OR CHANGES ON THIS SHEET MUST BE MADE OR CIRCLED IN RED, WITH DATE AND NAME OF PERSON MAKING CHANGE.

DO NOT EXTEND NOTES THIS SIDE OF THIS LINE

RETURN TO LOS ANGELES COUNTY SURVEYOR

F.B. 274 PG. 88 Chief Party - Notes by Hellstrom Date 7-9-28

Cont. on bottom Pg. 89

(Div. #5)

Temp. Corrects made.

T=84°
230.94 @ 4°-03' = 230.40
299.35 @ 1°-36' = 299.28
164.30 @ 0°-0' = 164.33
694.01

To P.I. #19

Mag. = 15.6
N84°
192.38
I=84°

E.C. 90+06.66
Set 2x2-6' Deep
C.V.C. 10/23/28

88+14.28
P.O.S.T. 18B
Set 2x2-10" deep

T=86°
115.15 @ 18°-38' = 109.13

Defl.	Chord	Sta
1 = 1-25-59"	= 22.01	= 85+00
2 = 3-03-39	= 25.00	= +25
3 = 4-41-18	= " "	= +50
4 = 6-18-58	= " "	= +75
5 = 7-56-38	= " "	= 86+00
6 = 9-34-17	= " "	= +25
7 = 11-11-57	= " "	= +50
8 = 12-49-37	= " "	= +75

Δ = 68°-50'-~~40~~ 30"
T = 301.51
R = 440'

87+79.50
P.O.S.T. 18
Set 2x2-10" deep

111°-09'-15"
666°-56'-0"
111°-09'-20"

T=86°
234.45 @ 8°-09' = 232.12

Defl.	Chord	Sta
9 = 14-27-17	= 25.00	= 87+00
10 = 16-04-56	= " "	= +25
11 = 17-42-36	= " "	= +50
12 = 19-20-16	= " "	= +75
13 = 20-57-55	= " "	= 88+00
14 = 22-25-35	= " "	= +25
15 = 24-13-15	= " "	= +50
16 = 25-50-54	= " "	= +75
17 = 27-28-34	= " "	= 89+00
18 = 29-06-14	= " "	= +25
19 = 30-43-54	= " "	= +50
20 = 32-21-33	= " "	= +75
21 = 33-59-13	= " "	= 90+00
E.C. = 34-25-15	= 6.66	= 90+06.66

85+47.38
P.O.S.T. 18A
Fd. 1x2-12" deep
(This is "P" point #37 in Div. #5)

69.82
T=8°

B.C. 84+77.99
Set 2x2-6" Deep
C.V. Crumley
10/22/28

Cont. from top Pg. 87

RETURN TO
LOS ANGELES COUNTY SURVEYOR

DO NOT EXTEND NOTES THIS SIDE OF THIS LINE

NOTE: ANY ADDITION OR CHANGES ON THIS SHEET MUST BE MADE OR CIRCLED IN RED, WITH DATE AND NAME OF PERSON MAKING CHANGE.

Date 7-10-28 Notes by Hellstrom Chief Party F.B. 274 Pg. 89

Platted by Calkins	W. O. No. 704 ~~B.C.C.~~ Topo No. 19
Date June 1929	Location W.S. Dr.
Map No. 8842	Surveyed by Hellstrom
Platting C'k'd by Drew	Date 7-10-28
Date June 1929	Indexed A. C. Johnson

(Div. 3)
Temp. Corrects. made

Cont. on bottom Pg. 90

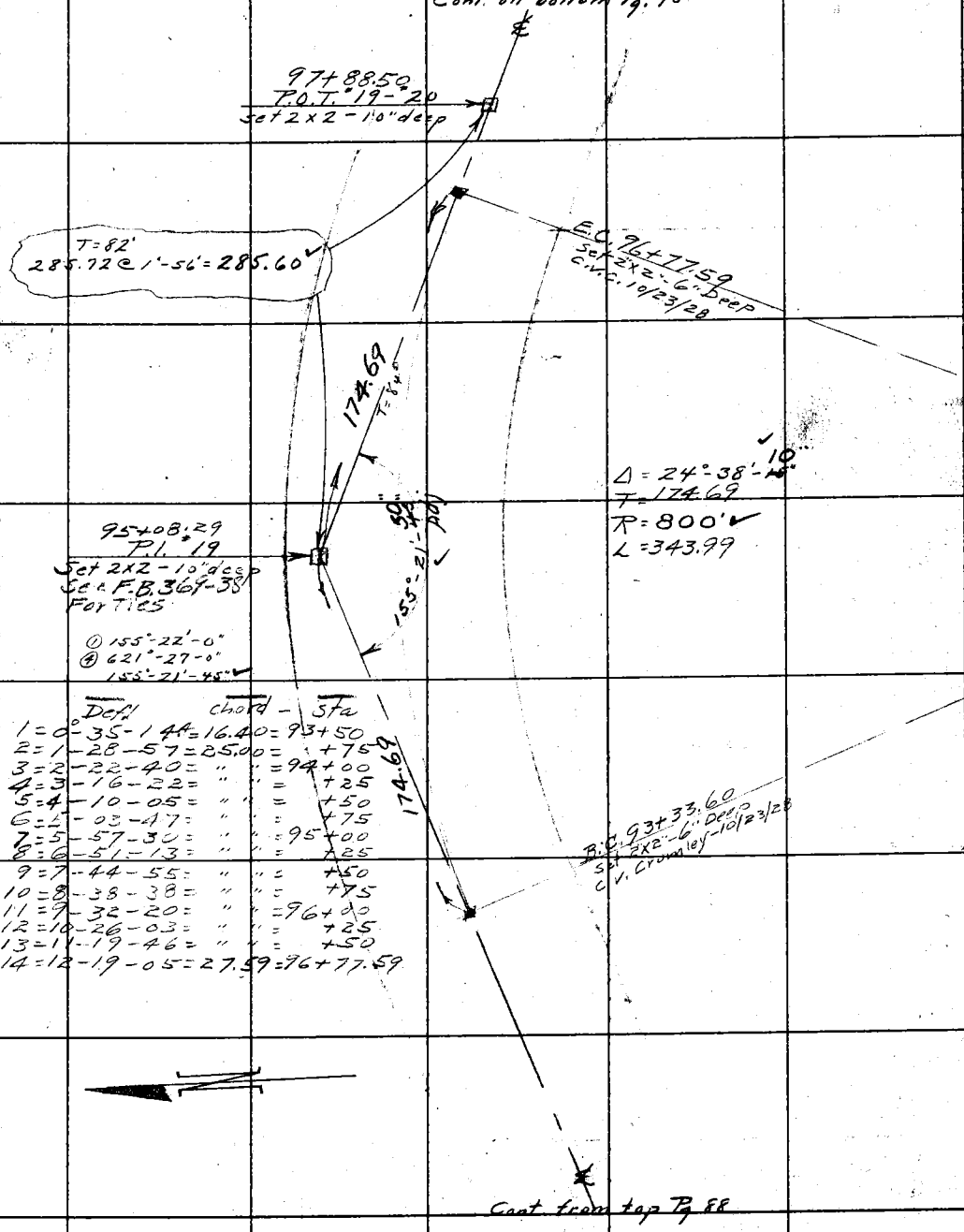

Defl	chord	Sta
1 = 0°-35-14	= 16.40	= 93+50
2 = 1-28-57	= 25.00	= +75
3 = 2-22-40	= " "	= 94+00
4 = 3-16-22	= " "	= +25
5 = 4-10-05	= " "	= +50
6 = 5-03-47	= " "	= +75
7 = 5-57-30	= " "	= 95+00
8 = 6-51-13	= " "	= +25
9 = 7-44-55	= " "	= +50
10 = 8-38-38	= " "	= +75
11 = 9-32-20	= " "	= 96+00
12 = 10-26-03	= " "	= +25
13 = 11-19-46	= " "	= +50
E.C. 14 = 12-19-05	= 27.59	= 96+77.59

Cont. from top Pg. 88

NOTE: ANY ADDITION OR CHANGES ON THIS SHEET MUST BE MADE OR CIRCLED IN RED, WITH DATE AND NAME OF PERSON MAKING CHANGE.

DO NOT EXTEND NOTES THIS SIDE OF THIS LINE

RETURN TO LOS ANGELES COUNTY SURVEYOR

F.B. 274 Pg. 90 Chief Party Notes by Hellstrom Date 7-10-28

(Div. #5)

Temp. Corrects made

Cont. on bottom Pg. 91

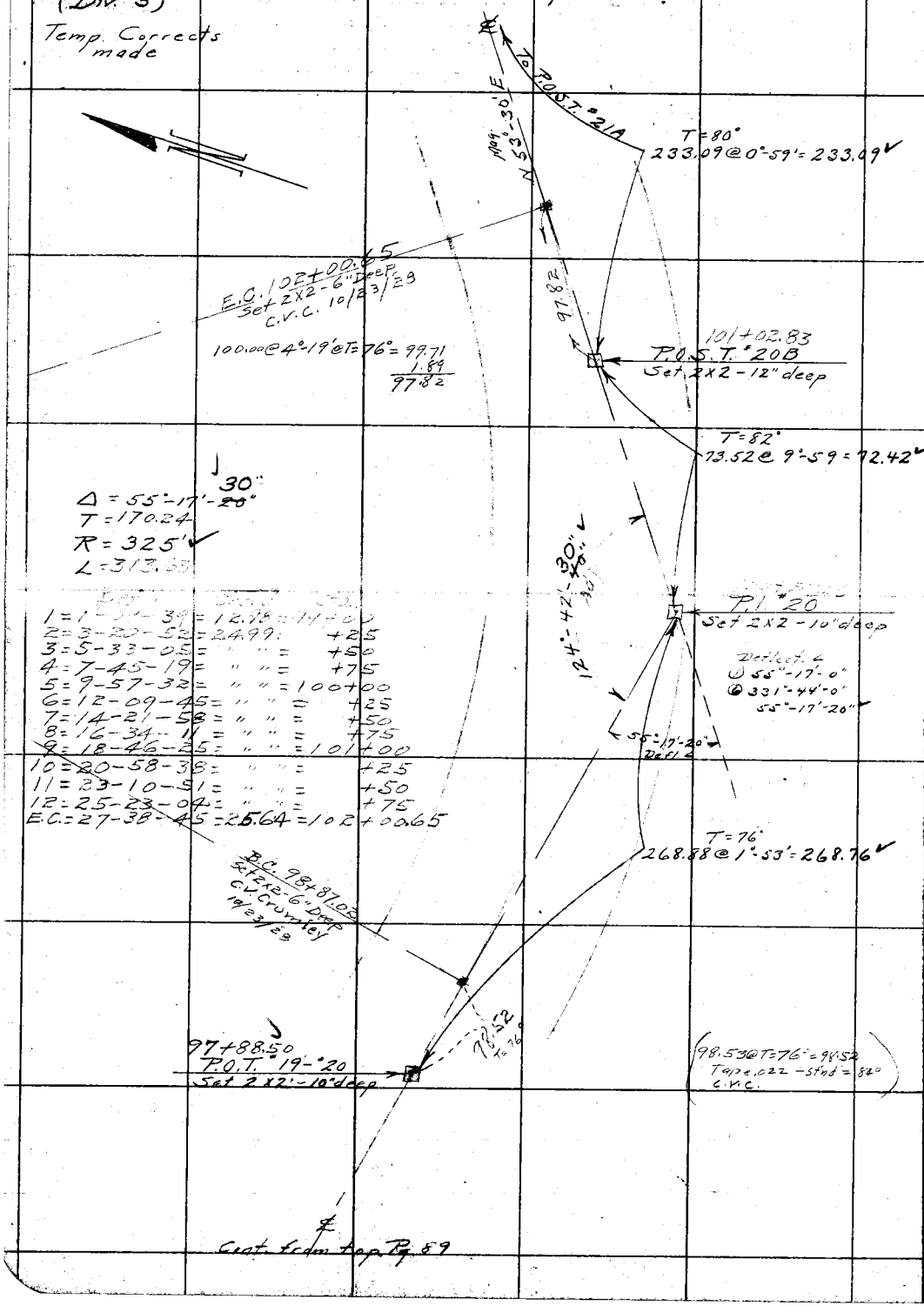

Δ = 55°-17'-~~20~~ 30"
T = 170.24
R = 325'
L = 313.63

1 = 1-[illegible]-39	= 12.98	= 14+00	
2 = 3-20-52	= 24.99		+25
3 = 5-33-05	= " "	=	+50
4 = 7-45-19	= " "	=	+75
5 = 9-57-32	= " "	=	100+00
6 = 12-09-45	= " "	=	+25
7 = 14-21-58	= " "	=	+50
8 = 16-34-11	= " "	=	+75
9 = 18-46-25	= " "	=	101+00
10 = 20-58-38	= " "	=	+25
11 = 23-10-51	= " "	=	+50
12 = 25-23-04	= " "	=	+75
E.C. = 27-38-45	= 25.64	=	102+00.65

Cont. from top Pg. 89

RETURN TO
LOS ANGELES COUNTY SURVEYOR

DO NOT EXTEND NOTES THIS SIDE OF THIS LINE

NOTE: ANY ADDITION OR CHANGES ON THIS SHEET MUST BE MADE OR CIRCLED IN RED, WITH DATE AND NAME OF PERSON MAKING CHANGE.

Date 7-10-28 Notes by Hellstrom Chief Party F.B. 274 Pg. 91

(Div. #5)

Temp. Corrects made

Plotted by Collins	W. O. No. 704 ~~B.C.O.~~ Topo No. #19
Date June 1929	Location W.S. Dr.
Map No. 8842	Surveyed by Hellstrom
Plotting Ck'd by Drew	Date 7-10-28
Date June 1929	Indexed A. C. Johnson

Cont. on bottom Pg. 92

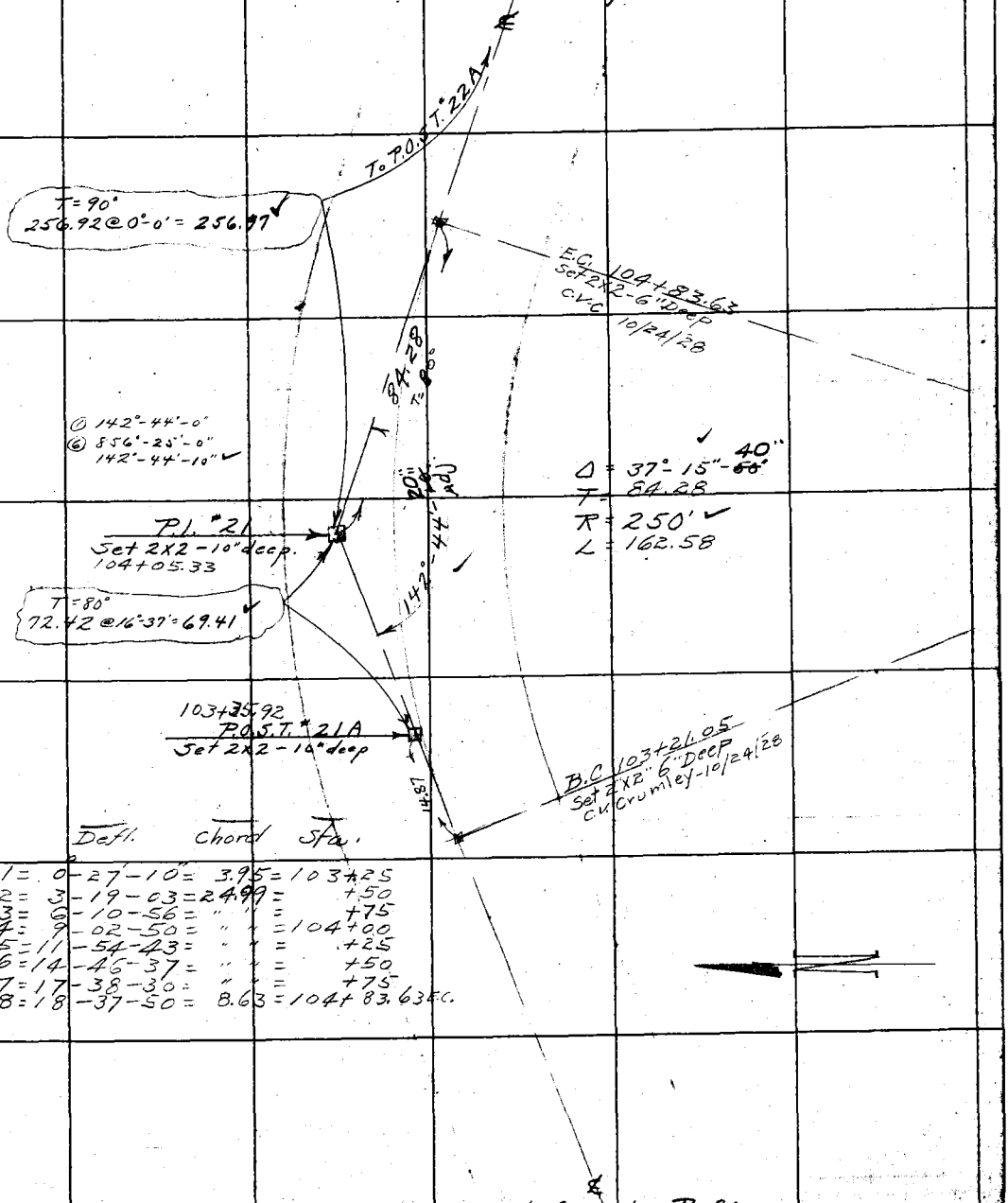

	Defl.	Chord	Sta.
1 =	0-27-10 =	3.95 =	103+25
2 =	3-19-03 =	24.99 =	+50
3 =	6-10-56 =	" " =	+75
4 =	9-02-50 =	" " =	104+00
5 =	11-54-43 =	" " =	+25
6 =	14-46-37 =	" " =	+50
7 =	17-38-30 =	" " =	+75
8 =	18-37-50 =	8.63 =	104+83.63 E.C.

Cont. from top Pg. 90

NOTE: ANY ADDITION OR CHANGES ON THIS SHEET MUST BE MADE OR CIRCLED IN RED, WITH DATE AND NAME OF PERSON MAKING CHANGE.

DO NOT EXTEND NOTES THIS SIDE OF THIS LINE

RETURN TO LOS ANGELES COUNTY SURVEYOR

F.B. 274 Pg. 92 Chief Party Notes by Hellstrom Date 7-11-28

Cont. on bottom Pg. 93

(Div. #5)

Temp. Corrects. made.

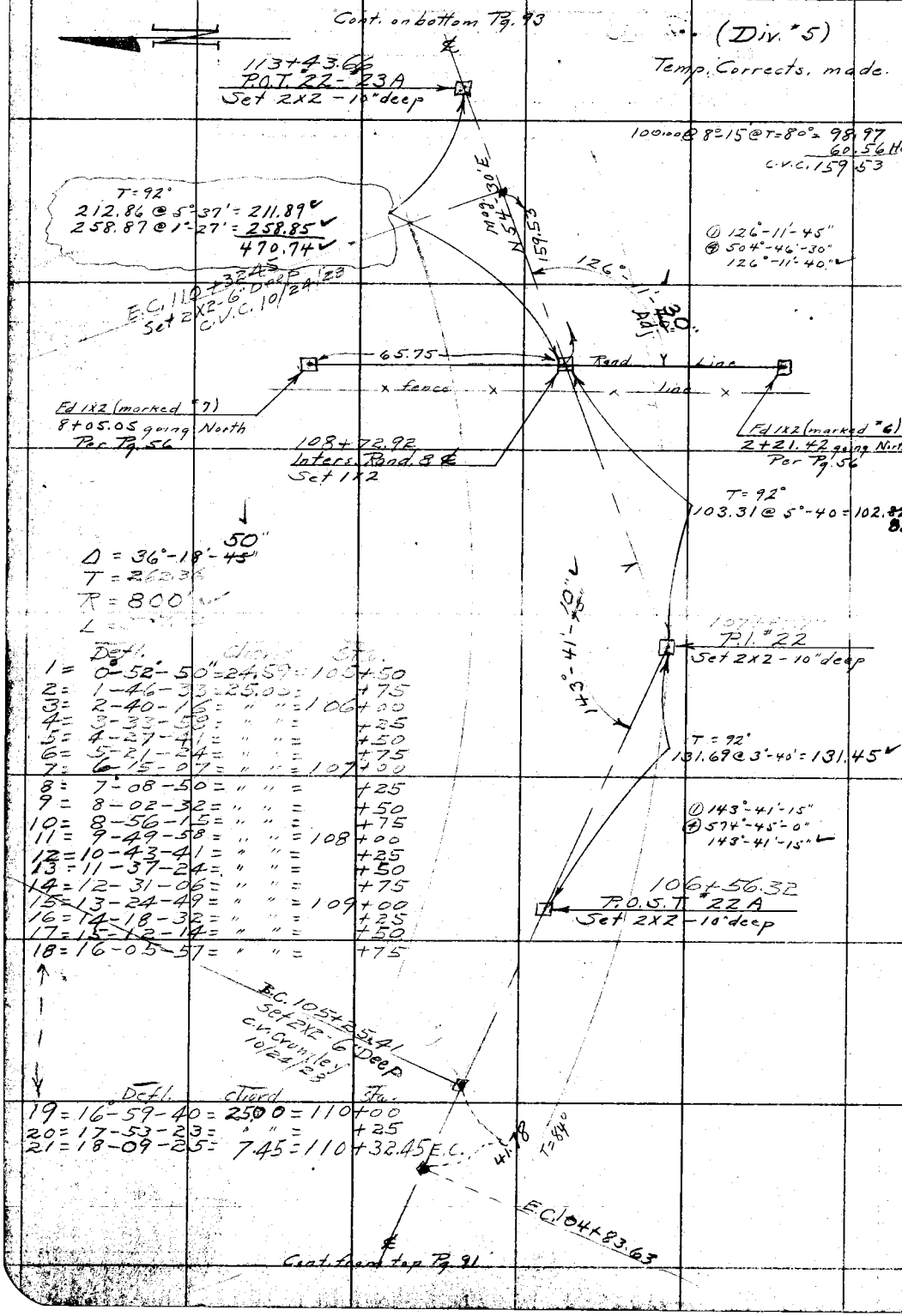

Δ = 36°-18'-50"
T = 262.36
R = 800'
L = [illegible]

	Defl.	Chord	Sta.
1 =	0°-52'-50"	= 24.59 =	105+50
2 =	1-46-33	= 25.00 =	+75
3 =	2-40-16	= " " =	106+00
4 =	3-33-58	= " " =	+25
5 =	4-27-41	= " " =	+50
6 =	5-21-24	= " " =	+75
7 =	6-15-07	= " " =	107+00
8 =	7-08-50	= " " =	+25
9 =	8-02-32	= " " =	+50
10 =	8-56-15	= " " =	+75
11 =	9-49-58	= " " =	108+00
12 =	10-43-41	= " " =	+25
13 =	11-37-24	= " " =	+50
14 =	12-31-06	= " " =	+75
15 =	13-24-49	= " " =	109+00
16 =	14-18-32	= " " =	+25
17 =	15-12-14	= " " =	+50
18 =	16-05-57	= " " =	+75

	Defl.	Chord	Sta.
19 =	16°-59-40	= 25.00 =	110+00
20 =	17-53-23	= " " =	+25
21 =	18-09-25	= 7.45 =	110+32.45 E.C.

Cont. from top Pg. 91

RETURN TO
LOS ANGELES COUNTY SURVEYOR

NOTE: ANY ADDITION OR CHANGES ON THIS SHEET MUST BE MADE OR CIRCLED IN RED, WITH DATE AND NAME OF PERSON MAKING CHANGE.

DO NOT EXTEND NOTES THIS SIDE OF THIS LINE

Date 7-11-28 Notes by Hellstrom Chief Party F. B. 274 PG. 93

Plotted by Colkins	W. O. No. 704 tape No. 19
Date June 1929	Location W.S. Dr.
Map No. 8842	Surveyed by Hellstrom
Plotting C'k'd by Drew	Date 7-11-28
Date June 1929	Indexed A. C. Johnson

(Div. 5)

Temp. Corrects made.

Cont. on bottom Pg. 94

T = 92°
299.71 @ 5°-52' = 298.21
53.80 @ 7°-01 = 53.41
351.62

To P.O.S.T. #24A

100.00 @ 11°-03 @ T = 78° = 98.15
24.29
C.V.C. 122.44

E.C. 119+33.81
Set 2x2 6" deep
C.V.C. 10/25/28

118+11.37
P.O.S.T. #23B
Set 2X2 - 8" deep

122.44

① 127°-48'-30"
④ 511°-15'-0"
127°-48'-45"

T = 90°
166.74 @ 3°-42' = 166.42

40"
127°-48'-45"
Adj.

205.76

	Defl.	Chord	Sta
1 =	2°-59-27" =	26.09 =	115+00
2 =	5-51-20 =	24.99 =	+25
3 =	8-43-14 =	" " =	+50
4 =	11-35-07 =	" " =	+75
5 =	14-27-01 =	" " =	116+00
6 =	17-18-54 =	" " =	+25
7 =	20-10-47 =	" " =	+50
8 =	23-02-41 =	" " =	+75

Calc. L.G.C.

P.I. #23
not set

P.O.L. #23
Set 2x2 - 10" deep

Δ = 105°-24'-~~05~~ 10"
T = 328.19
R = 250'
L = 459.91

	Defl.	Chord	Sta.
9 =	25°-54-34" =	24.99 =	117+00
10 =	28-46-28 =	" " =	+25
11 =	31-38-21 =	" " =	+50
12 =	34-30-14 =	" " =	+75
13 =	37-22-08 =	" " =	118+00
14 =	40-14-01 =	" " =	+25
15 =	43-05-55 =	" " =	+50
16 =	45-57-48 =	" " =	+75
17 =	48-49-41 =	" " =	119+00
18 =	51-41-35 =	" " =	+25
E.C. =	52-42-05 =	8.81 =	119+33.81

T = 90°
81.75 @ 6°-25' = 81.26

202.97

126°-47'-10"

115+99.12
P.O.S.T. #23A
Set Spk. W.&T
in Sandstone Rock

See F.B. 369-39
Forties To B.C.

T = 95°
256.34 @ 4°-54' = 255.46

B.C. 114+73.98
Set 2x2 - 6" Deep
C.V. Crumley
10/24/28

100.00 @ 9°-58' @ T = 80° = 98.49
Hor - 31.75
C.V.C. 130.24

53°-12'-50"

130.24

① 53°-13'-0"
④ 212°-51'-15"
53°-12'-50"

P.O.T. #22-#23A
2X2 per Pg. 92
113+43.66

Cont. from top Pg. 92

Note: ANY ADDITIONS OR CHANGES ON THIS SHEET MUST BE MADE OR CIRCLED IN Red. WITH DATE AND NAME OF PERSON MAKING CHANGE.

RETURN TO
LOS ANGELES COUNTY SURVEYOR

Do not extend notes this side of this line

F.B. 274 PG. 94 Chief Party Notes by Hellstrom Date 7-19-28

(Div. # 5)

Temp. Corrects. made

Cont. on bottom Pg. 95

To P.O. 57-25A

N 45°-05' W

135.52

T = 84

100.00 @ 1°-04' =	100.00 ✓
235.00 @ 4°-08' =	234.43 ✓
173.96 @ 9°-26' =	171.64 ✓
74.79 @ 0°-0' =	74.80 ✓
	580.87 ✓

① 128°-52'-30"
② 515°-29'-15"
128°-52'-20"

123+84.14
P.O.S.T. #24B
Set 2x2 - 10" deep

E.C. 125+19.66
Set 2x2 - 6" Deep
C.V.C. 10/25/28

50.00 @ 0-0 @ T=84° = 50.00
80.00 @ 5°-02 @ T=84° = 79.69
M.O.T. = 5.83
135.52
C.V.C.

T = 86
260.77 @ 3°-24' = 260.36 ✓

210.19 ✓
210.25 C.V.C.

Δ = 102°-59'-50"
T = 345.74
R = 275
L = 494.35

Calc. L.G.C.

P.I. #24
not set

① 128°-08'-0"
② 512°-31-0
128°-07-45

Set P.I. By Intersection - 2x2" 12" Deep.
C.V. Crumley
10/25/28

208.03 ✓
208.09 C.V.C.

128°-07'-50" Adj.

121+62.99
P.O.S.T. #24A
Set 2x2 - 10" deep

BC 120+25.31
Set 2x2 - 6" Deep
C.V. Crumley - 10/25/28

91.50

91.50 @ T=78° = 91.50
C.V.C.

E.C. 119+73.8

Cont. from top Pg. 93

Defl.	chord	Sta.
1 = 2°-34'-19"	= 24.68	= 120 +50
2 = 5-10-35	= 24.99	= +75
3 = 7-46-50	= " "	= 121 +00
4 = 10-23-06	= " "	= +25
5 = 12-59-22	= " "	= +50
6 = 15-35-38	= " "	= +75
7 = 18-11-53	= " "	= 122 +00
8 = 20-48-09	= " "	= +25
9 = 23-24-25	= " "	= +50
10 = 26-00-40	= " "	= +75
11 = 28-36-56	= " "	= 123 +00
12 = 31-13-12	= " "	= +25
13 = 33-49-27	= " "	= +50
14 = 36-25-43	= " "	= +75
15 = 39-01-59	= " "	= 124 +00
16 = 41-38-15	= " "	= +25
17 = 44-14-30	= " "	= +50
18 = 46-50-46	= " "	= +75
19 = 49-27-02	= " "	= 125 +00
E.C. = 51-29-55	= 19.66	= 125+19.66

RETURN TO
LOS ANGELES COUNTY SURVEYOR
Do not extend notes this side of this line
Note: ANY ADDITIONS OR CHANGES ON THIS SHEET MUST BE MADE OR CIRCLED IN Red. WITH DATE AND NAME OF PERSON MAKING CHANGE.

Date 7-12-28 Notes by Hellstrom Chief Party F. B 274 PG. 95

Hellstrom
McCarver
Redfern
Holmes
Beal (Oregon Agrics)

Plotted by [illegible]	W. O. No. 704 topo #19
Date June 1929	Location W.S. Dr.
Map No. 8842	Surveyed by Hellstrom
Plotting C'k'd by Drew	Date 7-12-28
Date June 1929	Indexed A. C. Johnson

(Div. #5)
Temp. Corrects made.

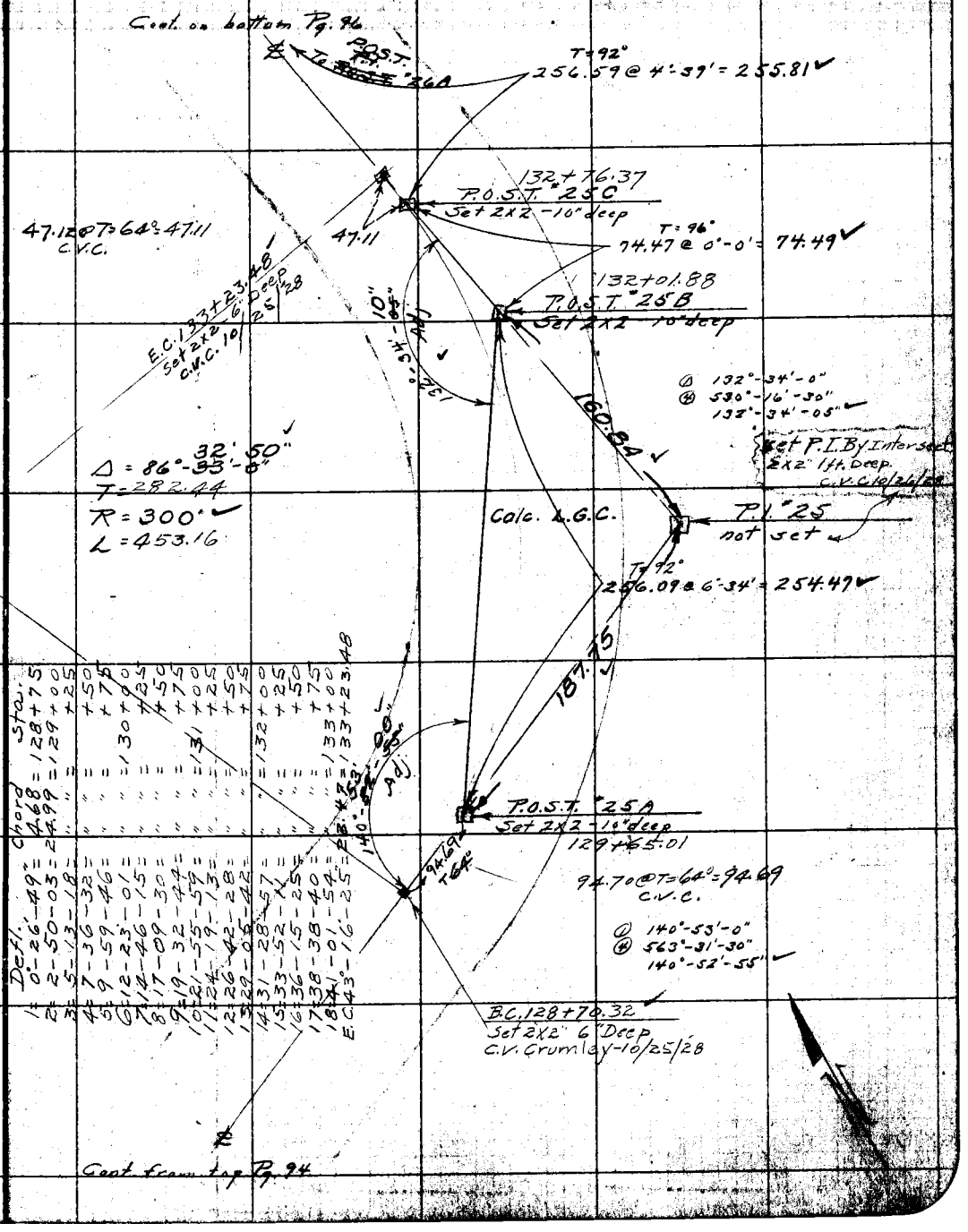

Defl.	Chord	Sta.
1 = 0°-26'-49"	4.68	128+75
2 = 2-50-03	24.99	129+00
3 = 5-13-18	" "	+25
4 = 7-36-32	" "	+50
5 = 9-59-46	" "	+75
6 = 12-23-01	" "	130+00
7 = 14-46-15	" "	+25
8 = 17-09-30	" "	+50
9 = 19-32-44	" "	+75
10 = 21-55-59	" "	131+00
11 = 24-19-13	" "	+25
12 = 26-42-28	" "	+50
13 = 29-05-42	" "	+75
14 = 31-28-57	" "	132+00
15 = 33-52-11	" "	+25
16 = 36-15-25	" "	+50
17 = 38-38-40	" "	+75
18 = 41-01-54	" "	133+00
E.C. 43°-16'-25"	23.47	133+23.48

Notes: ANY ADDITIONS OR CHANGES ON THIS SHEET MUST BE MADE OR CIRCLED IN Red. WITH DATE AND NAME OF PERSON MAKING CHANGE.

RETURN TO
LOS ANGELES COUNTY SURVEYOR

Do not extend notes this side of this line

F.B. 274 Pg. 96 Chief Party Notes by Hellstrom Date 7-12-28

(Div. #5)

Temp. Corrects. made.

T = 88°
299.18 @ 0°-0' = 299.24
299.54 @ 0°-54' = 299.56
299.30 @ 3°-48' = 298.70
299.12 @ 0°-0' = 299.18
300.35 @ 0°-0' = 300.41
299.23 @ 0°-0' = 299.29
255.31 @ 2°-28' = 255.12
2051.50

Cont. on bottom Pg. 97

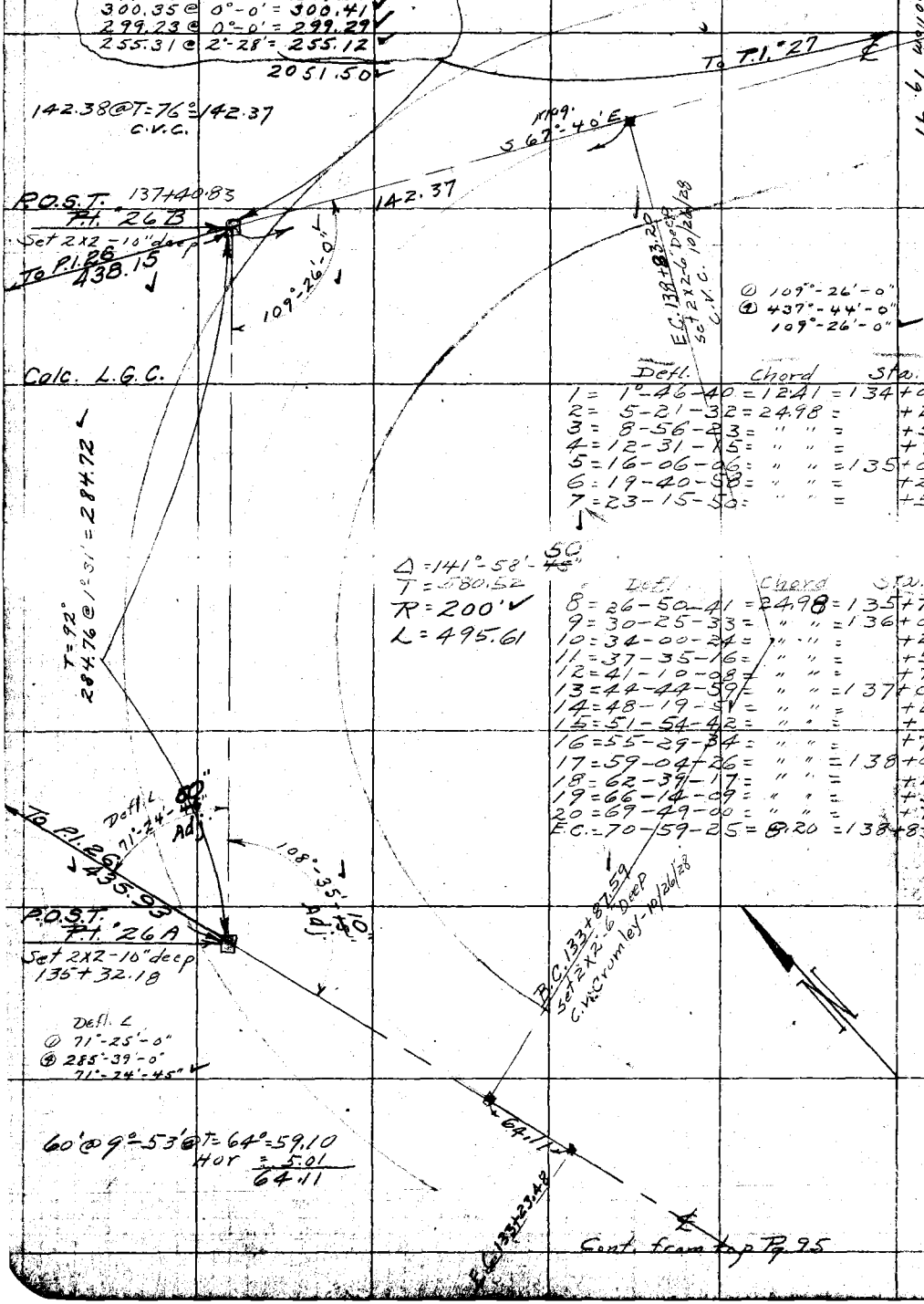

	Defl.	Chord	Sta.
1 =	1°-46-40 =	12.41 =	134+00
2 =	5-21-32 =	24.98 =	+25
3 =	8-56-23 =	" " =	+50
4 =	12-31-15 =	" " =	+75
5 =	16-06-06 =	" " =	135+00
6 =	19-40-58 =	" " =	+25
7 =	23-15-50 =	" " =	+50

	Defl.	Chord	Sta.
8 =	26-50-41 =	24.98 =	135+75
9 =	30-25-33 =	" " =	136+00
10 =	34-00-24 =	" " =	+25
11 =	37-35-16 =	" " =	+50
12 =	41-10-08 =	" " =	+75
13 =	44-44-59 =	" " =	137+00
14 =	48-19-51 =	" " =	+25
15 =	51-54-42 =	" " =	+50
16 =	55-29-34 =	" " =	+75
17 =	59-04-26 =	" " =	138+00
18 =	62-39-17 =	" " =	+25
19 =	66-14-09 =	" " =	+50
20 =	69-49-00 =	" " =	+75
E.C. =	70-59-25 =	8.20 =	138+83.20

Cont. from top Pg. 95

RETURN TO
LOS ANGELES COUNTY SURVEYOR
Do not extend notes this side of this line
Note: ANY ADDITIONS OR CHANGES ON THIS SHEET MUST BE MADE OR CIRCLED IN Red. WITH DATE AND NAME OF PERSON MAKING CHANGE.

Date 7-12-28 Notes by Hellstrom Chief Party F. B. 274 PG. 97

Plotted by Jones	W. O. No. 204 Tape #19
Date June 1929	Location W.S. Dr.
Map No. 8842	Surveyed by Hellstrom
Plotting C'k'd by Drew	Date 7-12-28
Date June 1929	Indexed A. C. Johnson

(Div. #5)

Temp. Corrects made.

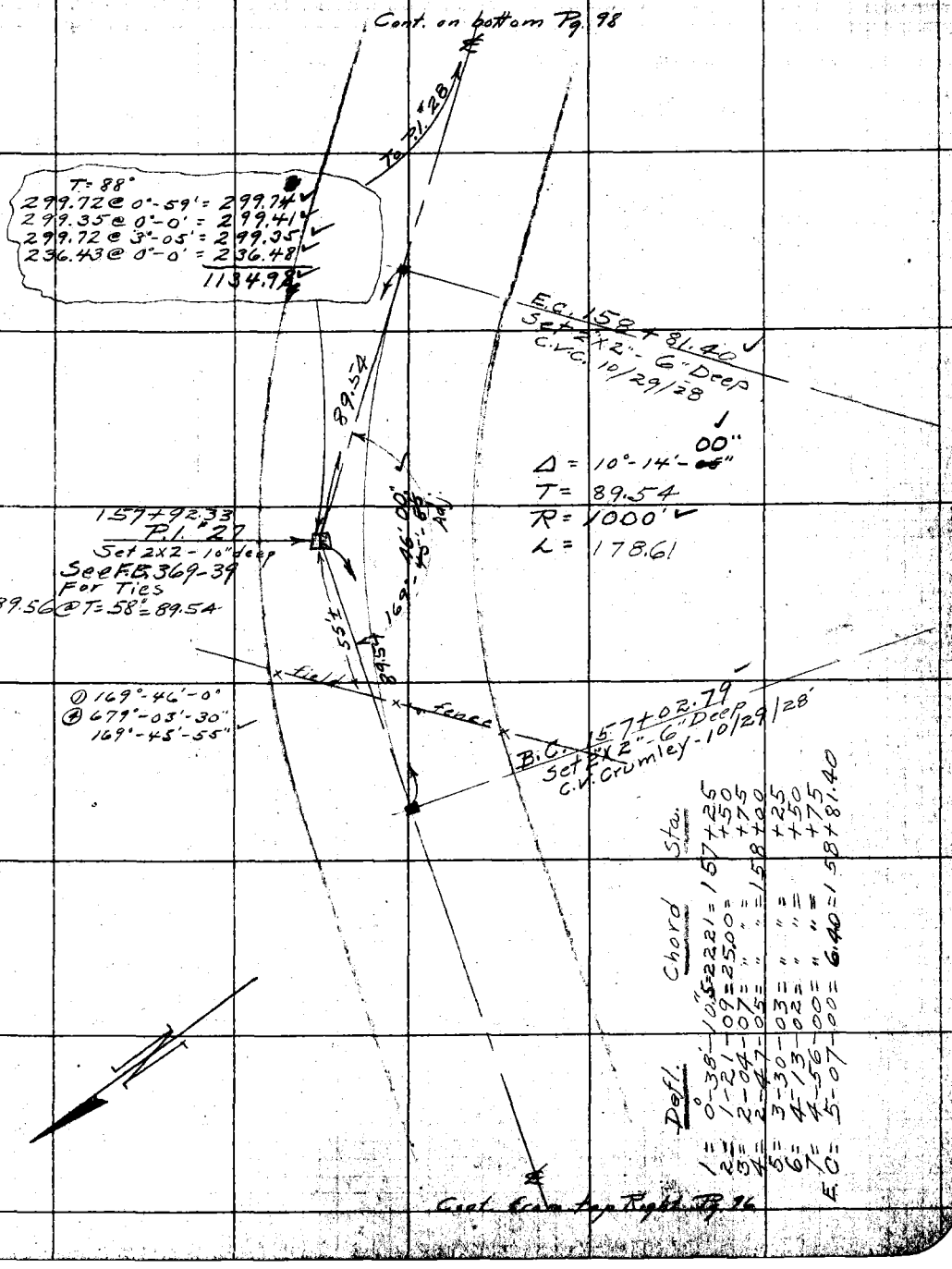

Defl.	Chord	Sta.
1 = 0°-38'-10" S	22.21 =	157+25
2 = 1-21-09	25.00 =	+50
3 = 2-04-07	" " =	+75
4 = 2-47-05	" " =	158+00
5 = 3-30-03	" " =	+25
6 = 4-13-02	" " =	+50
7 = 4-56-00	" " =	+75
E.C. = 5-07-00	6.40 =	158+81.40

Note: ANY ADDITIONS OR CHANGES ON THIS SHEET MUST BE MADE OR CIRCLED IN Red. WITH DATE AND NAME OF PERSON MAKING CHANGE.

RETURN TO LOS ANGELES COUNTY SURVEYOR

Do not extend notes this side of this line

F.B. 274 Pg. 98 Chief Party Notes by Hellstrom Date 7-13-28

(Div #5)
Temp. Corrects. made

Cont. on bottom Left Pg. 99

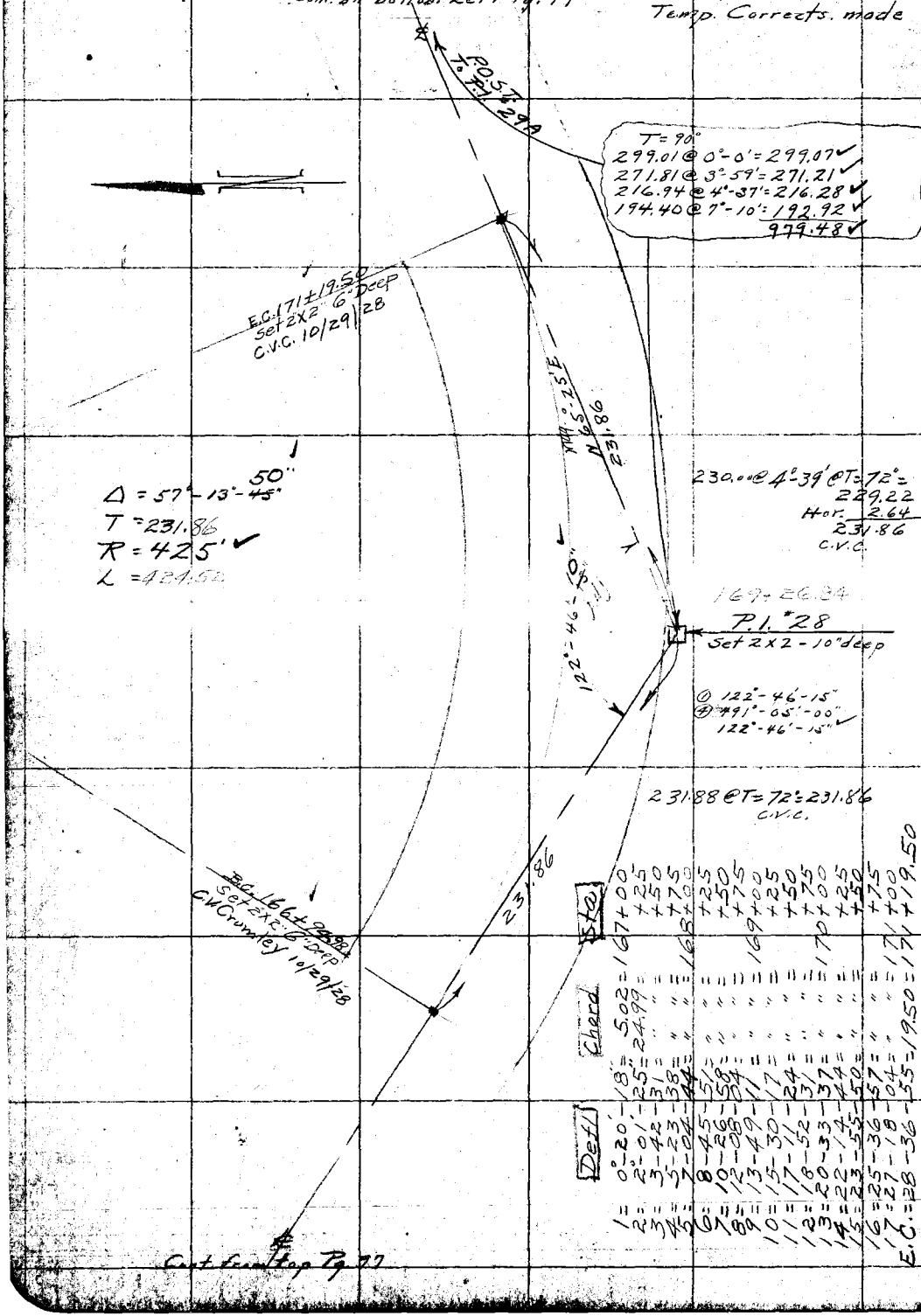

Sta.	Chord	Def.
167+00	5.02	1 = 0°-20'-18"
+25	24.99	2 = 2°-01'-25"
+50	"	3 = 3°-42'-31"
+75	"	4 = 5°-23'-38"
168+00	"	5 = 7°-04'-44"
+25	"	6 = 8°-45'-51"
+50	"	7 = 10°-26'-58"
+75	"	8 = 12°-08'-04"
169+00	"	9 = 13°-49'-11"
+25	"	10 = 15°-30'-17"
+50	"	11 = 17°-11'-24"
+75	"	12 = 18°-52'-31"
170+00	"	13 = 20°-33'-37"
+25	"	14 = 22°-14'-44"
+50	"	15 = 23°-55'-50"
+75	"	16 = 25°-36'-57"
171+00	"	17 = 27°-18'-04"
171+19.50	19.50	E.C. = 28°-36'-55"

Cont. from top Pg. 77

RETURN TO
LOS ANGELES COUNTY SURVEYOR

Do not extend notes this side of this line

Note: ANY ADDITIONS OR CHANGES ON THIS SHEET MUST BE MADE OR CIRCLED IN Red. WITH DATE AND NAME OF PERSON MAKING CHANGE.

Date 7-13-28 Notes by Hellstrom Chief Party F.B. 274 Pg. 99

(Div. 5)

Temp. Corrects made

Plotted by Jones	W. O. No. 704 B.O.D. No. 19
Date June 1929	Location W.S. Dr.
Map No. 8842	Surveyed by Hellstrom
Plotting Ck'd by Drew	Date 7-13-28
Date June 1929	Indexed A. C. Johnson

NOTE: ANY ADDITION OR CHANGES ON THIS SHEET MUST BE MADE OR CIRCLED IN RED, WITH DATE AND NAME OF PERSON MAKING CHANGE.

RETURN TO LOS ANGELES COUNTY SURVEYOR

DO NOT EXTEND NOTES THIS SIDE OF THIS LINE

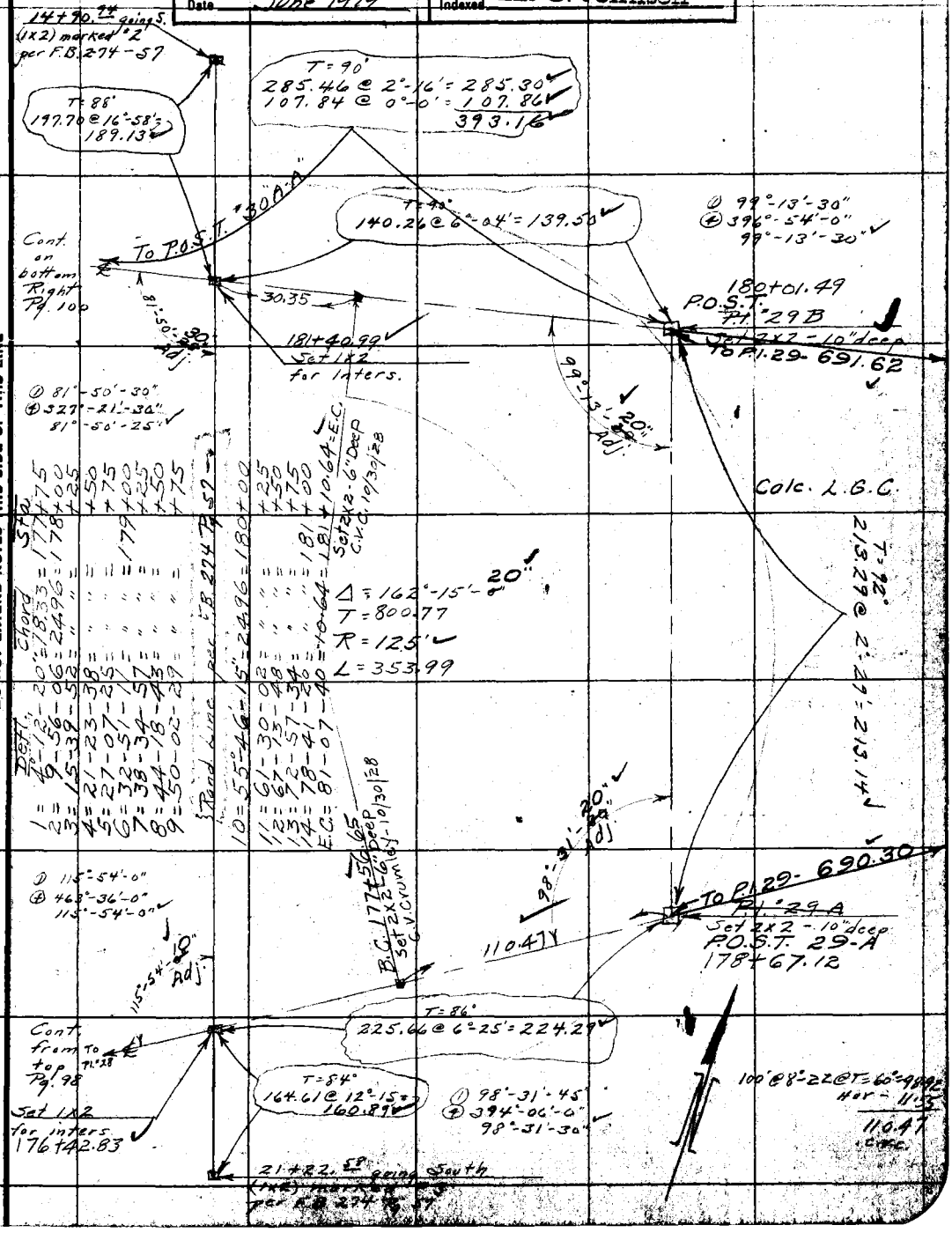

F.B. 274 Pg. 100 Chief Party Notes by Dey Date 7-30-28

(Dir. #5)

Temp. Corrects made

C.V.C. 10/30/28

10" Deep

Set 2x2 - 10" deep

P.O.S.T. P.I. #30B

Set 2x2 - 10" deep

0.40

79° 33' 25"

79° 33' 10"

@ 318° 13' 30"

79° 33' 25"

T=95°

48.38 @ 12.36 = 47.22

T=96° 190.54 @ 7°-46' = 190.11

T=92° 245.06 @ 7°-40' = 242.92

6+74.58

(1x2) marked 1 per Pg. 87

40

Adj.

76°-34'-95

76°-34'-45"

@ 306-18'-15"

76°-34'-35"

5176.0 E

133.67 C.V.C.

Set 1x2

for inters. 190+63.97

T=86°

47.72 @ 25°-30' = 43.77

79° 12' 35"

set 1x1"

P.O.S.T. #30BA

Set 2x2 - 10" deep

47.84 @ 23°-38' @ T=60°

43.82 C.V.C.

T=92°

32.31 @ 19°-04' = 31.82

T=88°

88.04 @ 9°-11' = 86.92

133.68 @ T=70° = 133.67 C.V.C.

Cont. on Left Pg. 100 A

Δ=100° 47' 25"

R=150'

T=181 29

L=263.87

14+70.94 going S.

(1x2) marked #2 per F.B. 274-57

E.G.

See F.B. 36 Q-31 For Ties to P.C.C.

C.V. Crumley - 10/30/28

P.C.C. 186+07.66

Set 2x2 - 6" Deep

Δ=100° 47' 25"

R=150'

T=181 29

L=263.87

NOTE:- See Pg. 100 A For Curve Deflect. 10/15 C.V.C.

T=96°

184.46 @ T=0°-0' = 184.46

58

362

47.23 @ T=60° = 47.22 C.V.C.

P.O.S.T. #30AB

Set 2x2 - 10" deep

set 1x1"

137.21 @ 12°-15' @ T=60° = 134.07 C.V.C.

79° 12' 35"

B.C. 183+43.79

Set 2x2 - 6" Deep

C.V. Crumley - 10/31/28

50.86

Cont. from Left Pg. 99

183+94.65

P.O.S.T. 30AA

Set 2x2 - 10" deep

P.O.S.T. P.I. 30A

Set 2x2 - 10" deep

T=88°

132.82 @ 5°-22' = 132.27

50.00 @ 14°-56' @ T=68° = 48.30

Hor. 2.56

50.86

C.V.C.

@ 101°-08'-15"

@ 404°-33'-00"

101°-08'-15"

184

R=150'

Set 2x2 - 10" Deep

C.V. Crumley 10/31/28

RETURN TO LOS ANGELES COUNTY SURVEYOR

DO NOT EXTEND NOTES THIS SIDE OF THIS LINE

NOTE: ANY ADDITION OR CHANGES ON THIS SHEET MUST BE MADE OR CIRCLED IN RED, WITH DATE AND NAME OF PERSON MAKING CHANGE.

RETURN TO

LOS ANGELES COUNTY SURVEYOR

Notes: ANY ADDITIONS OR CHANGES ON THIS SHEET MUST BE MADE OR CIRCLED IN **Red.** WITH DATE AND NAME OF PERSON MAKING CHANGE.

Do not extend notes this side of this line

Date 8/7/28 Notes by

Chief Party Stevenson F. B. 274 Pg 100A

W. O. No. 764 S.B. No.

Location W. 5th Dr.

Surveyed by Stevenson

Date A. C. Johnson

Indexed

Plotted by Jones

Date June 1929

Map No. 8842

Plotting C'k'd by Dean

Date June 1929

Curve Defl. For Curve #30A

	Defl.	Chord	Sta.
1 =	1°-11'-10" =	6.21 =	183+60
2 =	5-57-39 =	24.97 =	+75
3 =	10-44-07 =	24.97 =	184+00
4 =	15-30-36 =	" " =	+25
5 =	20-17-05 =	" " =	+50
6 =	25-03-33 =	" " =	+75
7 =	29-50-02 =	" " =	185+00
8 =	34-36-31 =	" " =	+25
9 =	39-23-00 =	" " =	+50
10 =	44-09-28 =	" " =	+75
11 =	48-55-57 =	" " =	186+00
P.C.C. =	50-23-42½ =	7.66 =	186+07.66

See Pg 100

Map of Used 69 Easterly

T. C. Henderson
A. B. Lambert
P. S. Morgan HC
V. J. White RE
D. M. McCaffery

N

S 75° E

T = 90°
29541 @ 2:34
= 295.11
295.13

Point Made Over Ex. Pt. 30-314

Pt. 30-314

194+46.02
Set 2x 110" Deep

See Pg 100

Curve Defl. For Curve #30B

	Defl.	Chord	Sta.
1 =	3°-18'-42" =	17.33 =	186+25
2 =	8°-05-11 =	24.97 =	+50
3 =	12-51-39 =	" " =	+75
4 =	17-38-08 =	" " =	187+00
5 =	22-24-37 =	" " =	+25
6 =	27-11-06 =	" " =	+50
7 =	31-57-34 =	" " =	+75
8 =	36-44-03 =	" " =	188+00
9 =	41-30-32 =	" " =	+25
10 =	46-17-00 =	" " =	+50
E.C. =	50-23-42½ =	21.51 =	188+71.53

T = 78°
29997 @ 3:14 =
299.50
296.49

To Alhambra Pass 101

Note (Spec. Cir. Hold) To Temp 80

F.B. 274 PG. 100 B Chief Party Notes by Date

Blank

RETURN TO
LOS ANGELES COUNTY SURVEYOR

Do not extend notes this side of this line

Note: ANY ADDITIONS OR CHANGES ON THIS SHEET MUST BE MADE OR CIRCLED IN Red. WITH DATE AND NAME OF PERSON MAKING CHANGE.

Date 8/2/28 Notes by S Chief Party Stevenson F.B. 274 PG. 101

(Div. 5)

Plotted by	Jones	W.O. No.	204 Topo #19
Date	June 1929	Location	W.S. Dr.
Map No.	8842	Surveyed by	Stevenson
Plotting C'k'd by	Drew	Date	8/2/28
Date	June 1929	Indexed	A. C. Johnson

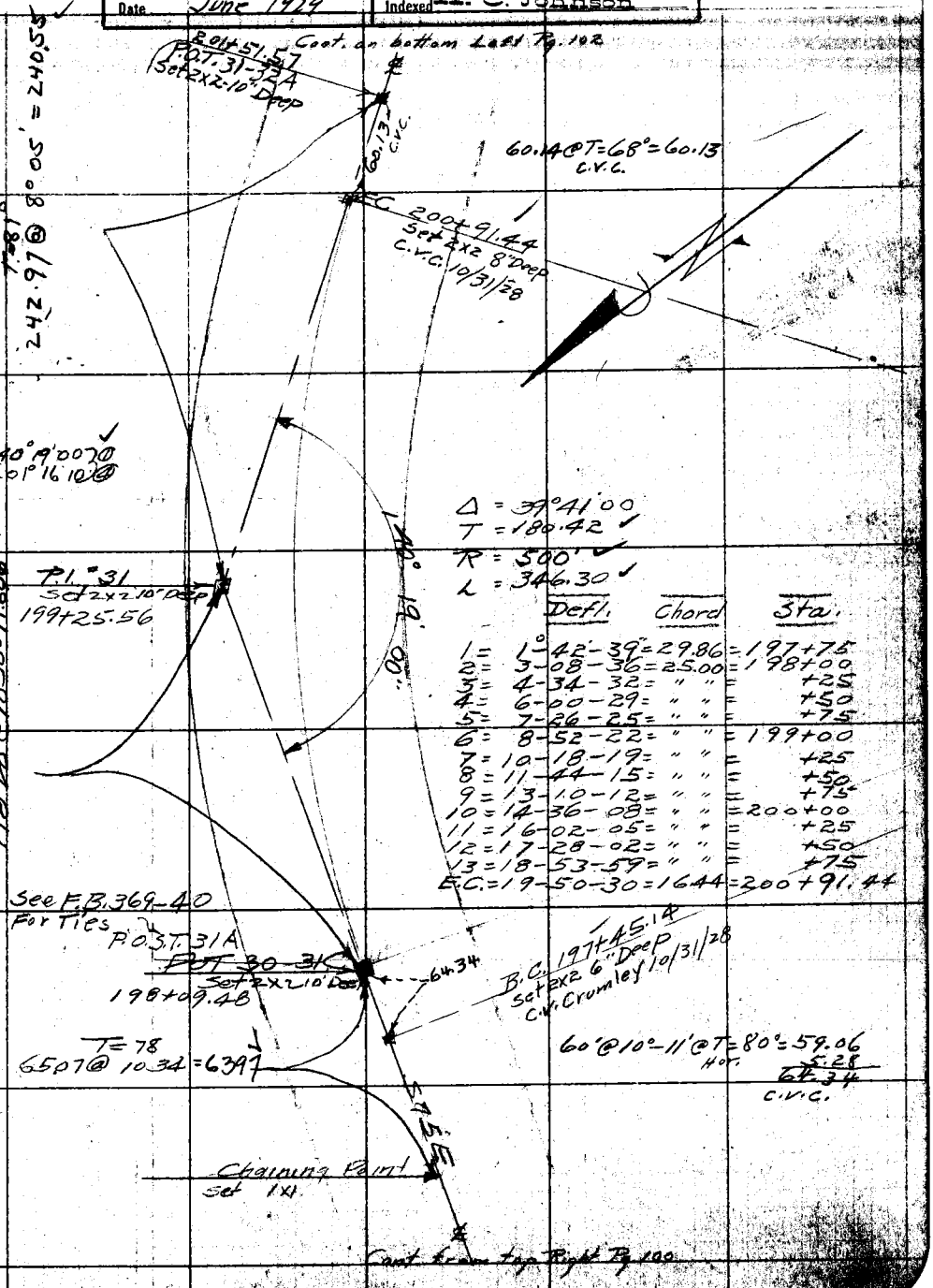

	Defl.	Chord	Sta.
1 =	1°-42-39"	= 29.86	= 197+75
2 =	3-08-36	= 25.00	= 198+00
3 =	4-34-32	= " "	= +25
4 =	6-00-29	= " "	= +50
5 =	7-26-25	= " "	= +75
6 =	8-52-22	= " "	= 199+00
7 =	10-18-19	= " "	= +25
8 =	11-44-15	= " "	= +50
9 =	13-10-12	= " "	= +75
10 =	14-36-08	= " "	= 200+00
11 =	16-02-05	= " "	= +25
12 =	17-28-02	= " "	= +50
13 =	18-53-59	= " "	= +75
E.C. =	19-50-30	= 16.44	= 200+91.44

Notes: ANY ADDITIONS OR CHANGES ON THIS SHEET MUST BE MADE OR CIRCLED IN Red. WITH DATE AND NAME OF PERSON MAKING CHANGE.

RETURN TO LOS ANGELES COUNTY SURVEYOR

Do not extend notes this side of this line

F.B. 274 Pg. 102 Stevenson Chief Party Notes by [illegible] Date 8/2/28

To bottom page 103

T=78
27493 @ 3°40' 27437
2.0 4061
Total Dist 31498

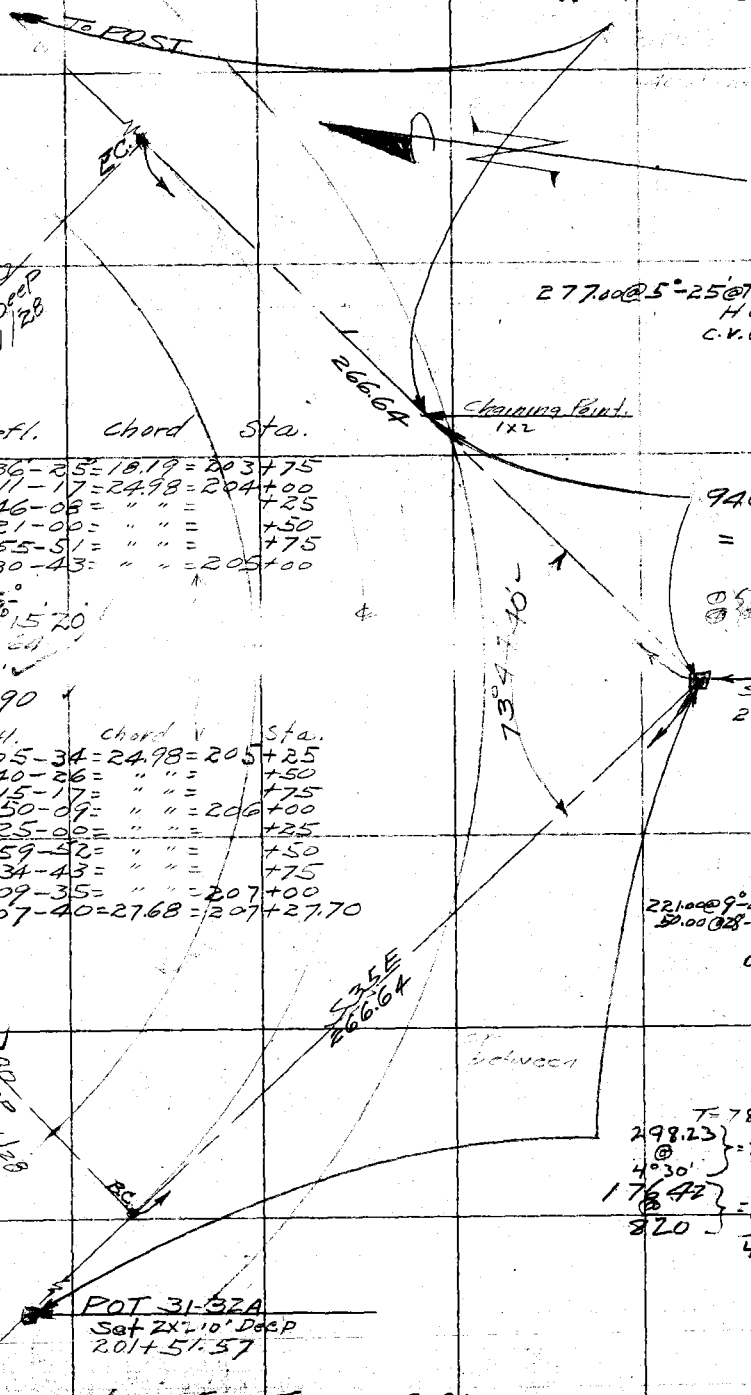

From Top page 101

RETURN TO
LOS ANGELES COUNTY SURVEYOR

Do not extend notes this side of this line

Note: ANY ADDITIONS OR CHANGES ON THIS SHEET MUST BE MADE OR CIRCLED IN Red. WITH DATE AND NAME OF PERSON MAKING CHANGE.

Date 8/3/28 Notes by S Chief Party Stevenson F. B. 274 PG. 103

Plotted by Jones	W. O. No. 704 D. S. O. No.
Date June 1929	Location W S Dr
Map No. 8842	Surveyed by Stevenson
Plotting C'k'd by Dreas	Date 8/3/28
Date June 1929	Indexed A. C. Johnson

Note: This should be P.o.s.T. #33C. 211+01.05 C.V.C. 11/2/28

POST 33-34 Set 2x10" Deep

To Bottom page #104

159°-55'-30" 3/4
279°-42
159°-55'-30"
Set 2x8" 6" Deep
E.C. 211+63.18
C.V. Crumley 11/2/28

62.13 @ T=76° = 62.13 C.V.C.

T=74
207.92 @ 70°2 = 206.36 Corr
206.35

160.75

64-58-40

N 83° E

PT #33 Not Set

44°54'10"

Δ = 64°-58'-40"
T = 222.88
R = 350
L = 396.93

44°54'15"
179°36'45"
44°54'10"

78.17 Calc. Grade Sept 28

209+10.96
POST 33
Set 2x2x24" Deep

T=76
46.05 @ 19°53' = 43.30

See F.B. 369-40 For Ties

POST 33
Set 2x2x8" Deep
208+67.66

B.C. 207+66.25
Set 2x8" 6" Deep
C.V.C. 11/2/28

50' @ 10°-39' T=84° = 49.14
Hor. 52.27
101.41 C.V.C.

Def	— Chord	— Sta
1 = 0°-42'-58" =	875 =	207+75
2 = 2-45-45 =	24.996 =	208+00
3 = 4-48-31 =	" " =	+25
4 = 6-51-18 =	" " =	+50
5 = 8-54-05 =	" " =	+75
6 = 10-56-51 =	" " =	209+00
7 = 12-59-38 =	" " =	+25
8 = 15-02-24 =	" " =	+50
9 = 17-05-11 =	" " =	+75
10 = 19-07-58 =	" " =	210+00
11 = 21-10-44 =	" " =	+25
12 = 23-13-31 =	" " =	+50
13 = 25-16-17 =	" " =	+75
14 = 27-19-04 =	" " =	211+00
15 = 29-21-51 =	" " =	+25
16 = 31-24-38 =	" " =	+50
E.C. = 32-29-20 =	13.18 =	211+63.18

From T.B. #102

Note: ANY ADDITIONS OR CHANGES ON THIS SHEET MUST BE MADE OR CIRCLED IN Red. WITH DATE AND NAME OF PERSON MAKING CHANGE.

Do not extend notes this side of this line

RETURN TO LOS ANGELES COUNTY SURVEYOR

F.B. 274 Pg. 104 Stevenson Chief Party Notes by Newberry Date 8/6/28

100.00 @ 11°-10' @ T=82°=98.11
Hor. 2670
12481
C.V.C.

272.98 = Horiz.
T=8.6° +.01
272.99 ✓

To Chaining pt.
To Bottom page 105

N. 26° W.

124.81
C.V.C.

Sta.	Chord	Defl.
215+00		
+25		
+50		
+75		
216+00		
+25		
+50		
216+66.99		
40	40	48
41	41	39
42	42	31
43	43	22
44	44	14
45	45	05
46	46	57
47	47	00
48	48	36
E.C.	E.C.	64
16.98	16.98	

P.O.S.T. 215+42.18
Pt. #34B
Set 2"x2" 10" deep

296.39 To Pt. 34

Sta.	Chord	Defl.
212+25		
+50		
+75		
213+00		
+25		
+50		
+75		
214+00		
+25		
+50		
+71		
9.00	9.00	17
10	10	21
11	11	13
12	12	05
13	13	57
14	14	49
15	15	41
16	16	33
17	17	25
18	18	17
19	19	09
20	20	01
21	21	53
22	22	45
23	23	37
24	24	29
25	25	21
26	26	13
27	27	05
28	28	57
29	29	49
30	30	41
31	31	33
32	32	25
33	33	17
34	34	09
35	35	01
36	36	53
37	37	45
38	38	37
39	39	29
40	40	21
41	41	13
42	42	05
43	43	57
44	44	49
45	45	41
46	46	33
47	47	25
48	48	17
49	49	09
50	50	01
51	51	53
52	52	45
53	53	37
54	54	29
55	55	21
56	56	13
57	57	05
58	58	57
59	59	49
60	60	41
61	61	33
62	62	25
63	63	17
64	64	09
65	65	01
66	66	53
67	67	45
68	68	37
69	69	29
70	70	21
71	71	13
72	72	05
73	73	57
74	74	49
75	75	41
76	76	33
77	77	25
78	78	17
79	79	09
80	80	01
81	81	53
82	82	45
83	83	37
84	84	29
85	85	21
86	86	13
87	87	05
88	88	57
89	89	49
90	90	41
91	91	33
92	92	25
93	93	17
94	94	09
95	95	01
96	96	53
97	97	45
98	98	37
99	99	29
100	100	21
101	101	13
102	102	05
103	103	57
104	104	49
105	105	41
106	106	33
107	107	25
108	108	17
109	109	09
110	110	01
111	111	53
112	112	45
113	113	37
114	114	29
115	115	21
116	116	13
117	117	05
118	118	57
119	119	49
120	120	41
121	121	33
122	122	25
123	123	17
124	124	09
125	125	01
126	126	53
127	127	45
128	128	37
129	129	29
130	130	21
131	131	13
132	132	05
133	133	57
134	134	49
135	135	41
136	136	33
137	137	25
138	138	17
139	139	09
140	140	01
141	141	53
142	142	45
143	143	37
144	144	29
145	145	21
146	146	13
147	147	05
148	148	57
149	149	49
150	150	41
151	151	33
152	152	25
153	153	17
154	154	09
155	155	01
156	156	53
157	157	45
158	158	37
159	159	29
160	160	21
161	161	13
162	162	05
163	163	57
164	164	49
165	165	41
166	166	33
167	167	25
168	168	17
169	169	09
170	170	01
171	171	53
172	172	45
173	173	37
174	174	29
175	175	21
176	176	13
177	177	05
178	178	57
179	179	49
180	180	41
181	181	33
182	182	25
183	183	17
184	184	09
185	185	01
186	186	53
187	187	45
188	188	37
189	189	29
190	190	21
191	191	13
192	192	05
193	193	57
194	194	49
195	195	41
196	196	33
197	197	25
198	198	17
199	199	09
200	200	01
201	201	53
202	202	45
203	203	37
204	204	29
205	205	21
206	206	13
207	207	05
208	208	57
209	209	49
210	210	41
211	211	33
212	212	25
213	213	17
214	214	09
215	215	01
216	216	53
217	217	45
218	218	37
219	219	29
220	220	21
221	221	13
222	222	05
223	223	57
224	224	49
225	225	41
226	226	33
227	227	25
228	228	17
229	229	09
230	230	01
231	231	53
232	232	45
233	233	37
234	234	29
235	235	21
236	236	13
237	237	05
238	238	57
239	239	49
240	240	41
241	241	33
242	242	25
243	243	17
244	244	09
245	245	01
246	246	53
247	247	45
248	248	37
249	249	29
250	250	21
251	251	13
252	252	05
253	253	57
254	254	49
255	255	41
256	256	33
257	257	25
258	258	17
259	259	09
260	260	01
261	261	53
262	262	45
263	263	37
264	264	29
265	265	21
266	266	13
267	267	05
268	268	57
269	269	49
270	270	41
271	271	33
272	272	25
273	273	17
274	274	09
275	275	01
276	276	53
277	277	45
278	278	37
279	279	29
280	280	21
281	281	13
282	282	05
283	283	57
284	284	49
285	285	41
286	286	33
287	287	25
288	288	17
289	289	09
290	290	01
291	291	53
292	292	45
293	293	37
294	294	29
295	295	21
296	296	13
297	297	05
298	298	57
299	299	49
300	300	41
301	301	33
302	302	25
303	303	17
304	304	09
305	305	01
306	306	53
307	307	45
308	308	37
309	309	29
310	310	21
311	311	13
312	312	05
313	313	57
314	314	49
315	315	41
316	316	33
317	317	25
318	318	17
319	319	09
320	320	01
321	321	53
322	322	45
323	323	37
324	324	29
325	325	21
326	326	13
327	327	05
328	328	57
329	329	49
330	330	41
331	331	33
332	332	25
333	333	17
334	334	09
335	335	01
336	336	53
337	337	45
338	338	37
339	339	29
340	340	21
341	341	13
342	342	05
343	343	57
344	344	49
345	345	41
346	346	33
347	347	25
348	348	17
349	349	09
350	350	01
351	351	53
352	352	45
353	353	37
354	354	29
355	355	21
356	356	13
357	357	05
358	358	57
359	359	49
360	360	41
361	361	33
362	362	25
363	363	17
364	364	09
365	365	01
366	366	53
367	367	45
368	368	37
369	369	29
370	370	21
371	371	13
372	372	05
373	373	57
374	374	49
375	375	41
376	376	33
377	377	25
378	378	17
379	379	09
380	380	01
381	381	53
382	382	45
383	383	37
384	384	29
385	385	21
386	386	13
387	387	05
388	388	57
389	389	49
390	390	41
391	391	33
392	392	25
393	393	17
394	394	09
395	395	01
396	396	53
397	397	45
398	398	37
399	399	29
400	400	21
401	401	13
402	402	05
403	403	57
404	404	49
405	405	41
406	406	33
407	407	25
408	408	17
409	409	09
410	410	01
411	411	53
412	412	45
413	413	37
414	414	29
415	415	21
416	416	13
417	417	05
418	418	57
419	419	49
420	420	41
421	421	33
422	422	25
423	423	17
424	424	09
425	425	01
426	426	53
427	427	45
428	428	37
429	429	29
430	430	21
431	431	13
432	432	05
433	433	57
434	434	49
435	435	41
436	436	33
437	437	25
438	438	17
439	439	09
440	440	01
441	441	53
442	442	45
443	443	37
444	444	29
445	445	21
446	446	13
447	447	05
448	448	57
449	449	49
450	450	41
451	451	33
452	452	25
453	453	17
454	454	09
455	455	01
456	456	53
457	457	45
458	458	37
459	459	29
460	460	21
461	461	13
462	462	05
463	463	57
464	464	49
465	465	41
466	466	33
467	467	25
468	468	17
469	469	09
470	470	01
471	471	53
472	472	45
473	473	37
474	474	29
475	475	21
476	476	13
477	477	05
478	478	57
479	479	49
480	480	41
481	481	33
482	482	25
483	483	17
484	484	09
485	485	01
486	486	53
487	487	45
488	488	37
489	489	29
490	490	21
491	491	13
492	492	05
493	493	57
494	494	49
495	495	41
496	496	33
497	497	25
498	498	17
499	499	09
500	500	01
501	501	53
502	502	45
503	503	37
504	504	29
505	505	21
506	506	13
507	507	05
508	508	57
509	509	49
510	510	41
511	511	33
512	512	25
513	513	17
514	514	09
515	515	01
516	516	53
517	517	45
518	518	37
519	519	29
520	520	21
521	521	13
522	522	05
523	523	57
524	524	49
525	525	41
526	526	33
527	527	25
528	528	17
529	529	09
530	530	01
531	531	53
532	532	45
533	533	37
534	534	29
535	535	21
536	536	13
537	537	05
538	538	57
539	539	49
540	540	41
541	541	33
542	542	25
543	543	17
544	544	09
545	545	01
546	546	53
547	547	45
548	548	37
549	549	29
550	550	21
551	551	13
552	552	05
553	553	57
554	554	49
555	555	41
556	556	33
557	557	25
558	558	17
559	559	09
560	560	01
561	561	53
562	562	45
563	563	37
564	564	29
565	565	21
566	566	13
567	567	05
568	568	57
569	569	49
570	570	41
571	571	33
572	572	25
573	573	17
574	574	09
575	575	01
576	576	53
577	577	45
578	578	37
579	579	29
580	580	21
581	581	13
582	582	05
583	583	57
584	584	49
585	585	41
586	586	33
587	587	25
588	588	17
589	589	09
590	590	01
591	591	53
592	592	45
593	593	37
594	594	29
595	595	21
596	596	13
597	597	05
598	598	57
599	599	49
600	600	41
601	601	33
602	602	25
603	603	17
604	604	09
605	605	01
606	606	53
607	607	45
608	608	37
609	609	29
610	610	21
611	611	13
612	612	05
613	613	57
614	614	49
615	615	41
616	616	33
617	617	25
618	618	17
619	619	09
620	620	01
621	621	53
622	622	45
623	623	37
624	624	29
625	625	21
626	626	13
627	627	05
628	628	57
629	629	49
630	630	41
631	631	33
632	632	25
633	633	17
634	634	09
635	635	01
636	636	53
637	637	45
638	638	37
639	639	29
640	640	21
641	641	13
642	642	05
643	643	57
644	644	49
645	645	41
646	646	33
647	647	25
648	648	17
649	649	09
650	650	01
651	651	53
652	652	45
653	653	37
654	654	29
655	655	21
656	656	13
657	657	05
658	658	57
659	659	49
660	660	41
661	661	33
662	662	25
663	663	17
664	664	09
665	665	01
666	666	53
667	667	45
668	668	37
669	669	29
670	670	21
671	671	13
672	672	05
673	673	57
674	674	49
675	675	41
676	676	33
677	677	25
678	678	17
679	679	09
680	680	01
681	681	53
682	682	45
683	683	37
684	684	29
685	685	21
686	686	13
687	687	05
688	688	57
689	689	49
690	690	41
691	691	33
692	692	25
693	693	17
694	694	09
695	695	01
696	696	53
697	697	45
698	698	37
699	699	29
700	700	21
701	701	13
702	702	05
703	703	57
704	704	49
705	705	41
706	706	33
707	707	25
708	708	17
709	709	09
710	710	01
711	711	53
712	712	45
713	713	37
714	714	29
715	715	21
716	716	13
717	717	05
718	718	57
719	719	49
720	720	41
721	721	33
722	722	25
723	723	17
724	724	09
725	725	01
726	726	53
727	727	45
728	728	37
729	729	29
730	730	21
731	731	13
732	732	05
733	733	57
734	734	49
735	735	41
736	736	33
737	737	25
738	738	17
739	739	09
740	740	01
741	741	53
742	742	45
743	743	37
744	744	29
745	745	21
746	746	13
747	747	05
748	748	57
749	749	49
750	750	41
751	751	33
752	752	25
753	753	17
754	754	09
755	755	01
756	756	53
757	757	45
758	758	37
759	759	29
760	760	21
761	761	13
762	762	05
763	763	57
764	764	49
765	765	41
766	766	33
767	767	25
768	768	17
769	769	09
770	770	01
771	771	53
772	772	45
773	773	37
774	774	29
775	775	21
776	776	13
777	777	05
778	778	57
779	779	49
780	780	41
781	781	33
782	782	25
783	783	17
784	784	09
785	785	01
786	786	53
787	787	45
788	788	37
789	789	29
790	790	21
791	791	13
792	792	05
793	793	57
794	794	49
795	795	41
796	796	33
797	797	25
798	798	17
799	799	09
800	800	01
801	801	53
802	802	45
803	803	37
804	804	29
805	805	21
806	806	13
807	807	05
808	808	57
809	809	49
810	810	41
811	811	33
812	812	25
813	813	17
814	814	09
815	815	01
816	816	53
817	817	45
818	818	37
819	819	29
820	820	21
821	821	13
822	822	05
823	823	57
824	824	49
825	825	41
826	826	33
827	827	25
828	828	17
829	829	09
830	830	01
831	831	53
832	832	45
833	833	37
834	834	29
835	835	21
836	836	13
837	837	05
838	838	57
839	839	49
840	840	41
841	841	33
842	842	25
843	843	17
844	844	09
845	845	01
846	846	53
847	847	45
848	848	37
849	849	29
850	850	21
851	851	13
852	852	05
853	853	57
854	854	49
855	855	41
856	856	33
857	857	25
858	858	17
859	859	09
860	860	01
861	861	53
862	862	45
863	863	37
864	864	29
865	865	21
866	866	13
867	867	05
868	868	57
869	869	49
870	870	41
871	871	33
872	872	25
873	873	17
874	874	09
875	875	01
876	876	53
877	877	45
878	878	37
879	879	29
880	880	21
881	881	13
882	882	05
883	883	57
884	884	49
885	885	41
886	886	33
887	887	25
888	888	17
889	889	09
890	890	01
891	891	53
892	892	45
893	893	37
894	894	29
895	895	21
896	896	13
897	897	05
898	898	57
899	899	49
900	900	41
901	901	33
902	902	25
903	903	17
904	904	09
905	905	01
906	906	53
907	907	45
908	908	37
909	909	29
910	910	21
911	911	13
912	912	05
913	913	57
914	914	49
915	915	41
916	916	33
917	917	25
918	918	17
919	919	09
920	920	01
921	921	53
922	922	45
923	923	37
924	924	29
925	925	21
926	926	13
927	927	05
928	928	57
929	929	49
930	930	41
931	931	33
932	932	25
933	933	17
934	934	09
935	935	01
936	936	53
937	937	45
938	938	37
939	939	29
940	940	21
941	941	13
942	942	05
943	943	57
944	944	49
945	945	41
946	946	33
947	947	25
948	948	17
949	949	09
950	950	01
951	951	53
952	952	45
953	953	37
954	954	29
955	955	21
956	956	13
957	957	05
958	958	57
959	959	49
960	960	41
961	961	33
962	962	25
963	963	17
964	964	09
965	965	01
966	966	53
967	967	45
968	968	37
969	969	29
970	970	21
971	971	13
972	972	05
973	973	57
974	974	49
975	975	41
976	976	33
977	977	25
978	978	17
979	979	09
980	980	01
981	981	53
982	982	45
983	983	37
984	984	29
985	985	21
986	986	13
987	987	05
988	988	57
989	989	49
990	990	41
991	991	33
992	992	25
993	993	17
994	994	09
995	995	01
996	996	53
997	997	45
998	998	37
999	999	29
1000	1000	21
1001	1001	13
1002	1002	05
1003	1003	57
1004	1004	49
1005	1005	41
1006	1006	33
1007	1007	25
1008	1008	17
1009	1009	09
1010	1010	01
1011	1011	53
1012	1012	45
1013	1013	37
1014	1014	29
1015	1015	21
1016	1016	13
1017	1017	05
1018	1018	57
1019	1019	49
1020	1020	41
1021	1021	33
1022	1022	25
1023	1023	17
1024	1024	09
1025	1025	01
1026	1026	53
1027	1027	45
1028	1028	37
1029	1029	29
1030	1030	21
1031	1031	13
1032	1032	05
1033	1033	57
1034	1034	49
1035	1035	41
1036	1036	33
1037	1037	25
1038	1038	17
1039	1039	09
1040	1040	01
1041	1041	53
1042	1042	45
1043	1043	37
1044	1044	29
1045	1045	21
1046	1046	13
1047	1047	05
1048	1048	57
1049	1049	49
1050	1050	41
1051	1051	33
1052	1052	25
1053	1053	17
1054	1054	09
1055	1055	01
1056	1056	53
1057	1057	45
1058	1058	37
1059	1059	29
1060	1060	21
1061	1061	13
1062	1062	05
1063	1063	57
1064	1064	49
1065	1065	41
1066	1066	33
1067	1067	25
1068	1068	17
1069	1069	09
1070	1070	01
1071	1071	53
1072	1072	45
1073	1073	37
1074	1074	29
1075	1075	21
1076	1076	13
1077	1077	05
1078	1078	57
1079	1079	49
1080	1080	41
1081	1081	33
1082	1082	25
1083	1083	17
1084	1084	09
1085	1085	01
1086	1086	53
1087	1087	45
1088	1088	37
1089	1089	29
1090	1090	21
1091	1091	13
1092	1092	05
1093	1093	57
1094	1094	49
1095	1095	41
1096

Date 8/6/28 Notes by Newberry Chief Party Stevenson F. B. 274 PG. 105

Plotted by Jones	W. O. No. 7054 D. & O. No.
Date June 1929	Location W. S. Dr. (Div. S)
Map No. 8842	Surveyed by Newberry
Plotting C'k'd by Drew	Date 8/6/28
Date June 1929	Indexed A. C. Johnson

To Bottom page 106

Newberry
Brock
Halleran
White
Gunderson
McCracken

B.C. 221+44.88
Pg 106

N.32.35
32.99
C.V.C.

EC 221+11.89
Set 2"x2" 6" deep
C.V. Crumley
11/2/28

220+34.09
P.O.S.T.A. 35-36
Set 2"x2" - 10" deep

T. 83°
50.72 @ 9°19'
= 50.05

220+12.28
P.I. 35
Set 2"x2" - 10" deep

Δ = 65°-10'-45"
T = 127.85
R = 200'
L = 227.52

65° 10' 45"

℄ 65°-10'-45"
260°-43'
65°-10'-45"

T. 83°
197.28 @ 2°50'
= 197.07

BC 218+94.37
Set 2"x2" 6" deep
C.V.C. 11/2/28

69.20

69.20 @ T=82° = 69.20
C.V.C.

218+15.17
Chaining pt.
1x2

	Defl.	Chord.	Sta.
1 =	2°-14'-20"	= 15.62	= 219+00
2 =	5-49-12	= 24.98	= +25
3 =	9-24-03	= " "	= +50
4 =	12-58-55	= " "	= +75
5 =	16-33-46	= " "	= 220+00
6 =	20-08-38	= " "	= +25
7 =	23-43-29	= " "	= +50
8 =	27-18-21	= " "	= +75
9 =	30-53-12	= " "	= 221+00
E.C. =	32-35-22½	= 11.89	= 221+11.89

Notes: ANY ADDITIONS OR CHANGES ON THIS SHEET MUST BE MADE OR CIRCLED IN Red. WITH DATE AND NAME OF PERSON MAKING CHANGE.
Do not extend notes this side of this line
RETURN TO LOS ANGELES COUNTY SURVEYOR

F.B. 274 PG. 106 Stevenson Chief Party Notes by Newberry Date 8/7/28

To bottom page 107

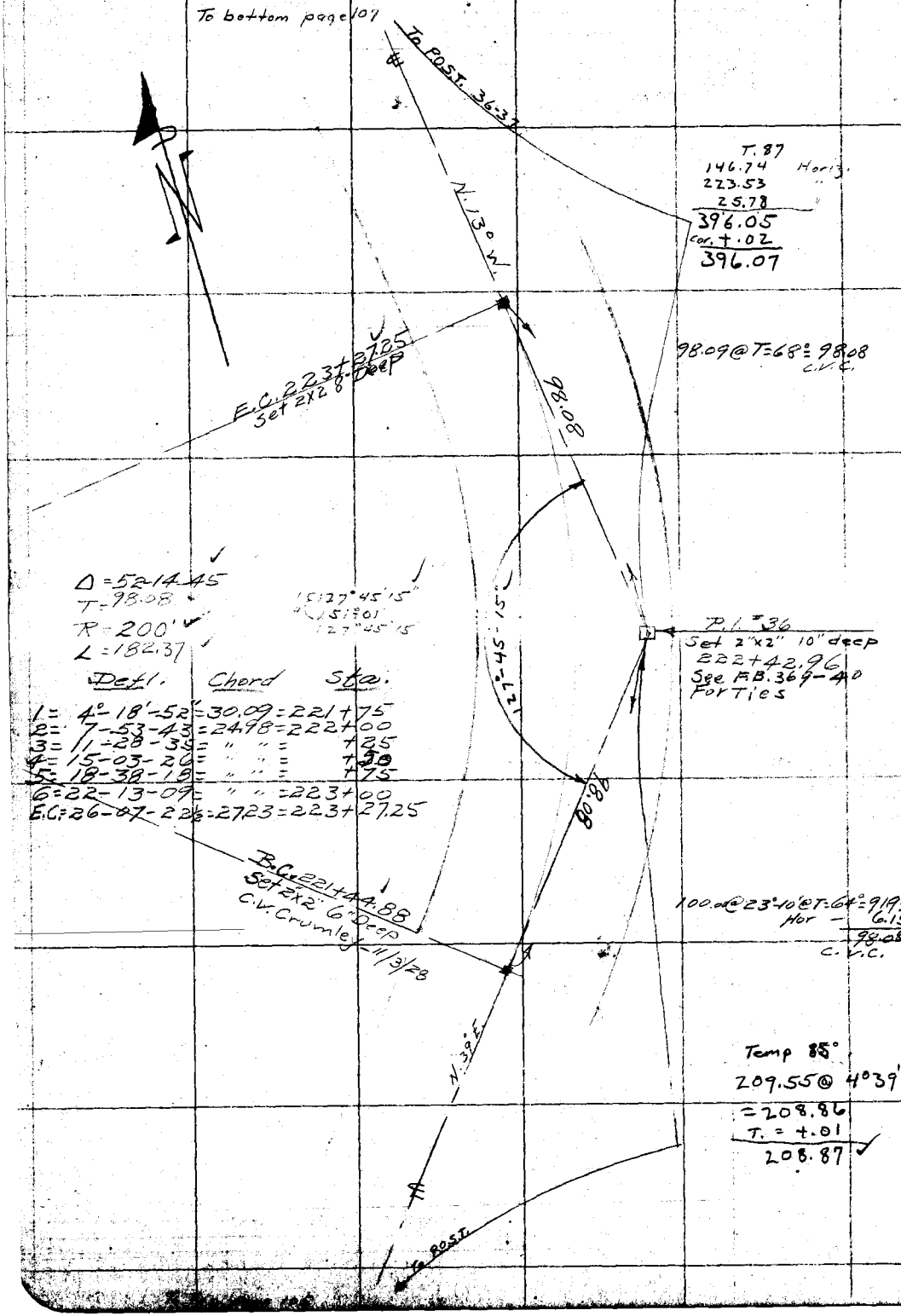

RETURN TO
LOS ANGELES COUNTY SURVEYOR

Do not extend notes this side of this line

Note: ANY ADDITIONS OR CHANGES ON THIS SHEET MUST BE MADE OR CIRCLED IN Red. WITH DATE AND NAME OF PERSON MAKING CHANGE.

Date 8/7/28 Notes by Newberry Chief Party Stevenson F. B. 274 PG. 107

Plotted by Jones	W. O. No. 704 O. S. O. No.
Date June 1929	Location W. S. Dr.
Map No. 8842	Surveyed by Newberry
Plotting C'k'd by Drew	Date 8/7/28
Date June 1929	Indexed A. C. Johnson

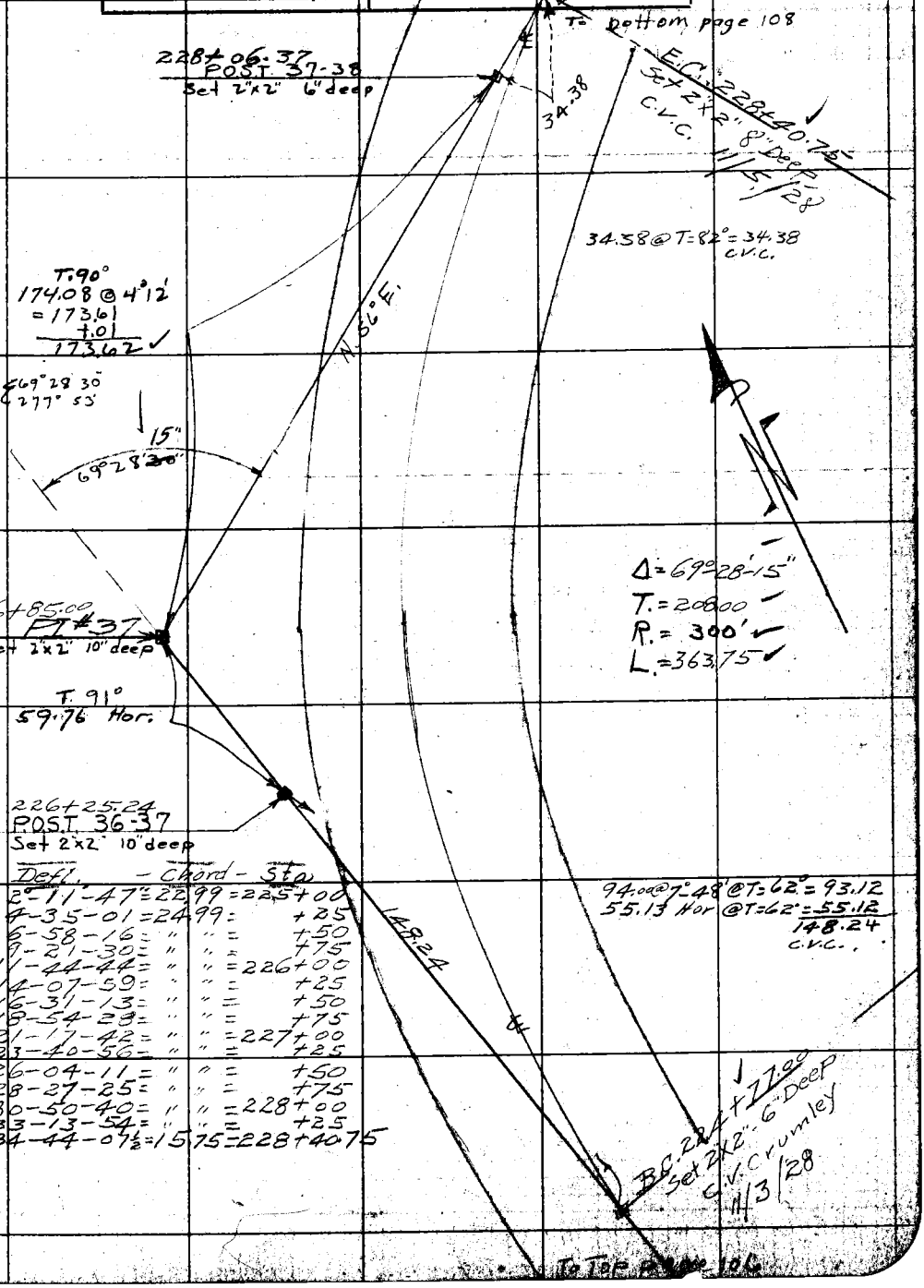

	Defl.	Chord	Sta.
1 =	2-11-47 =	22.99 =	225+00
2 =	4-35-01 =	24.99 =	+25
3 =	6-58-16 =	" " =	+50
4 =	9-21-30 =	" " =	+75
5 =	11-44-44 =	" " =	226+00
6 =	14-07-59 =	" " =	+25
7 =	16-31-13 =	" " =	+50
8 =	18-54-28 =	" " =	+75
9 =	21-17-42 =	" " =	227+00
10 =	23-40-56 =	" " =	+25
11 =	26-04-11 =	" " =	+50
12 =	28-27-25 =	" " =	+75
13 =	30-50-40 =	" " =	228+00
14 =	33-13-54 =	" " =	+25
E.C. 15 =	34-44-07½ =	15.75 =	228+40.75

Notes: ANY ADDITIONS OR CHANGES ON THIS SHEET MUST BE MADE OR CIRCLED IN Red. WITH DATE AND NAME OF PERSON MAKING CHANGE.

Do not extend notes this side of this line

RETURN TO LOS ANGELES COUNTY SURVEYOR

F.B. 274 Pg. 108 Stevenson Chief Party Notes by Newberry Date 8/8/28

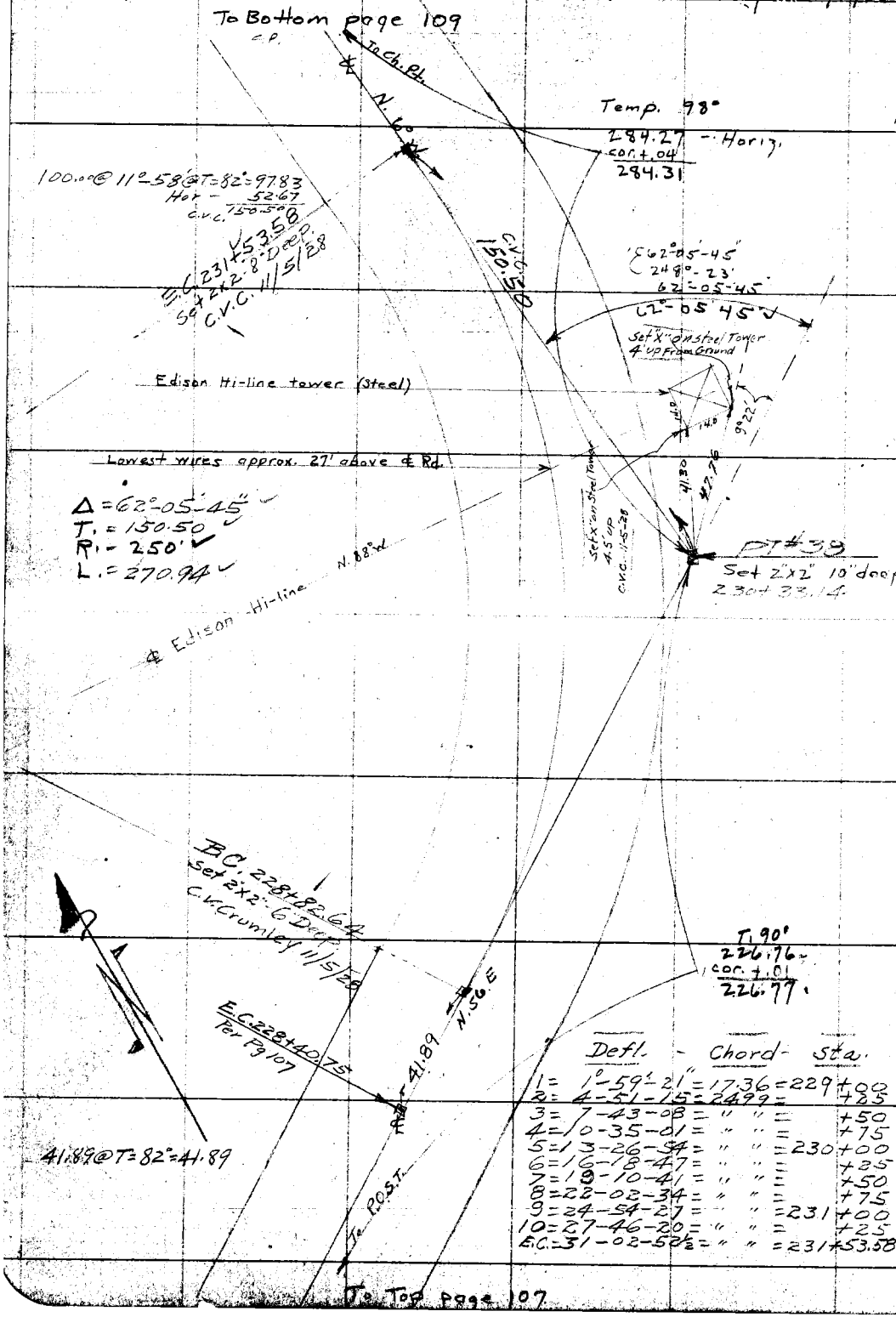

Defl.	Chord	Sta.
1 = 1°-59'-21"	= 17.36	= 229+00
2 = 4-51-15	= 24.99	= +25
3 = 7-43-08	= " "	= +50
4 = 10-35-01	= " "	= +75
5 = 13-26-54	= " "	= 230+00
6 = 16-18-47	= " "	= +25
7 = 19-10-41	= " "	= +50
8 = 22-02-34	= " "	= +75
9 = 24-54-27	= " "	= 231+00
10 = 27-46-20	= " "	= +25
E.C. = 31-02-52½	= " "	= 231+53.58

RETURN TO
LOS ANGELES COUNTY SURVEYOR

Do not extend notes this side of this line

Note: ANY ADDITIONS OR CHANGES ON THIS SHEET MUST BE MADE OR CIRCLED IN Red. WITH DATE AND NAME OF PERSON MAKING CHANGE.

Date 8/8/28 Notes by Newberry Chief Party Stevenson F. B. 274 PG. 109

Plotted by Jones	W. O. No. 704 C. & O. No.
Date June 1924	Location W. S. Dr.
Map No. 8842	Surveyed by Newberry
Plotting C'k'd by Drew	Date 8/8/28
Date June 1929	Indexed A. C. Johnson

To Bottom page 110

166.00 @ 7°-35 @ T=68 = 158.58
Hor. — 2.78
161.36
C.V.C.

N. 4 E.

233+87.17
1 x 2 Cha. Pt.

E.C. 233+07.82
Set 2 x 2 - 8" Deep
C.V.C. 11/7/28

chaining pt. 1 x 2

P.O.S.T. Intersect.
2 x 2 - 233+46.46
Set 2 x 2 - 10" deep
Found 1 x 2 peg
Set monitor pd 3L #2

T. 96
78.16 - Horiz
cor. +.01
78.17

57°24'45"
29°39
T 24.45

C.V.C. 161.36

Tangent No. 1 Page #1

See Pg. #50 For Int.

Sch line

1343

233+97.67
PT 4.39

37 Ahead

90°-20-35

(90°-20-30"
(361°-21'-45"
90-20-26.14

	Deft.	Chord	Sta.
1 =	4-19-07 =	30.12 =	232+25
2 =	7-53-59 =	24.98 =	+50
3 =	11-28-50 =	" " =	+75
4 =	15-03-42 =	" " =	233+00
5 =	18-38-33 =	" " =	+25
6 =	22-13-25 =	" " =	+50
7 =	25-48-16 =	" " =	+75
8 =	29-23-08 =	" " =	234+00
9 =	32-57-59 =	" " =	+25
10 =	36-32-51 =	" " =	+50
11 =	40-07-42 =	" " =	+75
12 =	43-42-34 =	" " =	234+00
E.C. =	44-49-47½ =	7.82 =	234+07.82

Δ = 89°-39'-35"
T = 198.82
R = 200'
L = 312.97

N. 6 W.

P.C. 231+94.85
Set 2 x 2 - 6" Deep
C.V. Crum 18 - 11/5/28

T. 96°
107.37 @ 8°12'
= 106.29
Cor. +.01
106.28

232+87.39
Chaining Pt.
1 x 2
Note:- Plus o.k.
Position Wrong

100.00 @ 11°-58 @ T=82 = 97.83
Hor. — 93.94
191.77
C.V.C.

C.V.C. 191.77

To Top page 108

Notes: ANY ADDITIONS OR CHANGES ON THIS SHEET MUST BE MADE OR CIRCLED IN Red. WITH DATE AND NAME OF PERSON MAKING CHANGE.

Do not extend notes this side of this line

RETURN TO LOS ANGELES COUNTY SURVEYOR

F.B. 274 PG. 110 Stevenson Chief Party Notes by Newberry Date 8/9/28

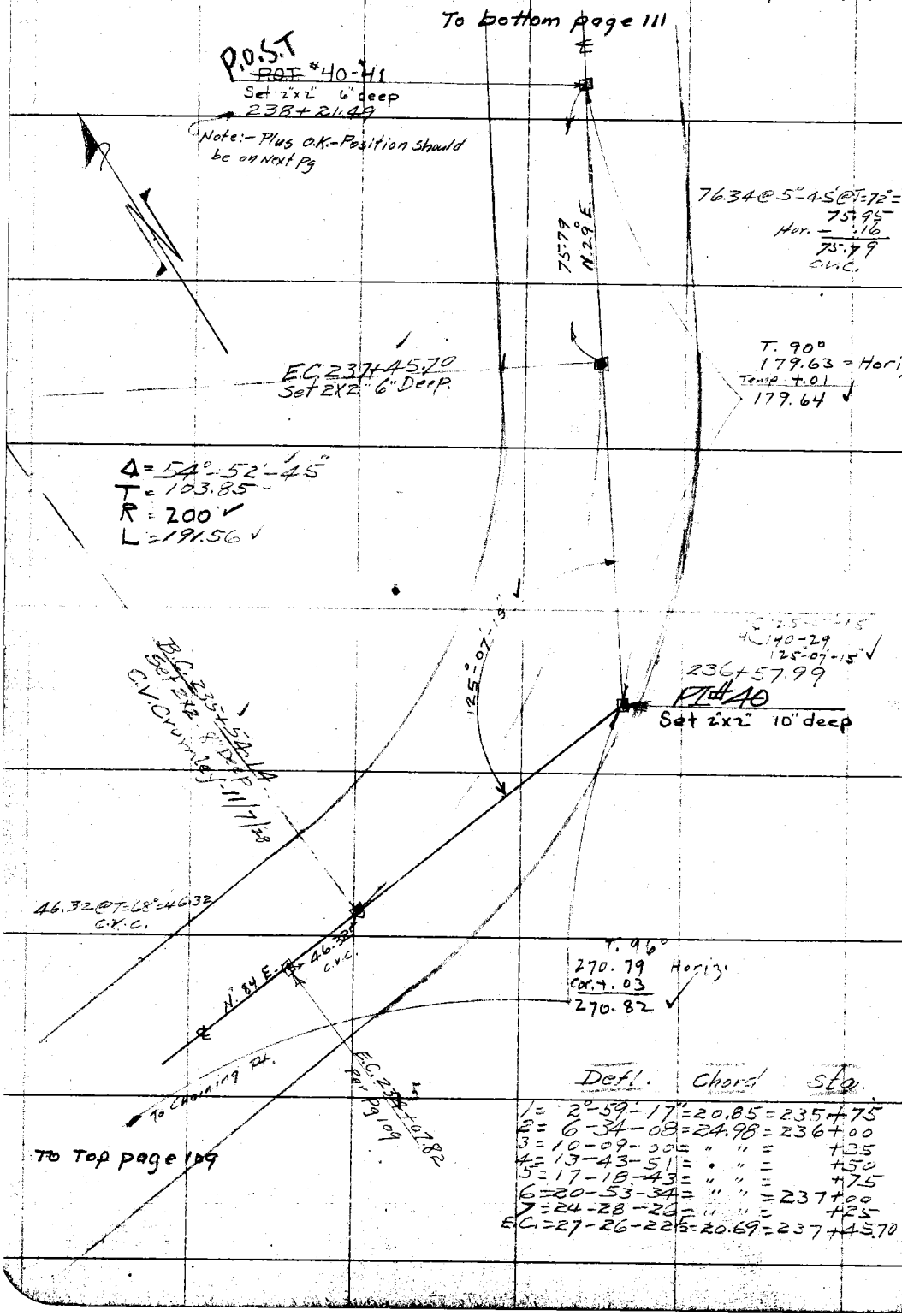

	Defl.	Chord	Sta.
1 =	2°-59'-17"	= 20.85	= 235+75
2 =	6-34-08	= 24.98	= 236+00
3 =	10-09-00	= " "	= +25
4 =	13-43-51	= " "	= +50
5 =	17-18-43	= " "	= +75
6 =	20-53-34	= " "	= 237+00
7 =	24-28-26	= " "	= +25
E.C. =	27-26-22½	= 20.69	= 237+45.70

RETURN TO
LOS ANGELES COUNTY SURVEYOR

Do not extend notes this side of this line

Note: ANY ADDITIONS OR CHANGES ON THIS SHEET MUST BE MADE OR CIRCLED IN Red. WITH DATE AND NAME OF PERSON MAKING CHANGE.

Date 8/9/28 Notes by Newberry Chief Party Stevenson F. B. 274 PG. 111

Plotted by Jones	W. O. No. 704 O. S. O. No.
Date June 1929	Location W.S. Dr. Div. #5
Map No. 8842	Surveyed by Newberry
Plotting C'k'd by Drew	Date 8/9/28
Date June 1929	Indexed A. C. Johnson

Tape Standard @ 80°

To Bottom page 112

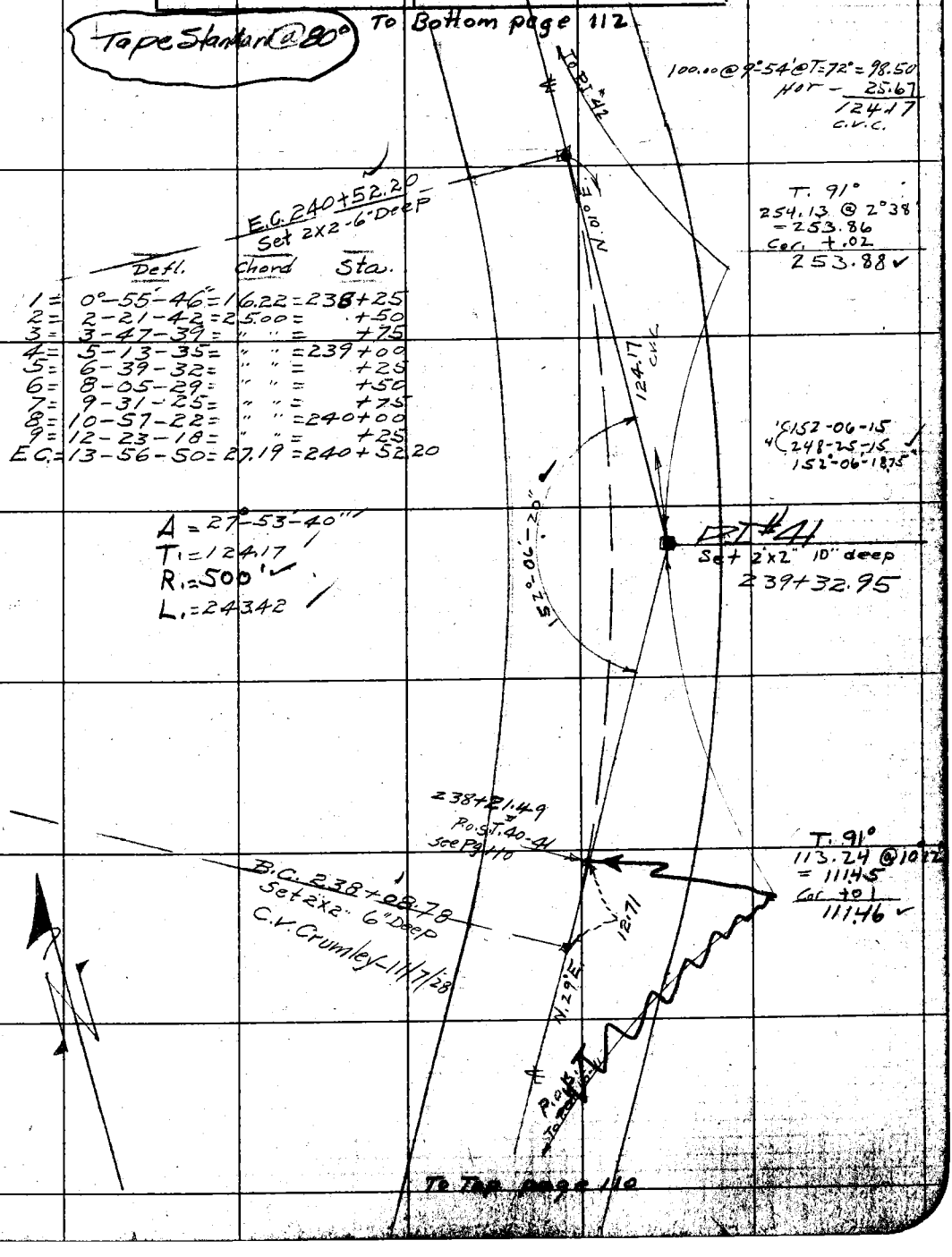

	Defl.	Chord	Sta.
1 =	0°-55'-46" =	16.22 =	238+25
2 =	2-21-42 =	25.00 =	+50
3 =	3-47-39 =	" " =	+75
4 =	5-13-35 =	" " =	239+00
5 =	6-39-32 =	" " =	+25
6 =	8-05-29 =	" " =	+50
7 =	9-31-25 =	" " =	+75
8 =	10-57-22 =	" " =	240+00
9 =	12-23-18 =	" " =	+25
E.C. =	13-56-50 =	27.19 =	240+52.20

A = 27°-53'-40"
T. = 124.17
R. = 500'
L. = 243.42

Notes: ANY ADDITIONS OR CHANGES ON THIS SHEET MUST BE MADE OR CIRCLED IN Red. WITH DATE AND NAME OF PERSON MAKING CHANGE.

RETURN TO LOS ANGELES COUNTY SURVEYOR

Do not extend notes this side of this line

F.B. 274 PG. 112 Stevenson Chief Party Notes by Newberry Date 8/9/28

To Bottom page 111

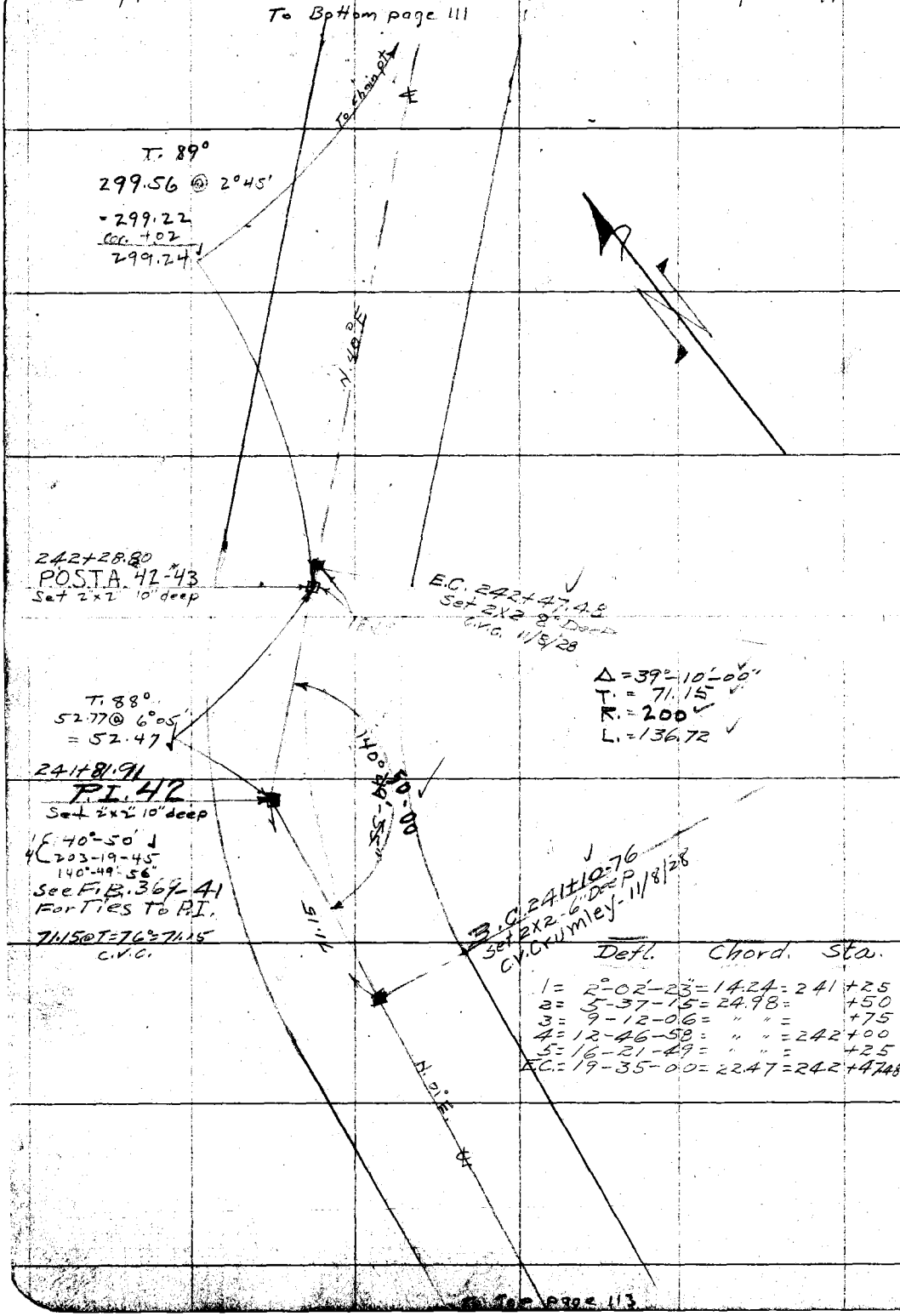

To Top page 113

RETURN TO
LOS ANGELES COUNTY SURVEYOR
Do not extend notes this side of this line

Note: ANY ADDITIONS OR CHANGES ON THIS SHEET MUST BE MADE OR CIRCLED IN Red. WITH DATE AND NAME OF PERSON MAKING CHANGE.

Date 8/9/28 Notes by Newberry Chief Party Stevenson F. B. 274 PG. 113

Plotted by Jones	W. O. No. 704 B. S. O. No.
Date June 1929	Location W. S. Dr. (Div. #5)
Map No. 8842	Surveyed by Newberry
Plotting C'k'd by Drew	Date 8/9/28
Date June 1929	Indexed A. C. Donnson

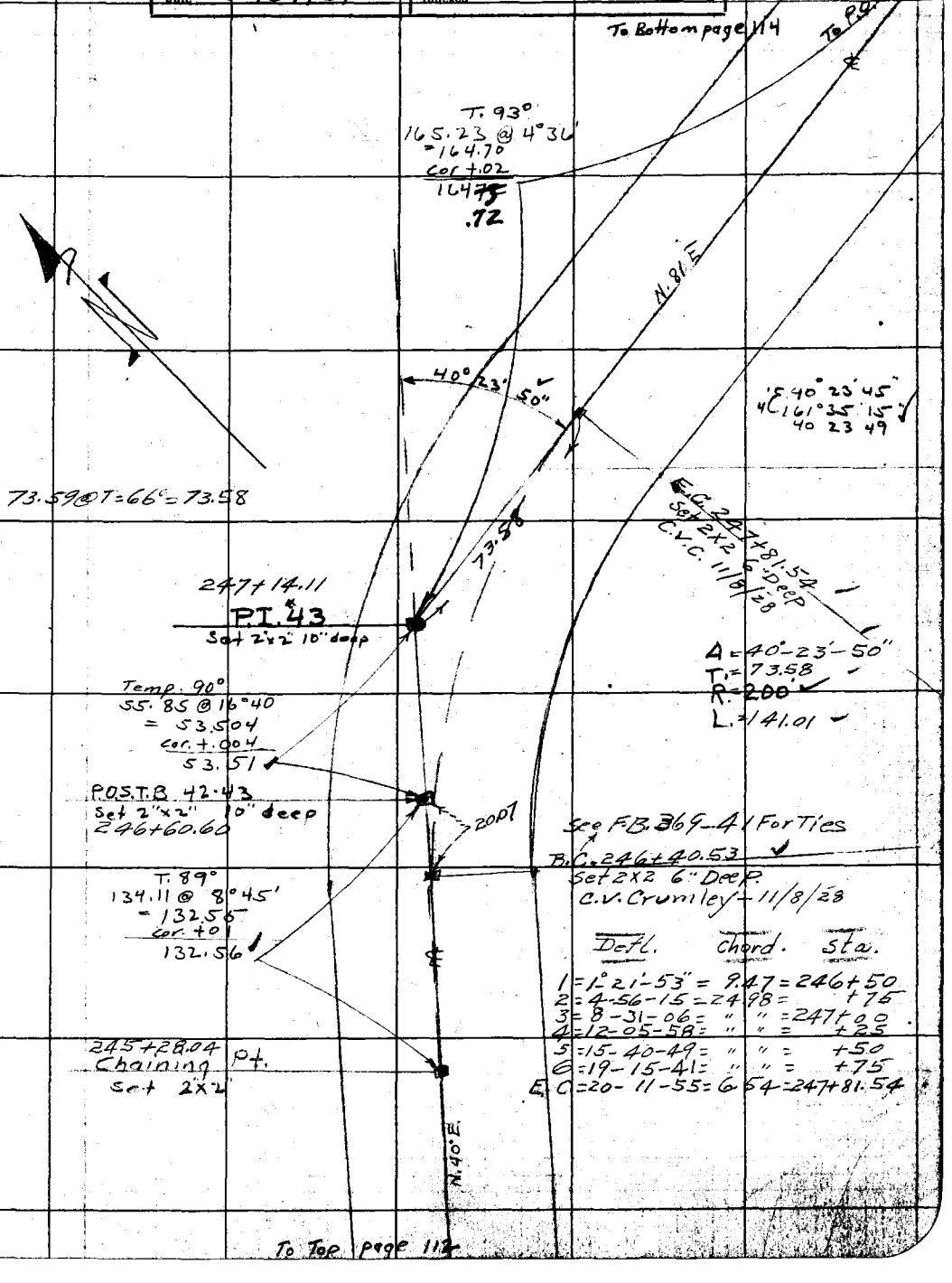

Notes: ANY ADDITIONS OR CHANGES ON THIS SHEET MUST BE MADE OR CIRCLED IN Red. WITH DATE AND NAME OF PERSON MAKING CHANGE.

Do not extend notes this side of this line

RETURN TO LOS ANGELES COUNTY SURVEYOR

F.B. 274 PG. 114 Stevenson Chief Party Notes by Newberry Date 8/9/28

To Bottom page 115

E.C. 251+84.46
Set 2x2 - 8" Deep
C.V. Crumley - 11/9/28

To Main St.

T. 90°
162.68 Horiz.
Cor. +.01
162.69

118.72
N. 41° E.

118.72 @ 82°T = 118.72 Chic.

250+65.74
P.O.S.T.A. 44-45
Set 2x2 10" deep

T. 91
63.51 @ 16°28'
= 60.905
Cor. +.04
60.91

Δ. = 39-31-20
T. = 179.63
R. = 500'
L. = 344.90

	Defl.	Chord	Sta.
1 =	0-35-53 =	10.44 =	248+50
2 =	2-01-50 =	21.0[illegible] =	+75
3 =	3-27-43 =	[illegible] =	249+[illegible]
4 =	4-53-43 =	" " =	+25
5 =	6-19-39 =	" " =	+50
6 =	7-45-36 =	" " =	+75
7 =	9-11-33 =	" " =	250+00
8 =	10-37-29 =	" " =	+25
9 =	12-03-26 =	" " =	+50
10 =	13-29-22 =	" " =	+75
11 =	14-55-19 =	" " =	251+00
12 =	16-21-16 =	" " =	+25
13 =	17-47-13 =	" " =	+50
14 =	19-13-09 =	" " =	+75
E.C. =	19-45-40 =	9.46 =	251+84.46

250+19.19
P.I. 44
Set 2x2' 10" deep

T. - 90°
146.50 - Horiz.
Temp +.01
146.51

Δ 39-31-30
C 58-05-45
39-31-26

N. 91° E.

248+72.68
P.O.S.T. 43-44
Set 2x2" 10" deep

33.12

P.C. 248+39.56
Set 2x2-6" Deep
C.V.C. 11/8/28

To Top page 113

RETURN TO
LOS ANGELES COUNTY SURVEYOR
Do not extend notes this side of this line

Note: ANY ADDITIONS OR CHANGES ON THIS SHEET MUST BE MADE OR CIRCLED IN Red. WITH DATE AND NAME OF PERSON MAKING CHANGE.

Date 8/9/28 Notes by Newberry Chief Party Stevenson F. B 274 PG 115

Plotted by Jones	W. O. No. 704 O. S. O. No.
Date June 1929	Location W.S. Dr. (Div. #5)
Map No. 8842	Surveyed by Newberry
Plotting C'k'd by Drew	Date 8/9/28
Date June 1929	Indexer A. C. Johnson

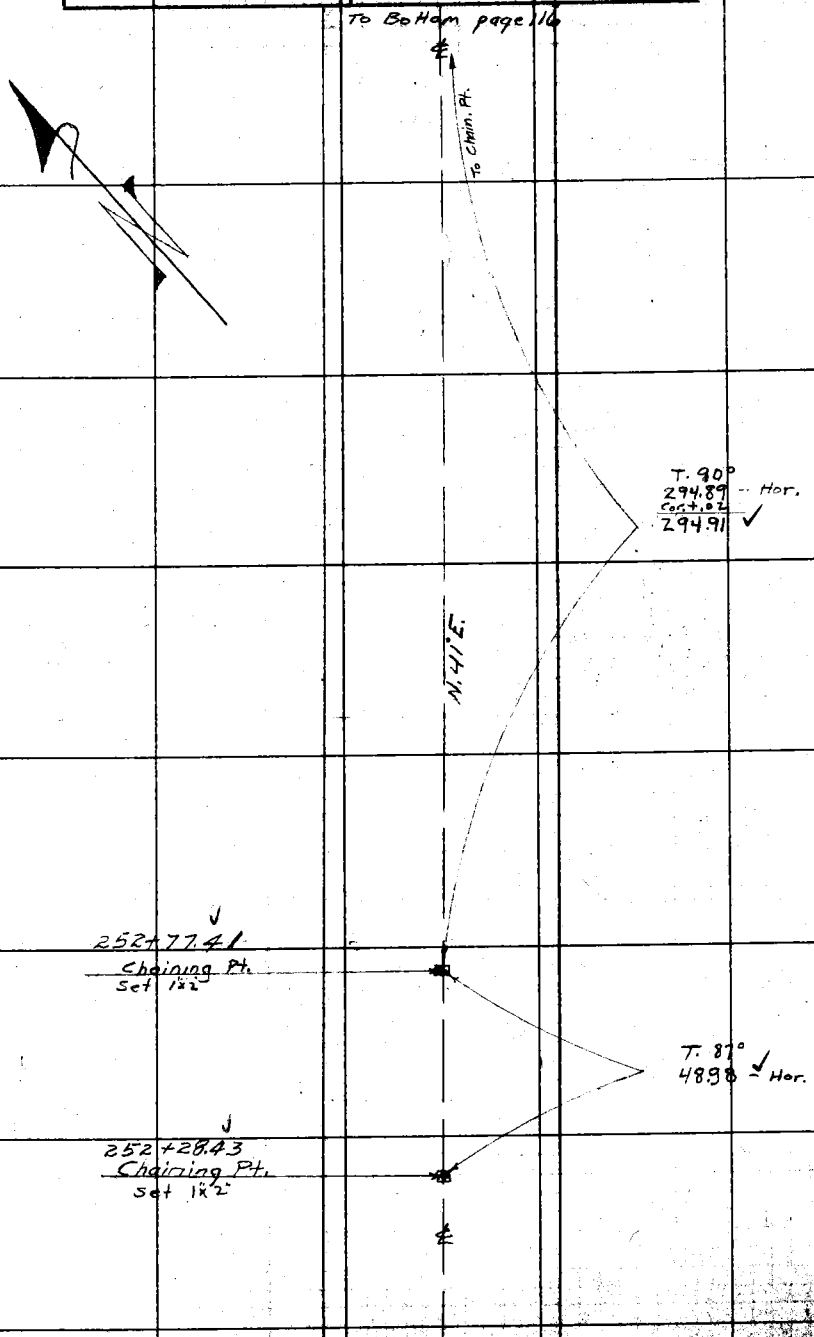

Notes: ANY ADDITIONS OR CHANGES ON THIS SHEET MUST BE MADE OR CIRCLED IN Red. WITH DATE AND NAME OF PERSON MAKING CHANGE.

Do not extend notes this side of this line

RETURN TO: LOS ANGELES COUNTY SURVEYOR

F.B. 274 PG. 116 Stevenson Chief Party Notes by Newberry Date 8/10/28

To Bottom page ~~116~~ 117

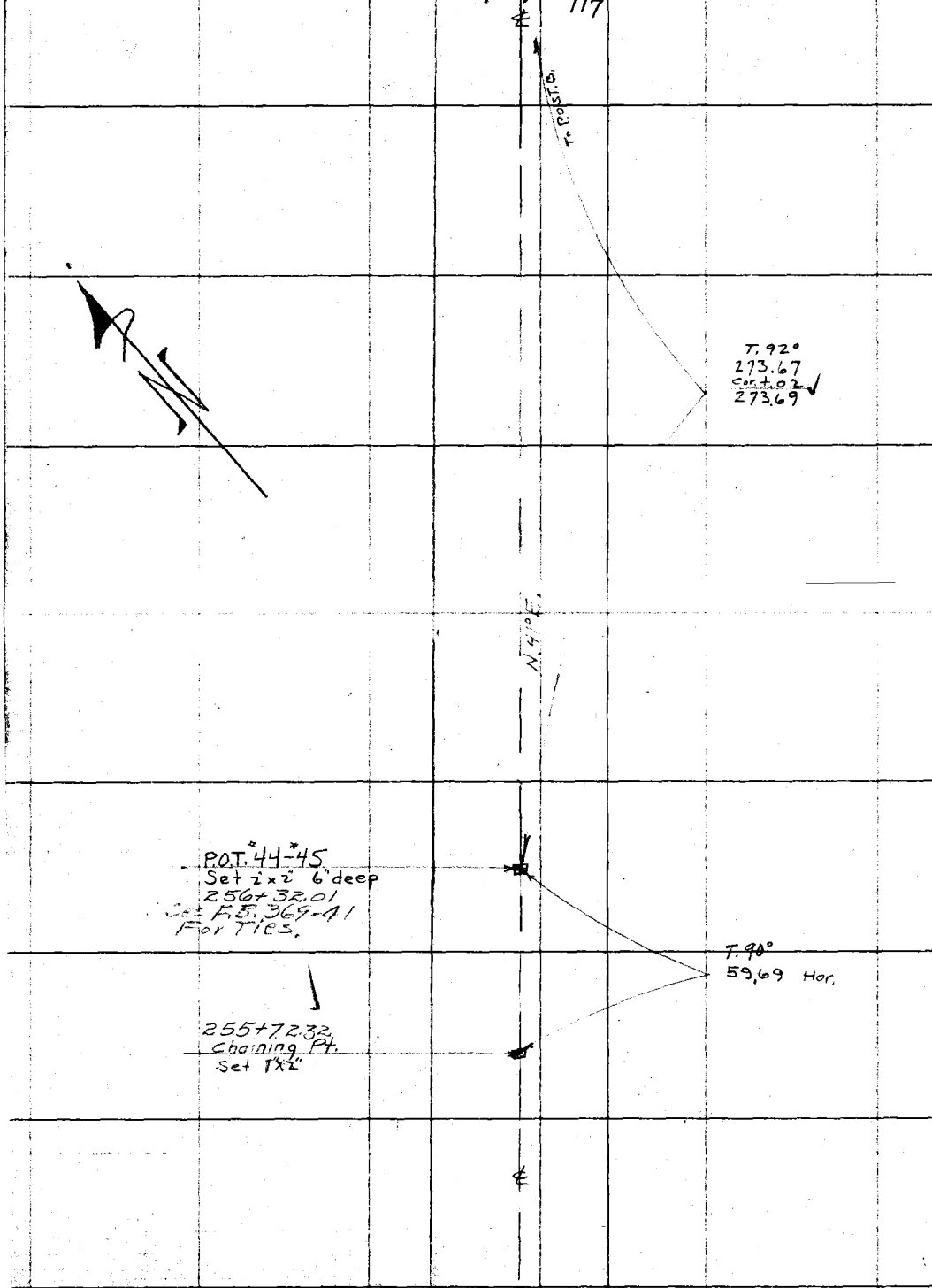

To Top page 115

RETURN TO
LOS ANGELES COUNTY SURVEYOR

Do not extend notes this side of this line

Note: ANY ADDITIONS OR CHANGES ON THIS SHEET MUST BE MADE OR CIRCLED IN Red. WITH DATE AND NAME OF PERSON MAKING CHANGE.

Date 8/10/28 Notes by Newberry Chief Party Stevenson F. B. 274 PG. 117

Platted by Jones	W. O. No. 704 D. S. O. No.
Date June 1929	Location W.S. Dr. (Div. #5)
Map No. 8842	Surveyed by Newberry
Platting C'k'd by Drew	Date 8/10/28
Date June 1929	Indexed C. Johnson

To Bottom page 118

Tape Standard @ 80°

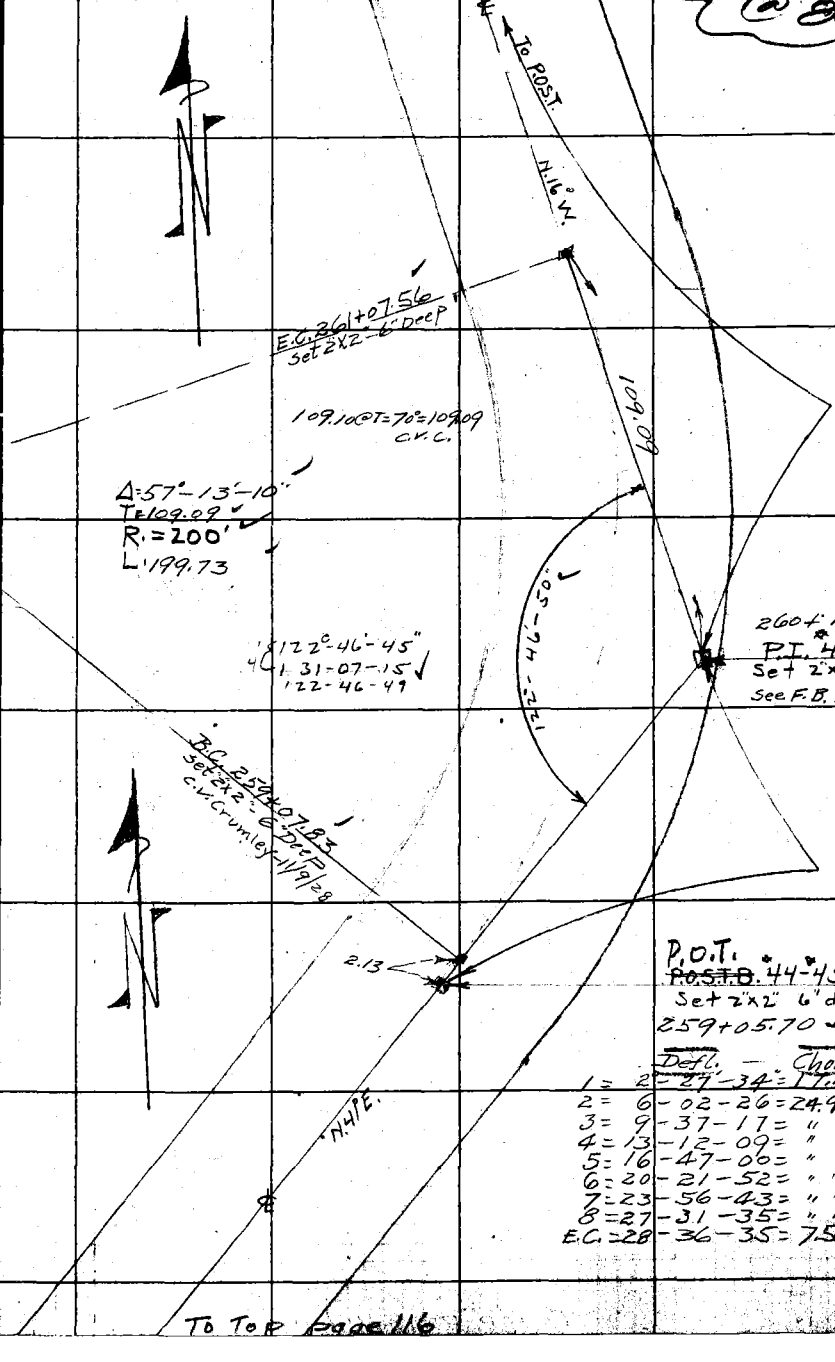

T. 90°
248.34 @ 3°40
=247.83
Cor. +.02
247.85

T. 90°
112.28 @ 7°54'
=111.21
Cor. +.01
111.22

P.O.T.
~~P.O.S.T.B.~~ #44-#45
Set 2"x2" 6" deep
259+05.70

	Defl.	Chord	Sta.
1 =	2°-27'-34"	= 17.165	= 259+25
2 =	6-02-26	= 24.98	= +50
3 =	9-37-17	= " "	= +75
4 =	13-12-09	= " "	= 260+00
5 =	16-47-00	= " "	= +25
6 =	20-21-52	= " "	= +50
7 =	23-56-43	= " "	= +75
8 =	27-31-35	= " "	= 261+00
E.C. =	28-36-35	= 7.56	= 261+07.56

To Top page 116

Note: ANY ADDITIONS OR CHANGES ON THIS SHEET MUST BE MADE OR CIRCLED IN Red. WITH DATE AND NAME OF PERSON MAKING CHANGE.

Do not extend notes this side of this line

RETURN TO
LOS ANGELES COUNTY SURVEYOR

F.B. 274 Pg. 118 Stevenson Chief Party Notes by Newberry Date 8/10/28

To Bottom page 119

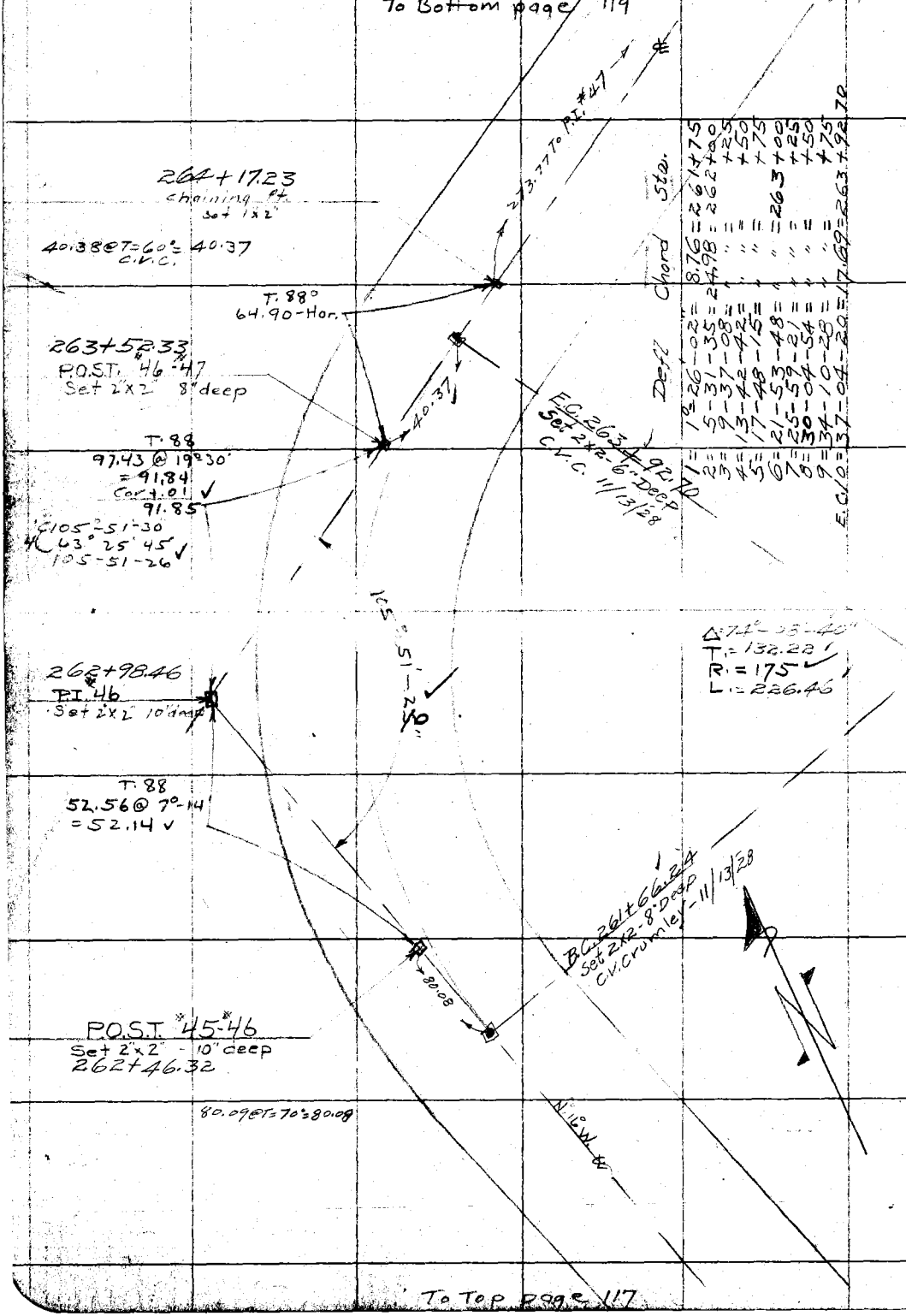

To Top page 117

RETURN TO
LOS ANGELES COUNTY SURVEYOR

Do not extend notes this side of this line

Notes: ANY ADDITIONS OR CHANGES ON THIS SHEET MUST BE MADE OR CIRCLED IN Red. WITH DATE AND NAME OF PERSON MAKING CHANGE.

Date 8/10/28 Notes by Newberry Chief Party Stevenson F.B. 274 PG. 119

Platted by Jones	W. O. No. 704 D. S. O. No.
Date June 1929	Location W. S. Dr. (Div. #5)
Map No. 8842	Surveyed by Newberry
Platting C'k'd by Drew	Date 8/10/28
Date June 1929	Indexed C. Johnson

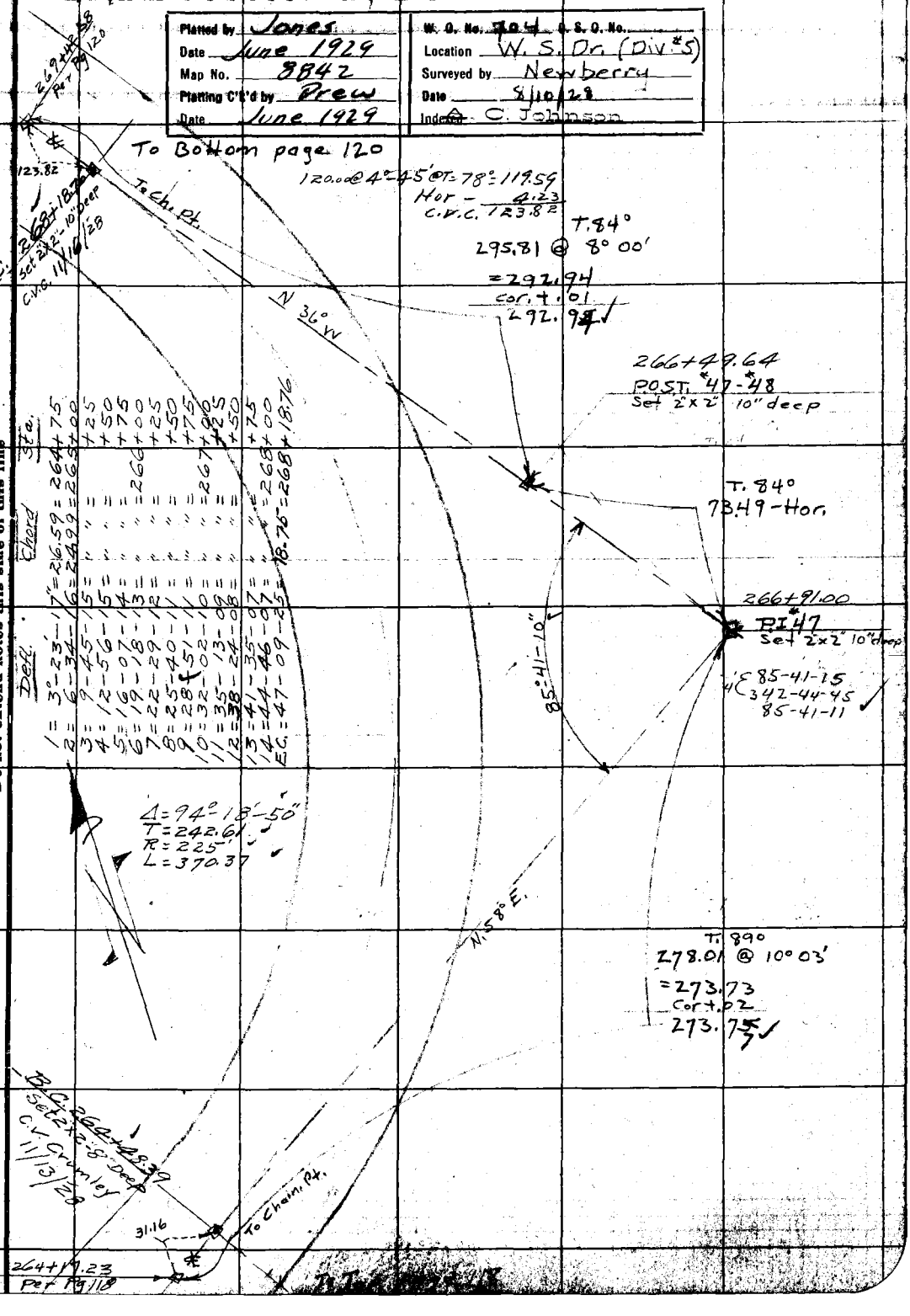

Defl.	Chord	Sta.
1 = 3°-23'-17"	= 26.59	= 264+75
2 = 6-34-16	= 24.99	= 265+00
3 = 9-45-15	= "	= +25
4 = 12-56-15	= "	= +50
5 = 16-07-14	= "	= +75
6 = 19-18-13	= "	= 266+00
7 = 22-29-12	= "	= +25
8 = 25-40-11	= "	= +50
9 = 28-51-11	= "	= +75
10 = 32-02-10	= "	= 267+00
11 = 35-13-09	= "	= +25
12 = 38-24-08	= "	= +50
13 = 41-35-07	= "	= +75
14 = 44-46-07	= "	= 268+00
E.C. = 47-09-25	= 18.75	= 268+18.76

Note: ANY ADDITIONS OR CHANGES ON THIS SHEET MUST BE MADE OR CIRCLED IN Red. WITH DATE AND NAME OF PERSON MAKING CHANGE.

RETURN TO LOS ANGELES COUNTY SURVEYOR

Do not extend notes this side of this line

F.B. 274 PG. 120 Stevenson Chief Party Notes by Newberry Date 8/11/28

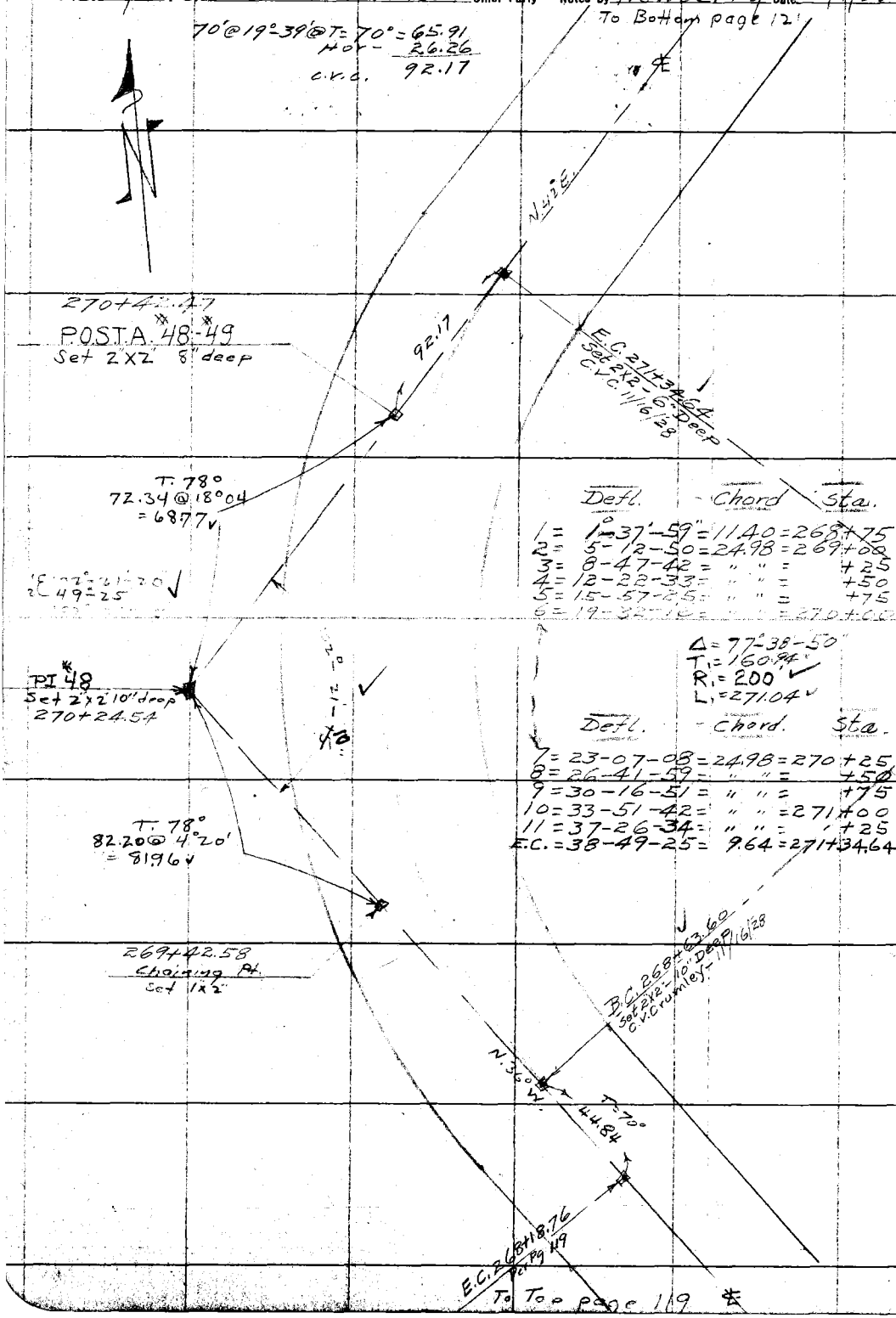

Defl.	Chord	Sta.
1 = 1°-37'-59"	= 11.40	= 268+75
2 = 5-12-50	= 24.98	= 269+00
3 = 8-47-42	= " "	= +25
4 = 12-22-33	= " "	= +50
5 = 15-57-25	= " "	= +75
6 = 19-32-16	= " "	= 270+00

Δ = 77°-38-50"
T_1 = 160.94'
R_1 = 200'
L_1 = 271.04

Defl.	Chord.	Sta.
7 = 23-07-08	= 24.98	= 270+25
8 = 26-41-59	= " "	= +50
9 = 30-16-51	= " "	= +75
10 = 33-51-42	= " "	= 271+00
11 = 37-26-34	= " "	= +25
E.C. = 38-49-25	= 9.64	= 271+34.64

RETURN TO
LOS ANGELES COUNTY SURVEYOR

Do not extend notes this side of this line

Note: ANY ADDITIONS OR CHANGES ON THIS SHEET MUST BE MADE OR CIRCLED IN Red. WITH DATE AND NAME OF PERSON MAKING CHANGE.

Date 8/11/28 Notes by Newberry Chief Party Stevenson F. B. 274 PG. 121

Plotted by Jones	W. O. No. 704 C. S. O. No.
Date June 1929	Location W.S.Dr. (Div. #5)
Map No. 8842	Surveyed by Newberry
Plotting C'k'd by Drew	Date 8/11/28
Date June 1929	Indexed

A. C. Johnson

To Bottom page 122

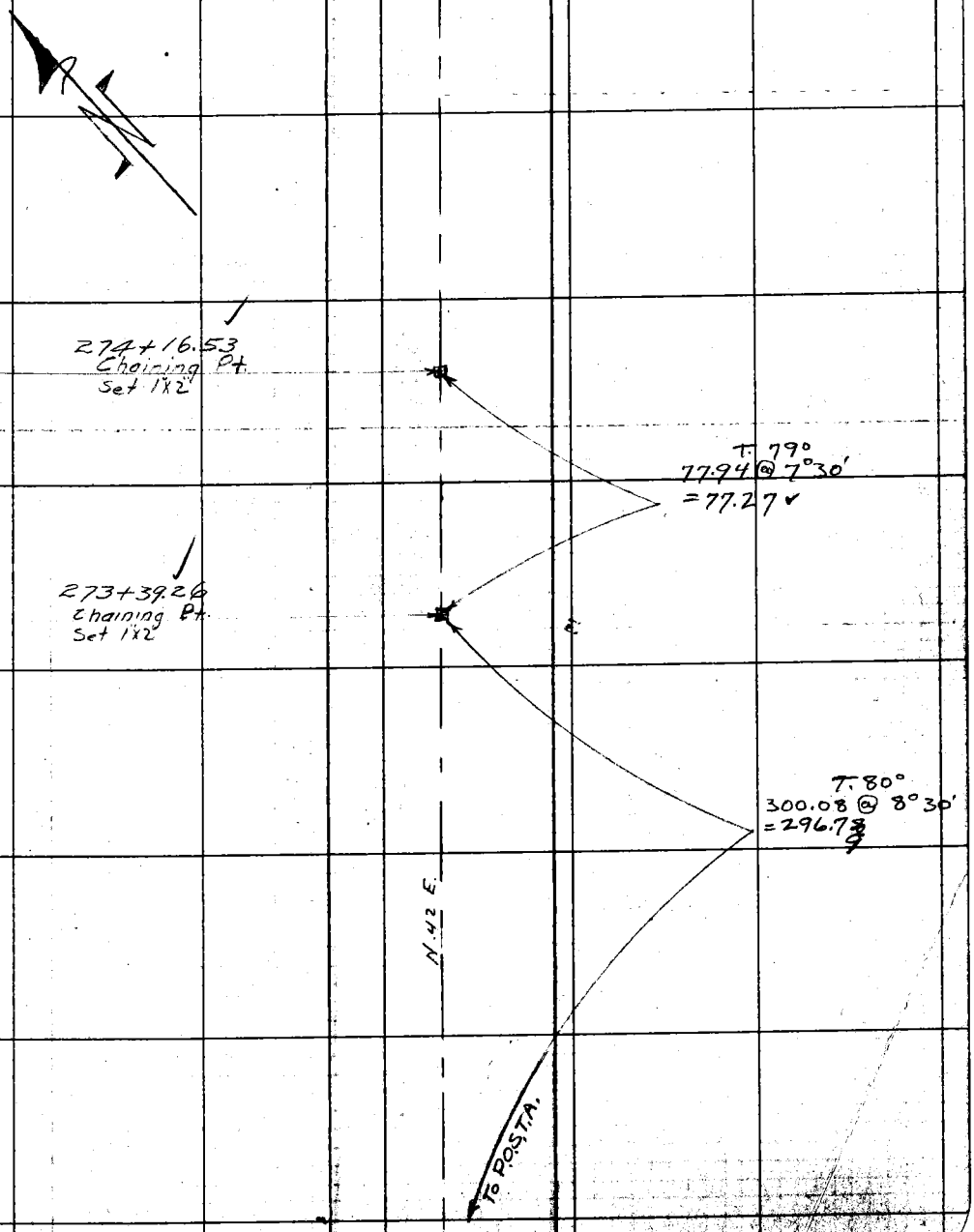

To Top page 120

Notes: ANY ADDITIONS OR CHANGES ON THIS SHEET MUST BE MADE OR CIRCLED IN Red. WITH DATE AND NAME OF PERSON MAKING CHANGE.

Do not extend notes this side of this line

RETURN TO LOS ANGELES COUNTY SURVEYOR

F.B. 274 PG. 122 Stevenson Chief Party Notes by Newberry Date 8/11/28

to Bottom page 123

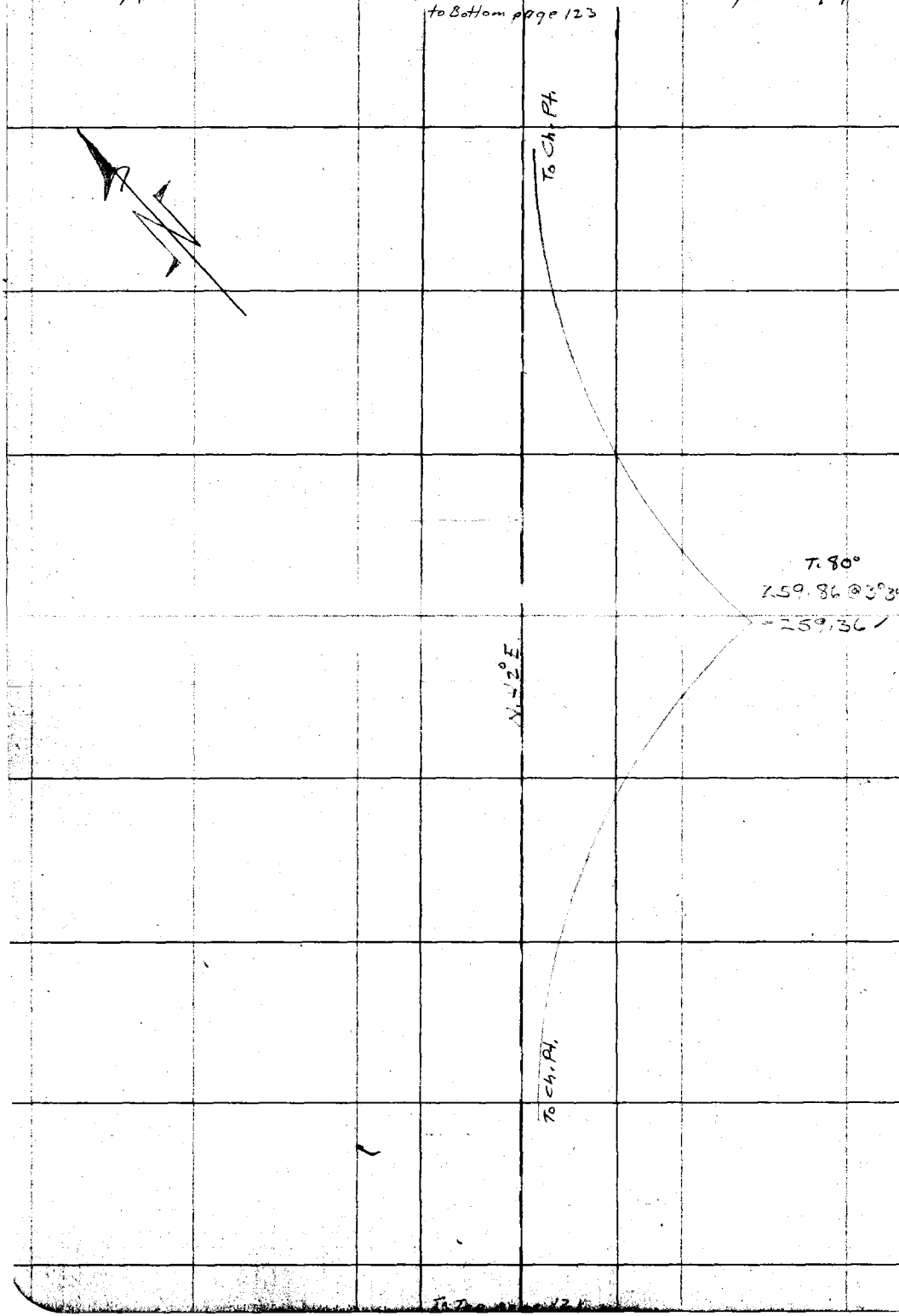

RETURN TO
LOS ANGELES COUNTY SURVEYOR

Do not extend notes this side of this line

Note: ANY ADDITIONS OR CHANGES ON THIS SHEET MUST BE MADE OR CIRCLED IN Red. WITH DATE AND NAME OF PERSON MAKING CHANGE.

Date 8/11/28 Notes by Newberry Chief Party Stevenson F. B. 274 PG. 123

Plotted by Jones	W. O. No. 724 B. S. O. No.
Date June 1929	Location W. S. Dr. (Div. #5)
Map No. ~~Drew~~ 8842	Surveyed by Newberry
Plotting C'k'd by Drew	Date 8/11/28
Date June 1929	Indexed A. C. Johnson

49

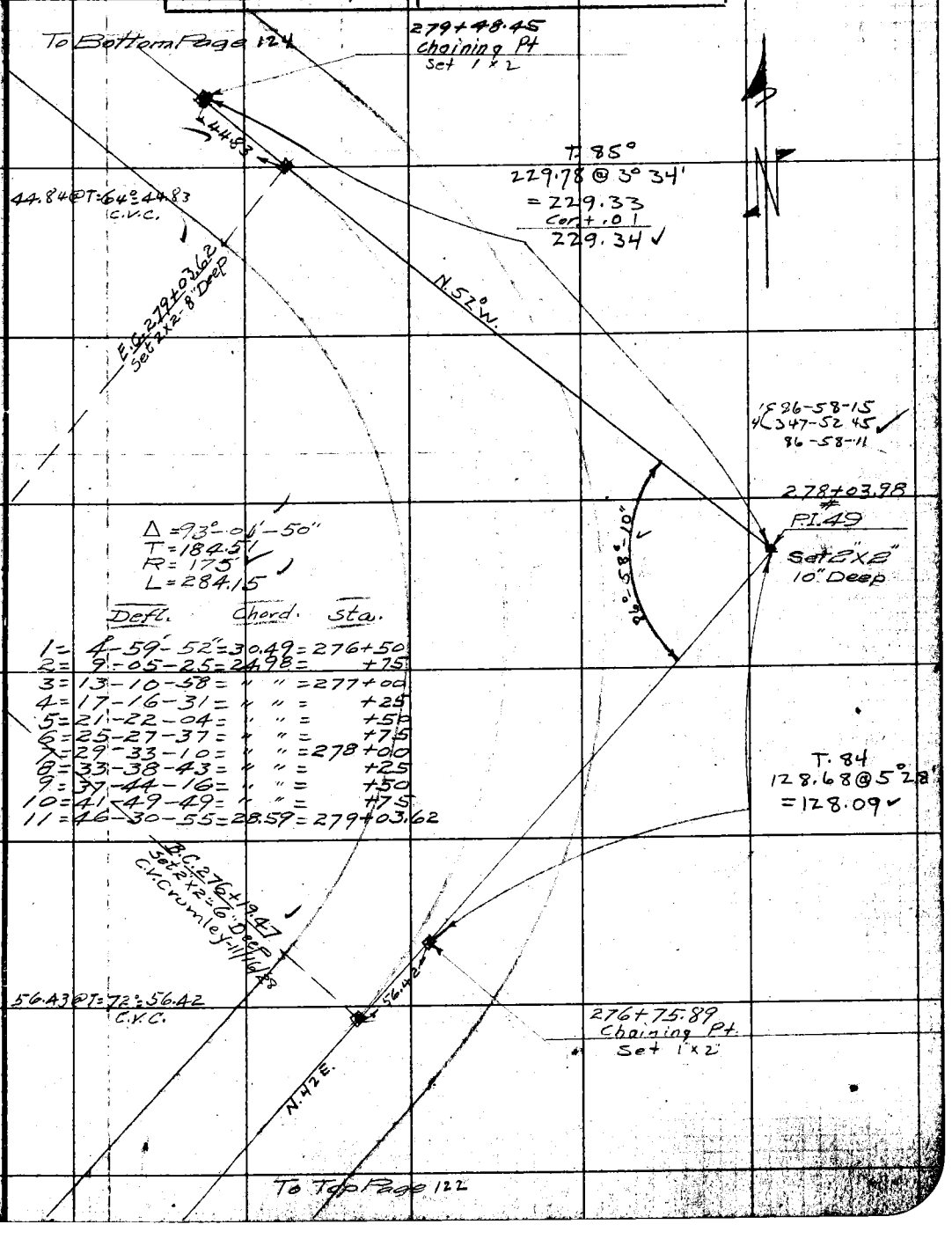

	Defl.	Chord.	Sta.
1 =	4-59-52 =	30.49 =	276+50
2 =	9-05-25 =	24.98 =	+75
3 =	13-10-58 =	" " =	277+00
4 =	17-16-31 =	" " =	+25
5 =	21-22-04 =	" " =	+50
6 =	25-27-37 =	" " =	+75
7 =	29-33-10 =	" " =	278+00
8 =	33-38-43 =	" " =	+25
9 =	37-44-16 =	" " =	+50
10 =	41-49-49 =	" " =	+75
E.C. 11 =	46-30-55 =	28.59 =	279+03.62

Note: ANY ADDITIONS OR CHANGES ON THIS SHEET MUST BE MADE OR CIRCLED IN Red. WITH DATE AND NAME OF PERSON MAKING CHANGE.

RETURN TO LOS ANGELES COUNTY SURVEYOR

Do not extend notes this side of this line

F.B. 274 Pg. 124 Stevenson Chief Party Notes by Newberry Date 8/11/28

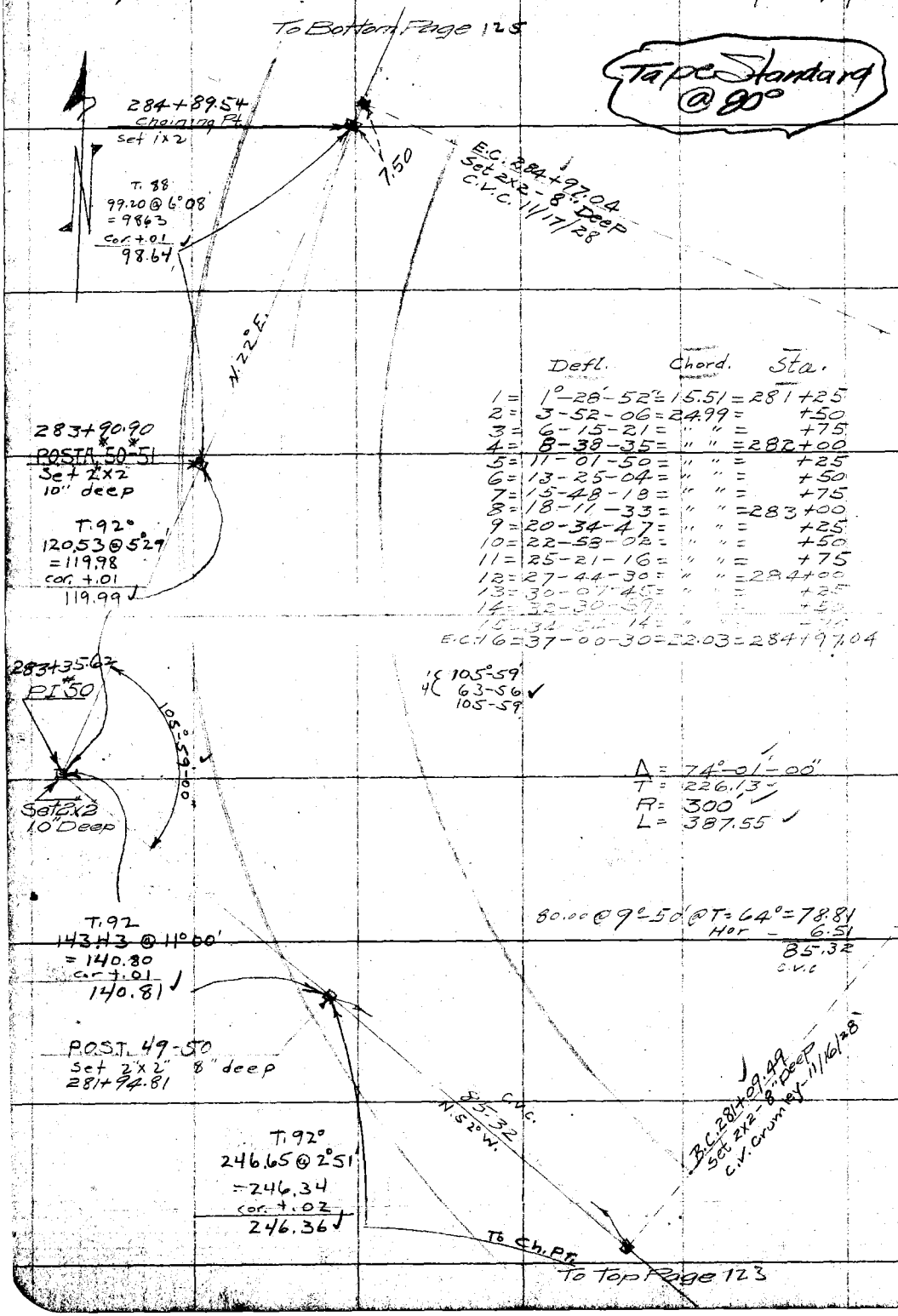

	Defl.	Chord.	Sta.
1 =	1°-28'-52" =	15.51 =	281+25
2 =	3-52-06 =	24.99 =	+50
3 =	6-15-21 =	" " =	+75
4 =	8-38-35 =	" " =	282+00
5 =	11-01-50 =	" " =	+25
6 =	13-25-04 =	" " =	+50
7 =	15-48-18 =	" " =	+75
8 =	18-11-33 =	" " =	283+00
9 =	20-34-47 =	" " =	+25
10 =	22-58-02 =	" " =	+50
11 =	25-21-16 =	" " =	+75
12 =	27-44-30 =	" " =	284+00
13 =	30-07-45 =	" " =	+25
14 =	32-30-59 =	" " =	+50
15 =	34-54-14 =	" " =	+75
E.C. 16 =	37-00-30 =	22.03 =	284+97.04

1 { 105°-59'
4 { 63-56
105-59

Δ = 74°-01'-00"
T = 226.13
R = 300'
L = 387.55

80.00 @ 9°-50' @ T = 64° = 78.81
Hor - 6.51
85.32
C.V.C.

RETURN TO
LOS ANGELES COUNTY SURVEYOR
Do not extend notes this side of this line

Notes: ANY ADDITIONS OR CHANGES ON THIS SHEET MUST BE MADE OR CIRCLED IN Red. WITH DATE AND NAME OF PERSON MAKING CHANGE.

Date 8/11/28 Notes by Newberry Chief Party Stevenson F. B. 274 PG. 125

Platted by Jones	W. O. No. 704 O. S. O. No.
Date June 1929	Location W. S. Dr. (Div. 5)
Map No. 8842	Surveyed by Newberry
Platting C'k'd by Drew	Date 8/11/28
Date June 1929	Indexed A. C. Johnson

To bottom page 126

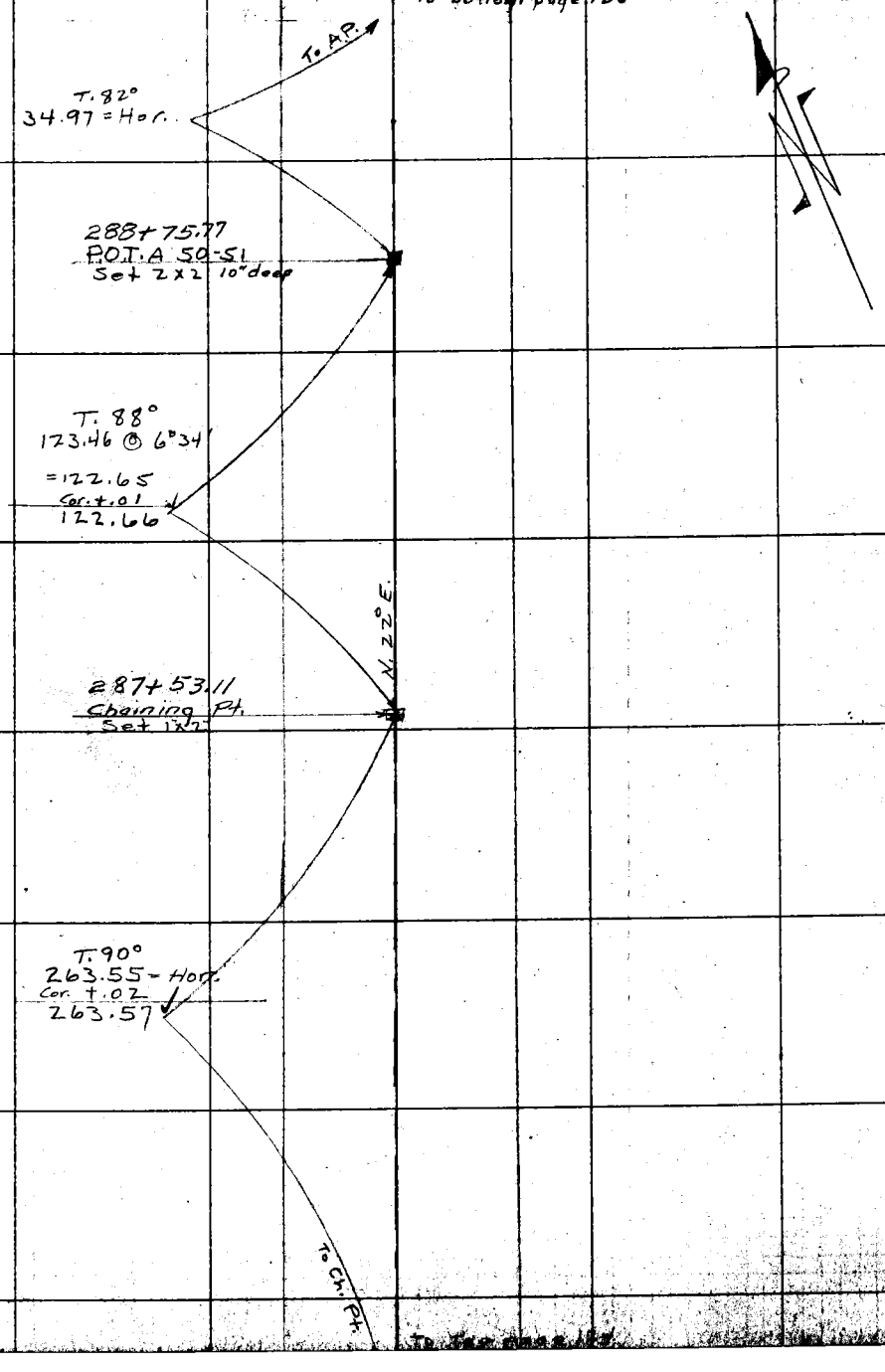

Notes: ANY ADDITIONS OR CHANGES ON THIS SHEET MUST BE MADE OR CIRCLED IN Red. WITH DATE AND NAME OF PERSON MAKING CHANGE.

Do not extend notes this side of this line

RETURN TO LOS ANGELES COUNTY SURVEYOR

F.B. 274 Pg. 126 Stevenson Chief Party Notes by Newberry Date 8/13/28

To bottom page ~~13~~ 85 F.B. 369

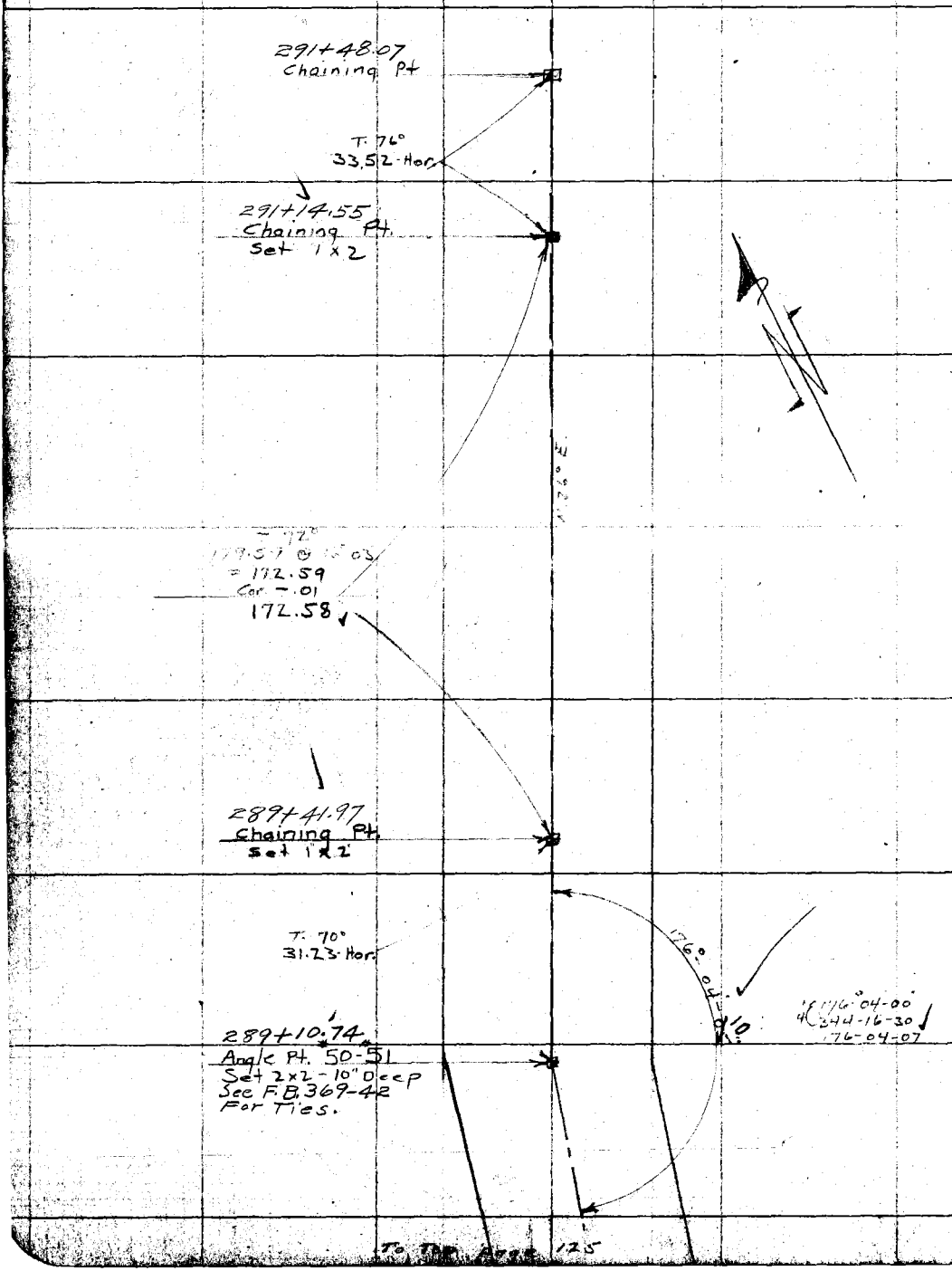

To Top page 125

RETURN TO
LOS ANGELES COUNTY SURVEYOR

Do not extend notes this side of this line

Notes: ANY ADDITIONS OR CHANGES ON THIS SHEET MUST BE MADE OR CIRCLED IN Red. WITH DATE AND NAME OF PERSON MAKING CHANGE.

Date _____ Notes by _____ Chief Party _____ F.B. 274 PG. 127

Plotted by _____	W. O. No. _____ D. S. O. No. _____
Date _____	Location _____
Map No. _____	Surveyed by _____
Plotting Ck'd by _____	Date _____
Date _____	Indexed _____

Notes: ANY ADDITIONS OR CHANGES ON THIS SHEET MUST BE MADE OR CIRCLED IN Red. WITH DATE AND NAME OF PERSON MAKING CHANGE.

Do not extend notes this side of this line

RETURN TO
LOS ANGELES COUNTY SURVEYOR

F. B. _____ PG. _____ Chief Party _____ Notes by _____ Date _____

RETURN TO

LOS ANGELES COUNTY SURVEYOR

Do not extend notes this side of this line

Note: ANY ADDITIONS OR CHANGES ON THIS SHEET MUST BE MADE OR CIRCLED IN Red. WITH DATE AND NAME OF PERSON MAKING CHANGE.