Date _____ Notes by _____ Chief Party _____ F.B. _____ PG. _____

Plotted by _____	W. O. No. _____ D. S. O. No. _____
Date _____	Location _____
Map No. _____	Surveyed by _____
Plotting Ck'd by _____	Date _____
Date _____	Indexed _____

F.B. 275

F.B. 275 Pg. Index Chief Party Notes by Date

F.B. 275

PAGES: Index,1, ,3 to 7 incl.,
,9 to 30 incl., , ,33 to 46 incl.,
,46B,46C,46D,46E,46F,46G,46H,46I,46J,
,46L,46M,46N,47 to 57 incl. ,59 to
77 incl., ,79 to 90 incl., ,91A,91B,
91C,91D,91 to 99 incl., ,101,102,102A,
102B,103 to 106 incl., ,108,109,110
to 114 are blank,115 to 137 incl. ,
139 to 151 incl., ,153 to 165 incl.,
,167,168,169,~~XXXXXXXXXXXXXXXXXXXXX~~
~~XXXXXXXXXXXXXXXXXXXXXXXXXXXXXXXXX~~., 170 to 253 incl. ,
255 to 264 incl.,

RETURN TO
LOS ANGELES COUNTY SURVEYOR

Do not extend notes this side of this line

Note: ANY ADDITIONS OR CHANGES ON THIS SHEET MUST BE MADE OR CIRCLED IN Red. WITH DATE AND NAME OF PERSON MAKING CHANGE.

Date _____ Notes by _____ Chief Party _____ F.B. 275 PG. 1

Platted by	W. O. No. 4048 D. S. O. No.
Date	Location Lomita Sts.
Map No.	Surveyed by L.S. Hammond
Platting C'k'd by	Date Apr to May 16-1927
Date	Indexed A. C. Johnson

LOMITA STREETS

A&I DIST. #48

For Index see 232-2

Continued From
F.B. 232-125
See F.B. 275-121

CRAWFORD ST -	A-I 227	Page 61-90
SLAUSON AVE -	A&I 22	91-109
PACIFIC BLVD -	A&I 264	110-166

Notes: ANY ADDITIONS OR CHANGES ON THIS SHEET MUST BE MADE OR CIRCLED IN Red. WITH DATE AND NAME OF PERSON MAKING CHANGE.

Do not extend notes this side of this line

RETURN TO
LOS ANGELES COUNTY SURVEYOR

F.B._____ PG._____ _____ Chief Party Notes by_____ Date _____

RETURN TO

LOS ANGELES COUNTY SURVEYOR

Do not extend notes this side of this line

Notes: ANY ADDITIONS OR CHANGES ON THIS SHEET MUST BE MADE OR CIRCLED IN Red. WITH DATE AND NAME OF PERSON MAKING CHANGE.

Date _____ Notes by _____ Chief Party _____ F.B. 275 Pg. 3

Platted by Terry C.J.	W. O. No. 4048 D. S. O. No.
Date June 1927	Location Lomita
Map No. 8936	Surveyed by L. S. Hammond
Platting C'k'd by C.W. Paige	Date April & May 25, 1927
Date July 1927	Indexed A. C. Johnson

NOTE: ANY ADDITION OR CHANGES ON THIS SHEET MUST BE MADE OR CIRCLED IN RED, WITH DATE AND NAME OF PERSON MAKING CHANGE.

DO NOT EXTEND NOTES THIS SIDE OF THIS LINE

RETURN TO LOS ANGELES COUNTY SURVEYOR

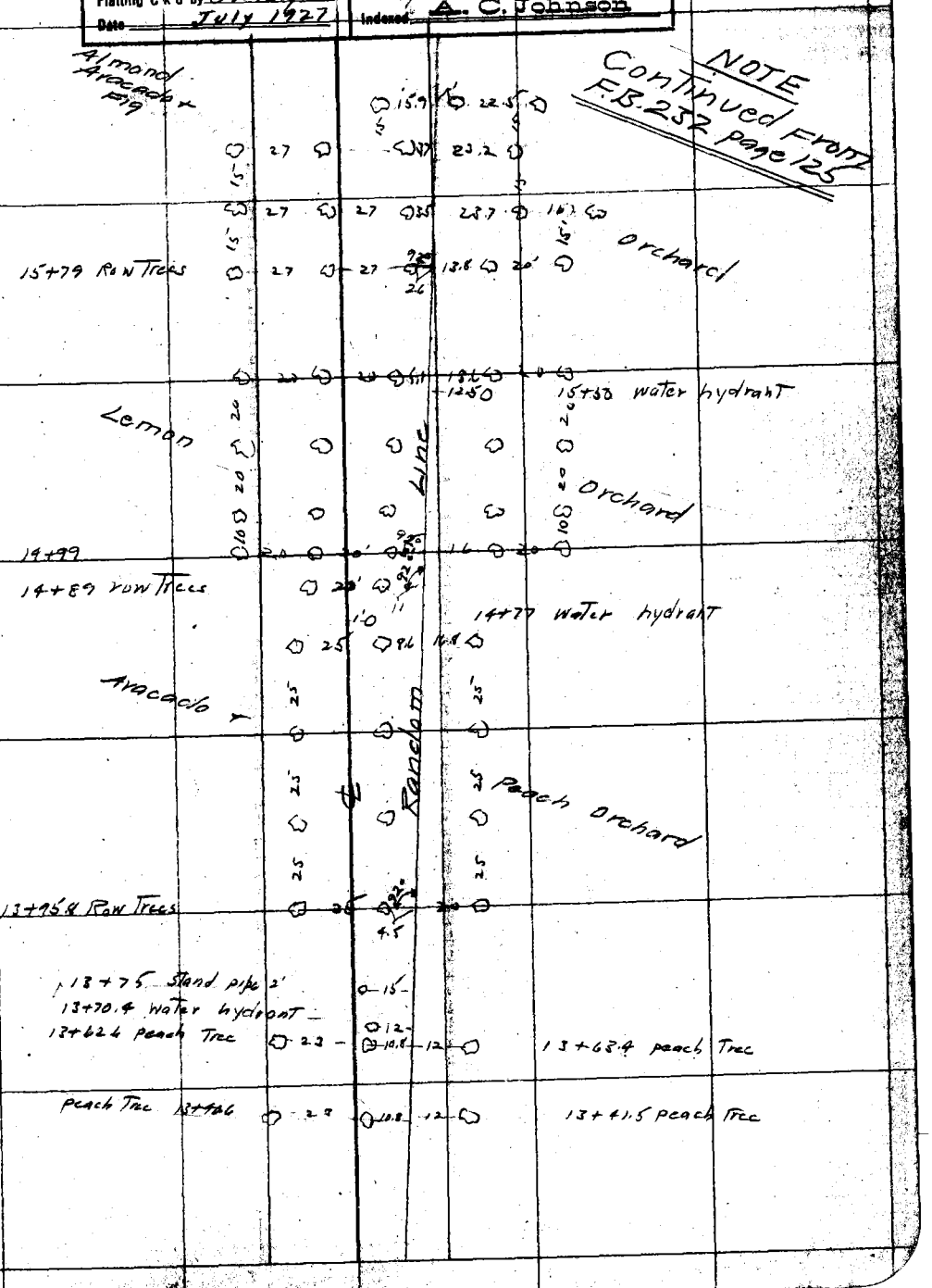

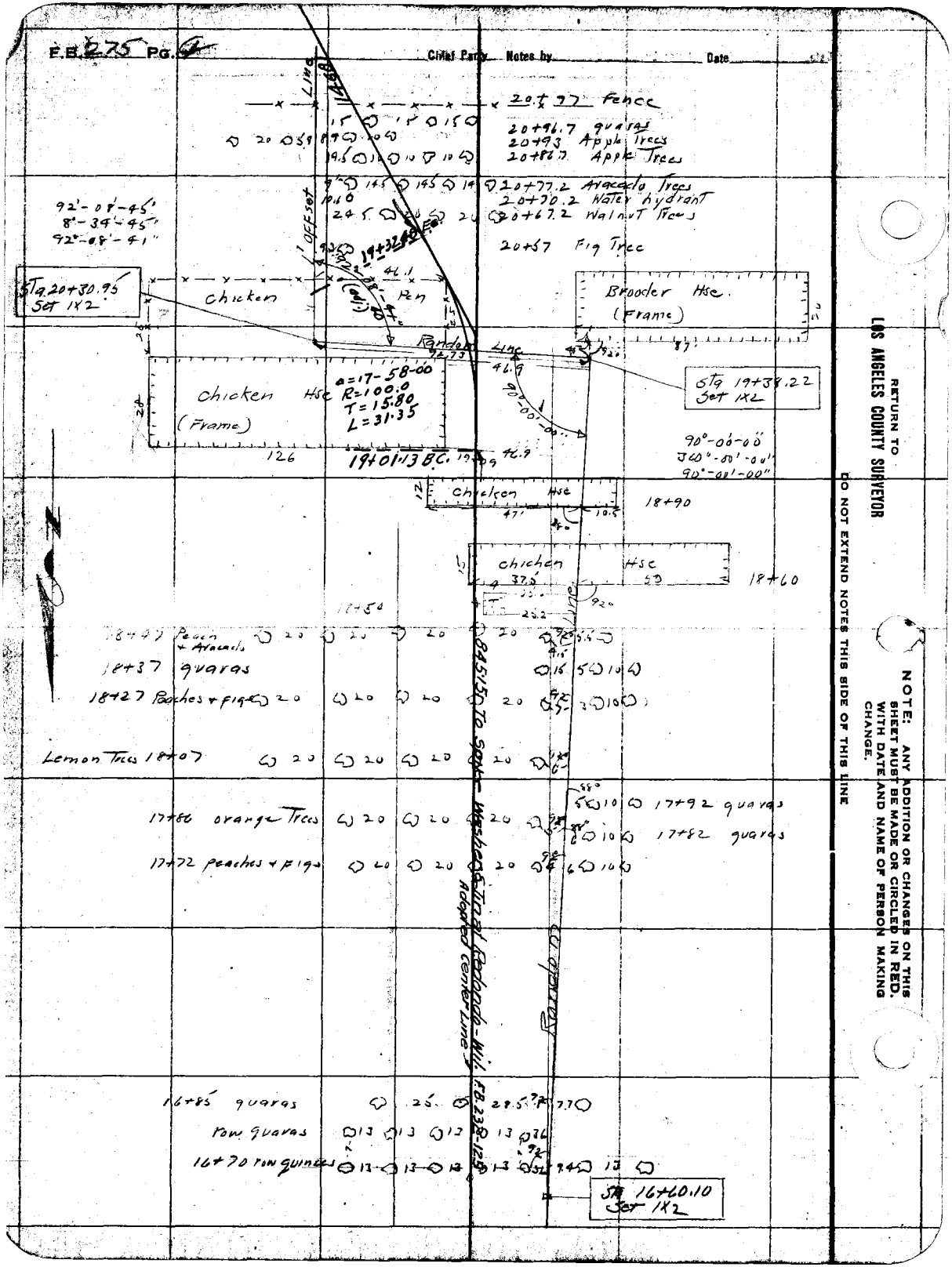
F.B. 275 PG. 4
Chief Party Notes by
Date
20+97 Fence
20+96.7 guavas
20+93 Apple Trees
20+86.7 Apple Trees
20+77.2 Avacado Trees
20+70.2 Water hydrant
20+67.2 Walnut Trees
20+57 Fig Tree
92°-08'-45"
8°-34'-45"
92°-08'-41"
Sta 20+30.95 Set 1X2
Chicken Pen
Brooder Hse. (Frame)
Random Line
Sta 19+38.22 Set 1X2
Chicken Hse (Frame)
Δ=17-58-00
R=100.0
T=15.80
L=31.35
19+01.13 B.C.
90°-00'-00"
360°-00'-00"
90°-00'-00"
Chicken Hse
18+90
Chicken Hse
18+60
18+50
18+47 Peach + Avacado
18+37 guavas
18+27 Peaches + figs
Lemon Trees 18+07
17+86 orange Trees
17+72 peaches + figs
17+92 guavas
17+82 guavas
16+85 guavas
row guavas
16+70 row quinces
Sta 16+60.10 Set 1X2
Random Line
Adopted Center Line
F.B. 238-125
Washers Trial Redondo-Wil.
84515 To Sort
Offset Line
RETURN TO
LOS ANGELES COUNTY SURVEYOR
NOTE: ANY ADDITION OR CHANGES ON THIS SHEET MUST BE MADE OR CIRCLED IN RED. WITH DATE AND NAME OF PERSON MAKING CHANGE.
DO NOT EXTEND NOTES THIS SIDE OF THIS LINE

Notes by _____ Chief Party _____ F.B. 275 Pg. 5

Platted by Terry, C.J.	W. O. No. 4048 D. S. O. No.
Date June 1927	Location Lomita
Map No. 8936	Surveyed by L S Hammond
Platting C'k'd by C W Paige	Date Apr 7 - May 25 1927
Date July 1927	Andered L. C. Johnson

79.29
15.79
95.08

NOTE: ANY ADDITION OR CHANGES ON THIS SHEET MUST BE MADE OR CIRCLED IN RED, WITH DATE AND NAME OF PERSON MAKING CHANGE.

DO NOT EXTEND NOTES THIS SIDE OF THIS LINE

RETURN TO LOS ANGELES COUNTY SURVEYOR

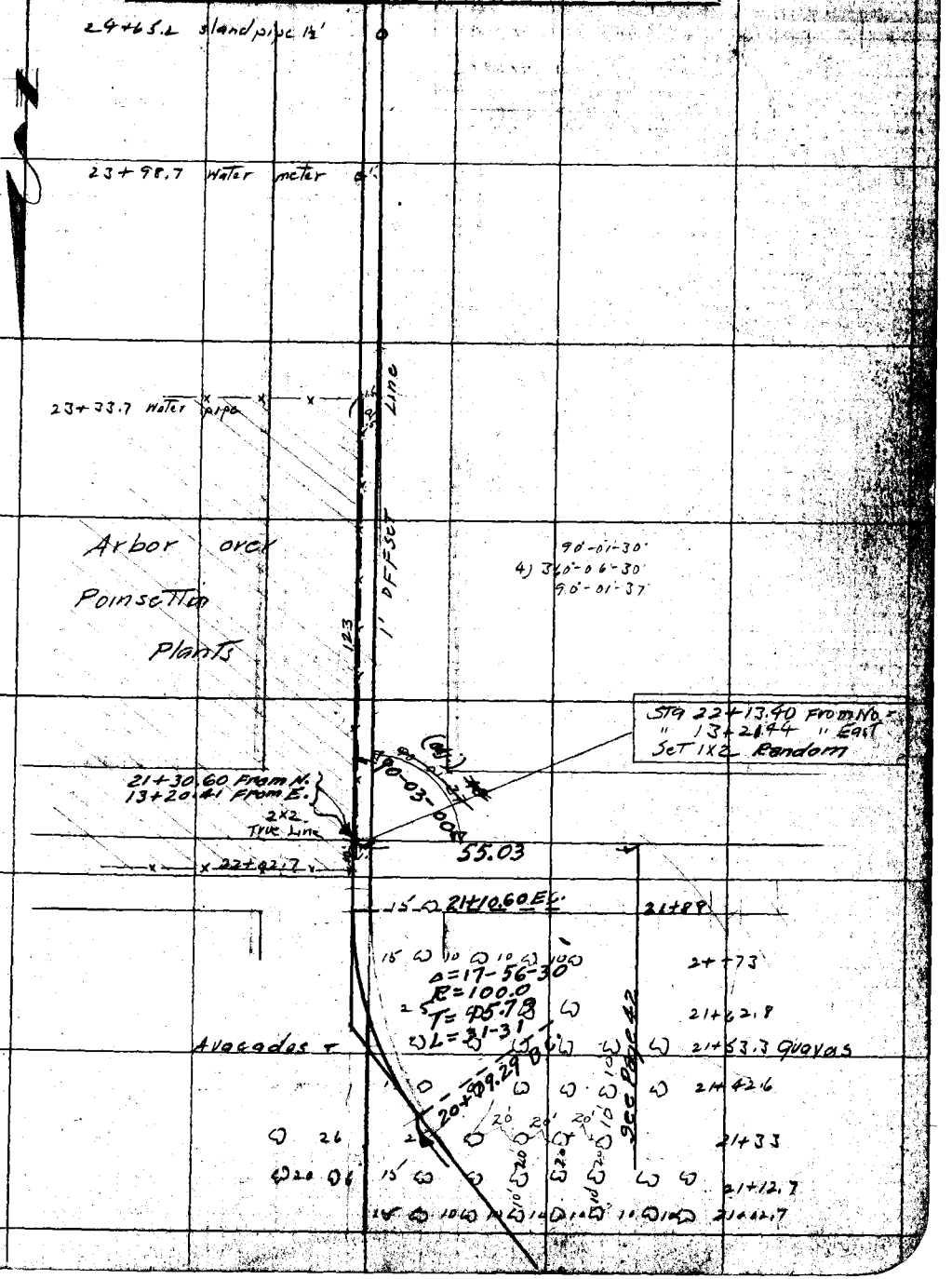

F.B. 275 PG. 6 Chief Party Notes by Date

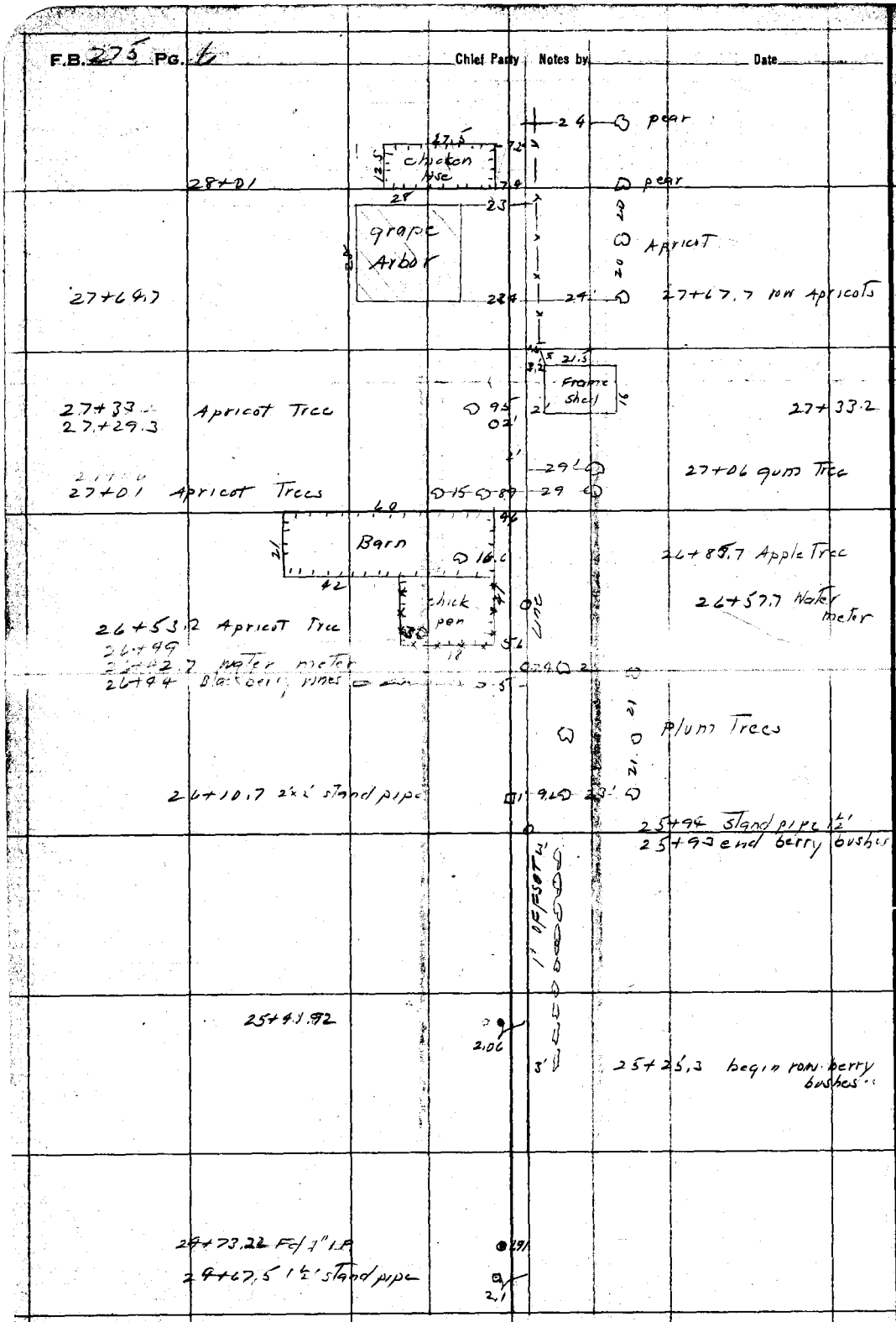

RETURN TO
LOS ANGELES COUNTY SURVEYOR

DO NOT EXTEND NOTES THIS SIDE OF THIS LINE

NOTE: ANY ADDITION OR CHANGES ON THIS SHEET MUST BE MADE OR CIRCLED IN RED. WITH DATE AND NAME OF PERSON MAKING CHANGE.

Date _____ Notes by _____ Chief Party _____ F.B. 275 Pg. 7

Plotted by Terry, CT	W. O. No. 4048 S. O. No.
Date June 1927	Location Lomita
Map No. 8936	Surveyed by L.S. Hammond
Plotting Ch'd by G.W. Paige	Date [illegible] 7 May 25, 1927
Date July 1927	Indexed A. C. Johnson

NOTE: ANY ADDITION OR CHANGES ON THIS SHEET MUST BE MADE OR CIRCLED IN RED, WITH DATE AND NAME OF PERSON MAKING CHANGE.

RETURN TO LOS ANGELES COUNTY SURVEYOR

DO NOT EXTEND NOTES THIS SIDE OF THIS LINE

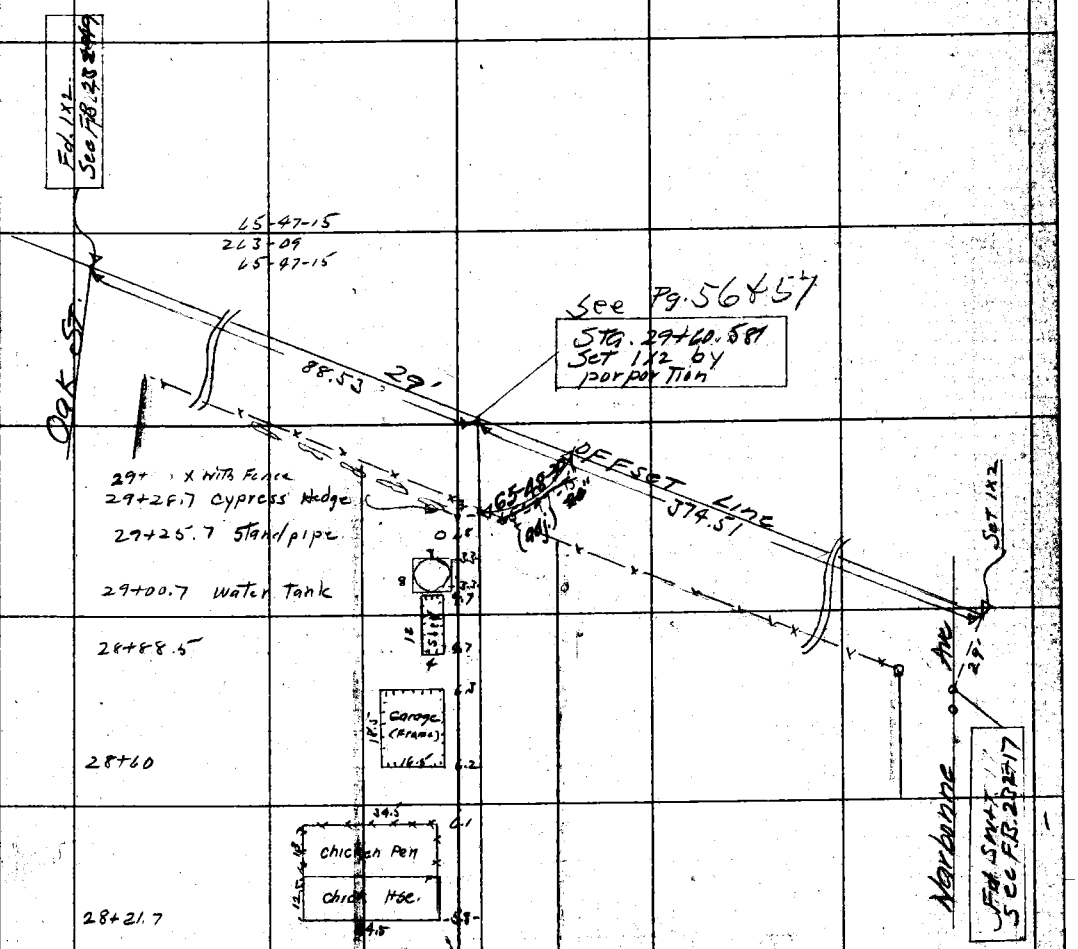

F.B. 275 PG. 8 Chief-Party Notes by Date

RETURN TO
LOS ANGELES COUNTY SURVEYOR

DO NOT EXTEND NOTES THIS SIDE OF THIS LINE

NOTE: ANY ADDITION OR CHANGES ON THIS SHEET MUST BE MADE OR CIRCLED IN RED, WITH DATE AND NAME OF PERSON MAKING CHANGE.

F. B. 275 Pg. 9

Platted by Terry C.J.	W. O. No. 4048 D. S. O. No.
Date June 1927	Location Lomita
Map No. 8936	Surveyed by L.S. Hammond
Platting C'k'd by C.W. Paige	Date Apr 7 to May 25, 1927
Date July 1927	Indexed A. C. Johnson

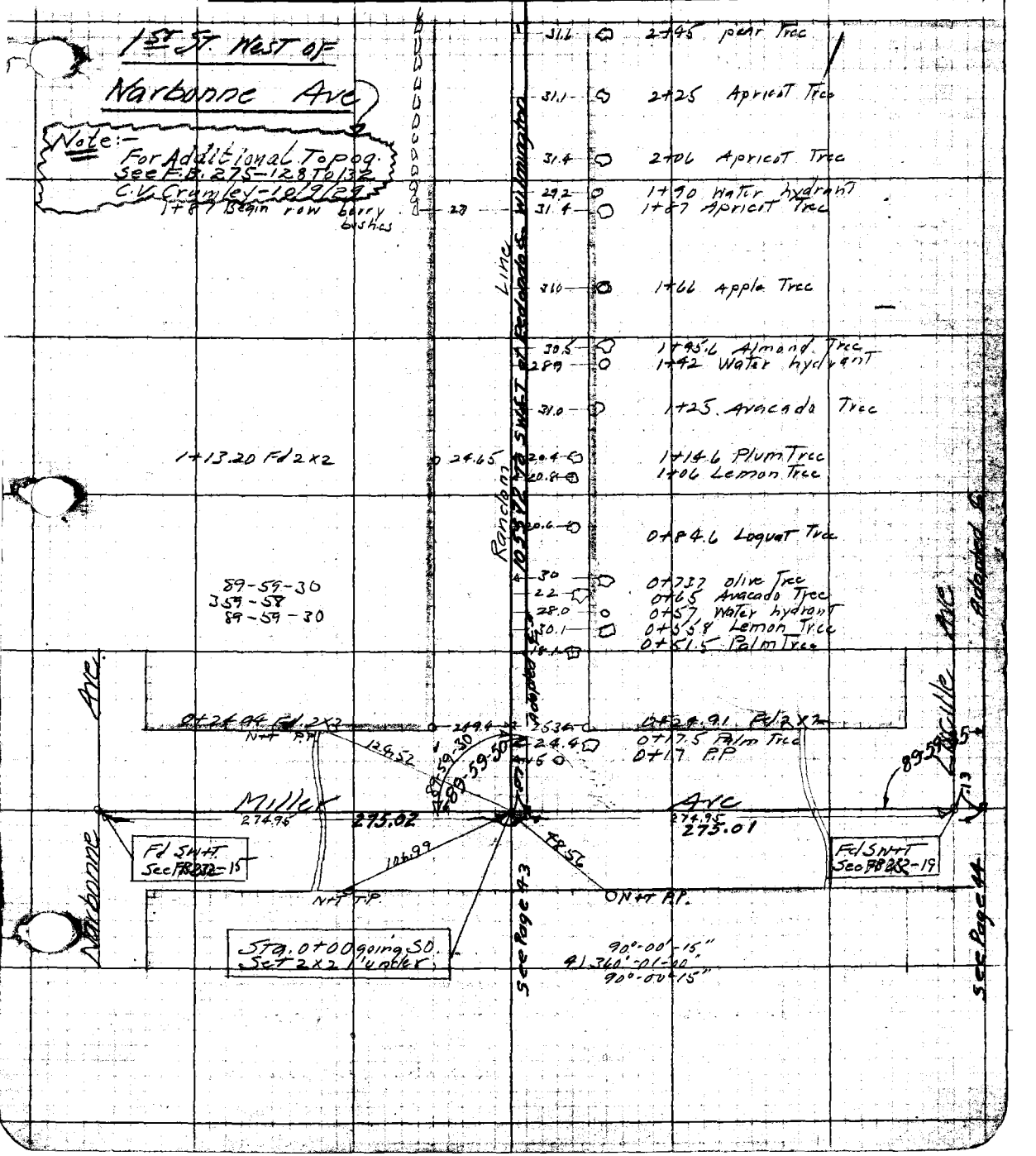

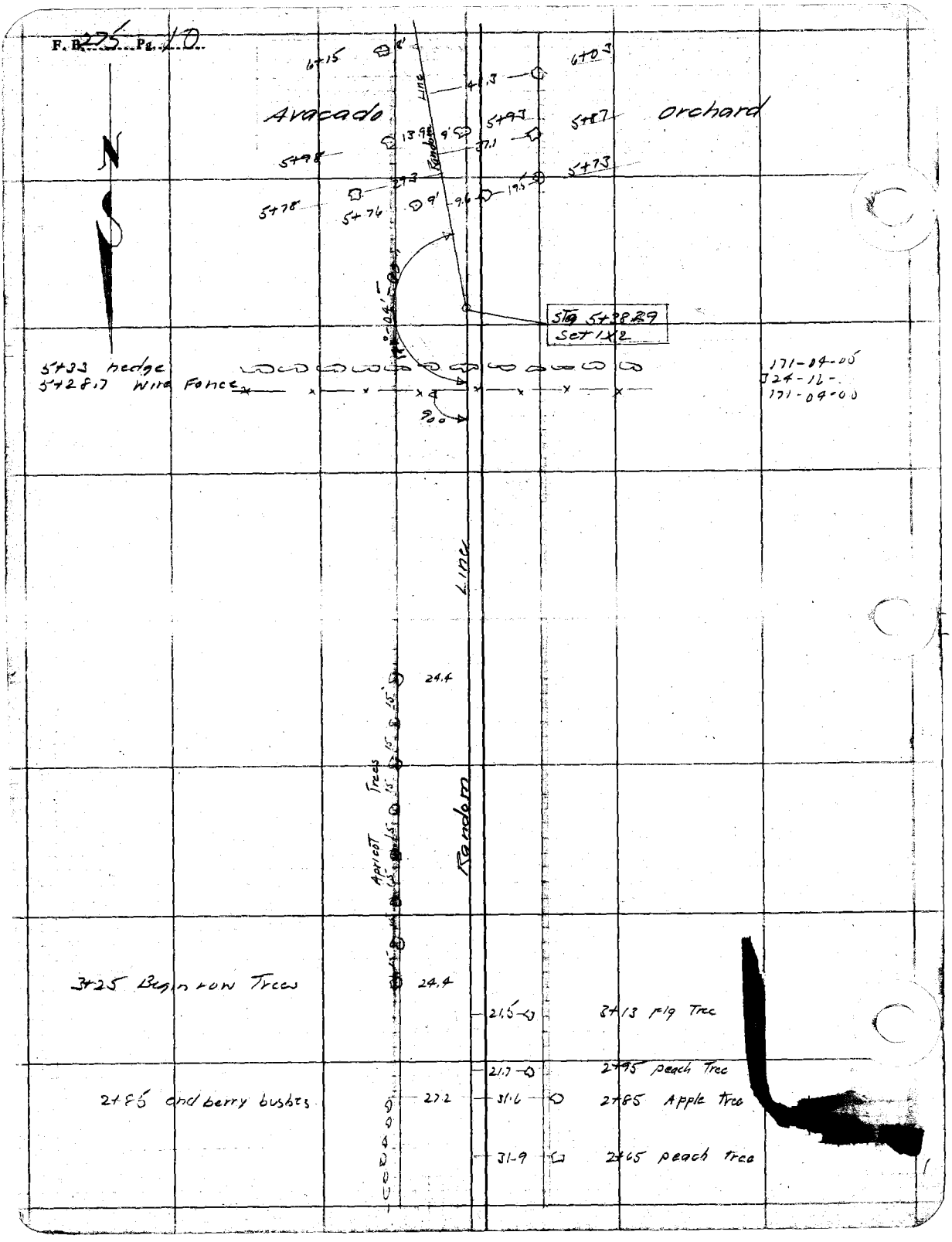
F. B. 275 Pg. 10
N
6+15
6+03
Avacado
Orchard
Line
Random
5+93
5+87
5+98
5+73
5+78
5+76
Sta 5+38.29
Set 1X2
5+33 hedge
5+28.7 Wire Fence
171-04-05
324-16-
171-04-00
Line
24.4
Apricot Trees
Random
3+25 Begin row Trees
24.4
21.5
3+13 Fig Tree
21.7
2+95 peach Tree
2+85 end berry bushes
27.2
31.6
2+85 Apple Tree
31.9
2+65 peach tree

F. B. 275 Pg. 11

Platted by Terry, C.I.	W. O. No. 4048 D. S. O. No.
Date June 1927	Location Lomita
Map No. 8936	Surveyed by L S Hammond
Platting C'k'd by C.W. Paige	Date Apr 7 to May 25, 1927
Date July 1927	Indexed A. C. Johnson

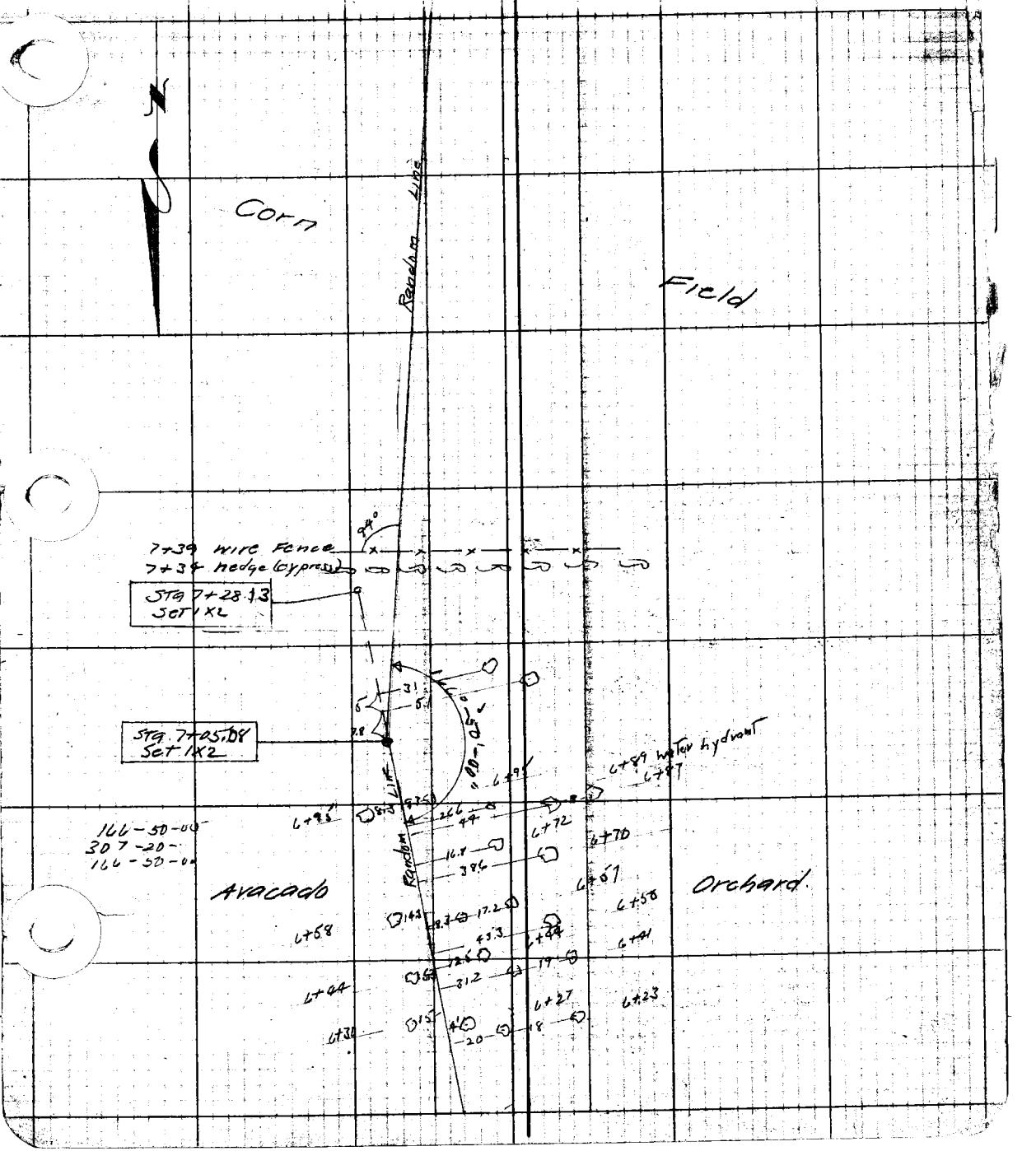

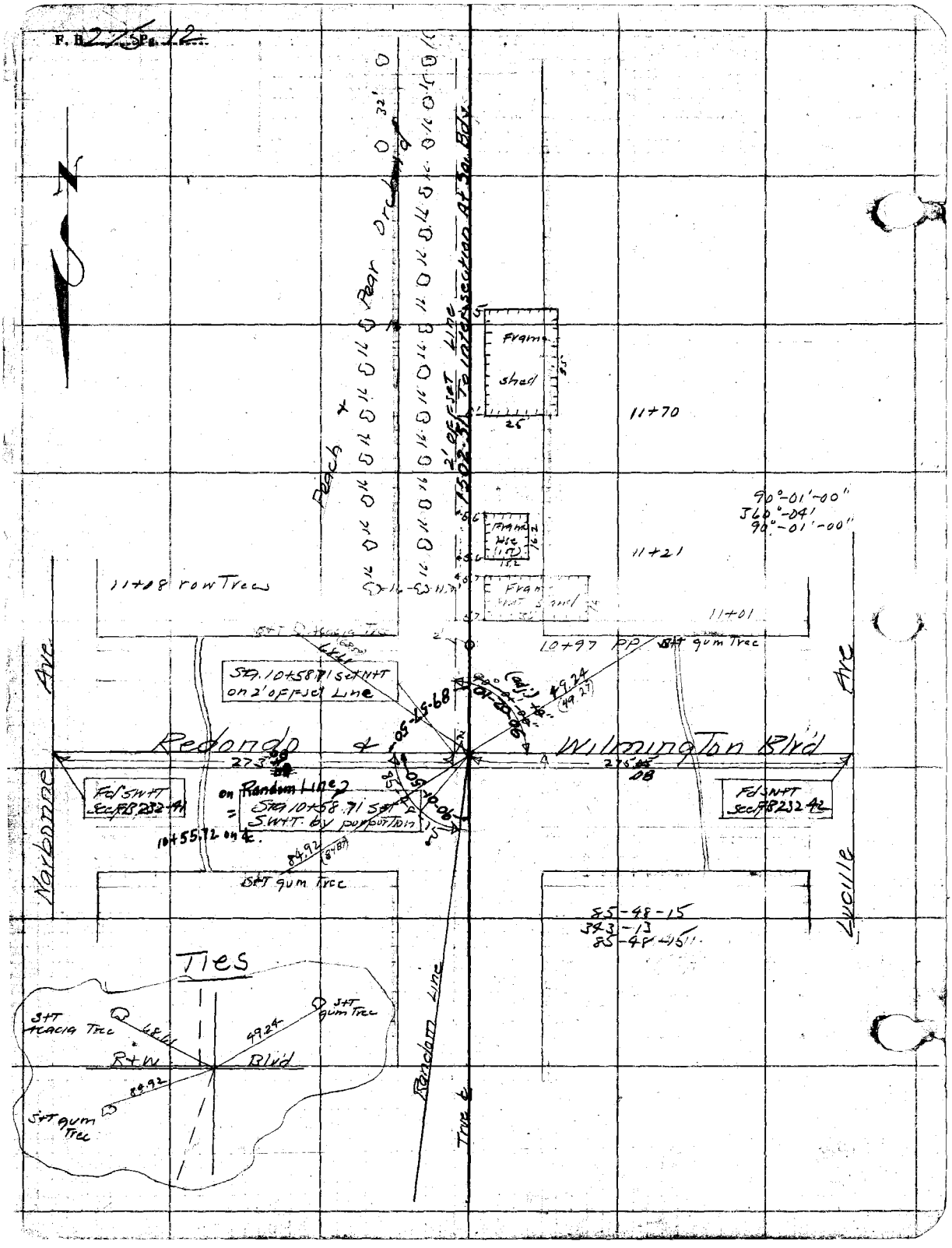
F. B. 275 Pg. 12
Peach + Pear Orchard
32'
2' Offset Line
(502.51) To intersection At Sq. Bdy.
Frame shed
25
11+70
90°-01'-00"
360°-04'
90°-01'-00"
Frame Hse
11+21
11+08 row Trees
11+01
10+97 PP
S+T gum Tree
Sta. 10+58.71 set N+T on 2' offset Line
49.24
(49.27)
Redondo & Wilmington Blvd
273.08
275.08
Fd S+W+T Sec FB 232-41
on Random Line
= Sta 10+58.71 set S+W+T by proportion
10+55.72 on ℄
84.92
(84.87)
S+T gum Tree
Fd S+W+T Sec FB 232-42
Narbonne Ave
Lucille Ave
85-48-15
343-13
85-48-15
Random Line
True ℄
Ties
S+T Acacia Tree
68.61
49.24
S+T gum Tree
R+W Blvd
84.92
S+T gum Tree

F. B. 275 Pg. 13

Platted by Terry, C.J.	W. O. No. 4448 D. S. O. No.
Date June 1927	Location Lomita
Map No. 8936	Surveyed by L. Shammond
Platting C'k'd by C. W. Paige	Date Apr 7 & May 25, 1927
Date July 1927	Indexed C. Johnson

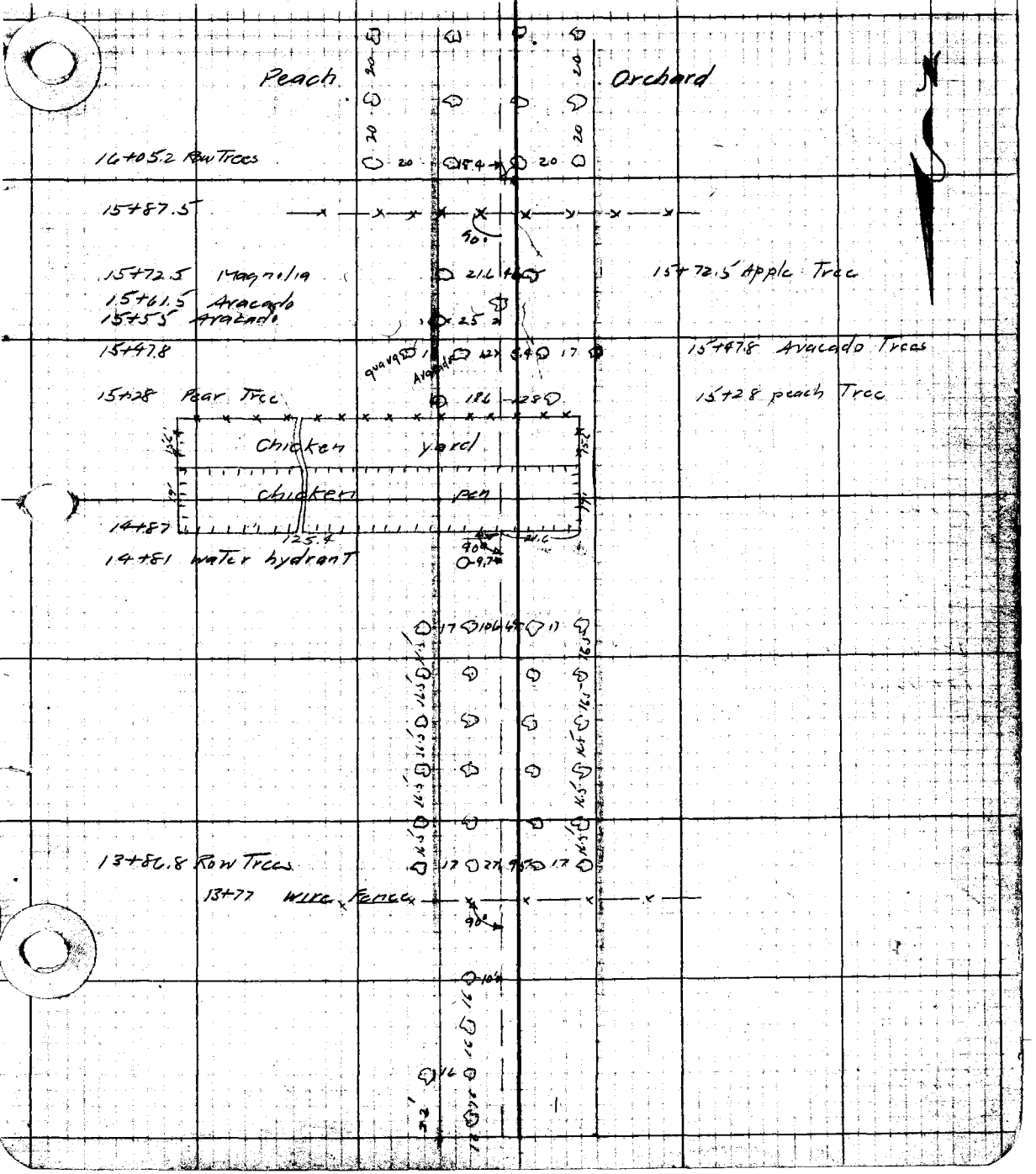

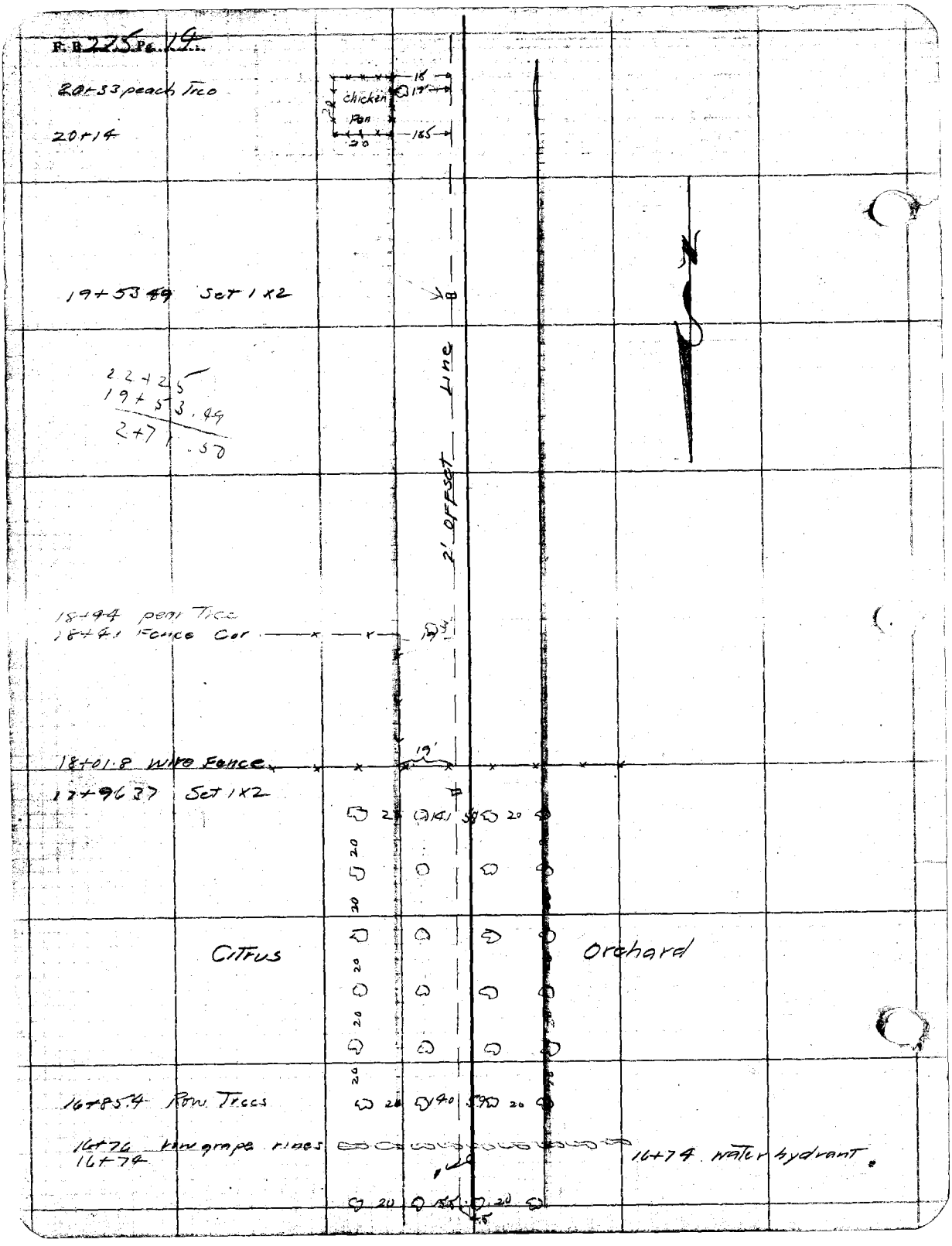
F.B. 225 Pg. 14
20+33 peach Tree
20+14
Chicken Pen
18
19'
165
20
19+53.49 Set 1x2
22+25
19+53.49
2+71.50
2' offset Line
18+44 pear Tree
18+41 Fence Cor
19'
18+01.8 Wire Fence
17+96.37 Set 1x2
141.58
20
Citrus
Orchard
16+85.4 Row Trees
140.59
16+76 row grape vines
16+74
16+74 water hydrant
155

F. B. 275 Pg. 15

Platted by Terry, C.J.	W. O. No. 4048 D. S. O. No.
Date June 1927	Location Lamoite
Map No. 8936	Surveyed by L. S. Hammond
Platting C'k'd by C.W. Paige	Date Apr 7, to May 25, 1927
Date July 1927	Indexed A. C. Johnson

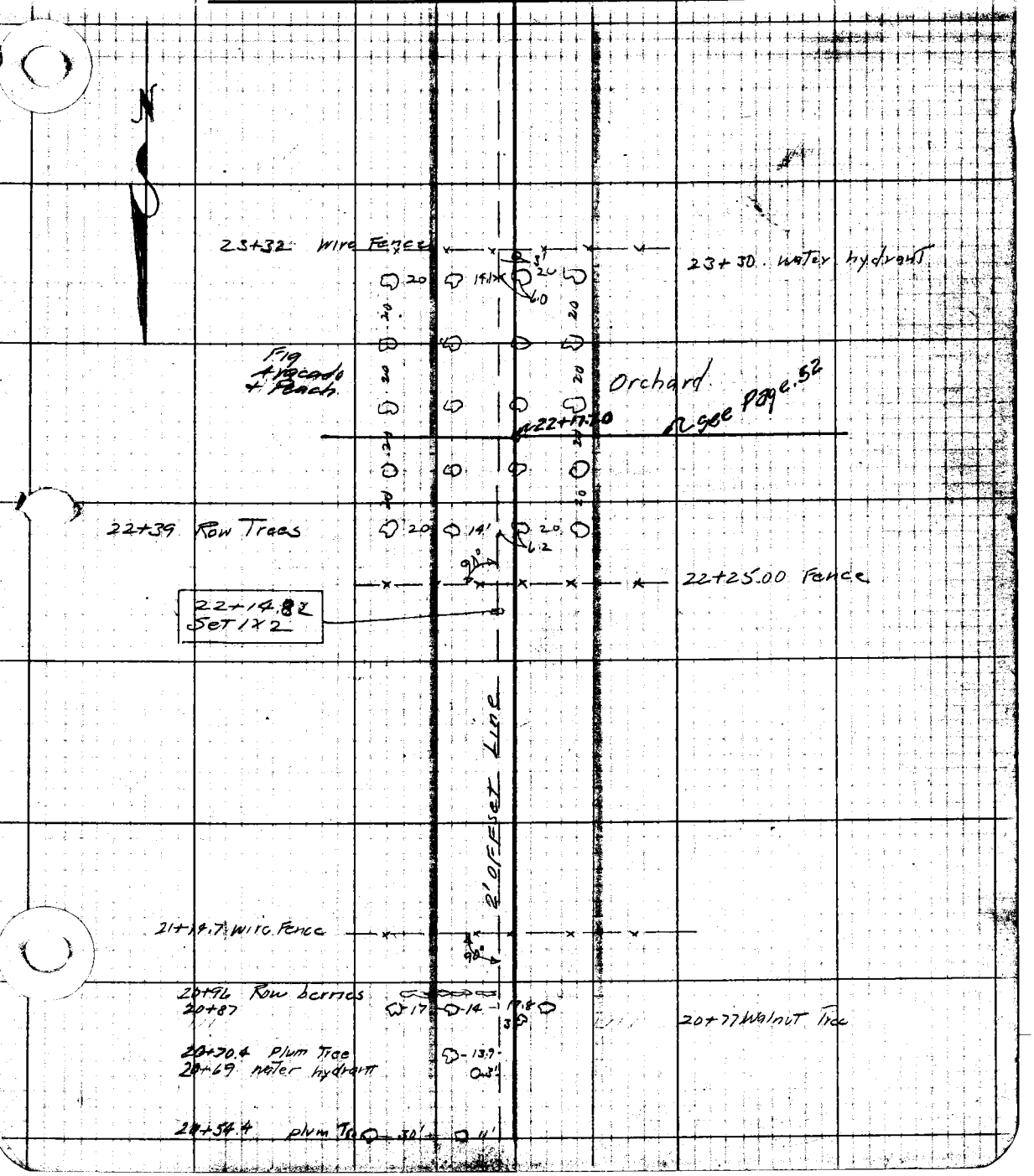

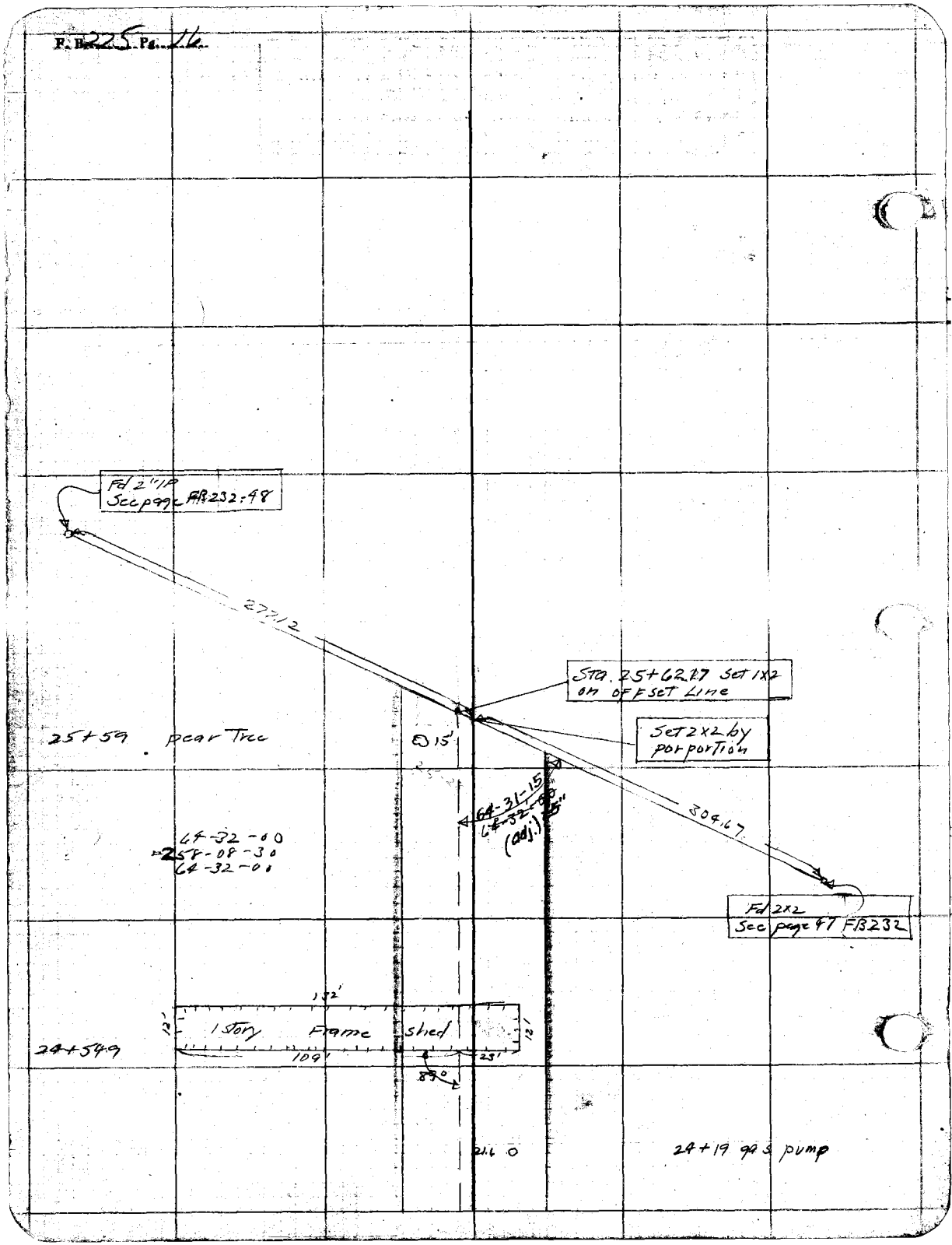
Fd 2" IP
See page FB232-48
277.12
Sta. 25+62.17 Set 1x2
on offset Line
Set 2x2 by
porportion
25+59 pear Tree
15'
64-31-15
64-32-00
(adj.) 25"
304.67
64-32-00
258-08-30
64-32-00
Fd 2x2
See page 47 FB232
132'
12'
1 story Frame shed
12'
24+54.9
109'
23'
89°
21.6 0
24+19 gas pump

Platted by Terry, C.J.	W. O. No. 4048 D. S. O. No.
Date June 1927	Location Lomita
Map No. 8936	Surveyed by L. S. Hammond
Platting C'k'd by C.W. Paige	Date Apr 27 & May 25, 1927
Date July 1927	Indexed A. C. Johnson

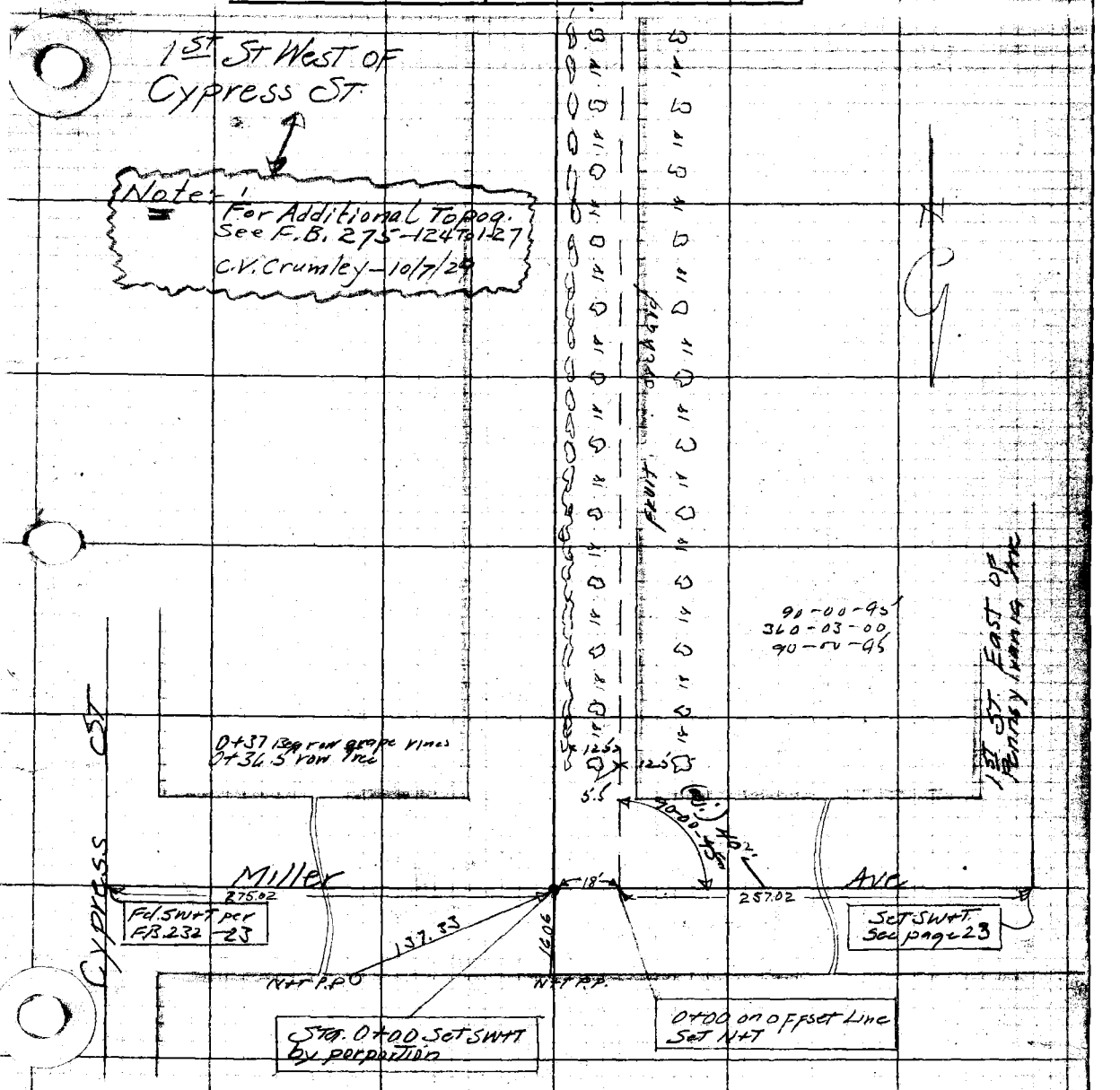

F.B. 275 Pg. 18

14

14 chick pen 16

6+34.3 Fence

6+34.25 Fd 2×2

30.1

30.05

5+44

Traveled 90° Road.

5+14

5+03 Fig Trees 9.4 5+03 Loquat Tree

4+84.6 oleanda bush 9.8

12.5 12.6

3+06.5 end Trees + grape rines



Date _____ Notes by _____ Chief Party _____ F.B. 275 Pg. 19

Platted by Terry, C.J.	W. O. No. 4048 D. S. O. No.
Date June 1927	Location Lomita
Map No. 8936	Surveyed by L S Hammond
Platting C'k'd by C W Paige	Date Apr 7 to May 25, 1927
Date July 1927	Indexed A. C. Johnson

NOTE: ANY ADDITION OR CHANGES ON THIS SHEET MUST BE MADE OR CIRCLED IN RED, WITH DATE AND NAME OF PERSON MAKING CHANGE.

DO NOT EXTEND NOTES THIS SIDE OF THIS LINE

RETURN TO LOS ANGELES COUNTY SURVEYOR

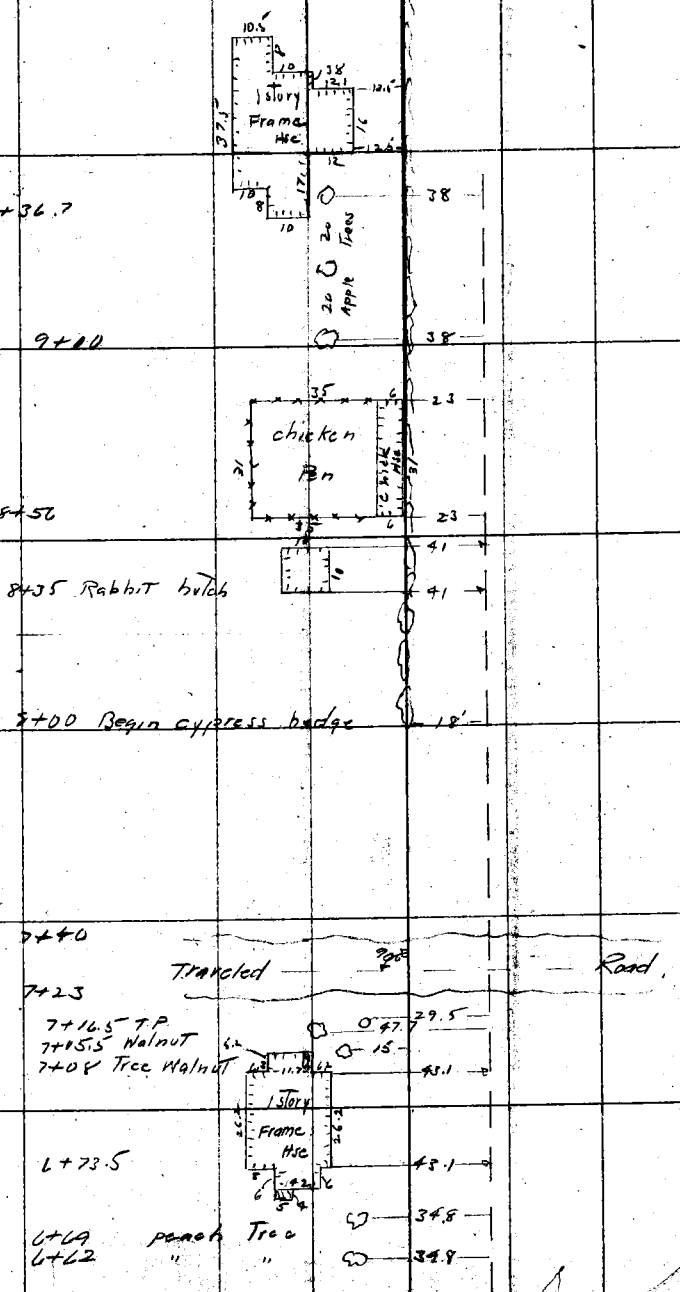

F.B. 275 PG. 20 Chief Party Notes by Date

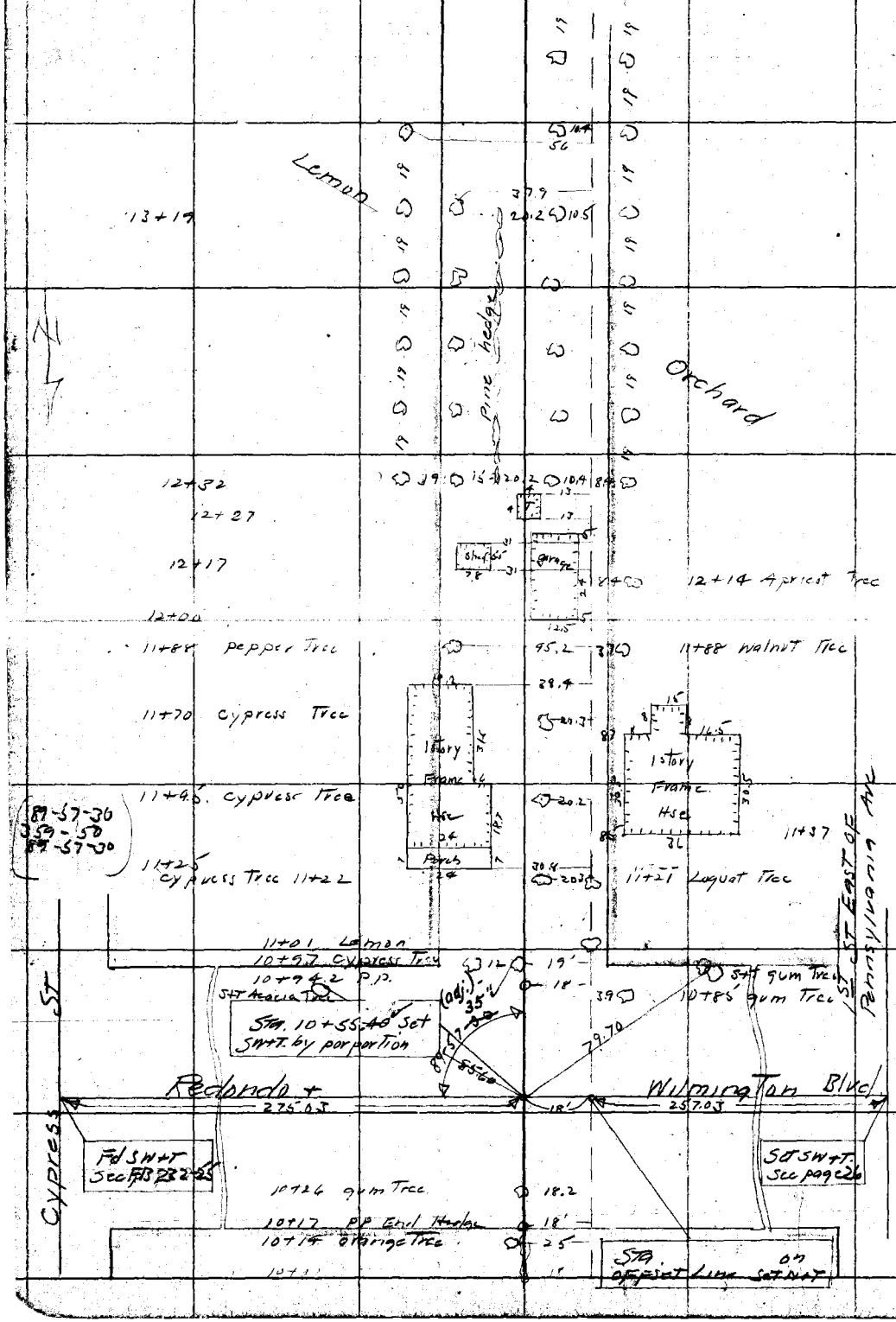

RETURN TO
LOS ANGELES COUNTY SURVEYOR

DO NOT EXTEND NOTES THIS SIDE OF THIS LINE

NOTE: ANY ADDITION OR CHANGES ON THIS SHEET MUST BE MADE OR CIRCLED IN RED. WITH DATE AND NAME OF PERSON MAKING CHANGE.

Date _____ Notes by _____ Chief Party _____ F.B. 275 PG. 21

Plotted by: Terry, G.T.	W. O. No. 4048 D. O. O. No.
Date: June 1927	Location: Lomita
Map No. 8936	Surveyed by: L.S. Hammond
Plotting Ck'd by: Geo Paige	Date: Apr 7 & May 25, 1927
Date: July 1927	Indexed: A. C. Johnson

NOTE: ANY ADDITION OR CHANGES ON THIS SHEET MUST BE MADE OR CIRCLED IN RED. WITH DATE AND NAME OF PERSON MAKING CHANGE.

DO NOT EXTEND NOTES THIS SIDE OF THIS LINE

RETURN TO LOS ANGELES COUNTY SURVEYOR



F.B. 275 PG. 22 Chief Party Notes by _____ Date _____

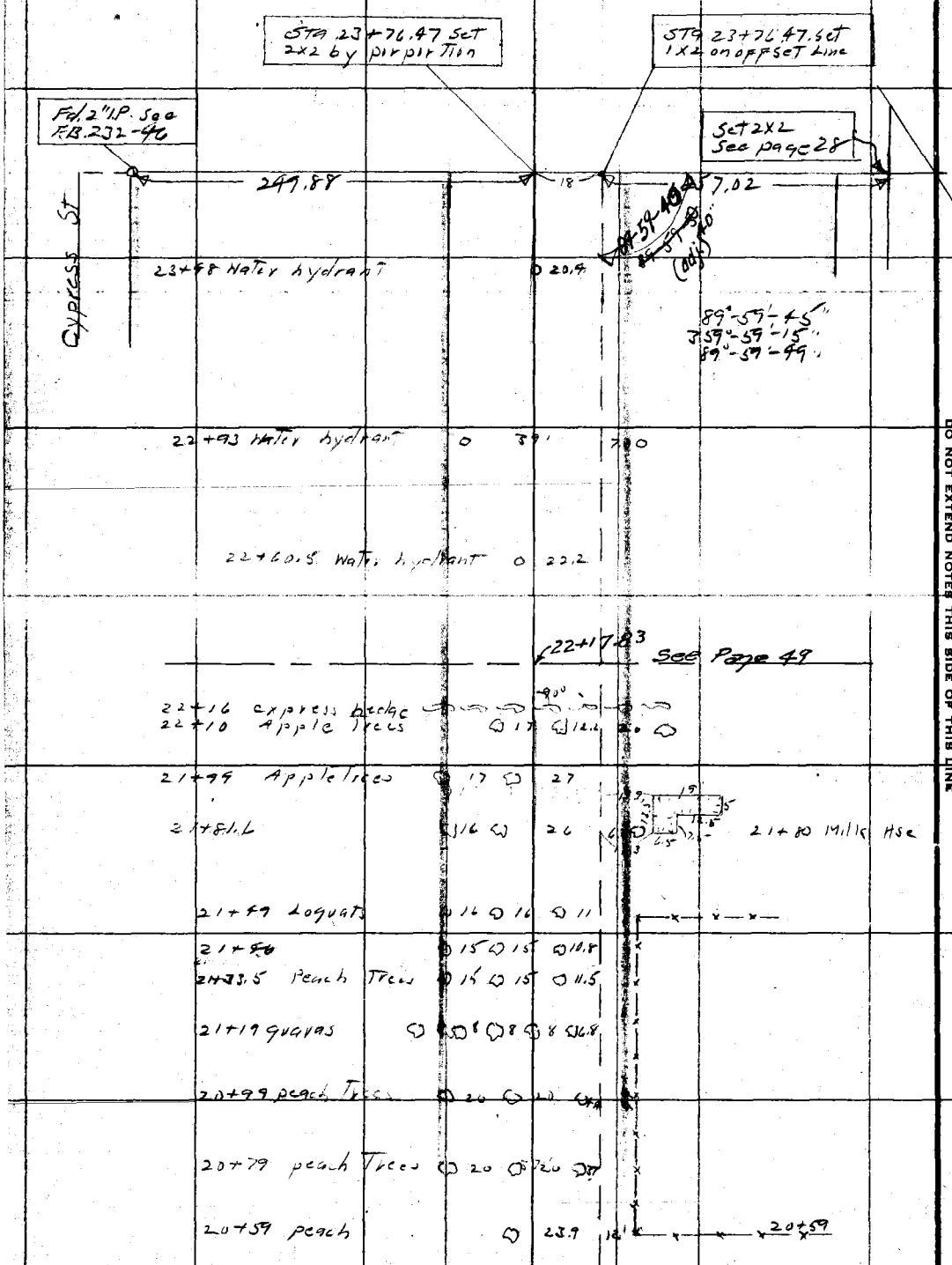

RETURN TO
LOS ANGELES COUNTY SURVEYOR

DO NOT EXTEND NOTES THIS SIDE OF THIS LINE

NOTE: ANY ADDITION OR CHANGES ON THIS SHEET MUST BE MADE OR CIRCLED IN RED, WITH DATE AND NAME OF PERSON MAKING CHANGE.

Date _____ Notes by _____ Chief Party _____ F.B. 275 PG 23

Plotted by Perry, C.T.	W. O. No. 4048 O. R. O. No.
Date June 1927	Location Lomita
Map No. 8936	Surveyed by L. S. Hammond
Plotting Ck'd by C.W. Berge	Date Apr 7 & May 25, 1927
Date July 1927	Indexed R. C. Johnson

NOTE: ANY ADDITION OR CHANGES ON THIS SHEET MUST BE MADE OR CIRCLED IN RED, WITH DATE AND NAME OF PERSON MAKING CHANGE.

DO NOT EXTEND NOTES THIS SIDE OF THIS LINE

RETURN TO LOS ANGELES COUNTY SURVEYOR

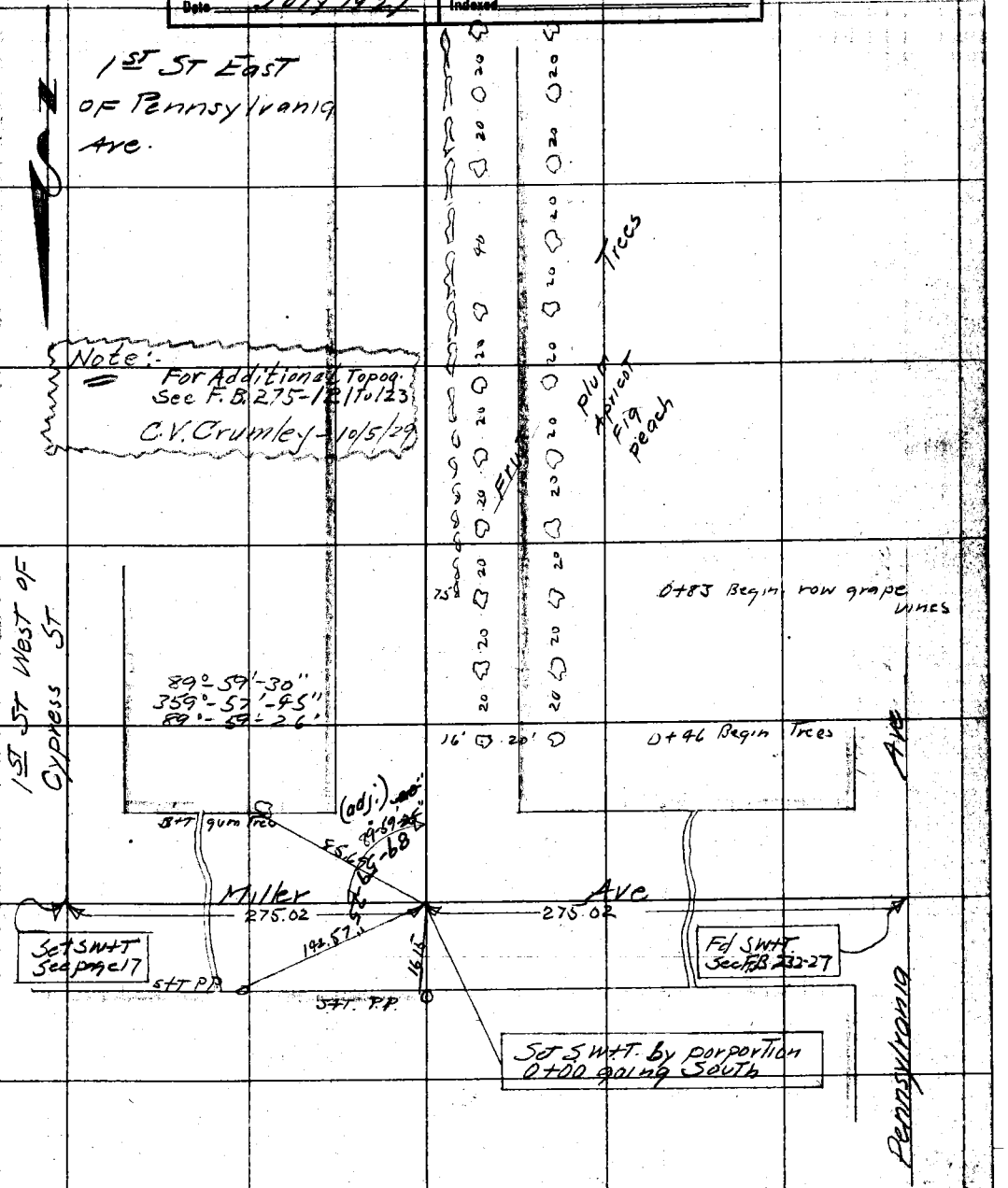

F.B. 275 PG. 24 Chief Party Notes by Date



RETURN TO
LOS ANGELES COUNTY SURVEYOR

DO NOT EXTEND NOTES THIS SIDE OF THIS LINE

NOTE: ANY ADDITION OR CHANGES ON THIS SHEET MUST BE MADE OR CIRCLED IN RED. WITH DATE AND NAME OF PERSON MAKING CHANGE.

Date _____ Notes by _____ Chief Party _____ F.B. 275 Pg. 27

Plotted by Terry, C.J.	W. O. No. 4048 D. B. O. No.
Date June 1927	Location Lomita
Map No. 8936	Surveyed by L S Hammond.
Plotting Ck'd by C W Paige	Date Apr 7 & May 25, 1927
Date July 1927	Indexed A. C. Johnson

NOTE: ANY ADDITION OR CHANGES ON THIS SHEET MUST BE MADE OR CIRCLED IN RED, WITH DATE AND NAME OF PERSON MAKING CHANGE.

DO NOT EXTEND NOTES THIS SIDE OF THIS LINE

RETURN TO LOS ANGELES COUNTY SURVEYOR

N

12.4 Shed 15.4 90° 6

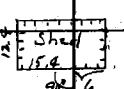

15+90

35 0 14+23.5 Water hydrant

F.B. 275 PG. 28 454 Chief Party Notes by 454 Date

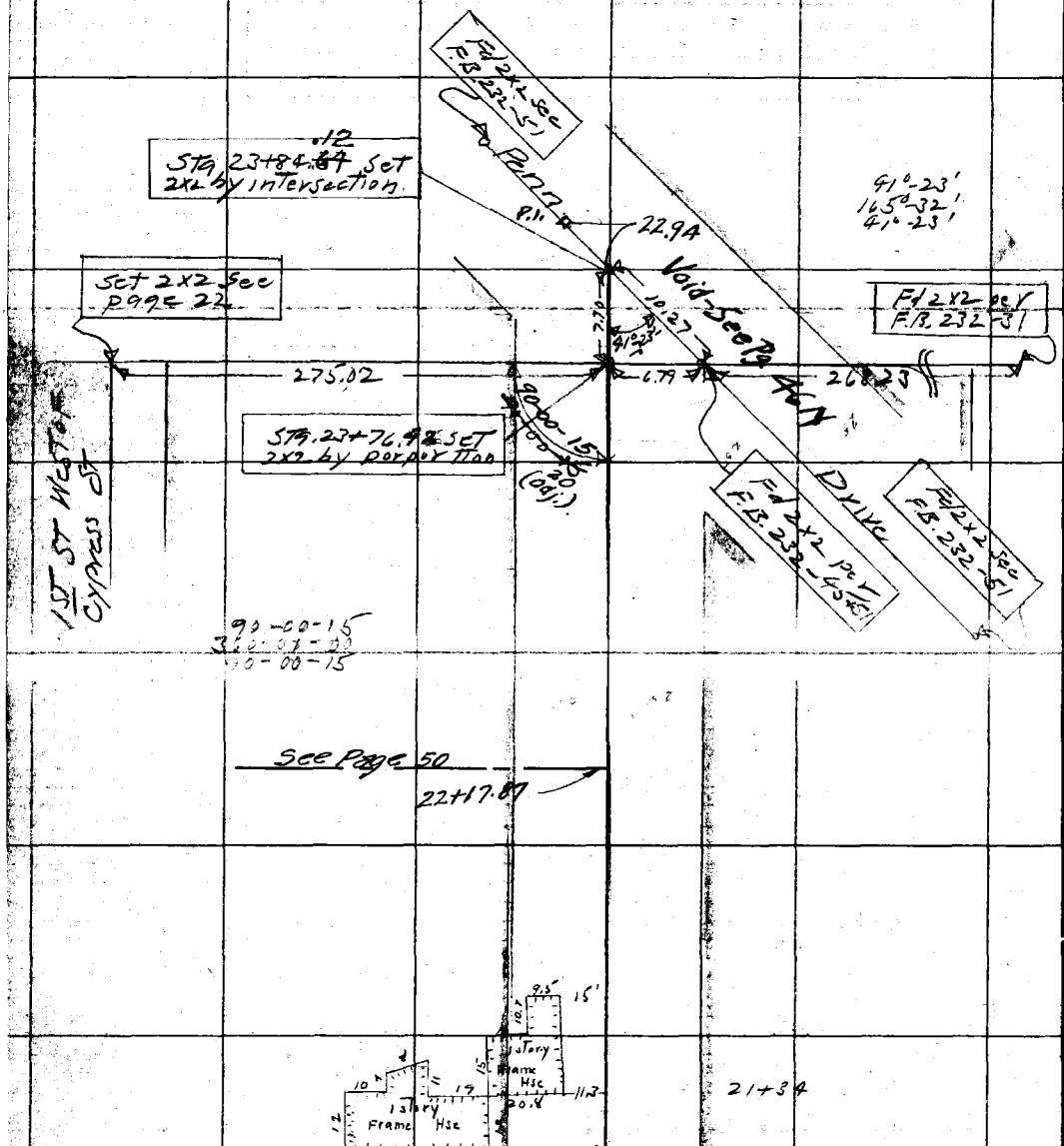

RETURN TO
LOS ANGELES COUNTY SURVEYOR

DO NOT EXTEND NOTES THIS SIDE OF THIS LINE

NOTE: ANY ADDITION OR CHANGES ON THIS SHEET MUST BE MADE OR CIRCLED IN RED. WITH DATE AND NAME OF PERSON MAKING CHANGE.

Date _____ Notes by _____ Chief Party _____ F.B. 275 PG. 25

Plotted by Tracy, C.T.	W. O. No. 4095 D. B. O. No.
Date June 1927	Location Lomita
Map No. 8936	Surveyed by L S Hammond
Plotting Ck'd by C.W. Page	Date Apr 7 to May 26, 1927
Date July 1927	Indexed A. C. Johnson

N

Apricot 24

Apricot 24

Apricot 24

Acacia 24

Acacia 24

8+56 Acacia 13.6



7+04

19.5

7+34 Fig Tree

99 18

7+11 Fig Trees

19.2 18

6+91 Fig Trees

26.7 18

6+70 Fig Trees

*NOTE: ANY ADDITION OR CHANGES ON THIS SHEET MUST BE MADE OR CIRCLED IN RED, WITH DATE AND NAME OF PERSON MAKING CHANGE.

DO NOT EXTEND NOTES THIS SIDE OF THIS LINE

RETURN TO LOS ANGELES COUNTY SURVEYOR

E.B. 275 PG. 26 Chief Party Notes by Date

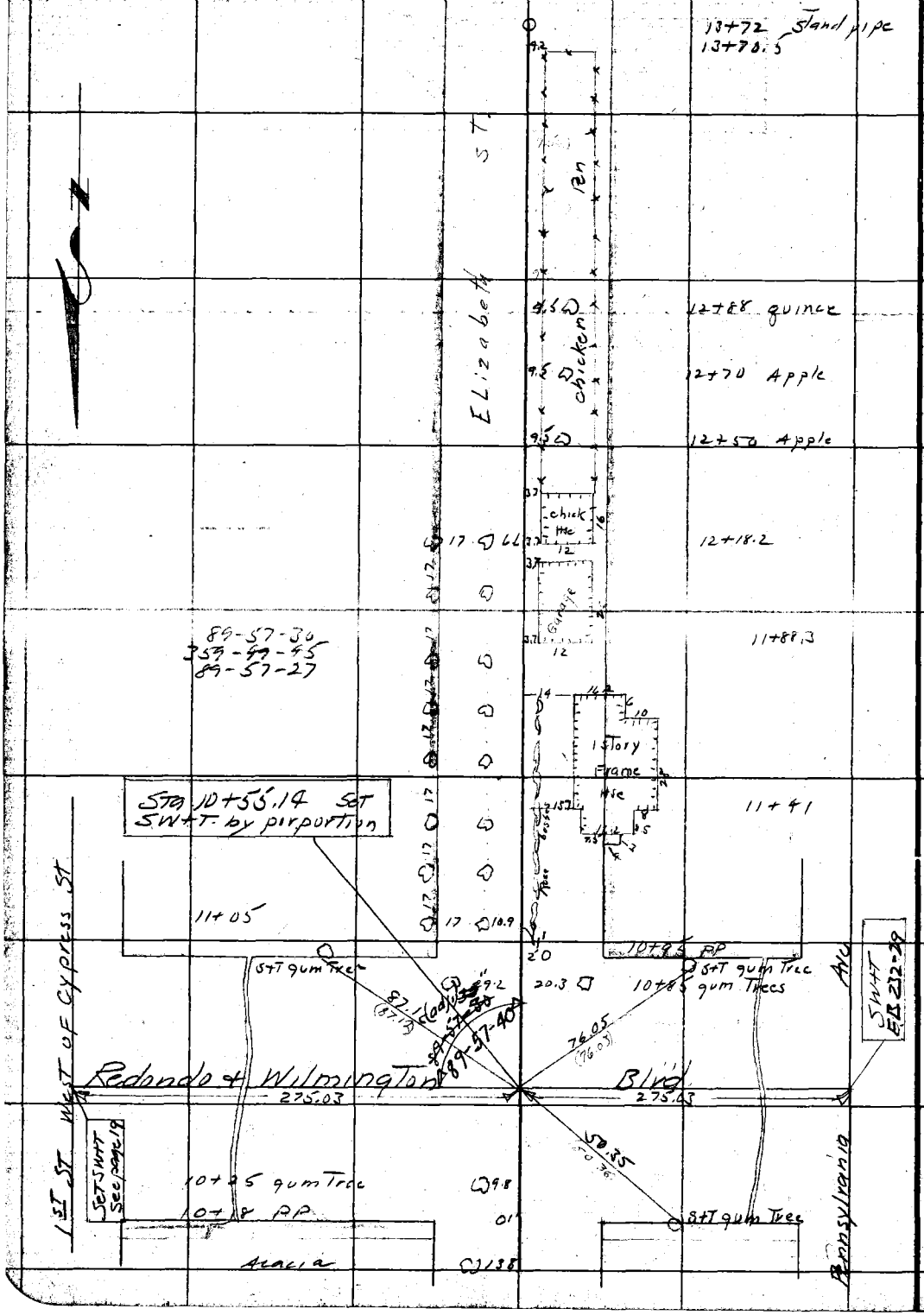

RETURN TO LOS ANGELES COUNTY SURVEYOR

DO NOT EXTEND NOTES THIS SIDE OF THIS LINE

NOTE: ANY ADDITION OR CHANGES ON THIS SHEET MUST BE MADE OR CIRCLED IN RED. WITH DATE AND NAME OF PERSON MAKING CHANGE.

Date _____ Notes by _____ Chief Party _____ F.B. 275 PG. 29

Plotted by Tenny, C.J.	W.O. No. 4048 R.S.O. No.
Date June 1927	Location Lomita
Map No. 8936	Surveyed by L S Hammond
Plotting C'k'd by C.W. Paige	Date Apr 7 & May 25, 1927
Date July 1927	Indexed A. C. Johnson

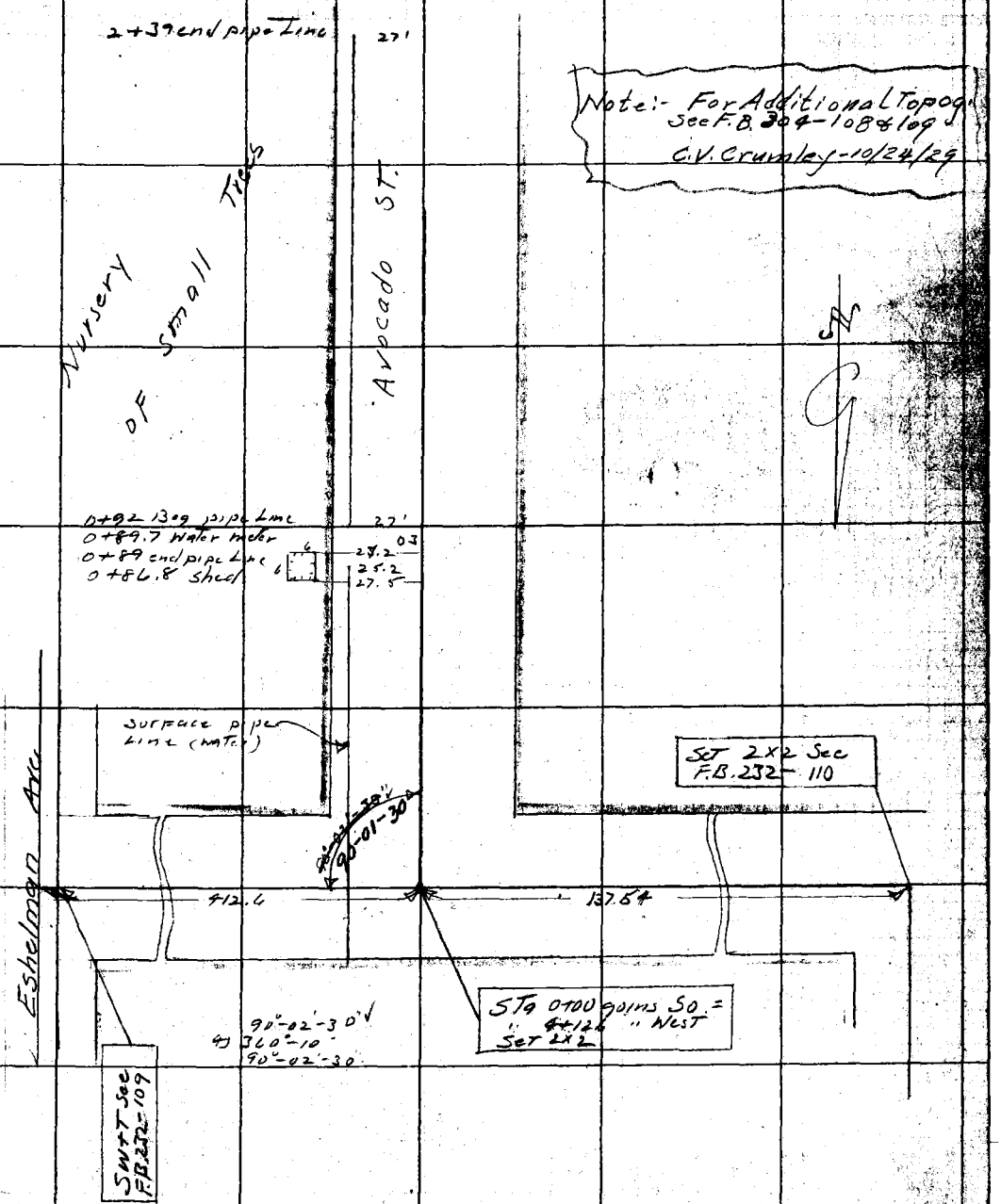

NOTE: ANY ADDITION OR CHANGES ON THIS SHEET MUST BE MADE OR CIRCLED IN RED. WITH DATE AND NAME OF PERSON MAKING CHANGE.

DO NOT EXTEND NOTES THIS SIDE OF THIS LINE

RETURN TO LOS ANGELES COUNTY SURVEYOR

F.B. 225 PG. 30 Chief Party Notes by Date

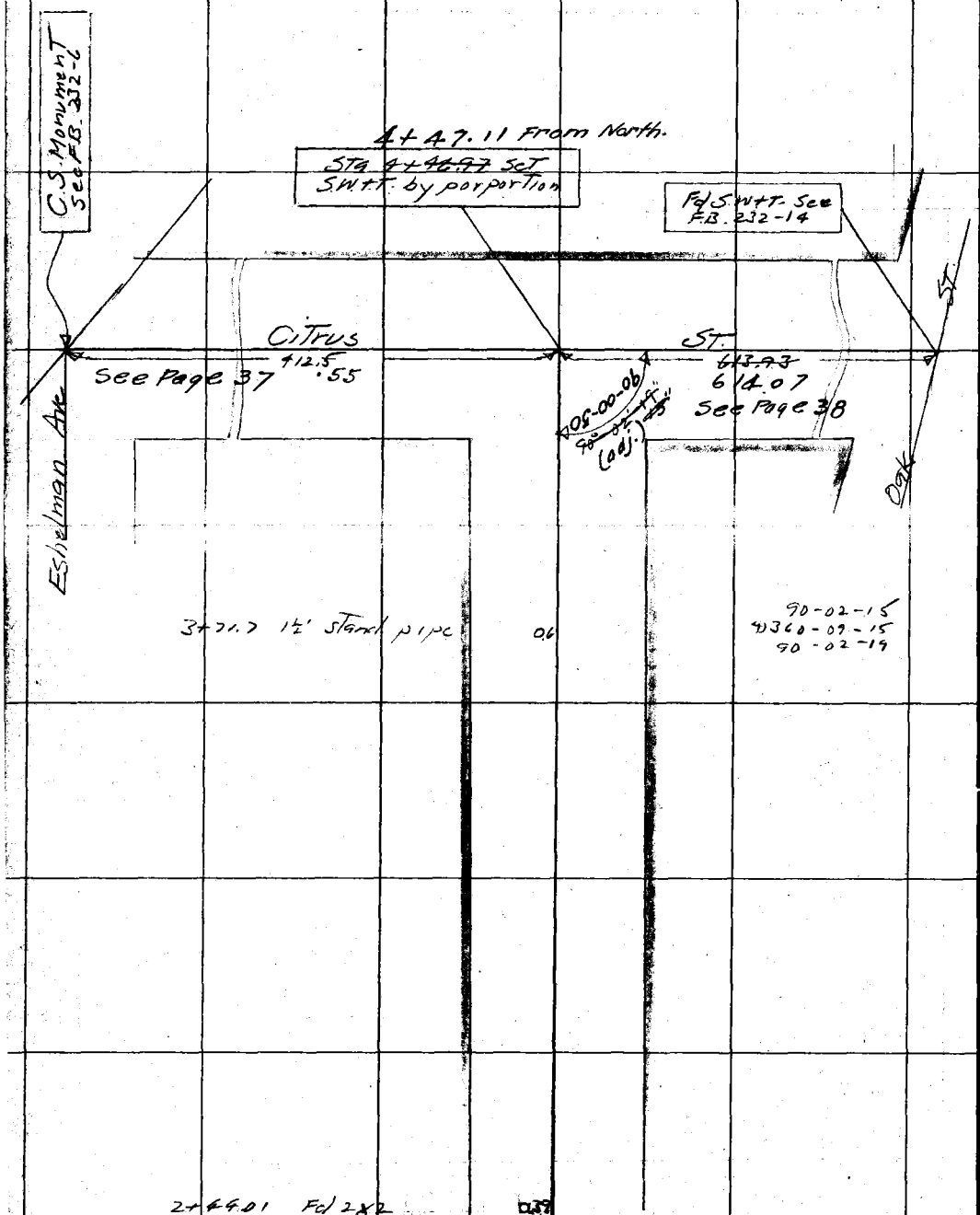

RETURN TO
LOS ANGELES COUNTY SURVEYOR

DO NOT EXTEND NOTES THIS SIDE OF THIS LINE

NOTE: ANY ADDITION OR CHANGES ON THIS SHEET MUST BE MADE OR CIRCLED IN RED. WITH DATE AND NAME OF PERSON MAKING CHANGE.

Date _____ Notes by _____ Chief Party _____ F.B. 275 Pg. 31

Platted by _____	W. O. No. _____ D. S. O. No. _____
Date _____	Location _____
Map No. _____	Surveyed by _____
Platting C'k'd by _____	Date _____
Date _____	Indexed _____

NOTE: ANY ADDITION OR CHANGE ON THIS SHEET MUST BE MADE OR CIRCLED IN RED. WITH DATE AND NAME OF PERSON MAKING CHANGE.

DO NOT EXTEND NOTES THIS SIDE OF THIS LINE

RETURN TO
LOS ANGELES COUNTY SURVEYOR

F.B. 275 PG. 32 Chief Party Notes by Date

RETURN TO
LOS ANGELES COUNTY SURVEYOR

NOTE: ANY ADDITION OR CHANGES ON THIS SHEET MUST BE MADE OR CIRCLED IN RED. WITH DATE AND NAME OF PERSON MAKING CHANGE.

DO NOT EXTEND NOTES THIS SIDE OF THIS LINE

Date ____ Taken by LSH Chief Party LSH F.B. 275 Pg. 33

Plotted by	W. O. No. 4048 D. S. O. No.
Date	Location Lomita
Map No.	Surveyed by L S Hammond
Plotting C'k'd by	Date Oct. 7th & 8th 1927
Date	Indexed A. C. Johnson

NOTE: ANY ADDITION OR CHANGES ON THIS SHEET MUST BE MADE OR CIRCLED IN RED, WITH DATE AND NAME OF PERSON MAKING CHANGE.

DO NOT EXTEND NOTES THIS SIDE OF THIS LINE

RETURN TO LOS ANGELES COUNTY SURVEYOR

OAK ST.

P.l.s 2,3,4 & 5 set by porportion between P.l.s 1 & 6.

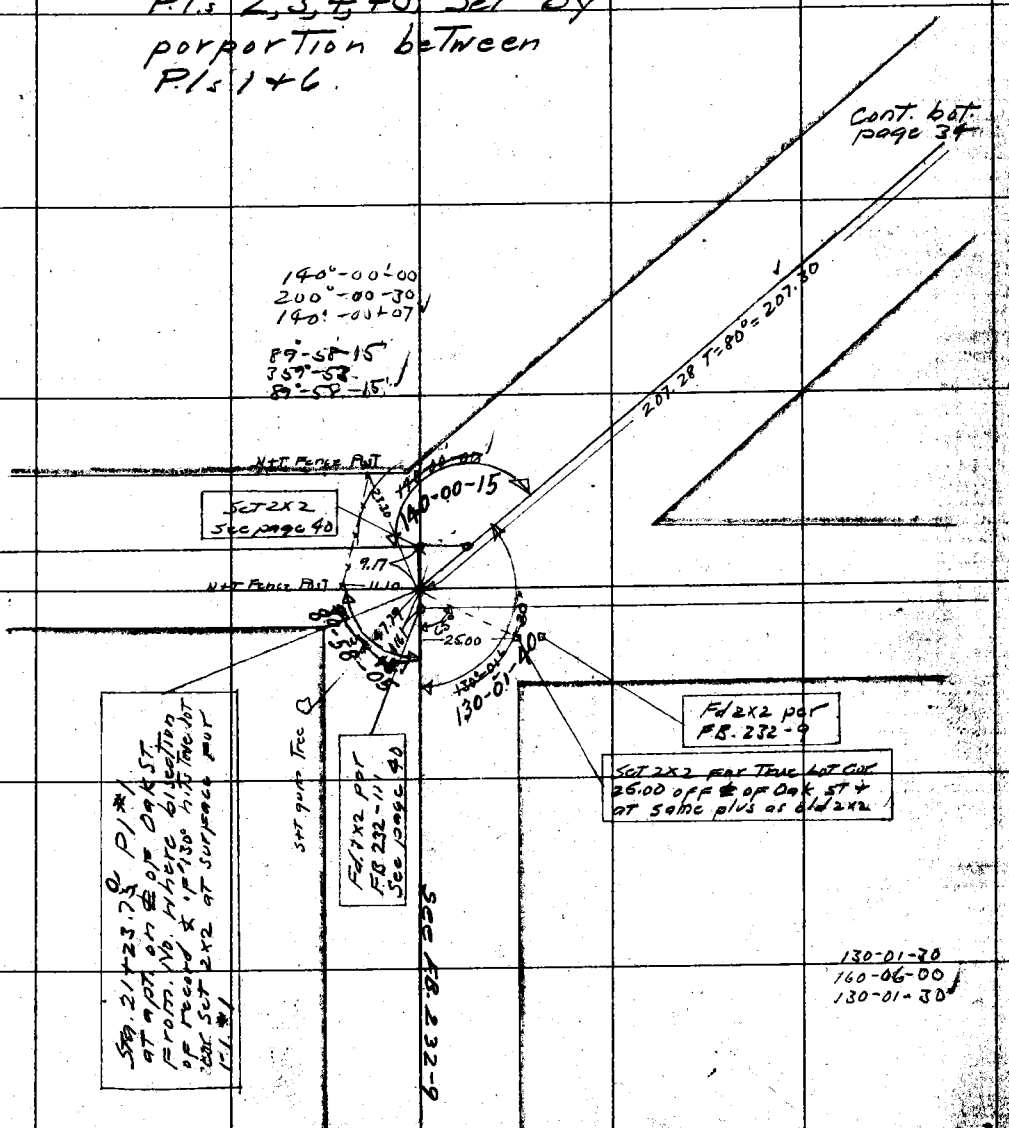

F.B. 275 PG. 34 LSH Chief Party Notes by LSH Date

Cont bottom page 35

145.54

P.I. #3
Set 2X2 3 under surface

169-15-45

Rec
Δ = 10°-45'
R = 964'
T = 90.70

Δ = 10-44-10
R = 965.25
T = 90.70
L = 180.87

169-15-45
317-03
169-15-45

181.43

181.41 T=80°

Δ = 47°-15'
R = 207.36
T = 90.70
Rec

Δ = 47-13-50
R = 207-48
T = 90.71
L = 171.03

N+T Fence Post

132°-46-10

45.54

P.I. #2
Set 2X2 3 under surface

56.70

N+T

Hsc

N+T TP.

207.30'

132-46-15
171-05
132-46-15

Cont. From Top page 33

RETURN TO LOS ANGELES COUNTY SURVEYOR

DO NOT EXTEND NOTES THIS SIDE OF THIS LINE

NOTE: ANY ADDITION OR CHANGES ON THIS SHEET MUST BE MADE OR CIRCLED IN RED, WITH DATE AND NAME OF PERSON MAKING CHANGE.

Date _____ Notes by L S H Chief Party L S H F.B. 275 Pg. 35

Plotted by	W. O. No. 4048 B. S. O. No.
Date	Location Lomita
Map No.	Surveyed by L S Hammond
Plotting C'k'd by	Date Oct 7 T. 28, 1927
Date	Indexed A. C. Johnson

Cont. bot. page 36

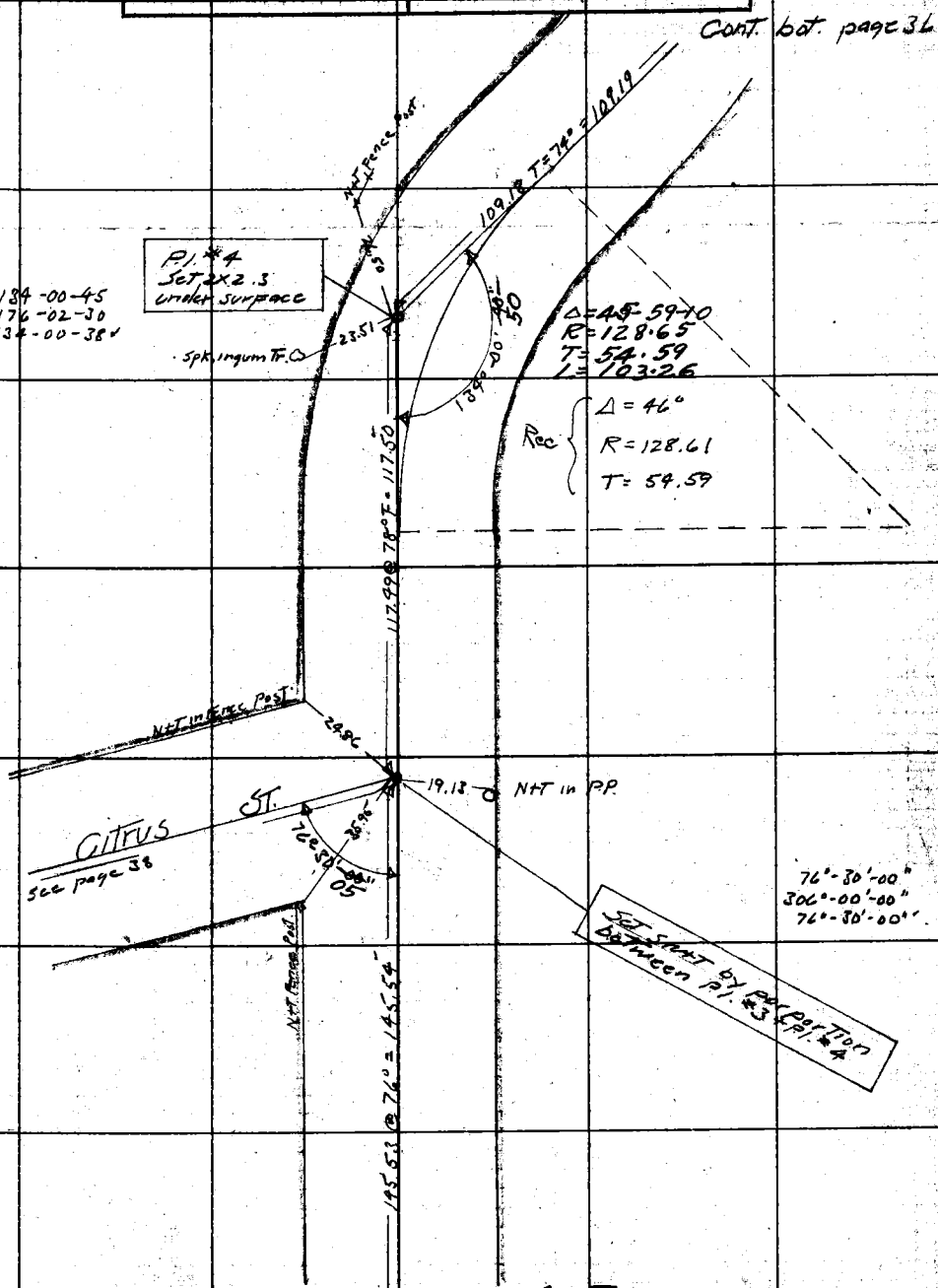

Cont. From Top page 34

NOTE: ANY ADDITION OR CHANGES ON THIS SHEET MUST BE MADE OR CIRCLED IN RED, WITH DATE AND NAME OF PERSON MAKING CHANGE.

DO NOT EXTEND NOTES THIS SIDE OF THIS LINE

RETURN TO LOS ANGELES COUNTY SURVEYOR

F.B. 275 Pg. 36 Chief Party Notes by _____ Date _____

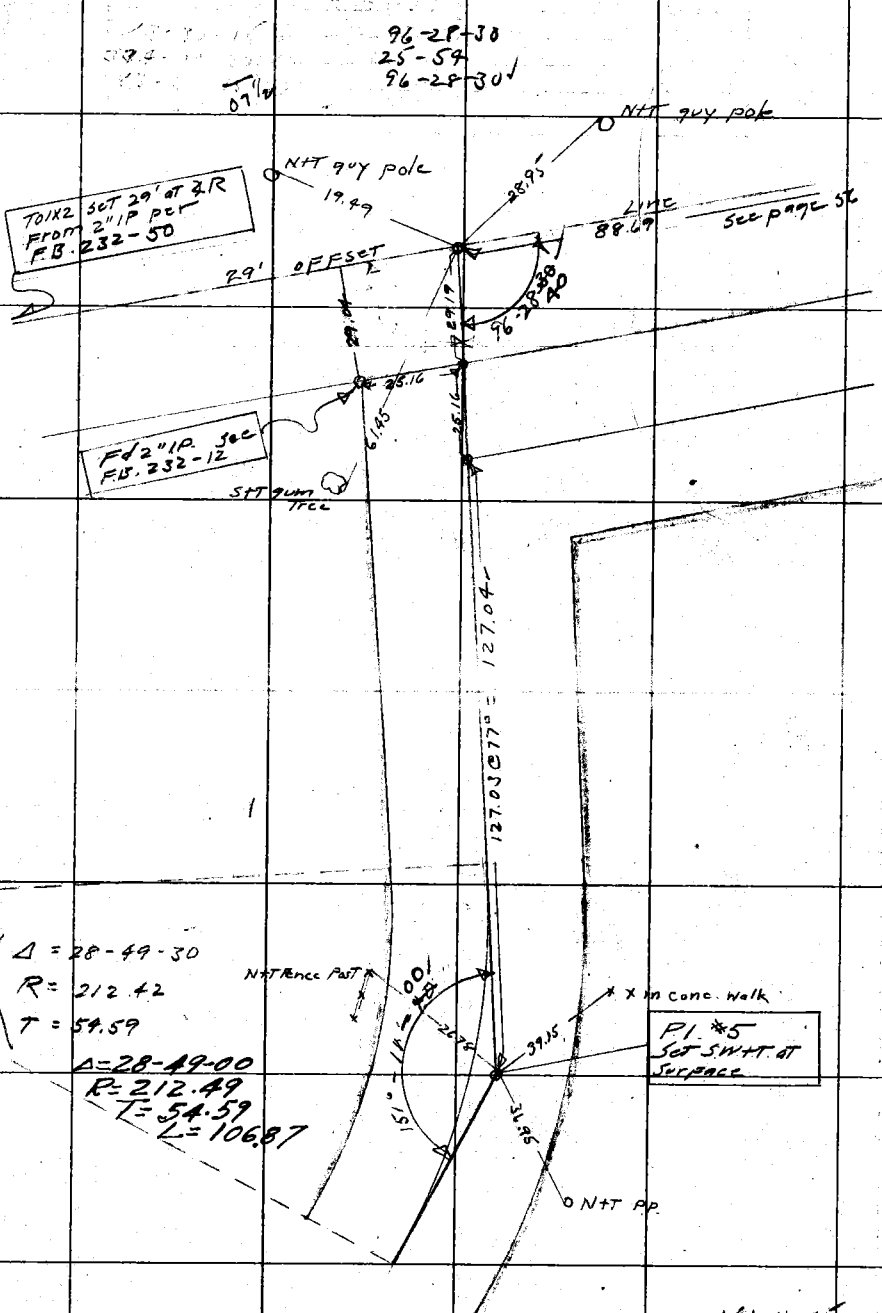

Cont. From Top
page 35

151-11-15
299-44-95
151-11-11

RETURN TO
LOS ANGELES COUNTY SURVEYOR

DO NOT EXTEND NOTES THIS SIDE OF THIS LINE

NOTE: ANY ADDITION OR CHANGES ON THIS SHEET MUST BE MADE OR CIRCLED IN RED. WITH DATE AND NAME OF PERSON MAKING CHANGE.

Date _____ Notes by L S H Chief Party L S H F.B. 275 Pg. 37

Plotted by	W. O. No. 1048 S. O. C. No.
Date	Location Lomita
Map No.	Surveyed by L S Hammond
Plotting C'k'd by	Date Oct 7 & 8, 1927
Date	Indexed A. C. Johnson

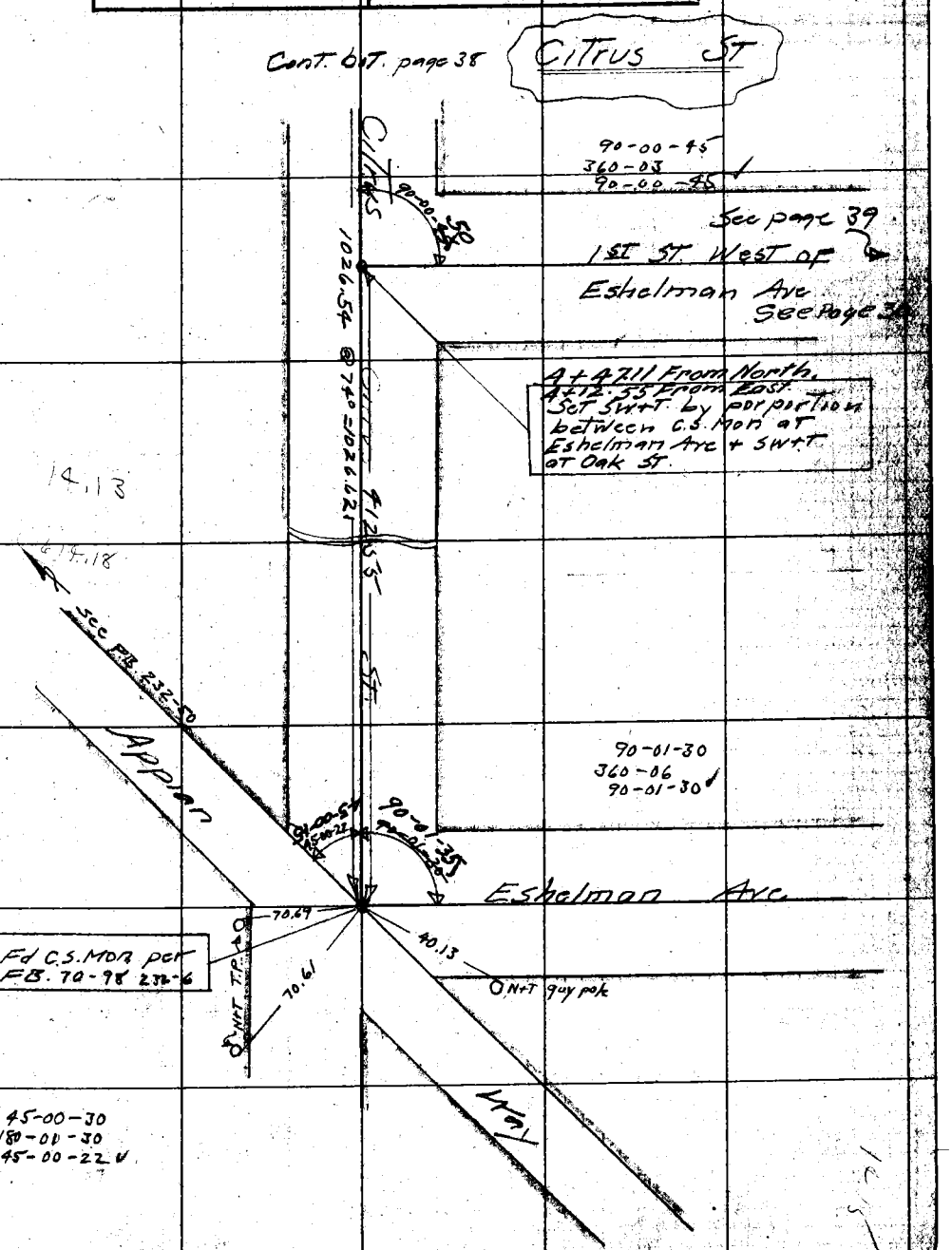

NOTE: ANY ADDITION OR CHANGE ON THIS SHEET MUST BE MADE OR CIRCLED IN RED, WITH DATE AND NAME OF PERSON MAKING CHANGE.

DO NOT EXTEND NOTES THIS SIDE OF THIS LINE

RETURN TO LOS ANGELES COUNTY SURVEYOR

F.B. 275 PG. 38 LSM Chief Party Notes by LSM Date

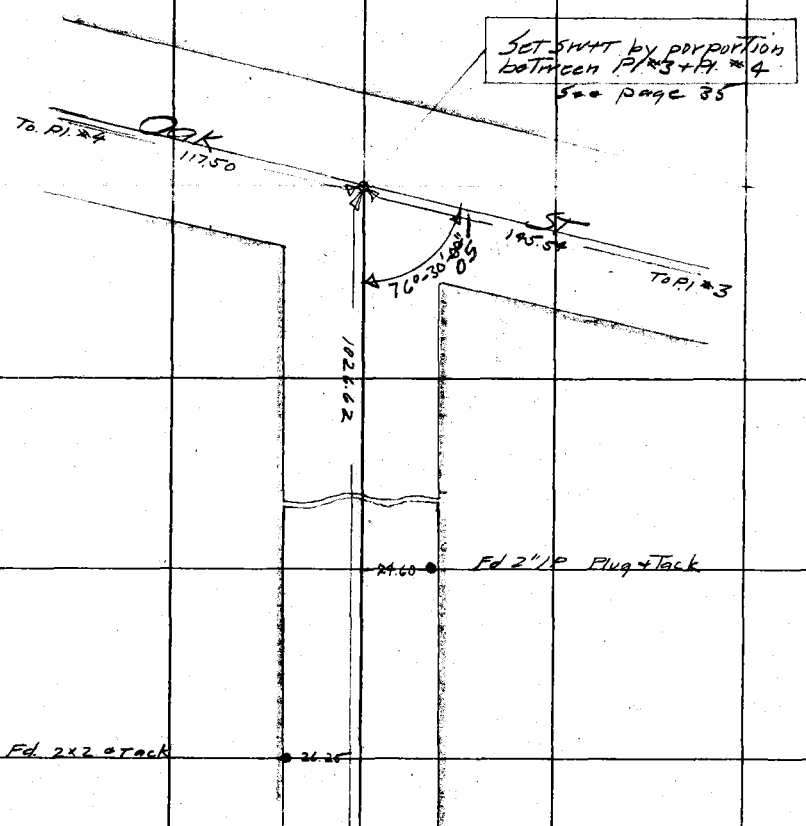

Cont. From Top page 37

RETURN TO
LOS ANGELES COUNTY SURVEYOR
DO NOT EXTEND NOTES THIS SIDE OF THIS LINE
NOTE: ANY ADDITION OR CHANGES ON THIS SHEET MUST BE MADE OR CIRCLED IN RED. WITH DATE AND NAME OF PERSON MAKING CHANGE.

Date _____ Notes by LSH Chief Party LSH F.B. 275 PG. 39

Plotted by	W. O. No. 4048 D. S. O. No.
Date	Location Lomita
Map No.	Surveyed by L S Hammond
Plotting C'k'd by	Date Oct. 7 to 28, 1927
Date	Indexed A. C. Johnson

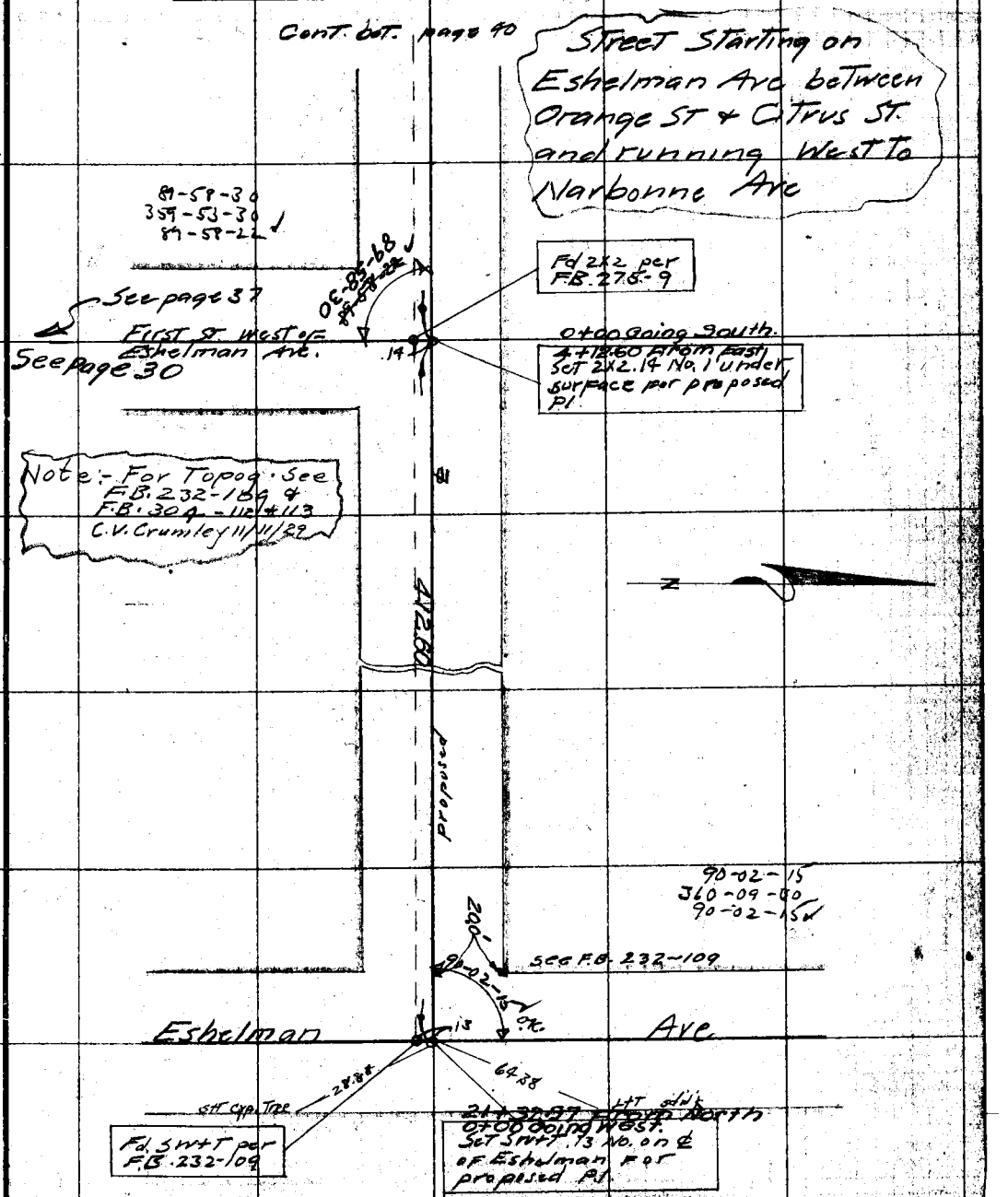

Note: ANY ADDITIONS OR CHANGES ON THIS SHEET MUST BE MADE OR CIRCLED IN Red. WITH DATE AND NAME OF PERSON MAKING CHANGE.

RETURN TO LOS ANGELES COUNTY SURVEYOR

Do not extend notes this side of this line

F.B. 275 Pg. 40 LSH Chief Party Notes by LSH Date

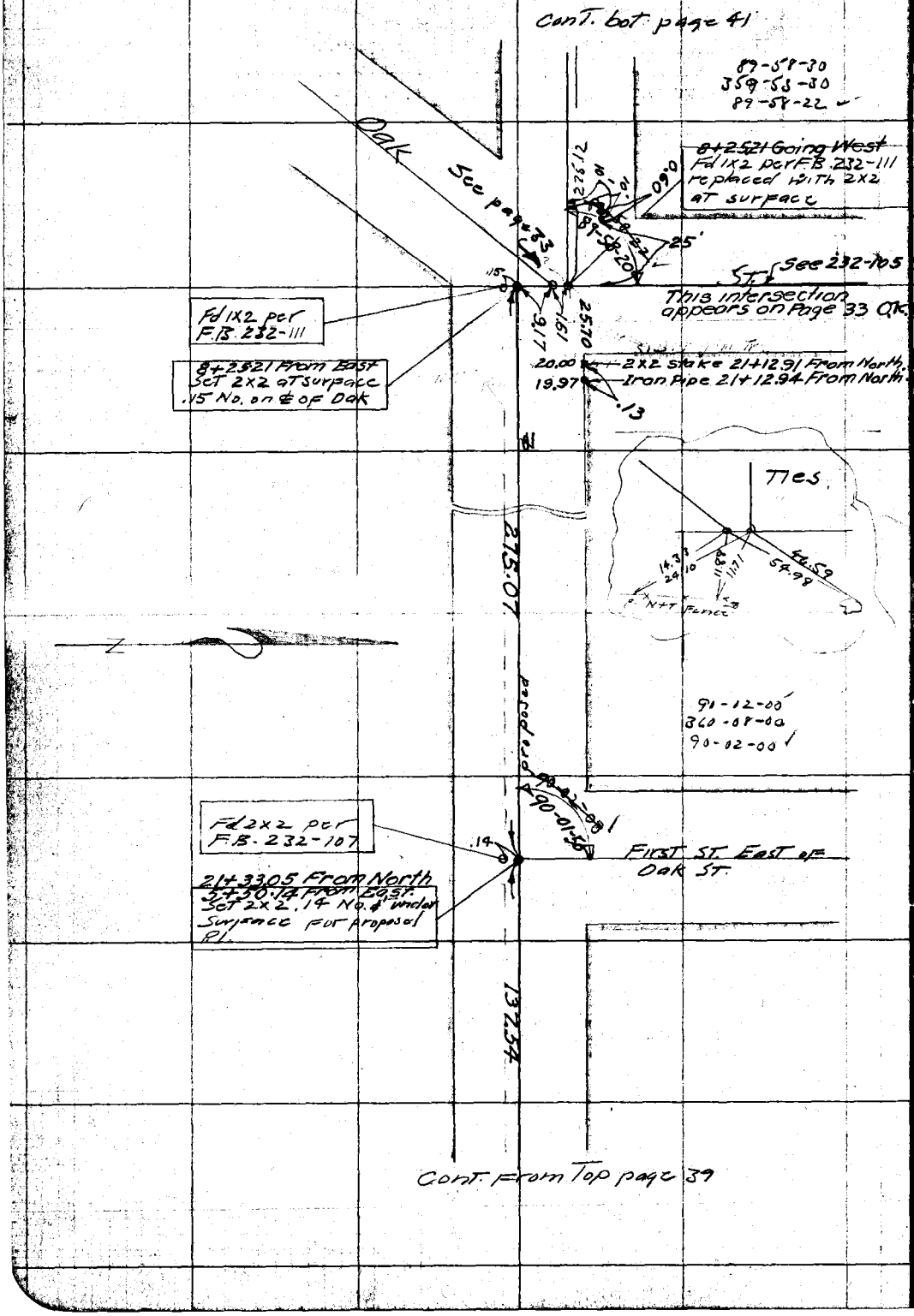

RETURN TO
LOS ANGELES COUNTY SURVEYOR

Do not extend notes this side of this line

Note: ANY ADDITIONS OR CHANGES ON THIS SHEET MUST BE MADE OR CIRCLED IN Red. WITH DATE AND NAME OF PERSON MAKING CHANGE.

Date _____ Notes by LSH Chief Party LSH F. B. 275 PG. 41

Plotted by _____
Date _____
Map No. _____
Plotting C'k'd by _____
Date _____

W. O. No. 4048 D. S. O. No. _____
Location Lomita
Surveyed by LS Hammond
Date Oct. 7 to 28, 1927
A. C. JOHNSON
Indexed _____

Cont. bot. page 42

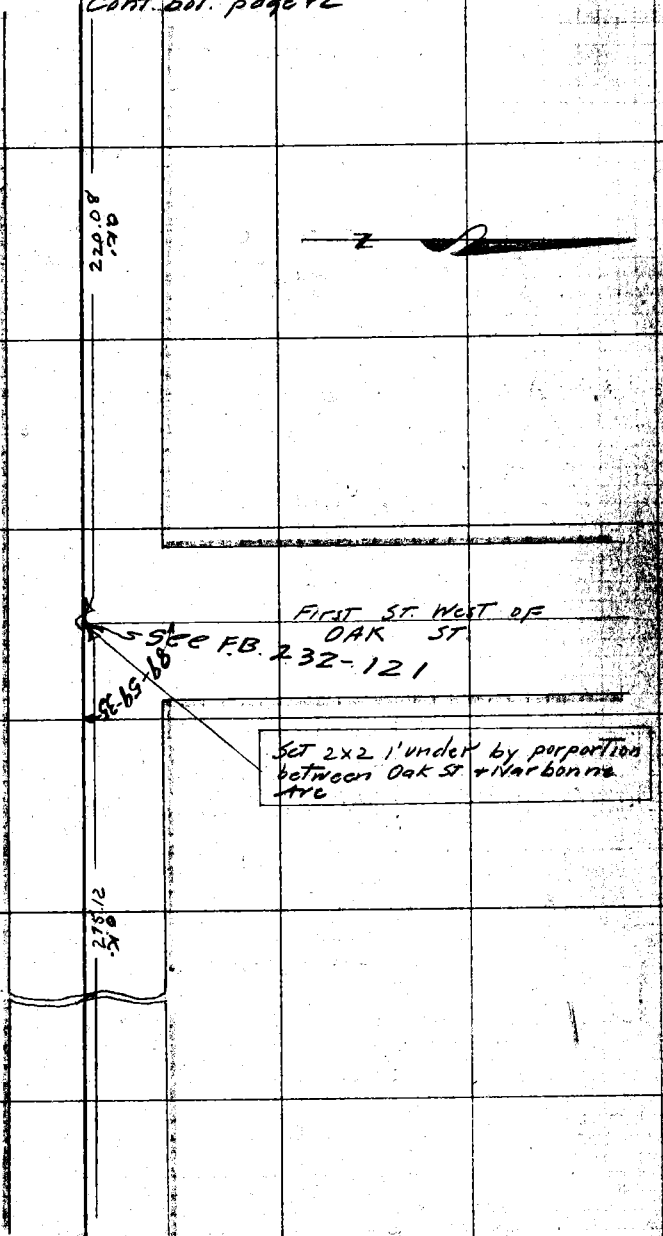

Cont. From top page 40

Notes: ANY ADDITIONS OR CHANGES OF THIS SHEET MUST BE MADE OR CIRCLED IN Red. WITH DATE AND NAME OF PERSON MAKING CHANGE.
Do not extend notes this side of this line
RETURN TO
LOS ANGELES COUNTY SURVEYOR

F.B. 225 PG. 42 L-H Chief. Party Notes by L S H Date

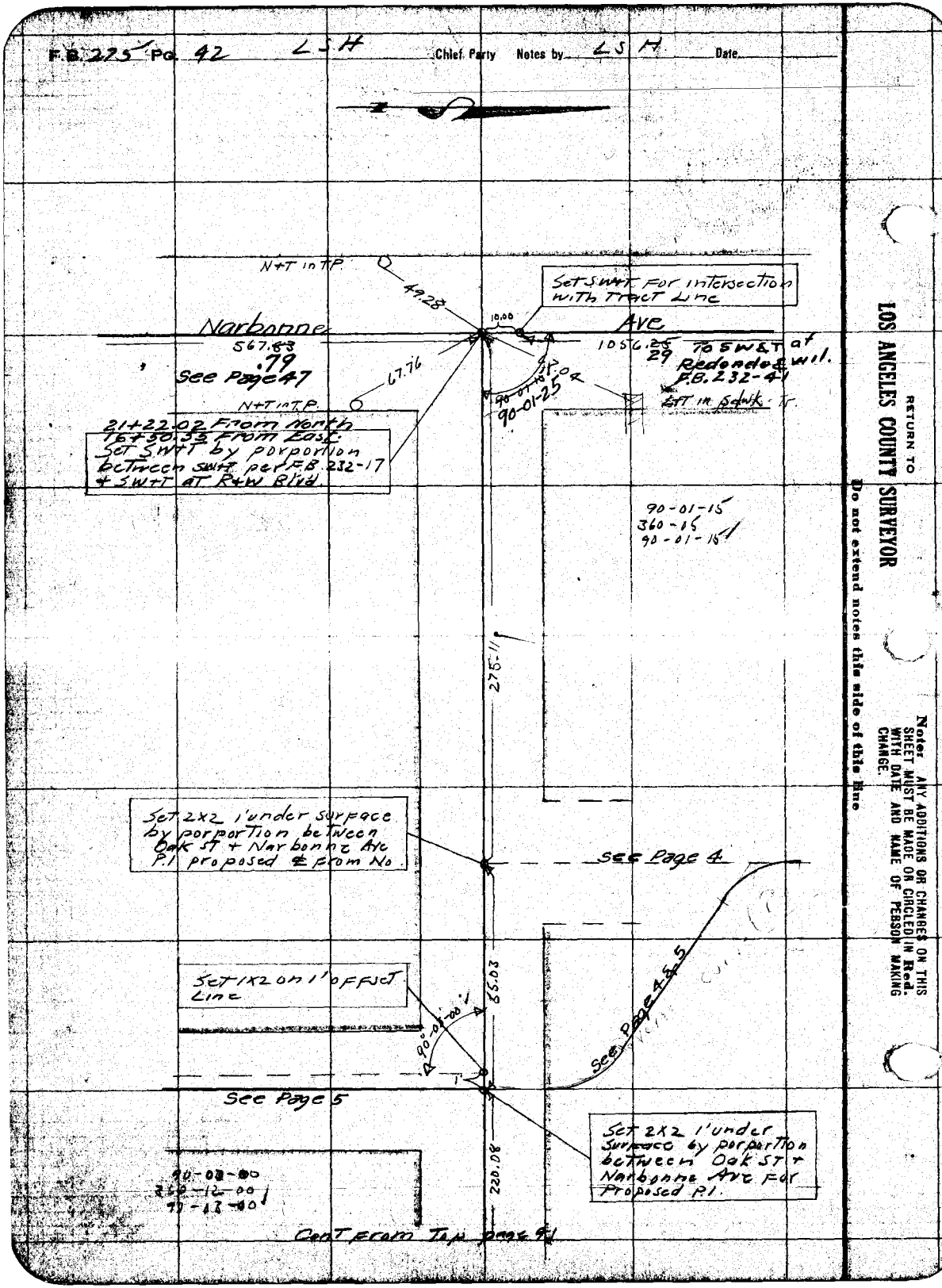

RETURN TO
LOS ANGELES COUNTY SURVEYOR

Do not extend notes this side of this line

Note: ANY ADDITIONS OR CHANGES ON THIS SHEET MUST BE MADE OR CIRCLED IN Red. WITH DATE AND NAME OF PERSON MAKING CHANGE.

Date _____ Notes by: LSH Chief Party: LSH F.B. 275 Pg. 43

Plotted by:	W. O. No. 4048 B. O. O. No.
Date	Location: Lomita
Map No.	Surveyed by: L.S. Hammond
Plotting C'k'd by:	Date: Oct 27 & 28, 1927
Date	Indexed: A. C. Johnson

NOTE: ANY ADDITION OR CHANGES ON THIS SHEET MUST BE MADE OR CIRCLED IN RED, WITH DATE AND NAME OF PERSON MAKING CHANGE.

DO NOT EXTEND NOTES THIS SIDE OF THIS LINE

RETURN TO LOS ANGELES COUNTY SURVEYOR

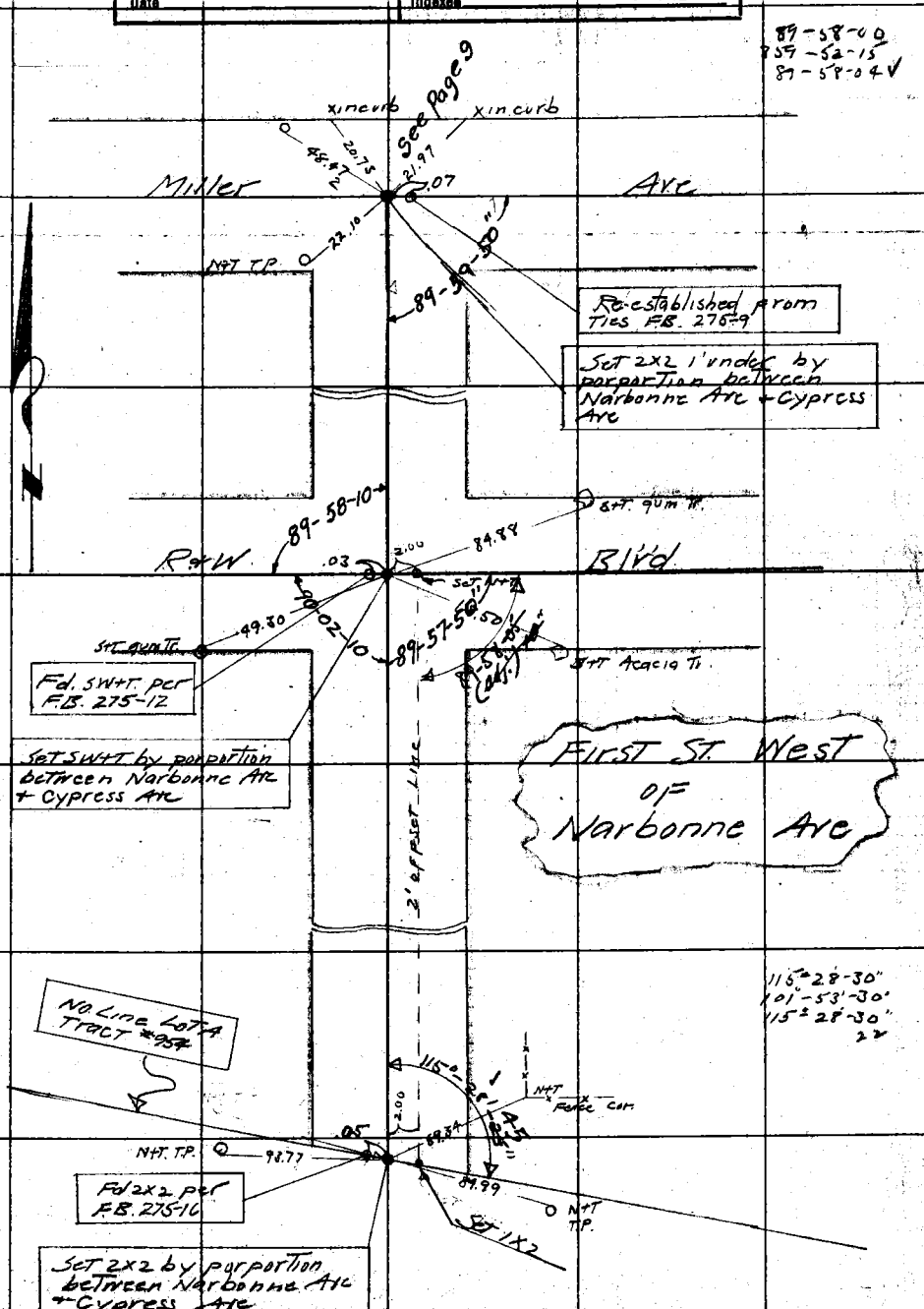

F.B. 275 PG. 44 LSH Chief Party Notes by LSH Date

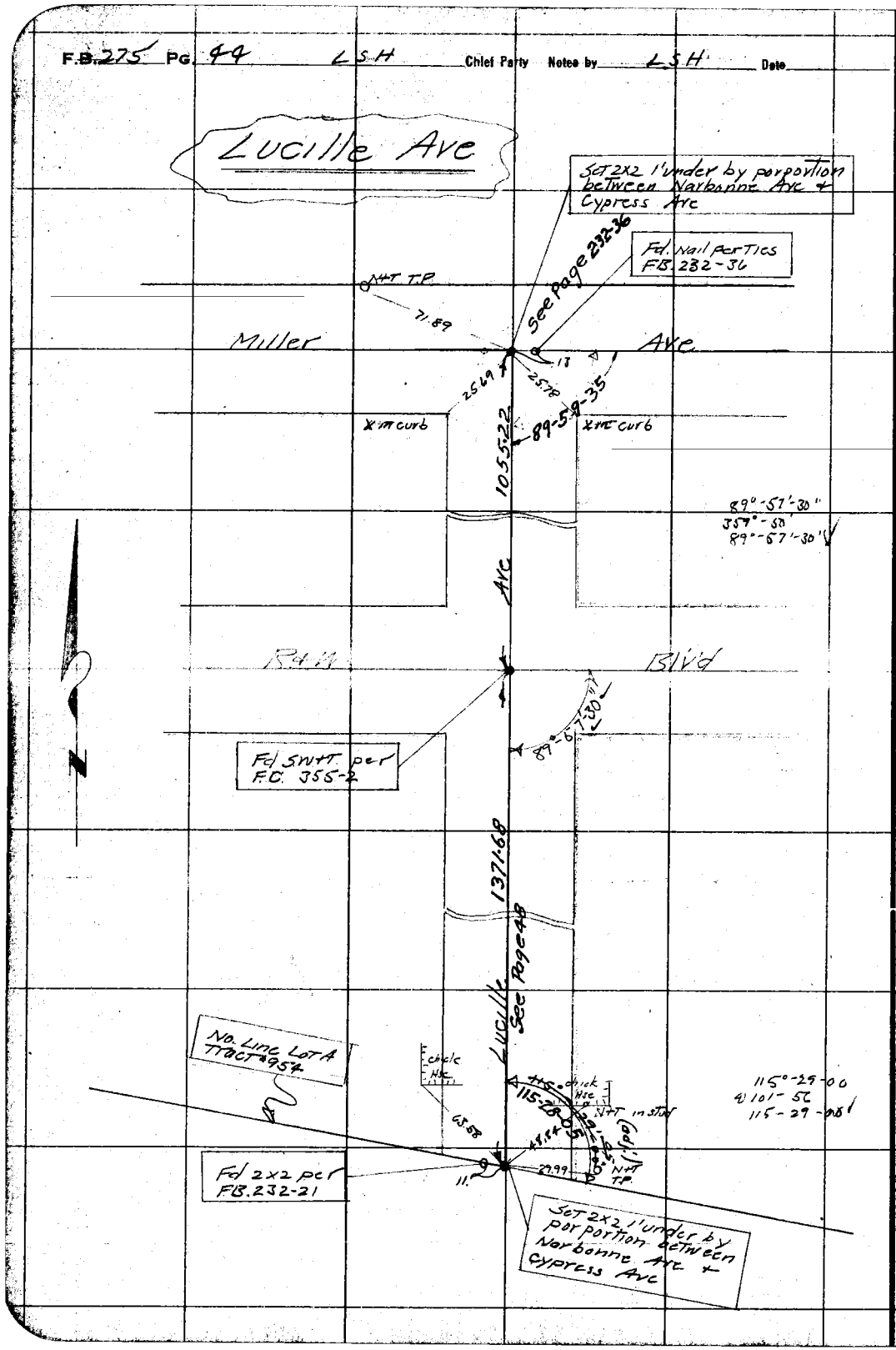

RETURN TO LOS ANGELES COUNTY SURVEYOR

DO NOT EXTEND NOTES THIS SIDE OF THIS LINE

NOTE: ANY ADDITION OR CHANGES ON THIS SHEET MUST BE MADE OR CIRCLED IN RED, WITH DATE AND NAME OF PERSON MAKING CHANGE.

Date _____ Noted by L.S.H. Chief Party L.S.H. F.B. 275 Pg. 45

Plotted by	W. O. No. 4048
Date	Location Lomita
Map No.	Surveyed by L.S. Hammond
Plotting C'k'd by	Date Oct 7 1927
Date	Indexed A. C. Johnson

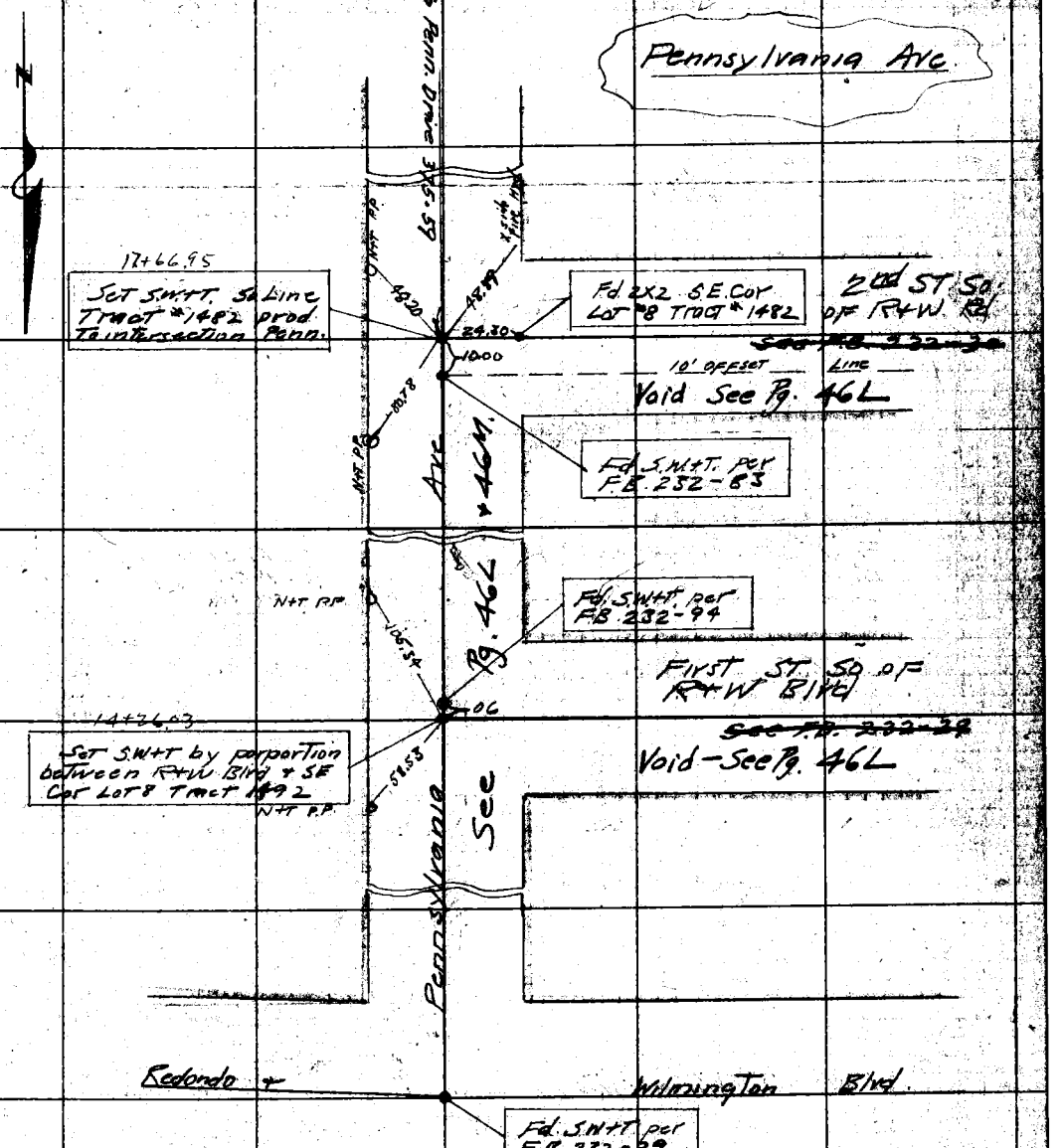

NOTE: ANY ADDITION OR CHANGES ON THIS SHEET MUST BE MADE OR CIRCLED IN RED, WITH DATE AND NAME OF PERSON MAKING CHANGE.

DO NOT EXTEND NOTES THIS SIDE OF THIS LINE

RETURN TO LOS ANGELES COUNTY SURVEYOR

F.B. 275 PG. 96 L.S.H. Chief Party Notes by L.S.H. Date

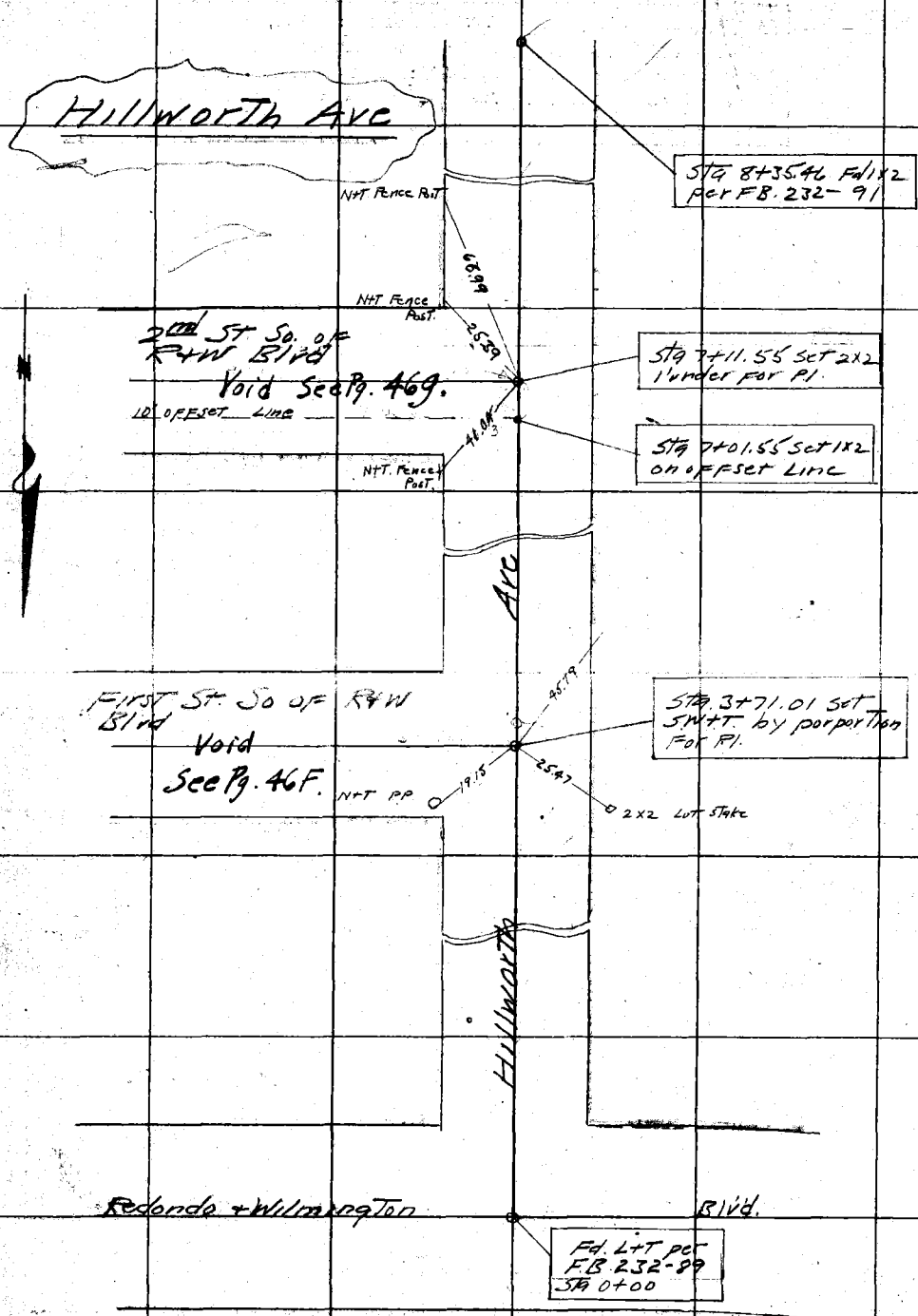

RETURN TO LOS ANGELES COUNTY SURVEYOR

DO NOT EXTEND NOTES THIS SIDE OF THIS LINE

NOTE: ANY ADDITION OR CHANGES ON THIS SHEET MUST BE MADE OR CIRCLED IN RED, WITH DATE AND NAME OF PERSON MAKING CHANGE.

Date _____ Notes by _____ Chief Party _____ F. B. 275 PG. 46A"

Plotted by Terry Cole	W. O. No. _____ O. S. O. No. _____
Date 5-15-28	Location _____
Map No. 8936	Surveyed by _____
Plotting C'k'd by _____	Date _____
Date _____	Indexed A. C. Johnson

Notes: ANY ADDITIONS OR CHANGES ON THIS SHEET MUST BE MADE OR CIRCLED IN Red. WITH DATE AND NAME OF PERSON MAKING CHANGE.

Do not extend notes this side of this line

RETURN TO

LOS ANGELES COUNTY SURVEYOR

F.B. 275 Pg. 46"B" Chief Party Notes by Date

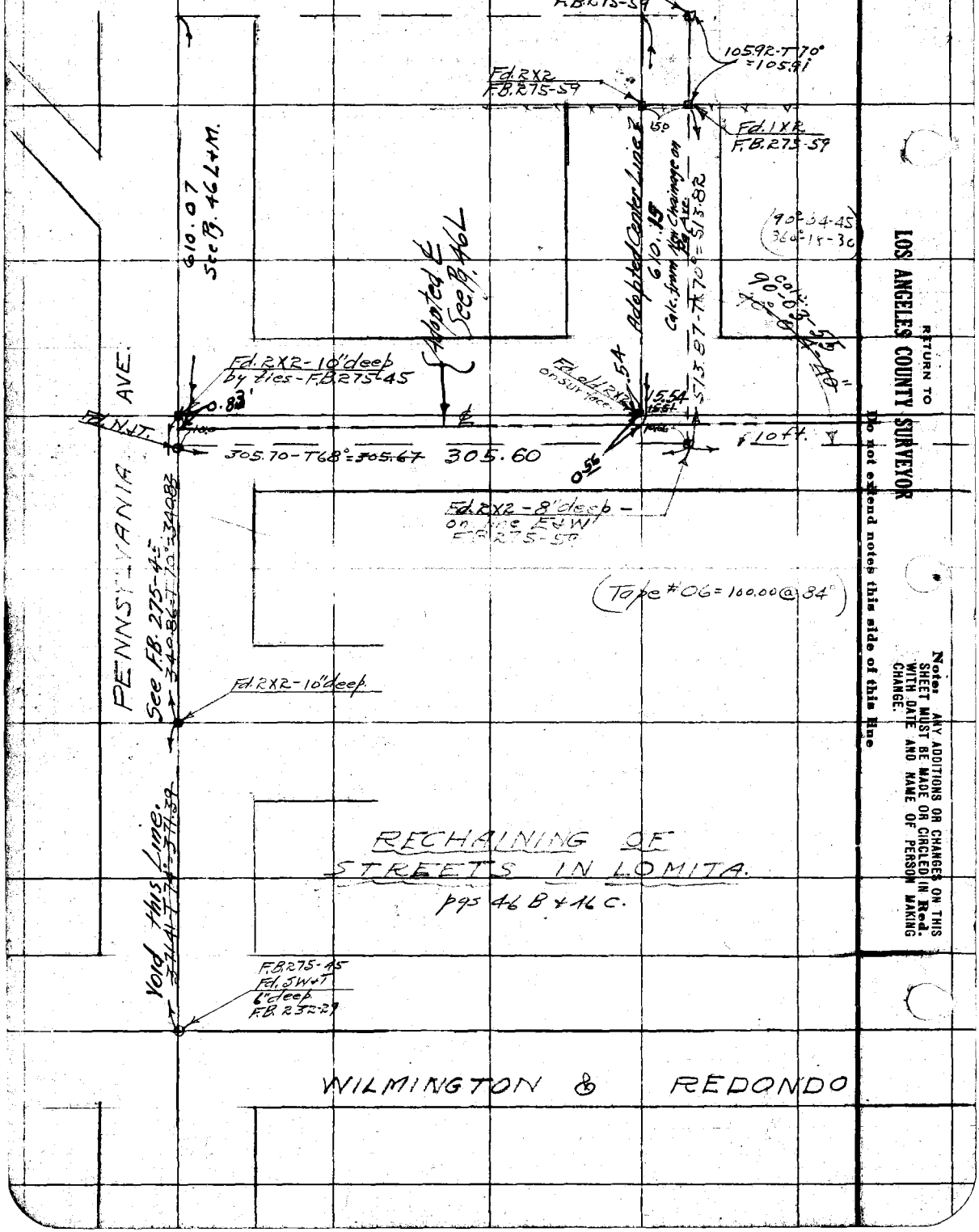

RETURN TO
LOS ANGELES COUNTY SURVEYOR

Do not extend notes this side of this line

Notes: ANY ADDITIONS OR CHANGES ON THIS SHEET MUST BE MADE OR CIRCLED IN Red WITH DATE AND NAME OF PERSON MAKING CHANGE.

Date _____ Notes by _____ Chief Party _____ F. B. 275 Pg. 46 "C"

Plotted by	W. O. No. 4048 U. S. O. No.
Date	Location Lomita
Map No.	Surveyed by F. Evans
Plotting C'k'd by	Date [illegible]
Date	Indexed A. C. Johnson

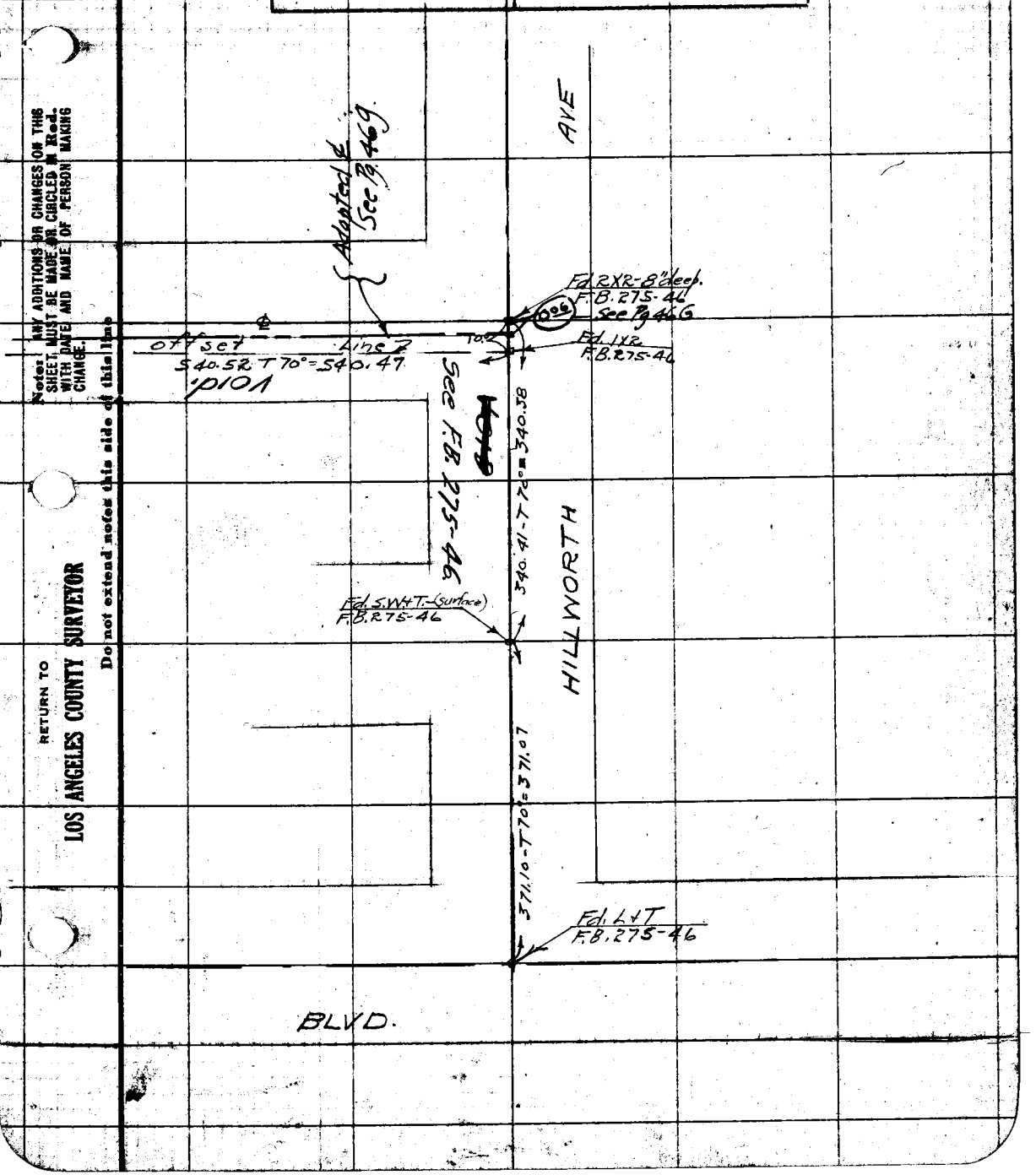

Notes: ANY ADDITIONS OR CHANGES ON THIS SHEET MUST BE MADE OR CIRCLED IN Red. WITH DATE AND NAME OF PERSON MAKING CHANGE.

RETURN TO

LOS ANGELES COUNTY SURVEYOR

Do not extend notes this side of this line

F.B. 275 Pg. 46 "D" Chief Party Notes by Date

RETURN TO

LOS ANGELES COUNTY SURVEYOR

Do not extend notes this side of this line

Note: ANY ADDITIONS OR CHANGES ON THIS SHEET MUST BE MADE OR CIRCLED IN Red. WITH DATE AND NAME OF PERSON MAKING CHANGE.

Date _____ Notes by _____ Chief Party _____ F.B. 275 Pg. 46E

Platted by _____	W. O. No. 4048 D. S. O. No. _____
Date _____	Location LOMITA
Map No. _____	Surveyed by Miller
Platting C'k'd by _____	Date May 1929
Date _____	Indexed A. C. Johnson

Notes: ANY ADDITIONS OR CHANGES ON THIS SHEET MUST BE MADE OR CIRCLED IN Red. WITH DATE AND NAME OF PERSON MAKING CHANGE.

Do not extend notes this side of this line

RETURN TO
LOS ANGELES COUNTY SURVEYOR

F.B. 275 Pg. 46F Miller Chief Party Notes by Miller Date 5-10-29

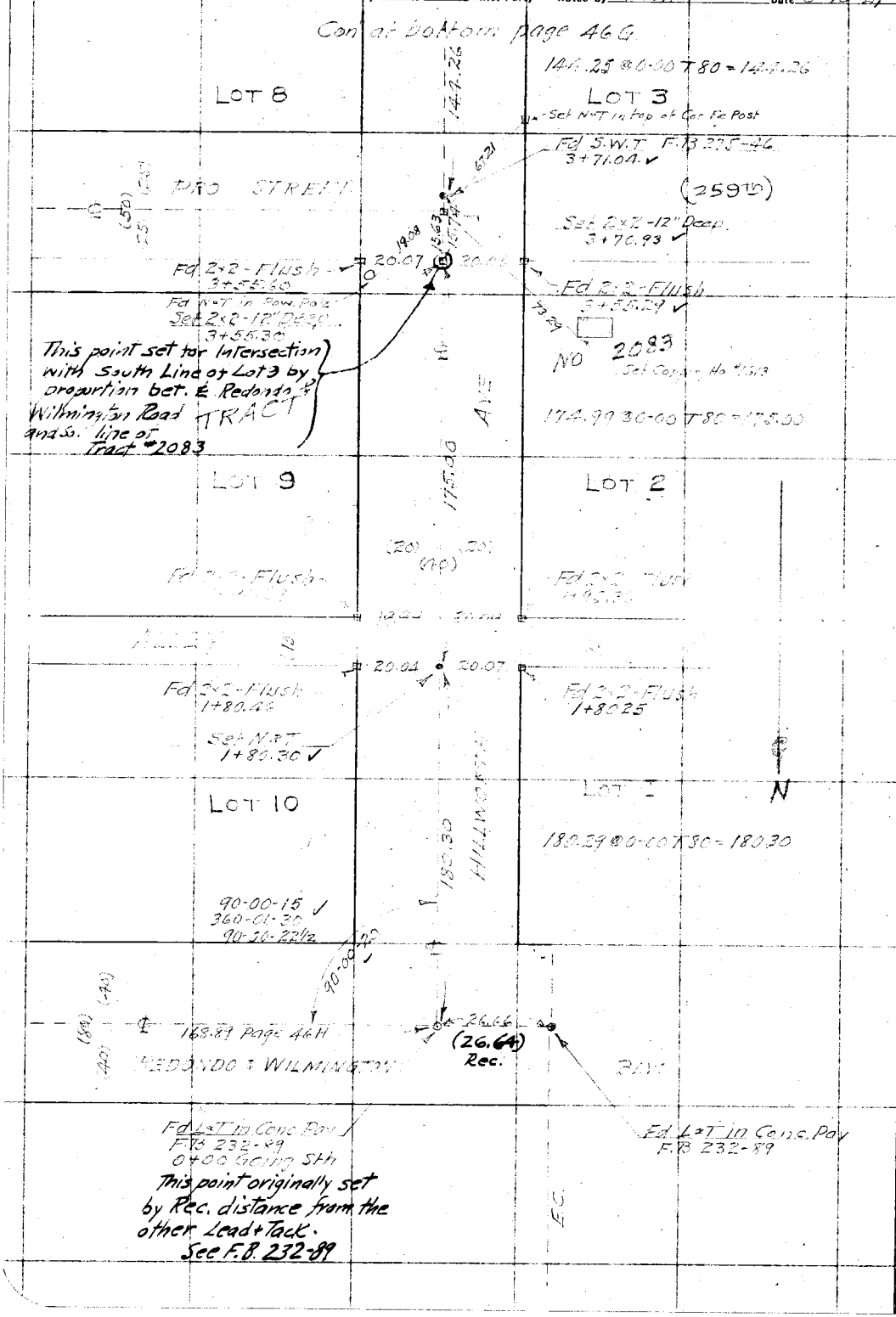

RETURN TO
LOS ANGELES COUNTY SURVEYOR

Do not extend notes this side of this line

Note: ANY ADDITIONS OR CHANGES ON THIS SHEET MUST BE MADE OR CIRCLED IN Red. WITH DATE AND NAME OF PERSON MAKING CHANGE.

Date 5-10-29 Notes by Miller Chief Party Miller F.B. 275 Pg. 46G

Platted by W. J. Lucas	W. O. No. 4048 D. S. O. No.
Date May - 1929	Location LOMITA
Map No. CS 8936	Surveyed by Miller
Platting C'k'd by [illegible]	Date May 1929
Date 5/23/29	Indexed A. C. Johnson



Con. from top page 46F

Notes: ANY ADDITIONS OR CHANGES ON THIS SHEET MUST BE MADE OR CIRCLED IN Red. WITH DATE AND NAME OF PERSON MAKING CHANGE.

Do not extend notes this side of this line

RETURN TO LOS ANGELES COUNTY SURVEYOR

F.B. 275 Pg. 46 H Miller Chief Party Notes by Miller Date 5-10-29

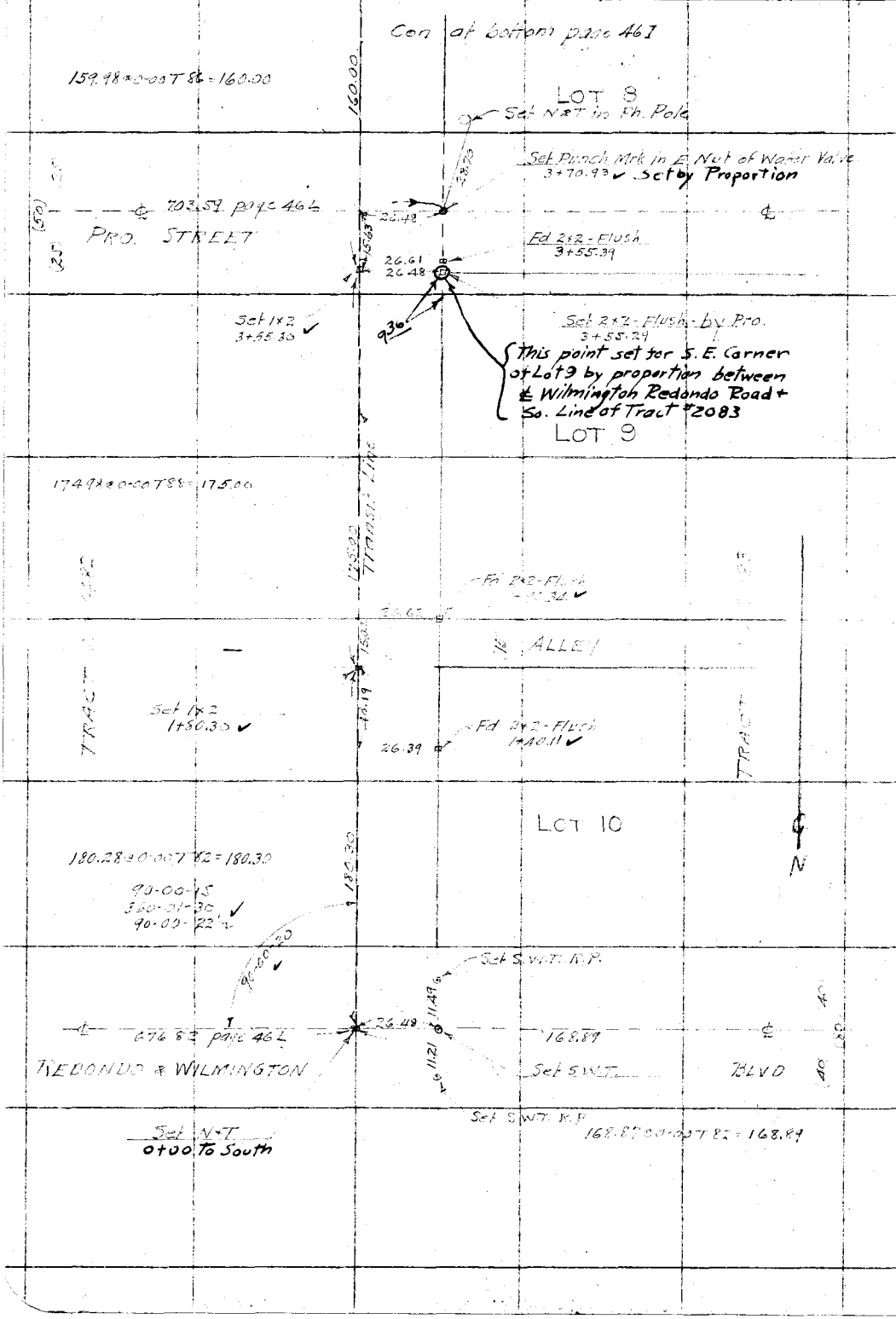

RETURN TO
LOS ANGELES COUNTY SURVEYOR

Do not extend notes this side of this line

Note: ANY ADDITIONS OR CHANGES ON THIS SHEET MUST BE MADE OR CIRCLED IN Red. WITH DATE AND NAME OF PERSON MAKING CHANGE.

Date 5-13-29 Notes by Miller Chief Party Miller F.B. 275 Pg. 46I

Platted by H. J. Lucas	W. O. No. 4048 D. S. O. No.
Date May 1929	Location LOMITA
Map No. CS 8936.	Surveyed by Miller
Platting C'k'd by [illegible]	Date May 1929
Date 5/23/29	Indexed E. C. Johnson

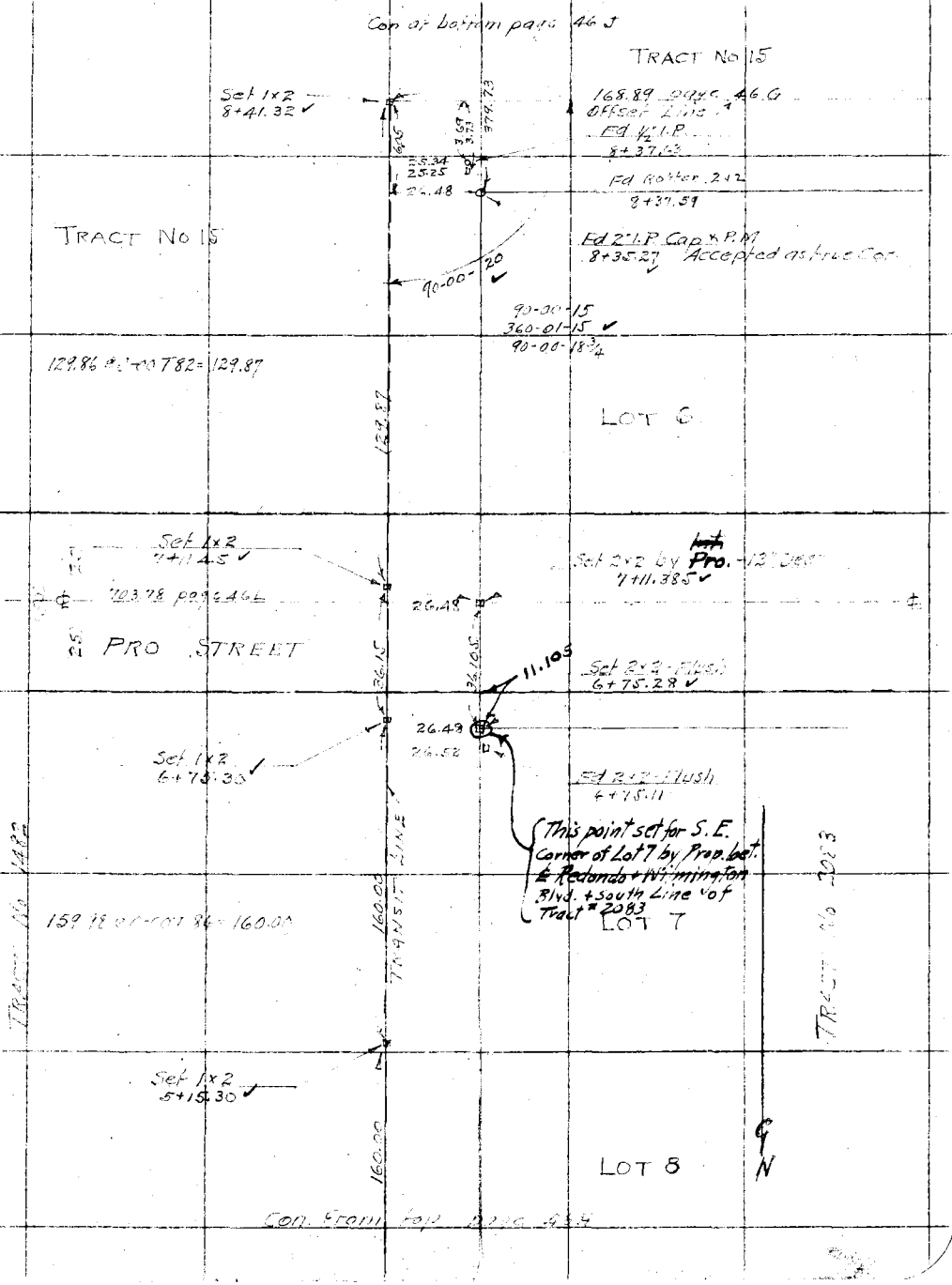

Note: ANY ADDITIONS OR CHANGES ON THIS SHEET MUST BE MADE OR CIRCLED IN Red. WITH DATE AND NAME OF PERSON MAKING CHANGE.

Do not extend notes this side of this line

RETURN TO
LOS ANGELES COUNTY SURVEYOR

F. B. 275 Pg. 46 J Miller Chief Party Notes by Miller Date 5-17-29

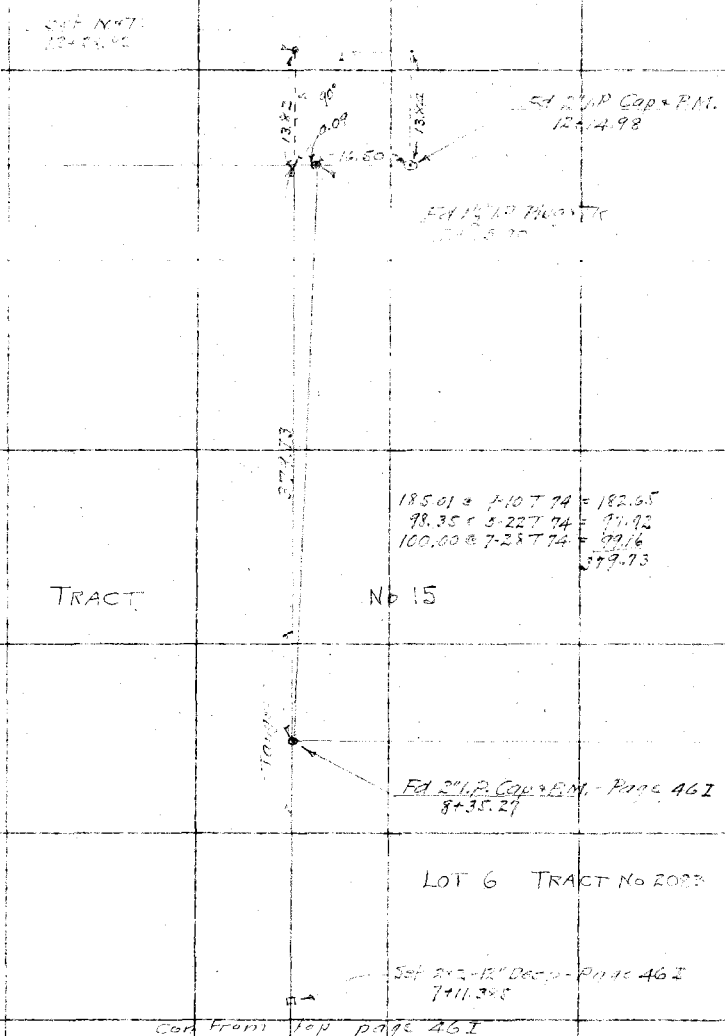

RETURN TO
LOS ANGELES COUNTY SURVEYOR

Do not extend notes this side of this line

Note: ANY ADDITIONS OR CHANGES ON THIS SHEET MUST BE MADE OR CIRCLED IN Red. WITH DATE AND NAME OF PERSON MAKING CHANGE.

Date _____ Notes by _____ Chief Party Miller F.B. 275 PG. 4615

Platted by H. J. Lucas	W. O. No. 4048 D. S. O. No.
Date May 1929	Location LOMITA
Map No. 8936	Surveyed by Miller
Platting C'k'd by [illegible]	Date May 1929
Date 8/23/29	Indexed E. C. Johnson

Note: ANY ADDITIONS OR CHANGES ON THIS SHEET MUST BE MADE OR CIRCLED IN Red. WITH DATE AND NAME OF PERSON MAKING CHANGE.

RETURN TO
LOS ANGELES COUNTY SURVEYOR

Do not extend notes this side of this line

F.B. 275 PG. 46L Miller Chief Party Notes by Miller Date 5-14-29

Con of bottom page 46M

℄

369.25 @ 0-00 T 70 = 369.26

TRACT No 15

Fd x in Stem of Fire Hyd.

For Topog. See F.B. 232-83-85

Fd N×T in Pow. Pole

Fd 2×2-6" Deep 7+12.21

Set 2×2-6" Deep 7+11.385

0.825

703.76 @ 0-00 T 72 = 703.78

PRO. STREET (ORANGE ST)

Set N×T in 6" Cedar

AVE

340.85 @ 1-00 T 68 = 340.85

Fd 2×2-6" Deep 3+71.36

Set 2×2-6" Deep 3+70.93

Set PM in Top of Water Valve Stem

0.43 28.25

703.58 @ 0-00 T 70 = 703.59

259 ft

PRO. STREET

For Topog See F.B. 232-94+95

N

Set by distance from E. Wilmington + Redondo Blvd = To corresponding distance along West Line of Tract 1482

Fd N×T in Pow. Pole

371.34 @ 0-00 T 78 = 371.36

Fd 3×3 - Flush - 8 holes in Top - used Mean. 0+21.68

Fd 4" Conc Filled I.P. + Nail 0+39.92

24.95

Fd 4" Conc Filled I.P. + Nail 0+39.95

26.02 26.01

39.96 39.95 41.05

676.82 @ 0-00 T 68 = 676.82

REDONDO

WILMINGTON BLVD

Fd S.K.T. - 4" Deep F.B. 232-29 0+00 Going Sth.

RETURN TO LOS ANGELES COUNTY SURVEYOR

Do not extend notes this side of this line

Note: ANY ADDITIONS OR CHANGES ON THIS SHEET MUST BE MADE OR CIRCLED IN Red. WITH DATE AND NAME OF PERSON MAKING CHANGE.

Date 5-14-29 Notes by Miller Chief Party Miller F.B. 275 Pg. 46 M

Platted by H. J. Lucas	W. O. No. 4048 D. S. O. No.
Date May 1929	Location LOMITA
Map No. CS 89336	Surveyed by Miller
Platting C'k'd by [illegible]	Date May 1929
Date 5/23/29	Indexed C. Johnson

Notes: ANY ADDITIONS OR CHANGES ON THIS SHEET MUST BE MADE OR CIRCLED IN Red. WITH DATE AND NAME OF PERSON MAKING CHANGE.

Do not extend notes this side of this line

RETURN TO LOS ANGELES COUNTY SURVEYOR

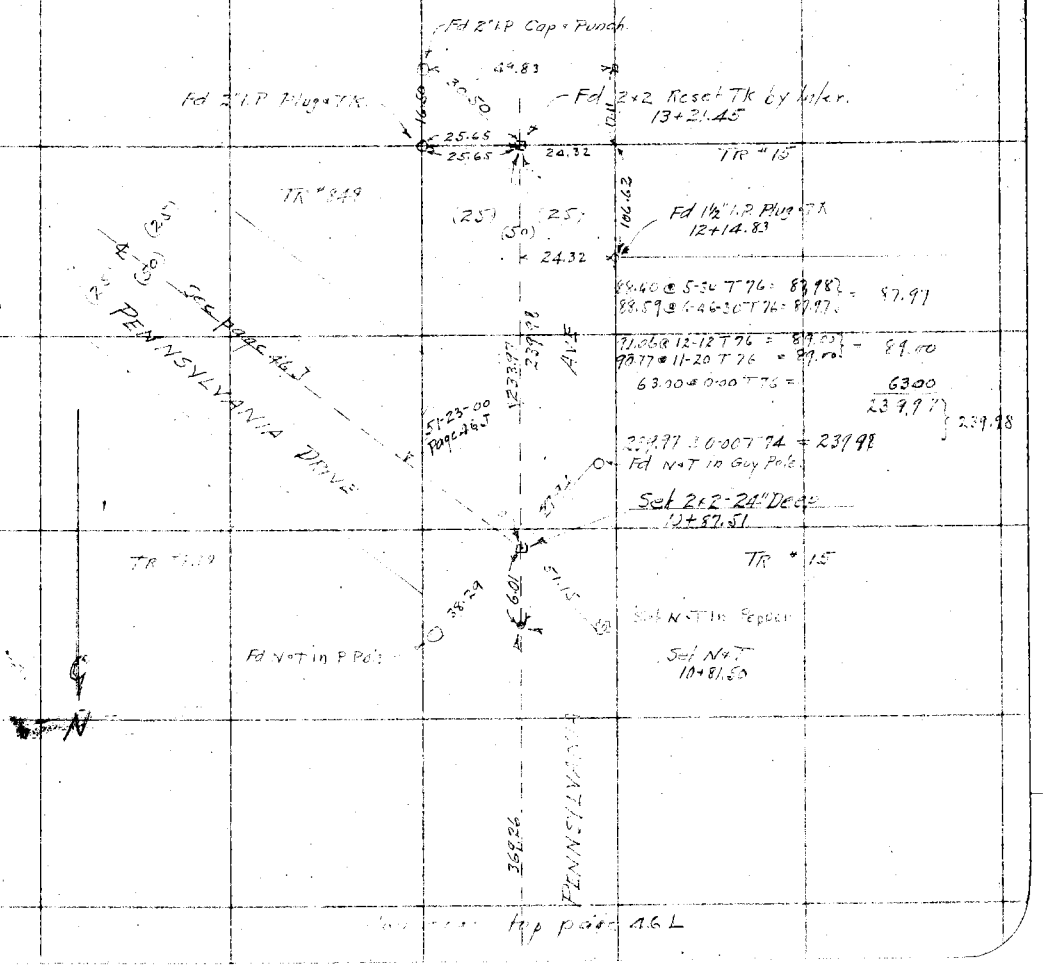

F.B. 275 PG. 46 N Miller Chief Party Notes by Miller Date 5-15-29

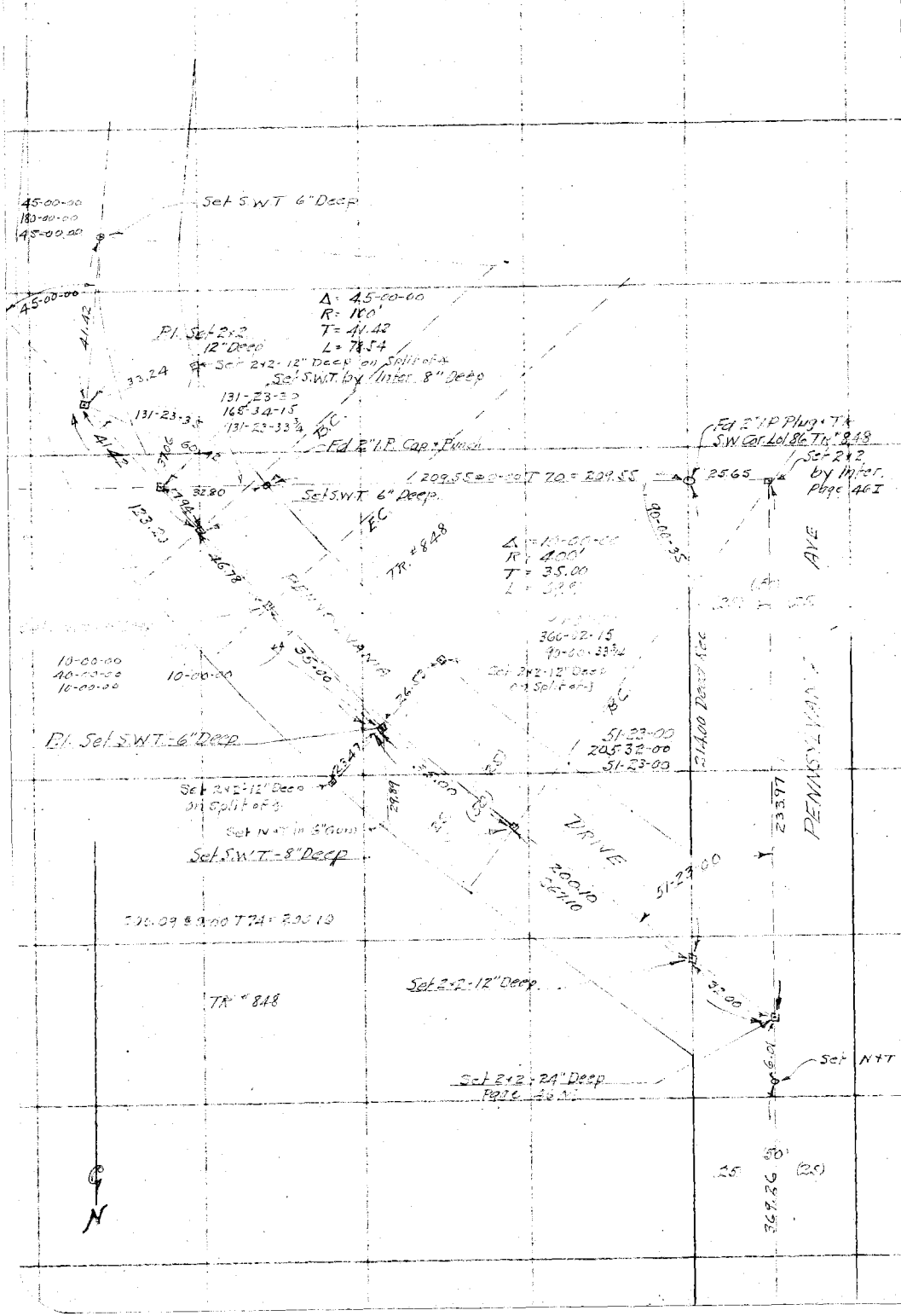

RETURN TO
LOS ANGELES COUNTY SURVEYOR

Do not extend notes this side of this line

Note: ANY ADDITIONS OR CHANGES ON THIS SHEET MUST BE MADE OR CIRCLED IN Red. WITH DATE AND NAME OF PERSON MAKING CHANGE.

Date _____ Notes by L.S.H. Chief Party L.S.H. F. B. 275 PG. 47

Plotted by	W. O. No. 6248 S. O. No.
Date	Location Lopoita
Map No.	Surveyed by L.S.Hammond
Plotting C'k'd by	Date Oct. 25, 26, 1927
Date	Indexed C. Johnson

Cont. bot page 48

Note: ANY ADDITIONS OR CHANGES ON THIS SHEET MUST BE MADE OR CIRCLED IN Red. WITH DATE AND NAME OF PERSON MAKING CHANGE.

RETURN TO LOS ANGELES COUNTY SURVEYOR

Do not extend notes this side of this line

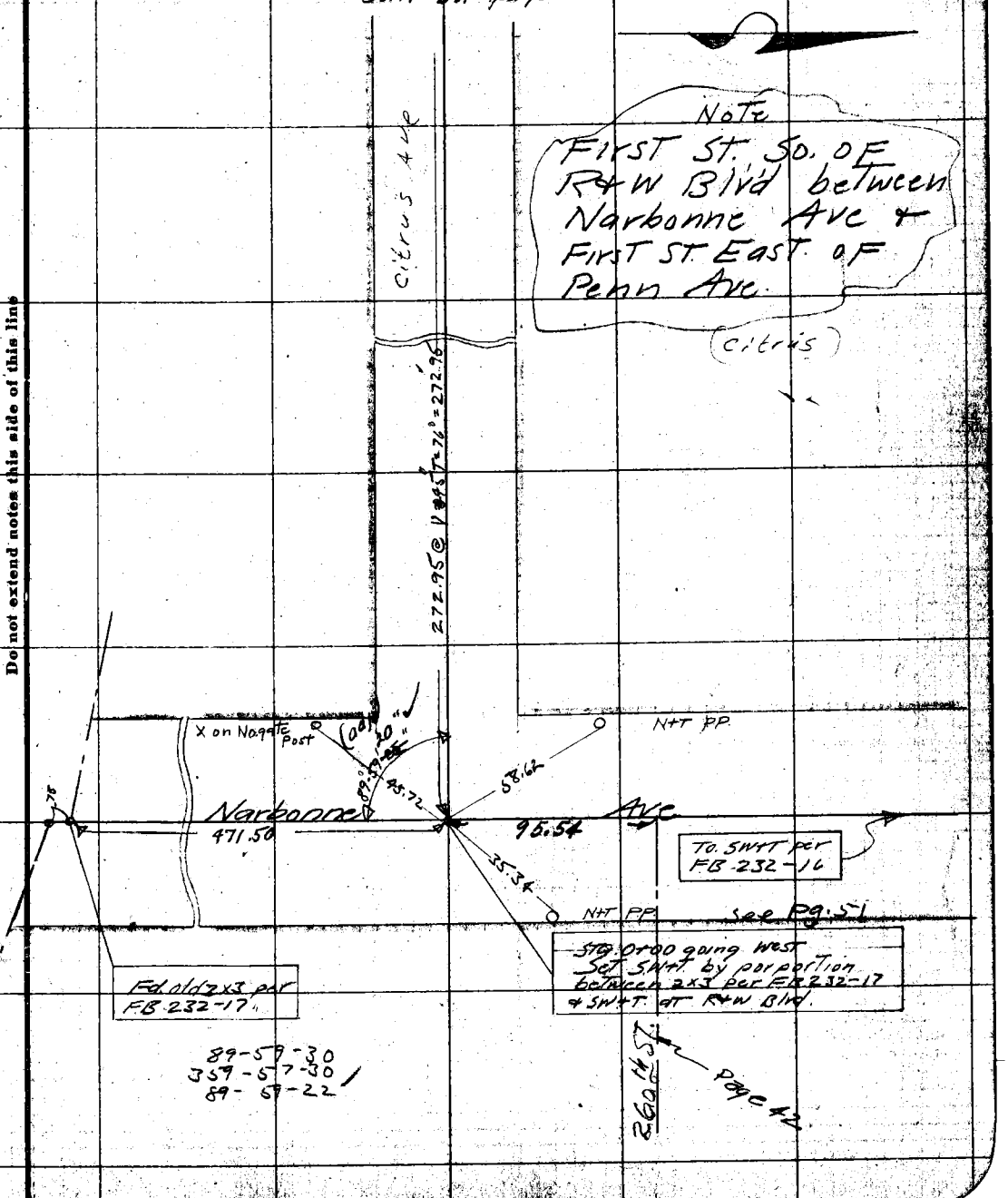

F.B. 275 Pg. 48 LSH Chief Party Notes by LSH Date

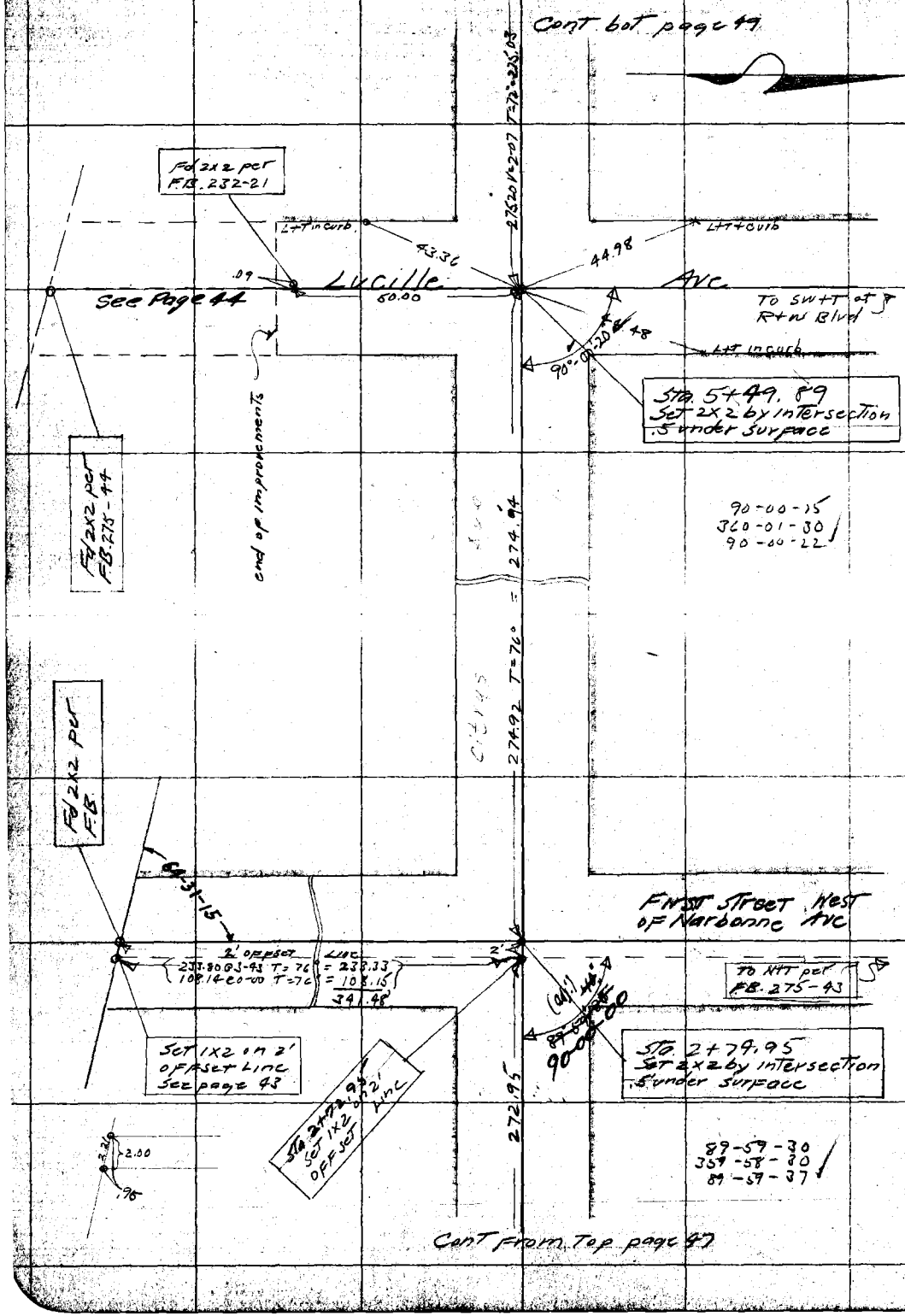

RETURN TO
LOS ANGELES COUNTY SURVEYOR

Do not extend notes this side of this line

Note: ANY ADDITIONS OR CHANGES ON THIS SHEET MUST BE MADE OR CIRCLED IN Red. WITH DATE AND NAME OF PERSON MAKING CHANGE.

Date _____ Notes by LSH Chief Party LSH F.B 275 Pg. 49

Plotted by	W. O. No. 4048 D. S. O. No.
Date	Location Lomita
Map No.	Surveyed by L S Hammond
Plotting C'k'd by	Date Oct 7, 28, 1927
Date	Indexed A. C. Johnson

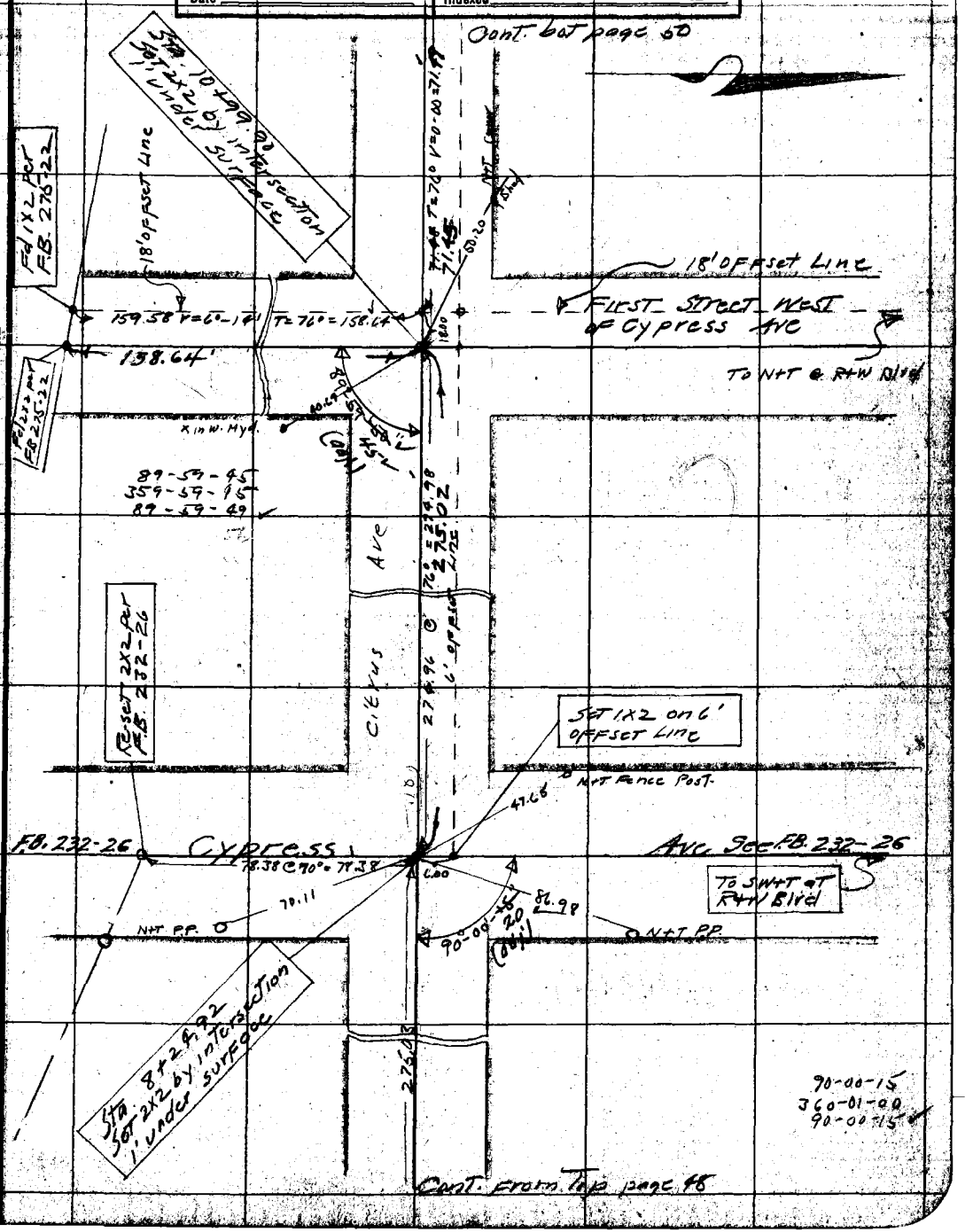

NOTE: ANY ADDITION OR CHANGES ON THIS SHEET MUST BE MADE OR CIRCLED IN RED, WITH DATE AND NAME OF PERSON MAKING CHANGE.

DO NOT EXTEND NOTES THIS SIDE OF THIS LINE

RETURN TO LOS ANGELES COUNTY SURVEYOR

F.B. 225 Pg. 50 LSH Chief Party Notes by LSH Date

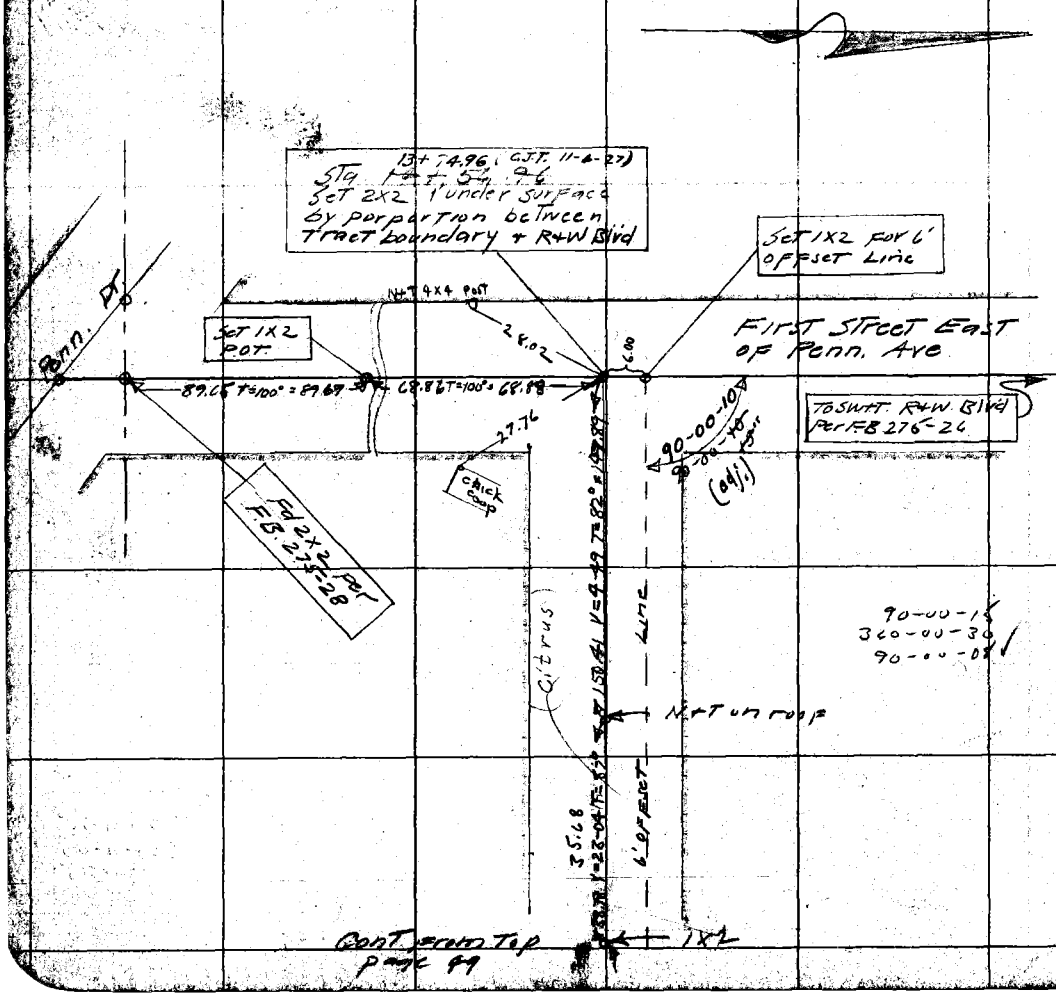

RETURN TO
LOS ANGELES COUNTY SURVEYOR

DO NOT EXTEND NOTES THIS SIDE OF THIS LINE

NOTE: ANY ADDITION OR CHANGES ON THIS SHEET MUST BE MADE OR CIRCLED IN RED WITH DATE AND NAME OF PERSON MAKING CHANGE.

Date _____ Notes by LSH Chief Party LSH F.B. 275 Pg. 51

Platted by	W. O. No. 4948 D. S. O. No.
Date	Location Lomita
Map No.	Surveyed by L S Hammond
Platting C'k'd by	Date Oct 7 to 28, 1927
Date	Indexed C. Johnson

Cont. bot. page 52



NOTE: ANY ADDITION OR CHANGES ON THIS SHEET MUST BE MADE OR CIRCLED IN RED, WITH DATE AND NAME OF PERSON MAKING CHANGE.

DO NOT EXTEND NOTES THIS SIDE OF THIS LINE

RETURN TO LOS ANGELES COUNTY SURVEYOR

F.B. 275 PG. 52 LSH Chief Party Notes by LSH Date

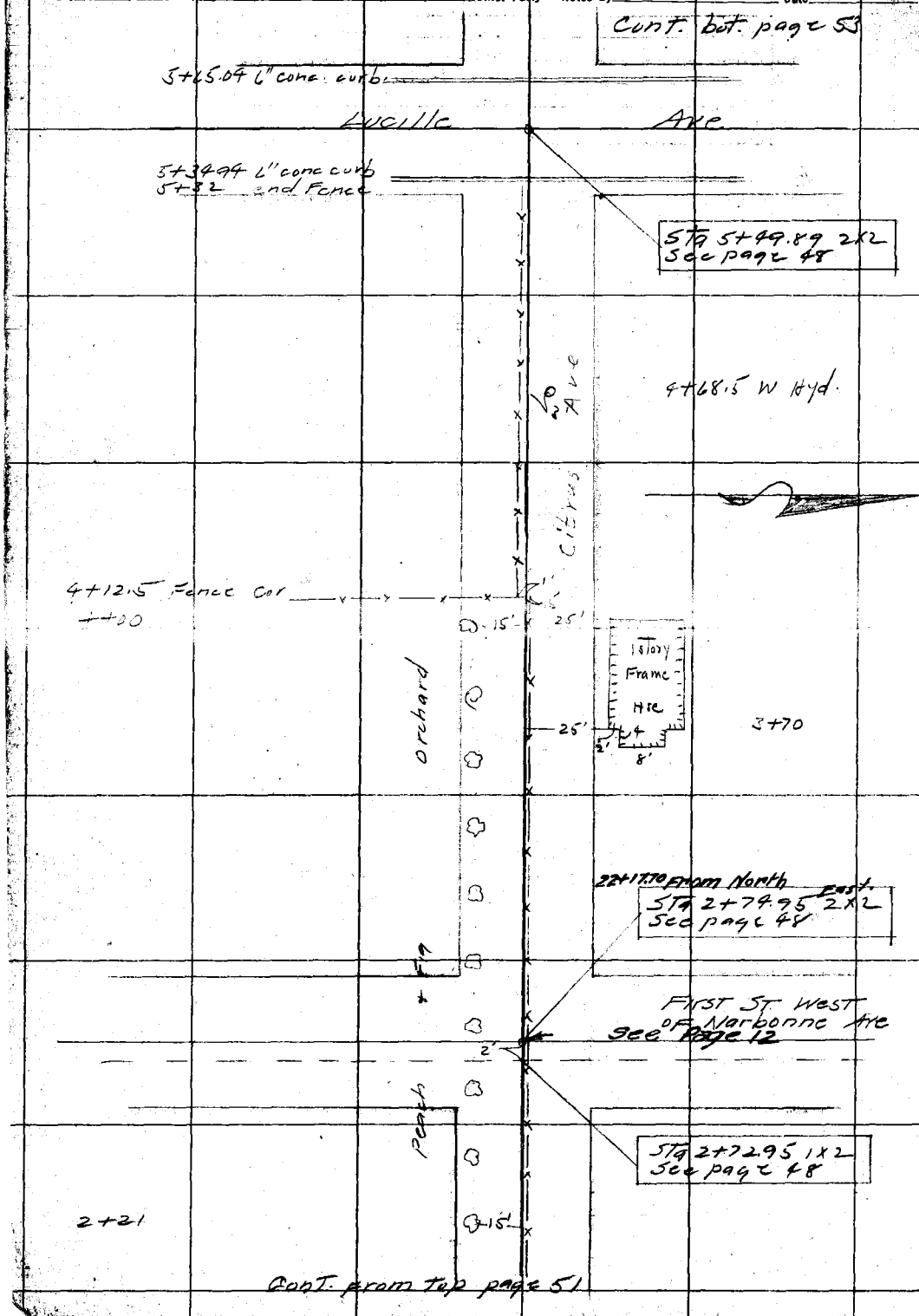

RETURN TO
LOS ANGELES COUNTY SURVEYOR

DO NOT EXTEND NOTES THIS SIDE OF THIS LINE

NOTE: ANY ADDITION OR CHANGES ON THIS SHEET MUST BE MADE OR CIRCLED IN RED. WITH DATE AND NAME OF PERSON MAKING CHANGE.

Date _____ Notes by L S H Chief Party L S H F.B. 275 Pg. 53

Platted by	W. O. No. 4048 D. S. O. No.
Date	Location Lomita
Map No.	Surveyed by L S Hammond
Platting C'k'd by	Date Oct. 7 #28, 1927
Date	Indexed C. Johnson

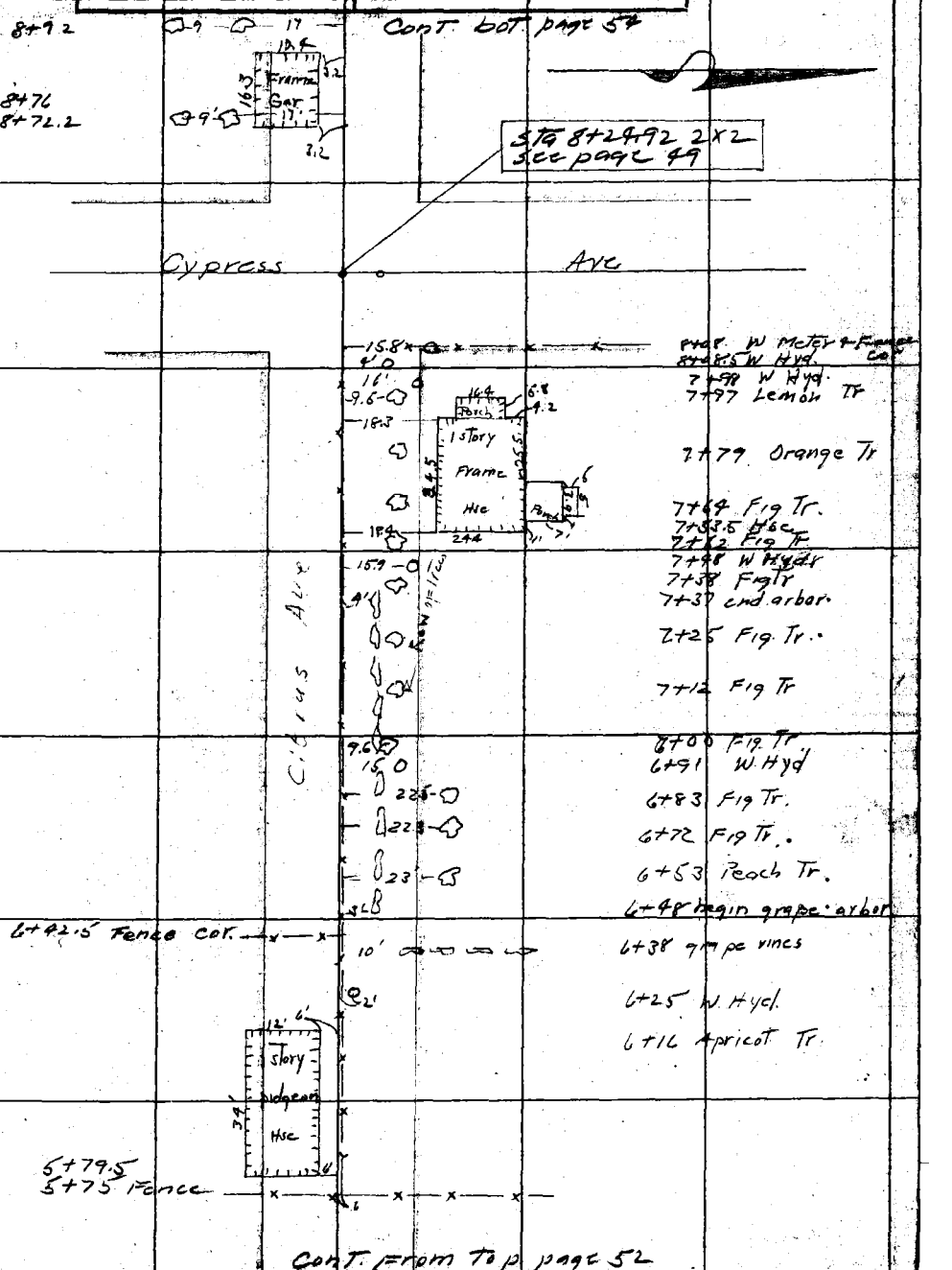

NOTE: ANY ADDITION OR CHANGES ON THIS SHEET MUST BE MADE OR CIRCLED IN RED, WITH DATE AND NAME OF PERSON MAKING CHANGE.

DO NOT EXTEND NOTES THIS SIDE OF THIS LINE

RETURN TO LOS ANGELES COUNTY SURVEYOR

F.B. 275 PG. 54 LSH Chief Party Notes by LSH Date

Cont. bot page 55



12+69

12+85 cypress hedge



12+16 shed

9' 11+95 end cyp Hedge

9' 11+83 Fig Tree

9' 11+64 "

Citrus Ave

9' 11+45 "

9' 11+26 "

Sta 10+99.90 2X2
See page 49

10+74

First St West of Cypress Ave

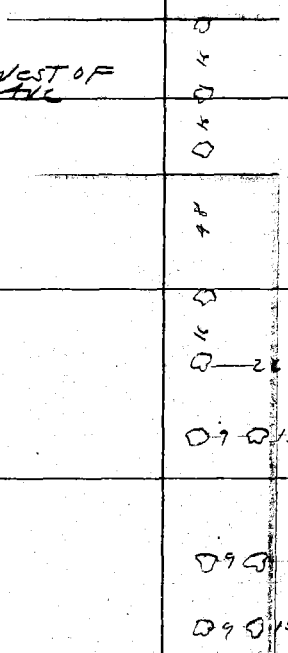

9' 12' 10+49 "

9' 12' 10+30 "

18
18.5
16
16
21'
2'

9+78

9+62

9+49.6

9+24.5

9+08.5

Cont. From
Top page 53

RETURN TO
LOS ANGELES COUNTY SURVEYOR

DO NOT EXTEND NOTES THIS SIDE OF THIS LINE

NOTE: ANY ADDITION OR CHANGES ON THIS SHEET MUST BE MADE OR CIRCLED IN RED. WITH DATE AND NAME OF PERSON MAKING CHANGE.

Date _____ Notes by LSH Chief Party LSH F.B. 275 Pg. 55

Platted by	W. O. No. 4048 D. S. O. No.
Date	Location Lomita
Map No.	Surveyed by LS Hammond
Platting C'k'd by	Date Oct 2 to 28, 1927
Date	Indexed H. C. Johnson

NOTE: ANY ADDITION OR CHANGES ON THIS SHEET MUST BE MADE OR CIRCLED IN RED, WITH DATE AND NAME OF PERSON MAKING CHANGE.

DO NOT EXTEND NOTES THIS SIDE OF THIS LINE

RETURN TO LOS ANGELES COUNTY SURVEYOR

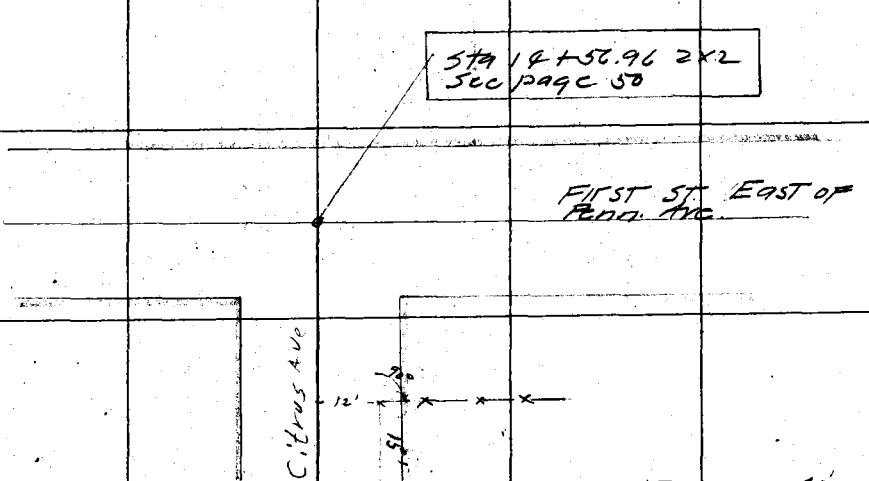

Cont. From Top page 54

F.B. 275 Pg. 56 LSH Chief Party Notes by LSH Date

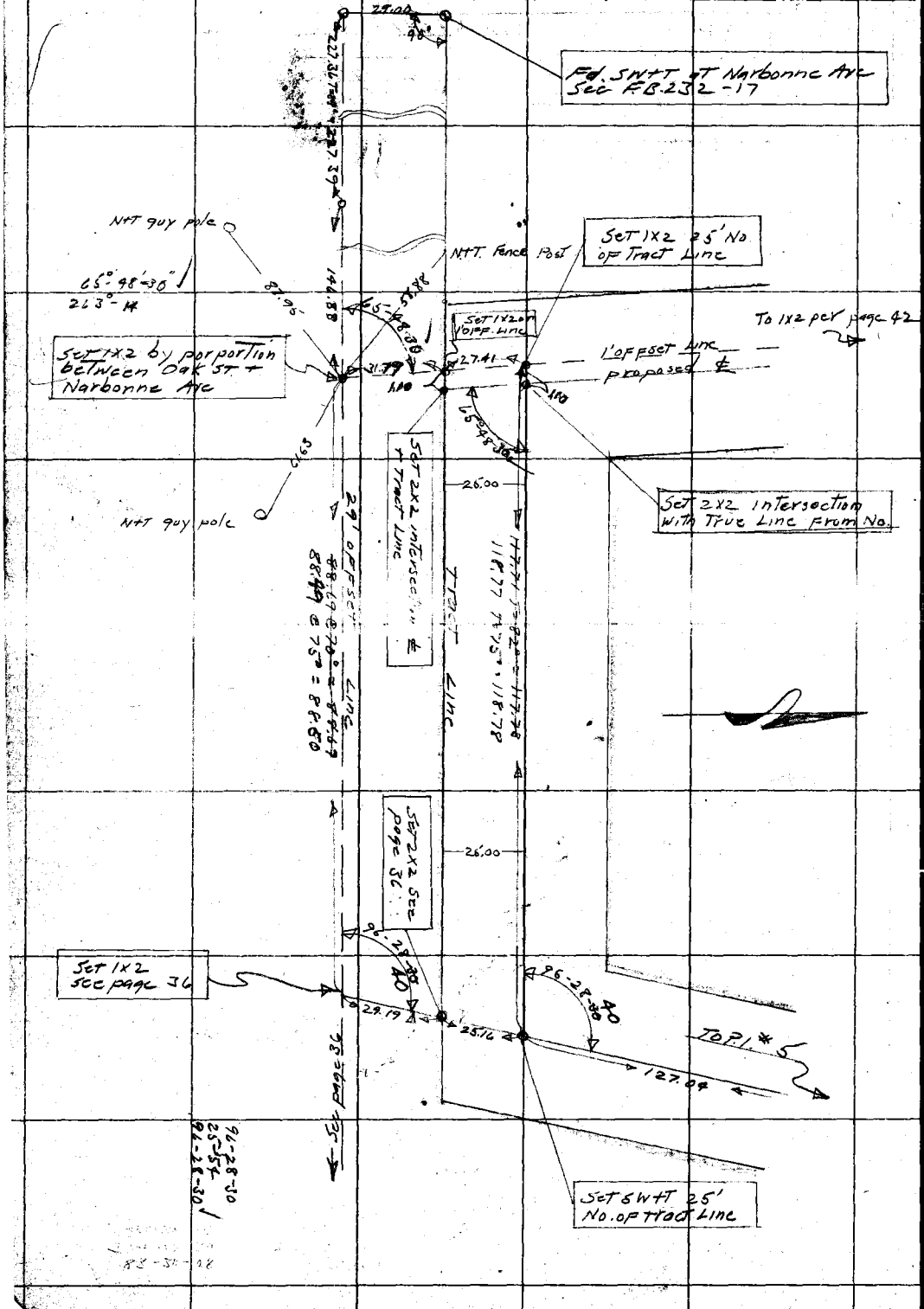

RETURN TO
LOS ANGELES COUNTY SURVEYOR

NOTE: ANY ADDITION OR CHANGES ON THIS SHEET MUST BE MADE OR CIRCLED IN RED. WITH DATE AND NAME OF PERSON MAKING CHANGE.

DO NOT EXTEND NOTES THIS SIDE OF THIS LINE

Date _____ Notes by: L S H Chief Party: L S H F.B. 275 Pg. 57

Platted by	W. O. No. D. S. O. No.
Date	Location Lomita
Map No.	Surveyed by L S Hammond
Platting C'k'd by	Date Oct. 7 & 28, 1947
Date	Indexed A. C. Johnson

NOTE: ANY ADDITION OR CHANGES ON THIS SHEET MUST BE MADE OR CIRCLED IN RED. WITH DATE AND NAME OF PERSON MAKING CHANGE.

DO NOT EXTEND NOTES THIS SIDE OF THIS LINE

RETURN TO LOS ANGELES COUNTY SURVEYOR

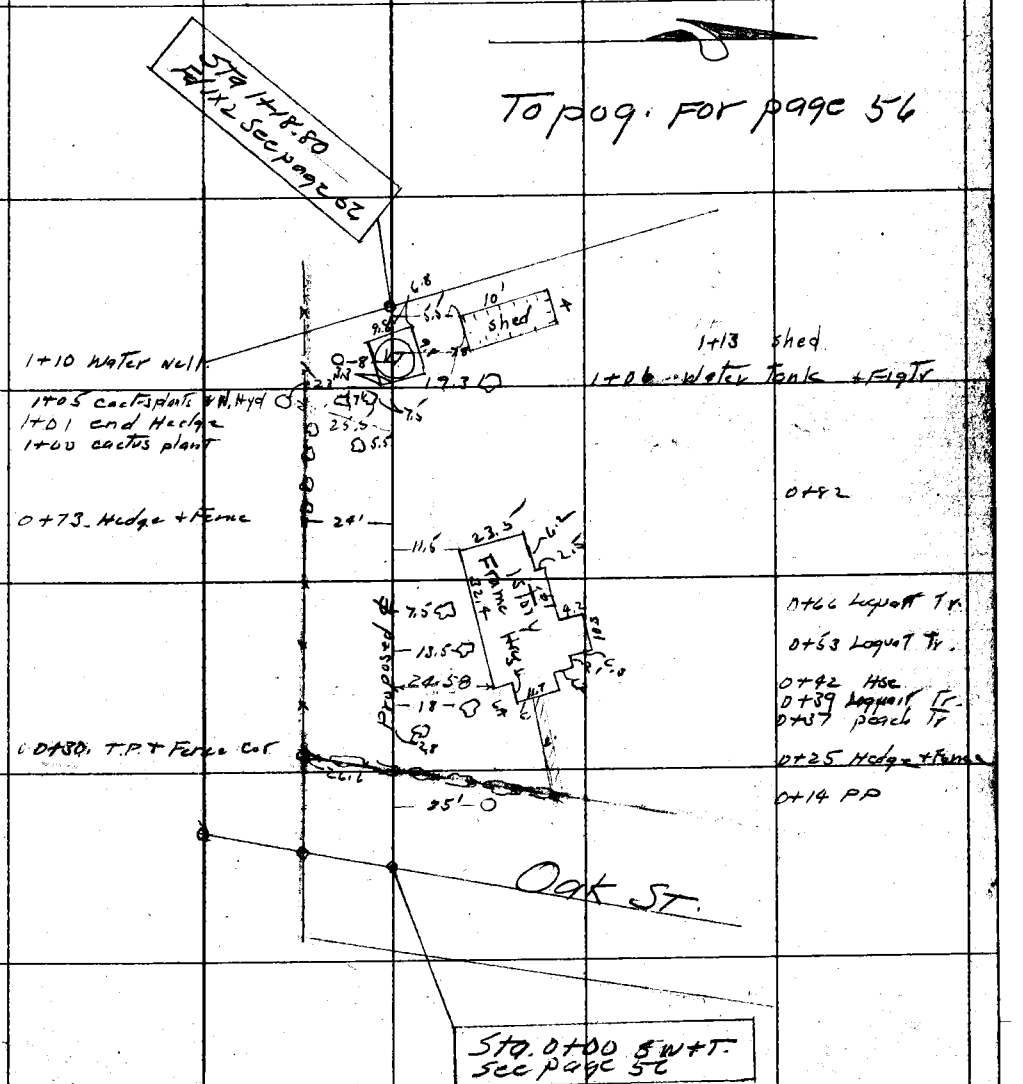

F.B. _____ PG. 58 _____ Chief Party Notes by _____ Date _____

RETURN TO
LOS ANGELES COUNTY SURVEYOR

NOTE: ANY ADDITION OR CHANGES ON THIS SHEET MUST BE MADE OR CIRCLED IN RED. WITH DATE AND NAME OF PERSON MAKING CHANGE.

DO NOT EXTEND NOTES THIS SIDE OF THIS LINE

Date _____ Notes by _____ Chief Party _____ F.B. 275 PG. 52

Platted by _____	W. O. No. _____ D. P. O. No. _____
Date _____	Location _____
Map No. _____	Surveyed by _____
Platting C'k'd by _____	Date _____
Date _____	Indexed A. C. Johnson

NOTE: ANY ADDITION OR CHANGES ON THIS SHEET MUST BE MADE OR CIRCLED IN RED, WITH DATE AND NAME OF PERSON MAKING CHANGE.

RETURN TO LOS ANGELES COUNTY SURVEYOR

DO NOT EXTEND NOTES THIS SIDE OF THIS LINE

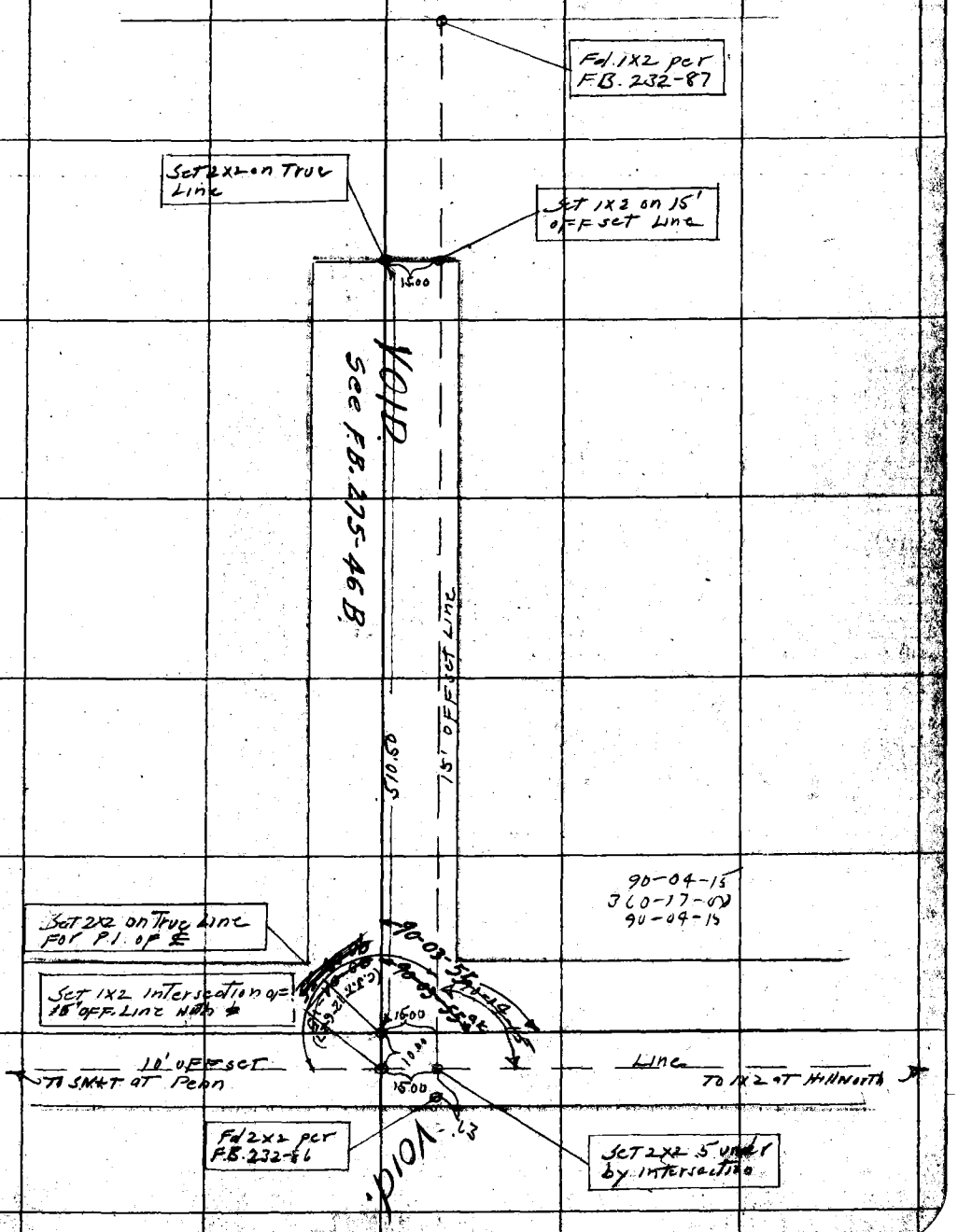

F.B. _____ Pg. 60 _____ Chief Party _____ Notes by _____ Date _____



RETURN TO
LOS ANGELES COUNTY SURVEYOR

NOTE: ANY ADDITION OR CHANGES ON THIS SHEET MUST BE MADE OR CIRCLED IN RED. WITH DATE AND NAME OF PERSON MAKING CHANGE.

DO NOT EXTEND NOTES THIS SIDE OF THIS LINE

Date 10-16-28 Notes by H.S.J. Chief Party H.S. Johnson F.B. 275 Pg. 61

Plotted by G.A. Crowl	W.O. No. 4227 D.S.O. No.
Date Nov. 1928	Location CRAWFORD ST.
Map No. B-314	Surveyed by H.S. JOHNSON
Plotting C'k'd by AAR	Date Oct 1928
Date Jan. '29	Indexed A. C. Johnson

Oct. 9 To Nov 1928

CRAWFORD ST.

FROM

TEXAS ST.

NORTHERLY TO

NEW ST.

W.O. 4227

H.S. Johnson
Inst. Frank Greenwood
H. Ch. M.R. Hubbell
R. Ch. R. Markham

Note: ANY ADDITIONS OR CHANGES ON THIS SHEET MUST BE MADE OR CIRCLED IN Red WITH DATE AND NAME OF PERSON MAKING CHANGE.

Do not write in this side of this line

[illegible] ANGELES COUNTY SURVEYOR

F.B. 275 Pg. 62 H.S. Johnson Chief Party Notes by H.S.J. Date 62

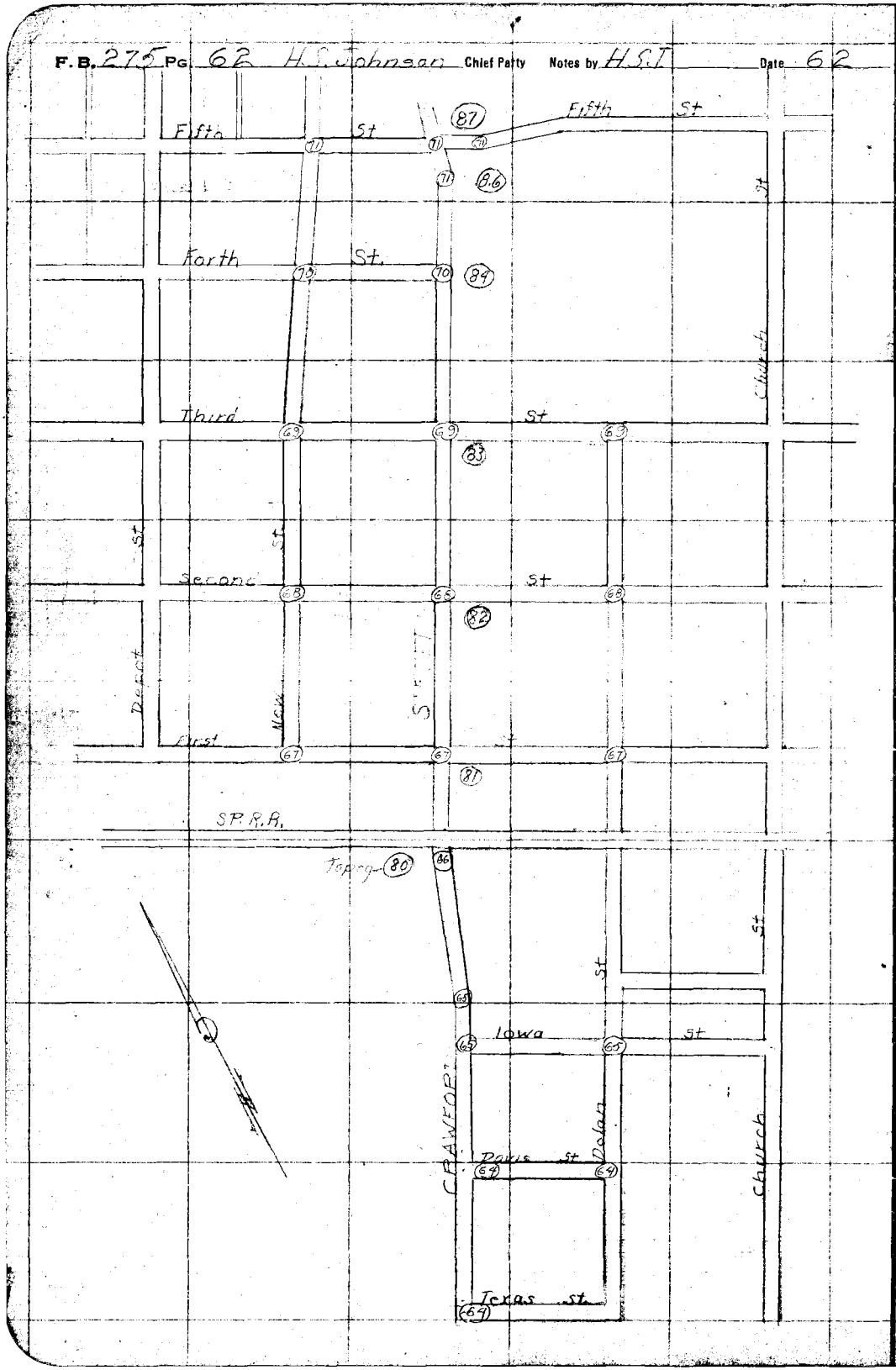

RETURN TO
LOS ANGELES COUNTY SURVEYOR

Do not extend notes this side of this line.

Note: ANY ADDITIONS OR CHANGES ON THIS SHEET MUST BE MADE OR CIRCLED IN Red. WITH DATE AND NAME OF PERSON MAKING CHANGE.

Date _____ Notes by H.S. Johnson Chief Party H.S.J. F. B. 275 PG. 63

Plotted by Crowl	W. O. No. 4227 Tape No. A465
Date Nov. 1928	Location CRAWFORD ST
Map No. 8-314	Surveyed by H.S. Johnson
Plotting C'k'd by A.A.E.	Date Oct 1928
Date Jan. 1929	Indexed 11-17-28 A. C. Johnson

Note: ANY ADDITIONS OR CHANGES ON THIS SHEET MUST BE MADE OR CIRCLED IN Red. WITH DATE AND NAME OF PERSON MAKING CHANGE.

Do not extend notes this side of this line

RETURN TO LOS ANGELES COUNTY SURVEYOR

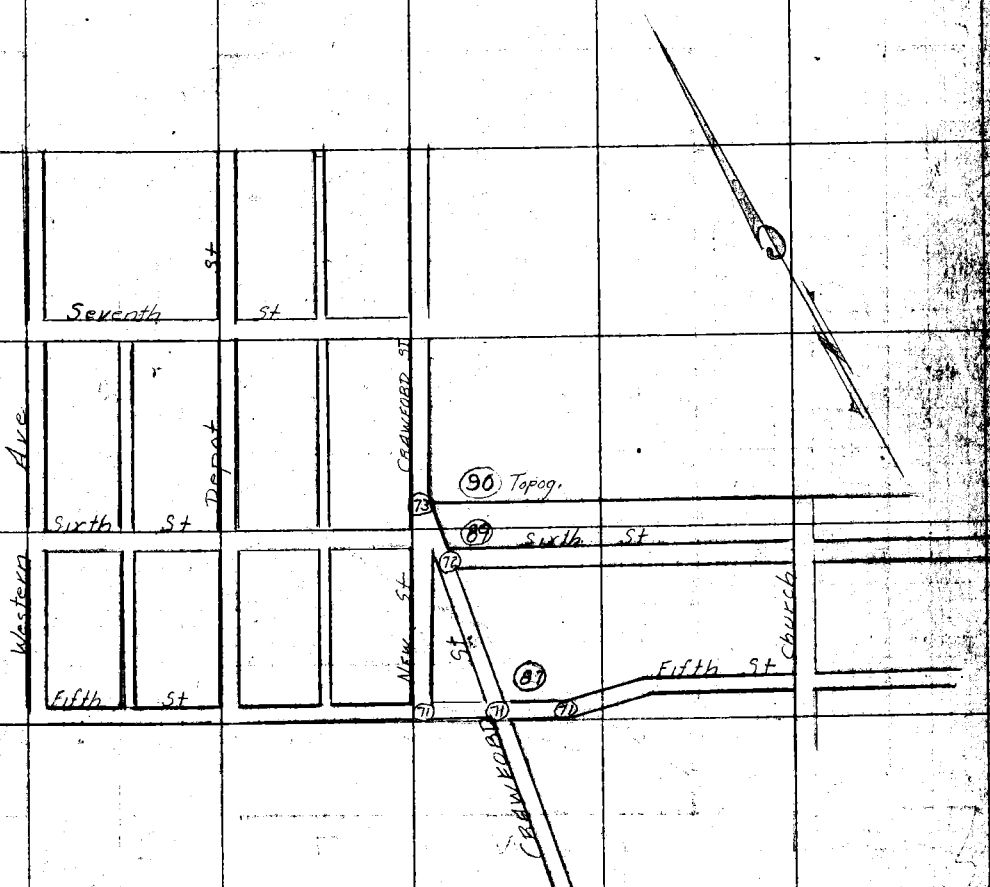

RETURN TO
LOS ANGELES COUNTY SURVEYOR

Note: ANY ADDITIONS OR CHANGES ON THIS SHEET MUST BE MADE OR CIRCLED IN **Red.** WITH DATE AND NAME OF PERSON MAKING CHANGE.

Do not extend notes this side of this line

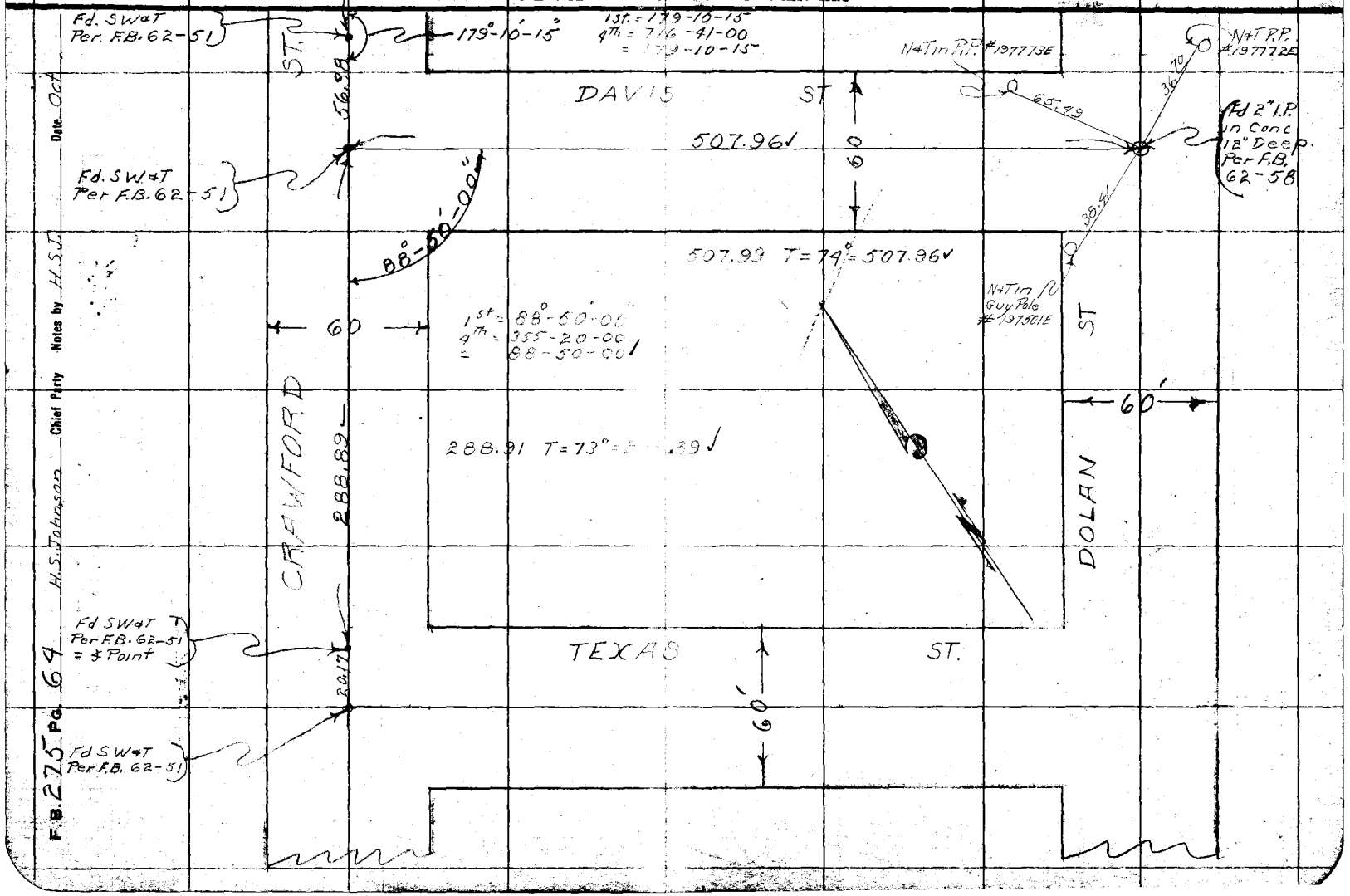

F.B. 275 Pg. 64 H.S. Johnson Chief Party Notes by H.S.J. Date Oct

Date _____ Notes by H.S.J. Chief Party H.S. Johnson F.B. 275 Pg. 65

Platted by	G.A. Crowl	W.O. No. 4227	Tape No. 045
Date	Nov. 1928	Location	Crawford St
Map No.	B-314	Surveyed by	H.S. Johnson
Platting C'k'd by	A.A.R.	Date	Oct 1928
Date	Jan. 1929	Indexed	11-17-28 A. C. Johnson

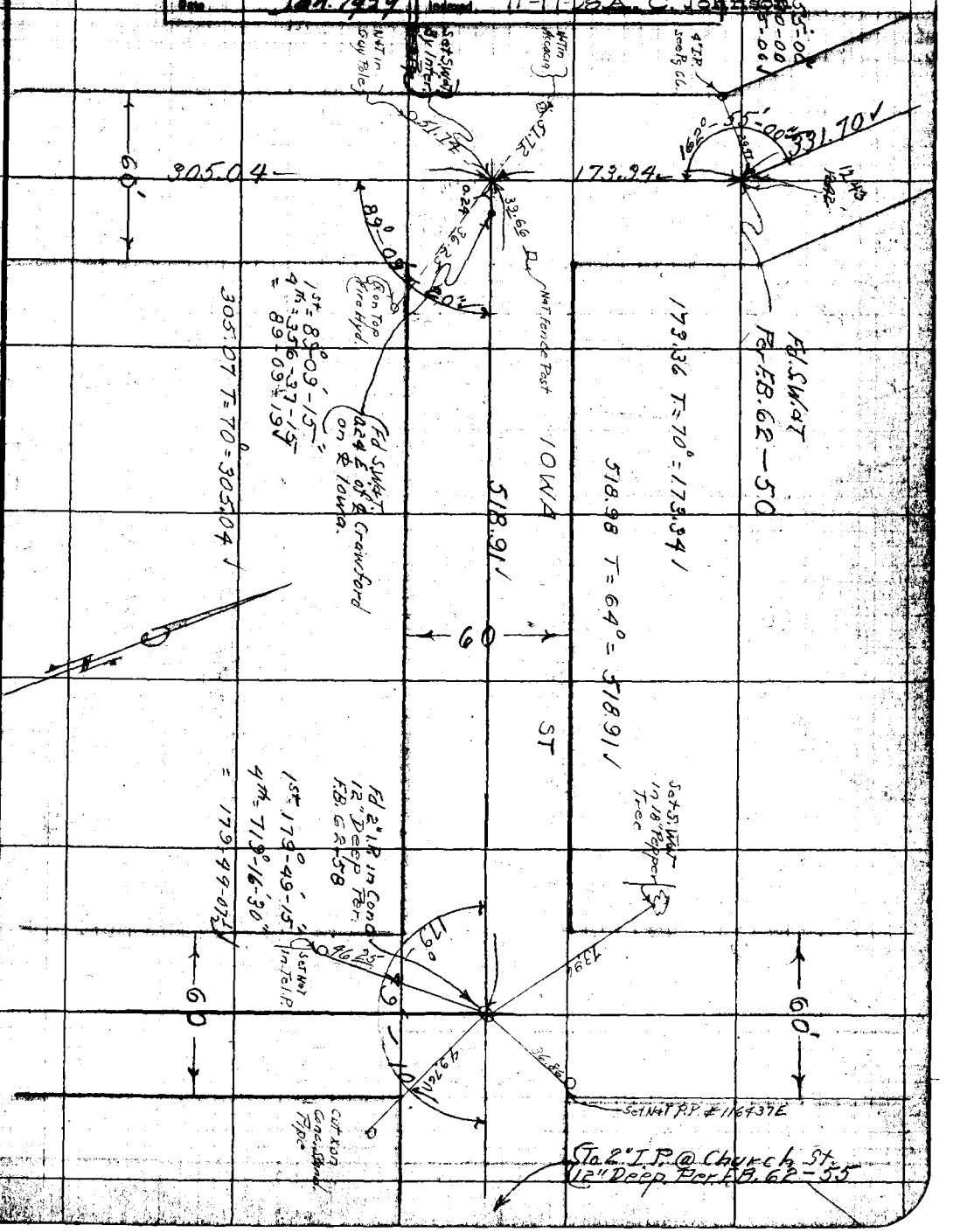

Note: ANY ADDITIONS OR CHANGES ON THIS SHEET MUST BE MADE OR CIRCLED IN Red. WITH DATE AND NAME OF PERSON MAKING CHANGE.

RETURN TO LOS ANGELES COUNTY SURVEYOR

Do not extend notes this side of this line

F.B. 275 Pg. 66 H.S. Johnson Chief Party Notes by H.S. Johnson Date Oct 1928

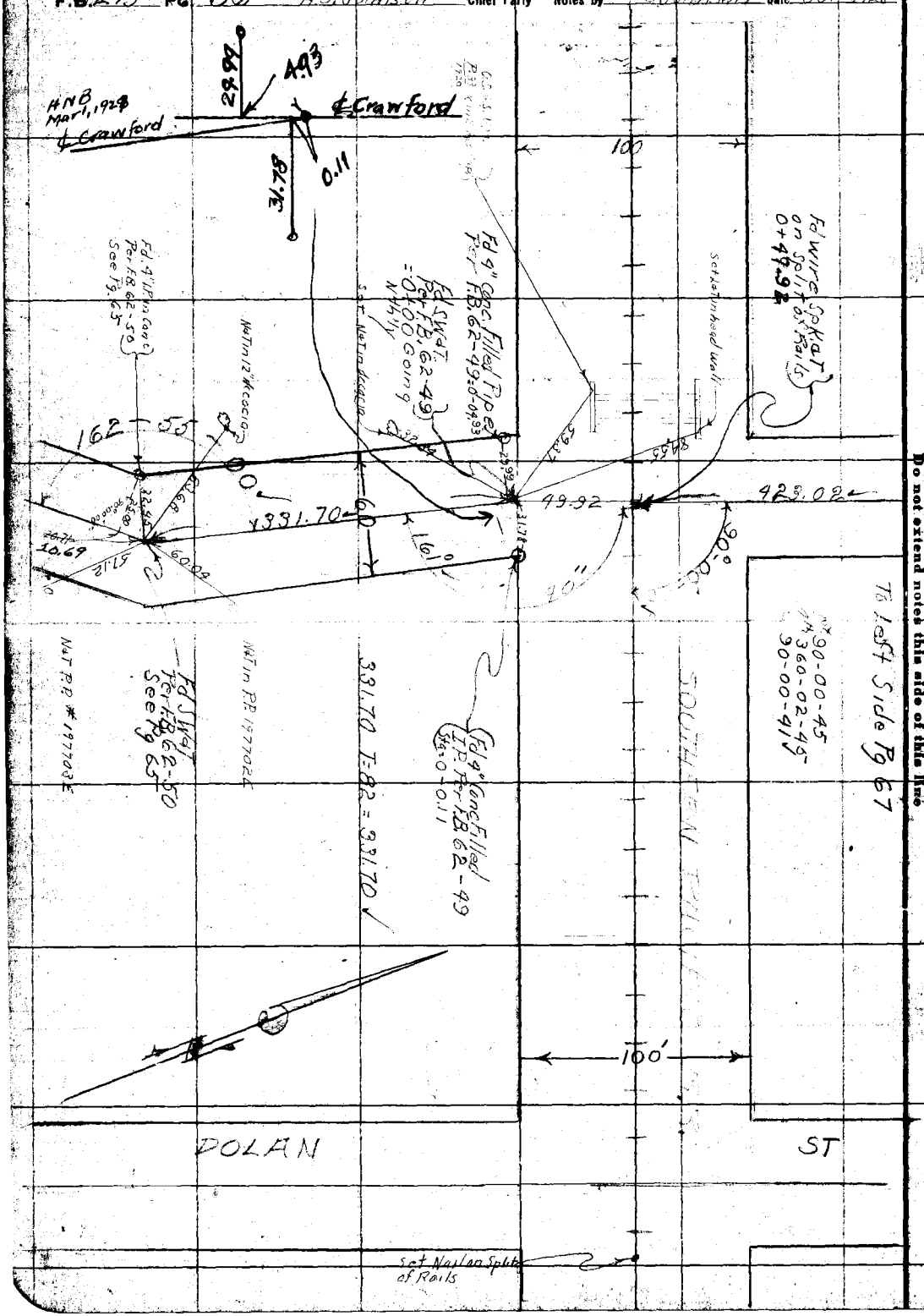

RETURN TO
LOS ANGELES COUNTY SURVEYOR

Do not extend notes this side of this line

Notes: ANY ADDITIONS OR CHANGES ON THIS SHEET MUST BE MADE OR CIRCLED IN Red WITH DATE AND NAME OF PERSON MAKING CHANGE.

Date _____ Notes by H.S.J. Chief Party H.S. Johnson F.B. 275 Pg. 67

Platted by G.A. Crowl	W.O. No. 4227 Type O.S.O. No. 045
Date Nov. 1928	Location CRAWFORD St.
Map No. B-314	Surveyed by [illegible]
Platting C'k'd by Jan. 29 A.A.R.	Date Oct 1928
Date	Indexed [illegible] A. C. Johnson

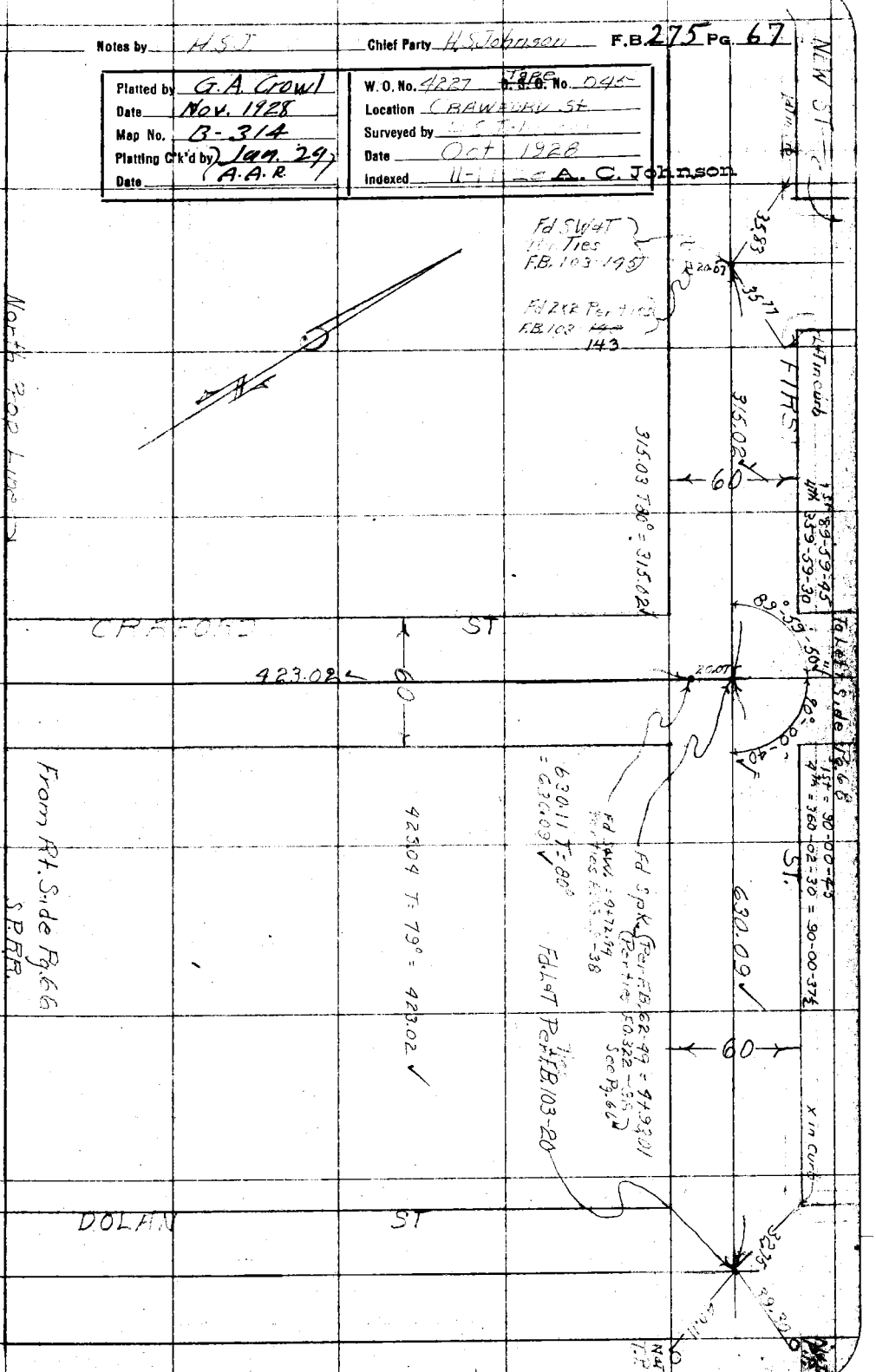

Note: ANY ADDITIONS OR CHANGES ON THIS SHEET MUST BE MADE OR CIRCLED IN Red. WITH DATE AND NAME OF PERSON MAKING CHANGE.

RETURN TO
LOS ANGELES COUNTY SURVEYOR

Do not extend notes this side of this line

RETURN TO
LOS ANGELES COUNTY SURVEYOR

Note: ANY ADDITIONS OR CHANGES ON THIS SHEET MUST BE MADE OR CIRCLED IN **Red.** WITH DATE AND NAME OF PERSON MAKING CHANGE.

Do not extend notes this side of this line

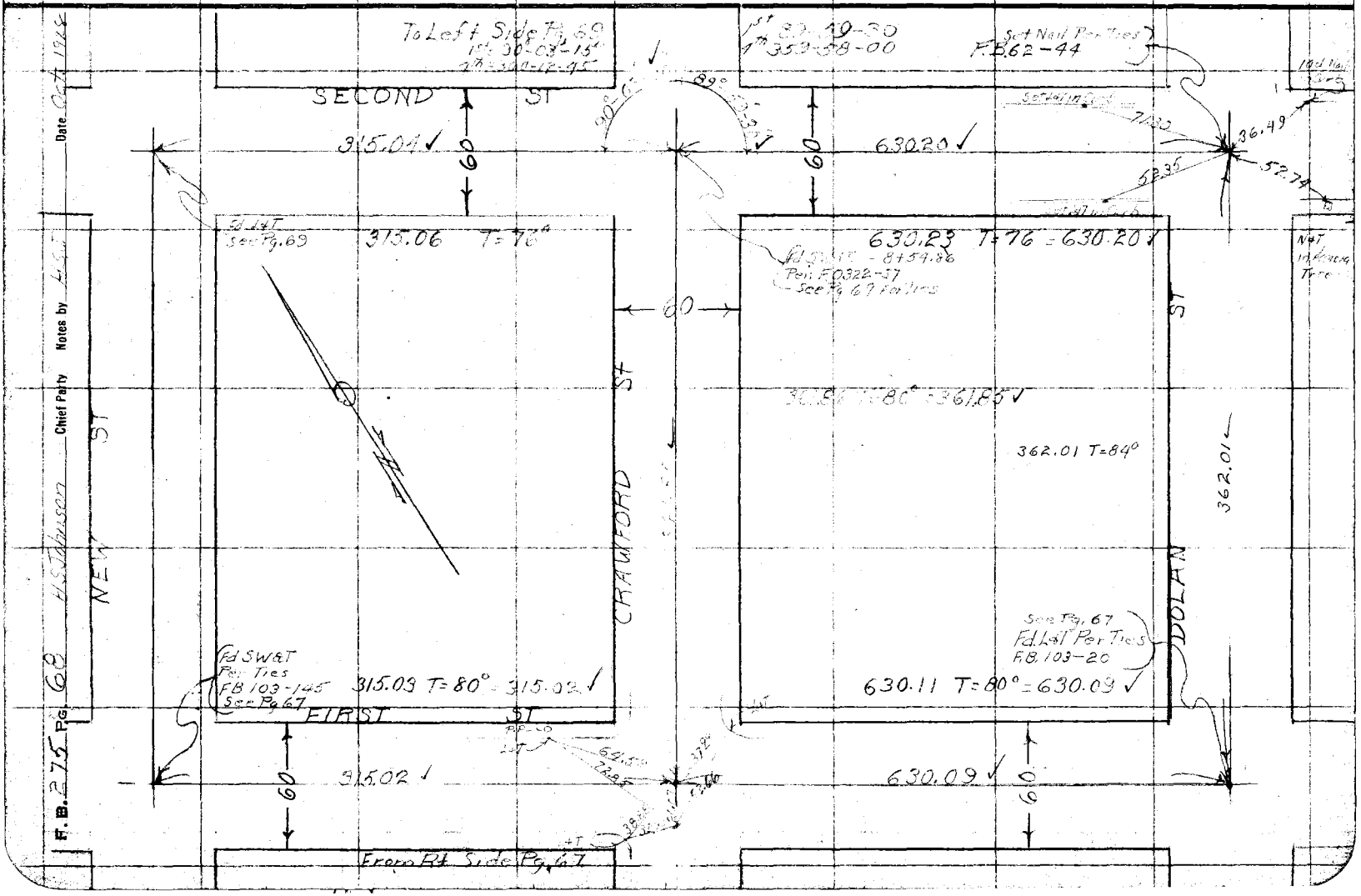

Date _____ Notes by H.S.J. Chief Party [illegible] F.B. 275 Pg. 69

Platted by G.A. Crowl	W.O. No. [illegible] Tape No. 045
Date Nov. 1928	Location Crawford St.
Map No. B-314	Surveyed by
Platting C'k'd by A.A.R.	Date Oct. 1928
Date Jan. '29	Indexed [illegible] A. C. Johnson

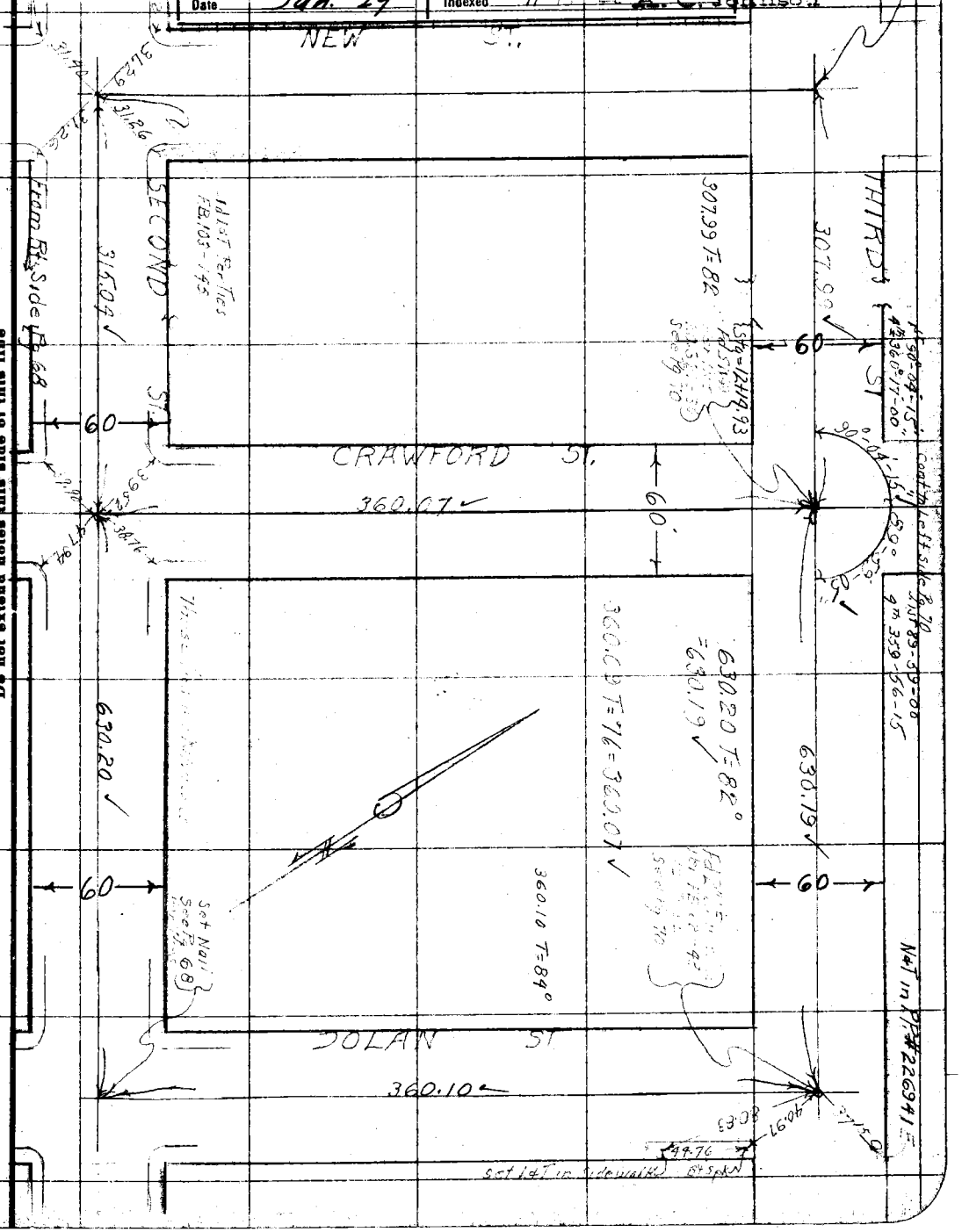

Note: ANY ADDITIONS OR CHANGES ON THIS SHEET MUST BE MADE OR CIRCLED IN Red. WITH DATE AND NAME OF PERSON MAKING CHANGE.

RETURN TO
LOS ANGELES COUNTY SURVEYOR

Do not extend notes this side of this line

RETURN TO
LOS ANGELES COUNTY SURVEYOR

Note: ANY ADDITIONS OR CHANGES ON THIS SHEET MUST BE MADE OR CIRCLED IN **Red.** WITH DATE AND NAME OF PERSON MAKING CHANGE.

Do not extend notes this side of this line

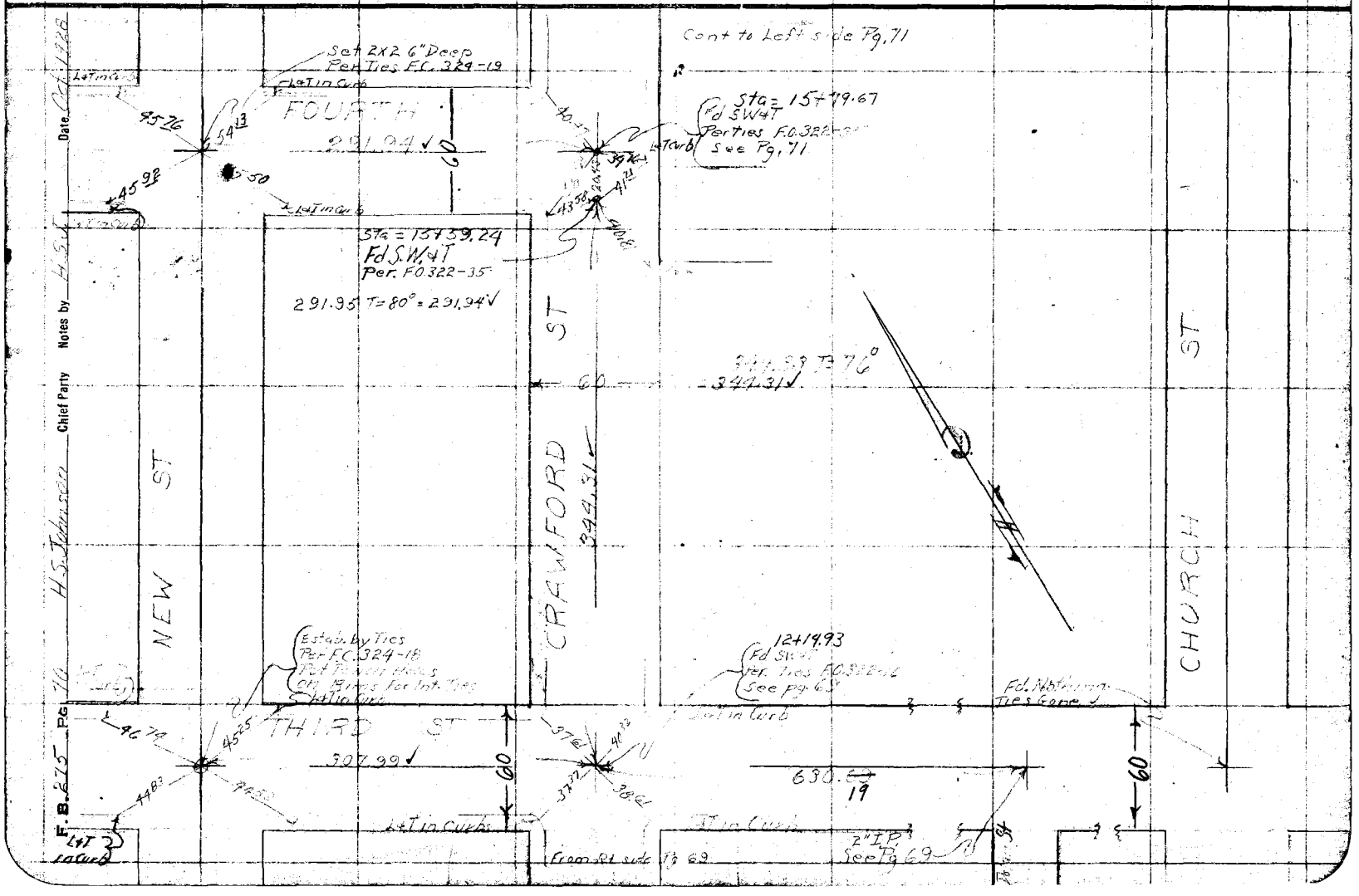

Date _____ Notes by H.S.J. Chief Party H.S. Johnson F.B. 275 Pg. 71

Plotted by G. A. Crawl	W. O. No. 4227 Tape
Date Nov. 1928	Location CRAWFORD ST
Map No. B-314	Surveyed by H.S. Johnson
Plotting C'd by [illegible]	Date Oct 1928
Date Jan. '29	Indexed 11-17-28 A. C. Johnson

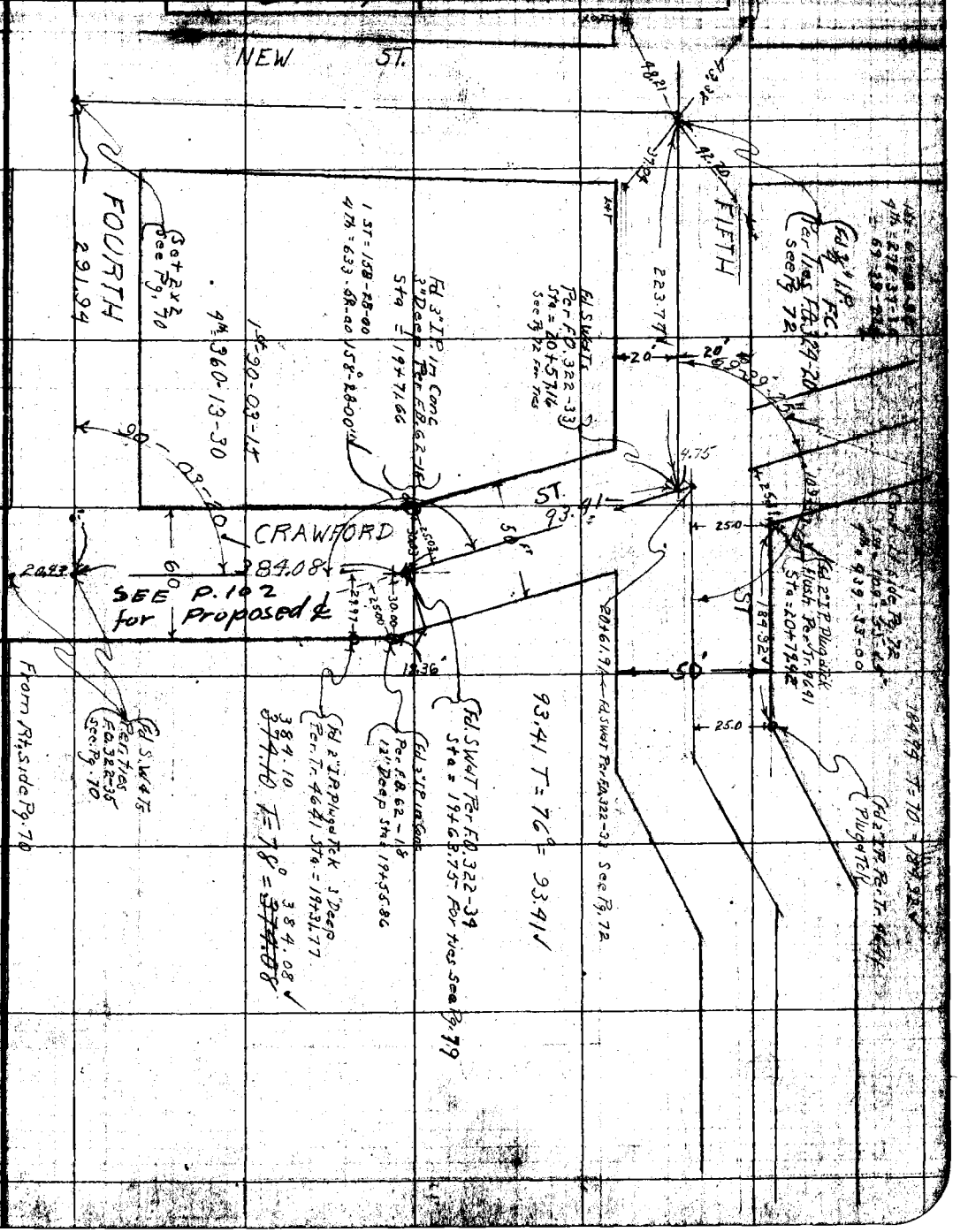

Note: ANY ADDITIONS OR CHANGES ON THIS SHEET MUST BE MADE OR CIRCLED IN Red. WITH DATE AND NAME OF PERSON MAKING CHANGE.

RETURN TO LOS ANGELES COUNTY SURVEYOR

Do not extend notes this side of this line

RETURN TO

LOS ANGELES COUNTY SURVEYOR

Note: ANY ADDITIONS OR CHANGES ON THIS SHEET MUST BE MADE OR CIRCLED IN **Red.** WITH DATE AND NAME OF PERSON MAKING CHANGE.

Do not extend notes this side of this line

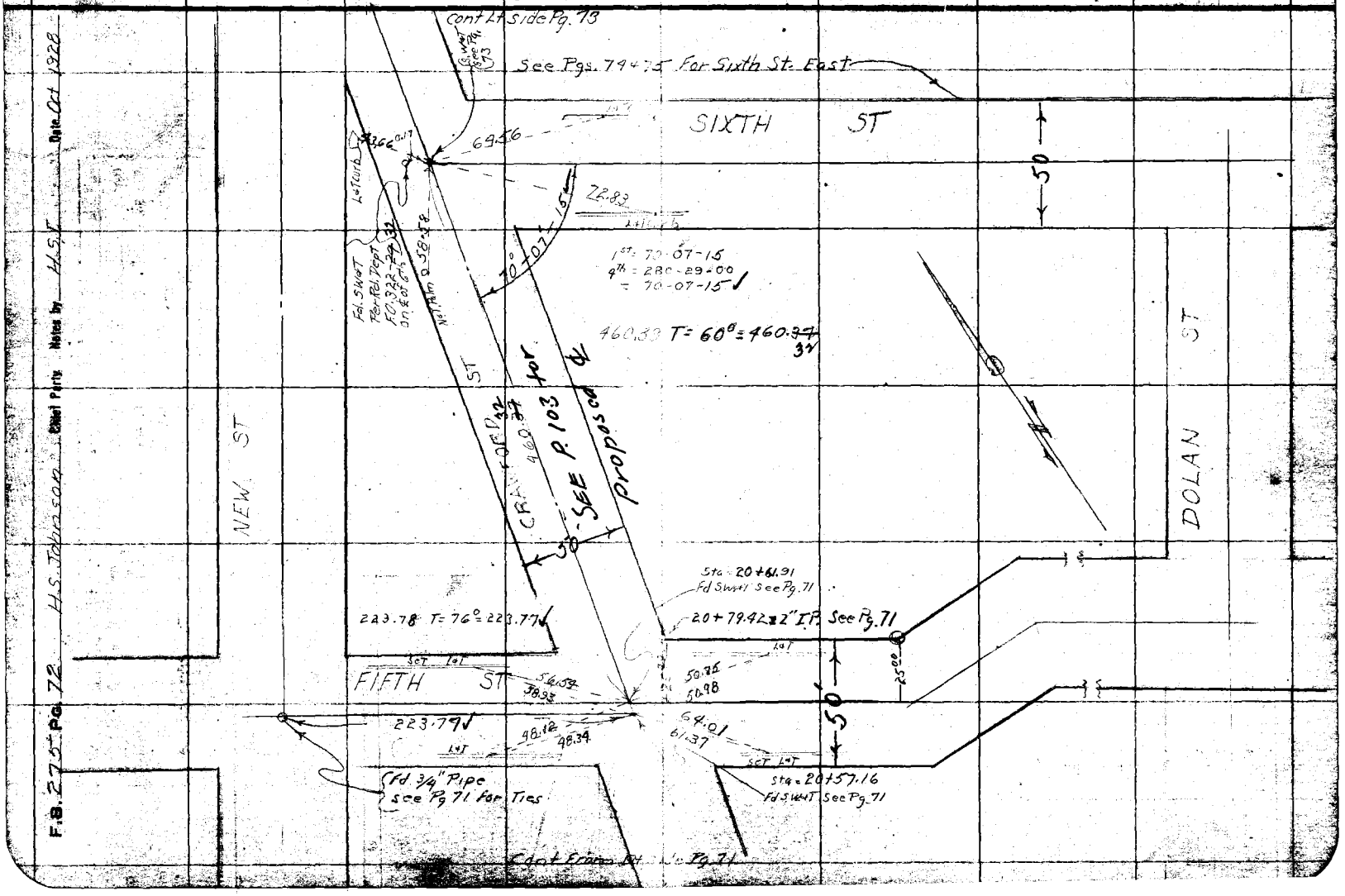

F.B. 275 Pg. 72 H.S. Johnson Chief Party Notes by H.S.J. Date Oct 1928

Drawn by [illegible] Chief Party H.S. Johnson F. B 275 Pg. 73

Printed by [illegible]	[illegible]
Date NOV. 1928	Location CRAWFORD ST.
Map No. B-314	Surveyed by H.S. Johnson
Planning [illegible]	Date Oct. 1928
Date Jun. 29	Indexed 11-17-[illegible] A. C. Johnson

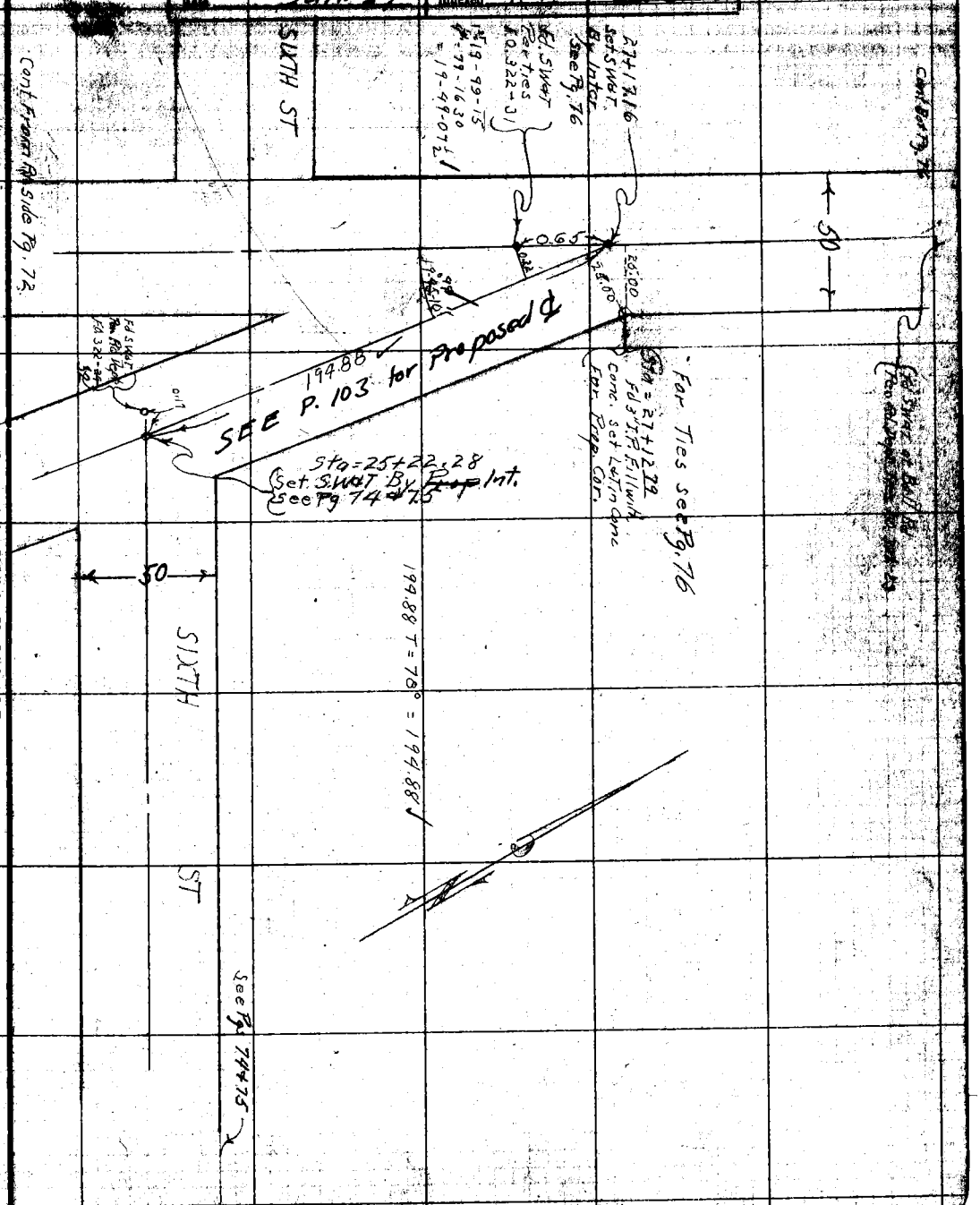

Note: ANY ADDITIONS OR CHANGES ON THIS SHEET MUST BE MADE OR CIRCLED IN Red. WITH DATE AND NAME OF PERSON MAKING CHANGE.

RETURN TO

LOS ANGELES COUNTY SURVEYOR

Do not extend notes this side of this line

F.B. 275 PG. 74 H.S. Johnson Chief Party Notes by H.S.J. Date Oct 1928

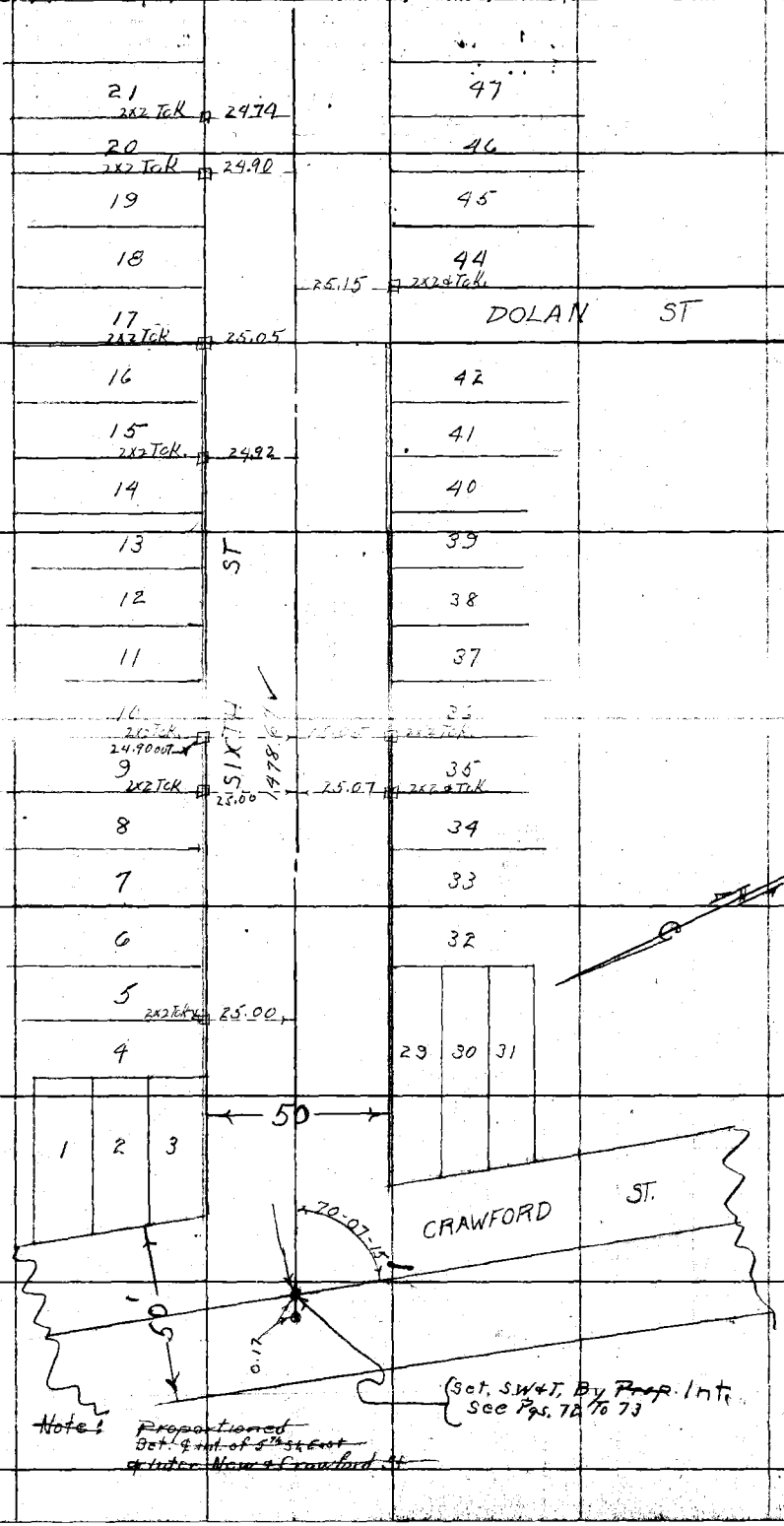

RETURN TO
LOS ANGELES COUNTY SURVEYOR
Do not extend notes this side of this line

Notes: ANY ADDITIONS OR CHANGES ON THIS SHEET MUST BE MADE OR CIRCLED IN Red. WITH DATE AND NAME OF PERSON MAKING CHANGE.

Date Oct 1928 Notes by H.S.T. Chief Party H.S. Johnson F. B. 275 PG. 75

Platted by G.A. Crowl	W. O. No. 4227 Tape No. 045
Date Nov. 1928	Location CRAWFORD ST
Map No. B-314	Surveyed by H.S. Johnson
Platting C'k'd by A.A.R.	Date Oct 1928
Date Jan. '29.	Indexed A. C. Johnson

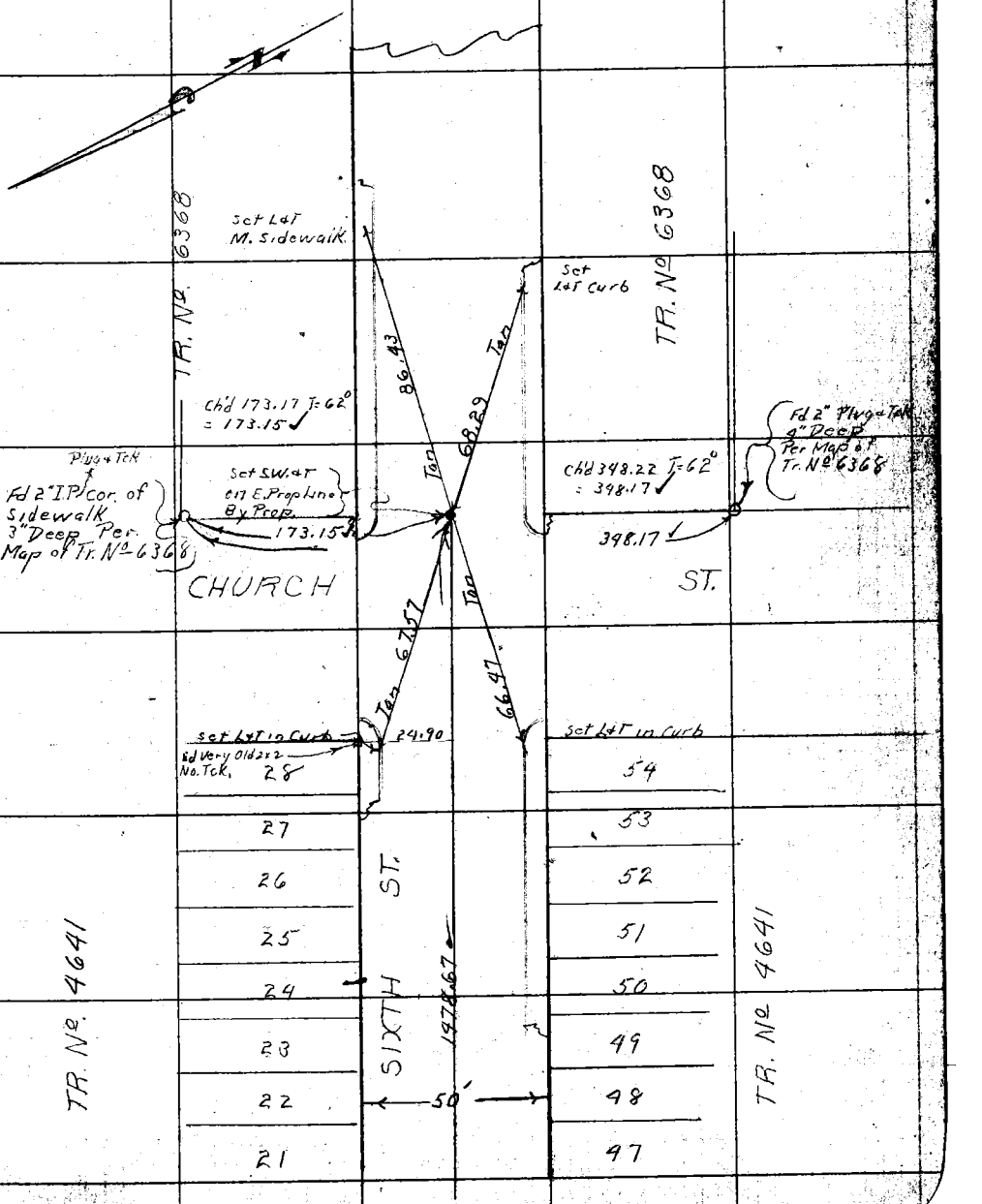

Note: ANY ADDITIONS OR CHANGES ON THIS SHEET MUST BE MADE OR CIRCLED IN Red. WITH DATE AND NAME OF PERSON MAKING CHANGE.

Do not extend notes this side of this line

RETURN TO LOS ANGELES COUNTY SURVEYOR

F.B. 275 PG. 76 H.S. Johnson Chief Party Notes by H.S.J. Date Oct 1928

Cont Bot. Pg. 77

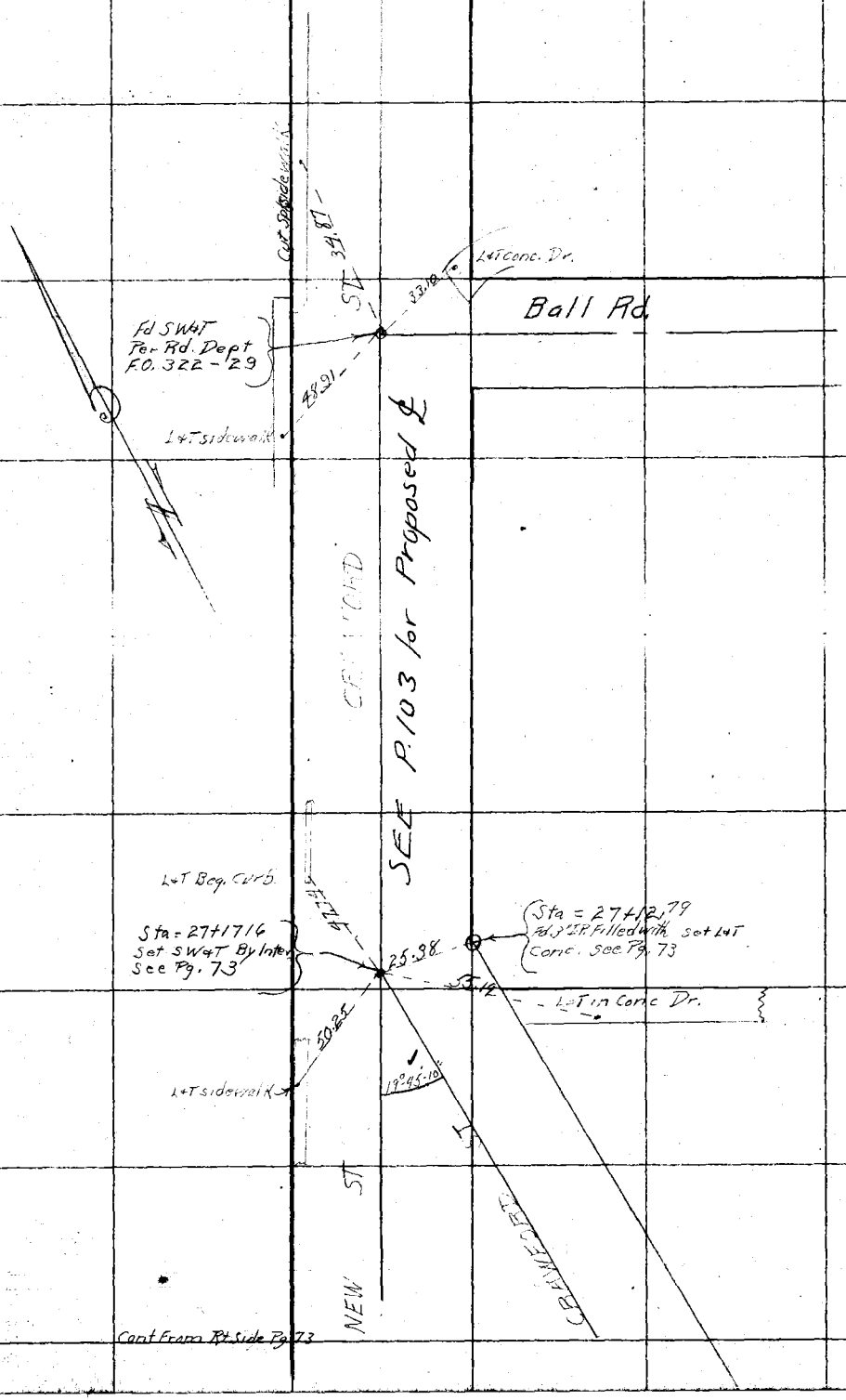

Cont From Rt Side Pg. 73

RETURN TO
LOS ANGELES COUNTY SURVEYOR

Do not extend notes this side of this line

Notes: ANY ADDITIONS OR CHANGES ON THIS SHEET MUST BE MADE OR CIRCLED IN Red. WITH DATE AND NAME OF PERSON MAKING CHANGE.

Date Oct 1928 Notes by H.S.J. Chief Party H.S. Johnson F. B. 275 PG. 77

Platted by G.A. Crowl	W. O. No. 4227 B. S. O. No.
Date Nov. 1928	Location Crawford St.
Map No. B-314	Surveyed by H.S. Johnson
Platting C'k'd by A.A.R.	Date Oct 1928
Date Jan. '29.	Indexed A. C. Johnson

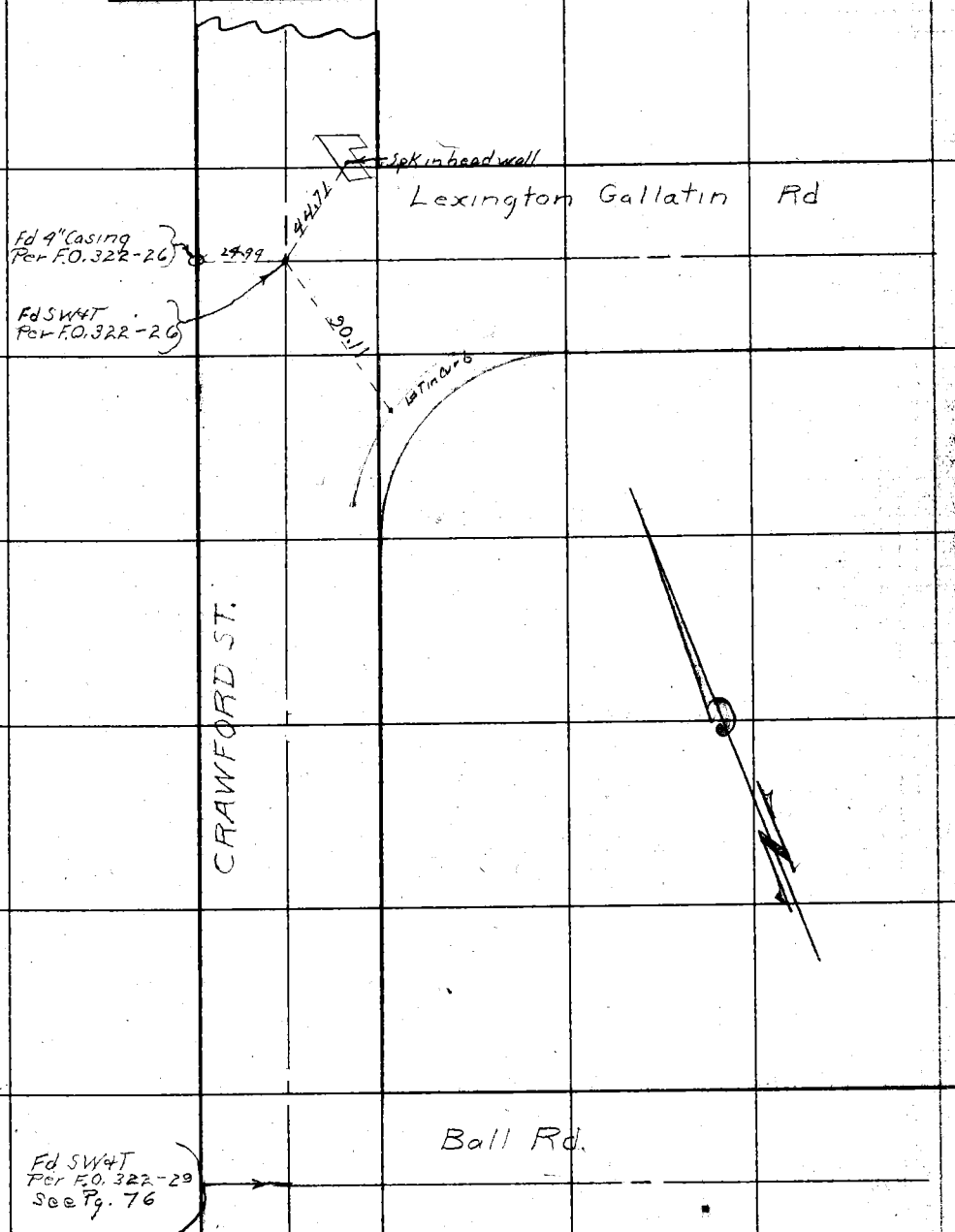

Notes: ANY ADDITIONS OR CHANGES ON THIS SHEET MUST BE MADE OR CIRCLED IN Red. WITH DATE AND NAME OF PERSON MAKING CHANGE.

Do not extend notes this side of this line

RETURN TO LOS ANGELES COUNTY SURVEYOR

F.B. _____ Pg. 78 _____ Chief Party _____ Notes by _____ Date _____

RETURN TO

LOS ANGELES COUNTY SURVEYOR

Do not extend notes this side of this line

Notes: ANY ADDITIONS OR CHANGES ON THIS SHEET MUST BE MADE OR CIRCLED IN Red WITH DATE AND NAME OF PERSON MAKING CHANGE.

Date _____ Noted by H.S.J. Chief Party H.S. Johnson F.B. 275 Pg. 79

Platted by G.A. Crowl	W.O. No. 7227
Date Nov. 1928	Location Crawford St
Map No. B-314	Surveyed by H.S. Johnson
Platting C'k'd by A.A.E.	Date Oct. 1928
Date Jan. 29	Indexed 11-17-28 A.C. Johnson

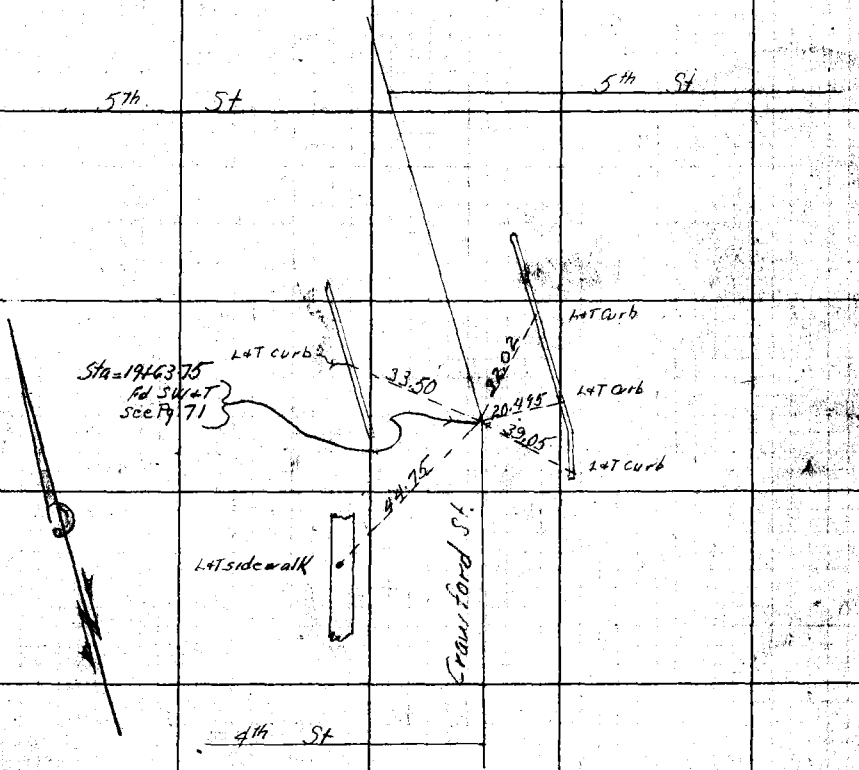

Note: ANY ADDITIONS OR CHANGES ON THIS SHEET MUST BE MADE OR CIRCLED IN Red. WITH DATE AND NAME OF PERSON MAKING CHANGE.

RETURN TO
LOS ANGELES COUNTY SURVEYOR

Do not extend notes this side of this line

F.B. 275 Pg. 80 H.S. Johnson Chief Party Notes by H.S. Johnson Date Oct 1928

Cont to Bot Pg

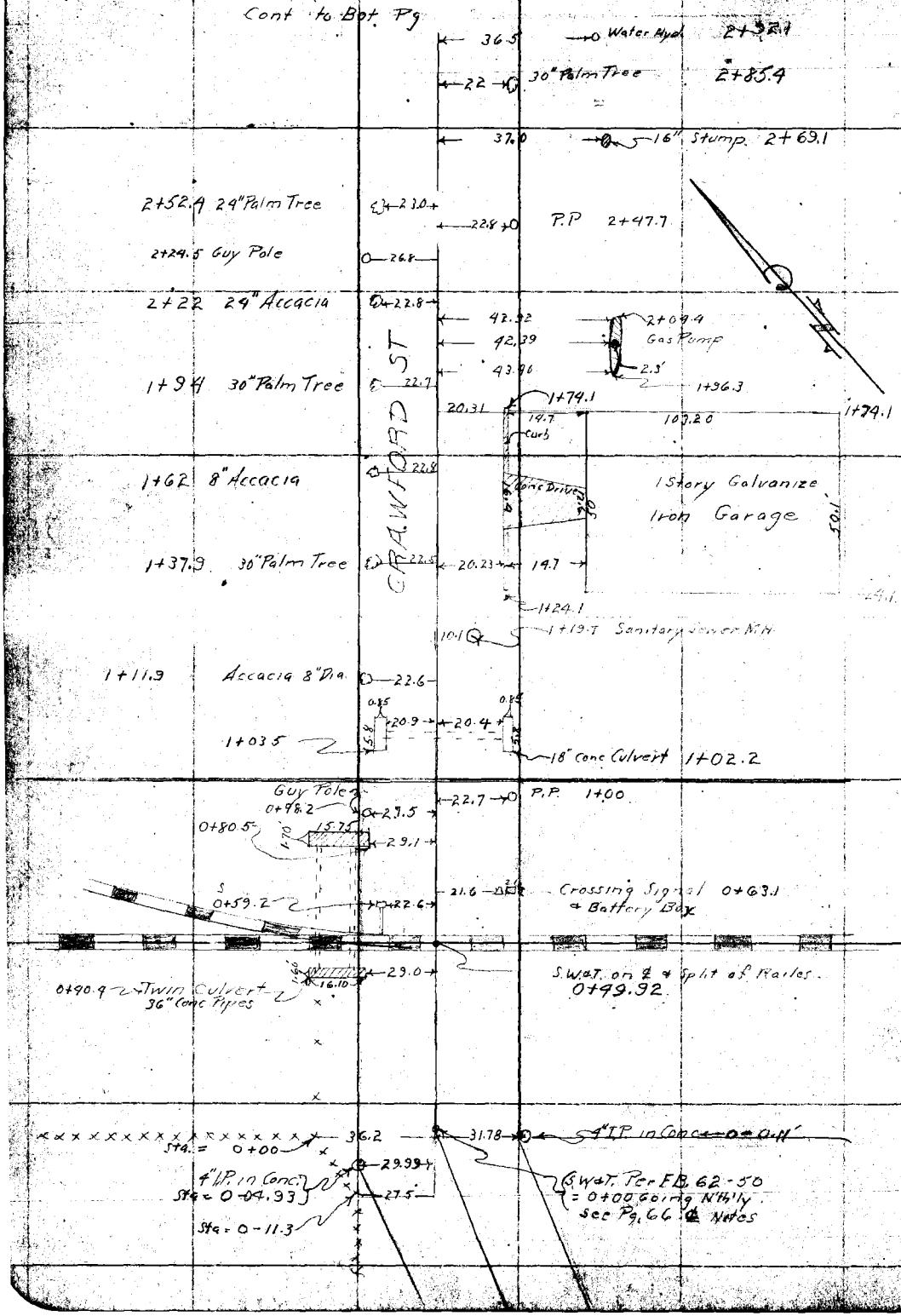

RETURN TO
LOS ANGELES COUNTY SURVEYOR

Do not extend notes this side of this line

Note: ANY ADDITIONS OR CHANGES ON THIS SHEET MUST BE MADE OR CIRCLED IN Red WITH DATE AND NAME OF PERSON MAKING CHANGE.

Date _____ Notes by H.S.J. Chief Party H.S. Johnson F.B. 275 Pg. 81

Plotted by G. A. Crowl	W. O. No. 4227
Date Nov. 1928	Location CRAWFORD St
Map No. B-314	Surveyed by H.S. Johnson
Plotting C.K'd by [illegible]	Date Oct 1928
Date 1-2-29	Indexed 11-11-28 A.C. Johnson



Cont From top Pg

Note: ANY ADDITIONS OR CHANGES ON THIS SHEET MUST BE MADE OR CIRCLED IN RED WITH DATE AND NAME OF PERSON MAKING CHANGE.

RETURN TO LOS ANGELES COUNTY SURVEYOR

Do not extend notes this side of this line

F.B. 275 Pg. 82 H.S. Johnson Chief Party Notes by H.S.J. Date Nov. 1926

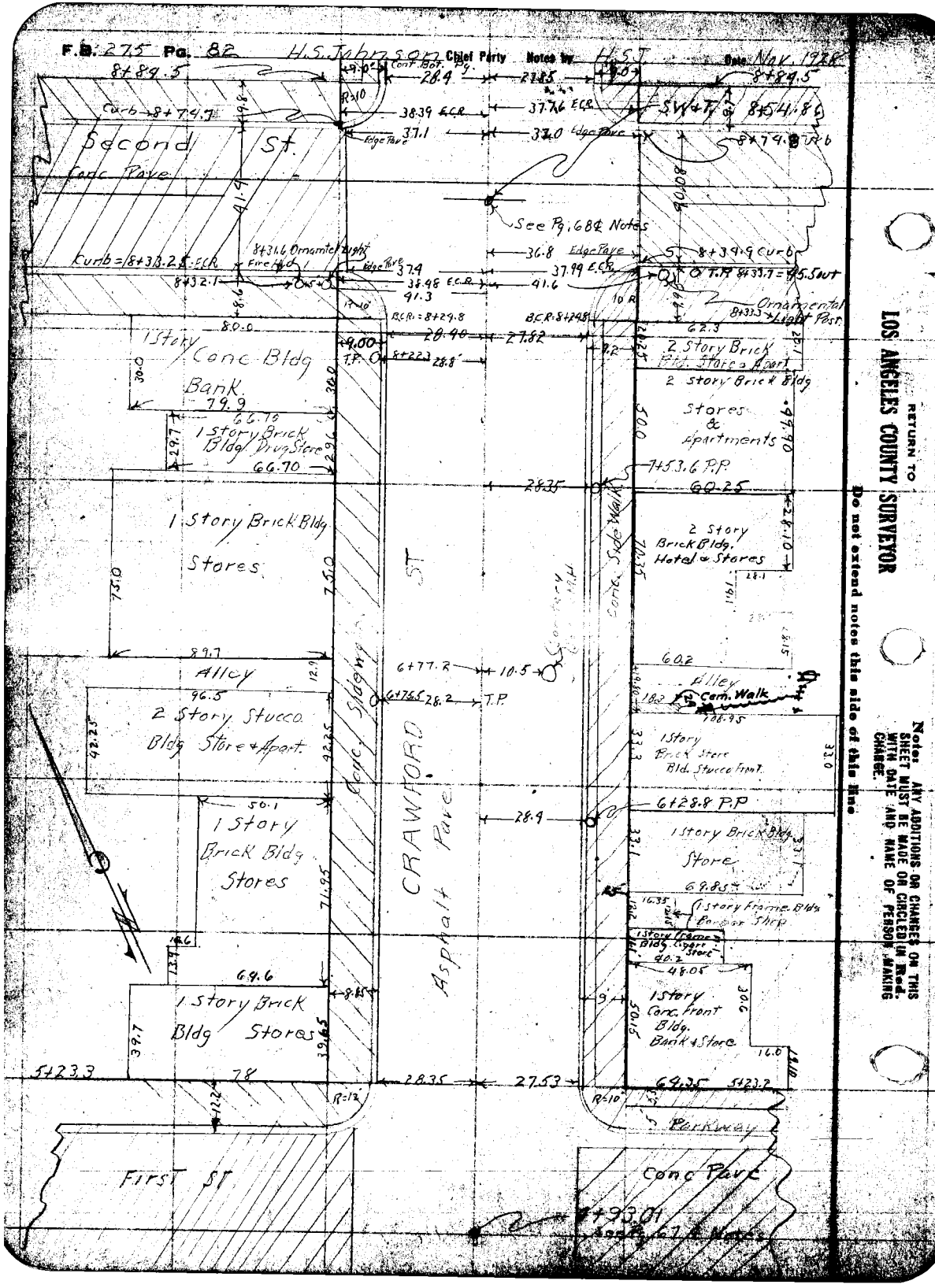

RETURN TO LOS ANGELES COUNTY SURVEYOR

Do not extend notes this side of this line

Notes: ANY ADDITIONS OR CHANGES ON THIS SHEET MUST BE MADE OR CIRCLED IN Red. WITH DATE AND NAME OF PERSON MAKING CHANGE.

Date Nov 1928 Scale by H S Johnson Sheet Party H S J F. B 275 Pg. 83

Plotted by G. A. Crowl	W. O. No. 4227 Type
Date Nov. 1928	Location CRAWFORD ST
Map No. B-314	Surveyed by H S Johnson
Plotting C & D by H S Glynn	Date Nov 1928
Date 1-2-29	Indexed 11-17-28 A. C. Johnson



Notes. ANY ADDITIONS OR CHANGES ON THIS SHEET MUST BE MADE OR CIRCLED IN RED. WITH DATE AND NAME OF PERSON MAKING CHANGE.

RETURN TO LOS ANGELES COUNTY SURVEYOR

Do not extend notes this side of this line


F.B. 275 Pg. 89
H.S. Johnson
Chief Party
Notes by H.S.J.
Date Nov. 1928
4th St.
Cont. Bot. Pg
See Pg. 70 & Notes
Fd S.W.&T. = 15+79.67
Sewer M.H. Dia = 2.16' = 15+59.8
Conc. Sidewalk
Fd S.W.&T. = 15+59.24
See Pg. 70 & Notes
15+49.2 Guy Pole
15+44.7 Tel. "
1 Story Frame Dwelling
Gas Hand Hole
Mail Box
Gas hand hole
Theatre
2 Story Brick Bldg.
Gas Hand Hole
Gas Hand Holes
1 Story Frame Bldg. Stores
Brick Front Conc. Garage
Umberella Tree 12" Dia
Gas Hand Hole
1 Story Stucco Bldg Barber Shop
Conc. Drive
2 Story Stucco Bldg Funeral Parlors & Residence
Conc. Sidewalk
Conc. Base For Pump
Gas Pump
Stucco Service Sta.
Gas Pump
Gas Pump
Inlet For Gas Tank under Ground
THIRD St
See Pg. 69 & 70 & Notes
Cont. From Top Pg.
RETURN TO
LOS ANGELES COUNTY SURVEYOR
Do not extend notes this side of this line
Note: ANY ADDITIONS OR CHANGES ON THIS SHEET MUST BE MADE OR CIRCLED IN RED, WITH DATE AND NAME OF PERSON MAKING CHANGE.

Date 2-75 Notes by H.S.J. Data Taken H.S. Johnson F.B. 275 Pg. 25

Plotted by D.A. Crowl	W.O. No. 4221 Sheet No.
Date Nov. 1988	Location CRAWFORD ST
Map No. B-314	Surveyed by H.S. Johnson
Plotting C'k'd by [illegible]	Data [illegible]
Date 1-2-89	Inspect. [illegible] A. C. Johnson

Cont Left Side Pg.

18+39.8 T.P. 0+27.9 29.3 18+32.1 20.1 18+30.9 2 30" Palms

36.6 Typical 18+34.2 98.7

1 Story Stucco Auto Display Room

20.0 Conc Walk 6' 8.7 1'x1' Pilaster 48.3

38.6 18+13.8 = End of Wire Fence

39.8 30" Palm 18+10.7

29.8 30" Palm 18+00.9

36.7 17+84.7 20.3 2" Typical 17+82.5 48.5

CRAWFORD ST

29.6 36" Palm 17+80.4

48.6

C. Conc Curb 17+79.9 Stucco Pillar 1.1'x2.75'

30.2 P.P. 17+62.3

Used Car Lot

30.6 36" Palm 17+12.7

17+13.8

Wire 90.1 Fence

Wire Fence 17+10.35 49.5 T.P. 0+28.1 17+09.3

29.95 End of Sidewalk Conc

Conc Dr. 7.3

42.7 1'x1' Conc. Curb

48.7 3" Lemon

41.0 2" Water Pipe 17+04.6

16+99.7 22.0

16+99.6

16+50.1 Conc Walk To Ho End of Sprinklers 16+71.1 38.1 46.6

48.6 16+86.0 8 Dead Plum Trees

2" Water Mtd 16+57.0 96.0

15'

32.6 Conc Walk To Ho

See Pg-168

Sidewalk Conc

Sidewalk

16.1 16.0 16.0 11.0 9.0

46.4

Beg. Water Sprinkling System 16+19.7

16+09.55 BCR

Conc Sidewalk

32.0 30.1 30.95 P.P. 15+92.7

30.0 15+92.1 = B.C.R.

R=18 R=15'

199.9 ECR

90.2

Fourth St

S.W.L. 15+89.6 See Pg. 70 & Water

15+76.98 = E.C.R.

43.00

S.W.L. 15+85.24 See Pg. 70 & Water

Continued Top Pg.

Note: ANY ADDITIONS OR CHANGES ON THIS SHEET MUST BE MADE OR CIRCLED IN RED WITH DATE AND NAME OF PERSON MAKING CHANGE.

Do not remove or mutilate this title or this line

LOS ANGELES COUNTY ENGINEER

Revision No.

RETURN TO
LOS ANGELES COUNTY SURVEYOR

Note: ANY ADDITIONS OR CHANGES ON THIS SHEET MUST BE MADE OR CIRCLED IN Red. WITH DATE AND NAME OF PERSON MAKING CHANGE.

Do not extend notes this side of this line

F.B. 275 PG. 86 ; H.S. Johnson Chief Party Notes by H.S. Johnson Date Nov. 1928

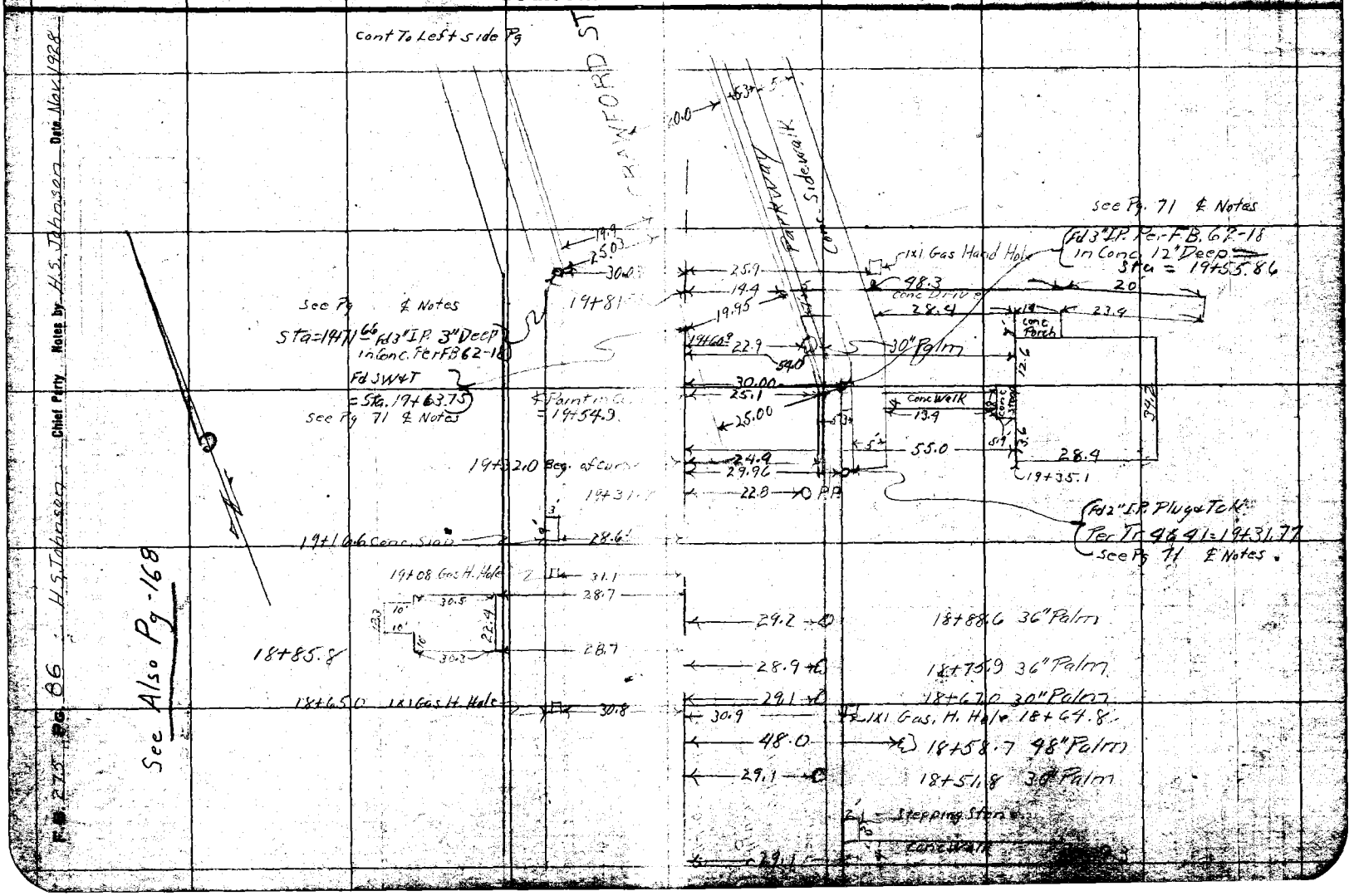

Nov 1928 Notes by H.S.J. Field Party H.S. Johnson F.B. 275 Pg. 87

Plotted by G. A. Crowl	W. O. No. [illegible] Tore [illegible]
Date Nov. 1928	Location CRAWFORD St
Map No. B-314	Surveyed by H.S. Johnson
Plotting C & G by [illegible]	Date Nov. 1928
Date 1-2-29	Indexed 11-17-29 A. C. Johnson

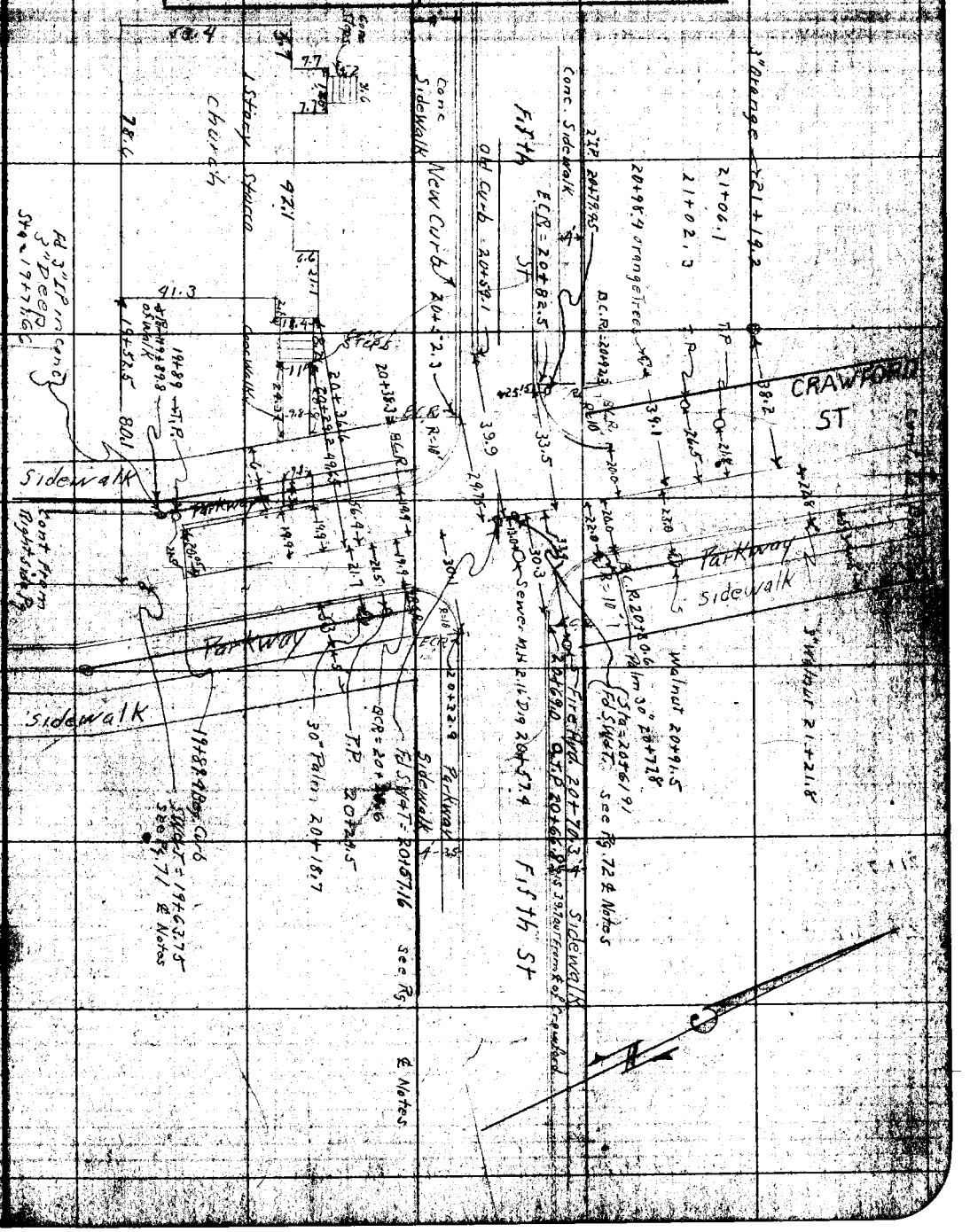

Note: ANY ADDITIONS OR CHANGES ON THIS SHEET MUST BE MADE OR CIRCLED IN RED, WITH DATE AND NAME OF PERSON MAKING CHANGE.

Do not extend notes this side of this line

RETURN TO LOS ANGELES COUNTY SURVEYOR

F.B. 275 Pg. 88 H.S. Johnson Chief Party Notes by H.S.J. Date Nov 1928

Cont To Bot. Pg.

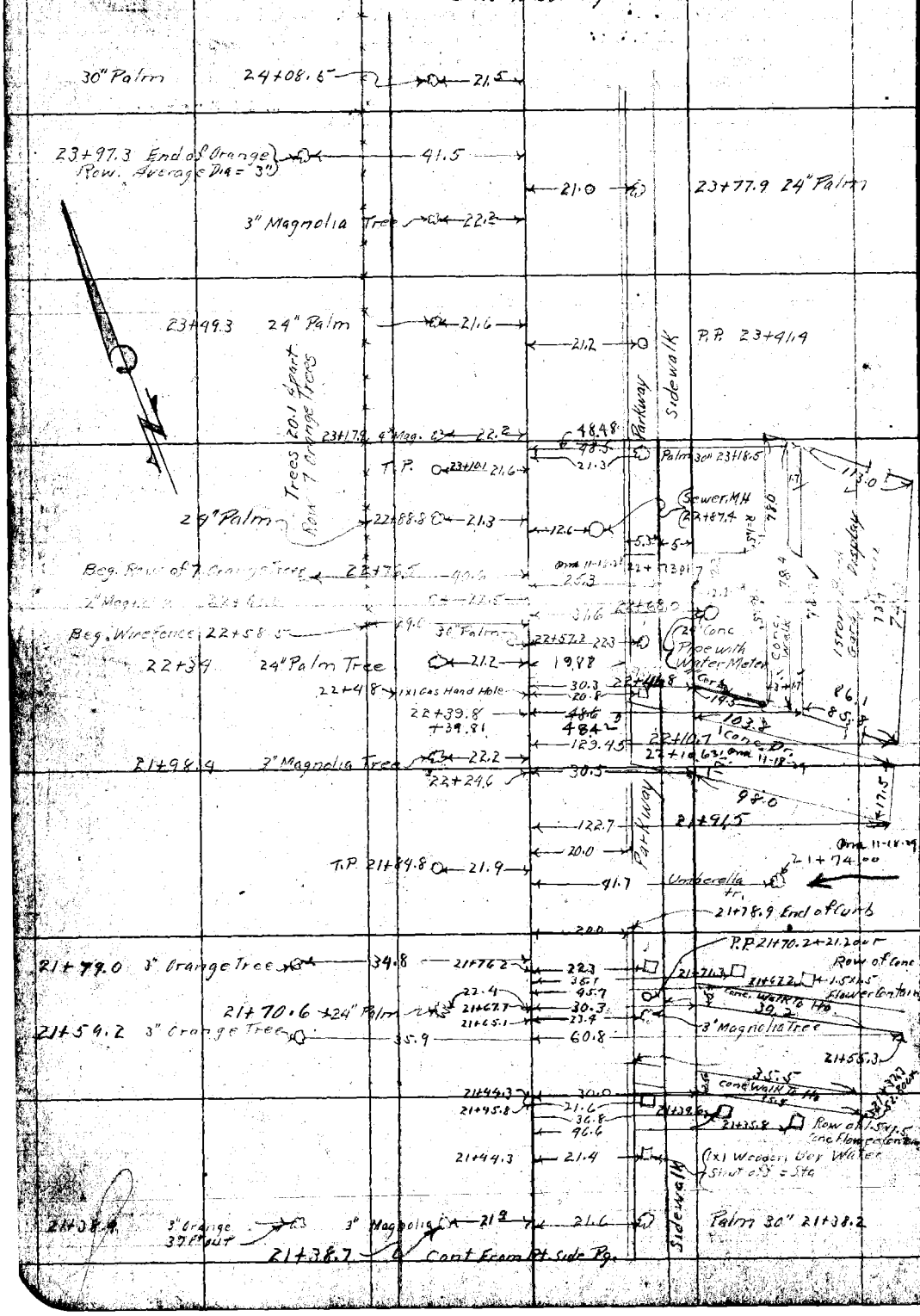

RETURN TO

LOS ANGELES-COUNTY SURVEYOR

Do not extend notes this side of this line

Notes: ANY ADDITIONS OR CHANGES ON THIS SHEET MUST BE MADE OR CIRCLED IN Red. WITH DATE AND NAME OF PERSON MAKING CHANGE.

Date Nov 1928 Notes by [illegible] Field Party H.S. Johnson T.B. 275 Pg. 89

Plotted by	[illegible]	Map No.	[illegible]
Date	Nov. 1928	Location	CRAWFORD ST.
Map No.	B-314	Surveyed by	H S Johnson
Plotting Chk'd by	[illegible]	Date	Nov 1928
Date	1-2-29	Indexed	11-1[illegible] A. C. Johnson

See Also Pg-167

Cont To Bot Pg

Raw of Sprinkler Spots

25+91.7 — 35.4
25+81.8 — 61.0
25+87.3 — 24" Magnolia Tree — 22.0
25+75.1 — 35.6
25+72.9 — 30.9
25+65.3 — 51.9
25+61.6 — 35.1
Sprinkler 25+61.5 — 22.7
25+56.2 — 20.2
25+51.5 — 33.5
T.P. — 25+61.6 — 29.8
Sprinkler
25+60.6 — 31.2
25+54.7 — 28.2
25+43.8 — 28.1
25+40.5 — 30.7
25+35.0 — 29.8
25+22.1 — 29.8
25+23.2 — 42.0
25+19.0 — 30.4
25+10.5 — 48.5
25+09.5 — 30.3
31.2
BCR = 24+88.5 — 20.1
21.2 — 24+80.9
24+72.85 — 41.4
24+67.6 — 40.2
21.7
24+55.0 — 40.9
21.6
24+52.5 — 36.2
24+46.2 — 38.5
21.6
24+42.1 — 34.5
End Fence — 38.2 — 24+20.9
24+16.6 — 30.2
24+12.0 — 45.4
Cont From Top Pg

Conc. Sidewalk
Sprinkler Spots
Conc Walk To Ho.
20" Palm
Conc Sidewalk
Sewer M.H. 25+16.9
Sixth St
Conc Sidewalk
24" Palm 24+67.7
5" Twin Magnolia 24+66.9
30" Palm 24+38.
24+42.8
21.1
Parkway
Conc Sidewalk

4" Conc. Curb
3 Filler For Gas tanks
2 Valves
1x1 Conc. Filler For Gas Tanks
Gas Pump on Conc Base
Conc. Base
Gas Pump
Oil cased Pump
Gas pump
1 Story Conc Service Station
Water
Garage F.F.
1 Story Frame Dwelling
See Pg-167

T.B.M. 25+61.6 — 29.8
BCR 25+23.2
ECR 25+30.5
25+22.28
SWF
Pg 273 & Note
12.3
ECR
Gas
Conc Sidewalk
24+72.85
24+67.6
24+46.2
24+42.1
24+12.0
24+20.9

F.B. 275 Pg. 90 H.S. Johnson Chief Party Notes by H.S.T. Date Nov. 1928



RETURN TO
LOS ANGELES COUNTY SURVEYOR
Do not extend notes this side of this line
Notice ANY ADDITIONS OR CHANGES ON THIS SHEET MUST BE MADE OR CHECKED BY WITH DATE AND NAME OF PERSON MAKING CHANGE.

Date _____ Notes by _____ Chief Party _____ F.B. 275 Pg. 91A

Platted by R.W. McAllister	W. O. No. 4022 D. S. O. No.
Date June, 1929	Location Slauson Ave
Map No. B-388	Surveyed by C.V. Crum
Platting C'k'd by R.W.S.	Date April & May 1929
Date June 1929	Indexed A. C. Johnson

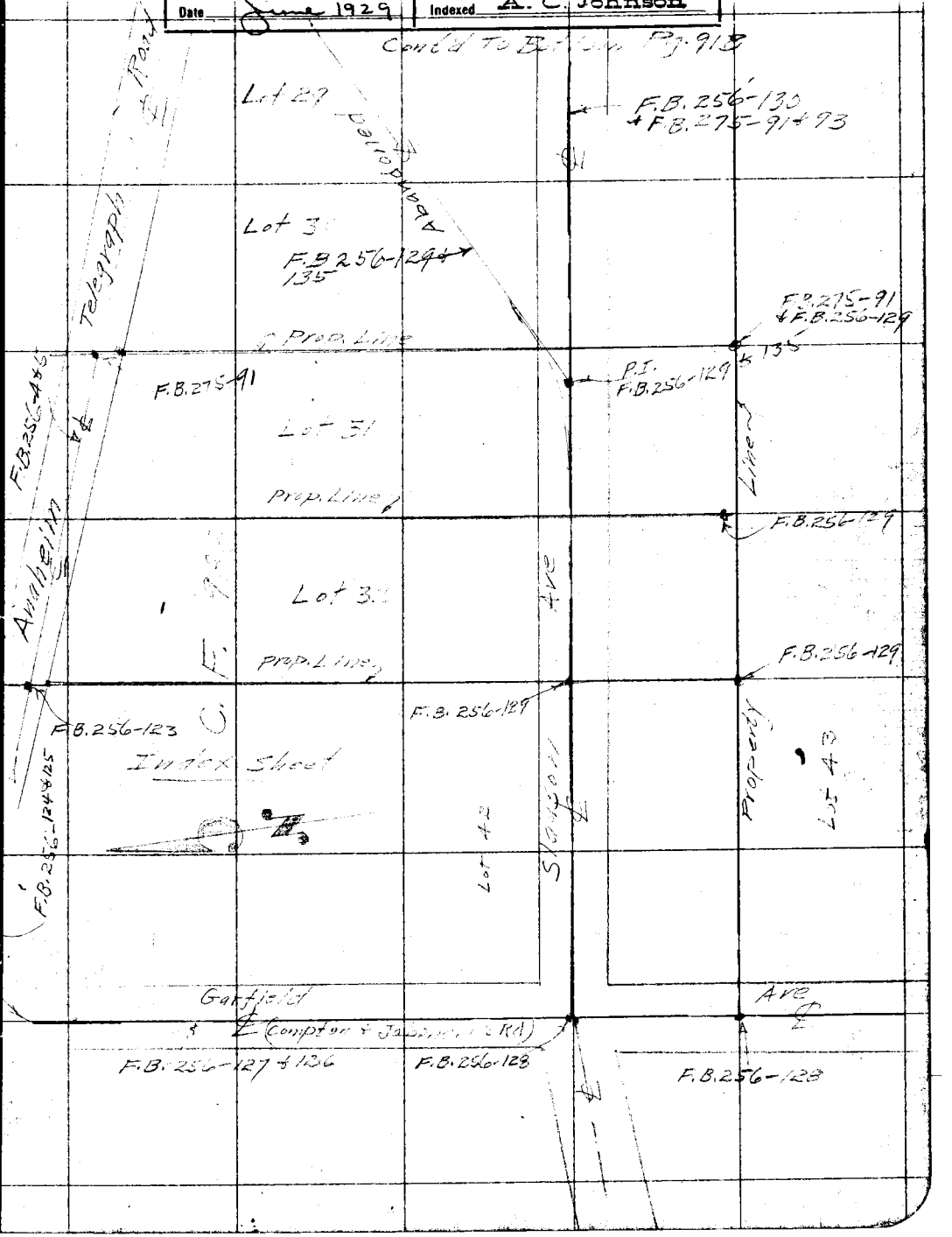

Note: ANY ADDITIONS OR CHANGES ON THIS SHEET MUST BE MADE OR CIRCLED IN Red. WITH DATE AND NAME OF PERSON MAKING CHANGE.

Do not extend notes this side of this line

RETURN TO
LOS ANGELES COUNTY SURVEYOR

F.B. 275 Pg. 91B Chief Party Notes by C.V. Crumpe Date 5/9/29

Cont'd To Bottom Pg 91C

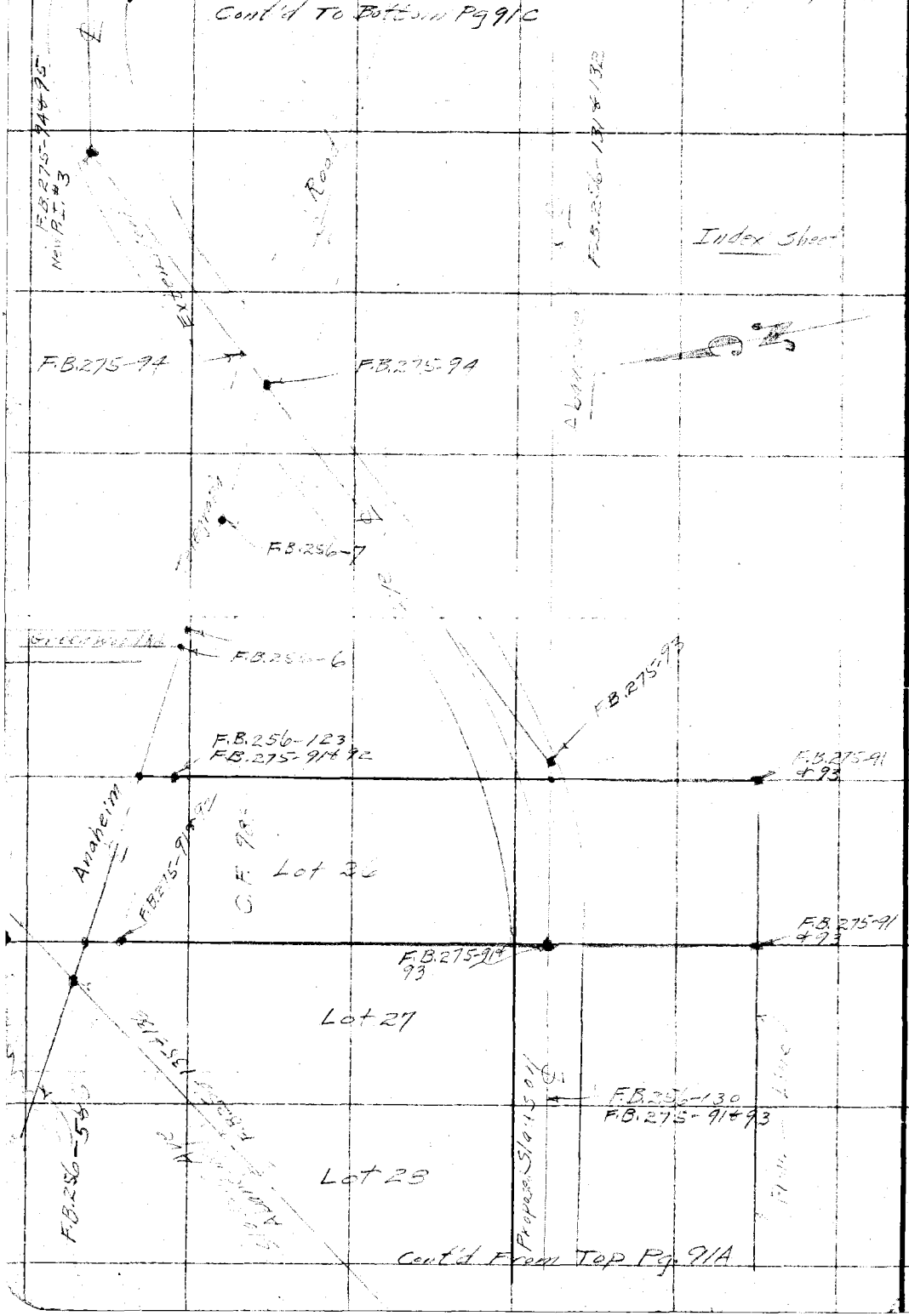

Cont'd From Top Pg. 91A

RETURN TO
LOS ANGELES COUNTY SURVEYOR

Do not extend notes this side of this line

Note: ANY ADDITIONS OR CHANGES ON THIS SHEET MUST BE MADE OR CIRCLED IN Red. WITH DATE AND NAME OF PERSON MAKING CHANGE.

Date _____ Notes by _____ Chief Party _____ F.B. 275 Pg. 91C

Platted by R.W. McAllister	W. O. No. 4022 O. S. O. No.
Date June 1929	Location Sleepy Hollow Ave
Map No. B-388	Surveyed by
Platting Ck'd by R.W.S.	Date March 1929
Date June 1929	Indexed A. C. Johnson



Note: ANY ADDITIONS OR CHANGES OF THIS SHEET MUST BE MADE OR CIRCLED IN Red. WITH DATE AND NAME OF PERSON MAKING CHANGE.

Do not extend notes this side of this line

RETURN TO
LOS ANGELES COUNTY SURVEYOR

F. B. 275 PG. 91D Chief Party Notes by C.V. Crawley Date 5/3/09

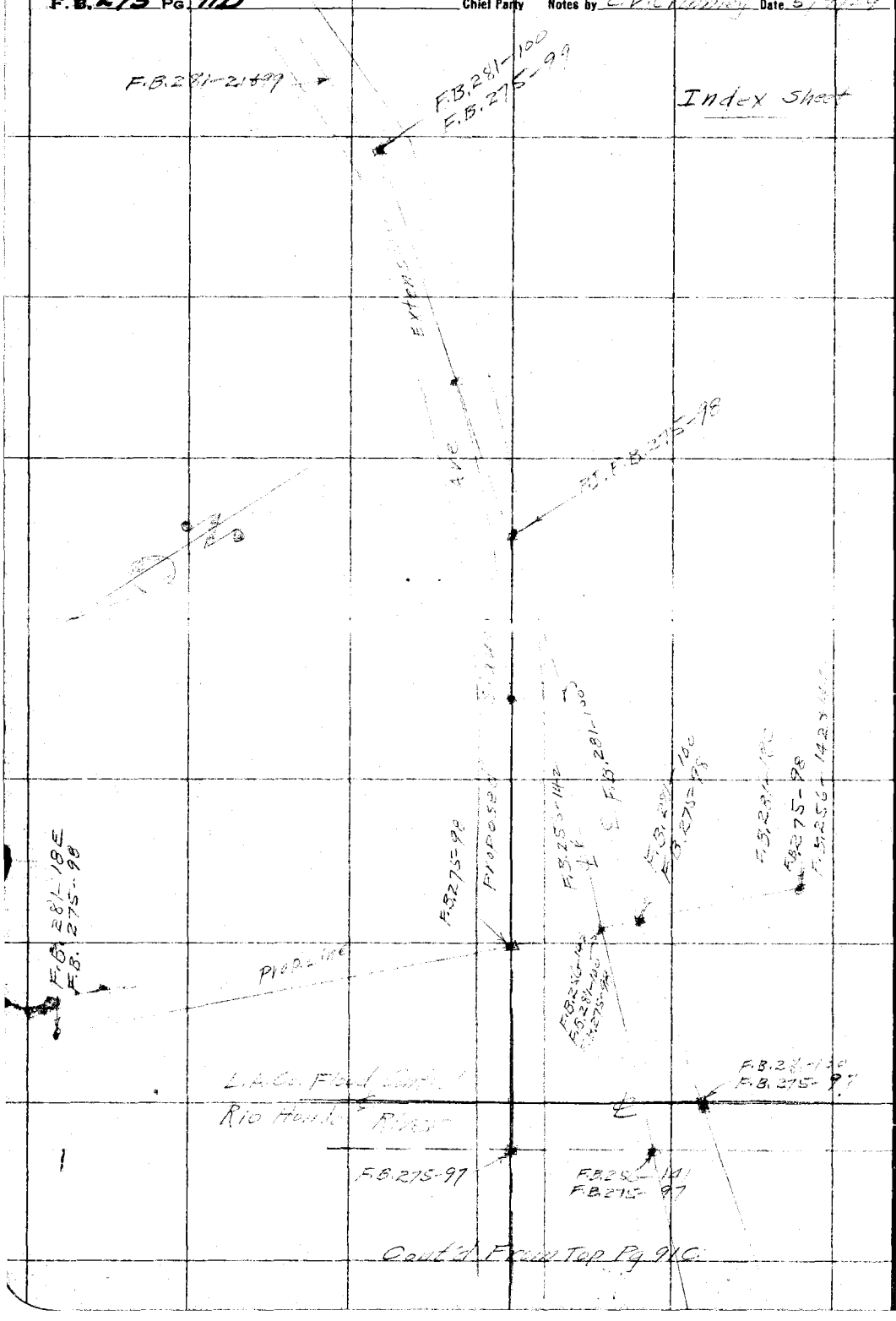

RETURN TO
LOS ANGELES COUNTY SURVEYOR

Do not extend notes this side of this line

Note: ANY ADDITIONS OR CHANGES ON THIS SHEET MUST BE MADE OR CIRCLED IN Red. WITH DATE AND NAME OF PERSON MAKING CHANGE.

Date _____ Notes by _____ Chief Party _____ F.B. 275 Pg. 91

Platted by R.W. McAllister	W. O. No. 4022 D. G. O. No. 059-21
Date June, 1929	Location Slauson Ave
Map No. B-388	Surveyed by C.V. Gunter
Platting Ck'd by R.W.S.	Date April 26 & 29 1929
Date June, 1929.	Indexed A. C. Johnson

Fd S.W.&T.T. Sta 35+85.01 F.B. 256-6

Greenwood Ave

T 89 Fall

Pg 93 For Ties

New P.I. Per Pg. 93

134.03@T=64°=134.01

90°-00-15"
360°-01-30"

Turned & To Parallel W. Line Lot 30 at Anaheim Telegraph Rd. and set 2x2 By Inter section See Pg. 93

Set 2x2 for #26 C.F. 988 S.E. Cor. Lot 18" Down

Set 2x2 By Inter 300 (SM)

90°-00-15"
360-01 30"

90°-00-20"

306.54@T=92°=306.56

Set 2x2 By Inter section S.W. Cor Lot #26 - 18" Dn.

Set 1x2

90-00-15
360-01-30
720-02-30
90-00-20

34+51.00 New =

Fd 2" I.P. Plug & TK Sta 34+51.10 F.B. 256-123 N.E. Cor. Lot #26 C.F. Map 988

Set S.W. & T.T.

Calc. Dist. From 2" I.P. (12.24) & Turned & To Parallel W. Line Lot #30

331.23 = Prop. Dist. (331.14 = Rec. C.F. 988)

331.17@T=64°=331.13

Ties Pg. 92

915.92@T=64°=915.81

Turned & From Anaheim Tel. Rd. To Parallel W. Line Lot 30 & Set 2x2 By Inter. Sec. Per F.B. 256 Pg. 90

N.W. Cor. Lot 26 Fd 2" I.P. Plug & TK. Knocked over Reset By Proportion Between 2" I.P. at ℄ Rec. Sta. 4+62.11 + F.B. 256-44124 opposite ℄ Sta. 4+62.30 & 2" I.P. N.E. Cor. Lot 26, F.B. 256-123

Set S.W.S.T. at Calc. Dist. (12.30) From 2" I.P. & Turned ℄ To Parallel W. Line Lot #30

34+51.10
4+62.11
29+88.99 = Chained F.B. 256-
(29+88.21 = Rec. C.F. 988)

Fd. Cut Spk. Sta 22+26.66 Per F.B. 256-5

546.87@T=84°=

Set 2x2 By Intersection Per Pg. 108

W. Line Lot #30 See Pg. 108

~~1730.76~~
1731.00
1731.05@T=76°=

Rec. 1731.9 C.F. 988

Fd 2" I.P. Plug & TK N.W. Cor. Lot 30 C.F. Map #988

Ties Pg 92

67°-42-00
270-48-00

Set S.W.&T.B. Intersection

Anaheim Telegraph Rd. F.B. 256-

Ford

Note: ANY ADDITIONS OR CHANGES ON THIS SHEET MUST BE MADE OR CIRCLED IN Red. WITH DATE AND NAME OF PERSON MAKING CHANGE.

Do not extend notes this side of this line

RETURN TO LOS ANGELES COUNTY SURVEYOR

F. B. 275 Pg. 92 Chief Party Notes by C.V. Crumley Date 4/30/29

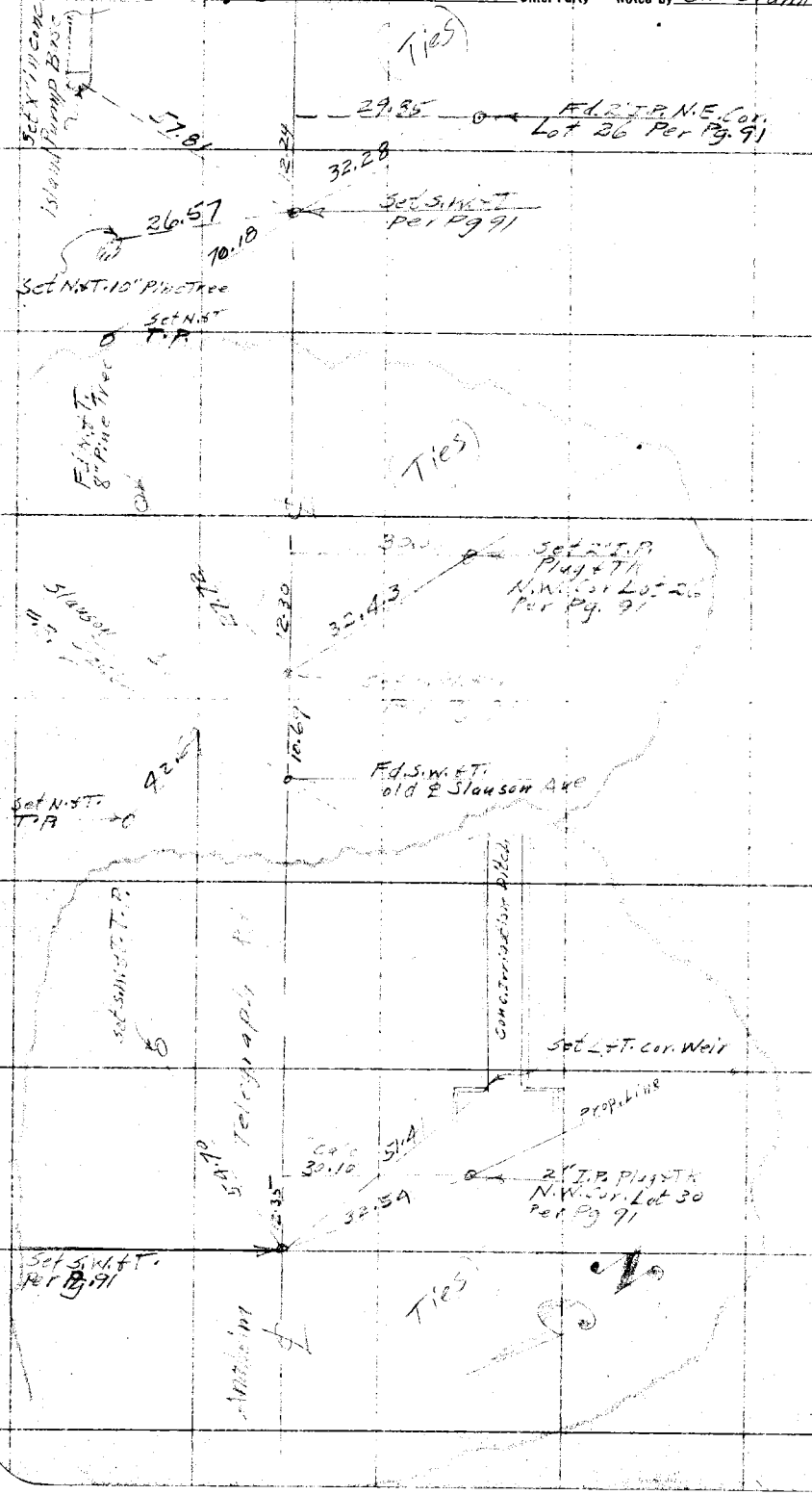

RETURN TO
LOS ANGELES COUNTY SURVEYOR

Do not extend notes this side of this line

Note: ANY ADDITIONS OR CHANGES ON THIS SHEET MUST BE MADE OR CIRCLED IN Red. WITH DATE AND NAME OF PERSON MAKING CHANGE.

Date _____ Notes by _____ Chief Party _____ F.B. 276 Pg. 93

T=84° Fah.

Platted by R.W. McAllister	W.O. No. 4022 Tape D.S.O. No. .059-2½" Pull
Date June 1929	Location Slauson Ave
Map No. B-388	Surveyed by C.V. Crumley
Platting C'k'd by R.W.S.	Date April 30, 1929
Date June 1929	Indexed A. C. Johnson

Cont'd To Bottom Pg 94

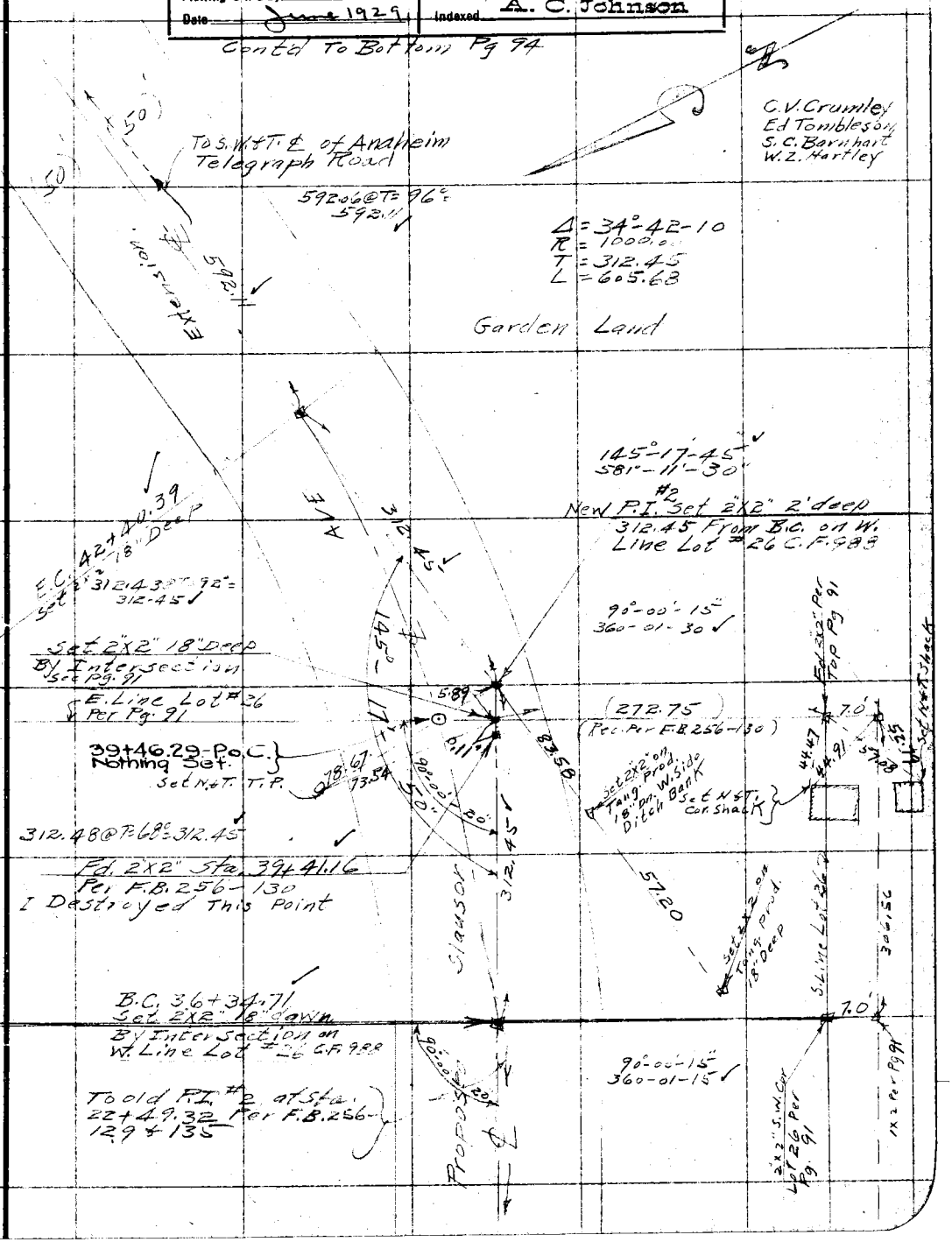

Note: ANY ADDITIONS OR CHANGES ON THIS SHEET MUST BE MADE OR CIRCLED IN Red. WITH DATE AND NAME OF PERSON MAKING CHANGE.

Do not extend notes this side of this line

RETURN TO LOS ANGELES COUNTY SURVEYOR

F. B. 275 Pg. 94 Chief Party Notes by C. V. Crumley Date 5/2/29

Cont'd To Bottom Pg 95

New P.I. #3
Set 2"X2" 14" Deep Record
From proposed N. Line
Anaheim Telegraph Road
Per C.S. Map # B-173

319.22 @ T = 80° = 319.22

Grain Field

150.00 @ T = 82° = 150.00

59.61 @ T = 81° = 59.61

B.C. 50+42.11
Set 2"X2" 18" Deep.

Set N&T. Pine Tree

48+69 12" Pine

Set 2"X2" Conc. Dist.
For N. Line Anaheim Telegraph
Rd. 18" Deep.

Fd. L&T. Conc. Weir
Per F.B. 256-7

48+46 → P.P.
48+36 – 12" Pine
Set N&T. Pine Tree

Telegraph

Anaheim

Set N&T. Pine Tree

10" Pine Tree 48+16.

48+32.50
Set S.W.&T. By Intersection

47+98.06
Set 1"X2 Top Ditch Bank

10" Pine Tree 47+87

Slauson

57°00'00"
228-01-00
57-00-15

Garden Land

Fd. S&W. Sta. 35+85.01 Per F.B. 256-6 See Pg 91

168.34 @ T = 92° = 168.35

Fd. S.&W. Sta. 40+80.72 Per F.B. 256-7

Fd. L&T. in Conc. Weir Per F.B. 256-7

Proposed

Cont'd From Top Pg 93

RETURN TO
LOS ANGELES COUNTY SURVEYOR
Do not extend notes this side of this line
Note: ANY ADDITIONS OR CHANGES ON THIS SHEET MUST BE MADE OR CIRCLED IN Red. WITH DATE AND NAME OF PERSON MAKING CHANGE.

Date _____ Notes by _____ Chief Party _____ F.B. 275 Pg. 95

Platted by R. W. McAllister	W. O. No. 4022 Tape No. .059-21½# Pull
Date June 1929	Location Slauson AVE
Map No. B-388	Surveyed by C. V. Crumley
Platting C'k'd by R.W.S.	Date May 2-6, 1929
Date June 1929	Indexed A. C. Johnson

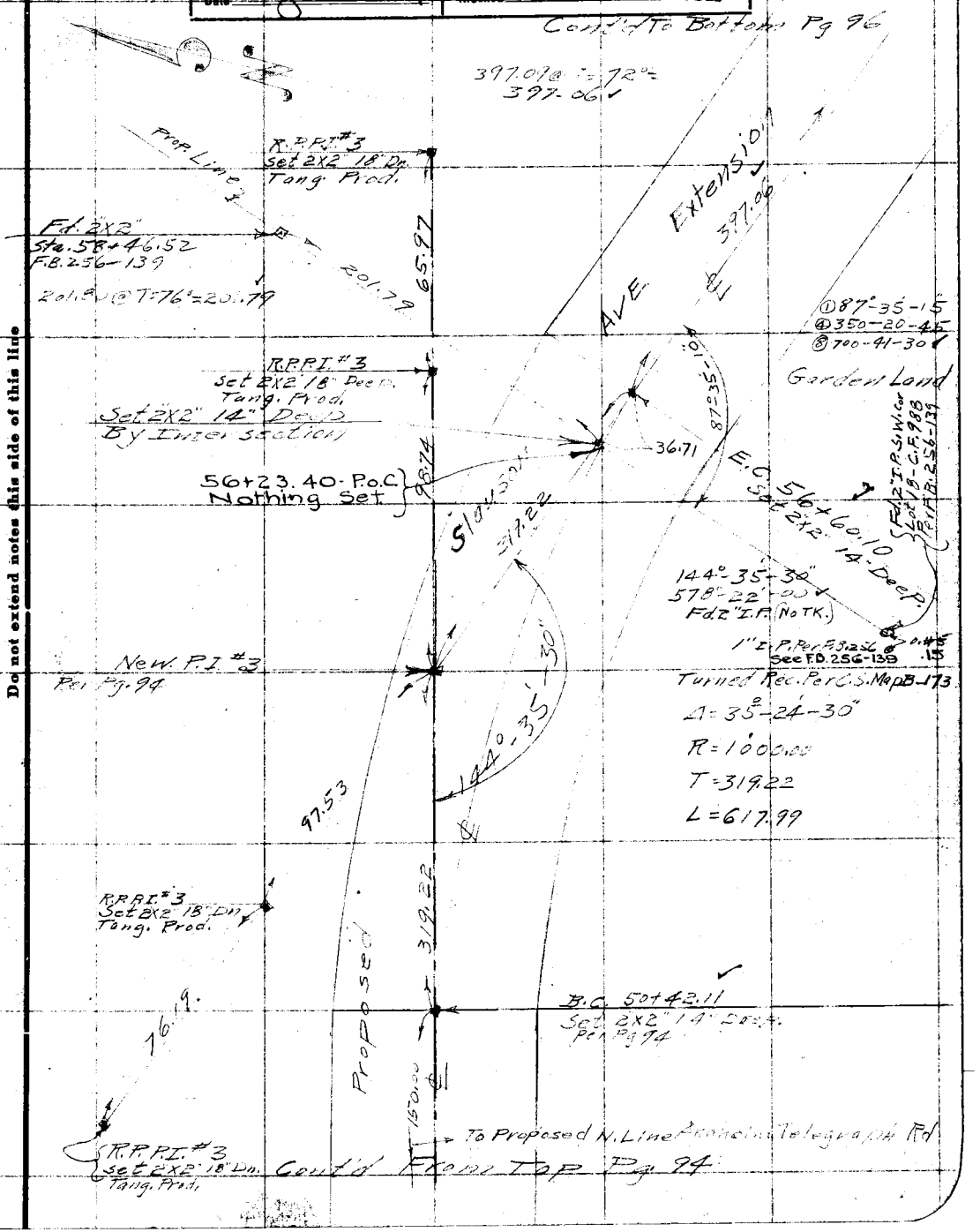

Note: ANY ADDITIONS OR CHANGES ON THIS SHEET MUST BE MADE OR CIRCLED IN Red. WITH DATE AND NAME OF PERSON MAKING CHANGE.

Do not extend notes this side of this line

RETURN TO LOS ANGELES COUNTY SURVEYOR

F.B. 275 Pg. 96 Chief Party Notes by C.V. Crumley Date 5/2-6/29



RETURN TO
LOS ANGELES COUNTY SURVEYOR

Do not extend notes this side of this line

Note: ANY ADDITIONS OR CHANGES ON THIS SHEET MUST BE MADE OR CIRCLED IN Red. WITH DATE AND NAME OF PERSON MAKING CHANGE.

Date _____ Notes by _____ Chief Party _____ F.B. 275 Pg. 97

Platted by R.W.McAllister	W.O. No. 4022 D.S.O. No. .059 - 2½" Pull
Date June 1929	Location - Slauson AVE
Map No. B-388	Surveyed by C.V. Crumley
Platting C'k'd by R.W.S.	Date May 7-8, 1929
Date June 1929	Indexed A. C. Johnson

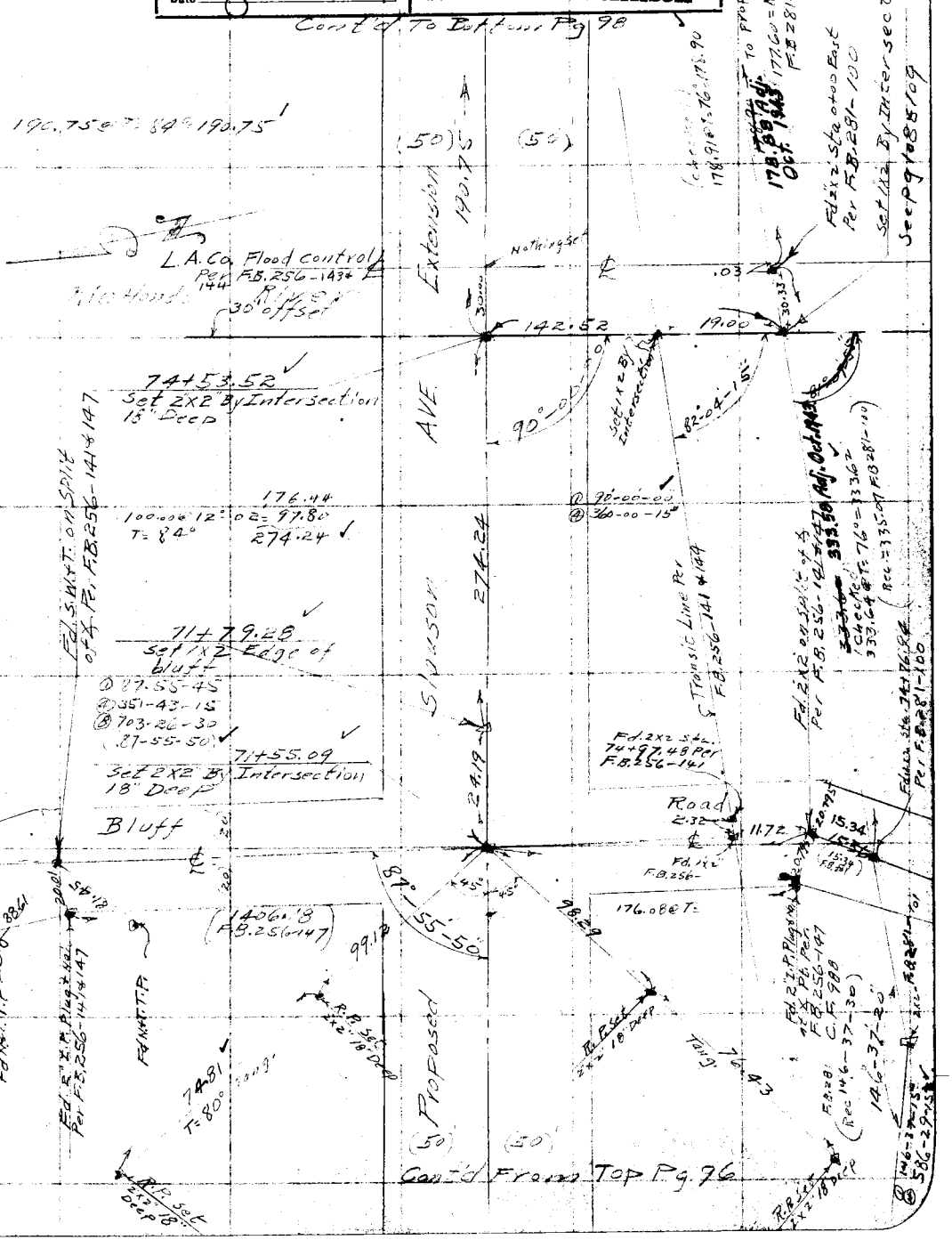

Note: ANY ADDITIONS OR CHANGES ON THIS SHEET MUST BE MADE OR CIRCLED IN Red. WITH DATE AND NAME OF PERSON MAKING CHANGE.

Do not extend notes this side of this line

RETURN TO
LOS ANGELES COUNTY SURVEYOR

F.B. 275 Pg. 98 Chief Party Notes by C.V. Crumley Date 5/9/29

Cont'd To Bottom Pg 99

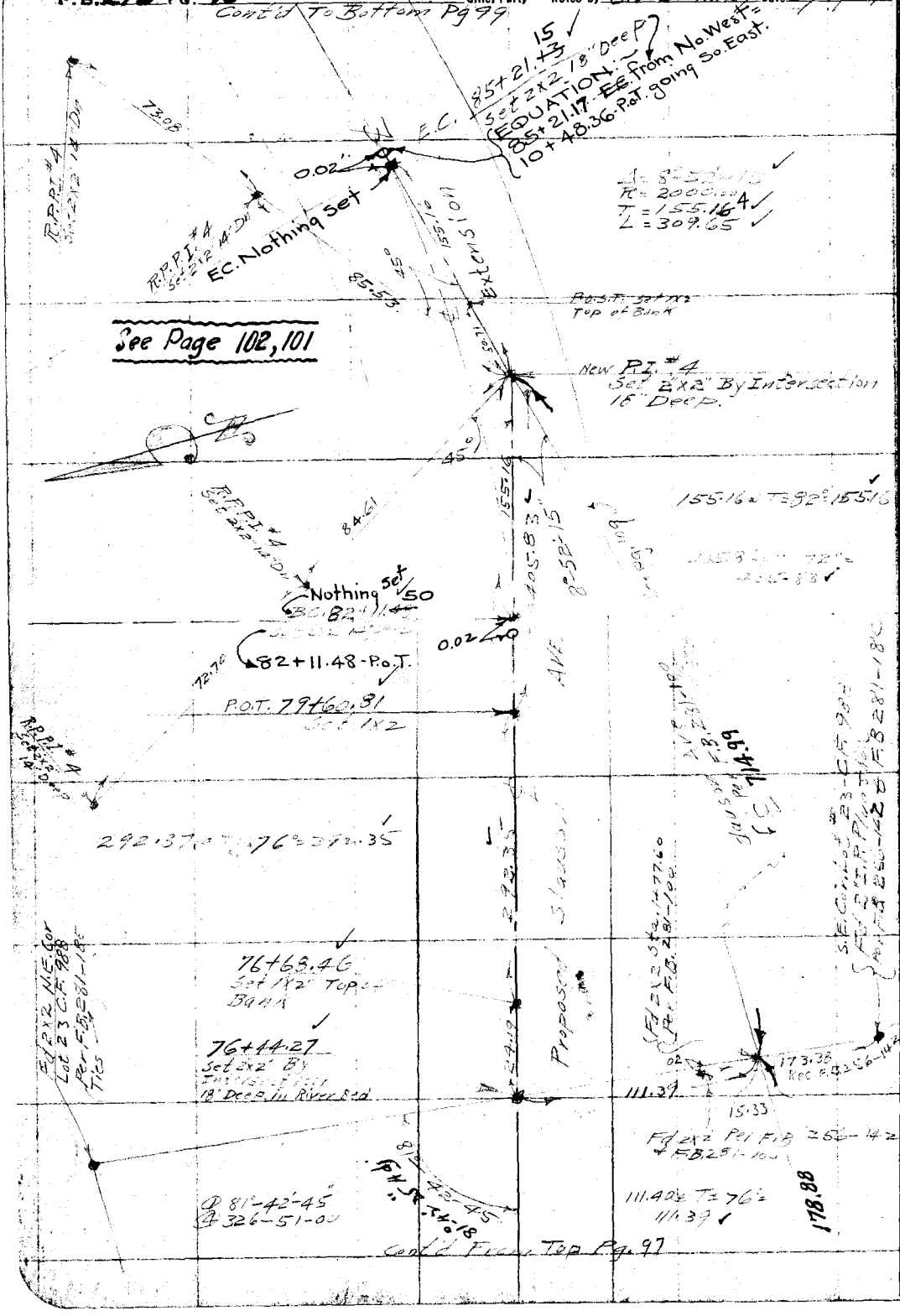

RETURN TO
LOS ANGELES COUNTY SURVEYOR

Do not extend notes this side of this line

Note: ANY ADDITIONS OR CHANGES ON THIS SHEET MUST BE MADE OR CIRCLED IN Red. WITH DATE AND NAME OF PERSON MAKING CHANGE.

Date _____ Notes by _____ Chief Party _____ F.B. 275 Pg. 99

Platted by R.W.McAllister	W. O. No. 4022 ~~B. S. O.~~ Tape No. 1059-21½# Pull
Date June 1929	Location Slauson Ave
Map No. B-388	Surveyed by C.V. Crumley
Platting C'k'd by R.W.S.	Date May 9, 1929
Date June 1929	Indexed A. C. Johnson

See Pgs. 108-109.



Cont'd From Top Pg 98

Note: ANY ADDITIONS OR CHANGES ON THIS SHEET MUST BE MADE OR CIRCLED IN Red. WITH DATE AND NAME OF PERSON MAKING CHANGE.

Do not extend notes this side of this line

RETURN TO
LOS ANGELES COUNTY SURVEYOR

F.B. 275 PG. 100 Chief Party Notes by Date

RETURN TO
LOS ANGELES COUNTY SURVEYOR

Do not extend notes this side of this line

Note: ANY ADDITIONS OR CHANGES ON THIS SHEET MUST BE MADE ON CIRCLED IN Red. WHEN ONE AND NAME OF PERSON MAKING CHANGE.

Date _____ Notes by _____ Chief Party _____ F.B. 275 Pg. 101

Platted by J. D. Price.	W. O. No. 4127 D. S. O. No. _____
Date 8-27-29.	Location Slauson
Map No. C.S. B-163.	Surveyed by _____
Platting C'k'd by Roller	Date _____
Date 10-16-29	Indexed A. C. Johnson

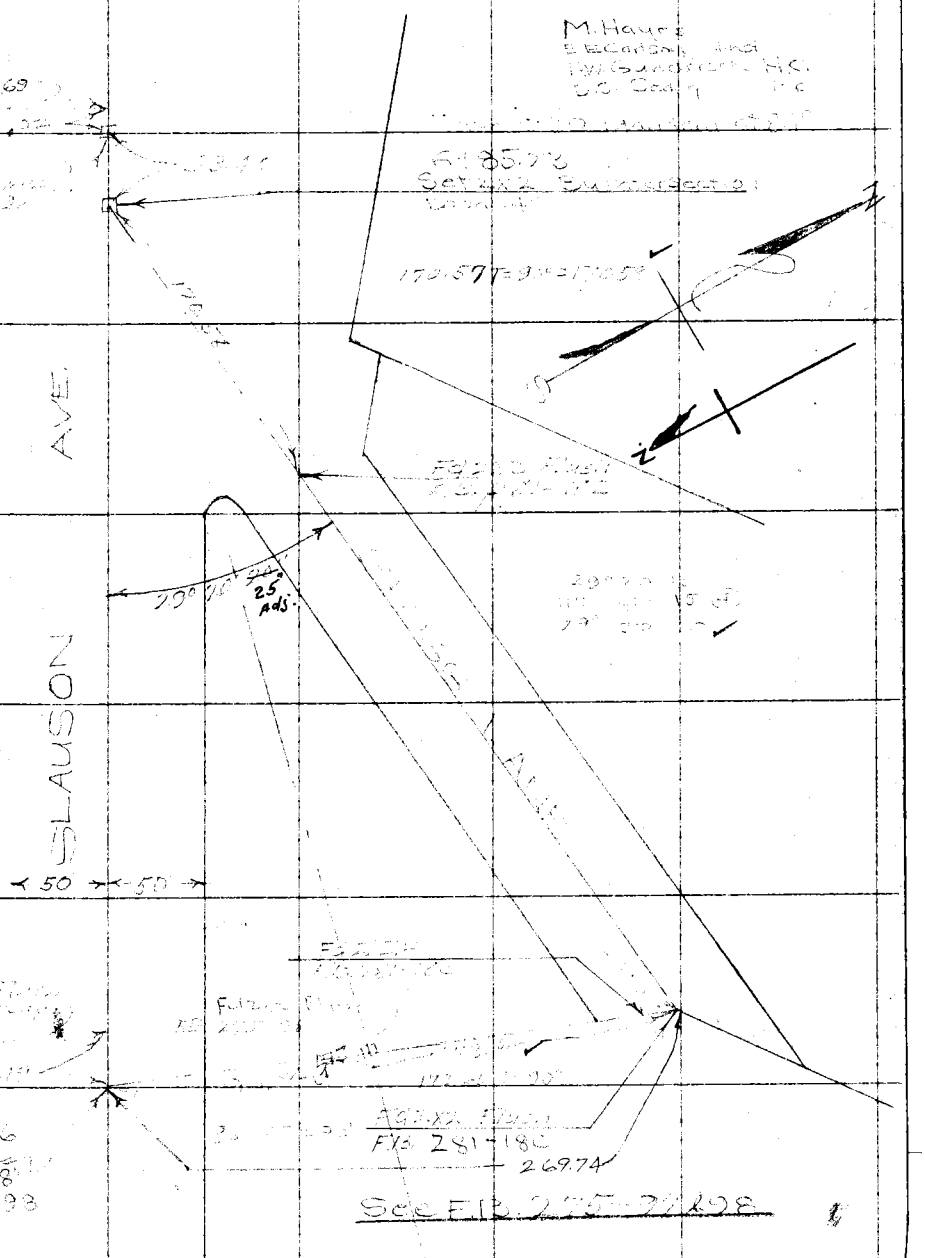

Notes: ANY ADDITIONS OR CHANGES ON THIS SHEET MUST BE MADE OR CIRCLED IN Red. WITH DATE AND NAME OF PERSON MAKING CHANGE.

Do not extend notes this side of this line

RETURN TO LOS ANGELES COUNTY SURVEYOR

RETURN TO
LOS ANGELES COUNTY SURVEYOR

Note: ANY ADDITIONS OR CHANGES ON THIS SHEET MUST BE MADE OR CIRCLED IN **Red.** WITH DATE AND NAME OF PERSON MAKING CHANGE.

Do not extend notes this side of this line

F.B. 275 Pg. 102 Chief Party M. Hayes Notes by MH Date 8-23-29

Type 030

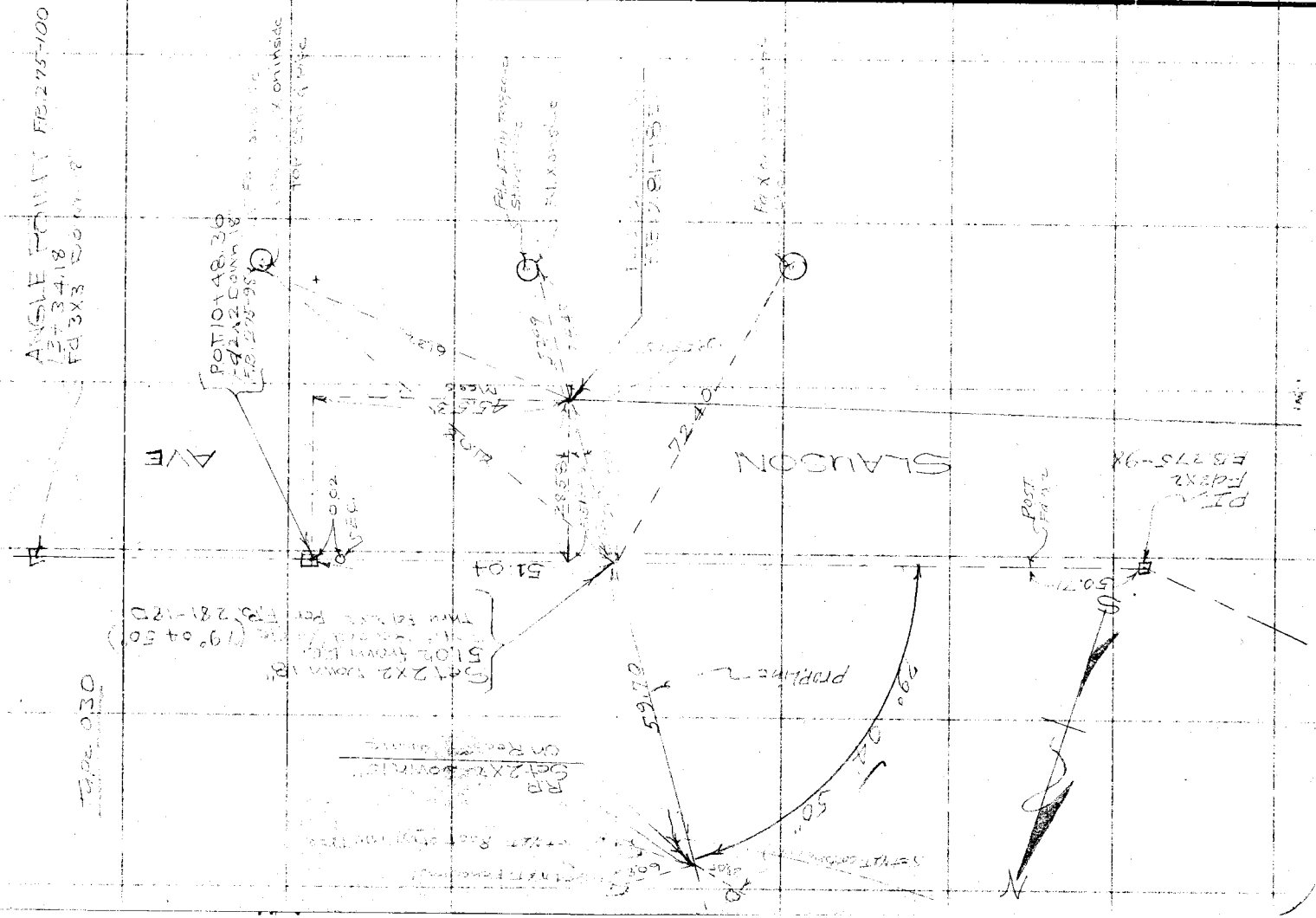

Date _____ Notes by H S J Chief Party H S J F.B. 275 Pg. 102A

Platted by H.N. Bradstreet	W.O. No. 4227 ~~D.S.O.~~ Tape No. 046
Date July 2, '29	Location Crawford St.
Map No. B-314	Surveyed by H S Johnson
Platting C'k'd by A.A.R	Date 6-19-29
Date July '29	Indexed A. C. Johnson

Tape No 046
Std. @ 84°

CRAWFORD ST

Bet

4th and New Sts

Staking Of ~~New~~ Proposed ℄

W.O. 4227

H.S. Johnson
Inst. M R Hubbell
H.Ch. O.P. Beaird
R.Ch. W.M. Halleran

Note: ANY ADDITIONS OR CHANGES ON THIS SHEET MUST BE MADE OR CIRCLED IN Red. WITH DATE AND NAME OF PERSON MAKING CHANGE.

Do not extend notes this side of this line

RETURN TO
LOS ANGELES COUNTY SURVEYOR

F.B. 275 Pg. 102B H.S.J. Chief Party Notes by H.S.J. Date

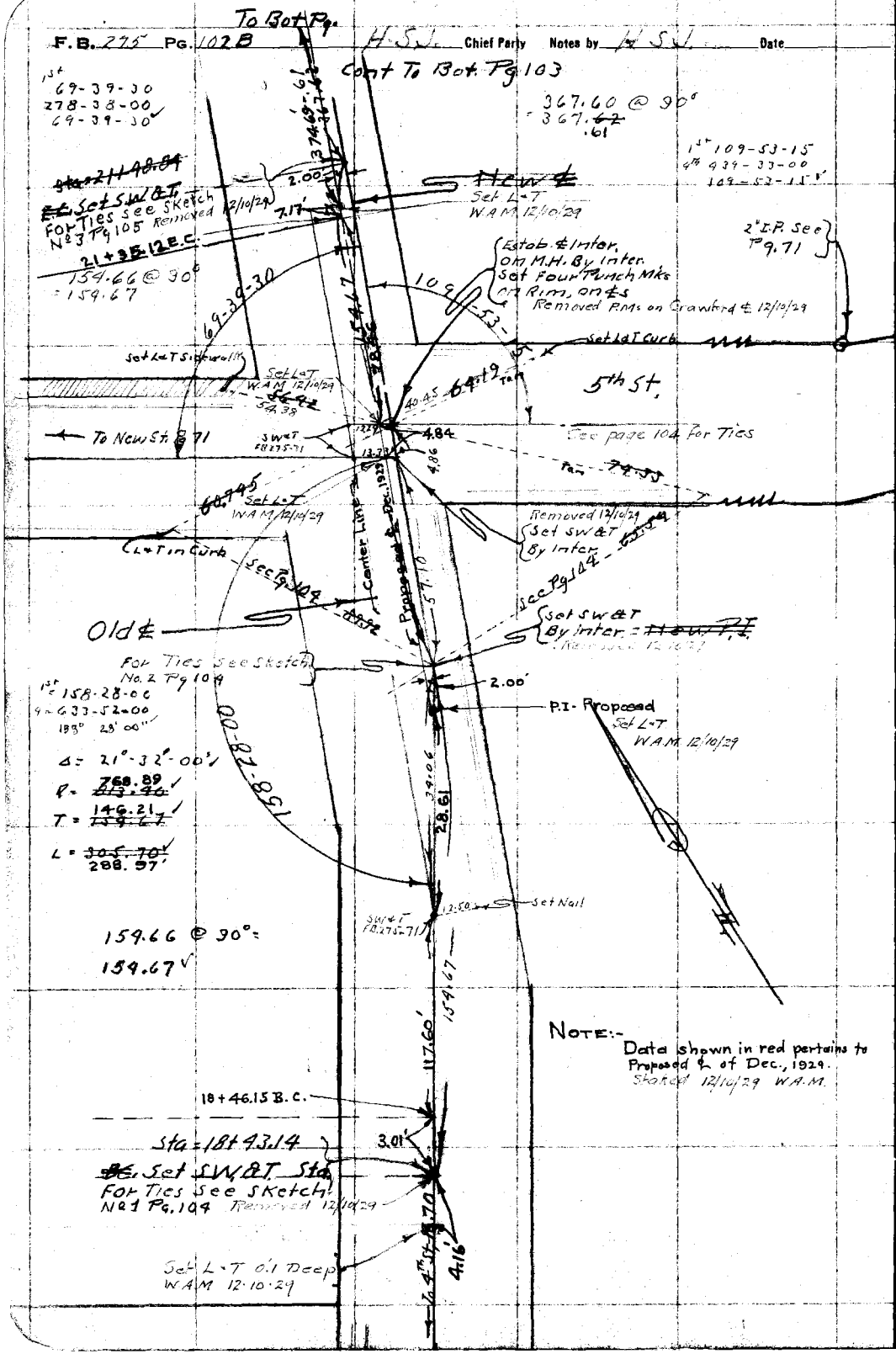

RETURN TO
LOS ANGELES COUNTY SURVEYOR

Do not extend notes this side of this line

Note: ANY ADDITIONS OR CHANGES ON THIS SHEET MUST BE MADE OR CIRCLED IN Red. WITH DATE AND NAME OF PERSON MAKING CHANGE.

Date _____ Notes by H S J Chief Party H S J. F.B. 275 Pg. 103

Platted by H.N. Bradstreet	W. O. No. 4227 D. S. O. No. 046
Date July 2, 29.	Location Crawford St
Map No. B-314	Surveyed by H S Johnson
Platting C'k'd by A.A.R.	Date 6-19-29
Date July '29.	Indexed A. C. Johnson

Notes: ANY ADDITIONS OR CHANGES ON THIS SHEET MUST BE MADE OR CIRCLED IN Red. WITH DATE AND NAME OF PERSON MAKING CHANGE.

Do not extend notes this side of this line

RETURN TO LOS ANGELES COUNTY SURVEYOR

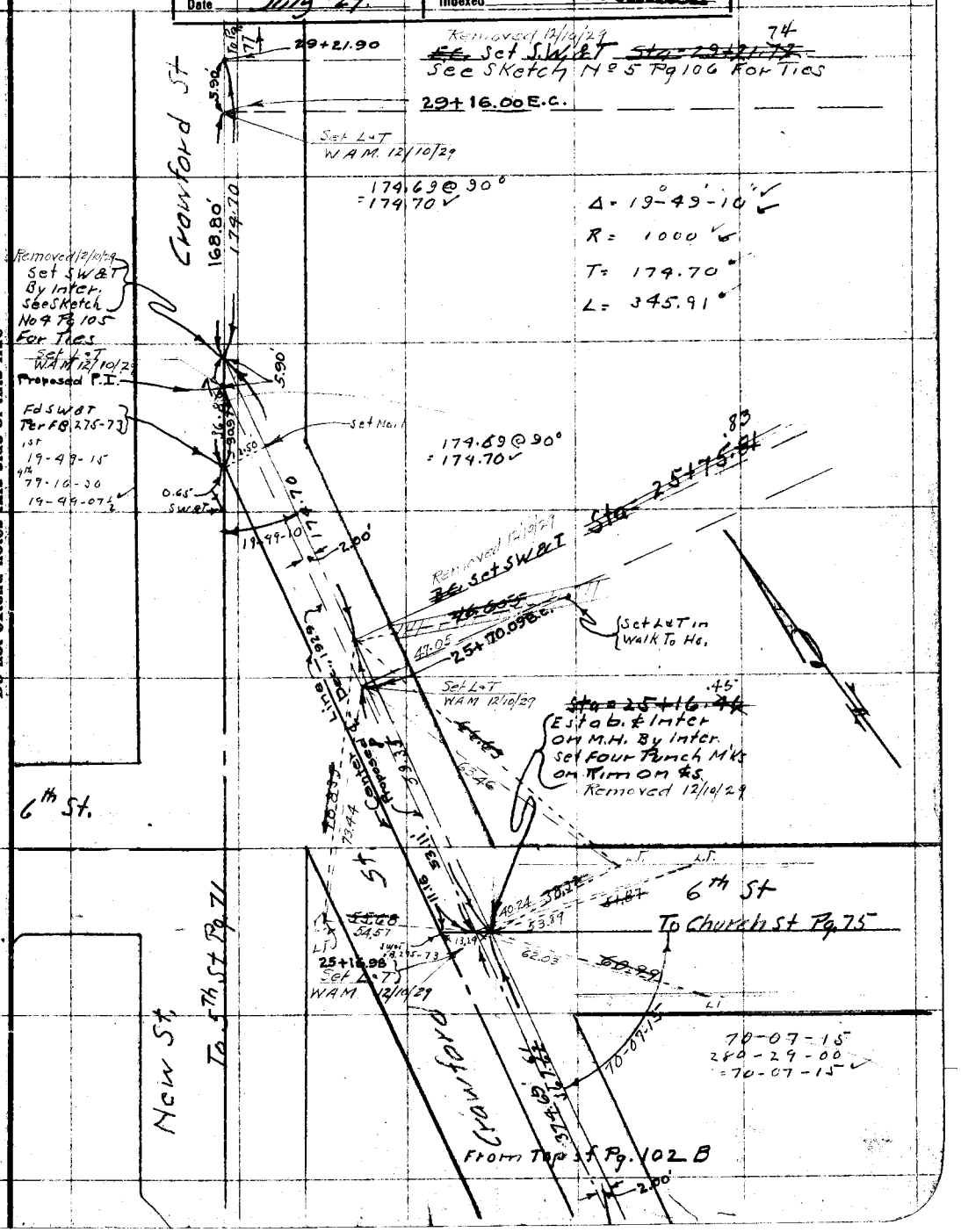

F.B. 225 Pg. 109 H.S.J. Chief Party Notes by H.S.J. Date

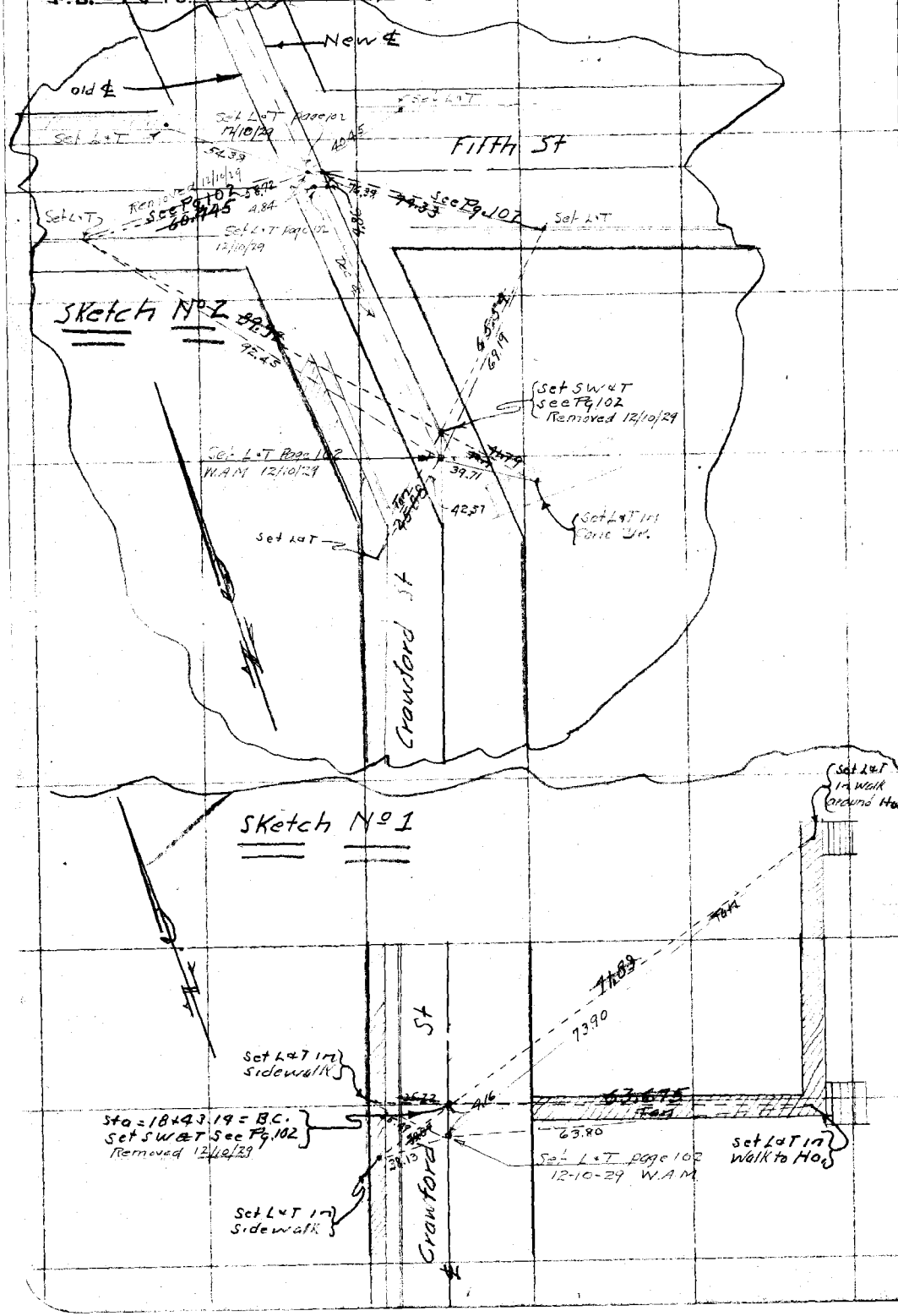

RETURN TO
LOS ANGELES COUNTY SURVEYOR

Do not extend notes this side of this line

Note: ANY ADDITIONS OR CHANGES ON THIS SHEET MUST BE MADE OR CIRCLED IN Red. WITH DATE AND NAME OF PERSON MAKING CHANGE.

Date _____ Notes by _____ Chief Party H.S.J. F.B. 275 Pg. 105

Platted by H N Bradstreet	W. O. No. 4227 Tape D. S. O. No. 046
Date July 2, '29.	Location Crawford St
Map No. B-314	Surveyed by H.S. Johnson
Platting C'k'd by A.A.R	Date ~~A. C. Johnson~~
Date July '29	Indexed

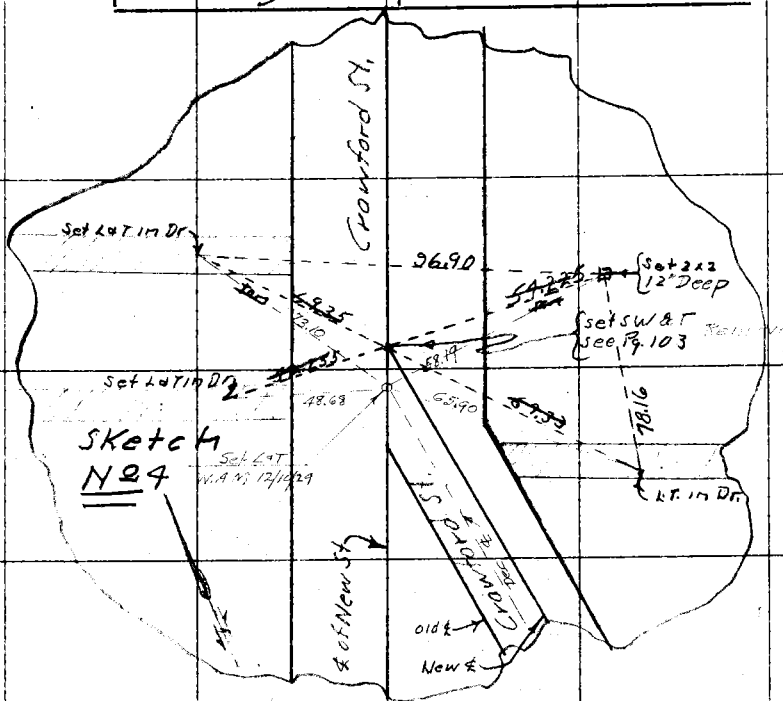

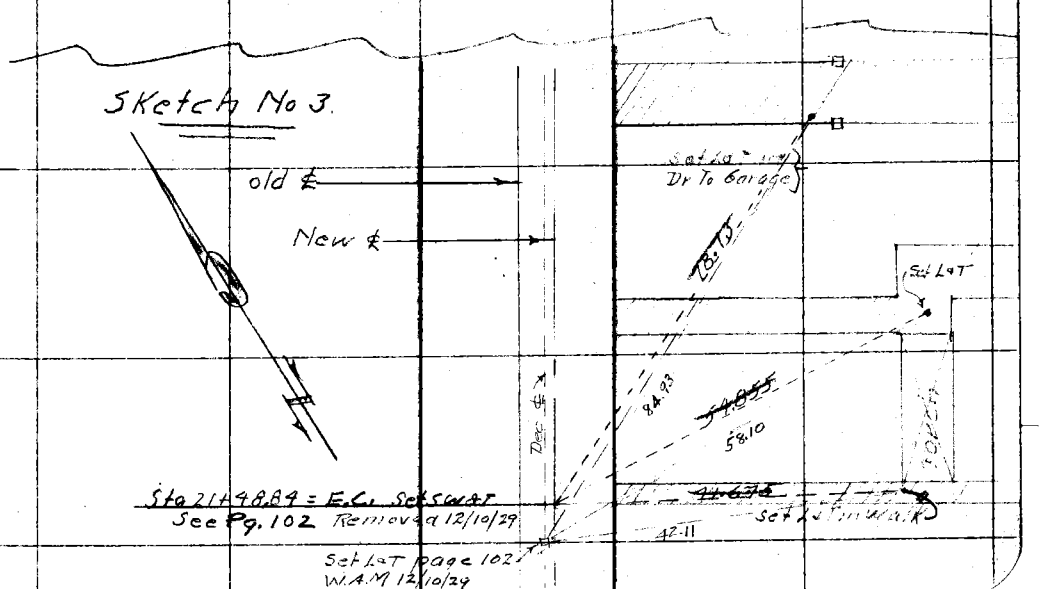

Note: ANY ADDITIONS OR CHANGES ON THIS SHEET MUST BE MADE OR CIRCLED IN Red. WITH DATE AND NAME OF PERSON MAKING CHANGE.

Do not extend notes this side of this line

RETURN TO
LOS ANGELES COUNTY SURVEYOR

F.B. 275 PG 106 Chief Party Notes by Date



RETURN TO
LOS ANGELES COUNTY SURVEYOR

Do not extend notes this side of this line

Note: ANY ADDITIONS OR CHANGES ON THIS SHEET MUST BE MADE OR CIRCLED IN Red. WITH DATE AND NAME OF PERSON MAKING CHANGE.

Date _____ Notes by _____ Chief Party _____ F.B. 275 Pg. 107

Platted by _____	W. O. No. _____ D. S. O. No. _____
Date _____	Location _____
Map No. _____	Surveyed by _____
Platting C'k'd by _____	Date _____
Date _____	Indexed A. C. Johnson

Note: ANY ADDITIONS OR CHANGES OF THIS SHEET MUST BE MADE OR CIRCLED IN Red. WITH DATE AND NAME OF PERSON MAKING CHANGE.

Do not extend notes this side of this line

RETURN TO
LOS ANGELES COUNTY SURVEYOR

F.B. 275 Pg. 108 Chief Party Notes by C.V. Crumley Date 5/23/29

Sketch Showing Angles Re-turned And Lines Re-chained on Slauson Ave Survey

Pages 108 + 109 Together

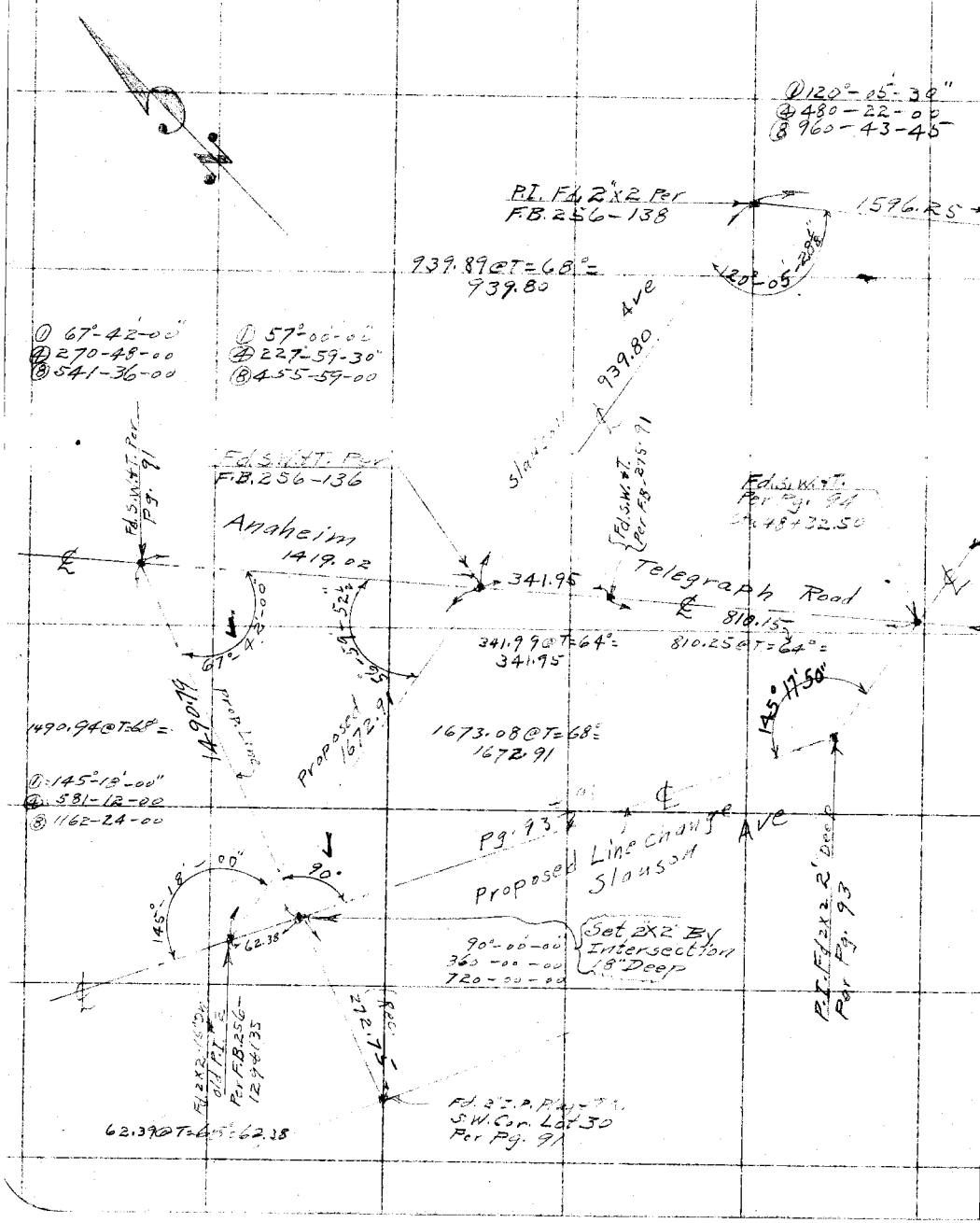

RETURN TO LOS ANGELES COUNTY SURVEYOR

Do not extend notes this side of this line

Notes. ANY ADDITIONS OR CHANGES ON THIS SHEET MUST BE MADE OR CIRCLED IN Red. WITH DATE AND NAME OF PERSON MAKING CHANGE.

Date _____ Notes by _____ Chief Party _____ F.B. 275 Pg. 109

Platted by R.W. McAllister	W. O. No. 4022 D. S. O. No.
Date June 1929	Location Slauson Ave
Map No. B-388	Surveyed by C.V. Crumby
Platting C'k'd by R.W.S.	Date 5/23 & 29
Date June 1929	Indexed A. C. Johnson

Note: ANY ADDITIONS OR CHANGES ON THIS SHEET MUST BE MADE OR CIRCLED IN Red. WITH DATE AND NAME OF PERSON MAKING CHANGE.

Do not extend notes this side of this line

RETURN TO LOS ANGELES COUNTY SURVEYOR

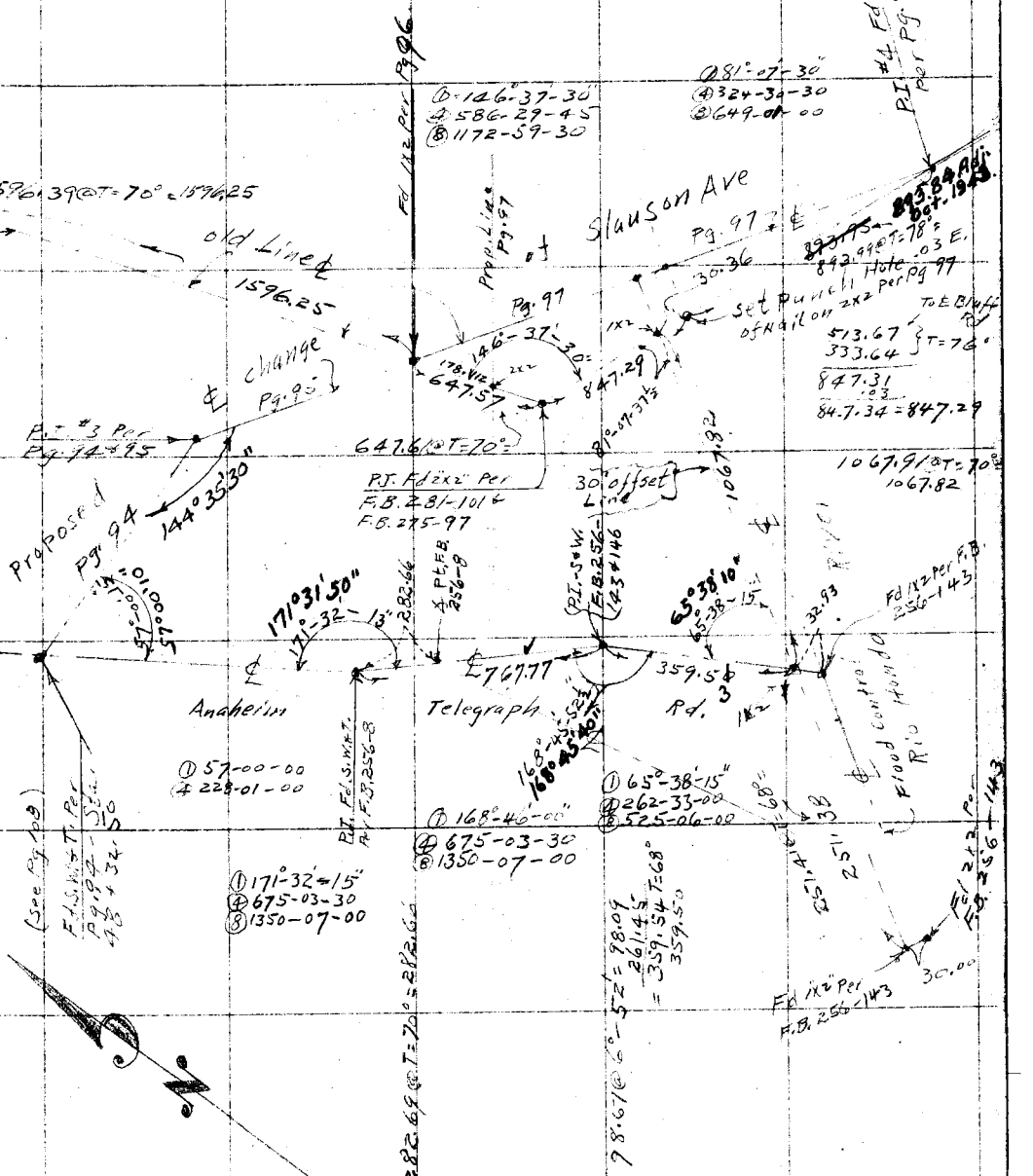

F. B. 2735 PG. 110 Chief Party Notes by Date

RETURN TO
LOS ANGELES COUNTY SURVEYOR

Do not extend notes this side of this line

Note: ANY ADDITIONS OR CHANGES ON THIS SHEET MUST BE MADE OR CIRCLED IN Red. WITH DATE AND NAME OF PERSON MAKING CHANGE.

Date _____ Notes by _____ Chief Party _____ F.B. 275 PG 115

Platted by _____	W. O. No. 4264 D. S. O. No. table
Date _____	Location Pacific Blvd.
Map No. _____	Surveyed by Morin
Platting C'k'd by _____	Date Aug. 12. 29
Date _____	Indexed A. C. Johnson

#046
S. 1-84°F

PACIFIC BLVD.

W.O. 4264

AUG. 12 1929

MORIN, K.V.
HUBBELL, M.R.
BEAIRD, O.P.
HOLLERAN, W.M.

REF. TR MAP. # 6518.
7714.

Notes: ANY ADDITIONS OR CHANGES ON THIS SHEET MUST BE MADE OR CIRCLED IN Red. WITH DATE AND NAME OF PERSON MAKING CHANGE.

Do not extend notes this side of this line

RETURN TO
LOS ANGELES COUNTY SURVEYOR

F. B. 275 Pg. 116 MORIN Chief Party Notes by M Date Aug. 12 '39

KEY MAP

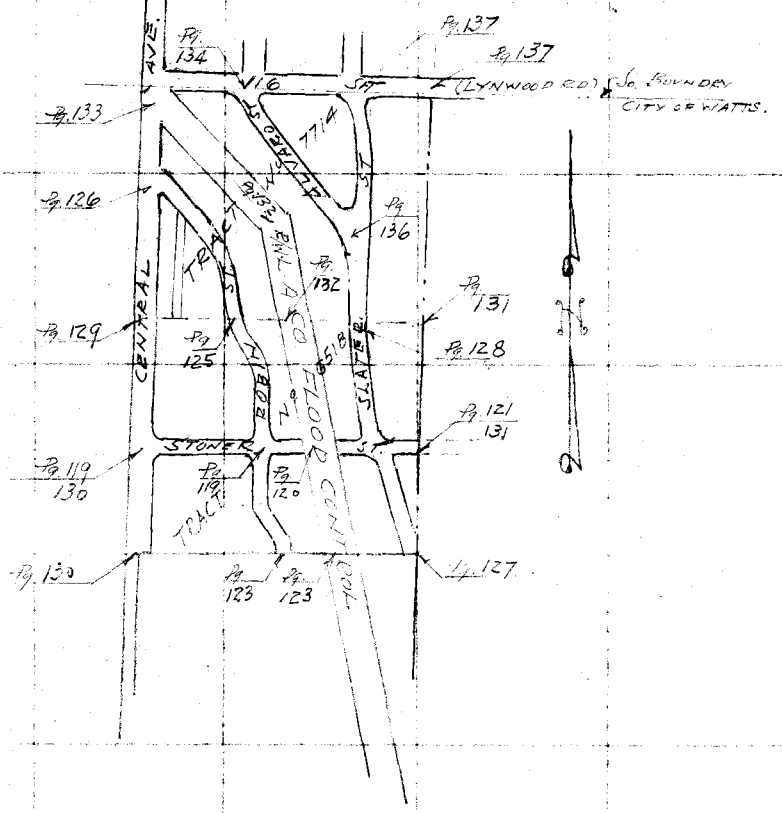

RETURN TO
LOS ANGELES COUNTY SURVEYOR

Do not extend notes this side of this line

Note: ANY ADDITIONS OR CHANGES ON THIS SHEET MUST BE MADE OR CIRCLED IN Red. WITH DATE AND NAME OF PERSON MAKING CHANGE.

Date _____ Notes by _____ Chief Party _____ F.B. 275 G. 117

Platted by C.L. Rodgers	W.O. No. 4264 D.S.O. No. tape No. 0.46 Sta at 84°F
Date Oct 31-29	Location Pacific Blvd.
Map No. C.S.B. 459-1	Surveyed by MORIN
Platting C'k'd by H.U.M.H.	Date Aug 12-1929
Date APR 3 - 1930	Indexed A. C. Johnson

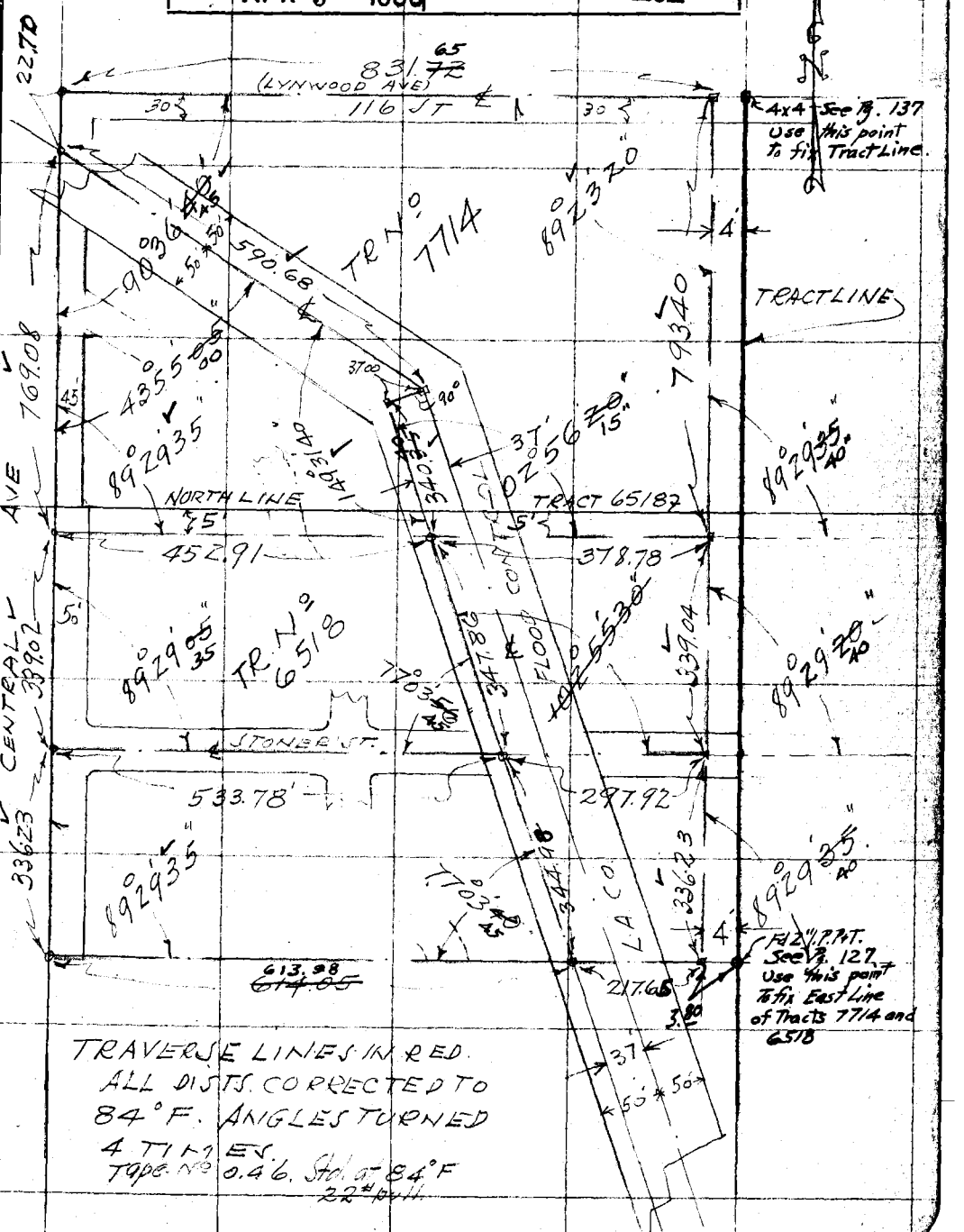

TRAVERSE LINES IN RED.
ALL DISTS. CORRECTED TO
84°F. ANGLES TURNED
4 TIMES.
Tape No. 0.46. Std. at 84°F
22# pull.

Note: ANY ADDITIONS OR CHANGES ON THIS SHEET MUST BE MADE OR CIRCLED IN Red. WITH DATE AND NAME OF PERSON MAKING CHANGE.

Do not extend notes this side of this line

RETURN TO
LOS ANGELES COUNTY SURVEYOR

F.B. 275 Pg. 118 Chief Party Notes by M Date

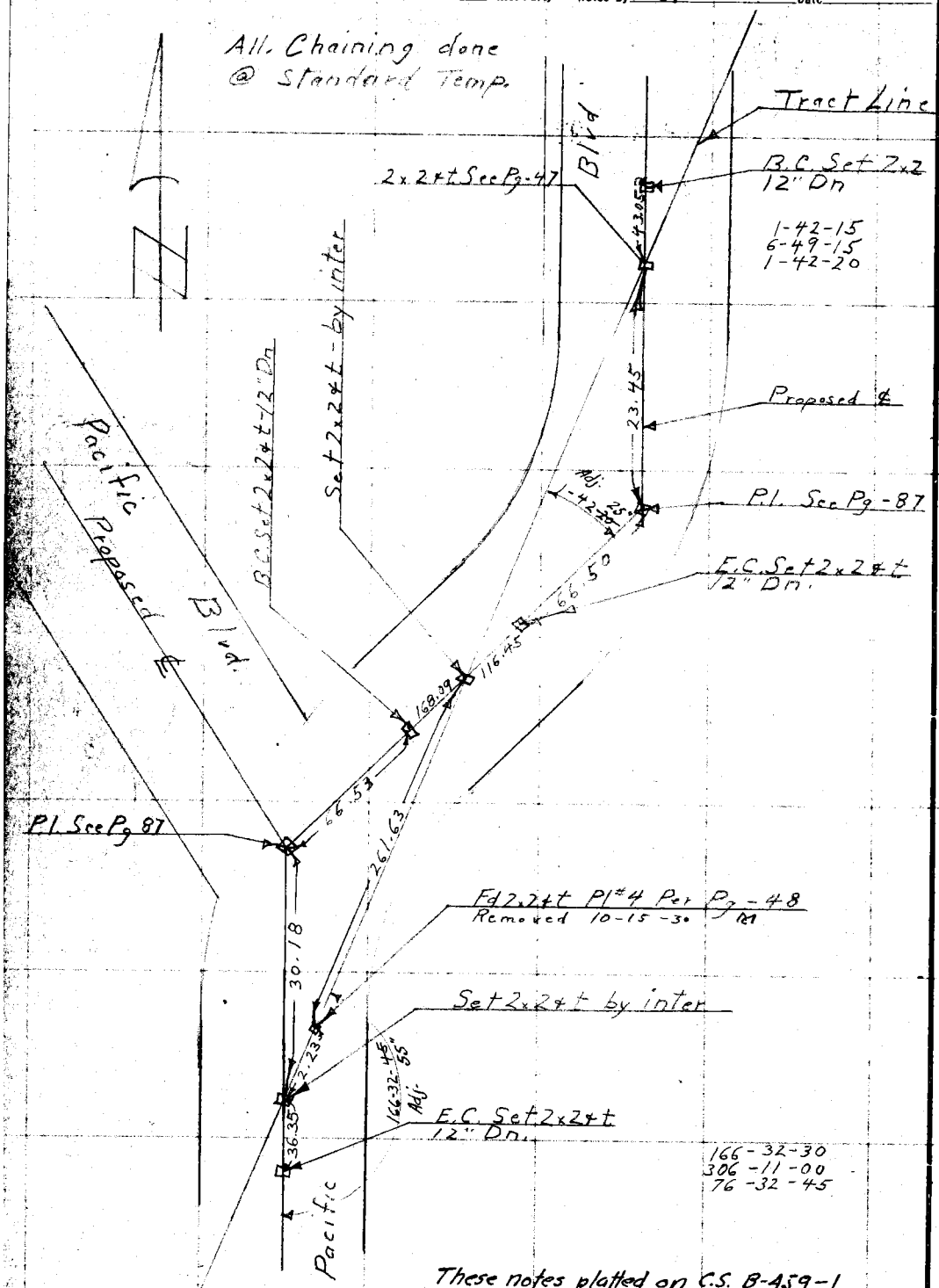

These notes platted on C.S. B-459-1
MW. 10/16/30

RETURN TO
LOS ANGELES COUNTY SURVEYOR

Do not extend notes this side of this line

Note: ANY ADDITIONS OR CHANGES ON THIS SHEET MUST BE MADE OR CIRCLED IN Red. WITH DATE AND NAME OF PERSON MAKING CHANGE.

Date _____ Notes by _____ Chief Party _____ F.B. 275 Pg. 119

Platted by C.L. Rodgers	W.O. No. 4264 D.S.O. No. tape # 0.46 Std. at 84°F
Date Oct 31-29	Location Pacific Blvd
Map No. C.S.B. 459-1	Surveyed by [illegible]
Platting C'k'd by H.U.M.H.	Date Aug. 12-29
Date APR 3 - 1930	Indexed A. C. Johnson

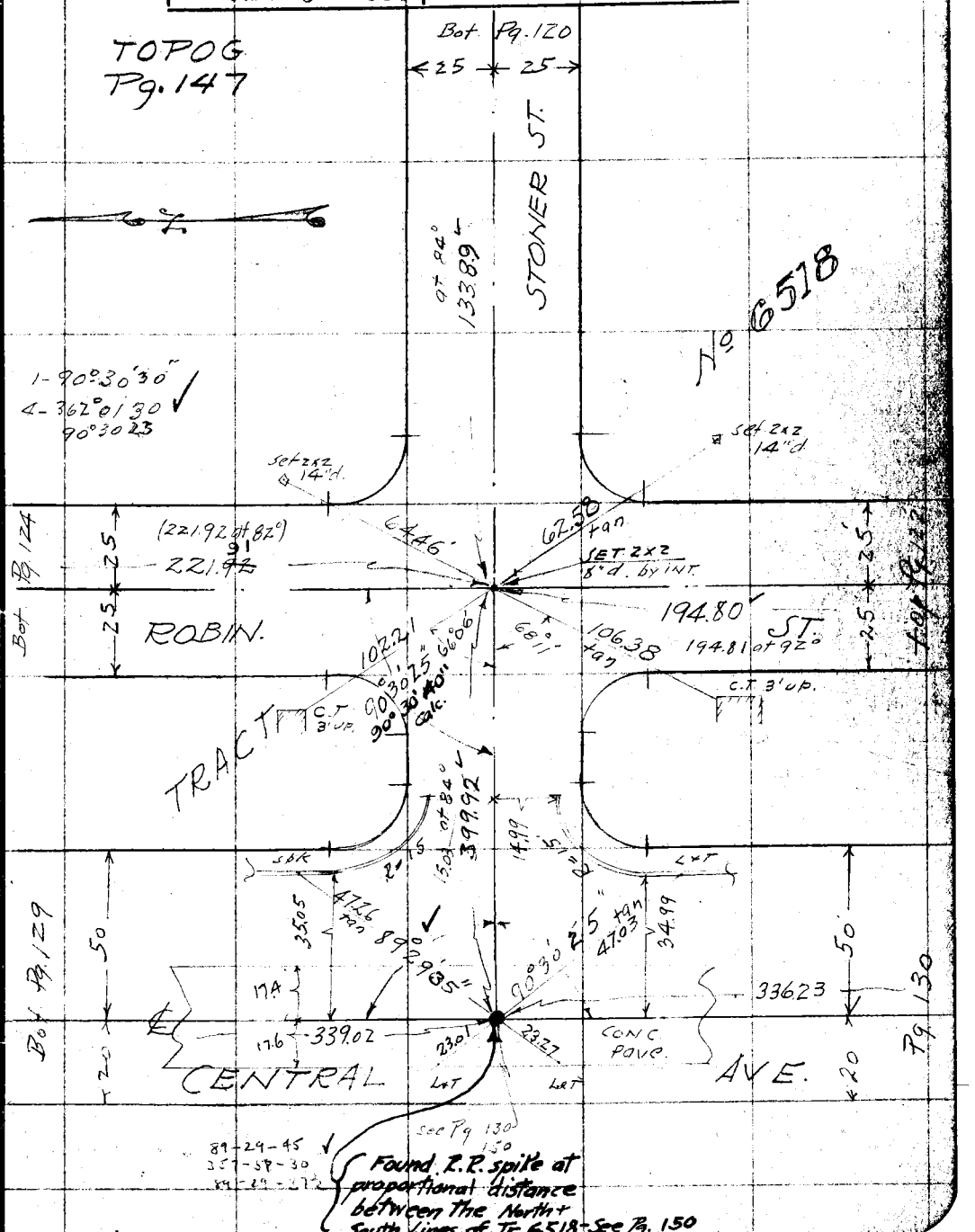

Note: ANY ADDITIONS OR CHANGES ON THIS SHEET MUST BE MADE OR CIRCLED IN Red. WITH DATE AND NAME OF PERSON MAKING CHANGE.

Do not extend notes this side of this line

RETURN TO LOS ANGELES COUNTY SURVEYOR

F.B. 275 PG. 120 MORIN Chief Party Notes by M. Date Aug 12 29

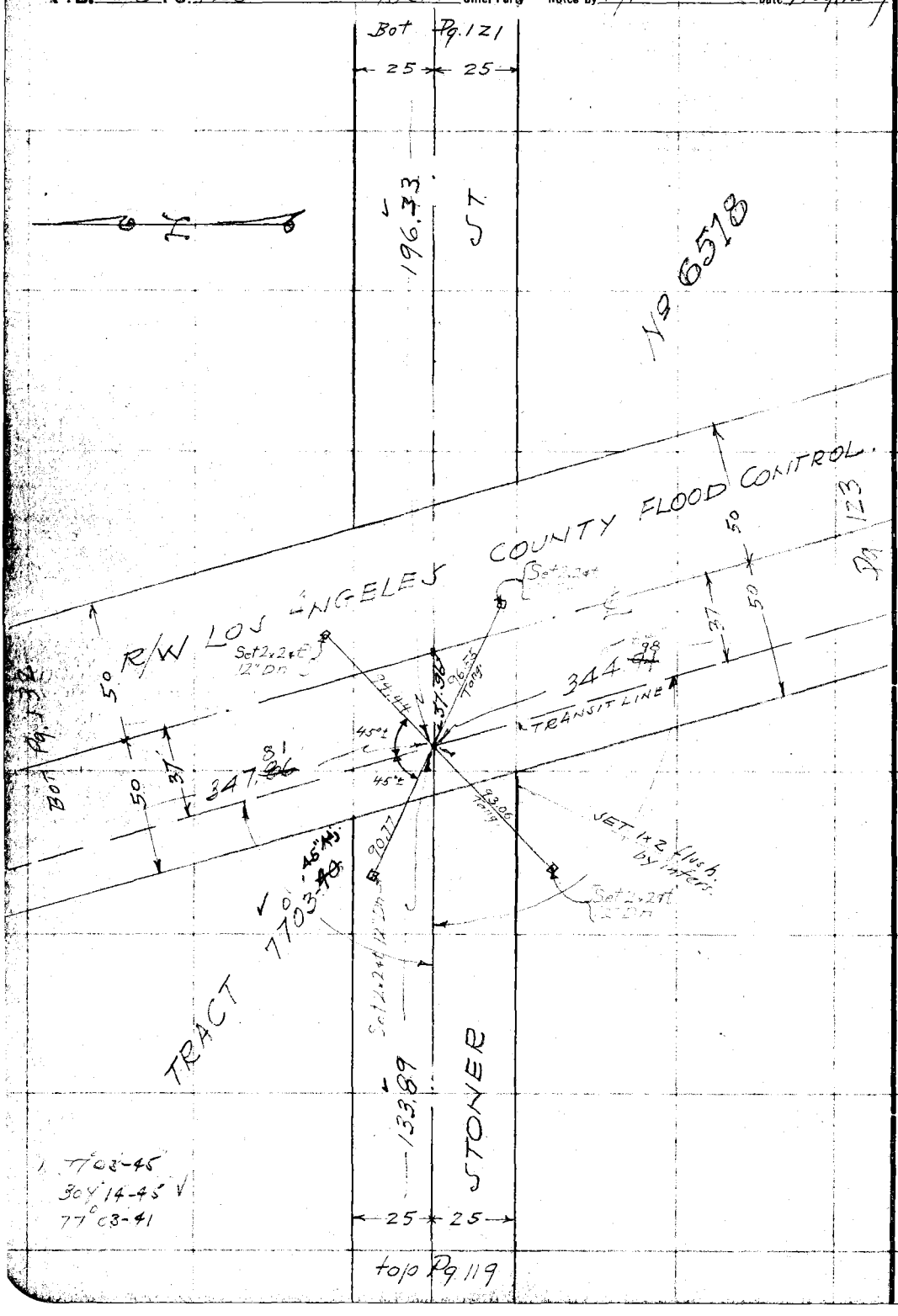

RETURN TO
LOS ANGELES COUNTY SURVEYOR

Do not extend notes this side of this line

Note: ANY ADDITIONS OR CHANGES ON THIS SHEET MUST BE MADE OR CIRCLED IN Red. WITH DATE AND NAME OF PERSON MAKING CHANGE.

Date Aug 13 29 Notes by _____ Chief Party _____ F.B 275 Pg 121

Platted by C. L. Rodgers	W. O. No. 4264 D. S. O. No. topo. 0.46
Date Oct 31 – 29	Location Pacific Blvd.
Map No. CS B-459-1	Surveyed by MORIN
Platting C'k'd by H. U. M. H.	Date Aug. 12. 29.
Date APR 3 – 1930	Indexed by A. C. Johnson

Std at 84°

1. 89°29-30
4 557.58-00
89°29-30

Note: ANY ADDITIONS OR CHANGES ON THIS SHEET MUST BE MADE OR CIRCLED IN Red. WITH DATE AND NAME OF PERSON MAKING CHANGE.

Do not extend notes this side of this line

RETURN TO LOS ANGELES COUNTY SURVEYOR

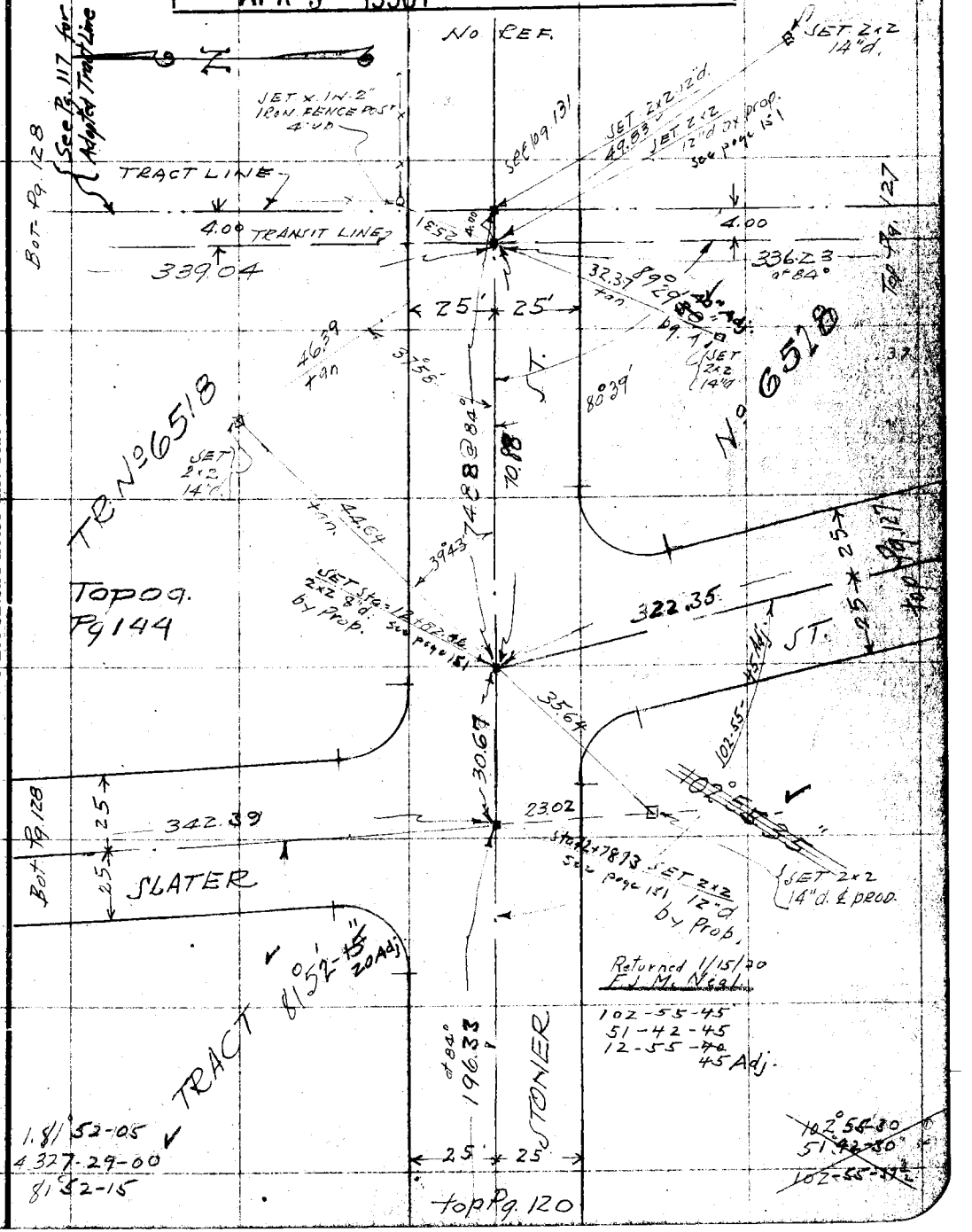

F.B. 275 PG. 122 MORIN Chief Party Notes by M Date Aug 1929

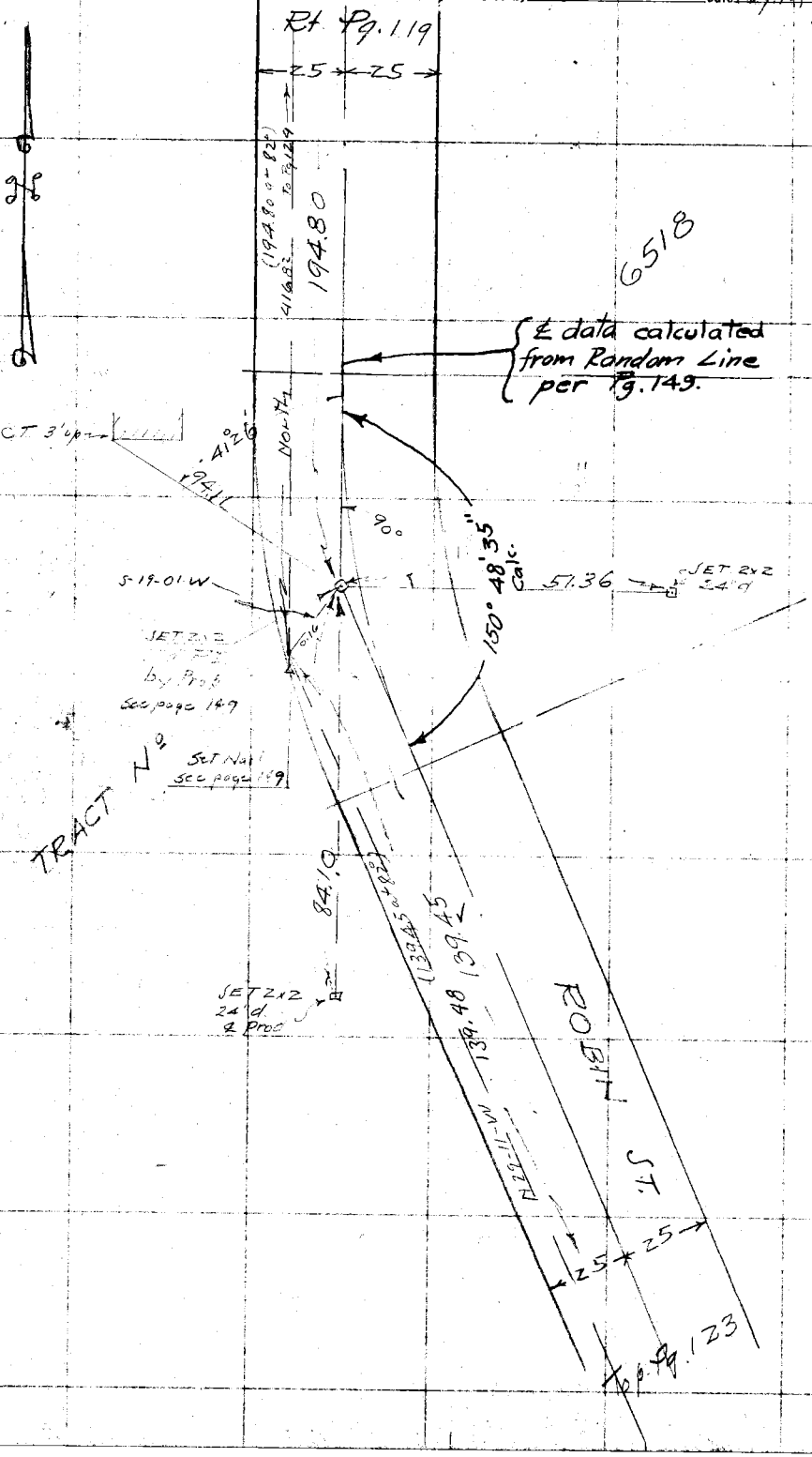

RETURN TO
LOS ANGELES COUNTY SURVEYOR

Do not extend notes this side of this line

Note: ANY ADDITIONS OR CHANGES ON THIS SHEET MUST BE MADE OR CIRCLED IN Red. WITH DATE AND NAME OF PERSON MAKING CHANGE.

Date _____ Notes by _____ Chief Party _____ F.B. 275 Pg. 123

Platted by C.L. Rodgers	W.O. No. 4264 Q.S.O. No. tape #
Date Oct 31-29	Location Pacific Blvd.
Map No. C.S. B-459-1	Surveyed by MORIN
Platting C'k'd by H.U.M.H.	Date Aug-13-29
Date APR 3 - 1930	Indexed A. C. Johnson

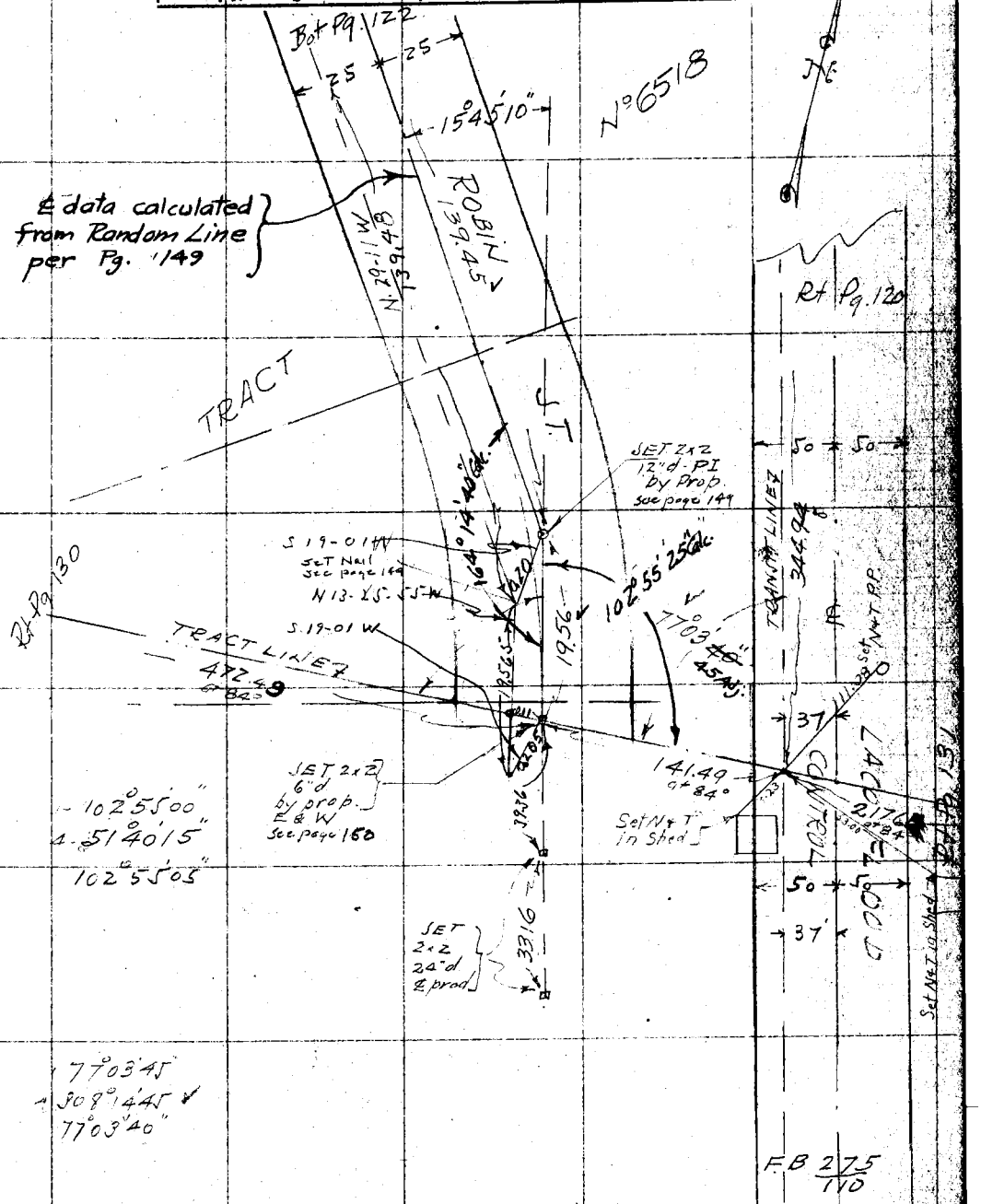

Notes: ANY ADDITIONS OR CHANGES ON THIS SHEET MUST BE MADE OR CIRCLED IN Red. WITH DATE AND NAME OF PERSON MAKING CHANGE.

Do not extend notes this side of this line

RETURN TO LOS ANGELES COUNTY SURVEYOR

F.B. 275 PG. 124 MORIN Chief Party Notes by M Date 8-14-29

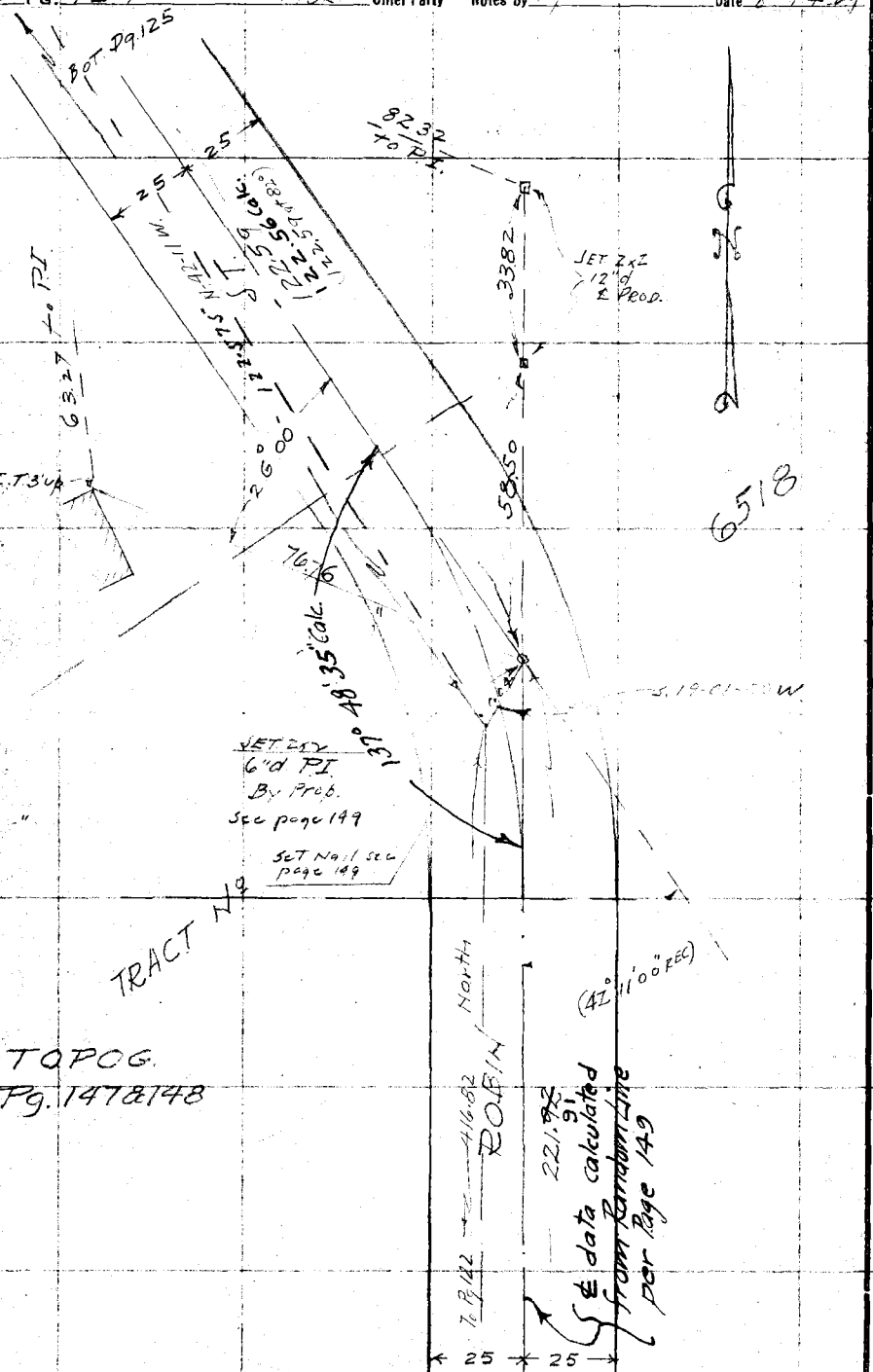

LA Pg. 119

RETURN TO
LOS ANGELES COUNTY SURVEYOR

Do not extend notes this side of this line

Note: ANY ADDITIONS OR CHANGES ON THIS SHEET MUST BE MADE OR CIRCLED IN Red. WITH DATE AND NAME OF PERSON MAKING CHANGE.

Date _____ Notes by _____ Chief Party _____ F.B. 275 Pg. 125

Platted by C.L. Rodgers	W.O. No. 4264 B.S.O. No. tabe # 0.46
Date Oct 31-29	Location Pacific Blvd
Map No. C.S. B-459-1	Surveyed by MORIN
Platting C'k'd by H.U.M.H.	Date Aug. 1929
Date APR 3 - 1930	Indexed A. C. Johnson

Note: ANY ADDITIONS OR CHANGES ON THIS SHEET MUST BE MADE OR CIRCLED IN Red. WITH DATE AND NAME OF PERSON MAKING CHANGE.

Do not extend notes this side of this line

RETURN TO LOS ANGELES COUNTY SURVEYOR

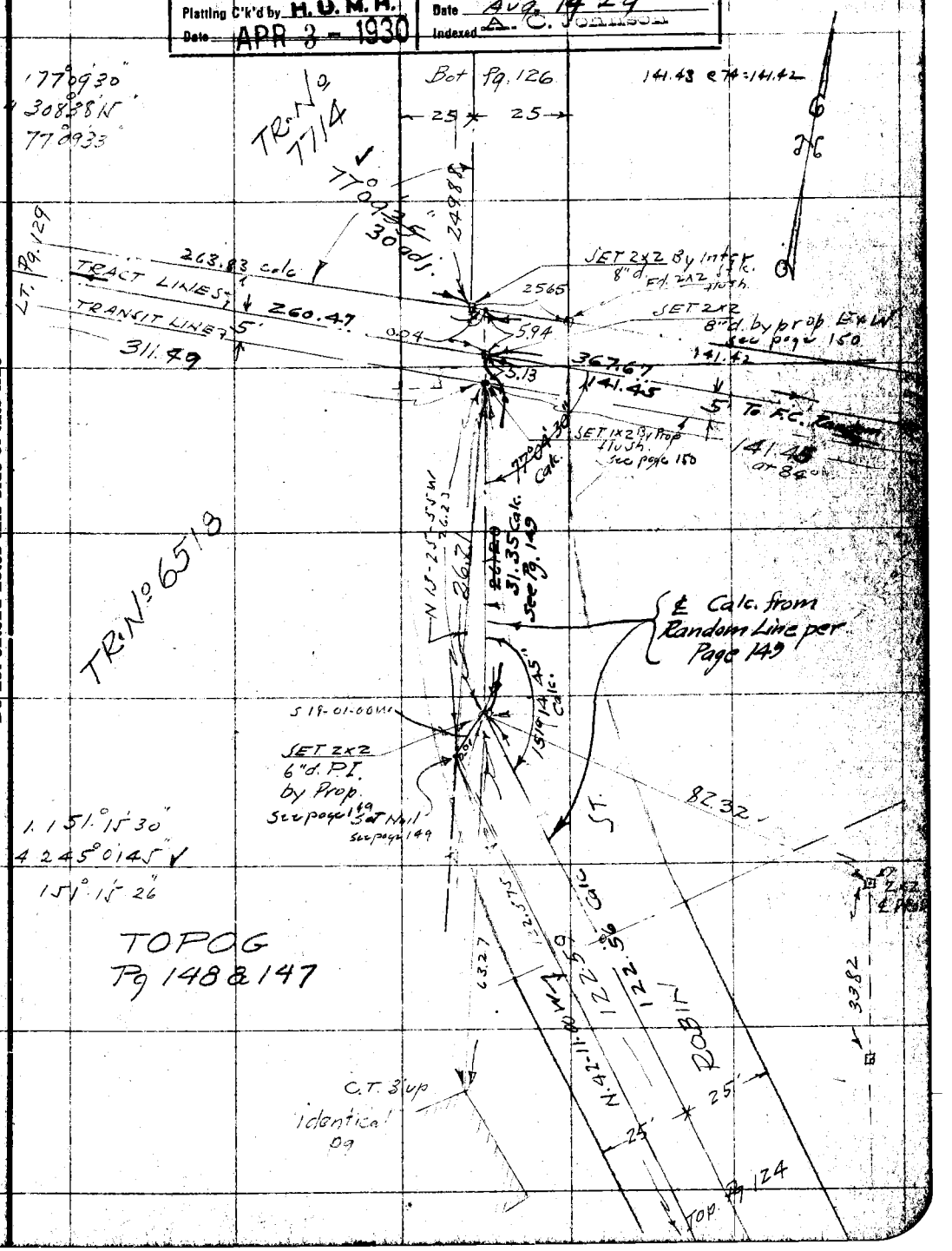

F.B. 275 Pg. 126 MORIN Chief Party ✓ Notes by M Date 8-15-29

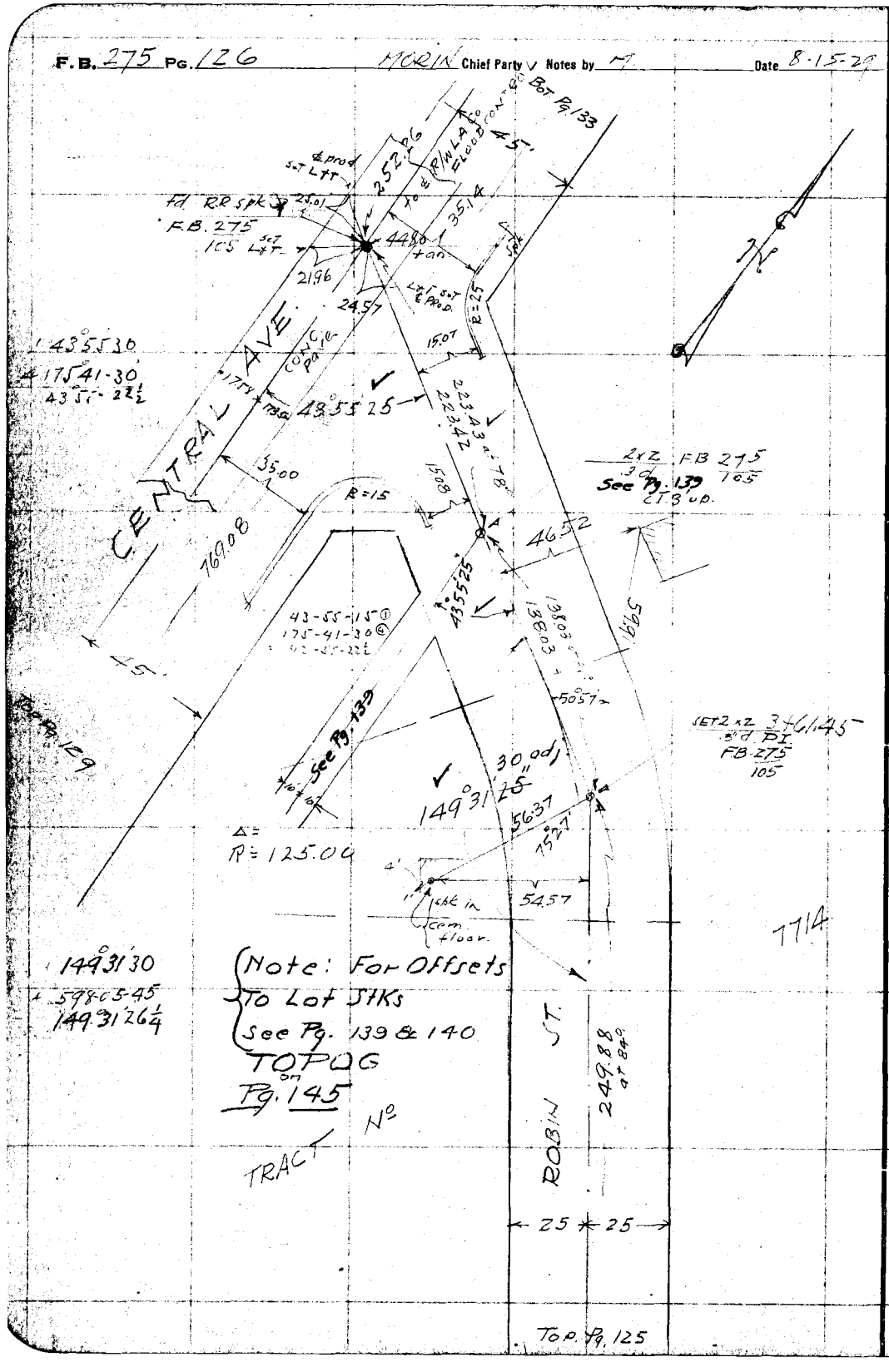

RETURN TO
LOS ANGELES COUNTY SURVEYOR

Do not extend notes this side of this line

Note: ANY ADDITIONS OR CHANGES ON THIS SHEET MUST BE MADE OR CIRCLED IN Red. WITH DATE AND NAME OF PERSON MAKING CHANGE.

Date _____ Notes by _____ Chief Party _____ F.B. 275 Pg. 127

Platted by C.L. Rodgers	W.O. No. 4264 D.S.O. No. Tabo
Date Oct. 31-29	Location Pacific Blvd.
Map No. C.S.B-459-1	Surveyed by MORIN
Platting C'k'd by H.U.M.H.	Date Aug 15, 1929.
Date APR 8 - 1930	Indexed A. C. Jones

#0.46 Fd. 24°

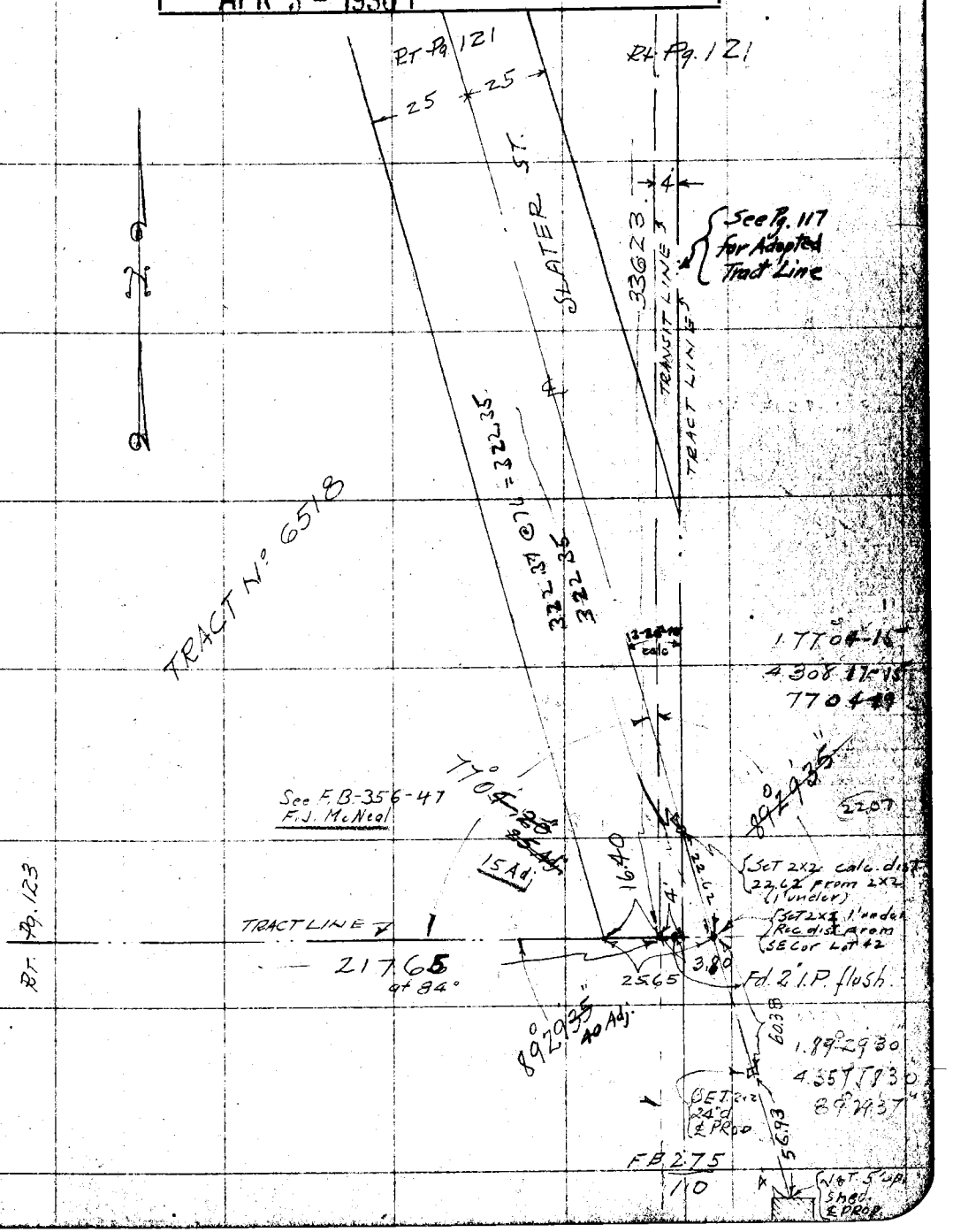

Note: ANY ADDITIONS OR CHANGES ON THIS SHEET MUST BE MADE OR CIRCLED IN Red. WITH DATE AND NAME OF PERSON MAKING CHANGE.

Do not extend notes this side of this line

RETURN TO LOS ANGELES COUNTY SURVEYOR

F.B. 275 Pg. 128 MORIN Chief Party Notes by M. Date 8-15-29

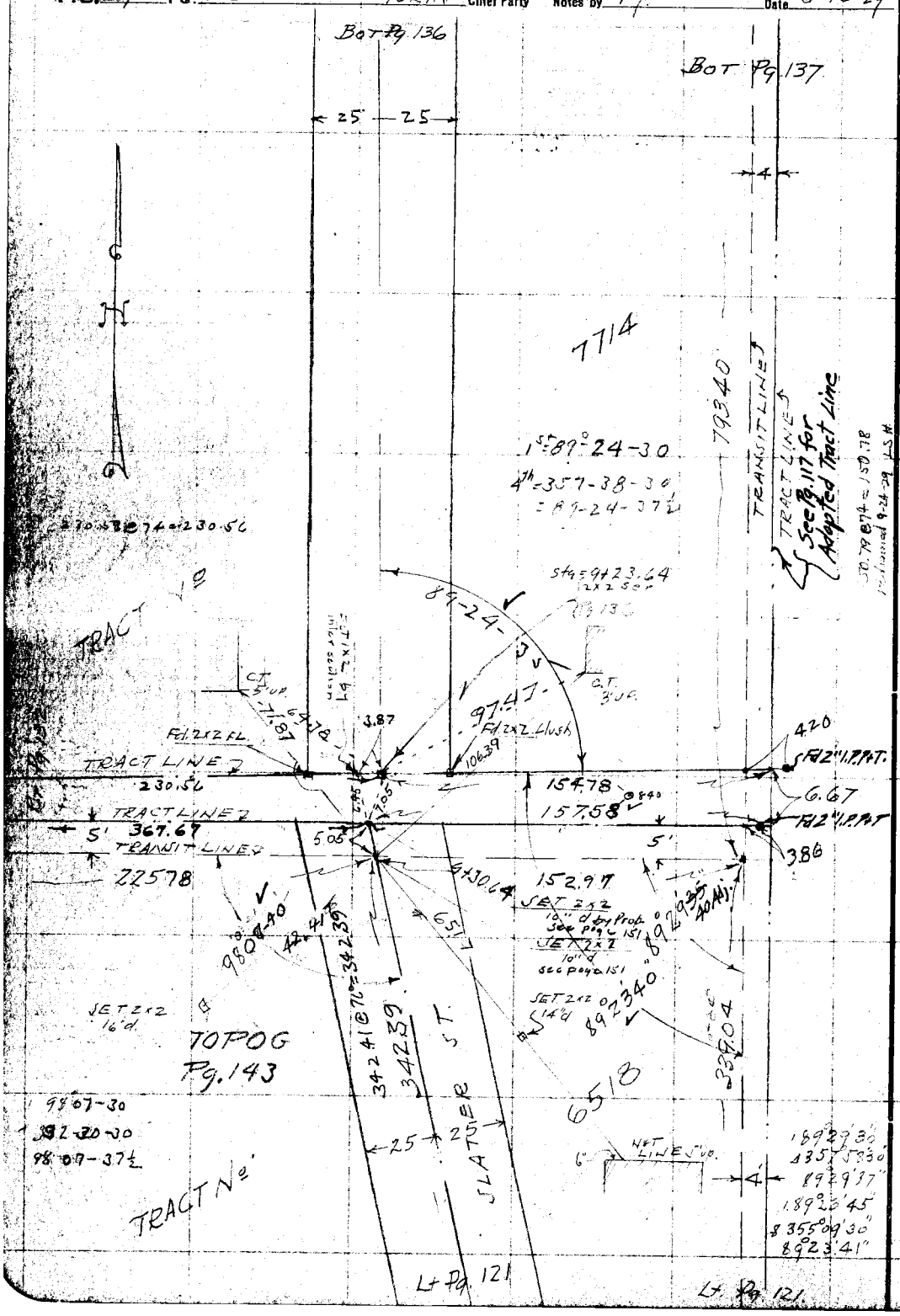

RETURN TO
LOS ANGELES COUNTY SURVEYOR

Do not extend notes this side of this line

Note: ANY ADDITIONS OR CHANGES ON THIS SHEET MUST BE MADE OR CIRCLED IN Red. WITH DATE AND NAME OF PERSON MAKING CHANGE.

Date _____ Notes by _____ Chief Party _____ F.B. 275 PG. 129

Platted by C.L. Rodgers	W.O. No. 4264 D.S.O. No. tape #0.46 Jfd. at 84°F
Date Oct 31-29	Location PACIFIC BLVD
Map No. C.S.B-459-1	Surveyed by MORIN
Platting C'k'd by H.U.M.H.	Date Aug 15-29
Date APR 3 - 1930	Indexed A. C. Johnson

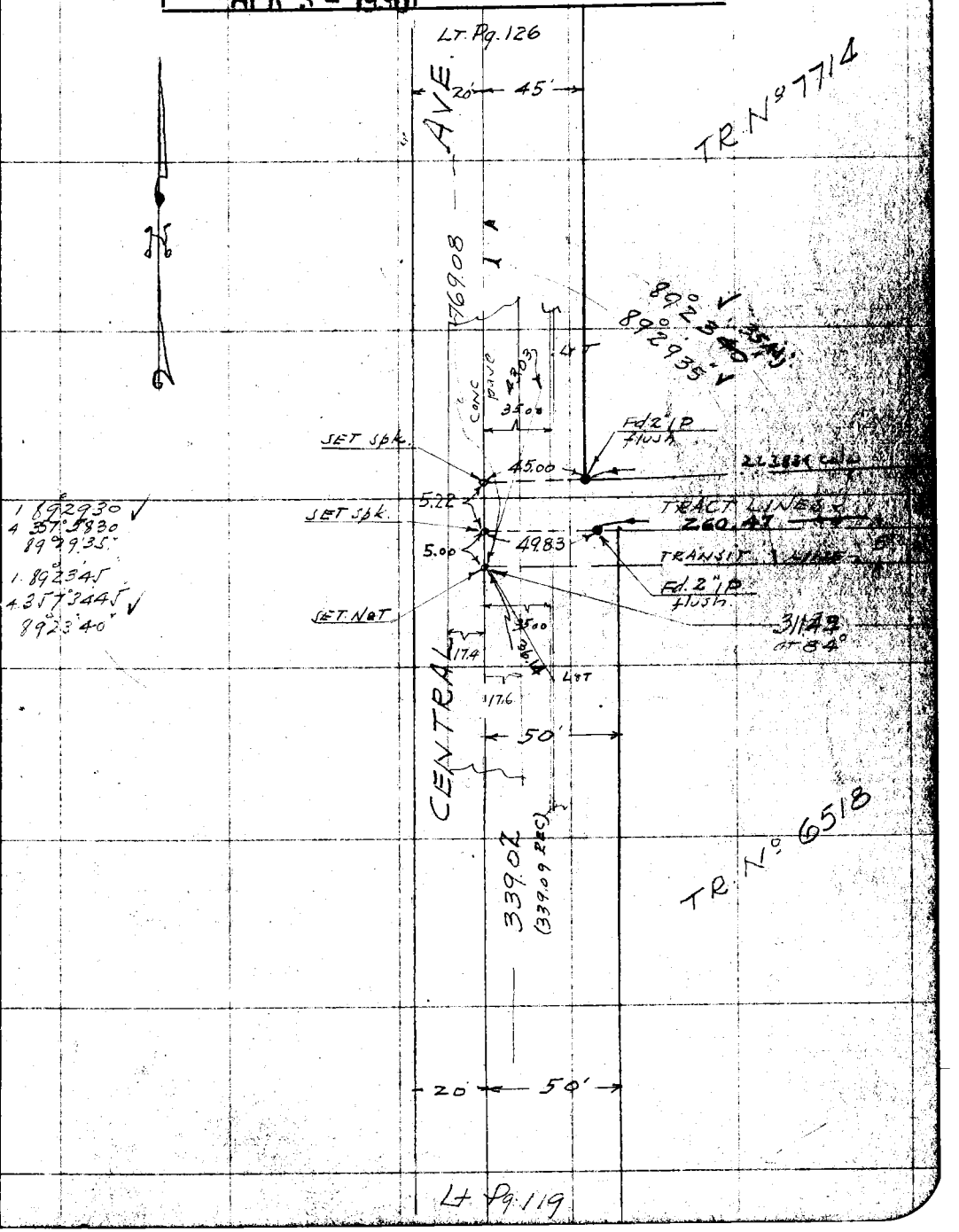

1 892930 ✓
4 357°5830
89°29'35"
1 892345
4 357°3445 ✓
89°23'40"

Note: ANY ADDITIONS OR CHANGES ON THIS SHEET MUST BE MADE OR CIRCLED IN Red. WITH DATE AND NAME OF PERSON MAKING CHANGE.

Do not extend notes this side of this line

RETURN TO
LOS ANGELES COUNTY SURVEYOR

F.B. 275 Pg. 130 MORIN Chief Party Notes by M Date 8/16/29

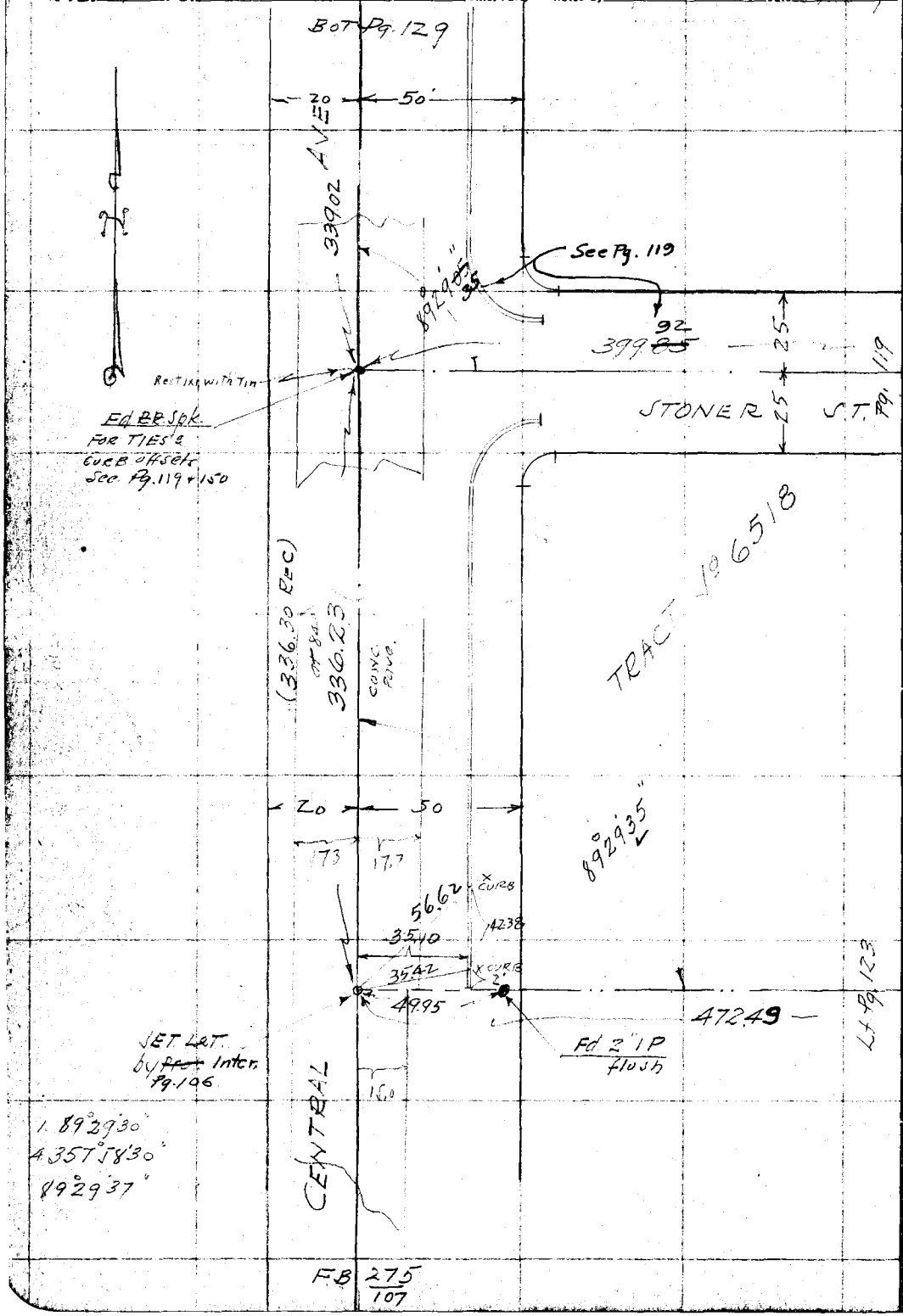

RETURN TO
LOS ANGELES COUNTY SURVEYOR

Do not extend notes this side of this line

Note: ANY ADDITIONS OR CHANGES ON THIS SHEET MUST BE MADE OR CIRCLED IN Red. WITH DATE AND NAME OF PERSON MAKING CHANGE.

Date _____ Notes by _____ Chief Party _____ F.B. 275 Pg. 131

Platted by C.L. Rodgers	W.O. No. 4264 D.S.O. No. Tabe
Date Oct 31-29	Location Pacific Blvd
Map No. C.S. B.459-1	Surveyed by MORIN
Platting C'k'd by H.U.M.H.	Date Aug. 16-29
Date APR 3 - 1930	Indexed A. C. Johnson

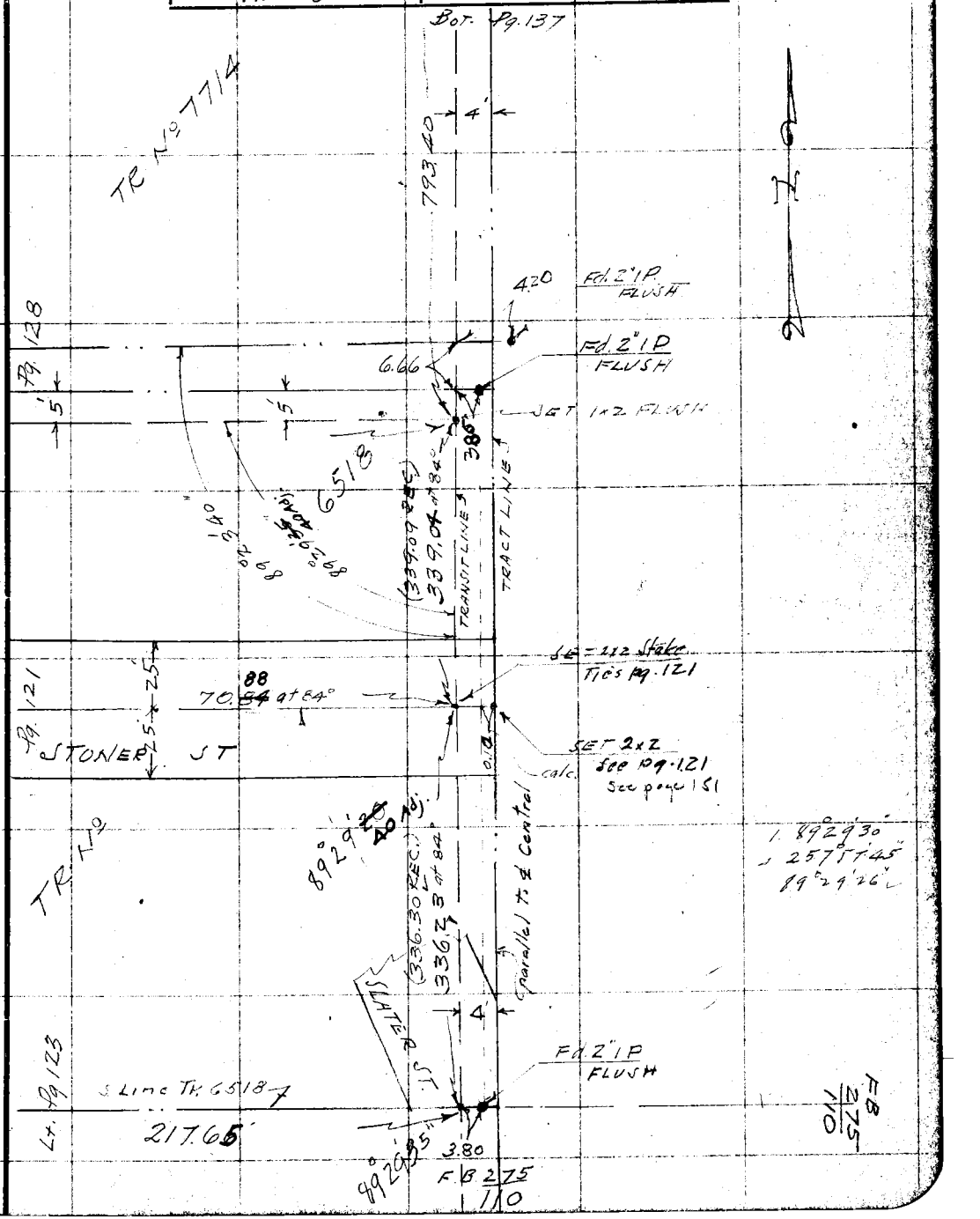

Note: ANY ADDITIONS OR CHANGES ON THIS SHEET MUST BE MADE OR CIRCLED IN Red. WITH DATE AND NAME OF PERSON MAKING CHANGE.

Do not extend notes this side of this line

RETURN TO LOS ANGELES COUNTY SURVEYOR

F.B. 275 Pg. 132 MORIN Chief Party Notes by M Date 8/7/79

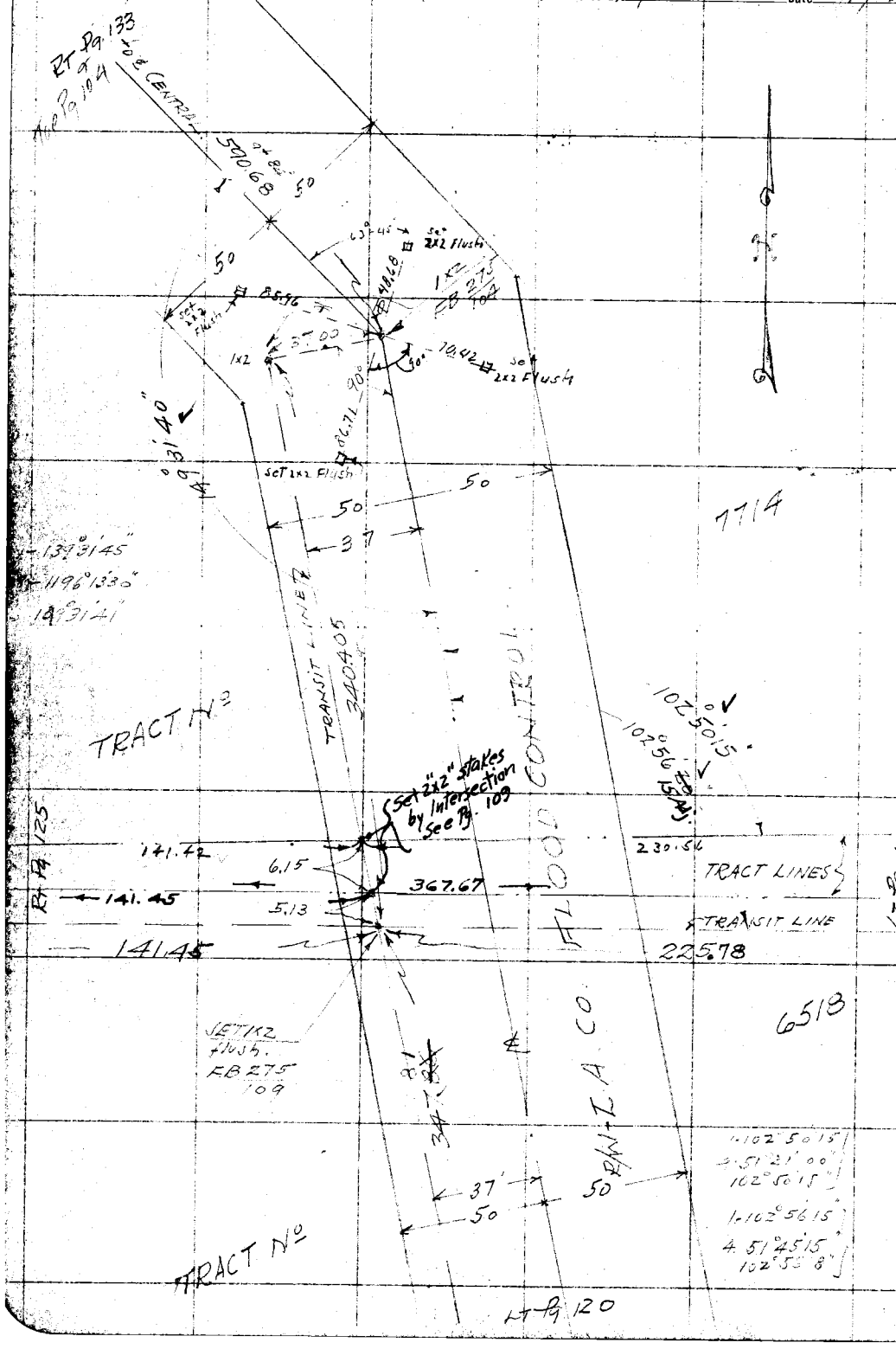

RETURN TO
LOS ANGELES COUNTY SURVEYOR

Do not extend notes this side of this line

Note: ANY ADDITIONS OR CHANGES ON THIS SHEET MUST BE MADE OR CIRCLED IN Red. WITH DATE AND NAME OF PERSON MAKING CHANGE.

PB 275

pg 133 - 138

To B. P.

4/18/47

Return book to

Vault when these

pages come from B.P.

org. page [illegible]

B.P. 4/23/47

but not [illegible]

[illegible]

Date _____ Notes by _____ Chief Party _____ F.B. 275 Pg. 133

Platted by C.L. Rodgers	W. O. No. 4264 D. S. O. No. tap 0.46 - Std. at 84°
Date Oct. 31-29	Location Pacific Blvd.
Map No. C.S.B. 459-	Surveyed by MOH
Platting C'k'd by H. U. M. H.	Date Aug. 17-29
Date APR 2 - 1930	Indexed

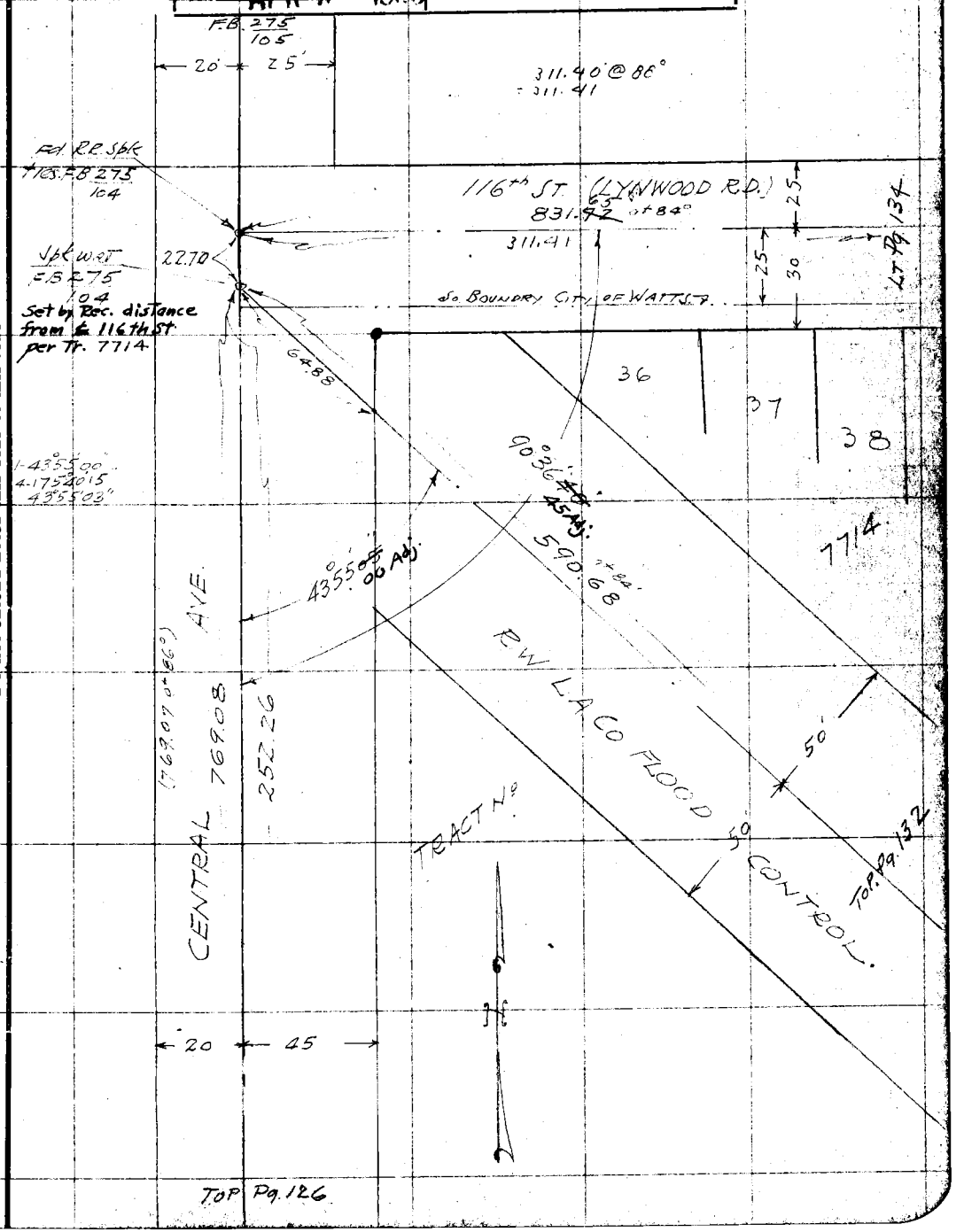

Notes: ANY ADDITIONS OR CHANGES ON THIS SHEET MUST BE MADE OR CIRCLED IN Red. WITH DATE AND NAME OF PERSON MAKING CHANGE.

Do not extend notes this side of this line

RETURN TO LOS ANGELES COUNTY SURVEYOR

F.B. 275 Pg. 134 Chief Party Notes by Date

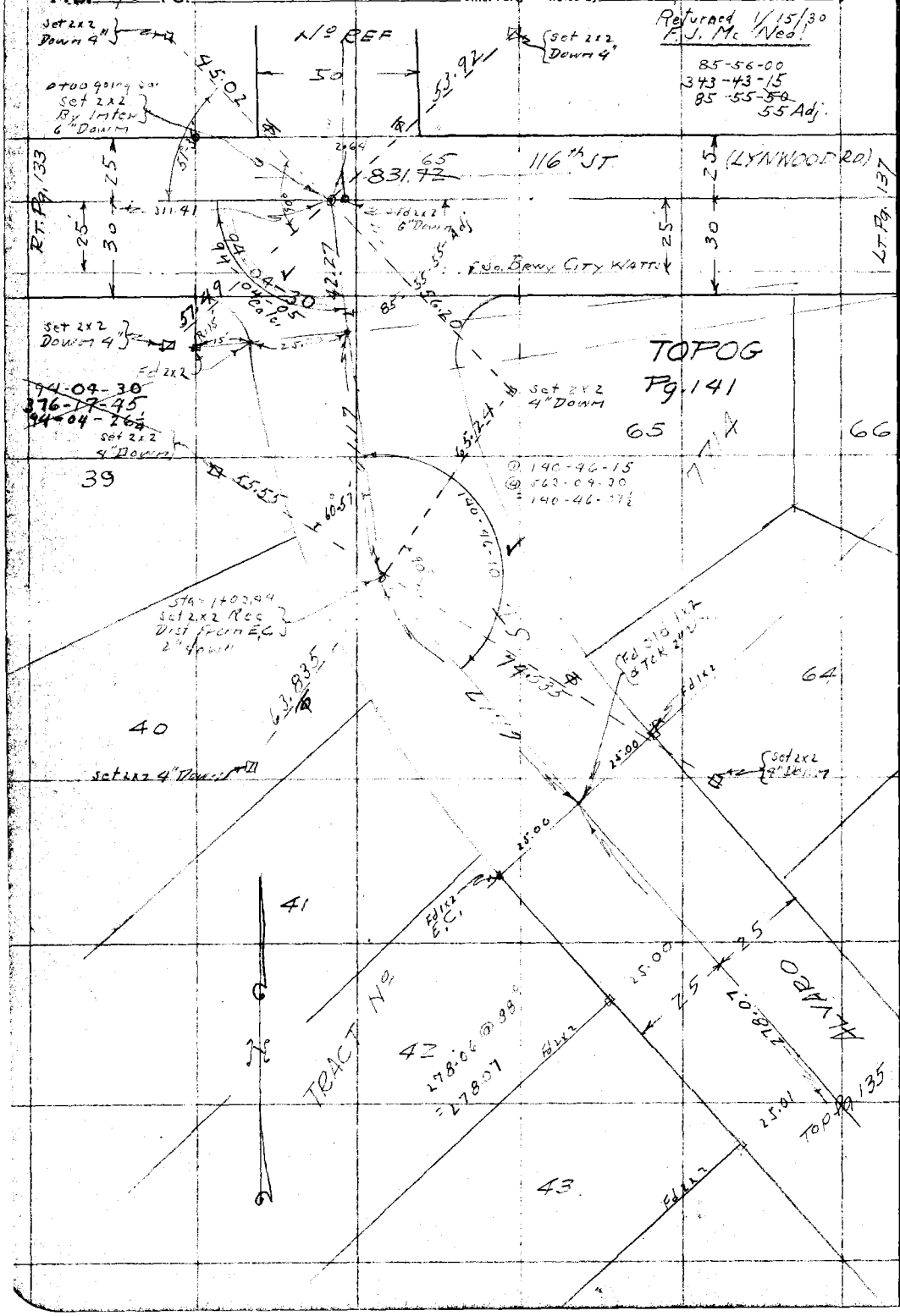

RETURN TO
LOS ANGELES COUNTY SURVEYOR

Do not extend notes this side of this line

Note: ANY ADDITIONS OR CHANGES ON THIS SHEET MUST BE MADE OR CIRCLED IN Red. WITH DATE AND NAME OF PERSON MAKING CHANGE.

Date _____ Notes by _____ Chief Party _____ F.B. 275 Pg. 135

Platted by C.L. Rodgers	W. O. No. 4264 D. S. O. No. tape # 0.46. Sta. at 84°
Date Oct 31-29	Location Pacific Blvd
Map No. CS-B 459-1	Surveyed by H.S. Johnson
Platting C'k'd by H.U.M.H.	Date 8-20-29.
Date APR 3 - 1930	Indexed A. C. Johnson

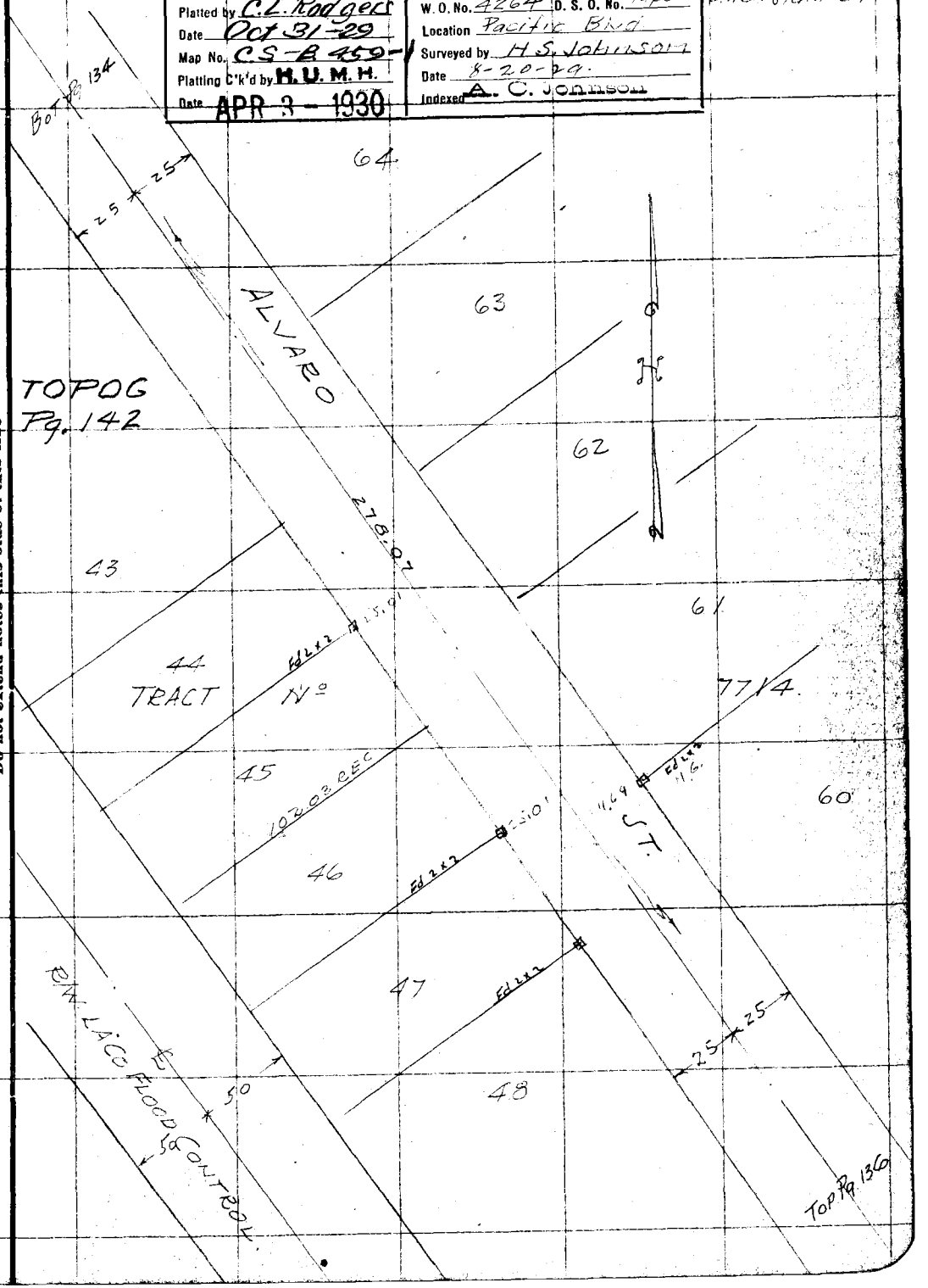

Notes: ANY ADDITIONS OR CHANGES ON THIS SHEET MUST BE MADE OR CIRCLED IN Red. WITH DATE AND NAME OF PERSON MAKING CHANGE.

Do not extend notes this side of this line

RETURN TO
LOS ANGELES COUNTY SURVEYOR

F.B. 275 Pg. 136 Chief Party Notes by Date 8-20-79

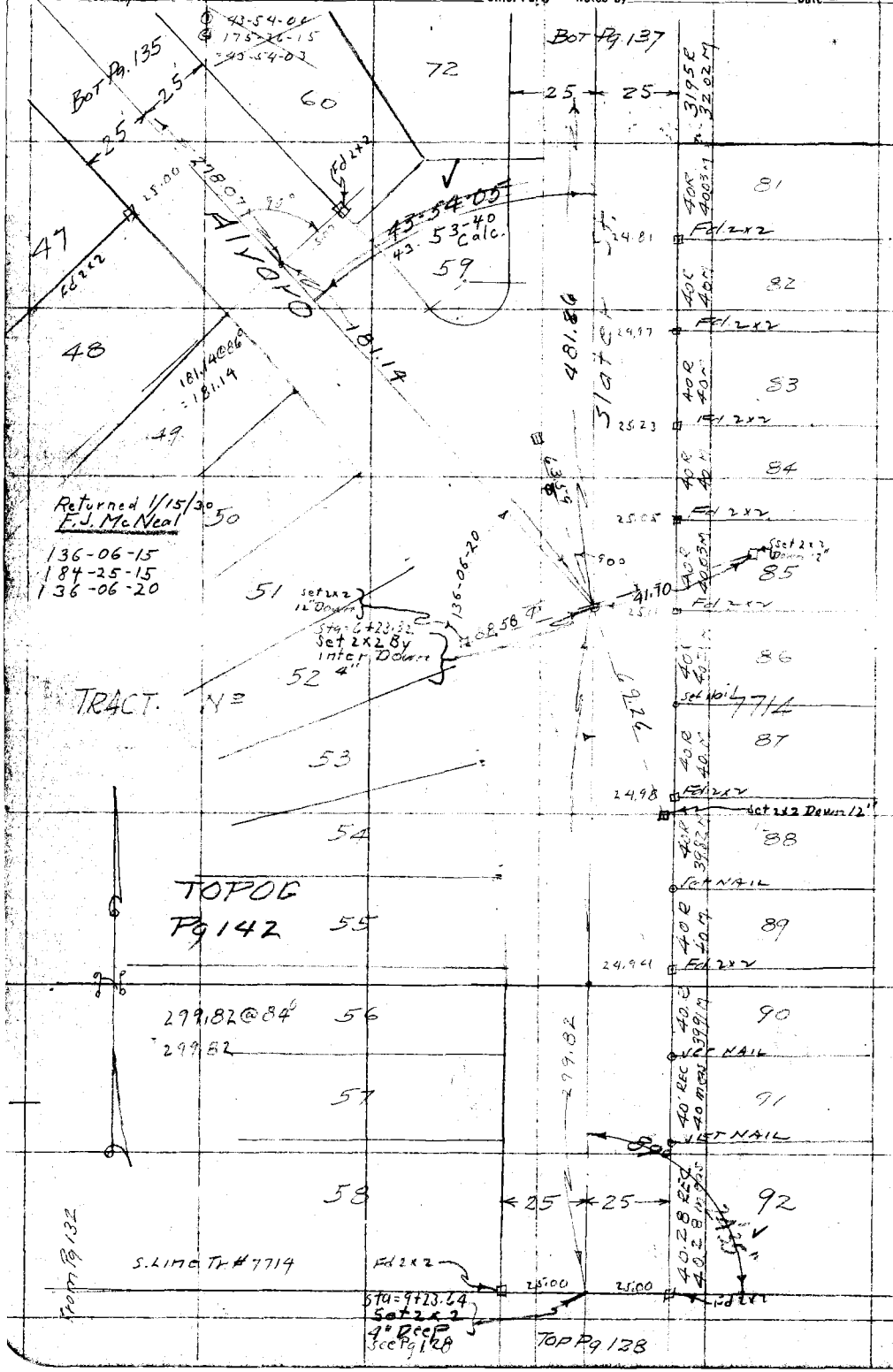

RETURN TO
LOS ANGELES COUNTY SURVEYOR

Do not extend notes this side of this line

Note: ANY ADDITIONS OR CHANGES ON THIS SHEET MUST BE MADE OR CIRCLED IN Red. WITH DATE AND NAME OF PERSON MAKING CHANGE.

Date _____ Notes by _____ Chief Party _____ F.B. 275 Pg. 137

Platted by C.L. Rodgers	W. O. No. 4264 D. S. O. No. Tape #
Date Oct 31 - 29	Location Pacific Blvd
Map No. CS B-459-1	Surveyed by H. S. Johnson
Platting C'k'd by H. U. M. H.	Date 8-20-29
Date APR 3 - 1930	Indexed A. C. Johnson

0.46 Std at 84°F

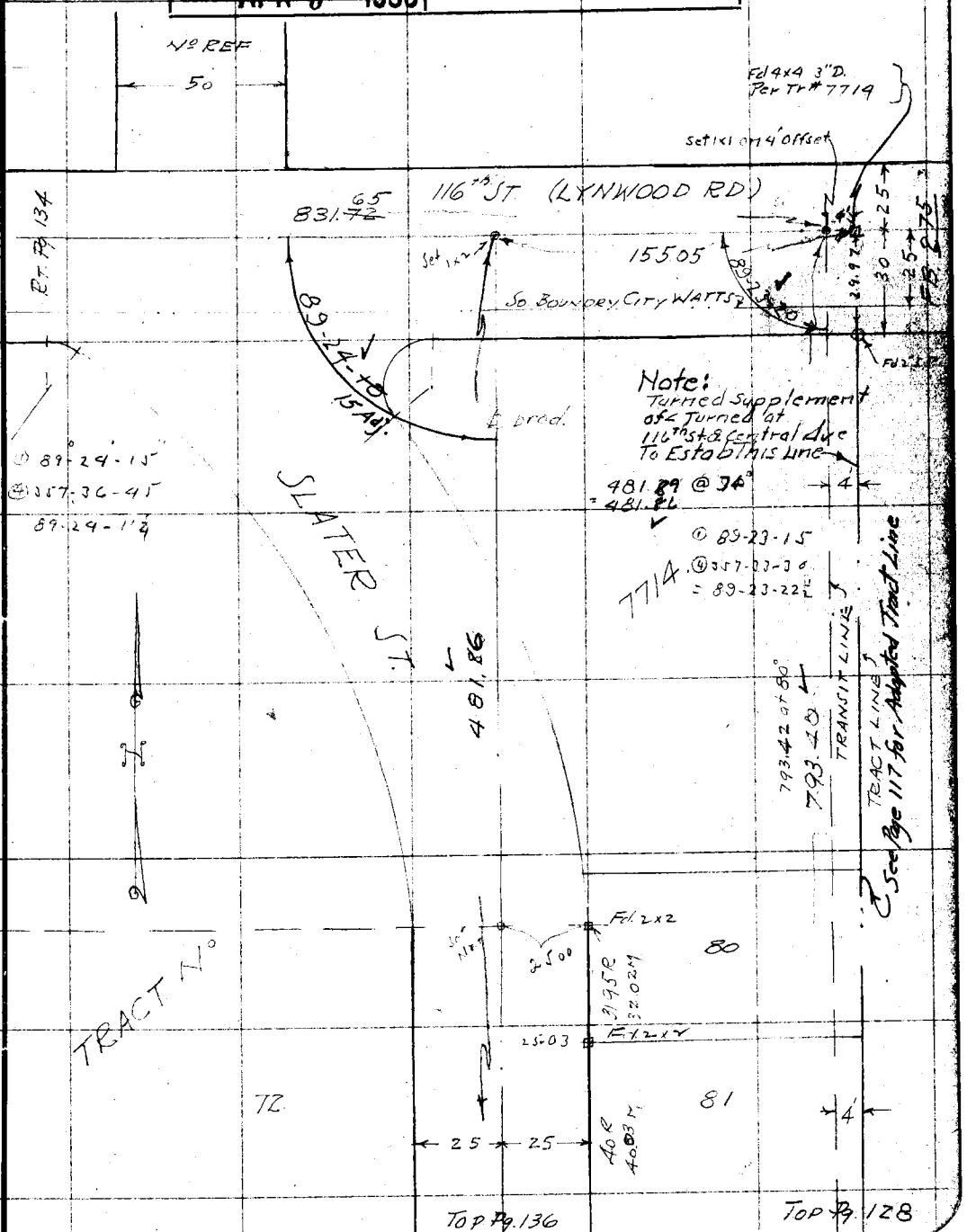

Note: ANY ADDITIONS OR CHANGES ON THIS SHEET MUST BE MADE OR CIRCLED IN Red. WITH DATE AND NAME OF PERSON MAKING CHANGE.

Do not extend notes this side of this line

RETURN TO LOS ANGELES COUNTY SURVEYOR

F.B. 274 Pg. 138 Chief Party Notes by Date

RETURN TO
LOS ANGELES COUNTY SURVEYOR

Do not extend notes this side of this line

Note: ANY ADDITIONS OR CHANGES ON THIS SHEET MUST BE MADE OR CIRCLED IN Red. WITH DATE AND NAME OF PERSON MAKING CHANGE.

Date _____ Notes by H. S. Johnson Chief Party _____ F.B. 275 Pg 139

Platted by C.L. Rodgers	W. O. No. 4264 D. S. O. No.
Date Oct 31, 1929	Location Pacific Blvd
Map No. C.S.B-459	Surveyed by H. S. Johnson
Platting C'k'd by H.U.M.H.	Date Aug 1927
Date APR 3 - 1930	Indexed

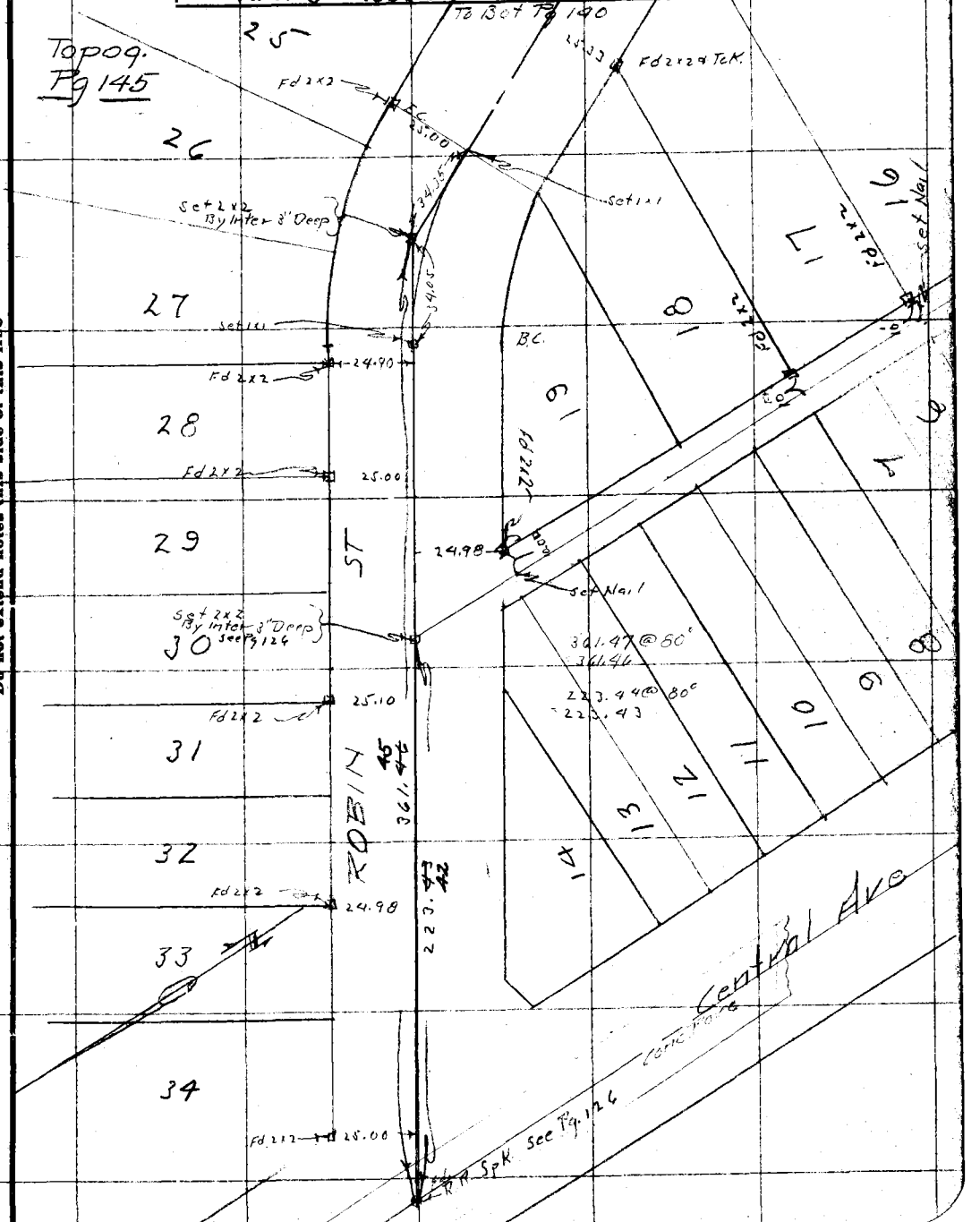

Notes: ANY ADDITIONS OR CHANGES ON THIS SHEET MUST BE MADE OR CIRCLED IN Red, WITH DATE AND NAME OF PERSON MAKING CHANGE.

Do not extend notes this side of this line

RETURN TO LOS ANGELES COUNTY SURVEYOR

F. B. 275 Pg. 140 H. S. Johnson Chief Party Notes by _____ Date _____

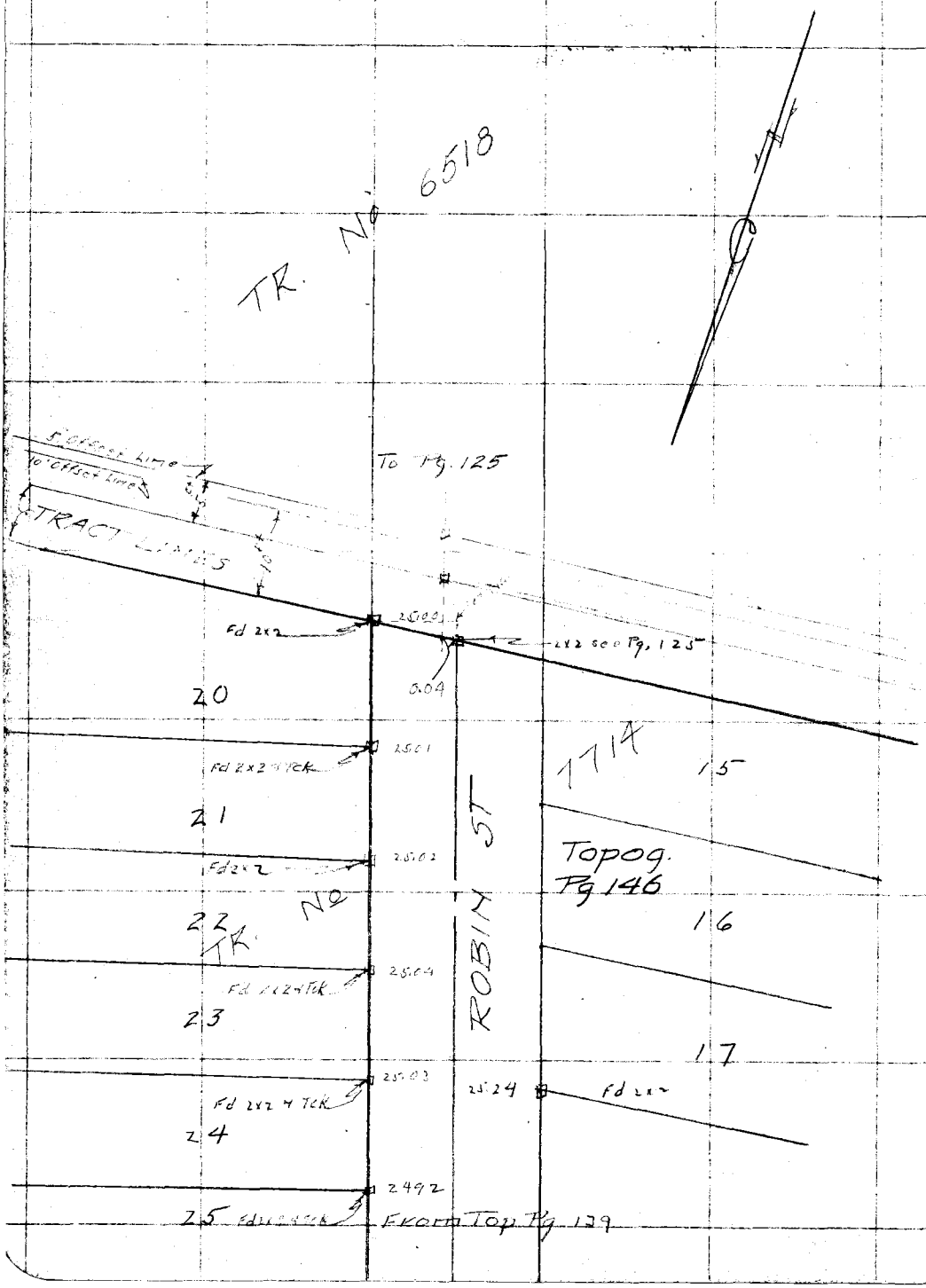

RETURN TO
LOS ANGELES COUNTY SURVEYOR

Do not extend notes this side of this line

Note: ANY ADDITIONS OR CHANGES ON THIS SHEET MUST BE MADE OR CIRCLED IN Red. WITH DATE AND NAME OF PERSON MAKING CHANGE.

Date _____ Notes by _____ Chief Party _____ F.B. 275 Pg. 141

Plotted by C. L. Rodgers	W. O. No. 9264 D.S.A. No. 046
Date Oct 31-29	Location Pacific Blvd
Map No. C.S. B450-1	Surveyed by C. S. Johnson
Platting C'k'd by H. U. M. H.	Date Aug 1929
Date APR 3 - 1930	Indexed A. C. Johnson

Notes: ANY ADDITIONS OR CHANGES ON THIS SHEET MUST BE MADE OR CIRCLED IN Red. WITH DATE AND NAME OF PERSON MAKING CHANGE.

Do not extend notes this side of this line

RETURN TO LOS ANGELES COUNTY SURVEYOR

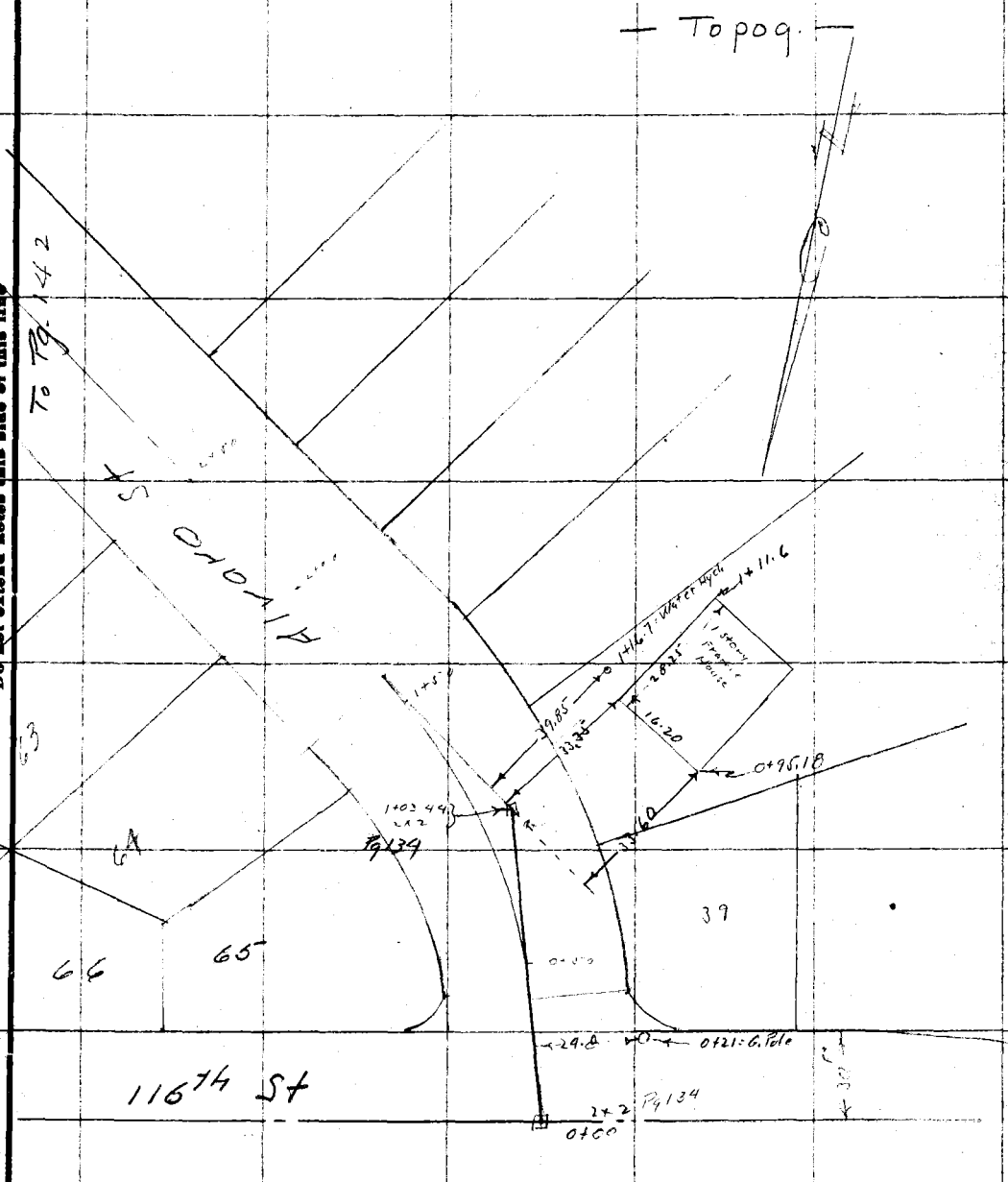

F.B. 275 PG. 142 Chief Party Notes by Date

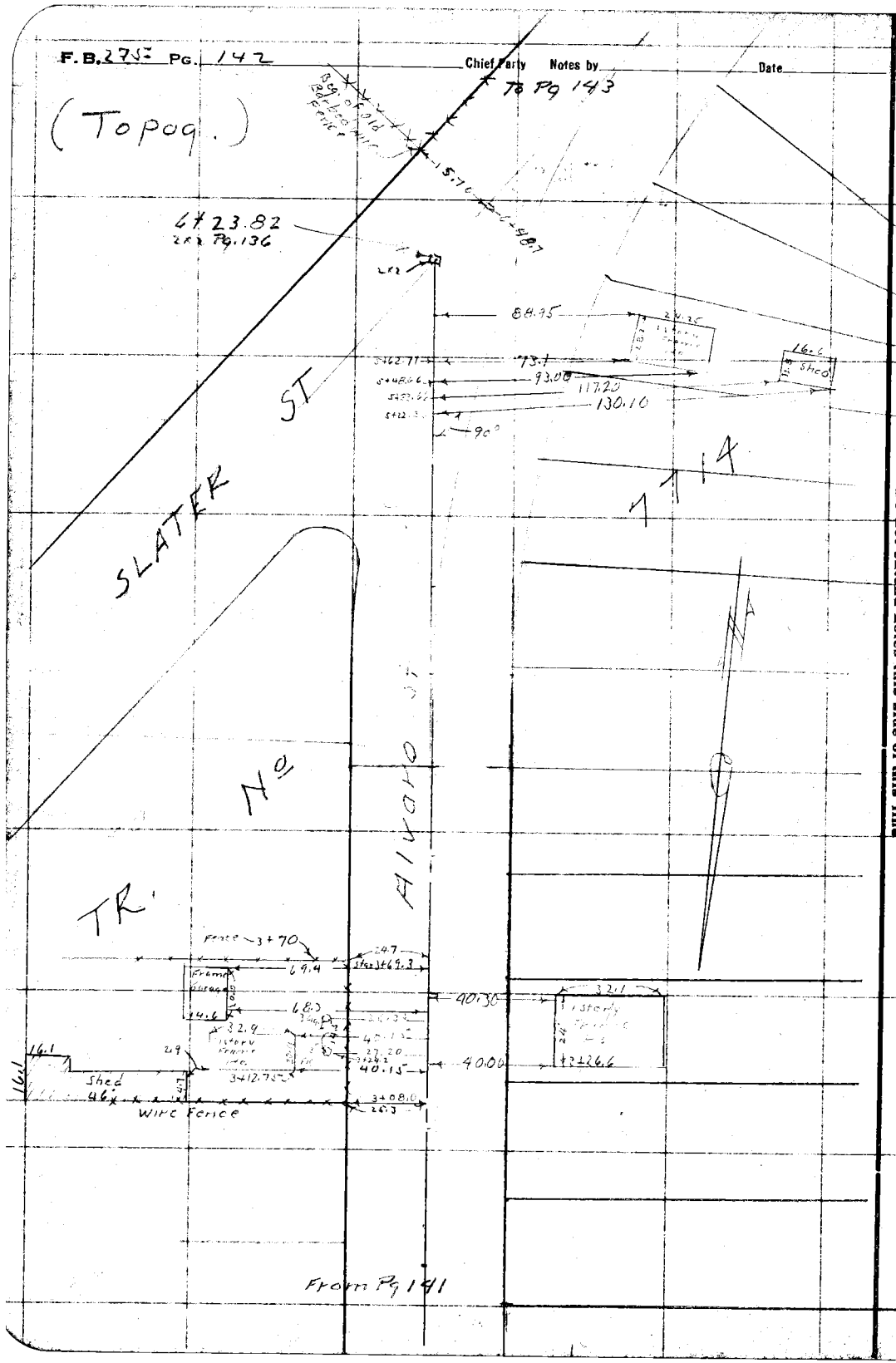

RETURN TO
LOS ANGELES COUNTY SURVEYOR

Do not extend notes this side of this line

Note: ANY ADDITIONS OR CHANGES ON THIS SHEET MUST BE MADE OR CIRCLED IN Red. WITH DATE AND NAME OF PERSON MAKING CHANGE.

Date _____ Notes by _____ Chief Party _____ F.B. 275 Pg. 143

Platted by C.L. Rodgers	W.O. No. 4264 D.S.O. No. 046
Date Oct 31-29	Location Pacific Blvd
Map No. C.S. B-459-1	Surveyed by H.S. Johnson
Platting C'k'd by H.U.M.H.	Date Aug 1929
Date APR 3 - 1930	Indexed A. C. Jo[illegible]

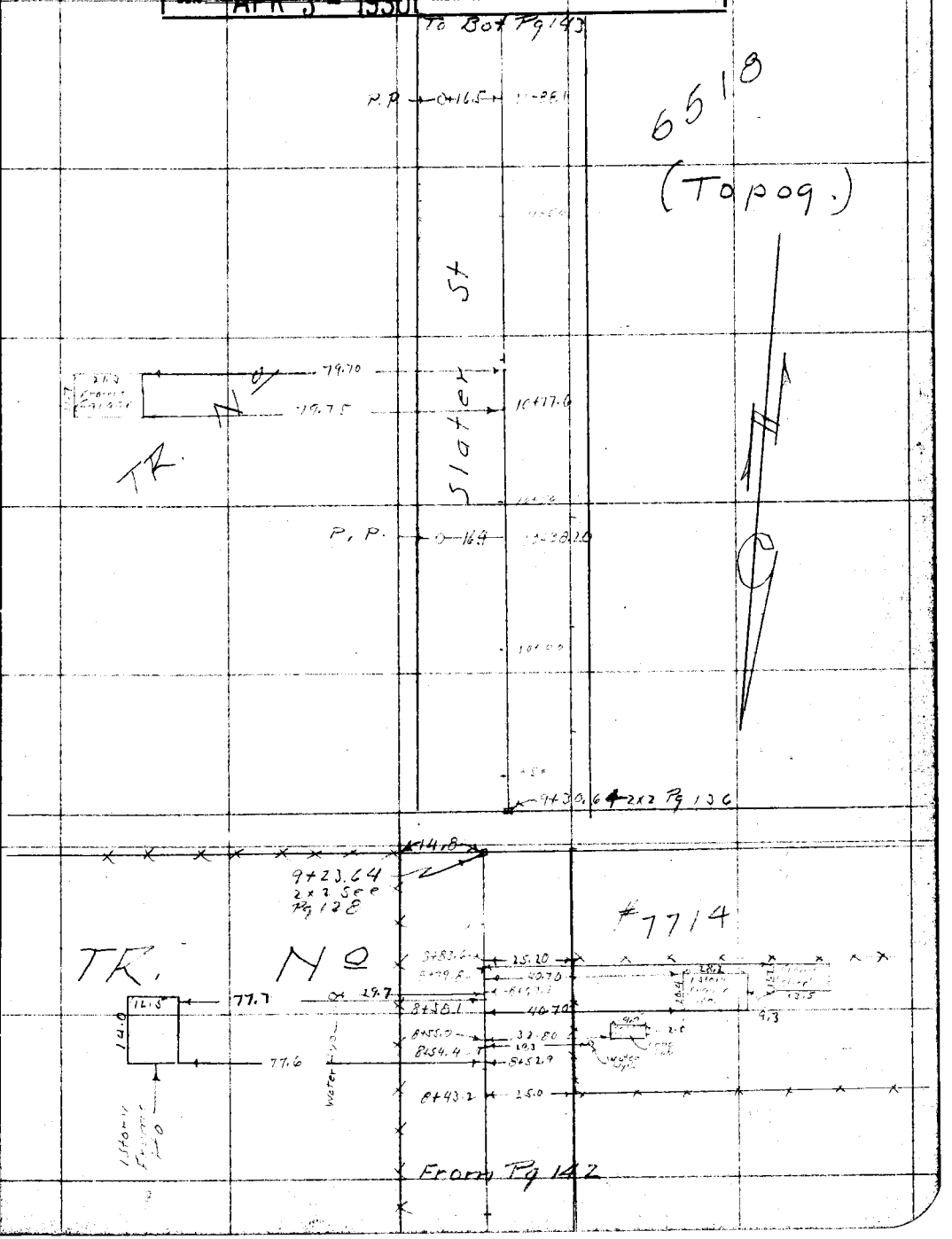

Notes: ANY ADDITIONS OR CHANGES ON THIS SHEET MUST BE MADE OR CIRCLED IN Red WITH DATE AND NAME OF PERSON MAKING CHANGE.

Do not extend notes this side of this line

RETURN TO LOS ANGELES COUNTY SURVEYOR

F.B. _____ Pg. 144 _____ Chief Party Notes by _____ Date _____

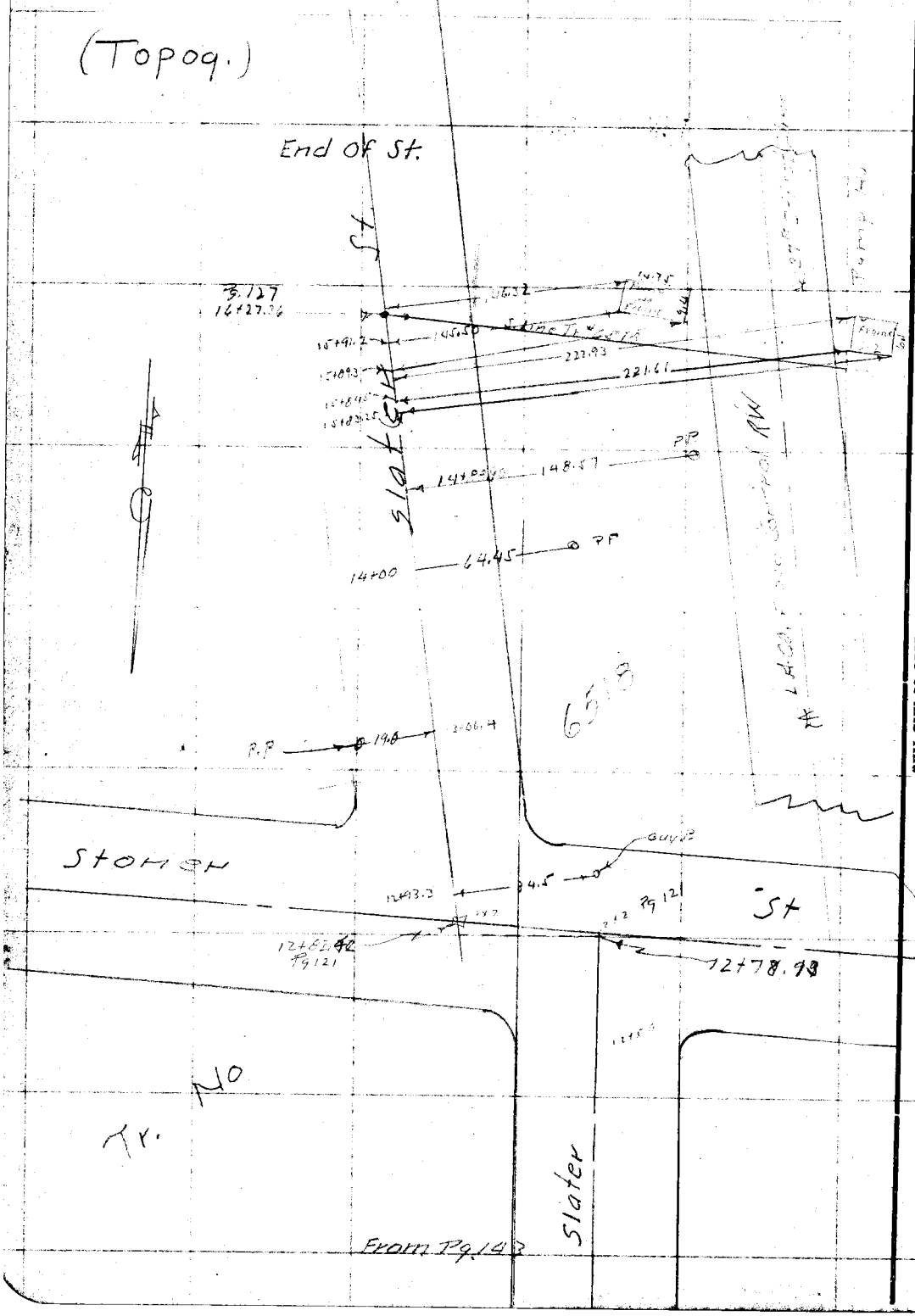

RETURN TO
LOS ANGELES COUNTY SURVEYOR

Do not extend notes this side of this line

Note: ANY ADDITIONS OR CHANGES ON THIS SHEET MUST BE MADE OR CIRCLED IN Red. WITH DATE AND NAME OF PERSON MAKING CHANGE.

Date _____ Notes by _____ Chief Party _____ F.B. 275 Pg. 145

Platted by C.L. Rodgers	W. O. No. 4264 D. S. O. No. 046
Date Oct 21-29	Location Pacific Blvd
Map No. C.S.B.-459-1	Surveyed by H.S. Johnson
Platting C'k'd by H.U.M.H.	Date Aug 1929
Date APR 3 - 1930	Indexed A. C. Johnson

To Bot Pg 146

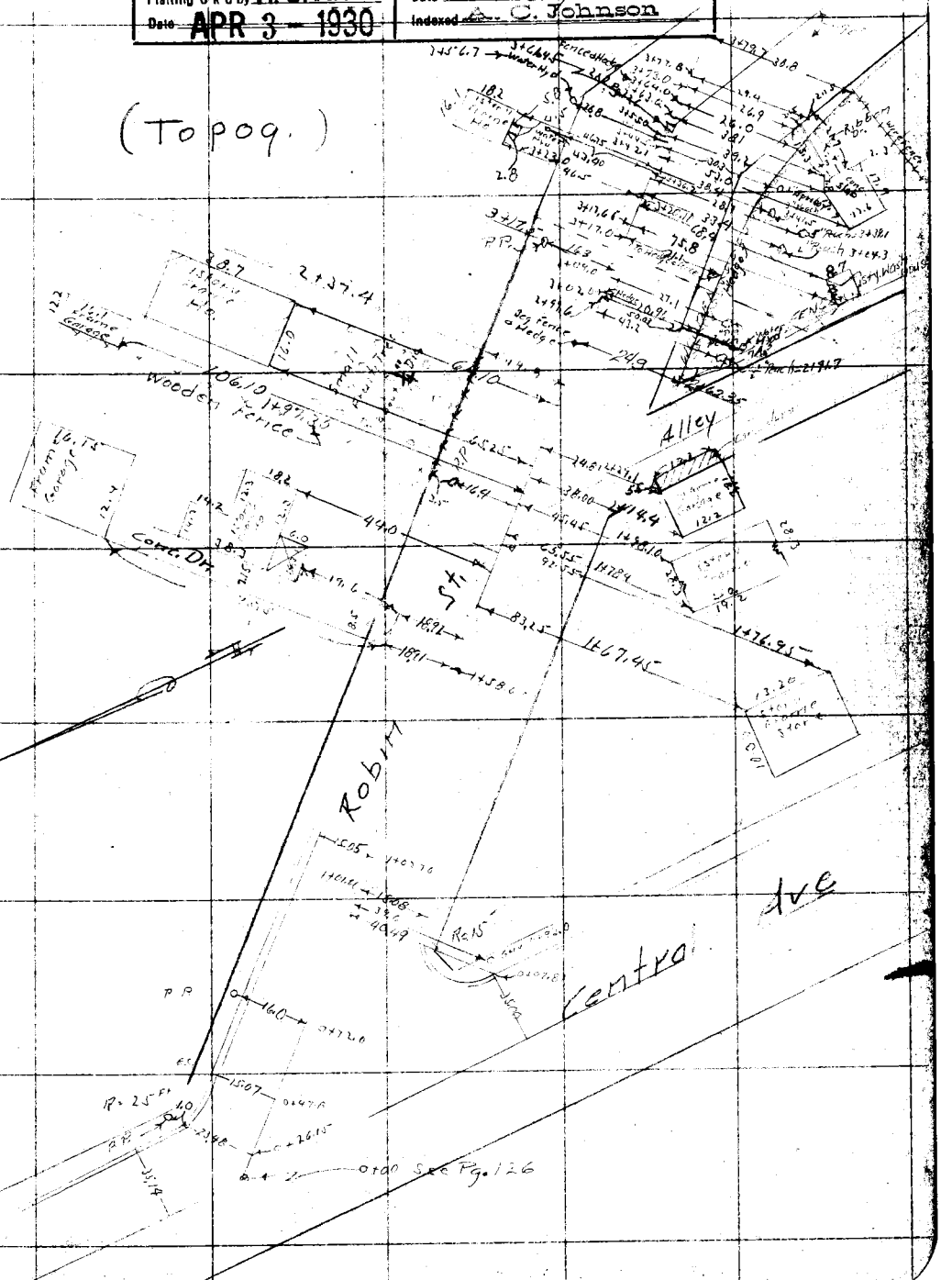

Notes: ANY ADDITIONS OR CHANGES OF THIS SHEET MUST BE MADE OR CIRCLED IN Red. WITH DATE AND NAME OF PERSON MAKING CHANGE.

Do not extend notes this side of this line

RETURN TO LOS ANGELES COUNTY SURVEYOR

F.B. 275 Pg. 146 H.S. Johnson Chief Party Notes by H.S.J. Date

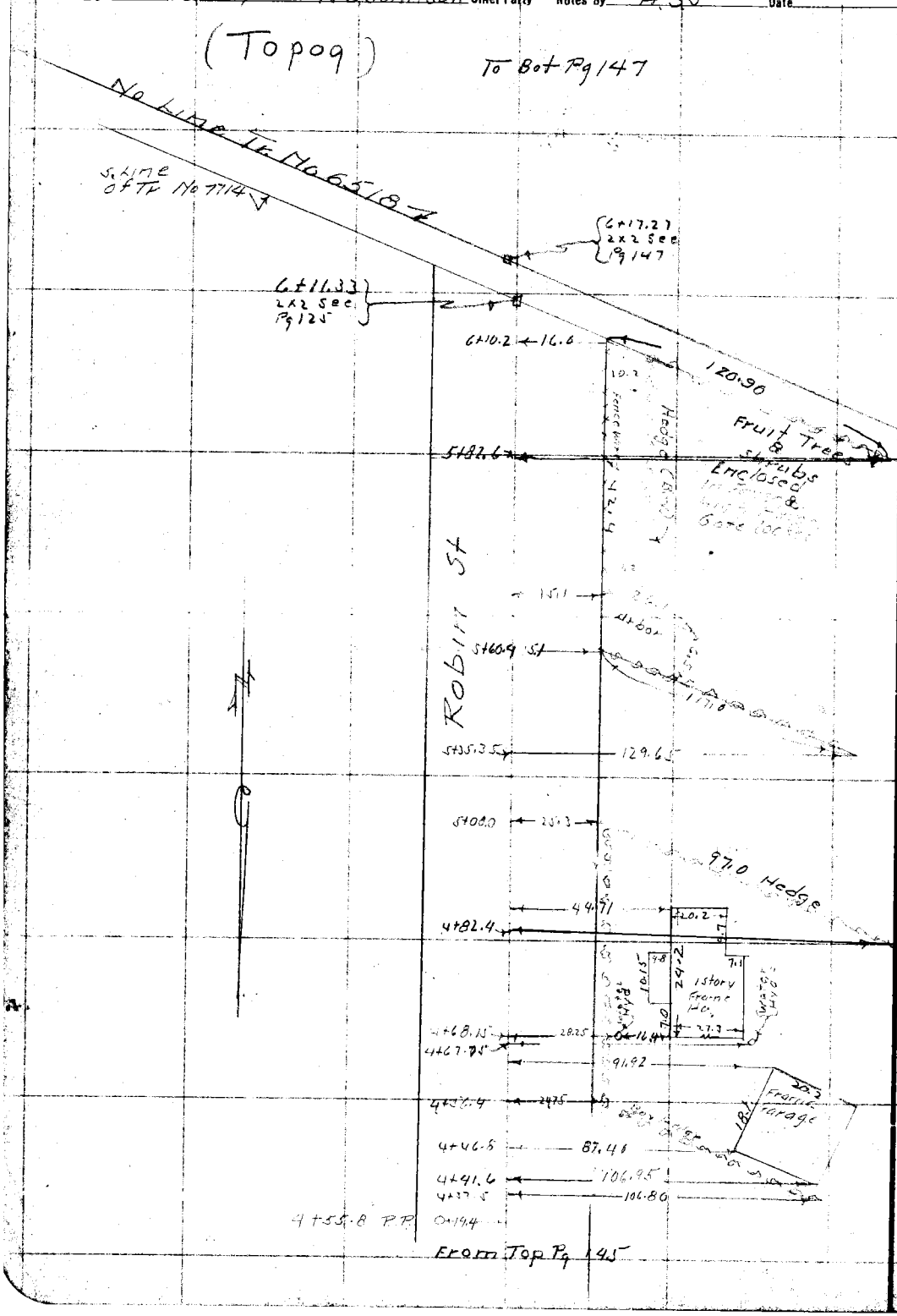

RETURN TO
LOS ANGELES COUNTY SURVEYOR

Do not extend notes this side of this line

Note: ANY ADDITIONS OR CHANGES ON THIS SHEET MUST BE MADE OR CIRCLED IN Red. WITH DATE AND NAME OF PERSON MAKING CHANGE.

Date _____ Notes by _____ Chief Party _____ F.B. 275 Pg. 147

Platted by C.L. Rodgers	W. O. No. 4264 Tape D. S. O. No. 046
Date Oct 21-29	Location Pacific Blvd
Map No. C.S.B-459	Surveyed by H. S. Johnson
Platting C'k'd by H. U. M. H.	Date Aug 1929
Date APR 3 - 1930	Indexed A. C. [illegible]

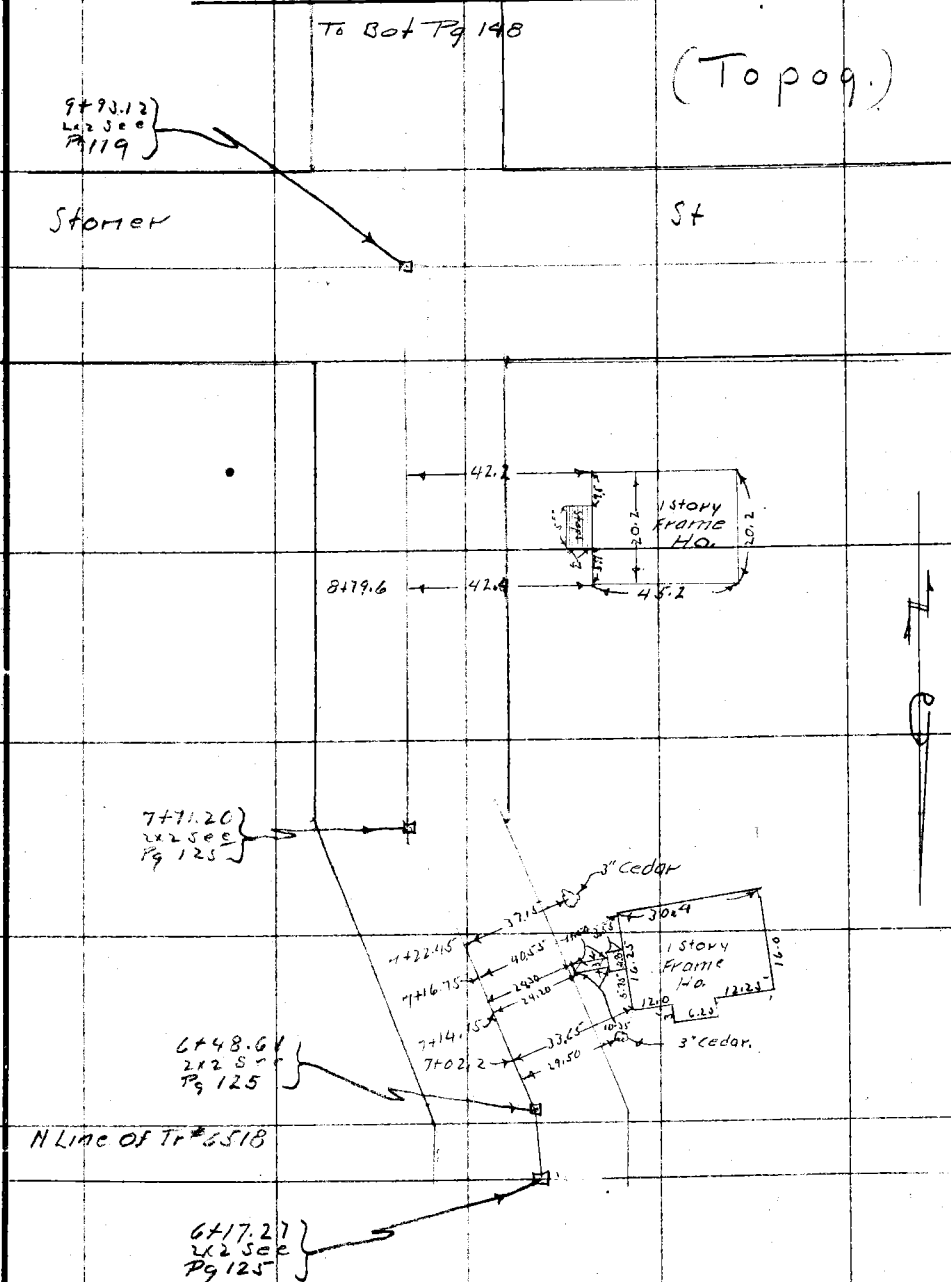

Note: ANY ADDITIONS OR CHANGES ON THIS SHEET MUST BE MADE OR CIRCLED IN Red. WITH DATE AND NAME OF PERSON MAKING CHANGE.

Do not extend notes this side of this line

RETURN TO
LOS ANGELES COUNTY SURVEYOR

F.B. 275 Pg. 148 Chief Party Notes by Date

(Topog.)

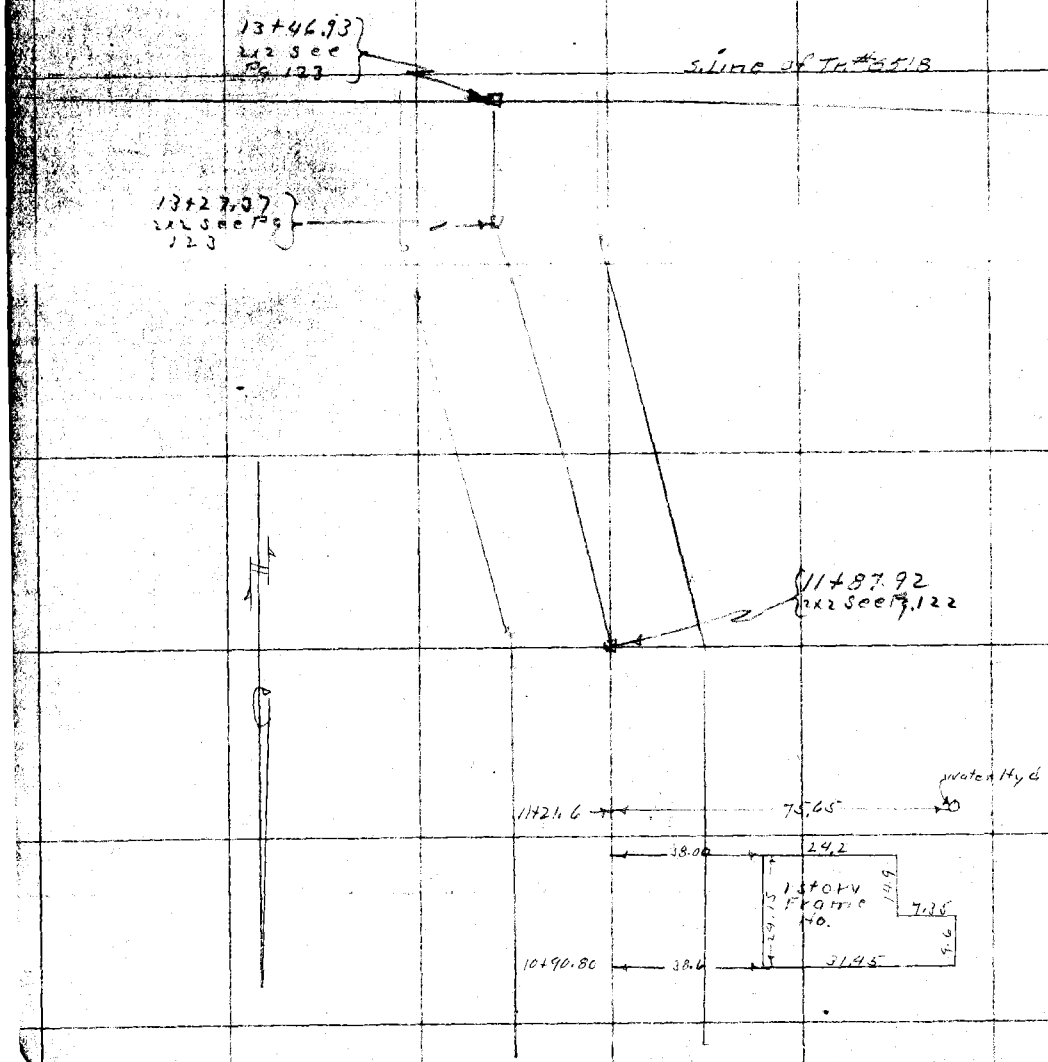

RETURN TO
LOS ANGELES COUNTY SURVEYOR

Do not extend notes this side of this line

Note: ANY ADDITIONS OR CHANGES ON THIS SHEET MUST BE MADE ON CIRCLED INK Red. WITH DATE AND NAME OF PERSON MAKING CHANGE.

Date _____ Notes by L S H Chief Party Johnson F.B. 275 Pg. 149

Platted by C.L. Rodgers	W.O. No. 4264 D.S.O. No.
Date Oct. 31-29	Location Pacific Blvd
Map No. C.S. B-459	Surveyed by Johnson
Platting C'k'd by H.U.M.H.	Date Oct 1 1926
Date APR 3 - 1930	Indexed A. C. Johnson

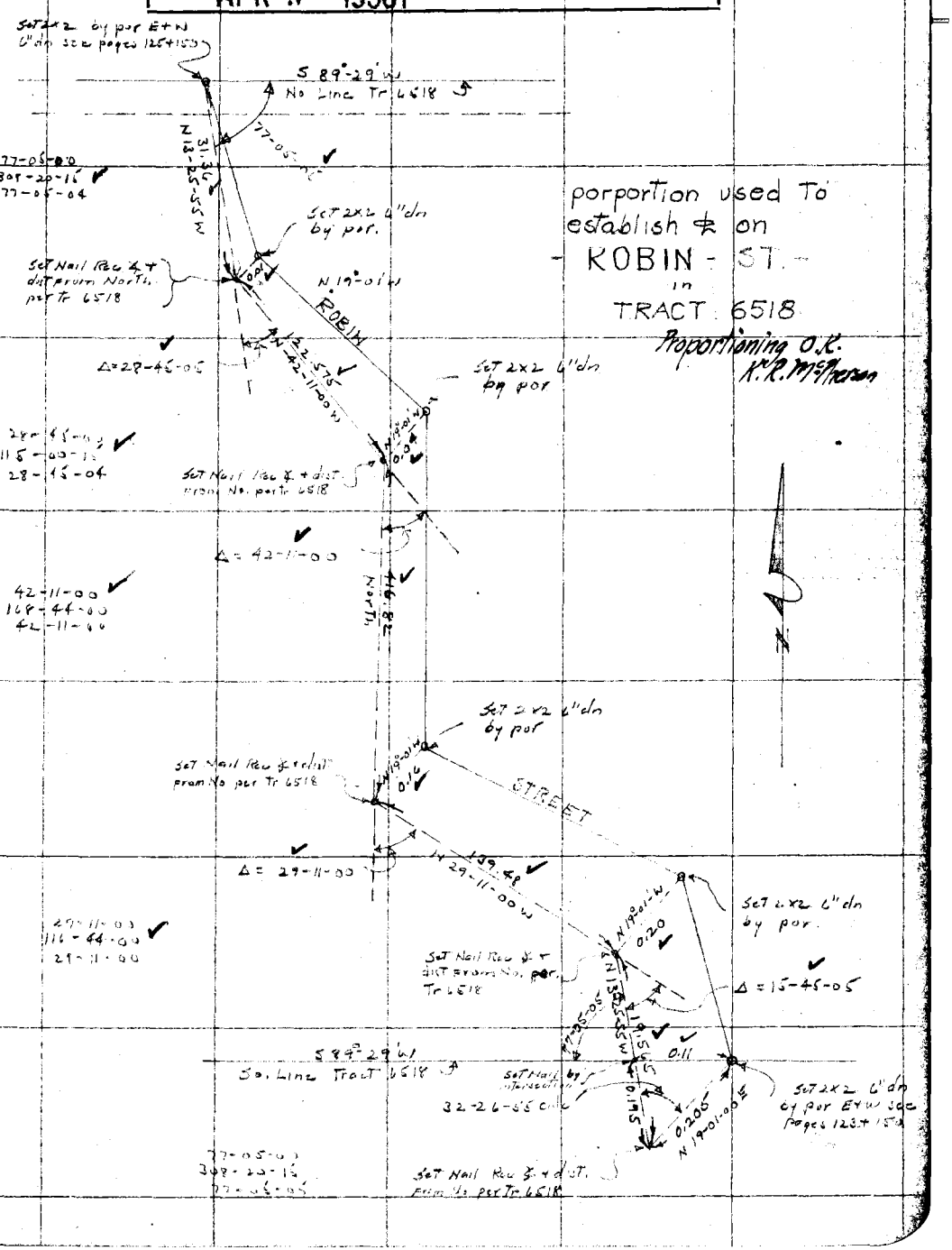

porportion used To establish ℄ on - ROBIN - ST. - in TRACT 6518

Proportioning O.K.
K.R. McPherson

Notes: ANY ADDITIONS OR CHANGES ON THIS SHEET MUST BE MADE OR CIRCLED IN Red. WITH DATE AND NAME OF PERSON MAKING CHANGE.

Do not extend notes this side of this line

RETURN TO LOS ANGELES COUNTY SURVEYOR

F.B. 275 Pg. 150 Johnson Chief Party Notes by LSH Date 10-1-29

porportion used to establish ℄

— TRACT 6518 —

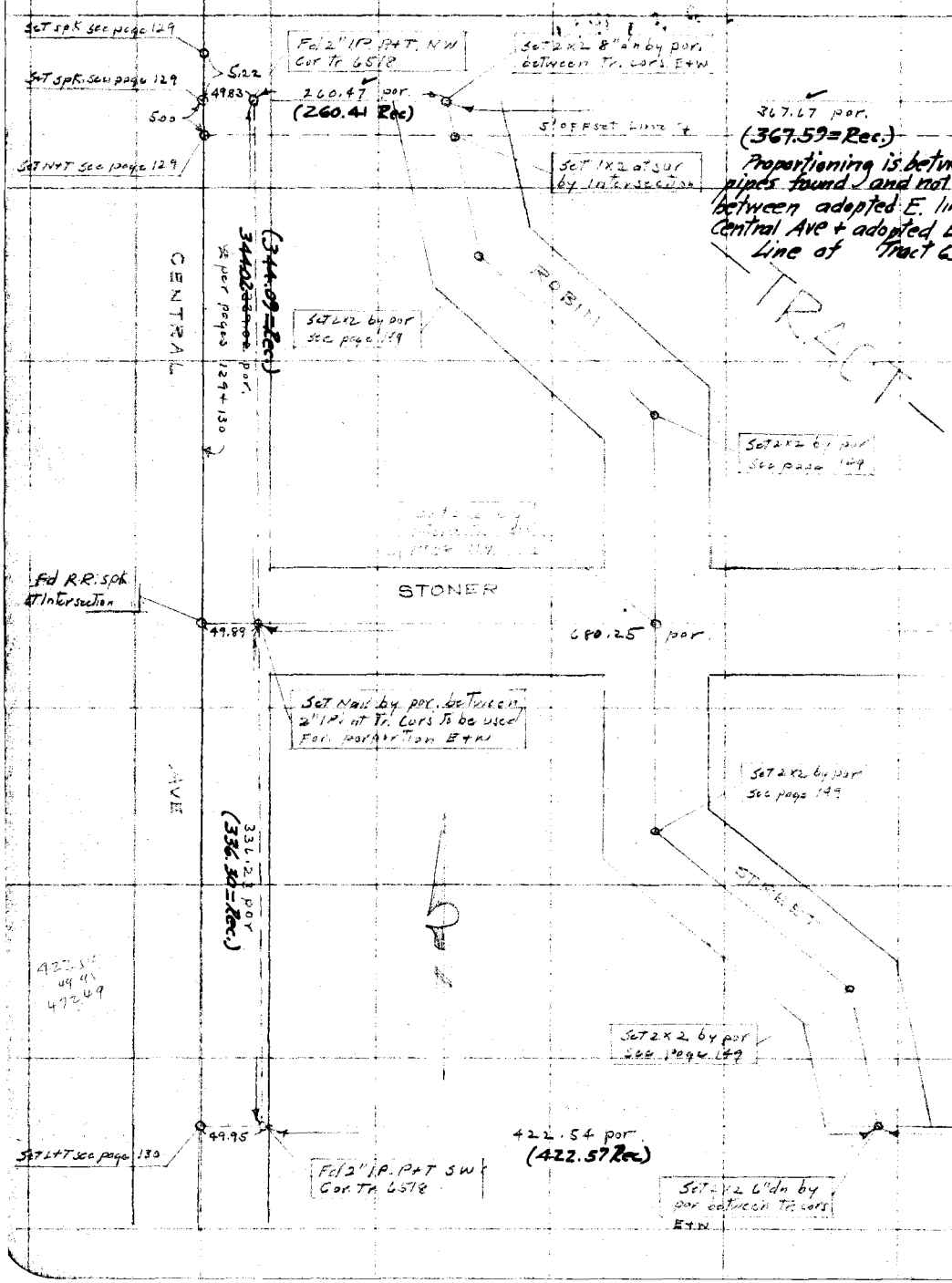

RETURN TO
LOS ANGELES COUNTY SURVEYOR

Do not extend notes this side of this line

Note: ANY ADDITIONS OR CHANGES ON THIS SHEET MUST BE MADE OR CIRCLED IN Red. WITH DATE AND NAME OF PERSON MAKING CHANGE.

Date 10-1-29 Notes by J S H Chief Party Johnson F.B. 275 PG 151

Platted by C.L. Rodgers	W. O. No. 4264 D. S. O. No.
Date Oct 31-29	Location Pacific Blvd
Map No. CS-B-459	Surveyed by
Platting C'k'd by H.U.M.H.	Date Oct 1 1929
Date APR 3 - 1930	Indexed A. C. Johnson

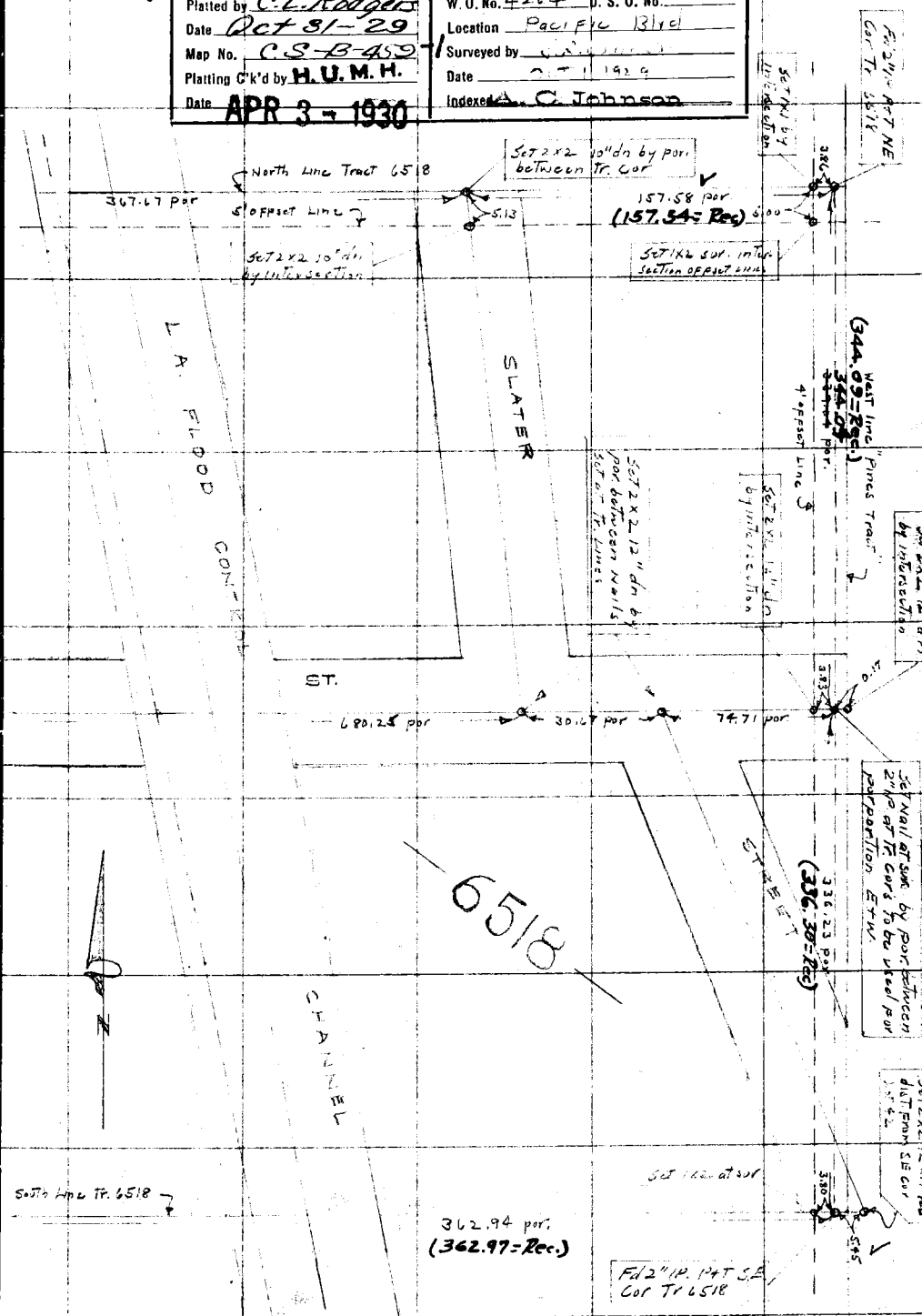

Notes: ANY ADDITIONS OR CHANGES ON THIS SHEET MUST BE MADE OR CIRCLED IN Red. WITH DATE AND NAME OF PERSON MAKING CHANGE.

Do not extend notes this side of this line

RETURN TO LOS ANGELES COUNTY SURVEYOR

F. B. 275 PG. 152 Chief Party Notes by Date

RETURN TO
LOS ANGELES COUNTY SURVEYOR

Do not extend notes this side of this line

Note: ANY ADDITIONS OR CHANGES ON THIS SHEET MUST BE MADE OR CIRCLED IN Red. WITH DATE AND NAME OF PERSON MAKING CHANGE.

Date _____ Notes by H.S.J. Chief Party H.S. Johnson F.B. 275 Pg. 153

Platted by C.L. Rodgers	W.O. No. 4264 Tape O.S.O. No. 046
Date Oct 31-29	Location Pacific Blvd
Map No. CS.B-459-2	Surveyed by H.S. Johnson
Platting C'k'd by H.U.M.H.	Date Aug 1929
Date APR 3 - 1930	Indexed A. C. Johnson

PACIFIC BLVD

Aug. 1929 W.O. 4264

Survey for Establishment
Of
℄ Of L.A. Co Flood Control R/W
From
Central Ave @ 116th St
Southerly To
A Point 1077 Ft ± So. Of
So. Line Of Vincente Elisade Prop.

Tape # 046 Stan. @ 84° Pull = 22 lbs

H.S. Johnson Sur.
M.R. Hubbell Inst.
O.P. Beaird H. Ch.
W.M. Halleran R. Ch.

Notes: ANY ADDITIONS OR CHANGES ON THIS SHEET MUST BE MADE OR CIRCLED IN Red. WITH DATE AND NAME OF PERSON MAKING CHANGE.

Do not extend notes this side of this line

RETURN TO LOS ANGELES COUNTY SURVEYOR

F. B. 275 PG. ~~182~~ 154 H. S. L. Chief Party Notes by H. S. L. Date

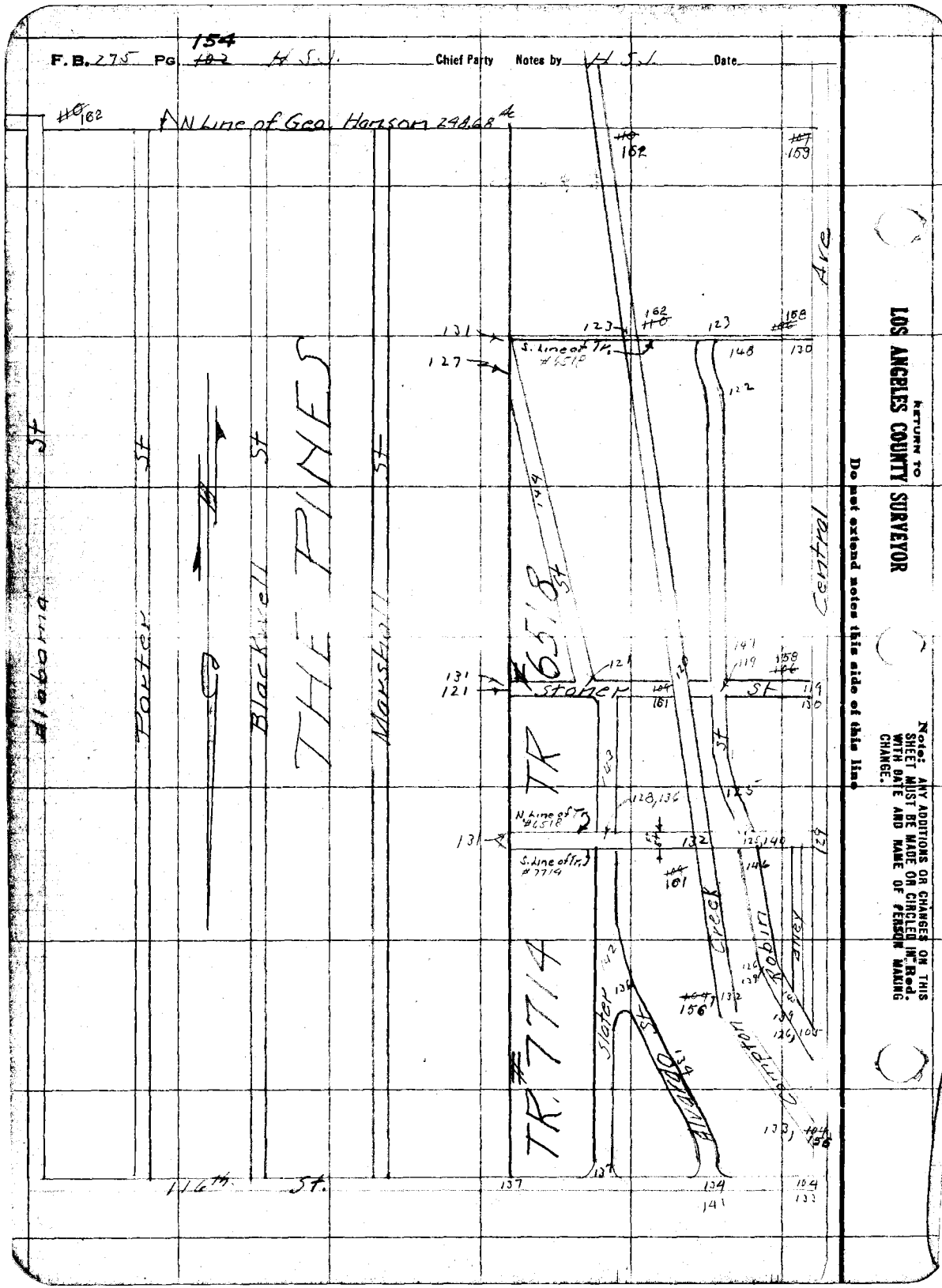

Date _____ Notes by _____ Chief Party _____ F.B. 275 Pg. 155

Platted by C.L. Rodgers
Date Oct 31-29
Map No. C.S.B-459-2
Platting C'k'd by H.U.M.H.
Date APR 3 - 1930

W.O. No. 4264 D.S.O. No. 046
Location Pacific Blvd
Surveyed by H.S.
Date Aug 1929
Indexed A. C. Johnson

Notes: ANY ADDITIONS OR CHANGES ON THIS SHEET MUST BE MADE OR CIRCLED IN Red. WITH DATE AND NAME OF PERSON MAKING CHANGE.

Do not extend notes this side of this line

RETURN TO LOS ANGELES COUNTY SURVEYOR

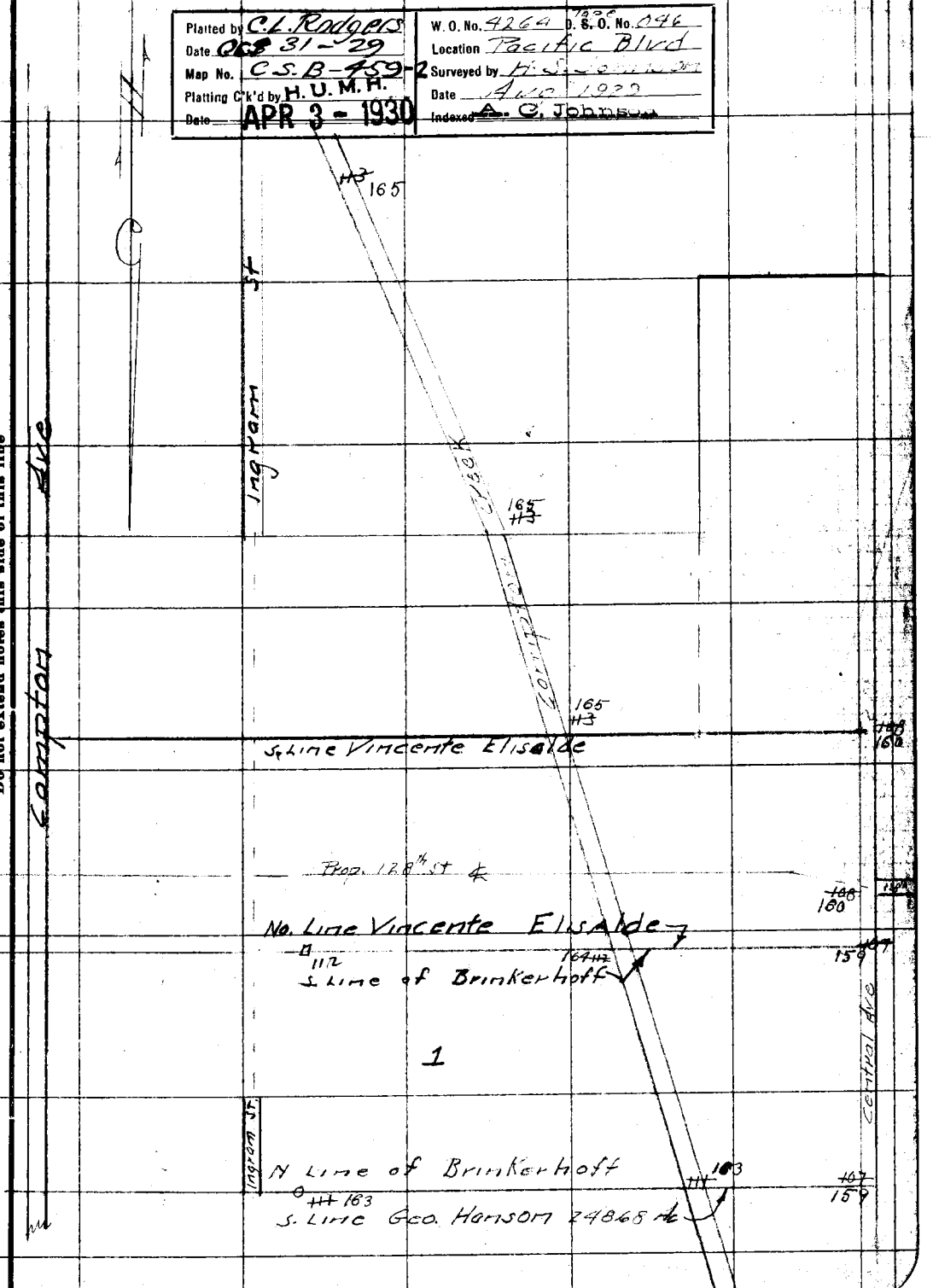

F.B. 275 Pg. ~~104~~ 156 H.S.J. Chief Party Notes by H.S.J. Date

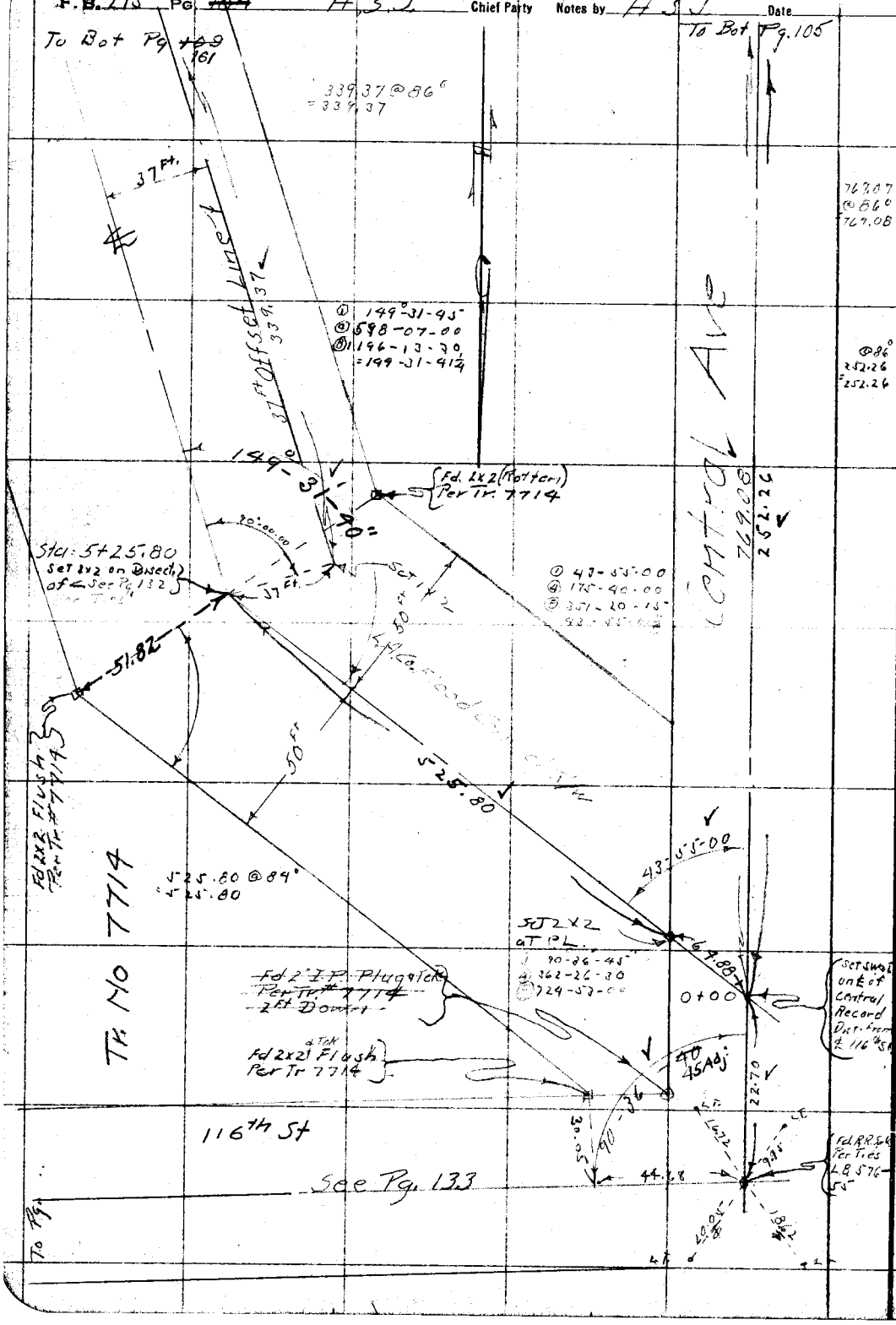

RETURN TO
LOS ANGELES COUNTY SURVEYOR

Do not extend notes this side of this line

Note: ANY ADDITIONS OR CHANGES ON THIS SHEET MUST BE MADE OR CIRCLED IN Red. WITH DATE AND NAME OF PERSON MAKING CHANGE.

Date _____ Notes by H. S. J. Chief Party H. S. J. F.B. 275 Pg. ~~195~~ 157

Platted by C. L. Rodgers	W. O. No. 4264 Top S. O. No. 046
Date C. S. B-459	Location Pacific Blvd
Map No. Oct. 31-29	Surveyed by H. S. Johnson
Platting C'k'd by H. U. M. H.	Date Aug. 1929
Date APR 3 - 1930	Indexed C. J. Johnson

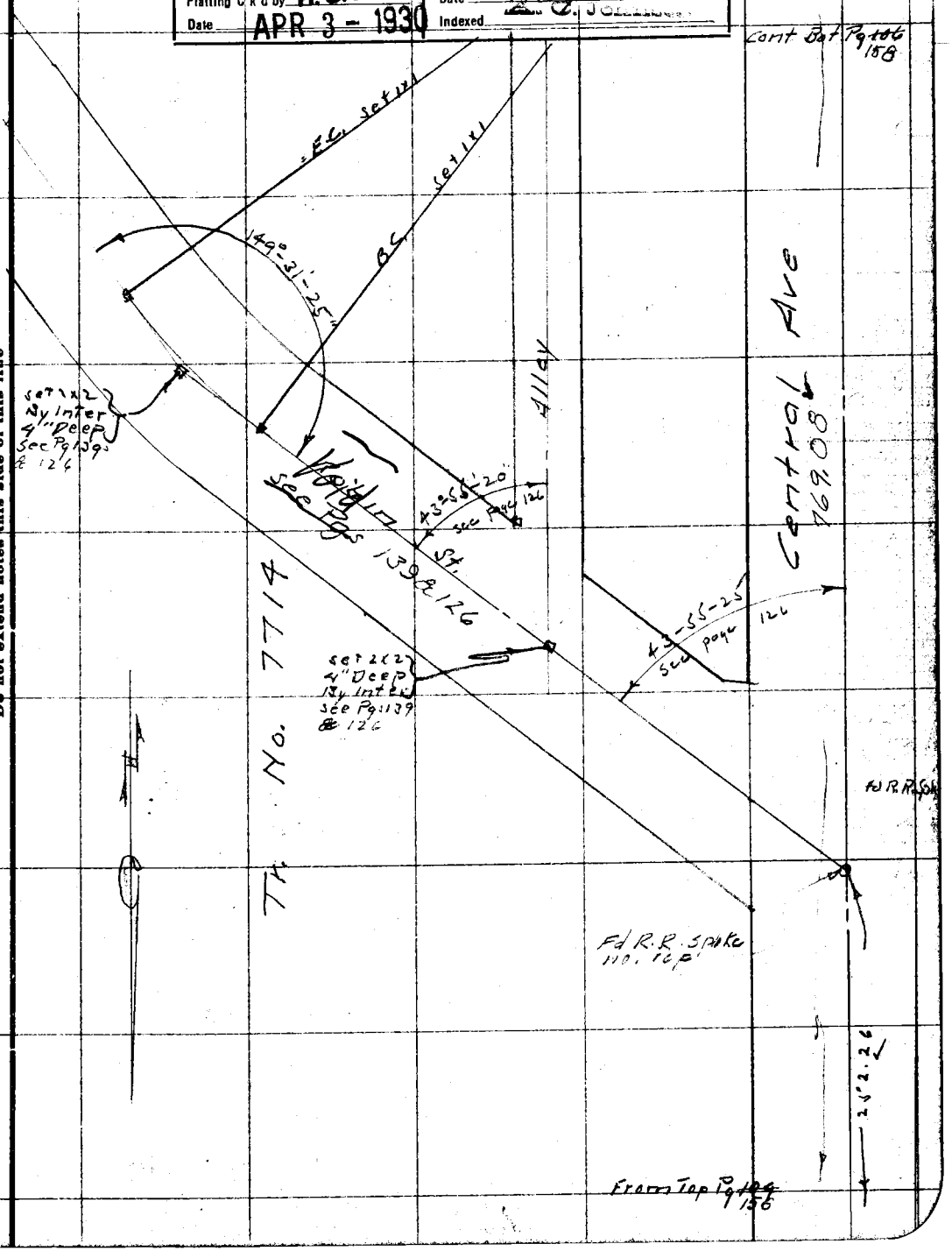

Note: ANY ADDITIONS OR CHANGES ON THIS SHEET MUST BE MADE OR CIRCLED IN Red. WITH DATE AND NAME OF PERSON MAKING CHANGE.

Do not extend notes this side of this line

RETURN TO
LOS ANGELES COUNTY SURVEYOR

F.B. 275 Pg. 158 H S J Chief Party Notes by H S J Date

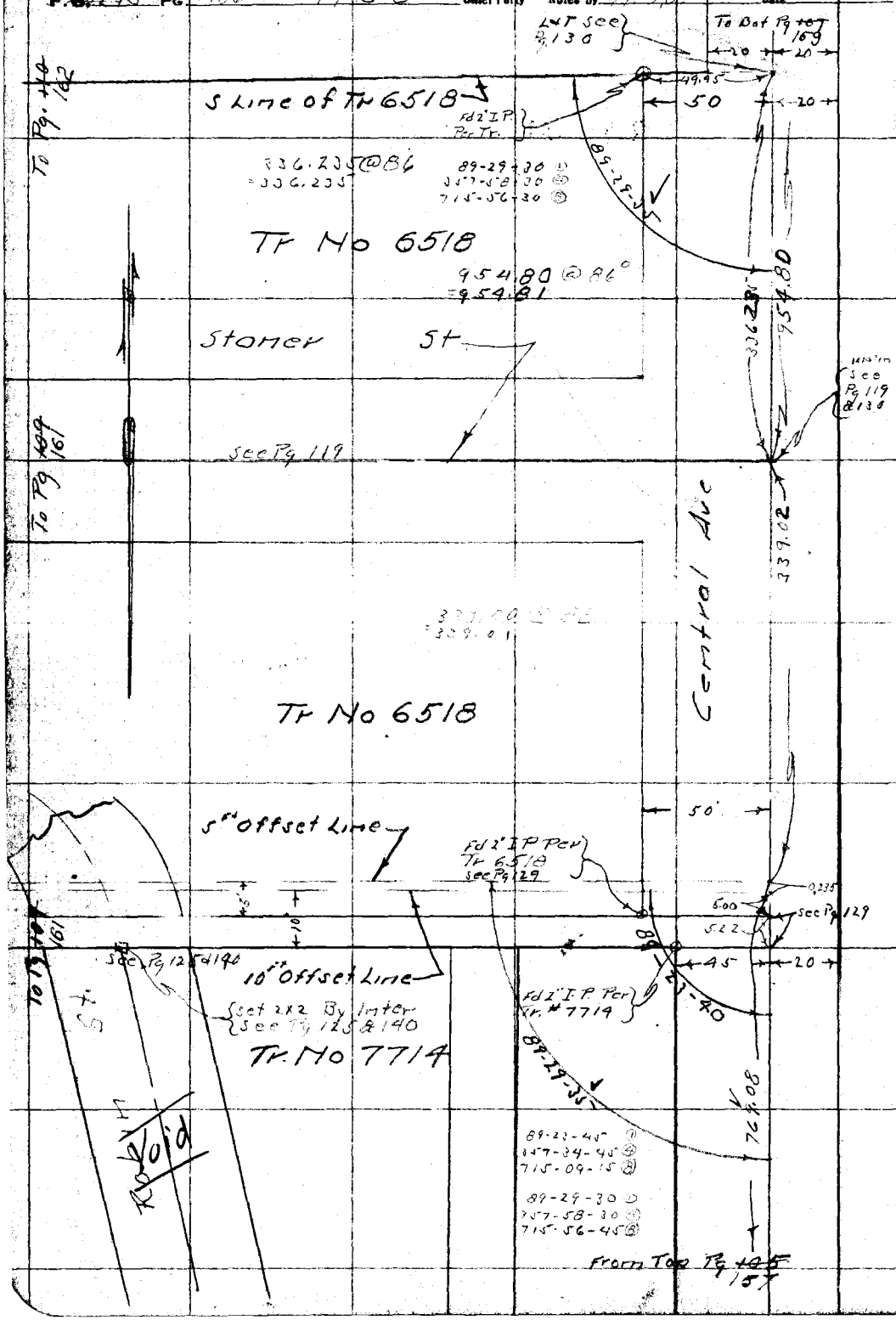

RETURN TO
LOS ANGELES COUNTY SURVEYOR

Do not extend notes this side of this line

Note: ANY ADDITIONS OR CHANGES ON THIS SHEET MUST BE MADE OR CIRCLED IN Red. WITH DATE AND NAME OF PERSON MAKING CHANGE.

Date _____ Notes by H.S.J. Chief Party H.S.J. F.B. 275 Pg 159

Platted by C.L. Rodgers	W.O. No. 4264 Tape D.S.O. No. 046
Date Oct. 31-29	Location Pacific Blvd
Map No. C.S.B-459-2	Surveyed by H.S. Johnson
Platting Ck'd by H.U.M.H.	Date Aug 1929
Date APR 3 - 1930	Indexed A. C. Johnson

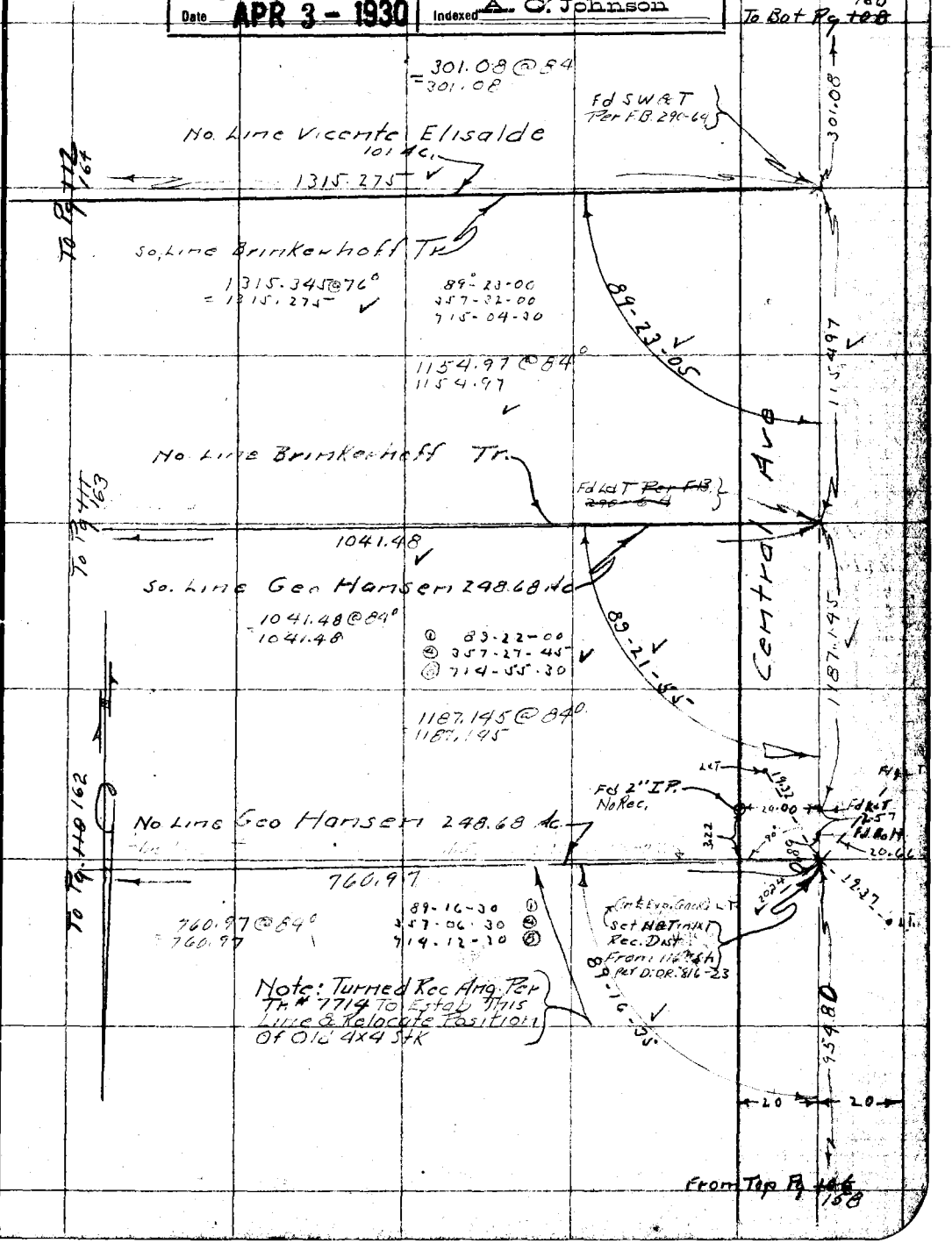

Note: ANY ADDITIONS OR CHANGES ON THIS SHEET MUST BE MADE OR CIRCLED IN Red. WITH DATE AND NAME OF PERSON MAKING CHANGE.

Do not extend notes this side of this line

RETURN TO LOS ANGELES COUNTY SURVEYOR

F.B. 275 Pg 160 ~~108~~ H.S.J. Chief Party Notes by H.S.J. Date

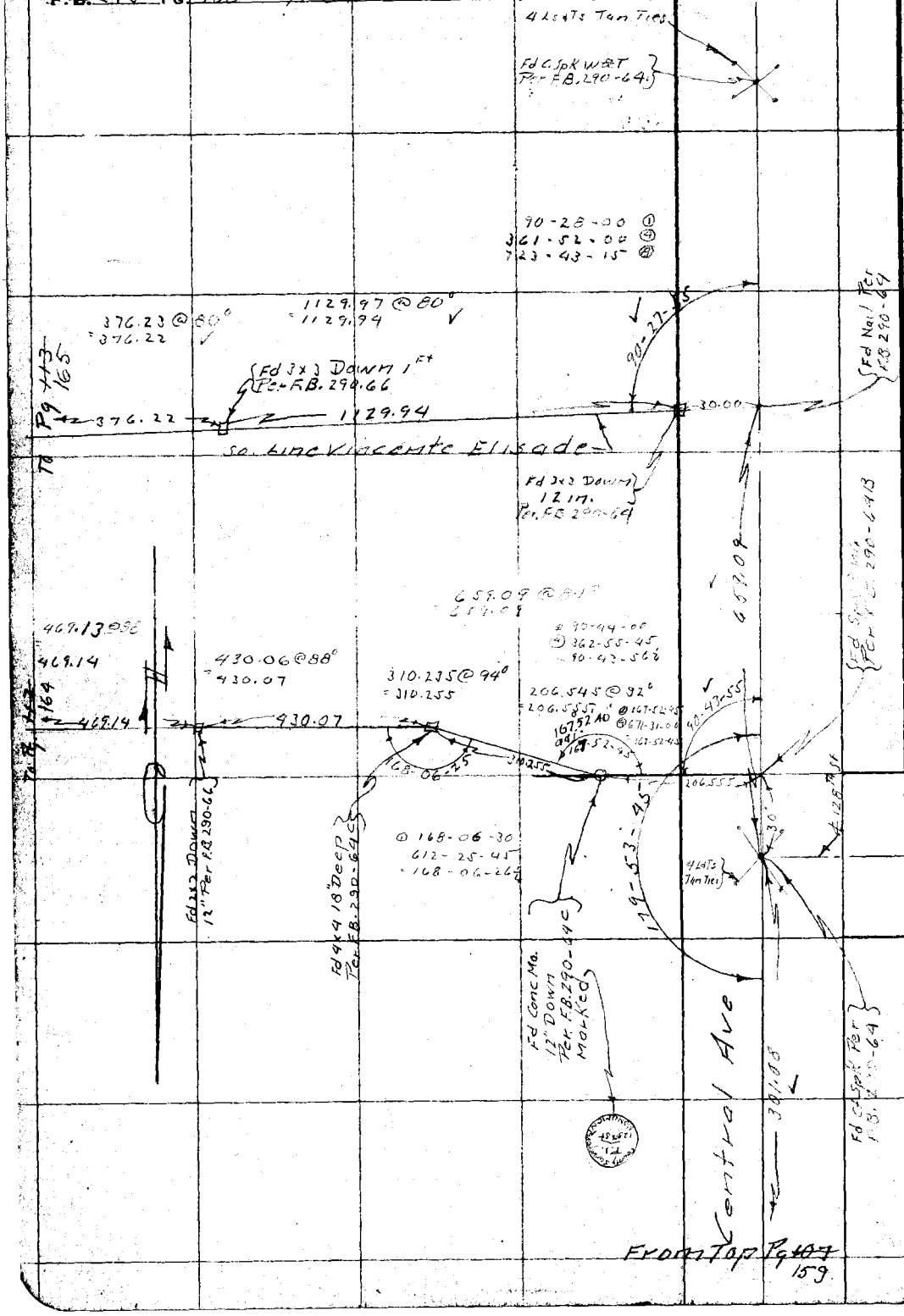

From Top Pg ~~107~~ 159

RETURN TO
LOS ANGELES COUNTY SURVEYOR

Do not extend notes this side of this line

Note: ANY ADDITIONS OR CHANGES ON THIS SHEET MUST BE MADE OR CIRCLED IN Red. WITH DATE AND NAME OF PERSON MAKING CHANGE.

Date _____ Notes by H.S.J. Chief Party H.S.J. F.B. 275 Pg ~~104~~ 151

Platted by C.L. Rodgers	W.O. No. 4264 Tape D.S.O. No. 046
Date Oct 31-29	Location Pacific Blvd
Map No. C.S.B-459-1	Surveyed by H.S. Johnson
Platting Ck'd by H.U.M.H.	Date Aug 1929
Date APR 3 - 1930	Indexed A. C. Johnson

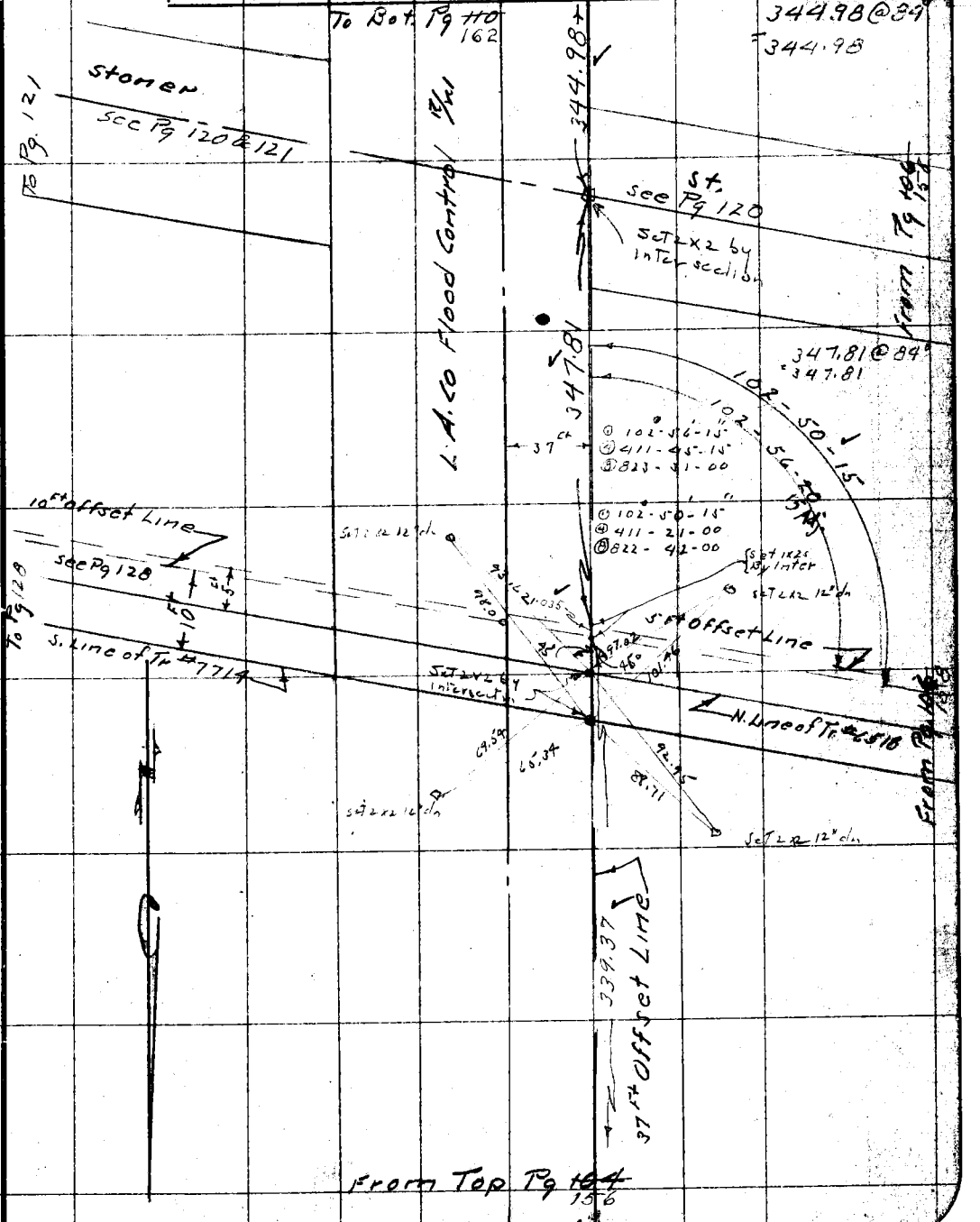

Note: ANY ADDITIONS OR CHANGES ON THIS SHEET MUST BE MADE OR CIRCLED IN Red. WITH DATE AND NAME OF PERSON MAKING CHANGE.

Do not extend notes this side of this line

RETURN TO
LOS ANGELES COUNTY SURVEYOR

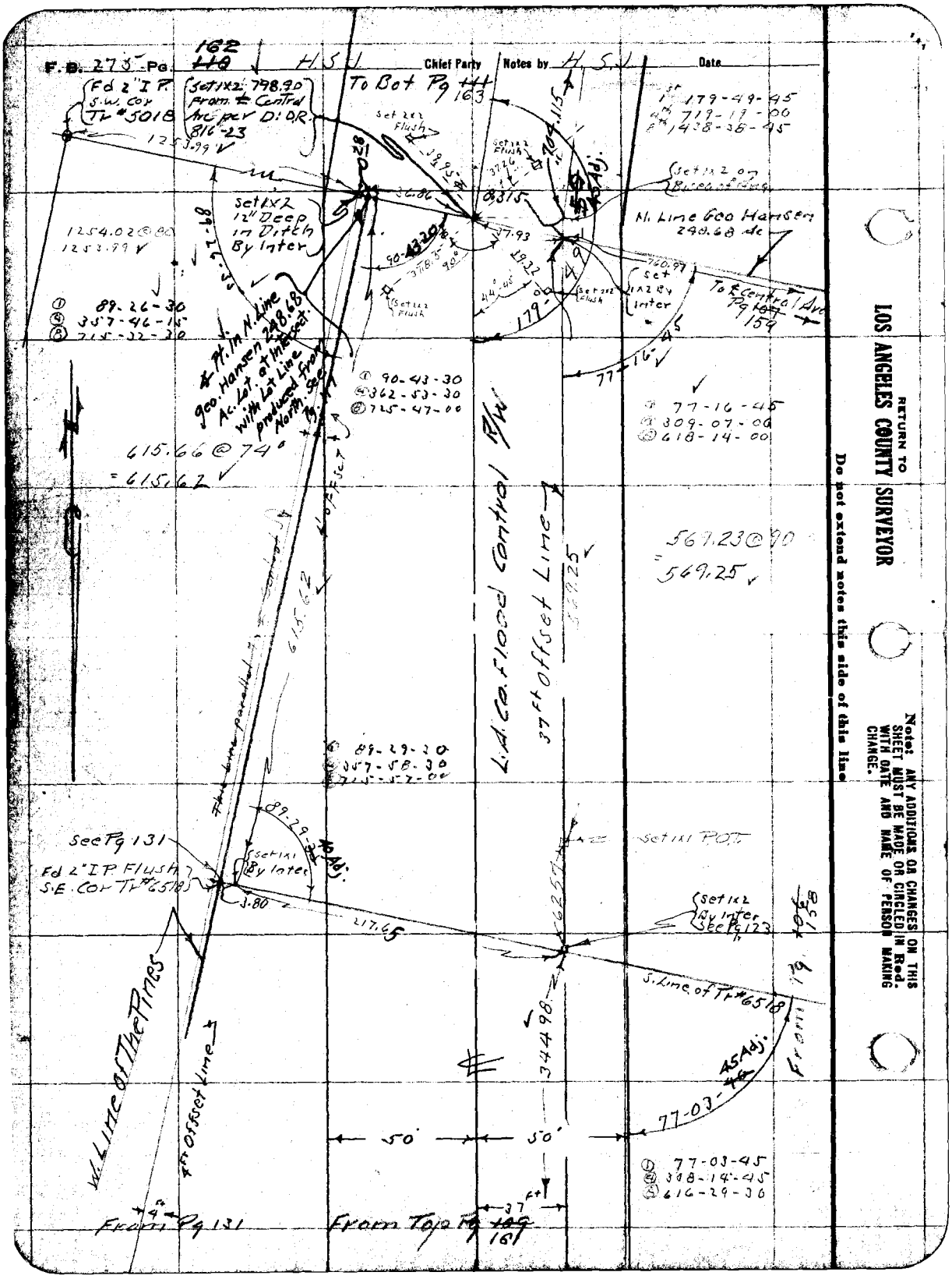
F.B. 275 Pg. 162 ~~110~~
H.S.J.
Chief Party
Notes by H.S.J.
Date
To Bot Pg ~~111~~ 163
Fd 2" I.P. S.W. Cor Tr #5018
Set 1x2 798.90 From ℄ Central Ave per D.O.R. 816-23
1253.99
Set 1x2 Flush
Set 1x2 Flush
Set 1x2 on Bisec of Ang
1st 179-49-45
4th 719-19-00
8th 1438-38-45
Set 1x2 12" Deep in Ditch By Inter
1254.02 @ 80
1253.99
N. Line Geo Hansen 248.68 dc
Set 1x2 By Inter
To ℄ Central Ave Pg ~~107~~ 159
Set 1x2 Flush
Set 1x2 Flush
① 89-26-30
④ 357-46-15
⑧ 715-32-30
℄ Pt. in N. Line Geo. Hansen 248.68 Ac. Lot at Intersect. with Lot Line produced from North. See Pg. 111
① 90-43-30
④ 362-53-30
⑧ 725-47-00
77-16-45
① 77-16-45
④ 309-07-00
⑧ 618-14-00
615.66 @ 74°
= 615.62
L.A. Co. Flood Control R/W
37 Ft Offset Line
569.23 @ 90
= 569.25
615.62
This line parallel to ℄ Control St
① 89-29-30
④ 357-58-30
⑧ 715-57-00
89-29-30
See Pg 131
Fd 2" I.P. Flush S.E. Cor Tr #6518
Set 1x1 By Inter
3.80
217.65
Set 1x1 P.O.T.
Set 1x2 By Inter See Pg 123
S. Line of Tr #6518
From Pg ~~107~~ 158
W. Line of The Pines
4 Ft Offset Line
344.98
45 Adj.
77-03-45
50'
50'
① 77-03-45
④ 308-14-45
⑧ 616-29-30
37 Ft
From Pg 131
From Top Pg ~~109~~ 161
RETURN TO
LOS ANGELES COUNTY SURVEYOR
Do not extend notes this side of this line
Note: ANY ADDITIONS OR CHANGES ON THIS SHEET MUST BE MADE OR CIRCLED IN Red. WITH DATE AND NAME OF PERSON MAKING CHANGE.

Date _____ Notes by H.S.J. Chief Party H.S.J. F.B. 275 Pg ~~111~~ 168

Platted by C.L. Rodgers	W.O. No. 4264 Tope No. 046
Date Oct 31-29	Location Pacific Blvd
Map No. C.S. B-459-1	Surveyed by H.S. [illegible]
Platting C'k'd by H.U.M.H.	Date Aug 1929
Date APR 3 - 1930	Indexed C. Johnson

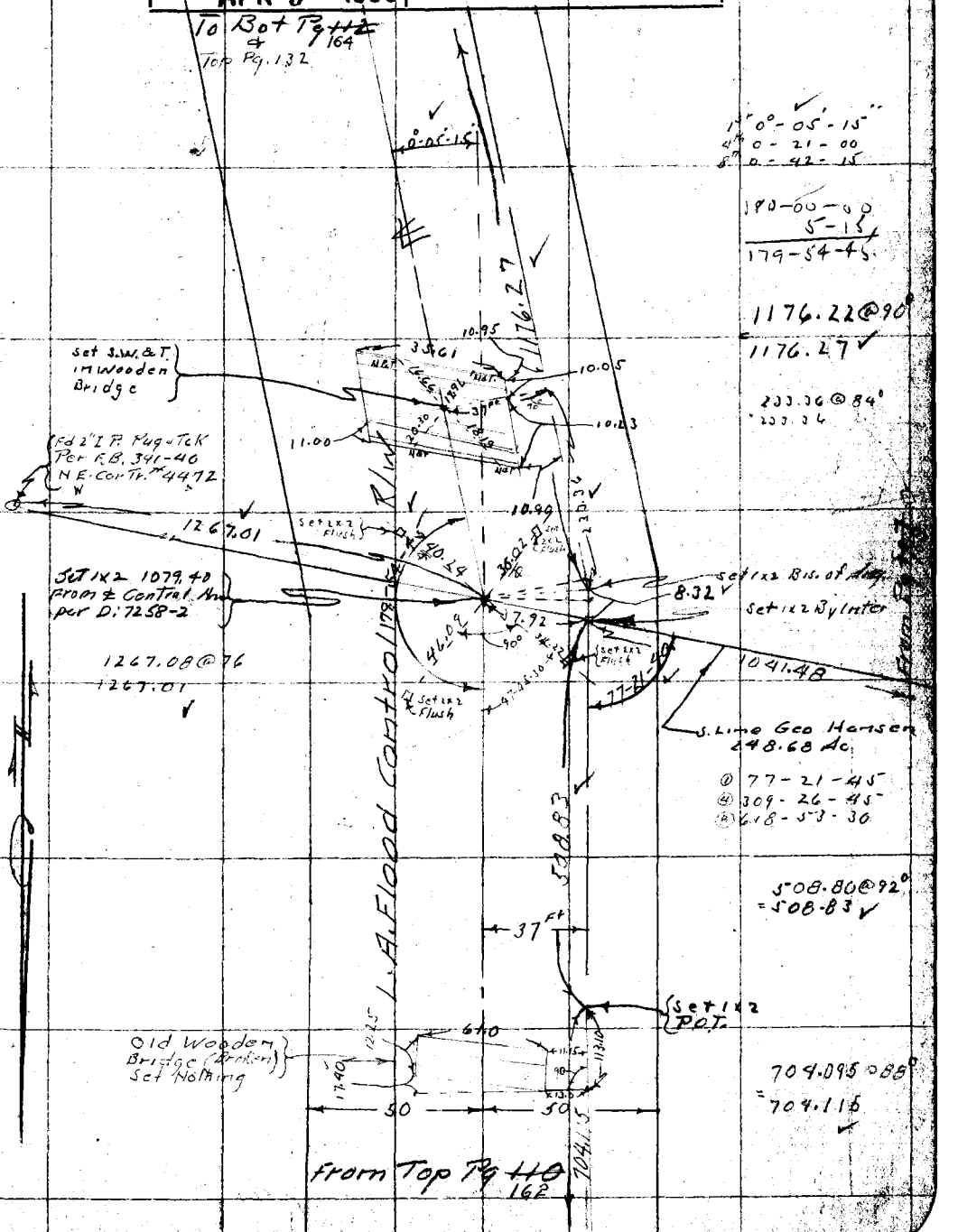

Note: ANY ADDITIONS OR CHANGES ON THIS SHEET MUST BE MADE OR CIRCLED IN Red. WITH DATE AND NAME OF PERSON MAKING CHANGE.

Do not extend notes this side of this line

RETURN TO LOS ANGELES COUNTY SURVEYOR

F.B. 275 Pg. ~~112~~ 164 H.S.J. Chief Party Notes by H.S.J. Date

To Bot Pg ~~113~~ 165

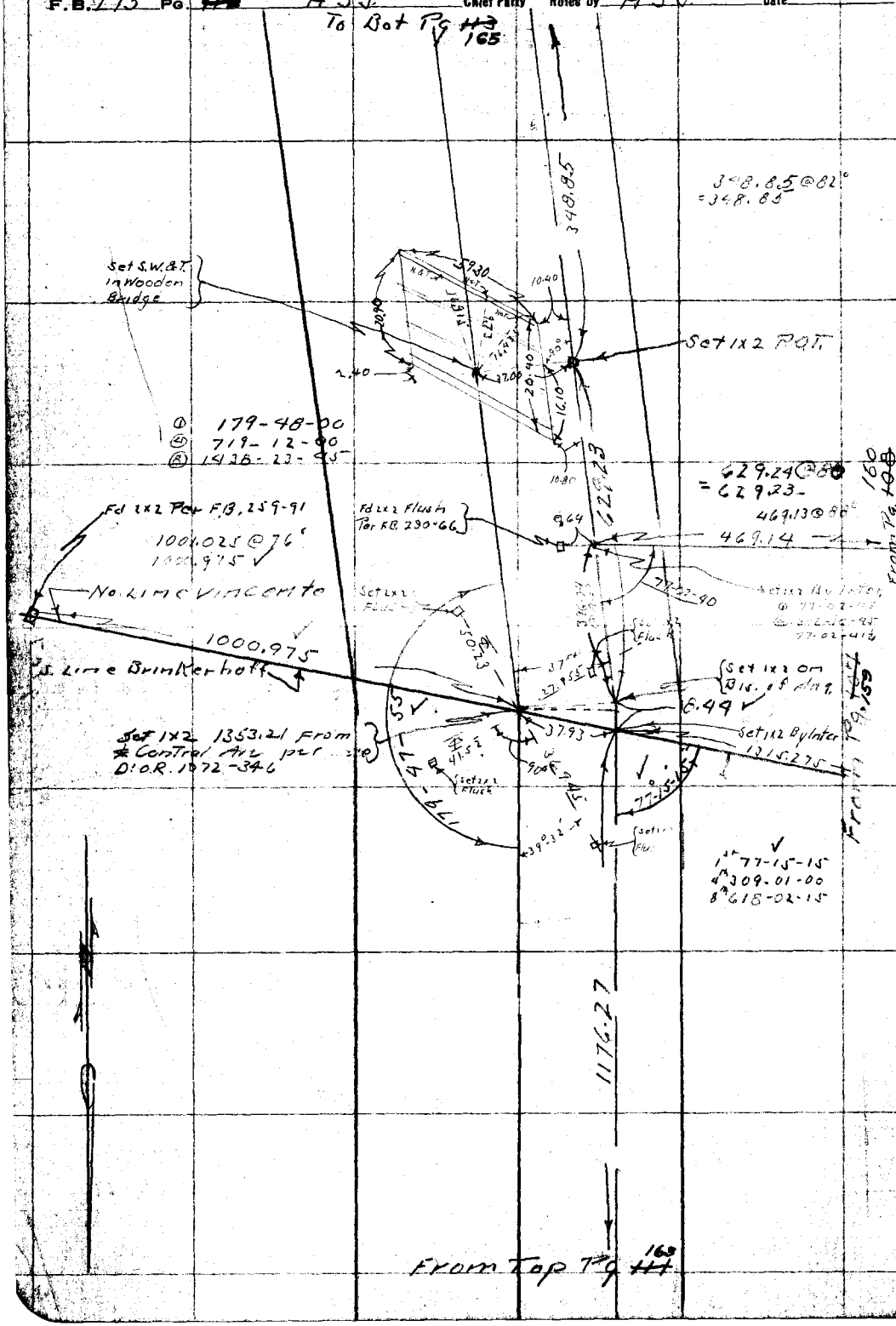

RETURN TO
LOS ANGELES COUNTY SURVEYOR

Do not extend notes this side of this line

Note: ANY ADDITIONS OR CHANGES ON THIS SHEET MUST BE MADE OR CIRCLED IN Red. WITH DATE AND NAME OF PERSON MAKING CHANGE.

Date _____ Notes by _____ Chief Party _____ F.B. 275 Pg. 165

Platted by C.L. Rodgers	W. O. No. 4264 B.S.O. No. 046
Date Oct 31-29	Location Pacific Blvd
Map No. C.9-B-459-2	Surveyed by H. S. Johnson
Platting C'k'd by H.U.M.H.	Date Aug 1929
Date APR 3 - 1930	Indexed A. C. Johnson

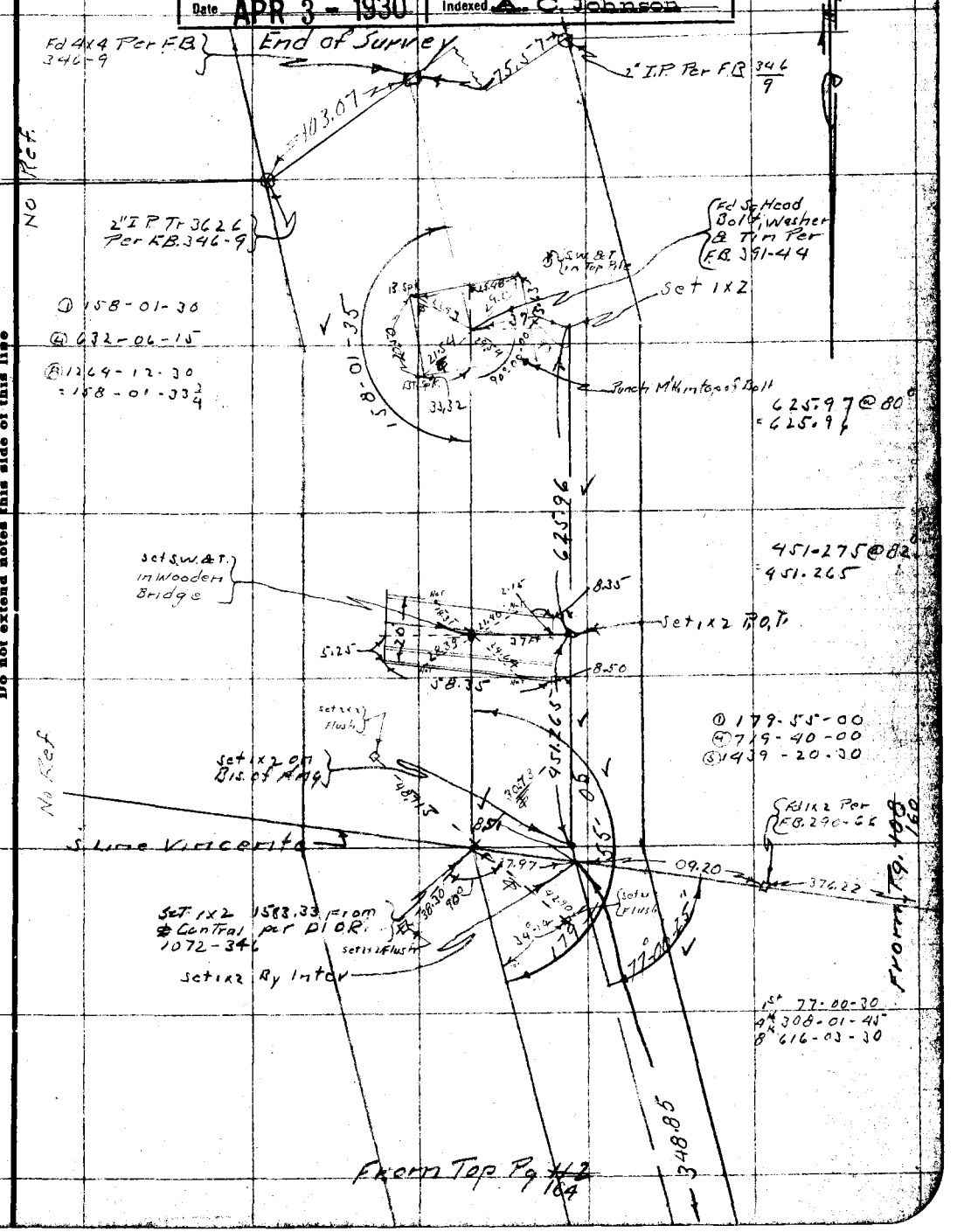

Note: ANY ADDITIONS OR CHANGES ON THIS SHEET MUST BE MADE OR CIRCLED IN Red. WITH DATE AND NAME OF PERSON MAKING CHANGE.

Do not extend notes this side of this line

RETURN TO LOS ANGELES COUNTY SURVEYOR

F. B. _____ PG. 166 _____ Chief Party Notes by _____ Date _____

RETURN TO
LOS ANGELES COUNTY SURVEYOR

Do not extend notes this side of this line

Note: ANY ADDITIONS OR CHANGES ON THIS SHEET MUST BE MADE OR CIRCLED IN Red. WITH DATE AND NAME OF PERSON MAKING CHANGE.

COPIES TO

CENTINELA VALLEY

(REGIONAL OFFICE)

pages 115 thru 165

Date _____ Notes by M Chief Party _____ F.B. 275 Pg 167

Platted by A Svenson	W. O. No. 4227 D. S. O. No.
Date 4-7-30	Location Crawford St
Map No. B-314	Surveyed by F. J. McNeal
Platting C'k'd by J. Price	Date Apr - 1930
Date 4-7-30	Indexed A. C. Johnson

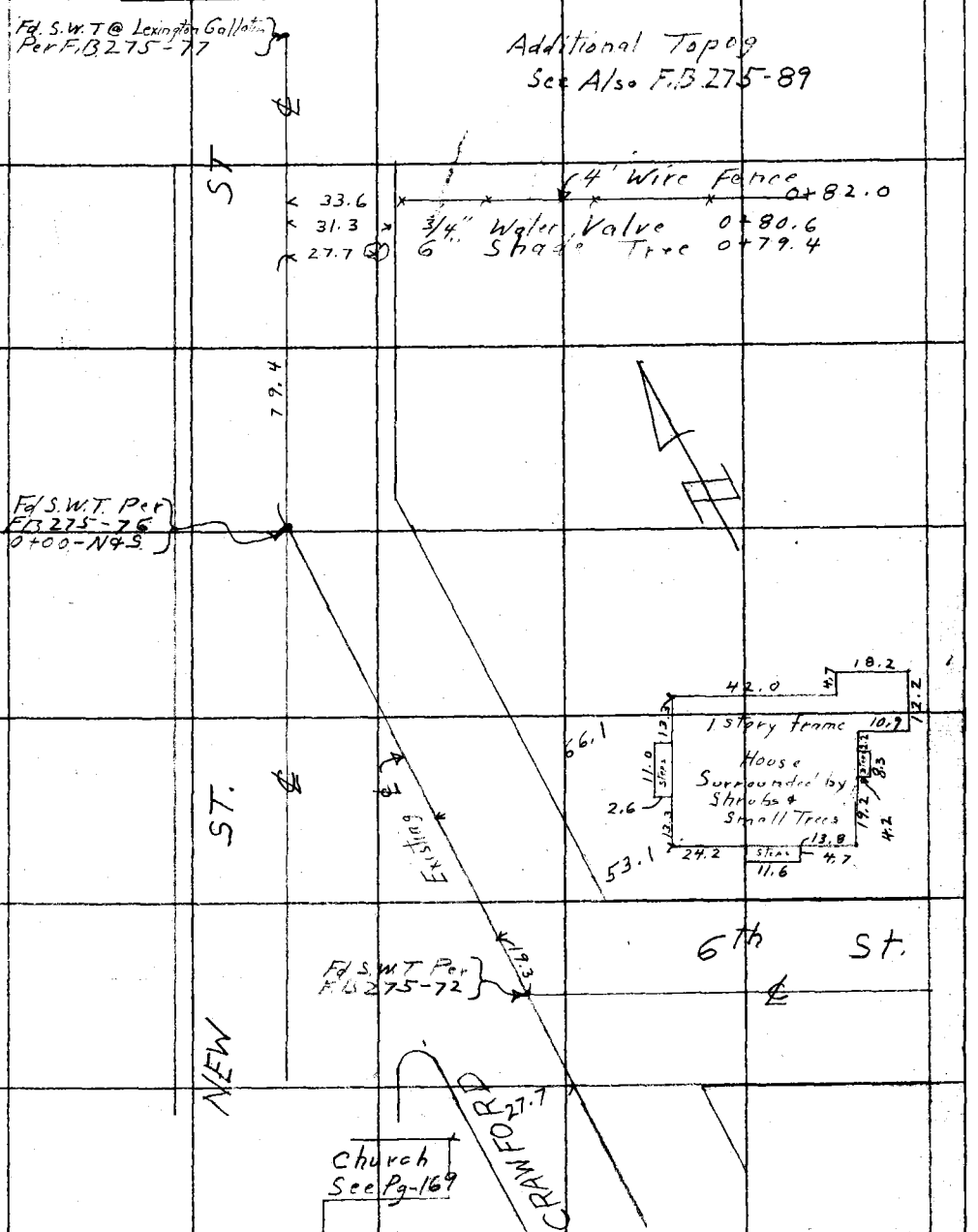

Note: ANY ADDITIONS OR CHANGES ON THIS SHEET MUST BE MADE OR CIRCLED IN Red. WITH DATE AND NAME OF PERSON MAKING CHANGE.

Do not extend notes this side of this line

RETURN TO LOS ANGELES COUNTY SURVEYOR

F.B. 275 PG. 168 Chief Party Notes by M Date

Additional Topog
See F.B. 275 - 86 & 85

ST

{Fd. S.W.T. Per F.B. 275-79

56.1

30.5
Steps
40.5
12.2
2 Story frame
Store
10.0
22.4
30.4

38.6

38.8

CRAWFORD

℄

3" Fruit Tree

50.6

35.5

{Fd. S.W.T. Per F.B. 275 - 70

℄

4th

ST.

RETURN TO
LOS ANGELES COUNTY SURVEYOR

Do not extend notes this side of this line

Note: ANY ADDITIONS OR CHANGES ON THIS SHEET MUST BE MADE OR CIRCLED IN Red. WITH DATE AND NAME OF PERSON MAKING CHANGE.

Date _____ Notes by M Chief Party _____ F.B 275 PG. 169

Platted by A Svenson	W. O. No. 4227 B. S. O. No.
Date 4-7-30	Location Crawford St.
Map No. B.314	Surveyed by F. J. McNeal
Platting C'k'd by J. Price	Date Apr. - 1930
Date 4-1-30	Indexed A. C. Johnson

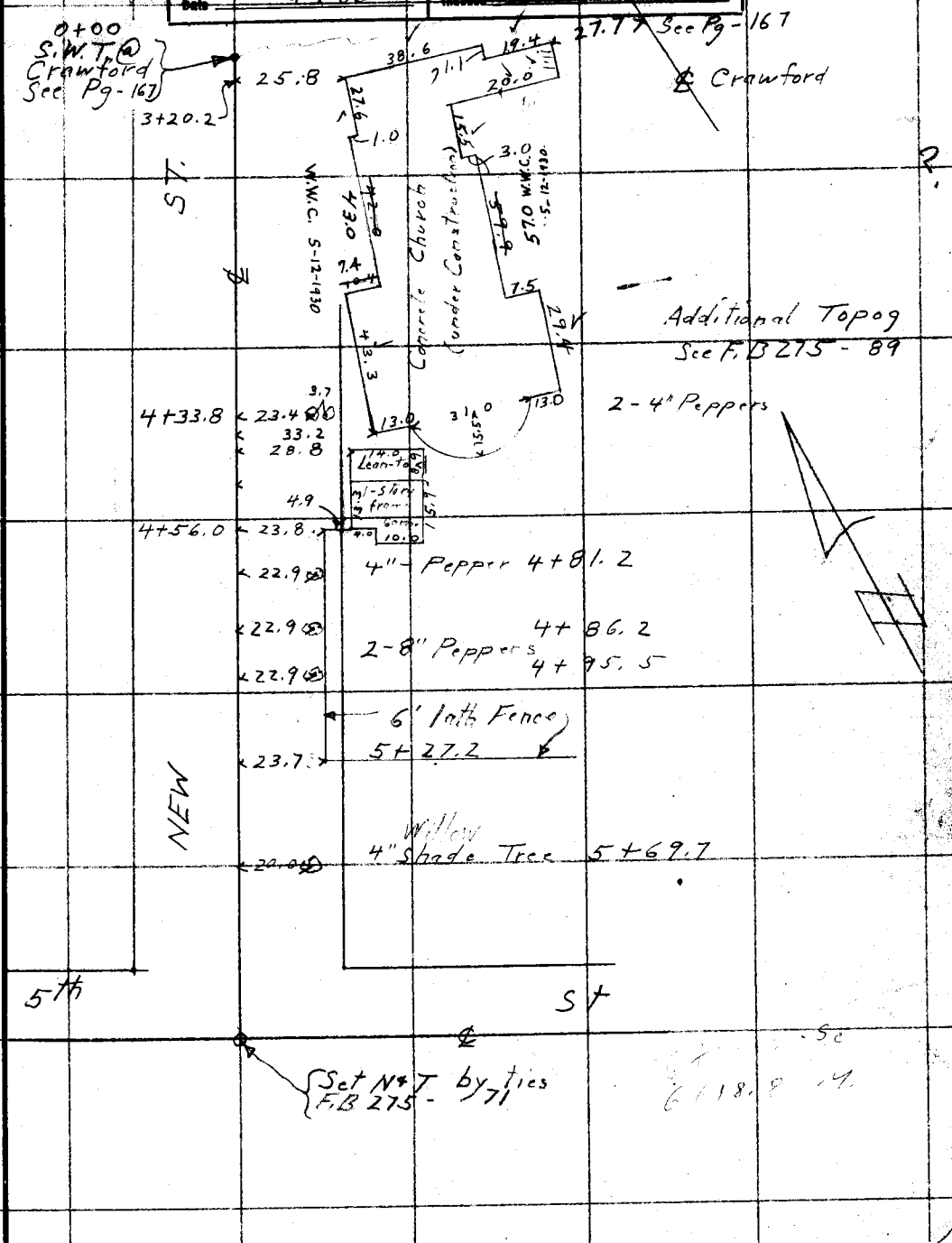

Note: ANY ADDITIONS OR CHANGES ON THIS SHEET MUST BE MADE OR CIRCLED IN Red. WITH DATE AND NAME OF PERSON MAKING CHANGE.

Do not extend notes this side of this line

RETURN TO LOS ANGELES COUNTY SURVEYOR

F.B. 275 Pg. 170 Chief Party Notes by Date

RETURN TO
LOS ANGELES COUNTY SURVEYOR

Do not extend notes this side of this line

Notes: ANY ADDITIONS OR CHANGES ON THIS SHEET MUST BE MADE OR CIRCLED IN Red. WITH DATE AND NAME OF PERSON MAKING CHANGE.

Date _____ Notes by _____ Chief Party _____ F.B. 275 PG. 171

Platted by	W. O. No. 4293 D. S. O. No.
Date	Location Lomita Sts.
Map No.	Surveyed by Brackett
Platting C'k'd by	Date
Date	Indexed A. C. Johnson

TOPOGRAPHY
OF
CAYUGA AVE
A & I 293

REDONDO-WILMINGTON RD. (258 ST)
TO
REDONDO-WILMINGTON BLVD.

See F.B. 232-19 for C.L.

Note: ANY ADDITIONS OR CHANGES ON THIS SHEET MUST BE MADE OR CIRCLED IN Red. WITH DATE AND NAME OF PERSON MAKING CHANGE.

Do not extend notes this side of this line

RETURN TO
LOS ANGELES COUNTY SURVEYOR

F.B._____PG._____ _____Chief Party Notes by_____Date _____

RETURN TO
LOS ANGELES COUNTY SURVEYOR

Do not extend notes this side of this line

Note: ANY ADDITIONS OR CHANGES ON THIS SHEET MUST BE MADE OR CIRCLED IN Red. WITH DATE AND NAME OF PERSON MAKING CHANGE.

RETURN TO
LOS ANGELES COUNTY SURVEYOR

Note: ANY ADDITIONS OR CHANGES ON THIS SHEET MUST BE MADE OR CIRCLED IN Red. WITH DATE AND NAME OF PERSON MAKING CHANGE.

193

Do not extend notes this side of this line

0+56.3
46.9
23.5
1.267



Date 7-16-30 Notes by Brackett Chief Party Brackett F.B. 275 Pg 173

Platted by H.N. Brodstreet
Date August 1930
Map No. C.S. B-538
Platting C'k'd by R. W. S.
Date AUG 12 1930

W. O. No. 4293 D. S. O. No.
Location Cayuga Ave
Surveyed by H. Brackett
Date July 16-1930
Indexed A. C. Johnson

RETURN TO
LOS ANGELES COUNTY SURVEYOR

Note: ANY ADDITIONS OR CHANGES ON THIS SHEET MUST BE MADE OR CIRCLED IN **Red.** WITH DATE AND NAME OF PERSON MAKING CHANGE.

Do not extend notes this side of this line

F.B. 275 Pg. 174 Chief Party Brackett Notes by Brackett Date 7-16-30

Peach 217

Date 7-16-30 Notes by Brackett Chief Party Brackett F.B. 275 Pg. 175

Platted by H.N. Bradstreet	W. O. No. 4293 D. S. O. No.
Date August 1930	Location Cayuga Pile
Map No. C.S.B-538	Surveyed by [illegible]
Platting C'k'd by R. W. S.	Date July 16-1930
Date AUG 12 1930	Indexed A. C. Johnson

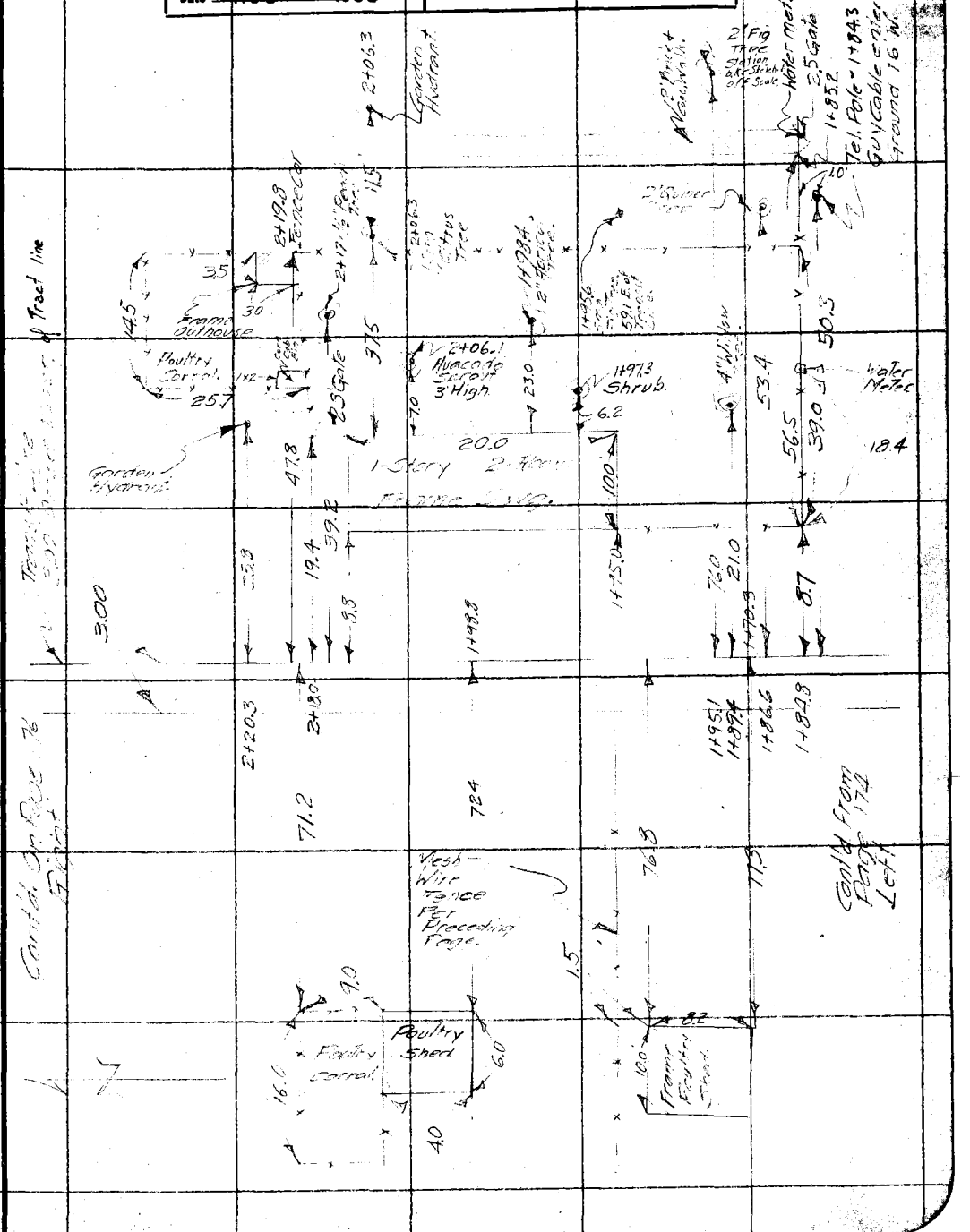

Note: ANY ADDITIONS OR CHANGES ON THIS SHEET MUST BE MADE OR CIRCLED IN Red. WITH DATE AND NAME OF PERSON MAKING CHANGE.

Do not extend notes this side of this line

RETURN TO LOS ANGELES COUNTY SURVEYOR

F.B. 275 PG. 176 Bracket Chief Party Notes by Brackett Date 7-17-30

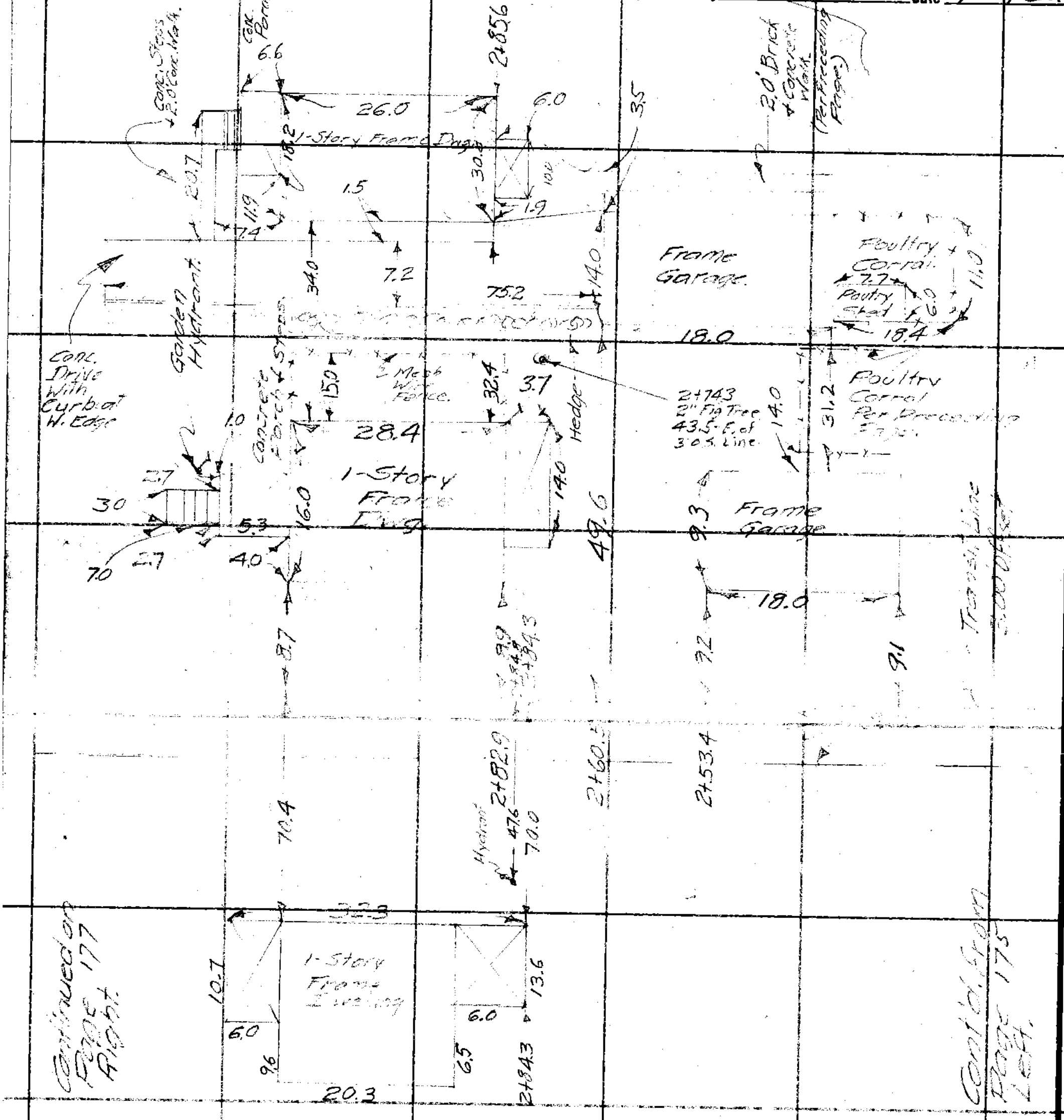

RETURN TO
LOS ANGELES COUNTY SURVEYOR

Do not extend notes this side of this line

Note: ANY ADDITIONS OR CHANGES ON THIS SHEET MUST BE MADE OR CIRCLED IN Red. WITH DATE AND NAME OF PERSON MAKING CHANGE.

Date 7-17-30 Notes by Brackett Chief Party Brackett F.B. 275 Pg. 177

Platted by H.N. Bradstreet	W. O. No. 4293 D. S. O. No.
Date August 1930	Location Cayuga Ave.
Map No. C.S.B-538	Surveyed by J. Brackett
Platting C'k'd by R. W. S.	Date July 17-1930
Date AUG 12 1930	Indexed A. C. Johnson

RETURN TO
LOS ANGELES COUNTY SURVEYOR

Note: ANY ADDITIONS OR CHANGES ON THIS SHEET MUST BE MADE OR CIRCLED IN Red. WITH DATE AND NAME OF PERSON MAKING CHANGE.

Do not extend notes this side of this line

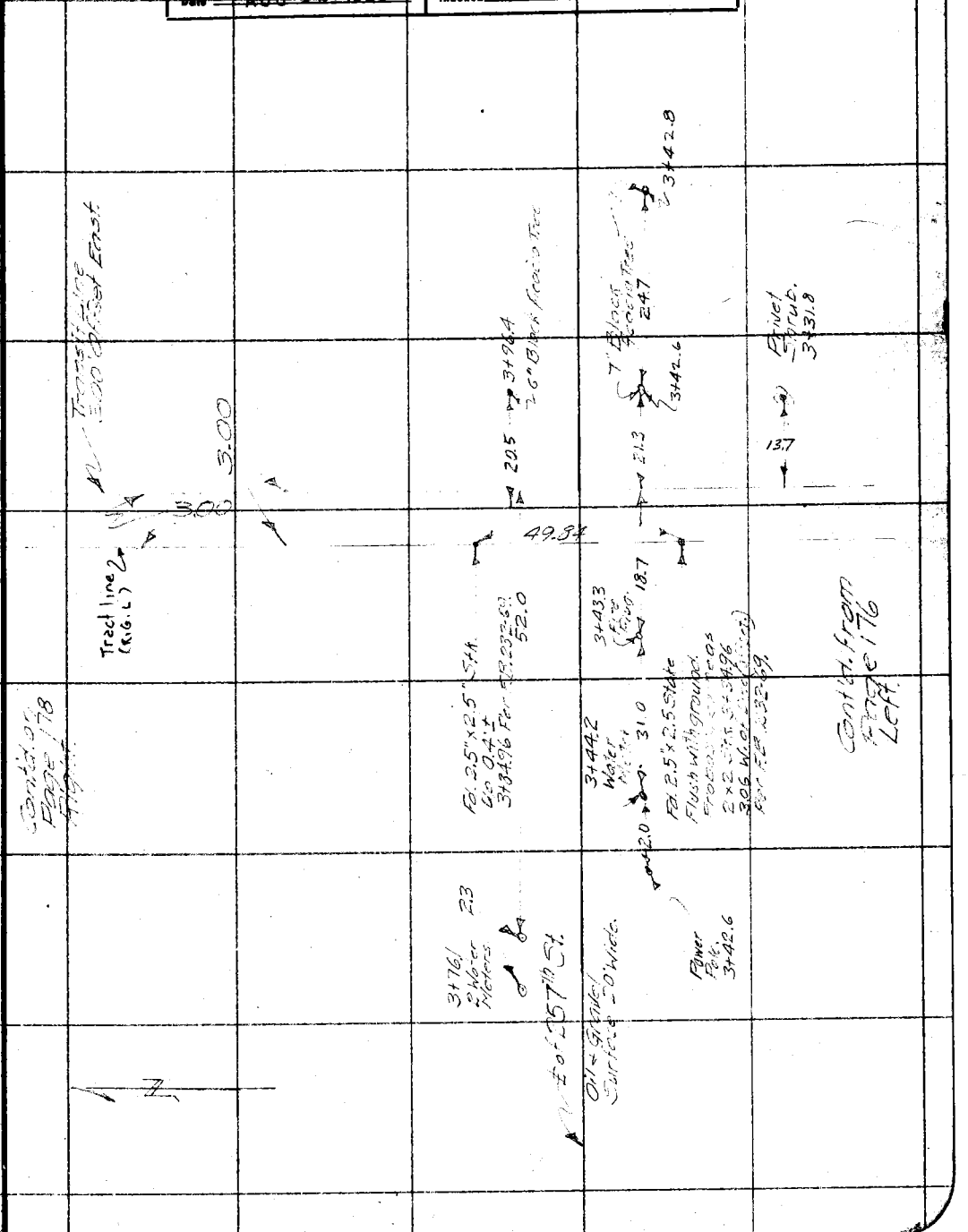

5.

F.B. 275 Pg. 178 Brackett. Chief Party Notes by Brackett. Date 7-17-30.



RETURN TO
LOS ANGELES COUNTY SURVEYOR

Do not extend notes this side of this line

Note: ANY ADDITIONS OR CHANGES ON THIS SHEET MUST BE MADE OR CIRCLED IN Red. WITH DATE AND NAME OF PERSON MAKING CHANGE.

Date 7-17-30. Notes by Brackett Chief Party Brackett F.B. 275. Pg. 179

Platted by H.N. Bradstreet	W. O. No. 4292 D. S. O. No.
Date August 1930	Location Cayuga Pike
Map No. C.S.B-538	Surveyed by A. Brackett
Platting C'k'd by R. W. S.	Date July 1930
Date AUG 12 1930	Indexed A. C. Johnson



RETURN TO
LOS ANGELES COUNTY SURVEYOR

Note: ANY ADDITIONS OR CHANGES ON THIS SHEET MUST BE MADE OR CIRCLED IN Red. WITH DATE AND NAME OF PERSON MAKING CHANGE.

Do not extend notes this side of this line

F.B. 275 PG. 180 Chief Party Bracket Notes by Bracket Date 7-18-30



Date 7-18-30 Notes by Brackett Chief Party Brackett F.B. 275 Pg 181

Platted by H.N. Bradstreet	W. O. No. 4293 D. S. O. No.
Date August 1930	Location Cayuga Ave
Map No. C.S.B-538	Surveyed by H. Brackett
Platting C'k'd by R. W. S.	Date July 18-1930
Date AUG 12 1930	Indexed A. C. Johnson

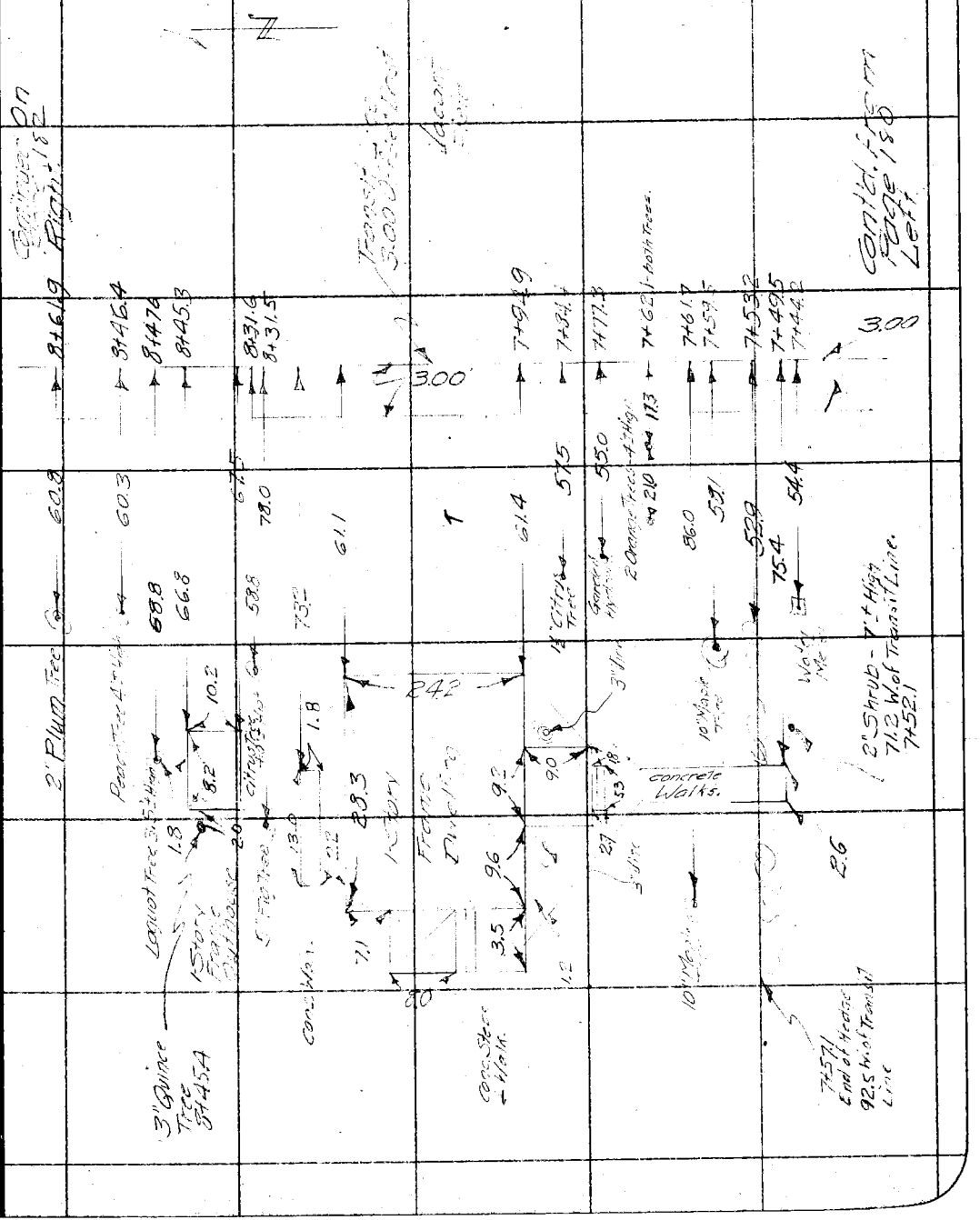

Note: ANY ADDITIONS OR CHANGES ON THIS SHEET MUST BE MADE OR CIRCLED IN Red. WITH DATE AND NAME OF PERSON MAKING CHANGE.

Do not extend notes this side of this line

RETURN TO
LOS ANGELES COUNTY SURVEYOR

RETURN TO
LOS ANGELES COUNTY SURVEYOR

Note: ANY ADDITIONS OR CHANGES ON THIS SHEET MUST BE MADE OR CIRCLED IN **Red.** WITH DATE AND NAME OF PERSON MAKING CHANGE.

Do not extend notes this side of this line

F.B. 275 PG. 182 Chief Party Bracket Notes by Bracket Date 7-18-30

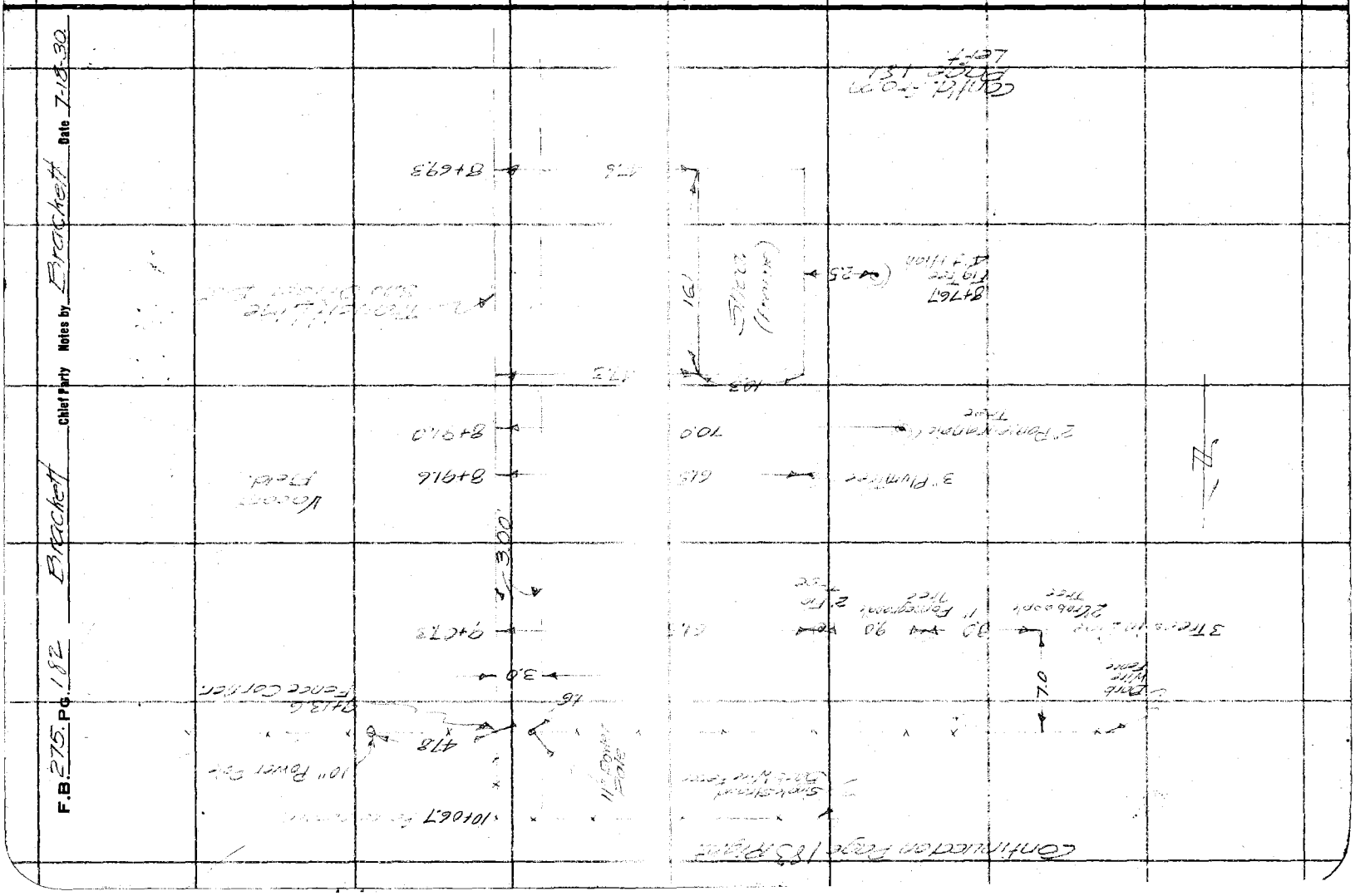

Date 7-18-30 Notes by A. Brackett Chief Party Brackett F.B. 275 Pg. 183

Platted by H.N. Bradstreet	W. O. No. 4293 D. S. O. No.
Date August 1930	Location Cayuga Ave.
Map No. C.S.B-538	Surveyed by A. Brackett
Platting C'k'd by R. W. S.	Date July 15 1930.
Date AUG 12 1930	Indexed A. C. Johnson

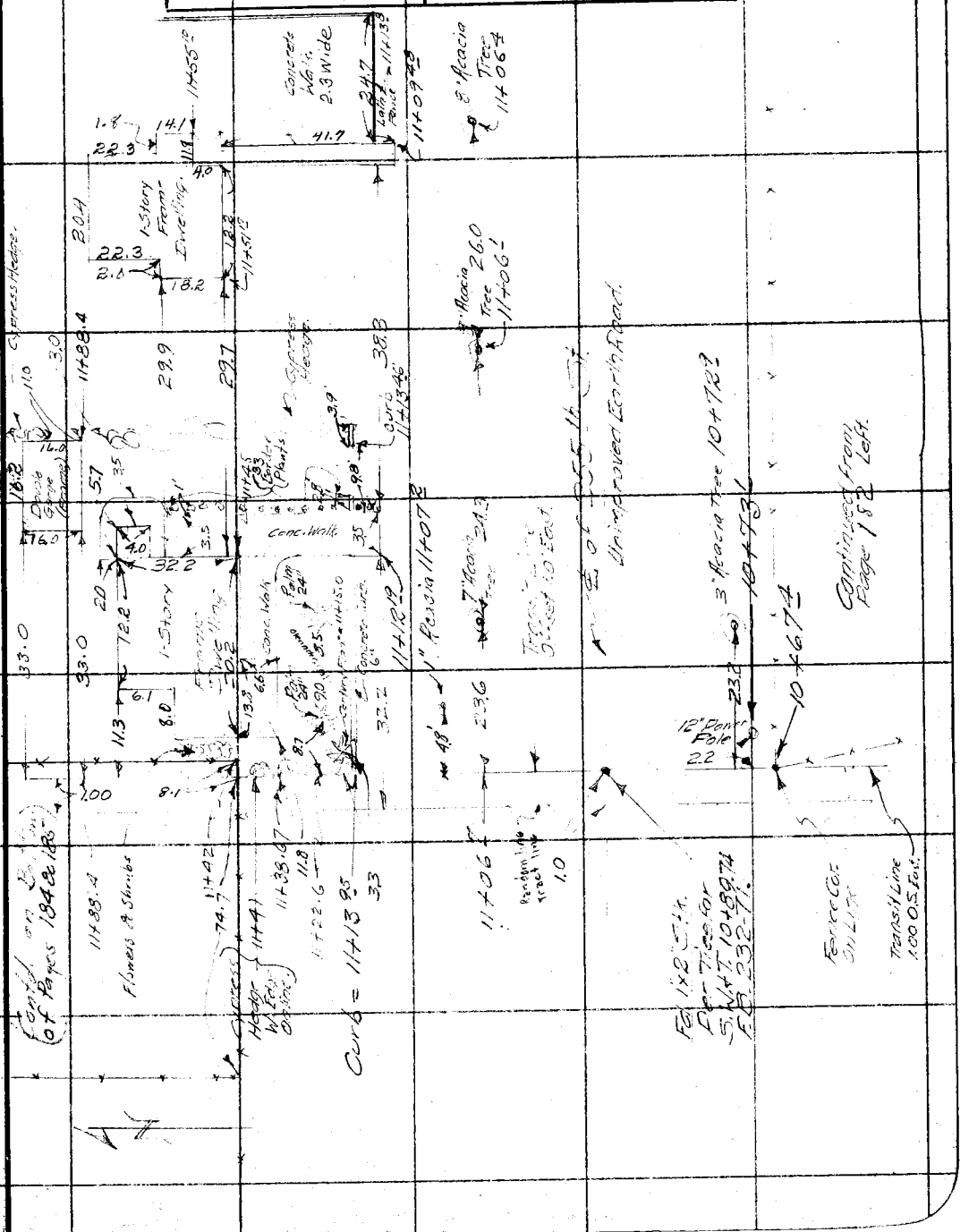

Note: ANY ADDITIONS OR CHANGES ON THIS SHEET MUST BE MADE OR CIRCLED IN Red. WITH DATE AND NAME OF PERSON MAKING CHANGE.

Do not extend notes this side of this line

RETURN TO
LOS ANGELES COUNTY SURVEYOR

F.B. 275 Pg. 189 Graber Chief Party Notes by Mackey Date 7-23-30

To Bottom of Pg. 186

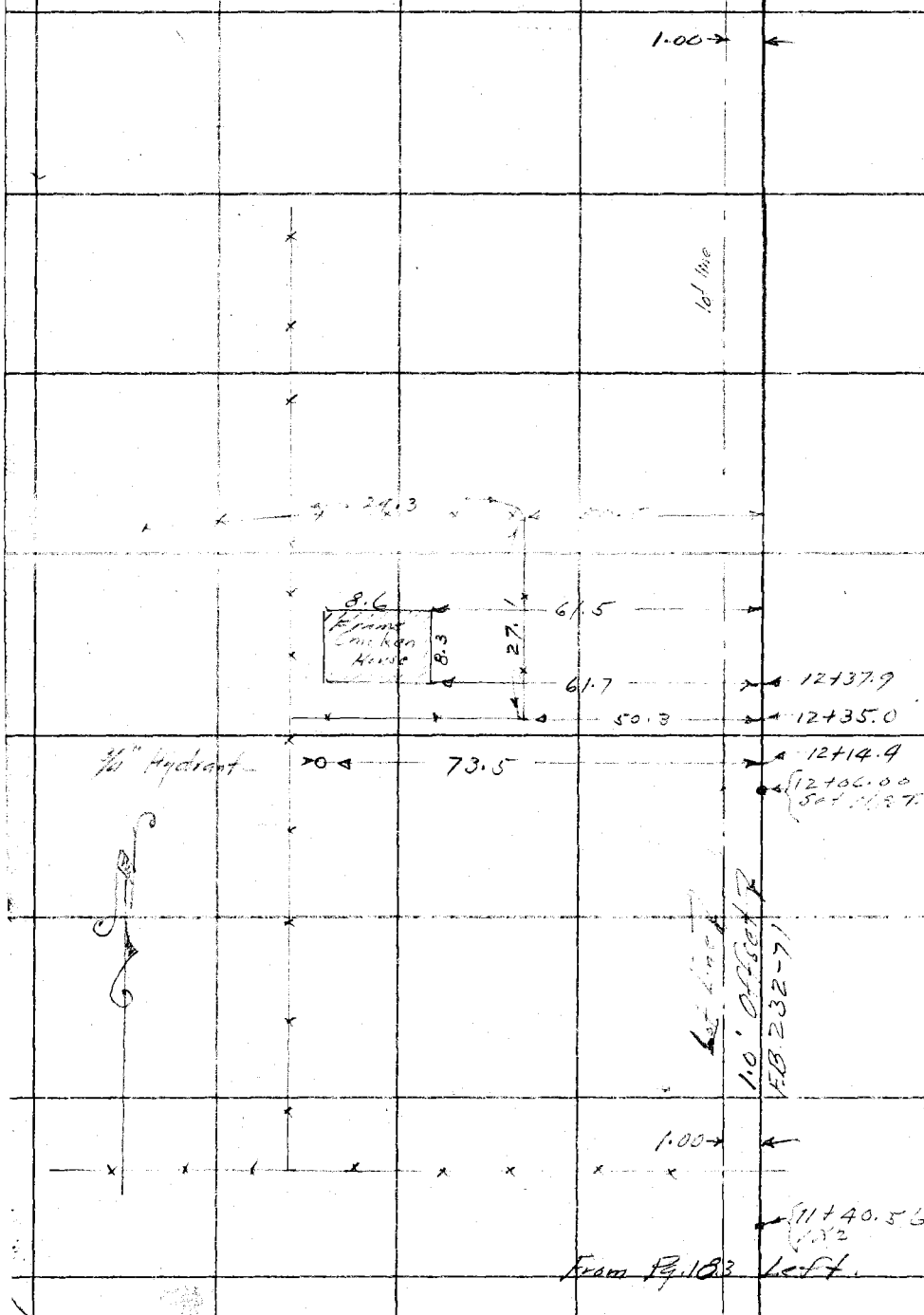

RETURN TO
LOS ANGELES COUNTY SURVEYOR

Do not extend notes this side of this line

Notes: ANY ADDITIONS OR CHANGES ON THIS SHEET MUST BE MADE OR CIRCLED IN Red. WITH DATE AND NAME OF PERSON MAKING CHANGE.

Date 7-23-30 Notes by Mankey Chief Party Graber F.B. 275 PG. 185

Platted by H.N. Bradstreet	W. O. No. 4293 D. S. O. No.
Date August 1930	Location Cayuga Ave.
Map No. C.S.B-538	Surveyed by Graber
Platting C'k'd by R. W. S.	Date July 23 1930
Date AUG 12 1930	Indexed A. C. Johnson



Note: ANY ADDITIONS OR CHANGES ON THIS SHEET MUST BE MADE OR CIRCLED IN Red. WITH DATE AND NAME OF PERSON MAKING CHANGE.

Do not extend notes this side of this line

RETURN TO LOS ANGELES COUNTY SURVEYOR

F.B. 275 Pg. 186 Graber Chief Party Notes by HFG Date

Cont bottom page 189



Cont from top page 184

RETURN TO
LOS ANGELES COUNTY SURVEYOR

Do not extend notes this side of this line

Note: ANY ADDITIONS OR CHANGES ON THIS SHEET MUST BE MADE OR CIRCLED IN Red. WITH DATE AND NAME OF PERSON MAKING CHANGE.

Date 7-29-30 Notes by HFC Chief Party Graber F.B. 275 PG. 187

Platted by H.N. Bradstreet	W. O. No. 4223 D. S. O. No.
Date August 1930	Location Cayuga Ave
Map No. C.S.B-538	Surveyed by J. Graber
Platting C'k'd by R. W. S.	Date
Date AUG 12 1930	Indexed A. C. Johnson

Cont bottom page 189

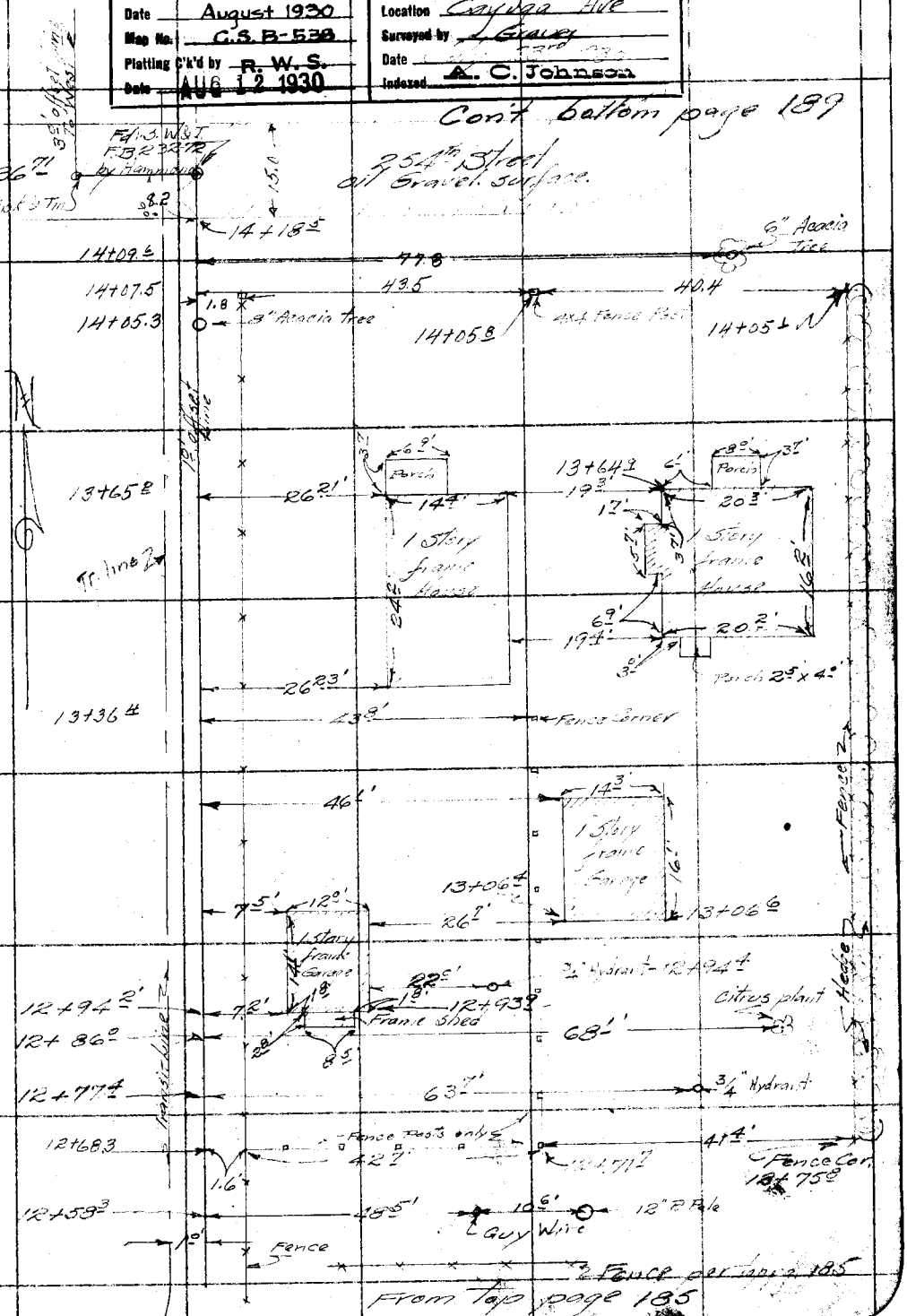

Note: ANY ADDITIONS OR CHANGES ON THIS SHEET MUST BE MADE OR CHECKED IN Red. WITH DATE AND NAME OF PERSON MAKING CHANGE.

Do not extend notes this side of this line

RETURN TO LOS ANGELES COUNTY SURVEYOR

F.B. 275 Pg. 188 Graber Chief Party Notes by H.F.G. Date

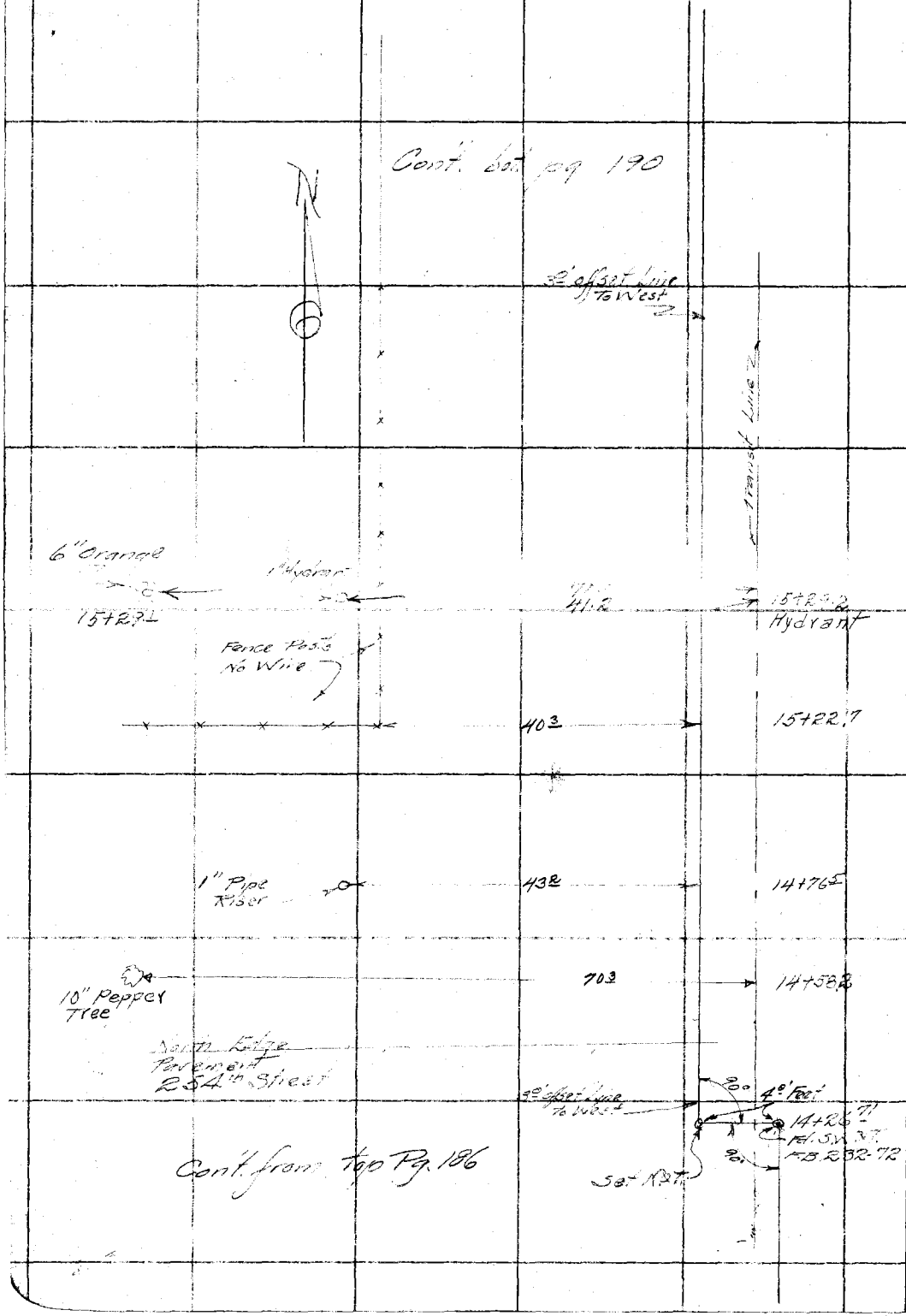

RETURN TO
LOS ANGELES COUNTY SURVEYOR

Do not extend notes this side of this line

Note: ANY ADDITIONS OR CHANGES ON THIS SHEET MUST BE MADE OR CIRCLED IN Red. WITH DATE AND NAME OF PERSON MAKING CHANGE.

Date _____ Notes by H.F.G. Chief Party Graber F.B. 275 PG. 189

Platted by H.N. Bradstreet	W. O. No. 4293 D. S. O. No.
Date August 1930	Location Cayuga Ave
Map No. C.S.B-538	Surveyed by J. Graber
Platting C'k'd by R. W. S.	Date
Date AUG 12 1930	Indexed A. C. Johnson

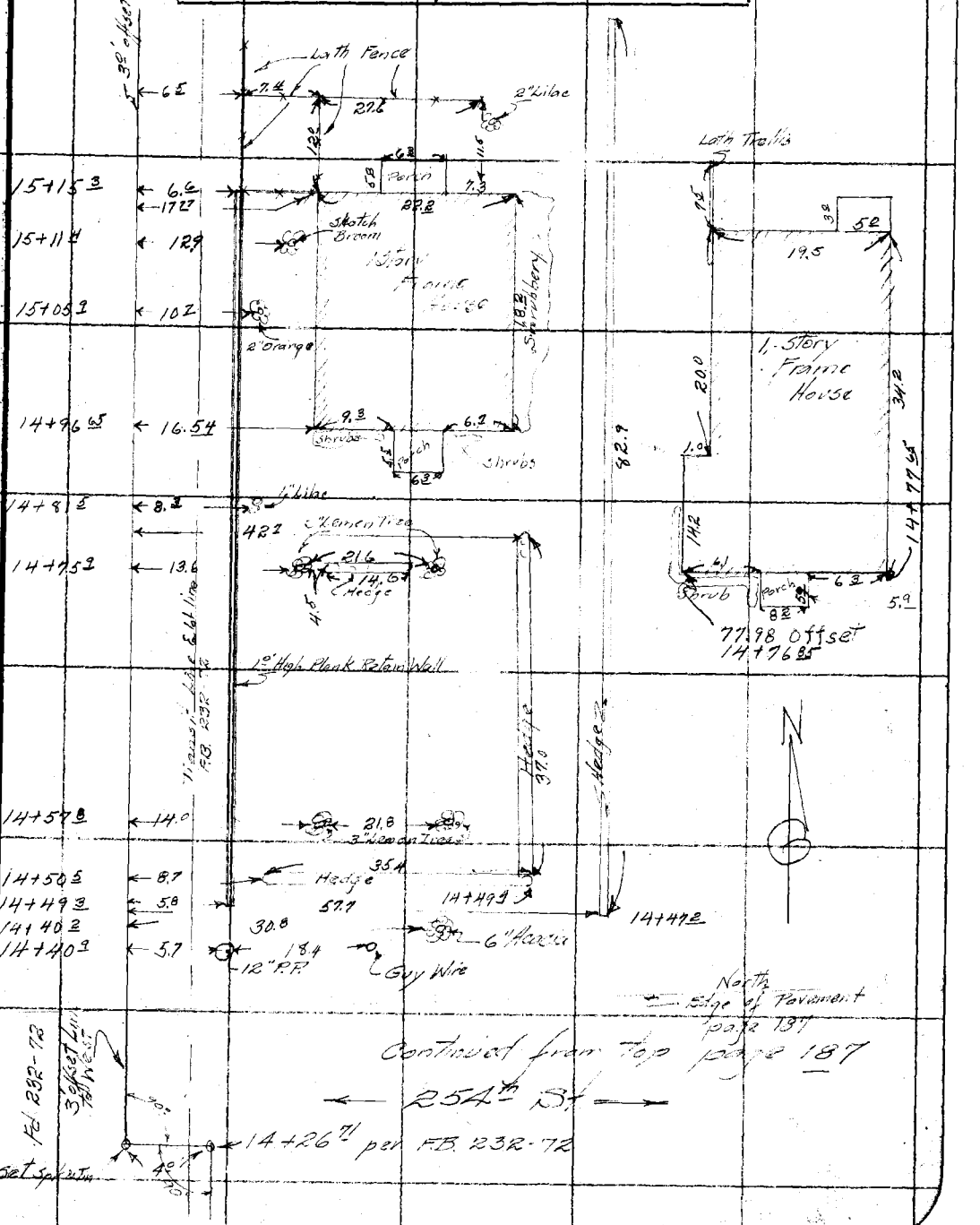

Note: ANY ADDITIONS OR CHANGES ON THIS SHEET MUST BE MADE OR CIRCLED IN Red. WITH DATE AND NAME OF PERSON MAKING CHANGE.

Do not extend notes this side of this line

RETURN TO LOS ANGELES COUNTY SURVEYOR

F.B. 275 Pg. 190 Graber Chief Party Notes by HFG Date

Cont bottom pg. 192



Cont.- From top page 189

RETURN TO
LOS ANGELES COUNTY SURVEYOR

Do not extend notes this side of this line

Note: ANY ADDITIONS OR CHANGES ON THIS SHEET MUST BE MADE OR CIRCLED IN Red. WITH DATE AND NAME OF PERSON MAKING CHANGE.

Date _____ Notes by HFS Chief Party Graber F.B. 275 Pg. 191

Platted by H.N. Bradstreet	W. O. No. 4295 D. S. O. No.
Date August 1930	Location Cardigan Ave
Map No. C.S.B-538	Surveyed by Graber
Platting C'k'd by R. W. S.	Date July 24 1930
Date ~~AUG 12 1930~~	Indexed A. C. Johnson

Cont bot pg 193.

N

17+39.2 — 43 — 12" R.P.

17+13.8 10" hydrant (on line)

Fence Posts only

17+13.6 Fence cor

48 — 52 — 12" thick plank Retaining Wall

lot line

59.95

35' offset line to West

Transit line FB 232 - 72

70.3

1 Story Frame DBL. Garage

18.2 — 18.2

16+71.2 — 58.95

46.2 — 16+71.2 — 3/4" Hydrant

16+50.2 — 5.0

16+50.2 set 1x2

46.8 — 79.0 — 16+31.1 — 3/4" Hydrant — 16+24.2 — 4" Shade tree

16+18.8 — 56.4

10.0 — 20.0

1 Story Frame Shed

23.6

lot line

4.5 Wide 17.3

39.2 — 56.2

48.8 Frame Shed

Bush 3.2 — 9.0 — 6 ft Fence

15+90.2 — 39.2

15+89.2 — 5.2 — 18" R.P.

48.8

15+48.3

Frame Shed — 6.8 — 27.6 — 9.0 — 3.2 — 8.2 — 5.4 — 2.0 — 4.4 — 8.2 — Frame Shed

48.9 — 63.1

15+72.1 — 68.2

3" Peach

3" Pepper

Fence

15+73.1 — 12.4 — 6.4 — 14.0 — 13.6 — 15+73.8

11.8

Hedge

Hutch 10.4 — 14.2 — 0.6 — 8.2 — 4" Pear — 15+56.2

19.3

15+50.3 — Fence

15+49.5 — 14.0 — 36.1 — 43.5 — 6" Pear — 15+43.8 — 15+42.3

15+45.2 — 9.8 — 6.1 — 3.5 — Frame

0.1 — 15+41.2

1 Story Frame Garage — 16.2 — 3.5 — 8.8 — 2.2 — 16.2 — 12.2 — 4.5 — 14.0

15+29.1 — 41.5 — 3/4" Hydrant

42.3 — 57.4 — 79.0

15+20.1

8" Pepper tree

6 ft Fence

Hedge

Cont. from top pg. 189

Notes: ANY ADDITIONS OR CHANGES ON THIS SHEET MUST BE MADE OR CIRCLED IN Red. WITH DATE AND NAME OF PERSON MAKING CHANGE.

Do not extend notes this side of this line

RETURN TO LOS ANGELES COUNTY SURVEYOR

F.B. 275 PG. 192 Graber Chief Party Notes by HFG Date

Cont. bot. pg. 194.

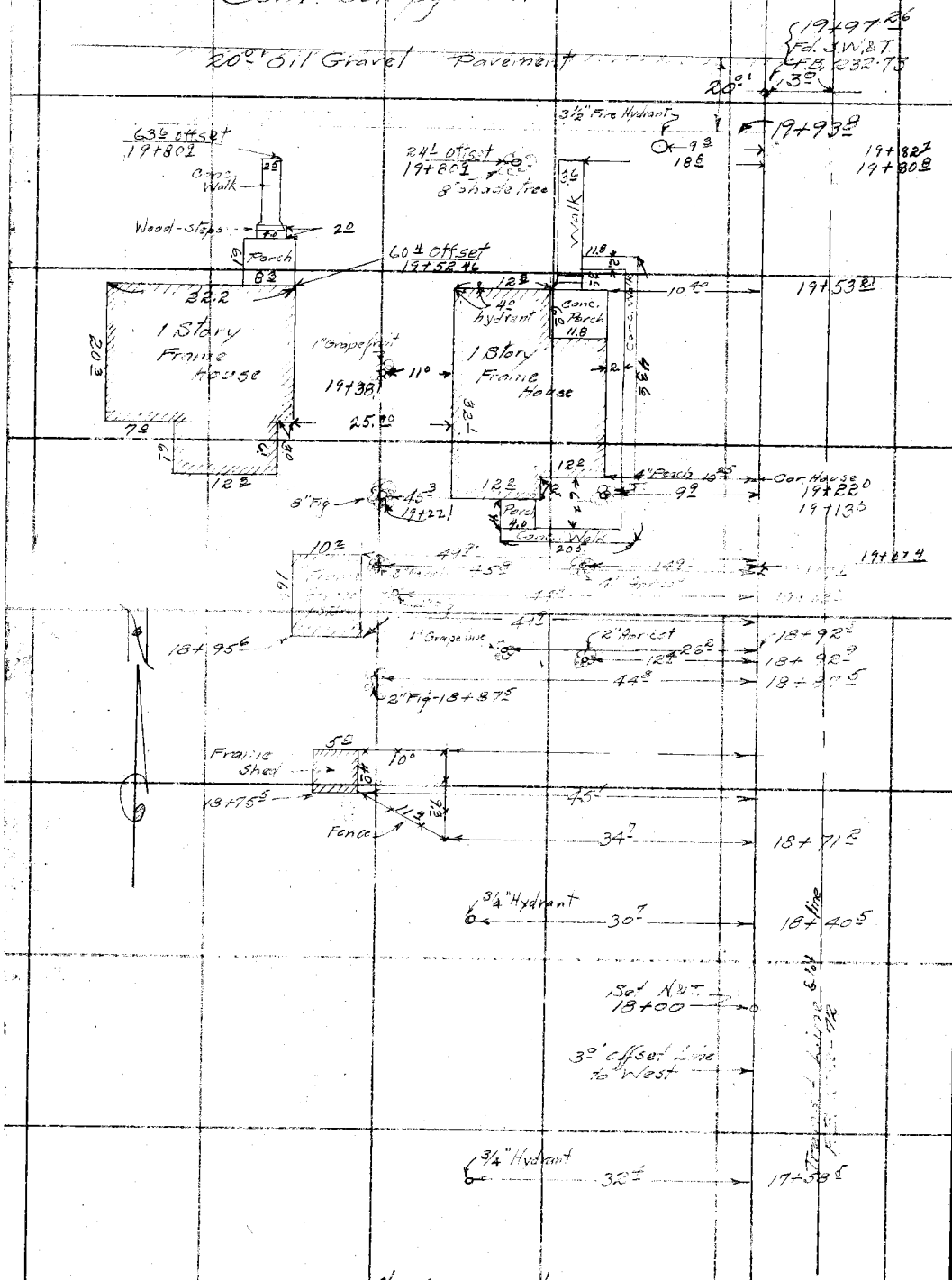

Cont. from top pg. 190

RETURN TO
LOS ANGELES COUNTY SURVEYOR

Do not extend notes this side of this line

Note: ANY ADDITIONS OR CHANGES ON THIS SHEET MUST BE MADE OR CIRCLED IN Red. WITH DATE AND NAME OF PERSON MAKING CHANGE.

Date _____ Notes by [illegible] Chief Party Graber F.B. 275 Pg. 193

Platted by H.N. Bradstreet	W. O. No. 4293 D. S. O. No.
Date August 1930	Location Cayuga Ave
Map No. C.S.B-538	Surveyed by Graber
Platting C'k'd by R. W. S.	Date July 24th 1930
Date AUG 12 1930	Indexed A. C. Johnson

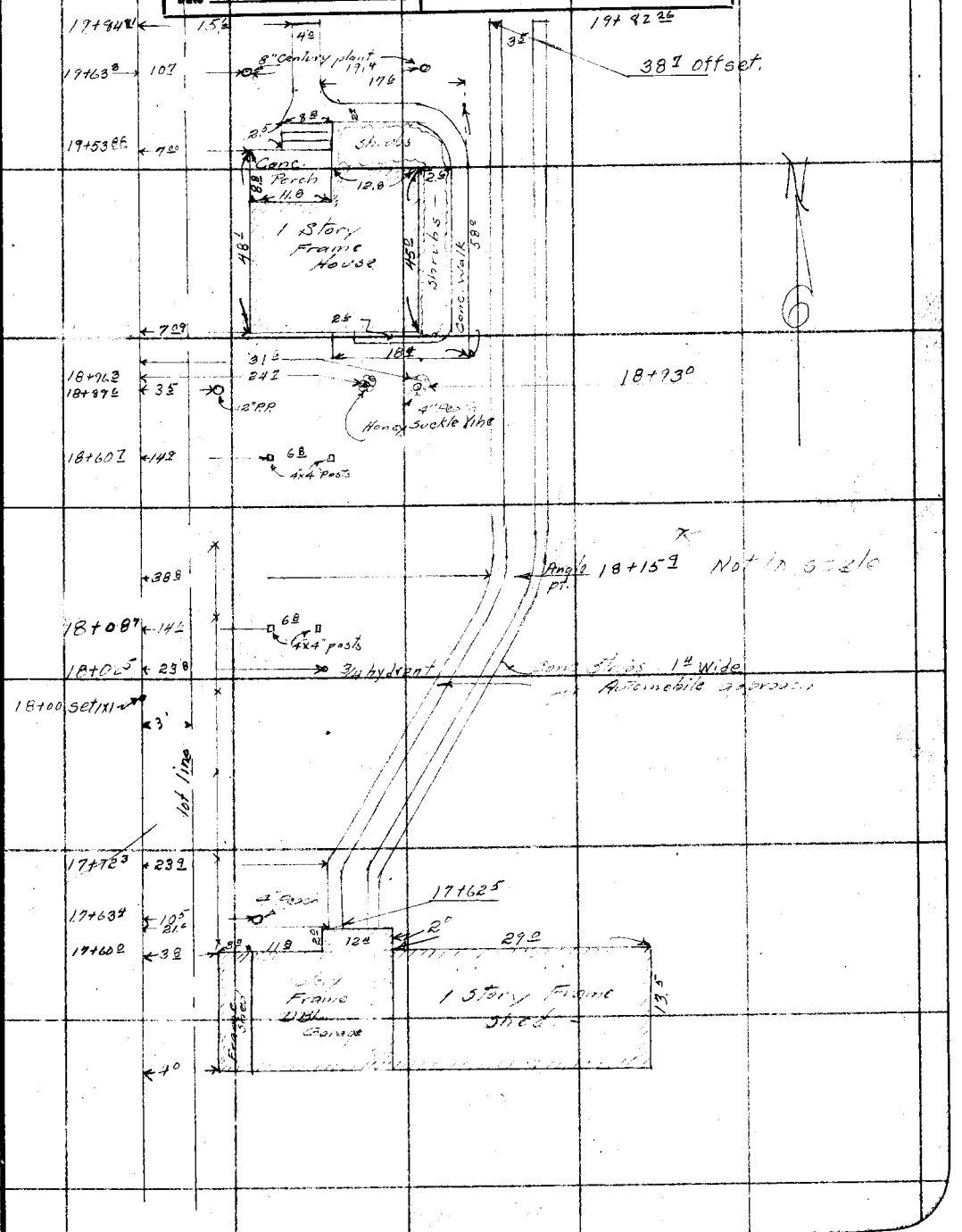

Note: ANY ADDITIONS OR CHANGES ON THIS SHEET MUST BE MADE OR CIRCLED IN Red. WITH DATE AND NAME OF PERSON MAKING CHANGE.

Do not extend notes this side of this line

RETURN TO LOS ANGELES COUNTY SURVEYOR

F.B. 275 PG. 194 Graber Chief Party Notes by H.F.G. Date

Cont bot. pg. 196

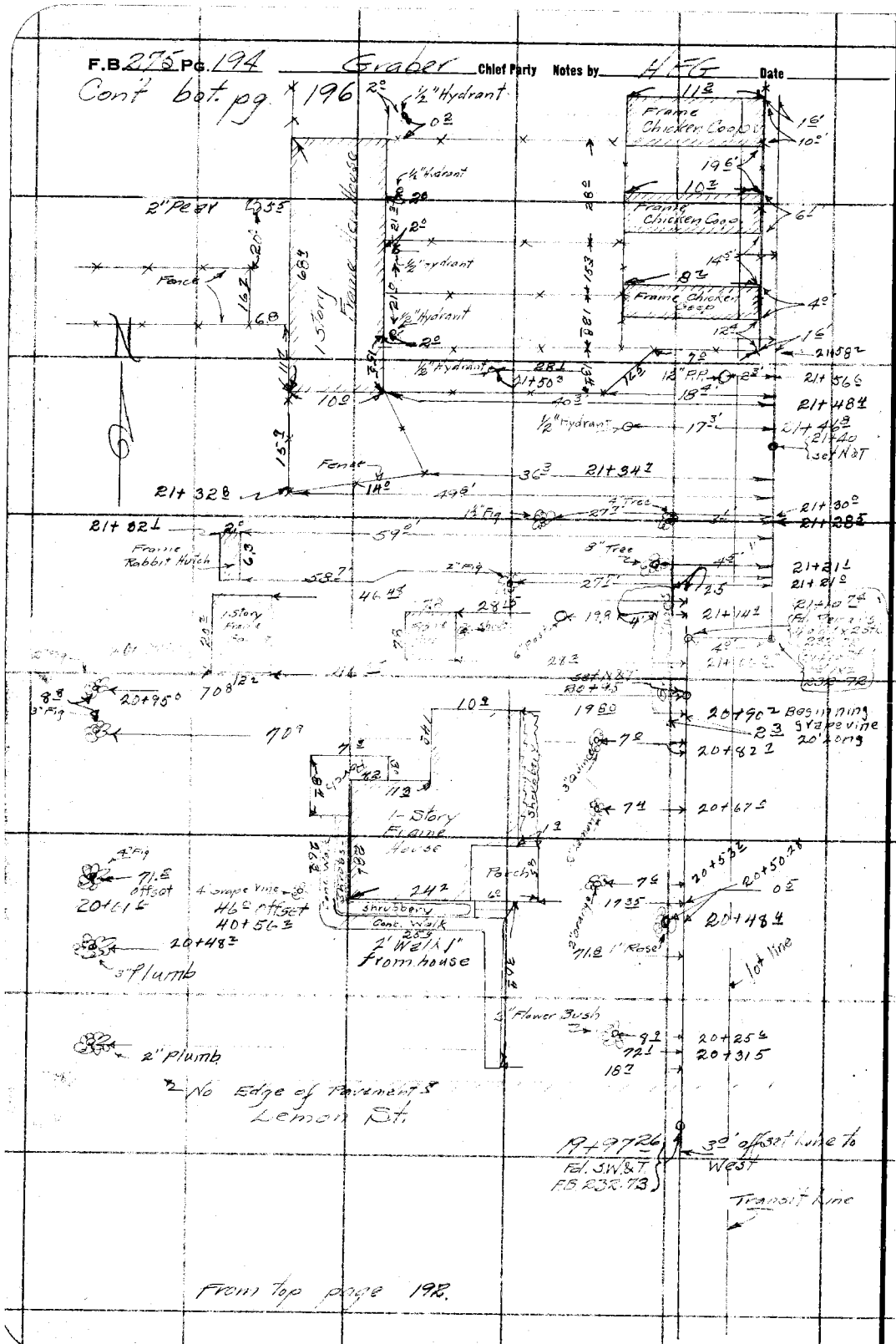

Date _____ Notes by _____ Chief Party Graber F.B. 275 PG. 195

Platted by H.N. Bradstreet	W. O. No. 4293 D. S. O. No.
Date August 1930	Location Cayuga Ave
Map No. C.S. B-538	Surveyed by Graber
Platting C'k'd by R. W. S.	Date July 28th 1930
Date AUG 12 1930	Indexed C. Johnson

Cont., bottom pg. 197



From top pg. 193

Note: ANY ADDITIONS OR CHANGES ON THIS SHEET MUST BE MADE OR CIRCLED IN Red. WITH DATE AND NAME OF PERSON MAKING CHANGE.

Do not extend notes this side of this line

RETURN TO LOS ANGELES COUNTY SURVEYOR

F.B. 275 Pg. 196 Graber Chief Party Notes by HFG Date 7/26-30

Con't - bottom page 198

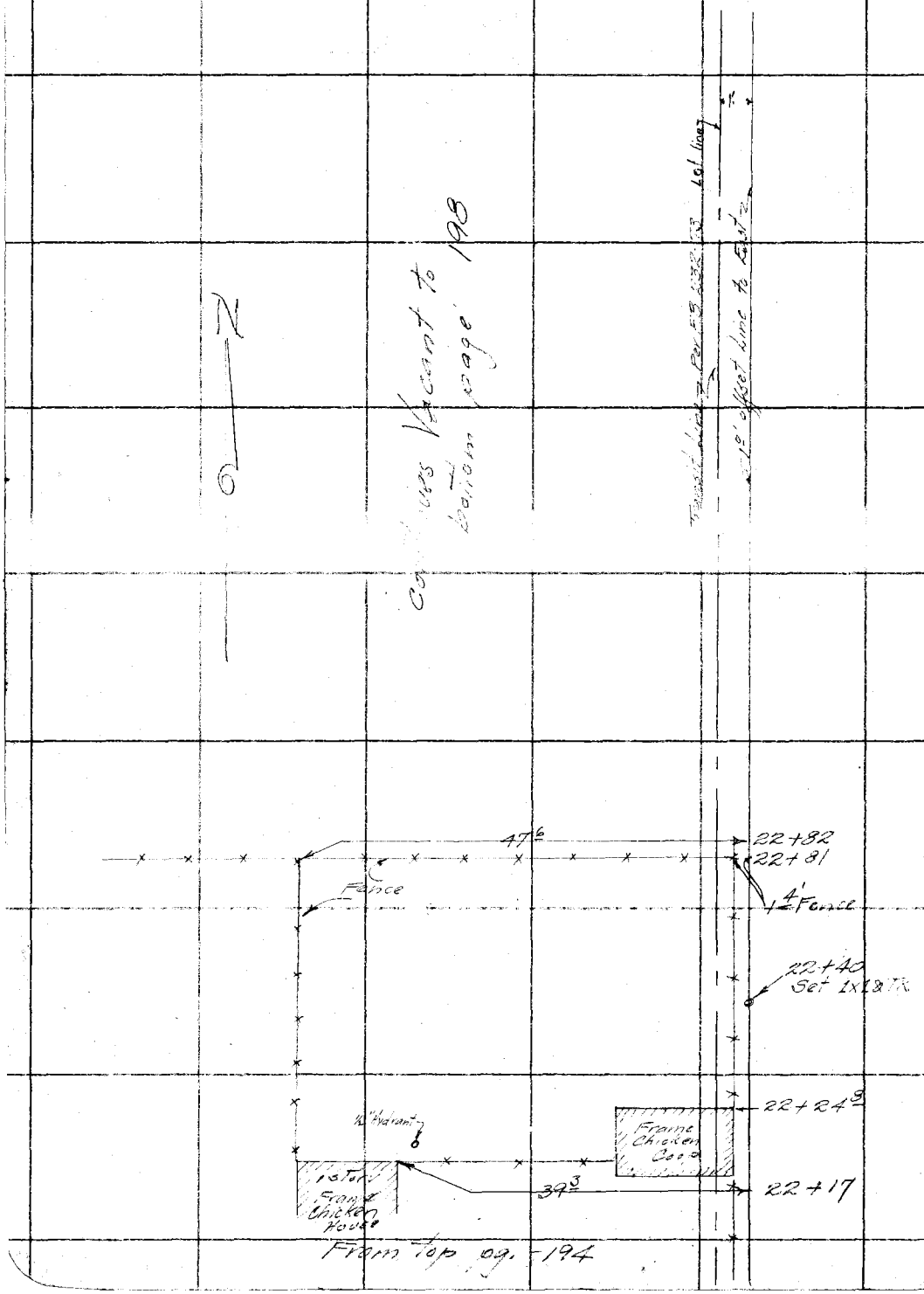

From top pg. 194

RETURN TO
LOS ANGELES COUNTY SURVEYOR

Do not extend notes this side of this line

Note: ANY ADDITIONS OR CHANGES ON THIS SHEET MUST BE MADE OR CIRCLED IN Red. WITH DATE AND NAME OF PERSON MAKING CHANGE.

Date _____ Notes by HFG Chief Party Graber F.B. 255 Pg. 197

Platted by H.N. Bradstreet	W. O. No. 4293 D. S. O. No.
Date August 1930	Location Cayuga Ave
Map No. C.S.B-538	Surveyed by Graber
Platting C'k'd by R. W. S.	Date July-26-1930
Date AUG 12 1930	Indexed A. C. Johnson

Cont. bottom Rt. pg. 199.

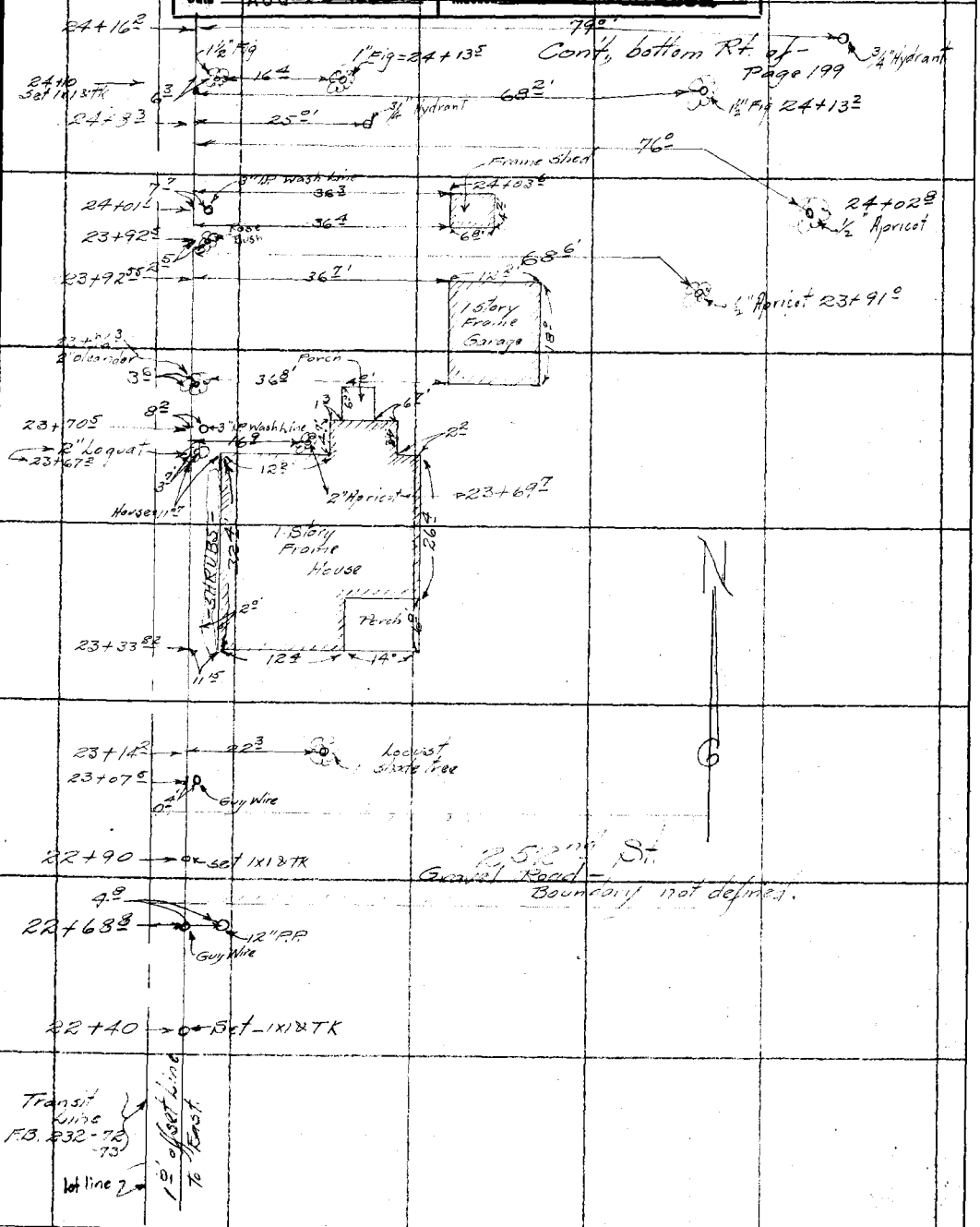

Note: ANY ADDITIONS OR CHANGES ON THIS SHEET MUST BE MADE OR CIRCLED IN Red. WITH DATE AND NAME OF PERSON MAKING CHANGE.

Do not extend notes this side of this line

RETURN TO LOS ANGELES COUNTY SURVEYOR

F.B. 275 Pg. 198 Graser Chief Party Notes by HFS Date 7/26/30



RETURN TO
LOS ANGELES COUNTY SURVEYOR

Do not extend notes this side of this line

Notes: ANY ADDITIONS OR CHANGES ON THIS SHEET MUST BE MADE OR CIRCLED IN Red. WITH DATE AND NAME OF PERSON MAKING CHANGE.

Date _____ Notes by Graber Chief Party Graber F.B. 2[illegible] Pg. 198

Platted by H. N. Bradstreet	W. O. No. 4213 D. S. O. No.
Date August 1930	Location [illegible]
Map No. C.S. B-538	Surveyed by Graber
Platting C'k'd by R. W. S.	Date July 26 '30
Date AUG 12 1930	Indexed A. C. Johnson

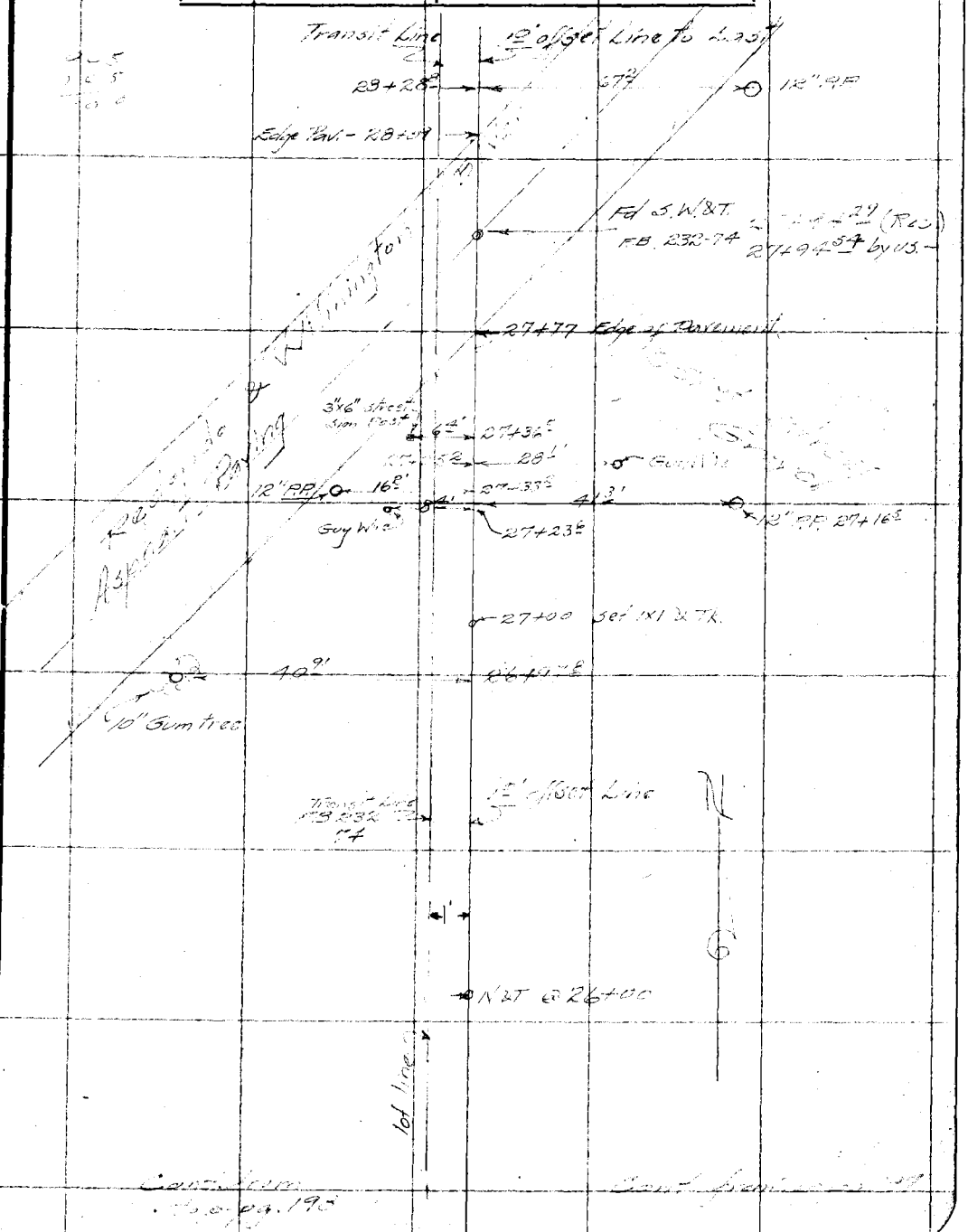

Note: ANY ADDITIONS OR CHANGES ON THIS SHEET MUST BE MADE OR CIRCLED IN Red. WITH DATE AND NAME OF PERSON MAKING CHANGE.

Do not extend notes this side of this line

RETURN TO
LOS ANGELES COUNTY SURVEYOR

F. B. 275 Pg. 199 Chief Party Notes by Date

RETURN TO
LOS ANGELES COUNTY SURVEYOR

Do not extend notes this side of this line

Note: ANY ADDITIONS OR CHANGES ON THIS SHEET MUST BE MADE OR CIRCLED IN Red. WITH DATE AND NAME OF PERSON MAKING CHANGE.

COPIES TO

CENTINELA VALLEY

(REGIONAL OFFICE)

pages 199 thru 219

Date 9/25 Notes by R.B.E Chief Party Graber F.B. 275 Pg. 199

Platted by Bradstreet	W. O. No. 4293 Tape D. S. O. No. 015
Date Nov-1930	Location Cayuga Ave.
Map No. C.S.B-533	Surveyed by [illegible]
Platting C'k'd by R. W. S.	Date Sept 25, 1930
Date JAN 26 1931	Indexed A. C. Johnson 10-[illegible]-1930

CAYUGA AVENUE
WO 4293

R.B. Emmott
H.F. Graber
Jack Gregory
Johnson
Graham

Note: ANY ADDITIONS OR CHANGES ON THIS SHEET MUST BE MADE OR CIRCLED IN Red. WITH DATE AND NAME OF PERSON MAKING CHANGE.

Do not extend notes this side of this line

RETURN TO
LOS ANGELES COUNTY SURVEYOR

F.B. 275 PG. 200 Graber Chief Party Notes by R.B.E. Date 8/26

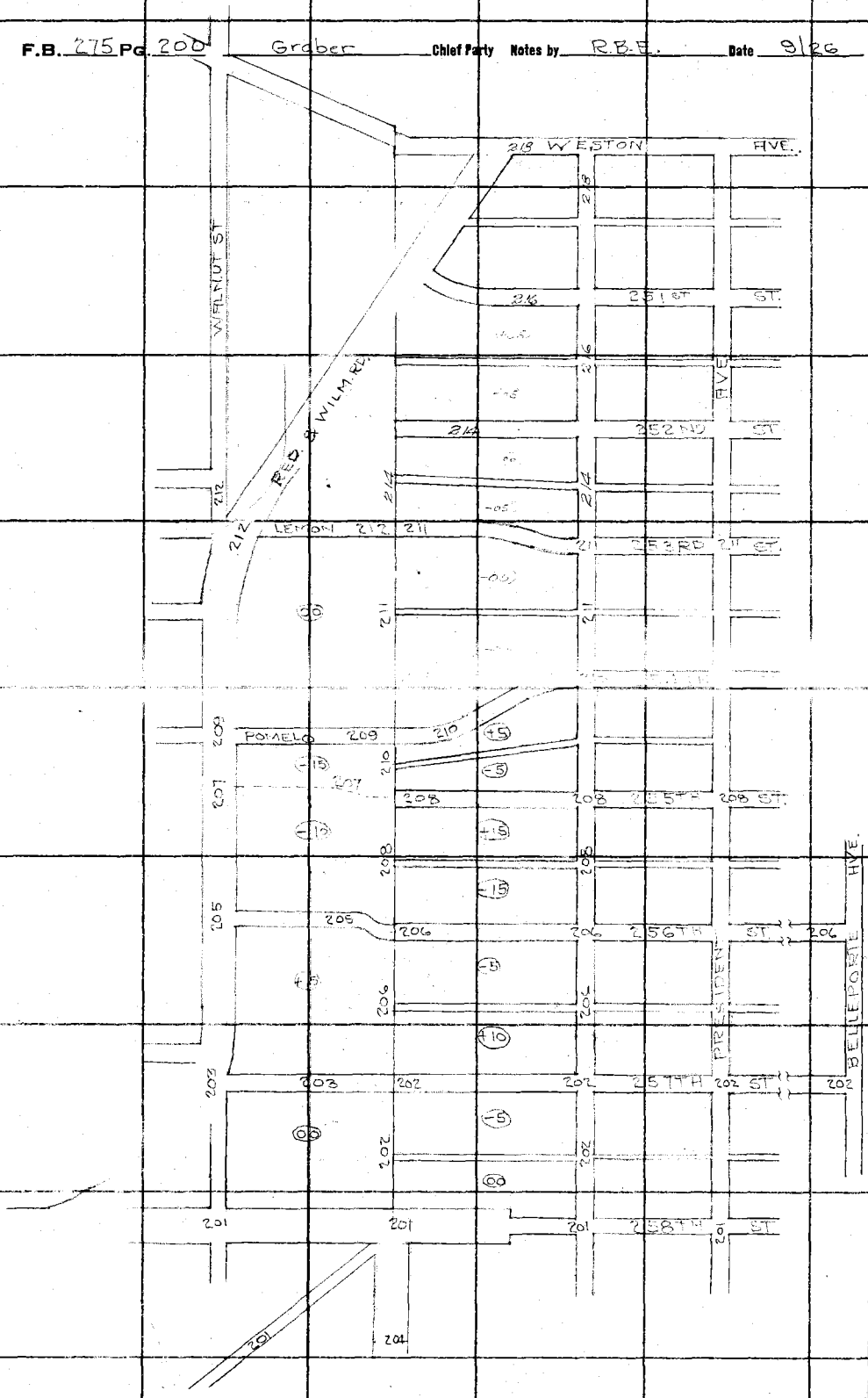

RETURN TO
LOS ANGELES COUNTY SURVEYOR

Do not extend notes this side of this line

Notes: ANY ADDITIONS OR CHANGES ON THIS SHEET MUST BE MADE OR CIRCLED IN Red. WITH DATE AND NAME OF PERSON MAKING CHANGE.

Date _____ Notes by R B E Chief Party Graber F.B. 275 Pg 201

Platted by H.N. Bradstreet	W. O. No. 4293 Tape ~~D. S. O.~~ No. 015
Date November 1930	Location Cayuga Ave
Map No. C.S.B-538	Surveyed by R.B. Emmott
Platting C'k'd by R. W. S.	Date Sept. 26, 1930
Date JAN 26 1931	Indexed A. C. Johnson

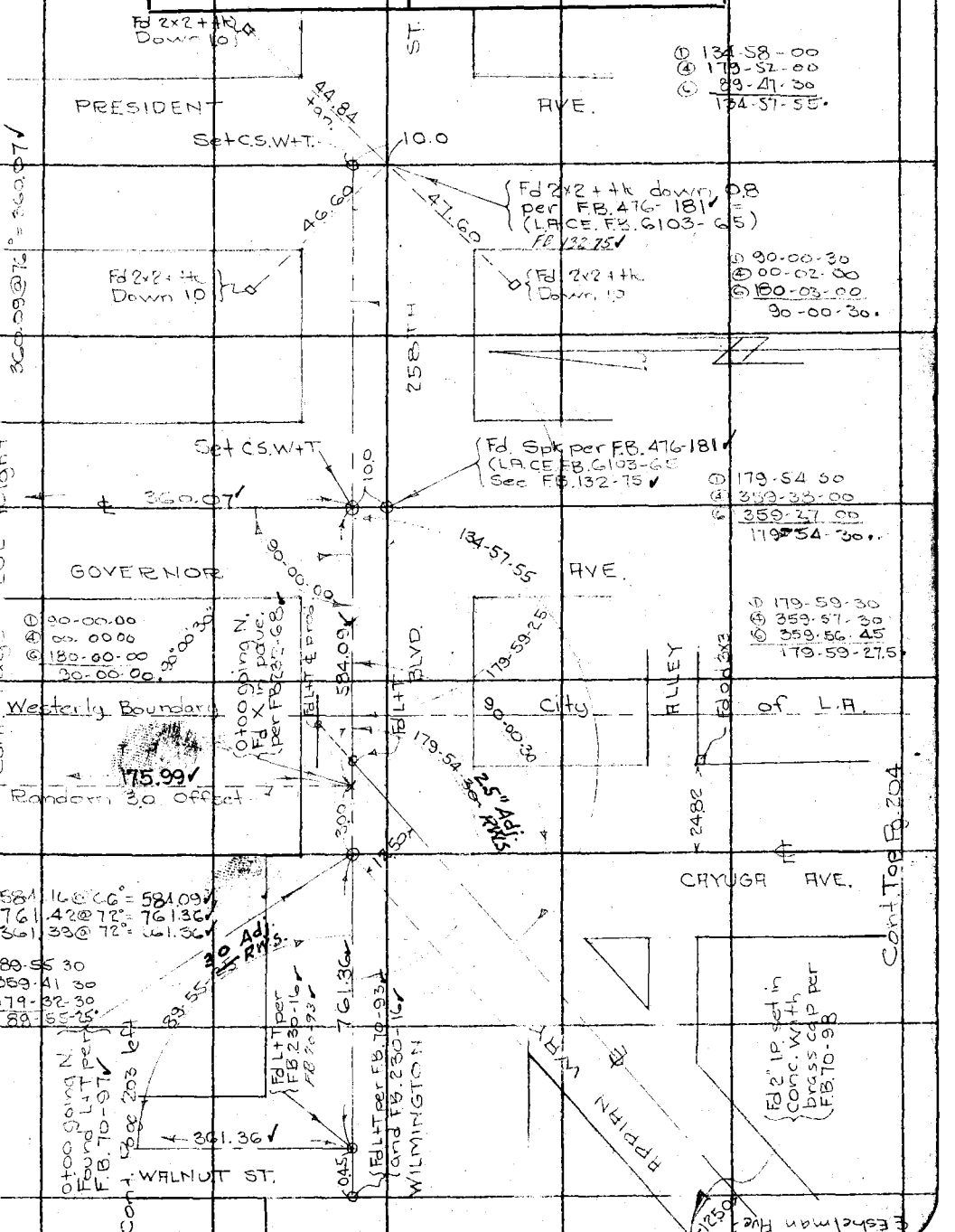

Note: ANY ADDITIONS OR CHANGES ON THIS SHEET MUST BE MADE OR CIRCLED IN Red. WITH DATE AND NAME OF PERSON MAKING CHANGE.

Do not extend notes this side of this line

RETURN TO LOS ANGELES COUNTY SURVEYOR

F.B. 275 Pg. 202 Graber Chief Party Notes by R.B.E. Date 9/26/30

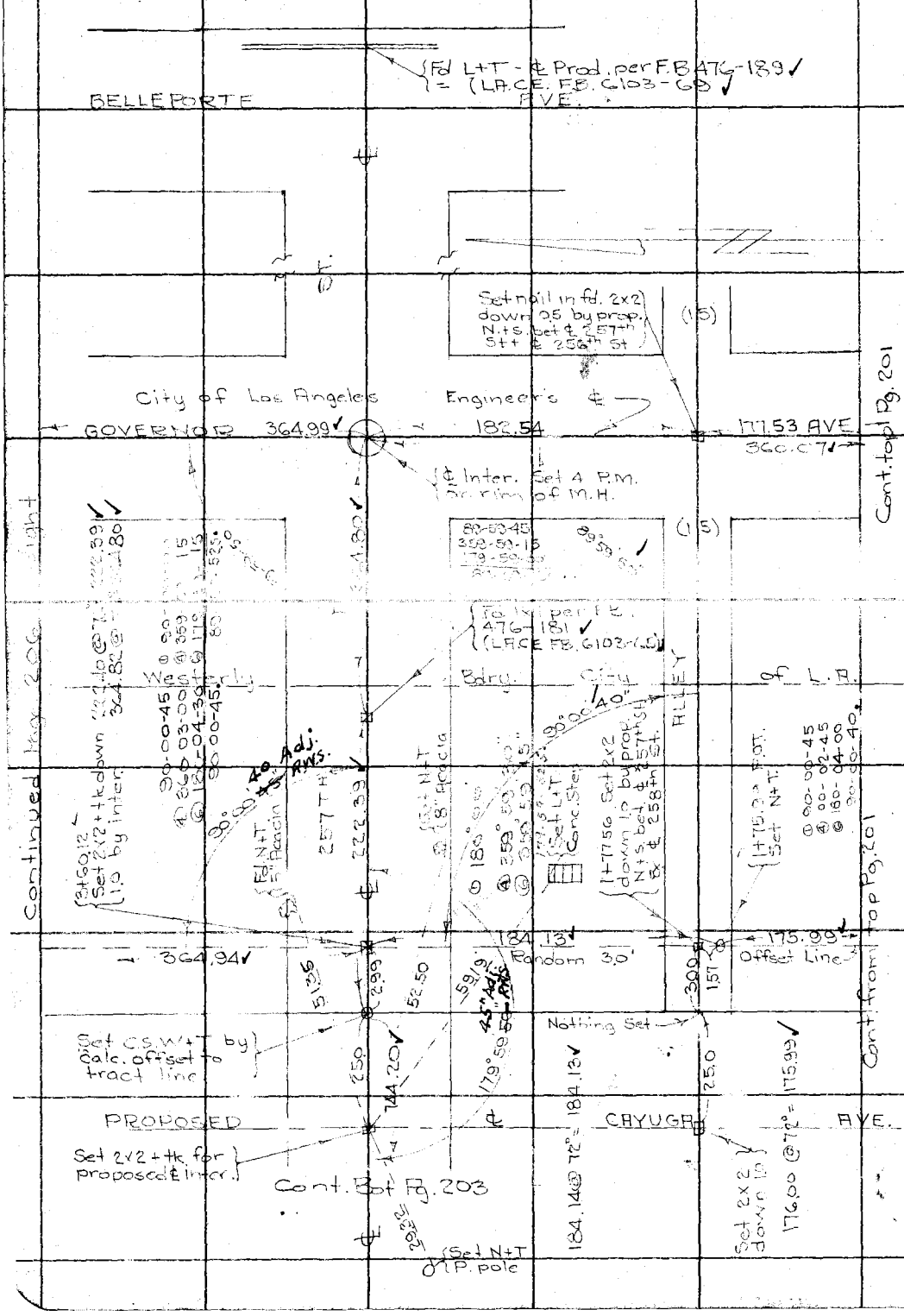

RETURN TO
LOS ANGELES COUNTY SURVEYOR

Do not extend notes this side of this line

Note: ANY ADDITIONS OR CHANGES ON THIS SHEET MUST BE MADE OR CIRCLED IN Red. WITH DATE AND NAME OF PERSON MAKING CHANGE.

Date _____ Notes by R.B.I. Chief Party Graber F.B. 275 Pg. 203

Platted by H.N. Bradstreet	W. O. No. 4203 Tape D. S. O. No. 015
Date November 1930	Location Cayuga Ave.
Map No. C.S.B-538	Surveyed by R.B. [illegible]
Platting C'k'd by R. W. S.	Date Sept. 26, 1930
Date JAN 26 1931	Indexed A. C. Johnson

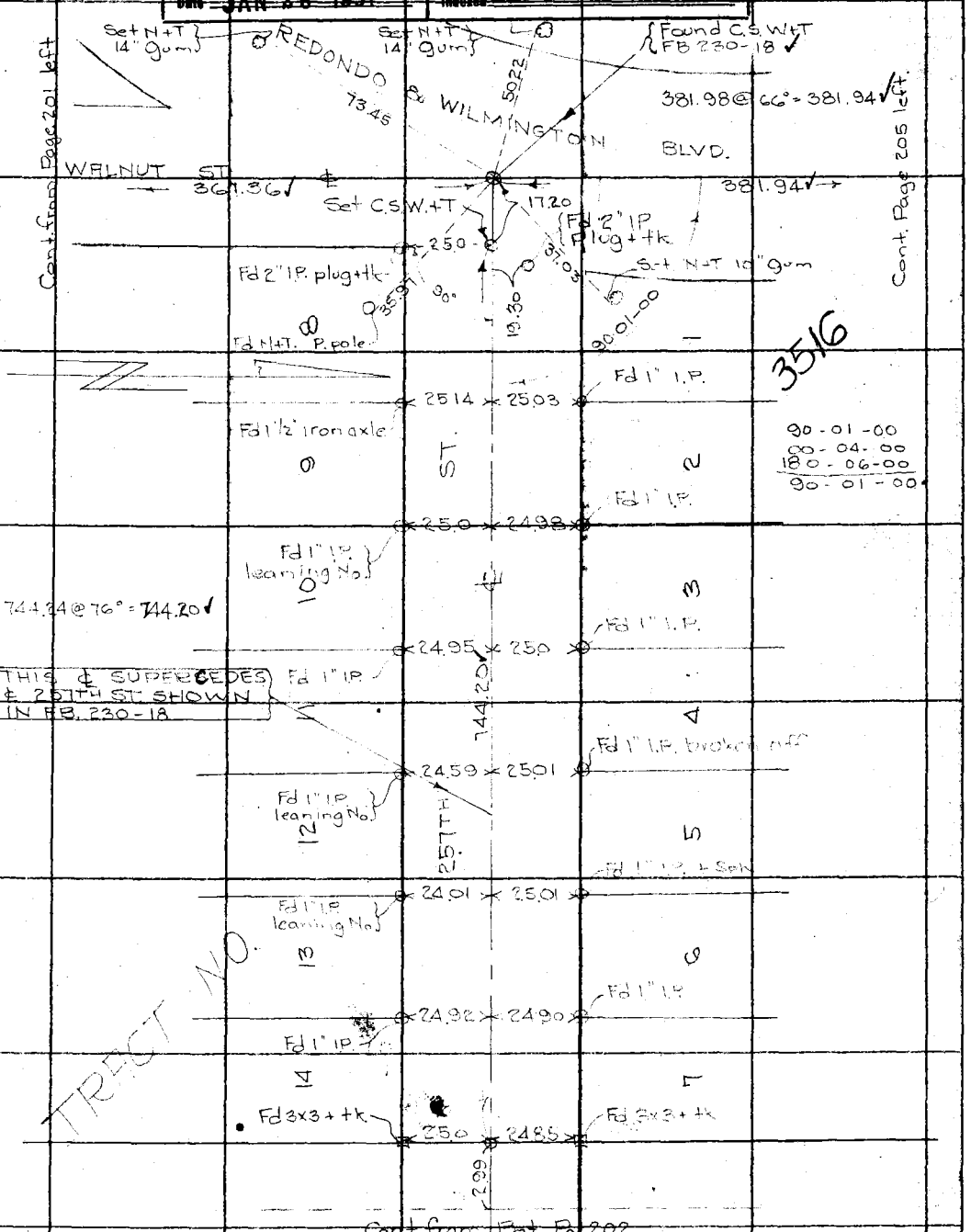

Note: ANY ADDITIONS OR CHANGES ON THIS SHEET MUST BE MADE OR CIRCLED IN Red. WITH DATE AND NAME OF PERSON MAKING CHANGE.

Do not extend notes this side of this line

RETURN TO LOS ANGELES COUNTY SURVEYOR

F.B. 275 Pg. 204 Graber Chief Party Notes by R.B.E. Date 9/26/30

Cont. from Pg. 201 R+

Fd 3x3+ Nail

24.80

259TH ST

25.04

Fd 3x3+ tk

AVE.

259TH PL

CRYUGE

24.99

Fd 3x3 No tk

260TH ST

24.95

Fd 3x3+ Nail

Fd 2x2 No tk

24.85

25.30

Fd 1" IP.

ALLEY

Fd 3x3+ nail

25.14

261 ST ST.

25.0

Fd 2" IP plug + tk per Tract No 28720 and FB. 70-97

RETURN TO
LOS ANGELES COUNTY SURVEYOR

Do not extend notes this side of this line

Note: ANY ADDITIONS OR CHANGES ON THIS SHEET MUST BE MADE OR CIRCLED IN Red. WITH DATE AND NAME OF PERSON MAKING CHANGE.

Date _____ Notes by RB E Chief Party Graber F.B. 275 Pg 205

Platted by H.N. Bradstreet	W. O. No. 4293 Tape ~~B. S. O.~~ No. 015
Date November 1930	Location Cayuga Ave
Map No. CSB-538	Surveyed by RB Emmott
Platting C'k'd by R. W. S.	Date September 27, 1930
Date JAN 26 1931	Indexed A. C. Johnson

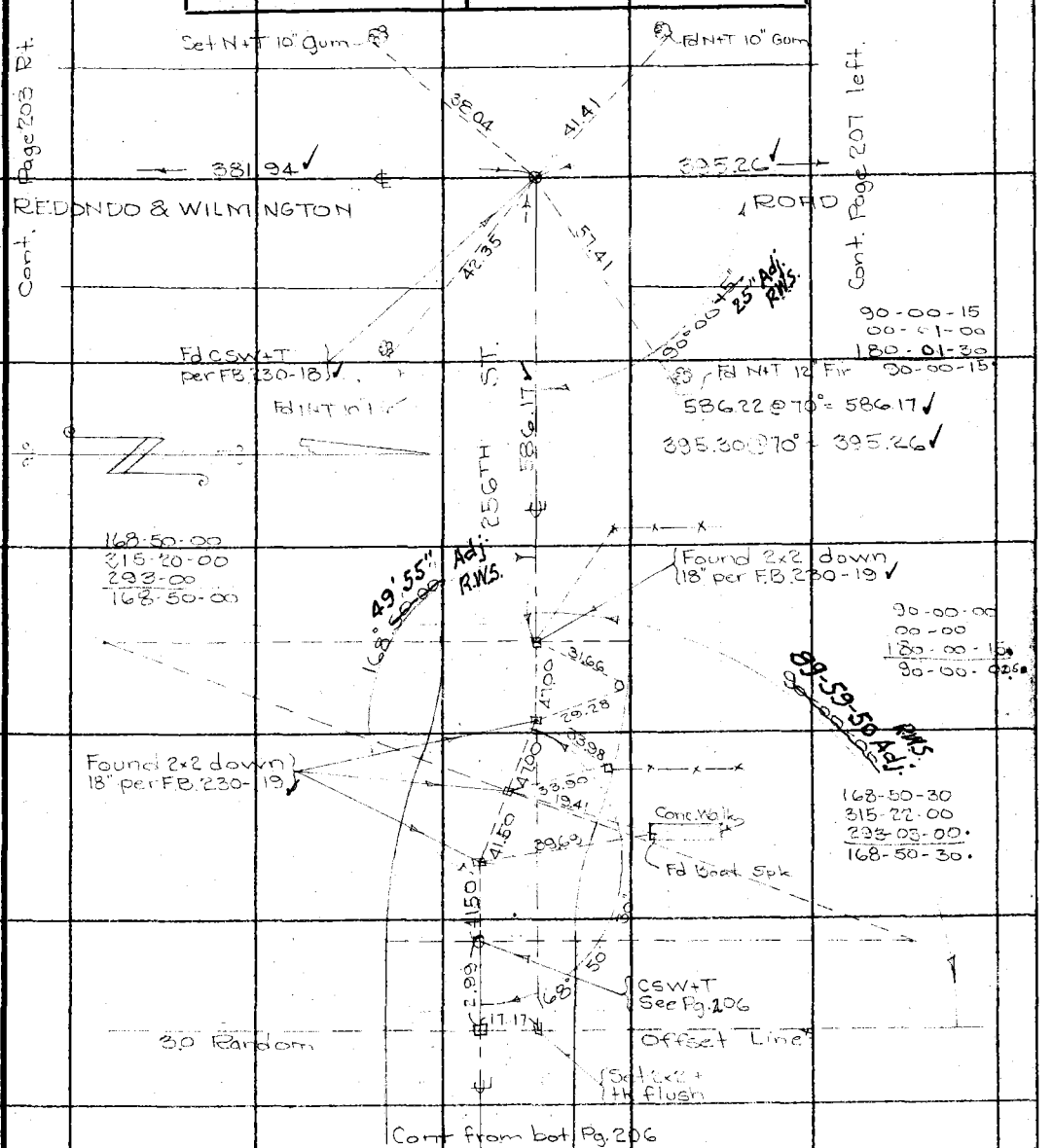

Note: ANY ADDITIONS OR CHANGES ON THIS SHEET MUST BE MADE OR CIRCLED IN Red. WITH DATE AND NAME OF PERSON MAKING CHANGE.

Do not extend notes this side of this line

RETURN TO LOS ANGELES COUNTY SURVEYOR

F.B. 275 Pg. 206 Graber Chief Party Notes by RBE. Date 9/30/30

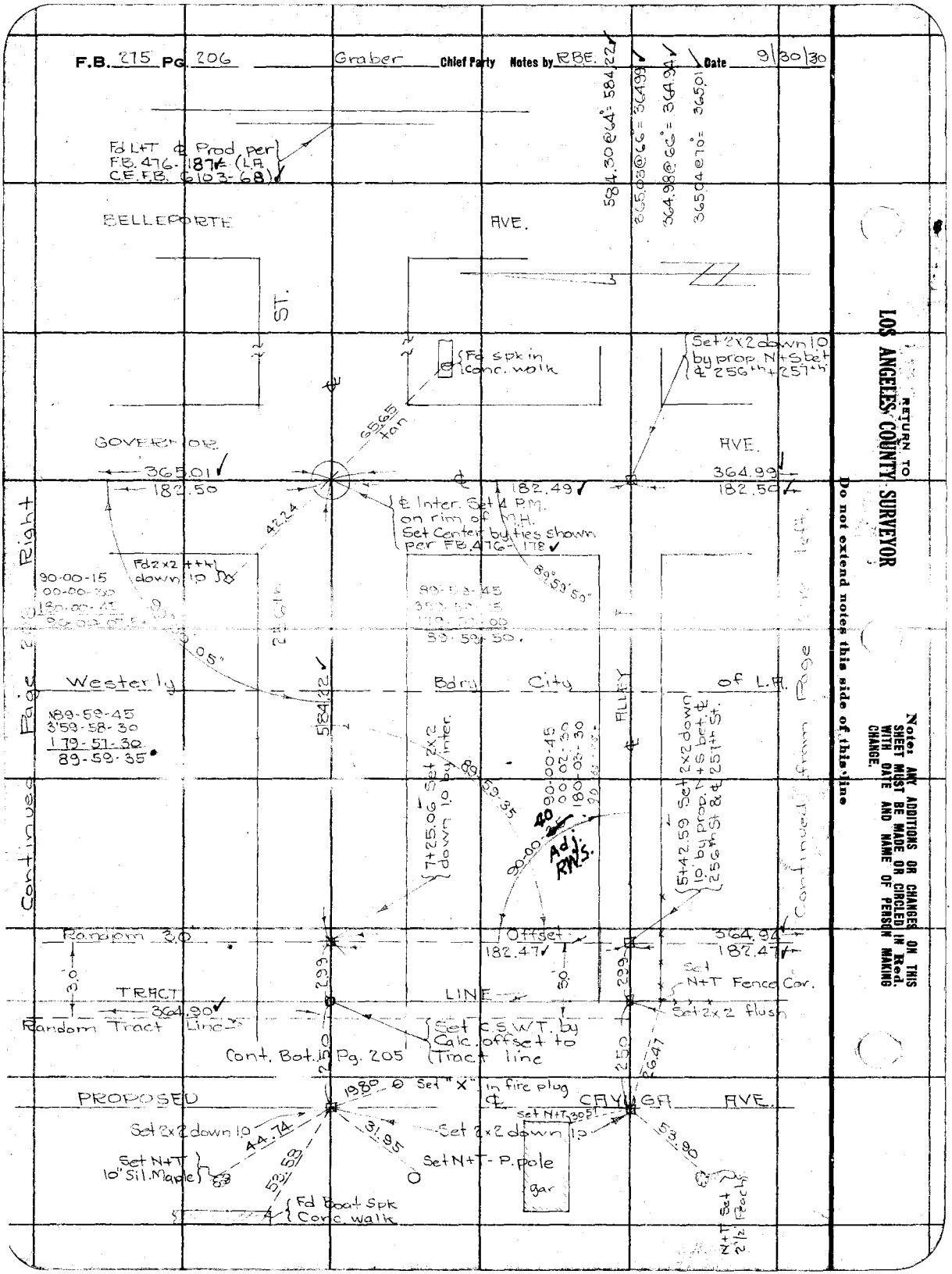

RETURN TO LOS ANGELES COUNTY SURVEYOR

Do not extend notes this side of this line

Note: ANY ADDITIONS OR CHANGES ON THIS SHEET MUST BE MADE OR CIRCLED IN Red. WITH DATE AND NAME OF PERSON MAKING CHANGE.

Date 10/1/30 Notes by R.B.E. Chief Party Graber F.B. 275 PG 207

Platted by H.N. Bradstreet	W. O. No. 4293 Page D. S. O. No. 015
Date November 1930	Location Cayuga Ave.
Map No. C.S.B-538	Surveyed by K.E. Emmott
Platting C'k'd by R. W. S.	Date October 1, 1930.
Date JAN 26 1931	Indexed A. C. Johnson

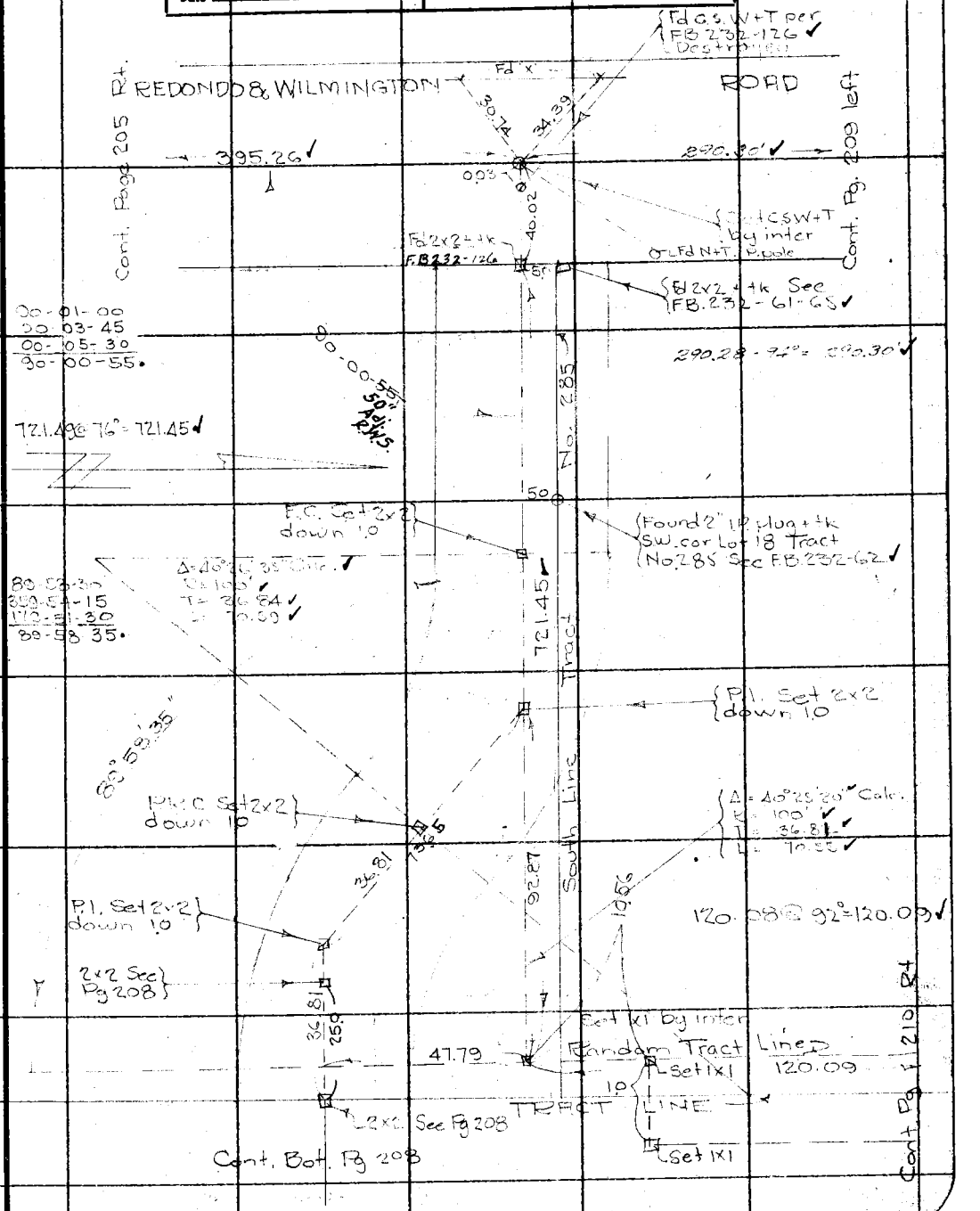

Notes: ANY ADDITIONS OR CHANGES ON THIS SHEET MUST BE MADE OR CIRCLED IN Red. WITH DATE AND NAME OF PERSON MAKING CHANGE.

Do not extend notes this side of this line

RETURN TO LOS ANGELES COUNTY SURVEYOR

F.B. 275 Pg. 208 Graber Chief Party Notes by R.B.E. Date 10/1

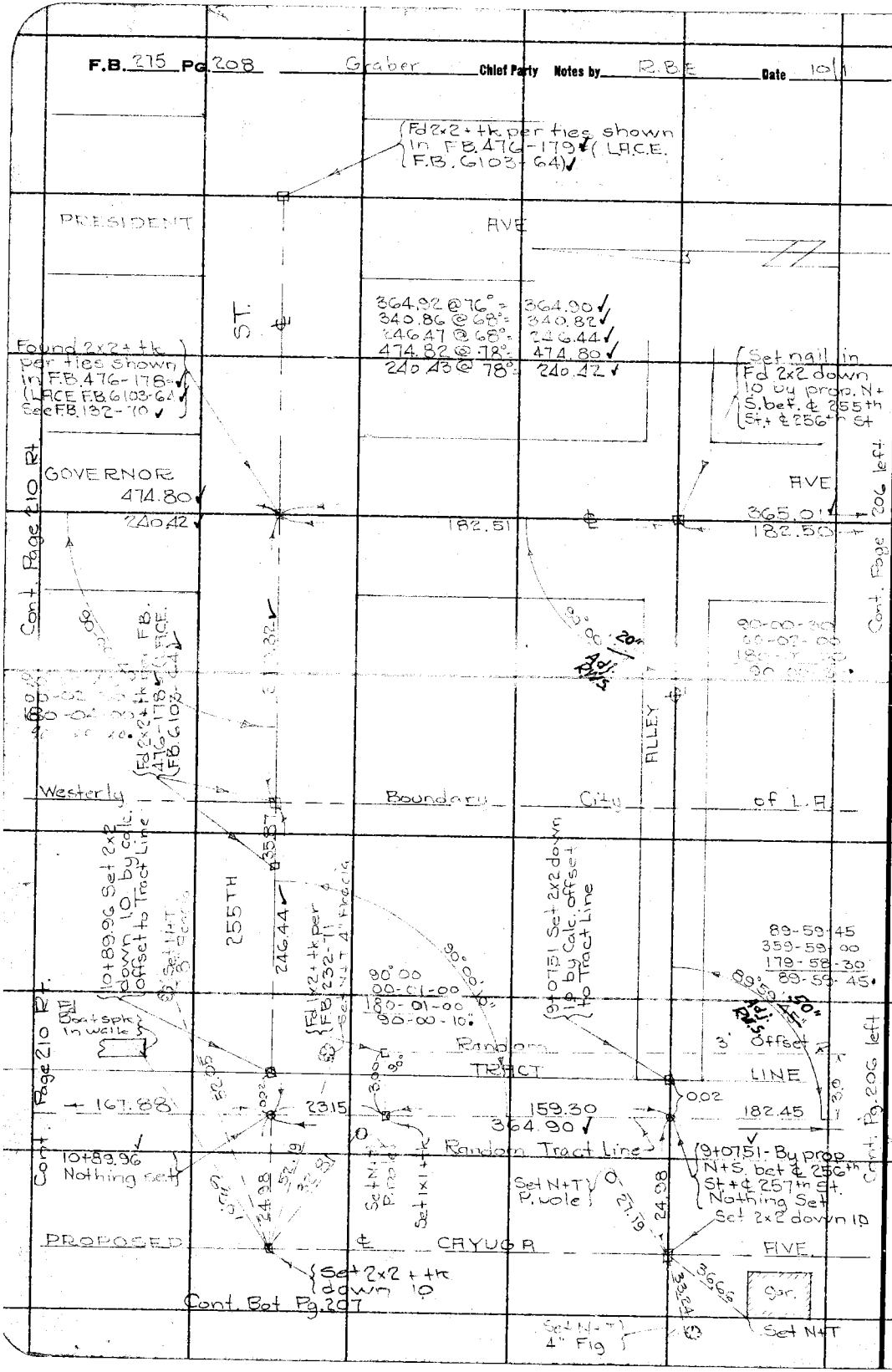

RETURN TO
LOS ANGELES COUNTY SURVEYOR

Do not extend notes this side of this line

Note: ANY ADDITIONS OR CHANGES ON THIS SHEET MUST BE MADE OR CIRCLED IN Red. WITH DATE AND NAME OF PERSON MAKING CHANGE.

Date 10/2 Notes by R.B. Emmott Chief Party H.F. Graber F.B. 275 Pg. 209

Platted by H.N. Bradstreet	W. O. No. 4293 B.S.B. No. 015
Date November 1930	Location Cayuga Ave
Map No. C.S. B-538	Surveyed by
Platting C'k'd by R. W. S.	Date October 3, 1930
Date JAN 26 1931	Indexed A. C. Johnson

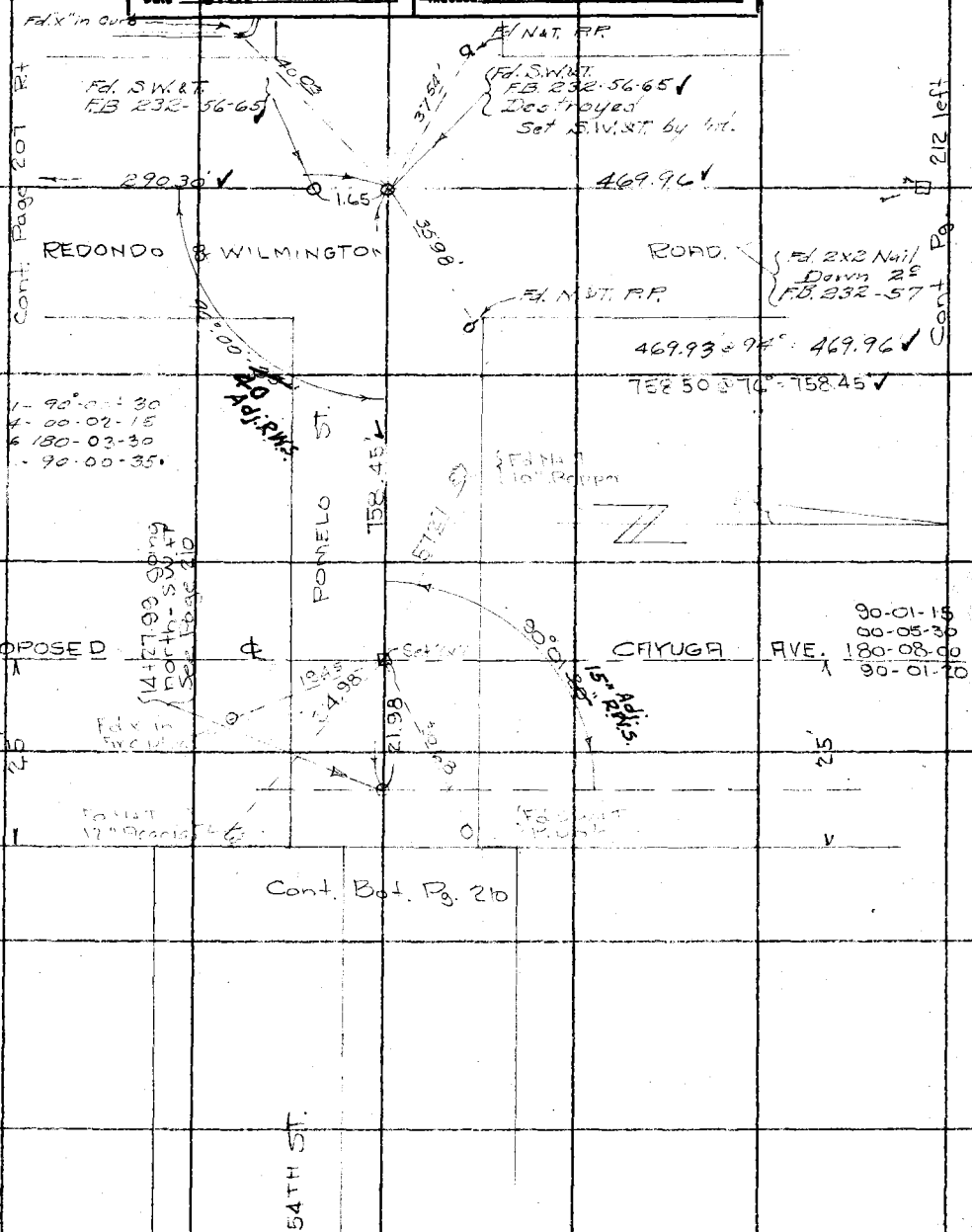

Note: ANY ADDITIONS OR CHANGES ON THIS SHEET MUST BE MADE OR CIRCLED IN Red. WITH DATE AND NAME OF PERSON MAKING CHANGE.

Do not extend notes this side of this line

RETURN TO LOS ANGELES COUNTY SURVEYOR

F.B. 275 Pg. 210 Graber Chief Party Notes by R.B.E Date 10/3

Fd 2x2 + copper tk down 0.5 per FB 476-167-177 ✓ FB. 299-5 FB 132-67

Fd 2x2 + tk down 0.5' per FB 476-167 ✓

Fd 2x2 down 0.5 per FB 476-167 ✓ Set tk by inter.

S.T.

R.A.

Cont. Pg. 211

GOVERNOR

474.80 ✓

350.04 ✓

240.42 ✓

AVE.

Cont. Page 208 Left

54.08

(25) (50) (25)

Fd 2x2 + tk down 0.5 per FB 476-176 See FB 299-4

Adj. Rms. 00°

97°03'00"

(15)

97-03
28-12-15
222-15-30
97-02-05

345.37 @ 78° 345.36 ✓
246.38 @ 92° 246.39
92.51 @ 90° 92.51
122.04 @ 87° 122.07
35.50 @ 84° 35.50
113.58 @ 84°
94.54 @ 84° ✓

89°57'20

88-57-15
359-49-15
178-44-00
89-51-20.

Fd 2x2 down 1.0 per FB 476-176 ✓ See FB 299-4

254 FT H

122.07

144°00'

144-00-00
216-00-15
144-00-00
144-00-00.

Set 2x2 @ 86° 350.04 ✓
178.51 96° = 178.52 ✓

215.36 ✓

tk down 0.5 FB 476-167

Fd 2x2 down 0.5

Westerly Bdry City of LA.

143-50-15
215-57-00
143-55-45
143-58-15.

Fd 2x2 down 0.5 per FB 476-176 ✓ See FB 299-4 ✓

90-04-00
00-15-45
180-23-45
90-03-55.

143°59'15"

113.58 ✓

Fd 2x2 down 0.5 Set tk. record dist. from Pl. per C.S. 8972 See FB 476-176 ✓ FB 299-4 ✓

97-02-30
28-10-00
222-15-00
97-02-30

246.39 ✓

Cont. Pg. 211 R.A.

14+26.89 Set 2x2 down 1.0 by inter.

14+27.99 Set C.S.W/+T by intersection

Random 10' offset

TRACT LINE

Random 39' offset

90°03'55"

1.10

94.54 ✓

(B) C.S.W/+T FB 299-4

12+57.84 Set 2x2 down 1.0 by inter

97°02'30"

Set 1x1

92.51 ✓

Set 2x2 down 1.0 by Calc. dist. 207 Left

208 R.A.

Cont. Pg 209

- 579.86 ✓
- 309.94'

4.02

4.02

27.58

Set 1x1 Set nail

40

19

48.96

002 167.88

98.90

25.19

28.89

21.98

1.10

Set 2x2 See Pg 209

PROPOSED

CAYUGA

AVE.

Fd 2x2 + tk down 0.2 in place of C.S.W+T shown in FB 299-3 FB 222-72 ✓

Cont. Bot. Pg 209

51.83

Set N+T P. pole

Cont.

Set N+T F.P.

RETURN TO LOS ANGELES COUNTY SURVEYOR

Do not extend notes this side of this line

Note: ANY ADDITIONS OR CHANGES ON THIS SHEET MUST BE MADE OR CIRCLED IN Red. WITH DATE AND NAME OF PERSON MAKING CHANGE.

Date 10/6/30 Notes by R.B. Emmott Chief Party H.F. Grober F.B. 275 Pg. 211

Platted by H.N. Bradstreet	W. O. No. 4293 Tape D. S. O. No. 015
Date November 1930	Location Cayuga Ave
Map No. C.S.B-538	Surveyed by R.B. Emmott
Platting C'k'd by R. W. S.	Date October 6, 1930
Date JAN 23 1931	Indexed A. C. Johnson

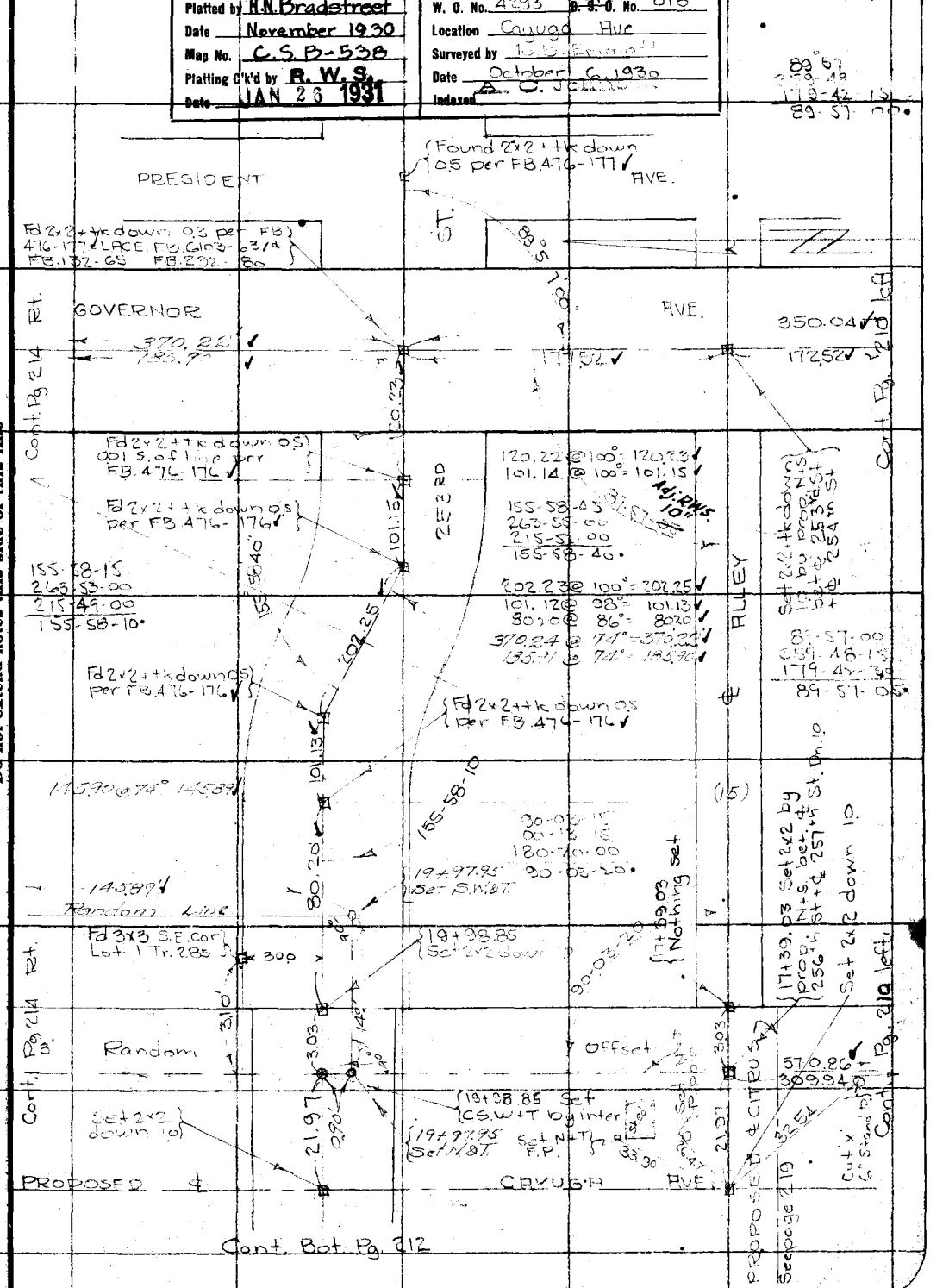

Note: ANY ADDITIONS OR CHANGES ON THIS SHEET MUST BE MADE OR CIRCLED IN Red. WITH DATE AND NAME OF PERSON MAKING CHANGE.

Do not extend notes this side of this line

RETURN TO LOS ANGELES COUNTY SURVEYOR

F.B. 275 Pg. 212 H.F. Grober Chief Party Notes by R.B.E. Date 10/7

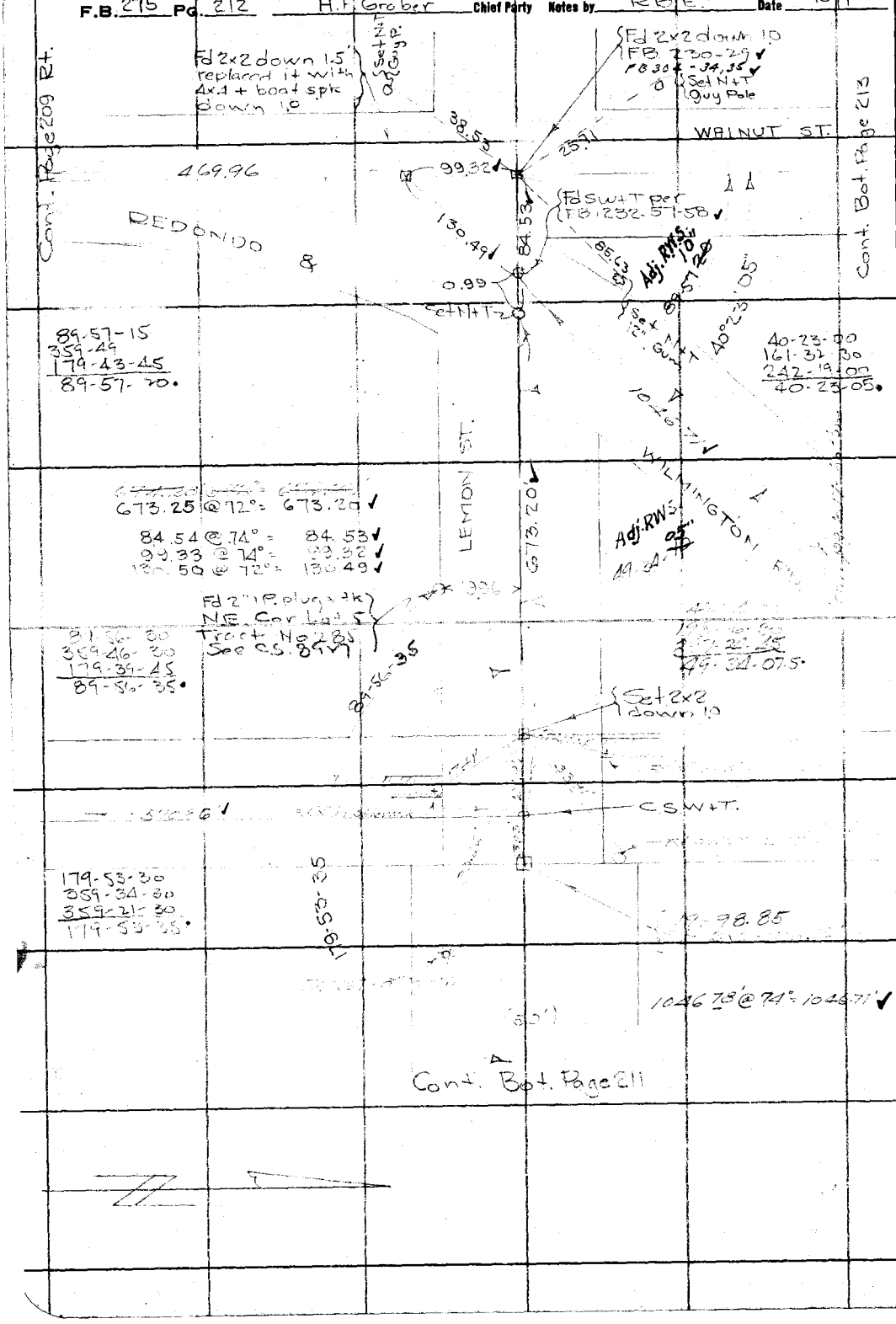

RETURN TO
LOS ANGELES COUNTY SURVEYOR

Do not extend notes this side of this line

Note: ANY ADDITIONS OR CHANGES ON THIS SHEET MUST BE MADE OR CIRCLED IN Red. WITH DATE AND NAME OF PERSON MAKING CHANGE.

Date 10/8 Notes by RBE. Chief Party H.F. Graber F.B. 275 PG. 213

Platted by H.N. Bradstreet	W. O. No. 4293 Page U. S. O. No. 015
Date November 1930	Location Cayuga Ave.
Map No. C.S.B-538	Surveyed by [illegible]
Platting C'k'd by R. W. S.	Date October 8, 1930
Date JAN 26 1931	Indexed A. C. Johnson

Note: ANY ADDITIONS OR CHANGES ON THIS SHEET MUST BE MADE OR CIRCLED IN Red. WITH DATE AND NAME OF PERSON MAKING CHANGE.

Do not extend notes this side of this line

RETURN TO LOS ANGELES COUNTY SURVEYOR

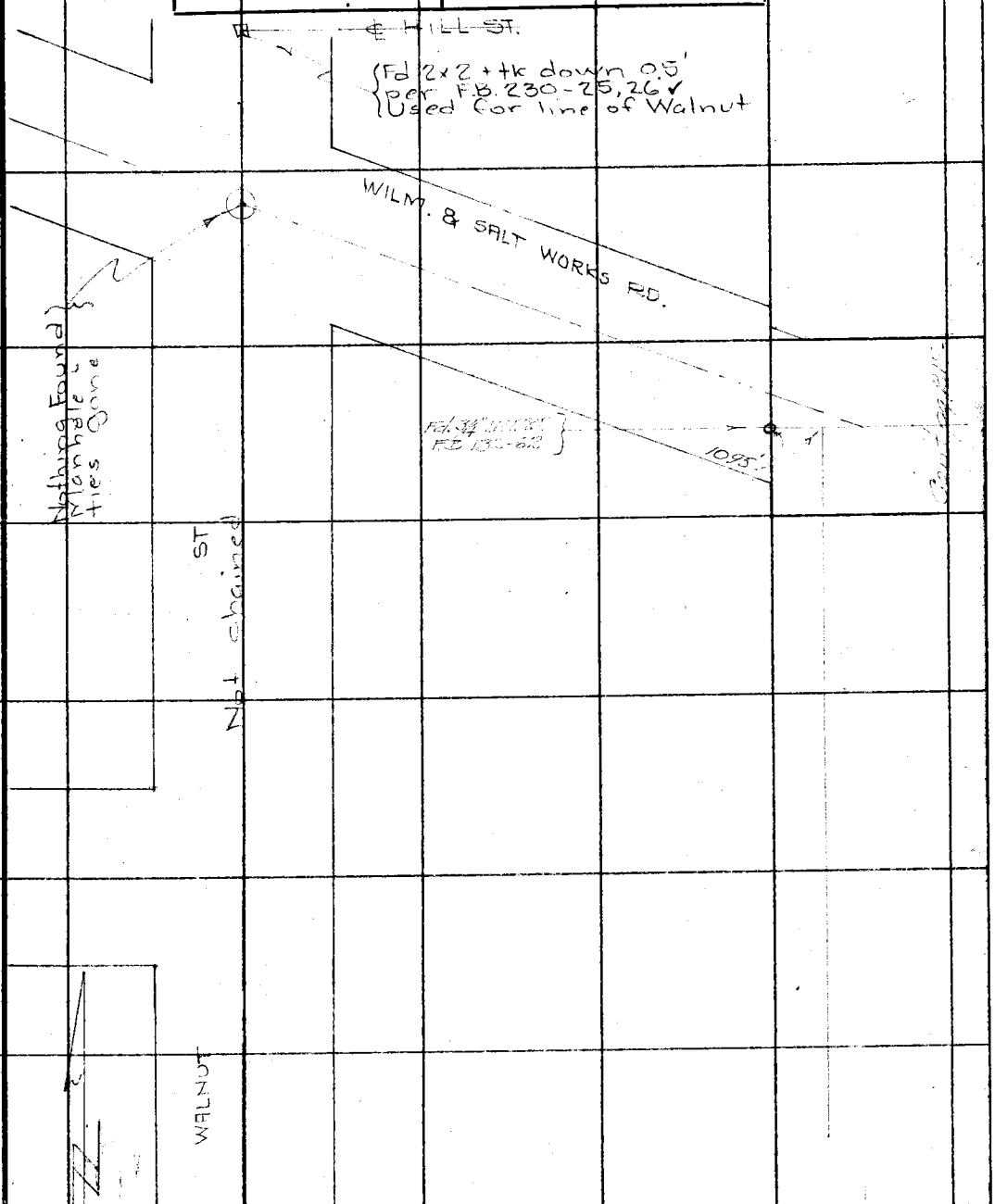

Cont. Pg 212 Rt.

F.B. 275 Pg. 214 H. F. Graber Chief Party Notes by R.B.E. Date 10-10-30

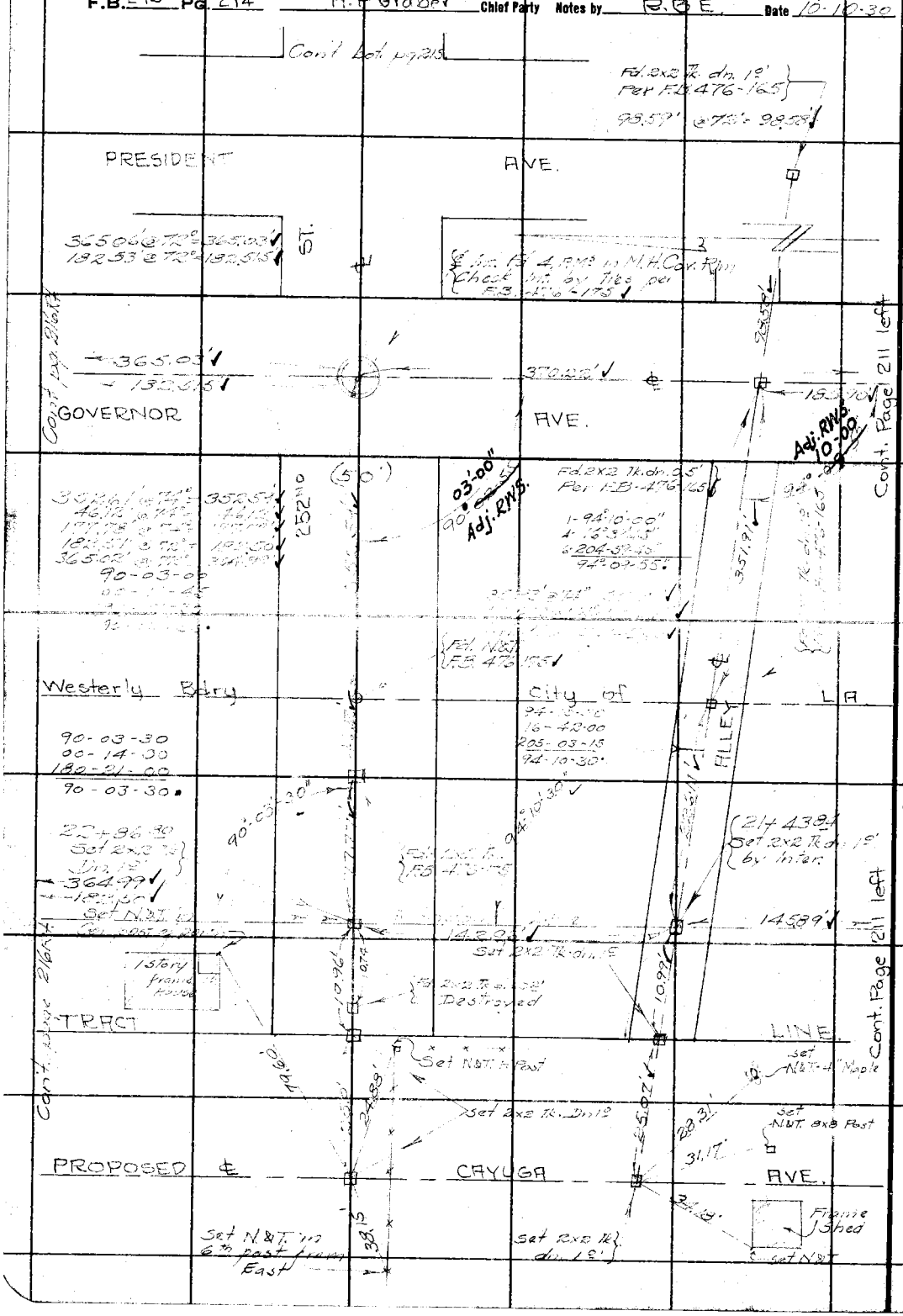

RETURN TO
LOS ANGELES COUNTY SURVEYOR

Do not extend notes this side of this line

Note: ANY ADDITIONS OR CHANGES ON THIS SHEET MUST BE MADE OR CIRCLED IN Red. WITH DATE AND NAME OF PERSON MAKING CHANGE.

Date _____ Notes by [illegible] Chief Party [illegible] F.B. 275 Pg. 215

Platted by H.N. Bradstreet	W. O. No. [illegible] D. S. O. No. _____
Date November 1930	Location [illegible]
Map No. C.S.B-538	Surveyed by [illegible]
Platting C'k'd by R. W. S.	Date [illegible]
Date JAN 23 1931	Indexed A. C. Johnson

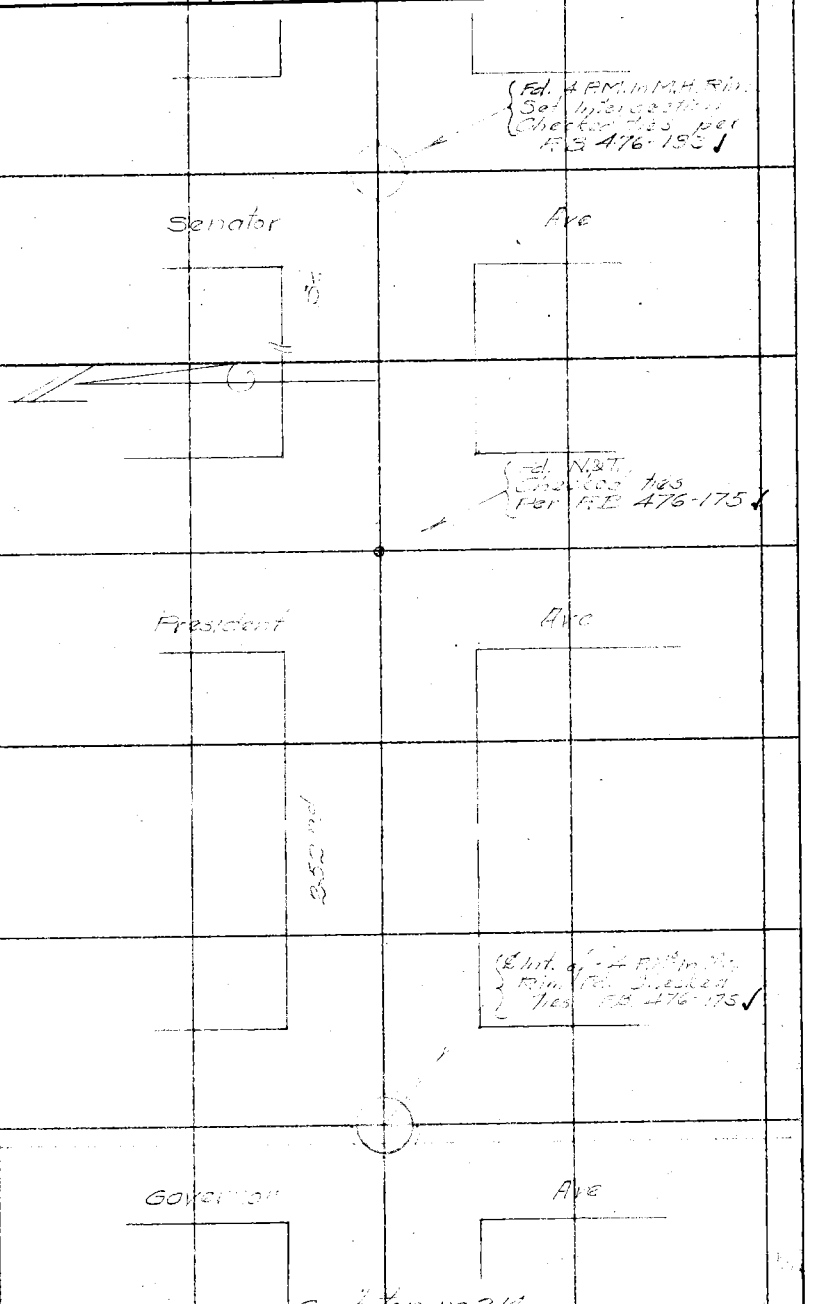

Cont. top pg 214

Note: ANY ADDITIONS OR CHANGES ON THIS SHEET MUST BE MADE OR CIRCLED IN Red. WITH DATE AND NAME OF PERSON MAKING CHANGE.

Do not extend notes this side of this line

RETURN TO
LOS ANGELES COUNTY SURVEYOR

F.B. 275 Pg. 216 Graber Chief Party Notes by HFG Date

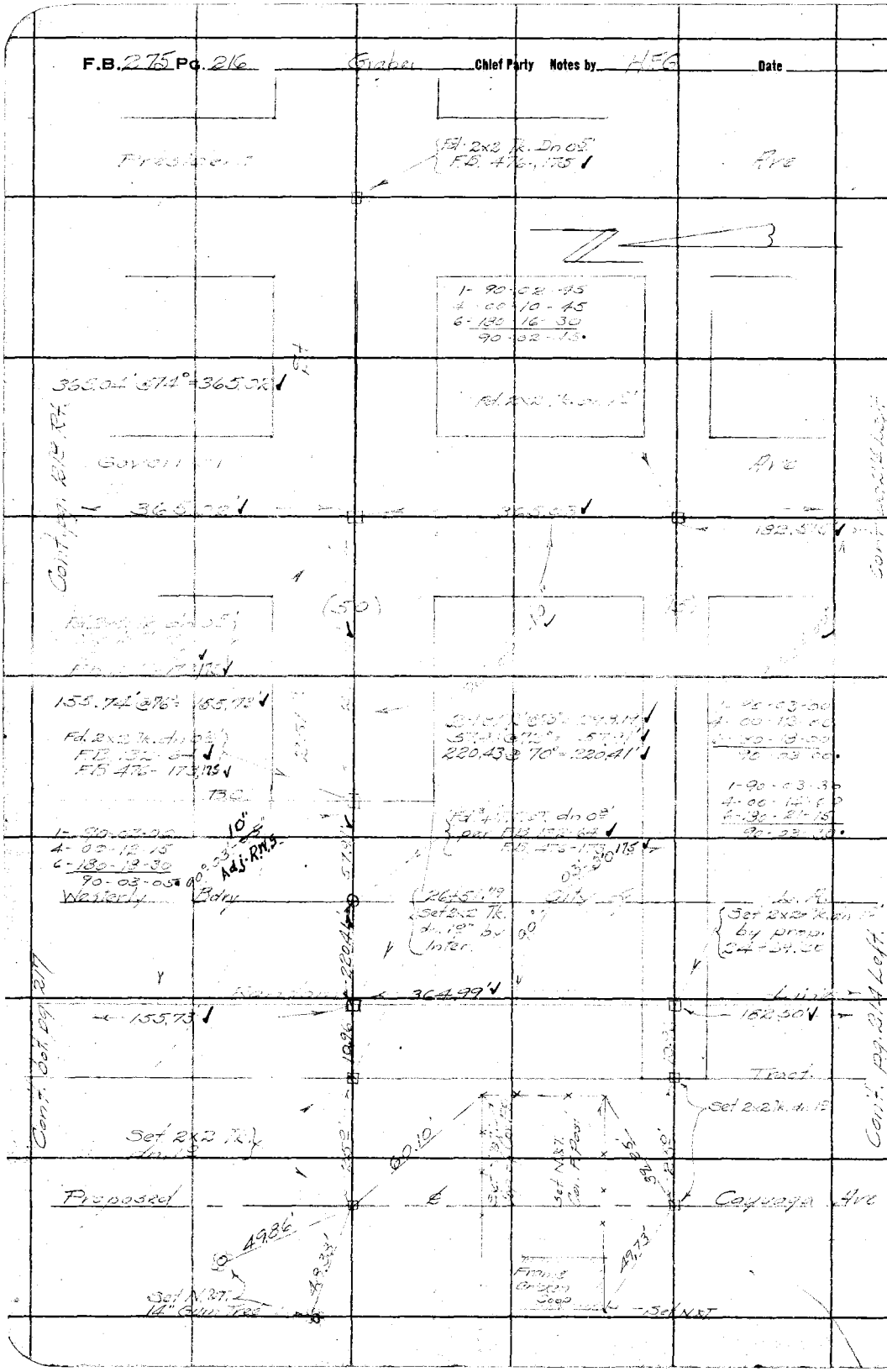

RETURN TO
LOS ANGELES COUNTY SURVEYOR

Do not extend notes this side of this line

Note: ANY ADDITIONS OR CHANGES ON THIS SHEET MUST BE MADE OR CIRCLED IN Red. WITH DATE AND NAME OF PERSON MAKING CHANGE.

Date _____ Notes by H.F.G. Chief Party Gilber F.B. 225 PG. 217

Platted by H.N. Bradstreet	W. O. No. 4224 D. S. O. No.
Date November 1930	Location Compton Ave
Map No. C.S.B-538	Surveyed by
Platting C'k'd by R. W. S.	Date 10-10-30
Date JAN 26 1931	Indexed A. C. Johnson

Note: ANY ADDITIONS OR CHANGES ON THIS SHEET MUST BE MADE OR CIRCLED IN Red. WITH DATE AND NAME OF PERSON MAKING CHANGE.

Do not extend notes this side of this line

RETURN TO LOS ANGELES COUNTY SURVEYOR

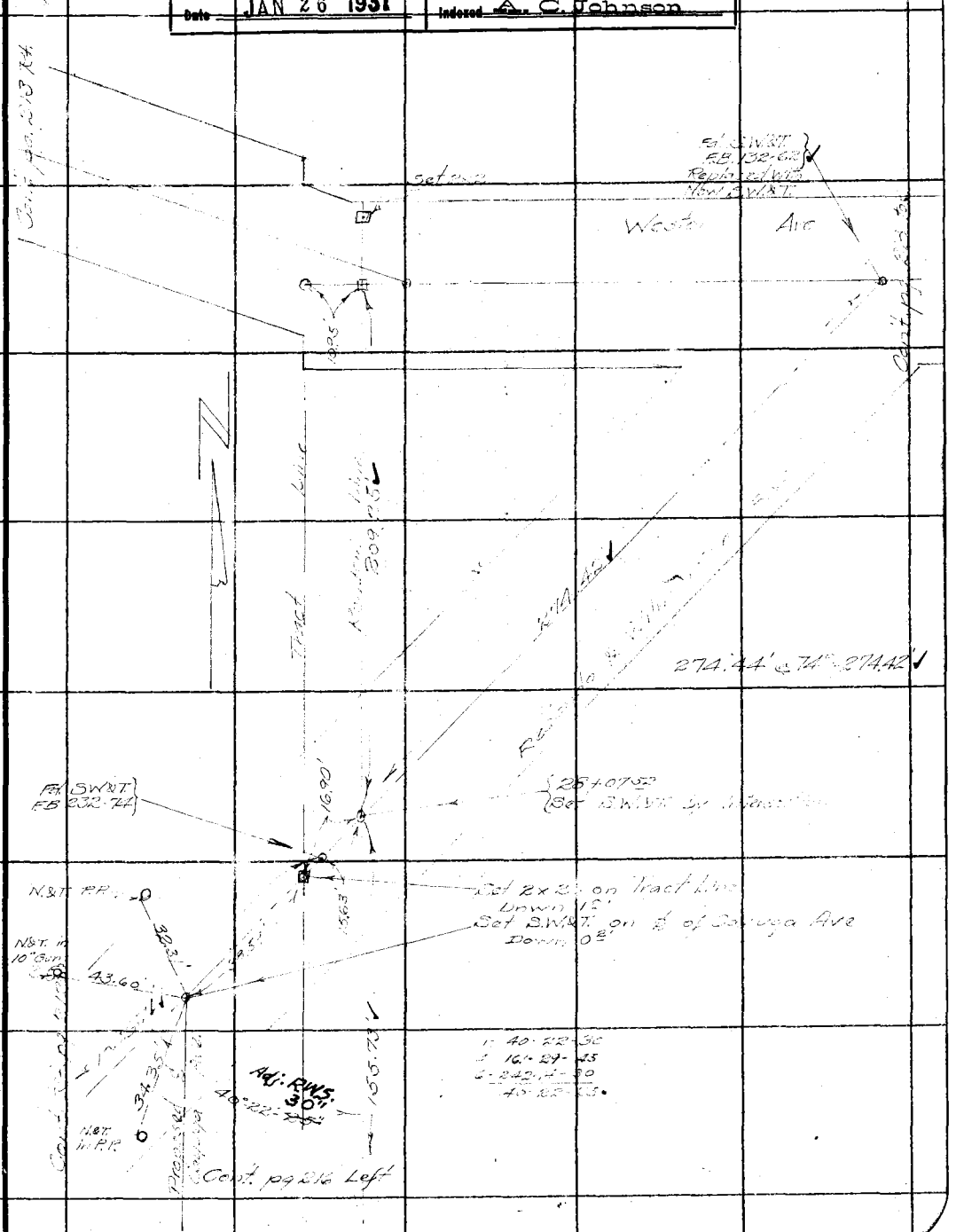

F.B. _____ Pg. 218 _____ Chief Party Notes by _____ Date _____

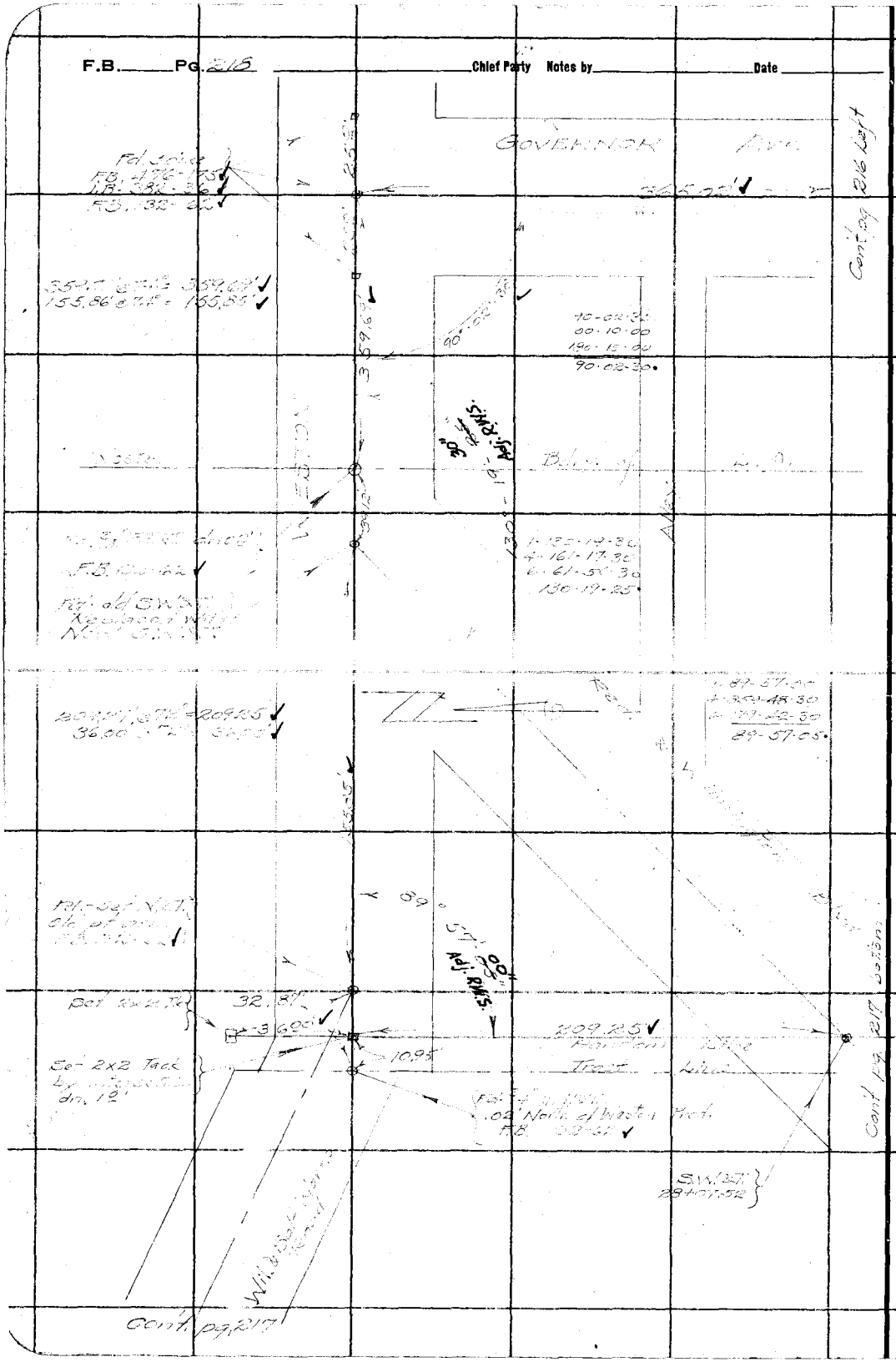

RETURN TO
LOS ANGELES COUNTY SURVEYOR

Do not extend notes this side of this line

Note: ANY ADDITIONS OR CHANGES ON THIS SHEET MUST BE MADE OR CIRCLED IN Red. WITH DATE AND NAME OF PERSON MAKING CHANGE.

Date _____ Notes by: H.F.G. Chief Party Graber F.B. 275 PG. 219

Platted by H.N. Bradstreet	W. O. No. 4293 D. S. O. No.
Date November 1930	Location Cayuga Ave
Map No. C.S.B-538	Surveyed by Graber
Platting C'k'd by R. W. S.	Date
Date JAN 26 1931	Indexed A. C. Johnson

Note: ANY ADDITIONS OR CHANGES ON THIS SHEET MUST BE MADE OR CIRCLED IN Red. WITH DATE AND NAME OF PERSON MAKING CHANGE.

Do not extend notes this side of this line

RETURN TO
LOS ANGELES COUNTY SURVEYOR



F.B._____ Pg._____ _____ Chief Party Notes by_____ Date_____

RETURN TO
LOS ANGELES COUNTY SURVEYOR

Do not extend notes this side of this line

Note: ANY ADDITIONS OR CHANGES ON THIS SHEET MUST BE MADE OR CIRCLED IN Red. WITH DATE AND NAME OF PERSON MAKING CHANGE.

Page 225 is next page Nov 10, 1930 HNB

COPIES TO

CENTINELA VALLEY

(REGIONAL OFFICE)

pages 221 thru 253

Notes Ck'd by	Survey of Torrance Health Ctr.
Map No.	JN 0040.08 Tape Std °F
Office Work	Surveyed by Crowe
Checked	Notes Crowe Date 1 May 63
Date	Indexed J. GALLI

F. B. 275 PG. 221

TORRANCE HEALTH CENTER
EAST PROPERTY LINE
RECOVERY

J.N. 0040.08
1 May 1963

Note: Any Additions or Changes on This Sheet Must be Made or Circled in Red Ink With Date and Name of Person Making Change.

Do not extend this side of this line.

PLEASE RETURN TO
LOS ANGELES COUNTY ENGINEER
403 LOS ANGELES COUNTY ENGINEERING BLDG.

Reference	Party
C.S.B. 602-1 F.B. 491 - F.B. 275 -	Crowe Newman Spriggs Palsey

76F309S CE #310 6-62

F. B. 275 PG 222

INDEX

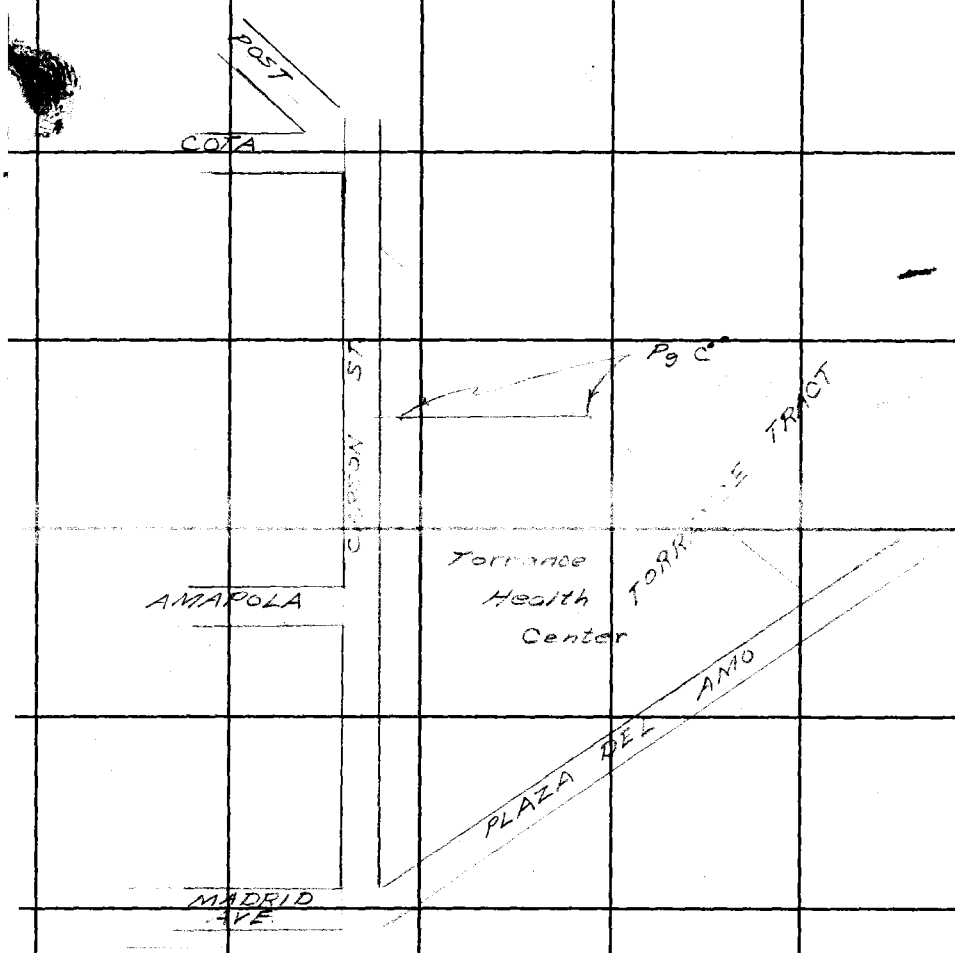

PLEASE RETURN TO
LOS ANGELES COUNTY ENGINEER
403 LOS ANGELES COUNTY ENGINEERING BLDG.

Do not extend this side of this line.

Note: Any Additions or Changes on This Sheet Must be Made or Circled in Red Ink With Date and Name of Person Making Change.

Notes Ck'd by	Survey of Torrance Health Ctr.
Map No.	JN 040.08 Tape Std °F
Office Work	Surveyed by Crowe
Checked	Notes Crowe Date 1 May 63
Date	Indexed C. J. GALLI

F. B. 275 PG. 223

Note: The below Prop. Cor. Mons. and flagged Prop. line were inspected by Mr. E. T. Pickard Prop. owner to east of line and by Dr. Kendricks, Mgr. of Torrance Health Ctr. to the west of the line on 1 May 63 in the presence of C. H. Crowe, Survey Party Chief L.A. Co. Engr. Dept. Set 1x2 t N. t Marker every 25' on Prop. line.

Note: Any Additions or Changes on This Sheet Must be Made or Circled in Red Ink With Date and Name of Person Making Change.

PLEASE RETURN TO
LOS ANGELES COUNTY ENGINEER
403 Los Angeles County Engineering Bldg.

Do not extend this side of this line.

76F309S CE #310 6-62

F. B. 275 PG 224

PLEASE RETURN TO
LOS ANGELES COUNTY ENGINEER
403 LOS ANGELES COUNTY ENGINEERING BLDG.

Do not extend this side of this line.

Note: Any Additions or Changes on This Sheet Must be Made or Circled in Red Ink With Date and Name of Person Making Change.

225

Date _____ Notes by HFG Chief Party Graber F.B. 275 Pg. 199

Platted by	W. O. No. 4293Aa D. S. O. No.
Date	Location Cayuga Ave
Map No.	Surveyed by Graber
Platting C'k'd by R. W. S.	Date 7-28-30 - 9-6-30
Date JAN 26 1931	Indexed A. C. Johnson

Void RBE

CAYUGA AVENUE

W.O. 4293 Aa

H.F. Graber
H.E. Grampulst
Moss Taylor
C.R. Lawson

INDEX :-

RANDOM LINE Chaining	201	thru 206
Lot & Street Location	207	" " 214
Stake Setting on Intersections of Streets & Alleys	215	" " 218
Angular line tie at Pad & Wilmington & Cayuga Ave	219	

Note: ANY ADDITIONS OR CHANGES ON THIS SHEET MUST BE MADE OR CIRCLED IN Red. WITH DATE AND NAME OF PERSON MAKING CHANGE.

Do not extend notes this side of this line

RETURN TO
LOS ANGELES COUNTY SURVEYOR

F.B. 275 PG. 226 Chief Party Notes by Date

RETURN TO
LOS ANGELES COUNTY SURVEYOR

Do not extend notes this side of this line

Note: ANY ADDITIONS OR CHANGES ON THIS SHEET MUST BE MADE OR CIRCLED IN Red. WITH DATE AND NAME OF PERSON MAKING CHANGE.

Date 7/28/30 Notes by H.F.G. Chief Party Graber F.B. 275 Pg. ~~201~~ 227

Platted by	W. O. No. 4293Aa D. S. O. No.
Date	Location Cayuga Ave
Map No.	Surveyed by [illegible]
Platting C'k'd by R. W. S.	Date July 28th 1930
Date AUG 12 1930	Indexed A. C. Johnson

100' Tape #056
Calib - 84°
Temp. Correction
8.1.30

Void RBE

Continued bottom page 202



Notes: ANY ADDITIONS OR CHANGES ON THIS SHEET MUST BE MADE OR CIRCLED IN Red. WITH DATE AND NAME OF PERSON MAKING CHANGE.

Do not extend notes this side of this line

RETURN TO
LOS ANGELES COUNTY SURVEYOR

F. B. 275 Pg. ~~202~~ 228 Graber Chief Party Notes by H.F.G. Date

Continued bottom page 203

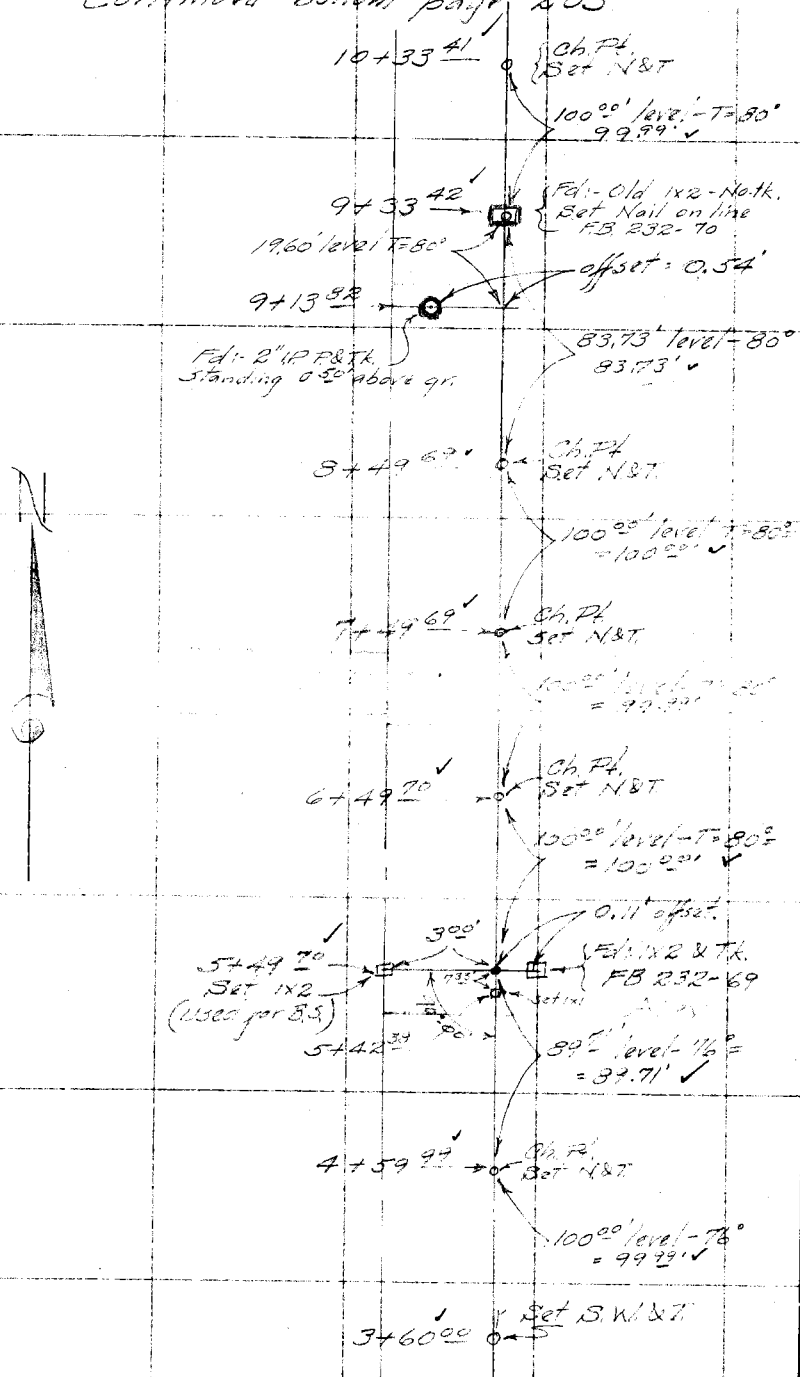

Continued from top pg. 201.

RETURN TO
LOS ANGELES COUNTY SURVEYOR

Do not extend notes this side of this line

Note: ANY ADDITIONS OR CHANGES ON THIS SHEET MUST BE MADE OR CIRCLED IN Red. WITH DATE AND NAME OF PERSON MAKING CHANGE.

Date _____ Notes by _____ Chief Party Grace F.B. 275 Pg. ~~203~~

Plaited by	W. O. No. 4293Aa D. S. O. No.
Date	Location Cayuga Ave
Map No.	Surveyed by [illegible]
Platting C'k'd by	Date July 28th 1930
Date	Indexed A. C. Johnson

Void RBE

Continued bottom page 204

12+48.26 Ch. Pt. Set N.&T.

100.00' level-T=78° = 99.99

11+48.27 Set 1x1 — 1.00' — Set 1x1 & Tk for B.S.

81.51' Level T=78° = 81.51'

1.04' offset

11+40.75 — Fd: 1x2 & Tk Badly Battered F.B. 232-71

73.99' level-T=78°

0.18' offset

10+89.92 — Fd: 2x2 & Tk dn. 1.2'

23.16' level-T=78° — Fd: 1x2 & Tk dn. 0.20' 10+89.88

1.07' offset

23.12' level-T=78° — Fd: Old 1x2 no tk.-FB 232-71

2.00' — Fd: 1x2 & Tk. Good Condition accepted as Line

10+66.76 Set 1x1 & Tk.

3.00' — 90°-00' — 33.35' level-T=80° = 33.35'

10+33.41 — Ch. Pt. N.&T.

Continued from top page 202

Back Sight at 5+49.70

Notes: ANY ADDITIONS OR CHANGES ON THIS SHEET MUST BE MADE OR CIRCLED IN Red. WITH DATE AND NAME OF PERSON MAKING CHANGE.

RETURN TO LOS ANGELES COUNTY SURVEYOR

Do not extend notes this side of this line

F.B. 275 Pg ~~204~~ 230 Graber Chief Party Notes by [illegible] Date

Continued bottom page 205

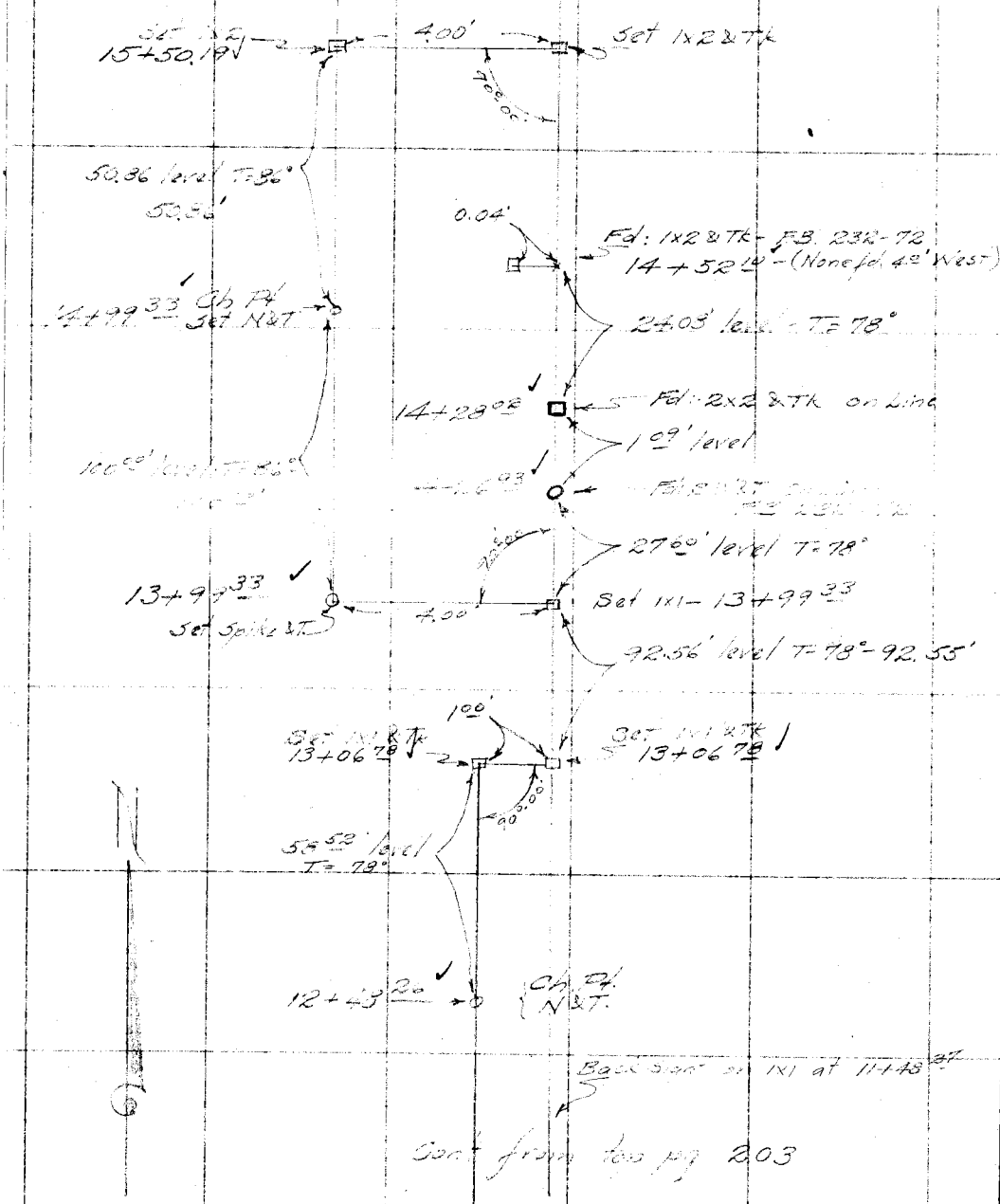

Cont from top pg 203

RETURN TO
LOS ANGELES COUNTY SURVEYOR

Do not extend notes this side of this line.

Note: ANY ADDITIONS OR CHANGES ON THIS SHEET MUST BE MADE OR CIRCLED IN Red. WITH DATE AND NAME OF PERSON MAKING CHANGE.

Date _____ Notes by _____ Chief Party Graber F.B. 275 Pg. 205

Platted by	W. O. No. 4993 Aa D. S. O. No.
Date	Location Cayuga Ave
Map No.	Surveyed by Graber
Platting C'k'd by	Date July 29 1930
Date	Indexed A. C. Johnson

Void



Note: ANY ADDITIONS OR CHANGES ON THIS SHEET MUST BE MADE OR CIRCLED IN Red. WITH DATE AND NAME OF PERSON MAKING CHANGE.

Do not extend notes this side of this line

RETURN TO LOS ANGELES COUNTY SURVEYOR

F.B. 275 Pg. ~~206~~ 232 Graber Chief Party Notes by [illegible] Date



Cont from [illegible] pg. 205

RETURN TO
LOS ANGELES COUNTY SURVEYOR

Do not extend notes this side of this line.

Note: ANY ADDITIONS OR CHANGES ON THIS SHEET MUST BE MADE OR CIRCLED IN Red. WITH DATE AND NAME OF PERSON MAKING CHANGE.

Date _____ Notes by HFG Chief Party Graber F.B. 275 Pg. 207

Platted by	W. O. No. 4293A D. S. O. No.
Date	Location Cayuga Ave
Map No.	Surveyed by Graber
Platting C'k'd by	Date
Date	Indexed A. C. Johnson

Void RBE

Cont. at Rt. Side pg 209

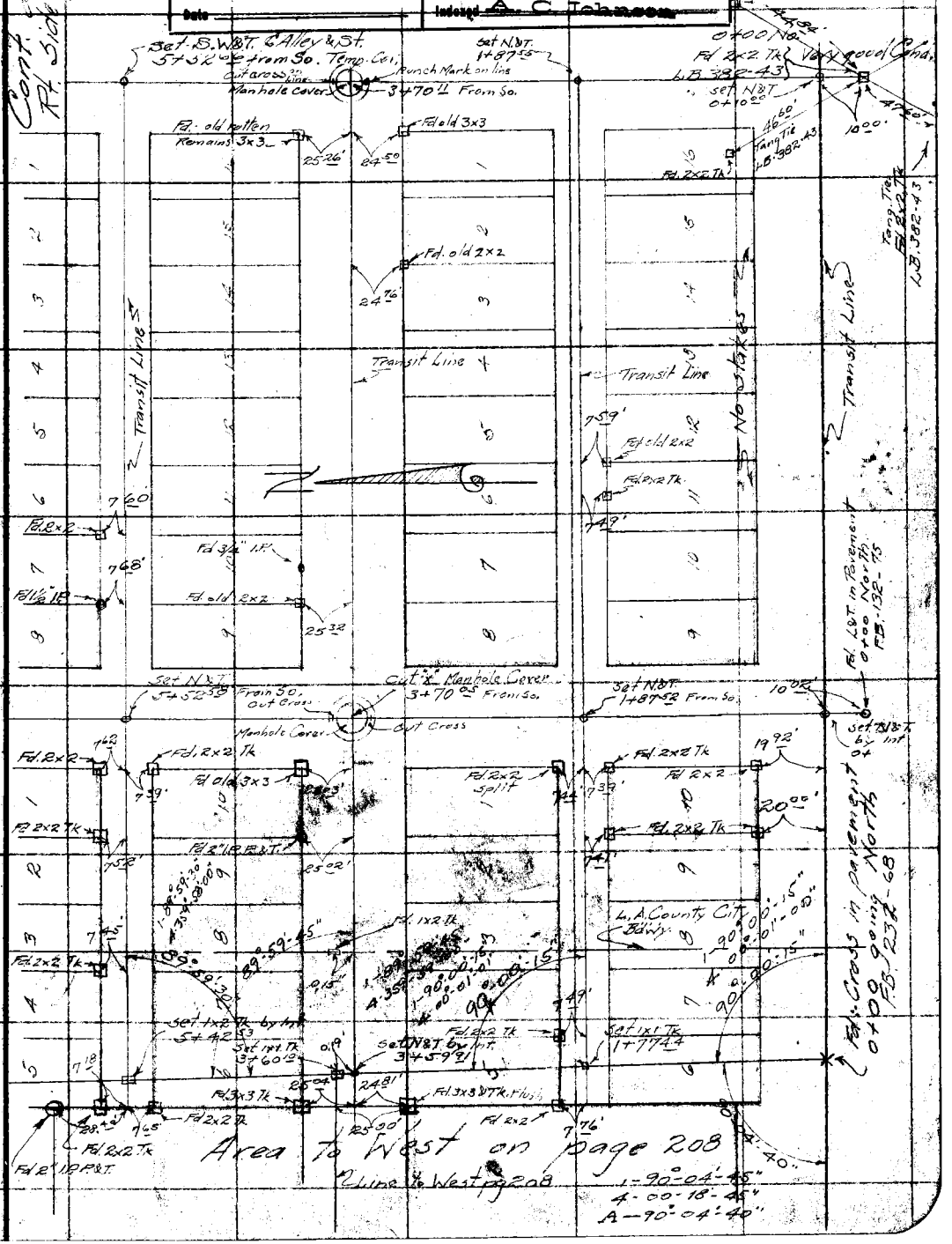

Note: ANY ADDITIONS OR CHANGES ON THIS SHEET MUST BE MADE OR CIRCLED IN Red. WITH DATE AND NAME OF PERSON MAKING CHANGE.

Do not extend notes this side of this line

RETURN TO LOS ANGELES COUNTY SURVEYOR



F.B. 275 Pg. 234
Chief Party Notes by
Date
Cont. bottom pg. 210.
Portion of Lot 16 Tr. 120
Random Line
Transit Line
Track to East on Page-207-209
Line Cont. page 207
No Corners Found
1-90°-04'-45"
4-90°-18'-45"
A-90-04'-40"
Fd. L.&T. Pg. Road Dept. F.C. 334-51
Fd. cross in pavement 0+00 going No page 207-Rt bottom
F.B. 275-201
232-68
RETURN TO
LOS ANGELES COUNTY SURVEYOR
Do not extend notes this side of this line
Notes: ANY ADDITIONS OR CHANGES ON THIS SHEET MUST BE MADE OR CIRCLED IN Red. WITH DATE AND NAME OF PERSON MAKING CHANGE.

Date _____ Notes by HFG Chief Party Graber F.B. 275 Pg. 209

235

Platted by _____
Date _____
Map No. _____
Platting C'k'd by _____
Date _____

W. O. No. 4093A D. S. O. No. _____
Location Cayuga Ave
Surveyed by Graber
Date _____
Indexed A. C. Johnson

Cont. from Left side pg 207

Fd. 2x2 Tk. good Used 11+00.32 from So. Temp. Cor.

set Spike & T. 9+17.76 from So. Temp. Cor.

set 1x2 7+35.21 from So.

int. of B's 7+35.21

7.99'

Fd old rotten 2x2

Fd 3x3 Tk

24.86

Transit Line

Transit Line

Fd 2x2 Tk

25.00'

TRACT No 1589

Cont. at Ft. Slab pg. 211

24.97'

Fd. old 2x2

Fd old 2x2 Tk

24.70'

Fd 2x2 Tk. Temp Tie LB 382-40

24.96'

set 1x1 7+35.21 from So.

25.21'

25.21'

Fd. 5/8 W&T. in Conc. Dn. 15'

Fd. 5/8 W&T. in Conc.

11+00.16 from So.

Fd. 2x2 Tk on line 11+00.16 from So.

set Spike & Tie 9+17.53 Temp. Cor.

int. of B's Manhole notin.

Fd. 3x3 Tk

Fd. 5/8 W&T. in Conc. Dn. 15'

Tie: C. Spike in Tel. Pole R.B. 132-69

25.21'

24.99

Fd. 5/8 W&T. in Conc. Dn. 15'

Fd 2x2 Tk

Temp Tie LB 382-40

25.05'

Fd. 2x2 Tk. Temp. Tie LB 382-40

Fd. old rotted 2x2

24. Concrete Curb Bowl

Fd. 1x2 on line

Fd. 2x2

7.31'

Fd. 2x2 Tk

1. 90°01'15"
4. 00°05'15"

90°01'15"

0. 45'15"

D. 89°45'15"
B. 359°01'00"

7.30

90°01'15"

90°01'15"

00°05'00"

set 5/8 W&T. by Int. 7+42.50

1x2 RB 275-203

Fd. 2 1/2 P.T.

Fd 2x2 Tk

2666'

0.03'

Fd 1x2 Tk 10+89.82 Page 203

Fd. 2x2

24.90

24.89

Fd. 2x2 Tk

set 1x1 on int. 9+07.38

6.49'

offset Line Per pg. 203

set N&T. Dn. 19' 10+89.91 from So.

Line Cont on page 208

Data to West on Page 208

Note: ANY ADDITIONS OR CHANGES ON THIS SHEET MUST BE MADE ON CIRCLED IN Red. WITH DATE AND NAME OF PERSON MAKING CHANGE.

Do not extend notes this side of this line

RETURN TO LOS ANGELES COUNTY SURVEYOR

236

F.B. 275 PG. ~~210~~ Graber Chief Party Notes by H.F.G. Date

Cont. bot. pg. 212

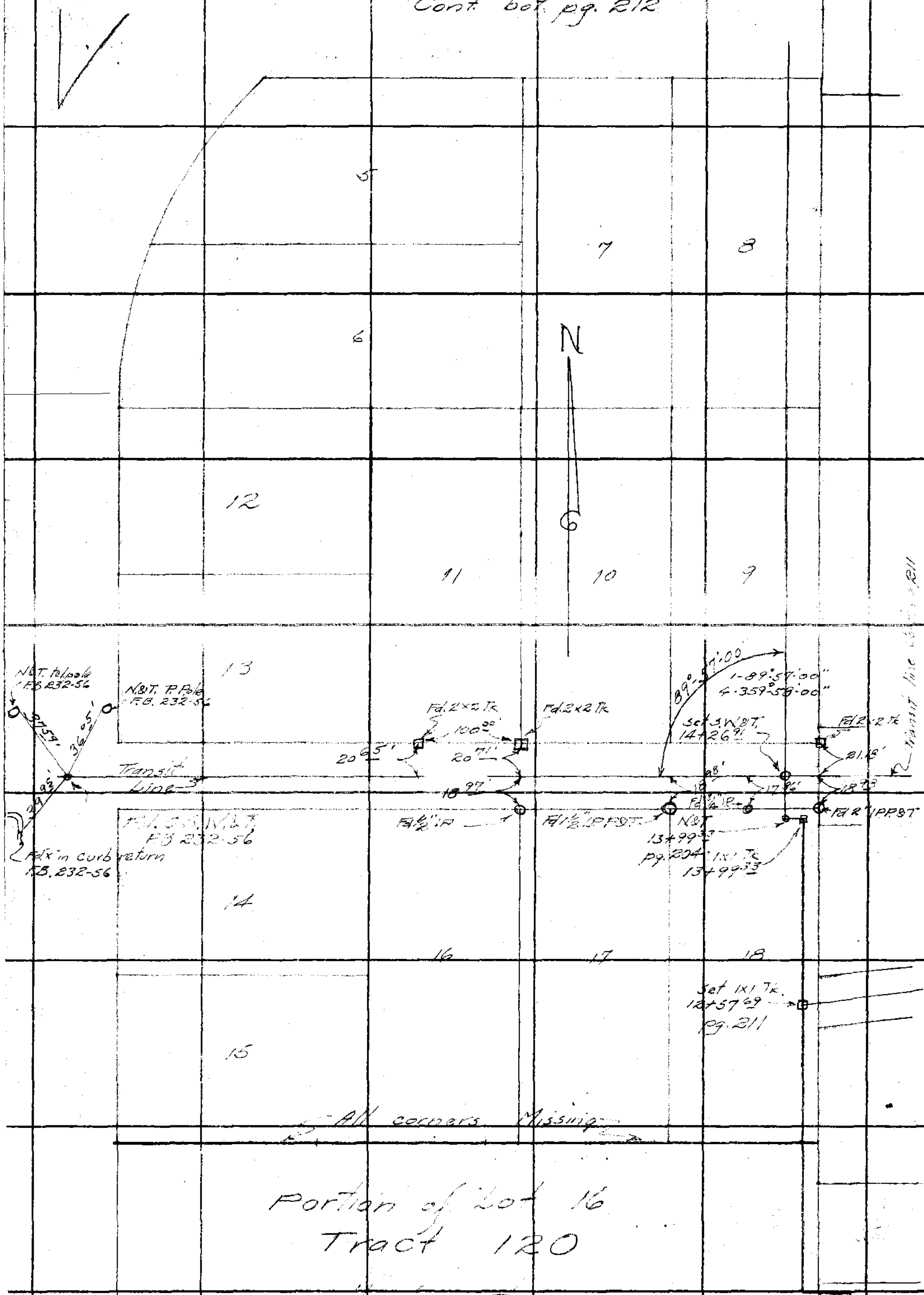

Cont. from Top pg 208

RETURN TO
LOS ANGELES COUNTY SURVEYOR

Do not extend notes this side of this line

Notes: ANY ADDITIONS OR CHANGES ON THIS SHEET MUST BE MADE OR CIRCLED IN Red. WITH DATE AND NAME OF PERSON MAKING CHANGE.

237

Date _____ Notes by HFG Chief Party Graber F.B. 275 PG. 211

Platted by _____
Date _____
Map No. _____
Platting C'k'd by _____
Date _____

W. O. No. 4293Aa D. S. O. No. _____
Location Cayuga Ave
Surveyed by Graber
Date _____
Indexed A. C. Johnson

Void R2BE

Note: ANY ADDITIONS OR CHANGES ON THIS SHEET MUST BE MADE OR CIRCLED IN Red. WITH DATE AND NAME OF PERSON MAKING CHANGE.

Do not extend notes this side of this line

RETURN TO LOS ANGELES COUNTY SURVEYOR

Cont. Rt. side 213

Set N&T. & 17+46.65

Fd. 2x2 Tk. Tang. Tie L.B. 382-38

172.49'

349.26' @ 84°

15+74.76 from So.

Fd. 2x2 Tk. - Dn. 0.75'

L.B. 382-38

13+37.32 from So. set N&T from 237.26' from 255th St

PRESIDENT

473.34' @ 84°

255th St

Fd. 3x3

25.10'

Fd. 2x2 Tk. Tang. Tie L.B. 382-38

Transit Line

26.95

Fd. 2x2 Nail

Fd. 1/2" P

Fd. 2x2

25.75'

Fd. 2x2 Nail

Fd. 2x2 Tk.

24.90'

26.31'

Fd. 3x3 Tk.

Fd. 2x2

Transit Line

Fd. 2x2

Set 1x1

Fd. 1x2

Cont. from left side pg. 209

Cont. from Rt. side pg. 213

LB. 392

Fd. 2x2 Tk. FB. 232.80

14+24.93 from South

253rd

Included Pg. 213

TRACT 1589

Fd. 3x3

25.21'

Fd. 2x2

Fd. 2x2

Set N&T. 17+47.43 So.

350.00' @ 34°

Tie

S.W.T. - B. Pole FB. 132-67

172.50'

15+74.93 from So.

Fd. 2x2 Tk. - Dn. 0.30'

FB. 132-67

474.

Set N&T. 13+37.43 So.

237.27

255th

Tie S.W.T. in Telepole FB. 132-67

25.10'

Fd. 2x2

Fd. 1x2

25.12'

25.00'

Set N&T

B.C.

Fd. 2x2 Tk. - on line Dn. 0.35'

1-172°36'30"

4-331°46'00"

Fd. old Telepole 2x2

F.L.: Fd. 2x2 Tk. Dn. 12.5'

No Corners Fd.

No Corners Fd.

1-144°06'00"

4-216°00'00"

122.03

Fd. 2x2 Tk. on Dn. 0.5'

Fd. 2x2

L.A. County - City

Fd. 2x2 Tk. Dn. 0.5'

1-143°59'30"

4-215°59'30"

(1) 97°03'30"

(4) 28-14-00

1-89°57'45"

4-359°51'00"

Temp. Cor.

21.00

E.C.

Fd. 3x3

Set 1x1 Tk. 12+57 ℄ 1.5' off Line

Fd. 2x2 Tk.

21.18'

18.93'

Fd. 2" I.P. N&T.

Set 1x1 Tk. - Int. 17+37.62

Set S.W. N&T. 14+26.71

N&T 13+99.33 - pg. 204

Line - Cont. to ℄ Walnut pg. 210

Area to West on pg. 210

1-89°57'00"

4-359°58'00"

F.B. 275 Pg 238 Graber Chief Party Notes by HFG Date

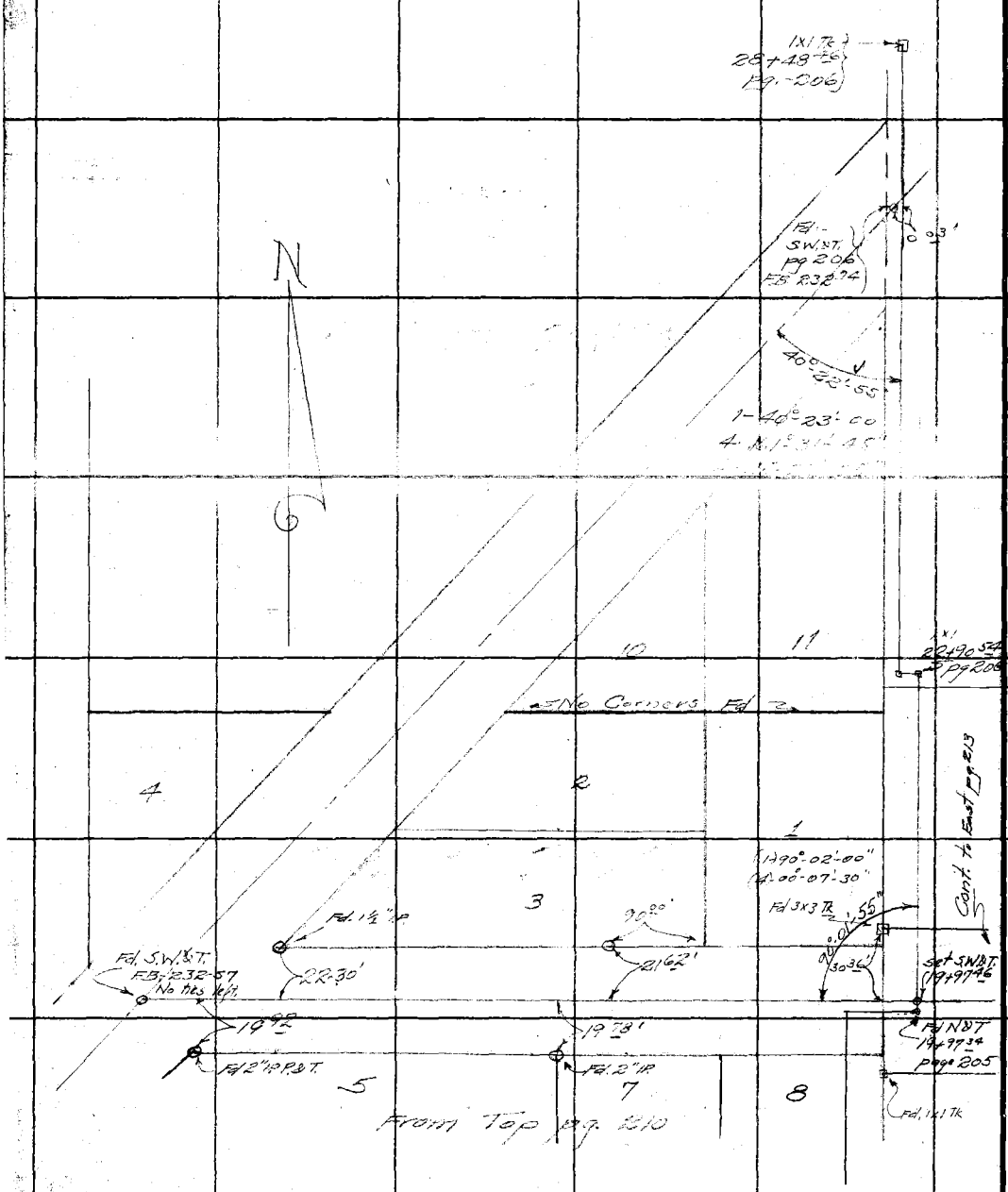

RETURN TO
LOS ANGELES COUNTY SURVEYOR

Do not extend notes this side of this line

Notes: ANY ADDITIONS OR CHANGES ON THIS SHEET MUST BE MADE OR CIRCLED IN Red. WITH DATE AND NAME OF PERSON MAKING CHANGE.

238

Date _____ Notes by H.F.G. Chief Party Graber F.B. 275 PG. 213

Platted by	W. O. No. 4293Ac. D. S. O. No.
Date	Location CAYUGA AVE
Map No.	Surveyed by Graber
Platting C'k'd by	Date August 28th '30
Date	Indexed A. C. Johnson

Note: ANY ADDITIONS OR CHANGES ON THIS SHEET MUST BE MADE OR CIRCLED IN Red. WITH DATE AND NAME OF PERSON MAKING CHANGE.

Do not extend notes this side of this line

RETURN TO LOS ANGELES COUNTY SURVEYOR

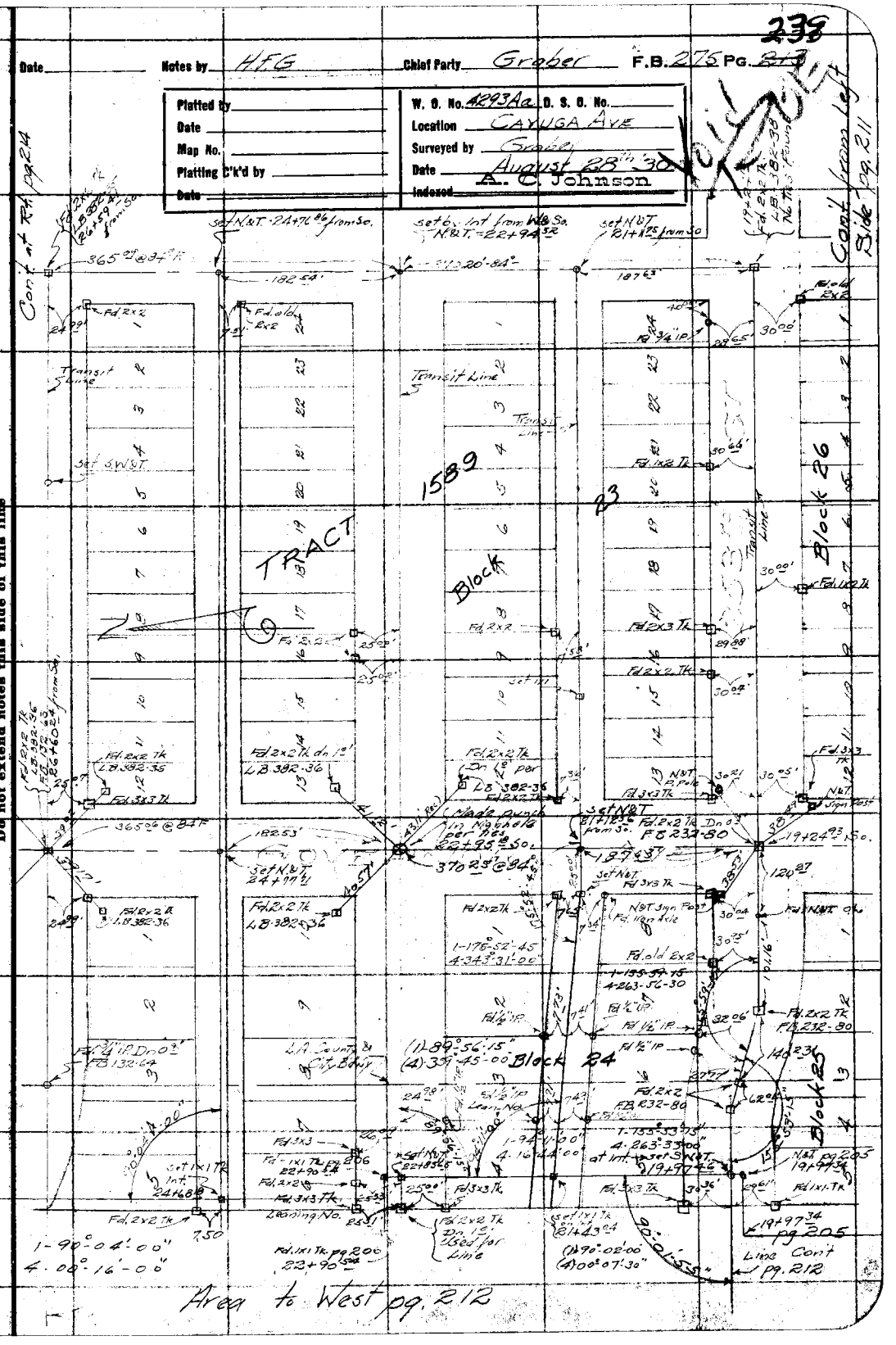

F.B. 275 PG. ~~244~~ 240 Graber Chief Party Notes by HKG Date

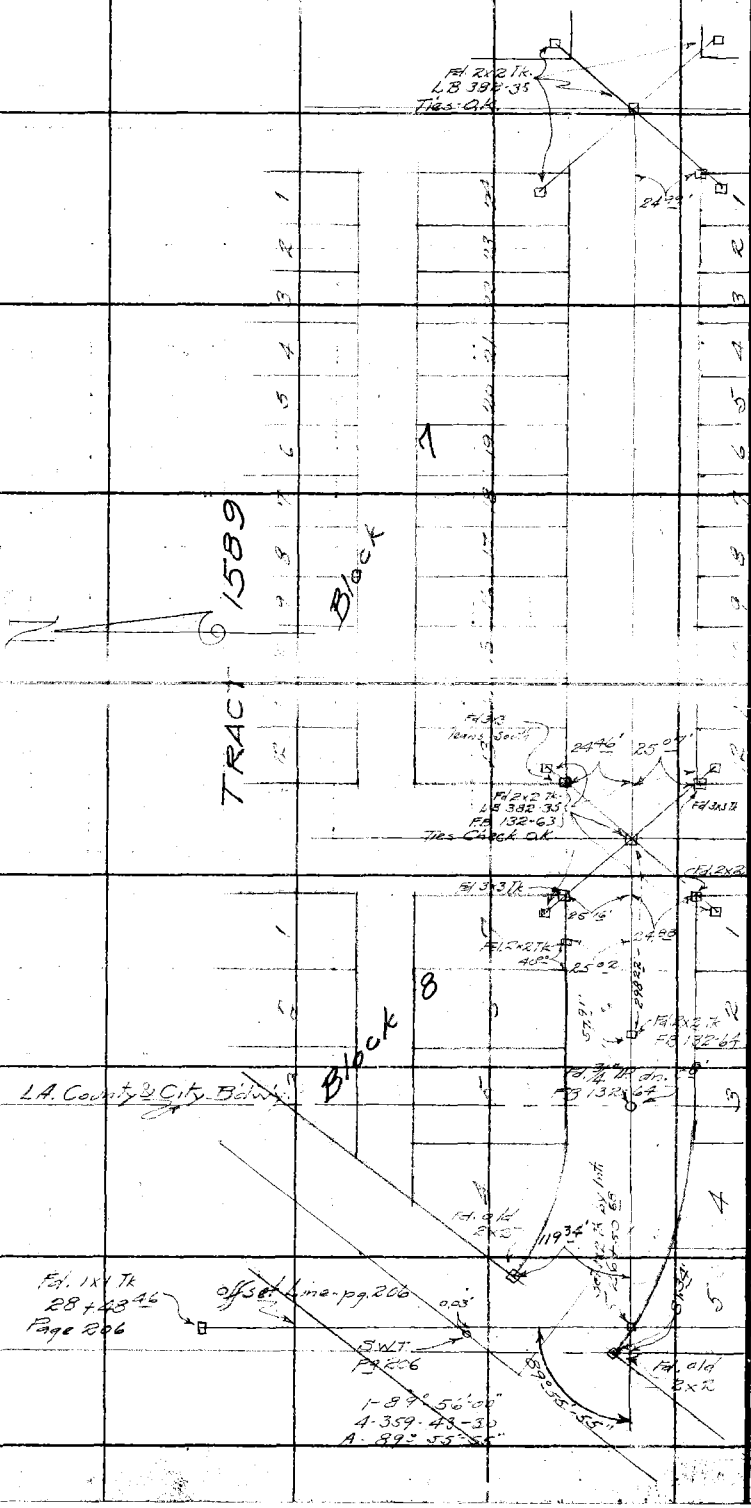

RETURN TO
LOS ANGELES COUNTY SURVEYOR

Do not extend notes this side of this line

Note: ANY ADDITIONS OR CHANGES ON THIS SHEET MUST BE MADE OR CIRCLED IN Red. WITH DATE AND NAME OF PERSON MAKING CHANGE.

241

Date _____ Notes by H.F.G. Chief Party Graber F.B. ~~275~~ Pg. ~~215~~

Platted by	W. O. No. 4293Aa D. S. D. No.
Date	Location Cayuga Ave.
Map No.	Surveyed by Graber
Platting C'k'd by	Date Sept 1930
Date	Indexed A. C. Johnson

Void DBF

Con't. bot. pg. 216

Notes: ANY ADDITIONS OR CHANGES ON THIS SHEET MUST BE MADE OR CIRCLED IN Red. WITH DATE AND NAME OF PERSON MAKING CHANGE.

Do not extend notes this side of this line

RETURN TO LOS ANGELES COUNTY SURVEYOR

F.B. 275 Pg. ~~216~~ 242 Graber Chief Party Notes by H.E.G. Date 9-5-30

Con't bot. pg. 217

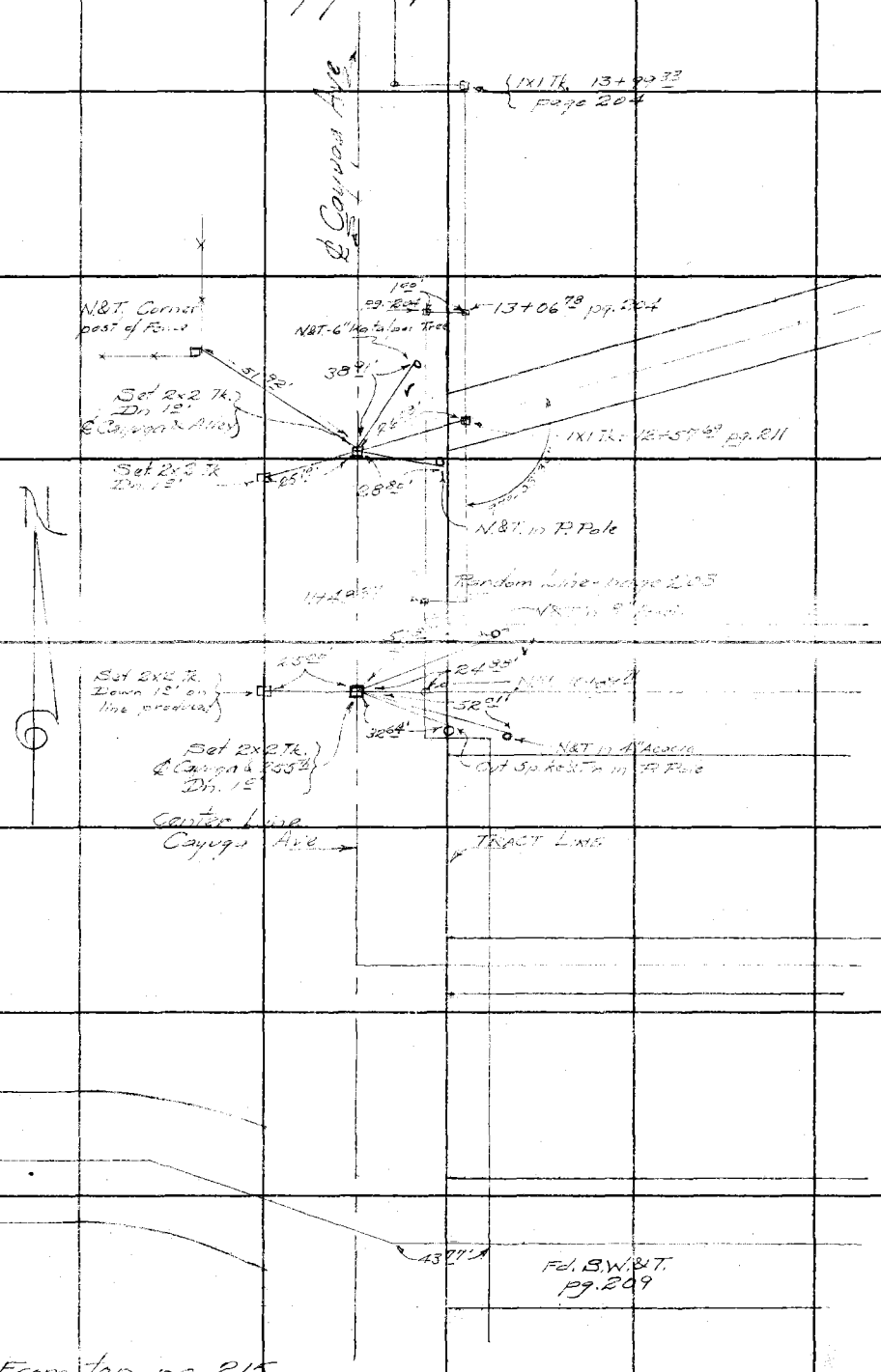

From top pg. 216

RETURN TO
LOS ANGELES COUNTY SURVEYOR

Do not extend notes this side of this line

Notes: ANY ADDITIONS OR CHANGES ON THIS SHEET MUST BE MADE OR CIRCLED IN Red. WITH DATE AND NAME OF PERSON MAKING CHANGE.

Date _____ Notes by _____ Chief Party _____ F.B. 275 Pg. ~~217~~ 243

Platted by _____	W. O. No. 4293Aa D. S. O. No. _____
Date _____	Location Cayuga Ave
Map No. _____	Surveyed by Graber
Platting C'k'd by _____	Date _____
Date _____	Indexed A. C. Johnson

Void 218E

Cont. bot. pg 218

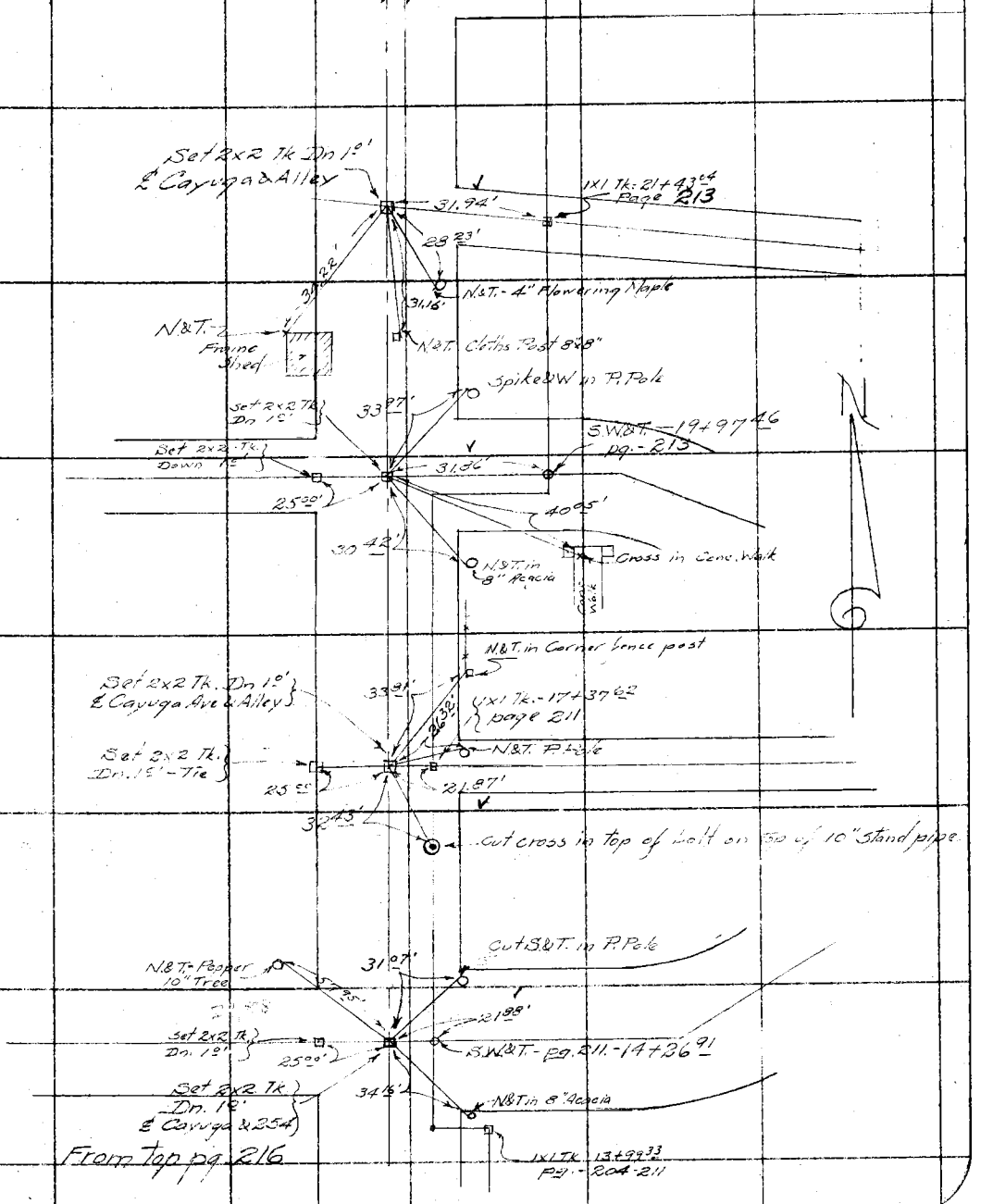

From top pg. 216

Note: ANY ADDITIONS OR CHANGES ON THIS SHEET MUST BE MADE OR CIRCLED IN Red. WITH DATE AND NAME OF PERSON MAKING CHANGE.

Do not extend notes this side of this line

RETURN TO LOS ANGELES COUNTY SURVEYOR

F.B. 275 Pg. ~~218~~ 244 Graber Chief Party Notes by HFG Date 9-6-30

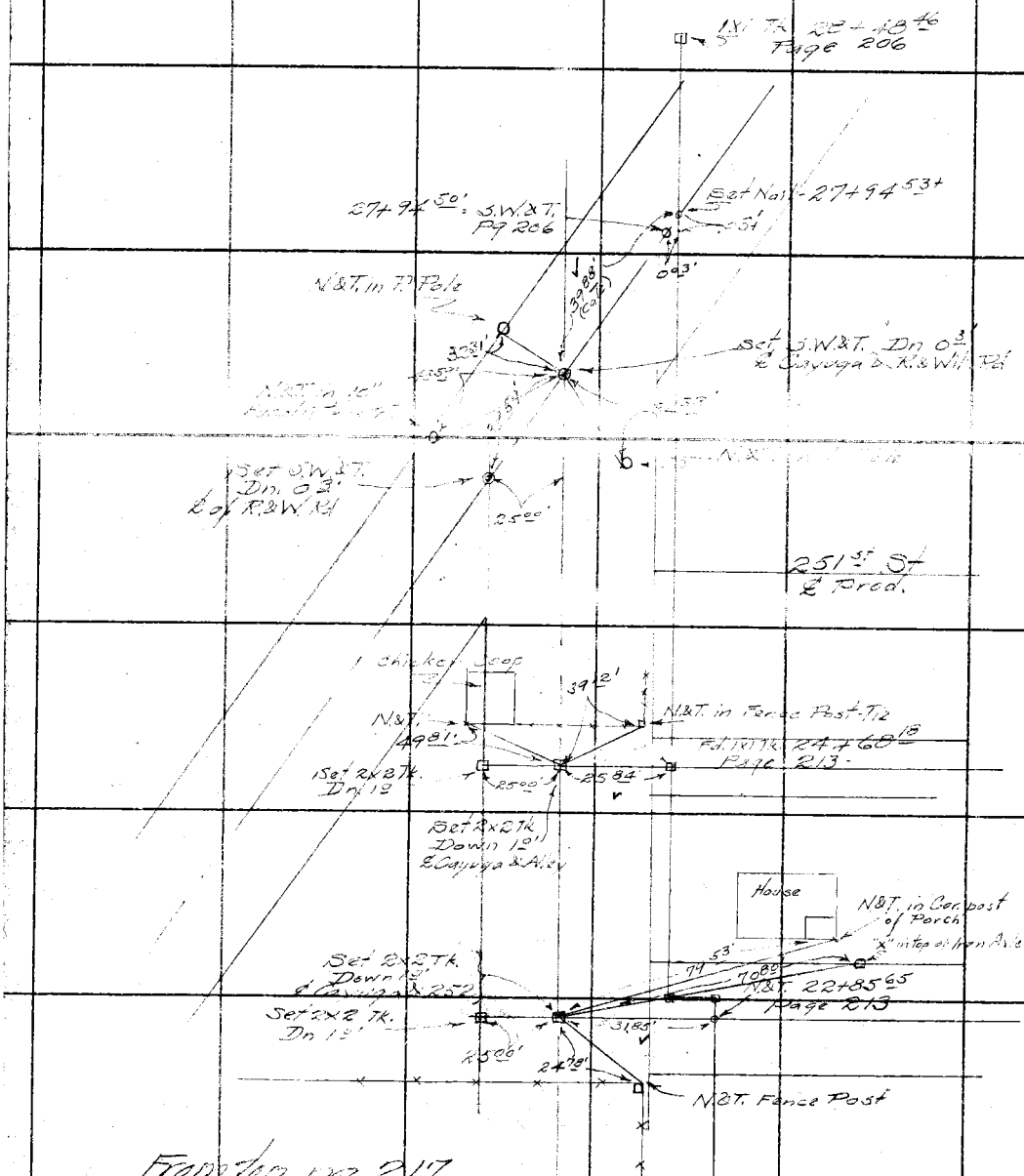

From top pg 217

RETURN TO
LOS ANGELES COUNTY SURVEYOR

Do not extend notes this side of this line

Note: ANY ADDITIONS OR CHANGES ON THIS SHEET MUST BE MADE OR CIRCLED IN Red. WITH DATE AND NAME OF PERSON MAKING CHANGE.

Date _____ Notes by Kemper Chief Party Grace F.B. [illegible] Pg. [illegible]

Platted by H.N. Bradstreet	W. O. No. _____ D. S. O. No. _____
Date May 1931	Location LOMITA
Map No. C.S.B.-538	Surveyed by _____
Platting C'k'd by _____	Date 8/1/30
Date _____	Indexed A. C. Johnson

Void Rule

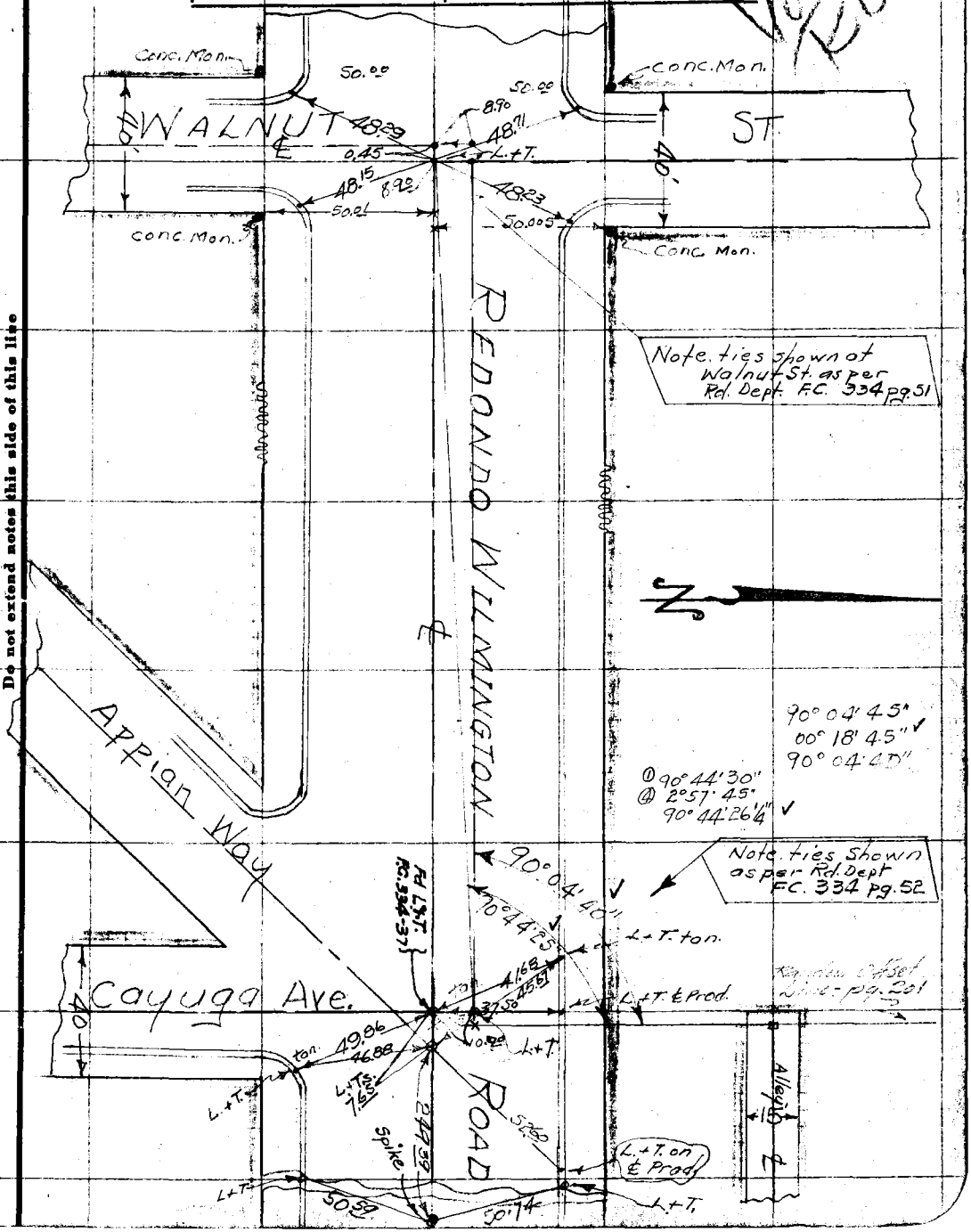

Note: ANY ADDITIONS OR CHANGES ON THIS SHEET MUST BE MADE OR CIRCLED IN Red. WITH DATE AND NAME OF PERSON MAKING CHANGE.

Do not extend notes this side of this line

RETURN TO
LOS ANGELES COUNTY SURVEYOR

F.B. ~~275~~ Pg ~~220~~ 246 Chief Party Notes by Date

RETURN TO

LOS ANGELES COUNTY SURVEYOR

Do not extend notes this side of this line.

Note: ANY ADDITIONS OR CHANGES ON THIS SHEET MUST BE MADE OR CIRCLED IN Red. WITH DATE AND NAME OF PERSON MAKING CHANGE.

Date _____ Notes by _____ Chief Party _____ F.B. 275 Pg. 247

Platted by Fred Holaday	W. O. No. _____ D. S. O. No. _____
Date November 1930	Location _____
Map No. B-602-1	Surveyed by _____
Plotting C'k'd by _____	Date _____
Date _____	Indexed A. C. Johnson 10-21-30

Notes: ANY ADDITIONS OR CHANGES ON THIS SHEET MUST BE MADE OR CIRCLED IN Red. WITH DATE AND NAME OF PERSON MAKING CHANGE.

Do not extend notes this side of this line

RETURN TO LOS ANGELES COUNTY SURVEYOR

SURVEY OF PROPOSED
HEALTH CENTER SITE
LOCATION - TORRANCE

F.B. 275 PG. 248 Chief Party Notes by Date

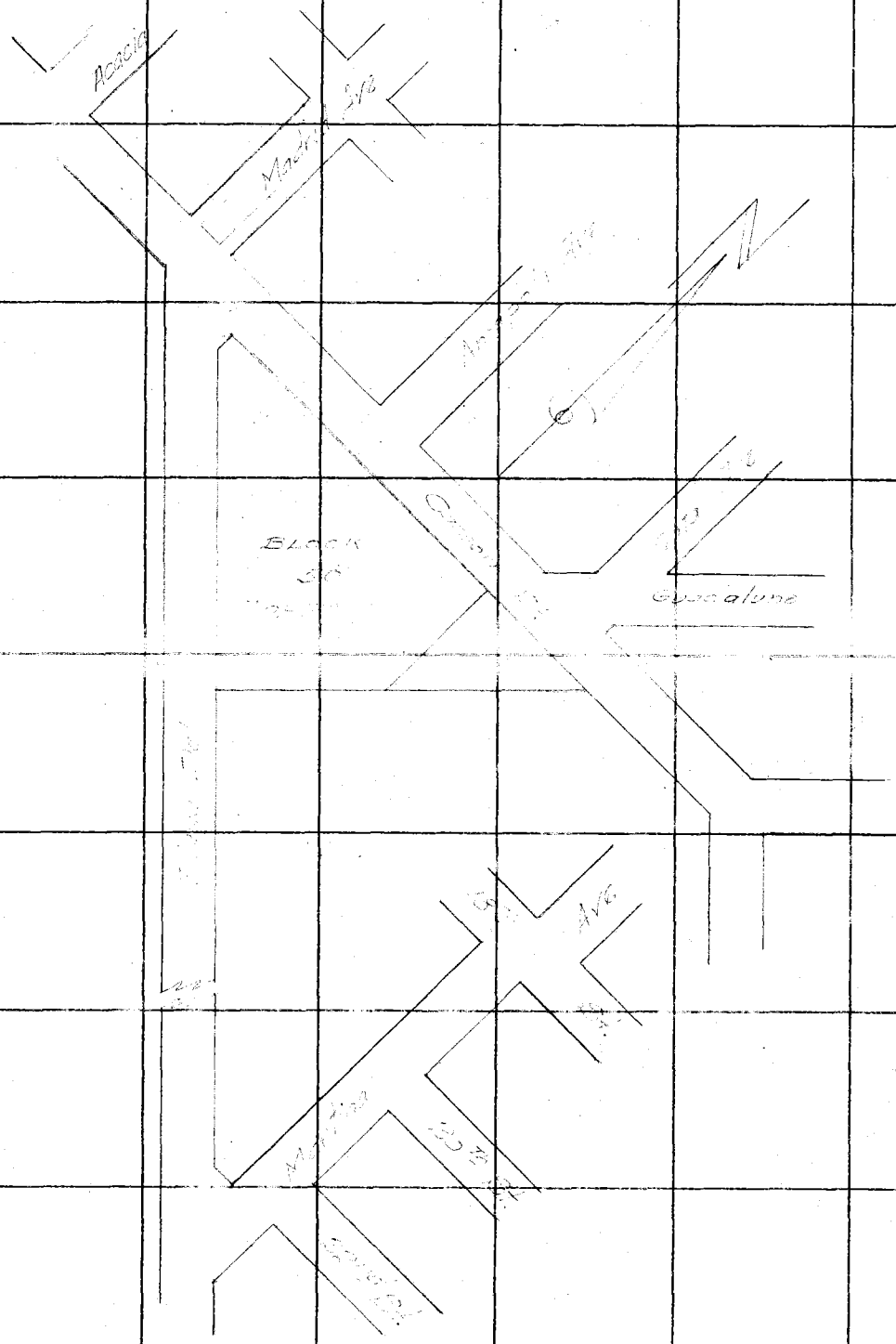

RETURN TO
LOS ANGELES COUNTY SURVEYOR

Do not extend notes this side of this line

Notes: ANY ADDITIONS OR CHANGES ON THIS SHEET MUST BE MADE OR CIRCLED IN Red. WITH DATE AND NAME OF PERSON MAKING CHANGE.

Date _____ Notes by HFG Chief Party Gruber F.B. 275 PG. 249

Platted by Fred Holaday	W. O. No. 992 O. S. O. No. _____
Date November 1930	Location [illegible]
Map No. B-607-1	Surveyed by _____
Platting C'k'd by _____	Date _____
Date _____	Indexed A. C. Johnson

Note: ANY ADDITIONS OR CHANGES ON THIS SHEET MUST BE MADE OR CIRCLED IN Red. WITH DATE AND NAME OF PERSON MAKING CHANGE.

Do not extend notes this side of this line

RETURN TO LOS ANGELES COUNTY SURVEYOR

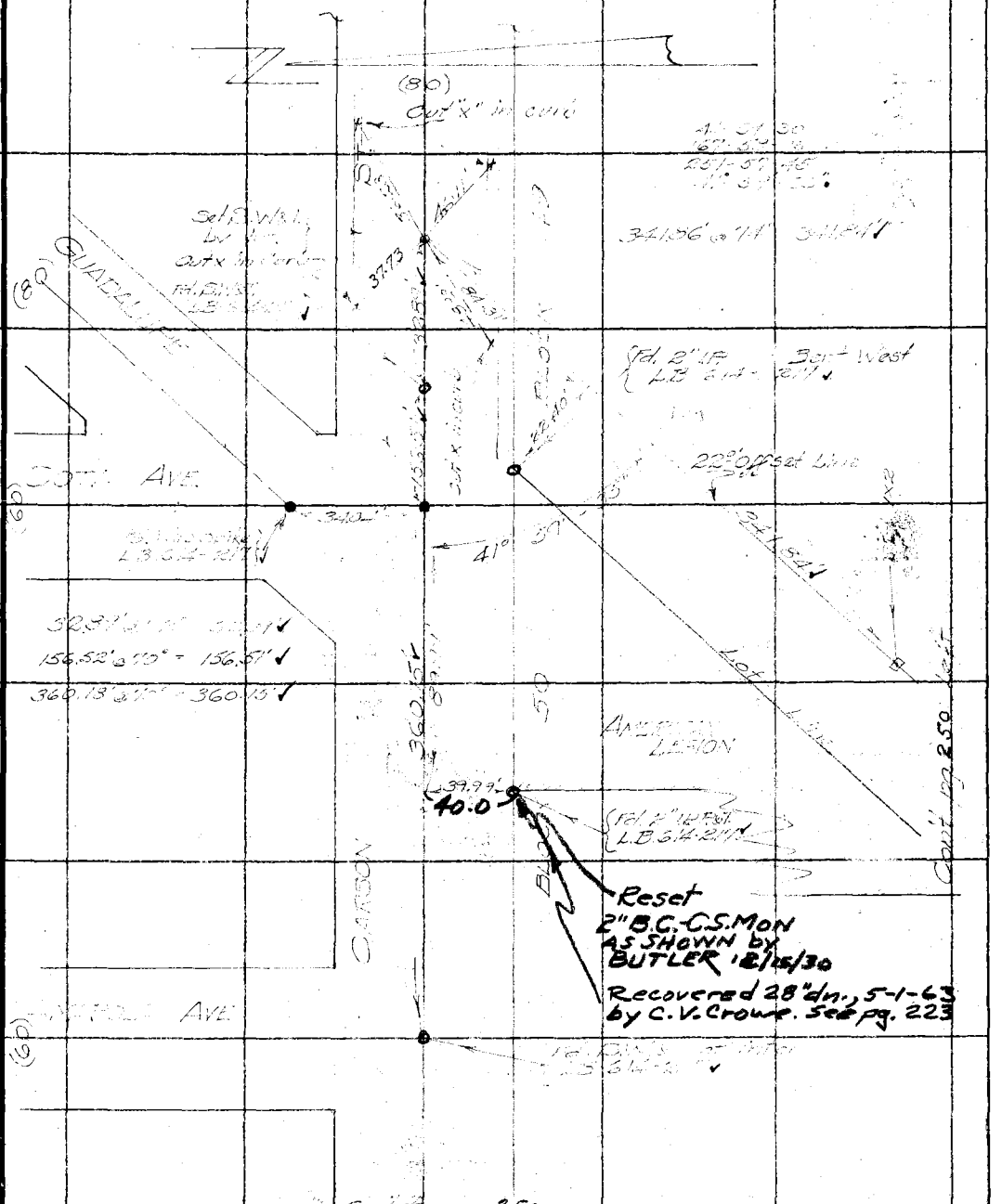

F.B. 275 Pg. 250 Graber Chief Party Notes by HFG Date

Cont. bot. pg. 249 Cont. bottom pg. 249

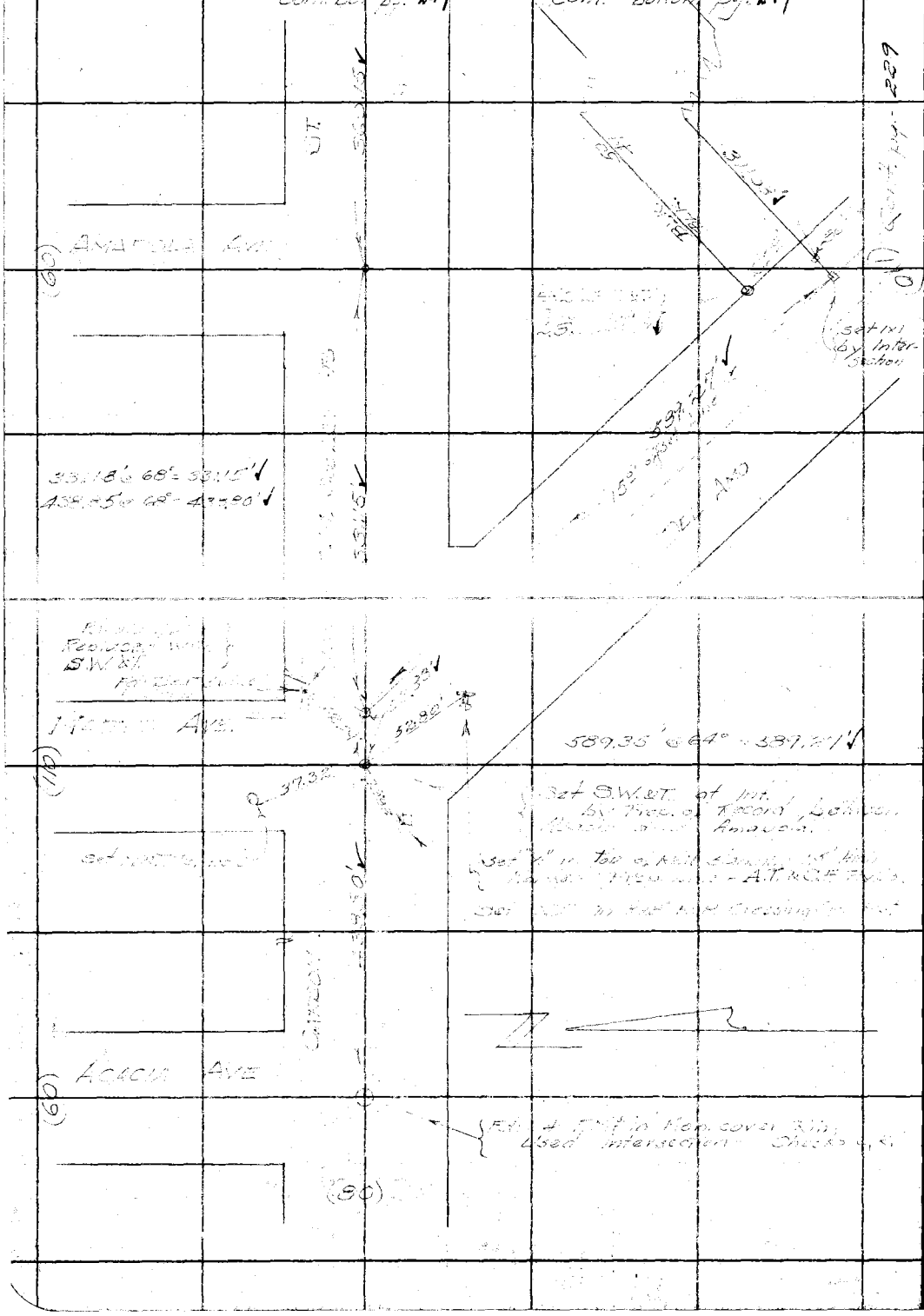

RETURN TO
LOS ANGELES COUNTY SURVEYOR

Do not extend notes this side of this line

Note: ANY ADDITIONS OR CHANGES ON THIS SHEET MUST BE MADE OR CIRCLED IN Red. WITH DATE AND NAME OF PERSON MAKING CHANGE.

Date _____ Notes by H.E.G. Chief Party Graber F.B. 275 Pg. 251

Platted by Fred Holaday	W. O. No. 992 D. S. O. No.
Date November 1930	Location Torrance [illegible]
Map No. [illegible]	Surveyed by [illegible]
Platting C'k'd by	Date [illegible] C. Johnson
Date	Indexed

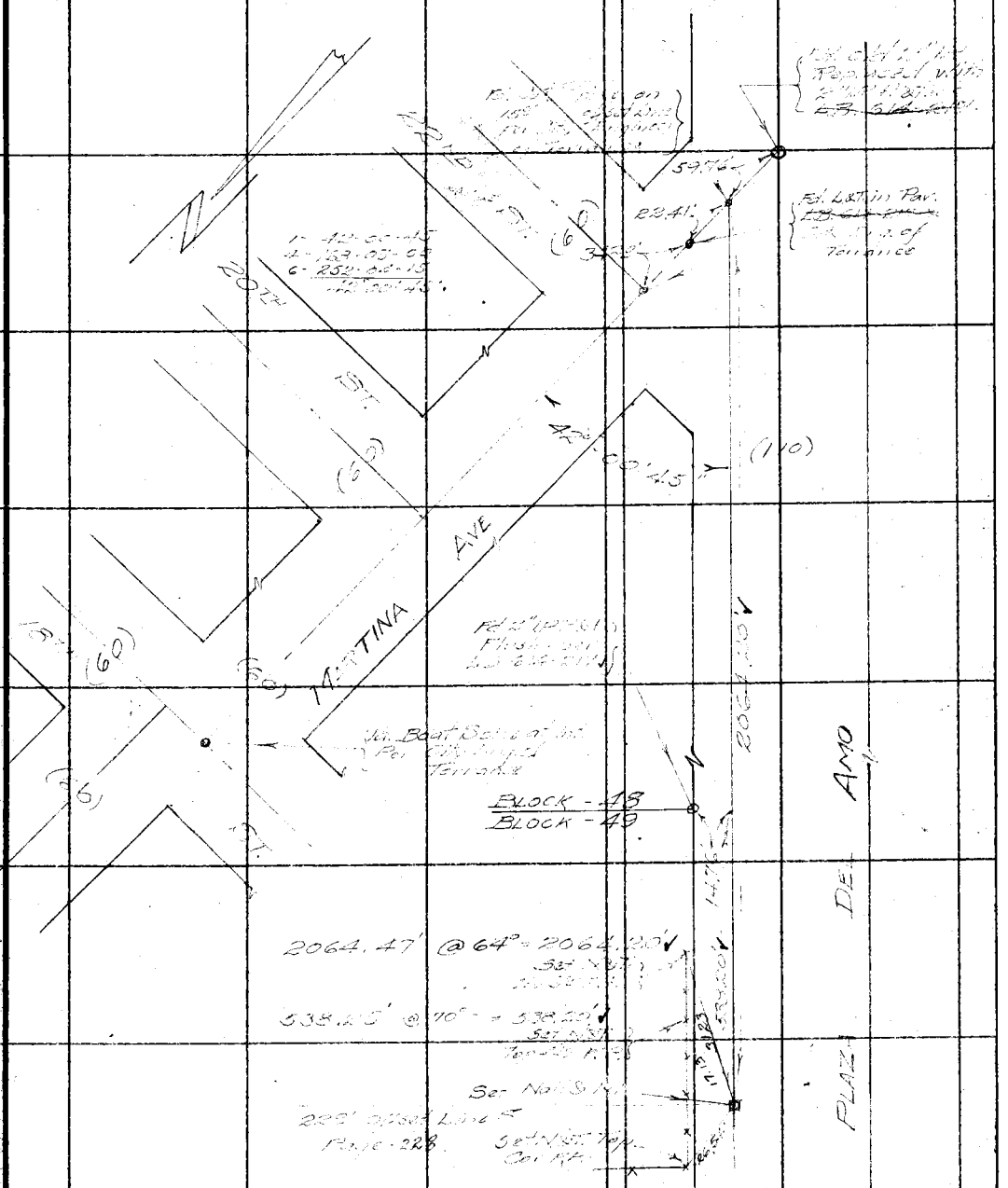

Cont. pg. 250

Note: ANY ADDITIONS OR CHANGES ON THIS SHEET MUST BE MADE OR CIRCLED IN Red. WITH DATE AND NAME OF PERSON MAKING CHANGE.

Do not extend notes this side of this line

RETURN TO
LOS ANGELES COUNTY SURVEYOR

F.B. 275 PG. 252 Chief Party Notes by H.E.G. Date

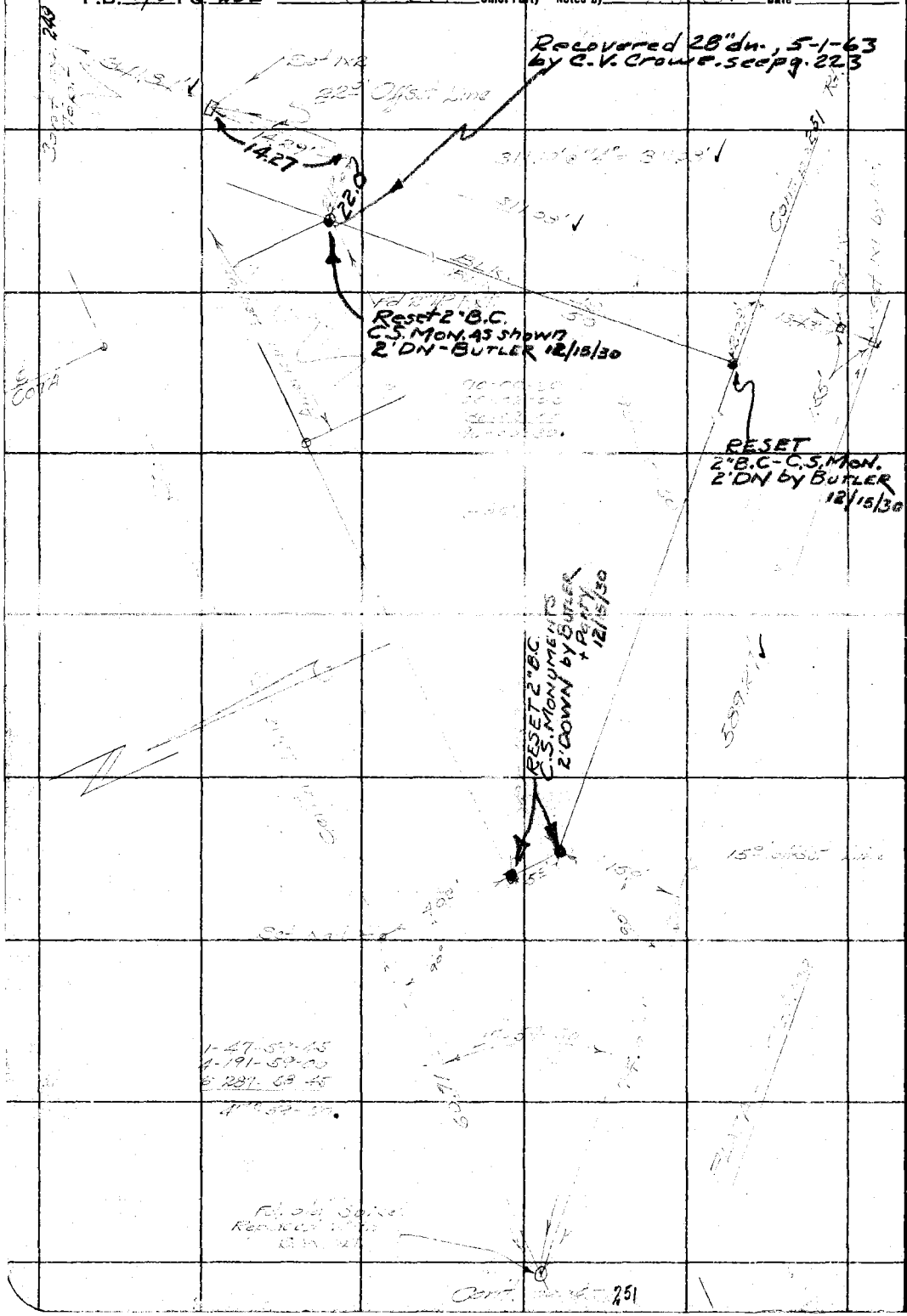

RETURN TO
LOS ANGELES COUNTY SURVEYOR

Do not extend notes this side of this line

Note: ANY ADDITIONS OR CHANGES ON THIS SHEET MUST BE MADE OR CIRCLED IN Red. WITH DATE AND NAME OF PERSON MAKING CHANGE.

RETURN TO LOS ANGELES COUNTY SURVEYOR

Do not extend notes this side of this line

Notes: ANY ADDITIONS OR CHANGES ON THIS SHEET MUST BE MADE OR CIRCLED IN Red. WITH DATE AND NAME OF PERSON MAKING CHANGE.

Date______ Notes by H.G. Chief Party Graber F.B. 275 PG. 253

Platted by Fred Holaday	W. O. No. 992 D. S. O. No.
Date November 1930	Location Torrance Heights [illegible]
Map No. 13-[illegible]	Surveyed by Graber
Platting C'k'd by	Date Oct-[illegible] 1930
Date	Indexed

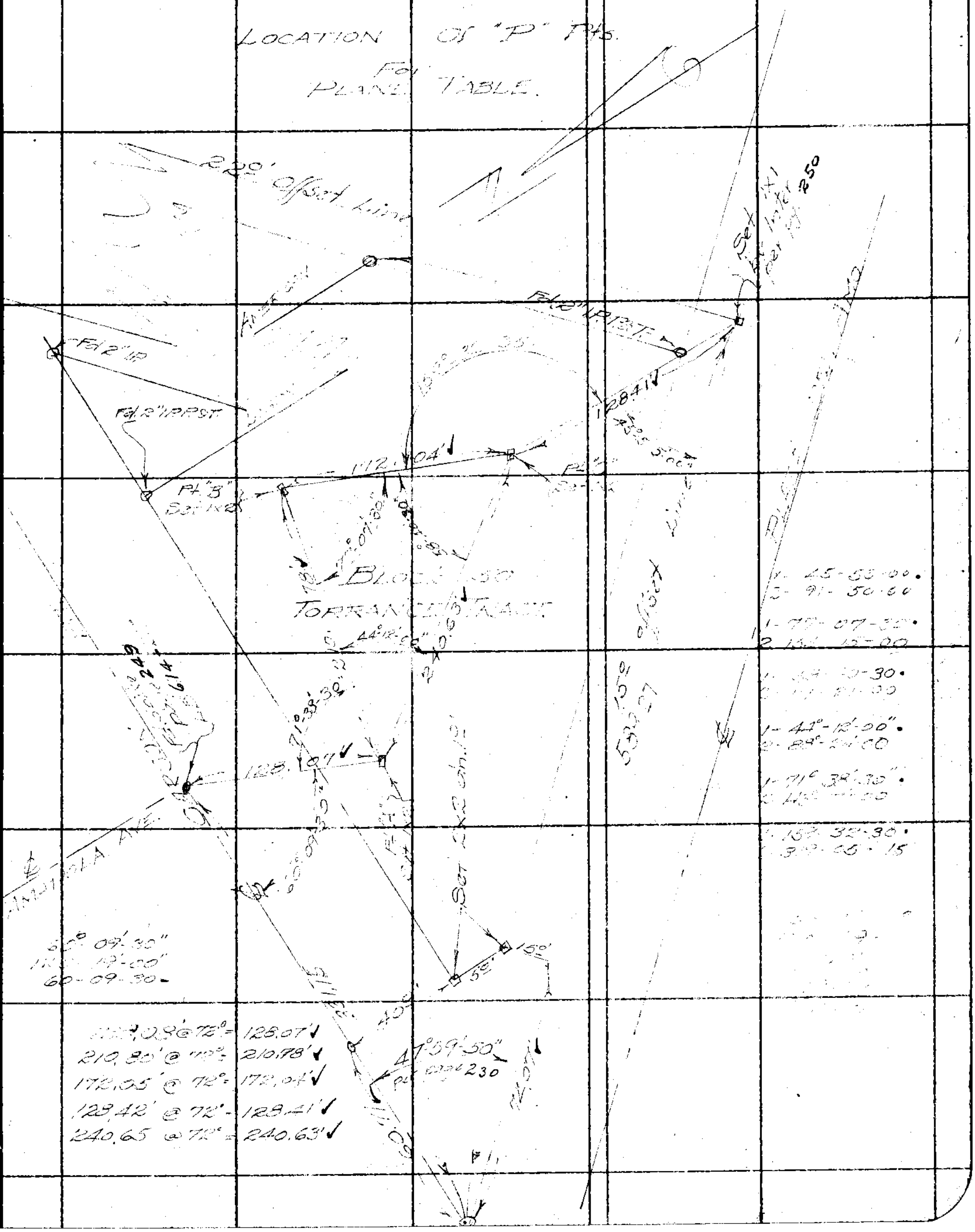

F.B. 275 PG. 254 Chief Party Notes by Date

RETURN TO
LOS ANGELES COUNTY SURVEYOR

Do not extend notes this side of this line

Note: ANY ADDITIONS OR CHANGES ON THIS SHEET MUST BE MADE OR CIRCLED IN Red. WITH DATE AND NAME OF PERSON MAKING CHANGE.

Notes Ck'd by	Survey of Torrance Health Center
Map No.	W. O. 992 Tape No. St'd °F.
Office Work	Surveyed by L D Moore
Checked	Notes Moore Date 11-18-32
Date	Indexed A. C. Johnson

F.B. 275 PG. 255

Drainage Alignment - South & West Lawn Area.

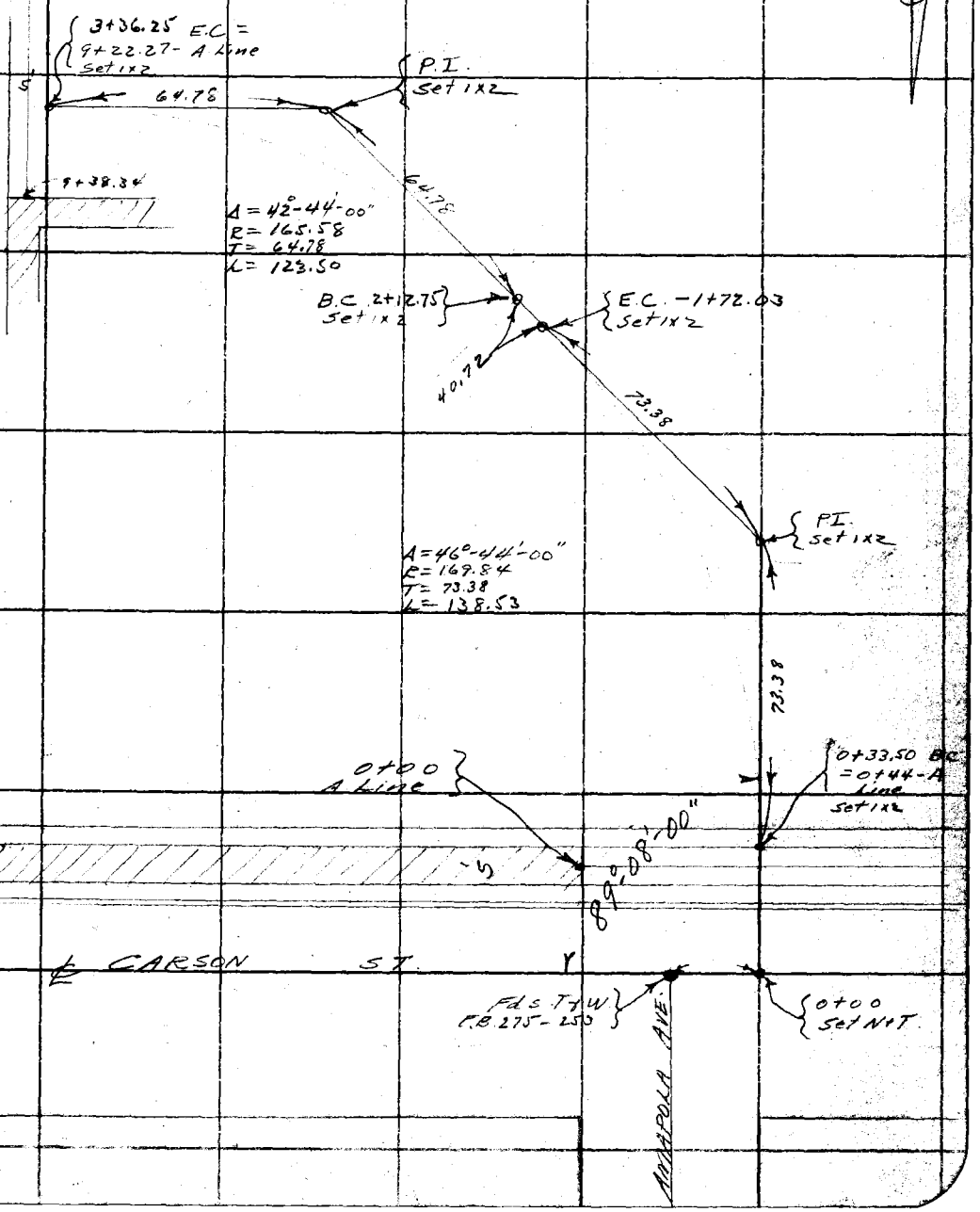

Note: ANY ADDITIONS OR CHANGES ON THIS SHEET MUST BE MADE OR CIRCLED IN Red Ink, WITH DATE AND NAME OF PERSON MAKING CHANGE.

Do not extend notes this side of this line

RETURN TO
LOS ANGELES COUNTY SURVEYOR
700 HALL OF RECORDS

FORM 247 10M 8-31

RETURN TO

LOS ANGELES COUNTY SURVEYOR

700 HALL OF RECORDS

Note: ANY ADDITIONS OR CHANGES ON THIS SHEET MUST BE MADE OR CIRCLED IN **Red Ink.** WITH DATE AND NAME OF PERSON MAKING CHANGE.

Do not extend notes this side of this line

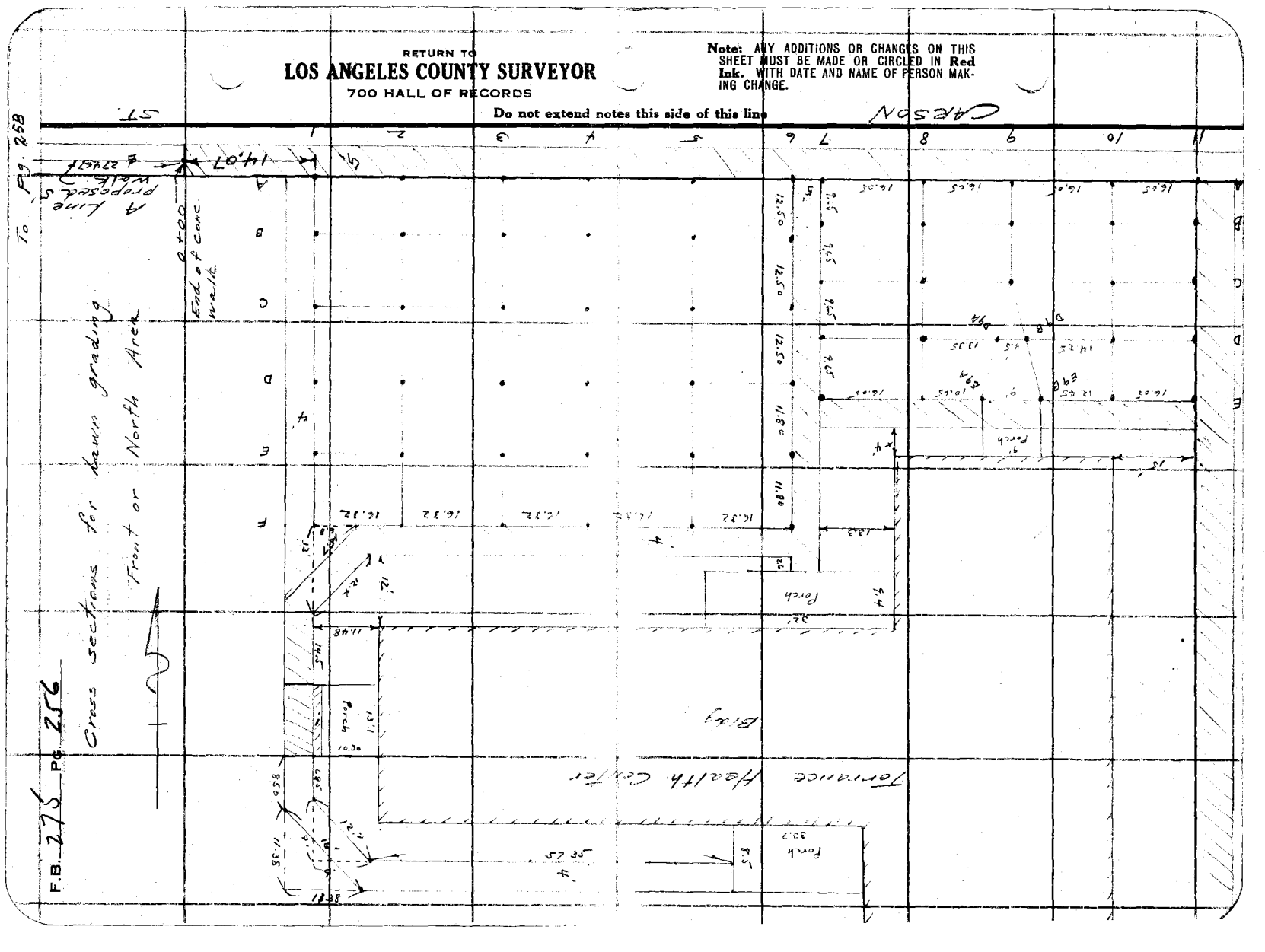

Notes Ck'd by	Survey of Torrance Health Center
Map No.	W. O. 992 Tape No. St'd °F.
Office Work	Surveyed by L. D. Moore
Checked	Notes Moore Date 11-18-32
Date	Indexed A. C. Johnson

F.B. 275 Pg. 267

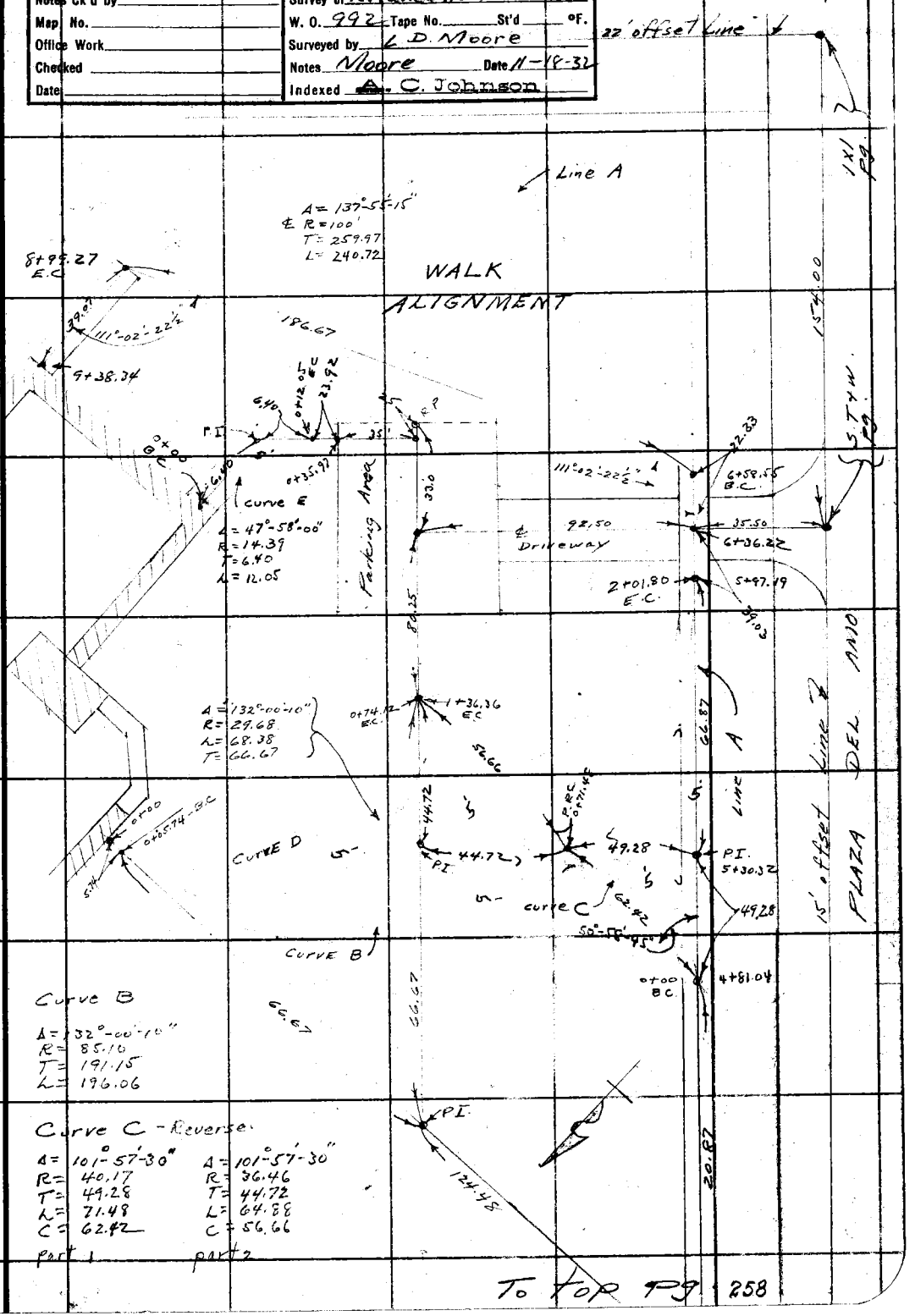

Curve B

Δ = 132°-00'-10"
R = 85.10
T = 191.15
L = 196.06

Curve C - Reverse

Δ = 101°-57'-30"	Δ = 101°-57'-30"
R = 40.17	R = 36.46
T = 49.28	T = 44.72
L = 71.48	L = 64.88
C = 62.42	C = 56.66
part 1	part 2

To Top Pg 258

Note: ANY ADDITIONS OR CHANGES ON THIS SHEET MUST BE MADE OR CIRCLED IN Red Ink. WITH DATE AND NAME OF PERSON MAKING CHANGE.

RETURN TO
LOS ANGELES COUNTY SURVEYOR
700 HALL OF RECORDS
Do not extend notes this side of this line

FORM 247 10M 8-31

RETURN TO
LOS ANGELES COUNTY SURVEYOR
700 HALL OF RECORDS

Note: ANY ADDITIONS OR CHANGES ON THIS SHEET MUST BE MADE OR CIRCLED IN **Red Ink.** WITH DATE AND NAME OF PERSON MAKING CHANGE.

Do not extend notes this side of this line

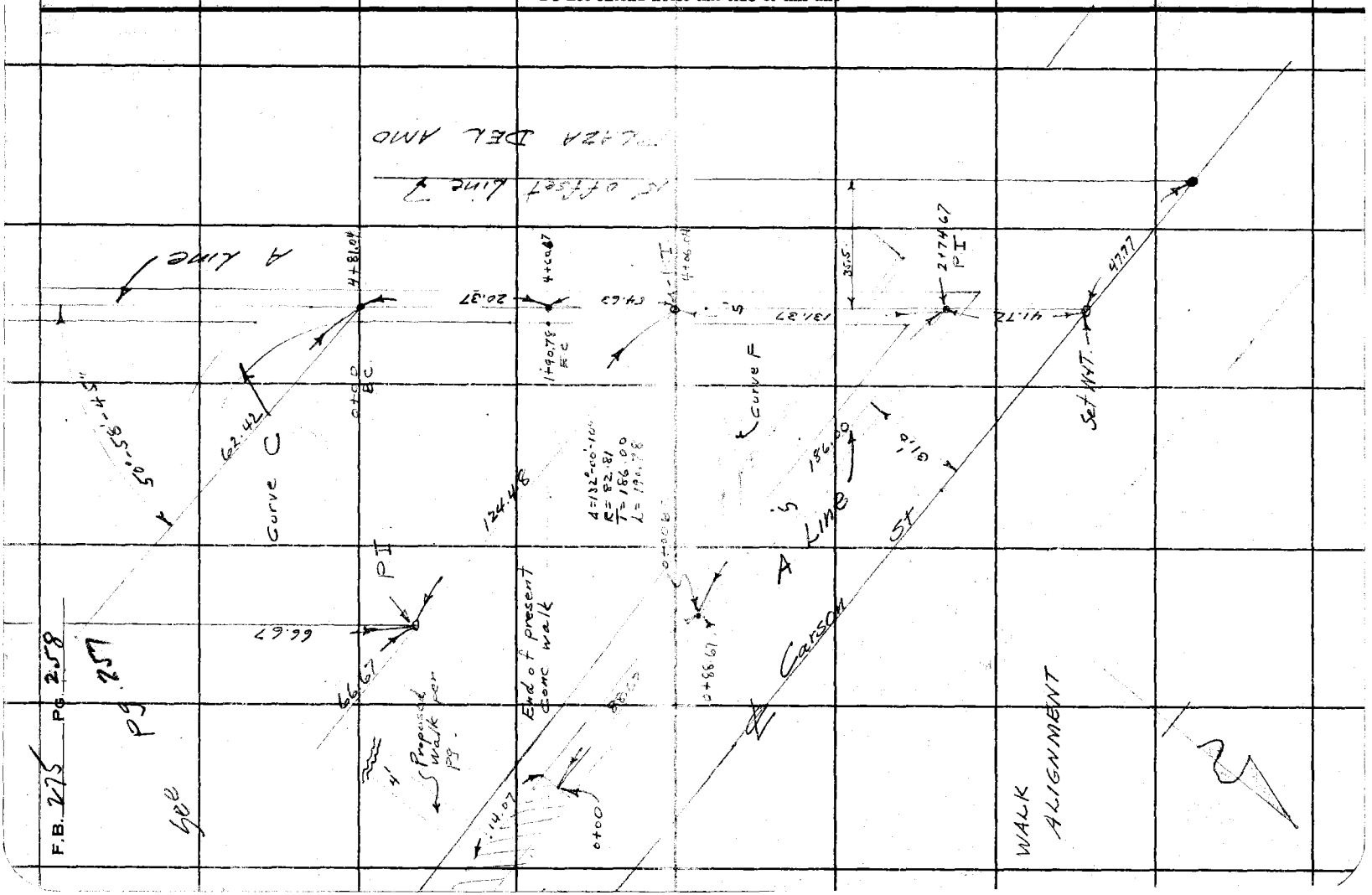

Notes Ck'd by	Survey of Torrance Health Center
Map No.	W. O. 992 Tape No. St'd °F.
Office Work	Surveyed by L. D. Moore
Checked	Notes Moore Date 11-18-32
Date	Indexed A. C. Johnson

F.B. 275 PG. 289

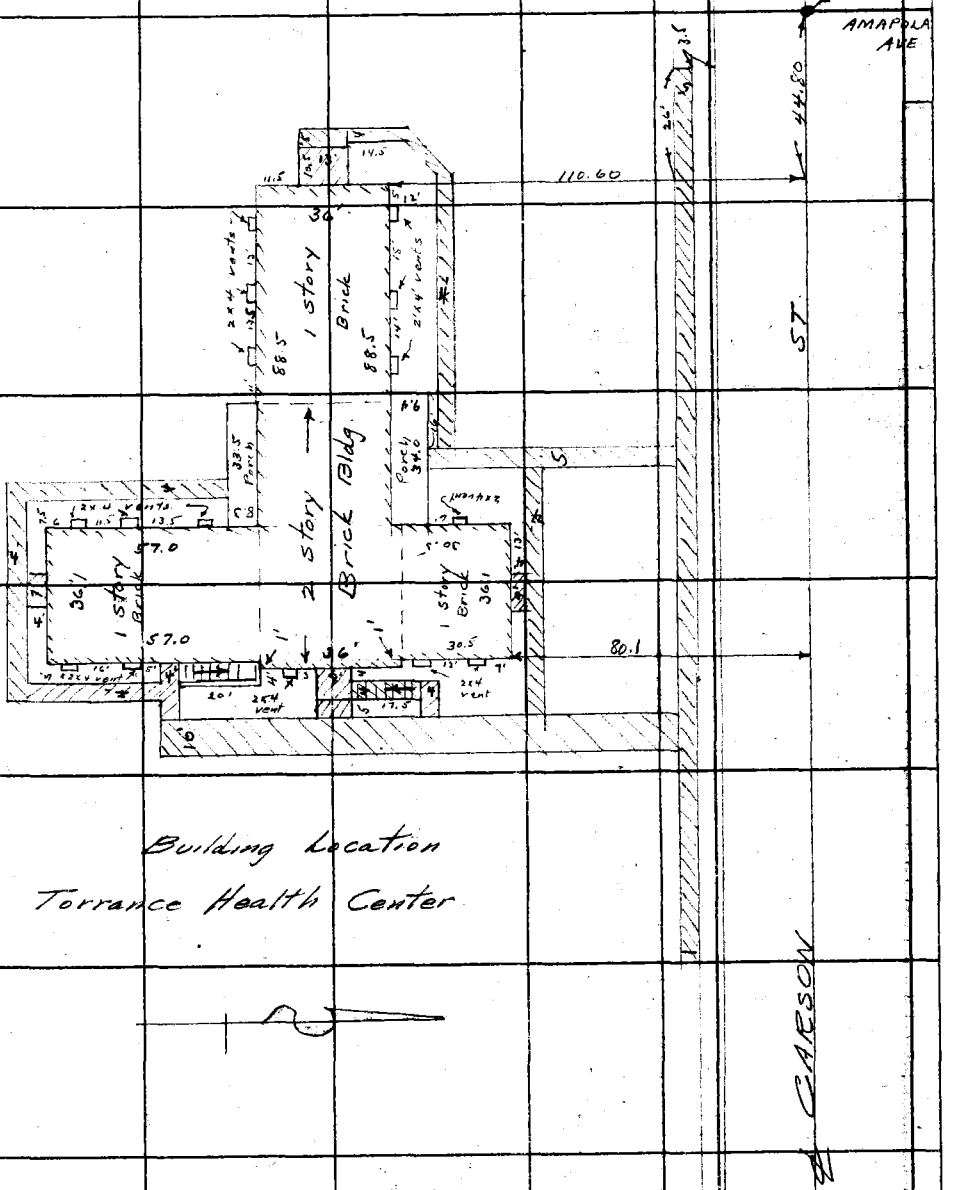

Building Location
Torrance Health Center

Note: ANY ADDITIONS OR CHANGES ON THIS SHEET MUST BE MADE OR CIRCLED IN Red Ink. WITH DATE AND NAME OF PERSON MAKING CHANGE.

Do not extend notes this side of this line

RETURN TO
LOS ANGELES COUNTY SURVEYOR
700 HALL OF RECORDS

FORM 247 10M 5-31

RETURN TO

LOS ANGELES COUNTY SURVEYOR

700 HALL OF RECORDS

Note: ANY ADDITIONS OR CHANGES ON THIS SHEET MUST BE MADE OR CIRCLED IN **Red Ink.** WITH DATE AND NAME OF PERSON MAKING CHANGE.

Do not extend notes this side of this line

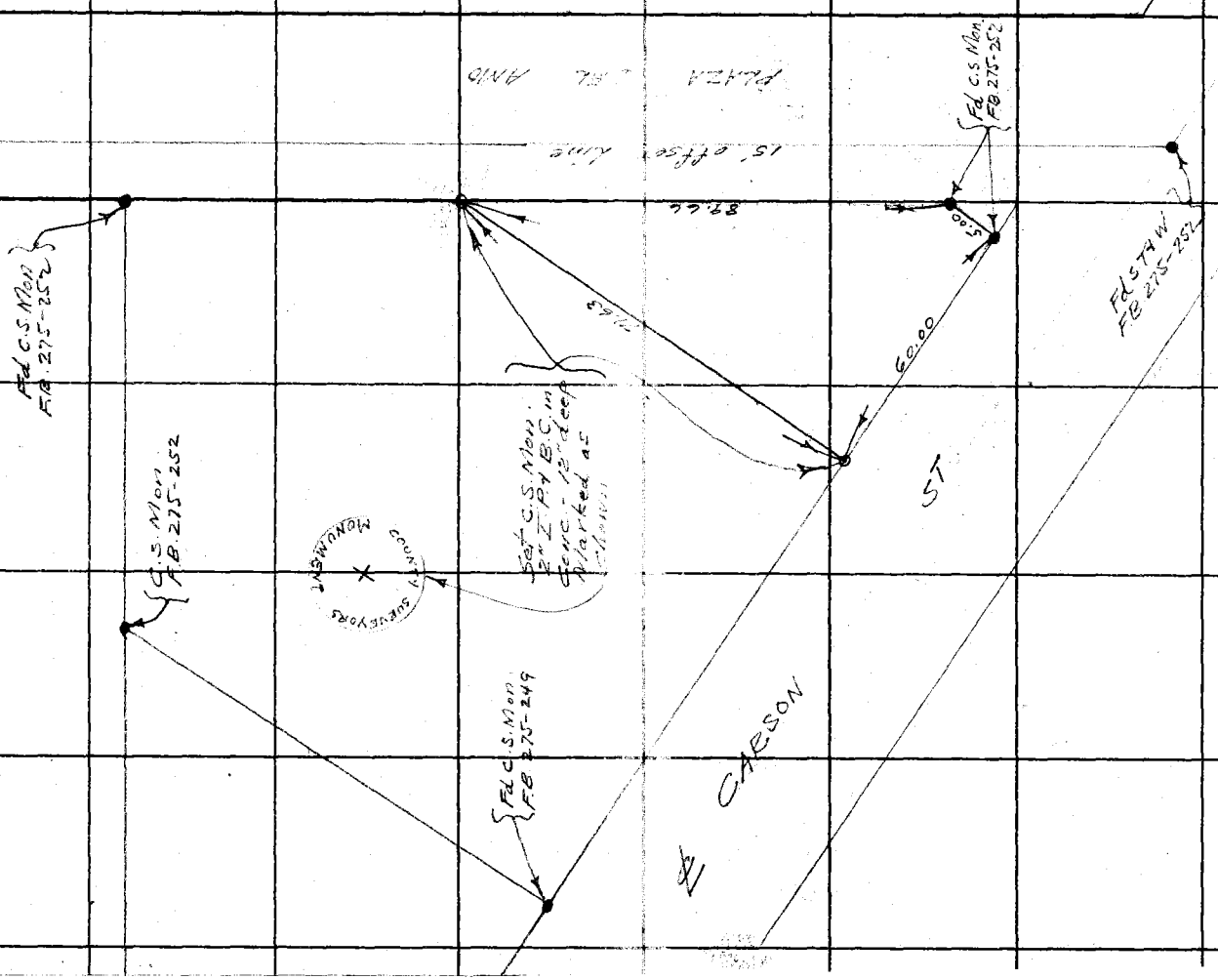

F.B. 275 PG. 260

Notes Ck'd by	Survey of Torrance Health Center F.B. 275 PG. 261
Map No.	W. O. 992 Tape No. St'd °F.
Office Work	Surveyed by L D Moore
Checked	Notes Moore Date 11-32
Date	Indexed A. C. Johnson

SURVEY
for
WALKS and LAWN GRADING
at
TORRANCE HEALTH CENTER
W O # 992

Nov. 1932

Party
Moore
Van Fleet
Feiliver
Newman

For Cross Sections and Grades
see L.B. 572-269-324

Note: ANY ADDITIONS OR CHANGES ON THIS SHEET MUST BE MADE OR CIRCLED IN Red Ink WITH DATE AND NAME OF PERSON MAKING CHANGE.

Do not extend notes this side of this line

RETURN TO
LOS ANGELES COUNTY SURVEYOR
700 HALL OF RECORDS

FORM 247 10M 5-31

F.B. 275 PG. 262

TORRANCE HEALTH CENTER
INDEX SKETCH.

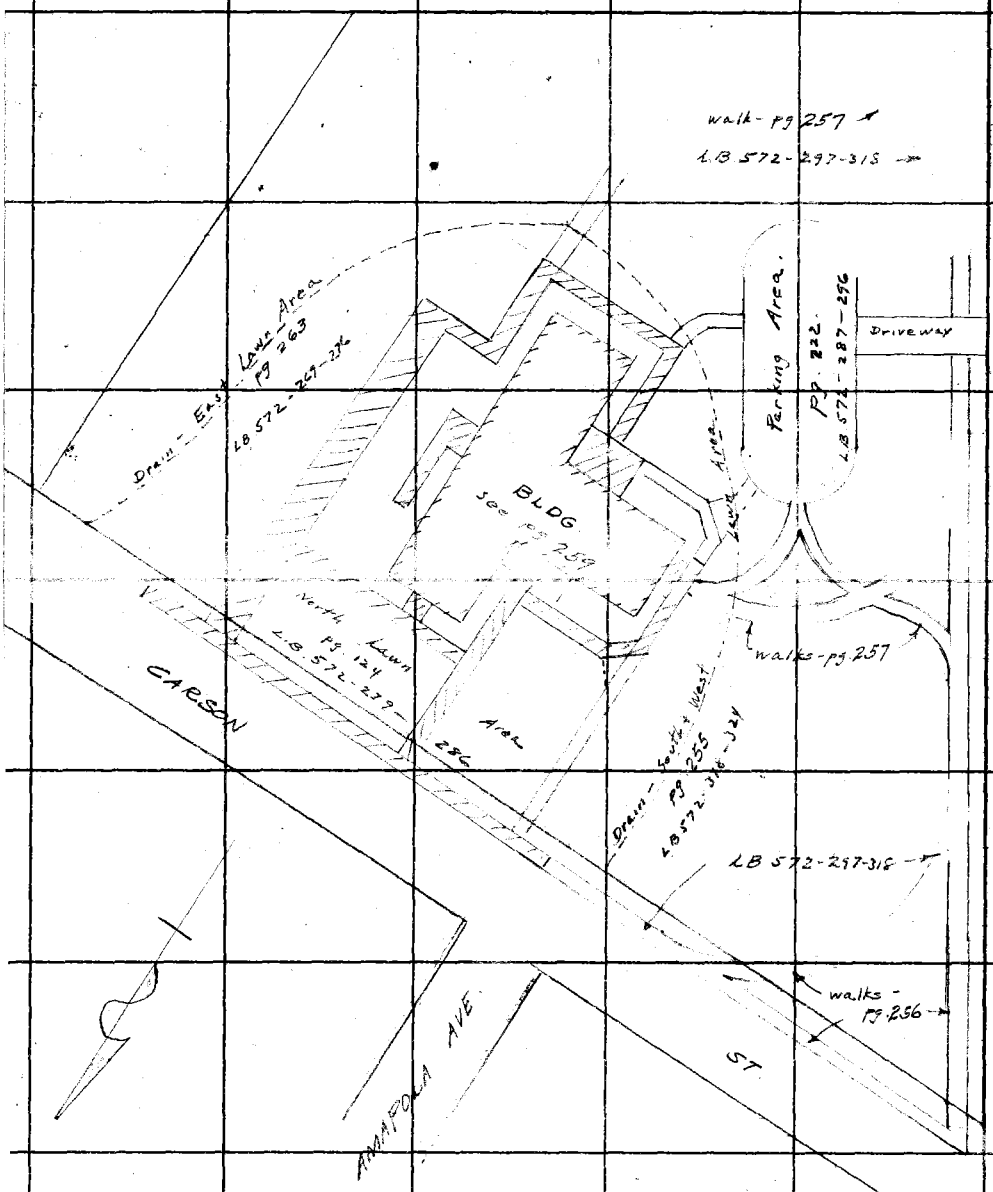

RETURN TO
LOS ANGELES COUNTY SURVEYOR
700 HALL OF RECORDS

Do not extend notes this side of this line

Note: ANY ADDITIONS OR CHANGES ON THIS SHEET MUST BE MADE OR CIRCLED IN **Red Ink.** WITH DATE AND NAME OF PERSON MAKING CHANGE.

Notes Ck'd by J. H. S. N-16-32	Survey of Torrance Health Center	F.B. 275 PG. 263
Map No.	W. O. 992 Tape No. St'd °F.	
Office Work	Surveyed by L D Moore	
Checked	Notes Moore Date 11-9-32	
Date	Indexed A. C. Johnson	11-15-32

Drainage Alignment - East Lawn Area - Torrance Health Center

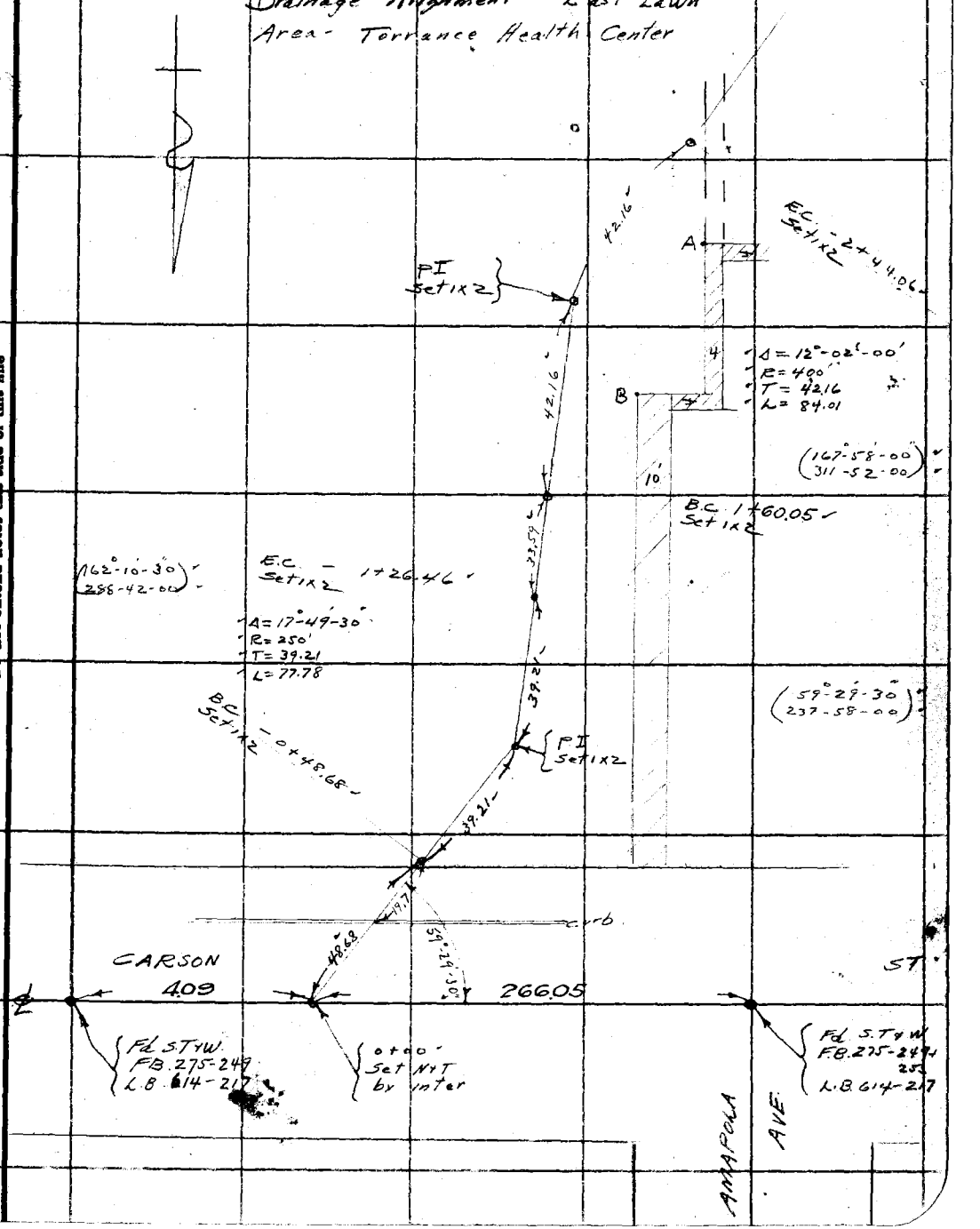

Note: ANY ADDITIONS OR CHANGES ON THIS SHEET MUST BE MADE OR CIRCLED IN Red Ink, WITH DATE AND NAME OF PERSON MAKING CHANGE.

Do not extend notes this side of this line

RETURN TO
LOS ANGELES COUNTY SURVEYOR
700 HALL OF RECORDS

FORM 247 10M 8-31

F.B. 275 PG. 264

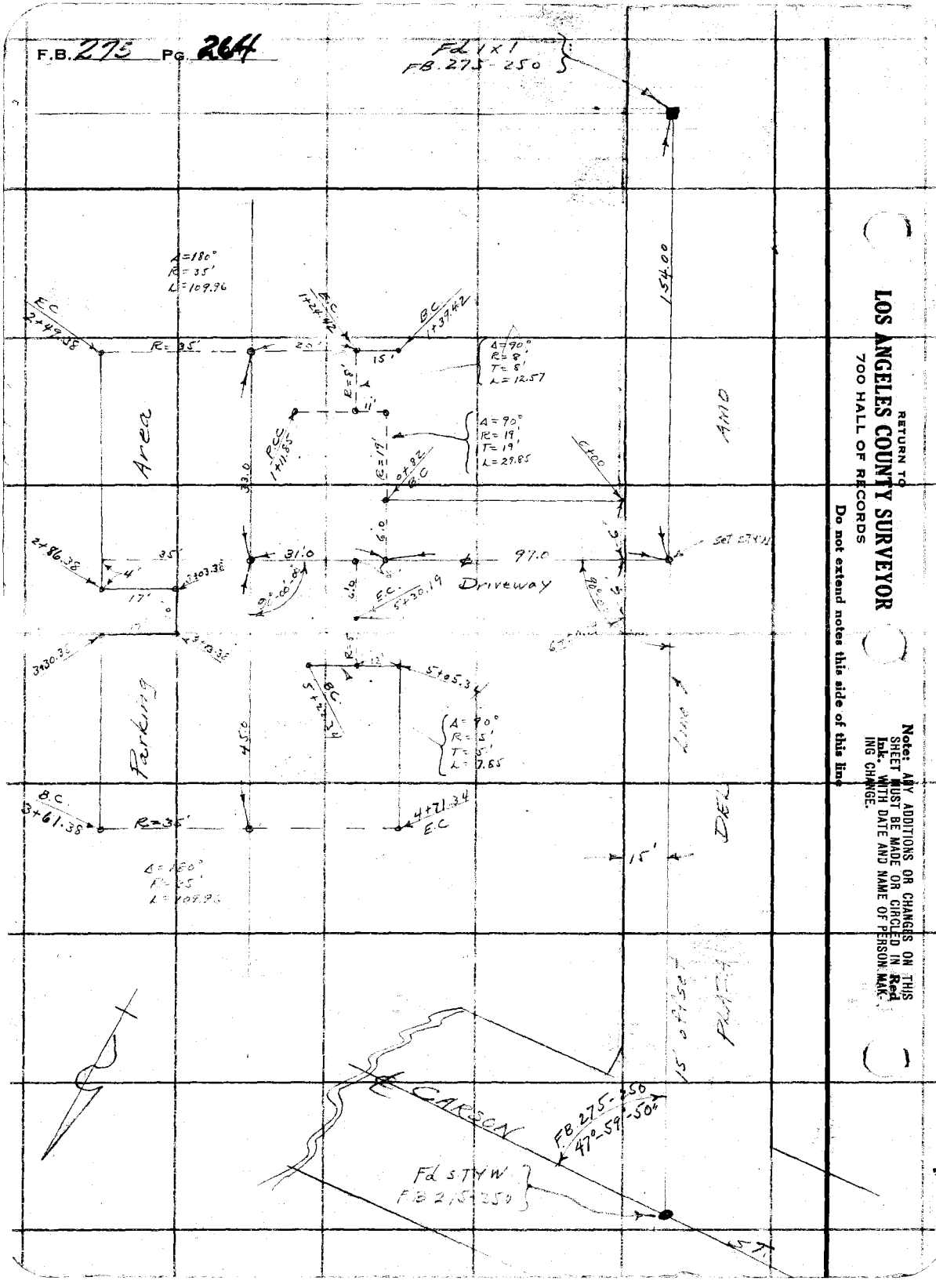

RETURN TO
LOS ANGELES COUNTY SURVEYOR
700 HALL OF RECORDS
Do not extend notes this side of this line

Note: ANY ADDITIONS OR CHANGES ON THIS SHEET MUST BE MADE OR CIRCLED IN Red Ink, WITH DATE AND NAME OF PERSON MAKING CHANGE.

Date_____ Notes by_____ Chief Party_____ F.B._____ PG._____

Platted by_____	W. O. No._____ D. S. O. No._____
Date_____	Location_____
Map No._____	Surveyed by_____
Platting C'k'd by_____	Date_____
Date_____	Indexed_____

Note: ANY ADDITIONS OR CHANGES ON THIS SHEET MUST BE MADE OR CIRCLED IN Red. WITH DATE AND NAME OF PERSON MAKING CHANGE.

Do not extend notes this side of this line

RETURN TO
LOS ANGELES COUNTY SURVEYOR

F.B. 275 PG. 256 Chief Party Notes by Date