276

P.B. 276

Date_____ Notes by_____ Chief Party_____ F.B._____ PG._____

Platted by_____	W. O. No._____ D. S. O. No._____
Date_____	Location_____
Map No._____	Surveyed by_____
Plotting C'k'd by_____	Date_____
Date_____	Indexed_____

Notes: ANY ADDITIONS OR CHANGES ON THIS SHEET MUST BE MADE OR CIRCLED IN Red. WITH DATE AND NAME OF PERSON MAKING CHANGE.

Do not extend notes this side of this line

RETURN TO
LOS ANGELES COUNTY SURVEYOR

F.B. 276 PG. Index Chief Party Notes by Date

F.B. 276

PAGES: Index, 1, ,3 to 25 incl., ,
27 to 38 incl., 38A, 38B, 38C, 38D, 39 to
43 incl., ,44A, 45 to 49 incl., 49A,
,50, 51, 51A, 51B, 52 to 56 incl.,
, ,59 to 64 incl., ,66 to 79
incl., 79A, ,80 to 88 incl., ,
90 to 112 incl., ,114, , ,
117, to 121 incl., ,123 to 127 incl.,

RETURN TO
LOS ANGELES COUNTY SURVEYOR
Do not extend notes this side of this line
Note: ANY ADDITIONS OR CHANGES ON THIS SHEET MUST BE MADE OR CIRCLED IN Red. WITH DATE AND NAME OF PERSON MAKING CHANGE.

Date _____ Recorded by M Hayes Chief Party M. Hayes F.B. 276 Pg. 1

Plotted by	W. O. No. 4085 D. S. O. No.
Date	Location Santa Fe Ave
Map No.	Surveyed by M Hayes
Plotting C'k'd by	Date
Date	Indexed

Santa Fe. Avenue
W.O. No. 4085

From South Line Tract No. 3897
North

To Southern Avenue

M. Hayes
E.E. Carlson, Inst.
S.B. Cooper, Head Chain
B.O. Rockhold, Rear Chain

Bergen Transit No. 1638

Lufkin Ribbontape No. 92

NOTE: ANY ADDITION OR CHANGES ON THIS SHEET MUST BE MADE OR CIRCLED IN RED WITH DATE AND NAME OF PERSON MAKING CHANGE.

DO NOT EXTEND NOTES THIS SIDE OF THIS LINE

RETURN TO LOS ANGELES COUNTY SURVEYOR

K.B. 276 Pg. 2 Chief Party Notes by Date

RETURN TO
LOS ANGELES COUNTY SURVEYOR

DO NOT EXTEND NOTES THIS SIDE OF THIS LINE

NOTE: AN[illegible]N OR CHANGES ON THIS SHEET M[illegible]DE OR CIRCLED IN RED. WITH DA[illegible] NAME OF PERSON MAKING CHANGE.

Date 5-23-27 Notes by M.H. Chief Party M. Hayes F.B. 276 Pg. 3

Plotted by R.W. Stewart	W. O. No. 4085 D. S. O. No.
Date July 1927	Location Santa Fe Ave.
Map No. 8994	Surveyed by M. Hayes
Plotting C'k'd by McPherson	Date May 1927
Date July 1927	Indexed

Cont. Page 4

Set L+T. by int. ℄ Olive St.
387+72.00

388+01.05
Fd 1x2 + tack

2 0.03 2 0.02

388+02.97
Fd 1x2 + tack
Set in concrete

Lot 17

Lot 2

Fd 2x2 + tack
390+54.70

20.03 20.03

Set N+T.

Fd 2x2 + tack
390+52.58

Lot 16

Lot 3

Fd 2x2 + tack
392+04.70

20.03 20.03

Fd 2x2 No tack
392+06.49

Lot 15

Lot 4

Fd. 2x2 leaning Parcons
393+54.77

19.83 20.01

Fd 2x2 No tack
393+56.67

Lot 14

Lot 5

1343.55

19.96

Fd 2x2 + tack
395+06.82

Lot 13

Lot 6

Fd 2x2 + tack
396+54.88

20.04 19.93

Fd 2x2 + tack
396+57.80

Lot 12

Lot 7

Fd 2x2 + tack
398+05.02

20.045 20.035

Fd 2x2 + tack
398+06.98

Lot 11

Lot 8

Fd 2x2 + tack
399+55.10

20.09 20.04

Fd. 2x2 + tack
399+56.95

87-20-45
349-22-40

Lot 10

Set N+T.

Lot 9

Fd 3x3
400+94.72

20.00

P. N+T. in Fence

87°20'40"

402+16.63
~~401+15.55~~
Set 2x2 by int.
Down 2'
F.B. 276 - 59

2.67

359.49 @ 80 = 359.54

350.43 @ 80° = 350.48
L.H. 11-25-27

15.17

27.35

Fd 3/4 I.P.
S.W. cor Tract 3897

N+T. in Fence

Fd 3/4" I.P.
S.E. cor Tract 3897

Tract No 3897 MB 59-22

NOTE: ANY ADDITION OR CHANGES ON THIS SHEET MUST BE MADE OR CIRCLED IN RED. WITH DATE AND NAME OF PERSON MAKING CHANGE.

DO NOT EXTEND NOTES THIS SIDE OF THIS LINE

RETURN TO LOS ANGELES COUNTY SURVEYOR

F.B. 270 Pg. 4 M. Hayes Chief Party Notes by M.H. Date 5-24-27

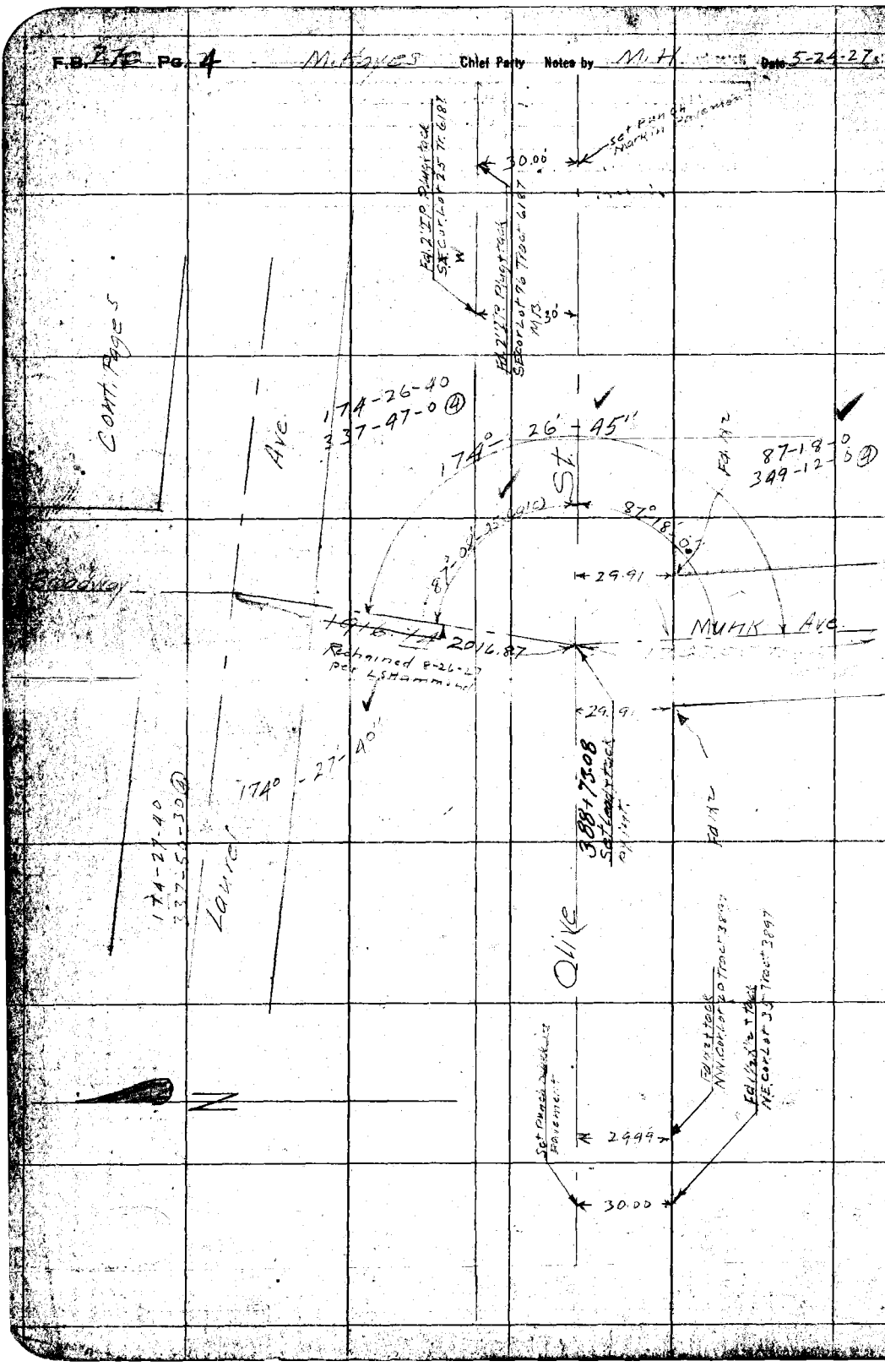

RETURN TO
LOS ANGELES COUNTY SURVEYOR

DO NOT EXTEND NOTES THIS SIDE OF THIS LINE

NOTE: ANY ADDITION OR CHANGES ON THIS SHEET MUST BE MADE OR CIRCLED IN RED, WITH DATE AND NAME OF PERSON MAKING CHANGE.

Date Mar 22 Notes by H Chief Party M. Hayes F.B. 276 Pg. 5

Plotted by R.W. Stewart	W.O. No. 4085 B.S.O. No.
Date July 1927	Location Santa Fe Ave
Map No. 8974	Surveyed by Hayes
Plotting Ch'd by McPherson	Date [illegible] 1927
Date July 1927	Indexed

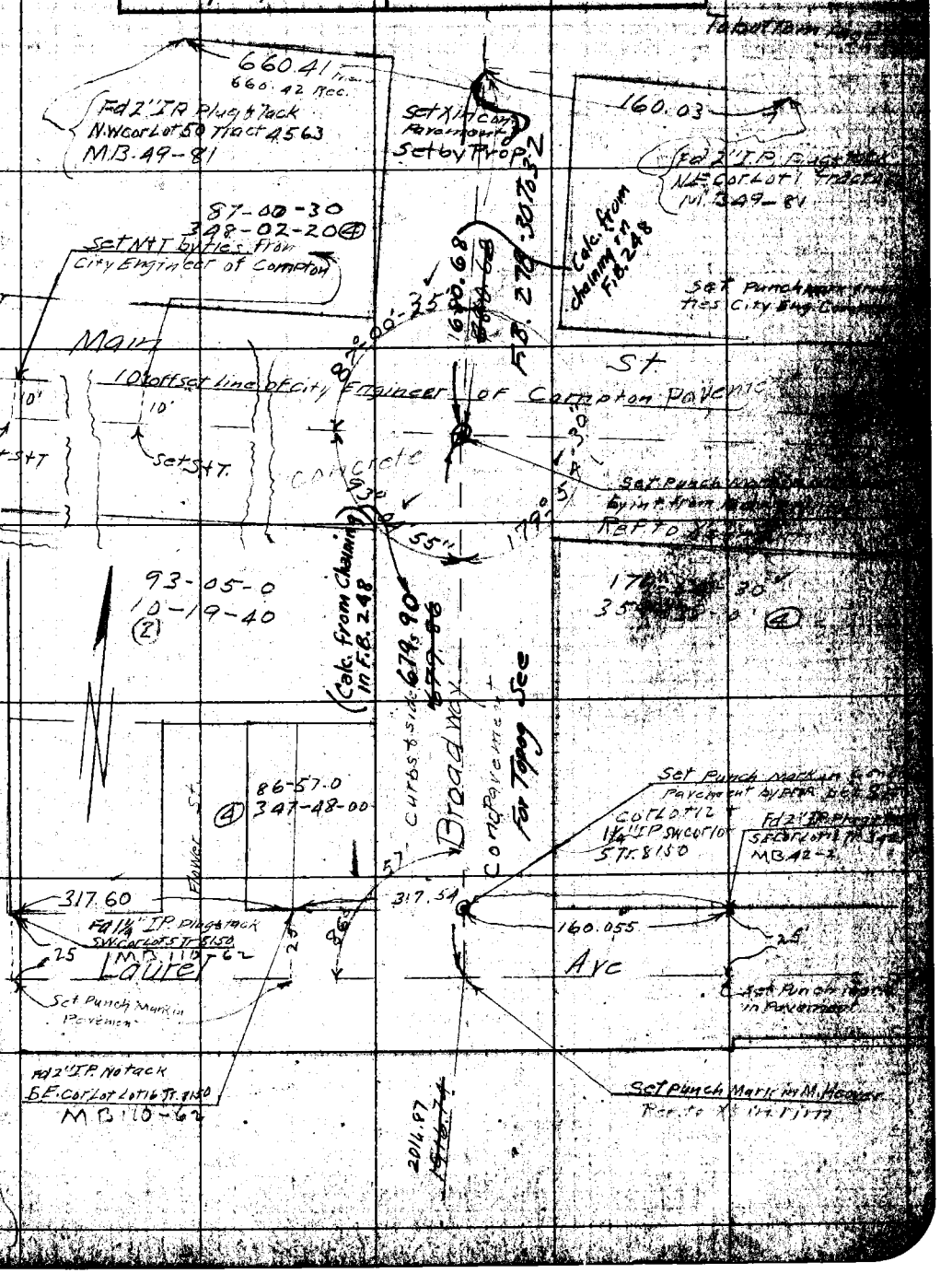

NOTE: ANY ADDITION OR CHANGES ON THIS SHEET MUST BE MADE OR CIRCLED IN RED WITH DATE AND NAME OF PERSON MAKING CHANGE.

DO NOT EXTEND NOTES THIS SIDE OF THIS LINE

RETURN TO LOS ANGELES COUNTY SURVEYOR

F.B. 276 Pg. 6 M. Hayes Chief Party Notes by H Date March 23-27



RETURN TO
LOS ANGELES COUNTY SURVEYOR

DO NOT EXTEND NOTES THIS SIDE OF THIS LINE

NOTE: ANY ADDITION OR CHANGES ON THIS SHEET MUST BE MADE OR CIRCLED IN RED, WITH DATE AND NAME OF PERSON MAKING CHANGE.

Date 4-19-27 Notes by H Chief Party F.B. 276 Pg. 7

Plotted by R.W. Stewart	W.O. No. 4085 B.S.O. No.
Date July 1927	Location Santa Fe Ave
Map No. 8974	Surveyed by M. Hayes
Plotting Ch'd by McPherson	Date March - April 1927
Date July 1927	Indexed

NOTE: ANY ADDITION OR CHANGES ON THIS SHEET MUST BE MADE OR CIRCLED IN RED WITH DATE AND NAME OF PERSON MAKING CHANGE.

DO NOT EXTEND NOTES THIS SIDE OF THIS LINE

RETURN TO LOS ANGELES COUNTY SURVEYOR

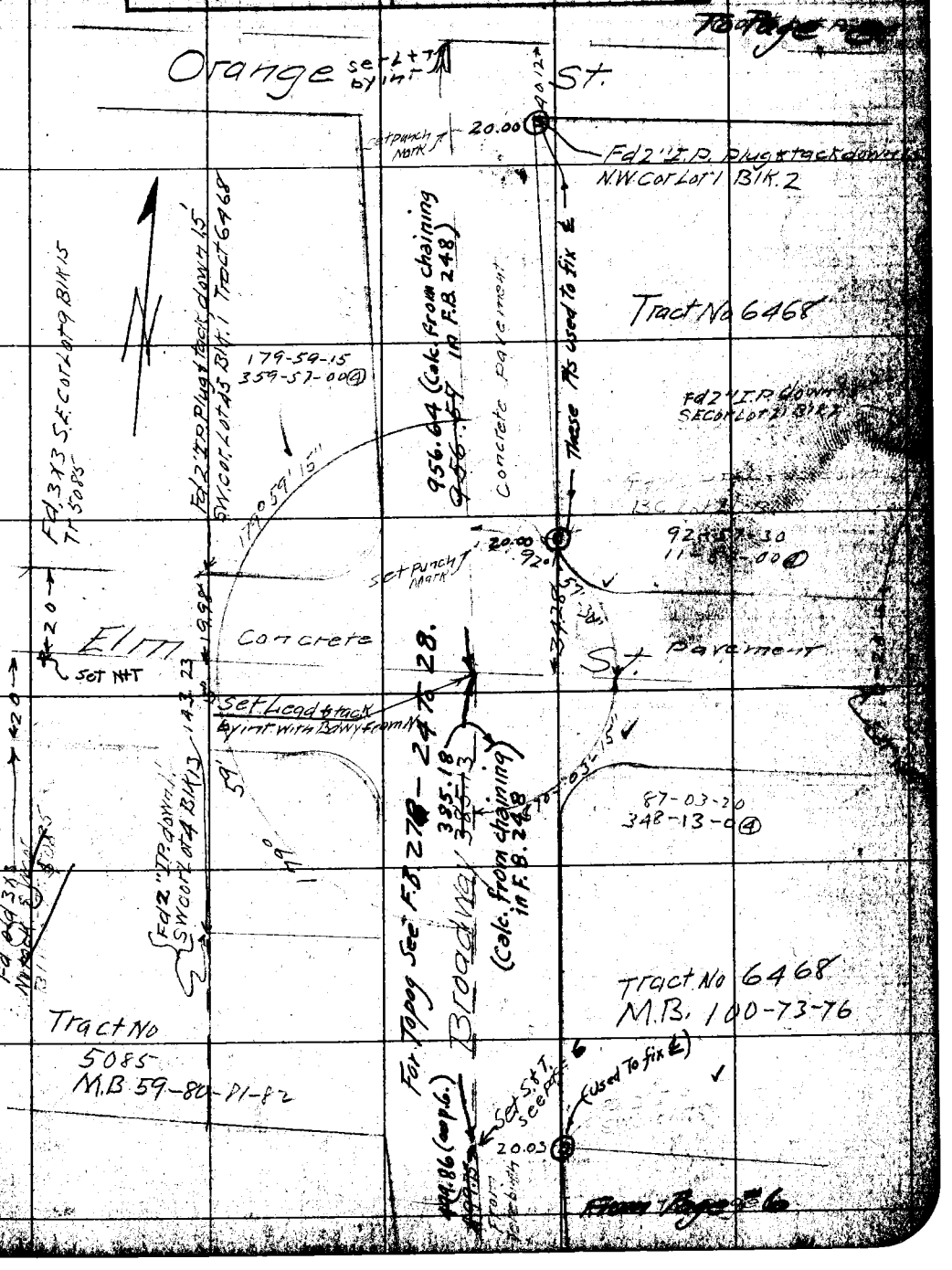

F.B. 274 Pg. 8

Chief Party M. Hayes

Notes by H

Date 2-27-37

To Pg. 9

92-34-30
10-18-30 (A)

Fd 2" I.P. Plug & Tack down 1.5' BC. Lot 135 Tr 8456 M.B. 121-12

Fd 2" I.P. Plug & Tack down 1.5 BC. Lot 8 Tract 8256 M.B. 121-1

Fd 2" I.P. Flush SW cor Lot 18 Tract 8828 M.B. 52-71

Fd 2x2 SW cor Lot 33 Tract 8406 M.B. 91-95+96

Fd 2" I.P. Plug & Tack SE cor Lot 34 Tract 8406 (78A.6x = Meas)

78A.75 Meas

Fd 2x2 SE cor Lot 207 Tract 8406 M.B. 91-95+96

Broadway (See Page 9)

661.40

Fd 2" I.P. Plug & Tack M.B. 78-15 Tract 7243

17.48

26.60

645.18

Orange St.

Fd 2+7.04 W + .05 S of Pole

92-32-18

Fd 2+7 on line

Set Punch

40.13

Fd 2+7 in Pavement accepted in line on Orange St.

92-36-35

L&T 8248

Set X in concrete Pavement + by P.T.O.9 set 2x2 SE cor Tract 8406 & 2x2 SW cor Tract 8406

40.03

40.05

40.00

Fd 2" I.P. Plug & Tack down 1.5 Set 2x2 Flush N.W. cor Lot 13 Blk 7 Tr 6468 - M.B. 100-73-76

2" I.P. Page 3

Fd 2" I.P. Plug & Tack down 1.5 S.E. Lot 3 Blk 7 Tr 6468 M.B. 100-73-76

Fd 2" I.P. Plug & Tack down 1.5 N.W. cor Lot 31 Blk 5 Tr 6468 M.B. 100-73-76

Fd 2" I.P. Plug & Tack down 1.5 N.W. cor Lot 1 Blk 4 Tr 6468 M.B. 100-73-76

956.64 (Calc. from chaining on Front Line St. in F.B. 248)

Broadway

1461.52

From Page 7

DO NOT EXTEND NOTES THIS SIDE OF THIS LINE

NOTE: ANY ADDITION OR CHANGES ON THIS SHEET MUST BE MADE OR CIRCLED IN RED, WITH DATE AND NAME OF PERSON MAKING CHANGE.

RETURN TO
LOS ANGELES COUNTY SURVEYOR

Date 4-26-27 Notes by H Chief Party M. Hayes F.B. 276 PG. 9

Plotted by R. W. Stewart	W. O. No. 4085 D. S. O. No.
Date July 1927	Location Santa Fe Ave
Map No. 8974	Surveyed by M. Hayes
Plotting Ck'd by McPherson	Date April 20 1927
Date July 1927	Indexed

NOTE: ANY ADDITION OR CHANGES ON THIS SHEET MUST BE MADE OR CIRCLED IN RED, WITH DATE AND NAME OF PERSON MAKING CHANGE.

RETURN TO LOS ANGELES COUNTY SURVEYOR

DO NOT EXTEND NOTES THIS SIDE OF THIS LINE



F.B. 276 PG. 10 M. Hayes Chief Party Notes by H Date 4-21-27

Cont to Page Page 11



RETURN TO
LOS ANGELES COUNTY SURVEYOR

DO NOT EXTEND NOTES THIS SIDE OF THIS LINE

NOTE: ANY ADDITION OR CHANGES ON THIS SHEET MUST BE MADE OR CIRCLED IN RED. WITH DATE AND NAME OF PERSON MAKING CHANGE.

Date 4/21-27 Notes by [illegible] Chief Party Hayes F.B. 276 Pg. 14

Plotted by R.W. Stewart	W. O. No. 4095 D. P. O. No.
Date July 1927	Location Santa Fe Ave
Map No. 8974	Surveyed by M. Hayes
Plotting Ck'd by McPherson	Date April 21, 1927
Date July 1927	Indexed

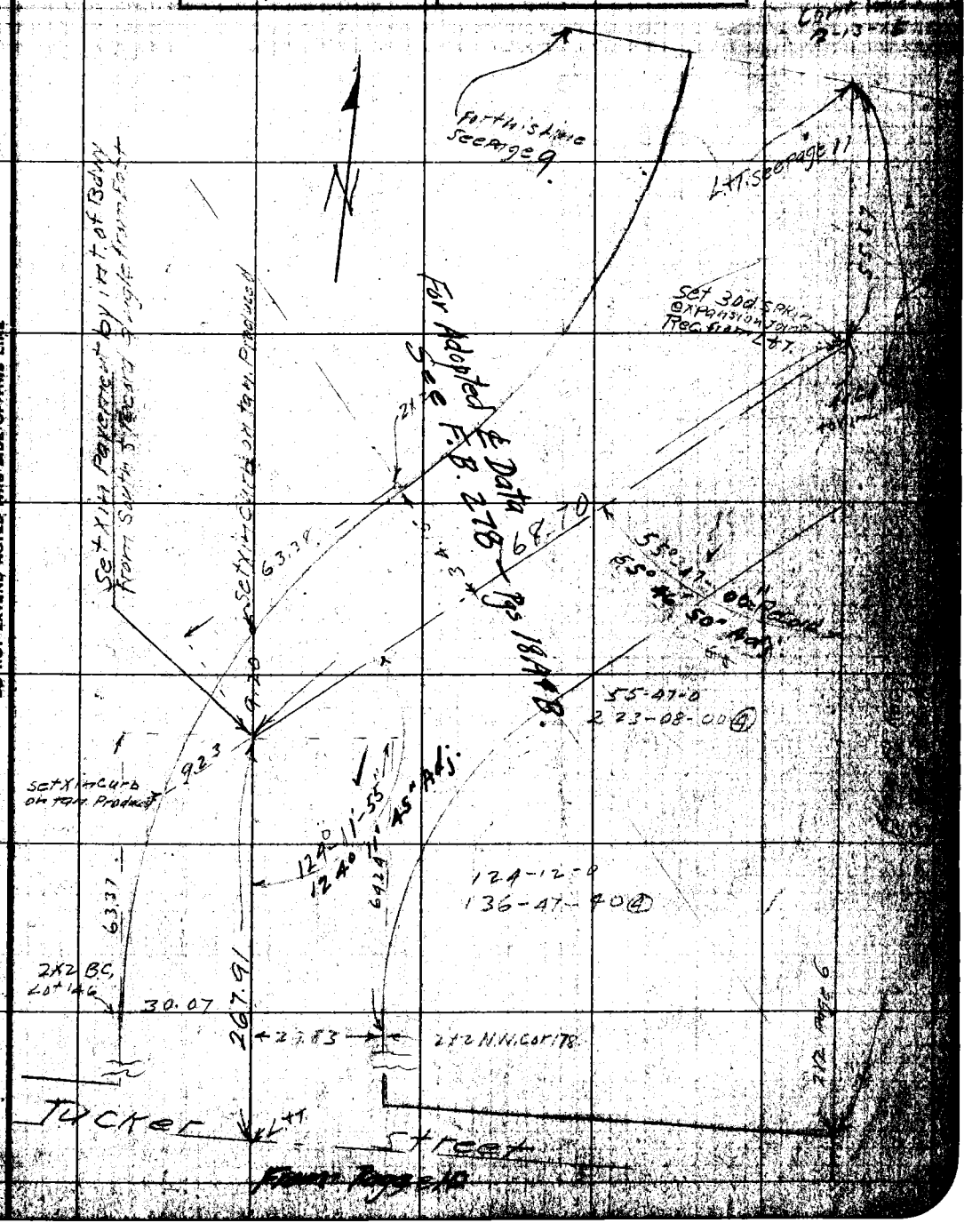

F.B. 276 Pg. 12 M. Hayes Chief Party Notes by H Date 4-22-27



RETURN TO
LOS ANGELES COUNTY SURVEYOR

DO NOT EXTEND NOTES THIS SIDE OF THIS LINE

NOTE: ANY ADDITION OR CHANGES ON THIS SHEET MUST BE MADE OR CIRCLED IN RED WITH DATE AND NAME OF PERSON MAKING CHANGE.

Date 4-23-27 Notes by H. Chief Party M. Hayes F.B. 276 Pg. 13

Plotted by R.W. Stewart	W. O. No. 4863 D. S. O. No.
Date July 1927	Location Sample Ave
Map No. 8974	Surveyed by M. Hayes
Plotting Chkd by McPherson	Date April 23 1927
Date July 1927	Indexed

NOTE: ANY ADDITION OR CHANGES ON THIS SHEET MUST BE MADE OR CIRCLED IN RED. WITH DATE AND NAME OF PERSON MAKING CHANGE.

DO NOT EXTEND NOTES THIS SIDE OF THIS LINE

RETURN TO LOS ANGELES COUNTY SURVEYOR

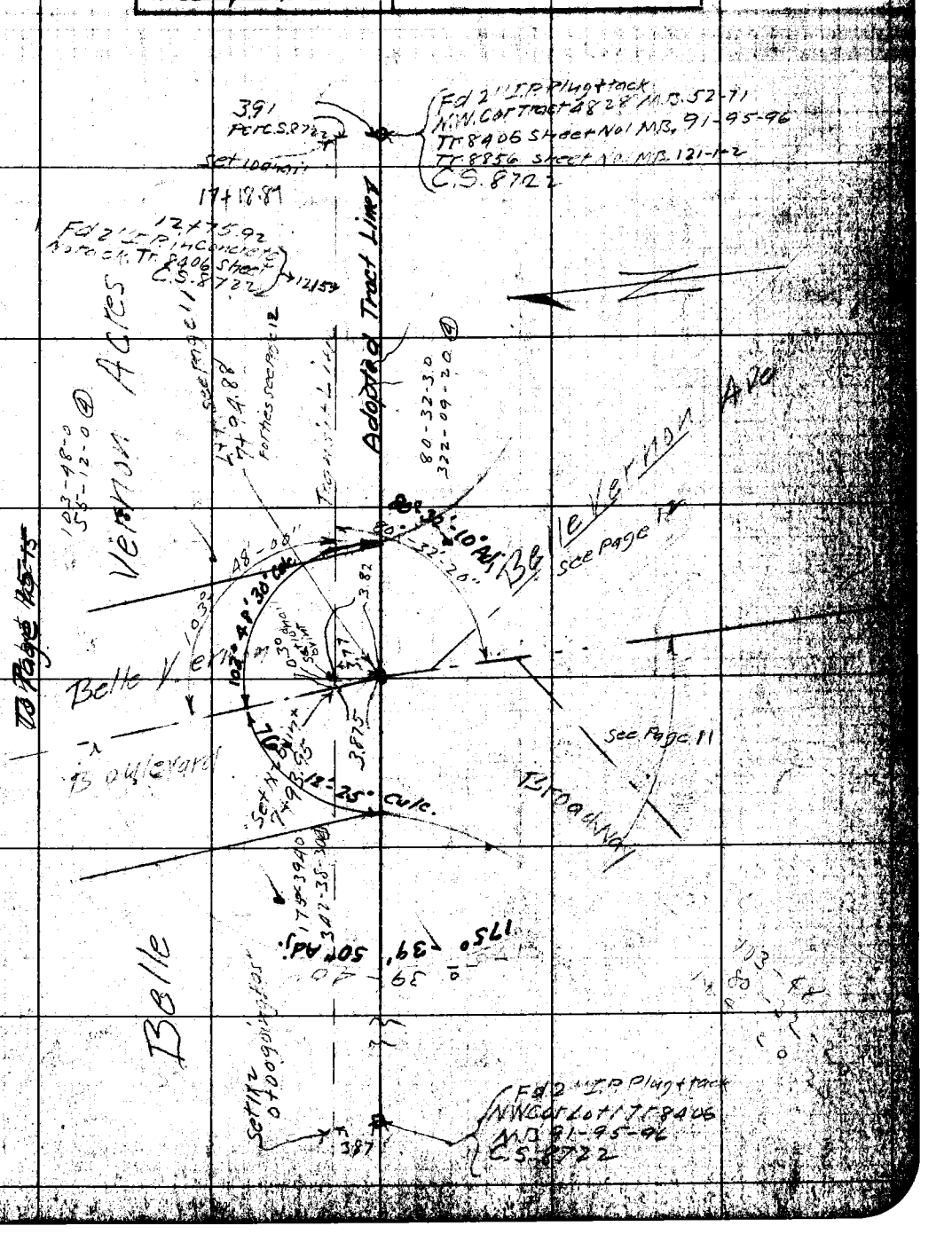

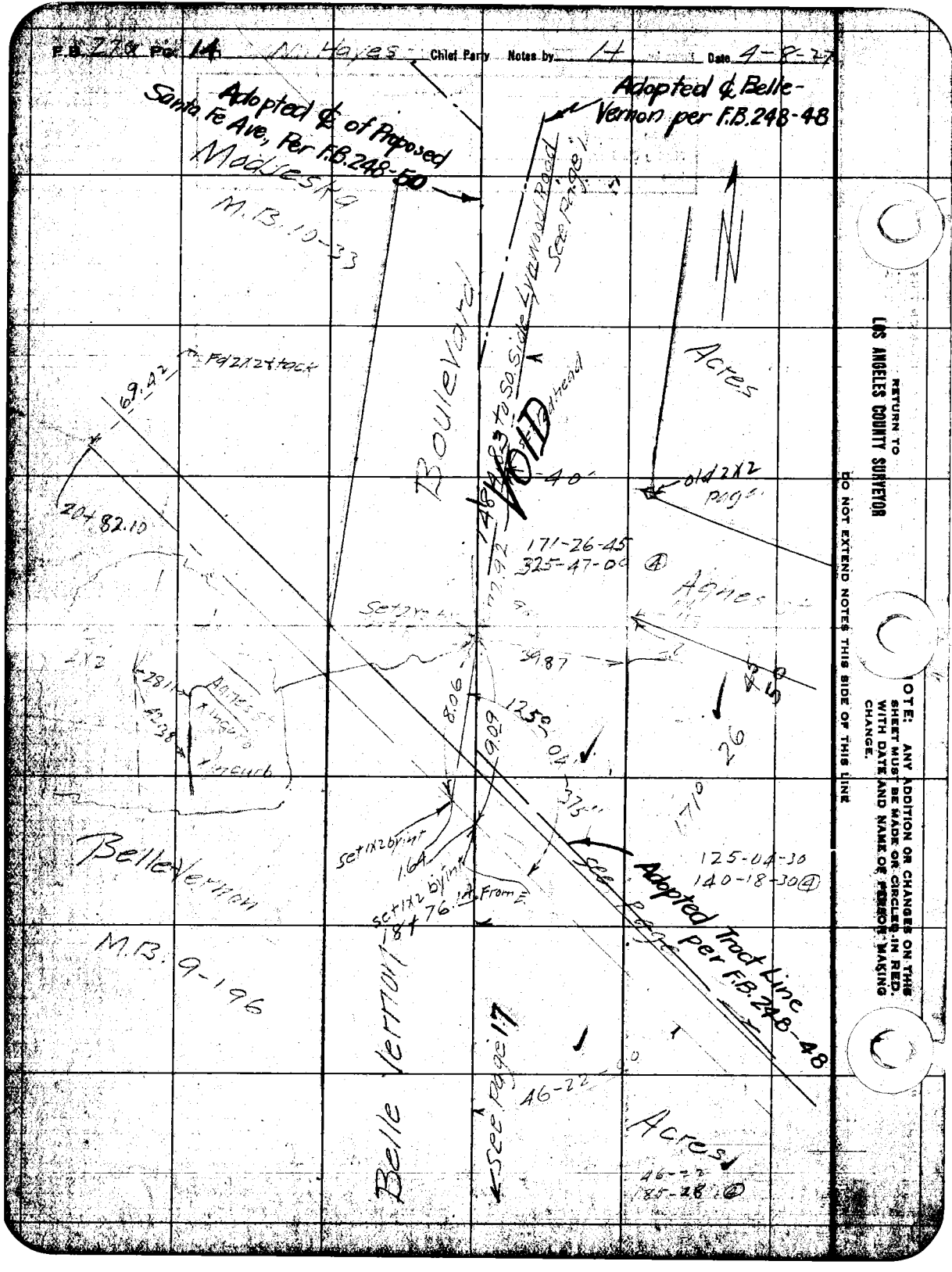
F.B. 278 Pg. 14
Chief Party
Notes by 14
Date 4-8-27
Adopted ℄ of Proposed Santa Fe Ave, Per F.B. 248-50
Adopted ℄ Belle-Vernon per F.B. 248-48
Modjeska
M.B. 10-33
Boulevard
See Page 1
Acres
Fd 2X2 & tack
69.42
20+82.10
VOID
old 2X2 page
171-26-45
325-47-00 ④
Agnes
39.87
8.06
12.50
9.09
375
171°
26
45
50
Belle Vernon
M.B. 9-196
set 1X2 by int
1.64
set 1X2 by int
18+76.14 From E
See Page
Adopted Tract Line per F.B. 248-48
125-04-30
140-18-30 ④
Belle Vernon
See Page 17
46-22
Acres
46-22
185-28 ④
RETURN TO
LOS ANGELES COUNTY SURVEYOR
DO NOT EXTEND NOTES THIS SIDE OF THIS LINE
NOTE: ANY ADDITION OR CHANGES ON THIS SHEET MUST BE MADE OR CIRCLED IN RED. WITH DATE AND NAME OF PERSON MAKING CHANGE.

Date 4/5/27 Notes by H Chief Party Hayes F.B. 276 Pg 15

Drawn by R.W. Stewart	W.O. No. 4085 D.S.O. No.
Date July 1927	Location Santa Fe Ave
Map No. 8974	Surveyed by M. Hayes
Plotting Ck'd by McPherson	Date April 1927
Date July 1927	Indexed



NOTE: ANY ADDITION OR CHANGES ON THIS SHEET MUST BE MADE OR CIRCLED IN RED WITH DATE AND NAME OF PERSON MAKING CHANGE.

DO NOT EXTEND NOTES THIS SIDE OF THIS LINE

RETURN TO LOS ANGELES COUNTY SURVEYOR

F.B. 276 Pg. 16 M. Hayes Chief Party Notes by H Date 4/6/27

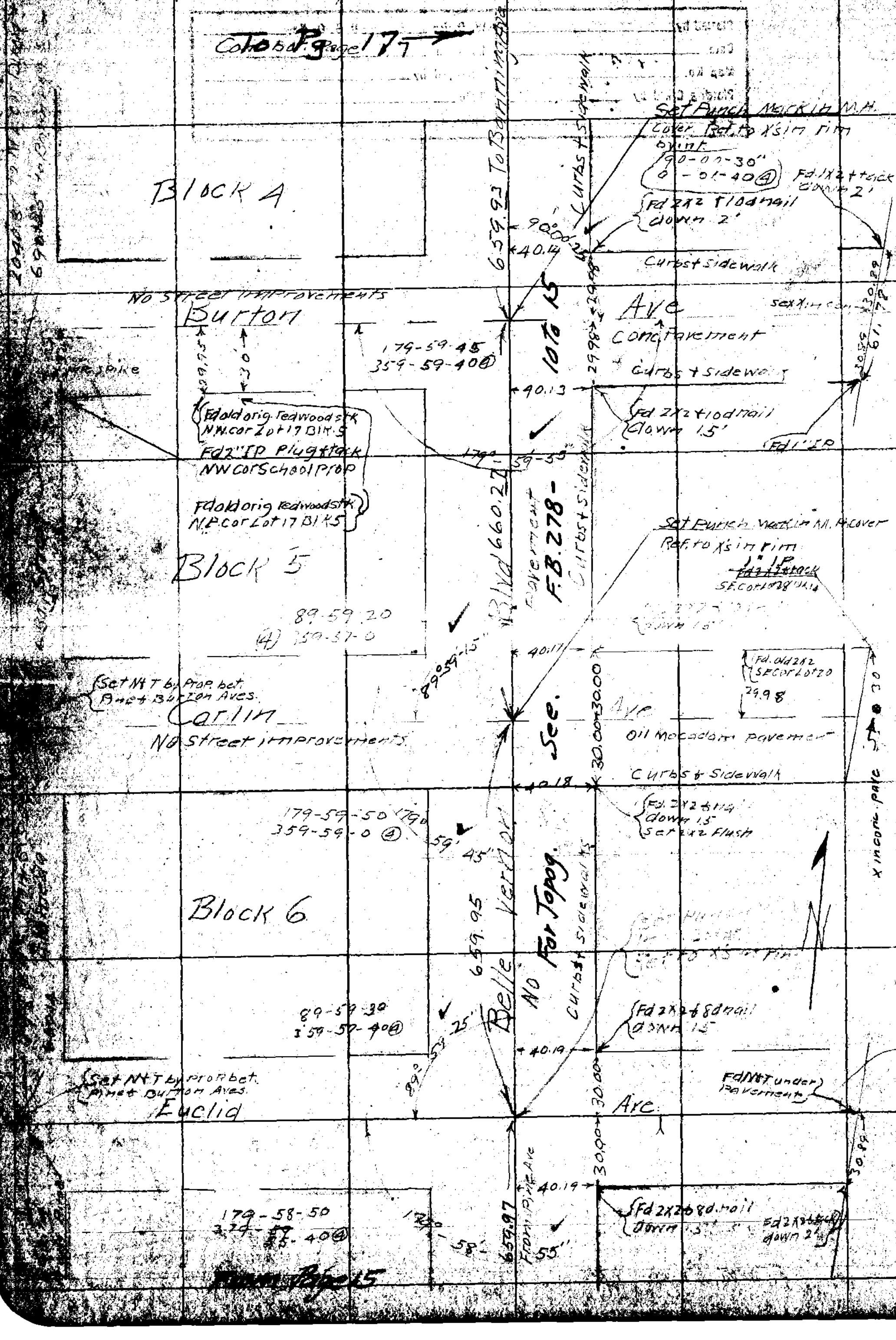

RETURN TO LOS ANGELES COUNTY SURVEYOR

DO NOT EXTEND NOTES THIS SIDE OF THIS LINE

NOTE: ANY ADDITION OR CHANGES ON THIS SHEET MUST BE MADE OR CIRCLED IN RED WITH DATE AND NAME OF PERSON MAKING CHANGE.

Date 4-7-27 Notes by [illegible] Chief Party Hayes F.B. 276 Pg. 17

Plotted by R.W. Stewart	W. O. No. 4085 D. S. O. No.
Date July 1927	Location Santa Fe Ave.
Map No. 8974	Surveyed by M. Hayes
Plotting Ck'd by McPherson	Date April 7-8 1927
Date July 1927	Indexed

NOTE: ANY ADDITION OR CHANGES ON THIS SHEET MUST BE MADE OR CIRCLED IN RED WITH DATE AND NAME OF PERSON MAKING CHANGE.

DO NOT EXTEND NOTES THIS SIDE OF THIS LINE

CITY ENGINEER'S OFFICE RETURN TO LOS ANGELES COUNTY SURVEYOR

Adopted & Proposed Santa Fe Ave. per F.B. 248-50

See Page 18

Adopted & Belle-Vernon per F.B. 248-48

Fd 2x2 tack down S.W. Cor. Lot 2 Blk 1

Set down 2.5'

Dixon Ave

See Page 20

Blvd.

Set 2x2 by int.

Agnes St.

See Page 1A

Street 690.125

Turned 6-17-27 L.S. Hemmity

Block 2

90-00-00
360-02
90-00-00

Set N.T. Fly Prop. bet. 2x2 S.W. Cor. Lot 2 Blk 1 and 2 1/2" N.W. Cor. Lot 1 Blk 5

Fd 2x2 tack down S.W. Cor. Blk 17

For this line

Adopted Tra... per F.B. 248-50

3156

Sidewalks

40.00

No. 1 Set 1760.33 from R.R. tracks

Weber Ave.

272+18.28

Set Punch Mark in M.H. Cover by int. Ref. to X's in rim

Improvements

Set 10d nail

Used for E

40.00

Set 1x2

Fd 2x2 tack down N.W. Cor. Lot 1

90-01-0
0-04-20

Block 3

179-59-20
359-57-0.0

Block 16

Belle-Vernon

See F.B. 278

Curbs and

Fd New 2x2 tack S.W. Cor. Lot 18

89-59-30
359-57-30

Set Punch Mark in M.H. Cover by int. Ref. to X's in rim

Concrete Pavement

Bonnie Ave.

Set N.T. by Prop. bet. 2x2 S.W. Cor. Lot 2 Blk 1 and 2 1/2" N.W. Cor. Lot 1 Blks 5

No Street improvements

Curbs & sidewalks

40.09

Fd 2x2 tack down N.W. Cor. Lot 1

Block 4

Block 15

From Burnham 6-28-23

For

From Page 1C

F.B. 276 PG. 18 M. Hayes Chief Party Notes by H Date 3-28-27

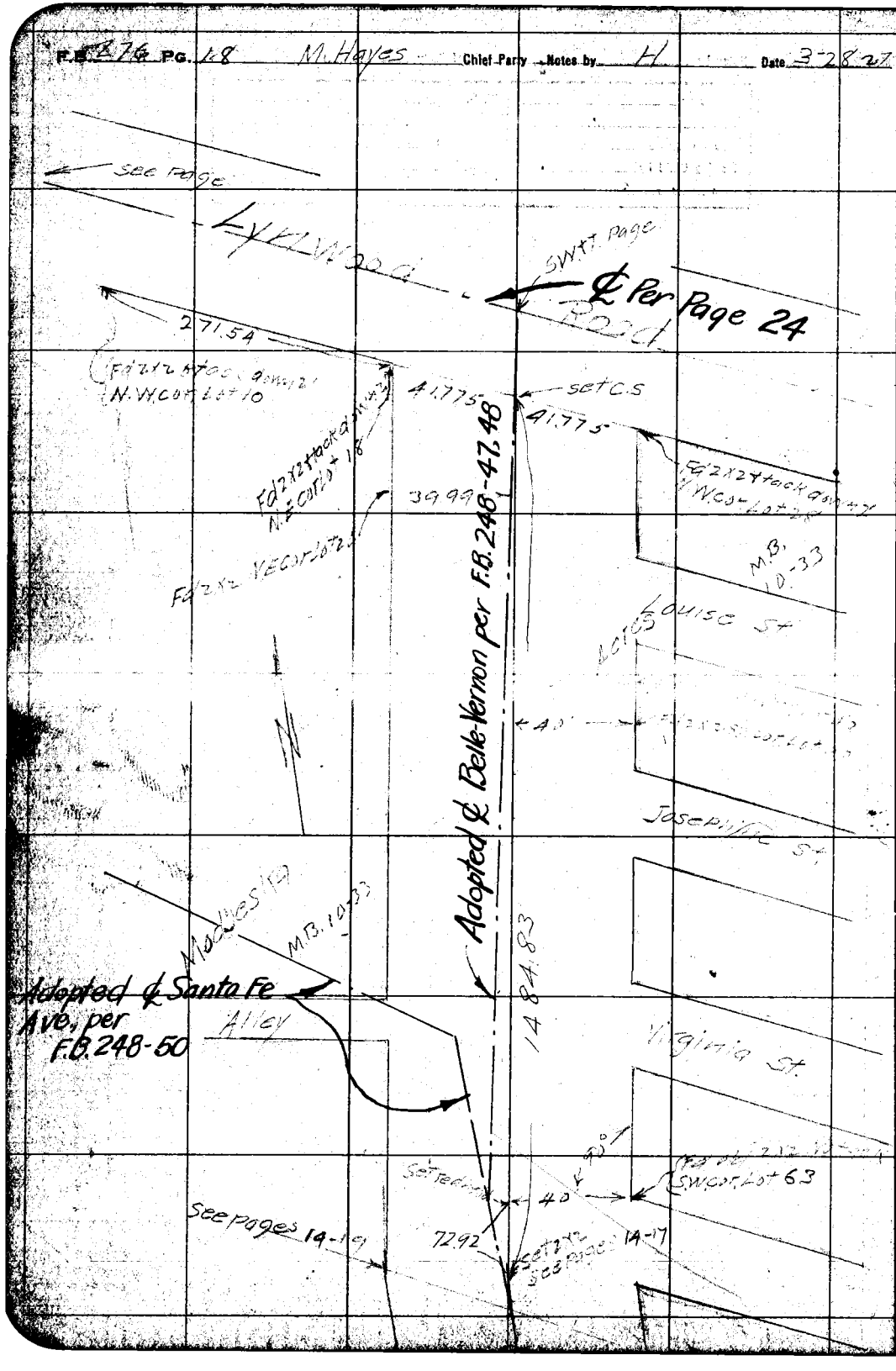

RETURN TO
LOS ANGELES COUNTY SURVEYOR

NOTE: ANY ADDITION OR CHANGES ON THIS SHEET MUST BE MADE OR CIRCLED IN RED, WITH DATE AND NAME OF PERSON MAKING CHANGE.

DO NOT EXTEND NOTES THIS SIDE OF THIS LINE

Notes by H Chief Party M. Hayes F.B. 276 Pg.

Drawn by R.W. Stewart	W. O. No. 7085 D. S. O. No.
Date July 1927	Location Santa Fe Ave.
Map No. 8974 ~~5A~~	Surveyed by M. Hayes
Plotting Ck'd by McPherson	Date April 8 927
Date July 1927	Indexed

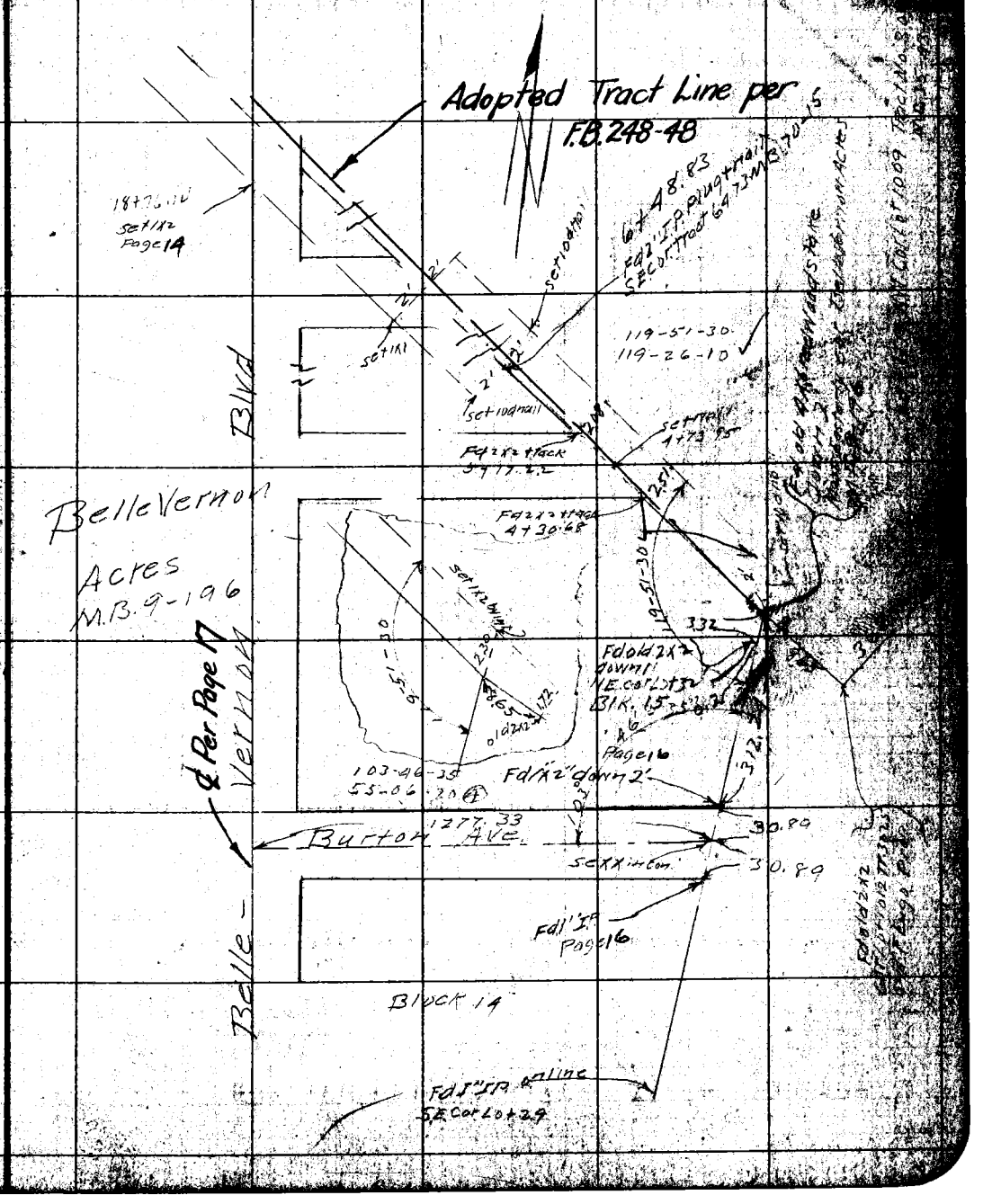

NOTE: ANY ADDITION OR CHANGES ON THIS SHEET MUST BE MADE OR CIRCLED IN RED, WITH DATE AND NAME OF PERSON MAKING CHANGE.

RETURN TO LOS ANGELES COUNTY SURVEYOR

DO NOT EXTEND NOTES THIS SIDE OF THIS LINE

F.B. 276 Pg. 20 M. Hayes Chief Party Notes by H Date 4-28-2?



RETURN TO
LOS ANGELES COUNTY SURVEYOR

DO NOT EXTEND NOTES THIS SIDE OF THIS LINE

NOTE: ANY ADDITION OR CHANGES ON THIS SHEET MUST BE MADE OR CIRCLED IN RED. WITH DATE AND NAME OF PERSON MAKING CHANGE.

Date _____ Notes by _____ Chief Party M. Hayes F.B. 270 Pg. [illegible]

Drawn by E.W. Stewart	W.O. No. 4085 D.R.D. No.
Date July 1927	Location Santa Fe Ave.
Map No. 8974 Sheet 2	Surveyed by M. Hayes
Plotting Ck'd by Bowder	Date April 1927
Date Aug 1927	Indexed

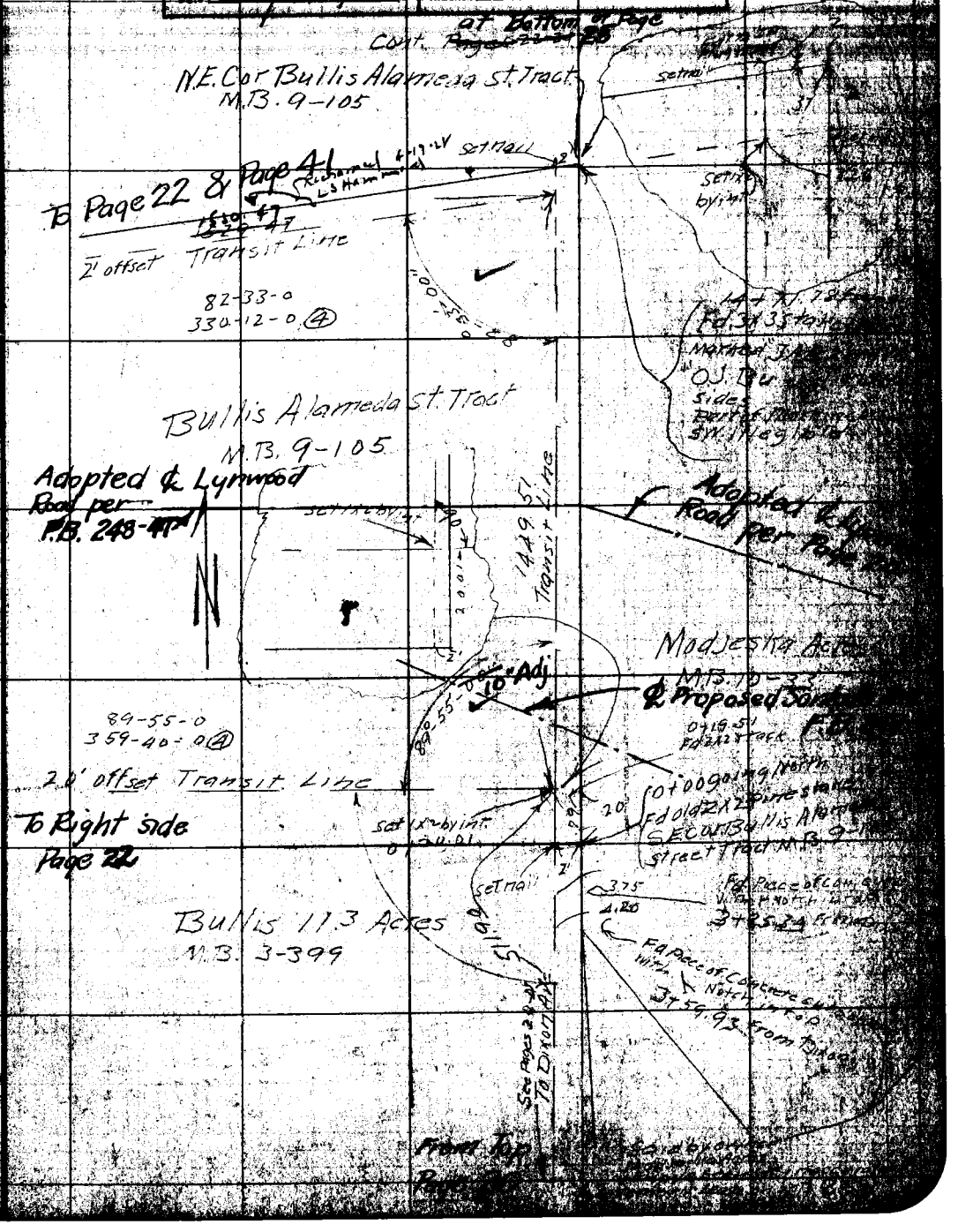

NOTE: ANY ADDITION OR CHANGES ON THIS SHEET MUST BE MADE OR CIRCLED IN RED, WITH DATE AND NAME OF PERSON MAKING CHANGE.

DO NOT EXTEND NOTES THIS SIDE OF THIS LINE

RETURN TO LOS ANGELES COUNTY SURVEYOR

F.B. 276 Pg. 22 M. Hayes Chief Party Notes by H. Date



RETURN TO
LOS ANGELES COUNTY SURVEYOR

NOTE: ANY ADDITION OR CHANGES ON THIS SHEET MUST BE MADE OR CIRCLED IN RED. WITH DATE AND NAME OF PERSON MAKING CHANGE.

DO NOT EXTEND NOTES THIS SIDE OF THIS LINE

Date 4-27-27 Notes by H. Chief Party M. Hayes F.B. 276 Pg. 13

Plotted by R. N. Stewart	W. O. No. 4085 S. O. No.
Date July 1927	Location Santa Fe Ave
Map No. 8474 sheet 2	Surveyed by M. Hayes
Plotting Chkd by Crawford	Date April 27-1927
Date July 1927	Indexed

NOTE: ANY ADDITION OR CHANGES ON THIS SHEET MUST BE MADE OR CIRCLED IN RED. WITH DATE AND NAME OF PERSON MAKING CHANGE.

DO NOT EXTEND NOTES THIS SIDE OF THIS LINE

RETURN TO LOS ANGELES COUNTY SURVEYOR




F.B. 276 Pg. 24
Chief Party Notes by H Date 4-28-27
To left side FB 248-44
20+73.23
20+22.29
Road
40.09
Belle-Vernon Blvd
See Page 14
Adopted ℄ Per F.B. 248-47
40.00
106-50-05
106-59-25
67-57-40
19+89.57
Adopted ℄ Per FB 248-47
Esther St
16+17.70 S.W.&T F.B 248-47
16+55.41
Fd 2x2 tack down 2'
NE Cor Lot
See Page 21
14+51.98
Transit Line per Page 21
℄ Per F.B. 248-41
RETURN TO
LOS ANGELES COUNTY SURVEYOR
NOTE: ANY ADDITION OR CHANGES ON THIS SHEET MUST BE MADE OR CIRCLED IN RED. WITH DATE AND NAME OF PERSON MAKING CHANGE.
DO NOT EXTEND NOTES THIS SIDE OF THIS LINE

Date 5-5-27 Notes by H Chief Party F.B. 276 Pg. 25

Plotted by R. W. Stewart	W. O. No. 4085 D. S. O. No.
Date July 1927	Location Santa Fe Ave
Map No. 9974 Sheet 2	Surveyed by M. Hayes
Plotting Ck'd by Snowden	Date May 5, 1927
Date Aug 1927	Indexed

NOTE: ANY ADDITION OR CHANGES ON THIS SHEET MUST BE MADE OR CIRCLED IN RED, WITH DATE AND NAME OF PERSON MAKING CHANGE.

RETURN TO LOS ANGELES COUNTY SURVEYOR

DO NOT EXTEND NOTES THIS SIDE OF THIS LINE

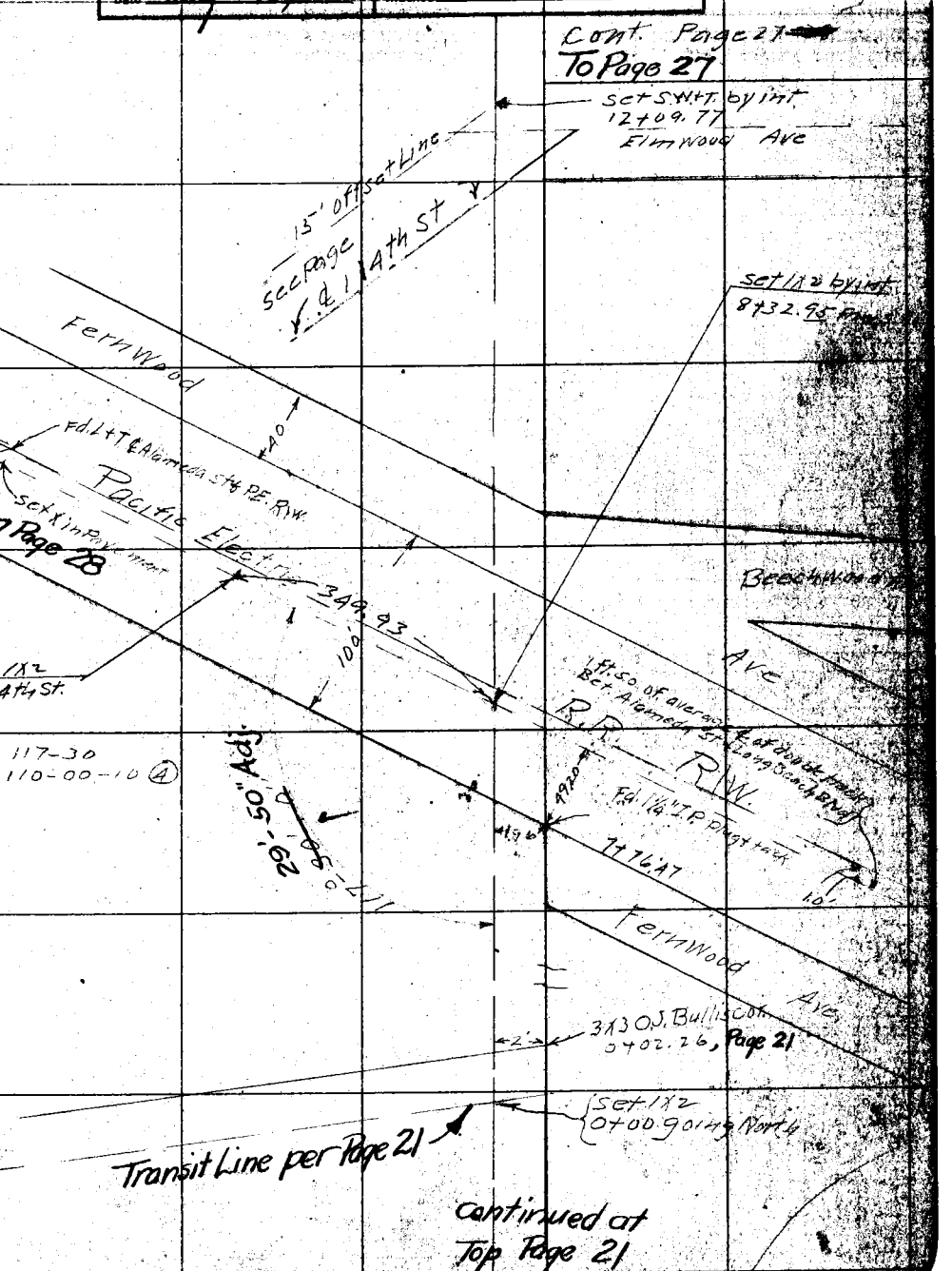

F.B. 276 PG. 26 Chief Party Notes by Date

RETURN TO
LOS ANGELES COUNTY SURVEYOR

NOTE: ANY ADDITION OR CHANGES ON THIS SHEET MUST BE MADE OR CIRCLED IN RED, WITH DATE AND NAME OF PERSON MAKING CHANGE.

DO NOT EXTEND NOTES THIS SIDE OF THIS LINE

Date 5-5-27 Notes by M.H. Chief Party M. Hayes F.B. 276 Pg. 27

Plotted by Brandon	W. O. No. 4085 D. S. O. No.
Date Aug 1927	Location Santa Fe Ave
Map No. 8974 (2)	Surveyed by M. Hayes
Plotting Ck'd by Rosser	Date May 1927
Date Sept '27.	Indexed

NOTE: ANY ADDITION OR CHANGES ON THIS SHEET MUST BE MADE OR CIRCLED IN RED, WITH DATE AND NAME OF PERSON MAKING CHANGE.

DO NOT EXTEND NOTES THIS SIDE OF THIS LINE

RETURN TO LOS ANGELES COUNTY SURVEYOR

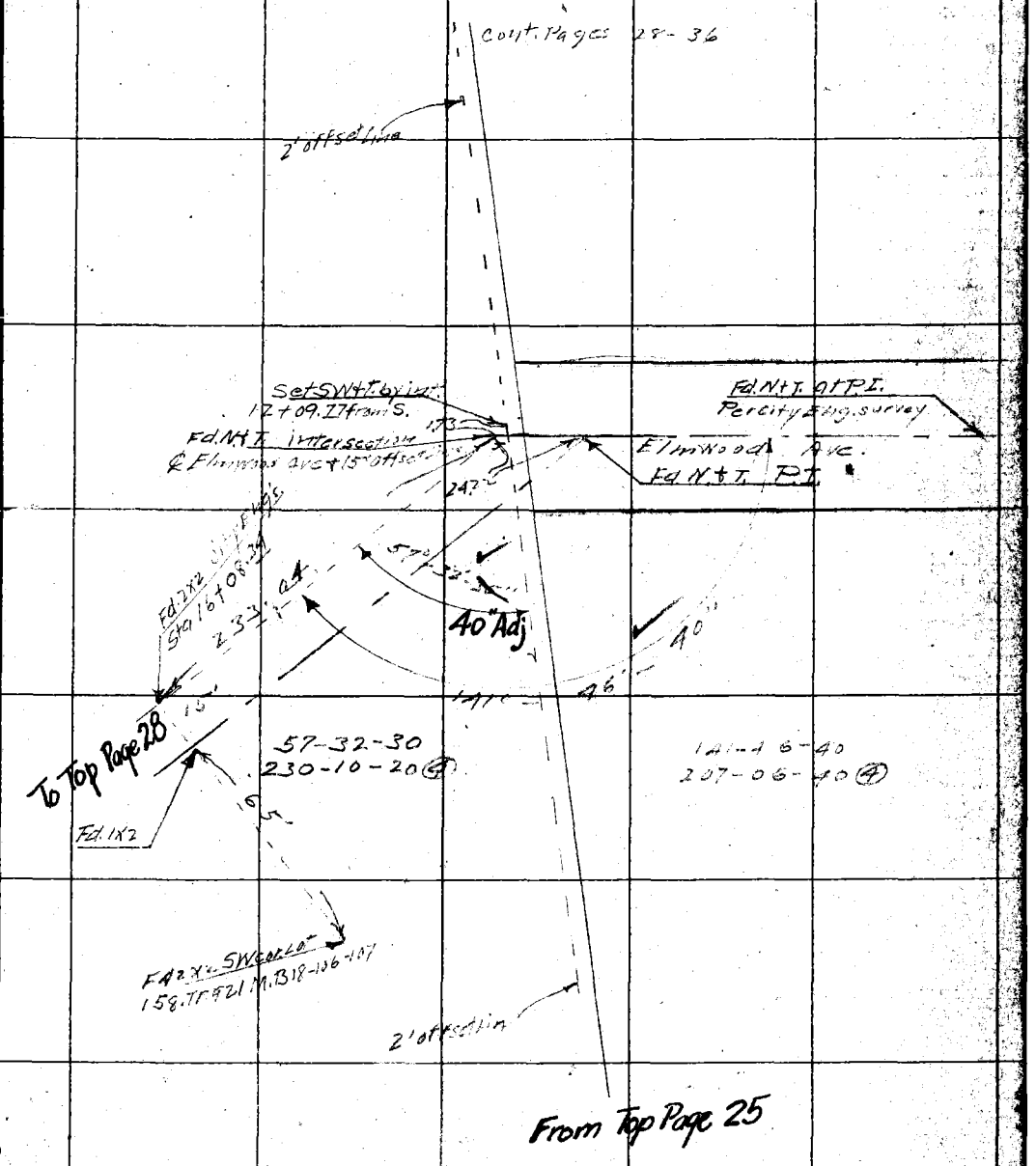

F.B. 276 Pg. 28 M. Hayes Chief Party Notes by M.H. Date 5-6-27

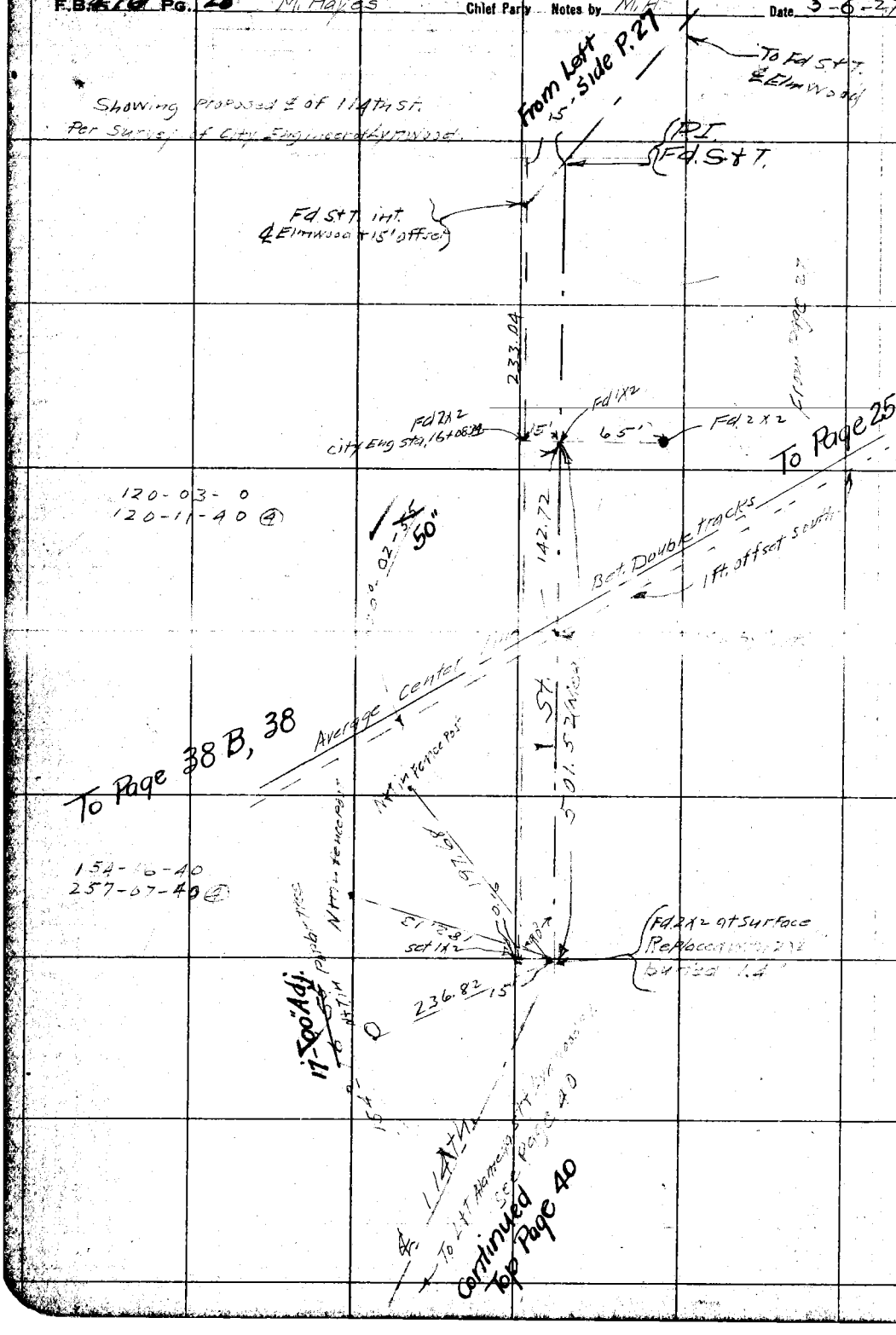

RETURN TO
LOS ANGELES COUNTY SURVEYOR

DO NOT EXTEND NOTES THIS SIDE OF THIS LINE

NOTE: ANY ADDITION OR CHANGES ON THIS SHEET MUST BE MADE OR CIRCLED IN RED. WITH DATE AND NAME OF PERSON MAKING CHANGE.

Date 5-4-27 Notes by H Chief Party F.B. 276 Pg. 23

Plotted by [illegible]	W. O. No. 4085 D. S. O. No.
Date Aug 1927	Location Santa Fe Ave.
Map No. 8974 sheet 2	Surveyed by M. Hayes
Plotting C'k'd by Roeser	Date [illegible]
Date Sept 1927	Indexed

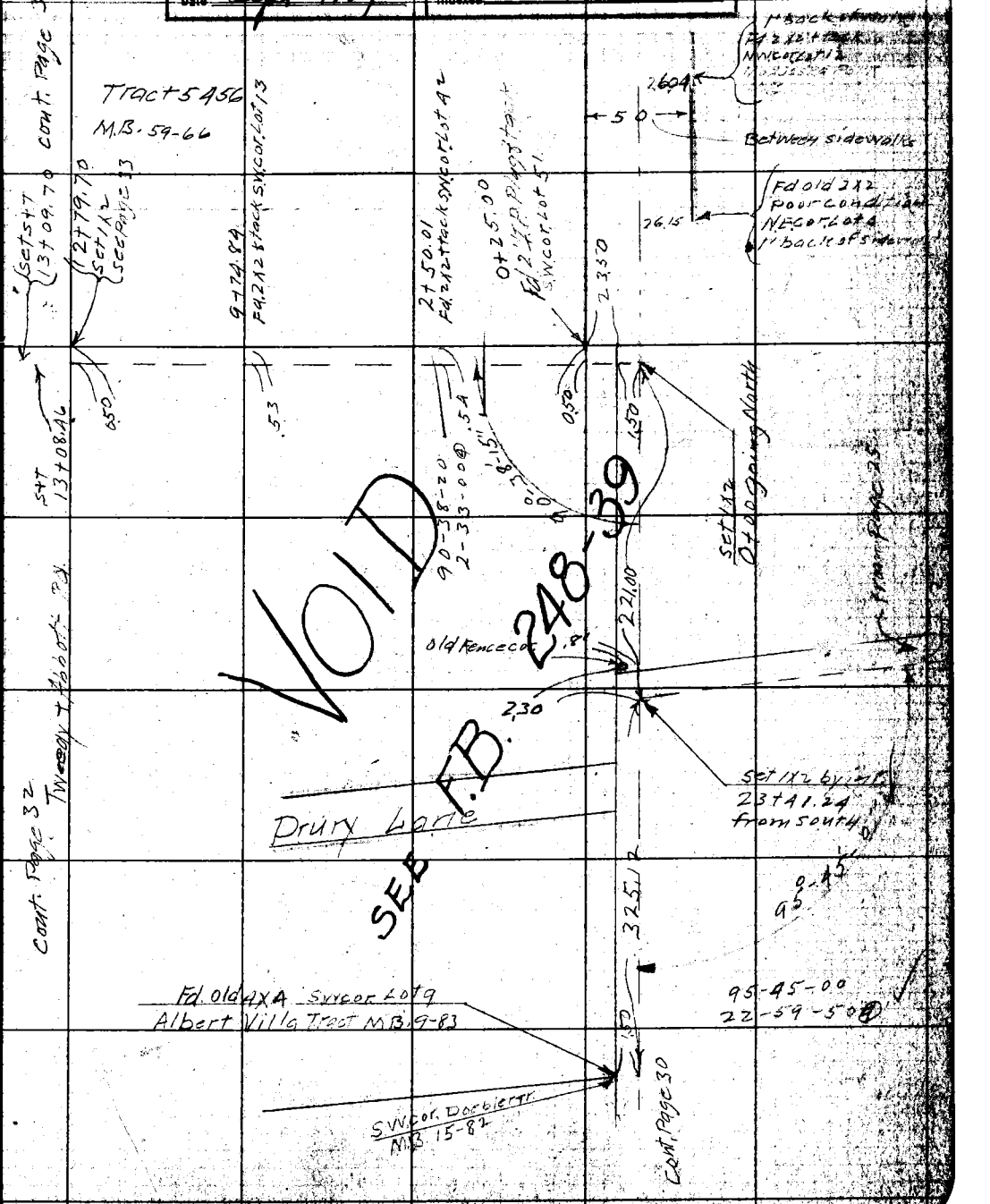

NOTE: ANY ADDITION OR CHANGES ON THIS SHEET MUST BE MADE OR CIRCLED IN RED, WITH DATE AND NAME OF PERSON MAKING CHANGE.

RETURN TO LOS ANGELES COUNTY SURVEYOR

DO NOT EXTEND NOTES THIS SIDE OF THIS LINE

F.B. 279 Pg. 30 Chief Party Notes by Date May 4, 1927

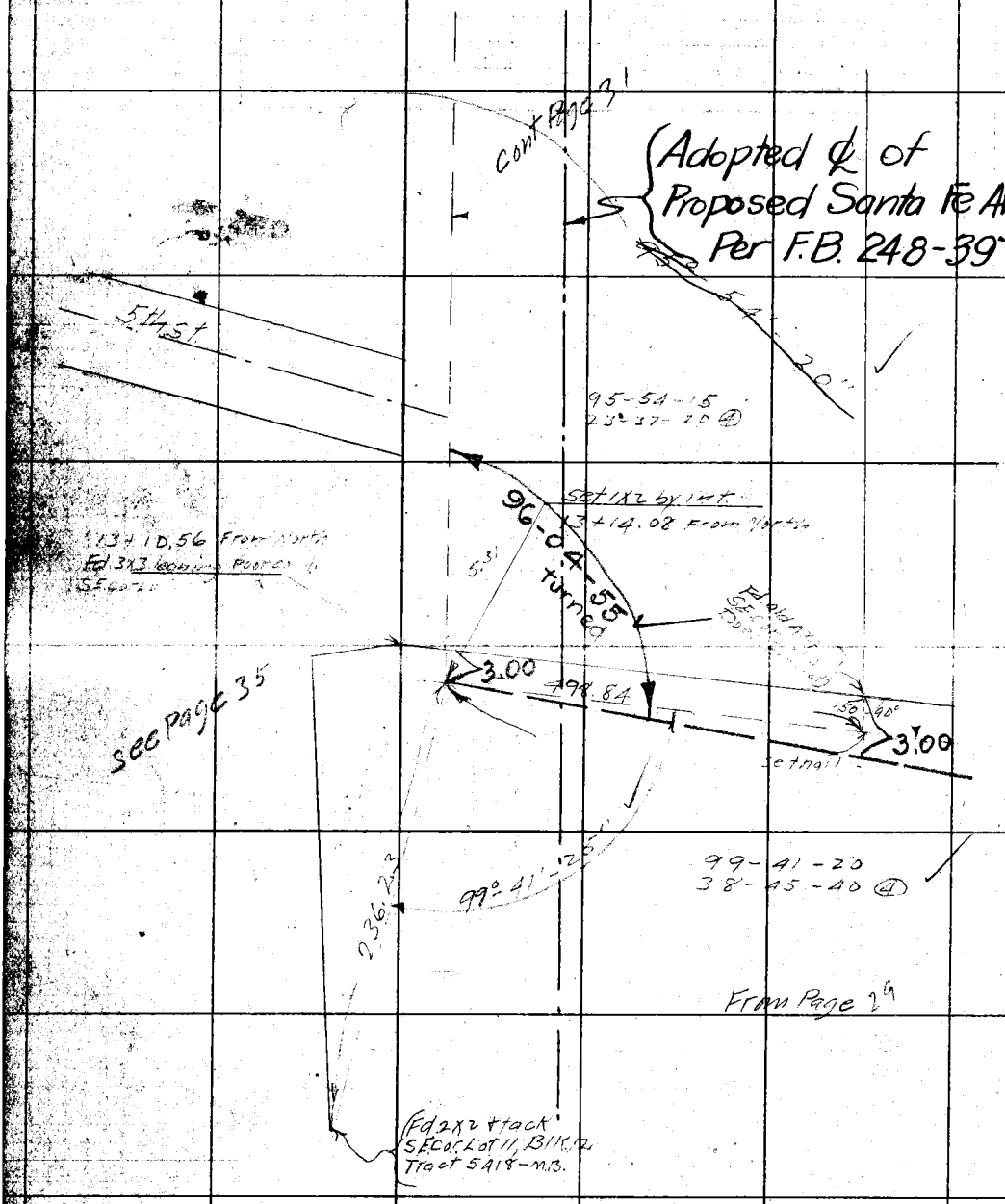

RETURN TO
LOS ANGELES COUNTY SURVEYOR

DO NOT EXTEND NOTES THIS SIDE OF THIS LINE

NOTE: ANY ADDITION OR CHANGES ON THIS SHEET MUST BE MADE OR CIRCLED IN RED. WITH DATE AND NAME OF PERSON MAKING CHANGE.

Date Apr. 29-27 Notes by Hayes Chief Party F.B. 276 Pg. 31

Plotted by Browder	W. O. No. 4085 D. S. O. No.
Date Aug 1927	Location Santa Fe Ave.
Map No. 8974 sheet 2	Surveyed by M. Hayes
Plotting Ck'd by Koeser	Date April 1927
Date Sept 1927	Indexed

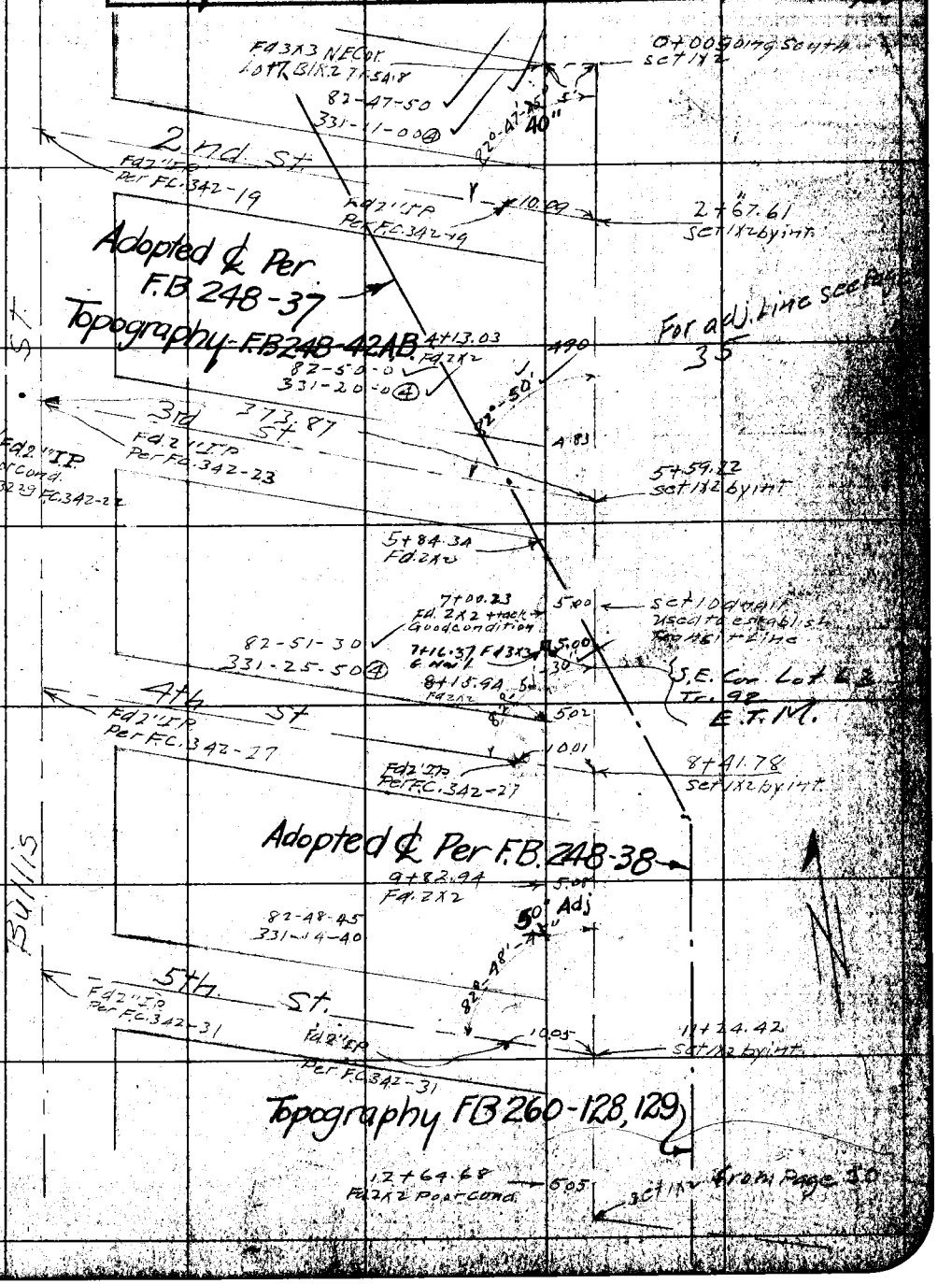

NOTE: ANY ADDITION OR CHANGES ON THIS SHEET MUST BE MADE OR CIRCLED IN RED, WITH DATE AND NAME OF PERSON MAKING CHANGE.

DO NOT EXTEND NOTES THIS SIDE OF THIS LINE

RETURN TO LOS ANGELES COUNTY SURVEYOR

F.B. 276 PG. 32 M. Hayes Chief Party Notes by H Date 5-2-27



RETURN TO
LOS ANGELES COUNTY SURVEYOR

DO NOT EXTEND NOTES THIS SIDE OF THIS LINE

NOTE: ANY ADDITION OR CHANGES ON THIS SHEET MUST BE MADE OR CIRCLED IN RED, WITH DATE AND NAME OF PERSON MAKING CHANGE.

Date 5-3-27 Notes by M.H. Chief Party F.B. 276 Pg. 33

Plotted by Bowden	W.O. No. 4085 B.O. No.
Date Aug 1927	Location Santa Fe Ave
Map No. 8974 sheet 2	Surveyed by M. Hayes
Plotting C'k'd by Roeser	Date May 1927
Date Sept 1927	Indexed



NOTE: ANY ADDITION OR CHANGES ON THIS SHEET MUST BE MADE OR CIRCLED IN RED, WITH DATE AND NAME OF PERSON MAKING CHANGE.

DO NOT EXTEND NOTES THIS SIDE OF THIS LINE

RETURN TO LOS ANGELES COUNTY SURVEYOR

F.B. 276 Pg. 34 Chief Party Notes by H Date 5-3-27



RETURN TO
LOS ANGELES COUNTY SURVEYOR

DO NOT EXTEND NOTES THIS SIDE OF THIS LINE

NOTE: ANY ADDITION OR CHANGES ON THIS SHEET MUST BE MADE OR CIRCLED IN RED. WITH DATE AND NAME OF PERSON MAKING CHANGE.

Date 5-24-27 Notes by M. H. Chief Party M. Hayes F.B. 276 Pg. 35

Plotted by Brownlee	W.O. No. 4085 S.O.S. No.
Date Aug 1927	Location Santa Fe Ave.
Map No. 8974 Sheet 2	Surveyed by M. Hayes
Plotting C'k'd by Rosser	Date May 1927
Date Sept 1927	Indexed

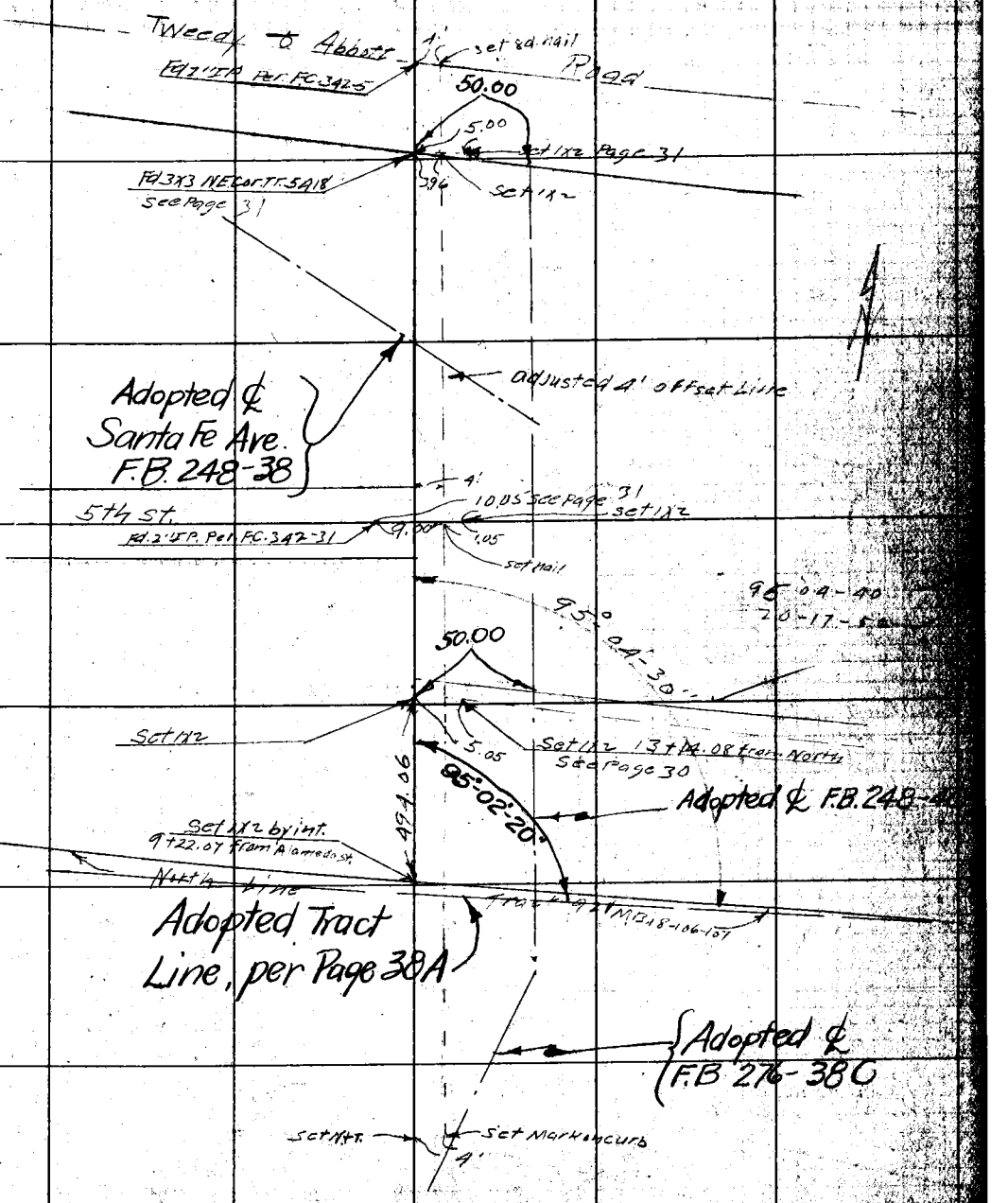

NOTE: ANY ADDITION OR CHANGES ON THIS SHEET MUST BE MADE OR CIRCLED IN RED, WITH DATE AND NAME OF PERSON MAKING CHANGE.

DO NOT EXTEND NOTES THIS SIDE OF THIS LINE

RETURN TO LOS ANGELES COUNTY SURVEYOR

F.B. 276 Pg. 36 Chief Party Notes by Date 5-25-27



RETURN TO
LOS ANGELES COUNTY SURVEYOR

NOTE: ANY ADDITION OR CHANGES ON THIS SHEET MUST BE MADE OR CIRCLED IN RED, WITH DATE AND NAME OF PERSON MAKING CHANGE.

DO NOT EXTEND NOTES THIS SIDE OF THIS LINE

5-26-27 Notes by Hayes Chief Party F.B. 276 Pg. 37

Platted by Brewster	W. O. No. [illegible] S. S. O. No.
Date Aug 1927	Location Santa Fe Ave.
Map No. 8974 sheet 2	Surveyed by M. Hayes
Platting C'k'd by [illegible]	Date May 1927
Date Sept 1927	Indexed

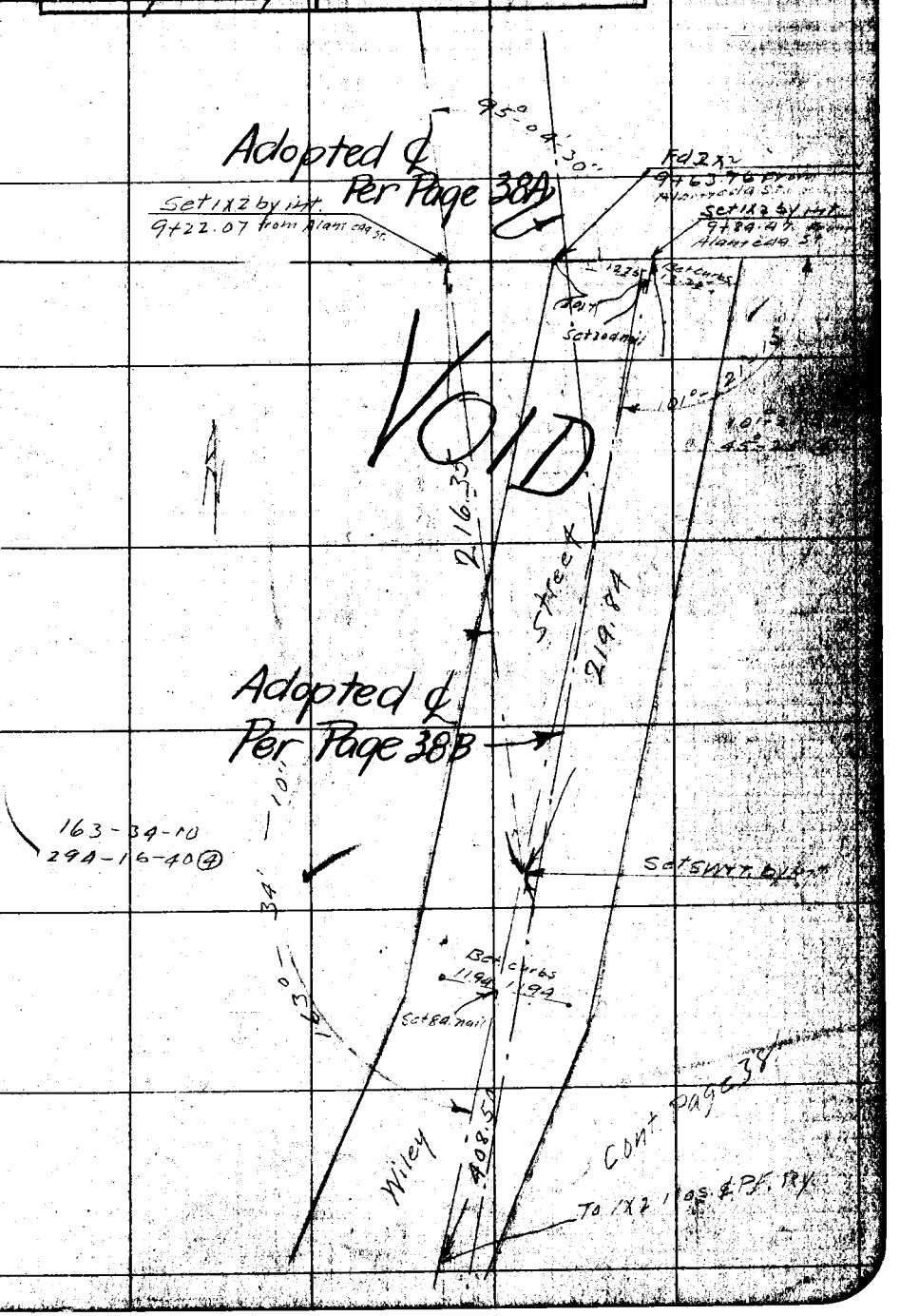

NOTE: ANY ADDITION OR CHANGES ON THIS SHEET MUST BE MADE OR CIRCLED IN RED, WITH DATE AND NAME OF PERSON MAKING CHANGE.

DO NOT EXTEND NOTES THIS SIDE OF THIS LINE

RETURN TO LOS ANGELES COUNTY SURVEYOR

F.B. 276 Pg. 38 M. Hayes Chief Party Notes by M.H. Date 5-26-27



RETURN TO
LOS ANGELES COUNTY SURVEYOR

DO NOT EXTEND NOTES THIS SIDE OF THIS LINE

NOTE: ANY ADDITION OR CHANGES ON THIS SHEET MUST BE MADE OR CIRCLED IN RED, WITH DATE AND NAME OF PERSON MAKING CHANGE.

Date Feb. 3 1928 Notes by Mankey Chief Party Hammond F.B. 276 Pg. 39A

Plotted by Browder	W. O. No. 4065 D. S. O. No.
Date Feb 1928	Location Santa Fe Ave.
Map. No. 8974 Sheet 2	Surveyed by Mankey
Platting C'k'd by Roeser	Date Feb. 3 1928
Date 2-8-1928	Indexed

Notes: ANY ADDITIONS OR CHANGES ON THIS SHEET MUST BE MADE OR CIRCLED IN Red. WITH DATE AND NAME OF PERSON MAKING CHANGE.

Do not extend notes this side of this line

RETURN TO LOS ANGELES COUNTY SURVEYOR

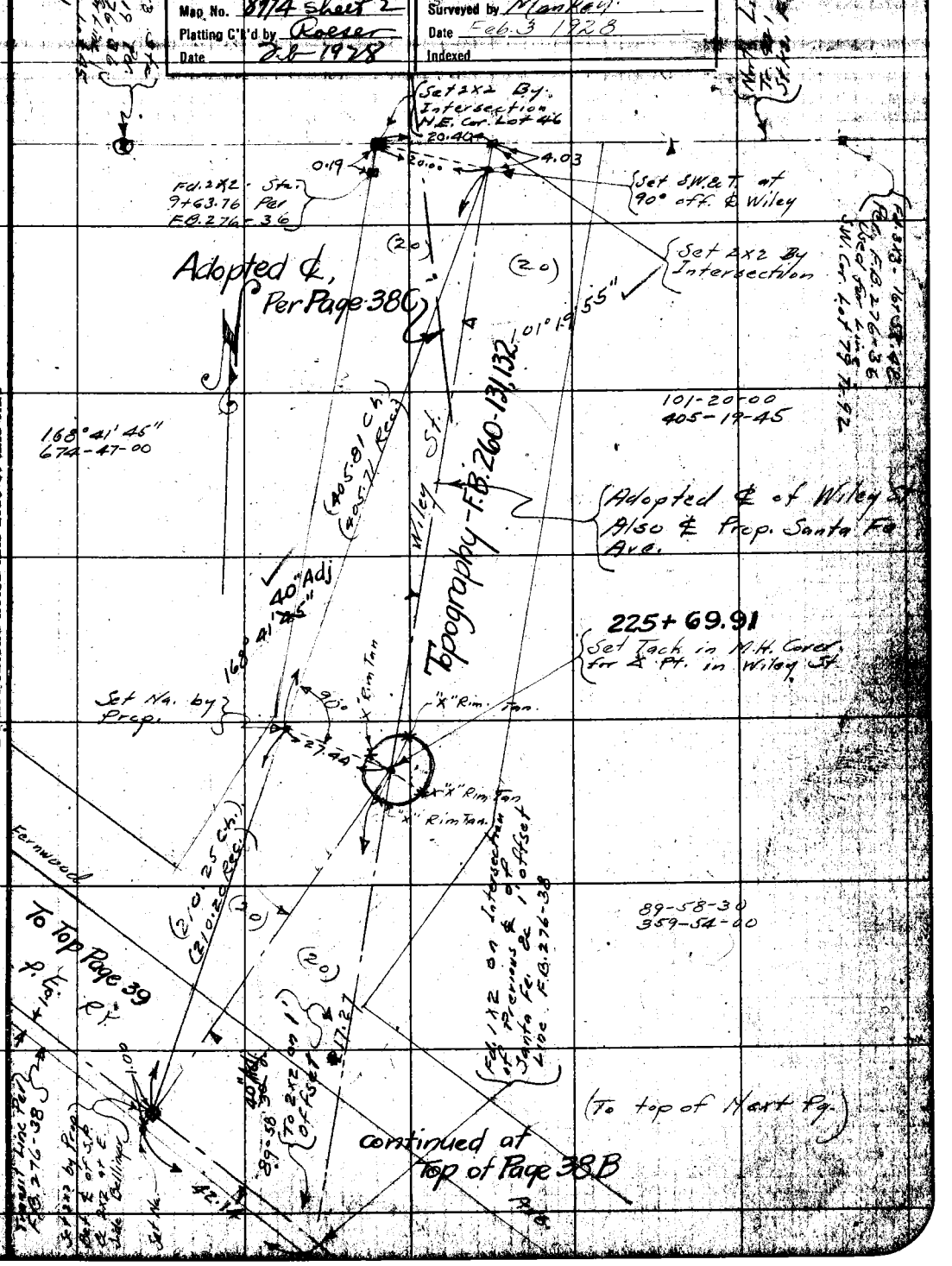

F.B. 276 PG 38 B Hammond. Chief Party Notes by Mankey Date Feb 3, 28

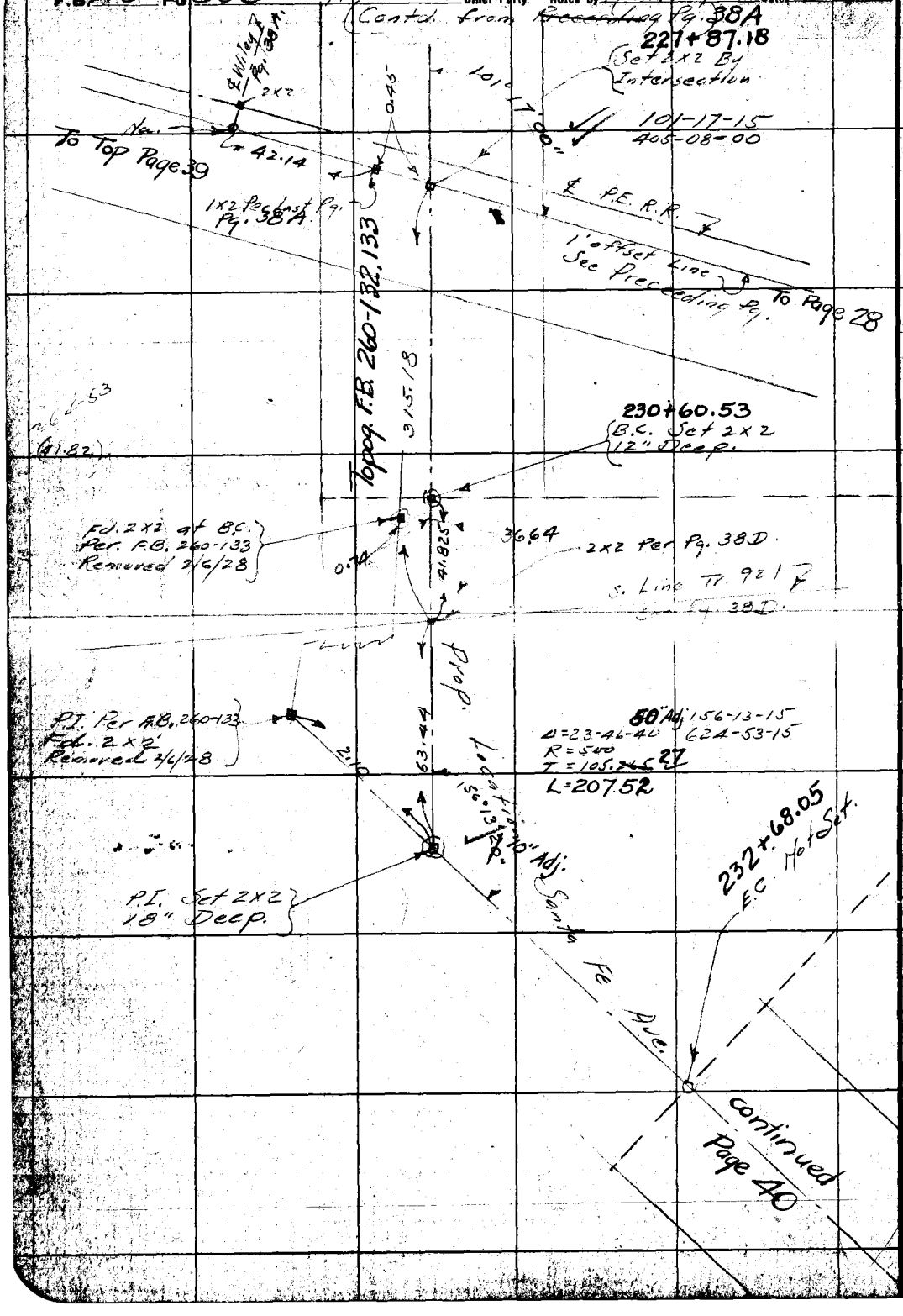

RETURN TO
LOS ANGELES COUNTY SURVEYOR

Do not extend notes this side of this line

Notes: ANY ADDITIONS OR CHANGES ON THIS SHEET MUST BE MADE OR CIRCLED IN Red. WITH DATE AND NAME OF PERSON MAKING CHANGE.

Date 2/3/28 Notes by Mankey Chief Party Hammond F.B. 276 Pg. 38C

Plotted by Browder	W. O. No. 4085 D. S. O. No.
Date Feb 1928	Location Santa Fe Ave.
Map No. 8974 sheet 2	Surveyed by Mankey
Plotting C'k'd by Roeser	Date 2/3/28
Date Feb 1928	Indexed

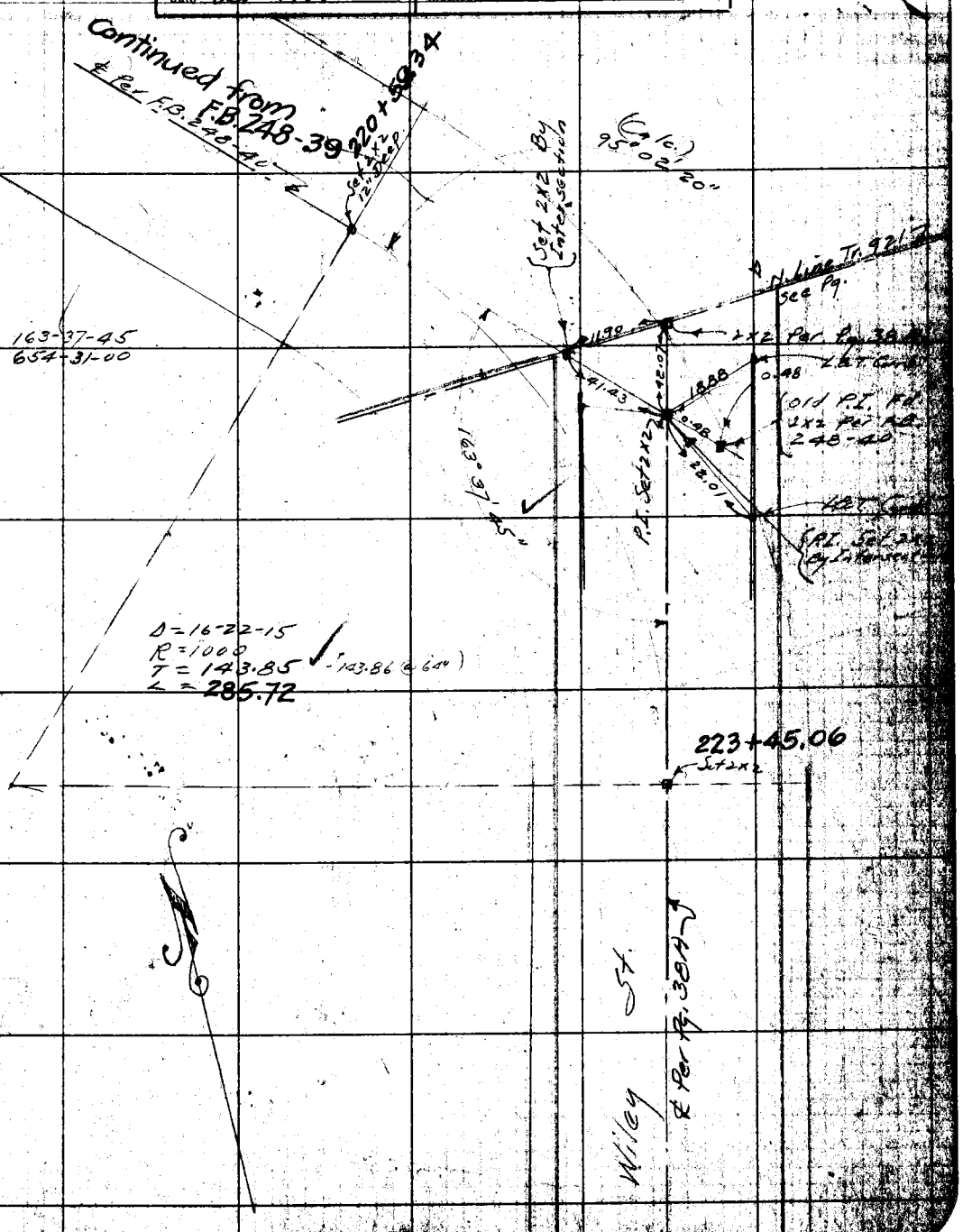

Note: ANY ADDITIONS OR CHANGES ON THIS SHEET MUST BE MADE OR CIRCLED IN Red, WITH DATE AND NAME OF PERSON MAKING CHANGE.

RETURN TO LOS ANGELES COUNTY SURVEYOR

Do not extend notes this side of this line

P.B. 276 PG. 38D Hammond Chief Party Notes by Mankey Date 2/6/28

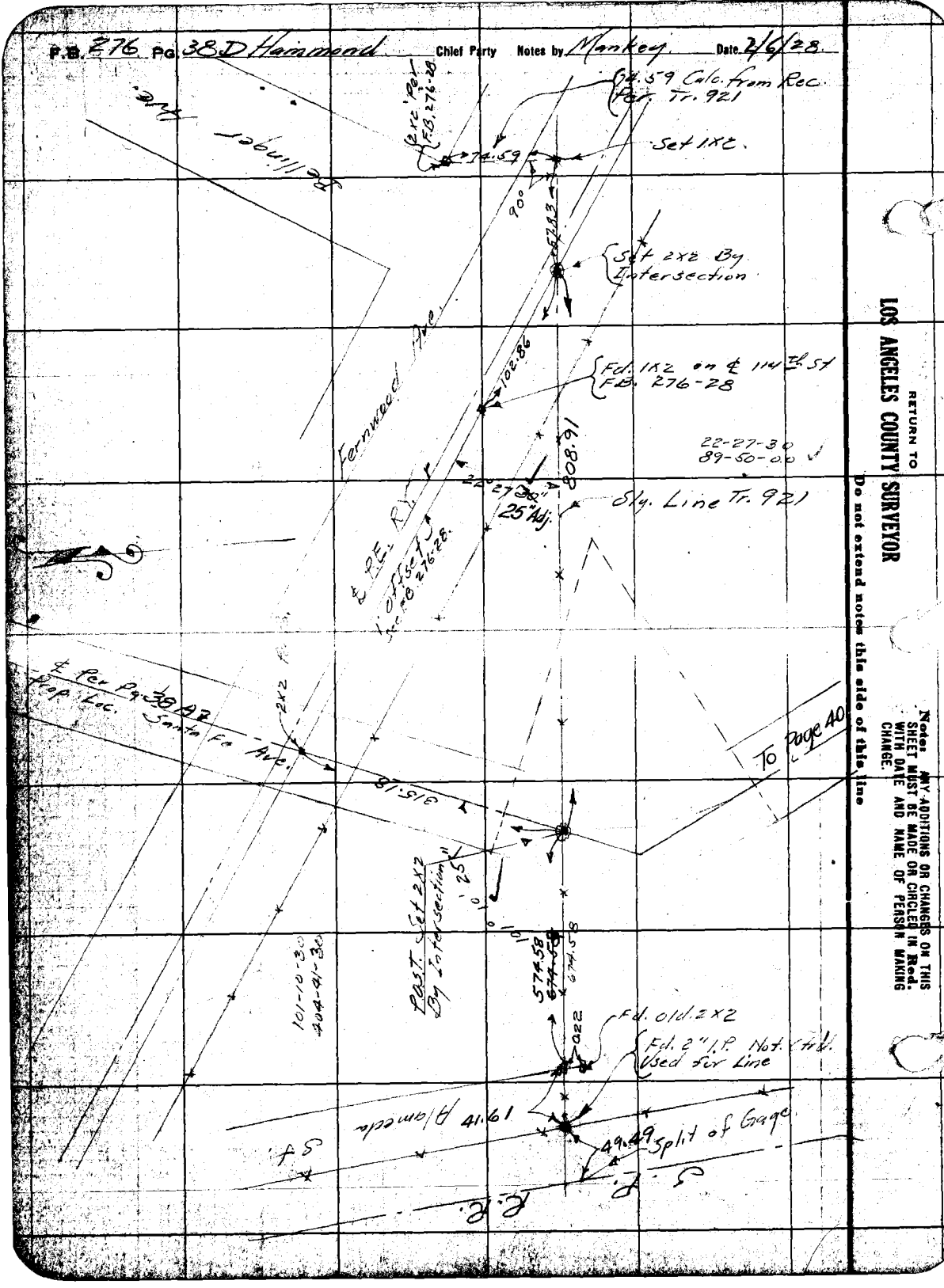

RETURN TO
LOS ANGELES COUNTY SURVEYOR
Do not extend notes this side of this line

Notes: ANY ADDITIONS OR CHANGES ON THIS SHEET MUST BE MADE OR CIRCLED IN Red. WITH DATE AND NAME OF PERSON MAKING CHANGE.

Date 5-27-27 Notes by M. H. Chief Party M. Hayes F.B. 276 Pg. 39

Plotted by Browder	W. O. No. 4085 D. S. O. No.
Date Aug 1927	Location Santa Fe Ave
Map No. 8974 Sheet 2	Surveyed by M. Hayes
Plotting C'k'd by Roeser	Date May 1927
Date Sept 1927	Indexed

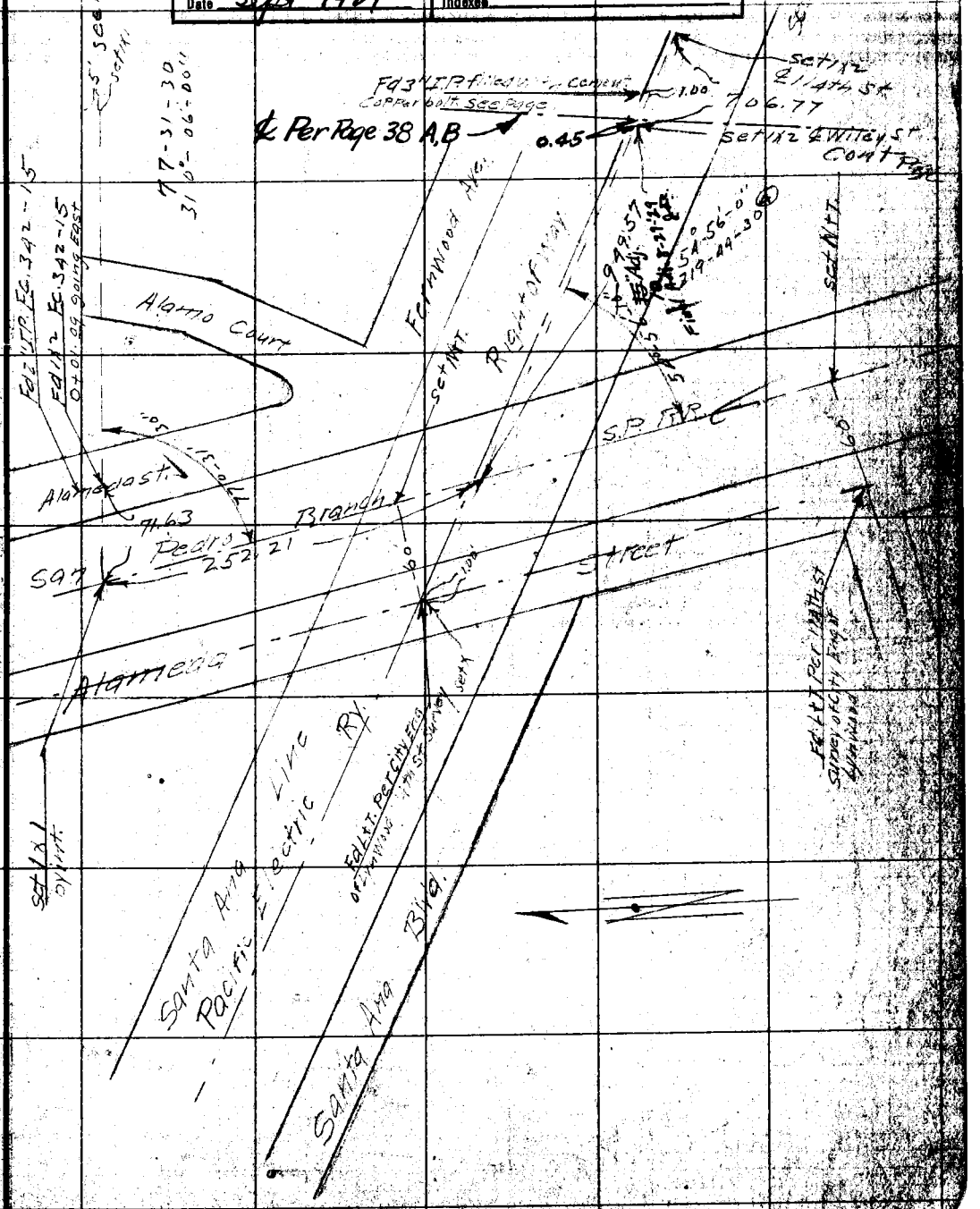

NOTE: ANY ADDITION OR CHANGES ON THIS SHEET MUST BE MADE OR CIRCLED IN RED, WITH DATE AND NAME OF PERSON MAKING CHANGE.

DO NOT EXTEND NOTES THIS SIDE OF THIS LINE

RETURN TO LOS ANGELES COUNTY SURVEYOR

F.B. 276 Pg. 40 M. Hayes Chief Party Notes by M.H. Date 5-3-24

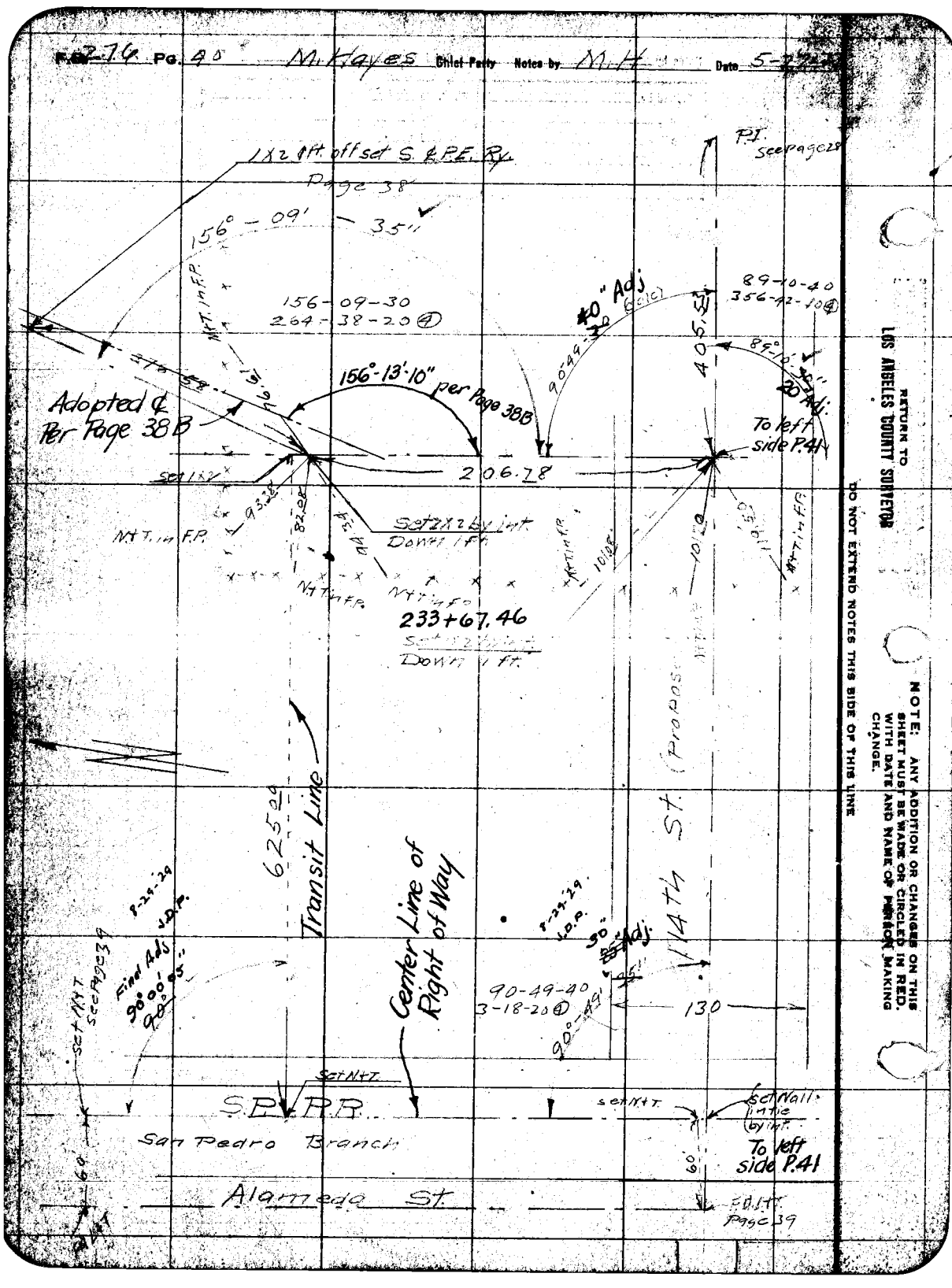

RETURN TO LOS ANGELES COUNTY SURVEYOR

DO NOT EXTEND NOTES THIS SIDE OF THIS LINE

NOTE: ANY ADDITION OR CHANGES ON THIS SHEET MUST BE MADE OR CIRCLED IN RED. WITH DATE AND NAME OF PERSON MAKING CHANGE.

Date 5-27-27 Notes by M.H. Chief Party M. Hayes F.B. 276 Pg. 41

Plotted by Brewster	W. O. No. 4485 B. & O. No.
Date Aug 1927	Location Santa Fe Ave.
Map No. 8974 sheet 2	Surveyed by M. Hayes
Plotting C'k'd by Kaeser	Date May 1927
Date Sept 1927	Indexed

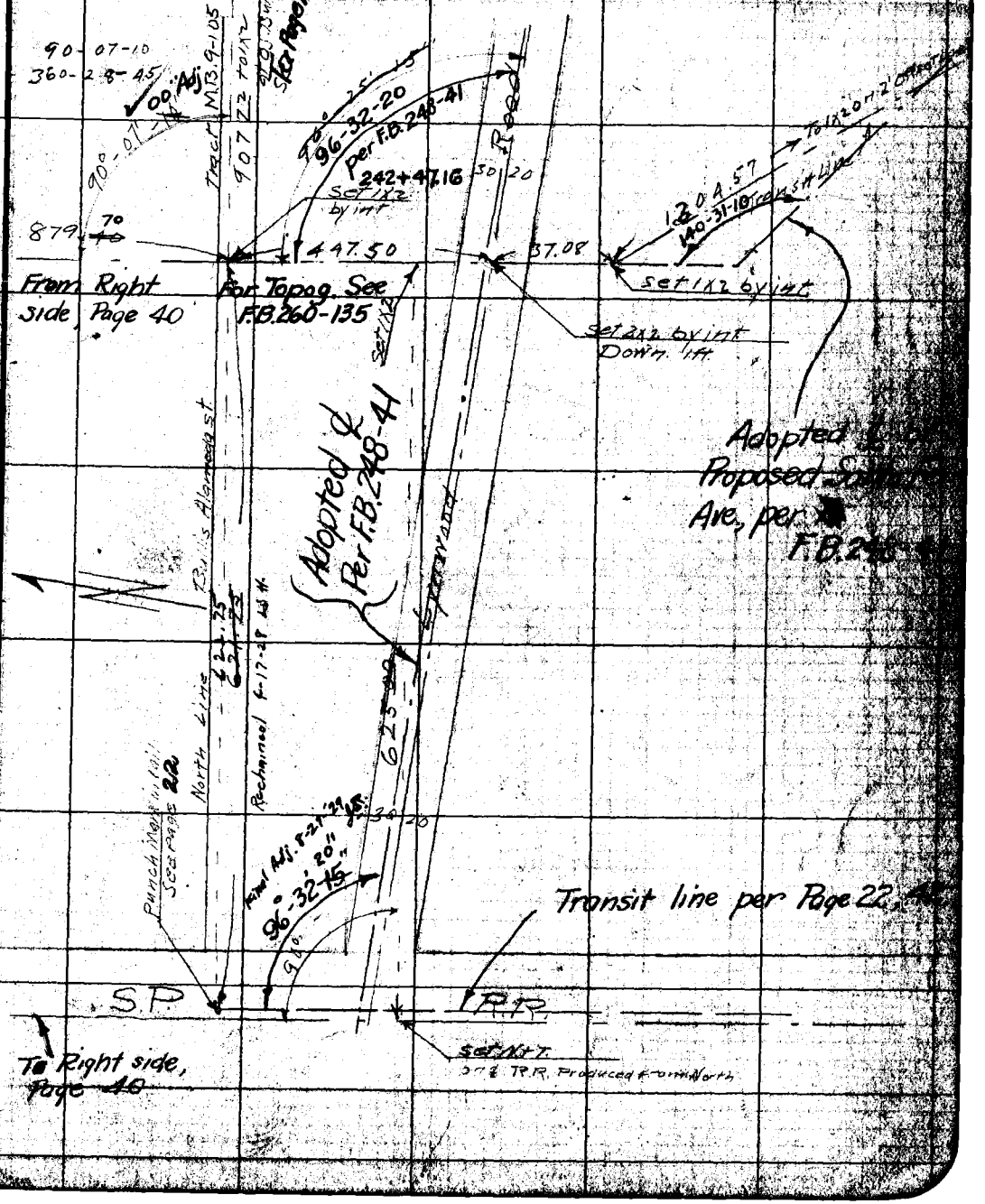

NOTE: ANY ADDITION OR CHANGES ON THIS SHEET MUST BE MADE OR CIRCLED IN RED, WITH DATE AND NAME OF PERSON MAKING CHANGE.

DO NOT EXTEND NOTES THIS SIDE OF THIS LINE

RETURN TO LOS ANGELES COUNTY SURVEYOR

F.B. 276 Pg. 42 Chief Party Noted by M.H. Date 6-1-27

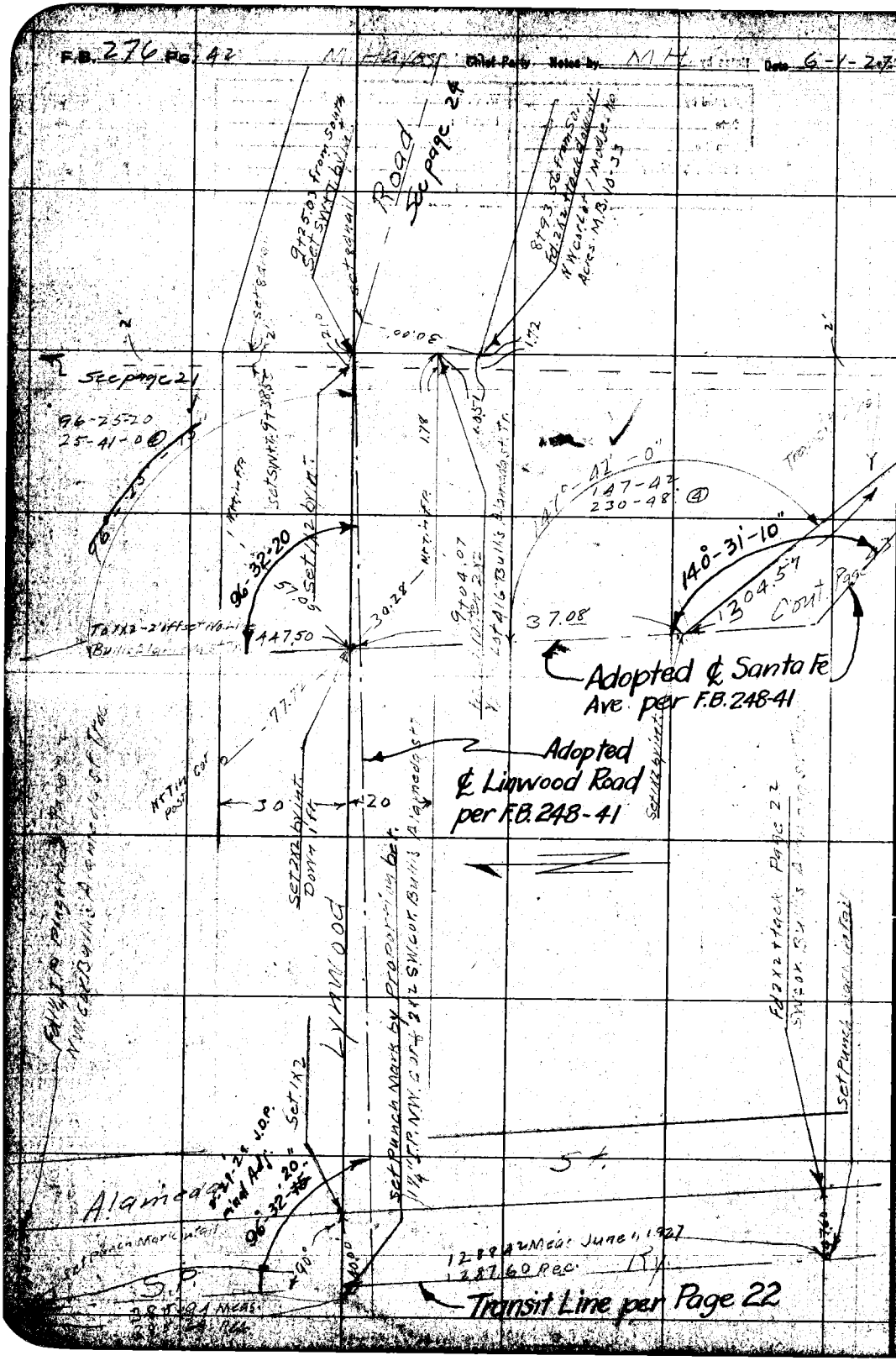

RETURN TO LOS ANGELES COUNTY SURVEYOR

DO NOT EXTEND NOTES THIS SIDE OF THIS LINE

NOTE: ANY ADDITION OR CHANGES ON THIS SHEET MUST BE MADE OR CIRCLED IN RED, WITH DATE AND NAME OF PERSON MAKING CHANGE.

Date 6-2-27 Notes by M. H. Chief Party M. Hayes F.B. 276 Pg. 41

Plotted by Brawder	W.O. No. 4085 D.S.O. No.
Date Aug 1927	Location Santa Fe Ave.
Map No. 8174 Sheet 2	Surveyed by M. Hayes
Plotting C'k'd by Rosser	Date June 1927
Date Sept 1927	Indexed



NOTE: ANY ADDITION OR CHANGES ON THIS SHEET MUST BE MADE OR CIRCLED IN RED, WITH DATE AND NAME OF PERSON MAKING CHANGE.

DO NOT EXTEND NOTES THIS SIDE OF THIS LINE

RETURN TO LOS ANGELES COUNTY SURVEYOR

F.B. 270 PG. 44 Chief Party Notes by Date

RETURN TO
LOS ANGELES COUNTY SURVEYOR

NOTE: ANY ADDITION OR CHANGES ON THIS SHEET MUST BE MADE OR CIRCLED IN RED. WITH DATE AND NAME OF PERSON MAKING CHANGE.

DO NOT EXTEND NOTES THIS SIDE OF THIS LINE

Date 5-6-27 Notes by M. Hayes Chief Party M. Hayes F.B. 276 Pg. 44A

Plotted by K. B. Higgins	W. O. No. 4085 B. & O. No.
Date May 1927	Location Santa Fe Ave.
Map No. 8974 Sheet 2	Surveyed by M. Hayes
Plotting Ch'd by Paige	Date May 1927
Date May 1927	Indexed

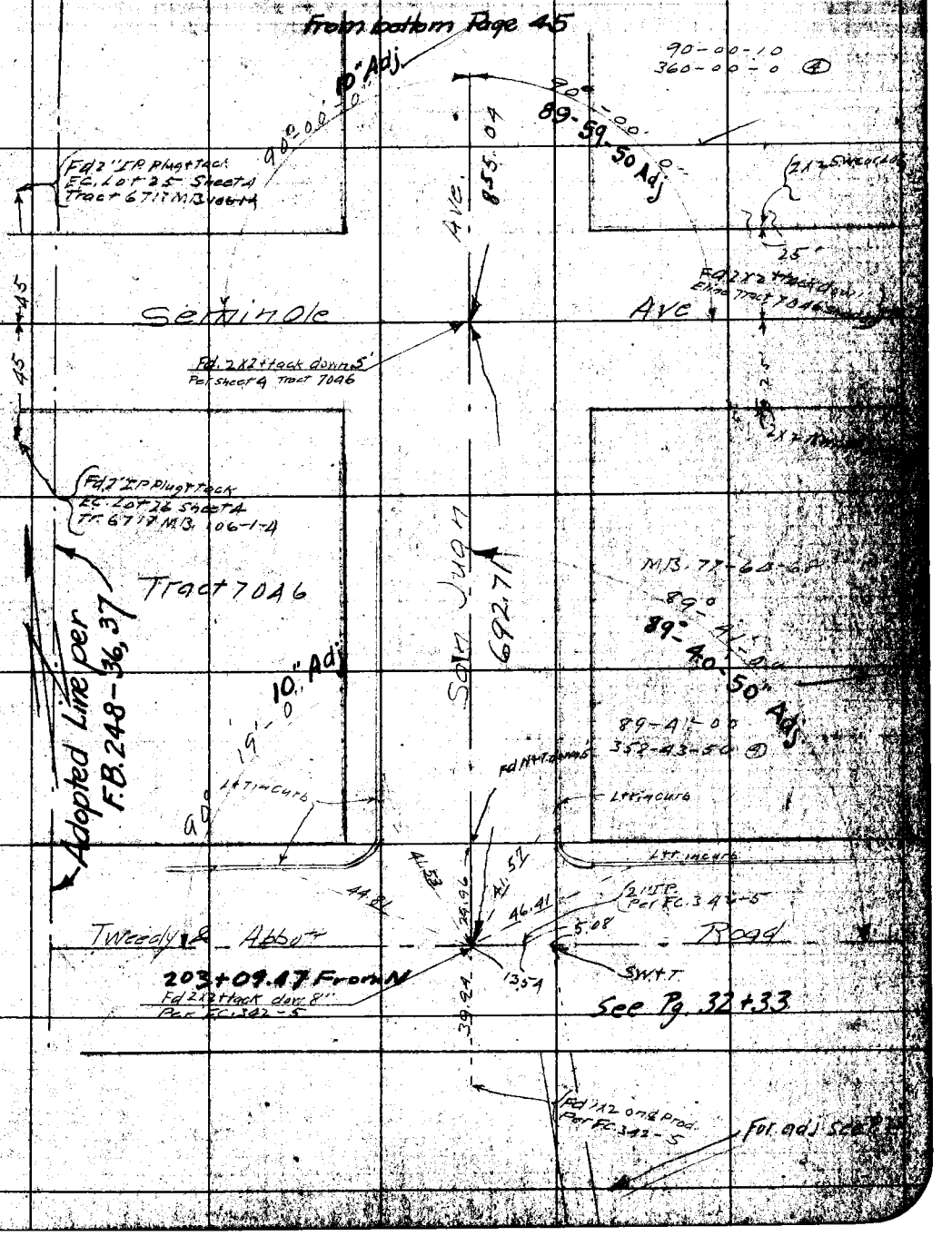

NOTE: ANY ADDITION OR CHANGES ON THIS SHEET MUST BE MADE OR CIRCLED IN RED, WITH DATE AND NAME OF PERSON MAKING CHANGE.

RETURN TO LOS ANGELES COUNTY SURVEYOR

DO NOT EXTEND NOTES THIS SIDE OF THIS LINE

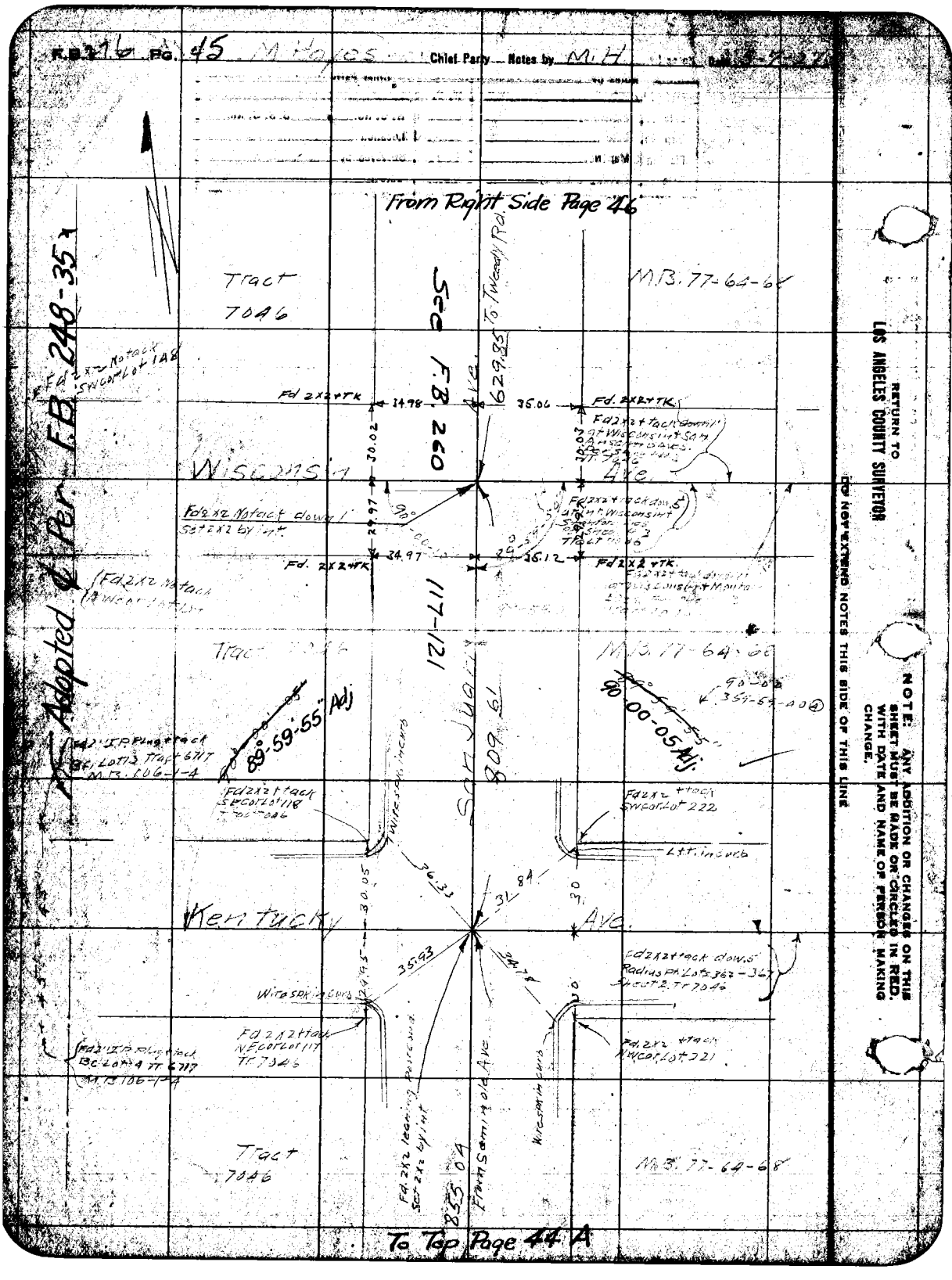

F.B. 216 PG. 45 M Hayes Chief Party Notes by M.H.
From Right Side Page 46
Tract 7046
M.B. 77-64-68
See F.B. 260
629.85 To Tweedy Rd.
Fd 2x2 + TK
34.98
35.06
Fd. 2x2 + TK
30.02
Wisconsin Ave.
Fd 2x2 Notack down 1
Set 2x2 by int.
29.97
90°
34.97
35.12
Fd. 2x2 + TK
Fd 2x2 + TK
117-121
Adopted ℄ Per F.B. 248-35
Tract 7046
M.B. 77-64-68
89°-59'-55" Adj
90°-00'-05" Adj
90-00
359-59-40
San Juan
809.61
Fd 2x2 + tack
SE Cor Lot 118
Tract 7046
Wire spk in curb
Fd 2x2 + tack
SW Cor Lot 222
Lt. in curb
36.33
31.84
30.05
30
Kentucky Ave.
35.93
34.78
Fd 2x2 + tack down 5
Radius Pt. Lots 362-367
Sheet 2 Tr 7046
Wire spk in curb
Fd 2x2 + tack
NE Cor Lot 117
Tr 7046
Fd 2x2 + tack
NW Cor Lot 221
Wire spk in curb
Fd 2x2 leaning Post
Set 2x2 by int.
From Seminole Ave.
855.04
Tract 7046
M.B. 77-64-68
To Top Page 44 A
RETURN TO
LOS ANGELES COUNTY SURVEYOR
DO NOT EXTEND NOTES THIS SIDE OF THIS LINE
NOTE: ANY ADDITION OR CHANGES ON THIS SHEET MUST BE MADE OR CIRCLED IN RED, WITH DATE AND NAME OF PERSON MAKING CHANGE.

Date 5-9-22 Notes by H Chief Party M. Hayes F.B. 276 Pg. 46

[illegible]	W.O. No. 4085 D.S.O. No.
Date May 1927	Location Santa Fe Ave
Map No. 8974 Sheet 2	Surveyed by M. Hayes
[illegible] Ch'd by [illegible]	Date May 9, 1927
Date May 1927	Indexed

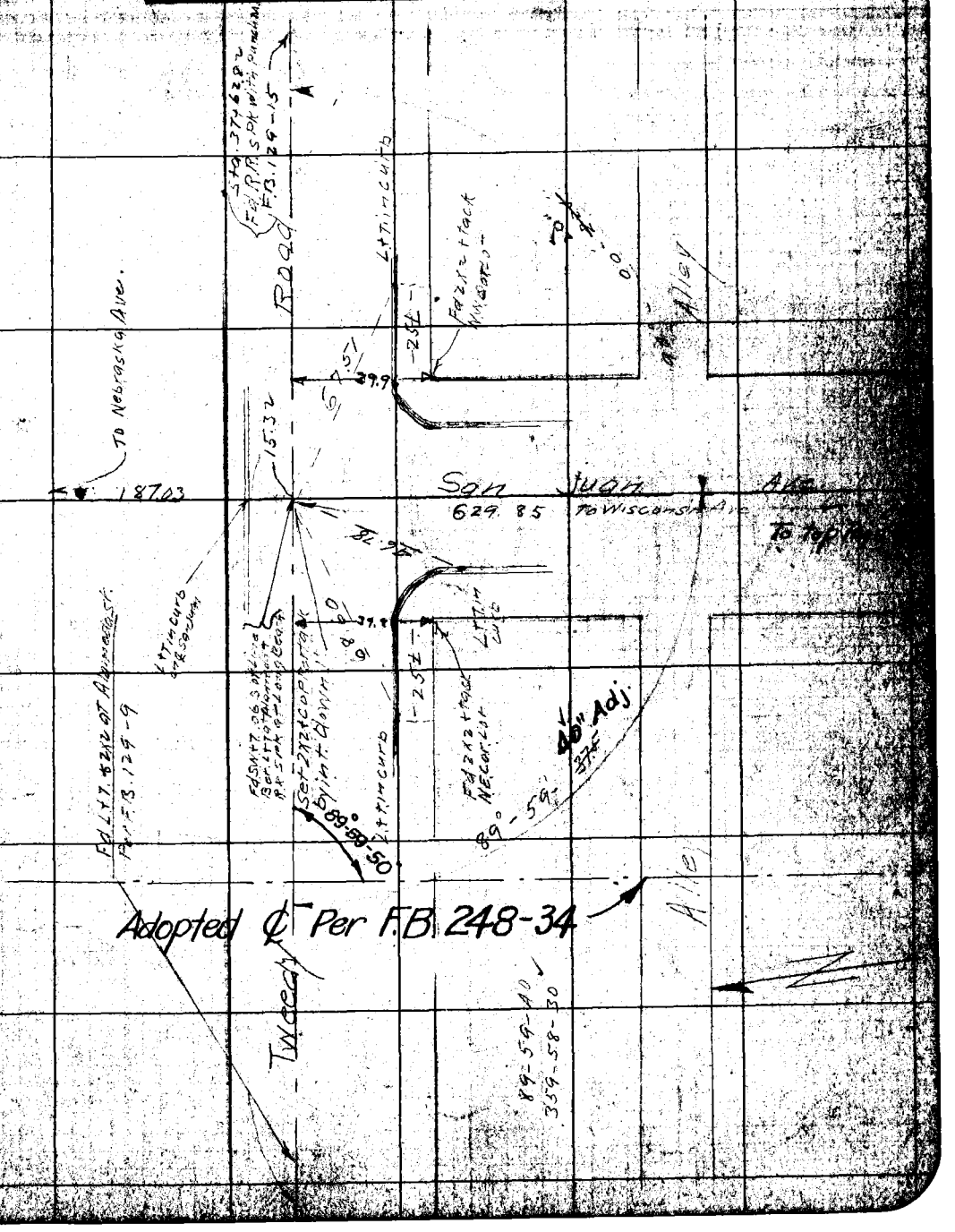

NOTE: ANY ADDITION OR CHANGES ON THIS SHEET MUST BE MADE OR CIRCLED IN RED, WITH DATE AND NAME OF PERSON MAKING CHANGE.

DO NOT EXTEND NOTES THIS SIDE OF THIS LINE

RETURN TO LOS ANGELES COUNTY SURVEYOR

F.B. 276 PG. 47 M. Hayes Chief Party Notes by M.H. Date 5-9-27

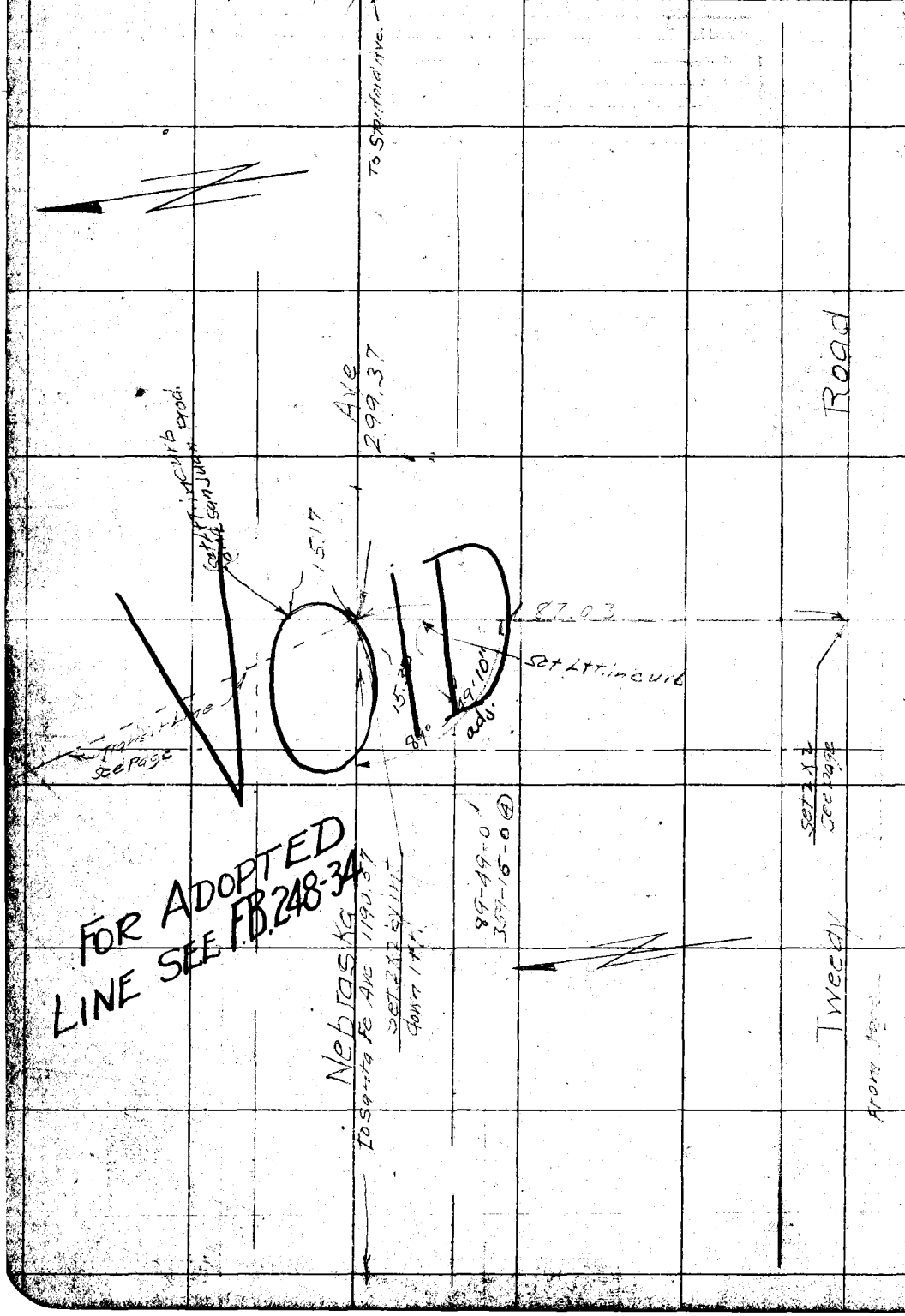

RETURN TO
LOS ANGELES COUNTY SURVEYOR

DO NOT EXTEND NOTES THIS SIDE OF THIS LINE

NOTE: ANY ADDITION OR CHANGES ON THIS SHEET MUST BE MADE OR CIRCLED IN RED. WITH DATE AND NAME OF PERSON MAKING CHANGE.

Date 5-12-27 Notes by M.H. Chief Party M. Hayes F.B. 276 Pg. 48

Plotted by [illegible]	W. O. No. 4085 O. S. O. No.
Date May 1927	Location Santa Fe Ave
Map No. 8974 Sheet 2	Surveyed by M. Hayes
Plotting Ch'd by [illegible]	Date May 12, 1927
Date May 1927	Indexed

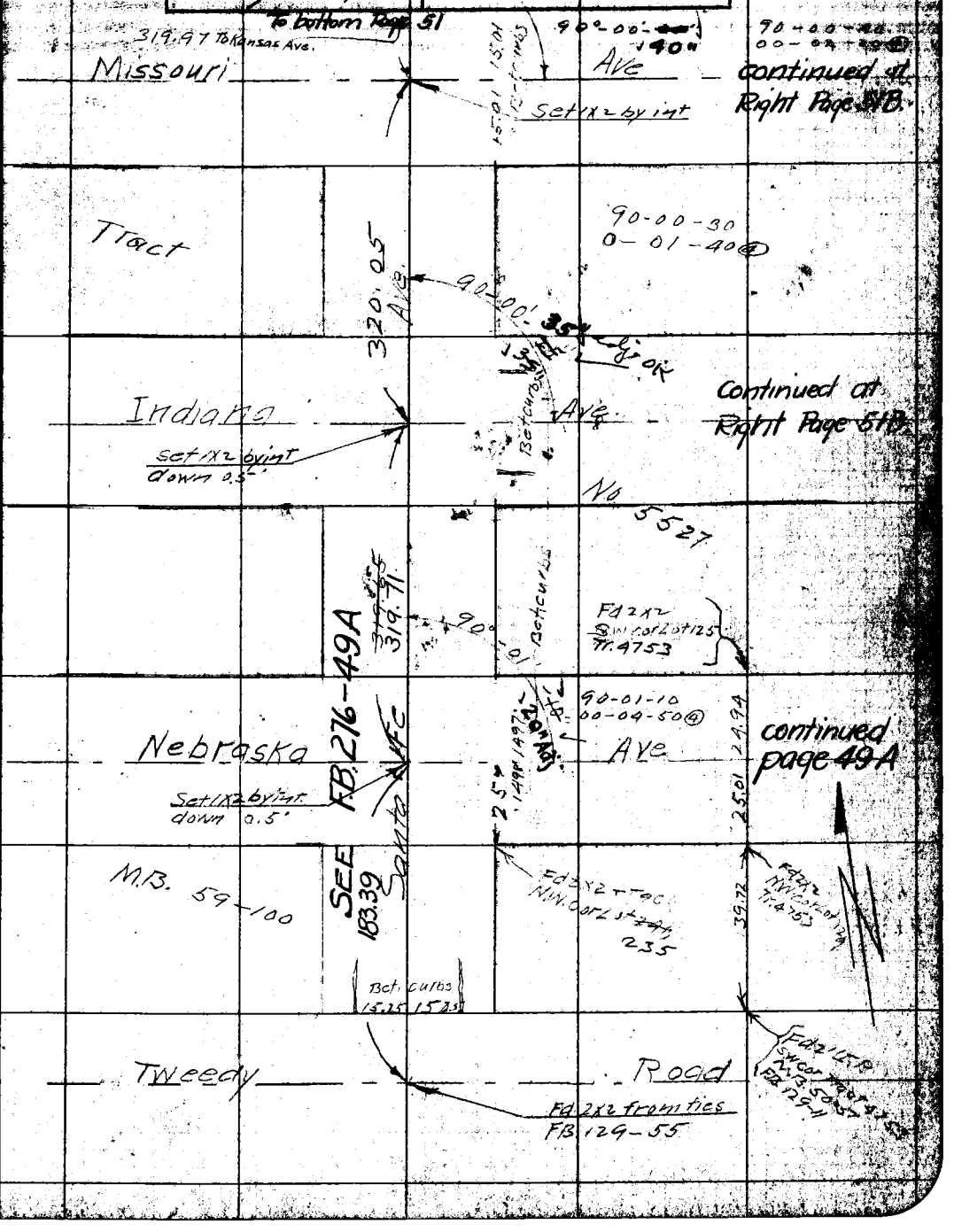

NOTE: ANY ADDITION OR CHANGES ON THIS SHEET MUST BE MADE OR CIRCLED IN RED, WITH DATE AND NAME OF PERSON MAKING CHANGE.

DO NOT EXTEND NOTES THIS SIDE OF THIS LINE

RETURN TO LOS ANGELES COUNTY SURVEYOR

F.B. 276 PG. 49 M. Hayes Chief Party Notes by M.H. Date 5-13-27

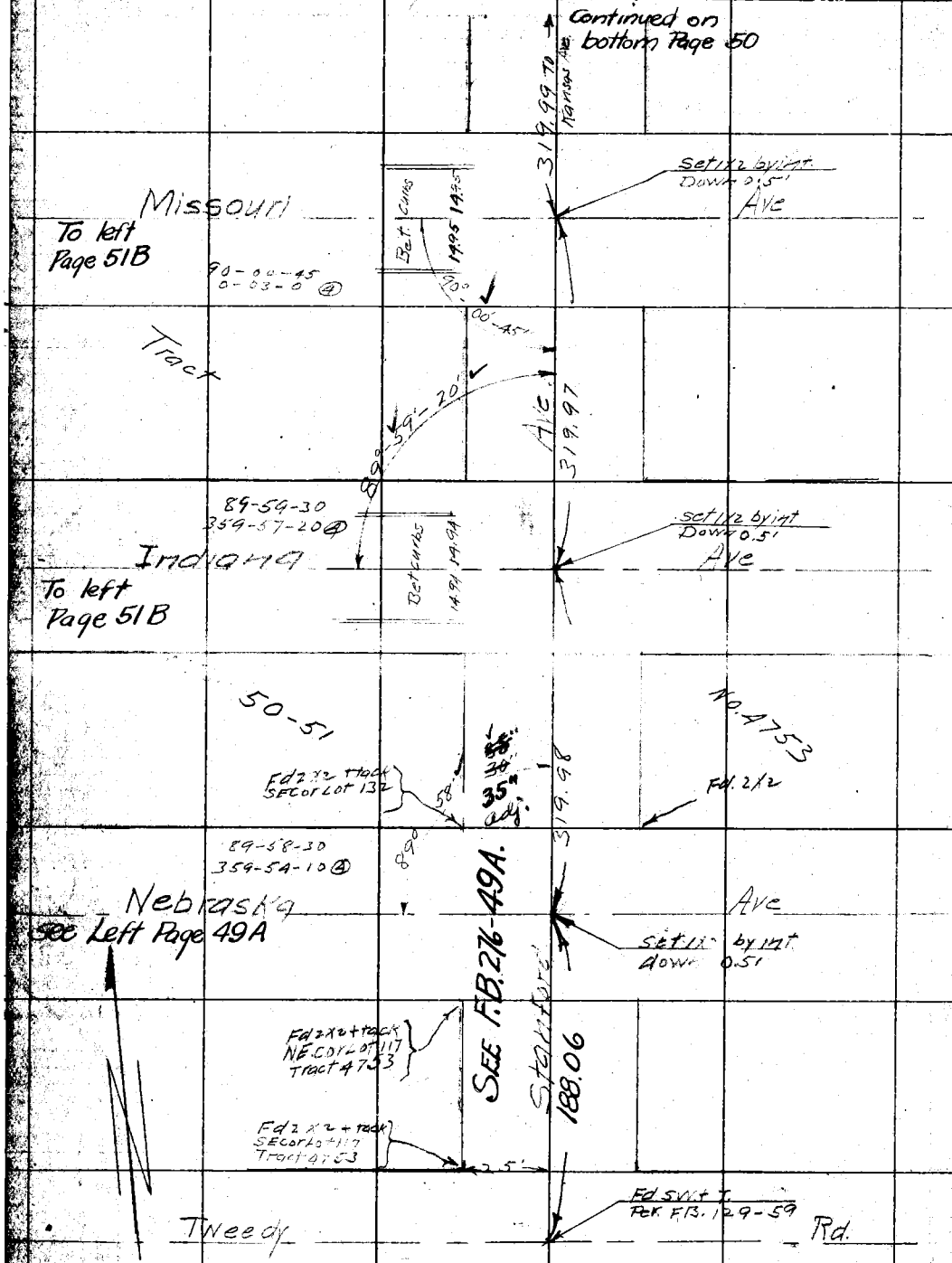

RETURN TO
LOS ANGELES COUNTY SURVEYOR

NOTE: ANY ADDITION OR CHANGES ON THIS SHEET MUST BE MADE OR CIRCLED IN RED, WITH DATE AND NAME OF PERSON MAKING CHANGE.

DO NOT EXTEND NOTES THIS SIDE OF THIS LINE

Date 2-8-28 Notes by LSH Chief Party LSH F. B. 276 PG. 49A

Plotted by Wood	W. O. No. 4086 D. S. O. No.
Date Feb 1928	Location Santa Fe Ave
Map No. 8974 sht 2	Surveyed by L S Hammond
Plotting C'k'd by Roeser	Date 2-8-28
Date Feb 1978	Indexed

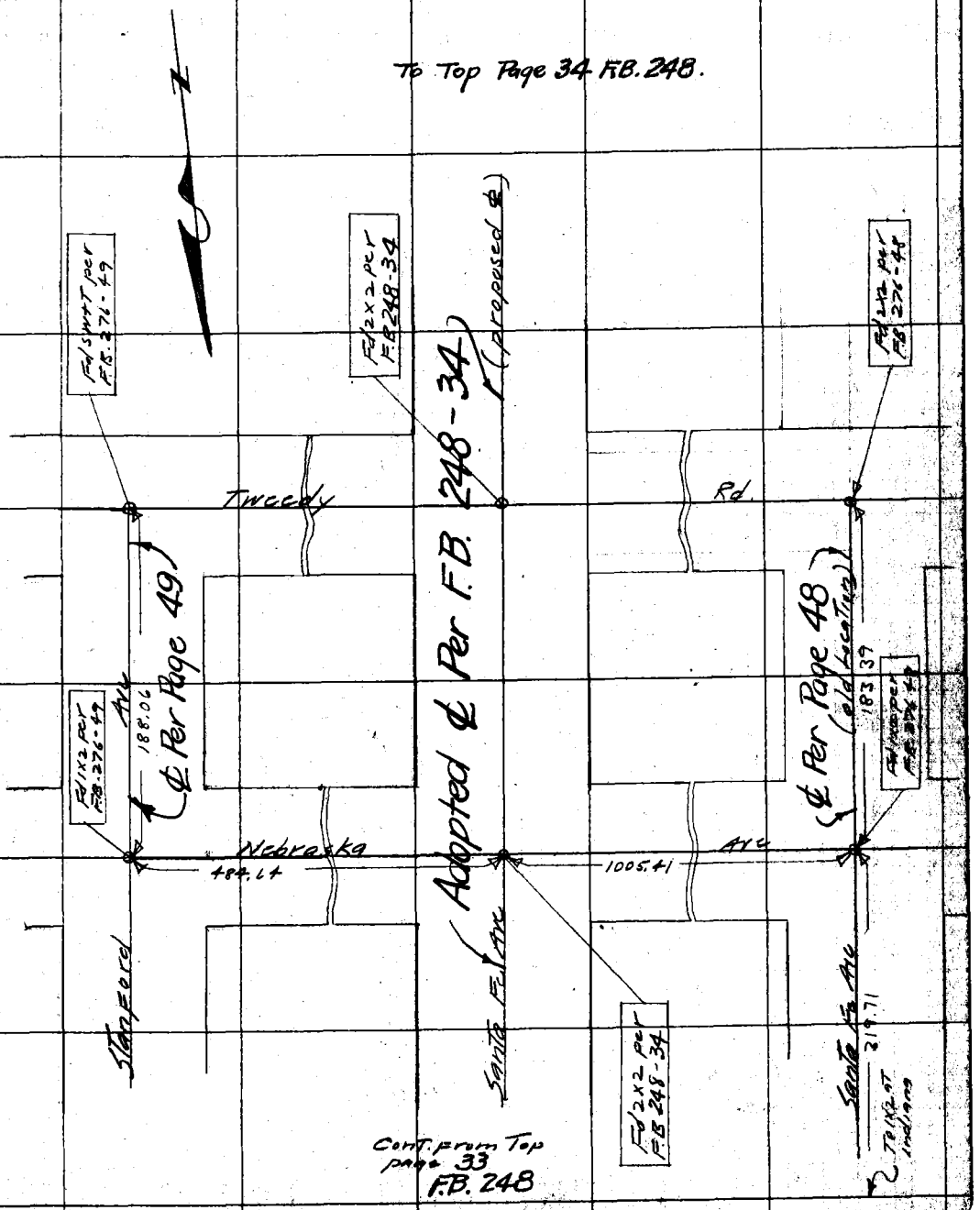

RETURN TO
LOS ANGELES COUNTY SURVEYOR

Notes: ANY ADDITIONS OR CHANGES ON THIS SHEET MUST BE MADE OR CIRCLED IN Red. WITH DATE AND NAME OF PERSON MAKING CHANGE.

Do not extend notes this side of this line

F.B. 276 PG. 498 Chief Party Notes by Date

RETURN TO

LOS ANGELES COUNTY SURVEYOR

Do not extend notes this side of this line

Note: ANY ADDITIONS OR CHANGES ON THIS SHEET MUST BE MADE OR CIRCLED IN Red. WITH DATE AND NAME OF PERSON MAKING CHANGE.

Date 5-16-27 Notes by M.H. Chief Party M. Hayes F.B. 276 Pg. 50

Plotted by K.R. Higgins	W.O. No. 4085 B.S.O. No.
Date May 1927	Location Santa Fe Ave
Map No. 8974 Sheet 2	Surveyed by M. Hayes
Plotting Ck'd by C.W. Paige	Date May 1927
Date May 1927	Indexed

Continued bottom Page 52

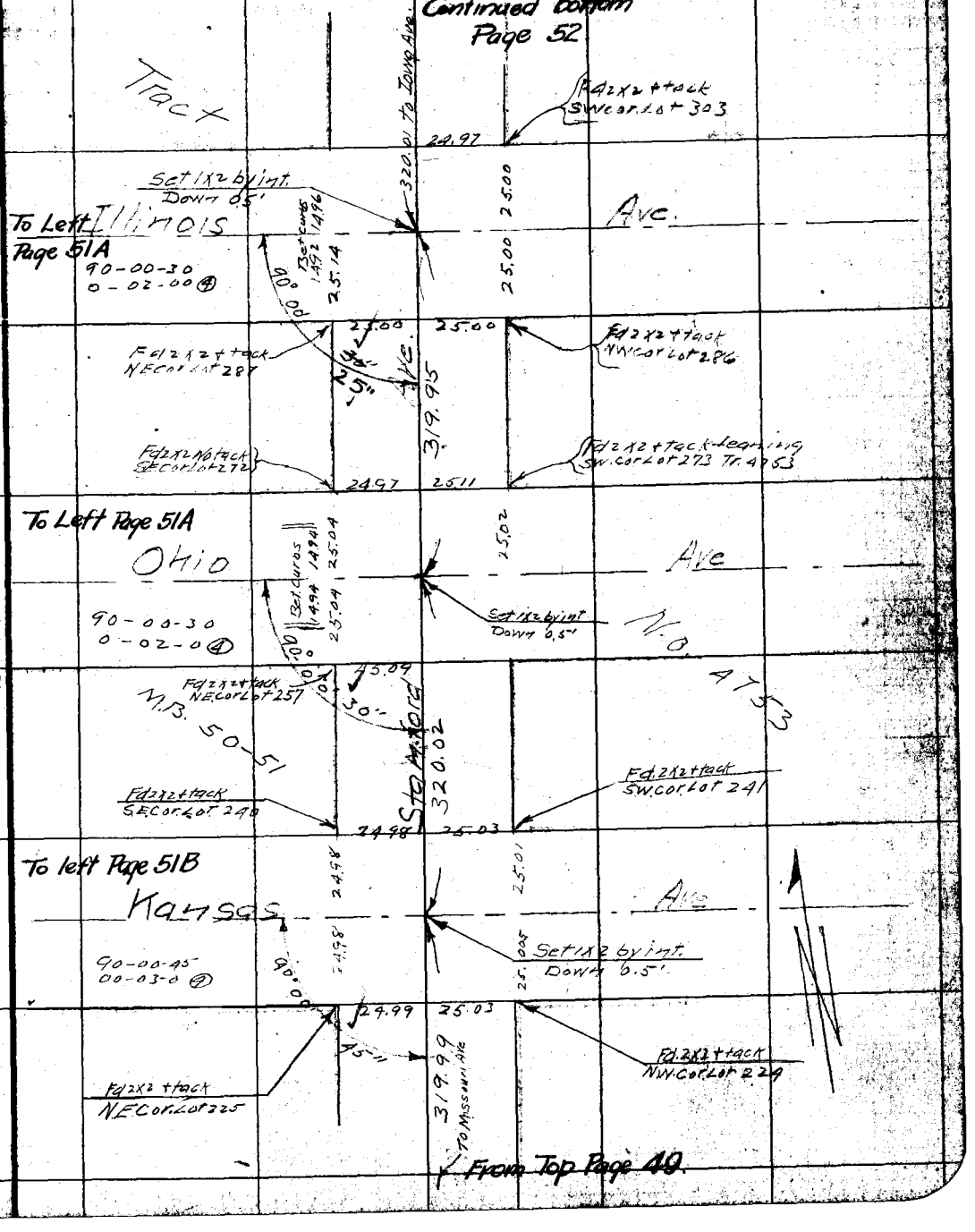

From Top Page 49.

NOTE: ANY ADDITION OR CHANGES ON THIS SHEET MUST BE MADE OR CIRCLED IN RED, WITH DATE AND NAME OF PERSON MAKING CHANGE.

DO NOT EXTEND NOTES THIS SIDE OF THIS LINE

RETURN TO LOS ANGELES COUNTY SURVEYOR

F.B. 276 Pg. 51 M. Hayes Chief Party Notes by M.H. Date 5-16-27

continued at bottom Page 53.

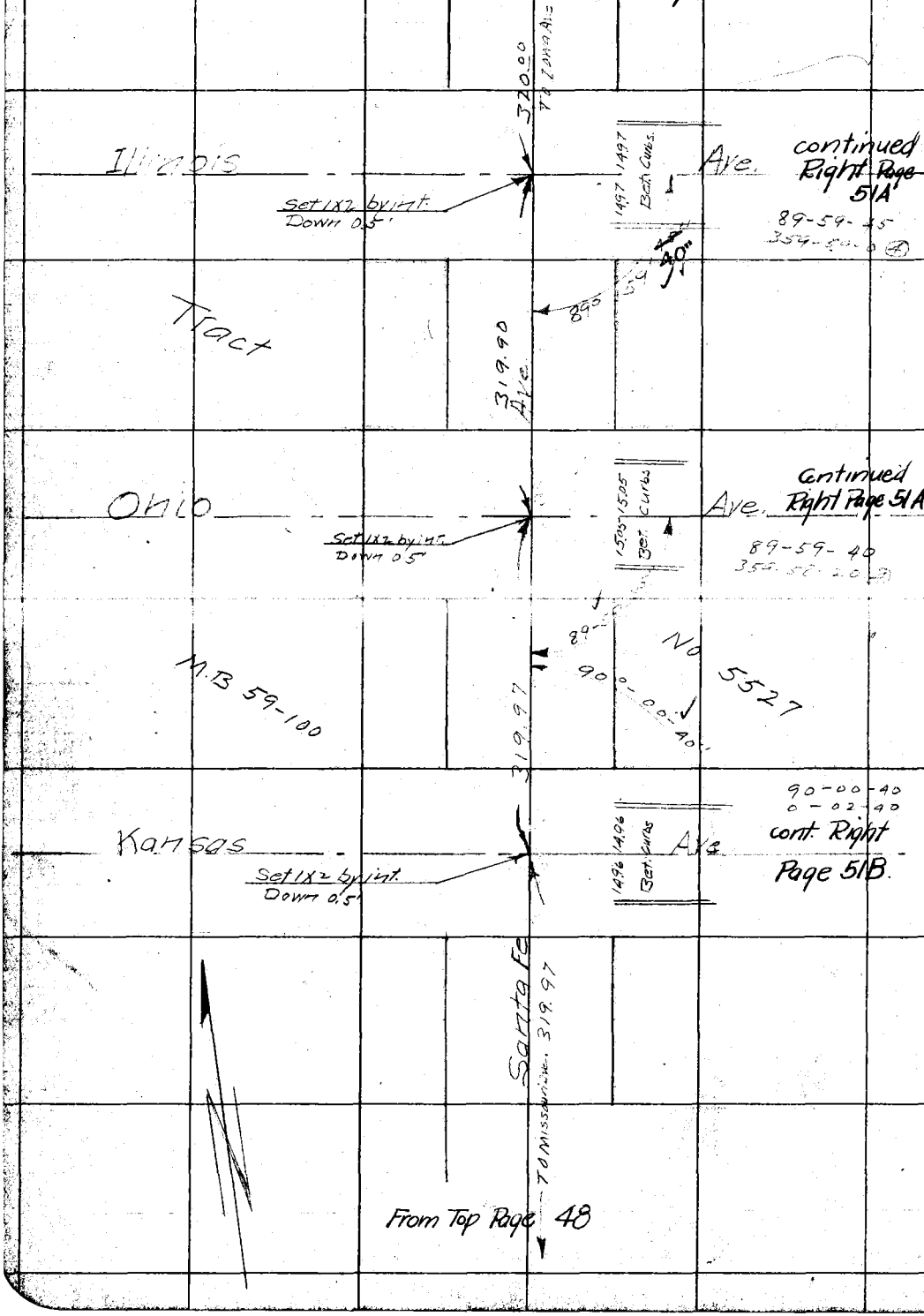

From Top Page 48

RETURN TO
LOS ANGELES COUNTY SURVEYOR

DO NOT EXTEND NOTES THIS SIDE OF THIS LINE

NOTE: ANY ADDITION OR CHANGES ON THIS SHEET MUST BE MADE OR CIRCLED IN RED, WITH DATE AND NAME OF PERSON MAKING CHANGE.

Date 2-8-28 Notes by LSH Chief Party LSH F. B. 276 Pg. 51A

Platted by VWood	W. O. No. 4085 D. S. O. No.
Date Feb 1928	Location Santa Fe Ave
Map No. 8974 sheet 2	Surveyed by LSH
Platting C'k'd by Roezer	Date 2-8-28
Date Feb 1928	Indexed

Cont. last page 51B

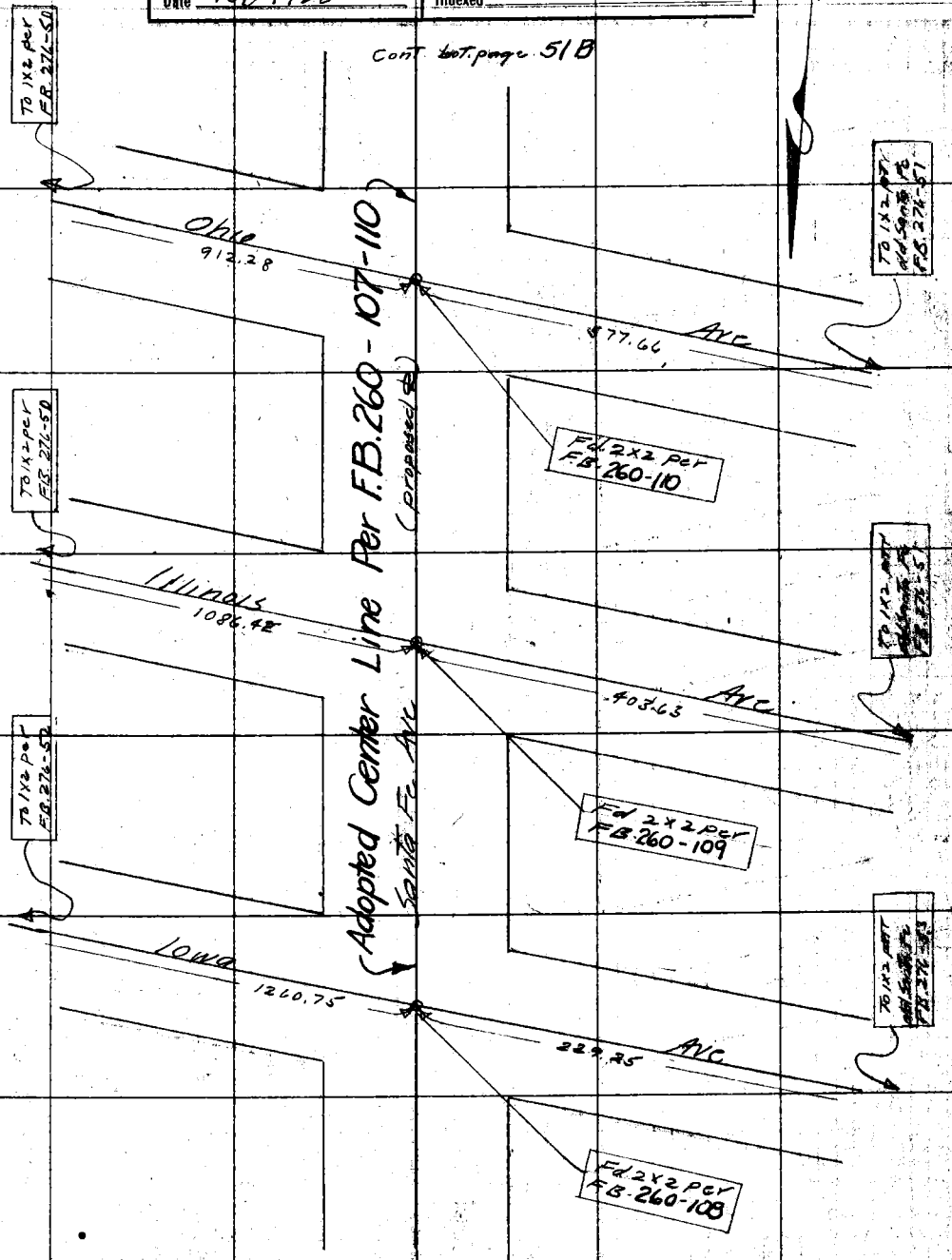

Notes: ANY ADDITIONS OR CHANGES ON THIS SHEET MUST BE MADE OR CIRCLED IN Red. WITH DATE AND NAME OF PERSON MAKING CHANGE.

Do not extend notes this side of this line

RETURN TO LOS ANGELES COUNTY SURVEYOR.

F.B. 276 Pg. 51B LSH Chief Party Notes by LSH Date 2-8-28

RETURN TO
LOS ANGELES COUNTY SURVEYOR
Do not extend notes this side of this line

Notes: ANY ADDITIONS OR CHANGES ON THIS SHEET MUST BE MADE OR CIRCLED IN Red. WITH DATE AND NAME OF PERSON MAKING CHANGE.

Date 5-17-27 Notes by M.H Chief Party M. Hayes F.B. 276 Pg. 52

Plotted by K. B. Higgins	W. O. No. 4085 B. O. No.
Date May 1927	Location Santa Fe Ave.
Map No. 8914 sheet 2	Surveyed by M. Hayes
Plotting C'k'd by Paige	Date May 1927
Date May 1927	Indexed

NOTE: ANY ADDITION OR CHANGES ON THIS SHEET MUST BE MADE OR CIRCLED IN RED, WITH DATE AND NAME OF PERSON MAKING CHANGE.

RETURN TO LOS ANGELES COUNTY SURVEYOR

DO NOT EXTEND NOTES THIS SIDE OF THIS LINE



F.B. 276 PG. 53 Chief Party Notes by M.H. Date 5-11-27

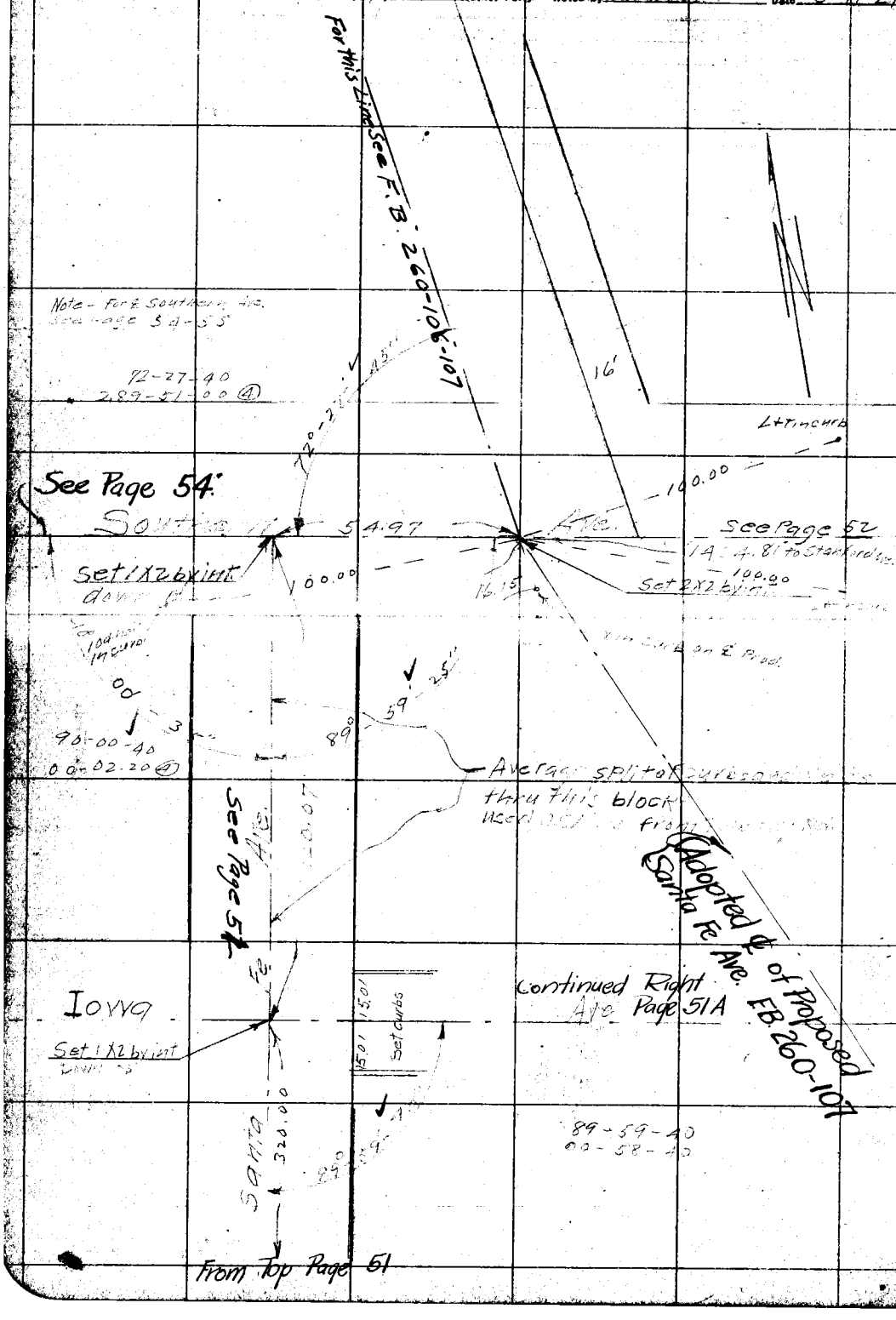

RETURN TO
LOS ANGELES COUNTY SURVEYOR

DO NOT EXTEND NOTES THIS SIDE OF THIS LINE

NOTE: ANY ADDITION OR CHANGES ON THIS SHEET MUST BE MADE OR CIRCLED IN RED. WITH DATE AND NAME OF PERSON MAKING CHANGE.

Date 5-11-27 Notes by M.H. Chief Party M. Hayes F.B. 276 Pg. 54

Plotted by K. B. Higgins	W. O. No. D. S. O. No.
Date May 1927	Location Santa Fe Ave
Map No. 8974 Sheet 2	Surveyed by M. Hayes
Plotting Ck'd by Paige	Date May 1927
Date May 1927	Indexed



NOTE: ANY ADDITION OR CHANGES ON THIS SHEET MUST BE MADE OR CIRCLED IN RED, WITH DATE AND NAME OF PERSON MAKING CHANGE.

DO NOT EXTEND NOTES THIS SIDE OF THIS LINE

RETURN TO LOS ANGELES COUNTY SURVEYOR

F.B. 276 PG. 55 M. Hayes Chief Party Notes by M.H Date 5/1/27

Fd 2" I.P. Plug+tack
S.E. Cor Lot 18 Tract 3477
M.B. 38-11-12

24.97

Fd 2" I.P. Plug+tack
N.W. Cor Tract 4707
M.B. 52-14

25.01

Fd 2" I.P. Plug+tack
N.E. Cor Tract 5248
M.B. 56-41

Southern

24.86

Fd. 1½" I.P. leaning, [illegible]
B.C. Deeble St. Tr. 5487 M.B. [illegible]

From page 54

Fd 2" I.P.
S.E. Cor. Lot 189 Tr. 3477

25.00

Fd. L. & T. in Willite
Pavement

RETURN TO
LOS ANGELES COUNTY SURVEYOR

NOTE: ANY ADDITION OR CHANGES ON THIS SHEET MUST BE MADE OR CIRCLED IN RED. WITH DATE AND NAME OF PERSON MAKING CHANGE.

DO NOT EXTEND NOTES THIS SIDE OF THIS LINE

Date 5-18-27 Notes by M.H. Chief Party M. Hayes F.B. 276 PG. 56

Plotted by K. R. Higgins	W. O. No. 4085 D. S. O. No.
Date May 1927	Location Santa Fe Ave
Map No. 1974 Sheet 2	Surveyed by M. Hayes
Plotting C'k'd by G.W. Paige	Date May 1927
Date May 1927	Indexed

NOTE: ANY ADDITION OR CHANGES ON THIS SHEET MUST BE MADE OR CIRCLED IN RED, WITH DATE AND NAME OF PERSON MAKING CHANGE.

RETURN TO LOS ANGELES COUNTY SURVEYOR

DO NOT EXTEND NOTES THIS SIDE OF THIS LINE

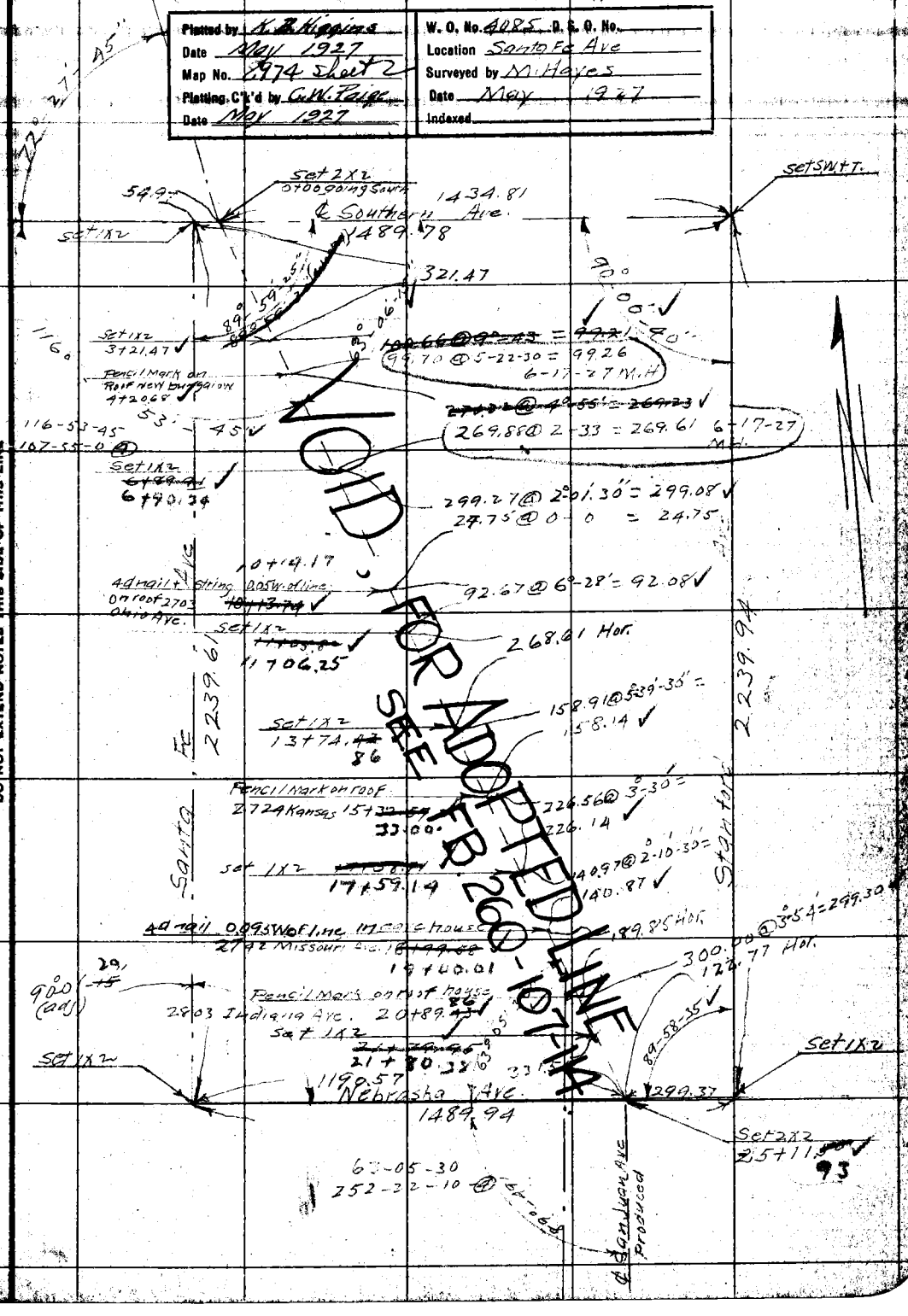

F.B. 276 Pg. 57 Chief Party Notes by Date

RETURN TO
LOS ANGELES COUNTY SURVEYOR

NOTE: ANY ADDITION OR CHANGES ON THIS SHEET MUST BE MADE OR CIRCLED IN RED, WITH DATE AND NAME OF PERSON MAKING CHANGE.

DO NOT EXTEND NOTES THIS SIDE OF THIS LINE

Date _____ Notes by _____ Chief Party _____ F.B. 276 Pg. 5[illegible]

Plotted by Rosendale	W. O. No. _____ G. S. O. No. _____
Date Sept 1927	Location _____
Map No. 8974	Surveyed by _____
Plotting C'k'd by Roeser	Date _____
Date Oct. 1927	Indexed _____

NO ANY ADDITION OR CHANGES ON THIS SHEET MUST BE MADE OR CIRCLED IN RED. WITH THE NAME OF PERSON MAKING CHANGE.

RETURN TO
LOS ANGELES COUNTY SURVEYOR

DO NOT EXTEND NOTES THIS SIDE OF THIS LINE

F.B. 276 Pg. 59 M. Hayes Chief Party Notes by M. H. Date 6-8-27

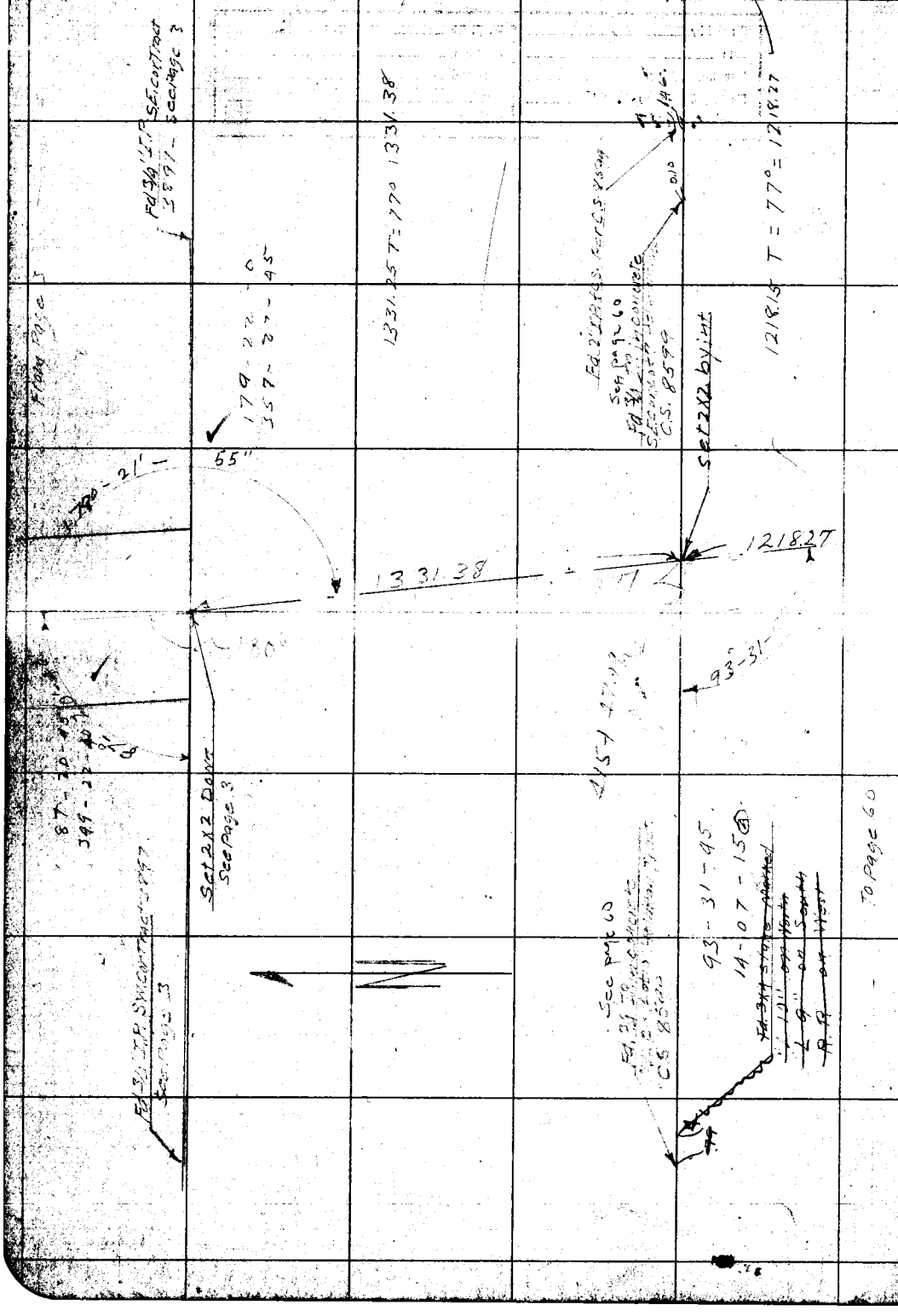

RETURN TO
LOS ANGELES COUNTY SURVEYOR

NOTE: ANY ADDITION OR CHANGES ON THIS SHEET MUST BE MADE OR CIRCLED IN RED. WITH DATE AND NAME OF PERSON MAKING CHANGE.

DO NOT EXTEND NOTES THIS SIDE OF THIS LINE

Date 6-9-27 Notes by M.H. Chief Party M. Hayes F.B. 276 Pg. 66

Plotted by Prowder	W.O. No. 4485 D.S.O. No.
Date Sept 1927	Location San Pedro St.
Map No. 8974	Surveyed by M. Hayes
Plotting C'k'd by Roeser	Date June 1927
Date Oct. 1927	Indexed

NOTE: ANY ADDITION OR CHANGES ON THIS SHEET MUST BE MADE OR CIRCLED IN RED. WITH DATE AND NAME OF PERSON MAKING CHANGE.

RETURN TO LOS ANGELES COUNTY SURVEYOR

DO NOT EXTEND NOTES THIS SIDE OF THIS LINE

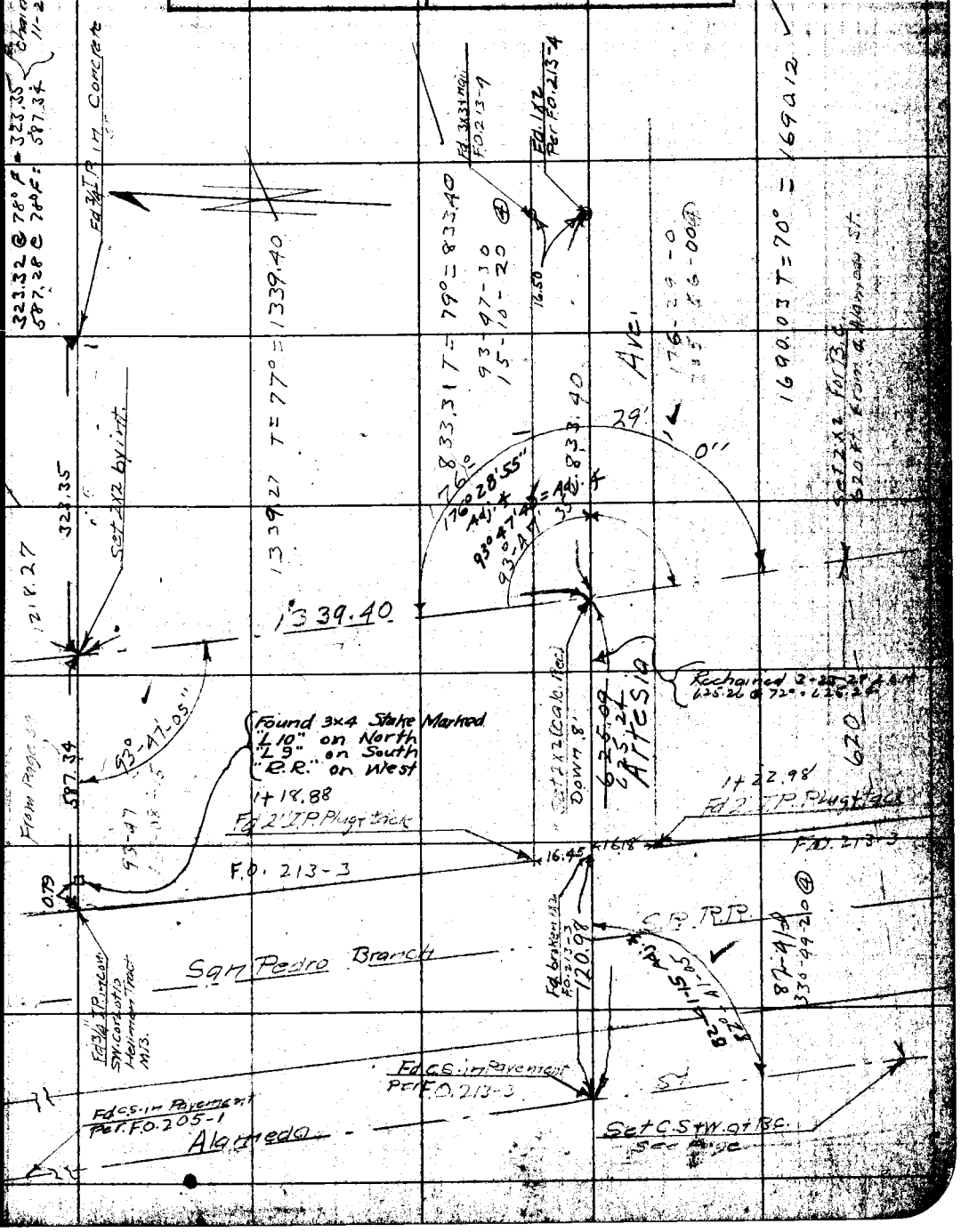

F.B. 276 Pg. 61 M. Hayes Chief Party Notes by M.H. Date 6-7-27



RETURN TO
LOS ANGELES COUNTY SURVEYOR

DO NOT EXTEND NOTES THIS SIDE OF THIS LINE

NOTE: ANY ADDITION OR CHANGES ON THIS SHEET MUST BE MADE OR CIRCLED IN RED. WITH DATE AND NAME OF PERSON MAKING CHANGE.

Date 6-10-27 Notes by M.H. Chief Party M. Hayes F.B. 276 Pg. 62

Plotted by Bowder	W. O. No. ARS U. S. O. No.
Date Sept. 1927	Location Santa Fe
Map No. 8979	Surveyed by M. Hayes
Plotted C'k'd by Roeser	Date June 10, 1927
Date Oct. 1927	Indexed

NOTE: ANY ADDITION OR CHANGES ON THIS SHEET MUST BE MADE OR CIRCLED IN RED, WITH DATE AND NAME OF PERSON MAKING CHANGE.

RETURN TO LOS ANGELES COUNTY SURVEYOR

DO NOT EXTEND NOTES THIS SIDE OF THIS LINE

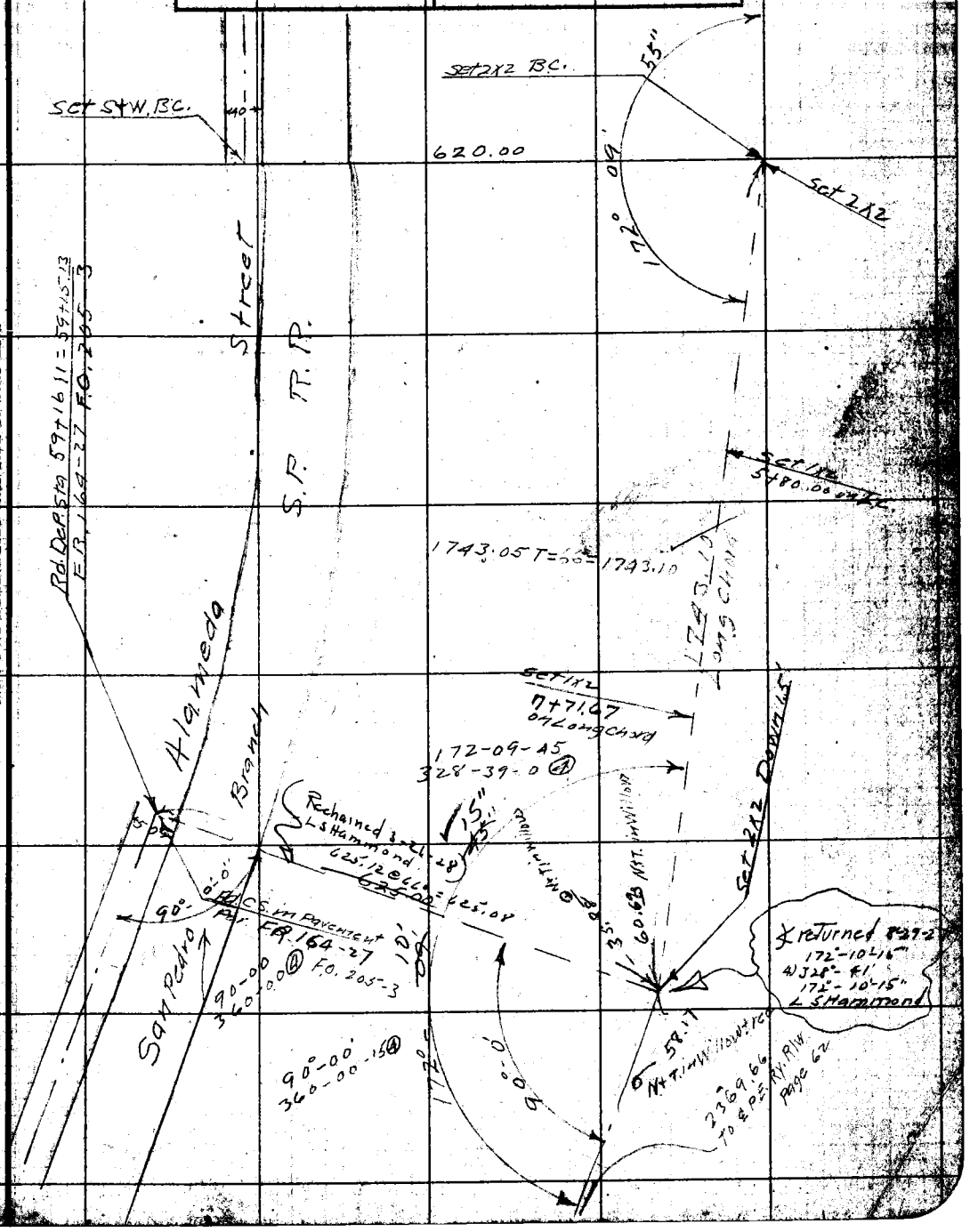

F.B. 276 Pg. 63 M. Hayes Chief Party Notes by M.H. Date 6-6-27

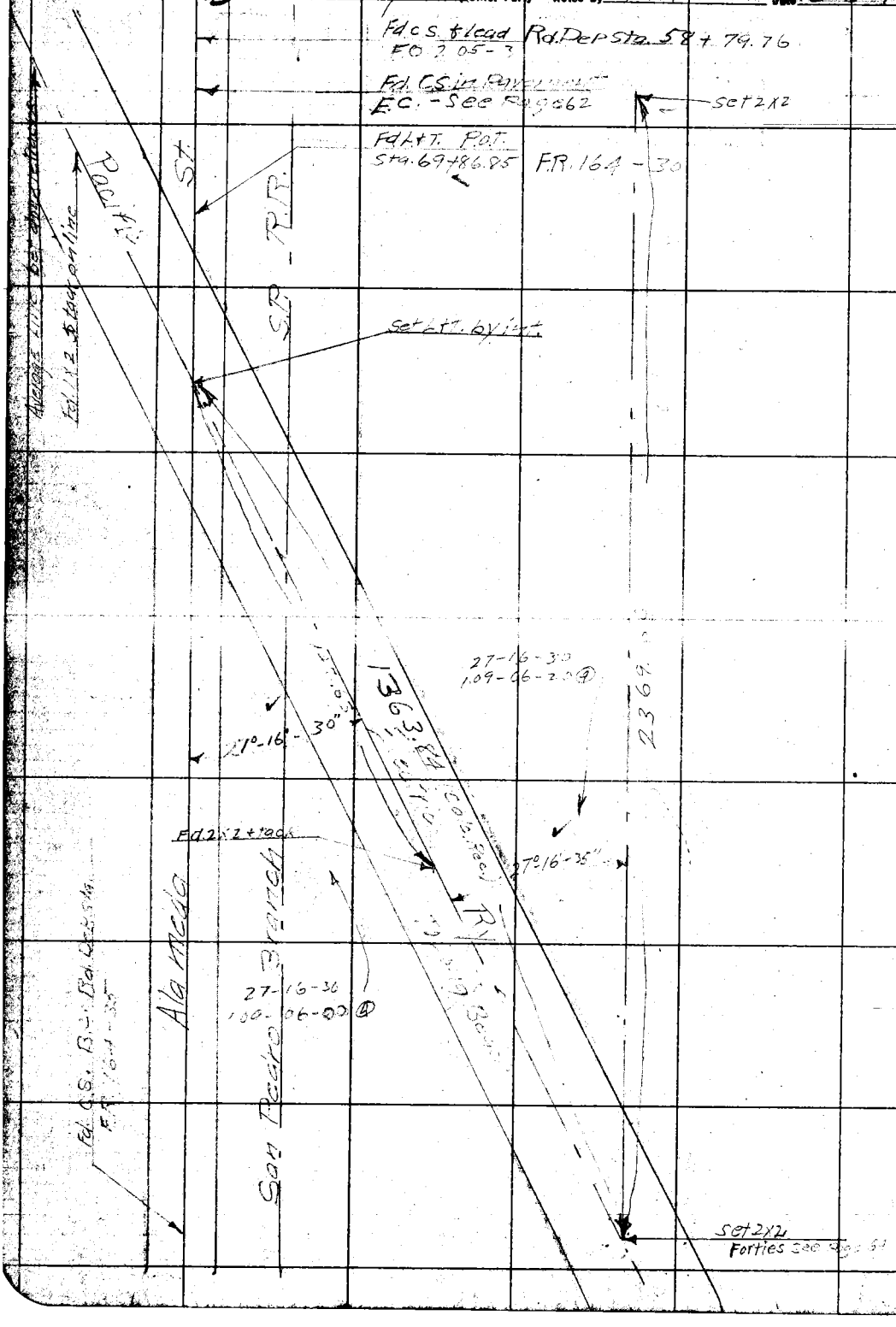

RETURN TO
LOS ANGELES COUNTY SURVEYOR

DO NOT EXTEND NOTES THIS SIDE OF THIS LINE

NOTE: ANY ADDITION OR CHANGES ON THIS SHEET MUST BE MADE OR CIRCLED IN RED. WITH DATE AND NAME OF PERSON MAKING CHANGE.

Date ..... Notes by M.H. Chief Party M. Hayes F.B. 27 PG. 64

Plotted by Browder	W. O. No. 4085 B. S. O. No.
Date Sept 1927	Location Santa Fe Ave
Map No. 8974	Surveyed by M. Hayes
Plotting C'k'd by Roeser	Date June 10, 1927
Date Oct. 1927	Indexed

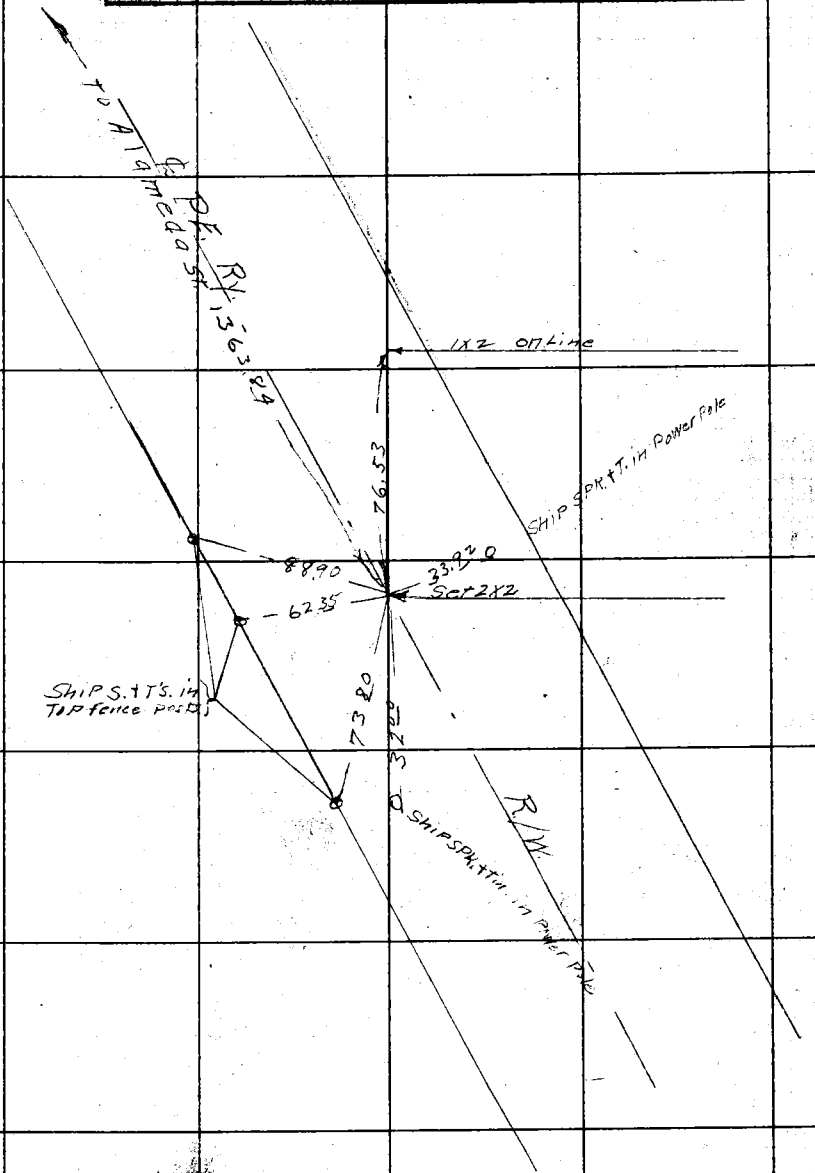

NOTE: ANY ADDITION OR CHANGES ON THIS SHEET MUST BE MADE OR CIRCLED IN RED WITH DATE AND NAME OF PERSON MAKING CHANGE.

DO NOT EXTEND NOTES THIS SIDE OF THIS LINE

RETURN TO LOS ANGELES COUNTY SURVEYOR

F.B. 279 PG. 65 Chief Party - Notes by _____ Date _____

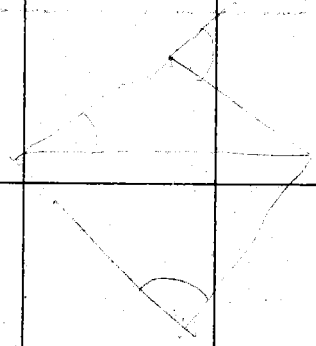

RETURN TO
LOS ANGELES COUNTY SURVEYOR

NOTE: ANY ADDITION OR CHANGES ON THIS SHEET MUST BE MADE OR CIRCLED IN RED. WITH DATE AND NAME OF PERSON MAKING CHANGE.

DO NOT EXTEND NOTES THIS SIDE OF THIS LINE

Date _____ Notes by _____ Chief Party A.W. Van Fleet F.B. 276 Pg. 66

Platted by H.U.M.H.	W.O. No. 4246 D.S.O. No.
Date 3/6/29	Location
Map No. C.S. B-348	Surveyed by
Platting C'k'd by Blackmer	Date
Date April 1929	Indexed

H.C.M. 5/25.

Note: ANY ADDITIONS OR CHANGES ON THIS SHEET MUST BE MADE OR CIRCLED IN Red. WITH DATE AND NAME OF PERSON MAKING CHANGE.

RETURN TO
LOS ANGELES COUNTY SURVEYOR

Do not extend notes this side of this line

PACIFIC BOULEVARD
(A.&I. No 246)
FROM
NORTH LINE-CITY OF SOUTH GATE
TO
FLORENCE AVENUE

CENTER LINE
PAGES 66 TO 89 . . . . . .

Party
A.W. Van Fleet
Jack Gregory
E.J. Carpenter
J.J. Phillips

Chain used: 100 Ft. Band No. 227 Length at 68°F = 100.00 Ft.
with Tension of 245 Lbs.

F.B. 276 Pg. 67 A.W. Van Fleet Chief Party Notes by A.W. Van Fleet Date 1-15-29

To bottom of Page 68

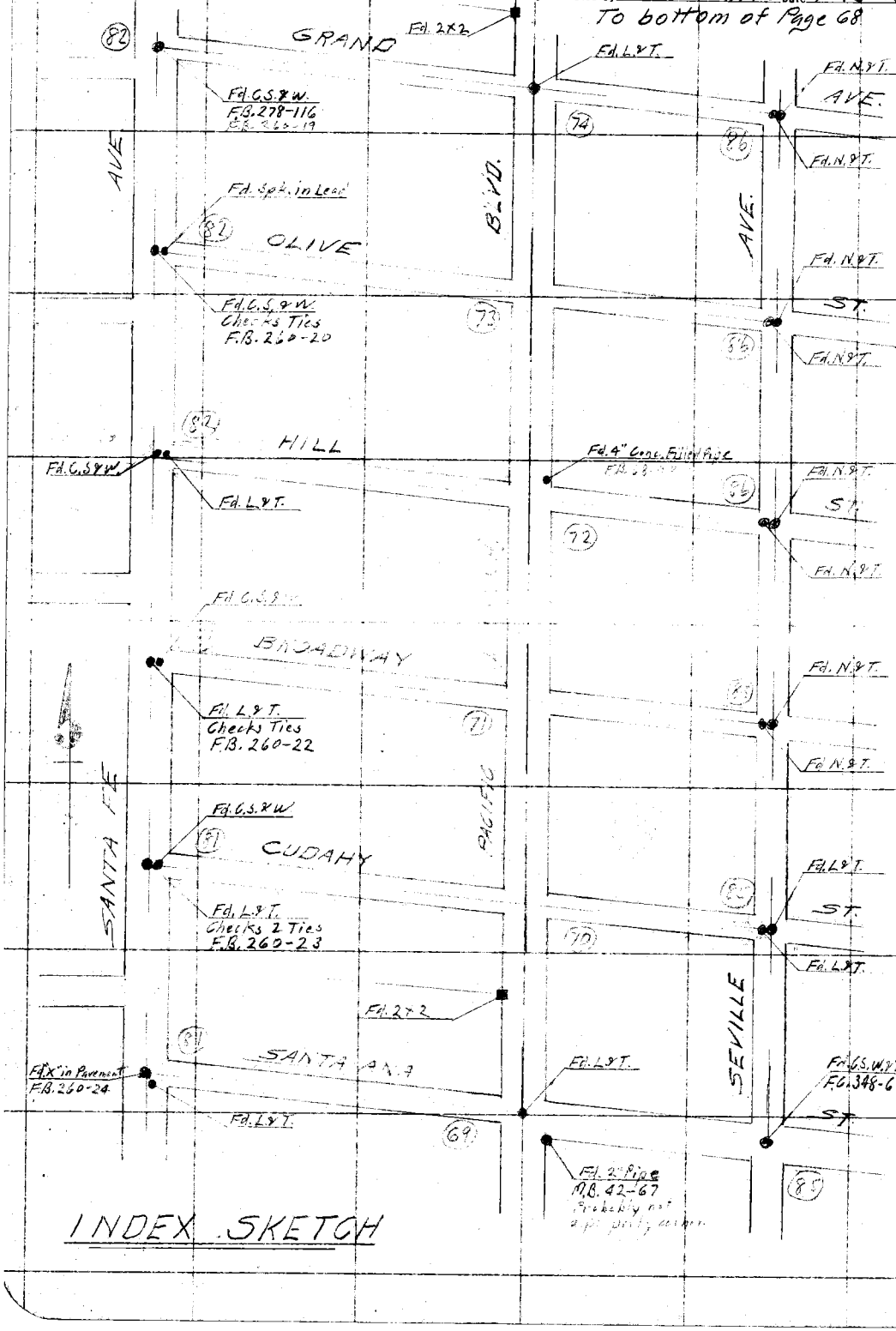

INDEX SKETCH

RETURN TO
LOS ANGELES COUNTY SURVEYOR

Do not extend notes this side of this line

Note: ANY ADDITIONS OR CHANGES ON THIS SHEET MUST BE MADE OR CIRCLED IN Red. WITH DATE AND NAME OF PERSON MAKING CHANGE.

Date 1-15-29 Notes by A.W. Van Fleet Chief Party A.W. Van Fleet F.B. 276 Pg. 68

Platted by H.U.M.H.	W.O. No. 4246 D.S.O. No.
Date 3/6/29	Location Pacific Blvd.
Map No. C.S. B-348	Surveyed by A.W. Van Fleet
Platting C'k'd by Blackwood	Date 1-15-29.
Date April 1929	Indexed

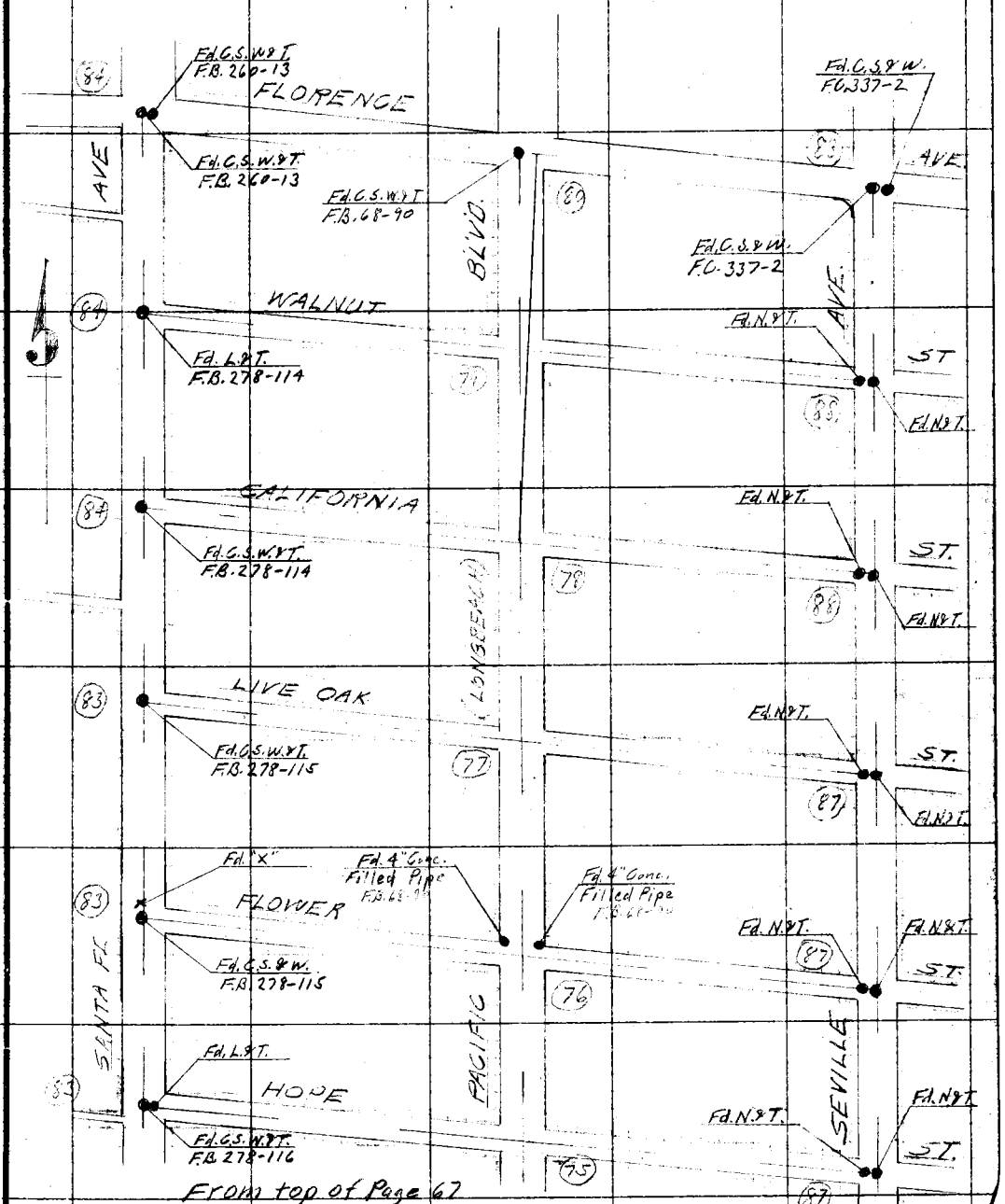

From top of Page 67

Notes: ANY ADDITIONS OR CHANGES ON THIS SHEET MUST BE MADE OR CIRCLED IN Red. WITH DATE AND NAME OF PERSON MAKING CHANGE.

Do not extend notes this side of this line

RETURN TO LOS ANGELES COUNTY SURVEYOR

F.B. 276 Pg. 69 A.W. Van Fleet Chief Party Notes by A.W. Van Fleet Date 1-18-29

To bottom of page 70

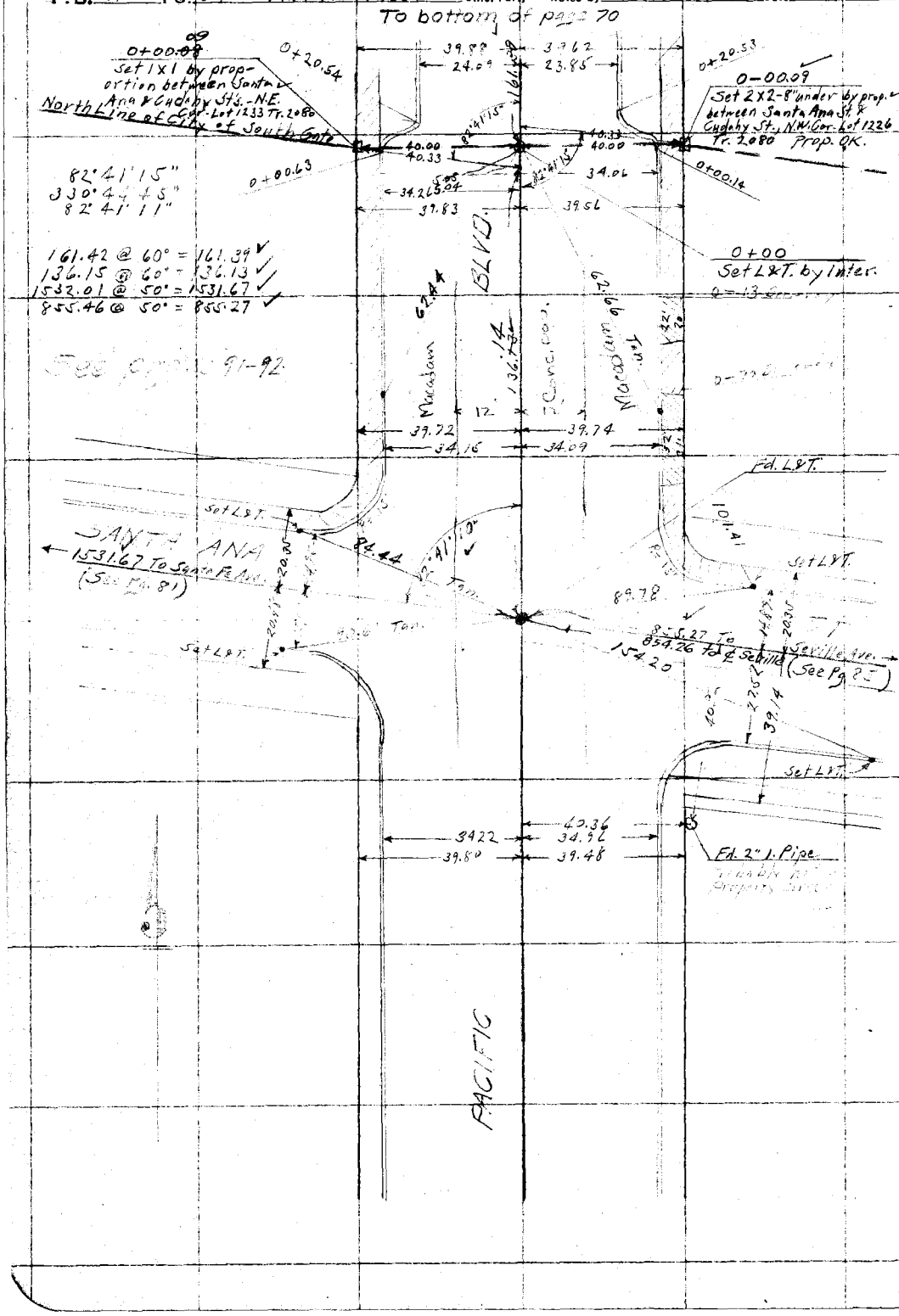

RETURN TO
LOS ANGELES COUNTY SURVEYOR

Do not extend notes this side of this line

Note: ANY ADDITIONS OR CHANGES ON THIS SHEET MUST BE MADE OR CIRCLED IN Red. WITH DATE AND NAME OF PERSON MAKING CHANGE.

Date 1-18-29 Notes by A.W. Van Fleet Chief Party A.W. Van Fleet F.B. 276 Pg. 70

Platted by H.U.M.H.	W.O. No. 4246 D.S.O. No.
Date 3/6/29	Location Pacific Blvd.
Map No. C.S. B-348	Surveyed by A.W. Van Fleet
Platting C'k'd by Blackmer	Date 1-18-29
Date April 1929	Indexed

To bottom of page 71

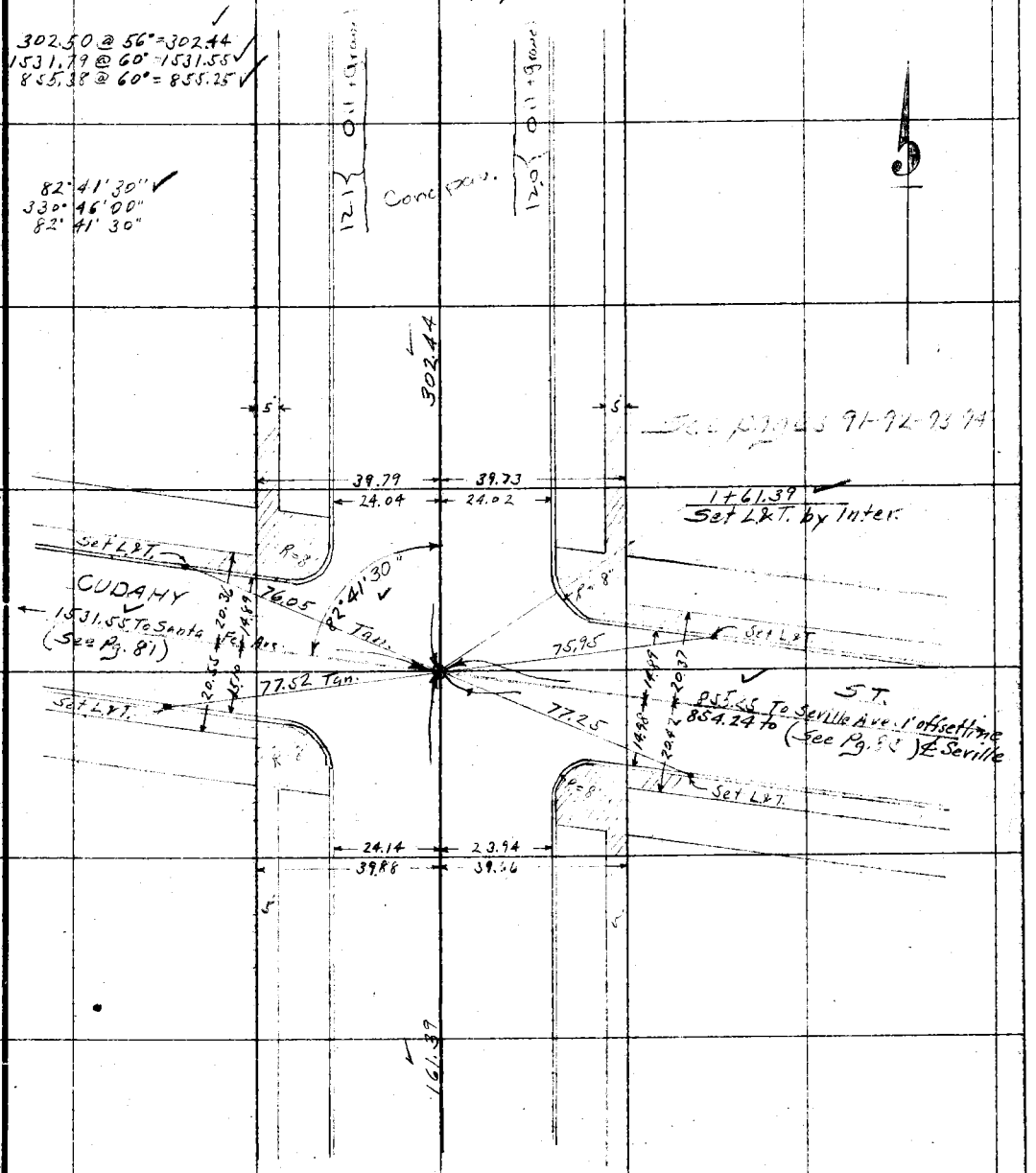

From top of page 69

Note: ANY ADDITIONS OR CHANGES ON THIS SHEET MUST BE MADE OR CIRCLED IN Red. WITH DATE AND NAME OF PERSON MAKING CHANGE.

Do not extend notes this side of this line

RETURN TO
LOS ANGELES COUNTY SURVEYOR

F.B. 276 Pg. 71 A.W. Van Fleet Chief Party Notes by A.W. Van Fleet Date 1-18-29

To bottom of page 72

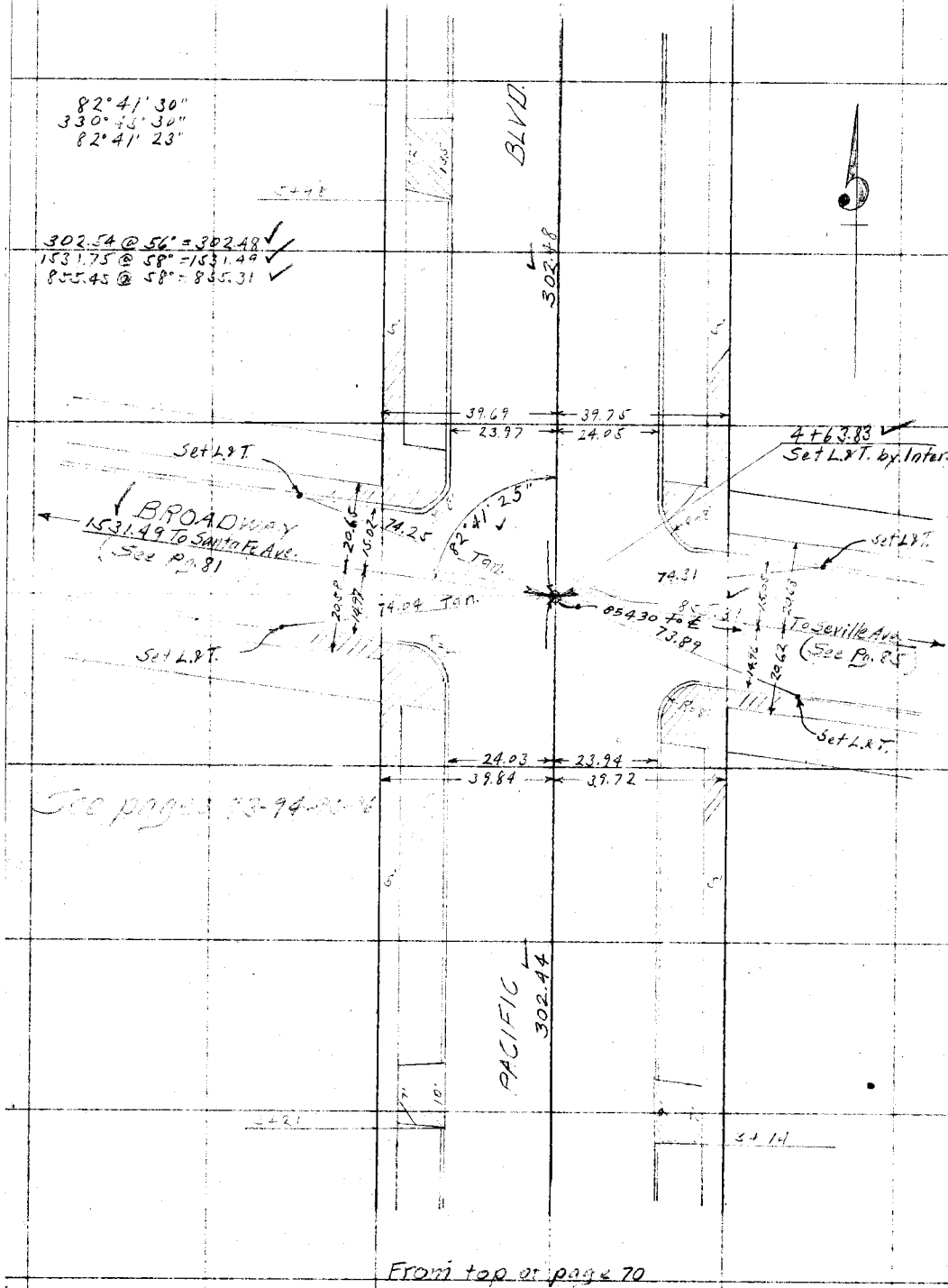

From top of page 70

RETURN TO
LOS ANGELES COUNTY SURVEYOR

Do not extend notes this side of this line

Note: ANY ADDITIONS OR CHANGES ON THIS SHEET MUST BE MADE OR CIRCLED IN Red. WITH DATE AND NAME OF PERSON MAKING CHANGE.

Date 1-18-29 Notes by A.W. Van Fleet Chief Party A.W. Van Fleet F.B. 276 PG. 72

Platted by H.U.M.H.	W.O. No. 4246 D.S.O. No.
Date 3/6/29	Location Pacific Blvd.
Map No. C.S. B-348	Surveyed by A.W. Van Fleet
Platting C'k'd by Blackmer	Date 1-18-29
Date April 1929	Indexed

To bottom of page 73

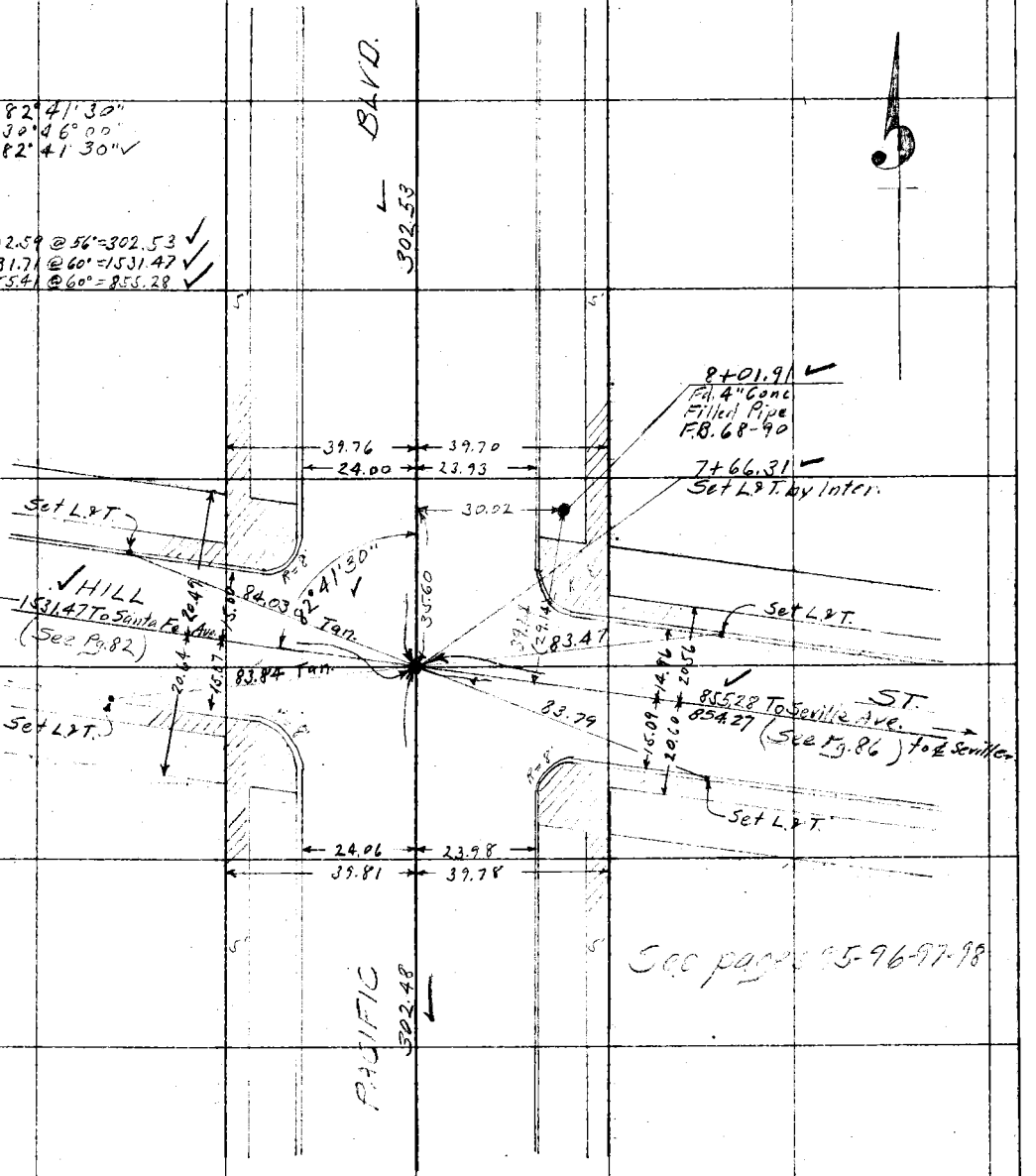

From top of page 71

Notes: ANY ADDITIONS OR CHANGES ON THIS SHEET MUST BE MADE OR CIRCLED IN Red. WITH DATE AND NAME OF PERSON MAKING CHANGE.

Do not extend notes this side of this line

RETURN TO LOS ANGELES COUNTY SURVEYOR

F.B. 273 Pg. 73 A.W. Van Fleet Chief Party Notes by A.W. Van Fleet Date 1-18-29

To bottom of page 74

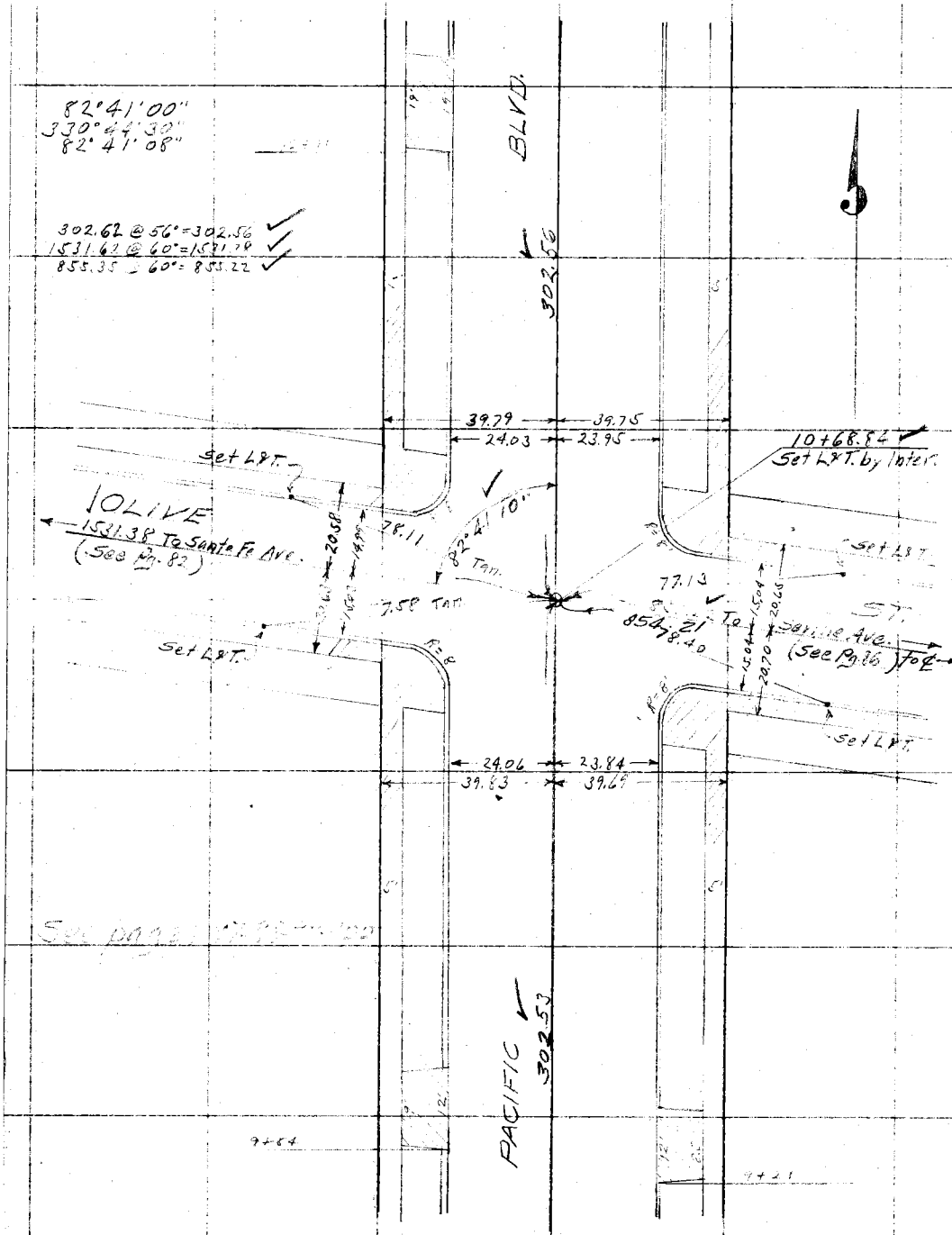

From top of page 72

RETURN TO
LOS ANGELES COUNTY SURVEYOR

Do not extend notes this side of this line

Note: ANY ADDITIONS OR CHANGES ON THIS SHEET MUST BE MADE OR CIRCLED IN Red. WITH DATE AND NAME OF PERSON MAKING CHANGE.

Date 1-18-29 Notes by A.W. Van Fleet Chief Party A.W. Van Fleet F.B. 276 Pg. 74

Platted by H.U.M.H.	W.O. No. 4246 D.S.O. No.
Date 3/6/29	Location Pacific Blvd.
Map No. C.S.B. 348	Surveyed by A.W. Van Fleet
Platting C'k'd by Blackmer	Date 1-18-29
Date April 1929	Indexed

To bottom of page 75

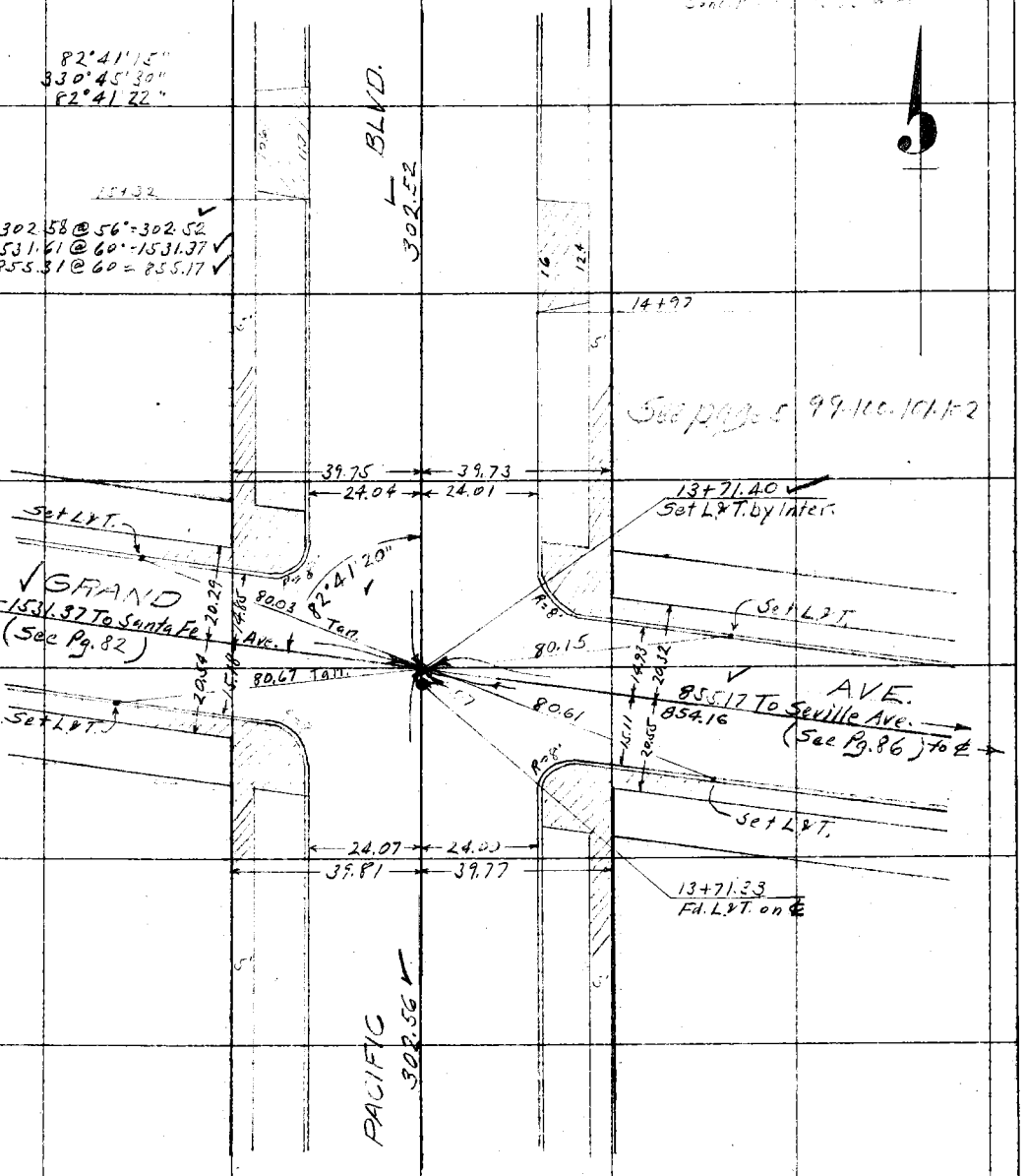

From top of page 73

Notes: ANY ADDITIONS OR CHANGES ON THIS SHEET MUST BE MADE OR CIRCLED IN Red. WITH DATE AND NAME OF PERSON MAKING CHANGE.

Do not extend notes this side of this line

RETURN TO LOS ANGELES COUNTY SURVEYOR

F. B. 276 Pg. 75 A.W. Van Fleet Chief Party Notes by A.W. Van Fleet Date 1-19-29

To bottom of page 76

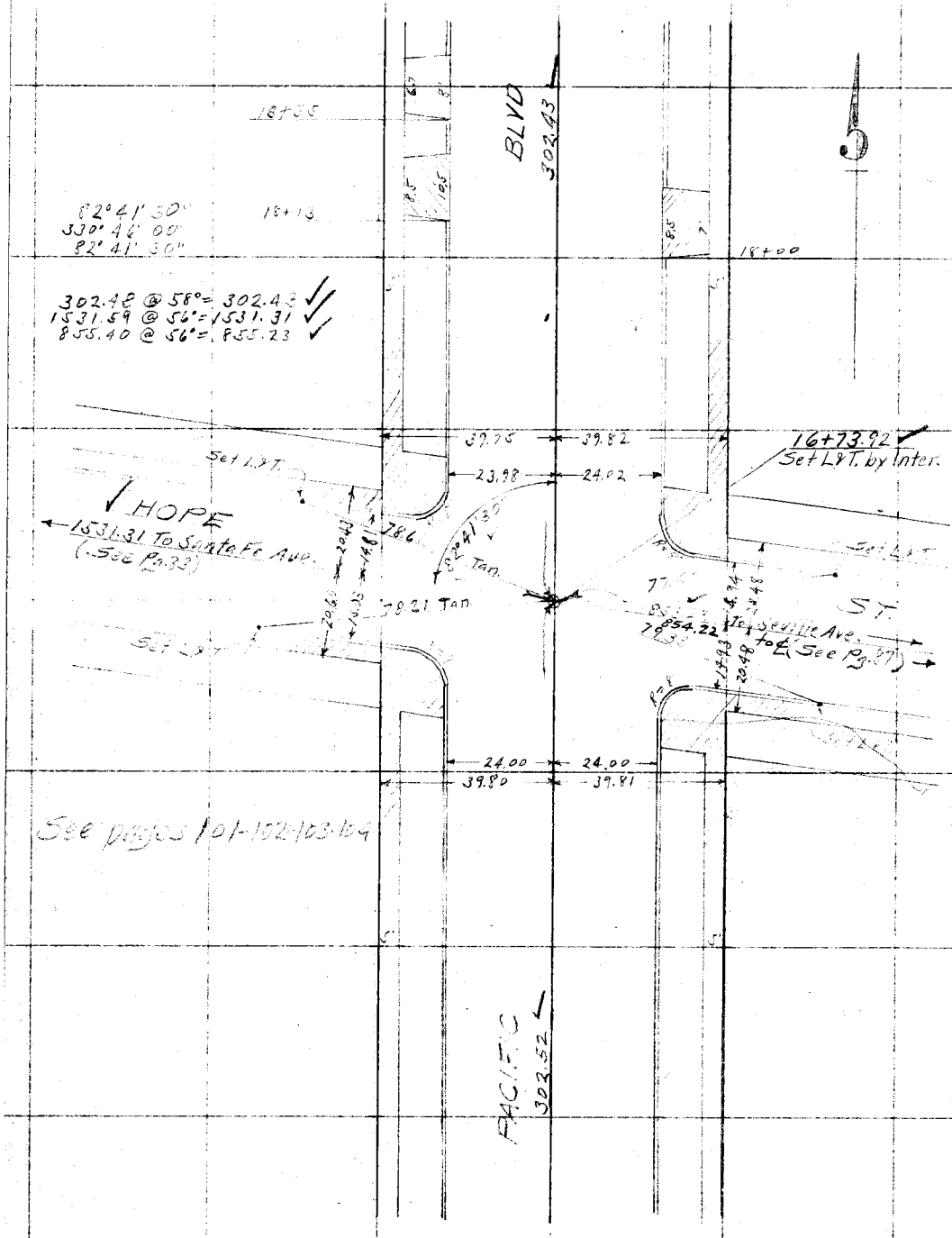

RETURN TO
LOS ANGELES COUNTY SURVEYOR

Do not extend notes this side of this line

Note: ANY ADDITIONS OR CHANGES ON THIS SHEET MUST BE MADE OR CIRCLED IN Red. WITH DATE AND NAME OF PERSON MAKING CHANGE.

Date 1-19-29 Notes by A.W. Van Fleet Chief Party A.W. Van Fleet F.B. 276 Pg. 76

Platted by H.U.M.H.	W. O. No. 4246 O. S. O. No.
Date 3/6/29	Location Pacific Blvd.
Map No. C.S. B-348	Surveyed by A.W. Van Fleet
Platting C'k'd by Blackmun	Date 1-19-29
Date April 1929	Indexed

To bottom of page 77

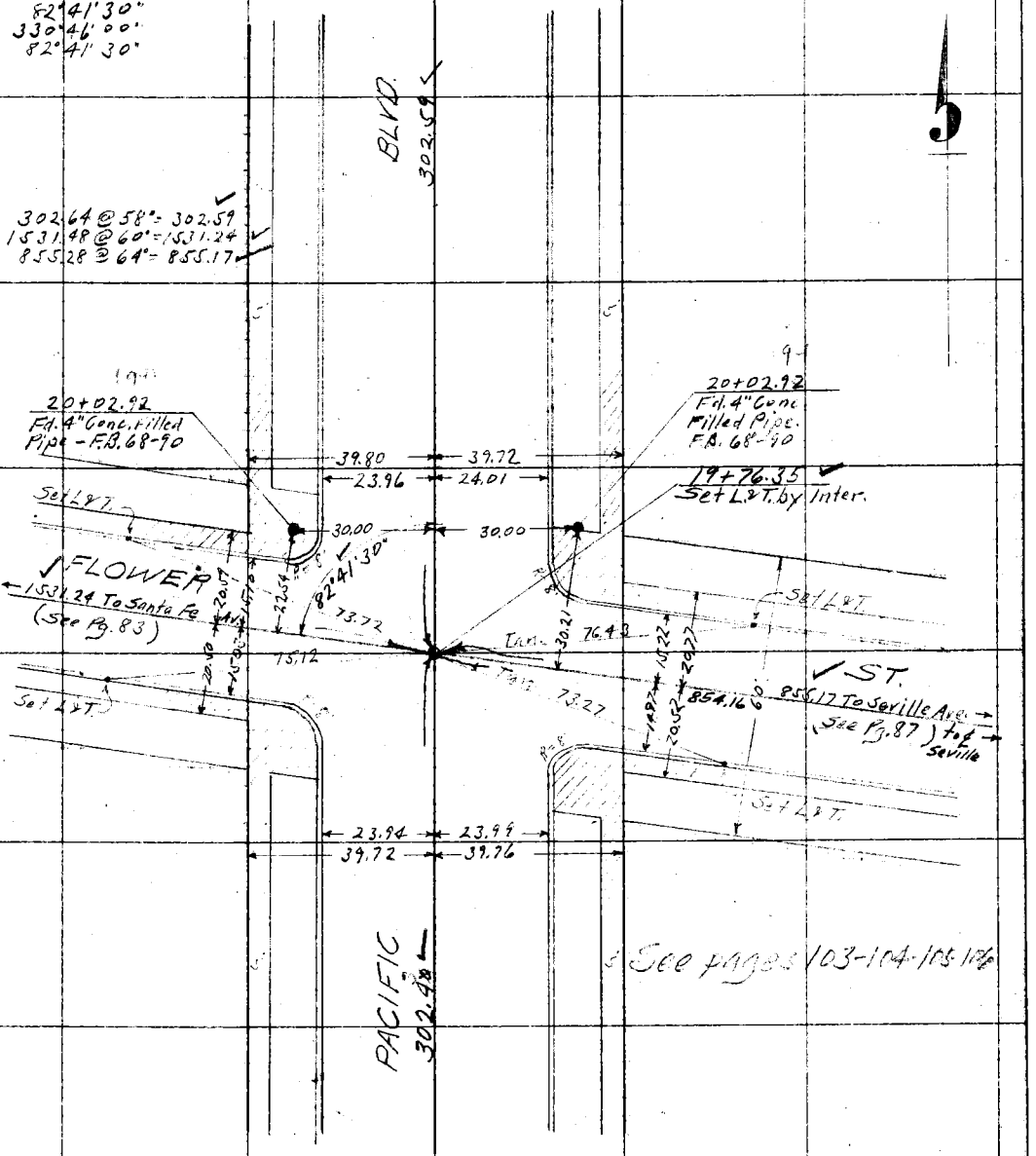

From top of page 75

Notice: ANY ADDITIONS OR CHANGES ON THIS SHEET MUST BE MADE OR CIRCLED IN Red. WITH DATE AND NAME OF PERSON MAKING CHANGE.

Do not extend notes this side of this line

RETURN TO LOS ANGELES COUNTY SURVEYOR

F. B. 276 Pg. 77 A.W. Van Fleet Chief Party Notes by A.W. Van Fleet Date 1-19-29

To bottom of page 78

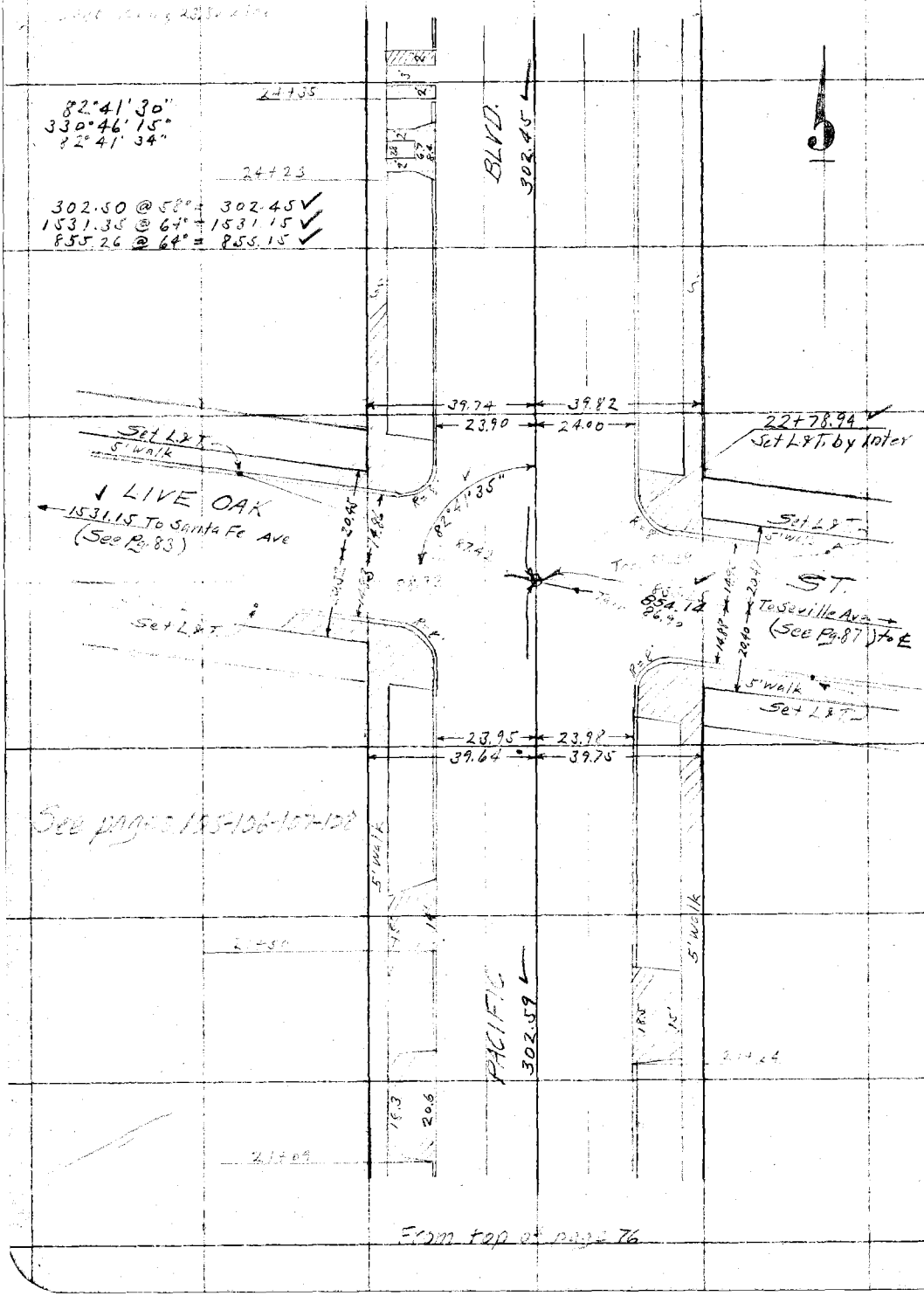

RETURN TO
LOS ANGELES COUNTY SURVEYOR

Do not extend notes this side of this line

Note: ANY ADDITIONS OR CHANGES ON THIS SHEET MUST BE MADE OR CIRCLED IN Red. WITH DATE AND NAME OF PERSON MAKING CHANGE.

Date 1-19-29 Notes by A.W. Van Fleet Chief Party A.W. Van Fleet F.B. 276 Pg. 78

Platted by H.U.M.H.	W.O. No. 4246 D.S.O. No.
Date 3/6/29	Location Pacific Blvd.
Map No. C.S. B-348	Surveyed by A.W. Van Fleet
Platting C'k'd by Blackmer	Date 1-19-29
Date April 1929	Indexed

To bottom of page 79

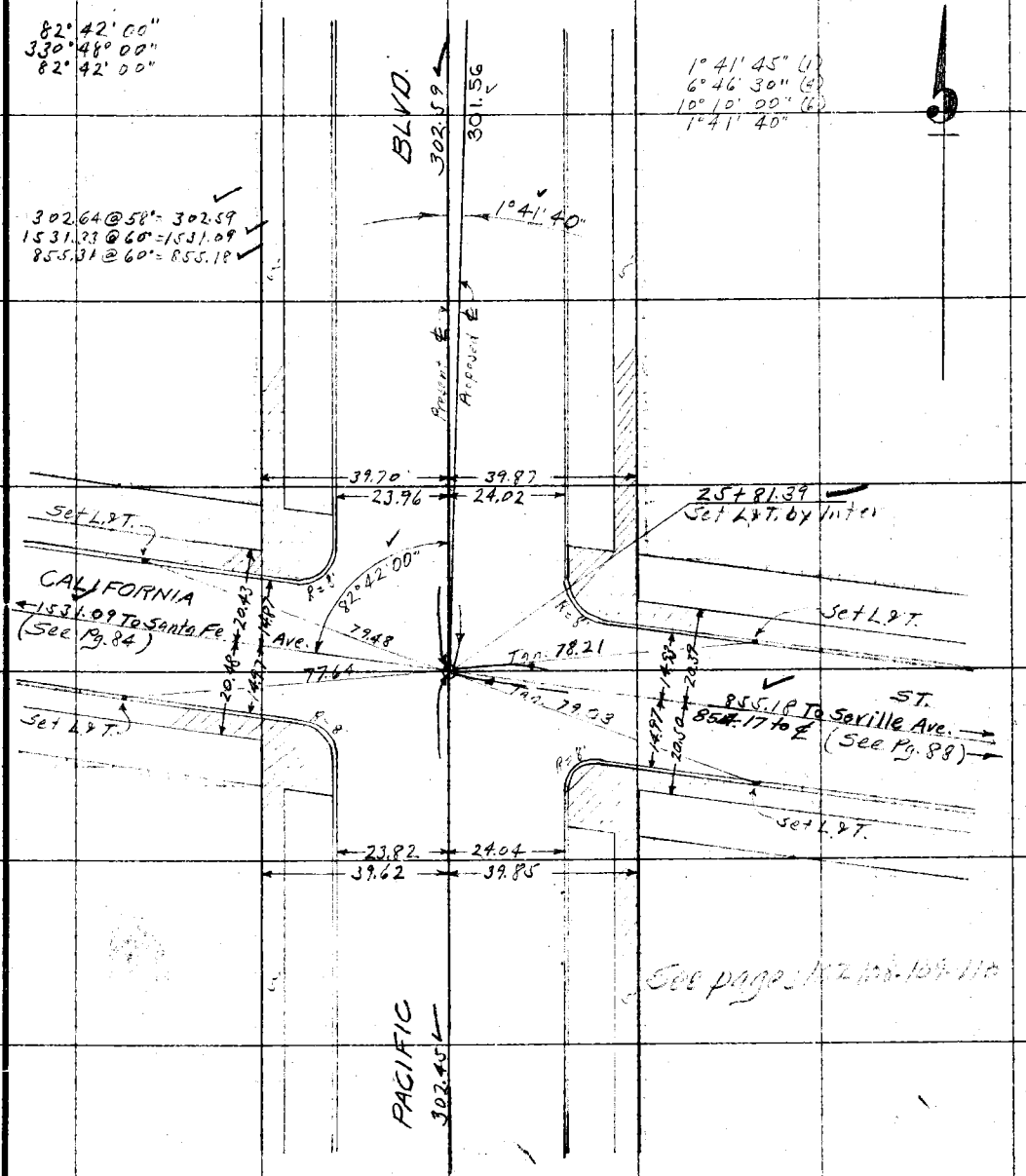

From top of page 77

Notes: ANY ADDITIONS OR CHANGES ON THIS SHEET MUST BE MADE OR CIRCLED IN Red. WITH DATE AND NAME OF PERSON MAKING CHANGE.

Do not extend notes this side of this line

RETURN TO LOS ANGELES COUNTY SURVEYOR

F.B. 276 Pg. 79 A.W. Van Fleet Chief Party Notes by A.W. Van Fleet Date 1-21-29

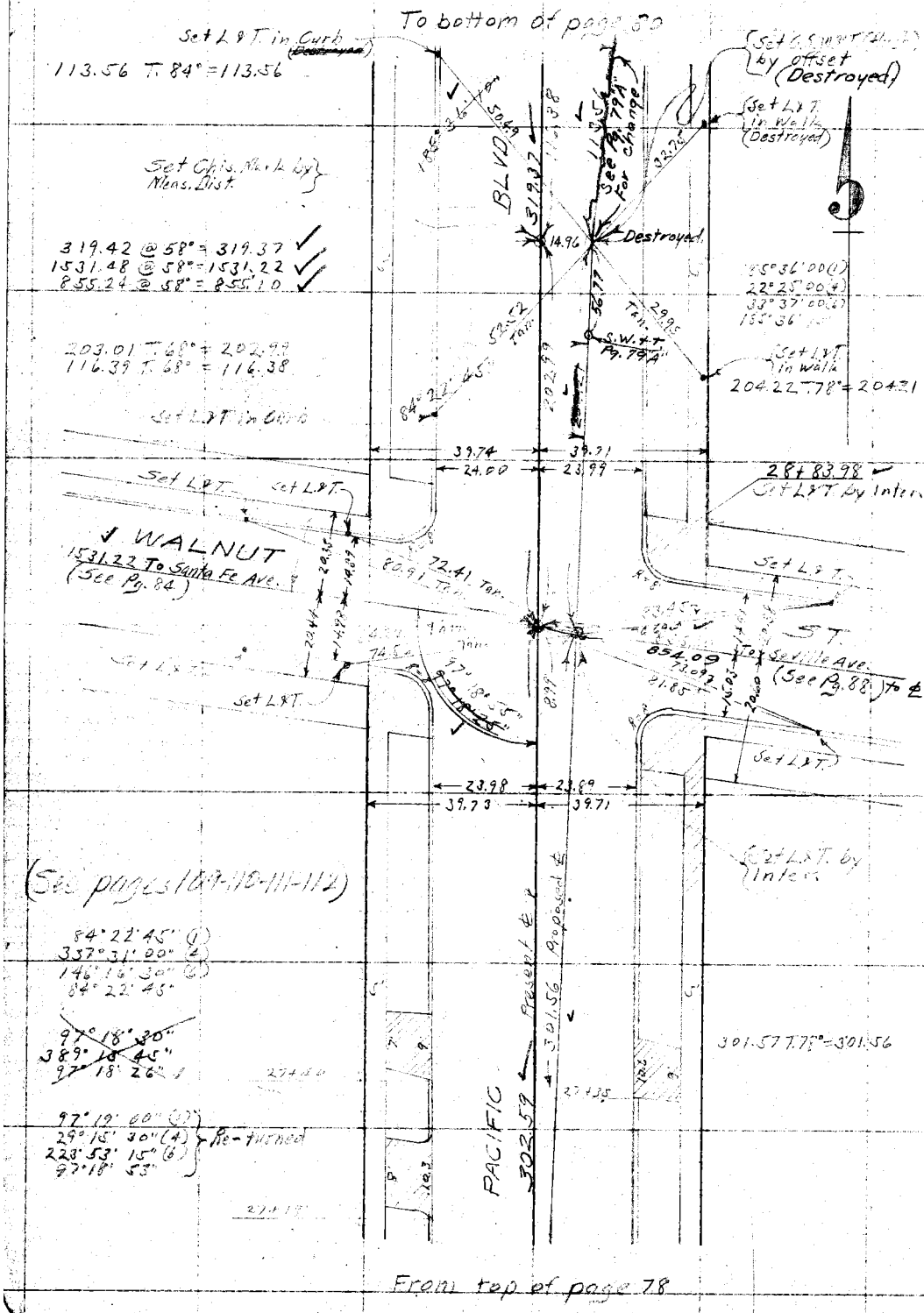

RETURN TO
LOS ANGELES COUNTY SURVEYOR

Do not extend notes this side of this line

Note: ANY ADDITIONS OR CHANGES ON THIS SHEET MUST BE MADE OR CIRCLED IN Red. WITH DATE AND NAME OF PERSON MAKING CHANGE.

Date 7-29-29 Notes by H.M. Chief Party Martin F. B. 276 PG. 79A

Plotted by H. L. M. H.	W. O. No. 4246 B. S. O. No.
Date August 3/29.	Location Pacific Blvd
Map No. C.S.B. 348.	Surveyed by H. Martin
Plotting C'k'd by	Date 7-29-29
Date	Indexed

(84' Tape)

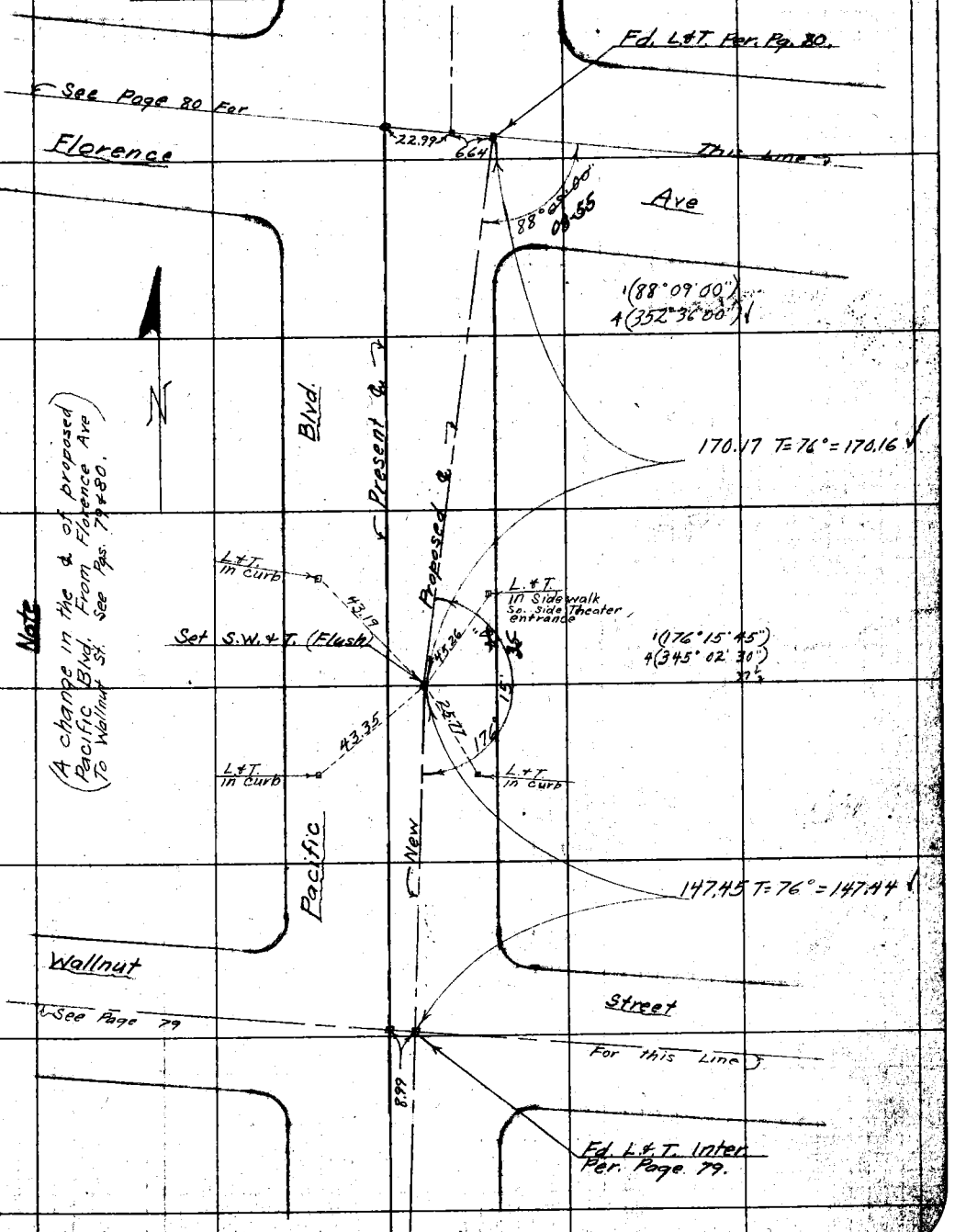

Notes: ANY ADDITIONS OR CHANGES ON THIS SHEET MUST BE MADE OR CIRCLED IN Red. WITH DATE AND NAME OF PERSON MAKING CHANGE.

Do not extend notes this side of this line

RETURN TO LOS ANGELES COUNTY SURVEYOR

F.B. _____ PG _____ Chief Party _____ Notes by _____ Date _____

RETURN TO

LOS ANGELES COUNTY SURVEYOR

Do not extend notes this side of this line

Note: ANY ADDITIONS OR CHANGES ON THIS SHEET MUST BE MADE OR CIRCLED IN Red. WITH DATE AND NAME OF PERSON MAKING CHANGE.

Date 1-21-29 Notes by A.W. Van Fleet Chief Party A.W. Van Fleet F.B. 476 Pg. 80

Platted by K.U.M.H.	W. O. No. 4246 D. S. O. No.
Date 3/6/29	Location Pacific Blvd.
Map No. C.S.B-348	Surveyed by A.W. Van Fleet
Platting ¢'k'd by Blackmer	Date 1-21-29
Date April 1929	Indexed

Notes: ANY ADDITIONS OR CHANGES ON THIS SHEET MUST BE MADE OR CIRCLED IN Red. WITH DATE AND NAME OF PERSON MAKING CHANGE.

Do not extend notes this side of this line

RETURN TO LOS ANGELES COUNTY SURVEYOR

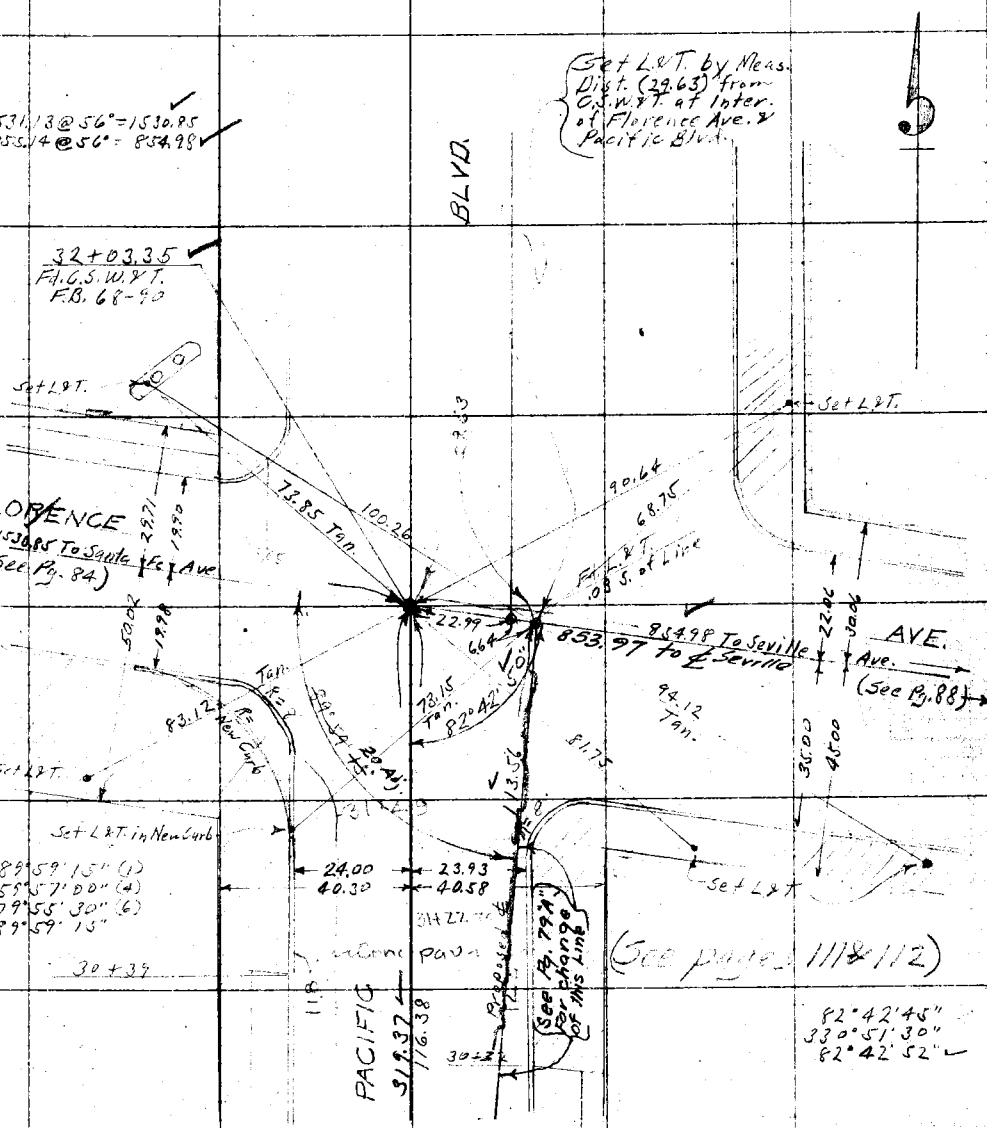

From top of page 79

F.B. 276 Pg. 81 A.W. Van Fleet Chief Party Notes by A.W. Van Fleet Date 1-23-29

To bottom of page 82

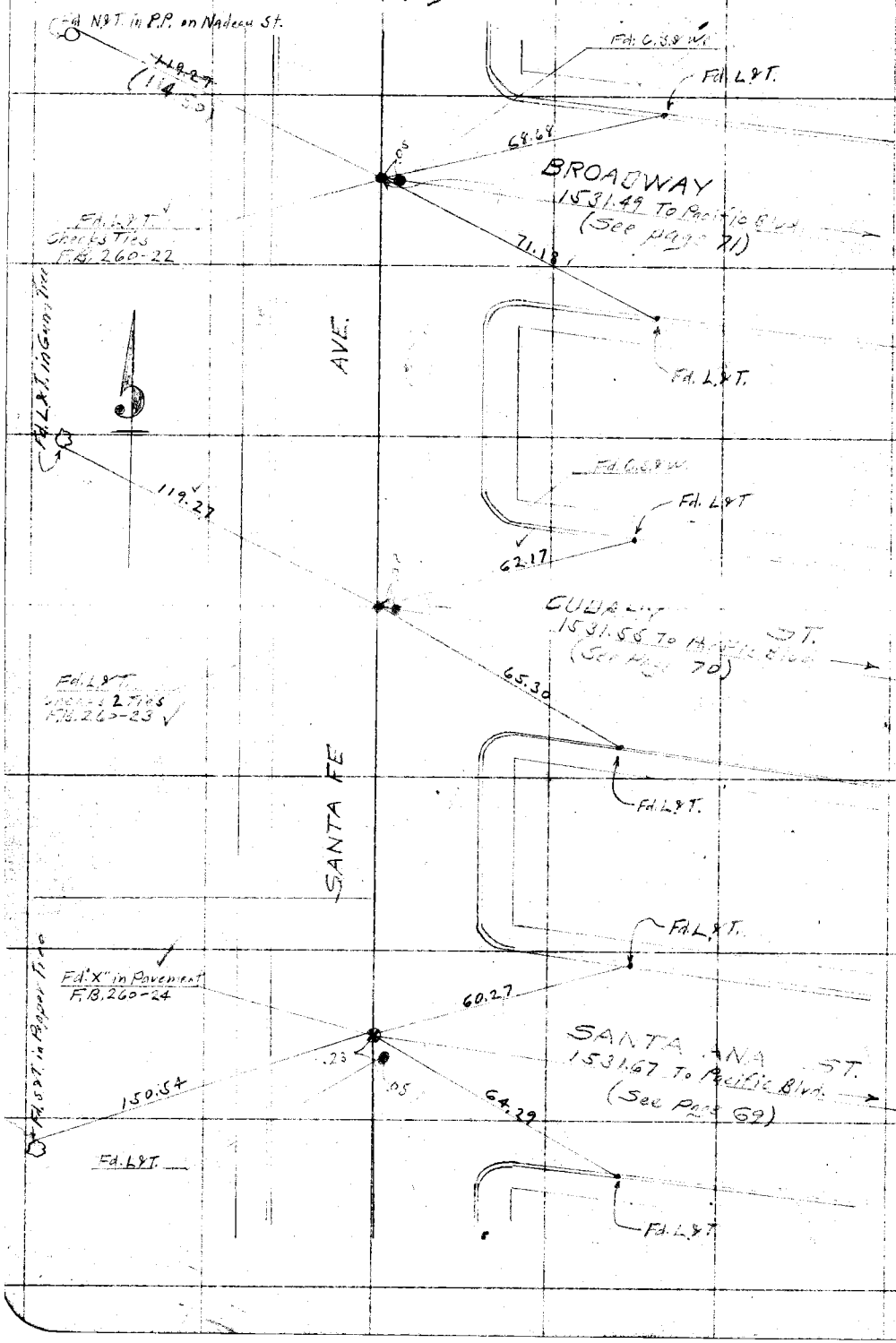

RETURN TO
LOS ANGELES COUNTY SURVEYOR

Do not extend notes this side of this line

Note: ANY ADDITIONS OR CHANGES ON THIS SHEET MUST BE MADE OR CIRCLED IN Red. WITH DATE AND NAME OF PERSON MAKING CHANGE.

Date 1-22-29 Notes by A.W. Van Fleet Chief Party A.W. Van Fleet F.B. 276 Pg. 82

Platted by H.U.M.H.	W. O. No. 4246 D. S. O. No.
Date 3/6/29	Location Pacific Blvd
Map No. C.S. B-348	Surveyed by A.W. Van Fleet
Platting C'k'd by Blackmer	Date 1-22-29
Date April 1929	Indexed

To bottom of page 83

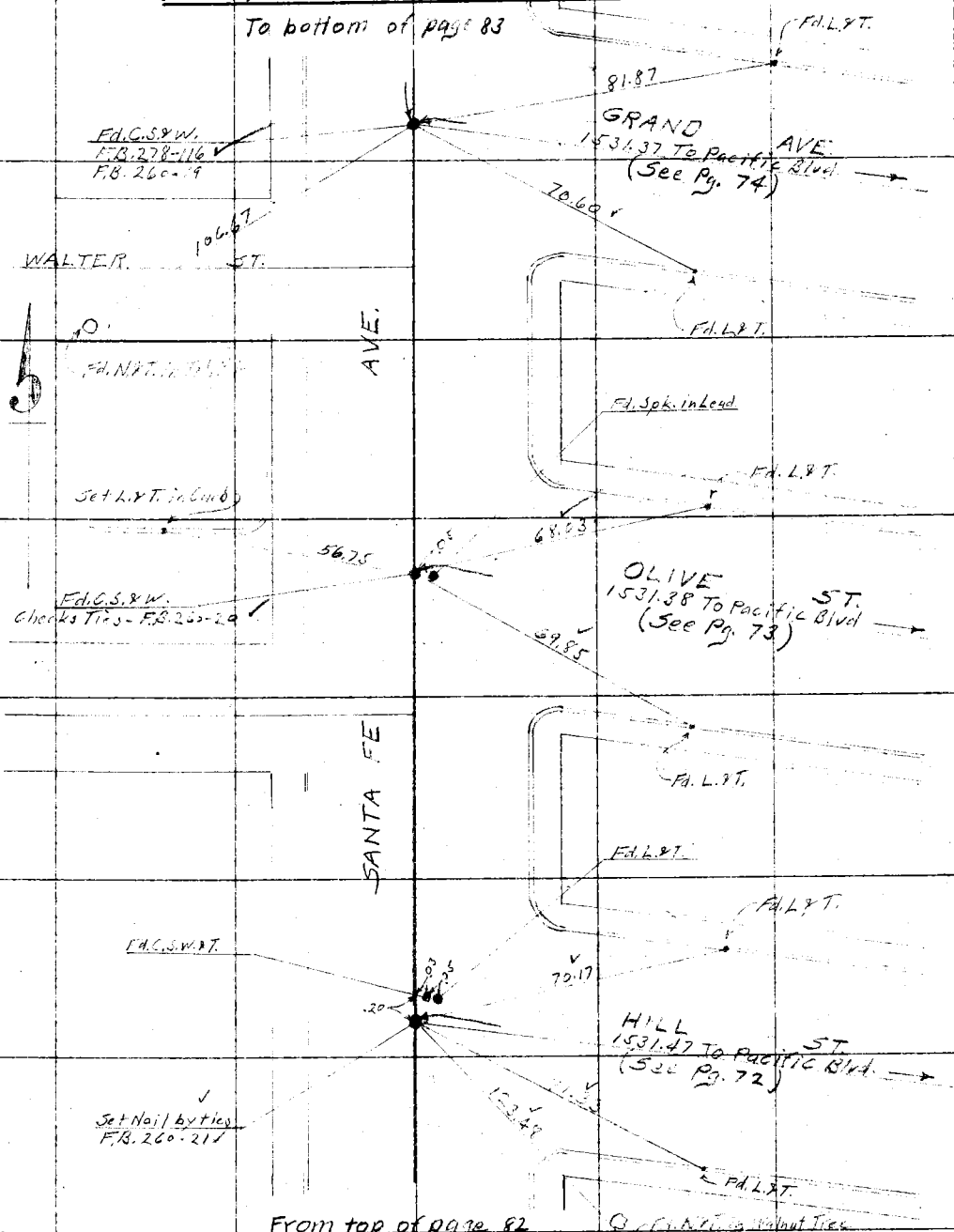

From top of page 82

Notes: ANY ADDITIONS OR CHANGES ON THIS SHEET MUST BE MADE OR CIRCLED IN Red. WITH DATE AND NAME OF PERSON MAKING CHANGE.

Do not extend notes this side of this line

RETURN TO LOS ANGELES COUNTY SURVEYOR

F.B. 276 Pg. 83 A.W. Van Fleet Chief Party Notes by A.W. Van Fleet Date 1-23-29

To bottom of page 84

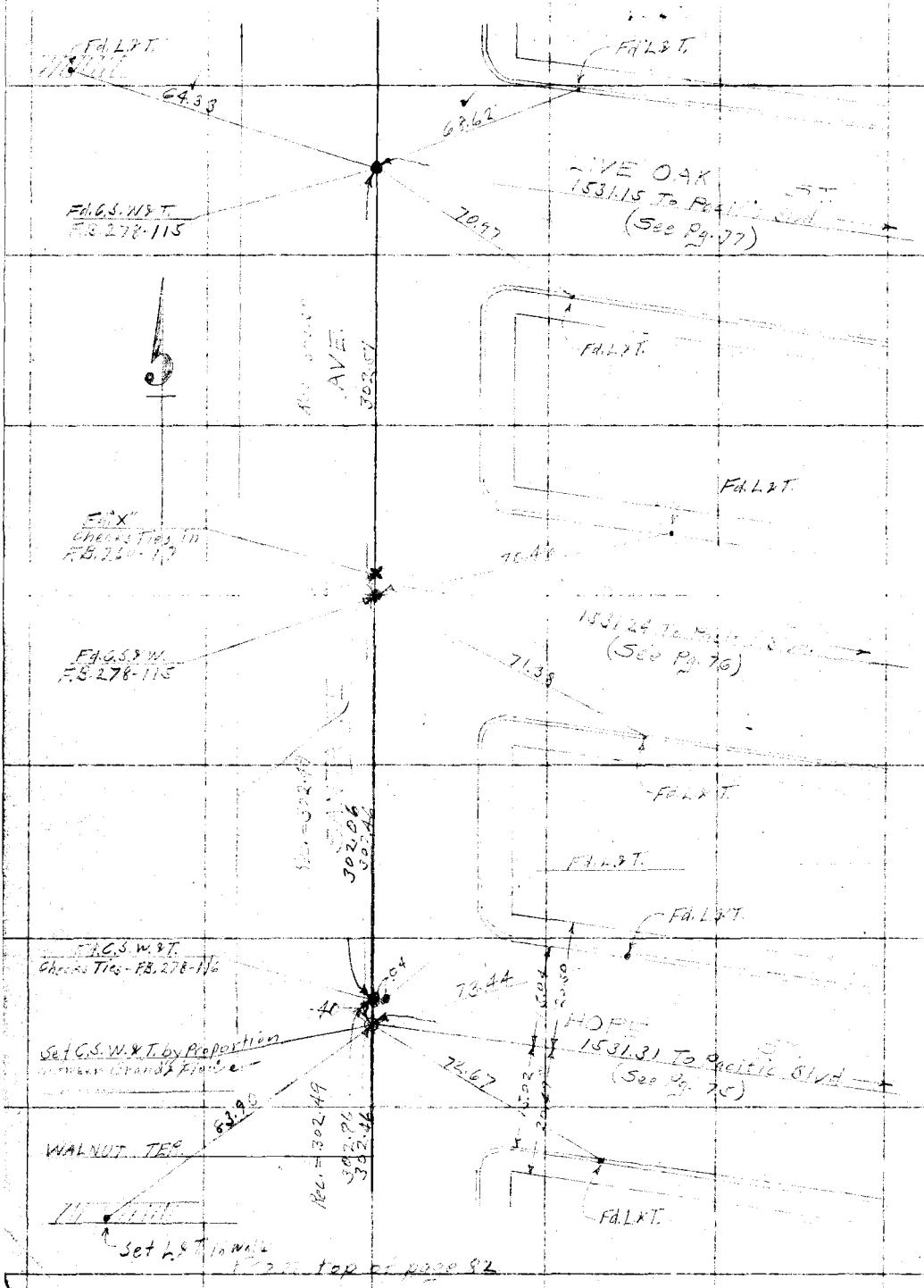

From top of page 82

RETURN TO
LOS ANGELES COUNTY SURVEYOR

Do not extend notes this side of this line

Note: ANY ADDITIONS OR CHANGES ON THIS SHEET MUST BE MADE OR CIRCLED IN Red. WITH DATE AND NAME OF PERSON MAKING CHANGE.

Date 1-23 29 Notes by A.W. Van Fleet Chief Party A.W. Van Fleet F.B. 276 Pg 84

Platted by H. U. M. H.	W. O. No. 4246 D. S. O. No.
Date 3/6/29	Location Pacific Blvd.
Map No. C.S. B-348	Surveyed by A.W. Van Fleet
Platting C'k'd by Blackmer	Date 1-23-29
Date April 1929	Indexed

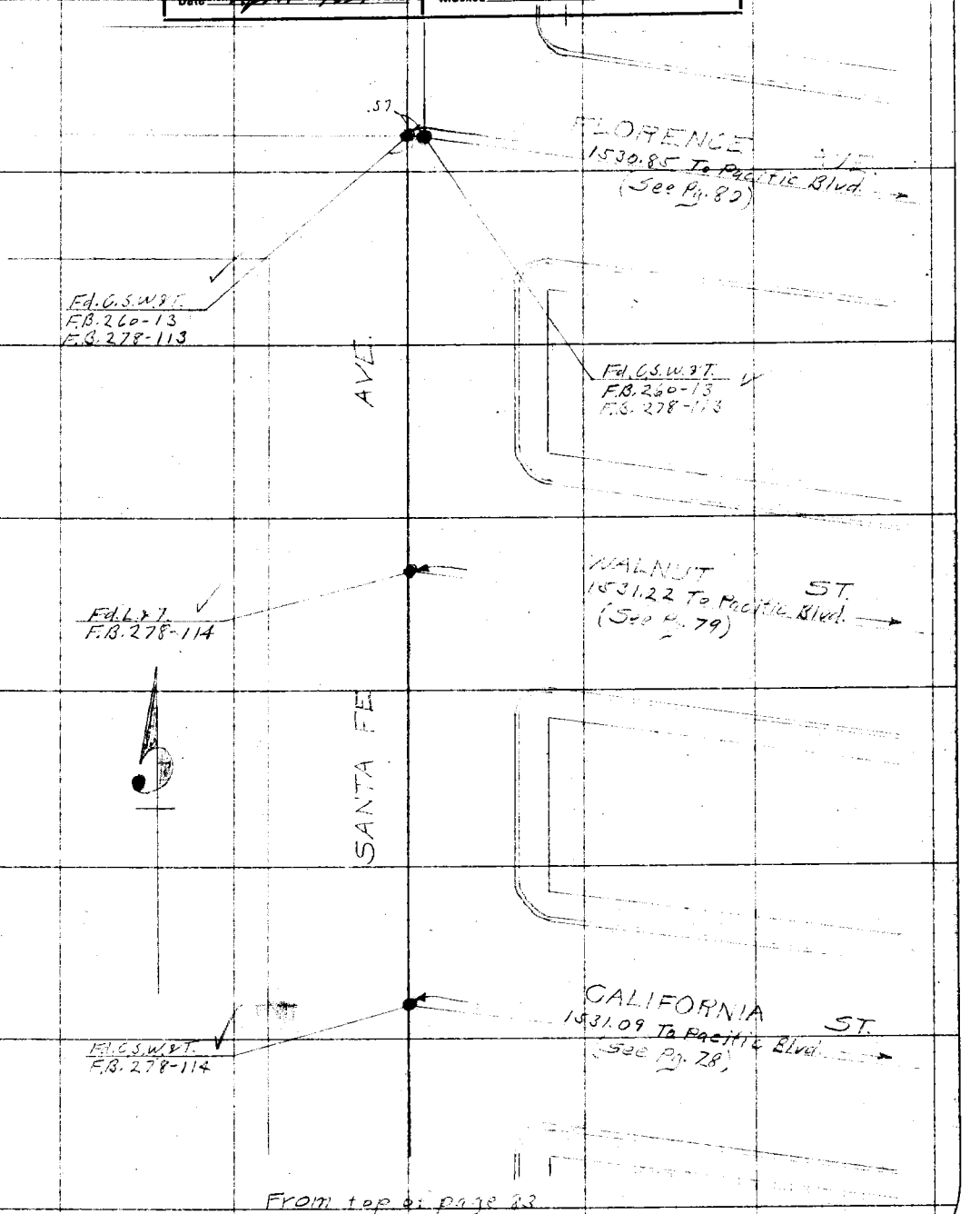

From top of page 83

Notes: ANY ADDITIONS OR CHANGES ON THIS SHEET MUST BE MADE ON CIRCLED IN Red. WITH DATE AND NAME OF PERSON MAKING CHANGE.

Do not extend notes this side of this line

RETURN TO LOS ANGELES COUNTY SURVEYOR

F. B. 276 Pg. 85 A.V.Van Fleet Chief Party Notes by A.V.Van Fleet Date 1-25-29

To bottom of page 86

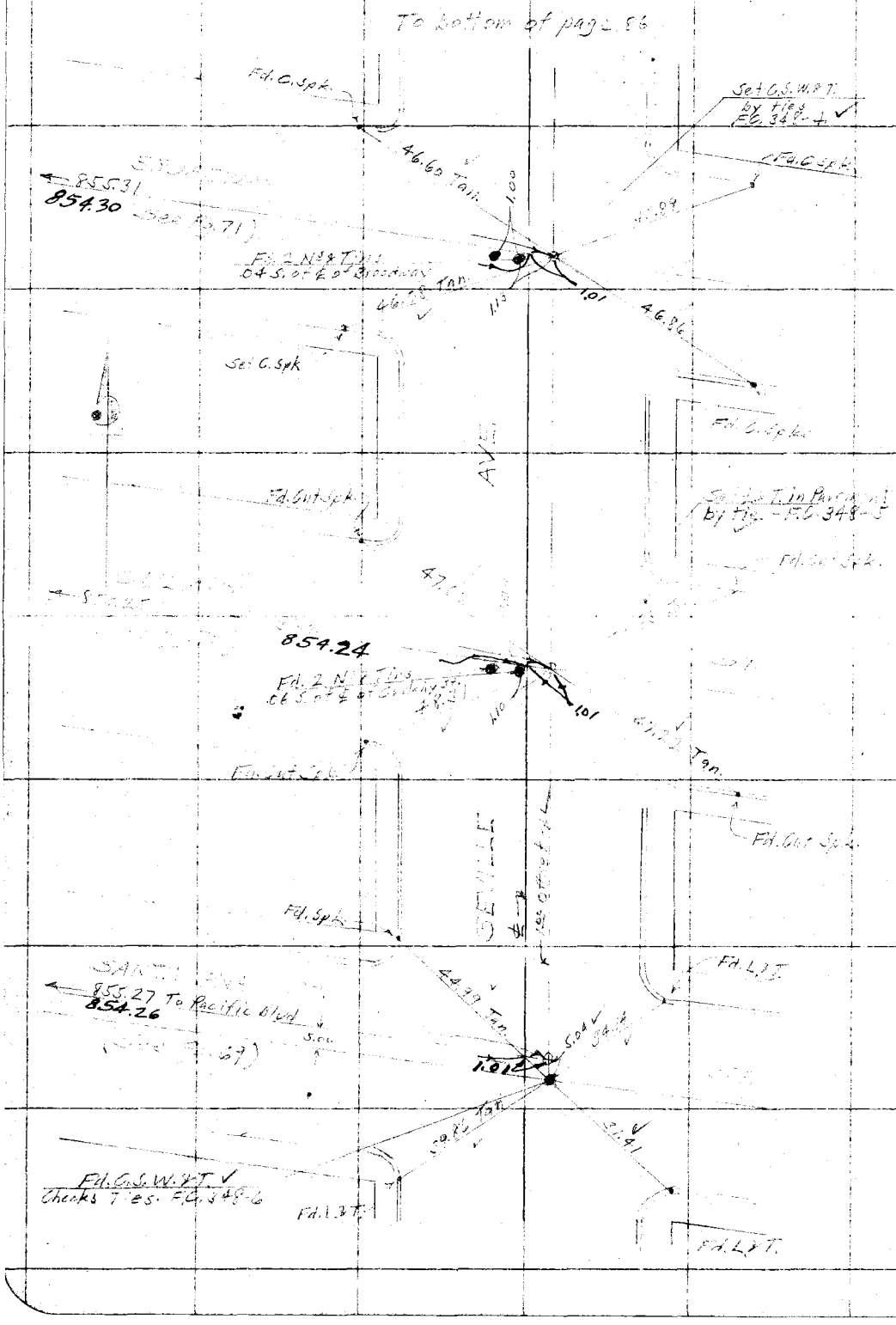

RETURN TO
LOS ANGELES COUNTY SURVEYOR

Do not extend notes this side of this line

Note: ANY ADDITIONS OR CHANGES ON THIS SHEET MUST BE MADE OR CIRCLED IN Red. WITH DATE AND NAME OF PERSON MAKING CHANGE.

Date 1-25-29 Notes by A.W. Van Fleet Chief Party A.W. Van Fleet F.B. 276 Pg. 86

Platted by H. U. M. H.	W. O. No. 4246 D. S. O. No.
Date 3/6/29	Location Pacific Blvd.
Map No. C.S. B-348	Surveyed by A.W. Van Fleet
Platting C'k'd by Blackmer	Date 1-25-29
Date April 1929	Indexed

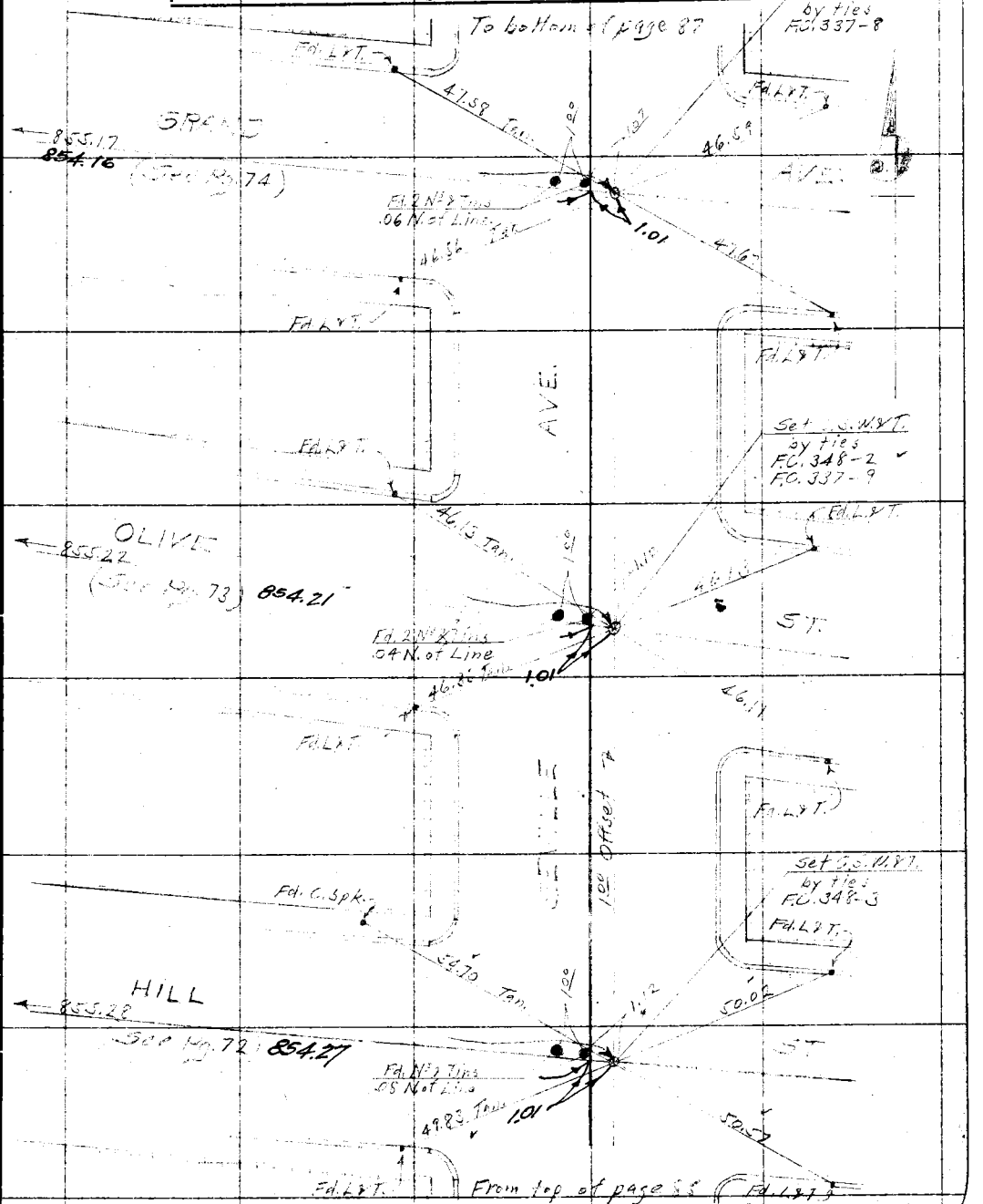

Note: ANY ADDITIONS OR CHANGES ON THIS SHEET MUST BE MADE OR CIRCLED IN Red. WITH DATE AND NAME OF PERSON MAKING CHANGE.

Do not extend notes this side of this line

RETURN TO LOS ANGELES COUNTY SURVEYOR

F. B. 276 Pg. 87 A.W. Van Fleet Chief Party Notes by A.W. Van Fleet Date 1-28-29

To bottom of page 88

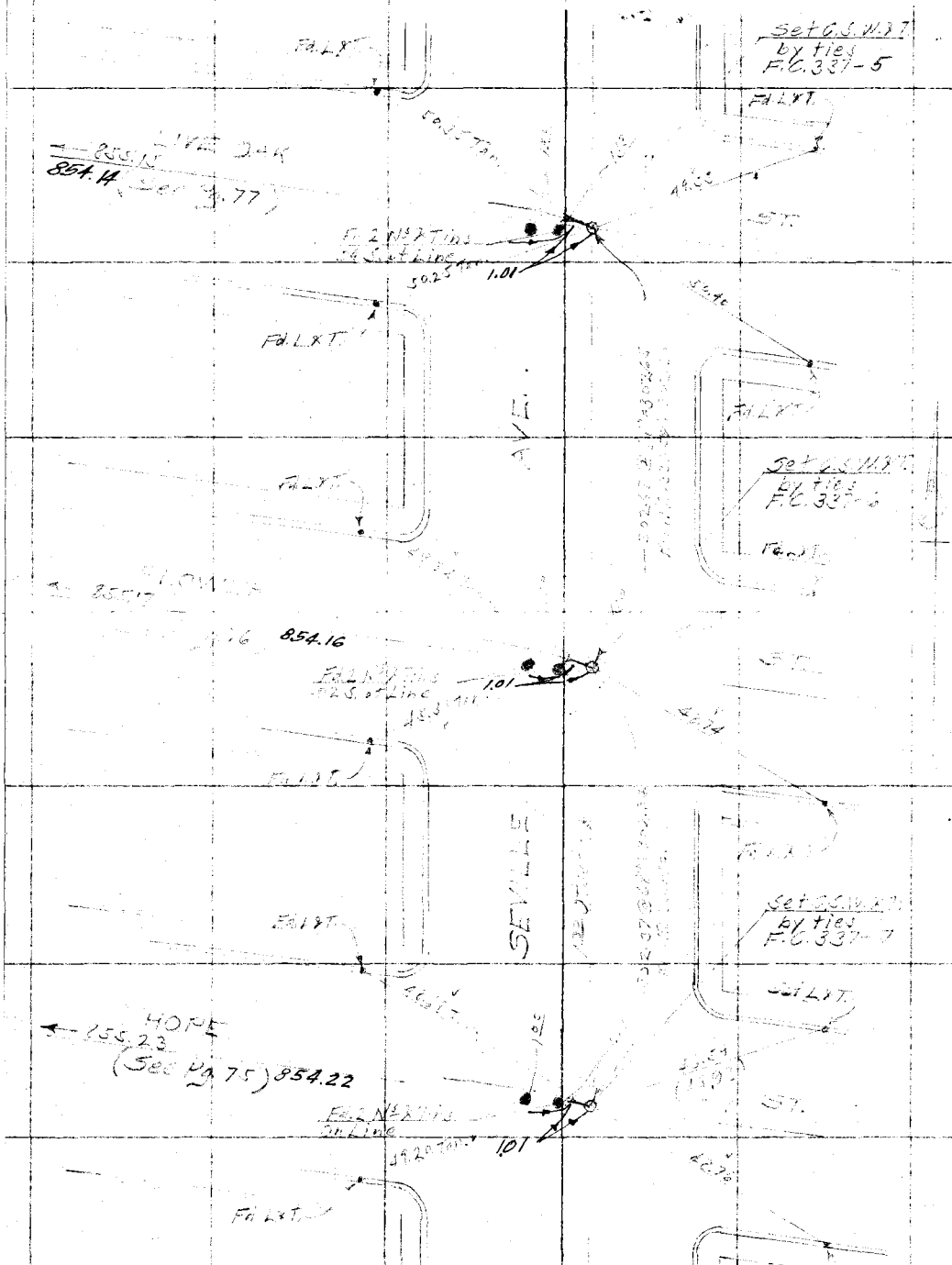

From top of page 86

RETURN TO
LOS ANGELES COUNTY SURVEYOR

Do not extend notes this side of this line

Note: ANY ADDITIONS OR CHANGES ON THIS SHEET MUST BE MADE OR CIRCLED IN Red. WITH DATE AND NAME OF PERSON MAKING CHANGE.

Date 1-28-29 Notes by: A.W. Van Fleet Chief Party A.W. Van Fleet F.B. 276 PG. 88

Platted by H U M.H.	W. O. No. 4246 D. S. O. No.
Date 3/6/29	Location Pacific Blvd
Map No. C.S. B.348	Surveyed by A.W. Van Fleet
Platting C'k'd by Blackmer	Date 1-28-29
Date April 1929	Indexed

Notes: ANY ADDITIONS OR CHANGES ON THIS SHEET MUST BE MADE OR CIRCLED IN Red. WITH DATE AND NAME OF PERSON MAKING CHANGE.

Do not extend notes this side of this line

RETURN TO LOS ANGELES COUNTY SURVEYOR.

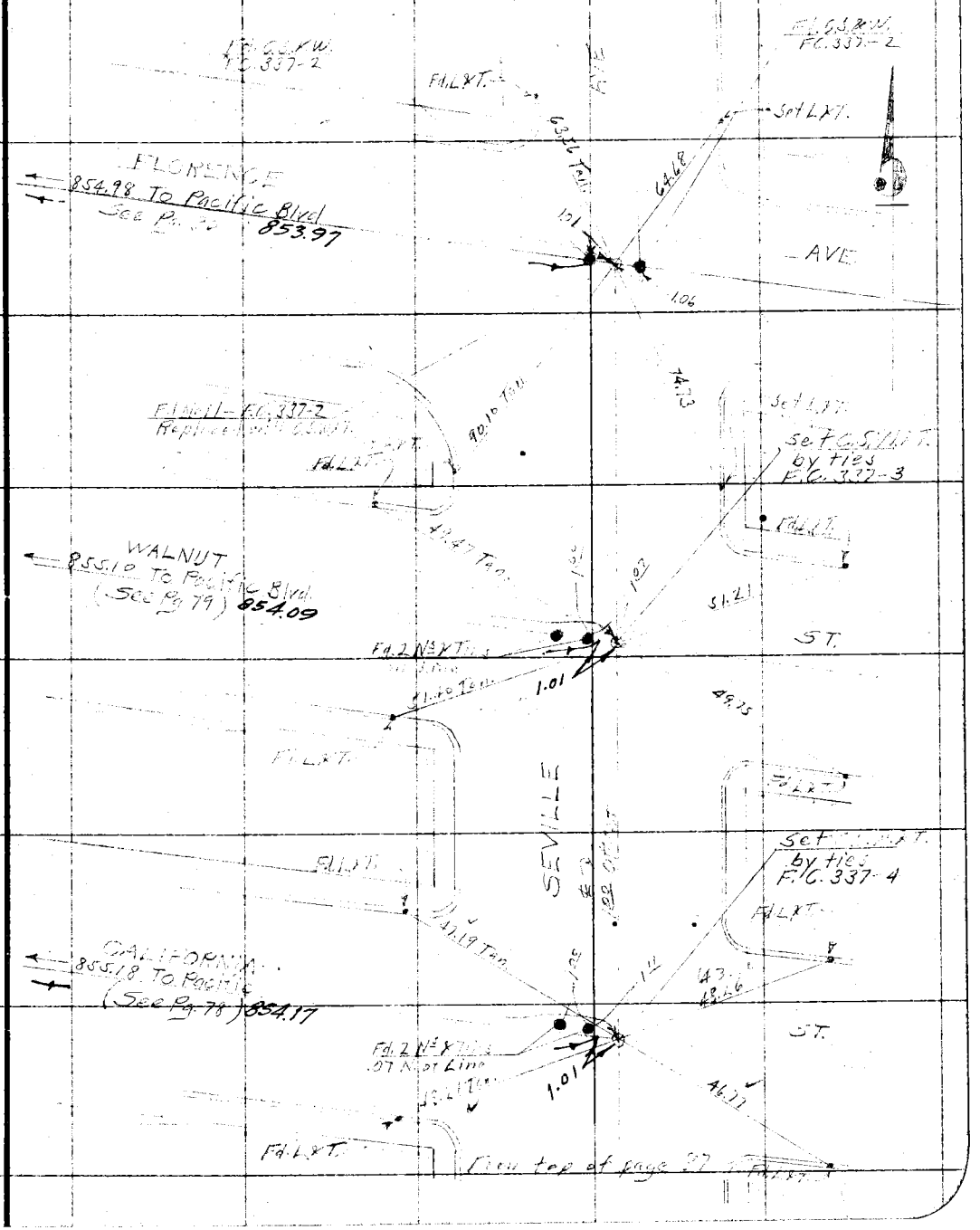

F. B. 276 Pg. 189 Chief Party Notes by Date

RETURN TO
LOS ANGELES COUNTY SURVEYOR

Do not extend notes this side of this line

Note: ANY ADDITIONS OR CHANGES ON THIS SHEET MUST BE MADE OR CIRCLED IN Red. WITH DATE AND NAME OF PERSON MAKING CHANGE.

Date _____ Notes by _____ Chief Party A.V. Van Pelt F.B. 276 Pg. 90

Platted by H.U.M.H.	W.O. No. 4246 D.S.O. No. _____
Date 2/26/29	Location _____
Map No. C.S. B-348	Surveyed by _____
Platting C'k'd by Blackmer	Date _____
Date April 1929	Indexed _____

Notes: ANY ADDITIONS OR CHANGES ON THIS SHEET MUST BE MADE OR CIRCLED IN Red. WITH DATE AND NAME OF PERSON MAKING CHANGE.

Do not extend notes this side of this line

RETURN TO
LOS ANGELES COUNTY SURVEYOR

PACIFIC BOULEVARD
(A.S.I. No. 246)
FROM
NORTH LINE - CITY OF SOUTH GATE
TO
FLORENCE AVENUE

TOTAL NUMBER
PAGES 90 TO 112

Party
[illegible]
Jack Gray
[illegible]
J.J. Phillips

F.B. 276 Pg. 91 A.W. Van Fleet Chief Party Notes by A.W. Van Fleet Date 1-31-29

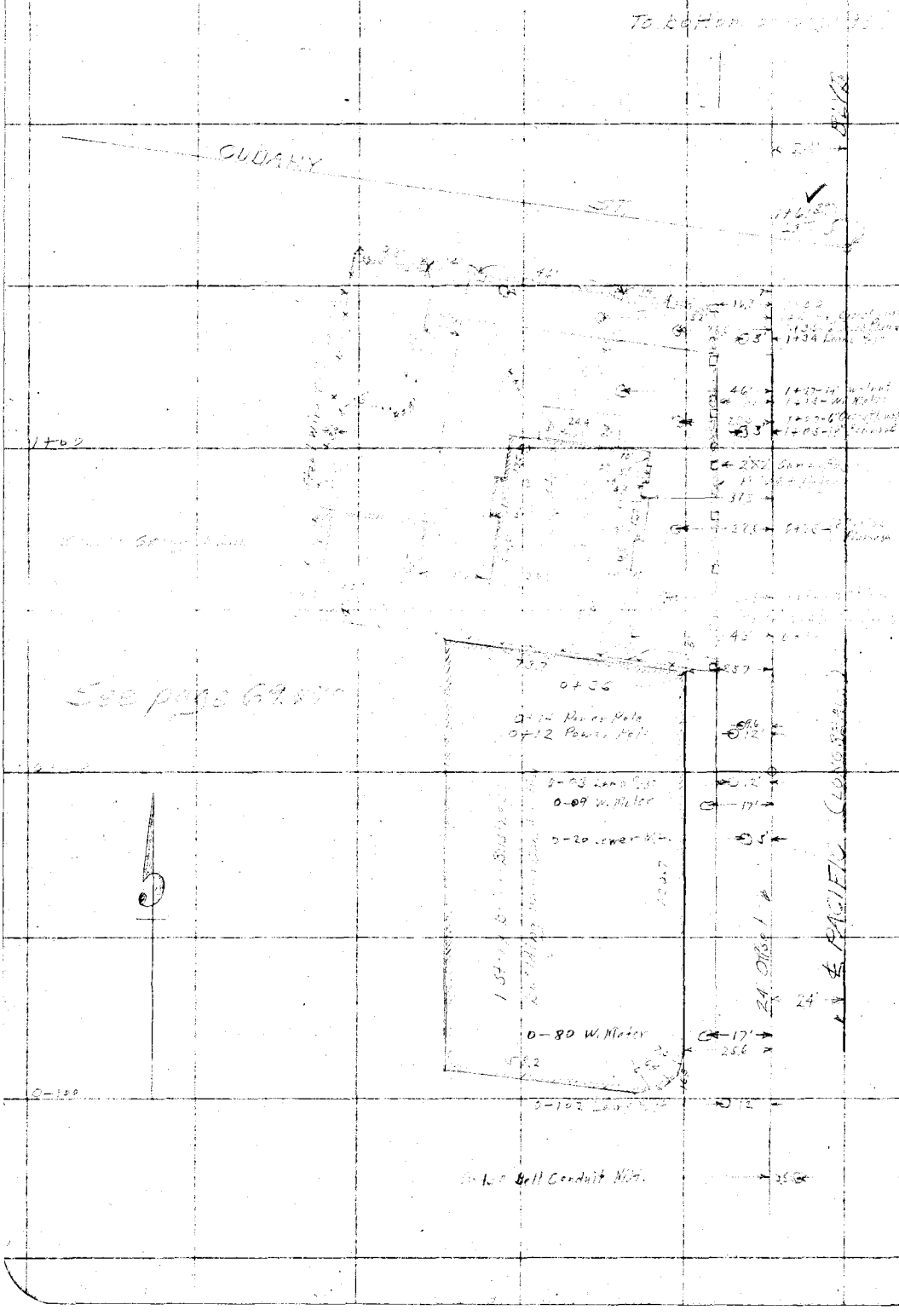

RETURN TO
LOS ANGELES COUNTY SURVEYOR

Do not extend notes this side of this line

Note: ANY ADDITIONS OR CHANGES ON THIS SHEET MUST BE MADE OR CIRCLED IN Red, WITH DATE AND NAME OF PERSON MAKING CHANGE.

Date 1-25-29 Notes by A.W. Van Fleet Chief Party A.W. Van Fleet F.B. 276 Pg. 92

Platted by H. U. M. H.	W. O. No. 4246 D. S. O. No.
Date 2/26/29	Location Pacific Blvd
Map No. C.S. B-348	Surveyed by A.W. Van Fleet
Platting C'k'd by Blackmar	Date 1-25-29.
Date April 1929	Indexed

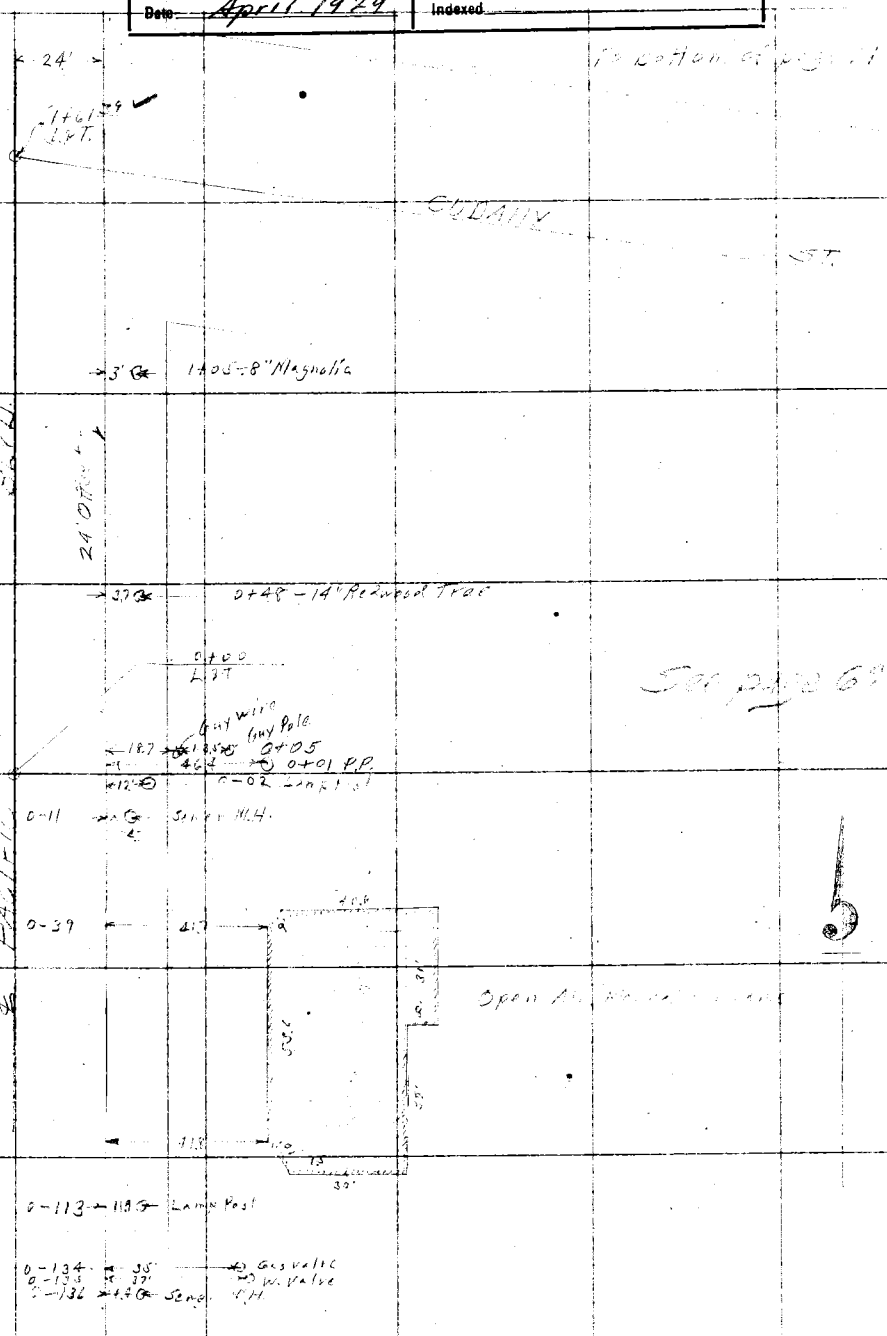

Notes: ANY ADDITIONS OR CHANGES ON THIS SHEET MUST BE MADE OR CIRCLED IN Red, WITH DATE AND NAME OF PERSON MAKING CHANGE.

Do not extend notes this side of this line

RETURN TO LOS ANGELES COUNTY SURVEYOR

F. B. 212 Pg. 96 A.W. Van Fleet Chief Party Notes by A.W. Van Fleet Date 1-31-29

To bottom of page 95

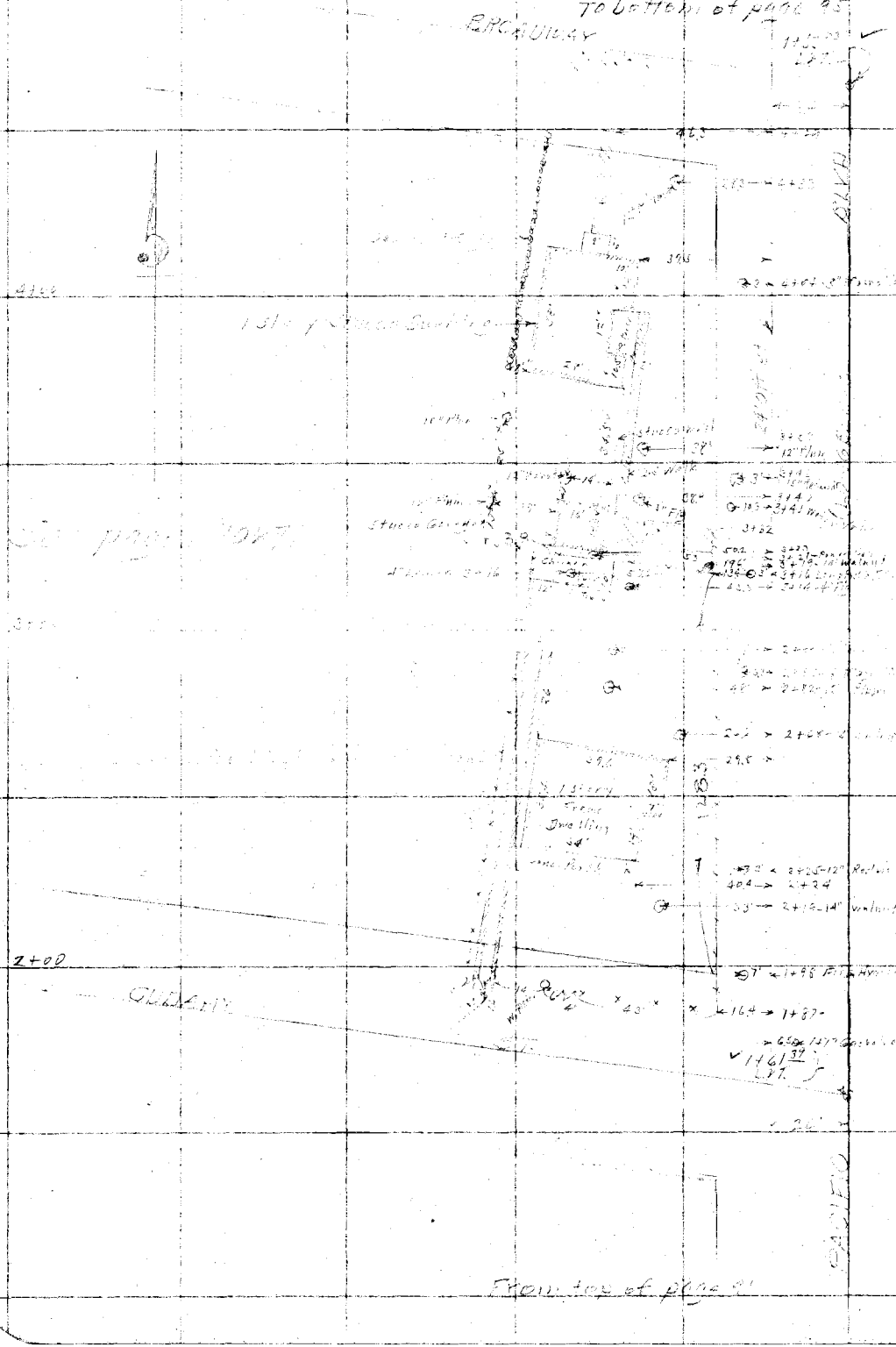

RETURN TO
LOS ANGELES COUNTY SURVEYOR

Do not extend notes this side of this line

Note: ANY ADDITIONS OR CHANGES ON THIS SHEET MUST BE MADE OR CIRCLED IN Red. WITH DATE AND NAME OF PERSON MAKING CHANGE.

Date 1-29-29 Notes by [illegible] Chief Party [illegible] F.B. 276 Pg. 94

Platted by H.U.M.H.	W.O. No. 4246 D.S.O. No.
Date 2/27/29	Location [illegible]
Map No. C.S. B-348	Surveyed by [illegible]
Platting C'k'd by Blackmer	Date 1-29-29
Date April 1929	Indexed

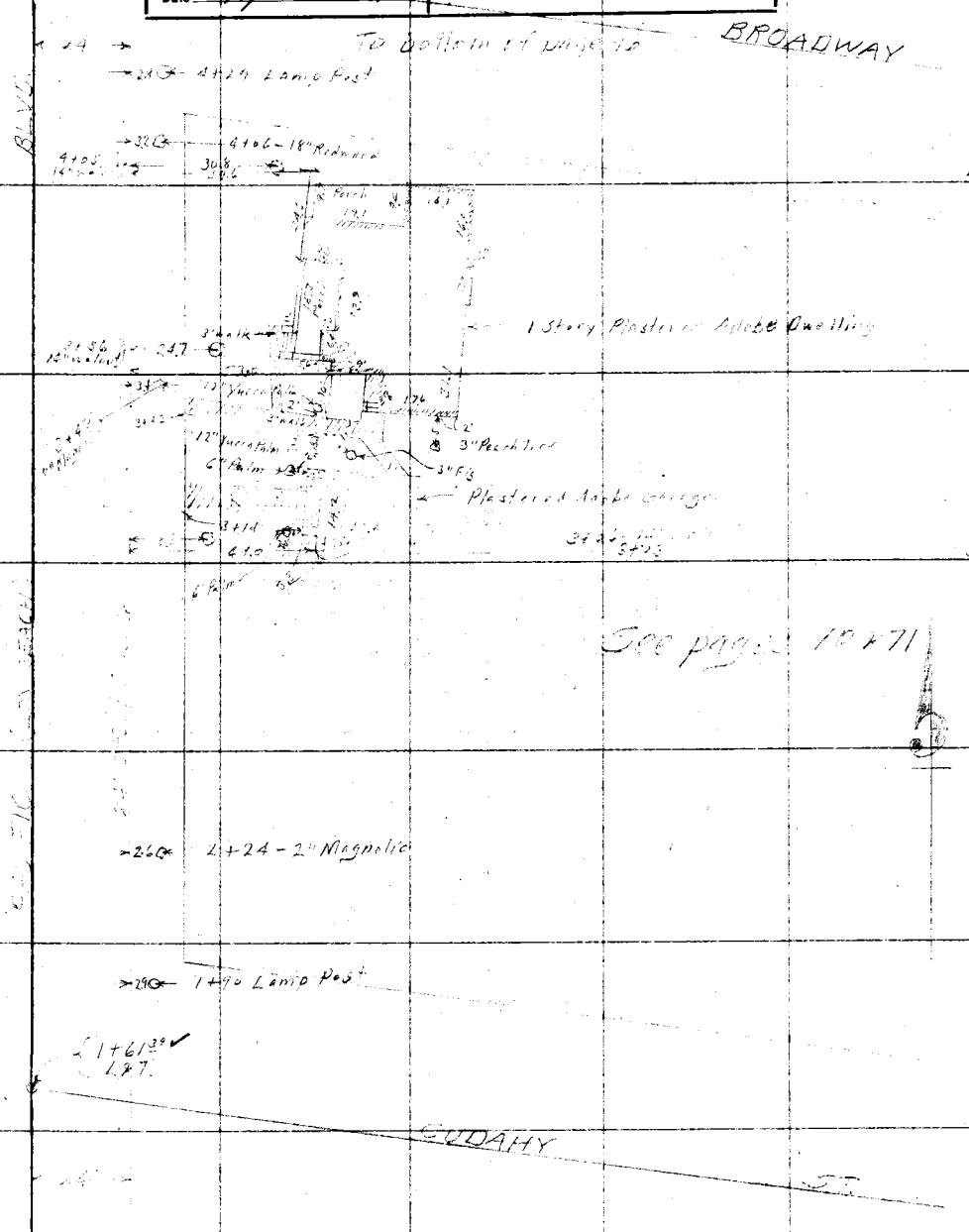

Note: ANY ADDITIONS OR CHANGES ON THIS SHEET MUST BE MADE OR CIRCLED IN Red. WITH DATE AND NAME OF PERSON MAKING CHANGE.

Do not extend notes this side of this line

RETURN TO
LOS ANGELES COUNTY SURVEYOR

F.B. 276 Pg. 95 A.W. Van Fleet Chief Party Notes by [illegible] Date [illegible]



RETURN TO
LOS ANGELES COUNTY SURVEYOR

Do not extend notes this side of this line

Note: ANY ADDITIONS OR CHANGES ON THIS SHEET MUST BE MADE OR CIRCLED IN Red. WITH DATE AND NAME OF PERSON MAKING CHANGE.

Date 1-29-29 Notes by [illegible] Chief Party [illegible] F.B. 276 Pg. 96

Platted by H.U.M.H.	W.O. No. 4246 D.S.O. No.
Date 2/27/29	Location
Map No. C.S. B-348	Surveyed by
Platting C'k'd by Blackmer	Date 1-29-29
Date April 1929	Indexed

Note: ANY ADDITIONS OR CHANGES ON THIS SHEET MUST BE MADE OR CIRCLED IN Red. WITH DATE AND NAME OF PERSON MAKING CHANGE.

RETURN TO
LOS ANGELES COUNTY SURVEYOR

Do not extend notes this side of this line



From top of page 94

F. B. 276 Pg. 97 Chief Party Notes by A. [illegible] Date [illegible]



RETURN TO
LOS ANGELES COUNTY SURVEYOR

Do not extend notes this side of this line

Note: ANY ADDITIONS OR CHANGES ON THIS SHEET MUST BE MADE OR CIRCLED IN Red. WITH DATE AND NAME OF PERSON MAKING CHANGE.

Date 1-29-29 Notes by [illegible] Chief Party [illegible] F.B. 276 Pg. 98

Platted by H.U.M.H.	W.O. No. 4246 D.S.O. No.
Date 2/27/29	Location
Map No. C.S. B-348	Surveyed by
Platting C'k'd by Blackmer	Date [illegible]
Date April 1929	Indexed

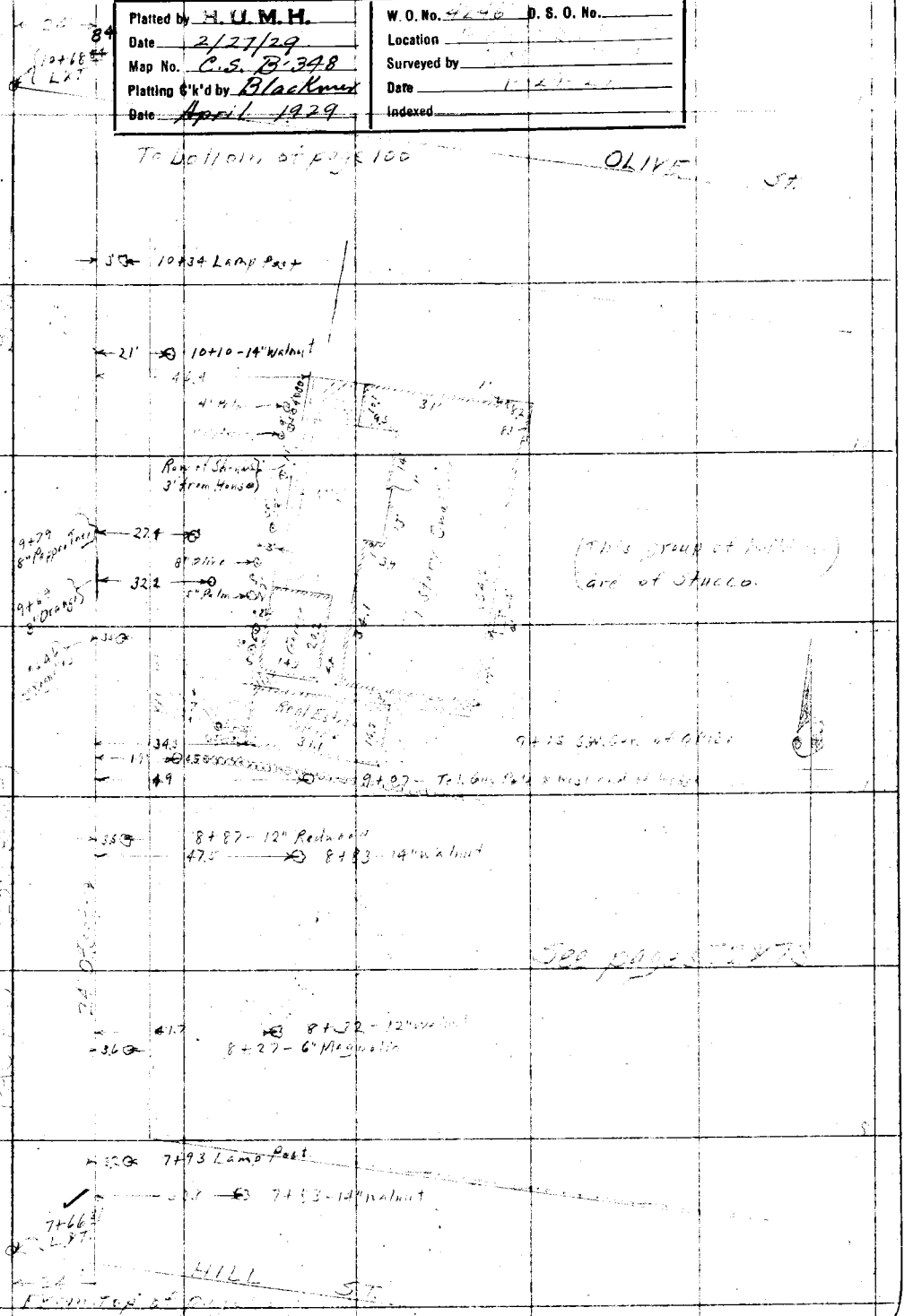

Note: ANY ADDITIONS OR CHANGES ON THIS SHEET MUST BE MADE OR CIRCLED IN Red. WITH DATE AND NAME OF PERSON MAKING CHANGE.

Do not extend notes this side of this line

RETURN TO
LOS ANGELES COUNTY SURVEYOR

F. B. 276 Pg. 199 Chief Party Notes by Date



RETURN TO
LOS ANGELES COUNTY SURVEYOR

Do not extend notes this side of this line

Note! ANY ADDITIONS OR CHANGES ON THIS SHEET MUST BE MADE OR CIRCLED IN Red. WITH DATE AND NAME OF PERSON MAKING CHANGE.

Date 1-30-29 Notes by [illegible] Chief Party A.W. [illegible] F.B. 276 Pg. 100

Platted by H.U.M.H.	W.O. No. 4246 D.S.O. No.
Date 2/27/29	Location [illegible]
Map No. C.S. B-348	Surveyed by [illegible]
Platting C'k'd by Blackmer	Date [illegible]
Date April 1929	Indexed



Note: ANY ADDITIONS OR CHANGES ON THIS SHEET MUST BE MADE OR CIRCLED IN Red, WITH DATE AND NAME OF PERSON MAKING CHANGE.

Do not extend notes this side of this line

RETURN TO
LOS ANGELES COUNTY SURVEYOR

F.B. 276 Pg. 101 A.W. Van Fleet Chief Party Notes by A.W. Van Fleet Date 2-4-29

To bottom of page 103

HOPE

16+73.95

2 Story Frame Building

Porch

14+28 - 14" Walnut

14+08 Fire Hydrant

GRAND

13+71.40

From top of page 99

RETURN TO
LOS ANGELES COUNTY SURVEYOR

Do not extend notes this side of this line

Note: ANY ADDITIONS OR CHANGES ON THIS SHEET MUST BE MADE OR CIRCLED IN Red. WITH DATE AND NAME OF PERSON MAKING CHANGE.

Date 1-30-29 Notes by A.W. von Fiest Chief Party A.W. von Fiest F.B. 276 PG. 102

Platted by H. U. M. H.	W. O. No. 4246 D. S. O. No.
Date 2/28/29	Location
Map No. C.S.B. 348	Surveyed by A.W. von Fiest
Platting Chk'd by Blackmer	Date 1-30-29
Date April 1929	Indexed

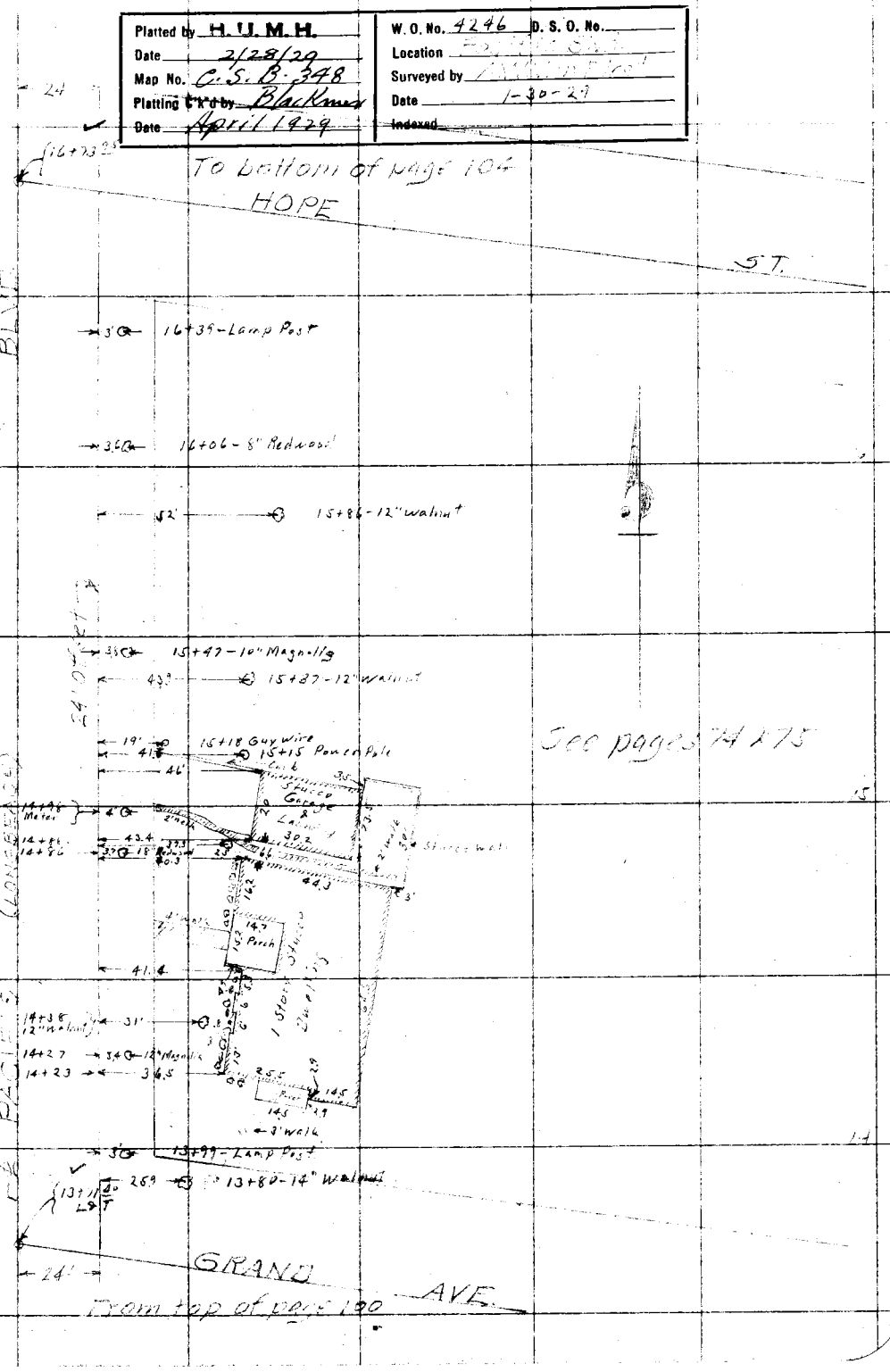

Notes: ANY ADDITIONS OR CHANGES ON THIS SHEET MUST BE MADE OR CIRCLED IN Red. WITH DATE AND NAME OF PERSON MAKING CHANGE.

Do not extend notes this side of this line

RETURN TO LOS ANGELES COUNTY SURVEYOR

F. B. 276 Pg. V03 [illegible] Chief Party Notes by [illegible] Date [illegible]



RETURN TO
LOS ANGELES COUNTY SURVEYOR

Do not extend notes this side of this line

Note: ANY ADDITIONS OR CHANGES ON THIS SHEET MUST BE MADE OR CIRCLED IN Red. WITH DATE AND NAME OF PERSON MAKING CHANGE.

Date 1-30-29 Notes by A.V. Van Fleet Chief Party A.V. Van Fleet F.B. 276 Pg. 104

Platted by H.U.M.H.	W.O. No. 4246 D.S.O. No.
Date 3/28/29	Location
Map No. C.S. B-348	Surveyed by A.V. Van Fleet
Platting C'k'd by Blackmer	Date 1-30-29
Date April 1929	Indexed

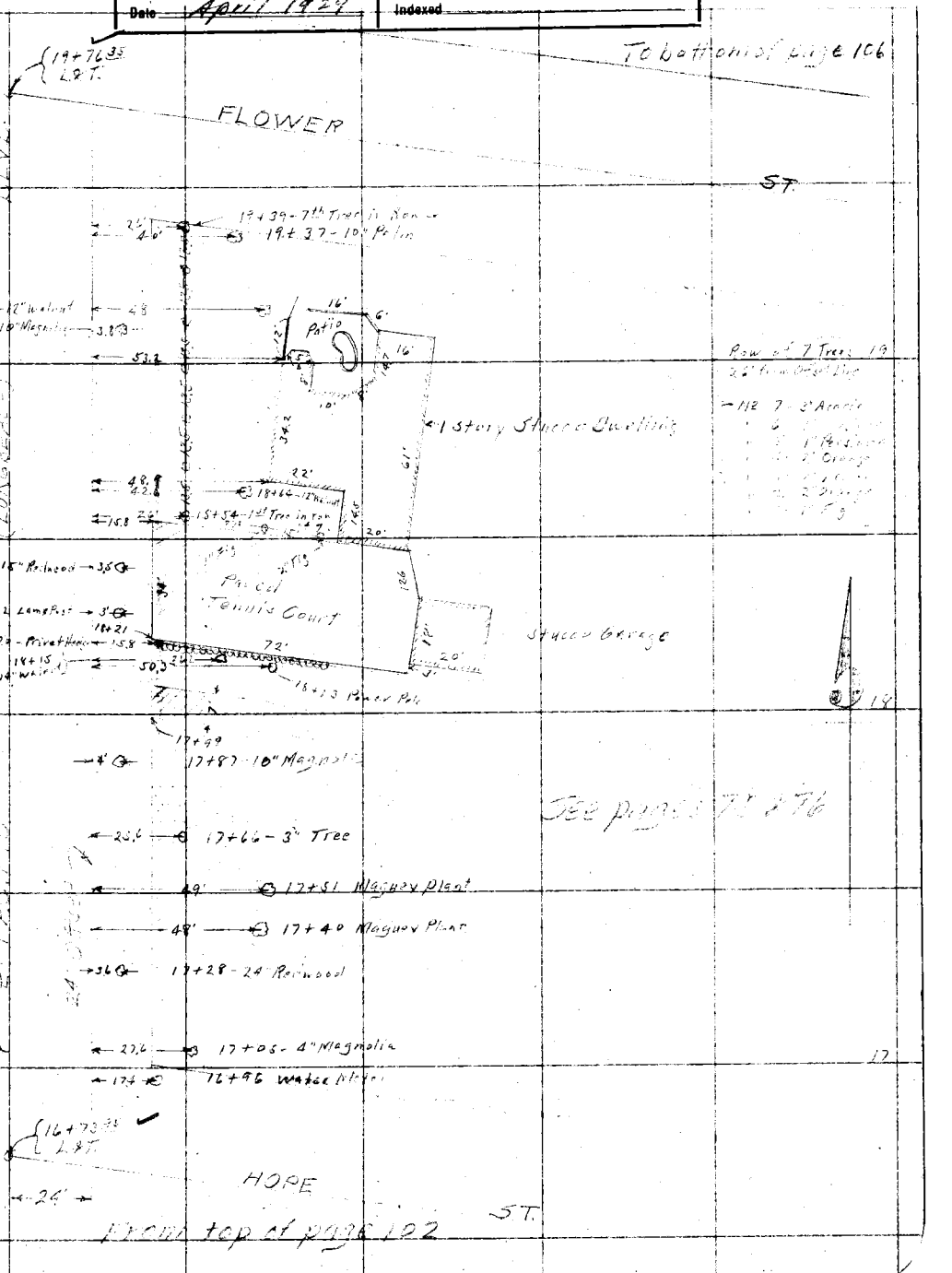

Notes: ANY ADDITIONS OR CHANGES ON THIS SHEET MUST BE MADE OR CIRCLED IN Red, WITH DATE AND NAME OF PERSON MAKING CHANGE.

Do not extend notes this side of this line

RETURN TO
LOS ANGELES COUNTY SURVEYOR

F. B. 276 Pg. 105 A.W. Van Fleet Chief Party Notes by A.W. Van Fleet Date 2-4-29

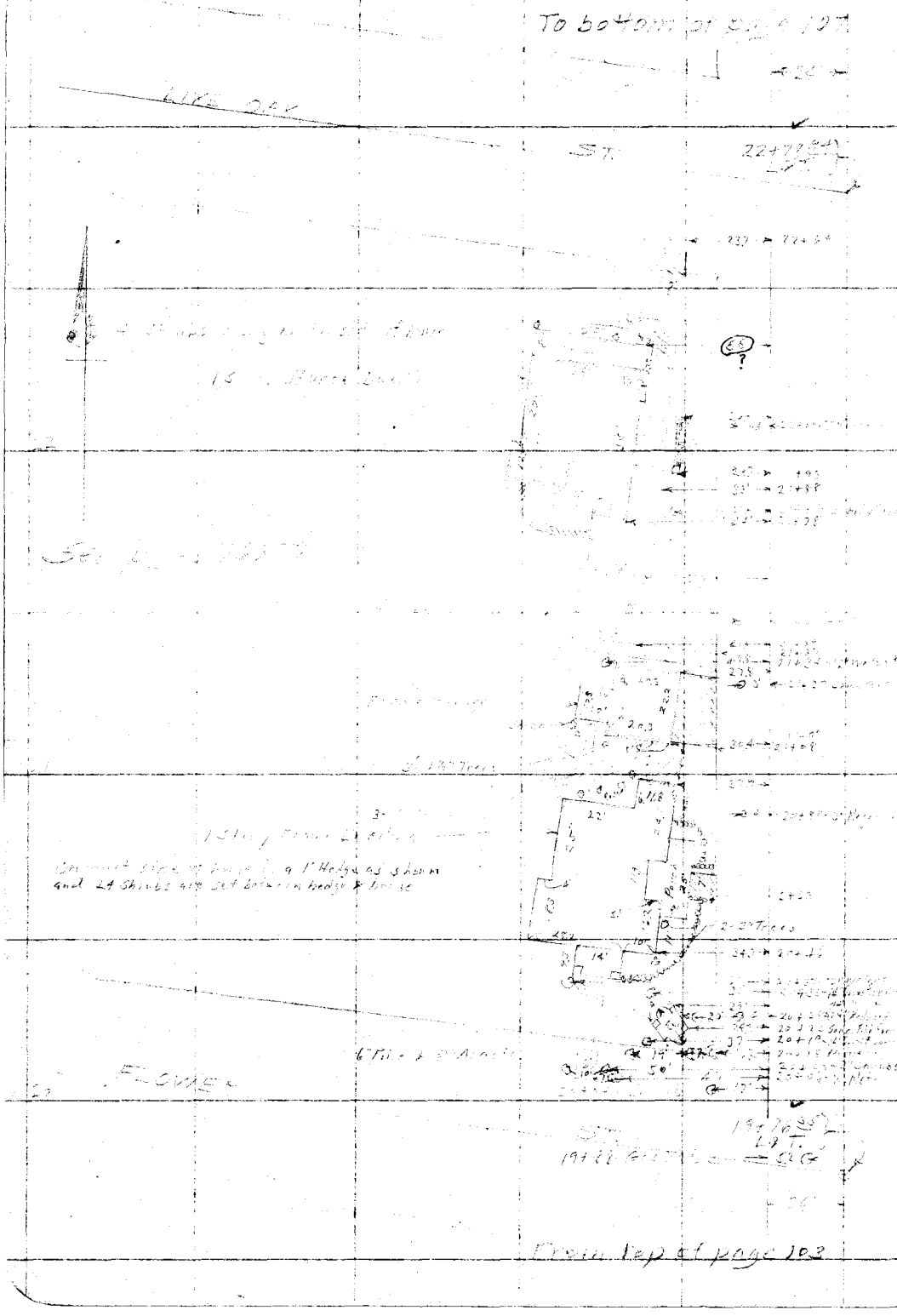

RETURN TO
LOS ANGELES COUNTY SURVEYOR

Do not extend notes this side of this line

Note: ANY ADDITIONS OR CHANGES ON THIS SHEET MUST BE MADE OR CIRCLED IN Red. WITH DATE AND NAME OF PERSON MAKING CHANGE.

Date 1-30-29 Notes by A.V.Van Fleet Chief Party A.V.Van Fleet F.B. 276 Pg. 106

Platted by H.U.M.H.	W. O. No. 4246 O. S. O. No.
Date 2/28/29	Location Pacific Blvd
Map No. C.S.B-348	Surveyed by A.V.Van Fleet
Platting C'k'd by Blackmer	Date 1-30-27
Date April 1929	Indexed

Notes: ANY ADDITIONS OR CHANGES ON THIS SHEET MUST BE MADE IN CIRCLED IN Red. WITH DATE AND NAME OF PERSON MAKING CHANGE.

Do not extend notes this side of this line

RETURN TO
LOS ANGELES COUNTY SURVEYOR

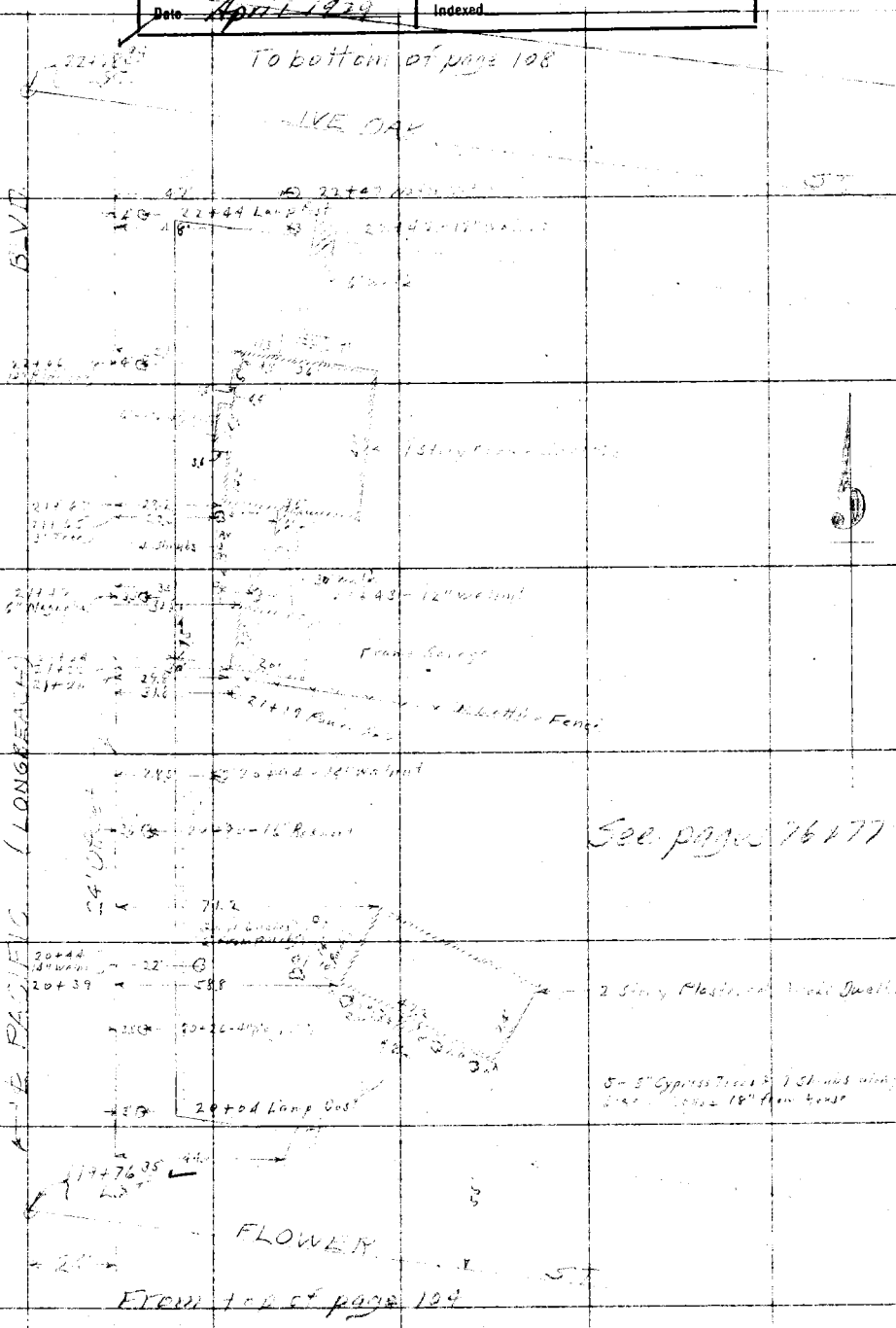

F. B. 376 Pg. 117 A.W. Van Fleet Chief Party Notes by A.W. Van Fleet Date [illegible]



RETURN TO
LOS ANGELES COUNTY SURVEYOR

Do not extend notes this side of this line

Note: ANY ADDITIONS OR CHANGES ON THIS SHEET MUST BE MADE OR CIRCLED IN Red. WITH DATE AND NAME OF PERSON MAKING CHANGE.

Date 1-30-29 Notes by A.W. Van Fleet Chief Party A.W. Van Fleet F.B. 276 Pg. 108

Platted by H.U.M.H.	W.O. No. 4246 D.S.O. No.
Date 2/28/29	Location Pacific Blvd
Map No. C.S.B-348	Surveyed by A.W. Van Fleet
Platting C'k'd by Blackmer	Date 1-30-29
Date April 1929	Indexed



Note: ANY ADDITIONS OR CHANGES ON THIS SHEET MUST BE MADE OR CIRCLED IN Red. WITH DATE AND NAME OF PERSON MAKING CHANGE.

Do not extend notes this side of this line

RETURN TO
LOS ANGELES COUNTY SURVEYOR

F. B. 276 Pg. 109 A. W. Van Fleet Chief Party Notes by A. W. Van Fleet Date 2-5-29



RETURN TO
LOS ANGELES COUNTY SURVEYOR

Do not extend notes this side of this line

Note: ANY ADDITIONS OR CHANGES ON THIS SHEET MUST BE MADE OR CIRCLED IN Red. WITH DATE AND NAME OF PERSON MAKING CHANGE.

Date 1-30-29. Notes by A.W. Van Fleet Chief Party A.W. Van Fleet F. B. 276 Pg. 110

Plotted by H.U.M.H.	W. O. No. 4246 & S. O. No.
Date 3/1/29.	Location Pacific Blvd.
Map No. C.S. B-348	Surveyed by A.W. Van Fleet
Plotting Checked by Blackmer	Date 1-30-29
Date April 1929	Indexed

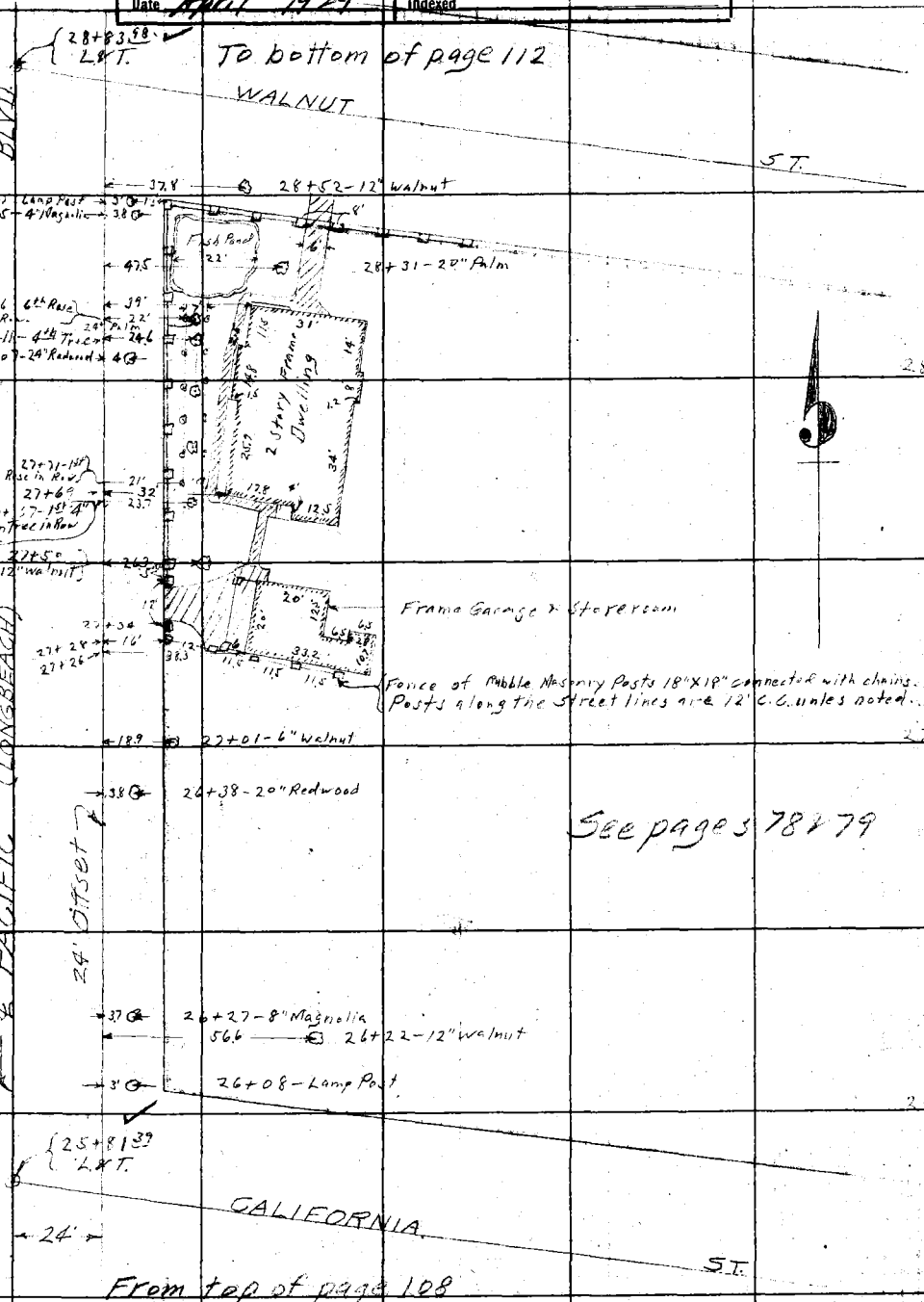

Notes: ANY ADDITIONS OR CHANGES ON THIS SHEET MUST BE MADE OR CIRCLED IN Red. WITH DATE AND NAME OF PERSON MAKING CHANGE.

Do not extend notes this side of this line

RETURN TO LOS ANGELES COUNTY SURVEYOR

F.B. 276 Pg. 111 A.W. Van Fleet Chief Party Notes by A.W. Van Fleet Date 2-5-29

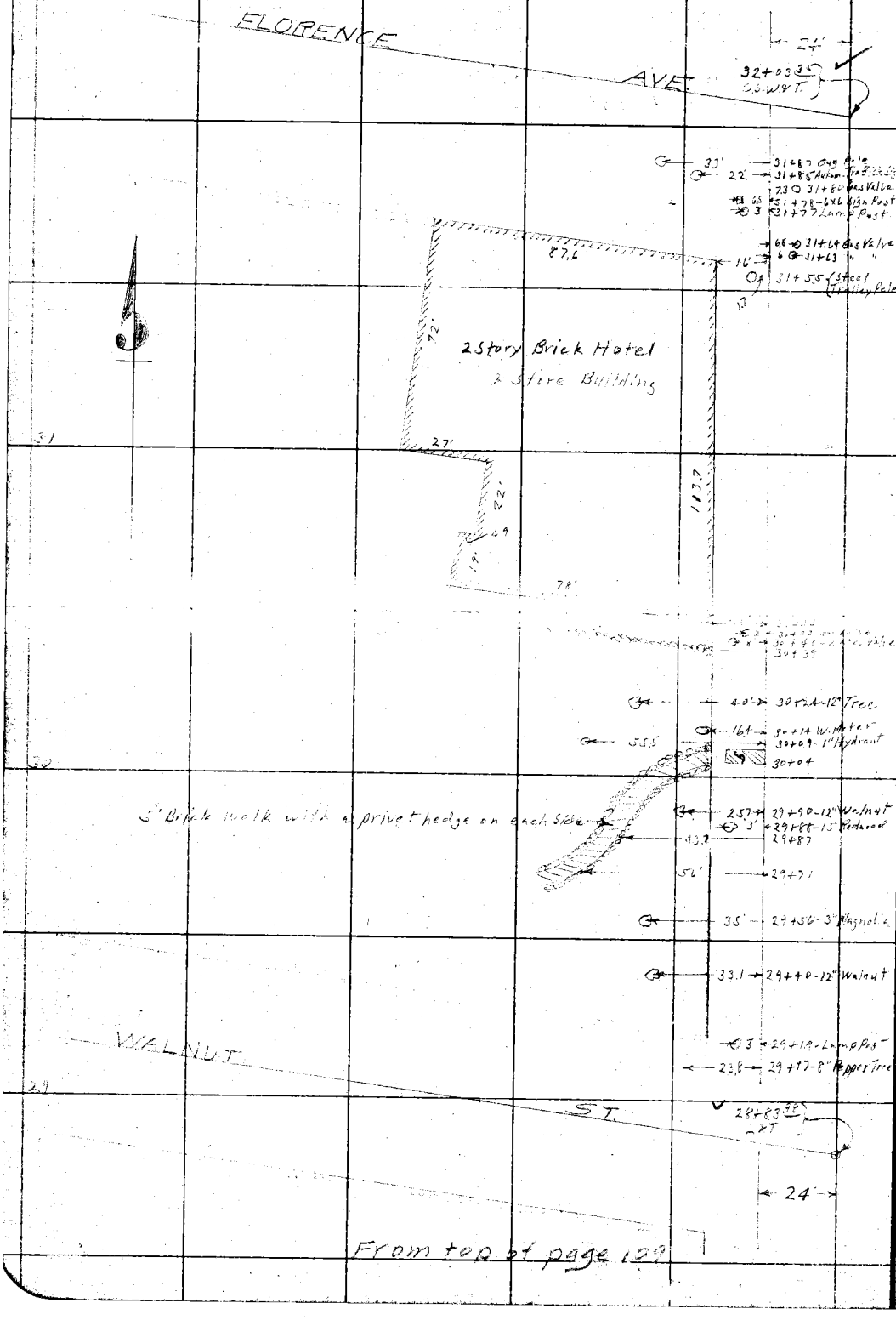

RETURN TO
LOS ANGELES COUNTY SURVEYOR

Do not extend notes this side of this line

Note: ANY ADDITIONS OR CHANGES ON THIS SHEET MUST BE MADE OR CIRCLED IN Red. WITH DATE AND NAME OF PERSON MAKING CHANGE.

Date 1-31-29 Notes by A.W. Van Fleet Chief Party A.W. Van Fleet F. B. 276 PG. 112

Plotted by H. C. M. H.	W. O. No. 4246 D. S. O. No.
Date 3/1/29	Location Pacific Blvd.
Map No. G.S. B-348	Surveyed by A.W. Van Fleet
Plotted C'h'd by Blackmer	Date 1-31-29
Date April 1929	Indexed

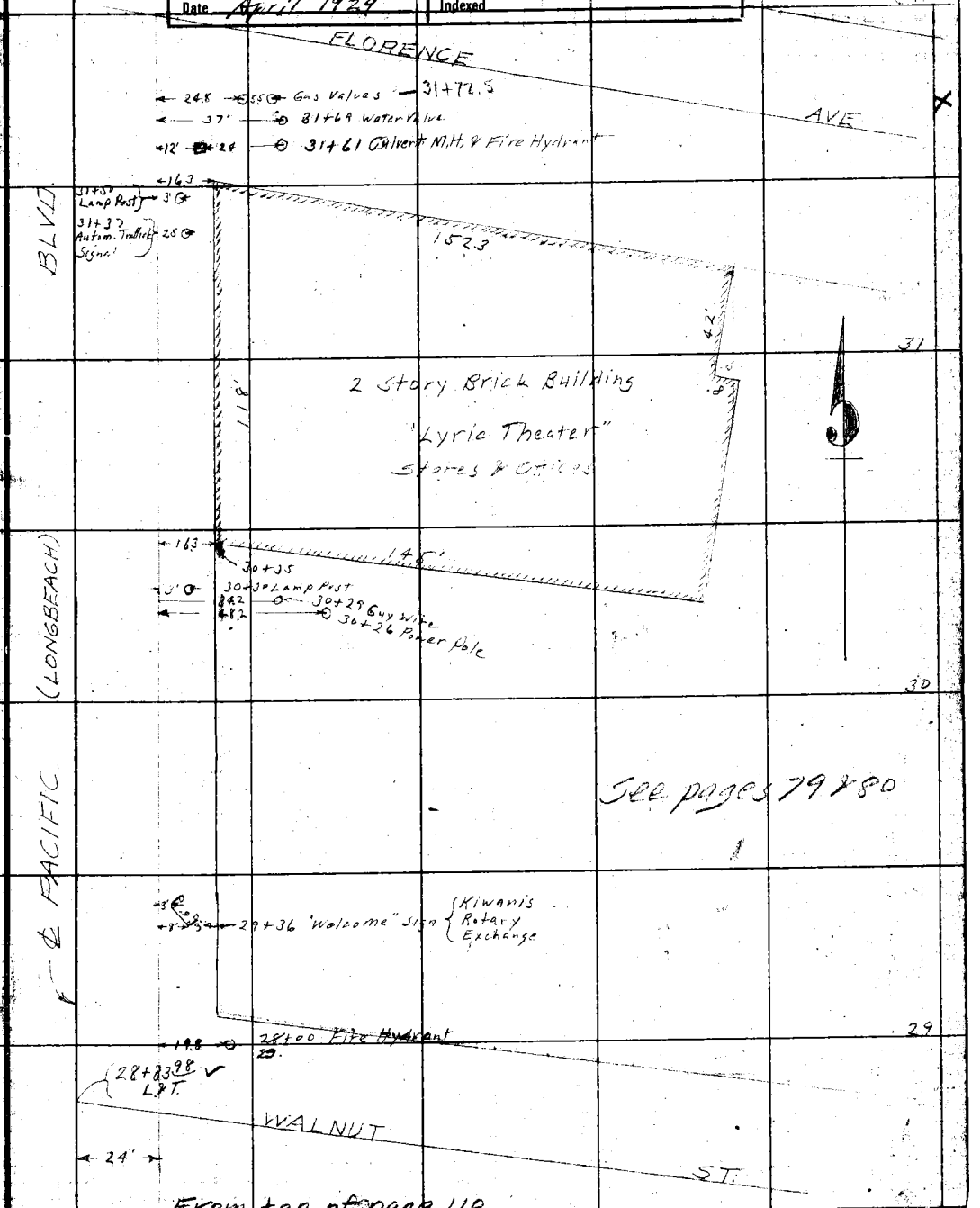

Note: ANY ADDITIONS OR CHANGES ON THIS SHEET MUST BE MADE OR CIRCLED IN Red. WITH DATE AND NAME OF PERSON MAKING CHANGE.

Do not extend notes this side of this line

RETU[illegible]

LOS ANGELES COUNTY SURVEYOR

F.B. 276 Pg 113 Chief Party Notes by Date

RETURN TO

LOS ANGELES COUNTY SURVEYOR

Do not extend notes this side of this line

Notes: ANY ADDITIONS OR CHANGES ON THIS SHEET MUST BE MADE OR CIRCLED IN Red. WITH DATE AND NAME OF PERSON MAKING CHANGE.

Date _____ Notes by M. Hayes Chief Party [illegible] F.B. 276 Pg 114

Plotted by H. U. M. H.	W. O. No. 105 D. S. O. No.
Date 9/28/29.	Location Florence Ave.
Map No. C.S.B-348.	Surveyed by [illegible]
Plotting C'k'd by	Date July [illegible]
Date	Indexed

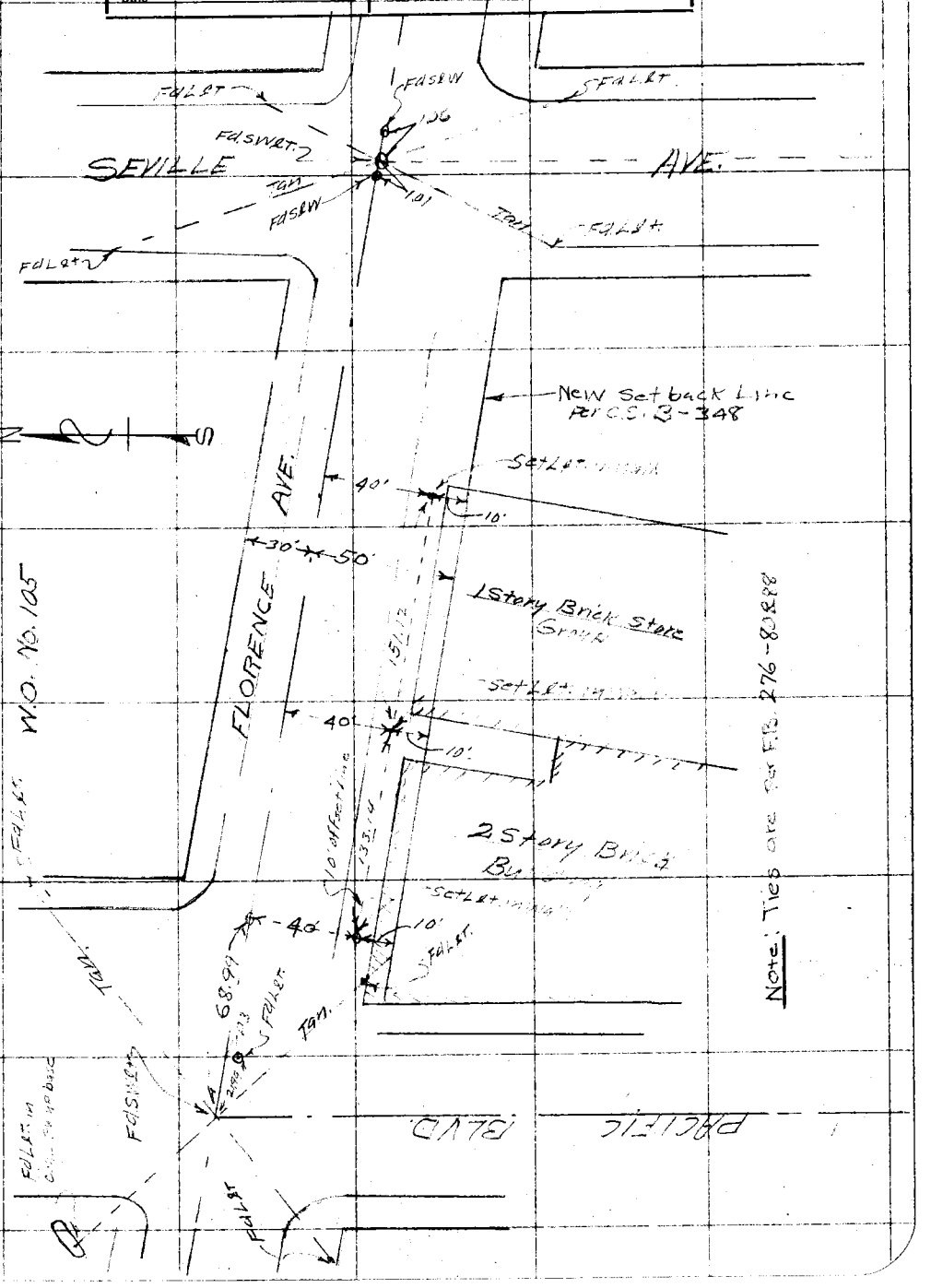

Notes: ANY ADDITIONS OR CHANGES ON THIS SHEET MUST BE MADE OR CIRCLED IN Red. WITH DATE AND NAME OF PERSON MAKING CHANGE.

Do not extend notes this side of this line

RETURN TO LOS ANGELES COUNTY SURVEYOR

F. B. 276 PG. 115 Chief Party Notes by Date

RETURN TO
LOS ANGELES COUNTY SURVEYOR

Do not extend notes this side of this line

Note: ANY ADDITIONS OR CHANGES ON THIS SHEET MUST BE MADE OR CIRCLED IN Red. WITH DATE AND NAME OF PERSON MAKING CHANGE.

Date 3-12-30 Notes by Moore Chief Party Moore F.B. 276 Pg. 117

Platted by B. McAtee	W. O. No. 3105 D. S. O. No. 028
Date 4-5-30	Location Walnut Terrace
Map No. B-504	Surveyed by L. D. Moore
Platting C'k'd by D. M. Finley	Date 3-12-30
Date Apr. 7, 1930	Indexed A. C. Johnson

Note: ANY ADDITIONS OR CHANGES ON THIS SHEET MUST BE MADE OR CIRCLED IN Red. WITH DATE AND NAME OF PERSON MAKING CHANGE.

RETURN TO
LOS ANGELES COUNTY SURVEYOR

Do not extend notes this side of this line

SURVEY
of
SOUTH LINE
TRACT 5722
for
WALNUT TERRACE
WO#3105

Party Mar 12-13, 1930.

Moore
Blanchard
McBride
Ott

100' Lard tape # 028 100.00 @ 68°

F.B. 276 Pg. 118 Moore Chief Party Notes by Moore Date 3-12-30

INDEX SKETCH

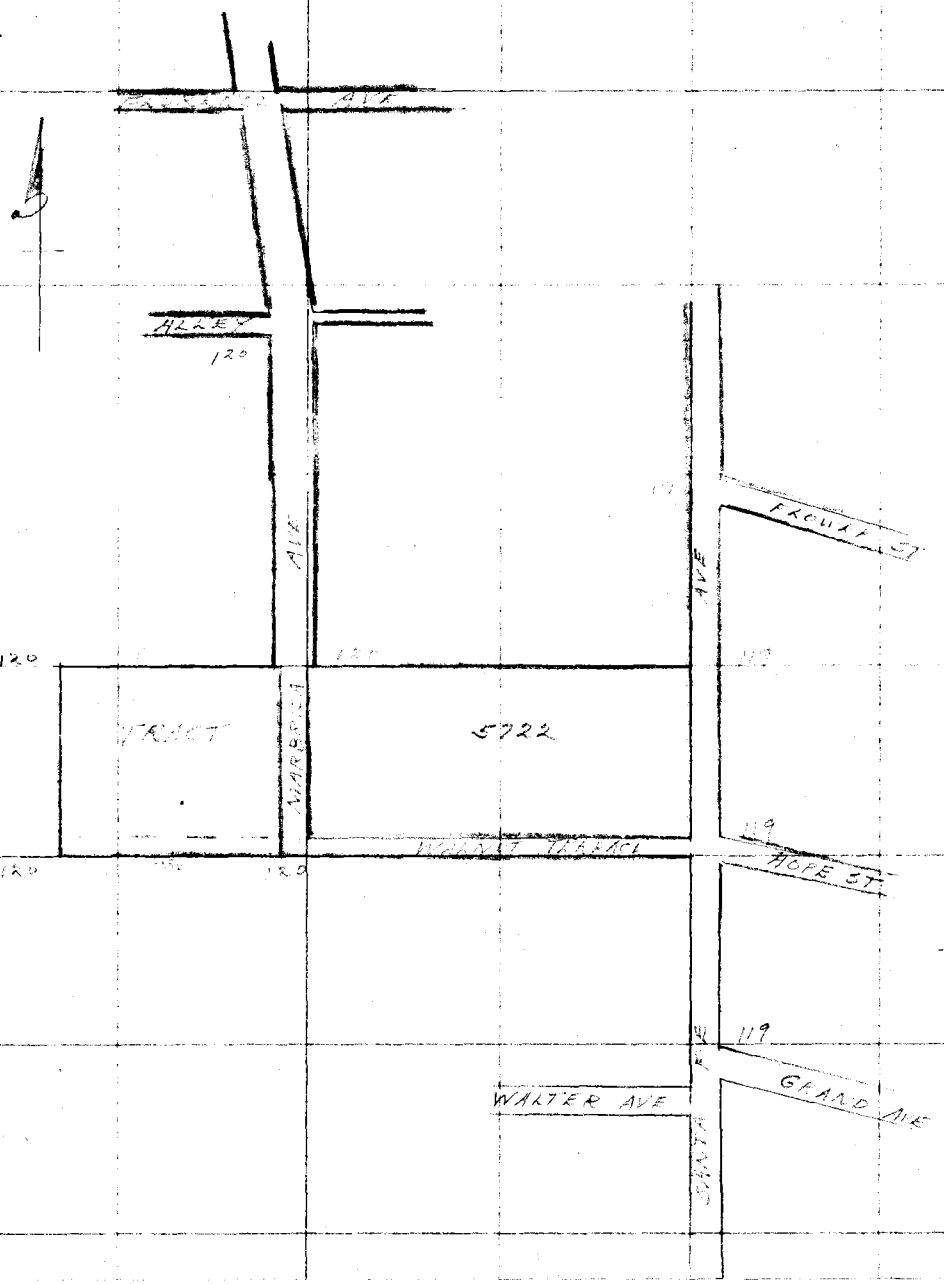

RETURN TO
LOS ANGELES COUNTY SURVEYOR

Do not extend notes this side of this line

Note: ANY ADDITIONS OR CHANGES ON THIS SHEET MUST BE MADE OR CIRCLED IN **Red.** WITH DATE AND NAME OF PERSON MAKING CHANGE.

Date 3-12-30 Notes by Moore Chief Party Moore F.B. 276 Pg. 119

Platted by B. McAtee	W. O. No. 3105 ~~U. S. O.~~ Tape No. 028
Date 4-5-30	Location Walnut Terrace
Map No. B-504	Surveyed by L. D. Moore
Platting C'k'd by D. M. Finley	Date 3-12-30
Date Apr. 7, 1930	Indexed A. C. Johnson

100.00 @ 68

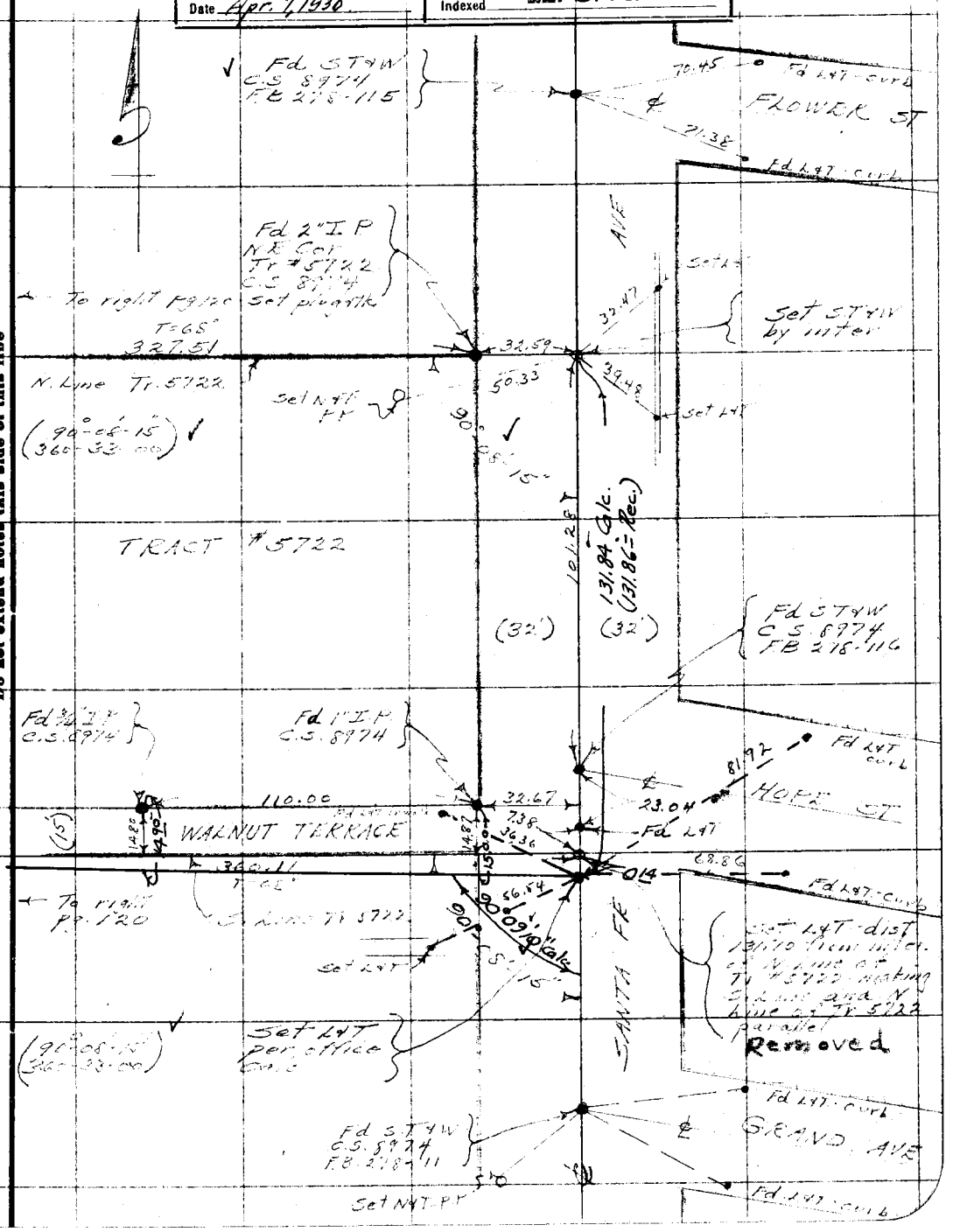

Note: ANY ADDITIONS OR CHANGES ON THIS SHEET MUST BE MADE OR CIRCLED IN Red. WITH DATE AND NAME OF PERSON MAKING CHANGE.

Do not extend notes this side of this line

RETURN TO LOS ANGELES COUNTY SURVEYOR

F. B. 276 Pg. 120 Moore Chief Party Notes by Moore Date 8-12-30

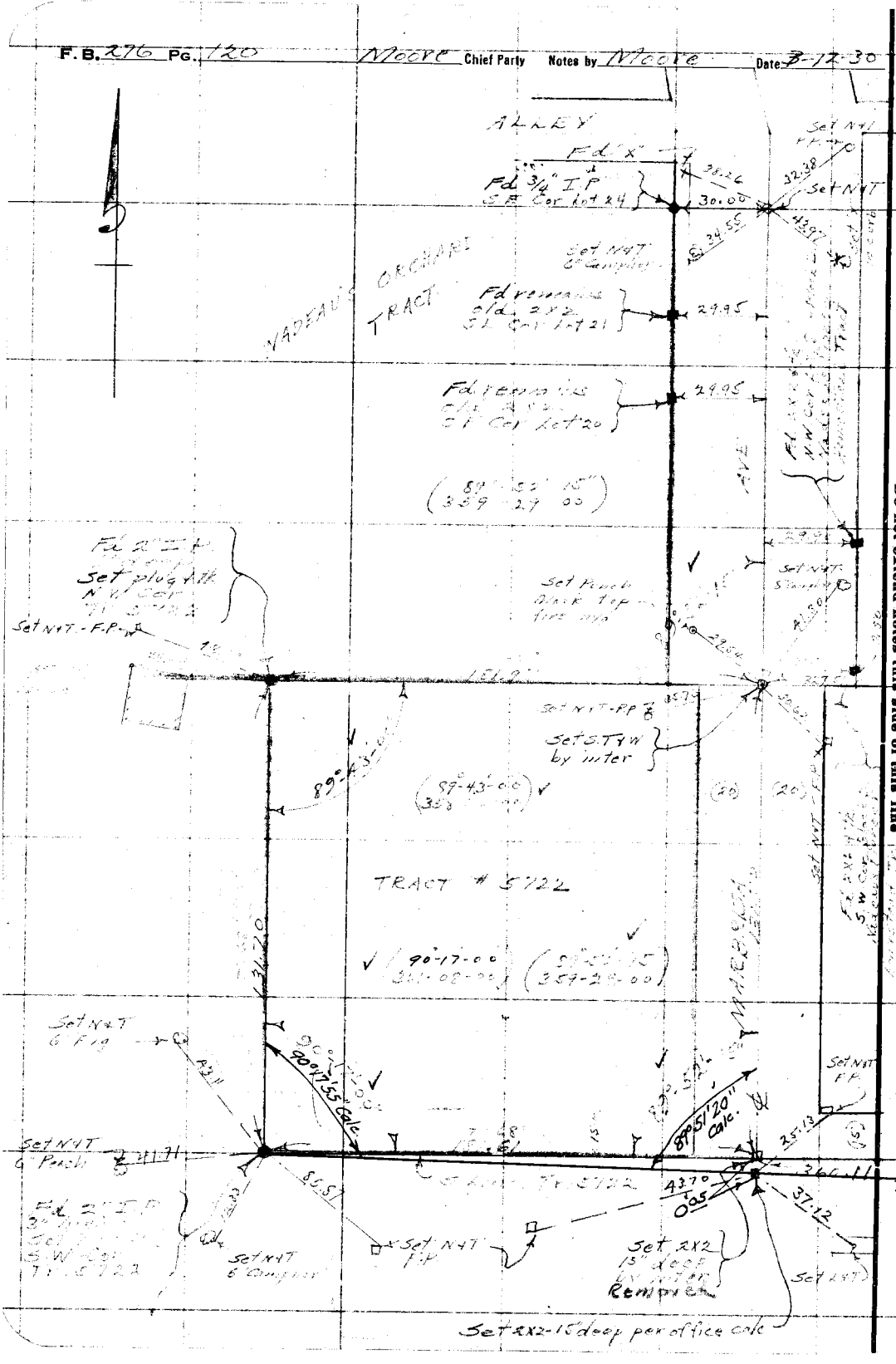

RETURN TO
LOS ANGELES COUNTY SURVEYOR

Do not extend notes this side of this line

Notes: ANY ADDITIONS OR CHANGES ON THIS SHEET MUST BE MADE OR CIRCLED IN Red. WITH DATE AND NAME OF PERSON MAKING CHANGE.

Date 3-13-30 Notes by Moore Chief Party Moore F.B. 276 Pg 121

Platted by B. McAtee	W. O. No. 3105 D. C. O. No. 025
Date 4-5-30	Location Walnut Park
Map No. B-504	Surveyed by L. D. Moore
Platting C'k'd by D.M. Finley	Date 3-13-30
Date Apr. 7, 1930	Indexed A. C. Johnson

Notes: ANY ADDITIONS OR CHANGES ON THIS SHEET MUST BE MADE OR CIRCLED IN Red. WITH DATE AND NAME OF PERSON MAKING CHANGE.

Do not extend notes this side of this line

RETURN TO LOS ANGELES COUNTY SURVEYOR



F. B. 276 Pg. 122 Chief Party Notes by Date

RETURN TO
LOS ANGELES COUNTY SURVEYOR

Do not extend notes this side of this line

Note: ANY ADDITIONS OR CHANGES ON THIS SHEET MUST BE MADE OR CIRCLED IN Red. WITH DATE AND NAME OF PERSON MAKING CHANGE.

Date 7-3-30 Notes by Moore Chief Party Moore F.B. 276 Pg. 123

Platted by Wood	W. O. No. 4246 D. S. O. No.
Date 7/21/30	Location Pacific Blvd
Map No. B-348	Surveyed by [illegible]
Platting Ck'd by H. U. M. H.	Date 7-3-30
Date JUL 22 1930	Indexed A. C. Johnson

ADDITIONAL TOPOGRAPHY
for
PACIFIC BLVD.
W O # 4246

Moore
Blanchard
[illegible]
[illegible]
Reynolds

July 3, 1930

Note: ANY ADDITIONS OR CHANGES ON THIS SHEET MUST BE MADE OR CIRCLED IN Red. WITH DATE AND NAME OF PERSON MAKING CHANGE.

Do not extend notes this side of this line

RETURN TO
LOS ANGELES COUNTY SURVEYOR

F.B. 276 PG. 124 Moore Chief Party Notes by Moore Date 7-3-30

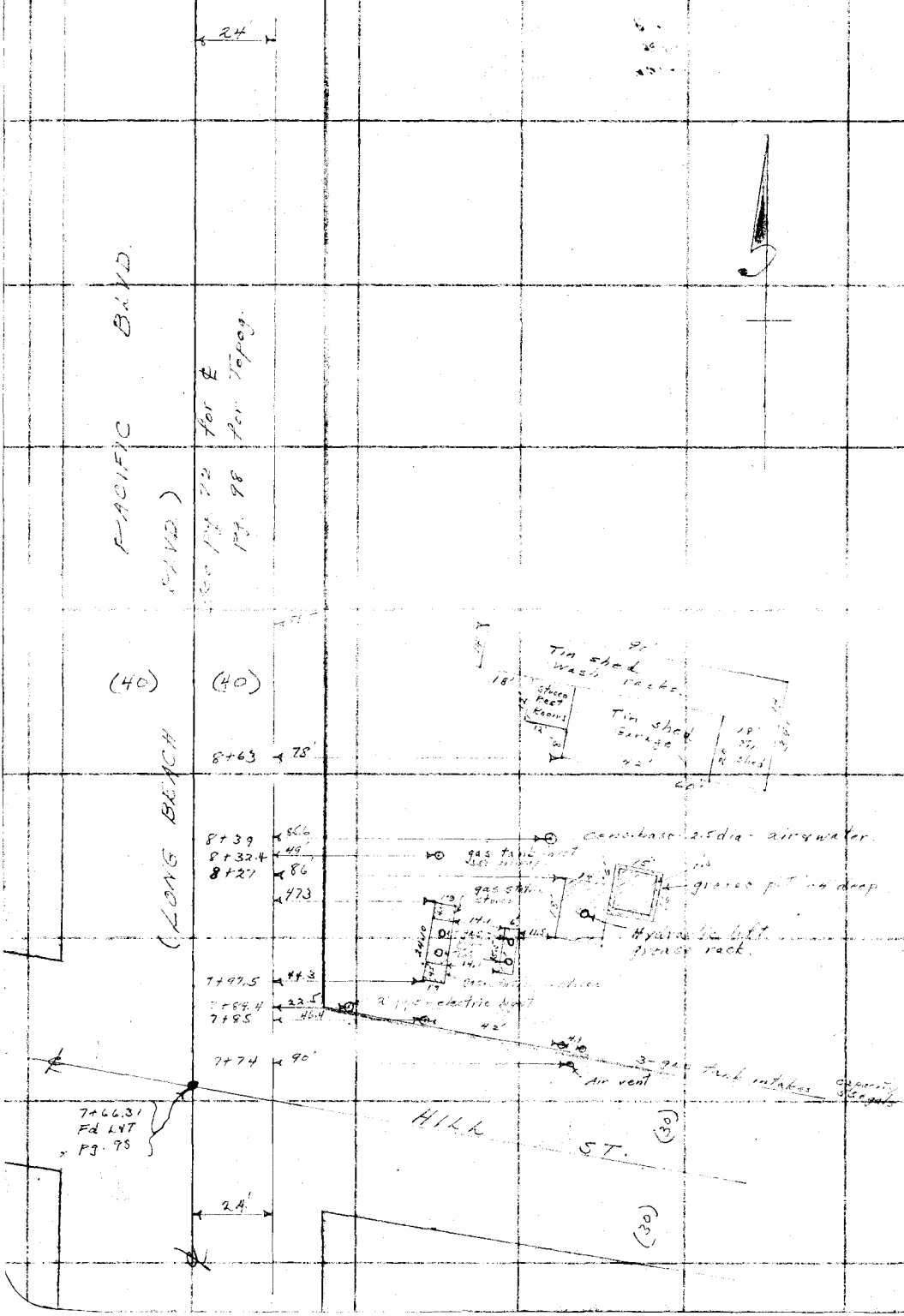

RETURN TO
LOS ANGELES COUNTY SURVEYOR

Do not extend notes this side of this line

Notes: ANY ADDITIONS OR CHANGES ON THIS SHEET MUST BE MADE OR CIRCLED IN Red. WITH DATE AND NAME OF PERSON MAKING CHANGE.

Date 7/3/30 Notes by Moore Chief Party Moore F.B. 276 PG. 125

Platted by Wood	W. O. No. 4246 D. S. O. No.
Date 7/21/30	Location Pacific Blvd
Map No. B-348	Surveyed by L. D. Moore
Platting d'n'd by H. U. M. H.	Date 7/3/30
Date JUL 22 1930	Indexed A. C. Johnson

Cont Bot pg 126

See plane table sheet for location Miniature Golf Course

24'

℄

25+81-39 Fd L&T P. 78

CALIFORNIA ST

(30)

(30)

(40) (40)

BLVD

BLVD

PACIFIC (LONG BEACH

See plane table sheet for location Miniature Golf Course

24'

℄

16+73.95 Fd L&T p. 104

HOPE ST

(30)

(30)

℄

Note: ANY ADDITIONS OR CHANGES ON THIS SHEET MUST BE MADE OR CIRCLED IN Red. WITH DATE AND NAME OF PERSON MAKING CHANGE.

Do not extend notes this side of this line

RETURN TO LOS ANGELES COUNTY SURVEYOR

F.B. 276 PG. 126 Moore Chief Party Notes by Blanchard Date 7/3/20

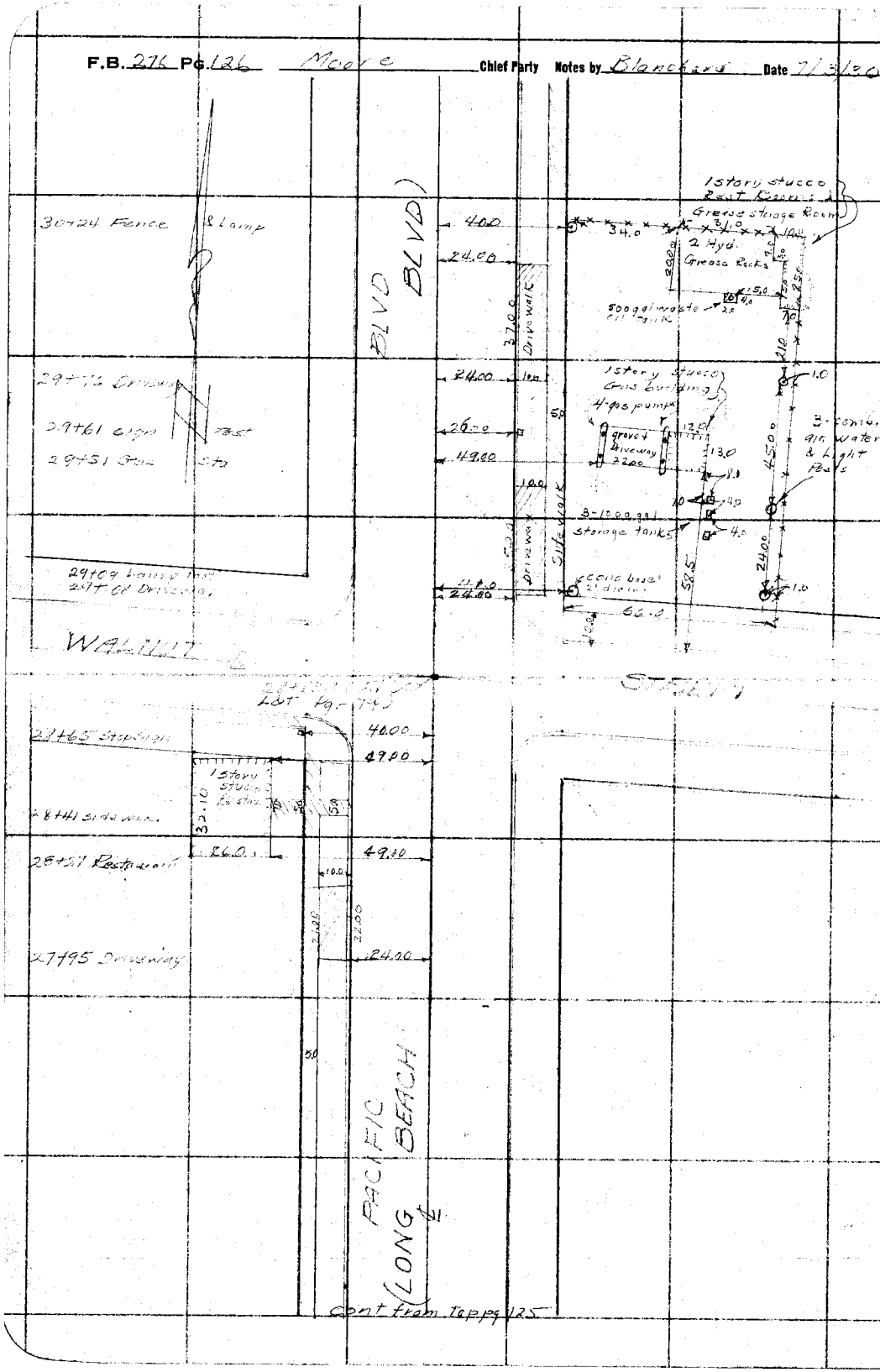

RETURN TO
LOS ANGELES COUNTY SURVEYOR

Do not extend notes this side of this line

Note: ANY ADDITIONS OR CHANGES ON THIS SHEET MUST BE MADE OR CIRCLED IN Red. WITH DATE AND NAME OF PERSON MAKING CHANGE.

Date _____ Notes by HFG Chief Party Graber F.B. 276 PG. 127

Platted by	W. O. No. 3105 D. S. O. No.
Date	Location Walnut Terrace
Map No.	Surveyed by HFGraber
Platting C'k'd by	Date Sept 12-1930
Date	Indexed A. C. Johnson

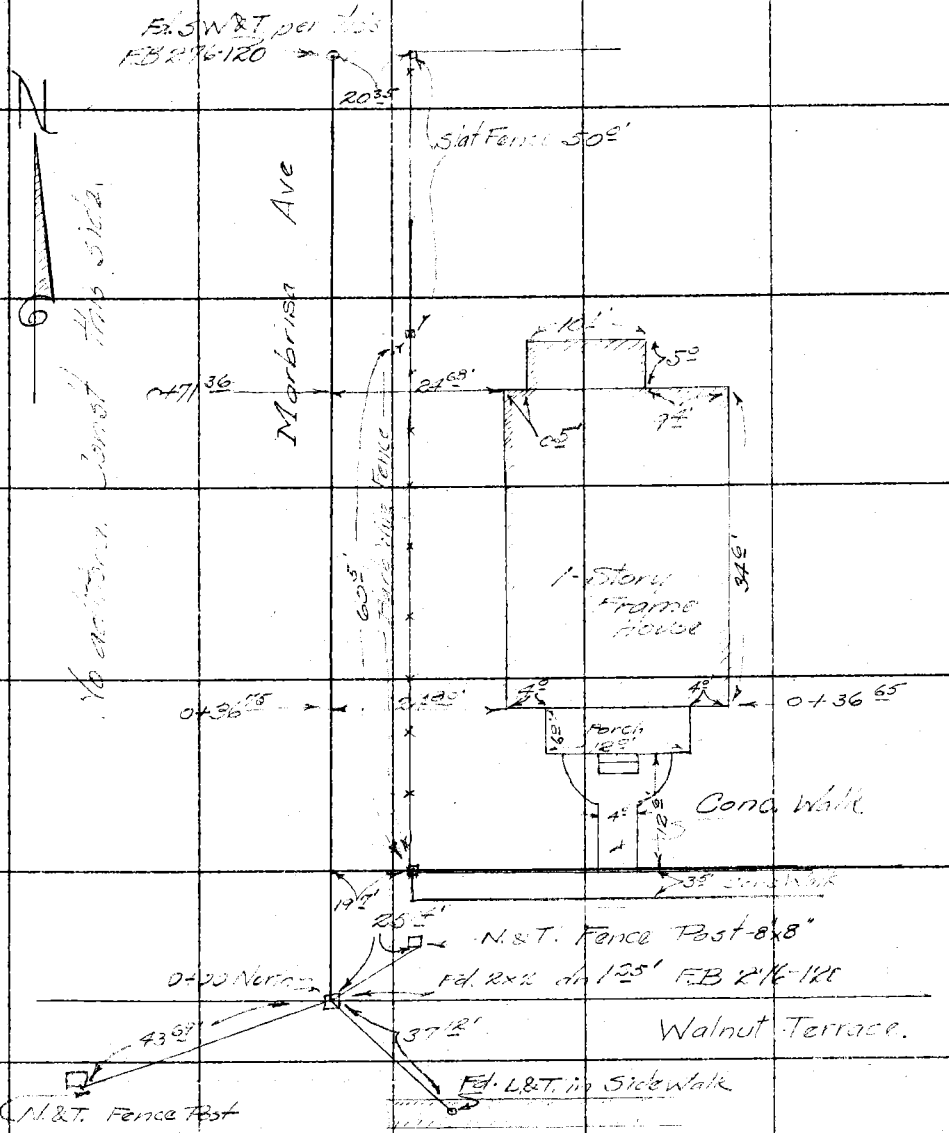

Note: ANY ADDITIONS OR CHANGES ON THIS SHEET MUST BE MADE OR CIRCLED IN Red. WITH DATE AND NAME OF PERSON MAKING CHANGE.

Do not extend notes this side of this line

RETURN TO LOS ANGELES COUNTY SURVEYOR

F.B. 276 PG. 128 Chief Party Notes by Date

RETURN TO
LOS ANGELES COUNTY SURVEYOR

Do not extend notes this side of this line

Note: ANY ADDITIONS OR CHANGES ON THIS SHEET MUST BE MADE OR CIRCLED IN Red. WITH DATE AND NAME OF PERSON MAKING CHANGE.