277

277

Date_____ Notes by_____ F.B._____ Pg._____

Platted by_____
Date_____
Map No._____
Platting Ck'd by_____
Date_____

Note: ANY ADDITIONS OR CHANGES ON THIS SHEET MUST BE MADE OR CIRCLED IN Red. WITH DATE AND NAME OF PERSON MAKING CHANGE.

Do not extend notes this side of this line

RETURN TO
LOS ANGELES COUNTY SURVEYOR

F.B 277 PG INDEX Chief Party Notes by Date

F.B.No. 277

PAGES: Index, A, B, C, D, 1A, to 6A incl., 1 to 12 incl., 12A, 13 to 33 incl., 33A, 33B, 33C, 34 to 37 incl., 37x, 37x , 37A, 38, 39, 39A, 39B, 40 to 43 incl., 43A, 44A, 44 to 97 incl., 100, 102, 103, 104, 105 to 115 incl., 117

RETURN TO LOS ANGELES COUNTY SURVEYOR

Do not extend notes this side of this line

Note: ANY ADDITIONS OR CHANGES ON THIS SHEET MUST BE MADE OR CIRCLED IN Red. WITH DATE AND NAME OF PERSON MAKING CHANGE.

F.B. 277A

W.O. 4022 -

SURVEY FOR TOPEKA ST.

See the two following Pages for an Index to the Survey Lines run.

NOTE: ANY ADDITION OR CHANGES ON THIS SHEET MUST BE MADE OR CIRCLED IN RED, WITH DATE AND NAME OF PERSON MAKING CHANGE.

RETURN TO LOS ANGELES COUNTY SURVEYOR

DO NOT EXTEND NOTES THIS SIDE OF THIS LINE

F.B. _____ PG. _____ Chief Party _____ Notes by _____ Date _____

Plotted by	W. O. No.	D. S. O. No.
Date	Location	
Map No.	Surveyed by	
Plotting C'k'd by	Date	
Date	Indexed	

Date Notes by Chief Party F.B. PG.

RETURN TO
LOS ANGELES COUNTY SURVEYOR

DO NOT EXTEND NOTES THIS SIDE OF THIS LINE

NOTE: ANY ADDITION OR CHANGES ON THIS SHEET MUST BE MADE OR CIRCLED IN RED. WITH DATE AND NAME OF PERSON MAKING CHANGE.

Date _____ Notes by _____ Chief Party _____ F.B. 277 PG. C

Platted by _____	W. O. No. _____ D. S. O. No. _____
Date _____	Location _____
Map No. _____	Surveyed by _____
Platting C'k'd by _____	Date _____
Date _____	Indexed _____

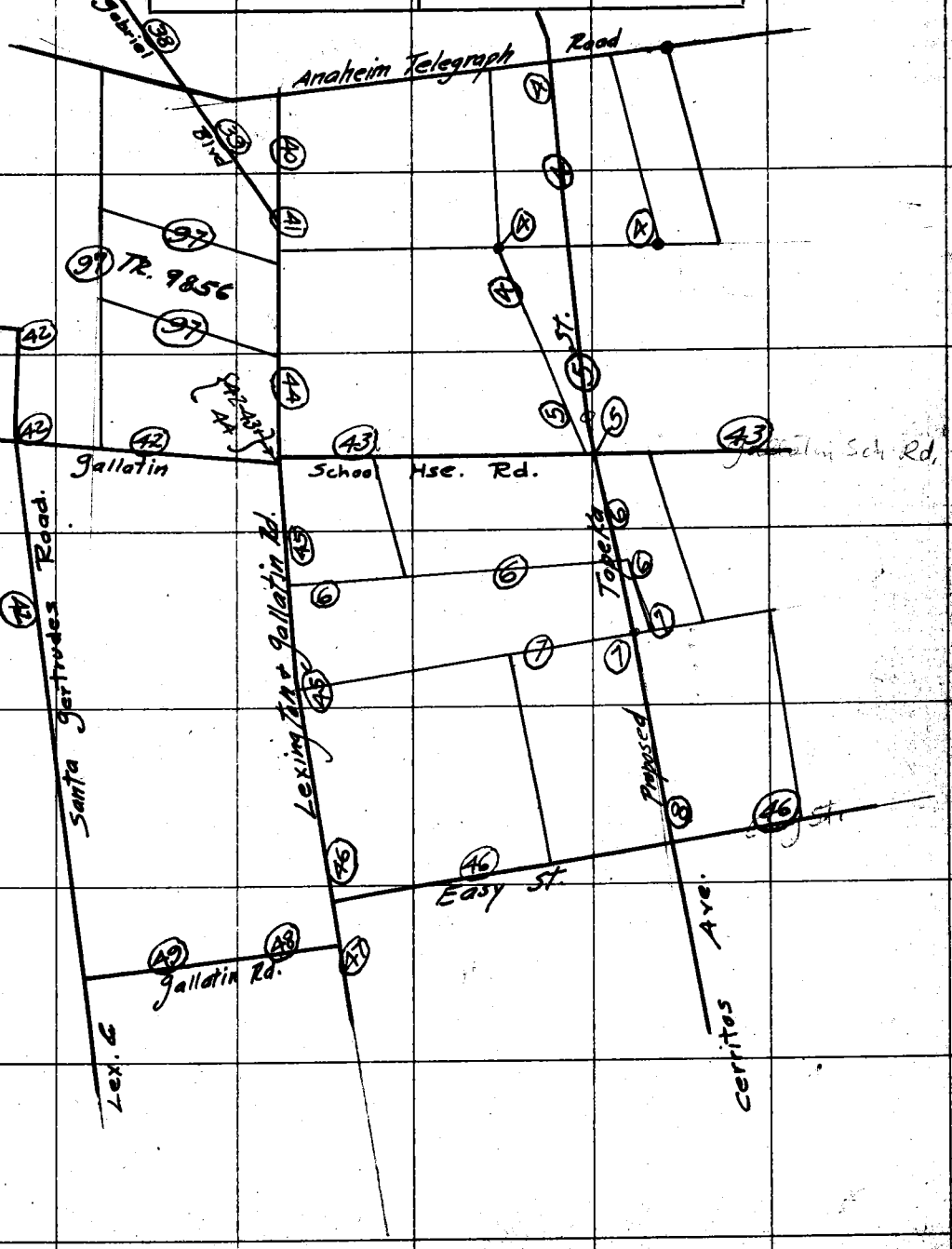

NOTE: ANY ADDITION OR CHANGES ON THIS SHEET MUST BE MADE OR CIRCLED IN RED, WITH DATE AND NAME OF PERSON MAKING CHANGE.

DO NOT EXTEND NOTES THIS SIDE OF THIS LINE

RETURN TO LOS ANGELES COUNTY SURVEYOR

F.B. 277 PG. D Chief Party Notes by Date

INDEX

Change in ℄ Topeka St	1A – 6A
	Pages
Topeka St -- Center Line Data	1 TO 13
" " Ties To Improvements	14 TO 32
San Gabriel Blvd (Downey & Rivera Rd) -- Center Line	33A TO 41
" " " Ties To Improvement	50 TO 69
Lexington & Gallatin Road -- Center Line	40 TO 49
" " " " Ties To Improvements	70 – 96

RETURN TO LOS ANGELES COUNTY SURVEYOR

DO NOT EXTEND NOTES THIS SIDE OF THIS LINE

NOTE: ANY ADDITION OR CHANGES ON THIS SHEET MUST BE MADE OR CIRCLED IN RED. WITH DATE AND NAME OF PERSON MAKING CHANGE.

Project No. K.A. Higgins	W.O. No. 4022 D.S.O. No.
Date	Location. Topeka
Map Checked	Surveyed C.V. Crumley
Plotting C'k'd by	Date June 2, 1927
Date	Indexed

B. 277 Pg. 1

C.V. Crumley
H.S. Johnson
J.L. Wiley
F.B. Cooke
G.E. Price

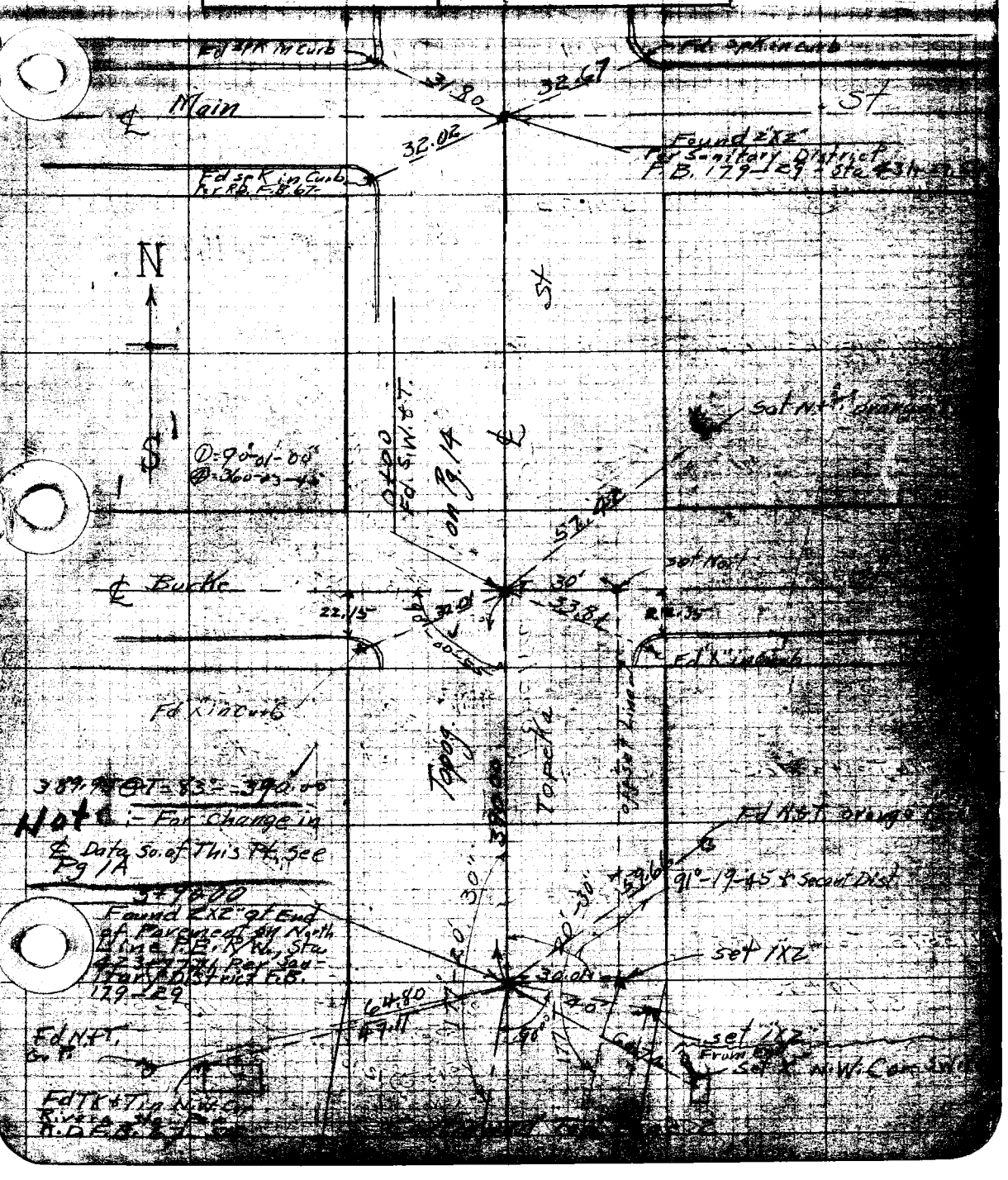

Continued From Bottom Pg 1

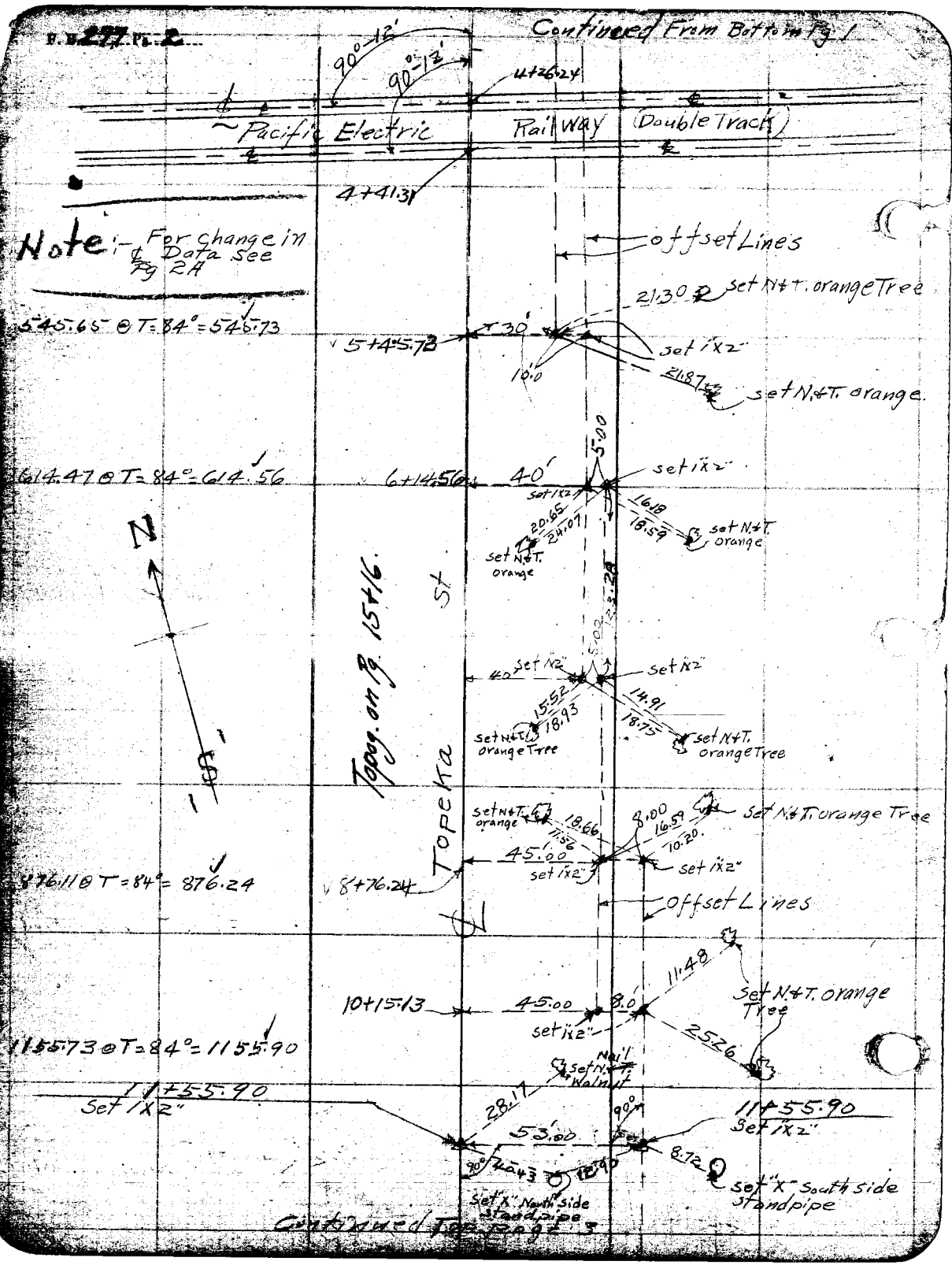

Continued To Pg 3

Date _____ Notes by _____ Chief Party _____ F. B. 277 Pg. 1A

T-76°@21# Pull

Plotted by K.B. Higgins	W. O. No. 4022 & W. O. No. 09
Date	Location Topeka St
Map No.	Surveyed by C.V. Crumley
Plotting C'k'd by	Date May 7, 1928
Date	Indexed

① 90-01-00
② 360-03-45

0+00
Found S.W.+T.
6" Deep Per Pg 1

Set N+T. in orange Tree

57.42

Burke ℄

St.

32.01

33.81

190°-00'-55"

Fd "X" in Curb

Fd "X" in Curb

N

(30')

(30')

TOPEKA ℄

3+30.00
Fd. 3/4" I.P. Bent over
By Road Grader. Reset
This pipe on Line & 60.00
N of 2x2" at 3+90.
See F.B. 67-55

53.35

47.11

53.00

41.41

Set N+T. orange Tree

Adj. ∡
179-40-30
179-40-20

Fd. Tack & Tin N.W. Cor.
Rivera Sta. Per R.D.
F.B. 67-55

59.66

64.80

Fd. N.W. Guy Pole

47.11

4+26.22

60.74

Set X N.W. Cor. Switch

Pacific Electric Ry

4+91.24

3+90.00
Fd 2x2 6" Deep (see Pg 1)

4+61.87
Set 1x2
89°50'-15"

Set N+T. Top F.A.

Set 2x2 Con. ℄ Produced

Set N+T. Top F.A.

59.06

52.41

4+72.26
Set 2x2 15" Deep

59.15

47.34

Set X N. Side Cement Standpipe

Set X N. Side Standpipe

① = 179-40-15
② = 718-41-30

See Note Pg 1

Proposed ℄

Continued on Top Pg 2A

Note: ANY ADDITIONS OR CHANGES ON THIS SHEET MUST BE MADE OR CIRCLED IN Red. WITH DATE AND NAME OF PERSON MAKING CHANGE.

RETURN TO LOS ANGELES COUNTY SURVEYOR

Do not extend notes this side of this line

F.B. 277 Pg. 2A Chief Party Notes by C.V. Crumley Date 5/7/28

See Note Pg 2

Continued From Bottom Pg 1A

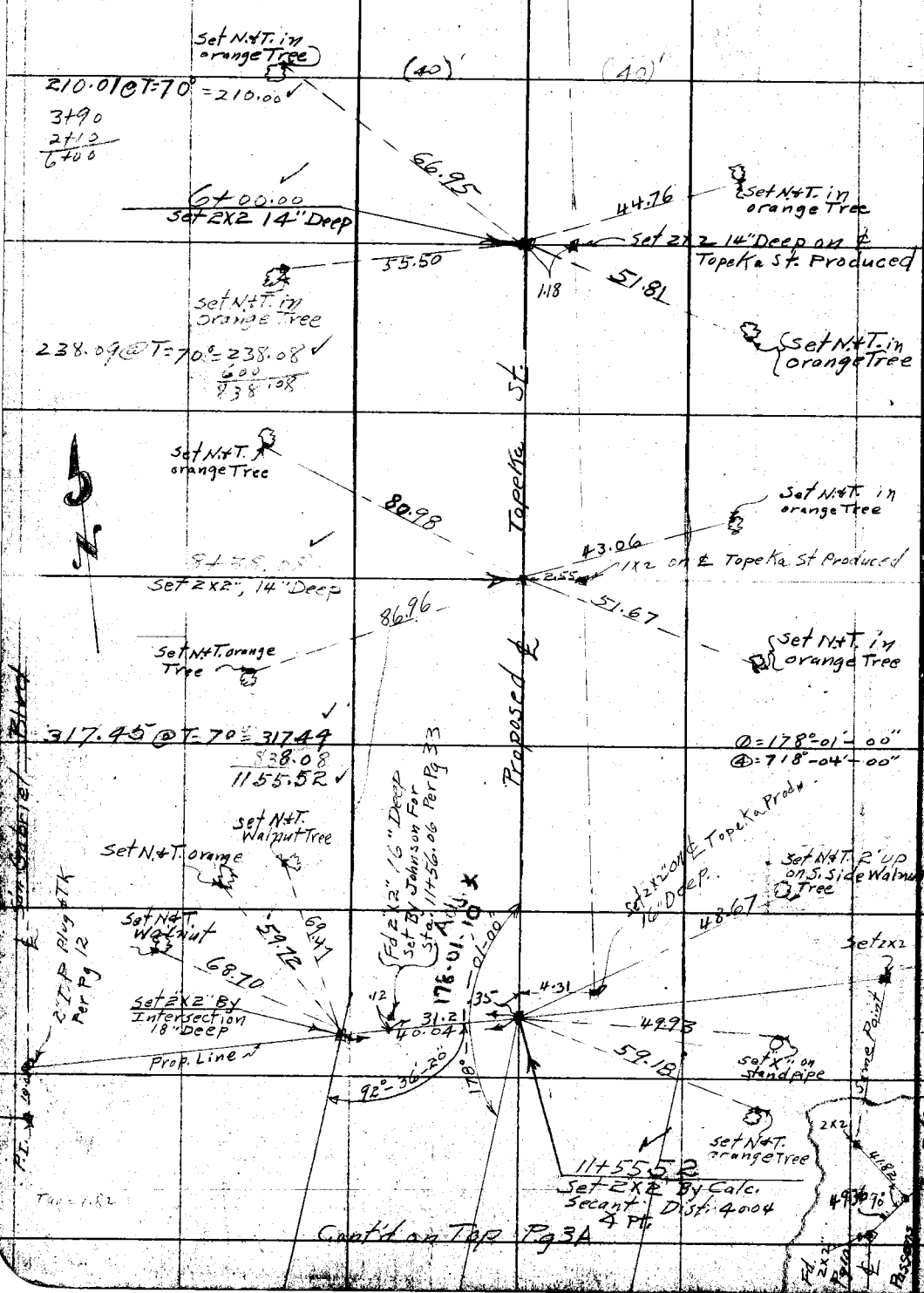

Cont'd on Top Pg 3A

RETURN TO
LOS ANGELES COUNTY SURVEYOR

Do not extend notes this side of this line

Note: ANY ADDITIONS OR CHANGES ON THIS SHEET MUST BE MADE OR CIRCLED IN Red. WITH DATE AND NAME OF PERSON MAKING CHANGE.



F.B. 277 Pg. 3
Platted by H. B. Higgins
Date
Map No.
Platting C'k'd by
Date
W. O. No. 4022 D. S. O. No.
Location Topeka St.
Surveyed by C. V. Crumley
Date June 3, 1927
Indexed
Cont'd From Bottom Page 2
11+55.90
1x2
53.00
90°
11+55.90
N
Note:- For change in ℄ Data See pg 2A and 3A
1417.25 @ T = 77° = 1417.39
1417.39 ℄
St.
set N.&T. Walnut Tree
25+73.29
Found 2x2" - 15" Deep
Per S.D. F.B. 179-28
Sta. 40+94.56
See Pg. 5
62.95
40.00
27.49
Fd. old Rotten Post under
Set Nail in stump over Post
used as prop
Per Sanitary
F.B. 179-21
Sta. 86+04.18
39.45 To N.&T. on side of Stump
① = 179°-38'-30"
④ = 718°-34-00"
Topeka Topog on Pgs. 17 to 20
1441.66 @ T = 84° = 1441.87
1441.87 ℄
B.C. 39+45.74
40+15.16
2x2
See Pg 4 For Curve Data
69.42
5.56
40.00
2x2 See Pg 4
164° 11' 25" = Adj. ∡
164°
69.42

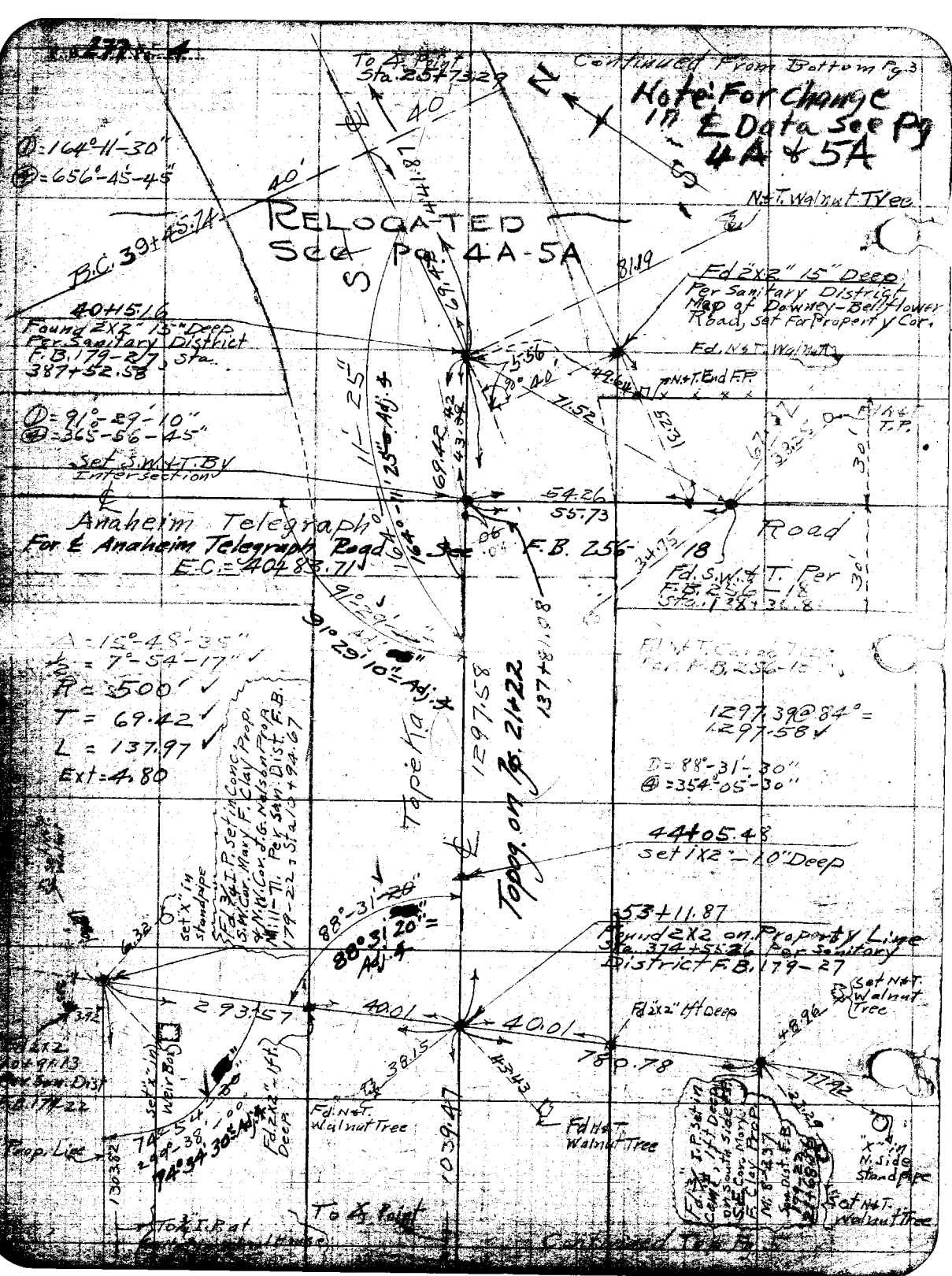

Continued From Bottom Pg 3
Note: For Change in ℄ Data See Pg 4A & 5A
To ∡ Point Sta. 25+73.29
① = 164°-11'-30"
④ = 656°-45'-45"
RELOCATED See Pg 4A-5A
N.&T. Walnut Tree
B.C. 39+45.74
40+15.16
Found 2X2" 15" Deep Per Sanitary District F.B. 179-27, Sta. 387+52.58
Fd 2X2" 15" Deep Per Sanitary District Map of Downey-Bellflower Road, set For Property Cor.
Fd. N.&T. Walnut
N.&T. End F.P.
① = 91°-29'-10"
④ = 365°-56'-45"
Set S.W.&T. By Intersection
Anaheim Telegraph
For ℄ Anaheim Telegraph Road See F.B. 256-18
E.C. = 40+83.71
Road
Fd. S.W.&T. Per F.B. 256-18 Sta. 138+36.8
Δ = 15°-48'-35"
½ = 7°-54'-17"
R = 500'
T = 69.42
L = 137.97
Ext = 4.80
91°-29'-10" = Adj. ∡
Topeka
Topog. on Pg. 21+22
1297.58
1297.39 @ 84° = 1297.58
① = 88°-31'-30"
④ = 354°-05'-30"
44+05.48
set 1X2" - 10" Deep
88°-31'-20" = Adj. ∡
53+11.87
Found 2X2 on Property Line Sta. 374+55.26 Per Sanitary District F.B. 179-27
Set N.&T. Walnut Tree
Fd 2X2" 1ft Deep
293.57
40.01
40.01
780.78
Fd. N.&T. Walnut Tree
Fd N.&T. Walnut Tree
Prop. Line
To ∡ Point
Continued To Pg 5

Date ______ Notes by ______ Chief Party ______ F. B. 277 PG. 3A

T=84° @ 24.5# Pull
Tape # 015

Plotted by K. B. Higgins	W. O. No. 4022 D. S. O. No.
Date	Location Topeka St
Map No.	Surveyed by C. V. Crumley
Platting C'k'd by	Date May 5, 1928
Date	Indexed

RETURN TO LOS ANGELES COUNTY SURVEYOR

Notes ANY ADDITIONS OR CHANGES ON THIS SHEET MUST BE MADE OR CIRCLED IN Red. WITH DATE AND NAME OF PERSON MAKING CHANGE.

Do not extend notes this side of this line

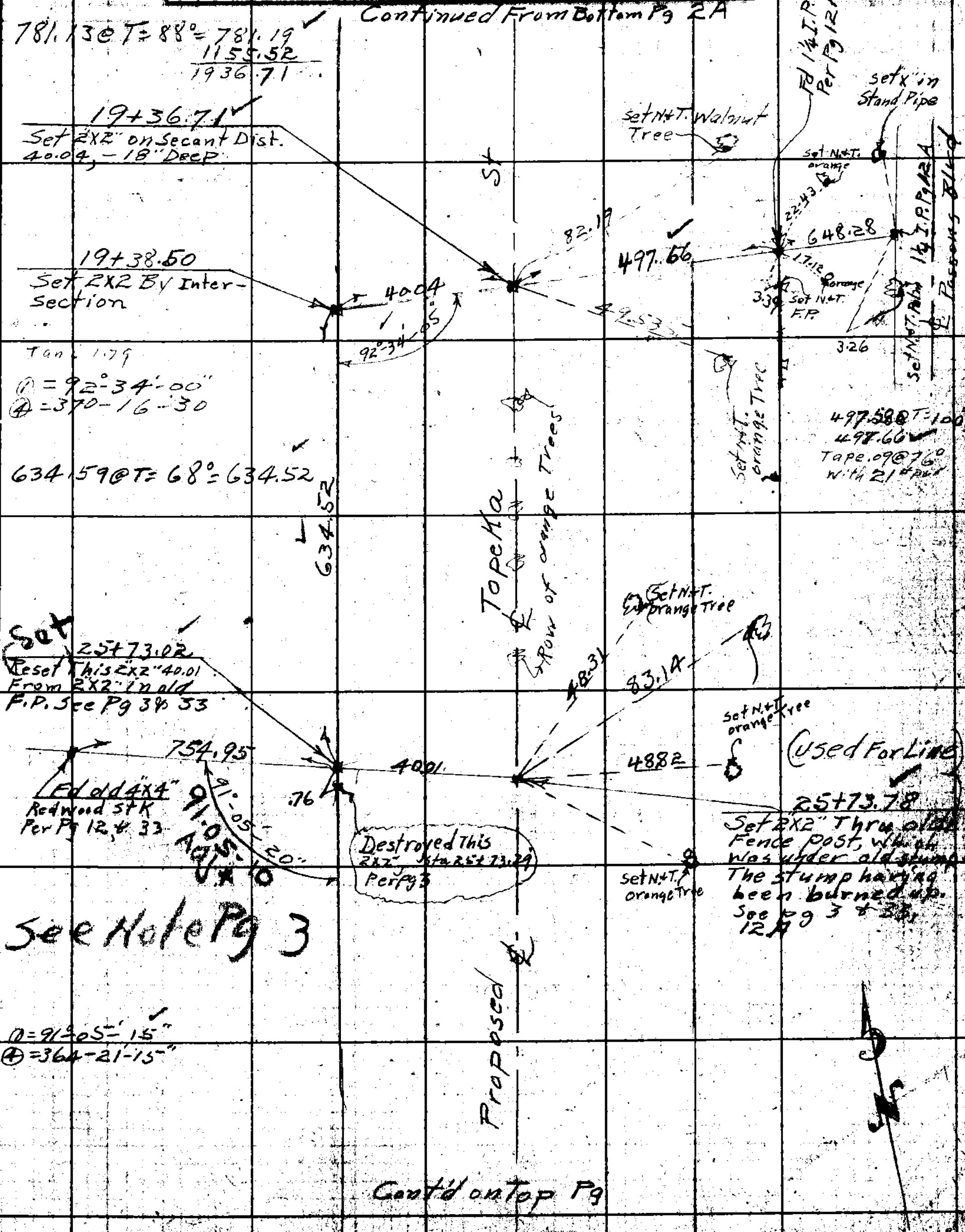

Cont'd on Top Pg

F.B. 277 Pg. 4A

Chief Party Notes by C.V. Crumley Date 5/8/28

Cont'd. From Bottom Pg 3A

705.97 @ T = 64° = 705.88
2573.78
3279.66

32+79.66
Set 2X2" 18" Deep
(used For Line)

32+79.66
Fd 1¼ I.P. 6" Deep
Per Pg 12A & C.S. B110
Pg 33

① = 85°-08-30"
④ = 340°-34-00"

Same Point

Set 1X2

90°

90°

10.035

85°-08-30"

85-08-50 Adj. ✱

Set N&T T.P.

1.22

1403.37

Note: ∡ at Passons Blvd Should Be Raised 0.05 in S.W. Quadrant

Fd 1¼ I.P. Per F.B. 277-12A & 33
See C.S. B110

See Note Pg 4

For Addl. Top 09
See F.B. 805-47 to 55

Ties

N 2X2

Set N&T. orange

26.94

48.11

40.00

42.00

56.63

90°

Topeka

Set "X" Top of Rim of Standpipe

Set N&T. Walnut

Set N&T. Walnut Tree

42.97

54.37

Set 2X2 15" Deep
B.C. 38+32.90
B.C. 38+32.92

139.29 @ T = 68° = 139.28

692.59 @ T = 68° = 692.52
3279.66
3972.18

P.I. 39+72.18
Set 2X2 By Inter-Section, 18" Deep

① = 164°-08'-30"
④ = 656-34-30
15-51-20
Δ = 15°-51-30
R = 1000.00
T = 139.28 ✓ 139.26
Ext = 9.65
L = 276.78 ✓ 276.73

Tang 139.26

9.65

66.76

40.66

Ext. Set 2X2

Set N&T. Walnut

90.83

Set N&T. Walnut

① 72°-42-30"
④ 290-49-30

Fd. S.W.&T.
137+81.08 = Pt. on
Per Pg 4 old ℄

325.10

12.38

Fd. S.W.&T.

72°-42-20
72°-42-35

41.89

96.86

139.28

139.26

Set N&T. By Intersection

Fd N&T. Walnut Tree

81.58

64.68

Fd N&T. I.P.

Anaheim

325.13 @ 62° = 325.10

10.0

Fd old St K Pg 5A

91°-26-15
365-44-45

90°

320.00

Tape 09 used: 78° @ 21" pull

Set S.W.&T.

29.195

Fd S.W.&T. St. 138+36.81
Per F.B. 255-48
See Pg 4

Telegraph

Road

Set 2X2" 15" Deep

Cont'd Top Pg 5A

RETURN TO
LOS ANGELES COUNTY SURVEYOR

Do not extend notes this side of this line

Note: ANY ADDITIONS OR CHANGES ON THIS SHEET MUST BE MADE OR CIRCLED IN Red. WITH DATE AND NAME OF PERSON MAKING CHANGE.

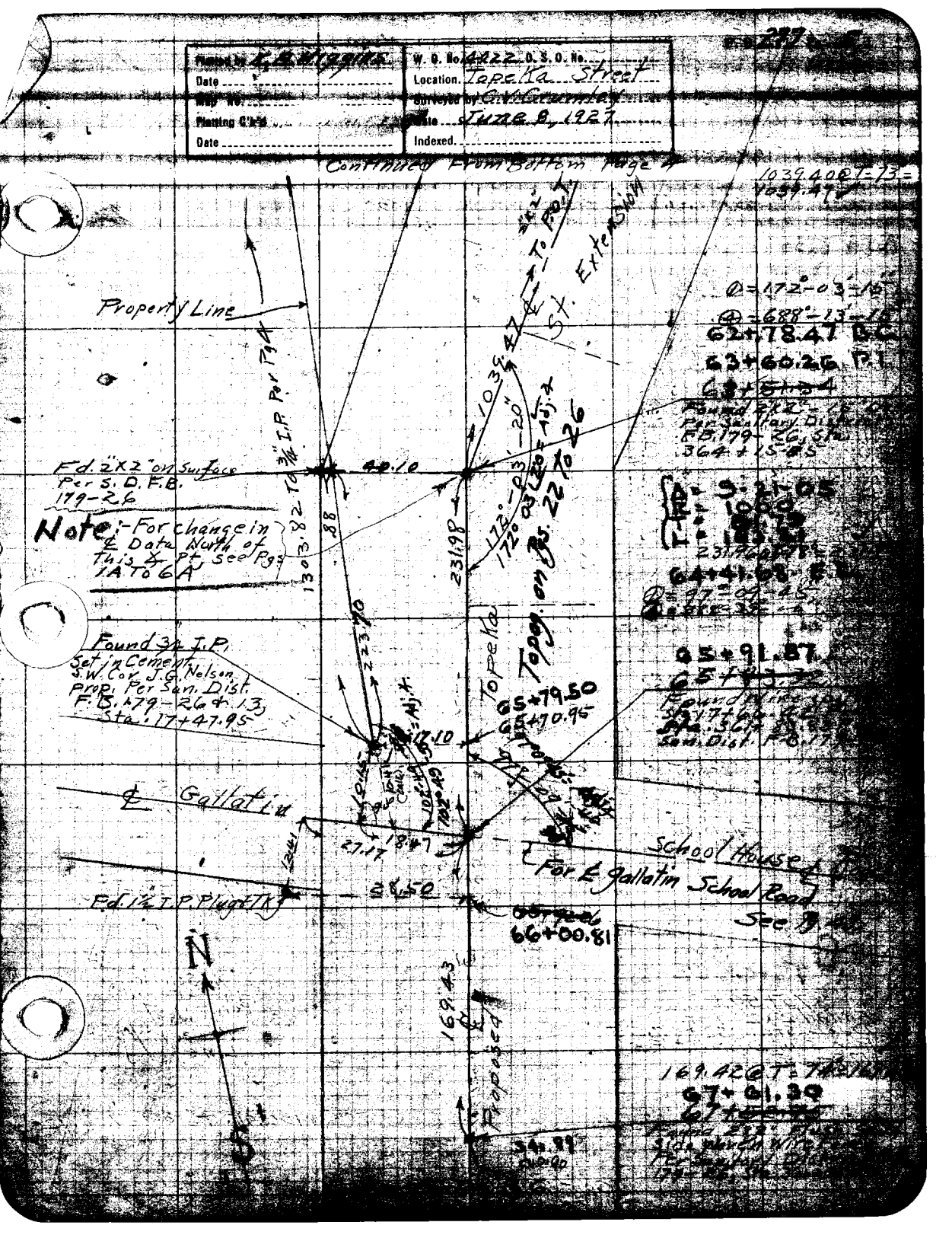

Plotted by K. B. Higgins
Date
Map No.
Plotting C'k'd
Date
W. O. No. 4422 O. S. O. No.
Location. Topeka Street
Surveyed by C. V. Crumley
Date June 8, 1927
Indexed.
Continued From Bottom Page 4
1039.40 @ T=73=
1039.47
Property Line
St. Extension
To P.O.T.
1039.47
Fd. 2"x2" on Surface
Per S. D. F.B.
179-26
Note:- For change in
℄ Data North of
This ∡ Pt. see Pgs
1A To 6A
1303.82 To 3/4" I.P. Per Pg 4
40.10
231.98
Topeka
Topog. on Pgs. 22 To 26
Found 3/4" I.P.
Set in Cement
S.W. Cor. J.G. Nelson
Prop. Per San. Dist.
F.B. 179-26 & 13,
Sta. 17+47.95
65+79.50
65+70.95
17.10
℄ Gallatin
27.17
18.47
School House
For ℄ Gallatin School Road
See Pg
Fd. 1½" I.P. Plug & TK
28.50
66+00.81
N
S
169.43
Proposed
169.42 @ T=74
67+61.30

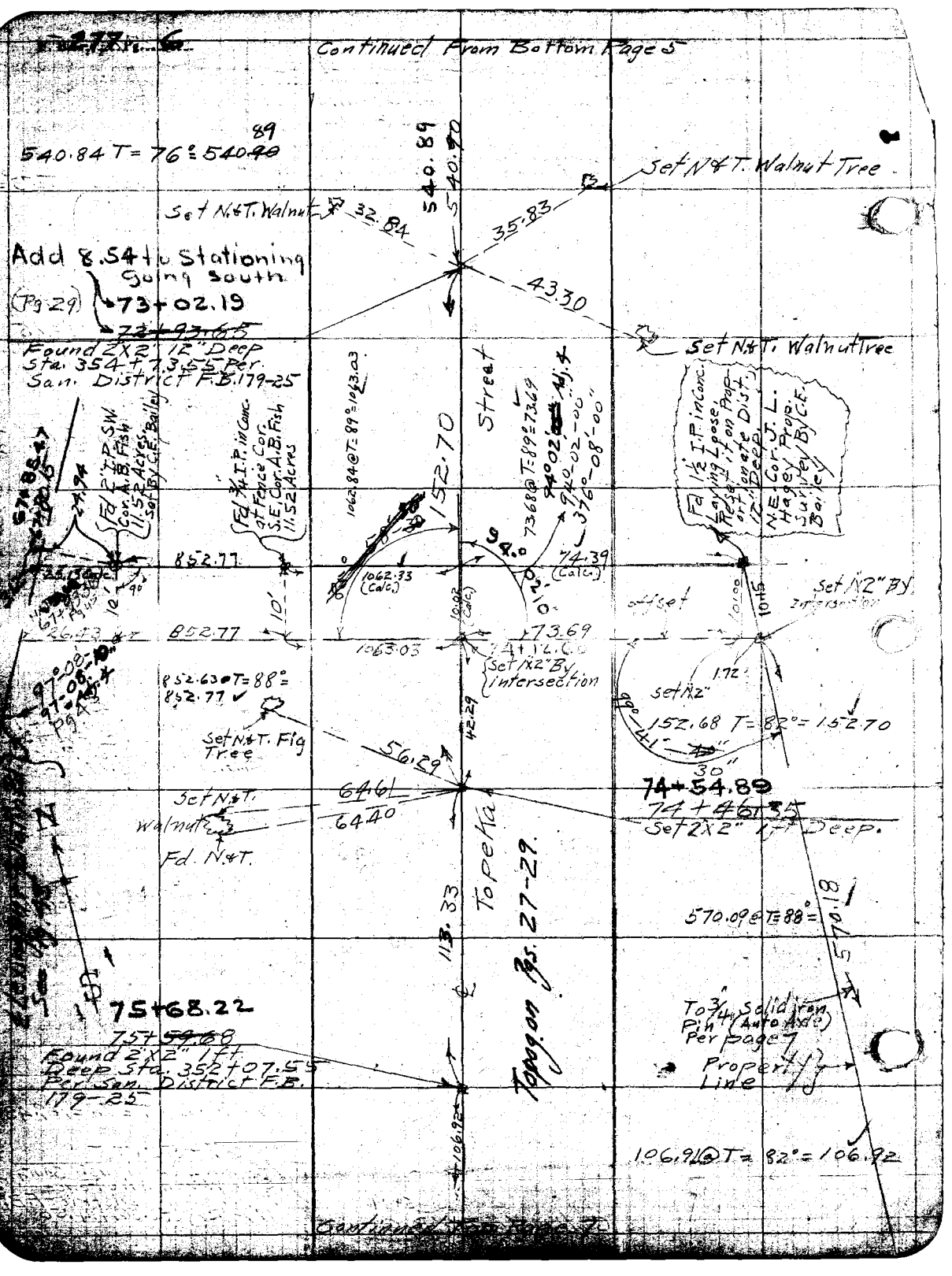
Continued From Bottom Page 5
540.84 T = 76° = 540.89
Set N&T. Walnut Tree
Set N.&T. Walnut
32.84
35.83
43.30
Add 8.54 to Stationing Going South
(Pg 29)
73+02.19
72+93.65
Found 2X2" 12" Deep Sta. 354+73.55 Per San. District F.B. 179-25
Set N.&T. Walnut Tree
Street
152.70
1062.84 @ T = 89° = 1063.03
73.68 @ T = 89° = 73.69
94°02'-00" Adj. 4
94°02'-00"
376°-08'-00"
Fd 1½" I.P. in Conc. Laying Loose, Reset it on Proportionate Dist. 12" Deep. N.E. Cor. J. L. Hagey Prop. Survey By C.E. Bailey
Fd 2" I.P. S.W. Cor. A.B. Fish 11.52 Acres Set By C.E. Bailey
Fd ¾" I.P. in Conc. at Fence Cor. S.E. Cor. A.B. Fish 11.52 Acres
852.77
1062.33 (Calc.)
74.39 (Calc.)
10'
10.02 (Calc.)
offset
Set 1X2" By Intersection
26.43
852.77
73.69
1063.03
74+12.60
Set 1X2" By Intersection
1.72
Set 1X2"
852.63 @ T = 88° = 852.77
Set N.&T. Fig Tree
42.29
152.68 T = 82° = 152.70
56.29
30"
74+54.89
74+46.35
Set 2X2" 1 ft Deep.
Set N.&T. Walnut
64.61
64.40
Fd. N.&T.
Topeka
113.33
Topog. on Pgs. 27-29.
570.09 @ T = 88° =
570.18
75+68.22
75+59.68
Found 2X2" 1 ft Deep Sta. 352+07.55 Per San. District F.B. 179-25
To ¾" Solid Iron Pin (Auto Axle) Per Page 7
Property Line
106.92
106.91 @ T = 82° = 106.92
Continued From Page 7

Date _____ Notes by _____ Chief Party _____ F. B. 277 Pg. 5A

Plotted by K. R. Higgins	W. O. No. 4022 Topeka No. 09
Date	Location Topeka St
Map No.	Surveyed by C. V. Crumley
Plotting C'k'd by	Date May 4-10, 1928
Date	Indexed

Cont'd From Bottom Pg 4A

Set S.W. & T. By Intersection

Q = 91°-26'-15" 91°-26'-10"
@ 365-44-45 Adj.

P.I. 39+72.18
2X2 Per Pg

Set S.W. & T. Calc. Secant Dist. 325.10 From S.W. & T. on offset Line.

Anaheim Telegraph Road

325.10

72°-42'-35" Adj.
72°-42'-20"

Set N. & T. By Intersection

29.195

Fd S.W. & T. Sta. 138+36.81 Per F.B. 256-18

E.C. 41+09.65
2X2" 15" Deep

91°-26'-10"
91°-26'-05" Adj.

Fd. very old & Rotten 2X2" (NaTK) with 3/4 I.P. For Guard, Having a 4-Way coupling screwed on Top. Used old stake For Line & Corner

436.53

St.

① 91°-26'-15"
④ 365-44-45"

436.58 @ 60°
436.53

45+03.78

Set 2X2" 320.10 From Prop. Line

320.01 @ T = 70°
320.00

Set 1X2"

Tank Tower

267.00 Stadia

Cement

Floor

Set X" W. side St. Pipe

Set N. & T. P.P.

6X6" Posts

27.30 Stadia

Proposed Topeka

817.53 @ T = 60°
817.44

Pump & Well House

91°-25'-45"
365-43-15

91°-25'-35"

91°-25'-35"

178°-38'-30" Adj.

320.10

Set 2X2"

40.01

59.90

67.23

91°-26'-00"
365-43-30"

Fd N. & T. Walnut Tree

Fd N. & T. Walnut Tree

Used For Line

Fd 3/4" I.P. set in Concrete N.W. Cor. J. G. Nelson Prop. S.W. Cor. Mary E. Clay Prop. See pg 4

① = 178°-38'-30"
④ = 714-34-00

Pt. 53+21.22
53+21.23
Set 2X2" By Intersection, 16" Deep

See Note Pg 4

Cont'd Top Pg 6A

Notes: ANY ADDITIONS OR CHANGES ON THIS SHEET MUST BE MADE OR CIRCLED IN Red WITH DATE AND NAME OF PERSON MAKING CHANGE.

RETURN TO LOS ANGELES COUNTY SURVEYOR

Do not extend notes this side of this line

F.B. 277 Pg. 6A Chief Party Notes by C.V. Crumley Date 5/10/28

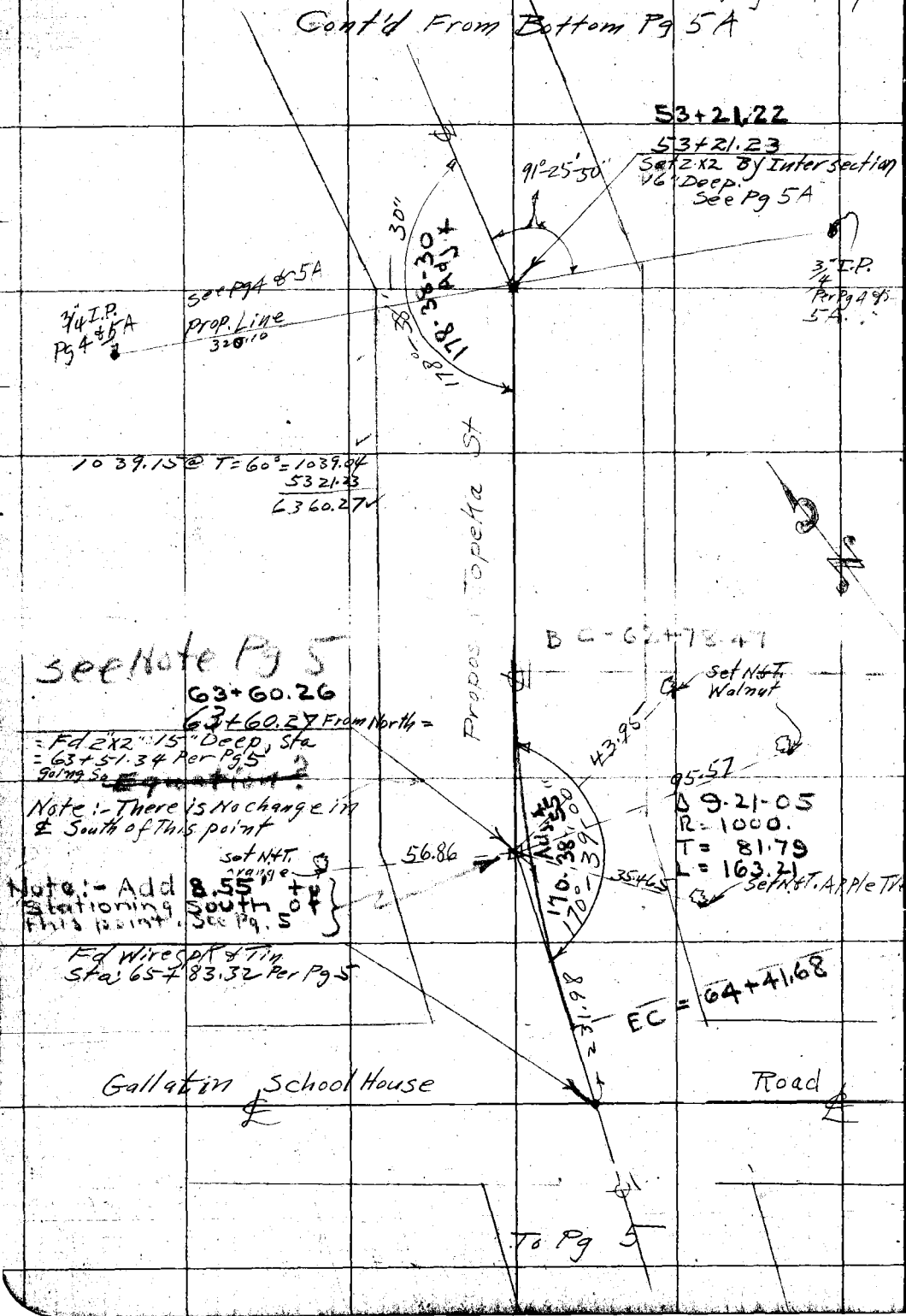

RETURN TO
LOS ANGELES COUNTY SURVEYOR

Do not extend notes this side of this line

Note: ANY ADDITIONS OR CHANGES ON THIS SHEET MUST BE MADE OR CIRCLED IN Red. WITH DATE AND NAME OF PERSON MAKING CHANGE.

Plotted by H. A. Higgins	W. O. No. 2022 D. S. O. No.
Date	Location. Topeka St.
Map No.	Surveyed by C. V. Crumley
Platting C'k'd b.	Date June 10th, 1927
Date	Indexed.

Continued From Bottom Pg 6



Continued Top Page 8

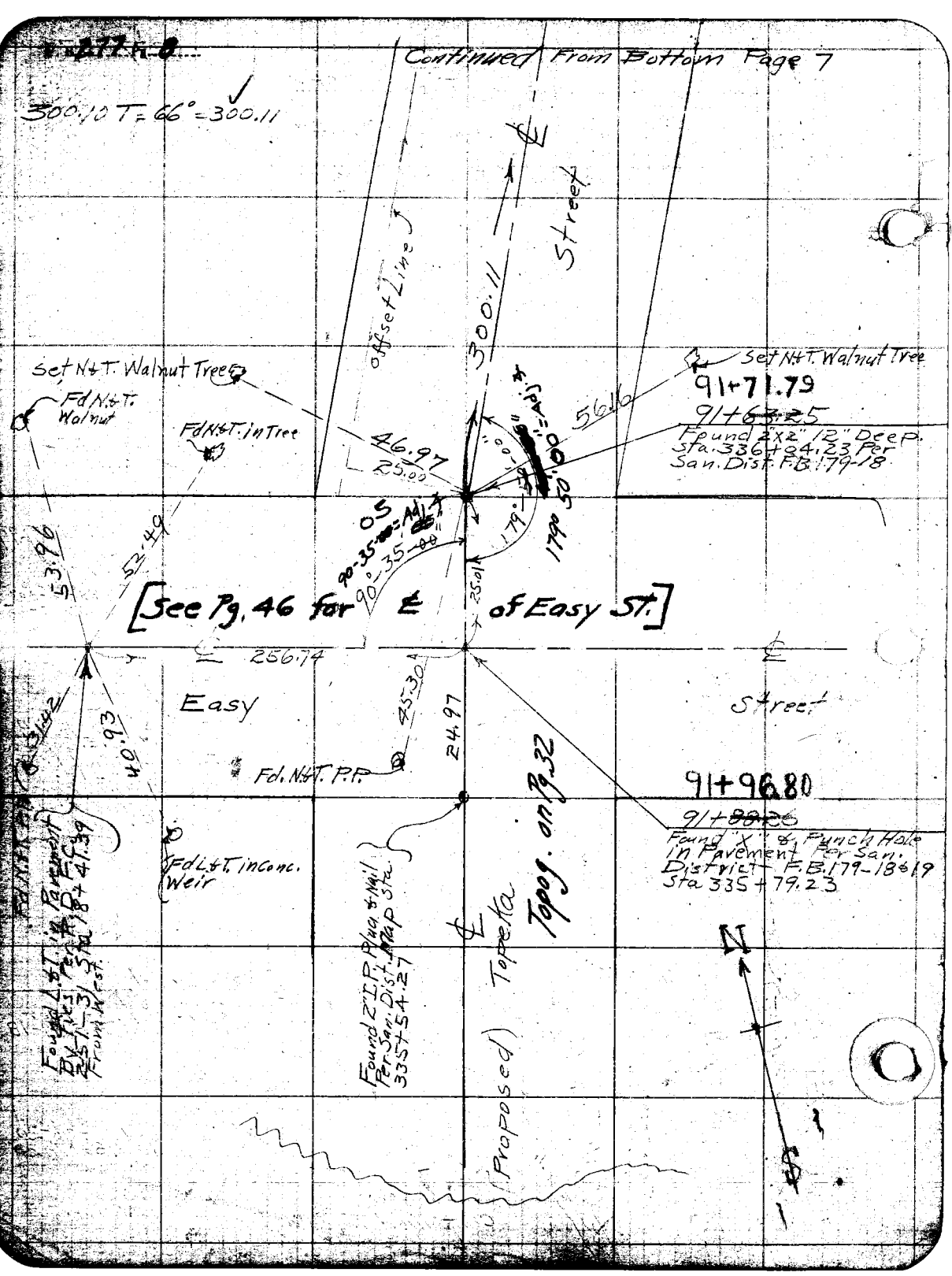

Continued From Bottom Page 7
300.10 T = 66° = 300.11
Offset Line
Street
300.11
Set N&T. Walnut Tree
Fd N&T. Walnut
Fd N&T. in Tree
Set N&T. Walnut Tree
91+71.79
91+63.25
Found 2"x2" 12" Deep. Sta. 336+04.23 Per San. Dist. F.B. 179-18
56.16
46.97
25.00
179° 50' 00" = Adj.
179°
90-35-00 = Adj.
90°-35-00
25.01
53.96
52.49
[See Pg. 46 for ℄ of Easy St.]
256.74
Easy
Street
45.30
24.97
40.93
Fd. N&T. P.P.
91+96.80
91+88.26
Found "X" & Punch Hole in Pavement Per San. District F.B. 179-18 & 19 Sta 335+79.23
Fd L&T. in Conc. Weir
Found 2" I.P. Plug & Nail Per San. Dist. Map Sta. 335+54.27
Topog. on Pg. 32
Topeka
Proposed
N

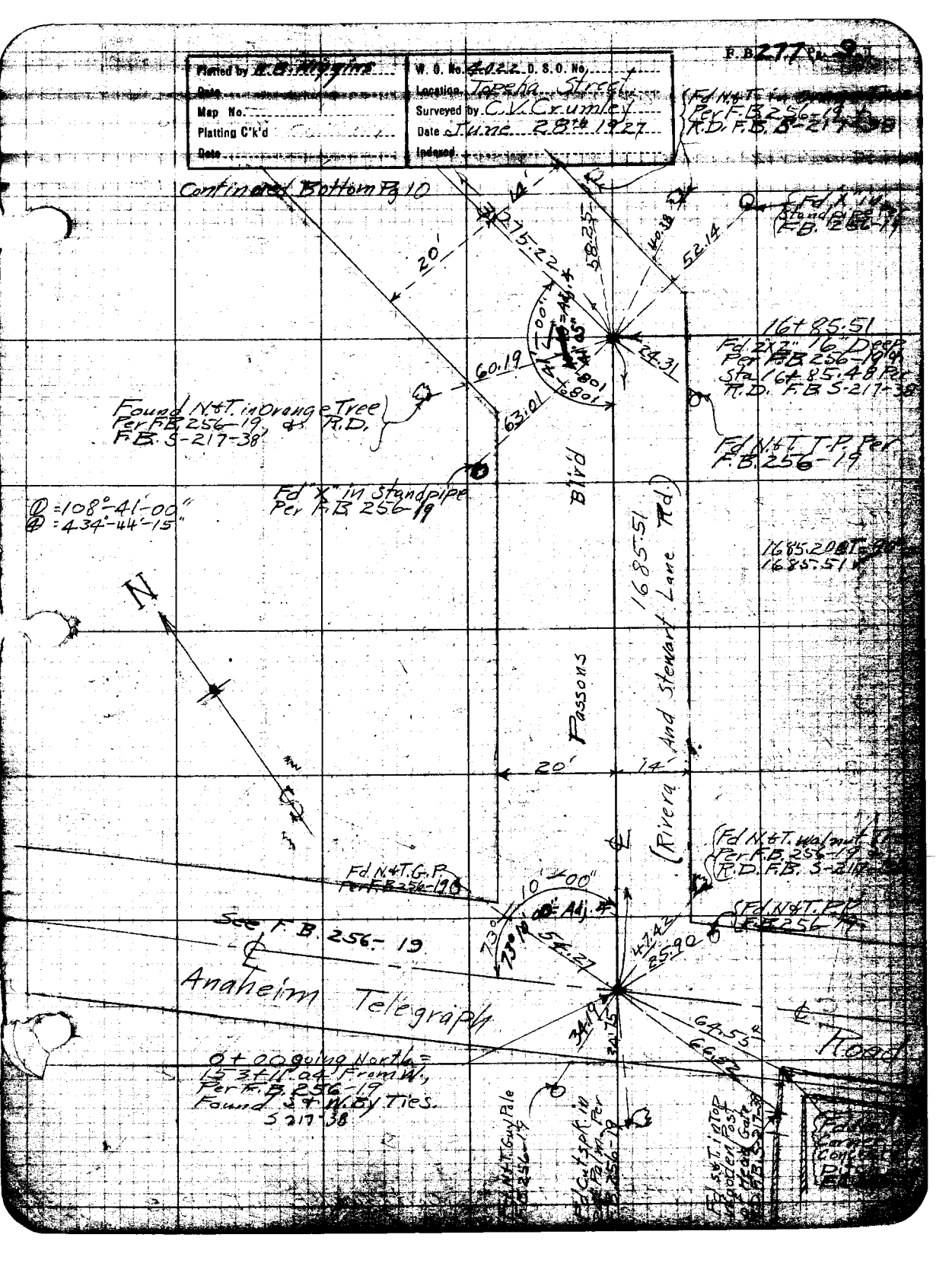

Platted by
Date
Map No.
Platting C'k'd
Date
W. O. No. 4022 D. S. O. No.
Location Topeka Street
Surveyed by C. V. Crumley
Date June 28th 1927
Indexed
F.B. 277 Pg. 9
Continued Bottom Pg 10
Fd N&T. in Orange Tree Per F.B. 256-19 & R.D. F.B. S-217-38
Fd "X" in Standpipe Per F.B. 256-19
16+85.51
Fd 2"x2" 16" Deep Per F.B. 256-19 & Sta 16+85.48 Per R.D. F.B. S-217-38
Found N&T. in Orange Tree Per F.B. 256-19 & R.D. F.B. S-217-38
Fd N&T. T.P. Per F.B. 256-19
① = 108°-41'-00"
④ = 434°-44'-15"
Fd "X" in Standpipe Per F.B. 256-19
Passons Blvd
1685.51
(Rivera And Stewart Lane Rd.)
1685.20
1685.51
N
20'
14'
Fd N&T. Walnut Per F.B. 256-19 & R.D. F.B. S-217-38
Fd N&T. G.P. Per F.B. 256-19
10'-00"
Fd N&T. P.P. F.B. 256-19
See F.B. 256-19
Anaheim Telegraph
Road
0+00 going North = 153+11.04 From W. Per F.B. 256-19 Found S & W. By Ties. S 217-38
Fd N&T. Guy Pole F.B. 256-19
Fd Cut spk. in Palm Per F.B. 256-19
Fd S&T. in Top of Wooden Post of Mean Gate F.B. S-217-38

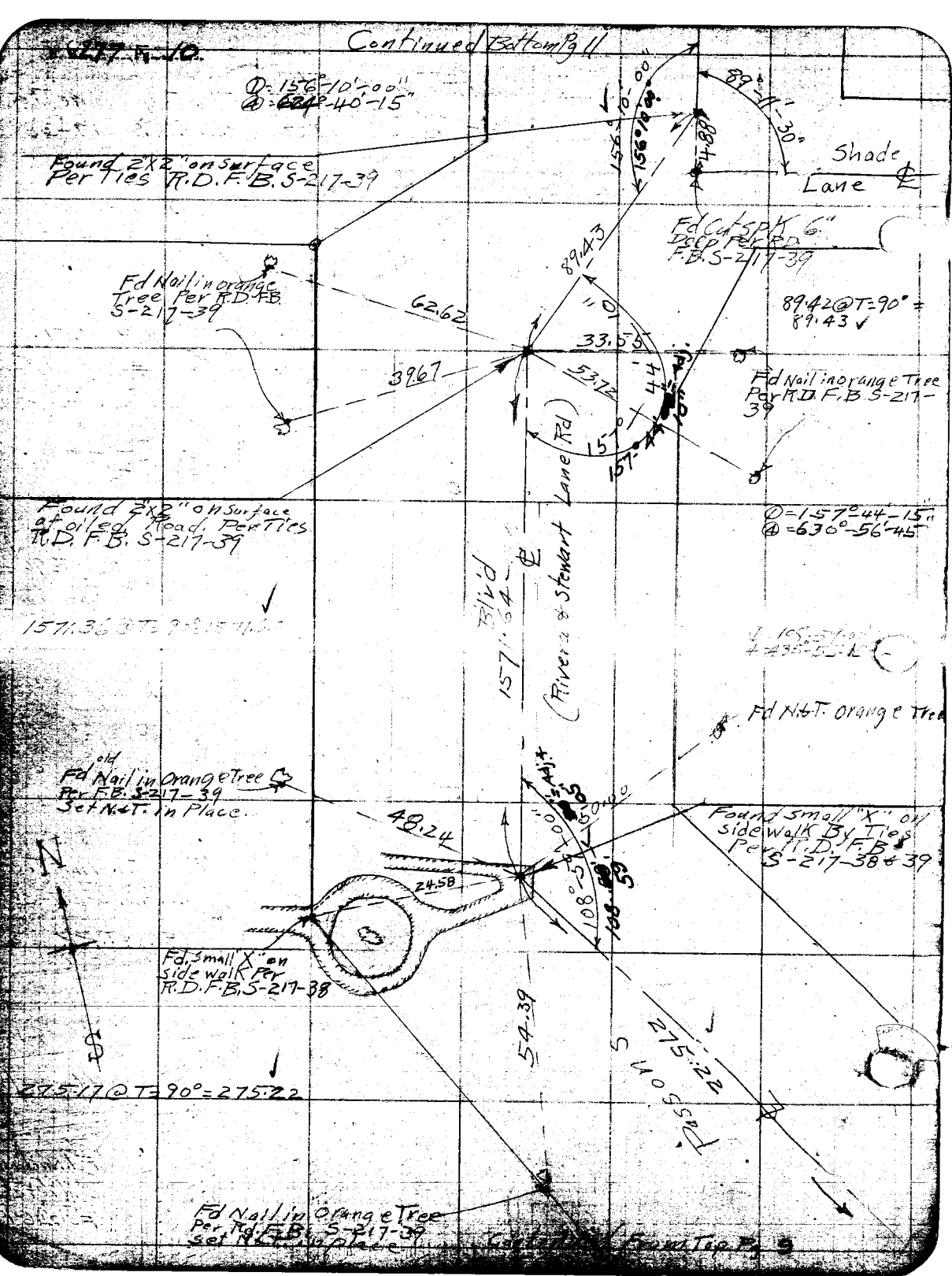

Continued Bottom Pg 11
①=156°-10'-00"
④=624°-40'-15"
Found 2"x2" on Surface Per Ties R.D.F.B. S-217-39
Shade Lane ℄
Fd Cut SPK 6" Deep Per R.D. F.B. S-217-39
89.43
Fd Nail in orange Tree Per R.D. F.B. S-217-39
62.62
33.55
89.42@T=90° = 89.43 ✓
39.67
53.72
Fd Nail in orange Tree Per R.D. F.B. S-217-39
Found 2"x2" on Surface of oiled Road. Per Ties R.D. F.B. S-217-39
①=157°-44'-15"
④=630°-56'-45"
Blvd 1571.64
(Rivera & Stewart Lane Rd)
Fd N.&T. Orange Tree
Fd old Nail in Orange Tree Per F.B. S-217-39 Set N.&T. in Place.
48.24
Found small "X" on side walk By Ties Per R.D. F.B. S-217-38 & 39
24.58
Fd. Small "X" on side walk Per R.D. F.B. S-217-38
54.39
275.22
275.17@T=90°=275.22
Fd Nail in Orange Tree Per R.D. F.B. S-217-39 Set N.&T. in place
N
S

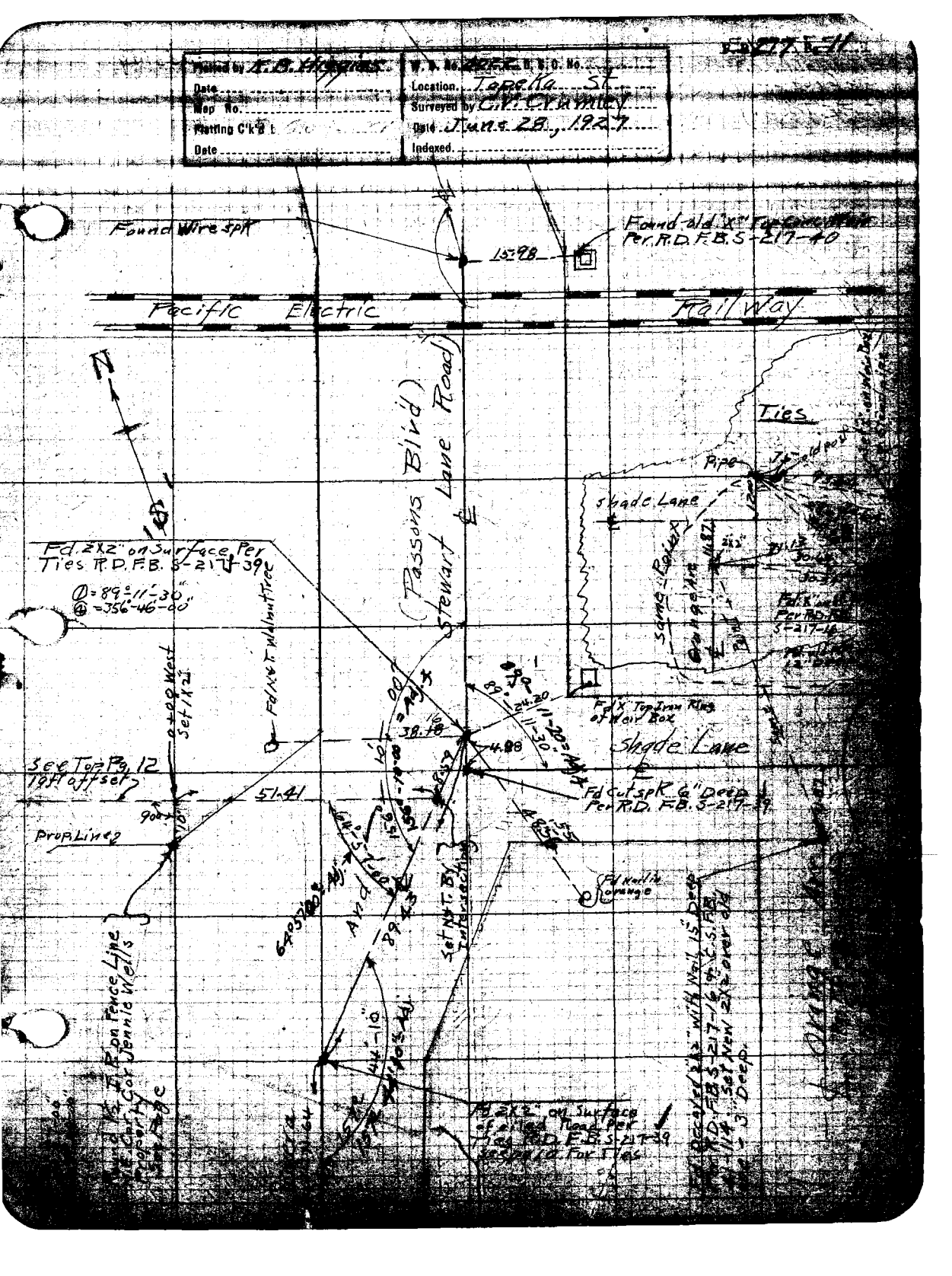

Plotted by K. B. Higgins
Date
Map No.
Plotting C'k'd
Date
W. O. No.
Location. Topeka St.
Surveyed by C. V. Crumley
Date June 28, 1927
Indexed.
Found Wire spk
Found old "X" Top Concrete Weir Per R.D. F.B. S-217-40
15.98
Pacific Electric Railway
N
Passons Blvd
Stewart Lane Road
Ties
Pipe
Shade Lane
Fd. 2X2" on Surface Per Ties R.D. F.B. S-217-39
① = 89°-11'-30"
④ = 356°-46'-00"
Fd N & T Walnut Tree
Fd X Top Iron Ring of Weir Box
Shade Lane
See Top Pg. 12 19 ft offset
51.41
Prop. Line
Fd Cut spk 6" Deep Per R.D. F.B. S-217-39
Fd Nail in orange
Set N & T By Intersection
Fd 2X2" on Surface of Filled Road Per Ties R.D. F.B. S-217-39
Orange

Survey For Property Lines
Proposed Topeka Street
Parcel #1 - Property of Frank B. Lyons
Topeka St.
10' offset From East shown on Pg 11
This Line Joins Line on Pg 12A
10' offset Line
By Intersection
Set 1x2" 12 ft From old Redwood 4x4" Stake, Recognized as old Corner Stk.
25+73.29
2x2" Per Page 3
Note: - This Page Joins Page 12A Here
See Pgs. 1 & 4
794.97
532.86
510.70
405.66
573.65
1268.17
1185.64
N


Rechained 11+97.63
Tree ℄ Shade Lane Produced
21.10
10
Set 1x2 11+97.37
Record
92°-06'-00"
92° 05'50"
10' offset
350°-13'-00"
87°-33'-15"
Dist. checked
7+97.34
Set 1x2 By Intersection
512.73
10.00
10'
N
14+33.12
Set 1x2 By Intersection
Found old Fence Post under stump, Recognized as Property Cor. See Fig 3
40' E of Sta 25+73.29
15+09.73
Set 1x2
This ℄ Was Run up on
Re-Returned This ℄ on East
July 29, 1927

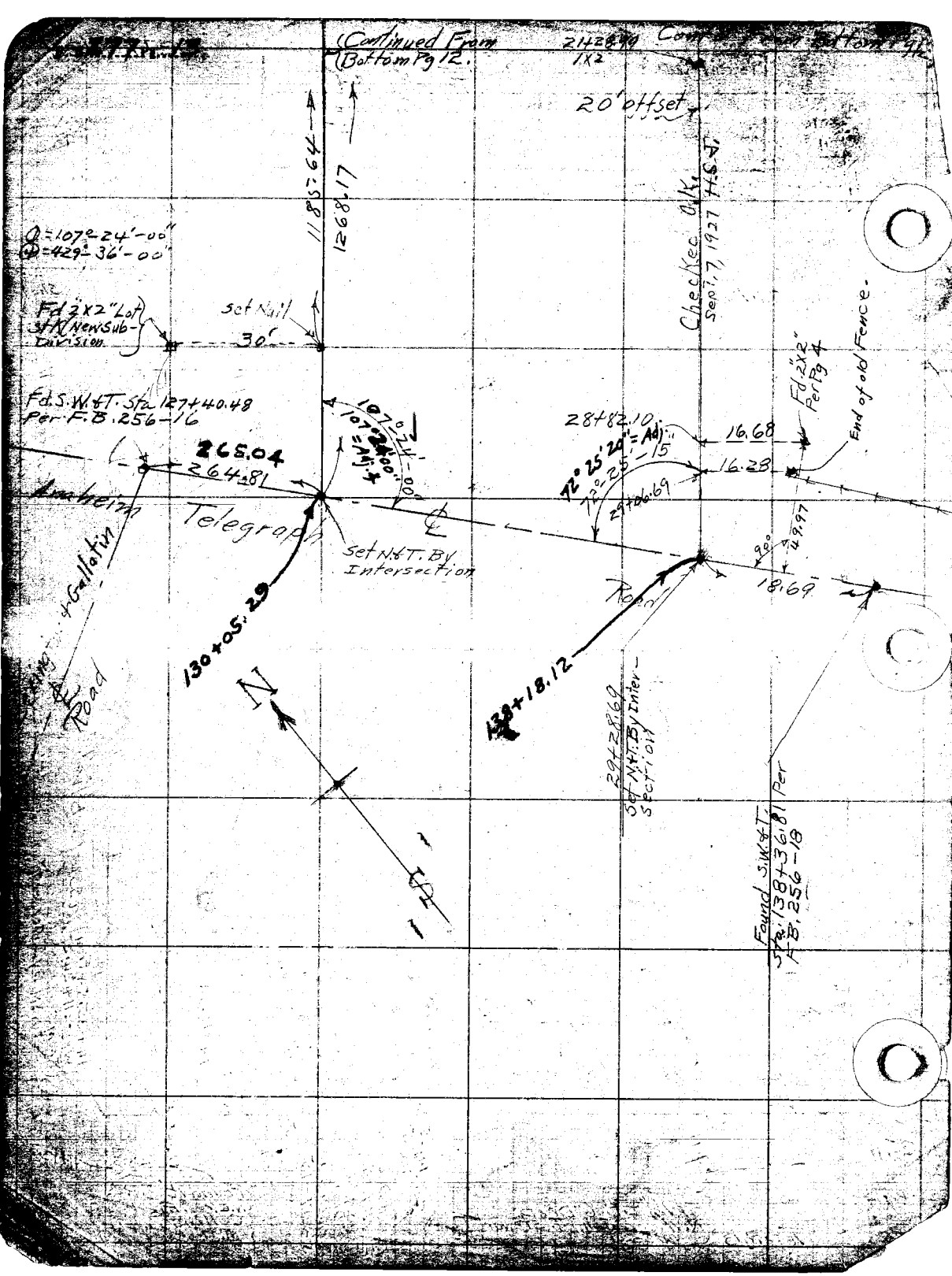

Continued From Bottom Pg 12.
21+28.99
1X2
20' offset
1185.64
1268.17
Checked O.K. Sept. 7, 1927 H.S.J.
Q=107°-24'-00"
Q=429°-36'-00"
Fd 2"X2" Lot Stk New Sub-Division
Set Nail
30'
Fd. S.W.&T. Sta 127+40.48 Per F.B. 256-16
265.04
264.81
Anaheim
Telegraph
Set N.&T. By Intersection
107°-24'-00"
107°-24'-00" = Adj. 4
28+82.10
72°25'20" = Adj.
72°25'-15"
29+06.69
16.68
16.28
Fd. 2"X2" Per Pg 4
End of old Fence.
49.97
90°
18.69
Road
130+05.29
138+18.12
29+28.69 Set N.&T. By Intersection
Found S.W.&T. Sta. 138+36.81 Per F.B. 256-18
N

Date _____ Notes by _____ Chief Party _____ F.B. 277 Pg. 14

Plotted by F. R. Higgins	W. O. No. 40223 D. & O. No.
Date	Location Topeka St
Map No.	Surveyed by C.V. Crumley
Plotting C'k'd by	Date June 13, 1927
Date	Indexed

T=83°

C.V. Crumley
H.S. Johnson
J.L. Willey
R.B. Cooke
G.E. Price



NOTE: ANY ADDITION OR CHANGES ON THIS SHEET MUST BE MADE OR CIRCLED IN RED, WITH DATE AND NAME OF PERSON MAKING CHANGE.

DO NOT EXTEND NOTES THIS SIDE OF THIS LINE

RETURN TO LOS ANGELES COUNTY SURVEYOR

F.B. 277 Pg. 15 Chief Party Notes by Date 6/13/27



RETURN TO
LOS ANGELES COUNTY SURVEYOR
DO NOT EXTEND NOTES THIS SIDE OF THIS LINE
NOTE: ANY ADDITION OR CHANGES ON THIS SHEET MUST BE MADE OR CIRCLED IN RED. WITH DATE AND NAME OF PERSON MAKING CHANGE.

Date _____ Notes by _____ Chief Party _____ F.B. 279 Pg. 16

Plotted by K.B. Higgins	W.O. No. 4022 D.S.O. No.
Date	Location Topeka St
Map No.	Surveyed by C.V. Crumley
Plotting C'k'd by	Date June 13, 1927
Date	Indexed

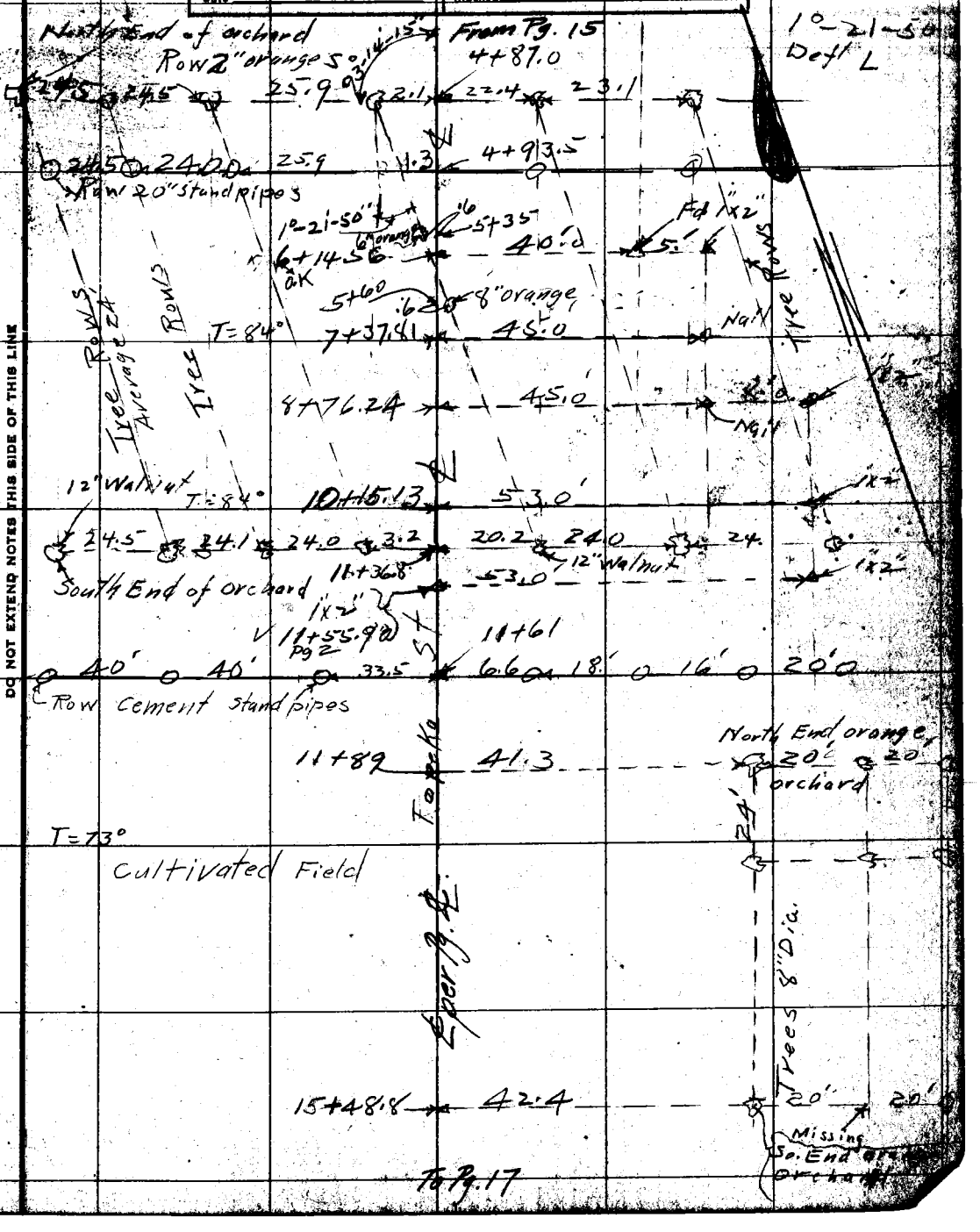

NOTE: ANY ADDITION OR CHANGES ON THIS SHEET MUST BE MADE OR CIRCLED IN RED, WITH DATE AND NAME OF PERSON MAKING CHANGE.

DO NOT EXTEND NOTES THIS SIDE OF THIS LINE

RETURN TO LOS ANGELES COUNTY SURVEYOR

F.B. 277 PG. 17 Chief Party Notes by Crumley Date 6/15/27

From Pg. 16

North End Walnut orchard

15+66.5 — 61.4 — 45'

Garden

Garden

50' 50' 50'

Trees 12"-16" Dia

St

Missing

15+82

North End Alfalfa Field

50'

19+05 — 65.8 — 45'

19+34 So. End Alfalfa Field

So. End Walnut orchard

N. End orange orchard

19+50 — 34.1 — 25' 25' 25'

Hay Field

25' 25' 25'

Topeka

Trees 8"-10" Dia

25' 25' 25'

22+50.5 — 35.0 — 25' 25 25

22+66 — 49.0 — 25' 25'

So. End orange orchard

To Pg. 18

RETURN TO LOS ANGELES COUNTY SURVEYOR

DO NOT EXTEND NOTES THIS SIDE OF THIS LINE

NOTE: ANY ADDITION OR CHANGES ON THIS SHEET MUST BE MADE OR CIRCLED IN RED. WITH DATE AND NAME OF PERSON MAKING CHANGE.

Date _____ Notes by _____ Chief Party _____ F.B. 277 PG. 18

Platted by K. B. Higgins	W. O. No. 4022 D. S. O. No.
Date	Location Topeka
Map No.	Surveyed by C. V. Crumley
Platting C'k'd by	Date June 15, 1927
Date	Indexed

NOTE: ANY ADDITION OR CHANGES ON THIS SHEET MUST BE MADE OR CIRCLED IN RED. WITH DATE AND NAME OF PERSON MAKING CHANGE.

DO NOT EXTEND NOTES THIS SIDE OF THIS LINE

RETURN TO LOS ANGELES COUNTY SURVEYOR



F.B. 277 PG. 19 Chief Party Notes by Crumley Date 6/15/27



RETURN TO
LOS ANGELES COUNTY SURVEYOR

DO NOT EXTEND NOTES THIS SIDE OF THIS LINE

NOTE: ANY ADDITION OR CHANGES ON THIS SHEET MUST BE MADE OR CIRCLED IN RED. WITH DATE AND NAME OF PERSON MAKING CHANGE.

Date _____ Notes by _____ Chief Party _____ F.B. 277 PG. 20

Plotted by K.B. Higgins	W. O. No. 4022 D. S. O. No.
Date	Location Topeka St
Map No.	Surveyed by E.V. Crumley
Platting C'k'd by	Date June 15, 1927
Date	Indexed

NOTE: ANY ADDITION OR CHANGES ON THIS SHEET MUST BE MADE OR CIRCLED IN RED, WITH DATE AND NAME OF PERSON MAKING CHANGE.

DO NOT EXTEND NOTES THIS SIDE OF THIS LINE

RETURN TO LOS ANGELES COUNTY SURVEYOR



F.B. 277 PG. 21 Chief Party Notes by Crumley Date 6/15/27

From Pg. 20

40+15.16
2x2

164° 11' 25"

43.39

See Pg 4
S.W. T. set By Intersection

℄ Anaheim Telegraph Rd ℄

.06

Fd wire spike T.

6" Carob Tree 24.85 32.1 6" Carob

40+65

Alfalfa Field

℄ Topeka St

42+60
End of Alfalfa
and Edge of cultivated
Field

44+05.48
set 1x2 10" Deep
Pg 4

For This Line
see Pg 4

Fd 3/4 IP.
Set in Conc.
N.W. Cor.
John G. Nelson
Property

283.57

39.99

Fd 2x2
12" Deep

53+11.87
Fd 2x2
Pg 4

Fd 2x2 12" Deep.

40.01

780.78

3/4 I.P

To Pg. 22

RETURN TO
LOS ANGELES COUNTY SURVEYOR

DO NOT EXTEND NOTES THIS SIDE OF THIS LINE

NOTE: ANY ADDITION OR CHANGES ON THIS SHEET MUST BE MADE OR CIRCLED IN RED. WITH DATE AND NAME OF PERSON MAKING CHANGE.

Date _____ Notes by _____ Chief Party _____ F.B. 277 PG. 22

Plotted by K. B. Higgins	W. O. No. 4022 D. S. O. No.
Date	Location Topeka St.
Map No.	Surveyed by E. V. Crumley
Plotting C'k'd by	Date June 16, 1927
Date	Indexed

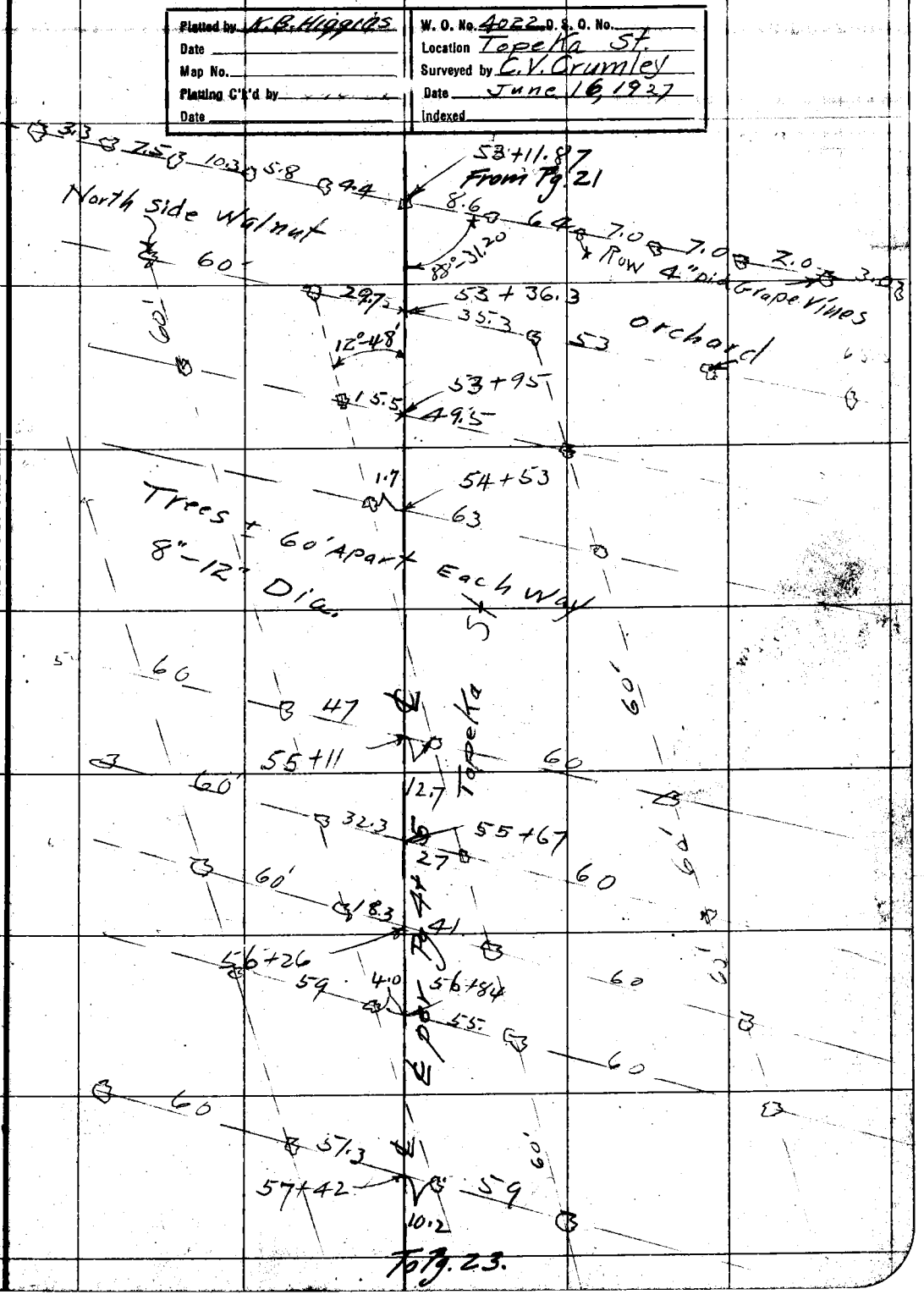

NOTE: ANY ADDITION OR CHANGE ON THIS SHEET MUST BE MADE OR CIRCLED IN RED. WITH DATE AND NAME OF PERSON MAKING CHANGE.

DO NOT EXTEND NOTES THIS SIDE OF THIS LINE

RETURN TO LOS ANGELES COUNTY SURVEYOR

F.B. 277 PG. 23 Chief Party Notes by Crumley Date 6/16/27

From Pg. 22

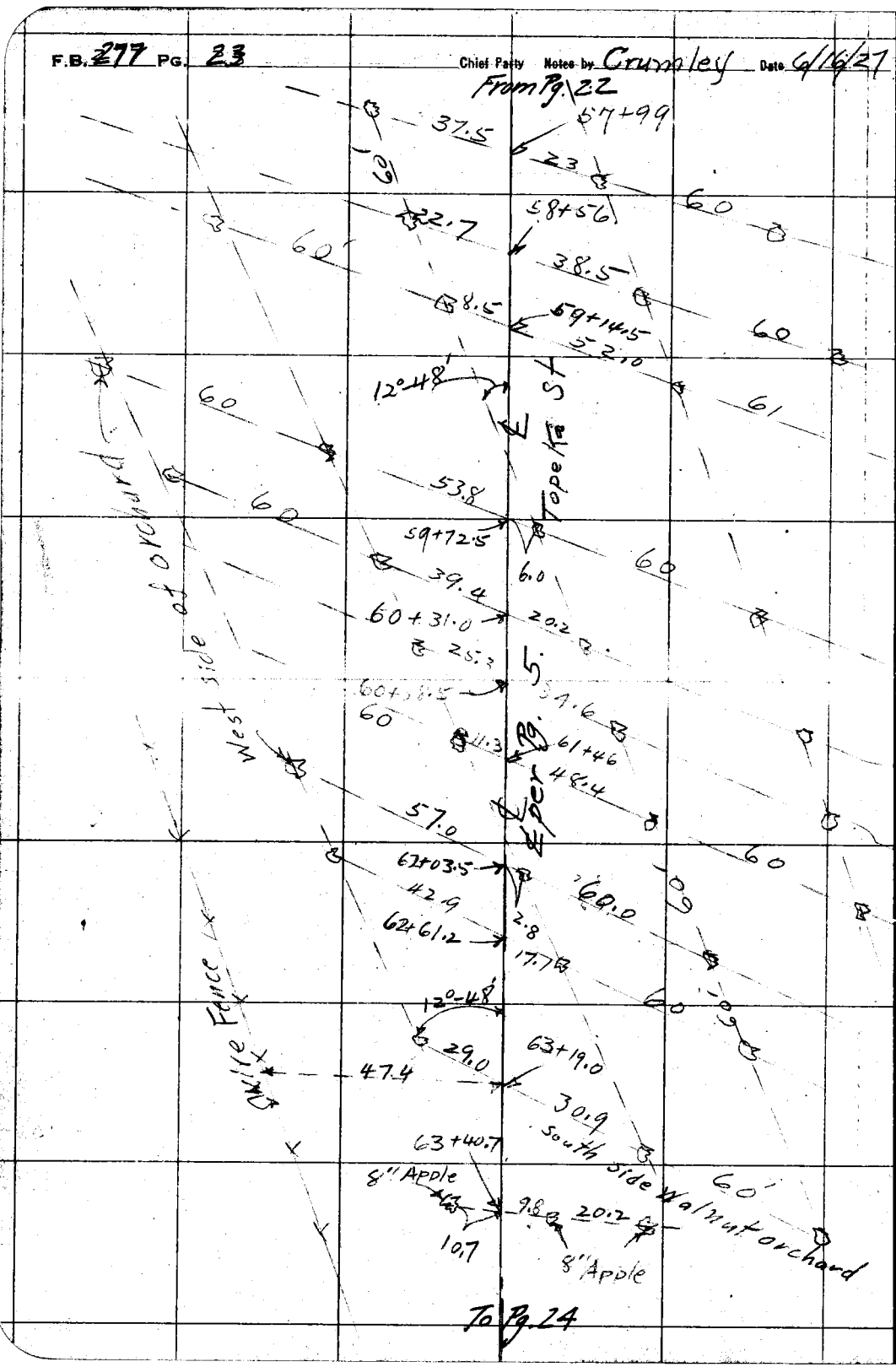

RETURN TO LOS ANGELES COUNTY SURVEYOR

DO NOT EXTEND NOTES THIS SIDE OF THIS LINE

NOTE: ANY ADDITION OR CHANGES ON THIS SHEET MUST BE MADE OR CIRCLED IN RED. WITH DATE AND NAME OF PERSON MAKING CHANGE.

Date _____ Notes by _____ Chief Party _____ F.B. 277 PG. 24

Plotted by	W. O. No. 4022 D. S. O. No.
Date	Location Topeka St
Map No.	Surveyed by C.V. Crumley
Plotting C'k'd by	Date June 17th 1927
Date	Indexed

97°-57'



NOTE: ANY ADDITION OR CHANGES ON THIS SHEET MUST BE MADE OR CIRCLED IN RED, WITH DATE AND NAME OF PERSON MAKING CHANGE.

DO NOT EXTEND NOTES THIS SIDE OF THIS LINE

RETURN TO LOS ANGELES COUNTY SURVEYOR

F.B. 277 Pg. 25 Chief Party Notes by Crumley Date 6/17/27

From Pg. 24

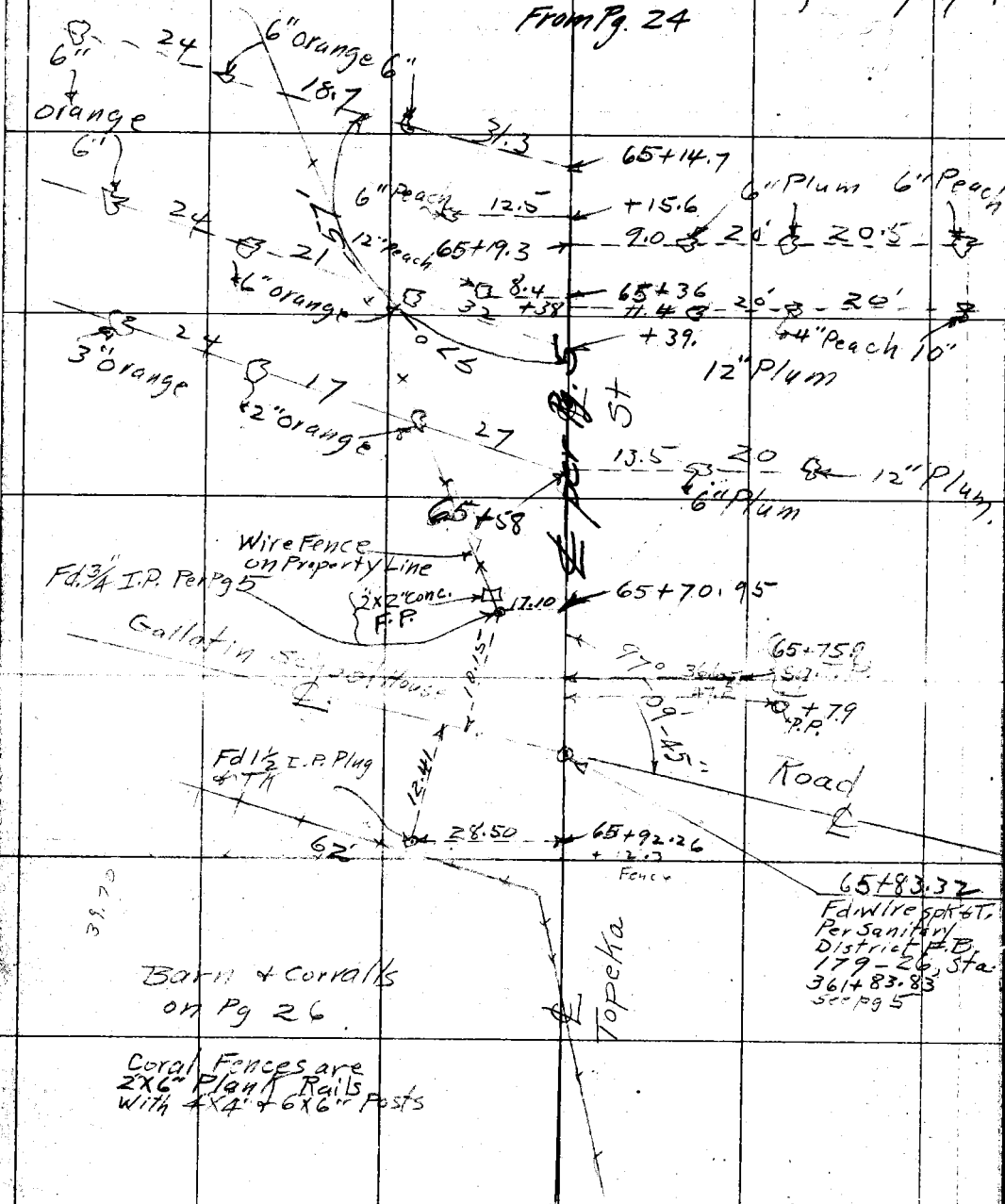

To Pg. 26

RETURN TO LOS ANGELES COUNTY SURVEYOR

DO NOT EXTEND NOTES THIS SIDE OF THIS LINE

NOTE: ANY ADDITION OR CHANGES ON THIS SHEET MUST BE MADE OR CIRCLED IN RED. WITH DATE AND NAME OF PERSON MAKING CHANGE.

Date _____ Notes by _____ Chief Party _____ F.B. 277 Pg. 26

Plotted by _____	W. O. No. 40222 D. S. O. No. _____
Date _____	Location Topeka St
Map No. _____	Surveyed by C.V. Crumley
Plotting C't'd by _____	Date June 17, 1927
Date _____	Indexed _____

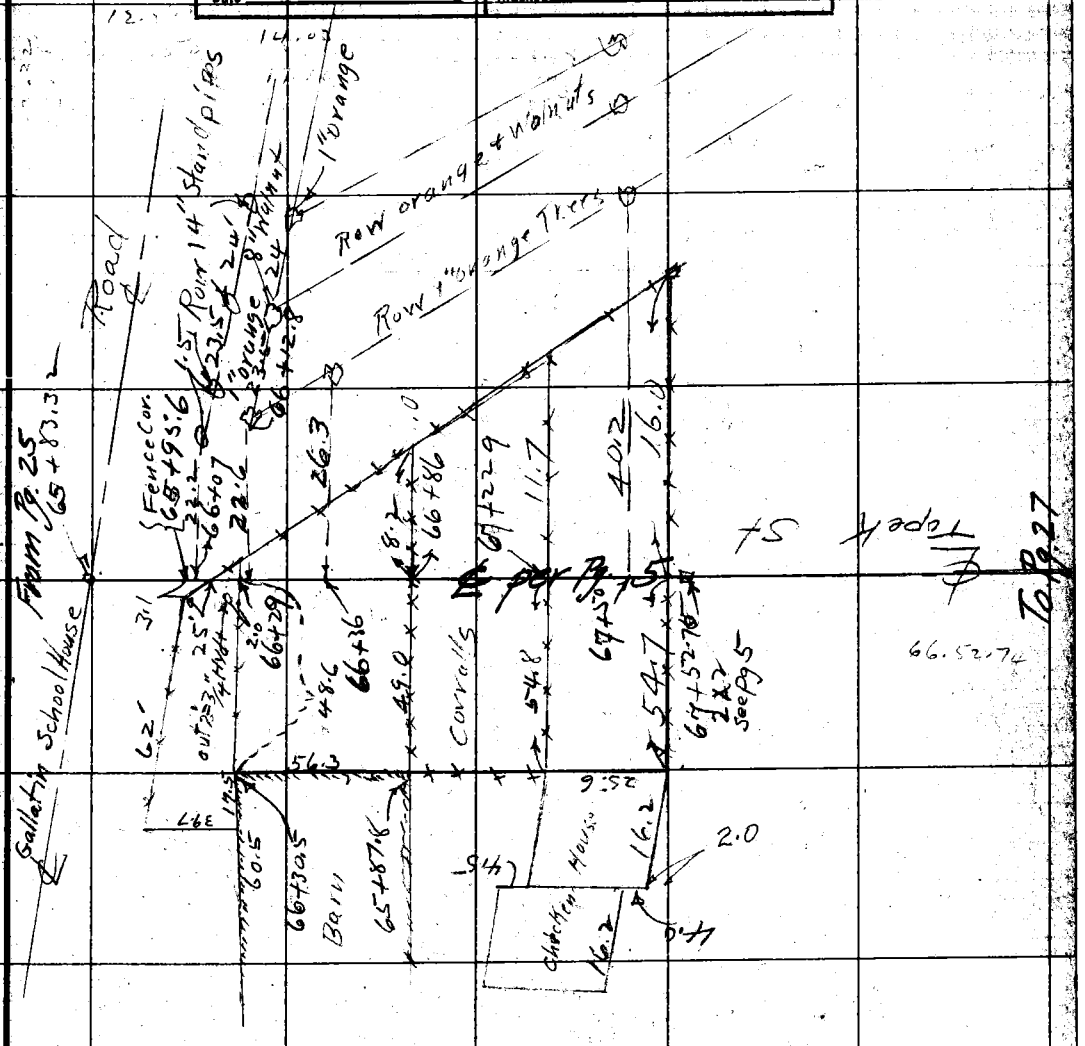

NOTE: ANY ADDITION OR CHANGES ON THIS SHEET MUST BE MADE OR CIRCLED IN RED, WITH DATE AND NAME OF PERSON MAKING CHANGE.

DO NOT EXTEND NOTES THIS SIDE OF THIS LINE

RETURN TO
LOS ANGELES COUNTY SURVEYOR

F.B. 277 Pg. 27 Chief Party Notes by C.V. Crumley Date: June 17/27

From Pg. 26

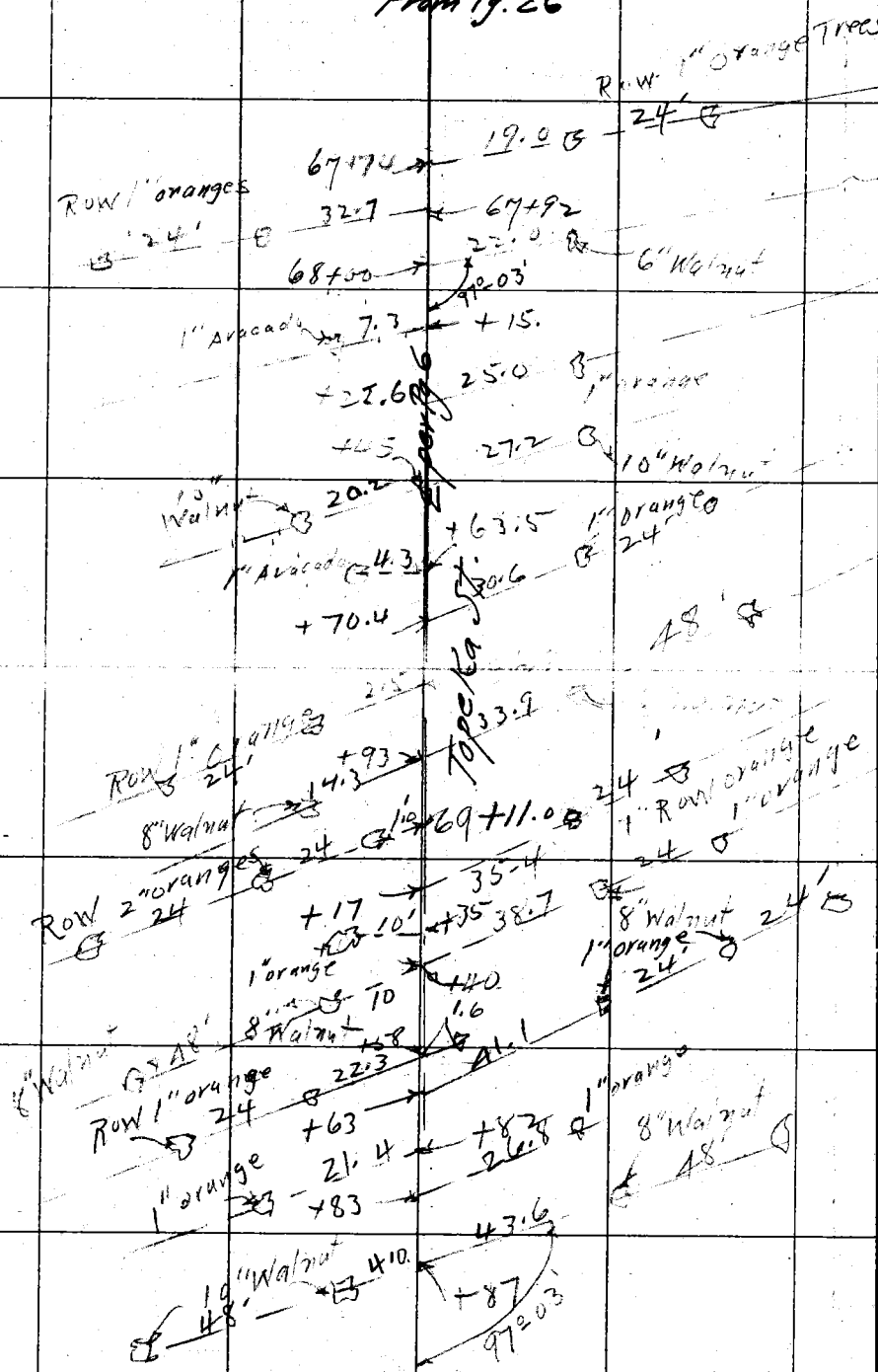

To Pg. 28

RETURN TO
LOS ANGELES COUNTY SURVEYOR

DO NOT EXTEND NOTES THIS SIDE OF THIS LINE

NOTE: ANY ADDITION OR CHANGES ON THIS SHEET MUST BE MADE OR CIRCLED IN RED, WITH DATE AND NAME OF PERSON MAKING CHANGE.

Date _____ Notes by _____ Chief Party _____ F.B. 277 Pg. 28

Plotted by	W.O. No. 4022 S.O. No.
Date	Location Topeka St
Map No.	Surveyed by C.V. Crumley
Plotting C'k'd by	Date June 17, 1927
Date	Indexed

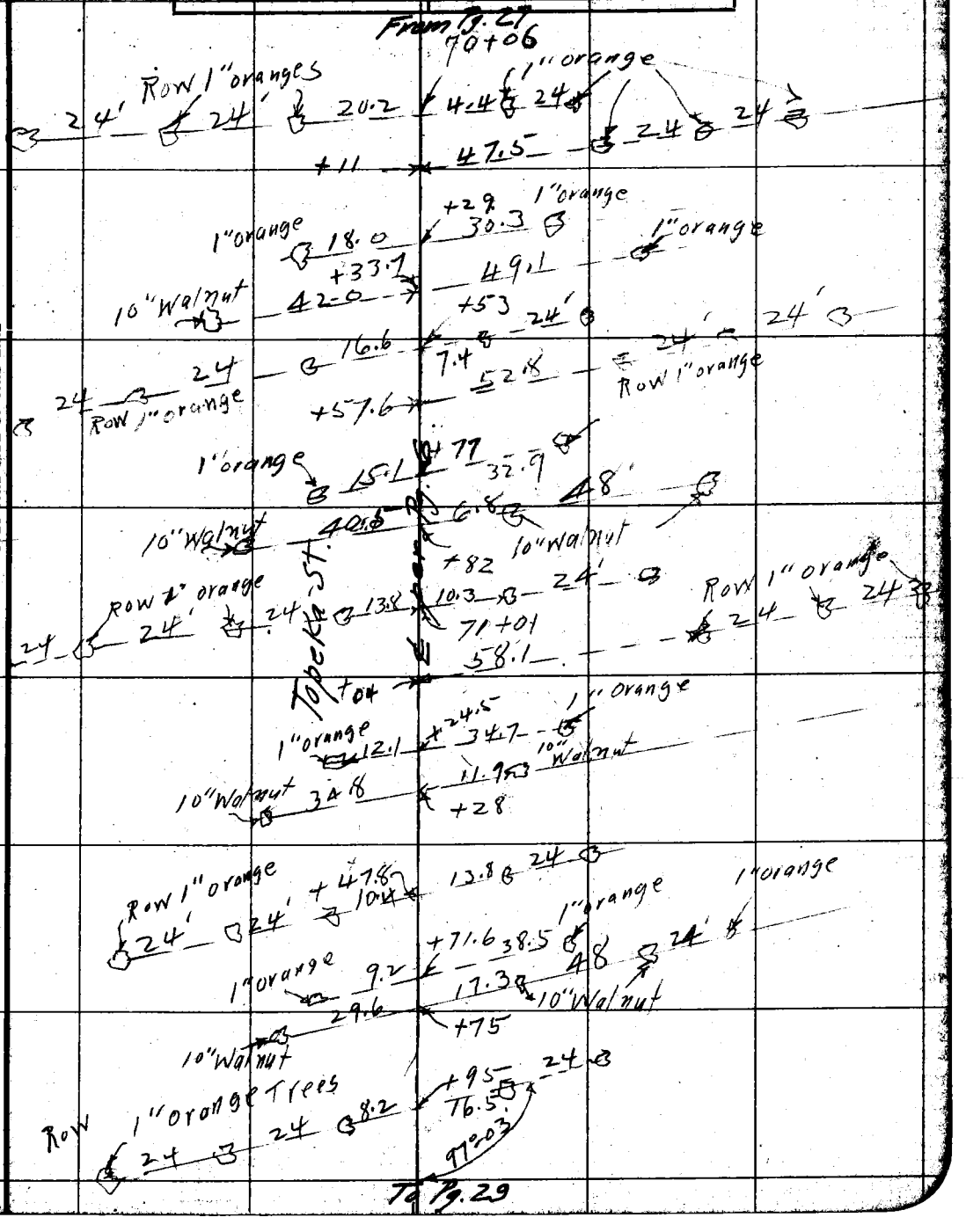

NOTE: ANY ADDITION OR CHANGES ON THIS SHEET MUST BE MADE OR CIRCLED IN RED, WITH DATE AND NAME OF PERSON MAKING CHANGE.

DO NOT EXTEND NOTES THIS SIDE OF THIS LINE

RETURN TO LOS ANGELES COUNTY SURVEYOR

F.B. 277 PG. 29 2°-51' Chief Party Notes by Crumley Date 6/17/27

From Pg. 28



To Pg 30

RETURN TO
LOS ANGELES COUNTY SURVEYOR

NOTE: ANY ADDITION OR CHANGES ON THIS SHEET MUST BE MADE OR CIRCLED IN RED, WITH DATE AND NAME OF PERSON MAKING CHANGE.

DO NOT EXTEND NOTES THIS SIDE OF THIS LINE

Date _____ Notes by _____ Chief Party _____ F.B. 277 Pg. 30

46.33

Plotted by	W. O. No. 4022 D. S. O. No.
Date	Location Topeka St
Map No.	Surveyed by C. V. Crumley
Plotting C'k'd by	Date June 18, 1927
Date	Indexed

14 off W. 9.40 E
57.0 Last
78 74.39 2x2

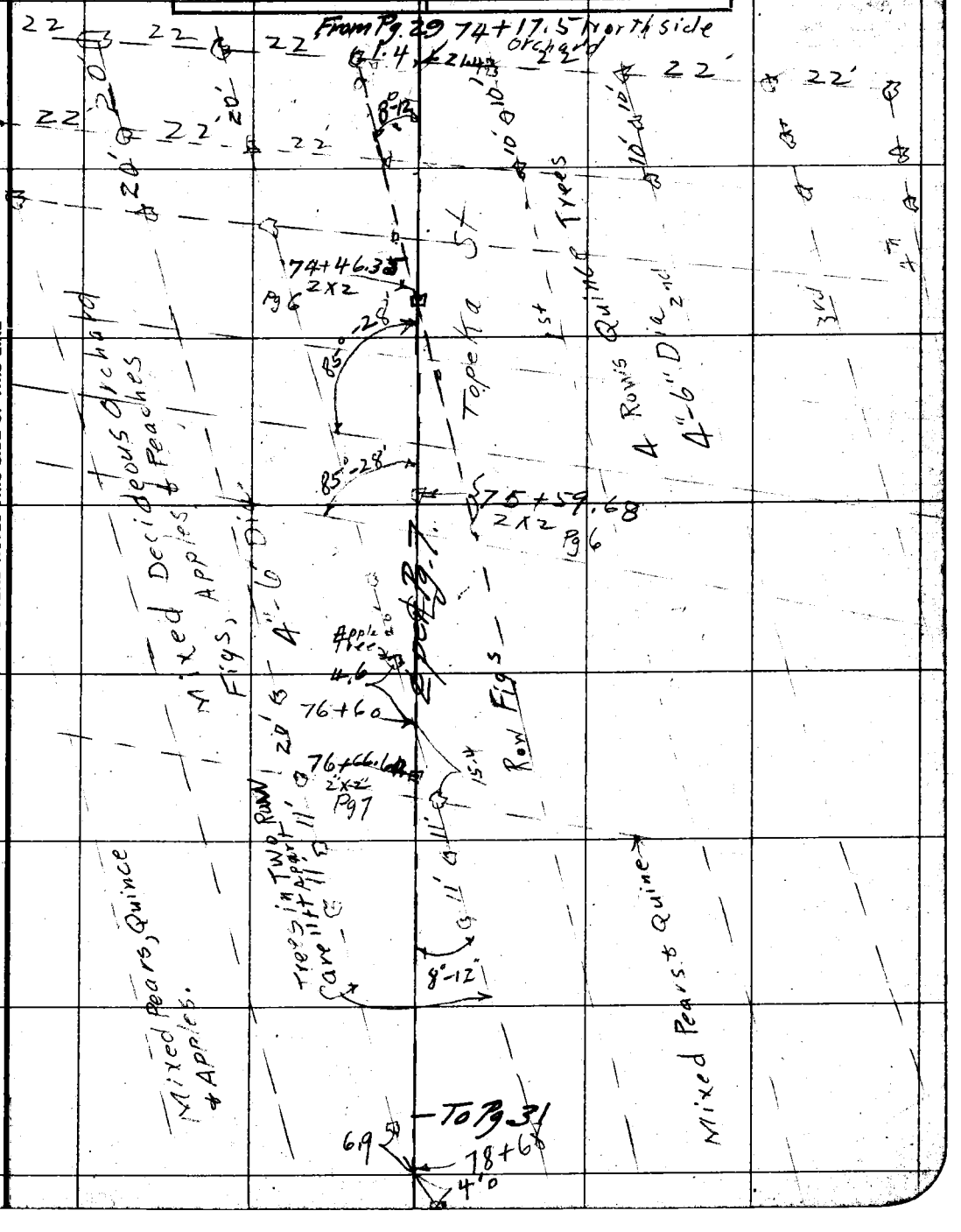

NOTE: ANY ADDITION OR CHANGES ON THIS SHEET MUST BE MADE OR CIRCLED IN RED, WITH DATE AND NAME OF PERSON MAKING CHANGE.

DO NOT EXTEND NOTES THIS SIDE OF THIS LINE

RETURN TO LOS ANGELES COUNTY SURVEYOR

F.B. 277 PG. 31 Chief Party Notes by Crumley Date 6/18/27

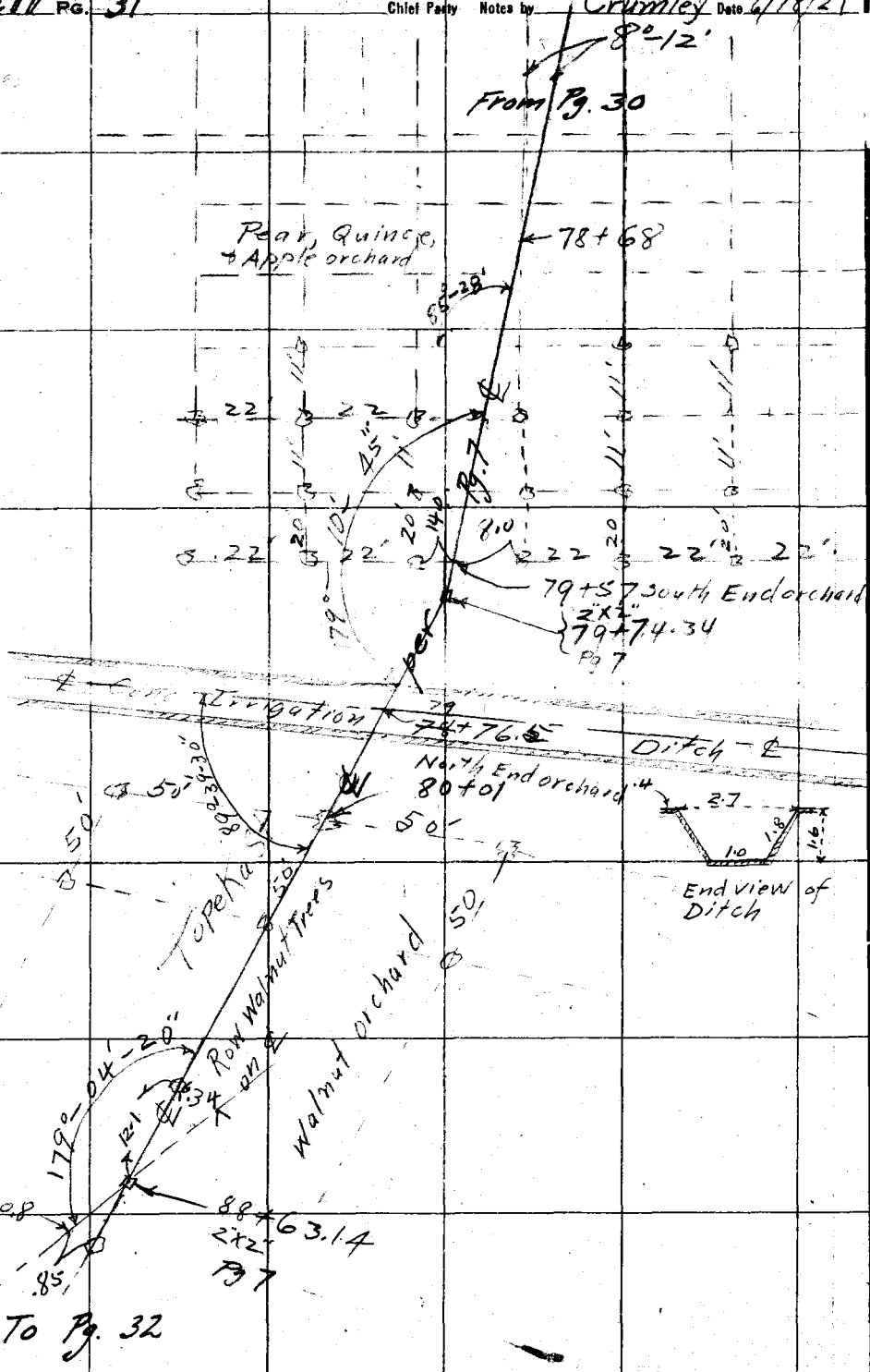

RETURN TO
LOS ANGELES COUNTY SURVEYOR

DO NOT EXTEND NOTES THIS SIDE OF THIS LINE

NOTE: ANY ADDITION OR CHANGES ON THIS SHEET MUST BE MADE OR CIRCLED IN RED. WITH DATE AND NAME OF PERSON MAKING CHANGE.

Date _____ Notes by _____ Chief Party _____ F.B. 277 Pg. 32

Plotted by	W. O. No. 4022 O. S. O. No.
Date	Location Topeka St
Map No.	Surveyed by C. V. Crumley
Plotting C'k'd by	Date June 18th 1927
Date	Indexed

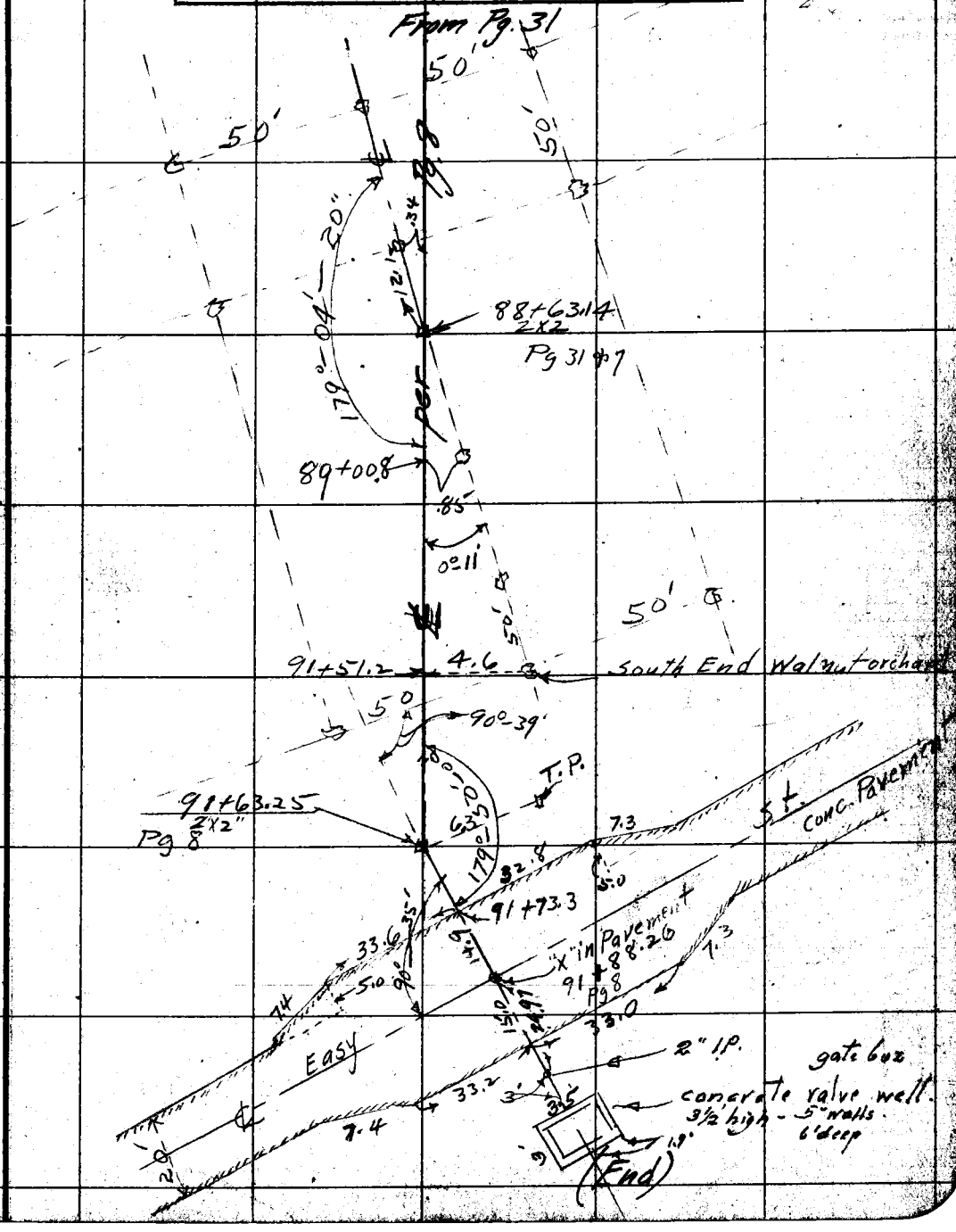

NOTE: ANY ADDITION OR CHANGES ON THIS SHEET MUST BE MADE OR CIRCLED IN RED. WITH DATE AND NAME OF PERSON MAKING CHANGE.

DO NOT EXTEND NOTES THIS SIDE OF THIS LINE

RETURN TO LOS ANGELES COUNTY SURVEYOR

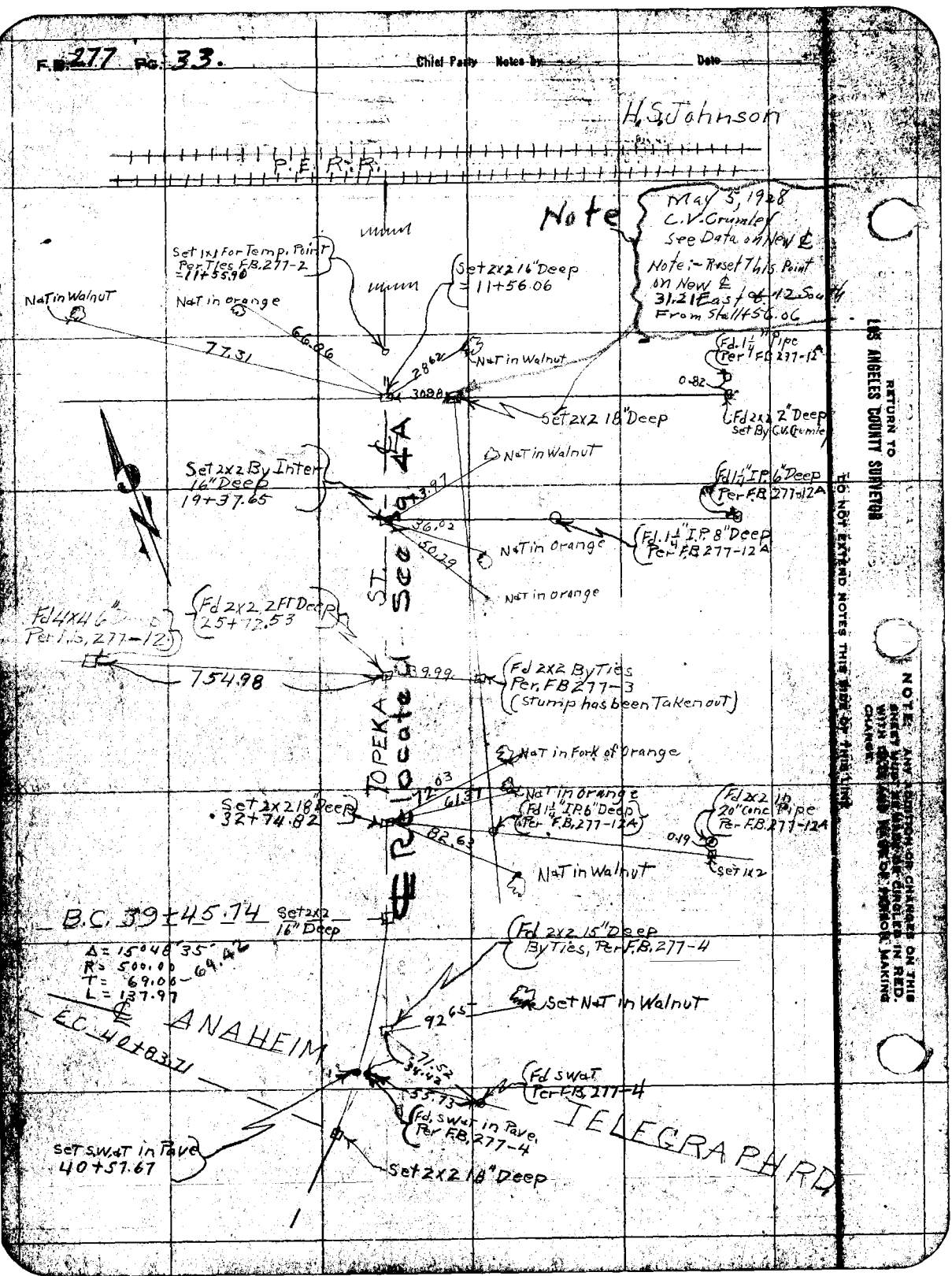
F.B. 277 Pg. 33.
Chief Party Notes By Date
H.S. Johnson
P.E.R.R.
Note
May 5, 1928
C.V. Crumley
See Data on New ℄
Note:- Reset This Point on New ℄
31.21 East of 12 South
From Sta 11+56.06
Set 1x1 For Temp. Point Per Ties F.B. 277-2 = 11+55.90
Set 2x2 16" Deep = 11+56.06
N&T in Walnut
N&T in orange
77.31
66.06
28.62
N&T in Walnut
30.98
Set 2x2 18" Deep
Fd. 1¼" Pipe Per F.B. 277-12A
0.82
Fd 2x2 2" Deep Set By C.V. Crumley
N&T in Walnut
Set 2x2 By Inter 16" Deep 19+37.65
3.97
36.02
50.29
N&T in Orange
N&T in orange
Fd 1¼" I.P. 6" Deep Per F.B. 277-12A
Fd. 1¼" I.P. 8" Deep Per F.B. 277-12A
Fd 4x4 6" Per F.B. 277-12
Fd 2x2 2 Ft Deep 25+72.53
754.98
39.99
Fd 2x2 By Ties Per. F.B. 277-3 (Stump has been Taken out)
N&T in Fork of Orange
72.03
61.37
N&T in orange
Set 2x2 18" Deep 32+74.82
Fd 1¼" I.P. 6" Deep Per F.B. 277-12A
82.63
Fd 2x2 in 20" Conc. Pipe Per F.B. 277-12A
0.19
Set 1x2
N&T in Walnut
TOPEKA ST.
Relocated See 4A
B.C. 39+45.74
Set 2x2 16" Deep
Δ = 15°48'35"
R = 500.00
T = 69.06
L = 137.97
69.42
Fd 2x2 15" Deep By Ties, Per F.B. 277-4
Set N&T in Walnut
92.65
ANAHEIM
E.C. 40+83.71
71.52
34.42
55.73
Fd S.W.&T. Per F.B. 277-4
Fd. S.W.&T. in Pave. Per F.B. 277-4
TELEGRAPH RD
Set S.W.&T. in Pave 40+57.67
Set 2x2 18" Deep
RETURN TO LOS ANGELES COUNTY SURVEYOR
DO NOT EXTEND NOTES THIS SIDE OF THIS LINE
NOTE: ANY ADDITION OR CHANGES ON THIS SHEET MUST BE MADE OR CIRCLED IN RED. WITH CODE AND PLACE OF PERSON MAKING CHANGE.

Date _____ Notes by _____ Chief Party _____ F.B. 277 Pg. 33A

Plotted by K.B. Higgins	W. O. No. 4022 O. S. O. No.
Date	Location
Map No. B-164	Surveyed by C.V. Crumley
Plotting C'k'd by Terry	Date May 2nd, 1927
Date	Indexed

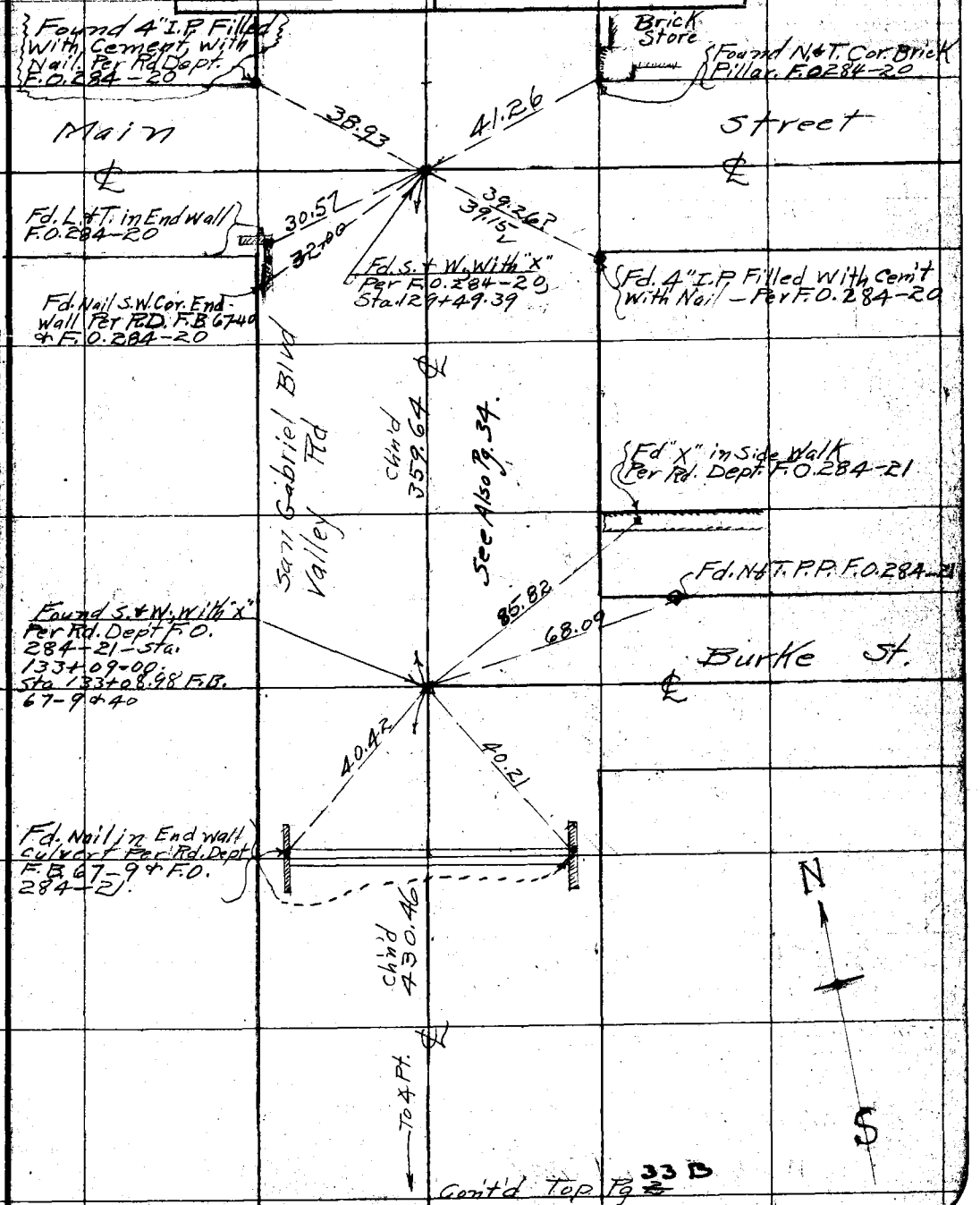

Cont'd Top Pg 33 D

NOTE: ANY ADDITION OR CHANGES ON THIS SHEET MUST BE MADE OR CIRCLED IN RED, WITH DATE AND NAME OF PERSON MAKING CHANGE.

DO NOT EXTEND NOTES THIS SIDE OF THIS LINE

RETURN TO LOS ANGELES COUNTY SURVEYOR

F.B. 277 PG. 33B Chief Party Notes by Date 5/3/27

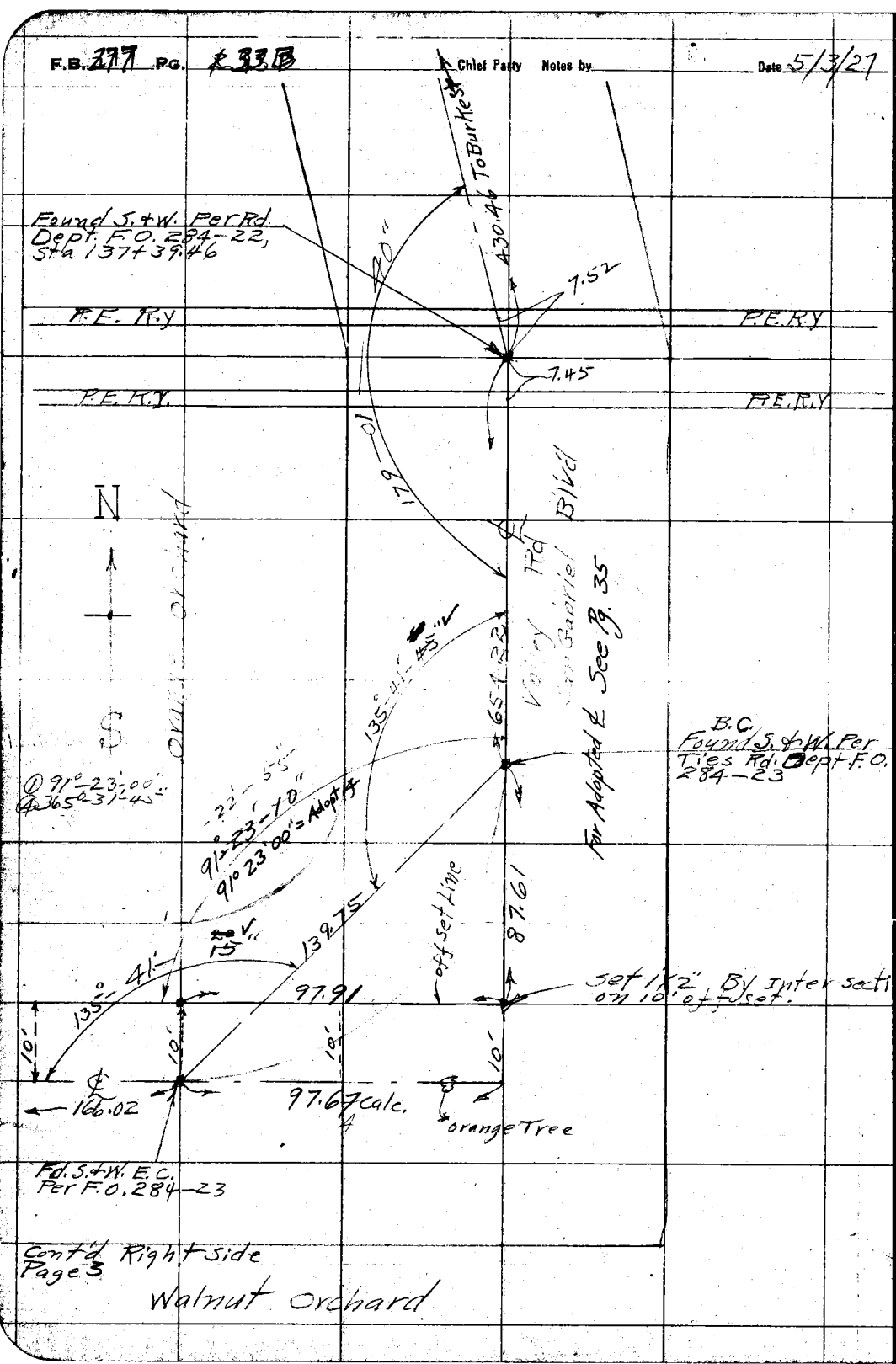

Cont'd Right side Page 3

Walnut Orchard

RETURN TO LOS ANGELES COUNTY SURVEYOR

DO NOT EXTEND NOTES THIS SIDE OF THIS LINE

NOTE: ANY ADDITION OR CHANGES ON THIS SHEET MUST BE MADE OR CIRCLED IN RED. WITH DATE AND NAME OF PERSON MAKING CHANGE.

Date _____ Notes by _____ Chief Party _____ F.B. 277 Pg. 33C

Plotted by K.B. Higgins	W. O. No. _____ D. C. O. No. _____
Date _____	Location _____
Map No. B-164	Surveyed by C.V. Crumley
Plotting C'k'd by Terry	Date May 3, 1927
Date _____	Indexed _____



NOTE: ANY ADDITION OR CHANGES ON THIS SHEET MUST BE MADE OR CIRCLED IN RED, WITH DATE AND NAME OF PERSON MAKING CHANGE.

DO NOT EXTEND NOTES THIS SIDE OF THIS LINE

RETURN TO LOS ANGELES COUNTY SURVEYOR

F.B. 277 PG. 33D. Chief Party Notes by Date

RETURN TO
LOS ANGELES COUNTY SURVEYOR

DO NOT EXTEND NOTES THIS SIDE OF THIS LINE

NOTE: ANY ADDITION OR CHANGES ON THIS SHEET MUST BE MADE OR CIRCLED IN RED, WITH DATE AND NAME OF PERSON MAKING CHANGE.

Date _____ Notes By _____ Chief Party _____ F.B. 222 Pg. 34

Plotted by E.B. Higgins	W.O. No. 4022 O.S.O. No.
Date	Location San Gabriel Blvd
Map No. B-164	Surveyed by C.V. Crumley
Plotting C'k'd by Geo. Tarr	Date May 2, 1927
Date	Indexed

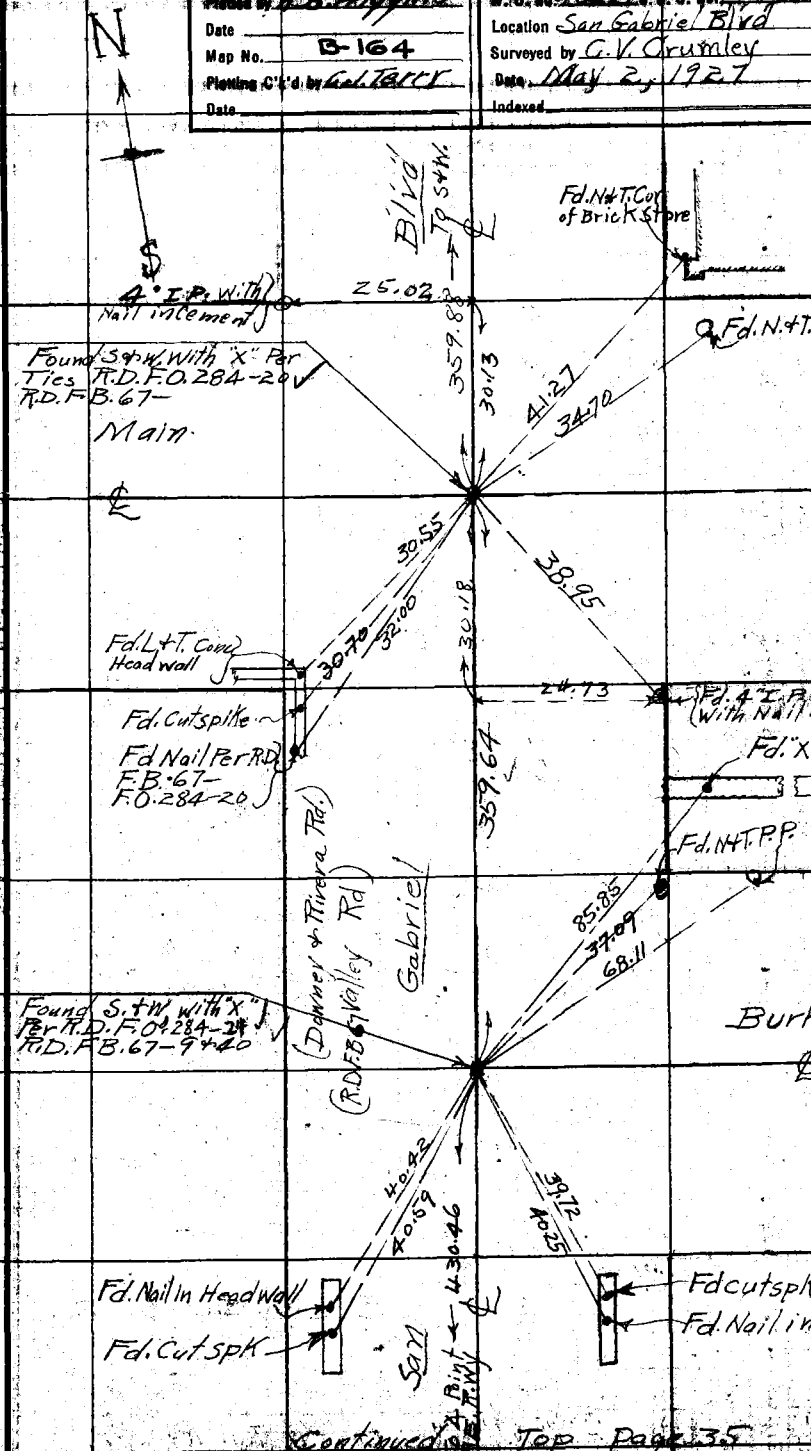

Continued to Top Page 35

NOTE: ANY ADDITION OR CHANGES ON THIS SHEET MUST BE MADE OR CIRCLED IN RED, WITH DATE AND NAME OF PERSON MAKING CHANGE.

DO NOT EXTEND NOTES THIS SIDE OF THIS LINE

RETURN TO LOS ANGELES COUNTY SURVEYOR

F.B. 27.7 Pg. 35 Chief Party Notes by Grumley Date May 3, 1927 July 7th 1927

Continued From Bottom Pg 34

To S.+W. Cor. at E. Burke St.

Ⓓ = 179°-01'-45"
Ⓐ = 716'-06'-45"

0+00 going South
Fd. S.+W. Per R.D.
F.0284-22

Fd. N.+Ts. N.E.+ S.W. Cors Loading Platform

37.75
45.35
30.46
76.25.50 (Calc.)
BLVD
Pacific Electric Railway
70.35
Fd. N.+T. Trolley Pole
46.89
Fd. N.+T. Signal Pole
0+40.20
Fd. 4" I.P. Filled with Cement, with Nail
25.11
Fd. 4" I.P. Filled with Cemt, with Nail 0+39.60
5+16.73 = B.C.
Set S.W. & T.
REMOVED 8/20/28 Blanchard
516.62 ET = 94°
516.73
25.27
516.73
127°-35'-35"
510°-22'-20"
Curve Data
Δ = 52°-24'-25" 25"
½ Δ = 26°-12'-15"
R = 200.00
T = 128.43
L = 182.93
5+64.84 B.C.
San Gabriel
77.84
98.58
98.42 @ T. 86°-98.43
60.39.35
Δ = 63°-15'-25"
R: 200
T: 122.18 117.01
L: 220.81 211.74
Pg 50
Topog. on
Set S.W. & T.
Removed 8/16/28 Blanchard
86.26
P.I.
Center Line
Fd. N.+T. Walnut Tree
41.21
Fd. S.+W. at B.C. Per Ties Rd. Dept. F.0284-23
47.98
Fd. N.+T. Walnut
Fd. N.+T. F.P.
Proposed Center Line of Bridge
Present
set 1x2" stake on 10' offset Line By intersection
Ⓓ 91°-23'-00"
Ⓐ 365-31-45
91-23-55 Arc.
97.91
85.74
97.67 (Calc.)
Fd. S.+W. E.C. Per R.D. F.0.284-23
Fd. Cut spot in Top
Set Nail in C.
Cont'd. Top Rt. of Pg.

NOTE: ANY ADDITION OR CHANGES ON THIS SHEET MUST BE MADE OR CIRCLED IN RED. WITH DATE AND NAME OF PERSON MAKING CHANGE.

RETURN TO LOS ANGELES COUNTY SURVEYOR

DO NOT EXTEND NOTES THIS SIDE OF THIS LINE

Date ... Notes by ... Chief Party ... F.B. 271 Pg 36

Traced by	Field Book 4022
Date	Location San Gabriel Blvd
Map No. B-164	Surveyed by C.V. Crumley
Checked by	Date 5/3/27 & 7/5/27
Date	Indexed

NOTE: ANY ADDITION OR CHANGES ON THIS SHEET MUST BE MADE OR CIRCLED IN RED, WITH DATE AND NAME OF PERSON MAKING CHANGE.

DO NOT EXTEND NOTES THIS SIDE OF THIS LINE

RETURN TO LOS ANGELES COUNTY SURVEYOR

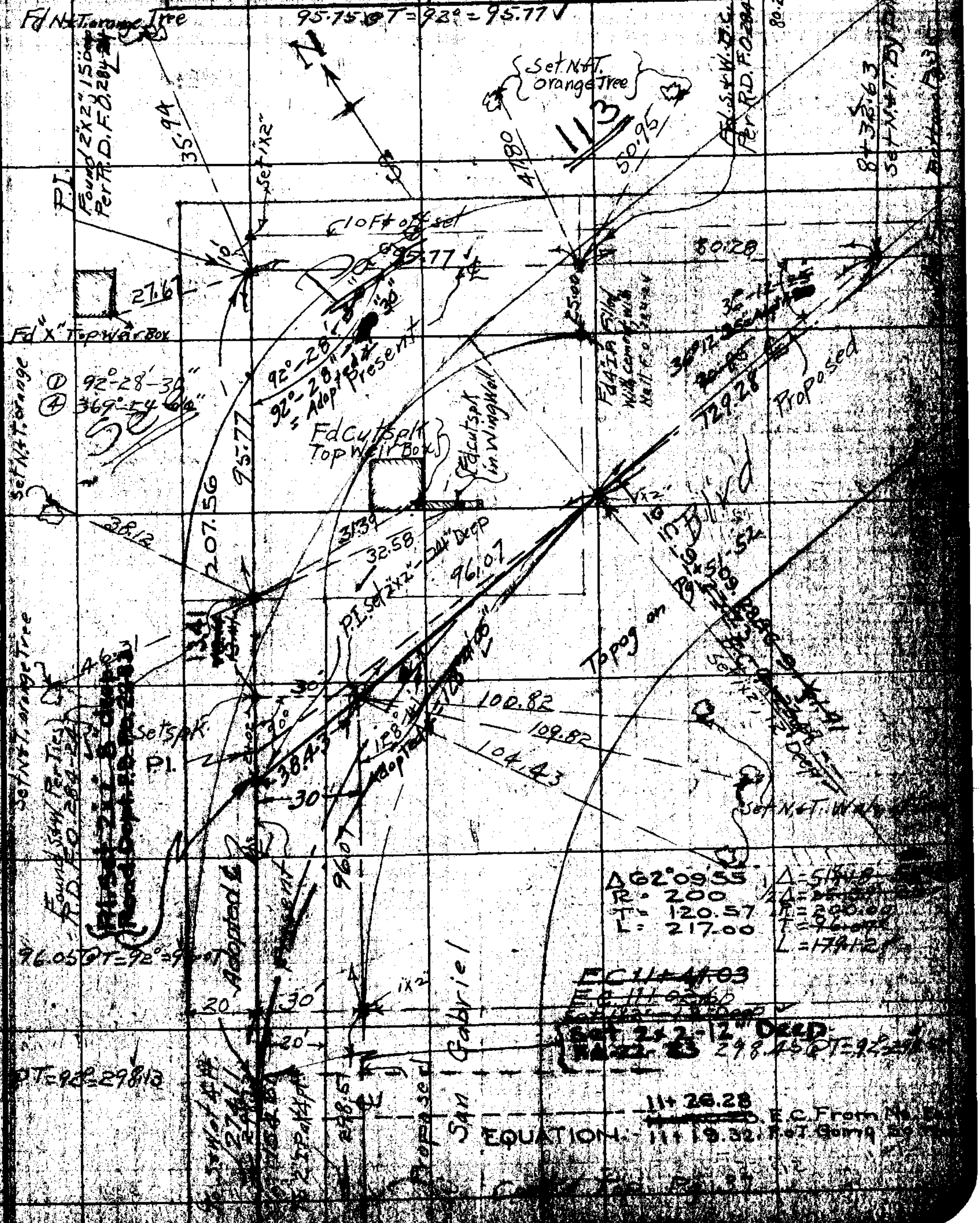


F.B. 277 Pg. 37
Chief Party Notes by Crumley Date 5/4/27 + 7/7/27
Continued From Bottom Page 36
To Sta 11+02.60 E.C.
Fd Red Head Per F.B. 256-15
Fd N&T. Per C.S.F.B. 256-15 in Walnut
Set N&T. Walnut Tree
14+01.49 going South
14+15.14 Angle Pt.
14+00.73 From North
Fd. S.&W. By Ties Per C.S.F.B. 256-15 Sta. 153+53.72 Per R.D.F.B. 67-11; See R.D.F. 0.284-25 Also.
58.53
58.12
91.43
66.64
30.00
60.69
51.51
Set N&T. Walnut Tree
Fd. Iron Pin Per R.D.F.B. 67-11 C.S.F.B. 256-15
Fd N&T. Per F.B. 256-15
14+01.11
Found 2" I.P. Filled With cement With Nail in center. Set Nail .065 North of old one, on split of Angle, For ∡ Point on Proposed Center Line
See Tr 9775 M.B. 140-30
Adopted 4
Returned 4/18/28
178-31-15
-05-20
(178-31-20)
808.84 @ T=92°
809.00
1401.11
2210.11
Adopted Center Line
Present
808.62
San Gabriel Blvd (Downey & Sierra Rd)
Propos.
22+23.76
22+10.11
Set 2X2, 2 ft Deep
809.00
Topog. on Pgs. 54 to 60
Set N&T. Walnut Tree
Fd. 4" I.P. Filled With Cement With Nail Per R.D.F.B. 67-
C.S.F.B. 256-15
85.83
111.16
22+15.81
30.09
59.95
22+23.76
22+10.11
22+32.01
22+18.36
Set N&T. Walnut Tree
Fd. 4" I.P. Filled With Cement, With Nail Per R.D.F.B. 67-
C.S.F.B. 256-
This Pt. 13.03 E. of Line
Set N&T.
14.29
590.55 @ 88°
Continued Top Page 38
RETURN TO
LOS ANGELES COUNTY SURVEYOR
DO NOT EXTEND NOTES THIS SIDE OF THIS LINE
NOTE: ANY ADDITION OR CHANGES ON THIS SHEET MUST BE MADE OR CIRCLED IN RED, WITH DATE AND NAME OF PERSON MAKING CHANGE.

277-37-"X"

Ct. 4. No. 22.

San Gabriel Blvd.

277 - 37"x,"-

Road Dept Date

See Pg. 37A



County

Date _____ Notes by _____ Chief Party _____ F. B. 277 PG. 37A

Plotted by M. B. Higgins	W. O. No. 4022 O. S. O. No.
Date	Location San Gabriel Blvd
Map No. B 164	Surveyed by C. V. Crumley
Plotting C'k'd by Ed. Terry	Date April 18-19, 1928
Date	Indexed

Notes: ANY ADDITIONS OR CHANGES ON THIS SHEET MUST BE MADE OR CIRCLED IN Red. WITH DATE AND NAME OF PERSON MAKING CHANGE.

Do not extend notes this side of this line

RETURN TO LOS ANGELES COUNTY SURVEYOR

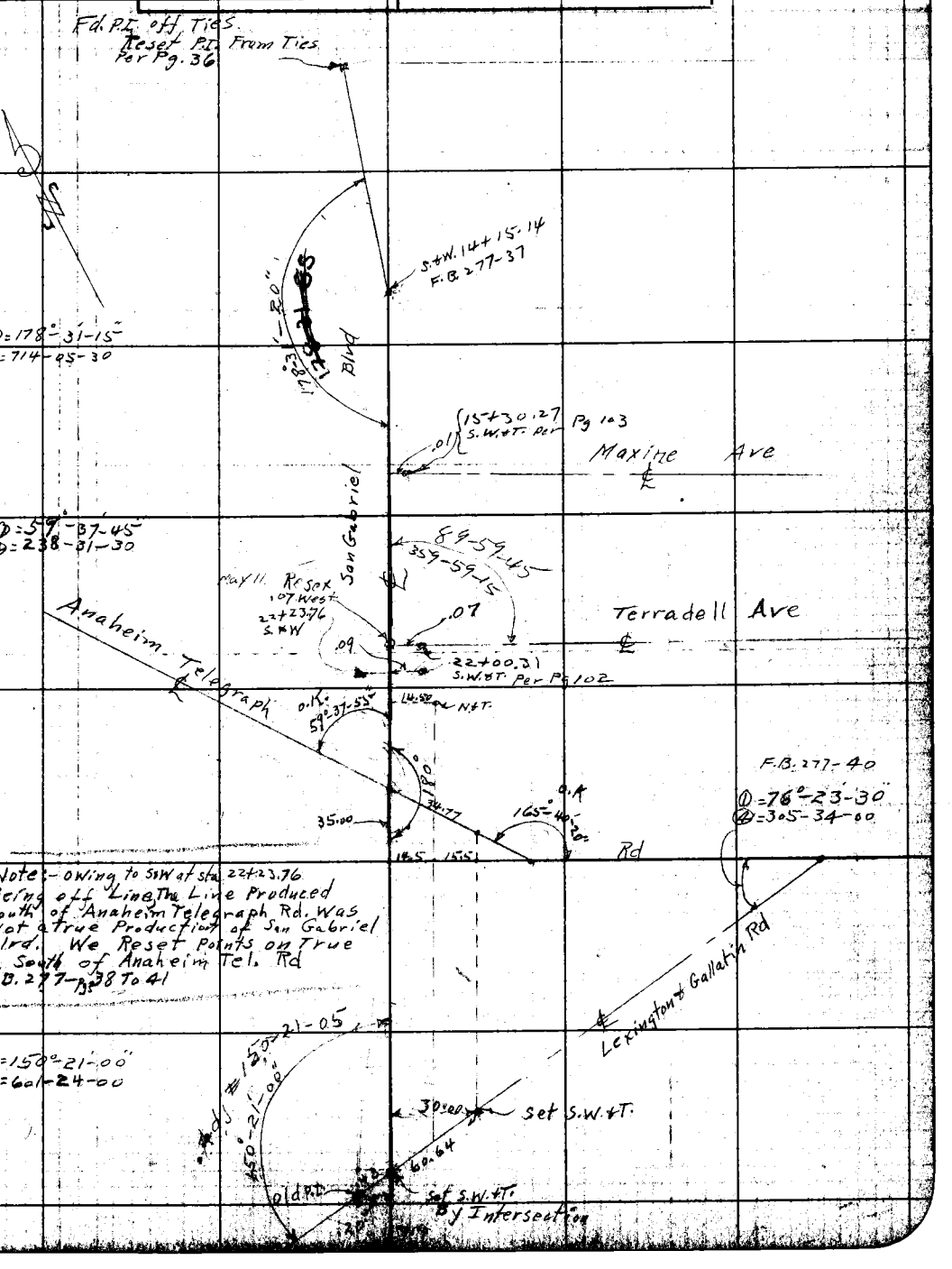

F.B. Pg. Chief Party Notes by Date

RETURN TO

LOS ANGELES COUNTY SURVEYOR

Do not extend notes this side of this line

Note: ANY ADDITIONS OR CHANGES ON THIS SHEET MUST BE MADE OR CIRCLED IN Red. WITH DATE AND NAME OF PERSON MAKING CHANGE.

Date _____ Notes by _____ Chief Party _____ F.B. 277 Pg. 38

Drawn by K.R. Higgins	W.O. No. 4022 S.O. No.
Date	Location San Gabriel Blvd
Map No. B-164	Surveyed by C.V. Crumley
Checked by G.J. Terry	Date May 4th to July 8th, 1927
Date	Indexed

NOTE: ANY ADDITION OR CHANGES ON THIS SHEET MUST BE MADE OR CIRCLED IN RED, WITH DATE AND NAME OF PERSON MAKING CHANGE.

DO NOT EXTEND NOTES THIS SIDE OF THIS LINE

RETURN TO LOS ANGELES COUNTY SURVEYOR

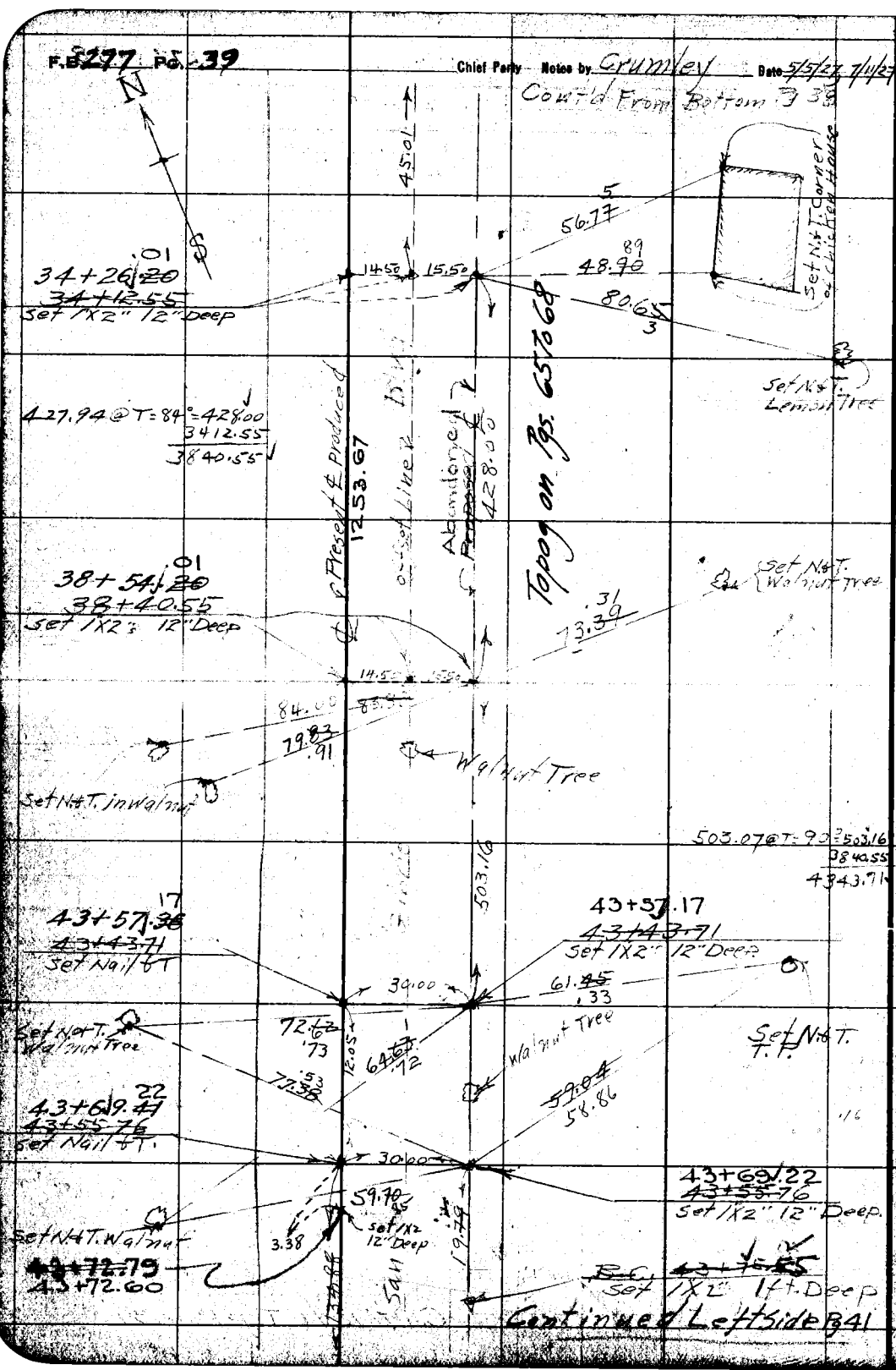

RETURN TO
LOS ANGELES COUNTY SURVEYOR

DO NOT EXTEND NOTES THIS SIDE OF THIS LINE

NOTE: ANY ADDITION OR CHANGES ON THIS SHEET MUST BE MADE OR CIRCLED IN RED. WITH DATE AND NAME OF PERSON MAKING CHANGE.

N01

Date 6-30-28 Notes by J.A.W. Chief Party J.A.W. F.B. 277 Pg. 39A

Plotted by	W. O. No. H02 28 B. O. No.
Date	Location
Map No.	Surveyed by J.A. Willess
Plotting C'k'd by	Date June 30-1928
Date	Indexed

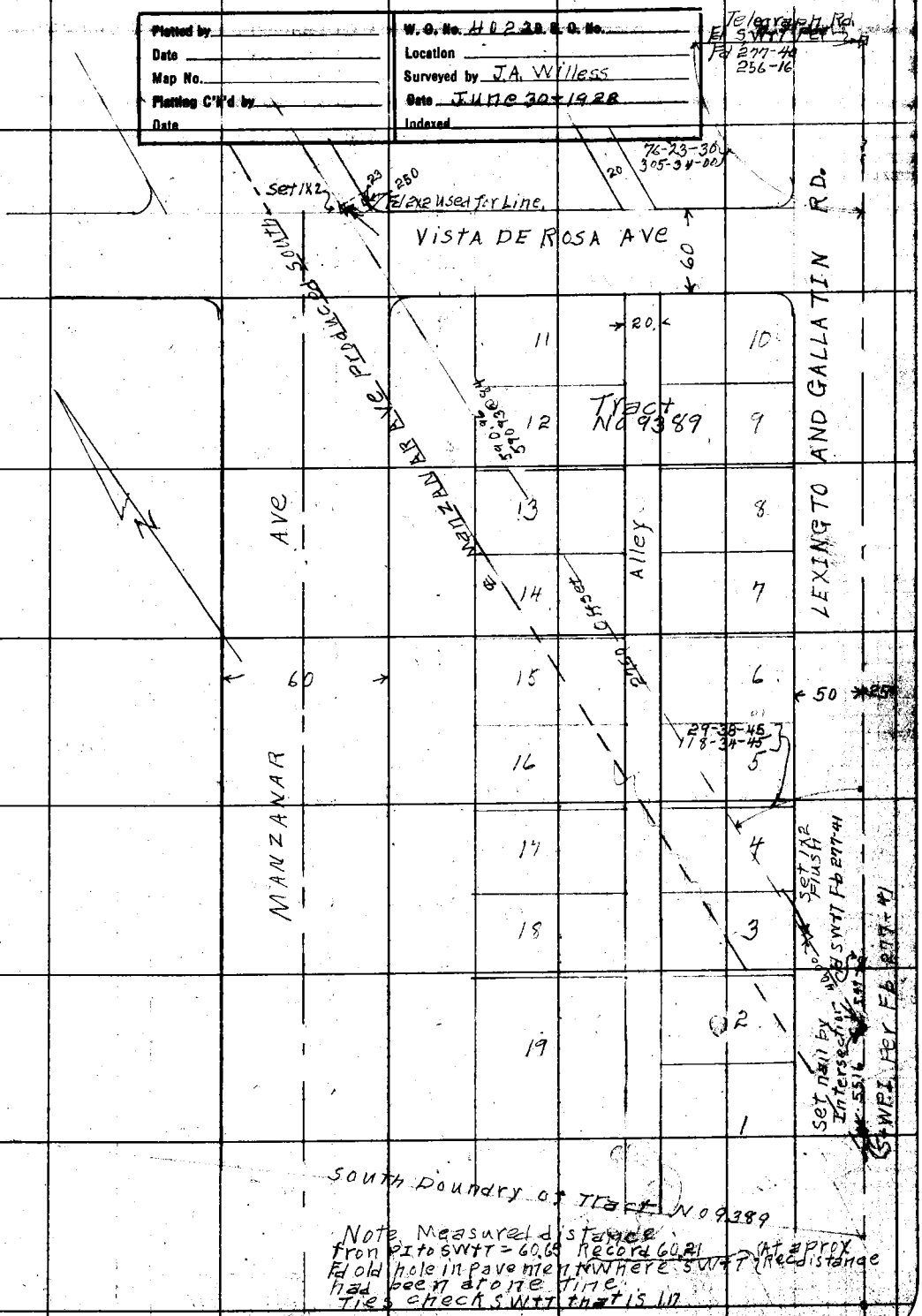

NOTE: ANY ADDITION OR CHANGES ON THIS SHEET MUST BE MADE OR CIRCLED IN RED, WITH DATE AND NAME OF PERSON MAKING CHANGE.

DO NOT EXTEND NOTES THIS SIDE OF THIS LINE

RETURN TO LOS ANGELES COUNTY SURVEYOR

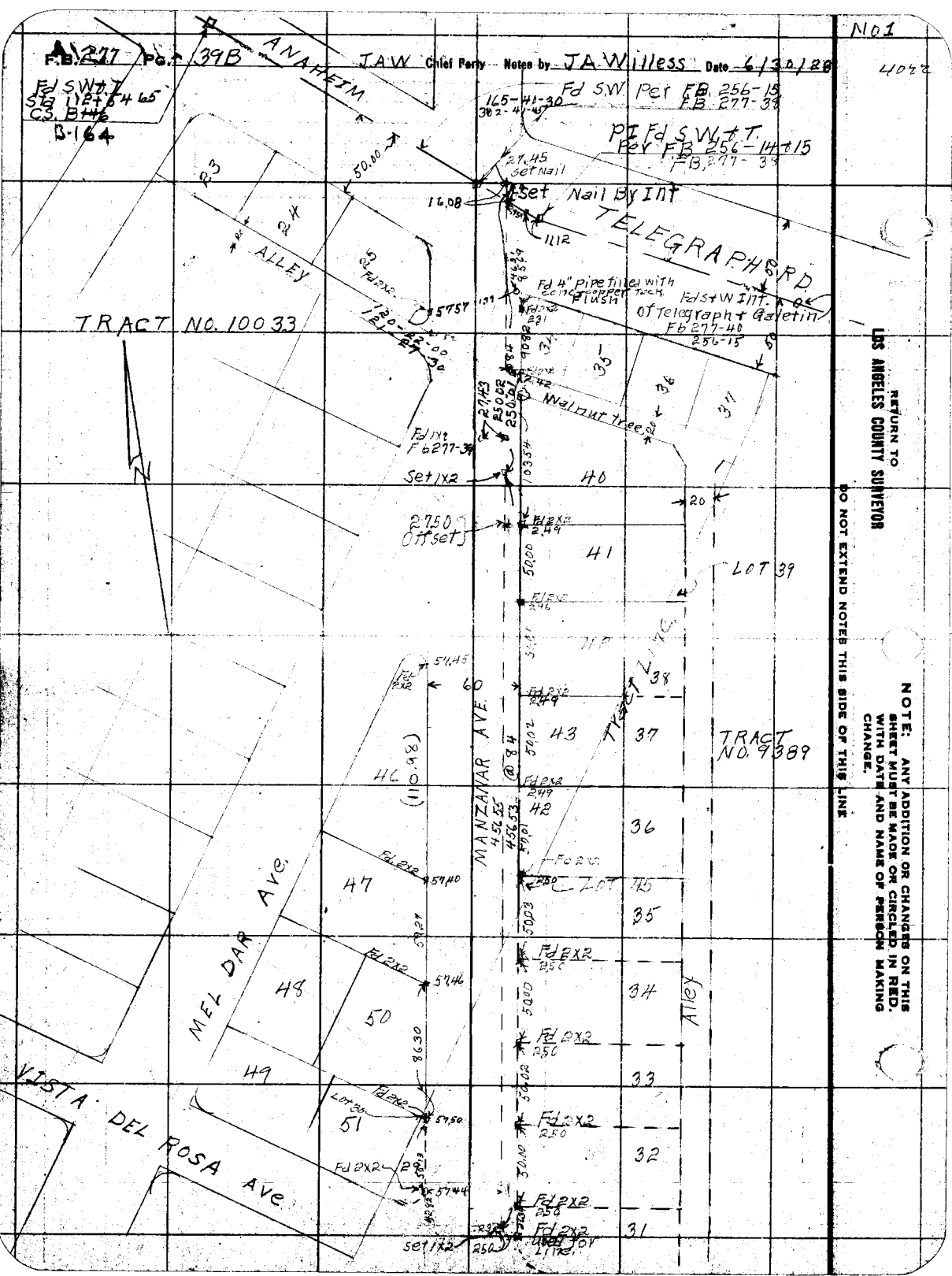

RETURN TO
LOS ANGELES COUNTY SURVEYOR

DO NOT EXTEND NOTES THIS SIDE OF THIS LINE

NOTE: ANY ADDITION OR CHANGES ON THIS SHEET MUST BE MADE OR CIRCLED IN RED. WITH DATE AND NAME OF PERSON MAKING CHANGE.

Date _____ Noted by _____ Chief Party _____ F.B. 277 Pg. 40

Planned by [illegible]	W.O. No. 4022
Date	Location Anaheim Telegraph Rd
Map No. B-164	Surveyed by C.V. Crumley
Plotting C'd by [illegible]	Date July 12, 1927
Date	Indexed

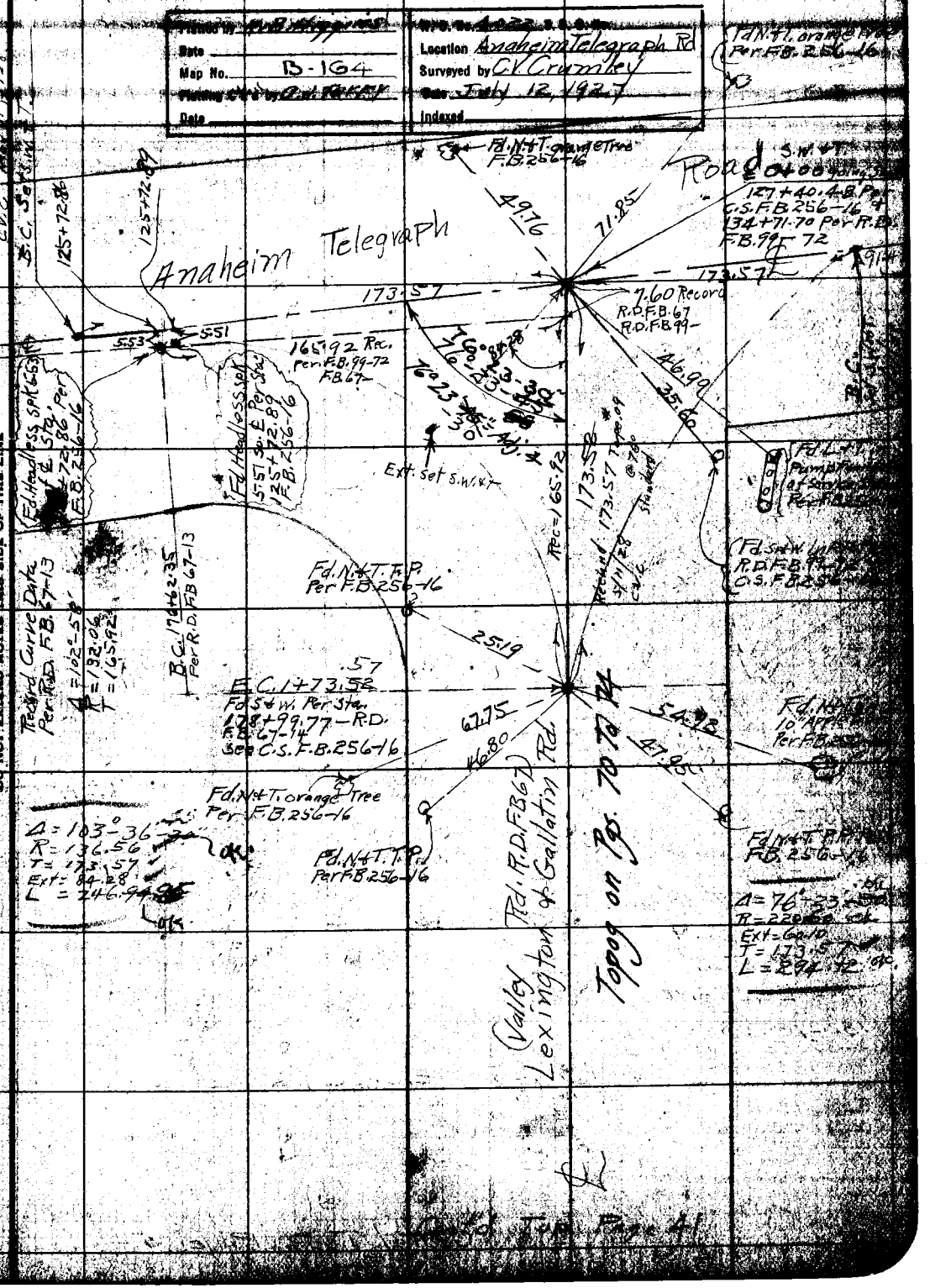

NOTE: ANY ADDITION OR CHANGES ON THIS SHEET MUST BE MADE OR CIRCLED IN RED, WITH DATE AND NAME OF PERSON MAKING CHANGE.

DO NOT EXTEND NOTES THIS SIDE OF THIS LINE

RETURN TO LOS ANGELES COUNTY SURVEYOR

F.B. 277 Pg. 41 Chief Party Notes by Date 5/5/27 11/12/27

Cont'd From Bottom Pg 40

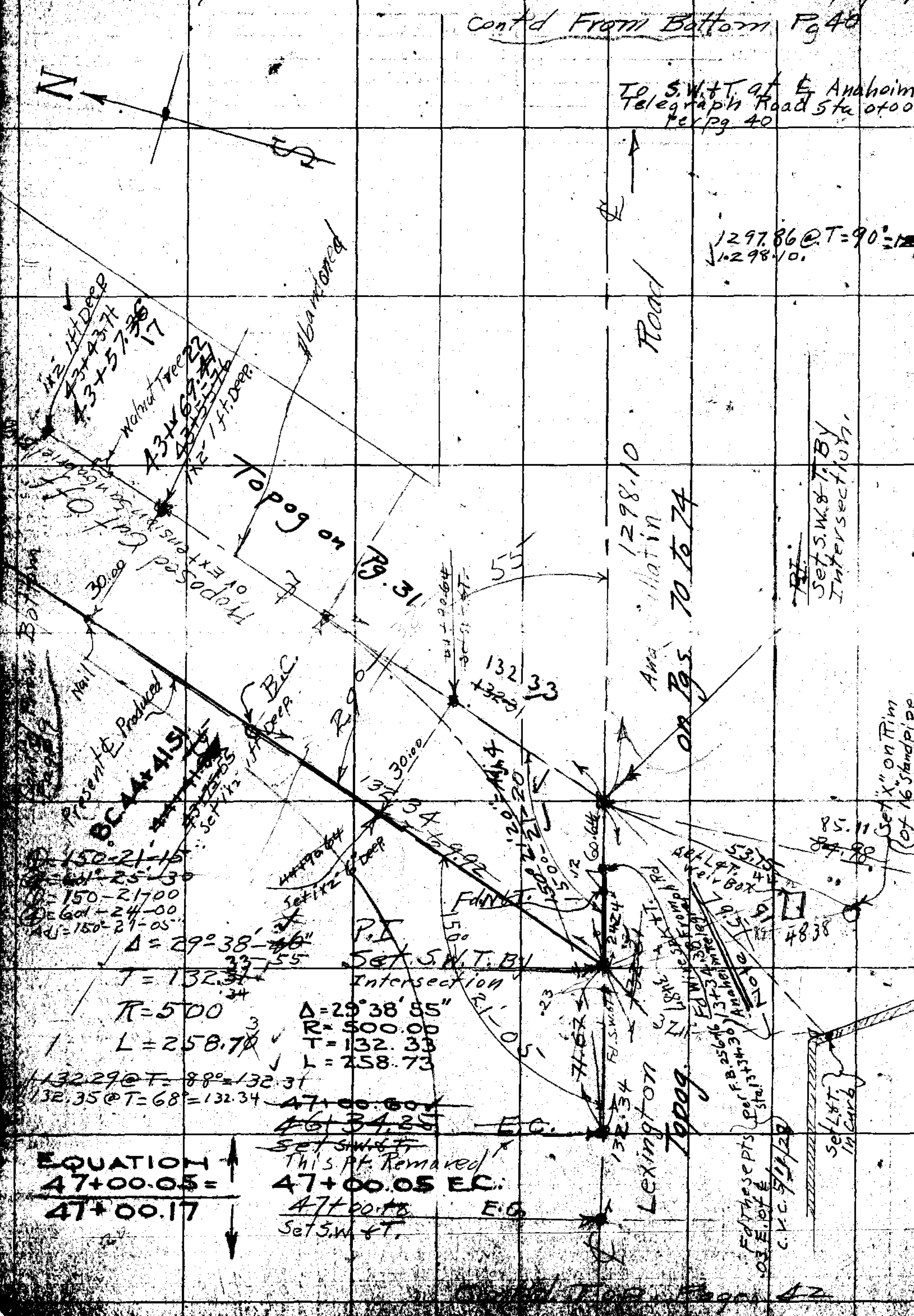

RETURN TO
LOS ANGELES COUNTY SURVEYOR

DO NOT EXTEND NOTES THIS SIDE OF THIS LINE

NOTE: ANY ADDITION OR CHANGES ON THIS SHEET MUST BE MADE OR CIRCLED IN RED. WITH DATE AND NAME OF PERSON MAKING CHANGE.

Chief Party

F.B. 277 Pg.

Date

Map No. B-164

Plotting C.V.'d by Cal. Jerry

Date

W. O. No. 4022

Location Lexington & Gallatin Rd

Surveyed by C.V. Crumley

Date May 10-12, 1927

Indexed

Cont'd From Bottom Page 41

See Pg 43 For Gallatin School House Rd

B.C. 57+98.97

74°-07'-30"
74° 07- 40 = Adj.

Valley Rd

Topog on Pgs. 75 To 79

Lexington & Gallatin

168°-08'
168°-08' 10"

Found S.&W. at ℄ Point Sta. 204+18.78 Per Rd. Dept. F.B. 67-15+42 See F.B. 256

Δ = 11°-51'-30"
R = 1000.00
T = 103.90
L = 207.66

Road

P.O.S.T. E.C. 54+48.77 S.W.G.T. See Pg 43+14

E.C. 60+00.55

154.94

Rec. 54+45.

P.O.S.T. S.W.G.T.

D = 95°-51'-15"
Δ = 383°-25'-15"

58+87.05

Found S.&W. Sta. 204+08.66 Per R.D.F.B. 67-15+42

Found S.&W. at Sta 204+28.75 Per R.D. F.B. 67-42

879.28

Block "H"

Lot #1 N.E. Cor. Lot #1 Tr. 212 - M.B. 54-55

Fd 2" I.P. at Fence Cor. S.E. Cor. Lot 3, Tr 212 - M.B. 54-55 Block "H"

Gallatin School House Road 1552.36

Replaced old 2x2" With 2" square headed bolt with X 2" Long & with 4" dia. Cast Iron Washer

Found original Redwood 2x2" with Nail, in decayed Condition 3" below oiled surface Sta. 35+75.66 Per R.D.F.B. 67-30.

D = 84°-31'-55"
Δ = 338-07-40

Found original Redwood 2x2 at ℄ point 55+72.82 Per R.D. 67-31

Set N.G.T. in Leaning Corner F.P.

Fd 2" I.P. Tract #212

Fd. 2" I.P. Flush

Set "X" N.W. Cor. Conc. Weir Box

Set N.G.T. T.P.

Road

Gertrudes

772.90

349.78

29.05

69.22

69.50

38.81

84°-31'-55"

77°-07'-20"

199.92
Rec. 199.84

Crawford St

Set "X" N.E. Cor. Wall

Set N.G.T. 4.16' F.P.

Set old decayed 2x2 original Sta. 35+02.88 Per R.D.

Set Copper T.K. N.E. Cor. 1' up From Ground

Frame House

Set Copper T.K. Corners

Set N.G.T. 3' up From Ground

Santa

House

NOTE: ANY ADDITION OR CHANGES ON THIS SHEET MUST BE MADE OR CIRCLED IN RED, WITH DATE AND NAME OF PERSON MAKING CHANGE.

DO NOT EXTEND NOTES THIS SIDE OF THIS LINE

RETURN TO LOS ANGELES COUNTY SURVEYOR in Bottom of Drawer

F.B. 237 PG. 43 Chief Party — Notes by _____ Date 5/24/27

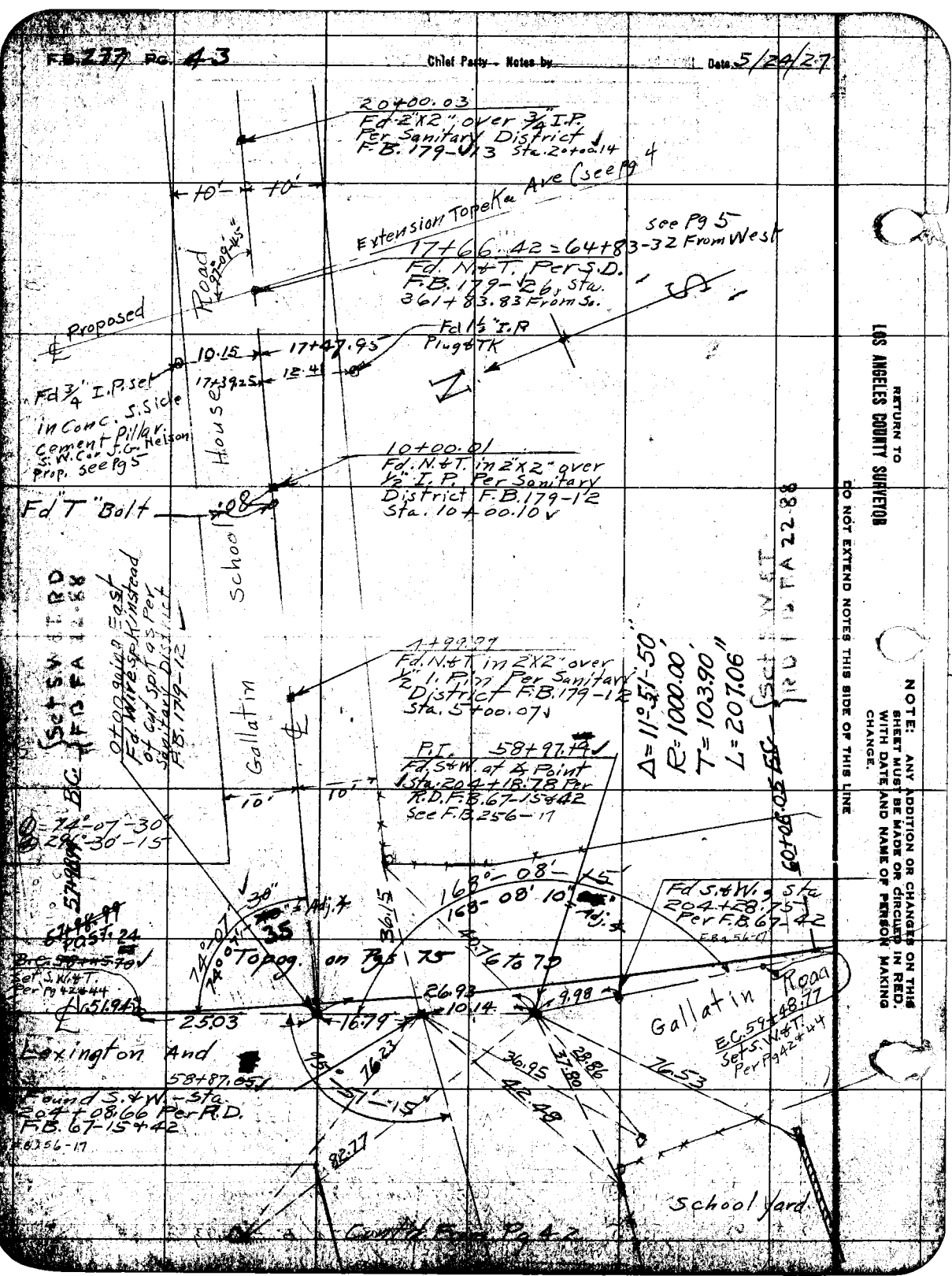

RETURN TO
LOS ANGELES COUNTY SURVEYOR

DO NOT EXTEND NOTES THIS SIDE OF THIS LINE

NOTE: ANY ADDITION OR CHANGES ON THIS SHEET MUST BE MADE OR CIRCLED IN RED. WITH DATE AND NAME OF PERSON MAKING CHANGE.

Date _____ Notes by _____ Chief Party _____ F. B. 277 Pg. 43A

Plotted by	W. O. No. _____ D. S. O. No. _____
Date	Location
Map No.	Surveyed by
Platting C'k'd by	Date
Date	Indexed

Notes on Gallatin School House Road
Copied from Metropolitan Sewer District F.B. 179-Pgs 12+13

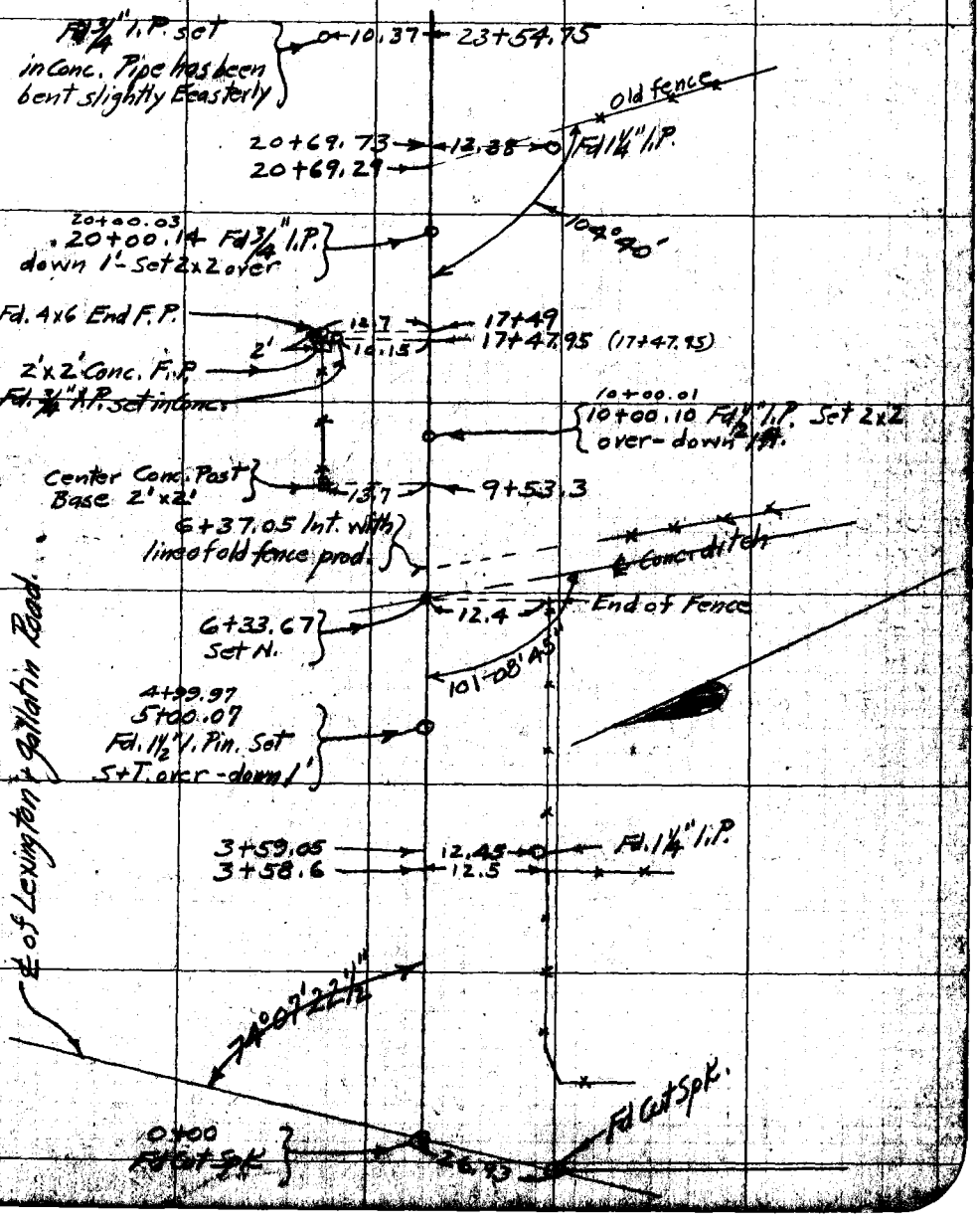

RETURN TO LOS ANGELES COUNTY SURVEYOR

Do not extend notes this side of this line

Notes: ANY ADDITIONS OR CHANGES ON THIS SHEET MUST BE MADE OR CIRCLED IN Red, WITH DATE AND NAME OF PERSON MAKING CHANGE.

F.B. 277 PG. 44A

Chief Party Notes by C.V. Crumley Date 2/23/28

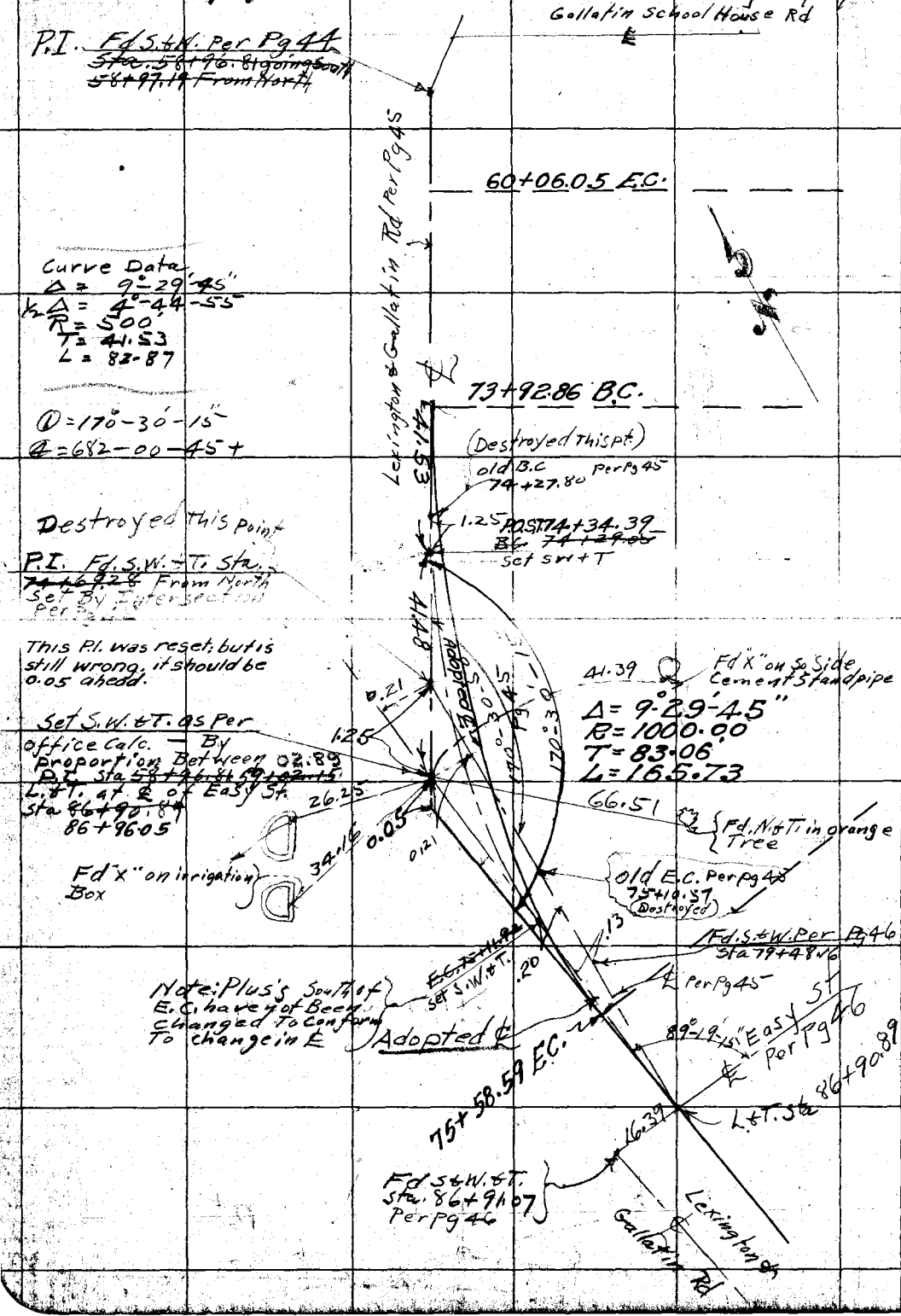

RETURN TO
LOS ANGELES COUNTY SURVEYOR

Do not extend notes this side of this line

Note: ANY ADDITIONS OR CHANGES ON THIS SHEET MUST BE MADE OR CIRCLED IN Red. WITH DATE AND NAME OF PERSON MAKING CHANGE.

Date _____ Notes by _____ Chief Party _____ F.B. 277 Pg. 44

Plotted by K.R. Higgins	W.O. No. 4022 D.S.G. No.
Date	Location Lexington & Gallatin Rd
Map No. B164	Surveyed by C.V. Crumley
Plotting C'k'd by Ed Terry	Date May 6, 1927
Date	Indexed

NOTE: ANY ADDITION OR CHANGES ON THIS SHEET MUST BE MADE OR CIRCLED IN RED, WITH DATE AND NAME OF PERSON MAKING CHANGE.

DO NOT EXTEND NOTES THIS SIDE OF THIS LINE

RETURN TO LOS ANGELES COUNTY SURVEYOR

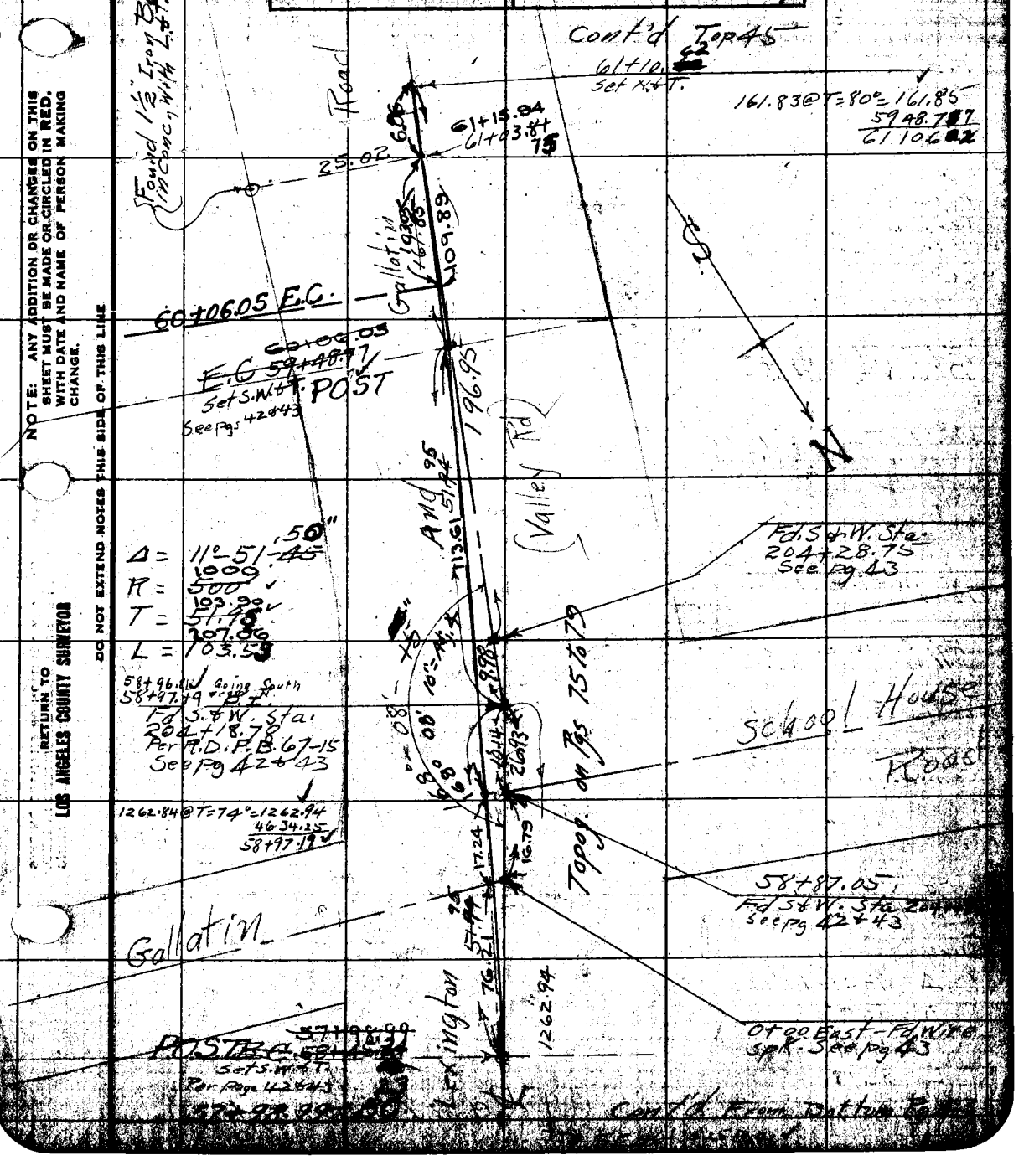

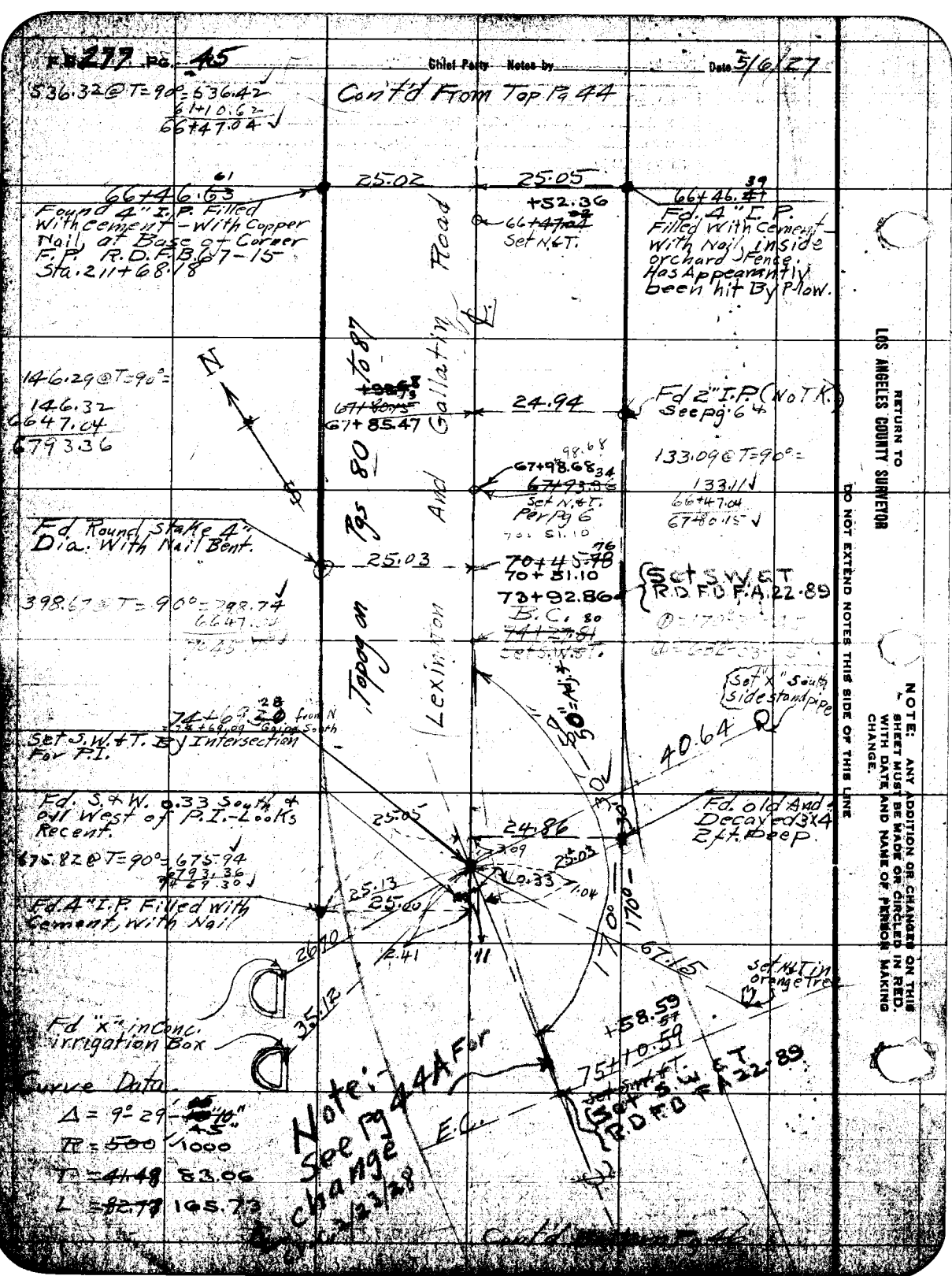

FB 277 PG. 45
Chief Party Notes by
Date 5/6/27
Cont'd From Top Pg 44
536.32 @ T=90° = 536.42
61+10.62
66+47.04
25.02
25.05
66+46.61
Found 4" I.P. Filled With cement - With Copper Nail, at Base of Corner F.P. R.D.F.B. 67-15 Sta. 211+68.18
+52.36
66+47.04
Set N.&T.
66+46.39
Fd. 4" I.P. Filled With Cement - With Nail, inside orchard Fence. Has Appearantly been hit By Plow.
Road
Gallatin
And
Lexington
Topog on Pgs 80 to 87
N
146.29 @ T=90° =
146.32
6647.04
6793.36
67+85.47
24.94
Fd 2" I.P. (No T.K.) See pg 64
133.09 @ T=90° =
133.11
66+47.04
67+80.15
67+98.68
67+93.36
Set N.&T. Per Pg 6
Fd Round Stake 4" Dia. With Nail Bent.
25.03
70+45.78
70+51.10
73+92.86
B.C.
Set S.W.&T. R.D.F.D. F.A. 22-89
398.67 @ T=90° = 398.74
Set "X" South side standpipe
74+69.30 from N
74+69.09 Going South
Set S.W.&T. By Intersection For P.I.
40.64
Fd. S.&W. 0.33 South & all West of P.I. - Looks Recent.
Fd. old And Decayed 3x4 2 ft. Deep
675.82 @ T=90° = 675.94
6793.36
74+69.30
24.86
25.05
25.03
0.33
1.04
25.13
25.00
Fd. 4" I.P. Filled With Cement, with Nail
26.70
2.41
11
67.15
Set N.&T. in orange tree
35.12
Fd "x" in Conc. irrigation Box
+58.59
75+10.59
Set S.W.&T. R.D.F.D. F.A. 22-89
E.C.
Note: See Pg 44A For change
Curve Data
Δ = 9° 29' 45"
R = 500 1000
T = 41.48 83.06
L = 82.77 165.73
Cont'd
RETURN TO LOS ANGELES COUNTY SURVEYOR
DO NOT EXTEND NOTES THIS SIDE OF THIS LINE
NOTE: ANY ADDITION OR CHANGES ON THIS SHEET MUST BE MADE OR CIRCLED IN RED. WITH DATE AND NAME OF PERSON MAKING CHANGE.

Date ____ Name by ____ Chief Party ____

Plotted by ____
Date ____
Map No. B164
Planning C.E. by ____
Date ____

W.O. No. ____ S.O. No. ____
Location Lexington & Gallatin Rd
Surveyed by C. V. Crumley
Date May 9, 1927
Indexed ____

NOTE: ANY ADDITION OR CHANGES ON THIS SHEET MUST BE MADE OR CIRCLED IN RED, WITH DATE AND NAME OF PERSON MAKING CHANGE.

LOS ANGELES COUNTY SURVEYOR
RETURN TO
CALL ____ FOR EXTEND NOTES, THIS SIDE OF THIS LINE



F.B. 277 PG. 47 Chief Party Notes by C.V. Crumley Date June 8, 1927

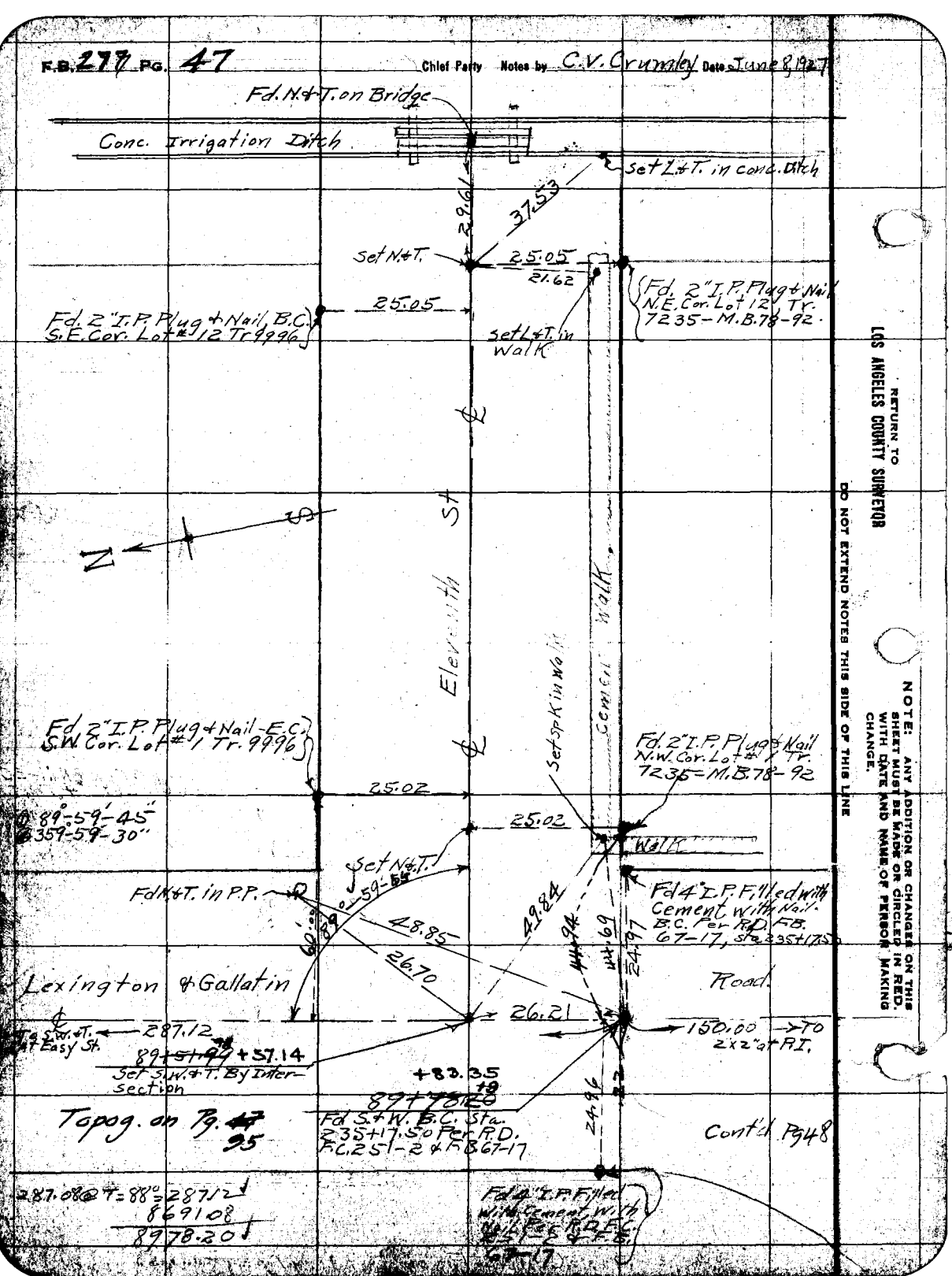

RETURN TO LOS ANGELES COUNTY SURVEYOR

NOTE: ANY ADDITION OR CHANGES ON THIS SHEET MUST BE MADE OR CIRCLED IN RED. WITH DATE AND NAME OF PERSON MAKING CHANGE.

DO NOT EXTEND NOTES THIS SIDE OF THIS LINE

Date _____ Notes by _____ Chief Party _____ F.B. 277 Pg. 48

Platted by R.E. Higgins	W.O. No. 4022 S.S.O. No.
Date	Location Lexington & Gallatin Road
Map No. B-164	Surveyed by C.V. Crumley
Platting C'k'd by [illegible] Terry	Date May 9, 1927
Date	Indexed

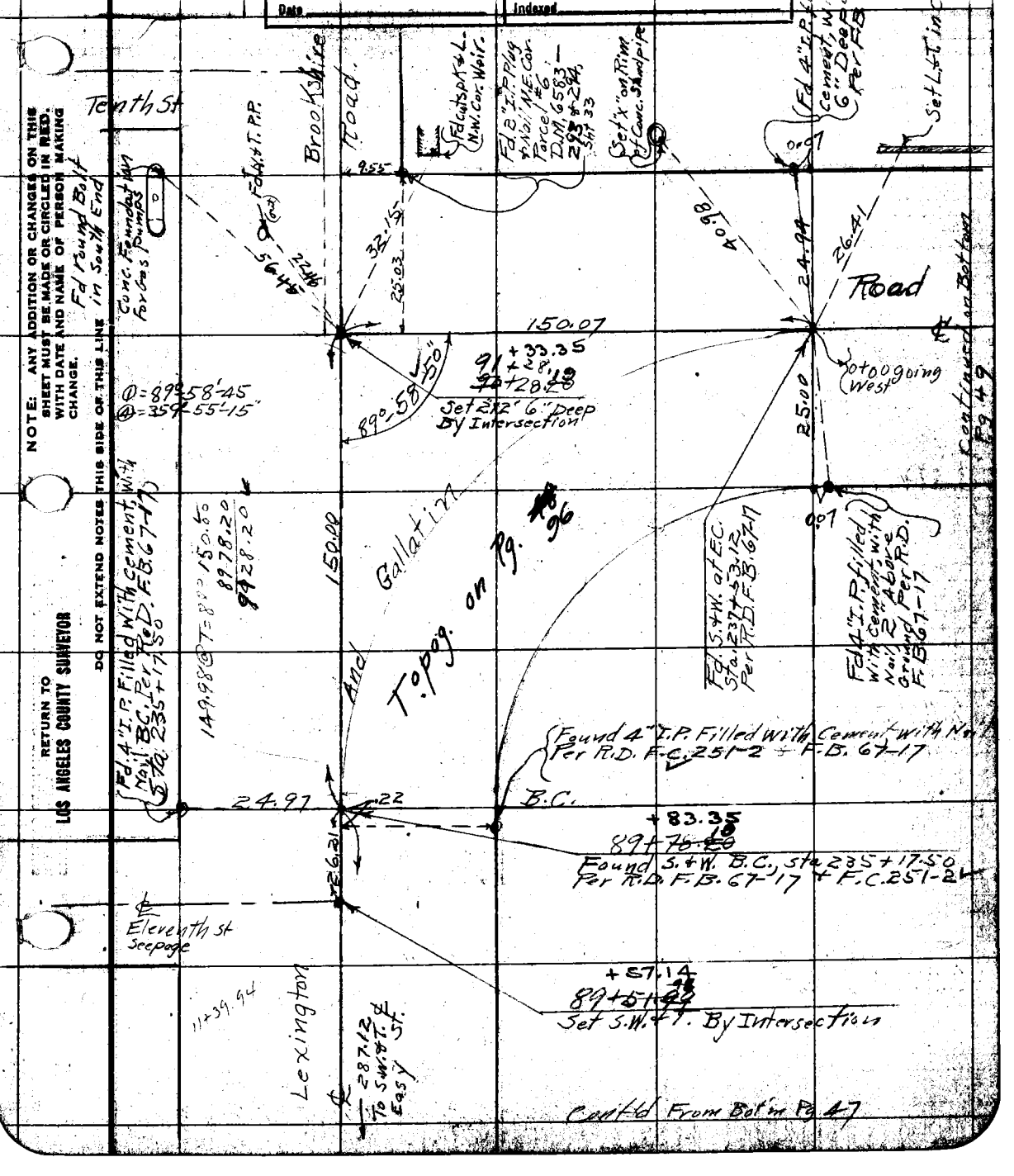

NOTE: ANY ADDITION OR CHANGES ON THIS SHEET MUST BE MADE OR CIRCLED IN RED, WITH DATE AND NAME OF PERSON MAKING CHANGE.

DO NOT EXTEND NOTES THIS SIDE OF THIS LINE

RETURN TO LOS ANGELES COUNTY SURVEYOR

F.B. 277 PG. 49 Chief Party Notes by C.V. Crumley Date 5/10/27

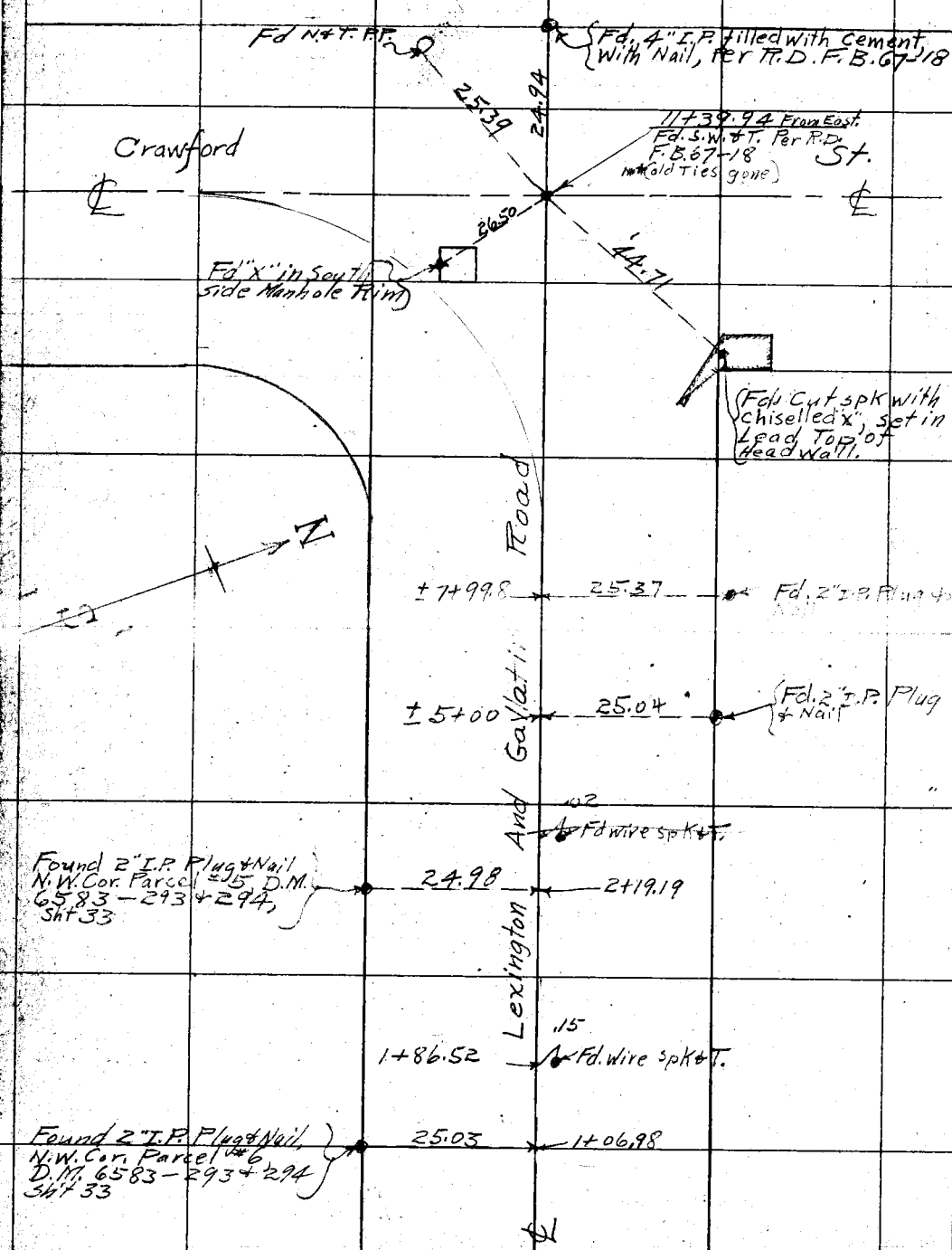

Continued From Right Side Pg 48

RETURN TO
LOS ANGELES COUNTY SURVEYOR

NOTE: ANY ADDITION OR CHANGES ON THIS SHEET MUST BE MADE OR CIRCLED IN RED, WITH DATE AND NAME OF PERSON MAKING CHANGE.

DO NOT EXTEND NOTES THIS SIDE OF THIS LINE

Date _____ Notes by _____ Chief Party _____ F.B. 277 Pg. 50

Plotted by S. B. Higgins	W. O. No. 4022 S. S. O. No.
Date	Location San Gabriel Blvd.
Map No. B-164	Surveyed by C. V. Crumley
Plotting C'k'd by B. McAtee	Date July 5th, 1927
Date	Indexed

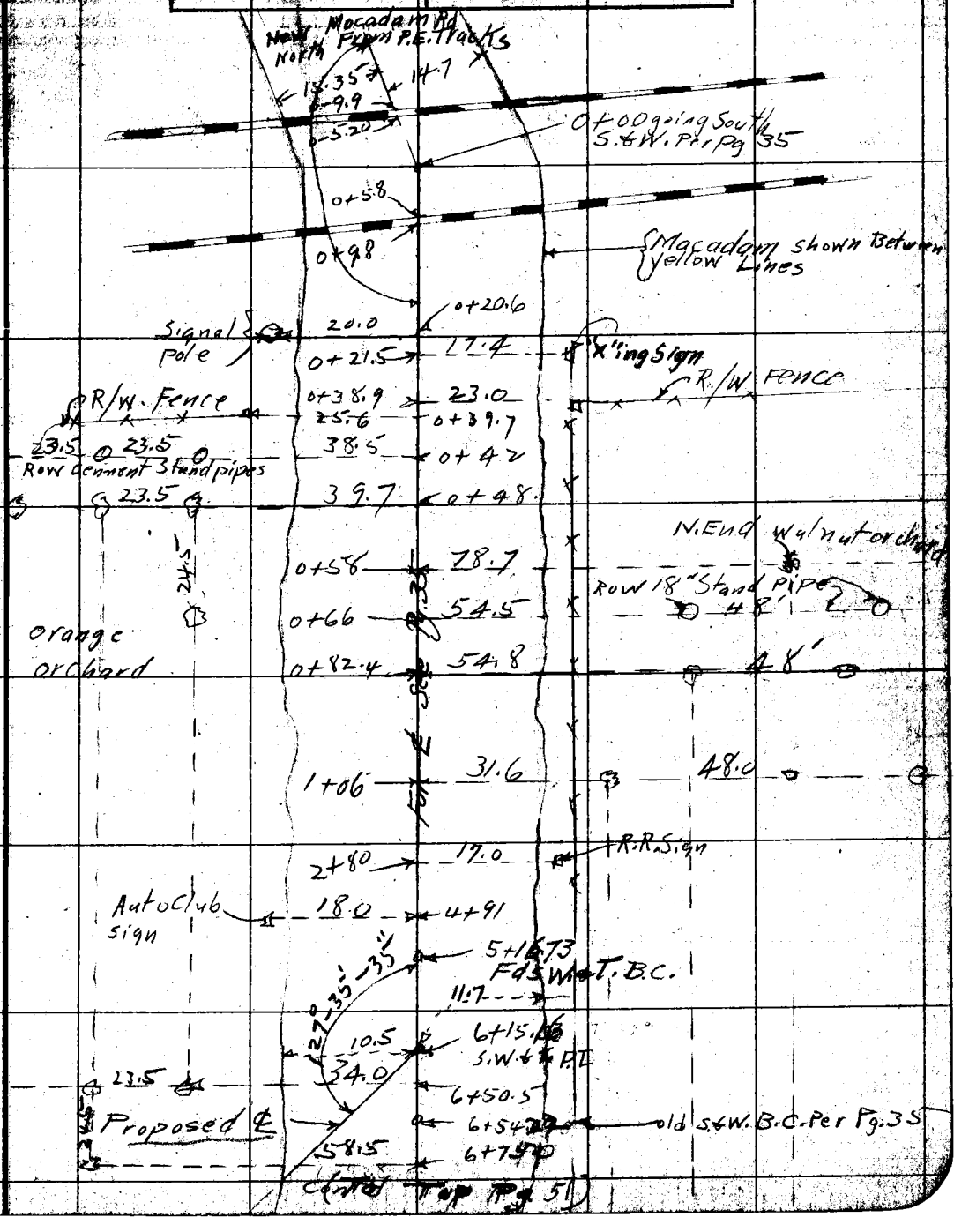

NOTE: ANY ADDITION OR CHANGES ON THIS SHEET MUST BE MADE OR CIRCLED IN RED, WITH DATE AND NAME OF PERSON MAKING CHANGE.

DO NOT EXTEND NOTES THIS SIDE OF THIS LINE

RETURN TO LOS ANGELES COUNTY SURVEYOR



RETURN TO
LOS ANGELES COUNTY SURVEYOR

DO NOT EXTEND NOTES THIS SIDE OF THIS LINE

NOTE: ANY ADDITION OR CHANGES ON THIS SHEET MUST BE MADE OR CIRCLED IN RED. WITH DATE AND NAME OF PERSON MAKING CHANGE.

RETURN TO
LOS ANGELES COUNTY SURVEYOR

NOTE: ANY ADDITION OR CHANGES ON THIS SHEET MUST BE MADE OR CIRCLED IN RED, WITH DATE AND NAME OF PERSON MAKING CHANGE.

DO NOT EXTEND NOTES THIS SIDE OF THIS LINE

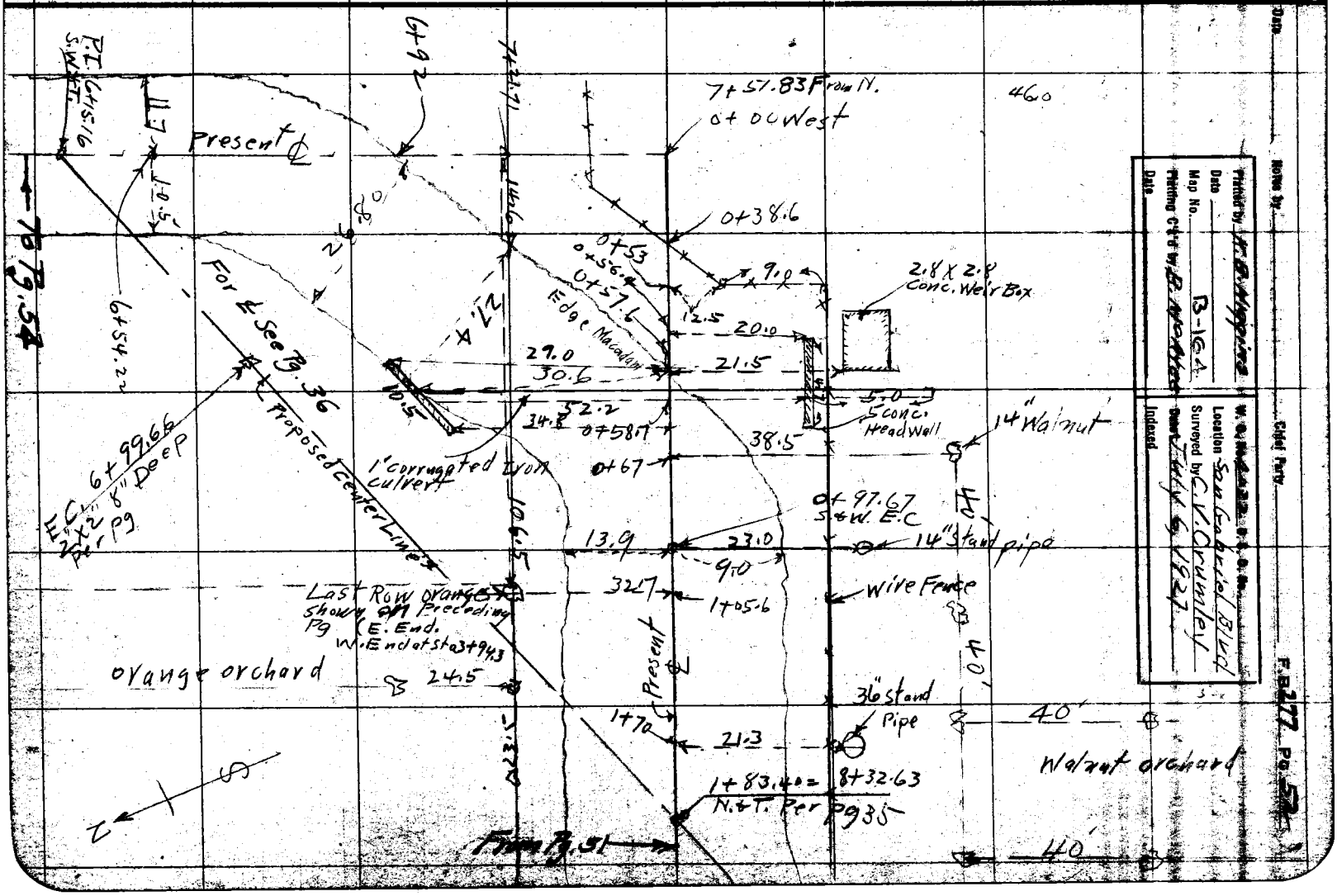



RETURN TO
LOS ANGELES COUNTY SURVEYOR

DO NOT EXTEND NOTES THIS SIDE OF THIS LINE

NOTE: ANY ADDITION OR CHANGES ON THIS SHEET MUST BE MADE OR CIRCLED IN RED, WITH DATE AND NAME OF PERSON MAKING CHANGE.

RETURN TO
LOS ANGELES COUNTY SURVEYOR

NOTE: ANY ADDITION OR CHANGES ON THIS SHEET MUST BE MADE OR CIRCLED IN RED, WITH DATE AND NAME OF PERSON MAKING CHANGE.

DO NOT EXTEND NOTES THIS SIDE OF THIS LINE

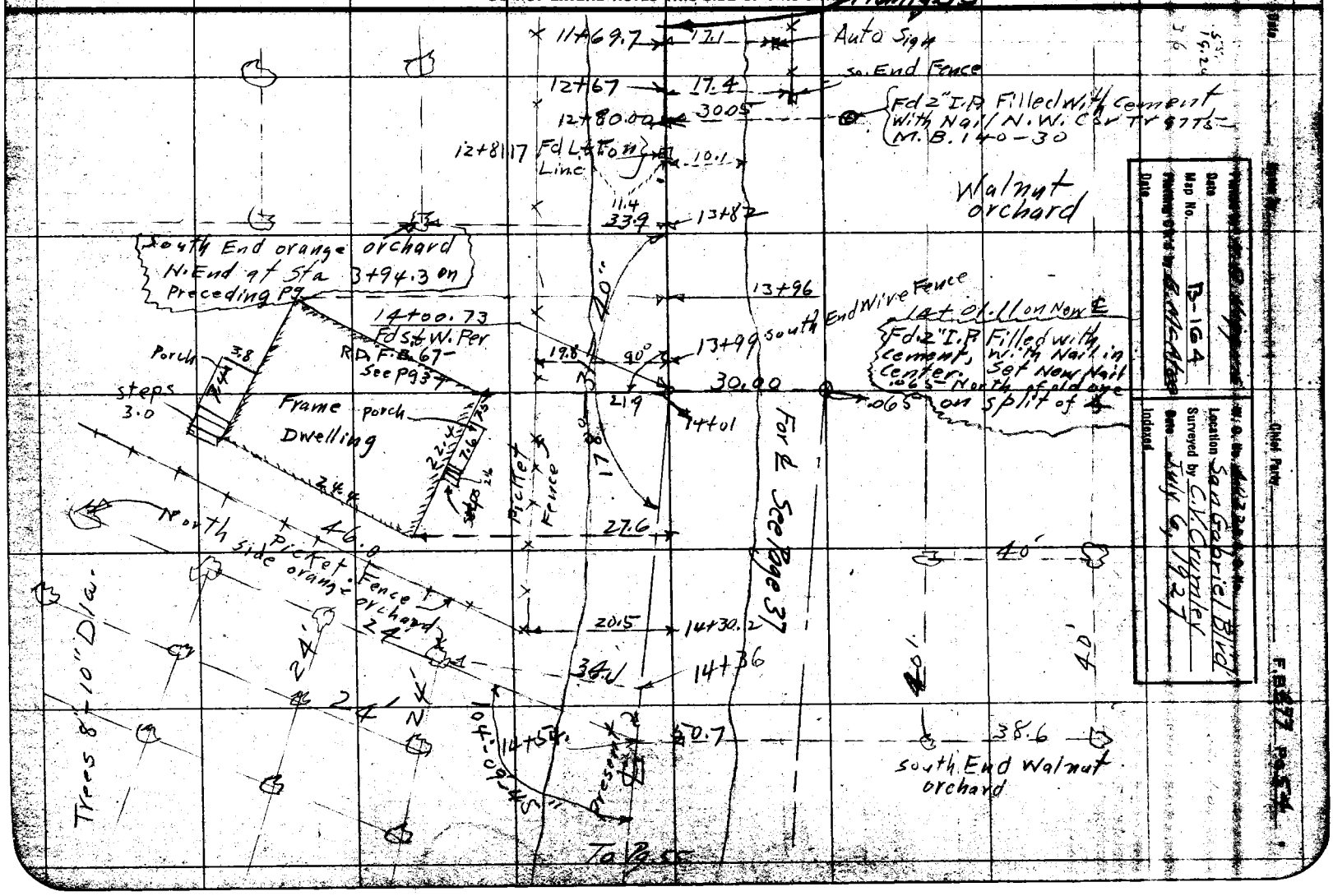

F.B. 277 PG. 55 Chief Party Notes by Date 7/7/27

RETURN TO
LOS ANGELES COUNTY SURVEYOR

NOTE: ANY ADDITION OR CHANGES ON THIS SHEET MUST BE MADE OR CIRCLED IN RED, WITH DATE AND NAME OF PERSON MAKING CHANGE.

DO NOT EXTEND NOTES THIS SIDE OF THIS LINE

Plotted by [illegible]	W.O. No. ..... D.O.O. No. .....
Date	Location .....
Plotting C'k'd by R. McAtee	Date 7/7/27
Date	Indexed .....





F. B. 277 Pg. 57
Platted by
Date
Map No.
Platting C'k'd by
Date
W.O. No. 4022 D.S.O. No.
Location San Gabriel Blvd
Surveyed by C.V. Crumley
Date 7/7/27
Indexed
Walnut orchard
Trees 12"-14" Dia
So. End Walnut orchard
80884 @ T=92° = 809.00
140.11
2210.11
4" Casing Filled With Cement With Nail 22+18.36
30" Stand pipe
Proposed
T.P.
For ℄ See Pg. 37
From Pg. 56
To Pg. 58
San Gabriel Blvd
Orange orchard
Trees 8"-10" Dia
So. End orange orchard
4" Casing Filled With Cement With Nail
South End Wire Fence
Row 14" Stand pipes
3" orange
48.7

Platted by T. B. Higgins	W.O. No. 4022 D.S.O. No.	F. B. 277 Pg. 58
Date	Location San Gabriel Blvd	
Map No.	Surveyed by C. V. Crumley	
Platting C'k'd by B. McAtee	Date July 7, 1927	
Date	Indexed	



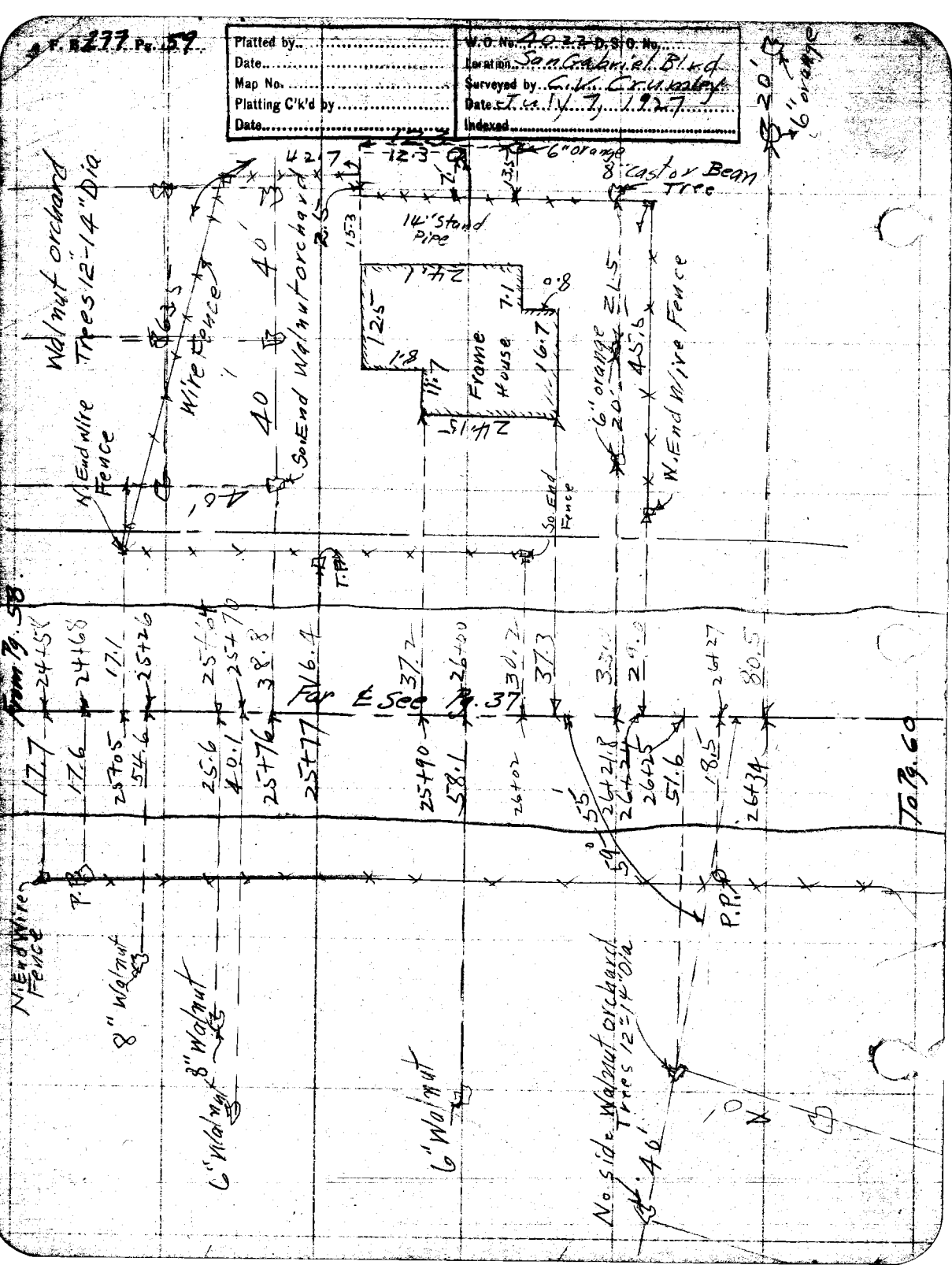
F. B. 277 Pg. 59
Platted by
Date
Map No.
Platting C'k'd by
Date
W.O. No. 4022 D.S.O. No.
Location San Gabriel Blvd
Surveyed by C.V. Crumley
Date July 7, 1927
Indexed
Walnut orchard Trees 12"-14" Dia
Wire Fence
N. End Wire Fence
So. End Walnut orchard
14" Stand Pipe
Frame House
So. End Fence
6" orange
8" Castor Bean Tree
W. End Wire Fence
6" orange
From Pg. 58
For ℄ See Pg. 37
To Pg. 60
N. End Wire Fence
8" Walnut
8" Walnut
6" Walnut
6" Walnut
No. side Walnut orchard Trees 12"-14" Dia
P.P.
P.P.

Platted by K.B. Higgins	W.O. No. 4222 D.S.O. No.		F.B. 277 Pg. 60
Date	Location San Gabriel Blvd		
Map No. B164	Surveyed by C.V. Crumley		
Platting C'k'd by B. Morrow	Date July 7, 1927		
Date	Indexed		



F. B. 277 Pg. 61

Platted by	W. O. No. [illegible] D. O. O. No.
Date	Location San Gabriel Blvd
Map No.	Surveyed by C. V. Crumley
Platting C'k'd by	Date July 8, 1927
Date	Indexed

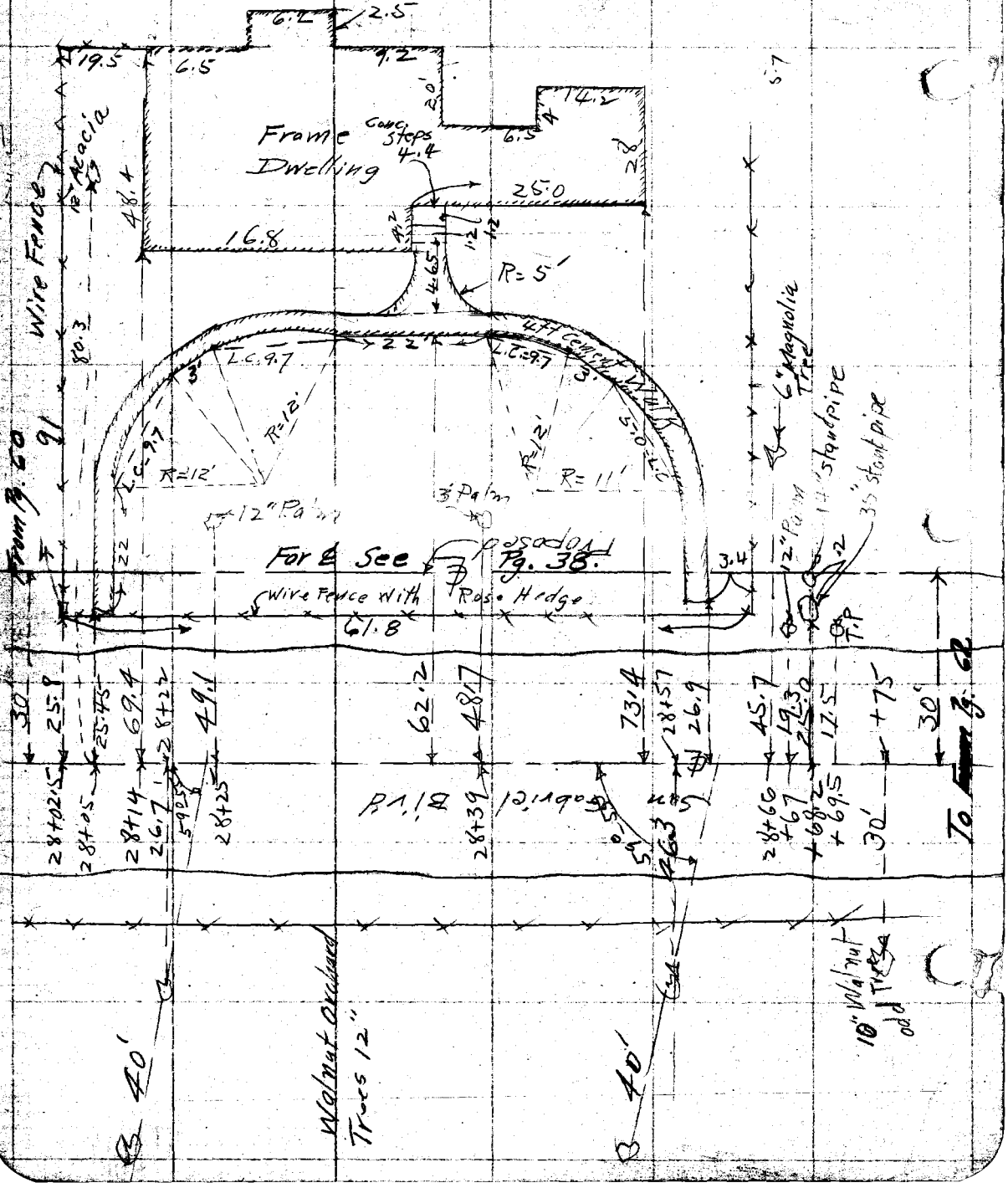

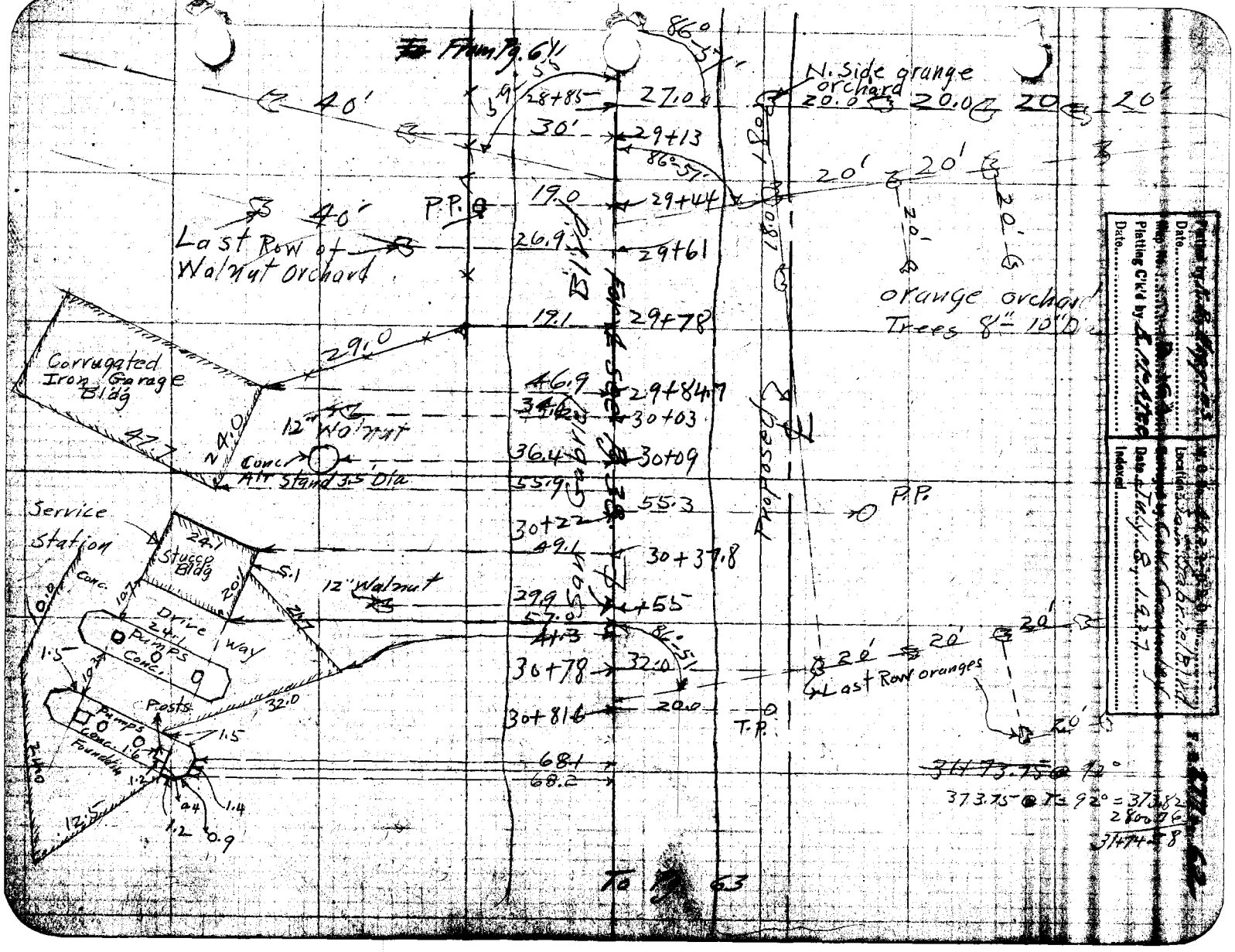
From Pg. 61
86°-57'
N. Side orange orchard
20.0
20.0
20
20'
40'
28+85
27.0
30'
29+13
86°-57'
20'
20'
19.0
29+44
P.P.
40'
Last Row of Walnut Orchard
26.9
29+61
Bldg
orange orchard
Trees 8"-10" Dia
19.1
29+78
29.0
Corrugated Iron Garage Bldg
46.9
29+84.7
34.6
30+03
12" Walnut
47.7
24.0
Conc. Air Stand 3.5' Dia
36.4
30+09
55.9
55.3
P.P.
Service Station
30+22
24.1
Stucco Bldg
49.1
30+37.8
Conc.
5.1
12" Walnut
29.9
+55
57.0
41.3
86°-51'
Drive Way
24.1
Pumps Conc.
30+78
32.0
20'
20'
20'
Last Row oranges
Posts
32.0
30+81.6
20.0
T.P.
Pumps Conc. Foundation
1.5
1.6
1.2
68.1
68.2
1.4
0.4
1.2
0.9
12.5
~~31+73.75 @ 92°~~
373.75 @ T = 92° = 373.82
2800.76
31+74.58
To Pg. 63
Plotted by
Date
Map No.
Plotting C'k'd by
Date
Location
Date July 8, 1927
Indexed

F. 277 Pg. 63

Platted by	W.O. No. 4022 D.S.O. No.
Date	Location San Gabriel Blvd.
Map No.	Surveyed by C.V. Crumley
Platting C'k'd by	Date July 8, 1927
Date	Indexed

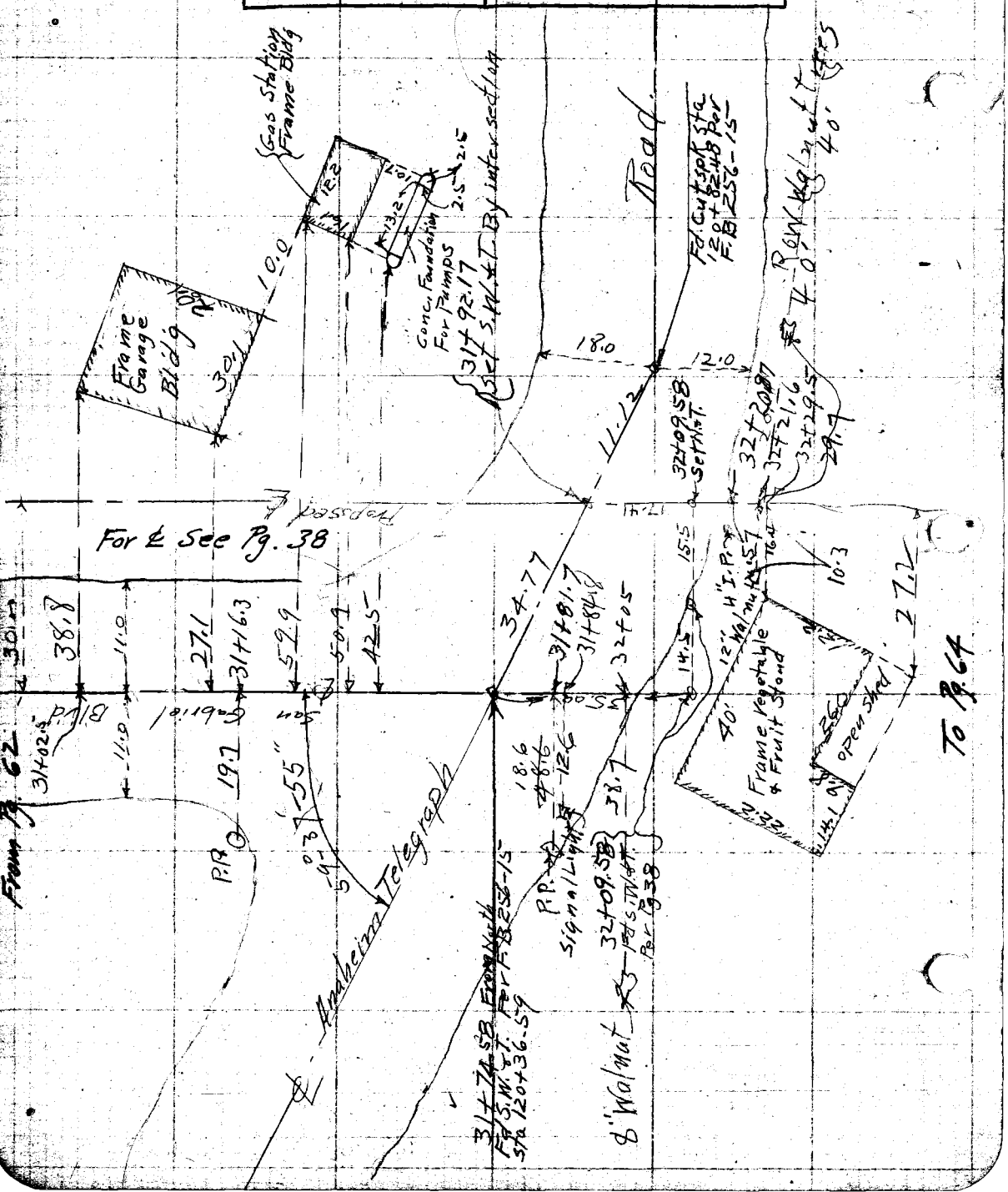

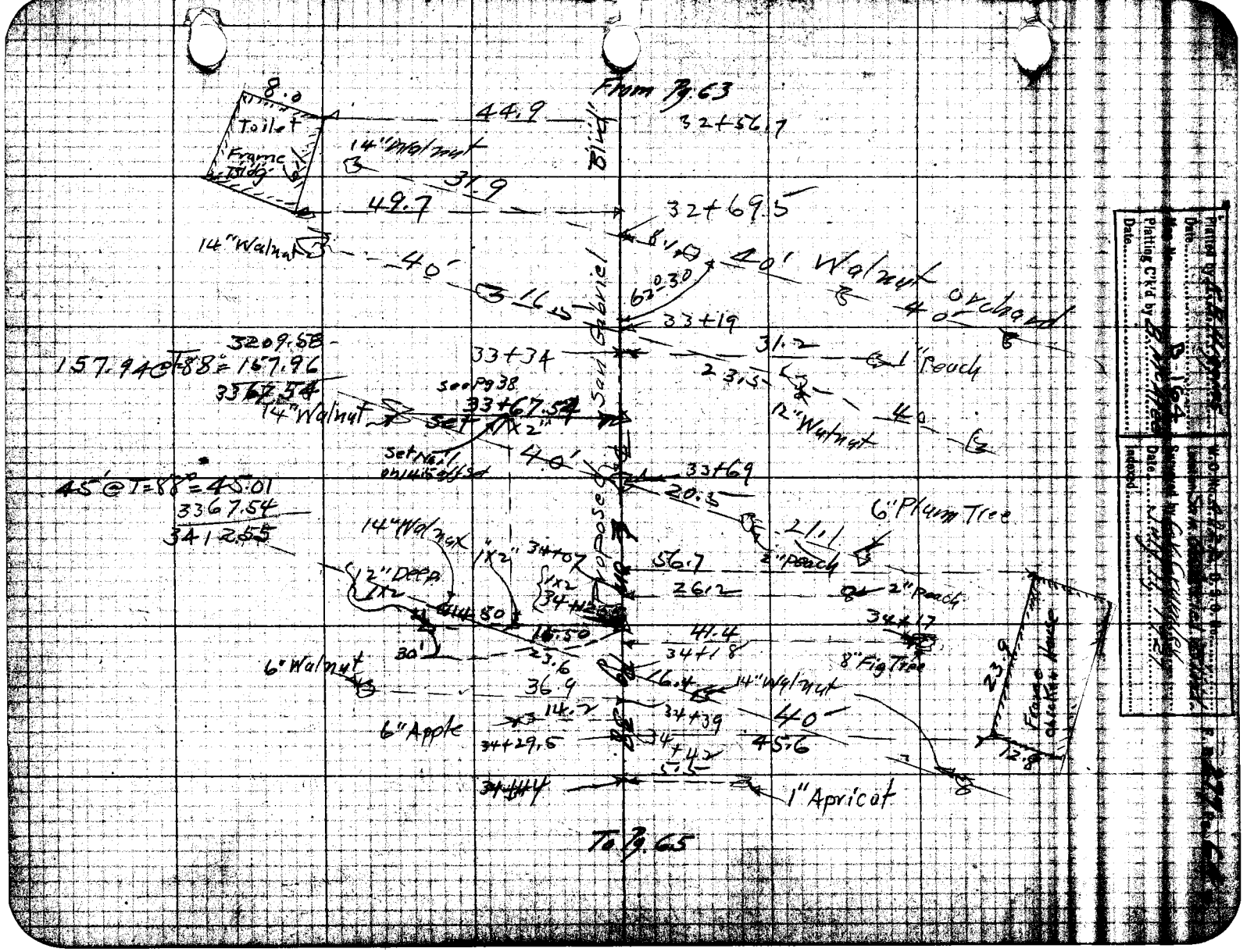
From Pg. 63
8.0
Toilet
Frame Bldg
44.9
32+56.7
14" Walnut
31.9
49.7
32+69.5
14" Walnut
40'
16.5
40' Walnut
62°30
40' Orchard
33+19
3209.58
157.94 @ T=88° = 157.96
33+34
31.2
1" Peach
23.5
3367.54
See Pg 38
33+67.54
14" Walnut
Set 1x2"
12" Walnut
40
Set Nail on 14.5 off set
40'
33+69
45' @ T=88° = 45.01
3367.54
3412.55
20.5
6" Plum Tree
21.1
14" Walnut
1x2"
34+07
56.7
2" Peach
12" Deep
1x2
1x2
34+12
26.2
2" Peach
14.80
16.50
34+17
41.4
30'
23.6
34+18
8" Fig Tree
6" Walnut
36.9
16.4
14" Walnut
23.9
14.2
34+39
40
6" Apple
34+29.5
34+42
45.6
12.8
5.5
34+44
1" Apricot
To Pg. 65
Blvd
San Gabriel
Proposed
Frame Chicken House

F. 277 Pg. 65

Platted by	W.O. No. 9-02 D.S.O. No.
Date	Location San Gabriel Blvd
Map No.	Surveyed by C.L. Crumley
Platting C'k'd by	Date Jan 8, 1927
Date	Indexed



Date _____ Notes by _____ Chief Party _____ F.B. 277 Pg. 66

Platted by K.B. Higgins	W. O. No. 4022 D. S. O. No.
Date	Location San Gabriel Blvd
Map No. B-164	Surveyed by C.V. Crumley
Platting C'k'd by B. McAtee	Date July 11, 1927
Date	Indexed

NOTE: ANY ADDITION OR CHANGES ON THIS SHEET MUST BE MADE OR CIRCLED IN RED, WITH DATE AND NAME OF PERSON MAKING CHANGE.

RETURN TO
LOS ANGELES COUNTY SURVEYOR

DO NOT EXTEND NOTES THIS SIDE OF THIS LINE



F.B. 277 PG. 67 Chief Party Notes by Crumley Date 7/12/27

Date _____ Notes by _____ Chief Party _____ F.B. 277 Pg. 68

Platted by K.B. Higgins	W. O. No. 4022 D. S. O. No.
Date	Location San Gabriel Blvd
Map No. B-164	Surveyed by C.V. Crumley
Platting C'k'd by B. McAtee	Date July 12, 1927
Date	Indexed



NOTE: ANY ADDITION OR CHANGES ON THIS SHEET MUST BE MADE OR CIRCLED IN RED, WITH DATE AND NAME OF PERSON MAKING CHANGE.

DO NOT EXTEND NOTES THIS SIDE OF THIS LINE

RETURN TO LOS ANGELES COUNTY SURVEYOR

RETURN TO
LOS ANGELES COUNTY SURVEYOR

NOTE: ANY ADDITION OR CHANGES ON THIS SHEET MUST BE MADE OR CIRCLED IN RED. WITH DATE AND NAME OF PERSON MAKING CHANGE.

DO NOT EXTEND NOTES THIS SIDE OF THIS LINE



Chief Party Notes by Crumley Date 7/1/27

F.B. 277 PG. 69

Date _____ Notes by _____ Chief Party Crumley F.B. 277 Pg. 70

Platted by K. B. Higgins	W. O. No. 4022 D. S. O. No.
Date	Location Lexington Gallatin Rd
Map No. B-164	Surveyed by C. V. Crumley
Platting C'k'd by B. McAtee	Date July 11, 1927
Date	Indexed

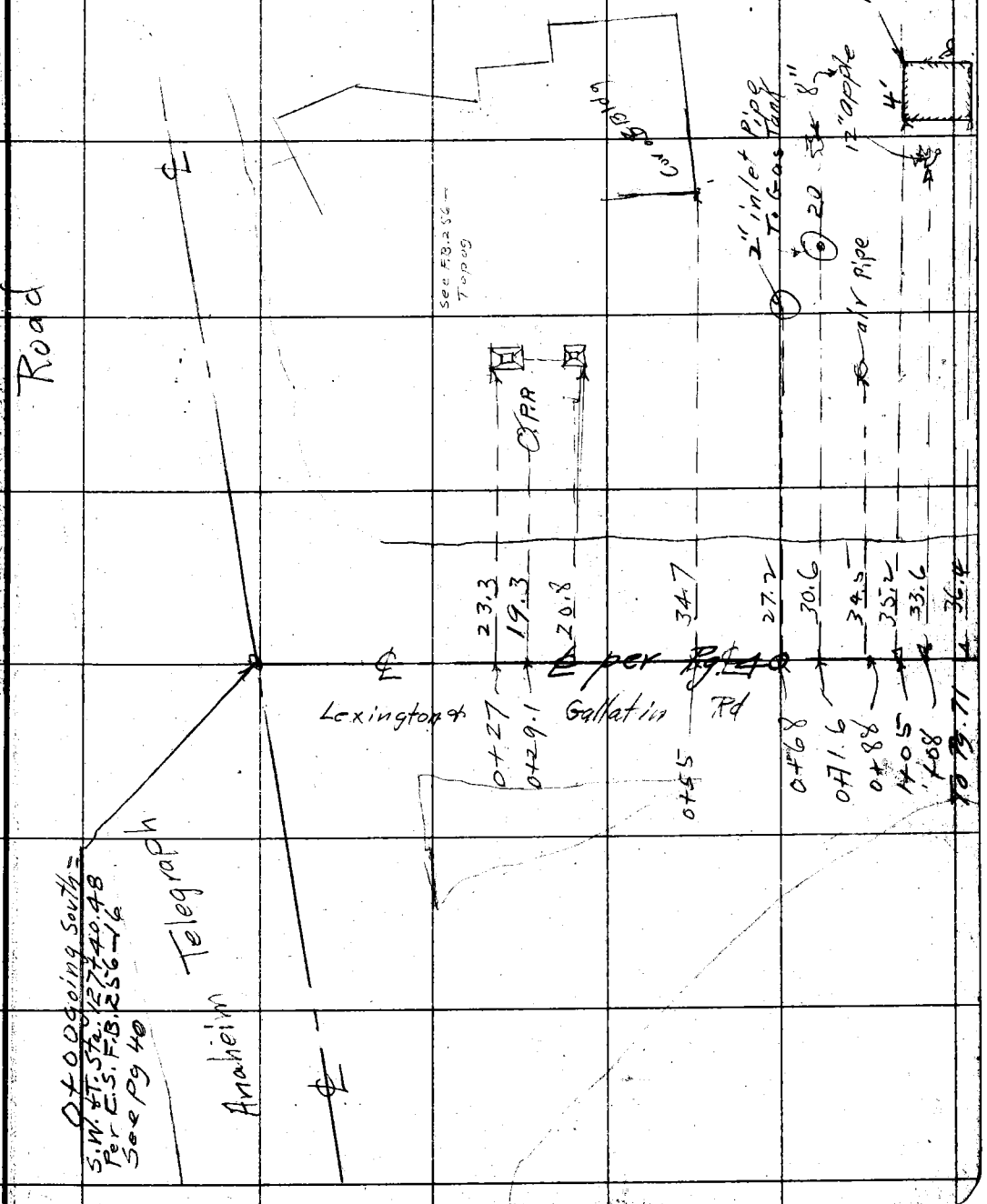

NOTE: ANY ADDITION OR CHANGES ON THIS SHEET MUST BE MADE OR CIRCLED IN RED, WITH DATE AND NAME OF PERSON MAKING CHANGE.

DO NOT EXTEND NOTES THIS SIDE OF THIS LINE

RETURN TO LOS ANGELES COUNTY SURVEYOR

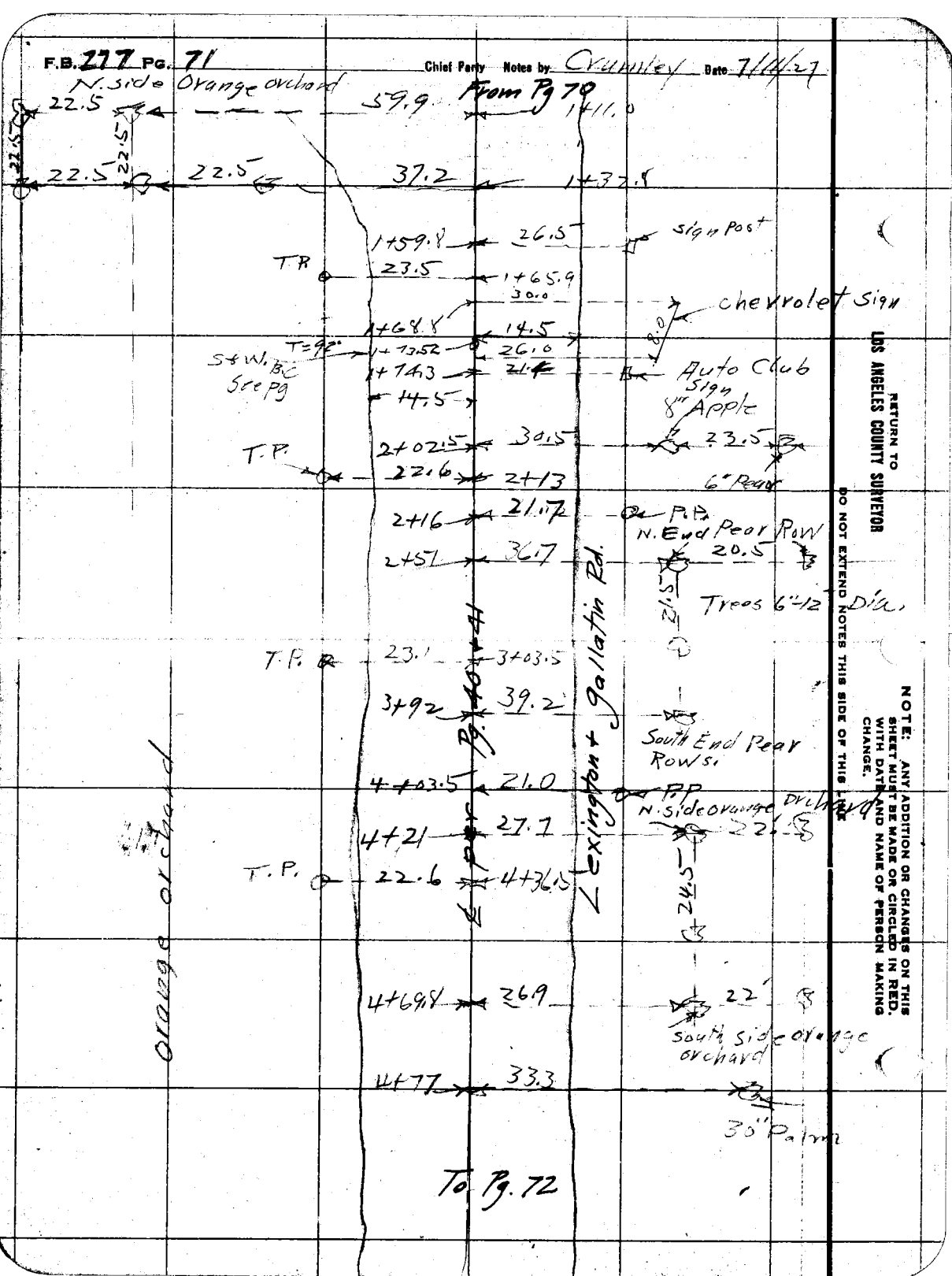
F.B. 277 Pg. 71
Chief Party Notes by Crumley Date 7/14/27
N. side Orange orchard
From Pg 70
22.5
59.9
1+11.0
22.5
22.5
22.5
22.5
37.2
1+32.8
1+59.8
26.5
sign Post
T.P.
23.5
1+65.9
30.0
chevrolet sign
1+68.8
14.5
T=92°
1+73.52
26.0
S&W. B.C. See Pg
1+74.3
21.4
Auto Club Sign
14.5
8" Apple
2+02.5
30.5
23.5
T.P.
22.6
2+13
6" Pear
2+16
21.7
P.P.
N. End Pear Row
2+51
36.7
20.5
Trees 6"-12" Dia.
T.P.
23.1
3+03.5
3+92
39.2
South End Pear Rows.
4+03.5
21.0
P.P.
N. side orange orchard
4+21
27.7
22.5
T.P.
22.6
4+36.5
24.5
4+69.8
26.9
22'
south side orange orchard
4+77
33.3
30" Palm
Orange orchard
Lexington + Gallatin Rd.
To Pg. 72
RETURN TO
LOS ANGELES COUNTY SURVEYOR
DO NOT EXTEND NOTES THIS SIDE OF THIS LINE
NOTE: ANY ADDITION OR CHANGES ON THIS SHEET MUST BE MADE OR CIRCLED IN RED. WITH DATE AND NAME OF PERSON MAKING CHANGE.

RETURN TO
LOS ANGELES COUNTY SURVEYOR

NOTE: ANY ADDITION OR CHANGES ON THIS SHEET MUST BE MADE OR CIRCLED IN RED. WITH DATE AND NAME OF PERSON MAKING CHANGE.

DO NOT EXTEND NOTES THIS SIDE OF THIS LINE

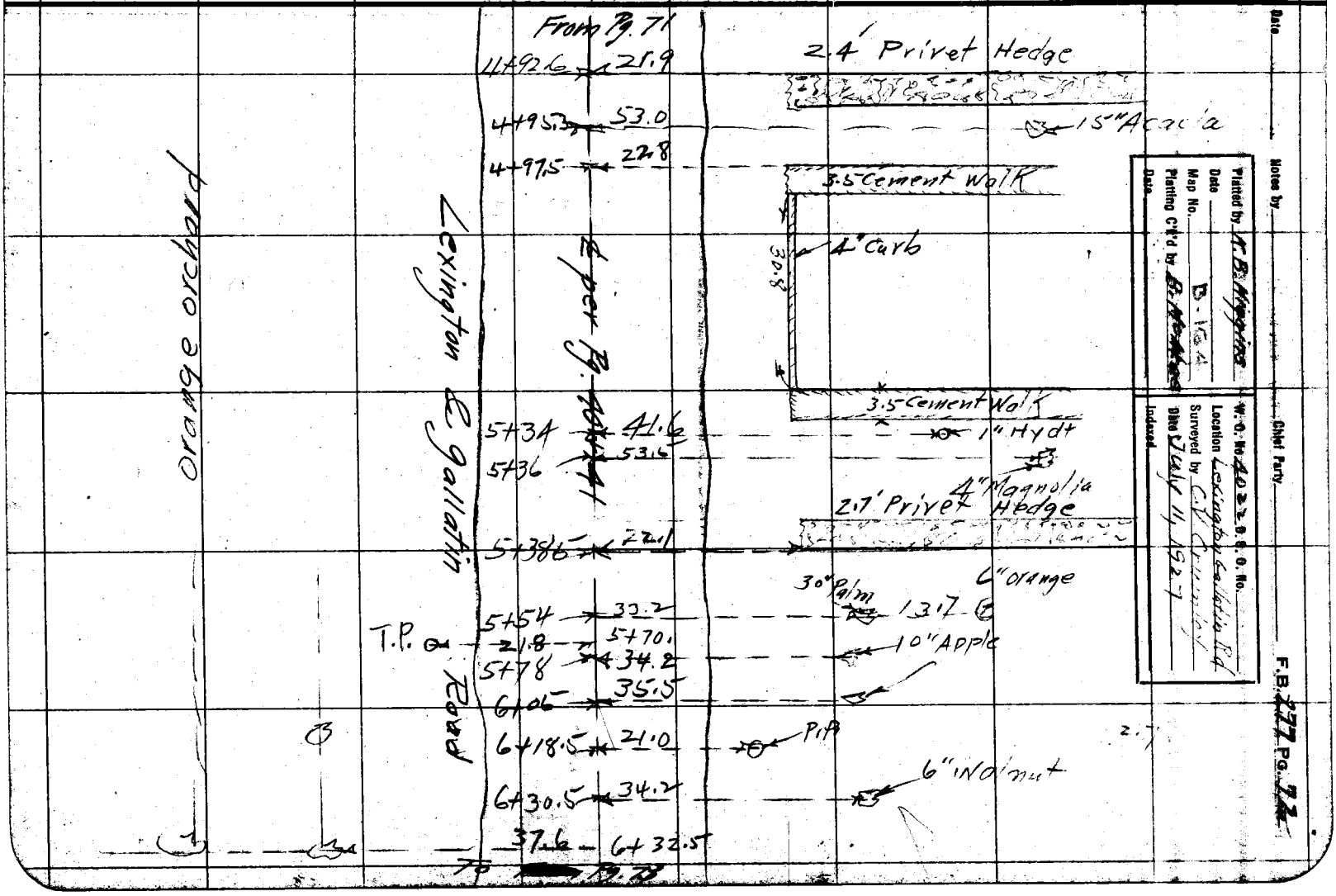

F.B. 277 PG. 73 Chief Party Notes by Crumley Date 7/13/27

From Pg. 72

N. End Row Walnut

	6+54.5	34.1	6" orange
	42.7	6+68	
	6+79.6	34.3	6" orange
T.P.	22.2	7+12.3	
	7+28	34.0	8" walnut
	7+54	34.2	4" orange
	7+79	34.2	10" walnut
	8+04.6	33.8	6" orange
	8+20	20.7	P.P.
	8+29.7	33.8	8" walnut
	8+54.6	33.6	6" walnut
T.P.	21.3	8+58	
	8+79	33.4	4" walnut
	9+05	33.5	
	9+30	33.0	
	9+54	37.2	12" walnut
		72°-32'	N. End orange Row. 22.0
T.P.	21.0	10+02	
	10+16.6	19.7	P.P.
T.P.	20'	11+43	
	39.8	12+03	
South End Row Walnuts	12+25	19.3	P.P.
T.P.	20.2	12+96	

Lexington + Gallatin Road.

To Pg. 74

RETURN TO LOS ANGELES COUNTY SURVEYOR

DO NOT EXTEND NOTES THIS SIDE OF THIS LINE

NOTE: ANY ADDITION OR CHANGES ON THIS SHEET MUST BE MADE OR CIRCLED IN RED. WITH DATE AND NAME OF PERSON MAKING CHANGE.

RETURN TO
LOS ANGELES COUNTY SURVEYOR

NOTE: ANY ADDITION OR CHANGES ON THIS SHEET MUST BE MADE OR CIRCLED IN RED. WITH DATE AND NAME OF PERSON MAKING CHANGE.

DO NOT EXTEND NOTES THIS SIDE OF THIS LINE

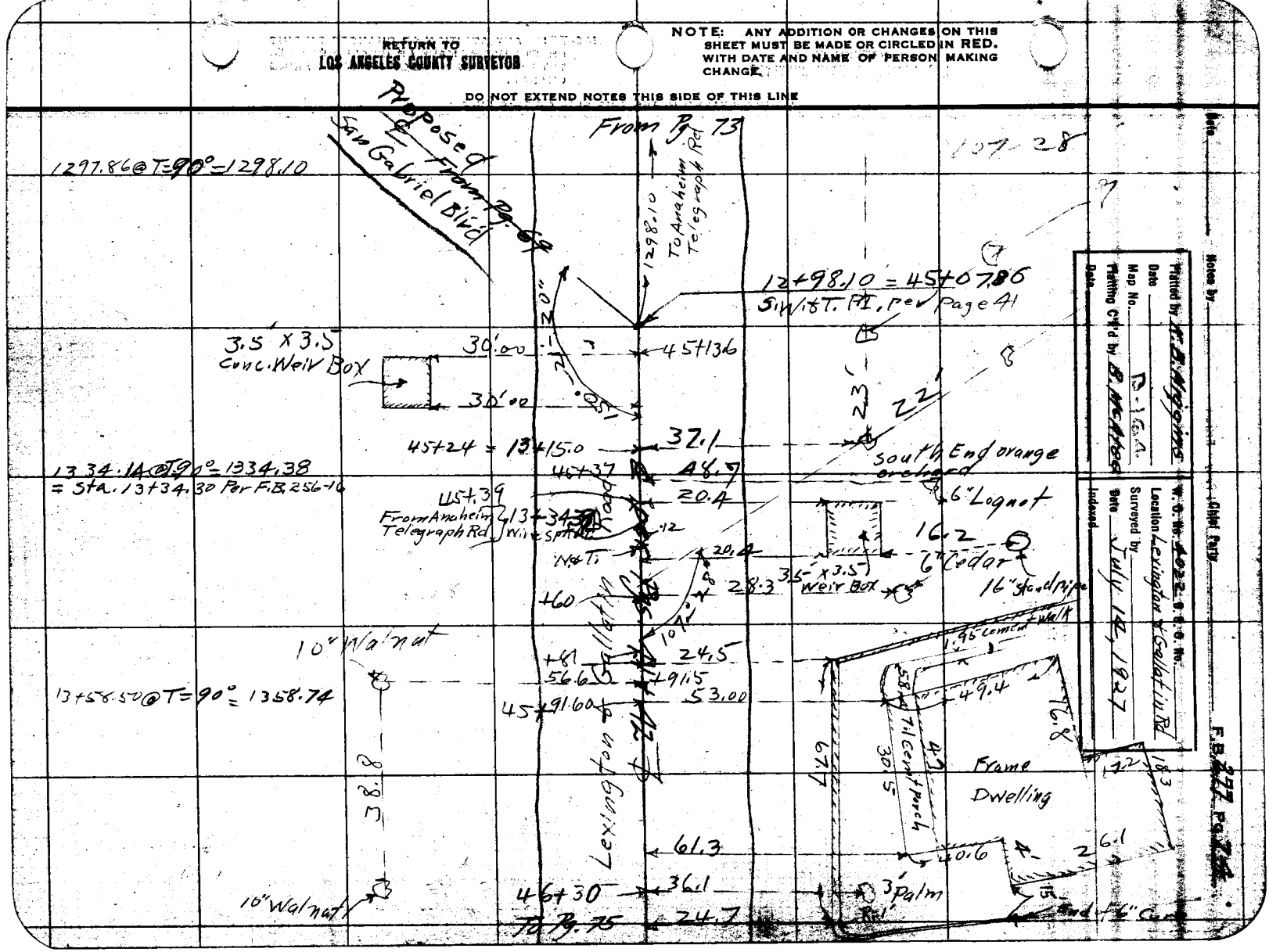

F.B. 277 PG. 75 Chief Party Notes by Crumley Date 7/14/27

RETURN TO
LOS ANGELES COUNTY SURVEYOR

NOTE: ANY ADDITION OR CHANGES ON THIS SHEET MUST BE MADE OR CIRCLED IN RED. WITH DATE AND NAME OF PERSON MAKING CHANGE.

DO NOT EXTEND NOTES THIS SIDE OF THIS LINE

Date _____ Notes by _____ Chief Party _____ F.B. 277 Pg. 76

Platted by K.B. Higgins	W. O. No. 4022 S. S. O. No.
Date	Location Lexington & Gallatin Rd
Map No. B-164	Surveyed by C.V. Crumley
Platting C'k'd by B. McAtee	Date 7/14/27
Date	Indexed

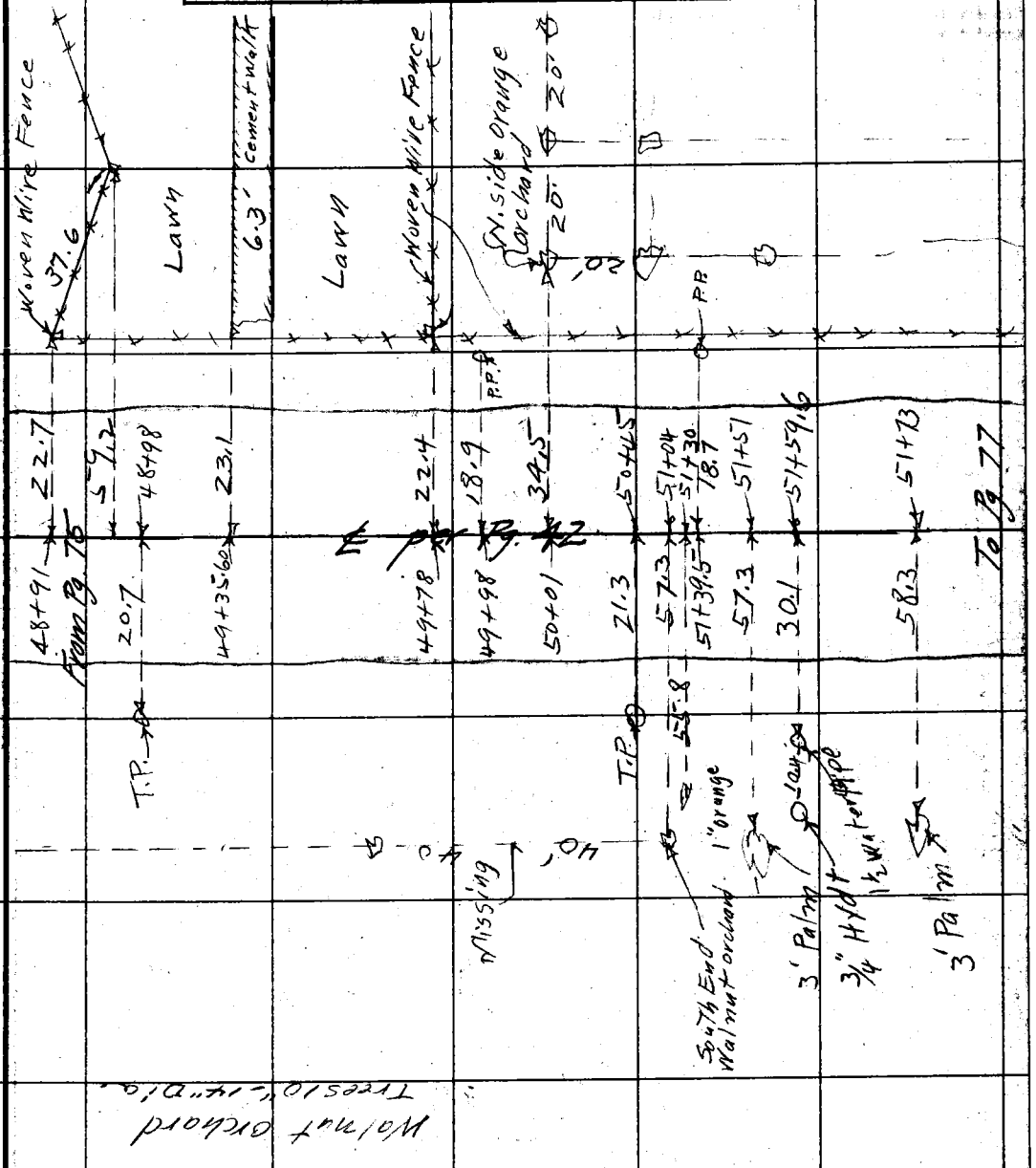

NOTE: ANY ADDITION OR CHANGES ON THIS SHEET MUST BE MADE OR CIRCLED IN RED, WITH DATE AND NAME OF PERSON MAKING CHANGE.

RETURN TO LOS ANGELES COUNTY SURVEYOR

DO NOT EXTEND NOTES THIS SIDE OF THIS LINE

F.B. 277 PG. 77 Chief Party Notes by: Crumley Date 7/14/27

RETURN TO
LOS ANGELES COUNTY SURVEYOR

DO NOT EXTEND NOTES THIS SIDE OF THIS LINE

NOTE: ANY ADDITION OR CHANGES ON THIS SHEET MUST BE MADE OR CIRCLED IN RED. WITH DATE AND NAME OF PERSON MAKING CHANGE.

Date _____ Notes by _____ Chief Party _____ F.B. 277 Pg. 78

Platted by K.B. Higgins	W. O. No. 4022 D. S. O. No.
Date	Location Lexington & Gallatin Rd
Map No. B-164	Surveyed by C.V. Crumley
Platting C'k'd by B. McAtee	Date July 14, 1927
Date	Indexed



NOTE: ANY ADDITION OR CHANGES ON THIS SHEET MUST BE MADE OR CIRCLED IN RED, WITH DATE AND NAME OF PERSON MAKING CHANGE.

DO NOT EXTEND NOTES THIS SIDE OF THIS LINE

RETURN TO LOS ANGELES COUNTY SURVEYOR

F.B. 277 PG. 79 Chief Party Notes by Crumley Date 7/15/27

RETURN TO
LOS ANGELES COUNTY SURVEYOR

DO NOT EXTEND NOTES THIS SIDE OF THIS LINE

NOTE: ANY ADDITION OR CHANGES ON THIS SHEET MUST BE MADE OR CIRCLED IN RED. WITH DATE AND NAME OF PERSON MAKING CHANGE.

RETURN TO
LOS ANGELES COUNTY SURVEYOR

NOTE: ANY ADDITION OR CHANGES ON THIS SHEET MUST BE MADE OR CIRCLED IN RED. WITH DATE AND NAME OF PERSON MAKING CHANGE.

DO NOT EXTEND NOTES THIS SIDE OF THIS LINE

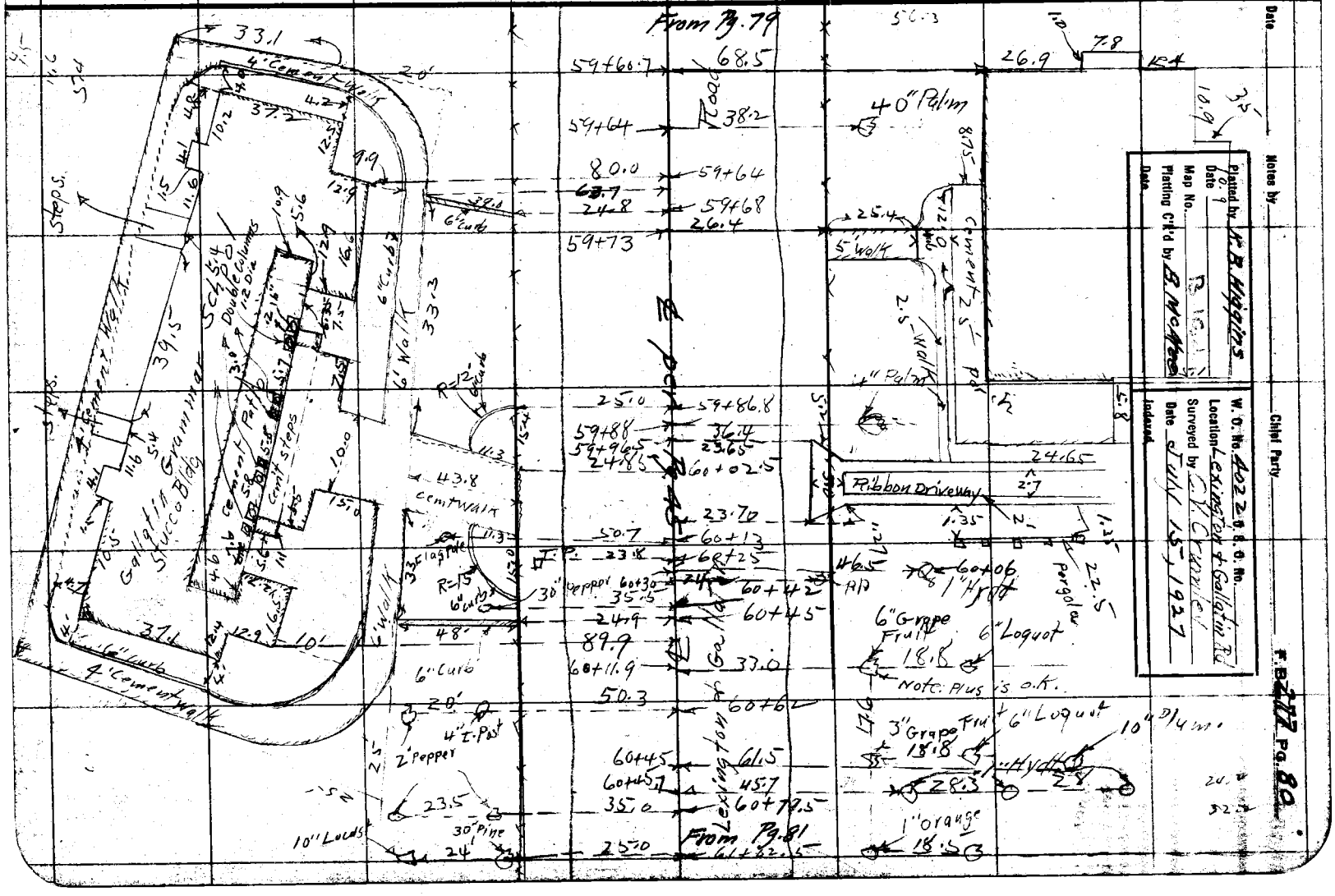

F.B. 277 PG. 81 Chief Party Notes by Crumley Date 7/15/27

RETURN TO LOS ANGELES COUNTY SURVEYOR

DO NOT EXTEND NOTES THIS SIDE OF THIS LINE

NOTE: ANY ADDITION OR CHANGES ON THIS SHEET MUST BE MADE OR CIRCLED IN RED. WITH DATE AND NAME OF PERSON MAKING CHANGE.

Date _____ Notes by _____ Chief Party _____ F.B. 277 Pg. 82

Platted by K.B. Higgins	W. O. No. 4022 U. S. O. No.
Date	Location Lexington & Gallatin Rd
Map No. B 164	Surveyed by C.V. Crumley
Platting C'k'd by B. McAtee	Date July 15, 1927
Date	Indexed



NOTE: ANY ADDITION OR CHANGES ON THIS SHEET MUST BE MADE OR CIRCLED IN RED, WITH DATE AND NAME OF PERSON MAKING CHANGE.

DO NOT EXTEND NOTES THIS SIDE OF THIS LINE

RETURN TO LOS ANGELES COUNTY SURVEYOR

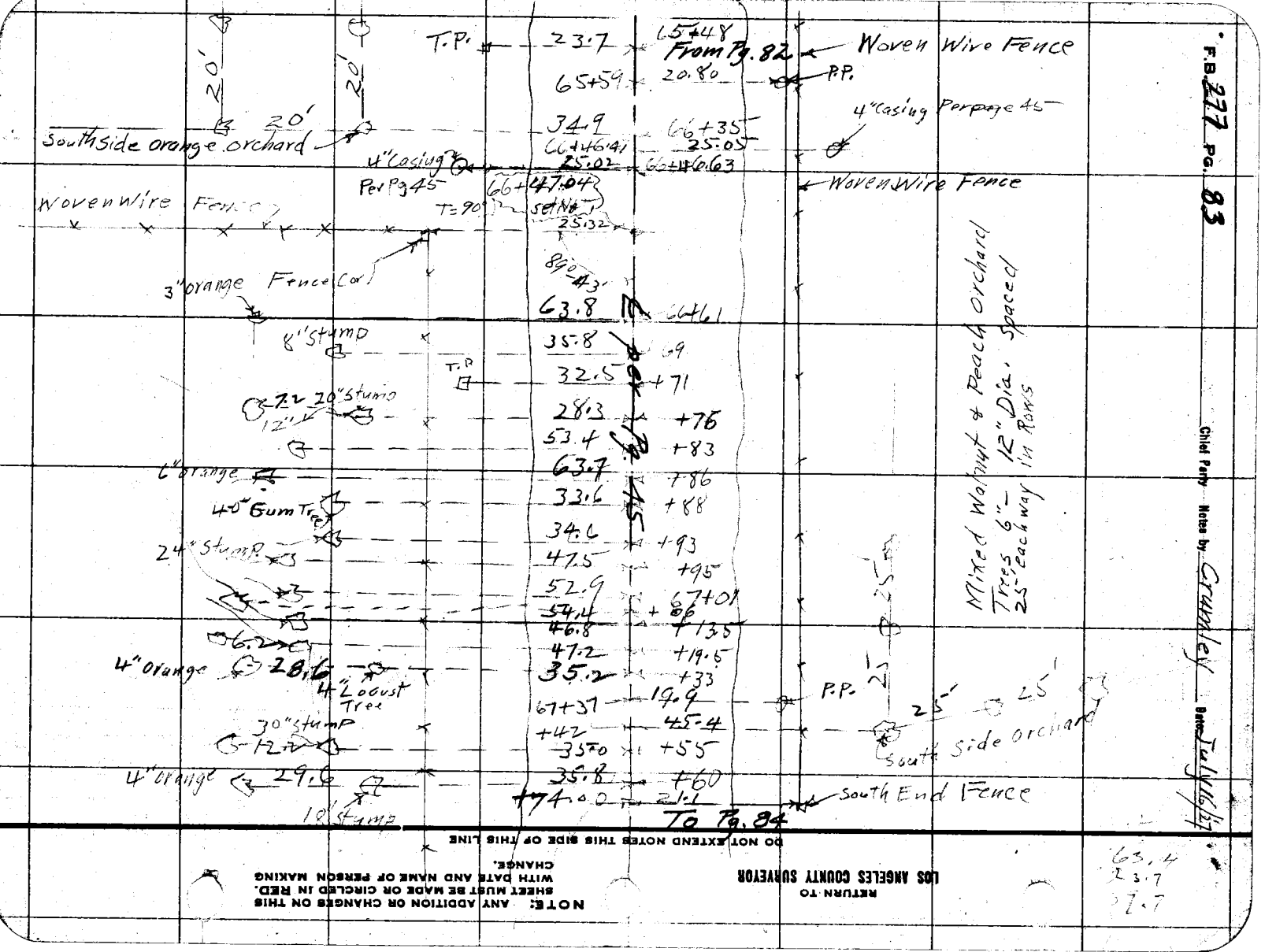
F.B. 277 PG. 83
Chief Party Notes by Crumley Date July 16/27
From Pg. 82
Woven Wire Fence
P.P.
4" Casing Per page 45
Woven Wire Fence
South side orange orchard
4" Casing Per Pg 45
T.P.
T=90°
Set No 1
3" orange Fence Cor
8" stump
T.P.
20" stump
12"
6" orange
40" Gum Tree
24" Stump
4" Orange
4" Locust Tree
30" stump
12"
4" orange
18" stump
Mixed Walnut & Peach orchard
Trees 6" - 12" Dia. Spaced
25' each way in Rows
South side orchard
South End Fence
To Pg. 84
NOTE: ANY ADDITION OR CHANGES ON THIS SHEET MUST BE MADE OR CIRCLED IN RED. WITH DATE AND NAME OF PERSON MAKING CHANGE.
RETURN TO
LOS ANGELES COUNTY SURVEYOR
DO NOT EXTEND NOTES THIS SIDE OF THIS LINE

Date _____ Notes by _____ Chief Party _____ F.B. 277 Pg. 84

Platted by K.B. Higgins	W. O. No. 4022 S. O. No.
Date	Location Lexington + Gallatin Rd
Map No. B-164	Surveyed by C.V. Crumley
Platting C'k'd by B. McAtee	Date July 16, 1927
Date	Indexed



NOTE: ANY ADDITION OR CHANGES ON THIS SHEET MUST BE MADE OR CIRCLED IN RED, WITH DATE AND NAME OF PERSON MAKING CHANGE.

DO NOT EXTEND NOTES THIS SIDE OF THIS LINE

RETURN TO LOS ANGELES COUNTY SURVEYOR

F.B. 277 PG. 85 Chief Party Notes by Crumley Date 7/16/27

RETURN TO
LOS ANGELES COUNTY SURVEYOR

NOTE: ANY ADDITION OR CHANGES ON THIS SHEET MUST BE MADE OR CIRCLED IN RED. WITH DATE AND NAME OF PERSON MAKING CHANGE.

DO NOT EXTEND NOTES THIS SIDE OF THIS LINE

RETURN TO
LOS ANGELES COUNTY SURVEYOR

NOTE: ANY ADDITION OR CHANGES ON THIS SHEET MUST BE MADE OR CIRCLED IN RED. WITH DATE AND NAME OF PERSON MAKING CHANGE.

DO NOT EXTEND NOTES THIS SIDE OF THIS LINE

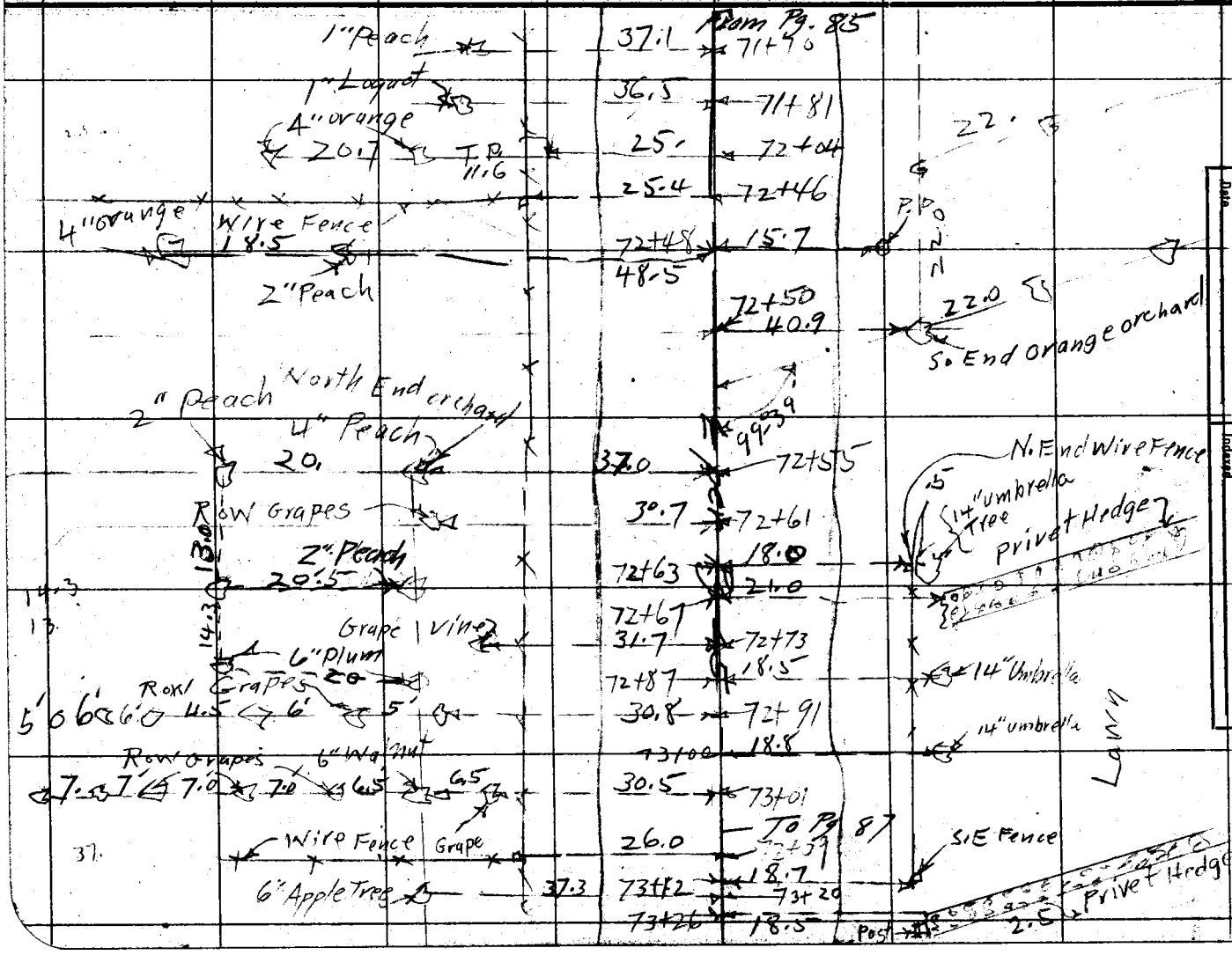

Date _____ Notes by _____ Chief Party _____

Platted by A.B. Higgins
Date _____
Map No. B-164
Platting C'k'd by B. McAtee
Date _____

W. O. No. 4022 B. S. O. No. _____
Location Lexington & Gallatin Rd
Surveyed by C.V. Crumley
Date July 16, 1927
Indexed _____

F.B. 277 Pg. 86

F.B. 277 PG. 87 Chief Party Notes by Date 7/16/27

RETURN TO LOS ANGELES COUNTY SURVEYOR

DO NOT EXTEND NOTES THIS SIDE OF THIS LINE

NOTE: ANY ADDITION OR CHANGES ON THIS SHEET MUST BE MADE OR CIRCLED IN RED. WITH DATE AND NAME OF PERSON MAKING CHANGE.

Date _____ Notes by _____ Chief Party _____ F.B. 277 Pg. 88

Plotted by K.B. Higgins	W. O. No. 4022 S. O. No.
Date	Location Lexington & Gallatin Rd
Map No. B-164	Surveyed by C.V. Crumley
Plotting C'k'd by B. McAtee	Date July 19, 1927
Date	Indexed

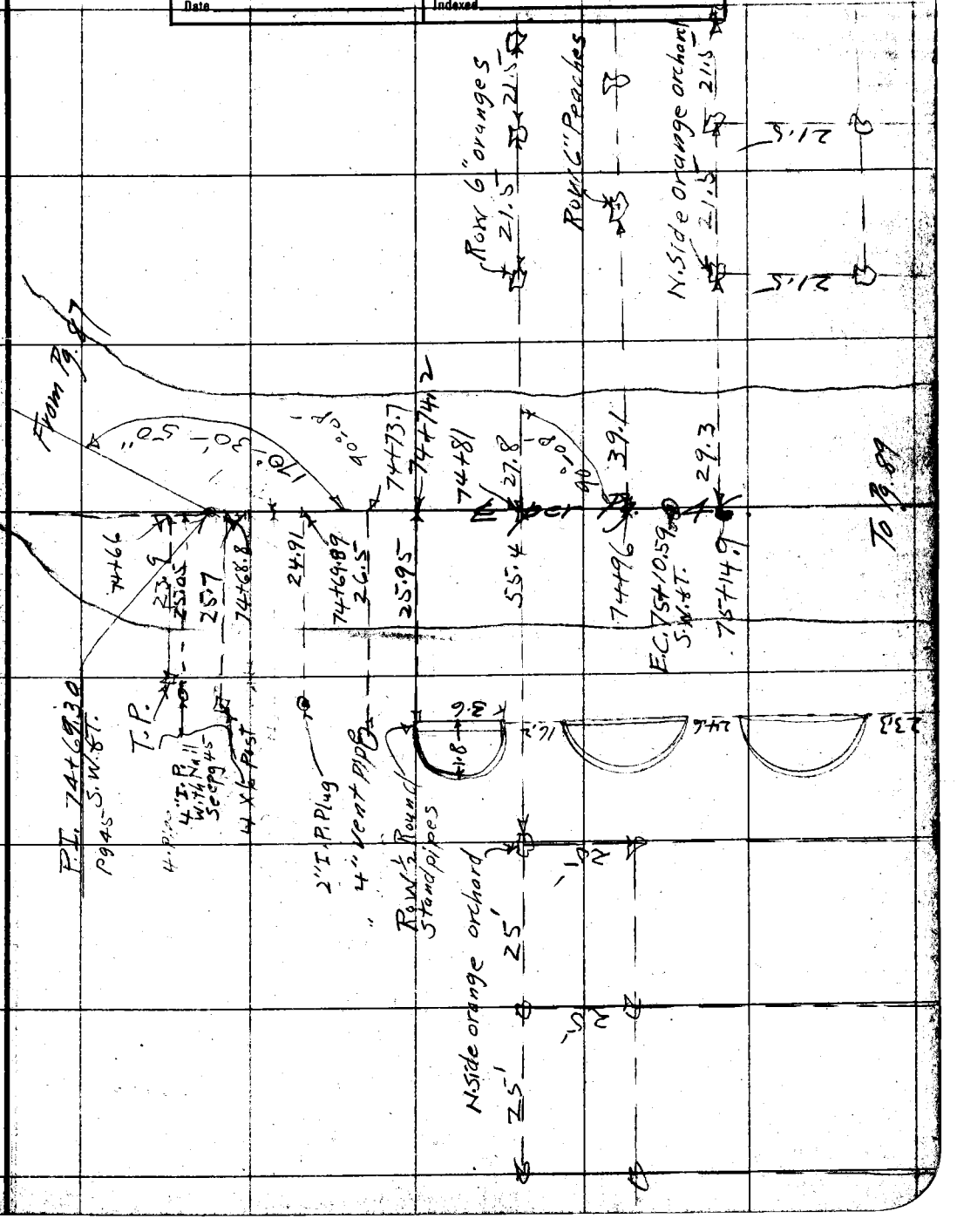

NOTE: ANY ADDITION OR CHANGES ON THIS SHEET MUST BE MADE OR CIRCLED IN RED, WITH DATE AND NAME OF PERSON MAKING CHANGE.

DO NOT EXTEND NOTES THIS SIDE OF THIS LINE

RETURN TO LOS ANGELES COUNTY SURVEYOR

F.B. 277 PG. 89 Chief Party Notes by Crumley Date 7/19/27

RETURN TO
LOS ANGELES COUNTY SURVEYOR

DO NOT EXTEND NOTES THIS SIDE OF THIS LINE

NOTE: ANY ADDITION OR CHANGES ON THIS SHEET MUST BE MADE OR CIRCLED IN RED, WITH DATE AND NAME OF PERSON MAKING CHANGE.

Date _____ Notes by _____ Chief Party _____ F.B. 277 Pg. 90

Platted by K.B. Higgins	W.O. No. 4022 D.S.O. No.
Date	Location Lexington & Gallatin Rd
Map No. B-154	Surveyed by C.V. Crumley
Platting C'k'd by B. McAtee	Date July 19, 1921
Date	Indexed



NOTE: ANY ADDITION OR CHANGES ON THIS SHEET MUST BE MADE OR CIRCLED IN RED, WITH DATE AND NAME OF PERSON MAKING CHANGE.

DO NOT EXTEND NOTES THIS SIDE OF THIS LINE

RETURN TO LOS ANGELES COUNTY SURVEYOR

F.B. 277 PG. 91 Chief Party Notes by Crumley Date 7/19/27

RETURN TO
LOS ANGELES COUNTY SURVEYOR

DO NOT EXTEND NOTES THIS SIDE OF THIS LINE

NOTE: ANY ADDITION OR CHANGES ON THIS SHEET MUST BE MADE OR CIRCLED IN RED, WITH DATE AND NAME OF PERSON MAKING CHANGE.

Date _____ Notes by _____ Chief Party _____ F.B. 277 Pg. 92

Platted by K.B. Higgins	W. O. No. 4022 D. S. O. No.
Date	Location Lexington & Gallatin Rd
Map No. D-164	Surveyed by C.V. Crumley
Platting C'k'd by B. McAtee	Date July 19, 1927
Date	Indexed

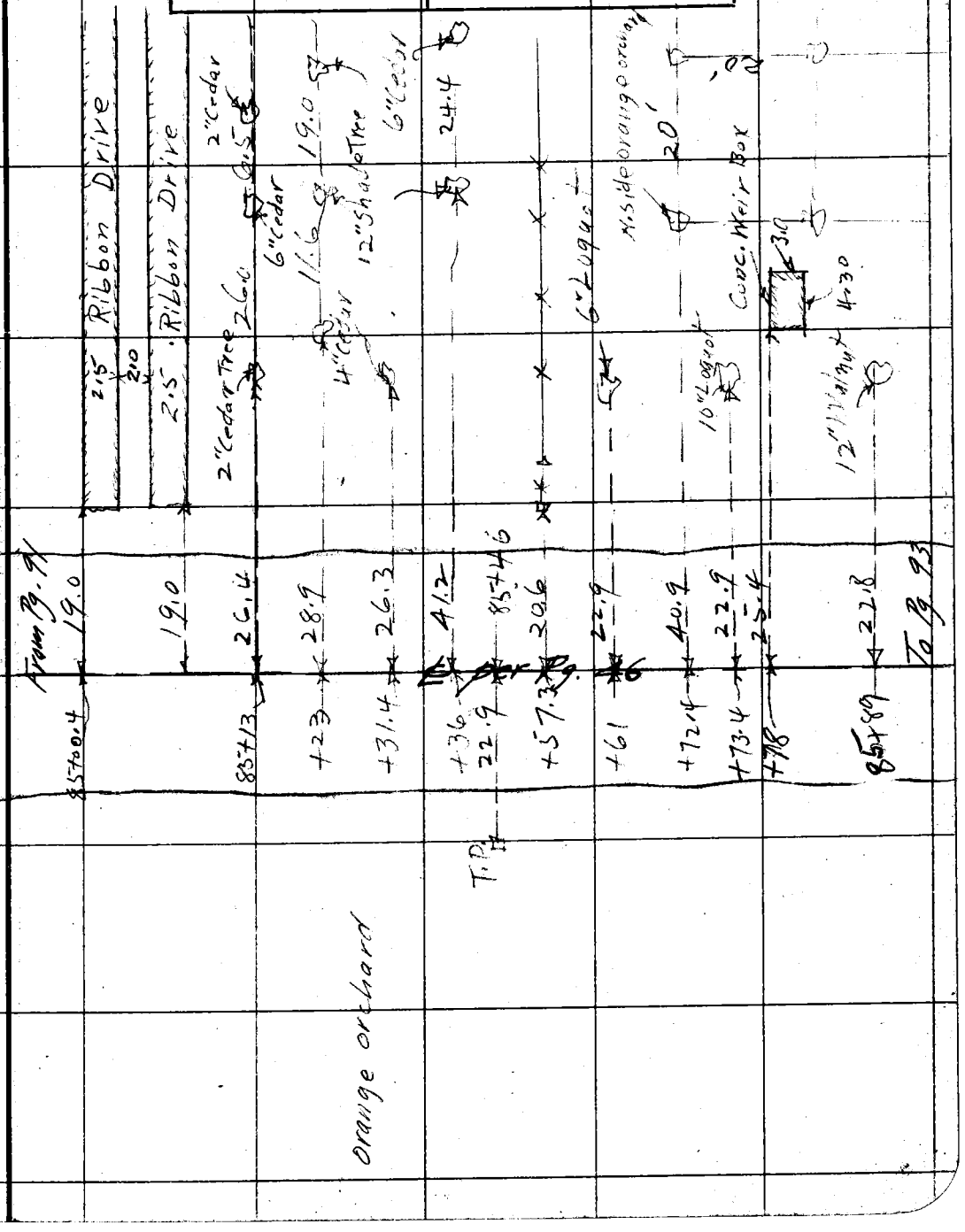

NOTE: ANY ADDITION OR CHANGES ON THIS SHEET MUST BE MADE OR CIRCLED IN RED, WITH DATE AND NAME OF PERSON MAKING CHANGE.

DO NOT EXTEND NOTES THIS SIDE OF THIS LINE

RETURN TO LOS ANGELES COUNTY SURVEYOR

F.B. 277 PG. 93 Chief Party Notes by Crumley Date 7/19/27

RETURN TO
LOS ANGELES COUNTY SURVEYOR

DO NOT EXTEND NOTES THIS SIDE OF THIS LINE

NOTE: ANY ADDITION OR CHANGES ON THIS SHEET MUST BE MADE OR CIRCLED IN RED. WITH DATE AND NAME OF PERSON MAKING CHANGE.

Date _____ Notes by _____ Chief Party _____ F.B. 2077 Pg. 94

Platted by K. B. Higgins	W. O. No. 4022 D. S. O. No.
Date	Location Lexington & Gallatin Rd
Map No. B-164	Surveyed by C. V. Crumley
Platting C'k'd by B. McAtee	Date July 19, 1921
Date	Indexed



NOTE: ANY ADDITION OR CHANGES ON THIS SHEET MUST BE MADE OR CIRCLED IN RED, WITH DATE AND NAME OF PERSON MAKING CHANGE.

DO NOT EXTEND NOTES THIS SIDE OF THIS LINE

RETURN TO LOS ANGELES COUNTY SURVEYOR

F.B. 277 PG. 95 Chief Party Notes by Crumley Date 7/1927

RETURN TO
LOS ANGELES COUNTY SURVEYOR

NOTE: ANY ADDITION OR CHANGES ON THIS SHEET MUST BE MADE OR CIRCLED IN RED. WITH DATE AND NAME OF PERSON MAKING CHANGE.

DO NOT EXTEND NOTES THIS SIDE OF THIS LINE

← per Pg. 47

Date _____ Notes by _____ Chief Party _____ F.B. 277 Pg. 96

Platted by K.B. Higgins	W. O. No. 4022 B. S. O. No.
Date	Location Lexington & Gallatin Road.
Map No. B-16A	Surveyed by C.V. Crumley
Platting C'k'd by B. McAtee	Date July 19, 1927
Date	Indexed



NOTE: ANY ADDITION OR CHANGES ON THIS SHEET MUST BE MADE OR CIRCLED IN RED, WITH DATE AND NAME OF PERSON MAKING CHANGE.

DO NOT EXTEND NOTES THIS SIDE OF THIS LINE

RETURN TO LOS ANGELES COUNTY SURVEYOR

F.B. 277 Pg. 97 Chief Party Notes by C.V. Crumley Date 8/27/27



RETURN TO
LOS ANGELES COUNTY SURVEYOR

DO NOT EXTEND NOTES THIS SIDE OF THIS LINE

NOTE: ANY ADDITION OR CHANGES ON THIS SHEET MUST BE MADE OR CIRCLED IN RED. WITH DATE AND NAME OF PERSON MAKING CHANGE.

Date _____ Notes by _____ Chief Party _____ F.B. 477 Pg. 98

Platted by _____	W. O. No. _____ D. S. O. No. _____
Date _____	Location _____
Map No. _____	Surveyed by _____
Platting C'k'd by _____	Date _____
Date _____	Indexed _____

Note: ANY ADDITIONS OR CHANGES ON THIS SHEET MUST BE MADE OR CIRCLED IN Red. WITH DATE AND NAME OF PERSON MAKING CHANGE.

Do not extend notes this side of this line

RETURN TO
LOS ANGELES COUNTY SURVEYOR

R/W

F.B. 277 Pg. 99 Chief Party Notes by Date

Blank

RETURN TO
LOS ANGELES COUNTY SURVEYOR

Do not extend notes this side of this line

Note: ANY ADDITIONS OR CHANGES ON THIS SHEET MUST BE MADE OR CIRCLED IN Red. WITH DATE AND NAME OF PERSON MAKING CHANGE.

Date _____ Notes by _____ Chief Party _____ F.B. 277 Pg. 100

Platted by _____	W. O. No. _____ D. S. O. No. _____
Date _____	Location _____
Map No. _____	Surveyed by _____
Platting C'k'd by _____	Date _____
Date _____	Indexed _____

Notes: ANY ADDITIONS OR CHANGES ON THIS SHEET MUST BE MADE OR CIRCLED IN Red. WITH DATE AND NAME OF PERSON MAKING CHANGE.

Do not extend notes this side of this line

RETURN TO
LOS ANGELES COUNTY SURVEYOR

SAN GABRIEL BLVD

W.O. 4022

& FROM TERRADELL RD.

TO

MAXINE AVE

C.V. Crumley + Party

Aug - 1927

F.B. 277 PG. 101 Chief Party Notes by Date

RETURN TO
LOS ANGELES COUNTY SURVEYOR

Do not extend notes this side of this line

Note: ANY ADDITIONS OR CHANGES ON THIS SHEET MUST BE MADE OR CIRCLED IN Red. WITH DATE AND NAME OF PERSON MAKING CHANGE.

F.B. 277 Pg. 102

Platted by K.B. Higgins	W.O. No. 4022 D.S.O. No.
Date	Location. San Gabriel Blvd
Map No.	Surveyed by C.V. Crumley
Platting C'k'd by	Date August 30, 1927
Date	Indexed.




F.B. 277 Pg. 103
Z
Arrington
Ave
set 1"x2" 12" Deep
Fd 2x2" B.C. Lot 212
Tr 9775 - M.B. 140-30
30.00
30.00
Fd 2x2 E.C. Lot 211
Ave
30.09
Fd 2x2 E.C. Lot 146
Lexington And Gallatin
Road
30.13
Fd 2x2 E.C. Lot 136
Fd 2x2" B.C. Lot 72
30.03
30.07
Fd 2x2" E.C. Lot 73
Fd 2"x2" P.I.
29.97
30.00
Fd 2"x2" P.I.
Orangewood
Ave
Fd B.C. 2x2" Lot 65
29.98
30.01
Fd 2x2" E.C. Lot 64
Maxine
Fd 2x2" E.C. Lot 5
+30.27
15+16.62
set S.W. & T.
O.K.
Fd 2"x2" E.C. Lot 4
30.01
29.99
89.2
Fd 2" I.P.
Per Pg 37
30.00
15+00.27
Fd L.&T.
Tr. 9775
Adopted ℄
85.13
115.13
30.00
30.00
15+60.27
Fd L.&T. Per
Tr. 9775
O.K.
30.00
San Gabriel
(Downey & Rivera Rd)
Blvd
14+00.73 From N. =
14+01.49 going S
Fd S.&W. Per Pg 37
① 89°59'45"
④ 359°59'00"

Date _____ Notes by _____ Chief Party _____ F. B. 277 Pg. 104

Plotted by K. B. Higgins	W. O. No. 4022 O. S. O. No.
Date	Location San Gabriel Blvd
Map No. B1G4	Surveyed by C. V. Crumley
Plotting C'k'd by G. J. Terry	Date August 31, 1927
Date	Indexed



Note: ANY ADDITIONS OR CHANGES ON THIS SHEET MUST BE MADE OR CIRCLED IN Red. WITH DATE AND NAME OF PERSON MAKING CHANGE.

Do not extend notes this side of this line

RETURN TO LOS ANGELES COUNTY SURVEYOR

F.B. _____ Pg. _____ Chief Party _____ Notes by _____ Date _____

RETURN TO

LOS ANGELES COUNTY SURVEYOR

Do not extend notes this side of this line

Notes: ANY ADDITIONS OR CHANGES ON THIS SHEET MUST BE MADE OR CIRCLED IN Red. WITH DATE AND NAME OF PERSON MAKING CHANGE.

Date _____ Notes by _____ Chief Party _____ F.B. 277 Pg. 105

Plotted by [illegible]	W. O. No. 902 S. O. O. No.
Date January 1928	Location LACO. Fire Lot
Map No. B-165	Surveyed by Geo Nichols
Plotting Ck'd by F.W. Howard	Date May 1921
Date 6-5-28	Indexed

NOTE: ANY ADDITION OR CHANGES ON THIS SHEET MUST BE MADE OR CIRCLED IN RED, WITH DATE AND NAME OF PERSON MAKING CHANGE.

DO NOT EXTEND NOTES THIS SIDE OF THIS LINE

RETURN TO LOS ANGELES COUNTY SURVEYOR

ELIZABETH LAKE PATROL STATION

WO# 902

~~COUNTY FIRE~~ PATROL STATION

(Near Hughes Lake)

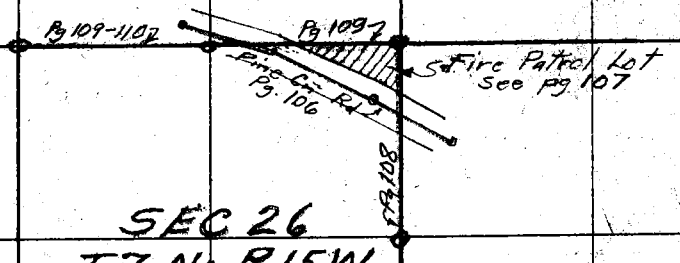

SEC 26
T7N; R15W.

500' tape standard @ 74°
300' " " " @ 74°

F.B. 277 PG. 106 Nichols Chief Party Notes by Nichols Date May 21

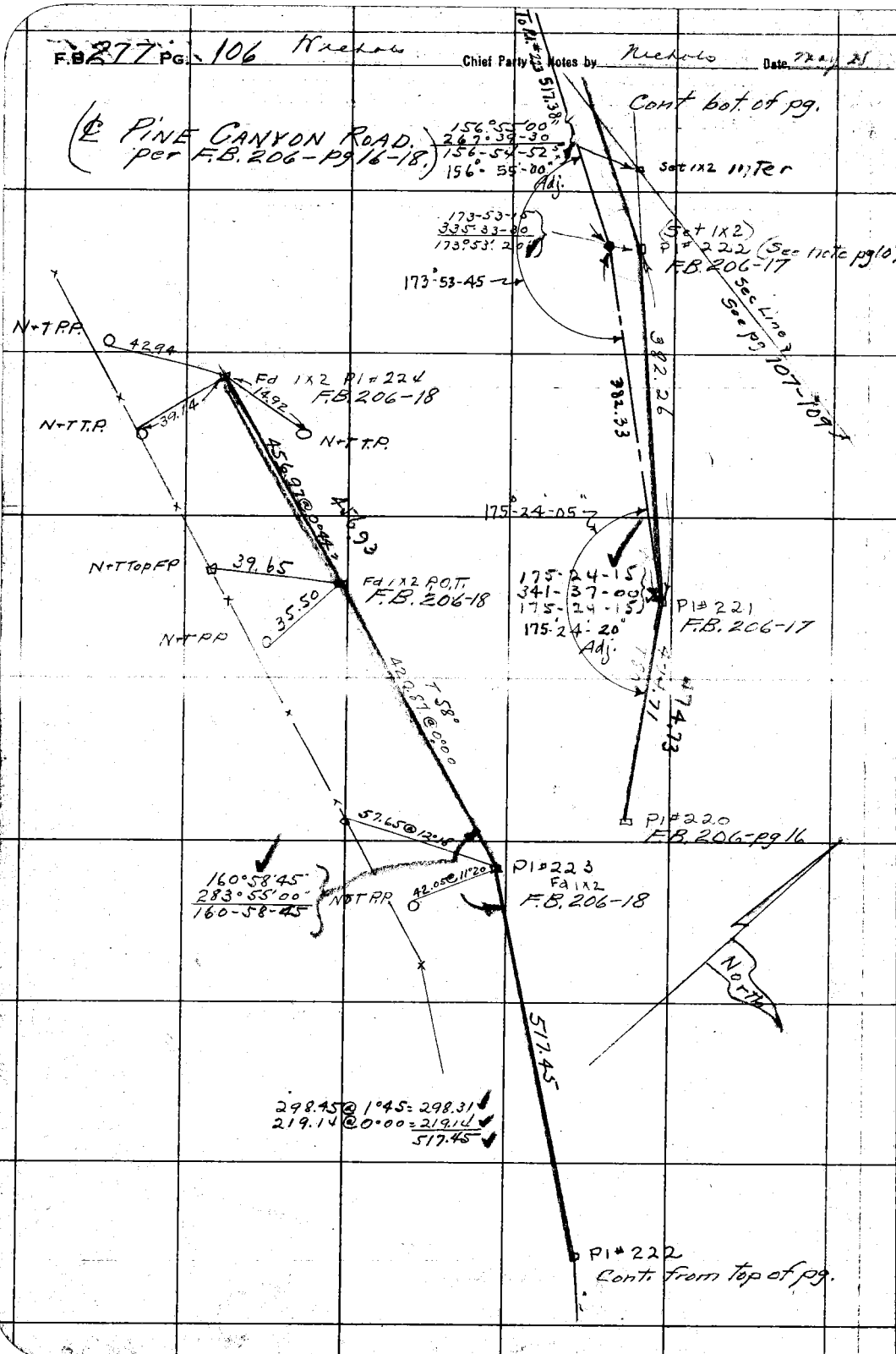

RETURN TO
LOS ANGELES COUNTY SURVEYOR

DO NOT EXTEND NOTES THIS SIDE OF THIS LINE

NOTE: ANY ADDITION OR CHANGES ON THIS SHEET MUST BE MADE OR CIRCLED IN RED. WITH DATE AND NAME OF PERSON MAKING CHANGE.

Date _____ Notes by _____ Chief Party _____ F.B. 277 PG. 107

Plotted by [illegible]	W. O. No. 902 B. O. O. No.
Date August 1928	Location Fire Lot
Map No. B-168	Surveyed by Geo Nichols
Plotting C'k'd by F.W. Howard	Date May 1928
Date 6-5-28	Indexed

Geo. Nichols
A.M. McBride T
R.A. Heller H.C.
C. Wilson R.C.
E. Huntington Eman

See pg 106 Tape 300 ft Correct at 74°

173°-53'-45"

9.84' Temp 60°

0.08

Set 1x2 by inter (See pg. 106)

26.99

N+T Brace Post

3496 @ 14°08' = 33.90

(Set by rec ∡ & dist from Pl. #221 see pg 106)

Set 1x2 Pl.

Set 1x2 Pot.

N+T P.P.

29.86

Set C.S. Mon 2" I.P.B.C. Stamped as shown
Cor. Reset. F.B. 536-40

Located By Proportion Between Pl. #221 and Pl. #223

N+T F.P.

New tres To Pl. #222

N+T F.P. 46.60

N+T P.P. 25.79 Pl. #222

N+T F.P. 39.89

299.24 @ 2°21' = 299.99
121.15 @ 0°00' = 121.15
420.14

COUNTY SURVEYOR'S MONUMENT N.W. COR LA + CO FIRE LOT

COUNTY SURVEYOR'S MONUMENT S. COR LA + CO FIRE LOT

COUNTY SURVEYOR'S MONUMENT R 15W T 7N 26 + 25 14 COR

COUNTY SURVEYOR'S MONUMENT SE COR LA + CO FIRE LOT Cor. Reset F.B. 536-40

COUNTY SURVEYOR'S MONUMENT R 15W T 7N 1928 23 24 26 + 25

FIRE LOT

382.55 ENTRANCE ROAD

351.79

23-04-45

35.23

390.31

390.28

199.08 @ 0°
152.65 @ 0°
351.73

LOT

173.02

N+T F.P.

175-24-05"

Pl. #221

Fd 1x2

25.02 (on grade)

N+T P.P.

35.93

62-19-05

37.37

N+T F.P.

Fd 1x2 FB 206-17

Set C.S. Mon 2" I.P.B.C. Stamped as shown

Set by inter

202.61 @ 6°40' + 90° = 201.25

2673.08 Sec. Line

117-40-55" Adj.

117-41-00

110-29-00

117-41-00

See F.B. 206-17

Fd Rock mound West of Rock Sec Cor Set by Engineer Rock 2 Matches on S. Per C.S. 14199 1 notch East Edge Replaced Rock with C.S. Mon 2" I.P.B.C. Conform Stamped as Shown

90-00-15
360-01-00
90-00-15

Fd Rock in Rock mound 1/4 mile Rec Replaced Same with C.S. Mon 2" I.P.B.C.

See C.S. 14199

1/4 Cor

N+T Cedar Tree

55.42

25.95

Fd 1x2 Pl. #220

N+T Double Cedar Tree

NOTE: ANY ADDITION OR CHANGES ON THIS SHEET MUST BE MADE OR CIRCLED IN RED, WITH DATE AND NAME OF PERSON MAKING CHANGE.

DO NOT EXTEND NOTES THIS SIDE OF THIS LINE

RETURN TO LOS ANGELES COUNTY SURVEYOR

F.B. 277 PG. 108 Chief Party Notes by Date

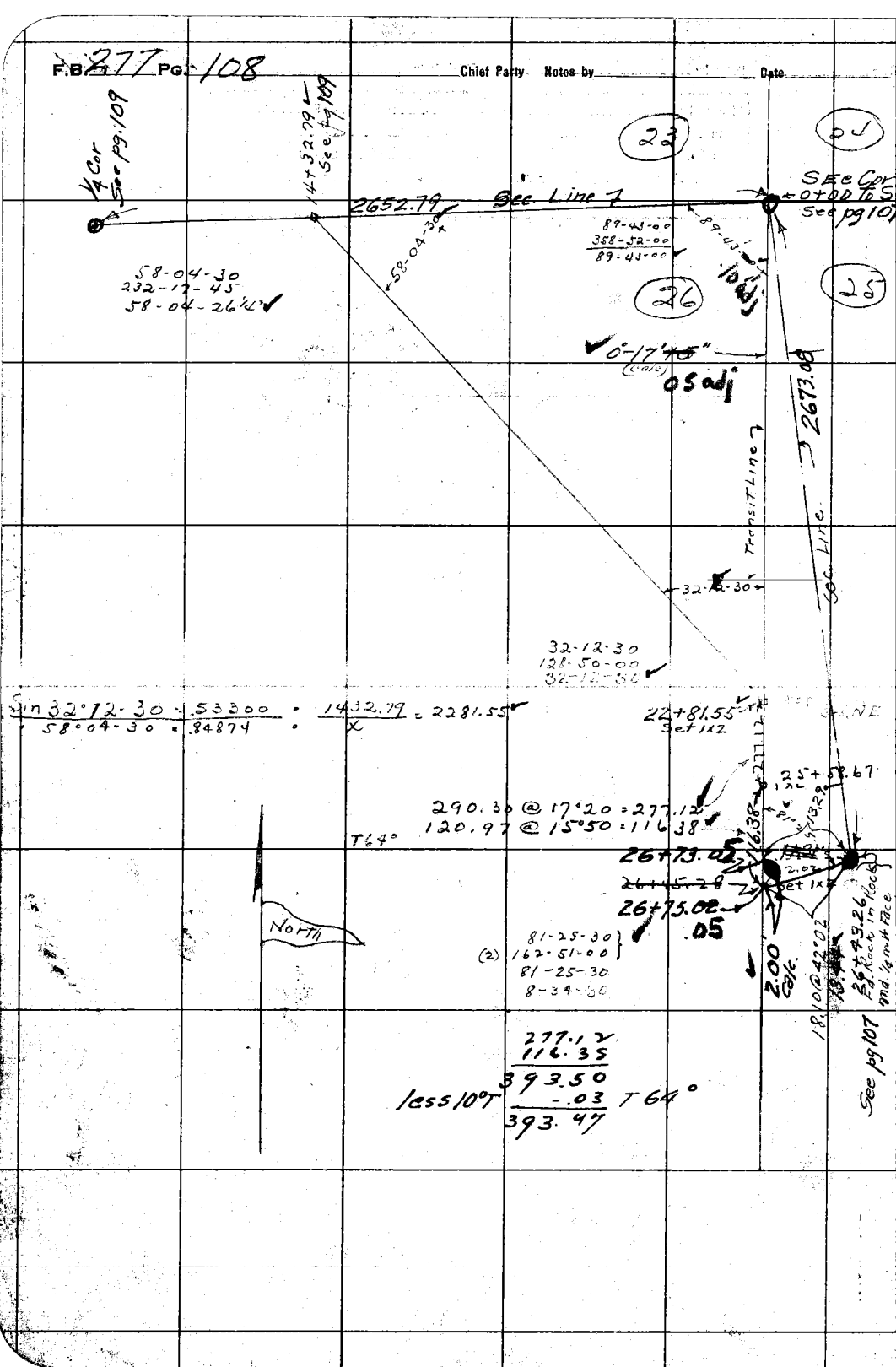

RETURN TO
LOS ANGELES COUNTY SURVEYOR

DO NOT EXTEND NOTES THIS SIDE OF THIS LINE

NOTE: ANY ADDITION OR CHANGES ON THIS SHEET MUST BE MADE OR CIRCLED IN RED. WITH DATE AND NAME OF PERSON MAKING CHANGE.

Date _____ Notes by _____ Chief Party _____ F.B. 277 Pg. 109

Plotted by [signature]	W. O. No. 902 D. B. O. No.
Date [illegible] 1928	Location Fire Lot
Map No. B-1165	Surveyed by Geo Nichols
Plotting Ck'd by F.W. Howard	Date May 1928
Date 6-5-28	Indexed

NOTE: ANY ADDITION OR CHANGES ON THIS SHEET MUST BE MADE OR CIRCLED IN RED, WITH DATE AND NAME OF PERSON MAKING CHANGE.

DO NOT EXTEND NOTES THIS SIDE OF THIS LINE

RETURN TO LOS ANGELES COUNTY SURVEYOR

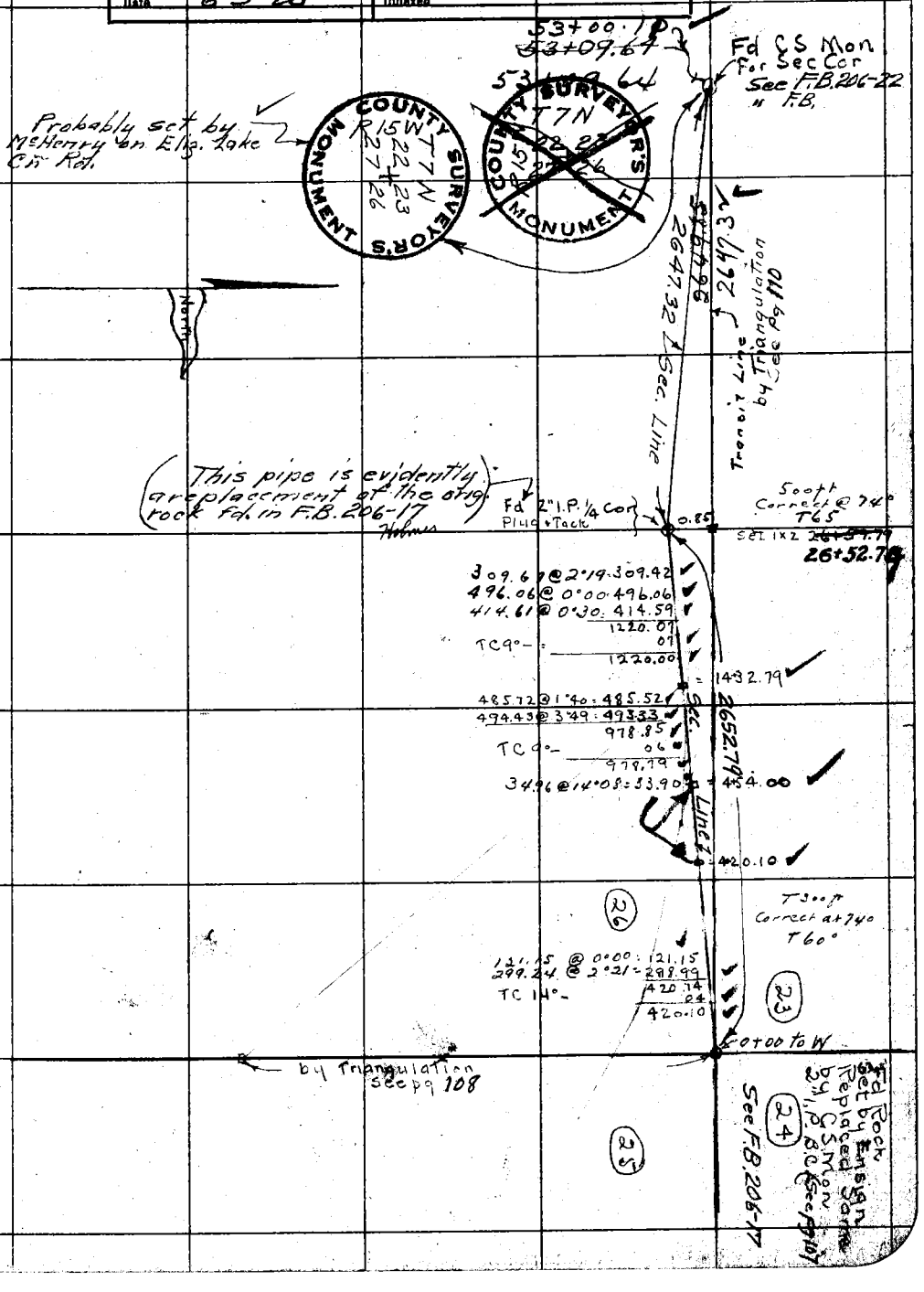

F.B. 277 PG. 110 Chief Party Notes by Nichols Date 5/14/28

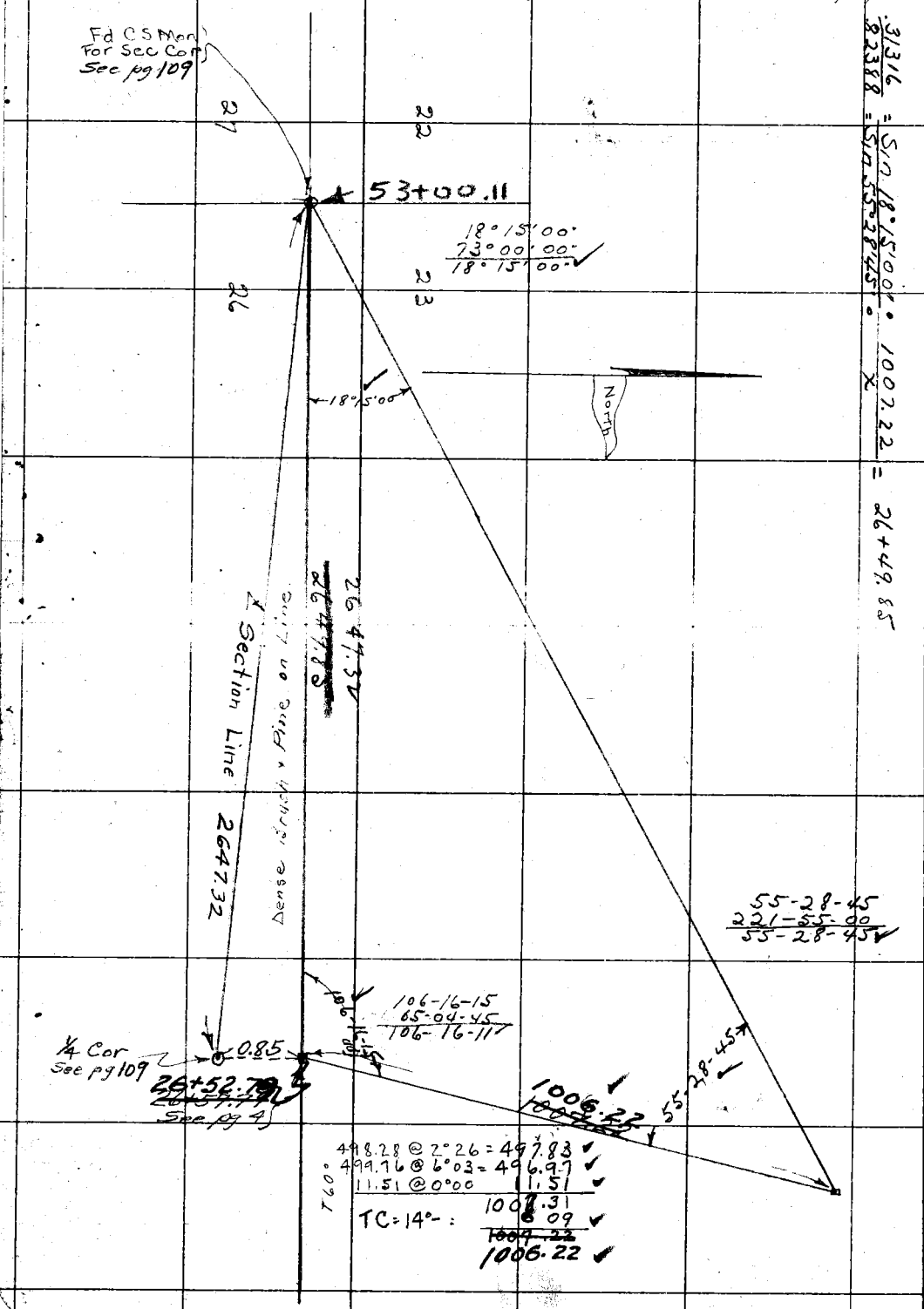

.31316 = Sin 18°15'00" · 1007.22 = 26+49.85
.82388 = Sin 55°28'45" · x

RETURN TO
LOS ANGELES COUNTY SURVEYOR

DO NOT EXTEND NOTES THIS SIDE OF THIS LINE

NOTE: ANY ADDITION OR CHANGES ON THIS SHEET MUST BE MADE OR CIRCLED IN RED, WITH DATE AND NAME OF PERSON MAKING CHANGE.

Date 8/10/28 Notes by FHB Chief Party FHB F. B. 277 PG. 111

Plotted by	W. O. No. 4022 S. S. O. No.
Date	Location San Gabriel BLVD
Map No.	Surveyed by FH Blanchard
Plotting C'k'd by C.J.T.	Date aug 1928
Date 8-21-28	Indexed

Notes: ANY ADDITIONS OR CHANGES ON THIS SHEET MUST BE MADE OR CIRCLED IN Red. WITH DATE AND NAME OF PERSON MAKING CHANGE.

Do not extend notes this side of this line

RETURN TO LOS ANGELES COUNTY SURVEYOR

SURVEY OF

SAN GABRIEL BLVD.

LOCATION OF ADOPTED ℄ OF CURVE BETWEEN P.E.R.R.Y. AND MAXINE STREET.

F.H.BLANCHARD
D.W.REYNOLDS
E.J.CARPENTER
C.M.DUNLAP
C.E.WOOD

Tape #09 100.00 @ 0° 76°F 21# pull.

F.B. 277 PG. 112 FHB Chief Party Notes by FHB Date 8/10/28

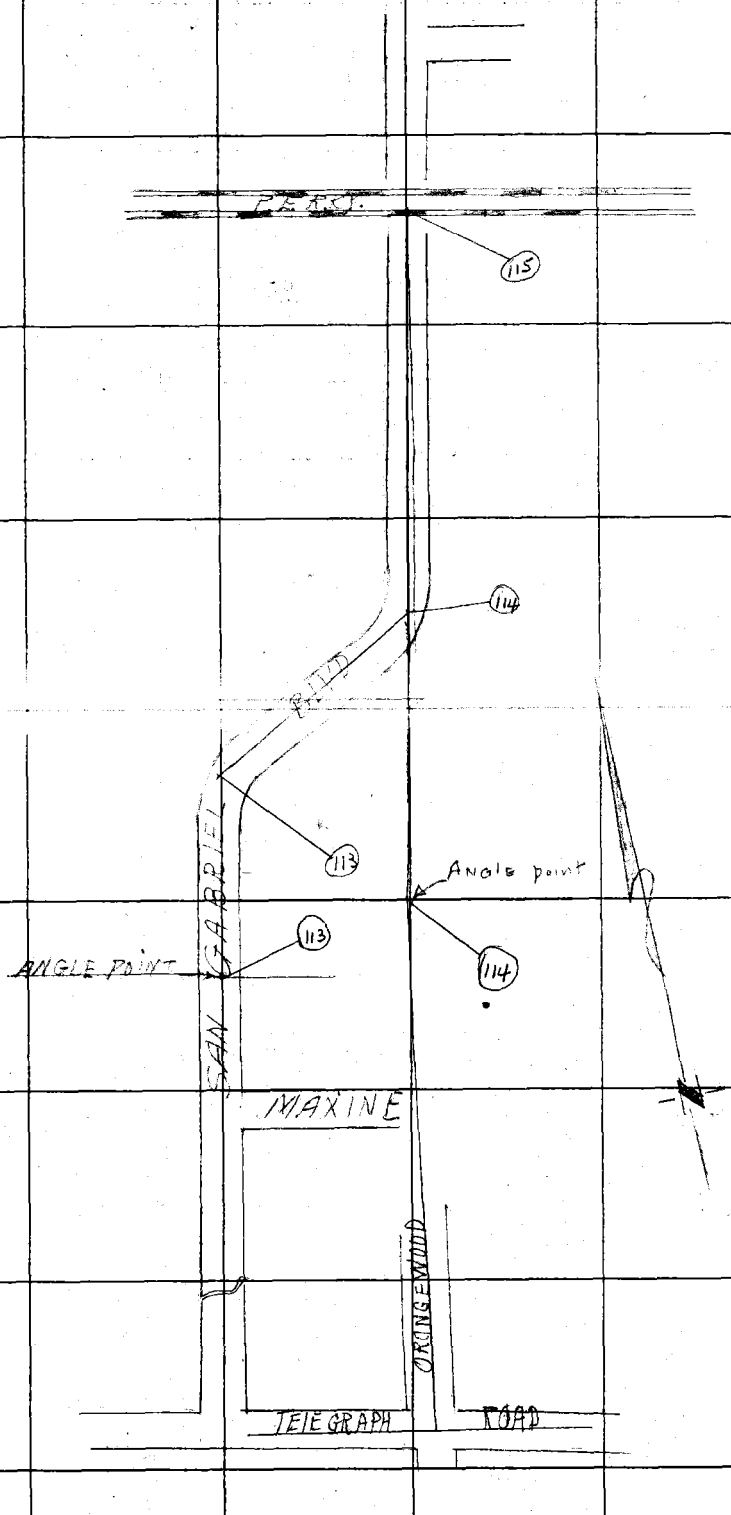

RETURN TO
LOS ANGELES COUNTY SURVEYOR

Do not extend notes this side of this line

Notes: ANY ADDITIONS OR CHANGES ON THIS SHEET MUST BE MADE OR CIRCLED IN Red. WITH DATE AND NAME OF PERSON MAKING CHANGE.

Date 9/10/28 Notes by FHB Chief Party FHB F. B. 277 Pg. 113

Plotted by R.W.McA.	W. O. No. 4022 B. S. O. No.
Date Aug. 14th '28	Location San Gabriel Blvd
Map No. B164	Surveyed by FH Blanchard
Plotting C'k'd by C.J.T.	Date Aug 1928
Date 8-21-28	Indexed

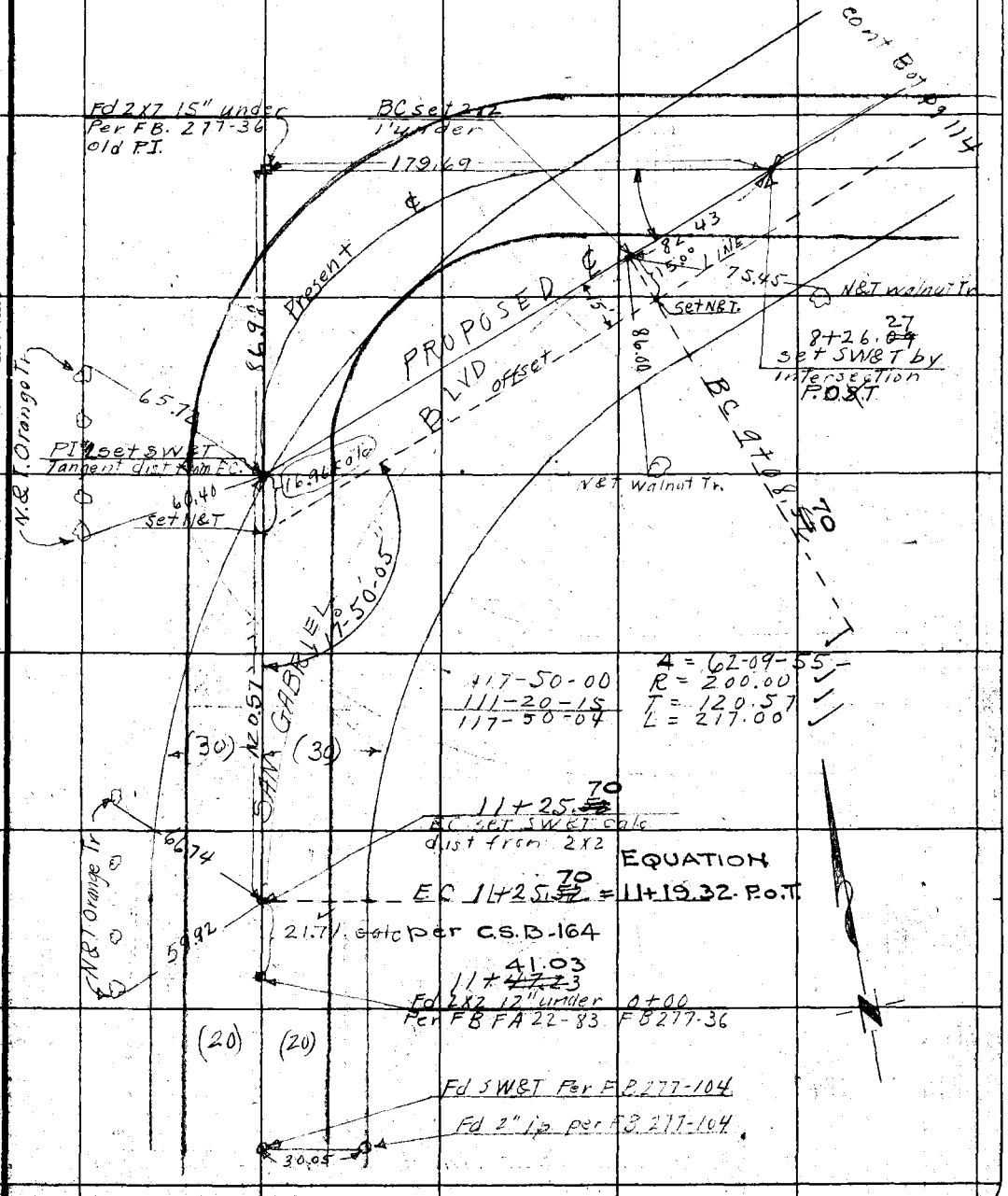

Note: ANY ADDITIONS OR CHANGES ON THIS SHEET MUST BE MADE OR CIRCLED IN Red. WITH DATE AND NAME OF PERSON MAKING CHANGE.

Do not extend notes this side of this line

RETURN TO LOS ANGELES COUNTY SURVEYOR

F.B. 277 PG 114 FHB Chief Party Notes by FHB Date 8/10/28

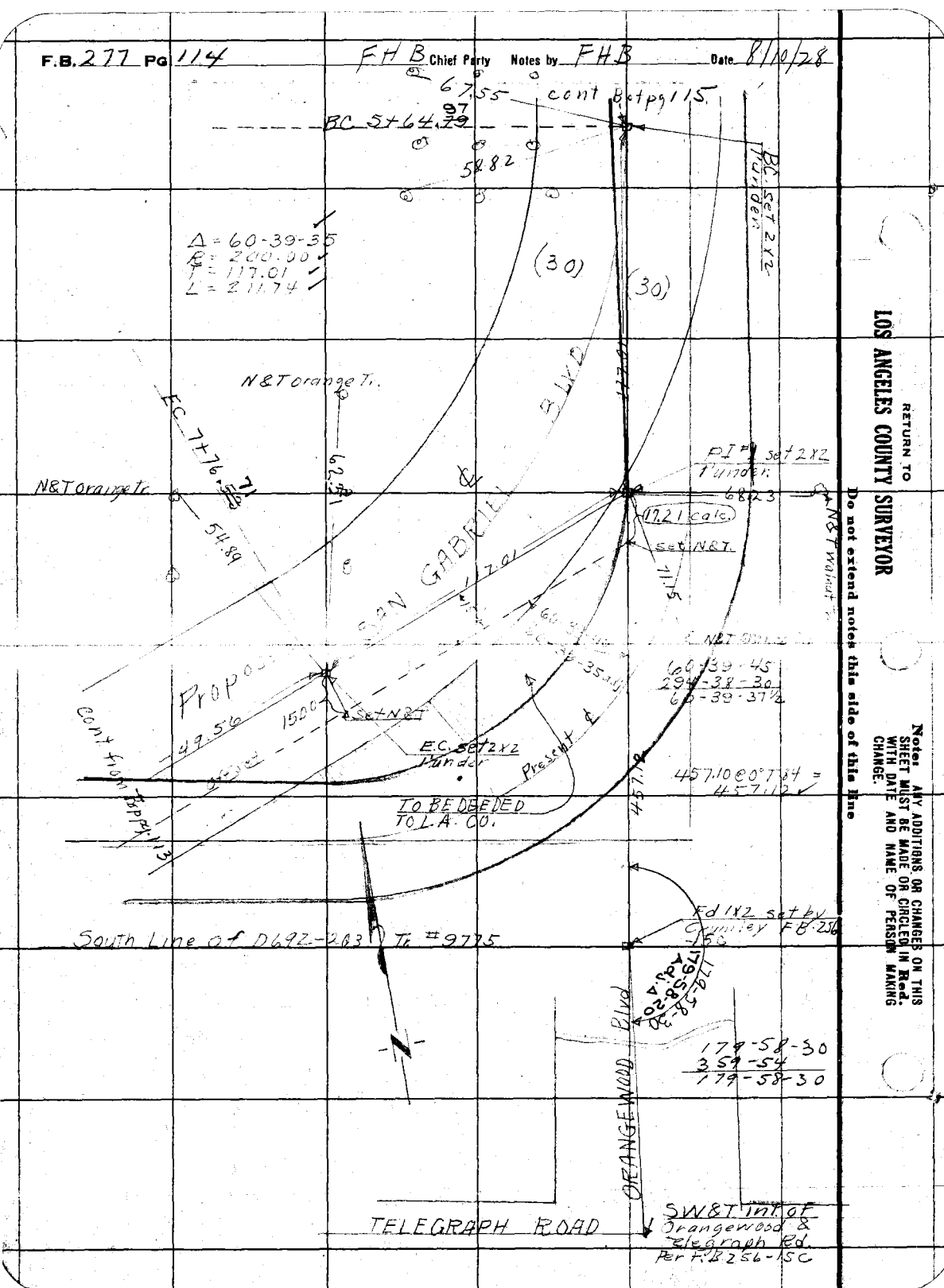

RETURN TO
LOS ANGELES COUNTY SURVEYOR

Do not extend notes this side of this line

Note: ANY ADDITIONS OR CHANGES ON THIS SHEET MUST BE MADE OR CIRCLED IN **Red.** WITH DATE AND NAME OF PERSON MAKING CHANGE.

Date 8/10/28 Notes by FHB Chief Party FHB F. B. 277 PG. 115

Platted by RW McA.	W. O. No. 4022 D. S. O. No.
Date Aug. 15th '28	Location San Gabriel Blvd
Map No. B-164	Surveyed by F H Blanchard
Platting C'k'd by C.J.T.	Date Aug 1928
Date 8-21-28	Indexed

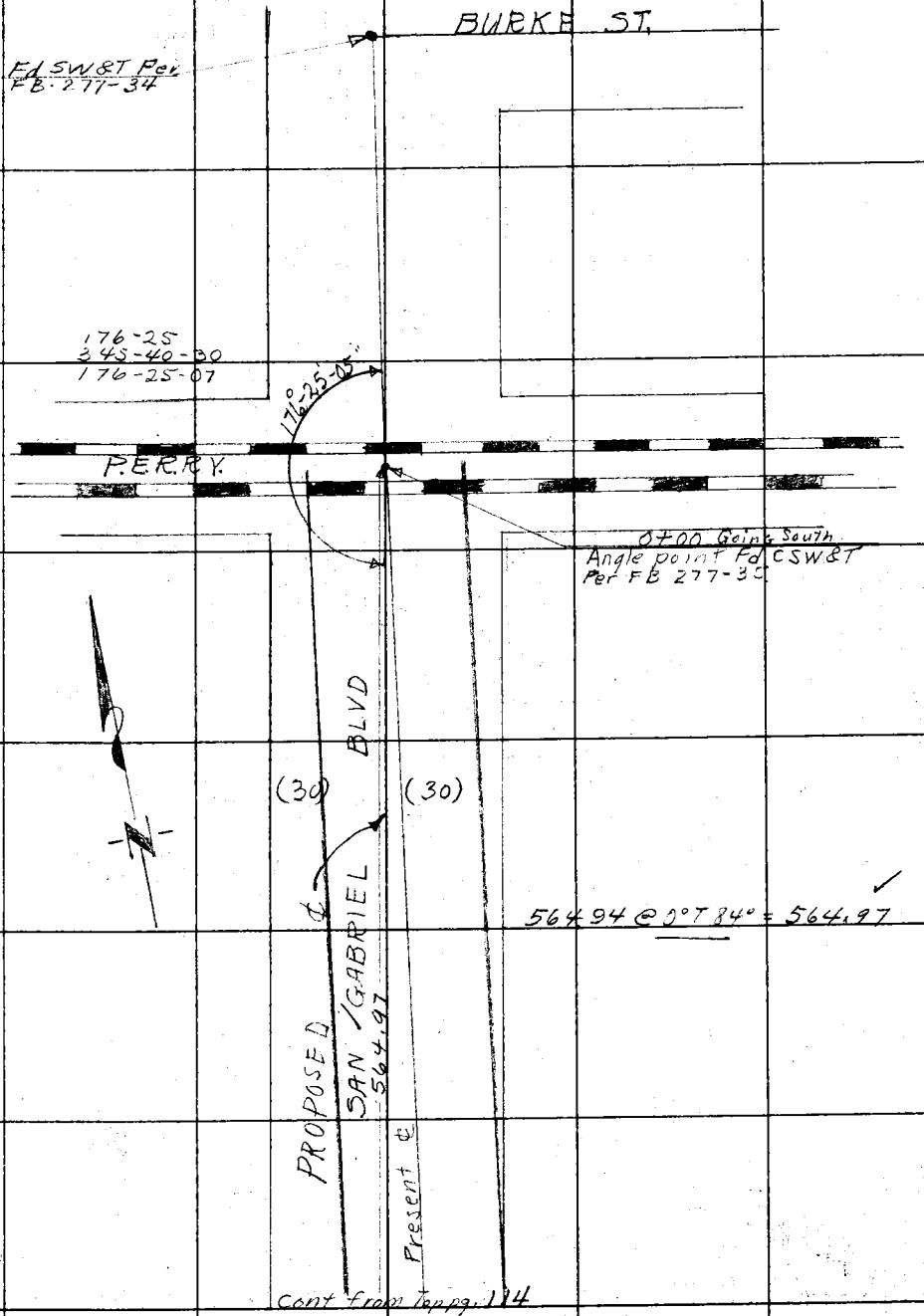

Cont from top pg. 114

Notes: ANY ADDITIONS OR CHANGES ON THIS SHEET MUST BE MADE OR CIRCLED IN Red. WITH DATE AND NAME OF PERSON MAKING CHANGE.

Do not extend notes this side of this line

RETURN TO LOS ANGELES COUNTY SURVEYOR

F.B. _____ PG. _____ Chief Party Notes by _____ Date _____

RETURN TO

LOS ANGELES COUNTY SURVEYOR

Do not extend notes this side of this line

Note: ANY ADDITIONS OR CHANGES ON THIS SHEET MUST BE MADE OR CIRCLED IN Red. WITH DATE AND NAME OF PERSON MAKING CHANGE.

Date Nov. 30, 1928 Notes by Mankey Chief Party Mankey F.B. 277 PG 117

Platted by	W. O. No. 223 D. S. O. No.
Date	Location Administration Center
Map No.	Surveyed by Mankey
Platting Ck'd by	Date Nov. 30, 1928.
Date	Indexed

Notes: ANY ADDITIONS OR CHANGES ON THIS SHEET MUST BE MADE OR CIRCLED IN Red. WITH DATE AND NAME OF PERSON MAKING CHANGE.

Do not extend notes this side of this line

RETURN TO LOS ANGELES COUNTY SURVEYOR

Administration Center.
Survey to locate Approximately L.A. County Property on West Side of Broadway between Temple and California Sts.
Surveyed 11/30/28
by E.T. Mankey & Party.





F. B. 277 PG. 118 Chief Party Notes by Date

RETURN TO
LOS ANGELES COUNTY SURVEYOR

Do not extend notes this side of this line

Note: ANY ADDITIONS OR CHANGES ON THIS SHEET MUST BE MADE OR CIRCLED IN Red. WITH DATE AND NAME OF PERSON MAKING CHANGE.