Date _____ Notes by _____ Chief Party _____ F.B. _____ Pg. _____

Platted by _____	W. O. No. _____ D. S. O. No. _____
Date _____	Location _____
Map No. _____	Surveyed by _____
Platting C'k'd by _____	Date _____
Date _____	Indexed _____

RETURN TO
LOS ANGELES COUNTY SURVEYOR

OR CHANGES ON THIS
OR CIRCLED IN Red.
NAME OF PERSON MAKING

278

FB 278

F.B. 278 Pg. INDEX Chief Party Notes by Date

F.B.No. 278

PAGES: Index, 3 to 18 incl.,

18A, 18B, 19 to 67 incl., 69 to 102 incl.,

104 to 117 incl.,

120 to 130 inclusive, , 131,

RETURN TO
LOS ANGELES COUNTY SURVEYOR

Do not extend notes this side of this line

Note: ANY ADDITIONS OR CHANGES ON THIS SHEET MUST BE MADE OR CIRCLED IN Red. WITH DATE AND NAME OF PERSON MAKING CHANGE.

Date _____ Notes by _____ Chief Party _____ F.B. 278 PG. 1

Platted by	W. O. No. 4025 D. S. O. No.
Date	Location Santa Fe Ave.
Map No.	Surveyed by L.S. Hammond
Platting C'k'd by	Date Sept. 1927
Date	Indexed A.C. Johnson

Note: ANY ADDITIONS OR CHANGES ON THIS SHEET MUST BE MADE OR CIRCLED IN Red. WITH DATE AND NAME OF PERSON MAKING CHANGE.

Do not extend notes this side of this line

RETURN TO LOS ANGELES COUNTY SURVEYOR

SANTA FE AVE

A.I. No. 85

SLAUSON AVE SOUTHERLY TO WARDLOW ROAD

See F.B. 260-126

L.S. Hammond
R.L. Willey
L.J. Corbitt
D.W. Reynolds

F.B. 278 Pg. 2 _____ Chief Party _____ Notes by _____ Date _____

RETURN TO
LOS ANGELES COUNTY SURVEYOR

Do not extend notes this side of this line

Notes: ANY ADDITIONS OR CHANGES ON THIS SHEET MUST BE MADE OR CIRCLED IN Red. WITH DATE AND NAME OF PERSON MAKING CHANGE.

Date 7-23-27 Notes by LSH Chief Party LSH F.B. 278 PG. 3

Platted by Browder	W. O. No. 4085 D. S. O. No.
Date Aug 1927	Location Santa Fe Ave
Map No. 8974 sheet 2	Surveyed by L S Hammond
Platting C'k'd by Rolser	Date Sept 1927
Date Sept 1927	Indexed



NOTE: ANY ADDITION OR CHANGES ON THIS SHEET MUST BE MADE OR CIRCLED IN RED. WITH DATE AND NAME OF PERSON MAKING CHANGE.

DO NOT EXTEND NOTES THIS SIDE OF THIS LINE

RETURN TO LOS ANGELES COUNTY SURVEYOR

F.B. 278 PG. 4 LSH Chief Party Notes by LSH Date 7-23-27

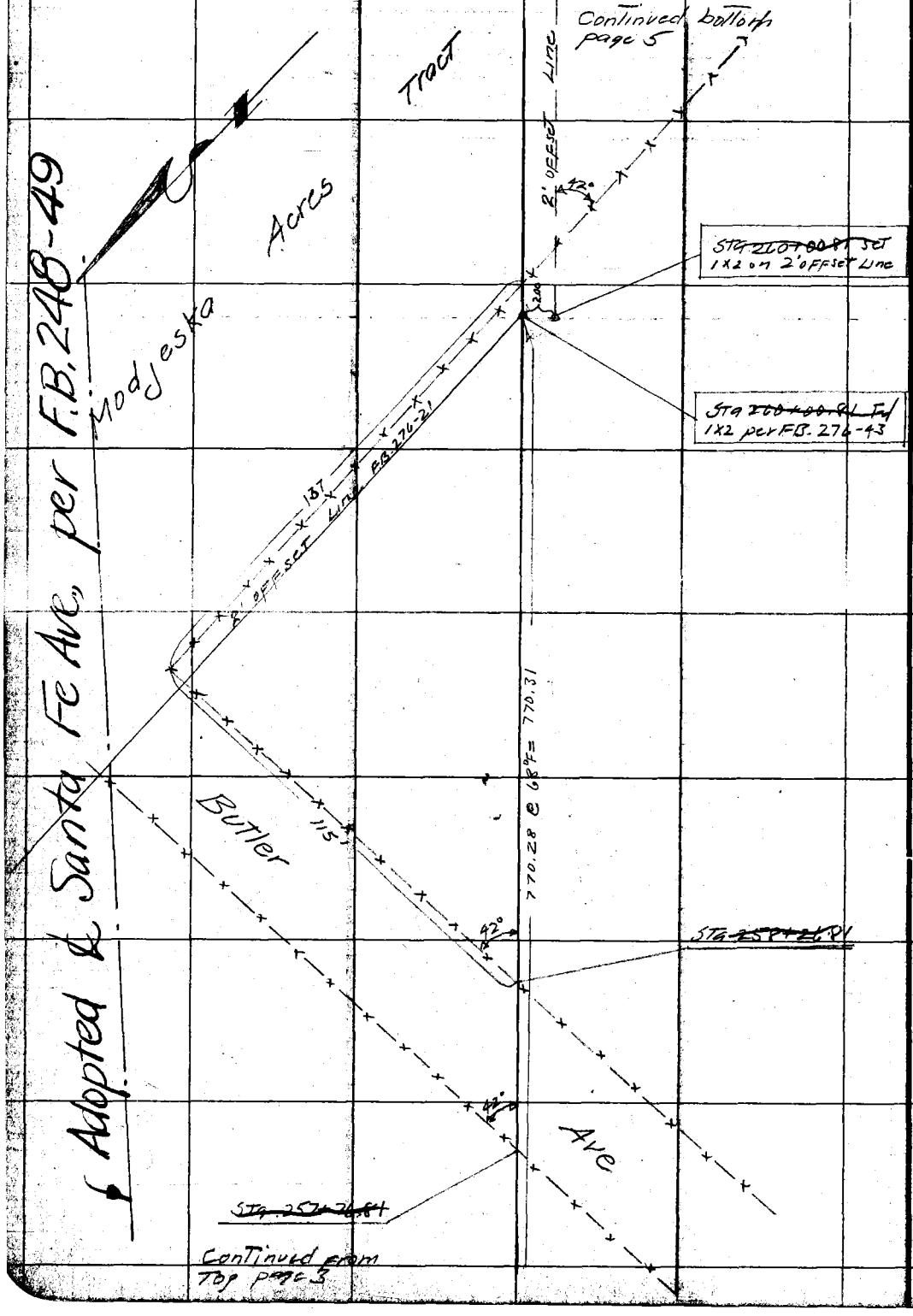

RETURN TO
LOS ANGELES COUNTY SURVEYOR

DO NOT EXTEND NOTES THIS SIDE OF THIS LINE

NOTE: ANY ADDITION OR CHANGES ON THIS SHEET MUST BE MADE OR CIRCLED IN RED, WITH DATE AND NAME OF PERSON MAKING CHANGE.

Date 7-23-27 Notes by LSH Chief Party LSH F.B. 278 Pg. 5

Platted by Browder	W. O. No. 4085 D. S. O. No.
Date Sept 1927	Location Santa Fe Ave
Map No. 8974 sheet 2	Surveyed by L S Hammond
Platting C'k'd by Roeser	Date 7-23-27
Date Sept 1927	Indexed

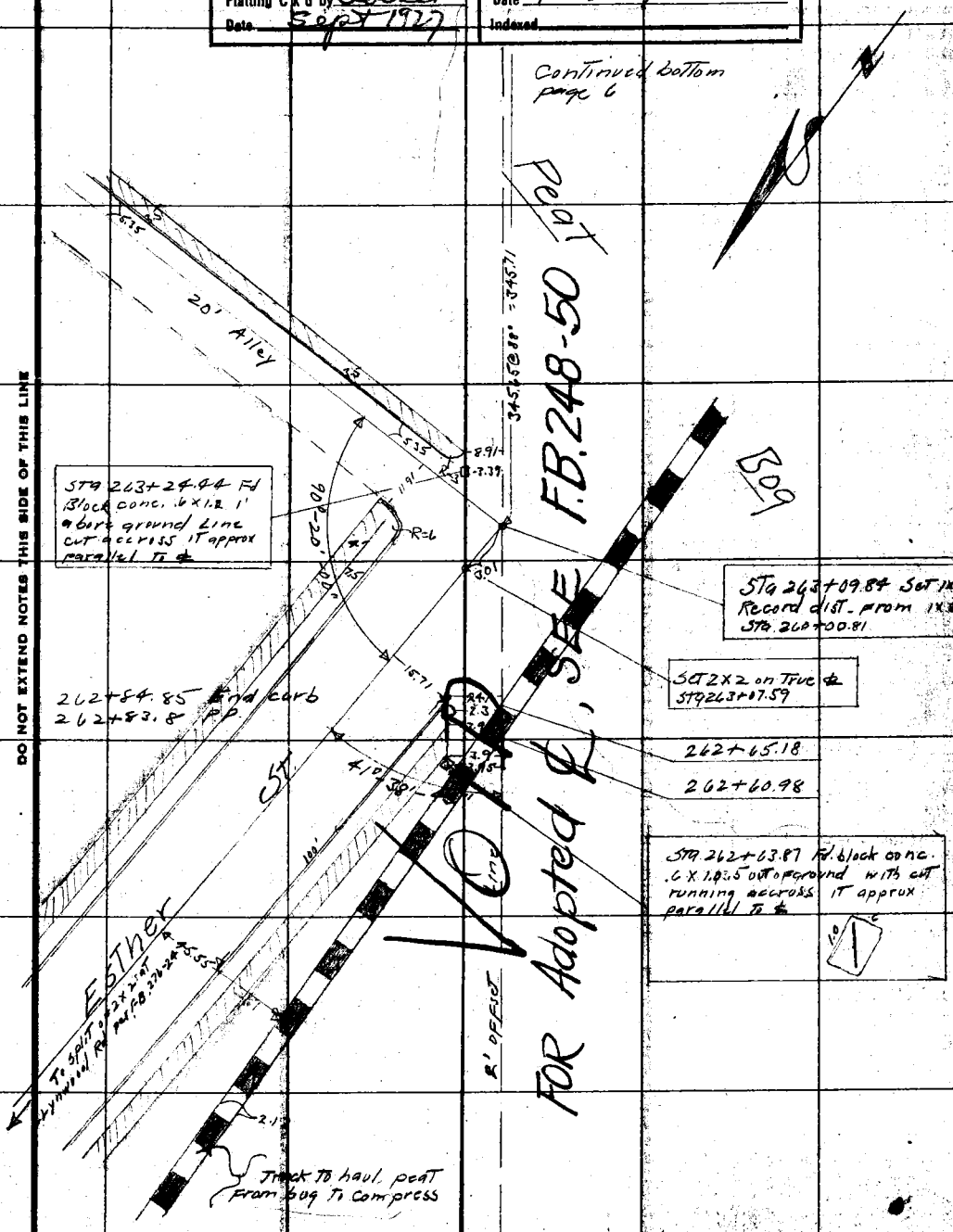

NOTE: ANY ADDITION OR CHANGES ON THIS SHEET MUST BE MADE OR CIRCLED IN RED, WITH DATE AND NAME OF PERSON MAKING CHANGE.

DO NOT EXTEND NOTES THIS SIDE OF THIS LINE

RETURN TO LOS ANGELES COUNTY SURVEYOR

F.B. 278 PG. 6 L S H Chief Party Notes by L S H Date 7-25-27

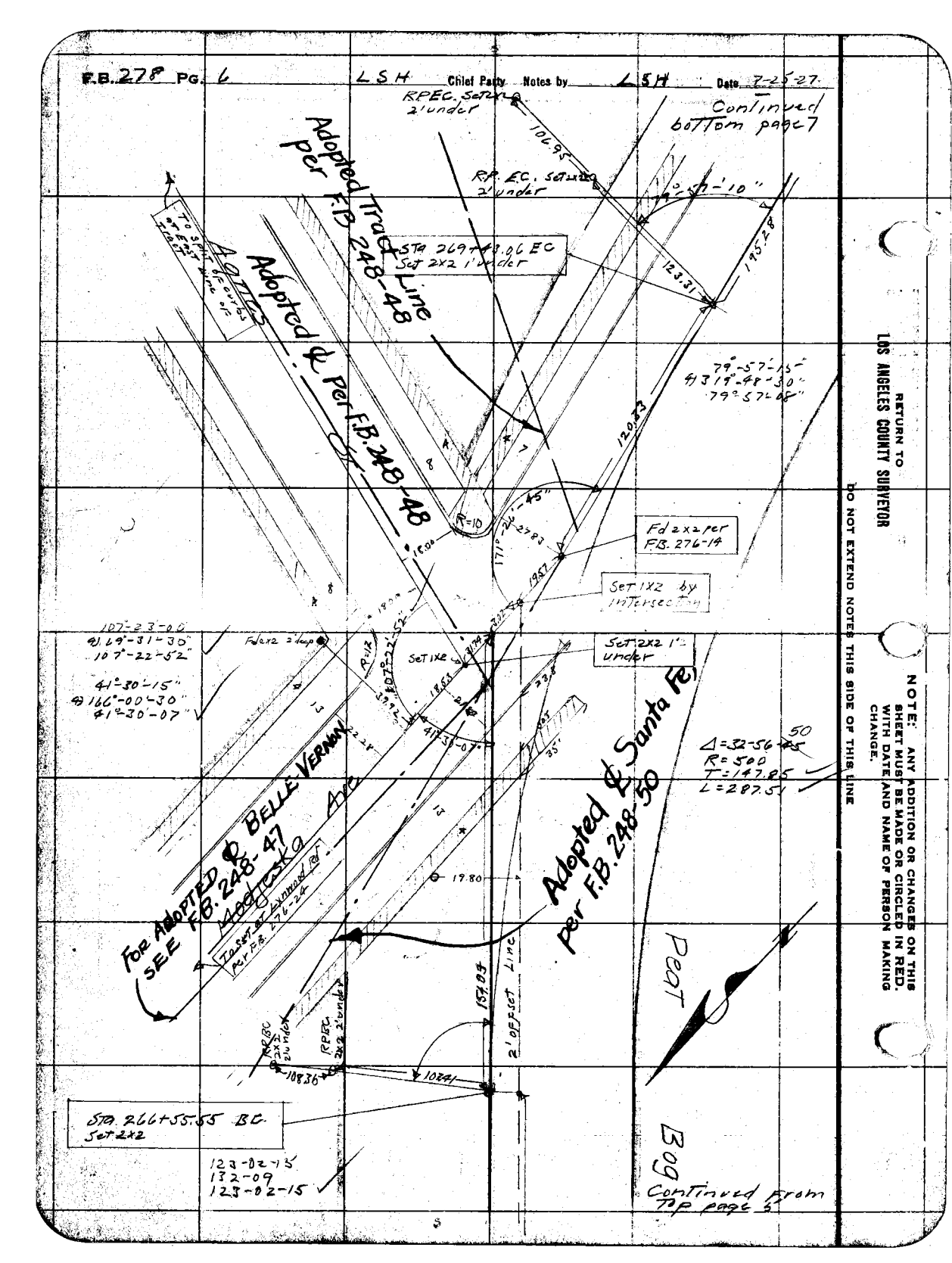

RETURN TO LOS ANGELES COUNTY SURVEYOR

DO NOT EXTEND NOTES THIS SIDE OF THIS LINE

NOTE: ANY ADDITION OR CHANGES ON THIS SHEET MUST BE MADE OR CIRCLED IN RED. WITH DATE AND NAME OF PERSON MAKING CHANGE.

Date 7-27-27 Notes by LSH Chief Party LSH F.B. 278 Pg. 7

Platted by Browder	W. O. No. 4085 D. S. O. No.
Date Sept. 1927	Location Santa Fe Ave
Map No. 8974 sheet 2	Surveyed by L S Hammond
Platting Ck'd by Roeser	Date 7-23-27
Date Sept 1927	Indexed

Continued bottom page 8

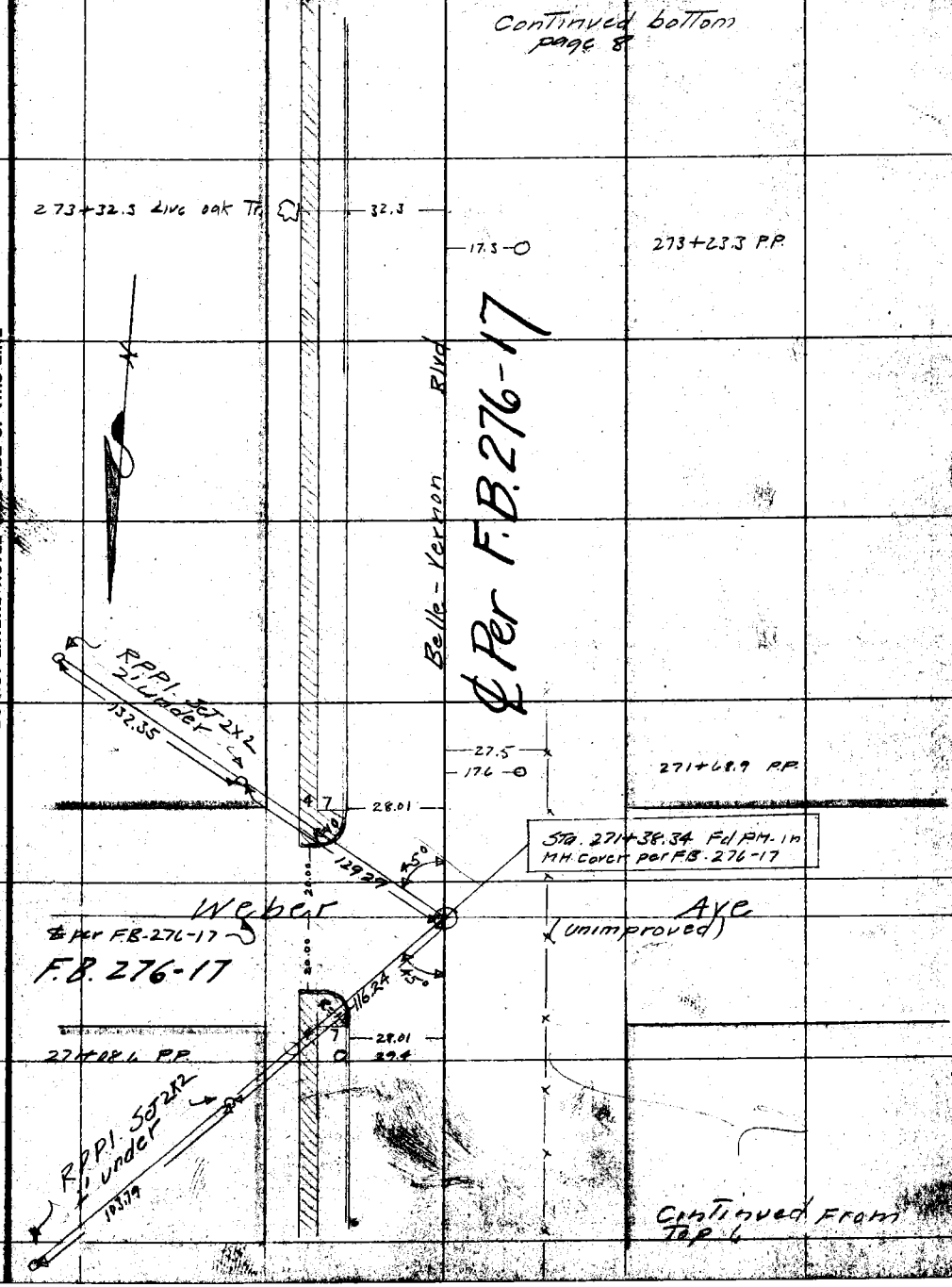

Continued From Top 6

NOTE: ANY ADDITION OR CHANGES ON THIS SHEET MUST BE MADE OR CIRCLED IN RED, WITH DATE AND NAME OF PERSON MAKING CHANGE.

DO NOT EXTEND NOTES THIS SIDE OF THIS LINE

RETURN TO LOS ANGELES COUNTY SURVEYOR

F.B. 278 PG. 8 · LSH Chief Party Notes by LSH Date 2-27-27

Continued bottom page 9

277+38.5 guy pole

276+16.8 Fence Cor

40.00

17.0

276+18.3 PP

274+71.1 PP

RETURN TO LOS ANGELES COUNTY SURVEYOR

DO NOT EXTEND NOTES THIS SIDE OF THIS LINE

NOTE: ANY ADDITION OR CHANGES ON THIS SHEET MUST BE MADE OR CIRCLED IN RED. WITH DATE AND NAME OF PERSON MAKING CHANGE.

Date 7-27-27 Notes by LSH Chief Party LSH F.B. 278 Pg. 9

Plotted by Browder	W. O. No. 4085 D. S. O. No.
Date Sept 1927	Location Santa Fe Ave
Map No. 8974	Surveyed by L S Hammond
Plotting C'k'd by Wood	Date 7-27-27
Date Feb 1928	Indexed

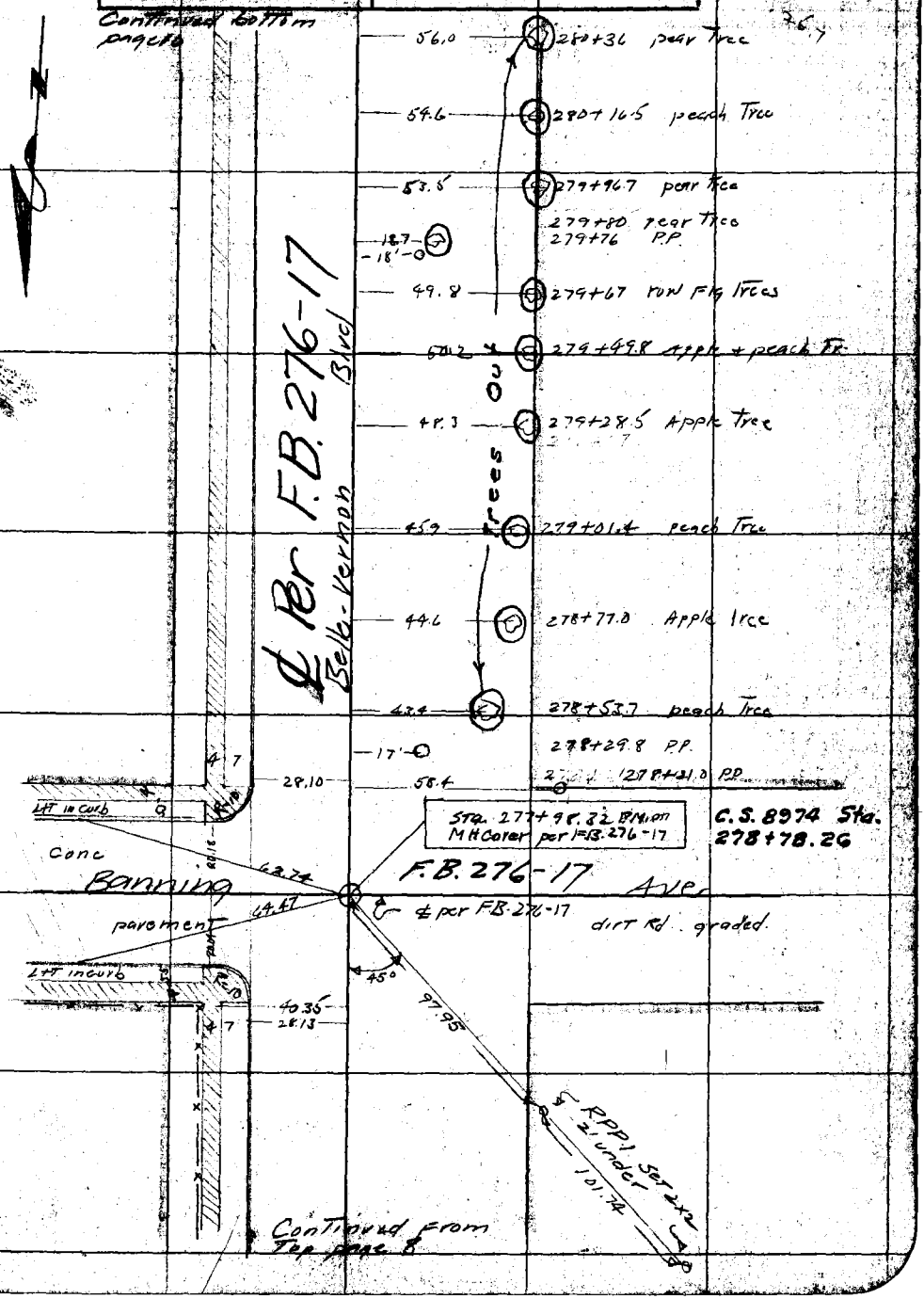

NOTE: ANY ADDITION OR CHANGES ON THIS SHEET MUST BE MADE OR CIRCLED IN RED. WITH DATE AND NAME OF PERSON MAKING CHANGE.

DO NOT EXTEND NOTES THIS SIDE OF THIS LINE

RETURN TO LOS ANGELES COUNTY SURVEYOR

F.B. 278 Pg. 10 LSH Chief Party Notes by LSH Date 7-27-27

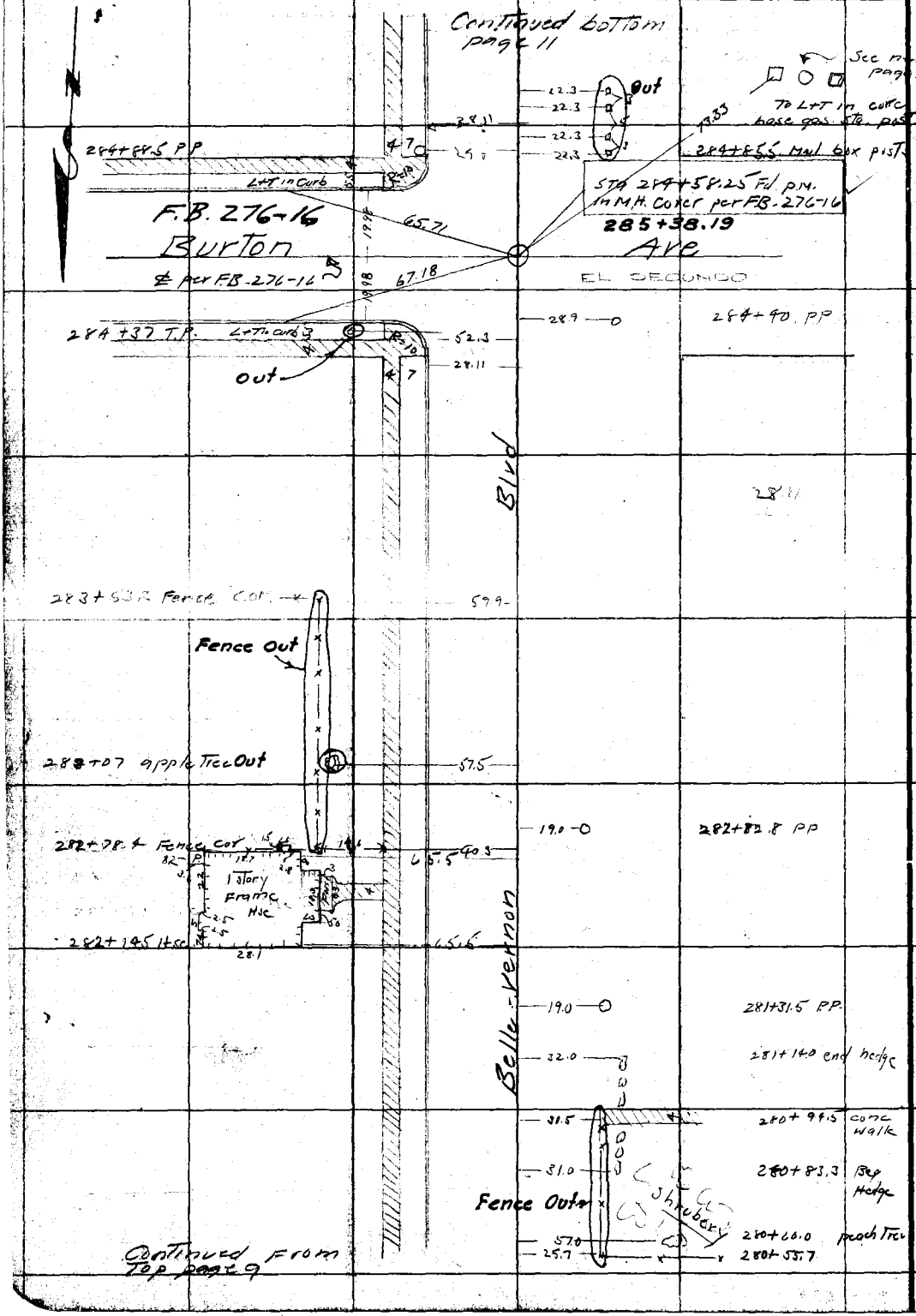

RETURN TO
LOS ANGELES COUNTY SURVEYOR

DO NOT EXTEND NOTES THIS SIDE OF THIS LINE

NOTE: ANY ADDITION OR CHANGES ON THIS SHEET MUST BE MADE OR CIRCLED IN RED, WITH DATE AND NAME OF PERSON MAKING CHANGE.

Date 7-27-27 Notes by LSH Chief Party LSH F.B. 278 Pg 11

Platted by Browder	W. O. No. 4085 D. S. O. No.
Date Sept 1927	Location Santa Fe Ave
Map No. 8974	Surveyed by L S Hammond
Platting C'k'd by Wood	Date 7-27-27
Date Feb 1928	Indexed

Continued bottom page 12

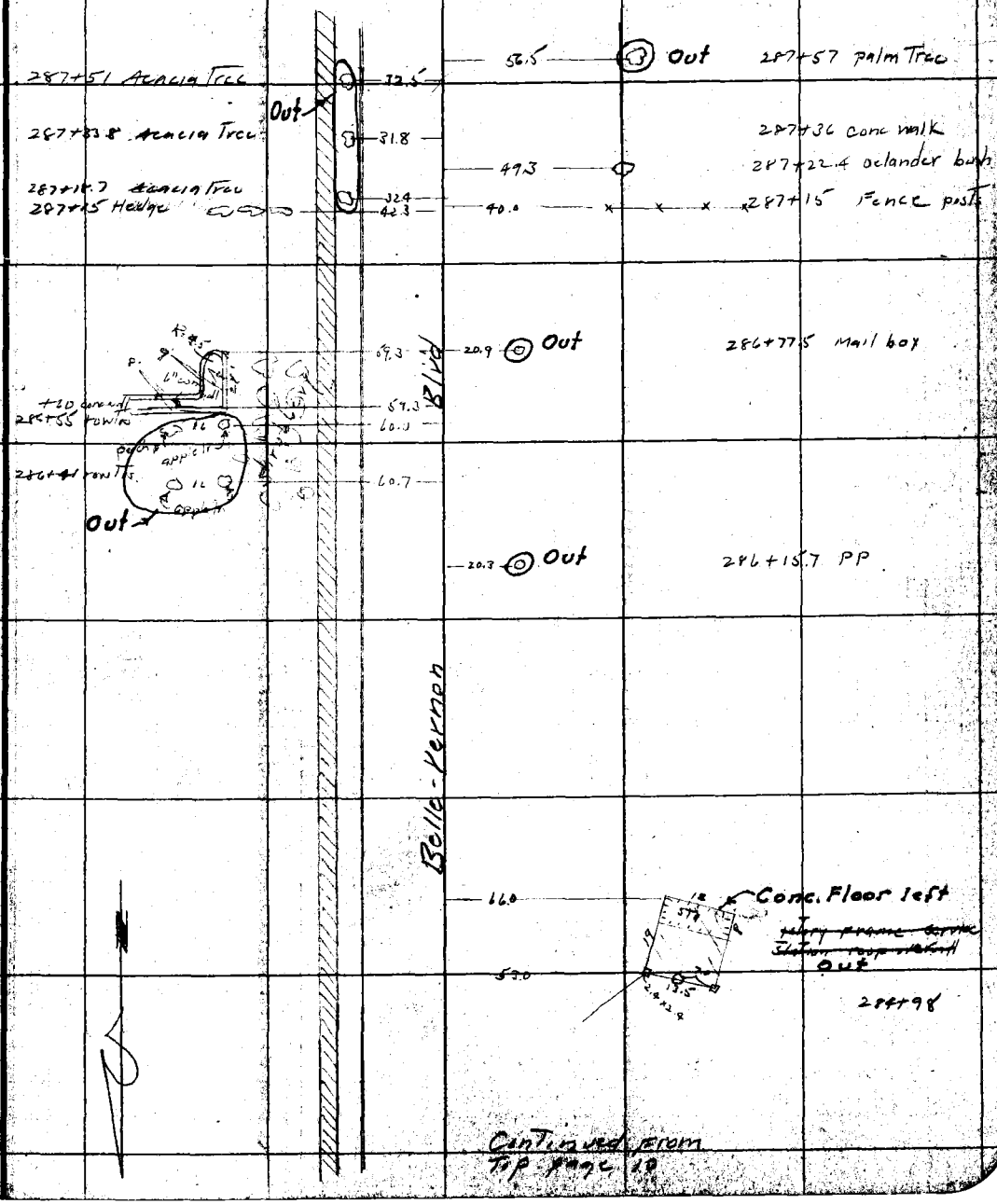

Continued from Top page 10

NOTE: ANY ADDITION OR CHANGES ON THIS SHEET MUST BE MADE OR CIRCLED IN RED, WITH DATE AND NAME OF PERSON MAKING CHANGE.

DO NOT EXTEND NOTES THIS SIDE OF THIS LINE

RETURN TO LOS ANGELES COUNTY SURVEYOR

F.B. 278 Pg. 12 L.S.H. Chief Party Notes by: L.S.H. Date 7-28-27

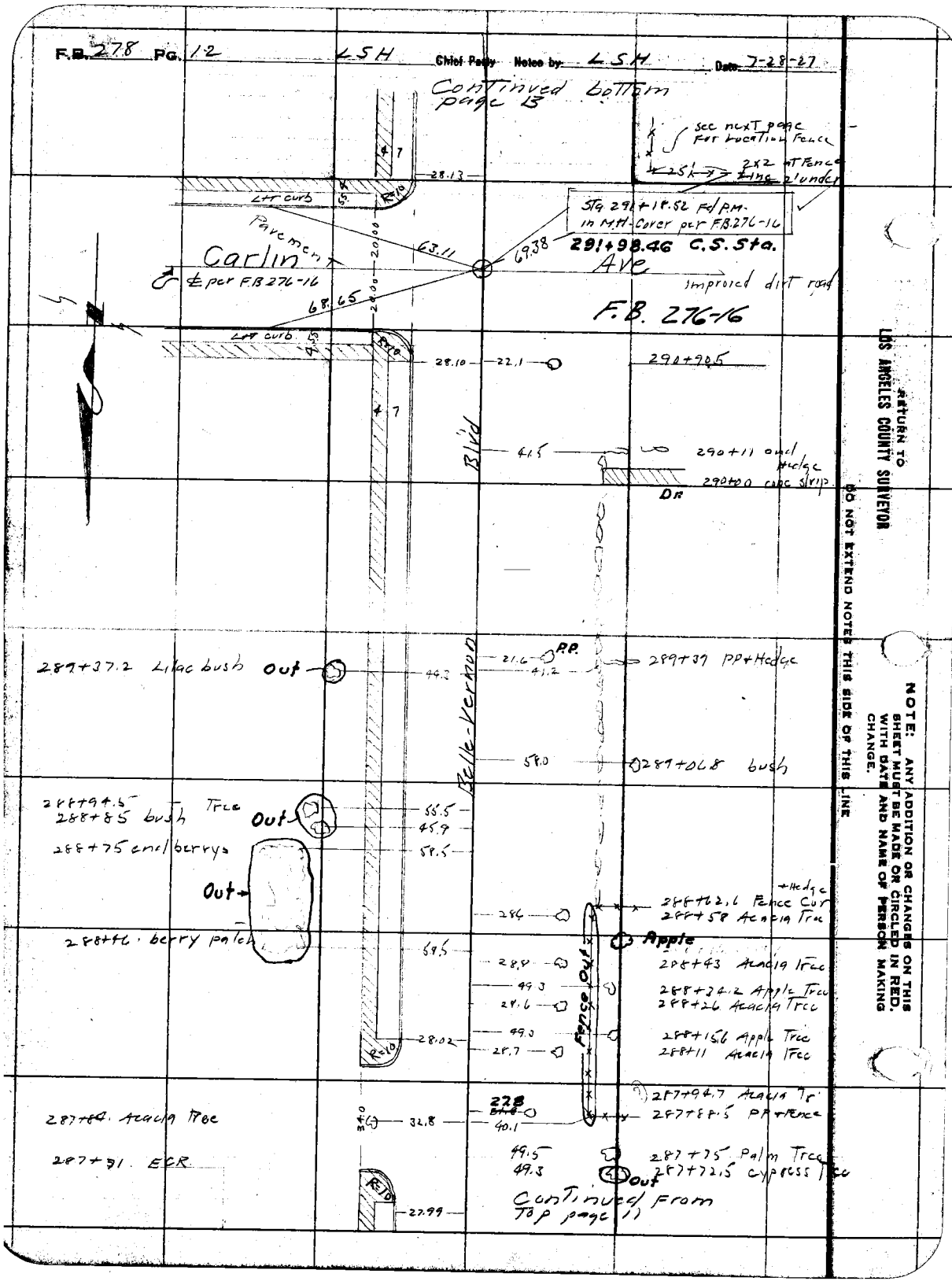

Date 7-28-27 Notes by LSH Chief Party LSH F.B. 278 Pg. 13

Platted by Brender	W. O. No. 4085 D. S. O. No.
Date Sept. 1927	Location Santa Fe Ave
Map No. 8974	Surveyed by L S Hammond
Platting C'k'd by Wood	Date 7-28-27
Date Feb. 1928	Indexed

NOTE: ANY ADDITION OR CHANGES ON THIS SHEET MUST BE MADE OR CIRCLED IN RED. WITH DATE AND NAME OF PERSON MAKING CHANGE.

RETURN TO LOS ANGELES COUNTY SURVEYOR

DO NOT EXTEND NOTES THIS SIDE OF THIS LINE

Continued bottom page 14

Continued from Top page 12


F.B. 278 Pg. 14
LSH
Chief Party
Notes by LSH
Date 7-22-27
Continued bottom page 15
Trees Out
Fence Out
Rough gum + poplar tree
51.5
298+69 Palma Tree
29.7
298+43.6 sdwk
298+25.5 poplar
298+09.5 guy pole
298+08 Fence cor
298+08.48 Fd 2x2
End of curb
298+01 gum
32.3
28.9
39.4
40.19
28.28
45.8
44.7
51.5
47.3
56.7
Fence & rose bushes
Out
298+35 W Hyd
298+21 Palm Tree
298+16.8 Flag Pole
298+09 Walnut
29.4
297+98 Fence
297+94 Sign Post
F.B. 276-16
Paved
Euclid
66.08
56.85
Out
Set 2x2 2' under surface
298+58.41 Ave
℄ per F.B. 276-16
STA. 297+78.47 Fd pm in MH cover F.B. 276-16
297+59.5 T.P.
69.53
58.5
34.0
297+57 P.P.
297+48.47 Fd 2x2
Out
28.17
40.21
4.7
N
39.7
Out
297+18.5 W. pipe
Belle-Vernon Blvd
28.7
296+74.7 Fence cor
31.0
296+62.6 Acacia Tree + Fence cor
55.3
296+53.5 pomegranite
Out
55.3
296+42 pomegranite tree
31.0
296+36 Acacia Tree
31.0
22.2
296+11.5 Acacia Tree
296+05 P.P.
296+02 poplar tree + Fence Cor
295+98 Fence Cor
295+95.4 Acacia Tree
36.8
31.9
30.7
28.6
295+81 Lilac bush 6" Apple
48.2
295+68.5 sdwk
31.4
Fence Out
30'
295+59 sdwk
295+40.5 Apple Tree
295+39.5 Hedge Out
39.8
31.0
295+38 Acacia Tree
295+27 Acacia Tree Out
295+25 Fence Out
32.0
50.7
Continued From Top page 15
RETURN TO
LOS ANGELES COUNTY SURVEYOR
DO NOT EXTEND NOTES THIS SIDE OF THIS LINE
NOTE: ANY ADDITION OR CHANGES ON THIS SHEET MUST BE MADE OR CIRCLED IN RED. WITH DATE AND NAME OF PERSON MAKING CHANGE.

Date 7-28-27 Notes by L S H Chief Party L S H F.B 278 Pg. 15

Platted by Browder	W. O. No. 4085 D. S. O. No.
Date Sept 1927	Location Santa Fe Ave
Map No. 8974	Surveyed by L S Hammond
Platting C'k'd by Wood	Date 7-28-27
Date Feb. 1928	Indexed

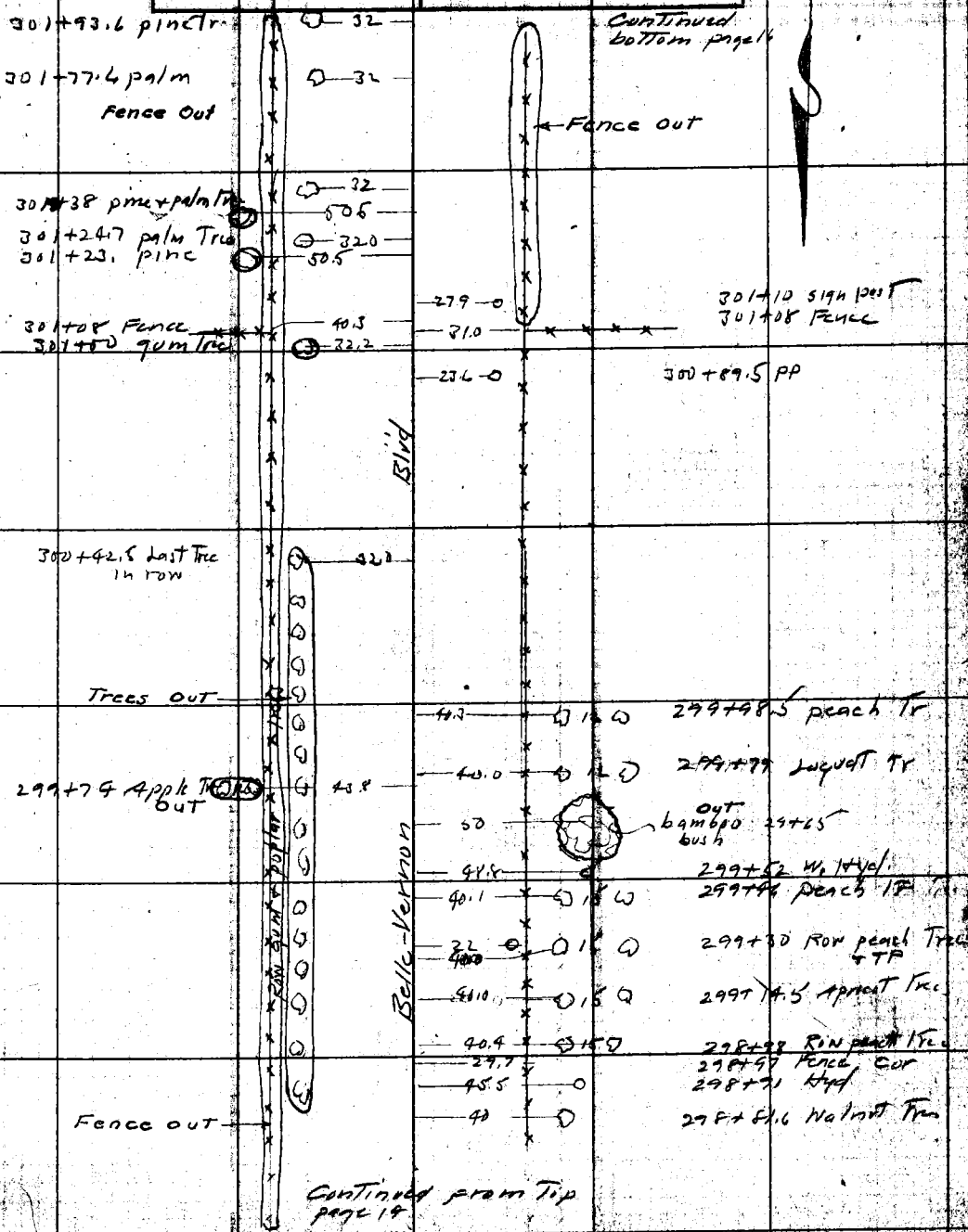

NOTE: ANY ADDITION OR CHANGES ON THIS SHEET MUST BE MADE OR CIRCLED IN RED, WITH DATE AND NAME OF PERSON MAKING CHANGE.

DO NOT EXTEND NOTES THIS SIDE OF THIS LINE

RETURN TO LOS ANGELES COUNTY SURVEYOR

F.B. 278 Pg. 16 L.S.H. Chief Party Noted by: L.S.H. Date: 2-28-27

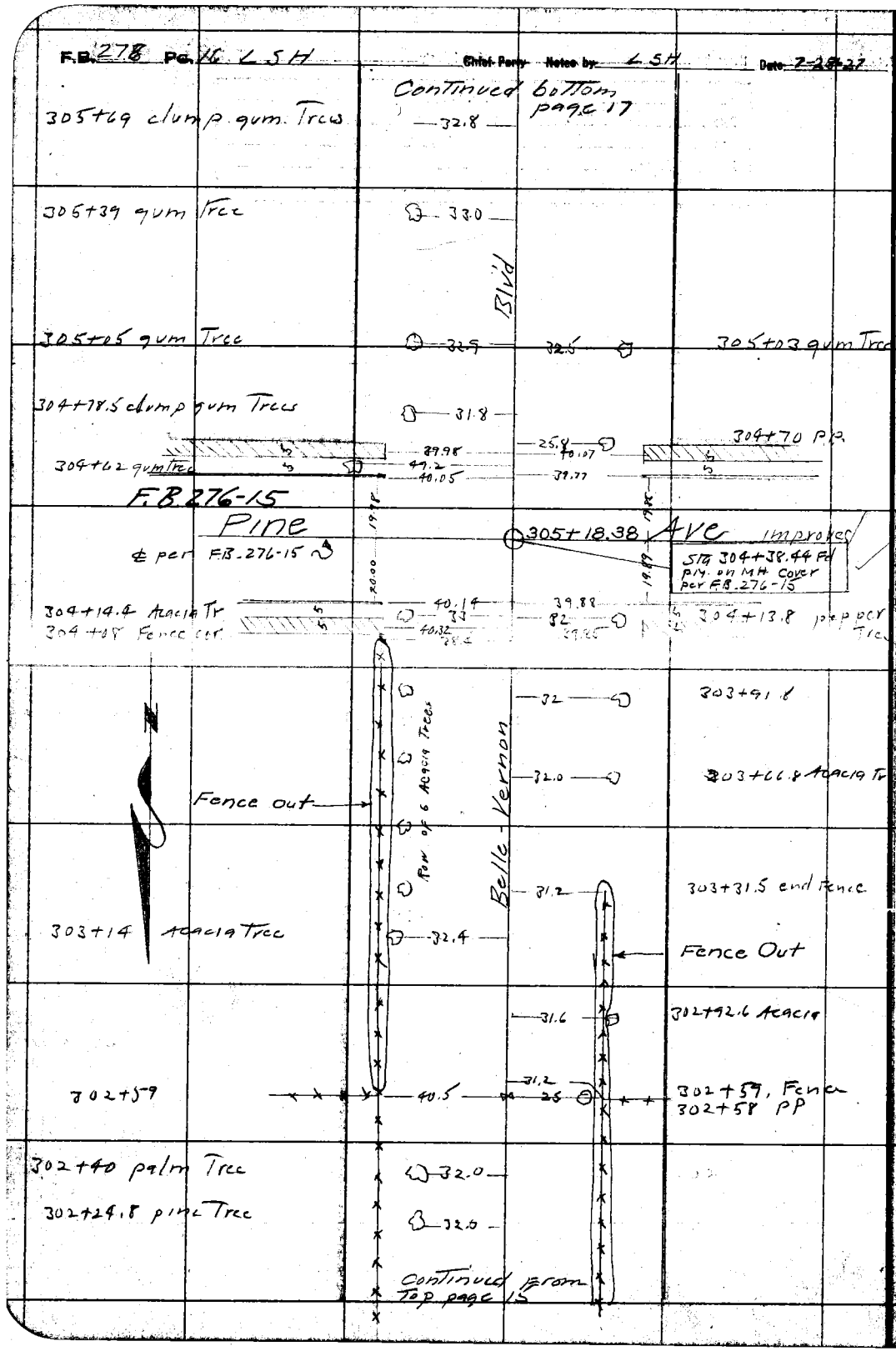

RETURN TO LOS ANGELES COUNTY SURVEYOR

DO NOT EXTEND NOTES THIS SIDE OF THIS LINE

NOTE: ANY ADDITION OR CHANGES ON THIS SHEET MUST BE MADE OR CIRCLED IN RED. WITH DATE AND NAME OF PERSON MAKING CHANGE.

Date 7-28-27 Notes by L S H Chief Party L S H F.B 278 Pg. 17

Platted by Browder	W. O. No. 4085 D. S. O. No.
Date Sept 1927	Location Santa Fe Ave
Map No. 8974	Surveyed by L S Hammond
Platting C'k'd by Wood	Date 7-28-27
Date Feb. 1928	Indexed

Continued bottom page 18

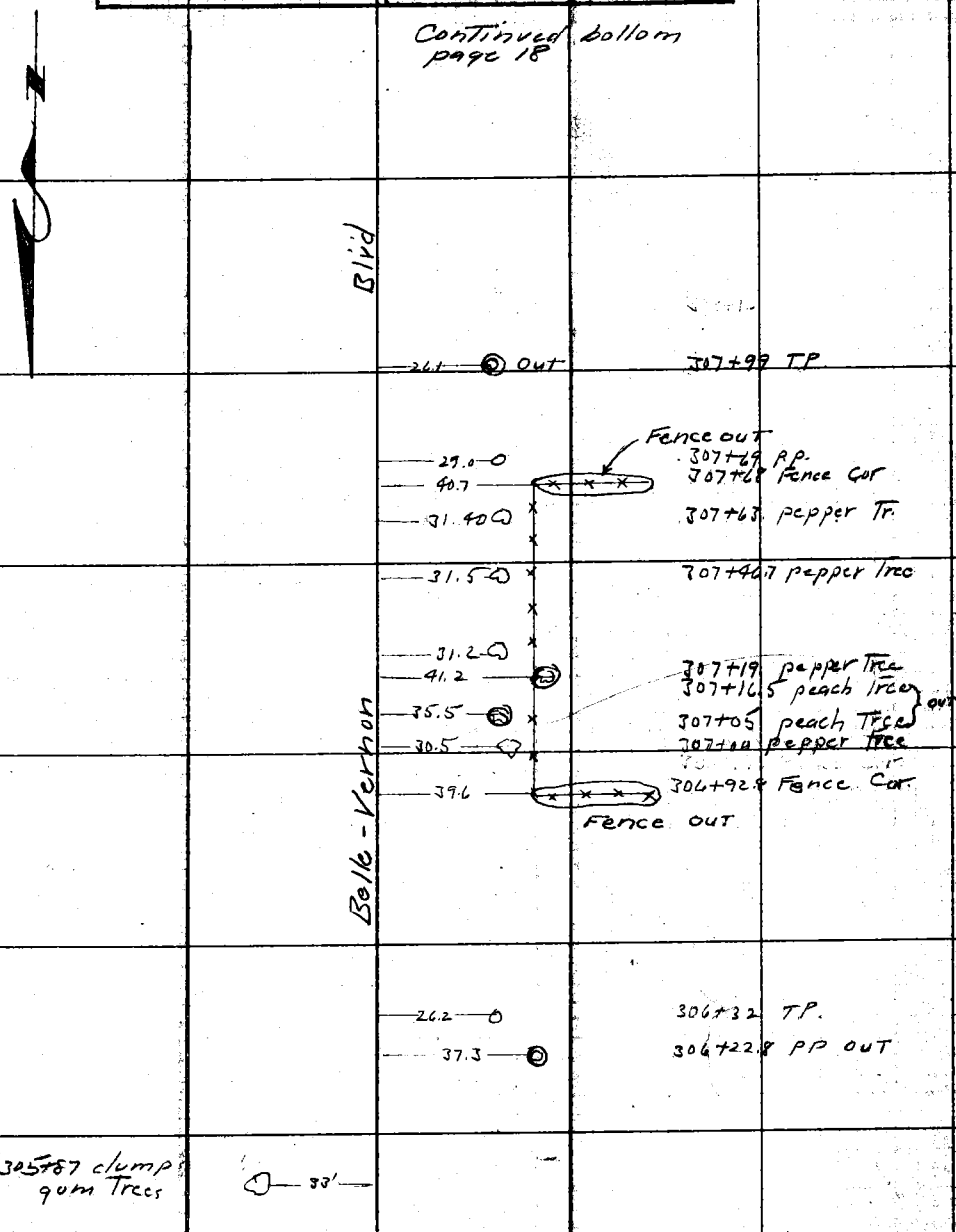

Continued From Top page 16

NOTE: ANY ADDITION OR CHANGES ON THIS SHEET MUST BE MADE OR CIRCLED IN RED, WITH DATE AND NAME OF PERSON MAKING CHANGE.

RETURN TO LOS ANGELES COUNTY SURVEYOR

DO NOT EXTEND NOTES THIS SIDE OF THIS LINE

F.B. 278 Pg. 18 — L.S.H. Chief Party — Notes by L.S.H. — Date 7-28-27

Continued bottom page. 19

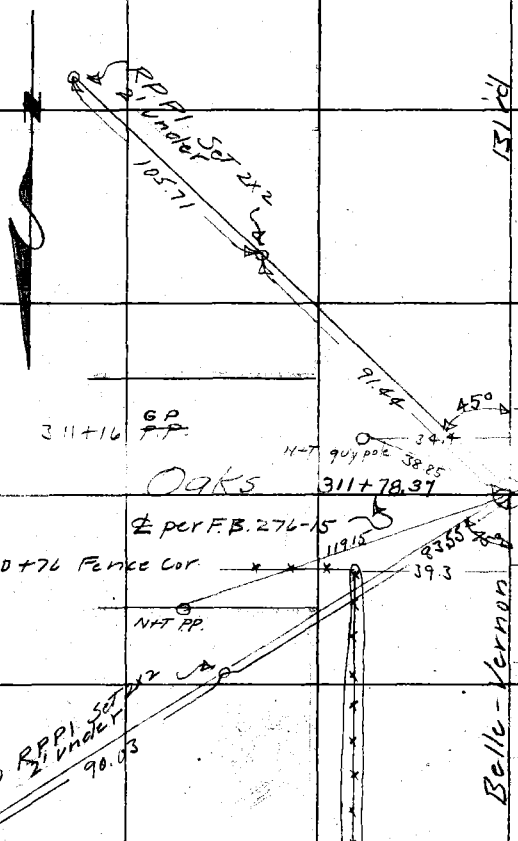

RETURN TO LOS ANGELES COUNTY SURVEYOR

DO NOT EXTEND NOTES THIS SIDE OF THIS LINE

NOTE: ANY ADDITION OR CHANGES ON THIS SHEET MUST BE MADE OR CIRCLED IN RED. WITH DATE AND NAME OF PERSON MAKING CHANGE.

Date 8-18-27 Notes by LSH Chief Party LSH F.B. 278 Pg. 18A

Platted by Browder	W. O. No. 4085 D. S. O. No.
Date Sept. 1927	Location Santa Fe Ave
Map No. 8974	Surveyed by L.S. Hammond
Platting C'k'd by Wood	Date 8-18-27
Date Feb. 1928	Indexed

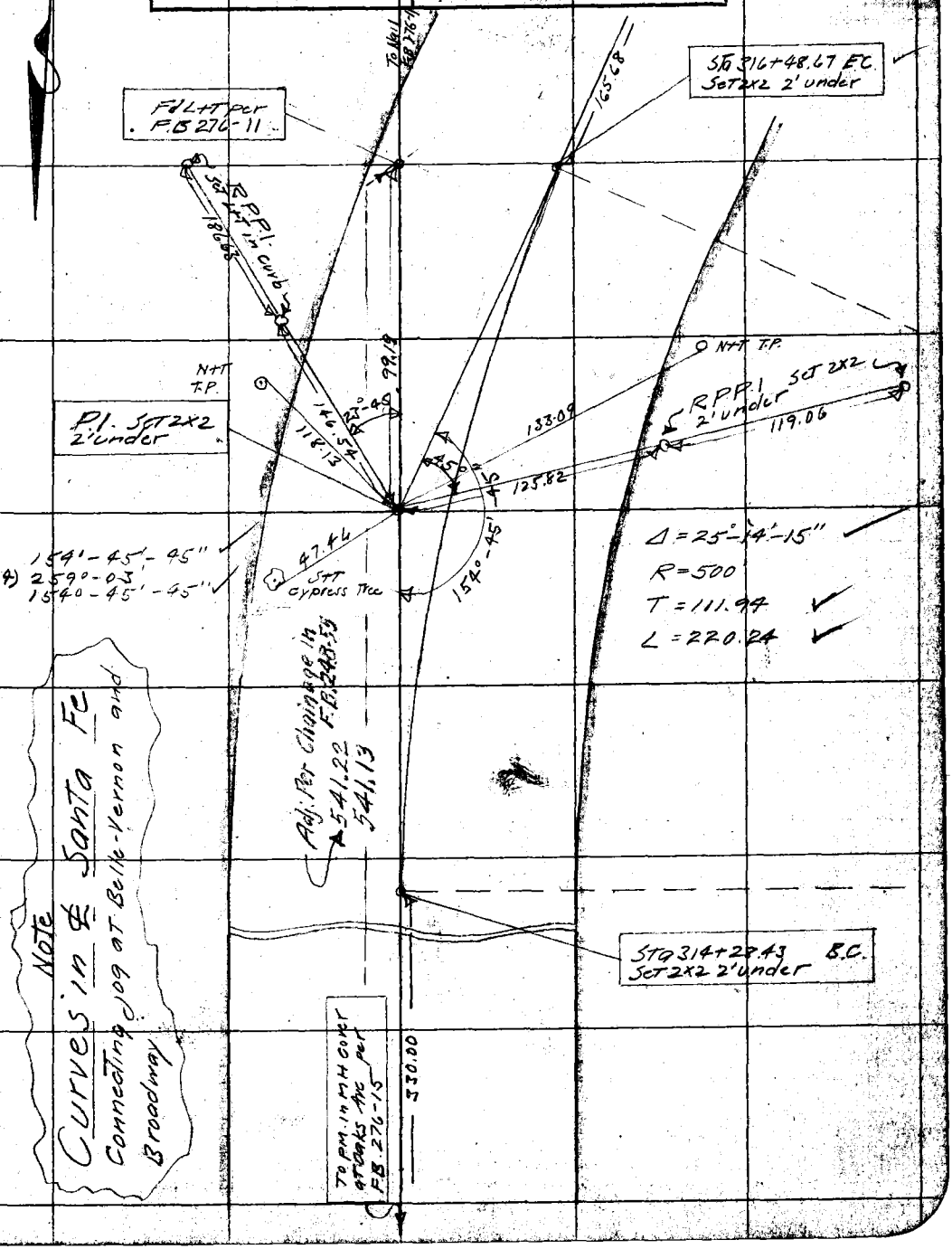

NOTE: ANY ADDITION OR CHANGES ON THIS SHEET MUST BE MADE OR CIRCLED IN RED, WITH DATE AND NAME OF PERSON MAKING CHANGE.

DO NOT EXTEND NOTES THIS SIDE OF THIS LINE

RETURN TO LOS ANGELES COUNTY SURVEYOR

F.B. 278 PG. 18 B. LSH Chief Party Notes by LSH Date 8-18-27

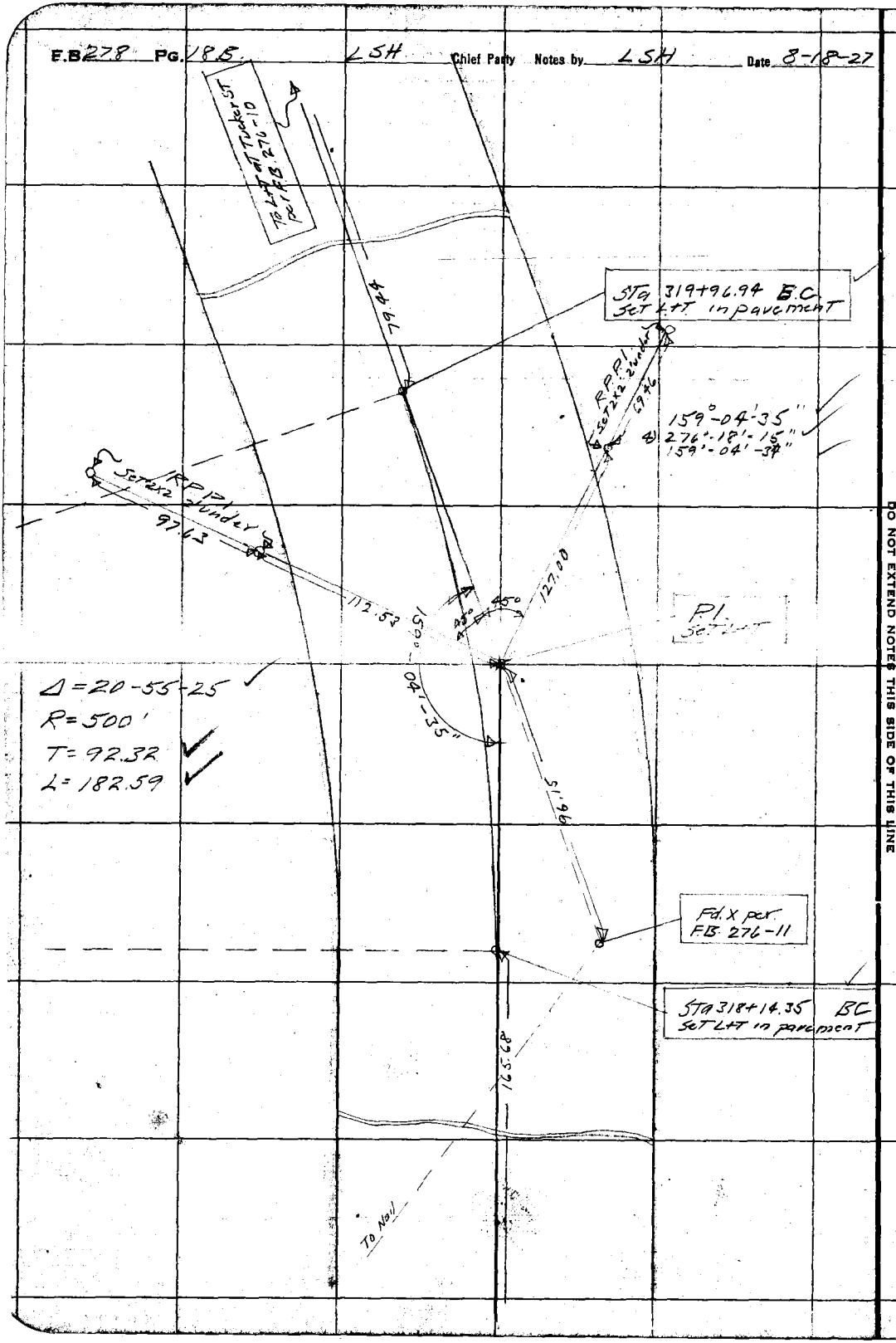

RETURN TO
LOS ANGELES COUNTY SURVEYOR

DO NOT EXTEND NOTES THIS SIDE OF THIS LINE

NOTE: ANY ADDITION OR CHANGES ON THIS SHEET MUST BE MADE OR CIRCLED IN RED. WITH DATE AND NAME OF PERSON MAKING CHANGE.

Date 7-28-27 Notes by L S H Chief Party L S H F.B. 278 Pg. 19

Plotted by Browder	W. O. No. 4085 U. S. O. No.
Date Sept 1927	Location Santa Fe Ave
Map No. 8974	Surveyed by L. S. Hammond
Platting C'k'd by Wood	Date 7-28-27
Date Feb. 1928	Indexed

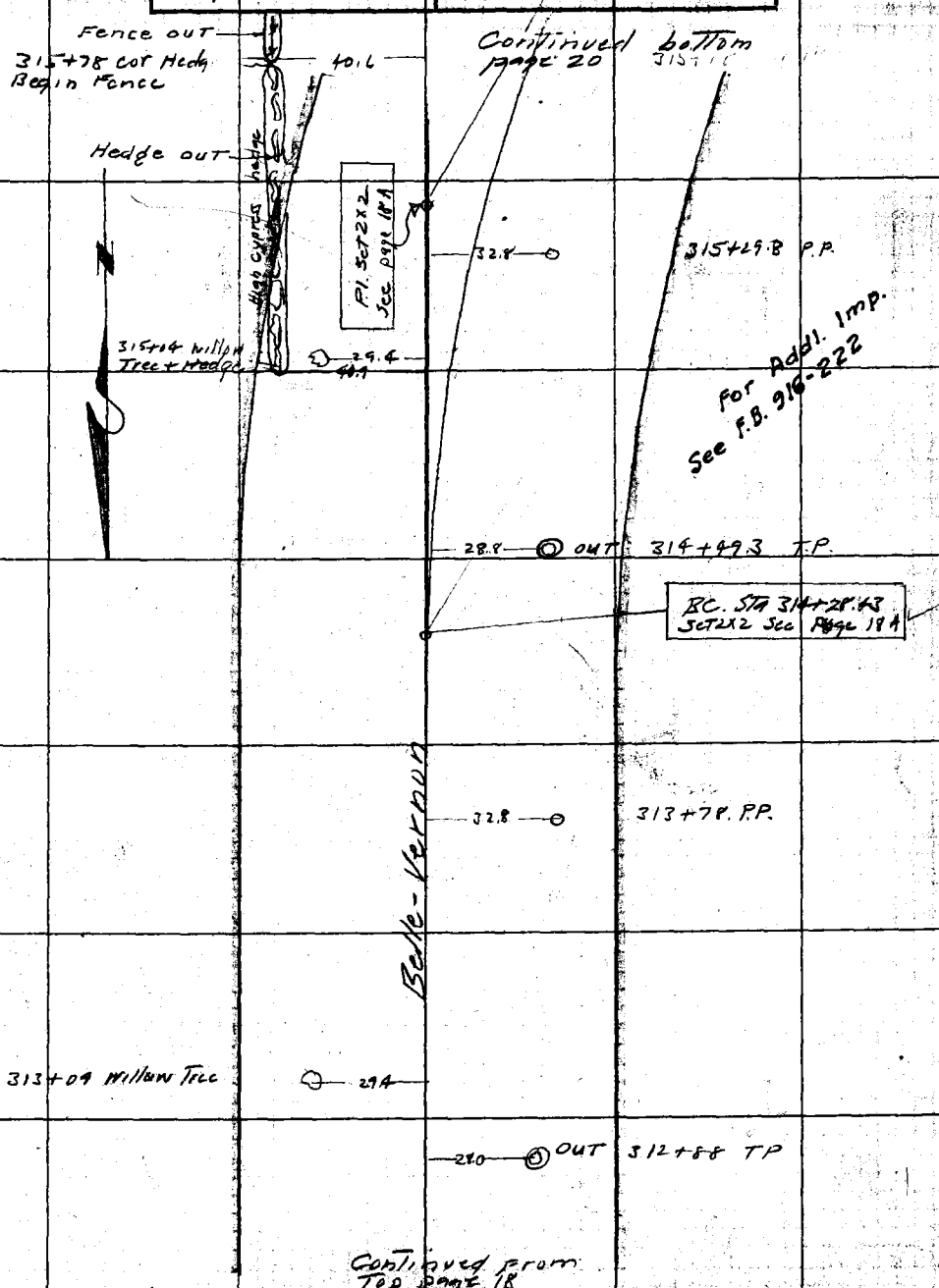

NOTE: ANY ADDITION OR CHANGES ON THIS SHEET MUST BE MADE OR CIRCLED IN RED. WITH DATE AND NAME OF PERSON MAKING CHANGE.

DO NOT EXTEND NOTES THIS SIDE OF THIS LINE

RETURN TO LOS ANGELES COUNTY SURVEYOR

F.B. 278 Pg. 20 L S H Chief Party Notes by L S H Date 7-29-27

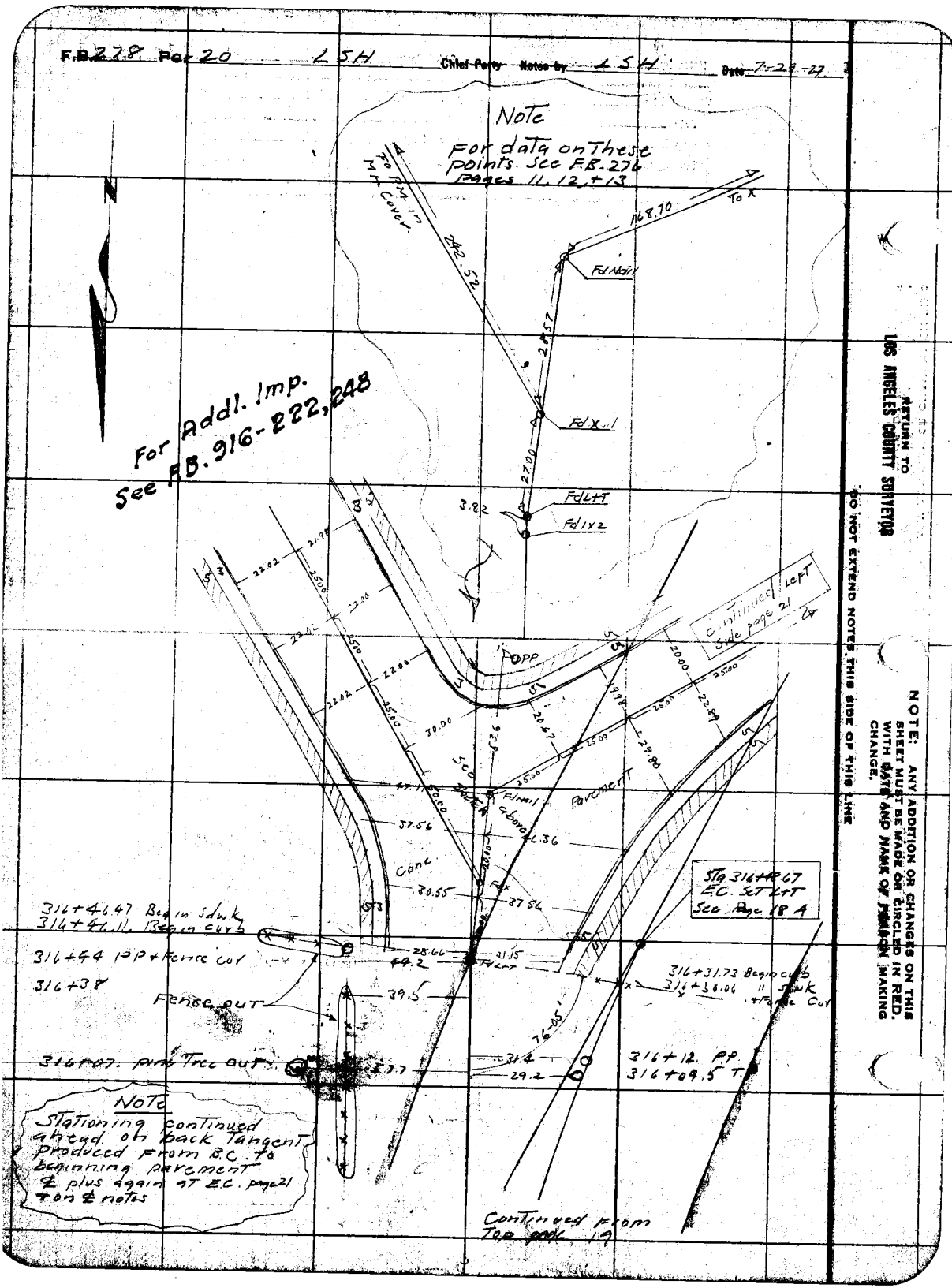

RETURN TO LOS ANGELES COUNTY SURVEYOR

DO NOT EXTEND NOTES THIS SIDE OF THIS LINE

NOTE: ANY ADDITION OR CHANGES ON THIS SHEET MUST BE MADE OR CIRCLED IN RED. WITH DATE AND NAME OF PERSON MAKING CHANGE.

Date 7-29-27 Notes by L S H Chief Party L S H F.B. 278 PG. 21

Plotted by Browder	W. O. No. 9085 D. S. O. No.
Date Sept. 1927	Location Santa Fe Ave.
Map No. 2874	Surveyed by L.S. Hammond
Plotting C'k'd by Wood	Date 7-29-27
Date Feb. 1928	Indexed

NOTE: ANY ADDITION OR CHANGES ON THIS SHEET MUST BE MADE OR CIRCLED IN RED. WITH DATE AND NAME OF PERSON MAKING CHANGE.

DO NOT EXTEND NOTES THIS SIDE OF THIS LINE

RETURN TO LOS ANGELES COUNTY SURVEYOR

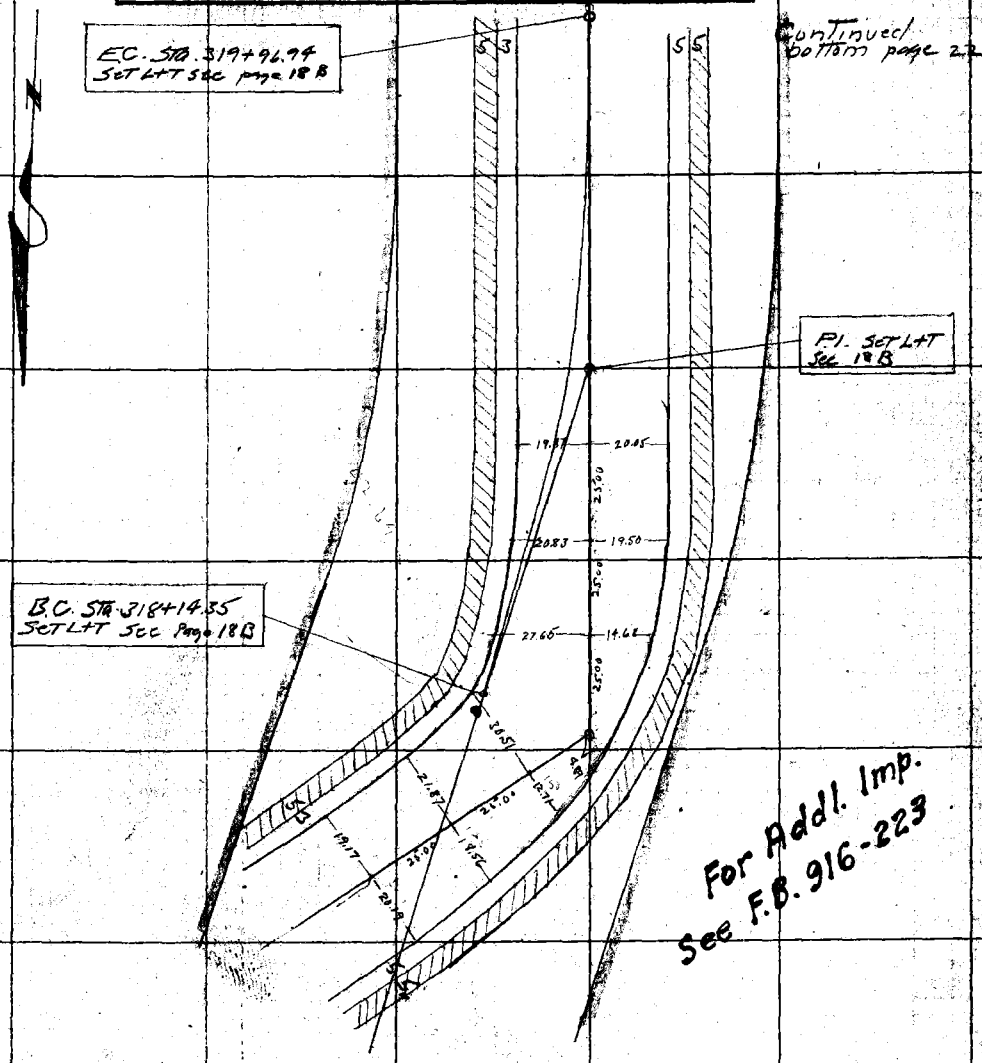

F.B. 278 Pg. 22 L S H Chief Party Notes by L S H Date 7-27-22

Continued bottom page 22



RETURN TO LOS ANGELES COUNTY SURVEYOR

DO NOT EXTEND NOTES THIS SIDE OF THIS LINE

NOTE: ANY ADDITION OR CHANGES ON THIS SHEET MUST BE MADE OR CIRCLED IN RED. WITH DATE AND NAME OF PERSON MAKING CHANGE.

Date 7-29-27 Notes by L S H Chief Party L S H F.B. 278 Pg. 23

Platted by Browder	W. O. No. 4085 D. S. O. No.
Date Sept 1927	Location Santa Fe Ave
Map No. 8974	Surveyed by L.S. Hammond
Platting C'k'd by Wood	Date 7-29-27
Date Feb 1928	Indexed

NOTE: ANY ADDITION OR CHANGES ON THIS SHEET MUST BE MADE OR CIRCLED IN RED. WITH DATE AND NAME OF PERSON MAKING CHANGE.

DO NOT EXTEND NOTES THIS SIDE OF THIS LINE

RETURN TO LOS ANGELES COUNTY SURVEYOR

Continued bottom page 24

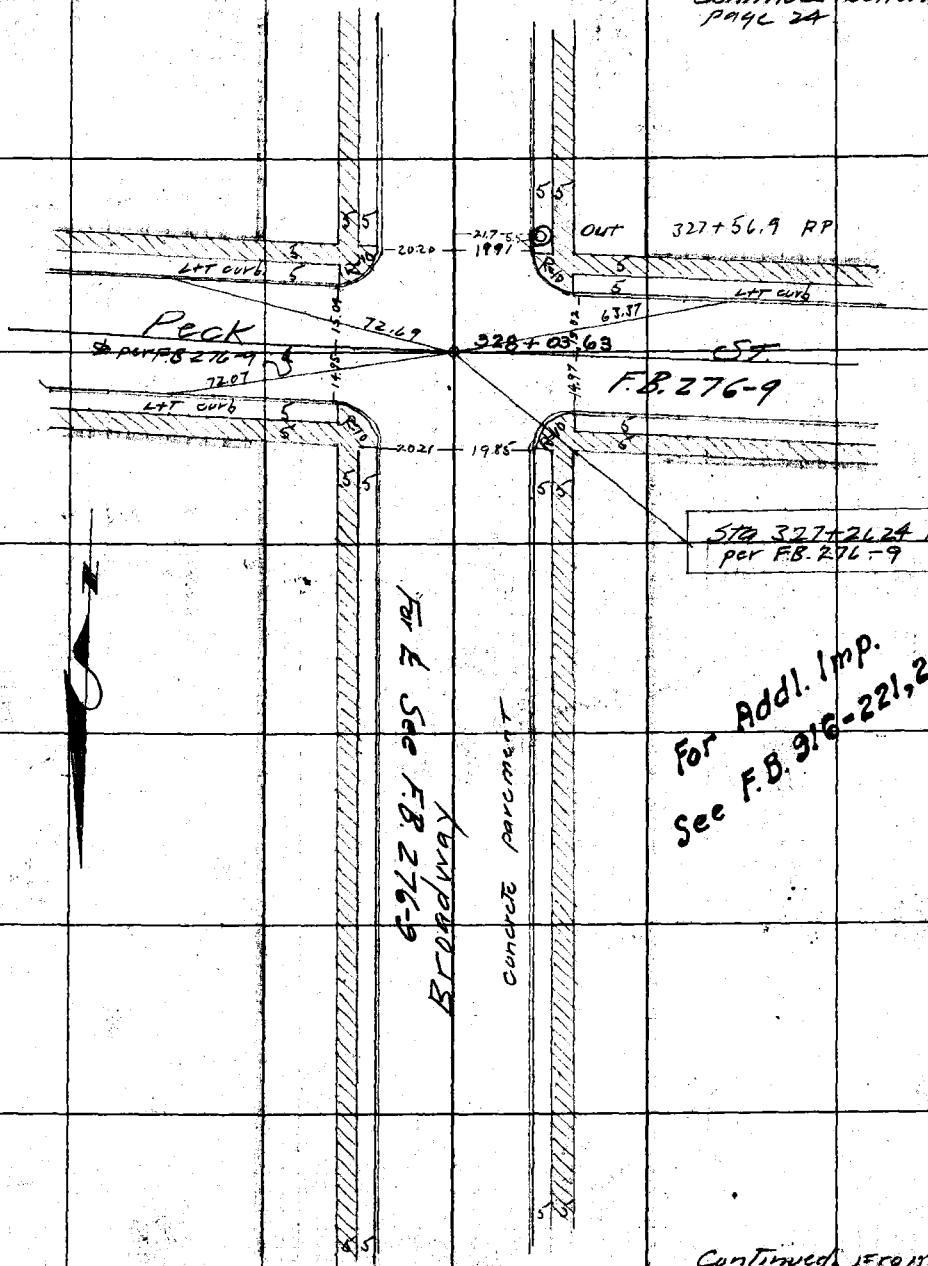

Continued from Top page 22

F.B. 278 Pg. 24 LSH Chief Party Notes by LSH Date 7-29-27

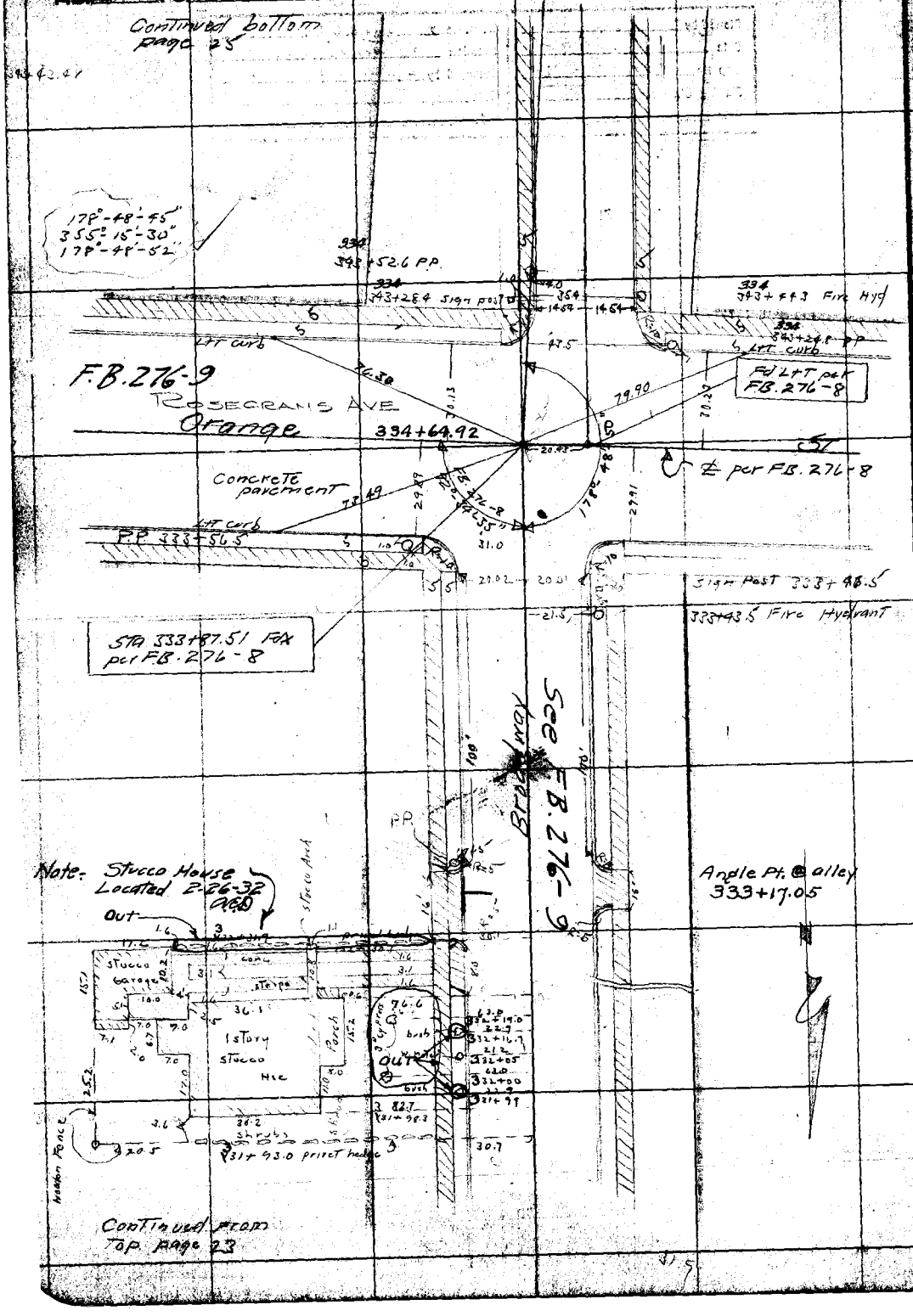

RETURN TO LOS ANGELES COUNTY SURVEYOR

DO NOT EXTEND NOTES THIS SIDE OF THIS LINE

NOTE: ANY ADDITION OR CHANGES ON THIS SHEET MUST BE MADE OR CIRCLED IN RED, WITH DATE AND NAME OF PERSON MAKING CHANGE.

Date _____ Notes by LSH Chief Party LSH F.B. 278 Pg. 25

Plotted by Browder	W. O. No. 4085 D. S. O. No.
Date Sept. 1927	Location Santa Fe Ave
Map No. 8474	Surveyed by L. S. Hammond
Plotting C'k'd by Wood	Date
Date Feb. 1928	Indexed

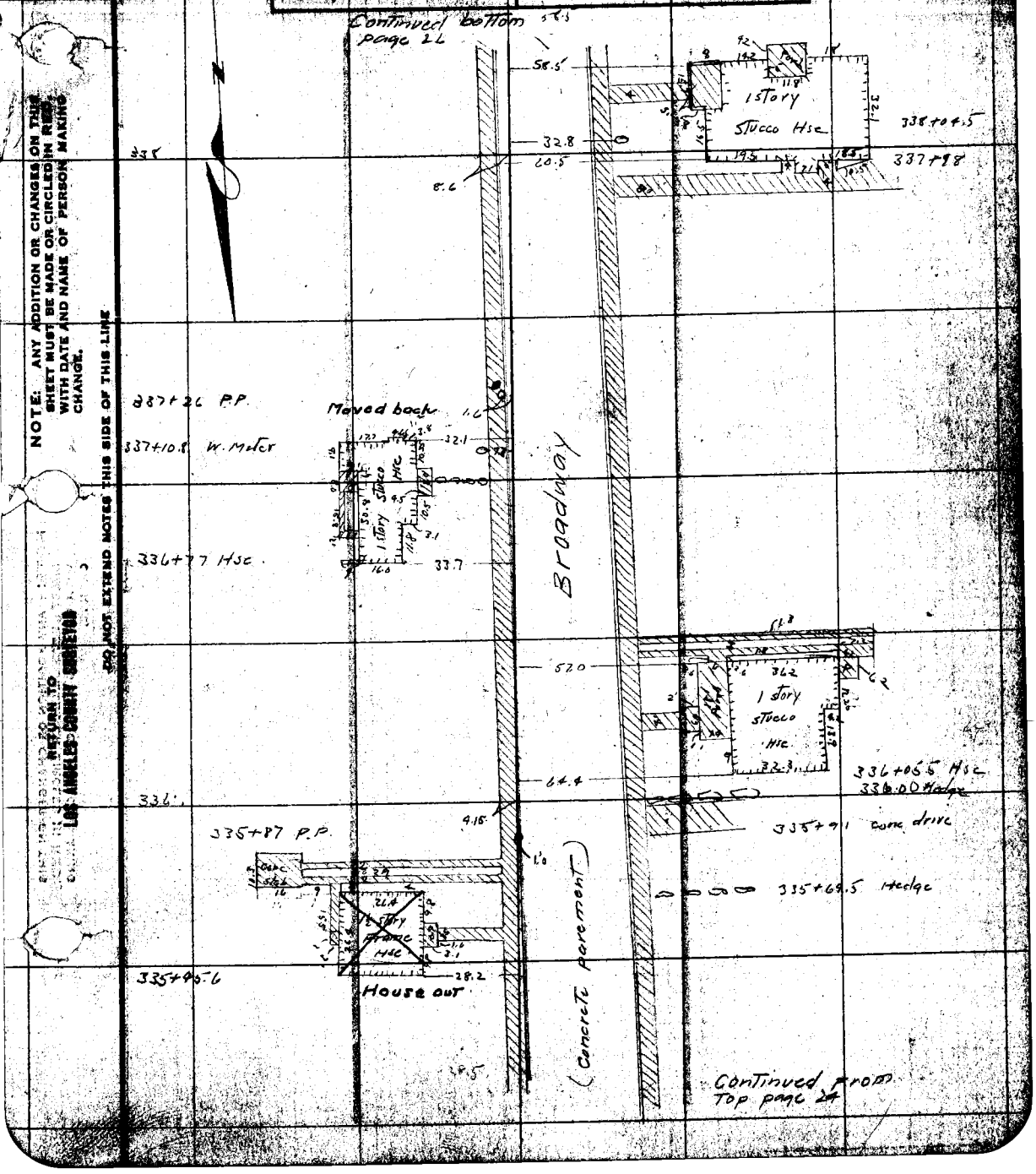

NOTE: ANY ADDITION OR CHANGES ON THIS SHEET MUST BE MADE OR CIRCLED IN RED WITH DATE AND NAME OF PERSON MAKING CHANGE.

DO NOT EXTEND NOTES THIS SIDE OF THIS LINE

RETURN TO LOS ANGELES COUNTY SURVEYOR

F.B. 278 Pg. 26 L S H Chief Party Notes by L S H Date

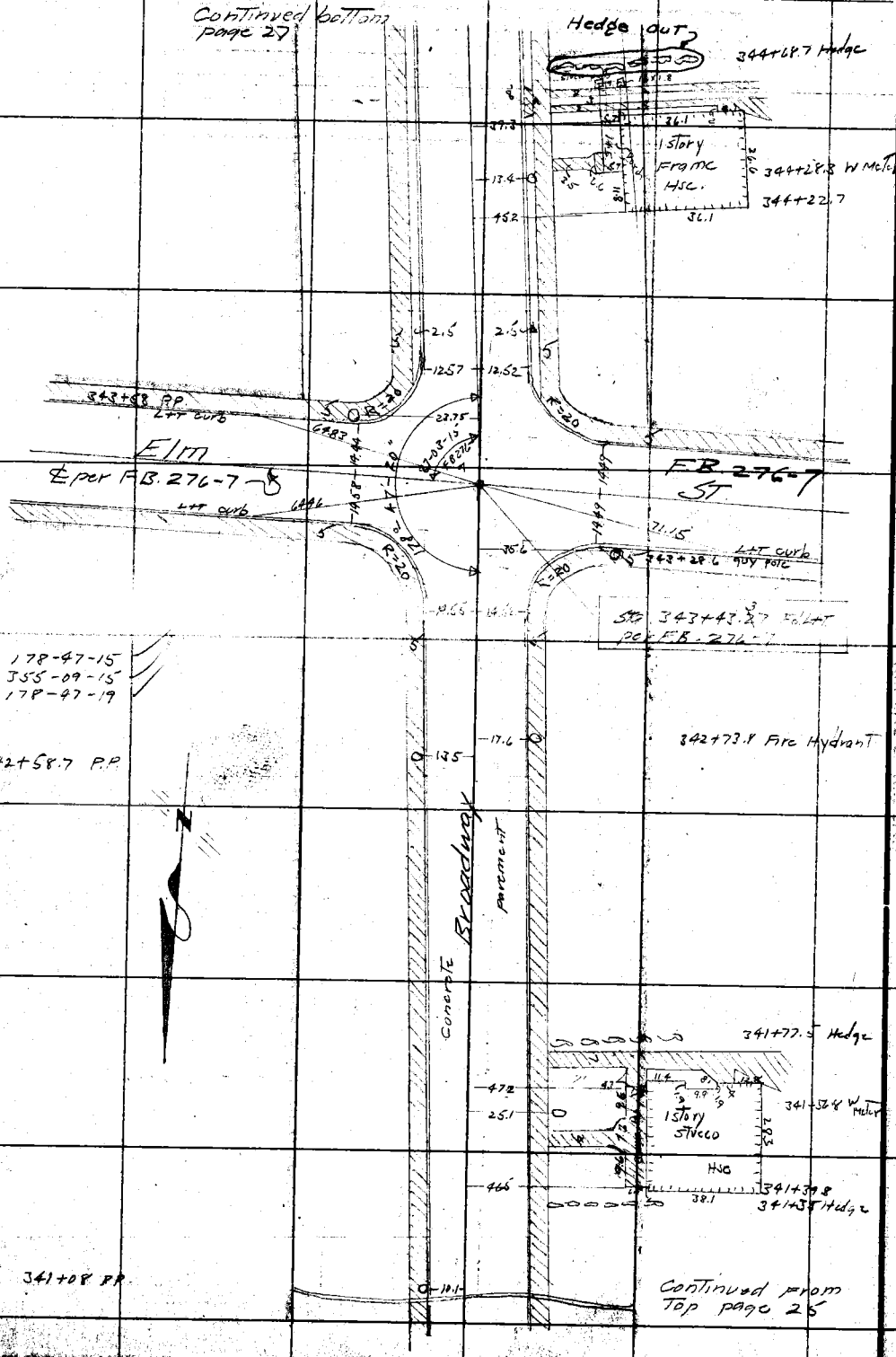

RETURN TO
LOS ANGELES COUNTY SURVEYOR

DO NOT EXTEND NOTES THIS SIDE OF THIS LINE

NOTE: ANY ADDITION OR CHANGES ON THIS SHEET MUST BE MADE OR CIRCLED IN RED, WITH DATE AND NAME OF PERSON MAKING CHANGE.

Notes by L S H Chief Party L S H F.B. 478 Pg. 27

Plotted by Brawder
Date Sept. 1927
Map No. 8974
Plotting C's & by Wood
Date Feb. 1928

W. O. No. 4085 D. S. O. No.
Location Santa Fe Ave
Surveyed by L S H
Date 8-25-27
Indexed

Continued bottom page 28

NOTE: ANY ADDITION OR CHANGES ON THIS SHEET MUST BE MADE OR CIRCLED IN RED, WITH DATE AND NAME OF PERSON MAKING CHANGE.

DO NOT EXTEND NOTES THIS SIDE OF THIS LINE

RETURN TO LOS ANGELES COUNTY SURVEYOR

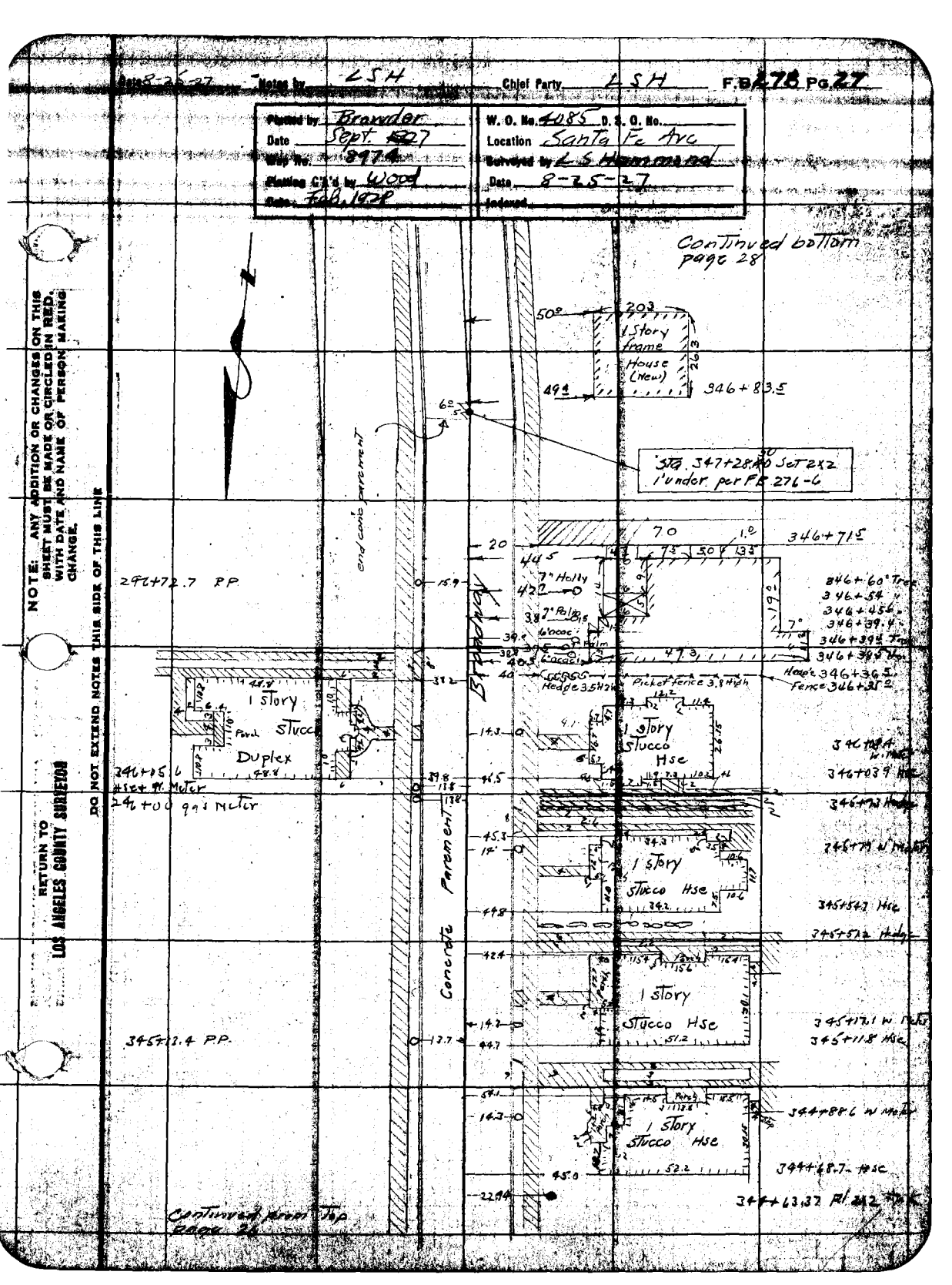

F.B. 278 Pg. 28 L.S.M. Chief Party Noted by L.S.M. Date 8-25-27

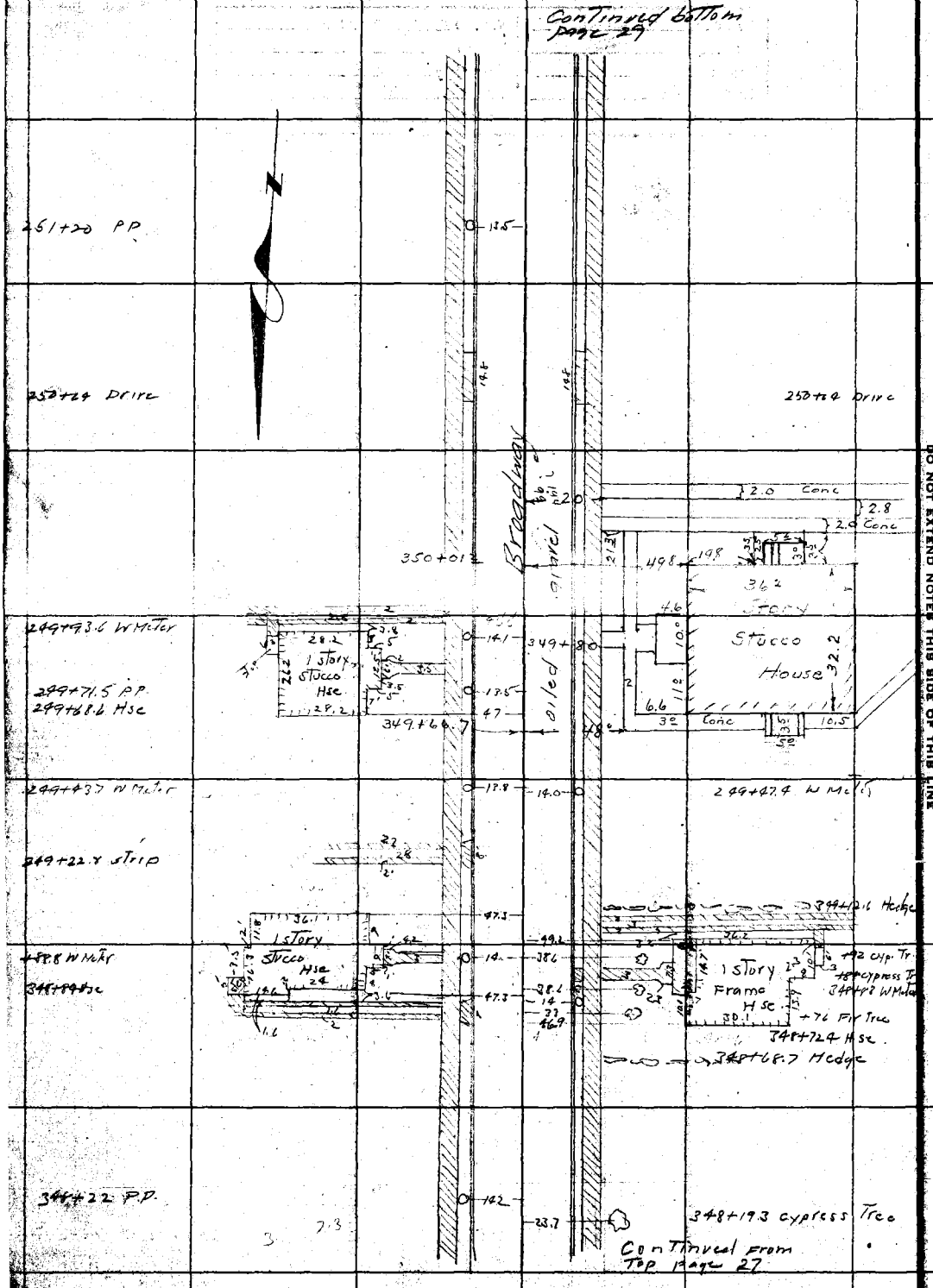

RETURN TO LOS ANGELES COUNTY SURVEYOR

DO NOT EXTEND NOTES THIS SIDE OF THIS LINE

NOTE: ANY ADDITION OR CHANGES ON THIS SHEET MUST BE MADE OR CIRCLED IN RED. WITH DATE AND NAME OF PERSON MAKING CHANGE.

Date 6-25-27 Notes by L.S.H. Chief Party L.S.H. F.B. 278 Pg. 29

Plotted by Browder	W. O. No. 4085 D. S. O. No.
Date Sept. 1927	Location Santa Fe Ave
Map No. 8974	Surveyed by L.S.Hammond
Plotting C'k'd by Wood	Date 9-25-27
Date Feb. 1928	Indexed

NOTE: ANY ADDITION OR CHANGES ON THIS SHEET MUST BE MADE OR CIRCLED IN RED. WITH DATE AND NAME OF PERSON MAKING CHANGE.

DO NOT EXTEND NOTES THIS SIDE OF THIS LINE

RETURN TO LOS ANGELES COUNTY SURVEYOR

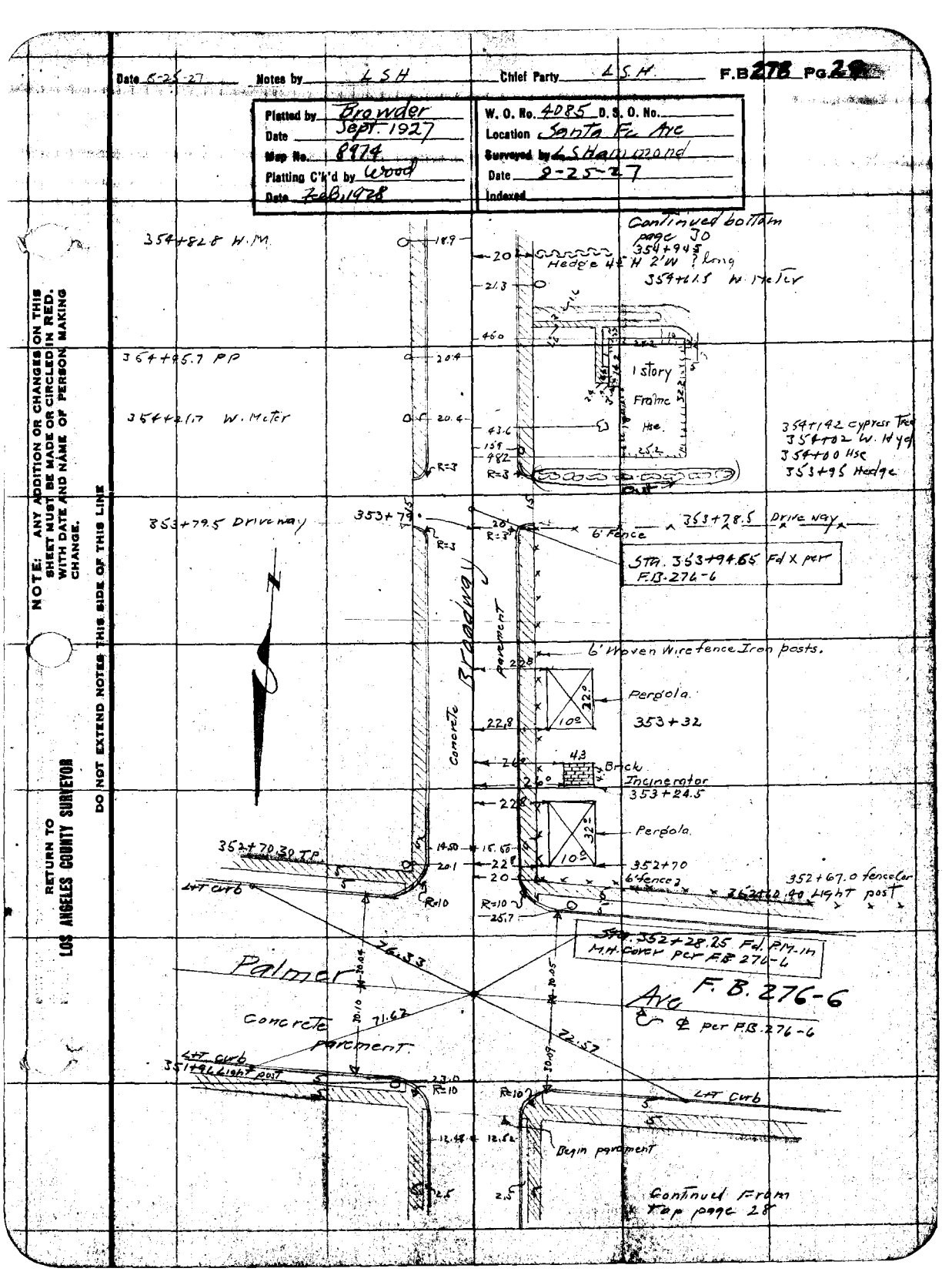

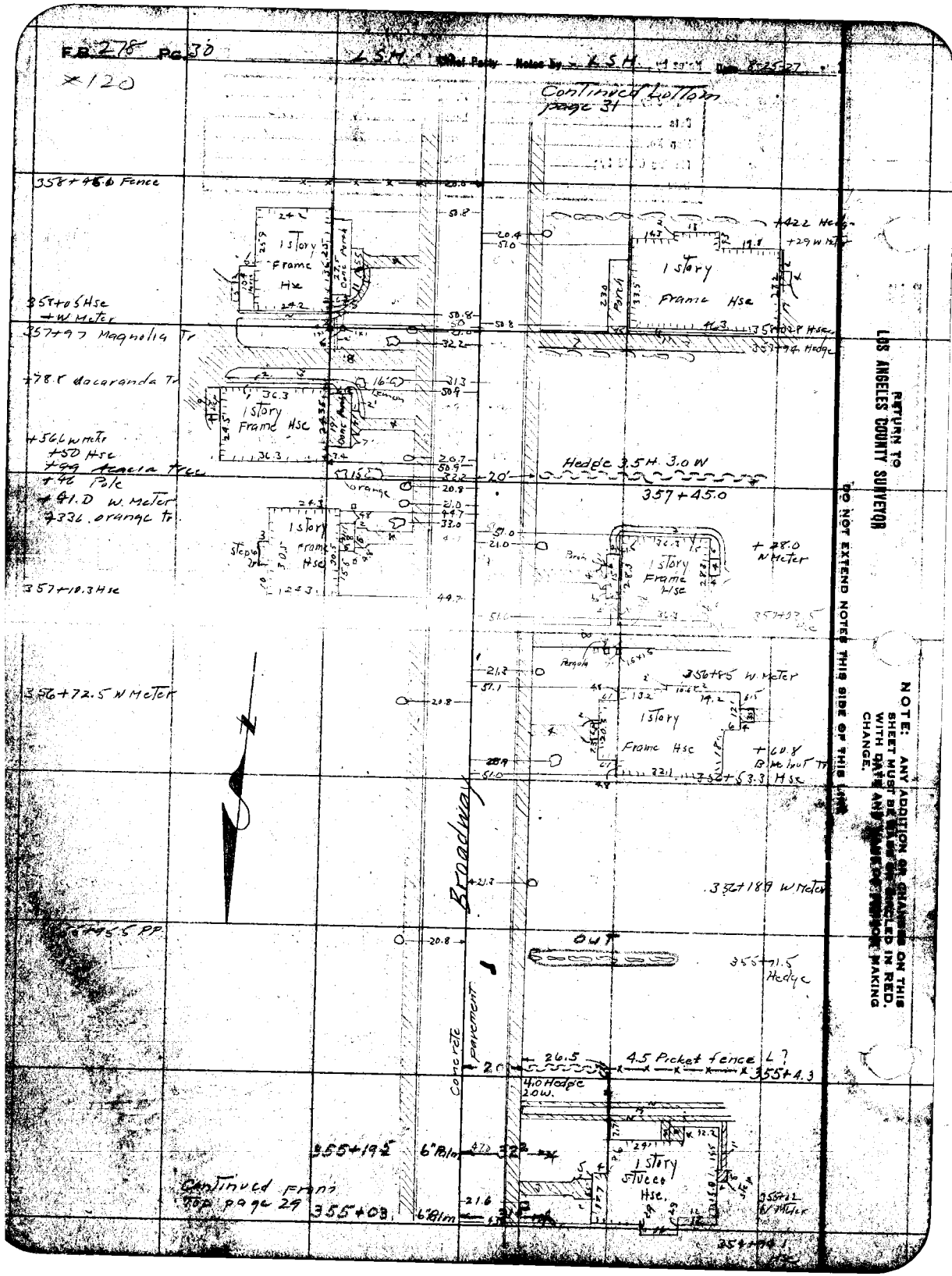
F.B. 278 Pg. 30
L.S.H.
Chief Party
Notes by L.S.H.
Date 8-25-27
×120
Continued bottom page 31
358+45.6 Fence
358+05 Hse
+W Meter
357+97 Magnolia Tr
+78.8 Jacaranda Tr
+56.6 W Meter
+50 Hse
+49 Acacia Tree
+46 Pole
+41.0 W. Meter
+33.6 orange Tr.
357+10.3 Hse
356+72.5 W Meter
1 Story Frame Hse
Hedge 3.5 H. 3.0 W
357+45.0
+28.0 W Meter
356+85 W. Meter
+60.8 B. Walnut Tr
356+53.3 Hse
356+189 W Meter
355+71.5 Hedge
4.5 Picket fence L?
355+4.3
4.0 Hedge 2.0 W.
355+19.5
6" Palm
355+03
6" Palm
Continued from Top page 29
Broadway
Concrete pavement
OUT
Porch
Pergola
Step
Lemon
Orange
RETURN TO LOS ANGELES COUNTY SURVEYOR
DO NOT EXTEND NOTES THIS SIDE OF THIS LINE
NOTE: ANY ADDITION OR CHANGES ON THIS SHEET MUST BE MADE OR CHECKED IN RED. WITH DATE AND NAME OF PERSON MAKING CHANGE.

L.S.H. Chief Party L.S.H. F.B. 278 Pg. 36

Grounder
Sept. 1927
Wood

W. O. No. 4065 R. S. O. No.
Location Santa Fe Ave
Surveyed by L. S. Hammond
Date 8-25-27
Indexed

NOTE: ANY ADDITION OR CHANGES ON THIS SHEET MUST BE MADE OR CIRCLED IN RED, WITH DATE AND INITIALS OF PERSON MAKING CHANGE.

DO NOT EXTEND NOTES THIS SIDE OF THIS LINE

Contin. from bottom page 32

Stucco
H.S.C.
OUT
1 Story Brick Office Bldg
Frame H.S.C.
Frame Garage
Frame Shed
Brick Garage
Concr. Porch
Concr. Step
Concr. Walk
Brick Wall
Wood Fence
5.5' Picket fence
Lt. Post
Lt. Wire
Lt. Pole
Sign Post
W. Hydrant
Fire
Cotton Wood
Peach Tr
Walnut Tr
Apricot Tree
Pfg Tree
Water Meter
Gas Meter
Elec. Meter
Elec. Box
Elec. Pole
Guy Pole
Gas Line
Water Line
Sewer Line
Curb
Gutter
Edge of Pvmt
Fence
Bldg
Line
Center Line
Property Line
Right of Way
Monument
Bench Mark
Control Point
Traverse Point
Triangulation Point
Azimuth
Bearing
Distance
Angle
Curve
Tangent
Radius
Chord
Intersection
Station
Offset
Elevation
Grade
Cut
Fill
Excavation
Embankment
Retaining Wall
Culvert
Bridge
Tunnel
Railroad
Track
Switch
Signal
Crossing
Platform
Depot
Station
Yard
Siding
Spur
Industrial Track
Main Track
Passing Track
Double Track
Single Track
Abandoned
Removed
Proposed
Existing
Temporary
Permanent
Survey
Control
Traverse
Triangulation
Leveling
Profile
Cross Section
Topography
Contour
Hachure
Shading
Legend
Scale
North
Magnetic North
True North
Grid North
Declination
Variation
Compass
Transit
Level
Rod
Chain
Tape
Steel Tape
Invar Tape
Wire
Plumb Bob
Tripod
Target
Flag
Stake
Hub
Tack
Nail
Spike
Bolt
Rivet
Screw
Pin
Marker
Monument
Bench Mark
Control Point
Traverse Point
Triangulation Point
Azimuth
Bearing
Distance
Angle
Curve
Tangent
Radius
Chord
Intersection
Station
Offset
Elevation
Grade
Cut
Fill
Excavation
Embankment
Retaining Wall
Culvert
Bridge
Tunnel
Railroad
Track
Switch
Signal
Crossing
Platform
Depot
Station
Yard
Siding
Spur
Industrial Track
Main Track
Passing Track
Double Track
Single Track
Abandoned
Removed
Proposed
Existing
Temporary
Permanent
Survey
Control
Traverse
Triangulation
Leveling
Profile
Cross Section
Topography
Contour
Hachure
Shading
Legend
Scale
North
Magnetic North
True North
Grid North
Declination
Variation
Compass
Transit
Level
Rod
Chain
Tape
Steel Tape
Invar Tape
Wire
Plumb Bob
Tripod
Target
Flag
Stake
Hub
Tack
Nail
Spike
Bolt
Rivet
Screw
Pin
Marker

361+45.8 W Meter
361+31.5 H.S.C.
361+27.9 H.S.C.
361+26.8
361+27.4
361+54.8 W Meter
361+61.7 Guy pole
360+79.75 P.M. in M.H. Conc. per F.B. 276-5
COMPTON MAIN
per F.B. 276-5
S.T.
F.B. 276-5
360+47.6 P.P.
360+43.0
360+37 Sign Post
360+33 W. Hydrant
15" Cotton Wood 360+24.5
360+10 W. Meter
359+91. H.S.C.
359+84 Peach Tr
359+77 H.S.C.
359+56 Apricot Tree
359+40 Garage
359+31.3
359+30 Pfg Tree
359+18 Pfg Tree
359+12 P.P.
259+07.5
359+00.6 Wedge

F.B. 278 Pg. 32 — L.S.H. — Chief Party — Notes by: L.S.H. — Date: 8-26-27

Continued bottom page 33

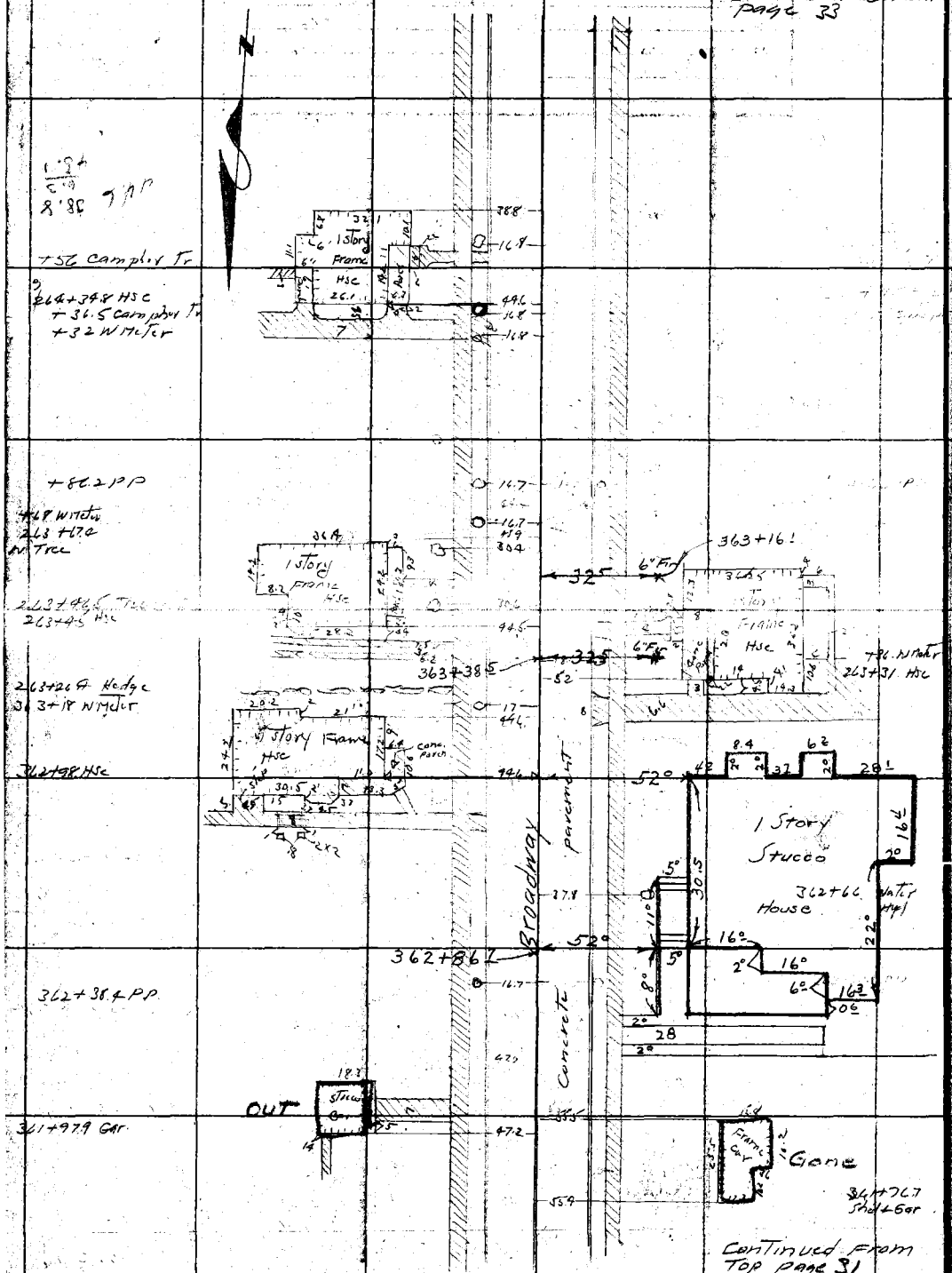

RETURN TO LOS ANGELES COUNTY SURVEYOR

DO NOT EXTEND NOTES THIS SIDE OF THIS LINE

NOTE: ANY ADDITION OR CHANGES ON THIS SHEET MUST BE MADE OR CIRCLED IN RED. WITH DATE AND NAME OF PERSON MAKING CHANGE.

Date 8-26-27 Notes by LSH Chief Party LSH F.B. 278 Pg. 33

Plotted by Brownlee	W. O. No. 4065 S. O. No.
Date Sept 1927	Location Santa Fe Ave
Map No. 8974	Surveyed by L S Hammond
Plotting C'k'd by Wood	Date 8-26-27
Date Feb. 1928	Indexed

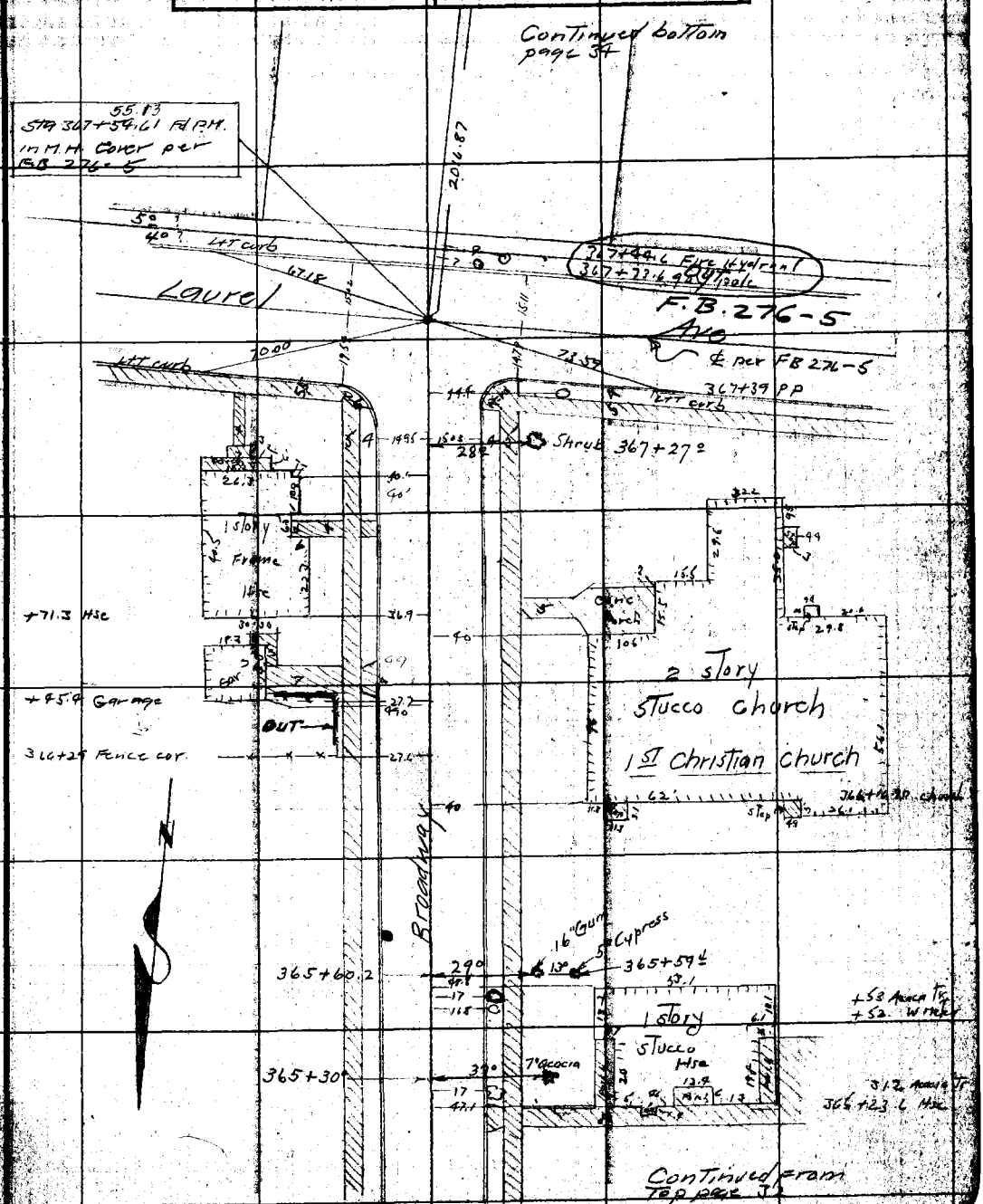

NOTE: ANY ADDITION OR CHANGES ON THIS SHEET MUST BE MADE OR CIRCLED IN RED, WITH DATE AND NAME OF PERSON MAKING CHANGE.

DO NOT EXTEND NOTES THIS SIDE OF THIS LINE

RETURN TO LOS ANGELES COUNTY SURVEYOR

F.B. 278 Pg. 39 L.S.H. Chief Party Notes by L.S.H. Date 8-26-27

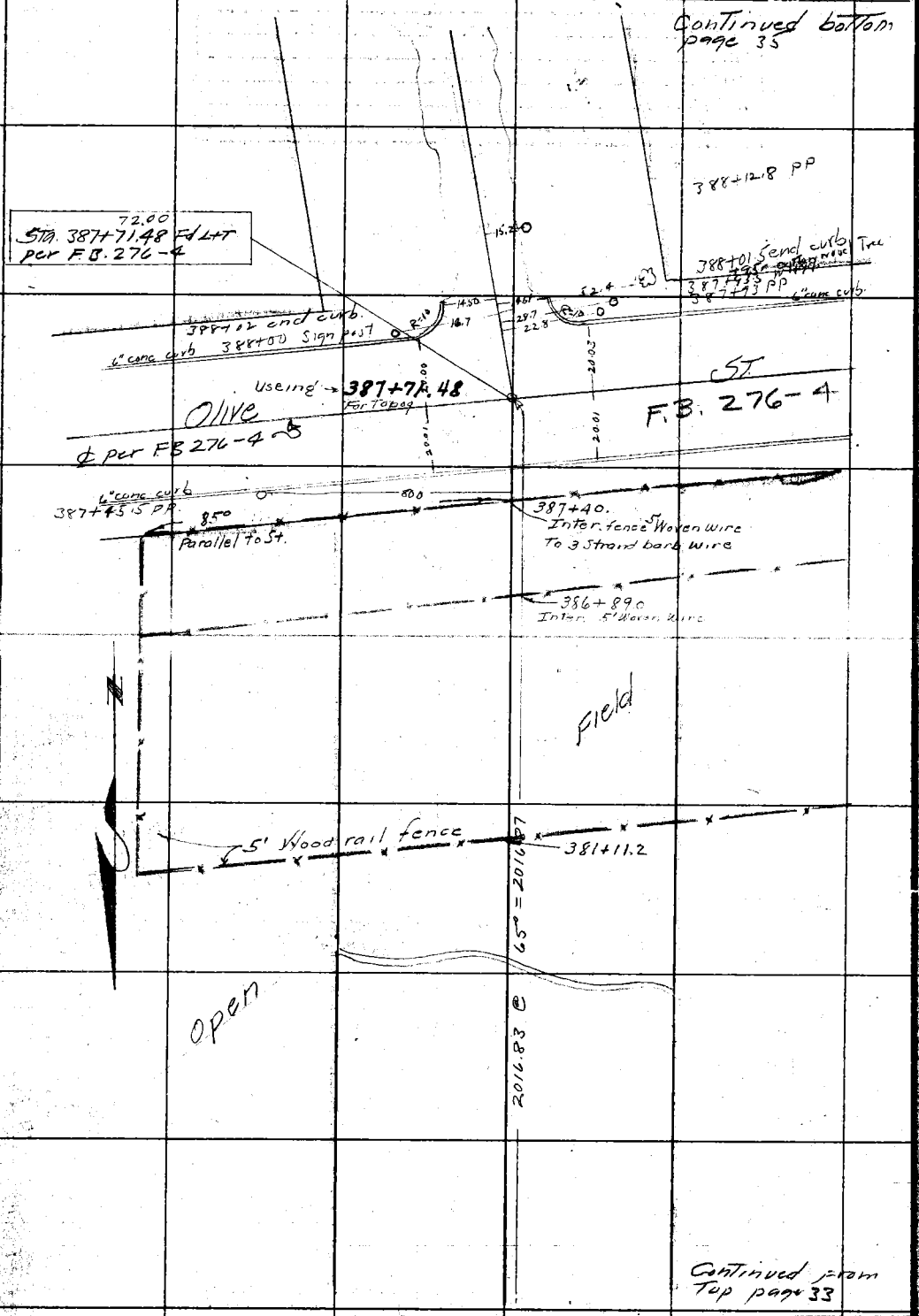

RETURN TO
LOS ANGELES COUNTY SURVEYOR

NOTE: ANY ADDITION OR CHANGES ON THIS SHEET MUST BE MADE OR CIRCLED IN RED. WITH DATE AND NAME OF PERSON MAKING CHANGE.

DO NOT EXTEND NOTES THIS SIDE OF THIS LINE

Date 8-26-27 Notes by L S H Chief Party L S H F.B. 278 Pg. 35

Platted by Brawder	W. O. No. 4085 U. S. G. No.
Date Sept. 1927	Location Santa Fe Ave
Map No. 8974	Surveyed by L S Hammond
Platting C'k'd by Wood	Date 8-26-27
Date Feb. 1928	Indexed

NOTE: ANY ADDITION OR CHANGES ON THIS SHEET MUST BE MADE OR CIRCLED IN RED, WITH DATE AND NAME OF PERSON MAKING CHANGE.

DO NOT EXTEND NOTES THIS SIDE OF THIS LINE

RETURN TO LOS ANGELES COUNTY SURVEYOR

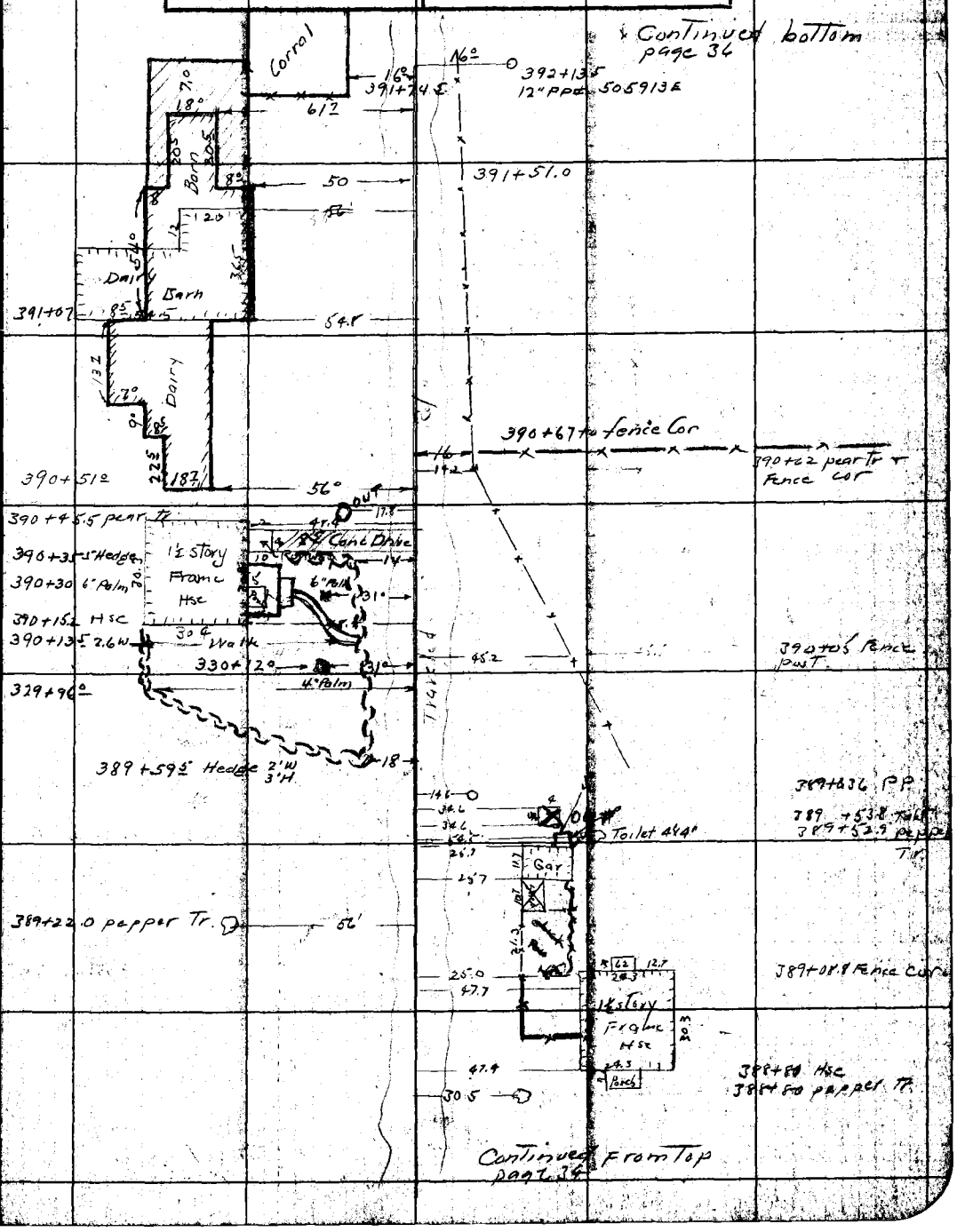

F 228 Pg. 36 LSH Chief Party Notes by LSH Date

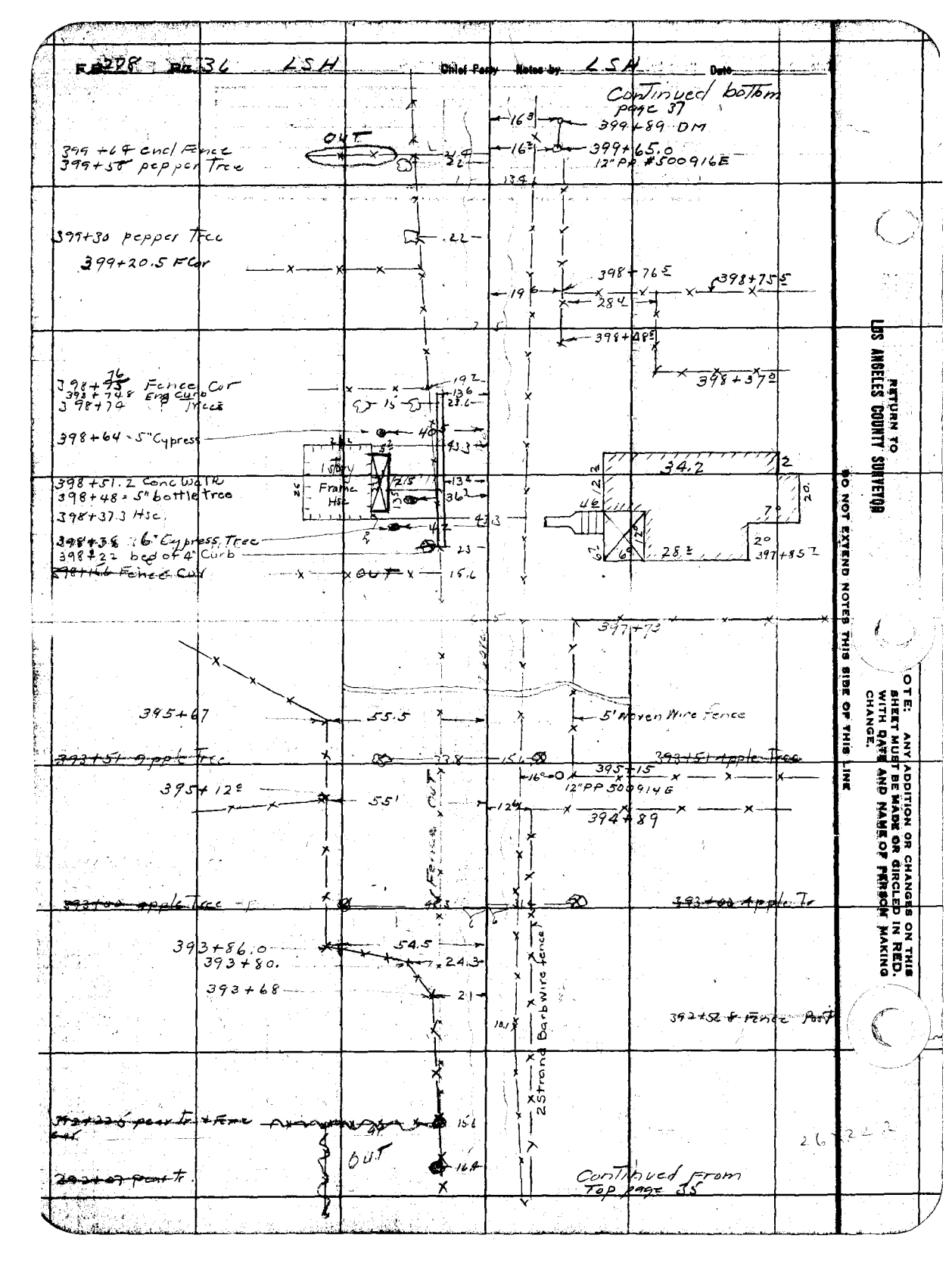

RETURN TO LOS ANGELES COUNTY SURVEYOR

DO NOT EXTEND NOTES THIS SIDE OF THIS LINE

NOTE: ANY ADDITION OR CHANGES ON THIS SHEET MUST BE MADE OR CIRCLED IN RED. WITH DATE AND NAME OF PERSON MAKING CHANGE.

Date _____ Notes by LSH Chief Party LSH F.B. 270 Pg. 37

Platted by Browder	W. O. No. 4085 D. S. O. No.
Date Sept 1927	Location Santa Fe Ave
Map No. 8974	Surveyed by L.S. Hammond
Platting C'k'd by Wood	Date
Date Feb. 1928	Indexed

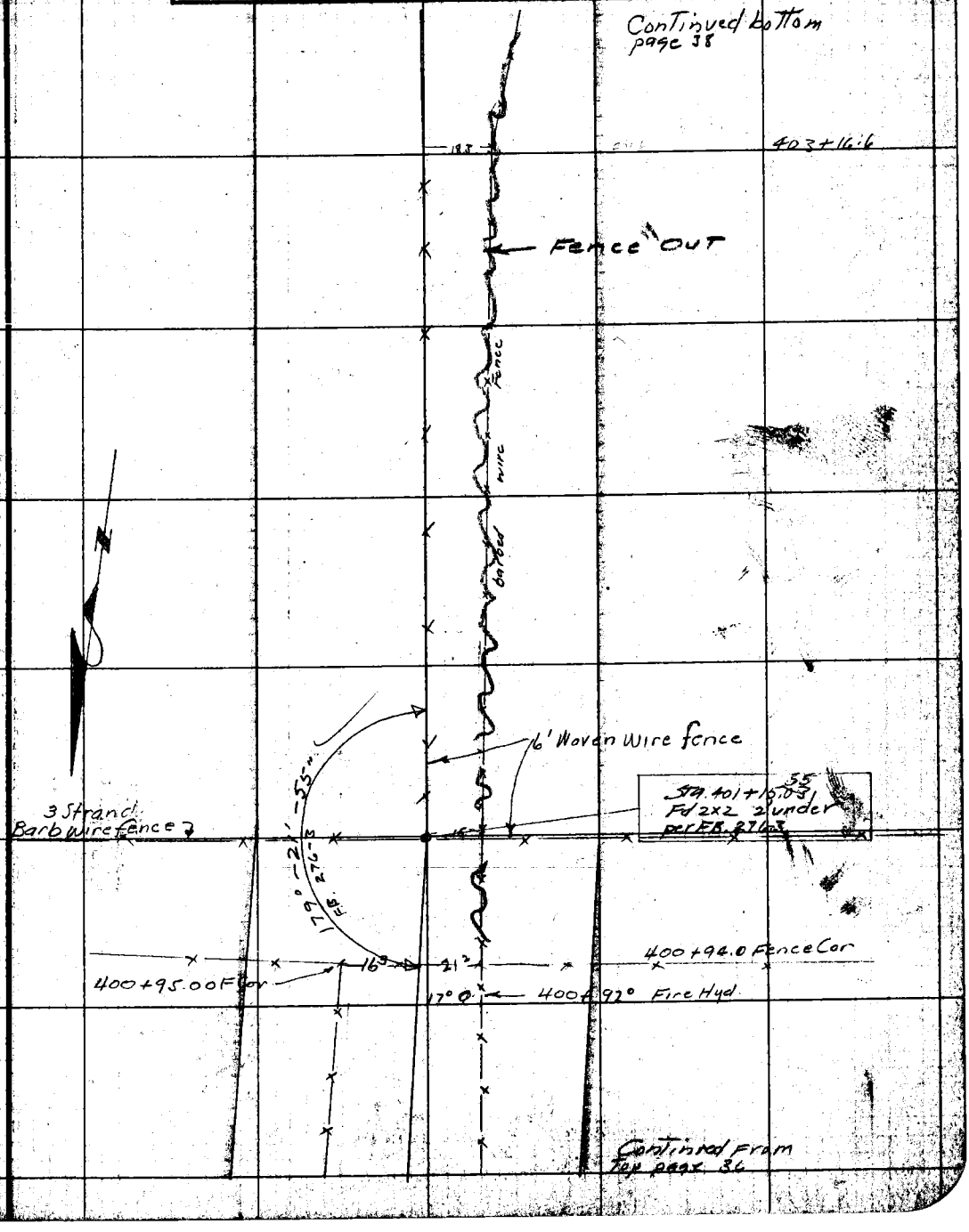

NOTE: ANY ADDITION OR CHANGES ON THIS SHEET MUST BE MADE OR CIRCLED IN RED, WITH DATE AND NAME OF PERSON MAKING CHANGE.

DO NOT EXTEND NOTES THIS SIDE OF THIS LINE

RETURN TO LOS ANGELES COUNTY SURVEYOR

F.B. 278 PG. 38 LSH Chief Party Notes by LSH Date

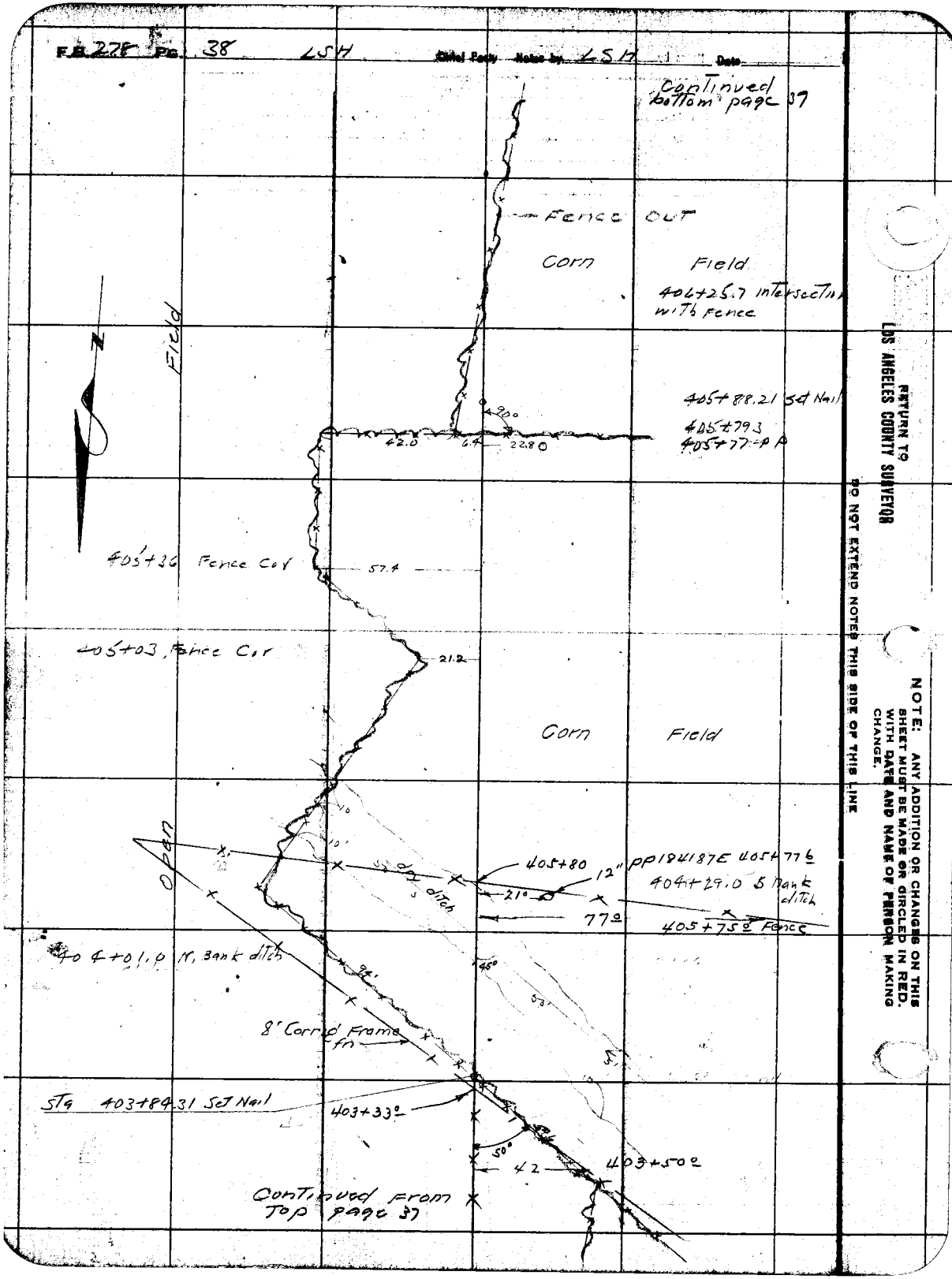

RETURN TO LOS ANGELES COUNTY SURVEYOR

DO NOT EXTEND NOTES THIS SIDE OF THIS LINE

NOTE: ANY ADDITION OR CHANGES ON THIS SHEET MUST BE MADE OR CIRCLED IN RED. WITH DATE AND NAME OF PERSON MAKING CHANGE.

Date _____ Notes by LSH Chief Party LSH F.B. 276 Pg. 39

Platted by Browder	W.O. No. 4085 D.S.O. No.
Date Sept 1927	Location Santa Fe Ave
Map No. 8974	Surveyed by L.S. Hammond
Platting C'k'd by Wood	Date
Date Feb. 1928	Indexed

Continued bottom page 90

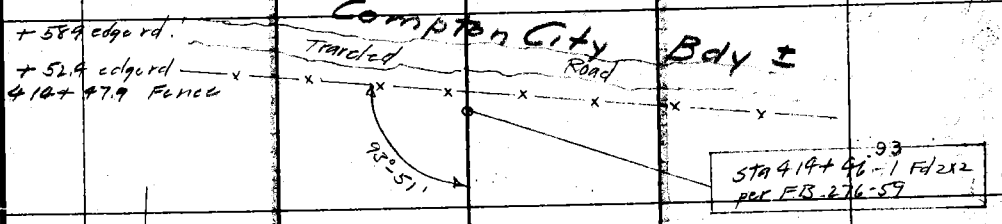



Continued from top page 38

NOTE: ANY ADDITION OR CHANGES ON THIS SHEET MUST BE MADE OR CIRCLED IN RED. WITH DATE AND NAME OF PERSON MAKING CHANGE.

DO NOT EXTEND NOTES THIS SIDE OF THIS LINE

RETURN TO LOS ANGELES COUNTY SURVEYOR

F.B. 278' Pg. 40 LSH Chief Party Notes by: LSH Date

Continued bottom page 41

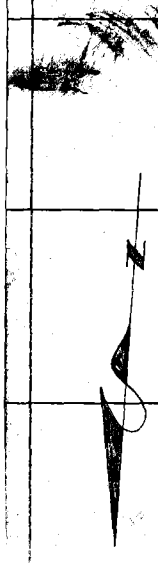

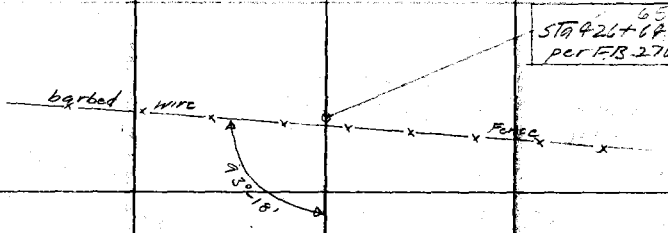

RETURN TO
LOS ANGELES COUNTY SURVEYOR
DO NOT EXTEND NOTES THIS SIDE OF THIS LINE
NOTE: ANY ADDITION OR CHANGES ON THIS SHEET MUST BE MADE OR CIRCLED IN RED. WITH DATE AND NAME OF PERSON MAKING CHANGE.

Continued From Top page 39

Date _____ Notes by LSH Chief Party LSH F.B. 276 Pg. 41

Platted by Brawder	W. O. No. 4083 D. S. O. No.
Date Sept 1927	Location Santa Fe Ave
Map No. 8974	Surveyed by LSH Gammond
Platting C'k'd by Wood	Date
Date Feb. 1928	Indexed

NOTE: ANY ADDITION OR CHANGES ON THIS SHEET MUST BE MADE OR CIRCLED IN RED. WITH DATE AND NAME OF PERSON MAKING CHANGE.

DO NOT EXTEND NOTES THIS SIDE OF THIS LINE

RETURN TO LOS ANGELES COUNTY SURVEYOR

Continued bottom page 42

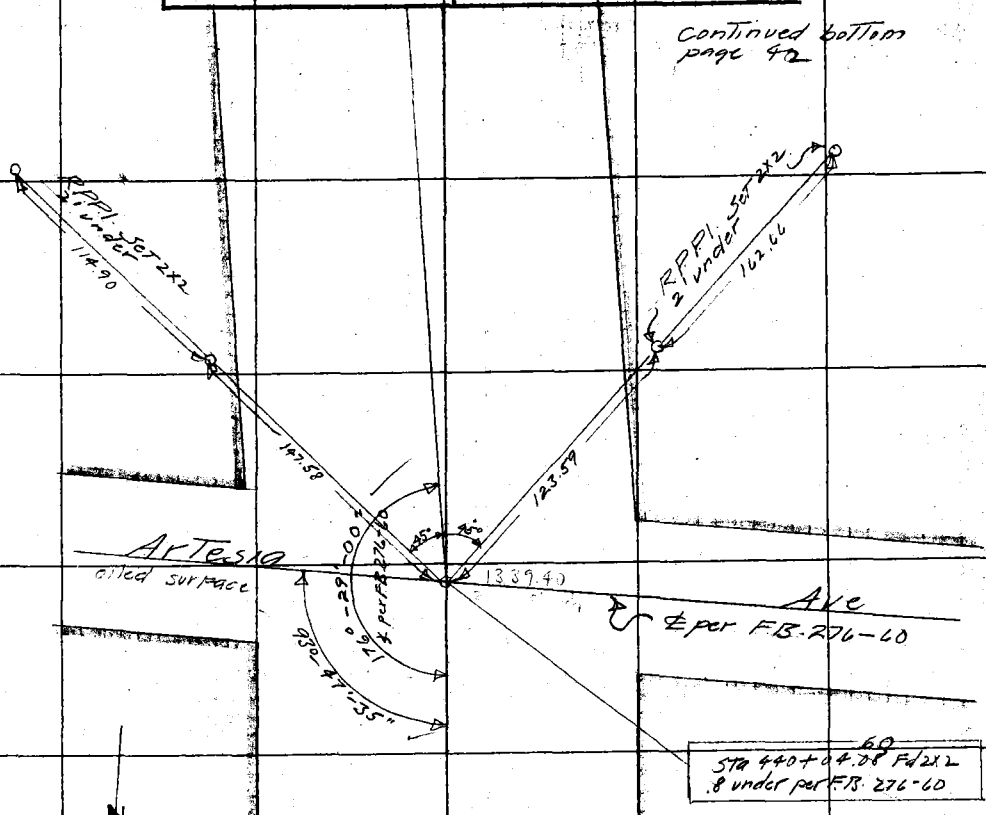

Continued from Top page 40

F.B. 278 Pg. 42 LSH Chief Party Notes by LSH Date

5+71 LWTV. 41.0 Continued bottom page 43

443+91.1 Walnut Tr. 61.0

442+94.1 Walnut Tr. 74.0

Continued From Top page 41

RETURN TO LOS ANGELES COUNTY SURVEYOR

DO NOT EXTEND NOTES THIS SIDE OF THIS LINE

NOTE: ANY ADDITION OR CHANGES ON THIS SHEET MUST BE MADE OR CIRCLED IN RED. WITH DATE AND NAME OF PERSON MAKING CHANGE.

Date _____ Notes by L S H Chief Party L S H F.B. 278 PG. 43

Platted by Browder	W. O. No. 4085 D. S. O. No.
Date Sept 1927	Location Santa Fe Ave
Map No. 8974	Surveyed by L S Hammond
Platting C'k'd by Wood	Date
Date Feb. 1928	Indexed

NOTE: ANY ADDITION OR CHANGES ON THIS SHEET MUST BE MADE OR CIRCLED IN RED, WITH DATE AND NAME OF PERSON MAKING CHANGE.

DO NOT EXTEND NOTES THIS SIDE OF THIS LINE

RETURN TO LOS ANGELES COUNTY SURVEYOR

Continued bottom page 44

447+09 Walnut Tr. — 24' — 35' — 447+97 Walnut Tr.

447+49.9 Walnut Tr. — 32.0 — 31.0 — 447+37 Walnut Tr.

446+90.1 Walnut Tr. — 34.0 — 250 — 442+79.0 Walnut Tr

Continued from top page 42

F.B. 278 Pg. 44 L.S.H. Chief Party Noted by L.S.H. Date

Continued bottom page 45

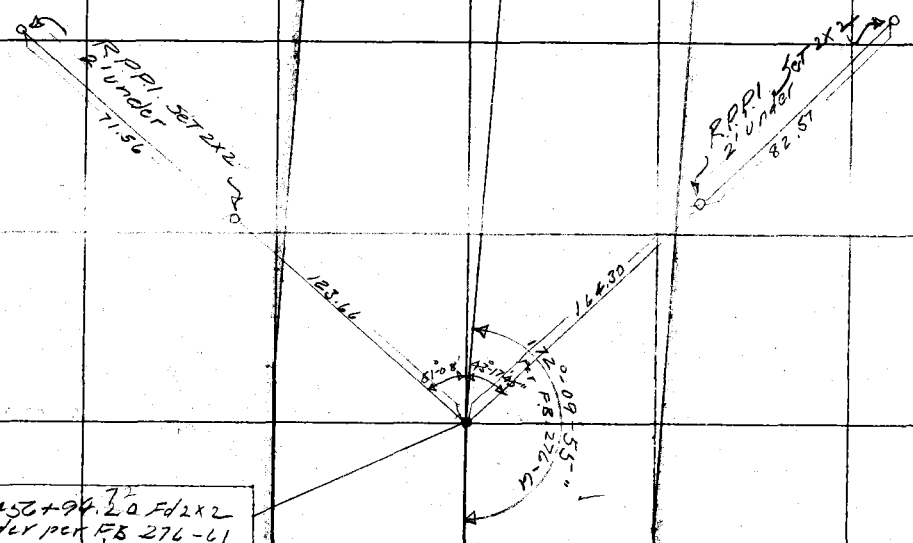

Continued From Top page 45

RETURN TO
LOS ANGELES COUNTY SURVEYOR

DO NOT EXTEND NOTES THIS SIDE OF THIS LINE

NOTE: ANY ADDITION OR CHANGES ON THIS SHEET MUST BE MADE OR CIRCLED IN RED. WITH DATE AND NAME OF PERSON MAKING CHANGE.

Date _____ Notes by LSH Chief Party LSH F.B. 278 Pg. 45

Platted by Browder	W. O. No. 4085 D. S. O. No.
Date Sept. 1927	Location Santa Fe Arc
Map No. 18174	Surveyed by L S Hammond
Platting C'k'd by Wood	Date
Date Feb. 1928	Indexed

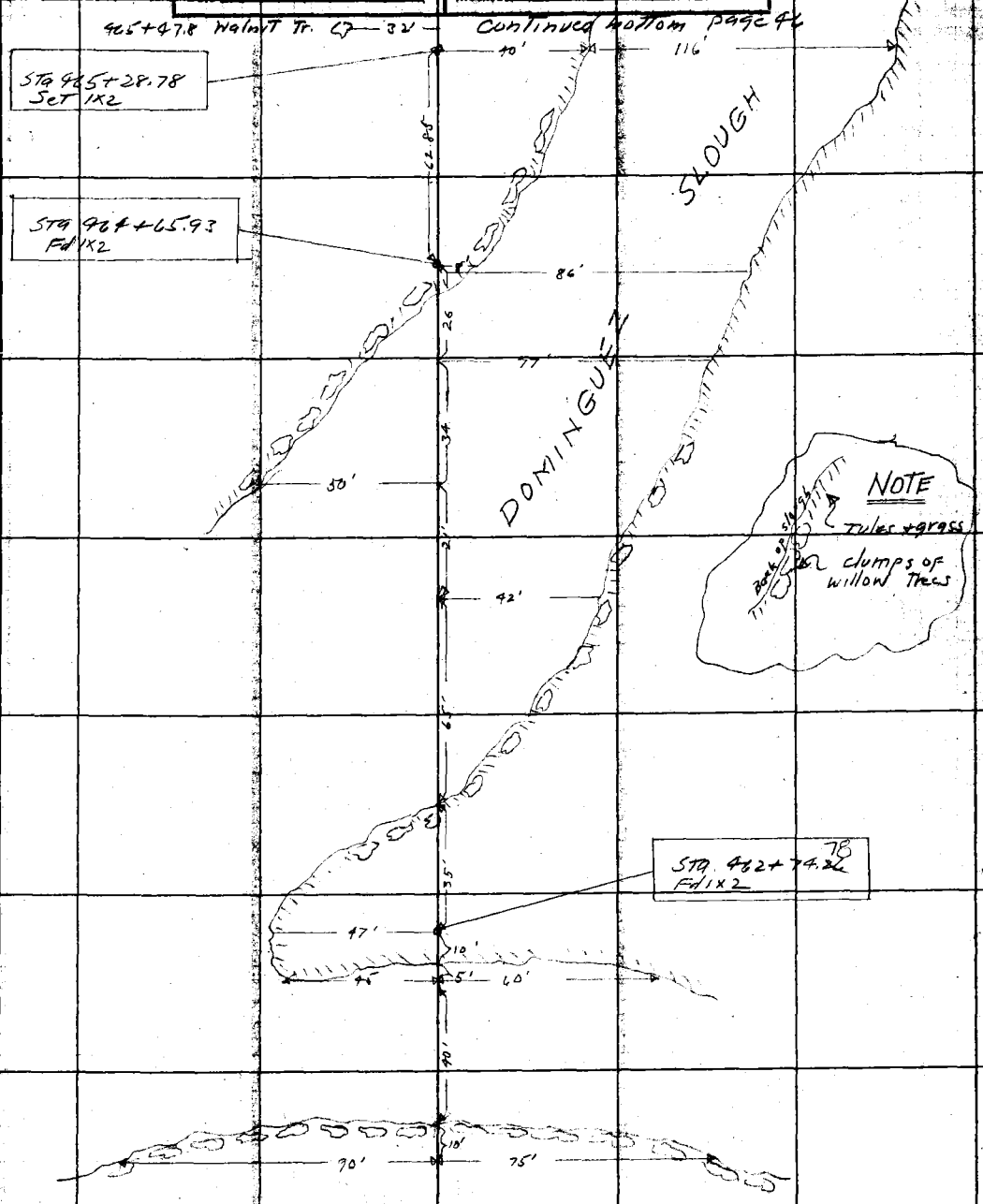

Continued from Top page 44

NOTE: ANY ADDITION OR CHANGES ON THIS SHEET MUST BE MADE OR CIRCLED IN RED, WITH DATE AND NAME OF PERSON MAKING CHANGE.

DO NOT EXTEND NOTES THIS SIDE OF THIS LINE

RETURN TO LOS ANGELES COUNTY SURVEYOR

F.B. 278 Pg. 46 LSH Chief Party Notes by LSH Date

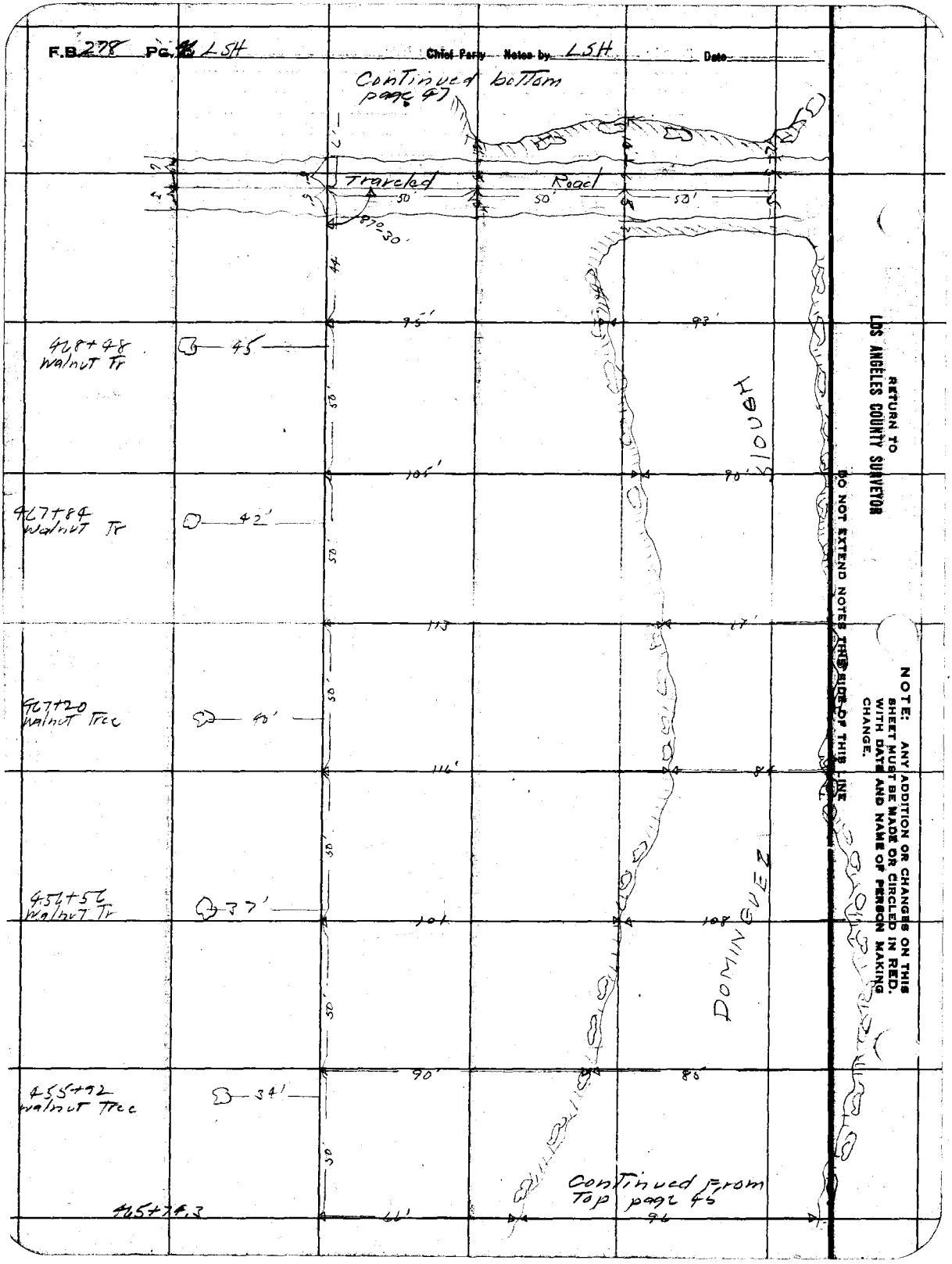

Date _____ Notes by L S H Chief Party L S H F.B. 278 Pg. 47

Platted by Brander
Date Sept 1927
Map No. 8974
Platting C'k'd by Wood
Date Feb. 1928

W. O. No. 4285 D. S. O. No. _____
Location Santa Fe Ave
Surveyed by L S Hammond
Date _____
Indexed _____

NOTE: ANY ADDITION OR CHANGES ON THIS SHEET MUST BE MADE OR CIRCLED IN RED, WITH DATE AND NAME OF PERSON MAKING CHANGE.

DO NOT EXTEND NOTES THIS SIDE OF THIS LINE

RETURN TO LOS ANGELES COUNTY SURVEYOR

Continued bottom page 46

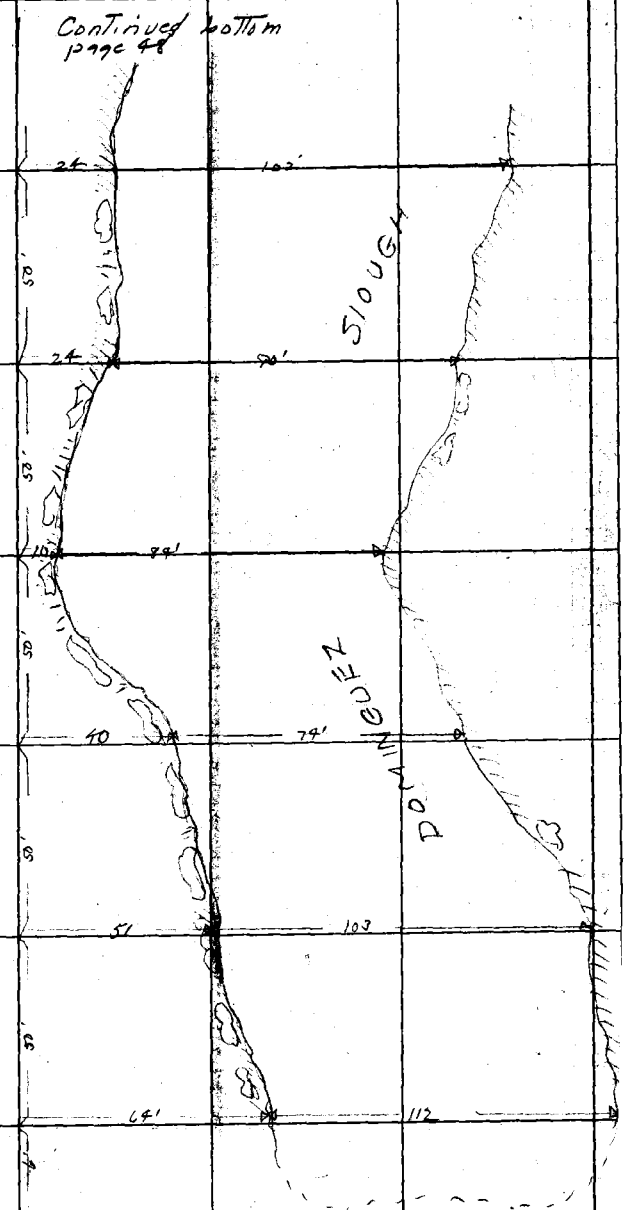

Continued from top page 48

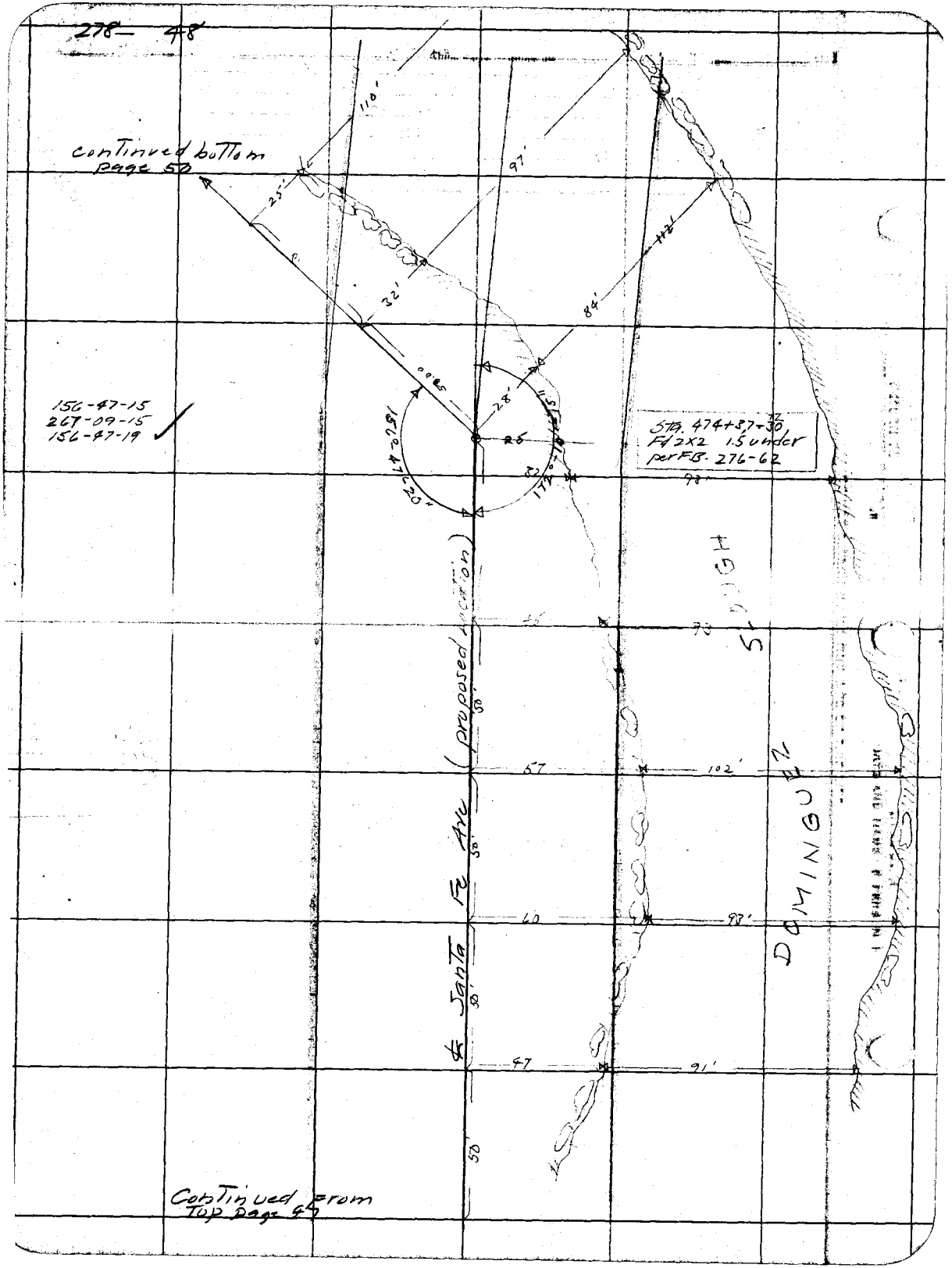
278 — 48
continued bottom page 50
110'
97'
25'
32'
84'
112'
28'
25
156-47-15
267-09-15
156-47-19
Sta. 474+37+30
Fd 2X2 1.5 under
per FB. 276-62
93'
45
93
57
102'
60
93'
47
91'
50'
℄ Santa Fe Ave (proposed location)
DOMINGUEZ
Continued from Top page 49

Date 8-29-27 Notes by LSH Chief Party LSH F.B. 278 Pg. 49

Platted by Browder	W. O. No. 4085 D. S. O. No.
Date Sept 1927	Location Santa Fe Ave.
Map No. 8974	Surveyed by L.S. Hammond
Platting C'k'd by Wood	Date 8-29-27
Date Feb. 1928	Indexed

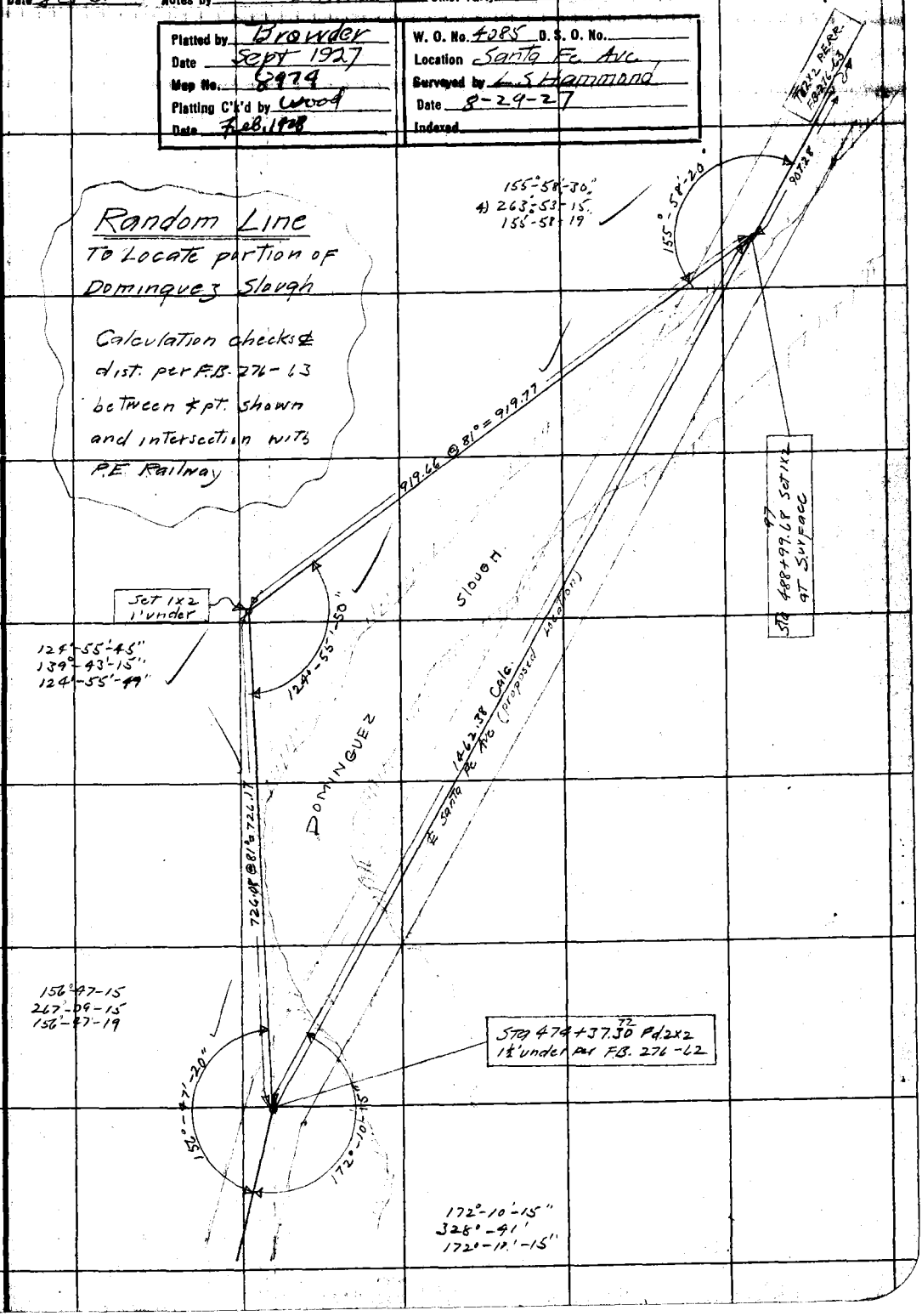

NOTE: ANY ADDITION OR CHANGES ON THIS SHEET MUST BE MADE OR CIRCLED IN RED, WITH DATE AND NAME OF PERSON MAKING CHANGE.

DO NOT EXTEND NOTES THIS SIDE OF THIS LINE

RETURN TO LOS ANGELES COUNTY SURVEYOR

RETURN TO
LOS ANGELES COUNTY SURVEYOR

NOTE: ANY ADDITION OR CHANGES ON THIS SHEET MUST BE MADE OR CIRCLED IN RED. WITH DATE AND NAME OF PERSON MAKING CHANGE.

DO NOT EXTEND NOTES THIS SIDE OF THIS LINE

Date

Noted by

Chief Party

F.B. 227 Pg. 52

Date _____ Notes by L S H Chief Party L S H F.B. 278 Pg. 51

Platted by Browder	W. O. No. 4085 D. S. O. No.
Date Sept. 1927	Location Santa Fe Ave
Map No. 8474	Surveyed by L S Hammond
Platting C'k'd by Wood	Date
Date Feb. 1928	Indexed

NOTE: ANY ADDITION OR CHANGES ON THIS SHEET MUST BE MADE OR CIRCLED IN RED, WITH DATE AND NAME OF PERSON MAKING CHANGE.

DO NOT EXTEND NOTES THIS SIDE OF THIS LINE

RETURN TO LOS ANGELES COUNTY SURVEYOR

Continued bottom page 52

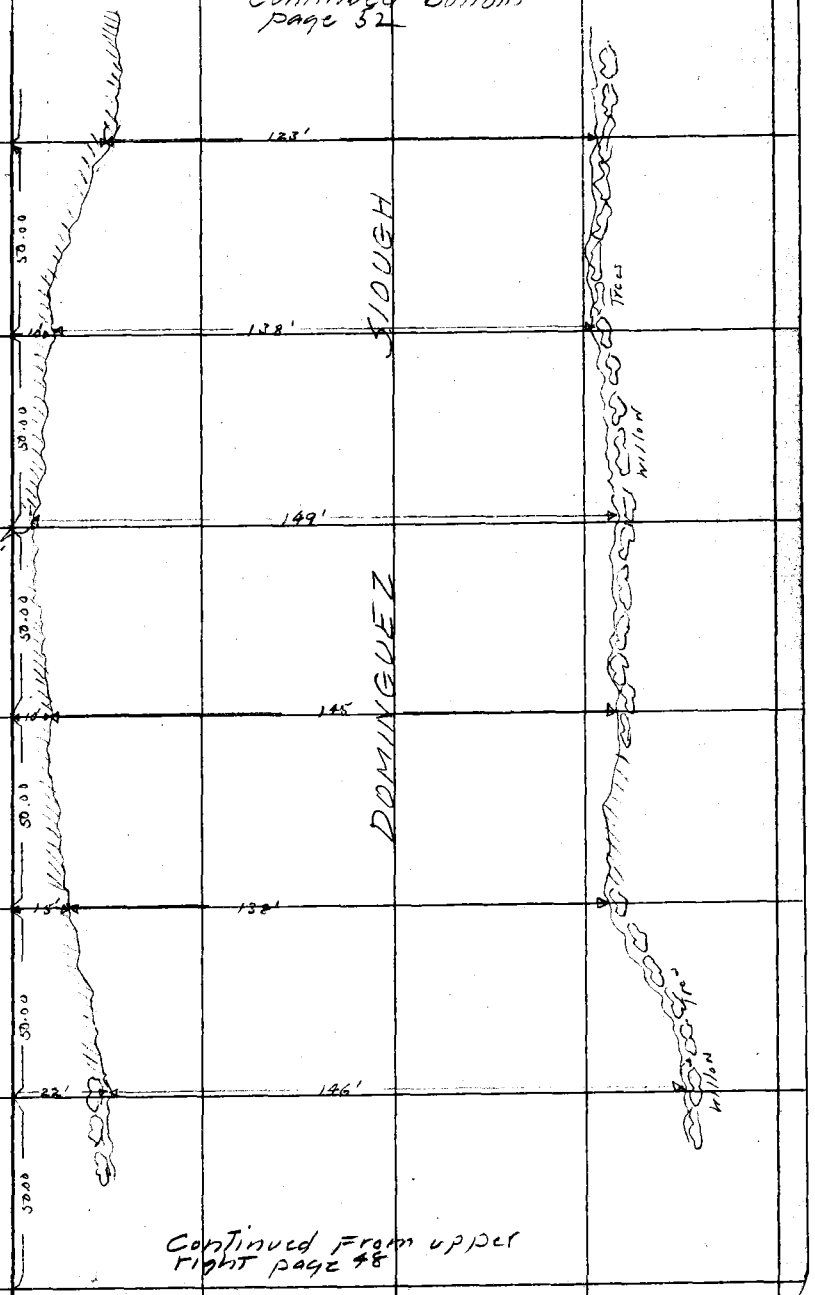

Continued From upper right page 48

F.B. 27P Pg. 52 L S H Chief Party Noted by: L S H. Date:

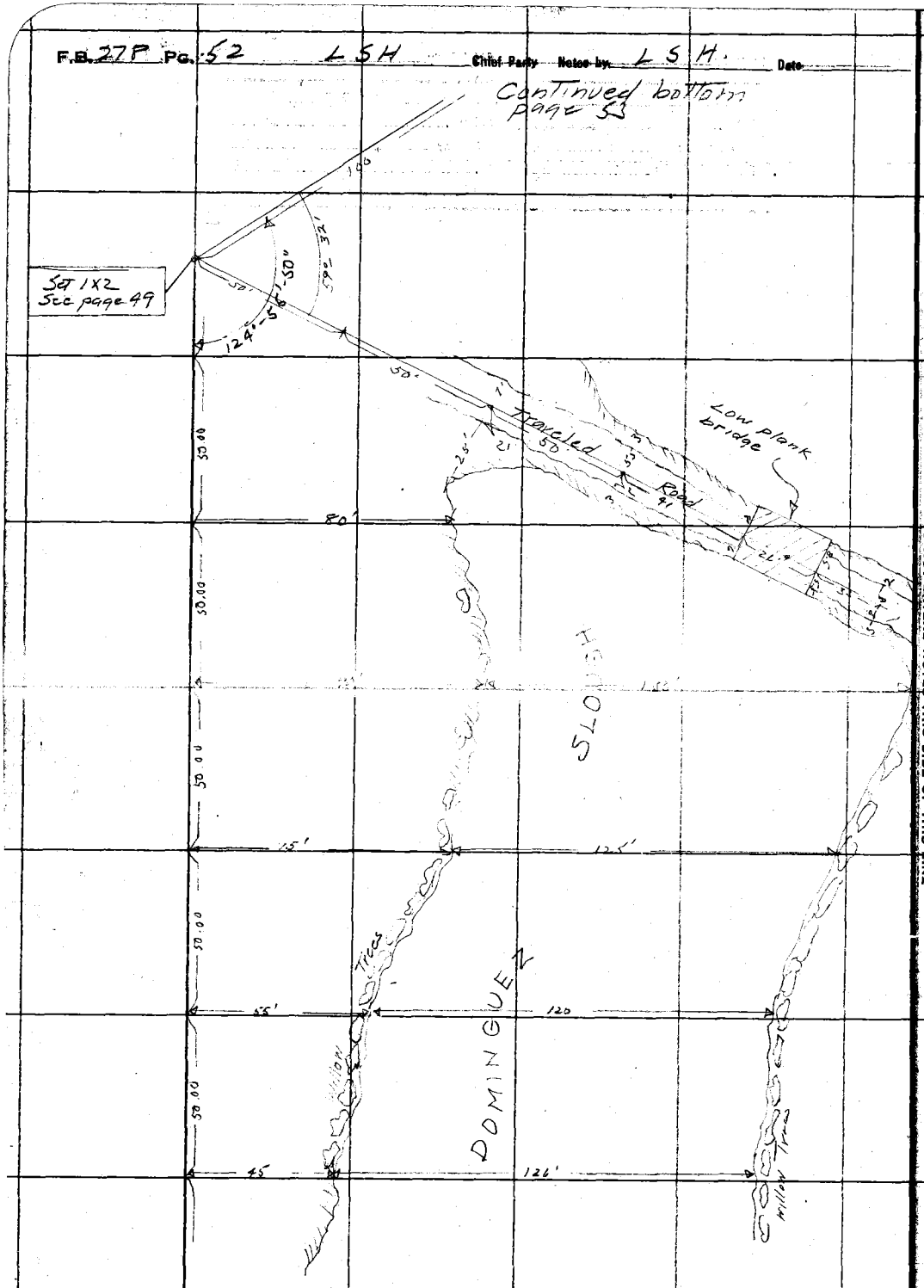

RETURN TO
LOS ANGELES COUNTY SURVEYOR

DO NOT EXTEND NOTES THIS SIDE OF THIS LINE

NOTE: ANY ADDITION OR CHANGES ON THIS SHEET MUST BE MADE OR CIRCLED IN RED, WITH DATE AND NAME OF PERSON MAKING CHANGE.

Date _____ Notes by L S H Chief Party L S H F.B. 276 Pg. 53

Platted by Browder	W. O. No. 4085 D. S. O. No.
Date Sept 1927	Location Santa Fe Arc
Map No. 8974	Surveyed by L S Hammond
Platting C'k'd by Wood	Date
Date Feb 1928	Indexed

NOTE: ANY ADDITION OR CHANGES ON THIS SHEET MUST BE MADE OR CIRCLED IN RED, WITH DATE AND NAME OF PERSON MAKING CHANGE.

DO NOT EXTEND NOTES THIS SIDE OF THIS LINE

RETURN TO LOS ANGELES COUNTY SURVEYOR

Continued bottom page 54

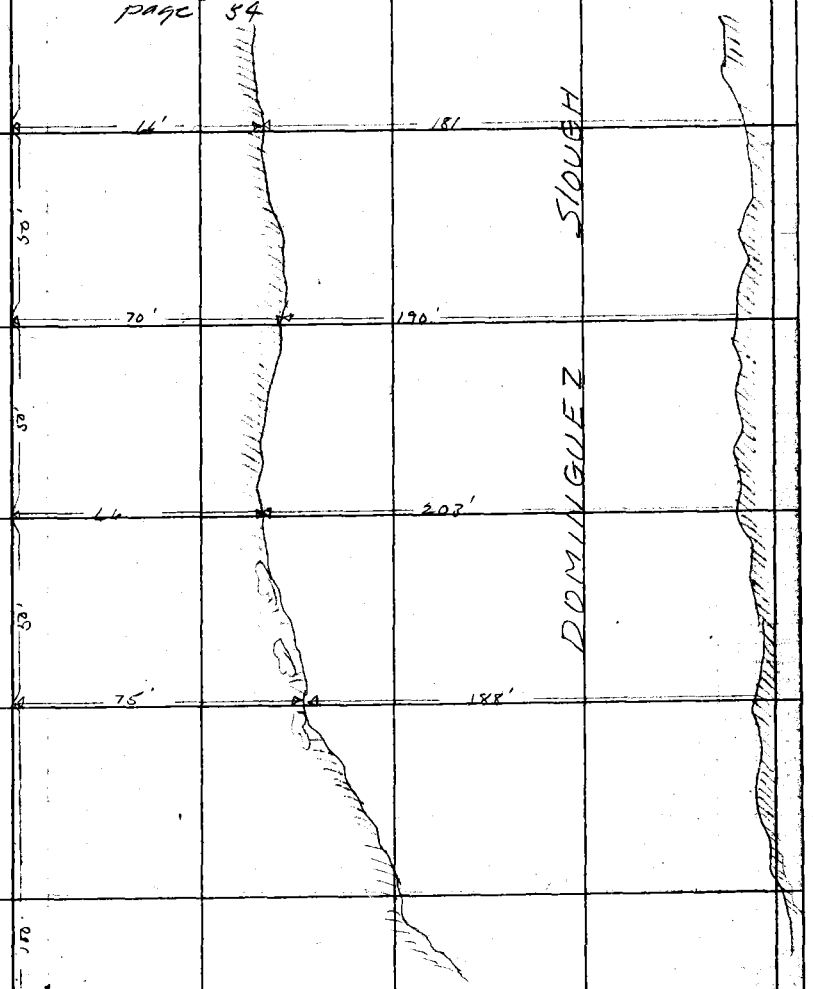

Continued from Top page 52

F.B. 278 Pg. 54 LSH Chief Party Notes by LSH Date

Continued bottom page 55



Continued From Top page 53

RETURN TO
LOS ANGELES COUNTY SURVEYOR

DO NOT EXTEND NOTES THIS SIDE OF THIS LINE

NOTE: ANY ADDITION OR CHANGES ON THIS SHEET MUST BE MADE OR CIRCLED IN RED. WITH DATE AND NAME OF PERSON MAKING CHANGE.

Date 8-30-27 Notes by L.S.H. Chief Party L.S.H. F.B. 278 Pg. 55

Platted by Browder	W. O. No. 4085 D. S. O. No.
Date Sept 1927	Location Santa Fe A.C.
Map No. 8974	Surveyed by L.S. Hammond
Platting C'k'd by Wood	Date 8-30-27
Date Feb. 1928	Indexed

NOTE: ANY ADDITION OR CHANGES ON THIS SHEET MUST BE MADE OR CIRCLED IN RED. WITH DATE AND NAME OF PERSON MAKING CHANGE.

DO NOT EXTEND NOTES THIS SIDE OF THIS LINE

RETURN TO LOS ANGELES COUNTY SURVEYOR

Continued bottom page 52

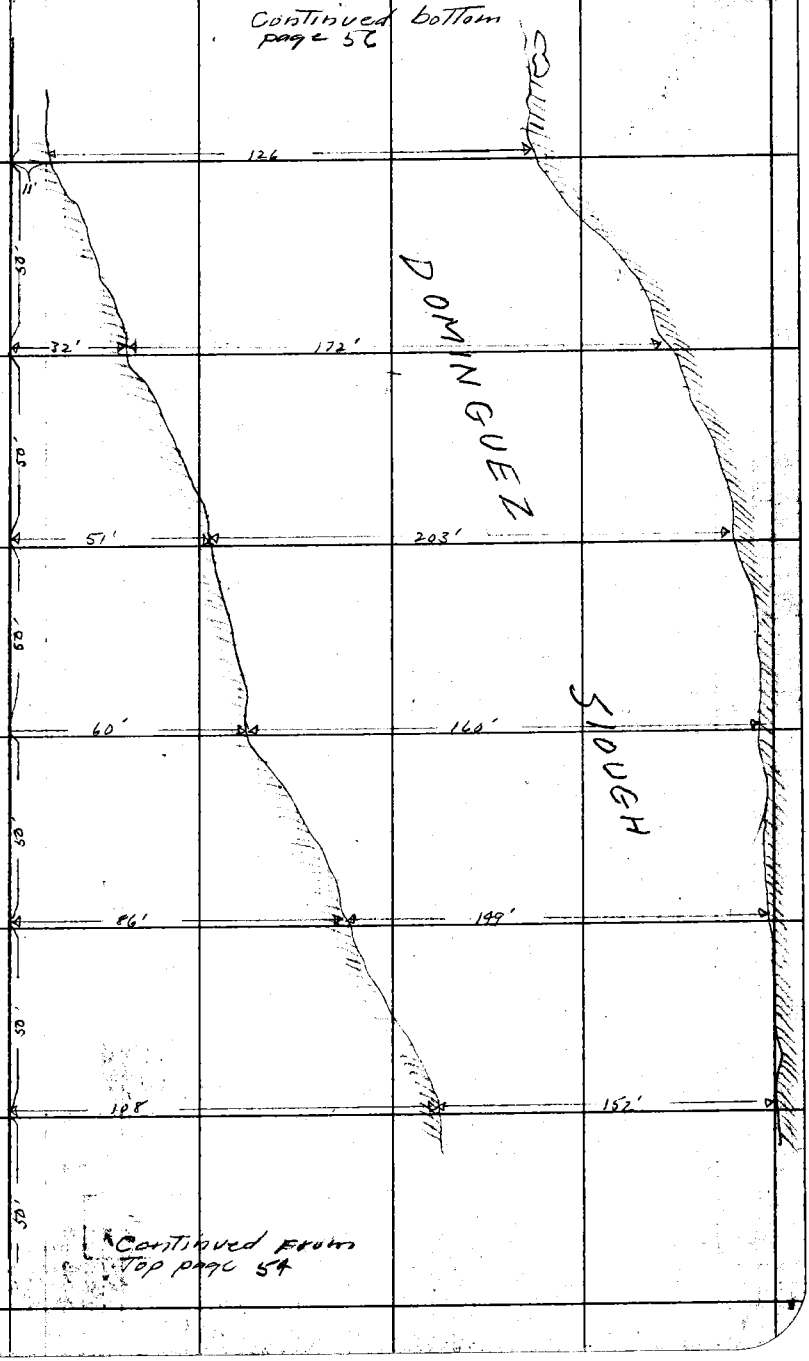

Continued from top page 54

F.B. 278 PG. 52 LSH Chief Party Notes by LSH Date 8-30-07

Continued bottom page 51



RETURN TO
LOS ANGELES COUNTY SURVEYOR

NOTE: ANY ADDITION OR CHANGES ON THIS SHEET MUST BE MADE OR CIRCLED IN RED. WITH DATE AND NAME OF PERSON MAKING CHANGE.

DO NOT EXTEND NOTES THIS SIDE OF THIS LINE

Date 8-30-27 Notes by L S H Chief Party L S H F.B. 478 Pg. 57

Platted by Browder	W. O. No. 708 D. S. O. No.
Date Sept 1927	Location Santa Fe Ave
Map No. 8974	Surveyed by L S Hammond
Platting C'k'd by Wood	Date 8-30-27
Date Feb. 1928	Indexed

NOTE: ANY ADDITION OR CHANGES ON THIS SHEET MUST BE MADE OR CIRCLED IN RED. WITH DATE AND NAME OF PERSON MAKING CHANGE.

DO NOT EXTEND NOTES THIS SIDE OF THIS LINE

RETURN TO LOS ANGELES COUNTY SURVEYOR

Continued bottom page 58

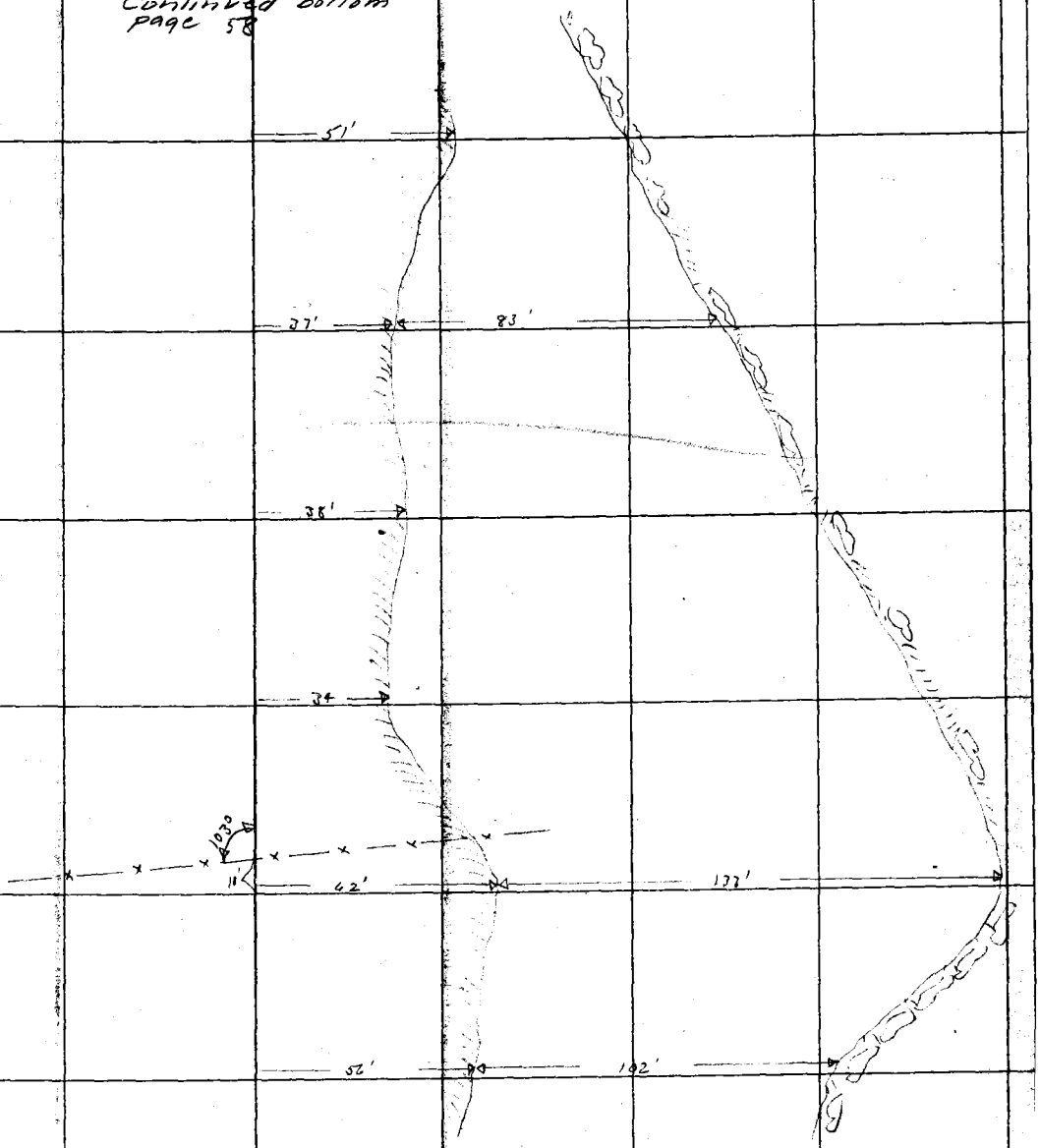

Continued from top page 56

F.B. 278 Pg. 58 LSH Chief Party Noted by: LSH Date 8-31-27

499+52. Fence Cont. bottom page 59

499+37.98 Intersection R of W Fence

Pass Fld per FB 276-63

498+49 PP

498+29.20 Guage of Track

498+22 PP

498+17.59 Guage of Track

497+96.42 Guage of Track

497+85.81 " " "

Sta 499+06.96 Fd 2x2 per FB. 276-63

Sta 497+30.43 Fd 1x2 per FB. 276-64

Railway

Dominguez

Slough

496+88 PP

496+72.38 Intersection Fence

Superseded see FB. 333

Continued From Top page 57

RETURN TO LOS ANGELES COUNTY SURVEYOR

DO NOT EXTEND NOTES THIS SIDE OF THIS LINE

NOTE: ANY ADDITION OR CHANGES ON THIS SHEET MUST BE MADE OR CIRCLED IN RED. WITH DATE AND NAME OF PERSON MAKING CHANGE.

Date 8-31-27 Notes by LSH Chief Party LSH F.B. 278 PG 59

Platted by Browder	W. O. No. 4085 D. S. O. No.
Date Sept. 1927	Location Santa Fe Ave
Map No. 8974	Surveyed by L S Hammond
Platting C'k'd by Wood	Date 8-31-27
Date Feb. 1928	Indexed

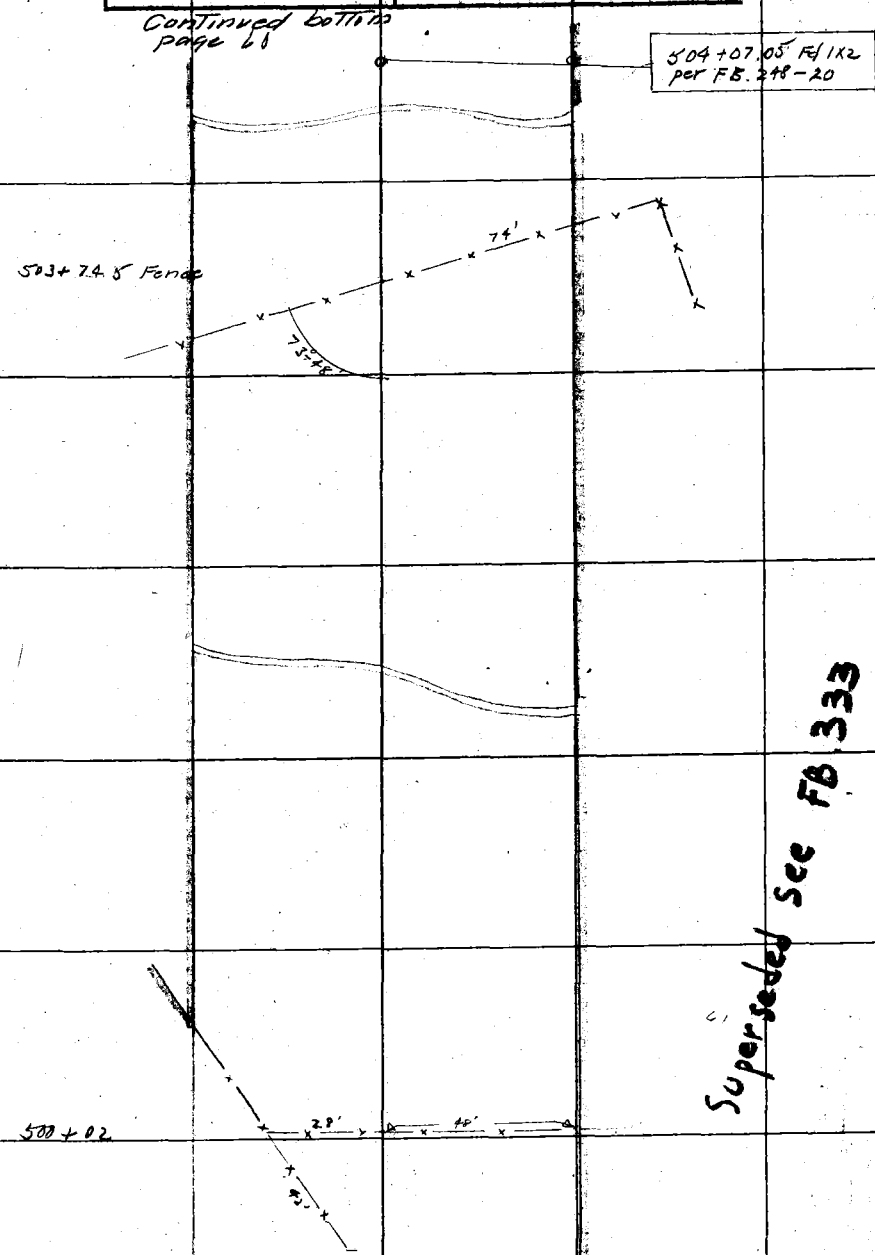

Continued from Top page 58

NOTE: ANY ADDITION OR CHANGES ON THIS SHEET MUST BE MADE OR CIRCLED IN RED. WITH DATE AND NAME OF PERSON MAKING CHANGE.

DO NOT EXTEND NOTES THIS SIDE OF THIS LINE

RETURN TO LOS ANGELES COUNTY SURVEYOR

F.B. 278 PG. 60 LSH Chief Party Notes by LSH Date 8-31-27

Continued bottom page 61

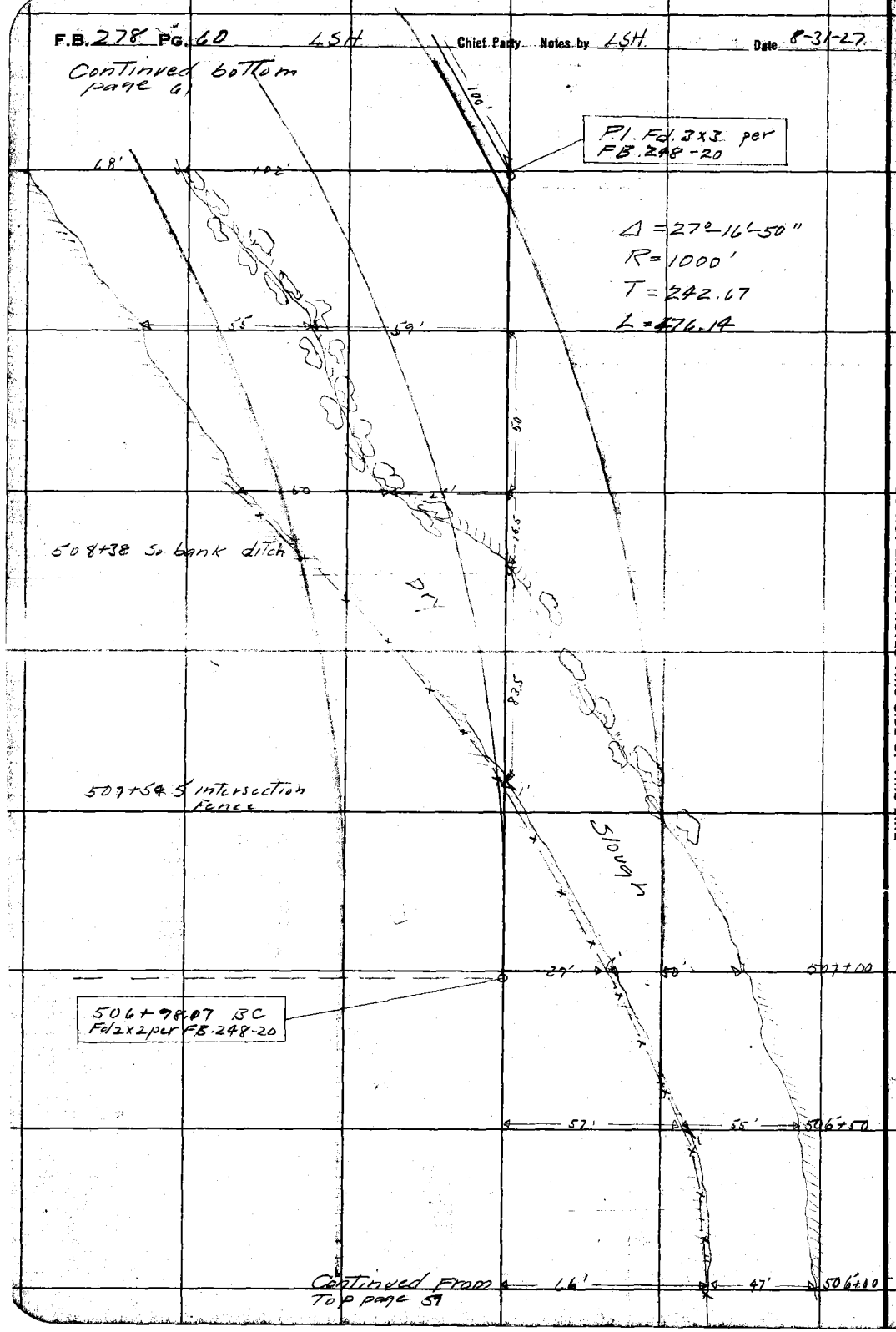

RETURN TO LOS ANGELES COUNTY SURVEYOR

DO NOT EXTEND NOTES THIS SIDE OF THIS LINE

NOTE: ANY ADDITION OR CHANGES ON THIS SHEET MUST BE MADE OR CIRCLED IN RED. WITH DATE AND NAME OF PERSON MAKING CHANGE.

Date 8-31-27 Notes by L S H Chief Party L S H F.B. 278 PG. 61

Platted by Brownder	W. O. No. 4085 D. S. O. No.
Date Sept 1927	Location Santa Fe Arc
Map No. 8974	Surveyed by L S Hammond
Platting C'k'd by Wood	Date 8-31-27
Date Feb 1928	Indexed

Continued bottom page 62

STA. 515+59.18 Fd 1x2 per F.B. 278-20

STA 511+74.33 EC Fd 2x2 per F.B 248-20

49'

110'

100'

Continued from top page 60

NOTE: ANY ADDITION OR CHANGES ON THIS SHEET MUST BE MADE OR CIRCLED IN RED, WITH DATE AND NAME OF PERSON MAKING CHANGE.

DO NOT EXTEND NOTES THIS SIDE OF THIS LINE

RETURN TO LOS ANGELES COUNTY SURVEYOR

F.B. 278 Pg. 62 LSH Chief Party Notes by LSH Date 8-31-27

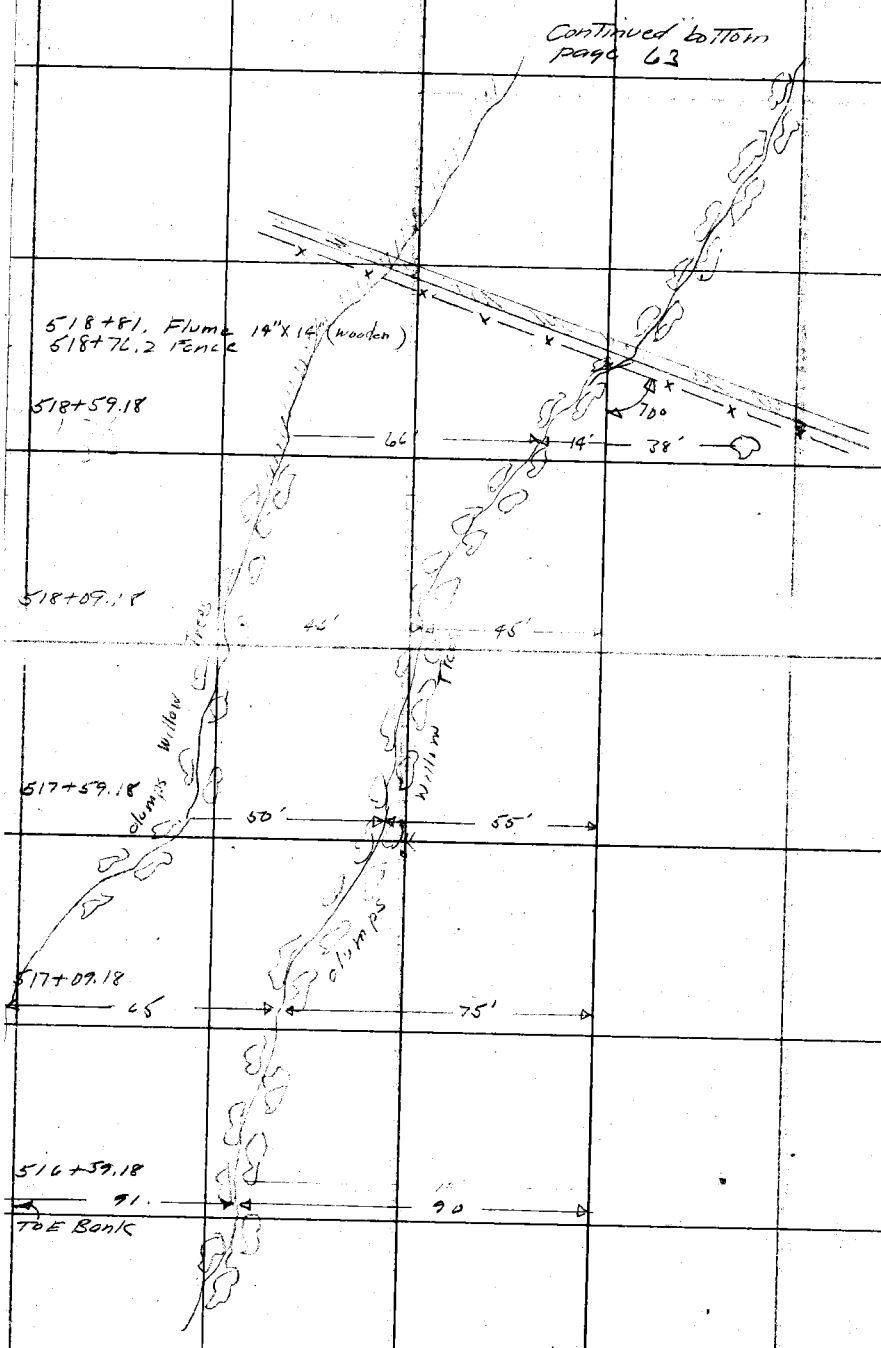

RETURN TO
LOS ANGELES COUNTY SURVEYOR

DO NOT EXTEND NOTES THIS SIDE OF THIS LINE

NOTE: ANY ADDITION OR CHANGES ON THIS SHEET MUST BE MADE OR CIRCLED IN RED. WITH DATE AND NAME OF PERSON MAKING CHANGE.

Date _____ Notes by LSH Chief Party LSH F.B. 278 Pg. 63

Plotted by Browder	W. O. No. 4085 D. S. O. No.
Date Sept 1927	Location Santa Fe Ave
Map No. 8974	Surveyed by L S Hammond
Plotting C'k'd by Wood	Date
Date Feb. 1928	Indexed

Continued bottom page 69

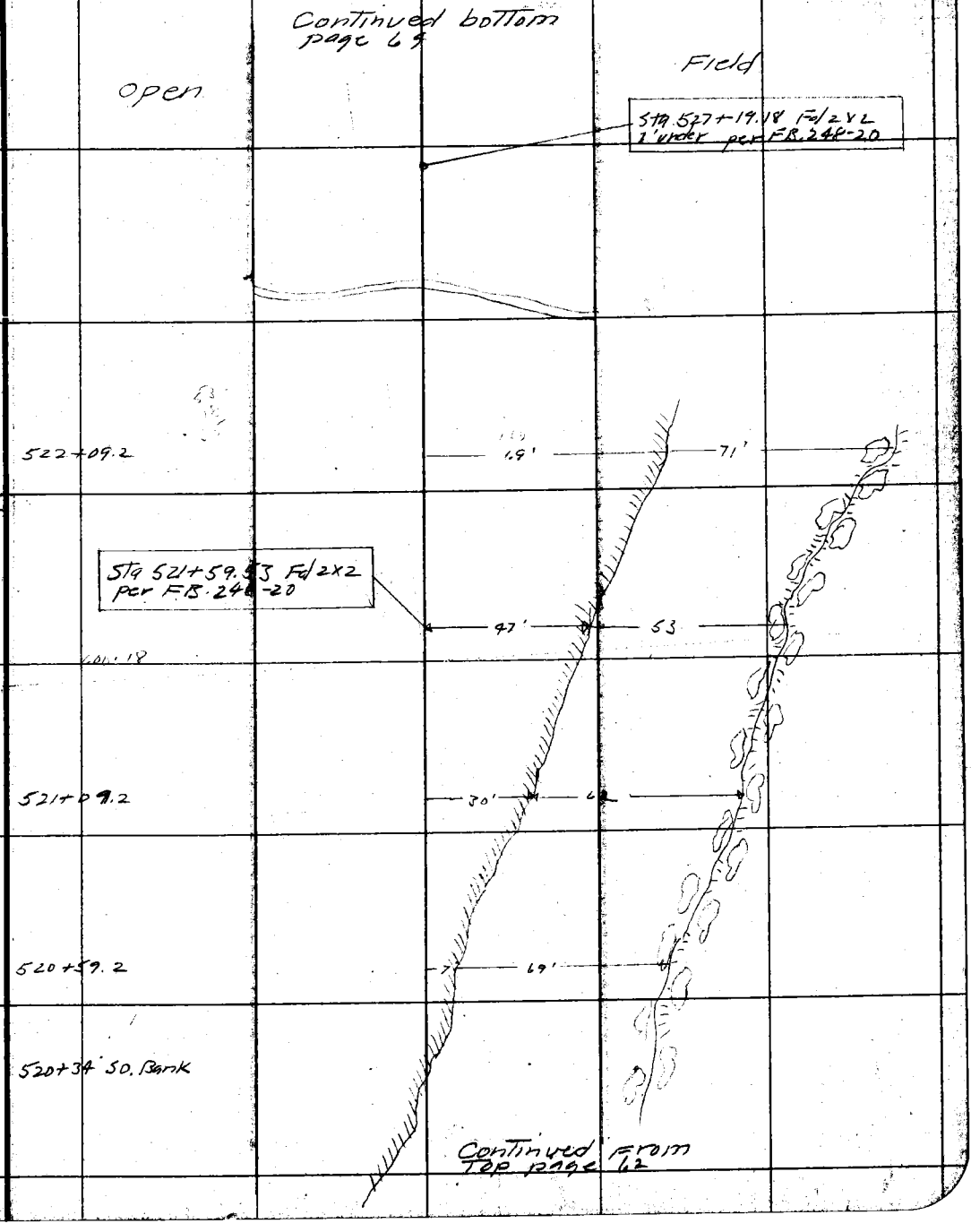

Continued From Top page 62

NOTE: ANY ADDITION OR CHANGES ON THIS SHEET MUST BE MADE OR CIRCLED IN RED, WITH DATE AND NAME OF PERSON MAKING CHANGE.

DO NOT EXTEND NOTES THIS SIDE OF THIS LINE

RETURN TO LOS ANGELES COUNTY SURVEYOR

F.B. 278 PG. 64 LSH Chief Party Notes by LSH Date

Continued bottom page 65

539+21.90 Fd 2x2 1' under per F.B. 278-20

Field

Open

Sta 533+20.73 Fd 2x2 1' under per F.B. 278-20

Continued from Top page 65

RETURN TO LOS ANGELES COUNTY SURVEYOR

DO NOT EXTEND NOTES THIS SIDE OF THIS LINE

NOTE: ANY ADDITION OR CHANGES ON THIS SHEET MUST BE MADE OR CIRCLED IN RED, WITH DATE AND NAME OF PERSON MAKING CHANGE.

Date _____ Notes by _____ Chief Party _____ F.B. 278 PG. 65

Platted by Browder	W. O. No. 4085 D. S. O. No.
Date Sept 1927	Location Santa Fe Arc
Map No. 8974	Surveyed by L S Hammond
Platting C'k'd by Wood	Date
Date [illegible], 1928	Indexed

NOTE: ANY ADDITION OR CHANGES ON THIS SHEET MUST BE MADE OR CIRCLED IN RED, WITH DATE AND NAME OF PERSON MAKING CHANGE.

DO NOT EXTEND NOTES THIS SIDE OF THIS LINE

RETURN TO LOS ANGELES COUNTY SURVEYOR

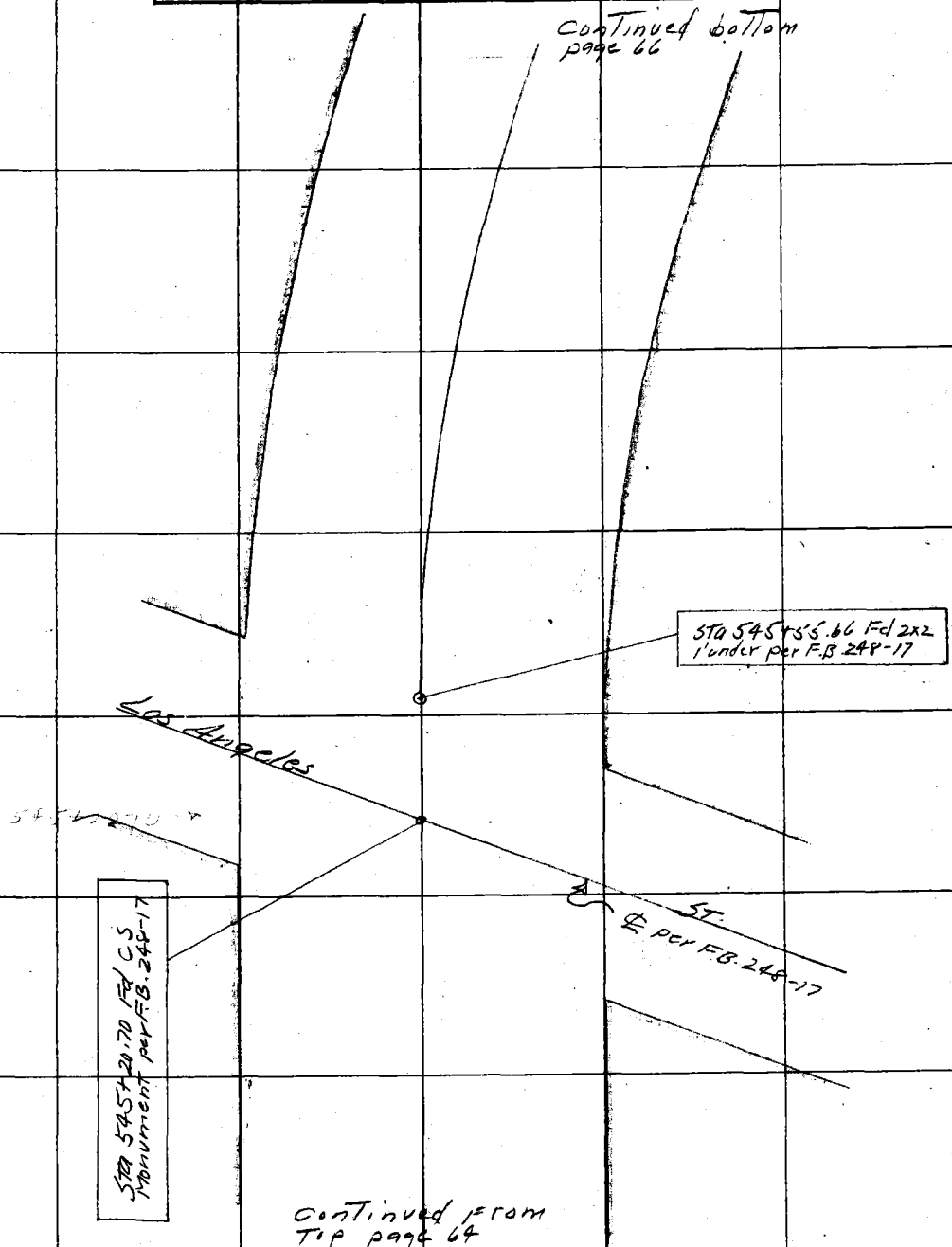

F.B. 278 PG. 64

Chief Party Notes by Date

Continued bottom page 67

STA. 551+86.86 Fd 2x2 1' under per F.B. 248-17

Δ = 36°-09'-55"
R = 1000'
T = 326.52'
L = 631.20

Pl. Fd 3x3 2½' down per F.B. 248-17

Continued from Top page 65

RETURN TO LOS ANGELES COUNTY SURVEYOR

DO NOT EXTEND NOTES THIS SIDE OF THIS LINE

NOTE: ANY ADDITION OR CHANGES ON THIS SHEET MUST BE MADE OR CIRCLED IN RED. WITH DATE AND NAME OF PERSON MAKING CHANGE.

Date _____ Notes by LSH Chief Party LSH F.B. 278 Pg. 67

Platted by Wood
Date April 1928
Map No. 8974 Sht. 5
Platting C'k'd by C.J.T.
Date MAR 1998

W. O. No. 4085 D. S. O. No. _____
Location Santa Fe Ave
Surveyed by LS Hammond
Date _____
Indexed _____

Continued bottom page 68

N

STG. 567+04.58 Fd. 1x2 per F.B. 248-17

Open

Field

STG 561+04.49 Fd 1x2 per F.B. 248-17

559+26.0 Fence

9'

107°-23'

STG 559+90.47 Fd 1x2 per F.B. 248-17

Continued from TP page 66

NOTE: ANY ADDITION OR CHANGES ON THIS SHEET MUST BE MADE OR CIRCLED IN RED. WITH DATE AND NAME OF PERSON MAKING CHANGE.

RETURN TO LOS ANGELES COUNTY SURVEYOR

DO NOT EXTEND NOTES THIS SIDE OF THIS LINE

F.B. 278 PG. 69 LSH Chief Party Notes by LSH Date



RETURN TO
LOS ANGELES COUNTY SURVEYOR

DO NOT EXTEND NOTES THIS SIDE OF THIS LINE

NOTE: ANY ADDITION OR CHANGES ON THIS SHEET MUST BE MADE OR CIRCLED IN RED, WITH DATE AND NAME OF PERSON MAKING CHANGE.

Date _____ Notes by L S H Chief Party L S H F.B. 278 Pg. 70

Platted by Wood	W. O. No. 4085 D. S. G. No.
Date April 1928	Location Santa Fe Ave
Map No. 3974 Sht 5	Surveyed by L S Hammond
Platting C'k'd by C. J. T.	Date
Date MAR 1929	Indexed

Continued bottom page 71

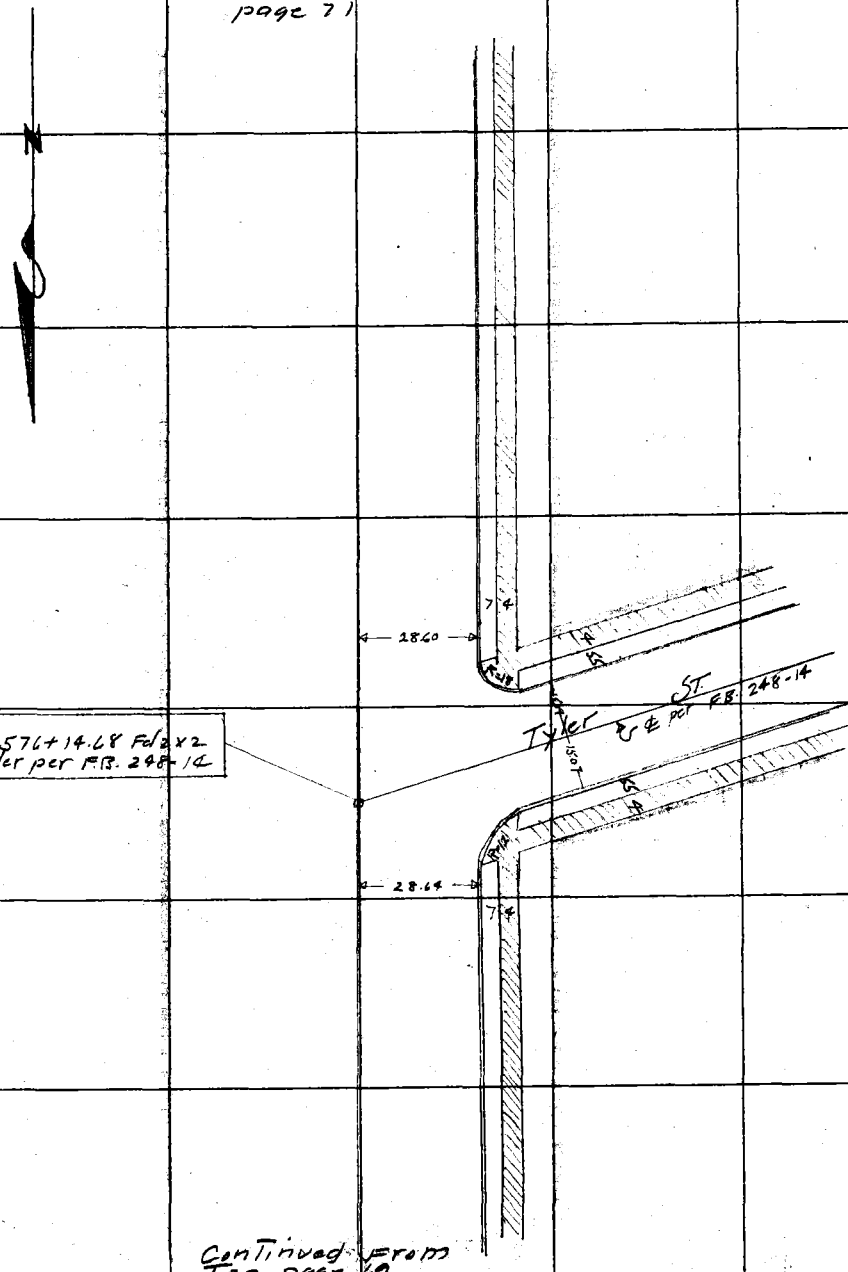

Sta. 576+14.68 Fd 2 x 2 5 under per F.B. 248-14

Continued from Top page 69

NOTE: ANY ADDITION OR CHANGES ON THIS SHEET MUST BE MADE OR CIRCLED IN RED, WITH DATE AND NAME OF PERSON MAKING CHANGE.

DO NOT EXTEND NOTES THIS SIDE OF THIS LINE

RETURN TO LOS ANGELES COUNTY SURVEYOR

F.B. 278 Pg. 71 LSH Chief Party Notes by LSH Date

Continued bottom page 72

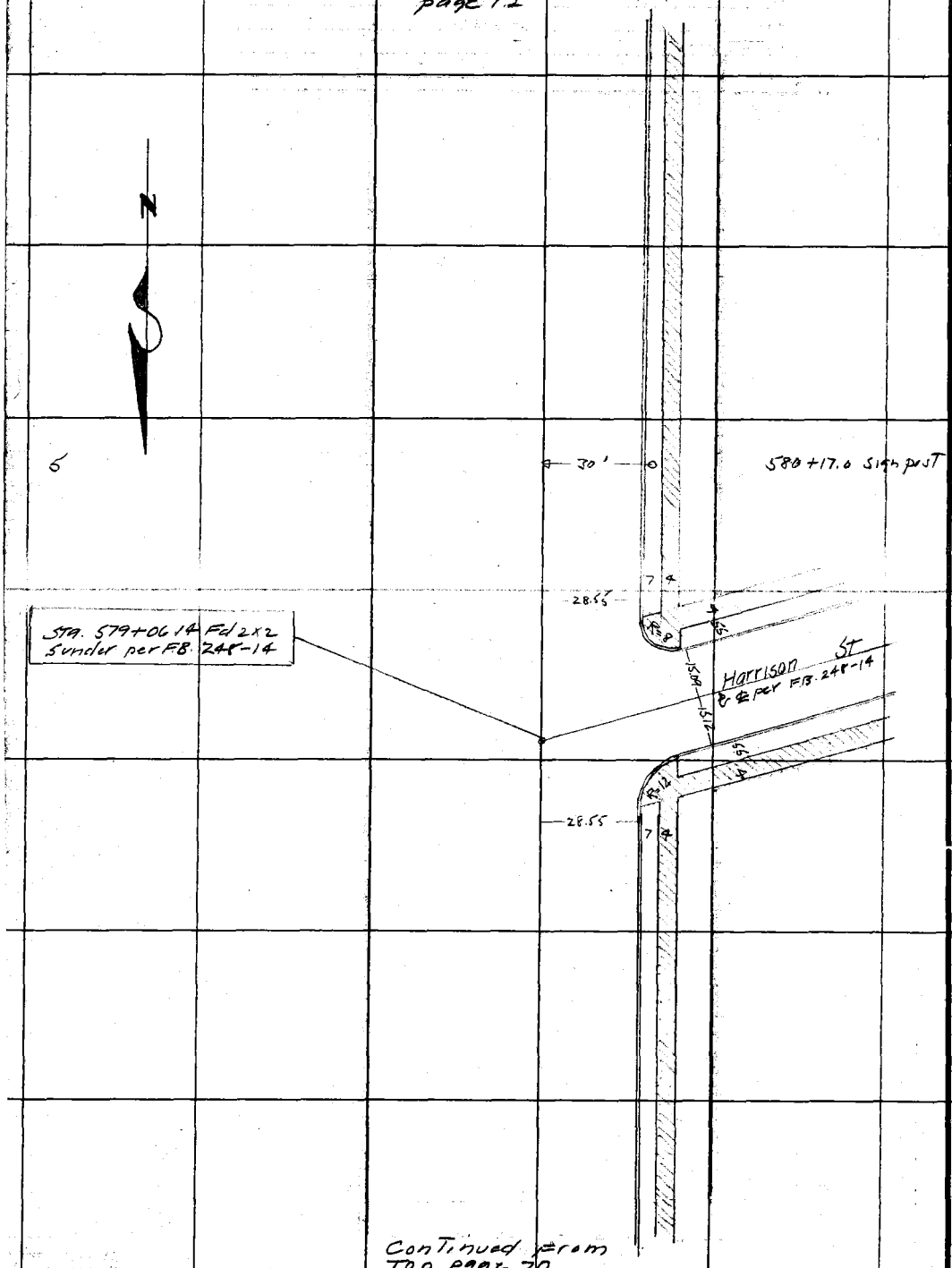

Continued from Top page 70

RETURN TO
LOS ANGELES COUNTY SURVEYOR

DO NOT EXTEND NOTES THIS SIDE OF THIS LINE

NOTE: ANY ADDITION OR CHANGES ON THIS SHEET MUST BE MADE OR CIRCLED IN RED, WITH DATE AND NAME OF PERSON MAKING CHANGE.

Date _____ Notes by LSH Chief Party LSH F.B. 278 Pg. 72

Platted by Wood	W. O. No. 4085 D. S. O. No.
Date April 1928	Location Santa Fe Arc
Map No. 8474 224.5	Surveyed by L S Hammond
Platting C'k'd by C. J. T.	Date
Date MAR 1928	Indexed

Continued bottom page 73

NOTE: ANY ADDITION OR CHANGES ON THIS SHEET MUST BE MADE OR CIRCLED IN RED, WITH DATE AND NAME OF PERSON MAKING CHANGE.

RETURN TO LOS ANGELES COUNTY SURVEYOR

DO NOT EXTEND NOTES THIS SIDE OF THIS LINE

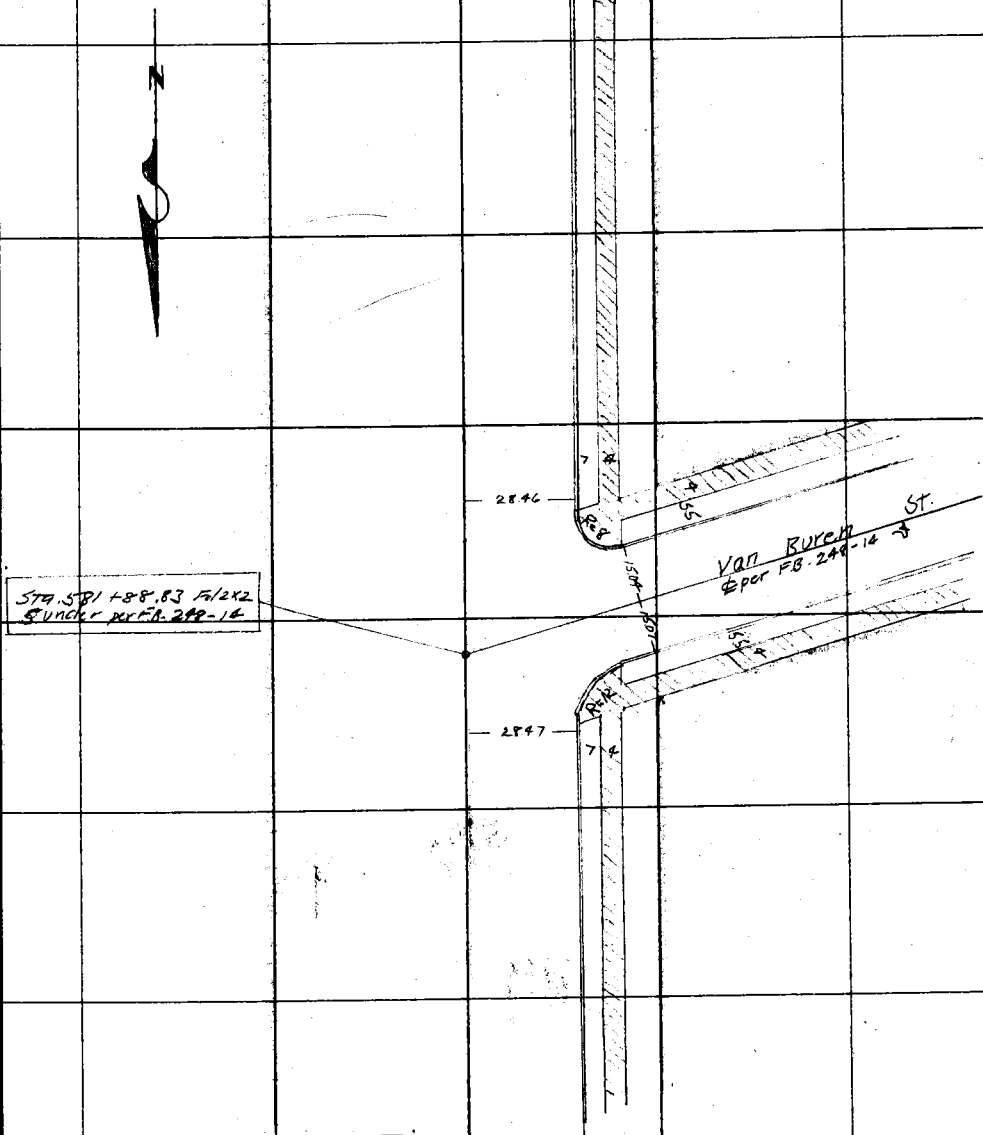

Continued from Top page 71

F.B. 278 PG. 73 LSH Chief Party Notes by LSH Date

Continued bottom page 74

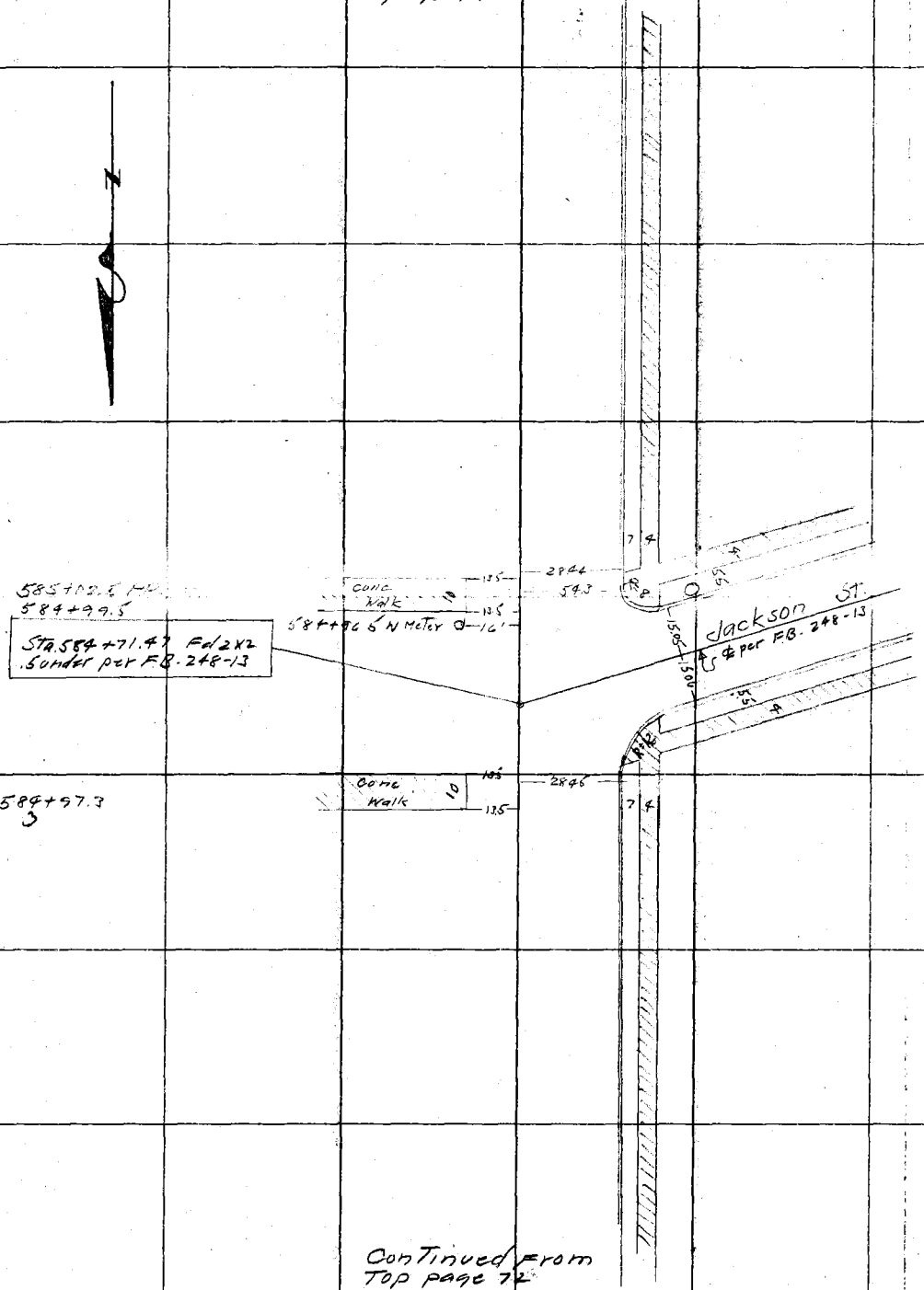

Continued from Top page 72

RETURN TO
LOS ANGELES COUNTY SURVEYOR

DO NOT EXTEND NOTES THIS SIDE OF THIS LINE

NOTE: ANY ADDITION OR CHANGES ON THIS SHEET MUST BE MADE OR CIRCLED IN RED, WITH DATE AND NAME OF PERSON MAKING CHANGE.

Date _____ Notes by LSH Chief Party LSH F.B. 278 Pg. 74

Platted by Wood	W. O. No. 40F1 D. S. O. No.
Date April 1928	Location Santa Fe Ave
Map No. 8974 Sht 5	Surveyed by L S Hamilton Inc
Platting C'k'd by C. J. T.	Date
Date MAR 1928	Indexed

continued bottom page 75

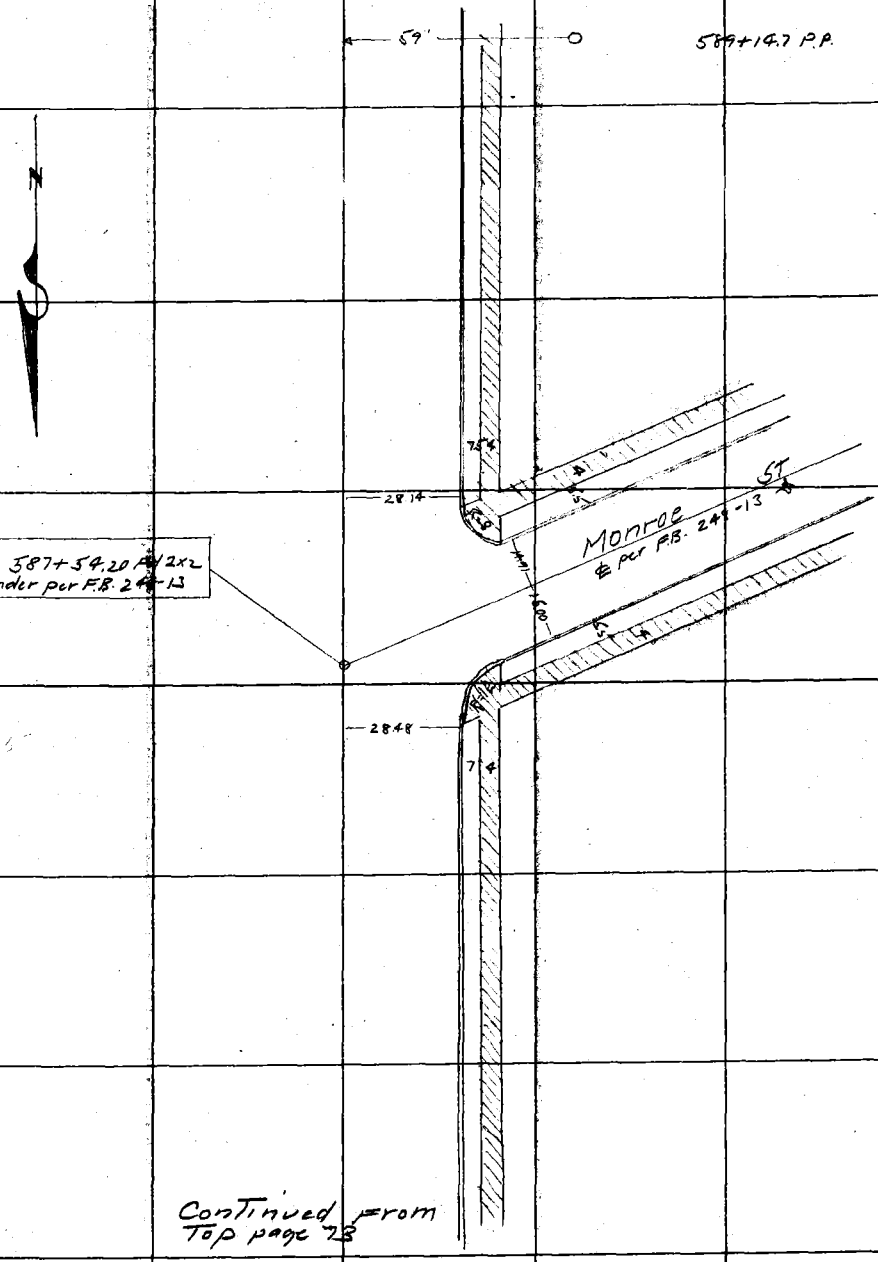

Continued from Top page 73

NOTE: ANY ADDITION OR CHANGES ON THIS SHEET MUST BE MADE OR CIRCLED IN RED, WITH DATE AND NAME OF PERSON MAKING CHANGE.

DO NOT EXTEND NOTES THIS SIDE OF THIS LINE

RETURN TO LOS ANGELES COUNTY SURVEYOR

F.B. 278 PG. 75 CSH Chief Party Notes by CSH Date

Continued bottom page 76

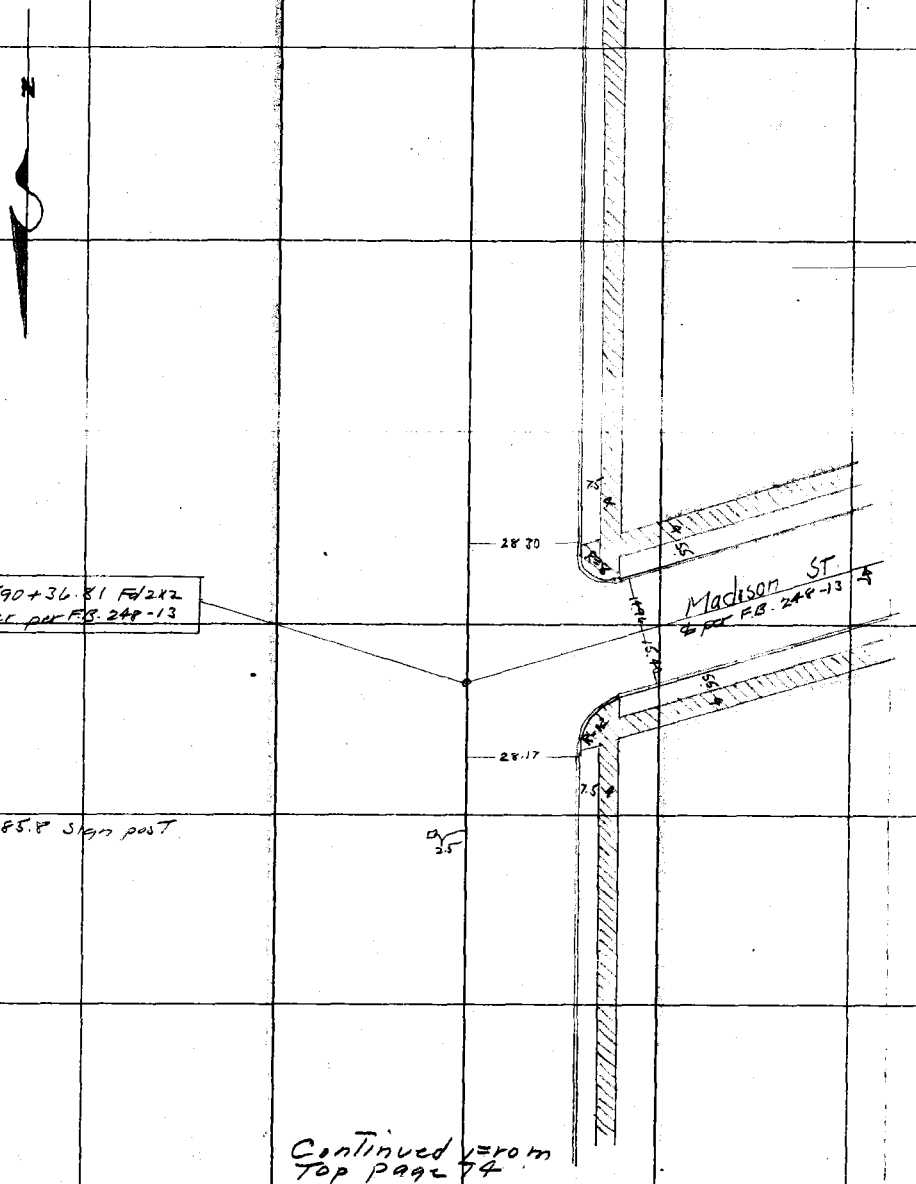

Continued from Top page 74

RETURN TO LOS ANGELES COUNTY SURVEYOR

NOTE: ANY ADDITION OR CHANGES ON THIS SHEET MUST BE MADE OR CIRCLED IN RED. WITH DATE AND NAME OF PERSON MAKING CHANGE.

DO NOT EXTEND NOTES THIS SIDE OF THIS LINE

Date _____ Notes by LSH Chief Party LSH F.B. 278 Pg. 76

Platted by Wood
Date April 1928
Map No. 8974 Sht. 5
Platting C'k'd by C. J. T.
Date MAR 1928

W. O. No. 4085 D. S. O. No. _____
Location Santa Fe Ave
Surveyed by LS Hammond
Date _____
Indexed _____

Continued bottom page 77

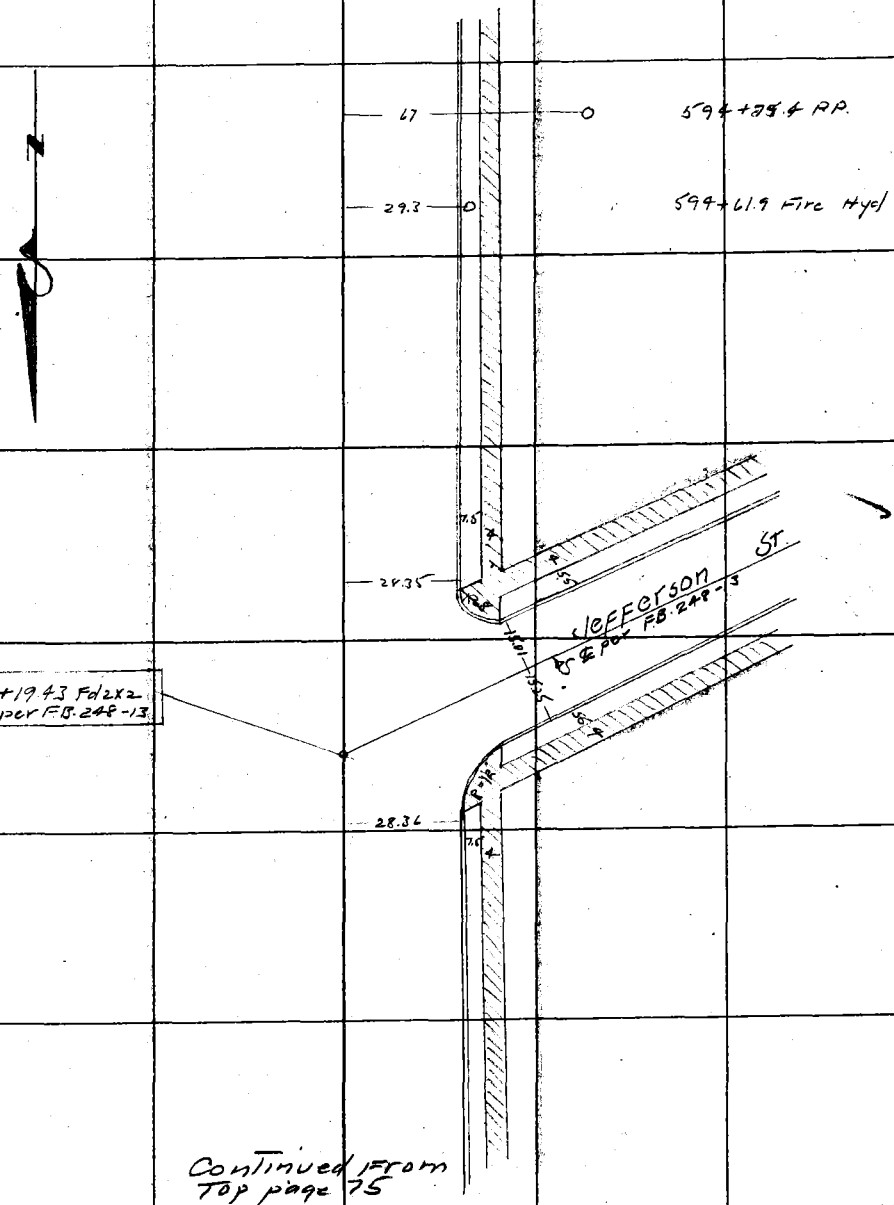

Continued from Top page 75

NOTE: ANY ADDITION OR CHANGES ON THIS SHEET MUST BE MADE OR CIRCLED IN RED. WITH DATE AND NAME OF PERSON MAKING CHANGE.

DO NOT EXTEND NOTES THIS SIDE OF THIS LINE

RETURN TO LOS ANGELES COUNTY SURVEYOR

F.B. 278 Pg. 77 LSH Chief Party Notes by LSH Date

Continued bottom page 78

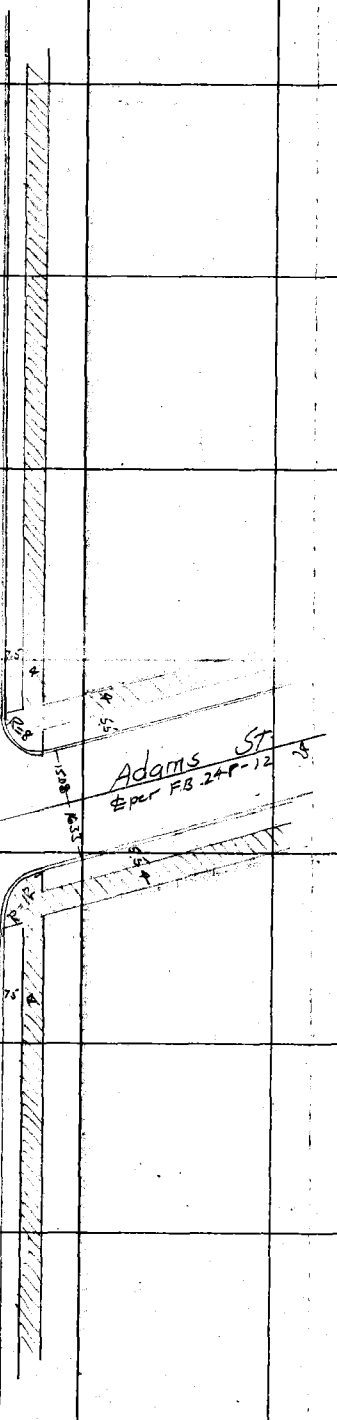

Sta. 596+02.05 Fd 2x2 .5 under per FB 248-12

Continued from Top page 76

RETURN TO LOS ANGELES COUNTY SURVEYOR

NOTE: ANY ADDITION OR CHANGES ON THIS SHEET MUST BE MADE OR CIRCLED IN RED. WITH DATE AND NAME OF PERSON MAKING CHANGE.

DO NOT EXTEND NOTES THIS SIDE OF THIS LINE

Date ____ Notes by L S H Chief Party L S H F.B. 278 Pg. 78

Platted by Wood	W. O. No. 7085 D. S. D. No.
Date April 1928	Location Santa Fe Ave
Map No. 8974 Sht. 5	Surveyed by L S Hammond
Platting Ck'd by C. J. T.	Date
Date MAR 1928	Indexed

Continued bottom page 79

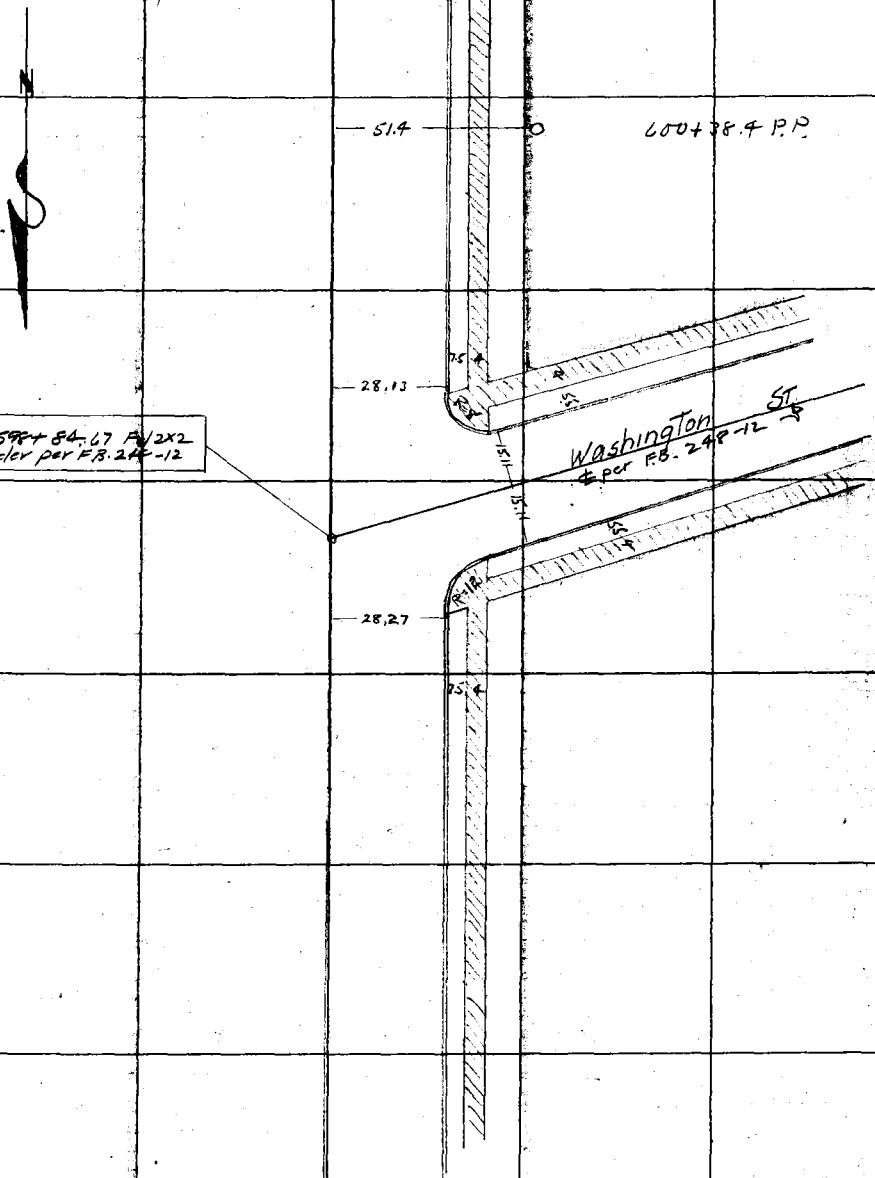

Continued From Top page 77

NOTE: ANY ADDITION OR CHANGES ON THIS SHEET MUST BE MADE OR CIRCLED IN RED. WITH DATE AND NAME OF PERSON MAKING CHANGE.

DO NOT EXTEND NOTES THIS SIDE OF THIS LINE

RETURN TO LOS ANGELES COUNTY SURVEYOR

F.B. 279 Pg. 79 L.S.H. Chief Party Notes by L.S.H. Date

Continued bottom page 80

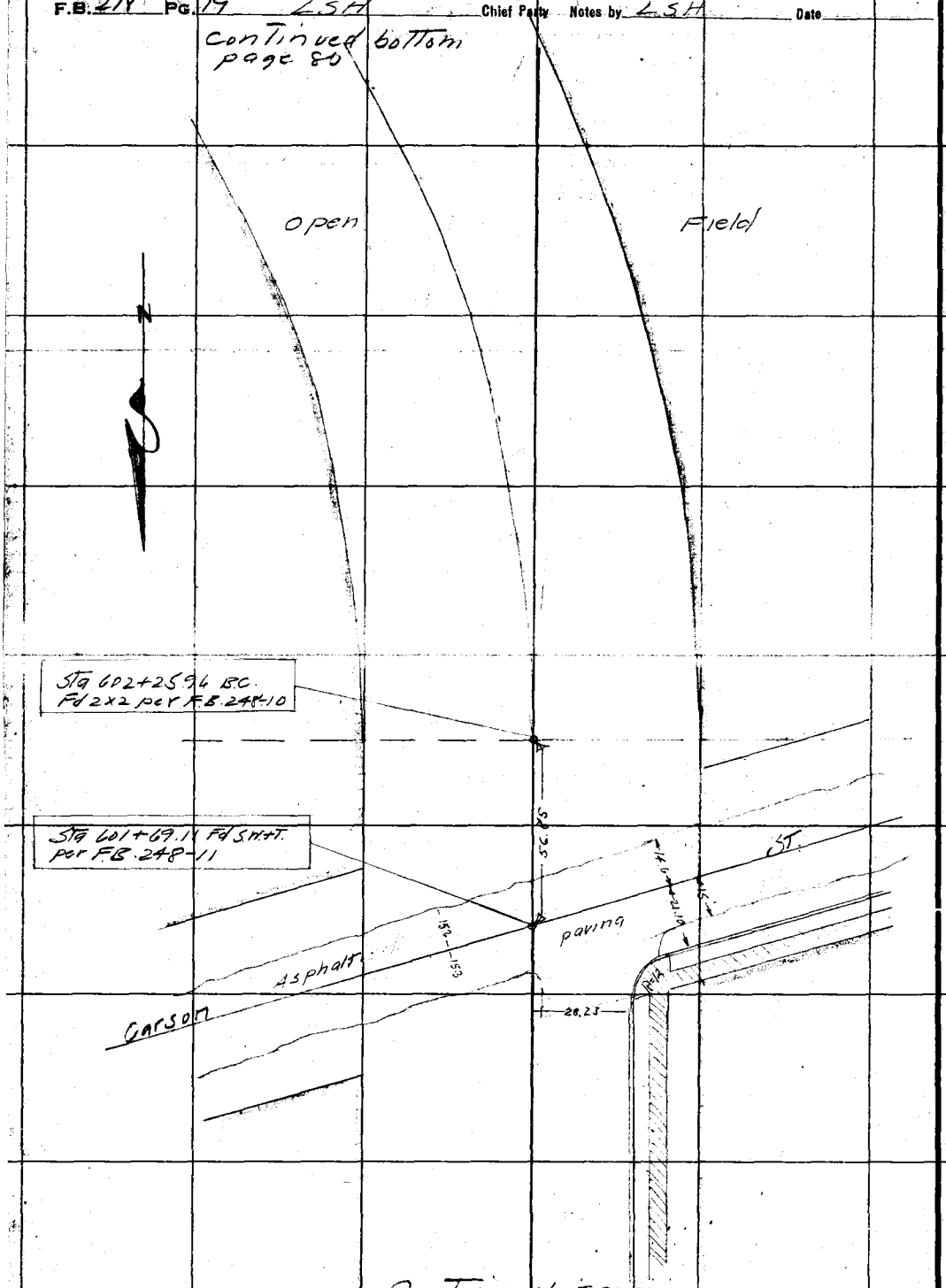

RETURN TO
LOS ANGELES COUNTY SURVEYOR

DO NOT EXTEND NOTES THIS SIDE OF THIS LINE

NOTE: ANY ADDITION OR CHANGES ON THIS SHEET MUST BE MADE OR CIRCLED IN RED. WITH DATE AND NAME OF PERSON MAKING CHANGE.

Date _____ Notes by L S H Chief Party L S H F.B. 278 Pg. 80

Platted by Wood
Date April 1928
Map No. 2974 Sht. 5
Platting C'k'd by C. J. T.
Date MAR 1928

W. O. No. 4095 D. S. D. No. _____
Location Santa Fe Ave
Surveyed by L S Hammond
Date _____
Indexed _____

Continued bottom page 81

Sta. 607+20.93 E.C.
Fd 2x2 down 1' per F.B. 248-10

Δ = 31°-02'-30"
R = 913.60
T = 253.72
L = 494.97

Open

Field

N

P.I. Fd 2x2 down 1' per F.B. 248-10

Continued From Top page 79

NOTE: ANY ADDITION OR CHANGES ON THIS SHEET MUST BE MADE OR CIRCLED IN RED, WITH DATE AND NAME OF PERSON MAKING CHANGE.

DO NOT EXTEND NOTES THIS SIDE OF THIS LINE

RETURN TO LOS ANGELES COUNTY SURVEYOR

F.B. 278 PG. 81 LSH Chief Party Notes by LSH Date

Continued bottom page 82

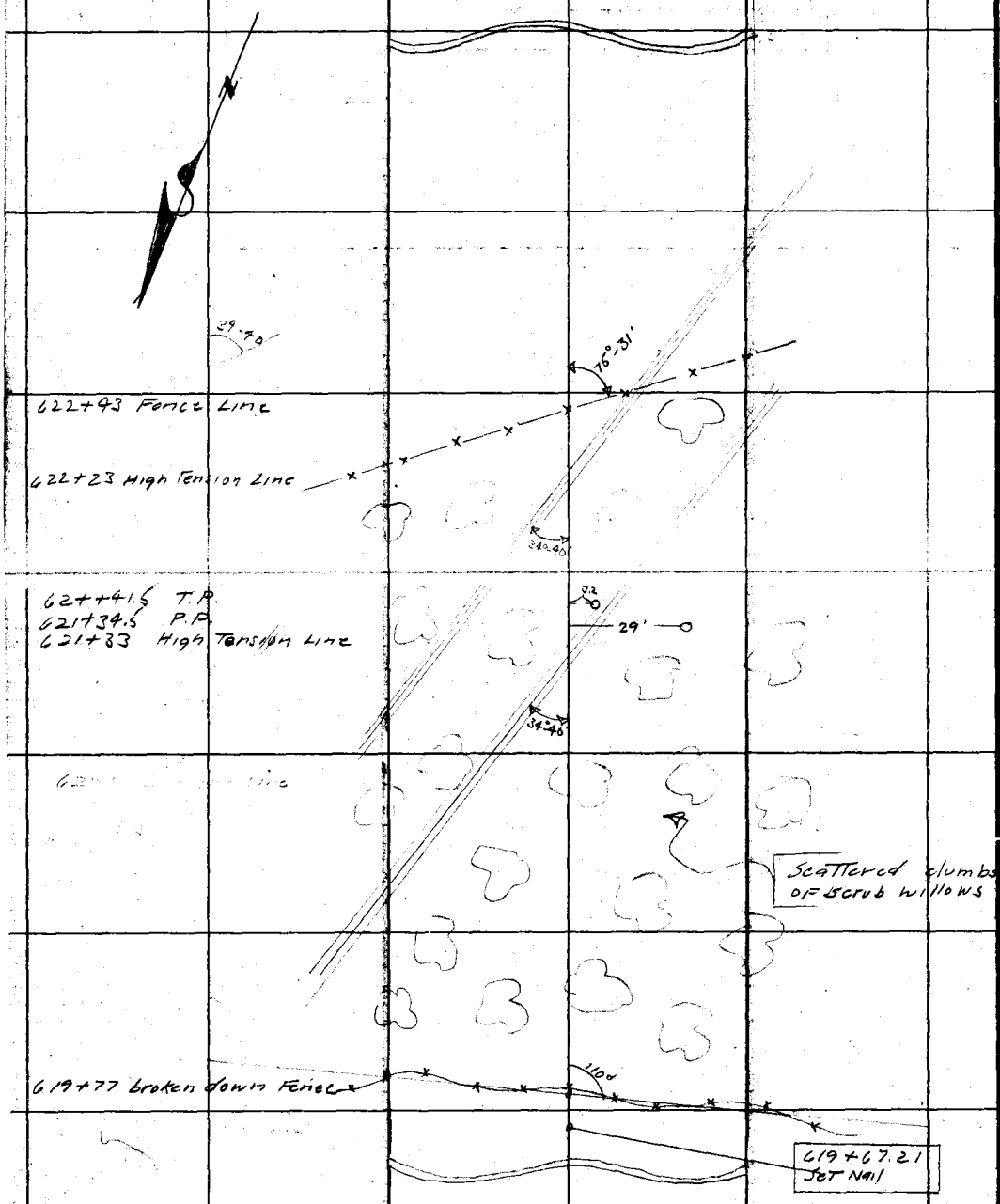

Continued from Top page 80

RETURN TO
LOS ANGELES COUNTY SURVEYOR

DO NOT EXTEND NOTES THIS SIDE OF THIS LINE

NOTE: ANY ADDITION OR CHANGES ON THIS SHEET MUST BE MADE OR CIRCLED IN RED, WITH DATE AND NAME OF PERSON MAKING CHANGE.

Date _____ Notes by LSH Chief Party LSH F.B. 278 Pg. 82

Platted by Wood	W. O. No. 4085 D. S. O. No.
Date April 1928	Location Santa Fe Ave
Map No. 8974 Sht. 5	Surveyed by L S Hammond
Platting C'k'd by C. J. T.	Date
Date MAR 1929	Indexed

NOTE: ANY ADDITION OR CHANGES ON THIS SHEET MUST BE MADE OR CIRCLED IN RED, WITH DATE AND NAME OF PERSON MAKING CHANGE.

DO NOT EXTEND NOTES THIS SIDE OF THIS LINE

RETURN TO LOS ANGELES COUNTY SURVEYOR

Continued bottom page 83

N

P.I. Fd 3x3 per F.B. 248-9

Δ = 13°-59'-35"
R = 1000'
T = 122.72
L = 244.22

Stg 6264+0449 BC
Fd 2x2 per F.B. 248-9

Continued from top page 81

F.B. 278 Pg. 83 LSH Chief Party Notes by LSH Date

Cont bot. page 84

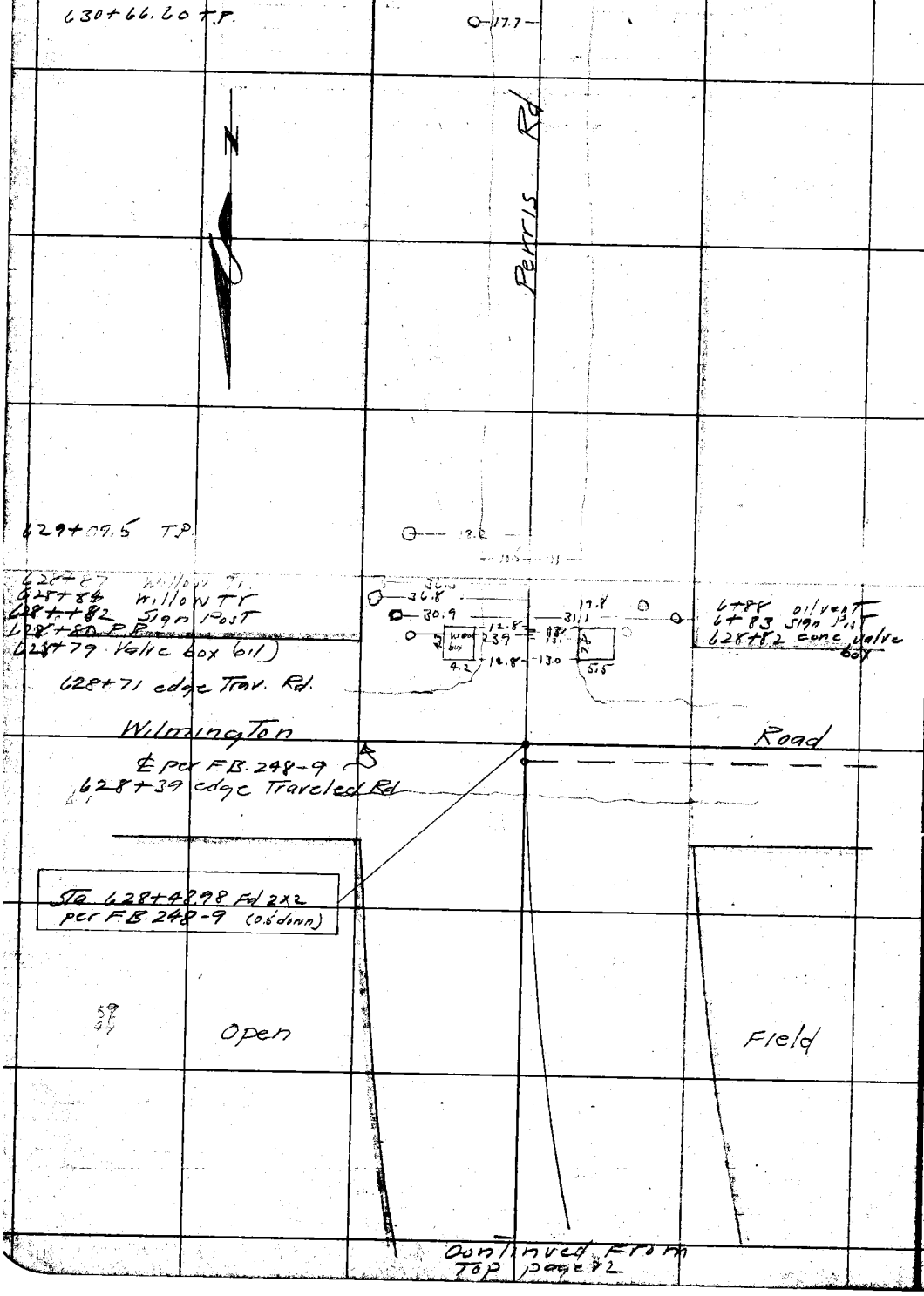

Continued From Top page 82

RETURN TO
LOS ANGELES COUNTY SURVEYOR

DO NOT EXTEND NOTES THIS SIDE OF THIS LINE

NOTE: ANY ADDITION OR CHANGES ON THIS SHEET MUST BE MADE OR CIRCLED IN RED. WITH DATE AND NAME OF PERSON MAKING CHANGE.

Date _____ Notes by L.S.H. Chief Party L.S.H. F.B. 278 PG. 84

Platted by Wood	W. O. No. 4095 D. S. O. No.
Date April 1928	Location Santa Fe Ave
Map No. 8974 Sht 5	Surveyed by L.S. Hammond
Platting C'N'd by C. J. T.	Date
Date MAR 1928	Indexed

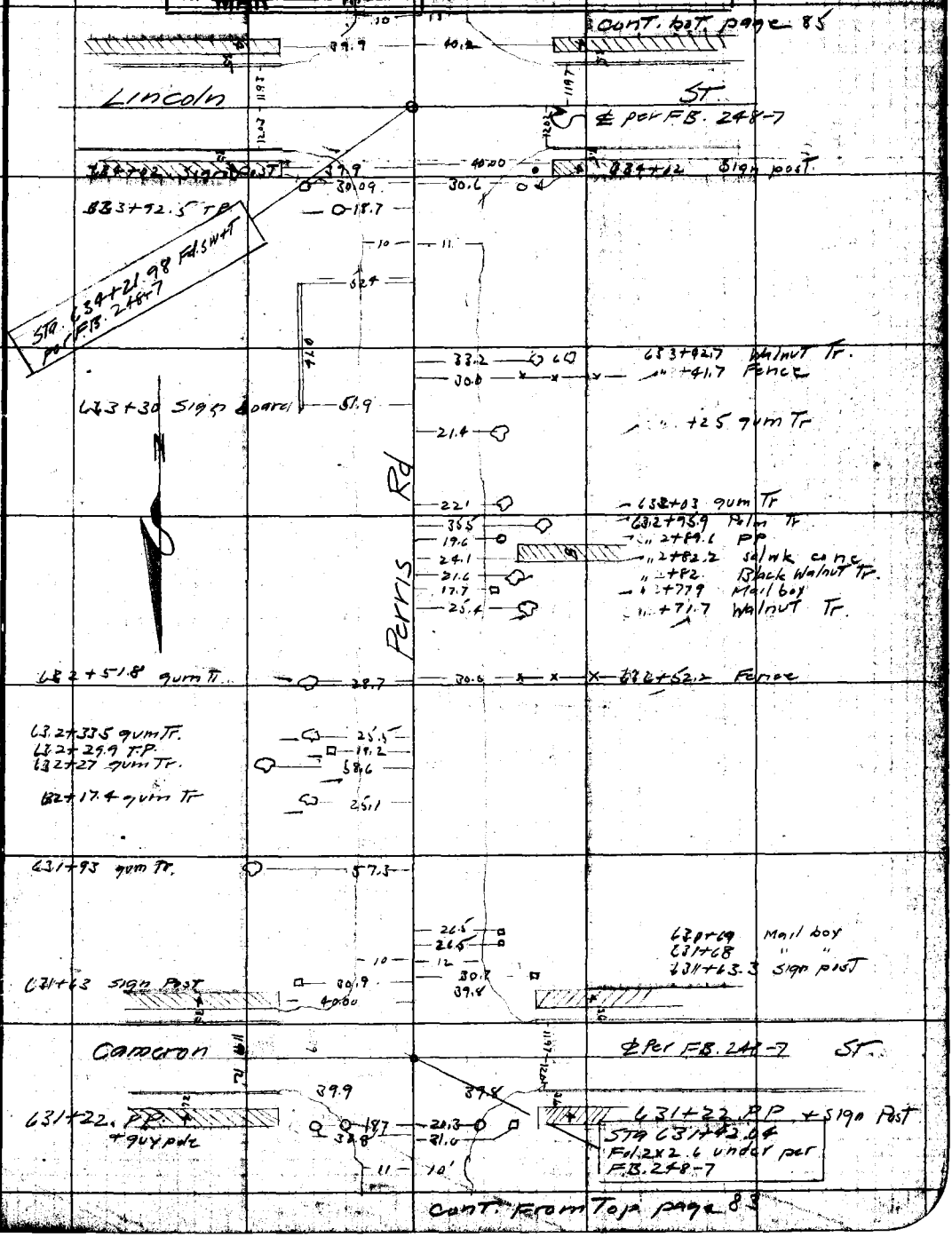

Notes: ANY ADDITIONS OR CHANGES ON THIS SHEET MUST BE MADE OR CIRCLED IN Red. WITH DATE AND NAME OF PERSON MAKING CHANGE.

RETURN TO LOS ANGELES COUNTY SURVEYOR

Do not extend notes this side of this line

F.B. 278 PG. 85 LSH Chief Party Notes by LSH Date

Cont bottom page 86

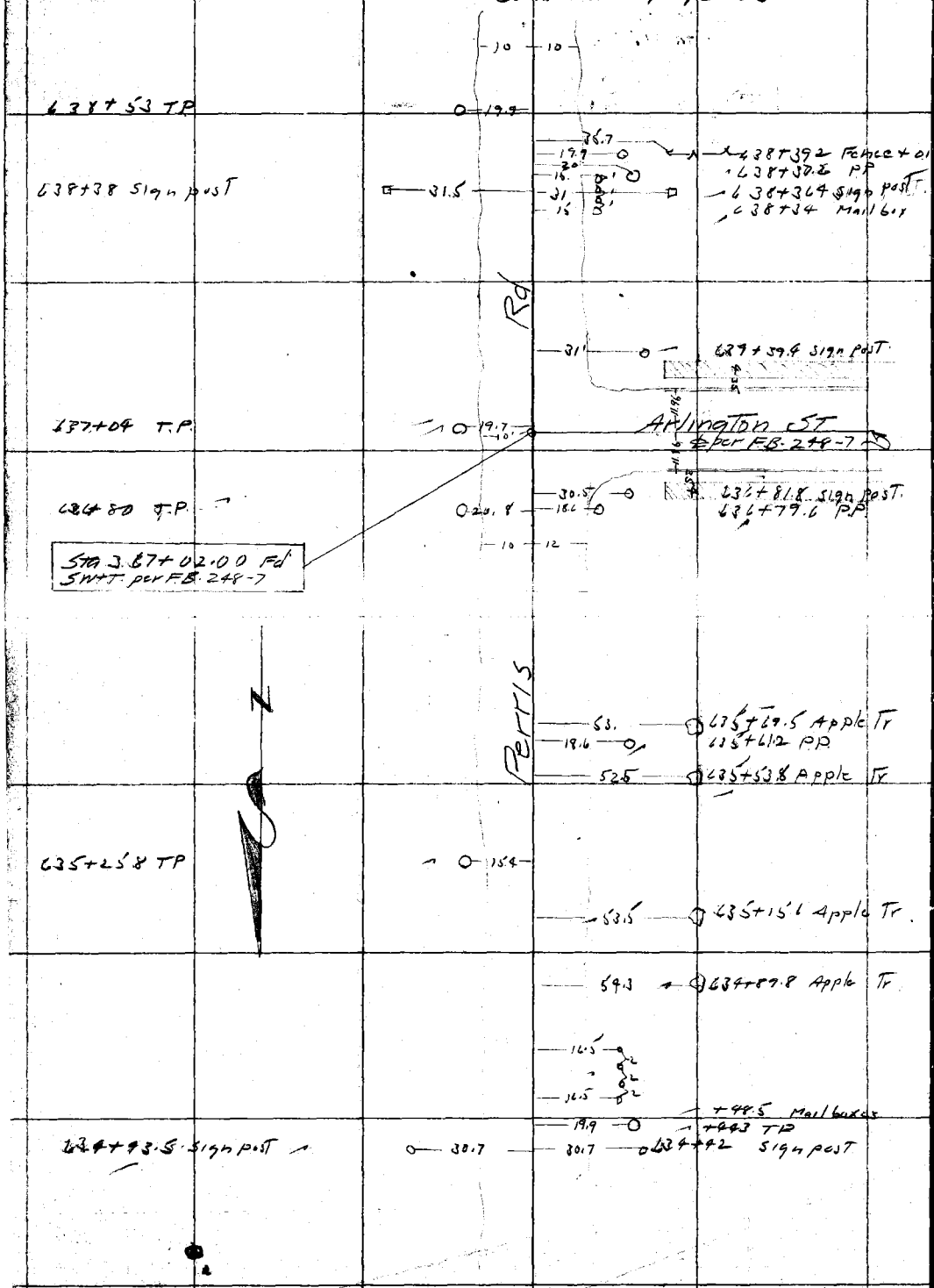

Cont. From Top page 84

RETURN TO
LOS ANGELES COUNTY SURVEYOR

Do not extend notes this side of this line

Note: ANY ADDITIONS OR CHANGES ON THIS SHEET MUST BE MADE OR CIRCLED IN Red. WITH DATE AND NAME OF PERSON MAKING CHANGE.

Date _____ Notes by L S H Chief Party L S H F. B. 278 Pg. 86

Plotted by Wood
Date April 1928
Map No. 8974 Sht. 5
Plotting C'k'd by C. J. T.
Date MAR 1929

W. O. No. 4285 D. S. O. No. _____
Location Santa Fe Ave.
Surveyed by L S Hammond
Date _____
Indexed _____

Cont. bot. page 87

11' — 10'

19.9 — 62.2 — 642+05.4 PP+Sign Post

Haw Thorn Ave
℄ per F.B. 248-6

641+73 TP — 18.5'

59.8 — 641+68.8 Live Oak Tr.
42 — 641+62.7 Sign post.

Sta 641+83.95 Fd
SWTT per F.B. 248-6

19.8 — 45.6 — 640+88 P.P.
640+85.9 Willow Tr.

45' — 640+46.5 Willow Tr.

51.8 — 640+19.8 Willow Tr.

640+13.6 TP — 19.1'

29.5 — 639+95.5 Oak Tr.

1980 — 61.5 — 639+64.8 P.P.
639+62 Oak Tr.

21.3 — 639+23.2 Oak Tr.

10' — 10'

Cont. from Top pg 85

Notes ANY ADDITIONS OR CHANGES ON THIS SHEET MUST BE MADE OR CIRCLED IN Red. WITH DATE AND NAME OF PERSON MAKING CHANGE.

Do not extend notes this side of this line

RETURN TO LOS ANGELES COUNTY SURVEYOR

F.B. 278 PG. 87 LSH Chief Party Notes by LSH Date

Cont. bot page 88

	10'	11'	
646+00 clump gum Trs	32.1		
645+94 " " "	54'	45'	645+73.5 pear Tr
645+73 gum Tr.	54'	45'	645+76.5 pear Tr.
		19.6	645+44.5 P.P.
644+77.8 T.P.	18.9		
		18.6	644+61.6 oak Tr
644+45.6 guy pole	19.3	20.4	644+45.3 P.P.
Sta 644+23.33 Fd SWHT per F.B. 248-5			Park Rd. ℄ per F.B. 248-5
		41.8	644+02 Sign Post
643+91.7 Apple Tr	36.6		
643+73.5 Apple Tr.	55.4		
643+56 Apple Tr.	37'		
		56.6	643+34.5 oak Tr
643+09.3 TP	18.5	19.4	643+04 PP
642+63.5 Willow Tr.	55.4	11	11

Cont. From Top page 86

RETURN TO
LOS ANGELES COUNTY SURVEYOR

Do not extend notes this side of this line

Note: ANY ADDITIONS OR CHANGES ON THIS SHEET MUST BE MADE OR CIRCLED IN Red. WITH DATE AND NAME OF PERSON MAKING CHANGE.

Date _____ Notes by LSH Chief Party LSH F. B. 278 Pg. 88

Plotted by Wood	W. O. No. 4085 D. S. O. No.
Date April 1928	Location Santa Fe Ave
Map No. 9974 Sht 5	Surveyed by LS Hammond
Plotting C'k'd by C. J. T.	Date
Date MAR 1929	Indexed

Cont. bot. page 89

649+23.9 T.P. — 19.5 — 20.2 — 649+23.3 PP

10' — 10'

648+58 sign post — 23.1

648+50.7 Mail box

13.7

648+37 Walnut Tr

16.4

Rd

Wardlow Rd.
℄ per F.B. 248-4

647+84.5 TP+gum Tr — 20' — 3'

Sta 648+11.27 Fd
C.E. Mon. 1 under per
F.B. 248-4

10 — 10

647+54.5 clump gum — 40.4

647+43.5 clump gum Tr — 29.9 — 18.8 — 647+48.5 PP

647+33 clump gum Tr — 29.9

647+23 clump gum Tr — 29.9

Perris

647+14 clump gum Tr — 49'

647+06 clump gum Tr — 29.9

646+88 clump gum Tr. — 29.9 — 19.4 — 646+84.5 PP

Sta. 646+63.37 Fd
2X2 down 6 per F.B.
248-5

Woodland Rd
℄ per F.B. 248-5

646+43.6 T.P. — 19' — 41.8 — 15.2 — 646+43.5 sign post
646+39.9 Mail box

45' — 646+30.3 plum Tr.

646+20.5 gum Tr — 43.3

646+14.3 gum Tr — 43.1

45 — 646+12 pear Tr.

Cont. From Top page 87

Note: ANY ADDITIONS OR CHANGES ON THIS SHEET MUST BE MADE OR CIRCLED IN Red. WITH DATE AND NAME OF PERSON MAKING CHANGE.

Do not extend notes this side of this line

RETURN TO LOS ANGELES COUNTY SURVEYOR

F.B. 278 PG. 89

LSH Chief Party Notes by LSH Date

Cont bot page 90

658

652+79.8 PP

-19.4-

652+20.5 T.P.

-20.2-

652

-10.1- -11.1-

Perris Rd

651

-20.3-
-19.2-

650+98.6 P.P.
650+92.5 Mail box

650+83.3 TP

-19.6-

-18.5-

650+39.6 pepper Tr.

-18.5-

650+12.4 pepper Tr

-19'-

649+84. pepper Tr

-19'-

649+57.8 pepper

Cont. From top page 88

RETURN TO
LOS ANGELES COUNTY SURVEYOR
Do not extend notes this side of this line

Note: ANY ADDITIONS OR CHANGES ON THIS SHEET MUST BE MADE OR CIRCLED IN Red. WITH DATE AND NAME OF PERSON MAKING CHANGE.

Date _____ Notes by LSH Chief Party LSH F. B. 278 PG. 90

Plotted by Wood	W. O. No. 4085 D. S. O. No.
Date April 1928	Location Santa Fe Ave
Map No. 3974 Sht. 5	Surveyed by LS Hammond
Plotting C'k'd by C. J. T.	Date
Date MAR 1928	Indexed

Cont. bot. page 91

652+93.8 T.P.

20.4

652+13.3 P.P

654

655+35.6 T.P.

20.7

655

11' 10'

20'

15.2

654+70.5 Mail box

654+60

654+50 +Valve box PP

654+42.5 Sign post

654+40.8 Valve box

54.5

27.6

12.6

20.3

654+41.7 PP

654

653+78.8 T.P.

20.5

653+52.2 Fence begins

Cont. From T.P. page 89

Notes ANY ADDITIONS OR CHANGES ON THIS SHEET MUST BE MADE OR CIRCLED IN Red. WITH DATE AND NAME OF PERSON MAKING CHANGE.

Do not extend notes this side of this line

RETURN TO LOS ANGELES COUNTY SURVEYOR

F.B. 278 PG. 91

LSH Chief Party Notes by LSH Date

Cont. bot page 92

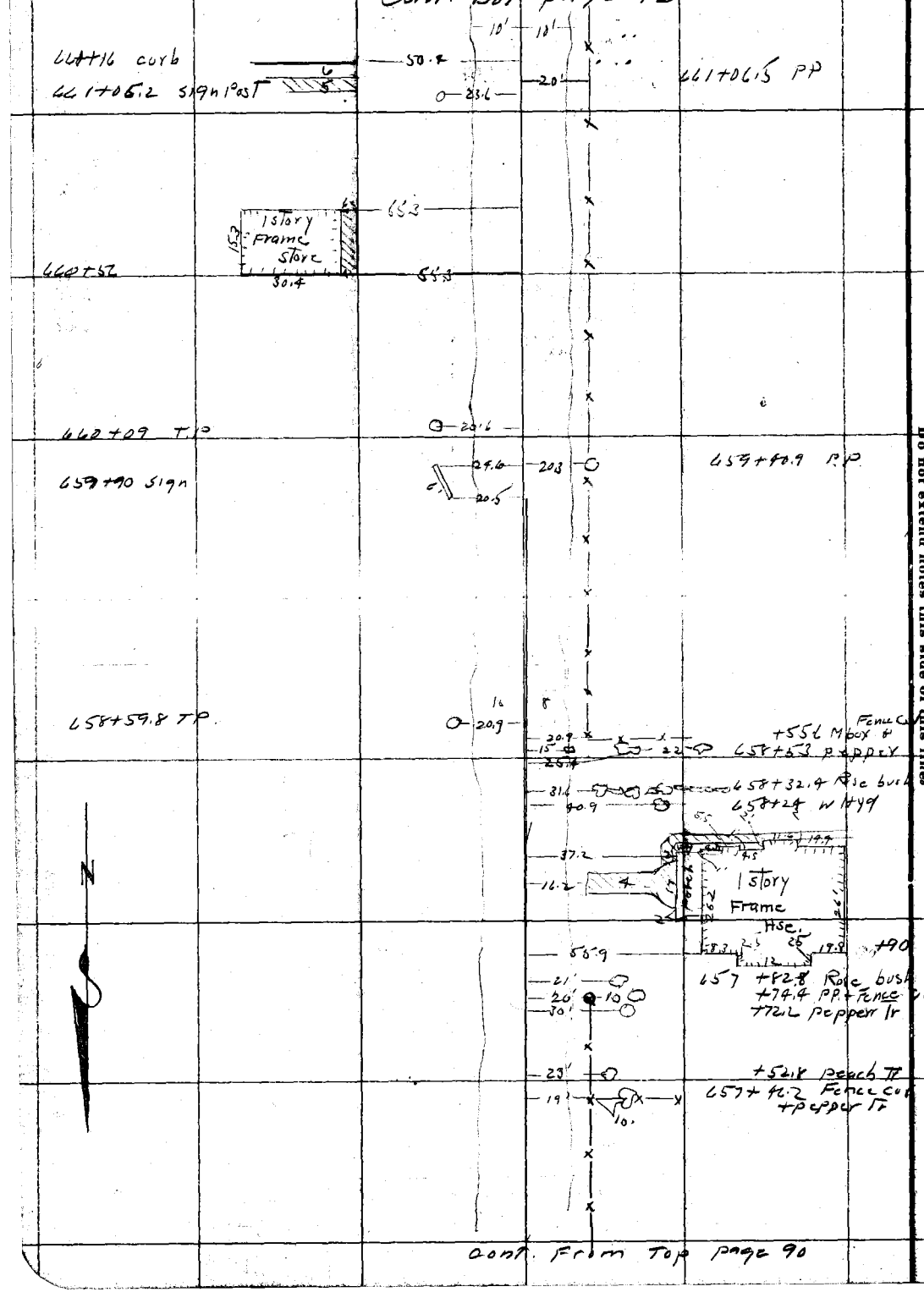

RETURN TO
LOS ANGELES COUNTY SURVEYOR

Do not extend notes this side of this line

Note: ANY ADDITIONS OR CHANGES ON THIS SHEET MUST BE MADE OR CIRCLED IN Red. WITH DATE AND NAME OF PERSON MAKING CHANGE.

Date _____ Notes by L S H Chief Party L S H F. B 278 Pg. 92

Platted by Wood
Date April 1928
Map No. 8974 sht 5
Platting C'k'd by C. J. T.
Date MAR 1928

W. O. No. 4085 D. S. O. No. _____
Location Santa Fe Ave
Surveyed by L S Hammond
Date _____
Indexed _____

Cont. bot page 92

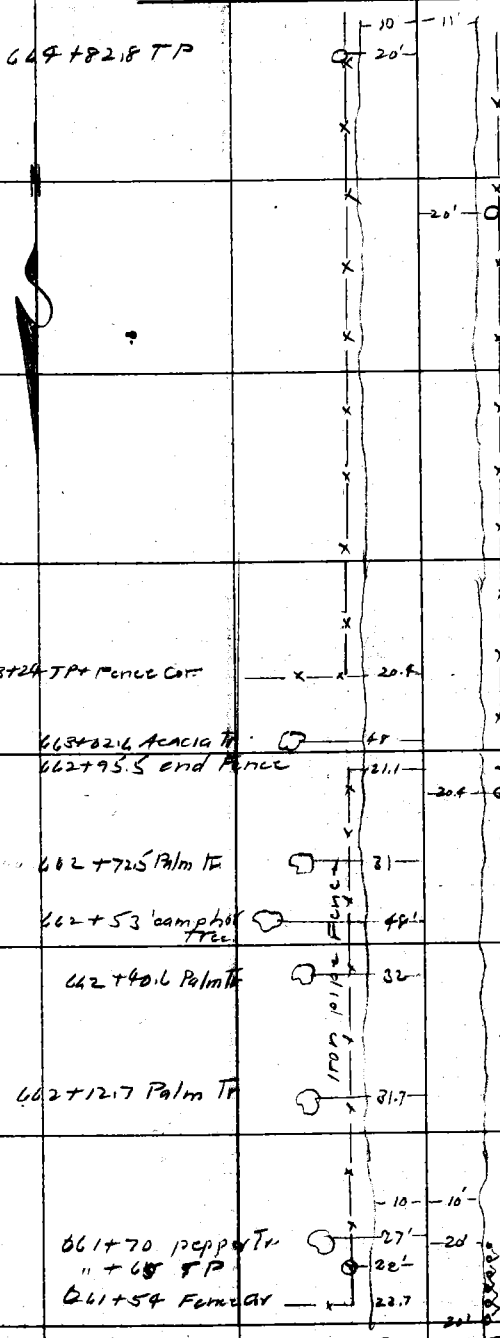

Cont. from T.P. page 91

Notes: ANY ADDITIONS OR CHANGES ON THIS SHEET MUST BE MADE OR CIRCLED IN Red. WITH DATE AND NAME OF PERSON MAKING CHANGE.

Do not extend notes this side of this line

RETURN TO LOS ANGELES COUNTY SURVEYOR

F.B. 278 PG. 93 LSH Chief Party Notes by LSH Date

Cont. bot page 94

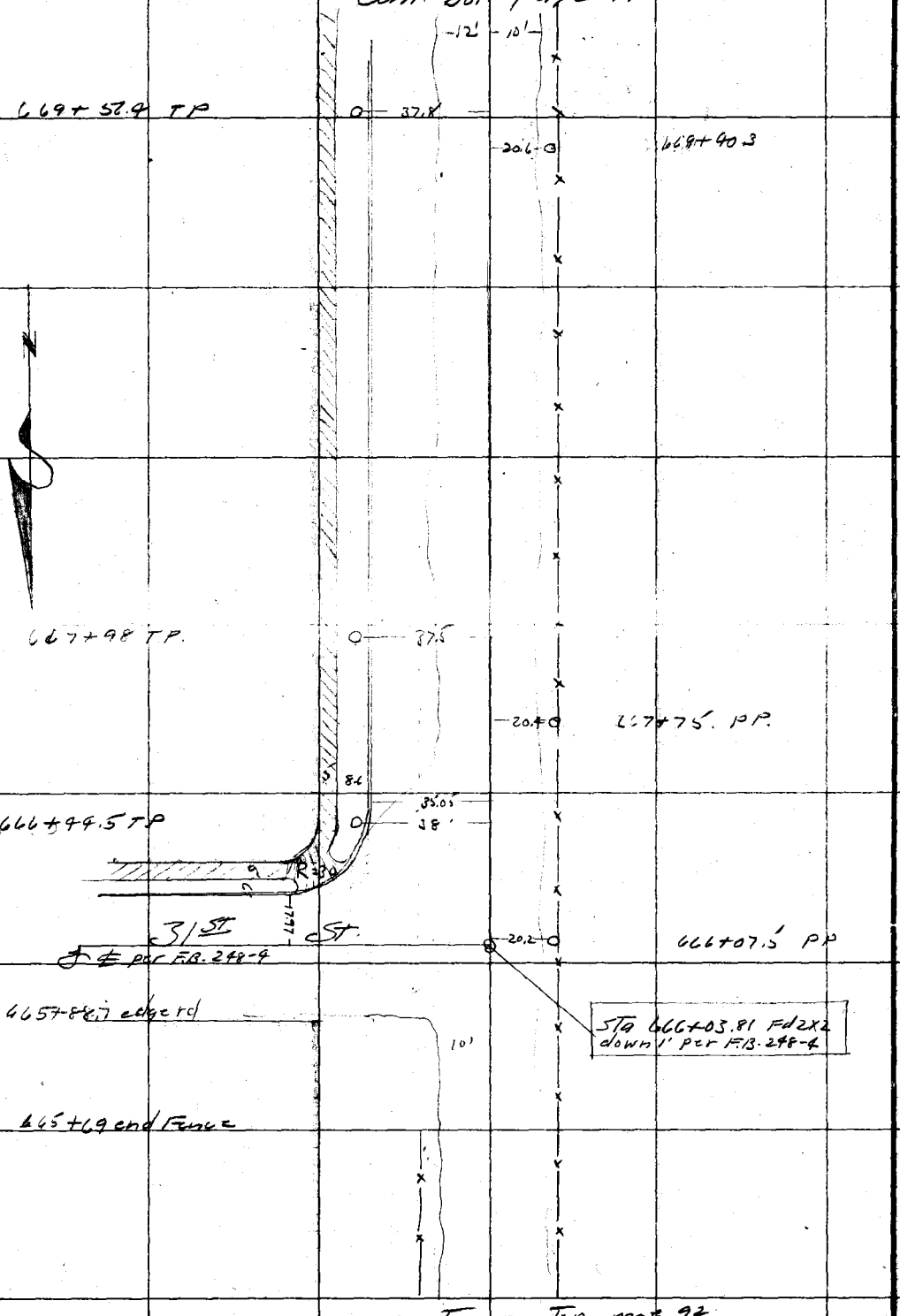

cont from Top page 92

RETURN TO
LOS ANGELES COUNTY SURVEYOR

Do not extend notes this side of this line

Note: ANY ADDITIONS OR CHANGES ON THIS SHEET MUST BE MADE OR CIRCLED IN Red. WITH DATE AND NAME OF PERSON MAKING CHANGE.

Date _____ Notes by LSH Chief Party LSH F. B. 278 Pg. 94

Platted by Wood	W. O. No. 4085 D. S. O. No.
Date april 1928	Location Santa Fe Ave
Map No. 8974 Sht 5	Surveyed by LSHammond
Platting C'k'd by C.J.H.	Date
Date MAR 1928	Indexed

Cont. bot. page 95

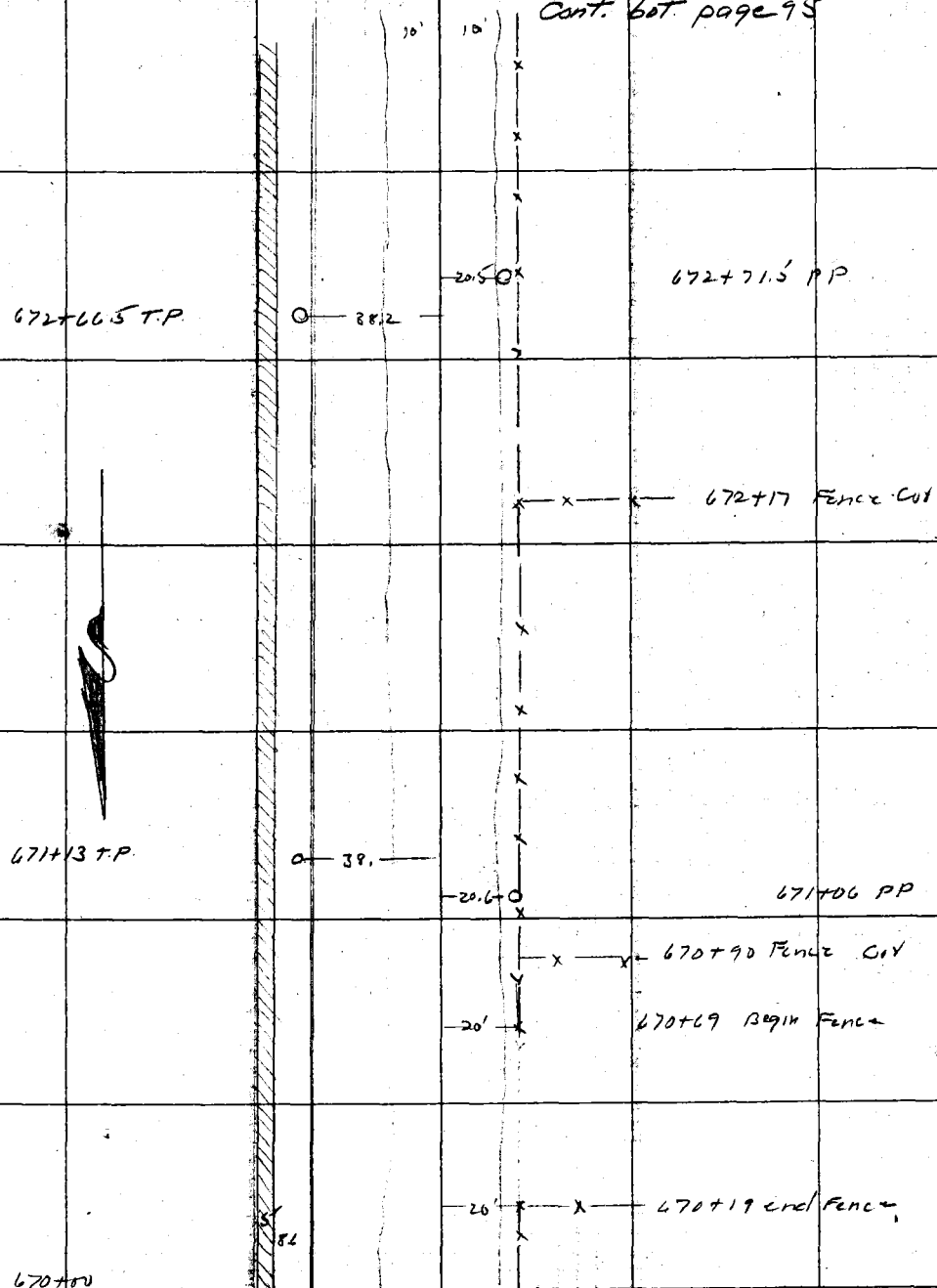

cont. From Top page 93

Note: ANY ADDITIONS OR CHANGES ON THIS SHEET MUST BE MADE OR CIRCLED IN Red. WITH DATE AND NAME OF PERSON MAKING CHANGE.

RETURN TO LOS ANGELES COUNTY SURVEYOR

Do not extend notes this side of this line

F.B. 278 Pg. 95 — LSH Chief Party — Notes by LSH — Date

Cont. bot page 96

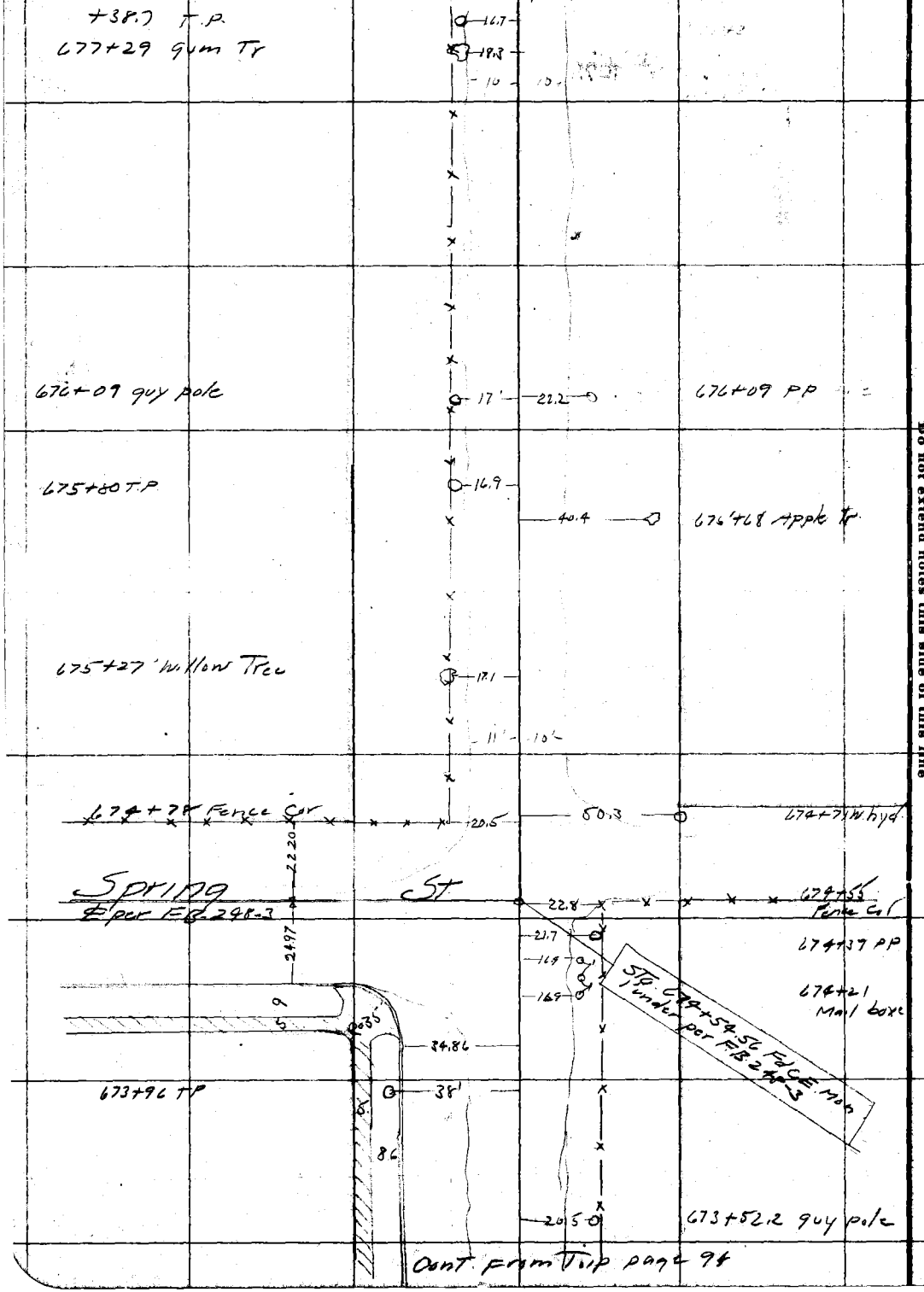

Cont. from Tip page 94

RETURN TO
LOS ANGELES COUNTY SURVEYOR
Do not extend notes this side of this line

Note: ANY ADDITIONS OR CHANGES ON THIS SHEET MUST BE MADE OR CIRCLED IN Red. WITH DATE AND NAME OF PERSON MAKING CHANGE.

Date _____ Notes by L S H Chief Party L S H F. B. 278 Pg. 96

Plotted by Wood
Date April 1928
Map No. 8974 sht 5
Plotting C'k'd by J. T.
Date MAR 1928

W. O. No. 4085 D. S. O. No. _____
Location Santa Fe Ave
Surveyed by L S Hammond
Date _____
Indexed _____

Notes: ANY ADDITIONS OR CHANGES ON THIS SHEET MUST BE MADE OR CIRCLED IN Red. WITH DATE AND NAME OF PERSON MAKING CHANGE.

Do not extend notes this side of this line

RETURN TO LOS ANGELES COUNTY SURVEYOR

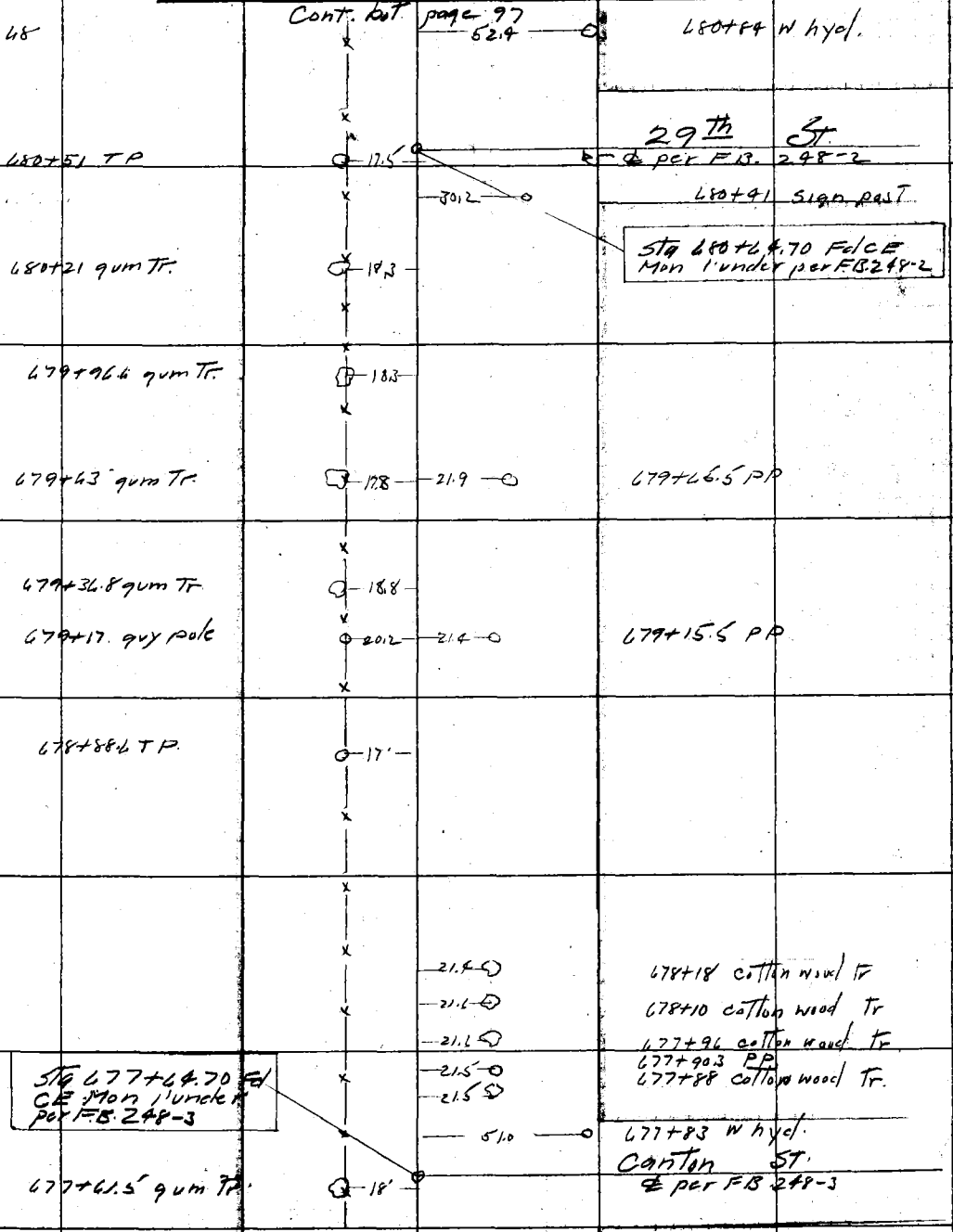

Cont. From top page 95

F.B. 278 Pg. 97

LSH Chief Party Notes by LSH Date

Cont. bot page 97

21.6 — 685+16 Fence

22' — 684+98 Walnut Tr.

86.3 TP
684+84.5 guy pole

17.8
17.8 — 21.7 — 684+86.7 PP

Sta 683+64.69 Fd. CE Mon
1' under per F.B. 248-2

22' — 683+66.6 Fence Cor
℄ per F.B. 248-2

Columbia St.

683+45.8 T.P.

17.1 — 29.8 — 683+40.5 sign post

683+24.5 gum Tr.

18.2

683+09.5 gum Tr

18' — 22' — 683+15.9 PP

682+53.5 gum Tr

16.8

+16.4 guy pole
682+13.4 TP

17.7
17.8 — 21.9 — 682+15.5 PP

681+95.5 gum Tr.

18'

10 — 11

21.8 — 681+40.7 PP

Cont. From Top page 96

RETURN TO
LOS ANGELES COUNTY SURVEYOR

Do not extend notes this side of this line

Note: ANY ADDITIONS OR CHANGES ON THIS SHEET MUST BE MADE OR CIRCLED IN Red. WITH DATE AND NAME OF PERSON MAKING CHANGE.

Date _____ Notes by LSH Chief Party LSH F. B. 278 Pg. 98

Plotted by Wood	W. O. No. 4085 D. S. O. No.
Date April 1928	Location Santa Fe Ave
Map No. 8974 SH 5	Surveyed by L S Hammond
Plotting C'k'd by C. J. T.	Date
Date MAR 1928	Indexed

Cont. bot page 99

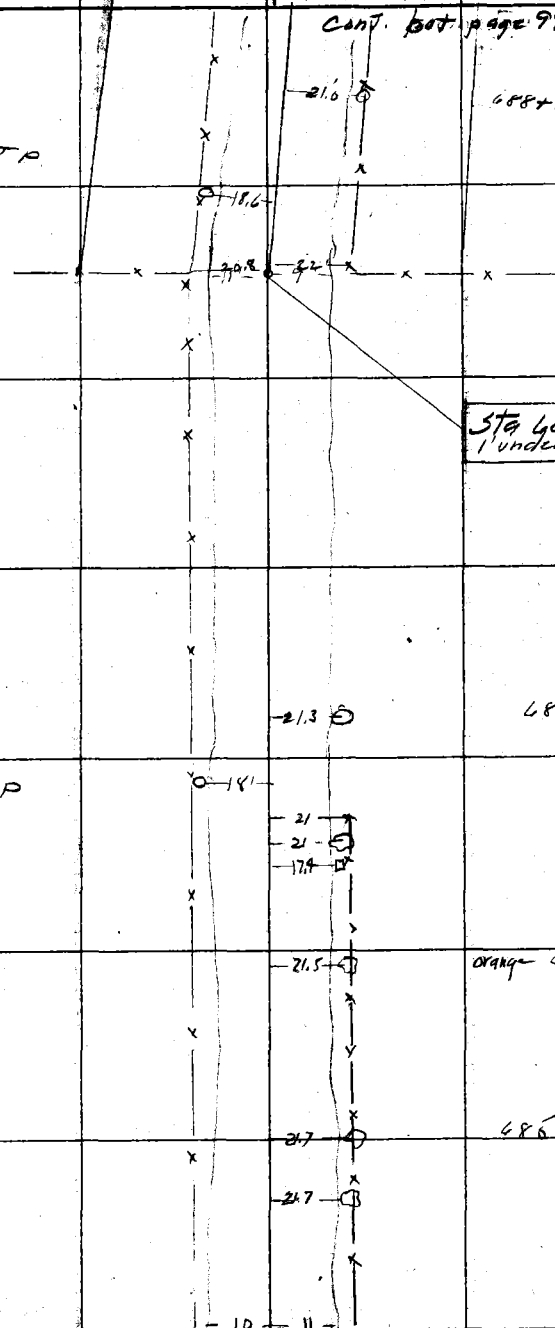

688+02 TP

688+29.30 PP

Sta 687+77.80 Fd CE Mon 1' under per FB. 248-2

686+64 PP

686 +43.6 TP

" +37.8 End Fence
" +34.7 Palm Tr
686+31 Mail box

orange 685+99 Trees

686+58.5 Walnut tr

39.0 "

Cont. From Top page 97

Note: ANY ADDITIONS OR CHANGES ON THIS SHEET MUST BE MADE OR CIRCLED IN Red. WITH DATE AND NAME OF PERSON MAKING CHANGE.

Do not extend notes this side of this line

RETURN TO LOS ANGELES COUNTY SURVEYOR

F.B. 278' PG. 99

LSH Chief Party Notes by LSH Date

CONT bot. page 100



CONT FROM Top page 98

RETURN TO
LOS ANGELES COUNTY SURVEYOR
Do not extend notes this side of this line

Notes: ANY ADDITIONS OR CHANGES ON THIS SHEET MUST BE MADE OR CIRCLED IN Red. WITH DATE AND NAME OF PERSON MAKING CHANGE.

Date _____ Notes by LSH Chief Party LSH F. B. 278 PG. 100

Platted by Wood	W. O. No. 4085 D. S. O. No.
Date April 1928	Location Santa Fe Ave
Map No. 8974 SH5	Surveyed by L S Hammond
Platting C'k'd by C. J. T.	Date
Date MAR 1928	Indexed

Cont. bot. page 101



Cont. from Top page 99

Note: ANY ADDITIONS OR CHANGES ON THIS SHEET MUST BE MADE OR CIRCLED IN Red. WITH DATE AND NAME OF PERSON MAKING CHANGE.

RETURN TO LOS ANGELES COUNTY SURVEYOR

Do not extend notes this side of this line

F.B. 278 PG. 101 LSH Chief Party Notes by LSH Date

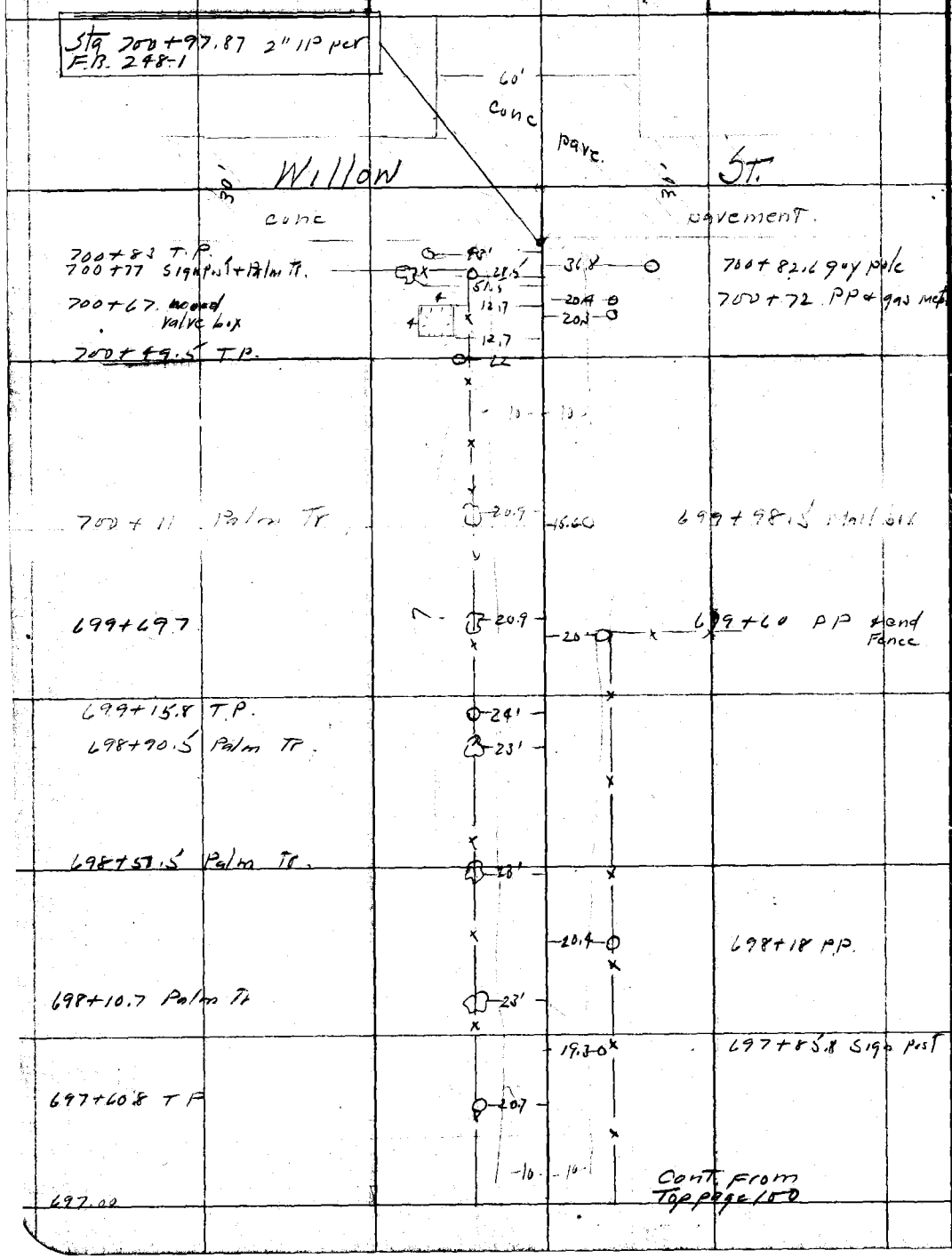

RETURN TO
LOS ANGELES COUNTY SURVEYOR

Do not extend notes this side of this line

Note: ANY ADDITIONS OR CHANGES ON THIS SHEET MUST BE MADE OR CIRCLED IN Red. WITH DATE AND NAME OF PERSON MAKING CHANGE.

Date _____ Notes by L S H Chief Party L S H F. B. 278 PG. 102

Platted by	W. O. No. 7085 S. S. O. No.
Date	Location Santa Fe Ave
Map No.	Surveyed by L S Hammond
Platting C'k'd by	Date
Date	Indexed

Santa Fe Ave.

New intersections of side streets with Santa Fe Ave. South from 57th St to Southern Ave, including New Location of curves on Independence Ave

L S Hammond (chief)
F H Blanchard (Inst)
D W Reynolds (Hd ch)
J L Fogarty (Rr ch)

Notes: ANY ADDITIONS OR CHANGES ON THIS SHEET MUST BE MADE OR CIRCLED IN Red. WITH DATE AND NAME OF PERSON MAKING CHANGE.

Do not extend notes this side of this line

RETURN TO LOS ANGELES COUNTY SURVEYOR

F.B. 278 PG 103 LSH Chief Party Notes by LSH Date

RETURN TO
LOS ANGELES COUNTY SURVEYOR

Do not extend notes this side of this line

Note: ANY ADDITIONS OR CHANGES ON THIS SHEET MUST BE MADE OR CIRCLED IN Red. WITH DATE AND NAME OF PERSON MAKING CHANGE.

Date _____ Notes by LSH Chief Party LSH F. B. 278 PG. 104

Plotted by F.A. Wood	W. O. No. 4065 B. S. O. No.
Date Dec. 1927	Location Santa Fe Ave
Map No. 8974 Sht. 1	Surveyed by L S Hammond
Plotting C'k'd by Roeser	Date Dec 15 To 30. 1927
Date Jan 1928	Indexed

Cont. bot page 105

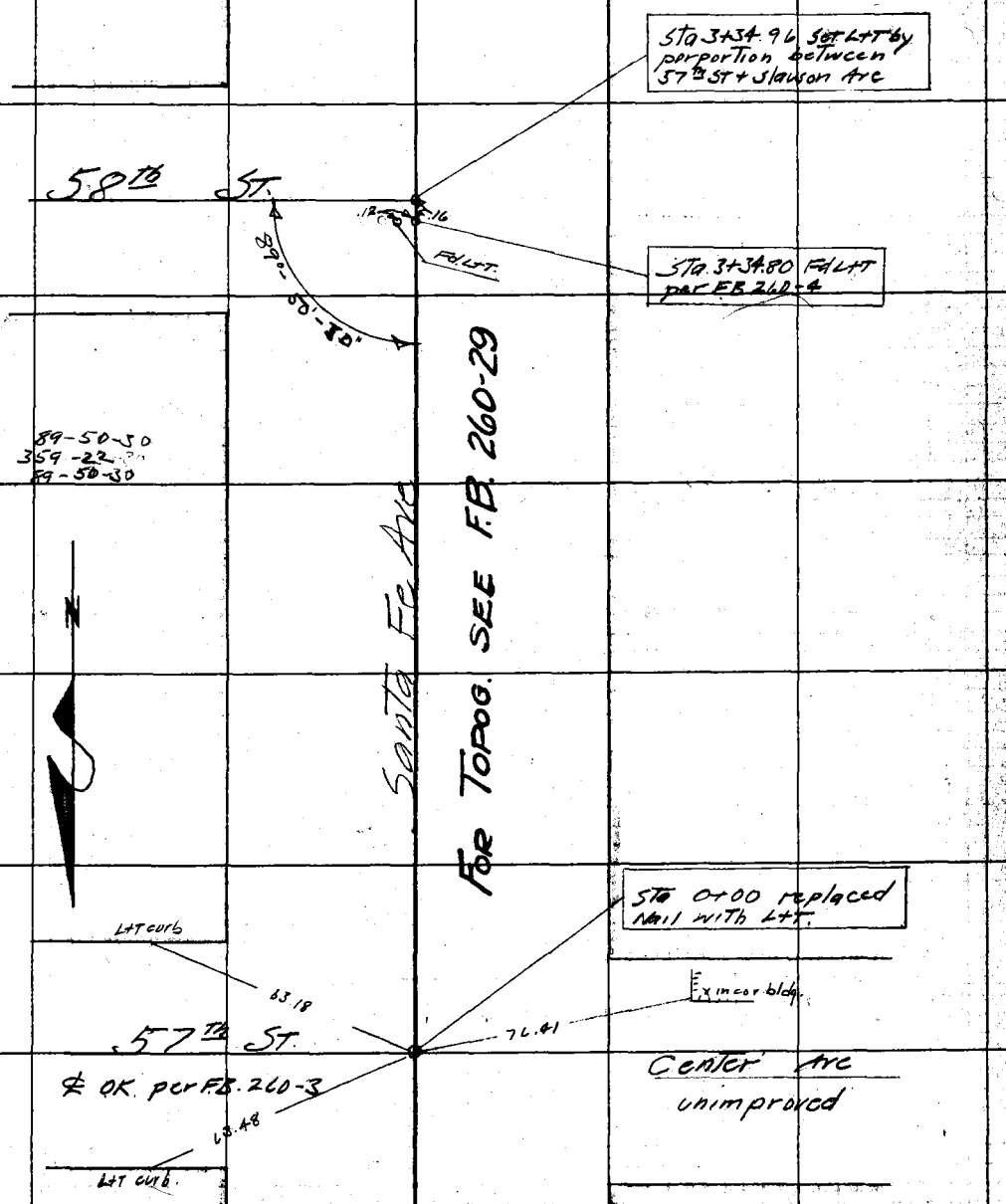

Note: ANY ADDITIONS OR CHANGES ON THIS SHEET MUST BE MADE OR CIRCLED IN Red. WITH DATE AND NAME OF PERSON MAKING CHANGE.

Do not extend notes this side of this line

RETURN TO LOS ANGELES COUNTY SURVEYOR

F.B. 278 Pg. 105 LSH Chief Party Notes by LSH Date

Cont bot page 106.

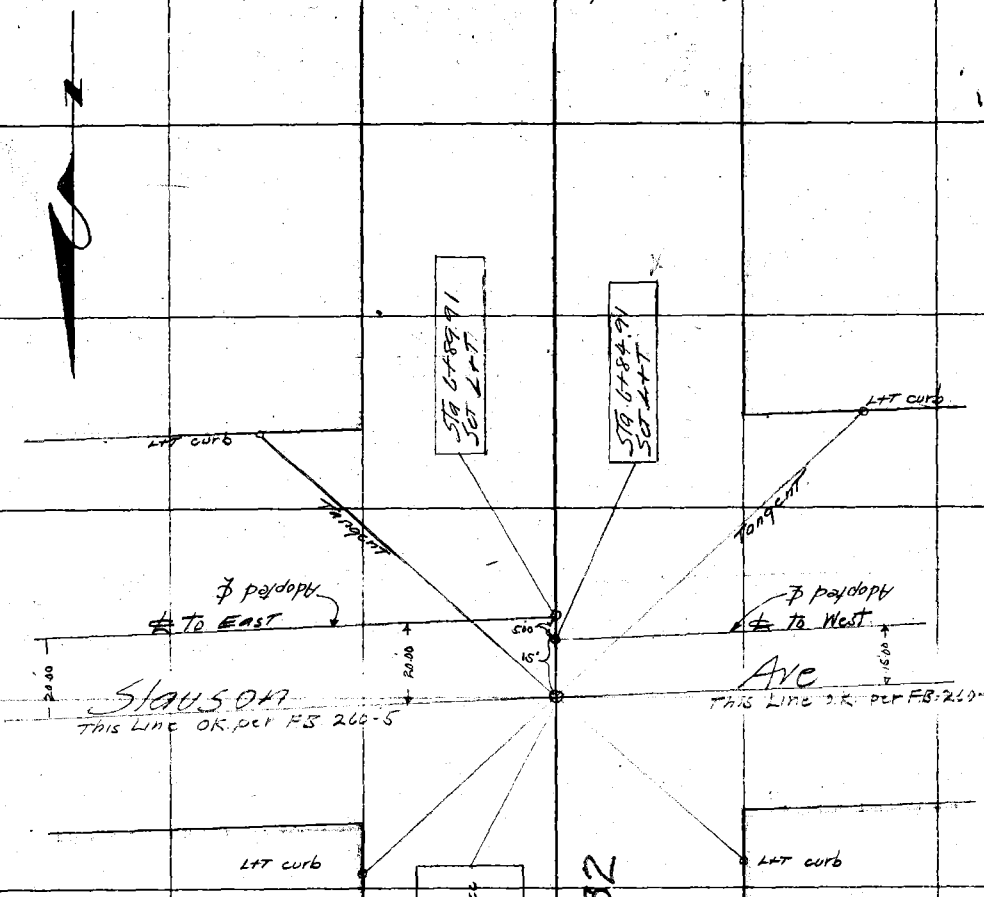

Topog. F.B. 260-31, 32

Cont. From Top page 104

RETURN TO
LOS ANGELES COUNTY SURVEYOR
Do not extend notes this side of this line

Notes: ANY ADDITIONS OR CHANGES ON THIS SHEET MUST BE MADE OR CIRCLED IN Red. WITH DATE AND NAME OF PERSON MAKING CHANGE.

Date 12-21-27 Notes by L S H Chief Party L S H F. B 278 PG. 106

Platted by F.A. Wood	W. O. No. 4085 U. S. O. No.
Date Dec. 1927	Location Santa Fe Ave
Map No. 8974 Sht 1	Surveyed by L.S. Hammond
Platting C'k'd by Roesser	Date Dec 26 to 30, 1927
Date Jan 1928	Indexed

Cont. bot page 107

Notes: ANY ADDITIONS OR CHANGES ON THIS SHEET MUST BE MADE OR CIRCLED IN Red. WITH DATE AND NAME OF PERSON MAKING CHANGE.

Do not extend notes this side of this line

RETURN TO LOS ANGELES COUNTY SURVEYOR

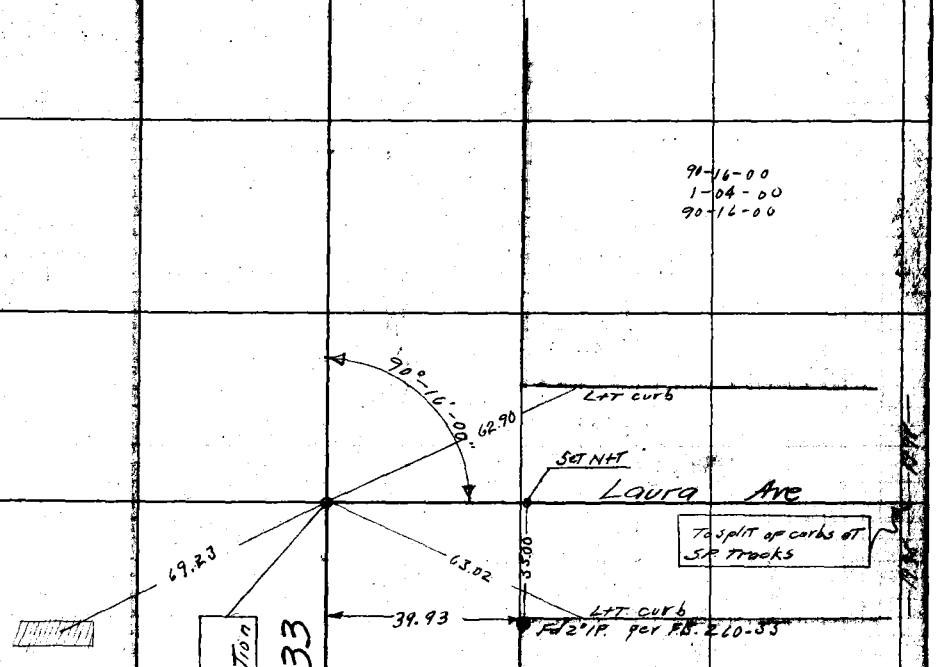

Cont from Top page 105

F.B. 278 PG. 107 LSH Chief Party Notes by LSH Date

Cont. bot. page 108

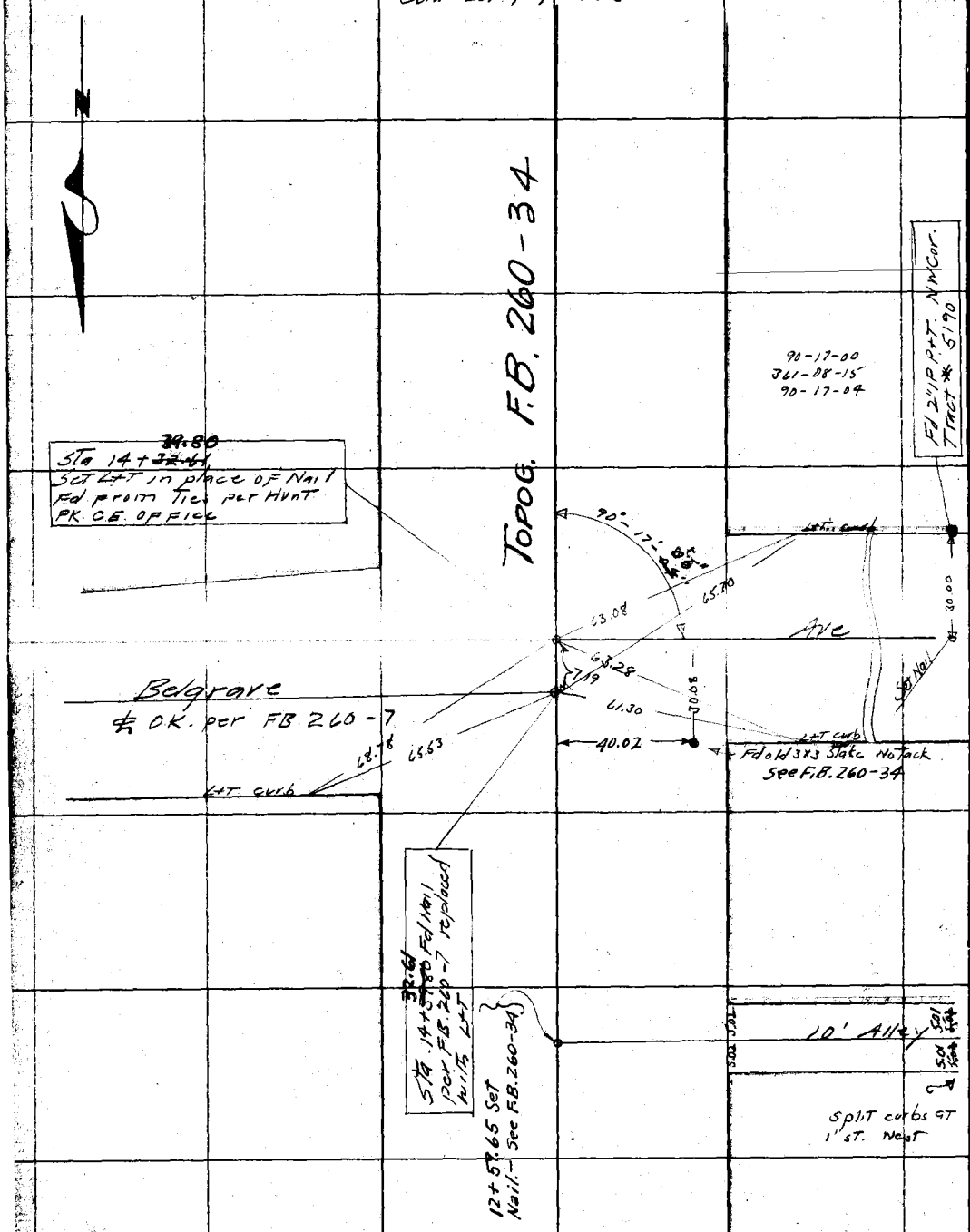

Cont. From Top page 106

RETURN TO
LOS ANGELES COUNTY SURVEYOR

Do not extend notes this side of this line

Note: ANY ADDITIONS OR CHANGES ON THIS SHEET MUST BE MADE OR CIRCLED IN Red. WITH DATE AND NAME OF PERSON MAKING CHANGE.

Date 12-22-27 Notes by LSH Chief Party LSH F. B 278 PG. 108

Platted by F.A. Wood	W. O. No. 4086 U. S. O. No.
Date Dec. 1927	Location Santa Fe Ave
Map No. 8974 sht. 1.	Surveyed by L S Hammond
Platting C'k'd by Rosser	Date Dec 15 & 30, 1927
Date Jan 1928	Indexed

Cont. bot. page 109

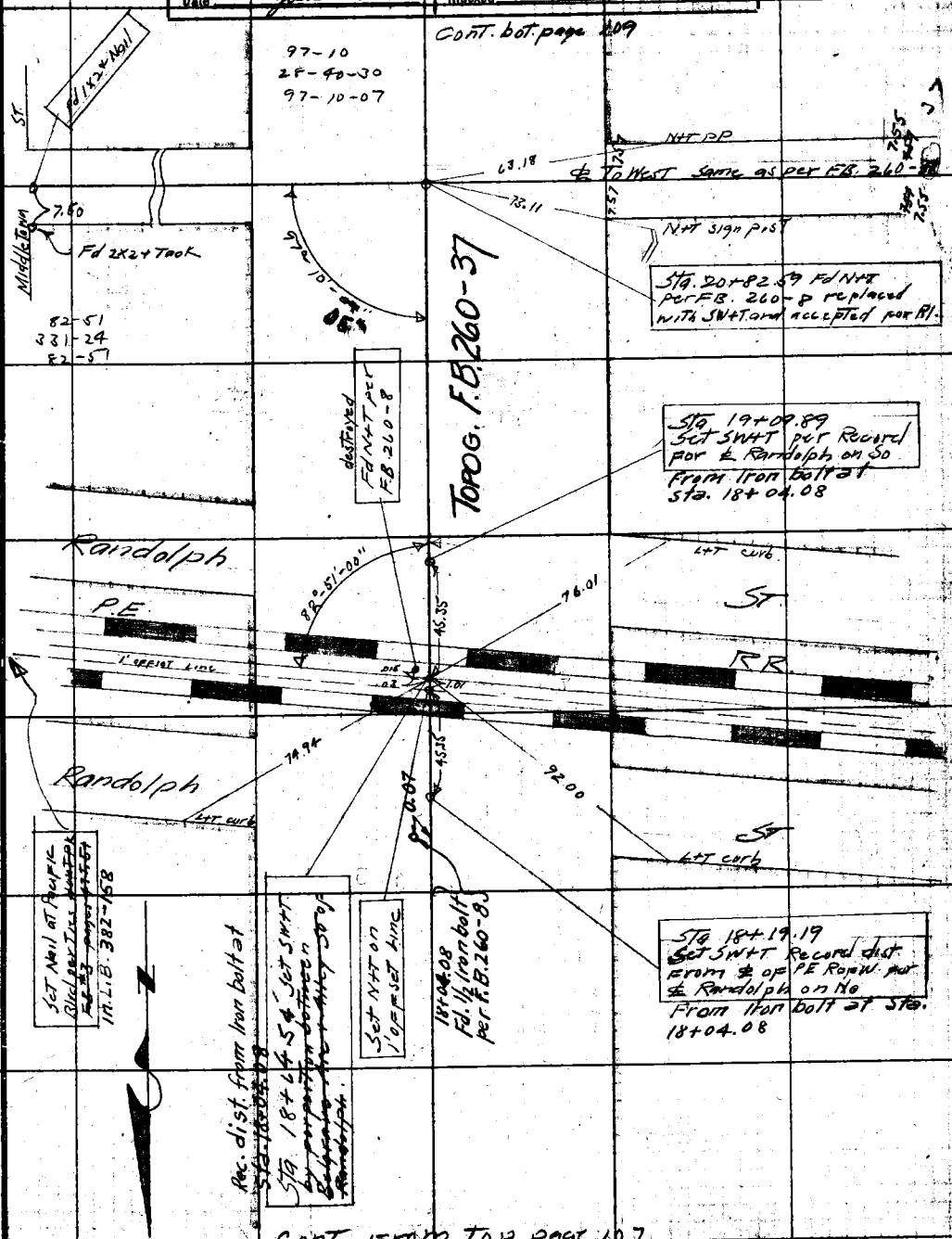

Cont from Top page 107

Note: ANY ADDITIONS OR CHANGES ON THIS SHEET MUST BE MADE OR CIRCLED IN Red. WITH DATE AND NAME OF PERSON MAKING CHANGE.

RETURN TO LOS ANGELES COUNTY SURVEYOR

Do not extend notes this side of this line

F.B. 278 PG. 109 — LSH Chief Party — Notes by: LSH — Date:

Cont. bot page 110

Cont. from Top page 108

RETURN TO
LOS ANGELES COUNTY SURVEYOR

Do not extend notes this side of this line

Notes: ANY ADDITIONS OR CHANGES ON THIS SHEET MUST BE MADE OR CIRCLED IN Red. WITH DATE AND NAME OF PERSON MAKING CHANGE.

Date _____ Notes by LSH Chief Party LSH F. B. 278 PG. 110

Platted by F. A. Wood	W. O. No. 4085 B. S. O. No.
Date Dec. 1927	Location Santa Fe Ave
Map No. 8974 sht. 1	Surveyed by L S Hammond
Platting C'k'd by Roeser	Date Dec 15 to 30, 1927
Date Jan 1928	Indexed

Cont. bot page 110

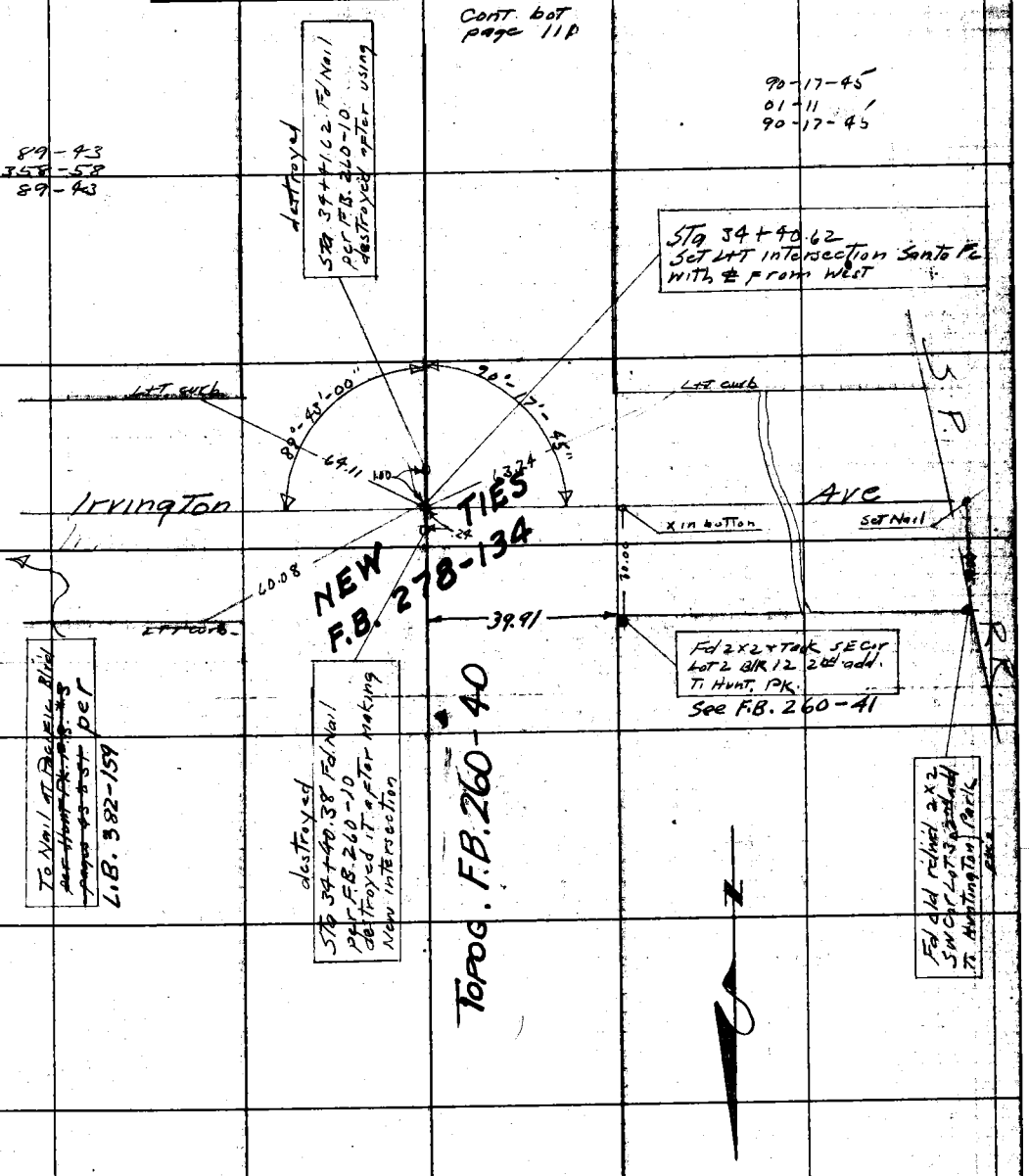

Cont. From Top page 109

Note: ANY ADDITIONS OR CHANGES ON THIS SHEET MUST BE MADE OR CIRCLED IN Red. WITH DATE AND NAME OF PERSON MAKING CHANGE.

RETURN TO
LOS ANGELES COUNTY SURVEYOR
Do not extend notes this side of this line

F.B. 278 Pg. 111 LSH Chief Party Notes by LSH Date

Cont. bot. page 112

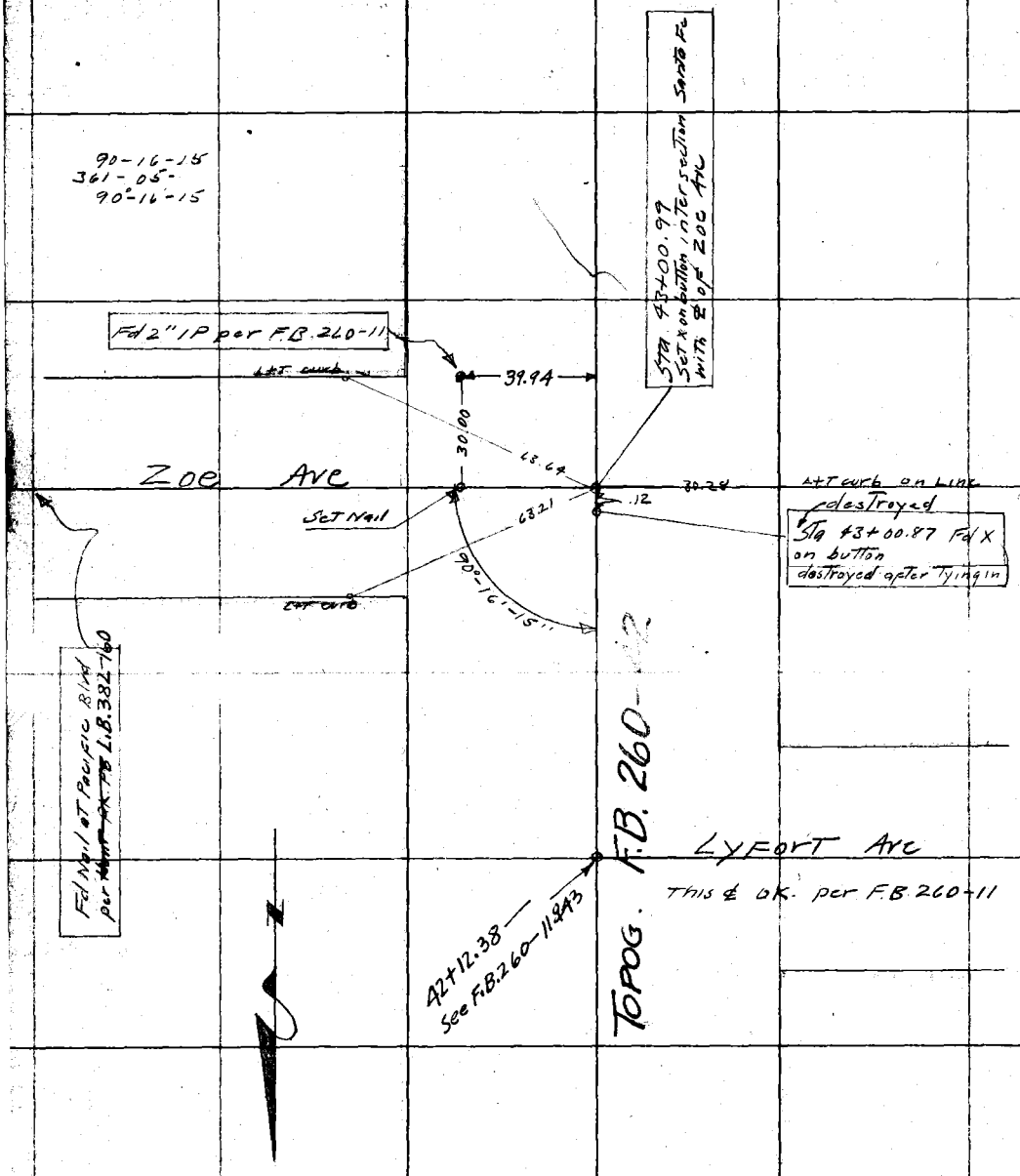

Cont. From Top page 110

RETURN TO
LOS ANGELES COUNTY SURVEYOR

Do not extend notes this side of this line

Note: ANY ADDITIONS OR CHANGES ON THIS SHEET MUST BE MADE OR CIRCLED IN Red. WITH DATE AND NAME OF PERSON MAKING CHANGE.

Date _____ Notes by LSH Chief Party LSH F.B. 278 PG. 112

Plotted by F.A. Wood	W. O. No. 4065 O. B. O. No.
Date Jan. 1928	Location Santa Fe Ave
Map No. 8974 Sht 1	Surveyed by L.S. Hammond
Plotting C'k'd by Roeser	Date Dec 15 & 30 1927
Date Jan 1928	Indexed

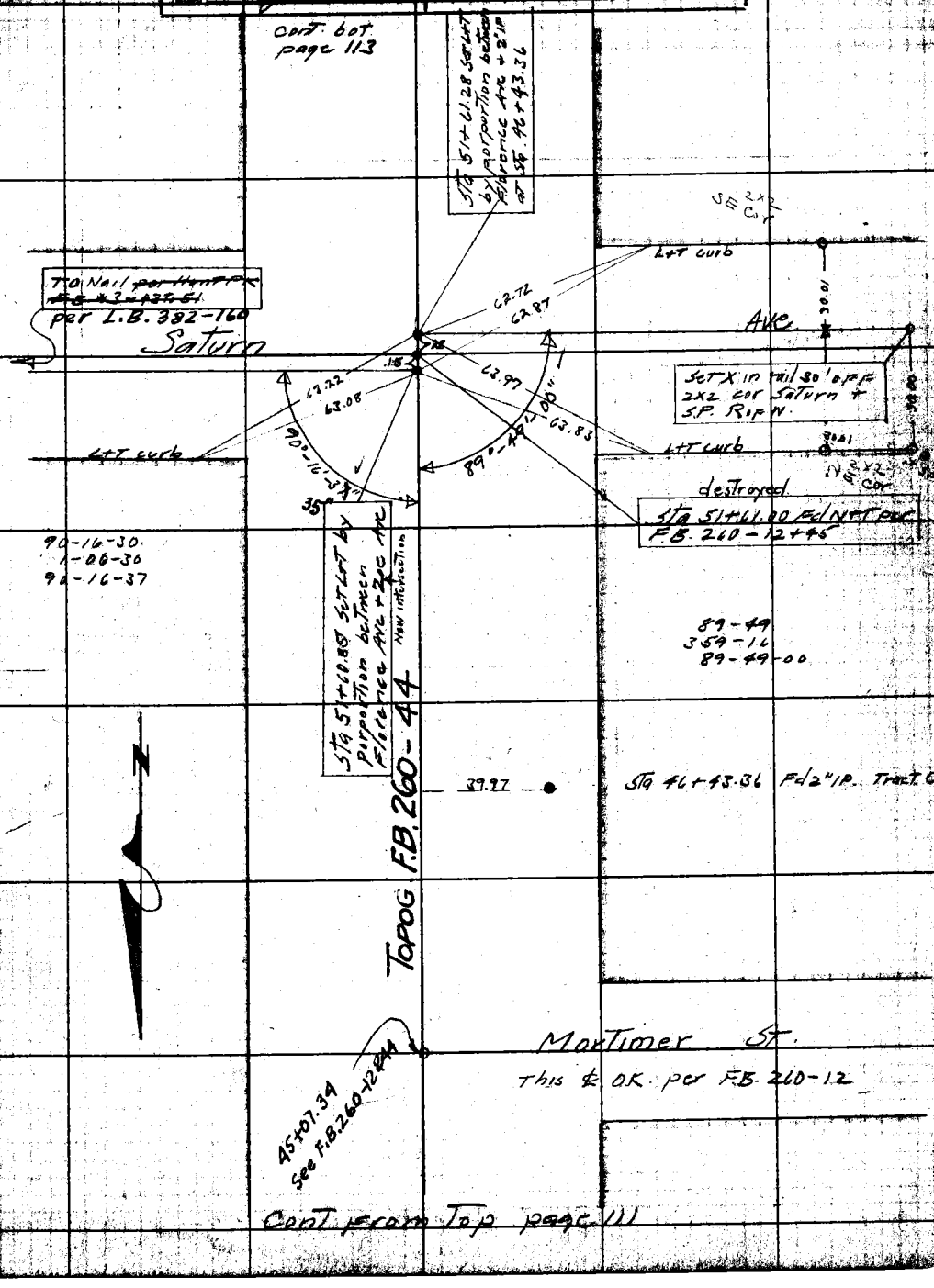

Cont from Top page 111

Note: ANY ADDITIONS OR CHANGES ON THIS SHEET MUST BE MADE OR CIRCLED IN Red. WITH DATE AND NAME OF PERSON MAKING CHANGE.

RETURN TO LOS ANGELES COUNTY SURVEYOR

Do not extend notes this side of this line

F.B. 278 PG. 113 LSH Chief Party Notes by LSH Date

Cont bot page 114.

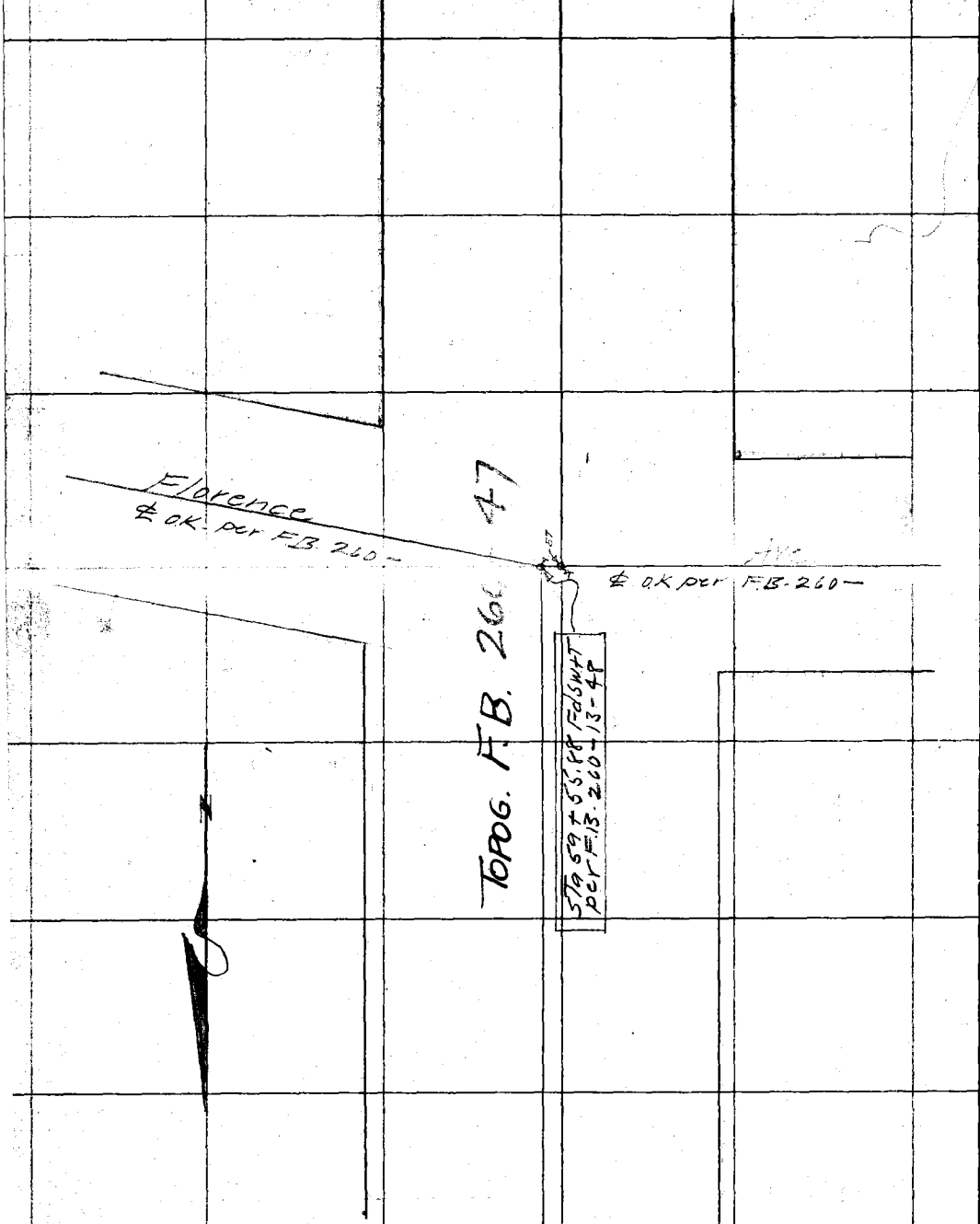

Cont. From Top page 112

RETURN TO
LOS ANGELES COUNTY SURVEYOR

Do not extend notes this side of this line

Note: ANY ADDITIONS OR CHANGES ON THIS SHEET MUST BE MADE OR CIRCLED IN Red. WITH DATE AND NAME OF PERSON MAKING CHANGE.

Date _____ Notes by L S H Chief Party L S H F. B. 278 PG. 114

Platted by F.A. Wood	W. O. No. 4085 B. S. O. No.
Date Jan. 1928	Location Santa Fe Ave
Map No. 8974 Sht. 1	Surveyed by L S Hammond
Platting C'k'd by Roeser	Date Dec 15 to 30, 1927
Date Jan 1928	Indexed

Cont. bot. page 115

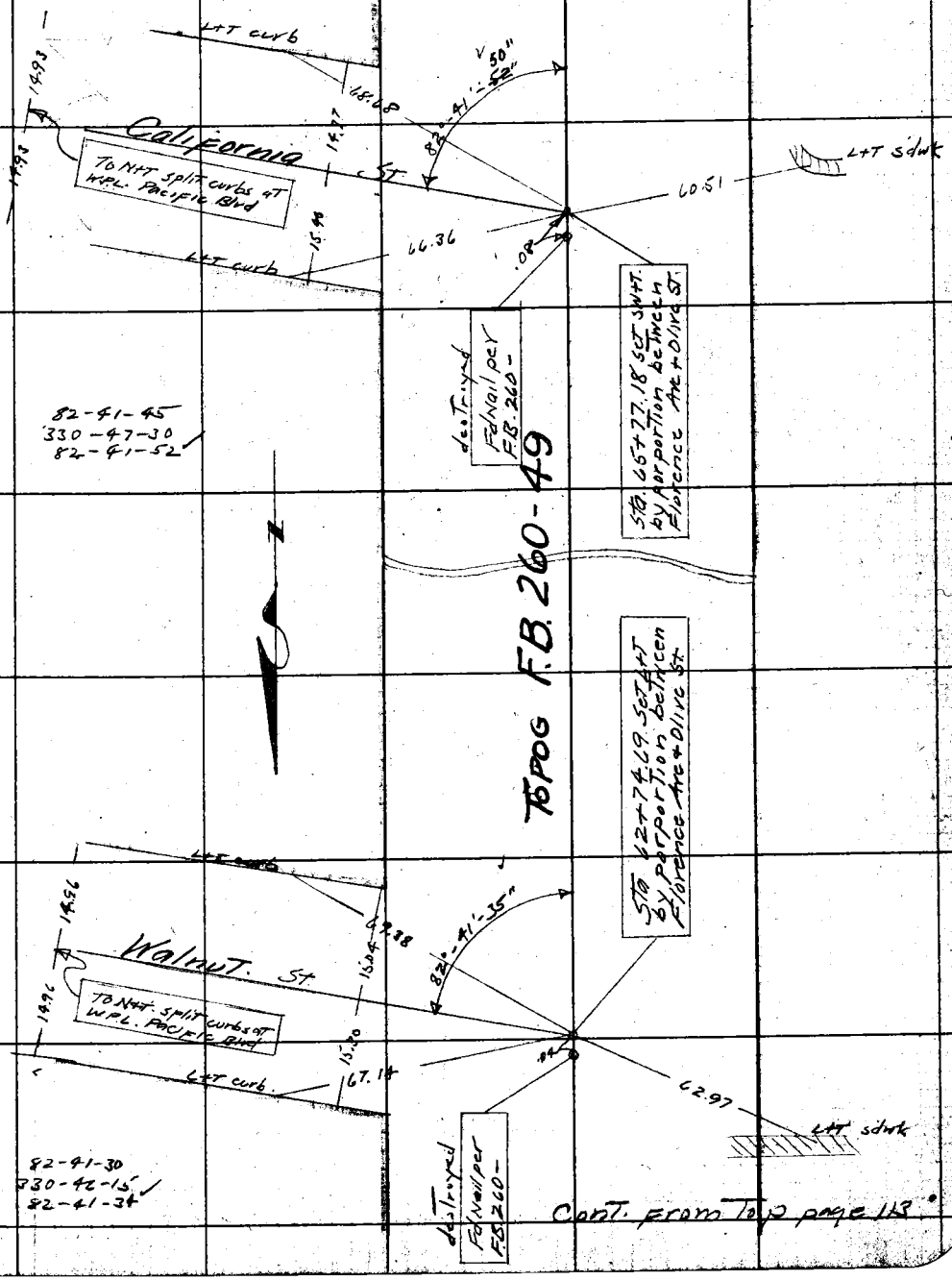

Cont. from Top page 113

Note: ANY ADDITIONS OR CHANGES ON THIS SHEET MUST BE MADE OR CIRCLED IN Red. WITH DATE AND NAME OF PERSON MAKING CHANGE.

RETURN TO
LOS ANGELES COUNTY SURVEYOR

Do not extend notes this side of this line

RETURN TO

LOS ANGELES COUNTY SURVEYOR

Notes: ANY ADDITIONS OR CHANGES ON THIS SHEET MUST BE MADE OR CIRCLED IN **Red.** WITH DATE AND NAME OF PERSON MAKING CHANGE.

Do not extend notes this side of this line

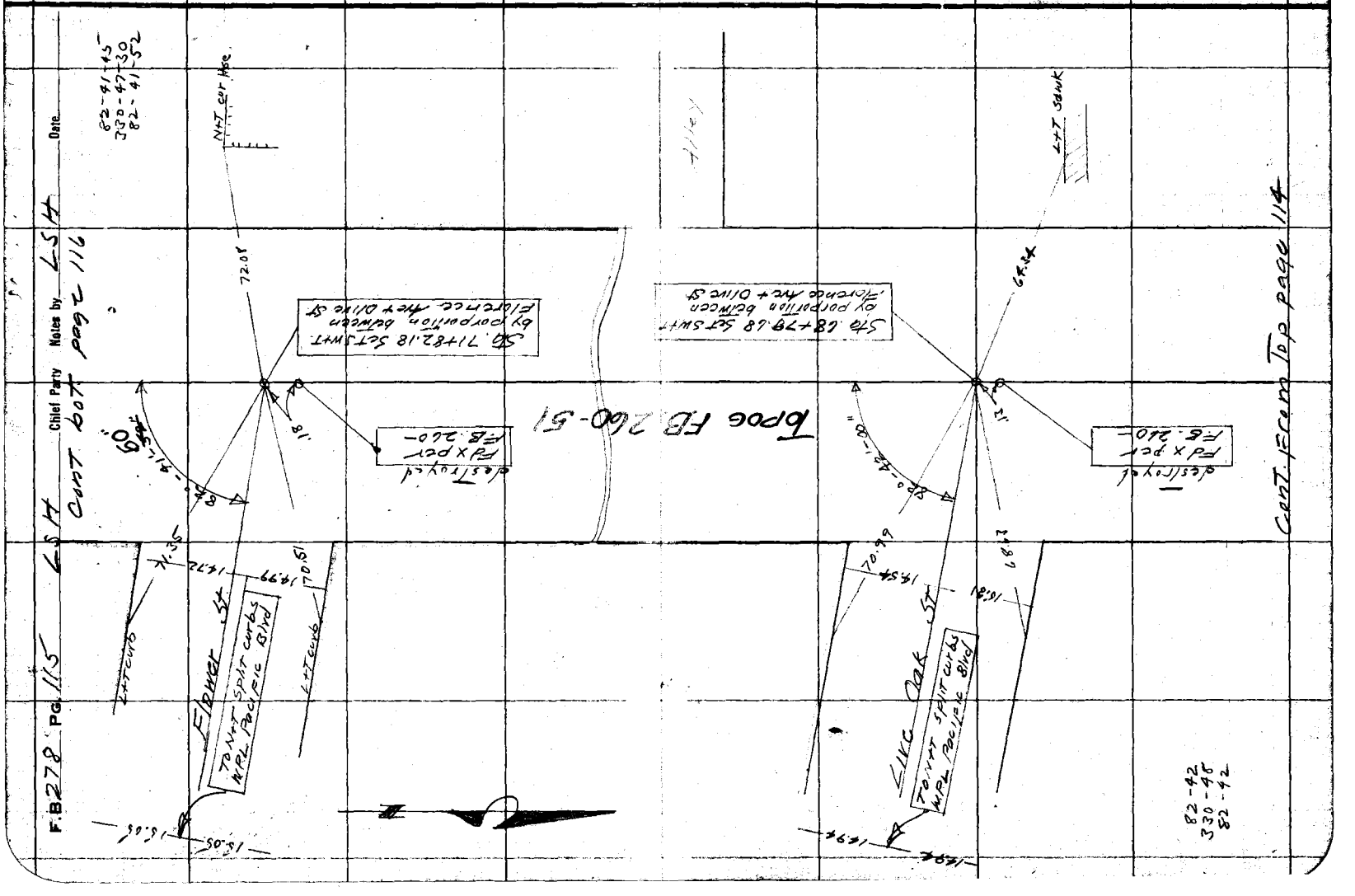

Date _____ Notes by LSH Chief Party LSH F. B. 278 PG. 116

Plotted by F. Alwood	W. O. No. 4085 R. & O. No.
Date Jan. 1928	Location Santa Fe Ave
Map No. 8974 Sht. 1	Surveyed by LS Hammond
Plotting C'k'd by Roeser	Date Dec 15 & 30, 1927
Date Jan 1928	Indexed

Cont. bot. page 117

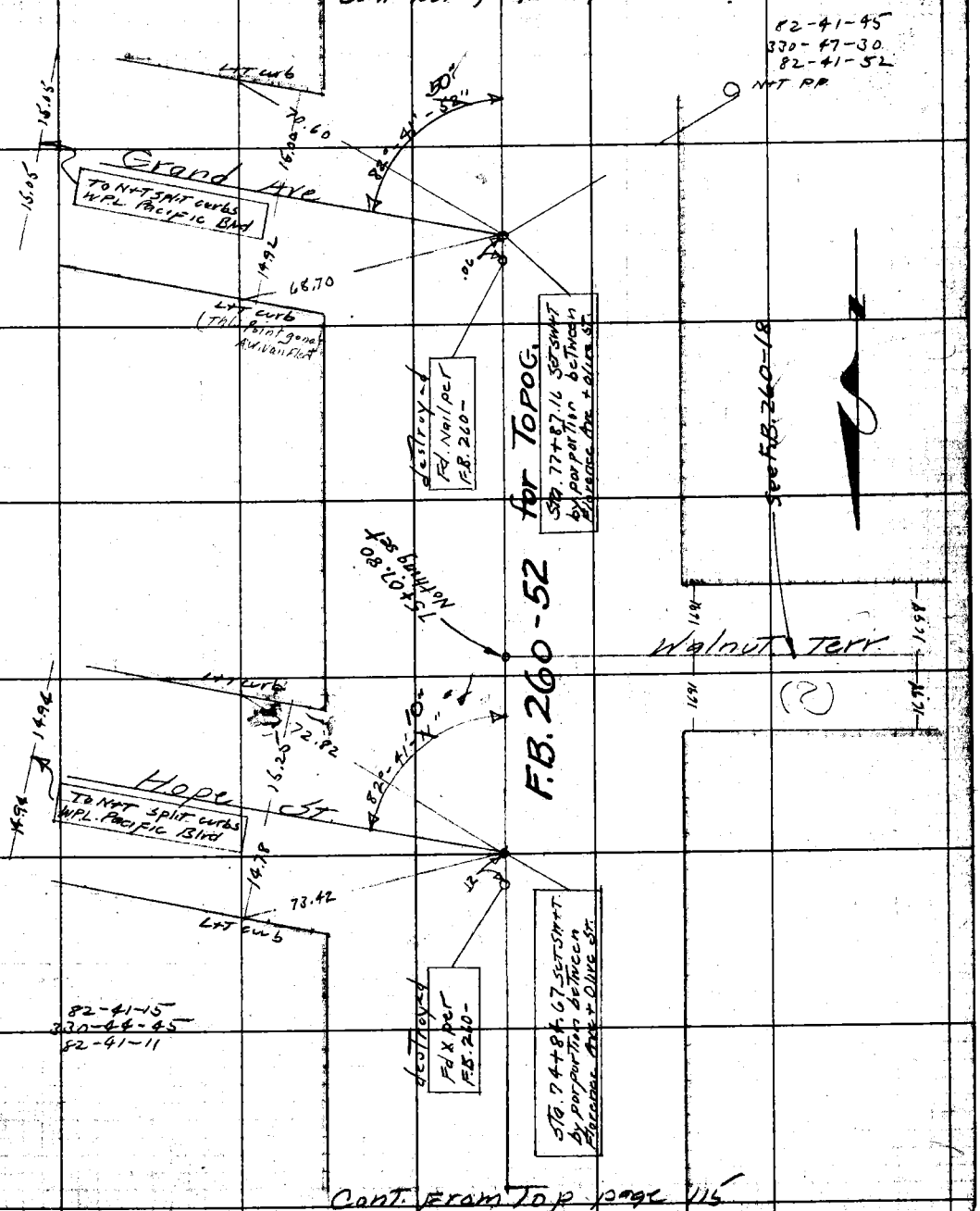

Cont. from Top page 115

Note: ANY ADDITIONS OR CHANGES ON THIS SHEET MUST BE MADE OR CIRCLED IN Red. WITH DATE AND NAME OF PERSON MAKING CHANGE.

Do not extend notes this side of this line

RETURN TO LOS ANGELES COUNTY SURVEYOR

F.B. 278 PG. 117 LSH Chief Party Notes by LSH Date

Cont. bot. page 118



Cont. from Top page 116

RETURN TO
LOS ANGELES COUNTY SURVEYOR

Do not extend notes this side of this line

Note: ANY ADDITIONS OR CHANGES ON THIS SHEET MUST BE MADE OR CIRCLED IN Red. WITH DATE AND NAME OF PERSON MAKING CHANGE.

Date _____ Notes by LSH Chief Party LSH F. B 278 PG. 118

Platted by	W. O. No. 4085 D. S. O. No.
Date	Location Santa Fe Ave
Map No.	Surveyed by LS Hammond
Platting C'k'd by	Date
Date	Indexed

Over

Note: ANY ADDITIONS OR CHANGES ON THIS SHEET MUST BE MADE OR CIRCLED IN Red. WITH DATE AND NAME OF PERSON MAKING CHANGE.

RETURN TO

LOS ANGELES COUNTY SURVEYOR

Do not extend notes this side of this line

RETURN TO

LOS ANGELES COUNTY SURVEYOR

Note: ANY ADDITIONS OR CHANGES ON THIS SHEET MUST BE MADE OR CIRCLED IN **Red.** WITH DATE AND NAME OF PERSON MAKING CHANGE.

Do not extend notes this side of this line

F.B. 278 Pg. 119

Chief Party LSH Notes by LSH Date

Date _____ Notes by L S H Chief Party L S H F. B 278 Pg. 120

Planned by F. A. Wood	W. O. No. 4015 D. & O. No.
Date Jan. 1928	Location Santa Fe Ave
Map No. 897.4 Sht. 1	Surveyed by L S Hammond
Planning C'k'd by Roesen	Date
Date Jan 1928	Indexed

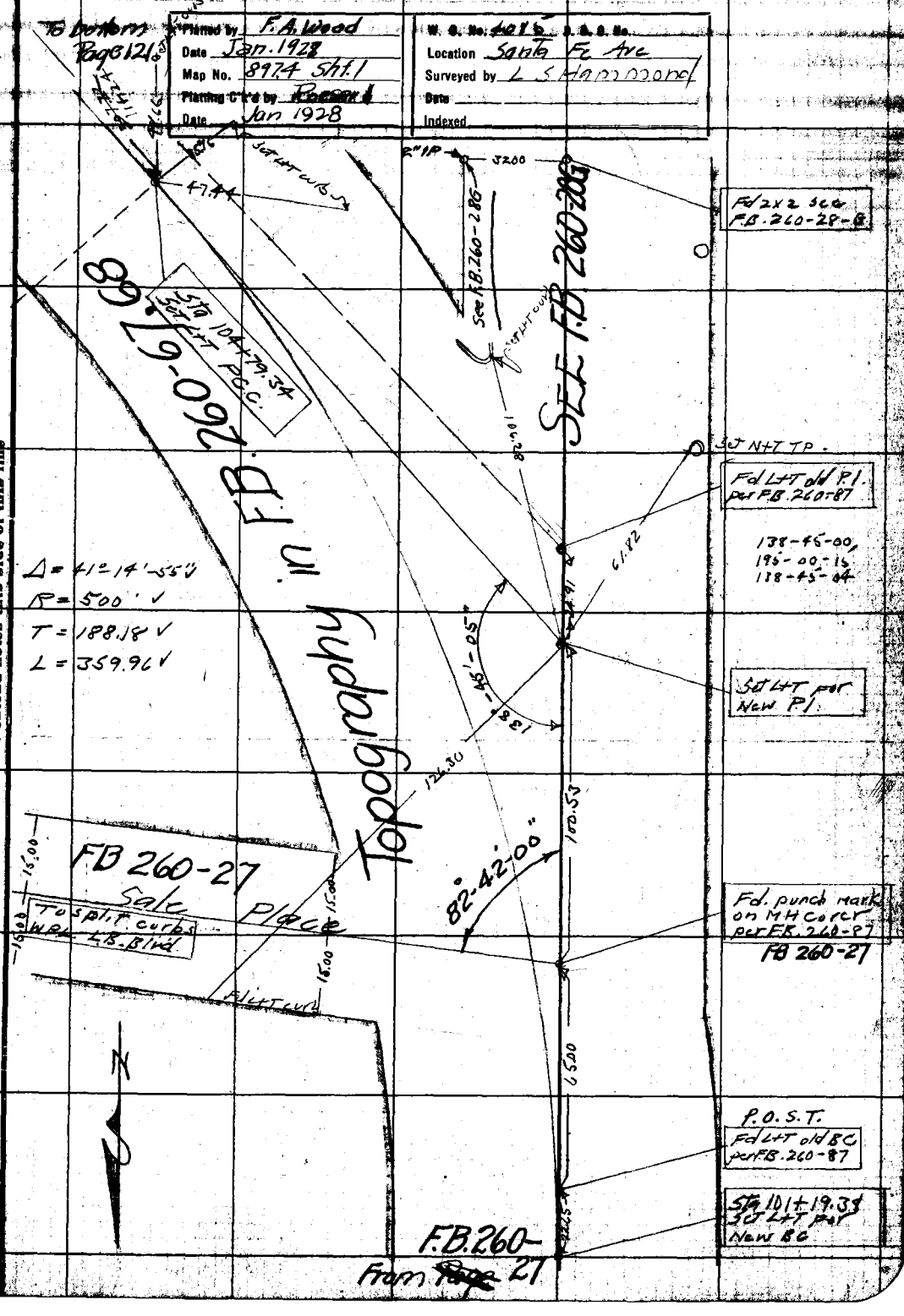

Note: ANY ADDITIONS OR CHANGES ON THIS SHEET MUST BE MADE OR CIRCLED IN Red. WITH DATE AND NAME OF PERSON MAKING CHANGE.

Do not extend notes this side of this line

RETURN TO LOS ANGELES COUNTY SURVEYOR

F.B. 278 Pg. 121 LSH Chief Party Notes by LSH Date

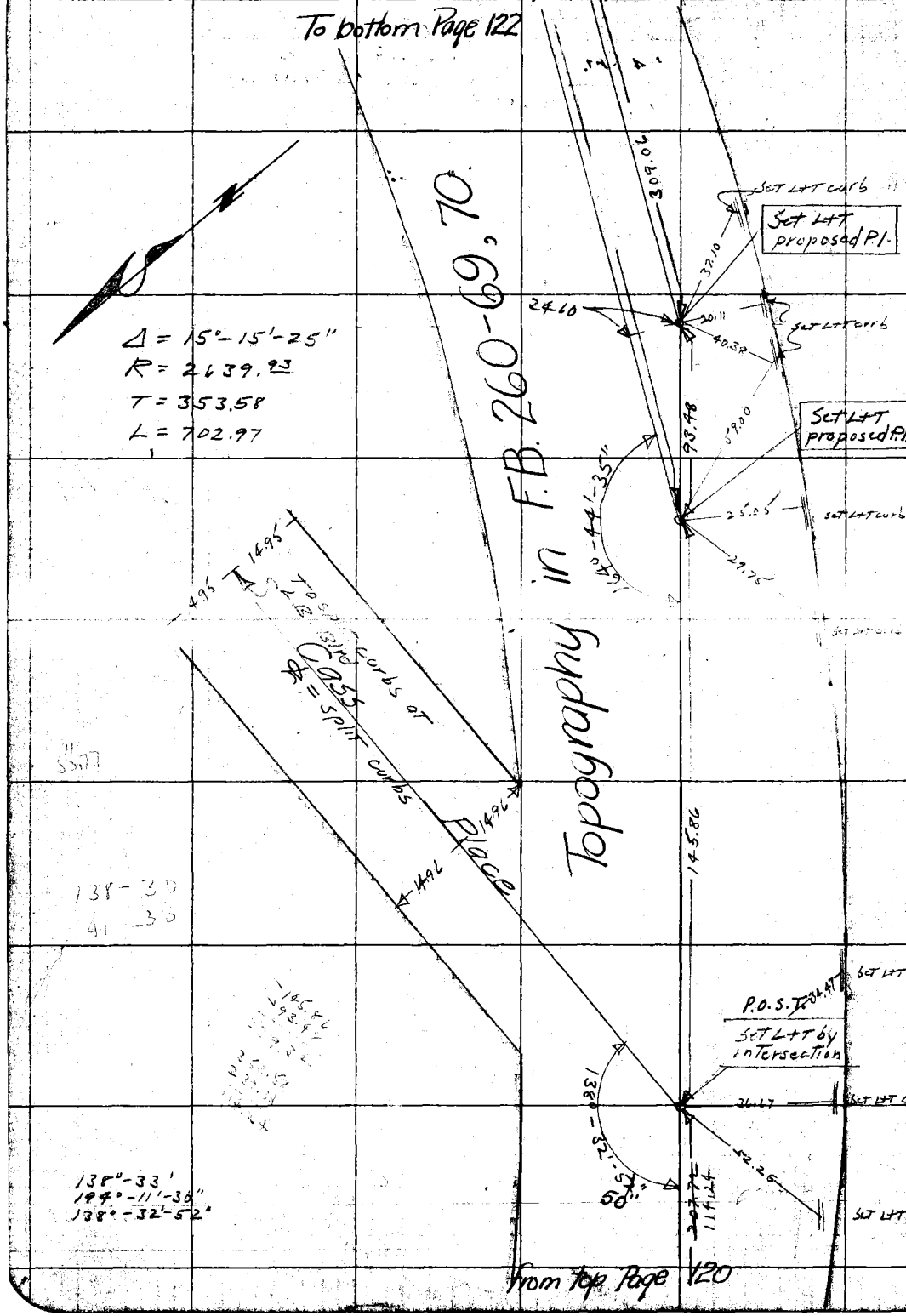

RETURN TO
LOS ANGELES COUNTY SURVEYOR

Do not extend notes this side of this line

Note: ANY ADDITIONS OR CHANGES ON THIS SHEET MUST BE MADE OR CIRCLED IN Red. WITH DATE AND NAME OF PERSON MAKING CHANGE.

Date _____ Notes by LSH Chief Party LSH F.B. 278 Pg. 122

Plotted by F.A. Wood	W. O. No. 4085 S.W.O. No.
Date Jan. 1928	Location Santa Fe Arc
Map No. 8974 Sht. 1	Surveyed by L S Hammond
Plotting C'k'd by Roeser	Date
Date Jan 1928	Indexed

114.34
158

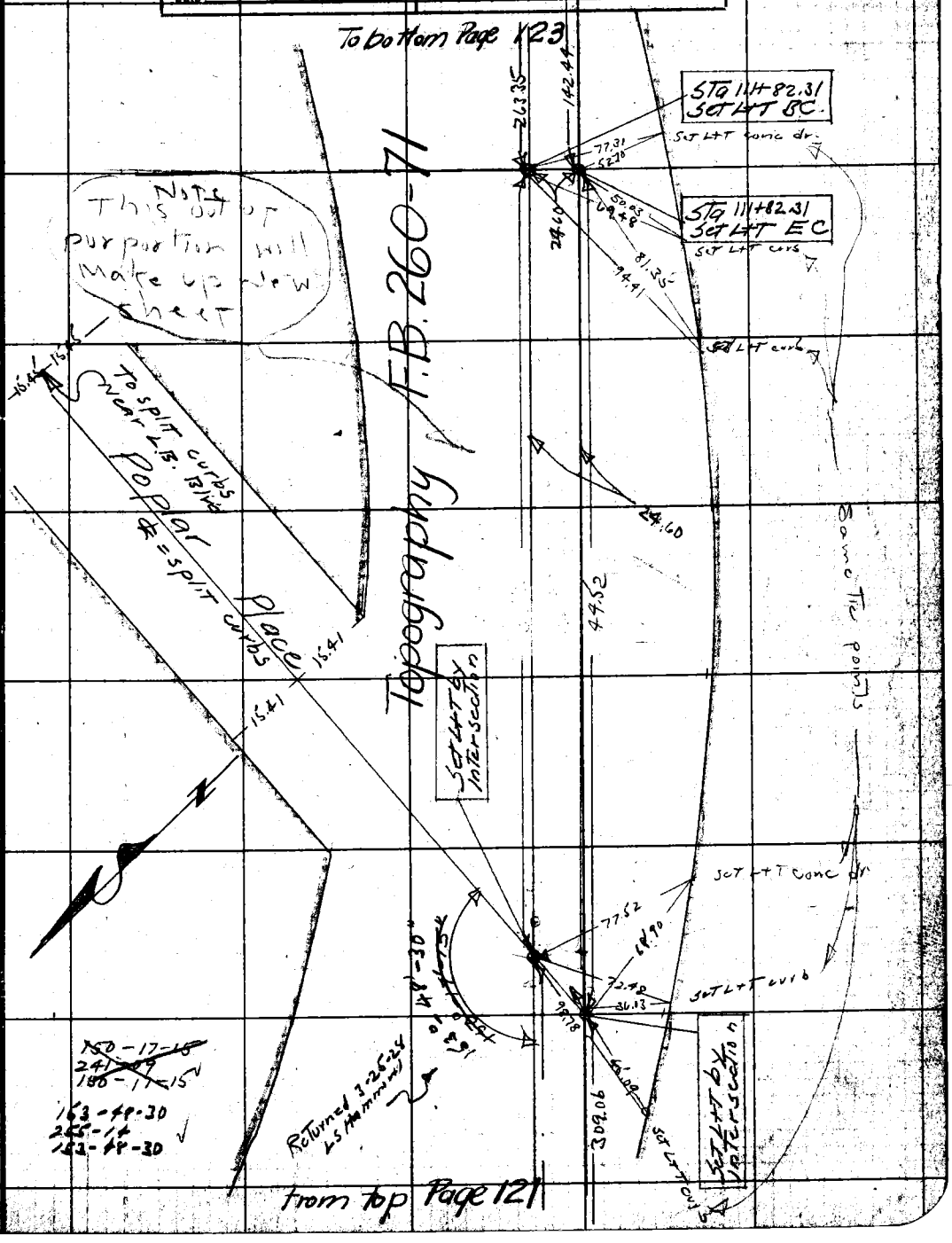

Note: ANY ADDITIONS OR CHANGES ON THIS SHEET MUST BE MADE OR CIRCLED IN Red. WITH DATE AND NAME OF PERSON MAKING CHANGE.

RETURN TO
LOS ANGELES COUNTY SURVEYOR

Do not extend notes this side of this line

F.B. 278 Pg. 123 LSH Chief Party Notes by LSH Date 10-22

To bottom Page 124

2x2 5" under.
Set ~~LAT~~
For P.R.C.
Sta 1117+07.24

69.87
Set LAT curb
46.58
63.88
Set LAT curb
263.35

Topography F.B. 260-72

Δ = 11-30-00
R = 2615.33
T = 263.35
L = 524.93

Set LAT curb
Set LAT P.I.
60.51
46.63
57.61
Set LAT curb
30°-00"
123.89
Set LAT curb
Set LAT P.I.
43.48
32.20
Set LAT curb
263.35
524.93
24.60

from Top Page 122

RETURN TO
LOS ANGELES COUNTY SURVEYOR
Do not extend notes this side of this line

Note: ANY ADDITIONS OR CHANGES ON THIS SHEET MUST BE MADE OR CIRCLED IN Red. WITH DATE AND NAME OF PERSON MAKING CHANGE.

Date _____ Notes by LSH Chief Party LSH F. B. 78 Pg. 124

Plotted by F.A. Wood	W. O. No. 4085 D. S. O. No.
Date Jan. 1928	Location Santa Fe Ave
Map No. 8974 Sht. 1	Surveyed by L S Hammond
Plotting C'k'd by Rosser	Date
Date Jan. 1928	Indexed

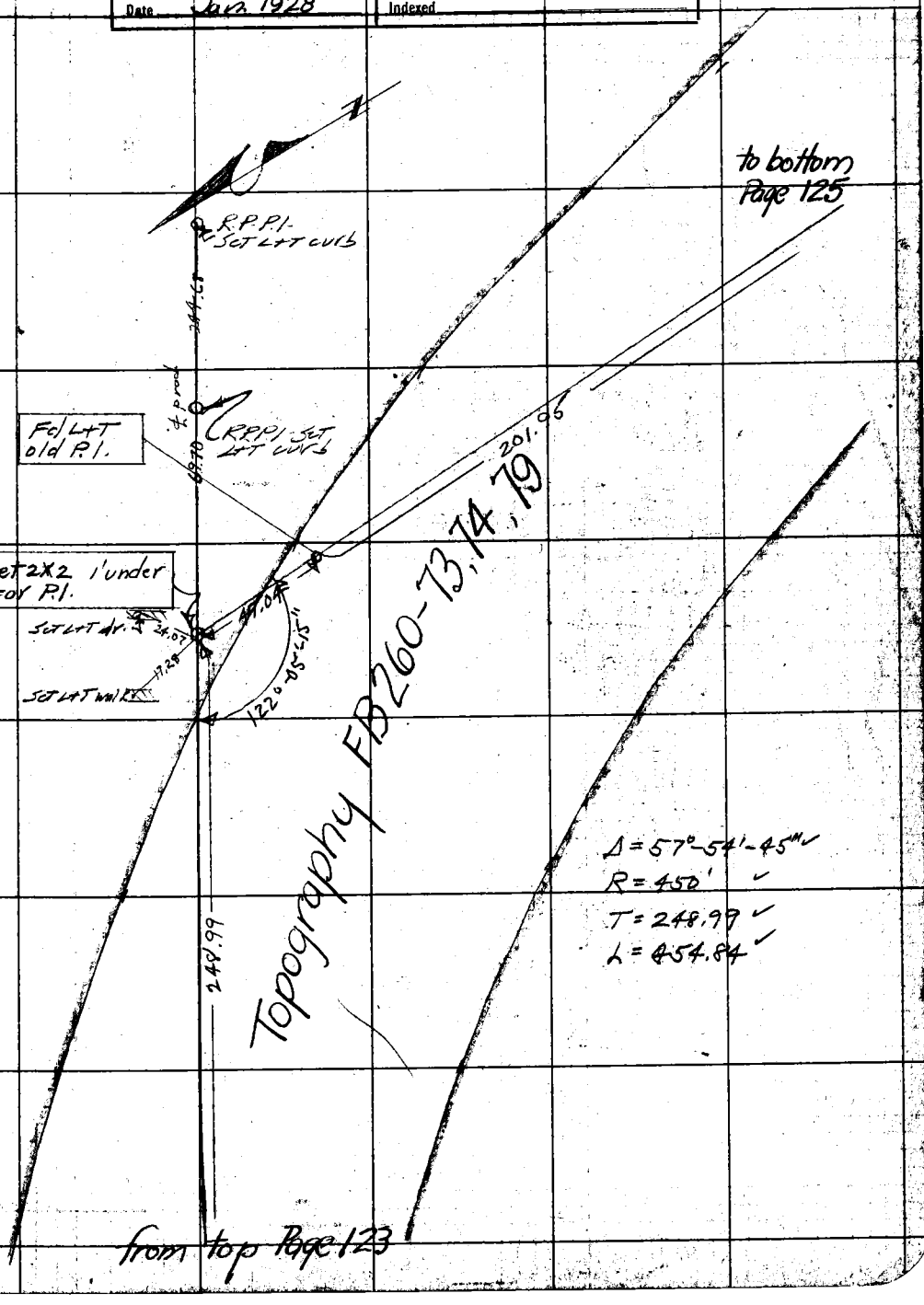

Note: ANY ADDITIONS OR CHANGES ON THIS SHEET MUST BE MADE OR CIRCLED IN Red. WITH DATE AND NAME OF PERSON MAKING CHANGE.

RETURN TO LOS ANGELES COUNTY SURVEYOR

Do not extend notes this side of this line

F.B. 278 Pg. 125 LSH Chief Party Notes by LSH Date

continued at bottom of Page 23, F.B. 248

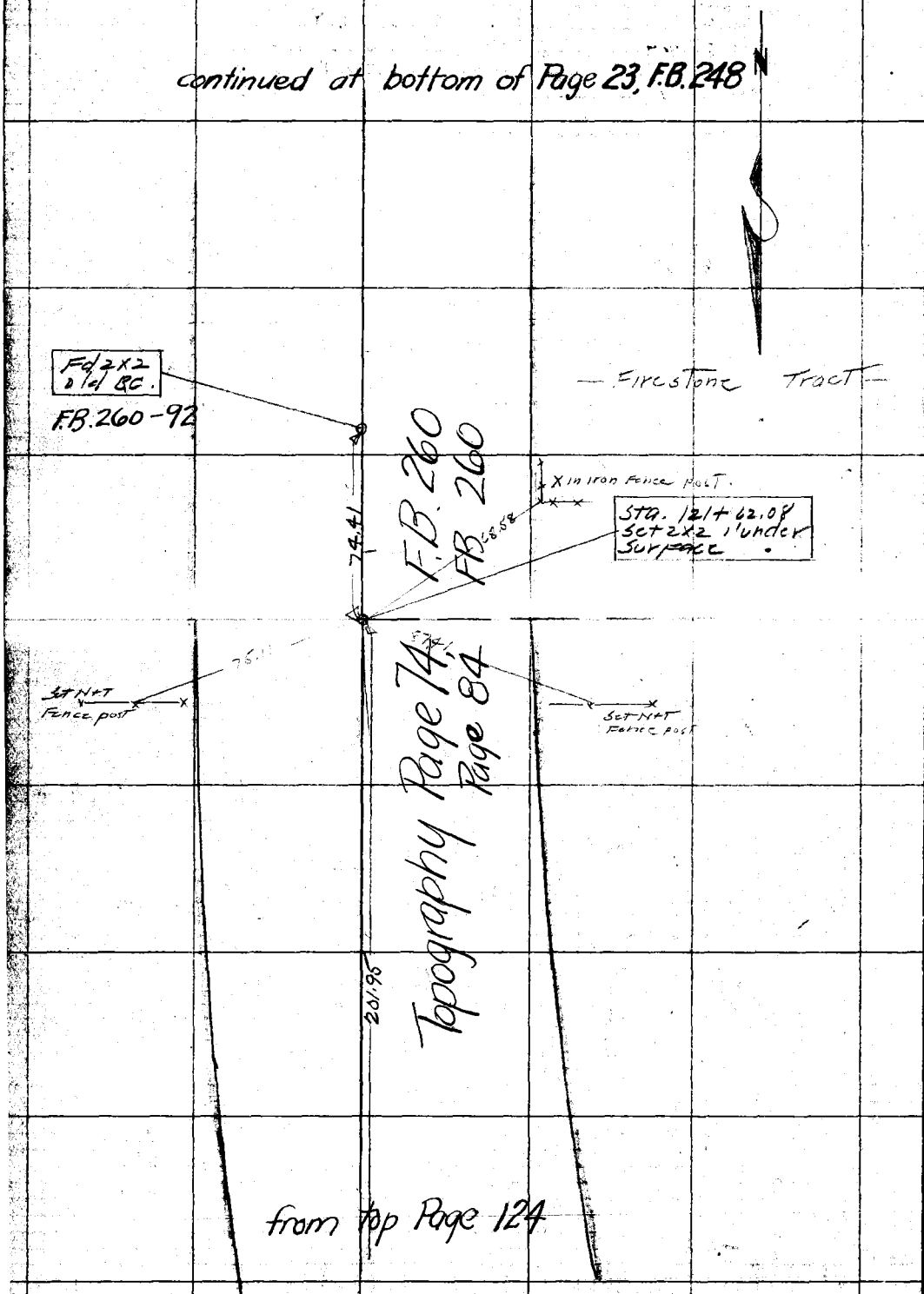

from top Page 124

RETURN TO
LOS ANGELES COUNTY SURVEYOR
Do not extend notes this side of this line
Note: ANY ADDITIONS OR CHANGES ON THIS SHEET MUST BE MADE OR CIRCLED IN Red. WITH DATE AND NAME OF PERSON MAKING CHANGE.

Date Dec 29, 1927 Notes by L S H Chief Party L S H F. B 278 Pg. 126

Plotted by [illegible] Jones	W. O. No. 4055 D. S. O. No.
Date Jan 28	Location Santa Fe Arc
Map No. 8974	Surveyed by L S Hammond
Plotting C'k'd by Browder	Date Dec 29 & 30. 1927
Date Jan 1928	Indexed

Stadia Location of a portion of

Dominguez Slough

L. S. Hammond (chief)
F. H. Blanchard (Inst.)
D. W. Reynolds (Hd ch.)
J. L. Fogarty (Rr ch.)

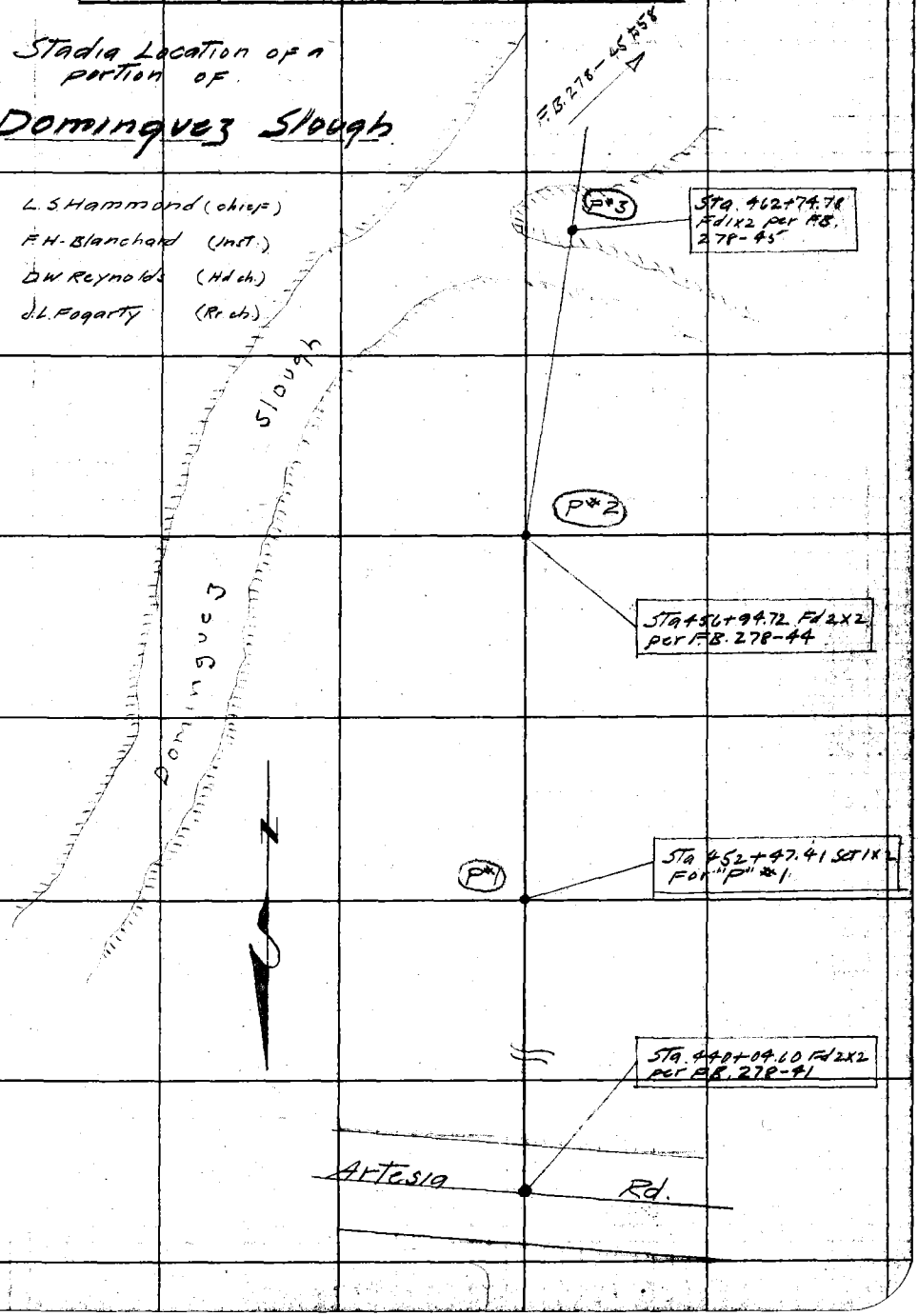

Note: ANY ADDITIONS OR CHANGES ON THIS SHEET MUST BE MADE OR CIRCLED IN Red. WITH DATE AND NAME OF PERSON MAKING CHANGE.

Do not extend notes this side of this line

RETURN TO LOS ANGELES COUNTY SURVEYOR

F.B. 278 Pg. 127 LSH Chief Party Notes by LSH Date Dec 29 1917

West bank slough

Back Sight	Inst. at	angle	upper rod / Lower rod.	dist.
Sta. 440+04.60	P #1	87°-51'	13.00 / 7.69	531'
		94°-24'	13.00 / 9.13	487'
		100°-49'	13.00 / 9.80	420'
		102°-48'	13.00 / 9.53	347'
		110°-26'	13.00 / 10.19	281'
		126°-15'	13.00 / 10.05	295'
		132°-24'	13.00 / 9.52	348'
		134°-55'	13.00 / 9.02	398'
Sta 440+04.60	P #2	64°-01'	12.00 / 8.71	329'
		72°-28'	12.00 / 9.37	263'
		85°-55'	12.00 / 9.84	216'
		108°-54'	12.00 / 9.87	213'
		122°-55'	12.00 / 9.70	230'
		137°-51'	12.00 / 9.57	243'
		147°-44'	12.00 / 9.02	298'
		151°-32'	12.00 / 8.34	366'
		156°-58'	12.00 / 7.76	424'
		167°-04'	12.00 / 7.52	448'
		173°-47'	12.00 / 6.93	507'
		180°-36'	12.00 / 6.86	514'
		187°-38'	12.00 / 7.00	500'

Note all Xs Turned To right

RETURN TO LOS ANGELES COUNTY SURVEYOR

Do not extend notes this side of this line

Notes. ANY ADDITIONS OR CHANGES ON THIS SHEET MUST BE MADE OR CIRCLED IN Red. WITH DATE AND NAME OF PERSON MAKING CHANGE.

Date Dec 30, 1927 Notes by L S H | Chief Party L S H | F. B 278 Pg. 128

Platted by [illegible]
Date June 1928
Map No. 8974
Platting C'k'd by Browder
Date Jan 1 1928

W. O. No. 4085 D. S. O. No.
Location Santa Fe Ave
Surveyed by L S Hammond
Date Dec. 29+30, 1927
Indexed

East bank slough

Back sight	Inst. at	angle	upper read / Lower read	dist
Sta 440+04.60	P*2	58°-41'	12.00 / 9.03	594'
		59°-16'	12.00 / 9.40	520'
		59°-15'	12.00 / 9.72	456'
		65°-30'	12.00 / 9.93	414'
		74°-14'	12.00 / 8.20	380'
		85°-18'	12.00 / 8.37	363'
	?	43°-57'	12.00 / 8.35	365'
		103°-12'	12.00 / 8.42	358'
		113°-00'	12.00 / 8.50	350'
		123°-23'	12.00 / 8.47	353'
		133°-36'	12.00 / 8.21	379'
		140°-28'	12.00 / 7.71	429'
		142°-03'	12.00 / 7.20	480'
		152°-42'	12.00 / 6.90	510'
		158°-52'	12.00 / 6.50	548'
		165°-10'	12.00 / 6.16	584'
		169°-44'	12.00 / 9.00	600'
		174°-24'	12.00 / 8.75	650'
P*2	P*3	116°-16'	13.00 / 11.54	141'
		137°-46'	13.00 / 11.47	153'
		160°-55'	13.00 / 11.44	156'

Notes: ANY ADDITIONS OR CHANGES ON THIS SHEET MUST BE MADE OR CIRCLED IN Red. WITH DATE AND NAME OF PERSON MAKING CHANGE.

Do not extend notes this side of this line

RETURN TO LOS ANGELES COUNTY SURVEYOR

P.B. 278 PG. 129 Chief Party Notes by Date

RETURN TO

LOS ANGELES COUNTY SURVEYOR

Do not extend notes this side of this line

Note: ANY ADDITIONS OR CHANGES ON THIS SHEET MUST BE MADE OR CIRCLED IN Red. WITH DATE AND NAME OF PERSON MAKING CHANGE.

Date 1-10-28 Notes by L S H Chief Party L S H F. B 278 PG 130

Platted by Allwood
Date Jan 13, 1928
Map No. 8974
Platting C'k'd by Browdor
Date Jan 1928

W. O. No. 4085 U. S. G. No.
Location Santa Fe Ave
Surveyed by L S Hammond
Date 1-10-28
Indexed

Stadia Location of a portion of Dominguez Slough.

Back sight	Inst. at	∠	upper Rd / lower Rd	dist.	Remarks
Sta 440+04.60	Sta 452+47.42	98°-43'	13.00 / 7.52	548' ✓	East Bank
		92°-25'	13.00 / 7.11	589' ✓	" "
		87°-09'	13.00 / 6.54	646' ✓	" "
		75°-04'	13.00 / 5.14	786' ✓	" "
		69°-30'	13.00 / 4.53	844 ✓	" "
		62°-09'	13.00 / 3.40	960' ✓	" "
		59°-30'	13.00 / 2.67	1033' ✓	" "
Sta 440+04.60	Sta 452+47.42	91°-43'	13.00 / 7.82	518' ✓	West Bank
		84°-40'	13.00 / 7.20	580' ✓	" "
		77°-09'	13.00 / 6.42	658' ✓	" "
		71°-33'	13.00 / 5.80	720' ✓	" "
		66°-14'	13.00 / 5.09	791' ✓	" "
		61°-32'	13.00 / 4.37	863' ✓	" "
		55°-29'	13.00 / 3.09	991' ✓	" "

∠s to right

Notes: ANY ADDITIONS OR CHANGES ON THIS SHEET MUST BE MADE OR CIRCLED IN Red. WITH DATE AND NAME OF PERSON MAKING CHANGE.

Do not extend notes this side of this line

RETURN TO LOS ANGELES COUNTY SURVEYOR

RETURN TO

LOS ANGELES COUNTY SURVEYOR

Note: ANY ADDITIONS OR CHANGES ON THIS SHEET MUST BE MADE OR CIRCLED IN **Red.** WITH DATE AND NAME OF PERSON MAKING CHANGE.

Do not extend notes this side of this line

F.B. ____ Pg. ____

Chief Party ____ Notes by ____ Date ____

Date Feb 12, 30 Notes by [illegible] Chief Party [illegible] F.B. 278 Pg 131

Platted by
Date
Map No.
Platting C'k'd by
Date

W. O. No. 4685 B. O. C. No.
Location Santa Fe Ave
Surveyed by PW Atkins Dept
Date Feb 13 1930
Indexed A. C. Johnson 8-14-30

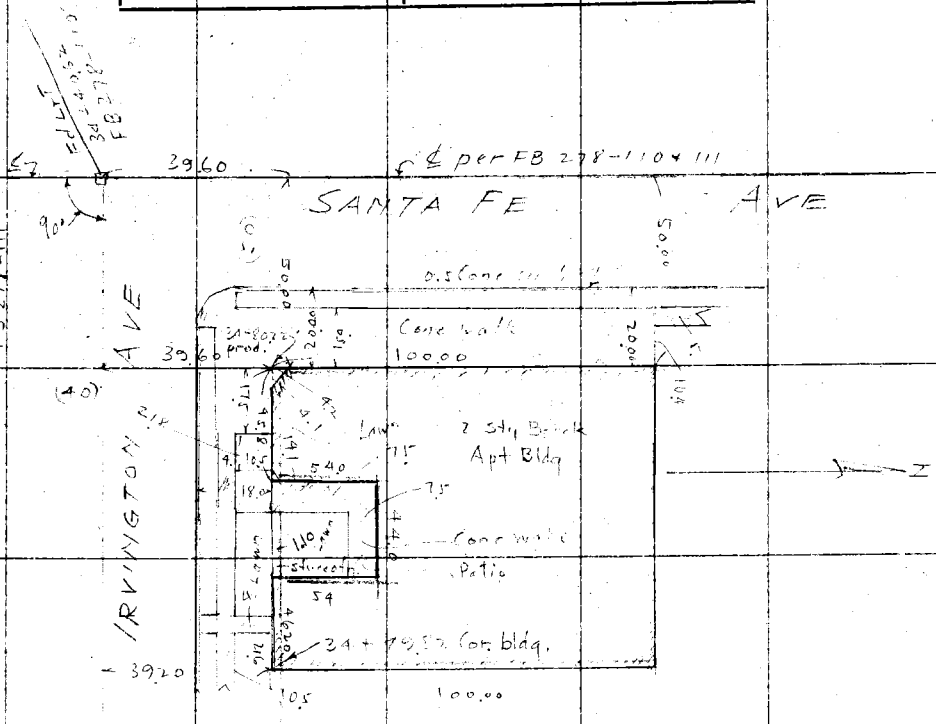

See F.B. 260-41

ADDITIONAL TOPOG
SANTA FE AVE.

PW Atkins notes
F T Gleason Inst
K C Heisler Notes
R T Graham R C
Arthur Ethier Engr

Notes: ANY ADDITIONS OR CHANGES ON THIS SHEET MUST BE MADE OR CIRCLED IN Red. WITH DATE AND NAME OF PERSON MAKING CHANGE.

Do not extend notes this side of this line

RETURN TO
LOS ANGELES COUNTY SURVEYOR

RETURN TO

LOS ANGELES COUNTY SURVEYOR

Note: ANY ADDITIONS OR CHANGES ON THIS SHEET MUST BE MADE OR CIRCLED IN **Red.** WITH DATE AND NAME OF PERSON MAKING CHANGE.

Do not extend notes this side of this line

F. B. _____ PG. _____ Chief Party _____ Notes by _____ Date _____

Notes Ck'd by		Survey of Misc Svc - Santa Fe Ave	F.B. 278 Pg. 133
Map No. 8944-1		W. O. 7000 Tape No. C43 St'd 84°F	
Office Work Rocker		Surveyed By Moore	
Checked		Notes Moore Date 2-21-40	
Date May 1940		Indexed 2-23-40	

SURVEY
TO CHECK
INTERSECTION
OF
CLARENDON AVE
AND
SANTA FE AVE

MISC. SURVEY
Job # 7000

Moore
Fenner
Lawson
Chmitz

Note: Any Additions or Changes on This Sheet Must be Made or Circled in Red Ink With Date and Name of Person Making Change.

Do not extend notes this side of this line.

RETURN TO
LOS ANGELES COUNTY SURVEYOR
700 HALL OF RECORDS

FORM 247 5M 10-39

F.B. 278 PG. 134

To bottom pg 135

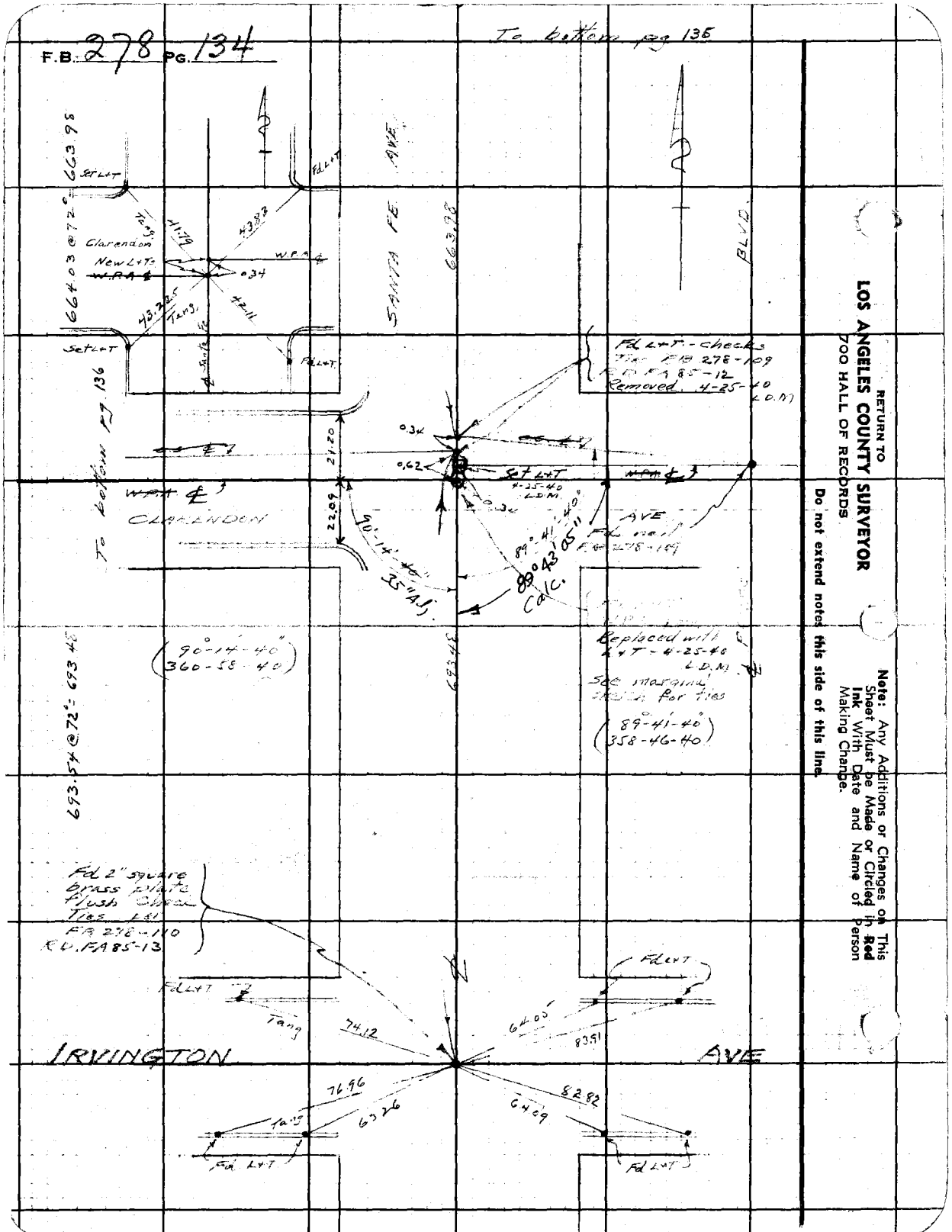

RETURN TO
LOS ANGELES COUNTY SURVEYOR
700 HALL OF RECORDS

Note: Any Additions or Changes on This Sheet Must be Made or Circled in **Red Ink** With Date and Name of Person Making Change.

Do not extend notes this side of this line

Notes Ck'd by	Survey of Misc Sur. - Santa Fe Ave
Map No. 8974-1	W. O. 7000 Tape No. 043 St'd 84 °F
Office Work Rocco	Surveyed by Moore
Checked	Notes Moore Date 2-21-40
Date May 1940	Indexed

F.B. 278 PG. 135

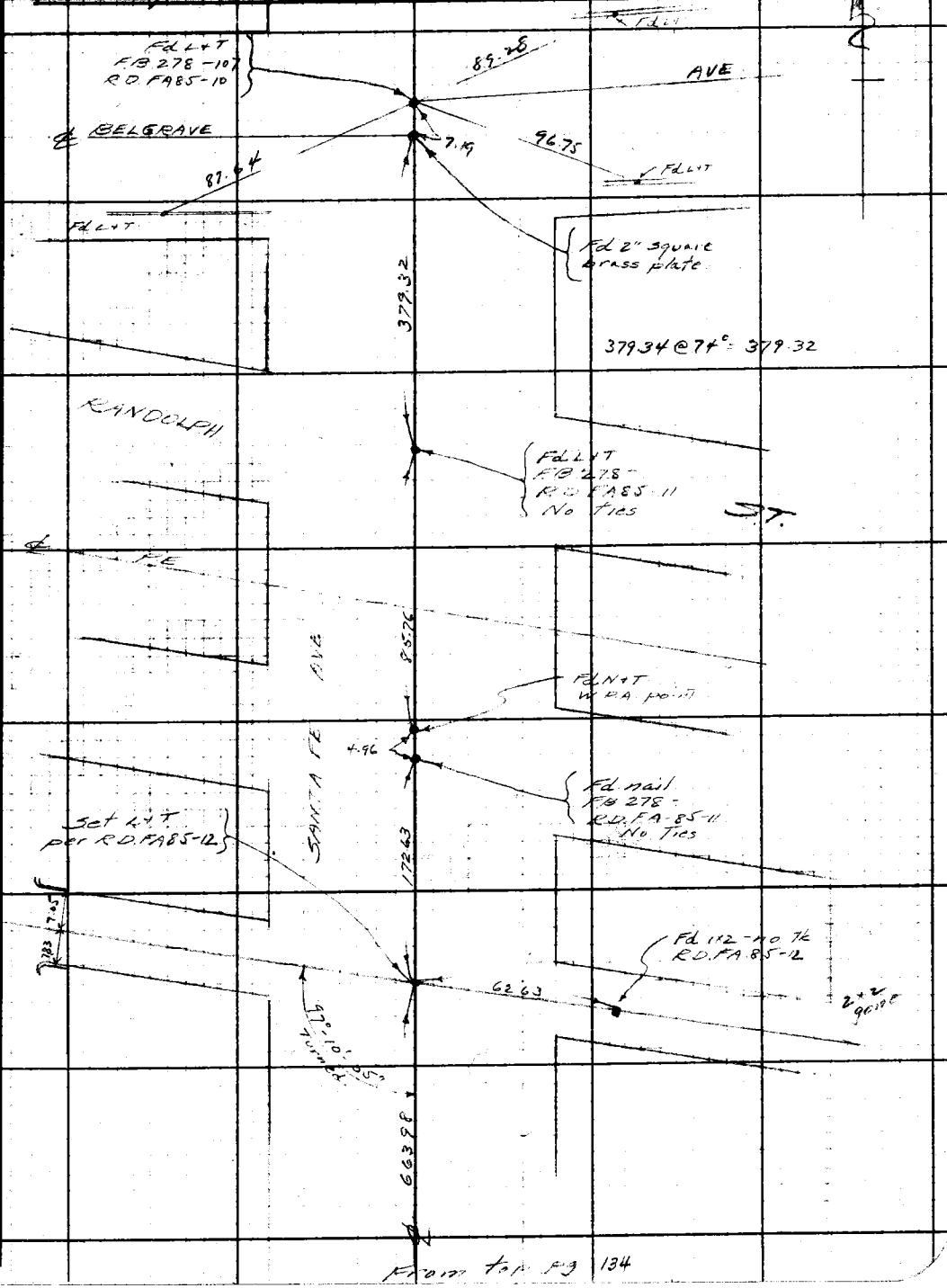

Note: Any Additions or Changes on This Sheet Must be Made or Circled in Red Ink With Date and Name of Person Making Change.

Do not extend notes this side of this line.

RETURN TO
LOS ANGELES COUNTY SURVEYOR
700 HALL OF RECORDS

FORM 247 5M 10-39

RETURN TO
LOS ANGELES COUNTY SURVEYOR
[illegible] OF RECORDS

Note: Any Additions or Changes on This Sheet Must Be Made or Circled in Red Ink With the Name of Person Making Them
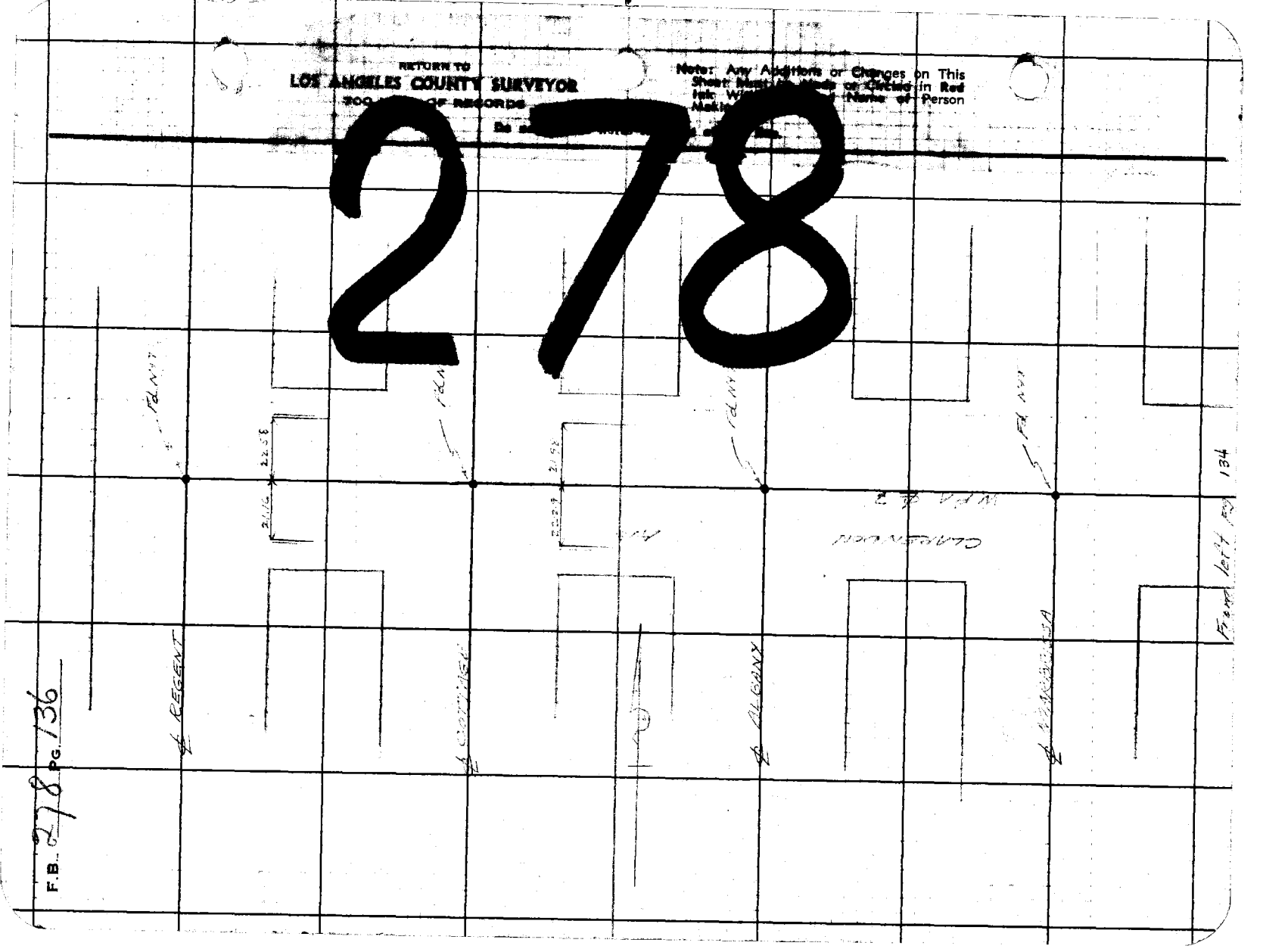
278