Date_____ Notes by_____ Chief Party_____ F.B._____ PG._____

Plotted by_____	W. O. No._____ D. S. O. No._____
Date_____	Location_____
Map No._____	Surveyed by_____
Plotting C'k'd by_____	Date_____
Date_____	Indexed_____

ON THIS
IN RED.
AKING

276

F.B. 279 PG. INDEX Chief Party Notes by Date

F.B.No. 279

PAGES: Index, 2 to 12 incl., 12A, 12B, 13 to 42 incl., 42A, 42B, 43 to 58 inclusive.

RETURN TO
LOS ANGELES COUNTY SURVEYOR

NOTE: ANY ADDITION OR CHANGES ON THIS SHEET MUST BE MADE OR CIRCLED IN RED. WITH DATE AND NAME OF PERSON MAKING CHANGE.

DO NOT EXTEND NOTES THIS SIDE OF THIS LINE

Date _____ Notes by _____ Chief Party _____ F.B. 279 Pg. Index

Platted by _____	W. O. No. _____ B. S. O. No. _____
Date _____	Location _____
Map No. _____	Surveyed by _____
Platting Ck'd by _____	Date _____
Date _____	Indexed A. C. Johnson

NOTE ANY ADDITION OR CHANGES ON THIS SHEET MUST BE MADE OR CIRCLED IN RED, WITH DATE AND NAME OF PERSON MAKING CHANGE.

DO NOT EXTEND NOTES THIS SIDE OF THIS LINE

RETURN TO LOS ANGELES COUNTY SURVEYOR

T3N R17W Sec 25

F.B. 279 Pg. 2 W.A. Miller Chief Party Notes by Miller Date 4/29/27

Continued at bottom page 3

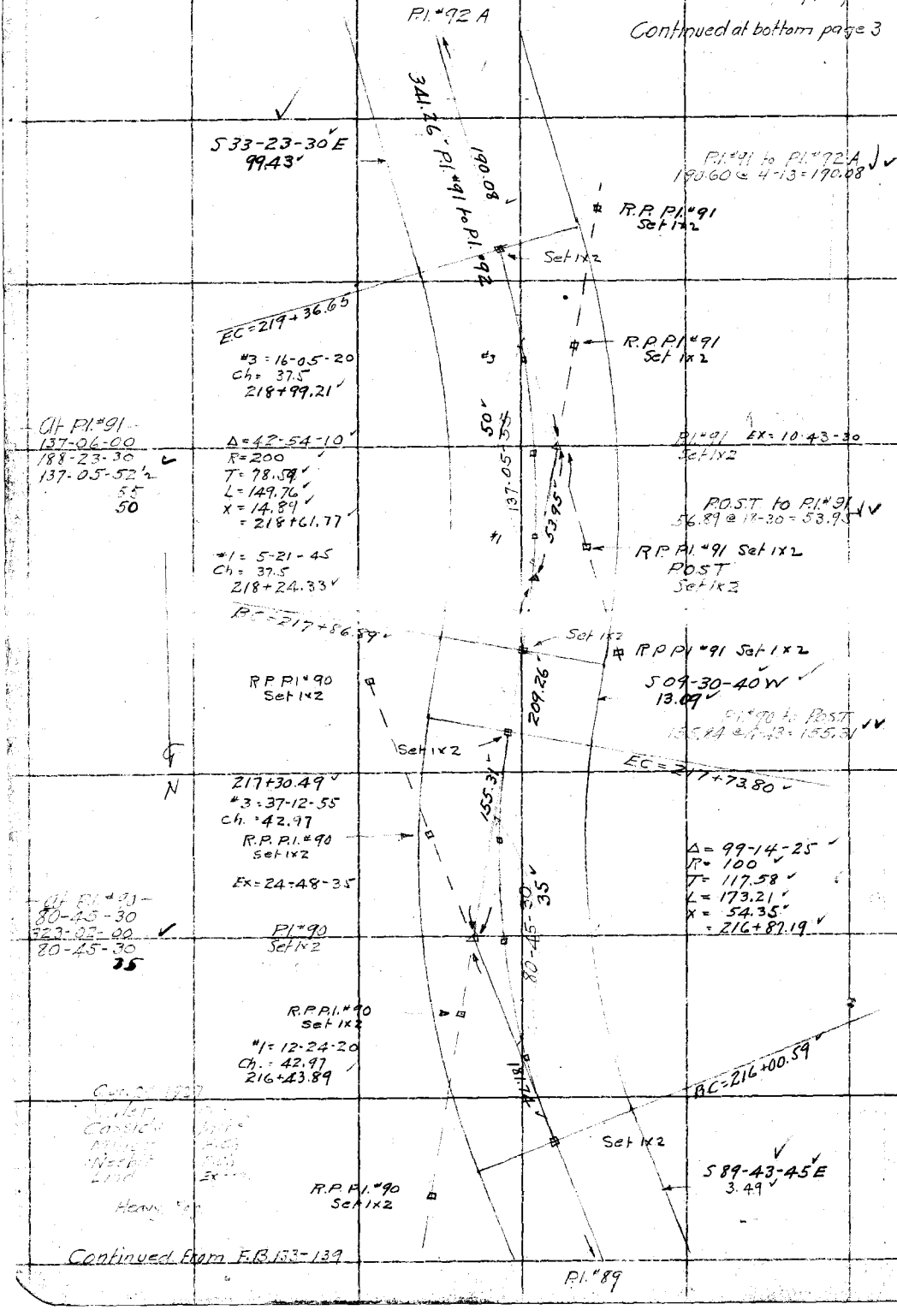

Continued from F.B. 133-139

RETURN TO
LOS ANGELES COUNTY SURVEYOR
DO NOT EXTEND NOTES THIS SIDE OF THIS LINE
NOTE: ANY ADDITION OR CHANGES ON THIS SHEET MUST BE MADE OR CIRCLED IN RED. WITH DATE AND NAME OF PERSON MAKING CHANGE.

T3N R17W Sec 25

Date 4/29/27 Notes by Miller Chief Party W.A. Miller F.B. 219 Pg. 3

Platted by	W. O. No. 724 S. O. O. No.
Date	Location Brown's Canon Int
Map No.	Surveyed by
Platting C'k'd by	Date Apr 1927
Date	Indexed A. C. Johnson

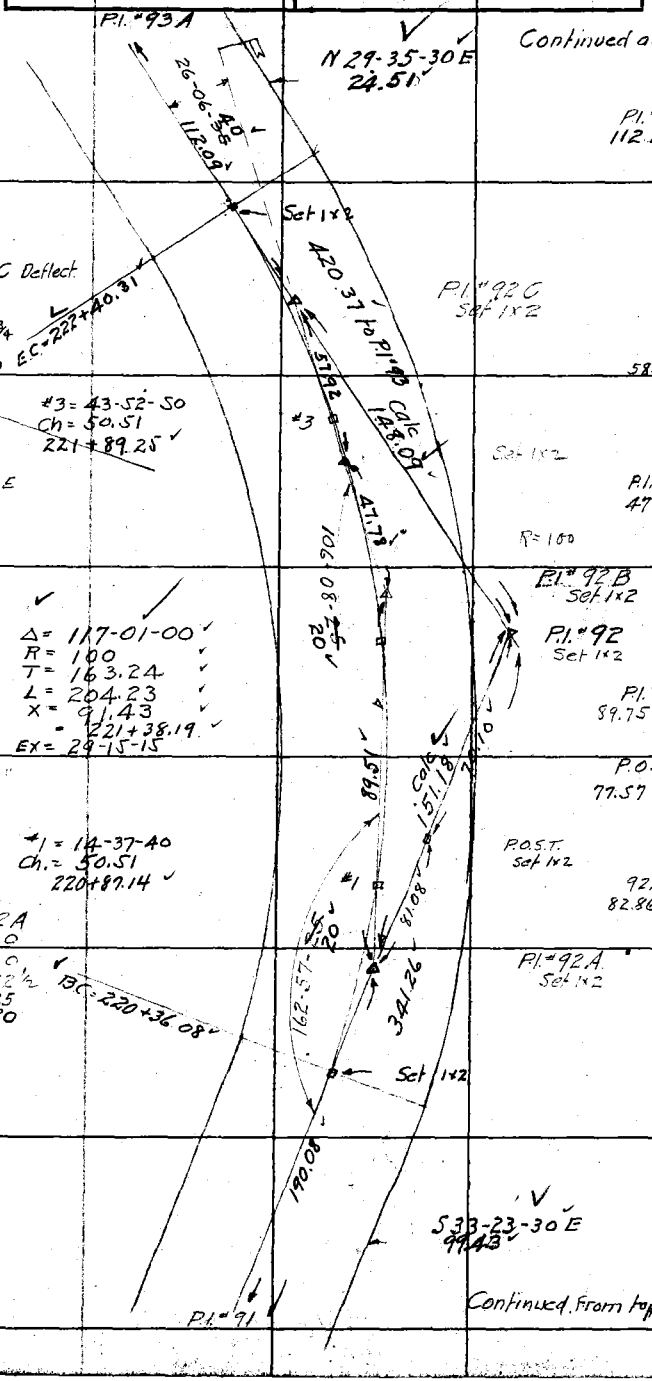

NOTE: ANY ADDITION OR CHANGES ON THIS SHEET MUST BE MADE OR CIRCLED IN RED, WITH DATE AND NAME OF PERSON MAKING CHANGE.

DO NOT EXTEND NOTES THIS SIDE OF THIS LINE

RETURN TO LOS ANGELES COUNTY SURVEYOR

T3N R17W Sec 25

F.B. 279 PG. 4 W.A. Miller Chief Party Notes by Miller Date 4/30/27

Continued at bottom page 5

P.I. #94

P.I. #93C to P.I. #94
158.73 @ 7-43 = 157.29

Needle S10-30 E

428.03 P.I. #93 to P.I. #94

223.98 calc

S6-08-55 E
155.38

At P.I. #93C
163-28-00
293-51-30
163-27-52½
-55
50

163-27-55
50

11-37-45 calc

P.I. #93C
Set 1x2

P.O.T.
Set 1x2

R.P. P.I. #93
Set 1x2

N 2T 14" L. oak
Set oak stake

N 2T 24" L. oak

P.I. #93B to P.I. #93C
68.68 @ 0-00 = 68.68

E.C. to P.O.T.
41.36 @ 19-25 = 39.01

At P.I. #93B
116-49-00
107-16-00
186-49-00
05

Fox Valley Rd

N 2T 16" L. oak

19.64

E.C. = 224+53.66

P.I. #93B
Set 1x2

116-49-00
05

(7) 224 + 30 05

#3 = 54-05-50
Ch = 46.44
(6) 224 + 06.45
(5) 223 + 92.84

P.I. #93A to P.I. #93B
119.46 @ 2-51 = 119.31

Δ = 144-15-35
R = 7.5
T = 232.62
L = 188.84
X = 169.40
= 36-03-55

P.I. #93 to P.O.S.T.
44.83 @ 16-13 = 43.05

(4) 223 + 59.24
(3) 223 + 35.63

R.P. P.I. #93
Set 1x2

Calc

202.05

P.O.S.T.
Set 1x2

N

P.I. #93
Set 1x2

35-44-20
25

87-23-30
35

At P.I. #93A
87-23-30
349-34-00
87-23-30
35

P.I. #93A
Set 1x2

(4) = 18-01-55
Ch = 46.44
223 + 12.03

R.P. P.I. #93
Set 1x2

(1) 222 + 84.42

B.C. = 222 + 64.82

Traveled Rd.

420.37 P.I. #92 to P.I. #93

112.09

Set 1x2

N 29-35-30 E
24.51

R.P. P.I. #93
Set 1x2

P.I. #92C

Continued from top page 3

RETURN TO
LOS ANGELES COUNTY SURVEYOR

NOTE: ANY ADDITION OR CHANGES ON THIS SHEET MUST BE MADE OR CIRCLED IN RED. WITH DATE AND NAME OF PERSON MAKING CHANGE.

DO NOT EXTEND NOTES THIS SIDE OF THIS LINE

73N. R17W Sec 25

Date 4/30/27 Notes by Miller Chief Party W.A. Miller F.B. 2[illegible] Pg. 5

Plotted by	W. O. No. 724 B. O. O. No.
Date	Location Brown's Canon Rd.
Map No.	Surveyed by W A Miller
Plotting C'k'd by	Date Apr 1927
Date	Indexed A. C. Johnson

NOTE: ANY ADDITION OR CHANGES ON THIS SHEET MUST BE MADE OR CIRCLED IN RED, WITH DATE AND NAME OF PERSON MAKING CHANGE.

DO NOT EXTEND NOTES THIS SIDE OF THIS LINE

RETURN TO LOS ANGELES COUNTY SURVEYOR

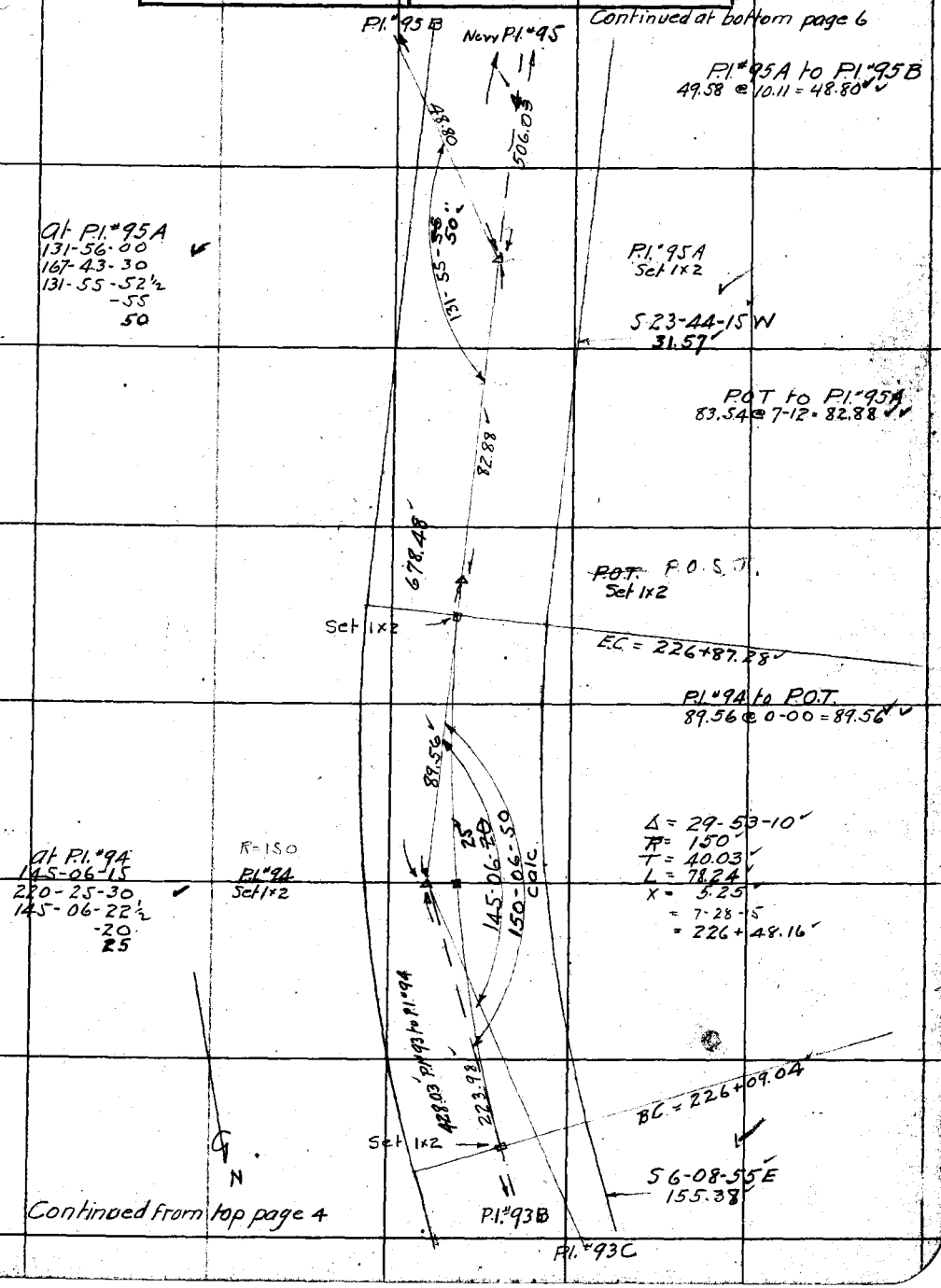

T3N R17W Sec 25

F.B 279 Pg. 6 W.A. Miller Chief Party Notes by Miller Date 4/20/27

P1 #96A = 96

Continued bottom page 7

N 42-27-05 E
136.84

P.1. #95D to P.1. #96A = 96
135.33 @ 0-00 = 135.33

135.33

101D.73 P.1. #95 to P.1. #96

P.1. #95D
Set 1x2

230 + 46 51

at P.1. #95D
161-05-00
284-19-45
161-04-56½
55
50

161-04-55
50

Set 1x2

143.19

P.1. #95C to P.1. #95D
143.43 @ 3-19 = 143.19

#5 = 67-12-09
Ch = 46.49
229 + 53 44

at P.1. #95C
142-42-00
210-47-30
142-41-52½
-55
50

EC = 230 + 00.35

142-41-55
50

P.1. #95C
Set 1x2

643.04
Calc

#4 = 53-45-43
229 + ~~24.97~~
06.52

P.1. #95B to P.1. #95C
85.52 @ 0-00 = 85.52

Needle S80-30E

85.52

P.1. #95
Set 1x2

EC = 110-14-17

Δ = 161-17-10
R = 100'
T = 606.88'
L = 281.50'
X = 515.07'
= 228 + 59.60
#2 = 26-52-52

at P.1. #95B
123-00-30
132-01-45
123-00-26½
25
20

123-00-25
20

P.1. #95B
Set 1x2

Calc
506.03

#1 = 13-26-26
Ch = 46.49
227 + ~~84.23~~
65.37

48.80

#2 = 228 + 12.69

BC = 227 + 18.85

at P.1. #95A
131-56-00
167-43-30
131-55-52½
-55
50

131-55-55
50

P.1. #95A
Set 1x2

Set 1x2

82.88
678.48' to P.1. #93

S 23-44-15 W
31.57

P.O.T.

Continued from top page 5

RETURN TO
LOS ANGELES COUNTY SURVEYOR

DO NOT EXTEND NOTES THIS SIDE OF THIS LINE

NOTE: ANY ADDITION OR CHANGES ON THIS SHEET MUST BE MADE OR CIRCLED IN RED. WITH DATE AND NAME OF PERSON MAKING CHANGE.

T3N R17W Sec 25

Date 4/30/27 Notes by Miller Chief Party Miller F.B. 279 Pg. 7

Platted by	W. O. No. 724 U. S. O. No.
Date	Location Brown's Cañon Rd.
Map No.	Surveyed by W. A. Miller
Platting C'k'd by	Date Apr 1927
Date	Indexed A. C. Johnson

NOTE: ANY ADDITION OR CHANGES ON THIS SHEET MUST BE MADE OR CIRCLED IN RED, WITH DATE AND NAME OF PERSON MAKING CHANGE.

DO NOT EXTEND NOTES THIS SIDE OF THIS LINE

RETURN TO LOS ANGELES COUNTY SURVEYOR

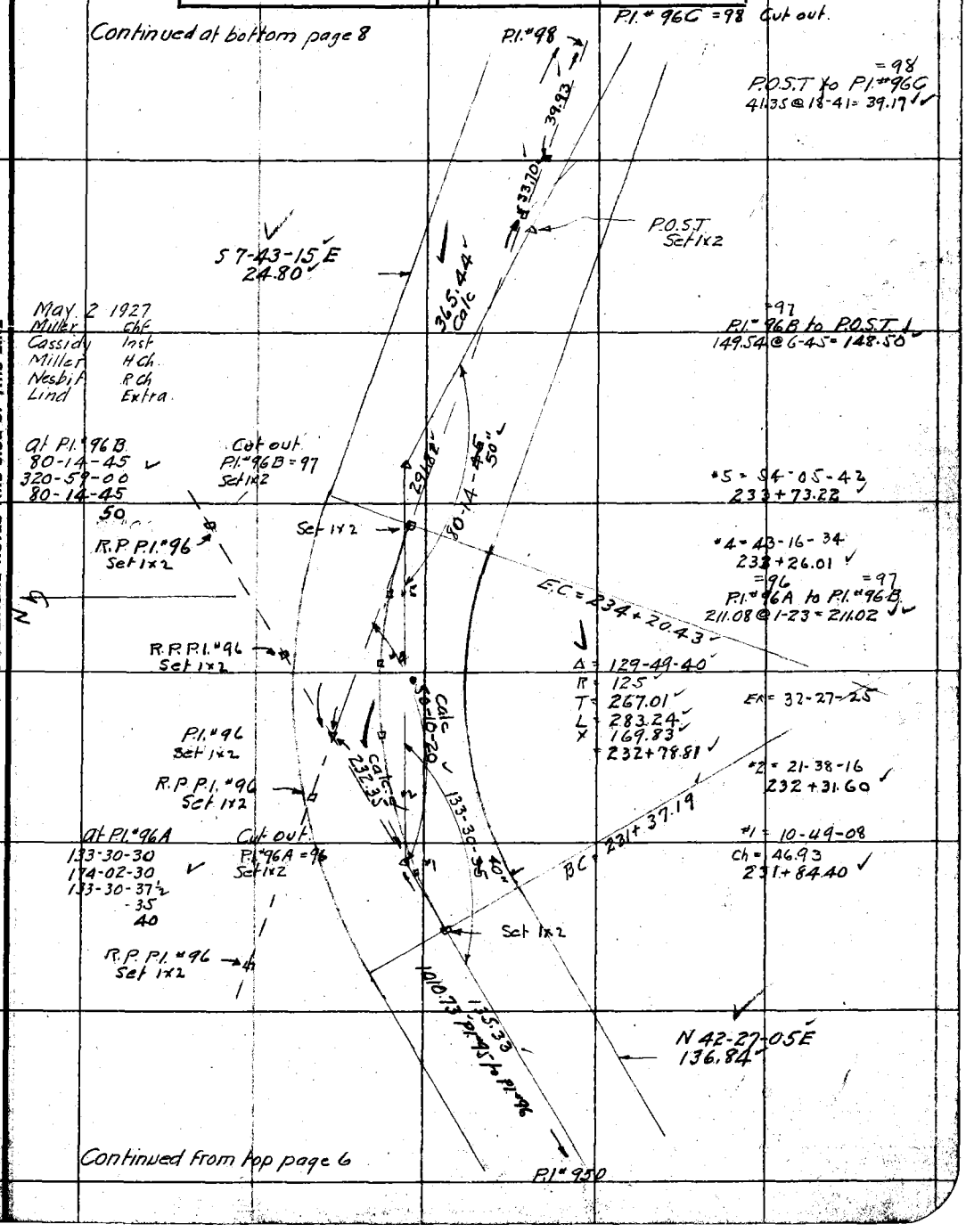

T3N R17W Sec 25

F.B. 229 Pg. 8 Miller Chief Party Notes by Miller Date 5/2/27

Continued at bottom page 9

P.O.T.

S 22-54-45 W
67.02

281.14 P.I. #99 to P.I. #100

188.40

POST to P.O.T
188.40 @ 0-00 = 188.40

Needle S 23-00 W

Set 1x2

EC = 238+23.46
P.O.S.T
Set 1x2

#3 = 34-21-45
Ch = 39.72
237+83.48

=99
P.I. #97 to P.O.S.T.
49.83 @ 9-43 = 49.11

=99
at P.I. #97
88-22-00
353-27-30
88-21-52½
55
22-00

R=100
P.I. #99
Set 1x2

Δ = 91-38-00
R = 100
T = 102.89
L = 159.93
X = 43.48
= 22-54-30
237+43.49

P.O.S.T to P.I. #97
90.36 @ 6-44 = 89.74

Ch = 39.72
#1 = 11-2[illegible]
237+03.51

261.74

BC = 236+63.53
P.O.S.T
Set 1x2

Set 1x2

S 68-43-15 E
85.22

Set 1x2

N

EC = 235+78.31
235+45.04
#3 = 22-52-30
Ch = 33.17
Δ = 61-00-00
R = 125
T = 73.63
L = 133.08
X = 20.07
= 15-15-00
235+11.77
#1 = 7-37-30
Ch = 33.17
234+78.50
B.C. = 234+45.23

=98
P.I. #96C to P.O.S.T.
197.00 @ 0-00 = 197.00

119-00-00 assumed

=98
at P.I. #96 C
102-35-15
50-21-00
102-35-15
10

P.I. #98
Set 1x2

R=100
P.I. #96C = 98 Cut out
Set 1x2

P.O.S.T
Set 1x2

P.O.S.T to P.I. #98 (New)
41.60 @ 16-16 = 39.93

Set 1x2

B.C. to P.O.S.T.
34.06 @ 8-22 = 33.70

S 7-43-15 E
24.80

291.81

365.44 P.I. #96 to P.I. #98 Calc.

P.I. #96 to B.C. P.I. #98
300.71 @ 14-55 = 290.58
1.23 @ 0-00 = 1.23
291.81

Continued from top page 7

P.I. #96 (New)

P.O.S.T

RETURN TO
LOS ANGELES COUNTY SURVEYOR

NOTE: ANY ADDITION OR CHANGES ON THIS SHEET MUST BE MADE OR CIRCLED IN RED. WITH DATE AND NAME OF PERSON MAKING CHANGE.

DO NOT EXTEND NOTES THIS SIDE OF THIS LINE

T3N R10W Sec 25

Date 5/2/27 Notes by Miller Chief Party Miller F.B. 217 Pg. 9

Plotted by	W. O. No. 724 B. O. O. No.
Date	Location Brown's Canon Rd
Map No.	Surveyed by W. A. Miller
Plotting C'k'd by	Date May 1927
Date	Indexed A. C. Johnson

Continued at bottom page 10

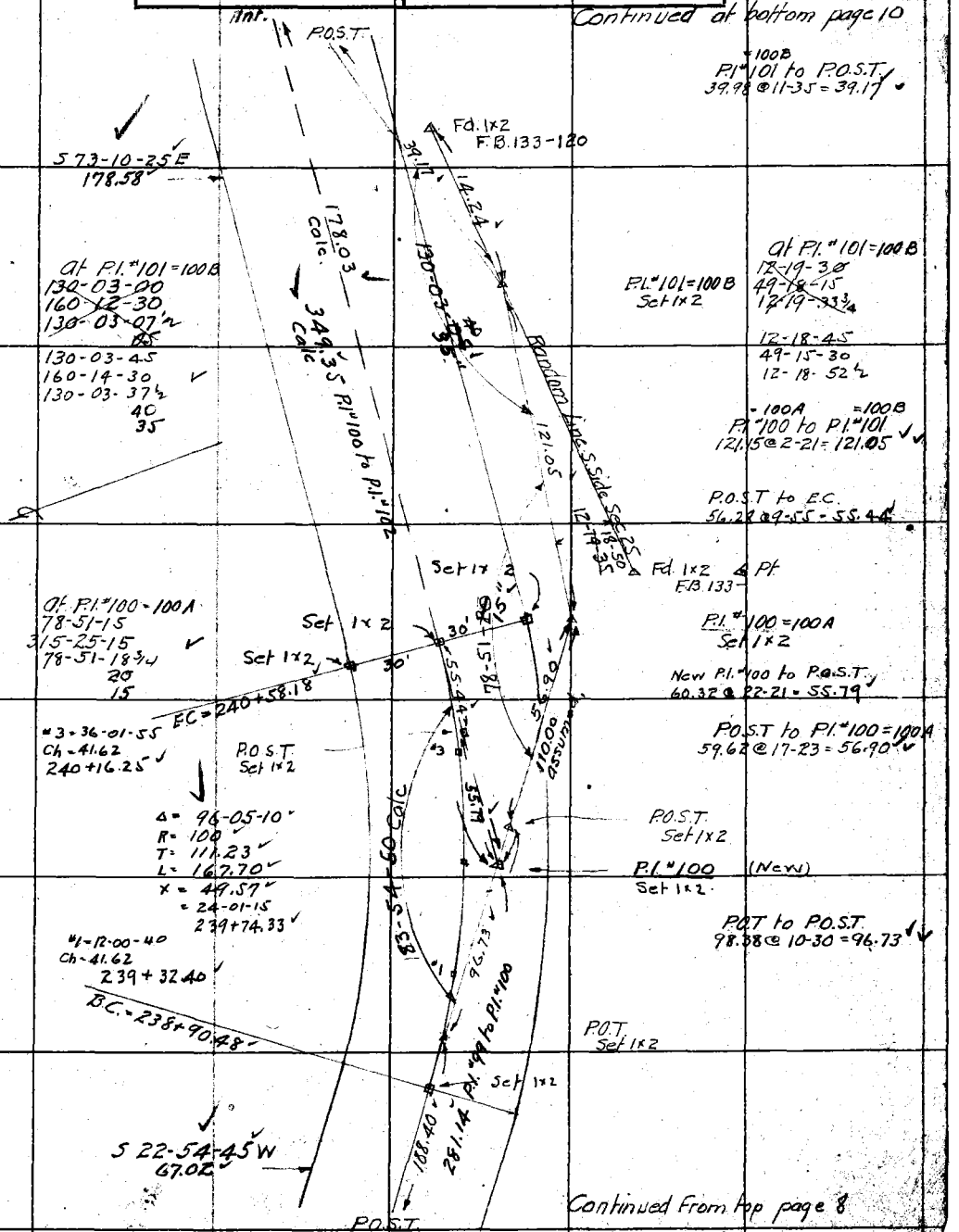

NOTE: ANY ADDITION OR CHANGES ON THIS SHEET MUST BE MADE OR CIRCLED IN RED, WITH DATE AND NAME OF PERSON MAKING CHANGE.

DO NOT EXTEND NOTES THIS SIDE OF THIS LINE

RETURN TO LOS ANGELES COUNTY SURVEYOR

T3N. R17W. Sec 25

F.B. 299 Pg. 10 Miller Chief Party Notes by Miller Date 5/2/27

Old P.I. #103

Continued at bottom page 11

N63-31-25E
99.33

207.15
137.89

P.O.T to P.I. #103
138.03 @ 2-32 = 137.89

P.I. #102 to P.I. #103

Set 1x2

P.O.T.
Set 1x2

EC=243+50.13

P.I. #102 to P.O.T.
79.24 @ 3-22 = 79.10

79.10

Set 1x2 on Split

At P.I. #102
131-31-15
166-05-00
131-31-15

131-30-00
165-59-45
131-29-56½
55
50

Δ = 43-18-10
R = 150
T = 59.54
L = 113.37
X = 11.39
= 242+93.44

136-41-50 Calc

50"
29-55
30'
131-31-15

30'

R=150
P.I. #102
Set 1x2

Set 1x2 on split.

P.O.T to P.I. #102
84.71 @ 16-00 = 81.43

81.43

BC=242+36.76

May 3 1927

Miller	Chf
Cassidy	Inst
Miller	H.Ch
Nesbit	R.Ch
Lind	Extra

P.O.T
Set 1x2

Set 1x2

171.32 Calc

80.29

=101
P.I. #102 to P.O.T.
80.41 @ 3-05 = 80.29

At P.I. #101
119-48-00
119-12-00
119-48-00

R=100
P.I. #102=101
Set 1x2

119-48-00
119-11-30
119-47-52½
55
48-00

17.89 Calc

119-48-00
48-00

P.O.S.T to P.I. #102=101
99.41 @ 3-39 = 99.21

S 73-10-25E
178.58

99.21

P.O.S.T
Set 1x2

P.I. #100 to P.I. #102

178.03 Calc

349.35

39.17

P.I. #100 (New)

Continued from top page 9

P.I. #101 = 100B

RETURN TO
LOS ANGELES COUNTY SURVEYOR

NOTE: ANY ADDITION OR CHANGES ON THIS SHEET MUST BE MADE OR CIRCLED IN RED, WITH DATE AND NAME OF PERSON MAKING CHANGE.

DO NOT EXTEND NOTES THIS SIDE OF THIS LINE

T3N R17W Sec25

Date 5/2/27 Notes by Miller Chief Party Miller F.B. 278 Pg. 13

Platted by	W. O. No. 724 D. S. G. No.
Date	Location Brown's Canon Rd
Map No.	Surveyed by W A Miller
Platting C'k'd by	Date May 1927
Date	Indexed A. C. Johnson

Continued at bottom page 12

NOTE: ANY ADDITION OR CHANGES ON THIS SHEET MUST BE MADE OR CIRCLED IN RED. WITH DATE AND NAME OF PERSON MAKING CHANGE.

DO NOT EXTEND NOTES THIS SIDE OF THIS LINE

RETURN TO LOS ANGELES COUNTY SURVEYOR

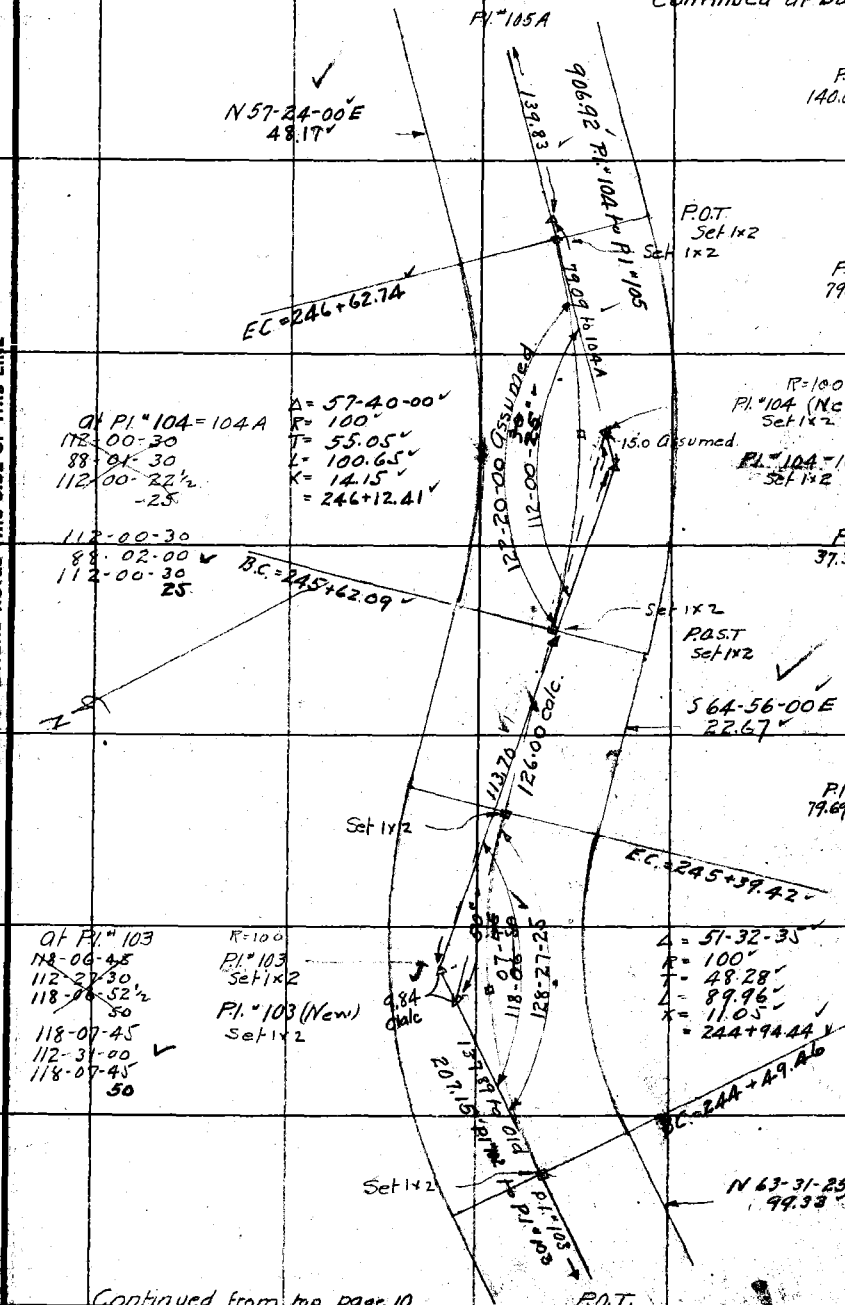

Continued from top page 10

F.B. 219 Pg. 12 Miller Chief Party Notes by Miller Date 5/3/27

at Inf
30-58-15
123-53-00
30-58-15
30-58-15
123-53-15
30-58-18¾
20

P.I.#105E to P.O.T.
123.13 @ 3-00 = 122.96

at P.I.#105E = 107
141-46-45
327-06-30
171-46-37½
40

171-47-00
327-07-30
171-46-52½
50

at P.I.#105D = 106C
159-16-45
277-07-00
159-16-45

159-17-45
277-11-15
159-17-48¾
40

at P.I.#105C = 106B
154-51-00
259-23-30
154-50-52½
55

154-52-00
259-22-00
154-52-00

at P.I.#105B = 106A
142-09-00
208-35-30
142-08-52½
45

at P.I.#105B = 106A
142-07-15
208-29-15
142-07-18¾

142-07-45
208-30-45
142-07-41½
40

Need/c S 53-00E

Fd. 1x2
F.B. 133-88

at P.I.#105A = 105
140-47-00
83-07-45
110-46-56½
55

110-46-45
83-07-15
110-46-48¾
50
55

SEC. 25

Random Range Line

P.O.T.

122.96

R = 500
P.I.#105E = 107 = Int
Set 1x2

SEE PAGE 12A

Int. to Cor 25/36 | 31
218.44 @ 4-04 = 217.89

-106C -107
P.I.#105D to P.I.#105E
127.00 @ 2-20 = 126.89

126.89

171-46-40

217.89

30-58-15
20

Fd. 1x2
F.B. 133-88
Cor 25/36 | 31
-106B -106C
P.I.#105C to P.I.#105D
95.20 @ 3-11 = 95.05

P.I.#105D = 106C
Set 1x2

95.05

159-16-45
11-50

P.I.#105C = 106B
Set 1x2

154-50-30
259-21-45
154-50-26¼
20

SEC. 31

-106A -106B
P.I.#105B to P.I.#105C
100.25 @ 3-05 = 100.25

100.25

142-08-45

52-44-55
20

Fd. 1x2
F.B. 133-88
Cor 25/36 | 31

SEC 36

P.I.#105B = 106A
Set 1x2

Random Range Line

124.43

-105 -106A
P.I.#105A to P.I.#105B
141.81 @ 4-04 = 141.45

SEC. 31

Int.
Set 1x2

at Int.
52-44-18
210-57-30
52-44-22½
20

at Int.
52-45-00
210-59-30
52-44-52½
55

Random Sec. Line

1x2 to Int.
74.89 @ 12-36 = 73.09

73.09

141.45

110-46-55

R = 100
P.I.#105A = 105
Set 1x2

139.83

Continued from top page 11

P.O.T.

RETURN TO LOS ANGELES COUNTY SURVEYOR

NOTE: ANY ADDITION OR CHANGES ON THIS SHEET MUST BE MADE OR CIRCLED IN RED. WITH DATE AND NAME OF PERSON MAKING CHANGE.

DO NOT EXTEND NOTES THIS SIDE OF THIS LINE

Date _____ Notes by Miller Chief Party Miller F.B. 271 Pg. 12A

Plotted by	W. O. No. 724 S. O. No.
Date	Location Brown's Cañon Rd
Map No.	Surveyed by W. A. Miller
Plotting C'k'd by	Date May 1927
Date	Indexed A. C. Johnson

NOTE: ANY ADDITION OR CHANGES ON THIS SHEET MUST BE MADE OR CIRCLED IN RED, WITH DATE AND NAME OF PERSON MAKING CHANGE.

DO NOT EXTEND NOTES THIS SIDE OF THIS LINE

RETURN TO LOS ANGELES COUNTY SURVEYOR

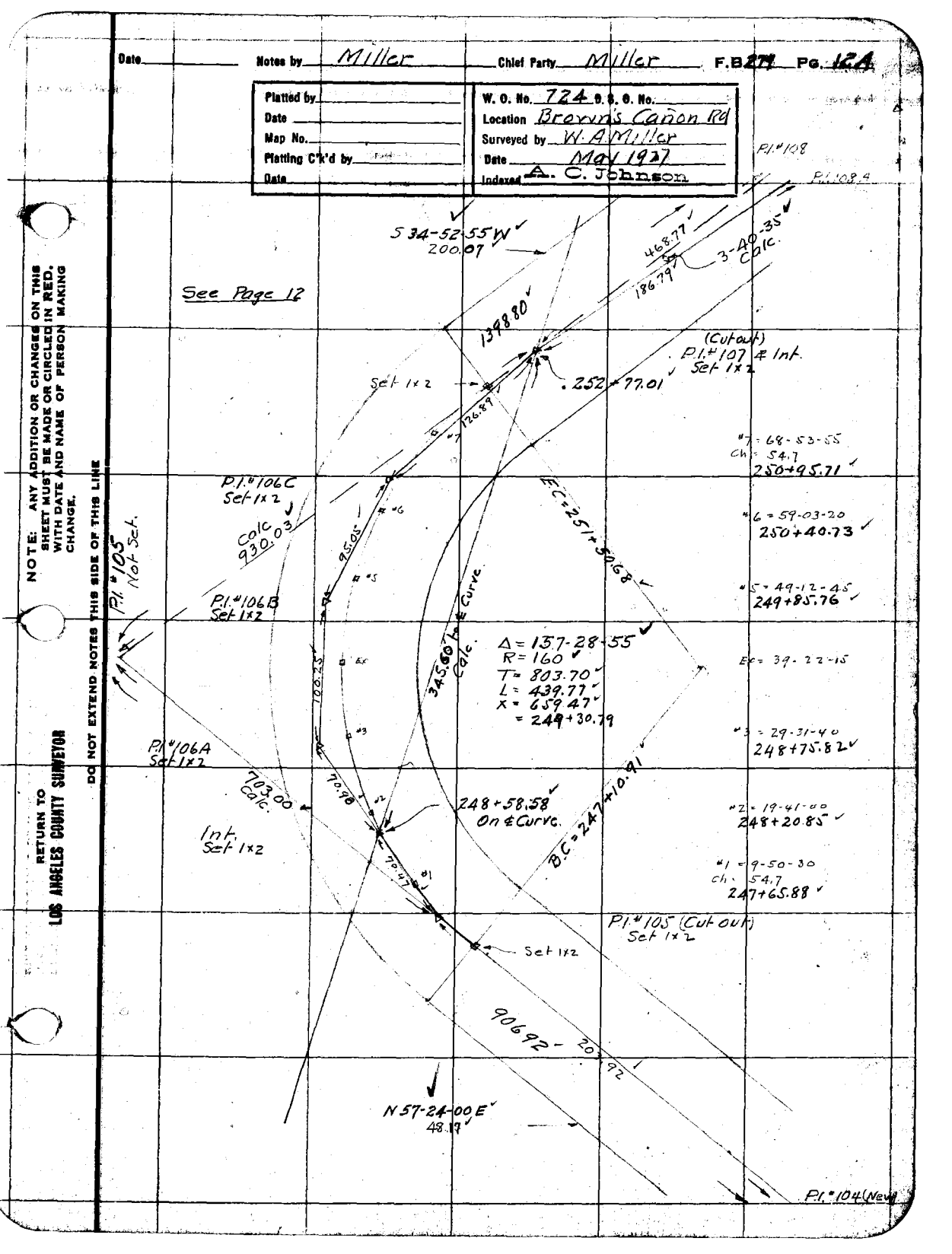

F.B. 289 Pg. 12 B Miller Chief Party Notes by Miller Date

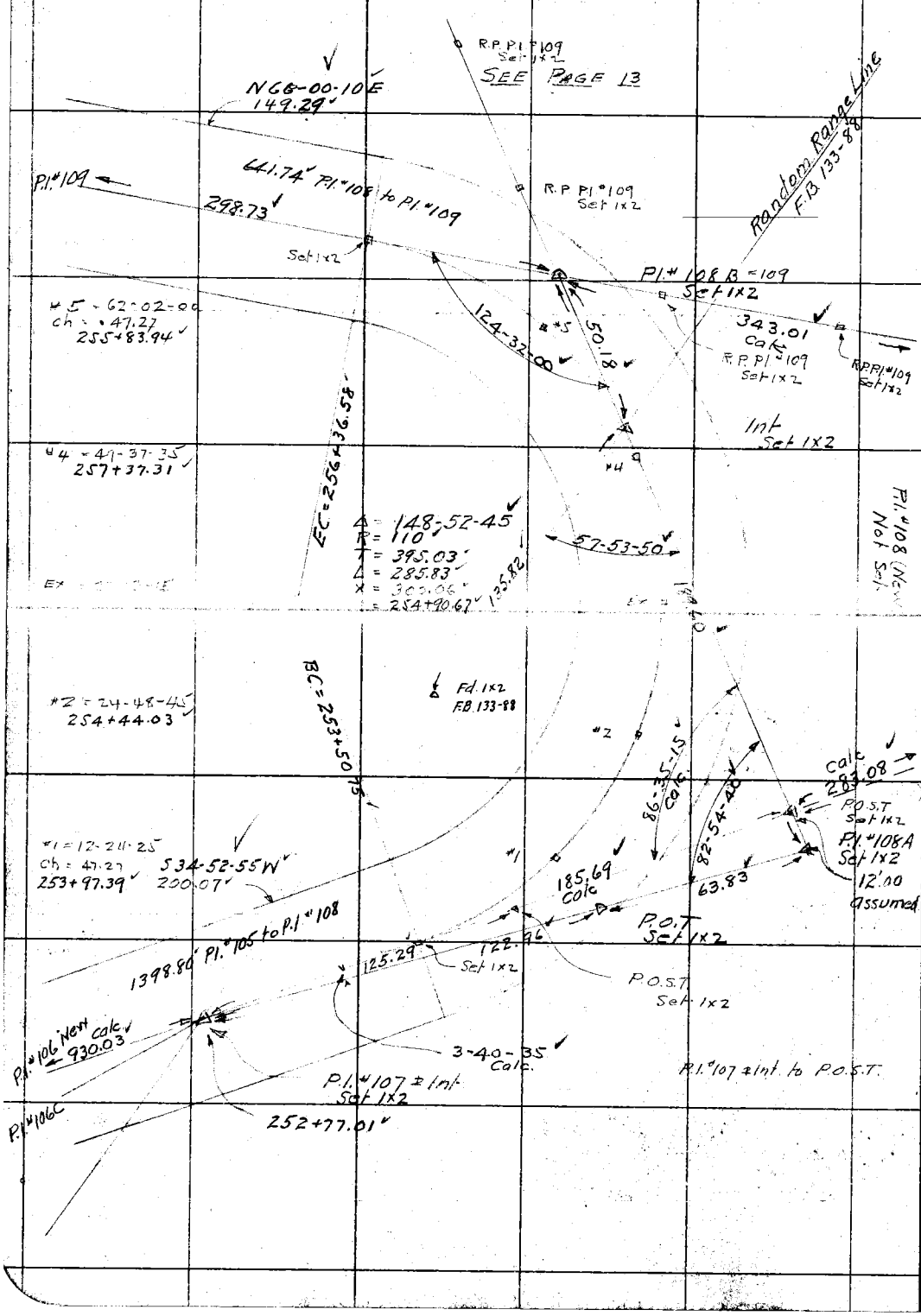

RETURN TO
LOS ANGELES COUNTY SURVEYOR

DO NOT EXTEND NOTES THIS SIDE OF THIS LINE

NOTE: ANY ADDITION OR CHANGES ON THIS SHEET MUST BE MADE OR CIRCLED IN RED. WITH DATE AND NAME OF PERSON MAKING CHANGE.

Date 5/19/27 Notes by Miller Chief Party Miller F.F.B. 279 Pg. 13

Platted by	W. O. No. 724 D. S. O. No.
Date	Location Brown's Cañon Rd
Map No.	Surveyed by Miller
Platting C'k'd by	Date May 1927
Date	Indexed A. C. Johnson

Continued at bottom page 14

SEE PAGE 12 B

P.I. #110 = 109

= 108 B = 109
P.I. #109 to P.I. #110
300.37 @ 5-59 = 298.73

298.73

at P.I. #109 = 108 B
124-32-00
138-08-00
124-32-00

124-32-00

R = 110

P.I. #109 = 108 B
Set 1x2

50.18

P.I. #108

Random Range Line
F.B. 133-88

Int. to P.I. #109 = 108 B
51.40 @ 12-29 = 50.18

at Int.
~~57-54-00~~
~~231-38-30~~
~~57-53-52½~~
~~55~~

57-53-45
231-35-00
57-53-45
50

Needle S.58-00 E

Int.
Set 1x2

Set 1x2

93.45 @ 23-17 = 85.84

= 108 A = 108 B
P.I. #108 to P.I. #109
189.85 @ 2-57 = 189.60

Fd. 1x2
F.B. 133-88

50.55 @ 8-39 = 49.98

57-53-55

50

189.60

at P.I. #108 = 108 A
~~82-55-30~~
~~331-42-30~~
~~82-55-37½~~
~~35~~

82-54-30
331-38-30
82-54-37½
40

54-40
82-55-35

P.I. #108 = 108 A
Set 1x2

P.O.T. to P.I. #108 = 108 A
65.41 @ 12-37 = 63.83

63.83

N

P.O.T.
Set 1x2

122.96

Miller	Chf
Cassidy	Inst
Miller	H.Ch
Nesbit	R.Ch
Lind.	Extra.

Continued from Top page 12 P.I. #107

NOTE: ANY ADDITION OR CHANGES ON THIS SHEET MUST BE MADE OR CIRCLED IN RED. WITH DATE AND NAME OF PERSON MAKING CHANGE.

DO NOT EXTEND NOTES THIS SIDE OF THIS LINE

RETURN TO LOS ANGELES COUNTY SURVEYOR

F.B. 279 Pg. 14 Miller Chief Party Notes by Miller Date 5/13/1927

Continued at bottom page 15

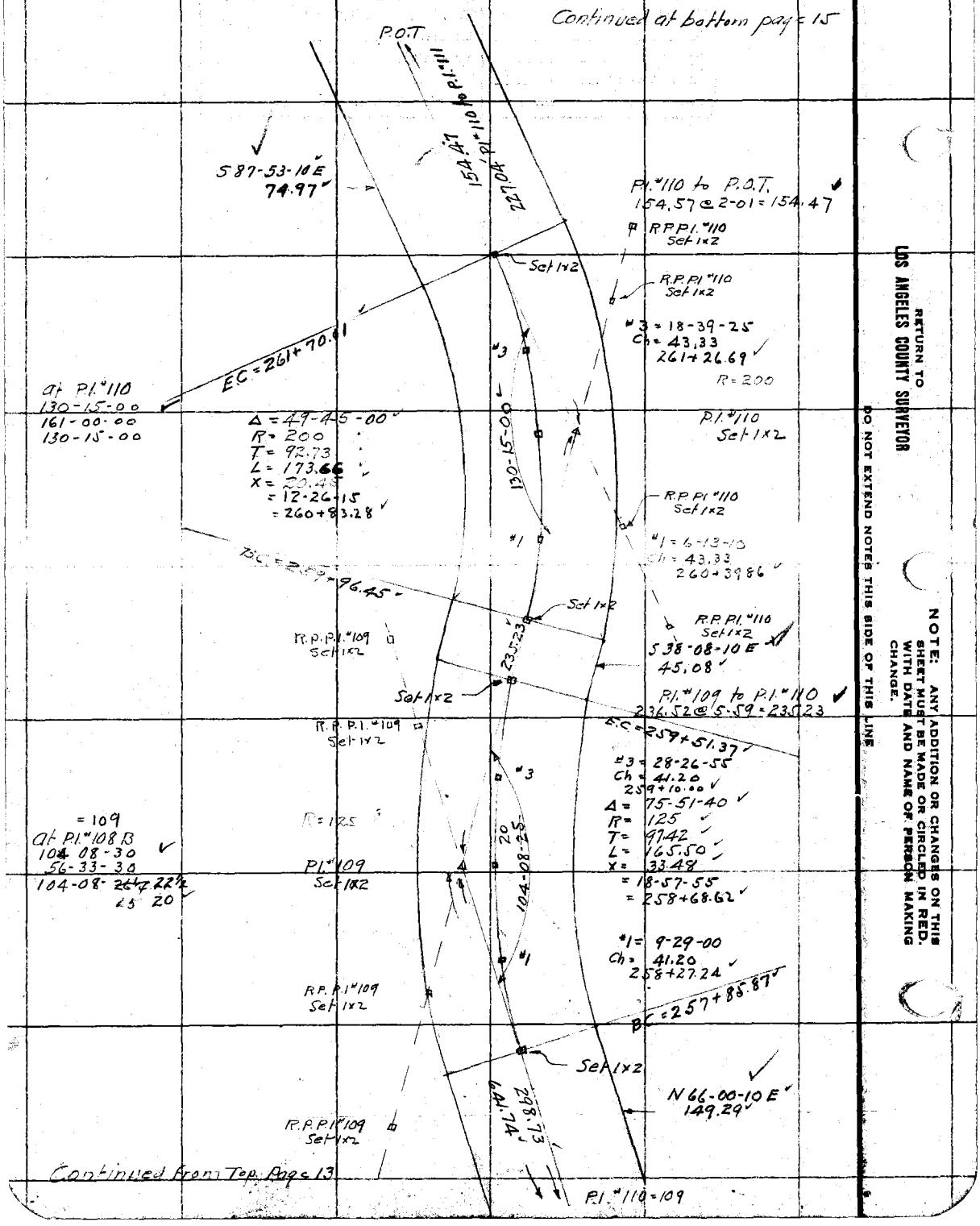

Continued from Top Page 13

RETURN TO
LOS ANGELES COUNTY SURVEYOR
DO NOT EXTEND NOTES THIS SIDE OF THIS LINE
NOTE: ANY ADDITION OR CHANGES ON THIS SHEET MUST BE MADE OR CIRCLED IN RED. WITH DATE AND NAME OF PERSON MAKING CHANGE.

Date 5/13/1927 Notes by Miller Chief Party Miller F.B. 279 Pg. 15

Platted by	W. O. No. 724 D. S. O. No.
Date	Location Brown's Canon Rd
Map No.	Surveyed by Miller
Platting C'k'd by	Date May 1927
Date	Indexed A. C. Johnson

NOTE: ANY ADDITION OR CHANGES ON THIS SHEET MUST BE MADE OR CIRCLED IN RED. WITH DATE AND NAME OF PERSON MAKING CHANGE.

DO NOT EXTEND NOTES THIS SIDE OF THIS LINE

RETURN TO LOS ANGELES COUNTY SURVEYOR

Continued at bottom page 14

P.I. "113 A P.I. "113

9°-00-00 assumed.

S 13-01-30 E
24.57

92.25

253.55 P.I. "112 to P.I. "113

P.I. "112 to P.I. "113A
93.30 @ 8-37 = 92.25

Set 1x2

P.O.S.T.
Set 1x2

E.C. = 265+05.49

P.I. "112 to P.O.S.T.
31.88 @ 0-00 = 31.88

at P.I. "112
147-11-15
228-45-15
147-11-18 3/4

P.I. "112
Set 1x2

31.88

147-11-20

Δ = 41-48-40
R = 150
T = 57.30
L = 109.46
X = 10.57
= 264+50.76

Set 1x2

S 54-50-10 E
35.58

152.22

E.C. = 263+96.03

P.I. "111 to P.I. "112
152.26 @ 1-17 = 152.22

Set 1x2

E.C. = 263+60.45

Δ = 33-03-00
R = 200
T = 59.34
L = 115.37
X = 8.62
= 263+02.76

146-57-00

at P.I. "111
146-57-00
227-48-00
146-57-00

R = 200

P.I. "111
Set 1x2

B.C. = 262+45.08

P.O.T. to P.I. "111
73.11 @ 6-59 = 72.57

P.O.T.
Set 1x2

Set 1x2

S 87-53-10 E
74.97

221.04

154.41

Continued from top page 14

P.I. "110

F-F.B. 279 Pg. 16 Miller Chief Party Notes by Miller Date 5/13/1927

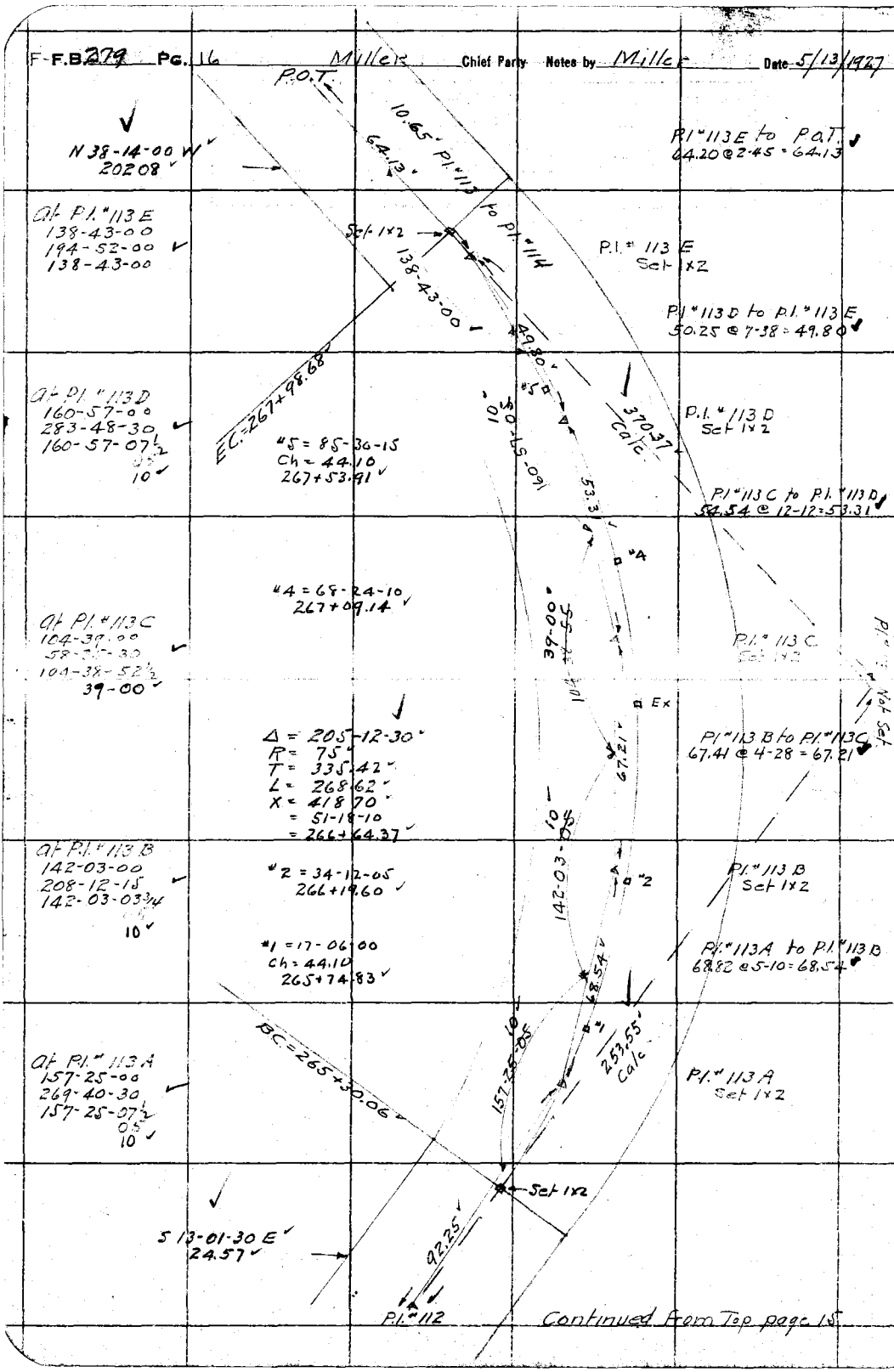

Continued from Top page 15

RETURN TO
LOS ANGELES COUNTY SURVEYOR

DO NOT EXTEND NOTES THIS SIDE OF THIS LINE

NOTE: ANY ADDITION OR CHANGES ON THIS SHEET MUST BE MADE OR CIRCLED IN RED. WITH DATE AND NAME OF PERSON MAKING CHANGE.

Date 5/14/1927 Notes by Miller Chief Party Miller F.B. 279 Pg. 17

Platted by	W. O. No. 724 D. S. O. No.
Date	Location Brown's Cañon Rd.
Map No.	Surveyed by Miller
Platting C'k'd by	Date May 1927
Date	Indexed A. C. Johnson

Continued at bottom page 18

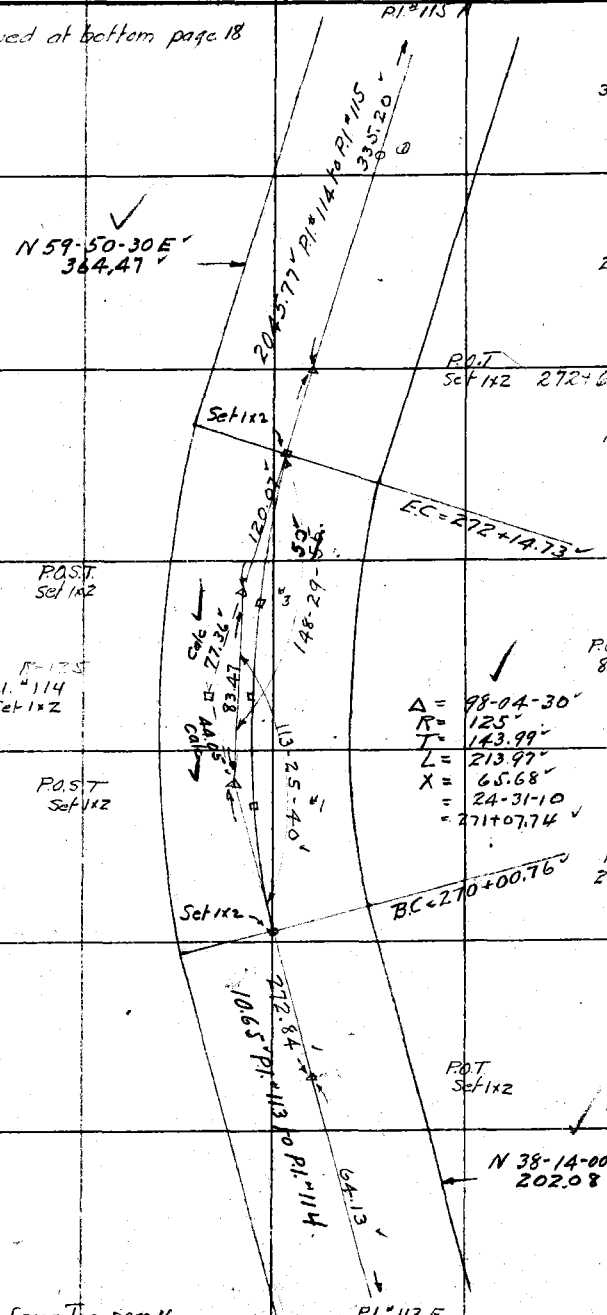

① to P.I. "115 A
36.07 @ 0-00 = 36.07

P.O.T. to ①
299.13 @ 0-00 = 299.13

P.O.T.
Set 1x2 272+68.17

P.O.S.T. to P.O.T.
120.12 @ 1-39 = 120.07

At P.O.S.T.
148-30-00
233-59-30
148-29-52½

P.O.S.T.
Set 1x2

Δ = 36-46-40
ch = 53.08
271+61.23

P.O.S.T. to P.O.S.T.
84.04 @ 6-40 = 83.47

P.I. "125
P.I. "114
Set 1x2

Δ = 98-04-30
R = 125
T = 143.97
L = 213.97
X = 65.68
= 24-31-10
= 271+07.74

At P.O.S.T.
113-25-45
93-42-45
113-25-41¼
10

P.O.S.T.
Set 1x2

Δ = 12-15-30
ch = 53.08
270+54.25

P.O.T. to P.O.S.T.
273.10 @ 2-30 = 272.84

P.O.T.
Set 1x2

May 14 1927
Miller chf
Cassidy Inst
Miller Hch
Nesbit Rch
Lind Extra

Continued from Top page 16

NOTE: ANY ADDITION OR CHANGES ON THIS SHEET MUST BE MADE OR CIRCLED IN RED. WITH DATE AND NAME OF PERSON MAKING CHANGE.
DO NOT EXTEND NOTES THIS SIDE OF THIS LINE
RETURN TO LOS ANGELES COUNTY SURVEYOR

F.B. 279 Pg. 18 Miller Chief Party Notes by Miller Date 5/14/1927

Continued at bottom page 19

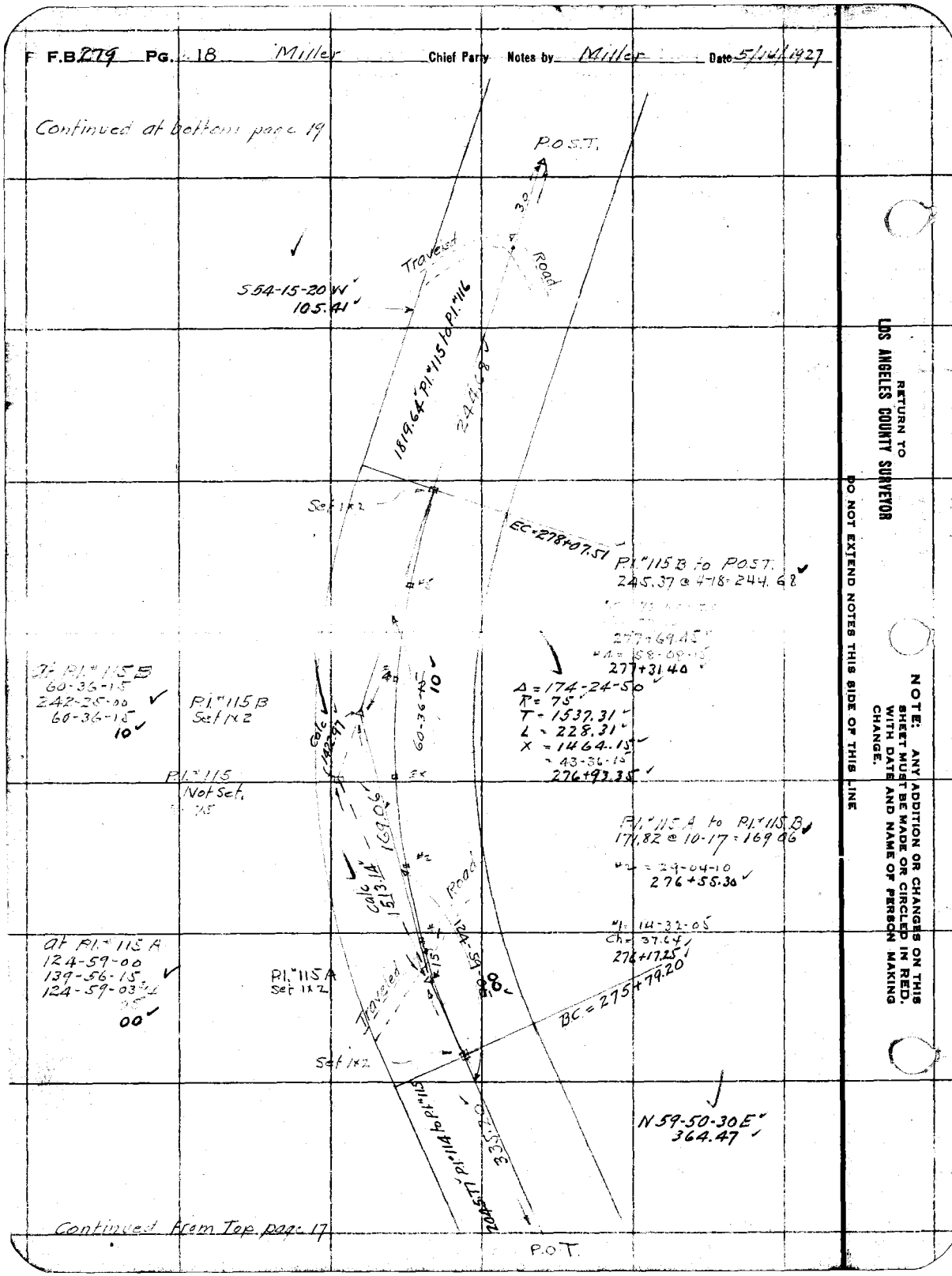

Continued from top page 17

RETURN TO
LOS ANGELES COUNTY SURVEYOR
DO NOT EXTEND NOTES THIS SIDE OF THIS LINE
NOTE: ANY ADDITION OR CHANGES ON THIS SHEET MUST BE MADE OR CIRCLED IN RED, WITH DATE AND NAME OF PERSON MAKING CHANGE.

Sec 31 T3N R16W

Date 5/14/1927 Notes by Miller Chief Party Miller F.B. 279 Pg. 19

Platted by	W. O. No. 724 D. S. O. No.
Date	Location Browns Cañon Rd
Map No.	Surveyed by W A Miller
Platting C'k'd by	Date May 1927
Date	Indexed A. C. Johnson

Continued at bottom page 20

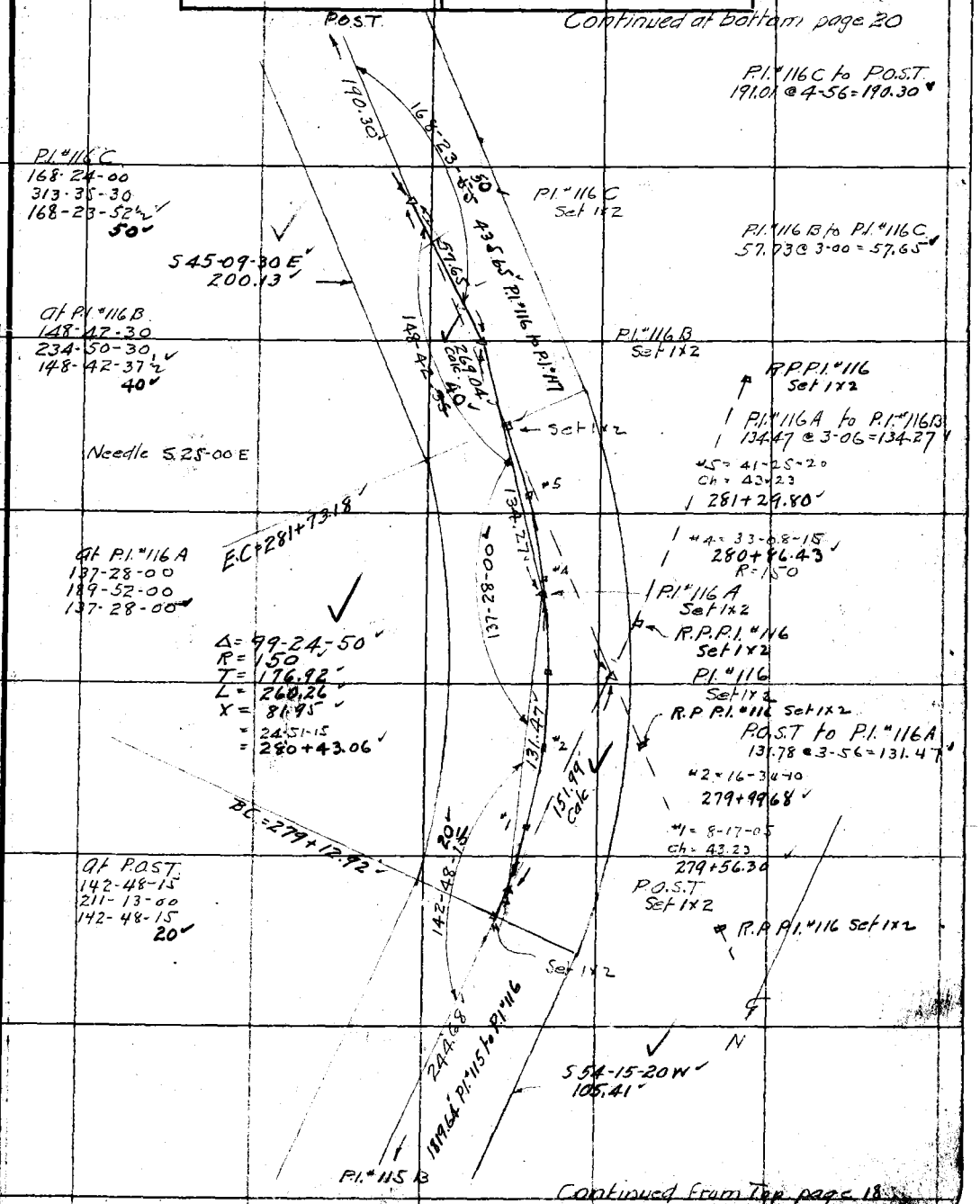

Continued from Top page 18

NOTE: ANY ADDITION OR CHANGES ON THIS SHEET MUST BE MADE OR CIRCLED IN RED, WITH DATE AND NAME OF PERSON MAKING CHANGE.

DO NOT EXTEND NOTES THIS SIDE OF THIS LINE

RETURN TO LOS ANGELES COUNTY SURVEYOR

Sec 31 T3N R17W

F.B. 279 Pg. 20 Miller Chief Party Notes by Miller Date 5/14/1927

Continued at bottom page 21

P.O.T.

S12-29-50E
671.45

291.09

768.07' P.I. #117 to P.I. #118

P.O.T to P.O.T.
292.61 @ 5-50 = 291.09

N

162-42-15
20

at P.O.T.
162-42-15
290-49-00
162-42-15
20

℄ - 285+95
℄ - 285+35
℄ - 285+00

P.O.T. - 286+82.24
Set 1x2

Set 1x2

P.I. #117A to P.O.T.
179.28 @ 4-32 = 178.72

E.C. = 284+87.32

178.72

253.52 Curve

P.O.S.T.
Set 1x2

#3 = 12-14-50
Ch = 28.48
284+58.81
P.I. #117 to P.O.S.T.
43.60 @ 7-00 = 43.00

#3 - 284+58.82

at P.I. #117A
130-02-45
160-10-45
130-02-41.4

P.I. #117A
Set 1x2

130-02-40

43.06

74.76

23.69

P.O.S.T
Set 1x2

#2 - 284+30.31

P.I. #117
Set 1x2
R = 200

P.O.S.T. to P.I. #117A
75.32 @ 7-01 = 74.76

Δ = 32-39-40
R = 200
T = 58.60
L = 114.01
X = 8.41
8-10-00
284+30.31

R.P.P.I. #117
Set 1x2

#1 - 284+00.81

435.65' P.I. #116 to P.I. #117

#1 = 4-05-00
Ch = 28.48
284+01.81

190.30

P.C. = 283+73.31

R.P P.I. #117
Set 1x2

Set 1x2

S45-09-30E
200.13

Continued from Top page 19

P.I. #116C

RETURN TO
LOS ANGELES COUNTY SURVEYOR

DO NOT EXTEND NOTES THIS SIDE OF THIS LINE

NOTE: ANY ADDITION OR CHANGES ON THIS SHEET MUST BE MADE OR CIRCLED IN RED. WITH DATE AND NAME OF PERSON MAKING CHANGE.

Sec 31 T3N R17W

Date 5/16/1927 Notes by Miller Chief Party Miller F.B. 279 Pg. 21

Plotted by	W. O. No. 724 U. S. O. No.
Date	Location Brown's Canon Rd
Map No.	Surveyed by W A Miller
Plotting C'k'd by	Date May 1927
Date	Indexed A. C. Johnson

NOTE: ANY ADDITION OR CHANGES ON THIS SHEET MUST BE MADE OR CIRCLED IN RED. WITH DATE AND NAME OF PERSON MAKING CHANGE.

DO NOT EXTEND NOTES THIS SIDE OF THIS LINE

RETURN TO LOS ANGELES COUNTY SURVEYOR

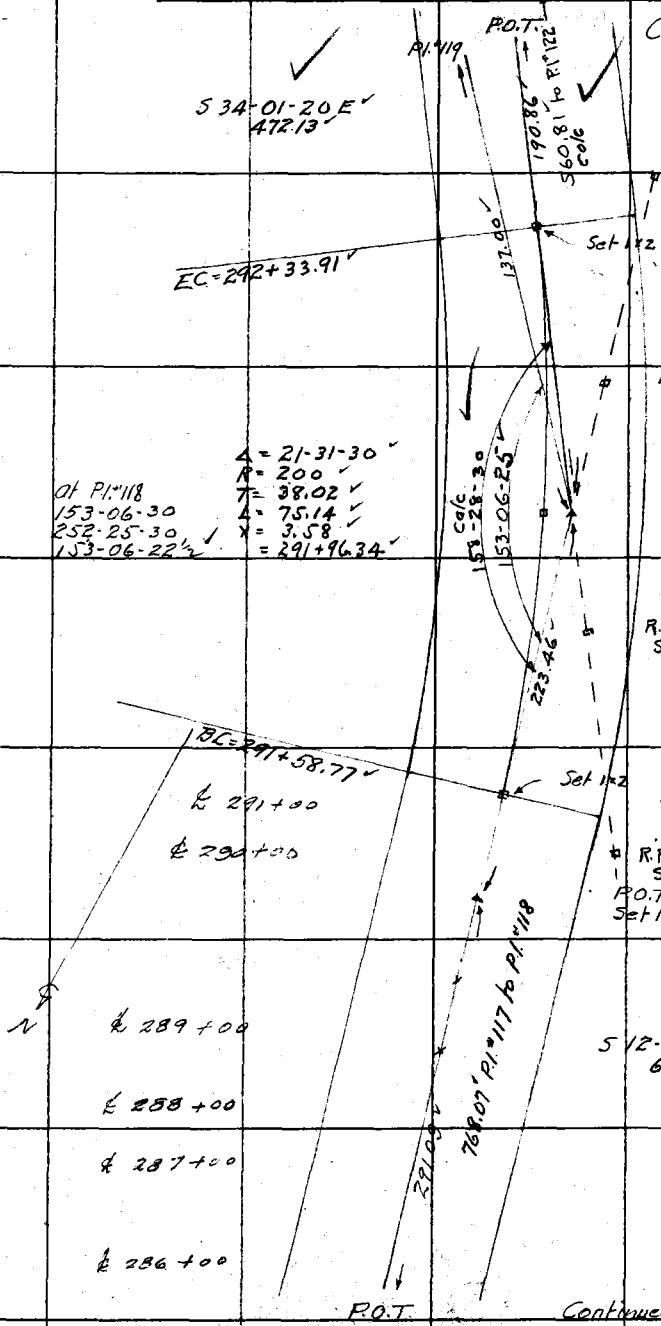

May 16 1927

Miller	chf
Cassidy	Inst
Miller	H.Ch
Nesbit	R.Ch
Lind	Extra

Sec 31 T3N R16W

F.B. 299 PG. 22 Miller Chief Party Notes by Miller Date 5/16/1927

Continued at bottom page 23

P.I. #121 A

P.O.T

P.O.T to P.I. #121 A
53.82 @ 11-19 = 52.77

301.19

P.O.T
Set 1x2

P.I. #120 to P.O.T.
119.46 @ 1-58 = 119.39
P.O.T - 293+86.75
Set 1x2

Wire Fence

At P.I. #120
165-04-30
300-17-30
165-04-22½
30

P.I. #120
Set 1x2

Traveled Road

S 34-01-20 E
472.13

P.I. #119 to P.I. #120
220.29 @ 3-34 = 219.86

℄ 293+00

219.86

190.86

560.81 to P.I. #122
Calc.

P.I. #118 to P.O.T
191.37 @ 4-12 = 190.86

R = 400

At P.I. #119
169-23-30
317-33-45
169-23-26½
20

P.I. #119
Set 1x2

169-23-26

137.00

Continued from Top page 21

P.I. #118

RETURN TO
LOS ANGELES COUNTY SURVEYOR

DO NOT EXTEND NOTES THIS SIDE OF THIS LINE

NOTE: ANY ADDITION OR CHANGES ON THIS SHEET MUST BE MADE OR CIRCLED IN RED, WITH DATE AND NAME OF PERSON MAKING CHANGE.

Sec 31 T3N R16W

Date 5/16/1927 Notes by Miller Chief Party Miller F.B. 278 Pg. 23

Platted by	W. O. No. 724 D. S. O. No.
Date	Location Browns Canon Rd
Map No.	Surveyed by W. A. Miller
Platting C'k'd by	Date May 1927
Date	Indexed ~~A. C. Johnson~~

Continued at bottom page 24

P.I. "122 (New)

P.I. "122

P.O.T to P.I. "122 (New)
69.17 @ 6-14 = 68.76

68.76

℄ 297+00

10'

P.O.T
Set 1x2

P.I. "121B to P.I. "122
75.22 @ 0-00 = 75.22
296+87.94

75.22

P.I. "118 to P.I. "122

580.81

℄ - 296+25

at P.I. "121B
154-00-30
286-02-00
154-00-30

154-00-30

P.I. "121B
Set 1x2

301.19

S 34-01-20 E
472.13

℄ - 295+00

39.53

Traveled Road

P.I. "121A to P.I. "121B
39.53 @ 0-00 = 39.53

P.O.T to P.O.T.
299.27 @ 1-32 = 299.16
2.03 @ 0-00 = 2.03
301.19

N

at P.I. "121A
162-52-00
291-27-30
162-51-52½
50

P.I. "121A
Set 1x2

50'

162-51-52½

℄ 294+00

20'

P.O.T
Set 1x2
293+86.75

190.86

P.O.T.

P.I. "118

Continued from top page 22

NOTE: ANY ADDITION OR CHANGES ON THIS SHEET MUST BE MADE OR CIRCLED IN RED. WITH DATE AND NAME OF PERSON MAKING CHANGE.

DO NOT EXTEND NOTES THIS SIDE OF THIS LINE

RETURN TO LOS ANGELES COUNTY SURVEYOR

Sec 31 T3N R 16 W

F.B. 274 Pg. 24 Miller Chief Party Notes by Miller Date 5/16/1927

Continued at bottom Page 25

May 18 1927
Miller Chf
Cassidy Inst
Miller HCl
Nesbit HCl
Lind. Extra

Needle S 24-00 E

S 24-11-55 E
28.70

P.O.S.T to P.I. #124
41.88 @ 13-21 = 40.75

P.O.S.T
Set 1x2

Set 1x2

P.I. #123 to P.O.S.T
119.06 @ 3-24 = 118.85

EC = 300+68.26

#3 = 14-20-40
Ch = 33.35
300+34.87

At P.I. #123
141-45-00
206-59-45
141-44-56¼
50

P.I. #123
Set 1x2

Δ = 38-15-10
R = 200
T = 69.36
L = 133.53
X = 11.69
= 9-33-45
300+01.49

#1 = 4-46-55
Ch = 33.35
299+68.11

B.C = 299+34.73

Set 1x2

P.I. #122 to P.I. #123
165.80 @ 7-15 = 164.47

℄ 299+00

S 62-27-05 E
129.45

R.P.P.I. #122
Set 1x2

At P.I. #122
170-06-30
320-26-00
170-06-30

P.I. #122
Set 1x2

Δ = 28-25-45
R = 200
T = 50.66
L = 99.24
X = 6.32
= 297+55.66

EC = 298+05.28

B.C = 297+06.04

P.I. #122 New
Set 1x2
R.P.P.I. #122
Set 1x2
EX = 297+55.06

R.P.P.I. #122
Set 1x2

Set 1x2

S 34-01-20 E
472.13

P.I. #121B

R.P.P.I. #122
Set 1x2

Continued from Top page 23

P.O.T.

Traveled Road
159.60
40.75
118.85
141-44-55
50
249.47
164.47
170-06-30
151-34-15
75.22
85.00
assumed
560.81 calc
68.76 To P.I. #28

RETURN TO
LOS ANGELES COUNTY SURVEYOR

DO NOT EXTEND NOTES THIS SIDE OF THIS LINE

NOTE: ANY ADDITION OR CHANGES ON THIS SHEET MUST BE MADE OR CIRCLED IN RED, WITH DATE AND NAME OF PERSON MAKING CHANGE.

Sec 31 T3N R16W

Date 5/18/1927 Notes by Miller Chief Party Miller F.B. 279 Pg. 25

Platted by	W. O. No. 724 D. S. O. No.
Date	Location Browns Cañon Rd.
Map No.	Surveyed by W.A. Miller
Platting C'k'd by	Date May 1927
Date	Indexed C. Johnson

Continued at bottom Page 26

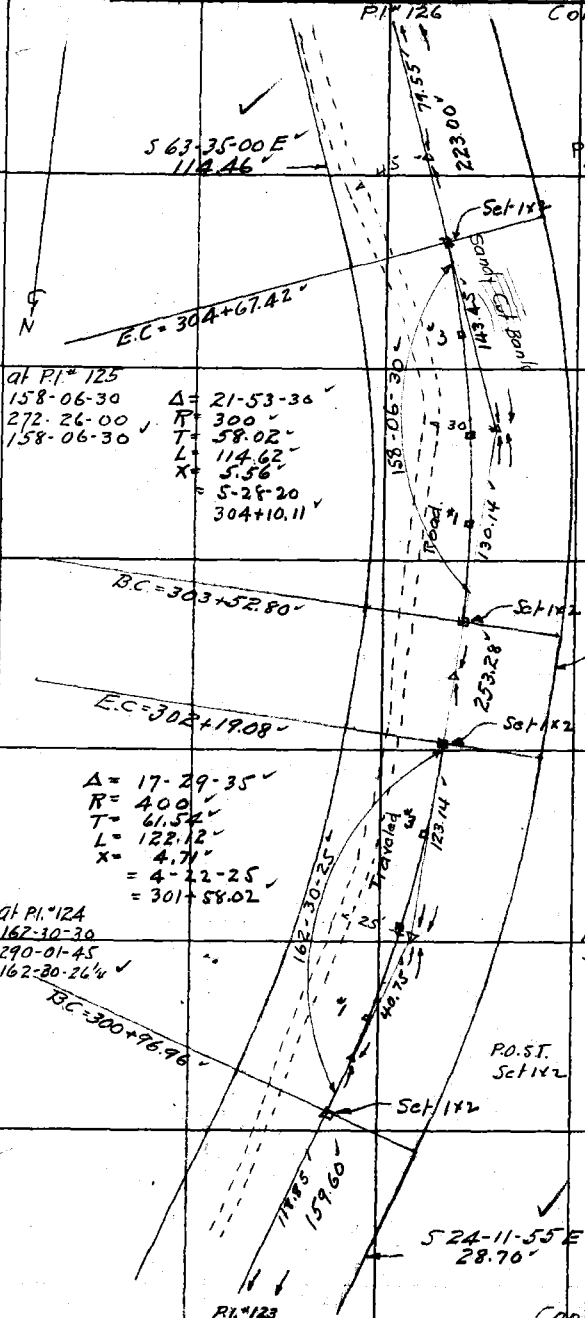

P.O.T. to P.I. #126
80.44 @ 8-32 = 79.55

P.O.T. Set 1x2 305+52.85

℄ 305+11

P.I. #125 to P.O.T.
143.48 @ 1-07 = 143.45

#3 = 8-12-35
Ch = 28.64
304+38.76

R = 300

at P.I. #125
158-06-30
272-26-00
158-06-30

Δ = 21-53-30
R = 300
T = 58.02
L = 114.62
X = 5.56
= 5-28-20
304+10.11

P.I. #125
Set 1x2

#1 = 2-44-10
Ch = 28.64
303+81.45

P.O.T. to P.I. #125
130.44 @ 3-54 = 130.14

S 41-41-30 E
133.72

P.O.T. ℄ 303+00
Set 1x2 302+70.68

Δ = 17-29-35
R = 400
T = 61.54
L = 122.12
X = 4.71
= 4-22-25
= 301+58.02

P.I. #124 to P.O.T.
123.49 @ 4-20 = 123.14

#3 = 6-33-35
Ch = 30.53
301+88.55

R = 400

at P.I. #124
162-30-30
290-01-45
162-30-26¼

P.I. #124
Set 1x2

#1 = 2-11-10
Ch = 30.53
301+27.49

P.O.S.T.
Set 1x2

Continued From Top Page 24

NOTE: ANY ADDITION OR CHANGES ON THIS SHEET MUST BE MADE OR CIRCLED IN RED, WITH DATE AND NAME OF PERSON MAKING CHANGE.

DO NOT EXTEND NOTES THIS SIDE OF THIS LINE

RETURN TO LOS ANGELES COUNTY SURVEYOR

Sec 31 T3N R16W

F.B. 279 PG. 26 Miller Chief Party Notes by Miller Date 5/18/1927

Continued at bottom Page 27

P.I. "128

P.O.T to P.I. "128
59.95 @ 12-27 = 58.54

95.54

P.O.T 308+13.15
Set 1x2

S 46-27-15 E
60.91

133.82

P.I. "127 to P.O.T.
75.31 @ 1-39 = 75.28

75.28

R.P.P.I. "127
Set 1x2

Set 1x2

R.P.P.I. "127
Set 1x2

E.C = 307+73.32

Δ = 20-06-00
R = 200
T = 35.45
L = 70.16
X = 3.12
= 307+38.24

At P.I. "127
159-54-00
199-36-00
159-54-00

159-54-00

P.I. "127
Set 1x2

BC = 307+03.16

R.P.P.I. "127
Set 1x2

S 26-21-15 E
23.81

Set 1x2

109.78

R.P.P.I. "127
Set 1x2

P.I. "126 to P.I. "127
110.06 @ 4-05 = 109.78

Set 1x2

E.C = 306+78.35

M3 = 13-57-40
Ch = 24.34
306+54.99

N

N.T. in
6" L. oak

R = 150

21.94

N.T. in
10" L. oak

Δ = 37-13-45
R = 150
T = 50.32
L = 97.47
X = 8.28
= 9-18-25
= 306+30.62

At P.I. "126
142-46-15
211-05-00
142-46-15

P.I. "126
Set 1x2

#3

5.94

142.46

M1 = 4-39-15
Ch = 24.34
306+06.25

33.32

#1

N.T. in
6" L. oak

BC = 305+81.88

Set 1x2

223.00

P.I. "125 to P.I. "126
78.55

S 63-35-00 E
114.46

Continued From Top Page 25

P.O.T

RETURN TO
LOS ANGELES COUNTY SURVEYOR

NOTE: ANY ADDITION OR CHANGES ON THIS SHEET MUST BE MADE OR CIRCLED IN RED. WITH DATE AND NAME OF PERSON MAKING CHANGE.

DO NOT EXTEND NOTES THIS SIDE OF THIS LINE

Sec. 31 T3N R16W

Date 5/18/1927 Notes by Miller Chief Party Miller F.B. 279 Pg. 27

Platted by	W. O. No. 724 D. S. O. No.
Date	Location Brown's Cañon Rd
Map No.	Surveyed by W.A. Miller
Platting C'k'd by	Date May 1927
Date	Indexed C. Johnson

Continued at bottom Page 28

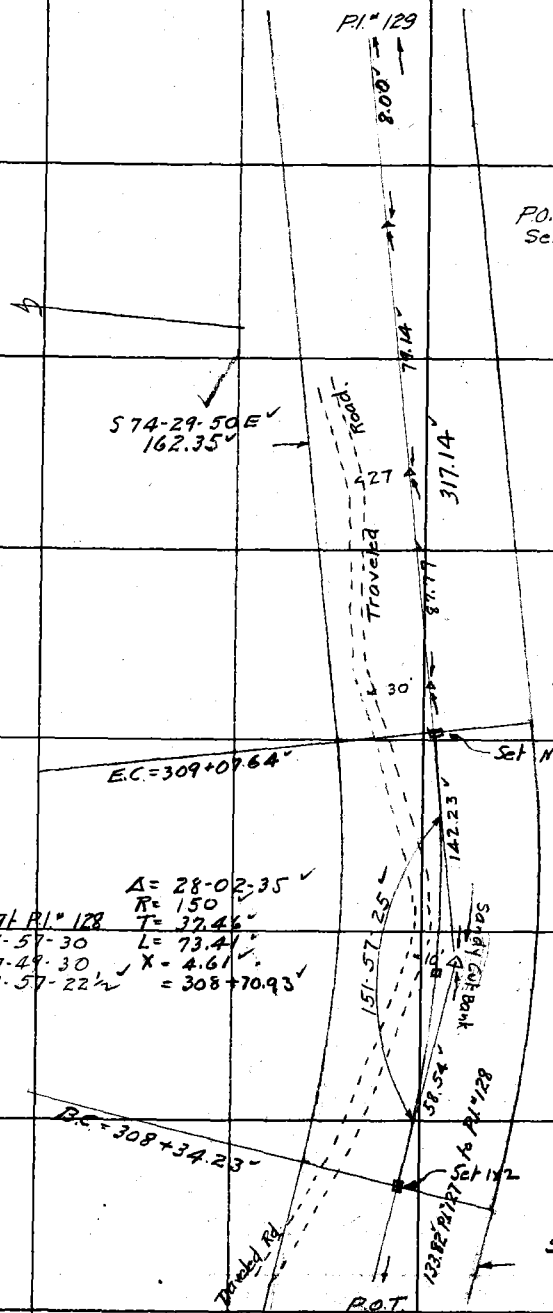

Continued From Top Page 26

NOTE: ANY ADDITION OR CHANGES ON THIS SHEET MUST BE MADE OR CIRCLED IN RED, WITH DATE AND NAME OF PERSON MAKING CHANGE.

DO NOT EXTEND NOTES THIS SIDE OF THIS LINE

RETURN TO LOS ANGELES COUNTY SURVEYOR

Sec 31 T3N R16W

F.B. 279 PG. 28 Miller Chief Party Notes by Miller Date 5/18/1927

Continued at bottom Page 29

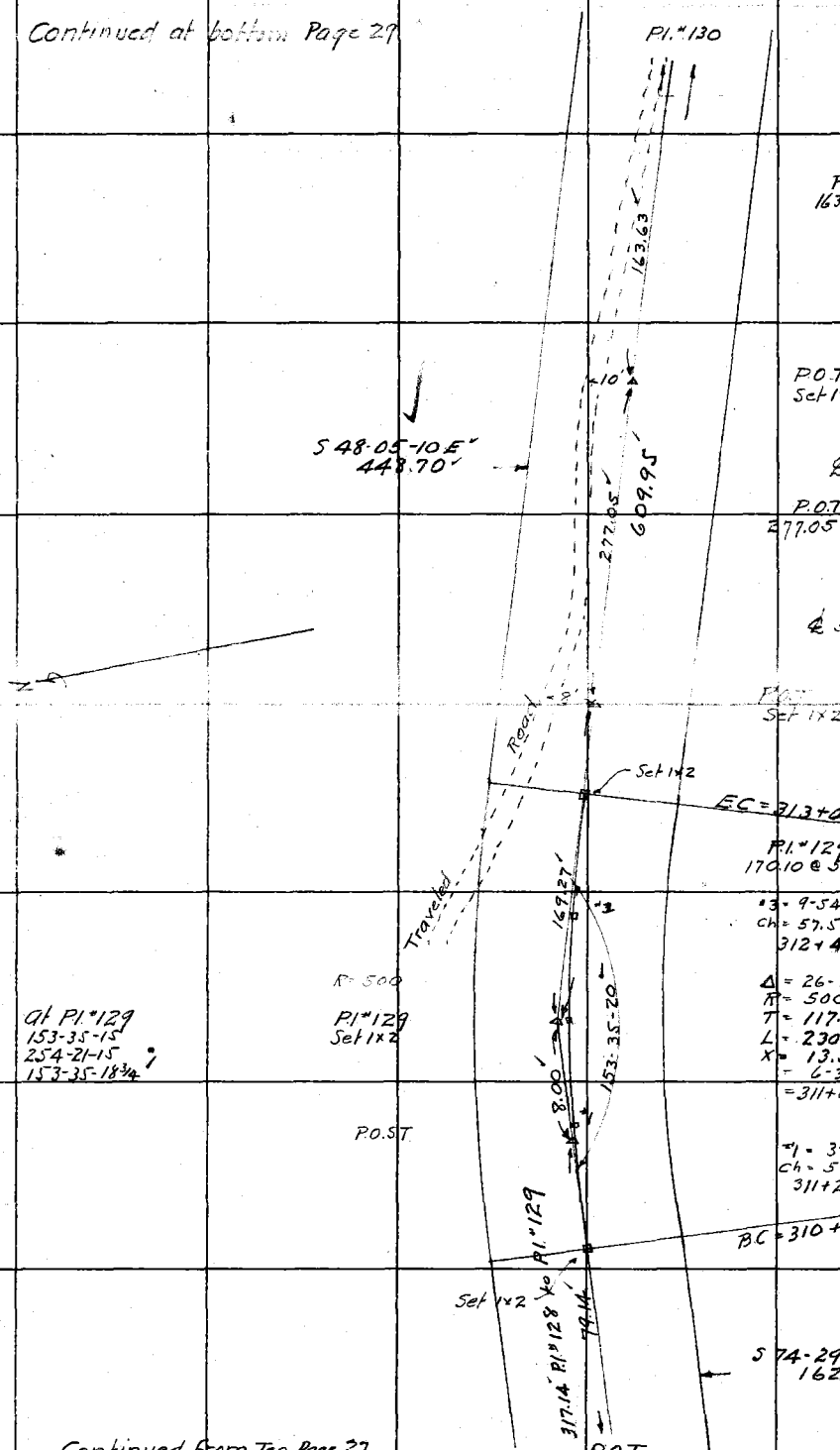

P.O.T to P.I. #130
163.63 @ 0-00 = 163.63

℄ 317+00

P.O.T. 316+29.46
Set 1x2

℄ 316+00

℄ 315+00

P.O.T. to P.O.T.
277.05 @ 0-00 = 277.05

℄ 314+00

Set 1x2

EC = 313+00.47

P.I. #129 to P.O.T.
170.10 @ 5-39 = 169.27

#3 = 9-54-15
Ch = 57.58
312+42.85

Δ = 26-24-40
R = 500
T = 117.33
L = 230.48
X = 13.58
= 6-36-10
= 311+85.23

#1 = 3-18-05
Ch = 57.58
311+27.61

BC = 310+69.99

S 74-29-50 E
162.35

At P.I. #129
153-35-15
254-21-15
153-35-18 3/4

Continued From Top Page 27

RETURN TO
LOS ANGELES COUNTY SURVEYOR

DO NOT EXTEND NOTES THIS SIDE OF THIS LINE

NOTE: ANY ADDITION OR CHANGES ON THIS SHEET MUST BE MADE OR CIRCLED IN RED. WITH DATE AND NAME OF PERSON MAKING CHANGE.

Sec 31 T3N R16W

Date 5/18/1927 Notes by Miller Chief Party Miller F.B. 279 Pg. 29

Platted by	W. O. No. 724 D. S. O. No.
Date	Location Browns Canon Rd.
Map No.	Surveyed by W. A. Miller
Platting C'k'd by	Date May 1927
Date	Indexed ~~C. Johnson~~

Continued at bottom page 30

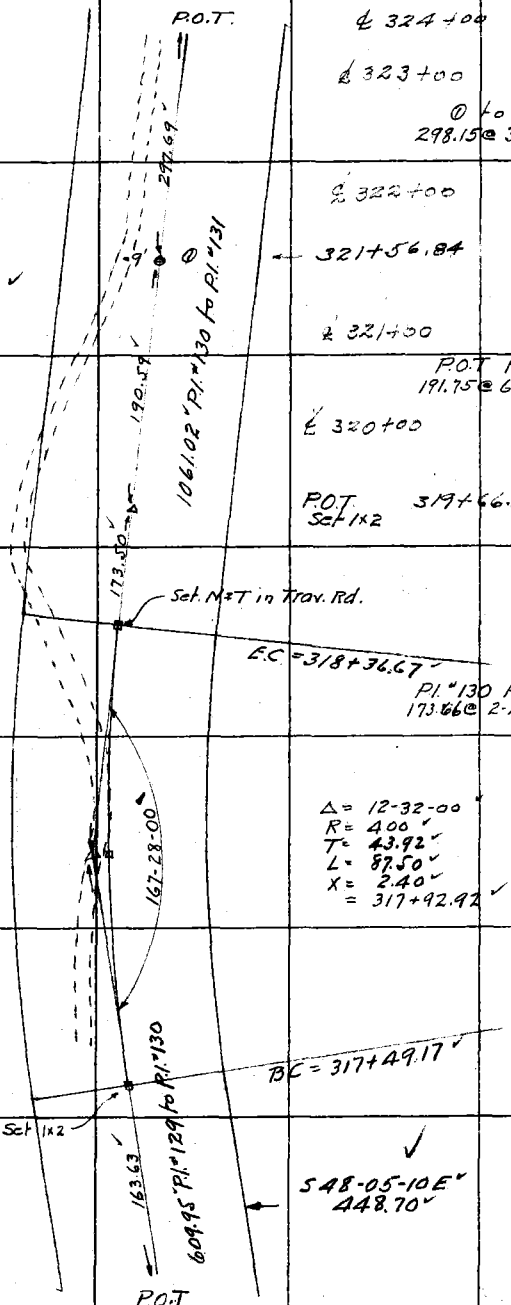

Continued from Top Page 28

NOTE: ANY ADDITION OR CHANGES ON THIS SHEET MUST BE MADE OR CIRCLED IN RED, WITH DATE AND NAME OF PERSON MAKING CHANGE.

DO NOT EXTEND NOTES THIS SIDE OF THIS LINE

RETURN TO LOS ANGELES COUNTY SURVEYOR

Sec 31 T3N R16W

F.B. 279 Pg. 30 Miller Chief Party Notes by Miller Date 5/18/1927

Continued at bottom Page 31

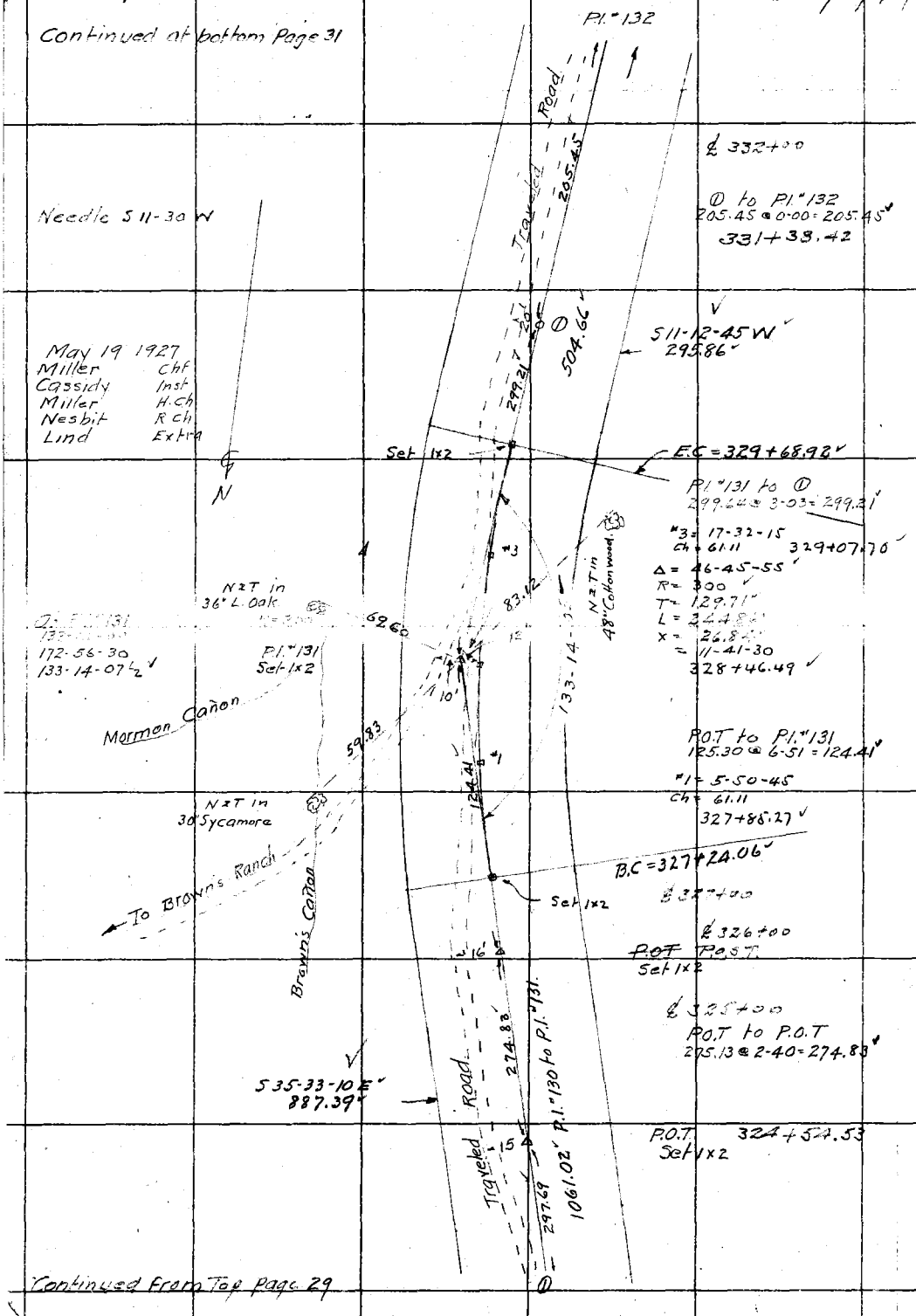

Continued From Top Page 29

RETURN TO
LOS ANGELES COUNTY SURVEYOR

DO NOT EXTEND NOTES THIS SIDE OF THIS LINE

NOTE: ANY ADDITION OR CHANGES ON THIS SHEET MUST BE MADE OR CIRCLED IN RED, WITH DATE AND NAME OF PERSON MAKING CHANGE.

Sec 31 T3N R16W

Date 5/19/1927 Notes by Miller Chief Party Miller F.B. 274 Pg. 31

Platted by	W. O. No. 724 D. S. O. No.
Date	Location Brown's Cañon Rd
Map No.	Surveyed by W. A. Miller
Platting C'k'd by	Date May 1927
Date	Indexed A. C. Johnson

NOTE: ANY ADDITION OR CHANGES ON THIS SHEET MUST BE MADE OR CIRCLED IN RED. WITH DATE AND NAME OF PERSON MAKING CHANGE.

DO NOT EXTEND NOTES THIS SIDE OF THIS LINE

RETURN TO LOS ANGELES COUNTY SURVEYOR

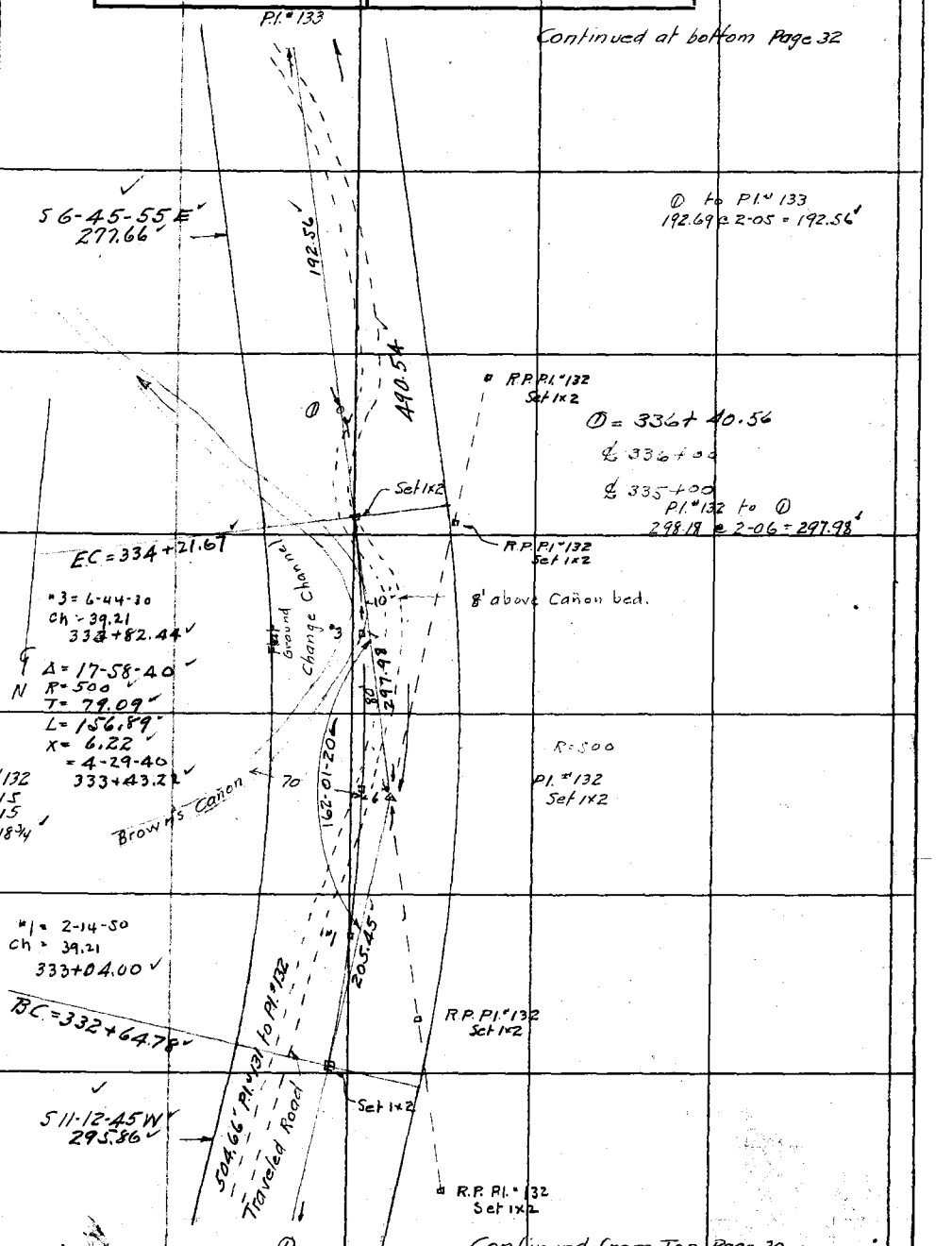

Sec 31 T3N R16W

F.B. 289 Pg. 32 Miller Chief Party Notes by Miller Date 5/19/1927

Continued at bottom page 33

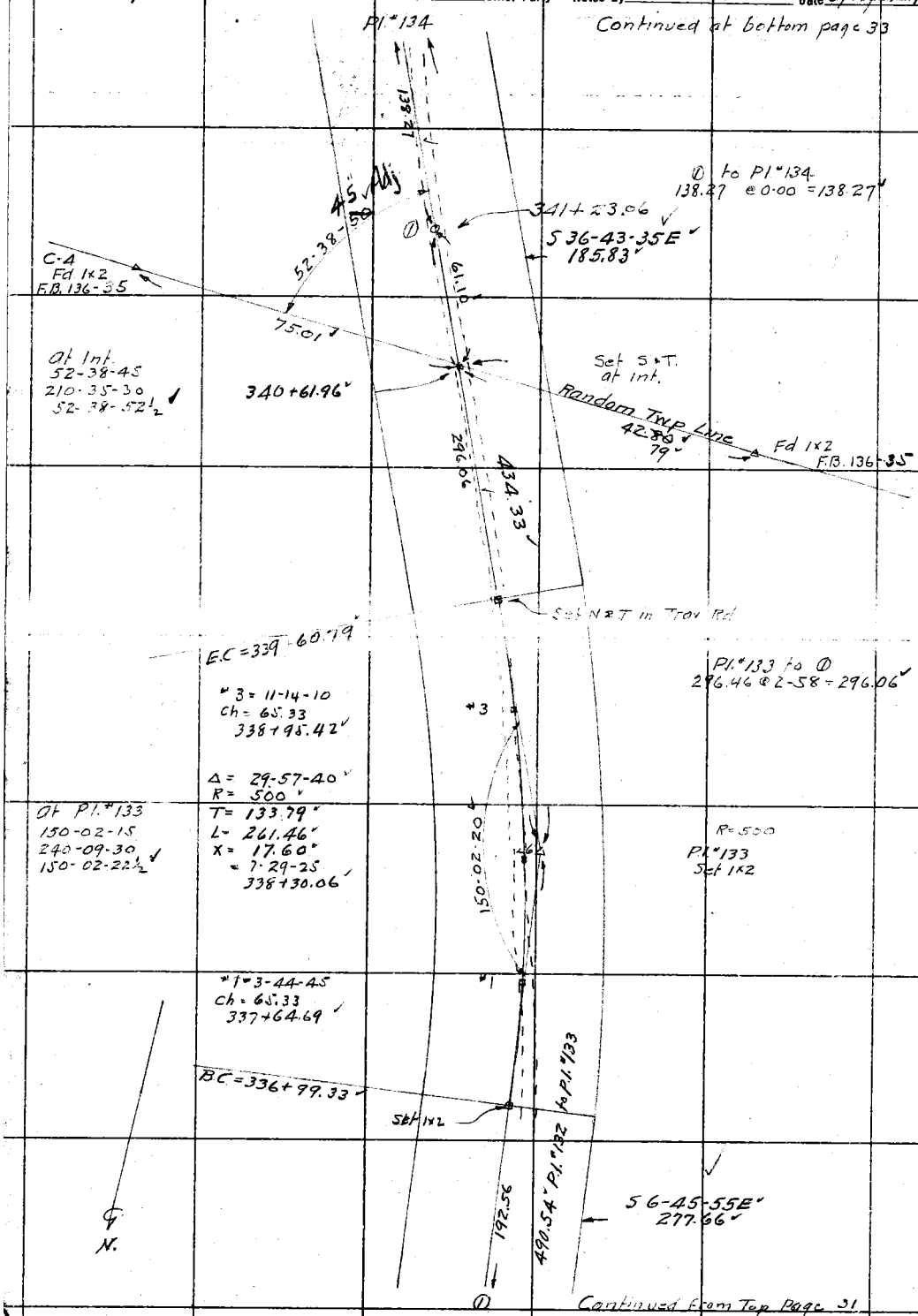

Continued from Top Page 31

RETURN TO
LOS ANGELES COUNTY SURVEYOR

DO NOT EXTEND NOTES THIS SIDE OF THIS LINE

NOTE: ANY ADDITION OR CHANGES ON THIS SHEET MUST BE MADE OR CIRCLED IN RED. WITH DATE AND NAME OF PERSON MAKING CHANGE.

Sec 6 T2N R 16W

Date 5/14/1927 Notes by Miller Chief Party Miller F.B. 279 Pg. 33

Platted by	W. O. No. 724 U. S. O. No.
Date	Location Brown's Cañon Road
Map No.	Surveyed by W A Miller
Platting C'k'd by	Date May 1927
Date	Indexed A. C. Johnson

Continued at bottom Page 34

P.I.# 135

℄ 347+00

① to P.I.# 135
263.98 @ 1-06 = 263.73

263.73

S 10-53-05E
368.26

562.15

℄ 346+00

345+ 55.84

℄ 345+00

℄ 344+00

Sct N = T.

E.C. = 343 + 72.13

#3 = 9-41-30
Ch = 56.62
343+15.75

298.42

P.I.# 134 to ①
298.49 @ 1-14 = 298.42

ah P.I.# 134
154-09-45
256-38-30
154-09-37½

R = 500
P.I.# 134
Sct 1×2

45'

12'

154-09-30

Δ = 25-50-30
R = 500
T = 114.71
L = 225.51
X = 12.99
= 6-27-40
= 342+59.38

Brown's Cañon

#1 = 3-13-45
Ch = 56.62
342+03.00

B.C. = 341 + 46.62

Sct N = T
.57 short of
Semi-Tan.

P.I.# 134

138.27

484.33' P.I.# 133 to P.I.# 134

S 36-43-35E
185.83

Continued from Top page 32

NOTE: ANY ADDITION OR CHANGES ON THIS SHEET MUST BE MADE OR CIRCLED IN RED, WITH DATE AND NAME OF PERSON MAKING CHANGE.

DO NOT EXTEND NOTES THIS SIDE OF THIS LINE

RETURN TO LOS ANGELES COUNTY SURVEYOR

Sec 6 T2N R16-W

F.B. 279 Pg. 34 Miller Chief Party Notes by Miller Date 5/19/1927

Continued at bottom Page 35

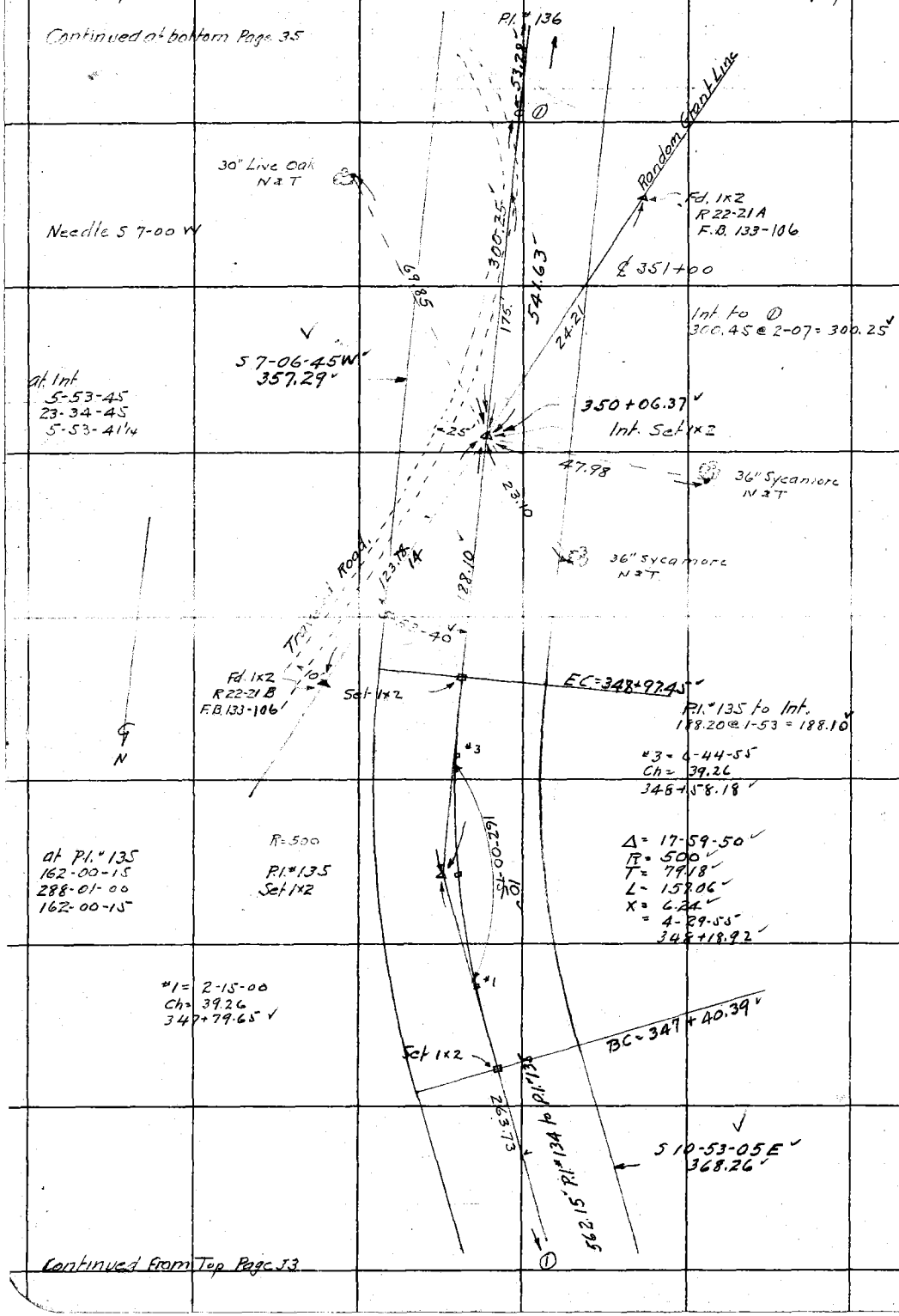

Continued From Top Page 33

RETURN TO
LOS ANGELES COUNTY SURVEYOR

NOTE: ANY ADDITION OR CHANGES ON THIS SHEET MUST BE MADE OR CIRCLED IN RED. WITH DATE AND NAME OF PERSON MAKING CHANGE.

DO NOT EXTEND NOTES THIS SIDE OF THIS LINE

San Fernando Rancho

Date 5/19/1927 Notes by Miller Chief Party Miller F.B. 279 Pg. 35

Platted by	W. O. No. 724 U. S. G. No.
Date	Location Brown's Cañon Rd.
Map No.	Surveyed by W. A. Miller
Platting C'k'd by	Date May 1927
Date	Indexed A. C. Johnson

Continued at bottom Page 36

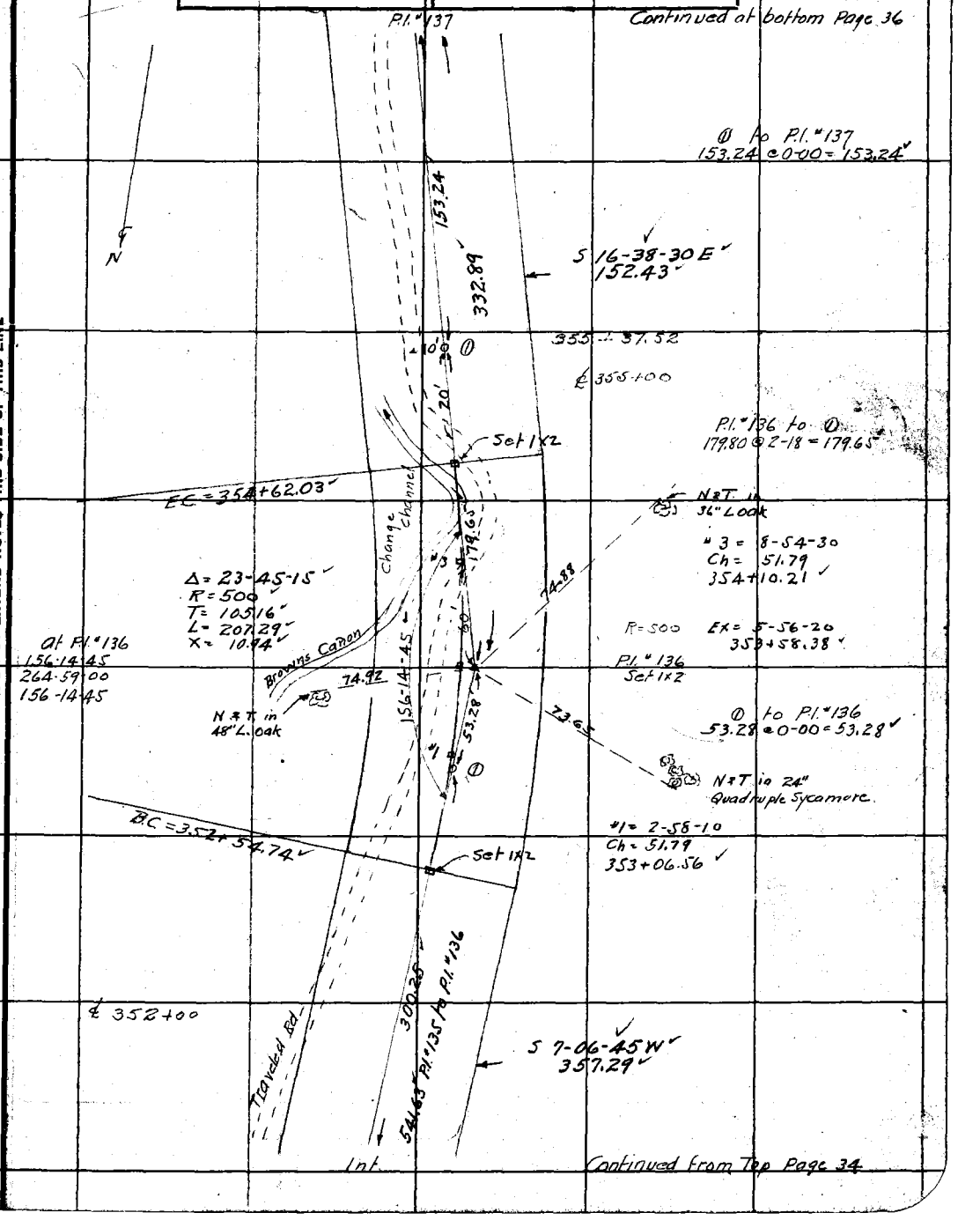

Continued from Top Page 34

NOTE: ANY ADDITION OR CHANGES ON THIS SHEET MUST BE MADE OR CIRCLED IN RED. WITH DATE AND NAME OF PERSON MAKING CHANGE.

DO NOT EXTEND NOTES THIS SIDE OF THIS LINE

RETURN TO LOS ANGELES COUNTY SURVEYOR

San Fernando Rancho

F.B. 279 PG. 36 Miller Chief Party Notes by Miller Date 5/19/1927

Continued at bottom Page 37

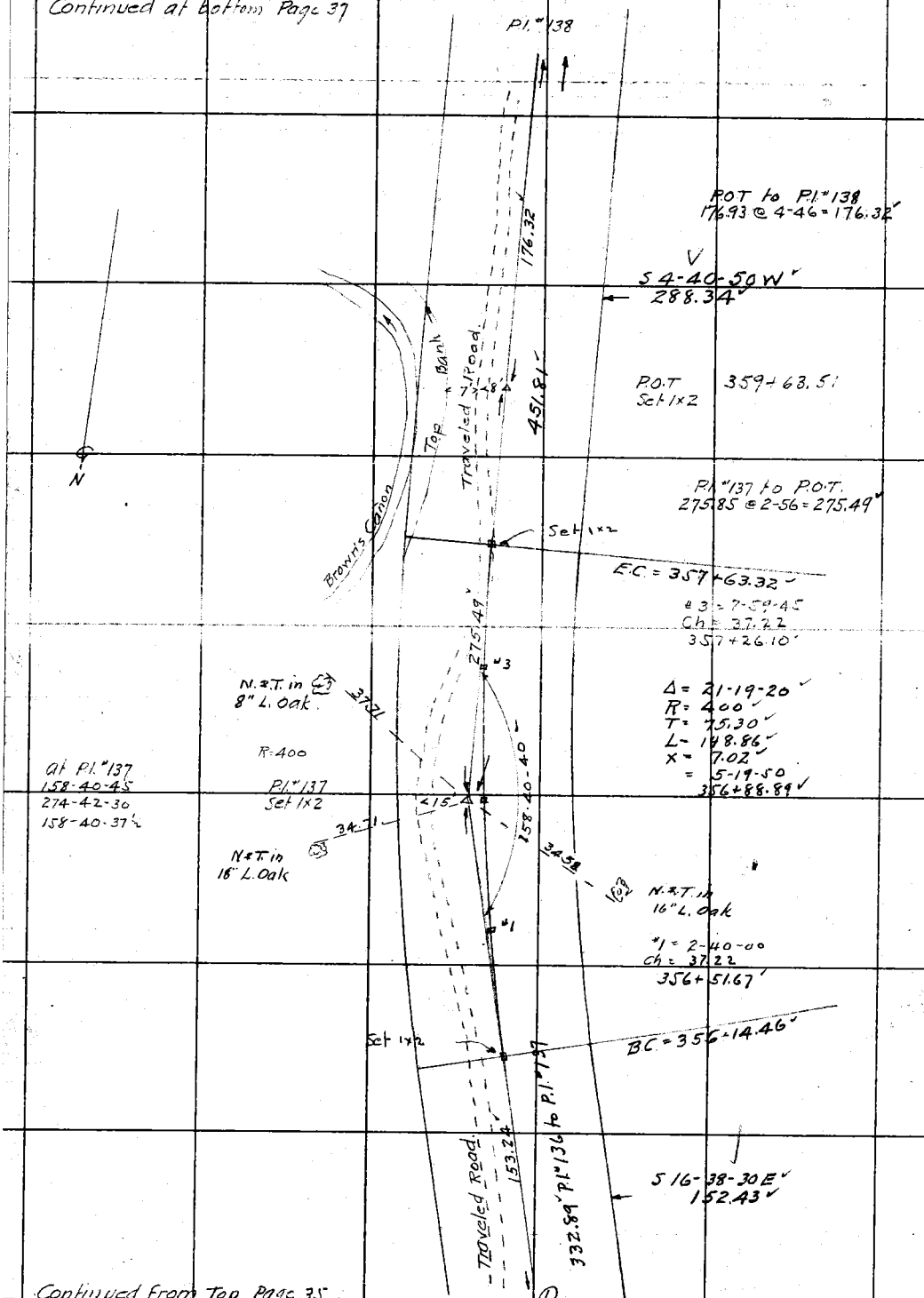

Continued From Top Page 35

RETURN TO
LOS ANGELES COUNTY SURVEYOR

NOTE: ANY ADDITION OR CHANGES ON THIS SHEET MUST BE MADE OR CIRCLED IN RED. WITH DATE AND NAME OF PERSON MAKING CHANGE.

DO NOT EXTEND NOTES THIS SIDE OF THIS LINE

San Fernando Rancho

Date 5/19/1927 Notes by Miller Chief Party Miller F.B. [illegible] Pg. 37

Platted by	W. O. No. 724 O. E. O. No.
Date	Location Brown's Canon Rd.
Map No.	Surveyed by W. A. Miller
Platting C'k'd by	Date May 1927
Date	Indexed A. C. Johnson

Continued at bottom Page 38

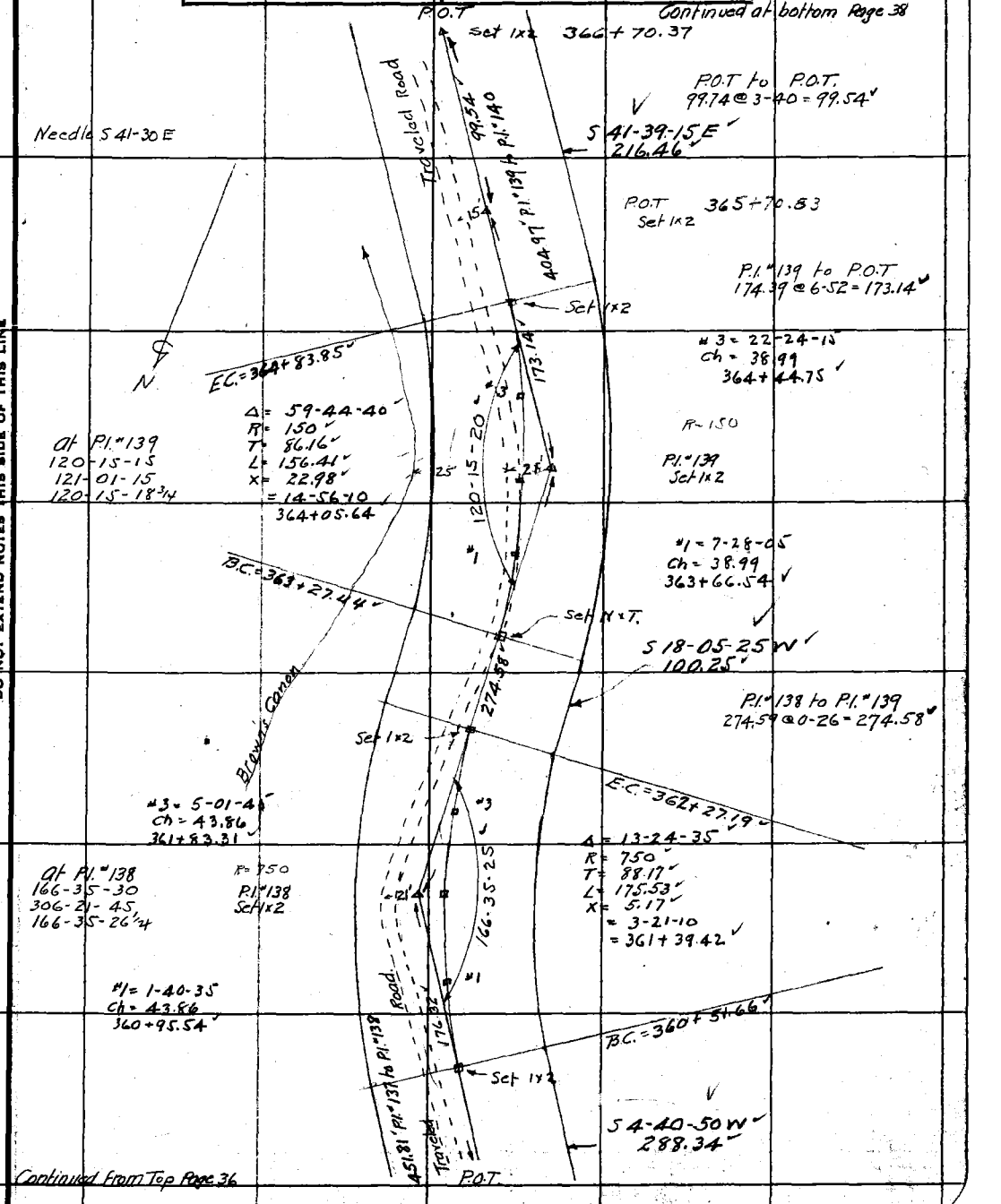

Continued From Top Page 36

NOTE: ANY ADDITION OR CHANGES ON THIS SHEET MUST BE MADE OR CIRCLED IN RED, WITH DATE AND NAME OF PERSON MAKING CHANGE.

DO NOT EXTEND NOTES THIS SIDE OF THIS LINE

RETURN TO LOS ANGELES COUNTY SURVEYOR

F.B. 279 PG. 38 W.A. Miller Chief Party Notes by Cassidy Date 5/24/27

Continued to bottom Pg 39

Cassidy
Miller - Inst
Nesbit H.C.
Lind R.C.

Set 1x2
P.I. 142 A = 142

~~P.I. 141 to P.I. 142 A~~
~~266.10 @ 5-09 = 265.02~~

S 5-18-40 E
179.58

271.29
265.02

Set 1x2

E.C. = 370+02.59
Δ = 17-51-30
R = 300
T = 47.14
L = 93.51
X = 3.68
= 369+55.83

P.I. 141
Set 1x2
R = 300

At P.I. #141
162-08-30
288-34-00
162-08-30

~~AT P.I. 141~~
~~163-54-30~~
~~295-37-30~~
~~163-54-27½~~

B.C. = 369+09.08

Set 1x2

Traveled Road

169.06

P.I. 140 to P.I. 141
169.08 @ 0-55 = 169.06

Set 1x2

S 12-32-50 W
19.57

#3 = 24-19-30
Ch = 47.19
368+42.21

E.C. = 368+89.51

125-47-55

Δ = 54-12-05
R = 200
T = 102.35
L = 189.20
X = 24.67
= 13-33-00
= 367+94.91

At P.I. 140
125-48-00
143-11-30
125-47-52½

P.I. #140
Set 1x2

#1 = 6-46-30
Ch = 47.19
367+47.61

132.29

B.C. = 367+00.31

POT to P.I. 140
133.48 @ 7-40 = 132.29

Set 1x2

404.97 P.I. #139 to P.I. #140

P.O.T. Set 1x2

S 41-39-15 E
216.46

99.54

P.O.T.

Continued from Top Page 37

RETURN TO
LOS ANGELES COUNTY SURVEYOR

DO NOT EXTEND NOTES THIS SIDE OF THIS LINE

NOTE: ANY ADDITION OR CHANGES ON THIS SHEET MUST BE MADE OR CIRCLED IN RED, WITH DATE AND NAME OF PERSON MAKING CHANGE.

Date 5/29/27 Notes by Miller Chief Party Miller F.B. Pg. 32

Plotted by	W. O. No. 724 B. S. O. No.
Date	Location Brown's Canon Road
Map No.	Surveyed by W.A. Miller
Plotting C'k'd by	Date May 1927
Date	Indexed A. O. Johnson

NOTE: ANY ADDITION OR CHANGES ON THIS SHEET MUST BE MADE OR CIRCLED IN RED, WITH DATE AND NAME OF PERSON MAKING CHANGE.

DO NOT EXTEND NOTES THIS SIDE OF THIS LINE

RETURN TO LOS ANGELES COUNTY SURVEYOR

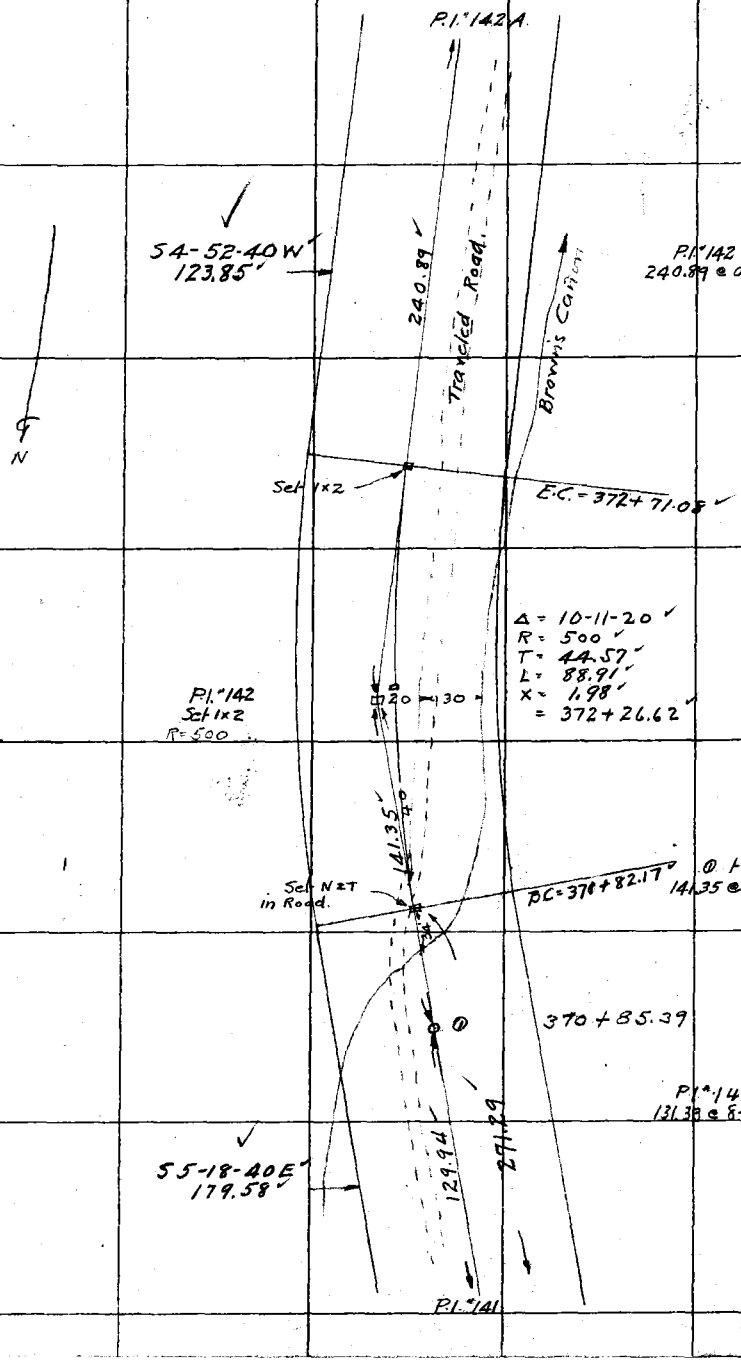

F.B. 279 PG 40 Miller Chief Party Notes by Miller Date 5/19/27

Cont. on P.42A

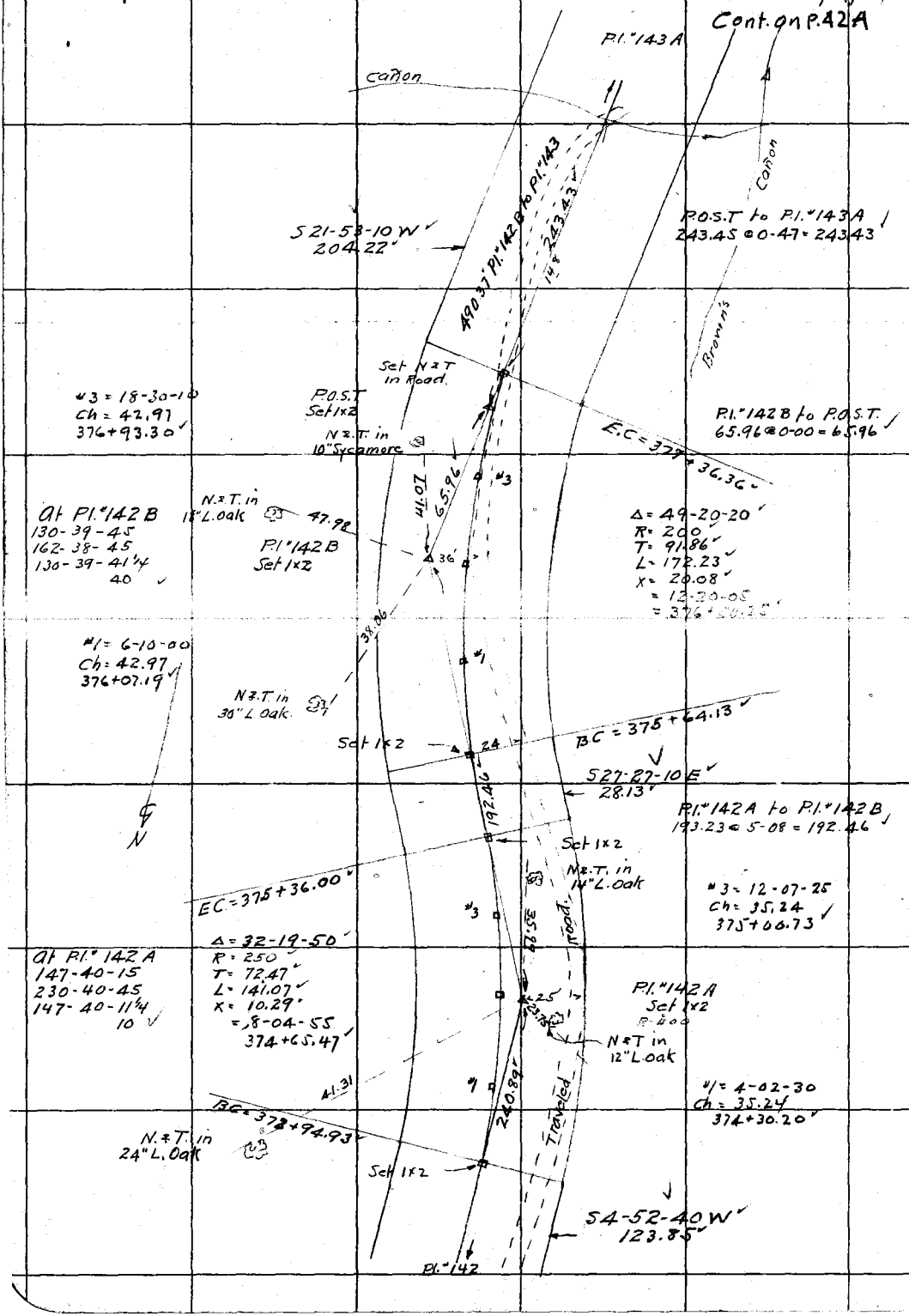

RETURN TO LOS ANGELES COUNTY SURVEYOR

DO NOT EXTEND NOTES THIS SIDE OF THIS LINE

NOTE: ANY ADDITION OR CHANGES ON THIS SHEET MUST BE MADE OR CIRCLED IN RED, WITH DATE AND NAME OF PERSON MAKING CHANGE.

Date 5/24/27 Notes by Cassidy Chief Party Miller F.B. 279 Pg. 39

Platted by	W. O. No. 724 U. S. G. No.
Date	Location Browns Canon Rd
Map No.	Surveyed by Miller
Platting C'k'd by	Date May 1927
Date	Indexed ~~A. C. Johnson~~

NOTE: ANY ADDITION OR CHANGES ON THIS SHEET MUST BE MADE OR CIRCLED IN RED, WITH DATE AND NAME OF PERSON MAKING CHANGE.

DO NOT EXTEND NOTES THIS SIDE OF THIS LINE

RETURN TO LOS ANGELES COUNTY SURVEYOR

Continued to bottom Pg. 40

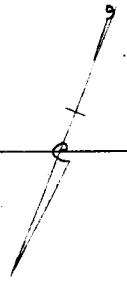

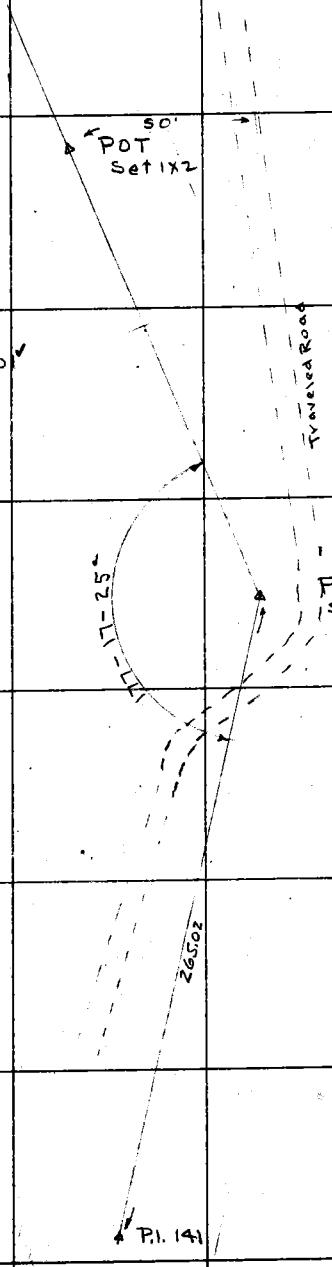

P.I. 142 A to P.O.T.
176.39 @ 3-46 = 176.0 ✓

At P.I. 142 A
177-17-30 Δ=
349-09-45 R=
177-17-26 1/4 T=
L=
X=

Void

Continued from Top Page 38

F.B. 279 PG. 40 Miller Chief Party Notes by: Cassidy Date 5/24/27

Continued to bottom Pg 41

Pl. 143 A
Set 1x2

90'

25'

POST
Pl. 142B to Pl. 143 A
243.45 @ 0-47 = ~~242.45~~ 243.43'

At Pl. 142B
151-51-30
247-26-00
151-51-30

POST
~~Pl. 142B~~
Set 1x2

30'

26'

151-51-30

Void

POT to Pl. 142B
260.86 @ 5-45 = ~~260.54~~ 259.55'

POT
Set 1x2

Travelled Road

POT to POT
44.68 @ 0-00 = 44.68'

50'
POT
Set 1x2

Continued From Top Page 39

RETURN TO
LOS ANGELES COUNTY SURVEYOR

DO NOT EXTEND NOTES THIS SIDE OF THIS LINE

NOTE: ANY ADDITION OR CHANGES ON THIS SHEET MUST BE MADE OR CIRCLED IN RED, WITH DATE AND NAME OF PERSON MAKING CHANGE.

Date 5/24/27 Notes by Cassidy Chief Party Miller F.B. 277 Pg. 41

Platted by	W. O. No. 774 D. S. O. No.
Date	Location Brown's Canon Rd
Map No.	Surveyed by Miller
Platting C'k'd by	Date May 1927
Date	Indexed A. C. Johnson

NOTE: ANY ADDITION OR CHANGES ON THIS SHEET MUST BE MADE OR CIRCLED IN RED. WITH DATE AND NAME OF PERSON MAKING CHANGE.

DO NOT EXTEND NOTES THIS SIDE OF THIS LINE

RETURN TO LOS ANGELES COUNTY SURVEYOR

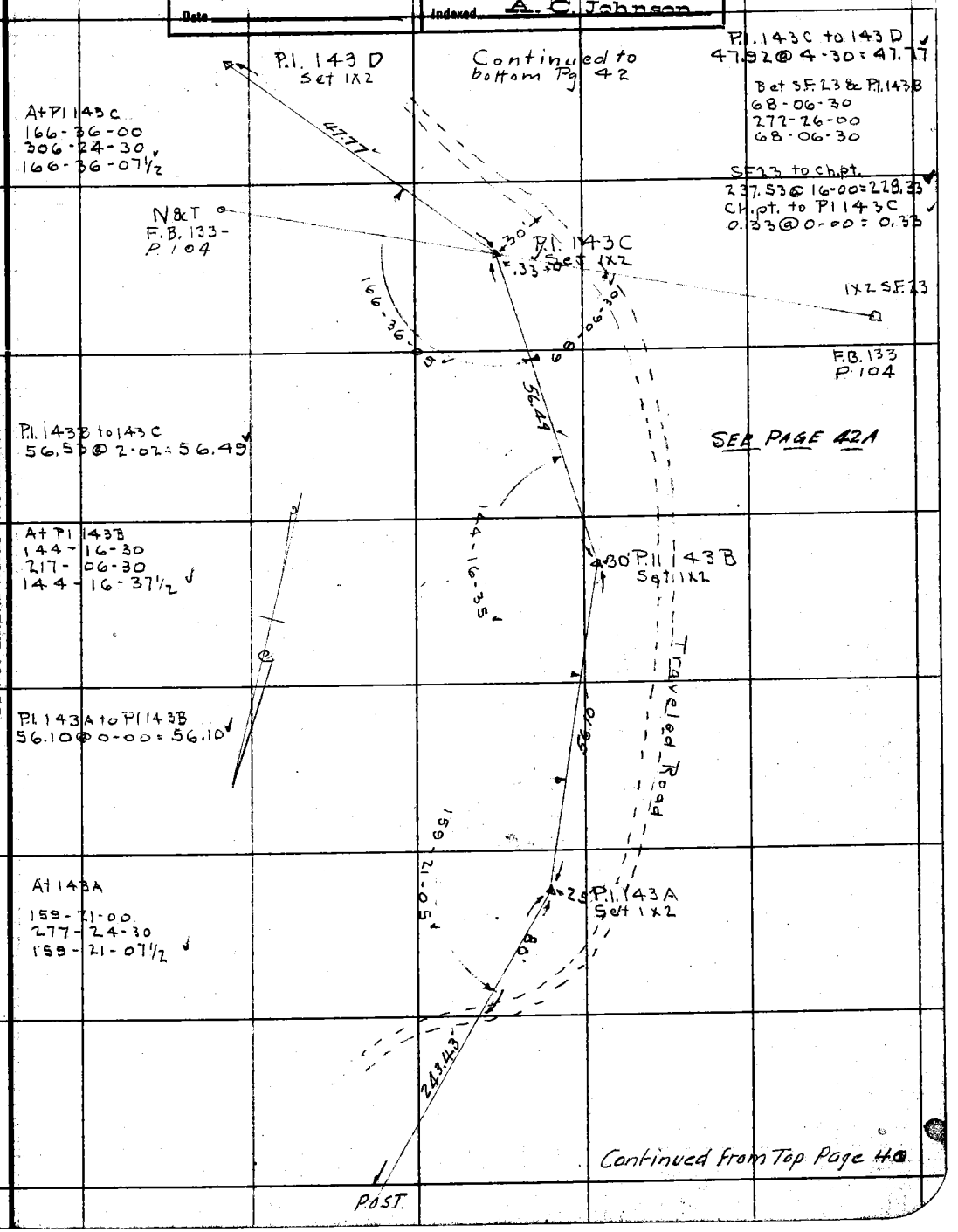

F.B. 279 PG. 42 Miller Chief Party Notes by Cassidy Date 5/25/27

Continued to bottom Pg. 43

P.I. 143F
Set 1x2

P.I. 143E to P.I. 143F
75.00 @ 0-00 = 75.00

75.00

A+P.I. 143E
~~161-47-00~~
~~286-47-30~~
~~161-41-57 1/2~~

161-43-00
286-52-30
161-43-07 1/2
00

P.I. 143E

161-47-35
43-05
00

P.I. 143E to P.I. 143D
37.42 @ 0-00 = 37.42

37.42

SEE PAGE 42A

A+P.I. 143D
~~147-03-00~~
~~228-12-30~~
~~147-03-07 1/2~~

147-05-15
228-21-15
147-05-18 3/4
15

147-05-00
05-20
15

50'
P.I. 143D
Set 1x2

47.77

P.I. 143C

Continued from Top Page 41

RETURN TO
LOS ANGELES COUNTY SURVEYOR

DO NOT EXTEND NOTES THIS SIDE OF THIS LINE

NOTE: ANY ADDITION OR CHANGES ON THIS SHEET MUST BE MADE OR CIRCLED IN RED. WITH DATE AND NAME OF PERSON MAKING CHANGE.

Date 5/25/27 Notes by Miller Chief Party Miller F.B. 229 Pg. 42A

Platted by	W. O. No. 724 D. S. O. No.
Date	Location Brownis Canon Rd.
Map No.	Surveyed by Miller
Platting C'k'd by	Date May 1927
Date	Indexed A. C. Johnson

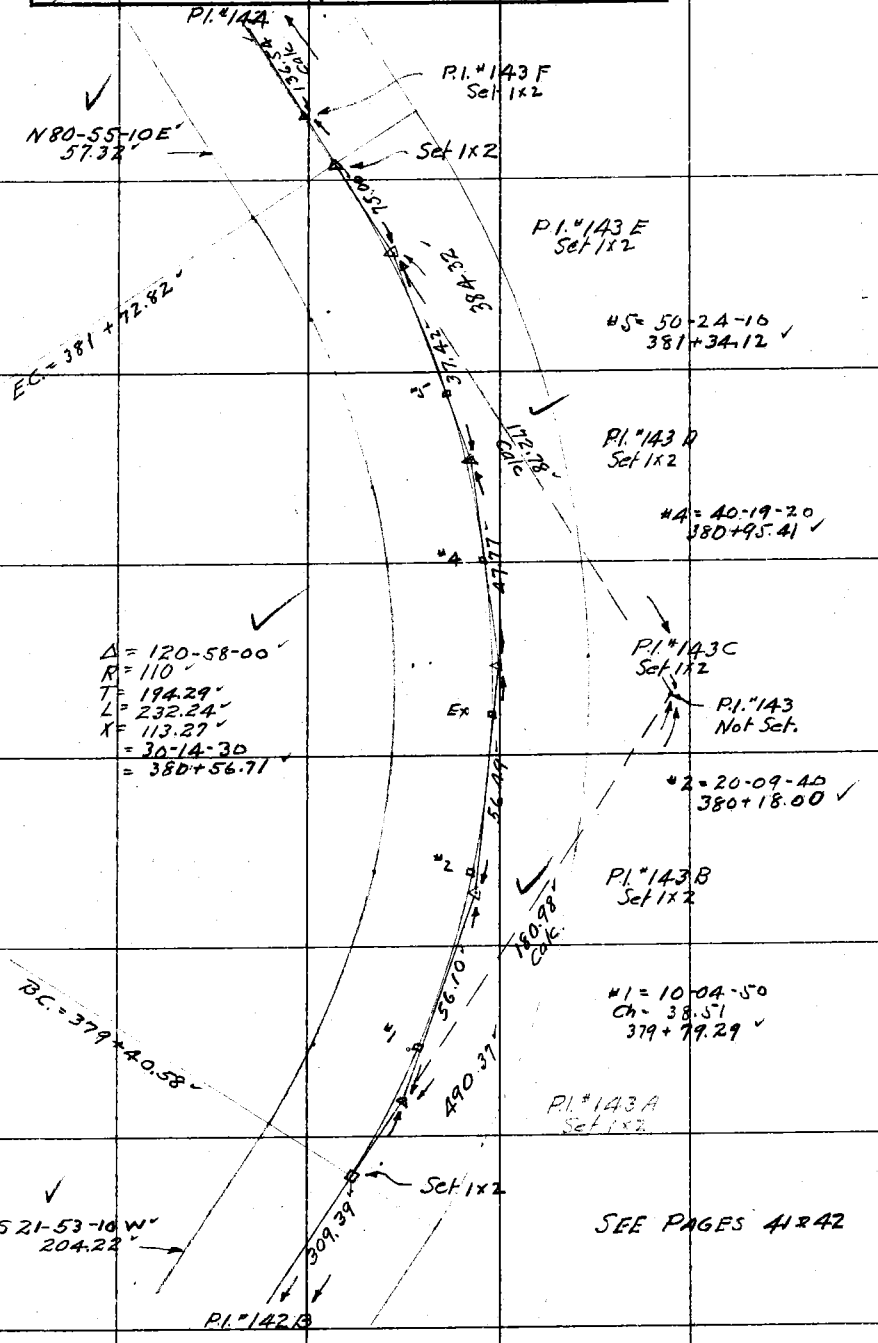

SEE PAGES 41 & 42

NOTE: ANY ADDITION OR CHANGE ON THIS SHEET MUST BE MADE OR CIRCLED IN RED, WITH DATE AND NAME OF PERSON MAKING CHANGE.

DO NOT EXTEND NOTES THIS SIDE OF THIS LINE

RETURN TO LOS ANGELES COUNTY SURVEYOR

F.B. 279 PG. 42B Miller Chief Party Notes by Miller Date 5/25/27

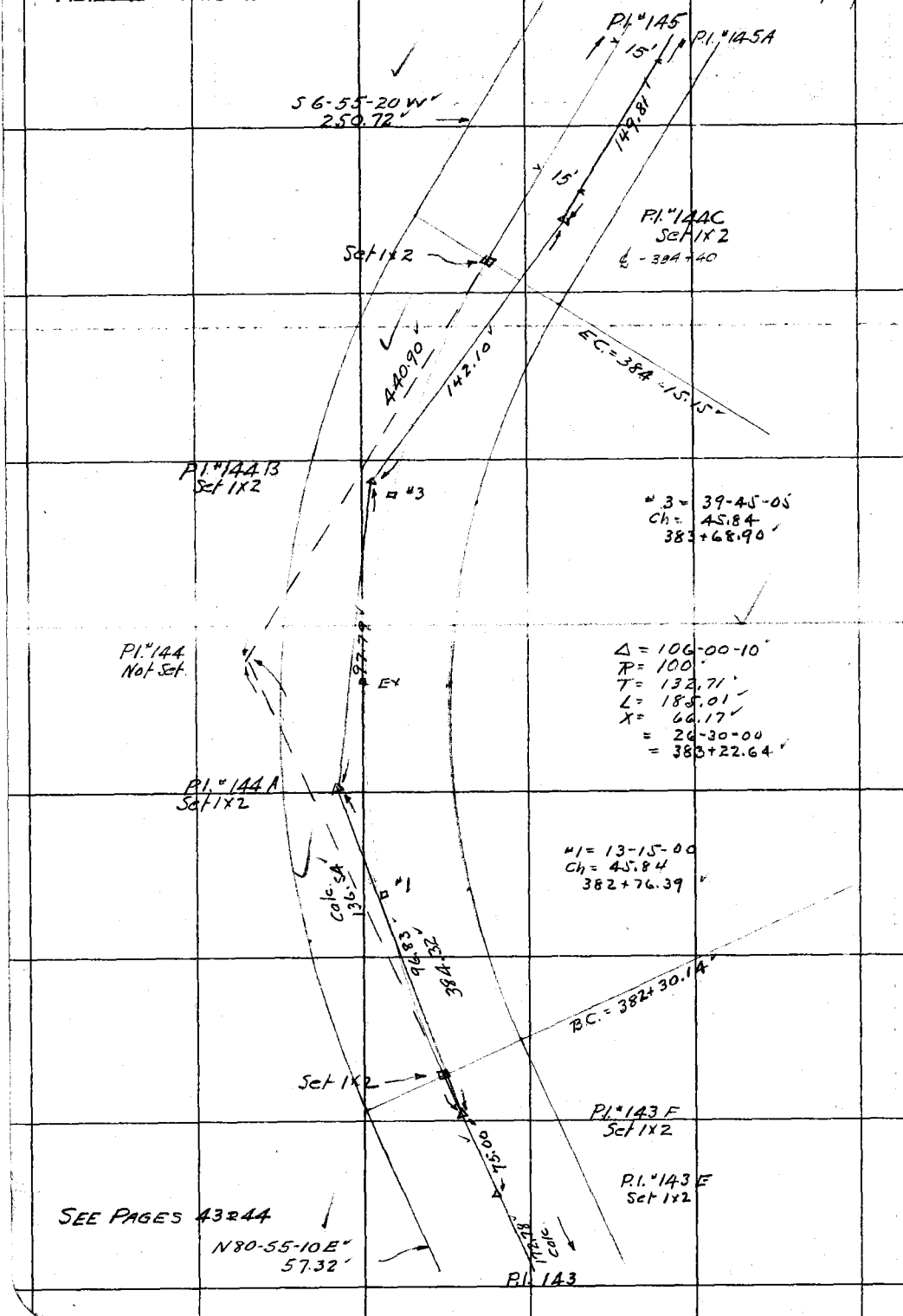

RETURN TO
LOS ANGELES COUNTY SURVEYOR

DO NOT EXTEND NOTES THIS SIDE OF THIS LINE

NOTE: ANY ADDITION OR CHANGES ON THIS SHEET MUST BE MADE OR CIRCLED IN RED. WITH DATE AND NAME OF PERSON MAKING CHANGE.

Date 5/25/27 Notes by Cassidy Chief Party Miller F.B. 274 Pg. 43

Platted by	W. O. No. 724 D. S. O. No.
Date	Location Browns Canon Rd
Map No.	Surveyed by Miller
Platting C'k'd by	Date May 1927
Date	Indexed A. G. Johnson

Continued to bottom Pg 44

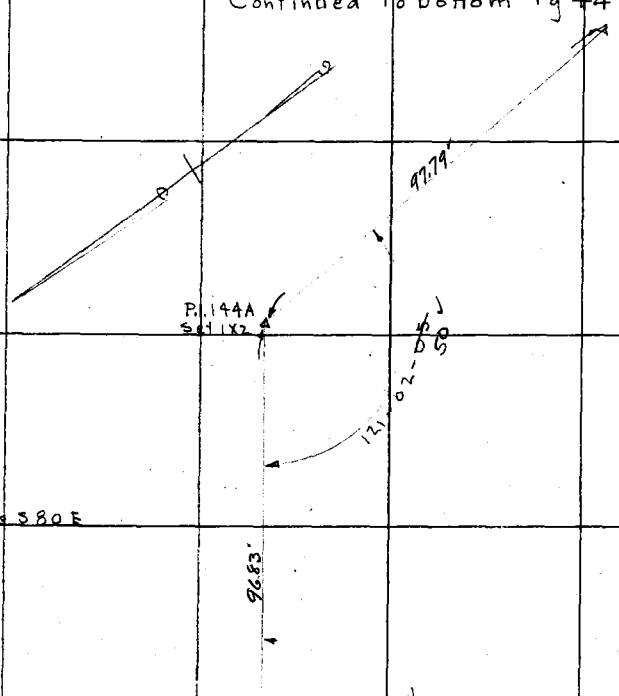

P.I. 144A to P.I. 144B ✓
97.79 @ 0-00 = 97.79

At P.I. 144A
~~121-02-00~~
~~124-10-30~~
~~121-02-07½~~
121-02-45
124-11-30
121-02-52½ ✓
50

P.I. 143F to P.I. 144A ✓
96.88 @ 1-46 = 96.83

Needle S 80 E

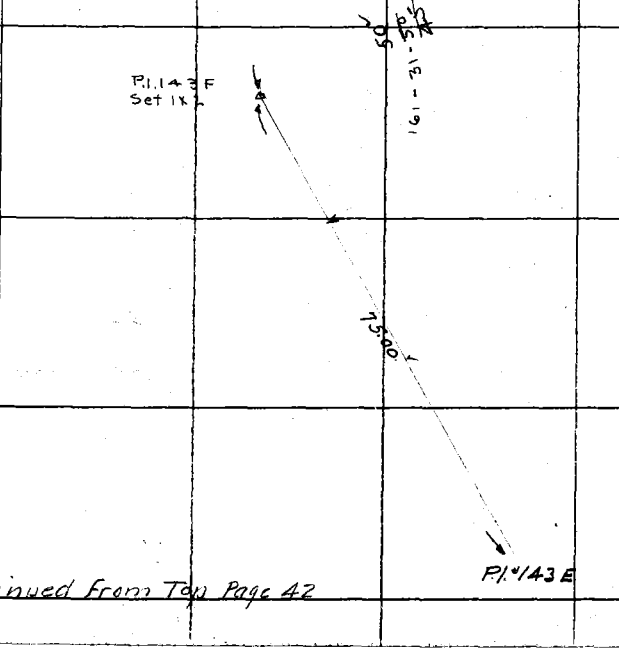

At P.I. 143F
~~161-31-45~~
~~286-07-15~~
~~161-31-48¾~~
161-31-45
286-07-00
161-31-45 ✓
50

See Page 42B

Continued from Top Page 42

NOTE: ANY ADDITION OR CHANGES ON THIS SHEET MUST BE MADE OR CIRCLED IN RED, WITH DATE AND NAME OF PERSON MAKING CHANGE.
DO NOT EXTEND NOTES THIS SIDE OF THIS LINE
RETURN TO LOS ANGELES COUNTY SURVEYOR

F.B. 279 Pg. 44 Miller Chief Party Notes by Cassidy Date 5/25/27

Continued to bottom Pg 45

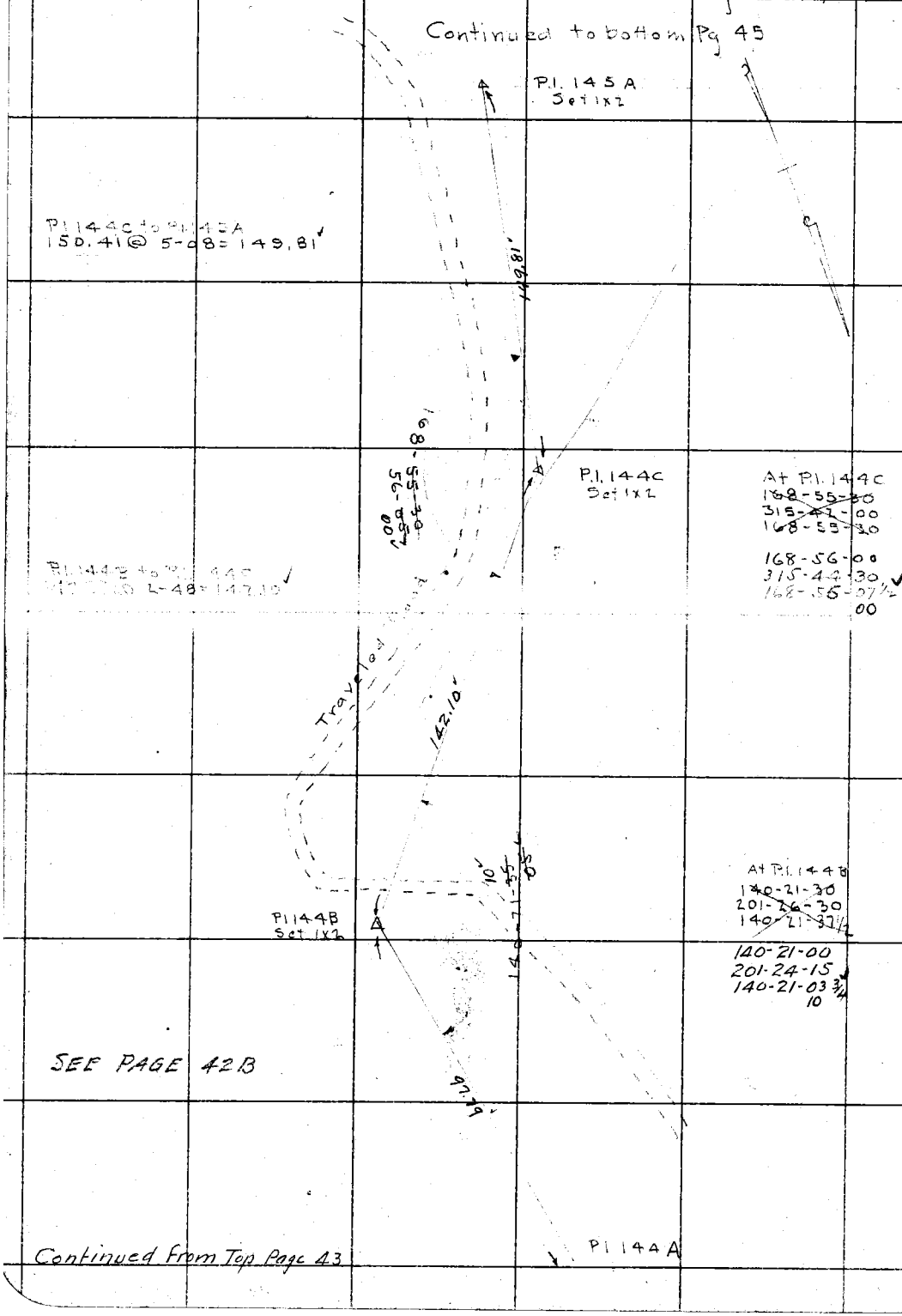

Continued from Top Page 43

RETURN TO
LOS ANGELES COUNTY SURVEYOR

DO NOT EXTEND NOTES THIS SIDE OF THIS LINE

NOTE: ANY ADDITION OR CHANGES ON THIS SHEET MUST BE MADE OR CIRCLED IN RED. WITH DATE AND NAME OF PERSON MAKING CHANGE.

Date 5/25/77 Notes by Cassidy Chief Party Miller F.B. Pg. 45

Platted by	W. O. No. 724 O. S. O. No.
Date	Location Browns Canon Rd
Map No.	Surveyed by Miller
Platting C'k'd by	Date May 1977
Date	Indexed E. C. Johnson

Continued to bottom Pg 46.

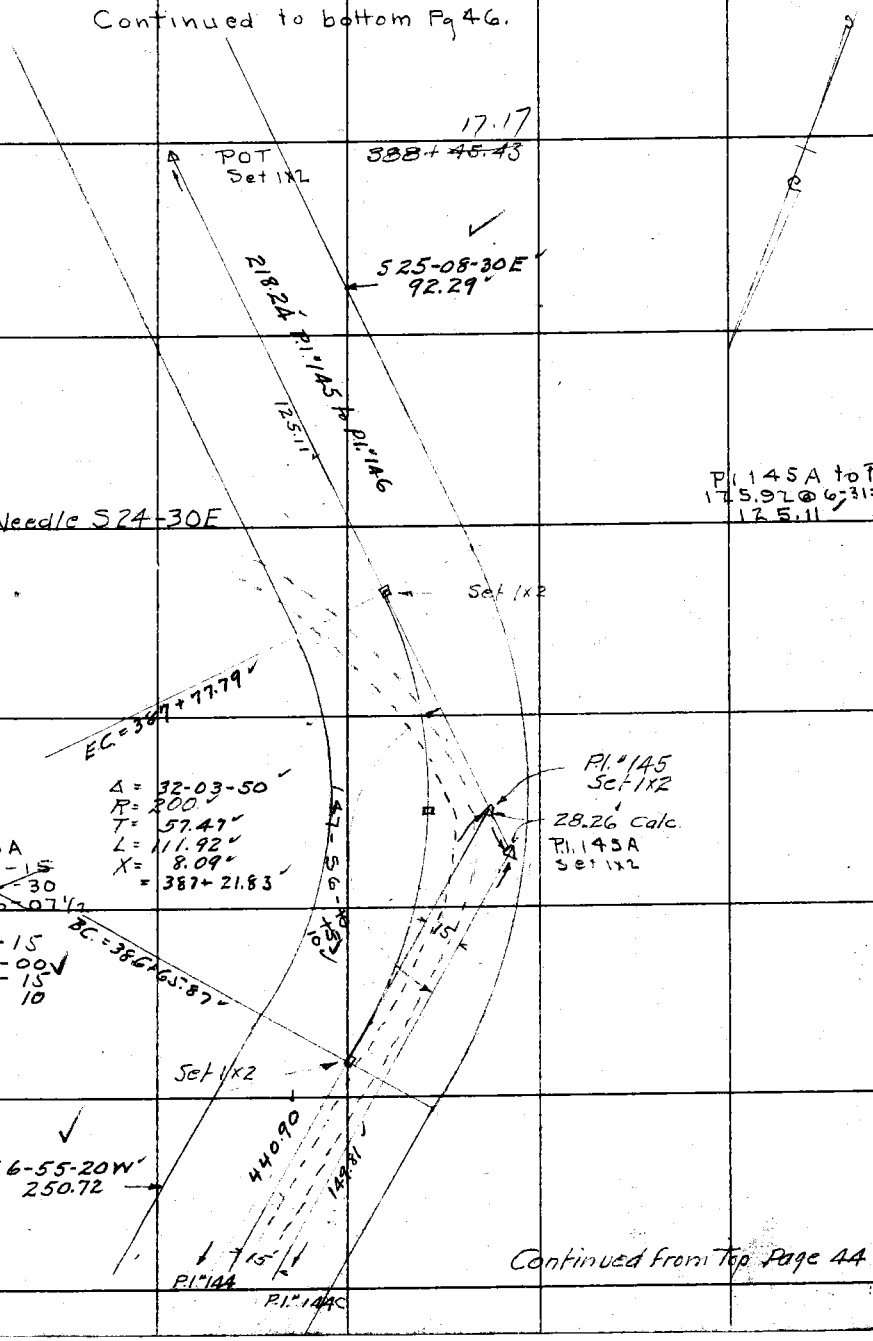

Continued from Top Page 44

NOTE: ANY ADDITION OR CHANGES ON THIS SHEET MUST BE MADE OR CIRCLED IN RED. WITH DATE AND NAME OF PERSON MAKING CHANGE.
DO NOT EXTEND NOTES THIS SIDE OF THIS LINE
RETURN TO LOS ANGELES COUNTY SURVEYOR

F.B. 277 Pg. 46 Miller Chief Party Notes by Cassidy Date 5/25/27

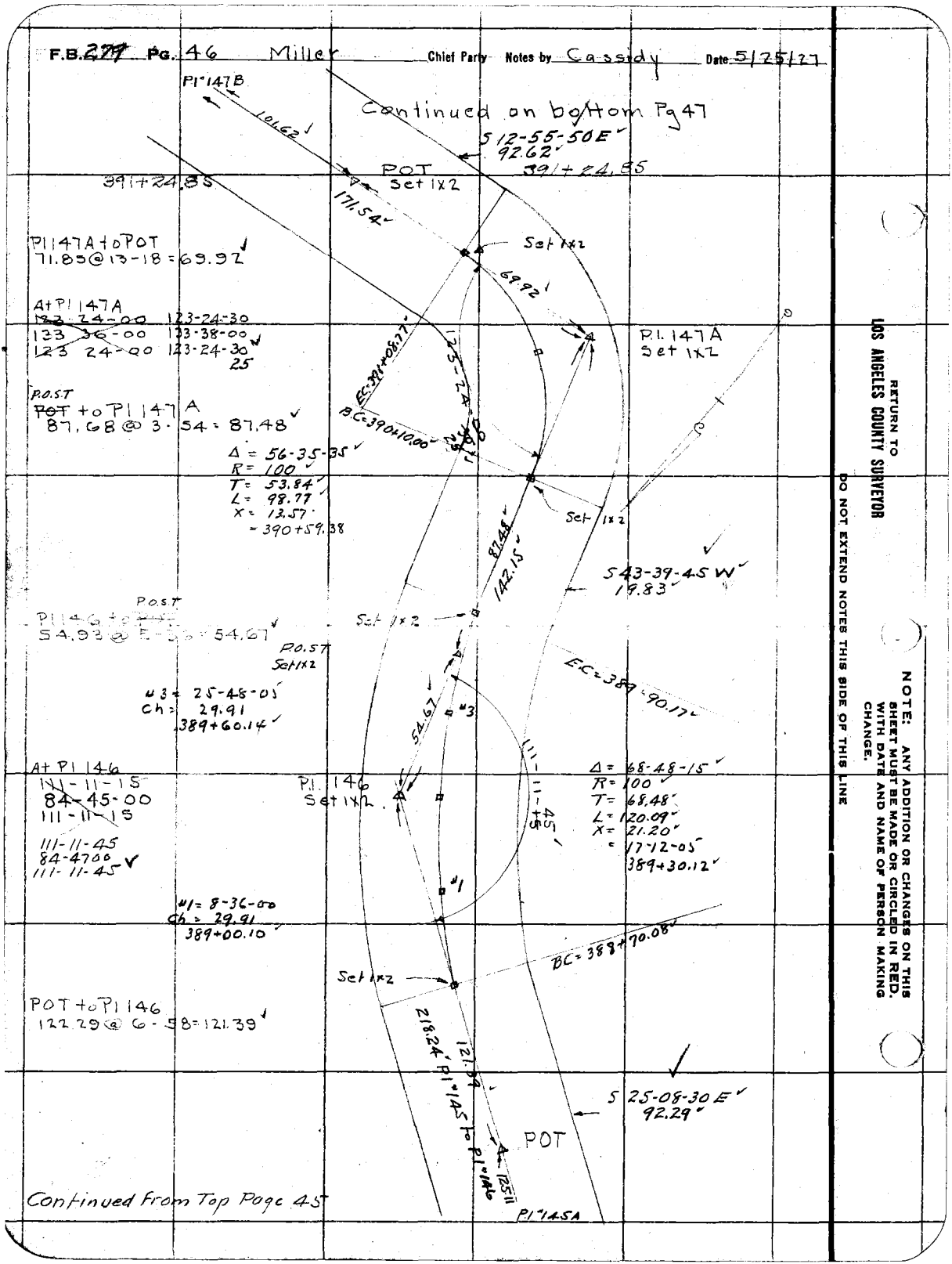

RETURN TO
LOS ANGELES COUNTY SURVEYOR

DO NOT EXTEND NOTES THIS SIDE OF THIS LINE

NOTE: ANY ADDITION OR CHANGES ON THIS SHEET MUST BE MADE OR CIRCLED IN RED. WITH DATE AND NAME OF PERSON MAKING CHANGE.

Date 5/25/27 Notes by Cassidy Chief Party Miller F.B. 279 Pg. 47

Platted by	W. O. No. 724 D. S. O. No.
Date	Location Browns Cañon Rd
Map No.	Surveyed by W.A. Miller
Platting C'k'd by	Date May 1927
Date	Indexed C. Johnson

NOTE: ANY ADDITION OR CHANGES ON THIS SHEET MUST BE MADE OR CIRCLED IN RED. WITH DATE AND NAME OF PERSON MAKING CHANGE.

DO NOT EXTEND NOTES THIS SIDE OF THIS LINE

RETURN TO LOS ANGELES COUNTY SURVEYOR

Continued to bottom Pg 48

P1 148A to P1 148B
87.44 @ 1-29 = 87.41

At P1 148A
~~165-22-00~~
~~301-27-30~~
~~165-21-52½~~

165-22-00
301-28-30
165-22-07½
05

P.1.147 B to P1 148A
187.05 @ 0-00 = 187.05

At P.1.147 B
165-42-15
302-49-30
165-42-22½
20

POT to P1 147B
101.70 @ 2-18 = 101.62

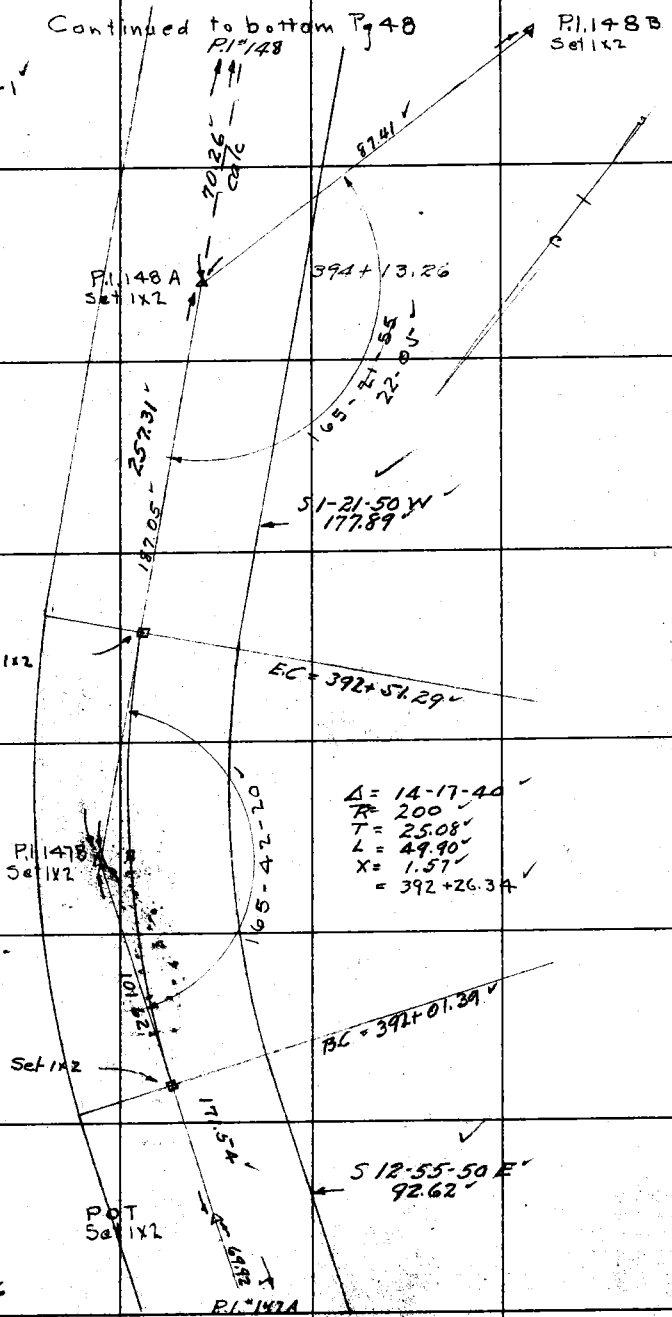

Continued from Top Page 46

F.B. 229 Pg. 48 Miller Chief Party Notes by Cassidy Date 5/26/27

Continued to bottom Pg 49

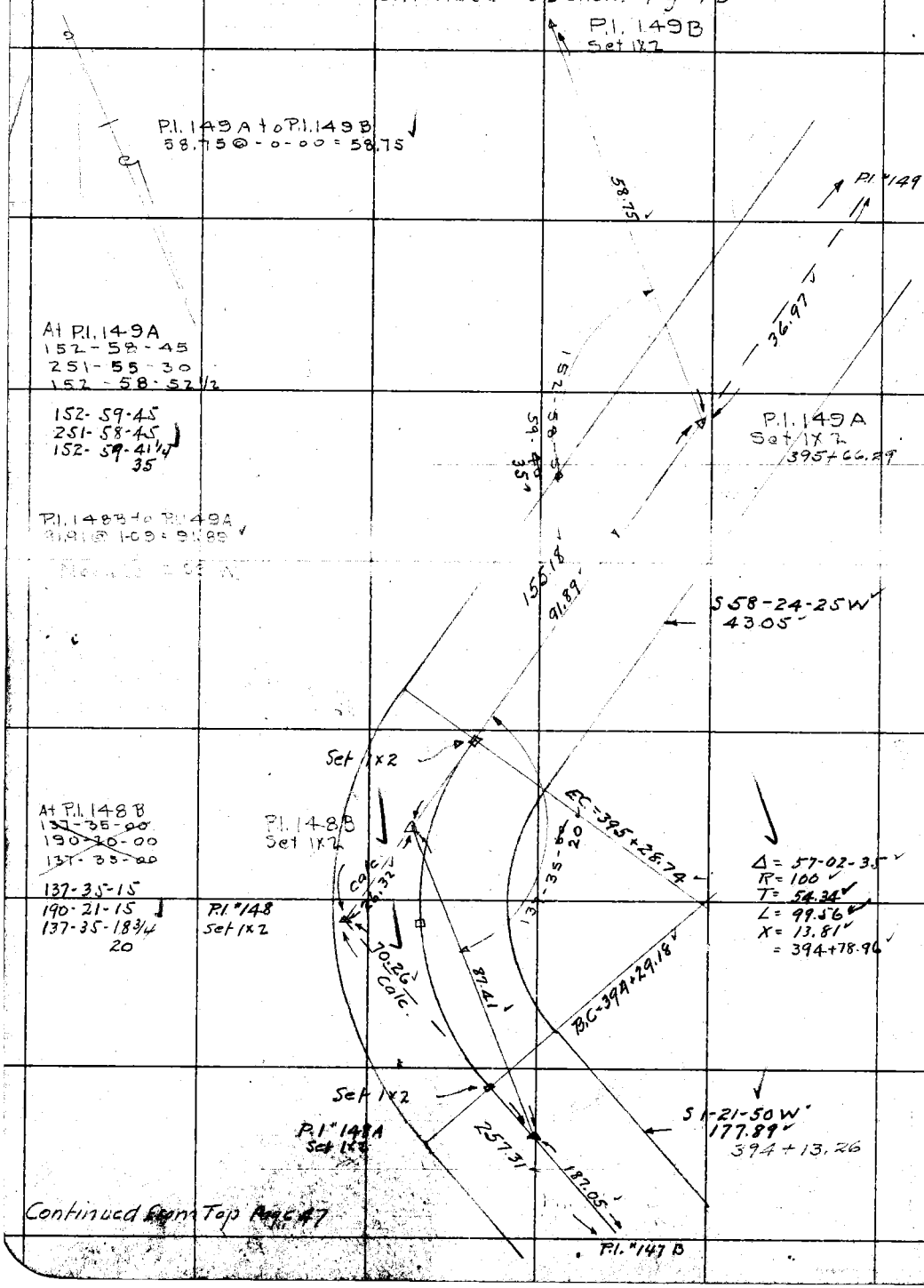

Continued from Top Page 47

RETURN TO
LOS ANGELES COUNTY SURVEYOR

DO NOT EXTEND NOTES THIS SIDE OF THIS LINE

NOTE: ANY ADDITION OR CHANGES ON THIS SHEET MUST BE MADE OR CIRCLED IN RED. WITH DATE AND NAME OF PERSON MAKING CHANGE.

Date 5/26/27 Notes by Cassidy Chief Party W.A. Miller F.B. 629 Pg. 49

Platted by	W. O. No. 724 D. S. O. No.
Date	Location Brown's Canon Rd
Map No.	Surveyed by W.A. Miller
Platting C'k'd by	Date May 1927
Date	Indexed C. Johnson

ON THIS IN RED. MAKING

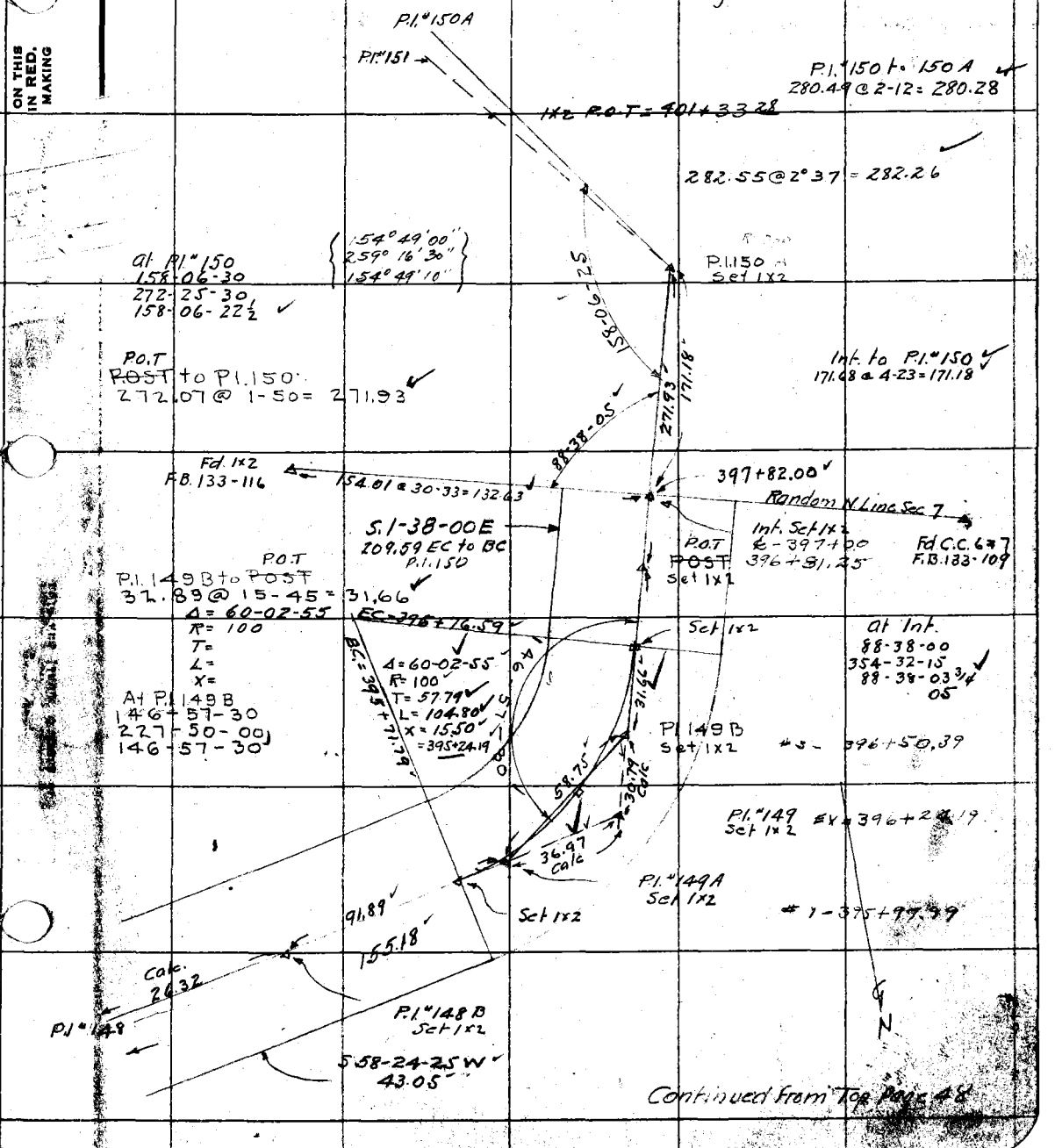

F.B. 279 Pg. 50 W.A. Miller Chief Party Notes by Cassidy Date 5/26/27

Continued at bottom page 51

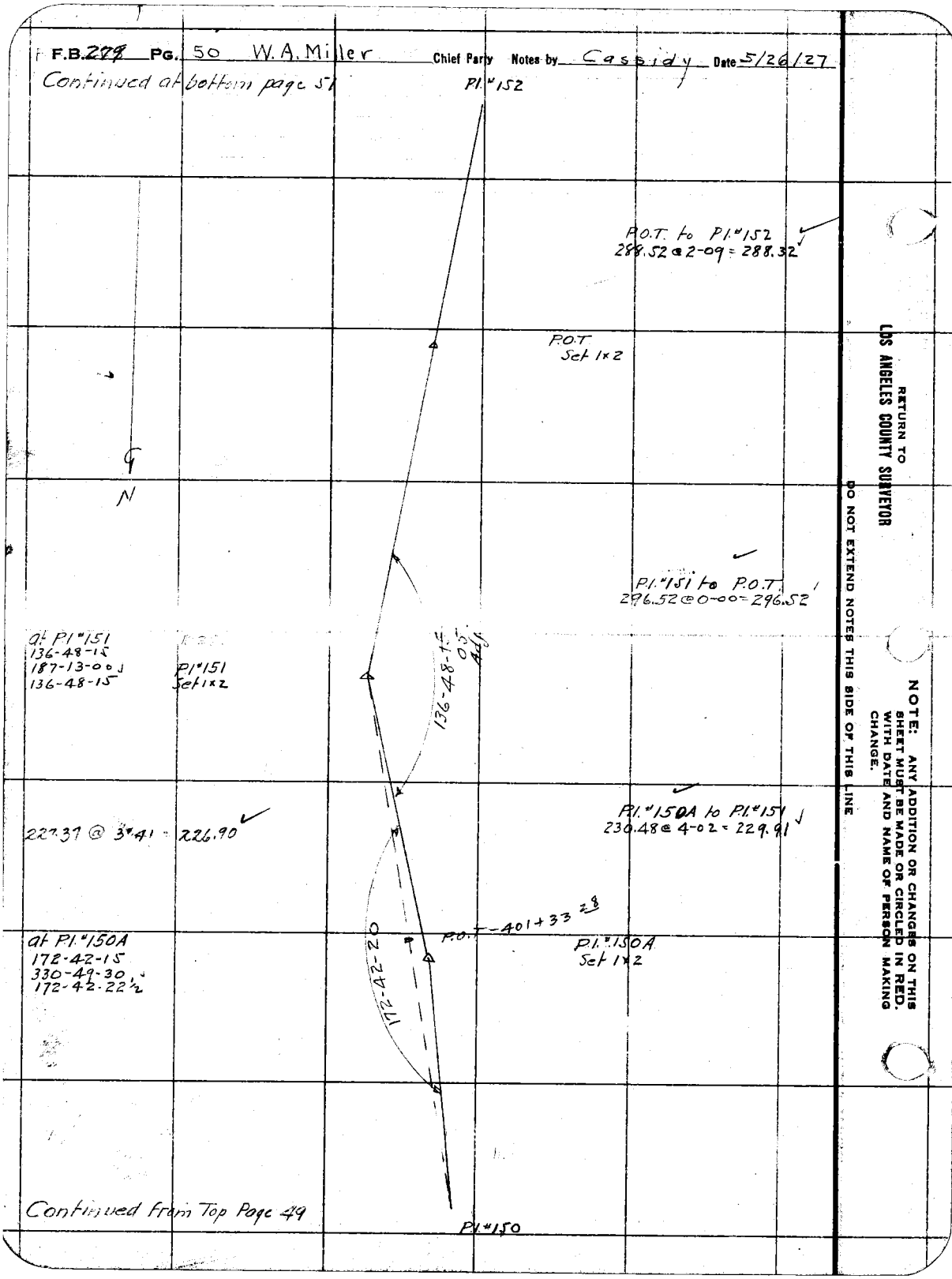

RETURN TO
LOS ANGELES COUNTY SURVEYOR
DO NOT EXTEND NOTES THIS SIDE OF THIS LINE
NOTE: ANY ADDITION OR CHANGES ON THIS SHEET MUST BE MADE OR CIRCLED IN RED. WITH DATE AND NAME OF PERSON MAKING CHANGE.

Date _____ Notes by _____ Chief Party _____ F.B. 279 Pg. 51

Platted by _____	W. O. No. 724 D. S. O. No. _____
Date _____	Location Brown Canyon Road
Map No. _____	Surveyed by Hornbrook
Platting C'k'd by _____	Date Sept. 1927
Date _____	Indexed [illegible] C. Johnson

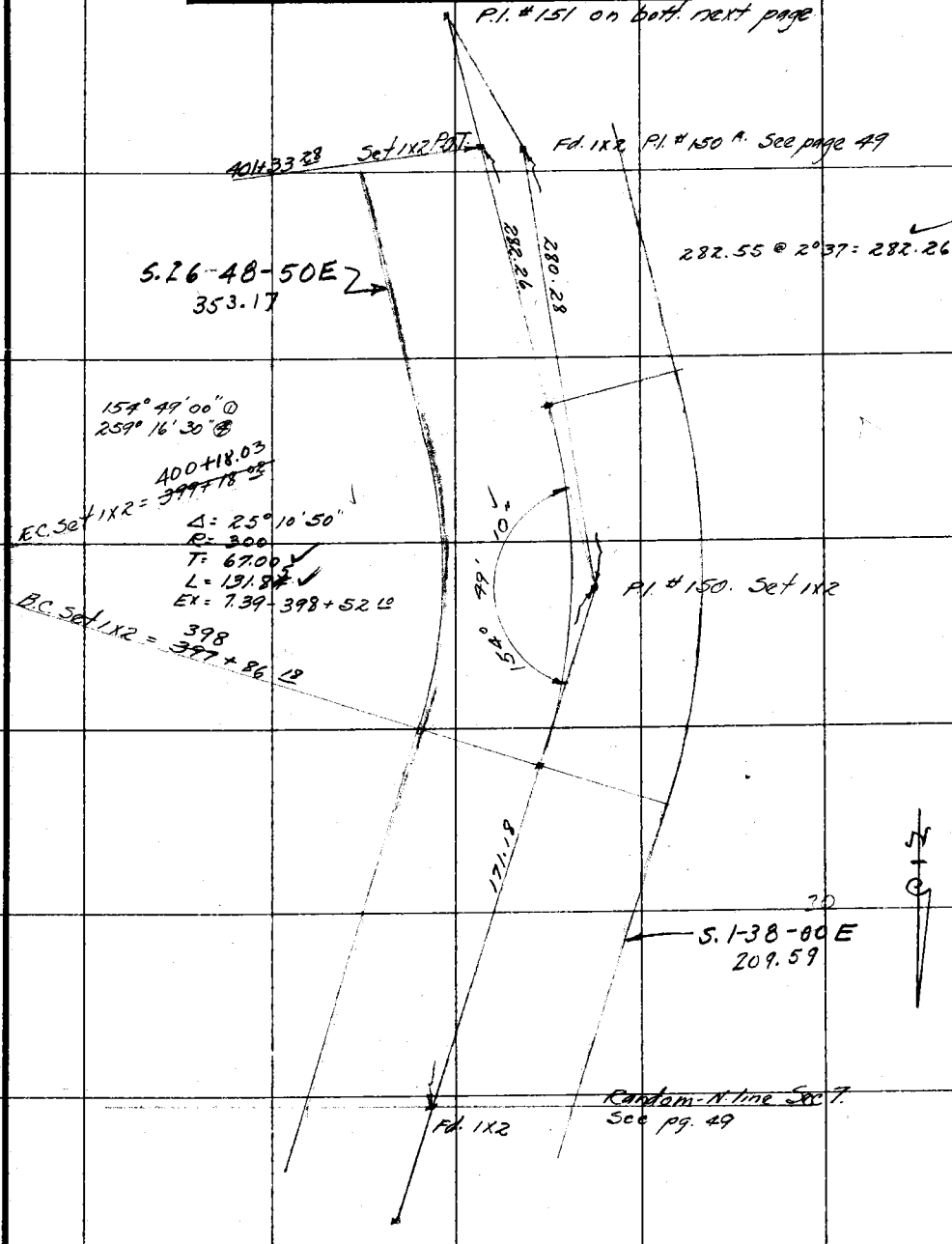

NOTE: ANY ADDITION OR CHANGES ON THIS SHEET MUST BE MADE OR CIRCLED IN RED, WITH DATE AND NAME OF PERSON MAKING CHANGE.

DO NOT EXTEND NOTES THIS SIDE OF THIS LINE

RETURN TO LOS ANGELES COUNTY SURVEYOR

F.B. 279 PG. 52 Miller Chief Party Notes by Hornbrook Date Sept-1927

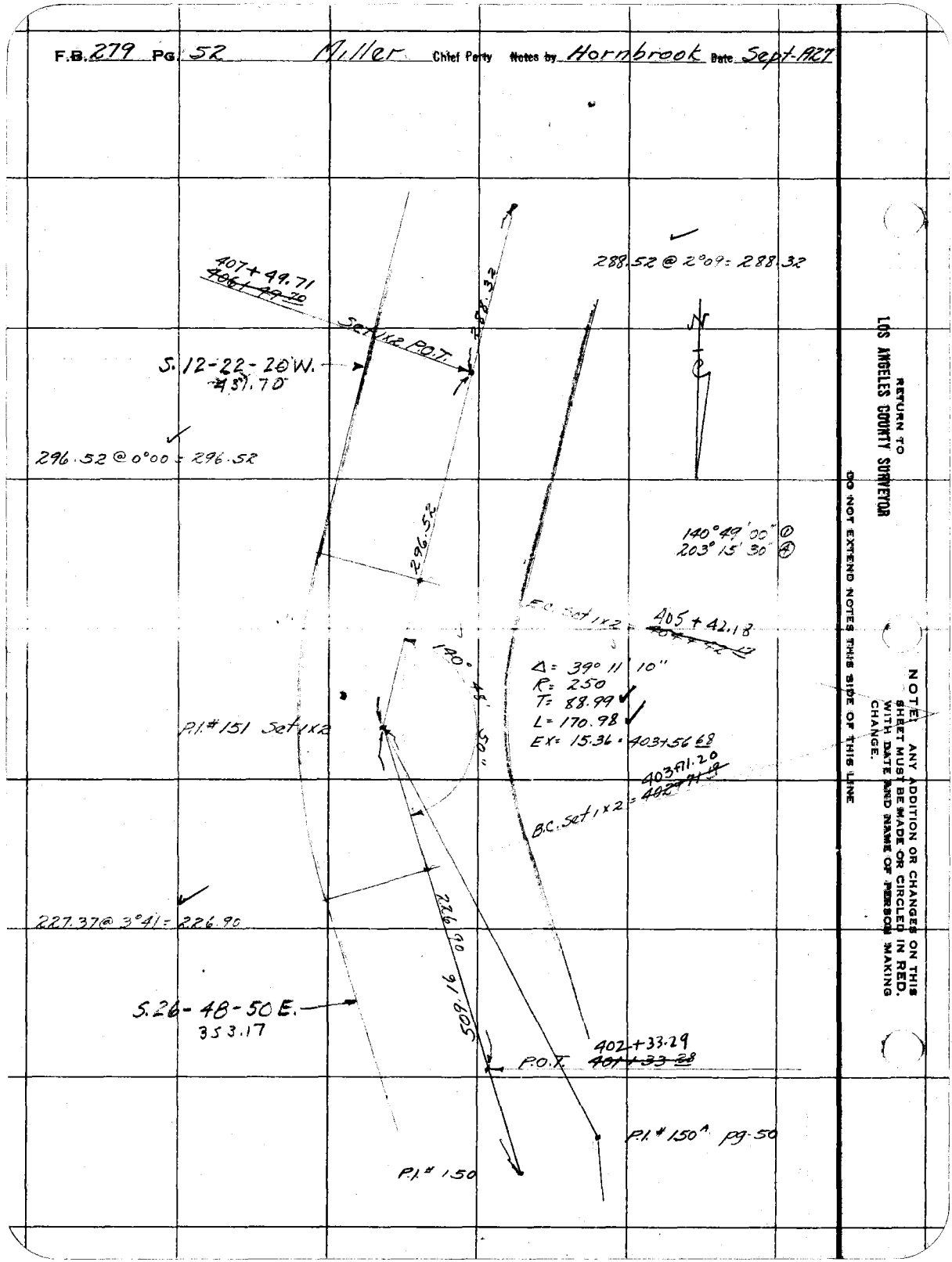

RETURN TO
LOS ANGELES COUNTY SURVEYOR

DO NOT EXTEND NOTES THIS SIDE OF THIS LINE

NOTE: ANY ADDITION OR CHANGES ON THIS SHEET MUST BE MADE OR CIRCLED IN RED. WITH DATE AND NAME OF PERSON MAKING CHANGE.

Date _____ Notes by Hornbrook Chief Party _____ F.B. 279 Pg. 53

Platted by	W. O. No. 724 B. O. O. No.
Date	Location Brown Canyon Road
Map No.	Surveyed by Miller
Platting C'k'd by	Date Sept-1987
Date	Indexed C. Johnson

NOTE: ANY ADDITION OR CHANGES ON THIS SHEET MUST BE MADE OR CIRCLED IN RED, WITH DATE AND NAME OF PERSON MAKING CHANGE.

DO NOT EXTEND NOTES THIS SIDE OF THIS LINE

RETURN TO LOS ANGELES COUNTY SURVEYOR

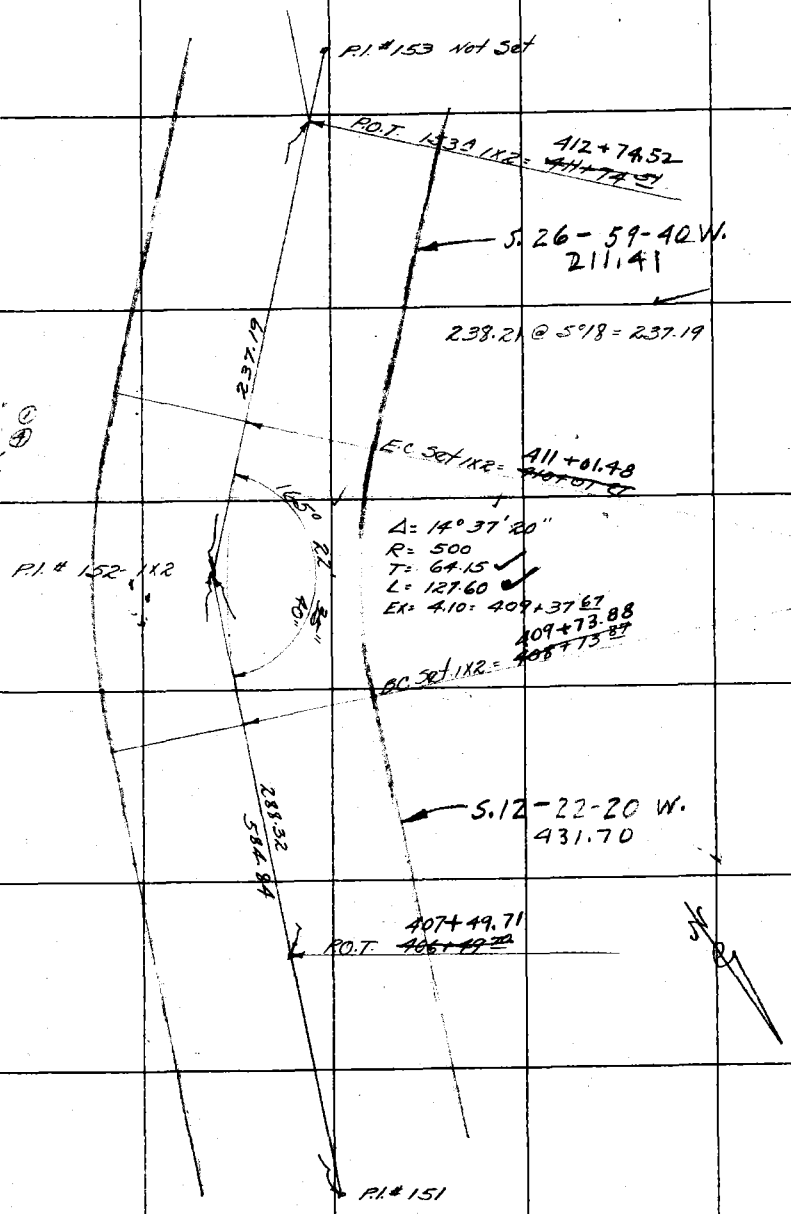

F.B. 279 PG. 54 Miller Chief Party Notes by Hornbrook Date Sept 1927

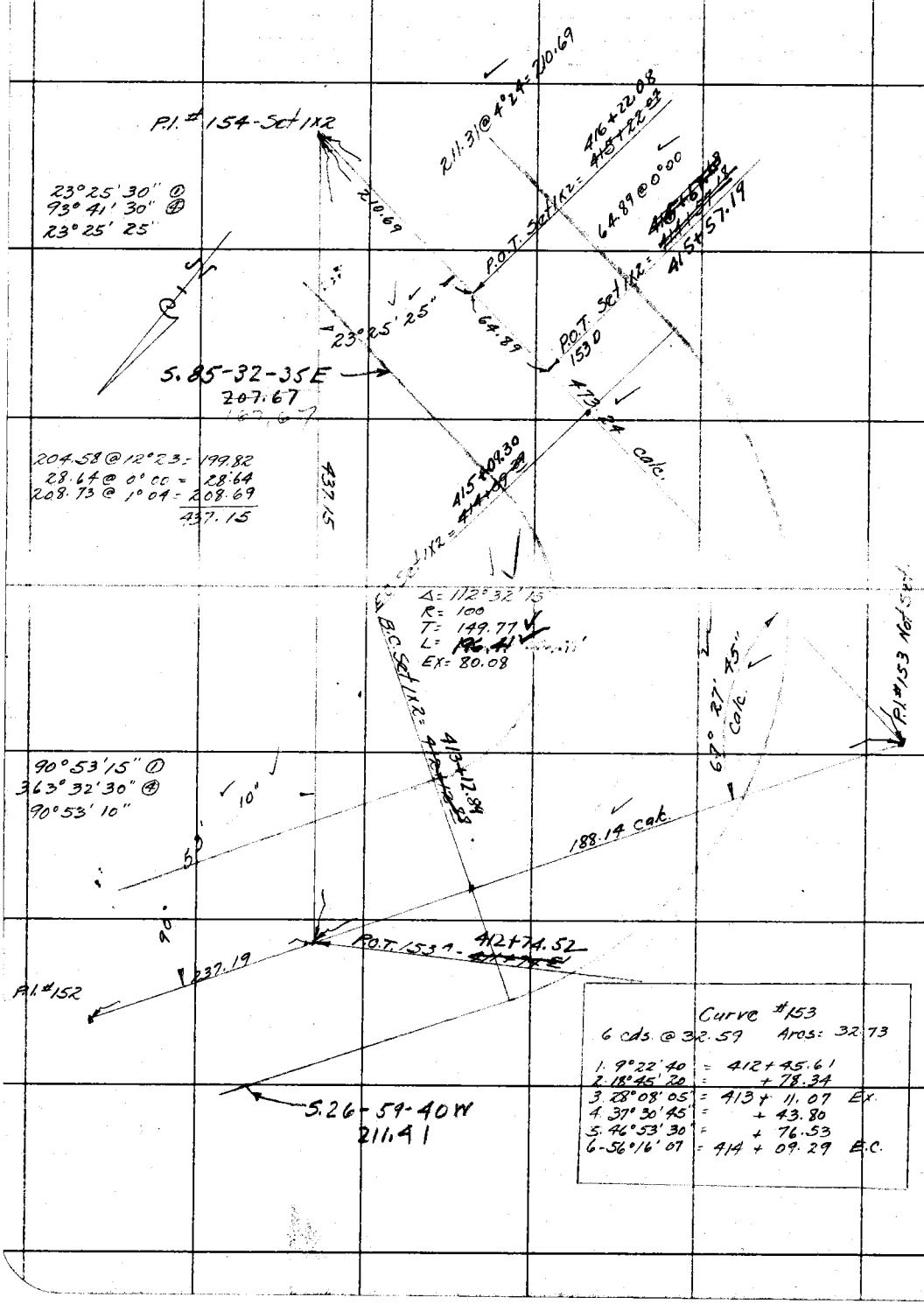

Curve #153
6 cds. @ 32.59 Arcs: 32.73

1. 9°22'40	= 412+45.61	
2. 18°45'20	= + 78.34	
3. 28°08'05"	= 413+11.07	Ex.
4. 37°30'45"	= + 43.80	
5. 46°53'30"	= + 76.53	
6-56°16'07	= 414+09.29	E.C.

RETURN TO
LOS ANGELES COUNTY SURVEYOR

DO NOT EXTEND NOTES THIS SIDE OF THIS LINE

NOTE: ANY ADDITION OR CHANGES ON THIS SHEET MUST BE MADE OR CIRCLED IN RED. WITH DATE AND NAME OF PERSON MAKING CHANGE.

Date _____ Notes by Hornbrook Chief Party _____ F.B. 279 Pg. 35

Platted by _____	W. O. No. 724 D. S. O. No. _____
Date _____	Location Brown Canyon Road
Map No. _____	Surveyed by Miller
Platting C'k'd by _____	Date Sept. 1961
Date _____	Indexed C. Johnson

NOTE: ANY ADDITION OR CHANGES ON THIS SHEET MUST BE MADE OR CIRCLED IN RED, WITH DATE AND NAME OF PERSON MAKING CHANGE.

DO NOT EXTEND NOTES THIS SIDE OF THIS LINE

RETURN TO LOS ANGELES COUNTY SURVEYOR

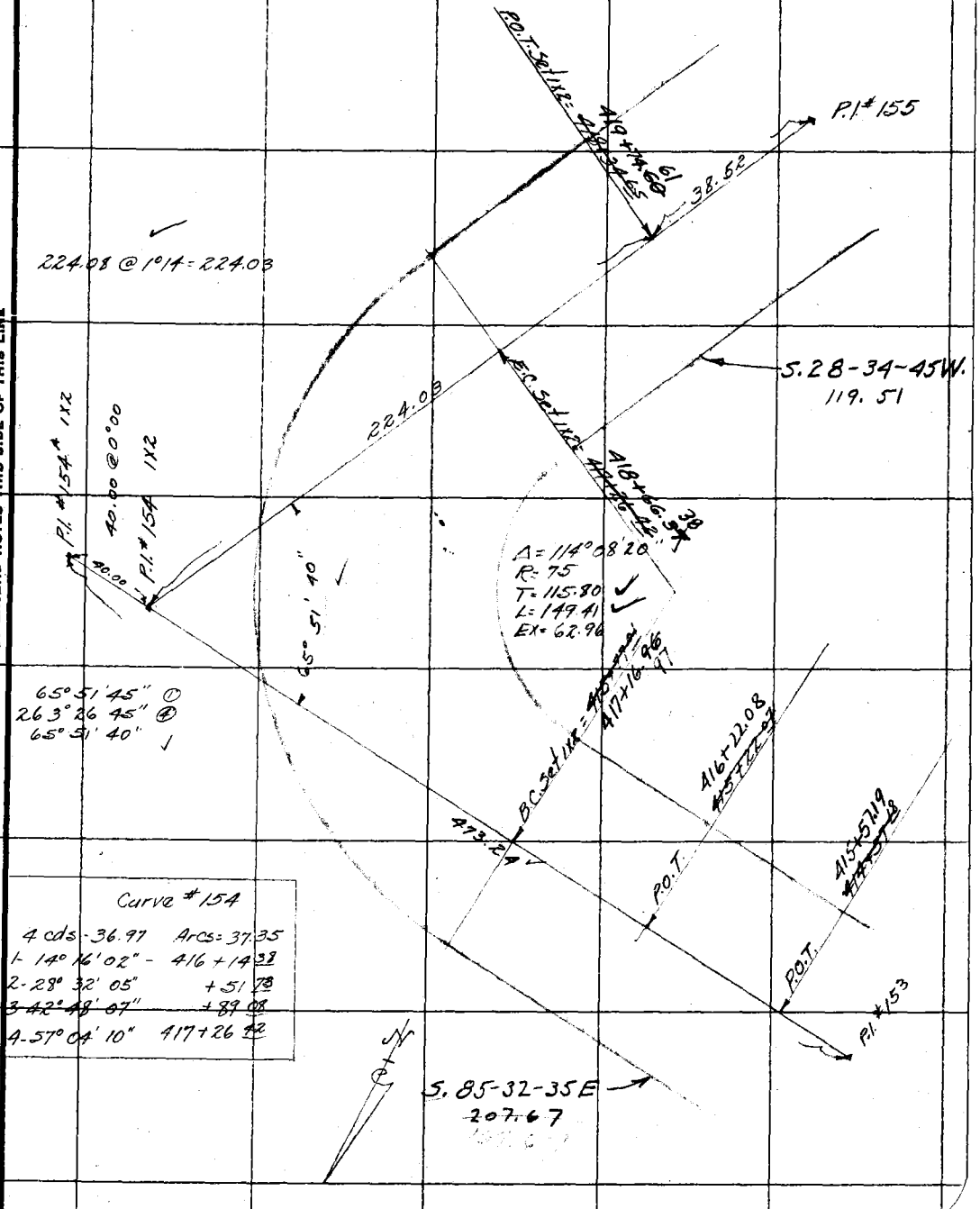

Curve #154

4 cds - 36.97	Arcs = 37.35
1 - 14° 16' 02" -	416 + 14.33
2 - 28° 32' 05"	+ 51.78
3 - 42° 48' 07"	+ 89.08
4 - 57° 04' 10"	417 + 26.42

F.B. 279 Pg. 56 Miller Chief Party Notes by Hornbrook Date Sept 1927

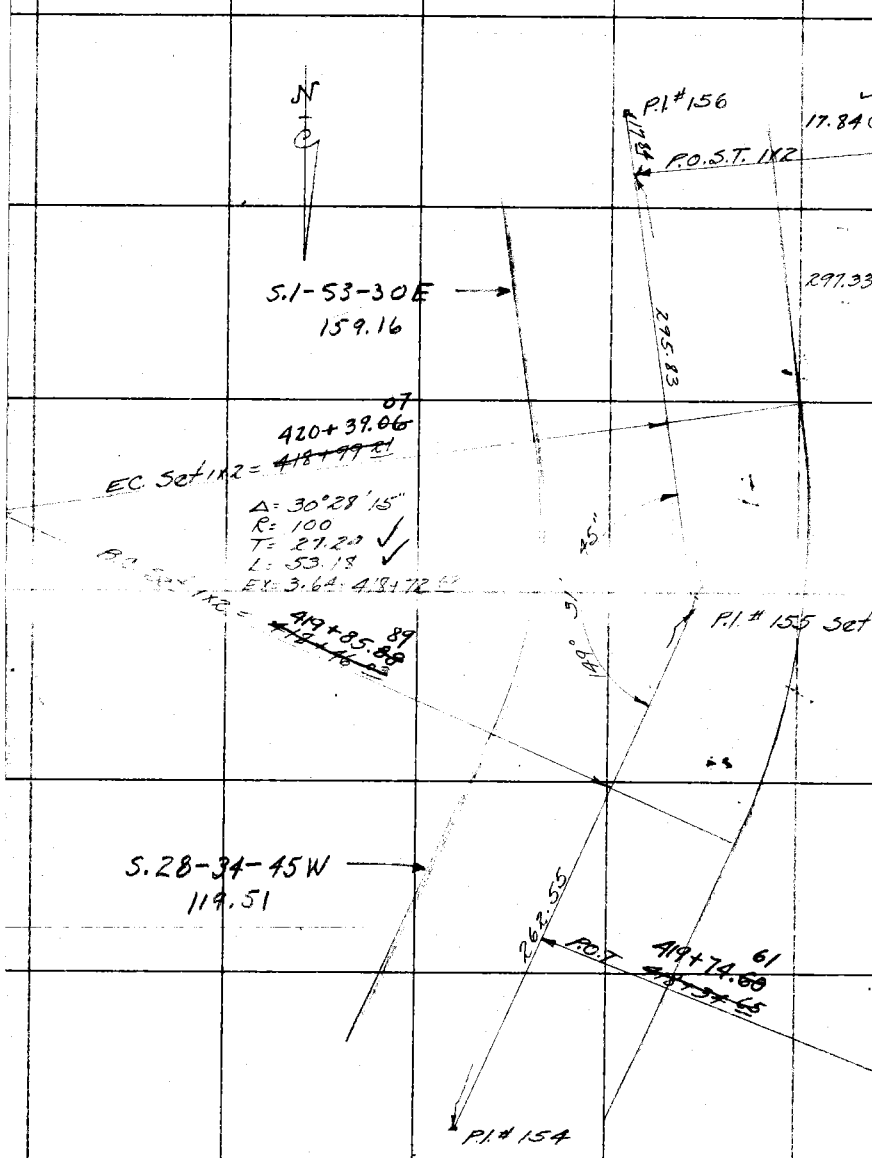

RETURN TO
LOS ANGELES COUNTY SURVEYOR

DO NOT EXTEND NOTES THIS SIDE OF THIS LINE

NOTE: ANY ADDITION OR CHANGES ON THIS SHEET MUST BE MADE OR CIRCLED IN RED. WITH DATE AND NAME OF PERSON MAKING CHANGE.

Date _____ Notes by Hornbrook Chief Party _____ F.B. 279 Pg. 57

Plotted by	W. O. No. 724 B. B. O. No.
Date	Location Brown Canyon Road
Map No.	Surveyed by Miller
Plotting Ck'd by	Date Sept. 1961
Date	Indexed C. Johnson

NOTE: ANY ADDITION OR CHANGES ON THIS SHEET MUST BE MADE OR CIRCLED IN RED, WITH DATE AND NAME OF PERSON MAKING CHANGE.

DO NOT EXTEND NOTES THIS SIDE OF THIS LINE

RETURN TO LOS ANGELES COUNTY SURVEYOR

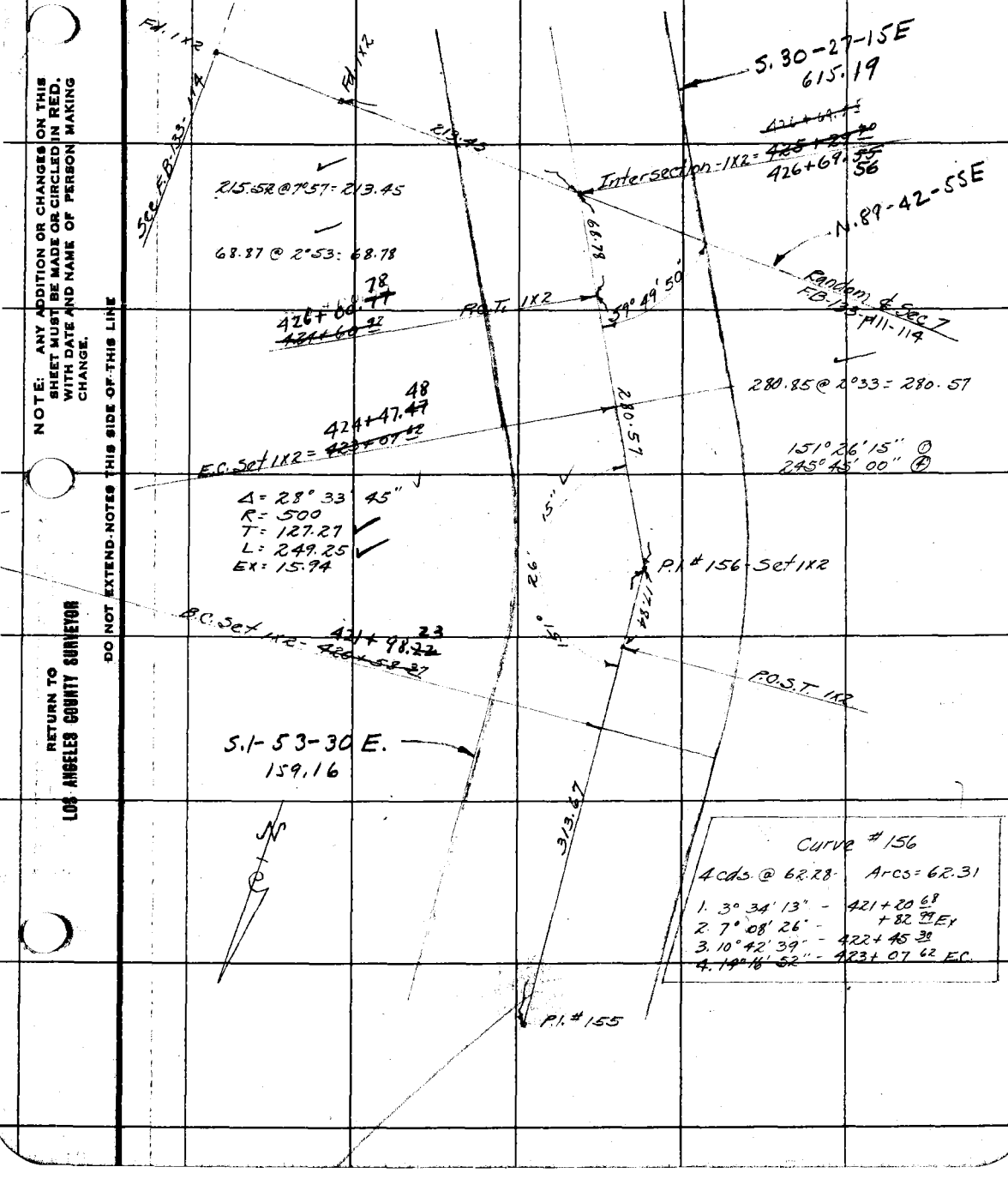

F.B. 279 PG. 58 Miller Chief Party Notes by Hornbrook Date Sept-1921

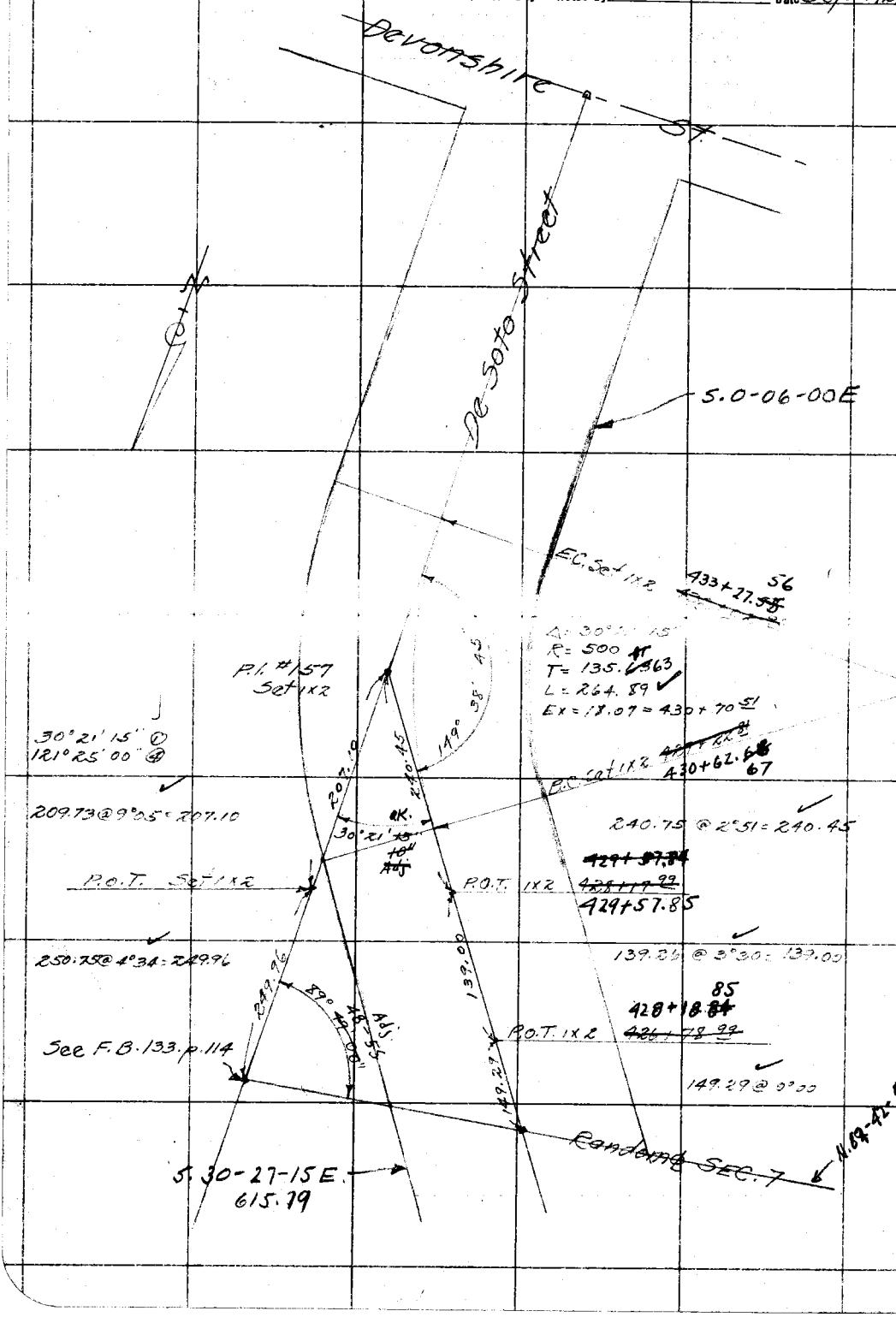

RETURN TO
LOS ANGELES COUNTY SURVEYOR

NOTE: ANY ADDITION OR CHANGES ON THIS SHEET MUST BE MADE OR CIRCLED IN RED. WITH DATE AND NAME OF PERSON MAKING CHANGE.

DO NOT EXTEND NOTES THIS SIDE OF THIS LINE

Date Apr. 1930 Notes by MG Chief Party MG F.B. 279 PG. 59

Plotted by AA Roeser	W. O. No. 724 D. S. O. No.
Date June 1936	Location Brown Cñ Rd
Map No. B-715-2	Surveyed by McGillivray
Plotting C'k'd by D.M. Finley	Date Apr. 1930
Date June 1936	Indexed A. C. Johnson 10-1-33

Line Change
Brown Cañon Road
from
P.l. 131 to P.l. 142

McGillivray 1/c
Knight inst.
Heller HC
Phillips X
Beardsley X
Johnson RC

Reference: F.B. 279-30-39

Note: ANY ADDITIONS OR CHANGES ON THIS SHEET MUST BE MADE OR CIRCLED IN Red. WITH DATE AND NAME OF PERSON MAKING CHANGE.

Do not extend notes this side of this line

RETURN TO
LOS ANGELES COUNTY SURVEYOR

2

F.B. 279 PG. 60 McG. Chief Party Notes by McG. Date Apr 1930

to bottom next page 61

177.95 level - T. std

177.95'

333+17.61

P.O.T. - 1 - 131 A
set 2×2

Note: Temp. std. @ 84° F.

560.18'

Brown Cn Rd

301.00 @ 3-23
300.96 " 3-10
T. 68
259.84 @ 1°25'
259.87 " 1°49'

300.46'
259.72'
560.18'

Δ 41°01'20"
R 600.
T. 224.46
L. 429.58

(1) 138-58-30
(4) 195-54-15
ar 138°-58-33¾"
adj. 40"
(105.45 @ 13°28-T.64)
(135.56 @ 15°43-T.64)
325 × 52.31
set 2×2s for R.P.s P.I.
131 A
± 5' to 15' oak
set N.T. on line

Fd. 1×2 old
P.I. 131
F.B. 279-30

52.71

(1) 52-00-15
(2) 104-00-45

B.C. 1×2

set 2×2
P.I. 131 A

52.71 level - T. std.

Fd 1×2 old BC
131

Fd 1×2 - P.O.T. 2 - 130
F.B. 279

RETURN TO
LOS ANGELES COUNTY SURVEYOR

Do not extend notes this side of this line

Note: ANY ADDITIONS OR CHANGES ON THIS SHEET MUST BE MADE OR CIRCLED IN Red. WITH DATE AND NAME OF PERSON MAKING CHANGE.

Date _____ Notes by MCG Chief Party MCG F.B. 279 PG. 61

Platted by A.H. Roeser	W. O. No. T24 O. S. O. No.
Date June 1936	Location Brown Cr Rd
Map No. 3-715-2	Surveyed by MCG Murray
Platting C'k'd by D.M. Finley	Date Apr. 1930
Date June 1936	Indexed A. C. Johnson

to bottom next page

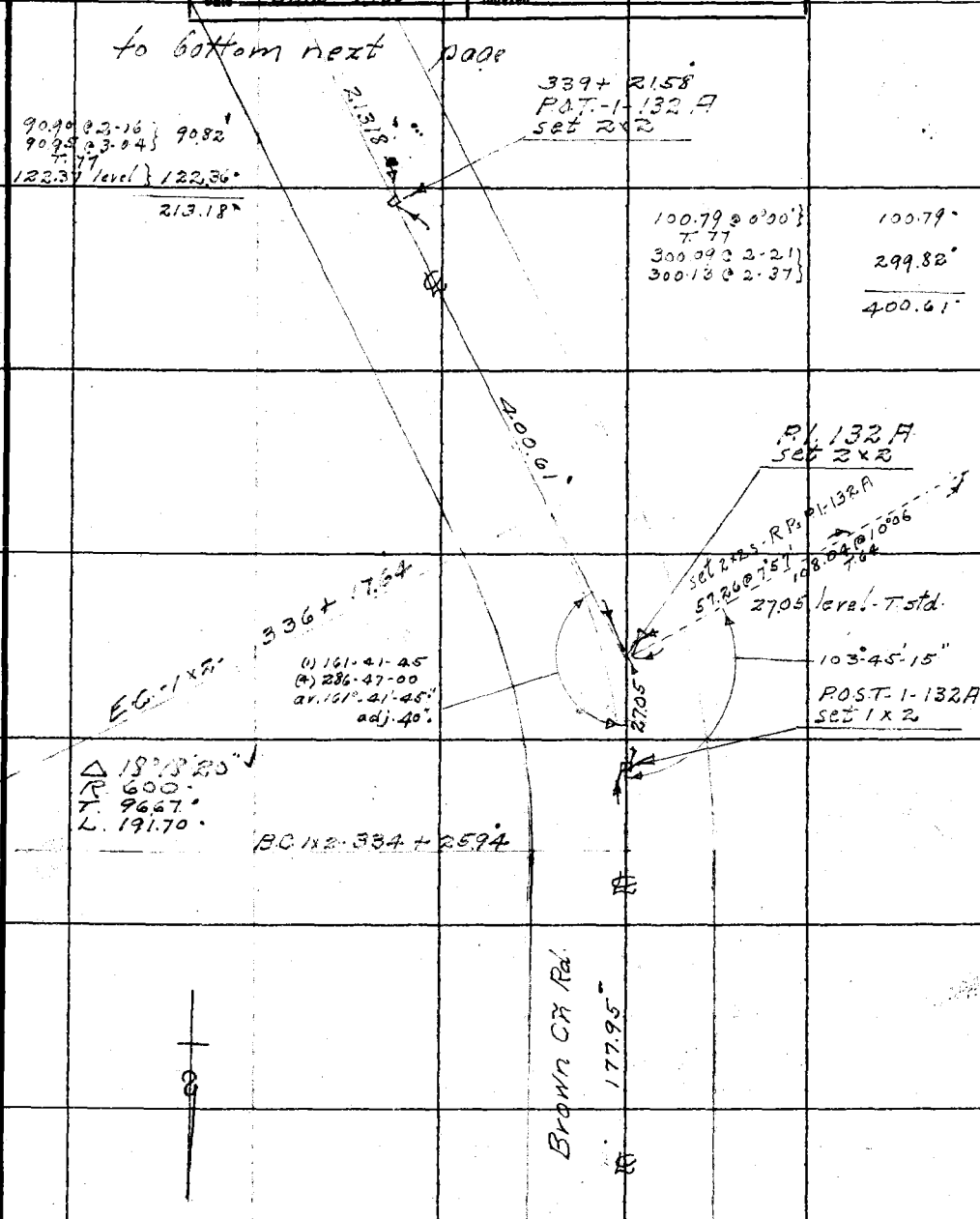

from top previous page

Notes: ANY ADDITIONS OR CHANGES ON THIS SHEET MUST BE MADE OR CIRCLED IN Red. WITH DATE AND NAME OF PERSON MAKING CHANGE.

Do not extend notes this side of this line

RETURN TO LOS ANGELES COUNTY SURVEYOR

4

F.B. 279 PG. 62 McG. Chief Party Notes by McG. Date Apr. 1930

to bottom next page

255.00 @ 1°44 } 254.87'
254.97 " 1-31
T.77
80.34 level } 80.34'
335.21'

335.21'

352+79.89'
P.O.T. 4-132A
set 2x2

299.99 @ 3-23 } 299.43'
299.89 " 3-14
T.77
300.35 @ 2-32 } 300.05'
300.44 " 2-53
138.64 @ 0-00 } 138.63'
738.11'

738.11'

345+41.78'
P.O.T. 3-132A
set 2x2

300.73
106.55
407.28 @ 1°58 - T.77 = 407.02'

407.02'

Brown Cr. Rd.

341+34.76'
P.O.T. 2-132A
set 2x2

101.14 @ 6°55' - T.64'
61.81 @ 10°08'
set 2x2s. R.P.s. P.O.T. 2-132A

90°

213.18'

from top previous page

RETURN TO
LOS ANGELES COUNTY SURVEYOR

Do not extend notes this side of this line

Note: ANY ADDITIONS OR CHANGES ON THIS SHEET MUST BE MADE OR CIRCLED IN Red. WITH DATE AND NAME OF PERSON MAKING CHANGE.

Date _____ Notes by McG. Chief Party McG. F.B. 279 PG. 63

Platted by A. A. Roeser	W. O. No. 724 D. S. O. No.
Date June 1936	Location Brown Cn Rd
Map No. B-715-2	Surveyed by McG. Hiveay
Platting C'k'd by D. M. Finley	Date Apr. 1930.
Date June 1930.	Indexed A. C. Johnson

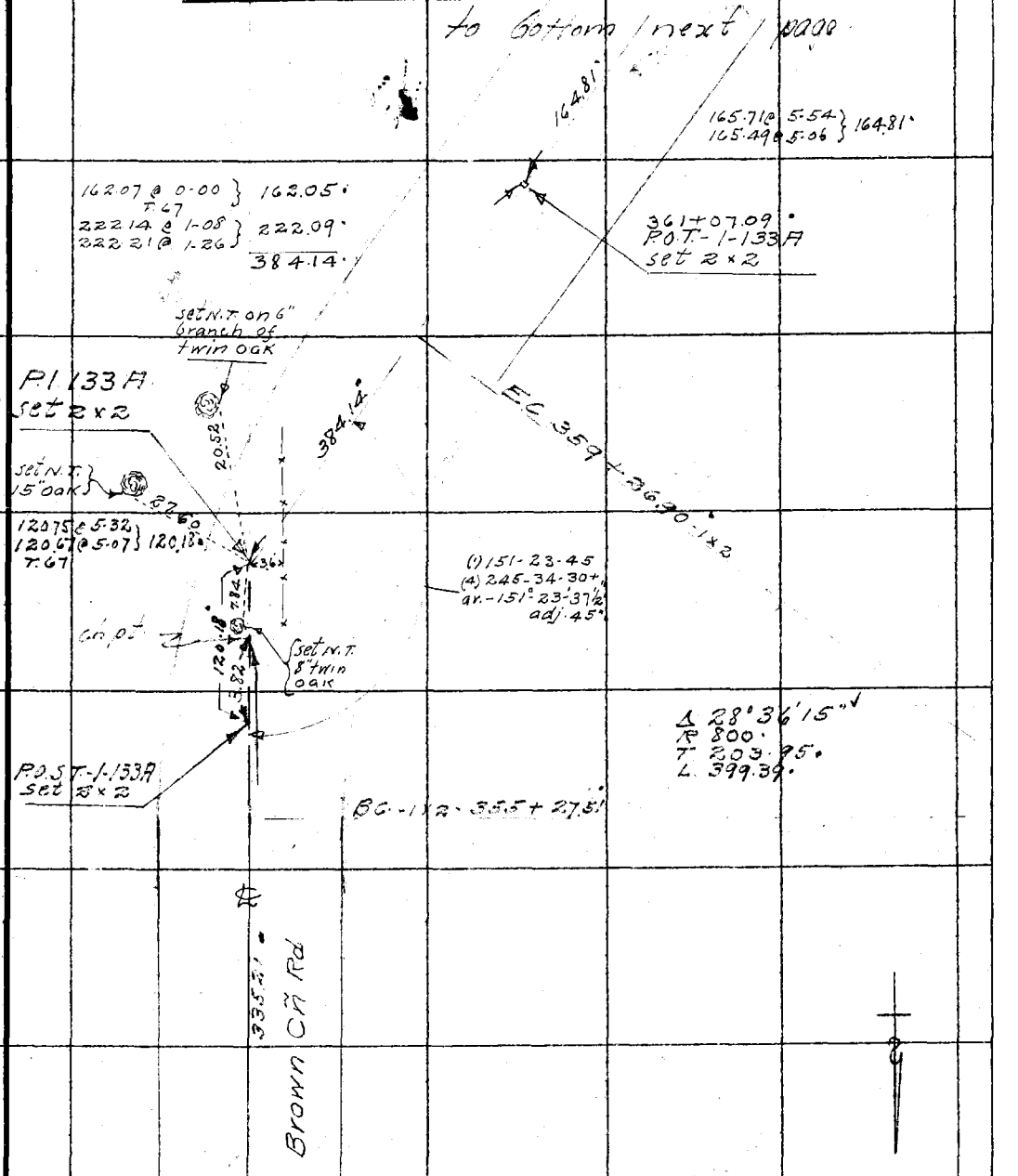

from top previous page

Note: ANY ADDITIONS OR CHANGES ON THIS SHEET MUST BE MADE OR CIRCLED IN Red. WITH DATE AND NAME OF PERSON MAKING CHANGE.

Do not extend notes this side of this line

RETURN TO LOS ANGELES COUNTY SURVEYOR

F.B. 279 Pg. 64 McG. Chief Party Notes by McG. Date Apr 1930.

to bottom next page

161.98 @ 3.26 } 161.68.
161.94 " 3.08 }
T.67
300.55 level } 300.52.
462.20.

462.20.

PL 134 A

set N.T. 20" oak

9.05

25.75

set N.T. 8" twin oak

34.25

set N.T. 8' stump

(1) 127-28-45
(4) 149-55-00
av. 127°28'45"
adj. 35"

EC 363 + 56.56

Δ 52° 31' 25"
R 200
T. 98.68'
L. 183.34.

B.C. - 1 x 2. 361 + 73.22

164.81.

℄ Brown Cn Rd.

from top previous page

RETURN TO
LOS ANGELES COUNTY SURVEYOR

Do not extend notes this side of this line

Note: ANY ADDITIONS OR CHANGES ON THIS SHEET MUST BE MADE OR CIRCLED IN Red. WITH DATE AND NAME OF PERSON MAKING CHANGE.

7

Date Apr. 1930 Notes by McG. Chief Party McG. F.B. 279 PG. 65

Platted by A. A. Roeser	W. O. No. 724 D. S. O. No.
Date June 1936	Location Brown Cr. Rd
Map No. B-715-2	Surveyed by McGillivray
Platting C'k'd by D. M. Finley	Date Apr. 1930
Date June 1936	Indexed A. C. Johnson

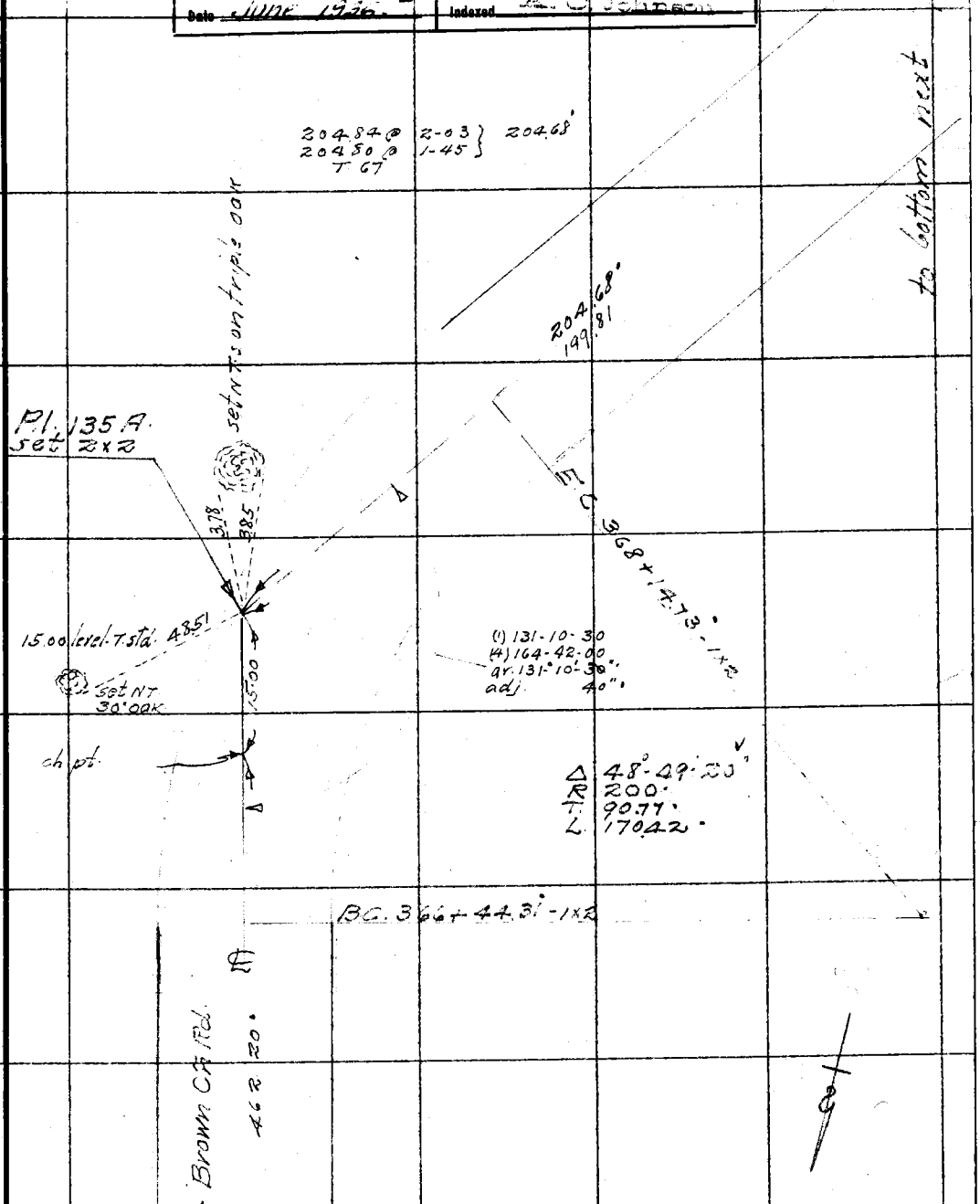

from left of previous page

Note: ANY ADDITIONS OR CHANGES ON THIS SHEET MUST BE MADE OR CIRCLED IN Red. WITH DATE AND NAME OF PERSON MAKING CHANGE.

Do not extend notes this side of this line

RETURN TO LOS ANGELES COUNTY SURVEYOR

8

F.B: 279 Pg. 66 MCG. Chief Party Notes by MCG. Date Apr 1930

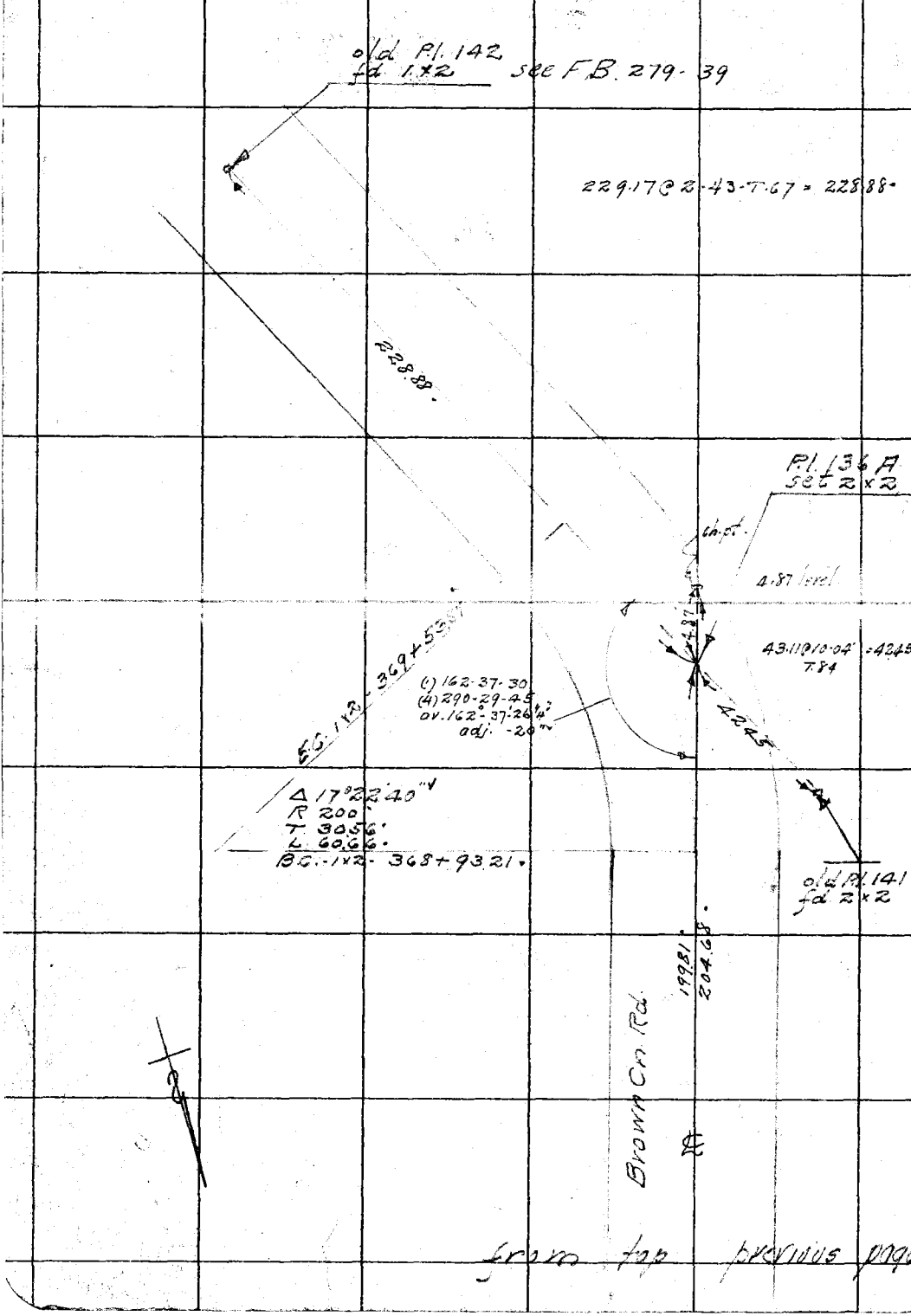

from top previous page

RETURN TO
LOS ANGELES COUNTY SURVEYOR

Do not extend notes this side of this line

Note: ANY ADDITIONS OR CHANGES ON THIS SHEET MUST BE MADE OR CIRCLED IN Red. WITH DATE AND NAME OF PERSON MAKING CHANGE.

Date _____ Notes by _____ Chief Party _____ F.B. 279 Pg. 57

Platted by _____	W. O. No. _____ D. S. D. No. _____
Date _____	Location _____
Map No. _____	Surveyed by _____
Platting Ck'd by _____	Date _____
Date _____	Indexed by A. C. Johnson

NOTE: ANY ADDITION OR CHANGES ON THIS SHEET MUST BE MADE OR CIRCLED IN RED, WITH DATE AND NAME OF PERSON MAKING CHANGE.

DO NOT EXTEND NOTES THIS SIDE OF THIS LINE

RETURN TO
LOS ANGELES COUNTY SURVEYOR

F.B._____ PG._____ Chief Party _____ Notes by _____ Date _____

RETURN TO
LOS ANGELES COUNTY SURVEYOR

NOTE: ANY ADDITION OR CHANGES ON THIS SHEET MUST BE MADE OR CIRCLED IN RED. WITH DATE AND NAME OF PERSON MAKING CHANGE.

DO NOT EXTEND NOTES THIS SIDE OF THIS LINE