Date _____ Notes by _____ Chief Party _____ F.B. _____ PG _____

Platted by _____	W. O. No. _____ O. S. O. No. _____
Date _____	Location _____
Map No. _____	Surveyed by _____
Platting Ck'd by _____	Date _____
Date _____	Indexed _____

F.B. 280

F.B. 280 Pg INDEX Chief Party Notes by Date

SURVEY FOR ARDEN DRIVE - W.O. 4119

Party	Miller, W.A.	Chf	(Survey begun July 11, 1927
	Cassidy, W.J.	Inst.	Survey completed Aug 8, 1927)
	Kohlmeier, B.E.	H.Ch.	
	Lind, W.T.	R.Ch.	
	Martin Henry	Extra	
	E.E. Carlson	R. Ch. one day	
	E.S. Tombleson	H. Ch.	Sept. 19-26 incl.
	K.C. Heisler	R.Ch.	Sept. 19-20 incl.
	W.B. Nesbit	R. Ch.	Sept. 21-26 incl.
	Hayden	H. Ch.	Oct. 3 -
	Bowers	R. Ch.	Oct. 3 -

F.B.No. 280

Pages: Index, 1 to 6 incl., 6A, 5A, ~~7 to 20 incl., 20A, 20B, 21, 22, 22A,~~ 22B, 23 to 48 incl., 48A to 48H incl., 49 to 96 incl., 96A, 96B, 97 to 100 ~~incl., 100A, 100B, 101 to 117 incl.,~~ 119 to 123 incl., 123A, 124, 125, 126, 127 to 133 incl., , 135 to 143 incl.

RETURN TO LOS ANGELES COUNTY SURVEYOR

Do not extend notes this side of this line

Note: ANY ADDITIONS OR CHANGES ON THIS SHEET MUST BE MADE OR CIRCLED IN Red. WITH DATE AND NAME OF PERSON MAKING CHANGE.

Date 7/11/1927 Notes by Miller Chief Party Miller F.B. 280 Pg. 1

Platted by C.H. Rodgers	W. O. No. 4119 D. S. O. No.
Date Aug 7 1927	Location Arden Drive
Map No. B-116	Surveyed by Miller
Platting Clk'd by D.M. Finley	Date July 1927
Date Oct. 1927	Indexed



NOTE: ANY ADDITION OR CHANGES ON THIS SHEET MUST BE MADE OR CIRCLED IN RED, WITH DATE AND NAME OF PERSON MAKING CHANGE.

DO NOT EXTEND NOTES THIS SIDE OF THIS LINE

RETURN TO LOS ANGELES COUNTY SURVEYOR

F.B. 210 PG. 2 Miller Chief Party Notes by Miller Date 7/11/1927

Continued at bottom page 3

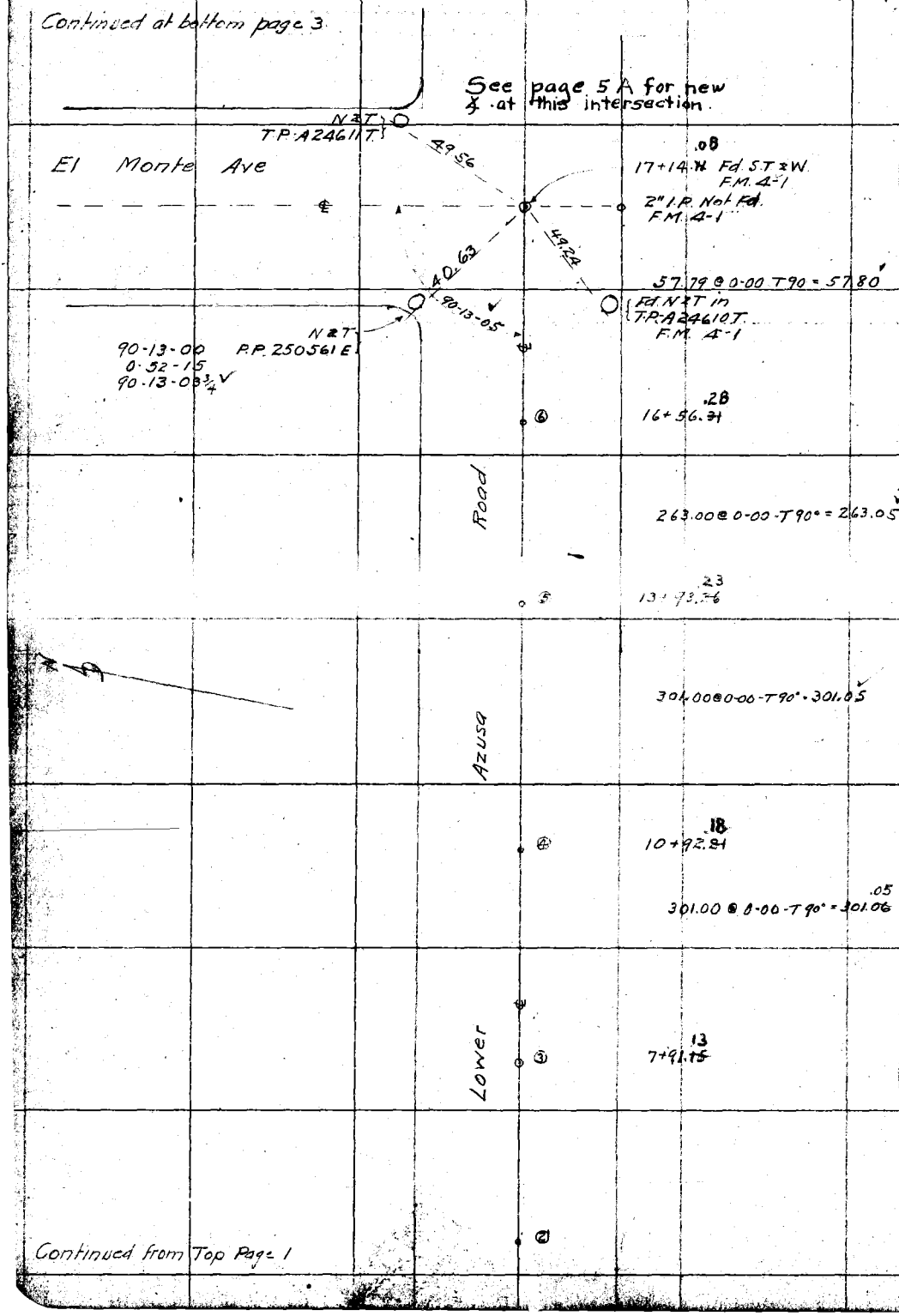

Continued from Top Page 1

RETURN TO
LOS ANGELES COUNTY SURVEYOR

NOTE: ANY ADDITION OR CHANGES ON TH
SHEET MUST BE MADE OR CIRCLED IN RE
WITH DATE AND NAME OF PERSON MAK
CHANGE.

DO NOT EXTEND NOTES THIS SIDE OF THIS LINE

Date 7/12/1927 Notes by Miller Chief Party Miller F.B. 280 Pg. 3

Platted by C.H. Rodgers	W. O. No. 4119 D. S. O. No.
Date Aug 1927	Location Arden Drive
Map No. B 116	Surveyed by Miller
Platting C'k'd by D.M. Finley	Date July 1927
Date Oct. 1927	Indexed

NOTE: ANY ADDITION OR CHANGES ON THIS SHEET MUST BE MADE OR CIRCLED IN RED. WITH DATE AND NAME OF PERSON MAKING CHANGE.

DO NOT EXTEND NOTES THIS SIDE OF THIS LINE

RETURN TO LOS ANGELES COUNTY SURVEYOR

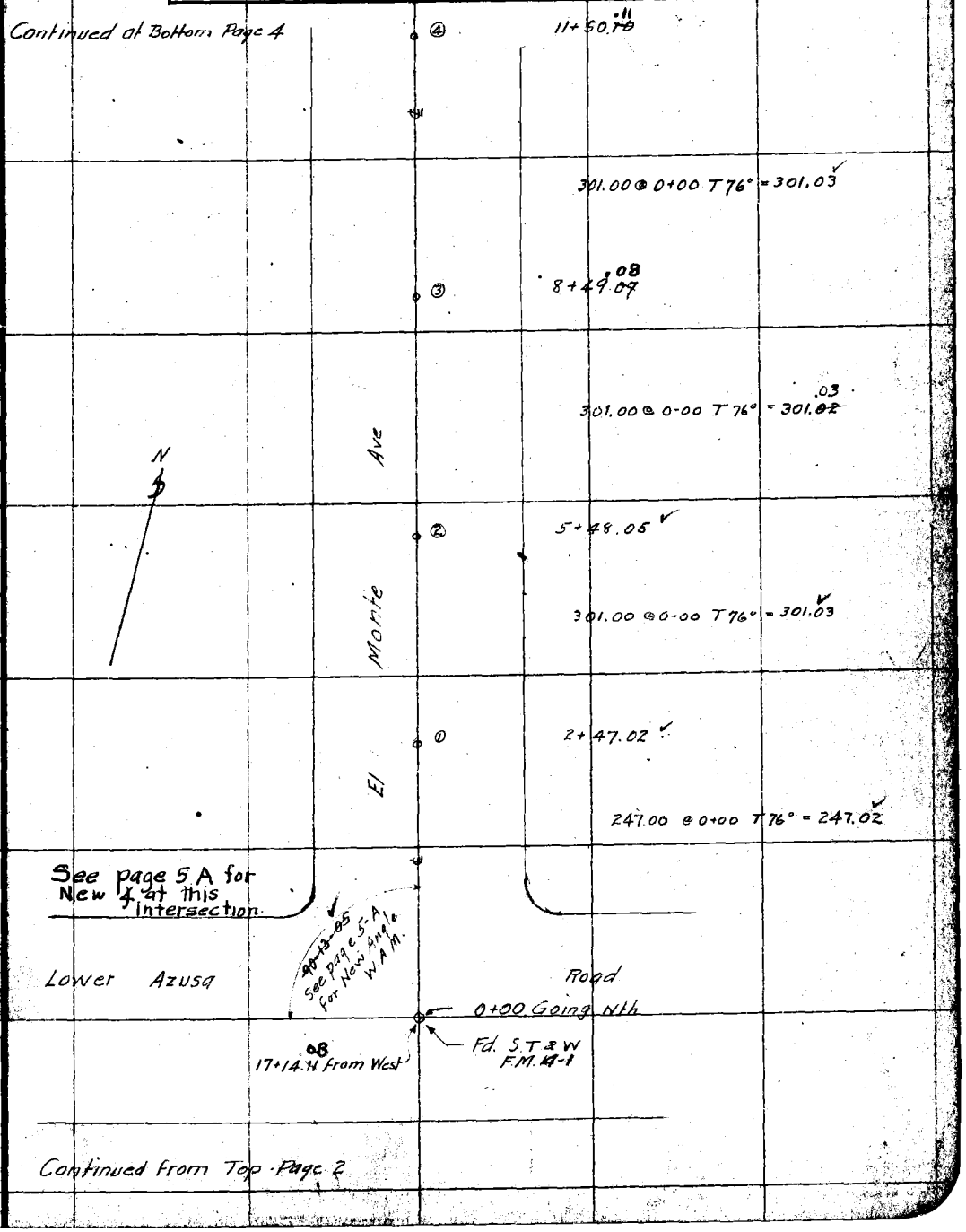

F.B. 280 PG. 4 Miller Chief Party Notes by Miller Date 7/12/1927

Continued at Bottom Page 5

⑧ 23+54.~~21~~ .23

301.00 @ 0-00 T 76° = 301.03 ✓

⑦ 20+53.~~18~~ .20

301.00 @ 0-00 T 76° = 301.~~02~~ .03

N

⑥ 17+52.~~16~~ .17

Ave

301.00 @ 0-00 T 76° = 301.03 ✓

⑤ 14+51.~~13~~ .14

Monte

301.00 @ 0-00 T 76° = 301.03 ✓

④ 11+50.~~10~~ .11

El

Continued from Top Page 3

RETURN TO
LOS ANGELES COUNTY SURVEYOR

DO NOT EXTEND NOTES THIS SIDE OF THIS LINE

NOTE: ANY ADDITION OR CHANGES ON THIS SHEET MUST BE MADE OR CIRCLED IN RED. WITH DATE AND NAME OF PERSON MAKING CHANGE.

Date 7/14/1927 Notes by Miller Chief Party Miller F.B. 280 Pg. 11

Plotted by Robt. Rodgers	W. O. No. 4119 D. S. O. No.
Date Aug. 1927	Location Arden Drive
Map No. B 116	Surveyed by Miller
Platting Ck'd by D. M. Finley	Date July 1927
Date Oct. 1927	Indexed

NOTE: ANY ADDITION OR CHANGES ON THIS SHEET MUST BE MADE OR CIRCLED IN RED, WITH DATE AND NAME OF PERSON MAKING CHANGE.

DO NOT EXTEND NOTES THIS SIDE OF THIS LINE

RETURN TO LOS ANGELES COUNTY SURVEYOR



Continued from Top Page 12

F.B. 280 Pg. 14 Miller Chief Party Notes by Miller Date 7/14/1927

Fd 1¼" I.P. - M.R. 52-60

3+29.93

143.84 @ 0-00 T 88° = 143.86

1+86.07
Set 1x2

156.15 @ 0-00 T 88° = 156.18

N

Fd 2x2 Stk & TK 0.16 Nth of Line
0+29.89

89-33-00

89-33-00
358-12-00
89-33-00

29.89

0+00 Going East

Fd. 1¼" I.P. M.R. 52-60

Walnut Grove Ave.

6+60.22 from North

Continued From near Bottom Page 12

RETURN TO
LOS ANGELES COUNTY SURVEYOR

DO NOT EXTEND NOTES THIS SIDE OF THIS LINE

NOTE: ANY ADDITION OR CHANGES ON THIS SHEET MUST BE MADE OR CIRCLED IN RED. WITH DATE AND NAME OF PERSON MAKING CHANGE.

Date 5/12/1927 Notes by Miller Chief Party Miller F.B. 280 Pg. 5

Platted by C.H. Rodgers	W. O. No. 4119 D. S. O. No.
Date Aug-1927	Location Arden Drive
Map No. B 116	Surveyed by Miller
Platting Ck'd by DM	Date July 1927
Date	Indexed

Continued at Top Page 6

See Page 5A for this intersection

Olive St.

℄

See Page 41

179-54-30
359-38-00
179-54-30

89-48-45
359-15-30
89-48-52½

90-05-45
0-22-30
90-05-37½

90-05-40
179-54-30
89-48-68

See Page 5-A for New Angles W.A.M.

30 + 74.~~51~~ .53

Fd. Ld. = Tk
F.B. 271.86

118.23 @ 0-00 T 76° = 118.24

(10) 29 + 56.~~27~~ .29

Ave

301.00 @ 0-00 T 76° = 301.03

Olive St.

Note: See Page 5-A Facing

(9) 26 + 55.~~24~~ .26

Monte

301.00 @ 0-00 T 76° = 301.03

N

Note: Changes on Page 5-A Opposite, Due to Lack of Field Notes
W A Miller

(8) 23 + 54.~~21~~ .23

El

Continued from Top Page 4

NOTE: ANY ADDITION OR CHANGES ON THIS SHEET MUST BE MADE OR CIRCLED IN RED, WITH DATE AND NAME OF PERSON MAKING CHANGE.

DO NOT EXTEND NOTES THIS SIDE OF THIS LINE

RETURN TO LOS ANGELES COUNTY SURVEYOR

F.B. 280 Pg. 6 Miller Chief Party Notes by Miller Date 7/12/1927

Continued at bottom page 7

③ 11+~~95.99~~ 96.00

301.00 @ 0-00 T 86° = 301.05

Ave

② 8+~~94.94~~ .95

301.00 @ 0-00 T 86° = 301.05

N

Mont

5+~~93.89~~ .90

Fd + Cut in Pavement.
F.B. 271-86-106

292.80 @ 0-00 T 86° = 292.~~84~~ .85

El

① 3+01.05

301.00 @ 0-00 T 86° = 301.05

Olive St.

~~90-05-40~~

~~74-54-30~~

See page 5-A for New Angles W.A.H.

.53
30+74.54 from South
= 0+00 Going North.

Fd Ld + TK
F.B. 271-86

See page 5A

Continued from Top Page 5

RETURN TO
LOS ANGELES COUNTY SURVEYOR

DO NOT EXTEND NOTES THIS SIDE OF THIS LINE

NOTE: ANY ADDITION OR CHANGES ON THIS SHEET MUST BE MADE OR CIRCLED IN RED. WITH DATE AND NAME OF PERSON MAKING CHANGE.

Date _____ Notes by _____ Chief Party _____ F. B. 280 Pg. 61

Platted by F.H. Rodgers	W. O. No. _____ D. S. O. No. _____
Date Aug. 1927	Location _____
~~Map No.~~ B-116	~~Surveyed by~~ _____
Platting C'k'd by D.M. Finley	Date _____
Date Oct 1927	Indexed _____

Notes: ANY ADDITIONS OR CHANGES ON THIS SHEET MUST BE MADE OR CIRCLED IN Red. WITH DATE AND NAME OF PERSON MAKING CHANGE.

Do not extend notes this side of this line

RETURN TO

LOS ANGELES COUNTY SURVEYOR

F.B. 280 PG. 5-A Miller Chief Party Notes by Miller Date Oct 4 1927

Live Oak Ave

Fd. Ld×TK Page 7

90-05-45
0-22-45
90-05-41½

90°-05-45" Adj
90-05-40

Ave

Olive St.

Straight Line

Fd Ld×TK - Page 5
30+74.53

89°-54-15" Adj
89-54-05

89-54-00
359-36-50
89-54-07½

90-04-00
0-16-00
90-04-00

90°-04-15" Adj
90-04-00

Transit Line Page 48

Old × page 48

0.90

Cut × in Conc. Pavement
24+85.75 from Sth. Page 48
41+15.72 from West
Olive St.

Fd. Drill hole in Conc Pavement.
24+78.86
28

179-53-15
359-33-00
179-53-15

179°-53-25" Adj
179-53-15

90-14-15
0-56-30
90-14-07½

90°-14-20" Adj
90-14-10

Lower Azusa Rd.

Fd. S.T. xx Page 3

RETURN TO
LOS ANGELES COUNTY SURVEYOR

Do not extend notes this side of this line

Note: ANY ADDITIONS OR CHANGES ON THIS SHEET MUST BE MADE OR CIRCLED IN Red WITH DATE AND NAME OF PERSON MAKING CHANGE.

Date 7/12/1927 Notes by Miller Chief Party Miller F.B. 280 Pg. 7

Plotted by [illegible]	W. O. No. 4119 D. S. O. No.
Date 8 Feb. 1927	Location Arden Drive
Map No. 4146	Surveyed by Miller
Plotting Ck'd by D.M. Finley	Date July 1927
Date Oct. 1927	Indexed

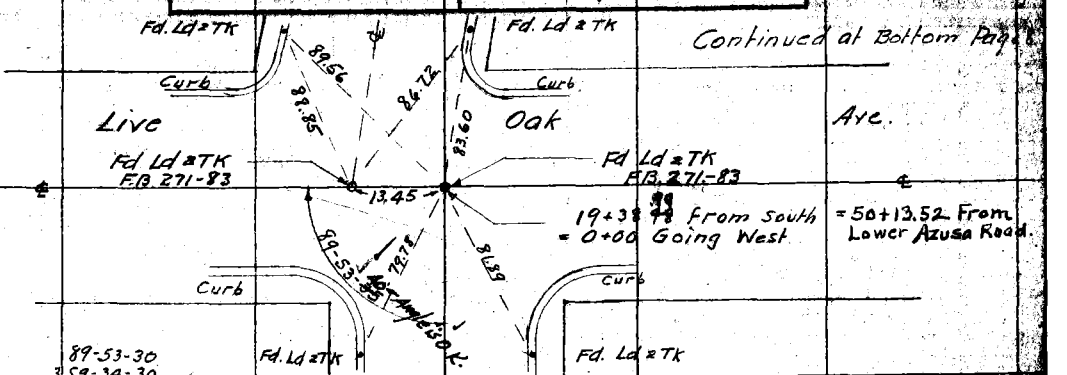

Continued from Top Page 6

NOTE: ANY ADDITION OR CHANGES ON THIS SHEET MUST BE MADE OR CIRCLED IN RED, WITH DATE AND NAME OF PERSON MAKING CHANGE.

DO NOT EXTEND NOTES THIS SIDE OF THIS LINE

RETURN TO LOS ANGELES COUNTY SURVEYOR

F.B. 280 PG. 8 Miller Chief Party Notes by Miller Date 7/13/1927

Continued at Bottom Page 7

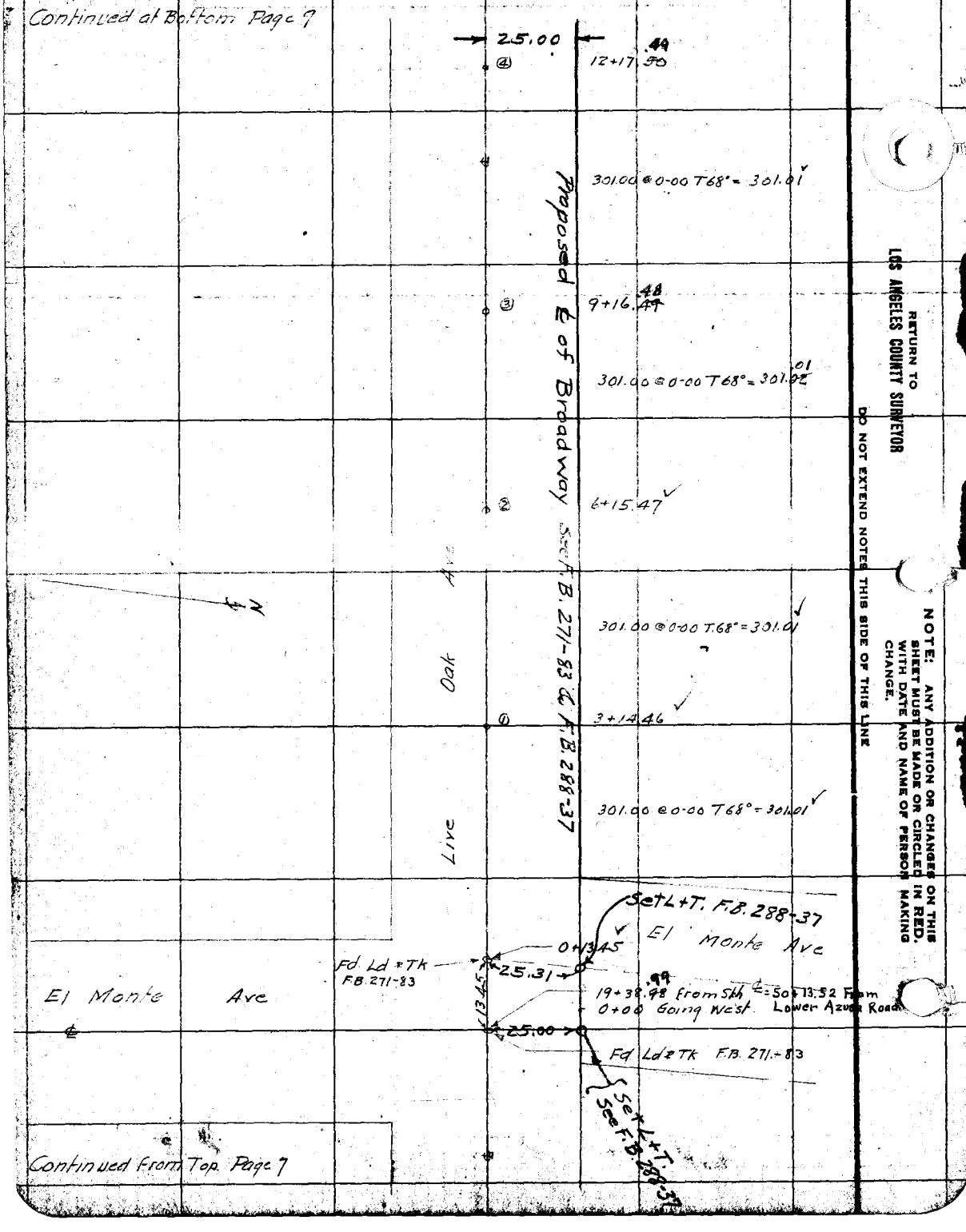

Continued From Top Page 7

RETURN TO
LOS ANGELES COUNTY SURVEYOR

DO NOT EXTEND NOTES THIS SIDE OF THIS LINE

NOTE: ANY ADDITION OR CHANGES ON THIS SHEET MUST BE MADE OR CIRCLED IN RED, WITH DATE AND NAME OF PERSON MAKING CHANGE.

Date 7/13/1927 Notes by Miller Chief Party Miller F.B. 280 Pg. 9

Plotted by [illegible]	W. O. No. 4114 D. S. O. No.
Date 8 [illegible] 1927	Location Arden Drive
Map No. 8116	Surveyed by Miller
Plotting Ck'd by D.M. Finley	Date July 1927
Date	Indexed

NOTE: ANY ADDITION OR CHANGES ON THIS SHEET MUST BE MADE OR CIRCLED IN RED. WITH DATE AND NAME OF PERSON MAKING CHANGE.

DO NOT EXTEND NOTES THIS SIDE OF THIS LINE

RETURN TO LOS ANGELES COUNTY SURVEYOR

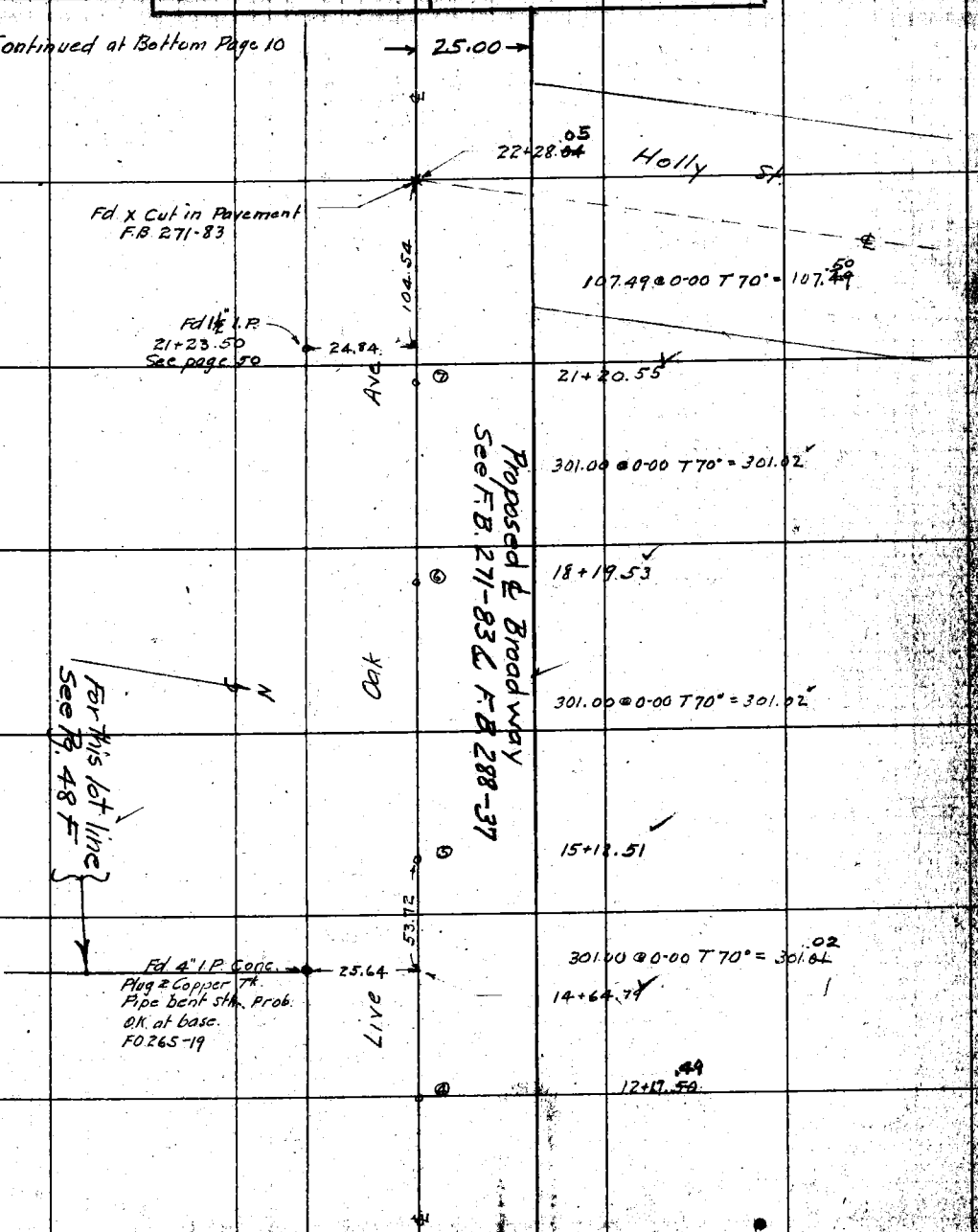

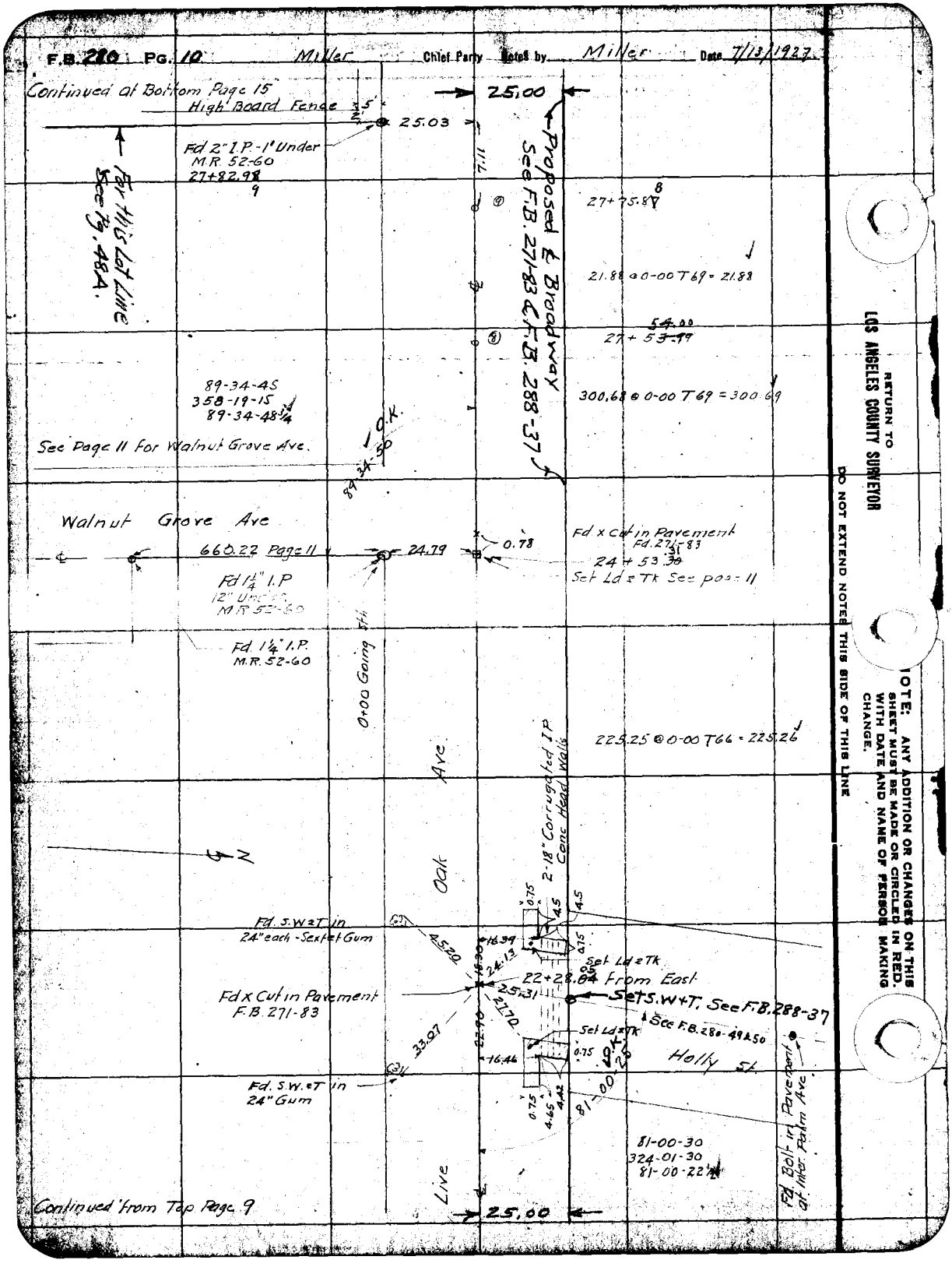
F.B. 280 PG. 10 Miller Chief Party Notes by Miller Date 7/13/1927
Continued at Bottom Page 15
High Board Fence
25.00
25.03
Fd 2" I.P.-1' Under
M.R. 52-60
27+82.98
For this Lot Line See Pg. 48A.
Proposed ℄ Broadway See F.B. 271-83 & F.B. 288-37
27+75.87
21.88 @ 0-00 T69 = 21.88
27+53.99
300.68 @ 0-00 T69 = 300.69
89-34-45
358-19-15
89-34-48¾
See Page 11 for Walnut Grove Ave.
O.K.
89-34-50
Walnut Grove Ave
660.22 Page 11
24.79
0.78
Fd x Cut in Pavement
Fd. 271-83
24+53.30
Set Ld & Tk See page 11
Fd 1¼" I.P
12" Under
M.R. 52-60
Fd. 1¼" I.P.
M.R. 52-60
0+00 Going Sth
225.25 @ 0-00 T66 = 225.26
Oak Ave
2-18" Corrugated I.P. Conc Head Walls
N
Fd. S.W. & T. in
24" each - Sextet Gum
45.20
16.39
24.13
Set Ld & Tk
22+28.04 From East
Fd x Cut in Pavement
F.B. 271-83
25.31
27.70
Set S.W. & T. See F.B. 288-37
See F.B. 280-49 & 50
Set Ld & Tk
33.07
22.90
16.46
Holly St.
Fd. S.W. & T. in
24" Gum
81-00-25
Fd. Bolt in Pavement at Inter. Palm Ave.
81-00-30
324-01-30
81-00-22½
Live
Continued from Top Page 9
25.00
RETURN TO
LOS ANGELES COUNTY SURVEYOR
DO NOT EXTEND NOTES THIS SIDE OF THIS LINE
NOTE: ANY ADDITION OR CHANGES ON THIS SHEET MUST BE MADE OR CIRCLED IN RED. WITH DATE AND NAME OF PERSON MAKING CHANGE.

Date 7/14/1927 Notes by Miller Chief Party Miller F.B. 280 Pg. 11

Platted by [illegible]	W. O. No. 4119 D. S. O. No.
Date Aug 6 1927	Location Arden Drive
Map No. B.116	Surveyed by Miller
Platting C'k'd by D. M. Finley	Date July 1927
Date Oct. 1927	Indexed

NOTE: ANY ADDITION OR CHANGES ON THIS SHEET MUST BE MADE OR CIRCLED IN RED, WITH DATE AND NAME OF PERSON MAKING CHANGE.

DO NOT EXTEND NOTES THIS SIDE OF THIS LINE

RETURN TO LOS ANGELES COUNTY SURVEYOR

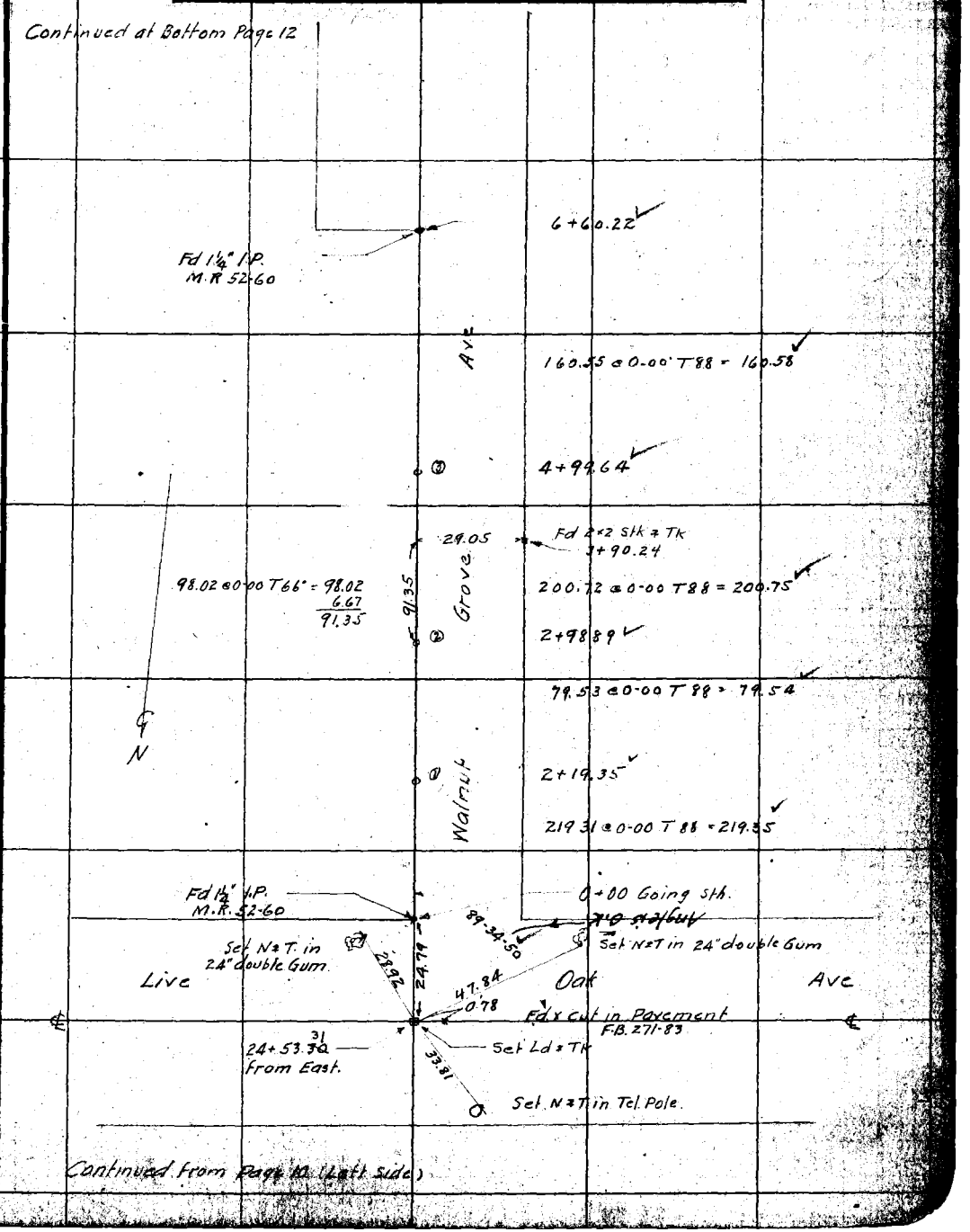

F.B. 280 PG. 12 Miller Chief Party Notes by Miller Date 5/14/1927

Continued at Bottom Page 13

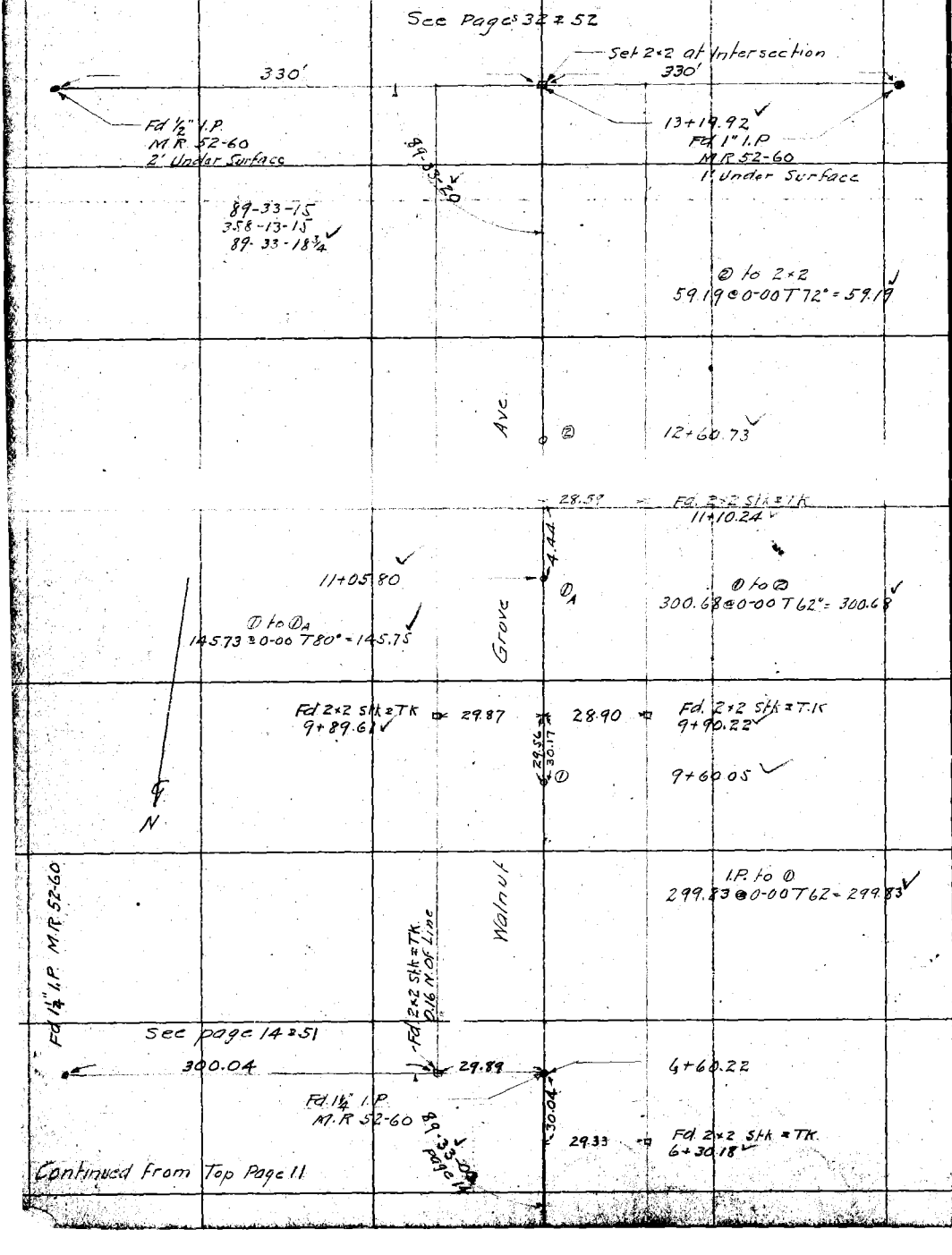

Continued from Top Page 11

RETURN TO
LOS ANGELES COUNTY SURVEYOR

DO NOT EXTEND NOTES THIS SIDE OF THIS LINE

NOTE: ANY ADDITION OR CHANGES ON THIS SHEET MUST BE MADE OR CIRCLED IN RED. WITH DATE AND NAME OF PERSON MAKING CHANGE.

Date 7/15/1927 Notes by Miller Chief Party Miller F.B. 280 Pg. [illegible]

Plotted by [illegible]	W. O. No. A119 D. S. O. No.
Date [illegible]	Location Arden Drive
Map No. B 116	Surveyed by Miller
Plotting Ck'd by D.M. Finley	Date July 1927
Date Oct. 1927	Indexed

Continued at Bottom Page 16

→ 25.00 →

⑫ 36 + 78.98 4

301.00 @ 0-00 T 70° = 301.02

Ave.

Proposed ℄ of Broadway See F.B. 271-83 & F.B. 288-37

⑪ 33 + 77.90 2

301.00 @ 0-00 T 70 = 301.01 .02

N

Oak

⑩ 30 + 76.84 .90

301.00 @ 0-00 T 70 = 301.02

Live

⑨ 27 + 75.87 8

Continued from Top Page 10

→ 25.00 →

ANY ADDITION OR CHANGES ON THIS SHEET MUST BE MADE OR CIRCLED IN RED, WITH DATE AND NAME OF PERSON MAKING CHANGE.
DO NOT STAND NEAR THIS SIDE OF THIS LINE
RETURN TO
LOS ANGELES COUNTY SURVEYOR

F.B. 280 Pg. 16 Miller Chief Party Notes by Miller Date 7/15/1927

Continued at Bottom Page 17

Pl. Arrow Hwy
Fd. S.W. & T. F.B. 271-81
42+88.44

See Pg. 71

184.00 @ 0-00 T 84° = 184.03

Fd. 2×2 Stk & Tk
41+34.28 Near 2×2
Fd. Bent 2" I.P. Conc. Plug & Cu. Tk
Fd. N & T in 36" Gum.

30.01

Set N+T. See F.B. 288-37

Baldwin
← See Pg. 17

29.76

105.61

Ave.
July 20. Fd. 3/4" I.P. & Nail F.B. 265-13
16" Under Surface. Directly Under 1×1
(Stk Creosoted)

25.00

Fd. 1×1 Stk & Tk - 6" Under
41+04.42
F.B. 271-82 calls for 2×2

25.07

56.63

106.65

Fd. N & T in 30" Gum

24.60

Fd. Ld & Tk in Curb

8" Under - Fd. 2" I.P.
40+79.36
M.R. 52-60

90-21-55
90-22-00 Adj.

90-22-00
1-27-30
90-21-52½

124.47 @ 0-00 T 74 = 124.48

Proposed ℄ Broadway
See F.B. 271-83

Ave

(13) 39+79.94

Oak

N

301.00 @ 0-00 T 74 = 301.02

Live

(12) 36+78.92

Continued from Top Page 15

25.00

RETURN TO
LOS ANGELES COUNTY SURVEYOR

NOTE: ANY ADDITION OR CHANGES ON THIS SHEET MUST BE MADE OR CIRCLED IN RED, WITH DATE AND NAME OF PERSON MAKING CHANGE.

DO NOT EXTEND NOTES THIS SIDE OF THIS LINE

Date 7/25/1927 Notes by Miller Chief Party Miller F.B. 280 Pg. 17

Plotted by: Bill Rodgers	W. O. No. 4119 D. S. O. No.
Date Aug 1927	Location Arden Drive
Map No. B 116	Surveyed by Miller
Plotting Ck'd by: D.M. Finley	Date July 1927
Date Oct. 1927	Indexed

NOTE: ANY ADDITION OR CHANGES ON THIS SHEET MUST BE MADE OR CIRCLED IN RED, WITH DATE AND NAME OF PERSON MAKING CHANGE.

DO NOT EXTEND NOTES THIS SIDE OF THIS LINE

RETURN TO LOS ANGELES COUNTY SURVEYOR

Continued at Bottom Page 18

④ 10+00.12

250.00 @ 0-00 T82 = 250.03

Ave.

③ 7+50.09

250.00 @ 0-00 T 82 = 250.03

② 5+00.06

250.00 @ 0-00 T82° = 250.03

Baldwin

① 2+50.03

250.00 @ 0-00 T82° = 250.03

N

(see p. 25 for topog.)

90°21'55" Adj.
90°22'00"

8" Under - Fd. 2" I.P
M.R. 52.60

25.21

24.44

Live

Oak Ave

0+00 Going Sth
= 41+04.48 from East

Fd 1x1 Stk = TK - 6" Under
F.B. 271-82 Calls For 2x2
July 20th Fd 3/4" I.P. = Nail 16" Under Surface
Directly under 1x1 F.O. 265-13

29.81

29.96

Fd 2x2 Stk = TK

Continued From Top Page 16

F.B. 280 PG. 18 Miller Chief Party Notes by Miller Date 71

Continued at Bottom Page 19

⑦ 18+44.52

250.00 @ 0-00 T 92° = 250.05

⑥ 15+94.47

Ave.

250.00 @ 0-00 T 92° = 250.05

Fd 5 W.T. 0.02 West of Line
F.B. 271-86
13+44.42

0.16 Sth of Rt ∡
Fd 2×2 Sth & Tk
13+44.26

24.98 25.01

0.14 Sth. of Rt ∡
Fd. 2" I.P. Plug & Tk
13+44.56

94.26 @ 0-00 T 82° = 94.~~26~~ 27

⑤ 12+50.~~16~~ 15

250.00 @ 0-00 T 82 = 250.03

Baldwin

N

④ 10+00.~~13~~ 12

Continued From Top Page 17

RETURN TO
LOS ANGELES COUNTY SURVEYOR

DO NOT EXTEND NOTES THIS SIDE OF THIS LINE

NOTE: ANY ADDITION OR CHANGES ON THIS SHEET MUST BE MADE OR CIRCLED IN RED. WITH DATE AND NAME OF PERSON MAKING CHANGE.

Date 7/18/1927 Notes by Miller Chief Party Miller F.B. 280 Pg. [illegible]

Plotted by [illegible]	W. O. No. 4119 D. S. O. No.
Date Aug 6 1927	Location Arden Drive
Map No. B 116	Surveyed by Miller
Plotting Ck'd by R.M. Finley	Date July 1927
Date Oct. 1927	Indexed

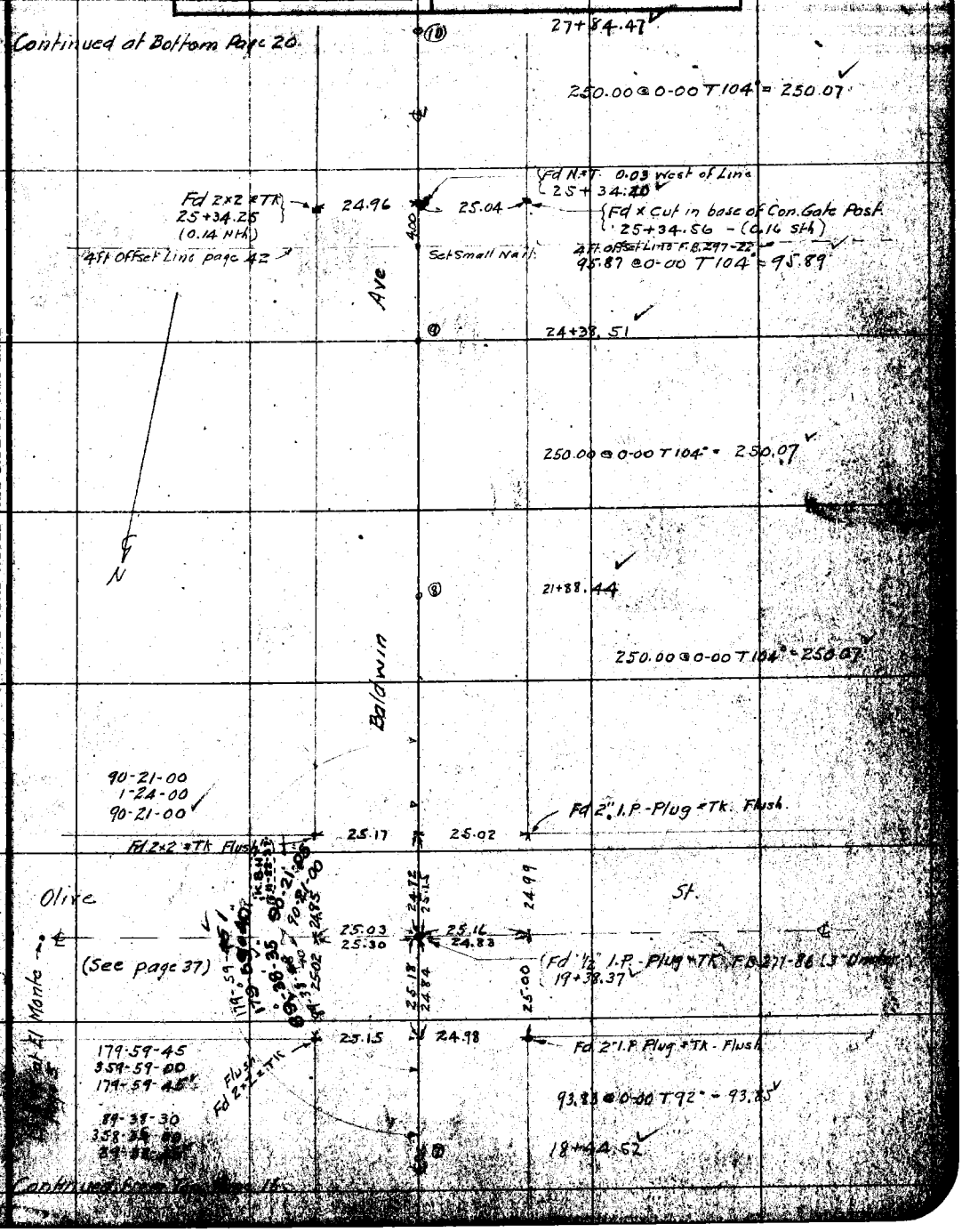

Continued from Top Page 16

NOTE: ANY ADDITION OR CHANGES ON THIS SHEET MUST BE MADE OR CIRCLED IN RED, WITH DATE AND NAME OF PERSON MAKING CHANGE.

DO NOT EXTEND NOTES THIS SIDE OF THIS LINE

RETURN TO LOS ANGELES COUNTY SURVEYOR

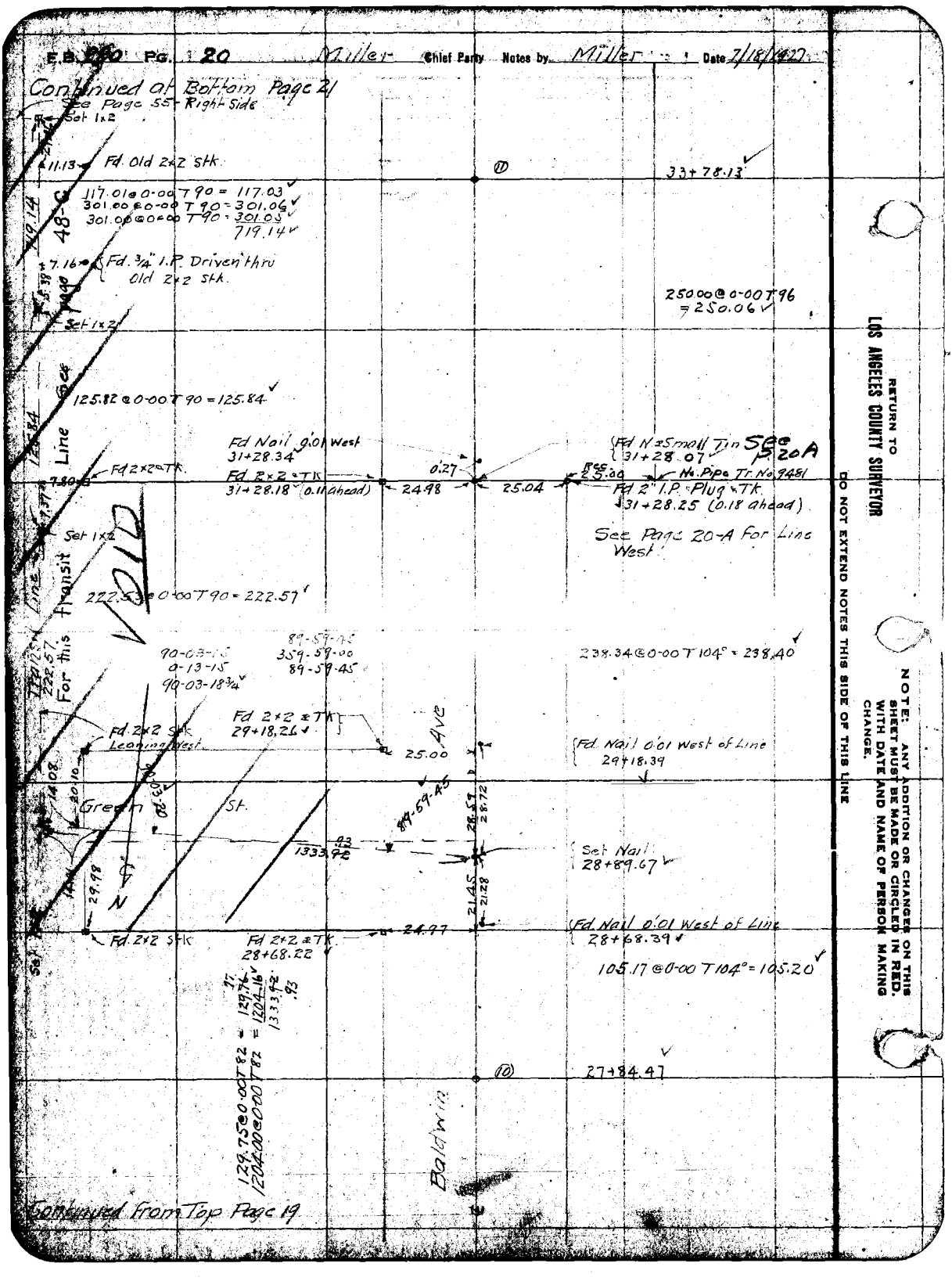

E.B. 250 Pg. 20 Miller Chief Party Notes by Miller Date 7/18/1927
Continued at Bottom Page 21
See Page 55 - Right Side
Set 1x2
11.13 Fd. Old 2x2 Stk.
33+78.13
117.01@0-00T90 = 117.03
301.00@0-00T90 = 301.06
301.00@0-00T90 = 301.05
719.14
7.16 Fd. 3/4" I.P. Driven thru Old 2x2 Stk.
250.00@0-00T96 = 250.06
Set 1x2
125.82@0-00T90 = 125.84
Fd Nail 0.01 West 31+28.34
Fd 2x2 & TK 31+28.18 (0.11 ahead)
24.98
0.27
25.04
Fd N & Small Tin 31+28.07
See P. 20A
Rec 25.00
No. Pipe Tr. No. 9481
Fd 2" I.P. Plug & TK. 31+28.25 (0.18 ahead)
See Page 20-A For Line West
Fd 2x2 & TK
7.80
Set 1x2
222.53@0-00T90 = 222.57
VOID
Transit Line For this Line
222.57
90-03-15
0-13-15
90-03-18 3/4
89-59-45
359-59-00
89-59-45
238.34@0-00T104° = 238.40
Fd 2x2 & TK 29+18.26
Fd 2x2 Stk Leaning West
25.00
Ave
Fd. Nail 0.01 West of Line 29+18.39
Green St.
89-59-45
28.59
28.72
1333.92
Set Nail 28+89.67
29.98
N
21.45
21.28
Fd. 2x2 Stk
Fd 2x2 & TK 28+68.22
24.97
Fd. Nail 0.01 West of Line 28+68.39
105.17@0-00T104° = 105.20
129.75@0-00T82 = 129.76
1204.00@0-00T82 = 1204.16
1333.92
.93
27+84.47
Baldwin
Continued From Top Page 19
RETURN TO LOS ANGELES COUNTY SURVEYOR
DO NOT EXTEND NOTES THIS SIDE OF THIS LINE
NOTE: ANY ADDITION OR CHANGES ON THIS SHEET MUST BE MADE OR CIRCLED IN RED. WITH DATE AND NAME OF PERSON MAKING CHANGE.

Date 10/4/1927 Notes by Miller Chief Party Miller F. B. [illegible]

Plotted by G. H. Drew	W. O. No. 4128 D. S. O. No.
Date Sept. 1927	Location Baldwin Ave
Map No. B 100	Surveyed by Miller
Plotting C'k'd by K. B. Higgins	Date Oct. 1927
Date Jan. 1928	Indexed

Transit Line

Set 1x2 14+81.59 ✓

N+99.15

11.45

Transit Line

Set 1x2 Page 75 11+87.70

12.09

90-20-00
1-20-30
90-20-07½

90-20-05

9.04

Fd. 2" I.P. Plug + TK. N.W. Cor. Tr. No 9481 14+69.8

612.01

Line

31.94 @ 0-00 T 78 = 31.94
279.00 @ 0-00 T 78 = 279.03
301.00 @ 0-00 T 82 = 301.04
612.01

Set 1x2 ✓8+69.58

12.00

Set 1x2 31.10

10.34

Fd 2" I.P. Plug + TK

284.15 @ 0-00 T 82 = 284.19

Agnes Ave

284.19

Transit

Set 1x2 ✓5+85.39

12.00

Set 1x2 5+85.39 ✓

299.98 @ 0-00 T 84 = 300.02

Tract No. 9481

Line 300.02

Set 1x2 2+85.37 ✓

Transit 260.33

260.29 @ 0-00 T 84 = 260.33

89-45-00
359-00-00
89-45-00

Fd. 2" I.P. Plug + TK. Page 20 31+28.25 From Nth. 0+25.04 Going West. ✓

89-45-00

Baldwin Ave.

25.04

Fd. N + Small Tin Page 20 31+28.07 From Nth.

See P. 20

Set Small Nail 31+28.19 From Nth. 0+00 Going West.

0.08

See P. 22A

Note: ANY ADDITIONS OR CHANGES ON THIS SHEET MUST BE MADE OR CIRCLED IN Red. WITH DATE AND NAME OF PERSON MAKING CHANGE.

RETURN TO LOS ANGELES COUNTY SURVEYOR

Do not extend notes this side of this line

F.B. 280 PG. 20-B Miller Chief Party Notes by Miller Date 10/5/1927

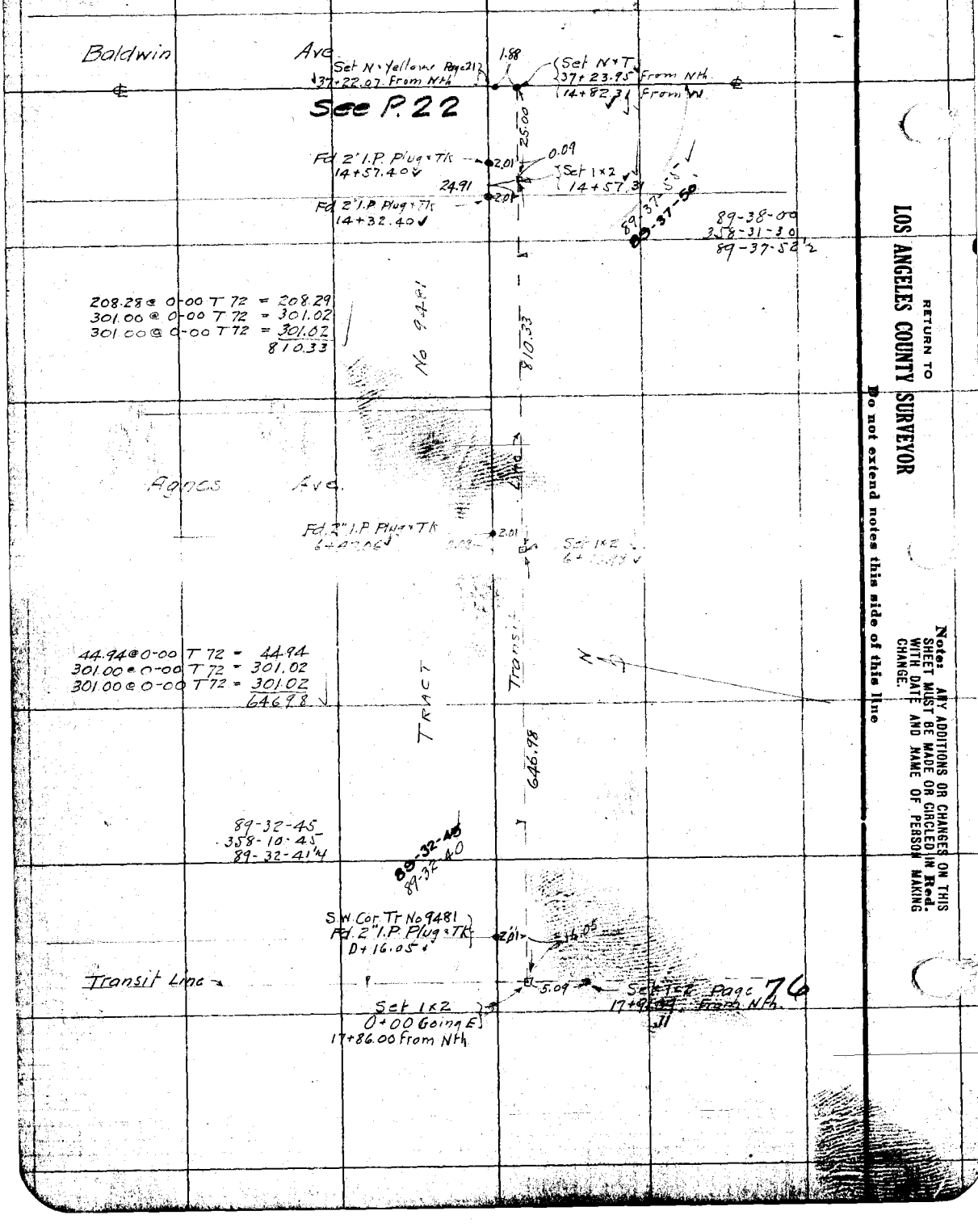

RETURN TO
LOS ANGELES COUNTY SURVEYOR

Do not extend notes this side of this line

Note: ANY ADDITIONS OR CHANGES ON THIS SHEET MUST BE MADE OR CIRCLED IN Red. WITH DATE AND NAME OF PERSON MAKING CHANGE.

Date 7/18/1927 Notes by Miller Chief Party Miller F.B. [illegible]

Plotted by [illegible]	[illegible] 4118 [illegible]
Date Aug. 1927	Location Arden Drive
Map No. B.116	Surveyed by Miller
Plotting Sht'd by D.M. Finlay	Date July 1927
Date Oct. 1927	Indexed

Continued at bottom page 22



Continued from Top Page 20

NOTE: ANY ADDITION OR CHANGES ON THIS SHEET MUST BE MADE OR CIRCLED IN RED, WITH DATE AND NAME OF PERSON MAKING CHANGE.

DO NOT EXTEND NOTES THIS SIDE OF THIS LINE

RETURN TO LOS ANGELES COUNTY SURVEYOR

F.B. 280 PG. 22 Miller Chief Party Notes by Miller Date 7/19/1927

Continued at Bottom Page 23

(16) 47+22.23

250.00 @ 0-00 T 86
= 250.04

(15) 44+72.19

250.00 @ 0-00 T 86
= 250.04

(14) 42+22.15

250.00 @ 0-00 T 86
= 250.04

Ave

(13) 39+72.11

N

250.00 @ 0-00 T 86
= 250.04

Baldwin

Set N & Yellow
37+22.07

See P. 20 B

Continued From Top Page 21.

RETURN TO
LOS ANGELES COUNTY SURVEYOR

NOTE: ANY ADDITION OR CHANGES ON THIS SHEET MUST BE MADE OR CIRCLED IN RED, WITH DATE AND NAME OF PERSON MAKING CHANGE.

DO NOT EXTEND NOTES THIS SIDE OF THIS LINE

Date 11-[illegible]-1927 Notes by Miller Chief Party Miller F.B. 280 Pg. [illegible]

Plotted by C. H. Rodgers	W. O. No. 4128 D.B.O. No. [illegible]
Date Aug. 1927	Location Baldwin Ave [illegible]
Map No. B116	Surveyed by Miller
Plotting C'k'd by D. M. Finlay	Date Nov. 1927
Date Oct. 1927	Indexed

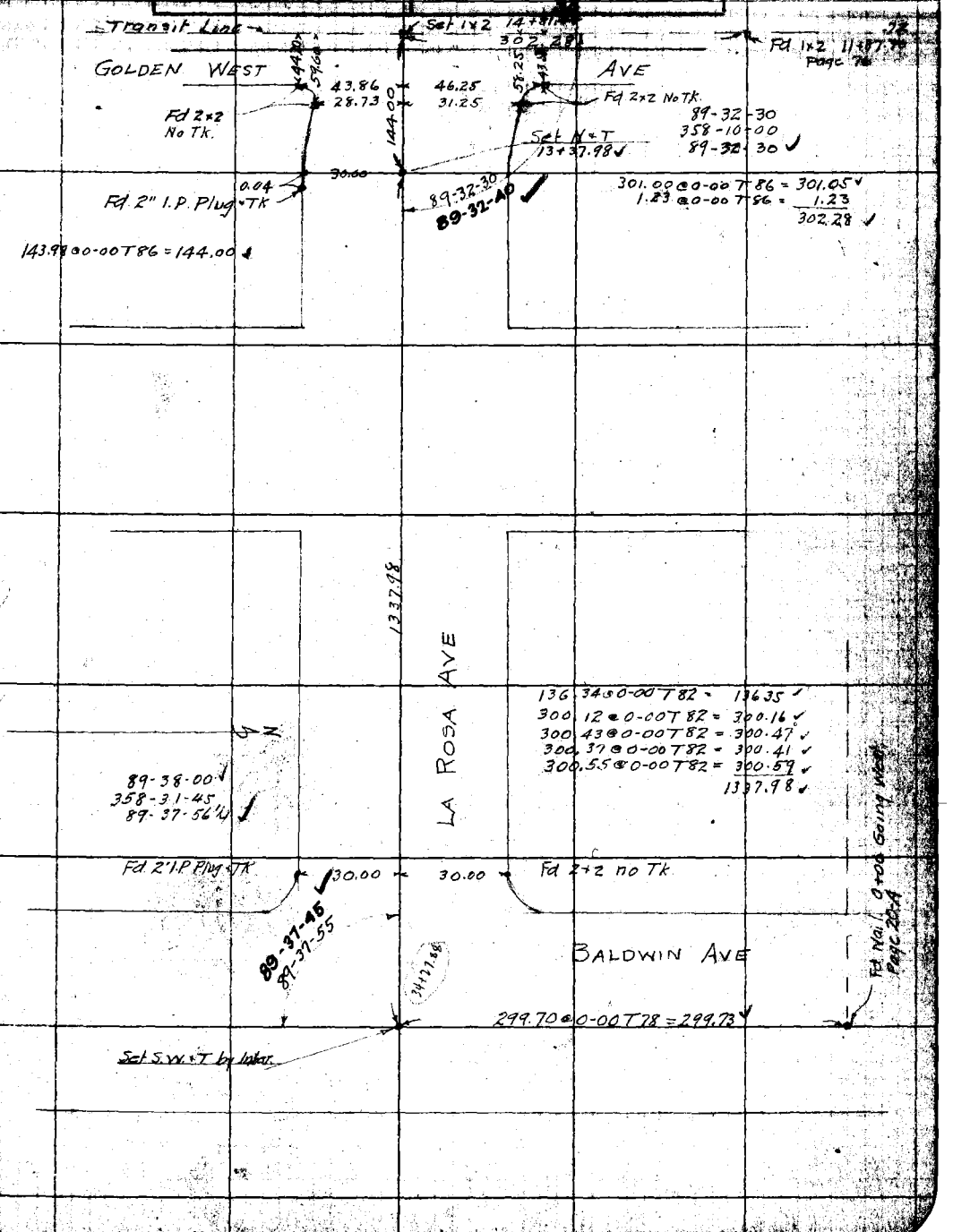

Note: ANY ADDITIONS OR CHANGES ON THIS SHEET MUST BE MADE OR CIRCLED IN Red. WITH DATE AND NAME OF PERSON MAKING CHANGE.

Do not extend notes this side of this line

RETURN TO LOS ANGELES COUNTY SURVEYOR

F.B. 280 Pg. 220 Miller Chief Party Notes by Miller Date

RETURN TO

LOS ANGELES COUNTY SURVEYOR

Do not extend notes this side of this line

Note: ANY ADDITIONS OR CHANGES ON THIS SHEET MUST BE MADE OR CIRCLED IN Red. WITH DATE AND NAME OF PERSON MAKING CHANGE.

Date 7/19/1927 Notes by Miller Chief Party Miller F.B. [illegible]

Plotted by [illegible]	W. O. No. 4119 B. O. B. No.
Date [illegible] 1927	Location Arden Drive
Map No. B116	Surveyed by Miller
Plotting Ck'd by [illegible] Finley	Date July 1927
Date Oct. 1927	Indexed

NOTE: ANY ADDITION OR CHANGES ON THIS SHEET MUST BE MADE OR CIRCLED IN RED. WITH DATE AND NAME OF PERSON MAKING CHANGE.

DO NOT EXTEND NOTES THIS SIDE OF THIS LINE

RETURN TO LOS ANGELES COUNTY SURVEYOR



Continued from Top Page 22

F.B. 280 PG. 24 Miller Chief Party Notes by Miller Date 7/19/1937

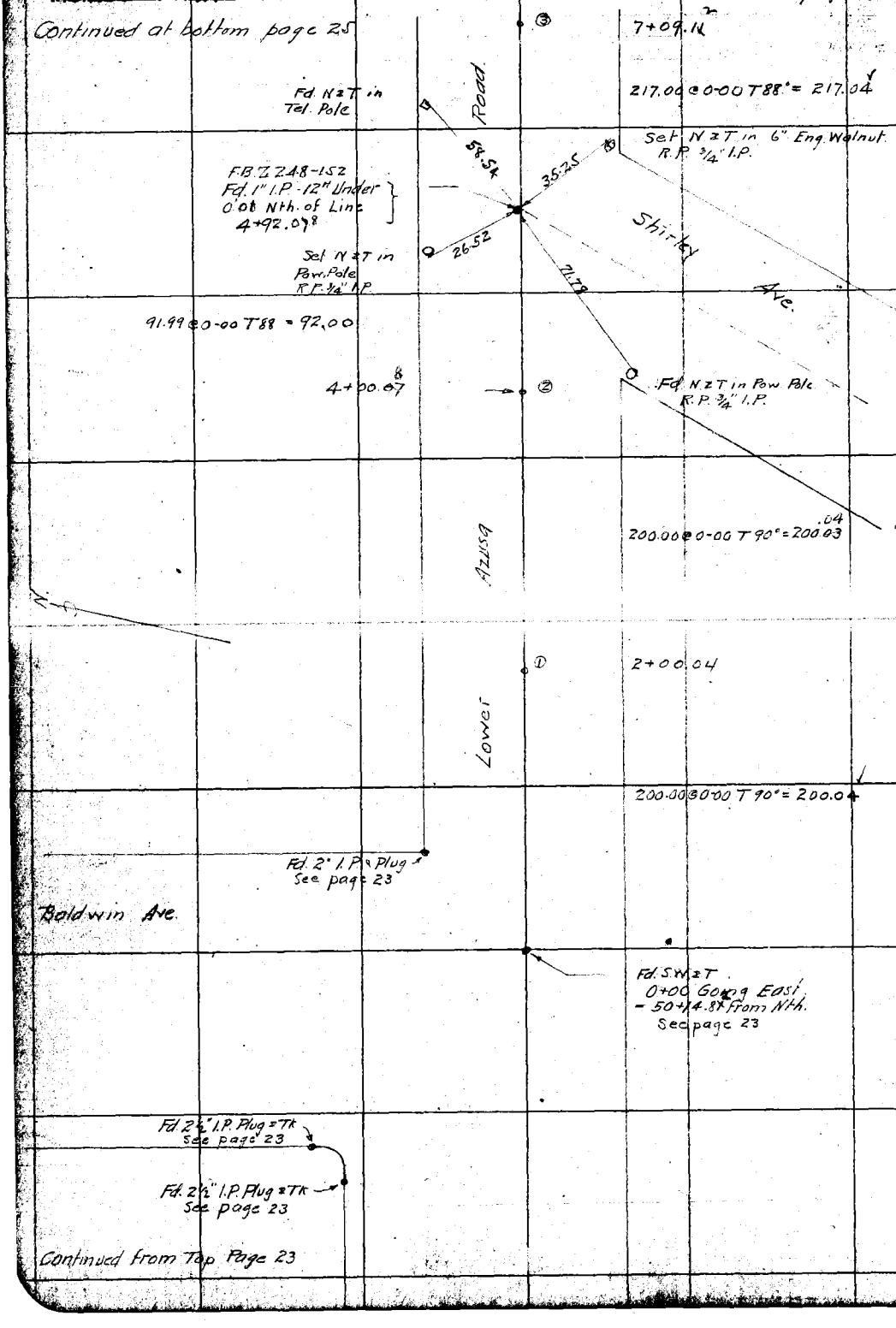

RETURN TO
LOS ANGELES COUNTY SURVEYOR

DO NOT EXTEND NOTES THIS SIDE OF THIS LINE

NOTE: ANY ADDITION OR CHANGES ON THIS SHEET MUST BE MADE OR CIRCLED IN RED. WITH DATE AND NAME OF PERSON MAKING CHANGE.

Date 7/19/1927 Notes by Miller Chief Party Miller F.B. 280 Pg. 25

Platted by [illegible]	W. O. No. 4119 D. B. D. No.
Date Aug. 1927	Location Arden Drive
Map No. 3116	Surveyed by Miller
Platting Ck'd by D.M. Finley	Date July 1927
Date Oct. 1927	Indexed

Continued at Bottom Page 26

	②	16+12.24
		301.00 @ 0-00 T 84° = 301.04
Road.		
	⑤	13+11.20
		301.00 @ 0-00 T 84° = 301.04
Azusa		
	④	10+10.15
		301.00 @ 0-00 T 84° = 301.04
Lower		
	③	7+09.12

Continued From Top Page 24

NOTE: ANY ADDITION OR CHANGES ON THIS SHEET MUST BE MADE OR CIRCLED IN RED. WITH DATE AND NAME OF PERSON MAKING CHANGE.

DO NOT EXTEND NOTES THIS SIDE OF THIS LINE

RETURN TO LOS ANGELES COUNTY SURVEYOR

F.B. 280 PG. 26 Miller Chief Party Notes by Miller Date 7/19/1927

Continued at Bottom Page 27

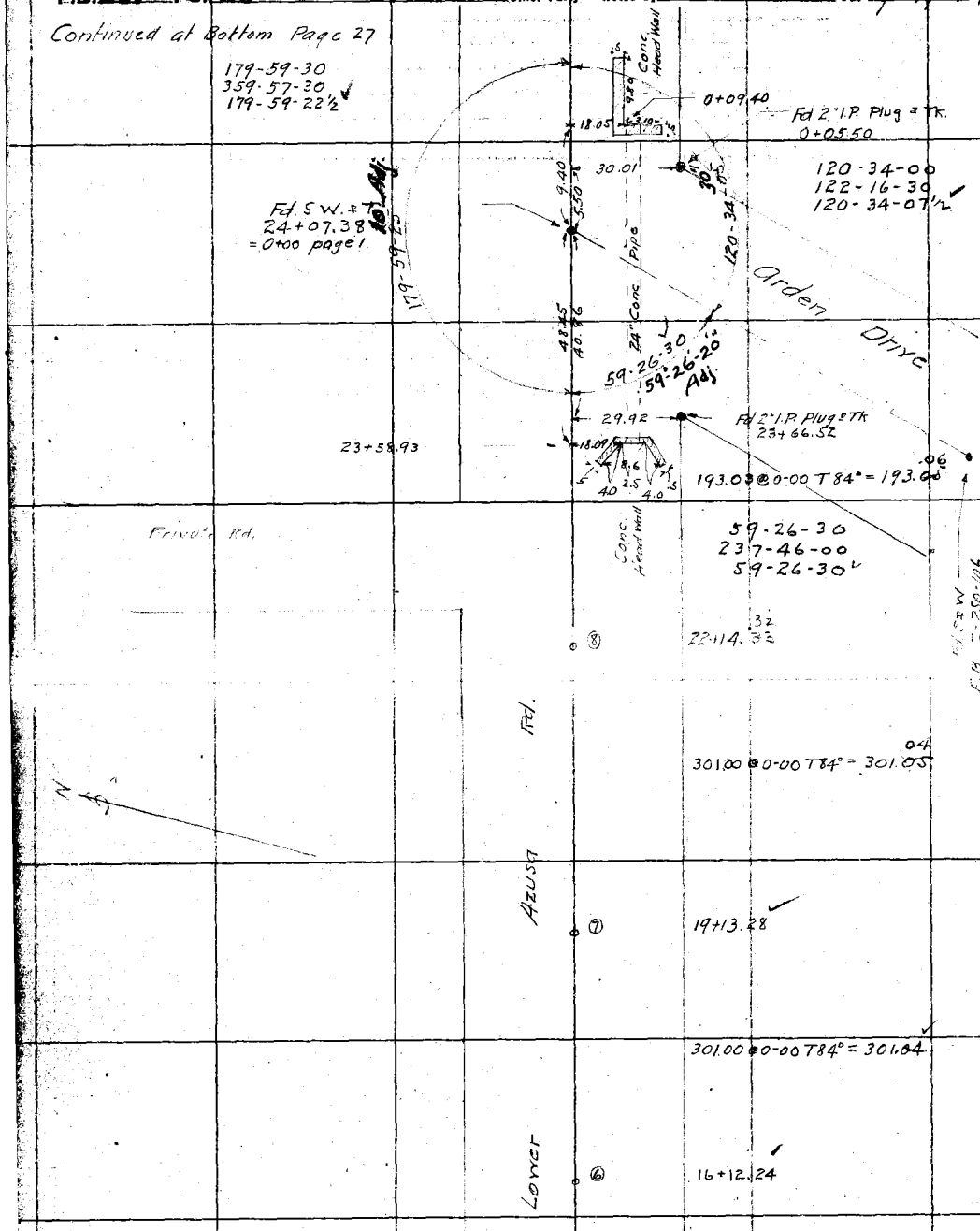

Continued From Top Page 25

RETURN TO
LOS ANGELES COUNTY SURVEYOR

NOTE: ANY ADDITION OR CHANGES ON THIS SHEET MUST BE MADE OR CIRCLED IN RED, WITH DATE AND NAME OF PERSON MAKING CHANGE.

DO NOT EXTEND NOTES THIS SIDE OF THIS LINE

Date 7/20/1927 Notes by Miller Chief Party Miller F.B. 280 Pg. 27

Platted by [illegible]	W. O. No. 4114 D. S. O. No.
Date [illegible] 1927	Location Arden Drive
Map No. B 116	Surveyed by Miller
Platting C'k'd by D.M. Finley	Date July 1927
Date Oct. 1927	Indexed

Continued at Bottom Page 28

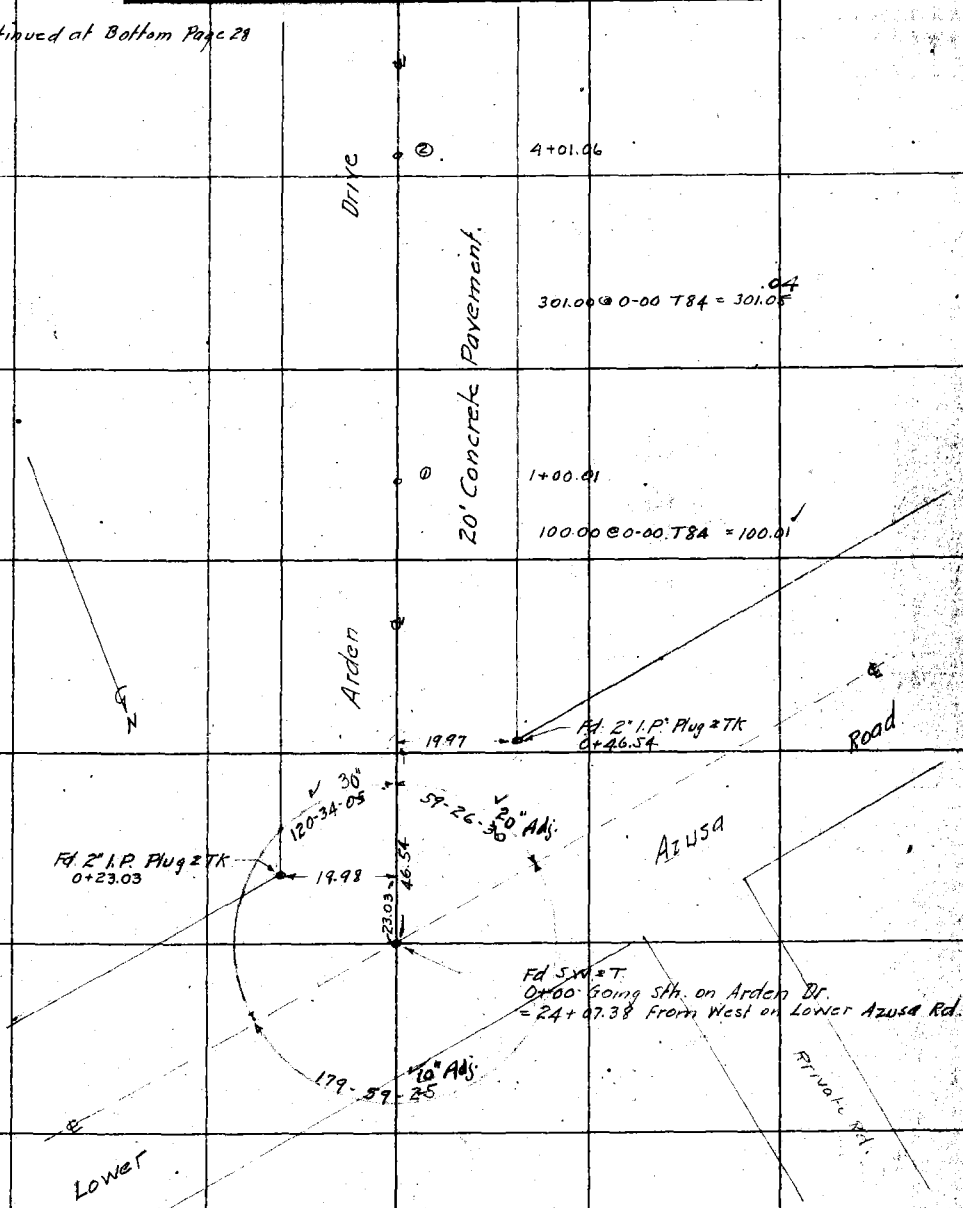

Continued from Top page 26

NOTE: ANY ADDITION OR CHANGES ON THIS SHEET MUST BE MADE OR CIRCLED IN RED, WITH DATE AND NAME OF PERSON MAKING CHANGE.

DO NOT EXTEND NOTES THIS SIDE OF THIS LINE

RETURN TO LOS ANGELES COUNTY SURVEYOR

F.B. 280 PG. 28 Miller Chief Party Notes by Miller Date 7/20/1927

Continued at Bottom Page 29

⑤ 13+04.19

301.00 @ 0-00 T84 = 301.04

④ 10+03.14

301.00 @ 0-00 T84° = 301.04

Drive

③ 7+02.10

N

301.00 @ 0-00 T84° = 301.04

Arden

② 4+01.06

Continued From Top Page 27

RETURN TO
LOS ANGELES COUNTY SURVEYOR

DO NOT EXTEND NOTES THIS SIDE OF THIS LINE

NOTE: ANY ADDITION OR CHANGES ON THIS SHEET MUST BE MADE OR CIRCLED IN RED. WITH DATE AND NAME OF PERSON MAKING CHANGE.

Date 7/20/1927 Notes by Miller Chief Party Miller F.B. 280 Pg. 29

Plotted by [illegible]	W. O. No. 4119 D. S. O. No.
Date Aug. 1927	Location Arden Drive
Map No. B 116	Surveyed by Miller
Plotting Ck'd by D.M. Finlay	Date July 1927
Date Oct. 1927	Indexed

NOTE: ANY ADDITION OR CHANGES ON THIS SHEET MUST BE MADE OR CIRCLED IN RED. WITH DATE AND NAME OF PERSON MAKING CHANGE.

DO NOT EXTEND NOTES THIS SIDE OF THIS LINE

RETURN TO LOS ANGELES COUNTY SURVEYOR

Fd. x Cut in Irrig. Manhole Cover

Fd N+T in Tel. Pole.

32.53

60.61

52.81

Fd S=W. F.B. Z-250-106
21+77.14.

270.83 @ 0-00 T 84° = 270.87

Fd. x Cut in Irrig. Manhole Cover

19+06.27

Drive

301.00 @ 0-00 T 84° = 301.04

16+05.23

301.00 @ 0-00 T 84° = 301.04

N

Arden

13+04.19

Continued from Top Page 28

F.B. 280 PG. 30 Miller Chief Party Notes by Miller Date 7/21/1927

Continued at Bottom Page 31.

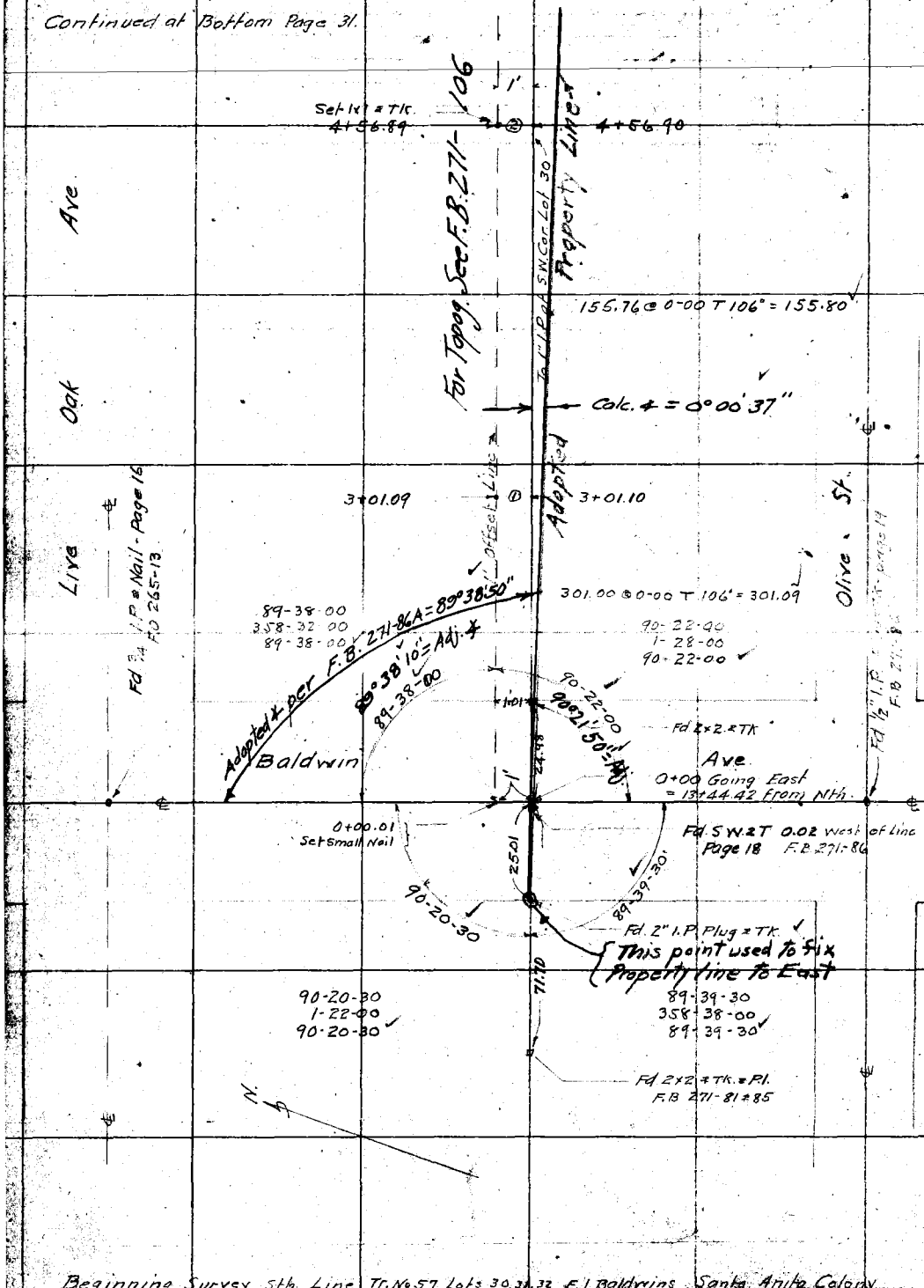

Beginning Survey Sth. Line Tr. No 57, Lots 30, 31, 32 E.J. Baldwins Santa Anita Colony

RETURN TO
LOS ANGELES COUNTY SURVEYOR

DO NOT EXTEND NOTES THIS SIDE OF THIS LINE

NOTE: ANY ADDITION OR CHANGES ON THIS SHEET MUST BE MADE OR CIRCLED IN RED. WITH DATE AND NAME OF PERSON MAKING CHANGE.

Date 7/21/1927 Notes by Miller Chief Party Miller F.B. [illegible]

Platted by [illegible]	W. O. No. 4119 B. S. O. No.
Date [illegible] 1927	Location Arden Drive
Map No. B 116	Surveyed by Miller
Platting Ck'd by D.M. Finley	Date July 1927
Date Oct. 1927	Indexed

Continued at bottom Page 32



Continued from Top Page 30

NOTE: ANY ADDITION OR CHANGES ON THIS SHEET MUST BE MADE OR CIRCLED IN RED, WITH DATE AND NAME OF PERSON MAKING CHANGE.

DO NOT EXTEND NOTES THIS SIDE OF THIS LINE

RETURN TO LOS ANGELES COUNTY SURVEYOR

F.B. 288 Pg. 32 Miller Chief Party Notes by Miller Date 7/21/1927

Continued at Bottom Page 33

Set 1x2

19+82.86

3.38

Fd. 1/2" I.P. - Page 12
2' Under Surface
M.R. 52-60°
19+79.48

0.11

32.31 @ 0-00 T98 = 32.32

19+50.58

N

30099 @ 0-00 T98° = 301.06

For Topog See F.B. 271-106

Walnut Grove Ave

Line

Fd 2"x2" Tk at Intersec. - Page 12
0.08 Sth. of Line
16+49.48

{For this Line See Pgs. 10 to 12

330.00

Adopted Property

0.23

Fd. 1" I.P. Page 12
13+19.48
See Page 52

13+19.47

1'

0.07 Calc.

Offset Line

1'

Continued from Top Page 31

RETURN TO
LOS ANGELES COUNTY SURVEYOR

DO NOT EXTEND NOTES THIS SIDE OF THIS LINE

NOTE: ANY ADDITION OR CHANGES ON THIS SHEET MUST BE MADE OR CIRCLED IN RED. WITH DATE AND NAME OF PERSON MAKING CHANGE.

Date 5/22/1927 Notes by Miller Chief Party Miller F.B. [illegible] Pg. 33

Plotted by [illegible]	W. O. No. 4119 D. S. O. No.
Date Aug 1927	Location Arden Drive
Map No. B 116	Surveyed by Miller
Plotting Ck'd by R.M. Finley	Date July 1927
Date Oct. 1927	Indexed

NOTE: ANY ADDITION OR CHANGES ON THIS SHEET MUST BE MADE OR CIRCLED IN RED. WITH DATE AND NAME OF PERSON MAKING CHANGE.

DO NOT EXTEND NOTES THIS SIDE OF THIS LINE

RETURN TO LOS ANGELES COUNTY SURVEYOR

Continued at Bottom Page 34.

0.48

Fd 4" I.P. Conc. Plug & Nail. M.R. 52-60 Tr No 7690 26+39.79

This point Accepted as N.W. Cor. of Tract 7690

Set 1x2 See Page 52

26+33.98

49.00 @ 0-00 T 90° = 49.01

For Topog See F.B. 271-106

Adopted Property Line

25+84.97

N

301.00 @ 0-00 T 90° = 301.06

22+83.91

301.00 @ 0-00 T 88° = 301.05

Calc. ∠ bet. Transit Line and Adopted Property Line = 0° 00' 37"

This point determined by proportion between 4" I.P. at 26+39.79 and 1" I.P. at 13+19.48

Set 1x2

19+82.86

0.15

Fd. ½" I.P. - Page 12 2' Under Surface M.R. 52-60 19+79.48

0.11

Proposed ℄ of Arden Drive per Pg. 52.

Continued from Top Page 32

F.B. 280 Pg. 34 Miller Chief Party Notes by Miller Date 7/22/1927

Continued at Bottom Page 35

29.58
29.25
Fd. 2" I.P. Plug & TK
M.R. 52-60 Tr. No. 7690
34+63.97
(Calc. Offset)

43.78

Pal Mal Ave.

0.33
Fd. 3x3 Stk & TK
F.B. 271-86
M.R. 52-60
Tr. No. 7690
34+20.18

Set 1x2

34+20.21
This Pt. used to fix Property Line

133.35 @ 0-00 T 94° = 133.38

32+86.88

For Topog See F.B. 271-106

Adopted Property Line. Ave.

301.00 @ 0-00 T 94° = 301.06

TRACT No 7690

29+85.77

301.00 @ 0-00 T 94° = 301.06

Daines

Fd. 2" I.P. Plug & TK - 0.37 Back
M.R. - 52-60
Tr. No. 7690
26+84.32

26+84.01

30.27
29.78
Calc. Offset

Walteria Ave.

Calc ∡ at 4" I.P. = 179° 58' 45"

50.72 @ 0-00 T 92° = 50.73

Fd. 4" I.P.
See page 33

For this Lot Line See Pg 48F.

Point on Property Line.
26+39.79

Set 1x2

26+33.98

Adopted Property Line.

Continued from Top Page 33

RETURN TO
LOS ANGELES COUNTY SURVEYOR

DO NOT EXTEND NOTES THIS SIDE OF THIS LINE

NOTE: ANY ADDITION OR CHANGES ON THIS SHEET MUST BE MADE OR CIRCLED IN RED, WITH DATE AND NAME OF PERSON MAKING CHANGE.

Date 7/22/1927 Notes by Miller Chief Party Miller F.B. 271 Pg. 35

Plotted by [illegible]	W. O. No. 4419 D. B. O. No.
Date Aug. 1927	Location Arden Drive
Map No. B 116	Surveyed by Miller
Plotting Ck'd by D. M. Finley	Date July 1927
Date Oct. 1927	Indexed

NOTE: ANY ADDITION OR CHANGES ON THIS SHEET MUST BE MADE OR CIRCLED IN RED, WITH DATE AND NAME OF PERSON MAKING CHANGE.

DO NOT EXTEND NOTES THIS SIDE OF THIS LINE

RETURN TO LOS ANGELES COUNTY SURVEYOR

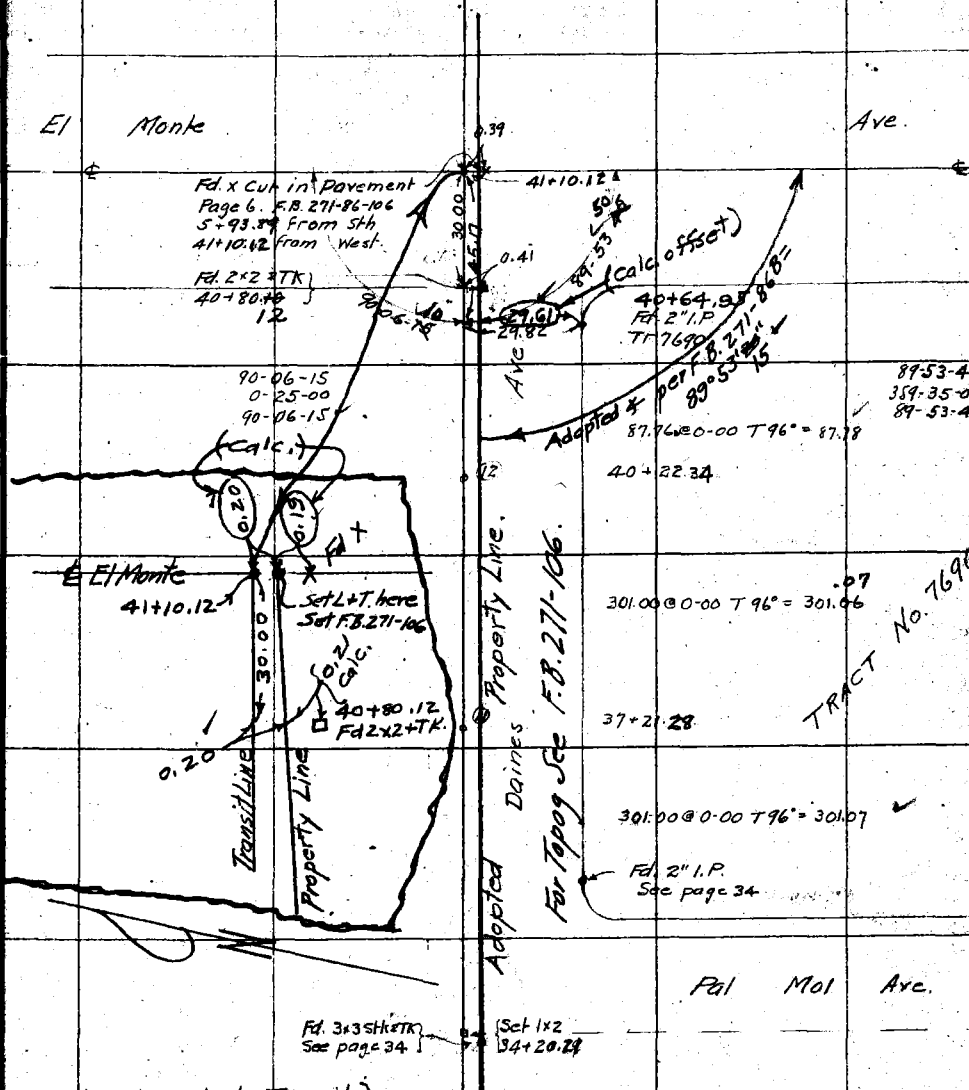

Continued from Top Page 34

F.B. 280 Pg. 36 Miller Chief Party Notes by Miller Date

RETURN TO
LOS ANGELES COUNTY SURVEYOR

NOTE: ANY ADDITION OR CHANGES ON THIS SHEET MUST BE MADE OR CIRCLED IN RED. WITH DATE AND NAME OF PERSON MAKING CHANGE.

DO NOT EXTEND NOTES THIS SIDE OF THIS LINE

Date 7/22/1927 Chief Party Miller F.B. 280 PG. 37

Plotted by [illegible]	W. O. No. 4119 B. O. O. No.
Date 8 Aug 1927	Location Arden Drive
Map No. B 116	Surveyed by Miller
Plotting C'k'd by D.M. Finley	Date July 1927
Date Oct. 1927	Indexed

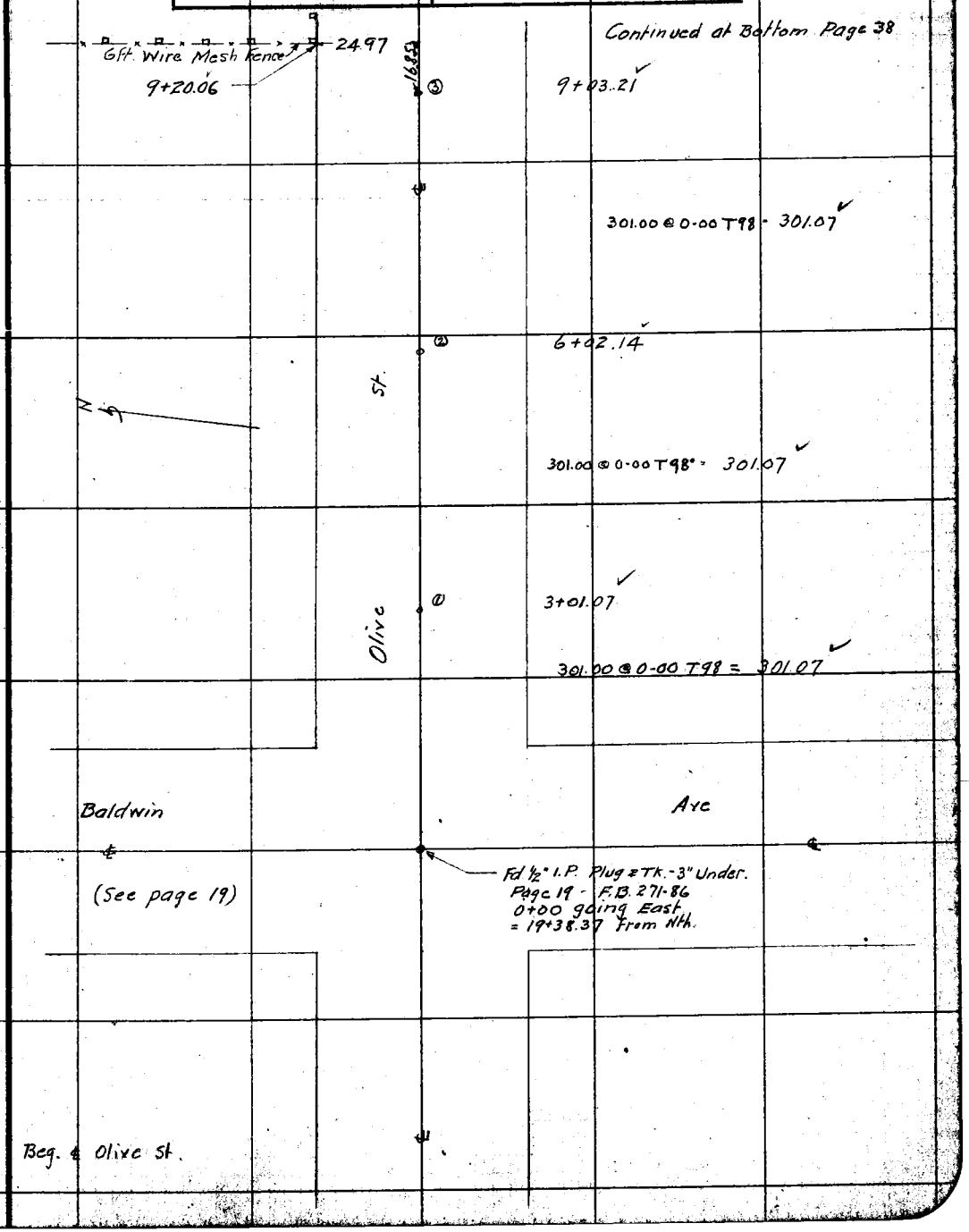

NOTE: ANY ADDITION OR CHANGES ON THIS SHEET MUST BE MADE OR CIRCLED IN RED, WITH DATE AND NAME OF PERSON MAKING CHANGE.

DO NOT EXTEND NOTES THIS SIDE OF THIS LINE

RETURN TO LOS ANGELES COUNTY SURVEYOR

F.B. 280 Pg. 38 Miller Chief Party Notes by Miller Date 7/23/1927

Continued at Bottom Page 39

⑤ 16+20.94

St.

301.00 @ 0-00 T90 = 301.06

Fd 2x2 * TK
13+20.03

24.89

25.11

Fd 2x2 * TK
13+19.73

Set 8d Nail
13+19.88

Fd. 20d Nail 0.07 Sth. of Line
13+19.88

150.93 @ 0-00 T88° = 150.95

N

④ 11+68.93

6' Wire Mesh Fence

25.18

Olive

265.67 @ 0-00 T88° = 265.72

6' Wire Mesh Fence
9+20.06

③ 9+03.21

Continued From Top Page 37

RETURN TO
LOS ANGELES COUNTY SURVEYOR

DO NOT EXTEND NOTES THIS SIDE OF THIS LINE

NOTE: ANY ADDITION OR CHANGES ON THIS SHEET MUST BE MADE OR CIRCLED IN RED. WITH DATE AND NAME OF PERSON MAKING CHANGE.

Date 7/23/1927 Notes by Miller Chief Party Miller F.B. 280 Pg. 39

Plotted by [illegible]	W. O. No. 4119 S. B. O. No.
Date Aug 01 1927	Location Arden Drive
Map No. B 116	Surveyed by Miller
Plotting Ck'd by [illegible]	Date July 1927
Date Oct. 1927	Indexed

Continued of Bottom Page 40

	⑧	25+82.~~11~~
		301.00 @ 0-00 T 92° = 301.~~05~~ .06
	⑦	22+81.06
St.		301.00 @ 0-00 T 92° = 301.06
		Set 8d Nail 19+80.00
		57.99 @ 0-00 T 90 = 58.00
N	⑥	19+22.00
Olive		301.00 @ 0-00 T 90 = 301.06
	⑤	16+20.94

Continued From Top Page 38

NOTE: ANY ADDITION OR CHANGES ON THIS SHEET MUST BE MADE OR CIRCLED IN RED, WITH DATE AND NAME OF PERSON MAKING CHANGE.

DO NOT EXTEND NOTES THIS SIDE OF THIS LINE

RETURN TO LOS ANGELES COUNTY SURVEYOR

F.B. 280 PG. 40 Miller Chief Party Notes by Miller Date 7/23/1927

Continued at Bottom Page 41

Pal Mal Ave

Set 8d Nail
34+20.11

177.92 @ 0-00 T 96° = 177.96

32+42.15

Tract No 7690

St

301.00 @ 0-00 T 96° = 301.07

29+41.08

301.00 @ 0-00 T 96 = 301.07

Walteria Ave

Set 8d Nail
26+40.01

57.88 @ 0-00 T 92° = 57.89

25+82.11

Olive

Continued from Top Pag 39

RETURN TO
LOS ANGELES COUNTY SURVEYOR

DO NOT EXTEND NOTES THIS SIDE OF THIS LINE

NOTE: ANY ADDITION OR CHANGES ON THIS SHEET MUST BE MADE OR CIRCLED IN RED, WITH DATE AND NAME OF PERSON MAKING CHANGE.

Date 7/23/1927 Notes by Miller Chief Party Miller F.B. 280 Pg. 41

Plotted by [illegible]	W.O. No. 4419 D.S.D. No.
Date Aug 31 1927	Location Arden Drive
Map No. B 116	Surveyed by Miller
Plotting Ck'd by D.M. Finley	Date July 1927
Date Oct 1927	Indexed

End.

El Monte Ave.

See Page 5 & 5-A

Fd Ld & TK Page 5 & 5-A
F.B. 271-86
41+12.49

44.90

Fd 2" I.P Plug & TK
Tr No 7690

30.00

90.22 @ 0-00 T 96° = 90.24

40+22.24

TRACT No 7690

301.00 @ 0-00 T 96° = 301.07

37+21.18

N

St.

Olive

Fd 2" I.P Plug & TK
Tr No 7690

29.93

301.00 @ 0-00 T 96° = 301.07

Pal Mal Ave.

47.47

Set 8d Nail
34+20.11

Continued from Top Page 40

NOTE: ANY ADDITION OR CHANGES ON THIS SHEET MUST BE MADE OR CIRCLED IN RED, WITH DATE AND NAME OF PERSON MAKING CHANGE.

DO NOT EXTEND NOTES THIS SIDE OF THIS LINE

RETURN TO LOS ANGELES COUNTY SURVEYOR

F.B. 280 Pg. 42 Miller Chief Party Notes by Miller Date 7/23/1927

Continued at Bottom Page 43

9+61.09 ③

4.00

301.00 @ 0-00 T 96° = 301.07

Set N.&T.
6+60.02

57.86 @ 0-00 T 96° = 57.87

6+02.15 ②

301.00 @ 0-00 T 96 = 301.06

3+01.09 ①

4 ft. Offset Line

301.00 @ 0-00 T 96 = 301.07

89-40-15
358-45-00
89-40-15

89-40-15
89-40-25 Adj

90-19-45
90-19-35 Adj

90-19-45
1-19-00
90-19-45

4.00

Fd. 2×2 = TK

24.96

Baldwin

Set Small Nail. Ave.
0+00 Going East

0+00.02

4.00

Fd. N.&T. 0.03 West ℄ Baldwin
25+34.40 From Nth. - See Page 19

See Page 19

Set F.B.
297-22

Beginning Sth. Line Lots. 39 to 44 Inc. E.J. Baldwins Add. Nol. Santa Anita Colony.

RETURN TO
LOS ANGELES COUNTY SURVEYOR

NOTE: ANY ADDITION OR CHANGES ON THIS SHEET MUST BE MADE OR CIRCLED IN RED. WITH DATE AND NAME OF PERSON MAKING CHANGE.

DO NOT EXTEND NOTES THIS SIDE OF THIS LINE

Date 7/[illegible]/1927 Notes by Miller Chief Party Miller F.B. [illegible] Pg. 43

Plotted by [illegible]	W. O. No. 4419 S. S. O. No.
Date [illegible] 1927	Location Arden Drive
Map No. B 116	Surveyed by Miller
Planing Check by R. M. Finley	Date July 1927
Date Oct. 1927	Indexed

Continued at Bottom Page 44

NOTE: ANY ADDITION OR CHANGES ON THIS SHEET MUST BE MADE OR CIRCLED IN RED, WITH DATE AND NAME OF PERSON MAKING CHANGE.

DO NOT EXTEND NOTES THIS SIDE OF THIS LINE

RETURN TO LOS ANGELES COUNTY SURVEYOR

Set 1x2
14+26.90

106.86 @ 0-00 T88° = 106.88

2.93
Fd 1" I.P. -8" Under Surface.
13+26.31
Fd 1¼" I.P. -8" Under Surface.
13+26.30
6.29
6.28
3.24
3.43
Set 1x2
13+20.02
Fd 2x2 x Tk. 0.02 back.
13+20.00
4.00

57.85 @ 0-00 T96 = 57.86

N

12+62.16

301.00 @ 0-00 T96° = 301.07

Offset Line

9+61.09

4.00

Continued from Top Page 42

F.B. 280 PG. 44 Miller Chief Party Notes by Miller Date 7/25/1927

Continued at Bottom Page 45

Offset Line

Set 1x2 18+35.28 — 5.00 — Set 1x2

120.96 @ 0-00 T94° = 120.98 — 4.00

Set 1x2 17+14.30

58.91 @ 0-00 T92 = 58.92

Set 1x2 16+55.38

N

145.94 @ 0-00 T94° = 145.97 — 4.00

Set 1x2 15+09.41

Offset Line

82.49 @ 0-00 T94 = 82.51

Set 1x2 14+26.90

Continued from Top Page 43 — 4.00

RETURN TO
LOS ANGELES COUNTY SURVEYOR

NOTE: ANY ADDITION OR CHANGES ON THIS SHEET MUST BE MADE OR CIRCLED IN RED. WITH DATE AND NAME OF PERSON MAKING CHANGE.

DO NOT EXTEND NOTES THIS SIDE OF THIS LINE

Date 7/26/1927 Notes by Miller Chief Party Miller F.B. 240 Pg. 45

Plotted by [illegible]	W.O. No. [illegible] S.O. No.
Date Aug 29 1927	Location Arden Drive
Map No. B 116	Surveyed by Miller
Plotting Ck'd by R.M. Finley	Date July 1927
Date Oct. 1927	Indexed

Continued at Bottom Page 46

Set 1x2
23+46.43

9.00

230.23 @ 0-00 T 92° = 230.28

Offset Line

Set 1x2
21+16.15

136.10 @ 0-00 T 94° = 136.13

11.32

Fd. 3/4" I.P. Flush
20+02.79

22.49

Set 1x2
19+80.02

9.00

144.71 @ 0-00 T 94° = 144.74

Offset Line

Set 1x2
18+35.28

5.00

Set 1x2
18+35.28

22.60

Fd 2x2 w TK.
18+12.68

Continued From Top Page 44

NOTE: ANY ADDITION OR CHANGES ON THIS SHEET MUST BE MADE OR CIRCLED IN RED. WITH DATE AND NAME OF PERSON MAKING CHANGE.

DO NOT EXTEND NOTES THIS SIDE OF THIS LINE

RETURN TO LOS ANGELES COUNTY SURVEYOR

F.B. 280 PG. 46 Miller Chief Party Notes by Miller Date 7/25/1927

Continued at Bottom Page 47

Set 1x2
33+00.02

9.00

57.88 @ 0-00 T 90° = 57.89

32+42.13 ⑥

301.00 @ 0-00 T 90 = 301.06

Offset Line

29+41.07 ⑤

301.00 @ 0-00 T 90° = 301.05.

N 49

Set 1x2
26+40.02

See Page 48-G

293.53 @ 0-00 T 94 = 293.59

Offset Line

Set 1x2
23+46.43

9.00

Continued from Top Page 45

RETURN TO
LOS ANGELES COUNTY SURVEYOR

NOTE: ANY ADDITION OR CHANGES ON THIS SHEET MUST BE MADE OR CIRCLED IN RED. WITH DATE AND NAME OF PERSON MAKING CHANGE.

DO NOT EXTEND NOTES THIS SIDE OF THIS LINE

Date 7/26/1927 Notes by Miller Chief Party Miller F.B. 280 Pg. 47

Plotted by [illegible]	W. O. No. 4114 B. S. O. No.
Date Aug. 1927	Location Arden Drive
Map No. B116	Surveyed by Miller
Plotting Ck'd by R.M. Finley	Date July 1927
Date Oct. 1927	Indexed

Continued at Bottom Page 48

Set 1x2
38+78.41

9.00

209.47 @0-00 T92° = 209.51

36+68.90 ⑦

Property of Geo Amos

Offset Line

301.00 @0-00 T92 = 301.06

Set 1x2
33+67.84

0.36

7.54

Fd. 1" I. Pin -6" Under Surface.
0.36 back. - 33+67.48 (This iron Pin was driven thru (by Geo Amos) old 4x4 stake set by Goldsworthy & about 30 years ago)

9.00

67.81 @0-00 T93° = 67.82

Set 1x2
33+00.92

Continued from Top Page 46

9.00

NOTE: ANY ADDITION OR CHANGES ON THIS SHEET MUST BE MADE OR CIRCLED IN RED. WITH DATE AND NAME OF PERSON MAKING CHANGE.

DO NOT EXTEND NOTES THIS SIDE OF THIS LINE

RETURN TO LOS ANGELES COUNTY SURVEYOR

F.B. 280 Pg. 48 Miller Chief Party Notes by Miller Date 7/22/1927



Continued from Top Page 47

RETURN TO
LOS ANGELES COUNTY SURVEYOR

DO NOT EXTEND NOTES THIS SIDE OF THIS LINE

NOTE: ANY ADDITION OR CHANGES ON THIS SHEET MUST BE MADE OR CIRCLED IN RED, WITH DATE AND NAME OF PERSON MAKING CHANGE.

Date 9/19/1927 Notes by Miller Chief Party Miller F.B. 280 Pg. [illegible]

Plotted by C.H. Rodgers	W.O. No. 4119 S.A.O. No.
Date Aug. 1927	Location Arden Drive
Map No. B116	Surveyed by Miller
Plotting C'k'd by D.M. Finley	Date Sept. 1927
Date Oct. 1927	Indexed

Continued at bottom page 48-B

Set 1x2
16+45.03

89-34-30
358-18-30
89-34-37½

Adopted Property Line - See Pgs. 30-32

300.34@0-00T82 = 300.38

40" Adj

90-25-15
1-41-30
90-25-22½

90-25-25

89-34-35 20" Adj

300.38

0.01

Fd 1" I.P. = 13+44.65

Ave.

0.02 W. of Line
Fd. SW & T
Page 18
F.B. 271-86

Transit Line

Set Nail

0.23

13+44.42

Transit Line

Set Small Nail
Page 30

Set 1x2 - 13+43.42

89-33-45
358-15-15
89-33-48¾

89-33-50
89°33'45" = Adopted ∡

90-26-10
90°26'15" = Adopted ∡

90-26-15
1-44-45
90-26-11¼

Adopted ∡ = 90°25'

114.22@0-00T82 = 114.23
301.00@0-00T82 = 301.04
301.00@0-00T82 = 301.04
301.00@0-00T82 = 301.04
301.00@0-00T82 = 301.04
1318.39

1318.39

High Board Fe

Baldwin

89-33-30
358-13-45
89-33-26¼

Fd 1½" I.P.
Page 10
0+25.03

89°33'35" = Adj ∡

89-33-25

High board Fe

25.03

Live Oak

Ave

329.48

Set Ld & Tk at Walnut
Grove Ave. - Page 10

Cut Small x in Conc.
0+00

Fd. ¾" I.P. - Pg. [illegible]
F.O. 265-13

N

NOTE: ANY ADDITION OR CHANGES ON THIS SHEET MUST BE MADE OR CIRCLED IN RED, WITH DATE AND NAME OF PERSON MAKING CHANGE.

DO NOT EXTEND NOTES THIS SIDE OF THIS LINE

RETURN TO
LOS ANGELES COUNTY SURVEYOR

F.B. 280 PG. 48-B Miller Chief Party Notes by Miller Date 9/20/1927

Continued at bottom Page 48-C.

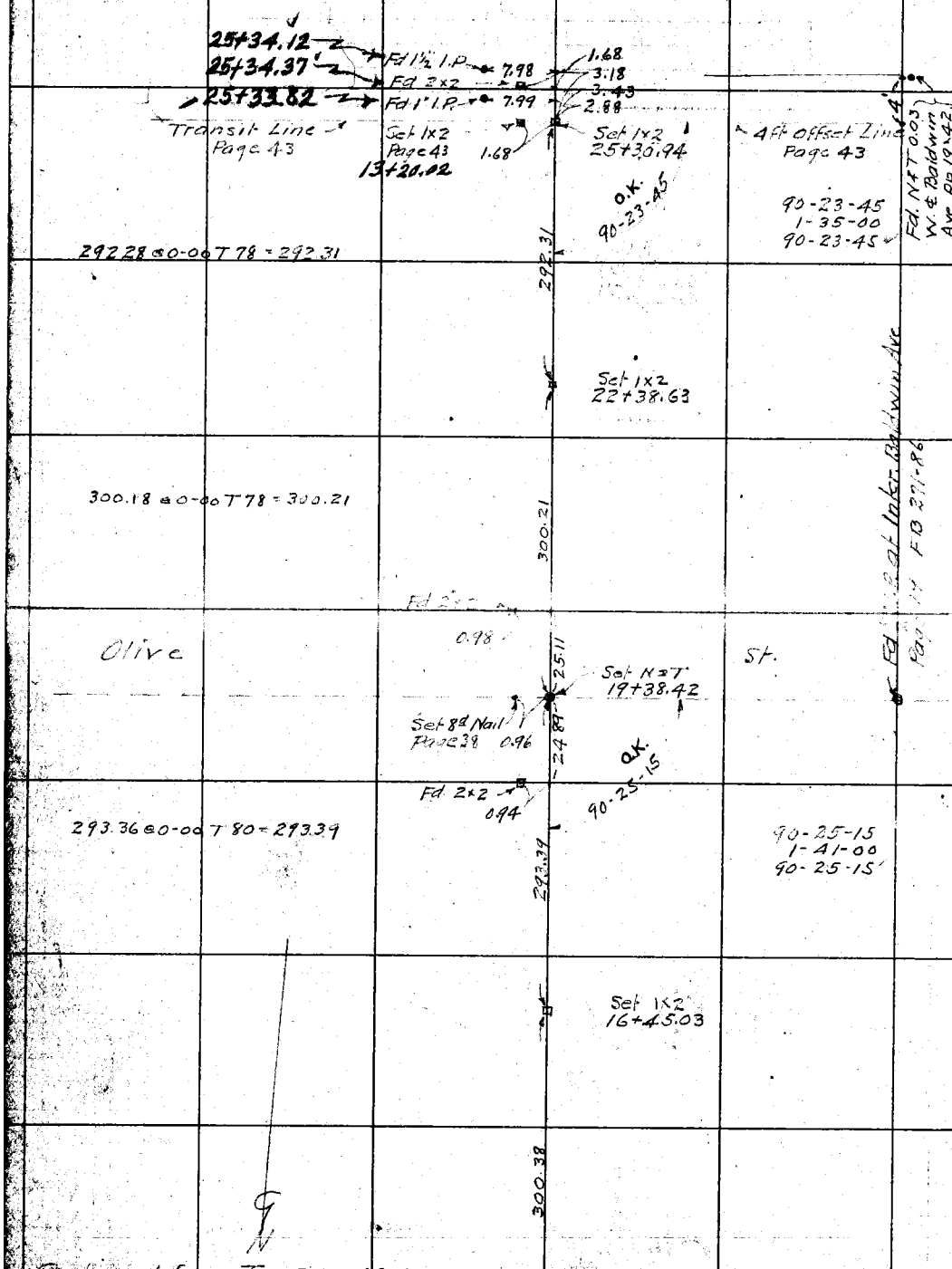

Continued From Top Page 48-A

RETURN TO
LOS ANGELES COUNTY SURVEYOR

DO NOT EXTEND NOTES THIS SIDE OF THIS LINE

NOTE: ANY ADDITION OR CHANGES ON THIS SHEET MUST BE MADE OR CIRCLED IN RED. WITH DATE AND NAME OF PERSON MAKING CHANGE.

Date 9/21/1927 Notes by Miller Chief Party Miller F.B. 280 Pg. 48-C

Plotted by C.H. Rodgers	W.O. No. 4119 D.S.O. No.
Date Aug. 1927	Location Arden Drive
Map No. B116	Surveyed by Miller
Plotting C'k'd. by D.M. Finley	Date Sept 1927
Date Oct. 1927	Indexed

Continued at bottom Page 48-D

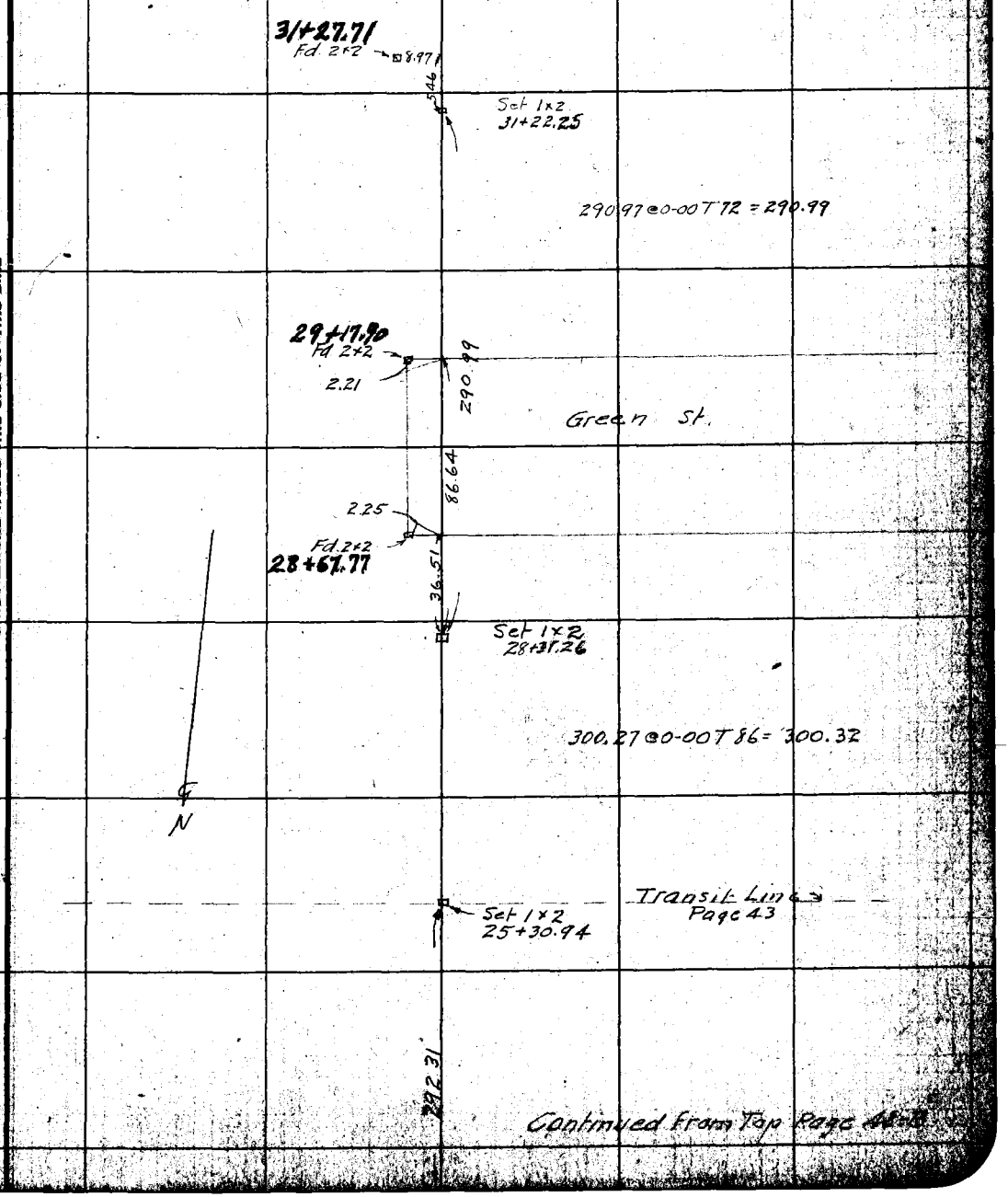

Continued from Top Page 48-B

NOTE: ANY ADDITION OR CHANGES ON THIS SHEET MUST BE MADE OR CIRCLED IN RED, WITH DATE AND NAME OF PERSON MAKING CHANGE.

DO NOT EXTEND NOTES THIS SIDE OF THIS LINE

RETURN TO LOS ANGELES COUNTY SURVEYOR

F.B. 280 PG. 48-D Miller Chief Party Notes by Miller Date 9/21/1977

Continued at bottom Page 48-E

Set N=T
46+49.34

104.55 @ 0-00 T 86 = 104.56
301.00 @ 0-00 T 86 = 301.05
301.00 @ 0-00 T 86 = 301.05
706.66

706.66
Offset Line

Set 1x2
39+42.68
4.78 7.58
39+37.90
Fd 2x2

91.33 @ 0-00 T 86 = 91.34
301.00 @ 0-00 T 84 = 301.04
392.38

15.00
Set 1x2
35+50.70

301.36 @ 0-00 T 80 = 301.40

32+51.56
Fd 3/4 I.P.
9.87
2.66
32+48.90

126.64 @ 0-00 T 78 = 126.65

15.00
Set 1x2
31+22.25

N

290.99

Continued from Top Page 48-C

RETURN TO
LOS ANGELES COUNTY SURVEYOR

NOTE: ANY ADDITION OR CHANGES ON THIS SHEET MUST BE MADE OR CIRCLED IN RED. WITH DATE AND NAME OF PERSON MAKING CHANGE.

DO NOT EXTEND NOTES THIS SIDE OF THIS LINE

Date 9/24/1927 Notes by Miller Chief Party Miller F.B. 280 Pg. [illegible]

Plotted by F.H. Rodgers	W. O. No. 4119 B. B. O. No.
Date Aug. 1927	Location Arden Drive
Map No. B 116	Surveyed by Miller
Plotting Ch'd by R.M. Foley	Date Sept 1927
Date Oct. 1927	Indexed

NOTE: ANY ADDITION OR CHANGES ON THIS SHEET MUST BE MADE OR CIRCLED IN RED, WITH DATE AND NAME OF PERSON MAKING CHANGE.

DO NOT EXTEND NOTES THIS SIDE OF THIS LINE

RETURN TO LOS ANGELES COUNTY SURVEYOR

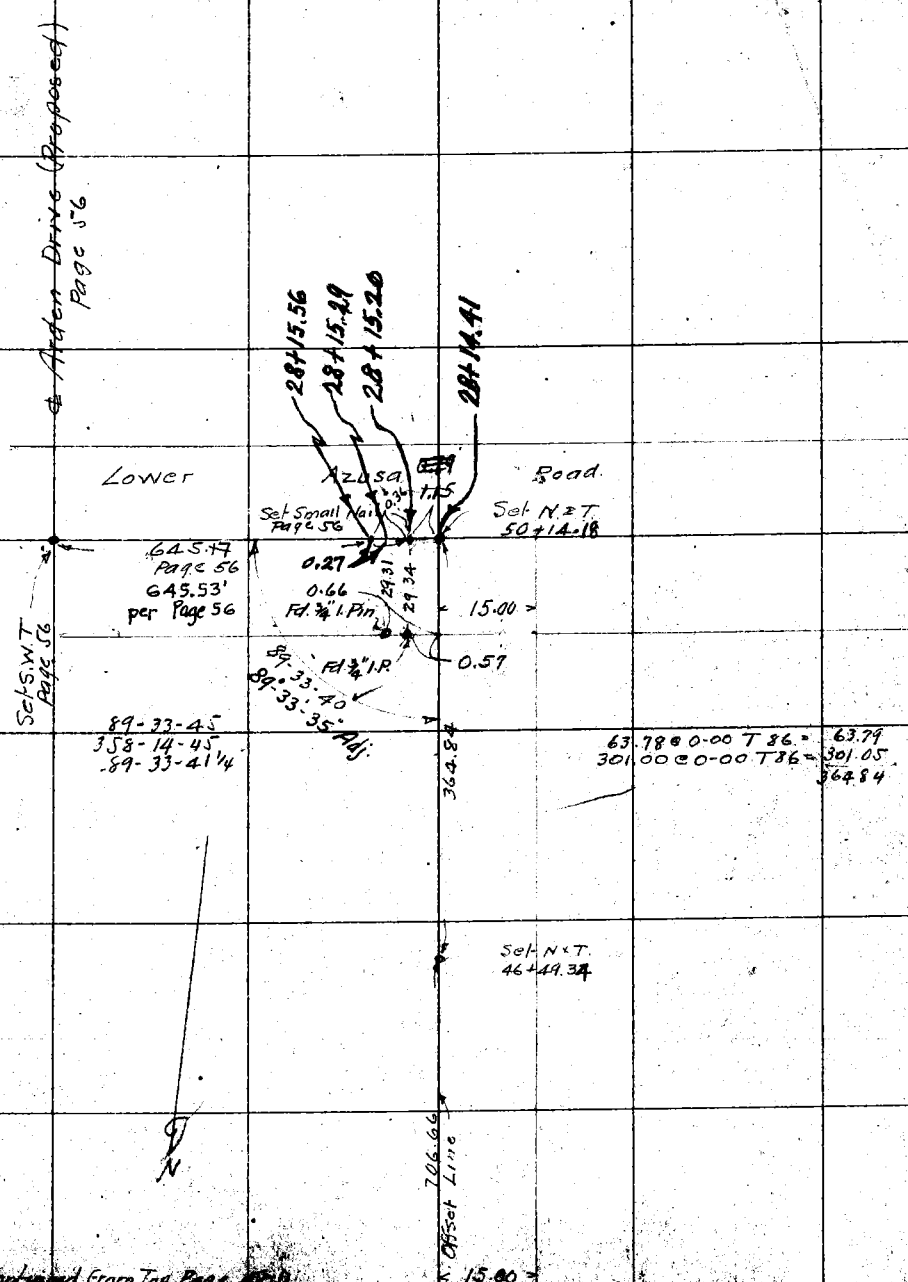

Continued From Top Page [illegible]

F.B. 280 Pg. 48-F Miller Chief Party Notes by Miller Date 9/22/1927

Continued at bottom Page 48-G

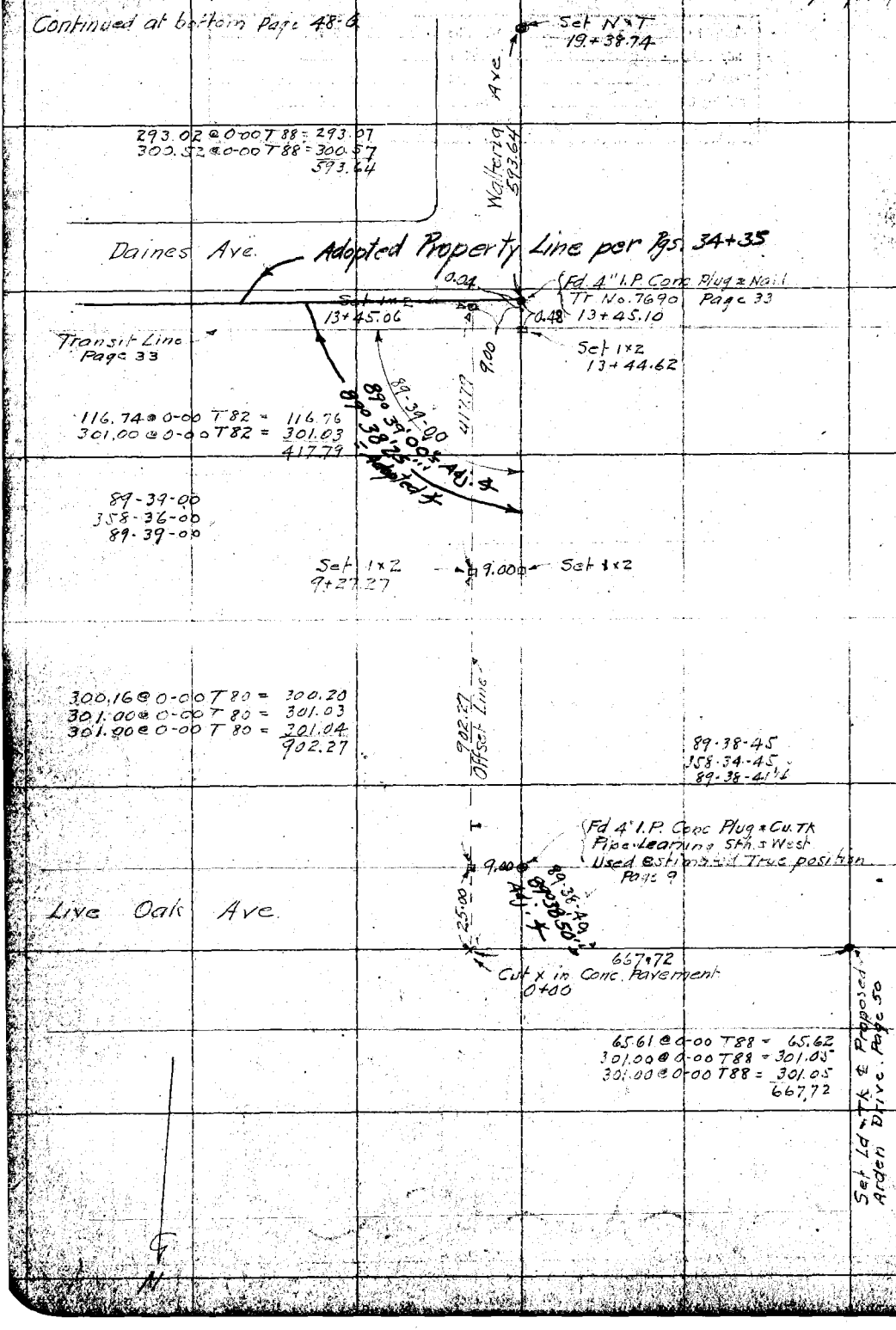

RETURN TO
LOS ANGELES COUNTY SURVEYOR

DO NOT EXTEND NOTES THIS SIDE OF THIS LINE

NOTE: ANY ADDITION OR CHANGES ON THIS SHEET MUST BE MADE OR CIRCLED IN RED. WITH DATE AND NAME OF PERSON MAKING CHANGE.

Date 9/22/1927 Notes by Miller Chief Party Miller F.B. 280 Pg. [illegible]

Plotted by C. H. Rodgers	W. O. No. 4119 S. O. O. No.
Date Aug. 1927	Location Arden Drive
Map No. B116	Surveyed by Miller
Plotting Ch'd by [illegible]	Date Sept. 1927
Date Oct. 1927	Indexed

Continued at Bottom Page 48-H

Set 1x2
34+50.90

193.89 @ 0-00 T 76 = 193.91
124.42 @ 0-00 T 76 = 124.43
29.21 @ 0-00 T 74 = 29.21
276.40 @ 0-00 T 72 = 276.42
623.97

305.6
124.4
43.00
624
194.00

124.4
305.6
623.97

Set 1x2
28+26.93

300.30 @ 0-00 T 84 = 300.34

300.34

89-41-00
358-44-15
89-41-03 3/4

89° 40' 55" Adj.
89-41-05

Set 1x2
25+26.80

0.28

Set 1x2 Page 46
26+40.02 from West

Transit Line
Page 46.

39.00

Set 1x2
25+26.59

90° 19' 05" Adj.
90-18-55

286.95 @ 0-00 T 90 = 287.01
301.00 @ 0-00 T 90 = 301.05
588.06

90-19-00
1-15-30
90-18-52 1/2

Ld & Tk at El Monte

588.06

Olive St.

Set 8d Nail
Page 40

0.27

Set N. & T
19+38.74

89° 39' 25" Adj.
89-39-15

89-39-15
358-37-00
89-39-15

Walteria Ave.

593.64

N

Continued from Top Page 48-H

NOTE: ANY ADDITION OR CHANGES ON THIS SHEET MUST BE MADE OR CIRCLED IN RED, WITH DATE AND NAME OF PERSON MAKING CHANGE.

DO NOT EXTEND NOTES THIS SIDE OF THIS LINE

RETURN TO
LOS ANGELES COUNTY SURVEYOR

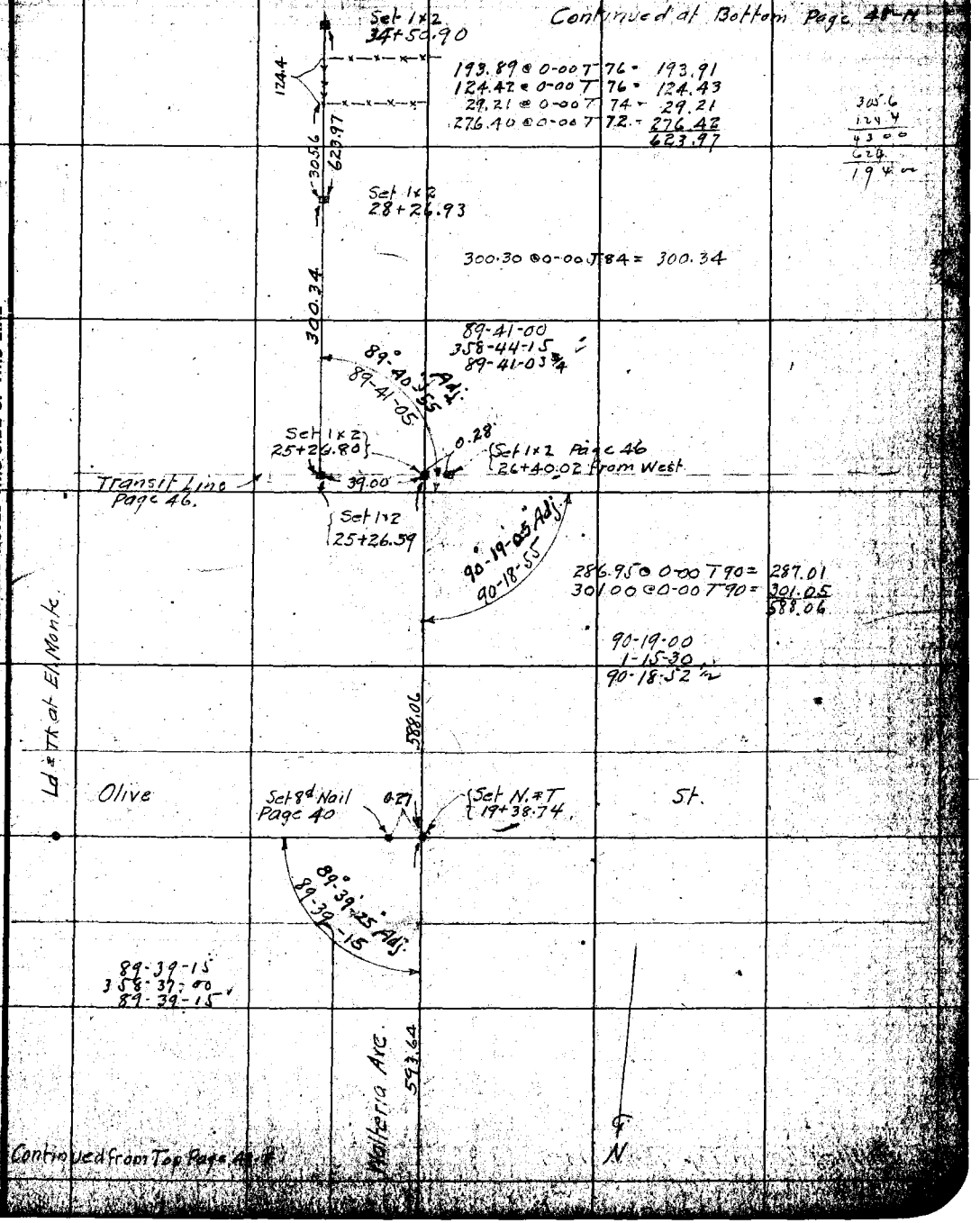

F.B. 280 PG. 48-H Miller Chief Party Notes by Miller Date 9/23/1970

Lower Azusa Road.

Ardor Dr.

271.70

Fd S-W at El Monte Page 1.

Cut x in Conc. Pave. 50+14.02

Fd S-W Page 1.

89-37-00 25' Adj.

271.65 @ 0-00 T88 = 271.70

89-37-00
358-28-15
89-37-03 3/4"

448.82

147.76 @ 0-00 T86 = 147.78
301.00 @ 0-00 T82 = 301.04
448.82

Set 1x2
45+65.20

599.45

300.08 @ 0-00 T82 = 300.12
299.37 @ 0-00 T82 = 299.33
599.45

Set 1x2
39+65.75

514.85

213.80 @ 0-00 T78 = 213.82
301.00 @ 0-00 T78 = 301.03
514.85

Set 1x2
34+50.90

623.97

N

Continued From Top Page 48-G.

RETURN TO
LOS ANGELES COUNTY SURVEYOR

DO NOT EXTEND NOTES THIS SIDE OF THIS LINE

NOTE: ANY ADDITION OR CHANGES ON THIS SHEET MUST BE MADE OR CIRCLED IN RED. WITH DATE AND NAME OF PERSON MAKING CHANGE.

Date [illegible] Notes by Miller Chief Party Miller F.B. 280 Pg. 49

Plotted by [illegible]	Mr. O. No. 4119 B. B. O. No.
Date Aug 3 1927	Location Arden Drive
Map No. B 116	Surveyed by Miller
Plotting Ch'd by R.M. Finley	Date July 1927
Date Oct. 1927	Indexed

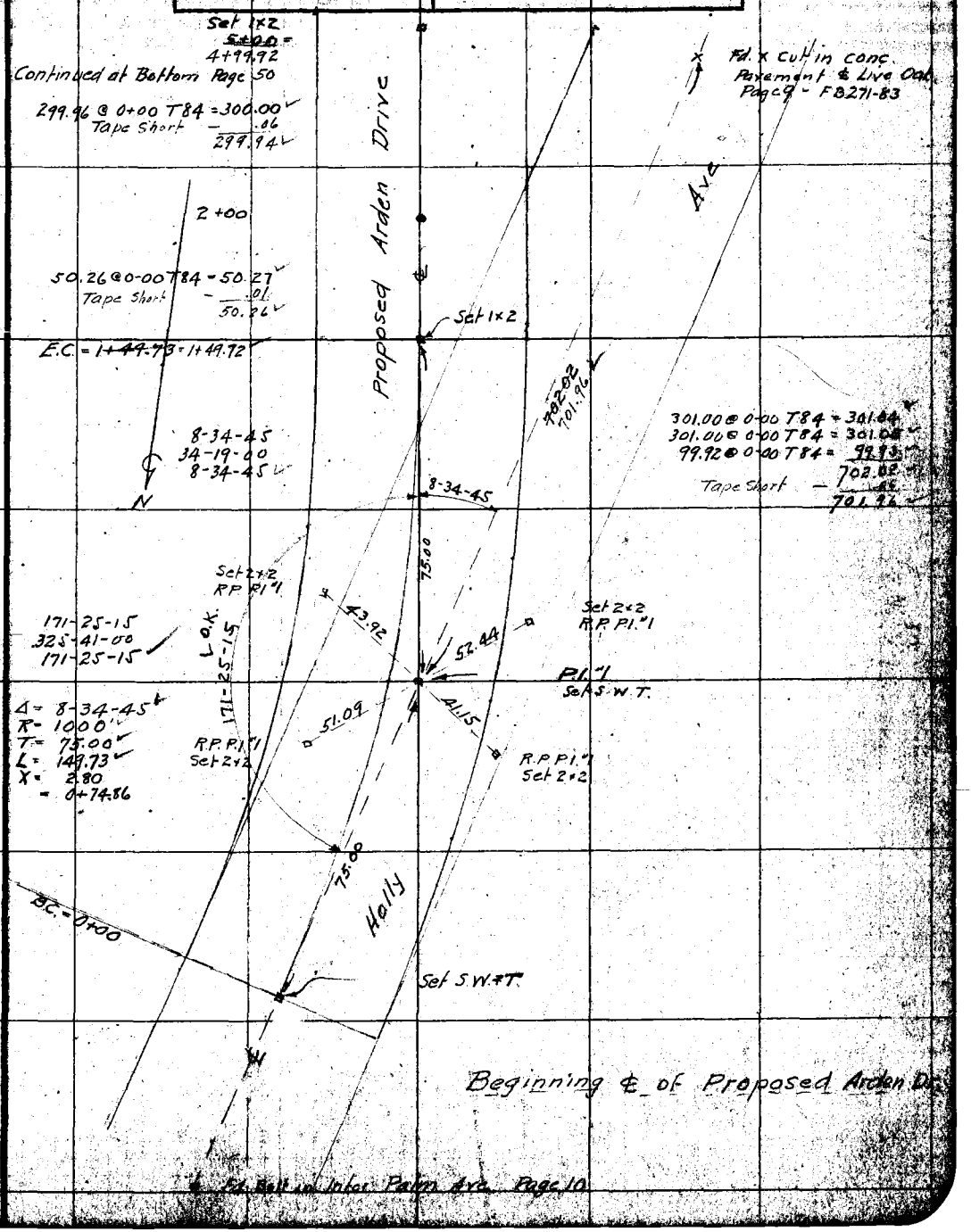

NOTE: ANY ADDITION OR CHANGES ON THIS SHEET MUST BE MADE OR CIRCLED IN RED, WITH DATE AND NAME OF PERSON MAKING CHANGE.

DO NOT EXTEND NOTES THIS SIDE OF THIS LINE

RETURN TO LOS ANGELES COUNTY SURVEYOR

F.B. 280 Pg. 50 Miller Chief Party Notes by Miller Date 8/1/1927

Continued at Bottom Page 51

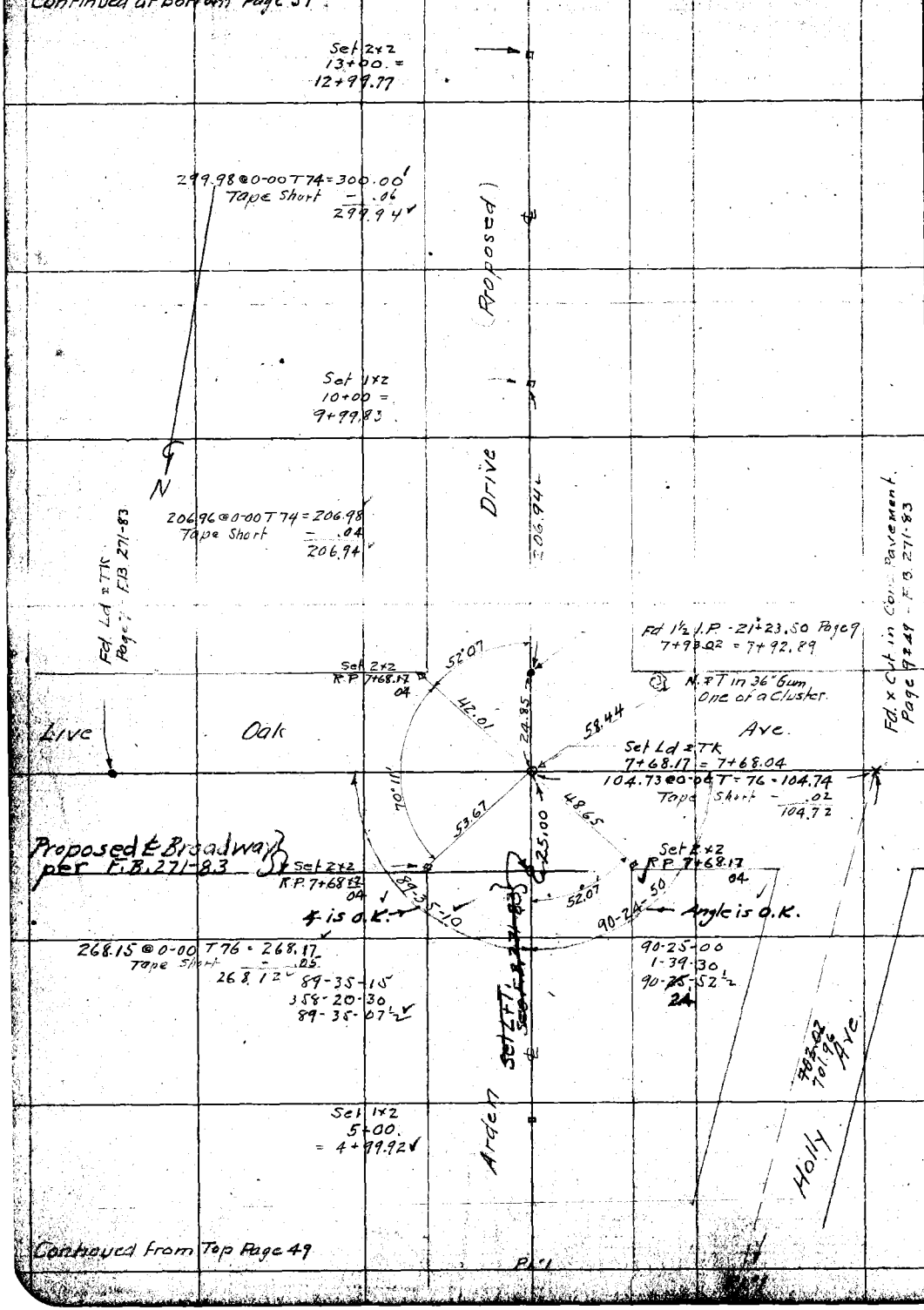

Continued from Top Page 49

RETURN TO
LOS ANGELES COUNTY SURVEYOR

DO NOT EXTEND NOTES THIS SIDE OF THIS LINE

NOTE: ANY ADDITION OR CHANGES ON THIS SHEET MUST BE MADE OR CIRCLED IN RED. WITH DATE AND NAME OF PERSON MAKING CHANGE.

Date 8/2/1927 Notes by Miller Chief Party Miller F.B. 280 Pg. 51

Plotted by [illegible]	W. O. No. 4119 D. S. O. No.
Date Aug 8 1927	Location Arden Drive
Map No. B 116	Surveyed by Miller
Plotting Ck'd by D.M. Finley	Date Aug 1927
Date Oct. 1927	Indexed

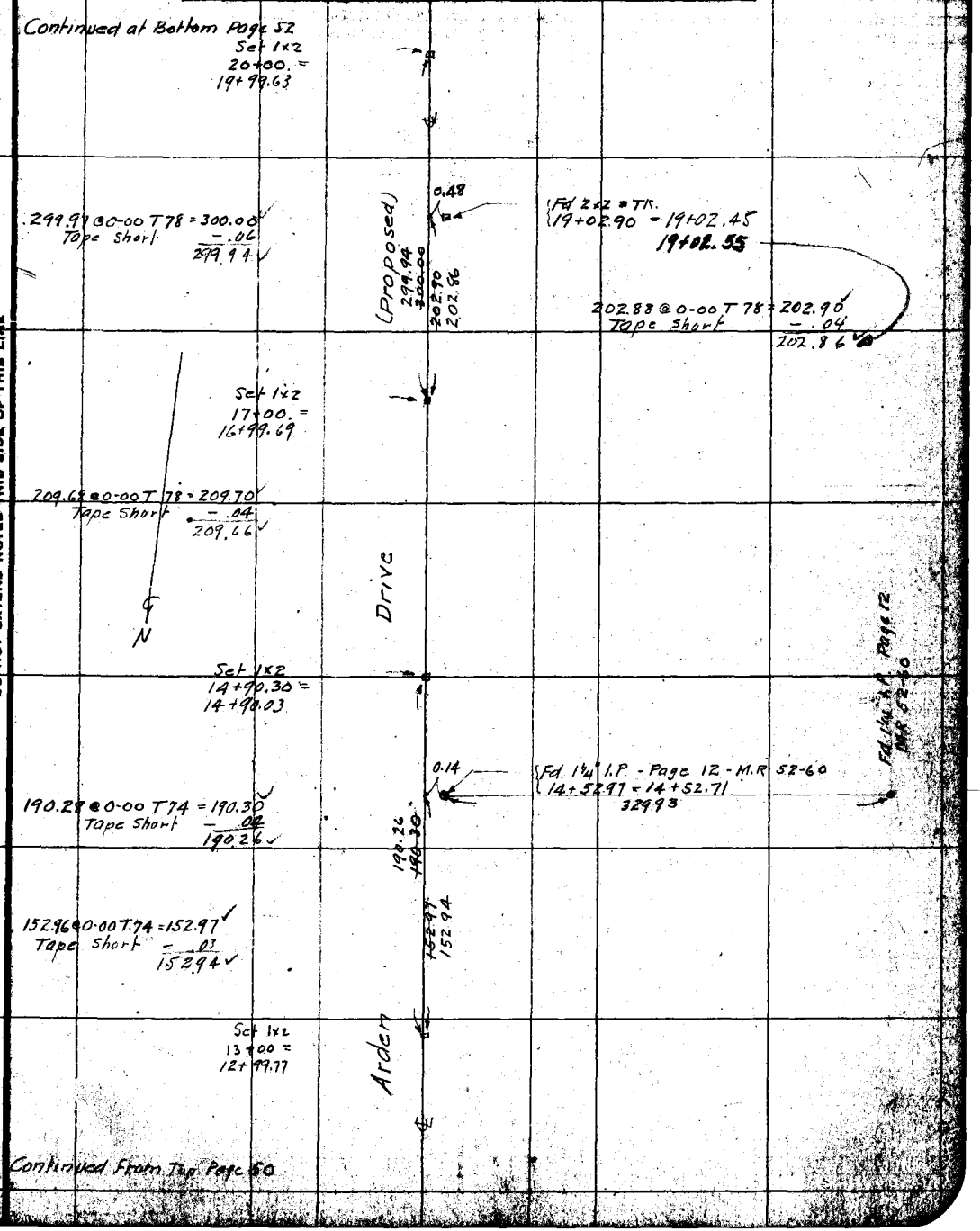

NOTE: ANY ADDITION OR CHANGES ON THIS SHEET MUST BE MADE OR CIRCLED IN RED. WITH DATE AND NAME OF PERSON MAKING CHANGE.

DO NOT EXTEND NOTES THIS SIDE OF THIS LINE

RETURN TO LOS ANGELES COUNTY SURVEYOR

F.B. 220 Pg. 52 Miller Chief Party Notes by Miller Date 8/2/1927

Continued at Bottom Page 53

Set 1x2
26+88.74 =
26+88.23

288.69 @ 0-00 T 86 = 288.74
Tape Short − .06
288.68

Arden Drive (Proposed)

Set 1x2
24+00.00 =
23+99.55

Set 2x2 - 24" Deep
3-7-1928 W.A.M.

Adopted Property Line
as per Pgs. 30 to 33

286.70 @ 0-00 T 86 = 286.74
Tape Short − .06
286.68
Error + .40
287.08

89-35-15
358-21-30
89-35-22½

286.74
287.08

90-24-45
1-38-30
90-24-37½

Fd 1" I.P. - Pages 12 & 32
19+19.48 From West
M.R. 52-60

Set 1x2
19+79.63 From West
21+12.47 = ~~21+13.26~~ From Nth

Fd 1x2 & TK - Page 33
23+33.98 From West

Fd 1x2 - Page 32
~~19+92.76~~ From West

Angle is O.K.

Set 2x2
R.P. 21+12.46 07

0.36

90°24'00"
Adopted

Transit Line

Angle is O.K
Fd ½" I.P. - Pages 12 & 32 - M.R. 52-60
19+79.48 From West.
= 21+12.75 From Nth.

89-35-20
56.25

0.11

0.15

90-24-40
50.45

0.24

Set 2x2 07
R.P. 21+12.46

Set 1x2
21+12.46 07 From Nth
= 72+22.80

Arrow Highway

Fd 1x1 & TK
72+00 Arrow H'w'y.

Fd 1x1 & TK
75+00 Arrow Highway

122.80

49.25

48.03

Set 2x2
R.P. 21+12.46 07

45°00'

45°00'

Set 2x2 07
R.P. 21+12.46

89-40-15
358-41-00
89-40-15

N

112.46
112.44

112.44 @ 0-00 T 88° = 112.46
Tape Short − .02
112.44

Set 1x2
20+00 =
19+99.63

Continued from Top Page 51

RETURN TO
LOS ANGELES COUNTY SURVEYOR

DO NOT EXTEND NOTES THIS SIDE OF THIS LINE

NOTE: ANY ADDITION OR CHANGES ON THIS SHEET MUST BE MADE OR CIRCLED IN RED. WITH DATE AND NAME OF PERSON MAKING CHANGE.

Date 8/2/1927 Notes by Miller Chief Party Miller F.B. 280 Pg. 53

Plotted by [illegible]	W. O. No. 4119 S. D. O. No.
Date [illegible] 1927	Location Arden Drive
Map No. B116	Surveyed by Miller
Plotting Ck'd by D. M. Finley	Date Aug 1927
Date Oct. 1927	Indexed

NOTE: ANY ADDITION OR CHANGES ON THIS SHEET MUST BE MADE OR CIRCLED IN RED, WITH DATE AND NAME OF PERSON MAKING CHANGE.

DO NOT EXTEND NOTES THIS SIDE OF THIS LINE

RETURN TO LOS ANGELES COUNTY SURVEYOR



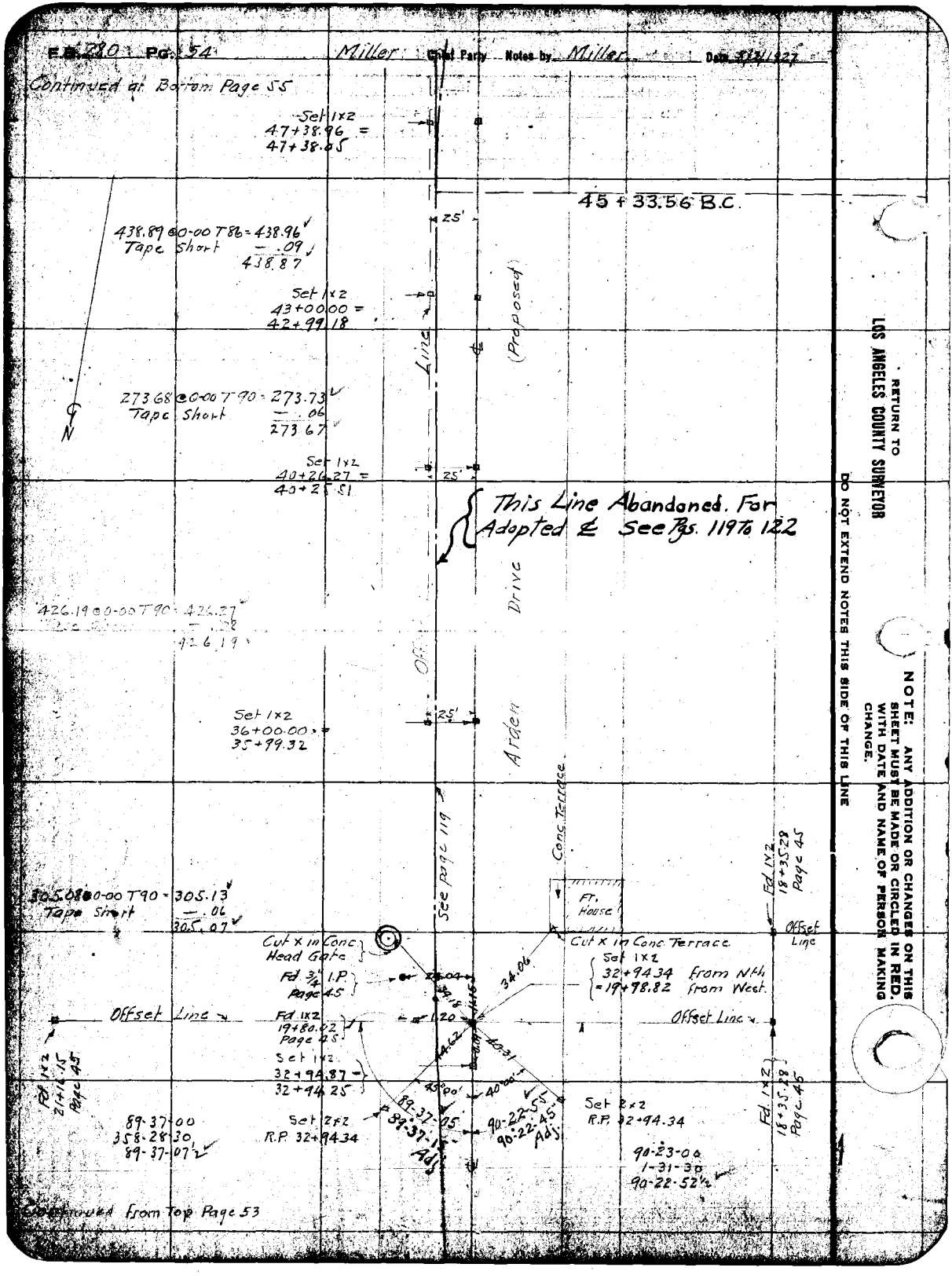

F.B. 280 Pg. 54
Miller Chief Party Notes by Miller Date 5/3/1927
Continued at Bottom Page 55
Set 1x2
47+38.96 =
47+38.05
45 + 33.56 B.C.
25'
438.89 @ 0-00 T 86 = 438.96
Tape Short — .09
438.87
Set 1x2
43+00.00 =
42+99.18
Line
(Proposed)
273.68 @ 0-00 T 90 = 273.73
Tape Short — .06
273.67
N
Set 1x2
40+26.27 =
40+25.51
25'
This Line Abandoned. For Adopted ℄ See Pgs. 119 To 122
Drive
426.19 @ 0-00 T 90 = 426.27
426.19
Off
Arden
Set 1x2
36+00.00 =
35+99.32
25'
See page 119
Conc. Terrace
Fd. 1x2
18+35.28
Page 45
305.08 @ 0-00 T 90 = 305.13
Tape Short — .06
305.07
Fr. House
Offset Line
Cut x in Conc. Head Gate
Cut x in Conc. Terrace
Set 1x2
32+94.34 from Nth
= 19+98.82 from West.
Fd. 3/4" I.P.
Page 45
34.06
Offset Line
Fd. 1x2
19+80.02
Page 45
Offset Line
Set 1x2
32+94.87 =
32+94.25
Fd. 1x2
21+16.15
Page 45
45°00'
40°00'
89-37-05
89-37-15
Adj.
90-22-55
90-22-45
Adj.
Set 2x2
R.P. 32+94.34
Set 2x2
R.P. 32+94.34
Fd. 1x2
18+35.28
Page 45
89-37-00
358-28-30
89-37-07½
90-23-00
1-31-30
90-22-52½
Continued from Top Page 53
RETURN TO
LOS ANGELES COUNTY SURVEYOR
DO NOT EXTEND NOTES THIS SIDE OF THIS LINE
NOTE: ANY ADDITION OR CHANGES ON THIS SHEET MUST BE MADE OR CIRCLED IN RED. WITH DATE AND NAME OF PERSON MAKING CHANGE.

Date [illegible] Miller Chief Party Miller F.B. [illegible] Pg. [illegible]

Plotted by [illegible]	W.O. No. 4119 S.E.O. No.
Date Aug 1927	Location Arden Drive
Map No. B116	Surveyed by Miller
Plotting Ch'd by D.M. Finley	Date Aug 1927
Date Oct. 1927	Indexed

Continued at Bottom Page 56

Set 1x2
57+70.29 =
57+69.17

300.15 @ 0-00 T88 = 300.20
131.38 @ 0-00 T88 = 131.40
431.60
Tape Short -.09
431.51

Set 1x2
53+38.69 =
53+37.66

299.78 @ 0-00 T88 = 299.83
Tape Short -.06
299.77

Set 1x2
50+38.86 =
50+37.89

299.86 @ 0-00 T84 = 299.90
Tape Short -.06
299.84

Set 2x2
R.P. 47+38.96
05

Set 1x2
47+38.96 =
47+38.05

Set 1x2
47+38.96 =
47+38.05

Set NST Power Pole
R.P. 47+38.96
05

Set 2x2
R.P. 47+38.96
05

Set 1x2
47+38.96 =
47+38.05

Set 2x2
R.P. 47+38.96
05

90-00-00

90-00-00

47+27.22 E.C.

90-06-00
0-24-30
90-06-07

Transit Line

(Proposed)

This Line Abandoned

This Line Abandoned - For adopted ℄ See Pages 119 To 122

~~50+28.65 E.C.~~

~~48+38.05 E.C.~~

Drive

301.00 @ 0-00 T90 = 301.05
301.00 @ 0-00 T90 = 301.06
40.21 @ 0-00 T90 = 40.22
642.33

60°00'
60°00'
46.16
52.39
25
25
41.03
60°00'
54.75

16
333.23

642.33

301.00 @ 0-00 T84 = 301.04
32.18 @ 0-00 T84 = 32.19
333.23
-.07
333.16
Tape Short

Continued from Top Page 54

ANY ADDITION OR CHANGES ON THIS SHEET MUST BE MADE OR CIRCLED IN RED, WITH DATE AND NAME OF PERSON MAKING CHANGE.

DO NOT EXTEND NOTES THIS SIDE OF THIS LINE

RETURN TO LOS ANGELES COUNTY SURVEYOR

F.B. 290 Pg. 56 Miller Chief Party Notes by Miller Feb. 8/4/1927

Continued at Bottom Page 57

Pl. 2
Set Ld & Tk
65+22.30 =
65+21.09

(Proposed)

299.54 @ 0-00 T86 = 299.59
122.34 @ 0-00 T88 = 122.36
421.95
Tape Short -.09
421.86

Drive

This line Abandoned

For Adopted ℄ See Pg. 122+12.3

759.23

N

Arden

Baldwin Ave

Set 1×2
61+00.41 =
60+99.23

301.00 @ 0-00 T86 = 301.05
16.11 @ 0-00 T86 = 16.11
317.16
Tape Short -.06
317.10

Fd. S.W. & T. at Inter Arden Drive
Page 7 & 26

90-25-15
1-41-00
90-25-15

301.00 @ 0-00 T86 = 301.05
129.94 @ 0-00 T86 = 129.96
431.01
Tape Short -.09
430.92

Set 2×2
R.P. 57+83.25

317.16
10

90-25-25 Adj
90-25-15

89°34'35" Adj
89-34-45

89-34-45
358-19-00
89-34-45

Set N&T
Tel. Pole.

28+15.56

14+84.27
Fd. S.W. & T. at Inter Baldwin Ave
Page 23

Rechained
Azusa
430.02 ~~431.01~~

Lower

46.79
65°00'
65.64
90-00-00
645.17
58.88
56.17
129.94

Road
Set Small Nail
0.36
0.27
29.34
29.31

Set S.W. & T.
57+83.25
57+82.13

28+18.20

Set 1×2
57+70.29
57+69.17

16
358.23

Set N&T
36" Pepper
Set 1×2
57+70.29
57+69.17

90-00-00

34+60.79

Set N&T
14" Bl. Locust

Fd 3/4" I.P.
Fd 3/4" I.P. Pin

28+15.29

Transit Line

300.71 @ 0-00 T88 = 300.76
57.46 @ 0-00 T88 = 57.47
358.23
Tape Short -.07
358.16

301.00 @ 0-00 T82 = 301.04
301.00 @ 0-00 T82 = 301.04
43.08 @ 0-00 T82 = 43.09
645.17

Continued From Top Page 55

RETURN TO
LOS ANGELES COUNTY SURVEYOR
DO NOT EXTEND NOTES THIS SIDE OF THIS LINE
NOTE: ANY ADDITION OR CHANGES ON THIS SHEET MUST BE MADE OR CIRCLED IN RED WITH DATE AND NAME OF PERSON MAKING CHANGE.

Date 8/8/1927 Notes by Miller Chief Party Miller F.B. 280 Pg. 57

Plotted by [illegible]	W.O. No. 4119 S.B.D. No.
Date Aug 6 1927	Location Arden Drive
Map No. B116	Surveyed by Miller
Plotting Chk'd by D.M. Finley	Date Aug 1927
Date Oct 1927	Indexed

NOTE: ANY ADDITION OR CHANGES ON THIS SHEET MUST BE MADE OR CIRCLED IN RED. WITH DATE AND NAME OF PERSON MAKING CHANGE.

DO NOT EXTEND NOTES THIS SIDE OF THIS LINE

RETURN TO LOS ANGELES COUNTY SURVEYOR

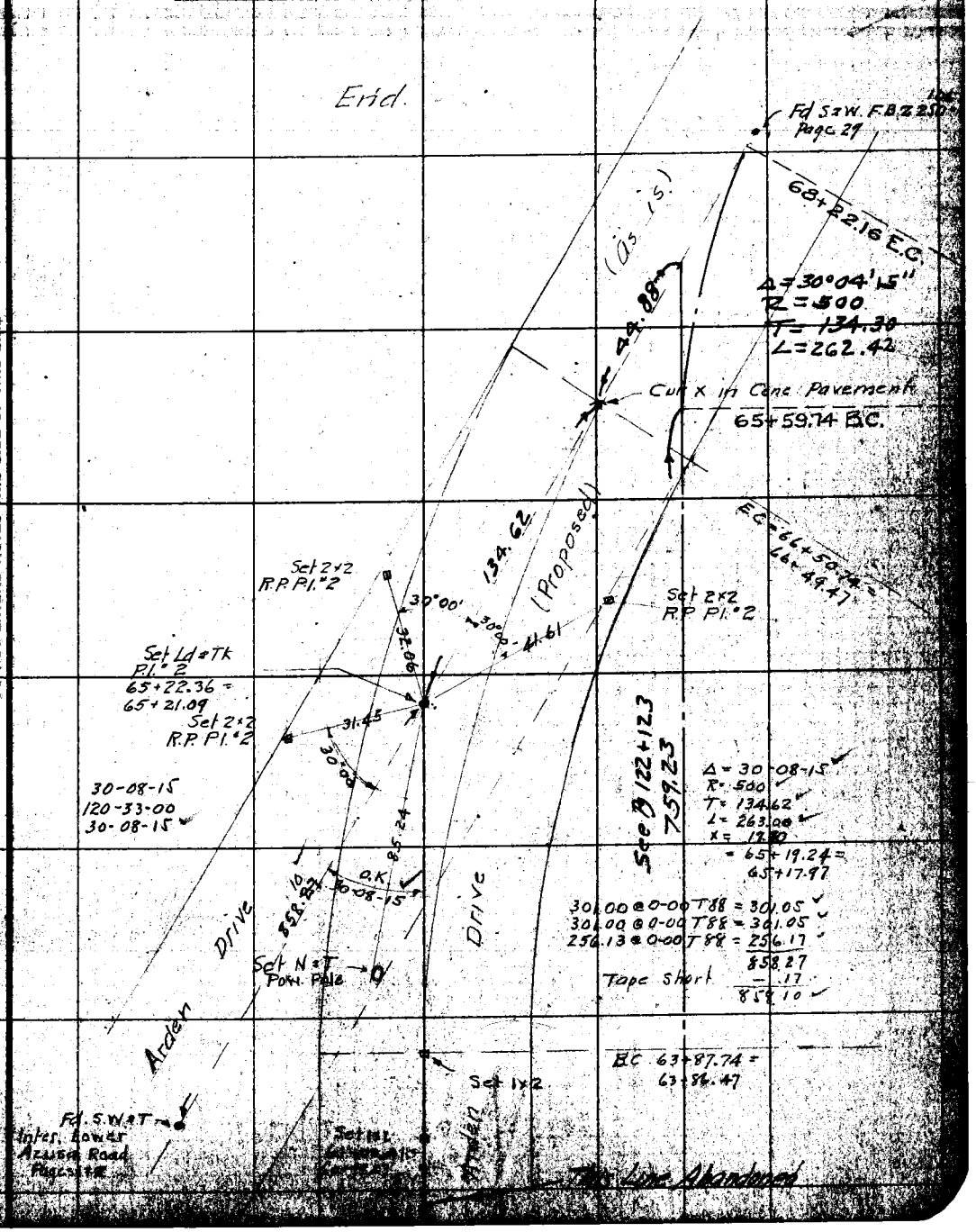

F.B. 280 PG. 58 Miller Chief Party Notes by Miller Date 8/5/1927

RETURN TO
LOS ANGELES COUNTY SURVEYOR

NOTE: ANY ADDITION OR CHANGES ON THIS SHEET MUST BE MADE OR CIRCLED IN RED, WITH DATE AND NAME OF PERSON MAKING CHANGE.

DO NOT EXTEND NOTES THIS SIDE OF THIS LINE

Date Aug. '27 Notes by McG. Chief Party McGillivray F.B. 280 Pg. 57

Plotted by [illegible]	W. O. No. 4119 S. S. O. No.
Date Aug. 1927	Location Arden Dr.
Map No. B116	Surveyed by
Plotting C'k'd by D. M. Finley	Date
Date Oct. 1927	Indexed

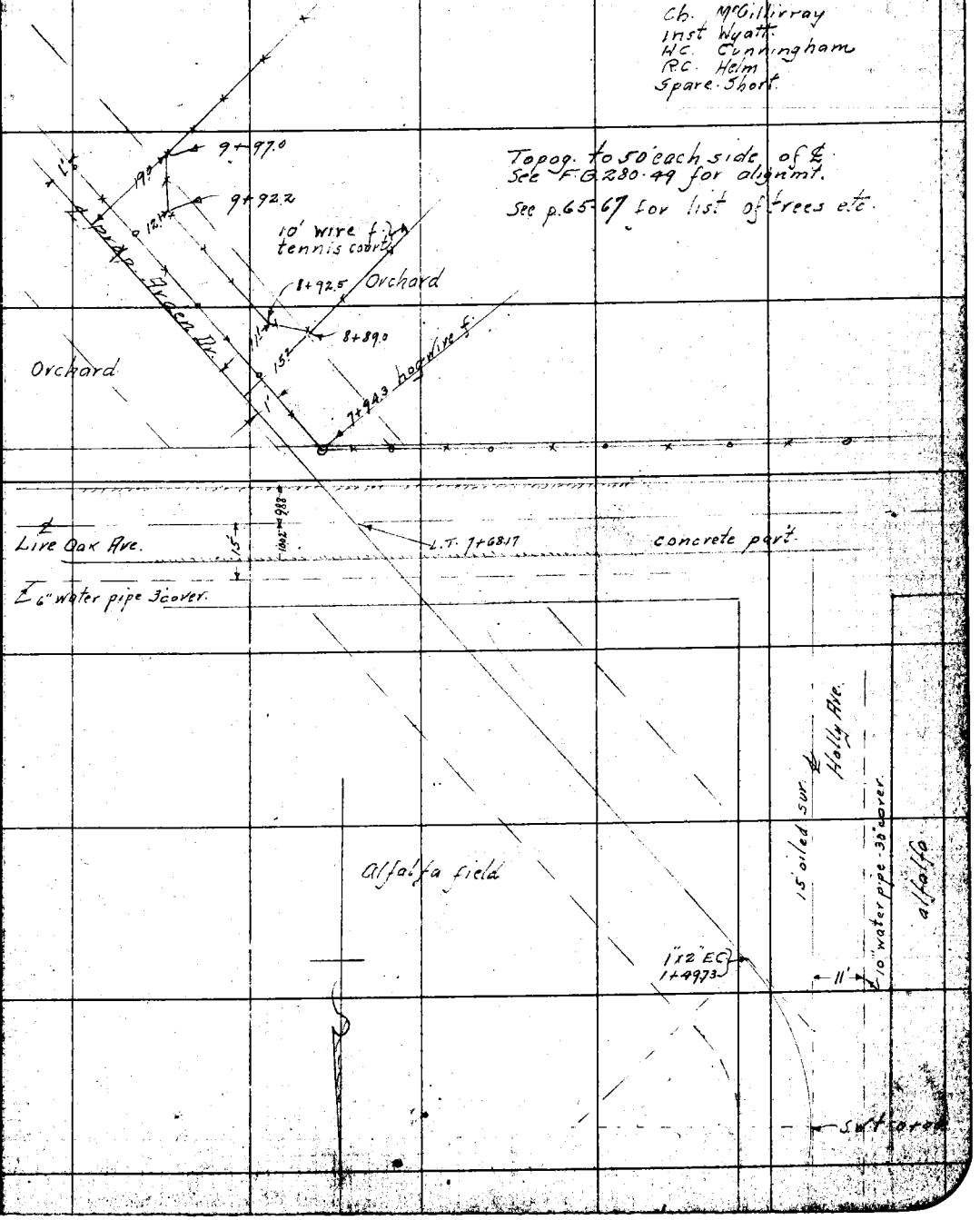

NOTE: ANY ADDITION OR CHANGES ON THIS SHEET MUST BE MADE OR CIRCLED IN RED, WITH DATE AND NAME OF PERSON MAKING CHANGE.

DO NOT EXTEND NOTES THIS SIDE OF THIS LINE

RETURN TO LOS ANGELES COUNTY SURVEYOR

F.B. 280 Pg. 60 Chief Party Notes by Date

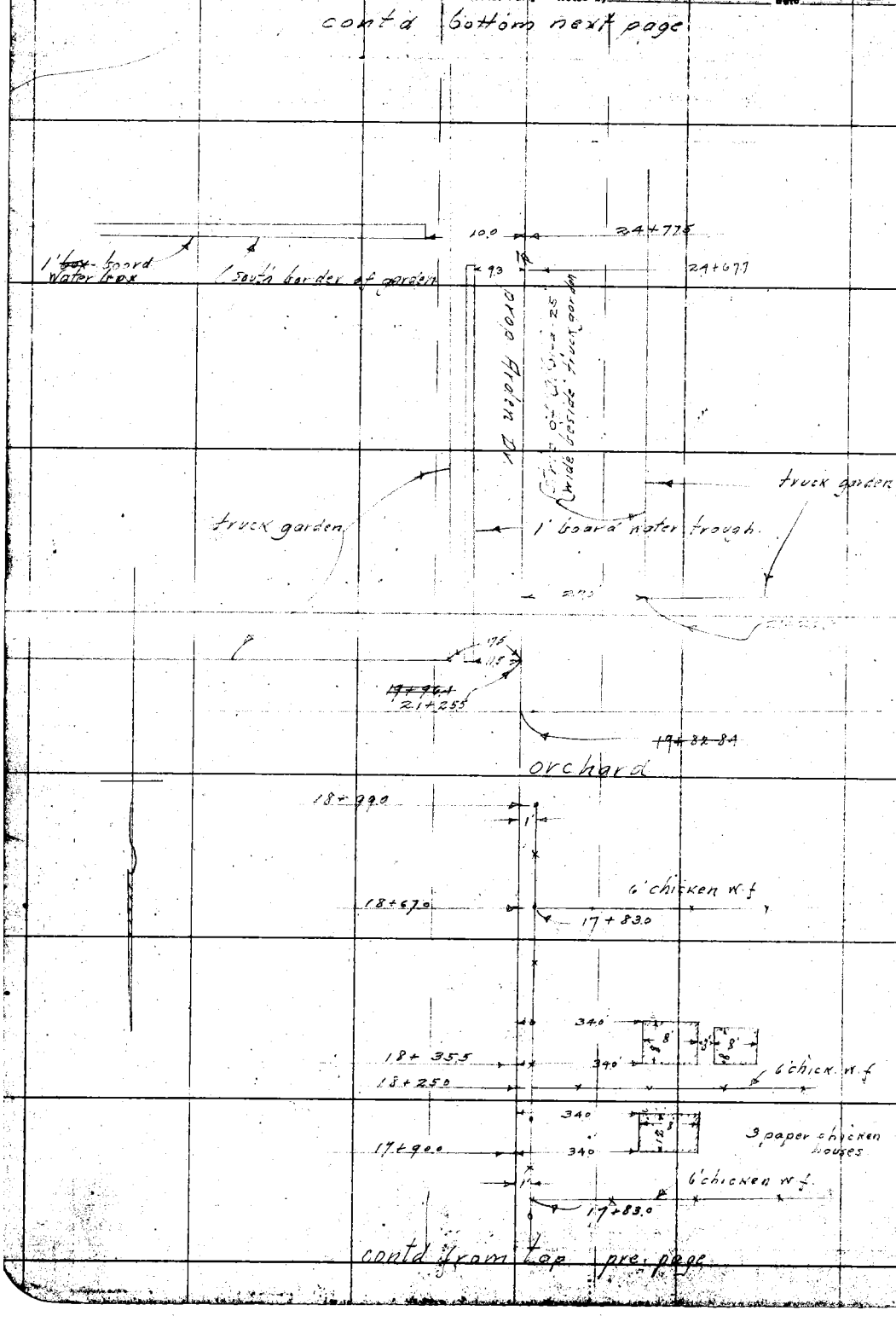

RETURN TO
LOS ANGELES COUNTY SURVEYOR
DO NOT EXTEND NOTES THIS SIDE OF THIS LINE
NOTE: ANY ADDITION OR CHANGES ON THIS SHEET MUST BE MADE OR CIRCLED IN RED. WITH DATE AND NAME OF PERSON MAKING CHANGE.

Date Aug. 5-27 Notes by McG Chief Party McCillivray F.B. 280 Pg. 61

Plotted by [illegible]	W. O. No. 9119 O. S. O. No.
Date Aug. 1927	Location Arden Dr
Map No. 816	Surveyed by
Plotted C'k'd by D.M. Finley	Date
Date Oct. 1927	Indexed

NOTE: ANY ADDITION OR CHANGES ON THIS SHEET MUST BE MADE OR CIRCLED IN RED, WITH DATE AND NAME OF PERSON MAKING CHANGE.

DO NOT EXTEND NOTES THIS SIDE OF THIS LINE

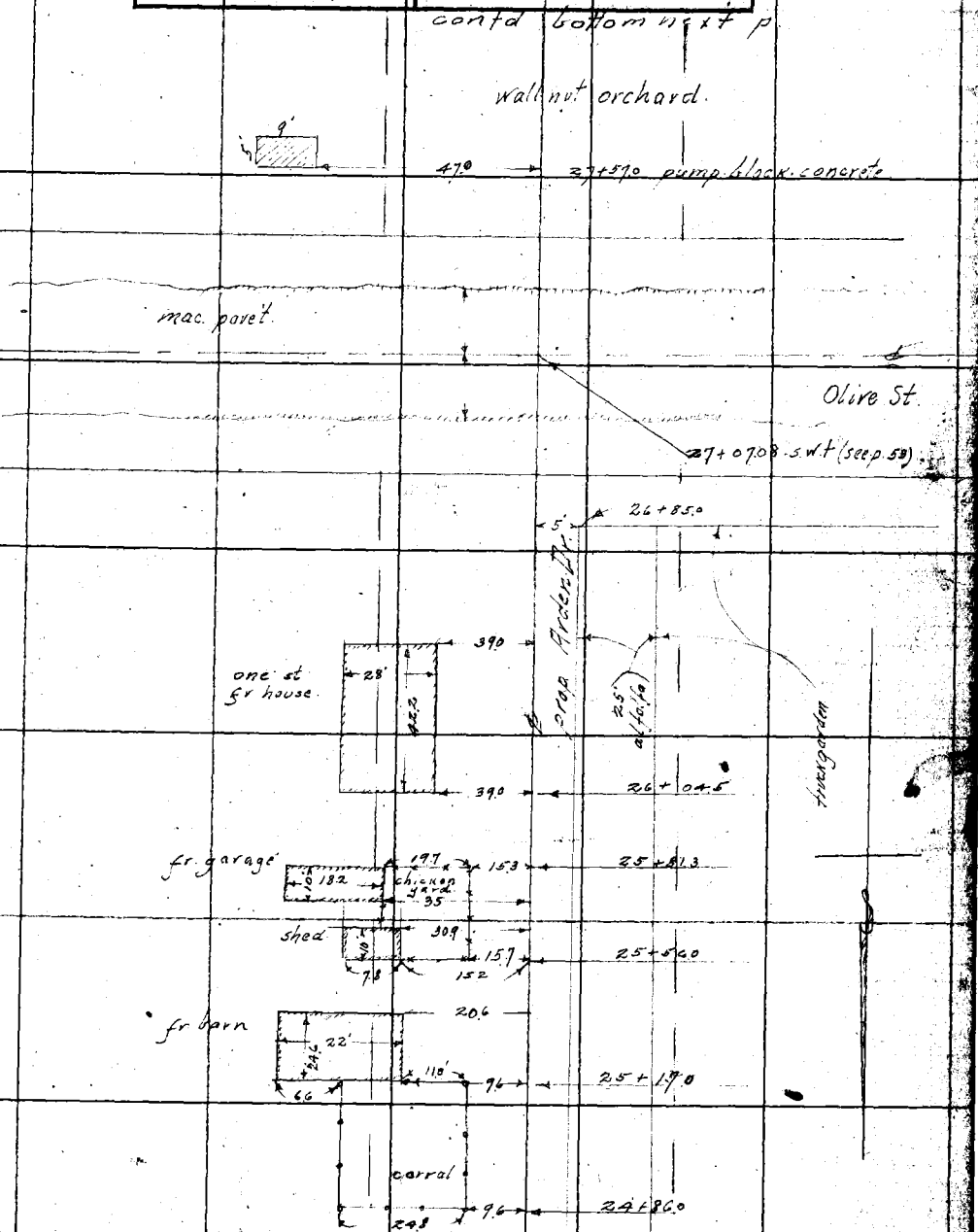

F.B. 280 Pg. 62

Chief Party Noted by: Date:

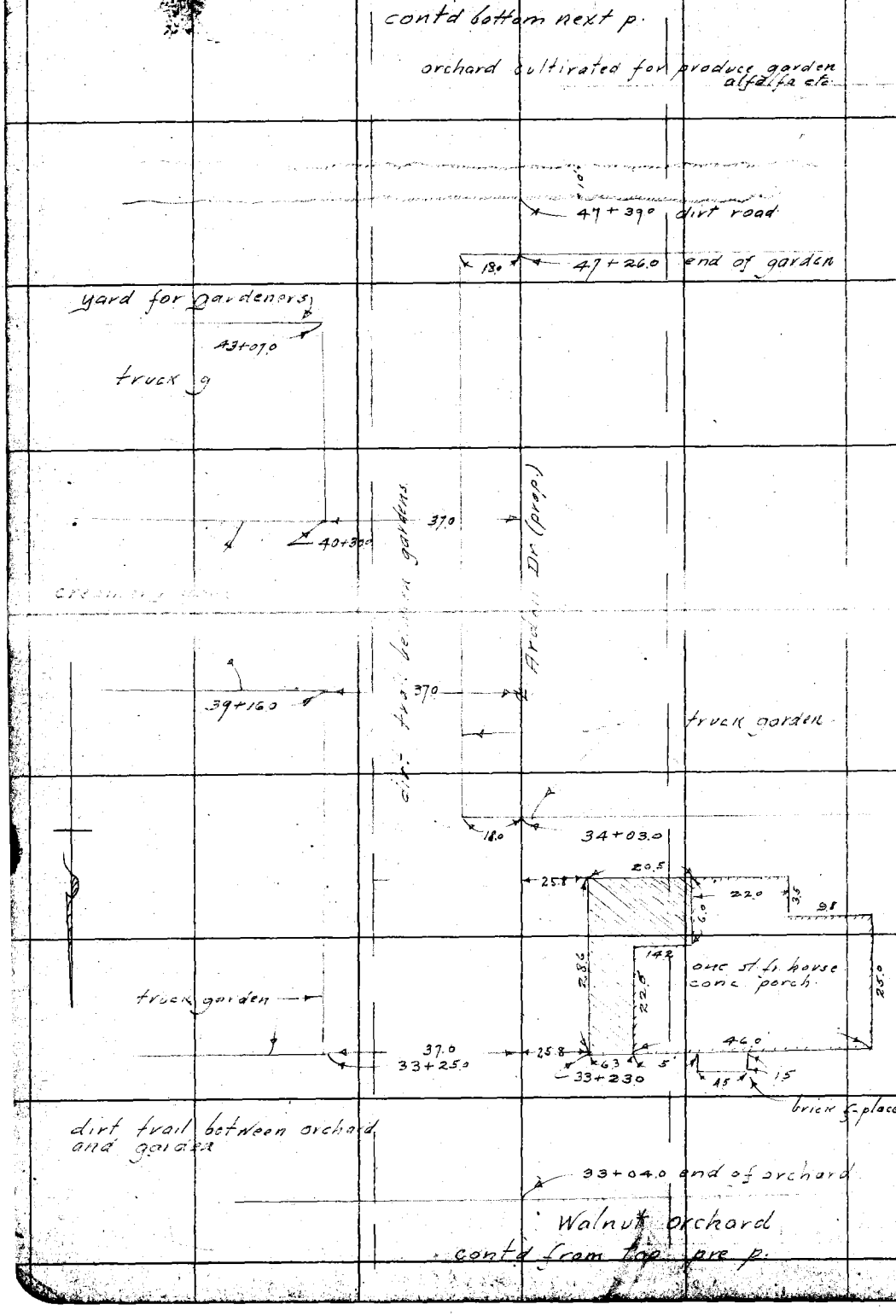

RETURN TO
LOS ANGELES COUNTY SURVEYOR

NOTE: ANY ADDITION OR CHANGES ON THIS SHEET MUST BE MADE OR CIRCLED IN RED, WITH DATE AND NAME OF PERSON MAKING CHANGE.

DO NOT EXTEND NOTES THIS SIDE OF THIS LINE

Date Aug. 6-27 Notes by _____ Chief Party M'Gillivray F.B. 280 Pg. 63

Platted by [illegible]	W. O. No. 4119 D. B. O. No.
Date Aug. 1927	Location Arden Dr
Map No. B 116	Surveyed by
Platting Ck'd by D. M. Finley	Date
Date Oct. 1927	Indexed

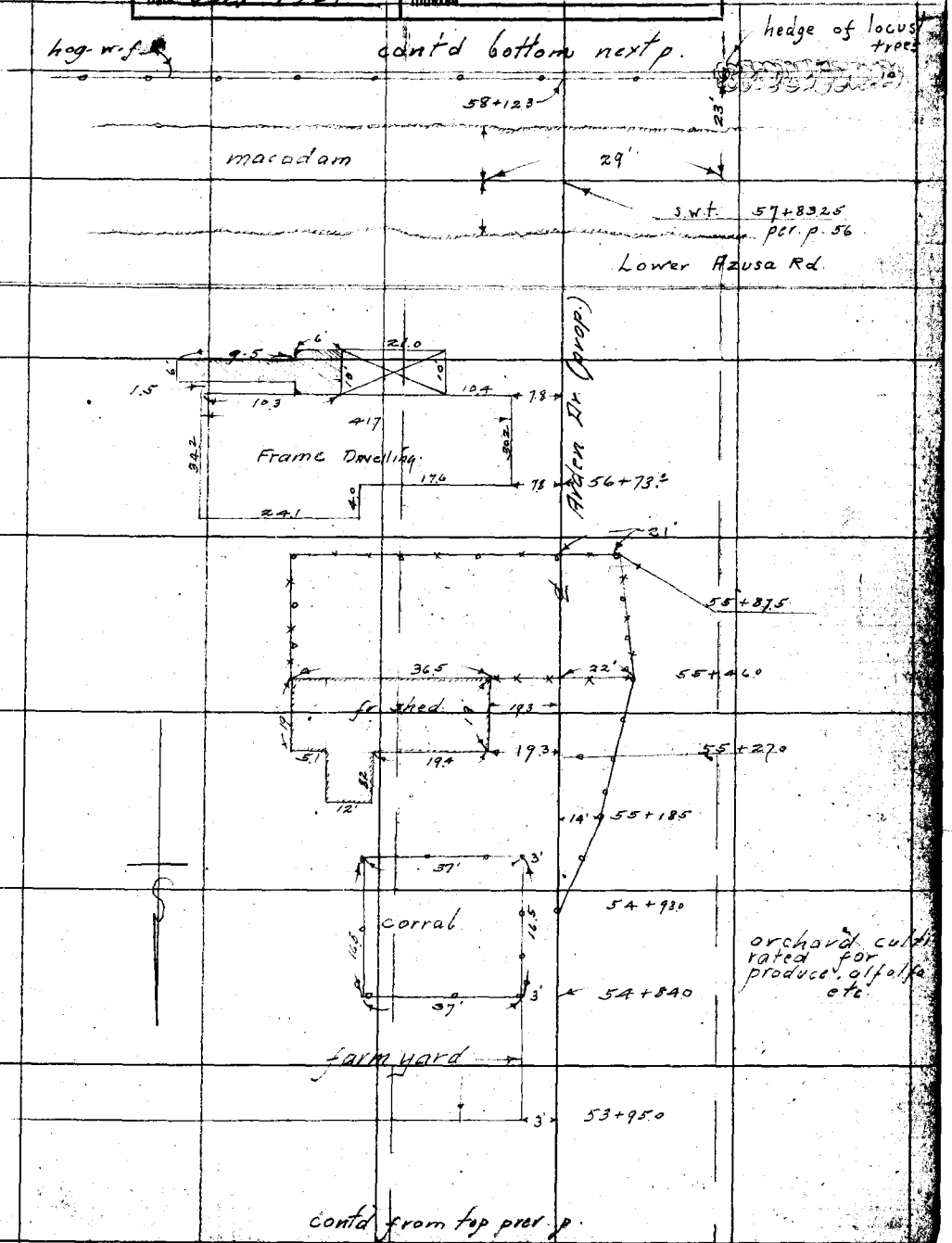

NOTE: ANY ADDITION OR CHANGES ON THIS SHEET MUST BE MADE OR CIRCLED IN RED, WITH DATE AND NAME OF PERSON MAKING CHANGE.

DO NOT EXTEND NOTES THIS SIDE OF THIS LINE

RETURN TO LOS ANGELES COUNTY SURVEYOR

F.B. 280 PG. 64 Chief Party Notes by _____ Date _____

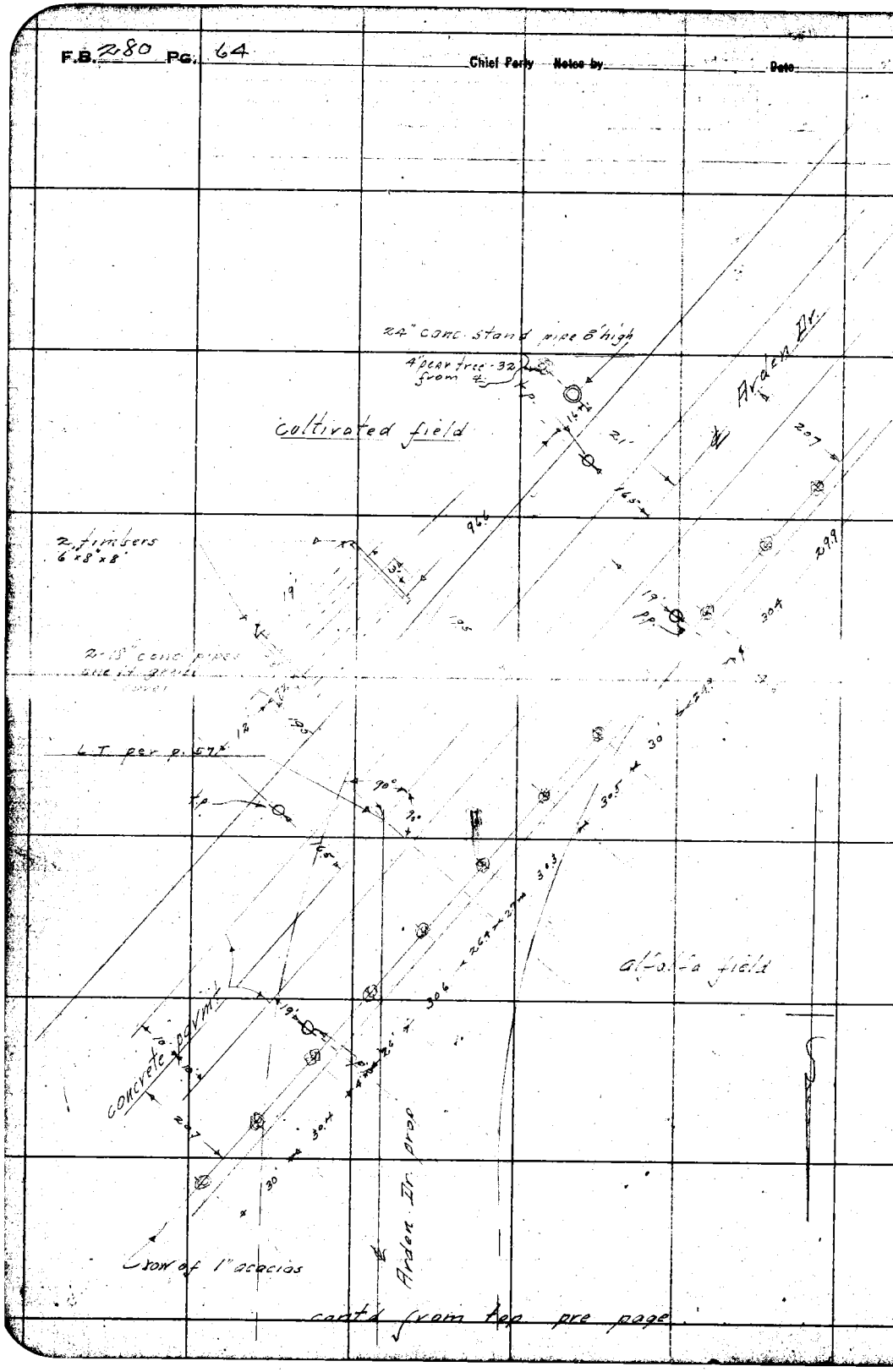

RETURN TO
LOS ANGELES COUNTY SURVEYOR

DO NOT EXTEND NOTES THIS SIDE OF THIS LINE

NOTE: ANY ADDITION OR CHANGES ON THIS SHEET MUST BE MADE OR CIRCLED IN RED, WITH DATE AND NAME OF PERSON MAKING CHANGE.

F. B. 280 Pg. 64

Platted by C.H. Rodgers	W. O. No. 4119 D. S. O. No.
Date Sept 1927	Location Arden Dr.
Map No. B 116	Surveyed by McGillivray
Platting C'k'd by P.M. Finley	Date Aug - 1927
Date Oct 1927	Indexed

List of trees etc. on prop. Arden Dr. (see p. 59-64)

Station	Dist. from ℄		Object	Station	Dist. from ℄		Object
8 + 49.6	29.9	L	8" Walnut.	8 + 42.9	16.4	R.	3" Quince
+ 83.2	"	"	10" " "	+ 42.9	40.9	"	11" Walnut
9 + 22.2	"	"	8" " "	+ 82.9	16.0	"	5" Plum
+ 62.2	"	"	10" " "	+ "	39.9	"	12" Walnut
10 + 02.9	"	"	7" " "	10 + 01.9	16.4	"	2" Plum
+ 42.9	"	"	6" " "	+ "	40.9	"	13" Walnut
+ 82.9	"	"	9" " "	+ 42.5	16.4	"	5" Apricot
+ 99.9	5.5	"	15" Stand Pipe 12" above ground.	+ "	40.4	"	10" Walnut
				+ 82.5	16.4	"	6" Apricot
				+ "	40.4	"	12" Walnut
11 + 22.9	29.9	L	12" Walnut	11 + 22.5	16.4	"	3" Peach
+ 62.9	"	"	10" " "	+ "	40.4	"	13" Walnut
12 + 02.9	"	"	11" " "	+ 62.5	16.4	"	3" Peach
+ 42.9	"	"	10" " "	+ "	40.4	"	13" Walnut
+ 82.9	"	"	10" " "	12 + 02.5	16.4	"	3" Apple
13 + 23.9	"	"	10" " "	+ "	40.4	"	12" Walnut
+ 63.9	"	"	9" " "	+ 42.5	"	"	14" " "
14 + 03.9	"	"	9" " "	+ 82.5	16.4	"	2" Apple
+ 43.9	"	"	9" " "	+ "	40.4	"	13" Walnut
+ 84.9	"	"	10" " "	13 + 22.5	"	"	11" " "
15 + 24.9	"	"	10" " "	+ 63.9	40.4	"	12" " "
+ 64.9	"	"	10" " "	14 + 03.9	"	"	12" " "
16 + 04.9	"	"	10" " "	+ 43.9	"	"	12" " "
+ 44.9	"	"	10" " "	+ 72.9	16.4	"	Newly planted Peach
+ 84.9	"	"	10" " "	+ 83.5	40.4	"	16" Walnut
17 + 23.5	"	"	10" " "	+ 92.9	16.4	"	Newly planted Peach
+ 64.9	"	"	6" " "	15 + 12.5	"	"	" " " Apple
18 + 04.9	"	"	10" " "	+ 22.5	40.4	"	12" Walnut
+ 45.9	"	"	10" " "	+ 32.5	16.4	"	Newly planted Apple
19 + 26.9	"	"	8" " "	+ 62.5	40.4	"	12" Walnut
+ 66.9	"	"	8" " "	16 + 02.4	"	"	10" " "
20 + 06.9	"	"	9" " "	+ 42.9	"	"	10" " "
+ 46.9	"	"	9" " "	+ 82.9	"	"	10" " "
+ 86.9	"	"	10" " "	17 + 22.9	"	"	10" " "
21 + 22.5	16.2	"	18" Stand pipe 12" above ground.	+ 62.5	"	"	10" " "
				18 + 02.9	"	"	10" " "
22 + 54.4	14.4	L	15" Stand pipe 12" above ground.	+ 43.9	"	"	10" " "
				+ 82.5	"	"	11" " "
23 + 45.9	12.9	L	15" Stand pipe 12" above ground.	19 + 24.9	"	"	11" " "
				+ 63.5	"	"	12" " "
24 + 34.5	11.5	L	(same as above)	20 + 03.4	"	"	14" " "
+ 35.9	18.5	"	11" Walnut.	+ 43.5	"	"	12" " "
+ 74.9	11.5	"	15" Stand pipe 12" above ground.	+ 83.5	"	"	12" " "
+ 78.5	19.4	L	8" Walnut	21 + 08.4	1.9	"	2" " "
	41.3	"	8" Fig.	27 + 37.4	29.5	"	9" Stand pipe 6" above ground
25 + 24.9	11.5	"	15" Stand pipe 12" above ground	+ 42.3	29.9	"	13" Walnut
				+ 82.9	"	"	17" " "
+ 67.5	18.9	L	8" Walnut.	28 + 22.9	"	"	16" " "
+ 70.2	10.7	"	8" Apricot	+ 61.5	"	"	16" " "
26 + 14.2	18.9	"	9" Walnut.	29 + 02.9	"	"	17" " "
+ 27.9	10.9	"	8" Peach.	+ 41.5	"	"	18" " "
+ 35.3	18.9	"	3" " "	+ 81.9	"	"	13" " "
+ 44.9	10.9	"	4" " "	30 + 21.9	"	"	14" " "
+ 57.4	18.9	"	8" Walnut	+ 61.5	"	"	14" " "
	29.4	"	3" Persimmon	31 + 01.9	"	"	14" " "
	40.9	"	5" " "	+ 41.9	"	"	14" " "
+ 78.2	18.2	"	4" Peach	+ 80.5	"	"	14" " "
	40.9	"	4" " "	32 + 20.9	"	"	12" " "

F. B. 280 Pg. 66

Station	Dist from		Object
27+33	24.2	L.	30" Stand pipe 3½ ft above ground
+ "	30.5	"	15" Stand pipe 6" above ground
+35.5	6.2	"	18" stand pipe 15" above ground
+41.5	30.5	"	16" Walnut
+81.5	31.2	"	15" " "
28+22.2	"	"	3" " "
+61.5	"	"	12" " "
29+41.5	"	"	13" " "
+81.5	"	"	16" " "
30+21.2	"	"	12" " "
+61.2	"	"	13" " "
31+01.5	"	"	6" " "
+40.5	"	"	10" " "
+80.2	"	"	12" " "
32+19.5	"	"	10" " "
+59.2	"	"	12" " "
+84.2	50.2	"	4" " "
33+22.5	30.2	"	30" Stand pipe 20" above ground
+ "	47.2	"	18" stand pipe 12" above ground
+69.2	32.5	"	Tel. pole
39+64.5	37.5	"	Power "
41+16.5	38.2	"	" "
42+66.2	20.2	"	" "
43+88.2	49.7	"	4" Plum
44+16.2	41.8	"	Power Pole
45+67.2	42.3	"	" "
47+05.5	43.2	"	" "
+75.2	7.6	"	5" Walnut
+ "	31.2	"	8" Peach
48+00.2	7.6	"	2" "
+ "	31.6	"	2" "
+25.2	7.6	"	4" Walnut
+ "	31.6	"	1" Peach
+48.2	7.6	"	6" Apricot
+ "	31.6	"	1" Peach
+74.2	7.9	"	5" Walnut
+ "	31.9	"	3" Peach
+96.2	7.9	"	6" Apricot
+ "	31.9	"	3" Peach
49+21.2	7.9	"	4" Walnut
+ "	31.9	"	3" Peach
+45.2	7.9	"	4" Apricot
+ "	31.9	"	3" "
+69.2	7.9	"	5" Walnut
+ "	31.9	"	1" Peach
+94.2	8.2	"	5" Apricot
+ "	32.2	"	2" Peach
50+18.2	8.2	"	5" Walnut
+ "	32.2	"	2" Peach
+42.2	8.2	"	4" Apricot
+ "	32.2	"	2" Peach
+66.2	8.2	"	4" Walnut
+ "	32.2	"	3" Peach
+90.2	8.2	"	4" Apricot
+ "	32.2	"	2" Peach
51+14.2	8.2	"	4" Walnut
+ "	32.2	"	3" Peach
+38.2	8.2	"	4" "
+ "	32.2	"	1" "
+62.2	8.2	"	5" Walnut
+ "	32.2	"	2" Peach
+86.2	8.2	"	2" Apricot
+ "	32.2	"	2" Peach
52+10.2	8.2	"	2" Walnut
+ "	32.2	"	2" Peach
+34.2	8.2	"	4" Apricot
+ "	32.2	"	2" Peach
+58.2	8.2	"	4" Walnut
+ "	32.2	"	4" Peach
+82.2	"	"	4" Apricot

Station	Dist from		Object
32+39.2	9.2	R.	4" Peach
+ "	29.2	"	2" "
+60.2	"	"	10" "
33+08.2	24.2	"	2" Loquat
+24.2	11.2	"	1" Avocado
+46.2	11.2	"	1" " "
+69.2	3.4	"	Tel. Pole
+73.2	19.5	"	12" Orange
+ "	20.2	"	2" "
34+61.2	22.2	"	2" "
+87.2	12.5	"	3" "
35+15.2	"	"	1" Walnut (Black)
+38.2	"	"	3" "
+65.2	"	"	3" "
47+75.6	17.5	"	8" Peach ✓
+ " ✓	40.2 ✓	"	8" " "
48+00.2	17.2	"	8" "
+ "	40.2	"	8" Walnut
+25.2	17.2	"	8" Peach
+ "	40.2	"	4" "
+48.2	17.2	"	4" "
+ "	40.2	"	4" "
+74.2	17.2	"	2" "
+ "	40.2	"	3" "
+96.2	17.2	"	3" "
+ "	40.2	"	3" "
49+21.2	17.2	"	4" "
+ "	40.2	"	3" "
+45.2	17.2	"	3" "
+ "	40.2	"	5" Walnut
+69.2	17.2	"	1" Peach
+ "	40.2	"	3" "
+94.2	16.9	"	1" "
+ "	40.2	"	6" Walnut
50+18.2	16.9	"	2" "
+ "	40.2	"	1" Peach
+42.2	16.6	"	1" "
+ "	40.2	"	5" Walnut
+66.2	16.6	"	1" Peach
+ "	40.2	"	4" "
+90.2	16.6	"	1" "
+ "	40.2	"	5" Walnut
51+14.2	16.6	"	1" Peach
+ "	40.2	"	3" "
+38.2	16.6	"	1" "
+ "	40.2	"	6" Walnut
+62.2	16.3	"	1" Peach
+ "	40.2	"	4" "
+86.2	16.3	"	1" "
+ "	40.2	"	4" "
52+10.2	16.0	"	1" Peach
+ "	39.7	"	4" "
+34.2	16.0	"	1" "
+ "	39.7	"	4" Walnut
+58.2	16.0	"	8" Peach
+ "	39.7	"	4" "
+82.2	15.7	"	4" "
+ "	39.7	"	2" Walnut
53+06.2	15.7	"	1" Peach
+ "	39.7	"	5" "
+31.2	15.7	"	8" "
+ "	39.7	"	8" Walnut
+56.2	15.7	"	2" Peach
+ "	39.7	"	5" "
+78.2	15.7	"	5" "
+ "	39.7	"	5" Walnut
54+04.2	15.7	"	6" Peach
+ "	39.7	"	5" "
+27.2	15.7	"	4" "
+ "	39.7	"	6" Walnut
+51.2	15.7	"	2" Apricot
+ "	39.7	"	8" Peach
+76.2	15.7	"	5" Walnut
55+00.2	40.2	"	4" Peach
+05.2	40.2	"	5" "
+23.2	40.2	"	7" Walnut
+48.2	40.2	"	4" Peach

F. B. 280 Pg. 67

Platted by C. M. Rogers	W. O. No. 4119 D. S. O. No.
Date Sept. 1927	Location Arden Dr.
Map No. B 116	Surveyed by McGillivray
Platting C'k'd by D. M. Finley	Date Aug. 1927
Date Oct. 1927	Indexed

Station	Dist. from ℄		Object	Station	Dist. from ℄		Object
53+06.0	9.0	L	4" Walnut	55+72.0	40.0	R	5" Walnut
+ "	33.3	"	2" Apricot	+76.0	15.0	"	5" Apple
+31.0	9.0	"	4" " "	+95.5	15.5	"	4" " "
+56.0	9.0	"	5" Walnut	+ "	40.0	"	3" Peach
+ "	33.5	"	2" Peach	56+17.0	15.5	"	5" " "
54+04.0	9.0	"	3" Walnut	+20.0	40.0	"	5" Walnut
55+05.5	4.0	"	3" Plum	+35.0	15.5	"	4" Peach
+ "	44.0	"	5" Nectarine	+44.0	40.0	"	3" " "
+76.0	45.0	"	5" " " "	+56.5	15.0	"	2" Loquat
+95.5	4.0	"	5" Plum	+75.5	"	"	3" Orange
+ "	23.5	"	2" Peach	+77.0	40.0	"	1" Fig
56+06.0	"	"	1" " "	+96.0	15.0	"	2" Orange
+17.0	4.0	"	2" Pomegranate	+ "	40.0	"	5" Plum
+ "	23.5	"	5" Plum	57+18.0	15.0	"	1" Orange
+35.0	4.0	"	5" " "	+ "	40.0	"	3" Peach
+ "	23.5	"	4" Peach	+39.0	"	"	3" Plum
+56.5	4.0	"	4" Plum	+57.3	24.4	"	14" Locust
57+57.3	3.0	"	48" Pepper	+ "	37.8	"	Power Pole
58+18.0	7.6	"	1" Acacia	+ "	50.0	"	14" Locust
+ "	37.3	"	1" " "	58+18.0	22.4	"	1" Acacia

82

F. B. 280 Pg. 68

Date 8/9/1927 Notes by Miller Chief Party Miller F.B. 280 Pg. 67

Platted by A. H. Drew	W. O. No. 4128 O. S. O. No.
Date Nov. 1927	Location Baldwin Ave
Map No. B 111	Surveyed by Miller
Platting Ck'd by K. O. Higgins	Date Aug
Date Jan. 1928	Indexed

NOTE: ANY ADDITION OR CHANGES ON THIS SHEET MUST BE MADE OR CIRCLED IN RED. WITH DATE AND NAME OF PERSON MAKING CHANGE.

DO NOT EXTEND NOTES THIS SIDE OF THIS LINE

RETURN TO LOS ANGELES COUNTY SURVEYOR

(SURVEY, For BALDWIN AVE)

Begun Aug 9 1927

Miller, W.A.	Chf			
Cassidy, W.J.	Inst			
Kohlmeier, B.E	H.Ch	to	Aug 26	inc
Lind, W.T	R.Ch	"	"	"
Martin, Henry	Extra	"	"	"
Corbet, L.J.	Inst	Sept 13-17	inc	
E.S. Tomibleson	H.Ch.	Sept 13-	Oct 10	
K.C. Heisler	R.Ch	Sept 13-	17	inc
W.B. Nesbit	R.Ch	Sept 27-		
C.C. Hayden	R.Ch.	Oct 10		

Survey begun Aug 9 1927

F.B. 280 Pg. 70 Miller Chief Party Notes by Miller Date 8/9/1927

~ Description ~	Page
Live Oak Ave	71 72
Prop Line West of Baldwin & Sth from Live Oak	78-77
Lower Azusa, Ellis Lane to Baldwin Ave	78 & 79
Rowland Ave from Lower Azusa to Gidley & Prod. to S.P. Ry	80-82
West & then South from Junc. of Rowland & Gidley to S.P. Ry	83-84
Gibson or Shirley from Lower Azusa across & Parallel to S.P. Ry	85-86
Gidley, Rowland to Shirley, Con. East & South to S.P. Ry	87-88
Bessie Ave. West from Shirley thence Sth to Pomona Blvd.	89-91
Gibson Rd., S.P. Ry to Pomona Blvd.	92
Gibson Rd., Pomona Blvd to P.E. Ry	93
Ramona Blvd., Gibson Rd to Eaton Wash	94
X Proposed Baldwin Ave. South from Lower Azusa.	95-107
West Bank of Rio Hondo P.E. Ry to Pro. Rosemead Cut-off	107-110 & 113
Pro. Rosemead Cut-off - Nth. from Garvey Ave	111-112
. Flood Control Transit Line - from R.E. near Eaton wash to Garvey Ave at Rio Hondo Bridge	114-117
Garvey Ave from Rosemead to Rosemead across Rio Hondo	117

RETURN TO LOS ANGELES COUNTY SURVEYOR

DO NOT EXTEND NOTES THIS SIDE OF THIS LINE

NOTE: ANY ADDITION OR CHANGES ON THIS SHEET MUST BE MADE OR CIRCLED IN RED, WITH DATE AND NAME OF PERSON MAKING CHANGE.

Date 8/8/1927 Notes by Miller Chief Party Miller F.B. 280 Pg. 71

Plotted by A. H. Drew	W. O. No. 4128 D. S. O. No.
Date Nov. 1927	Location Baldwin Ave.
Map No. B 100	Surveyed by Miller
Plotting Ck'd by [illegible]	Date Aug 1927
Date Feb. 1928	Indexed

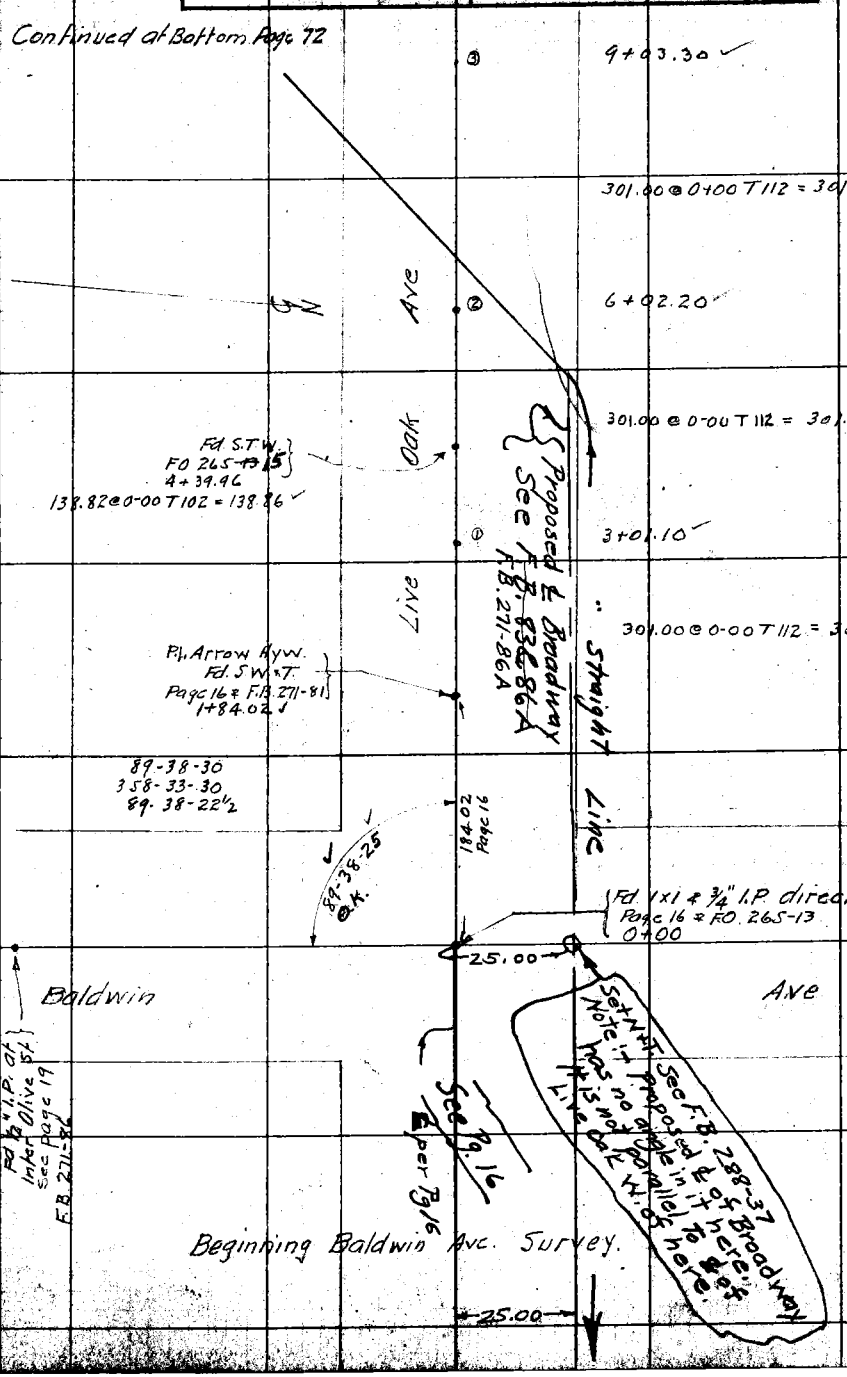

NOTE: ANY ADDITION OR CHANGES ON THIS SHEET MUST BE MADE OR CIRCLED IN RED, WITH DATE AND NAME OF PERSON MAKING CHANGE.

DO NOT EXTEND NOTES THIS SIDE OF THIS LINE

RETURN TO LOS ANGELES COUNTY SURVEYOR

F.B. 280 PG. 72 Miller Chief Party Notes by Miller Date 8/9/1927

Fd. S.W. & T at Inter.
Sunset Ave.
26+49.93 ✓

N

Oak Ave

1163.61

260.23 @ 0-00 T112 = 260.32 ✓
301.00 @ 0-00 T112 = 301.09 ✓
301.00 @ 0-00 T112 = 301.10 ✓
301.00 @ 0-00 T112 = 301.10 ✓
1163.61

Live

89-34-15
358-16-30
89-34-07½

89-34-00 Adj.
89-34-10

Set 2x2-12" Under Surface
14+86.32 ✓ by M.R. 42-93+94

20.72

Transit Line

Set Nail & Tin
14+45.60 ✓

Continued at Bottom Page 73

90-25-45
1-43-30
90-25-52½

90-25-50 Adj.
90-25-00

583.02

281.83 @ 0-00 T112 = 281.92 ✓
301.00 @ 0-00 T112 = 301.10 ✓
583.02 ✓

③ 9+03.80

Continued from Top Page 71

RETURN TO
LOS ANGELES COUNTY SURVEYOR

DO NOT EXTEND NOTES THIS SIDE OF THIS LINE

NOTE: ANY ADDITION OR CHANGES ON THIS SHEET MUST BE MADE OR CIRCLED IN RED. WITH DATE AND NAME OF PERSON MAKING CHANGE.

Date 8/4/1927 Notes by Miller Chief Party Miller F.B. 200 Pg.

Planned by A.H. Drew	W.O. No. 4128 S.C.O. No.
Date Nov. 1927	Location Baldwin Ave
Map No. B 100 111	Surveyed by Miller
Plotting C'k'd by K. B. Kipping	Date Aug 1927
Date Jan - 28	Indexed

NOTE: ANY ADDITION OR CHANGES ON THIS SHEET MUST BE MADE OR CIRCLED IN RED, WITH DATE AND NAME OF PERSON MAKING CHANGE.

DO NOT EXTEND NOTES THIS SIDE OF THIS LINE

RETURN TO LOS ANGELES COUNTY SURVEYOR

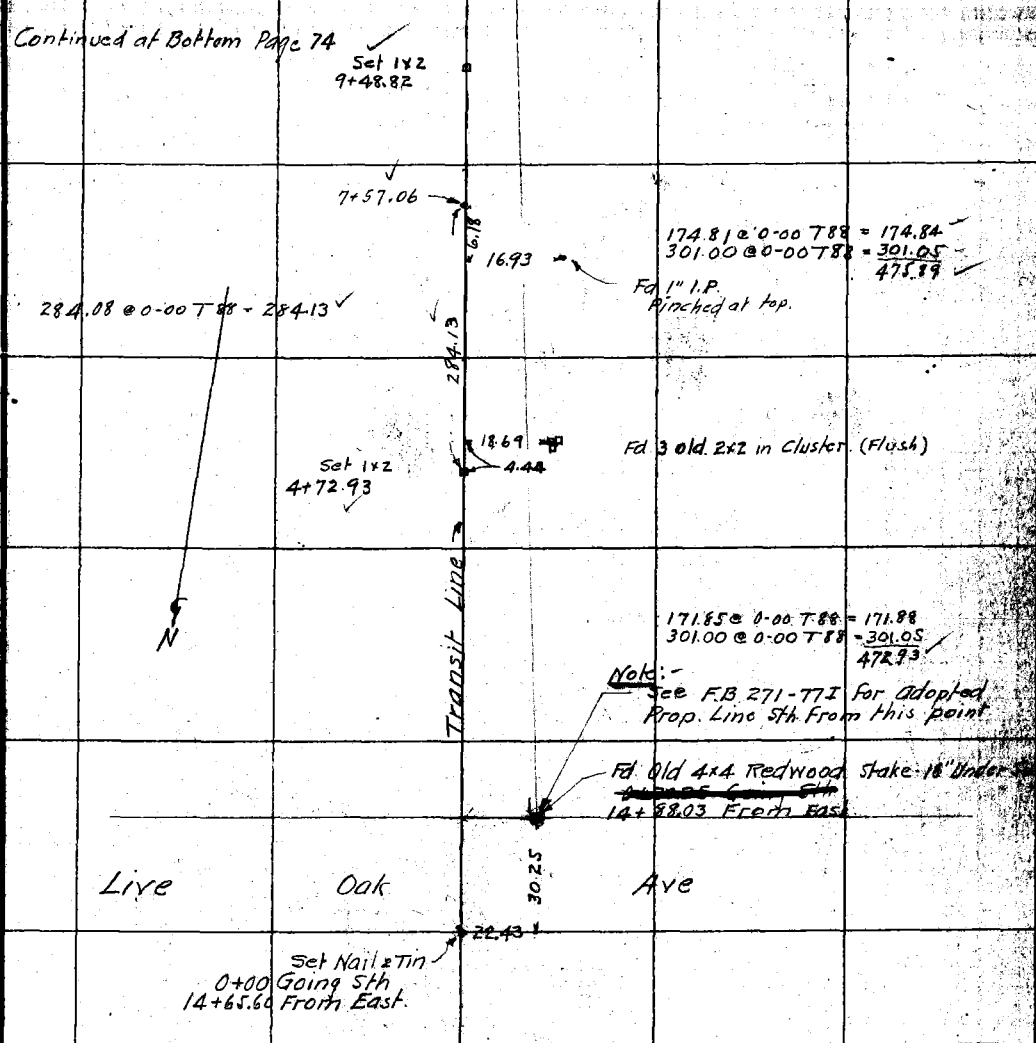

Continued from Left Side Page 72

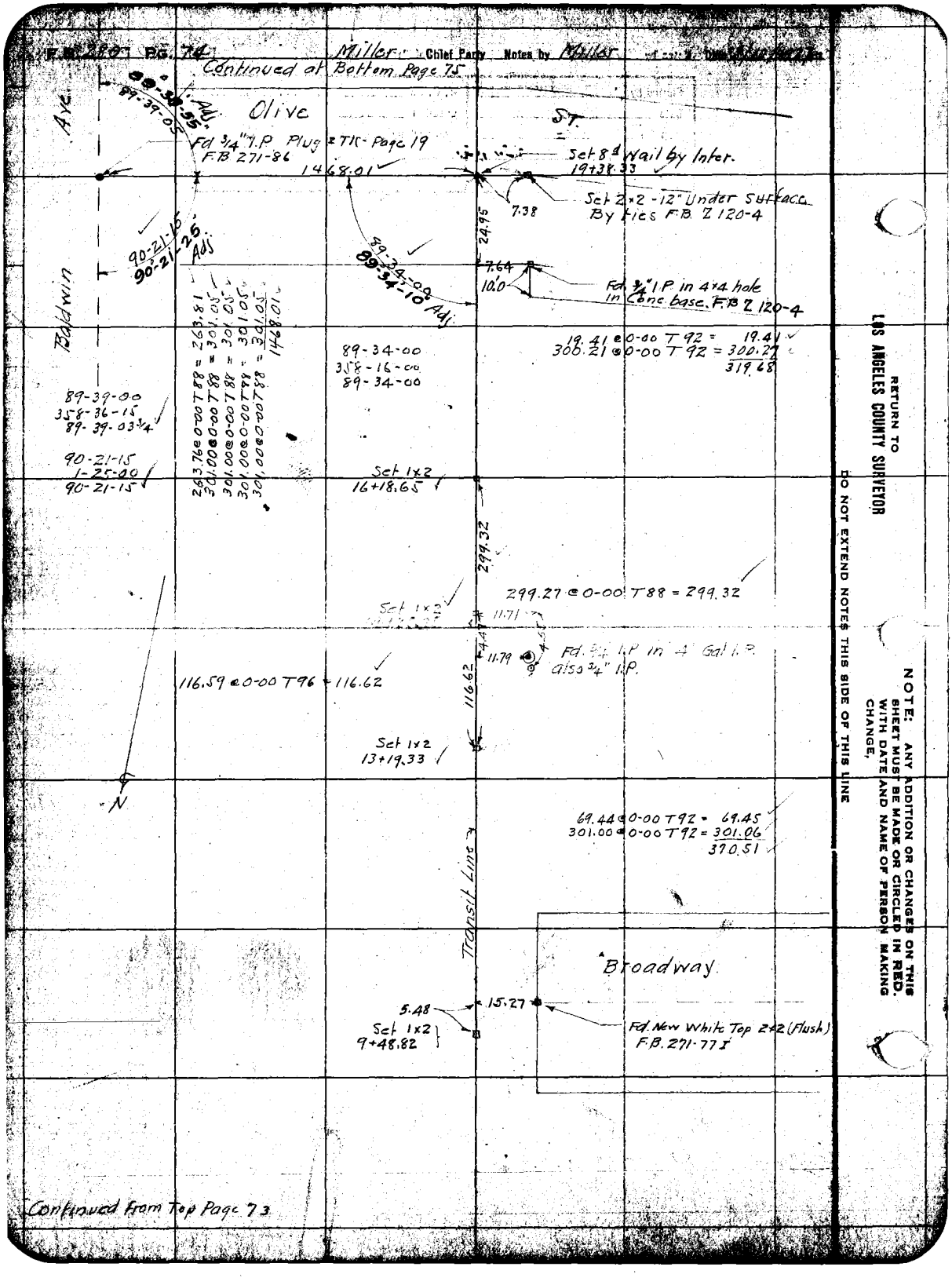
F.M. 280 PG. 74
Miller Chief Party Notes by Miller
Continued at Bottom Page 75
Olive
ST.
Ave.
Baldwin
89°-30'-55" Adj.
89-39-05
Fd 3/4" I.P. Plug & TK - Page 19
F.B. 271-86
1468.01
Set 8d Nail by Inter.
19+38.33
Set 2x2 - 12" Under Surface
By ties F.B. Z 120-4
7.38
24.95
90-21-15
90°-21-25 Adj
89-34-00
89-34-10 Adj
7.64
10.0
Fd 3/4" I.P. in 4x4 hole
in Conc. base. F.B. Z 120-4
19.41 @ 0-00 T 92 = 19.41
300.21 @ 0-00 T 92 = 300.27
319.68
263.76 @ 0-00 T 88 = 263.81
301.00 @ 0-00 T 88 = 301.05
301.00 @ 0-00 T 88 = 301.05
301.00 @ 0-00 T 88 = 301.05
301.00 @ 0-00 T 88 = 301.05
1468.01
89-34-00
358-16-00
89-34-00
89-39-00
358-36-15
89-39-03 3/4
90-21-15
1-25-00
90-21-15
Set 1x2
16+18.65
299.32
299.27 @ 0-00 T 88 = 299.32
Set 1x2
11.71
11.79
Fd. 3/4 I.P. in 4' Gal I.P.
also 3/4" I.P.
116.59 @ 0-00 T 96 = 116.62
116.62
Set 1x2
13+19.33
N
69.44 @ 0-00 T 92 = 69.45
301.00 @ 0-00 T 92 = 301.06
370.51
Transit Line
Broadway
5.48
15.27
Set 1x2
9+48.82
Fd. New White Top 2x2 (Flush)
F.B. 271-77 I
Continued from Top Page 73
RETURN TO
LOS ANGELES COUNTY SURVEYOR
DO NOT EXTEND NOTES THIS SIDE OF THIS LINE
NOTE: ANY ADDITION OR CHANGES ON THIS SHEET MUST BE MADE OR CIRCLED IN RED. WITH DATE AND NAME OF PERSON MAKING CHANGE.

Chief Party Miller F.B. [illegible]

Plotted by [illegible]	W.O. No. 4128
Date Nov. 1927	Location Baldwin Ave
Map No. 3100 W	Surveyed by Miller
Plotting Ck'd by [illegible]	Date Aug 1927
Date Jan 1928	Indexed

Continued at Bottom Page 76

See P. 20A

Set 1x2
11+87.70
.72

207.09 @ 0-00 T 76 = 207.10
301.00 @ 0-00 T 76 = 301.03
100.00 @ 0-00 T 74 = 100.01
808.14

4ft Offset Line Produced
F.B. 297-22

2.02
Fd. 2" I.P. Plug Tk.
5+89.22
8.02
Set 1x2 - (591.5)
2.29
9.64

Set 1x2
5+79.56
8

279.82 @ 0-00 T 76 = 279.85
.85

N

Set 1x2
2+99.73

Transit Line
299.73

299.67 @ 0-00 T 92 = 299.73

90-26-00
1-44-00
90-26-00

90-26-10 Adj
90-26-00
Fd. 2x2

4.03
24.99

Olive ST.

Set 8d Nail
0+00

7.38
4.03

Set 8d Nail
19+38.33

Set 2x2 - 12" Under Surface
by Ties F.B. Z 120-4

10.0

89-34-00
89-34-10 Adj

Transit Line

Continued from [illegible]

NOTE: ANY ADDITION OR CHANGE ON THIS SHEET MUST BE MADE OR CIRCLED IN RED, WITH DATE AND NAME OF PERSON MAKING CHANGE.

DO NOT EXTEND NOTES THIS SIDE OF THIS LINE

RETURN TO
LOS ANGELES COUNTY SURVEYOR

F.B. 280 Pg. 76 Miller Chief Party Notes by Miller Date [illegible]

Continued at Bottom Page 77

Set 1x2
22+57.67

165.51 @ 0-00 T 86 = 165.54
301.00 @ 0-00 T 86 = 301.04
466.58

Set 1x2
17+91.09

17+83.89
Fd. 2" I.P. Plug x Tk
Tr No. 9481
16.04
7.22

See P. 20 B

7.97 @ 0-00 T 84 = 7.97
297.00 @ 0-00 T 84 = 297.05
305.02

9481
15+33.46
Ave
Fd. 2x2 stk
Tr 9481
44.20
59.60
15+18.27

La Rosa Ave

32.18
47.37
3.15
13.44
Set 1x2
14+86.07
.09
Fd. 2x2 stk
14+82.94
27.66
42.53
14+58.23
58.25
43.58
Fd. 2x2 stk
Tr. No 9481
14+43.56
298.33 @ 0-00 T 80 = 298.37

Tract No
Golden West
Transit Line

11+90.05
Fd. 2" I.P. Plug x Tk.
Tr. No. 9481
12.02
2.33

Set 1x2
11+87.70
.72

See P. 22 A

Continued From Top Page 75

RETURN TO
LOS ANGELES COUNTY SURVEYOR

NOTE: ANY ADDITION OR CHANGES ON THIS SHEET MUST BE MADE OR CIRCLED IN RED. WITH DATE AND NAME OF PERSON MAKING CHANGE.

DO NOT EXTEND NOTES THIS SIDE OF THIS LINE

Date [illegible] Notes by Miller Chief Party Miller F.B. 280 Pg. 77

Plotted by A.H. Drew	W.O. No. 4128 D.O.O. No.
Date Nov. 1927	Location Baldwin Ave
Map No. B ~~100~~ 111	Surveyed by Miller
Plotting C'k'd by K.B. Higgins	Date Aug 1927
Date Jan 1928	Indexed

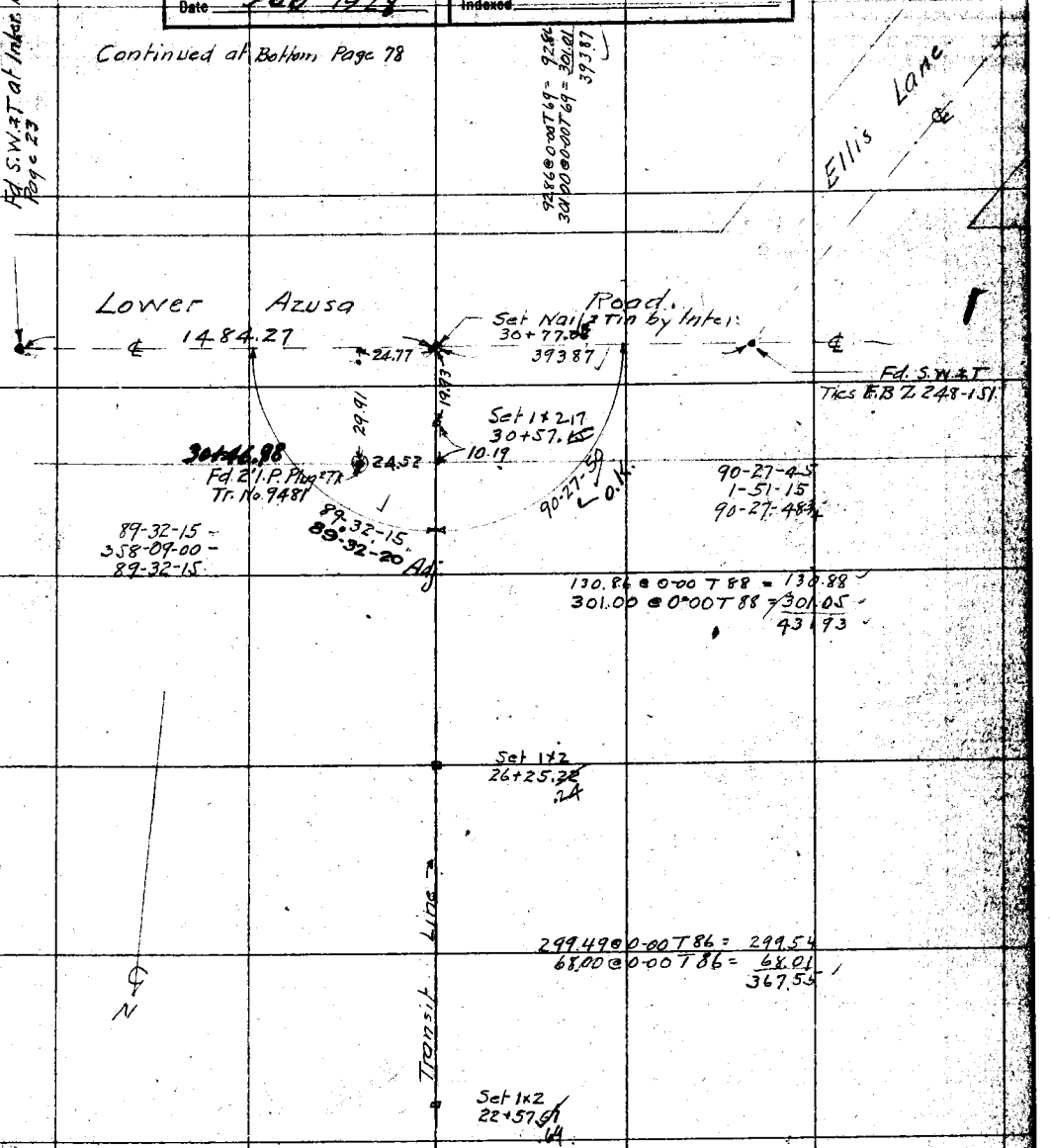

NOTE: ANY ADDITION OR CHANGES ON THIS SHEET MUST BE MADE OR CIRCLED IN RED. WITH DATE AND NAME OF PERSON MAKING CHANGE.

DO NOT EXTEND NOTES THIS SIDE OF THIS LINE

RETURN TO LOS ANGELES COUNTY SURVEYOR

F.B. 280 PG. 78 Miller Chief Party Notes by Miller Date 8/12/1927

① 12+93.97

301.00 @ 0-00 T 82 = 301.03

Road

Fd. 1" I.P. (New)

30.25

6.90

Fd. 8d Nail
0.04 Nth.
9+92.94
Set Small Nail

~~Baldwin~~ or Rowland Ave.

Continued at Bottom Page 80

51.86 @ 0-00 T 82 = 51.87
301.00 @ 0-00 T 82 = 301.04
301.00 @ 0-00 T 82 = 301.03
653.94

Azu

30.01

Fd. 1½" I.P. + Cut Spike
F.B. Z 248-151

4.83

3+39.00

339.00

37.99 @ 0-00 T 69 = 37.99
301.00 @ 0-00 T 69 = 301.01
339.00

Lower

Transit Line

Set Nail + Tin
30+77.08 from Nth.
0+00 Going East.

Continued from Top Page 77

RETURN TO
LOS ANGELES COUNTY SURVEYOR

DO NOT EXTEND NOTES THIS SIDE OF THIS LINE

NOTE: ANY ADDITION OR CHANGES ON THIS SHEET MUST BE MADE OR CIRCLED IN RED. WITH DATE AND NAME OF PERSON MAKING CHANGE.

Date 8/12/1927 Notes by Miller Chief Party Miller F.B. 280 Pg. 70

Plotted by A. H. Drew	W. O. No. 4128 D. S. O. No.
Date Nov. 1927	Location Baldwin Ave
Map No. B 400 111	Surveyed by Miller
Plotting Ck'd by K. B. Higgins	Date Aug 1927
Date Jan 1928	Indexed

NOTE: ANY ADDITION OR CHANGES ON THIS SHEET MUST BE MADE OR CIRCLED IN RED. WITH DATE AND NAME OF PERSON MAKING CHANGE.

DO NOT EXTEND NOTES THIS SIDE OF THIS LINE

RETURN TO LOS ANGELES COUNTY SURVEYOR

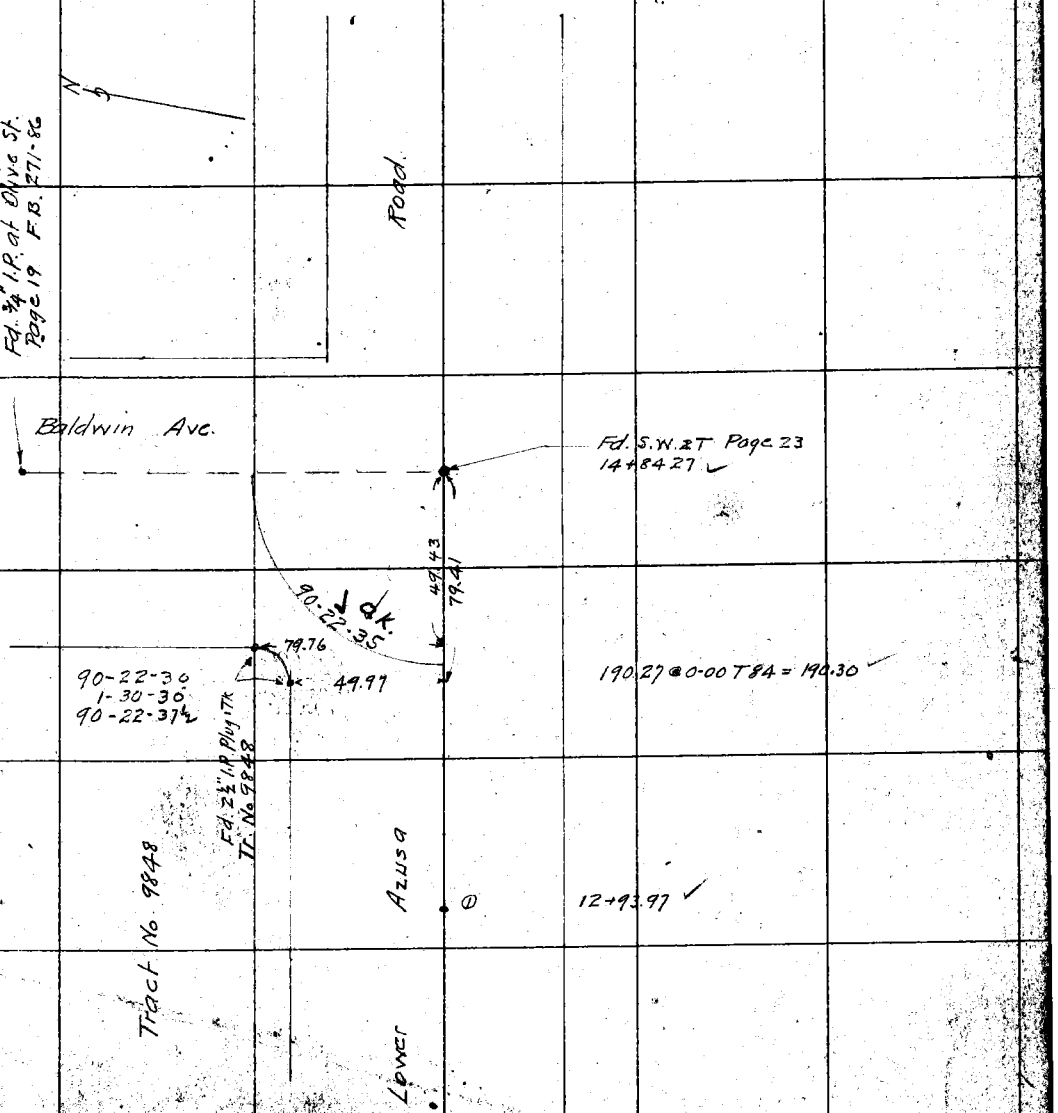

F.B. 280 Pg. 80 Miller Chief Party Notes by Miller Date 8/17/1927

Continued at Bottom Page 81

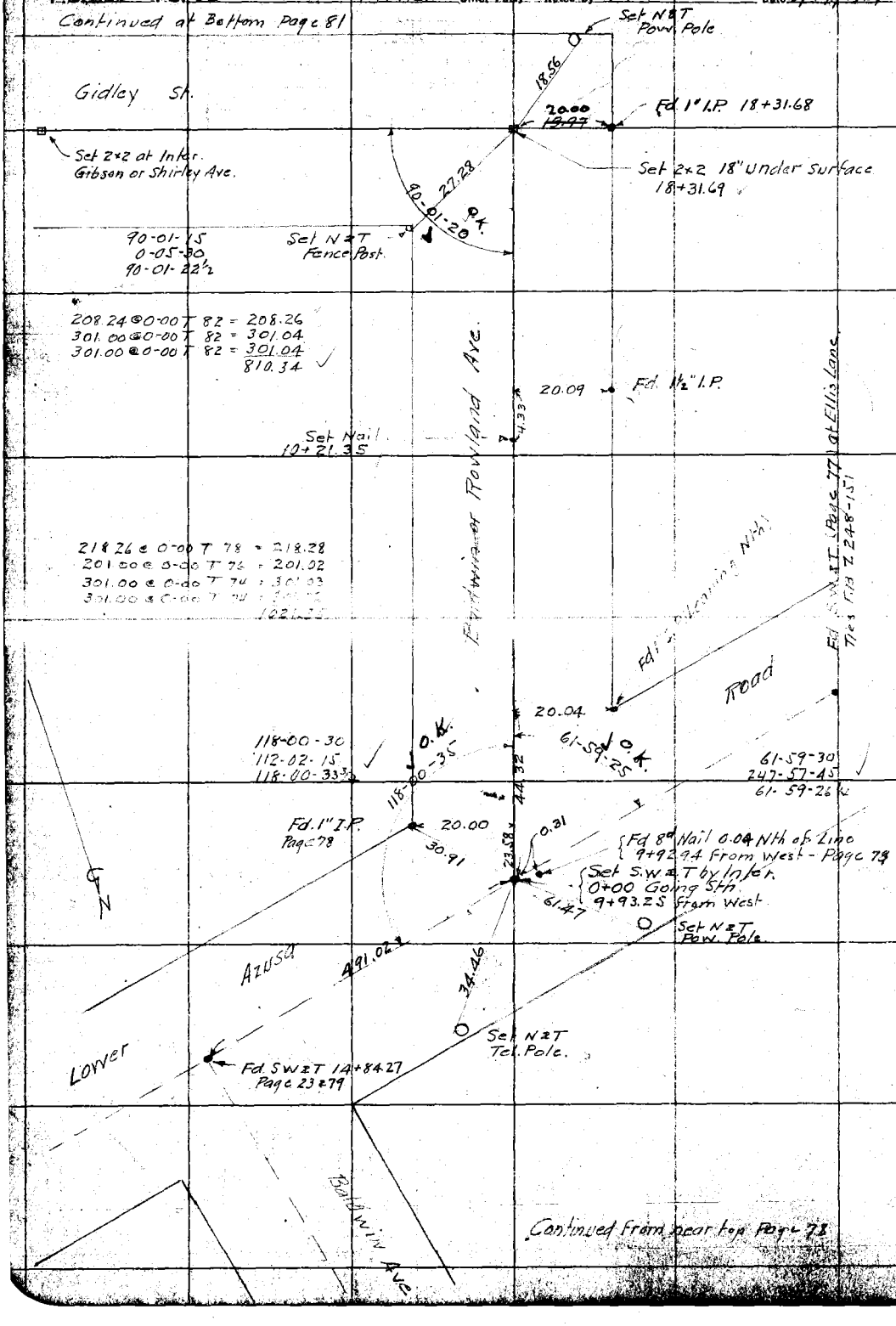

Continued from near top Page 78

RETURN TO
LOS ANGELES COUNTY SURVEYOR

DO NOT EXTEND NOTES THIS SIDE OF THIS LINE

NOTE: ANY ADDITION OR CHANGES ON THIS SHEET MUST BE MADE OR CIRCLED IN RED. WITH DATE AND NAME OF PERSON MAKING CHANGE.

Date [illegible] Notes by Miller Chief Party Miller F.B. [illegible]

Planned by [illegible]	W. O. No. 4128
Date Nov. 1927	Location Baldwin Ave
Map No. B100 111	Surveyed by Miller
Plotting Ck'd by K.B. Higgins	Date Aug 1927
Date Jan. 1928	Indexed

Continued at Bottom Page 82

Set 1x2
23+82.01

114.59 @ 0-00 T 88 = 114.61

Fd. 2x2 Stk = Tk 0.37 West of Line
22+67.40

94.52 @ 0-00 T 88 = 94.54

Set 1x2
21+72.86

20.13 @ 0-00 T 88 = 20.13
301.00 @ 0-00 T 88 = 301.05
321.18

321.18

N

89-58-30 Adj
89-58-40

Fd. 2x2 Stk = Tk. 0.03 E. of Line
18+51.68

20.00

Gidley St.

Fd. 1" I.P. 18+31.68

20.00
~~19.97~~

See page 83

Set 2x2 - 18" under Surface
18+31.69

90-01-20
Page 80

O.K.

Baldwin or Rowland Ave.

Continued from Top Page 80

NOTE: ANY ADDITION OR CHANGES ON THIS SHEET MUST BE MADE OR CIRCLED IN RED. WITH DATE AND NAME OF PERSON MAKING CHANGE.

DO NOT EXTEND NOTES THIS SIDE OF THIS LINE

RETURN TO LOS ANGELES COUNTY SURVEYOR

F.B. 280 PG. 82 Miller Chief Party Notes by Miller Date 8/13/1927

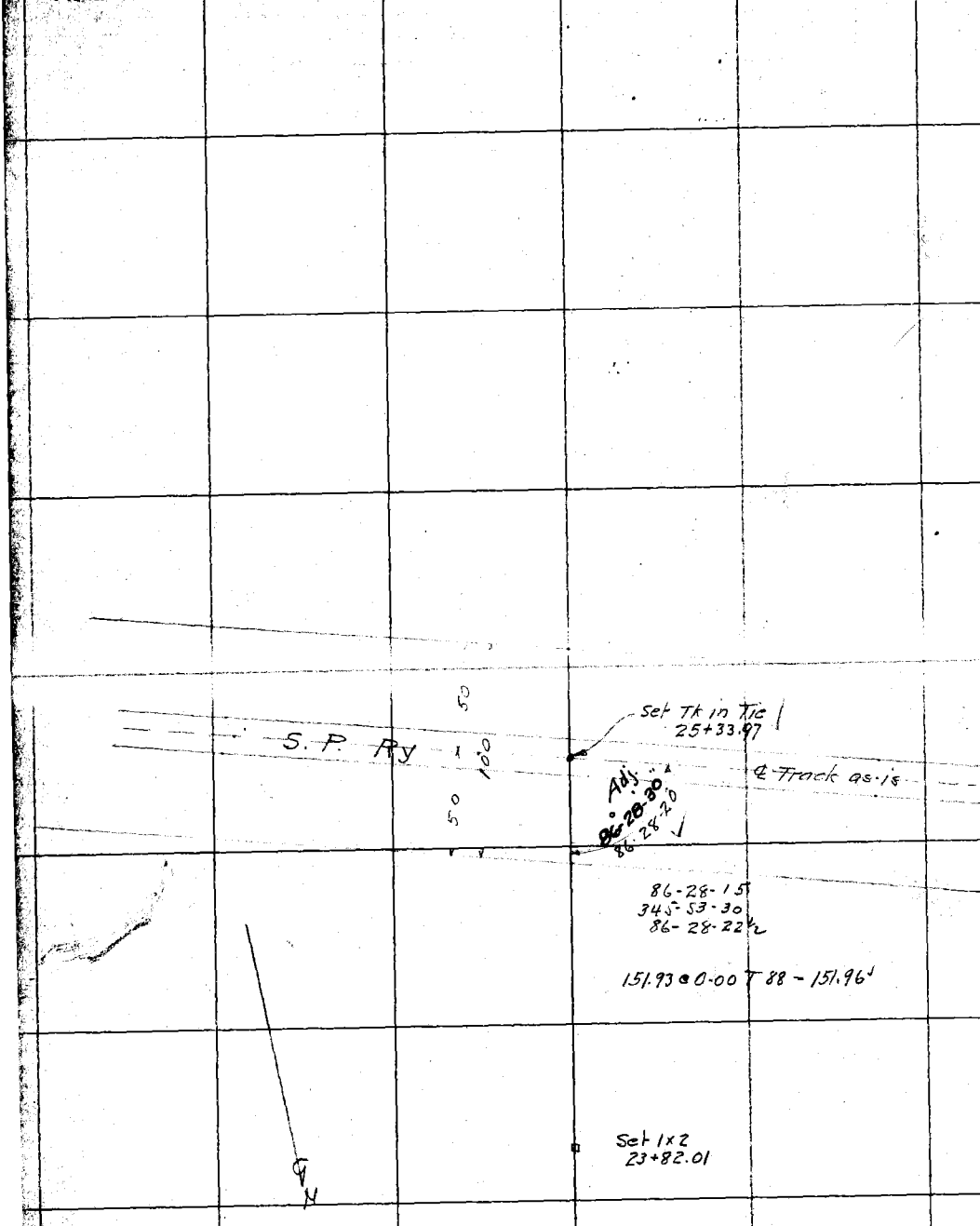

Continued from Top Page 81

RETURN TO
LOS ANGELES COUNTY SURVEYOR

DO NOT EXTEND NOTES THIS SIDE OF THIS LINE

NOTE: ANY ADDITION OR CHANGES ON THIS SHEET MUST BE MADE OR CIRCLED IN RED. WITH DATE AND NAME OF PERSON MAKING CHANGE.

Date 8/17/1927 Notes by Miller Chief Party Miller F.B. 280 Pg. 82

Plotted by A.H. Drew	W. O. No. 4128 D. S. G. No.
Date Nov. 1927	Location Baldwin Ave
Map No. B. ~~180~~ 111	Surveyed by Miller
Plotting C'k'd by K.B. Higgins	Date Aug 1927
Date Jan 1928	Indexed

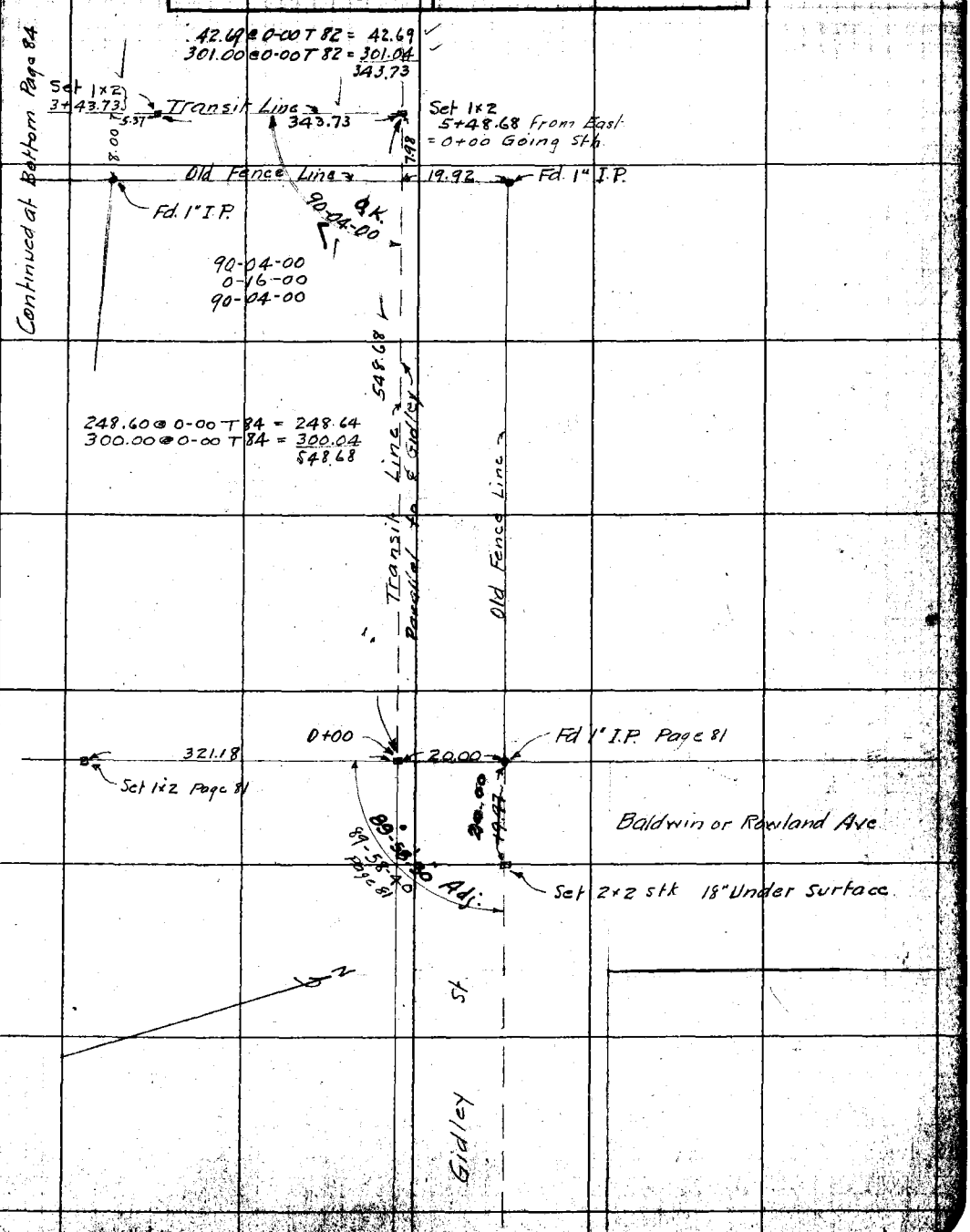

NOTE: ANY ADDITION OR CHANGES ON THIS SHEET MUST BE MADE OR CIRCLED IN RED, WITH DATE AND NAME OF PERSON MAKING CHANGE.

DO NOT EXTEND NOTES THIS SIDE OF THIS LINE

RETURN TO LOS ANGELES COUNTY SURVEYOR

F.B. 280 PG. 84 Miller Chief Party Notes by Miller Date 8/18/1927

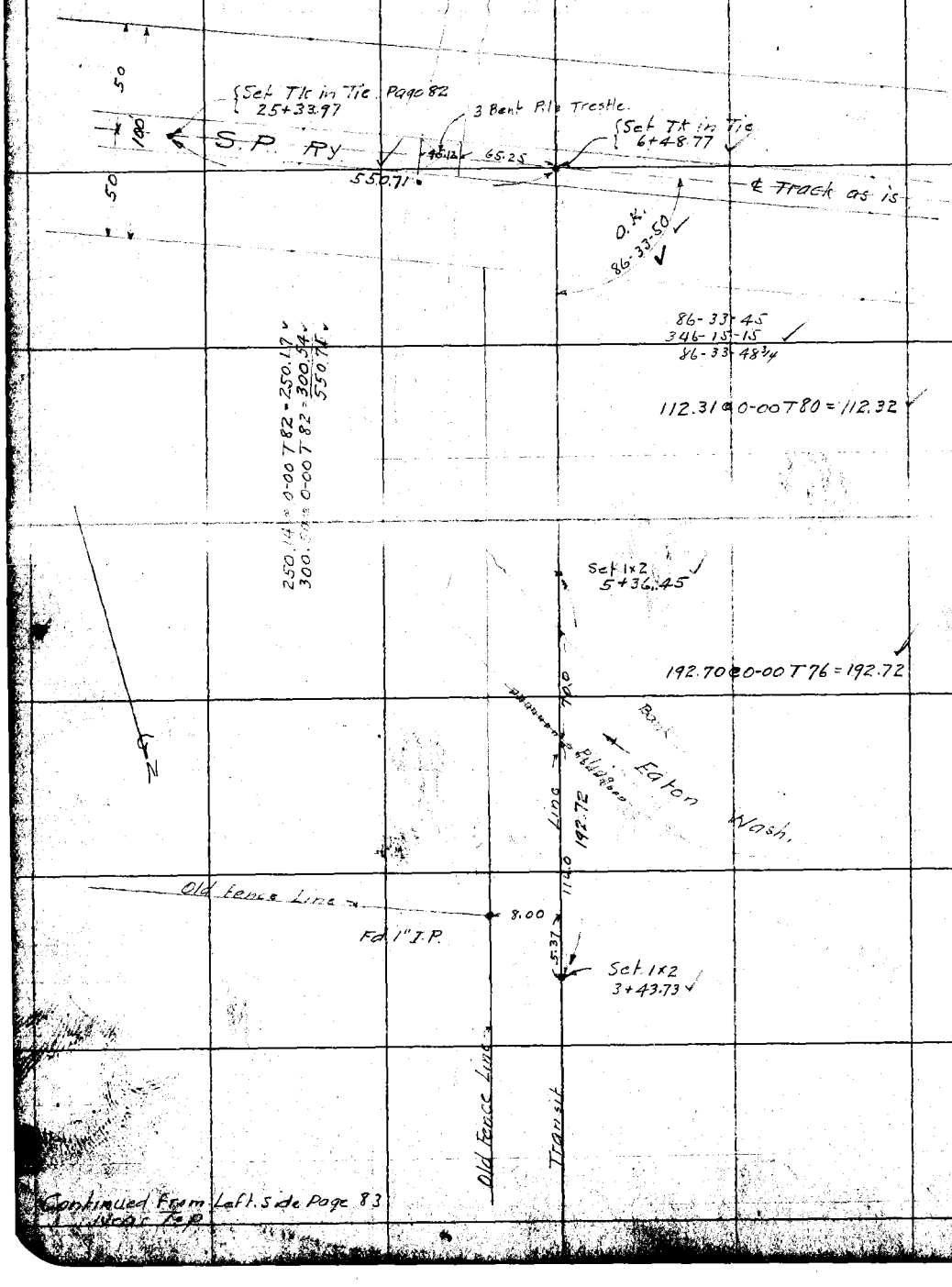

Continued From Left side Page 83
Near Top

RETURN TO
LOS ANGELES COUNTY SURVEYOR
DO NOT EXTEND NOTES THIS SIDE OF THIS LINE
NOTE: ANY ADDITION OR CHANGES ON THIS SHEET MUST BE MADE OR CIRCLED IN RED. WITH DATE AND NAME OF PERSON MAKING CHANGE.

Date 8/18/1927 Notes by Miller Chief Party Miller F.B. 200 Pg. 85

Plotted by A.H. Drew	W. O. No. 4128 B. O. O. No.
Date Nov. 1927	Location Baldwin Ave
Map No. B ~~100~~ 111	Surveyed by Miller
Plotting Ck'd by K.B. Higgins	Date Aug 1927
Date Jan 1928	Indexed

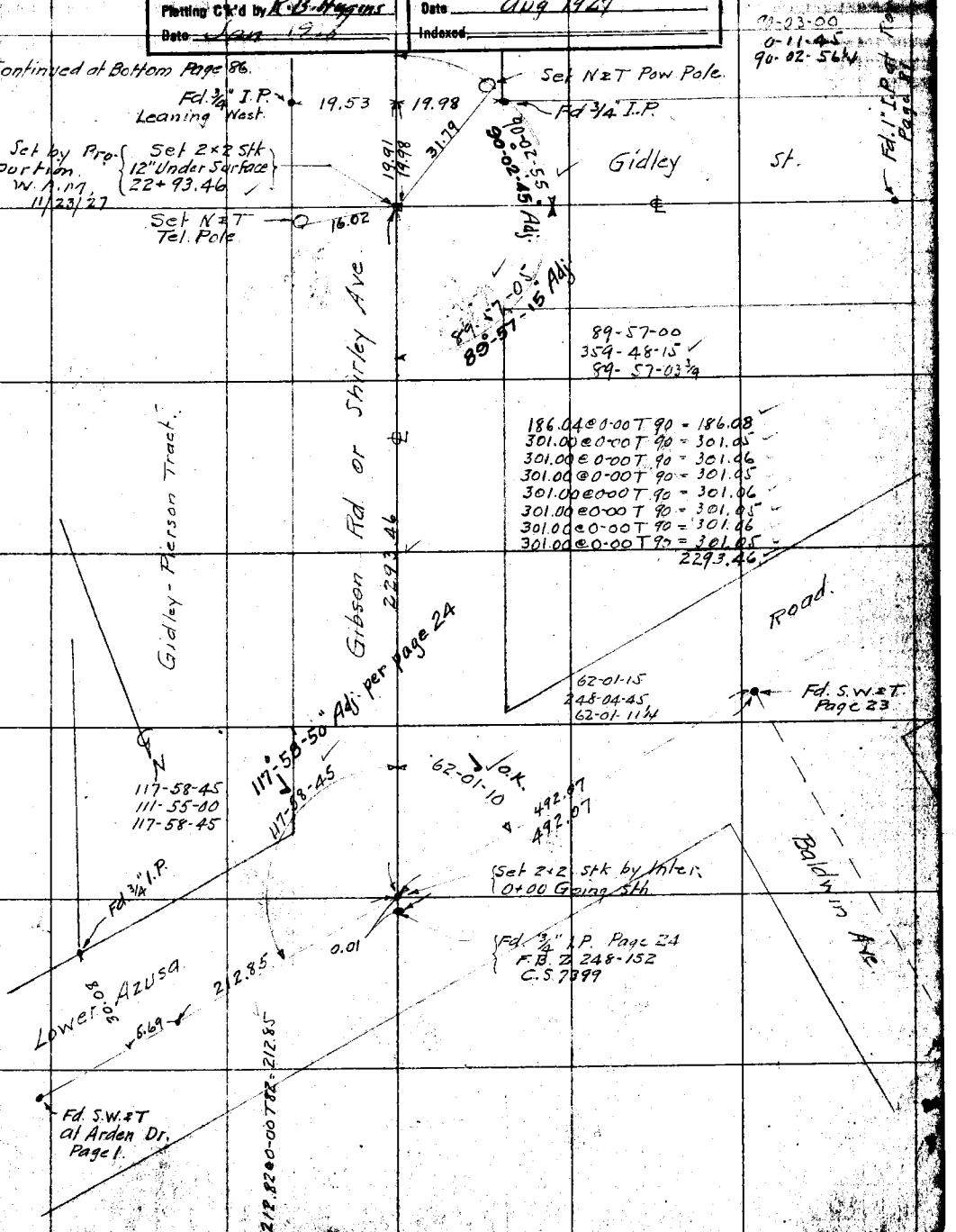

NOTE: ANY ADDITION OR CHANGES ON THIS SHEET MUST BE MADE OR CIRCLED IN RED. WITH DATE AND NAME OF PERSON MAKING CHANGE.

DO NOT EXTEND NOTES THIS SIDE OF THIS LINE

RETURN TO LOS ANGELES COUNTY SURVEYOR

F.B. 280 Pg. 86 Miller Chief Party Notes by Miller Date 8/18/1927

Continued at Bottom Page 92

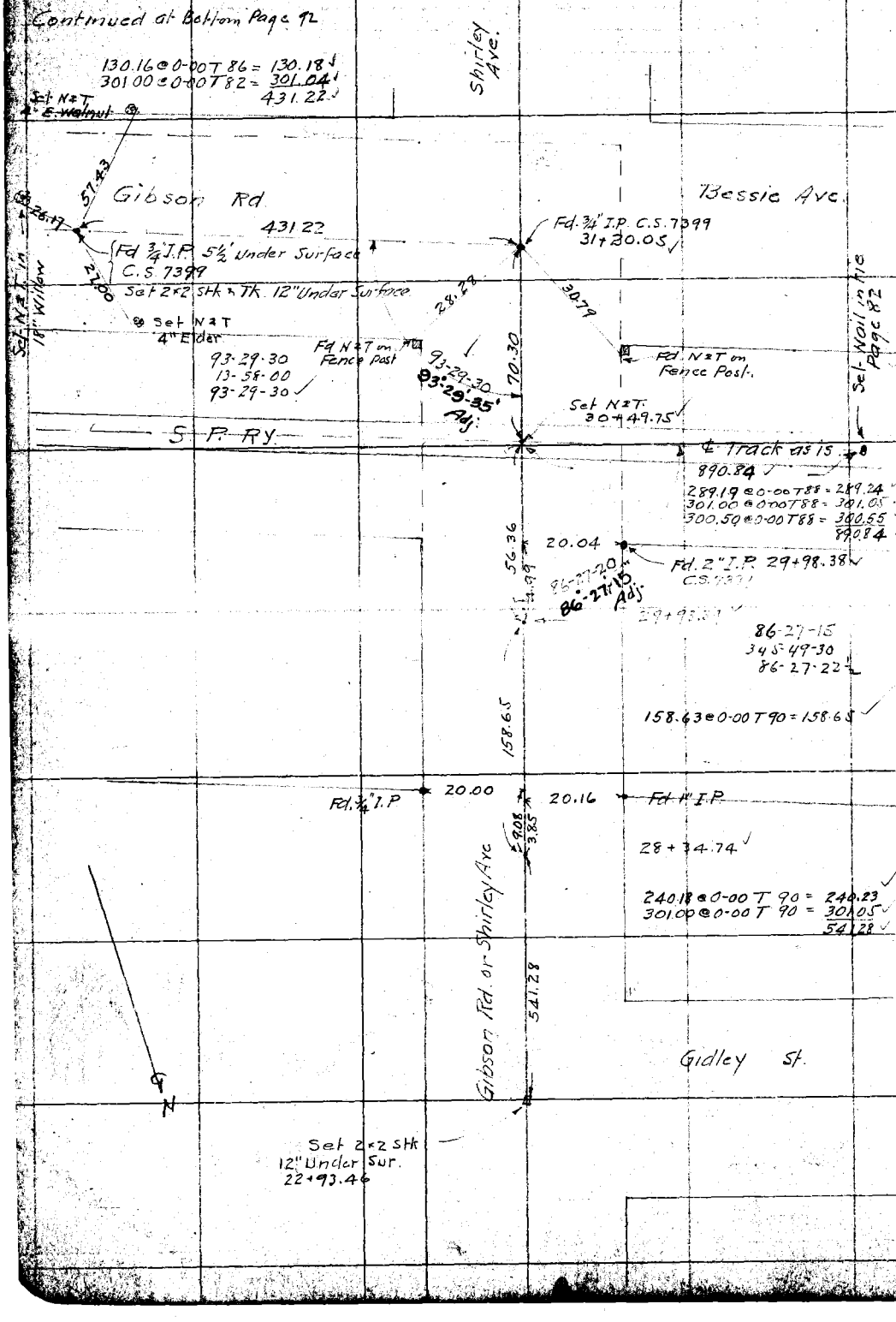

RETURN TO
LOS ANGELES COUNTY SURVEYOR

DO NOT EXTEND NOTES THIS SIDE OF THIS LINE

NOTE: ANY ADDITION OR CHANGES ON THIS SHEET MUST BE MADE OR CIRCLED IN RED, WITH DATE AND NAME OF PERSON MAKING CHANGE.

Date 8/19/1927 Notes by Miller Chief Party Miller F.B. [illegible]

[illegible]	W. O. No. 4128 D.B.O. No.
Date Nov. 1927	Location Baldwin Ave
Map No. B+~~00~~ 111	Surveyed by Miller
Plotting Ch'd by K.B. Higgins	Date Aug 1927
Date Jan 1928	Indexed



NOTE: ANY ADDITION OR CHANGES ON THIS SHEET MUST BE MADE OR CIRCLED IN RED, WITH DATE AND NAME OF PERSON MAKING CHANGE.

DO NOT EXTEND NOTES THIS SIDE OF THIS LINE

RETURN TO LOS ANGELES COUNTY SURVEYOR

F.B. 280 Pg. 88 Miller Chief Party Drawn by Miller Date 8/19/1927

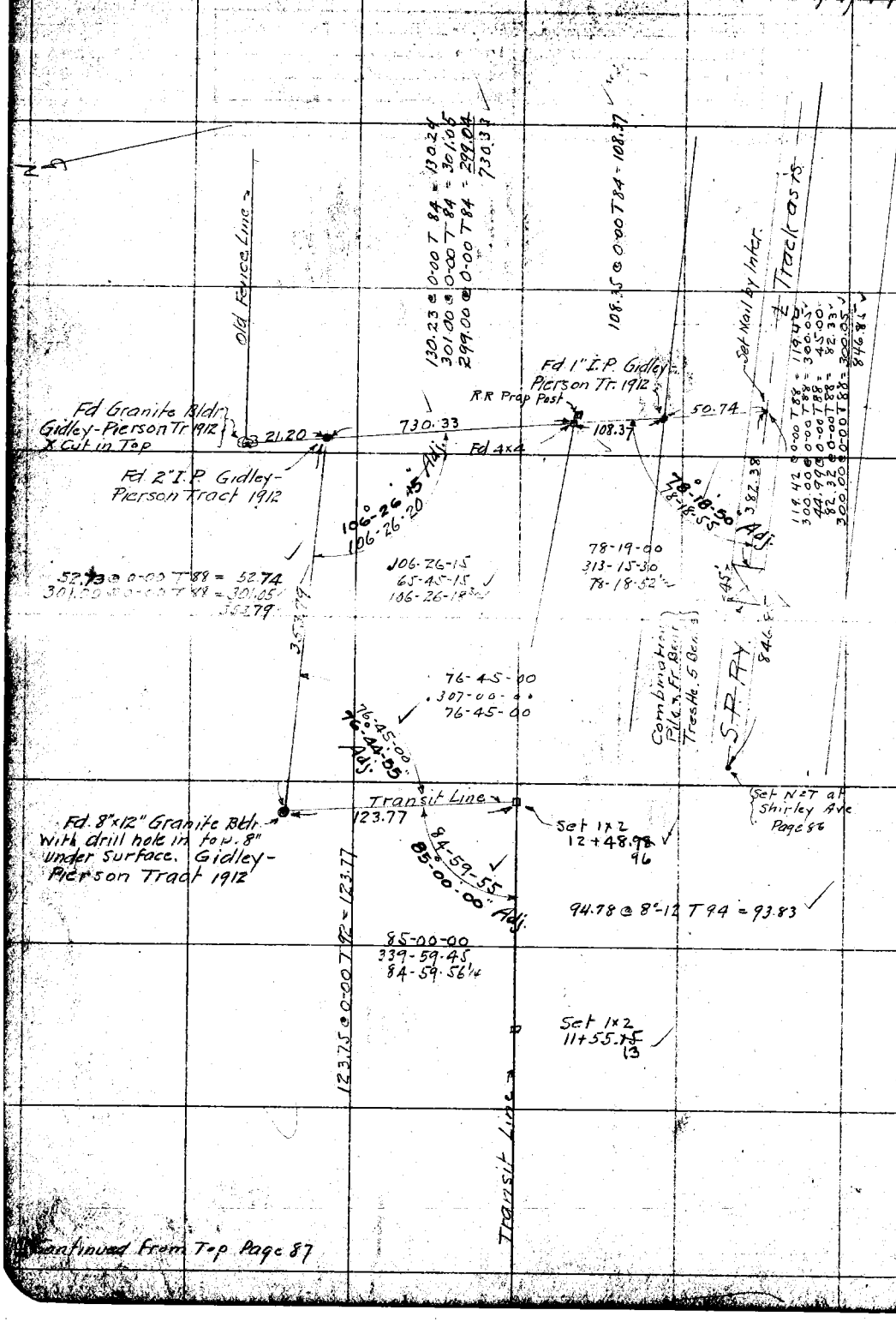

Continued from Top Page 87

RETURN TO
LOS ANGELES COUNTY SURVEYOR

NOTE: ANY ADDITION OR CHANGES ON THIS SHEET MUST BE MADE OR CIRCLED IN RED. WITH DATE AND NAME OF PERSON MAKING CHANGE.

DO NOT EXTEND NOTES THIS SIDE OF THIS LINE

Date 9/20/1927 [illegible] Miller [illegible] Party Miller F.B. 280 Pg. [illegible]

Plotted by A.H. Drew	[illegible] 4128 [illegible]
Date Nov. 1927	Location Baldwin Ave.
Map No. B ~~100~~ 111	Surveyed by Miller
Plotting Ck'd by K.B. Higgins	Date Aug. 1927
Date Jan. 1928	Indexed

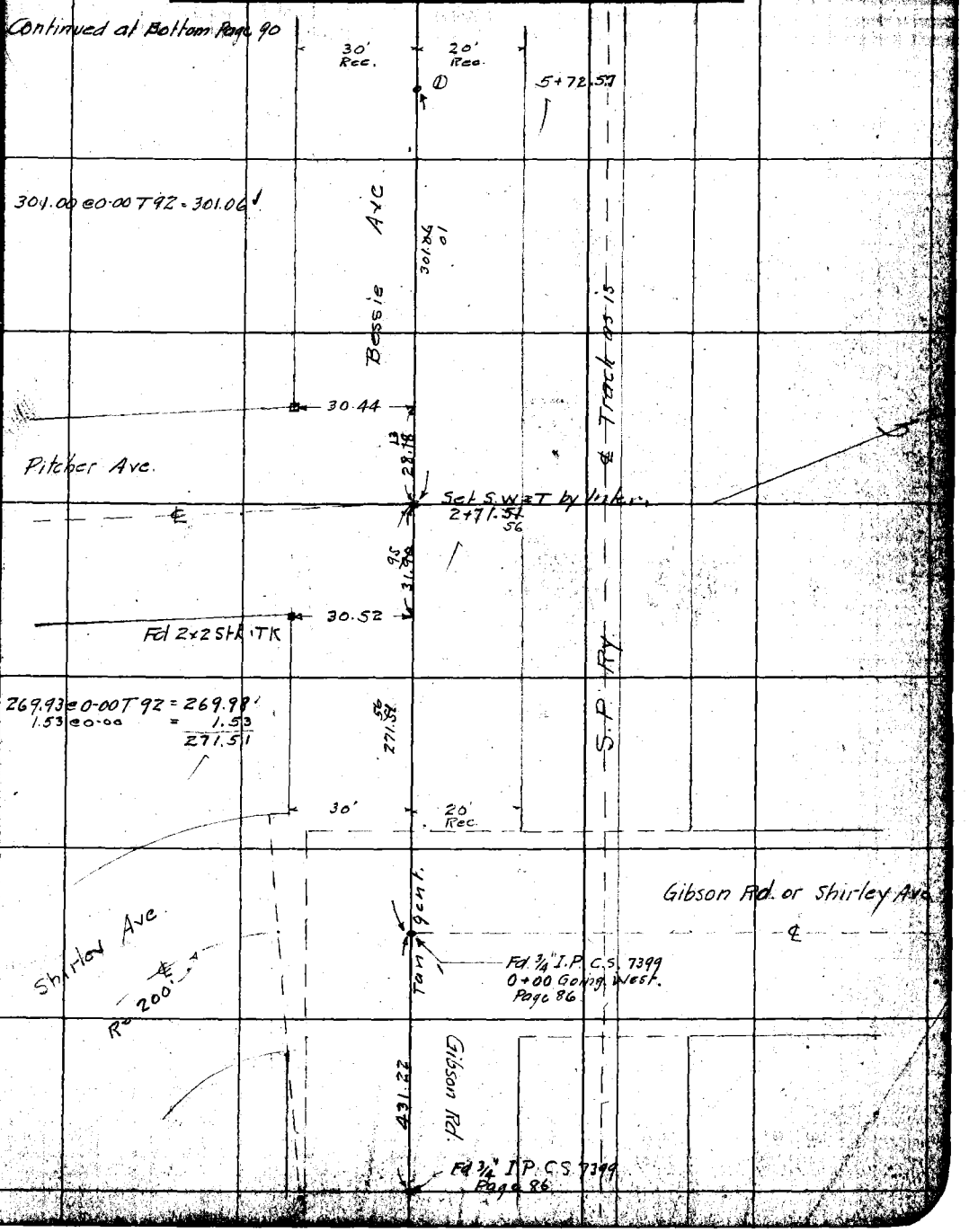

NOTE: ANY ADDITION OR CHANGES ON THIS SHEET MUST BE MADE OR CIRCLED IN RED, WITH DATE AND NAME OF PERSON MAKING CHANGE.

DO NOT EXTEND NOTES THIS SIDE OF THIS LINE

RETURN TO LOS ANGELES COUNTY SURVEYOR

F.B. 280 Pg. 90 Miller Chief Party Notes by Miller Date 8/22/1927

Continued at Bottom Page 91

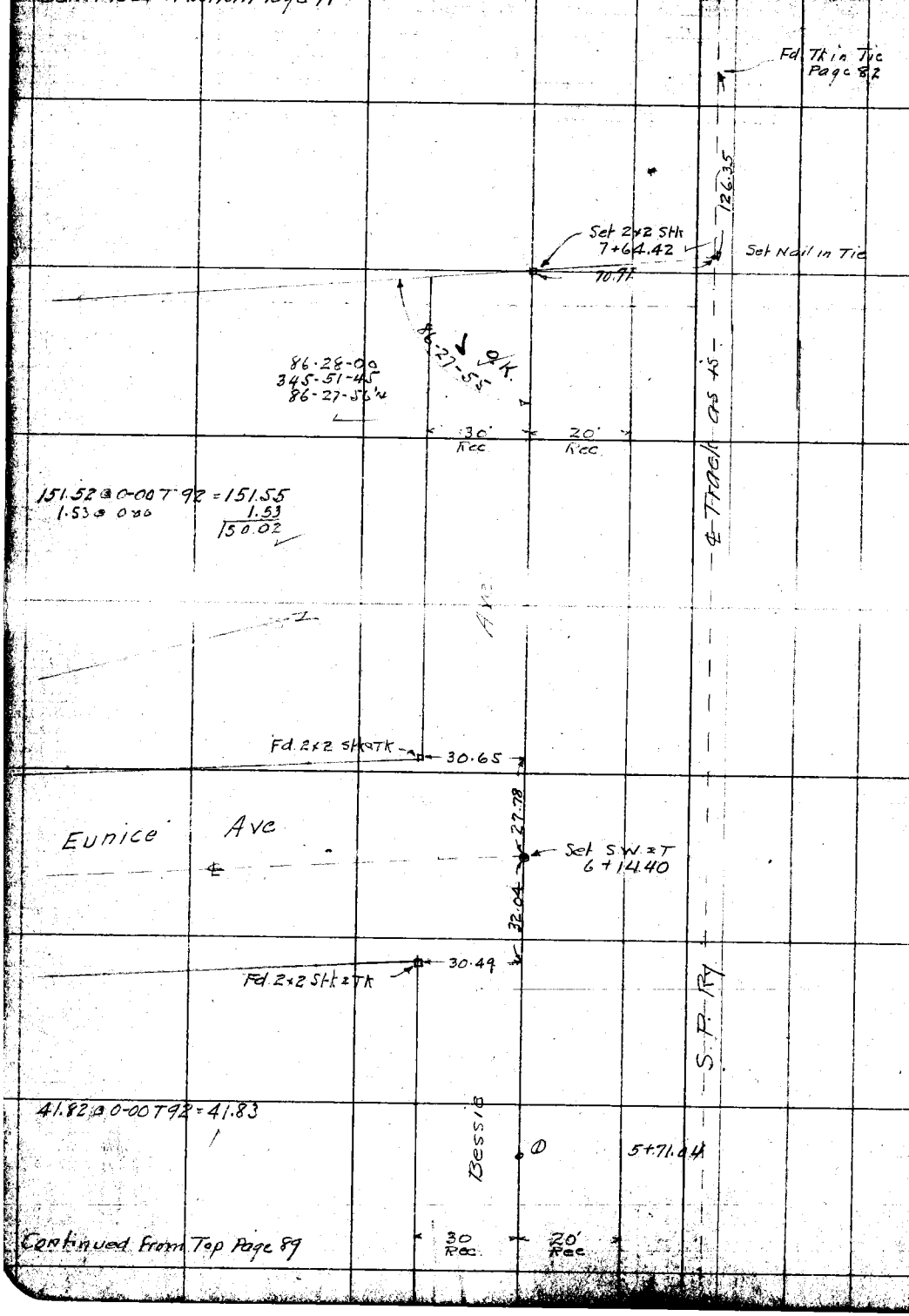

Continued from Top Page 89

RETURN TO
LOS ANGELES COUNTY SURVEYOR

NOTE: ANY ADDITION OR CHANGES ON THIS SHEET MUST BE MADE OR CIRCLED IN RED. WITH DATE AND NAME OF PERSON MAKING CHANGE.

DO NOT EXTEND NOTES THIS SIDE OF THIS LINE

Date 8/23/1927 Notes by Miller Chief Party Miller F.B. 280 Pg. 91

Plotted by A.H. Drew	W. O. No. 4128 S. B. O. No.
Date Nov. 1927	Location Baldwin Ave
Map No. B ~~100~~ 111	Surveyed by Miller
Plotting Ch'd by K.B. Higgins	Date Aug 1927
Date Jan 1928	Indexed



Continued From Top Page 90

NOTE: ANY ADDITION OR CHANGES ON THIS SHEET MUST BE MADE OR CIRCLED IN RED, WITH DATE AND NAME OF PERSON MAKING CHANGE.

DO NOT EXTEND NOTES THIS SIDE OF THIS LINE

RETURN TO LOS ANGELES COUNTY SURVEYOR

F.B. 280 PG. 92 Miller Chief Party Notes by Miller Date 8/23/1927

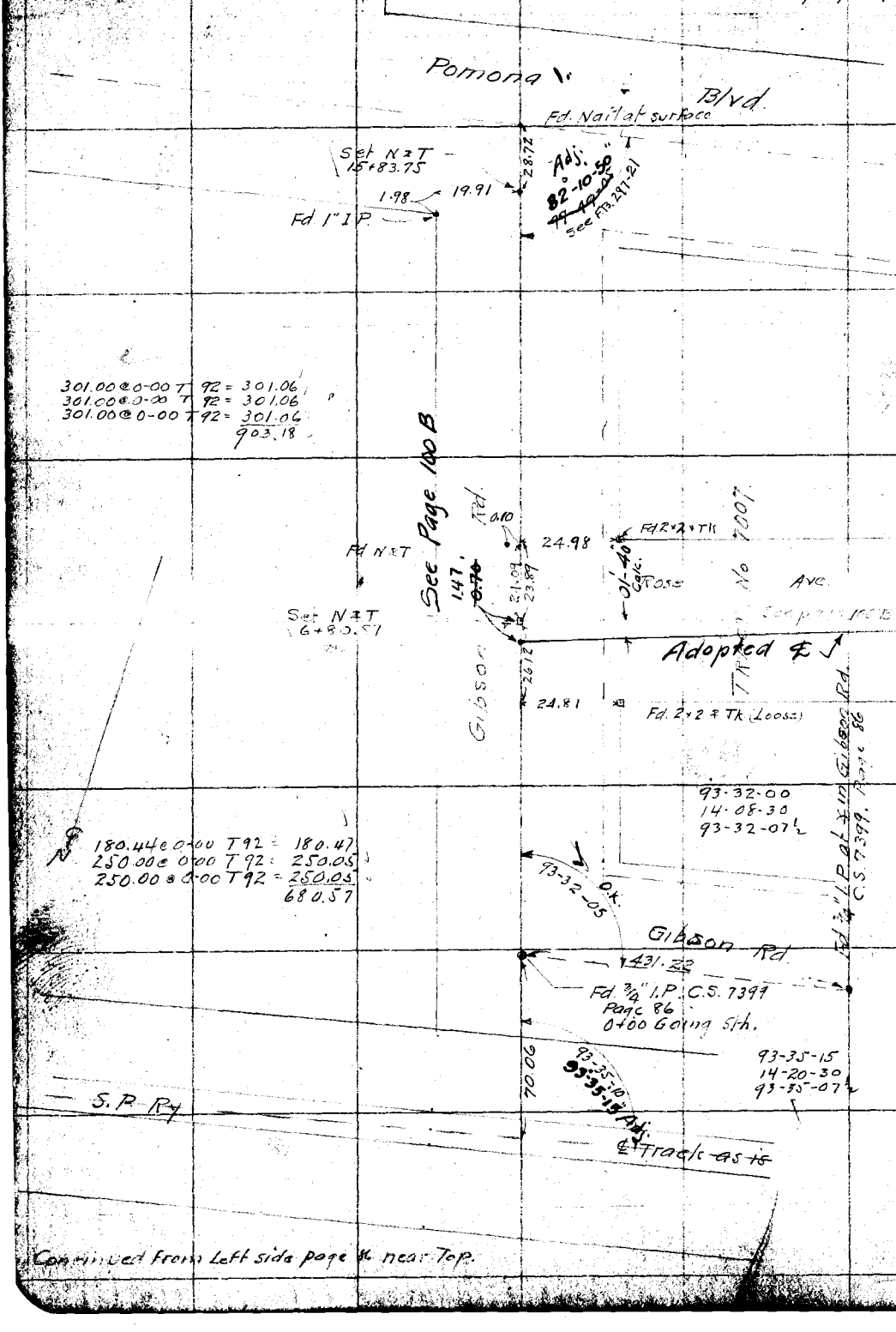

Continued from Left side page 86 near Top.

RETURN TO
LOS ANGELES COUNTY SURVEYOR

DO NOT EXTEND NOTES THIS SIDE OF THIS LINE

NOTE: ANY ADDITION OR CHANGES ON THIS SHEET MUST BE MADE OR CIRCLED IN RED, WITH DATE AND NAME OF PERSON MAKING CHANGE.

Plotted by	A. H. [illegible]	Dr. Ch. No.	4128
Date	Nov. 1927	Location	Baldwin Ave.
Map No.	B 100 111	Surveyed by	Miller
Plotting Chk'd by	K. B. Higgins	Date	Aug. 1927
Date	Jan 1928	Indexed	

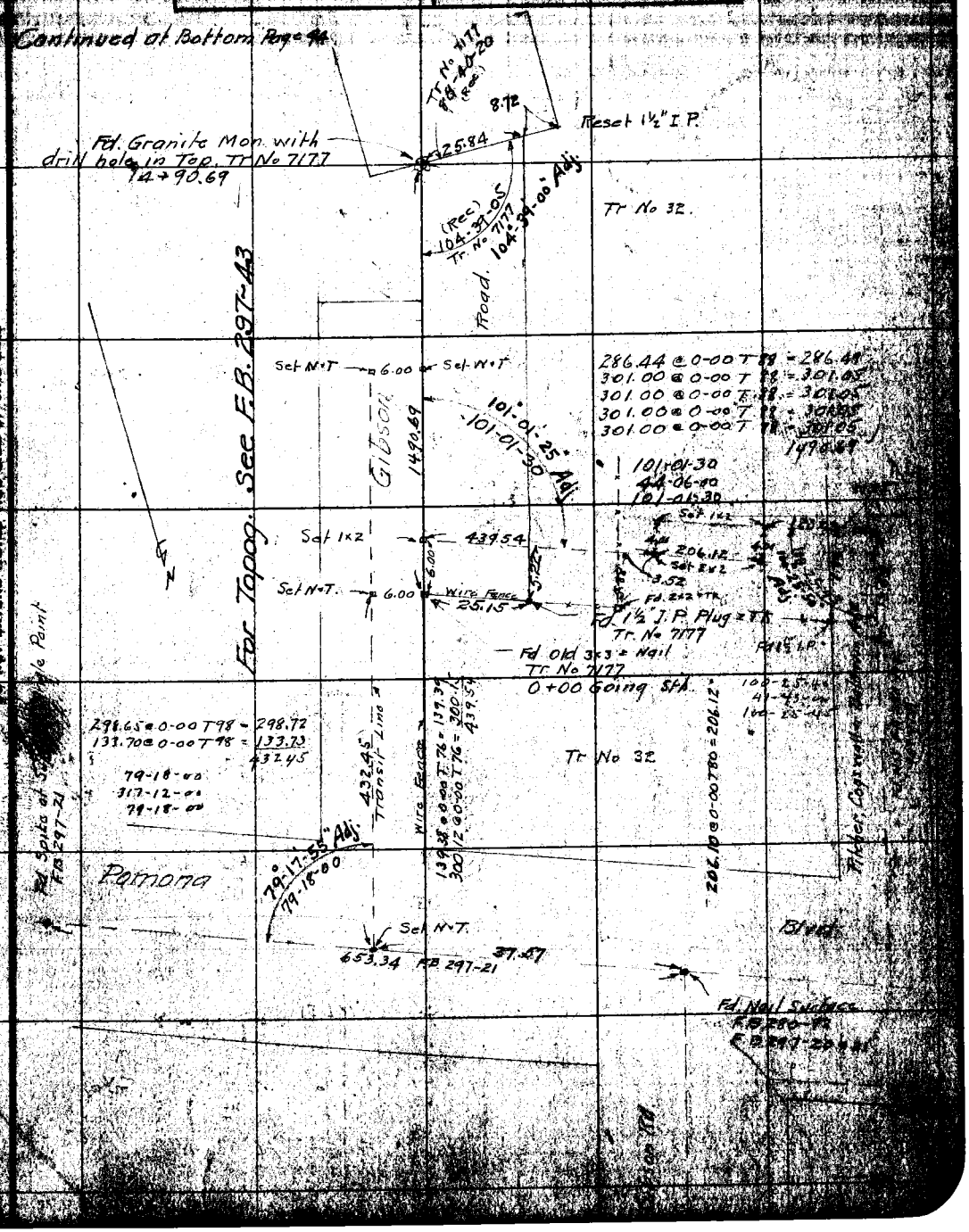

NOTE: ANY ADDITION OR CHANGES ON THIS SHEET MUST BE MADE OR CIRCLED IN RED, WITH DATE AND NAME OF PERSON MAKING CHANGE.

DO NOT EXTEND NOTES THIS SIDE OF THIS LINE

F.B. 280 Pg. 94 Miller Chief Party Notes by Miller Date 8/24/1927

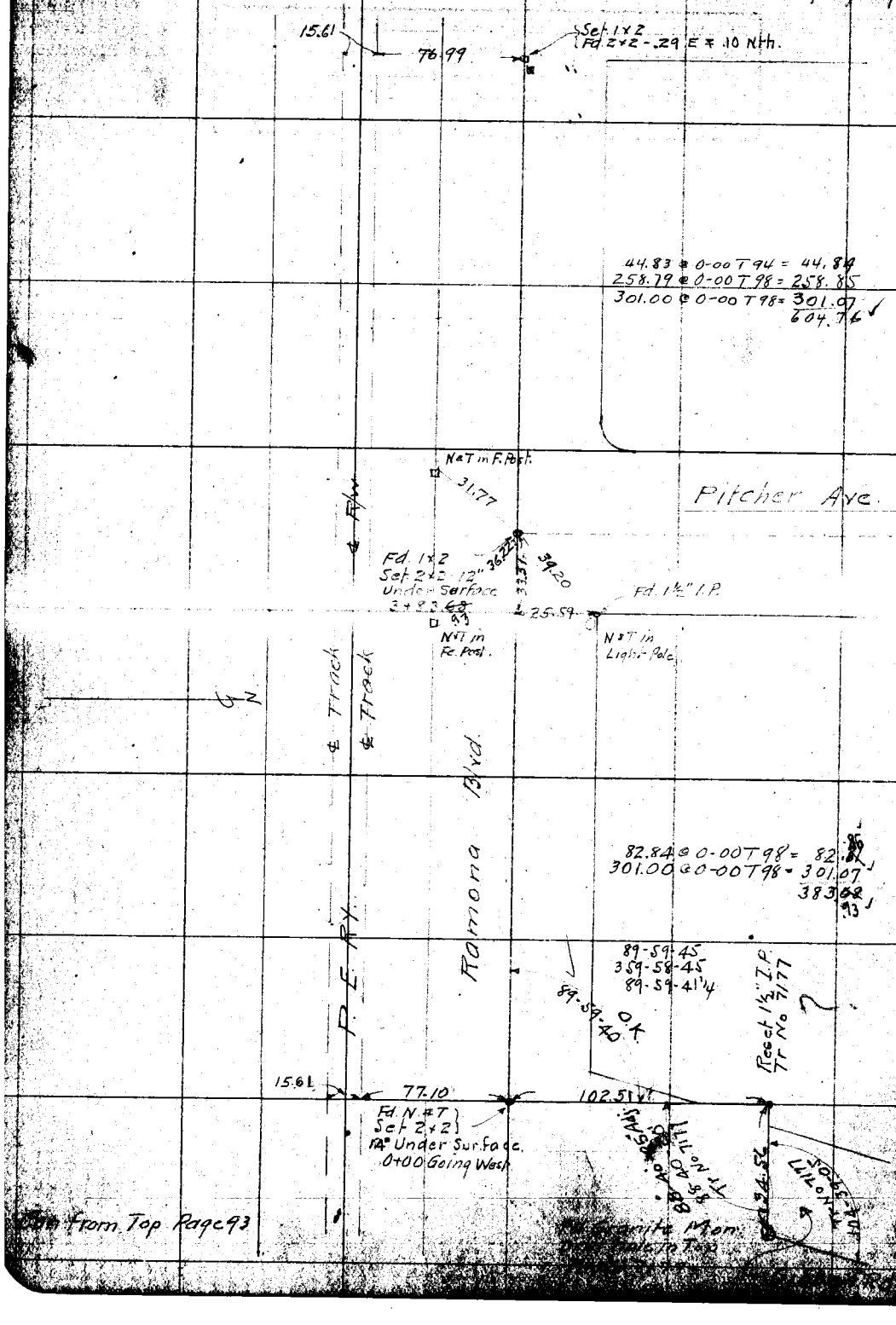

Can from Top Page 93

RETURN TO
LOS ANGELES COUNTY SURVEYOR

DO NOT EXTEND NOTES THIS SIDE OF THIS LINE

NOTE: ANY ADDITION OR CHANGES ON THIS SHEET MUST BE MADE OR CIRCLED IN RED, WITH DATE AND NAME OF PERSON MAKING CHANGE.

Date 8/25/1927 Notes by Miller Chief Party Miller F.B. [illegible]

Plotted by A. H. Drew	W. O. No. 4128
Date Nov. 1927	Location Baldwin Ave
Map No. B ~~100~~ 111	Surveyed by Miller
Plotting Ck'd by K. B. Higgins	Date Aug 1927
Date Jan 1928	Indexed

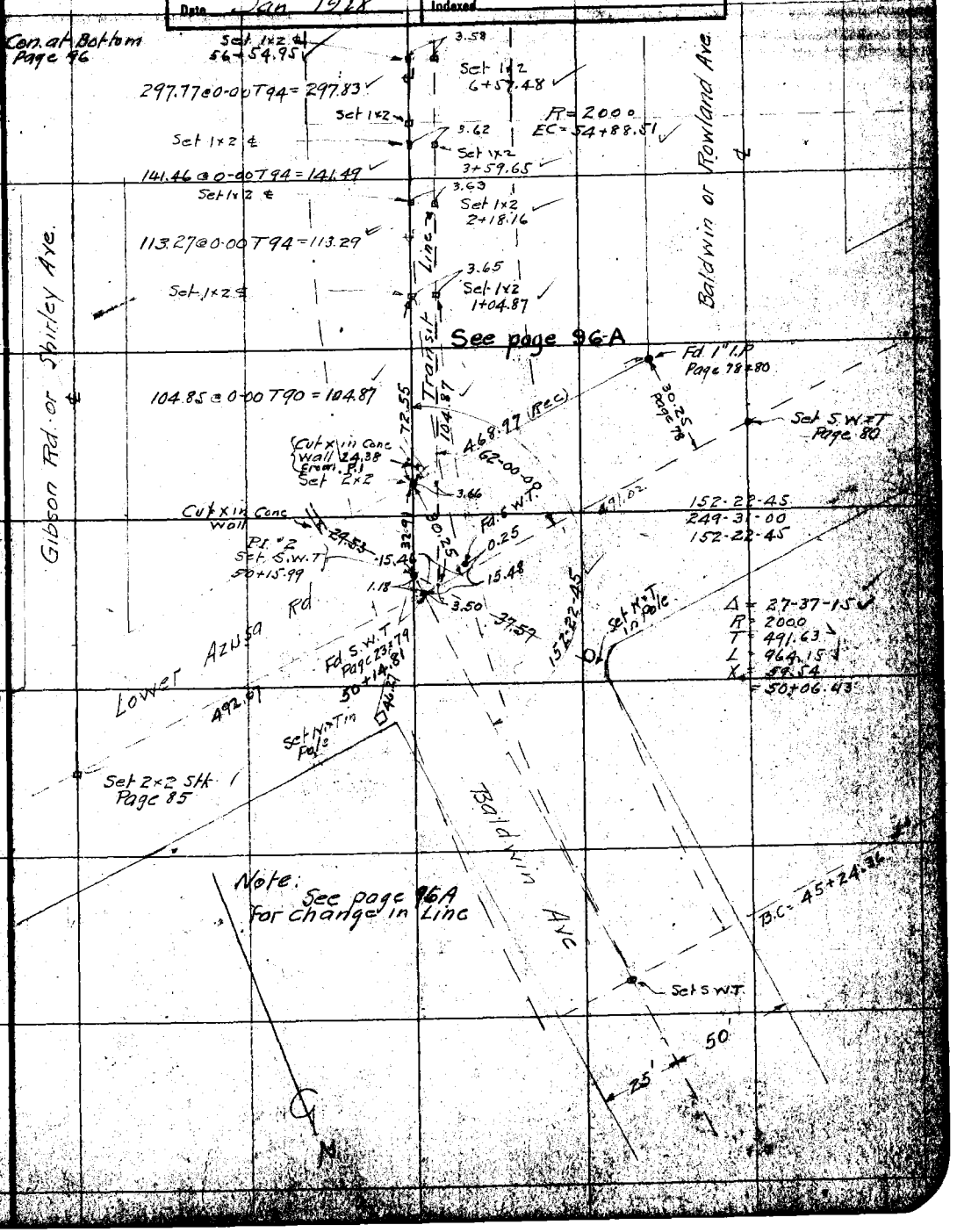

NOTE: ANY ADDITION OR CHANGES ON THIS SHEET MUST BE MADE OR CIRCLED IN RED, WITH DATE AND NAME OF PERSON MAKING CHANGE.

DO NOT EXTEND NOTES THIS SIDE OF THIS LINE

RETURN TO LOS ANGELES COUNTY SURVEYOR

F.B. 280 PG. 96 Miller Chief Party Notes by Miller Date 8/25/1927

Con. at Bottom Page 97

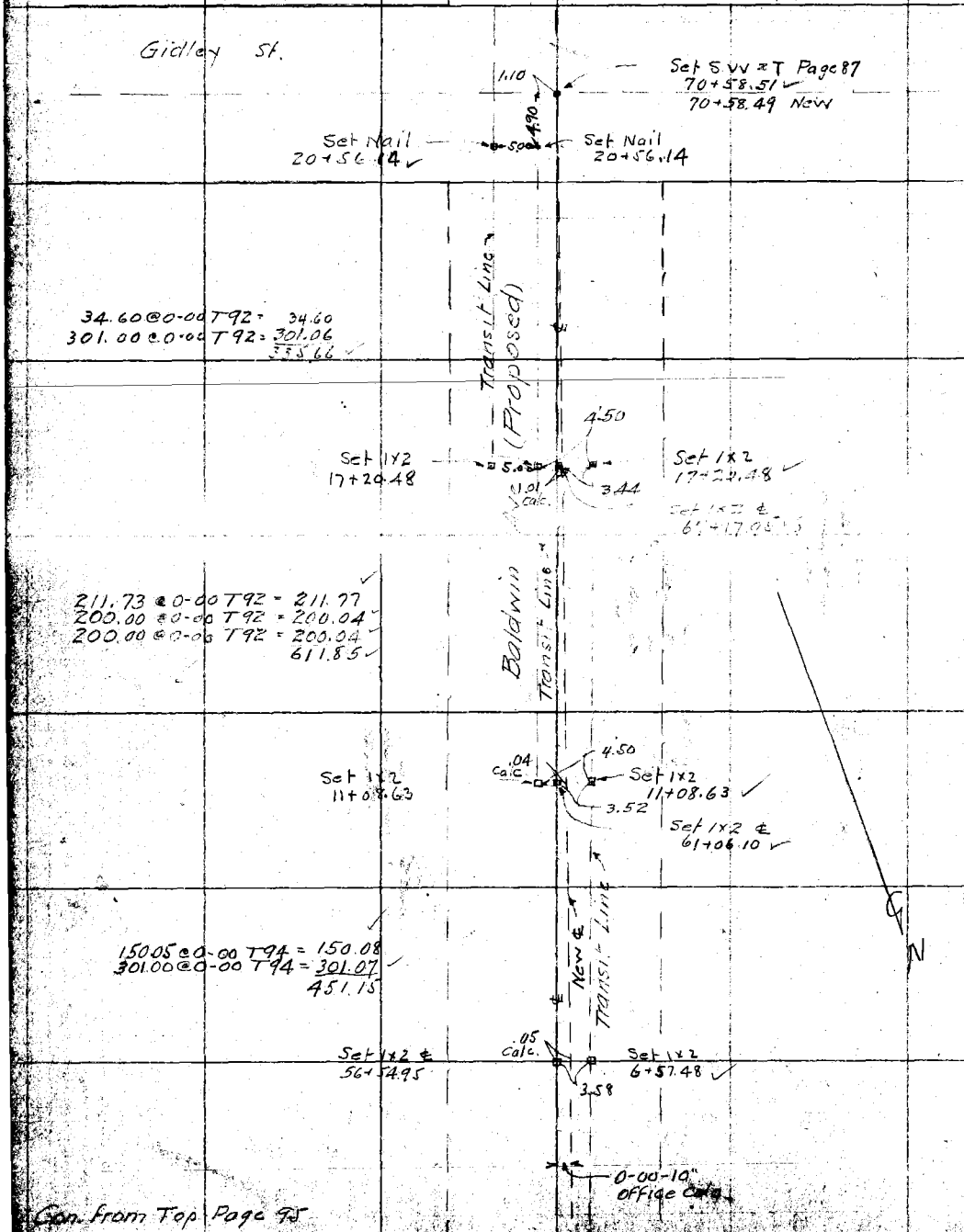

Con. from Top Page 95

RETURN TO
LOS ANGELES COUNTY SURVEYOR

NOTE: ANY ADDITION OR CHANGES ON THIS SHEET MUST BE MADE OR CIRCLED IN RED. WITH DATE AND NAME OF PERSON MAKING CHANGE.

DO NOT EXTEND NOTES THIS SIDE OF THIS LINE

Date 12-7-1927 Notes by Miller Chief Party Miller F. B. 280 PG. [illegible]

Plotted by A.H. Drew	W. O. No. 4128 D. S. O. No.
Date Nov. 1927	Location Baldwin Ave
Map No. B ~~100~~ 111	Surveyed by Miller
Plotting C'k'd by K.B. Higgins	Date Dec 1927
Date Jan 1928	Indexed

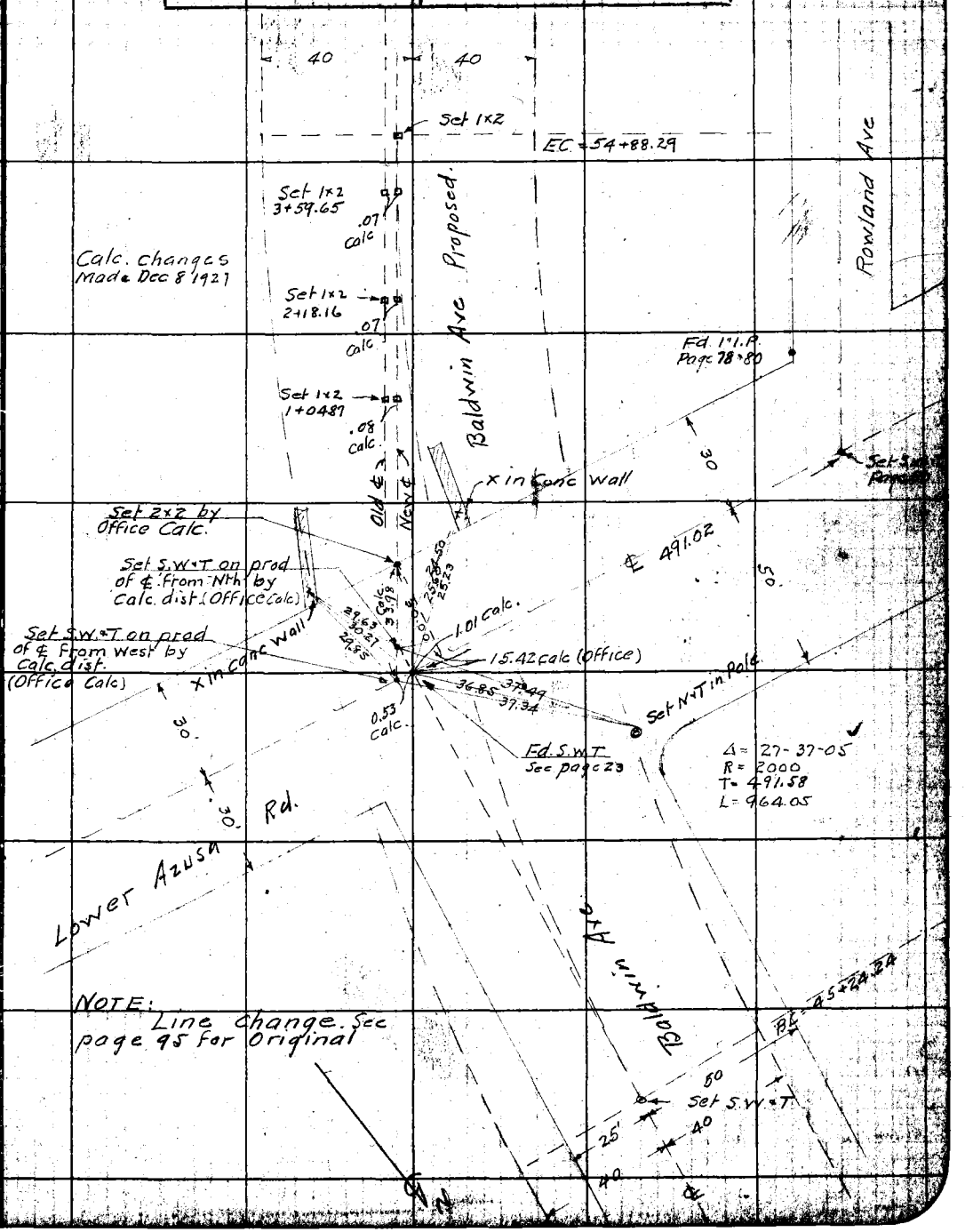

Note: ANY ADDITIONS OR CHANGES ON THIS SHEET MUST BE MADE OR CIRCLED IN Red. WITH DATE AND NAME OF PERSON MAKING CHANGE.

Do not extend notes this side of this line

RETURN TO
LOS ANGELES COUNTY SURVEYOR

F.B. 280 PG. 96 B Miller Chief Party Notes by Miller Date 2-29-28

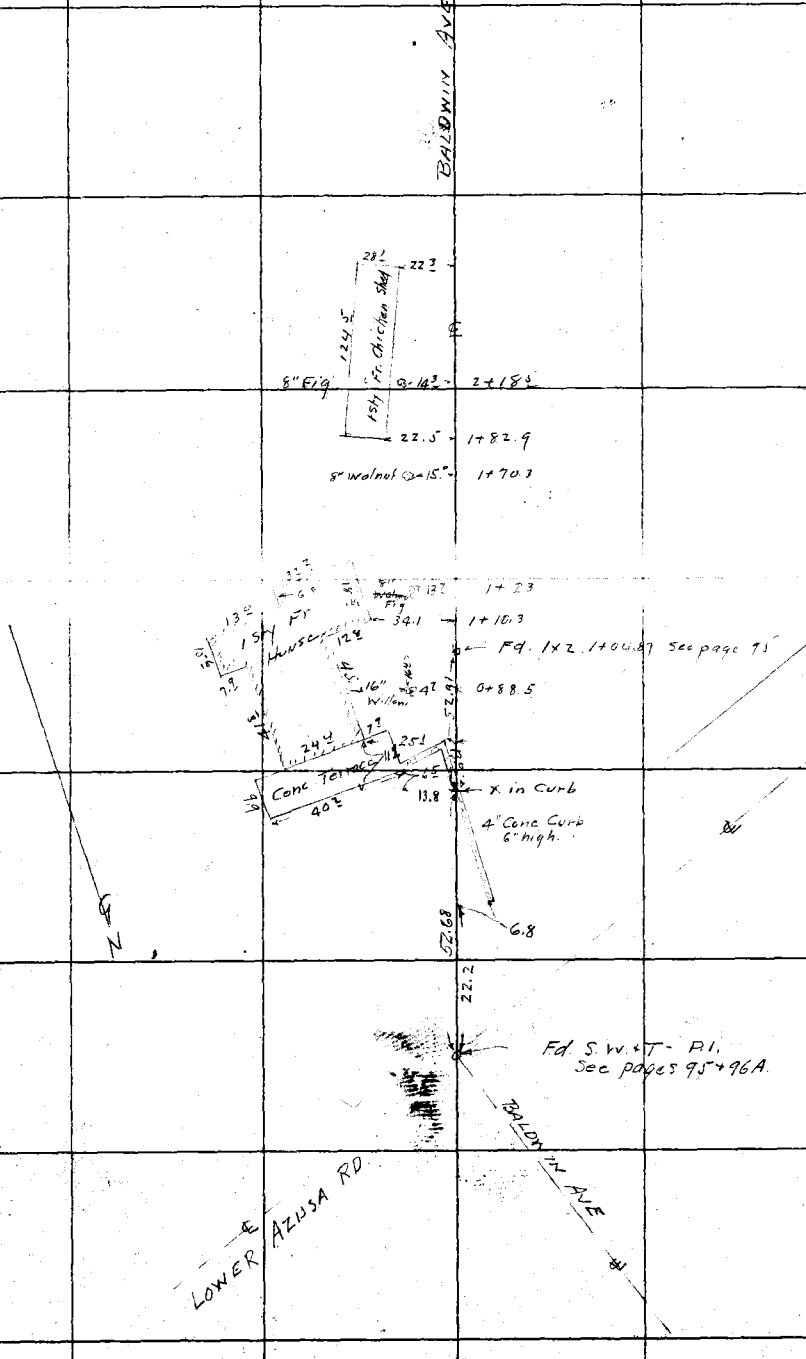

RETURN TO
LOS ANGELES COUNTY SURVEYOR
Do not extend notes this side of this line

Notes: ANY ADDITIONS OR CHANGES ON THIS SHEET MUST BE MADE OR CIRCLED IN Red. WITH DATE AND NAME OF PERSON MAKING CHANGE.

Date 8/25/1927 Notes by Miller Chief Party Miller F.B. 280

Plotted by A. H. Drew	W. O. No. 4128 S. C. O. No.
Date Nov. 1927	Location Baldwin Ave
Map No. B 100 111	Surveyed by Miller
Plotting C'k'd by K. D. Higgins	Date Aug. 1927
Date Jan 1928	Indexed

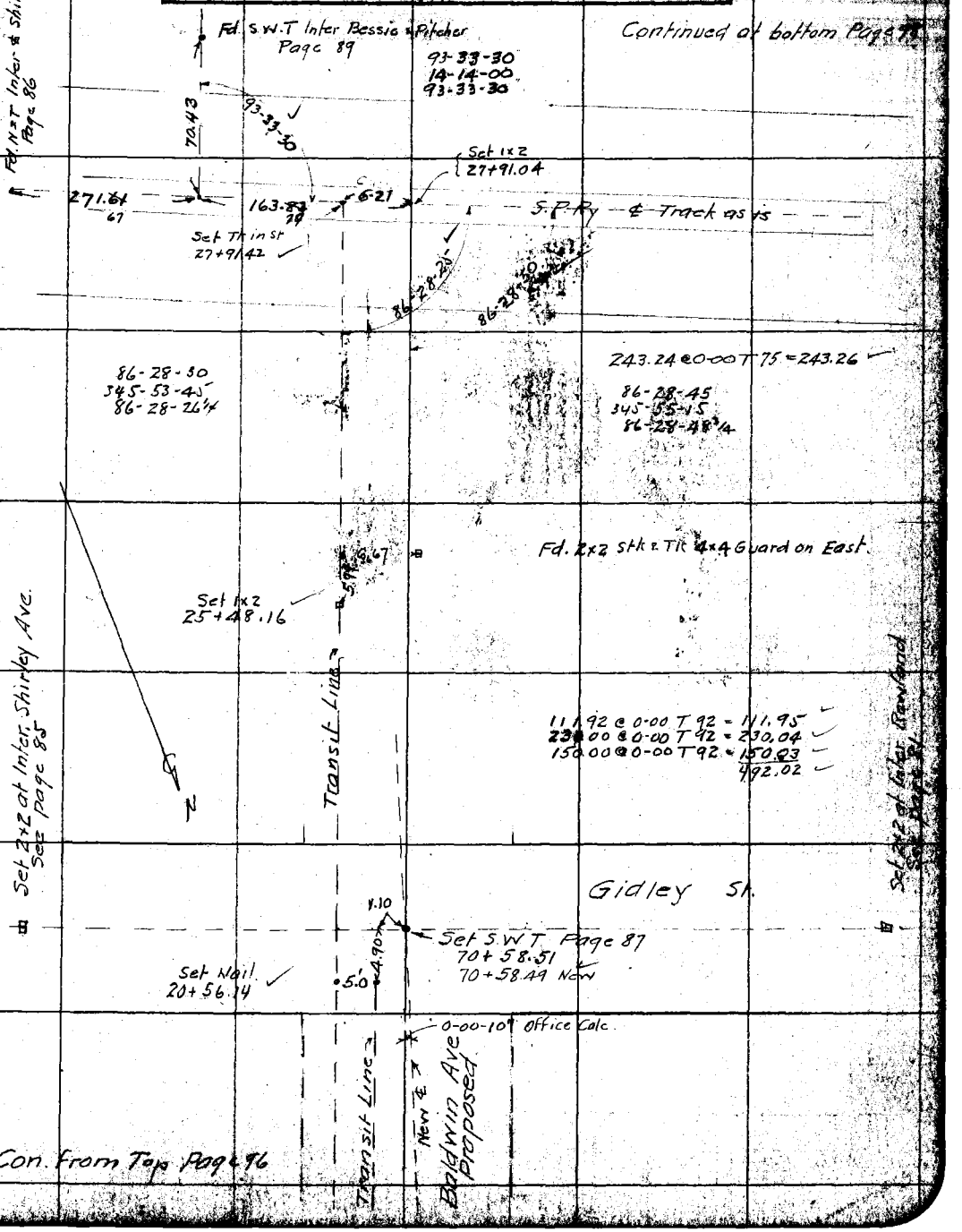

NOTE: ANY ADDITION OR CHANGES ON THIS SHEET MUST BE MADE OR CIRCLED IN RED, WITH DATE AND NAME OF PERSON MAKING CHANGE.

DO NOT EXTEND NOTES THIS SIDE OF THIS LINE

RETURN TO LOS ANGELES COUNTY SURVEYOR

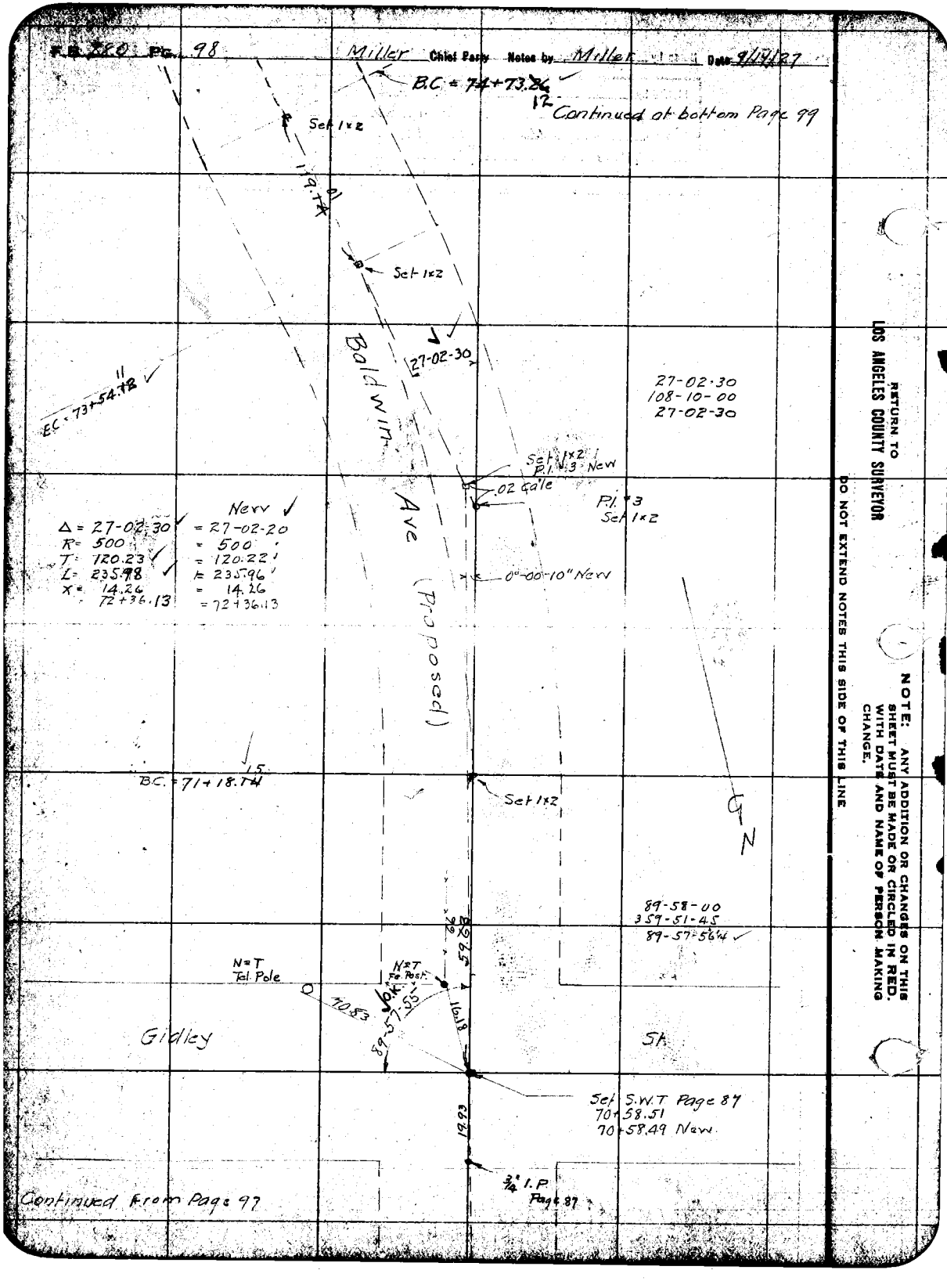
F.B. 280 Pg. 98
Miller Chief Party Notes by Miller Date 9/14/27
B.C. = 74+73.26 12
Continued at bottom Page 99
Set 1x2
119.74 01
Set 1x2
Baldwin Ave (Proposed)
27-02-30
27-02-30
108-10-00
27-02-30
E.C. = 73+54.12 11
Set 1x2
P.I. #3 New
.02 Gale
P.I. #3
Set 1x2
New
Δ = 27-02-30 = 27-02-20
R = 500 = 500
T = 120.23 = 120.22
L = 235.98 = 235.96
X = 14.26 = 14.26
72+36.13 = 72+36.13
0°-00-10" New
B.C. = 71+18.74 15
Set 1x2
N
89-58-00
359-51-45
89-57-56¼
N=T
Tel. Pole
N=T
Fe. Post
70.83
89-57-55
16.18
Gidley St.
Set S.W.T Page 87
70+58.51
70+58.49 New
19.93
¾" I.P.
Page 87
Continued from Page 97
RETURN TO
LOS ANGELES COUNTY SURVEYOR
DO NOT EXTEND NOTES THIS SIDE OF THIS LINE
NOTE: ANY ADDITION OR CHANGES ON THIS SHEET MUST BE MADE OR CIRCLED IN RED. WITH DATE AND NAME OF PERSON MAKING CHANGE.

Date 9/14/27 Drawn by Miller Chief Party Miller F.M. [illegible]

Plotted by A. H. Drew	W. O. No. 4128 S. O. O. No.
Date Nov. 1927	Location Baldwin Ave.
Map No. B ~~100~~ 111	Surveyed by Miller
Plotting C'k'd by K. B. Higgins	Date Sept 1927
Date Jan 1928	Indexed

Continued at bottom Page 100

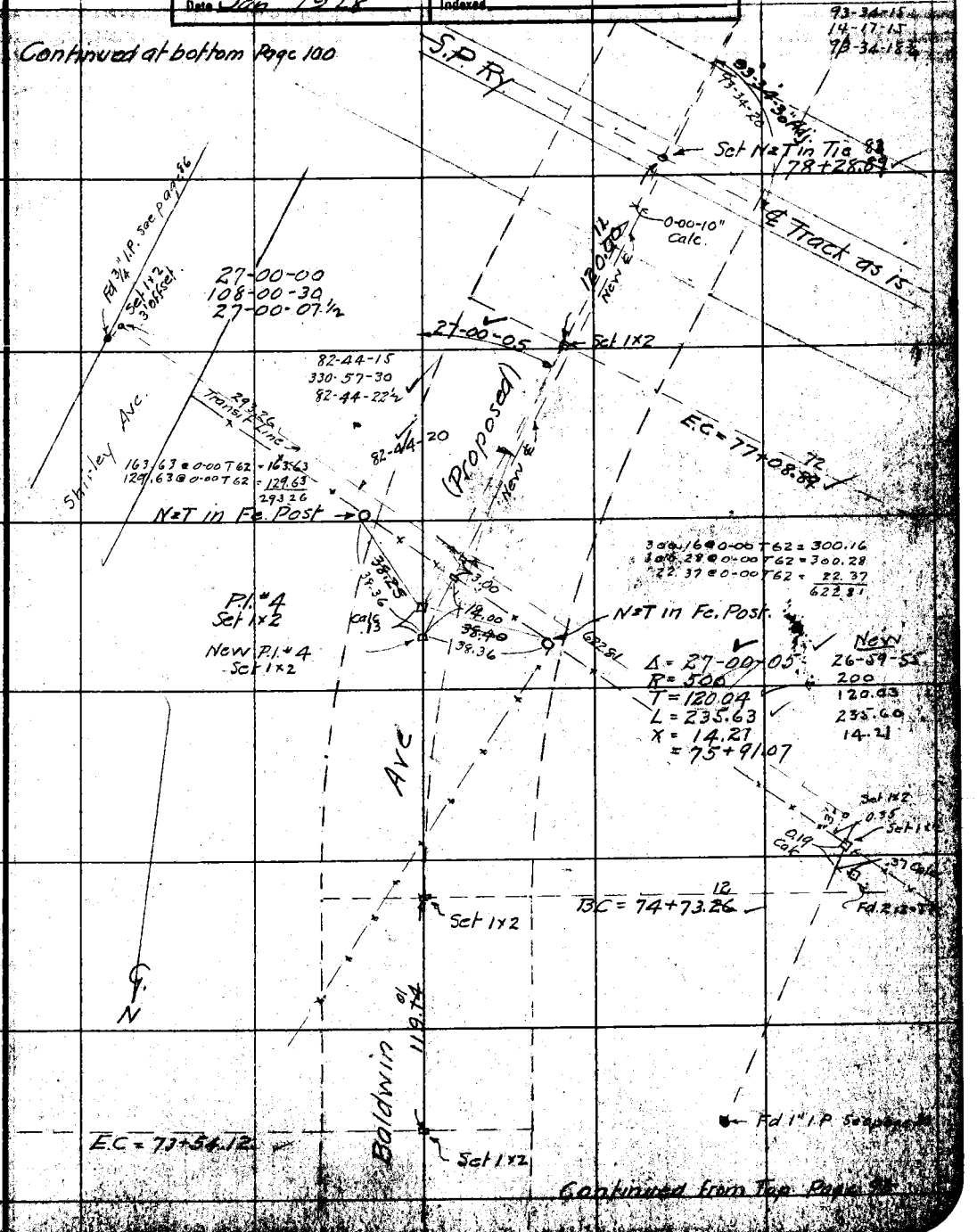

Continued from Top Page 98

NOTE: ANY ADDITION OR CHANGES ON THIS SHEET MUST BE MADE OR CIRCLED IN RED, WITH DATE AND NAME OF PERSON MAKING CHANGE.

DO NOT EXTEND NOTES THIS SIDE OF THIS LINE

RETURN TO LOS ANGELES COUNTY SURVEYOR

F.B. 280 Pg. 100 Miller Chief Party Notes by Miller Date 9/14/27

Continued at bottom Page 101

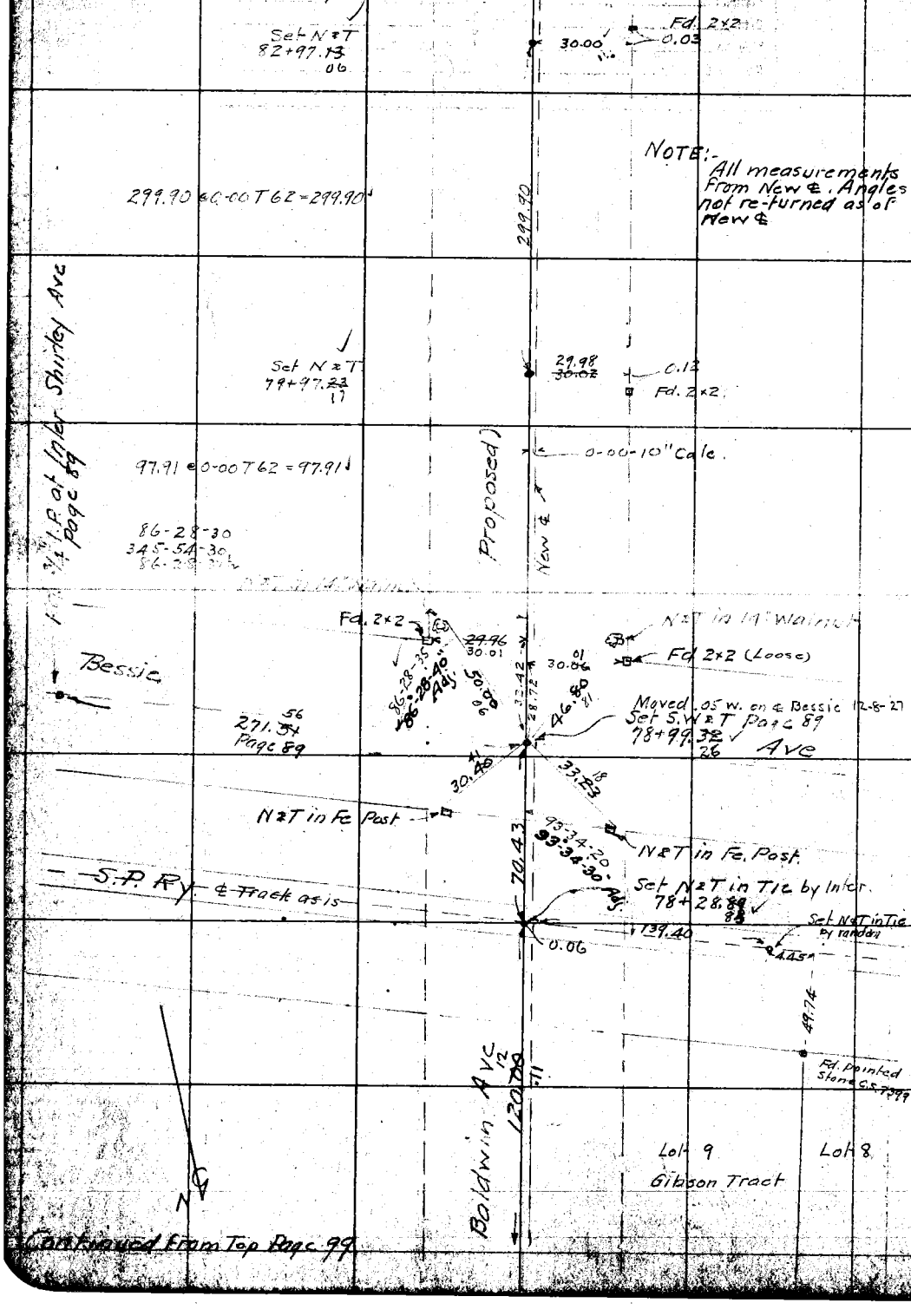

Continued From Top Page 99

RETURN TO
LOS ANGELES COUNTY SURVEYOR
DO NOT EXTEND NOTES THIS SIDE OF THIS LINE
NOTE: ANY ADDITION OR CHANGES ON THIS SHEET MUST BE MADE OR CIRCLED IN RED, WITH DATE AND NAME OF PERSON MAKING CHANGE.

Date _____ Notes by _____ Chief Party _____ F. B. 280 Pg. 100A

Platted by A. H. Drew	W. O. No. _____ D. S. O. No. _____
Date Dec. 1928	Location _____
Map No. B ~~100~~ 111	Surveyed by _____
Platting C'k'd by K. B. Higgins	Date _____
Date Jan 1928	Indexed _____

Note: ANY ADDITIONS OR CHANGES ON THIS SHEET MUST BE MADE OR CIRCLED IN Red. WITH DATE AND NAME OF PERSON MAKING CHANGE.

RETURN TO

LOS ANGELES COUNTY SURVEYOR

Do not extend notes this side of this line

F.B. 280 Pg. 100 B Miller Chief Party Notes by Miller Date 12-8-1927

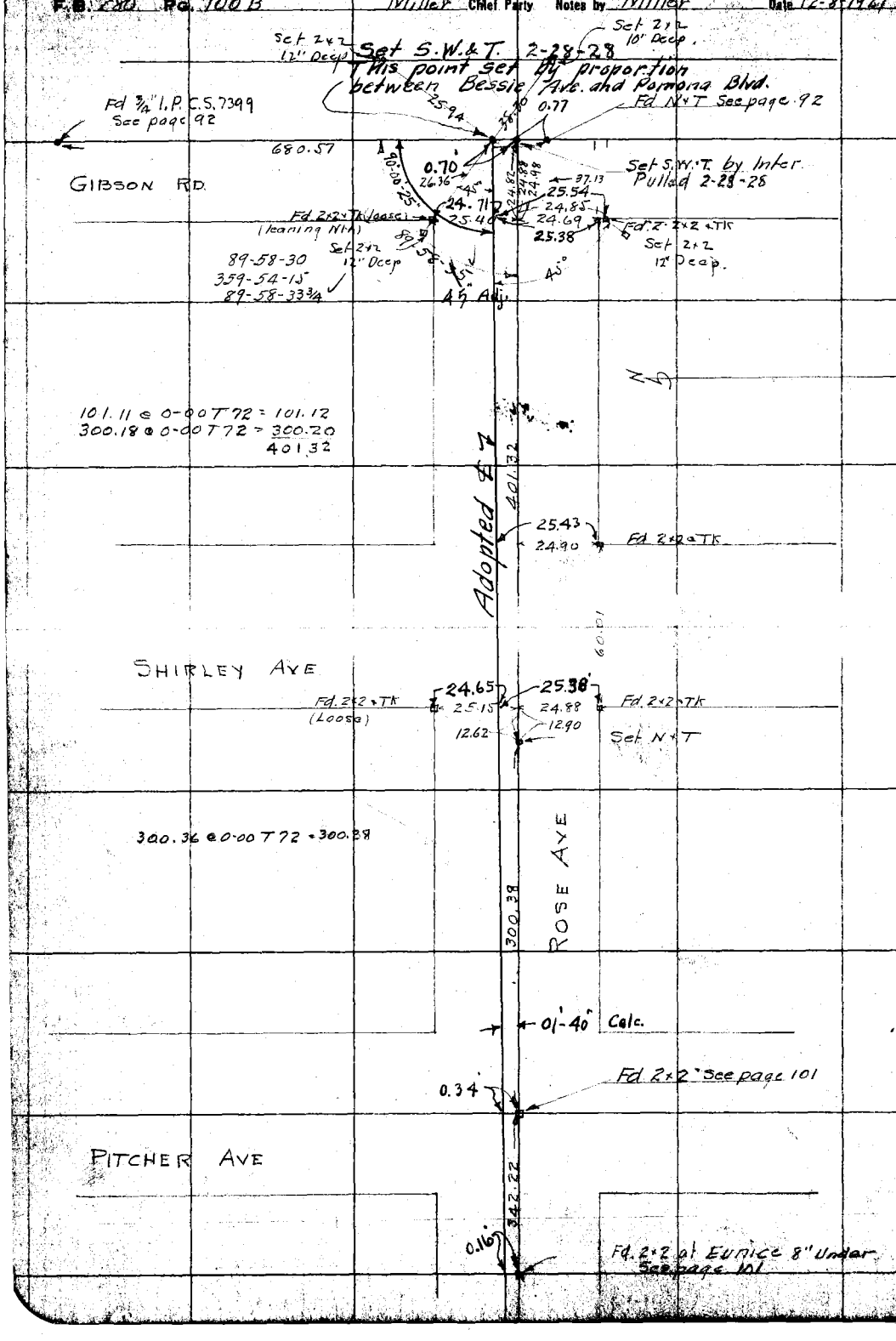

RETURN TO
LOS ANGELES COUNTY SURVEYOR

Do not extend notes this side of this line

Note: ANY ADDITIONS OR CHANGES ON THIS SHEET MUST BE MADE OR CIRCLED IN Red. WITH DATE AND NAME OF PERSON MAKING CHANGE.

Date 9/16/27 Notes by Miller Chief Party Miller F.B. [illegible]

Plotted by H. H. Drew	W. O. No. 4128 S. C. O. No.
Date Nov. 1927	Location Baldwin Ave.
Map No. B ~~100~~ 111	Surveyed by Miller
Plotting C'k'd by K. B. Higgins	Date Sept. 1927
Date Jan. 1928	Indexed

NOTE: ANY ADDITION OR CHANGES ON THIS SHEET MUST BE MADE OR CIRCLED IN RED. WITH DATE AND NAME OF PERSON MAKING CHANGE.

RETURN TO LOS ANGELES COUNTY SURVEYOR

DO NOT EXTEND NOTES THIS SIDE OF THIS LINE

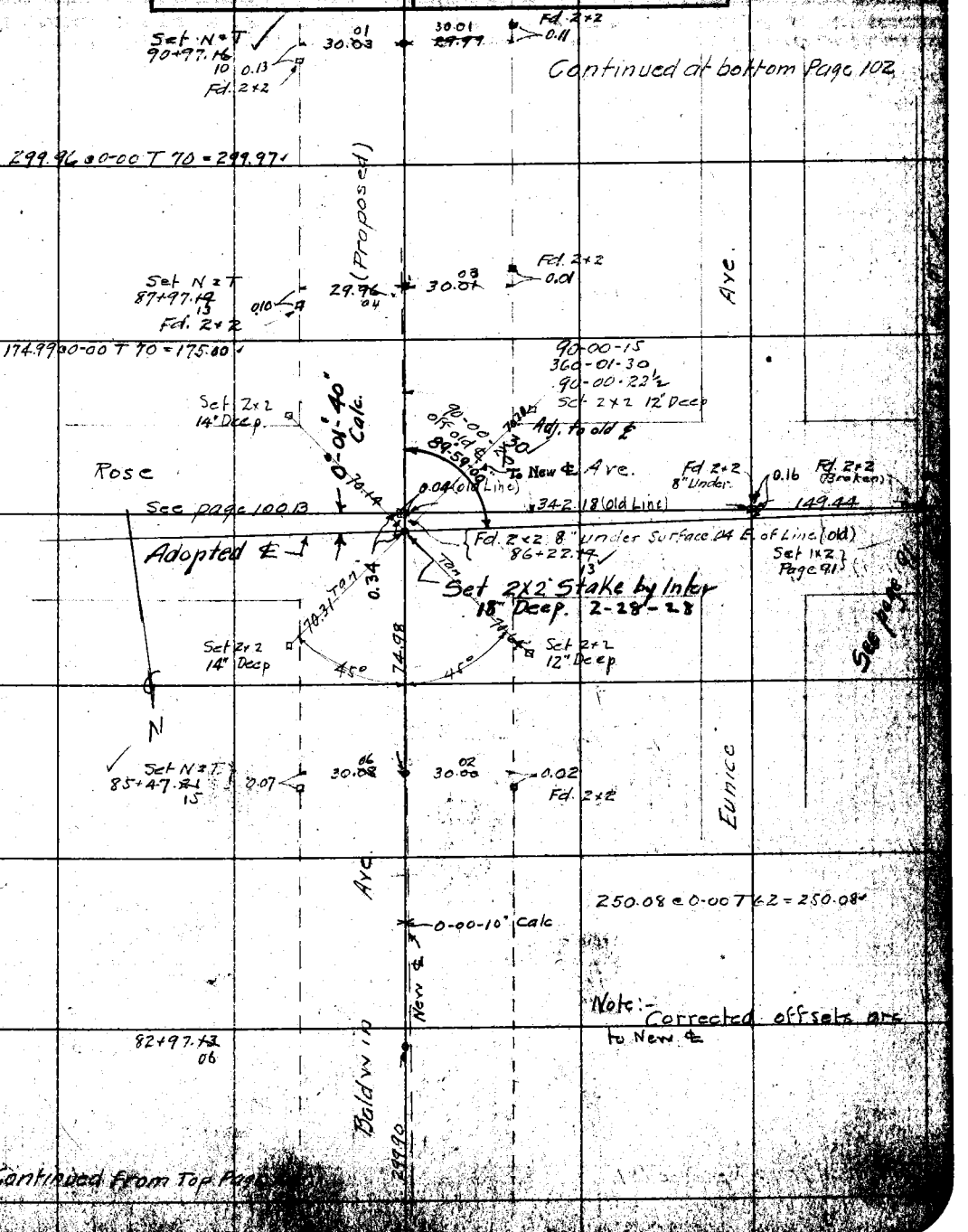

F.B. 280 Pg. 102 Miller Chief Party Notes by Miller Date 9/16/27

Continued at bottom Page 103

Sheet No 2

C.S. B-111 Ends at Pomona Blvd.

Fd. S.W.&T. Shirley St.

POMONA BLVD.

79-29-30
317-58-00
79-29-30

346.81 77

Moved 0.04 East 12-8-27 by Inter.

79-29-30

Fd. S.W.&T

98-12-15
32-49-00
98-12-15

Set S.W.&T
94+54.08 02

24.37
10.00 04

Set Nail
94+53.20

Adj. 90-54-55
91-00-00
98-12-15
98-12-15
Adj.

45.01

47.44

301.00 @ 0-00 T 72 = 301.02
45.79 @ 0-00 T 72 = 45.79
346.81

Set N.&T
94+09.07

91-00-00
4-00-00
91-00-00

Set S.W.&T

E.C. = 94+05.76
Void

118.18

Δ = 7-12-25
R = 500
T = 31.49
L = 62.89
= 93+74.31

Set S.W.&T
Void

N

5-00-10"

118.17 @ 0-00 T 70 = 118.18

New ℄

172-47-30
172-47-35 Adj.

172-47-30
331-10-00
172-47-30

Set S.W.&T

Fd. 2×2

B.C. = 93+42.87
Void

Set N.&T
92+90.89 93

4.16

30.10 06

51.98

4.49

30.00
29.96

Fd. 1½" I.P.

193.72 @ 0-00 T 70 = 193.73

Note: Corrected offsets to New ℄

Set 1×2
90+97.46 10

Baldwin Ave. (Proposed)

299.97

Continued from Top Page 101

RETURN TO
LOS ANGELES COUNTY SURVEYOR

DO NOT EXTEND NOTES THIS SIDE OF THIS LINE

NOTE: ANY ADDITION OR CHANGES ON THIS SHEET MUST BE MADE OR CIRCLED IN RED, WITH DATE AND NAME OF PERSON MAKING CHANGE.

Date 9/12/27 Notes by Miller Chief Party Miller F.B. 280 pg. 103

Plotted by A.H. Drew	W. O. No. 4128 D. S. O. No.
Date Nov. 1927	Location Baldwin Ave
Map No. B 100 111	Surveyed by Miller
Plotting C'k'd by K.B. Higgins	Date Sept 1927
Date Jan. 1928	Indexed

Continued at bottom Page 104

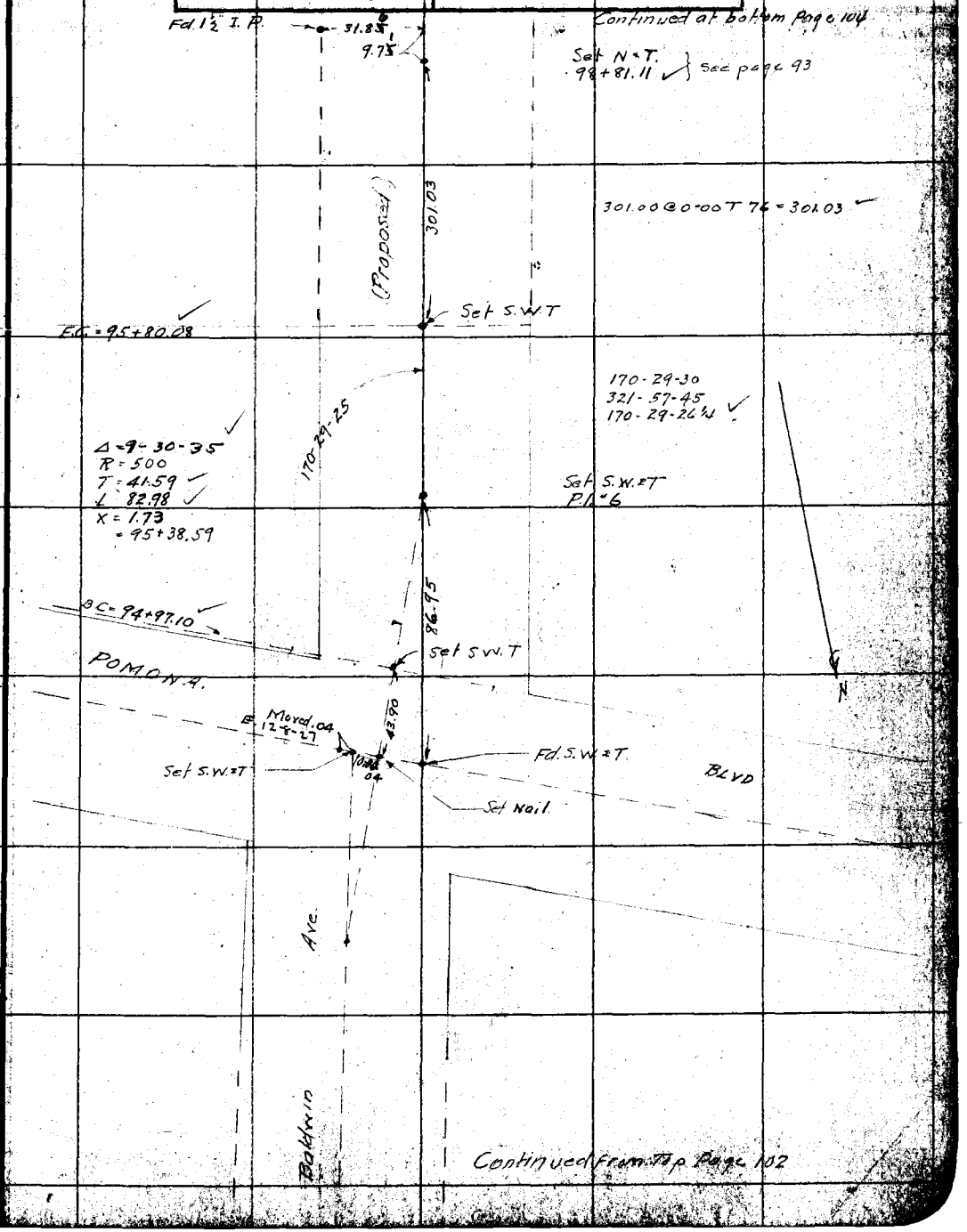

Continued from Top Page 102

NOTE: ANY ADDITION OR CHANGES ON THIS SHEET MUST BE MADE OR CIRCLED IN RED. WITH DATE AND NAME OF PERSON MAKING CHANGE.

DO NOT EXTEND NOTES THIS SIDE OF THIS LINE

RETURN TO LOS ANGELES COUNTY SURVEYOR

F.B. 280 Pg. 104 Miller Chief Party Notes by Miller Date 9/17/27

Set 2×2

Continued at bottom Page 105

368.16

67.12 @ 0-00 T 78 = 67.13
301.00 @ 0-00 T 80 = 301.03
368.16

Set S.W.T

EC = 104+85.59

N

4.27
Fd 1½" I.P.
33.03
33.32
R1 & 7
Set 2×2-16" Under
2.94

Δ = 16-06-30
R = 1000
T = 141.51
L = 281.14
X = 9.96
= 103+45.02

Fd 1½" I.P.

163-53-30

163-53-30
295-34-00
163-53-30

(Proposed)

464.85

BC = 102+04.45

Set S.W.T.

163.81 @ 0-00 T 76 = 163.83
301.00 @ 0-00 T 76 = 301.02
464.85

Baldwin Ave

Set N&T
98+81.11

301.03

Continued from Top Page 103

RETURN TO
LOS ANGELES COUNTY SURVEYOR

DO NOT EXTEND NOTES THIS SIDE OF THIS LINE

NOTE: ANY ADDITION OR CHANGES ON THIS SHEET MUST BE MADE OR CIRCLED IN RED, WITH DATE AND NAME OF PERSON MAKING CHANGE.

Date 9/17/27 Notes by Miller Chief Party Miller F.B. 201 Pg. 105

Platted by A.H. Drew	W. O. No. 4128 S. O. O. No.
Date Nov. 1927	Location Baldwin Ave
Map No.	Surveyed by Miller
Plotting C'k'd by	Date Sept 1927
Date	Indexed

NOTE: ANY ADDITION OR CHANGES ON THIS SHEET MUST BE MADE OR CIRCLED IN RED WITH DATE AND NAME OF PERSON MAKING CHANGE.

DO NOT EXTEND NOTES THIS SIDE OF THIS LINE

RETURN TO LOS ANGELES COUNTY SURVEYOR

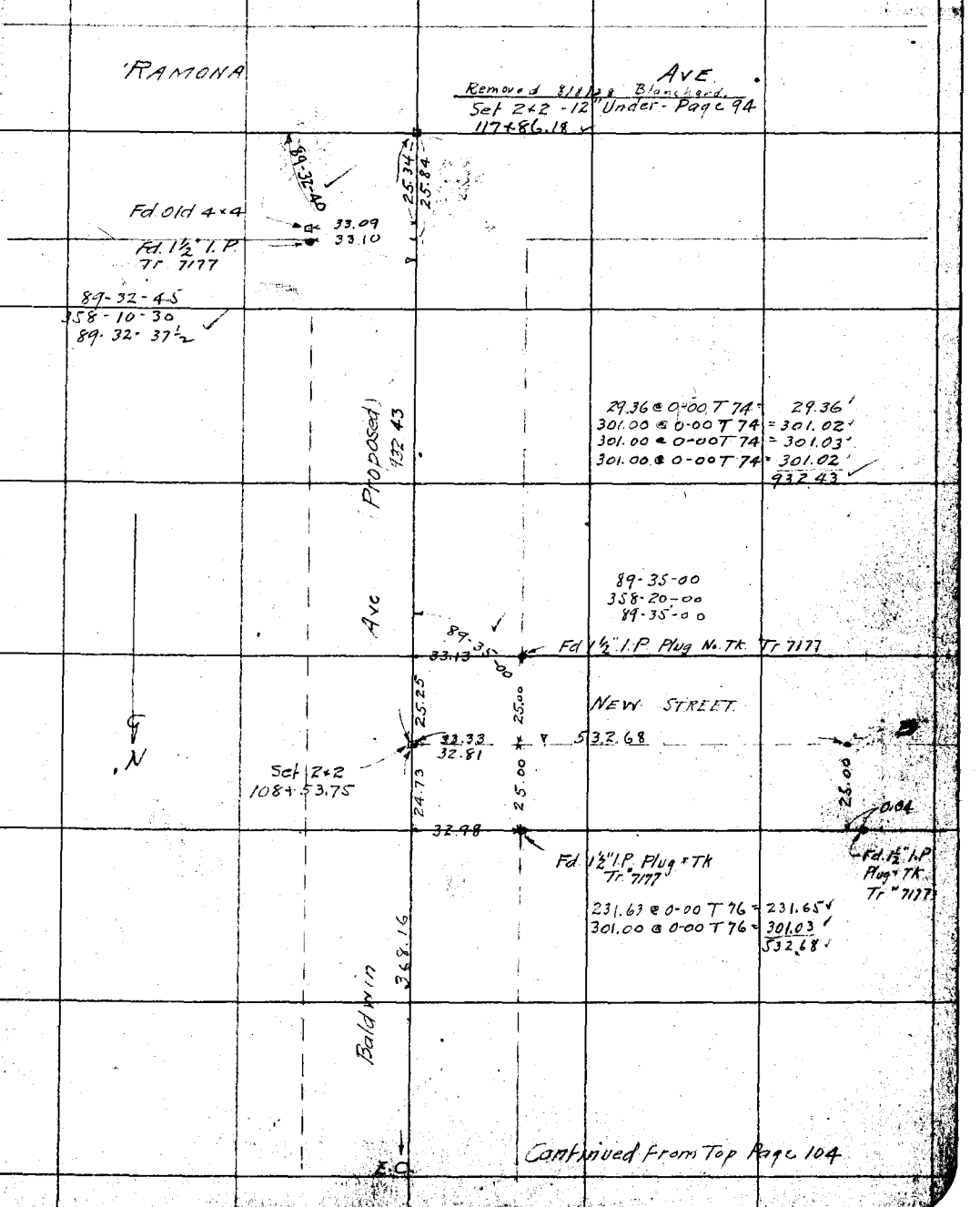

Continued from Top Page 104

F.B. 280 PG. 106 Miller Chief Party Notes by Miller Date

RETURN TO
LOS ANGELES COUNTY SURVEYOR

NOTE: ANY ADDITION OR CHANGES ON THIS SHEET MUST BE MADE OR CIRCLED IN RED. WITH DATE AND NAME OF PERSON MAKING CHANGE.

DO NOT EXTEND NOTES THIS SIDE OF THIS LINE

Date 9/26/1927 Notes by Miller Called Party Miller F.B. 280 Pg. 107

Plotted by A. H. Drew	W. O. No. 4128 D. O. O. No.
Date Oct. 1927	Location Baldwin Ave.
Map No.	Surveyed by Miller
Plotting Ck'd by	Date Sept 1927
Date	Indexed

Continued at bottom Page 108

NOTE: ANY ADDITION OR CHANGES ON THIS SHEET MUST BE MADE OR CIRCLED IN RED, WITH DATE AND NAME OF PERSON MAKING CHANGE.

DO NOT EXTEND NOTES THIS SIDE OF THIS LINE

RETURN TO LOS ANGELES COUNTY SURVEYOR

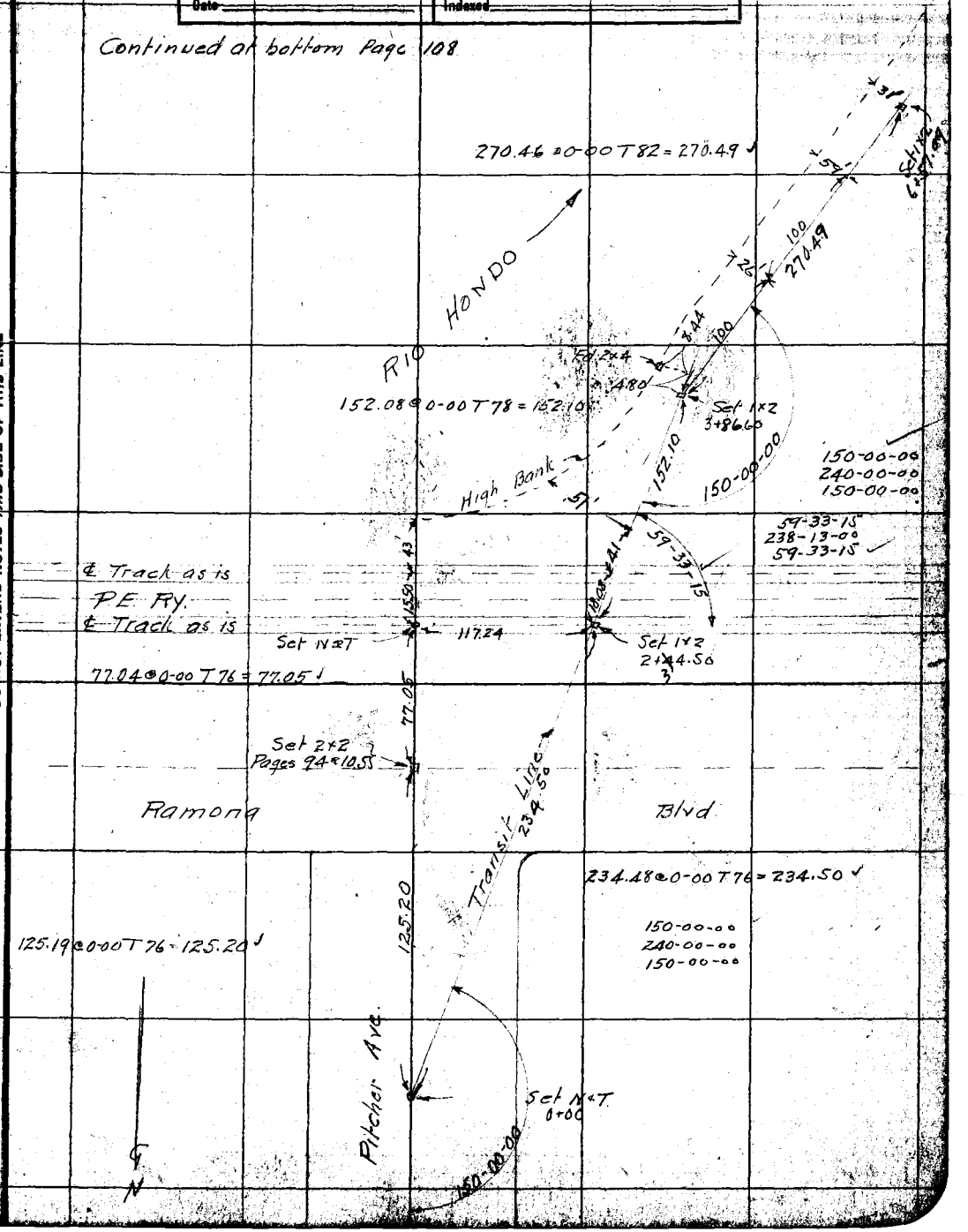

Continued at Bottom Page 109

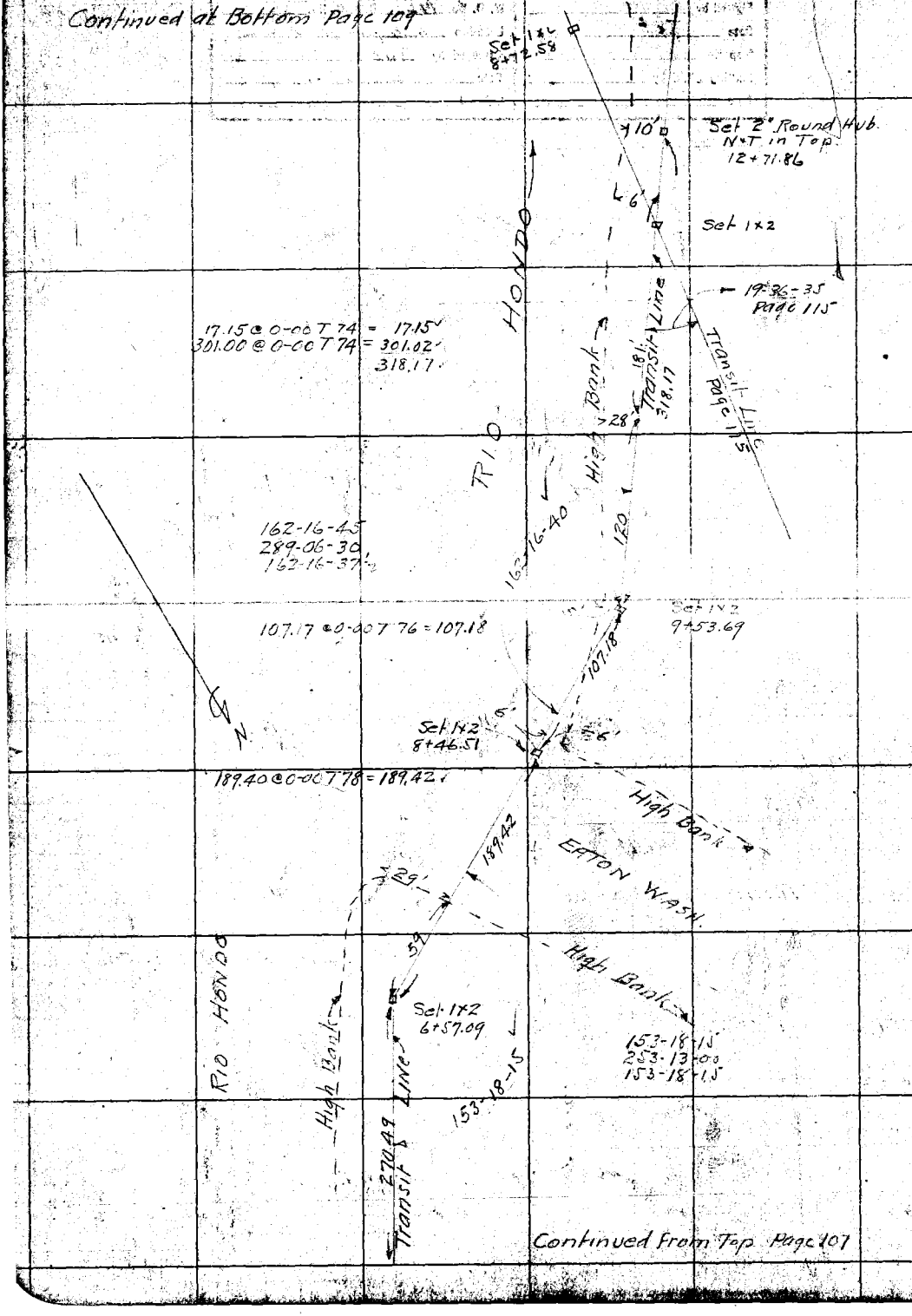

RETURN TO
LOS ANGELES COUNTY SURVEYOR

NOTE: ANY ADDITION OR CHANGES ON THIS SHEET MUST BE MADE OR CIRCLED IN RED, WITH DATE AND NAME OF PERSON MAKING CHANGE.

DO NOT EXTEND NOTES THIS SIDE OF THIS LINE

Date 9/26/1927 Notes by Miller Chief Party Miller F.B. 280 Pg. 109

Plotted by A.H. Drew	W. O. No. 4128 D. S. O. No.
Date Oct. 1927	Location Baldwin Ave
Map No.	Surveyed by Miller
Plotting C'k'd by	Date Sept 1927
Date	Indexed

Continued at Bottom Page 110

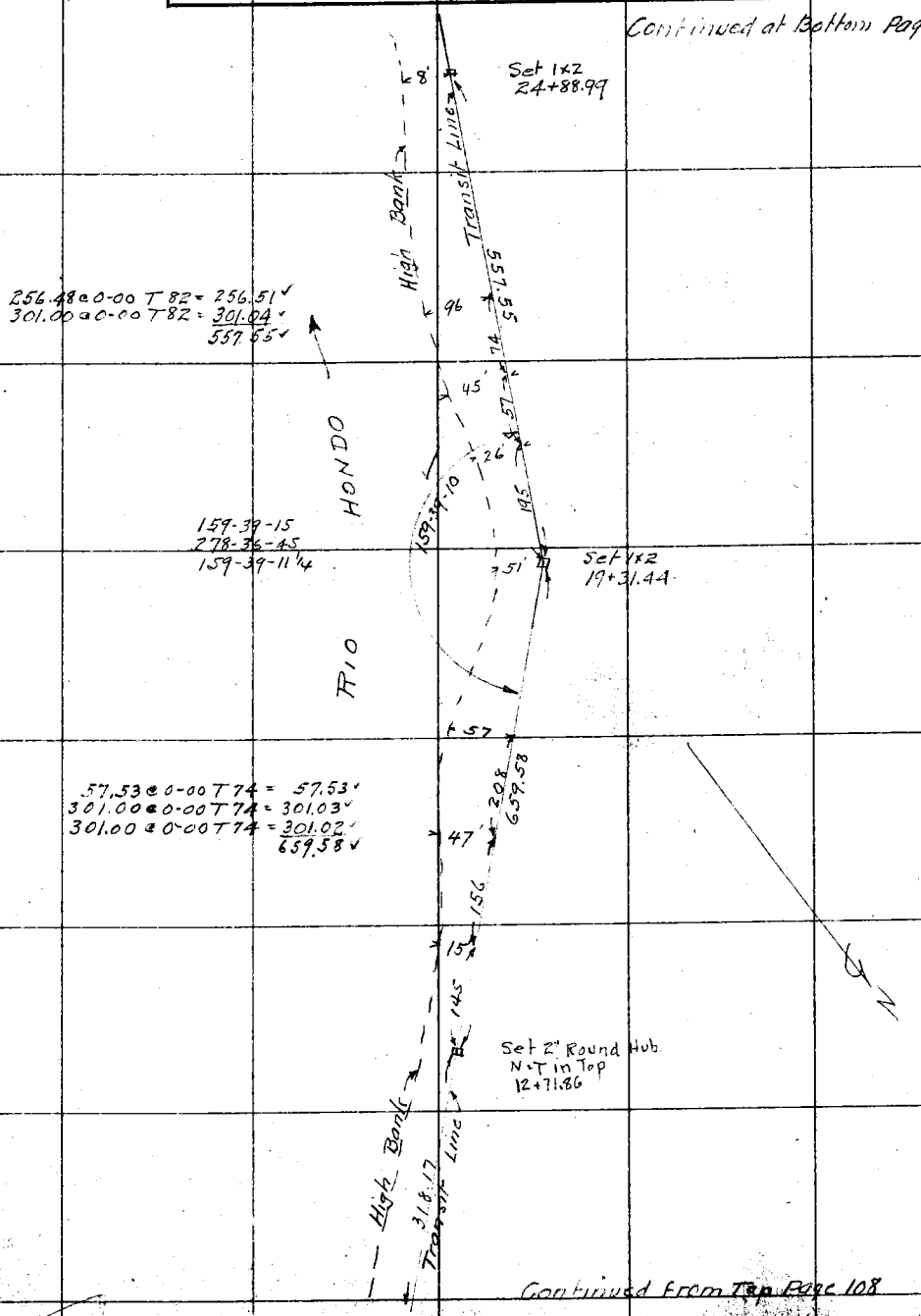

Continued From Top Page 108

NOTE: ANY ADDITION OR CHANGES ON THIS SHEET MUST BE MADE OR CIRCLED IN RED. WITH DATE AND NAME OF PERSON MAKING CHANGE.

DO NOT EXTEND NOTES THIS SIDE OF THIS LINE

RETURN TO LOS ANGELES COUNTY SURVEYOR

F.B. 280 PG. 110 Miller Chief Party Notes by Miller Date 9/27/1927

Continued at bottom Page 113

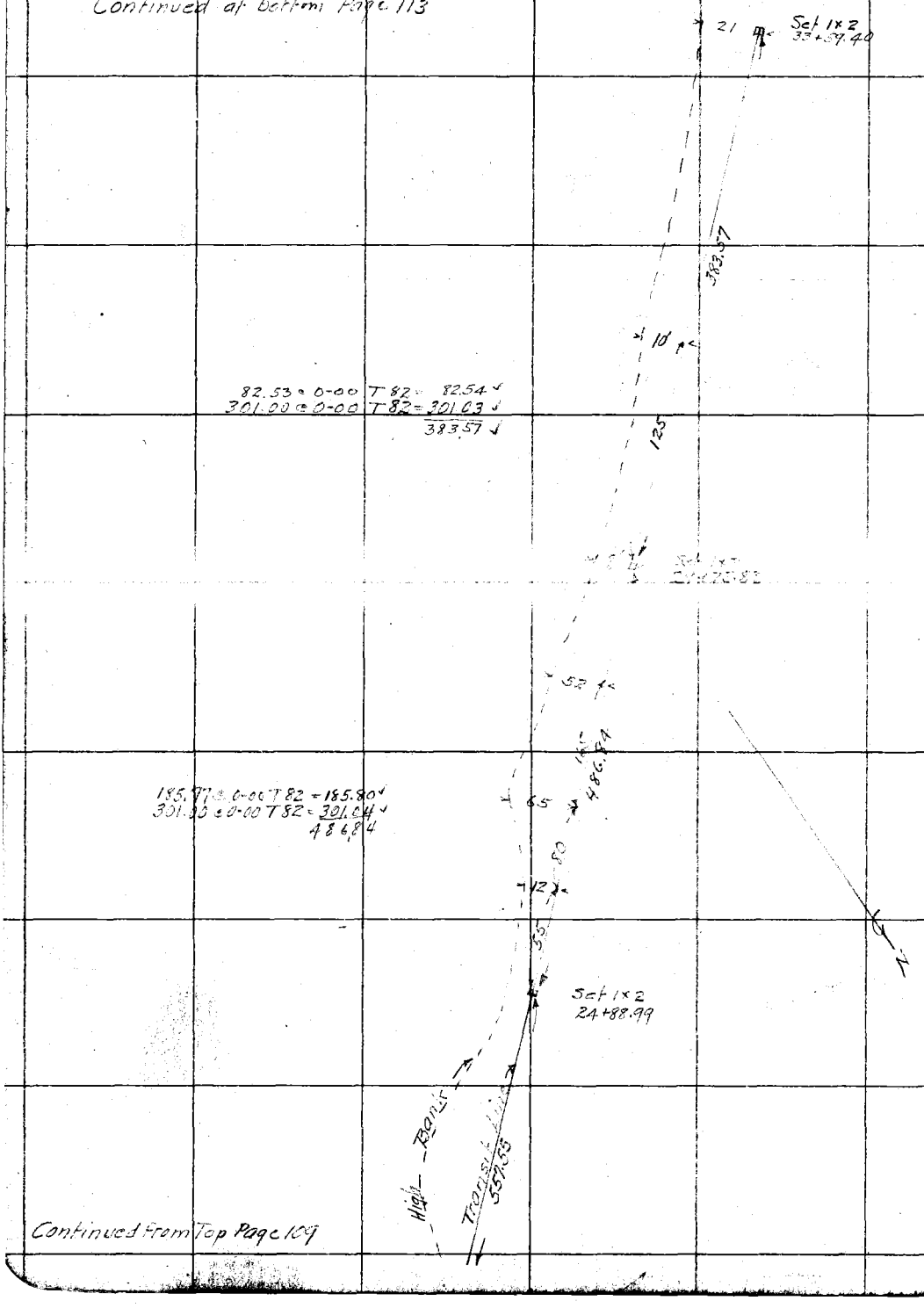

Continued from Top Page 109

RETURN TO
LOS ANGELES COUNTY SURVEYOR

NOTE: ANY ADDITION OR CHANGES ON THIS SHEET MUST BE MADE OR CIRCLED IN RED. WITH DATE AND NAME OF PERSON MAKING CHANGE.

DO NOT EXTEND NOTES THIS SIDE OF THIS LINE

Date 9/28/1927 Notes by Miller Chief Party Miller F.B. 280 Pg. 111

Plotted by R. H. Drew	W. O. No. 4628 O. C. O. No.
Date Oct. 1927	Location Baldwin Ave.
Map No.	Surveyed by Miller
Plotting C'k'd by	Date Sept. 1927
Date	Indexed

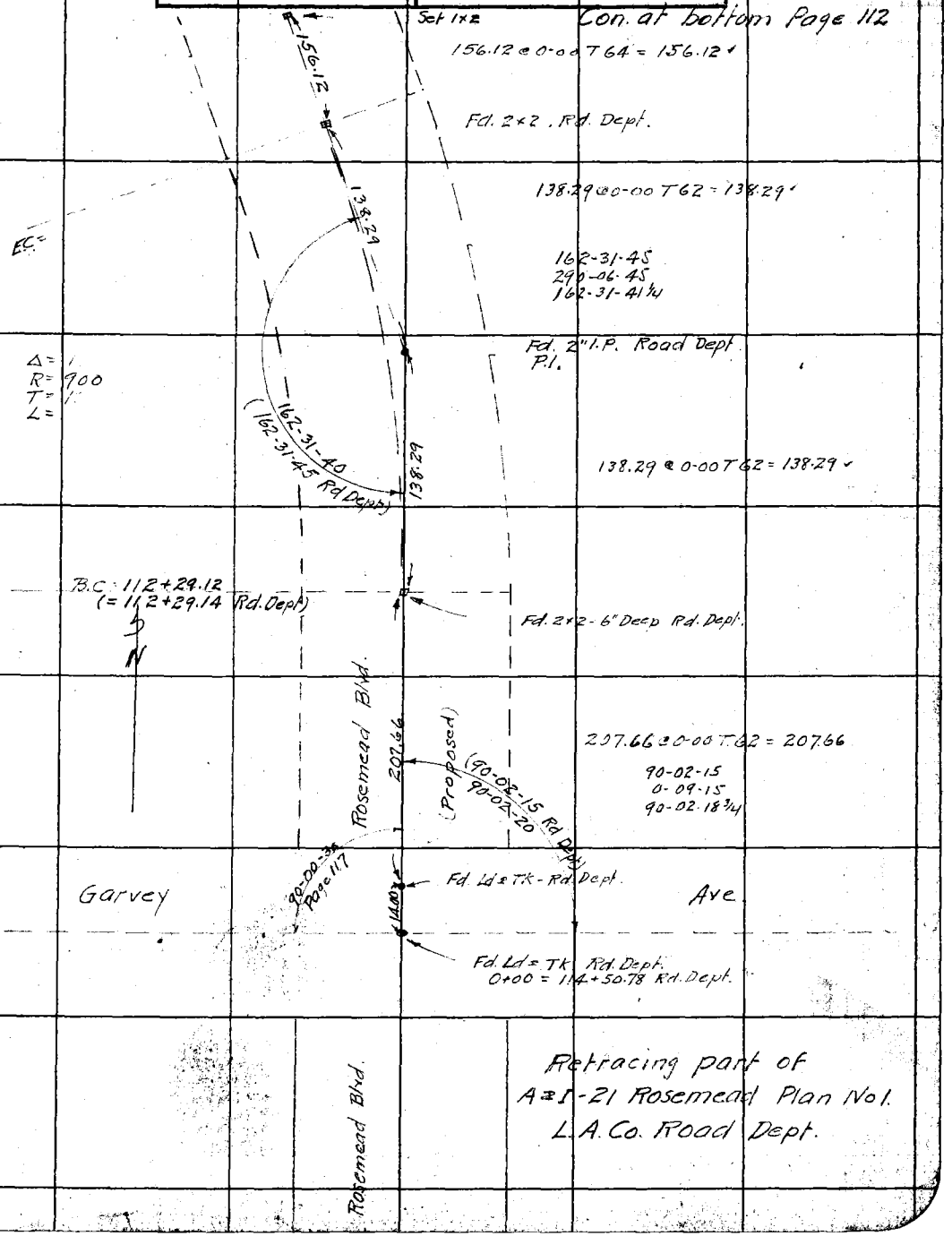

Retracing part of
A & I-21 Rosemead Plan No. 1.
L.A. Co. Road Dept.

NOTE: ANY ADDITION OR CHANGES ON THIS SHEET MUST BE MADE OR CIRCLED IN RED. WITH DATE AND NAME OF PERSON MAKING CHANGE.

DO NOT EXTEND NOTES THIS SIDE OF THIS LINE

RETURN TO LOS ANGELES COUNTY SURVEYOR

F.B. 280 Pg. 112 Miller Chief Party Notes by Miller Date 9/28/1927

(See Top Page 113)
Fd 2"x2" - Rd. Dept.
in 2" I.P.

Transit Line
Page 113

N

B.C.

Δ =
R = 1000
T =
L =

77-22-50
See Top page 113

275.89 @ 0-00 T 78 = 275.93
65.64 @ 0-00 T 78 = 65.65
341.57

EC. =

Fd 3"x3" - Rd. Dept.

HONDO

214.28 @ 0-00 T 74 = 214.29
301.00 @ 0-00 T 74 = 301.03
161.94 @ 0-00 T 74 = 161.95
677.27

RIO

Rosemead Blvd. (Proposed)

677.27

Bank

High

2.0

Set 1x2

156.12

Con. From Top Page 111

RETURN TO
LOS ANGELES COUNTY SURVEYOR

DO NOT EXTEND NOTES THIS SIDE OF THIS LINE

NOTE: ANY ADDITION OR CHANGES ON THIS SHEET MUST BE MADE OR CIRCLED IN RED. WITH DATE AND NAME OF PERSON MAKING CHANGE.

Date 9/28/1927 Notes by Miller Chief Party Miller F.B. 280 Pg. 113

Platted by A.H. Drew	W. O. No. 4128 B. S. O. No.
Date Oct. 1927	Location Baldwin Ave
Map No.	Surveyed by Miller
Platting C'k'd by	Date Sept 1927
Date	Indexed

NOTE: ANY ADDITION OR CHANGES ON THIS SHEET MUST BE MADE OR CIRCLED IN RED. WITH DATE AND NAME OF PERSON MAKING CHANGE.

DO NOT EXTEND NOTES THIS SIDE OF THIS LINE

RETURN TO LOS ANGELES COUNTY SURVEYOR

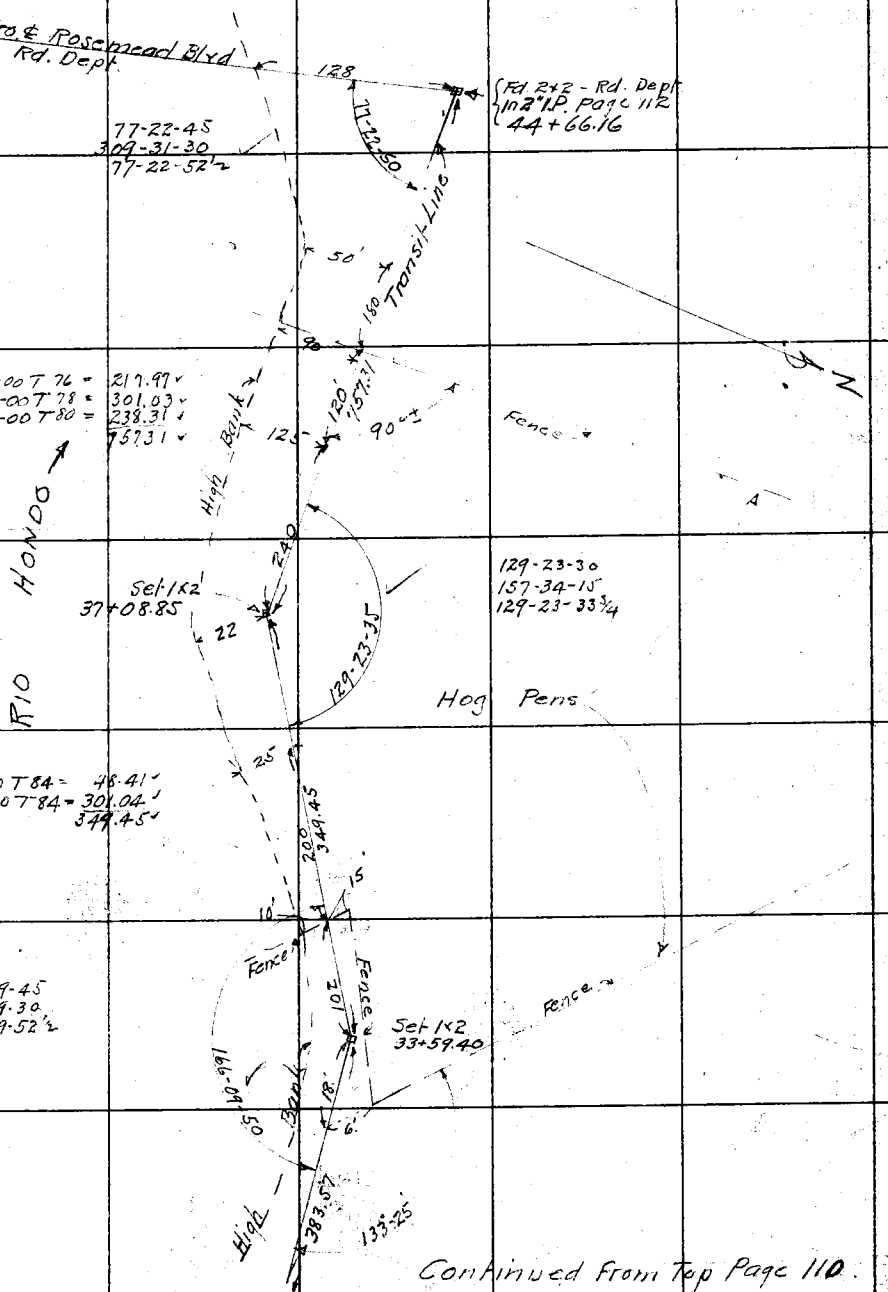

Continued From Top Page 110.

F.B. 280 PG. 114 Miller Chief Party Notes by Miller Date 9/29/1927

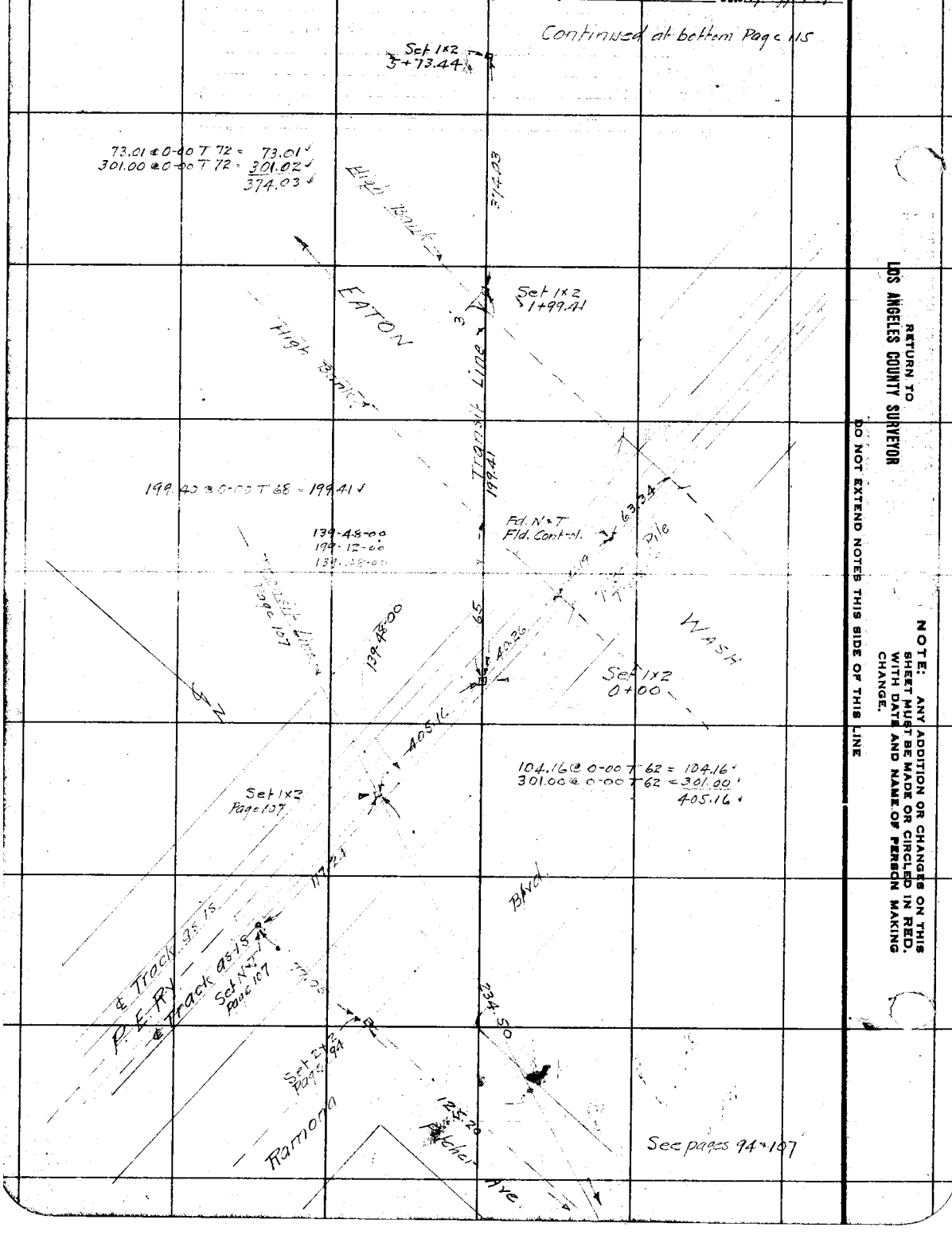

RETURN TO
LOS ANGELES COUNTY SURVEYOR

DO NOT EXTEND NOTES THIS SIDE OF THIS LINE

NOTE: ANY ADDITION OR CHANGES ON THIS SHEET MUST BE MADE OR CIRCLED IN RED, WITH DATE AND NAME OF PERSON MAKING CHANGE.

Date 9/29/1927 Notes by Miller Chief Party Miller F.B. 280 Pg. 115

Planned by A. H. Drew	W. O. No. 4128 B. S. O. No.
Date Oct. 1927	Location Baldwin Ave
Map No.	Surveyed by Miller
Platting C'k'd by	Date Sept 1927
Date	Indexed

NOTE: ANY ADDITION OR CHANGES ON THIS SHEET MUST BE MADE OR CIRCLED IN RED, WITH DATE AND NAME OF PERSON MAKING CHANGE.

DO NOT EXTEND NOTES THIS SIDE OF THIS LINE

RETURN TO LOS ANGELES COUNTY SURVEYOR

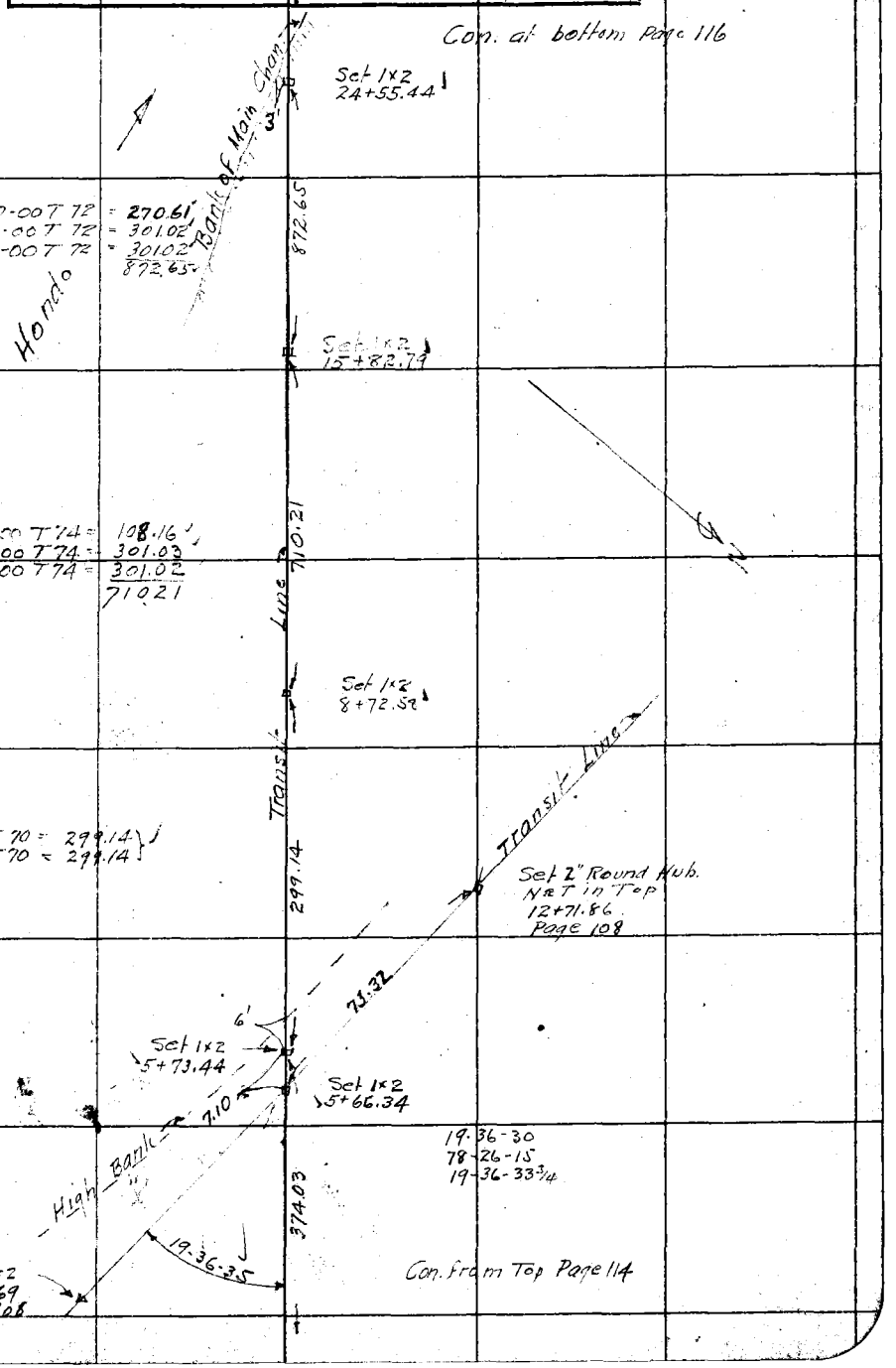

F.B. 280 PG. 116 Miller Chief Party Notes by Miller Date Sept 30 '27

Con at bottom Page 117

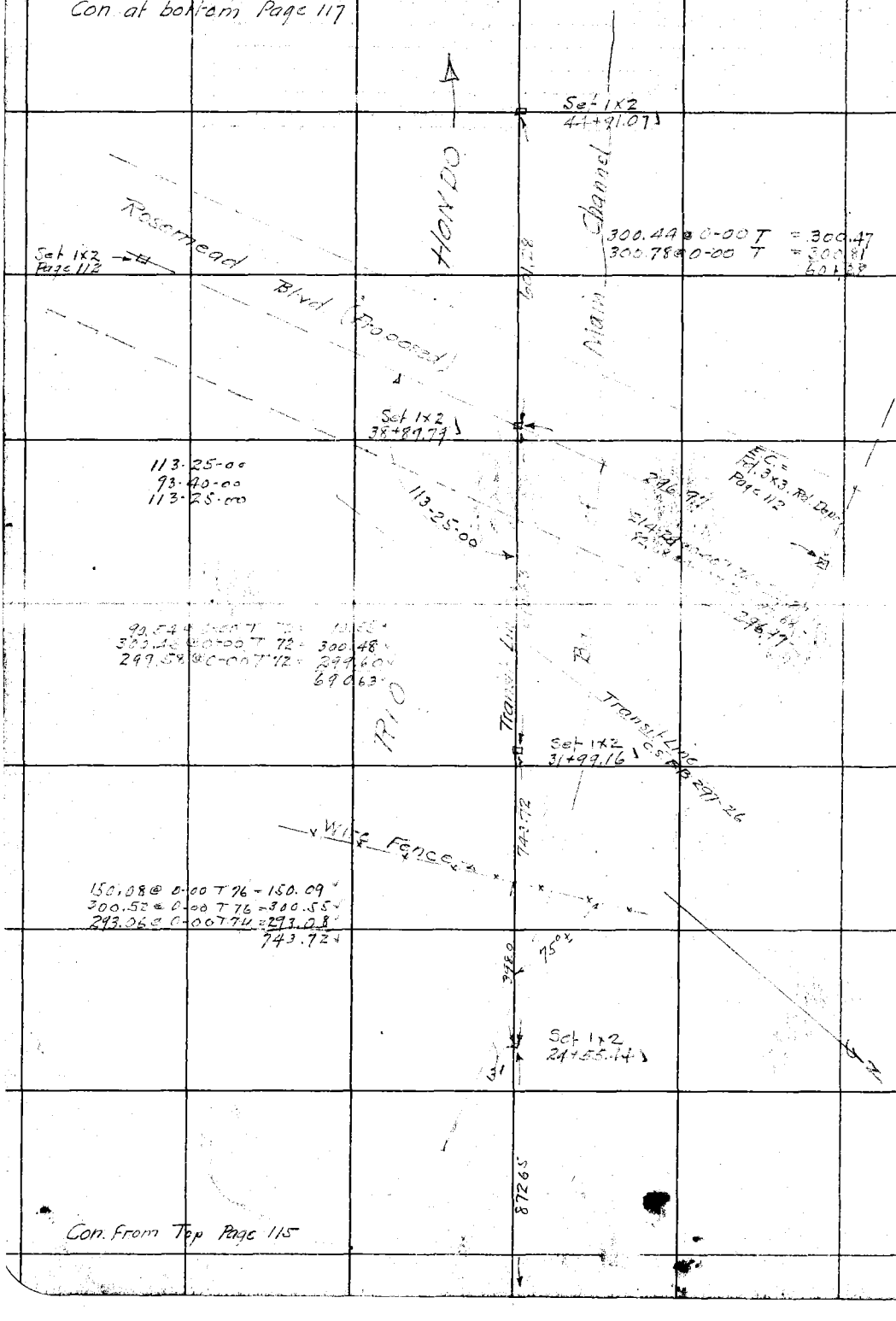

Con. From Top Page 115

RETURN TO
LOS ANGELES COUNTY SURVEYOR

DO NOT EXTEND NOTES THIS SIDE OF THIS LINE

NOTE: ANY ADDITION OR CHANGES ON THIS SHEET MUST BE MADE OR CIRCLED IN RED. WITH DATE AND NAME OF PERSON MAKING CHANGE.

Date 9/30/1927 Notes by Miller Chief Party Miller F.B. 280 Pg. 117

Plotted by A. H. Drew	W. O. No. 4128 S. S. O. No.
Date Oct. 1927	Location Baldwin Ave.
Map No.	Surveyed by Miller
Plotting C'k'd by	Date Sept. 1927
Date	Indexed

NOTE: ANY ADDITION OR CHANGES ON THIS SHEET MUST BE MADE OR CIRCLED IN RED, WITH DATE AND NAME OF PERSON MAKING CHANGE.

RETURN TO LOS ANGELES COUNTY SURVEYOR

DO NOT EXTEND NOTES THIS SIDE OF THIS LINE

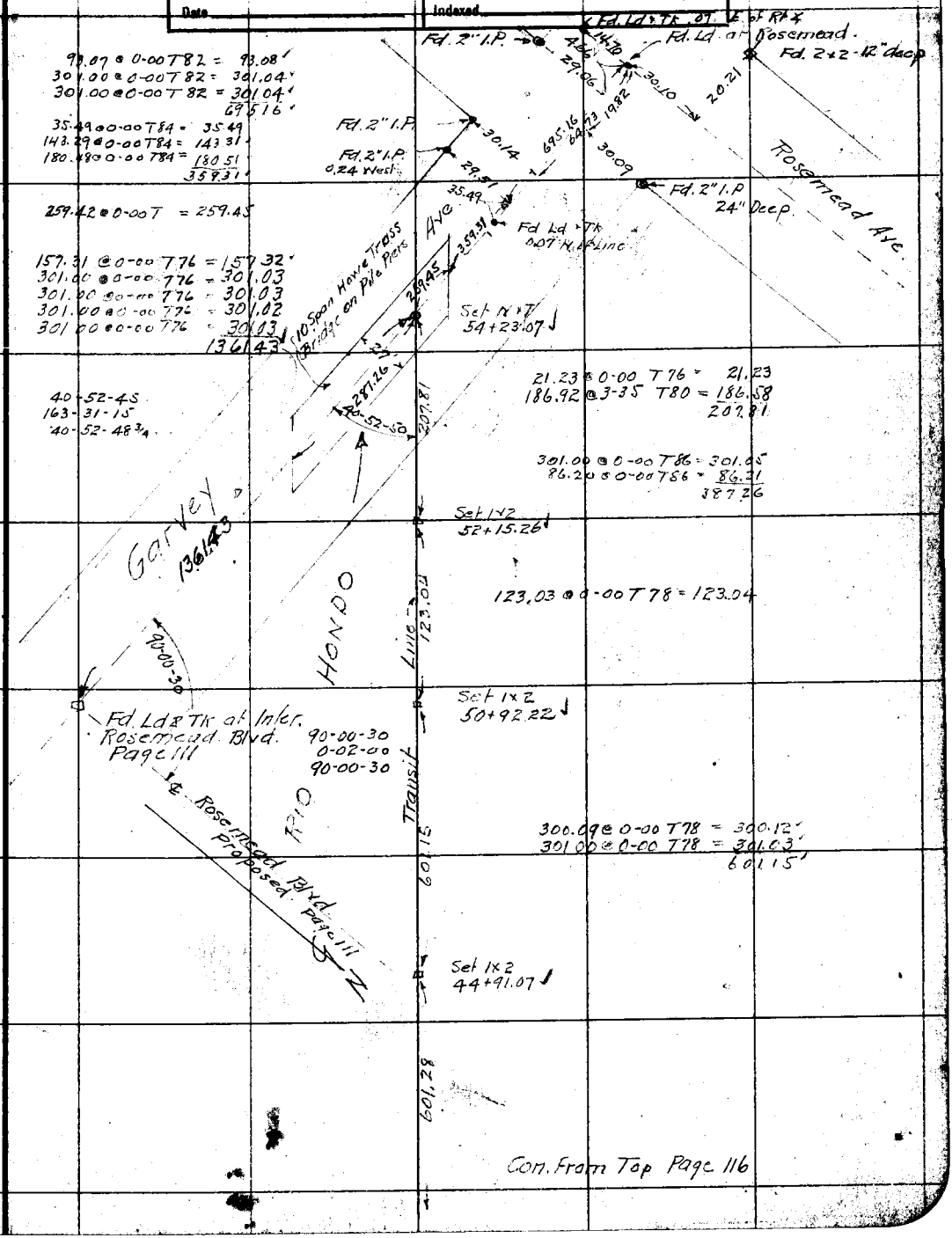

93.07 @ 0-00 T 82 = 93.08
301.00 @ 0-00 T 82 = 301.04
301.00 @ 0-00 T 82 = 301.04
695.16

35.49 @ 0-00 T 84 = 35.49
143.29 @ 0-00 T 84 = 143.31
180.48 @ 0-00 T 84 = 180.51
359.31

259.42 @ 0-00 T = 259.45

157.31 @ 0-00 T 76 = 157.32
301.00 @ 0-00 T 76 = 301.03
301.00 @ 0-00 T 76 = 301.03
301.00 @ 0-00 T 76 = 301.02
301.00 @ 0-00 T 76 = 301.03
1361.43

40-52-45
163-31-15
40-52-48 3/4

21.23 @ 0-00 T 76 = 21.23
186.92 @ 3-35 T 80 = 186.58
207.81

301.00 @ 0-00 T 86 = 301.05
86.20 @ 0-00 T 86 = 86.21
387.26

123.03 @ 0-00 T 78 = 123.04

300.09 @ 0-00 T 78 = 300.12
301.00 @ 0-00 T 78 = 301.03
601.15

Con. From Top Page 116

F.B. 280, Pg. 118 Miller Chief Party Notes by Miller Date

RETURN TO
LOS ANGELES COUNTY SURVEYOR

NOTE: ANY ADDITION OR CHANGES ON THIS SHEET MUST BE MADE OR CIRCLED IN RED. WITH DATE AND NAME OF PERSON MAKING CHANGE.

DO NOT EXTEND NOTES THIS SIDE OF THIS LINE

Date 2-28-1928 Notes by Miller Chief Party Miller F. B. 280 PG. 119

Plotted by	W. O. No. 4419 S. S. O. No.
Date	Location ARDEN DR
Map No.	Surveyed by Miller
Plotting C.T.'d by	Date Feb 1928
Date	Indexed

89-34-7

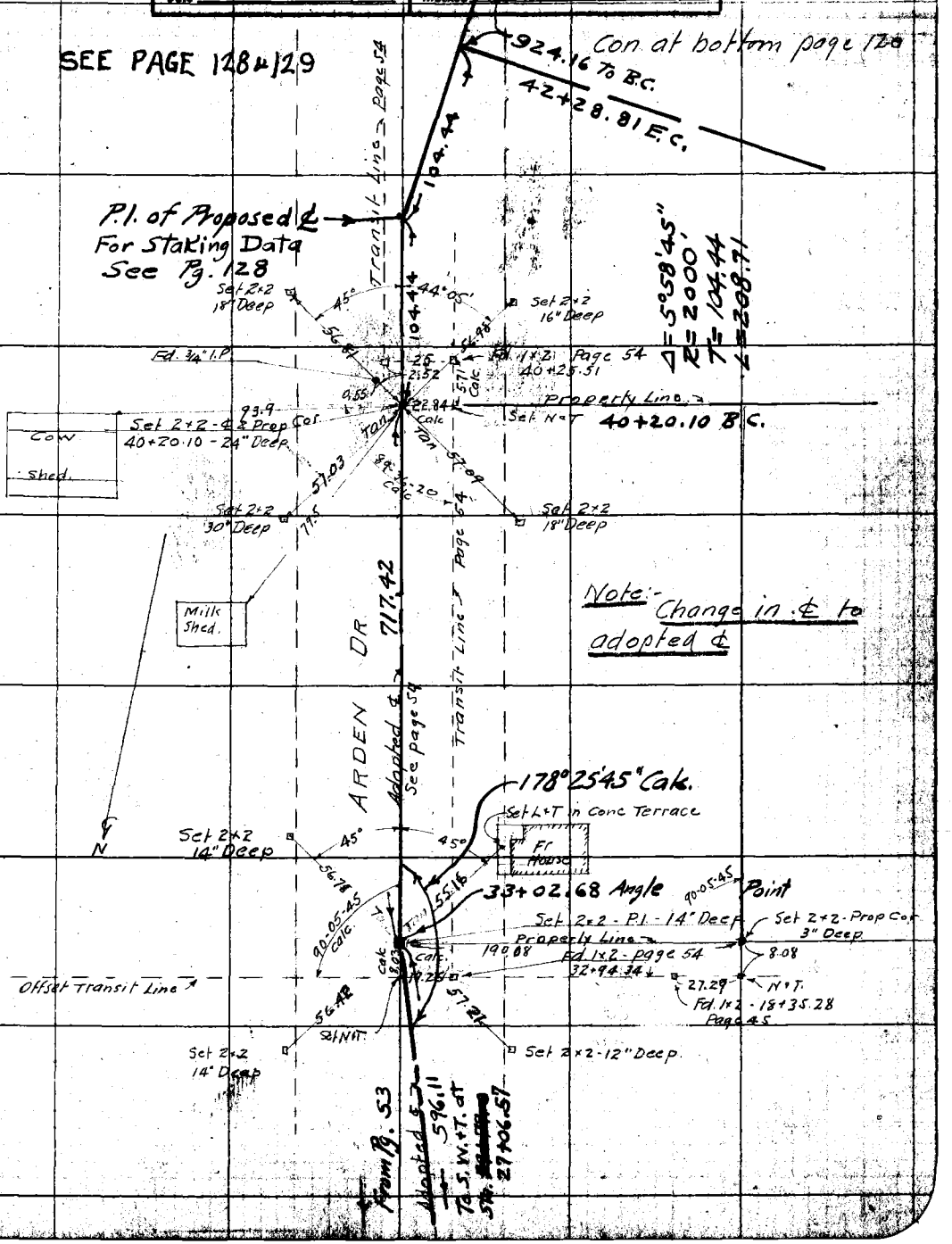

Note: ANY ADDITIONS OR CHANGES ON THIS SHEET MUST BE MADE OR CIRCLED IN RED WITH DATE AND NAME OF PERSON MAKING CHANGE.

Do not extend notes this side of this line

RETURN TO LOS ANGELES COUNTY SURVEYOR

F.B. 280 Pg. 120 Miller Chief Party Notes by Miller Date 2-29-'28

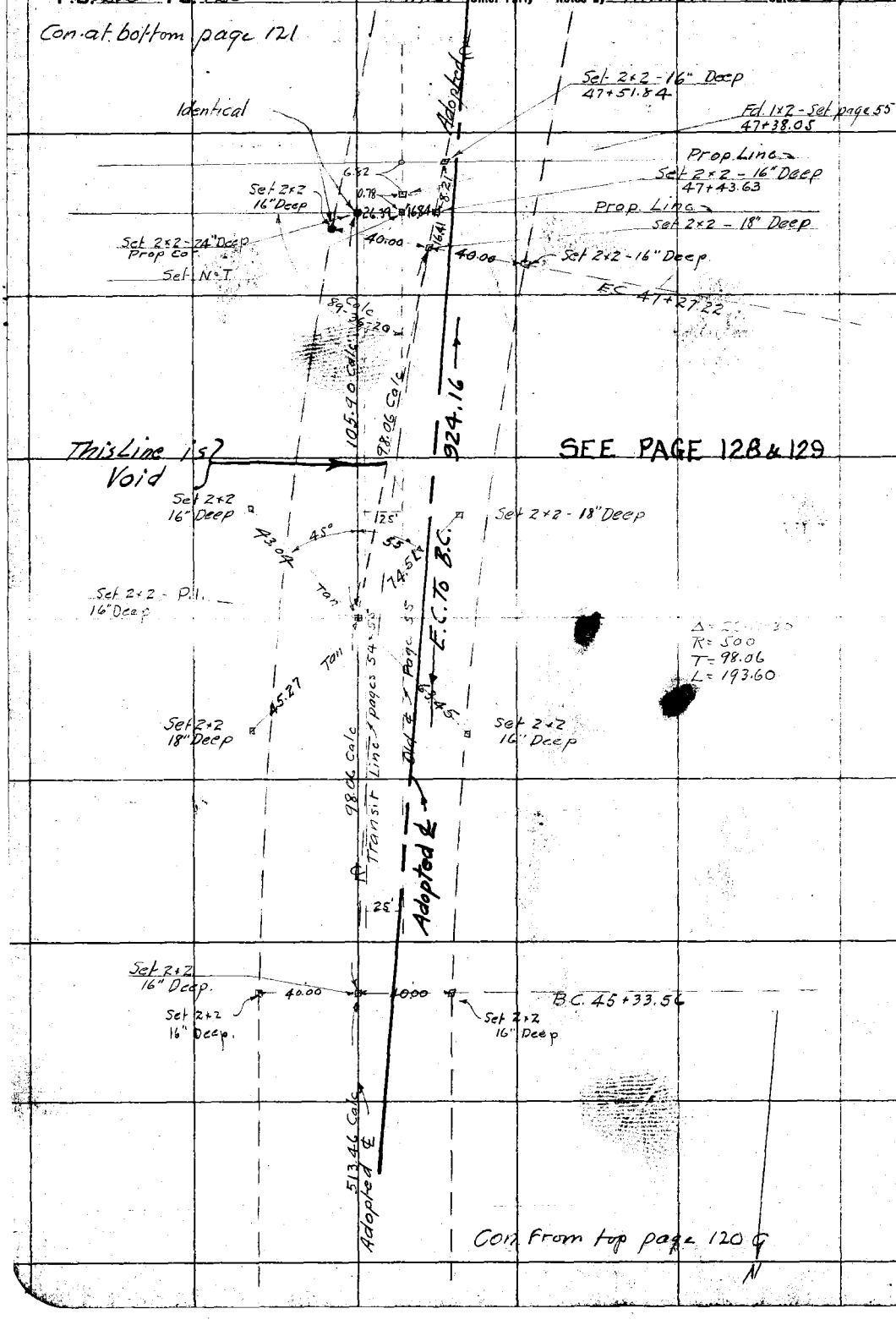

RETURN TO
LOS ANGELES COUNTY SURVEYOR

Do not extend notes this side of this line

Note: ANY ADDITIONS OR CHANGES ON THIS SHEET MUST BE MADE OR CIRCLED IN Red. WITH DATE AND NAME OF PERSON MAKING CHANGE.

Date 3-1-1928 Notes by Miller Chief Party Miller F. B. 280 Pg. 121

Plotted by	W. O. No. 4119 B. S. O. No.
Date	Location ARDEN DR
Map No.	Surveyed by Miller
Plotting C'k'd by	Date Mar 1928
Date	Indexed

Con at bottom page 122

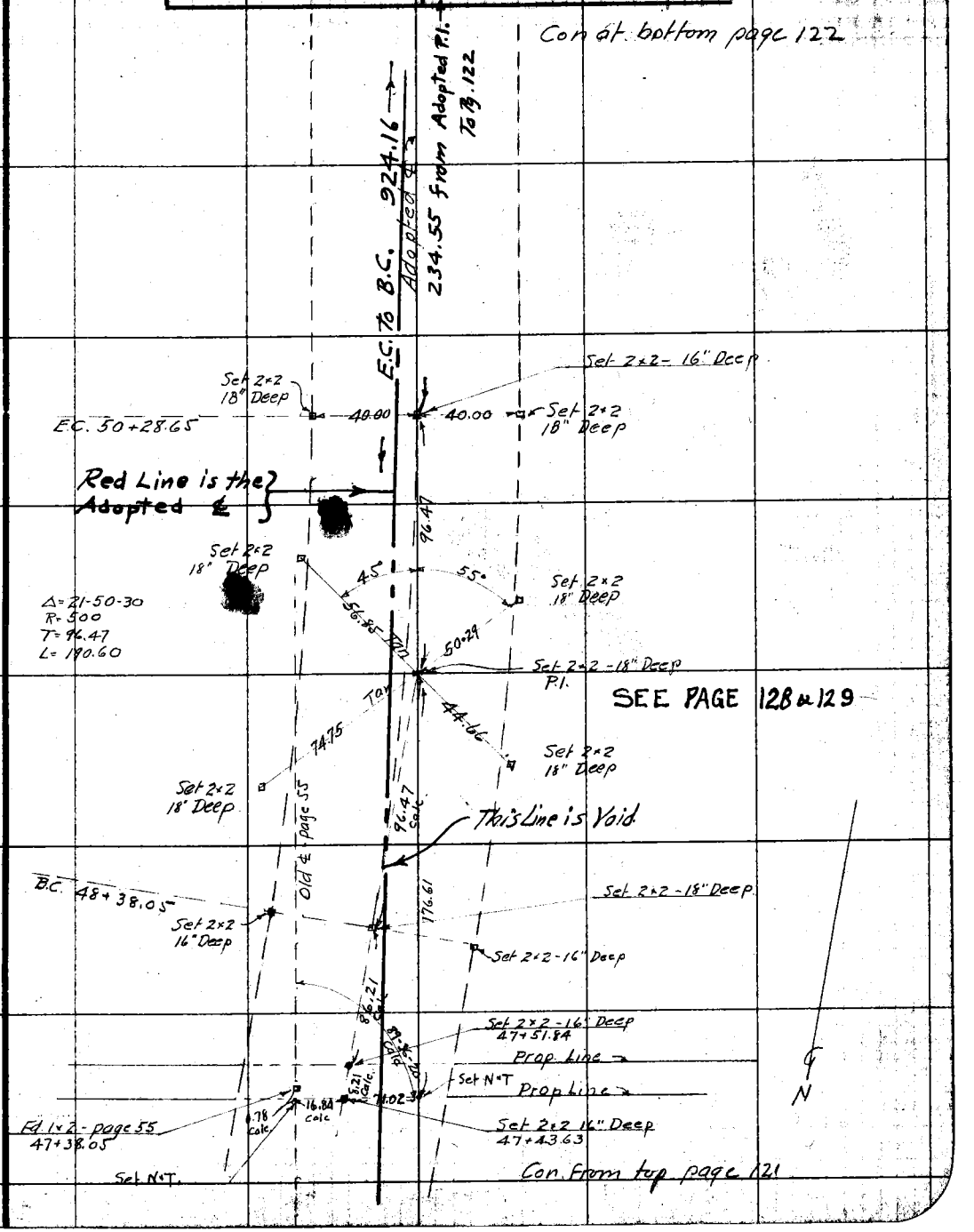

Con. From top page 121

Notes: ANY ADDITIONS OR CHANGES ON THIS SHEET MUST BE MADE OR CIRCLED IN Red. WITH DATE AND NAME OF PERSON MAKING CHANGE.

RETURN TO LOS ANGELES COUNTY SURVEYOR

Do not extend notes this side of this line

F.B. 280 PG. 122 Cassidy Chief Party Notes by Cassidy Date 3/2/28

Con. at bottom page 123.

Adopted ℄

Arden Drive

Old ℄ Page 26

To Pg. 123

759.23

Fd. S.W.T. Inter Arden Dr. & Lower Azusa Rd F.B. 280-1, 26, 56

Set 2X2 18" Deep

90-29-25 calc.

57.11

Set 2X2 18" Deep

57.11

Set 2X2 Stk 30" Deep 58+00.51

349.78

89.08

Lower Azusa Road

58.46 Tan

Tan

45°

45°

99

438.

Set 2X2 18" Deep

Set 2X2 Deep

Fd S.W.T. F.B. 280-56

53+61.52 going South E.C.
= 53+49.47 from North E.C.

SEE PAGE 128 & 129

98.32

Δ = 5°37'45"
R = 2000
T = 98.32
L = 196.50

Adopted P.I. For Staking Data See Pg. 129

51+52.97 B.C.

98.32

234.55

Adopted ℄

924.16

To Pg. 121

Con from top page 121

RETURN TO
LOS ANGELES COUNTY SURVEYOR

Do not extend notes this side of this line

Note: ANY ADDITIONS OR CHANGES ON THIS SHEET MUST BE MADE OR CIRCLED IN Red. WITH DATE AND NAME OF PERSON MAKING CHANGE.

Date 3/2/28 Notes by Cassidy Chief Party Cassidy F. B. 280 Pg. 123

Plotted by	W. O. No. 4112 P. S. O. No.
Date	Location ARDEN DR
Map No.	Surveyed by Miller
Plotting C'k'd by	Date Mar. 1928
Date	Indexed

Notice: ANY ADDITIONS OR CHANGES ON THIS SHEET MUST BE MADE OR CIRCLED IN Red, WITH DATE AND NAME OF PERSON MAKING CHANGE.

Do not extend notes this side of this line

RETURN TO LOS ANGELES COUNTY SURVEYOR

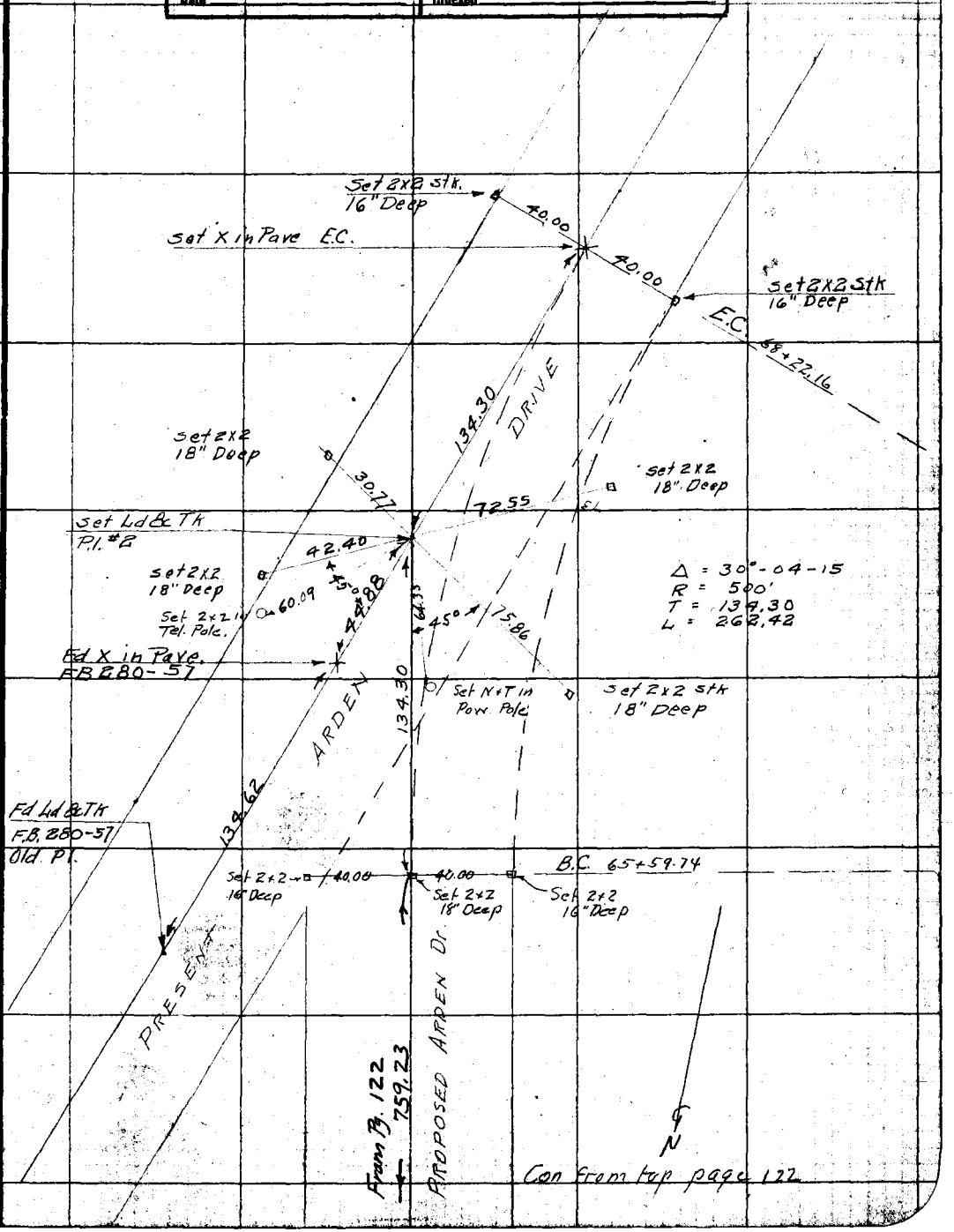

Con from top page 122

F.B. 280 Pg. 123 A Miller Chief Party Notes by Miller Date 3-3-1928

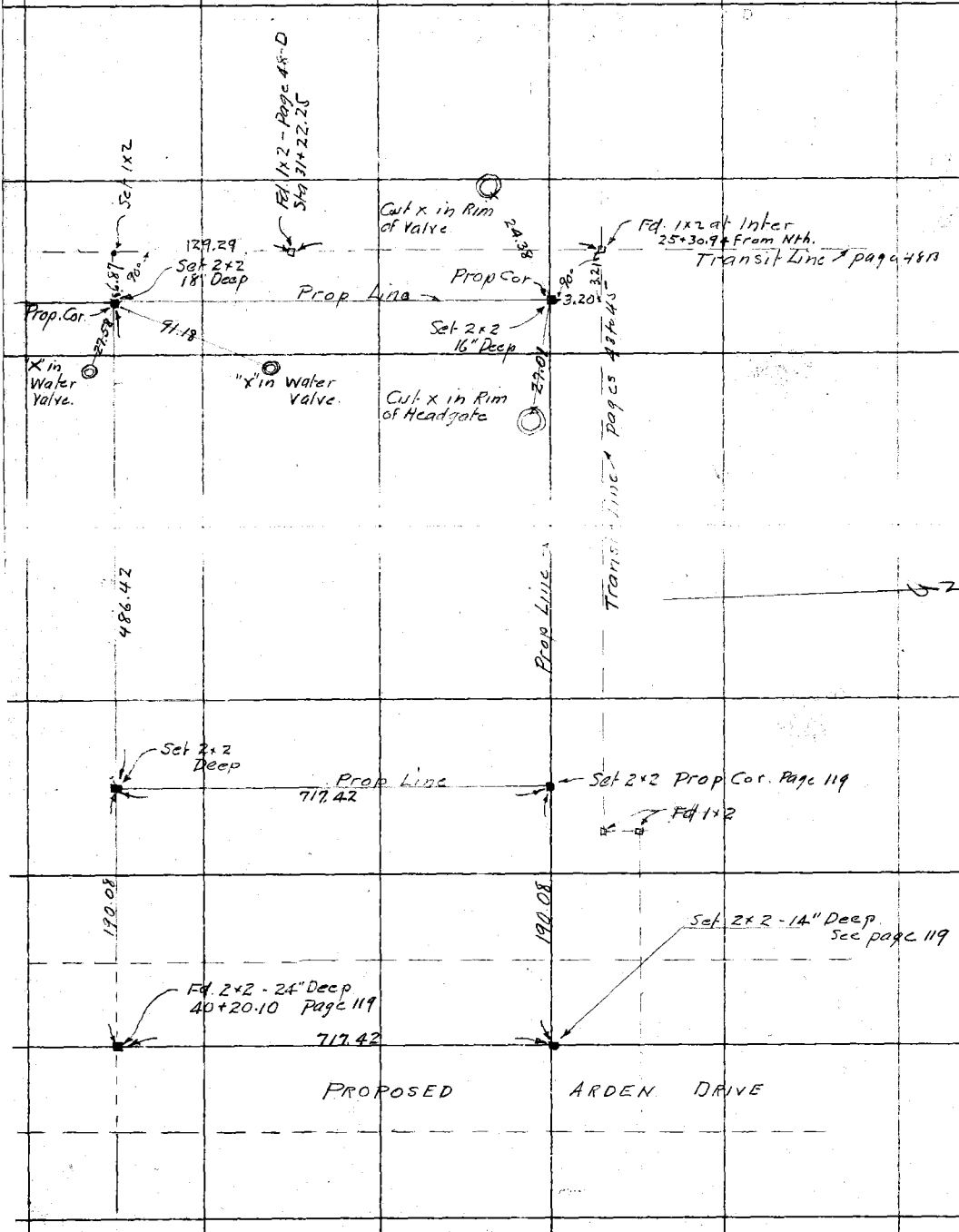

RETURN TO
LOS ANGELES COUNTY SURVEYOR

Do not extend notes this side of this line

Notes. ANY ADDITIONS OR CHANGES ON THIS SHEET MUST BE MADE OR CIRCLED IN Red. WITH DATE AND NAME OF PERSON MAKING CHANGE.

Date 9-6-1928 Notes by Miller Chief Party Miller F. B. 280 PG. 124

Plotted by	W. O. No. 4119 S. S. O. No.
Date	Location ARDEN DR
Map No.	Surveyed by Miller
Plotting C'k'd by	Date Mar 1928
Date	Indexed

Notice ANY ADDITIONS OR CHANGES ON THIS SHEET MUST BE MADE OR CIRCLED IN Red, WITH DATE AND NAME OF PERSON MAKING CHANGE.

RETURN TO LOS ANGELES COUNTY SURVEYOR

Do not extend notes this side of this line

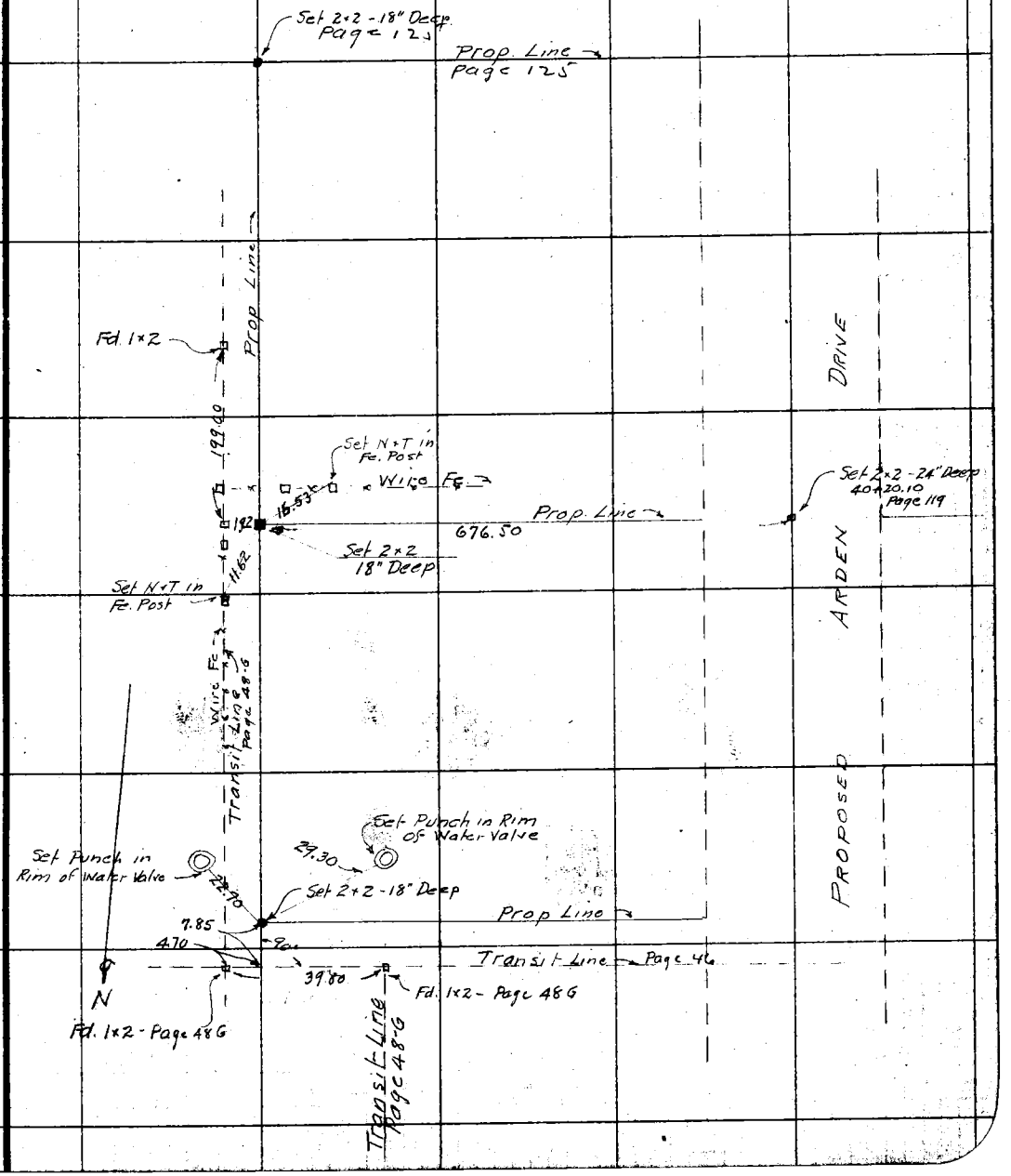

F.B. 280 Pg. 125 Miller Chief Party Notes by Miller Date 3-6-1928

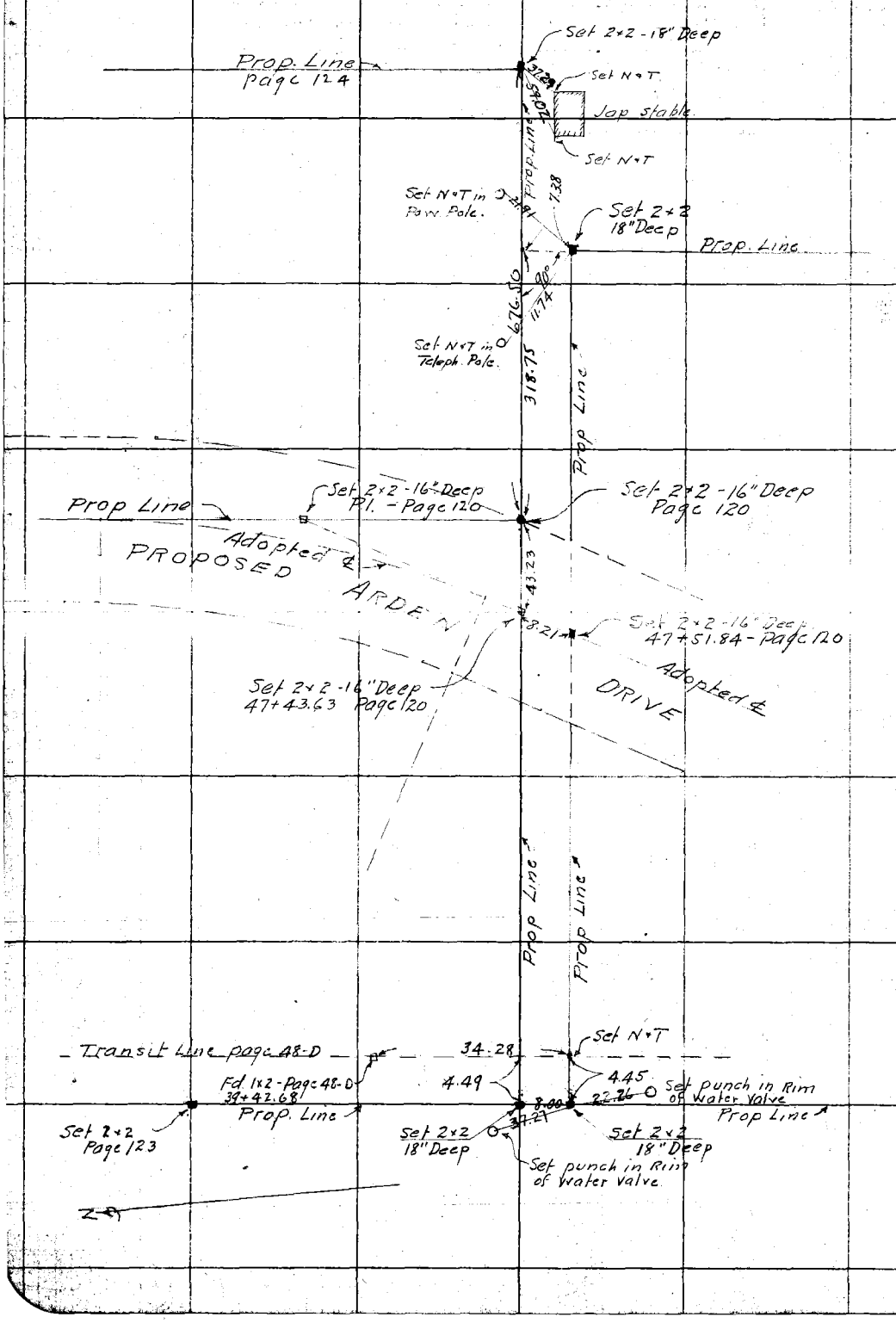

RETURN TO
LOS ANGELES COUNTY SURVEYOR
Do not extend notes this side of this line

Notes: ANY ADDITIONS OR CHANGES ON THIS SHEET MUST BE MADE OR CIRCLED IN Red. WITH DATE AND NAME OF PERSON MAKING CHANGE.

Date 3-7-1928 Notes by Miller Chief Party Miller F. B. 280 Pg. 126

Plotted by	W. O. No. 4119 S. S. O. No.
Date	Location ARDEN DR
Map No.	Surveyed by Miller
Plotting C'k'd by	Date Mar. 1928
Date	Indexed

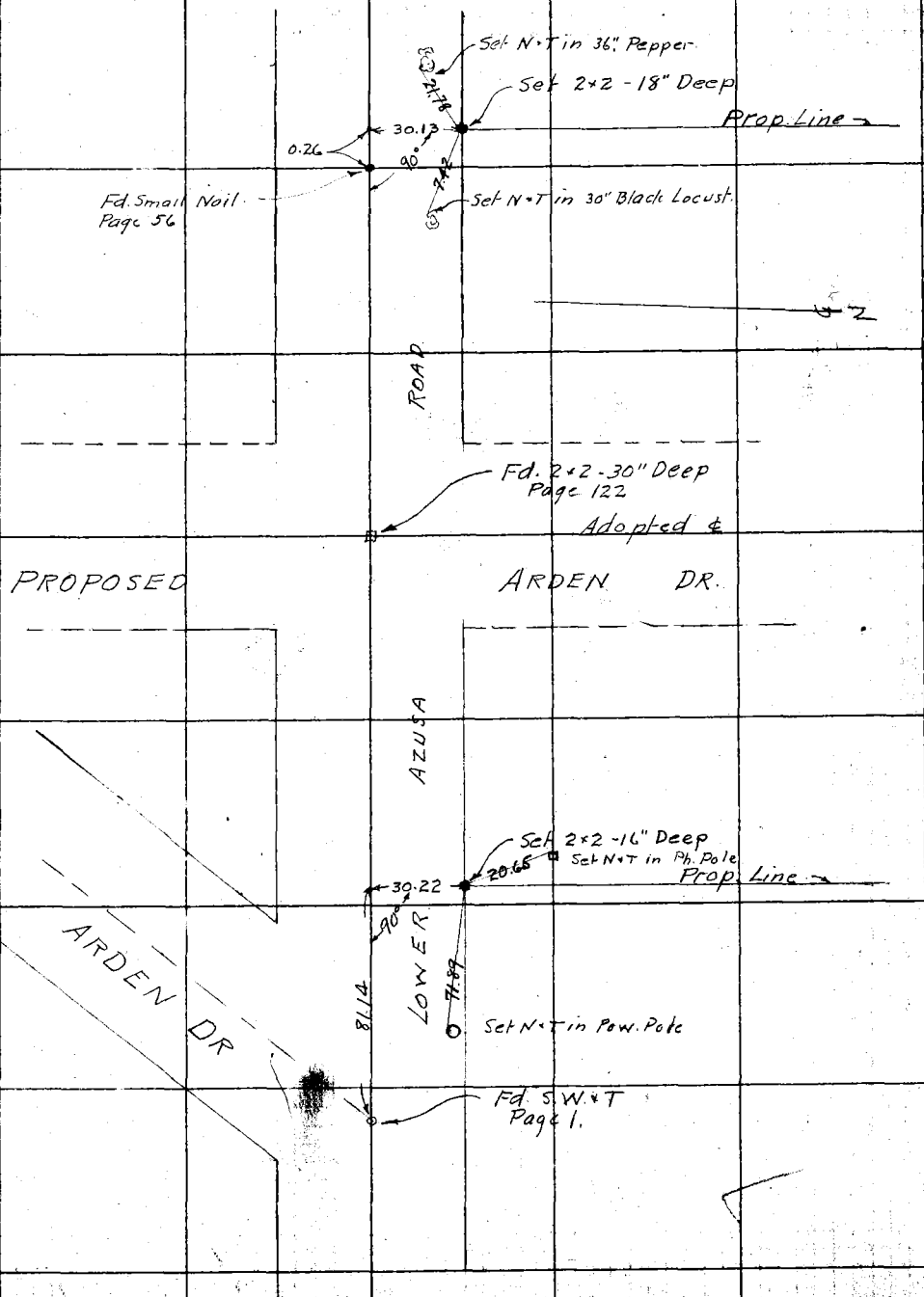

Notes: ANY ADDITIONS OR CHANGES ON THIS SHEET MUST BE MADE OR CIRCLED IN Red. WITH DATE AND NAME OF PERSON MAKING CHANGE.

Do not extend notes this side of this line

RETURN TO LOS ANGELES COUNTY SURVEYOR

F.B. _____ PG. 127 _____ Chief Party _____ Notes by _____ Date _____

RETURN TO
LOS ANGELES COUNTY SURVEYOR

Do not extend notes this side of this line

Note: ANY ADDITIONS OR CHANGES ON THIS SHEET MUST BE MADE OR CIRCLED IN Red. WITH DATE AND NAME OF PERSON MAKING CHANGE.

Date _____ Notes by _____ Chief Party _____ F.B. 280 Pg. 128

Platted by G.F. Holbrook	W. O. No. 4119 D. S. O. No.
Date July 1929	Location Arden Drive
Map No. B-116	Surveyed by
Platting C'k'd by D.M. Finley	Date July 9, 1929
Date July 1929	Indexed

Notes: ANY ADDITIONS OR CHANGES ON THIS SHEET MUST BE MADE OR CIRCLED IN Red. WITH DATE AND NAME OF PERSON MAKING CHANGE.

Do not extend notes this side of this line

RETURN TO LOS ANGELES COUNTY SURVEYOR

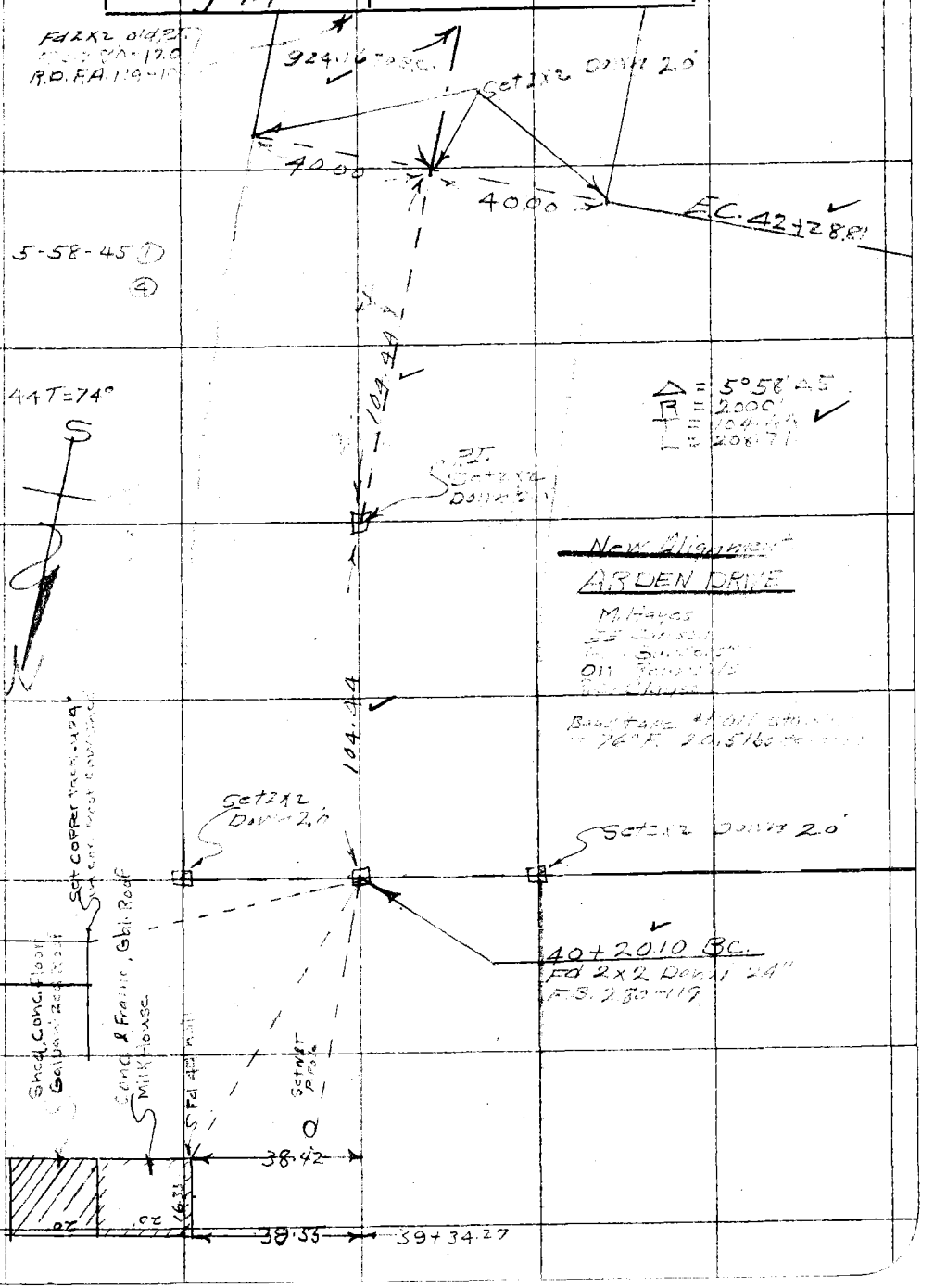

F. B. 280 Pg. 129 Chief Party Notes by M. A. Date 7-5-29



RETURN TO
LOS ANGELES COUNTY SURVEYOR

Do not extend notes this side of this line

Note: ANY ADDITIONS OR CHANGES ON THIS SHEET MUST BE MADE OR CIRCLED IN Red. WITH DATE AND NAME OF PERSON MAKING CHANGE.

Date _____ Notes by _____ Chief Party _____ F.B. 280 Pg 130

Platted by G. F. Holbrook	W. O. No. 4119 D. S. O. No.
Date July 1929	Location Arden Drive
Map No. B-116	Surveyed by M. Hayes
Platting C'k'd by D. M. Finley	Date July 5, 1929
Date July 1929	Indexed

Additional Topography Arden Drive

M Hayes
R.C. Clarkson

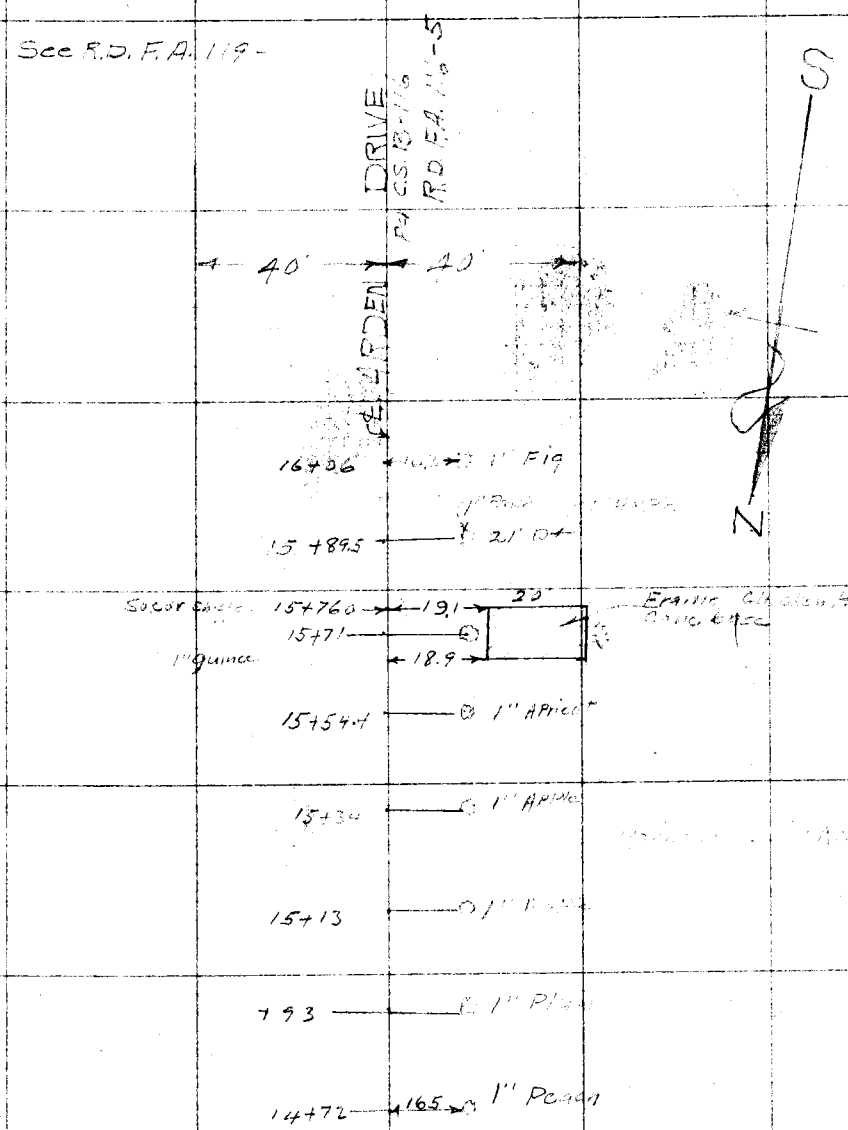

Notes: ANY ADDITIONS OR CHANGES ON THIS SHEET MUST BE MADE OR CIRCLED IN Red. WITH DATE AND NAME OF PERSON MAKING CHANGE.

Do not extend notes this side of this line

RETURN TO
LOS ANGELES COUNTY SURVEYOR

F. B. 280 Pg. 131 M. Hayes Chief Party Notes by M.H. Date 7-5-29

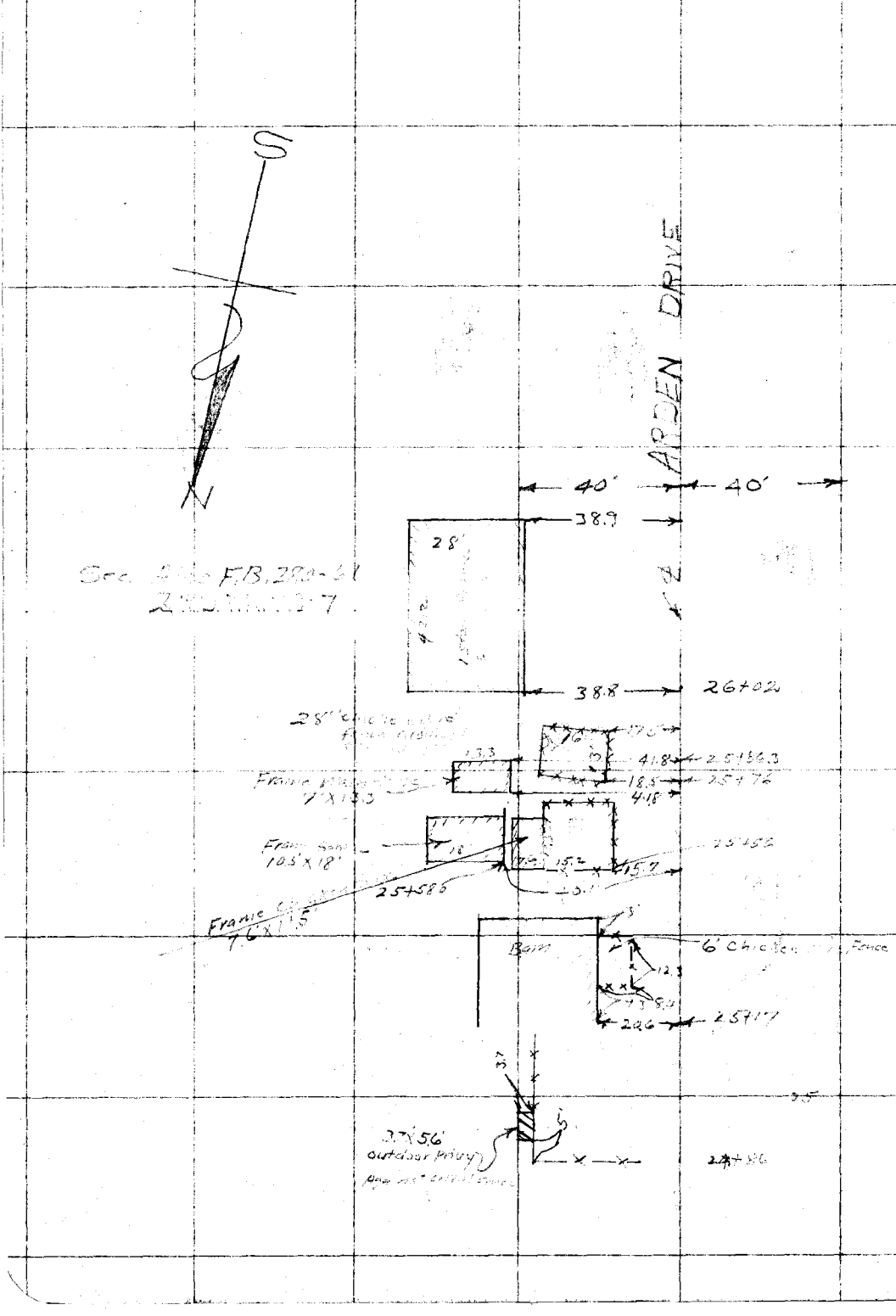

RETURN TO
LOS ANGELES COUNTY SURVEYOR

Do not extend notes this side of this line

Note: ANY ADDITIONS OR CHANGES ON THIS SHEET MUST BE MADE OR CIRCLED IN Red. WITH DATE AND NAME OF PERSON MAKING CHANGE.

Date _____ Notes by _____ Chief Party _____ F.B. 280 Pg. 132

Platted by G. F. Holbrook	W. O. No. 4119 D. S. O. No.
Date July 1929	Location
Map No. B-116	Surveyed by
Platting C'k'd by D. M. Finley	Date
Date July 1929	Indexed

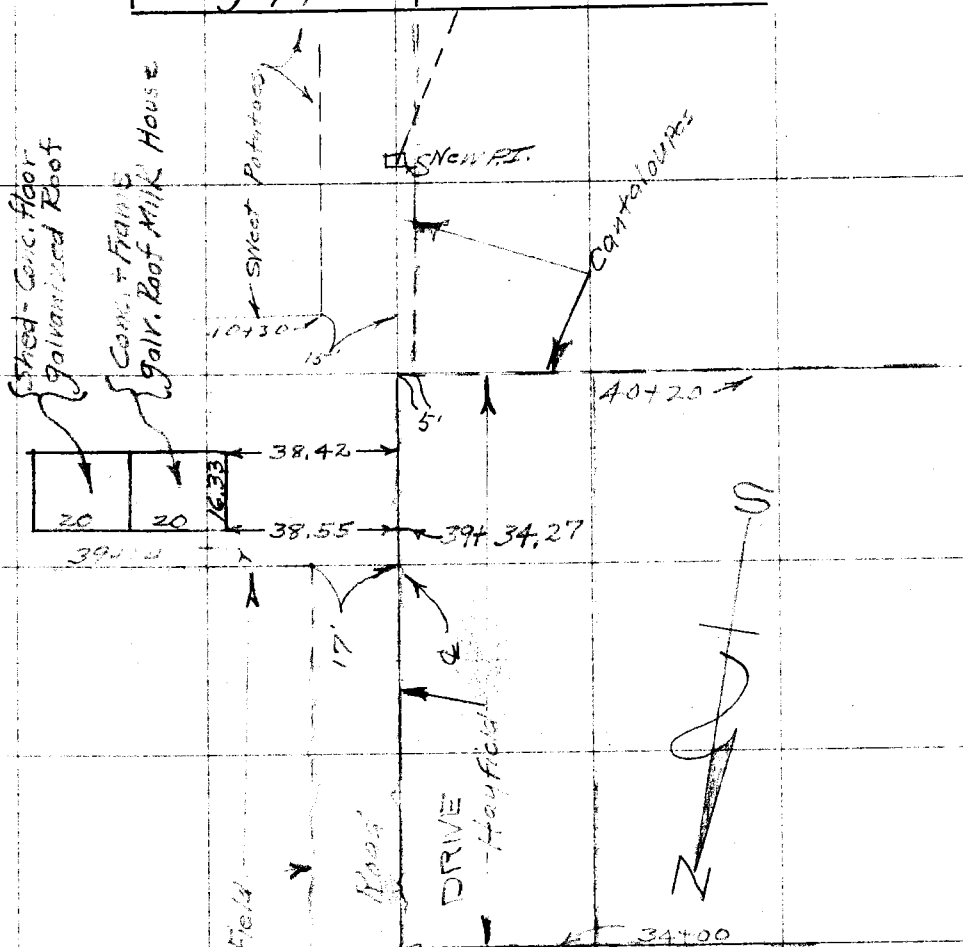

Note: ANY ADDITIONS OR CHANGES ON THIS SHEET MUST BE MADE OR CIRCLED IN Red. WITH DATE AND NAME OF PERSON MAKING CHANGE.

RETURN TO LOS ANGELES COUNTY SURVEYOR

Do not extend notes this side of this line

F.B. 280 Pg. 133 Chief Party Notes by Date

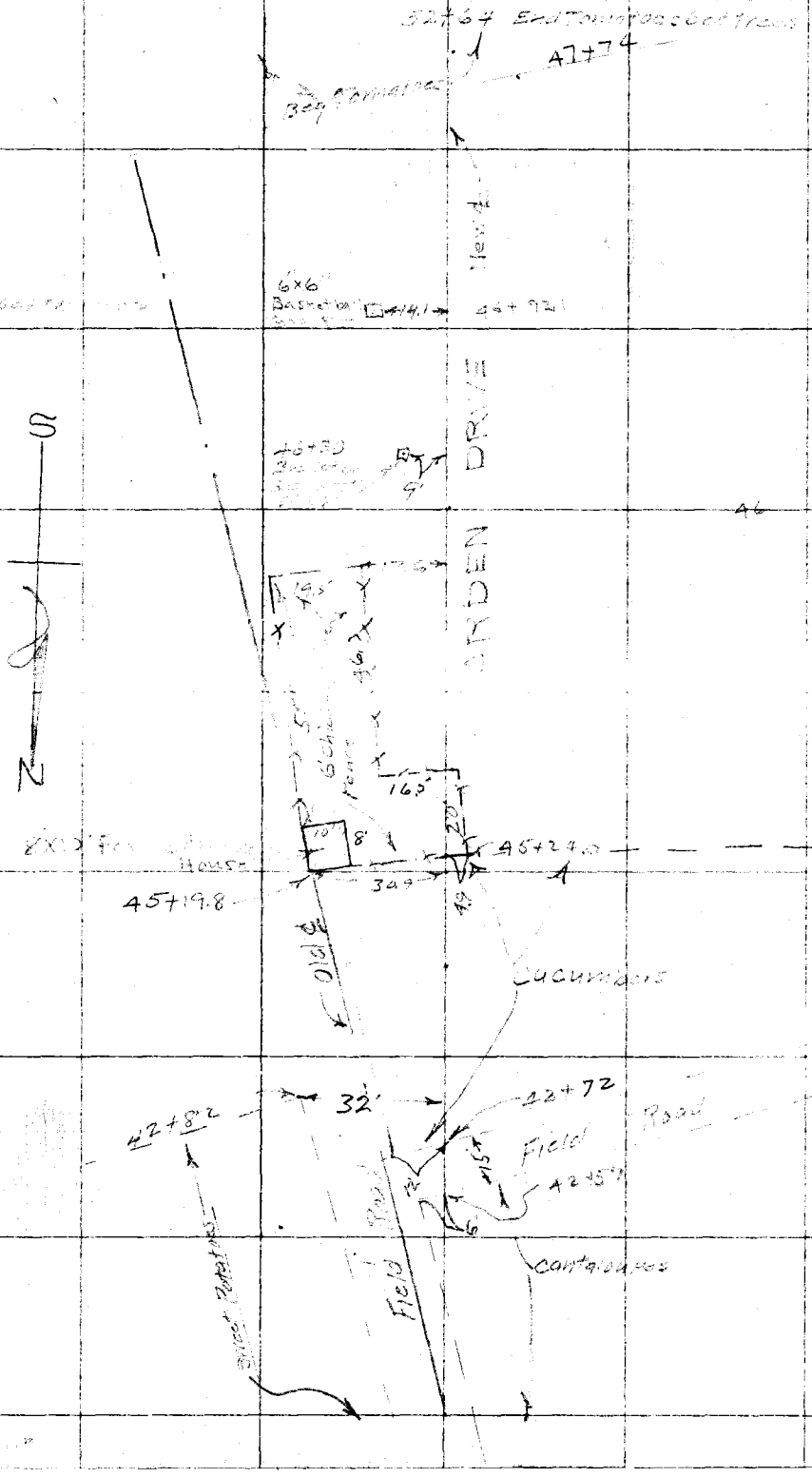

RETURN TO
LOS ANGELES COUNTY SURVEYOR

Do not extend notes this side of this line

Note: ANY ADDITIONS OR CHANGES ON THIS SHEET MUST BE MADE OR CIRCLED IN Red. WITH DATE AND NAME OF PERSON MAKING CHANGE.

Date _____ Notes by _____ Chief Party _____ F.B. 280 Pg. 134

Platted by _____	W. O. No. _____ O. S. O. No. _____
Date _____	Location _____
Map No. _____	Surveyed by _____
Platting Ck'd by _____	Date _____
Date _____	Indexed _____

Note: ANY ADDITIONS OR CHANGES ON THIS SHEET MUST BE MADE OR CIRCLED IN Red. WITH DATE AND NAME OF PERSON MAKING CHANGE.

Do not extend notes this side of this line

RETURN TO
LOS ANGELES COUNTY SURVEYOR

BLANK

F. B. _____ PG. _____ Chief Party _____ Notes by _____ Date _____

RETURN TO
LOS ANGELES COUNTY SURVEYOR

Do not extend notes this side of this line

Note: ANY ADDITIONS OR CHANGES ON THIS SHEET MUST BE MADE OR CIRCLED IN Red. WITH DATE AND NAME OF PERSON MAKING CHANGE.

Date _____ Notes by _____ Chief Party _____ F.B. 280 Pg. 135

Plotted by Terry	W. O. No. 4128 O. S. O. No.
Date May 1930	Location Baldwin Ave.
Map No. B-111-2	Surveyed by A.W. Van Fleet
Plotting C'k'd by Drew.	Date March, 1930
Date May 1932	Indexed A. C. Johnson

BALDWIN AVENUE

W.O. 4128

STAKING CURVES

BETWEEN

GIDLEY AVENUE

AND

ROSE AVENUE

(Per office calculation) See F.B. 280 page 69 to 118

Partx	Partx
Van Fleet	Van Fleet
Willess	Willits
Taylor	Van Soren
Irwin	Hall
De Laney	

Notes: ANY ADDITIONS OR CHANGES ON THIS SHEET MUST BE MADE OR CIRCLED IN Red. WITH DATE AND NAME OF PERSON MAKING CHANGE.

Do not extend notes this side of this line

RETURN TO LOS ANGELES COUNTY SURVEYOR

F.B. 280 Pg. 136 A.W. Van Fleet Chief Party Notes by A.W.V.F. Date 3-17-80

To bottom of page 137

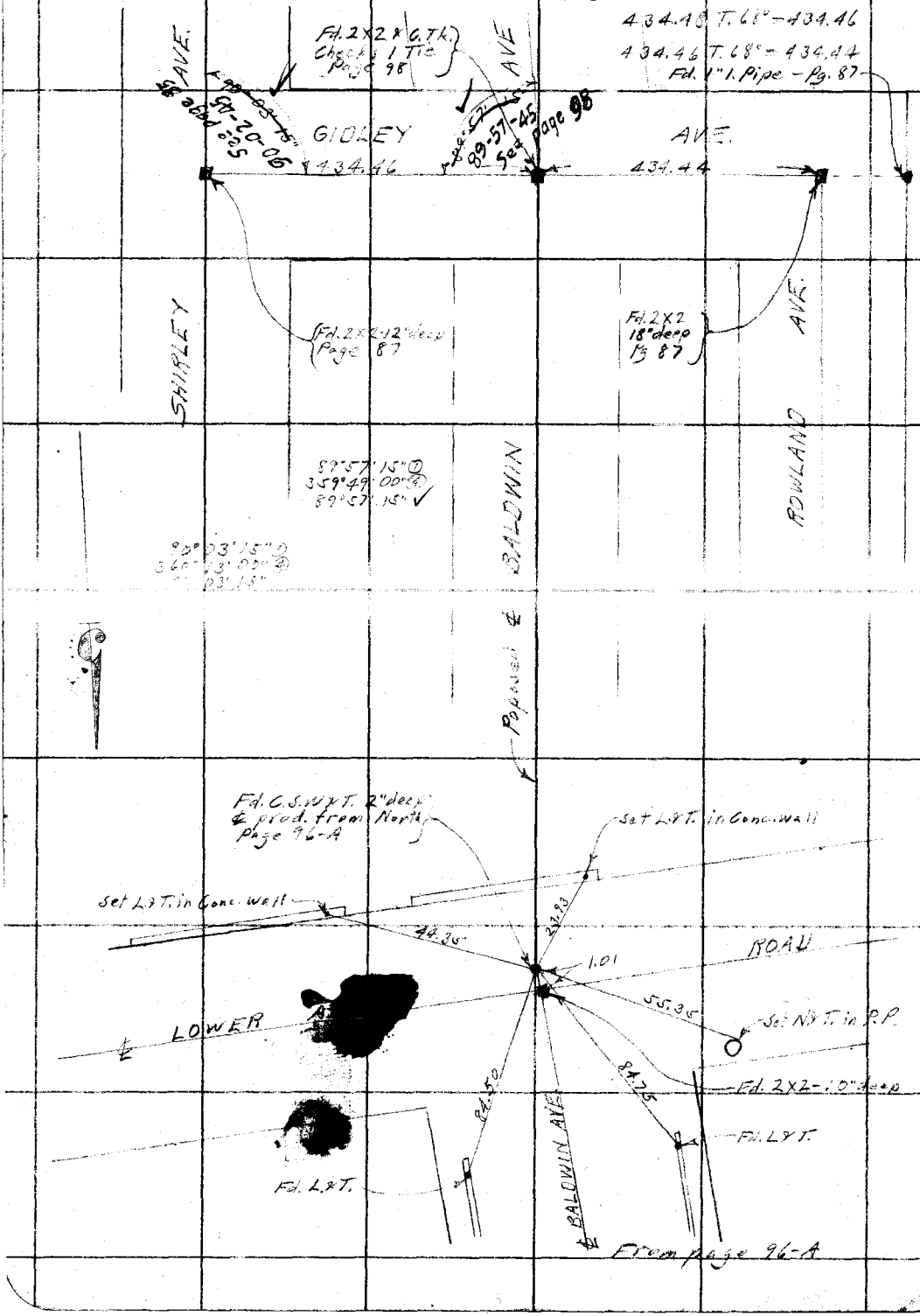

RETURN TO
LOS ANGELES COUNTY SURVEYOR

Do not extend notes this side of this line

Notes: ANY ADDITIONS OR CHANGES ON THIS SHEET MUST BE MADE OR CIRCLED IN Red. WITH DATE AND NAME OF PERSON MAKING CHANGE.

Date 3-18-30 Notes by A.W.V.F. Chief Party A.W. Van Fleet F.B. 280 PG. 137

Platted by Terry	W. O. No. 4128 Page No. 037
Date May 1930	Location Baldwin Ave
Map No. B-111-2	Surveyed by A.W. Van Fleet
Platting C'k'd by Drew	Date 3-18-30
Date May 1930	Indexed A. C. Johnson

To bottom of page 138

(To pg. on page 140)

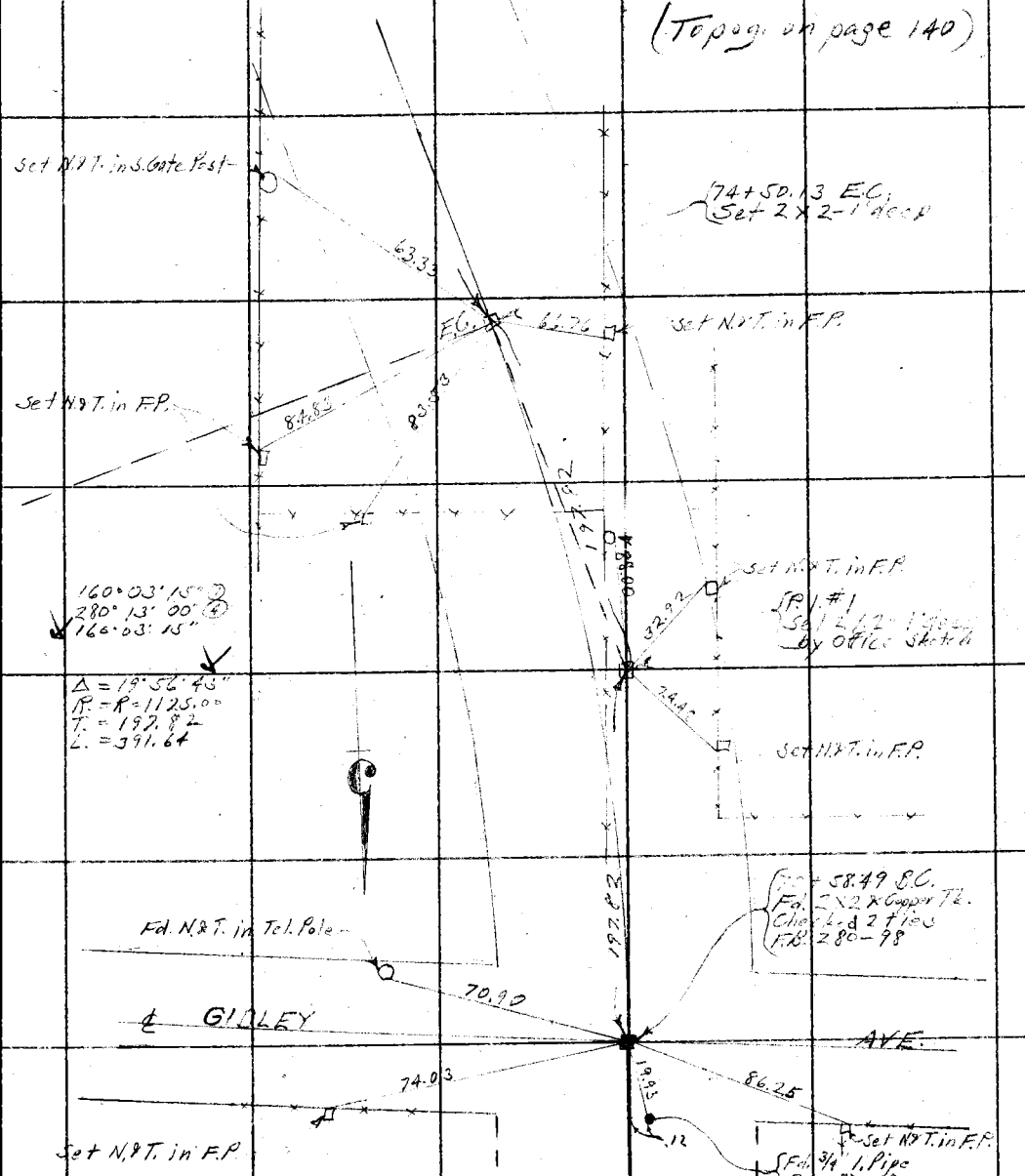

From top of page 136

Note: ANY ADDITIONS OR CHANGES ON THIS SHEET MUST BE MADE OR CIRCLED IN Red. WITH DATE AND NAME OF PERSON MAKING CHANGE.

Do not extend notes this side of this line

RETURN TO
LOS ANGELES COUNTY SURVEYOR

F.B. 280 PG. 138 A.W. Van Fleet Chief Party Notes by A.W.V.F. Date 3-18-30

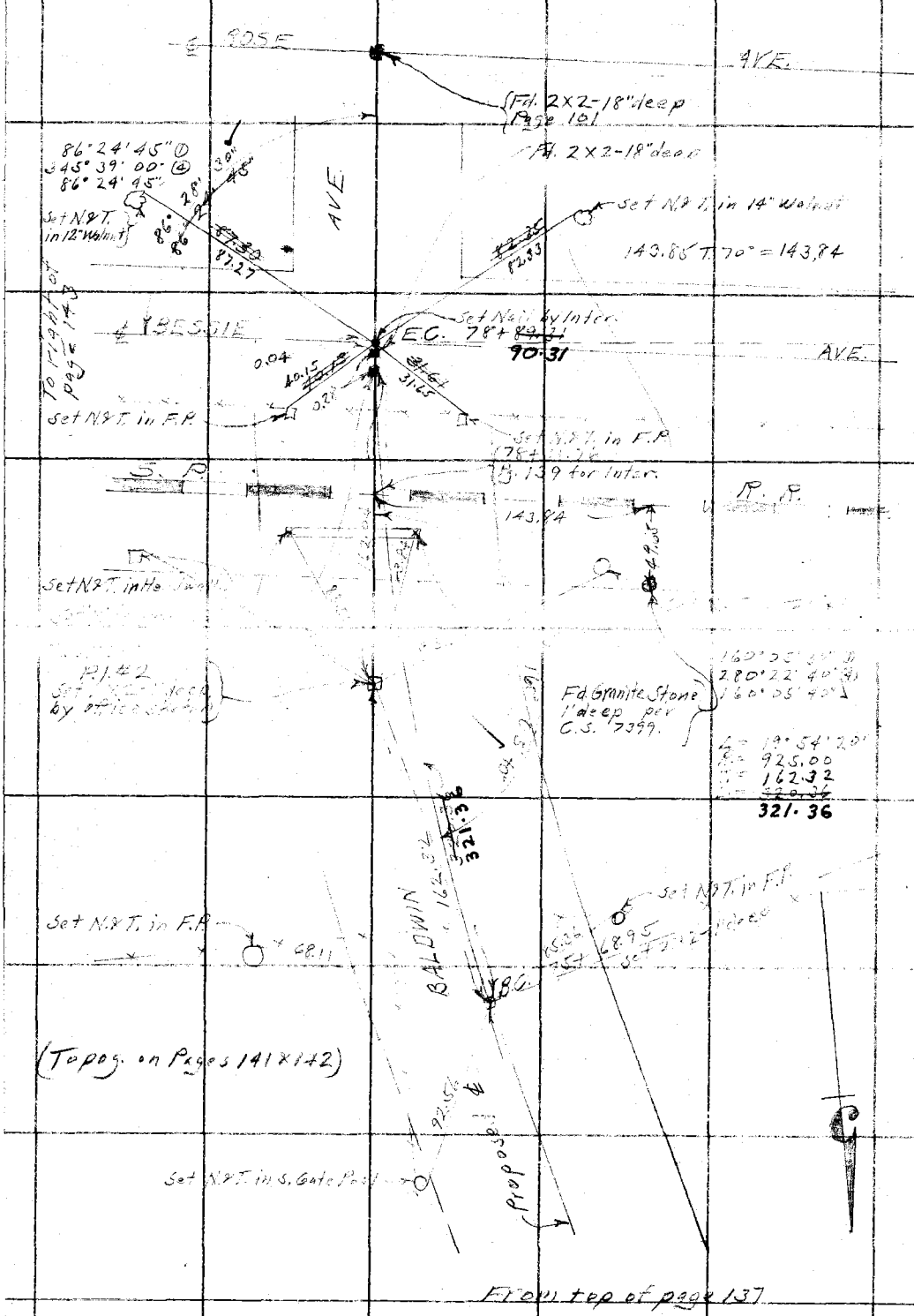

RETURN TO
LOS ANGELES COUNTY SURVEYOR

Do not extend notes this side of this line

Notes: ANY ADDITIONS OR CHANGES ON THIS SHEET MUST BE MADE OR CIRCLED IN Red. WITH DATE AND NAME OF PERSON MAKING CHANGE.

Date 4-8-30 Notes by A.W.H.F. Chief Party A.W. Van Fleet F.B. 280 PG. 139

Plotted by Terry	W. O. No. 4128 D. S. O. No.
Date May 1930	Location [illegible]
Map No. B-111-2	Surveyed by A.W. Van Fleet
Platting C'k'd by Drew.	Date 4-8-30
Date May [illegible]	Indexed A. C. Johnson



Notes: ANY ADDITIONS OR CHANGES ON THIS SHEET MUST BE MADE OR CIRCLED IN Red. WITH DATE AND NAME OF PERSON MAKING CHANGE.

Do not extend notes this side of this line

RETURN TO
LOS ANGELES COUNTY SURVEYOR

F.B. 280 Pg. 140 A.W. Van Fleet Chief Party Notes by A.W.V.F. Date 4-16-30

To bottom of page 141



RETURN TO
LOS ANGELES COUNTY SURVEYOR

Do not extend notes this side of this line

Notes: ANY ADDITIONS OR CHANGES ON THIS SHEET MUST BE MADE OR CIRCLED IN Red. WITH DATE AND NAME OF PERSON MAKING CHANGE.

Date 4-16-30 Notes by A.W.V.F. Chief Party A.W. Van Fleet F.B. 280 PG. 141

Plotted by Terry	W. O. No. 4128 D. S. O. No.
Date May 1930	Location Baldwin Ave
Map No. B-VII-2	Surveyed by A.W. Van Fleet
Plotting C'k'd by Drew	Date 4-16-30
Date May 1930	Indexed A. C. Johnson

To bottom of page 142

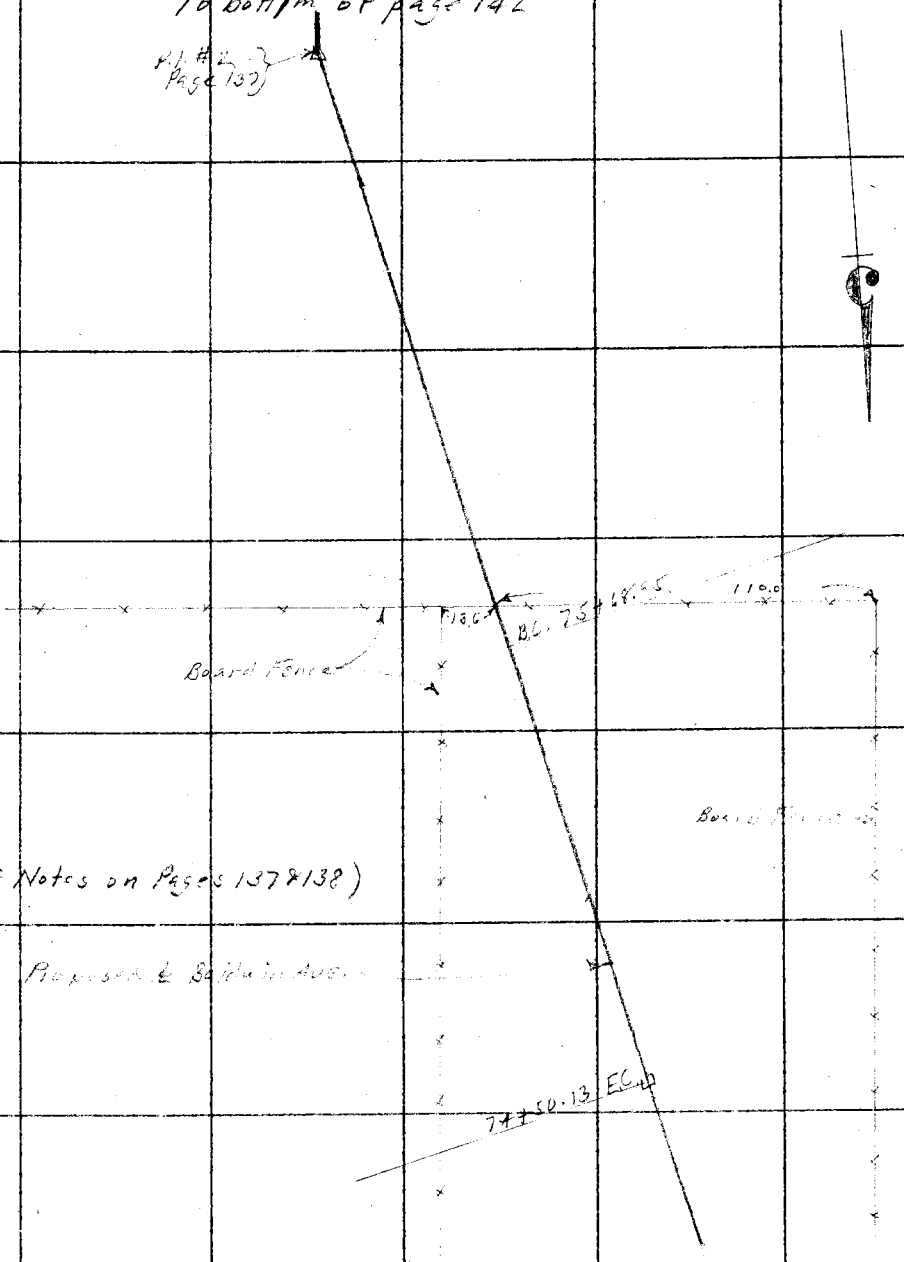

Notes: ANY ADDITIONS OR CHANGES ON THIS SHEET MUST BE MADE OR CIRCLED IN Red. WITH DATE AND NAME OF PERSON MAKING CHANGE.

Do not extend notes this side of this line

RETURN TO
LOS ANGELES COUNTY SURVEYOR

F.B. 280 PG. 142 A.W. Van Fleet Chief Party Notes by A.W.V.F. Date 4-16-30



RETURN TO
LOS ANGELES COUNTY SURVEYOR

Do not extend notes this side of this line

Note: ANY ADDITIONS OR CHANGES ON THIS SHEET MUST BE MADE OR CIRCLED IN Red. WITH DATE AND NAME OF PERSON MAKING CHANGE.

Date 4-29-30 Notes by A.W.N.T. Chief Party [illegible] F.B. 280 Pg. 143

Platted by Terry	W. O. No. 4140 D. S. O. No.
Date May 1 1930	Location [illegible]
Map No. B-111-2	Surveyed by [illegible]
Platting C'k'd by Drew.	Date
Date May [illegible]	Indexed

Note: ANY ADDITIONS OR CHANGES ON THIS SHEET MUST BE MADE OR CIRCLED IN Red. WITH DATE AND NAME OF PERSON MAKING CHANGE.

Do not extend notes this side of this line

RETURN TO LOS ANGELES COUNTY SURVEYOR

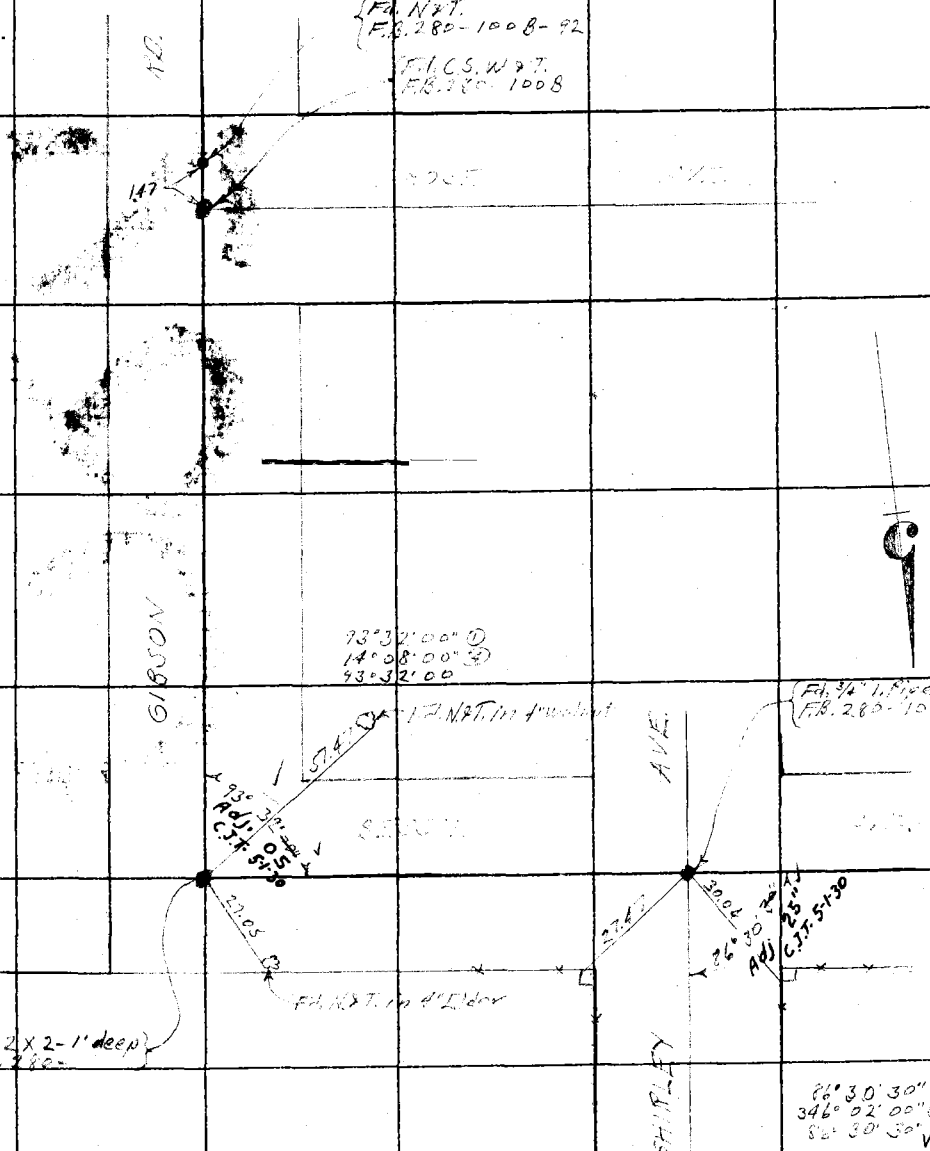

F.B. 280 PG. 144 Chief Party Notes by Date

280