Date _____ Notes by _____ Chief Party _____ F.B. _____ PG. _____

Platted by _____	W. O. No. _____ D. S. O. No. _____
Date _____	Location _____
Map No. _____	Surveyed by _____
Plotting C'k'd by _____	Date _____
Date _____	Indexed _____

282

F.B. 282

282

F.B. 282 PG. Index Chief Party Notes by Date

F.B. 282

PAGES: Index, 1 to 89 incl., ,91 to 100 incl., , ,103 to 111 incl., ,113,114,115, ,117 to 125 incl., ,127 to 133 incl., ,135 to 141 incl.,

RETURN TO
LOS ANGELES COUNTY SURVEYOR
Do not extend notes this side of this line
Note: ANY ADDITIONS OR CHANGES ON THIS SHEET MUST BE MADE OR CIRCLED IN Red. WITH DATE AND NAME OF PERSON MAKING CHANGE.

Date _____ Notes by Benson Chief Party [illegible] F.B. 282 Pg. 1

Plotted by	W. O. No. 710 U. S. O. No.
Date	Location [illegible]
Map No.	Surveyed by
Plotting C'k'd by	Date
Date	Indexed C.A.B. 1-6-28

NOTE: ANY ADDITION OR CHANGES ON THIS SHEET MUST BE MADE OR CIRCLED IN RED, WITH DATE AND NAME OF PERSON MAKING CHANGE.

RETURN TO LOS ANGELES COUNTY SURVEYOR

DO NOT EXTEND NOTES THIS SIDE OF THIS LINE

SURVEY.

Of

LITTLE TUJUNGA CANYON ROAD.

Showing

Proposed Location of Center Line.

Pacoima Division.

For Index. Information See Page 2.

C.A. Benson Chief
[illegible] Inst.
[illegible] H.Ch.
W.T. Lind [illegible]
A.C. White [illegible]
[illegible] Extra

Bench Lower [illegible] - L.B. 374.
Stadia Location - L.B. 376.
" " - L.B. 401
Little Tujunga Side of [illegible] Sec.
F.B. 249
L.B. 352.

Berger Transit # 15903.
Mag. Var. Set off 16°00.
Control Measured with 300
Section Lines " " 500

Note: All curve data and stationing
calculated by A.C. Johnson
checked by K.B. Higgins
placed in notes. F.W. Howard
checked by. D.M. Finley.

Note: Temperature reductions for measurements based on Tape standardized at 62°
L.G. Calkins.

Section Line Data By D.M. Finley May 1928.

F.B. 282 Pg. 2 Benson Chief Party Notes by Benson Date 1-

LITTLE TUJUNGA CANYON ROAD

INDEX SKETCH

T3N-R14W

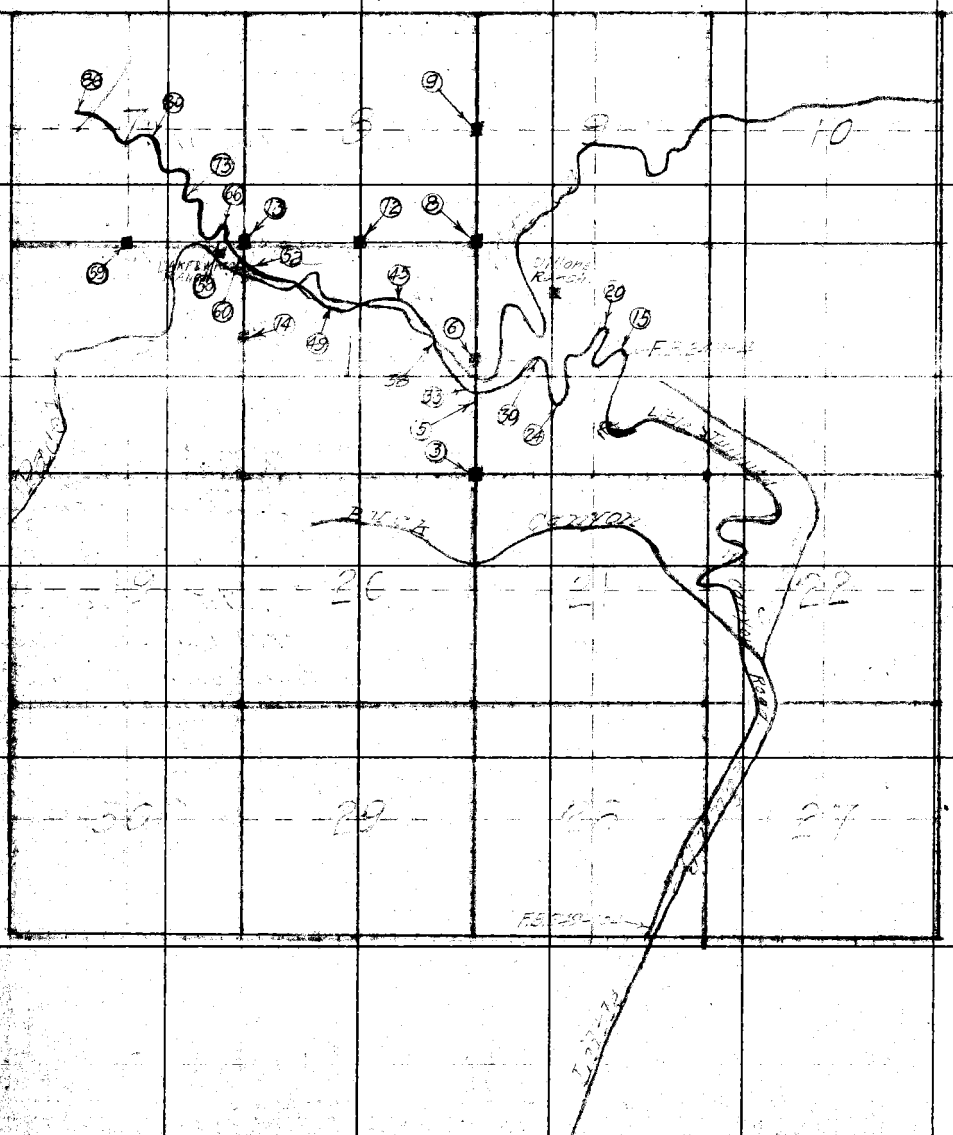

RETURN TO
LOS ANGELES COUNTY SURVEYOR

DO NOT EXTEND NOTES THIS SIDE OF THIS LINE

NOTE: ANY ADDITION OR CHANGES ON THIS SHEET MUST BE MADE OR CIRCLED IN RED, WITH DATE AND NAME OF PERSON MAKING CHANGE.

Date 7-19-27 Notes by Benson Chief Party Benson F.B. 282 Pg. 3

Plotted by F.W. Howard	W. O. No. 710 S. S. O. No.
Date Feb-28	Location Little Tujunga Canyon Rd
Map No. 8948	Surveyed by Benson
Plotting C'k'd by R.M. Finley	Date 7-19-27
Date May 1928	Indexed C.A.B. 1-6-28

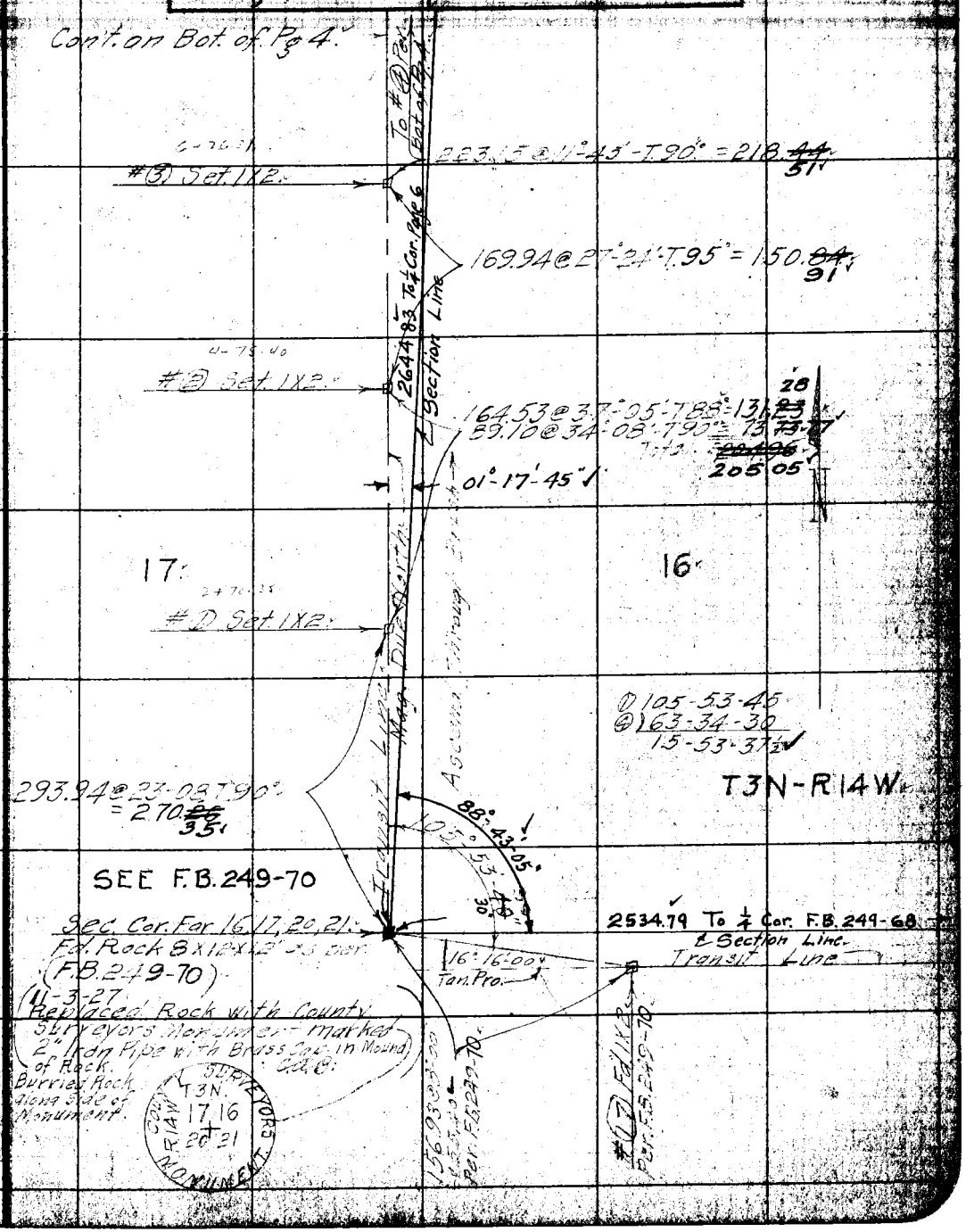

NOTE: ANY ADDITION OR CHANGES ON THIS SHEET MUST BE MADE OR CIRCLED IN RED, WITH DATE AND NAME OF PERSON MAKING CHANGE.

DO NOT EXTEND NOTES THIS SIDE OF THIS LINE

RETURN TO LOS ANGELES COUNTY SURVEYOR

F.B. 282 PG. 4 Benson Chief Party Notes by Benson Date 7-20-27

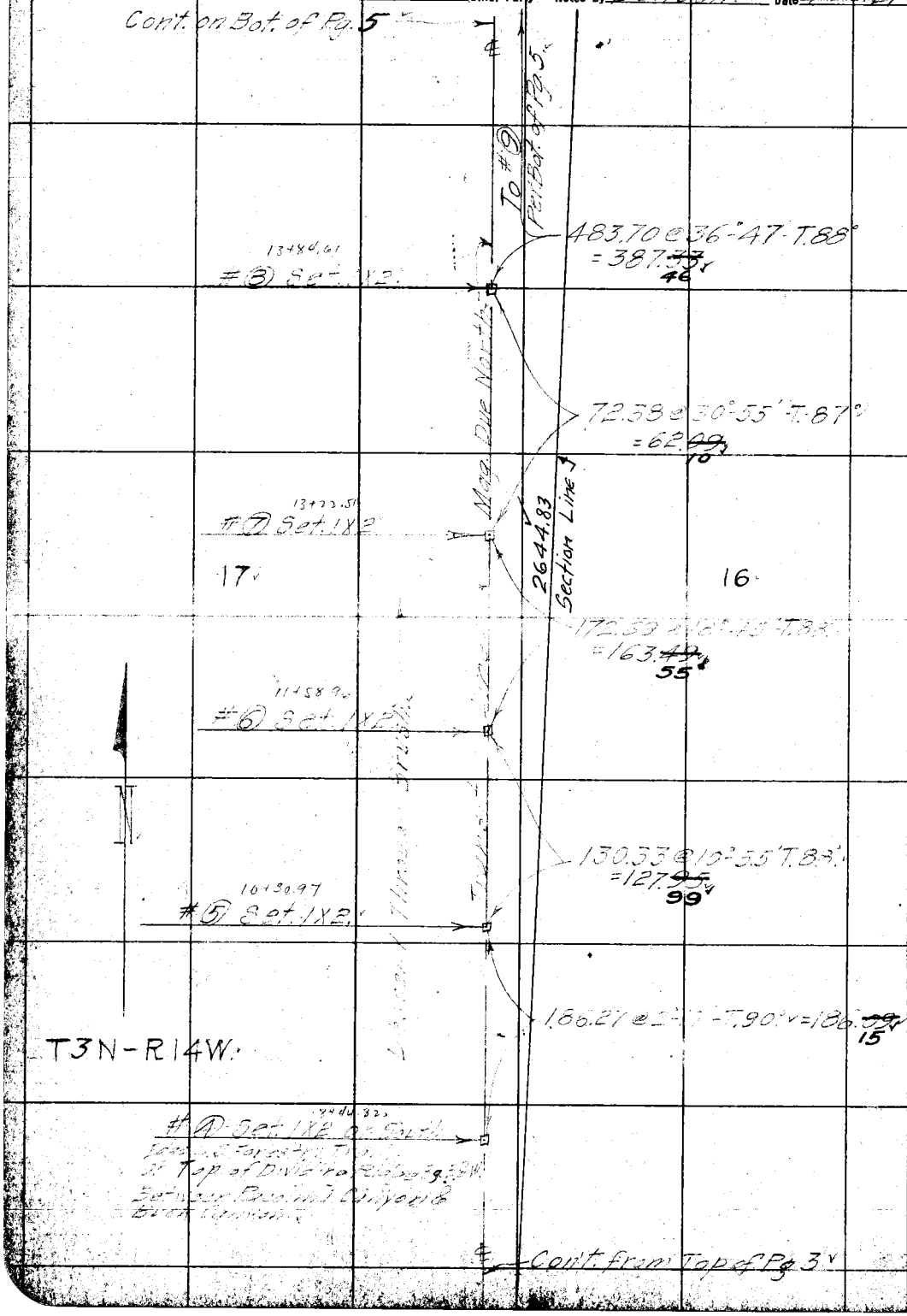

RETURN TO
LOS ANGELES COUNTY SURVEYOR

DO NOT EXTEND NOTES THIS SIDE OF THIS LINE

NOTE: ANY ADDITION OR CHANGES ON THIS SHEET MUST BE MADE OR CIRCLED IN RED. WITH DATE AND NAME OF PERSON MAKING CHANGE.

Date 7-20-27 Notes by Benson Chief Party Benson F.B. 282 Pg. 5

Plotted by: PW Howard	W. O. No. 7.0 D. S. O. No.
Date 2-'28	Location Little Tujunga Canyon Rd
Map No. 8948	Surveyed by Benson
Plotting C'k'd by D. M. F.	Date 7-21-27
Date May 1928	Indexed CAB 1-6-28

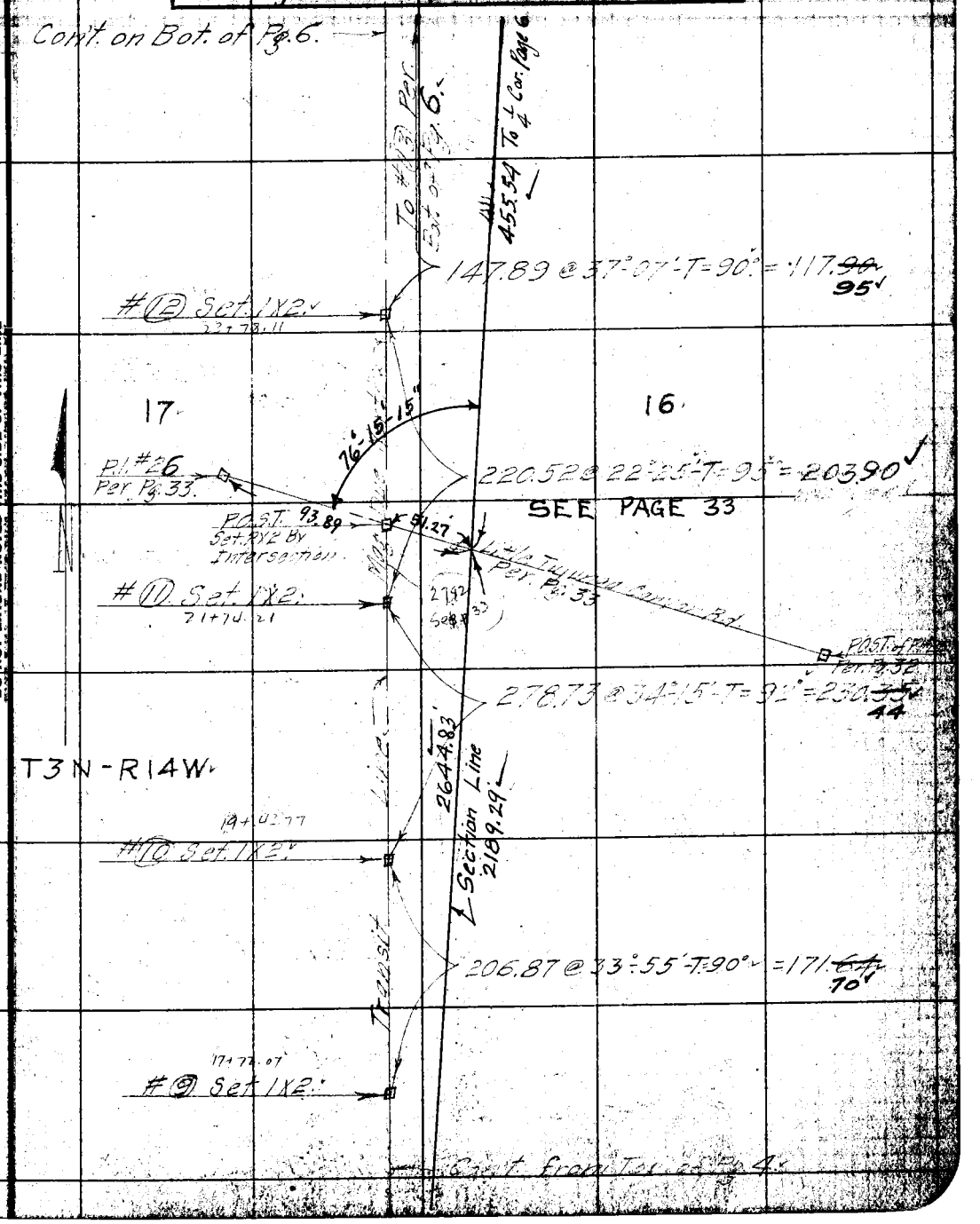

NOTE: ANY ADDITION OR CHANGES ON THIS SHEET MUST BE MADE OR CIRCLED IN RED, WITH DATE AND NAME OF PERSON MAKING CHANGE.

DO NOT EXTEND NOTES THIS SIDE OF THIS LINE

RETURN TO LOS ANGELES COUNTY SURVEYOR

F.B. 282 Pg. 6 Benson Chief Party Notes by Benson Date 7-22-27

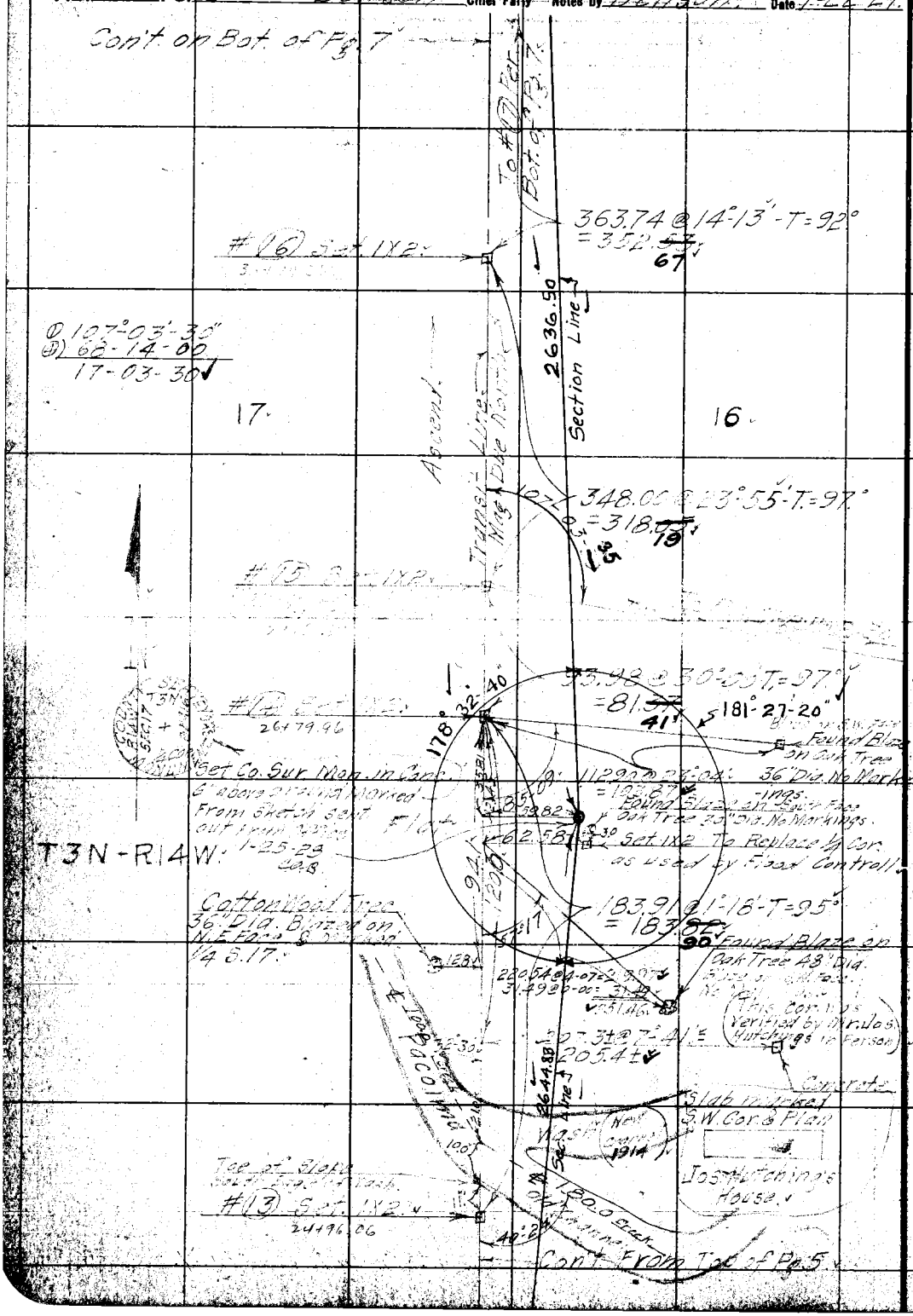

RETURN TO
LOS ANGELES COUNTY SURVEYOR

DO NOT EXTEND NOTES THIS SIDE OF THIS LINE

NOTE: ANY ADDITION OR CHANGES ON THIS SHEET MUST BE MADE OR CIRCLED IN RED, WITH DATE AND NAME OF PERSON MAKING CHANGE.

Date 8-15-27 Notes by Benson Chief Party Benson F.B. 282 PG. 7

Plotted by F. W. Howard	W. O. No. 710 D. S. O. No.
Date 2-28-	Location Little Tujunga Canyon
Map No. 8948	Surveyed by Benson
Plotting C'k'd by D. M. F.	Date 8-15-27
Date May 1928.	Indexed CAB. 1-6-28

NOTE: ANY ADDITION OR CHANGES ON THIS SHEET MUST BE MADE OR CIRCLED IN RED. WITH DATE AND NAME OF PERSON MAKING CHANGE.

DO NOT EXTEND NOTES THIS SIDE OF THIS LINE

RETURN TO LOS ANGELES COUNTY SURVEYOR



F.B. 232 Pg. 8 Benson Chief Party Notes by Benson Date 8-15-27
9-11-27

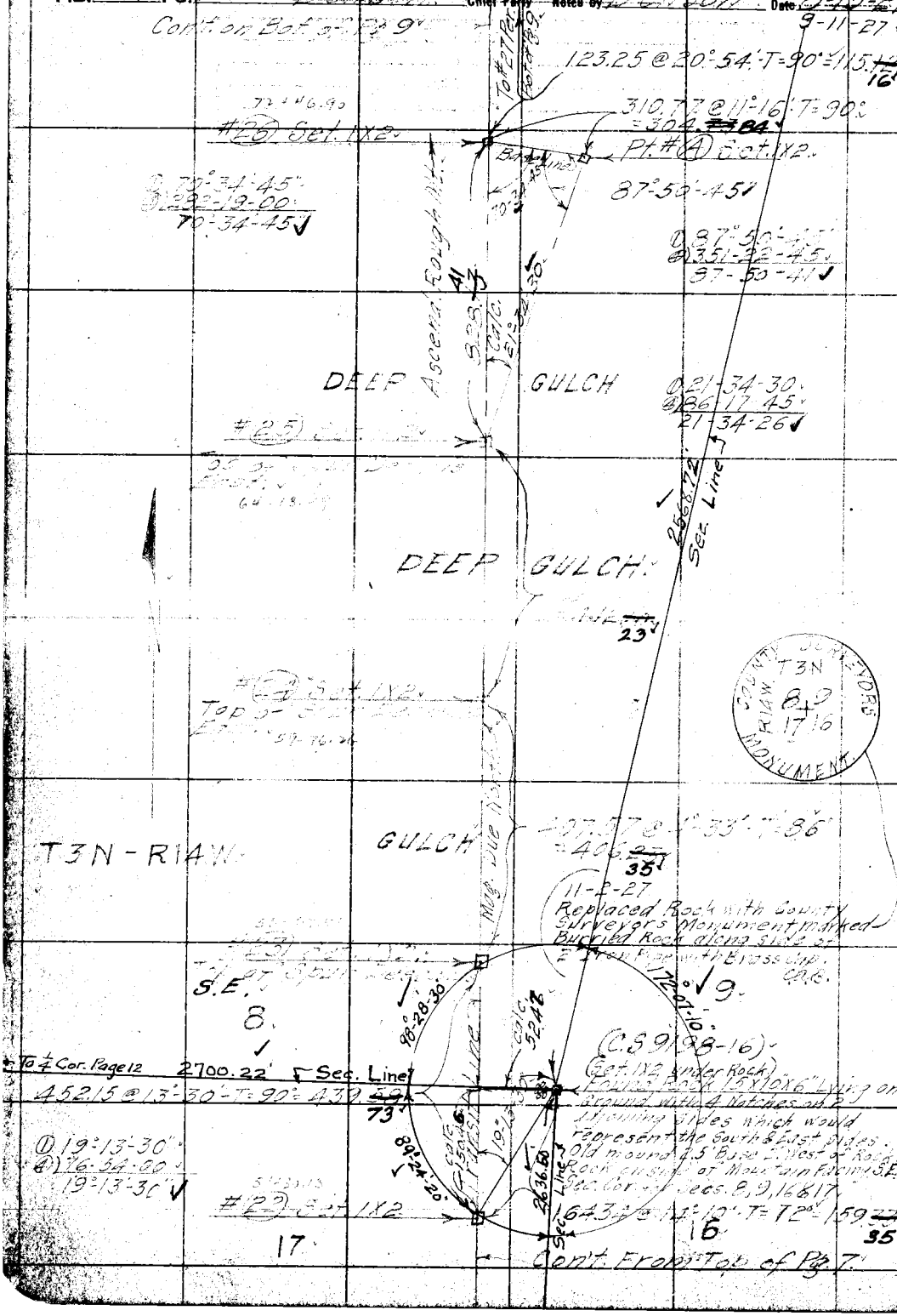

RETURN TO
LOS ANGELES COUNTY SURVEYOR

DO NOT EXTEND NOTES THIS SIDE OF THIS LINE

NOTE: ANY ADDITION OR CHANGES ON THIS SHEET MUST BE MADE OR CIRCLED IN RED. WITH DATE AND NAME OF PERSON MAKING CHANGE.

Date 9-12-27 Notes by Berg Chief Party Berg F.B. 282 Pg. 9

Plotted by Howard	W.O. No. 710 B.S.O. No.
Date Feb-'28	Location
Map No. 8948	Surveyed by Berg
Plotting Ck'd by D.M.F.	Date 9-12-27
Date May 1928	Indexed CAB. 1-6-28

NOTE: ANY ADDITION OR CHANGES ON THIS SHEET MUST BE MADE OR CIRCLED IN RED. WITH DATE AND NAME OF PERSON MAKING CHANGE.

DO NOT EXTEND NOTES THIS SIDE OF THIS LINE

RETURN TO LOS ANGELES COUNTY SURVEYOR

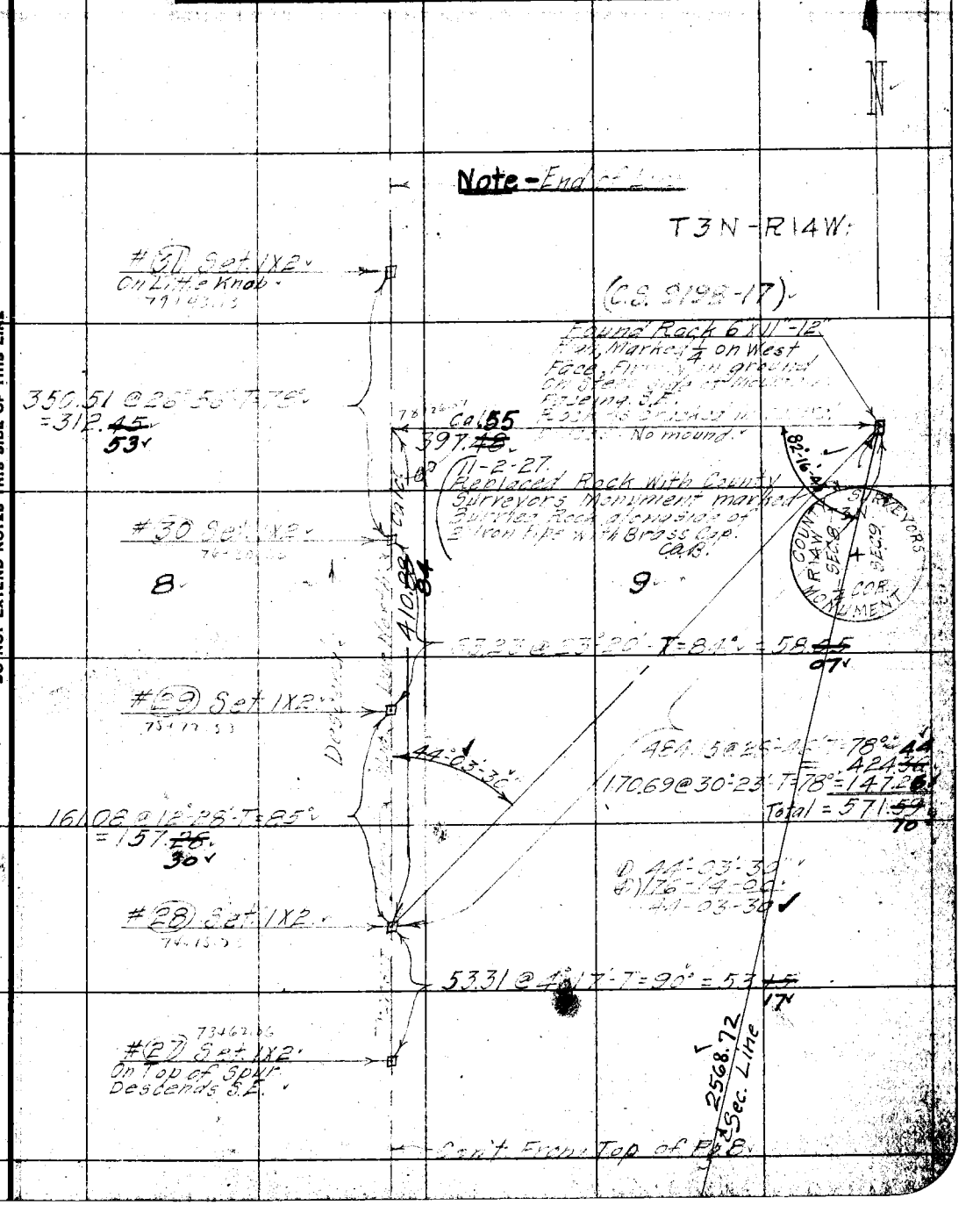

F.B. 282 Pg. 10 Benson Chief Party Notes by Benson Date 9-13-27



RETURN TO
LOS ANGELES COUNTY SURVEYOR

DO NOT EXTEND NOTES THIS SIDE OF THIS LINE

NOTE: ANY ADDITION OR CHANGES ON THIS SHEET MUST BE MADE OR CIRCLED IN RED, WITH DATE AND NAME OF PERSON MAKING CHANGE.

Date 9-13-27 9-21-27 Notes by Benson Chief Party Benson F.B. 282 Pg. 11

Planned by F.W. Howard
Date Feb. 1928
Map No. 8148
Plotting C'k'd by D.M.F.
Date May 1928

W.O. No. 710 D.S.O. No.
Location Little Tujunga Canyon Rd
Surveyed by Benson
Date 9-13-27
Indexed CAB. 1-6-28

NOTE: ANY ADDITION OR CHANGES ON THIS SHEET MUST BE MADE OR CIRCLED IN RED, WITH DATE AND NAME OF PERSON MAKING CHANGE

DO NOT EXTEND NOTES THIS SIDE OF THIS LINE

RETURN TO LOS ANGELES COUNTY SURVEYOR

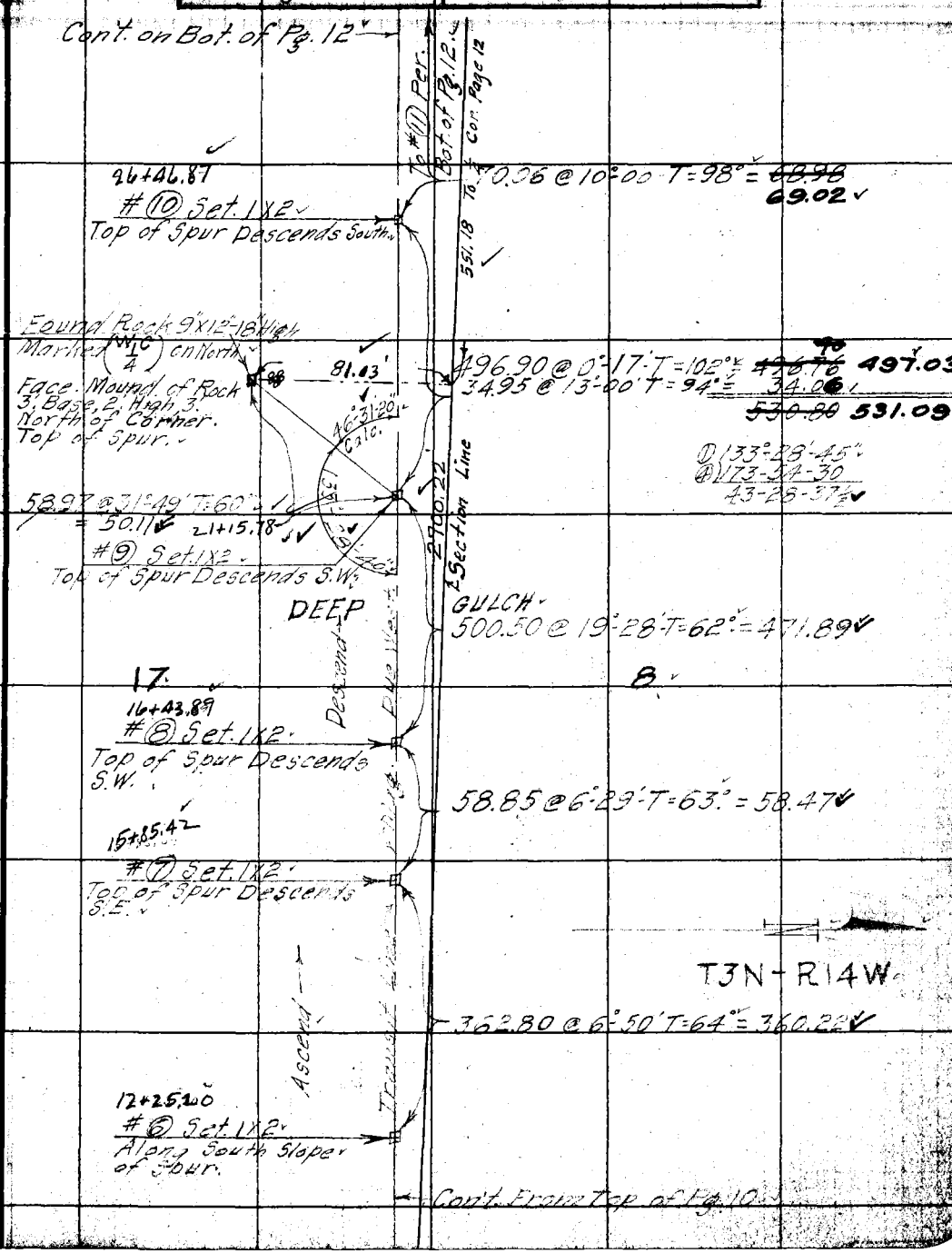

F.B. 282 Pg. 12 Benson Chief Party Notes by Benson Date 9-21-27

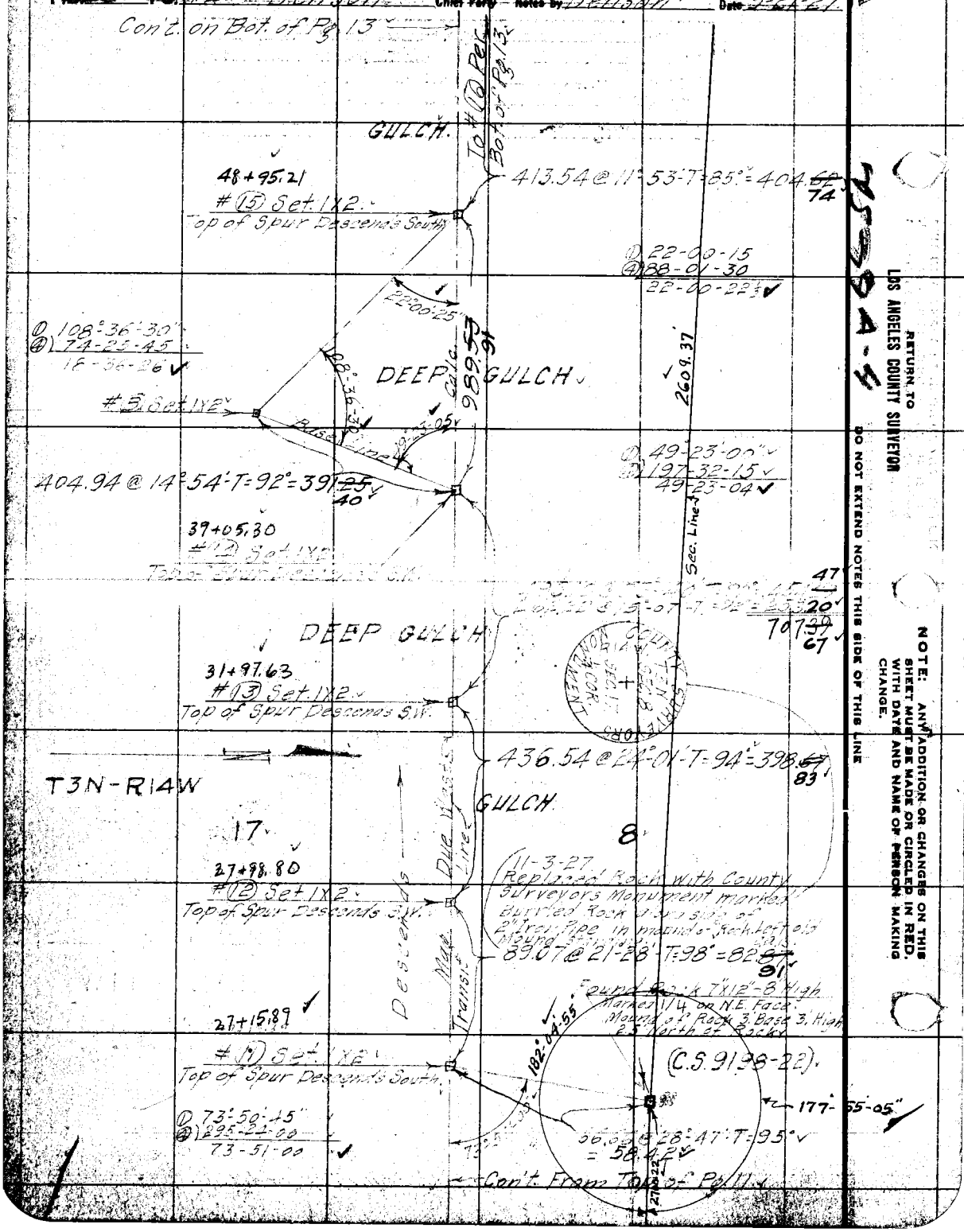

RETURN TO
LOS ANGELES COUNTY SURVEYOR

DO NOT EXTEND NOTES THIS SIDE OF THIS LINE

NOTE: ANY ADDITION OR CHANGES ON THIS SHEET MUST BE MADE OR CIRCLED IN RED, WITH DATE AND NAME OF PERSON MAKING CHANGE.

Date 9-23-27 Notes by Benson Chief Party Benson F.B. 282 Pg. 13

Plotted by Howard	W. O. No. 716 D. S. O. No.
Date Feb-28	Location Little Tujunga Canyon Rd.
Map No. 8948	Surveyed by Benson
Plotting C'k'd by D. M. F.	Date 9-23-27
Date May 1928	Indexed CAB. 1-6-28

NOTE: ANY ADDITION OR CHANGES ON THIS SHEET MUST BE MADE OR CIRCLED IN RED. WITH DATE AND NAME OF PERSON MAKING CHANGE.

DO NOT EXTEND NOTES THIS SIDE OF THIS LINE

RETURN TO LOS ANGELES COUNTY SURVEYOR

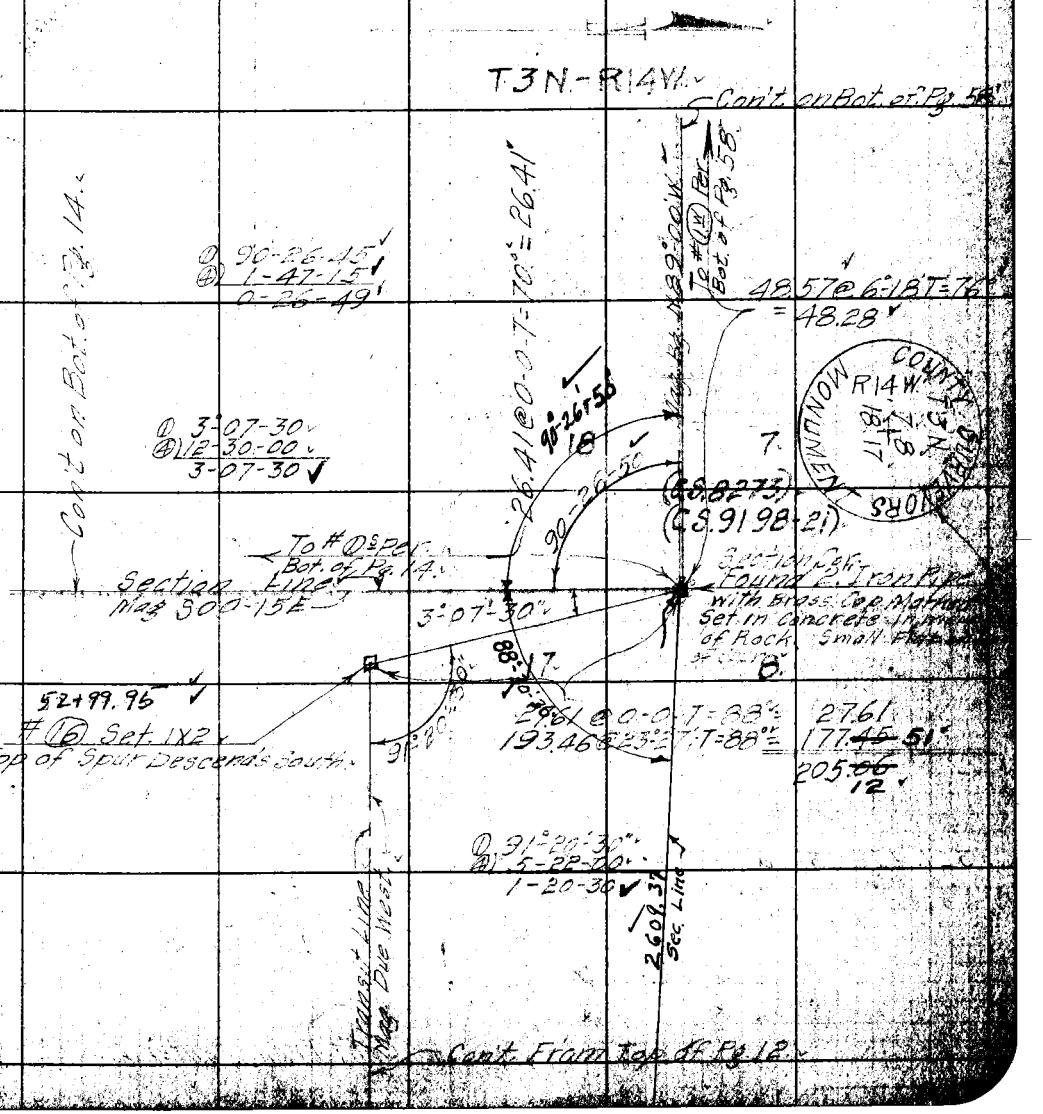

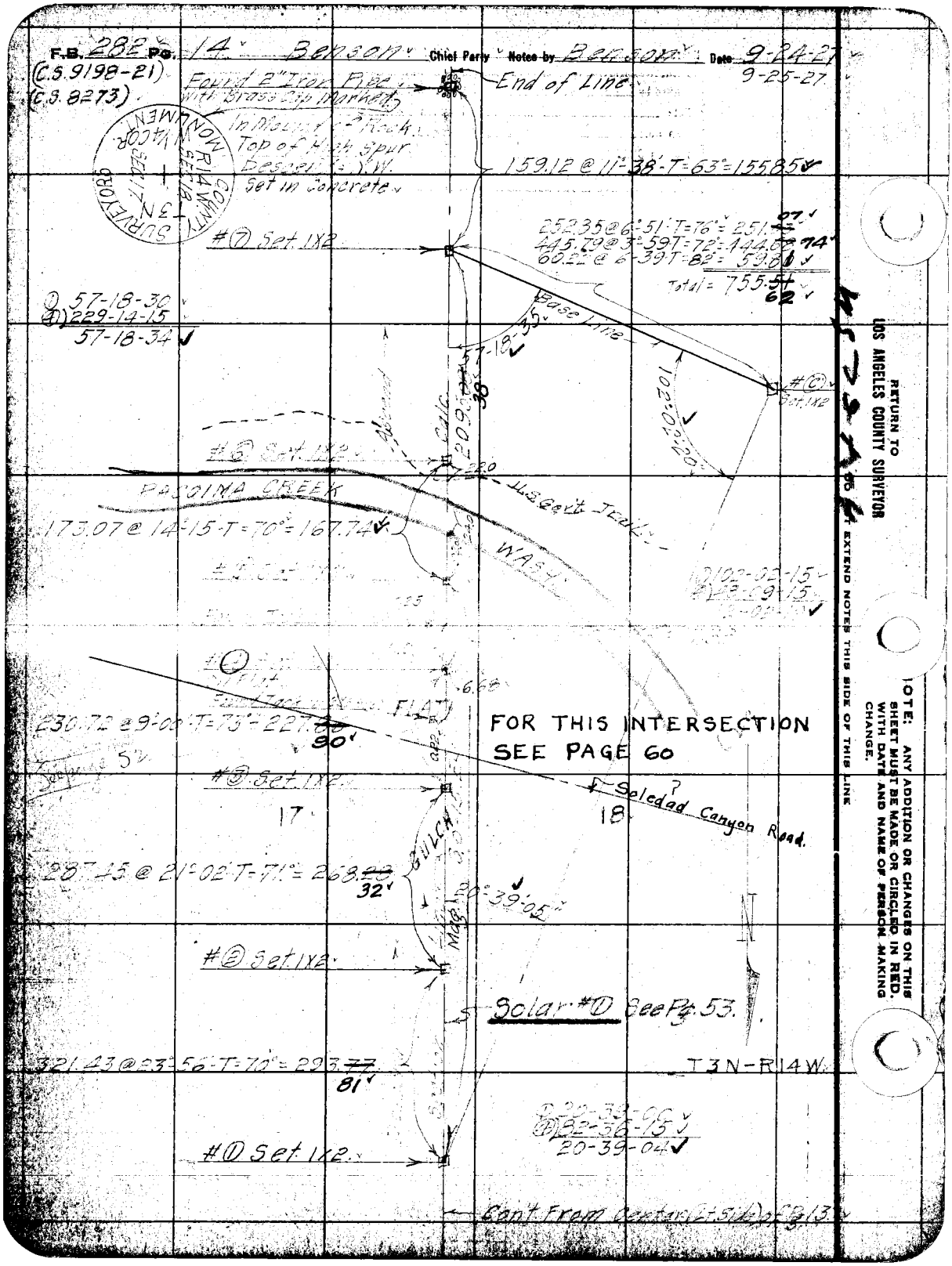
F.B. 282 Pg. 14 Benson Chief Party Notes by Benson Date 9-24-27
(C.S. 9198-21)
(C.S. 8273)
9-25-27
Found 2" Iron Pipe with Brass Cap Marked
End of Line
In Mound of Rock
Top of High Spur
Descends N.W.
Set in Concrete
SURVEYORS MONUMENT
COUNTY
R14W
T3N
SEC 18
SEC 17
1/4 COR
159.12 @ 11°-38'-T=63°=155.85
#⑦ Set 1X2
252.35 @ 6°-51'-T=76°=251.07
445.79 @ 3°-59'-T=72°=444.74
60.22 @ 6°-39'-T=82°=59.81
Total = 755.62
① 57-18-30
④ 229-14-15
57-18-34
Base Line
57-18-35
#⑥ Set 1X2
#⑤ Set 1X2
PACOIMA CREEK
U.S. Gov't Trail
173.07 @ 14°-15'-T=70°=167.74
WASH
102-02-15
FLAT
6.68
230.72 @ 9°-00'-T=73°=227.90
FOR THIS INTERSECTION SEE PAGE 60
#③ Set 1X2
17
18
Soledad Canyon Road
GULCH
287.45 @ 21°-02'-T=71°=268.32
20°-39'-05"
#② Set 1X2
Solar #① See Pg. 53.
321.43 @ 23°-56'-T=70°=293.81
T3N-R14W
20-39-00
82-36-15
20-39-04
#① Set 1X2
Cont From Center (Lt. Side) of Pg. 13
RETURN TO LOS ANGELES COUNTY SURVEYOR
NOTE: ANY ADDITION OR CHANGES ON THIS SHEET MUST BE MADE OR CIRCLED IN RED, WITH DATE AND NAME OF PERSON MAKING CHANGE.
DO NOT EXTEND NOTES THIS SIDE OF THIS LINE

Date 11-30-27 Notes by Benson Chief Party Benson F.B. 282 PG. 15

Plotted by Johnson	W.O. No. 710 B.S.Q. No.
Date Jan 1928	Location Little Tujunga Canyon Rd
Map No. 8948	Surveyed by Benson
Plotting Ch'd by K.B. Higgins	Date 11-30-27
Date Jan 1928	Indexed CAB 1-6-28

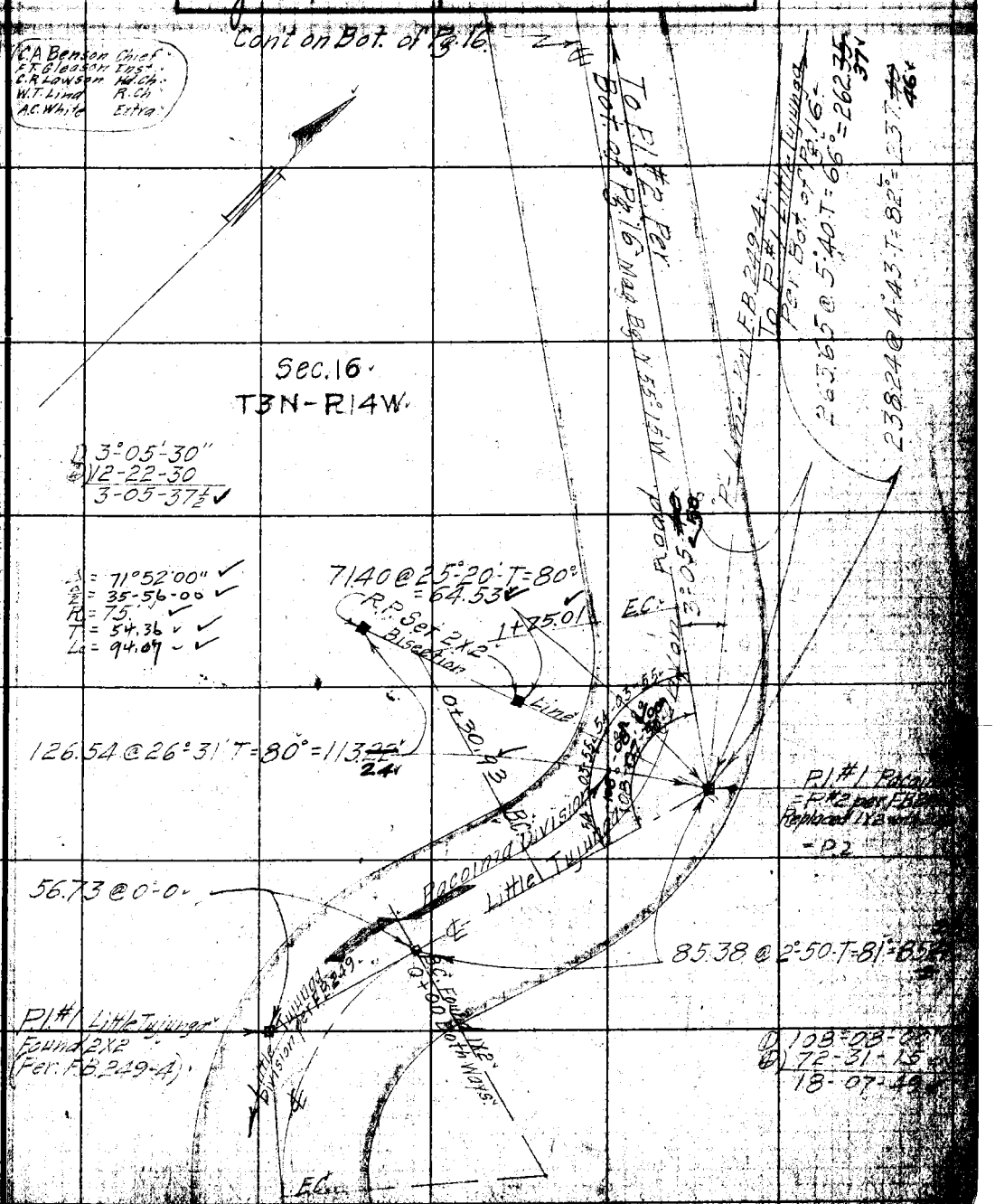

NOTE: ANY ADDITION OR CHANGES ON THIS SHEET MUST BE MADE OR CIRCLED IN RED, WITH DATE AND NAME OF PERSON MAKING CHANGE.

DO NOT EXTEND NOTES THIS SIDE OF THIS LINE

RETURN TO LOS ANGELES COUNTY SURVEYOR

F.B. 282 Pg. 16 Benson Chief Party — Notes by Benson Date 12-1-27

Cont on Bot. of Pg. 17

To P.O.S.T. Pg. 17

5+67.13

Δ = 22-06-15
Δ/2 = 11-03-07
R = 300
T = 58.60
Lc = 115.74

100.37 @ 1°-23' T = 65°
= 100.34

P1 # 3
Set 2x2
49.57 @ 30°-49' T = 62°
= 42.57

R.P. Set 2x2
Bisection Line

101°-03'-05"

157°-53'-45"

To P.O.T. (A)
Per Pg. 20

4+51.39

157-54-00
271-35-00
67-53-45

111.75 @ 32°-02' T = 62°
= ~~97.73~~
94.73

153.00 @ 9°-14' T = 66° = 151.02
294.11 @ 11°-31' T = 68° = 288.18
299.12 @ 9°-20' T = 82° = 295.12
39.54 @ 8°-16' T = 84° 39.13
Total = 773.44
55

192.12 @ 8°-[illegible] T = 189.78

Sec. 16
T3N-R14W

3+99.76

33-24-00
133-36-00
33-24-00

Δ = 55-52-35
Δ/2 = 27-56-22.5
R = 150
T = 79.55
Lc = 146.29

25.15 @ 0-0-T = 62°
= 25.15

R.P. Set 2x2
Top of Pressure

65.05 @ 0-0-T = 62°
= 65.05

124-07-25
124-07-20

P1 # 2 Set 2x2

26°51'10"

Saddle - Top of Divide -
Little Tujunga Canyon - Pacoima Canyon

124°-07'-30"
136-29-00
34-07-15

28.43 @ 0-0-T = 62°
= 28.43

28.40 @ 0-0-T = 62°
= 28.40

P#1 Little Tujunga
Found 1x2 Per F.B. 249-4

2+53.47

26°-51'-15"
127-25-00
26-51-15

29-57-00
119-48-30
29-57-07½

80.60 @ 0-0-T = 80.60

P Line

Cont From Top of Pg. 15

RETURN TO
LOS ANGELES COUNTY SURVEYOR

DO NOT EXTEND NOTES THIS SIDE OF THIS LINE

NOTE: ANY ADDITION OR CHANGES ON THIS SHEET MUST BE MADE OR CIRCLED IN RED WITH DATE AND NAME OF PERSON MAKING CHANGE.

Date 12-1-27 Notes by Benson Chief Party Benson F.B. 282 Pg. 17

Plotted by Johnson	W. O. No. 710 S. S. O. No.
Date Jan. 1928	Location [illegible]
Map No. 8948	Surveyed by Benson
Plotted C'k'd by K.B.H.	Date 12-1-27
Date Jan 1928	Indexed CAB 1-6-28



NOTE: ANY ADDITION OR CHANGES ON THIS SHEET MUST BE MADE OR CIRCLED IN RED, WITH DATE AND NAME OF PERSON MAKING CHANGE.

DO NOT EXTEND NOTES THIS SIDE OF THIS LINE

RETURN TO LOS ANGELES COUNTY SURVEYOR

F.B. 282' Pg. 18' Benson Chief Party Notes by Benson Date 12-1-27

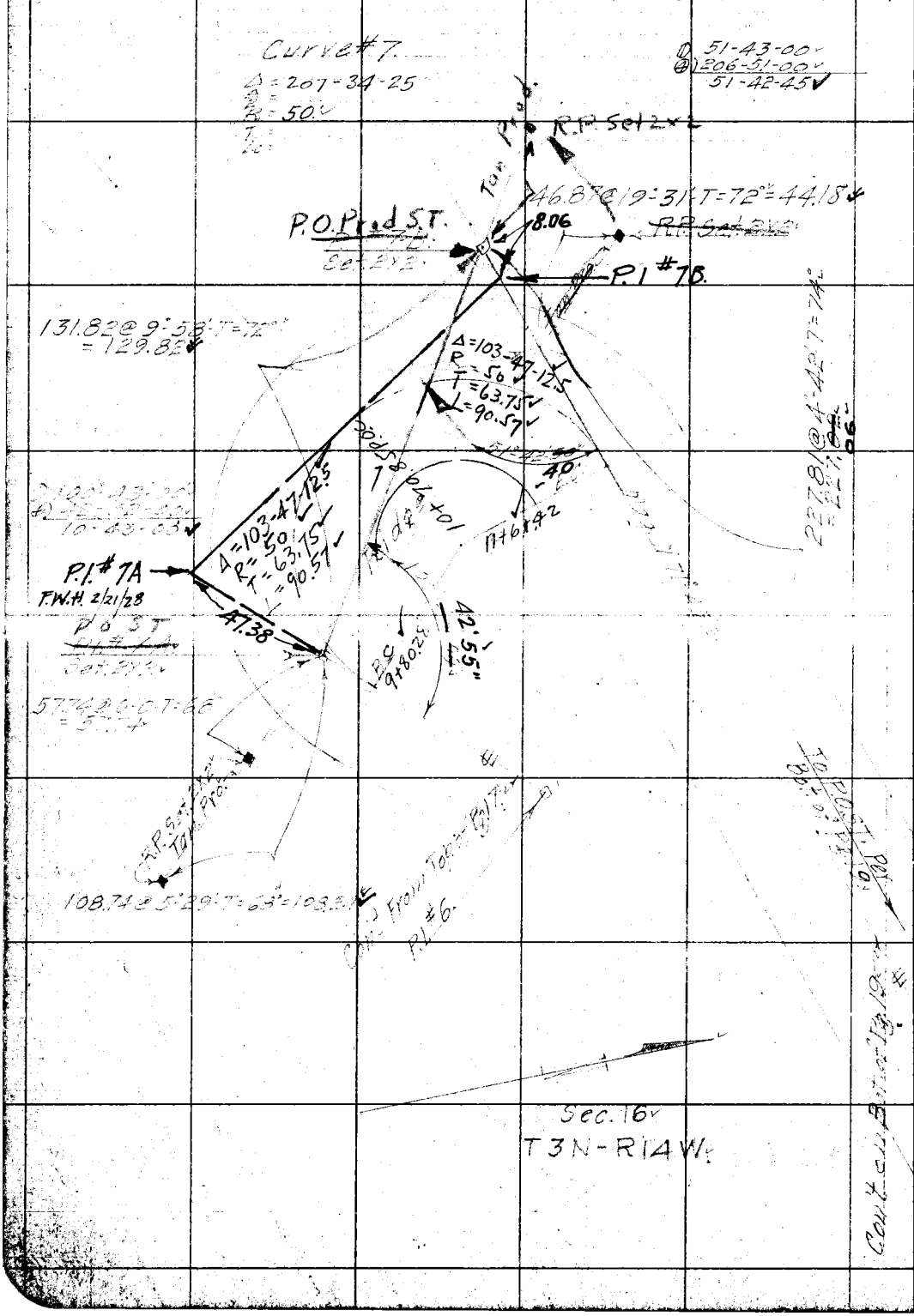

RETURN TO
LOS ANGELES COUNTY SURVEYOR

DO NOT EXTEND NOTES THIS SIDE OF THIS LINE

NOTE: ANY ADDITION OR CHANGES ON THIS SHEET MUST BE MADE OR CIRCLED IN RED. WITH DATE AND NAME OF PERSON MAKING CHANGE.

Date 12-1-27 Notes by [illegible] Chief Party [illegible] F.B. 282 Pg. 19

Plotted by Johnson	W. O. No. [illegible] U. S. O. No.
Date Jan 1928	Location [illegible]
Map No. 8948	Surveyed by [illegible]
Plotting C'k'd by K.B.H.	Date [illegible]
Date Jan. 1928	Indexed [illegible] 1-6-28

NOTE: ANY ADDITION OR CHANGES ON THIS SHEET MUST BE MADE OR CIRCLED IN RED. WITH DATE AND NAME OF PERSON MAKING CHANGE

DO NOT EXTEND NOTES THIS SIDE OF THIS LINE

RETURN TO LOS ANGELES COUNTY SURVEYOR

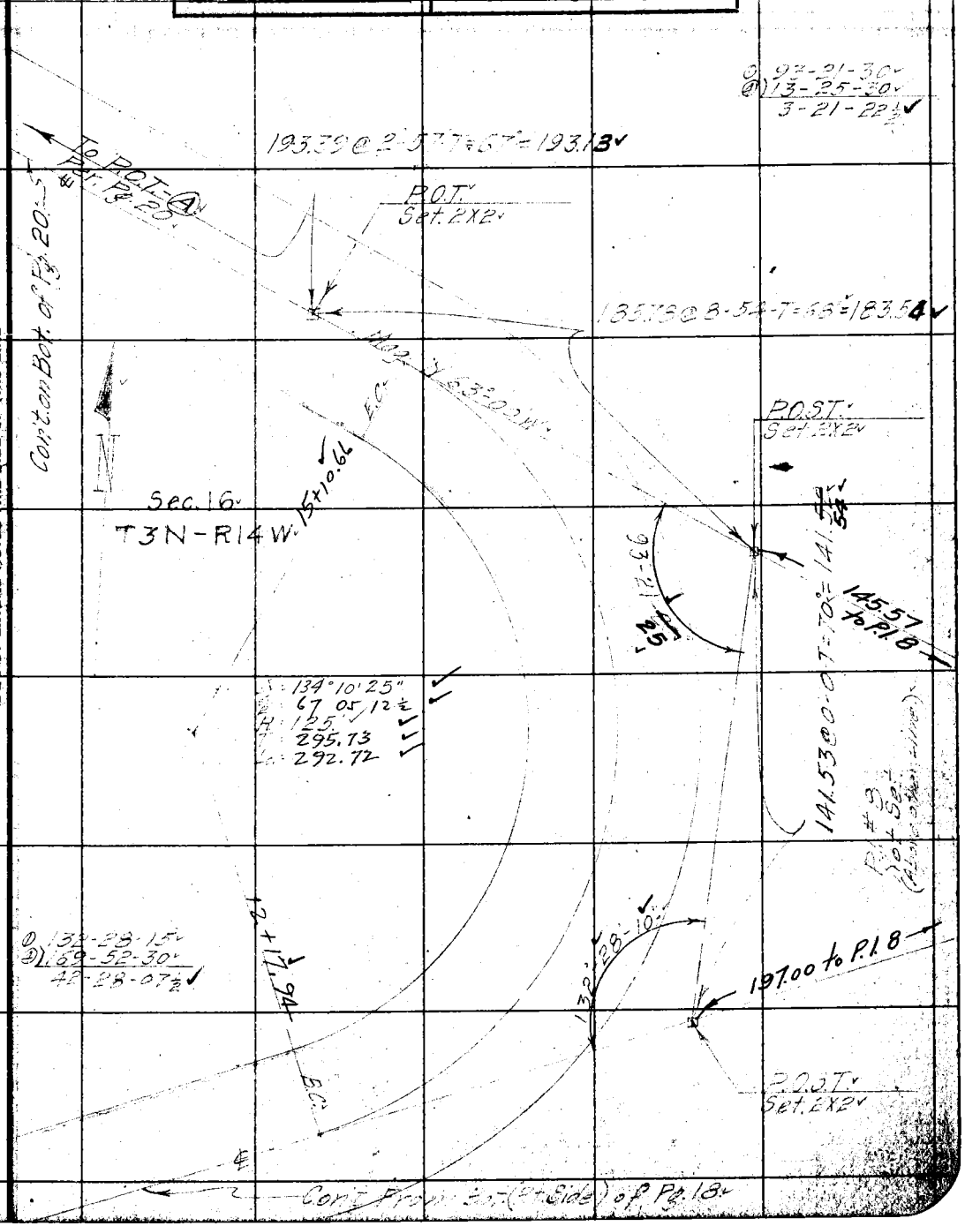

F.B. 282 Pg. 20 Benson Chief Party Notes by Benson Date 12-2-27

POST
~~P.I. #9-B~~
Set 2x2

P.I. #9B F.W.H. 2-24-28

P.I. #9A.

113.29 @ 12°27' T=62°
= 110.63

Δ = 99-25-02.5
R = 50
T = 58.98
L = 86.76

Δ = 99-25-02.5
R = 50
T = 58.98
L = 86.76

POST
~~P.I. #9-A~~
Set 2x2

R.P. Set 2x2
Tan
Pro

98.00 @ 18°00' T=62°
= ~~92.45~~
93.15

Orchard

21+67.5 OEC

19+93.98

152.53 @ 0°0' T=62°
= 152.53

21+89.21 BC
Δ = 72-09-05
R = 36-04-32.5
T = 91.07
L = 157.41

Curve #9
Δ = 198-50-05
R = 50

134.59 @ 15°14' T=62°
= 129.86

95-18-15
21-12-30
5-18-07½

107°51'-00"
71-23-30
17-50-52½

Tran
To
Per

23+46.6

Cont on Bot. of Pg. 21

℄ To P.I. #11 Per
Bot. of Pg. 21

301.31 @ 1°20' T=90°
= 301.~~18~~
28

268.83 @ 4°21' T=66°
= 268.~~05~~
07

46-36-00
186-24-30
46-36-07½

46°36'-10"

466.68 @ 13°17' T=74° = 454.~~16~~ 24
423.97 @ 5°28' T=86° = 422.~~98~~ 11
414.98 @ 16°41' T=38° = 397.~~44~~ 58
315.78 @ 1°58' T=67° = 315.~~58~~ 60
Total = 1589.~~16~~ 53

42.63 @ 11°50' T=82°
= 41.72

P.O.T. - 4
Set 2x2

Bisection
R.P. Set 2x2
Line

14-53-15
59-33-00
14-53-15

96.00 @ 14°00' T=82°
= 93.~~14~~
16

Sec. 16
T3N-R14W
Cont From Top (Lt Side of Pg 19)

RETURN TO
LOS ANGELES COUNTY SURVEYOR

DO NOT EXTEND NOTES THIS SIDE OF THIS LINE

NOTE: ANY ADDITION OR CHANGES ON THIS SHEET MUST BE MADE OR CIRCLED IN RED, WITH DATE AND NAME OF PERSON MAKING CHANGE.

Date 12-2-27 Notes by Benson Chief Party Benson F.B. 282 Pg. 21

Plotted by Johnson	W.O. No. 710 D.S.O. No.
Date Jan. 1928	Location Little Tujunga Canyon Rd.
Map No. 8948	Surveyed by Benson
Plotting C'k'd by K.B.H.	Date 12-2-27
Date Jan 1928	Indexed CAB 1-6-28

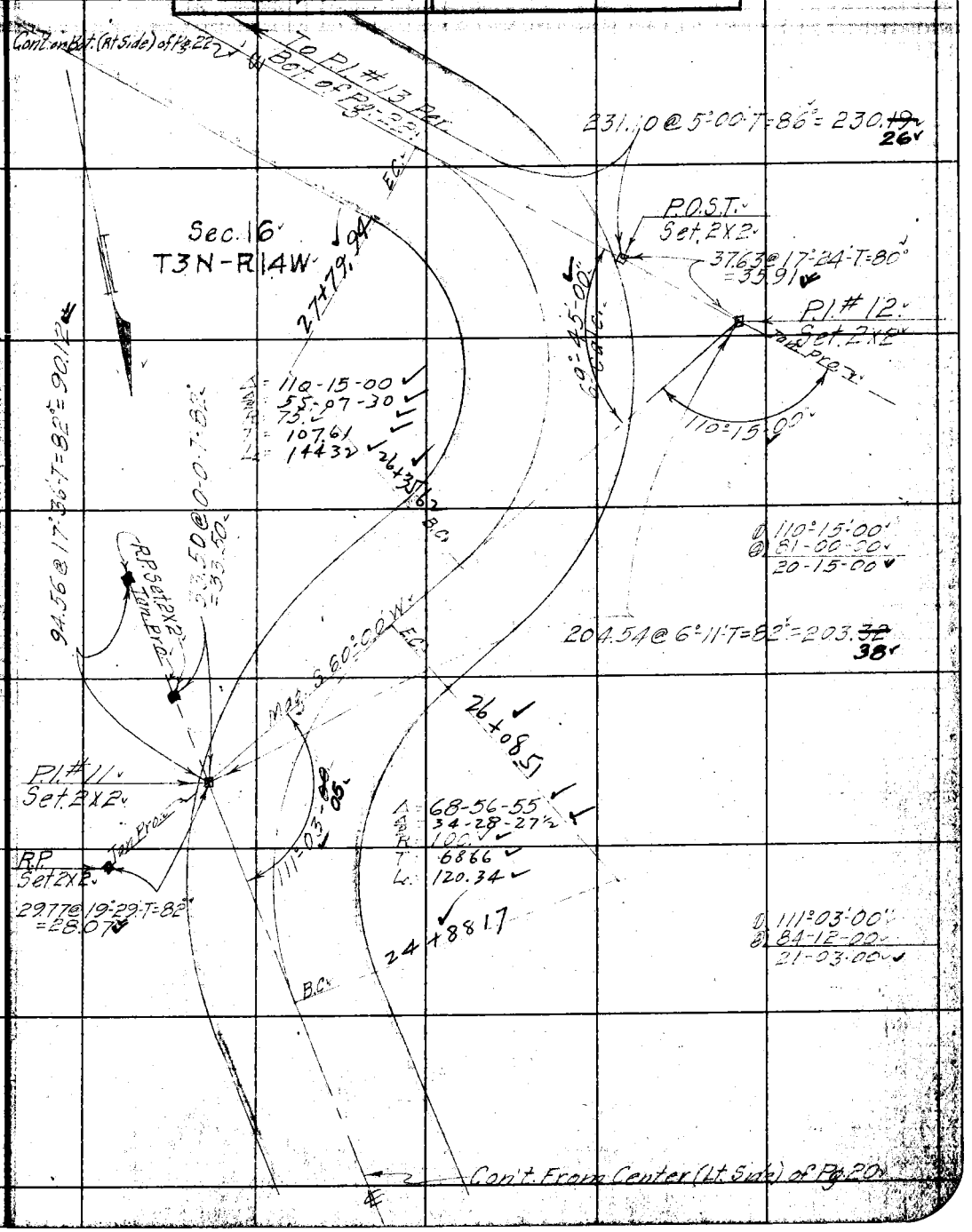

NOTE: ANY ADDITION OR CHANGES ON THIS SHEET MUST BE MADE OR CIRCLED IN RED, WITH DATE AND NAME OF PERSON MAKING CHANGE.

DO NOT EXTEND NOTES THIS SIDE OF THIS LINE

RETURN TO LOS ANGELES COUNTY SURVEYOR

F.B. 282 Pg. 22 Benson Chief Party Notes by Benson Date 12-2-27

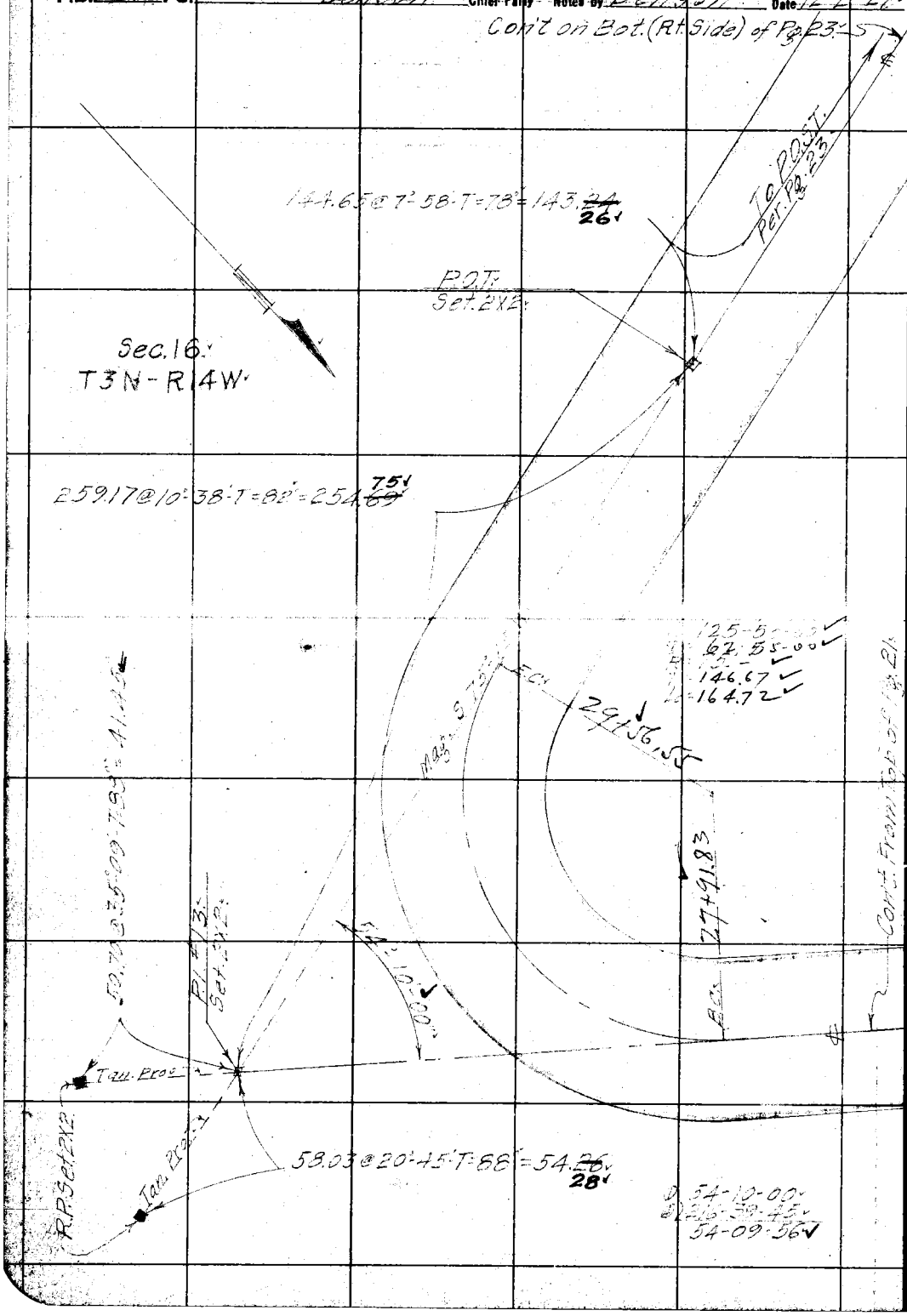

RETURN TO
LOS ANGELES COUNTY SURVEYOR

DO NOT EXTEND NOTES THIS SIDE OF THIS LINE

NOTE: ANY ADDITION OR CHANGES ON THIS SHEET MUST BE MADE OR CIRCLED IN RED, WITH DATE AND NAME OF PERSON MAKING CHANGE.

Date 12-3-27 Notes by Benson Chief Party Benson F.B. 282 Pg. 23

Plotted by Johnson	W. O. No. 710 B. S. O. No.
Date Jan. 1928	Location Little Tujunga Canyon Rd.
Map No. 8948	Surveyed by Benson
Plotting C'k'd by K.B.H.	Date 12-3-27
Date Jan. 1928	Indexed CAB 1-6-28

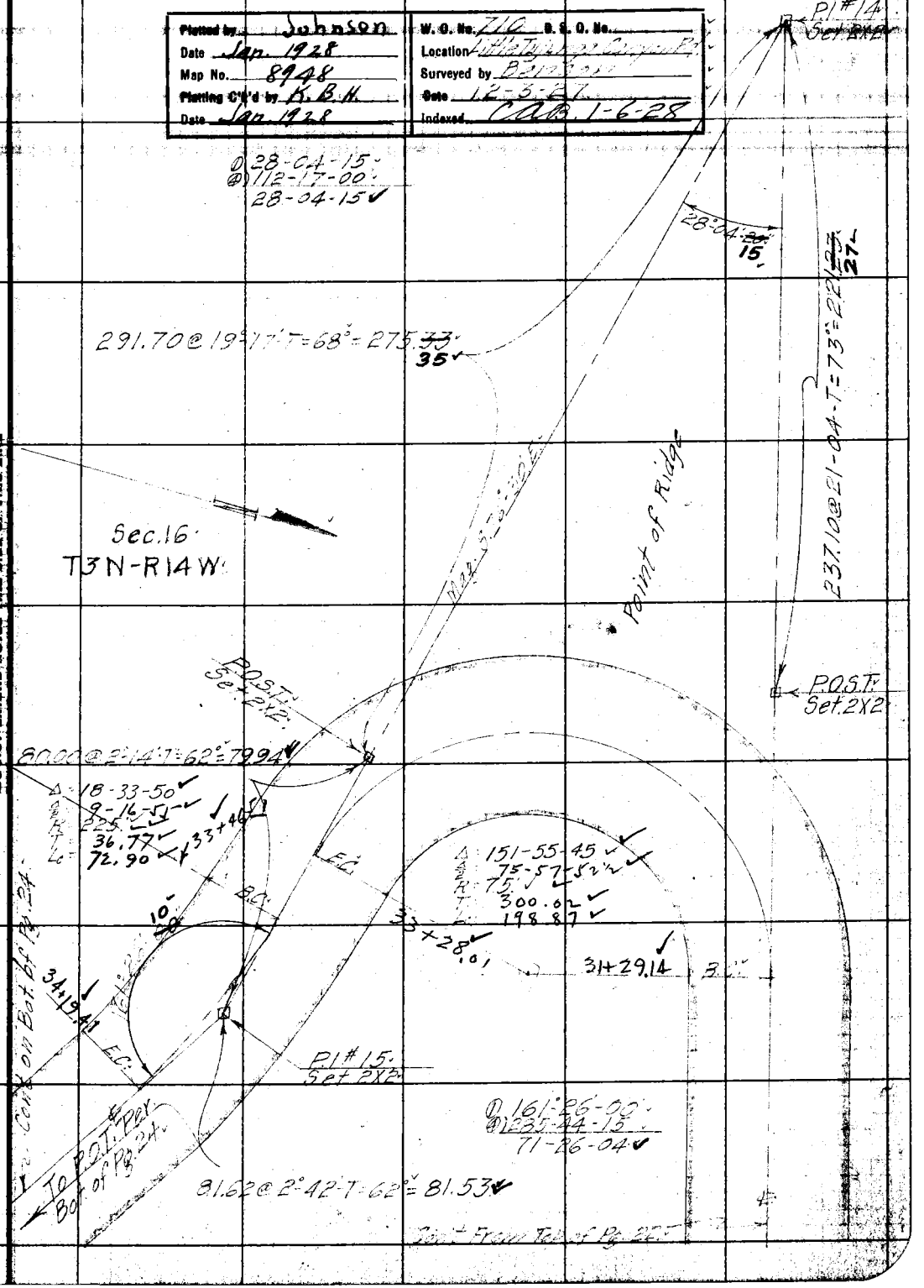

NOTE: ANY ADDITION OR CHANGES ON THIS SHEET MUST BE MADE OR CIRCLED IN RED, WITH DATE AND NAME OF PERSON MAKING CHANGE.

DO NOT EXTEND NOTES THIS SIDE OF THIS LINE

RETURN TO LOS ANGELES COUNTY SURVEYOR

F.B. 282 Pg. 24 Benson Chief Party Notes by Benson Date 12-3-27

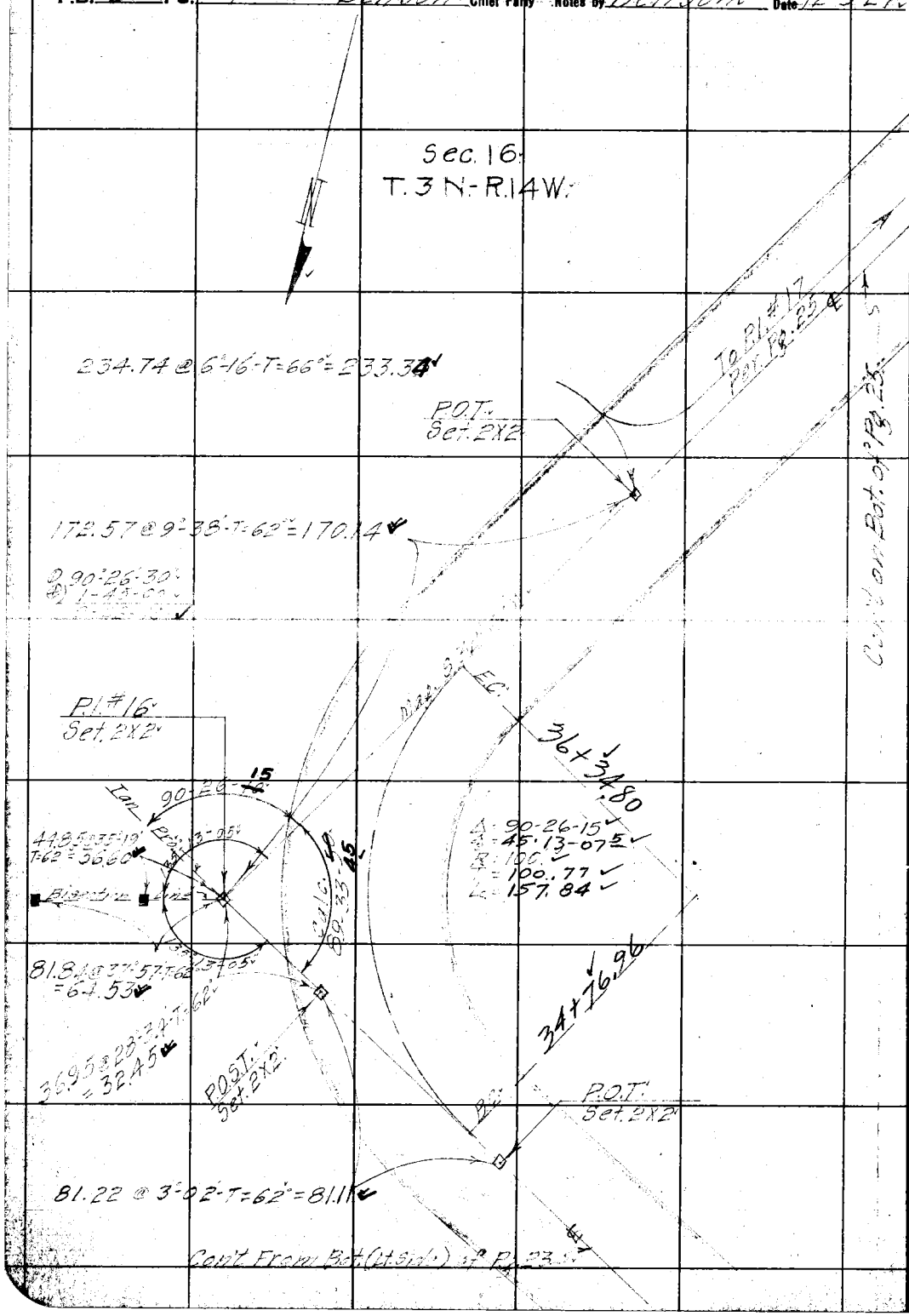

RETURN TO
LOS ANGELES COUNTY SURVEYOR

DO NOT EXTEND NOTES THIS SIDE OF THIS LINE

NOTE: ANY ADDITION OR CHANGES ON THIS SHEET MUST BE MADE OR CIRCLED IN RED, WITH DATE AND NAME OF PERSON MAKING CHANGE.

Date 12-3-27 Notes by Benson Chief Party Benson F.B. 282 Pg. 25

Plotted by Johnson	W. O. No. 710 O. S. O. No.
Date Jan. 1928	Location Little Tujunga Canyon Rd.
Map No. 8948	Surveyed by Benson
Plotting C'k'd by K.B.H	Date 12-3-27
Date Jan. 1928	Indexed CAB. 1-6-28

NOTE: ANY ADDITION OR CHANGES ON THIS SHEET MUST BE MADE OR CIRCLED IN RED. WITH DATE AND NAME OF PERSON MAKING CHANGE.

DO NOT EXTEND NOTES THIS SIDE OF THIS LINE

RETURN TO LOS ANGELES COUNTY SURVEYOR

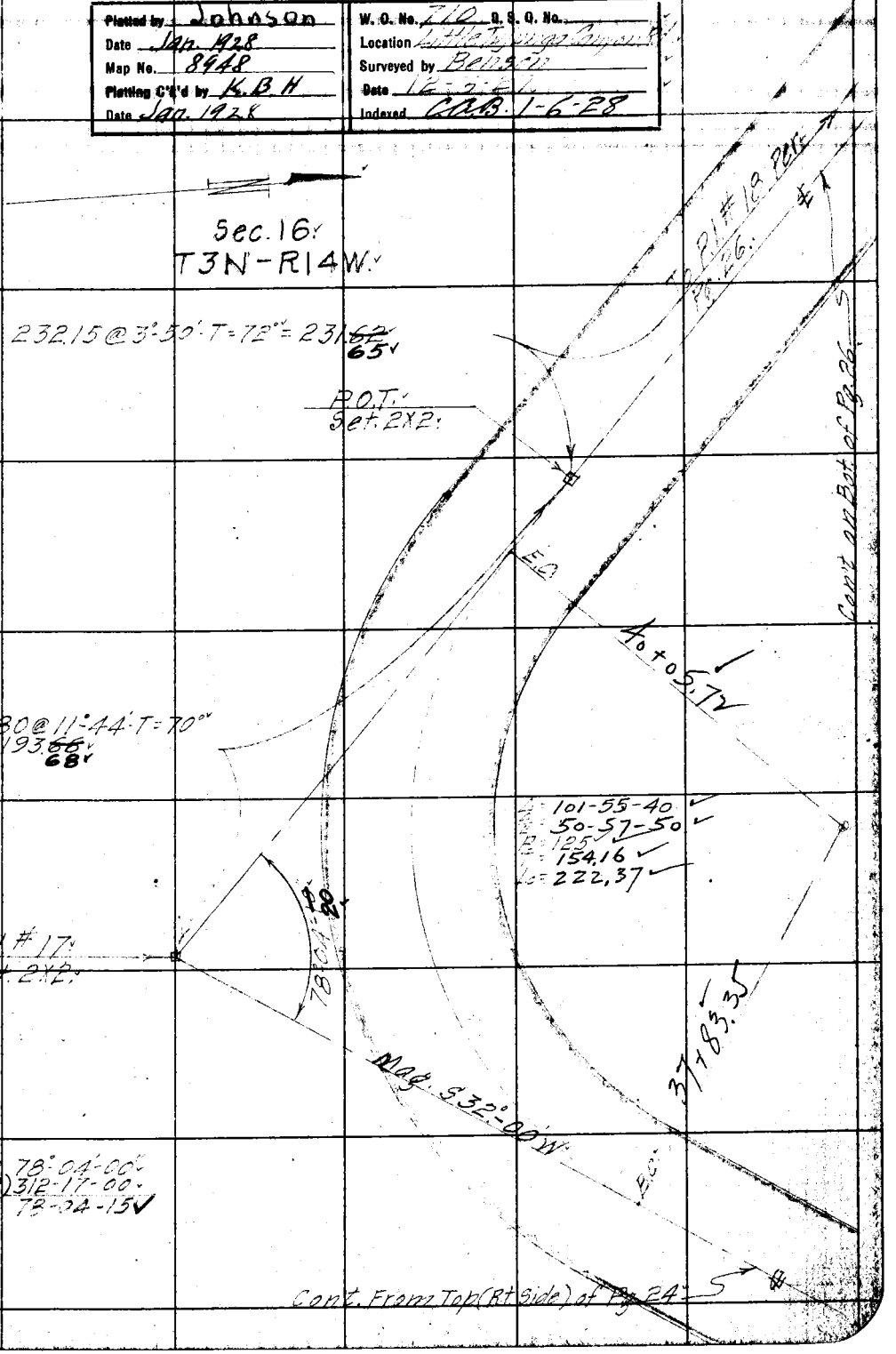

F.B. 282 Pg. 26 Benson Chief Party Notes by Benson Date 12-3-27

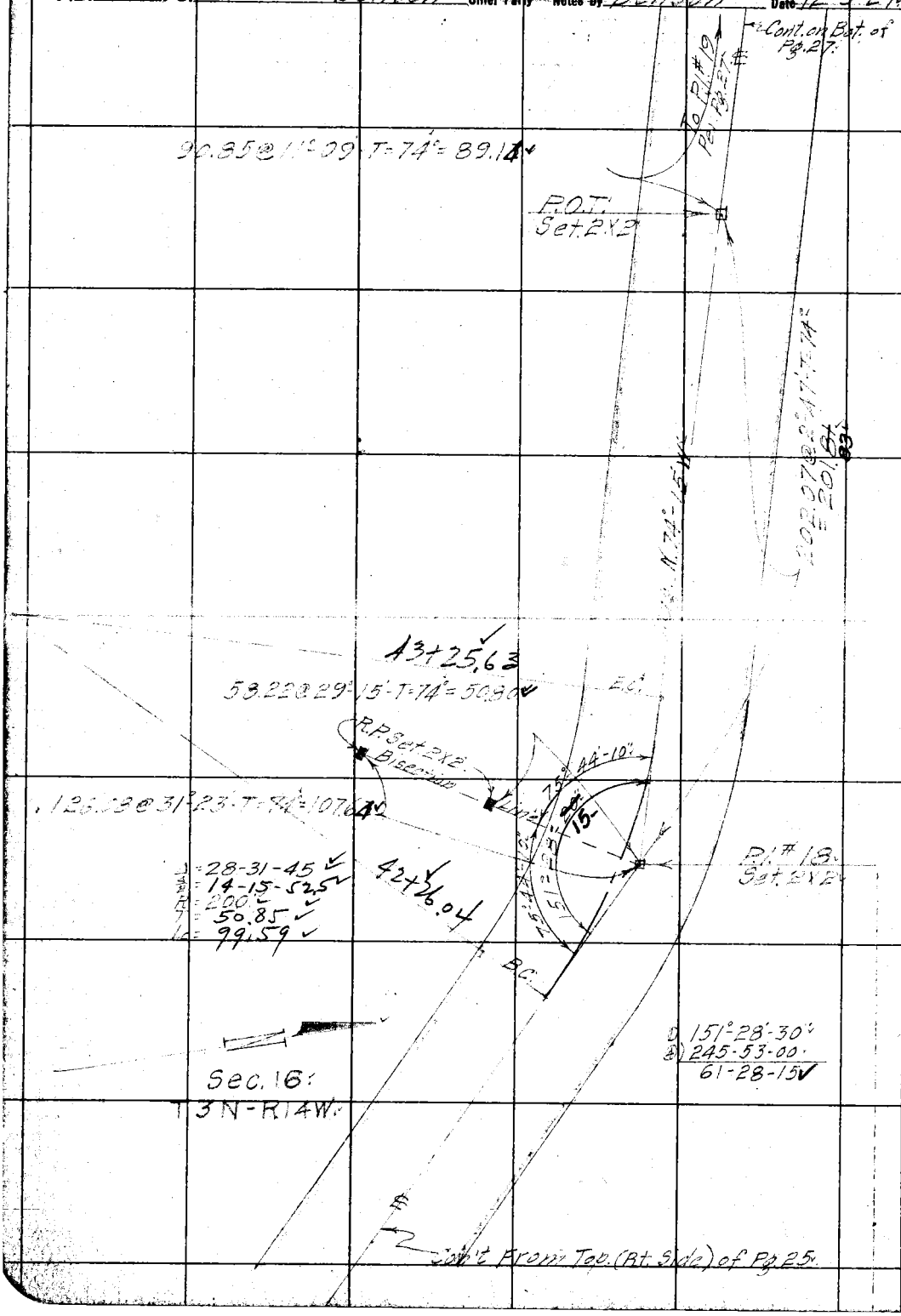

RETURN TO
LOS ANGELES COUNTY SURVEYOR

DO NOT EXTEND NOTES THIS SIDE OF THIS LINE

NOTE: ANY ADDITION OR CHANGES ON THIS SHEET MUST BE MADE OR CIRCLED IN RED. WITH DATE AND NAME OF PERSON MAKING CHANGE.

Date 12-3-27 Notes by [illegible] Chief Party [illegible] F.B. 282 Pg. 27

Plotted by Johnson	W. O. No. 710 D. S. O. No.
Date Jan 1928	Location [illegible]
Map No. 8948	Surveyed by [illegible]
Plotting C'k'd by K.B.H	Date 12-3-27
Date Jan 1928	Indexed CAB 1-6-28

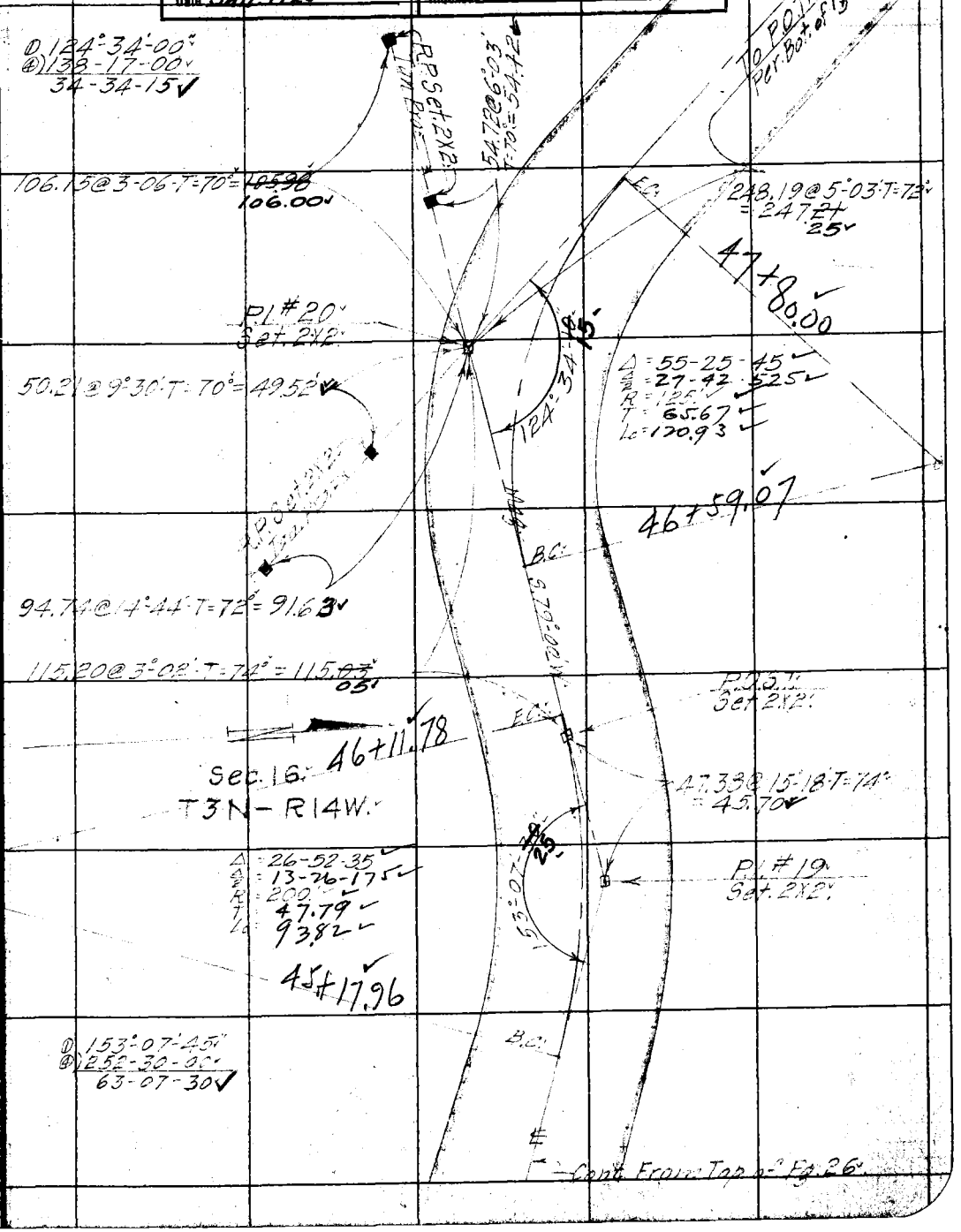

NOTE: ANY ADDITION OR CHANGES ON THIS SHEET MUST BE MADE OR CIRCLED IN RED. WITH DATE AND NAME OF PERSON MAKING CHANGE.

DO NOT EXTEND NOTES THIS SIDE OF THIS LINE

RETURN TO LOS ANGELES COUNTY SURVEYOR

F.B. 282 Pg. 28 Benson Chief Party Notes by Benson Date 12-4-27

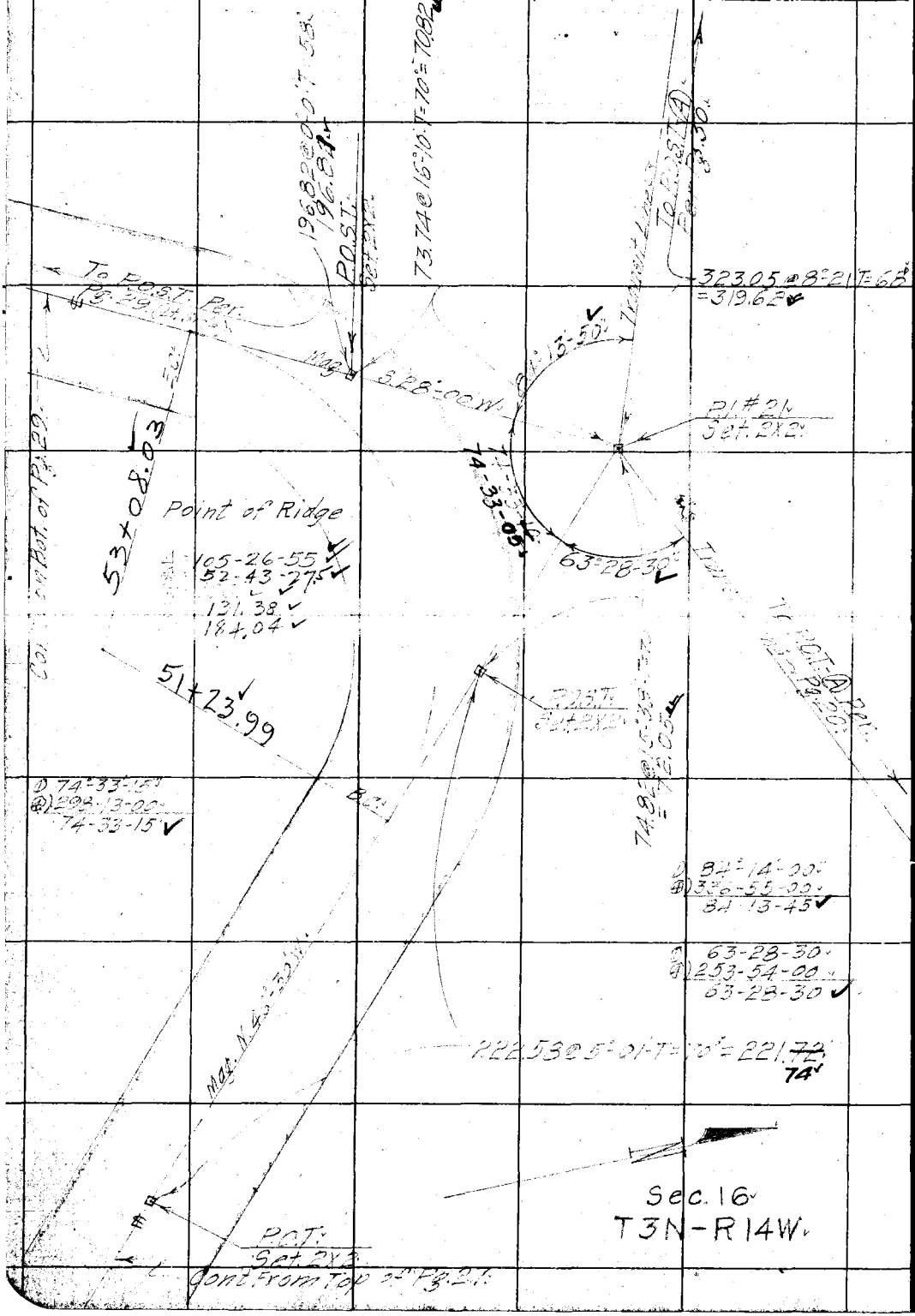

RETURN TO
LOS ANGELES COUNTY SURVEYOR

DO NOT EXTEND NOTES THIS SIDE OF THIS LINE

NOTE: ANY ADDITION OR CHANGES ON THIS SHEET MUST BE MADE OR CIRCLED IN RED, WITH DATE AND NAME OF PERSON MAKING CHANGE.

Date 12-4-27 Notes by Benson Chief Party Benson F.B. 282 Pg. 29

Platted by Johnson	W. O. No. 710 D. S. O. No.
Date Jan. 1928	Location [illegible]
Map No. 8948	Surveyed by Benson
Platting C'k'd by K. B. H.	Date [illegible]
Date Jan 1928	Indexed CAB. 1-6-28

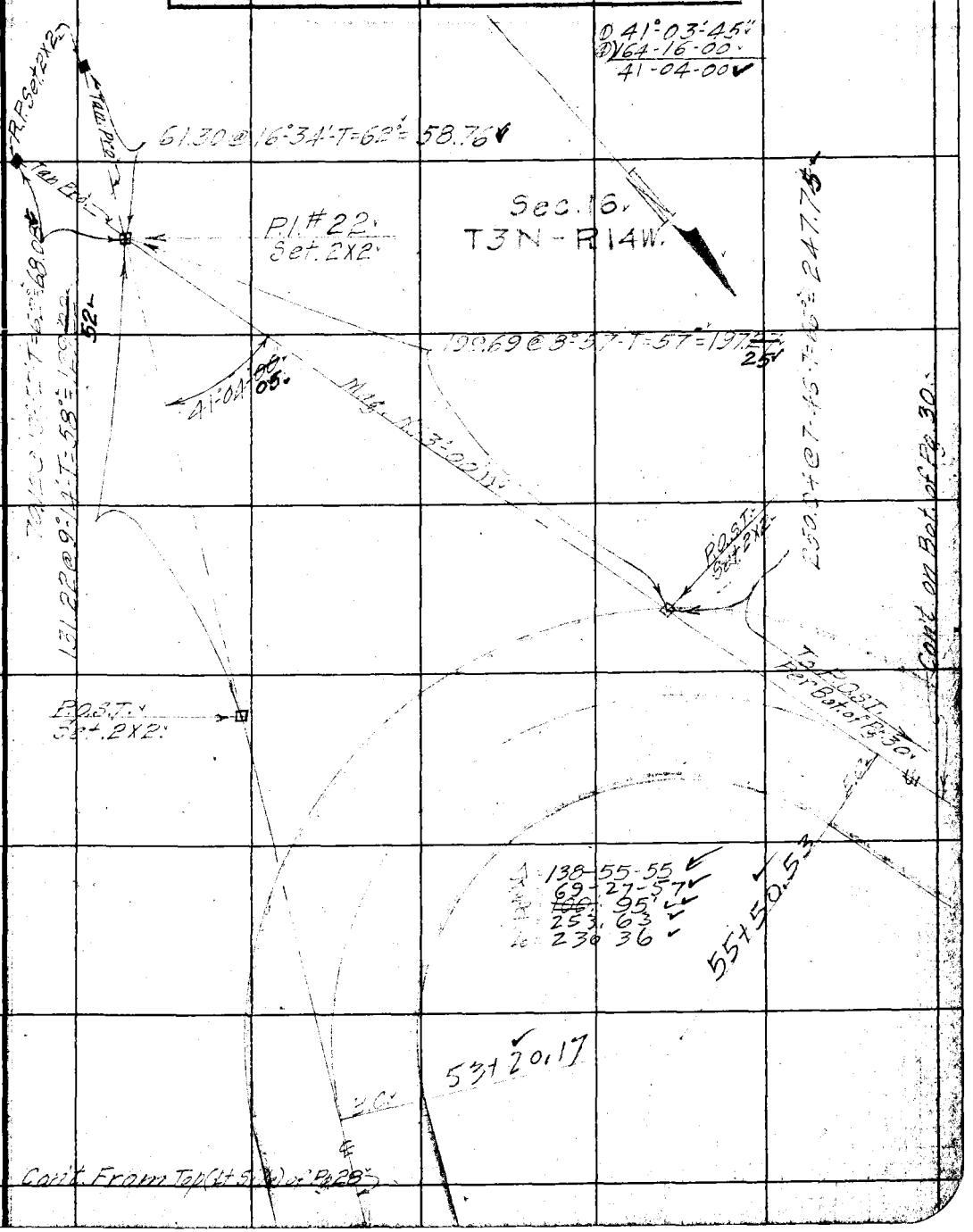

NOTE: ANY ADDITION OR CHANGES ON THIS SHEET MUST BE MADE OR CIRCLED IN RED. WITH DATE AND NAME OF PERSON MAKING CHANGE.

DO NOT EXTEND NOTES THIS SIDE OF THIS LINE

RETURN TO LOS ANGELES COUNTY SURVEYOR

F.B. 282 Pg. 30 Benson Chief Party Notes by Benson Date 12-4-27

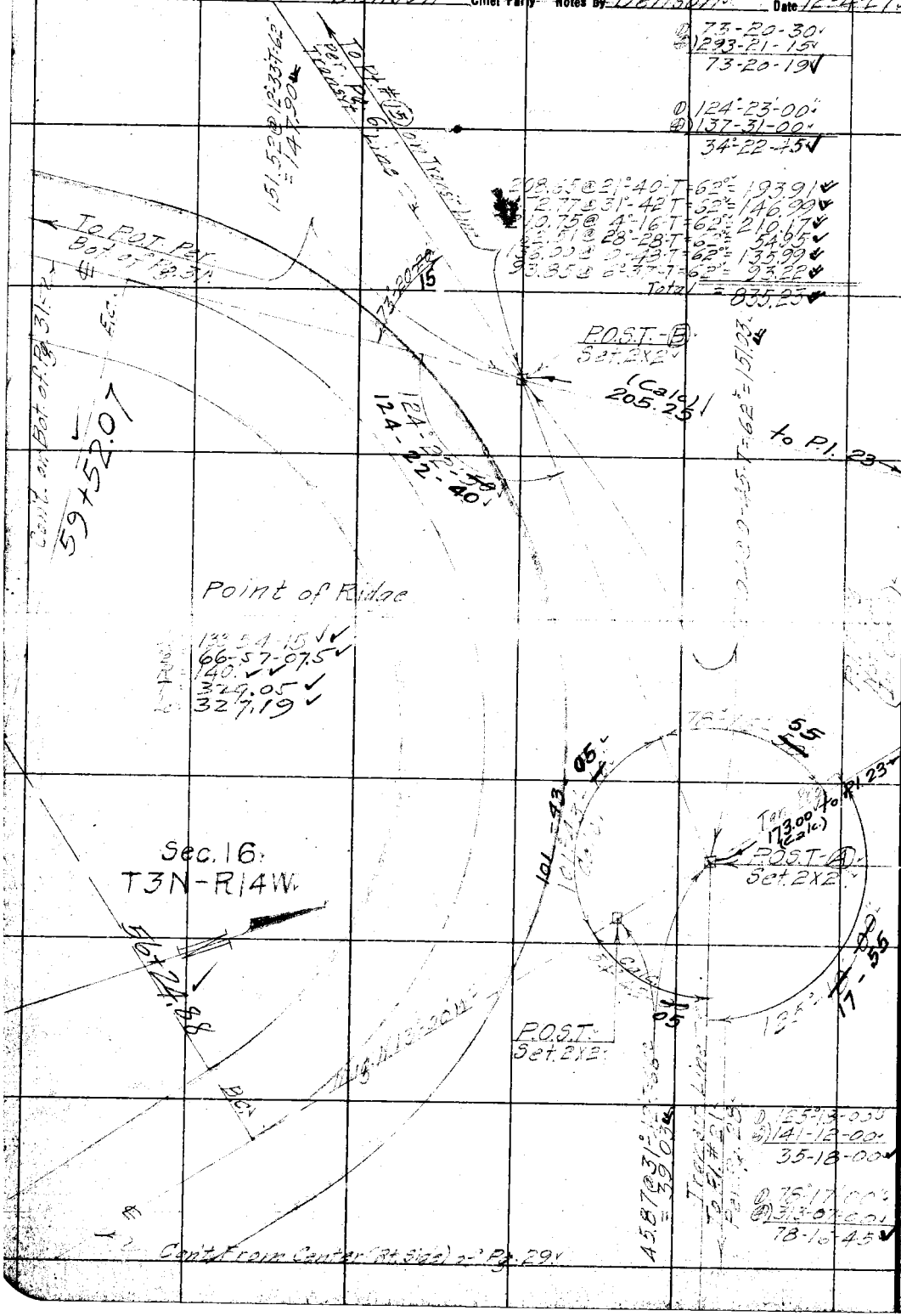

RETURN TO
LOS ANGELES COUNTY SURVEYOR

DO NOT EXTEND NOTES THIS SIDE OF THIS LINE

NOTE: ANY ADDITION OR CHANGES ON THIS SHEET MUST BE MADE OR CIRCLED IN RED. WITH DATE AND NAME OF PERSON MAKING CHANGE.

Date 12-5-27 Notes by Benson Chief Party Benson F.B. 282 Pg. 31

Plotted by [illegible]	W. O. No. 716 D. S. O. No.
Date Jan. 1928	Location Tujunga Canyon Rd
Map No. 8948	Surveyed by Benson
Plotting C'k'd by K.B.H.	Date 12-5-27
Date Jan 1928	Indexed CRB 1-6-28

NOTE: ANY ADDITION OR CHANGES ON THIS SHEET MUST BE MADE OR CIRCLED IN RED, WITH DATE AND NAME OF PERSON MAKING CHANGE.

RETURN TO LOS ANGELES COUNTY SURVEYOR

DO NOT EXTEND NOTES THIS SIDE OF THIS LINE

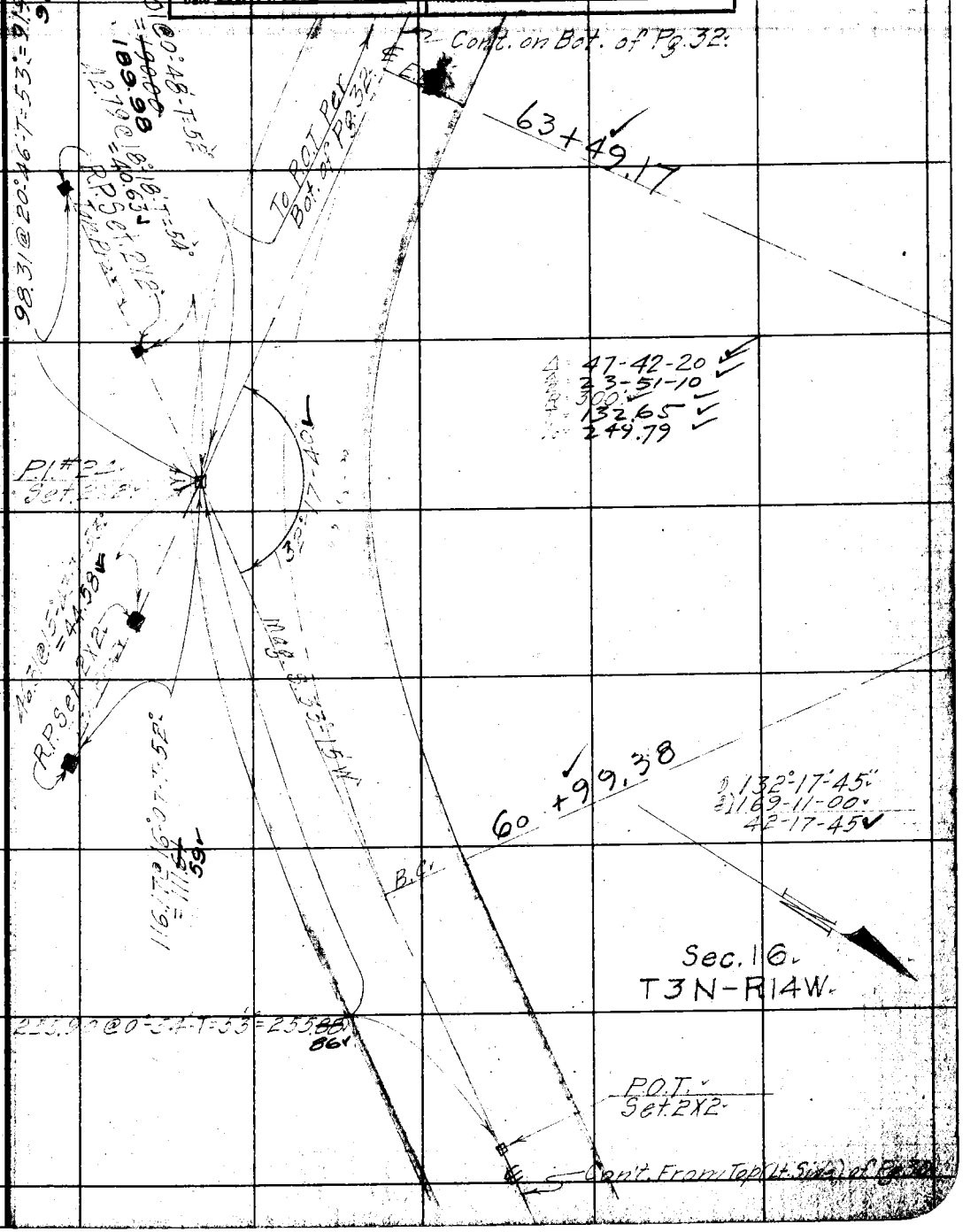

F.B. 282 PG. 32 Benson Chief Party Notes by Benson Date 12-5-27

Con't. on Bot. of Pg. 33

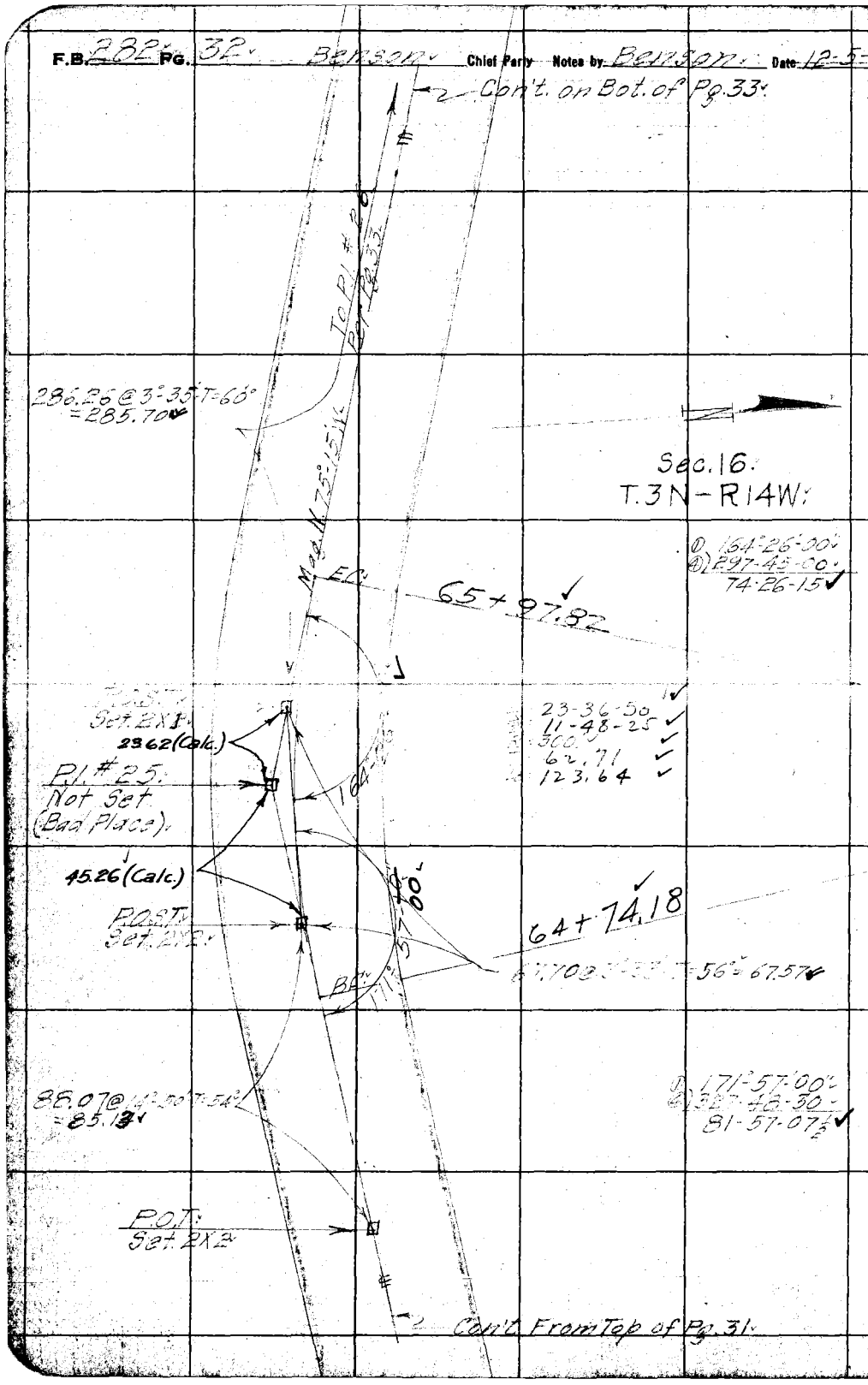

RETURN TO
LOS ANGELES COUNTY SURVEYOR

DO NOT EXTEND NOTES THIS SIDE OF THIS LINE

NOTE: ANY ADDITION OR CHANGES ON THIS SHEET MUST BE MADE OR CIRCLED IN RED. WITH DATE AND NAME OF PERSON MAKING CHANGE.

Date 12-5-27 Notes by Benson Chief Party Benson F.B. 282 Pg. 33

Plotted by F. Howard	W. O. No. 710 D. S. O. No.
Date Feb. 16 1928	Location [illegible]
Map No. 8948	Surveyed by [illegible]
Plotting C'k'd by D. M. F.	Date [illegible]
Date Apr. 1928	Indexed CAB. 1-6-28

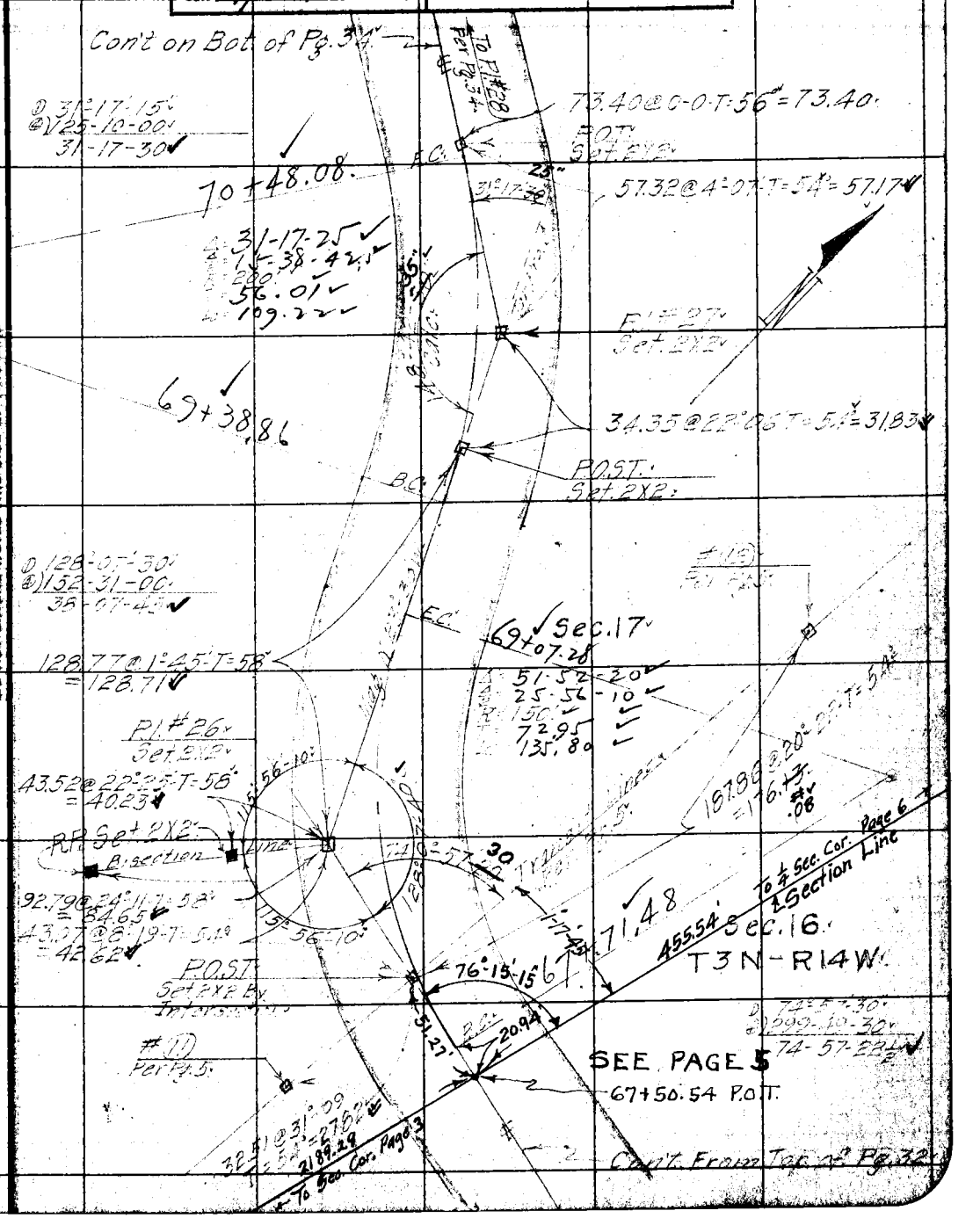

NOTE: ANY ADDITION OR CHANGES ON THIS SHEET MUST BE MADE OR CIRCLED IN RED. WITH DATE AND NAME OF PERSON MAKING CHANGE.

DO NOT EXTEND NOTES THIS SIDE OF THIS LINE

RETURN TO LOS ANGELES COUNTY SURVEYOR

F.B. 232 Pg. 34 Benson Chief Party Notes by Benson Date 12-6-27

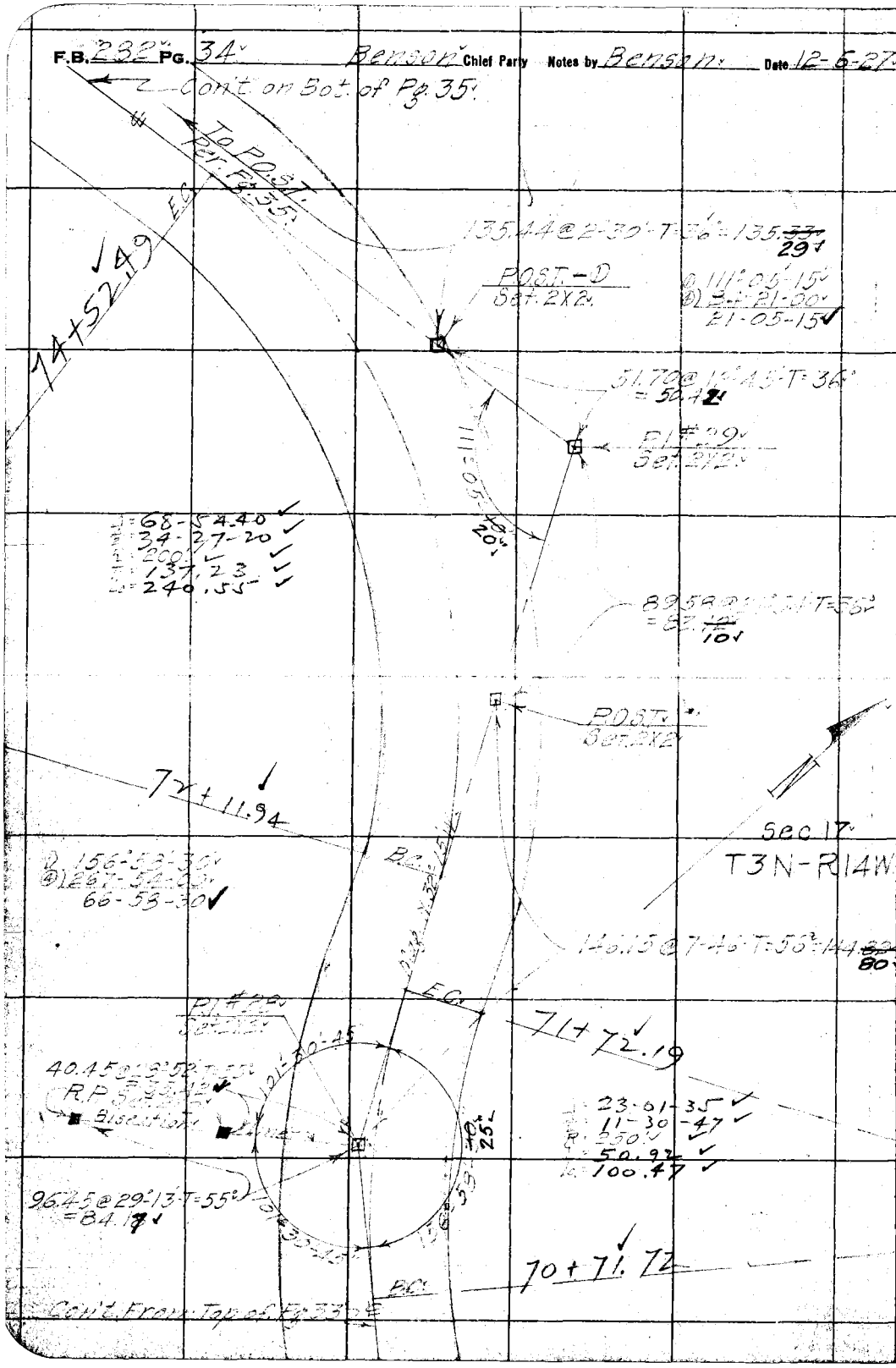

RETURN TO
LOS ANGELES COUNTY SURVEYOR

DO NOT EXTEND NOTES THIS SIDE OF THIS LINE

NOTE: ANY ADDITION OR CHANGES ON THIS SHEET MUST BE MADE OR CIRCLED IN RED. WITH DATE AND NAME OF PERSON MAKING CHANGE.

Date 12-6-27 Notes by Benson Chief Party Benson F.B. 282 Pg. 35

Plotted by Howard	W. O. No. 110 D. S. O. No.
Date 2/16/28	Location Little Tujunga
Map No. 8948	Surveyed by Benson
Plotting C'k'd by D. M. F.	Date 12-3-27
Date Apr. 1928	Indexed CAB 1-6-28

NOTE: ANY ADDITION OR CHANGES ON THIS SHEET MUST BE MADE OR CIRCLED IN RED. WITH DATE AND NAME OF PERSON MAKING CHANGE.

DO NOT EXTEND NOTES THIS SIDE OF THIS LINE

RETURN TO LOS ANGELES COUNTY SURVEYOR

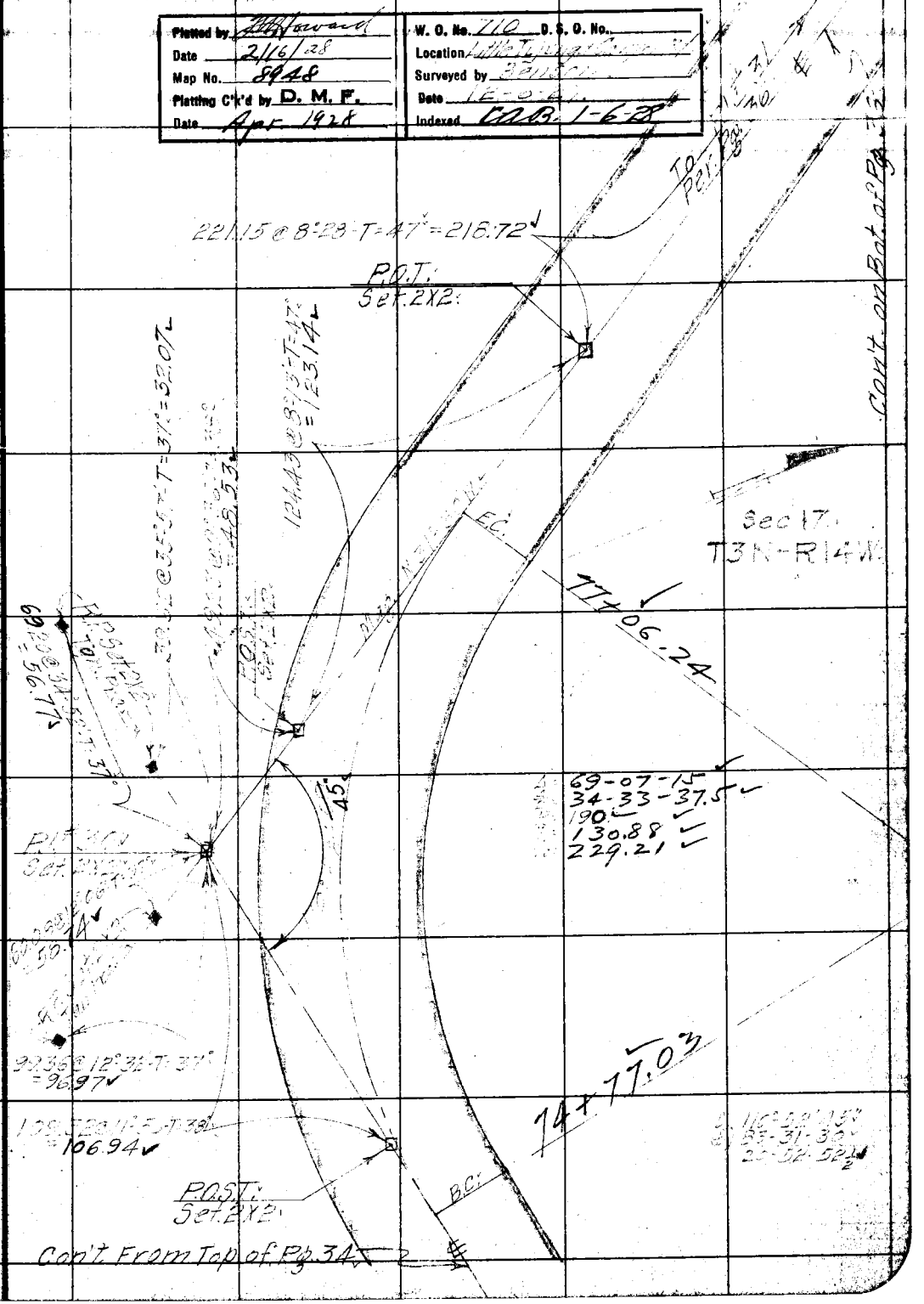

F.B. 232 Pg. 36 Benson Chief Party Notes by Benson Date 12-12-27

Cont. [illegible] Pg. 37

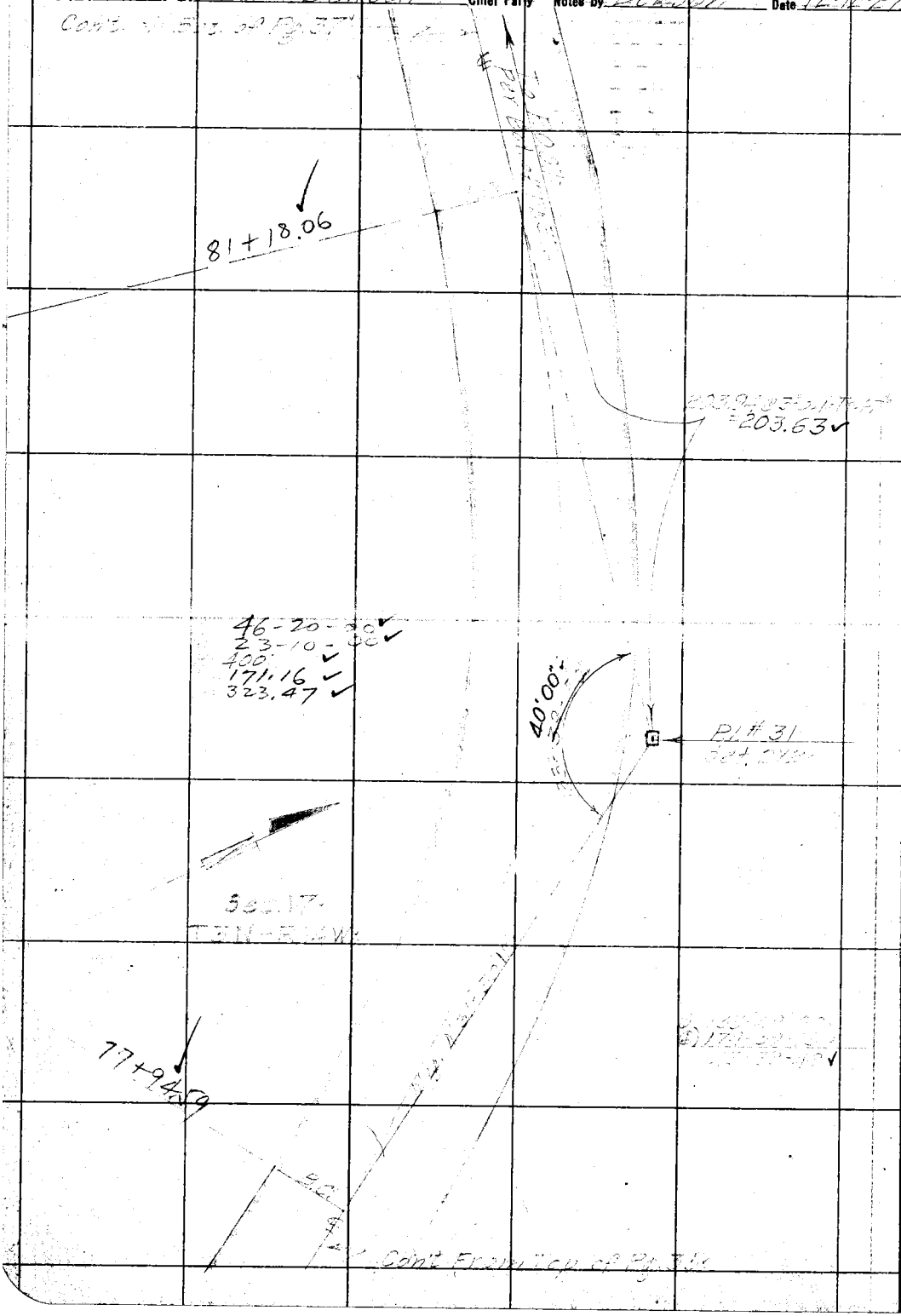

RETURN TO
LOS ANGELES COUNTY SURVEYOR

NOTE: ANY ADDITION OR CHANGES ON THIS SHEET MUST BE MADE OR CIRCLED IN RED. WITH DATE AND NAME OF PERSON MAKING CHANGE.

DO NOT EXTEND NOTES THIS SIDE OF THIS LINE

Date _____ Notes by _____ Chief Party _____ F.B. 282 PG. 37

Plotted by [illegible]	W. O. No. _____ D. S. O. No. _____
Date 2/16/28	Location _____
Map No. 8948	Surveyed by _____
Plotting C'k'd by D. M. F.	Date _____
Date Apr 1928	Indexed CAB 1-6-28

NOTE: ANY ADDITION OR CHANGES ON THIS SHEET MUST BE MADE OR CIRCLED IN RED. WITH DATE AND NAME OF PERSON MAKING CHANGE.

RETURN TO LOS ANGELES COUNTY SURVEYOR

DO NOT EXTEND NOTES THIS SIDE OF THIS LINE

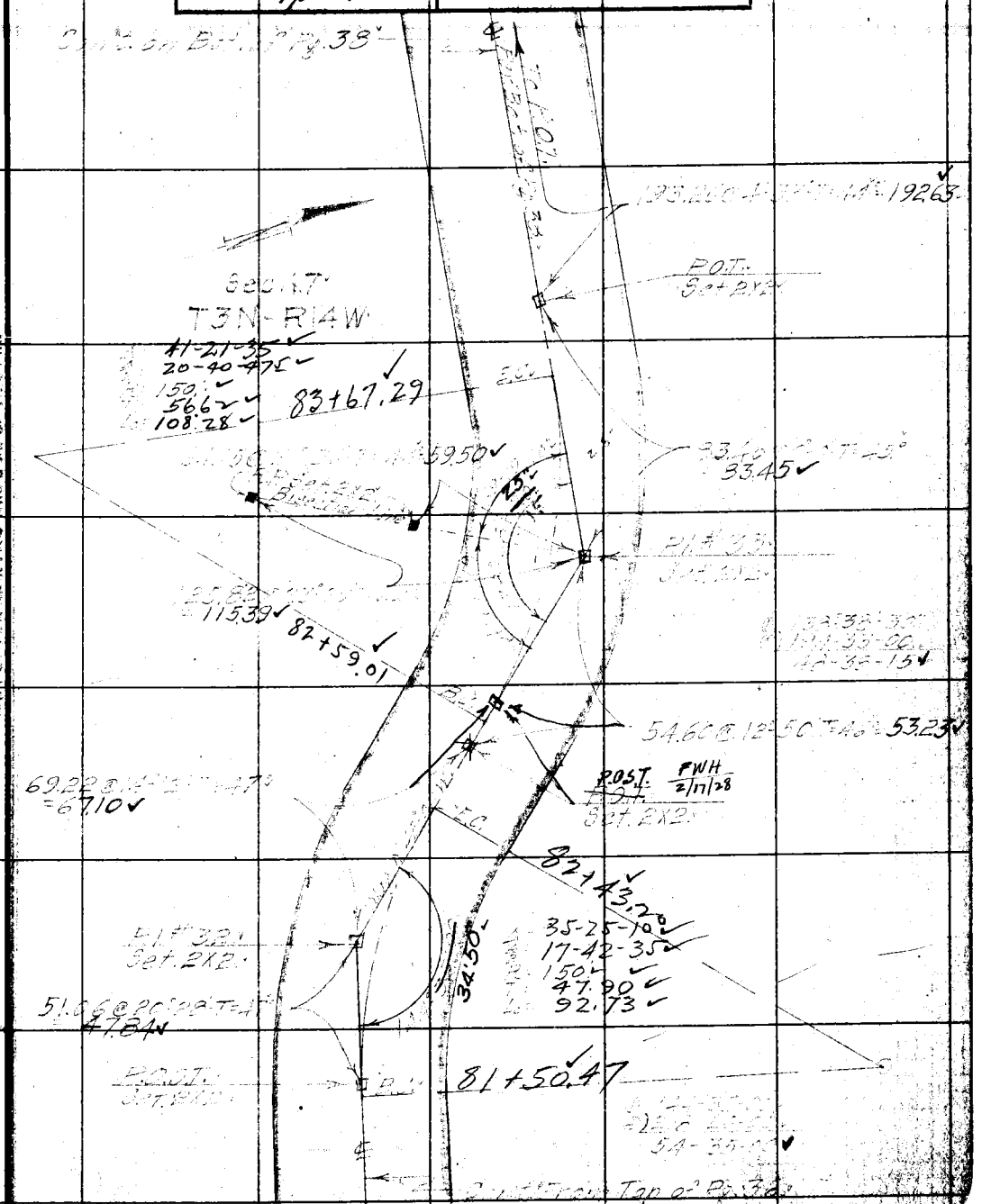

F.B. 282 PG. 38 Chief Party Notes by Date 12-

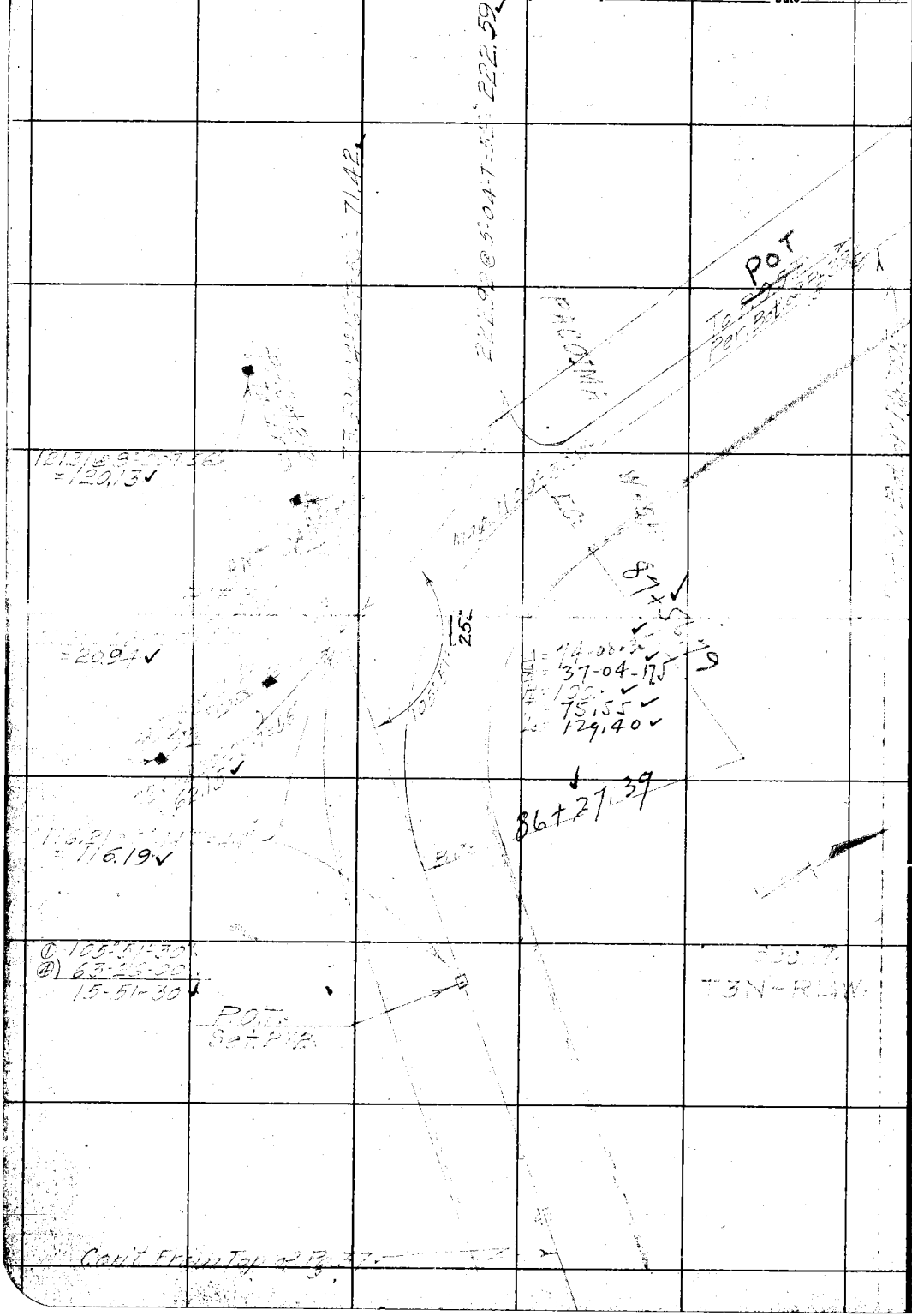

RETURN TO
LOS ANGELES COUNTY SURVEYOR

DO NOT EXTEND NOTES THIS SIDE OF THIS LINE

NOTE: ANY ADDITION OR CHANGES ON THIS SHEET MUST BE MADE OR CIRCLED IN RED, WITH DATE AND NAME OF PERSON MAKING CHANGE.

Date 12-14-27 Notes by [illegible] Chief Party Benson F.B. 282 Pg. 39

Plotted by [illegible] Howard	W. O. No. [illegible] D. S. O. No.
Date 2-16-28	Location [illegible]
Map No. 8948	Surveyed by Benson
Plotting C'k'd by D. M. F.	Date [illegible]
Date Apr. 1928	Indexed CAB. 1-6-28

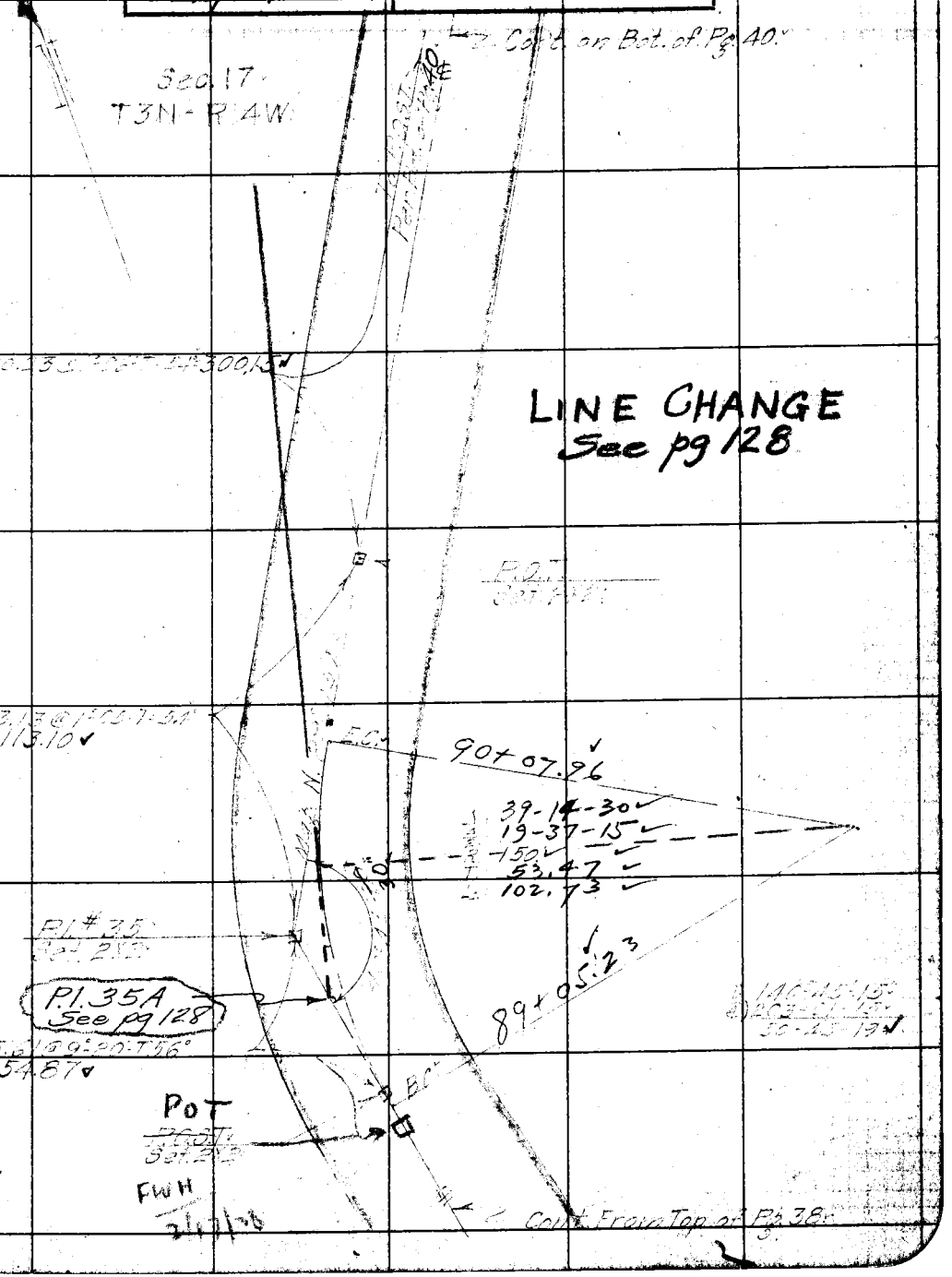

NOTE: ANY ADDITION OR CHANGES ON THIS SHEET MUST BE MADE OR CIRCLED IN RED. WITH DATE AND NAME OF PERSON MAKING CHANGE.

DO NOT EXTEND NOTES THIS SIDE OF THIS LINE

RETURN TO LOS ANGELES COUNTY SURVEYOR

F.B. 282 Pg. 40 Chief Party Notes by Date

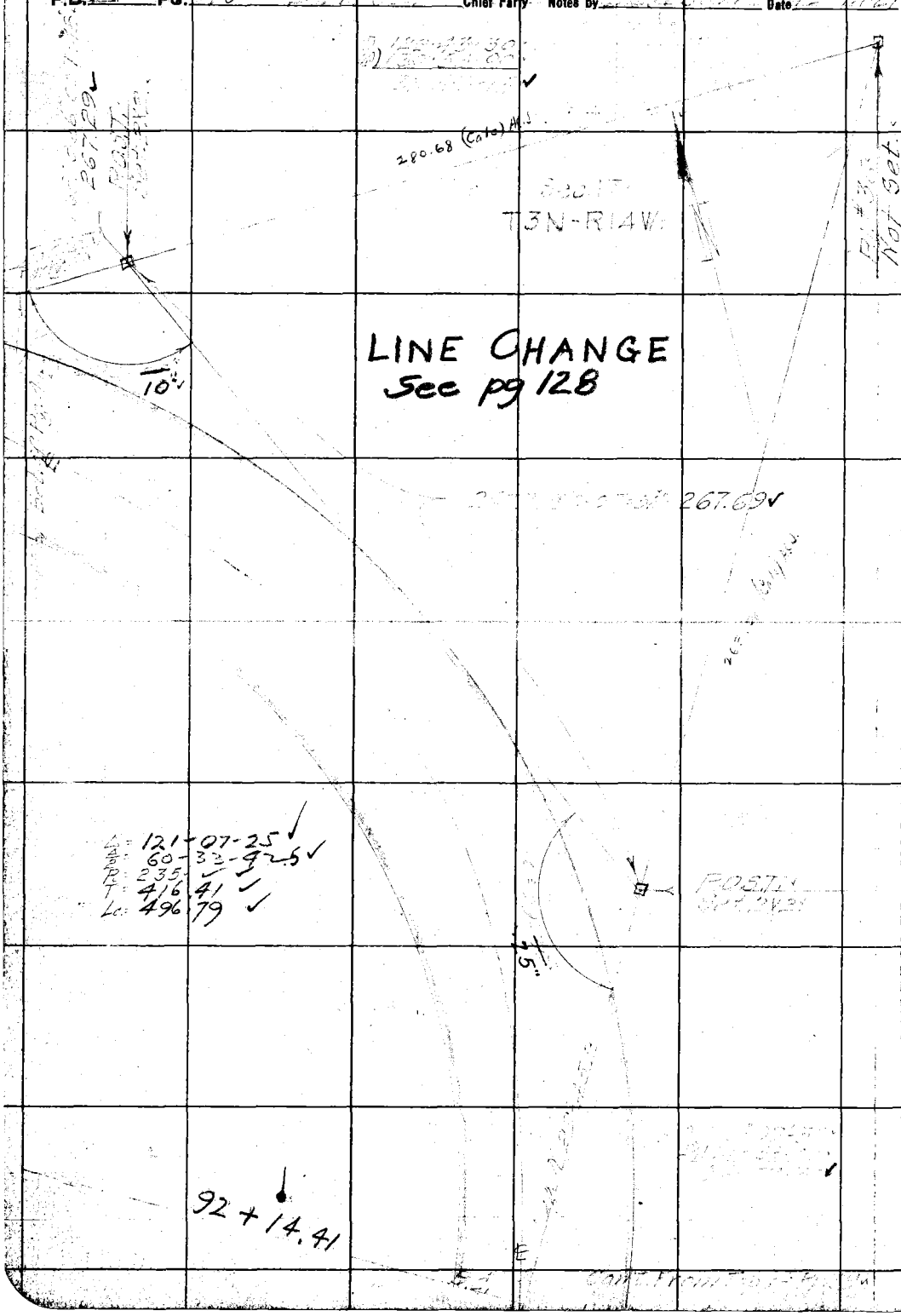

RETURN TO
LOS ANGELES COUNTY SURVEYOR

DO NOT EXTEND NOTES THIS SIDE OF THIS LINE

NOTE: ANY ADDITION OR CHANGES ON THIS SHEET MUST BE MADE OR CIRCLED IN RED, WITH DATE AND NAME OF PERSON MAKING CHANGE.

Date 12-15-27 Notes by [illegible] Chief Party [illegible] F.B. 282 Pg. 41

Plotted by Howard	W. O. No. [illegible] D. S. O. No.
Date 2/11/28	Location [illegible]
Map No. 8948	Surveyed by [illegible]
Plotting C'k'd by [illegible]	Date
Date Apr. 1928	Indexed CAB. 1-6-28

NOTE: ANY ADDITION OR CHANGES ON THIS SHEET MUST BE MADE OR CIRCLED IN RED. WITH DATE AND NAME OF PERSON MAKING CHANGE.

DO NOT EXTEND NOTES THIS SIDE OF THIS LINE

RETURN TO LOS ANGELES COUNTY SURVEYOR

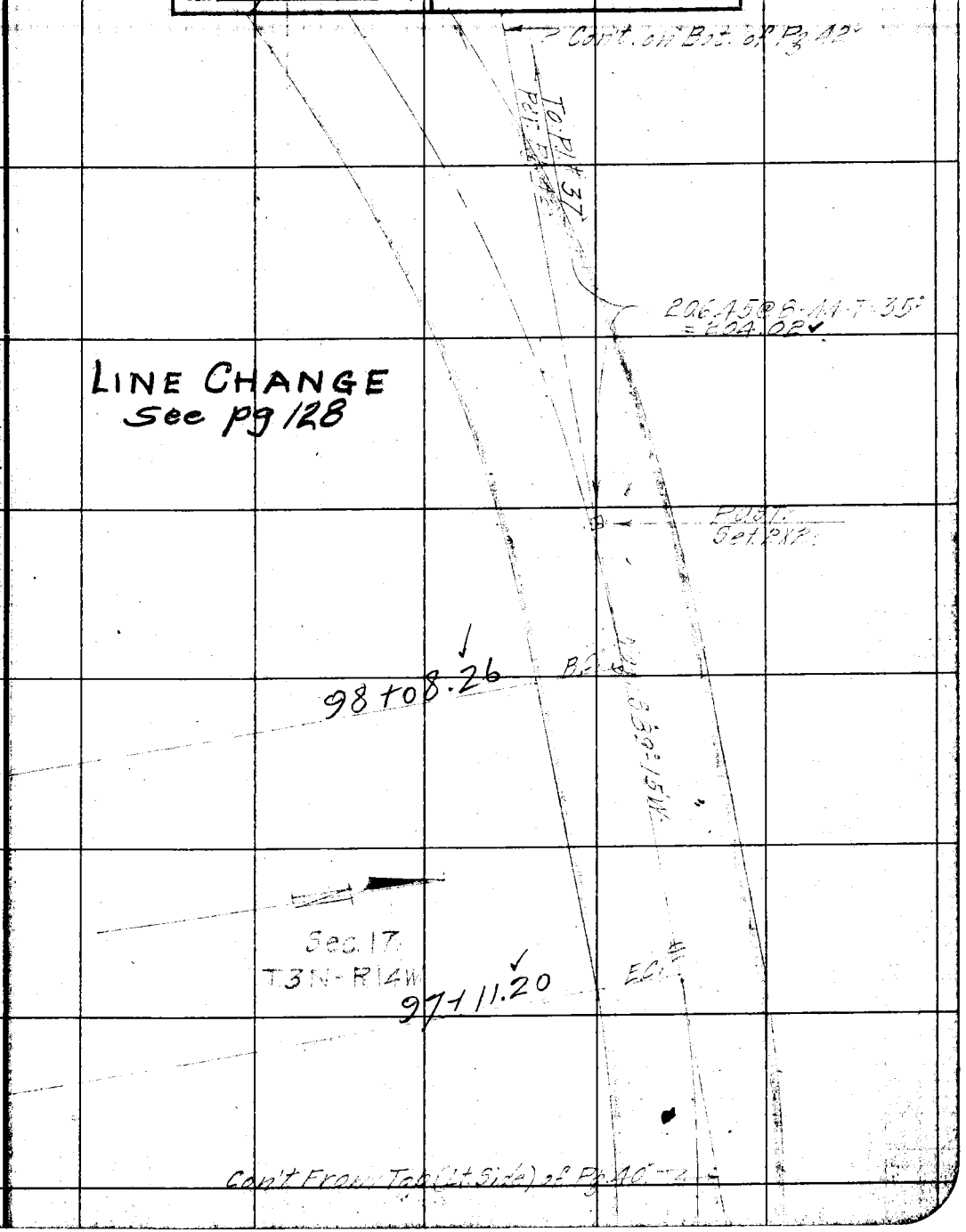

F.B. 282 Pg. 42 Benson Chief Party Notes by Benson Date 12-15-27

Cont. on Bot. of Pg. 43

Pacoima Wash

102+53.38

Equation See pg 129

62.62 Calc

New E.C. See pg. 129

Sec. 17
T3N-R14W

337.6 @ 3°-36'-T-62
= 336.95

Δ = 51-00-25
= 25-30-12
R = 500'
T = 238.52
L = 445.12

LINE CHANGE
See pg 129

= 47.38

81.35 @ 26°-51'-T-62
= 72.54

129°-00'-00"
135-59-45

Cont. From Top of Pg. 41

RETURN TO
LOS ANGELES COUNTY SURVEYOR

W5794-46

DO NOT EXTEND NOTES THIS SIDE OF THIS LINE

NOTE: ANY ADDITION OR CHANGES ON THIS SHEET MUST BE MADE OR CIRCLED IN RED, WITH DATE AND NAME OF PERSON MAKING CHANGE.

Date _____ Notes by _____ Chief Party _____ F.B. 282 Pg. 43

Plotted by [illegible]	W. O. No. _____ D. S. O. No. _____
Date 2/16/28	Location _____
Map No. 8948	Surveyed by _____
Plotting C'k'd by D. M. F.	Date _____
Date Apr. 1928	Indexed C.A.B. 1-6-28

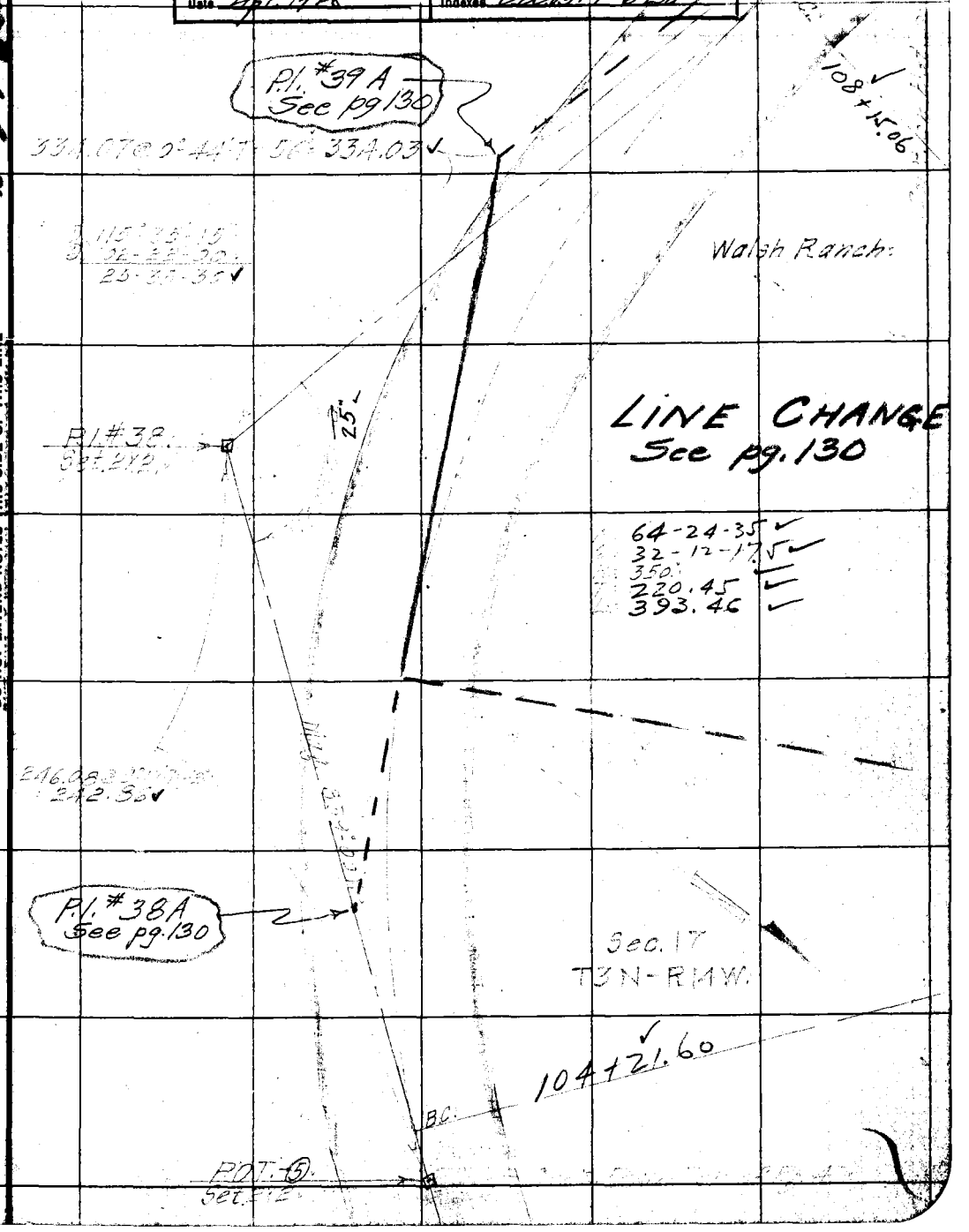

NOTE: ANY ADDITION OR CHANGES ON THIS SHEET MUST BE MADE OR CIRCLED IN RED, WITH DATE AND NAME OF PERSON MAKING CHANGE.

DO NOT EXTEND NOTES THIS SIDE OF THIS LINE

RETURN TO LOS ANGELES COUNTY SURVEYOR

W.S. 79 A-4

F.B. 282 Pg. 44 Chief Party Notes by Date

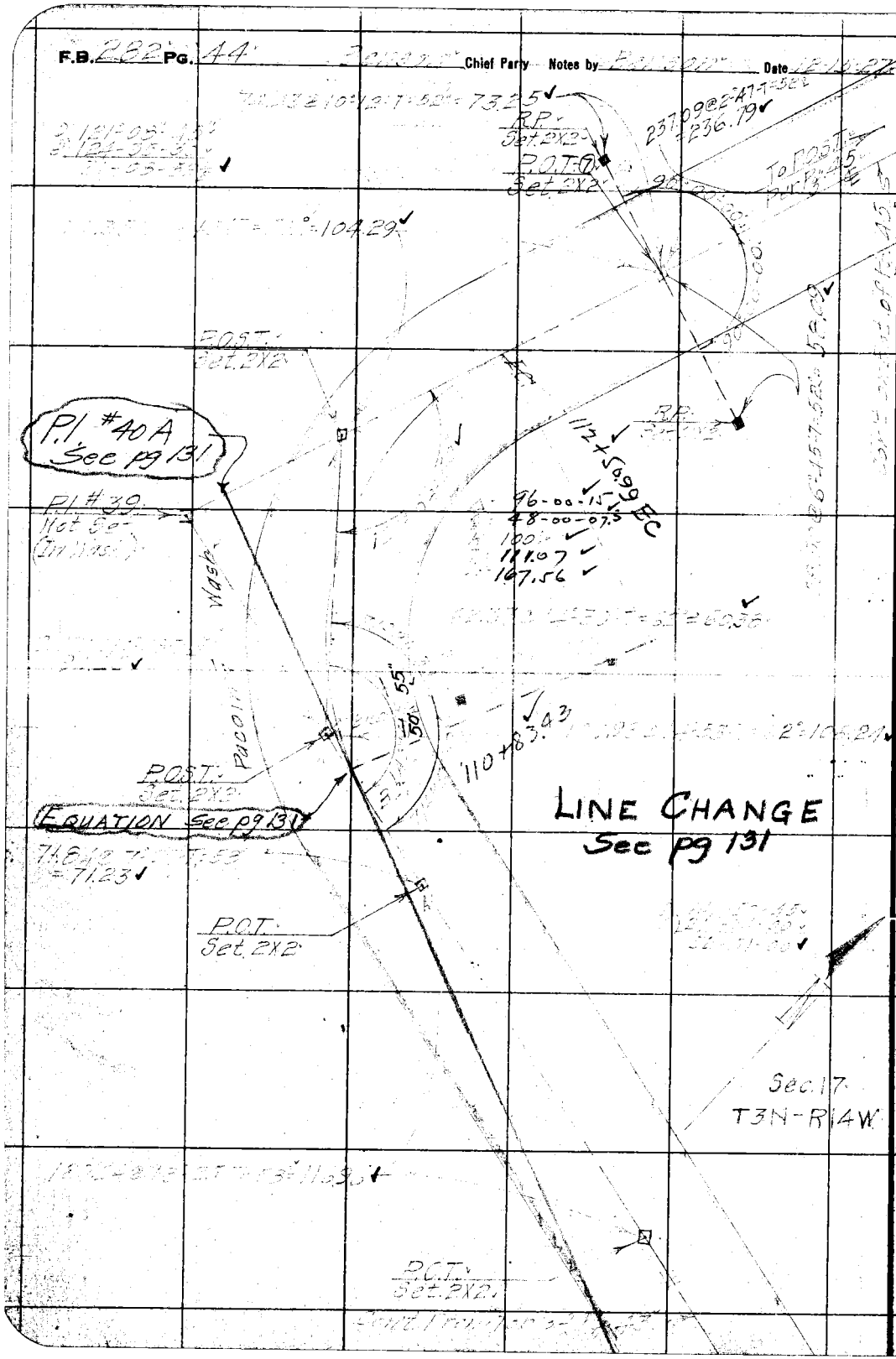

RETURN TO
LOS ANGELES COUNTY SURVEYOR

DO NOT EXTEND NOTES THIS SIDE OF THIS LINE

NOTE: ANY ADDITION OR CHANGES ON THIS SHEET MUST BE MADE OR CIRCLED IN RED. WITH DATE AND NAME OF PERSON MAKING CHANGE.

Date 2-16-28 Notes by [illegible] Chief Party [illegible] F.B. 282 PG. 45

Plotted by E. M. Howard	W. O. No. ____ D. S. O. No. ____
Date 2/16/28	Location ____
Map No. 8948	Surveyed by [illegible]
Plotting C'k'd by D. M. F.	Date ____
Date Apr. 1928	Indexed CAB. 1-6-28

NOTE: ANY ADDITION OR CHANGES ON THIS SHEET MUST BE MADE OR CIRCLED IN RED, WITH DATE AND NAME OF PERSON MAKING CHANGE.

N.S. 79 8-4

RETURN TO LOS ANGELES COUNTY SURVEYOR

DO NOT EXTEND NOTES THIS SIDE OF THIS LINE

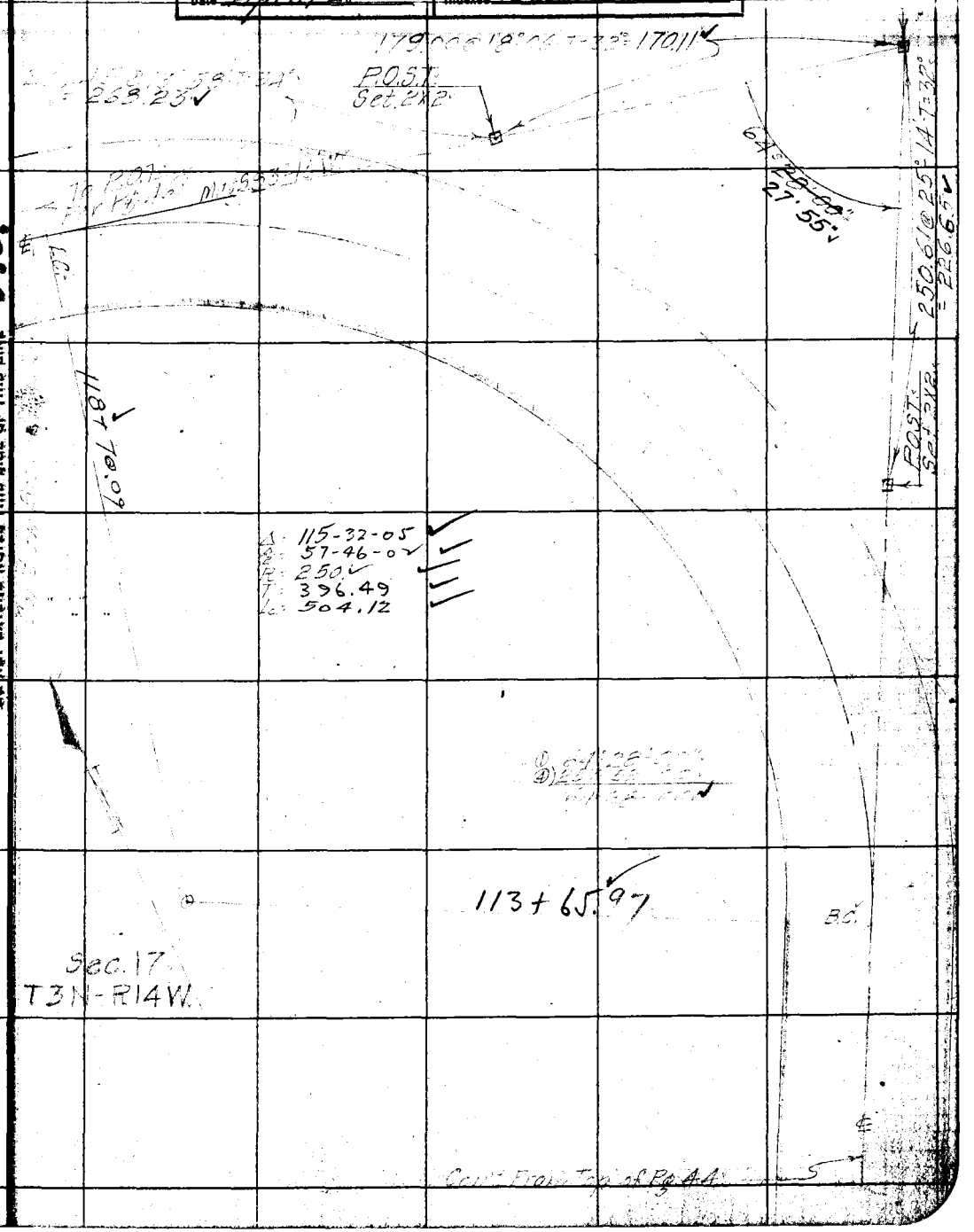

F.B. 282 Pg. 46 Benson Chief Party Notes by [illegible] Date [illegible]



RETURN TO
LOS ANGELES COUNTY SURVEYOR

DO NOT EXTEND NOTES THIS SIDE OF THIS LINE

NOTE: ANY ADDITION OR CHANGES ON THIS SHEET MUST BE MADE OR CIRCLED IN RED, WITH DATE AND NAME OF PERSON MAKING CHANGE.

Date 12-16-27 Notes by [illegible] Chief Party [illegible] F.B. 282 Pg. 47

Plotted by [illegible] Howard	W. O. No. [illegible] D. S. O. No.
Date 2/16/28	Location [illegible]
Map No. 8948	Surveyed by [illegible]
Plotting C'k'd by D. M. F.	Date
Date Apr. 1928	Indexed CAB. 1-6-28

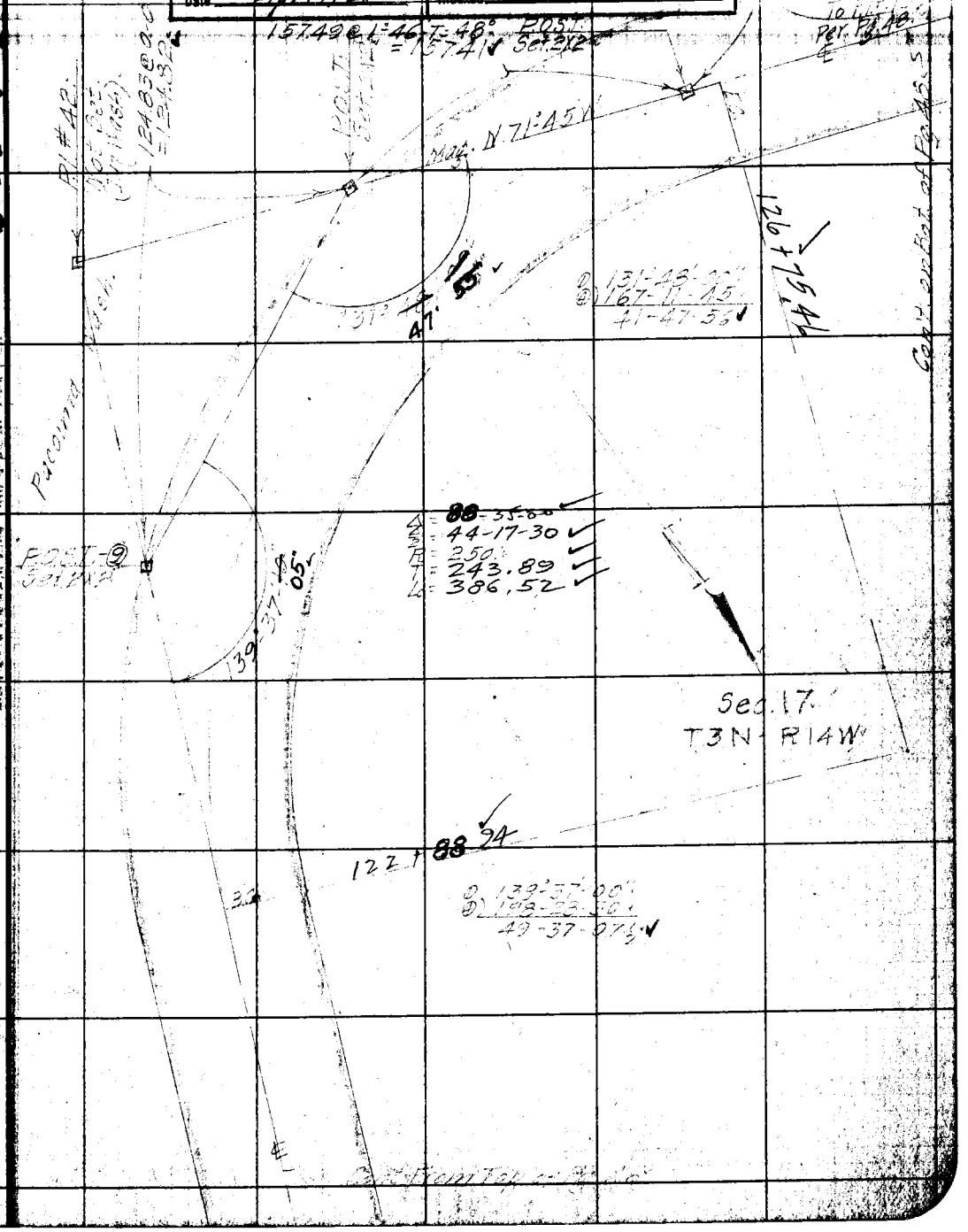

NOTE: ANY ADDITION OR CHANGES ON THIS SHEET MUST BE MADE OR CIRCLED IN RED, WITH DATE AND NAME OF PERSON MAKING CHANGE.

DO NOT EXTEND NOTES THIS SIDE OF THIS LINE

RETURN TO LOS ANGELES COUNTY SURVEYOR

W.S. 29 1-4

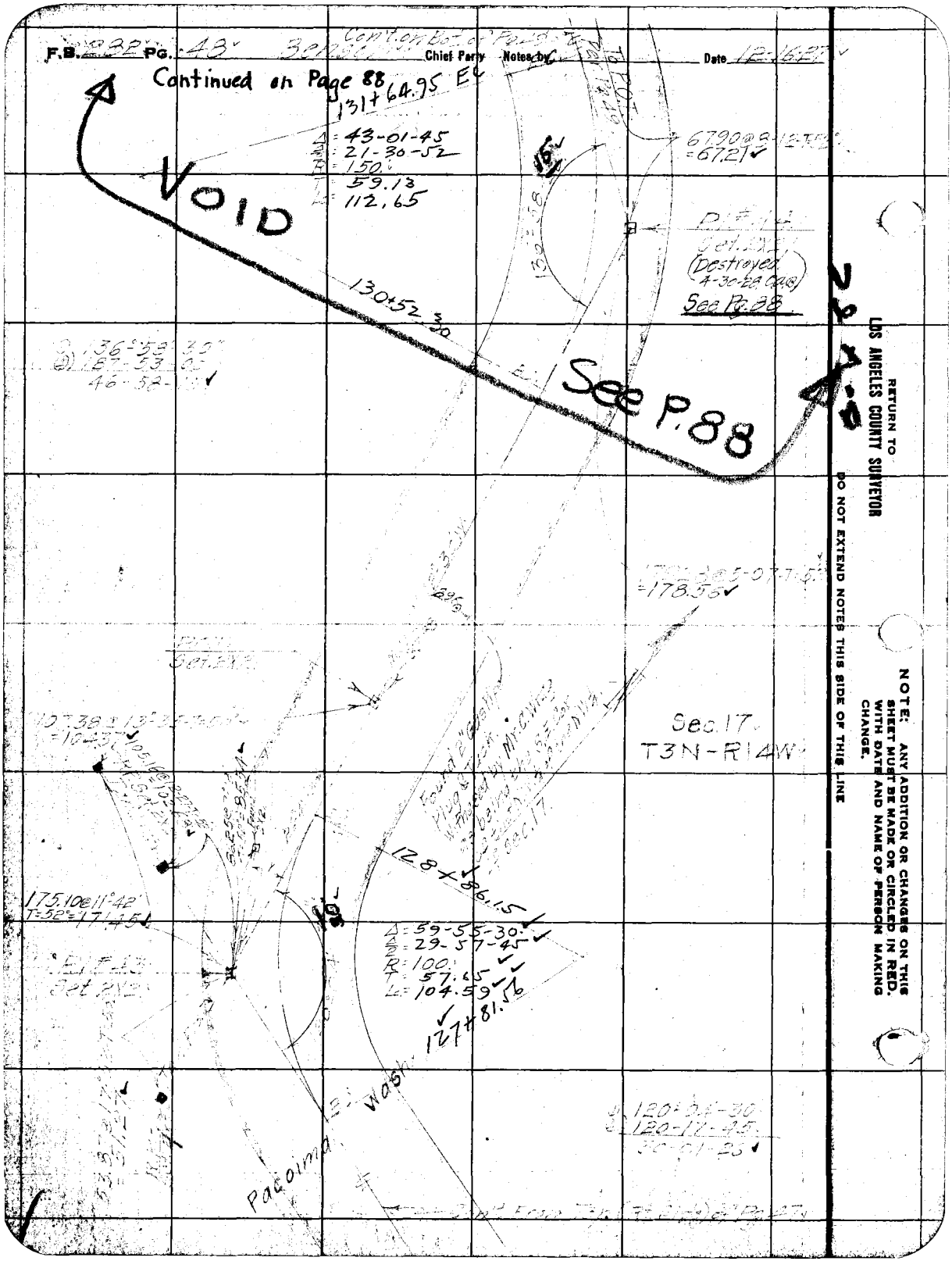
F.B. 232 PG. 48
Chief Party
Notes by
Date 12-16-27
Continued on Page 88
131+64.95 EC
Δ = 43-01-45
Δ/2 = 21-30-52
R = 150
T = 59.13
L = 112.65
VOID
130+52.30
See P.88
(Destroyed 4-30-28 Ca.)
See Pg. 88
=178.56
Sec. 17
T3N-R14W
128+86.15
Δ = 59-55-30
Δ/2 = 29-57-45
R = 100
T = 57.65
L = 104.59
127+81.56
175.10@11°42'
T=52°=171.45
Pacoima Wash
RETURN TO
LOS ANGELES COUNTY SURVEYOR
NOTE: ANY ADDITION OR CHANGES ON THIS SHEET MUST BE MADE OR CIRCLED IN RED. WITH DATE AND NAME OF PERSON MAKING CHANGE.
DO NOT EXTEND NOTES THIS SIDE OF THIS LINE

Date [illegible] Notes by [illegible] Chief Party [illegible] F.B. 282 PG. 49

Plotted by [illegible] Howard	W. O. No. [illegible] D. S. O. No.
Date 2/16/29	Location [illegible]
Map No. 8948	Surveyed by Benson
Plotting C'k'd by D. M. F.	Date [illegible]
Date Apr. 1928	Indexed Calb. 1-6-28

NOTE: ANY ADDITION OR CHANGES ON THIS SHEET MUST BE MADE OR CIRCLED IN RED, WITH DATE AND NAME OF PERSON MAKING CHANGE.

DO NOT EXTEND NOTES THIS SIDE OF THIS LINE

RETURN TO LOS ANGELES COUNTY SURVEYOR

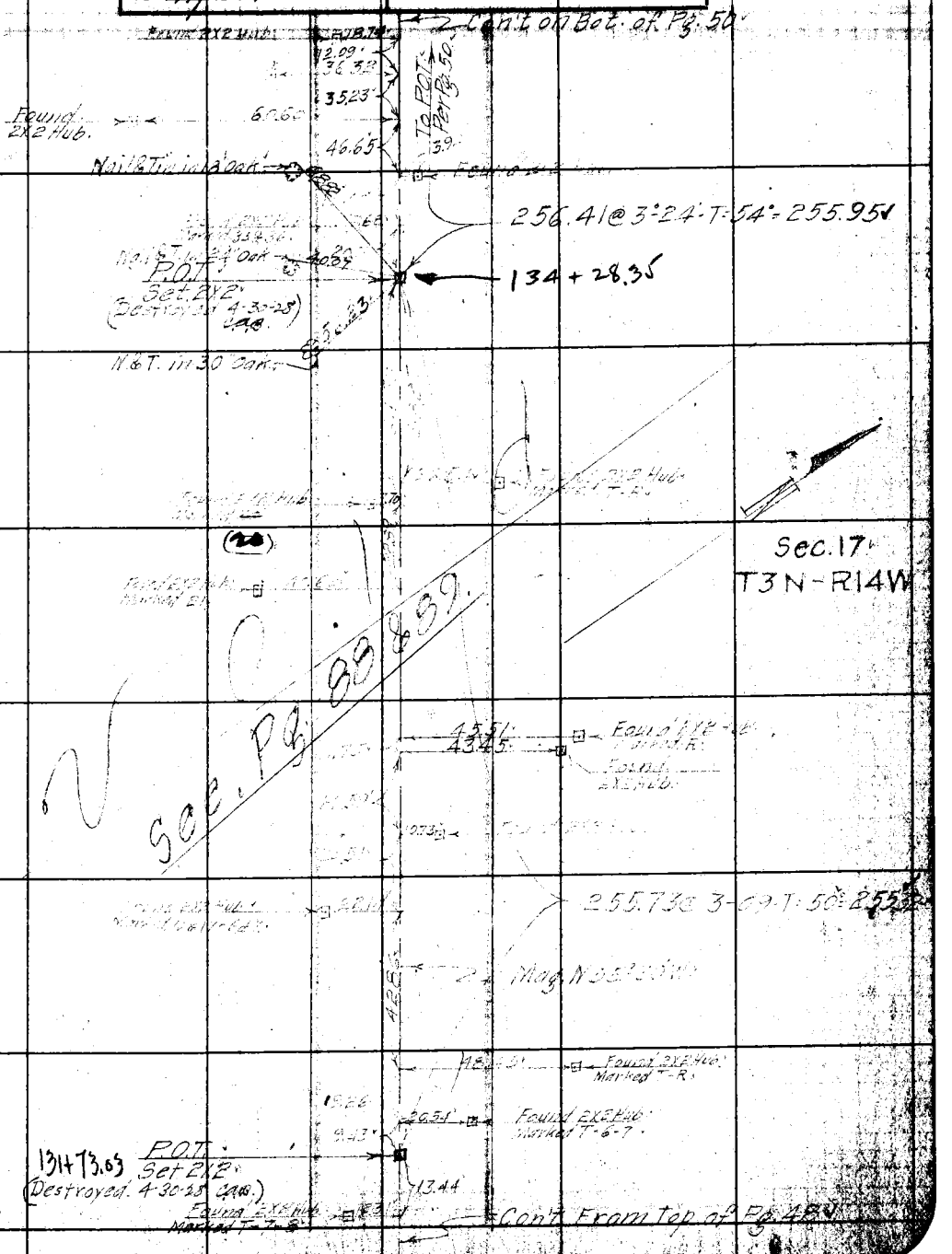



RETURN TO
LOS ANGELES COUNTY SURVEYOR

DO NOT EXTEND NOTES THIS SIDE OF THIS LINE

NOTE: ANY ADDITION OR CHANGES ON THIS SHEET MUST BE MADE OR CIRCLED IN RED, WITH DATE AND NAME OF PERSON MAKING CHANGE.

Date 12-19-27 Notes by Benson Chief Party Benson F.B. 282 Pg. 51

Platted by [illegible]	W. O. No. [illegible] D. S. O. No.
Date 2-16-28	Location Little Tujunga Canyon Rd
Map No. 8948	Surveyed by Benson
Platting C'k'd by D. M. F.	Date
Date Apr. 1928	Indexed CAB 1-6-28

NOTE: ANY ADDITION OR CHANGES ON THIS SHEET MUST BE MADE OR CIRCLED IN RED, WITH DATE AND NAME OF PERSON MAKING CHANGE.

DO NOT EXTEND NOTES THIS SIDE OF THIS LINE

RETURN TO LOS ANGELES COUNTY SURVEYOR

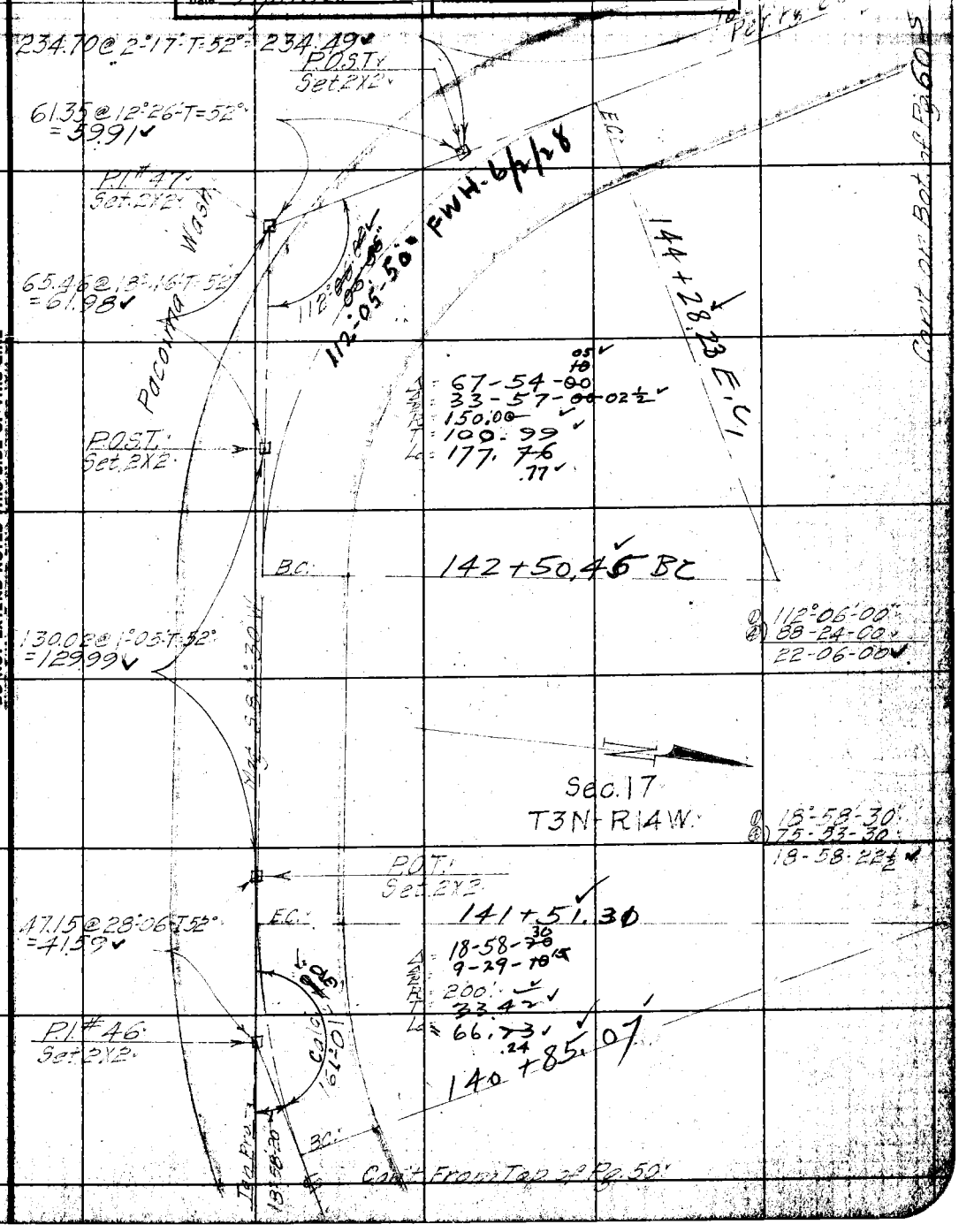

F.B. 282 Pg. 52 Benson Chief Party Notes by Benson Date 12-20-27

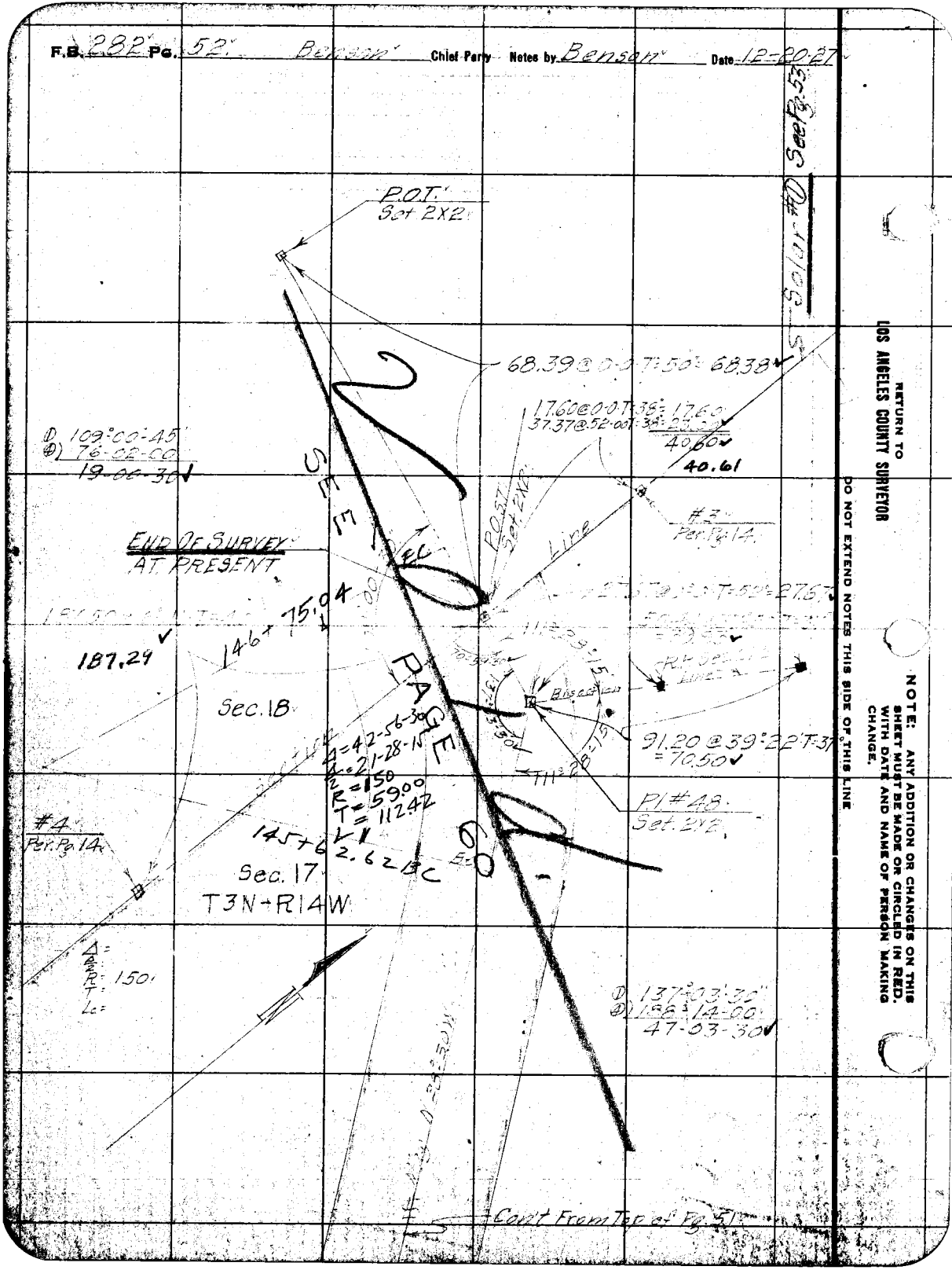

RETURN TO
LOS ANGELES COUNTY SURVEYOR

NOTE: ANY ADDITION OR CHANGES ON THIS SHEET MUST BE MADE OR CIRCLED IN RED, WITH DATE AND NAME OF PERSON MAKING CHANGE.

DO NOT EXTEND NOTES THIS SIDE OF THIS LINE

Date 12-15-27 Notes by [illegible] Chief Party [illegible] F.B. 282 PG. 53

Plotted by	W. O. No. 710 O. S. O. No.
Date	Location [illegible]
Map No.	Surveyed by Benson
Plotting C'k'd by	Date 12-12-27
Date	Indexed C.A.B. 1-6-28

Solar #1 Pacoima Division

December 15, 1927 - P.M.

Inst at Pt #1 on N & S. Sec. Line Between Sec. 17 & 18 Per. Pg. 14.
Sight at Pt. #4 " " " " " " Per. Pg. 14.

Standard Time.
Var. Set off 16°00'
Angle to Right - West to Sun.
Mag. Bg. S00°15'E
Lat. 34°21'00"

Benson Chief & Recorder
Gleason Inst.
Lawson Recorder

	Time	Hor. ∠	Ver. ∠
1	2h 15m 30s	36°57'15"	22°29'00"
2	2:16:30	36-39-00	22-53-30
3	2:17:30	37-27-30	22-12-00
4	2:19:00	37-08-30	22-36-00
5	2:20:00	37-53-45	21-56-00
6	2:21:00	37-31-30	22-21-30
7	2:22:00	38-17-15	21-41-30
8	2:23:00	37-54-00	22-08-00
9	2:24:00	38-46-30	21-24-00
10	2:25:00	38-21-15	21-51-00

NOTE: ANY ADDITION OR CHANGES ON THIS SHEET MUST BE MADE OR CIRCLED IN RED. WITH DATE AND NAME OF PERSON MAKING CHANGE.

DO NOT EXTEND NOTES THIS SIDE OF THIS LINE

RETURN TO LOS ANGELES COUNTY SURVEYOR

F.B. 282 Pg. 54 Benson Chief Party Notes by Benson Date 12-17-27 Windy



RETURN TO
LOS ANGELES COUNTY SURVEYOR

DO NOT EXTEND NOTES THIS SIDE OF THIS LINE

NOTE: ANY ADDITION OR CHANGES ON THIS SHEET MUST BE MADE OR CIRCLED IN RED, WITH DATE AND NAME OF PERSON MAKING CHANGE.

Date 12-18-27 Notes by [illegible] Chief Party Berson F.B. 282 Pg. 55
Windy

Plotted by	W. O. No. 116 D. S. O. No.
Date	Location [illegible]
Map No.	Surveyed by Berson
Plotting C'k'd by	Date 12-8-27
Date	Indexed Cont. 1-6-28

Cont on Bot. of Pg. 56

Traverse Closures

243.93 @ 3°-45'-T-56° = 243.40 ✓

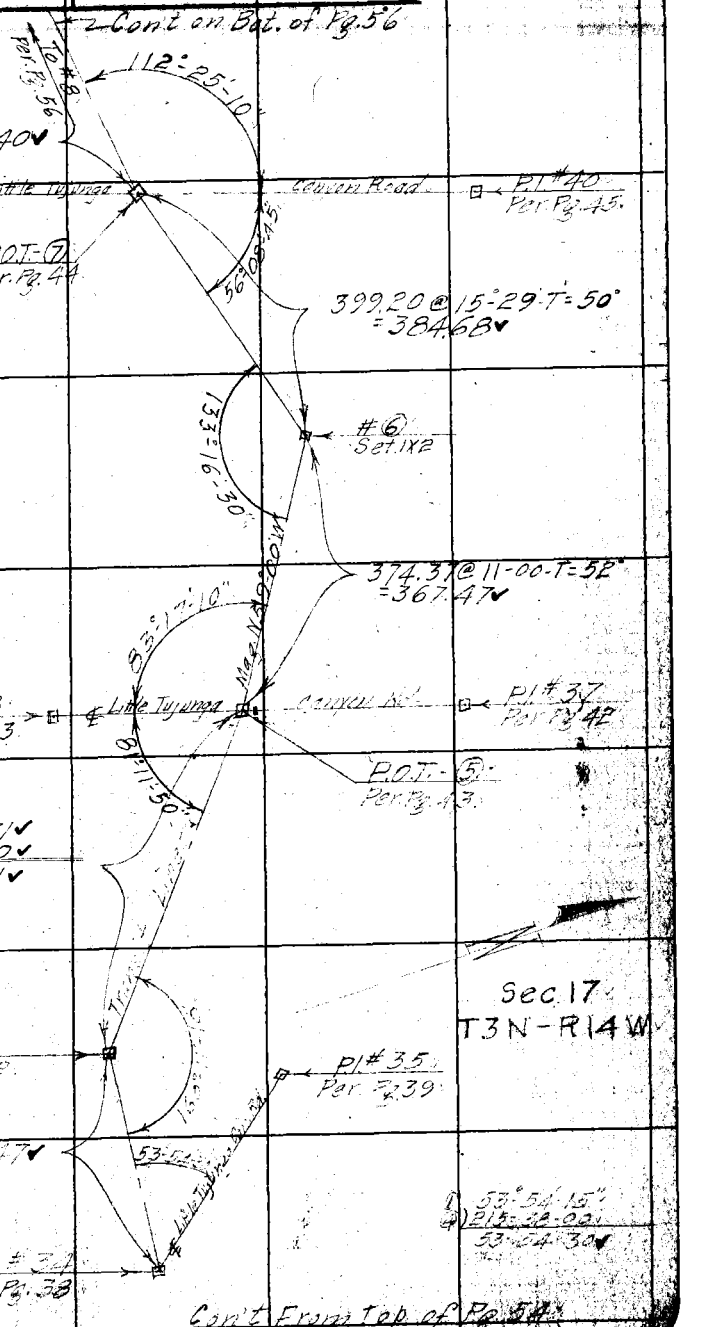

① 112-25-00
② 89-40-30
202-25-07½ ✓

① 56-08-45
② 224-35-00
56-08-45 ✓

① 133°-16'-30"
② 173-06-00
43-16-30 ✓

① 83°-17'-00"
② 333-08-30
83-17-07½ ✓

① 81°-12'-00"
② 324-47-30
81-11-52½ ✓

207.9 @ 20°-31'-T-42° = 194.71 ✓
305.68 @ 3°-27'-T-46° = 305.10 ✓
Total = 499.81 ✓

① 180°-11'-00"
② 250-44-45
70-11-11 ✓

399.72 @ 15°-00'-T-40° = 393.47 ✓

① 53°-54'-15"
② 215-38-00
53-54-30 ✓

Cont From Top of Pg. 54

NOTE: ANY ADDITION OR CHANGES ON THIS SHEET MUST BE MADE OR CIRCLED IN RED, WITH DATE AND NAME OF PERSON MAKING CHANGE.
DO NOT EXTEND NOTES THIS SIDE OF THIS LINE
RETURN TO LOS ANGELES COUNTY SURVEYOR

F.B. 282' PG. 56 Benson Chief Party Notes by Benson Date 12-19-27

Con't on Bot. of Pg. 57.

Traverse Closures

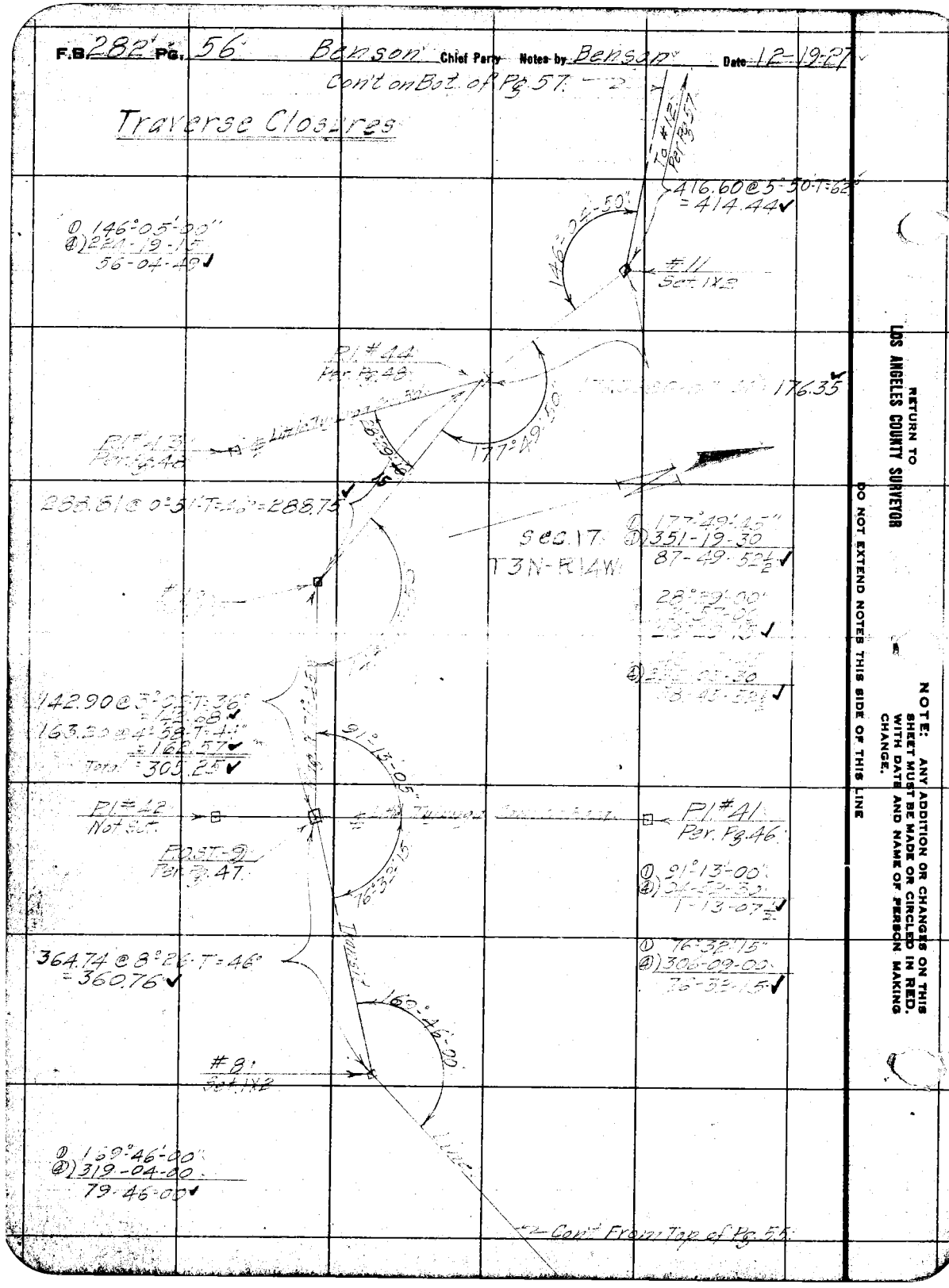

RETURN TO LOS ANGELES COUNTY SURVEYOR

DO NOT EXTEND NOTES THIS SIDE OF THIS LINE

NOTE: ANY ADDITION OR CHANGES ON THIS SHEET MUST BE MADE OR CIRCLED IN RED. WITH DATE AND NAME OF PERSON MAKING CHANGE.

Date 12-19-27 Notes by Benson Chief Party Benson F.B. 282 Pg. 57

Plotted by	W. O. No. 710 O. S. O. No.
Date	Location Little Tujunga Canyon Rd.
Map No.	Surveyed by Benson
Plotting C'k'd by	Date 12-19-27
Date	Indexed C.A.B. 1-6-28

NOTE: ANY ADDITION OR CHANGES ON THIS SHEET MUST BE MADE OR CIRCLED IN RED. WITH DATE AND NAME OF PERSON MAKING CHANGE.

DO NOT EXTEND NOTES THIS SIDE OF THIS LINE

RETURN TO LOS ANGELES COUNTY SURVEYOR

Traverse Closures

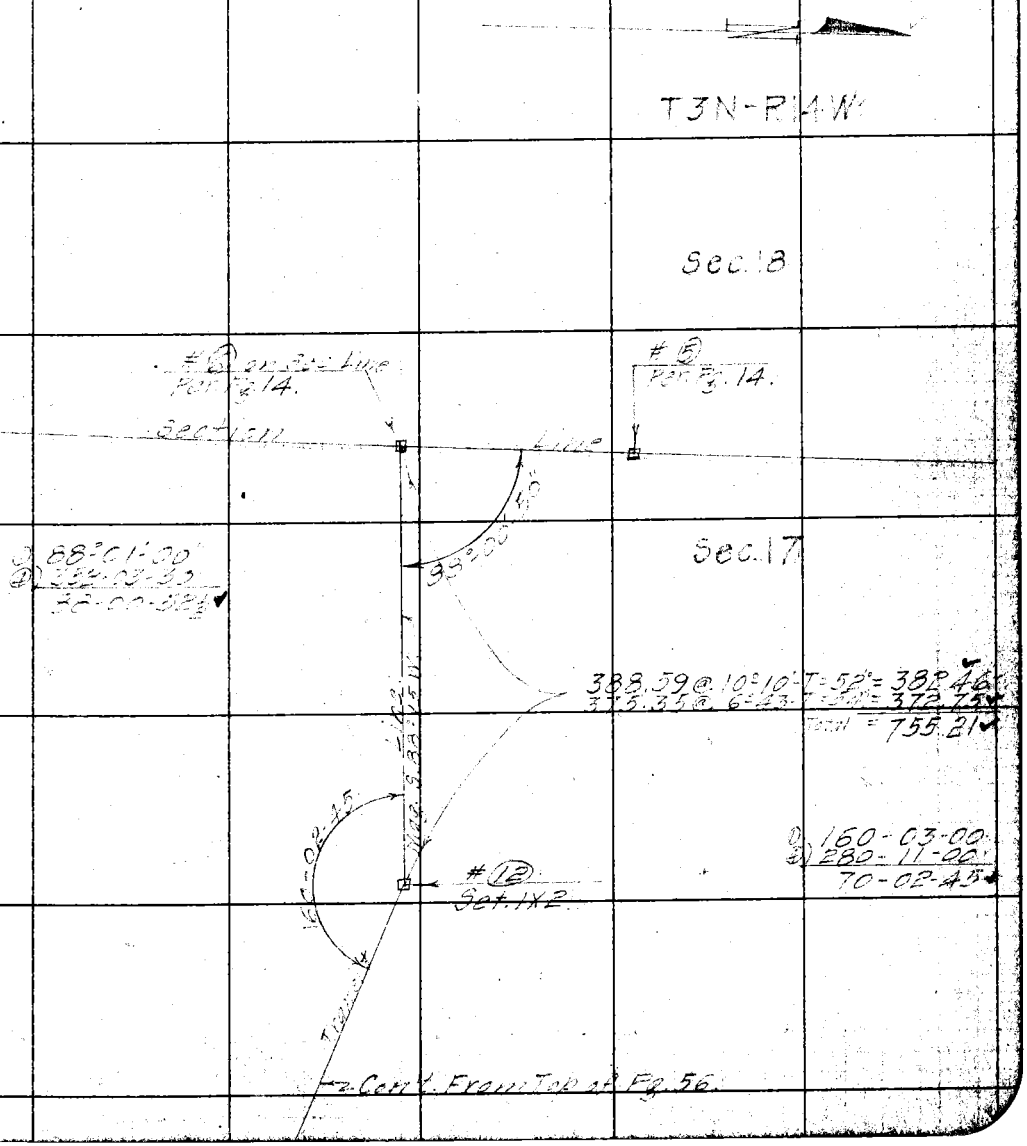

F.B. 282 Pg. 58 Benson Chief Party Notes by Benson Date 3-14-28

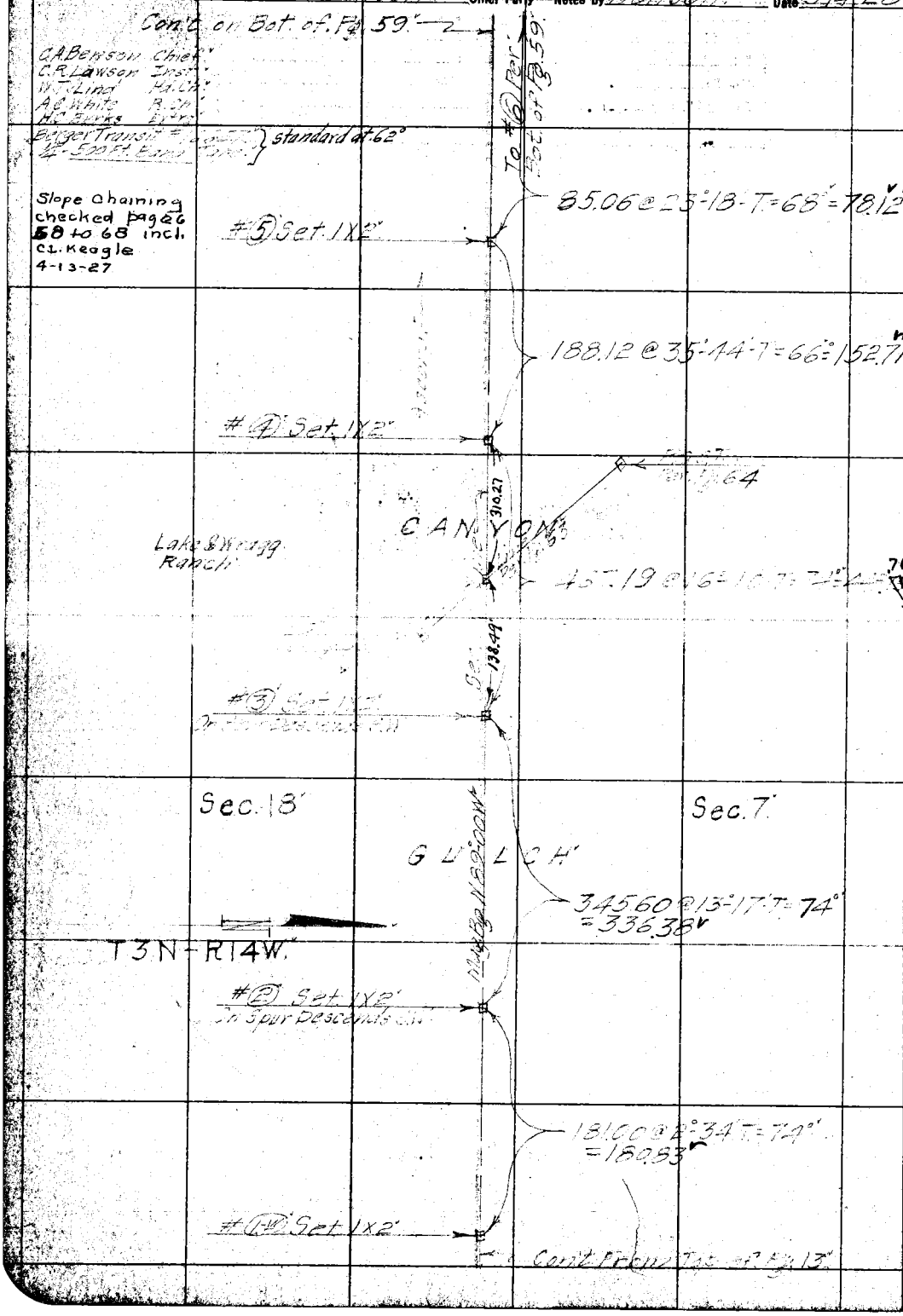

RETURN TO
LOS ANGELES COUNTY SURVEYOR

NOTE: ANY ADDITION OR CHANGES ON THIS SHEET MUST BE MADE OR CIRCLED IN RED, WITH DATE AND NAME OF PERSON MAKING CHANGE.

DO NOT EXTEND NOTES THIS SIDE OF THIS LINE

565.49

Date 3-15-28 Notes by Benson Chief Party Benson F.B. 282 Pg. 59

Plotted by Brummet & Price	W. O. No. 710 D. S. O. No.
Date June 1928	Location Little Tujunga Canyon Rd.
Map No. 8948	Surveyed by Benson
Plotting Ck'd by Finley-Drew	Date March 15, 1928
Date July 1928	Indexed

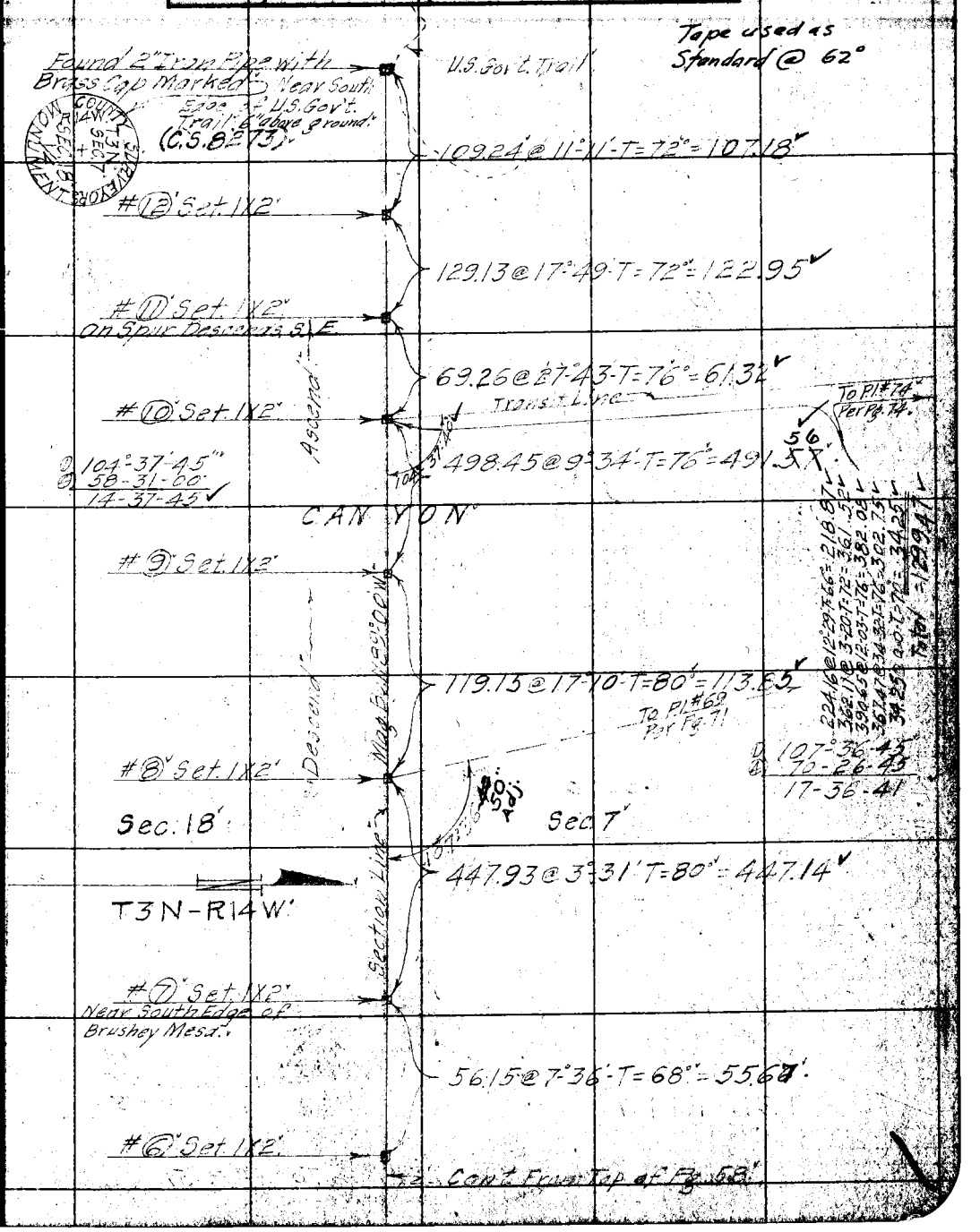

NOTE: ANY ADDITION OR CHANGES ON THIS SHEET MUST BE MADE OR CIRCLED IN RED, WITH DATE AND NAME OF PERSON MAKING CHANGE.

DO NOT EXTEND NOTES THIS SIDE OF THIS LINE

RETURN TO LOS ANGELES COUNTY SURVEYOR

F.B. 282 Pg. 60 Benson Chief Party - Notes by Benson Date 3-28-28

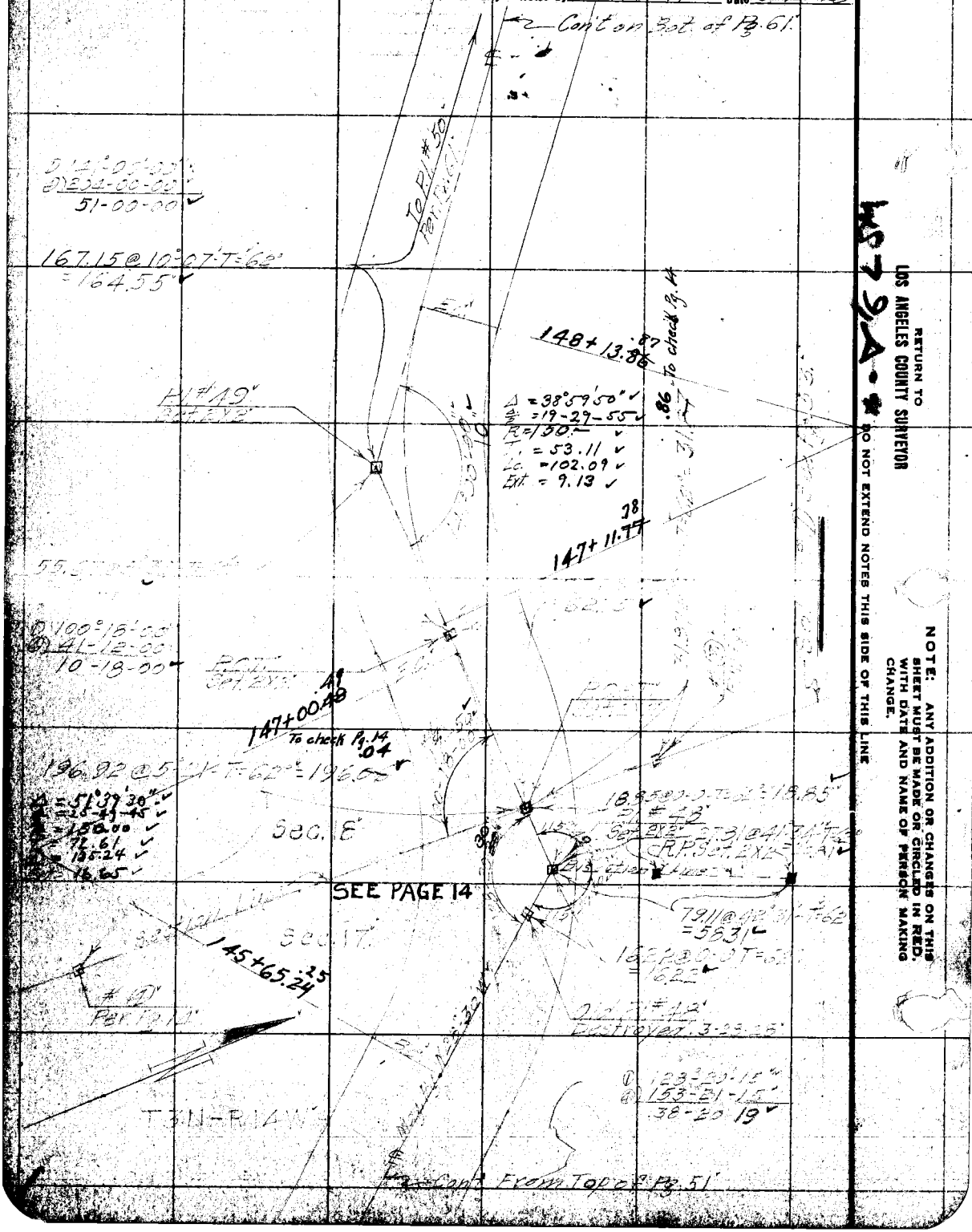

RETURN TO
LOS ANGELES COUNTY SURVEYOR

DO NOT EXTEND NOTES THIS SIDE OF THIS LINE

NOTE: ANY ADDITION OR CHANGES ON THIS SHEET MUST BE MADE OR CIRCLED IN RED, WITH DATE AND NAME OF PERSON MAKING CHANGE.

Date 3-28-28 Notes by Benson Chief Party Benson F.B. 282 Pg. 61

Plotted by Price	W. O. No. 710 D. S. O. No.
Date June - 1928	Location [illegible]
Map No. 8948	Surveyed by Benson
Plotting C'k'd by Finley - Drew	Date
Date July - 1928	Indexed

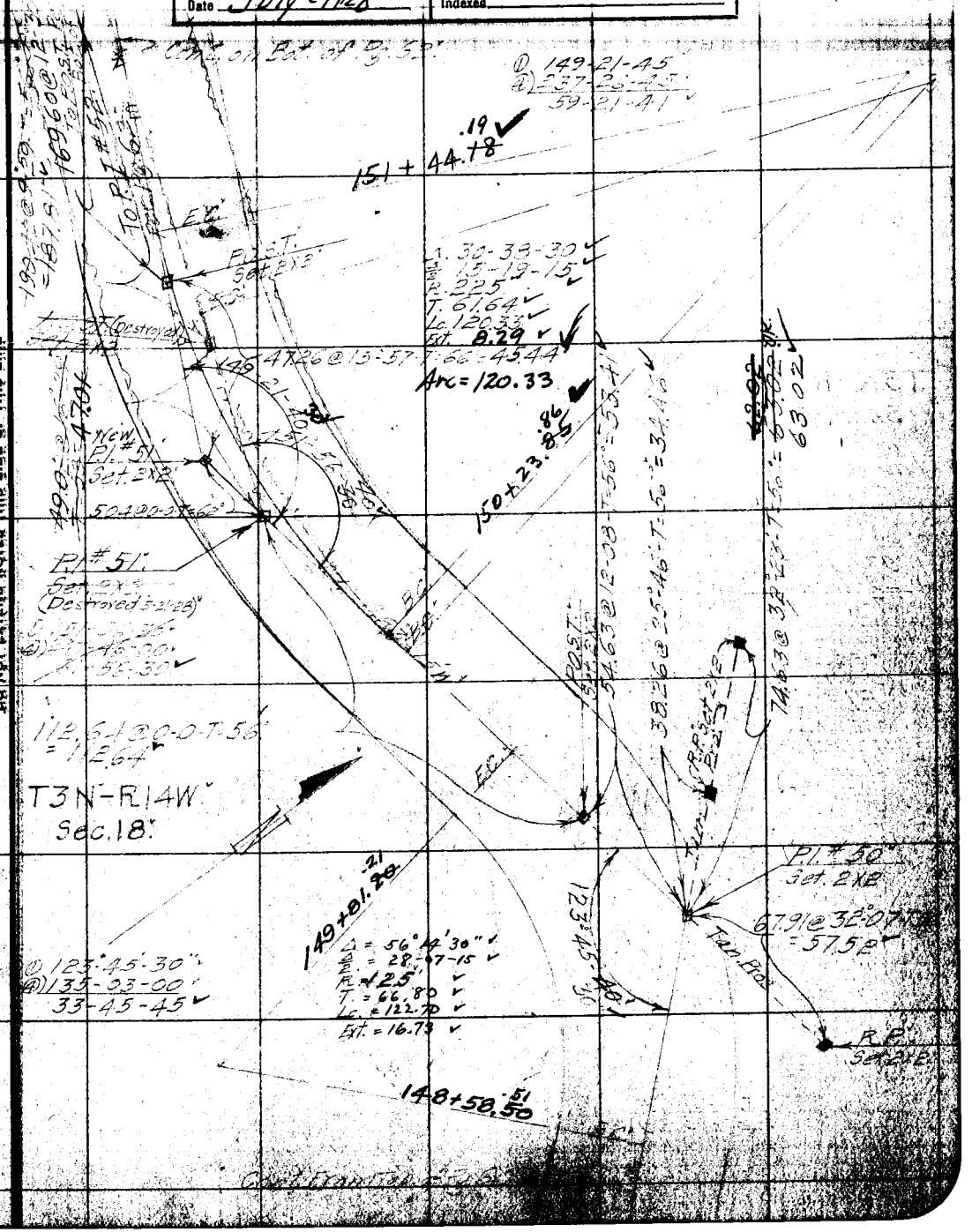

NOTE: ANY ADDITION OR CHANGES ON THIS SHEET MUST BE MADE OR CIRCLED IN RED, WITH DATE AND NAME OF PERSON MAKING CHANGE.

DO NOT EXTEND NOTES THIS SIDE OF THIS LINE

RETURN TO LOS ANGELES COUNTY SURVEYOR

F.B. [illegible] Pg. [illegible] Benson Chief Party Notes by Benson Date 3-29-28

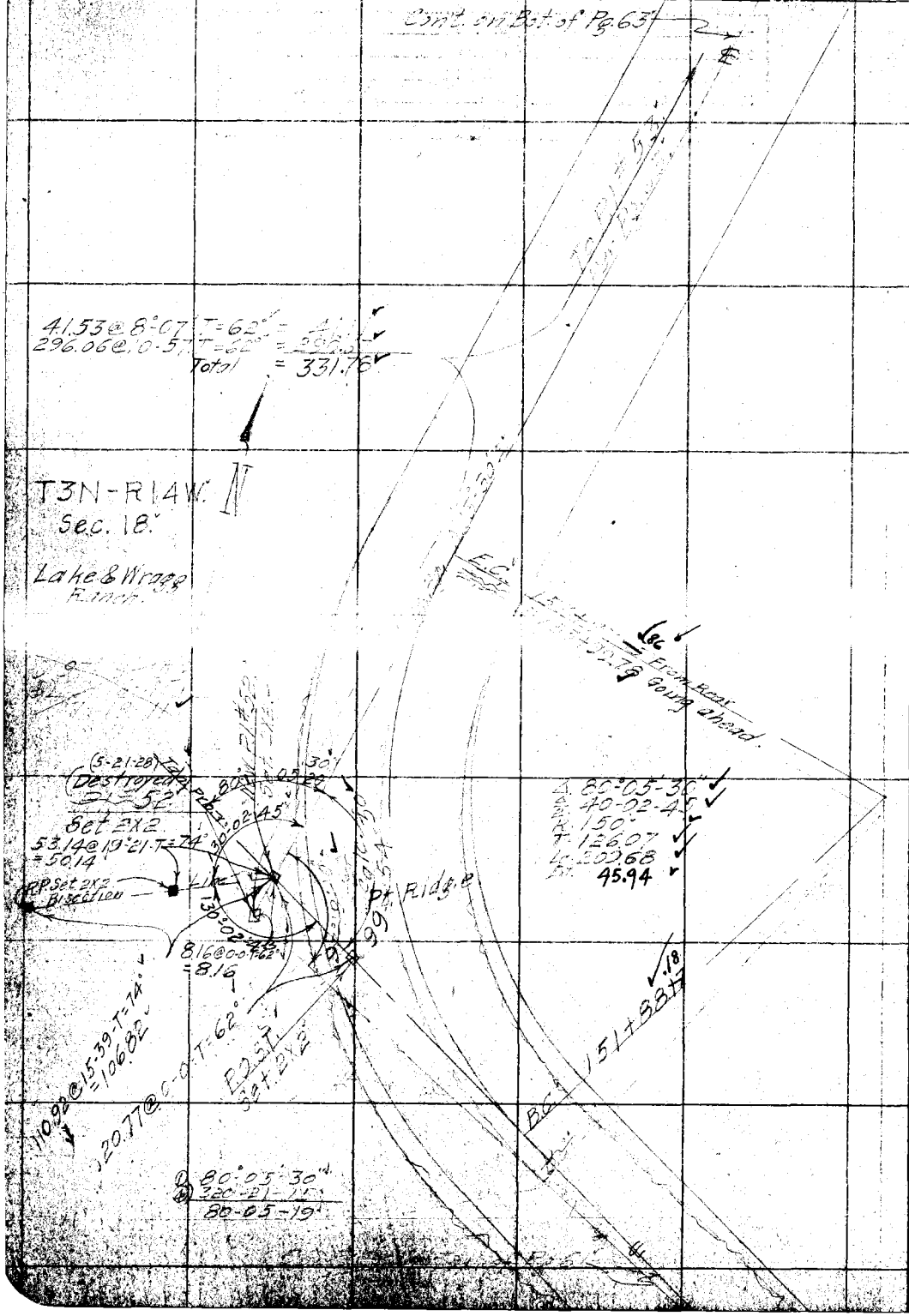

RETURN TO
LOS ANGELES COUNTY SURVEYOR

DO NOT EXTEND NOTES THIS SIDE OF THIS LINE

NOTE: ANY ADDITION OR CHANGES ON THIS SHEET MUST BE MADE OR CIRCLED IN RED, WITH DATE AND NAME OF PERSON MAKING CHANGE.

Date 3-29-28 Notes by Benson Chief Party Benson F.B. 282 Pg. 63

Plotted by Price	W. O. No. 710 D. S. O. No.
Date June 1928	Location Little Tujunga Canyon Rd
Map No. 8948	Surveyed by Benson
Plotting C'k'd by Finley-Drew	Date 3-29-28
Date July -1928	Indexed

NOTE: ANY ADDITION OR CHANGES ON THIS SHEET MUST BE MADE OR CIRCLED IN RED, WITH DATE AND NAME OF PERSON MAKING CHANGE.

DO NOT EXTEND NOTES THIS SIDE OF THIS LINE

RETURN TO LOS ANGELES COUNTY SURVEYOR

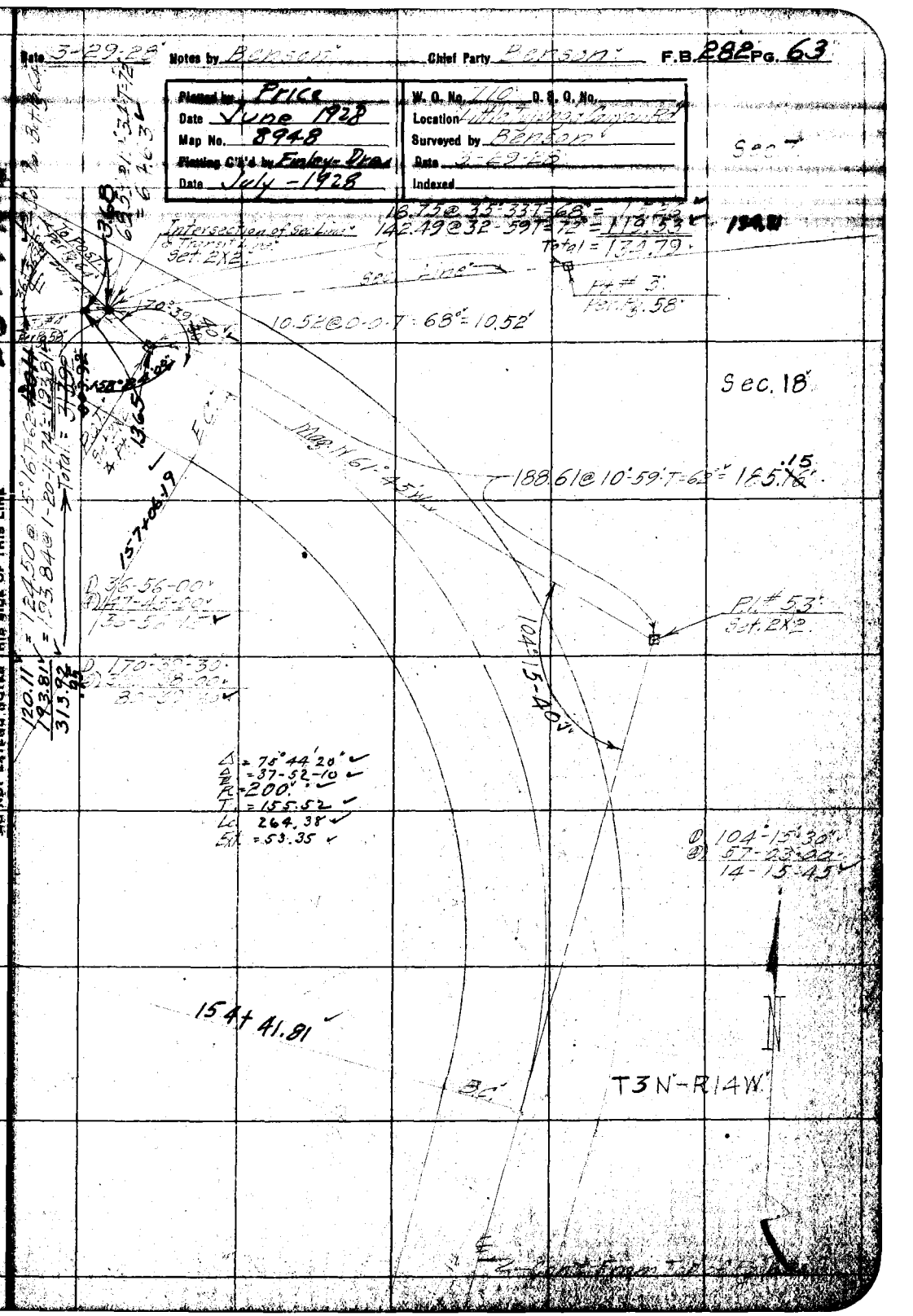

F.B. 282 Pg. 64 Benson Chief Party Notes by Benson Date 3-29-28 4-4-28

Con't on Bot. of Pg. 65

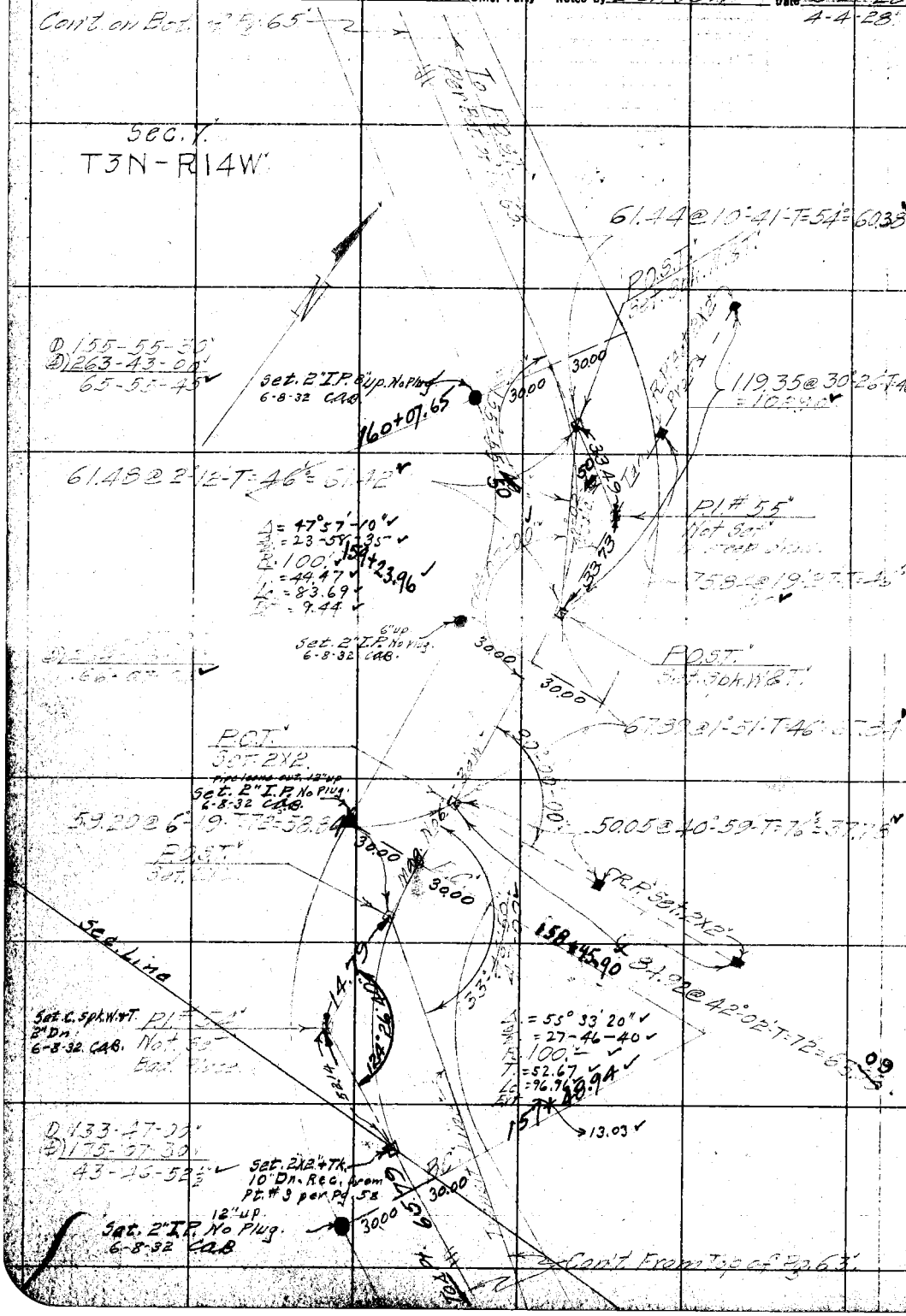

RETURN TO
LOS ANGELES COUNTY SURVEYOR

DO NOT EXTEND NOTES THIS SIDE OF THIS LINE

NOTE: ANY ADDITION OR CHANGES ON THIS SHEET MUST BE MADE OR CIRCLED IN RED, WITH DATE AND NAME OF PERSON MAKING CHANGE.

4579 A-4

Date 4-4-28 Notes by Benson Chief Party Benson F.B. 282 Pg. 65

Plotted by Price	W. O. No. 7[illegible] D. S. O. No.
Date June 1928	Location [illegible]
Map No. 8948	Surveyed by Benson
Plotting C'k'd by Drew-tinley	Date [illegible]
Date July-1928	Indexed

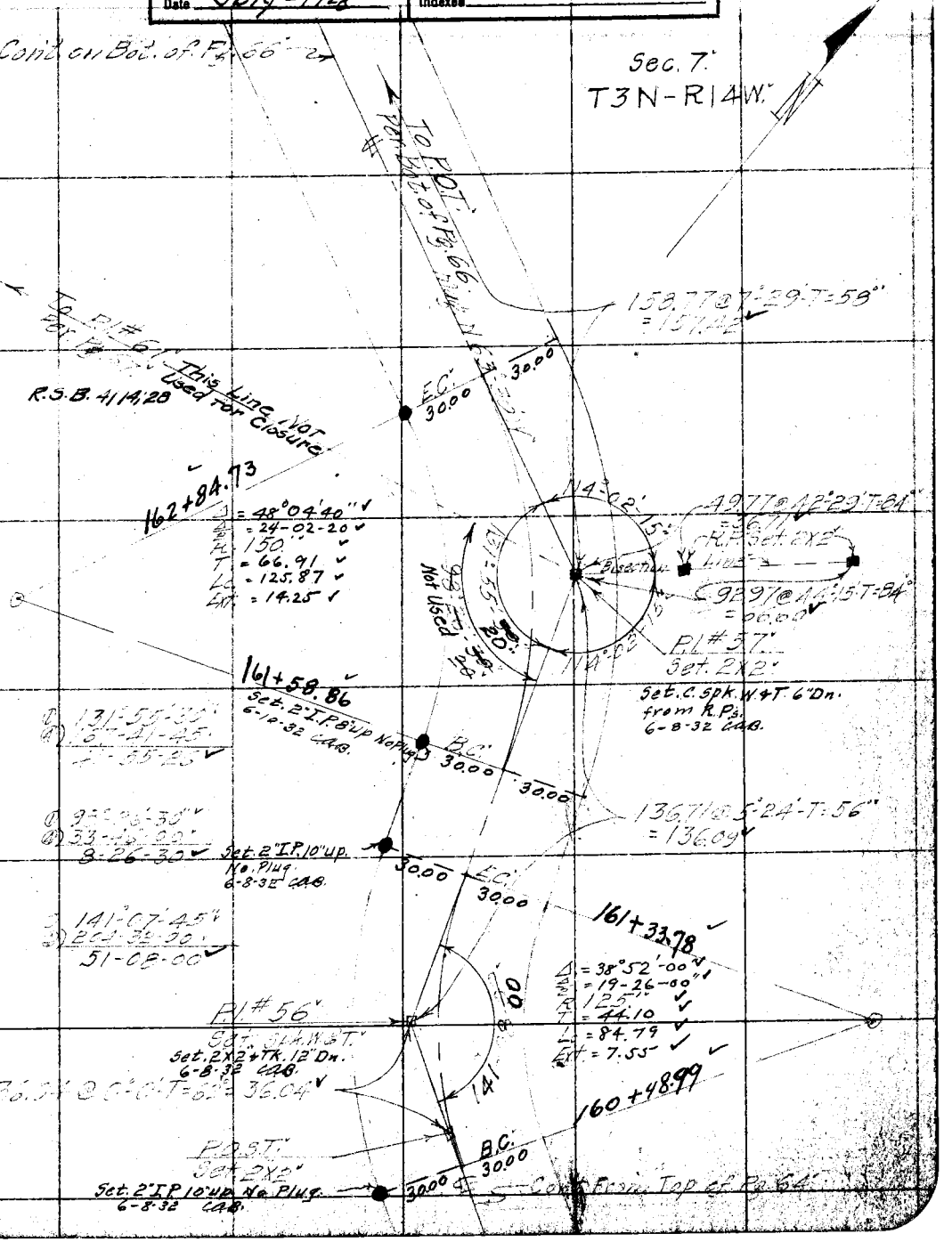

NOTE: ANY ADDITION OR CHANGES ON THIS SHEET MUST BE MADE OR CIRCLED IN RED, WITH DATE AND NAME OF PERSON MAKING CHANGE.

DO NOT EXTEND NOTES THIS SIDE OF THIS LINE

RETURN TO LOS ANGELES COUNTY SURVEYOR

F.B. 282 Pg. 66 Chief Party Notes by [illegible] Date 4-4-28

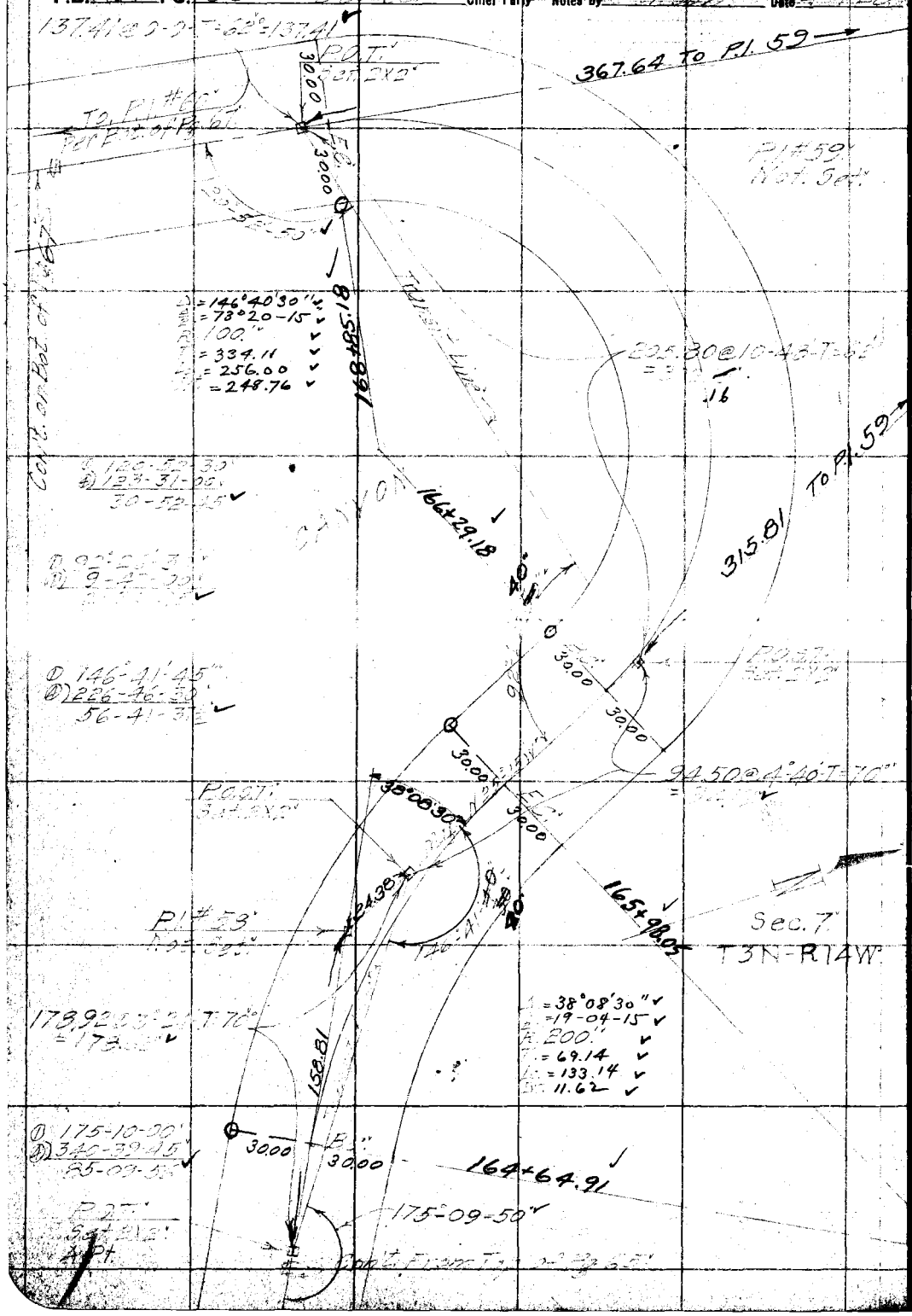

RETURN TO
LOS ANGELES COUNTY SURVEYOR

DO NOT EXTEND NOTES THIS SIDE OF THIS LINE

NOTE: ANY ADDITION OR CHANGES ON THIS SHEET MUST BE MADE OR CIRCLED IN RED, WITH DATE AND NAME OF PERSON MAKING CHANGE.

Date 4-4-28 Notes by [illegible] Chief Party [illegible] F.B. 282 Pg. 67

Plotted by Price	W. O. No. [illegible] D. S. O. No.
Date June 1928	Location [illegible]
Map No. 8948	Surveyed by [illegible]
Plotting C'k'd by Finley-Drew	Date [illegible]
Date July 1928	Indexed

NOTE: ANY ADDITION OR CHANGES ON THIS SHEET MUST BE MADE OR CIRCLED IN RED, WITH DATE AND NAME OF PERSON MAKING CHANGE.

DO NOT EXTEND NOTES THIS SIDE OF THIS LINE

RETURN TO LOS ANGELES COUNTY SURVEYOR

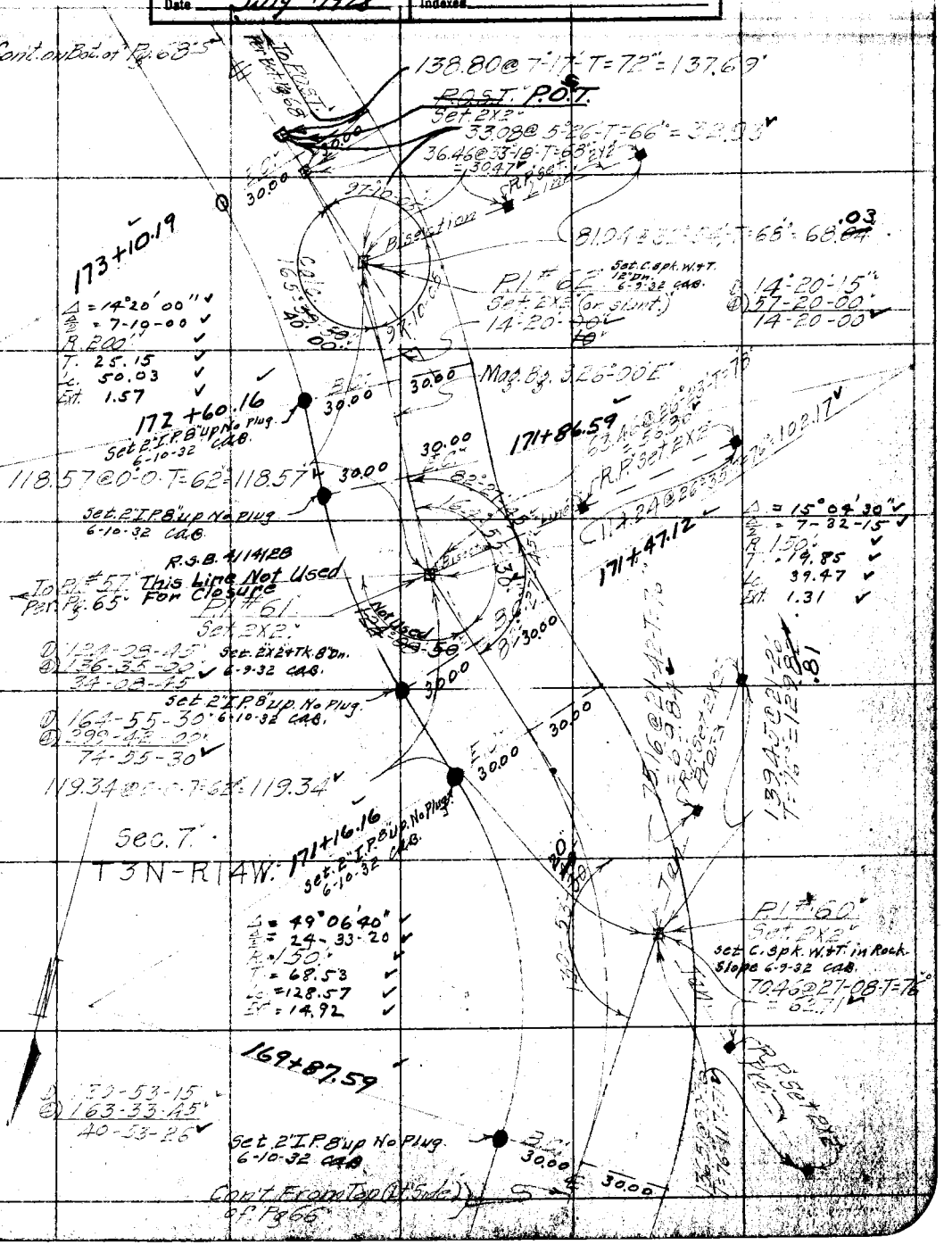

F.B. 282 PG. 68 Benson Chief Party Notes by Benson Date 4-5-28

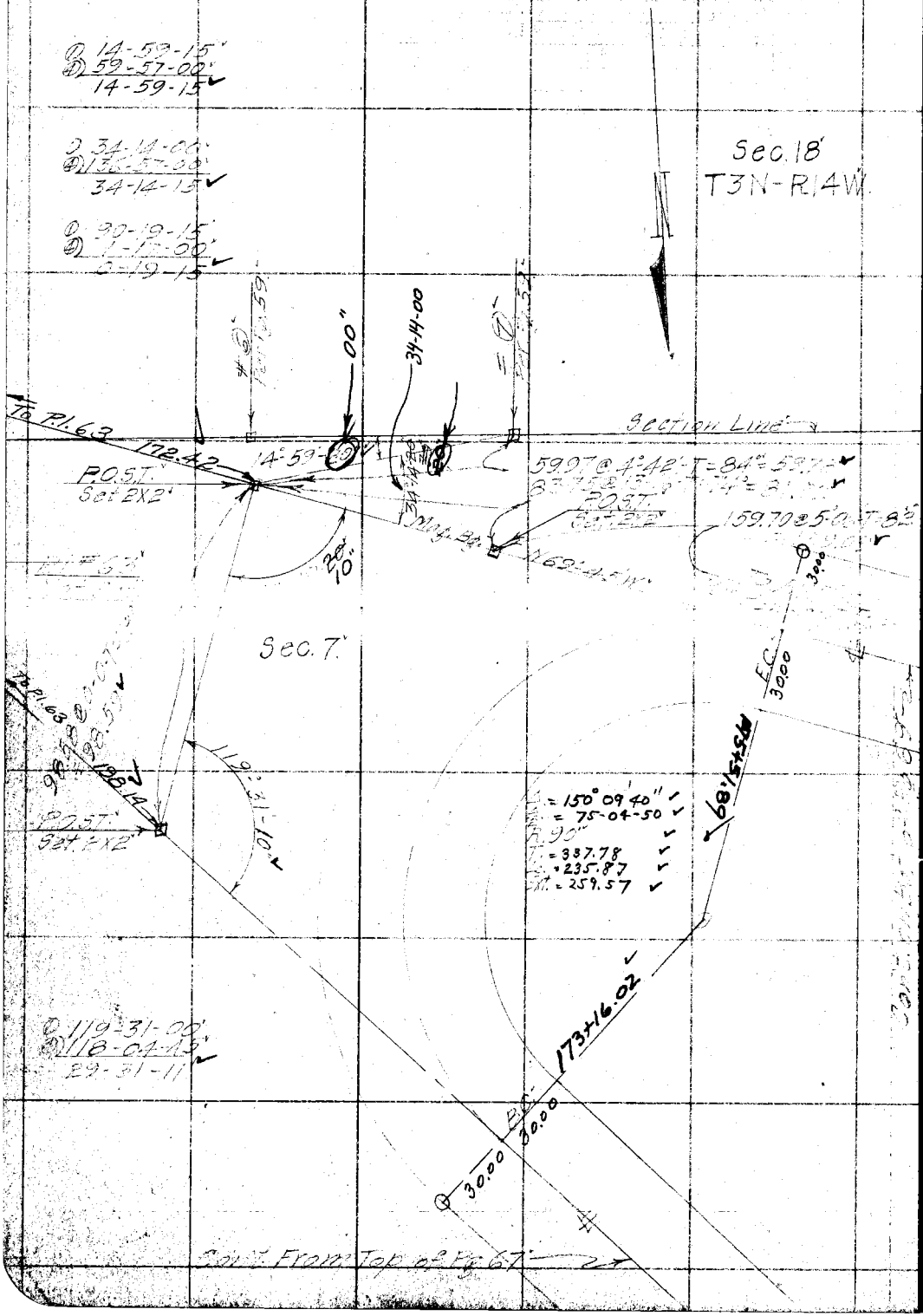

RETURN TO
LOS ANGELES COUNTY SURVEYOR

DO NOT EXTEND NOTES THIS SIDE OF THIS LINE

NOTE: ANY ADDITION OR CHANGES ON THIS SHEET MUST BE MADE OR CIRCLED IN RED, WITH DATE AND NAME OF PERSON MAKING CHANGE.

Date 4-5-28 Notes by Benson Chief Party Benson F.B. 282 Pg. 69

Plotted by Price	W. O. No. 718 D. S. O. No.
Date June 1928	Location [illegible]
Map No. 8948	Surveyed by Benson
Plotting C'k'd by Fowler-Drew	Date [illegible]
Date July-1928	Indexed

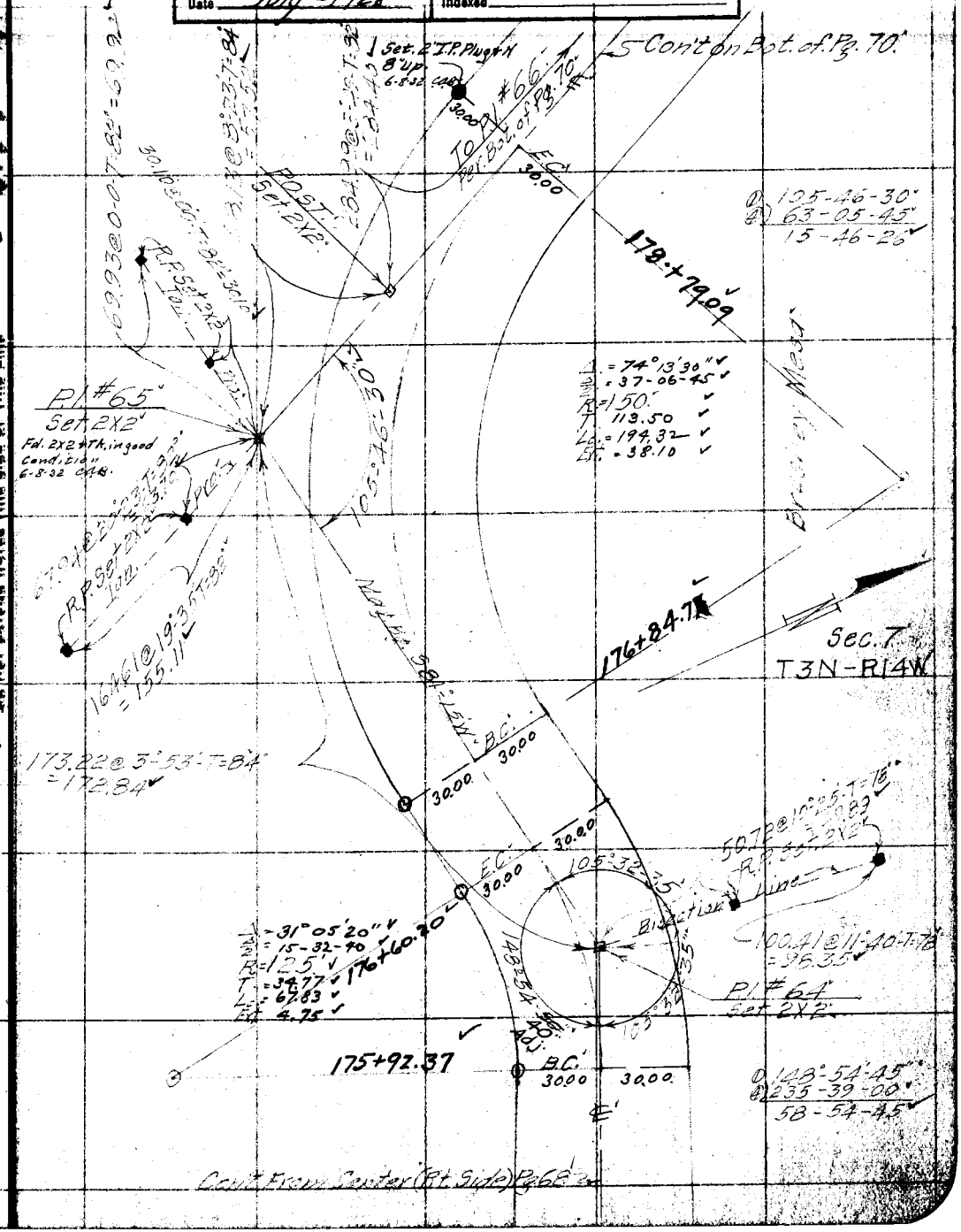

NOTE: ANY ADDITION OR CHANGES ON THIS SHEET MUST BE MADE OR CIRCLED IN RED. WITH DATE AND NAME OF PERSON MAKING CHANGE.

DO NOT EXTEND NOTES THIS SIDE OF THIS LINE

RETURN TO LOS ANGELES COUNTY SURVEYOR

F.B. 282' PG. 70' Benson Chief Party Notes by Benson Date 4-5-28

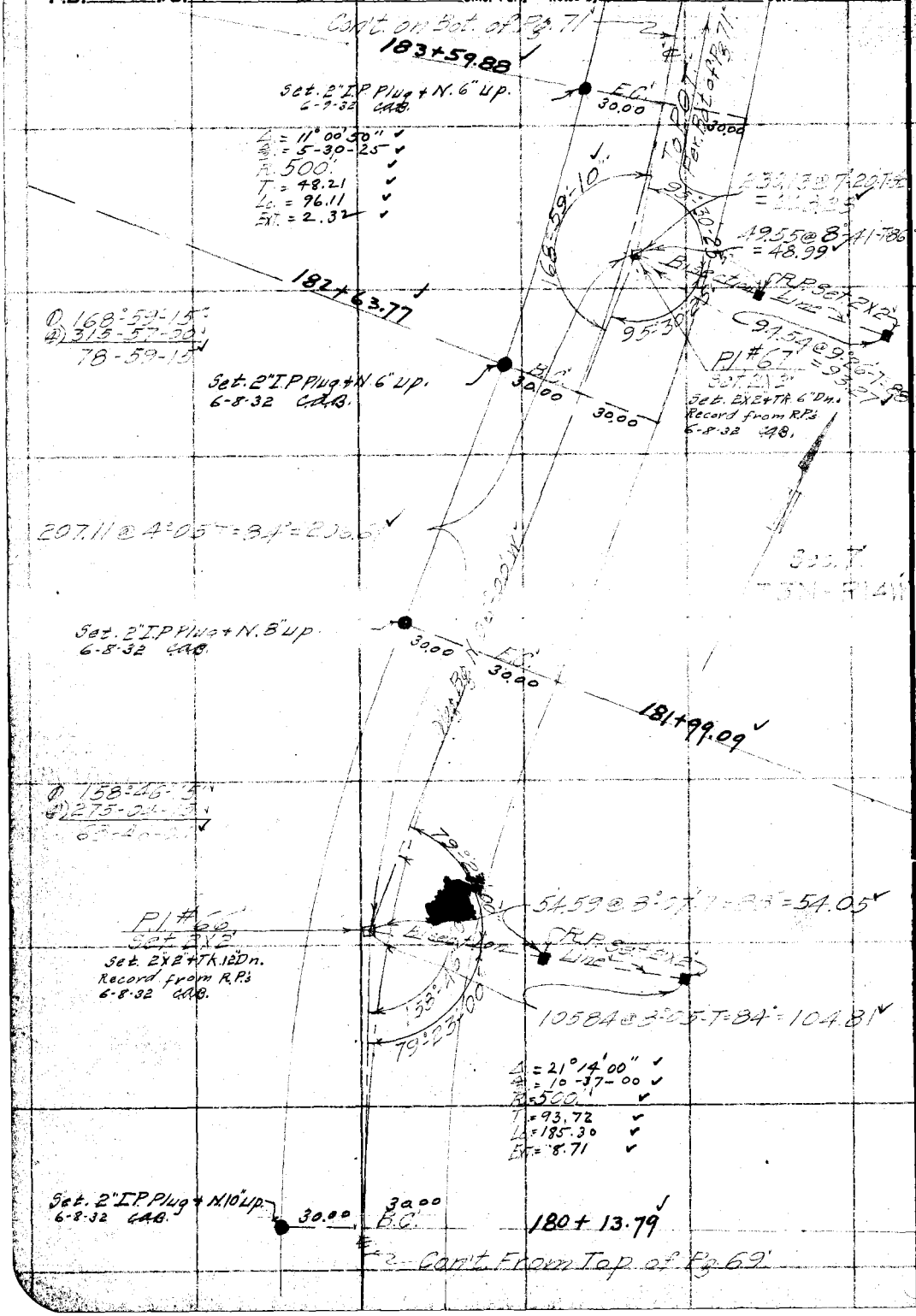

RETURN TO
LOS ANGELES COUNTY SURVEYOR

DO NOT EXTEND NOTES THIS SIDE OF THIS LINE

NOTE: ANY ADDITION OR CHANGES ON THIS SHEET MUST BE MADE OR CIRCLED IN RED, WITH DATE AND NAME OF PERSON MAKING CHANGE.

Date 4-5-28 Notes by [illegible] Chief Party [illegible] F.B. 282 Pg. 71.

Plotted by Price	W. O. No. 710 D. S. O. No.
Date June - 1928	Location [illegible]
Map No. 8948	Surveyed by [illegible]
Plotting C'k'd by Finley - Drew	Date 4-5-28
Date July - 1928	Indexed

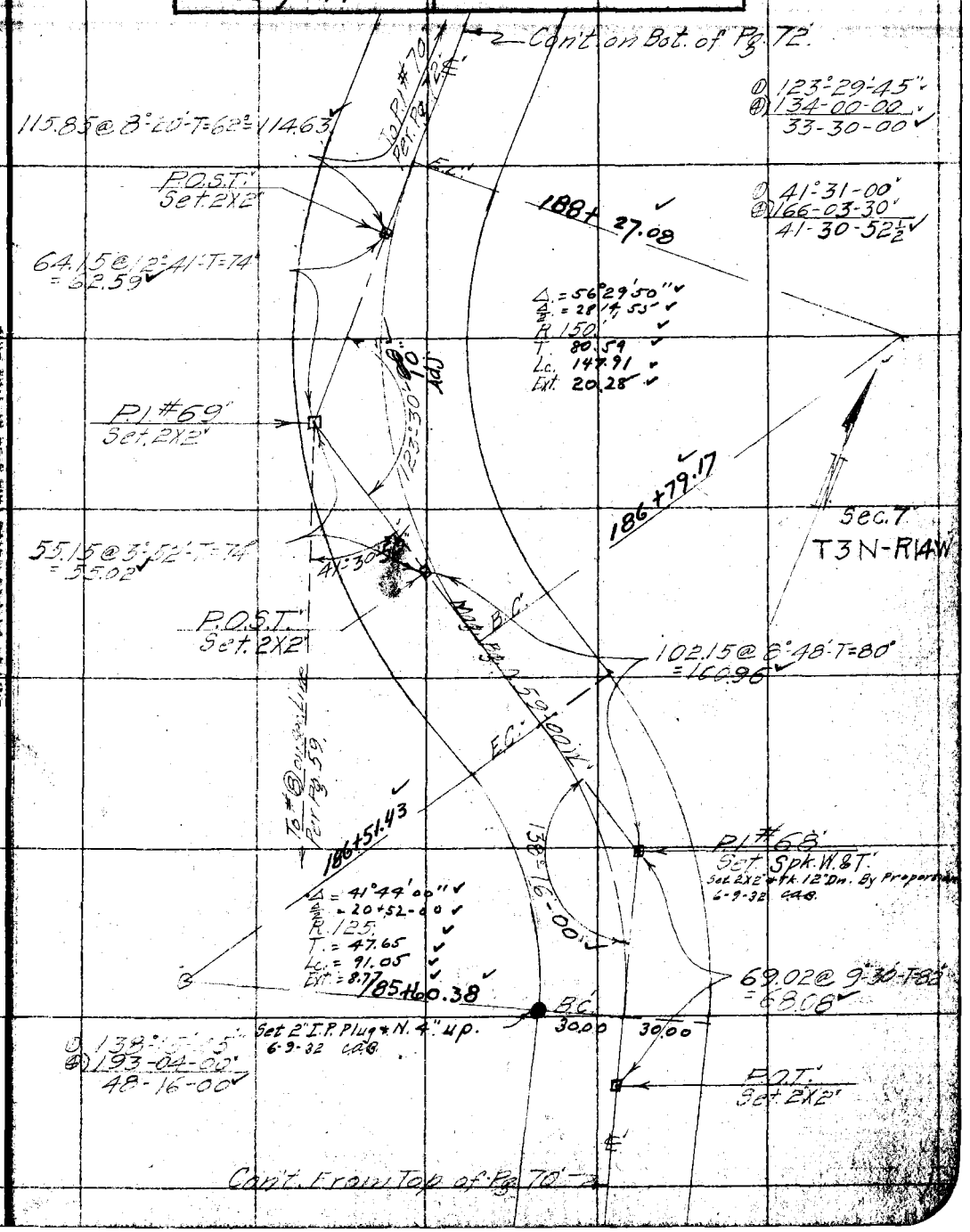

NOTE: ANY ADDITION OR CHANGES ON THIS SHEET MUST BE MADE OR CIRCLED IN RED, WITH DATE AND NAME OF PERSON MAKING CHANGE.

DO NOT EXTEND NOTES THIS SIDE OF THIS LINE

RETURN TO LOS ANGELES COUNTY SURVEYOR

F.B. 282 Pg. 72 Benson Chief Party Notes by Benson Date 4-10-28

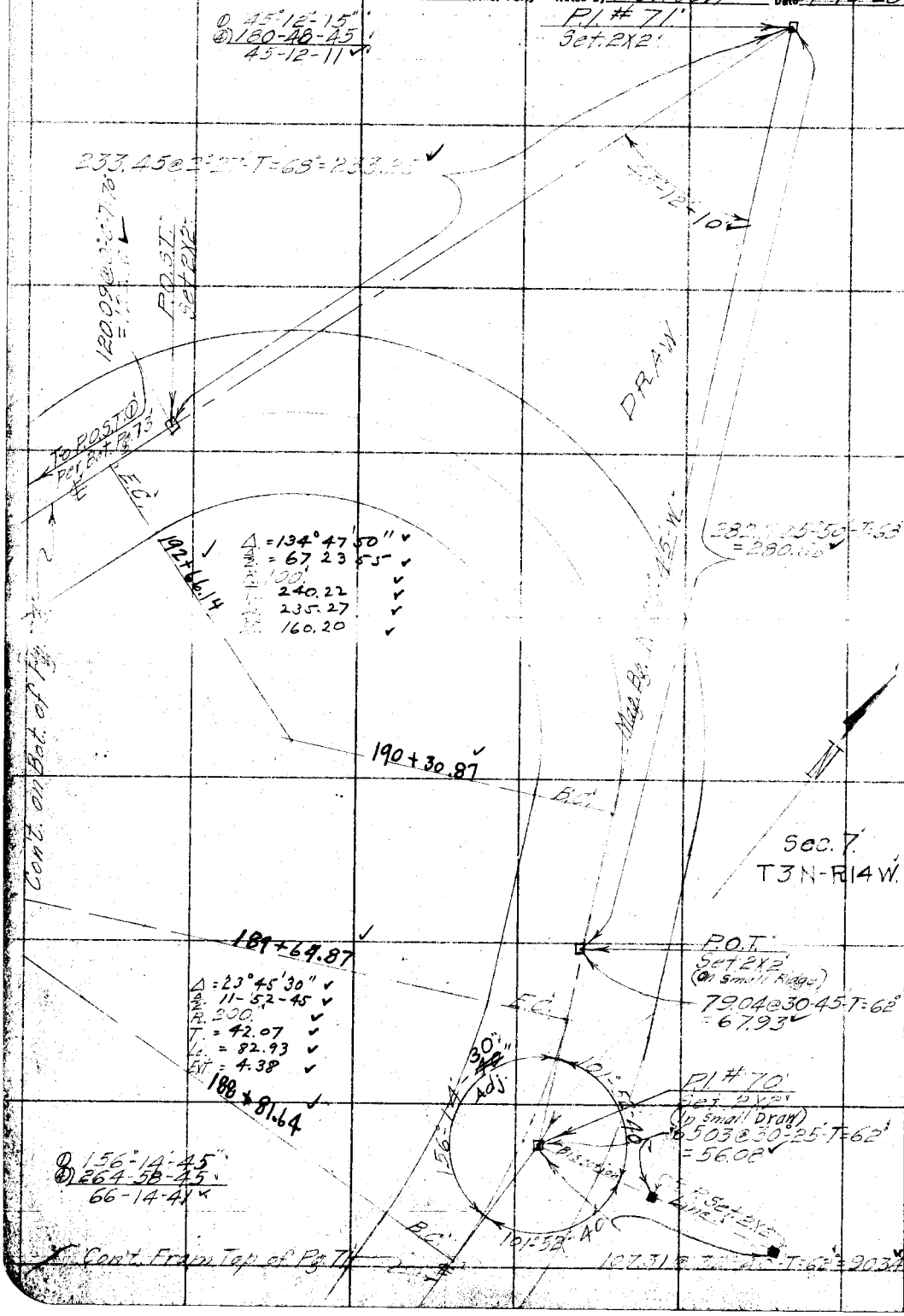

WS791 A-4

RETURN TO
LOS ANGELES COUNTY SURVEYOR

DO NOT EXTEND NOTES THIS SIDE OF THIS LINE

NOTE: ANY ADDITION OR CHANGES ON THIS SHEET MUST BE MADE OR CIRCLED IN RED, WITH DATE AND NAME OF PERSON MAKING CHANGE.

Date 4-10-28 Notes by [illegible] Chief Party Berson F.B. 282 Pg. 73

Plotted by: Price	W. O. No. 110 D. S. O. No.
Date June 1928	Location [illegible]
Map No. 5948	Surveyed by Berson
Plotting C'k'd by Finley - Drew	Date 4-10-28
Date July - 1928	Indexed

NOTE: ANY ADDITION OR CHANGES ON THIS SHEET MUST BE MADE OR CIRCLED IN RED. WITH DATE AND NAME OF PERSON MAKING CHANGE.

DO NOT EXTEND NOTES THIS SIDE OF THIS LINE

RETURN TO LOS ANGELES COUNTY SURVEYOR

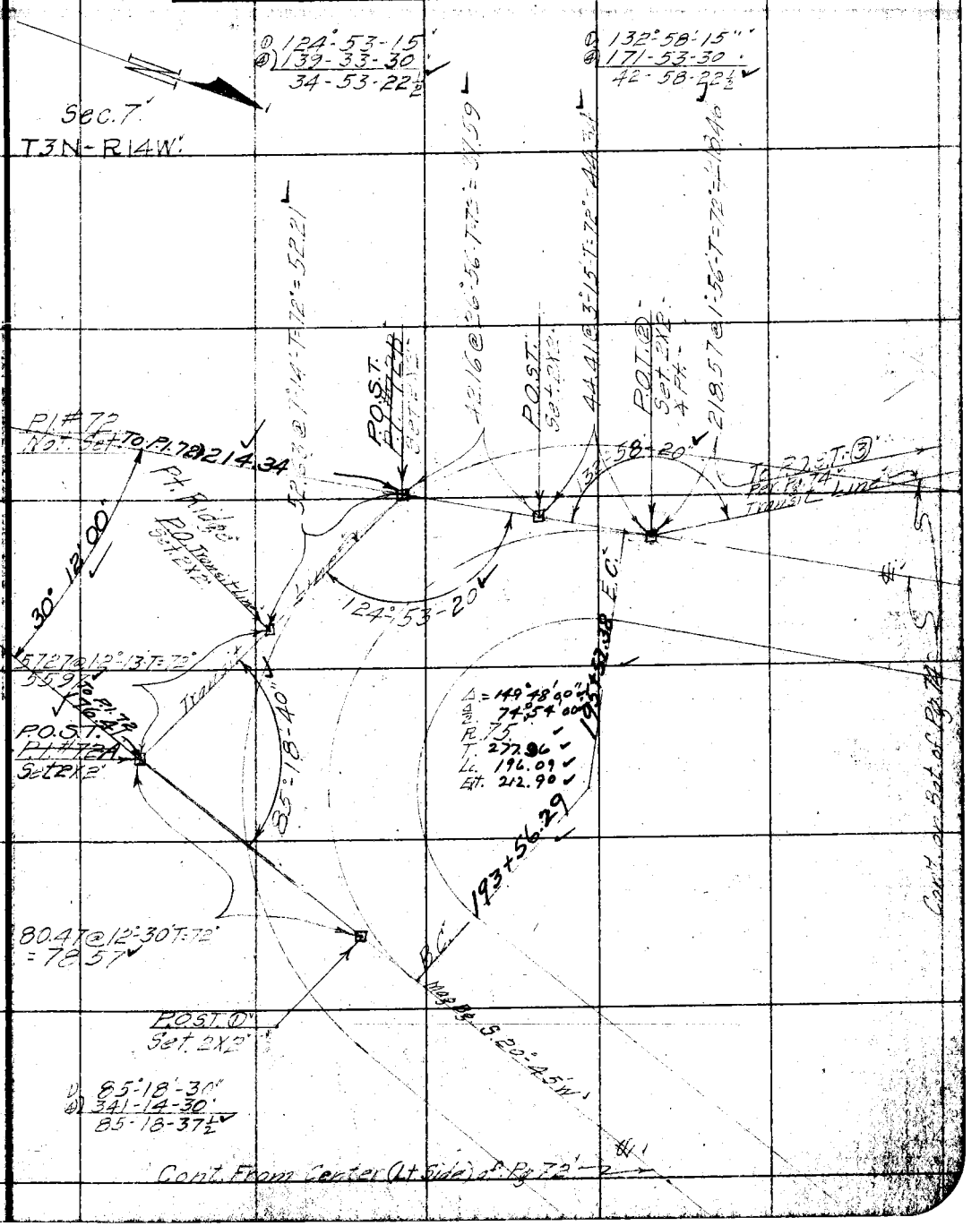

F.B. 232 Pg. 74 Benson Chief Party Notes by Benson Date 4-10-28

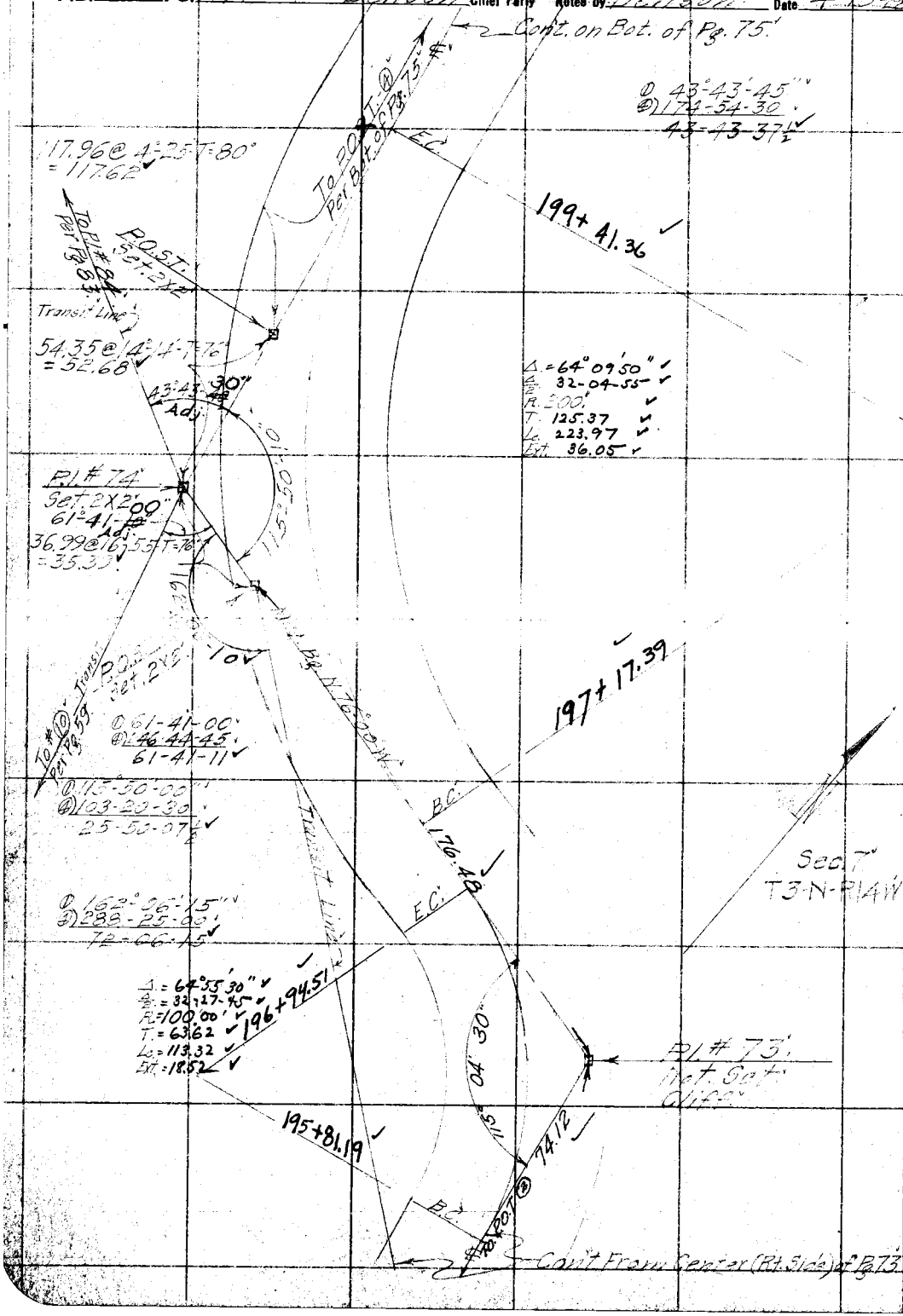

RETURN TO
LOS ANGELES COUNTY SURVEYOR

DO NOT EXTEND NOTES THIS SIDE OF THIS LINE

NOTE: ANY ADDITION OR CHANGES ON THIS SHEET MUST BE MADE OR CIRCLED IN RED, WITH DATE AND NAME OF PERSON MAKING CHANGE.

Date 4-10-28 4-11-28 Notes by Benson Chief Party Benson F.B. 282 Pg. 75

Plotted by Price	W. O. No. 710 D. S. O. No.
Date June - 1928	Location Little Tujunga Canyon
Map No. 8948	Surveyed by Benson
Plotting Chk'd by Finley - Dean	Date 4-10-28
Date July - 1928	Indexed

NOTE: ANY ADDITION OR CHANGES ON THIS SHEET MUST BE MADE OR CIRCLED IN RED. WITH DATE AND NAME OF PERSON MAKING CHANGE.

RETURN TO LOS ANGELES COUNTY SURVEYOR

DO NOT EXTEND NOTES THIS SIDE OF THIS LINE

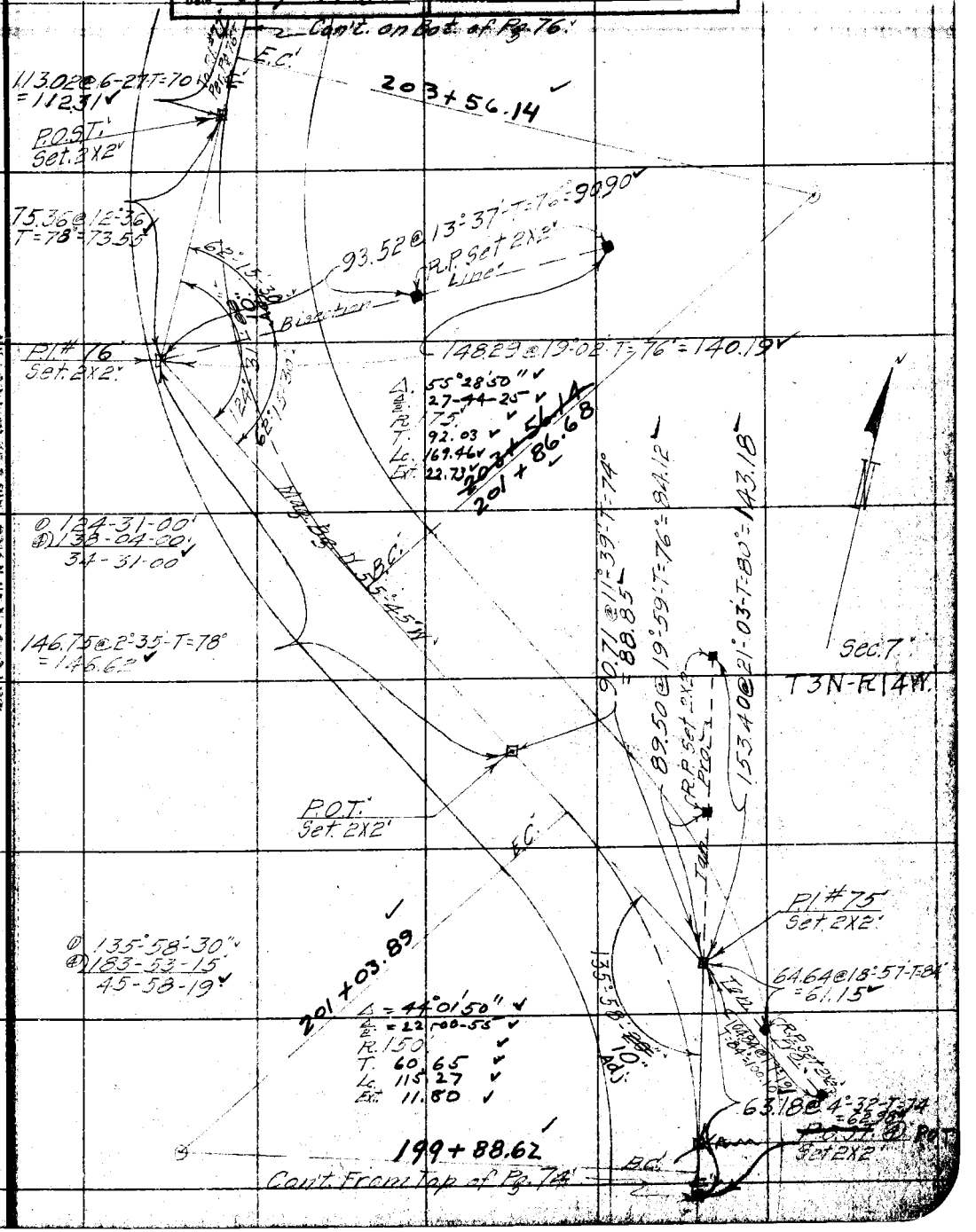

F.B. 282 Pg. 76 Benson Chief Party Notes by Benson Date 4-11-28

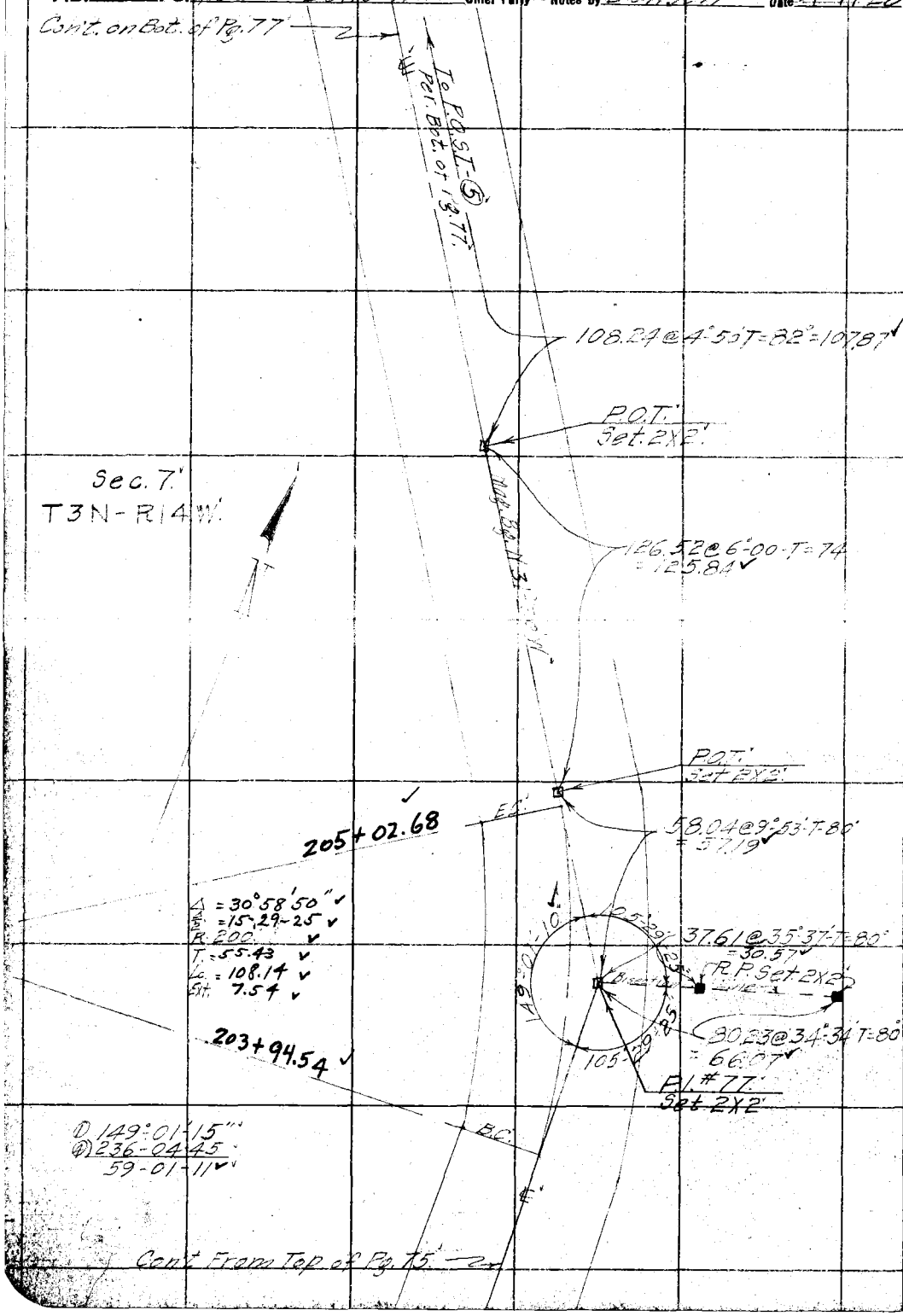

RETURN TO
LOS ANGELES COUNTY SURVEYOR

NOTE: ANY ADDITION OR CHANGES ON THIS SHEET MUST BE MADE OR CIRCLED IN RED. WITH DATE AND NAME OF PERSON MAKING CHANGE.

DO NOT EXTEND NOTES THIS SIDE OF THIS LINE

Date 4-19-28 Notes by Benson Chief Party Benson F.B. 282 Pg. 77

Plotted by Price	W. O. No. 710 D. S. O. No.
Date June 1928	Location Lithia Springs Canyon
Map No. 8948	Surveyed by Benson
Plotting O'k'd by Finley - Price	Date 4-19-28
Date July - 1928	Indexed

NOTE: ANY ADDITION OR CHANGES ON THIS SHEET MUST BE MADE OR CIRCLED IN RED, WITH DATE AND NAME OF PERSON MAKING CHANGE.

DO NOT EXTEND NOTES THIS SIDE OF THIS LINE

RETURN TO LOS ANGELES COUNTY SURVEYOR

VS 79 A-4

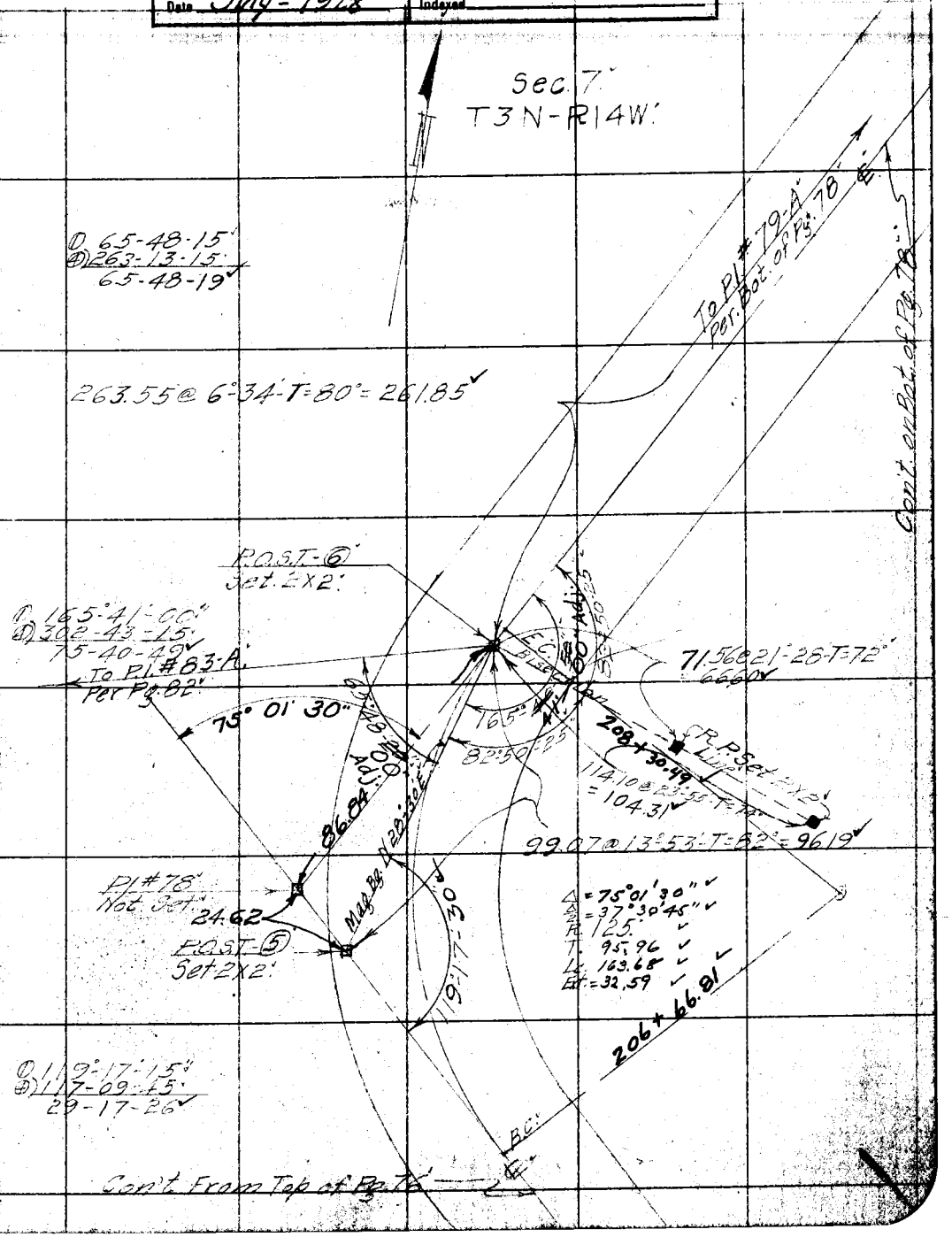

F.B. 2492 Pg. 78 Benson Chief Party- Notes by Benson Date 4-20-28

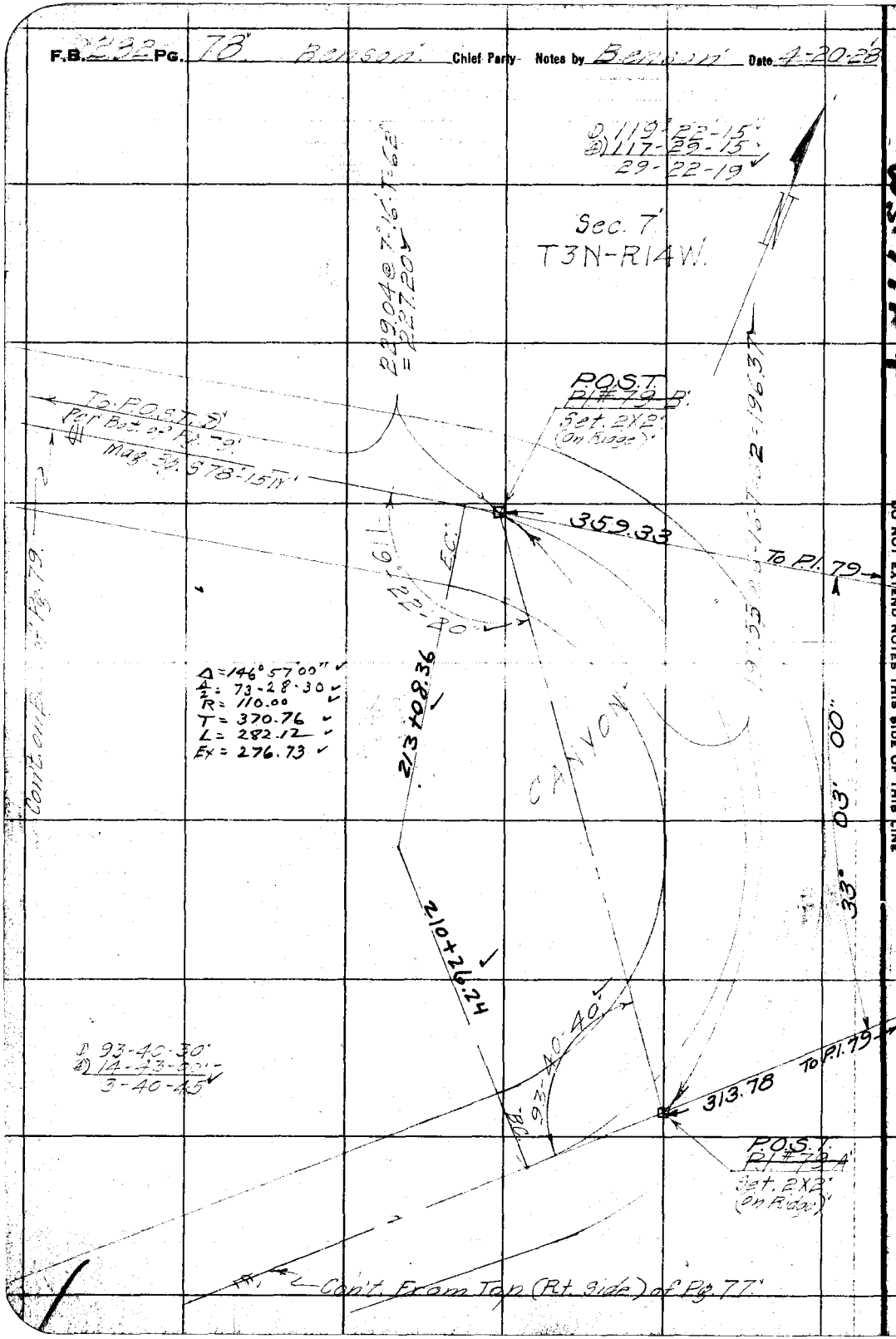

US. 79 A

RETURN TO
LOS ANGELES COUNTY SURVEYOR

DO NOT EXTEND NOTES THIS SIDE OF THIS LINE

NOTE: ANY ADDITION OR CHANGES ON THIS SHEET MUST BE MADE OR CIRCLED IN RED, WITH DATE AND NAME OF PERSON MAKING CHANGE.

Date 4-20-28 Notes by Benson Chief Party Benson F.B. 282 Pg. 79

Plotted by Price	W. O. No. 710 B. S. O. No.
Date June 1928	Location [illegible]
Map No. 8948	Surveyed by Benson
Plotting C'k'd by Finley-Drew	Date 4-20-28
Date July-1928	Indexed

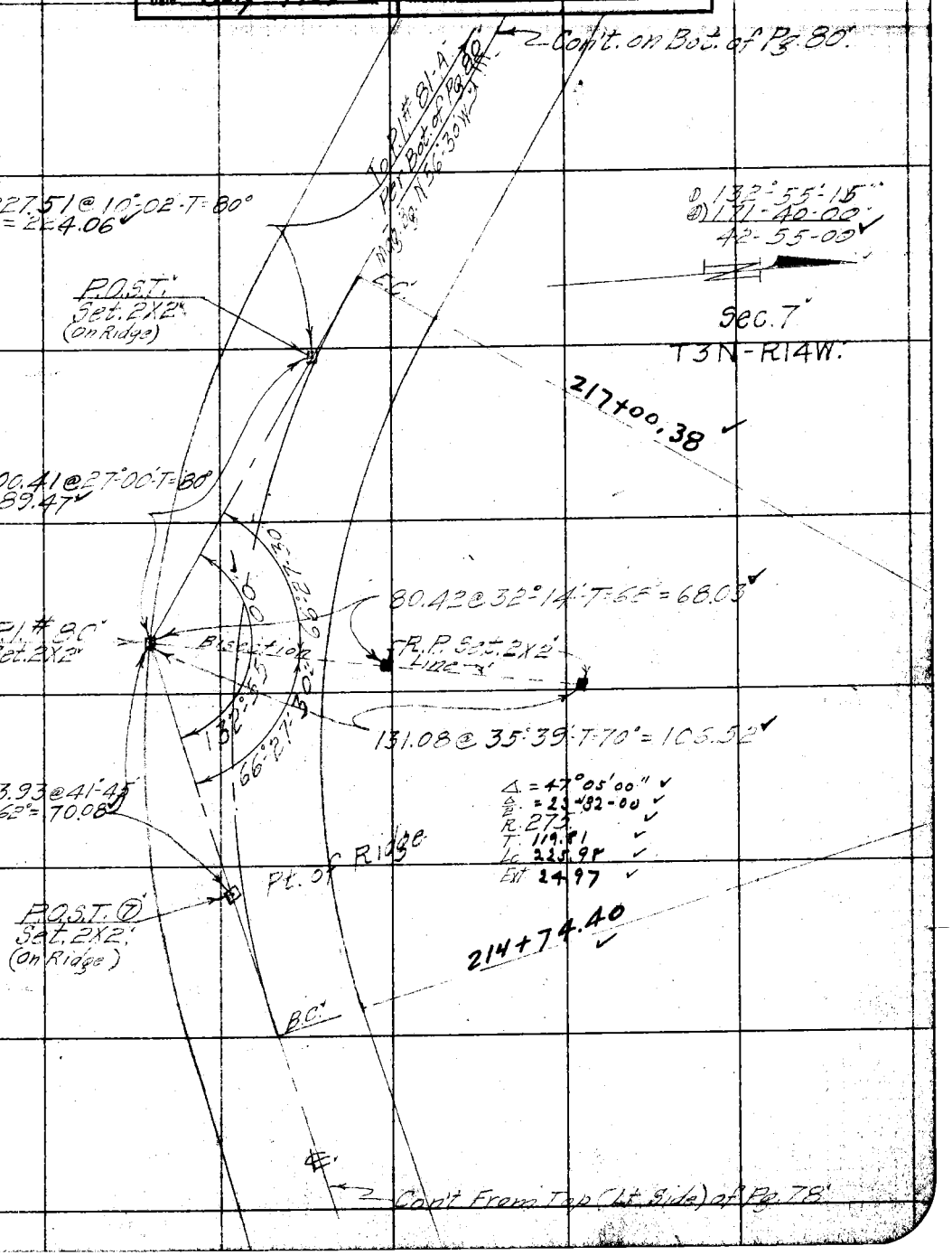

NOTE: ANY ADDITION OR CHANGES ON THIS SHEET MUST BE MADE OR CIRCLED IN RED. WITH DATE AND NAME OF PERSON MAKING CHANGE.

DO NOT EXTEND NOTES THIS SIDE OF THIS LINE

RETURN TO LOS ANGELES COUNTY SURVEYOR

F.B. 282' PG. 80' Benson' Chief Party Notes by Benson' Date 4-21-28'

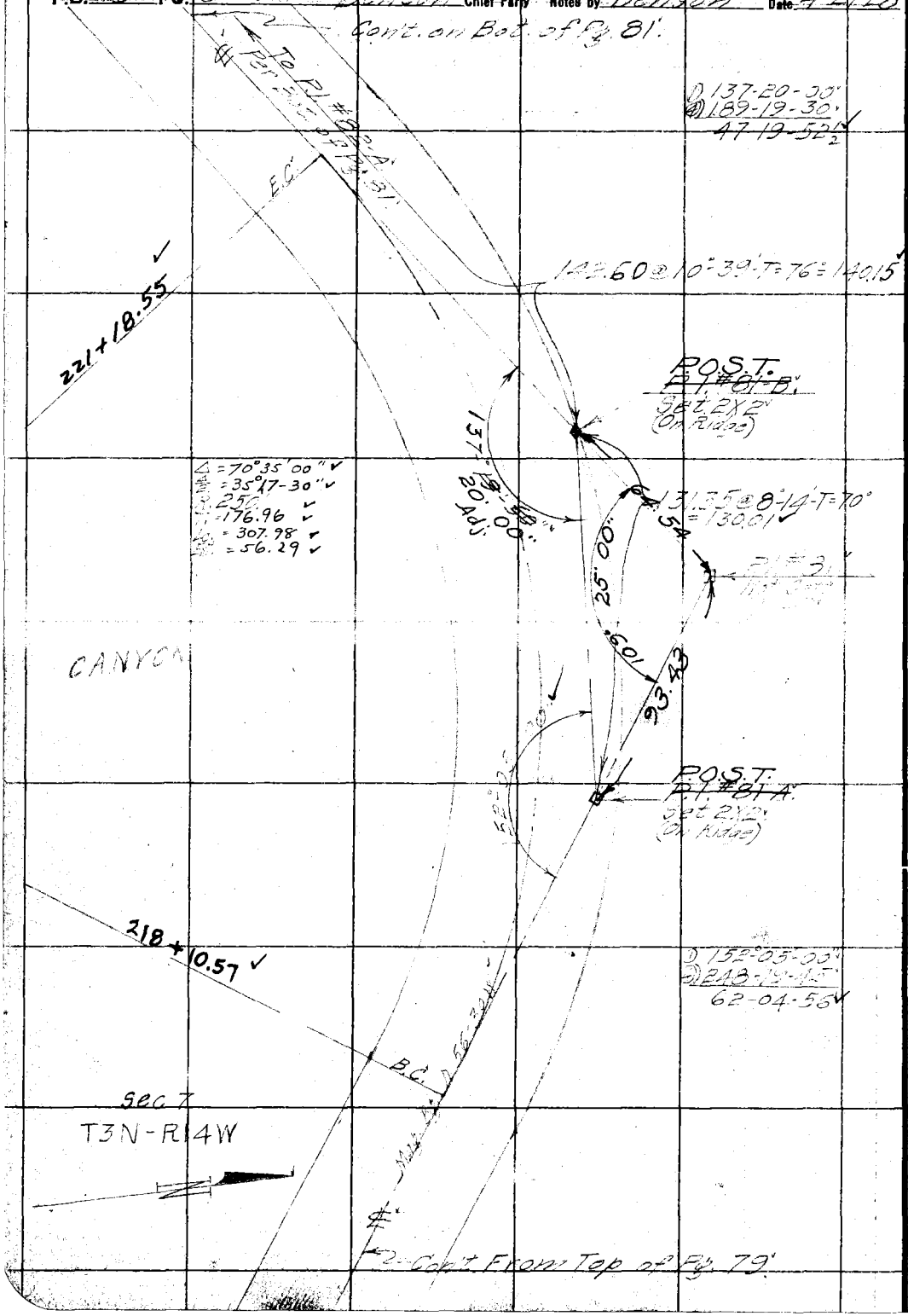

RETURN TO
LOS ANGELES COUNTY SURVEYOR

DO NOT EXTEND NOTES THIS SIDE OF THIS LINE

NOTE: ANY ADDITION OR CHANGES ON THIS SHEET MUST BE MADE OR CIRCLED IN RED, WITH DATE AND NAME OF PERSON MAKING CHANGE.

Date 4-21-23 Notes by Benson Chief Party Benson F.B. 282 Pg. 81

Platted by Price	W. O. No. 710 B. S. O. No.
Date June - 1928	Location Little Tujunga Canyon
Map No. 8948	Surveyed by Benson
Platting C'H'd by Finley - Drew	Date 4-21-23
Date July - 1928	Indexed

NOTE: ANY ADDITION OR CHANGES ON THIS SHEET MUST BE MADE OR CIRCLED IN RED, WITH DATE AND NAME OF PERSON MAKING CHANGE.

DO NOT EXTEND NOTES THIS SIDE OF THIS LINE

RETURN TO LOS ANGELES COUNTY SURVEYOR

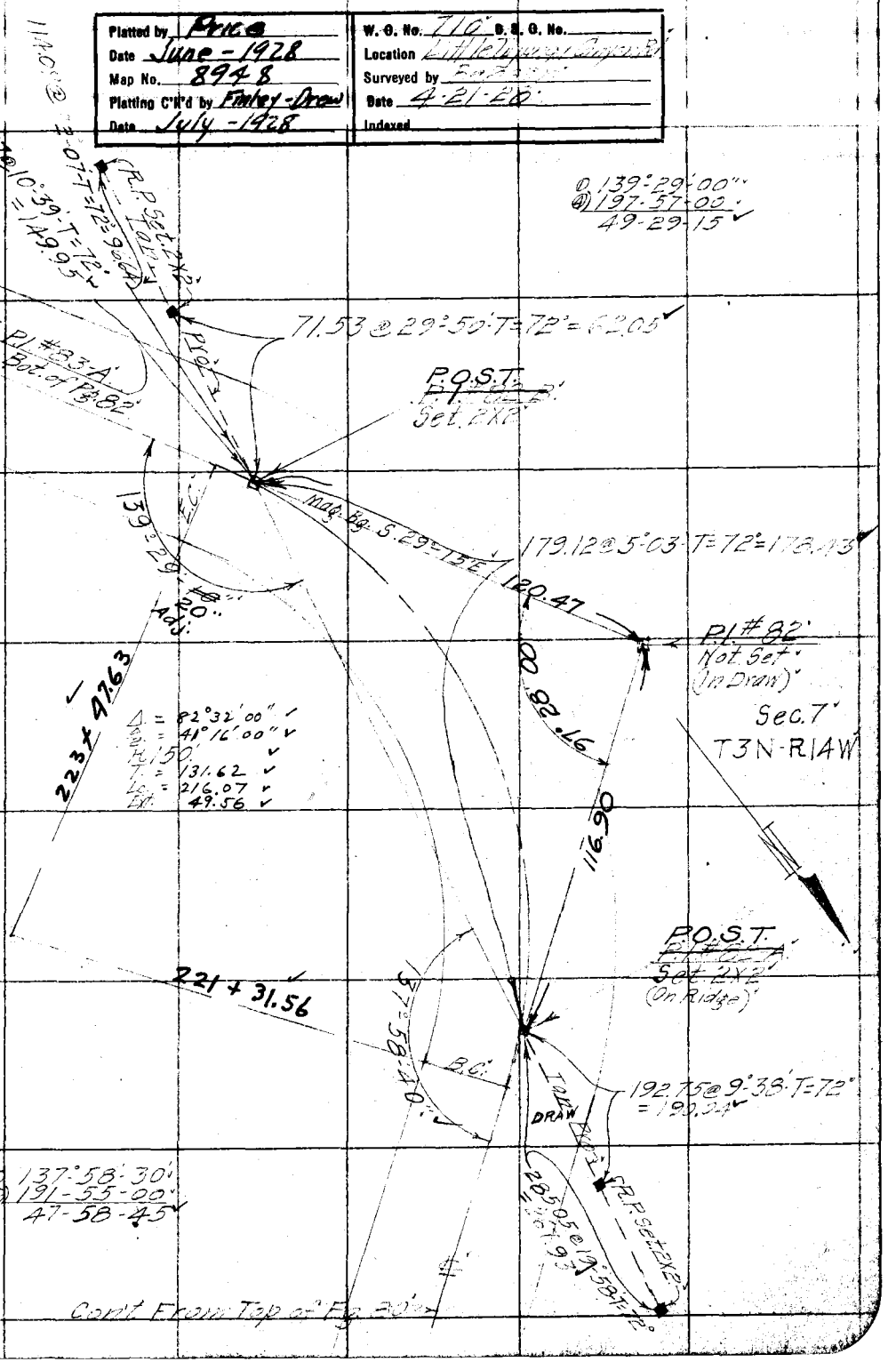

F.B. 282 Pg. 82 Benson Chief Party Notes by Benson Date 4-21-28

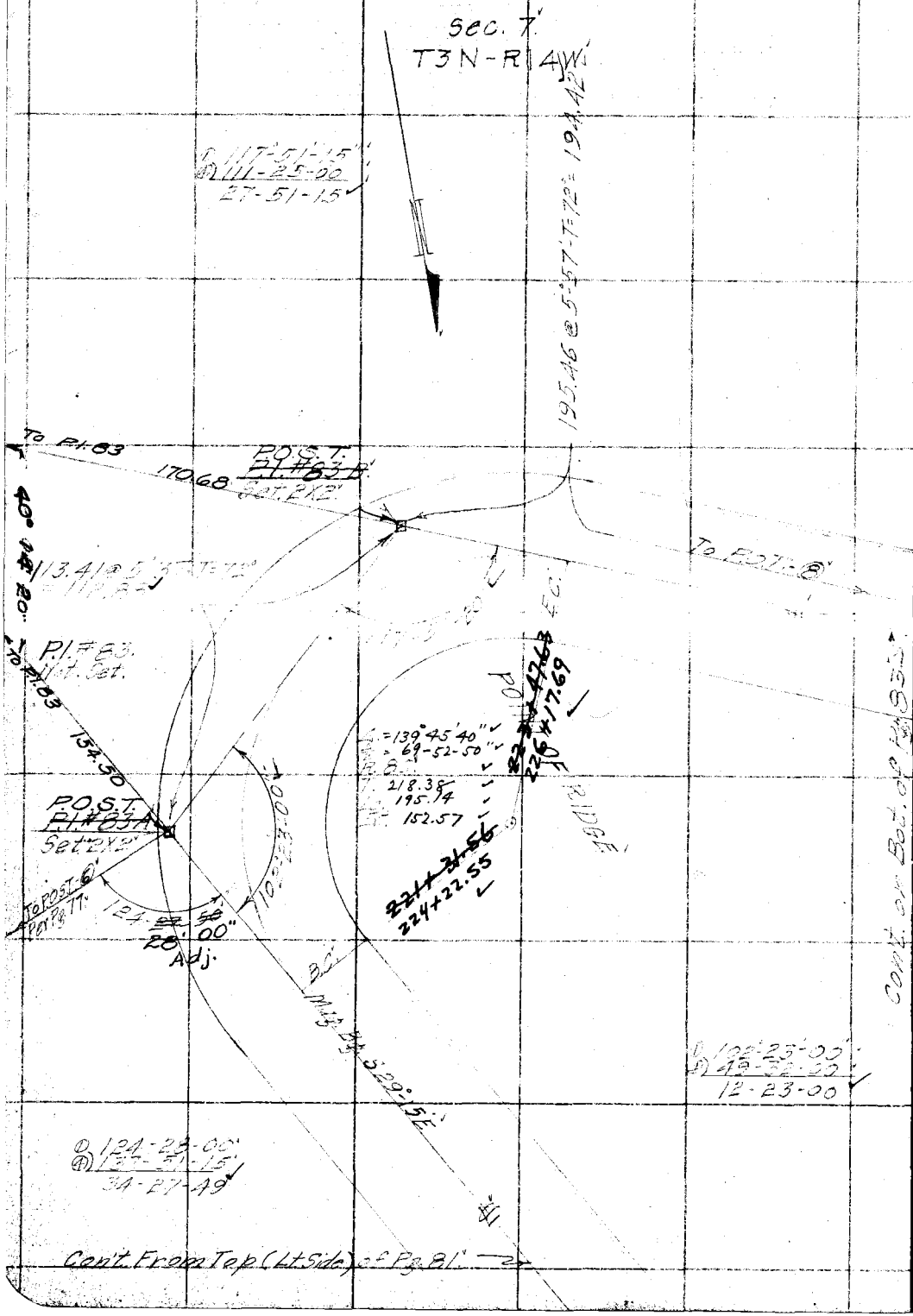

RETURN TO
LOS ANGELES COUNTY SURVEYOR

DO NOT EXTEND NOTES THIS SIDE OF THIS LINE

NOTE: ANY ADDITION OR CHANGES ON THIS SHEET MUST BE MADE OR CIRCLED IN RED. WITH DATE AND NAME OF PERSON MAKING CHANGE.

Date 4-22-28 Notes by Benson Chief Party Benson F.B. 282 PG. 83

Platted by Price	W. O. No. 710 B. S. O. No.
Date June 1928	Location Little Tujunga Canyon Rd
Map No. 8948	Surveyed by Benson
Platting C'k'd by Finley-Drew	Date 4-22-28
Date July - 1928	Indexed

Con't. on Bot. of Pg. 84

NOTE: ANY ADDITION OR CHANGES ON THIS SHEET MUST BE MADE OR CIRCLED IN RED. WITH DATE AND NAME OF PERSON MAKING CHANGE.

DO NOT EXTEND NOTES THIS SIDE OF THIS LINE

RETURN TO LOS ANGELES COUNTY SURVEYOR

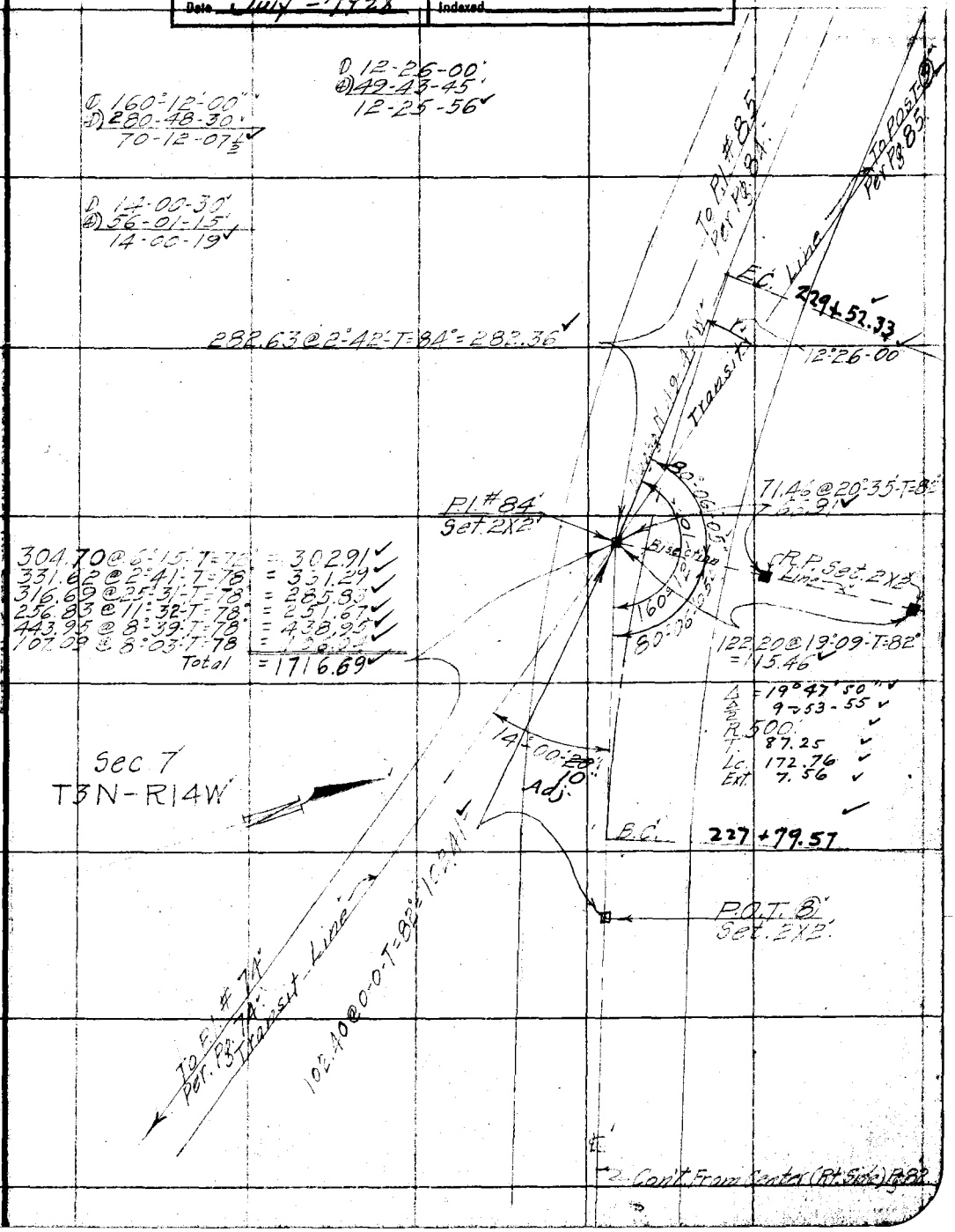

F.B. 282' Pg. 84' Benson' Chief Party Notes by Benson' Date 4-22-28

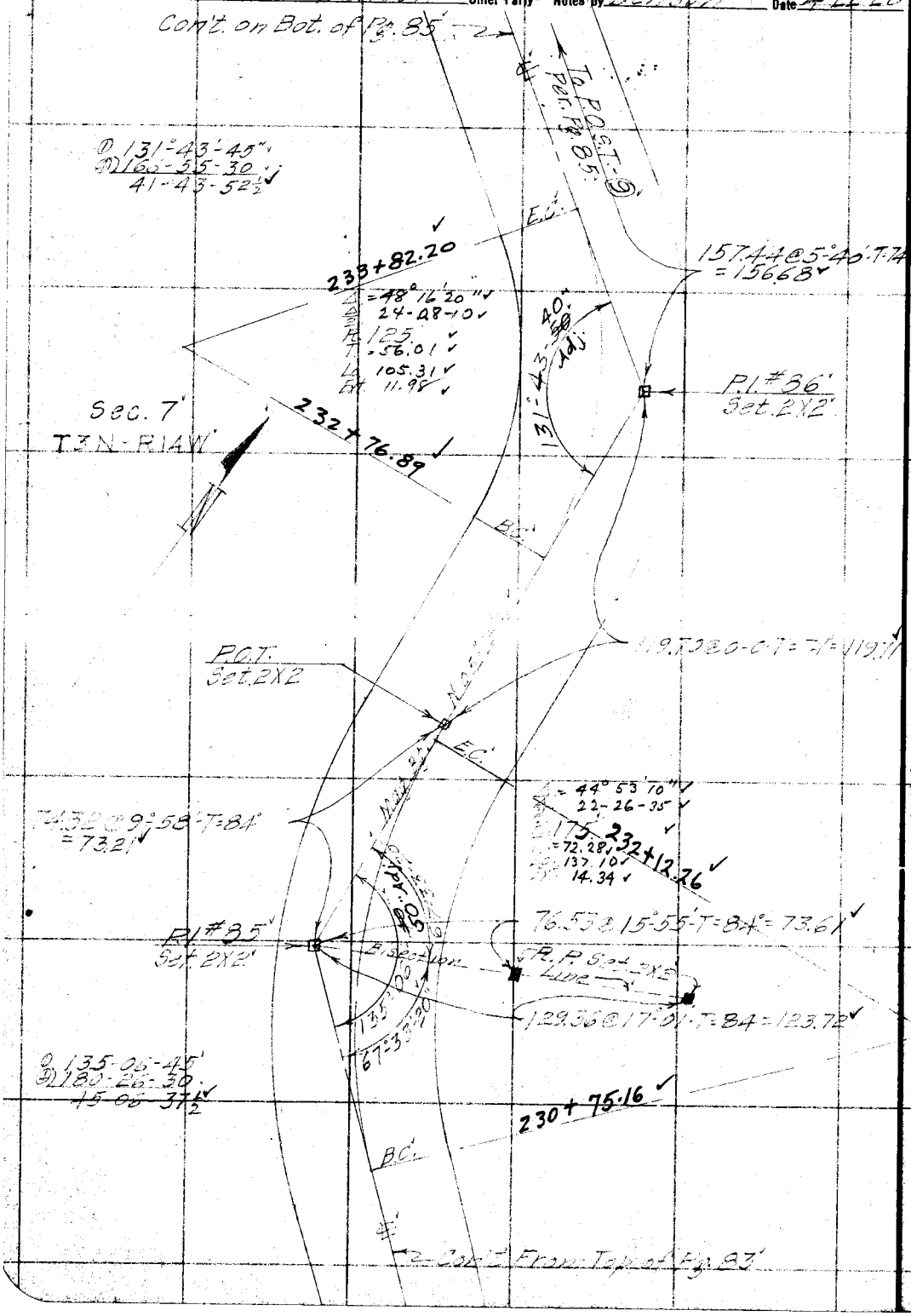

RETURN TO
LOS ANGELES COUNTY SURVEYOR

DO NOT EXTEND NOTES THIS SIDE OF THIS LINE

NOTE: ANY ADDITION OR CHANGES ON THIS SHEET MUST BE MADE OR CIRCLED IN RED. WITH DATE AND NAME OF PERSON MAKING CHANGE.

Date 4-24-28 Notes by Benson Chief Party Benson F.B. 282 Pg. 85

Platted by Price	W. O. No. 710 B. S. O. No.
Date June - 1928	Location [illegible]
Map No. 8948	Surveyed by
Platting C'k'd by Finley-Drew	Date 4-24-28
Date July - 1928	Indexed

Cont. to bot. F.B. 434-75

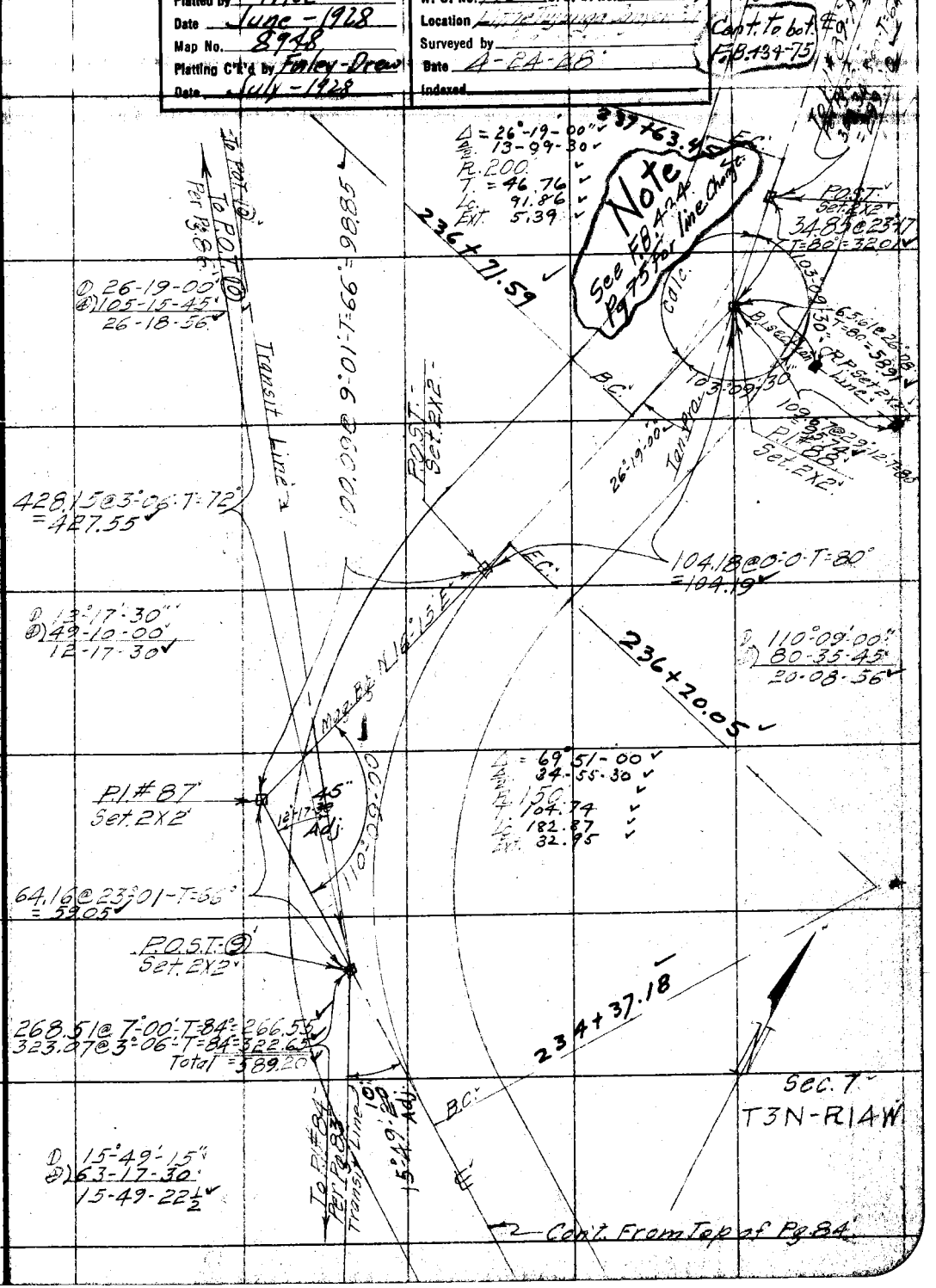

NOTE: ANY ADDITION OR CHANGES ON THIS SHEET MUST BE MADE OR CIRCLED IN RED, WITH DATE AND NAME OF PERSON MAKING CHANGE.

DO NOT EXTEND NOTES THIS SIDE OF THIS LINE

RETURN TO LOS ANGELES COUNTY SURVEYOR

45794-9

F.B. 282 Pg. 86 Benson Chief Party Notes by Benson Date 4-24-28

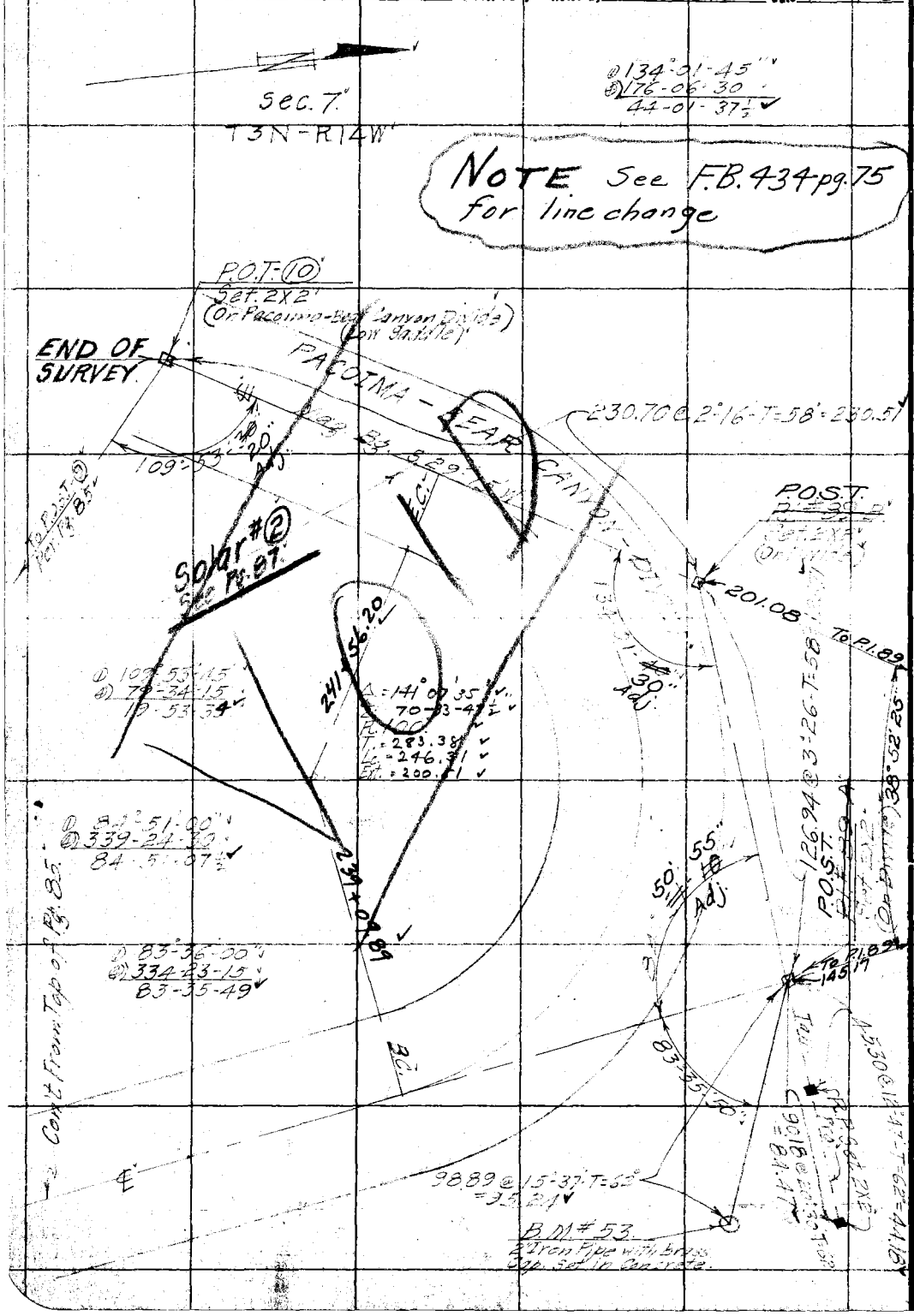

RETURN TO
LOS ANGELES COUNTY SURVEYOR

DO NOT EXTEND NOTES THIS SIDE OF THIS LINE

NOTE: ANY ADDITION OR CHANGES ON THIS SHEET MUST BE MADE OR CIRCLED IN RED. WITH DATE AND NAME OF PERSON MAKING CHANGE.

Date 4-24-28 Notes by Benson Chief Party Benson F.B. 282 Pg. 87

Platted by	W. O. No. 710 B. B. O. No.
Date	Location Little Tujunga Canyon Rd
Map No.	Surveyed by Benson
Platting C'k'd by	Date April 24, 1928 P.M.
Date	Indexed

NOTE: ANY ADDITION OR CHANGES ON THIS SHEET MUST BE MADE OR CIRCLED IN RED. WITH DATE AND NAME OF PERSON MAKING CHANGE.

DO NOT EXTEND NOTES THIS SIDE OF THIS LINE

RETURN TO LOS ANGELES COUNTY SURVEYOR

Solar #(2) Pacoima Division

April 24, 1928 - P.M.
Inst. at P.I. #89-B — Sight at P.O.T. -(10) Per Pg. 86

Standard Time
Var. Set. Off 16'00"
Angle to Right - West to Sun
Mag. Bg. S 23°15' W
Lat. 34°21'25"

Benson Chief & Inst.
Lawson Recorder
Lind. Recorder

Berger Transit #16657

	Time	Hor. ∠	Ver. ∠
(1) Direct	2h 55m 30s	45°18'30"	43°23'30"
Inv. (2)	2:56:00	44-45-00	43-43-00
(3)	2:57:00	45-37-30	43-05-00
(4)	2:58:00	45-05-00	43-21-30
(5)	2:59:00	45-56-30	42-45-00
(6)	3:00:00	45-27-30	42-59-00
(7)	3:01:00	46-20-30	42-20-00
(8)	3:02:00	45-47-00	42-39-00
(9)	3:02:30	46-39-00	42-00-00
(10)	3:03:00	46-04-00	42-22-00

Computed by L.G. Calkins
Checked " A.H. Drew

F.B. 282 Pg. 88 Benson Chief Party Notes by Benson Date 4-30-28

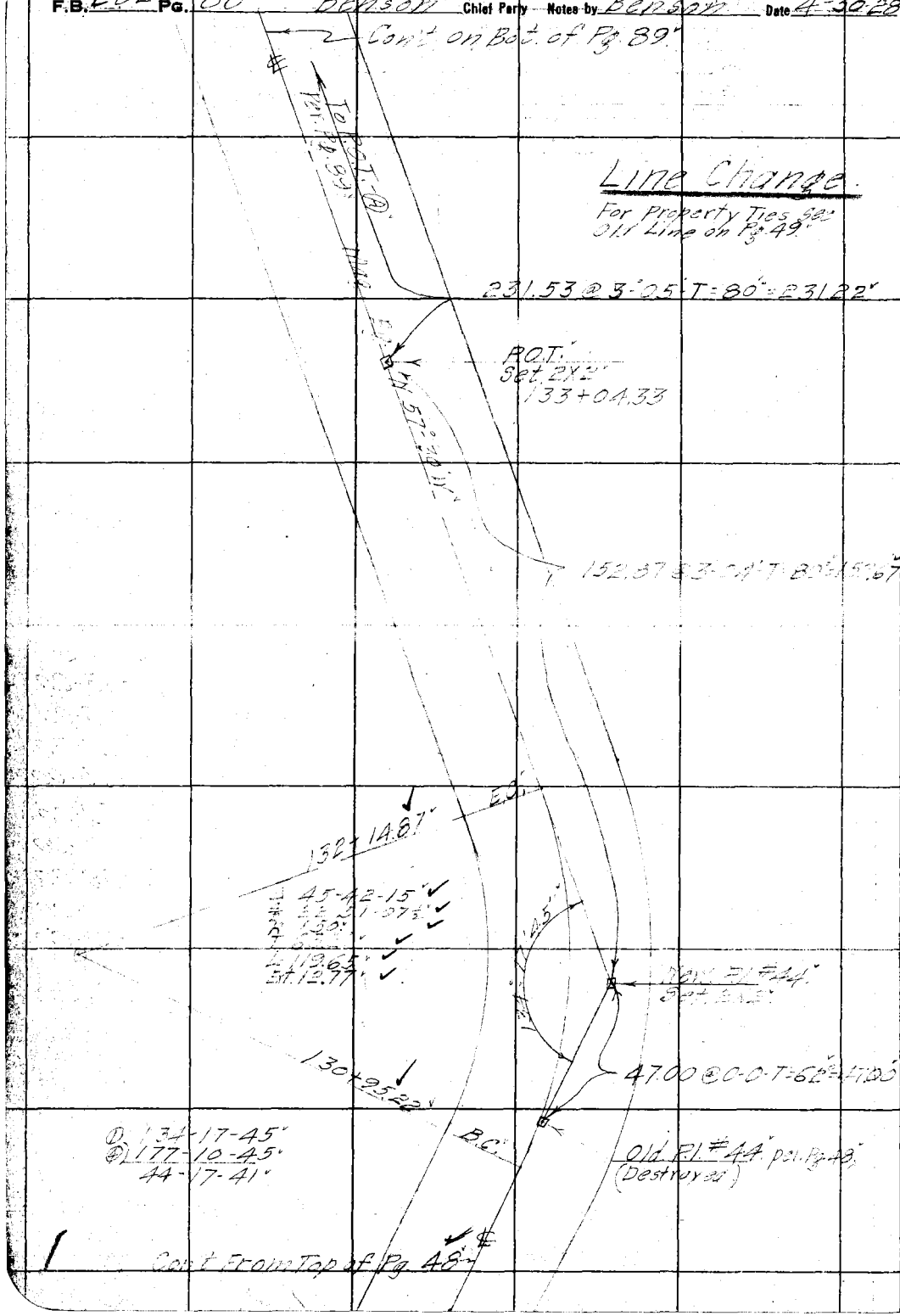

RETURN TO
LOS ANGELES COUNTY SURVEYOR

NOTE: ANY ADDITION OR CHANGES ON THIS SHEET MUST BE MADE OR CIRCLED IN RED. WITH DATE AND NAME OF PERSON MAKING CHANGE.

DO NOT EXTEND NOTES THIS SIDE OF THIS LINE

Date 5-2-28 Notes by Benson Chief Party Benson F.B. 282 Pg. 89

Platted by F.W. Howard	W. O. No. 710 D. S. O. No.
Date May 1928	Location Little Tujunga Can.
Map No. 8948	Surveyed by
Platting C'k'd by D M Finley	Date 5-2-28
Date May 1928	Indexed

Line Change

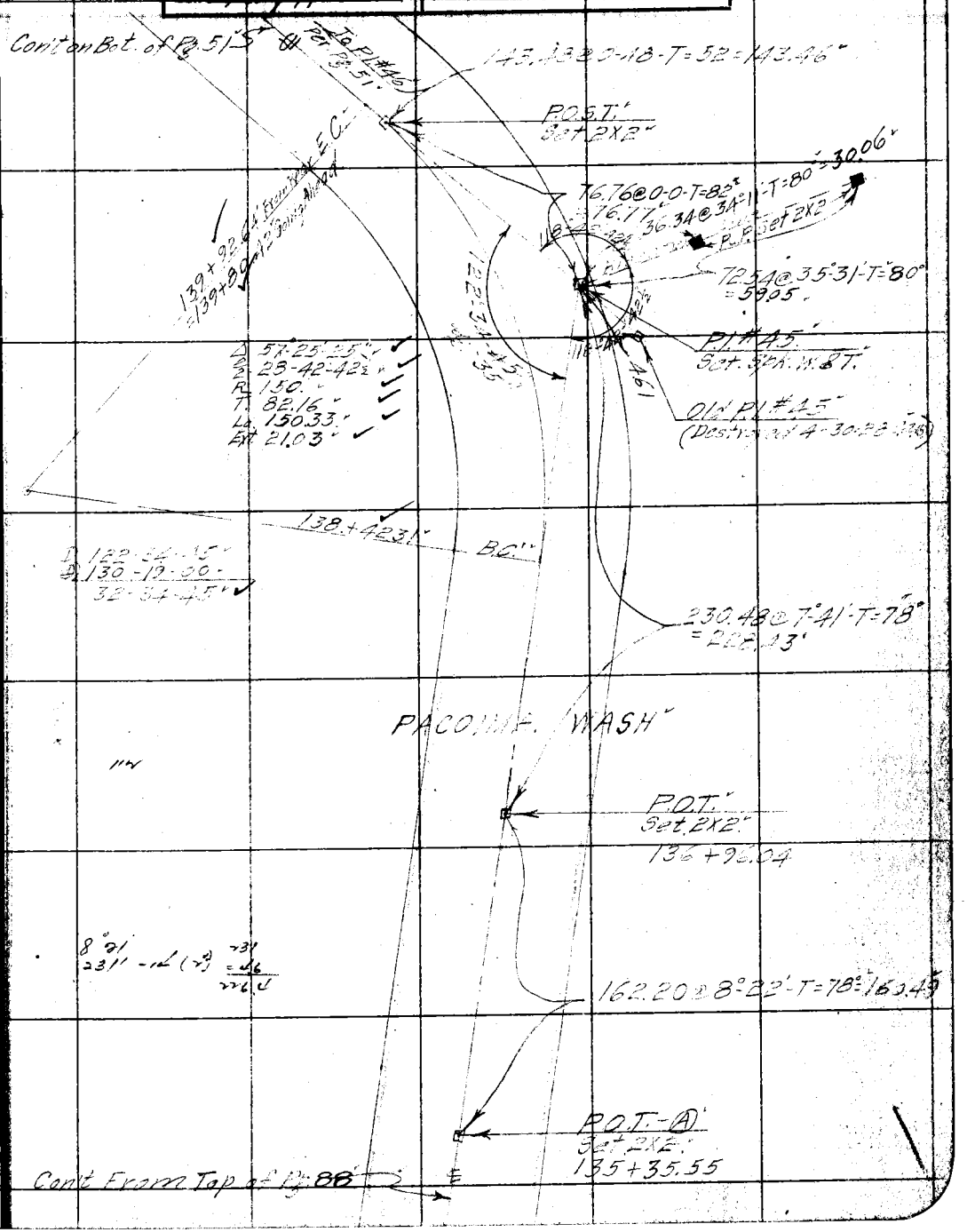

NOTE: ANY ADDITION OR CHANGES ON THIS SHEET MUST BE MADE OR CIRCLED IN RED. WITH DATE AND NAME OF PERSON MAKING CHANGE.

RETURN TO LOS ANGELES COUNTY SURVEYOR

DO NOT EXTEND NOTES THIS SIDE OF THIS LINE

W.S. 7914

F.B. 282 PG. 90 Chief Party Notes by Date

RETURN TO
LOS ANGELES COUNTY SURVEYOR

NOTE: ANY ADDITION OR CHANGES ON THIS SHEET MUST BE MADE OR CIRCLED IN RED. WITH DATE AND NAME OF PERSON MAKING CHANGE.

DO NOT EXTEND NOTES THIS SIDE OF THIS LINE

Date Dec 6-'28 Notes by McG. Chief Party McG F.B. 282 Pg. 91

Plotted by Bert McAtee	W. O. No. [illegible] Dr. O. No. 024
Date Feb 1929	Location lot 33 tr. 5046
Map No. B-342	Surveyed by McGillivray
Plotting C'k'd by D.M. Finley	Date Dec 6-'28
Date Feb 1929	Indexed

chain

1.00' @ 84° F.

A survey of Lot 33 Tract 5046

Florence Ave. Fire Protection Dist.

L.A. McGillivray l/c.
C.L. Rodgers inst.
K.C. Heisler H.C.
E. Cravens R.C.

T. 84° F.

For Elevations on this Lot see L.B. 182-4 to 8.

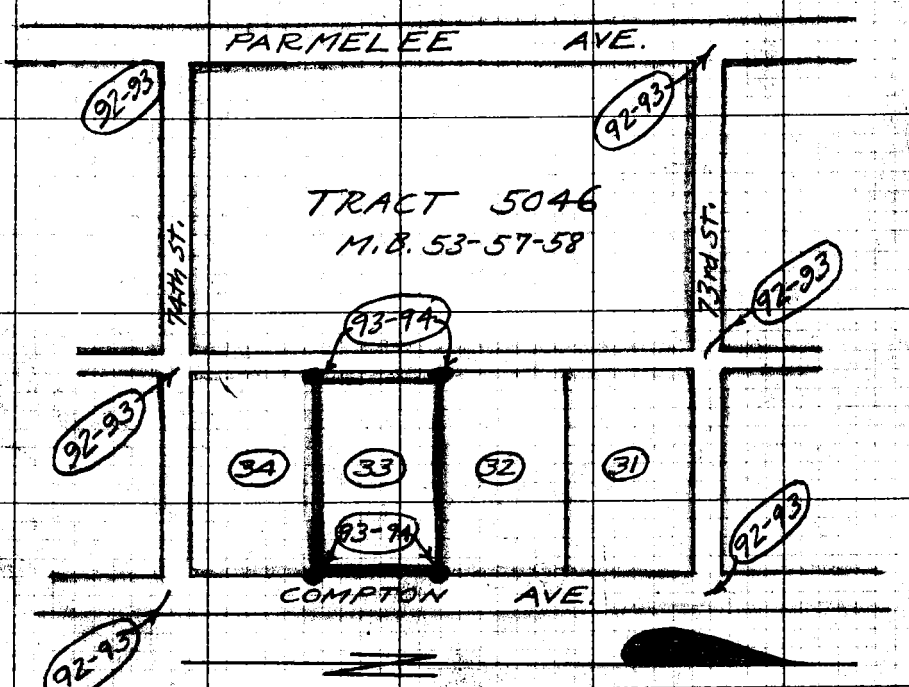

Note: ANY ADDITIONS OR CHANGES ON THIS SHEET MUST BE MADE OR CIRCLED IN Red. WITH DATE AND NAME OF PERSON MAKING CHANGE.

RETURN TO LOS ANGELES COUNTY SURVEYOR

Do not extend notes this side of this line

F.B. 282 Pg 92 McG Chief Party Notes by McG Date Dec. 6 '28

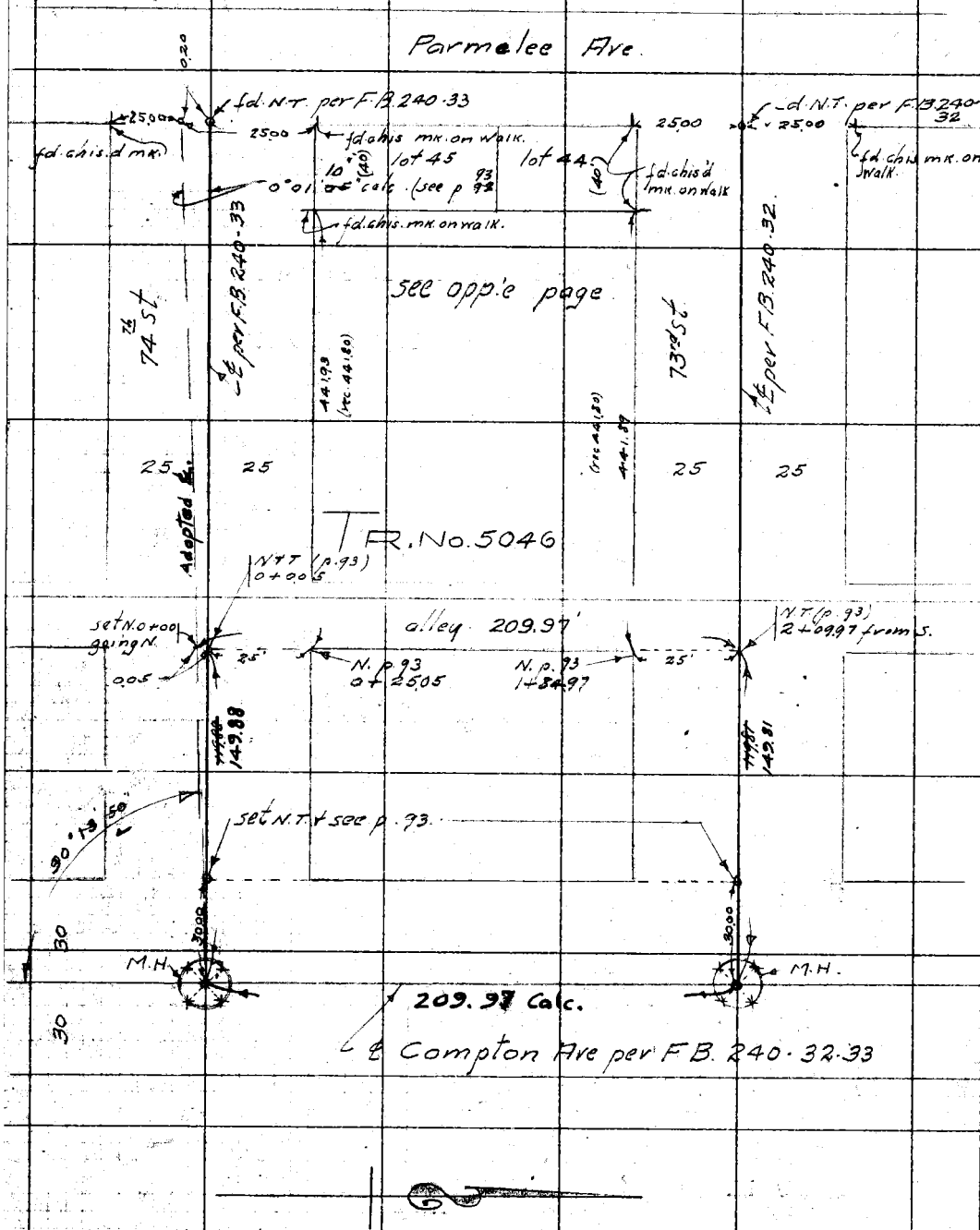

RETURN TO
LOS ANGELES COUNTY SURVEYOR

Do not extend notes this side of this line

Note: ANY ADDITIONS OR CHANGES ON THIS SHEET MUST BE MADE OR CIRCLED IN Red. WITH DATE AND NAME OF PERSON MAKING CHANGE.

Date Dec 6-'28 Notes by McG Chief Party McG F.B. [redacted] Pg. [redacted]

Plotted by Bert McAtee	W. O. No. [redacted]
Date Feb. 1929	Location Lot 33 - Tr. 5046
Map No. B-342	Surveyed by McGillivray
Plotting Ck'd by D.M. Finley	Date Dec 6 '28
Date Feb. 1929	Indexed

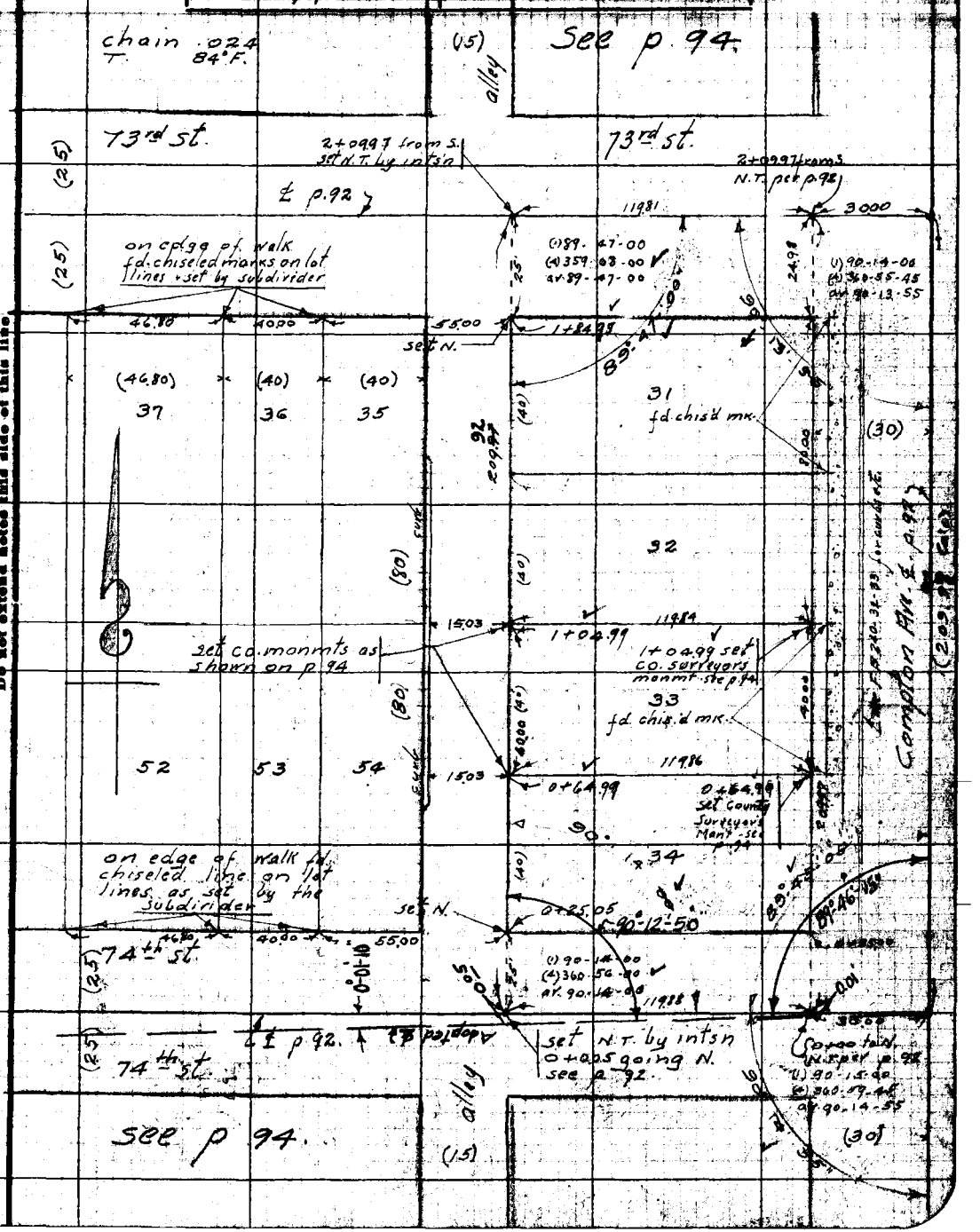

Note: ANY ADDITIONS OR CHANGES ON THIS SHEET MUST BE MADE OR CIRCLED IN Red. WITH DATE AND NAME OF PERSON MAKING CHANGE.

Do not extend notes this side of this line

RETURN TO LOS ANGELES COUNTY SURVEYOR

F. B. 882 Pg. 94 McG Chief Party Notes by McG Date Dec. 1928

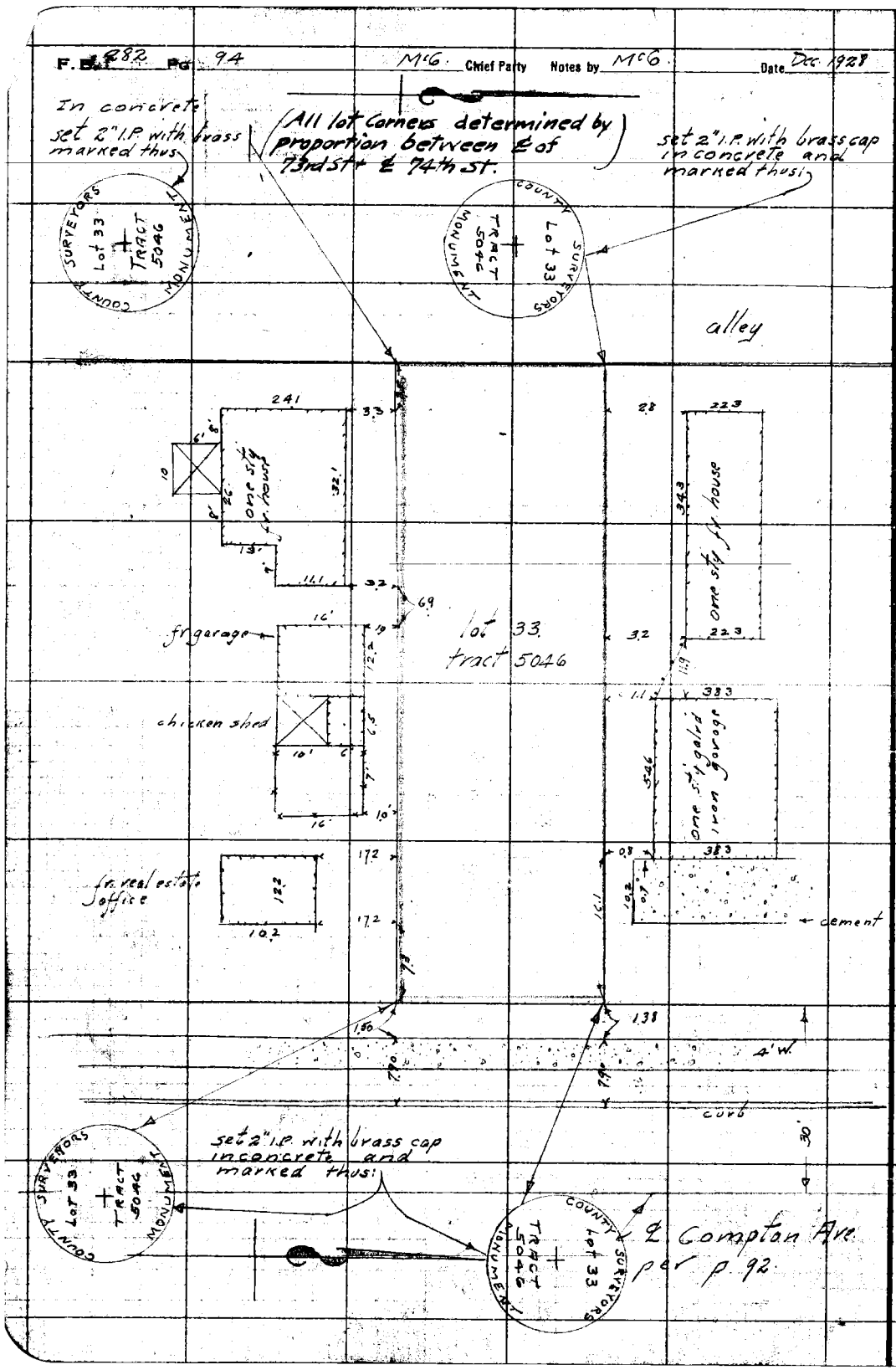

RETURN TO LOS ANGELES COUNTY SURVEYOR

Do not extend notes this side of this line

Note: ANY ADDITIONS OR CHANGES ON THIS SHEET MUST BE MADE OR CIRCLED IN Red. WITH DATE AND NAME OF PERSON MAKING CHANGE.

Date _____ Notes by _____ Chief Party A.W. Van Fleet F.B. 282 PG. 95

Planned by R.W.Mc	W.O. No. 971 D. S. O. No.
Date Nov. 1930	Location Howard Fire Lot
Map No. B-486	Surveyed by A.W. Van Fleet
Plotting C'k'd by AAR	Date January, 1930
Date Jan. 1930	Indexed

HOWARD FIRE LOT
ON
BUDLONG AVENUE
BETWEEN
105TH & 106TH STREETS

JANUARY, 1930

Party
A.W. Van Fleet
Jack Gregory
G.D. Kennisten
P.S. Mahan

Tape No 063 Pull 22 lbs. @ 84° F.

Level Notes - L.B. 159-55-60

Notes: ANY ADDITIONS OR CHANGES ON THIS SHEET MUST BE MADE IN CIRCLED IN Red, WITH DATE AND NAME OF PERSON MAKING CHANGE.
Do not extend notes this side of this line
RETURN TO LOS ANGELES COUNTY SURVEYOR

F. B. 382 Pg. 96 A.W. Van Fleet Chief Party Notes by A.W.V.F. Date 1-2-30

To bottom of page 97

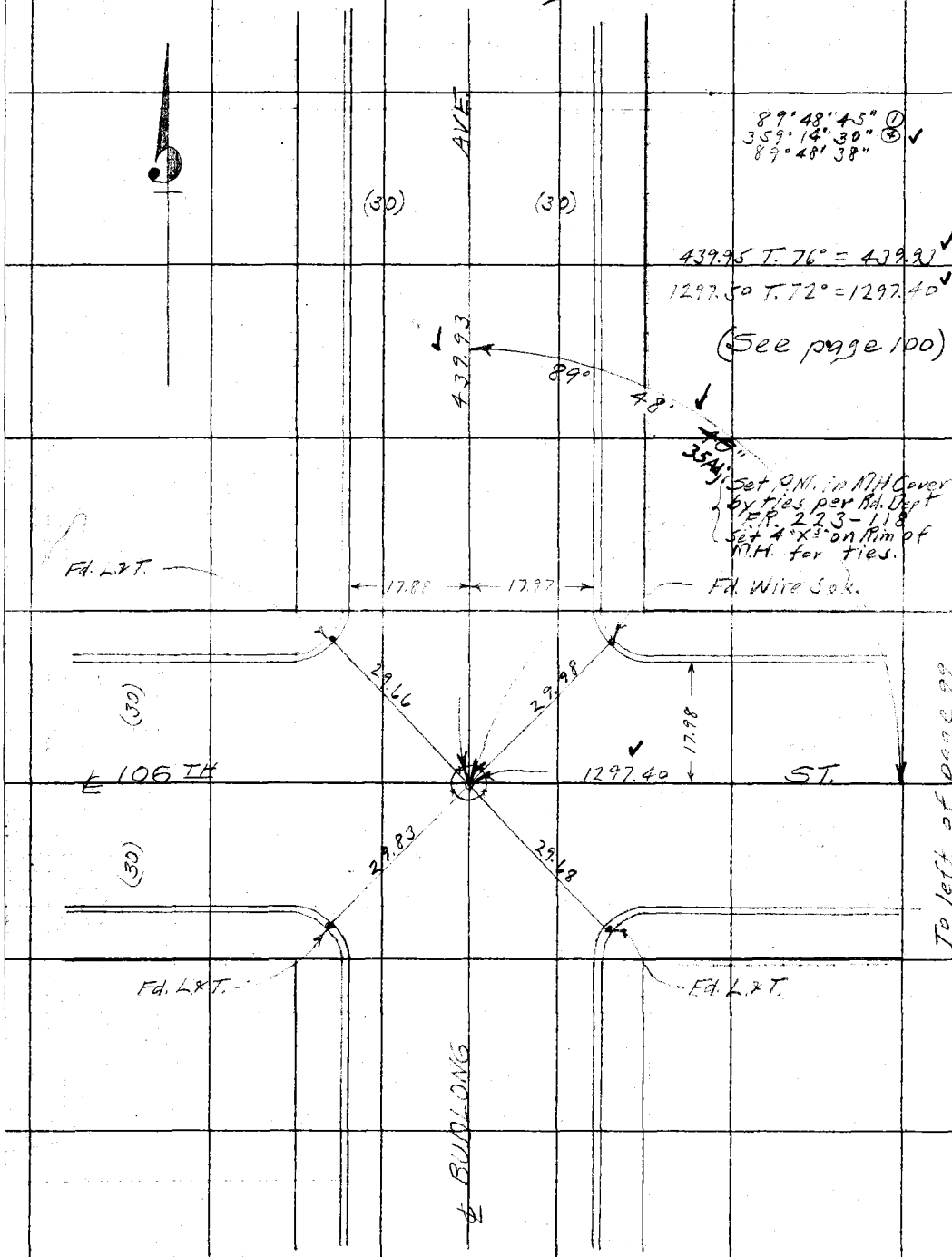

RETURN TO
LOS ANGELES COUNTY SURVEYOR

Do not extend notes this side of this line

Note: ANY ADDITIONS OR CHANGES ON THIS SHEET MUST BE MADE OR CIRCLED IN Red. WITH DATE AND NAME OF PERSON MAKING CHANGE.

Date 1-2-30 Notes by A.W.V.F. Chief Party A.W. Van Fleet F.B. 282 PG. 97

Plotted by R.W.M.	W.O. No. 971 Page No. 063
Date Jan. 1930	Location Howard Fire Lot
Map No. B-486	Surveyed by A.W. Van Fleet
Plotting C'k'd by A.A.R.	Date 1-2-30
Date Jan. 1930	Indexed

Notes: ANY ADDITIONS OR CHANGES ON THIS SHEET MUST BE MADE ON CIRCLED IN Red. WITH DATE AND NAME OF PERSON MAKING CHANGE.

Do not extend notes this side of this line

RETURN TO LOS ANGELES COUNTY SURVEYOR

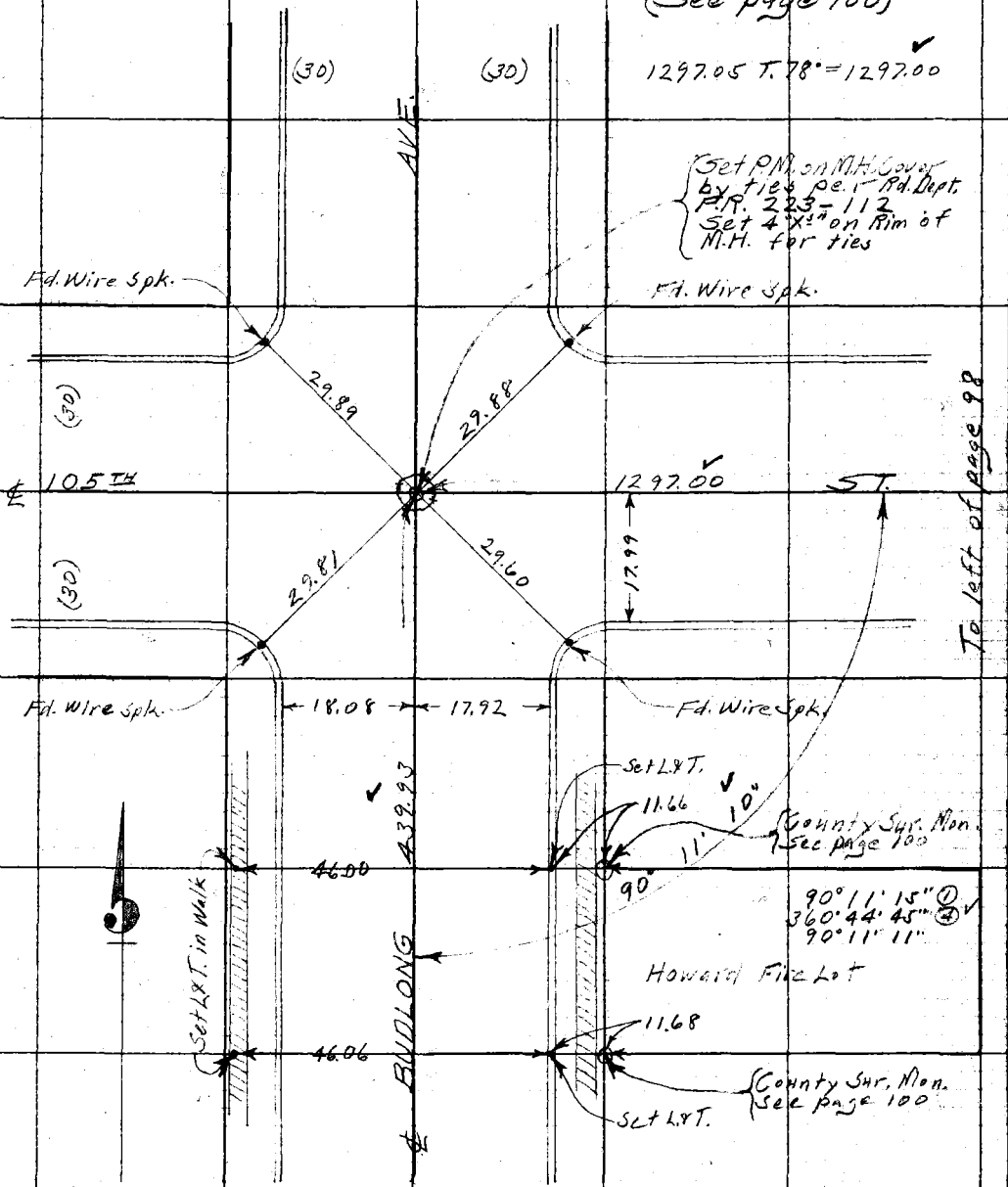

From top of page 96

F.B. 282 Pg. 98 A.W. Van Fleet Chief Party Notes by A.W.V.F. Date 1-2-30

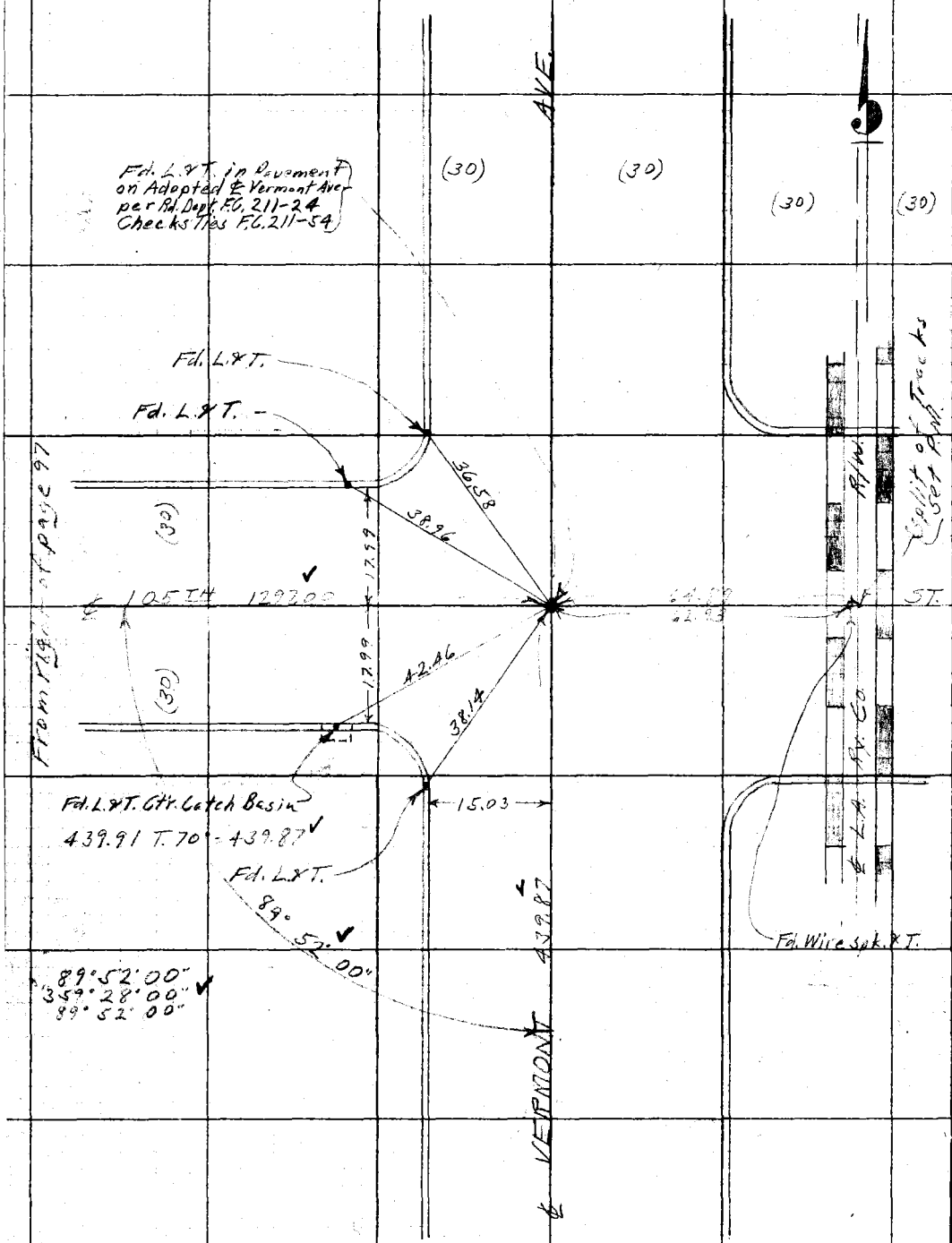

RETURN TO
LOS ANGELES COUNTY SURVEYOR

Do not extend notes this side of this line

Notes: ANY ADDITIONS OR CHANGES ON THIS SHEET MUST BE MADE OR CIRCLED IN RED, WITH DATE AND NAME OF PERSON MAKING CHANGE.

Date 1-2-30 Notes by A.W.V.F. Chief Party A.W. Van Fleet F.B. 282 PG. 99

Plotted by R.W.Mf	W.O. No. 921
Date Jan. 1930	Location Howard Fire Lot
Map No. B-486	Surveyed by A.W. Van Fleet
Plotting C'k'd by A.A.R.	Date 1-2-30
Date Jan 1930	Indexed

From bottom of page 98

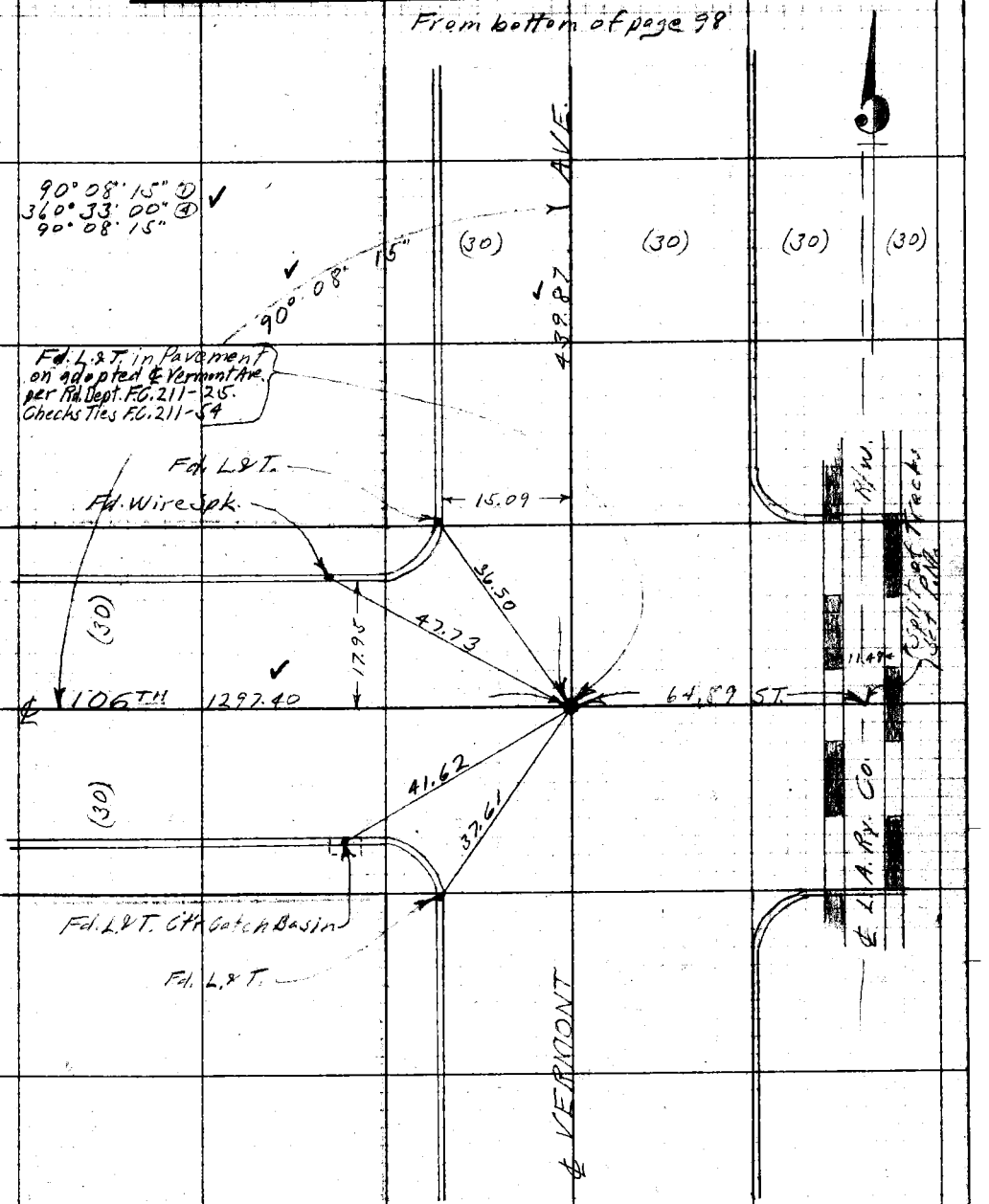

From right of page 96

Notice: ANY ADDITIONS OR CHANGES ON THIS SHEET MUST BE MADE IN CIRCLED INK and WITH DATE AND NAME OF PERSON MAKING CHANGE.

Do not extend notes this side of this line

RETURN TO LOS ANGELES COUNTY SURVEYOR

F.B. 282 Pg. 100 A.W. Van Fleet Chief Party Notes by A.W.V.F. Date 1-3-30

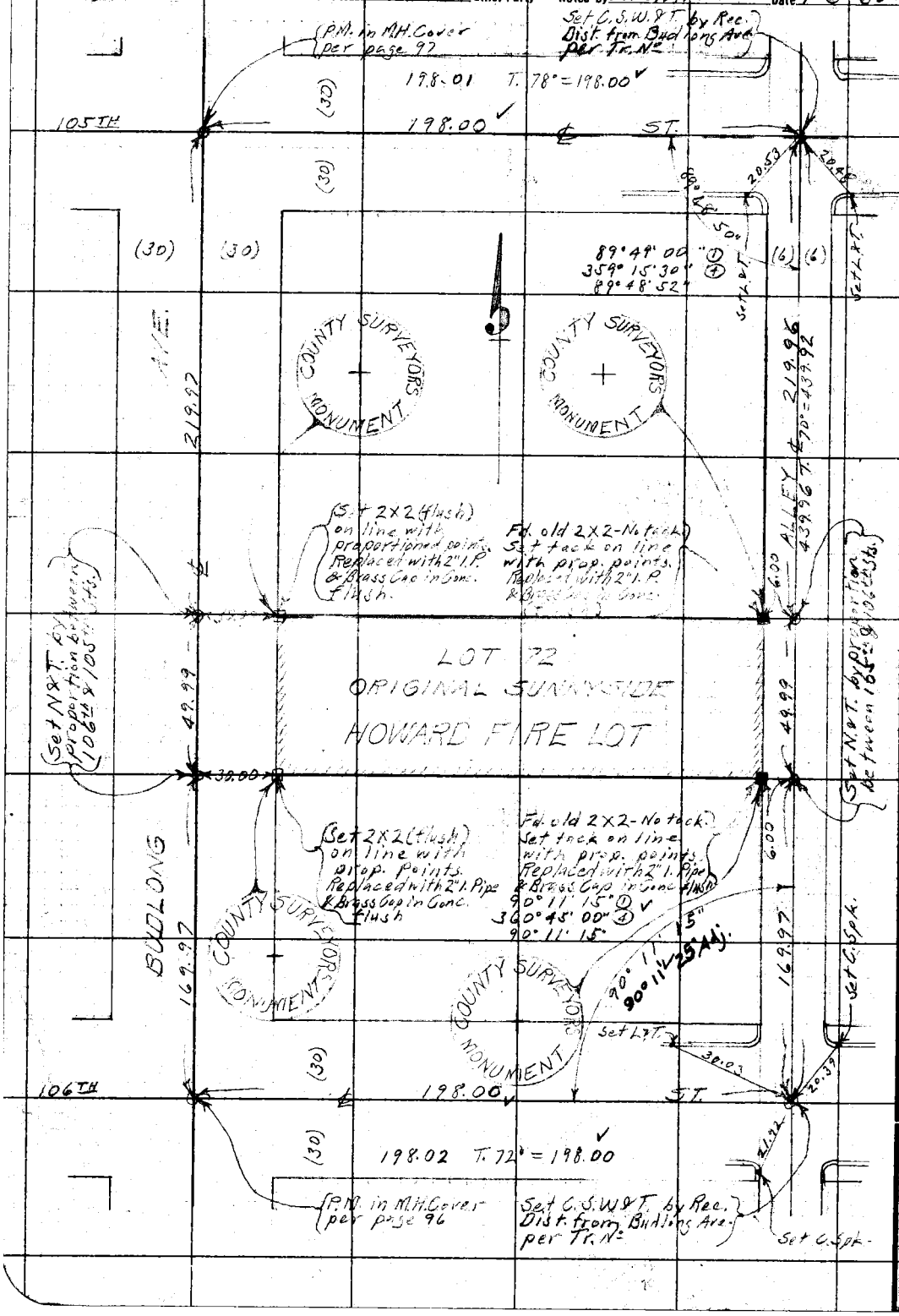

RETURN TO
LOS ANGELES COUNTY SURVEYOR

Do not extend notes this side of this line

Note: ANY ADDITIONS OR CHANGES ON THIS SHEET MUST BE MADE OR CIRCLED IN Red. WITH DATE AND NAME OF PERSON MAKING CHANGE.

Date _____ Notes by _____ Chief Party _____ F.B. 282 PG. 101

Plotted by _____	W. O. No. _____ D. S. O. No. _____
Date _____	Location _____
Map No. _____	Surveyed by _____
Plotting Ck'd by _____	Date _____
Date _____	Indexed _____

Notes: ANY ADDITIONS OR CHANGES ON THIS SHEET MUST BE MADE OR CIRCLED IN Red. WITH DATE AND NAME OF PERSON MAKING CHANGE.

Do not extend notes this side of this line

RETURN TO
LOS ANGELES COUNTY SURVEYOR

F. B. 102 Pg. _____ Chief Party _____ Notes by _____ Date _____

RETURN TO

LOS ANGELES COUNTY SURVEYOR

Do not extend notes this side of this line

Note: ANY ADDITIONS OR CHANGES ON THIS SHEET MUST BE MADE OR CIRCLED IN Red. WITH DATE AND NAME OF PERSON MAKING CHANGE.

Date 1-13-30 Notes by Orra Chief Party Orra F.B. 282 Pg 103

Plotted by [illegible]	W.O. No. 4290 Tape No. 062
Date Jan. 27, 1930	Location Encenita Ave
Map No. C.S. 8877	Surveyed by PW Atkins Dep
Plotting C'k'd by [illegible]	Date Jan. 13, 1930
Date Jan. 28, 1930	Indexed A C Johnson

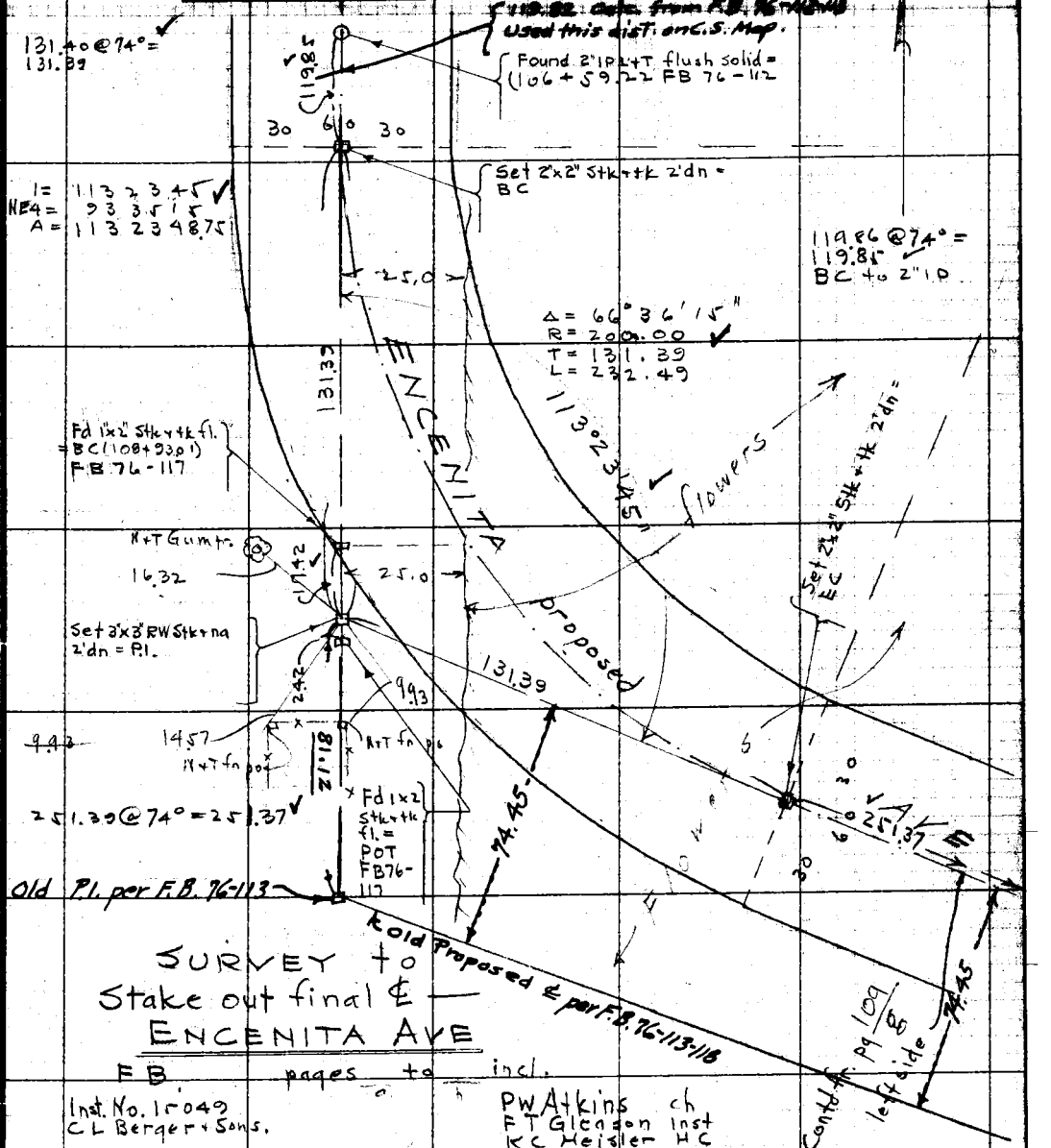

SURVEY to
Stake out final ℄ —
ENCENITA AVE

FB pages to incl.

Inst. No. 15049
C L Berger + Sons.

PW Atkins ch
FT Gleason inst
KC Heisler HC
RT Graham RC
Art Etnier Extra.

Weather rain + Cool
Temperature as shown

Note: ANY ADDITIONS OR CHANGES ON THIS SHEET MUST BE MADE OR CIRCLED IN RED WITH DATE AND NAME OF PERSON MAKING CHANGE.

RETURN TO
LOS ANGELES COUNTY SURVEYOR

Do not extend notes this side of this line

F. B. 282 PG. 104 Chief Party Notes by Date 1-14-30

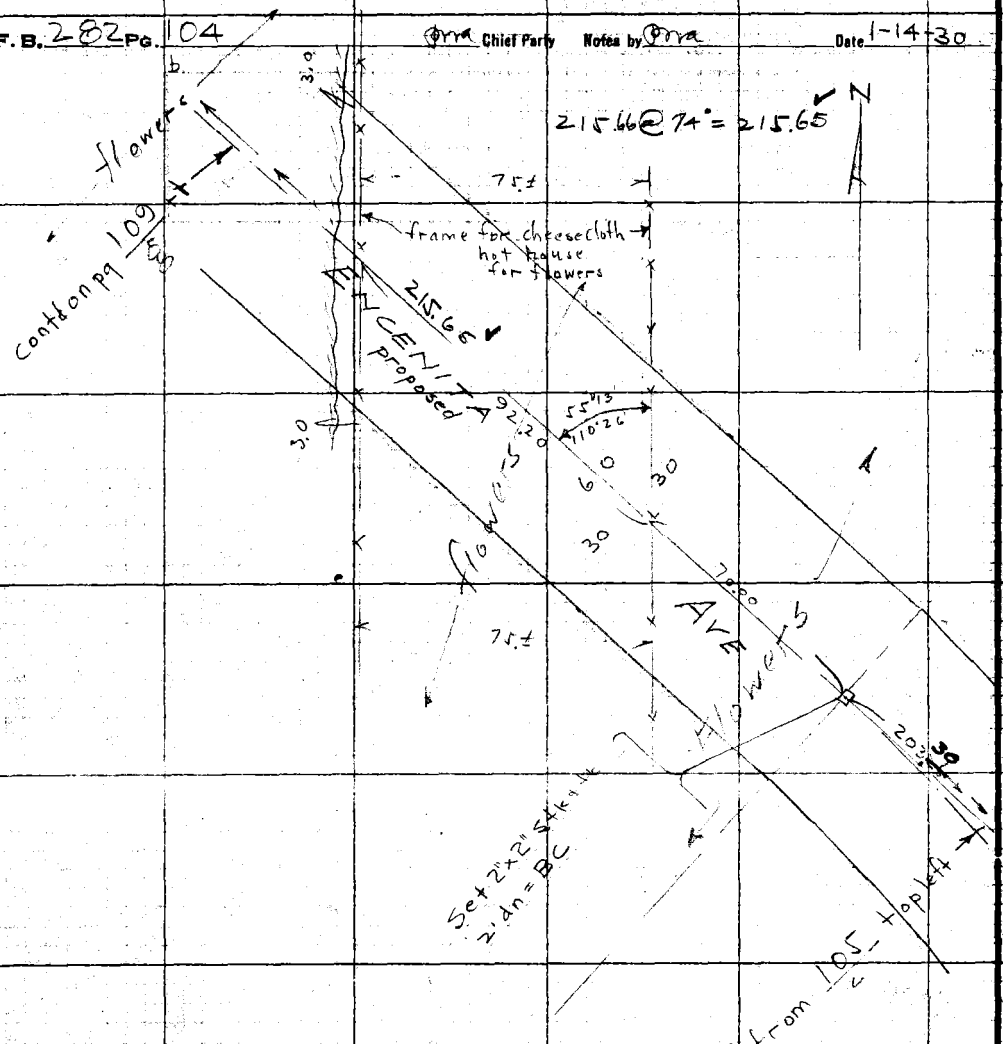

RETURN TO
LOS ANGELES COUNTY SURVEYOR

Do not extend notes this side of this line

Note: ANY ADDITIONS OR CHANGES ON THIS SHEET MUST BE MADE OR CIRCLED IN Red WITH DATE AND NAME OF PERSON MAKING CHANGE.

Date 1-13-30 Notes by ma Chief Party ma F.B. 282 Pg 105

Plotted by [illegible]	W.O. No. 4290 Tape No. 062
Date 1-27-1930	Location Encenita Ave
Map No. C.S. 8877	Surveyed by P W Atkins Dep
Plotting C'k'd by [illegible]	Date Jan. 13, 1930
Date 1-28-1930	Indexed A C Johnson

58.42 @ 74° = 58.42 ✓

1 = 60 33 45
4 = [illegible]
A = 60 33 48.75

203.81 @ 74° = 203.30
53.01 @ 60° = 53.00

Contd on pg 104 rt side

Field flowers

Contd on bottom pg 110 h

Set 2x2 - 2' dn by int.

Set 2"x2" Stk + tk RP ℄ prod.

Set 3"x3" Stk + na 2' dn = P.I. by calc dist. from Pomona Blvd. at 370.00 N Ely and at right angle from ℄ Mission Dr.

ENCENITA

1 = 130 23 10
4 = 161 32 45 ✓
A = 130 23 11

1 = 130 23 30
4 = 161 34 00
A = 130 23 30

Δ = 49°36'50"
R = 440.12
T = 203.30
L = 381.11

Δ = 49°36'40"
R = 439.87
T = 203.30
L = 380.87

44.95 @ 74° = 44.95

45.92 @ 74° = 45.92

Found 2"x2" Stk + tk fl. = P.I. FB

Set SW + T fl. for EC By calc. rec. dist + angle from ℄ Encenita per Tr. No. 9411

proposed

W line Tr. No 9411

105.45 @ 54° = 105.45 ✓
97.77 @ 64° = 97.76 ✓

SE
1 = 89 58 15
4 = 359 51 30
A = 89 57 52.50
8 = 359 42 30
[illegible] 42 30
359 51 15
89 57 48.75 ✓
90 02 10 ✓

Set SW + T.f. by Calc rec dist N of N line alley

RIO HONDO AV.

1 = 100 08 15
4 = 403 2 45
A = 100 08 11½
See 107 e

Found Wire spk on North line alley used for ℄ = EC

Fd SW + T on line

Fd 2x2 tk leaning NWly pg

ALLEY

Fd 2x2 pg 107 e

Fd 2x2 pg 107 B

Fd 2x2 stk + tk fl. pg 107 e

Fd 2x2 Stk + tk 2" up. Page 107 e

Contd from top 106 d

Note: ANY ADDITIONS OR CHANGES OF THIS SHEET MUST BE MADE OR CHECKED BY THE CHARGE.

Do not extend notes this side of this line

Approved to LOS ANGELES COUNTY SURVEYOR

F.B. 282 Pg. 106 d

Mra Chief Party Notes by Mra Date 1-13-30

Contd on bottom pg c

~~132.46 @ 54° = 132.43~~
170.20 @ 54° = 170.17
132.41 @ 58° = 132.39

N

Contd on bottom pg 105 c

NE { 1 = 90 02 00
4 = 360 08 30 ✓
A = 90 02 07.50
89 57 55

Contd on bot 109 8

139 38 30 = 1
198 34 00 = 4 ✓
139 38 30 = A

170.17

ENCENITA AVE

139° 38' 40" Adj.
139° 38' 30"
(139 38 50)
per C 58877

89° 58' 00" Adj.
89° 57' 55"
(89° 58' 30")
per C 58877

(6.0) (30) (30)

MISSION DR.

8.39

132.39

POMONA BLVD

Fd L+T
FB 76-107

Fd S+W Conc pav. fl.
FB 76-107

Fd SW+T Conc pv
FB 76-116

RIO HONDO AV.

RETURN TO
LOS ANGELES COUNTY SURVEYOR

Do not extend notes this side of this line

Note: ANY ADDITIONS OR CHANGES ON THIS SHEET MUST BE MADE OR CIRCLED IN Red. WITH DATE AND NAME OF PERSON MAKING CHANGE.

Date 1-16-30 Notes by Ma Chief Party Ma F.B. 282 Pg 107

Platted by [illegible]	W.O. No. 4290 F.B. No. 0.62
Date 1-27-1930	Location Encenita Ave
Map No. C.S. 8877	Surveyed by PW Atkins Dep
Platting C'k'd by [illegible]	Date Jan 16-30
Date 1-28-1930	Indexed A.C. Johnson

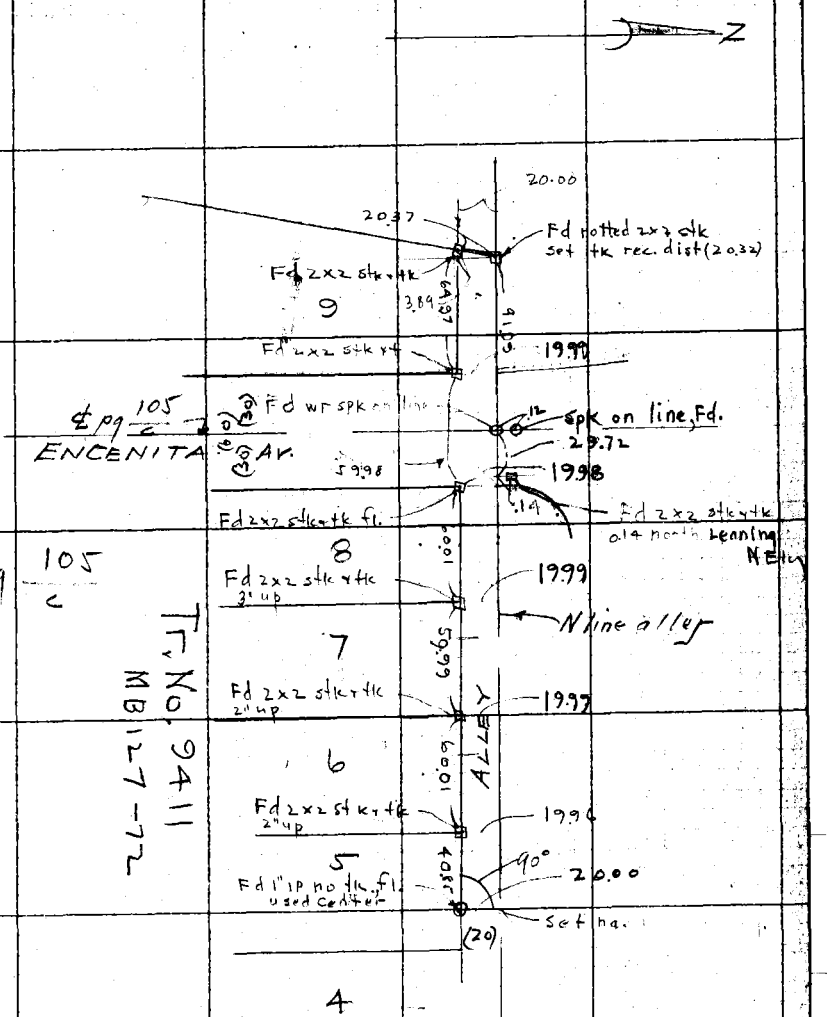

Note: ANY ADDITIONS OR CHANGES ON THIS SHEET MUST BE MADE OR CIRCLED IN Red. WITH DATE AND NAME OF PERSON MAKING CHANGE.

Do not extend notes this side of this line

RETURN TO LOS ANGELES COUNTY SURVEYOR

F.B. 282 Pg. 108 f Chief Party Notes by Date 1-14-30

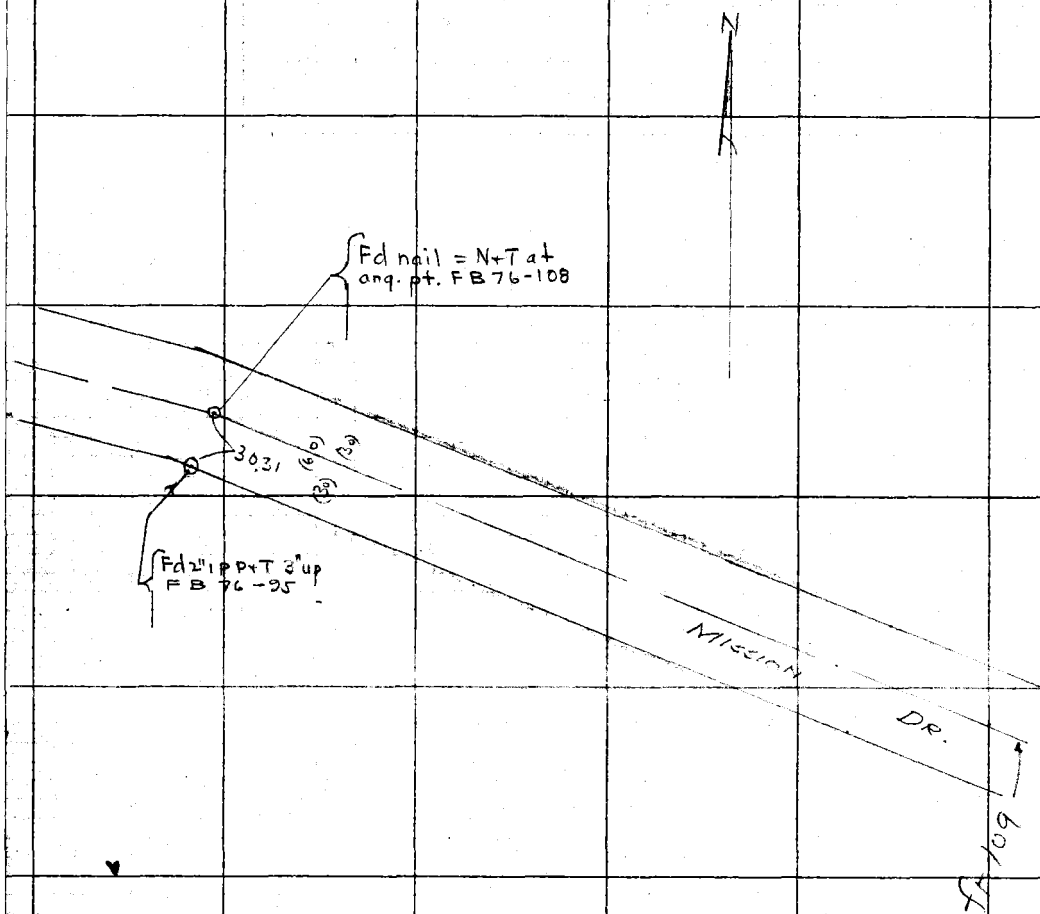

RETURN TO
LOS ANGELES COUNTY SURVEYOR

Do not extend notes this side of this line

Note: ANY ADDITIONS OR CHANGES ON THIS SHEET MUST BE MADE OR CIRCLED IN Red. WITH DATE AND NAME OF PERSON MAKING CHANGE.

Date 1-14-30 Notes by Dra Chief Party Dra F.B 282 Pg 109

Plotted by McPherson	W. O. No. 4280 Sub. No. 062
Date Jan 27-1930	Location Encenita Ave
Map No. C.S. 8877	Surveyed by PW Atkins Dep
Plotting C'k'd by Timmons	Date Jan. 14 1930
Date 1-28-1930	Indexed A.C. Johnson

71.81 @ 66° =
71.80
44.32 @ 66° =
44.31

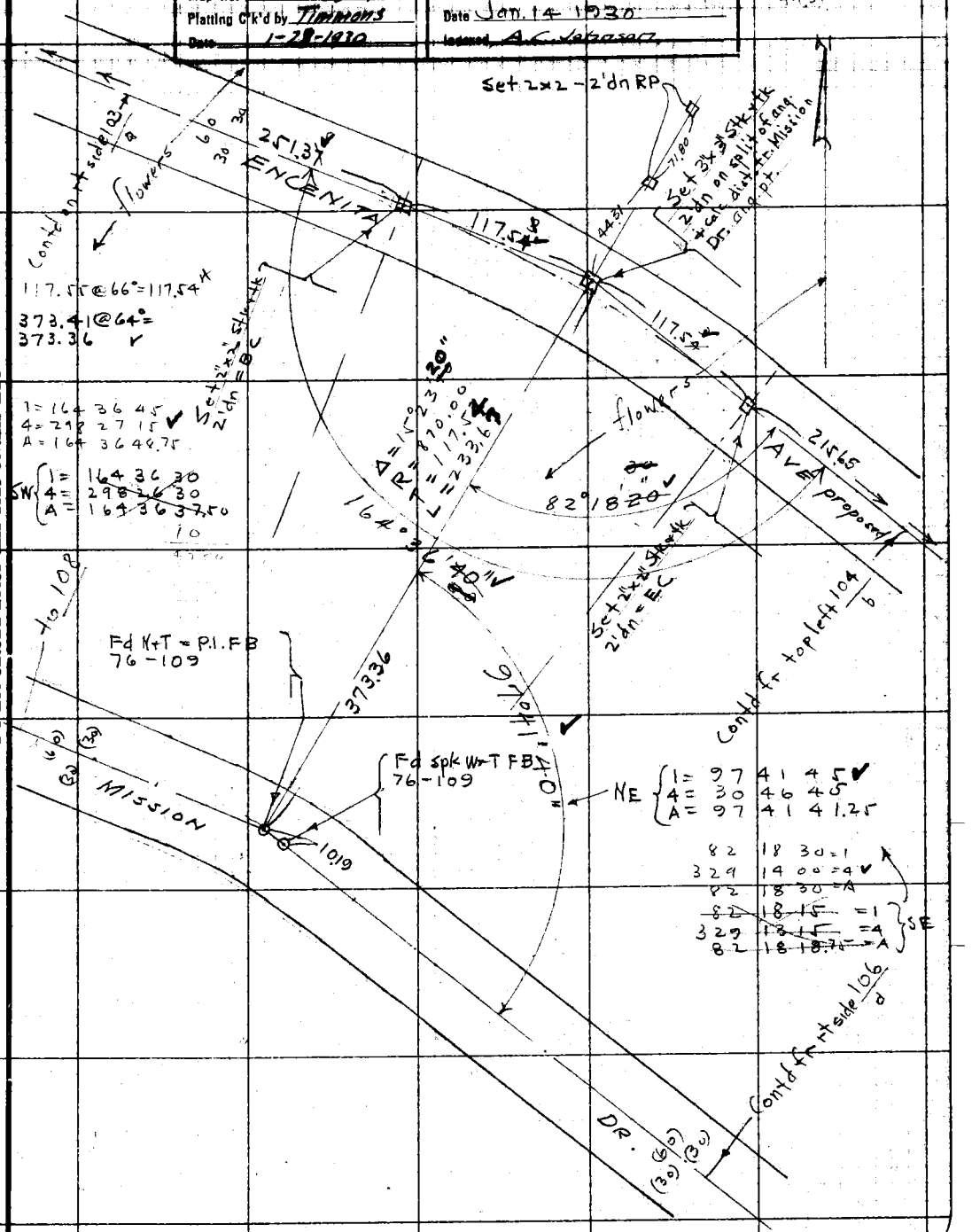

Notes: ANY ADDITIONS OR CHANGES ON THIS SHEET MUST BE MADE OR CIRCLED IN Red. WITH DATE AND NAME OF PERSON MAKING CHANGE.

Do not extend notes this side of this line

RETURN TO LOS ANGELES COUNTY SURVEYOR

F. B. 282 Pg. 110 Chief Party Notes by Date 1-17-30

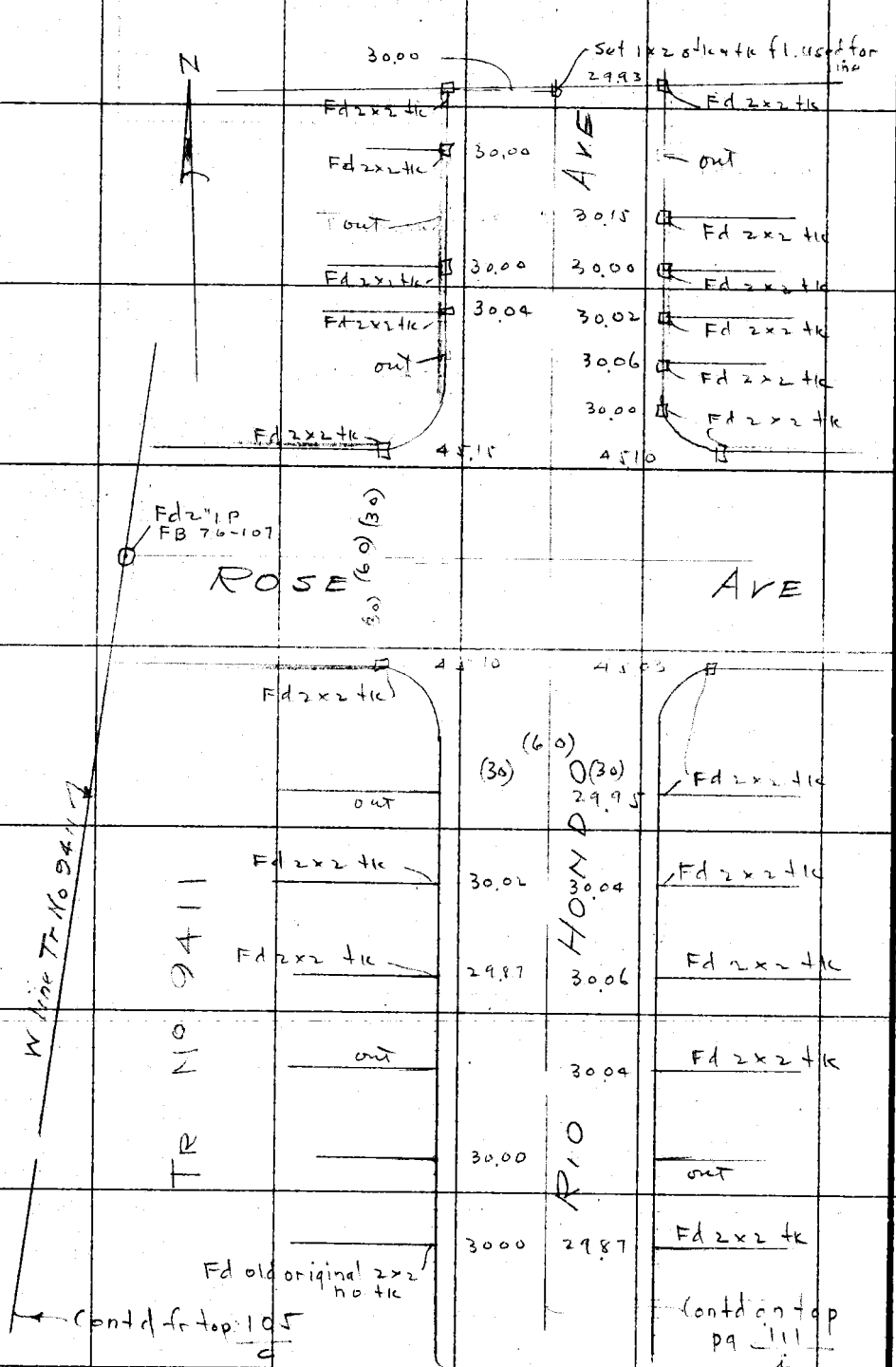

RETURN TO
LOS ANGELES COUNTY SURVEYOR
Do not extend notes this side of this line

Note: ANY ADDITIONS OR CHANGES ON THIS SHEET MUST BE MADE OR CIRCLED IN Red WITH DATE AND NAME OF PERSON MAKING CHANGE.

Date 1-17-30 Notes by [illegible] Chief Party [illegible] F.B. 282 Pg. 111

Platted by [illegible]	W.O. No. 4290 D.O.D. No. 062
Date 1-27-30	Location Encenita Ave
Map No. C.S. 8870	Surveyed by PW Atkins Dep
Platting C'k'd by Timmons	Date Jan 17 1930
Date 1-28-30	Indexed [illegible]

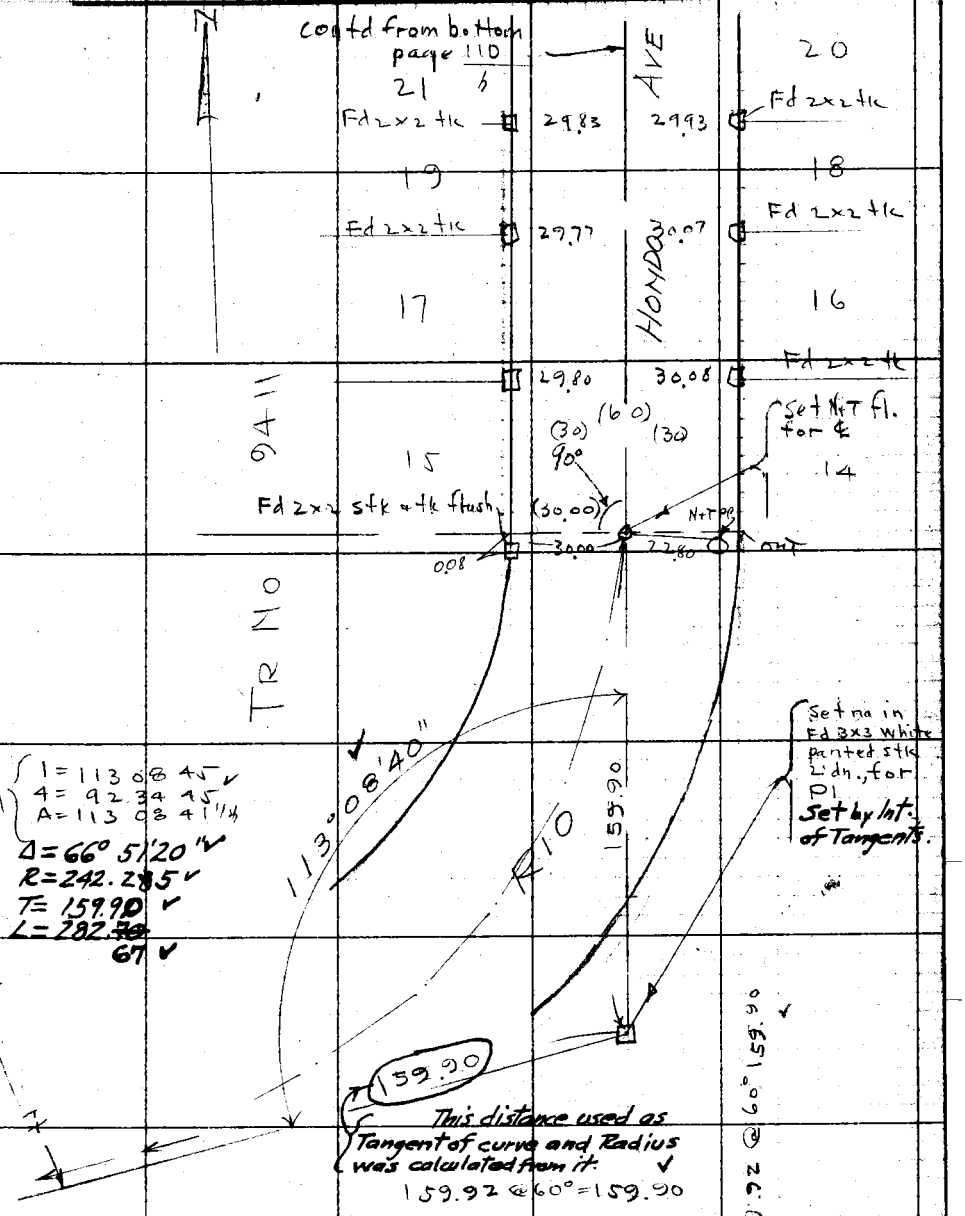

NWly { 1 = 113 08 45
4 = 92 34 45
A = 113 08 41 1/4

Δ = 66° 51'20"
R = 242.285
T = 159.90
L = 282.67

Contd on [illegible]

Note: ANY ADDITIONS OR CHANGES ON THIS SHEET MUST BE MADE OR CIRCLED IN Red, WITH DATE AND NAME OF PERSON MAKING CHANGE.

Do not extend notes this side of this line

RETURN TO LOS ANGELES COUNTY SURVEYOR

F. B. 282 PG. 112 Chief Party Notes by Date

RETURN TO
LOS ANGELES COUNTY SURVEYOR

Do not extend notes this side of this line

Note: ANY ADDITIONS OR CHANGES ON THIS SHEET MUST BE MADE OR CIRCLED IN Red WITH DATE AND NAME OF PERSON MAKING CHANGE.

Date _____ Notes by _____ Chief Party _____ F.B. 282 Pg. 113

Plotted by R.W. McA	W. O. No. _____ O. S. O. No. _____
Date Jan. 1930	Location _____
Map No. B-487	Surveyed by C. V. Crumley
Plotting C'k'd by [illegible]	Date January 17 1930
Date Jan 1930	Indexed 1-20-30 GDS.

MARAVILLA PARK HEALTH. CTR.

BOUNDARY SURVEY
OF
LOT #5 - BLOCK #19
OF
OBSERVATION HEIGHTS TRACT
for the
L. A. COUNTY HEALTH. DEPT.
See C.S. 8021 for Reference.

W. O. 147

C. V. Crumley
C. G. Williams
Wm. Scott
C. E. Redfern

Notes ANY ADDITIONS OR CHANGES ON THIS SHEET MUST BE MADE OR CIRCLED IN Red. WITH DATE AND NAME OF PERSON MAKING CHANGE.

Do not extend notes this side of this line

RETURN TO
LOS ANGELES COUNTY SURVEYOR

F.B. 282 Pg. 114 Chief Party Notes by Date 1/17/30

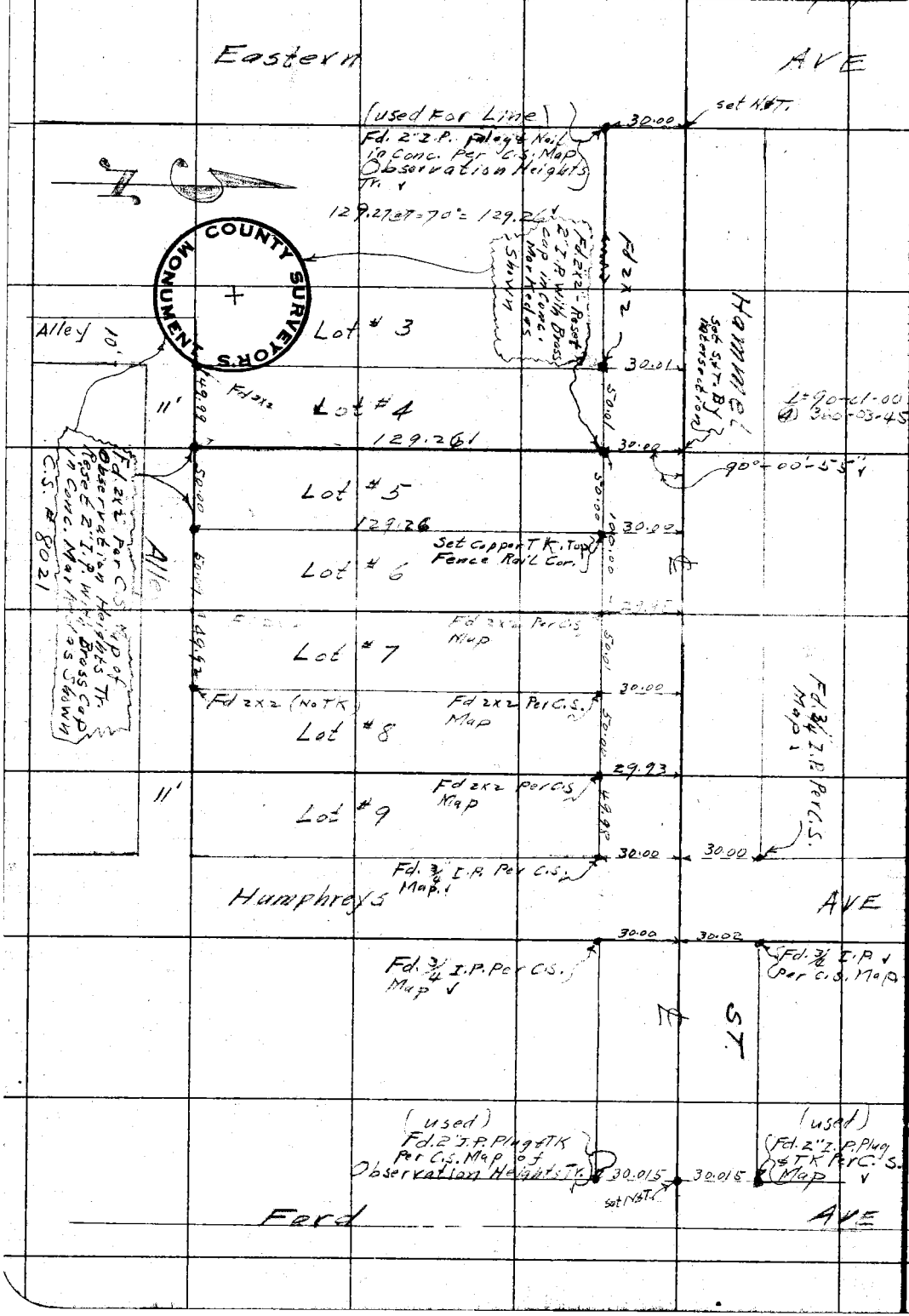

RETURN TO
LOS ANGELES COUNTY SURVEYOR

Do not extend notes this side of this line.

Note: ANY ADDITIONS OR CHANGES ON THIS SHEET MUST BE MADE OR CIRCLED IN Red. WITH DATE AND NAME OF PERSON MAKING CHANGE.

Date _____ Notes by _____ Chief Party _____ F.B. 282 Pg. 115

Plotted by	R.W. McA	W.O. No.	147
Date	Jan. 1930	Location	Maravilla Park
Map No.	B-487	Surveyed by	C.V. Crumley
Plotting Ck'd by	[illegible]	Date	January 17, 1930
Date	Jan 1930	Indexed	1-30-30 GDS.

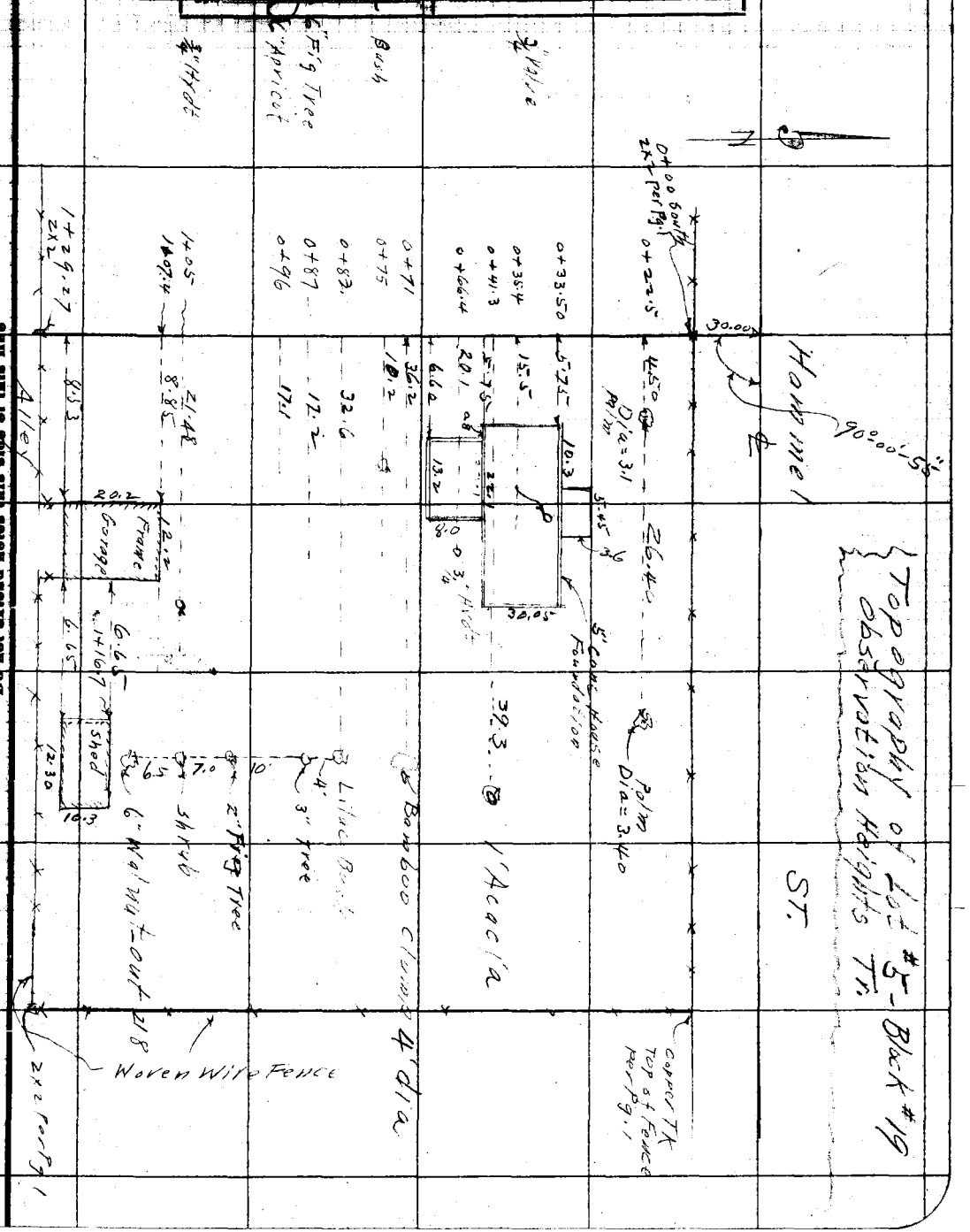

Note: ANY ADDITIONS OR CHANGES ON THIS SHEET MUST BE MADE OR CIRCLED IN Red, WITH DATE AND NAME OF PERSON MAKING CHANGE.

Do not extend notes this side of this line

RETURN TO
LOS ANGELES COUNTY SURVEYOR

F. B. 282 PG 116 Chief Party Notes by Date

RETURN TO
LOS ANGELES COUNTY SURVEYOR

Do not extend notes this side of this line

Note: ANY ADDITIONS OR CHANGES ON THIS SHEET MUST BE MADE OR CIRCLED IN Red. WITH DATE AND NAME OF PERSON MAKING CHANGE.

Date _____ Notes by _____ Chief Party _____ F.B. 282 Pg. 117

Plotted by [illegible]	W.O. No. 147 D.S.O. No.
Date Jan. 1930	Location Maravilla Park
Map No. B-487	Surveyed by C.V. [illegible]
Plotting C'k'd by [illegible]	Date January 17 1930
Date Jan 1930	Indexed 1-30-30 GDS.

① 90°-07'
② 180-14'

① 89°-52'
② 179-44'

Set "X" in Conc. Pavmt By Intersect

"Foundation Plan of House"

40.98

31.98

89°-52'

90°-07'

10.00

6.00

0.5

3.00

7.48 6.97 5.54 6.45 5.48

22.00

17.01

6.43

7.48 7.05 5.45

7.00

Drop in Grade 1.32

Drop in Grade of 1.32 - See Detail Reverse Side

0.5

5.50 5.50 7.0 7.0

72.00

72.01

See Next Pg.

See Detail of Under-Pinning on Reverse Side

0.5

34.01

35.83

0.5

① 89°-54
② 179-48

5.50 5.50 7.0 7.0

90°-08'

6.00

10.99

89°-54'

13.99

10.00

Set 1X1 By Intersect

40.97

Set "X" in Pavmt By Intersection

Front

① 90°-08'
② 180-16'

Note: ANY ADDITIONS OR CHANGES ON THIS SHEET MUST BE MADE ON CIRCLED IN RED. WITH DATE AND NAME OF PERSON MAKING CHANGE.

Do not extend notes this side of this line

RETURN TO LOS ANGELES COUNTY SURVEYOR

F. B. 282 Pg. 118 Chief Party Notes by Date



side view of Foundation at Drop in Grade



Detail of Under-Pinning

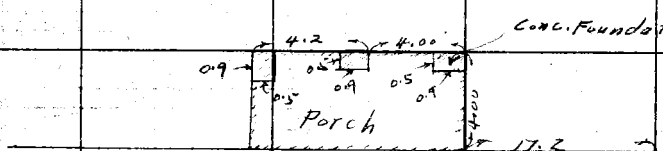

1.2
.45
3.75

RETURN TO
LOS ANGELES COUNTY SURVEYOR

Do not extend notes this side of this line

Note: ANY ADDITIONS OR CHANGES ON THIS SHEET MUST BE MADE OR CIRCLED IN Red. WITH DATE AND NAME OF PERSON MAKING CHANGE.

Date 8/4/30 Notes by FHB Chief Party FHB F.B. 282 Pg 118

Date DEC 1930	Location LA CRESCENTA FIRE LOT
Map No. B-544	Surveyed by FH Blanchard
Plotting	Date Aug 4 1930
Date Dec 1930	A. C. Johnson 8-6-30

SURVEY OF

LA CRESCENTA FIRE LOT

In lot 20 of Tract No 5111 per Grant Deed OR 9319-72

Surveyed by

FH Blanchard	Chief
L.C Cole	Transit
J.C Dey	Hy Chain
G.H. Boyd	Rr Chain
D.S Ford	Extra

WO 986

Tape #028

Tape #028 Standard at 20.5 lbs pull + 68° F.

F.B. 281 Pg. 120 Blanchard Chief Party Notes by EHB Date 8/4/30

INDEX

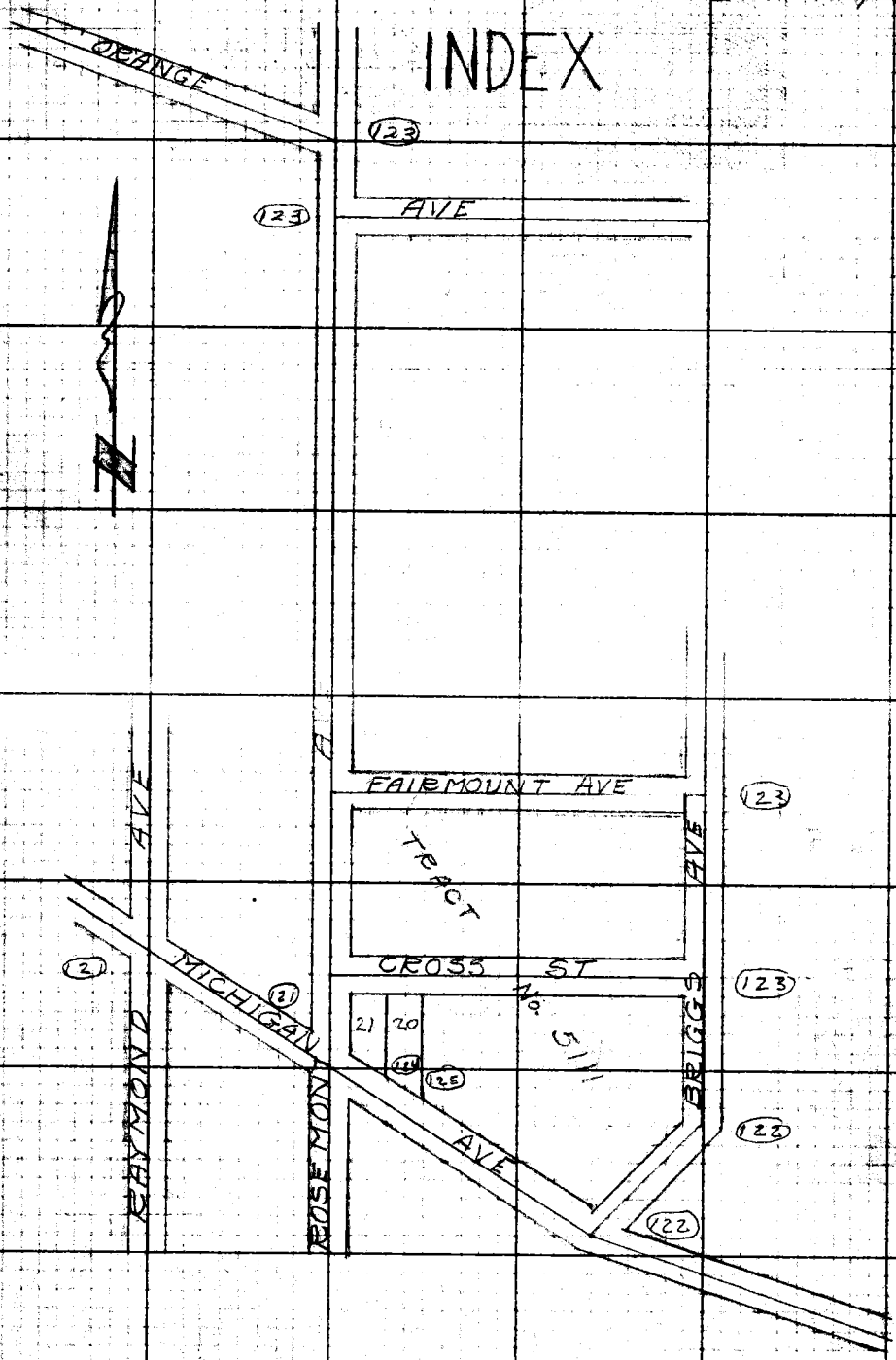

RETURN TO
LOS ANGELES COUNTY SURVEYOR

Do not extend notes this side of this line

Note: ANY ADDITIONS OR [illegible] SHEET MUST BE MADE OF [illegible] WITH DATE AND NAME OF [illegible] CHANGE.

Date 8/5/30 Notes by Blanchard Chief Party Blanchard F.B. 282 Pg 121

Date DEC 1930	Location LACRESCENTA FIRE LOT
Map No. B-544	Surveyed by F.H. Blanchard.
Plotting Chk'd by [illegible]	Date [illegible]
Date Dec 1930	Inspected A. C. Johnson

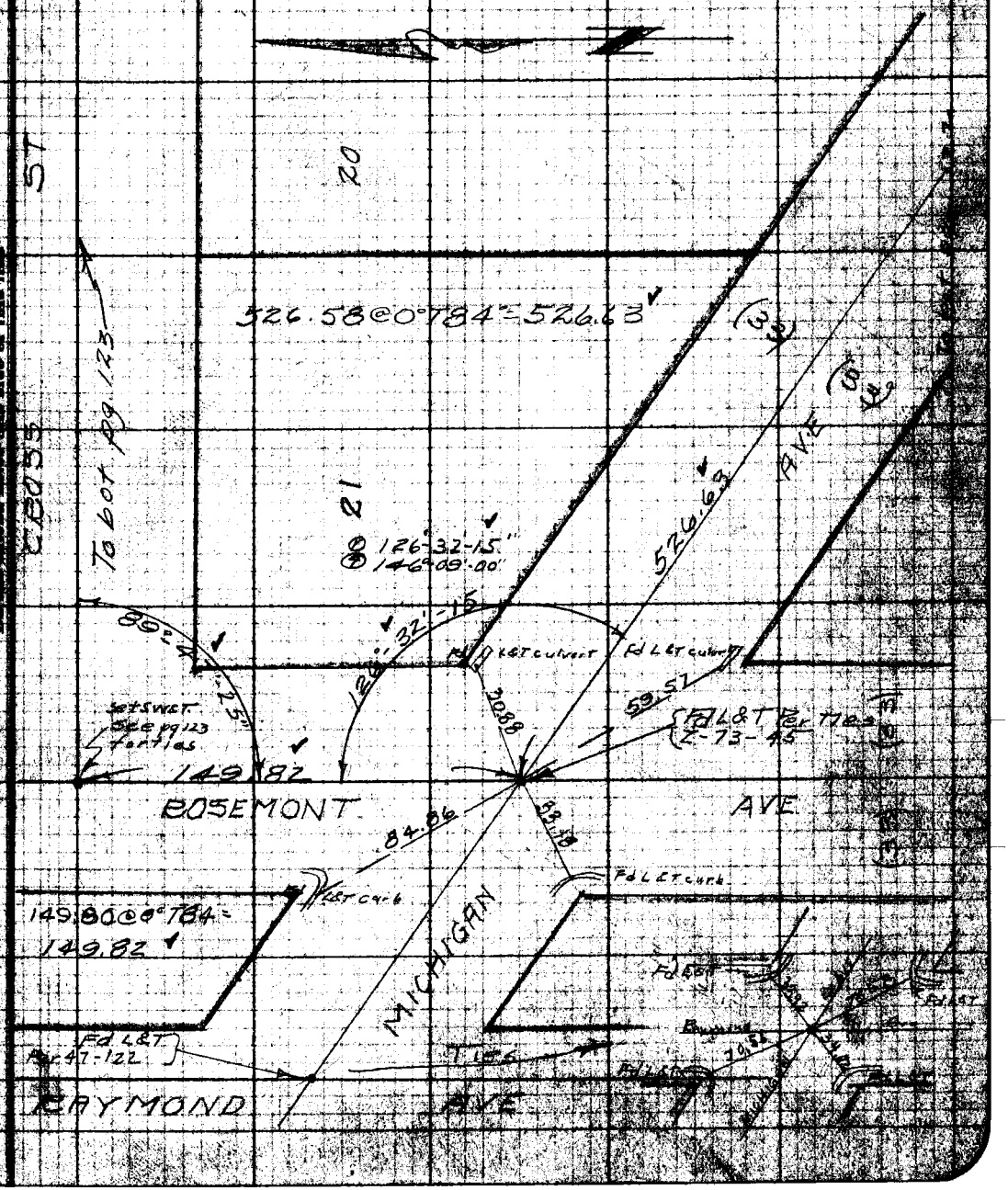

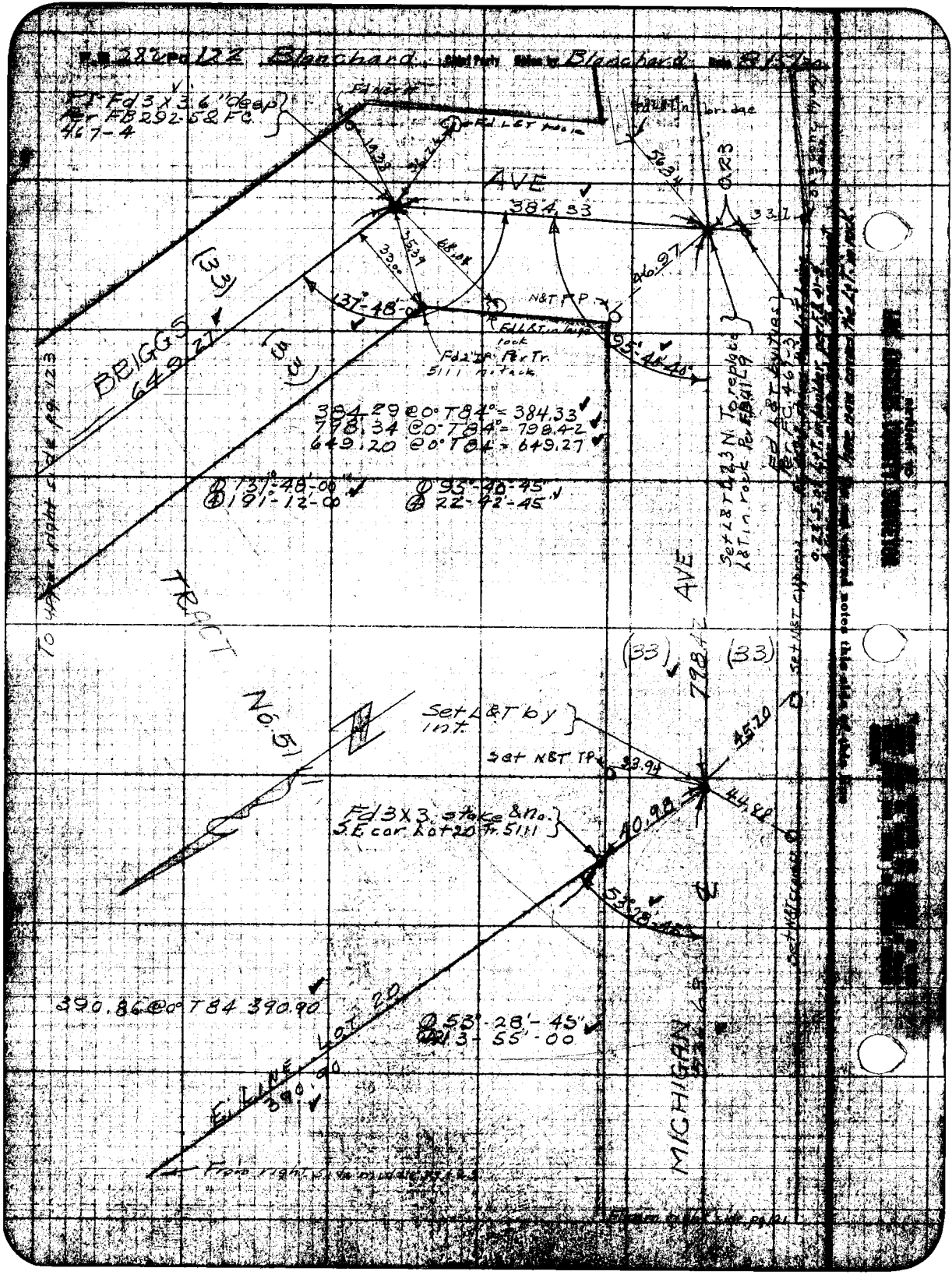

Blanchard
Blanchard
Fd 3 X 3.6" deep
Per FB 292-5 & FC 467-4
Fd LET rock
AVE
384.33
56.34
0.23
33.1
46.97
137°-48'-00"
N&T TP
Fd L&T in large rock
Fd 2" IP Per Tr. 5111 no tack
95°-40'-40"
BRIGGS
649.27
(33)
384.29 @ 0° T84° = 384.33
798.34 @ 0° T84° = 798.42
649.20 @ 0° T84 = 649.27
① 137°-48'-00"
④ 191°-12'-00"
① 95°-40'-45"
④ 22°-42'-45"
TRACT
No. 51
AVE
798.42
(33)
(33)
Set L&T by int.
Set N&T TP
33.94
45.20
44.88
40.98
Fd 3 X 3 stake & No. S.E. cor. Lot 20 Tr. 5111
53°-28'-45"
390.86 @ 0° T84 390.90
① 53°-28'-45"
④ 213-55'-00
E. LINE LOT 20
390.90
MICHIGAN
From right side middle pg 123

8/5/80 Blanchard F.B. 282 Pg 123

Map No. [illegible] Surveyed by FH Blanchard

A. C. Johnson

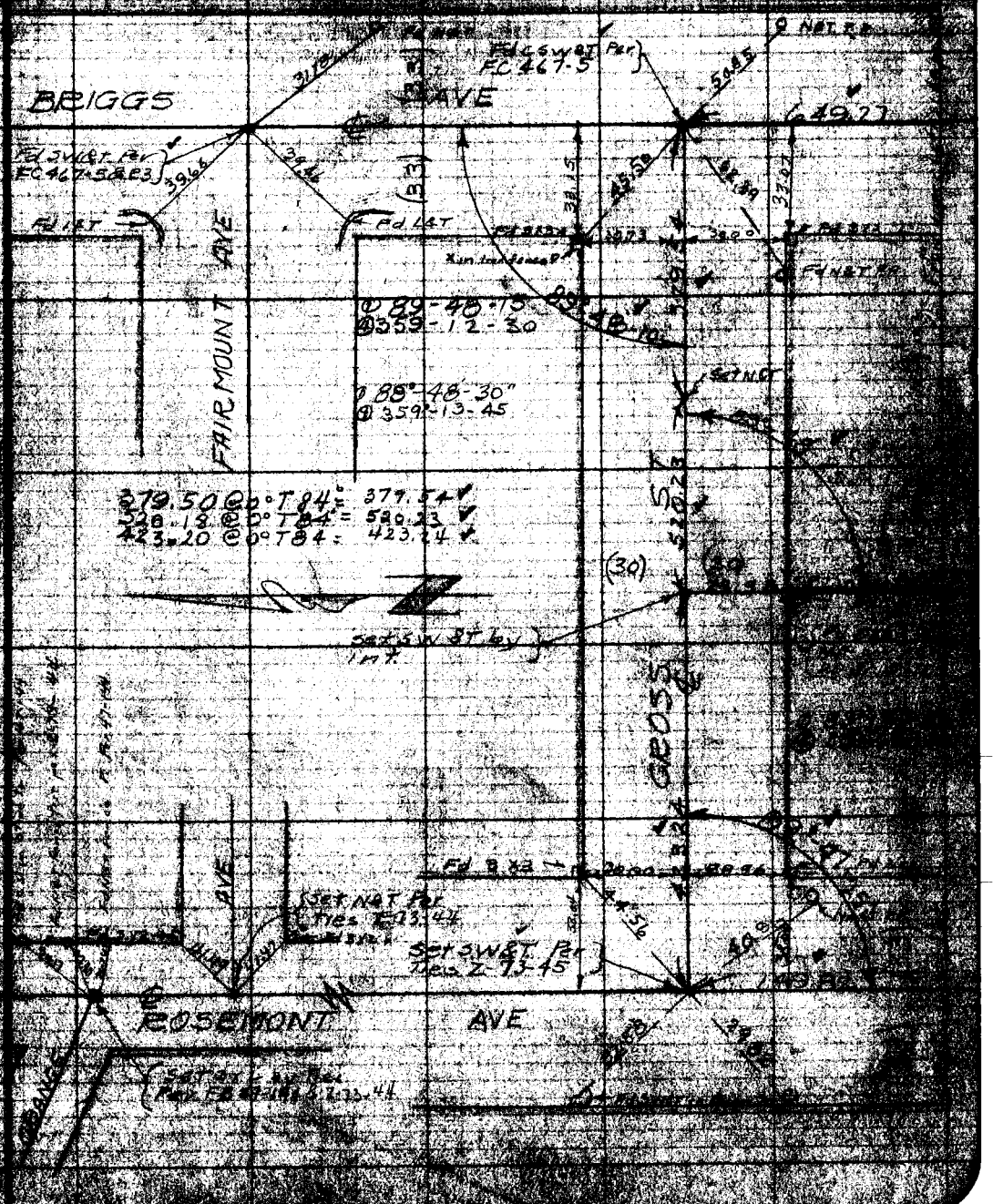



Blanchard
CROSS ST
150.02
Set SW&T by int.
Set NET per pg 123
140.00 @ 0° T90 = 140.02
199.98 @ 0° T90 = 200.00
174.99 @ 0° T86 = 175.01
150.00 @ 0° T86 = 150.02
90°-11-35"
360-46-15
200.00
Set CS c mon by int. NE Cor Fire Lot
Set CS c mon & deep N. Wood Fire lot. Set by int.
Set 1x2
100.00
100' as per Deed
90°-00-00
360-00-00
84°-05-45
336-23-00
LACRESCENTA
95-54-15
23-37-00
FIRE LOT
LOT #20 TRACT No 5111
FOR LATER SURVEY SEE PG 126
167.05 @ 0° T86 = 167.07
62.21 @ 0° T86 = 62.22
50.28 @ 0° T86 = 50.29
Set CS c mon by calc dist. 2 deep
For improvements see pg 125
MICHIGAN
Set CS c mon by calc. dist 2 deep
Set x calc dist from E Line Lot 20
Set x calc dist from E Line Lot 20
124.41 @ 0° T90 = 124.43
62.21 @ 0° T90 = 62.22
Note
See ℄ notes for further data pg's 122-123
53°-28-45
13°-55-00
Note

Date 8/6/30 Notes by Blanchard Field Party Blanchard F.B. 282 Pg. 125

Date DEC 1930	Location LACRESCENTA FIRE LOT
Map No. D-544	Surveyed by F H Blanchard
Plotting C.K.G. by	Date
Date Dec 1930	Inspect A. C. Johnson

For Later Survey See Pg. 126

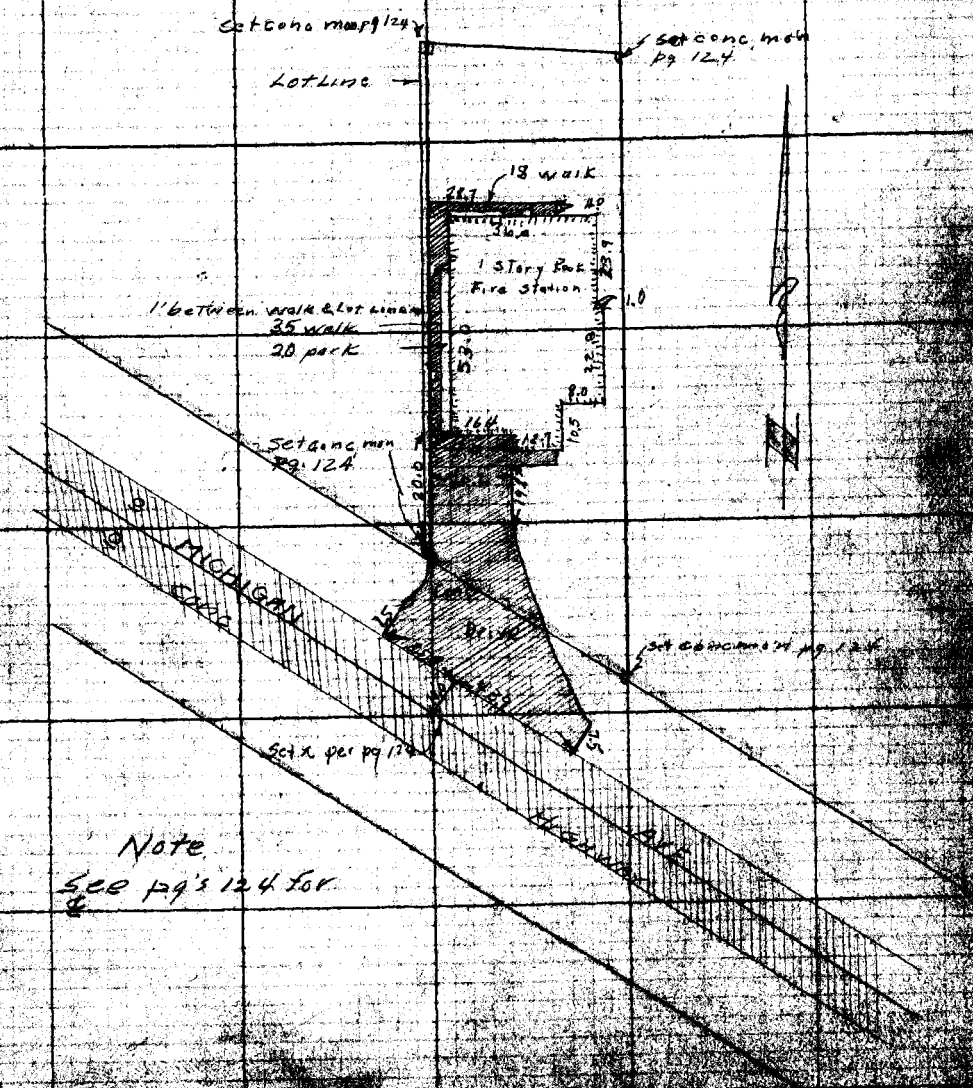

Note
See pg's 124 for

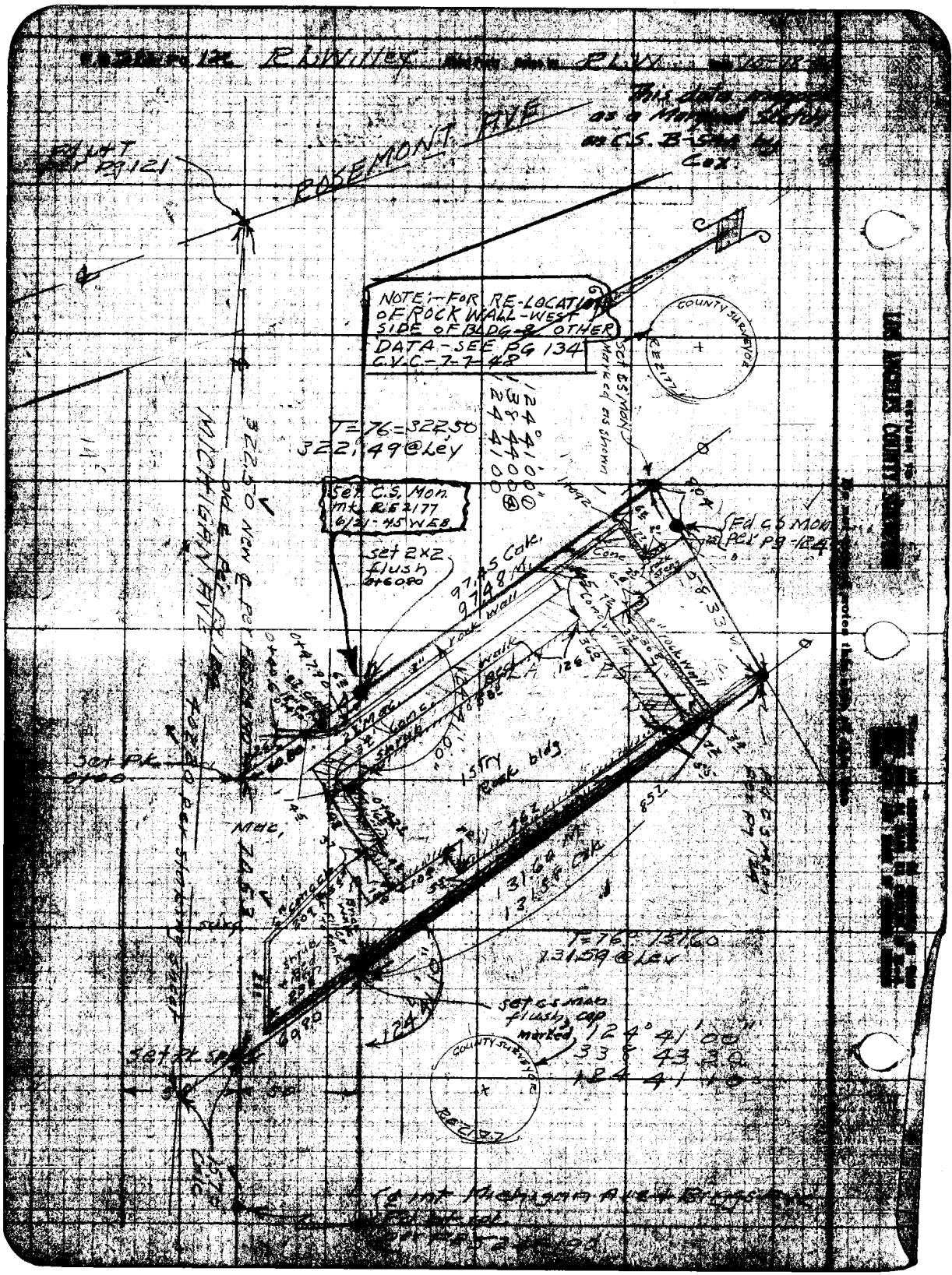

R.L. Willey
R.L.W.
This data mapped as a Marginal Sketch on C.S. B-5 by Cox
ROSEMONT AVE
Fd Lot T Per Pg 121
NOTE:- FOR RE-LOCATION OF ROCK WALL-WEST SIDE OF BLDG-8 OTHER DATA-SEE PG 134 C.V.C.-7-7-48
COUNTY SURVEYOR
RE 2177
Set C.S. Mon. Marked as shown
124°41'00"
138 44 00
124 41 00
T=76=322.50
322.49 @ Ley
Set C.S. Mon. Mt. RE 2177 6/21-45 WEB
Set 2x2 flush 0+60.80
97.45 Calc.
97.48 M.
Rock wall
Fd C.S. Mon. Per Pg-124
Set Pk
Mac.
15 Try Rock bldg
131.60 M
131.58 Calc.
T=76=131.60
131.59 @ Ley
Set C.S. Mon. flush, cap marked
124°41'00"
338 43 30
124 41 10
Set Pk Spk
MICHIGAN AVE
322.50 New ℄ Per
Old ℄ Per
℄ Int Michigan Ave + Briggs Ave

127

Made by P. T. DUNLAP Chief Party P. T. DUNLAP F.B 282 Pg. 77

[illegible] DEPT McATEE	W. O. No. 710
Date Oct. 1930	Location Little Tujunga Canyon
Map No. 8948-2	Surveyed by P. T. DUNLAP
Plotted by D. M. Finley	Date [illegible]
Date OCT 1930	Indexed A. C. Johnson

10-2-30

LINE CHANGE
ON
LITTLE TUJUNGA CANYON ROAD
FROM. P.I. No. 35
TO P.I. No. 39
W.O. 710
ALSO
FROM P.I. No. 42
TO P.I. No. 44

5 11

5 2

Return to LOS ANGELES COUNTY SURVEYOR

Do not extend notes this side of this line

F.B. 282 Pg. 128 P. T. DUNLAP Chief Party Notes by P. T. DUNLAP Date 9-30-30

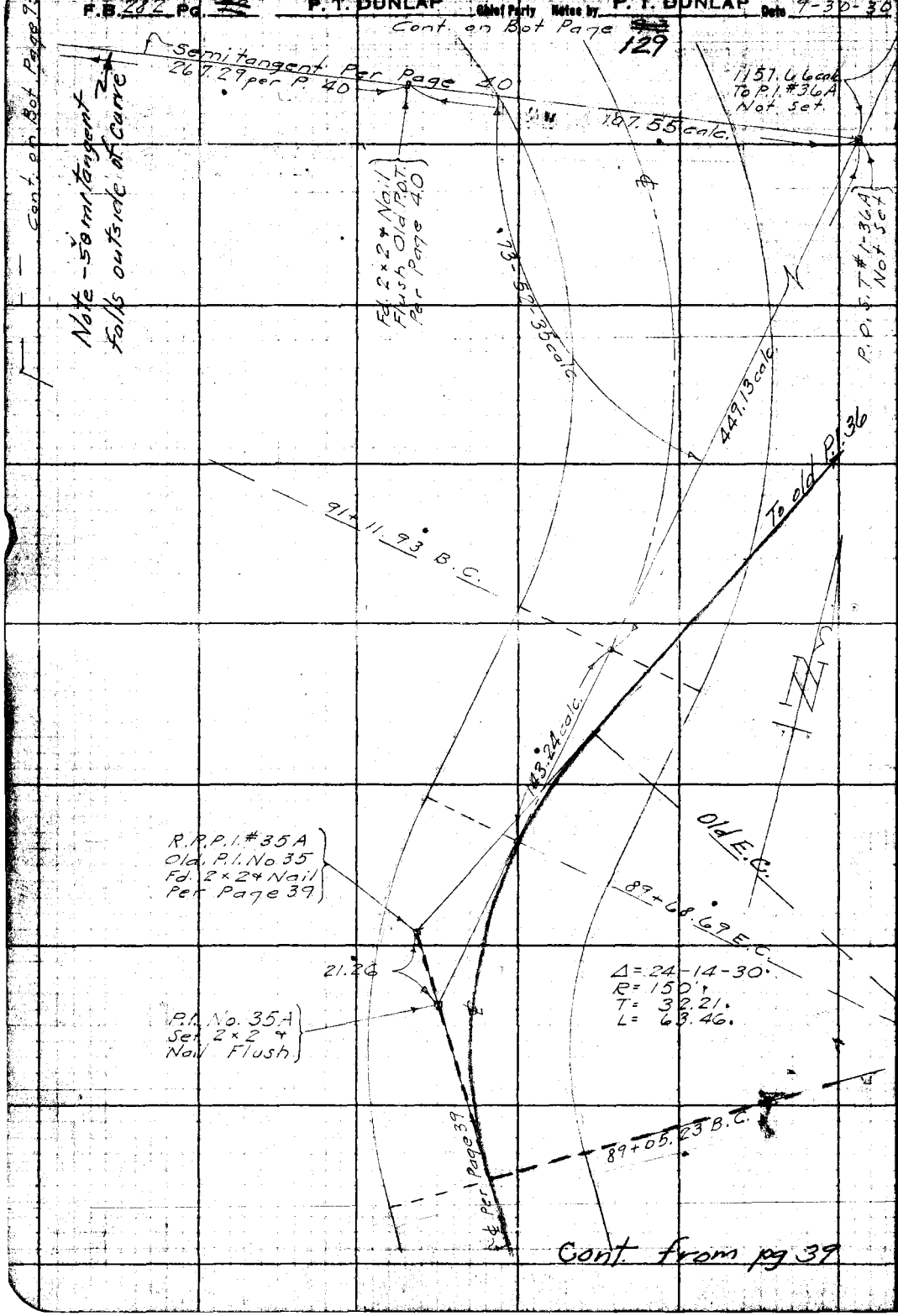

RETURN TO
LOS ANGELES COUNTY SURVEYOR

Do not extend notes this side of this line

Note: ANY ADDITIONS OR CHANGES ON THIS SHEET MUST BE MADE OR CIRCLED IN RED WITH DATE AND NAME OF PERSON MAKING CHANGE.

Date 9-30-30 Notes by P. T. DUNLAP Chief Party P. T. DUNLAP F.B. 282 Pg. 72

Plotted by BERT McATEE	W. O. No. 210 Jacs 23
Date Oct. 1930	Location Little Tujunga Canyon Rd.
Map No. 8948-2	Surveyed by P. T. DUNLAP
Plotted by D. M. Finley	Date 9-30-30
Date OCT 1930	Indexed A. C. Johnson

31.31
43.24

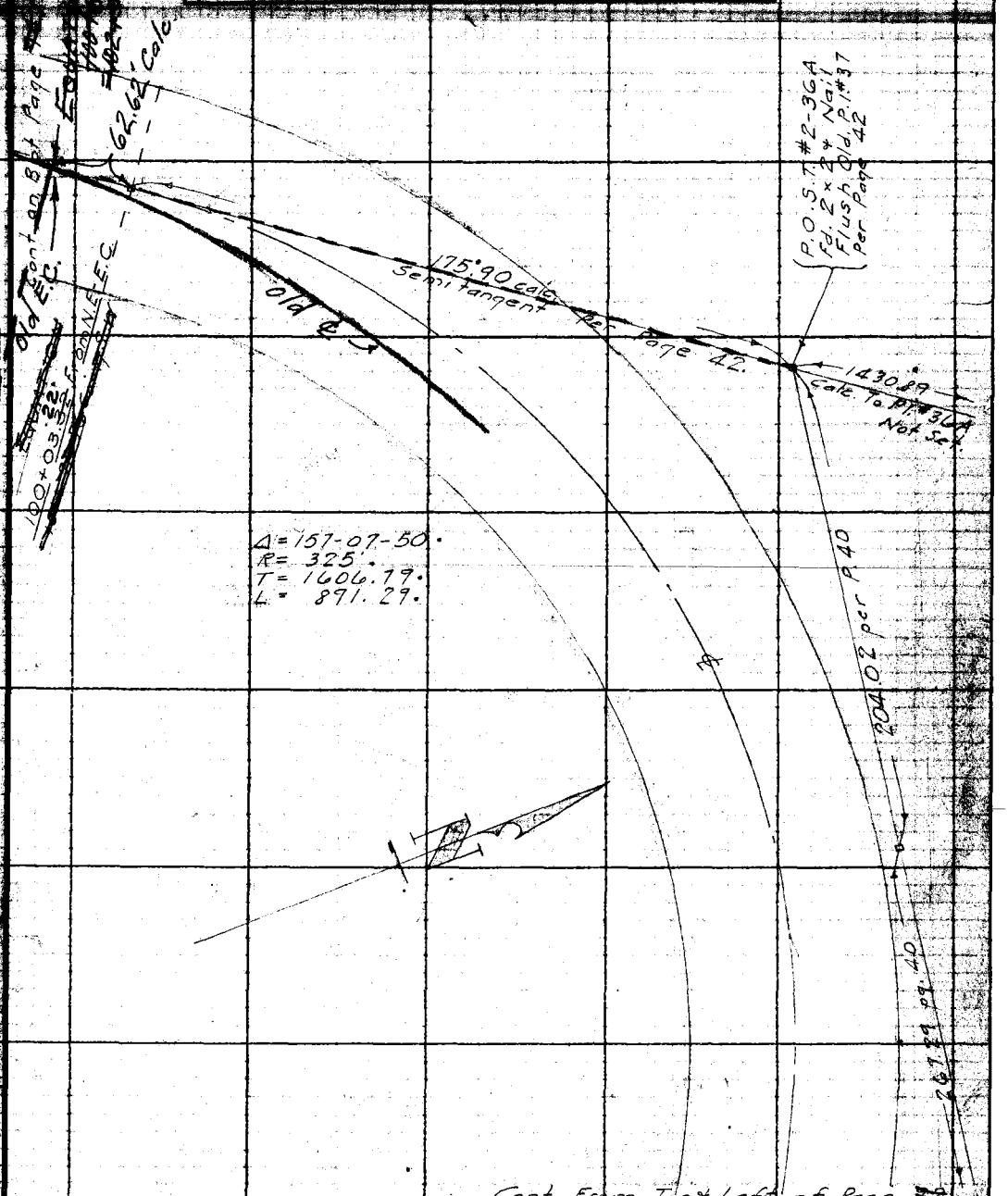

Cont. From Top + Left of Page 128

Notes: ANY ALTERATIONS OR CHANGES ON THIS SHEET MUST BE MADE OR CHECKED IN THIS WITH DATE AND NAME OF PERSON MAKING CHANGE.

Do not extend notes this side of this line

RETURN TO LOS ANGELES COUNTY SURVEYOR

F.B. 282 Pg. ~~76~~ 130 P. T. DUNLAP Chief Party Notes by P. T. DUNLAP Date 9-30-30

Cont. on Bigt Page ~~75~~ 131

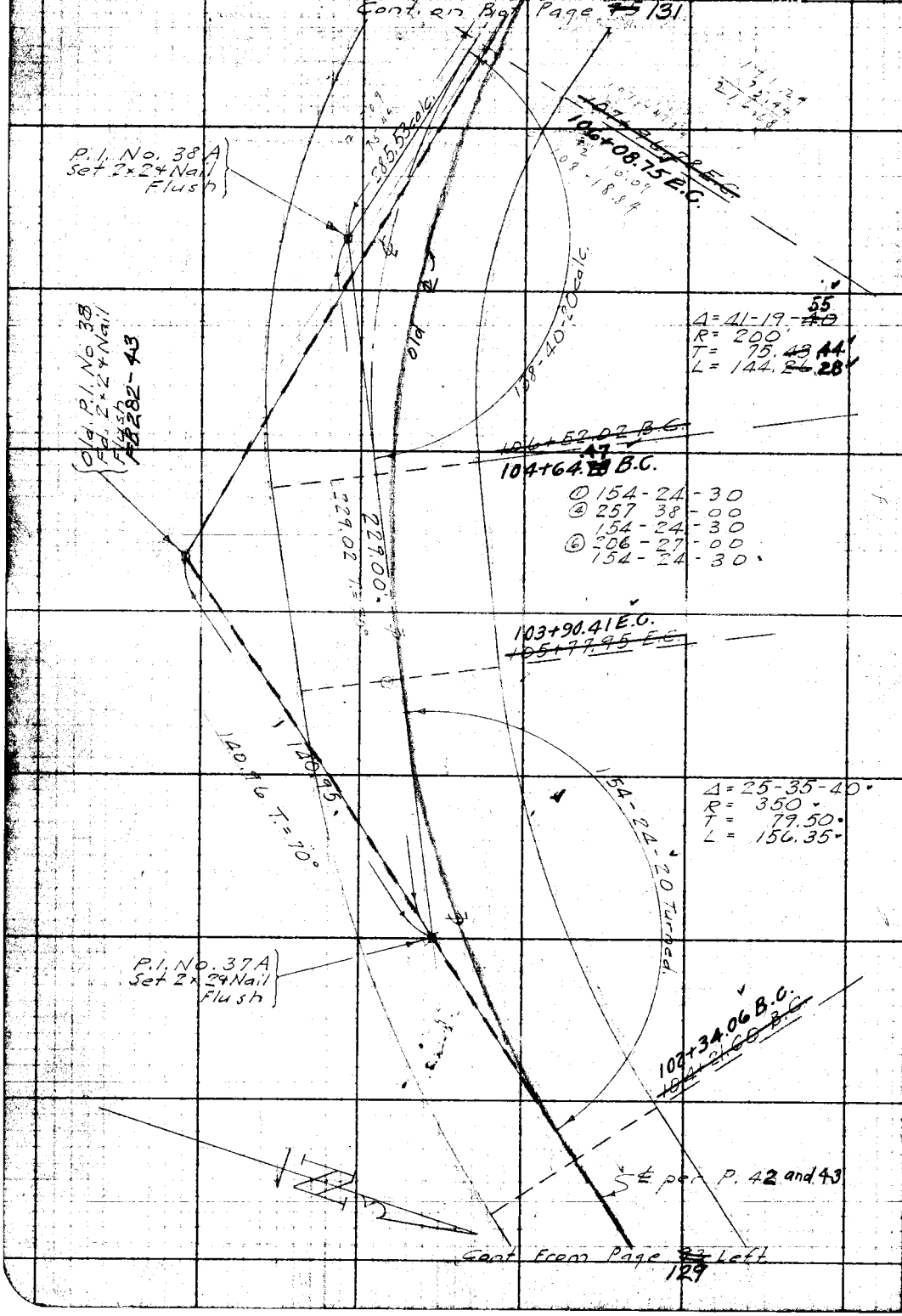

Cont. From Page ~~83~~ 129 Left

RETURN TO
LOS ANGELES COUNTY SURVEYOR
Do not extend notes this side of this line
Note: ANY ADDITIONS OR CHANGES ON THIS SHEET MUST BE MADE OR SPECIFIED IN RED-WITH DATE AND NAME OF PERSON MAKING CHANGE.

Date 9-30-30 Notes by P. T. DUNLAP Chief Party P. T. DUNLAP F.B. 282 Pg 131

Plotted by BERT McATEE	[illegible]
Date Oct. 1930	Location Little Tujunga Canyon Rd.
Map No. 8948-2	Surveyed by P. T. DUNLAP
[illegible]	[illegible]
Date [illegible]	Indexed A. C. Johnson

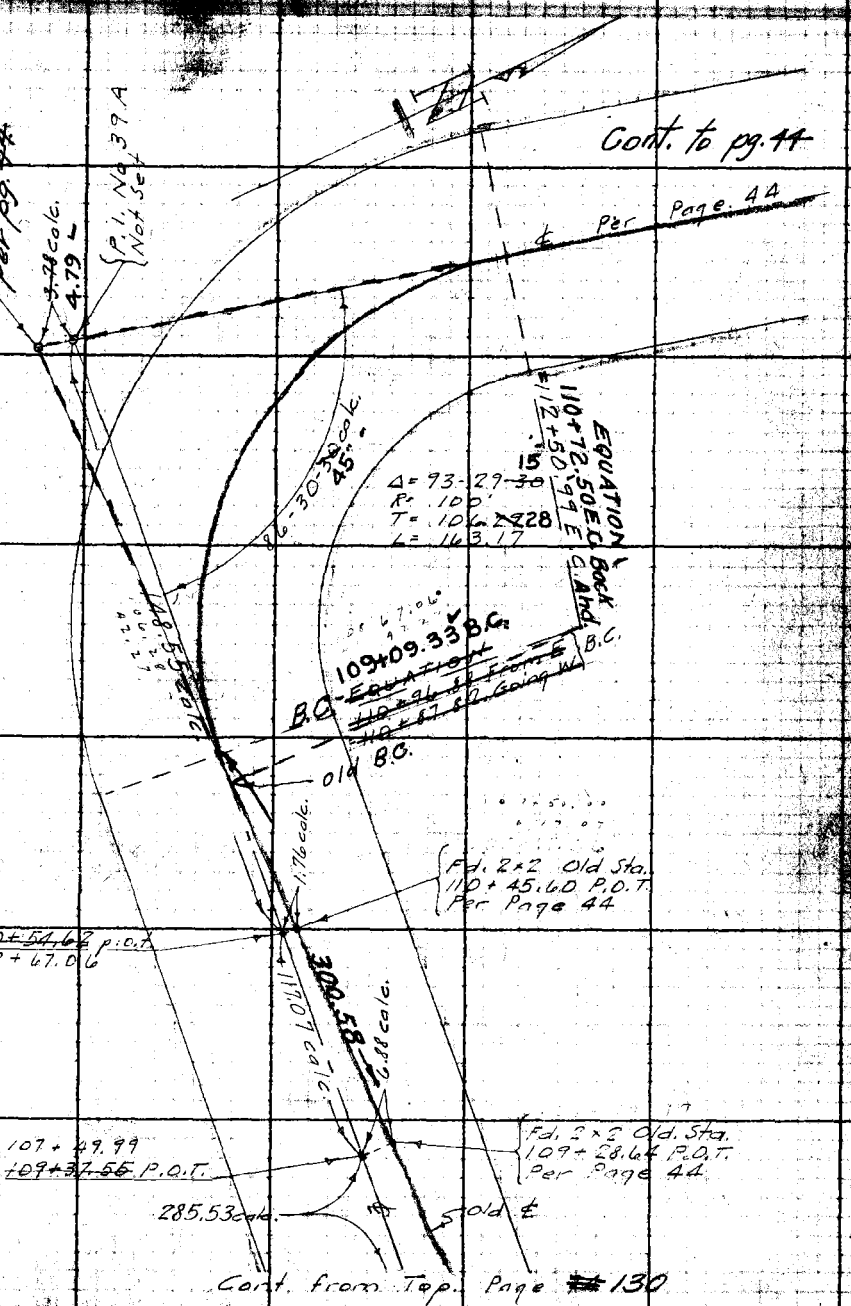

Note: ANY ADDITIONS OR CHANGES ON THIS SHEET MUST BE MADE OR NOTED WITH DATE AND NAME OF PERSON MAKING CHANGE.

Do not extend notes this side of this line

RETURN TO LOS ANGELES COUNTY SURVEYOR

F.B. 282 Pg. ~~75~~ 132 P. T. DUNLAP Chief Party Notes by P. T. DUNLAP Date 12-8-30

Line Change

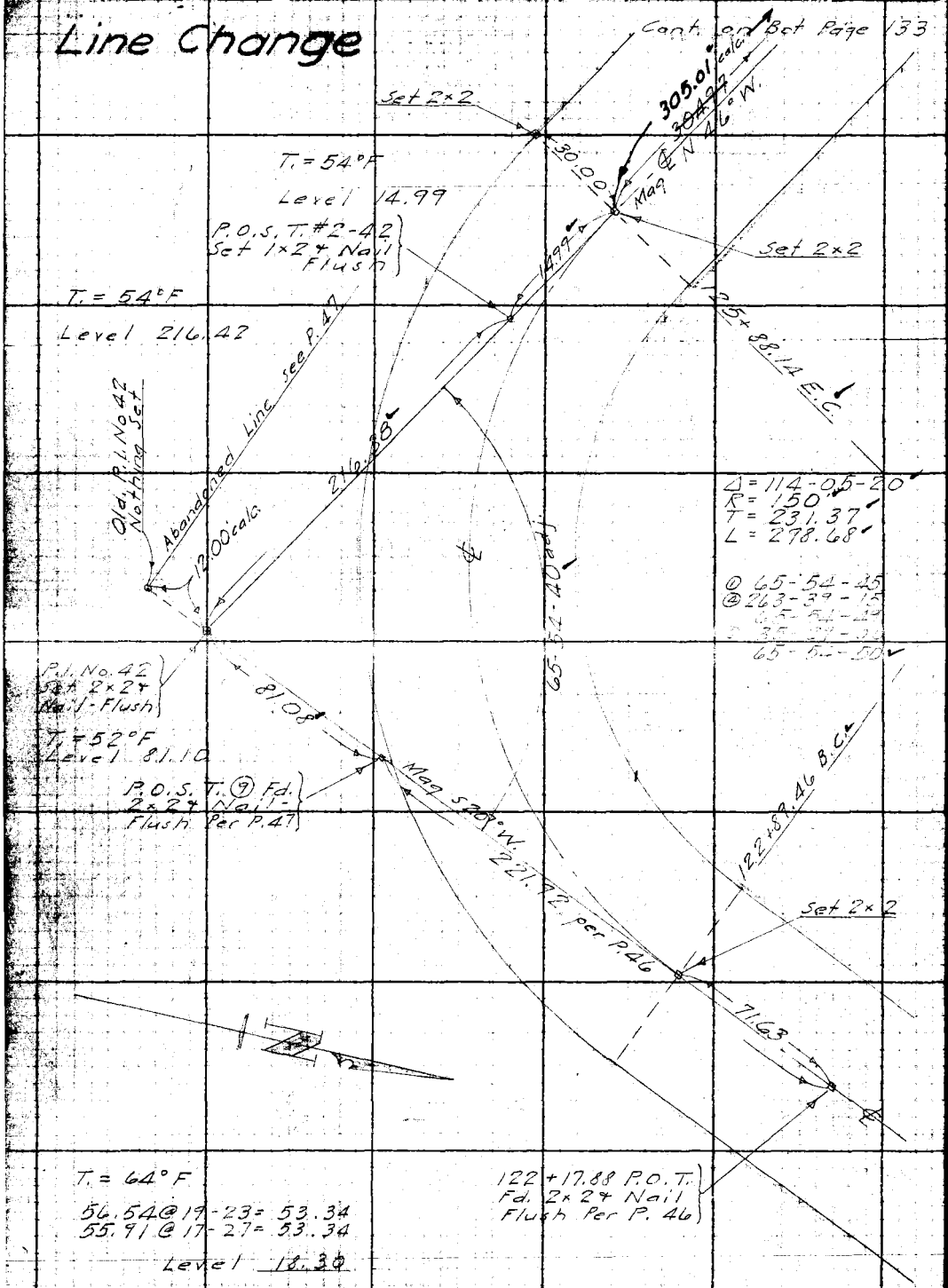

T. = 64° F

56.54 @ 19-23 = 53.34
55.91 @ 17-27 = 53.34

Level 18.30

Total Av., 71.64

53.34

RETURN TO
LOS ANGELES COUNTY SURVEYOR
Do not extend notes this side of this line
Note: ANY ADDITIONS OR CHANGES ON THIS SHEET MUST BE MADE OR SUBMITTED IN R.O.S. WITH DATE AND NAME OF PERSON MAKING CHANGE.

Date 12-8-30 Notes by P. T. DUNLAP Chief Party P. T. DUNLAP F.B. 282 Pg. 133

Plotted by	BERT McATEE	Tape	710 Tape 23-300' Std. at 84°F
Date	Dec. 16-1930	Location	Little Tujunga Canyon Rd.
Map No.	8948-2	Surveyed by	P. T. DUNLAP
Plotting Card by	[illegible]	Date	12-8-30
Date	Dec. 16-1930	Indexed	A. C. Johnson

Line Change

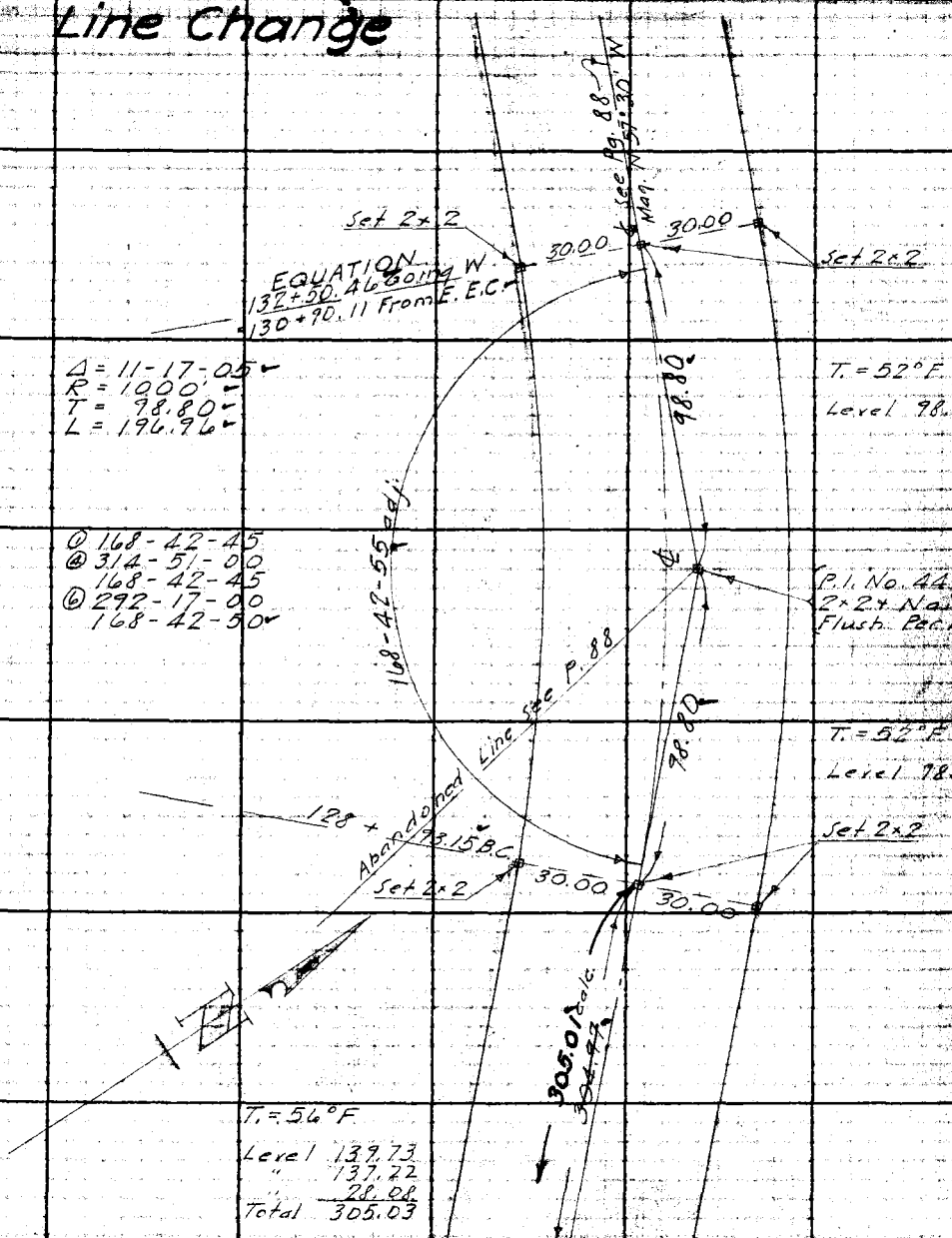

Δ = 11-17-05
R = 1000'
T = 98.80
L = 196.96

T. = 52°F
Level 98.82

① 168-42-45
④ 314-51-00
168-42-45
⑥ 292-17-00
168-42-50

T. = 52°F
Level 98.82

T. = 56°F
Level 139.73
" 137.22
" 28.08
Total 305.03

Cont. From Top Page 132

Do not extend notes this side of this line
LOS ANGELES COUNTY SURVEYOR

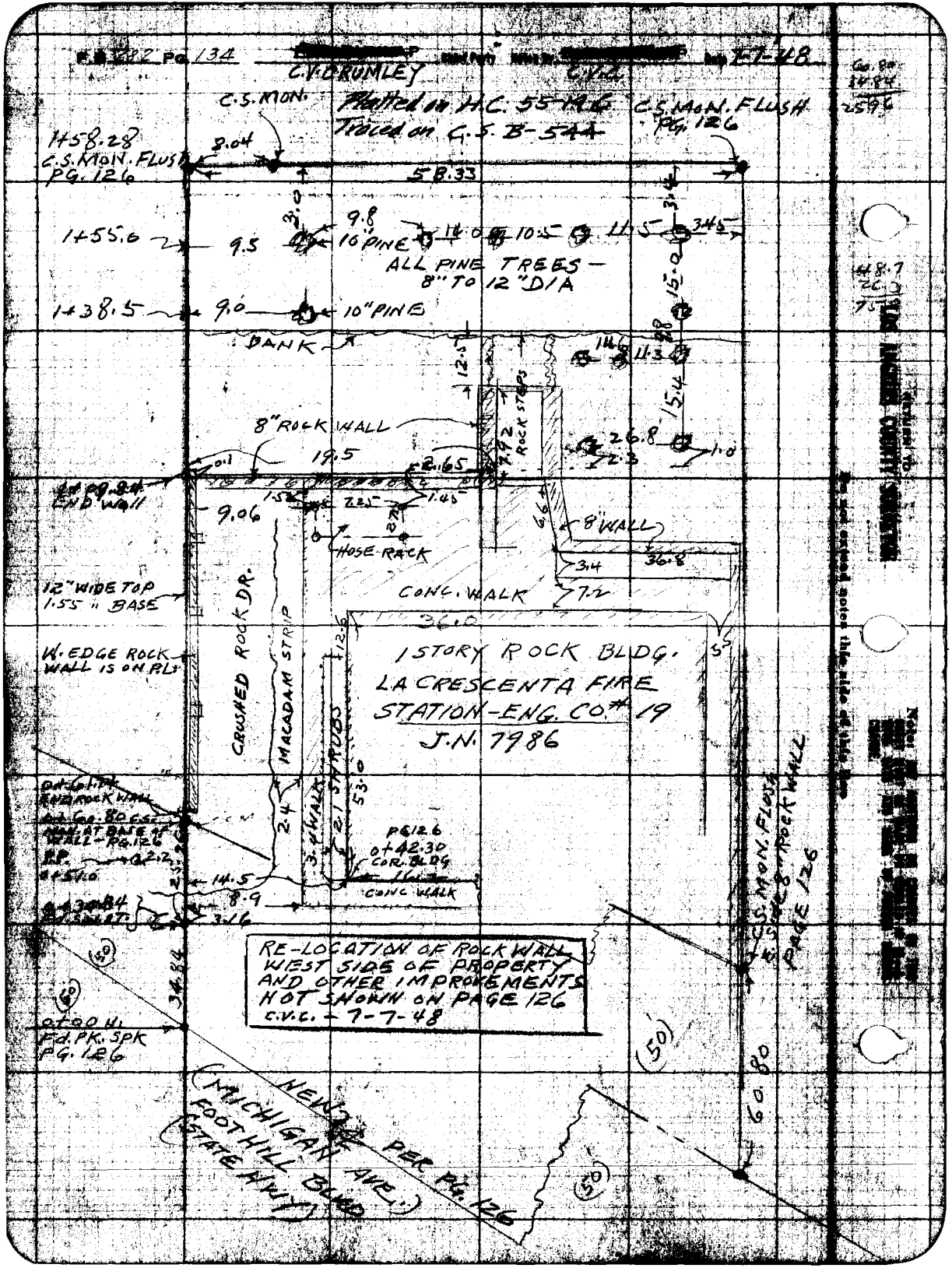

PG. 134
C.V. CRUMLEY
C.V.C.
7-7-48
Platted on H.C. 55-19G
Traced on C.S. B-544
C.S. MON.
C.S. MON. FLUSH PG. 126
1+58.28
C.S. MON. FLUSH PG. 126
8.04
58.33
1+55.6
9.5
9.8
10" PINE
ALL PINE TREES - 8" TO 12" DIA
1+38.5
9.0
10" PINE
DANK
8" ROCK WALL
19.5
2.65
ROCK STEPS
26.8
2.3
1.0
END WALL
9.06
HOSE RACK
8" WALL
36.8
3.4
7.2
CONC. WALK
12" WIDE TOP 1.55 " BASE
W. EDGE ROCK WALL IS ON P.L.
CRUSHED ROCK DR.
MACADAM STRIP
1 STORY ROCK BLDG.
LA CRESCENTA FIRE STATION - ENG. CO. # 19
J.N. 7986
2.4
3.4 WALK
2.1 SHRUBS
53.0
PG. 126
0+42.30
COR. BLDG
CONC WALK
14.5
8.9
3.16
C.S. MON. FLUSH
PAGE 126
RE-LOCATION OF ROCK WALL WEST SIDE OF PROPERTY AND OTHER IMPROVEMENTS NOT SHOWN ON PAGE 126
C.V.C. - 7-7-48
34.84
0+00 H.
Fd. PK. SPK
PG. 126
NEW PER PG. 126
(MICHIGAN AVE.)
FOOTHILL BLVD
(STATE HWY)
60.80

Date 8-17-31 Chief Party P. T. DUNLAP F.B. 282 Pg. 135

Date	Feb. 1931	Location	Little Tujunga Can. Rd.
Map No.	8948-3	Surveyed by	P. T. DUNLAP
Plotting C.R.G. by	[illegible]	Date	[illegible]
Date	Feb. 1931	Indexed	A. C. Johnson

Tape 82-200 Std. At 84°F

LINE CHANGE B

T. = 64°F

191.68 Level

T. = 64°F

128.85 @ 15-38 = 124.09

129.26 @ 16-15 = 124.09

Sta.	Defl.	Chord.
138+56.01 B.C.	6-17-30	43.87
139	13-27-15	49.87
+50	18-53-45	37.84
+87.92 E.C.		

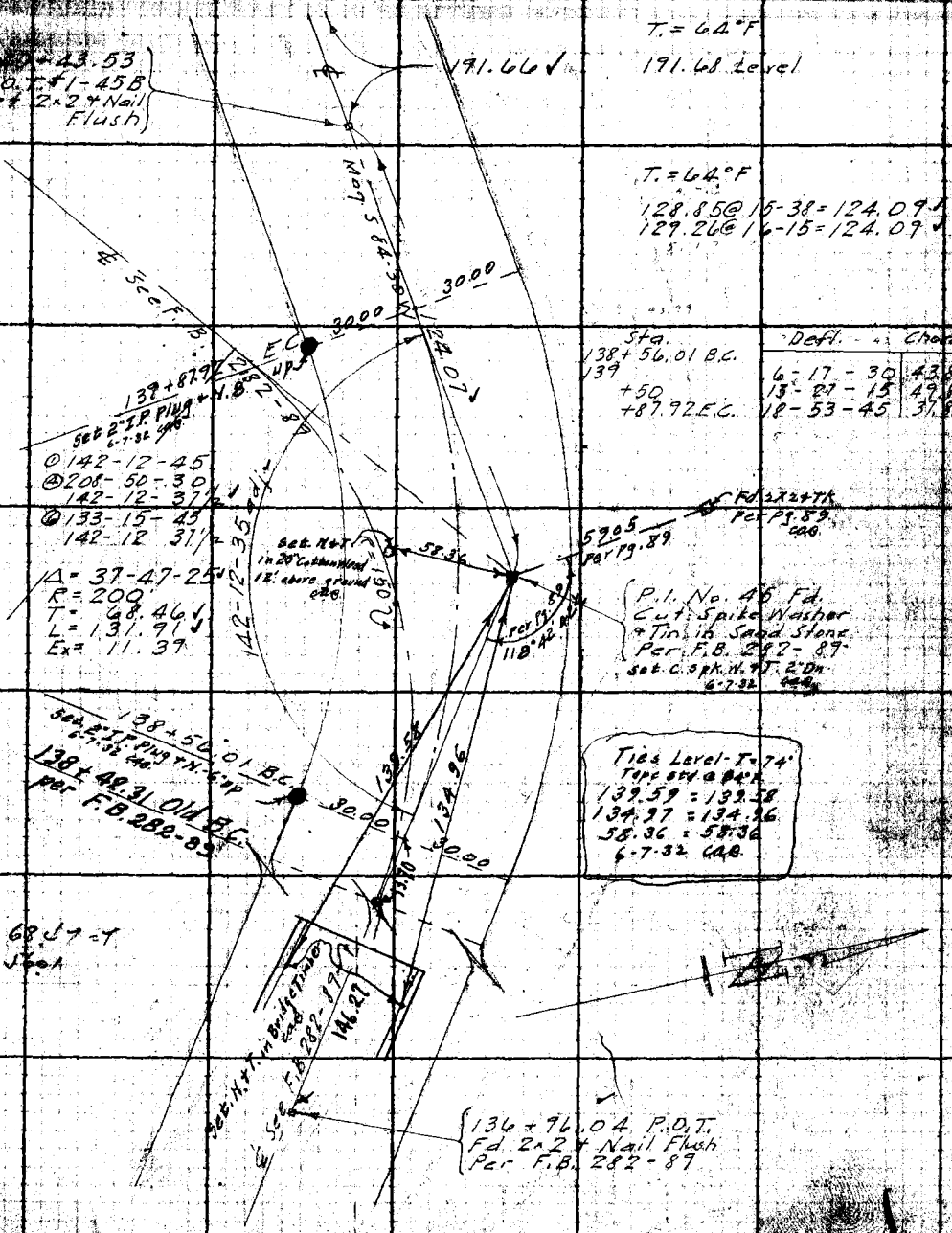

Notes: [illegible] CHANGE.

Do not extend notes this side of this line

LOS ANGELES COUNTY SURVEYOR

F.B. 282 Pg. 136 P. T. DUNLAP Chief Party Notes by P. T. DUNLAP Date 2-17-31

Cont. on Bot. Page 137

T. = 66°F

218.71 @ 8-01 = 216.57 ✓
218.89 @ 8-19 = 216.59 ✓

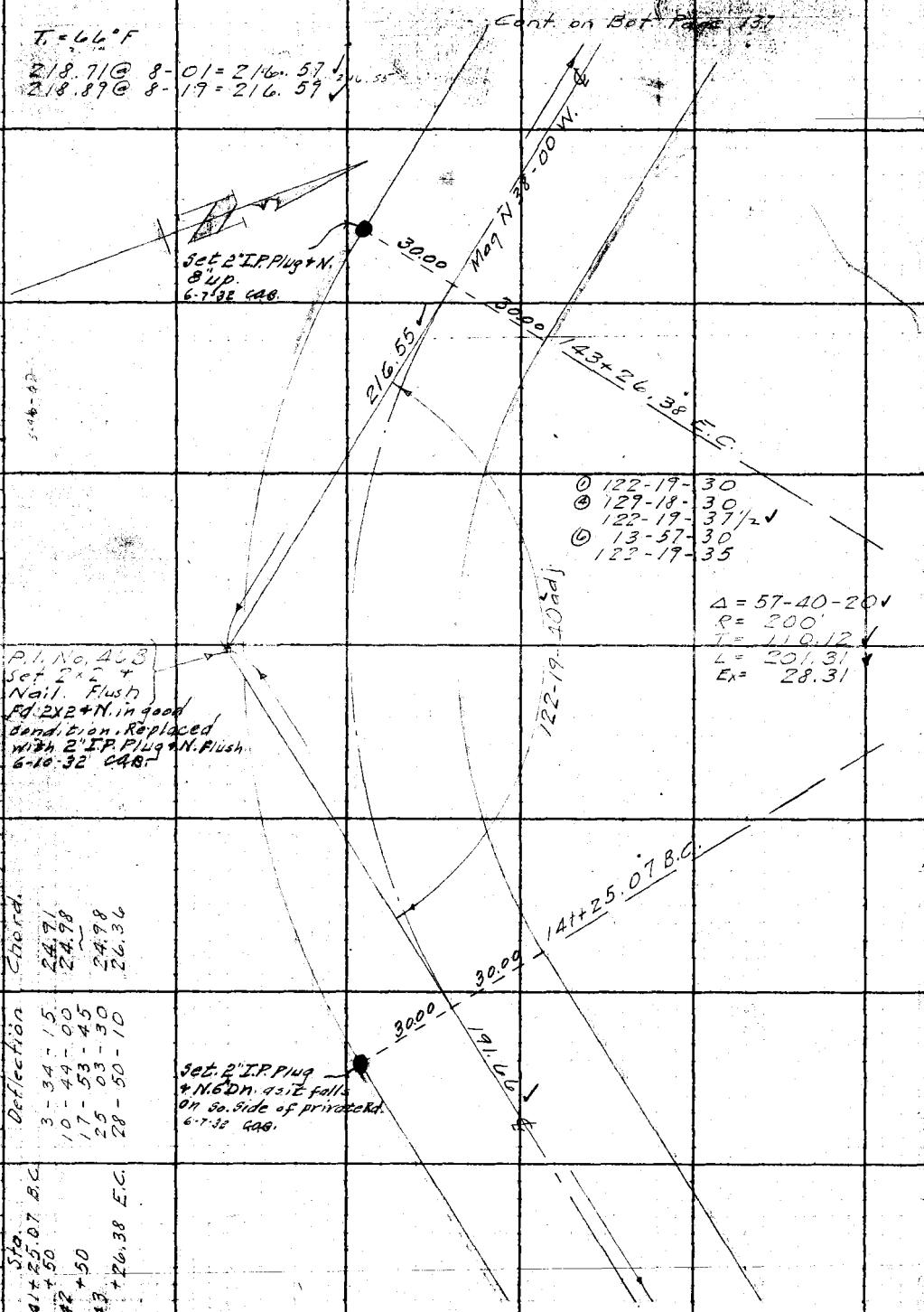

① 122-19-30
④ 129-18-30
122-19-37½ ✓
⑥ 13-57-30
122-19-35

Δ = 57-40-20 ✓
R = 200'
T = 110.12 ✓
L = 201.31 ✓
Ex = 28.31

P.I. No. 46B
Set 2×2 + Nail. Flush
Fd. 2×2 + N. in good condition. Replaced with 2" I.P. Plug + N. Flush
6-10-32 CAB.

Sta.	Deflection	Chord.
141+25.07 B.C.	3-34-15	24.91
+50	10-44-00	24.98
142+50	17-53-45	
143	25-03-30	24.98
+26.38 E.C.	28-50-10	26.36

Cont. From Top Page 135

RETURN TO
LOS ANGELES COUNTY SURVEYOR

Do not extend notes this side of this line

Note: ANY ADDITIONS OR CHANGES ON THIS SHEET MUST BE MADE OR SIGNED IN RED WITH DATE AND NAME OF PERSON MAKING CHANGE.

Date 2-17-31 Notes by P. T. DUNLAP Chief Party P. T. DUNLAP F.B. 282 Pg 137

Plotted by [illegible] | Date Feb 1931 | Map No. 8948-23 | Plotting C&G by [illegible] | Date Mar 1931

Location Little Tujunga Canyon Rd. | Surveyed by P. T. DUNLAP | Calc [illegible] | Indexed A. C. Johnson

Std. at 84° F.

LINE CHANGE B.

Sta.	Def.	Chord.
144+50.77 B.C.		
145	2-49-15	49.21
+50	5-41-00	49.98
146	8-33-00	
+50	11-24-45	49.98
+93.70 E.C.	13-55-07	43.68

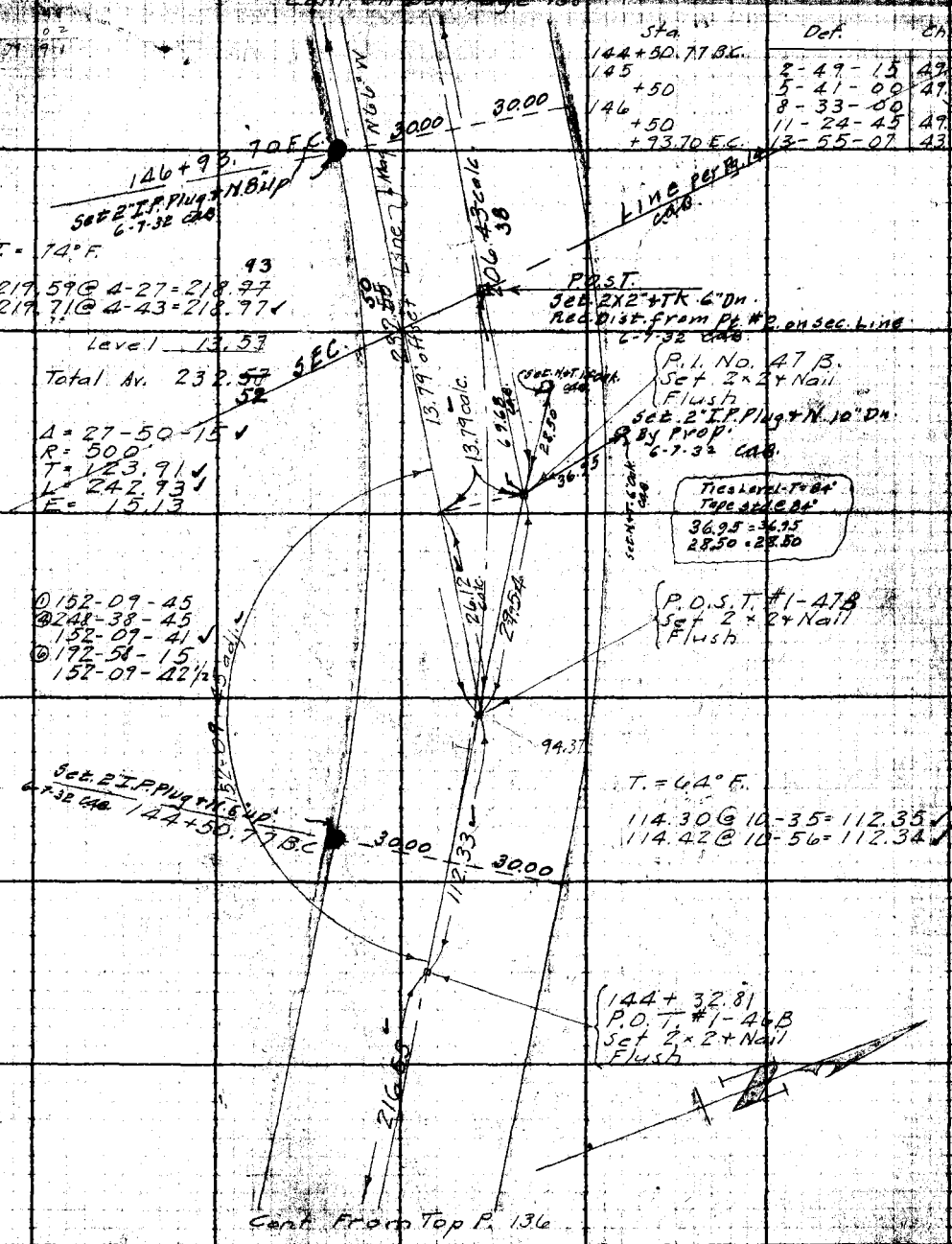

Cont. From Top P. 136

Notes: ANY ADDITIONS OR CHANGES ON THIS SHEET MUST BE MADE IN CHARGE OF THE DATE AND NAME OF PERSON MAKING CHANGE.
Do not extend notes this side of this line.
LOS ANGELES COUNTY SURVEYOR

F.B. 282 Pg. 138 P. T. DUNLAP Chief Party Notes by P. T. DUNLAP Date 2-18-31

Cont. on Bot Page 139

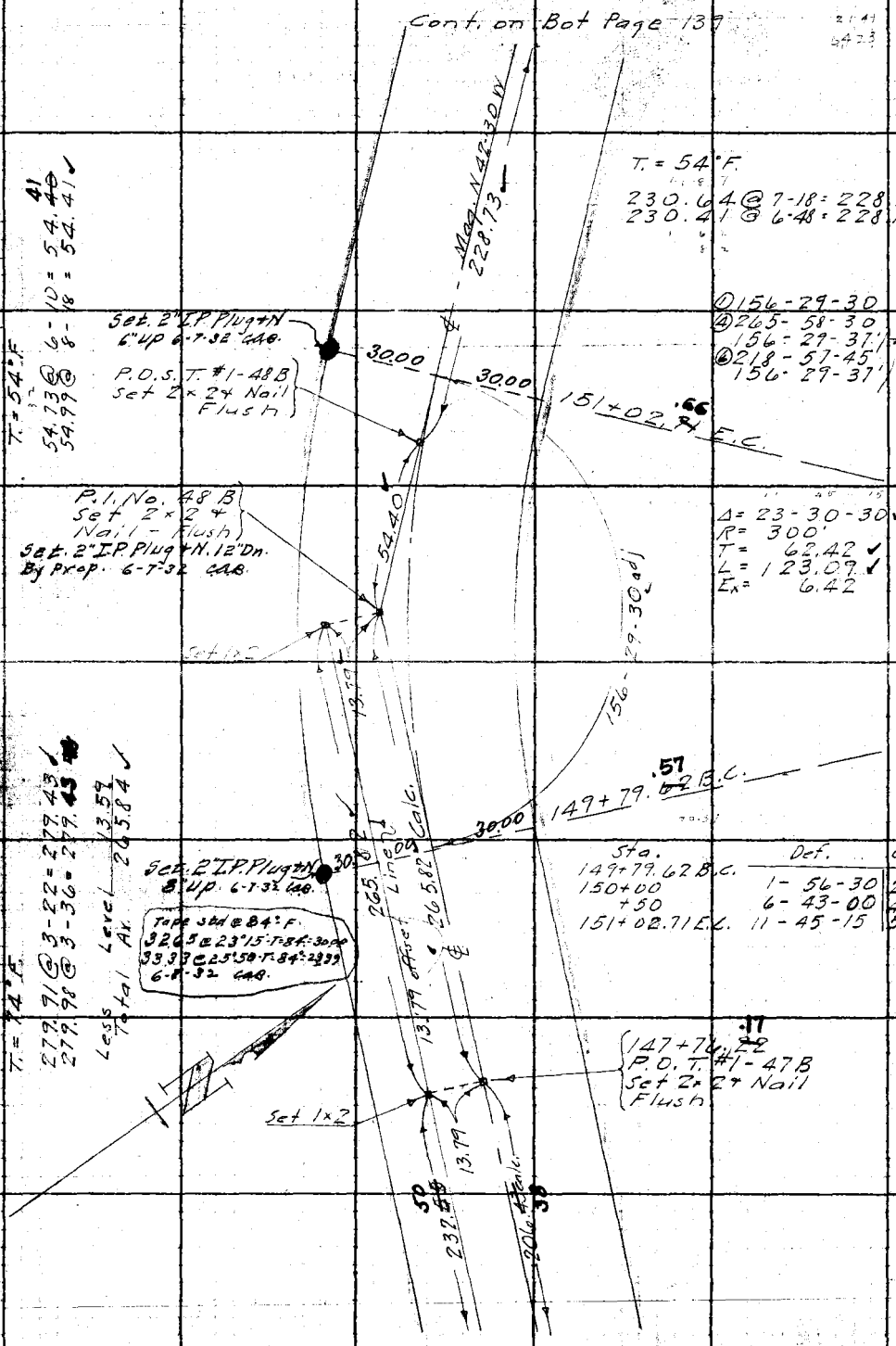

Cont From Top Page 137

RETURN TO LOS ANGELES COUNTY SURVEYOR

Do not extend notes this side of this line

Note: ANY ADDITIONS OR CHANGES ON THIS SHEET MUST BE MADE OR CIRCLED IN Red. WITH DATE AND NAME OF PERSON MAKING CHANGE.

Date 2-18-31 Notes by P. T. DUNLAP Chief Party P. T. DUNLAP F.B. 282 PG. 139

Printed by [illegible] Date Feb 1931 Map No. 8948-2 Plotting C'k'd by [illegible] Date Mar 1931

W. O. No. [illegible] Location Little Tujunga Canyon Rd. Surveyed by P. T. DUNLAP Date 2-18-31 Inspected A. C. Johnson

Std at 84°F. Line Change B.

Continued in F.B. 282-63

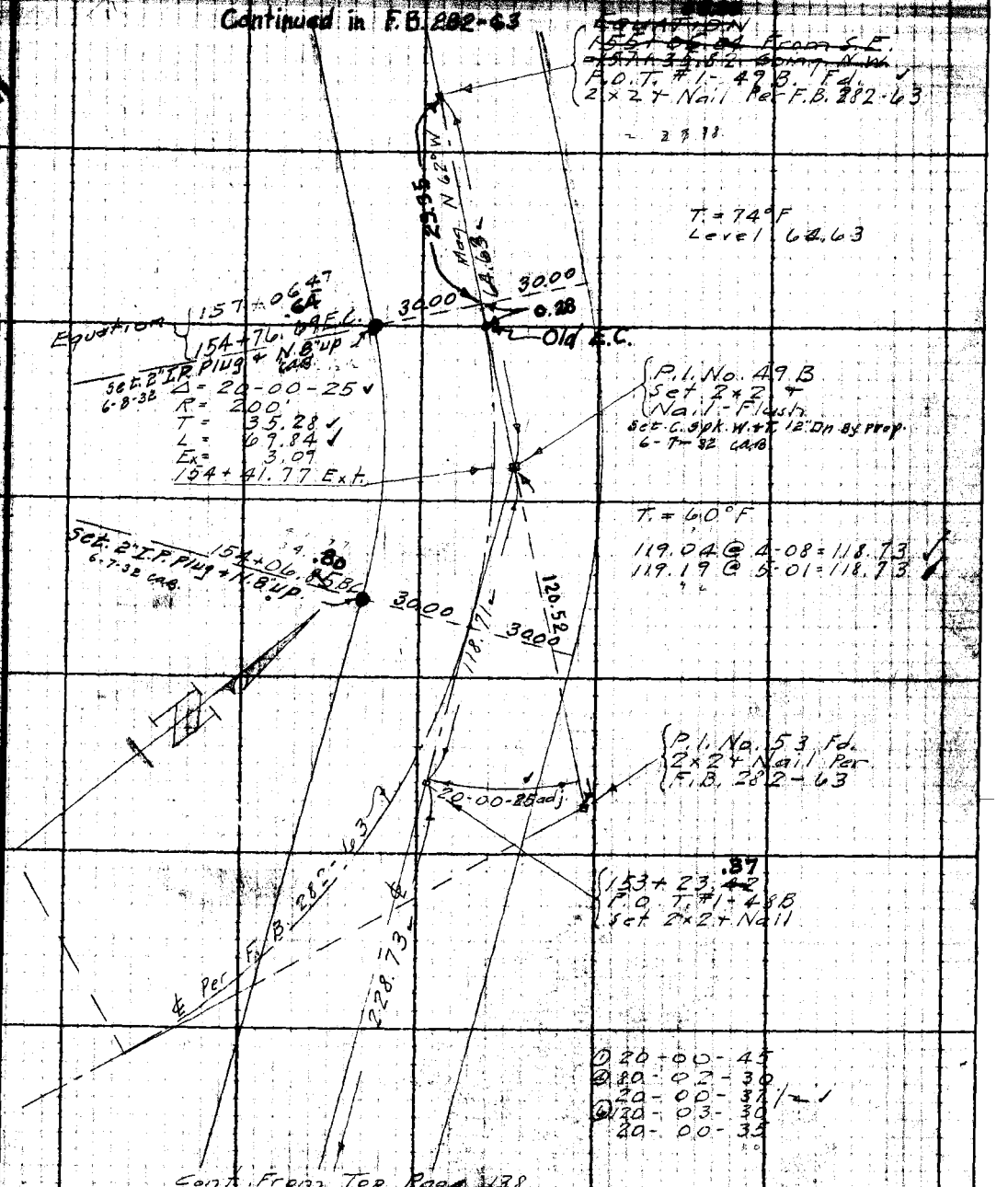

Cont. From Top Page 138

Notes: Any additions or changes in the sheet must be made in the [illegible] of the Chief Party and [illegible] of Person Making Change.

Do not extend notes this side of this line

LOS ANGELES COUNTY SURVEYOR

F.B. _____ PG. _____ P. T. DUNLAP Chief Party Notes by P. T. DUNLAP Date _____

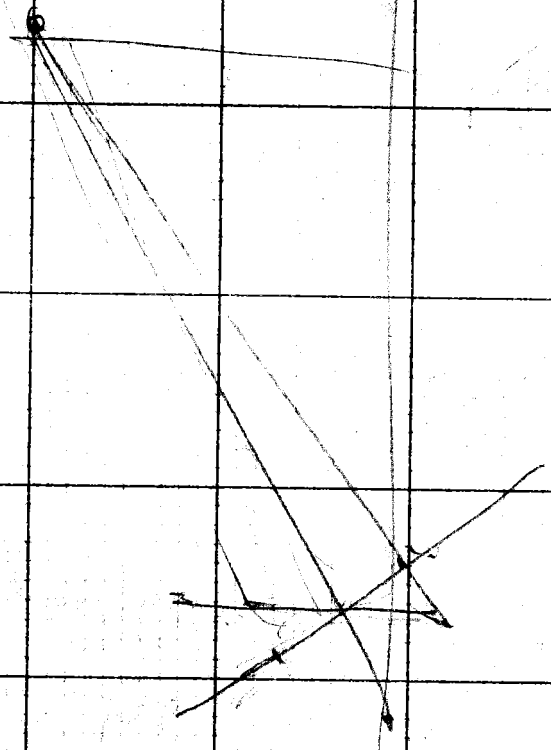

RETURN TO
LOS ANGELES COUNTY SURVEYOR

Do not extend notes this side of this line

Note: ANY ADDITIONS OR CHANGES ON THIS SHEET MUST BE MADE ON CHECKED IN Red. WITH DATE AND NAME OF PERSON MAKING CHANGE.

Date 4-22-31 Notes by P. T. Dunlap Chief Party P. T. Dunlap F.B. 282 Pg. 141

Plotted by O. L. Peck	W. O. No. 710
Date Apr. 1931	Location Little Tujunga Cn. Rd.
Map No. 8948-2	Surveyed by P. T. Dunlap
Plotting Chk'd by D. M. Finley	Date 4-22-31
Date Apr. 1931	Indexed A. C. Johnson

LINE CHANGE
ON
LITTLE TUJUNGA CN.
ROAD

FROM P.I. No. 42
TO P.I. No. 44B.
W. 0.710

P. T. Dunlap	Chief
F. T. Gleason	Inst.
C. C. Hayden	H. Chain
C. M. MacDougall	R. "
R. J. Deleau	Extra.

Notes: ANY ADDITIONS OR CHANGES ON THIS SHEET MUST BE MADE OR CANCELED IN RED WITH DATE AND NAME OF PERSON MAKING CHANGE.

RETURN TO LOS ANGELES COUNTY SURVEYOR

Do not extend notes this side of this line

F.B. 282 Pg. 142 P.T. Dunlap Chief Party Notes by P.T. Dunlap Date 4-22-31

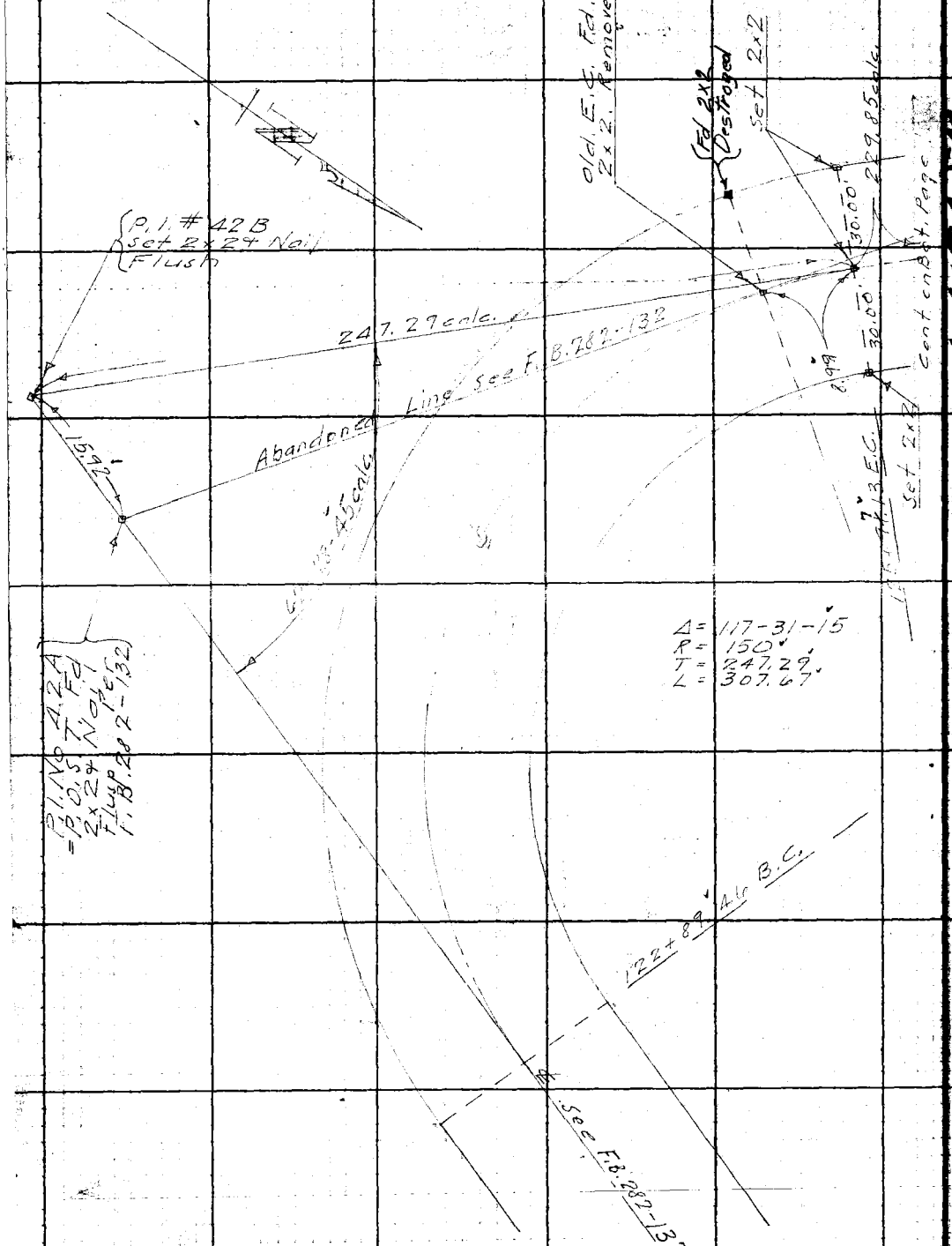

RETURN TO
LOS ANGELES COUNTY SURVEYOR

Do not extend notes this side of this line

Note: ANY ADDITIONS OR CHANGES ON THIS SHEET MUST BE MADE OR CIRCLED IN Red. WITH DATE AND NAME OF PERSON MAKING CHANGE.

Date 4-22-31 Notes by Dunlap Chief Party Dunlap F.B. 282 Pg. 143

Std at 84°F

Plotted by O.L. Pack	W. O. No. 710 Tape No. 23
Date Apr. 1931	Location Little Tujunga Cn. Rd.
Map No. 8948-2	Surveyed by P.T. Dunlap
Plotting C'k'd by D.M. Finley	Date 4-22-31
Date Apr. 1931	Indexed by C. Johnson

Cont. on Bot. Page

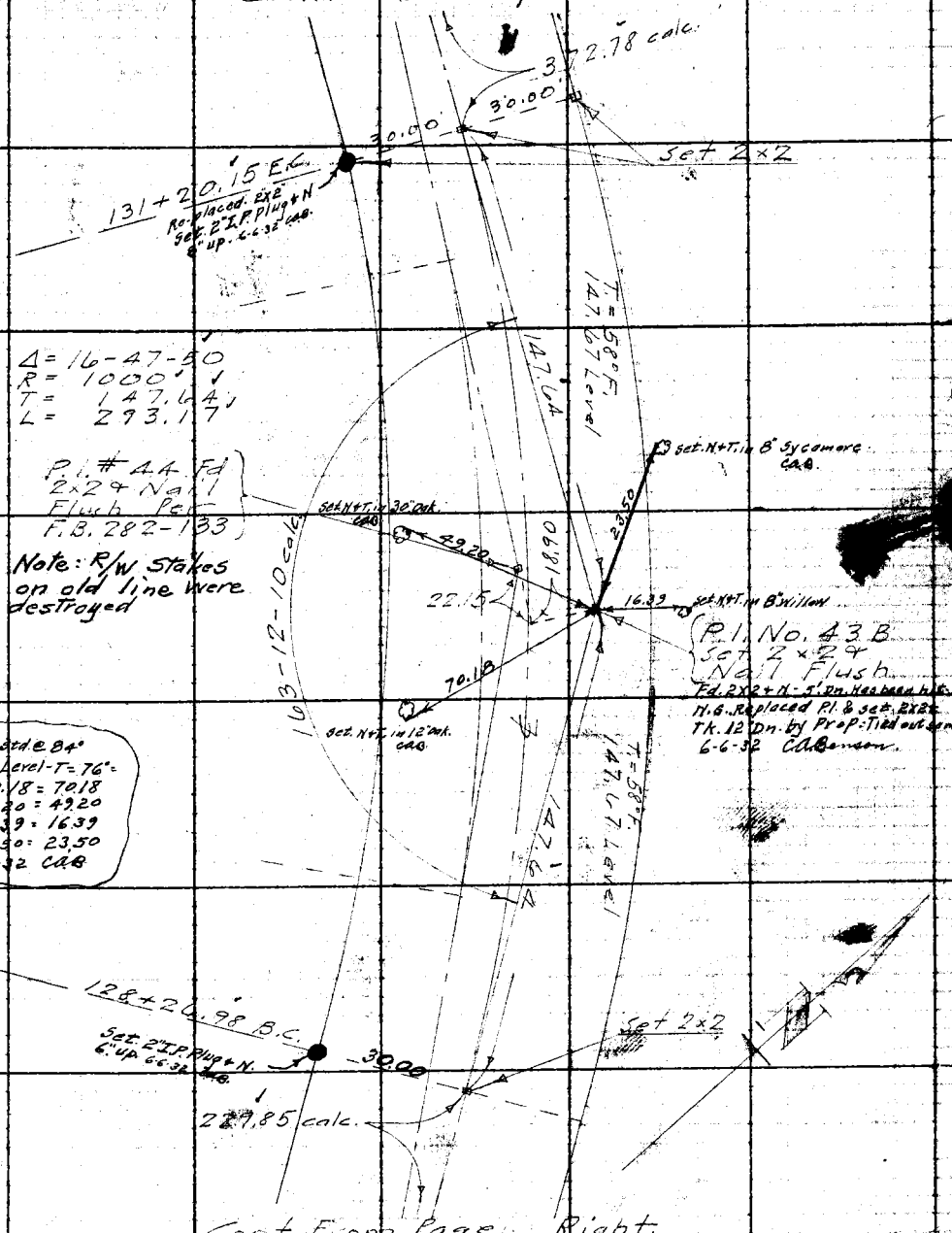

Cont From Page Right.

Note: ANY ADDITIONS OR CHANGES ON THIS SHEET MUST BE MADE OR CHECKED IN RED WITH DATE AND NAME OF PERSON MAKING CHANGE.

RETURN TO LOS ANGELES COUNTY SURVEYOR

Do not extend notes this side of this line

F.B. 282 Pg. 144 P.T. Dunlap Chief Party Notes by P.T.D. Date 4-22-31

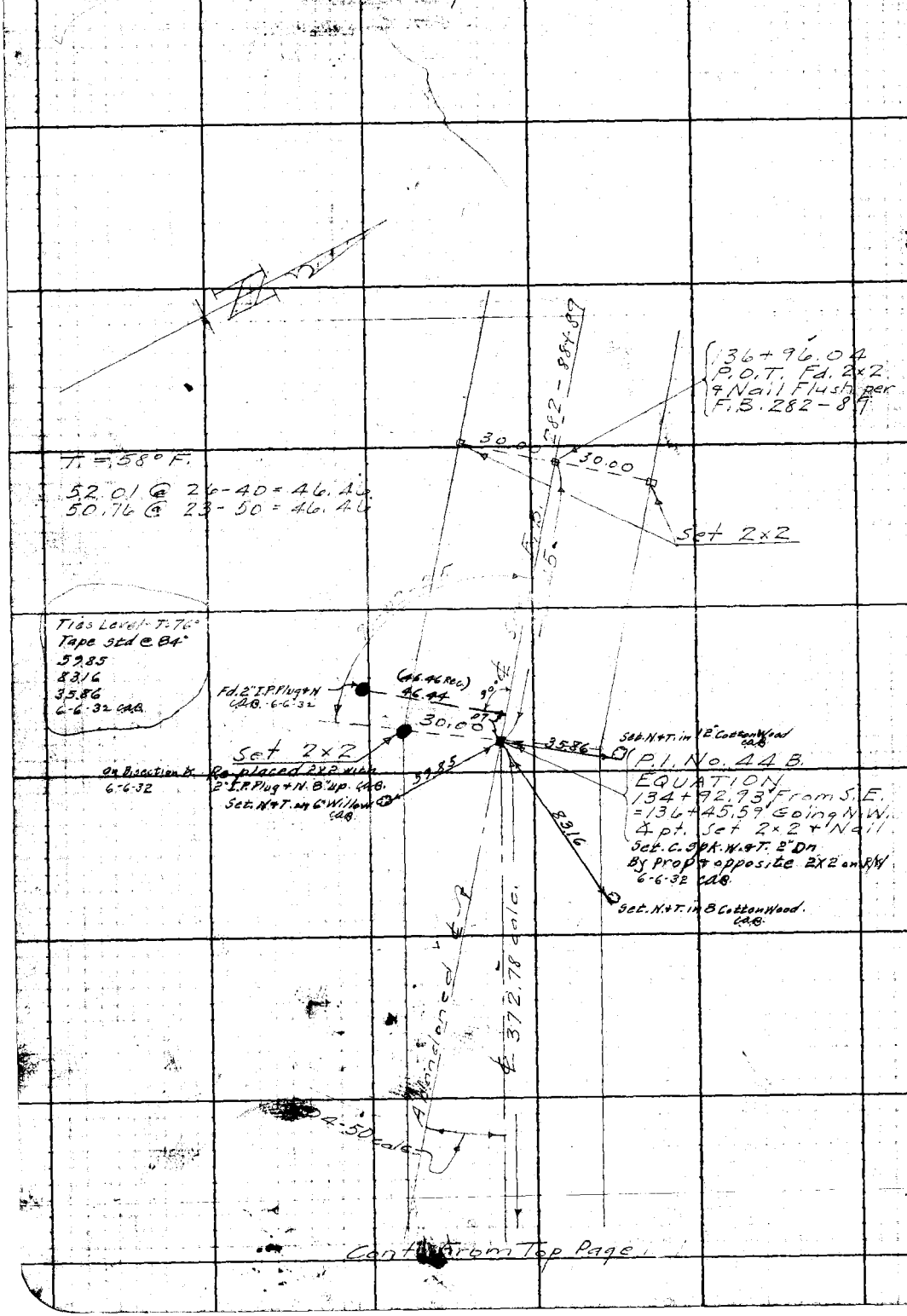

RETURN TO
LOS ANGELES COUNTY SURVEYOR
Do not extend notes this side of this line
Note: ANY ADDITIONS OR CHANGES ON THIS SHEET MUST BE MADE ON CHOLES IN Blvd. WITH DATE AND NAME OF PERSON MAKING CHANGE.

Profile No. _____ Notes Red _____ Plotted _____ Job No. _____ Division No. _____ F.B. 282 PG. 145

Date _____ Date _____ Survey of _____

X-Sec. No. _____ Notes Chkd. _____ Checked _____ Survey by _____ Notes _____ Date _____

Date _____ Date _____ Map No. B-544 Indexed _____ Date 7-13-48

J. N. 7986

LA CRESCENTA FIRE STATION SITE - ENGINE CO. #19

FOOTHILL BLVD. EAST OF ROSEMONT AVE.

CROSS-SECTIONS

& F.B. 282-119-126

TOPOG - 282-126-134

JULY 9, 1948

ELEV.

C.V. CRUMLEY
A. CARRASCO
H.E. CULP
E.K. SMELSER.

Marginal Map added to C.S. B-544

H.C. 55-19

Mapped by Y. Ito

Checked by S.H. Miller

July, 1948

F.S.

H.I.

B.S.

STATION

NOTE: ANY ADDITIONS OR CHANGES ON THIS SHEET MUST BE MADE OR CIRCLED IN RED INK, WITH DATE AND NAME OF PERSON MAKING CHANGE.

Do not extend notes this side of this line.

PLEASE RETURN TO LOS ANGELES COUNTY SURVEYOR 700 HALL OF RECORDS

FORM 307 10M 10-46

FORM 307 10M 10-46

296
283
013

PLEASE RETURN TO
LOS ANGELES COUNTY SURVEYOR
700 HALL OF RECORDS

NOTE: ANY ADDITIONS OR CHANGES ON THIS SHEET MUST BE MADE OR CIRCLED IN RED INK, WITH DATE AND NAME OF PERSON MAKING CHANGE.

Do not extend notes this side of this line.

STATION	B. S.	H. I.	F. S.	ELEV.		
F.C.B.M. 40-80 A	2.289	1531.572		1529.283	F.C.B.M. 40-80A-ELEV. 1529.283 FOOTHILL BLVD. & BRIGGS AVE.-N.E. COR. A BRASS CAP F.C. MON. # 40-465- 8' N. of P.P. #30750E-F	
T.P.	5619	1533.272	3.919	1527.653	T.P.- ON PT. of ROCK. N. Side ST.	
T.P.	7911	1537.937	3.246	1530.026	T.P.- BT. SPK N. edge shoulder.	
T.P.	5.039	1541.244	1.732	1536.205	T.P.- " " "	
SET B.M. #1	1.426	1540.935	1.735	1539.509	SET B.M. #1 - Elev. 1539.511 ADJ. C.V.C. FOOTHILL BLVD (N. side) ± 385' E. of ℄ ROSEMONT AVE C.S. BRASS CAP MON. FLUSH WITH E. Side ROCK Wall- 50' N. ℄ FOOTHILL BLVD.- S.E. COR. FIRE STA. LOT.	
T.P.	1825	1538.030	4.730	1536.205	T.P. - BT. SPK. N. edge shoulder	
T.P.	3.300	1533.330	8.000	1530.030	T.P. - " " "	
T.P.	3.864	1531.526	5.668	1527.662	T.P. - ON PT. of Rock - N. side ST.	
F.C.B.M. 40-80-A			2.230	1529.296	F.C.B.M. - SEE ABOVE - ELEV. 1529.283	
FOOTHILL BLVD - IN FRONT OF FIRE STATION - (N½)						
B.M. #1	505	1544.56		1539.511	B.M. #1. Elev. 1539.511 - SEE ABOVE. FOOTHILL BLVD (N. side) ± 385' E. of ℄ ROSEMONT AVE C.S. BRASS CAP MON. FLUSH WITH E. SIDE ROCK WALL S.E. COR. FIRE LOT.	
0+00 E. & W.			7.66	1536.90	PAV. 0+00 = INTER. ℄ ST. & E. LINE FIRE LOT.	
20' LT			7.36	1537.20	PAV. N. edge PAV.	
27.5 "			7.50	1537.06	Gut	
50 "			4.1	1540.5	Bank - N.P.L.	
0+50 EAST			8.69	1535.87	℄ ST.	

F.B. 282 PG. 146 Job No. 7986 Division No. Notes Red. Plotted No. Profile
Survey of LA CRESCENTA FIRE STATION SITE W #19 Date Date X-Sec.
Survey by C.V. CRUMLEY Notes C.V.C. Notes Chkd. Miller Checked No.
Indexed L. C. Johnson Date 7-9-48 Date 7-13-48 Date

FORM 307 10M 10-46

PLEASE RETURN TO
LOS ANGELES COUNTY SURVEYOR
700 HALL OF RECORDS

NOTE: ANY ADDITIONS OR CHANGES ON THIS SHEET MUST BE MADE OR CIRCLED IN RED INK, WITH DATE AND NAME OF PERSON MAKING CHANGE.

Do not extend notes this side of this line.

STATION	B. S.	H. I.	F. S.	ELEV.		
FOOT HILL BLVD		1544.56				FOOT HILL BLVD (N½)
1+60 East			9.75	1534.81	✓ ℄ ST	
20' N.			9.42	1535.14	✓ N. edge PAV	
28.5 N.			9.61	1534.95	✓ Gut	
36.5 "			6.4	38.2	✓ Bank	
50 "			4.8	39.8	✓ N. P. L.	
0+23.5 West			7.16	37.40	✓ ℄ ST	
20' RT. (N)			6.87	37.69	✓ PAV.	
30' "			6.97	37.59	✓ Gut	
" "			6.64	37.92	✓ T. Cb.	
32' "			6.95	37.61	✓ Base Wall	
" "			5.47	39.09	✓ Top Wall - S. end	
0+51.8 W			6.59	37.97	✓ ℄ ST	
20' RT.			6.35	38.21	✓ PAV	
30' "			6.37	38.19	✓ Gut	
" "			6.13	38.43	✓ T. Cb	
53 "			5.82	38.74	✓ BRICK Walk AT FLAG POLE.	
0+65.7 ℄			6.28	38.28	✓ ℄ ST.	
20' RT			6.03	38.53	✓ PAV.	
44.5 "			5.93	38.63	✓ Gut & BRICK Walk (W. end).	
" "			5.64	1538.92	✓ Cb	

Profile No. ____ Notes Red ____ Plotted ____ Job No. 7986 Division No. ____ F.B. 282 Pg. 147

X-Sec. No. ____ Date ____ Date ____ Survey of LA CRESCENTA FIRE STATION SITE

Notes Chkd. Miller Checked ____ Survey by C.V.C. Notes C.V.C. Date 7-9-48

Date 7-15-48 Date ____ Map No. 3-544 Indexed ____

FORM 307 10M 10-46

PLEASE RETURN TO
LOS ANGELES COUNTY SURVEYOR
700 HALL OF RECORDS

NOTE: ANY ADDITIONS OR CHANGES ON THIS SHEET MUST BE MADE OR CIRCLED IN RED INK, WITH DATE AND NAME OF PERSON MAKING CHANGE.

Do not extend notes this side of this line.

5' E. of SW. COR
4.05
FLOOR

STATION	B. S.	H. I.	F. S.	ELEV.		
FOOT HILL		1544.56			FOOTHILL BLVD. (N½)	
48.5			5.76	1538.80	BRICK WALK – Sedge BLDG.	
			5.39	39.17	FLOOR of OFFICE – 6' W. of S.E. COR. BLDG	
0+82.9 ℄			5.92	38.64	℄ ST.	
20' RT			5.69	38.87	PAV.	
43.0 "			5.70	38.86	CONC. WALK AT S.W. COR. BLDG.	
1+00			5.57	38.99	℄ ST.	
20' RT			5.29	39.27	PAV.	
28 "			5.44	39.12	edge shoulder	
40 "			5.45	1539.27	BOT Bank at W.P.L. LOT.	
1+52			4.48	40.08	℄ ST.	
2+00			3.45	41.11	℄	
20' RT.			3.07	41.49	PAV	
28.5 "			3.38	41.18	edge shoulder – Bot Bank	
34 "			0.1	44.5	Top Bank	
36.5 "			+0.1	44.7	Base of Wall	
" " "			+6.6	50.6	Top Wall	
39.5 "			+4.0	48.6	SC	
50.0 "			+6.7	1551.3	"	

F.B. 282 PG. 148
Job No. 7926 Division No. Notes Red. Plotted
Survey of LA CRESCENTA FIRE STA. SITE Co. # 19 Date Date No.
Survey by C. KORNILEY Notes G.K.G. Notes Chkd Miller Checked
Indexed C. Jackman Date 7-9-48 Date 7-19-48 Date No.
Profile X-Sec.

FORM 307 10M 10-46

PLEASE RETURN TO
LOS ANGELES COUNTY SURVEYOR
700 HALL OF RECORDS

NOTE: ANY ADDITIONS OR CHANGES ON THIS SHEET MUST BE MADE OR CIRCLED IN RED INK, WITH DATE AND NAME OF PERSON MAKING CHANGE.

Do not extend notes this side of this line.

STATION	B. S.	H. I.	F. S.	ELEV.	
EAST PROPERTY LINE OF FIRE LOT.					
0+00 N.		1544.56	5.05	1539.51	0+00 N = CONC. MON. S.E. PROP. COR. of LOT. (= ELEV. GROUND ALSO)
3' RT			5.1	39.5	Bot Bank
9' "			3.1	41.5	Top "
25 "			2.5	42.1	Side Hill
1' LT.			4.91	39.65	Top Rock Wall
" "			6.45	38.11	Base " "
2' "			6.2	38.4	Lawn.
6+27.5 N.			4.3	40.3	GR - E. Side Wall
2' RT			4.1	40.5	" Toe SL.
9' "			0.4	44.2	" Top SL.
25 "			0.2	44.4	" - Side Hill
1' LT			4.12	40.44	Top Wall
" "			5.72	38.84	Base "
6.5 "			5.95	38.61	GR. COR. of House
14.5 "			5.50	39.06	" " " "
0+50 N			3.7	40.9	GR. - E. P.L.
2' RT			3.5	41.1	" - Toe SL.
11 "			+1.9	46.5	" Top SL.
25 "			+2.0	46.6	"
1' LT			3.46	41.10	Top Wall

Profile Notes Red _____ Plotted _____ Job No. 7886 Division No. _____
No. _____ Date _____ Date _____ Survey of LA CRESCENTA FIRE STATION SITE - ENG. CO. #9
X-Sec. Notes Chkd. Miller Checked _____ Survey by C.V.C. Notes C.V.C. Date 7-9-48
No. _____ Date 7-12-48 Date _____ Map No. [redacted]

F.B. 282 Pg. 149

FORM 307 10M 10-46

PLEASE RETURN TO
LOS ANGELES COUNTY SURVEYOR
700 HALL OF RECORDS

NOTE: ANY ADDITIONS OR CHANGES ON THIS SHEET MUST BE MADE OR CIRCLED IN RED INK, WITH DATE AND NAME OF PERSON MAKING CHANGE.

7-6
2-3

Do not extend notes this side of this line. 2.44 – T.P. COR. of Wall

STATION	B. S.	H. I.	F. S.	ELEV.		
EAST	PROP. LINE		FIRE LOT.			
0+50 N.						
1' LT.		1544.56	5.80	1538.76	✓ Base of Wall - GR.	
6.5 LT			5.8	38.8	✓ GR. JOG IN Wall of	House.
0+74.5			3.0	41.6	✓ GR	
2' RT.			2.9	41.7	✓ " Toe SL.	
12' "			+3.3	47.9	✓ " Top SL.	
25 "			+3.3	47.9	✓ " Side Hill	
1' LT			2.72	41.84	✓ Top Wall	
" "			55	39.1	✓ GR. Base Wall	
7.3 "			57	38.9	✓ GR - N.E. Cor. House	
" "			5.42	39.14	✓ CONC. Walk " "	
0+85.0			23	42.3	✓ GR. end of Wall & E.P.L. = Toe SL.	
12' RT			+5.1	49.7	✓ " Top SL.	
25 "			+54	50.0	✓ " Side Hill.	
1' LT			2.44	42.12	✓ Top - N. end Wall	
" "			54	39.2	✓ GR - " "	
7' "			3.42	41.14	✓ Top Wall	
" "			54	39.2	✓ GR - Base of Wall	
" "			5.42	39.14	✓ Top Walk - 3.4 south last shot.	
T.P.	5.03	1547.15	2.44	1542.12	✓ T.P. High PT. Top N.E. Cor. Rock Wall.	

F.B. 282 PG. 150 Job No. 7986 Division No. Notes Red. Plotted Profile
Survey of LA CRESCENTA FIRE STA. SITE - ENG. Co. #19 Date No. X-Sec.
Survey by C.V. CRUMLEY Notes C.V.C. Notes Chkd. Checked
Indexed A. C. Johnson Date 7-9-48 Date No.

FORM 307 10M 10-46

PLEASE RETURN TO
LOS ANGELES COUNTY SURVEYOR
700 HALL OF RECORDS

NOTE: ANY ADDITIONS OR CHANGES ON THIS SHEET MUST BE MADE OR CIRCLED IN RED INK, WITH DATE AND NAME OF PERSON MAKING CHANGE.

Do not extend notes this side of this line.

STATION	B. S.	H. I.	F. S.	ELEV.		
WEST PROPERTY LINE OF FIRE LOT.						
		1547.15 ✓				
0+00 N.			8.78	1538.37 ✓	0+00 = INTER. ℄ FOOTHILL BLVD. & W. P.L.	PG. 126 & 134
0+50. N			8.0	1539.2 ✓	Toe SL.	
0+53. N			6.65	40.~~49~~ 50	TOP BROKEN WALL	
1.5 RT			8.3	38.9 ✓	Base Wall.	
9. "			8.34	38.81 ✓	W. edge Walk	
14.5 "			8.2	39.0 ✓	GR. W. edge BLDG.	
2' LT			6.1	41.1 ✓	" - Top Bank	
12 "			6.7	40.5 ✓	" - Side Hill	
0+61.14			4.30	42.85 ✓	TOP S. end ROCK Wall.	
1.5 RT			8.3	38.9 ✓	Base "	
9.			8.29	38.86 ✓	conc. Walk.	
14.5 "			8.2	39.0 ✓	GR. - W. Side House.	
0.2 LT			5.8	41.4 ✓	Base Rock Wall	
8' LT			5.3	41.9 ✓	GR.	
0+78 N			4.04	43.11 ✓	TOP - Rock Wall at Break in Grade	
" " "			3.11	44.04 ✓	" " "	" " " OR Step up
1.5 RT			8.2	39.0 ✓	Base " "	"
9 "			8.21	38.94 ✓	conc Walk	
14.5 "			8.2	1539.0 ✓	GR. AT House	

Profile No. ____ Notes Red. ____ Plotted ____ Job No. 7986 Division No. ____ F.B. 282 Pg. 151

X-Sec. No. ____ Date ____ Date ____ Survey of LA CRESCENTA FIRE STA. SITE - ENG. Co. #19

Notes Chkd. ____ Checked ____ Survey by C.V.C. Notes C.V.C. Date 7-9-48

Date ____ Date ____ Map No. ~~[illegible]~~ Indexed ~~[illegible]~~ Date ____

FORM 307 10M 10-46

PLEASE RETURN TO
LOS ANGELES COUNTY SURVEYOR
700 HALL OF RECORDS

NOTE: ANY ADDITIONS OR CHANGES ON THIS SHEET MUST BE MADE OR CIRCLED IN RED INK, WITH DATE AND NAME OF PERSON MAKING CHANGE.

Do not extend notes this side of this line.

STATION	B. S.	H. I.	F. S.	ELEV.		
W. P. L.		1547.15			WEST P.L. of FIRE LOT	
0+78" N						
0.2 LT.			5.3	1541.9 ✓	Ground AT W. side Wall	
15 "			4.0	43.2 ✓	GR.	
0+98 N			2.94	44.21 ✓	Top Wall - step-up	
" "			1.89	45.26 ✓	" " - " "	
1.5 RT			8.1	39.1 ✓	Base Wall	
9' "			8.10	39.05 ✓	Walk	
14.5 "			8.12	39.03 ✓	" " AT W. LINE	BLDG.
" "			8.11	39.04 ✓	" AT N.W. COR	" - 3' South last. SHOT.
0.2 LT			4.0	43.2 ✓	GR.	
6' "			3.8	43.4 ✓	"	
16.6 "			1.8	45.4 ✓	" TOP SL.	
1+09.14 N			1.85	45.30 ✓	Top West Wall - STEP-DOWN	
2' RT			4.53	42.62 ✓	" CROSS " - "	"
" "			8.0	39.2 ✓	Base - S. side Wall	
" "			4.9	42.3 ✓	" - N " "	
8.6 RT			7.78	39.37 ✓	W. side Walk	
19 "			4.61	42.54 ✓	Top Wall - S. end STEPS & W. side	
" "			7.75	39.40 ✓	Base " - S. side	
" "			4.9	42.3 ✓	GR - - N. "	
19.5 "			7.42	1539.73 ✓	Conc. STEP-Landing	

F.B. 282 PG. 152 Job No. 7986 Division No. Notes Red. Plotted Date No. Profile
Survey of LA CRESCENTA FIRE STA. SITE - ENG. Co. Date Date X-Sec.
Survey by C.V. CRUMLEY Notes C.V.C. Notes Chkd. Checked Date No.
Indexed A. C. Johnson Date 7-9-48

FORM 307 10M 10-46

PLEASE RETURN TO
LOS ANGELES COUNTY SURVEYOR
700 HALL OF RECORDS

NOTE: ANY ADDITIONS OR CHANGES ON THIS SHEET MUST BE MADE OR CIRCLED IN RED INK, WITH DATE AND NAME OF PERSON MAKING CHANGE.

5-7
24

Do not extend notes this side of this line.

STATION	B. S.	H. I.	F. S.	ELEV.		
WEST	P.L. of		LOT 1			
H 09.14 N						
21.3 RT.		1547.15	5.7	1541.5 ✓	TOP Wall - East Side	ROCK STEPS -
22.5 "			5.9	41.3 ✓	GR -	
" "			6.00	41.15 ✓	TOP CROSS-Wall - 3.6 South of Lost S.	
" "			8.07	39.08 ✓	Base " " 3.7 " " " Concrete	
H 14.0 N.			3.1	44.1 ✓	GR. - W. P.L.	
3' RT			4.8	42.4 ✓	"	
18 "			4.9	42.3 ✓	"	
19 "			4.45	42.70 ✓	TOP W. Wall	
21.5 RT			4.98	42.17 ✓	" E. Wall	
22 "			5.5	41.7 ✓	GR	
39 "			5.5	41.7 ✓	"	
50 "			4.9	42.3 ✓	"	
59.5 "			3.3	43.9 ✓	" Toe SL.	
69.5 "			⊕2.4	49.6 ✓	" Top SL	
85 RT.			⊕2.6	49.8 ✓	" Side Hill	
[illegible] LT			2.7	44.5 ✓	GR	
4 "			1.3	45.9 ✓	"	
16 "			+0.5	47.7 ✓	"	
T.P.	9.00	1555.76	0.39 ✓	1546.76 ✓	T.P. PT. of ROCK TOP STEP.	

Profile No. ____ Notes Red ____ Plotted ____ Job No. 7986 Division No. ____ F.B. 282 Pg. 153

X-Sec. No. ____ Date ____ Date ____ Survey of LA CRESCENTA FIRE STATION SITE - ENG. Co. #19

Notes Chkd ____ Checked ____ Survey by C.V.C. Notes C.V.C. Date 7-9-48

Date ____ Date ____ Map No. [illegible] Indexed [illegible] Date ____

FORM 307 10M 10-46

PLEASE RETURN TO
LOS ANGELES COUNTY SURVEYOR
700 HALL OF RECORDS

NOTE: ANY ADDITIONS OR CHANGES ON THIS SHEET MUST BE MADE OR CIRCLED IN RED INK, WITH DATE AND NAME OF PERSON MAKING CHANGE.

H28

Do not extend notes this side of this line.

STATION	B. S.	H. I.	F. S.	ELEV.		
WEST	P.L.	1555.76 ✓			W. P.L. of FIRE LOT.	
1+28. N.			8.4	1547.4 ✓	GR. W.P.L.	
9. RT.			9.2	46.6 ✓	GR. Toe SL.	
"			6.1	49.7 ✓	6' N. TOP SL. (S. side Tennis Court	
21 "			9.58	46.18 ✓	TOP of TOP step.	
40 "			8.8	47.0 ✓	Toe SL	
" "			6.0	49.8 ✓	TOP SL - 3.5' N.	" "
46 "			6.0	49.8 ✓	" "	
52 "			6.2	49.6 ✓	"	
64 "			4.8	51.0 ✓	" "	
77 "			4.9	50.9 ✓	" "	
10' LT			5.5	50.3 ✓	TOP "	
20 "			5.2	50.6 ✓	side Hill	
1+48 N			6.0	49.8 ✓	W.P.L.	
10 RT			6.1	49.7 ✓	GR. Tennis Court	
"			6.1	49.7 ✓	" 9' N.	
35 "			5.9	49.9 ✓	" "	
" "			5.8	50.0 ✓	" 3' N. "	
53 "			5.7	50.1 ✓	" Toe SL	
58 "			3.4	52.4 ✓	TOP-SL.	
74 "			3.4	1552.4 ✓	Side Hill	

F.B. 282 PG. 154 Job No. 7986 Division No. Notes Red. Plotted Profile
Survey of LA CRESCENTA FIRE STATION SITE - Co. #19 Date No. X-Sec.
Survey by C.V. CRUMLEY Notes C.V.C. Notes Chkd. Checked
Indexed A. C. Johnson Date 7-9-48 Date Date No.

FORM 307 10M 10-46

PLEASE RETURN TO
LOS ANGELES COUNTY SURVEYOR
700 HALL OF RECORDS

NOTE: ANY ADDITIONS OR CHANGES ON THIS SHEET MUST BE MADE OR CIRCLED IN RED INK, WITH DATE AND NAME OF PERSON MAKING CHANGE.

Do not extend notes this side of this line.

STATION	B. S.	H. I.	F. S.	ELEV.		
W. P. L.		1555.76			W. P. L. of LOT.	
1+48 N						
10' LT			5.4	1550.4 ✓	GR.	
1+58.28 N. = 0+00 E ON N.P.L.			4.69	1551.07 ✓	C.S. BRASS CAP. MON - N.W. COR. FIRE LOT.	
1+70 N.			2.8	530 ✓	GR.	
0+09 E			5.2	50.6 ✓	GR. — ON N.P.L. of LOT.	
5' LT			4.8	51.0 ✓	Toe SL.	
15 "			2.5	53.3 ✓	TOP "	
0+34 East			4.9	50.9 ✓	GR.	
4 LT			4.8	51.0 ✓	Toe SL.	
12 "			+0.2	56.0 ✓	TOP SL.	
0+58.33 E.			3.44	1552.32 ✓	C.S. Conc. Mon. BRASS CAP - N.E. COR. FIRE LOT = BASE of Wall	
"			0.27	55.49 ✓	TOP WALL.	
0+70 "			3.2	52.6 ✓	Base "	
" "			+0.3	56.1 ✓	TOP "	
T.P.	0.00	1544.25 ✓	11.51	1544.25 ✓	T.P. B.M. #1 - ELEV. 1539.51 - PG 146	
B.M. #1			4.75	1539.50 ✓	C.S. MON. - S.E. COR. OF FIRE LOT.	

Profile No. ____ Notes Red ____ Plotted ____ Job No. 7986 Division No. ____ F.B. 282 PG. 155

X-Sec. No. ____ Date ____ Date ____ Survey of LA CRESCENTA FIRE STATION SITE - ENG. Co. #19

Notes Chkd. ____ Checked ____ Survey by C.V.C. Notes C.V.C. Date 7-9-48

Date ____ Date ____ Map No. [illegible] Index No. [illegible] Date ____

F.B. 282 PG. 156 | Job No. 7986 | Division No. | Notes Red. | Plotted | Profile

Survey of | Date | Date

Survey by | Notes | Notes Chkd. | Checked

Indexed | Date | Date | Date

STATION

B.S.

F.S.

ELEV.

282