RETURN TO

LOS ANGELES COUNTY SURVEYOR

Note: ANY ADDITIONS OR CHANGES ON THIS SHEET MUST BE MADE OR CIRCLED IN **Red.** WITH DATE AND NAME OF PERSON MAKING CHANGE.

Do not extend notes this side of this line

Date_____ Notes by_____ Chief Party_____ F. B._____ Pg._____

Plotted by_____
Date_____
Map No._____
Plotting C'k'd by_____
Date_____

W. O. No._____ C. S. O. No._____
Location_____
Surveyed by_____
Date_____
Indexed

F.B. 283 Pg. INDEX Chief Party Notes by Date

F.B. NO. 283

PAGES: Index, 1 to 99 incl., 99A, 100 to 114 incl., 114A, 115 to 123 inclusive.

RETURN TO
LOS ANGELES COUNTY SURVEYOR

Do not extend notes this side of this line

Notes: ANY ADDITIONS OR CHANGES ON THIS SHEET MUST BE MADE OR CIRCLED IN Red. WITH DATE AND NAME OF PERSON MAKING CHANGE.

Date _____ Notes by _____ Chief Party _____ F. B. 283 PG. 0

Platted by	W. O. No. _____ D. S. O. No. _____
Date	Location
Map No.	Surveyed by
Platting C'k'd by	Date
Date	Indexed

Notes: ANY ADDITIONS OR CHANGES ON THIS SHEET MUST BE MADE OR CIRCLED IN Red. WITH DATE AND NAME OF PERSON MAKING CHANGE.

Do not extend notes this side of this line

RETURN TO LOS ANGELES COUNTY SURVEYOR

INDEX

Kagel Cañon Road	Pages 1 to 60
Location of Travelled Road	61 to 67
Kagel Cañon Park	71 to 96
Kagel Canyon Ave.	67 to 70
Kagel Cañon Road Triangulation	96 to 114A

F.B. _____ PG. _____ Chief Party _____ Notes by _____ Date _____

RETURN TO

LOS ANGELES COUNTY SURVEYOR

Do not extend notes this side of this line

Notes: ANY ADDITIONS OR CHANGES ON THIS SHEET MUST BE MADE OR CIRCLED IN **Red.** WITH DATE AND NAME OF PERSON MAKING CHANGE.

Date 8-16-27 Notes by MORIN Chief Party MORIN F.B. 283 PG. 1

Platted by Clyne	W. O. No. 768 D. B. O. No.
Date Dec. 1927	Location Kagel Canyon
Map No. B-107	Surveyed by MORIN
Platting C'k'd by D.M. Finley	Date 8/16/27
Date Dec. 1927	Indexed

NOTE: ANY ADDITION OR CHANGES ON THIS SHEET MUST BE MADE OR CIRCLED IN RED. WITH DATE AND NAME OF PERSON MAKING CHANGE.

RETURN TO LOS ANGELES COUNTY SURVEYOR

DO NOT EXTEND NOTES THIS SIDE OF THIS LINE

KAGEL CANYON ROAD

VALLEY VIEW TRAIL to 200' NLY OF VISION TRAIL

TRACT No. 7342.
MB 83-100-
MB 90-24

SURVEY to ESTABLISH CENTER LINE
LITIES & ANGLES

W.O. 768. AUG. 16-1927

FOR RE SURVEY SEE F.B. 263-61 to 91

sur. MORIN, K.V.
T. LIVINGSTON, F.S.
ch. RUGG. MB
ch. WILLIAMS. C.G.

℄ REF. F.B. 40-12, 29
C.S. 7625

NOTE For location of Roadway see pg. 60 to 66.
For Kagel Ave. see. pg. 68, 69.

F.B. 283 Pg. 2 MORIN Chief Party Notes by: 11 Date 8/22/27

Bot Pg 3

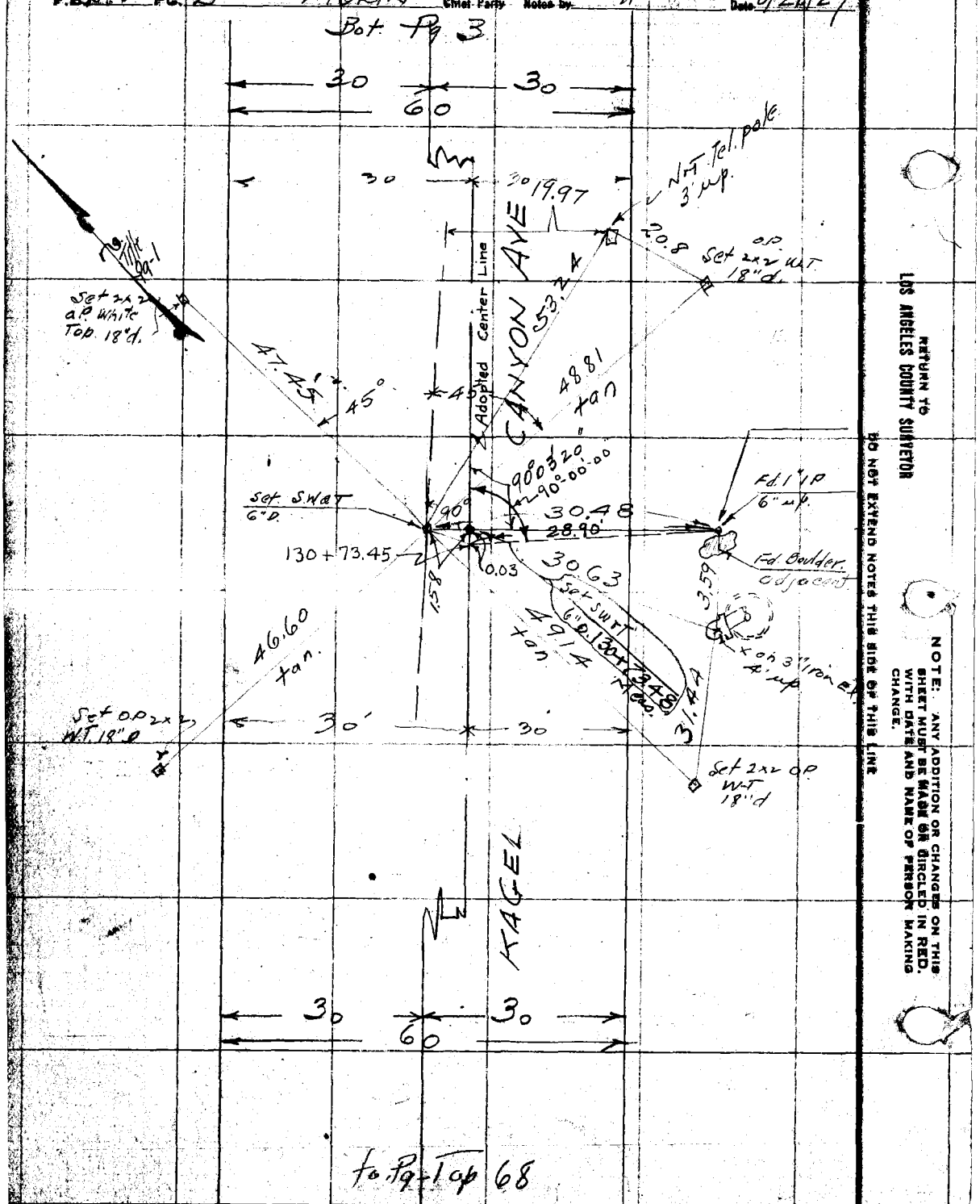

RETURN TO LOS ANGELES COUNTY SURVEYOR

DO NOT EXTEND NOTES THIS SIDE OF THIS LINE

NOTE: ANY ADDITION OR CHANGES ON THIS SHEET MUST BE MADE OR CIRCLED IN RED, WITH DATE AND NAME OF PERSON MAKING CHANGE.

Date 8/22/27 Notes by MORIN Chief Party " F.B. 283 PG. 3

Platted by Clyne	W.O. No. 768 C.S.B. No.
Date Dec. 1927	Location Kagel Canyon Rd.
Map No. B-107	Surveyed by Morin
Platting Ck'd by D.M. Finley	Date 8/...
Date Dec. 1927	Indexed

NOTE: ANY ADDITION OR CHANGES ON THIS SHEET MUST BE MADE OR CIRCLED IN RED. WITH DATE AND NAME OF PERSON MAKING CHANGE.

DO NOT EXTEND NOTES THIS SIDE OF THIS LINE

RETURN TO LOS ANGELES COUNTY SURVEYOR

F.B. 283 PG. 4 M Bot Pg 8 Chief Party Notes by M pol 2 ½ up. Date 9/14/27

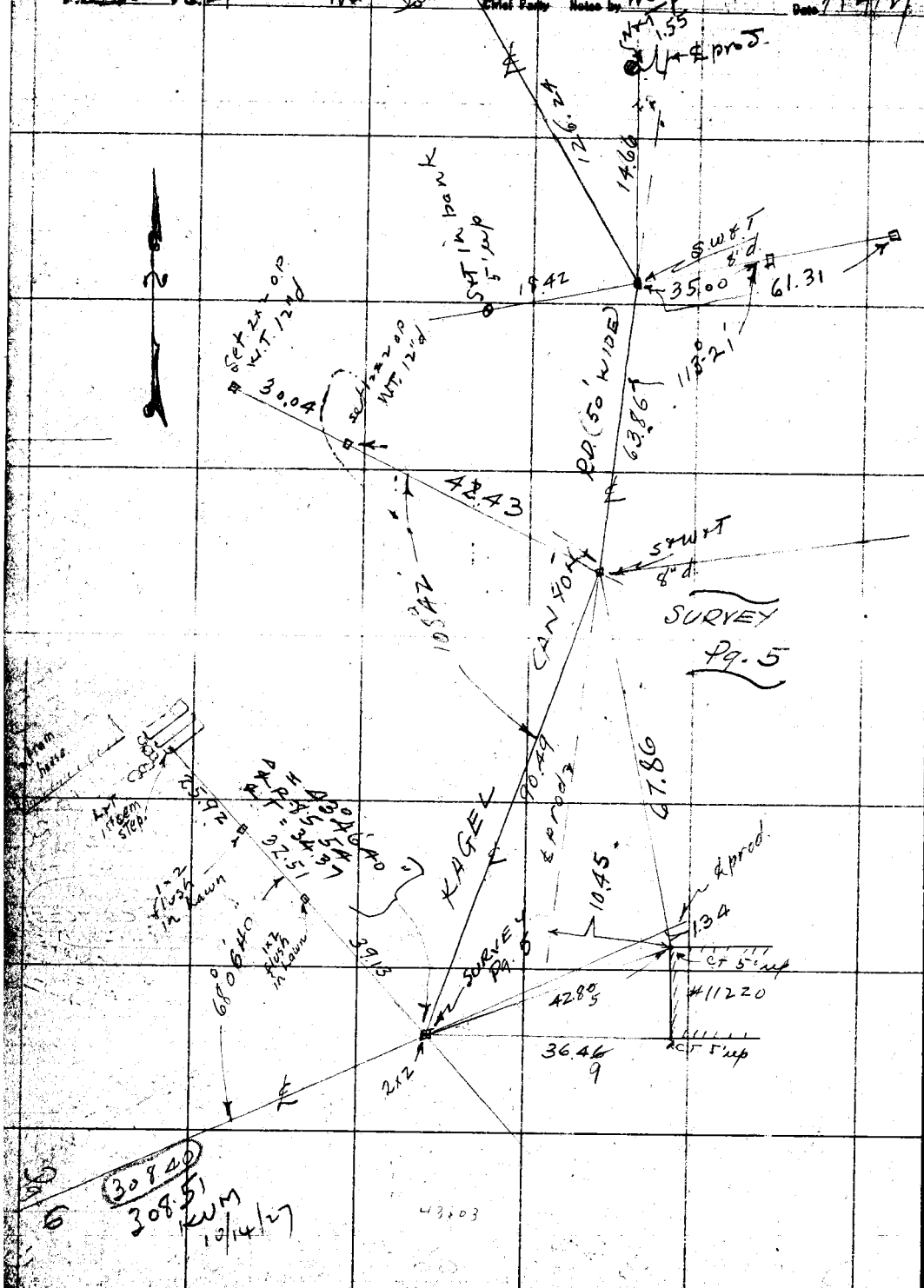

RETURN TO
LOS ANGELES COUNTY SURVEYOR

DO NOT EXTEND NO[illegible] THIS SIDE OF THIS LINE

NOTE: ANY ADDITION OR CHANGES ON THIS SHEET MUST BE MADE OR CIRCLED IN RED, WITH DATE AND NAME OF PERSON MAKING CHANGE.

Date 8/22/27 Notes by MORIN Chief Party MORIN F.B. 283 Pg. 5

Bot Pg. 9

Plotted by Clyne	W. O. No. 768 D. S. O. No.
Date Dec. 1927	Location Kagel Canyon Rd
Map No. B-107	Surveyed by MORIN
Plotting Ck'd by Finley	Date 8/22/27
Date Dec. 1927	Indexed

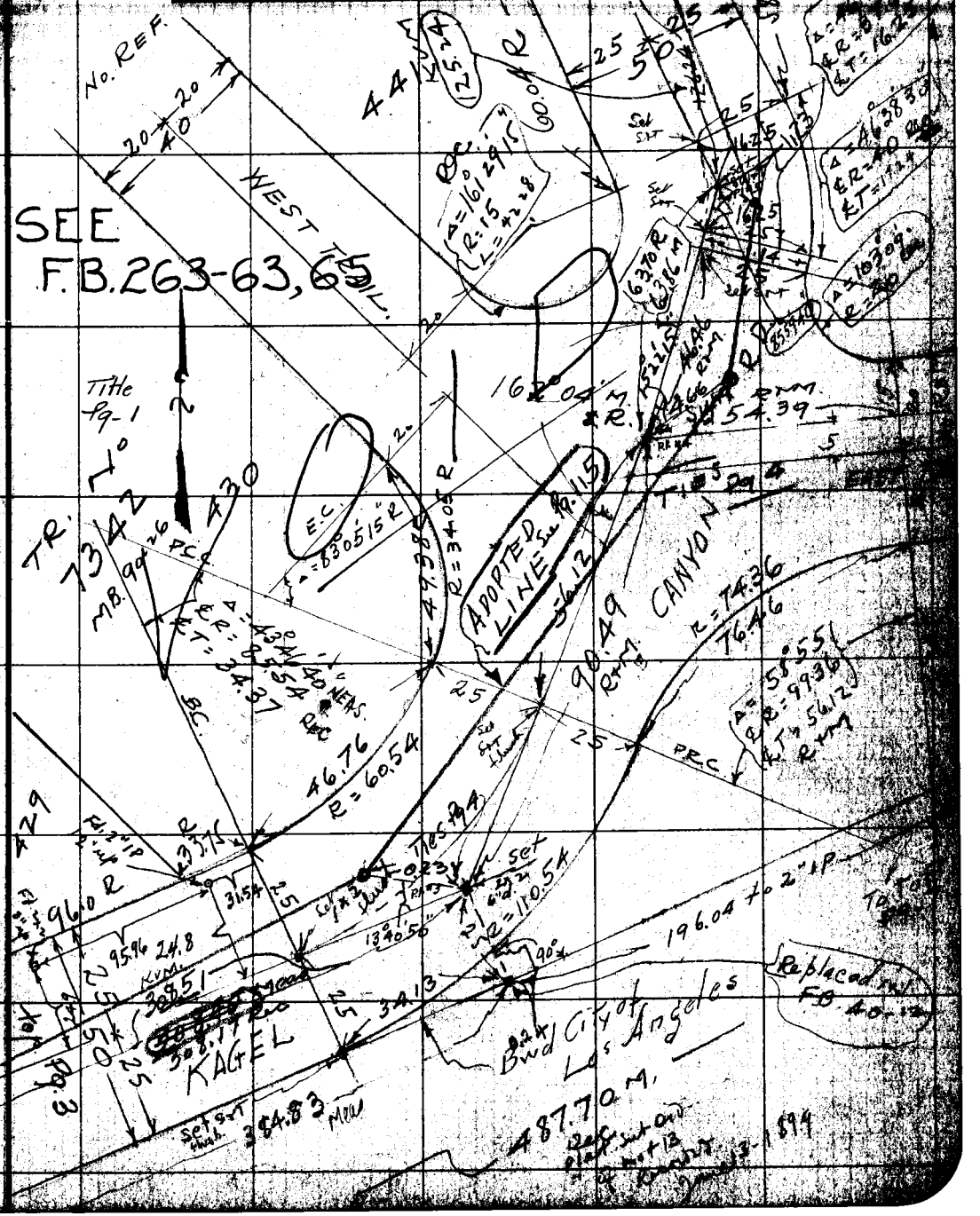

NOTE: ANY ADDITION OR CHANGES ON THIS SHEET MUST BE MADE OR CIRCLED IN RED, WITH DATE AND NAME OF PERSON MAKING CHANGE.

DO NOT EXTEND NOTES THIS SIDE OF THIS LINE

RETURN TO LOS ANGELES COUNTY SURVEYOR

F.B. 283 Pg. 6 M Chief Party Notes by M Date 9/14/27

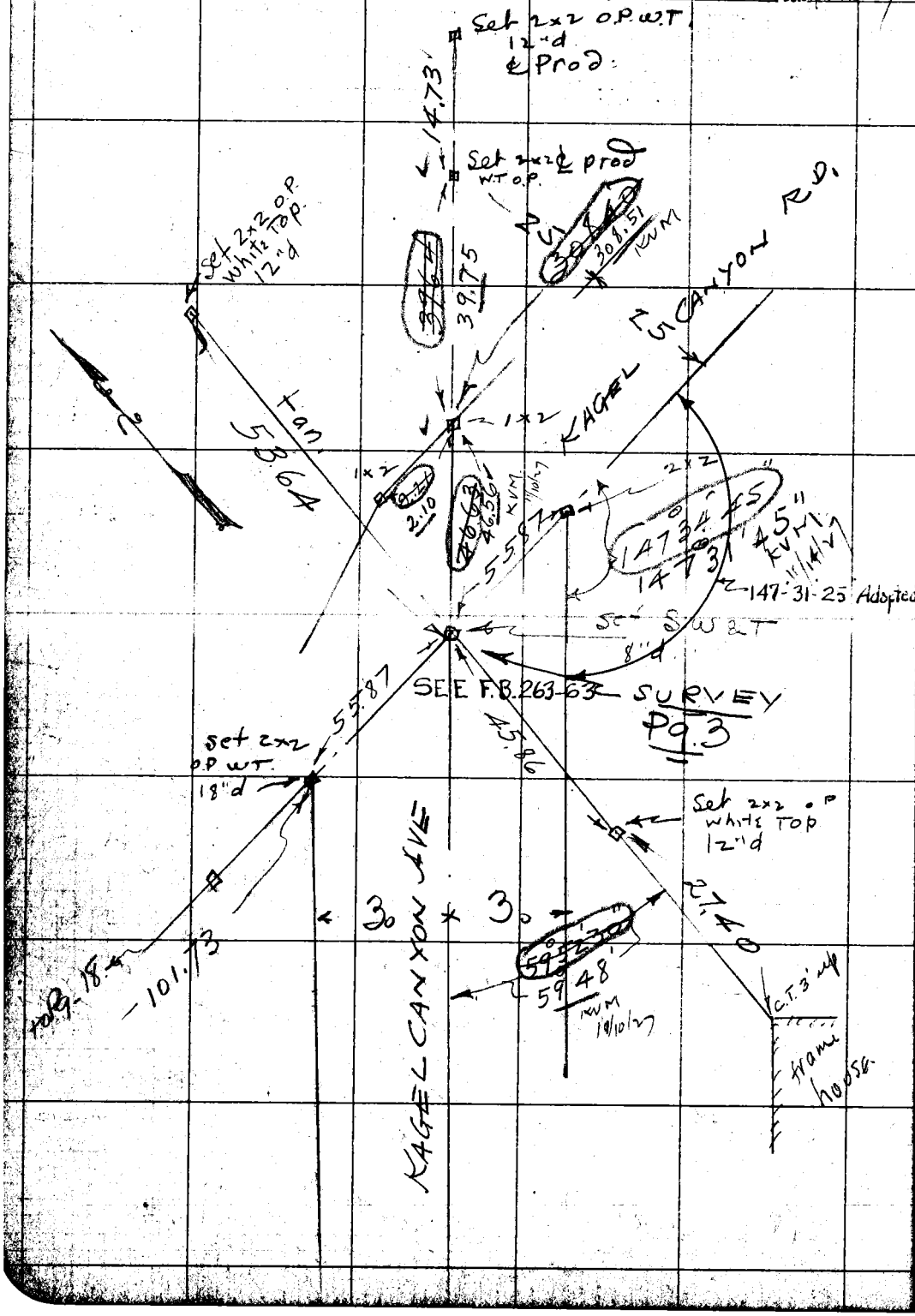

RETURN TO
LOS ANGELES COUNTY SURVEYOR

DO NOT EXTEND NOTES THIS SIDE OF THIS LINE

NOTE: ANY ADDITION OR CHANGES ON THIS SHEET MUST BE MADE OR CIRCLED IN RED, WITH DATE AND NAME OF PERSON MAKING CHANGE.

Date 8/22/27 Notes by MORIN Chief Party MORIN. F.B. 283 PG. 7

Plotted by Clyne	W.O. No. 768 D.S.O. No.
Date Dec 1927	Location Kagel Canyon Rd.
Map No. B-107	Surveyed by MORIN
Plotting Ck'd by Finley	Date 8/22/27
Date Dec 1927	Indexed

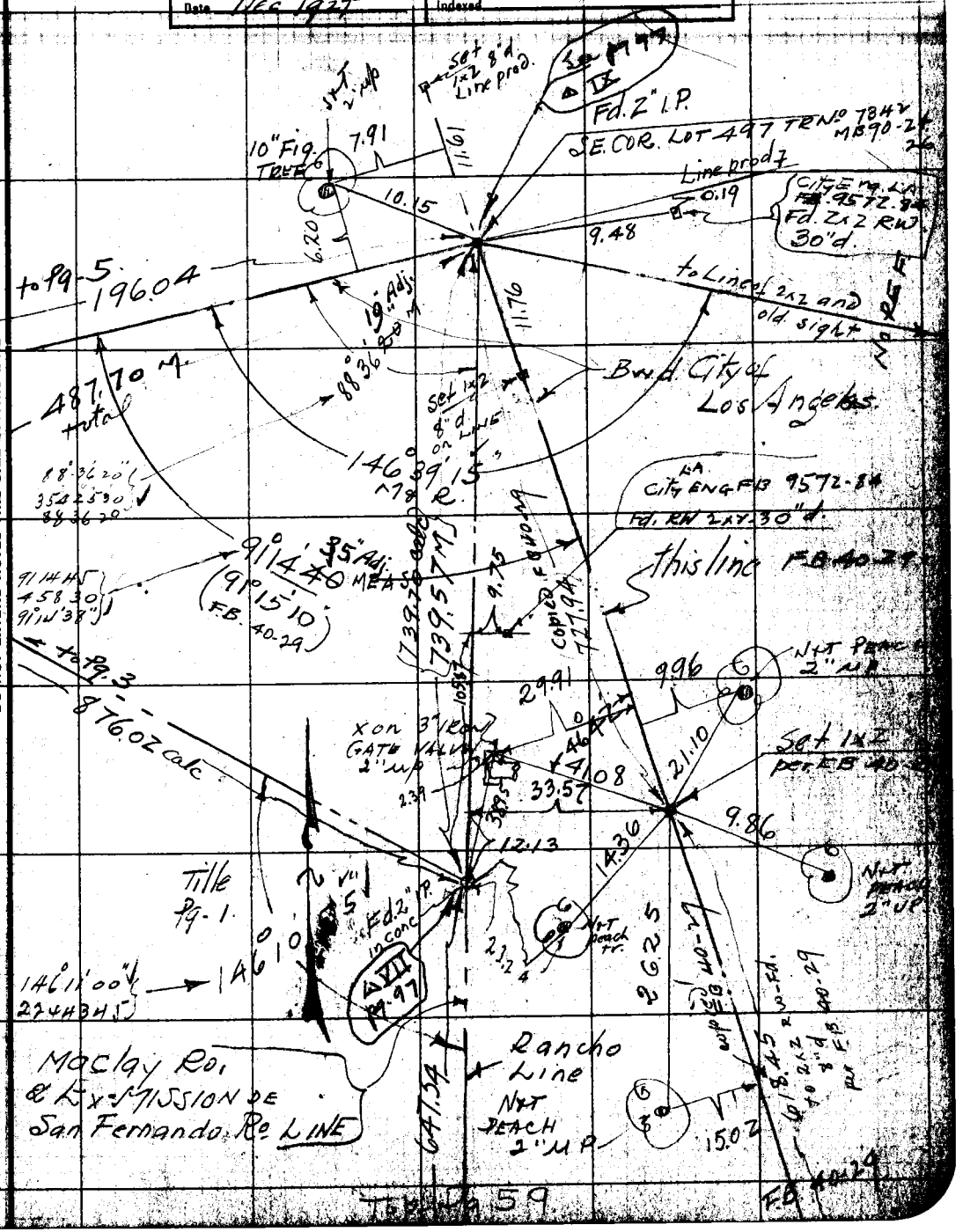

NOTE: ANY ADDITION OR CHANGES ON THIS SHEET MUST BE MADE OR CIRCLED IN RED, WITH DATE AND NAME OF PERSON MAKING CHANGE.

DO NOT EXTEND NOTES THIS SIDE OF THIS LINE

RETURN TO LOS ANGELES COUNTY SURVEYOR

F.B. 283 PG. 8 Chief Party Notes by Date 7/15/57

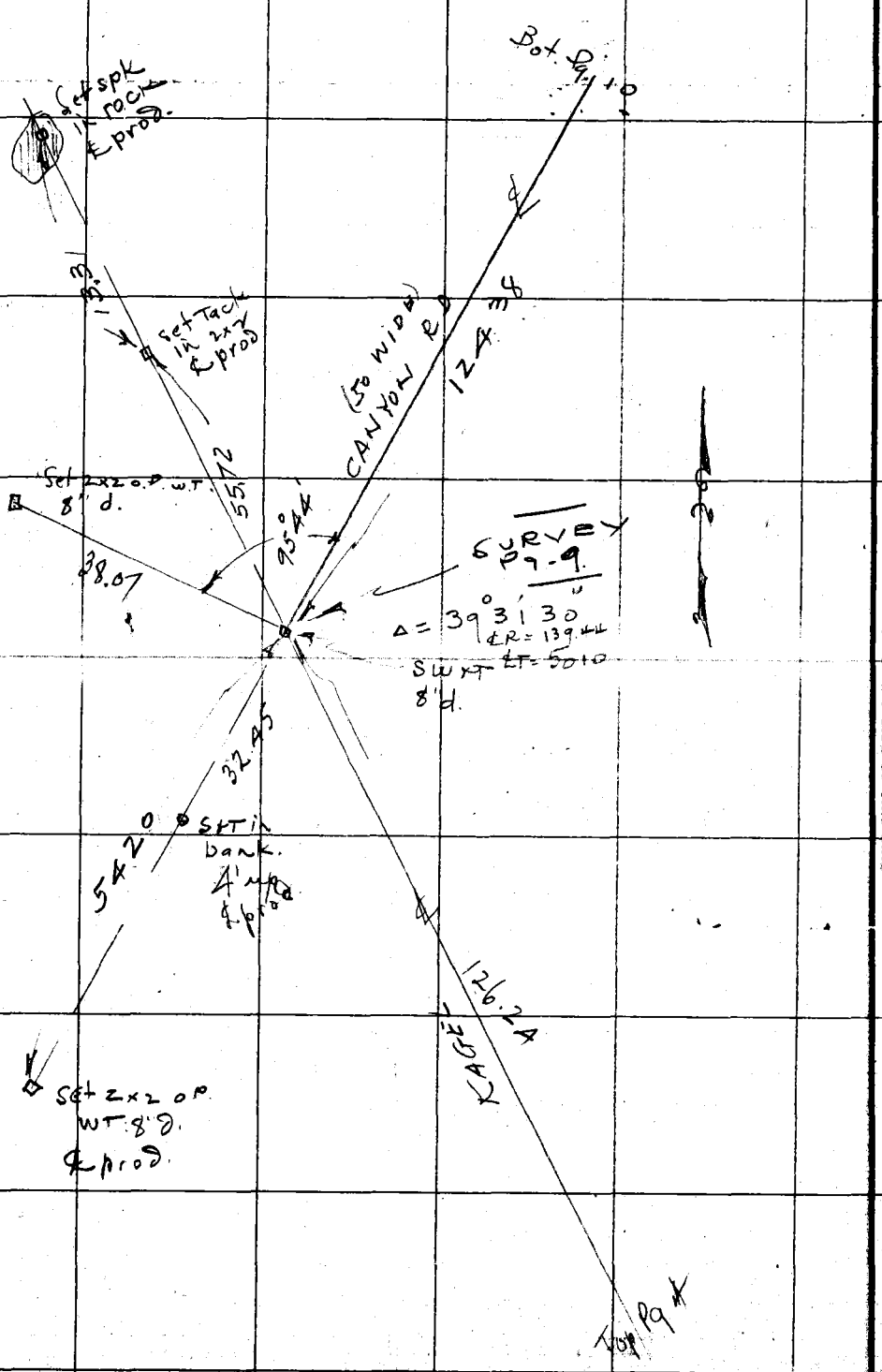

RETURN TO LOS ANGELES COUNTY SURVEYOR

DO NOT EXTEND NOTES THIS SIDE OF THIS LINE

NOTE: ANY ADDITION OR CHANGES ON THIS SHEET MUST BE MADE OR CIRCLED IN RED. WITH DATE AND NAME OF PERSON MAKING CHANGE.

Date 8/22/27 Notes by MORIN Chief Party MORIN F.B. 283 PG. 9

Platted by Clyne	W. O. No. 768 D. B. O. No.
Date Dec. 1927	Location Kagel Canyon Rd.
Map No. B-107	Surveyed by MORIN
Platting C'k'd by Finley	Date 8/22/27
Date Dec. 1927	Indexed

NOTE: ANY ADDITION OR CHANGES ON THIS SHEET MUST BE MADE OR CIRCLED IN RED. WITH DATE AND NAME OF PERSON MAKING CHANGE.

DO NOT EXTEND NOTES THIS SIDE OF THIS LINE

RETURN TO LOS ANGELES COUNTY SURVEYOR

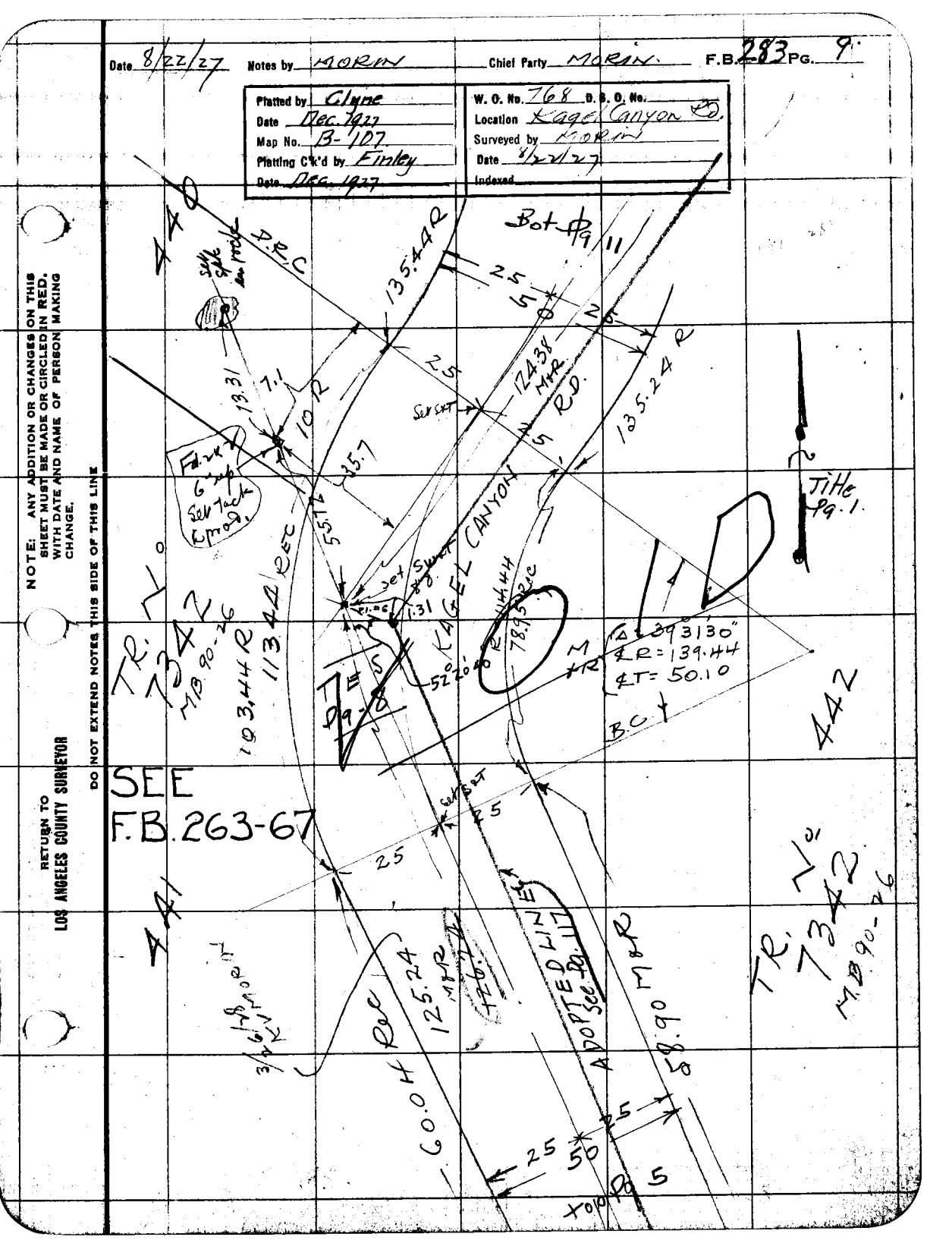

F.B. 283 Pg. 10 M Chief Party Notes by M Date 9/15/27

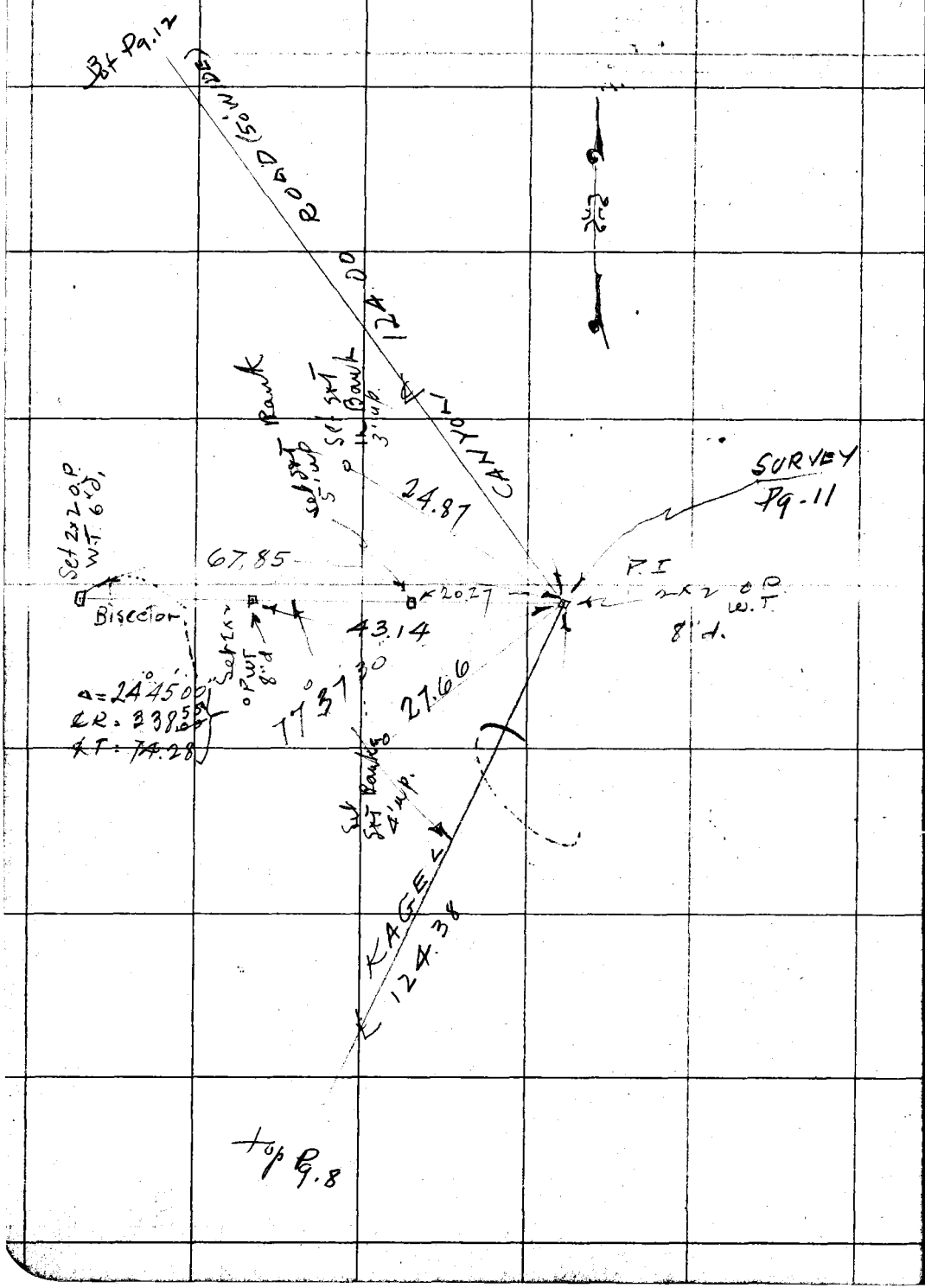

RETURN TO
LOS ANGELES COUNTY SURVEYOR

DO NOT EXTEND NOTES THIS SIDE OF THIS LINE

NOTE: ANY ADDITION OR CHANGES ON THIS SHEET MUST BE MADE OR CIRCLED IN RED, WITH DATE AND NAME OF PERSON MAKING CHANGE.

Date 8/22/27 Notes by MORIN Chief Party MORIN F.B. 283 PG. 11

Platted by Clyne	W. O. No. 768 D. B. O. No.
Date Dec. 1927	Location Kagel Canyon Rd
Map No. B-107	Surveyed by [illegible]
Platting C'k'd by Finley	Date 8/22/27
Date Dec. 1927	Indexed

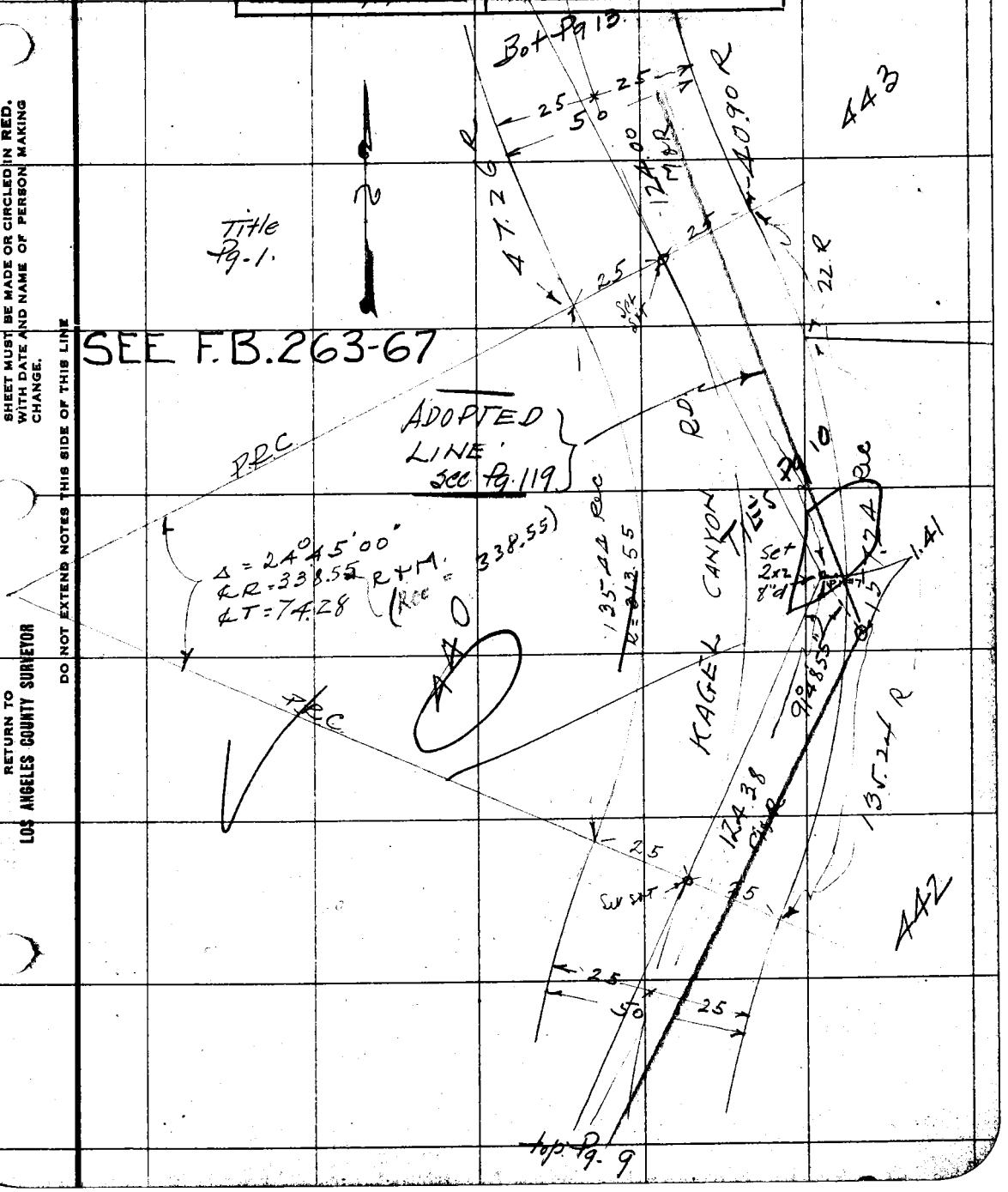

NOTE: ANY ADDITION OR CHANGES ON THIS SHEET MUST BE MADE OR CIRCLED IN RED, WITH DATE AND NAME OF PERSON MAKING CHANGE.

DO NOT EXTEND NOTES THIS SIDE OF THIS LINE

RETURN TO LOS ANGELES COUNTY SURVEYOR

F.B. 283 Pg. 12 W Chief Party Notes by W Date 9/15/27

Bot Pg. 14



RETURN TO
LOS ANGELES COUNTY SURVEYOR

DO NOT EXTEND NOTES THIS SIDE OF THIS LINE

NOTE: ANY ADDITION OR CHANGES ON THIS SHEET MUST BE MADE OR CIRCLED IN RED, WITH DATE AND NAME OF PERSON MAKING CHANGE.

Date 8/22/27 Notes by MORIN Chief Party MORIN F.B. 283 PG. 13

Platted by Clyne	W. O. No. 768 D. B. O. No.
Date Dec 1927	Location Kagel Canyon Rd.
Map No. B-107	Surveyed by MORIN
Platting C'k'd by Finley	Date 8/22/27
Date Dec. 1927	Indexed

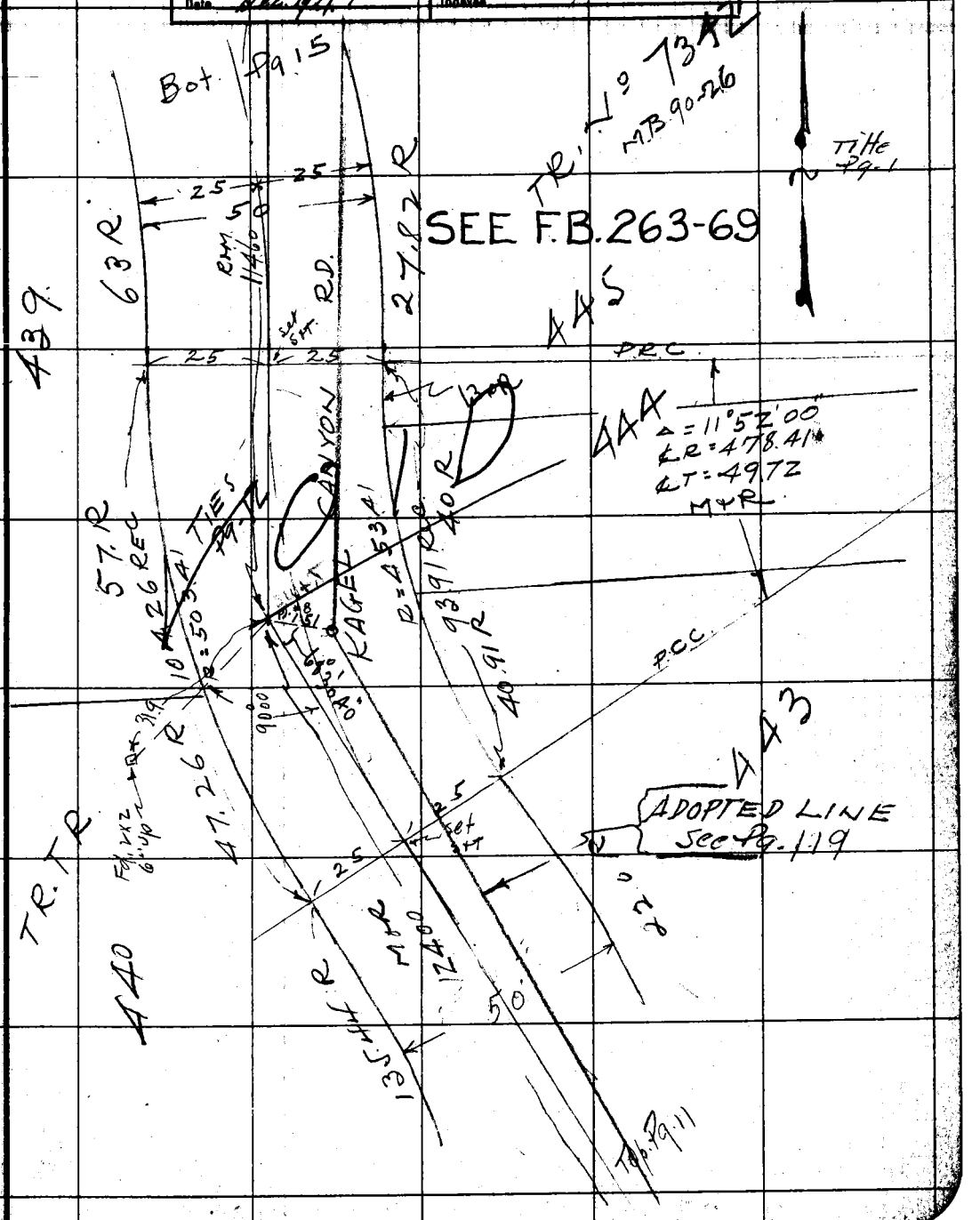

NOTE: ANY ADDITION OR CHANGES ON THIS SHEET MUST BE MADE OR CIRCLED IN RED, WITH DATE AND NAME OF PERSON MAKING CHANGE.

DO NOT EXTEND NOTES THIS SIDE OF THIS LINE

RETURN TO LOS ANGELES COUNTY SURVEYOR

F.B. 283 Pg. 14 Chief Party Notes by M Date 9/16/27

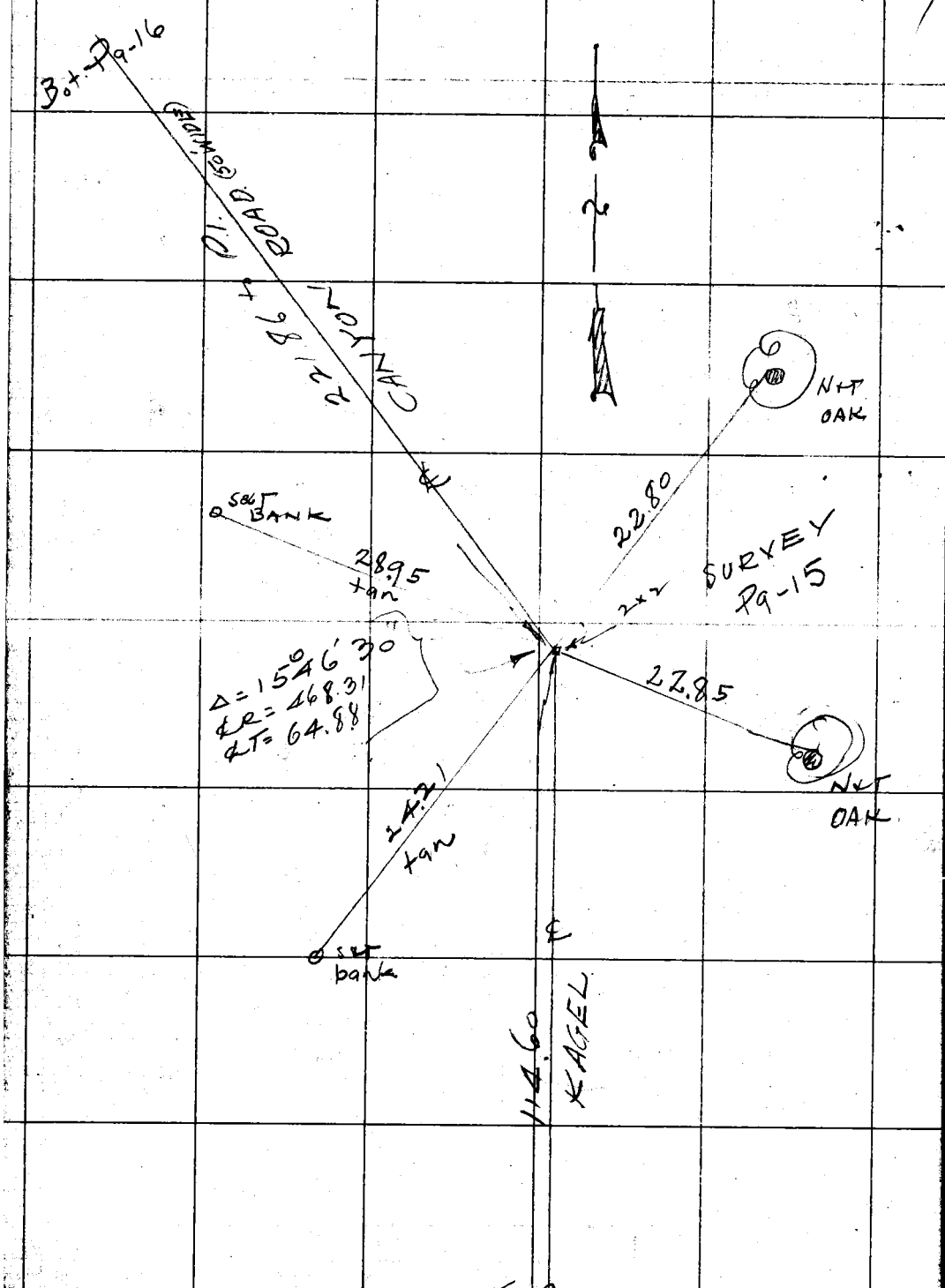

Top Pg. 12

RETURN TO
LOS ANGELES COUNTY SURVEYOR

NOTE: ANY ADDITION OR CHANGES ON THIS SHEET MUST BE MADE OR CIRCLED IN RED. WITH DATE AND NAME OF PERSON MAKING CHANGE.

DO NOT EXTEND NOTES THIS SIDE OF THIS LINE

Date 8/25/27 Notes by MORIN Chief Party MORIN F.B. 283 Pg. 15

Platted by Clyne	W. O. No. 768 D. B. O. No.
Date Dec. 1927.	Location Kagel Canyon Rd.
Map No.	Surveyed by MORIN
Platting C'k'd by Finley	Date 8/25/27
Date Dec. 1927.	Indexed

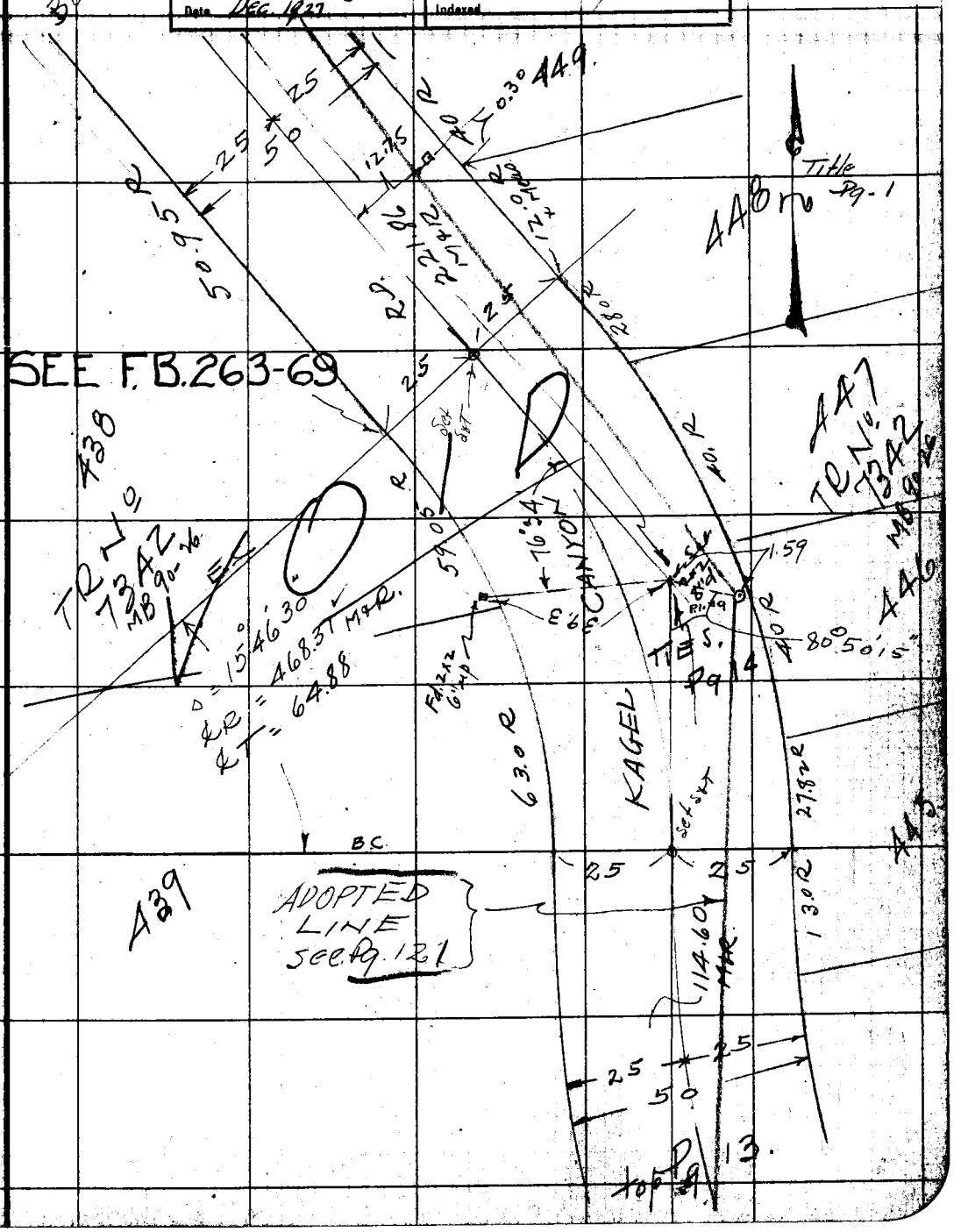

NOTE: ANY ADDITION OR CHANGES ON THIS SHEET MUST BE MADE OR CIRCLED IN RED, WITH DATE AND NAME OF PERSON MAKING CHANGE.

DO NOT EXTEND NOTES THIS SIDE OF THIS LINE

RETURN TO LOS ANGELES COUNTY SURVEYOR

F.B. 283 Pg. 16 W Chief Party Notes by TW Date 9/17/27

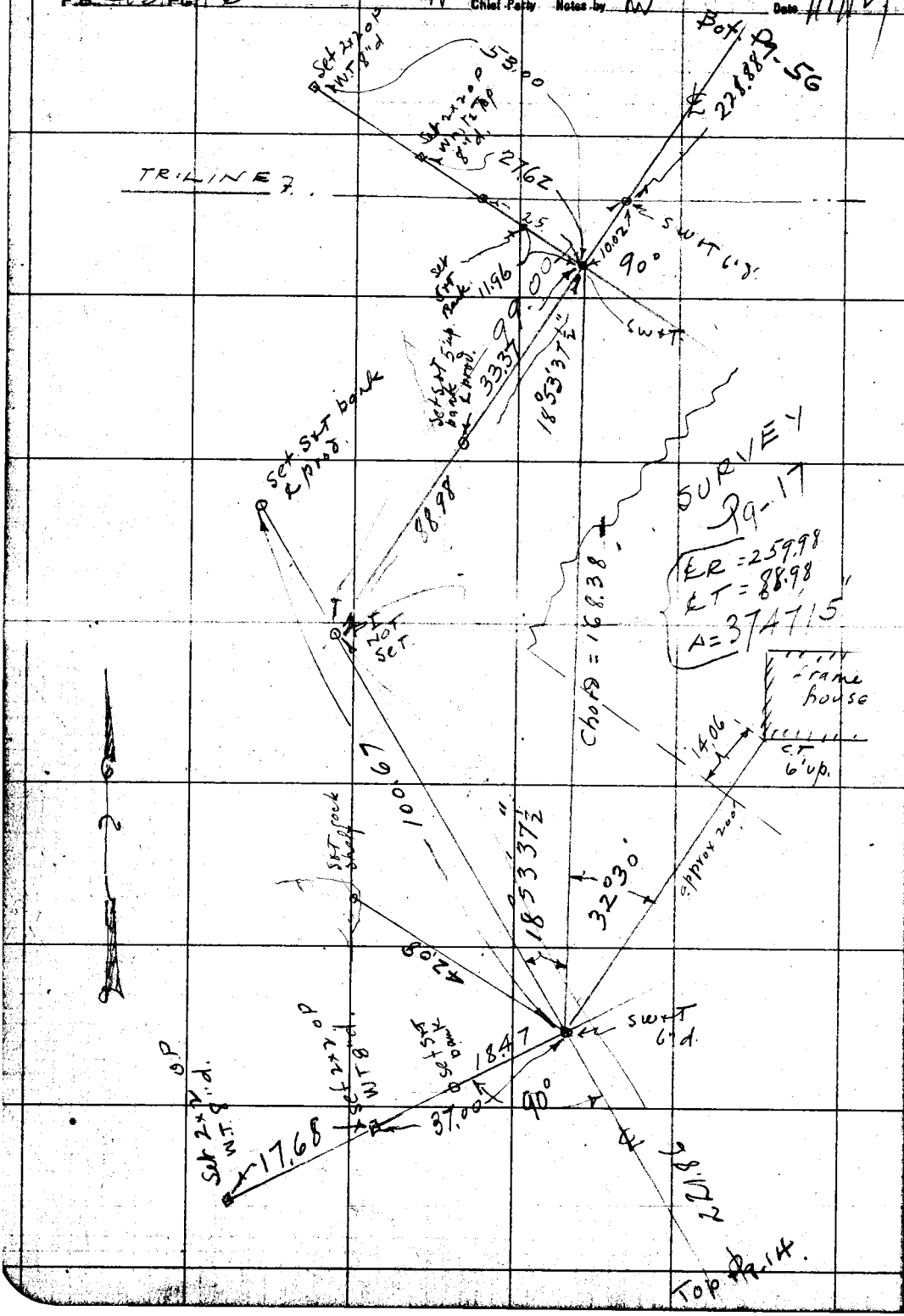

RETURN TO
LOS ANGELES COUNTY SURVEYOR

DO NOT EXTEND NOTES THIS SIDE OF THIS LINE

NOTE: ANY ADDITION OR CHANGES ON THIS SHEET MUST BE MADE OR CIRCLED IN RED. WITH DATE AND NAME OF PERSON MAKING CHANGE.

Date 8/25/27 Notes by Morin Chief Party

370

F.B. 283 Pg. 17

Bot Pg 57

Platted by Clyne	W. O. No. 768 B. B. O. No.
Date Dec. 1927	Location Kagel Canyon Rd.
Map No.	Surveyed by Morin
Platting Ck'd by Finley	Date 8/25/27
Date Dec. 1927	Indexed

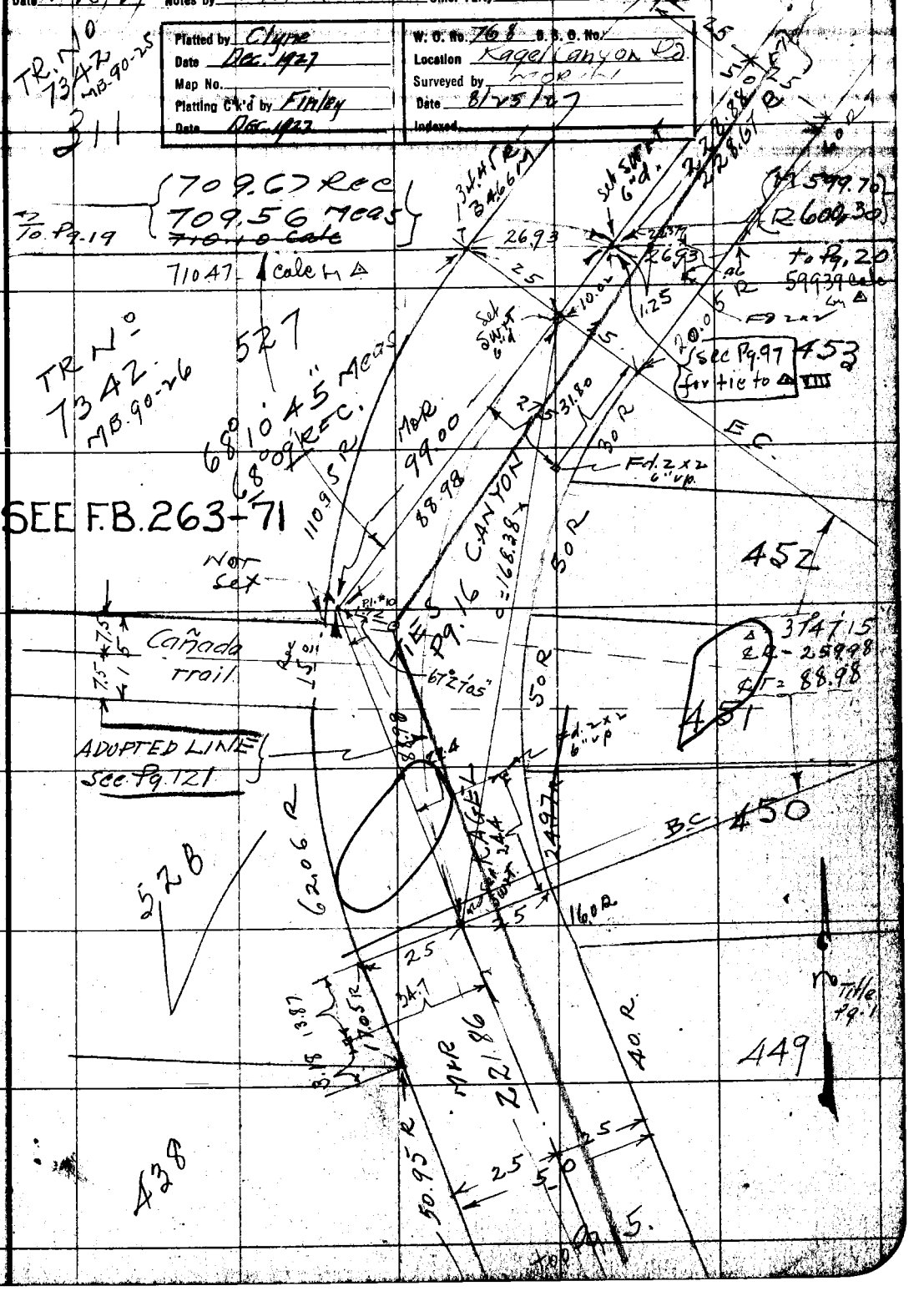

NOTE: ANY ADDITION OR CHANGES ON THIS SHEET MUST BE MADE OR CIRCLED IN RED, WITH DATE AND NAME OF PERSON MAKING CHANGE.

DO NOT EXTEND NOTES THIS SIDE OF THIS LINE

RETURN TO LOS ANGELES COUNTY SURVEYOR

F.B. 283 Pg. 18 Chief Party Notes by Date 9/24/27

Pg. 19.

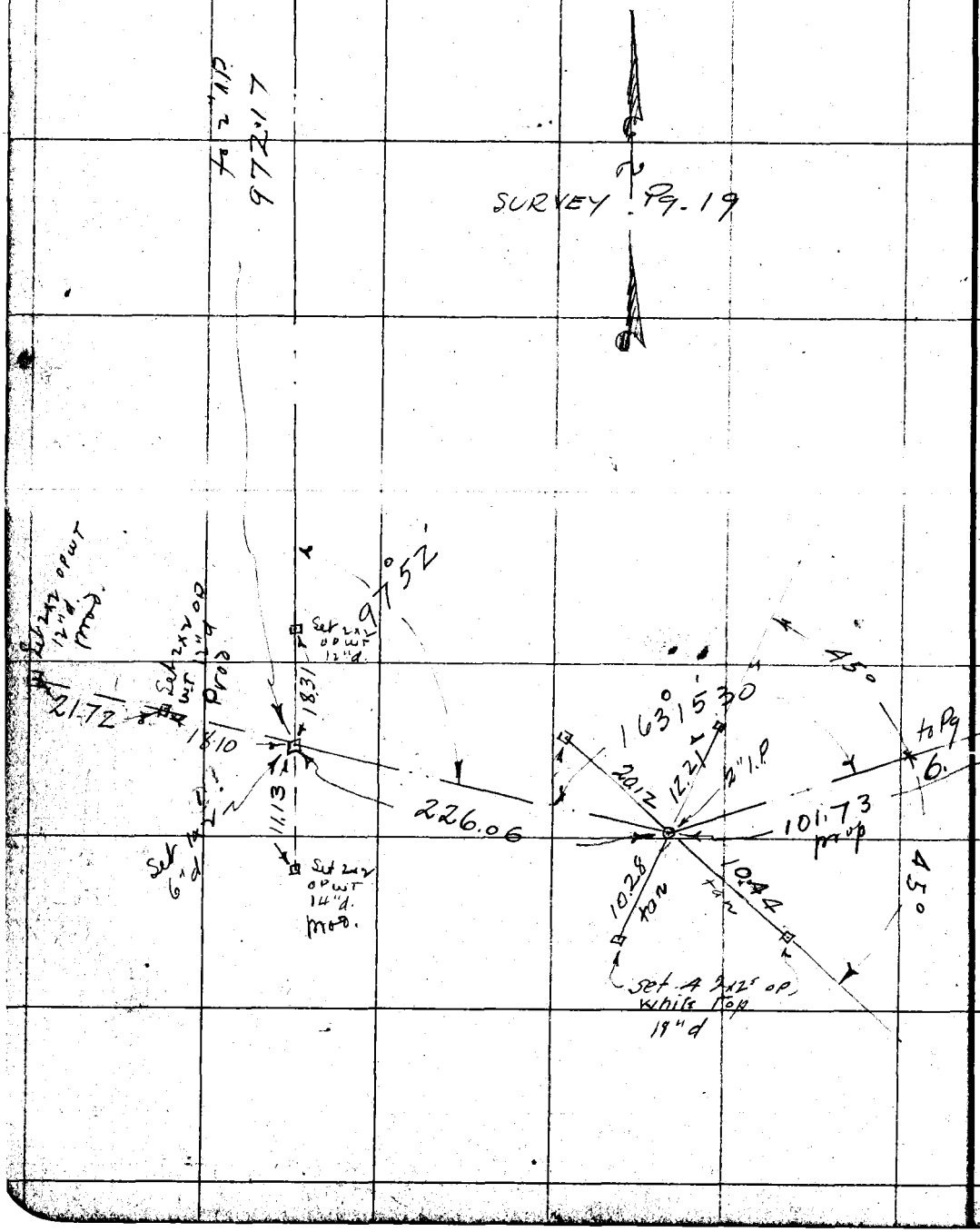

RETURN TO LOS ANGELES COUNTY SURVEYOR

NOTE: ANY ADDITION OR CHANGES ON THIS SHEET MUST BE MADE OR CIRCLED IN RED. WITH DATE AND NAME OF PERSON MAKING CHANGE.

DO NOT EXTEND NOTES THIS SIDE OF THIS LINE

Bot Pg-21

Date 8/26/27 Notes by MORIN Chief Party MORIN F.B. 283 Pg. 19

Platted by Clyne	W. O. No. 768 D. B. O. No.
Date Dec. 1927	Location Kagel Canyon
Map No.	Surveyed by MORIN
Platting C'k'd by Finley	Date 8/26/27
Date Dec 1927	Indexed

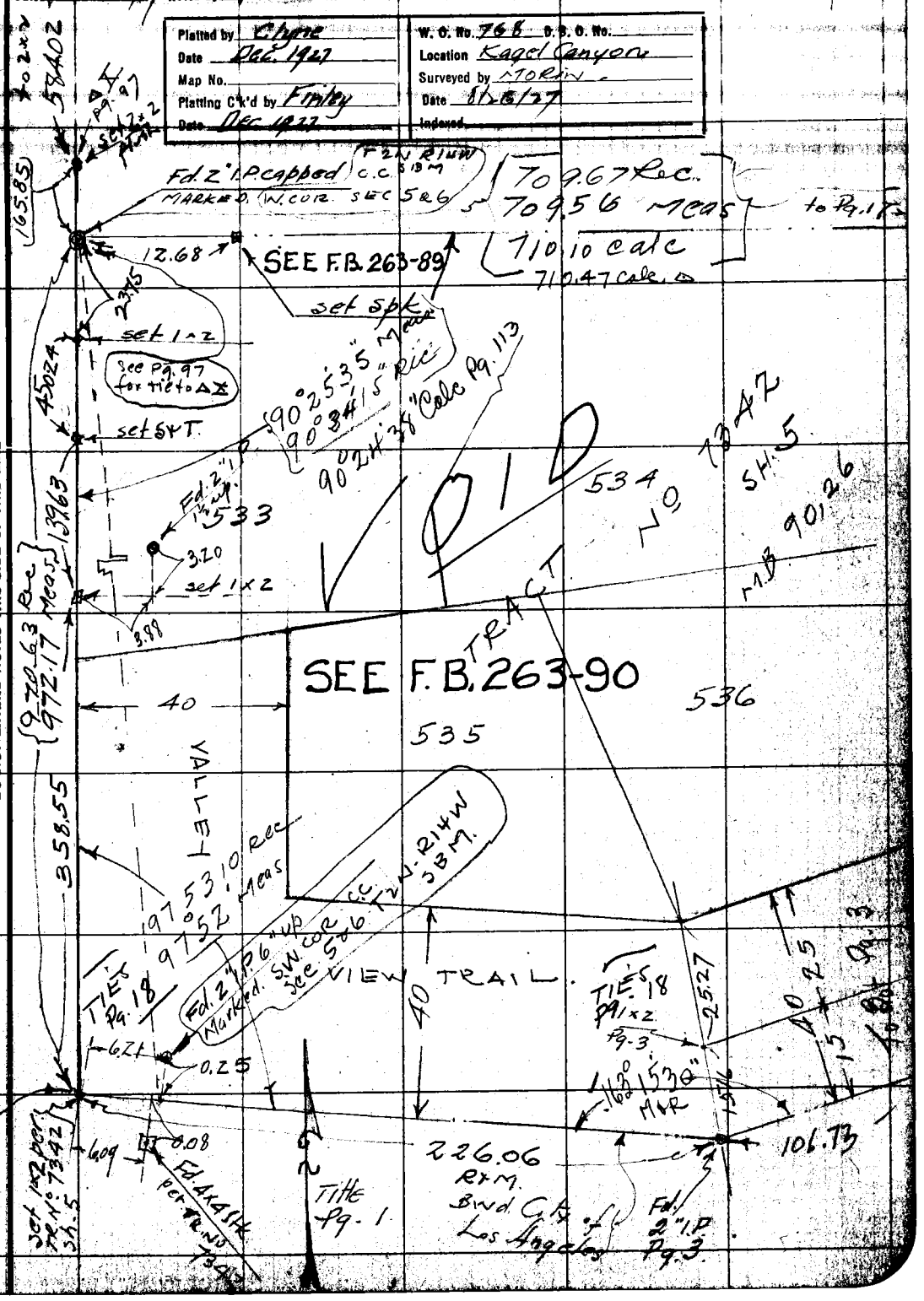

NOTE: ANY ADDITION OR CHANGES ON THIS SHEET MUST BE MADE OR CIRCLED IN RED, WITH DATE AND NAME OF PERSON MAKING CHANGE.

DO NOT EXTEND NOTES THIS SIDE OF THIS LINE

RETURN TO LOS ANGELES COUNTY SURVEYOR

F.B. 983 Pg. 20 Chief Party Notes by Date

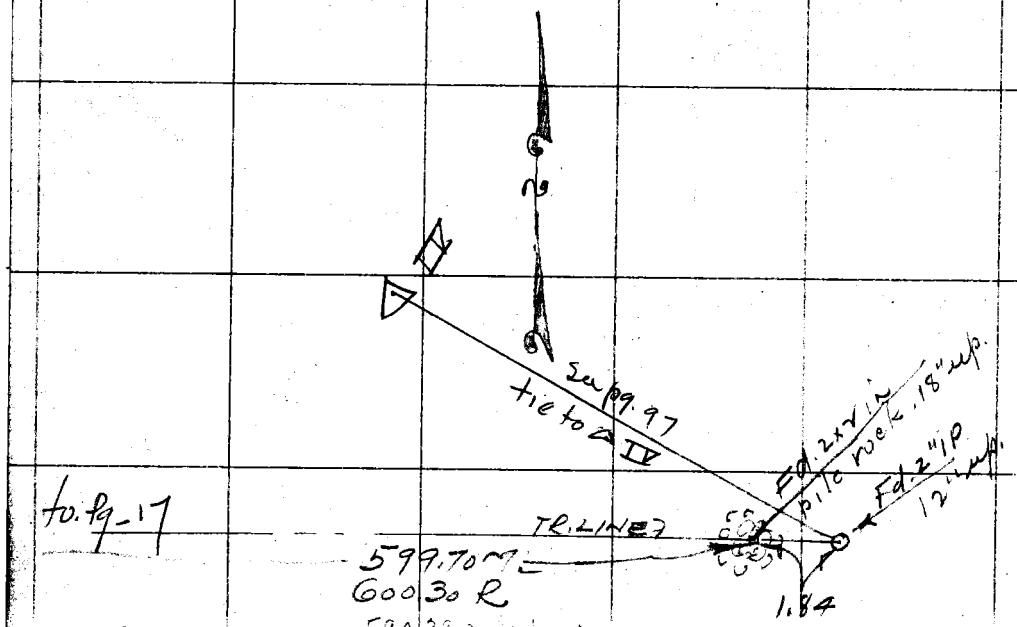

to Pg-17

RETURN TO
LOS ANGELES COUNTY SURVEYOR

NOTE: ANY ADDITION OR CHANGES ON THIS SHEET MUST BE MADE OR CIRCLED IN RED. WITH DATE AND NAME OF PERSON MAKING CHANGE.

DO NOT EXTEND NOTES THIS SIDE OF THIS LINE

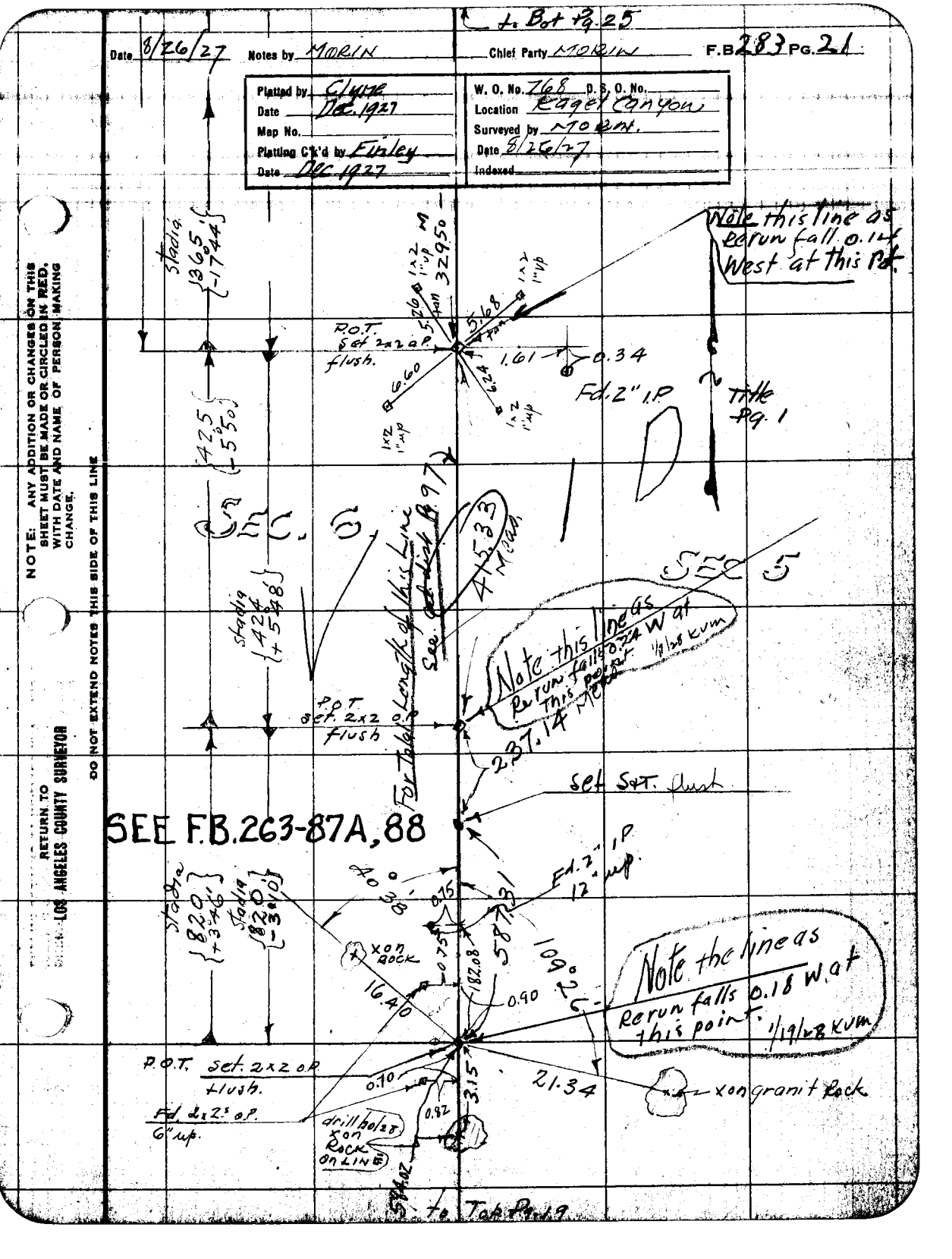

to Bot Pg. 25
Date 8/26/27
Notes by MORIN
Chief Party MORIN
F.B. 283 PG. 21
Platted by Clyne
Date Dec. 1927
Map No.
Platting C'k'd by Finley
Date Dec 1927
W. O. No. 768
D. S. O. No.
Location Kagel Canyon
Surveyed by MORIN.
Date 8/26/27
Indexed
NOTE: ANY ADDITION OR CHANGES ON THIS SHEET MUST BE MADE OR CIRCLED IN RED, WITH DATE AND NAME OF PERSON MAKING CHANGE.
DO NOT EXTEND NOTES THIS SIDE OF THIS LINE
RETURN TO LOS ANGELES COUNTY SURVEYOR
Note this line as Rerun fall 0.14 West at this Pt.
Stadia 1365 -1744
P.O.T. set 2x2 o.p. flush.
5.26 tan
5.68 tan
1x2 1" up
329.50
1.61
0.34
6.60
6.24
Fd. 2" I.P.
Title Pg. 1
425 -5.50
SEC. 6
SEC 5
For Total Length of this Line See Cal. dist. B 97
415.33 Meas.
Note this line as Rerun falls 0.24 W at this point 1/8/28 KVM
Stadia 424 +548
P.O.T. set 2x2 o.p. flush
237.14 Meas.
set S&T. flush
SEE F.B. 263-87A, 88
Fd. 2" I.P. 12" up.
Stadia 820 +3.46
Stadia 820 -3.10
40°38'
0.75
0.75
587.31
xon Rock
182.08
16.40
0.90
109°26'
Note the line as Rerun falls 0.18 W at this point. 1/19/28 KVM
P.O.T. set 2x2 o.p. flush.
0.10
3.15
21.34
xon granit Rock
Fd. 2x2 o.p. 6" up.
0.82
drill hole 28 xon Rock on LINE
584.02
to Top Pg. 19

F.B. 283 PG. 22 — Chief Party: W — Notes by: W — Date: 9/3/27

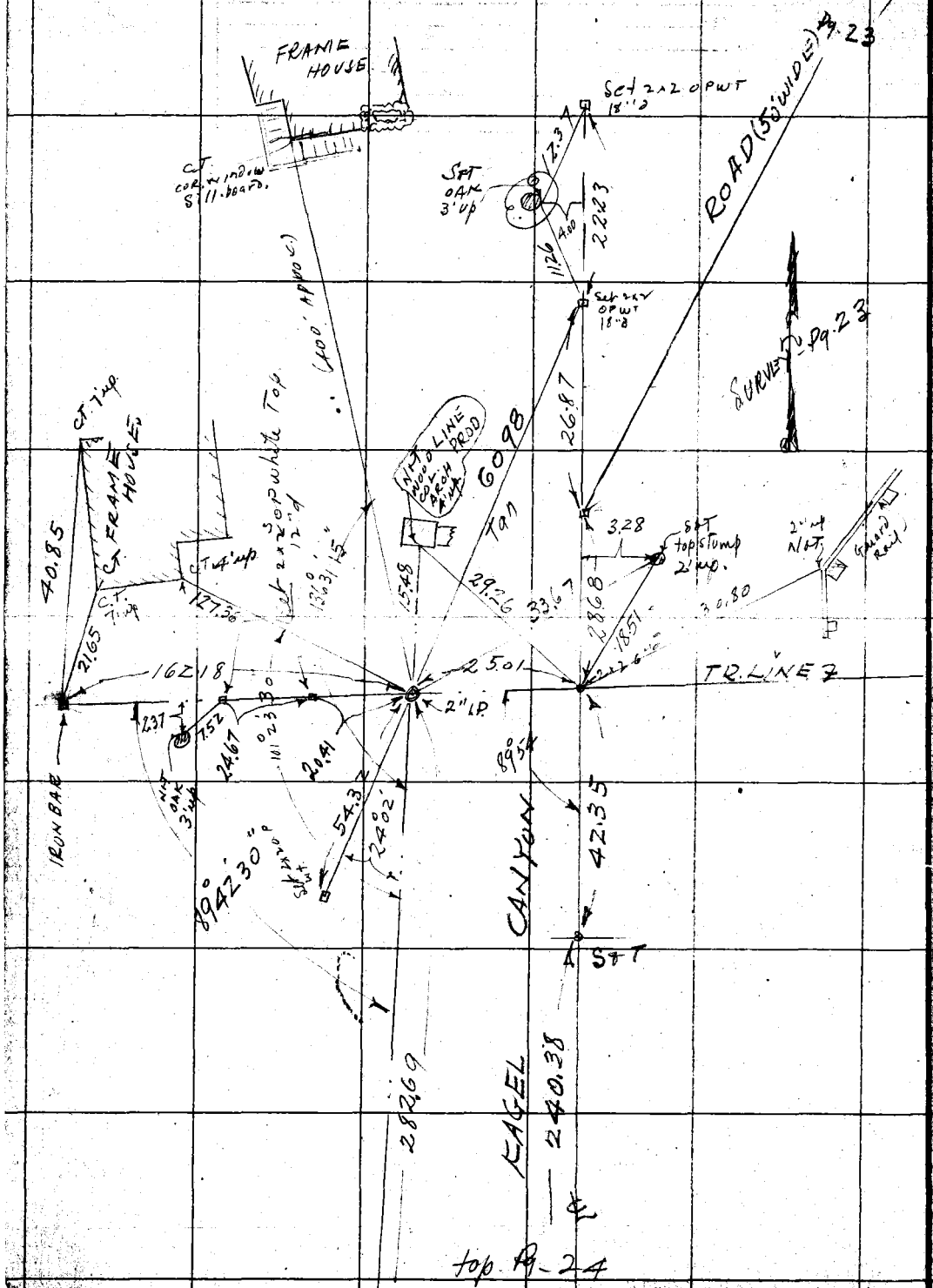

RETURN TO LOS ANGELES COUNTY SURVEYOR

DO NOT EXTEND NOTES THIS SIDE OF THIS LINE

NOTE: ANY ADDITION OR CHANGES ON THIS SHEET MUST BE MADE OR CIRCLED IN RED, WITH DATE AND NAME OF PERSON MAKING CHANGE.

C.S. 7982
L.S. 16-5
F.B. 283 PG. 23

Date 8/26/27 Notes by MORIN Chief Party Morin

Plotted by Clyne	W. O. No. 768 D. S. D. No.
Date Dec. 1927	Location Kagel Canyon
Map No.	Surveyed by MORIN
Plotting Ck'd by Finley	Date 8/26/27
Date Dec. 1927	Indexed

NOTE: ANY ADDITION OR CHANGES ON THIS SHEET MUST BE MADE OR CIRCLED IN RED, WITH DATE AND NAME OF PERSON MAKING CHANGE.

DO NOT EXTEND NOTES THIS SIDE OF THIS LINE

RETURN TO LOS ANGELES COUNTY SURVEYOR

16 Ref.

8° 8' 16"

N 23° 39' W

Title

40

L.S. 16-5

387

Fd. 2" I.P. calipered Mutilated

No. Ref.

N 14° 39' W

386

161.98

162.18 M.

162.59 R.

Fd. iron bar with X flush

L.S. 883-9

S. Cor. Sec. 32

T3N R14W

89° 42' 30" M. & R.

Sec. 32

Sec. 5

T2N R14W

Section Six

B" Surv. 97

Fd. 2" I.P.

L.S. 16-5

No. Ref.

N 10° 39' W

386.

Fd. 2" I.P. calipered Mutilated

Sec. 5

T2N R14W

Chunk

2.01

1.89 S. & R.

Sec. 32

T3N R14W

89° 42' 30" M. & R.

VARIES

TIES 39.22

2868 (23)

R=100

38.15

N 89° 50' 45" E

TR. LINE

R=100.

Δ=36° 19' 30"

R=75

42.35

Δ=34° 26' 55"

450.7 R.

B.C.

25'

Set Sta.

T3N R14W

SEE F.B. 263-85

TR. LINE

N 0° 08' 15" E

2826.9 R. & M.

KAGEL CANYON

N 0° 03' 15" W

240.38 M.

239.74 R.

TR. LINE

305.95

33.7 R.

10 R.

96.0 R.

VARIES 25.00

VARIES

1 2 3 4

for 825

M & R 1.03

R.D. 50

25.

75.

317.7 M. & R.

P.R.C.

Parcel A12

L.S. 16-5

N 14° 16' 50" W

M & R 704.25'

R=100.

T3N R14W

43.10

0.2 R.

I.P. Set Sta.

0.25

F.B. 283 PG. 24 M Chief Party Notes by M Date 9/23/27

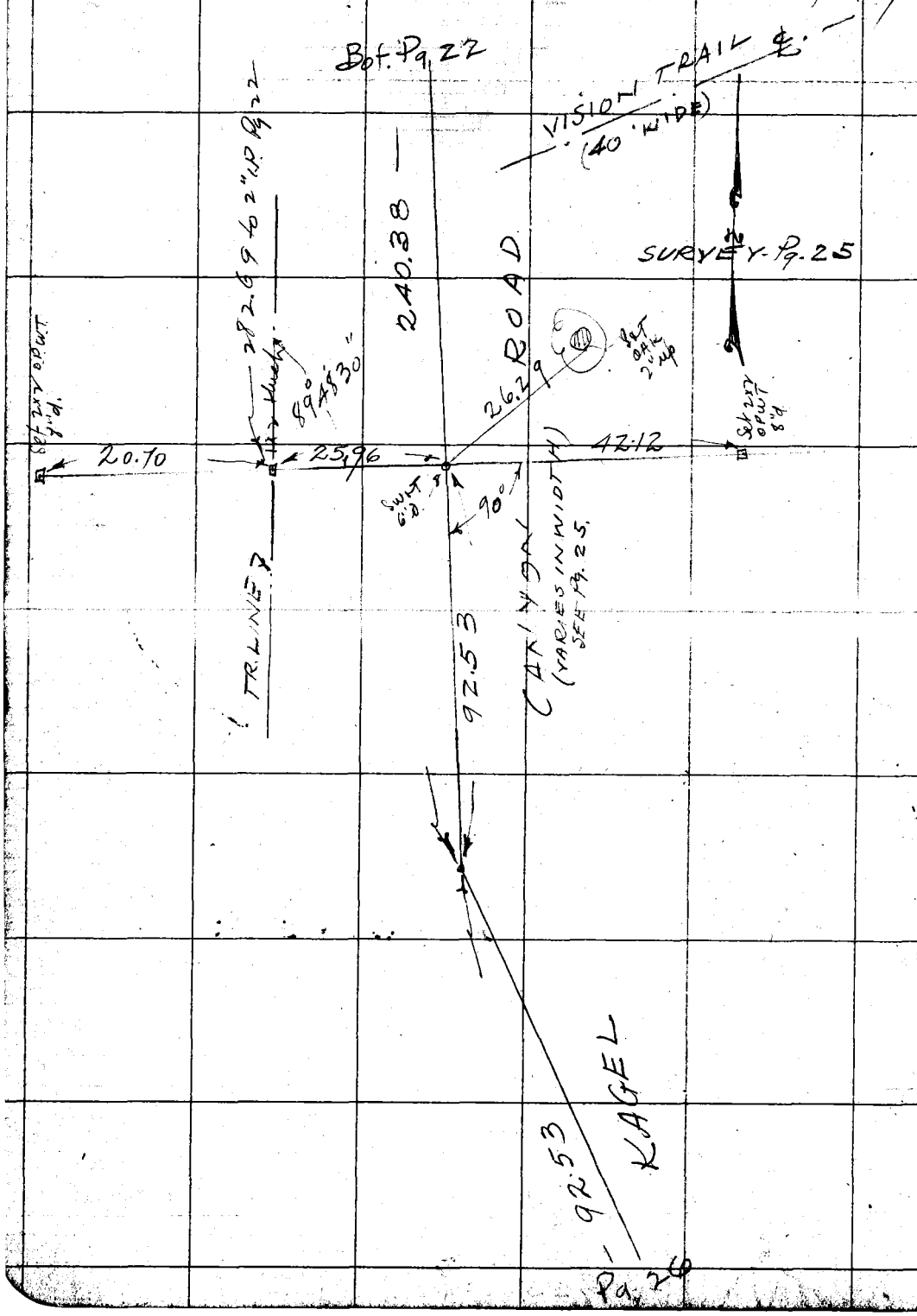

RETURN TO
LOS ANGELES COUNTY SURVEYOR

DO NOT EXTEND NOTES THIS SIDE OF THIS LINE

NOTE: ANY ADDITION OR CHANGES ON THIS SHEET MUST BE MADE OR CIRCLED IN RED. WITH DATE AND NAME OF PERSON MAKING CHANGE.

Bot. Pg. 23.

Date 8/27/27 Notes by M Chief Party MORIN F.B. 283 PG. 25

Plotted by Clyne	W. O. No. 768 D. S. O. No.
Date Dec. 1927	Location Kagel Canyon
Map No.	Surveyed by MORIN
Plotting C'k'd by Finley	Date 8/27/27
Date Dec. 1927	Indexed

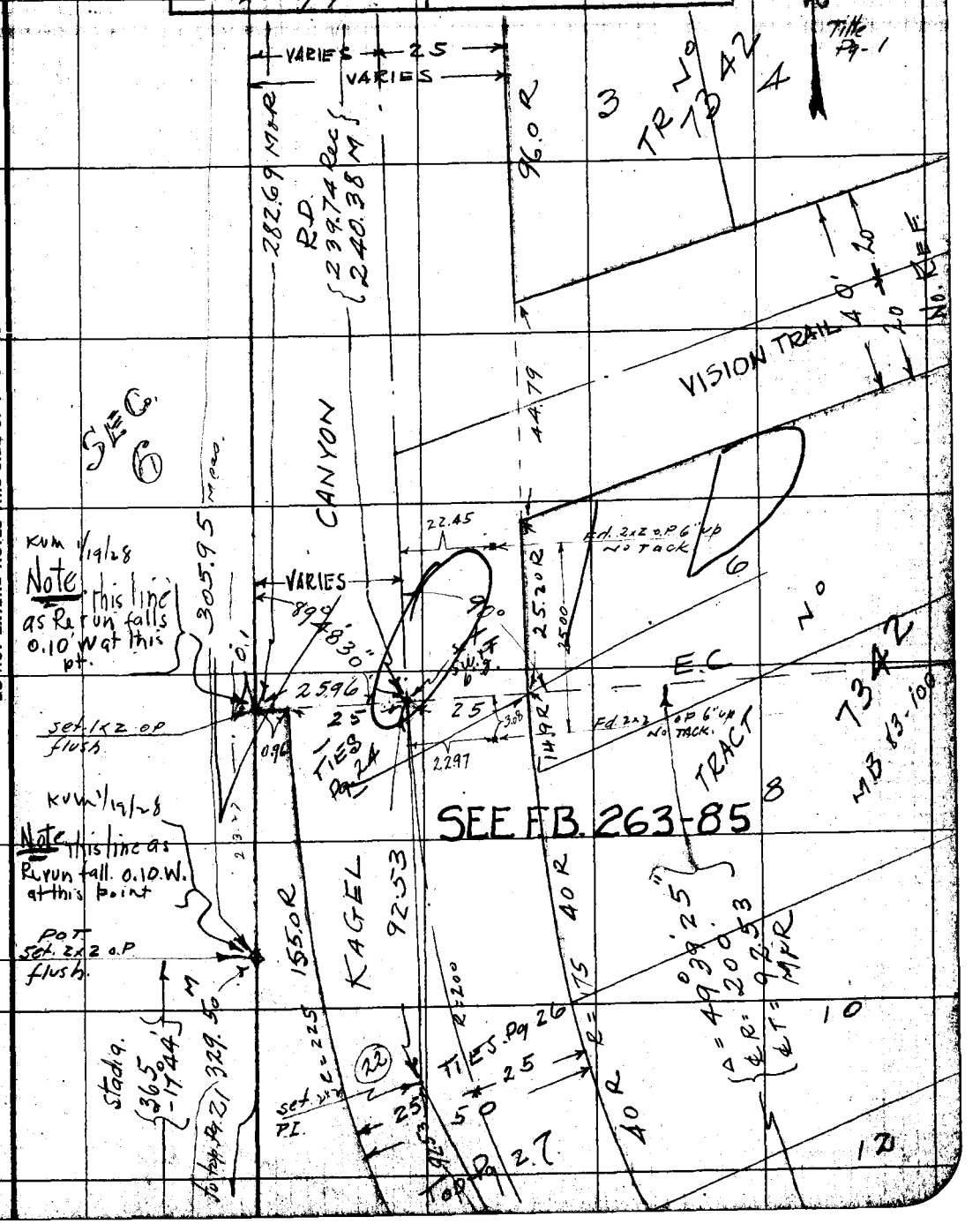

NOTE: ANY ADDITION OR CHANGES ON THIS SHEET MUST BE MADE OR CIRCLED IN RED, WITH DATE AND NAME OF PERSON MAKING CHANGE.

DO NOT EXTEND NOTES THIS SIDE OF THIS LINE

RETURN TO LOS ANGELES COUNTY SURVEYOR

F.B. 283 PG. 26 — Chief Party M — Notes by M — Date 9/28/27

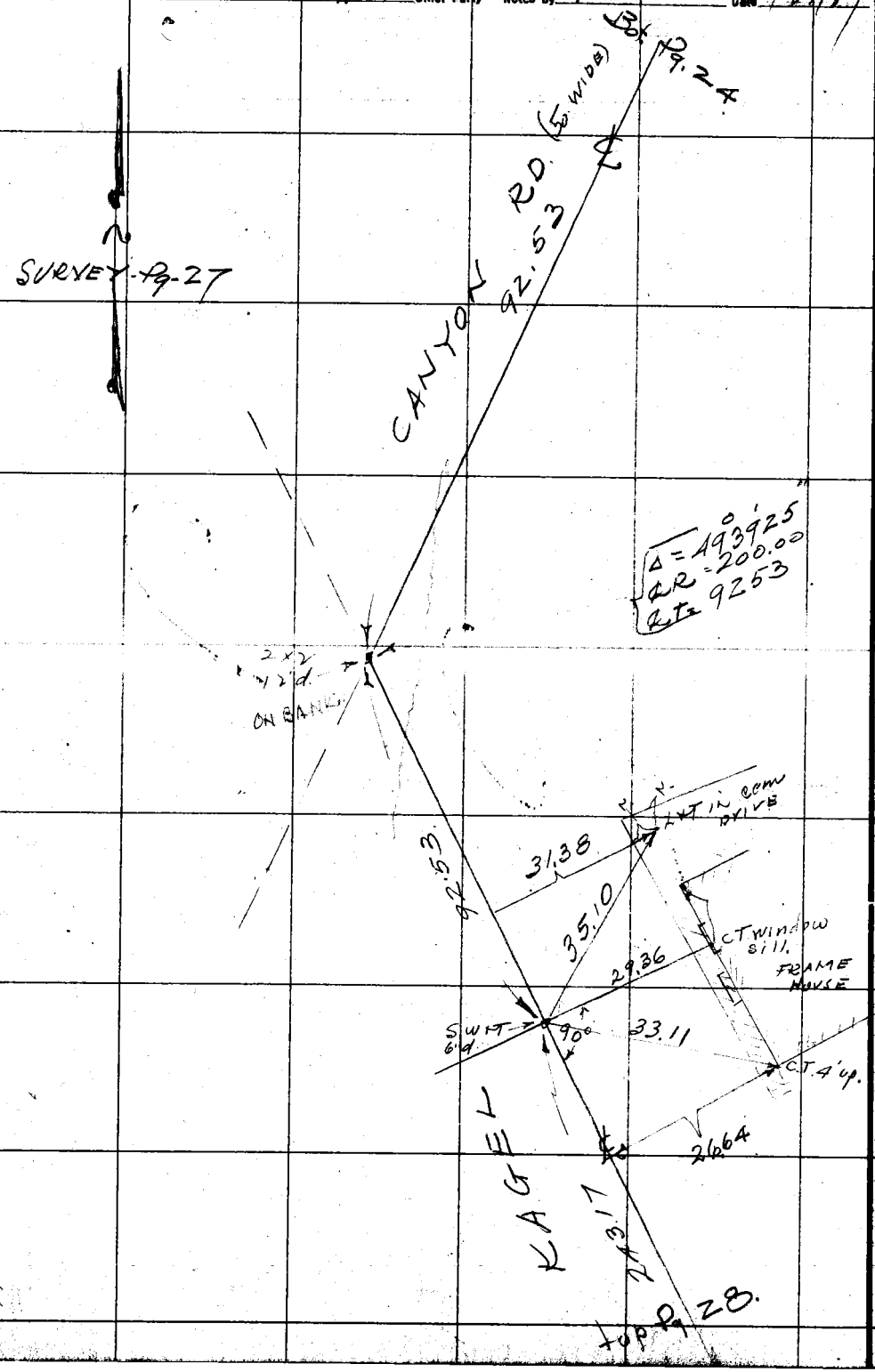

RETURN TO LOS ANGELES COUNTY SURVEYOR

DO NOT EXTEND NOTES THIS SIDE OF THIS LINE

NOTE: ANY ADDITION OR CHANGES ON THIS SHEET MUST BE MADE OR CIRCLED IN RED. WITH DATE AND NAME OF PERSON MAKING CHANGE.

Bot Pg. 25

Date 8/27/27 Notes by MORIN Chief Party MORIN F.B. 283 PG. 27

Plotted by Clyne	W. O. No. 768 D. S. O. No.
Date Dec. 1927	Location Kagel Canyon
Map No.	Surveyed by MORIN
Plotting C'k'd by Finley	Date 8/27/27
Date Dec. 1927	Indexed

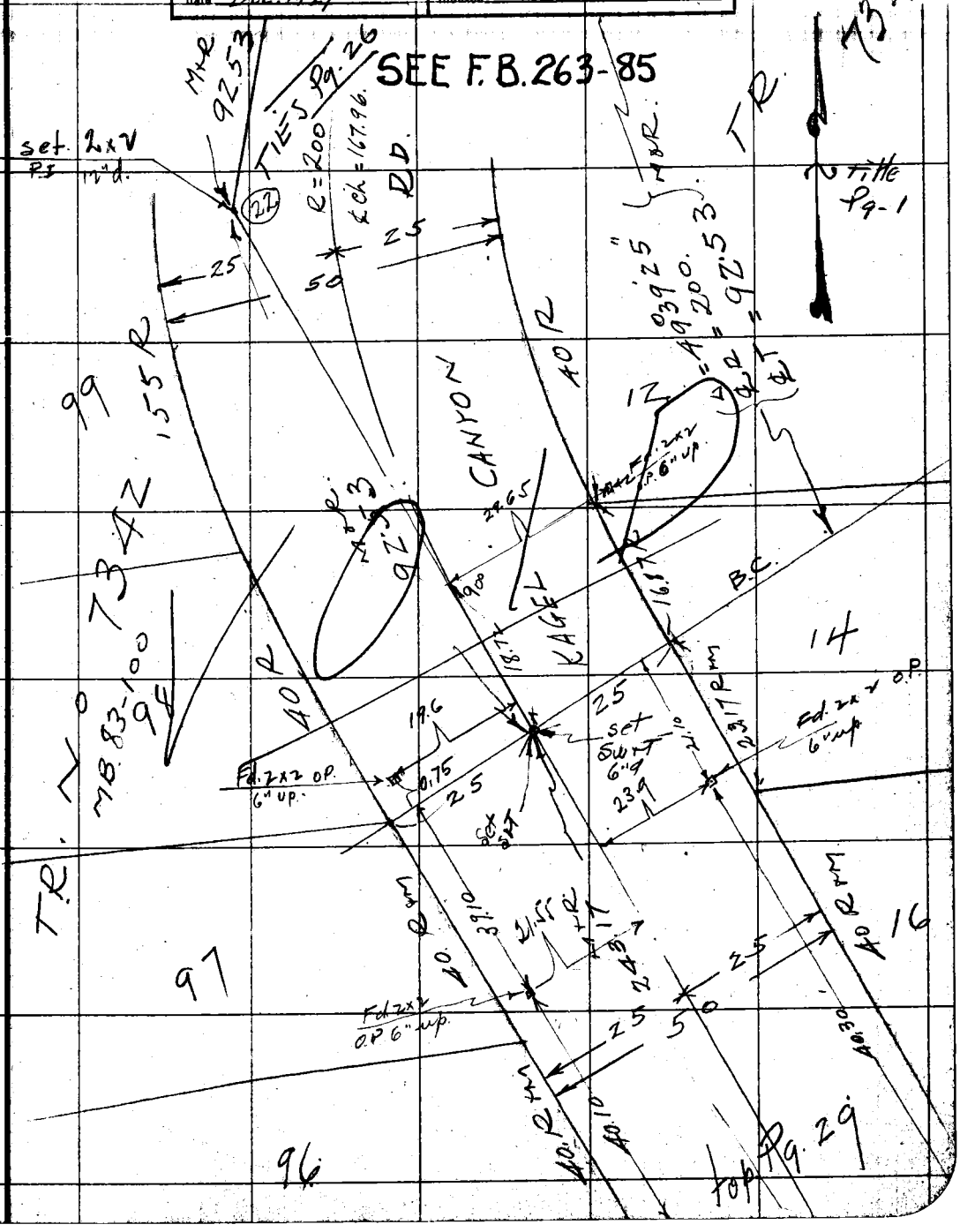

NOTE: ANY ADDITION OR CHANGES ON THIS SHEET MUST BE MADE OR CIRCLED IN RED, WITH DATE AND NAME OF PERSON MAKING CHANGE.

DO NOT EXTEND NOTES THIS SIDE OF THIS LINE

RETURN TO LOS ANGELES COUNTY SURVEYOR

F.B. 283 PG. 28 m Chief Party Notes by m Date 9/23/27

Bot Pg-26

SURVEY Pg. 29

KAGEL CANYON ROAD (50' WIDE)

243.17

top Pg. 30

RETURN TO
LOS ANGELES COUNTY SURVEYOR

DO NOT EXTEND NOTES THIS SIDE OF THIS LINE

NOTE: ANY ADDITION OR CHANGES ON THIS SHEET MUST BE MADE OR CIRCLED IN RED. WITH DATE AND NAME OF PERSON MAKING CHANGE.

Bot. Pg. 27

Date 8/27/27 Notes by MORIN Chief Party MORIN F.B. 283 PG. 29

Platted by Clyne	W. O. No. 768 D. S. O. No.
Date Dec. 1927	Location Kagel Canyon
Map No.	Surveyed by MORIN
Platting C'k'd by Finley	Date 8/27/27
Date Dec. 1927	Indexed

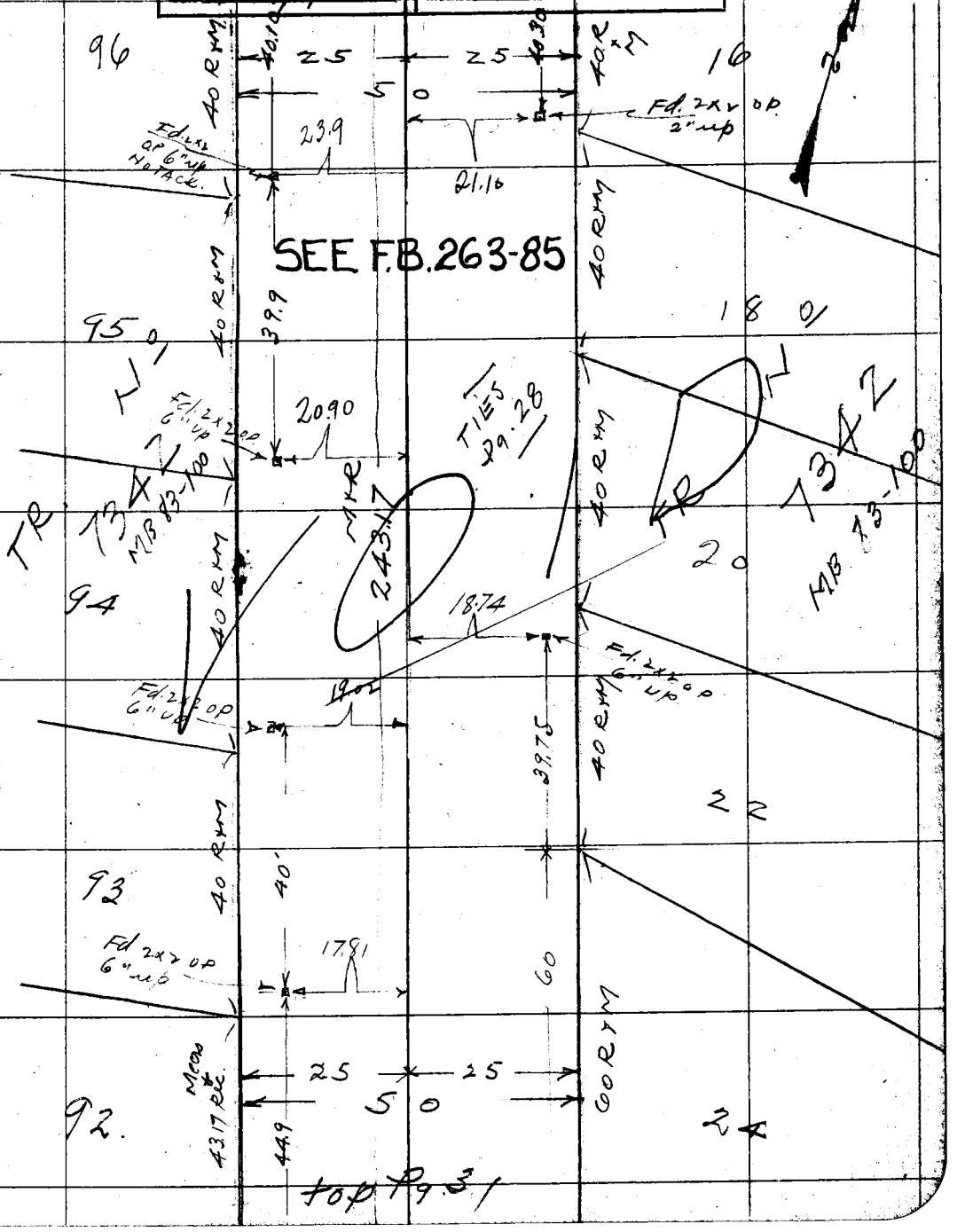

NOTE: ANY ADDITION OR CHANGES ON THIS SHEET MUST BE MADE OR CIRCLED IN RED, WITH DATE AND NAME OF PERSON MAKING CHANGE.

DO NOT EXTEND NOTES THIS SIDE OF THIS LINE

RETURN TO LOS ANGELES COUNTY SURVEYOR

F.B. 283 Pg. 30 M' Chief Party Notes by Morin Date 9/23/27

Bot Pg 28.

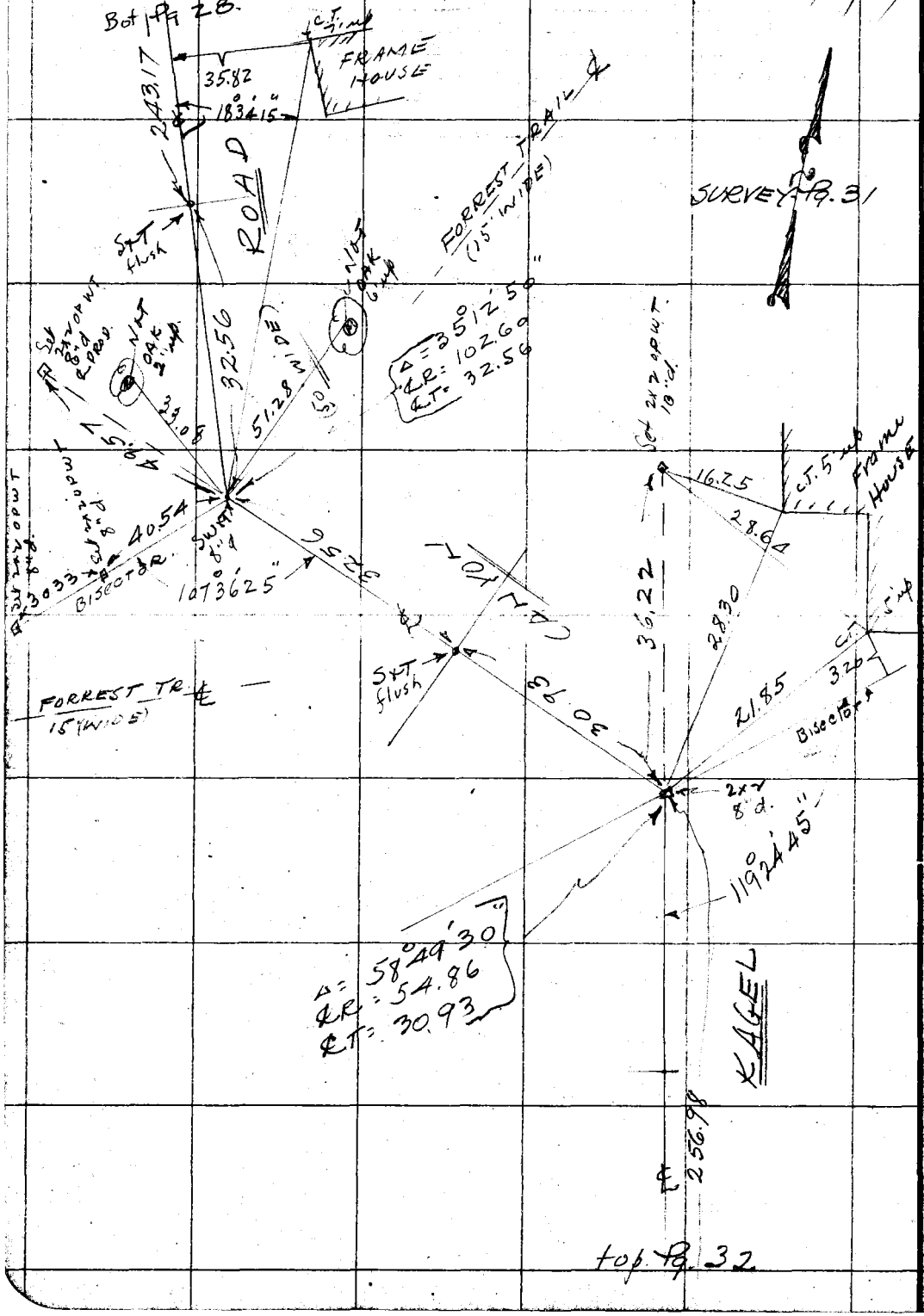

RETURN TO LOS ANGELES COUNTY SURVEYOR

DO NOT EXTEND NOTES THIS SIDE OF THIS LINE

NOTE: ANY ADDITION OR CHANGES ON THIS SHEET MUST BE MADE IN RED. WITH DATE AND NAME OF PERSON MAKING CHANGE.

Date 8/29/27 Notes by Morin Chief Party Morin F.B. 283 Pg. 31

Plotted by Clyne	W. O. No. 768 D. S. O. No.
Date Dec. 1927	Location Kagel Canyon
Map No.	Surveyed by Morin
Plotting C'k'd by Finley	Date 8/29/27
Date Dec. 1927	Indexed

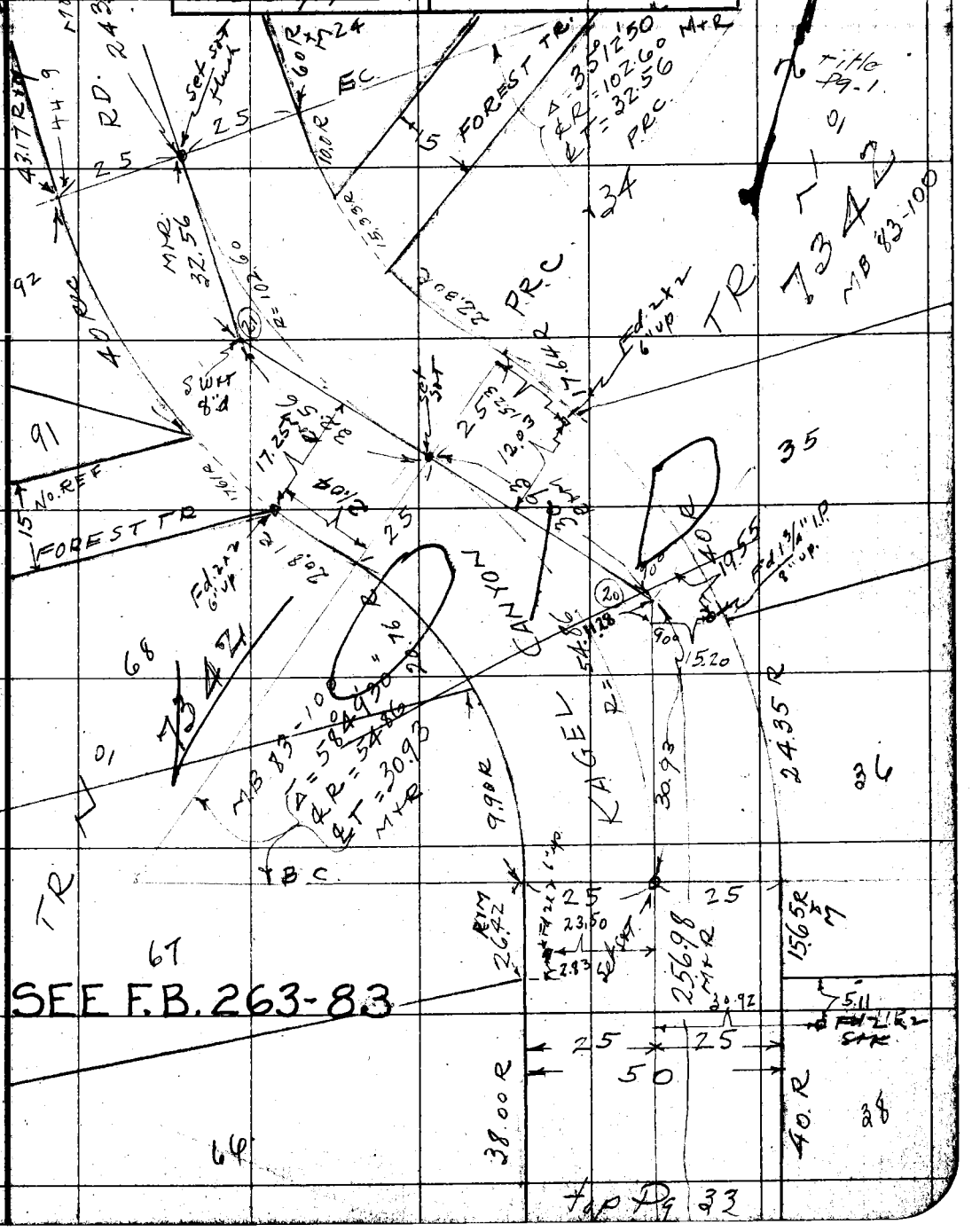

SEE F.B. 263-83

NOTE: ANY ADDITION OR CHANGES ON THIS SHEET MUST BE MADE OR CIRCLED IN RED, WITH DATE AND NAME OF PERSON MAKING CHANGE.

DO NOT EXTEND NOTES THIS SIDE OF THIS LINE

RETURN TO LOS ANGELES COUNTY SURVEYOR

F.B. 283 Pg. 37 M Chief Party Notes by M Date 9/22/27

Bot. Pg. 30

SURVEY Pg. 33

KAGEL CANYON ROAD. (60' WIDE)

— 2566.8 —

top Pg. 34

RETURN TO
LOS ANGELES COUNTY SURVEYOR

NOTE: ANY ADDITION OR CHANGES ON THIS SHEET MUST BE MADE OR CIRCLED IN RED. WITH DATE AND NAME OF PERSON MAKING CHANGE.

DO NOT EXTEND NOTES THIS SIDE OF THIS LINE

Bot Pg. 31

Date 8/29/27 Notes by M Chief Party M F.B. 283 PG. 33

Plotted by Clyne	W. O. No. 768 D. S. O. No.
Date Dec. 1927	Location Kagel Canyon
Map No.	Surveyed by MORIN
Plotting C'k'd by Finley	Date 8/29/27
Date Dec. 1927	Indexed



NOTE: ANY ADDITION OR CHANGES ON THIS SHEET MUST BE MADE OR CIRCLED IN RED, WITH DATE AND NAME OF PERSON MAKING CHANGE.

DO NOT EXTEND NOTES THIS SIDE OF THIS LINE

RETURN TO LOS ANGELES COUNTY SURVEYOR

F.B. 283 PG. 34 M. Chief Party Notes by M. Date 9/22/27

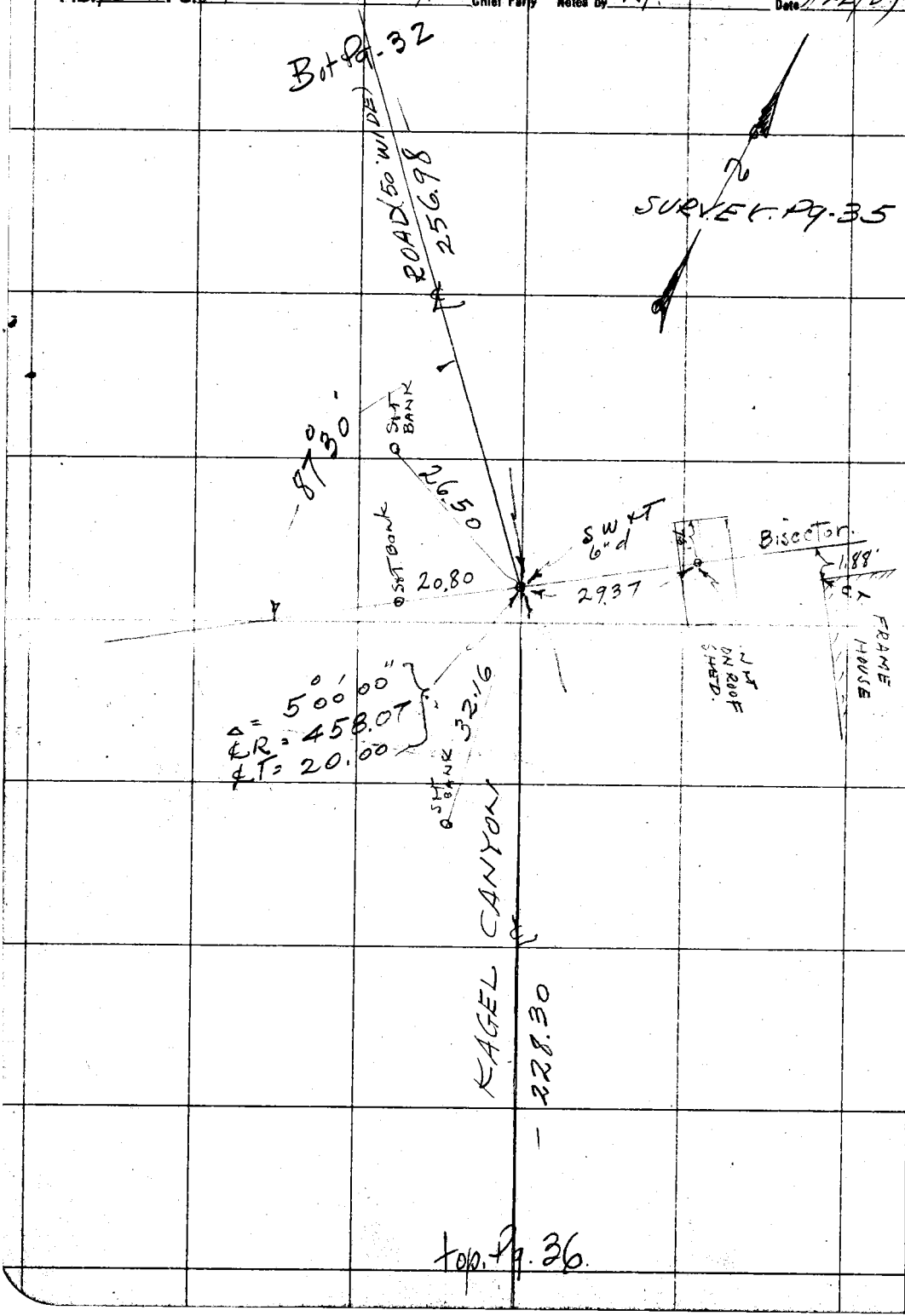

RETURN TO
LOS ANGELES COUNTY SURVEYOR

NOTE: ANY ADDITION OR CHANGES ON THIS SHEET MUST BE MADE OR CIRCLED IN RED. WITH DATE AND NAME OF PERSON MAKING CHANGE.

DO NOT EXTEND NOTES THIS SIDE OF THIS LINE

Bot Pg 33

Date 8/29/27 Notes by M. Chief Party M. F.B. 283 PG. 35

Plotted by Clyne	W. O. No. 768 D. S. O. No.
Date Dec. 1927	Location Kagel Canyon
Map No.	Surveyed by MOR-IN
Plotting C'k'd by Finley	Date 8/29/27
Date Dec 1927	Indexed

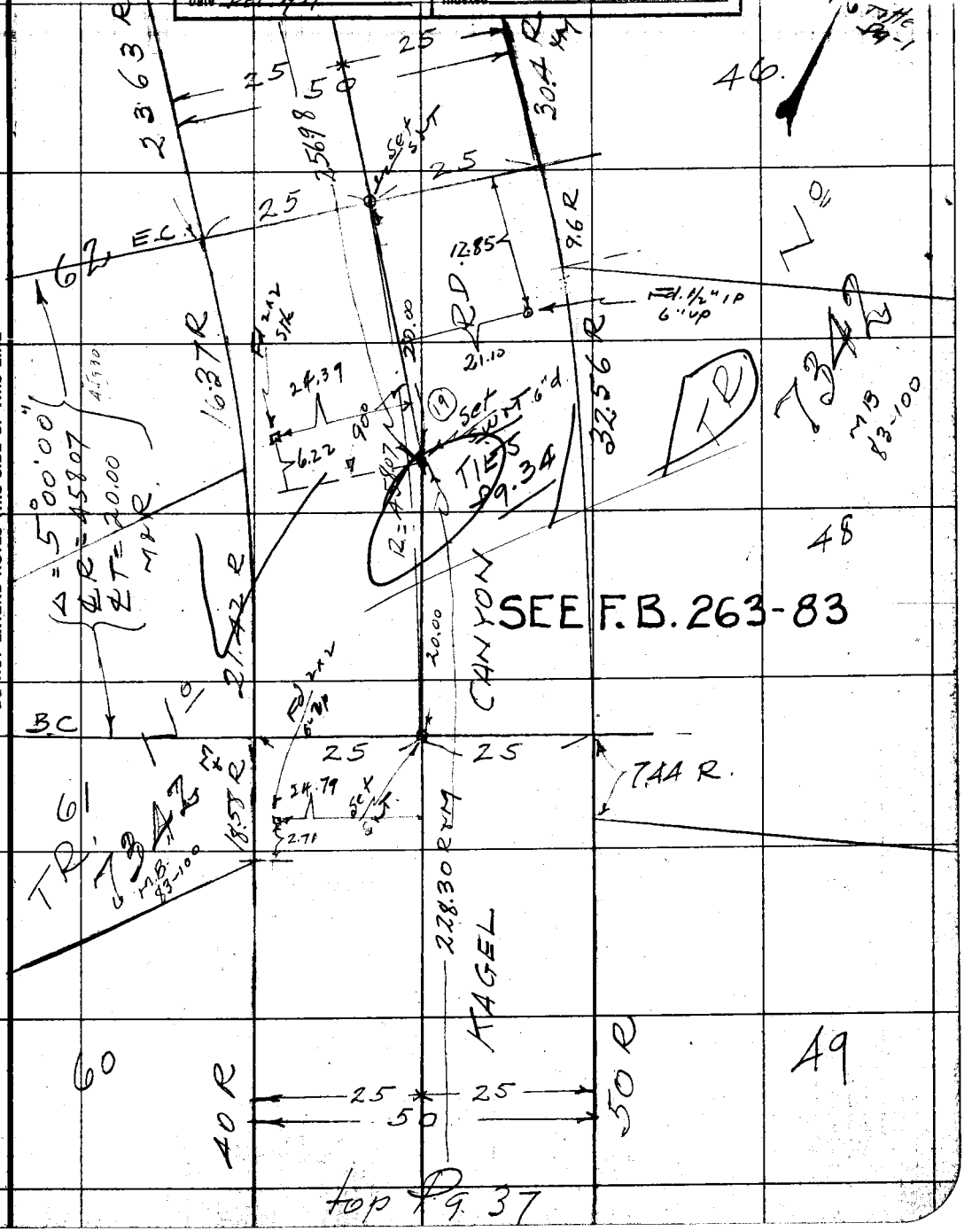

NOTE: ANY ADDITION OR CHANGES ON THIS SHEET MUST BE MADE OR CIRCLED IN RED, WITH DATE AND NAME OF PERSON MAKING CHANGE.

DO NOT EXTEND NOTES THIS SIDE OF THIS LINE

RETURN TO LOS ANGELES COUNTY SURVEYOR

F.B. 283 PG. 36 M Chief Party Notes by M Date 9/21/27

Bot Pg. 34.

SURVEY. Pg. 37

EAGLE CANYON ROAD (60' WIDE)

+ 2288.0

top. Pg. 38

RETURN TO
LOS ANGELES COUNTY SURVEYOR

DO NOT EXTEND NOTES THIS SIDE OF THIS LINE

NOTE: ANY ADDITION OR CHANGES ON THIS SHEET MUST BE MADE OR CIRCLED IN RED. WITH DATE AND NAME OF PERSON MAKING CHANGE.

Bot Pg. 35

Date 8/29/27 Notes by M. Chief Party M. F.B. 283 PG. 37

Platted by Clyma	W. O. No. 768 D. S. O. No.
Date Dec 1927	Location Kagel Canyon
Map No.	Surveyed by Morn.
Platting C'k'd by Finley	Date 8/24/27
Date Dec. 1927	Indexed

NOTE: ANY ADDITION OR CHANGES ON THIS SHEET MUST BE MADE OR CIRCLED IN RED, WITH DATE AND NAME OF PERSON MAKING CHANGE.

DO NOT EXTEND NOTES THIS SIDE OF THIS LINE

RETURN TO LOS ANGELES COUNTY SURVEYOR



top Pg. 39

F.B. 283 Pg. 38 M Chief Party Notes by M Date 9/22/27

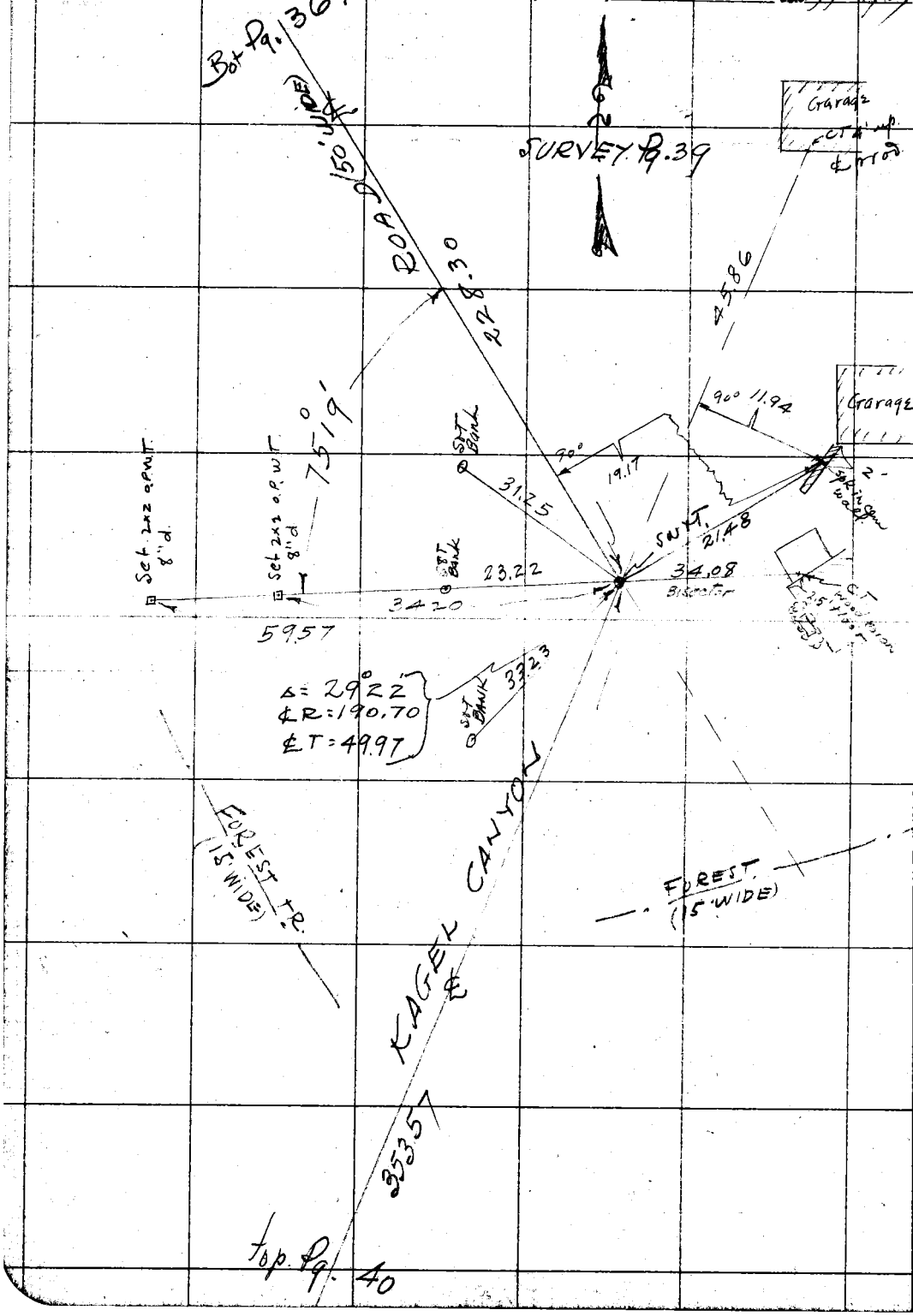

RETURN TO
LOS ANGELES COUNTY SURVEYOR

DO NOT EXTEND NOTES THIS SIDE OF THIS LINE

NOTE: ANY ADDITION OR CHANGES ON THIS SHEET MUST BE MADE OR CIRCLED IN RED, WITH DATE AND NAME OF PERSON MAKING CHANGE.

Bot. Pg 37

Date 8/29/27 Notes by M Chief Party M F.B. 283 PG. 39

Plotted by Clyse	W. O. No. 168 D. S. O. No.
Date Dec. 1927	Location KAGEL CANYON
Map No.	Surveyed by MORIN
Plotting C'k'd by Finley	Date 8/29/27
Date Dec. 1927	Indexed

NOTE: ANY ADDITION OR CHANGES ON THIS SHEET MUST BE MADE OR CIRCLED IN RED, WITH DATE AND NAME OF PERSON MAKING CHANGE.

DO NOT EXTEND NOTES THIS SIDE OF THIS LINE

RETURN TO LOS ANGELES COUNTY SURVEYOR

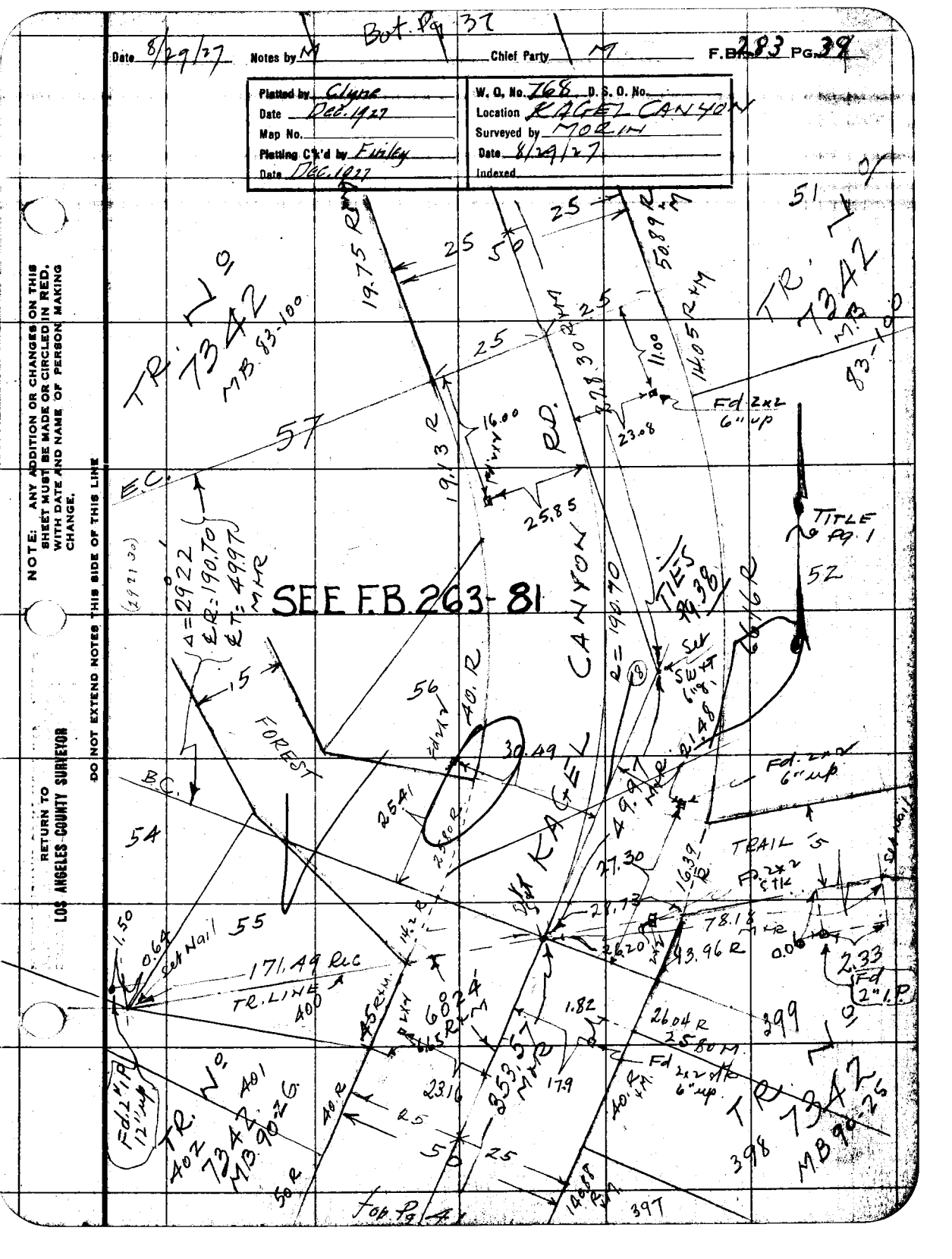

F.B. 283 Pg. 40 M Chief Party Notes by M Date 9/27/27

Bot Pg-38

℄

SURVEY Pg-41

— 353.57 —

KAGEL CANYON RD. (50' WIDE)

℄

Top Pg 42

RETURN TO
LOS ANGELES COUNTY SURVEYOR

NOTE: ANY ADDITION OR CHANGES ON THIS SHEET MUST BE MADE OR CIRCLED IN RED. WITH DATE AND NAME OF PERSON MAKING CHANGE.

DO NOT EXTEND NOTES THIS SIDE OF THIS LINE

Bot Pg 39

Date 8/29/27 Notes by M. Chief Party M F.B. 283 PG. 41

Platted by Clyne	W. O. No. 768 D. S. O. No.
Date Dec. 1927	Location Kagel Canyon
Map No.	Surveyed by MORIN
Platting C'k'd by Finley	Date 8/29/27
Date Dec. 1927	Indexed

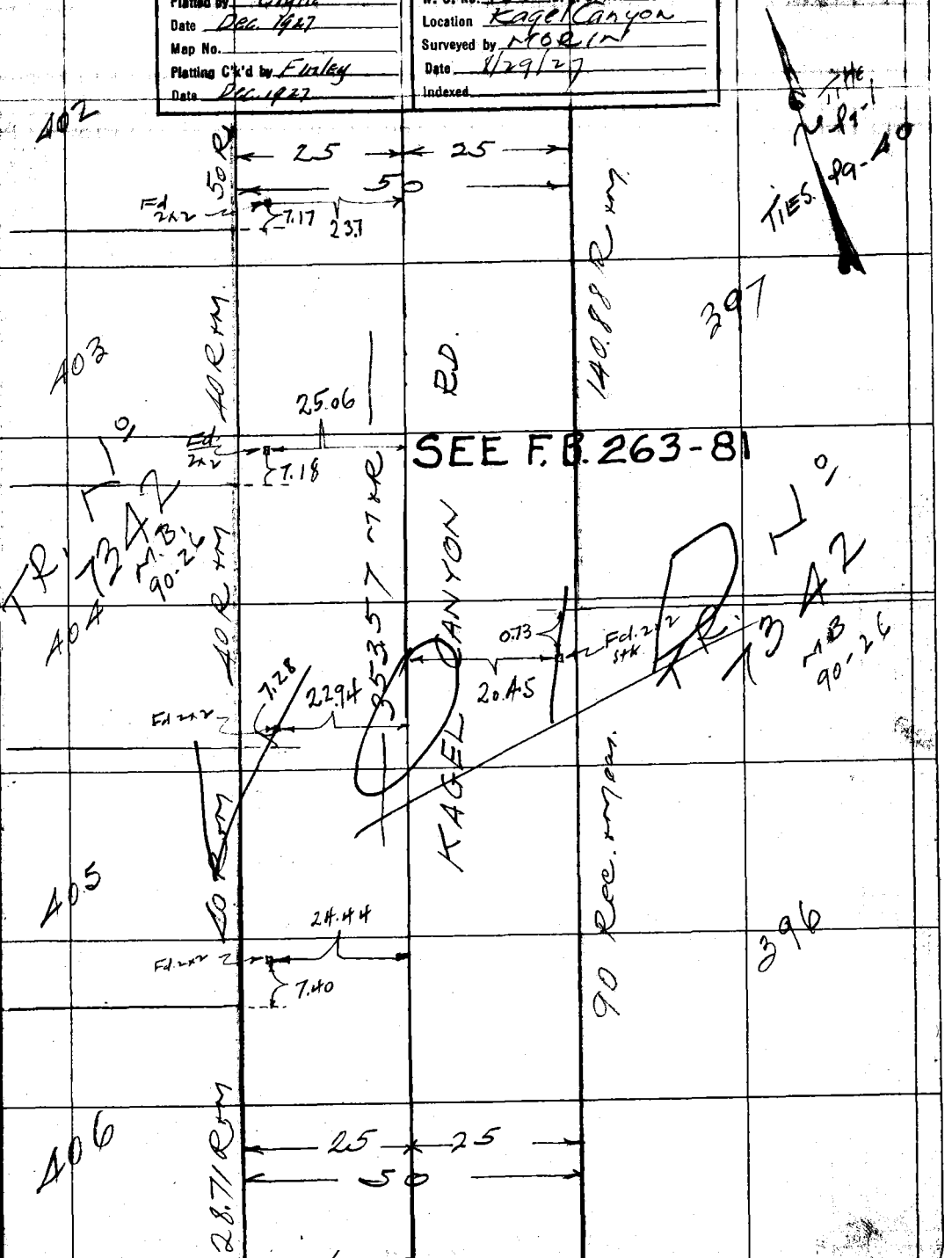

NOTE: ANY ADDITION OR CHANGES ON THIS SHEET MUST BE MADE OR CIRCLED IN RED, WITH DATE AND NAME OF PERSON MAKING CHANGE.

DO NOT EXTEND NOTES THIS SIDE OF THIS LINE

RETURN TO LOS ANGELES COUNTY SURVEYOR

Top Pg-43.

F.B. 983 Pg. 42 M Chief Party Notes by: M. Date 7/21

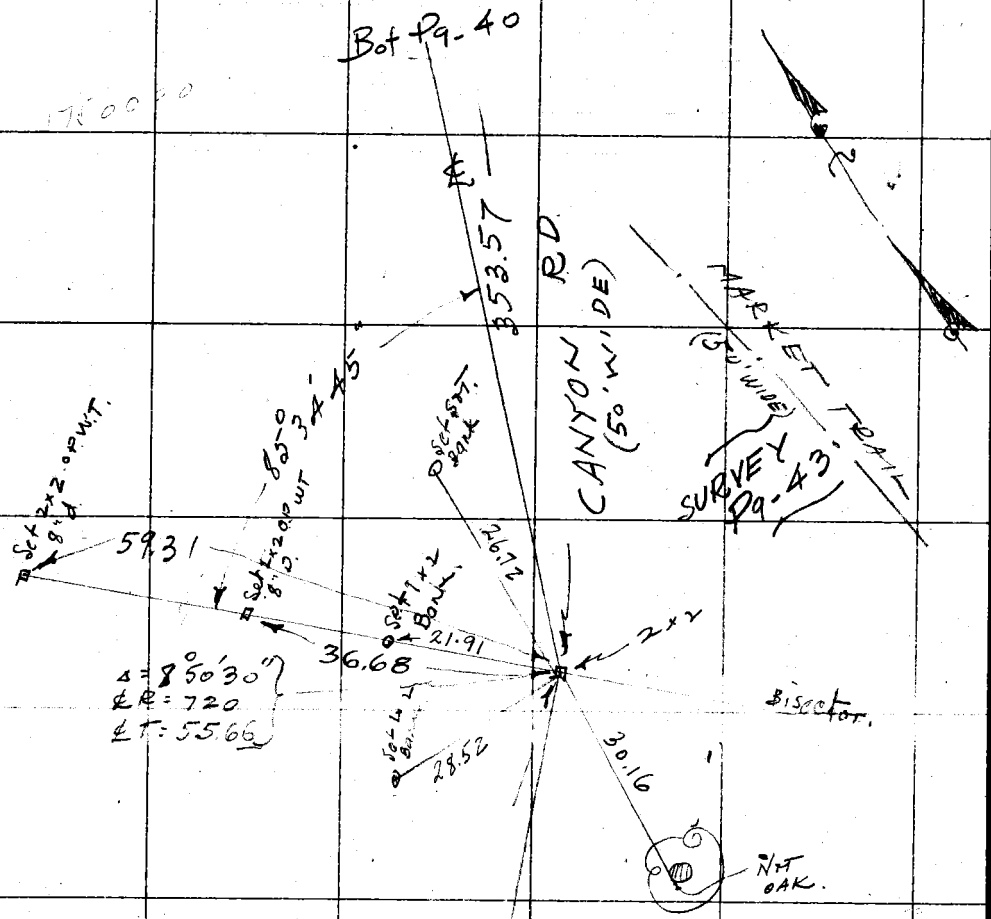

RETURN TO
LOS ANGELES COUNTY SURVEYOR

DO NOT EXTEND NOTES THIS SIDE OF THIS LINE

NOTE: ANY ADDITION OR CHANGES ON THIS SHEET MUST BE MADE OR CIRCLED IN RED. WITH DATE AND NAME OF PERSON MAKING CHANGE.

Bot Pg-41

Date 8/29/27 Notes by M. Chief Party M. F.B. 283 PG. 43

Platted by Clyne	W. O. No. 768 D. S. O. No.
Date Dec. 1927	Location Kagel Canyon
Map No.	Surveyed by MORIN
Platting Ck'd-by Finley	Date 8/29/27
Date Dec 1927	Indexed

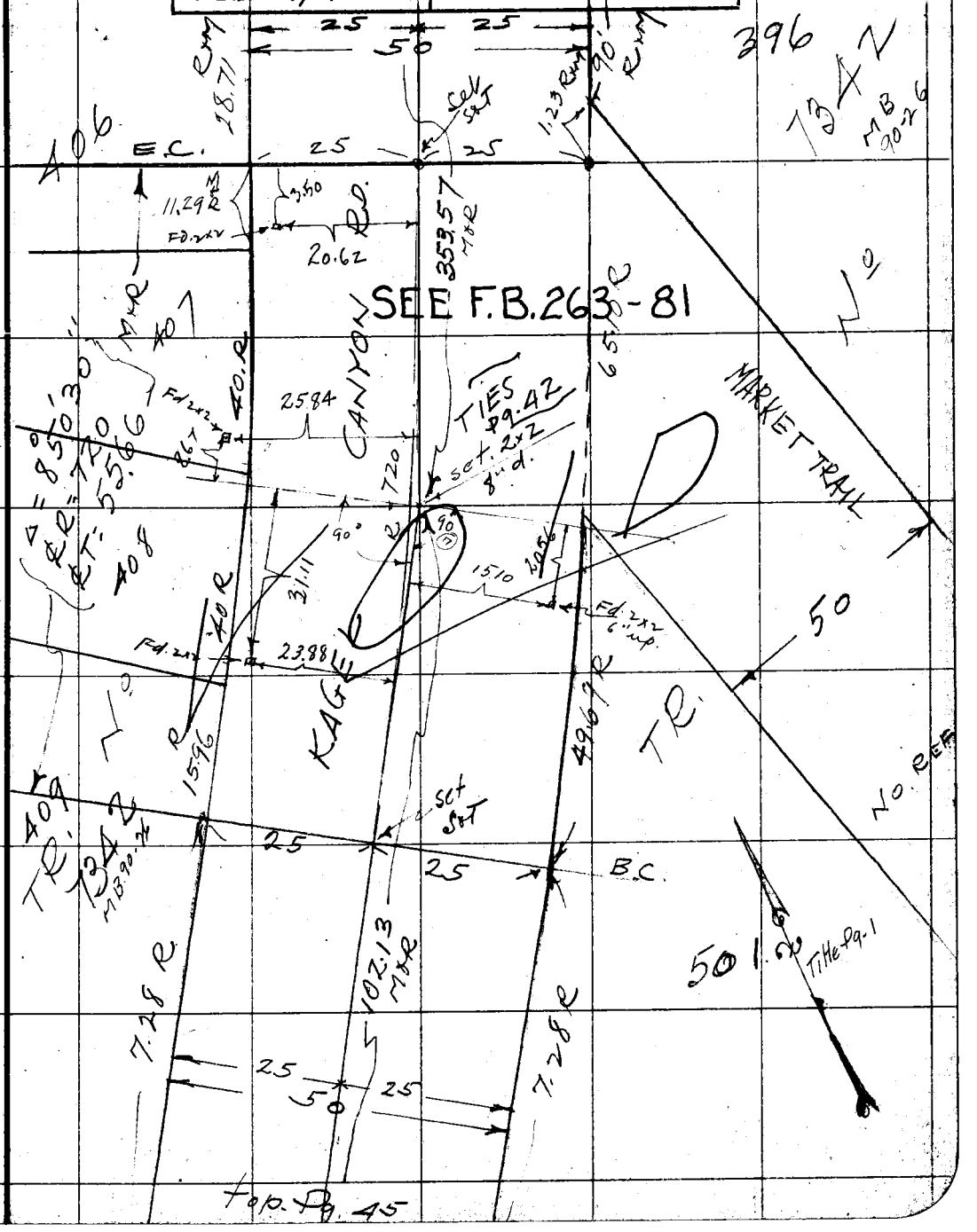

NOTE: ANY ADDITION OR CHANGES ON THIS SHEET MUST BE MADE OR CIRCLED IN RED, WITH DATE AND NAME OF PERSON MAKING CHANGE.

DO NOT EXTEND NOTES THIS SIDE OF THIS LINE

RETURN TO LOS ANGELES COUNTY SURVEYOR

F.B. 83 Pg. 44 M Chief Party Notes by M. Date 9/1/M

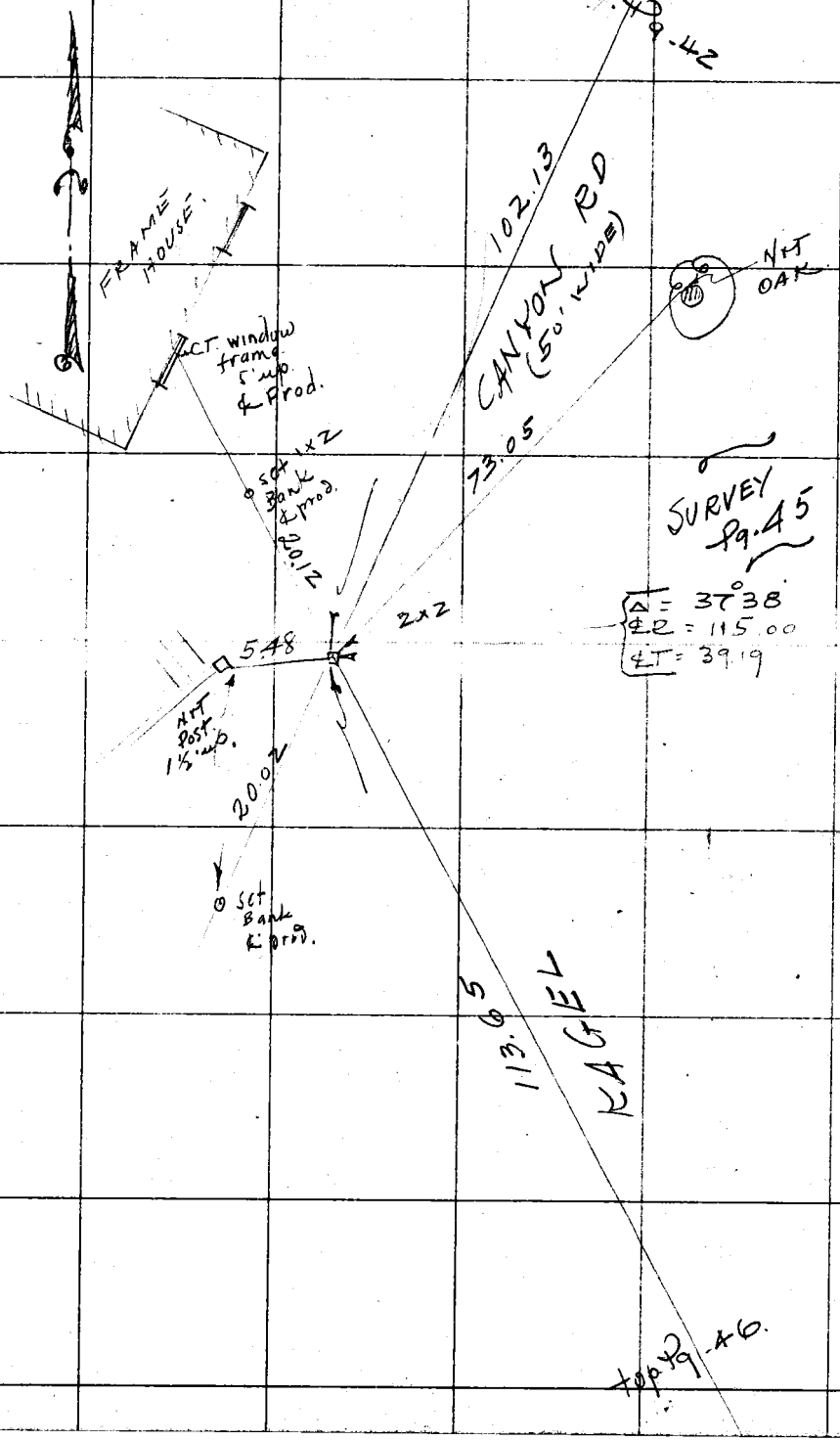

RETURN TO
LOS ANGELES COUNTY SURVEYOR

NOTE: ANY ADDITION OR CHANGES ON THIS SHEET MUST BE MADE OR CIRCLED IN RED. WITH DATE AND NAME OF PERSON MAKING CHANGE.

DO NOT EXTEND NOTES THIS SIDE OF THIS LINE

Bot Pg. 43

Date 9/6/27 Notes by M Chief Party M F.B. 283 PG. 45

Plotted by Clyne	W. O. No. 768 D. B. O. No.
Date Dec. 1927	Location Kagel Canyon
Map No.	Surveyed by Morin
Plotting Ck'd by Finley	Date 9/6/27
Date Dec. 1927	Indexed

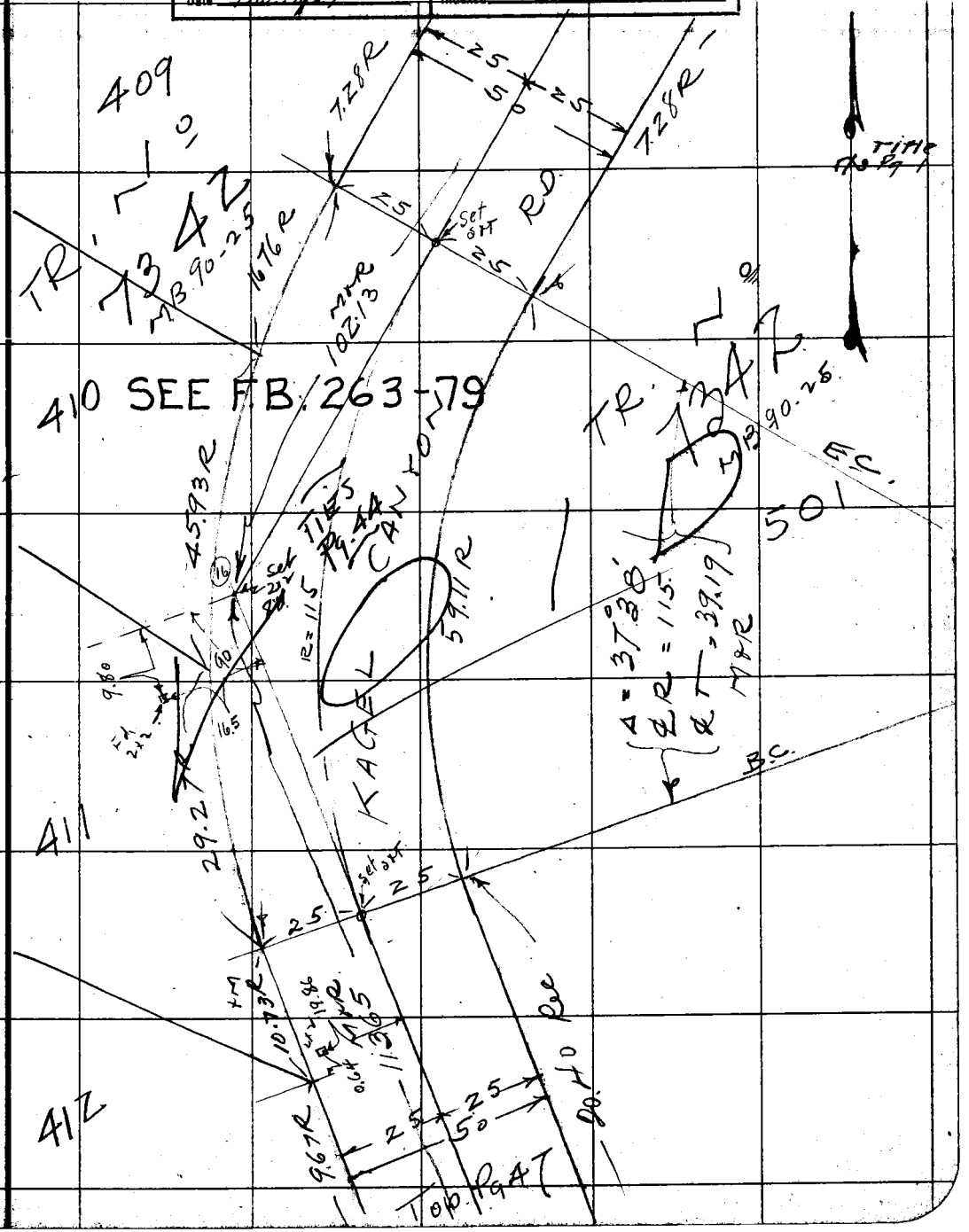

NOTE: ANY ADDITION OR CHANGES ON THIS SHEET MUST BE MADE OR CIRCLED IN RED, WITH DATE AND NAME OF PERSON MAKING CHANGE.

DO NOT EXTEND NOTES THIS SIDE OF THIS LINE

RETURN TO LOS ANGELES COUNTY SURVEYOR

F.B. 283 PG. 46. M Chief Party Notes by M Date 9/21/27

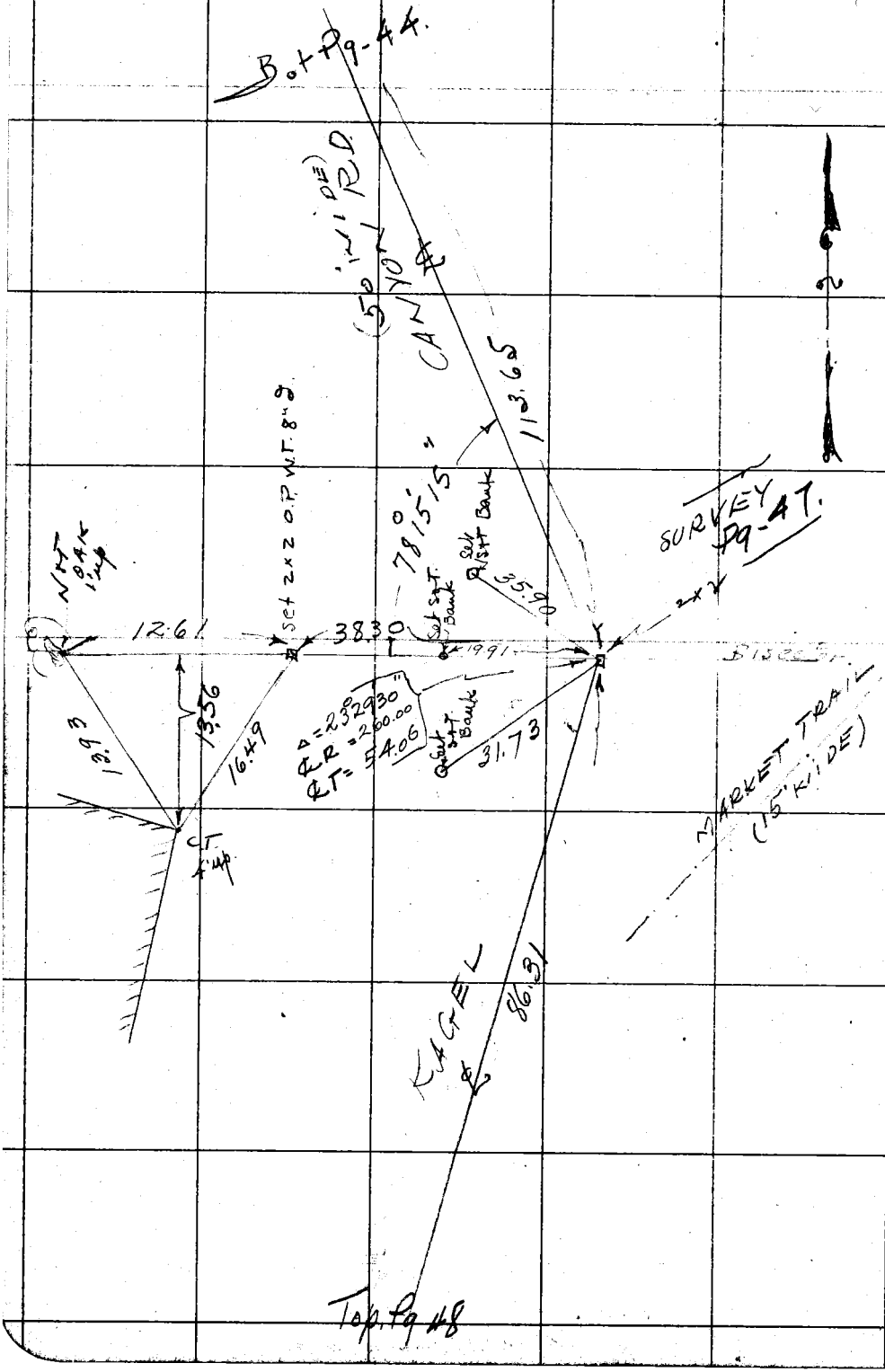

RETURN TO
LOS ANGELES COUNTY SURVEYOR

DO NOT EXTEND NOTES THIS SIDE OF THIS LINE

NOTE: ANY ADDITION OR CHANGES ON THIS SHEET MUST BE MADE OR CIRCLED IN RED. WITH DATE AND NAME OF PERSON MAKING CHANGE.

Date 9/6/27 Notes by M Chief Party M. F.B. 283 PG. 47

Plotted by Clyde	W. O. No. 768 D. S. O. No.
Date Dec. 1927	Location Kagel Canyon
Map No.	Surveyed by MORIN.
Plotting Ck'd by Finley	Date 9/6 [illegible] 27
Date Dec. 1927	Indexed

NOTE: ANY ADDITION OR CHANGES ON THIS SHEET MUST BE MADE OR CIRCLED IN RED, WITH DATE AND NAME OF PERSON MAKING CHANGE.

DO NOT EXTEND NOTES THIS SIDE OF THIS LINE

RETURN TO LOS ANGELES COUNTY SURVEYOR

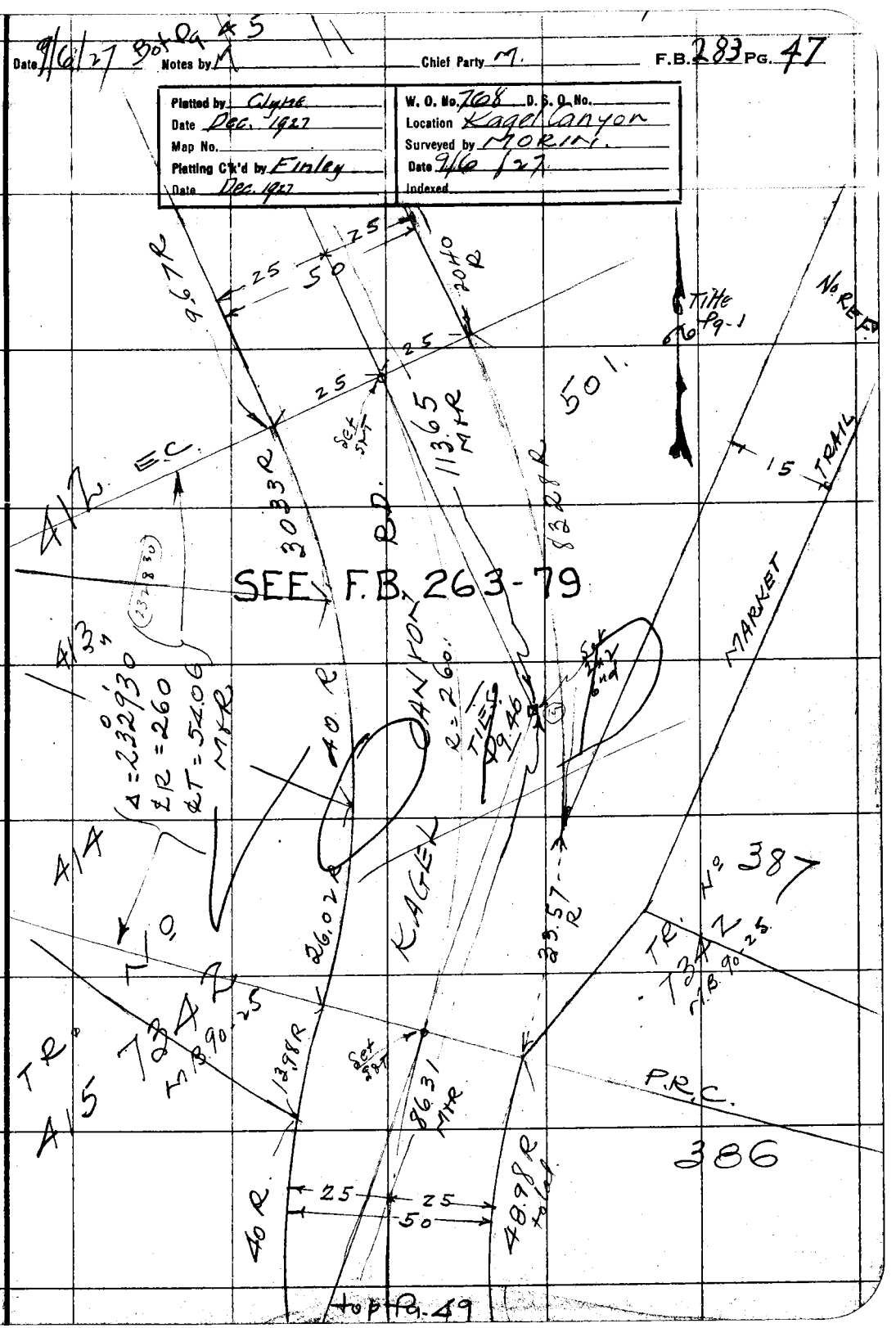

RETURN TO
LOS ANGELES COUNTY SURVEYOR

NOTE: ANY ADDITION OR CHANGES ON THIS SHEET MUST BE MADE OR CIRCLED IN RED. WITH DATE AND NAME OF PERSON MAKING CHANGE.

DO NOT EXTEND NOTES THIS SIDE OF THIS LINE

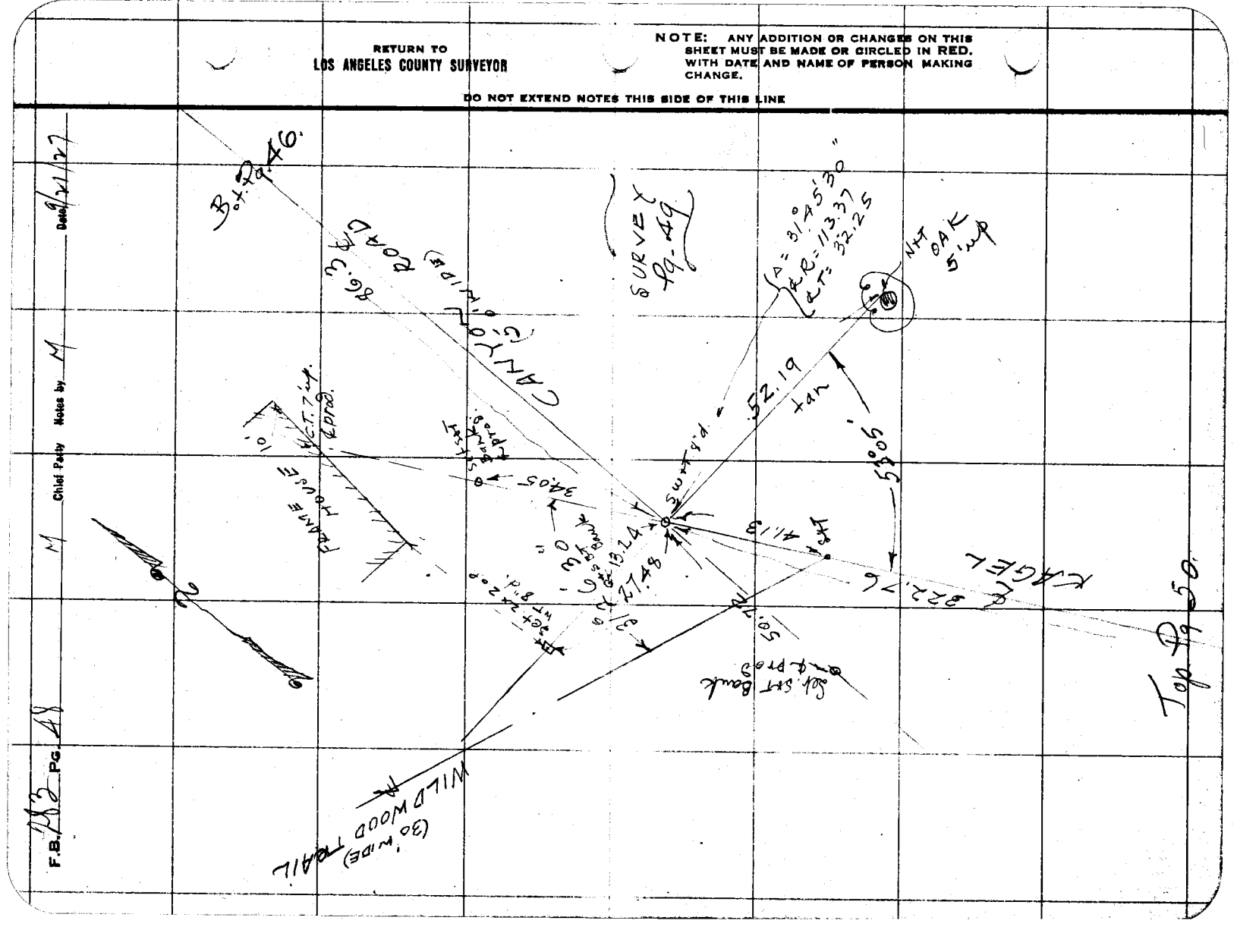

Date 9/7/27 Notes by M Chief Party MORIN F.B. 283 PG. 49

Plotted by Clyne	W. O. No. 768 D. S. O. No.
Date Dec. 1927	Location Kagel Canyon
Map No.	Surveyed by MORIN
Plotting Ck'd by Finley	Date 9/7/27
Date Dec. 1927	Indexed

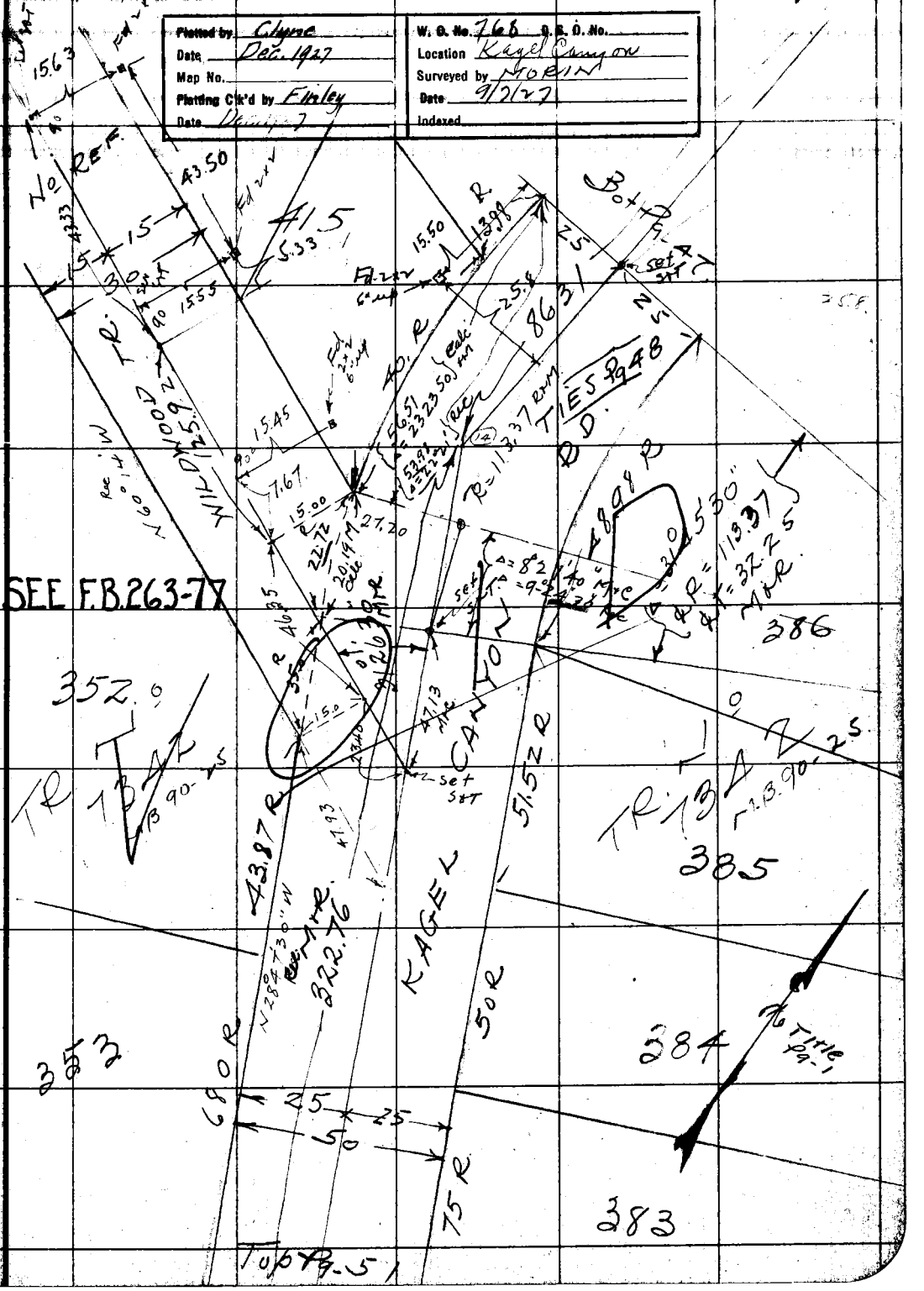

NOTE: ANY ADDITION OR CHANGES ON THIS SHEET MUST BE MADE OR CIRCLED IN RED, WITH DATE AND NAME OF PERSON MAKING CHANGE.

DO NOT EXTEND NOTES THIS SIDE OF THIS LINE

RETURN TO LOS ANGELES COUNTY SURVEYOR

F.B. 283 Pg. 50 M Chief Party Notes by M. Date 9/21/27

Bot Pg. 48

ROAD (50' WIDE)

CANYON

KAGEL

SURVEY Pg. 51

top Pg. 52

RETURN TO
LOS ANGELES COUNTY SURVEYOR

NOTE: ANY ADDITION OR CHANGES ON THIS SHEET MUST BE MADE OR CIRCLED IN RED. WITH DATE AND NAME OF PERSON MAKING CHANGE.

DO NOT EXTEND NOTES THIS SIDE OF THIS LINE

Bot Pg. 49

Date 9/7/27 Notes by M Chief Party M. F.B 283 PG. 51

Platted by Clyne	W. O. No. 768 D. S. O. No.
Date Dec. 1927	Location Kagel Canyon
Map No.	Surveyed by Marin
Platting C'k'd by Finley	Date 9/7/27
Date Dec. 1927	Indexed



Top. Pg. 53

NOTE: ANY ADDITION OR CHANGES ON THIS SHEET MUST BE MADE OR CIRCLED IN RED, WITH DATE AND NAME OF PERSON MAKING CHANGE.

DO NOT EXTEND NOTES THIS SIDE OF THIS LINE

RETURN TO LOS ANGELES COUNTY SURVEYOR

F.B. 283 PG. 52 M Chief Party Notes by M. Date 9/20/27

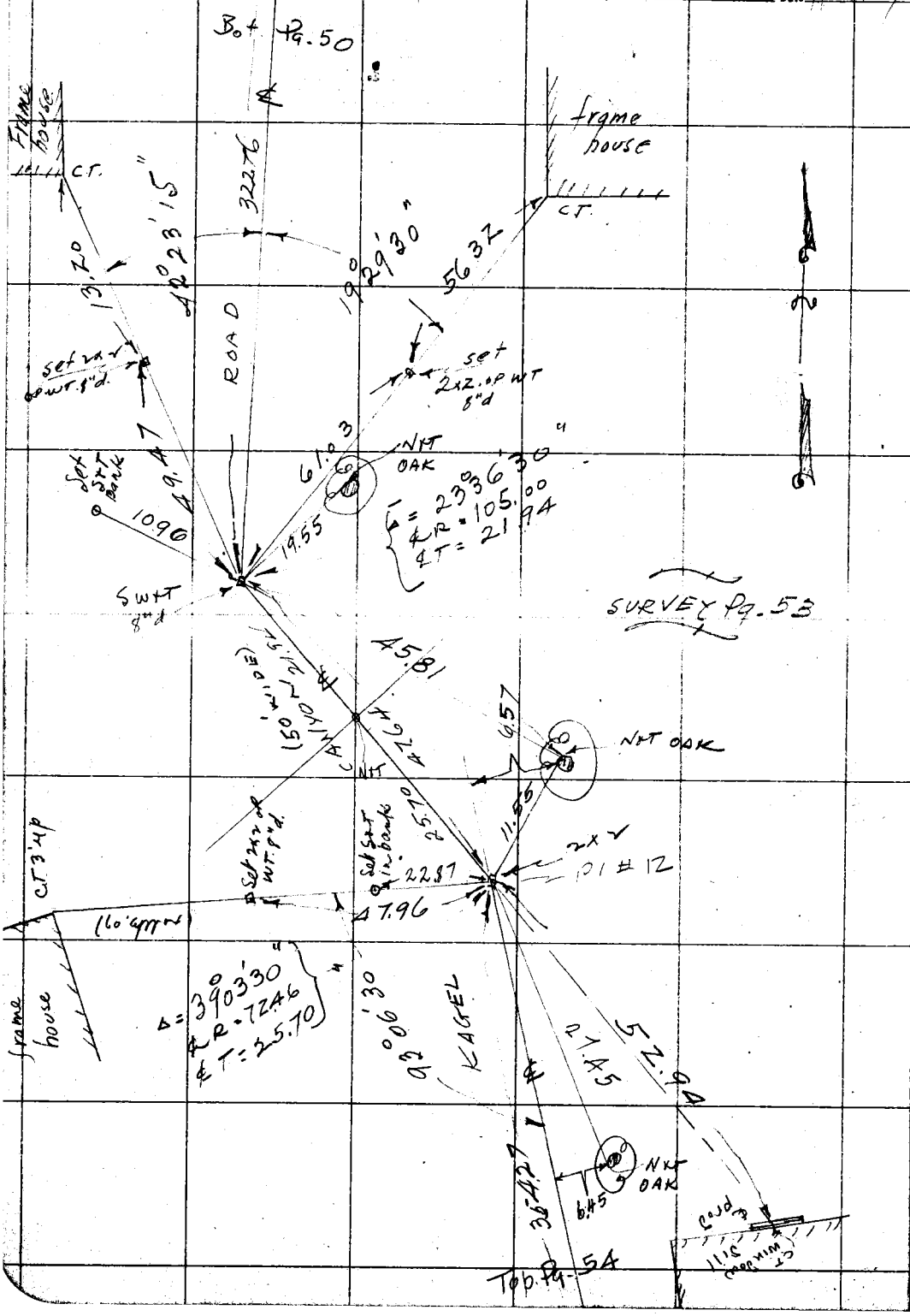

RETURN TO
LOS ANGELES COUNTY SURVEYOR

DO NOT EXTEND NOTES THIS SIDE OF THIS LINE

NOTE: ANY ADDITION OR CHANGES ON THIS SHEET MUST BE MADE OR CIRCLED IN RED. WITH DATE AND NAME OF PERSON MAKING CHANGE.

Bot Pg 51

Date 9/8/27 Notes by M Chief Party M F.B. 283 PG 53

Plotted by Clyne	W. O. No. 768 B. B. O. No.
Date Dec. 1927	Location Kagel Canyon
Map No.	Surveyed by MORIN
Plotting Clk'd by Finley	Date 9/8/27
Date Dec 1927	Indexed

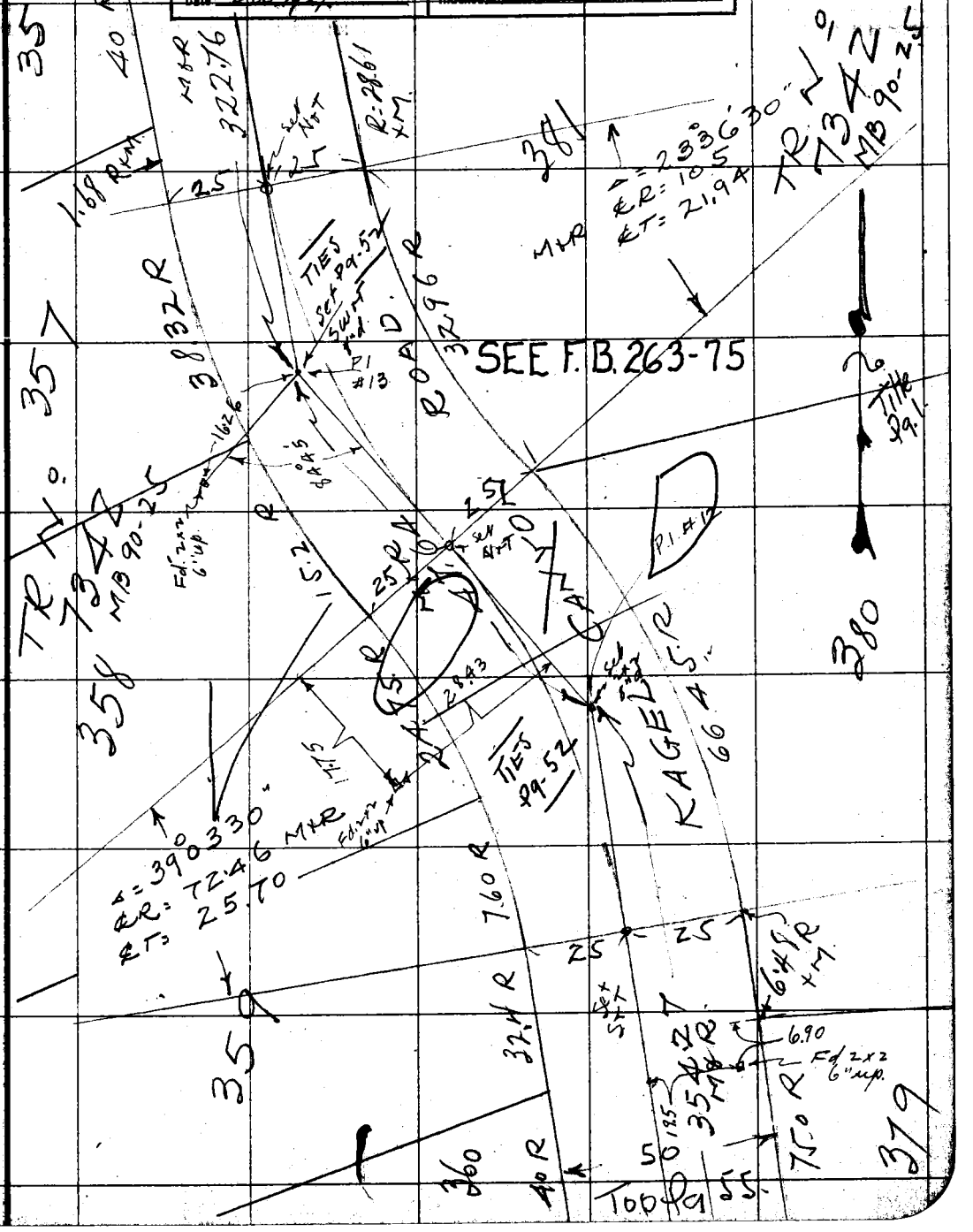

NOTE: ANY ADDITION OR CHANGES ON THIS SHEET MUST BE MADE OR CIRCLED IN RED, WITH DATE AND NAME OF PERSON MAKING CHANGE.

DO NOT EXTEND NOTES THIS SIDE OF THIS LINE

RETURN TO LOS ANGELES COUNTY SURVEYOR

F.B. 283 PG. 54 M Chief Party Notes by M Date 9-20-07



RETURN TO
LOS ANGELES COUNTY SURVEYOR

NOTE: ANY ADDITION OR CHANGES ON THIS SHEET MUST BE MADE OR CIRCLED IN RED. WITH DATE AND NAME OF PERSON MAKING CHANGE.

DO NOT EXTEND NOTES THIS SIDE OF THIS LINE

Bot Pg. 53

Date 9/8/27 Notes by MW Chief Party MW F.B. 283 PG. 55

Plotted by Glyne	W. O. No. 768 D. S. O. No.
Date Dec. 1927	Location Kagel Canyon
Map No.	Surveyed by Mein.
Plotting Ck'd by Finley	Date 9/8/27
Date Dec. 1927	Indexed

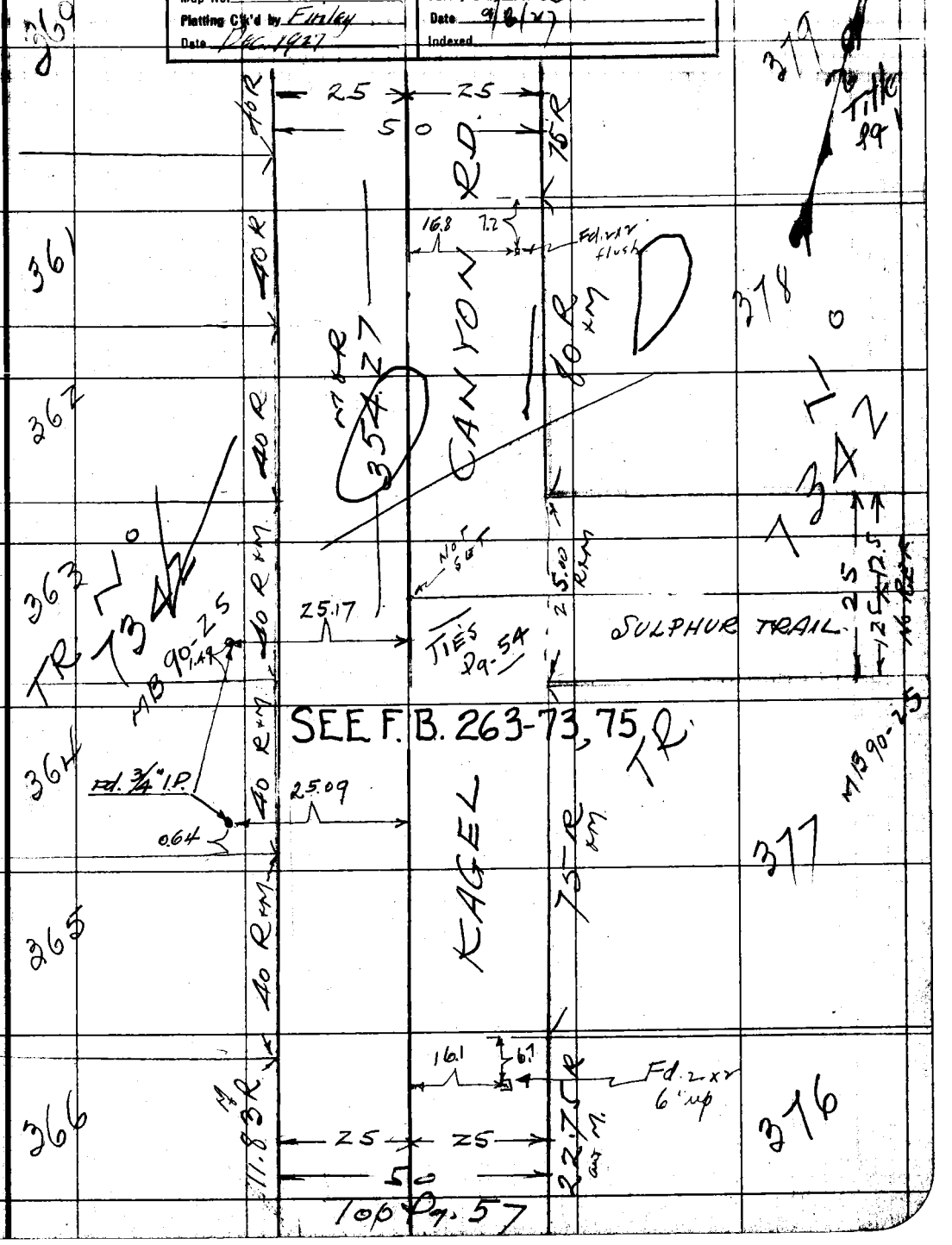

NOTE: ANY ADDITION OR CHANGES ON THIS SHEET MUST BE MADE OR CIRCLED IN RED, WITH DATE AND NAME OF PERSON MAKING CHANGE.

DO NOT EXTEND NOTES THIS SIDE OF THIS LINE

RETURN TO LOS ANGELES COUNTY SURVEYOR

F.B. 283 Pg. 56 M Chief Party Notes by M. Date 9/20/27

Bot. Pg-54

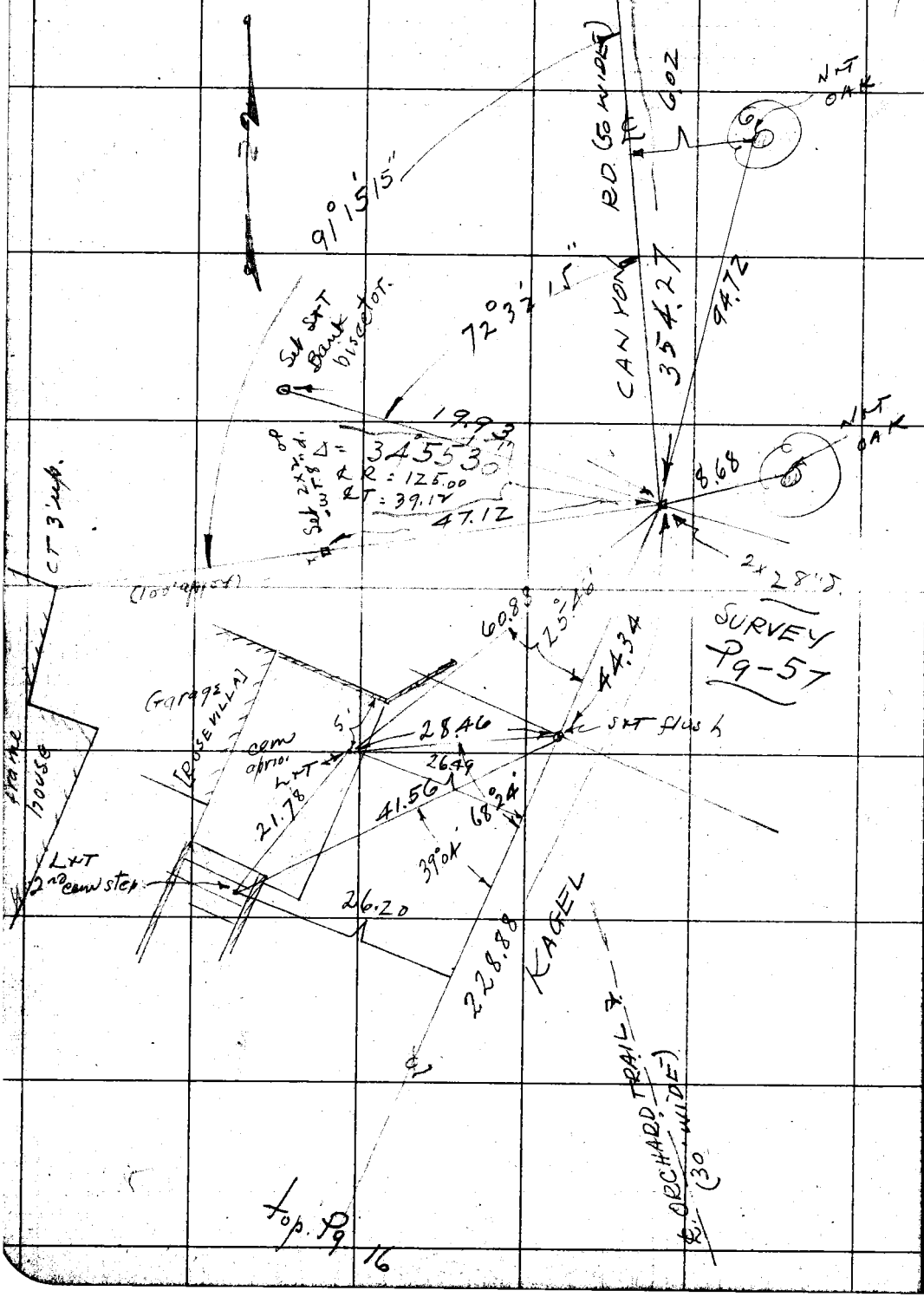

RETURN TO
LOS ANGELES COUNTY SURVEYOR

DO NOT EXTEND NOTES THIS SIDE OF THIS LINE

NOTE: ANY ADDITION OR CHANGES ON THIS SHEET MUST BE MADE OR CIRCLED IN RED. WITH DATE AND NAME OF PERSON MAKING CHANGE.

Bot Pg 55

Date 9/9/27 Notes by MW Chief Party MW F.B. 283 PG. 57

Plotted by Clyne	W. O. No. 768 D. S. O. No.
Date Dec. 1927	Location Kagel Canyon
Map No.	Surveyed by Morin
Plotting C'k'd by Finley	Date 9/9/27
Date Dec. 1927	Indexed

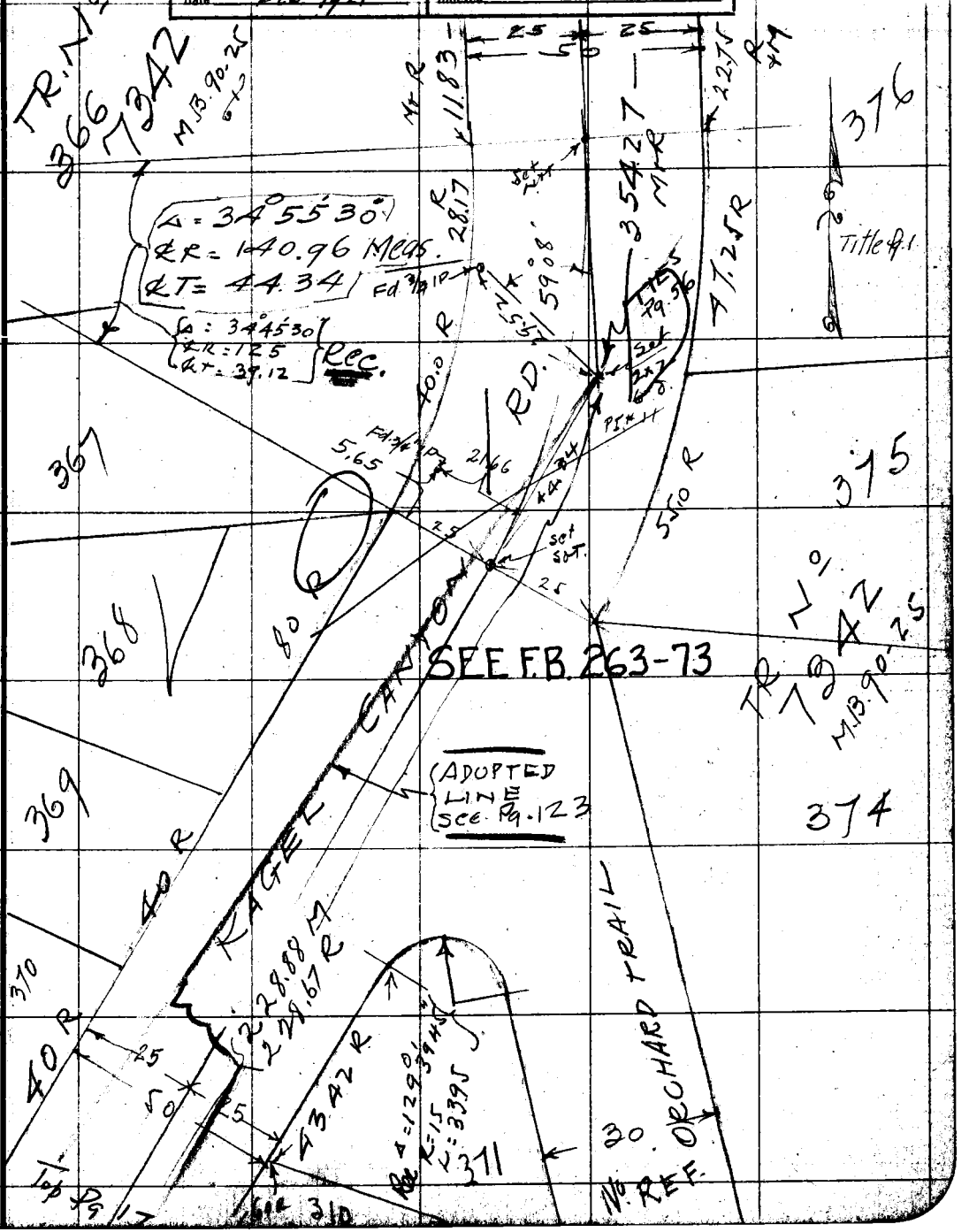

NOTE: ANY ADDITION OR CHANGES ON THIS SHEET MUST BE MADE OR CIRCLED IN RED, WITH DATE AND NAME OF PERSON MAKING CHANGE.

DO NOT EXTEND NOTES THIS SIDE OF THIS LINE

RETURN TO LOS ANGELES COUNTY SURVEYOR

F.B. 283 PG. 58 M Chief Party Notes by M Date 9/2 4/27

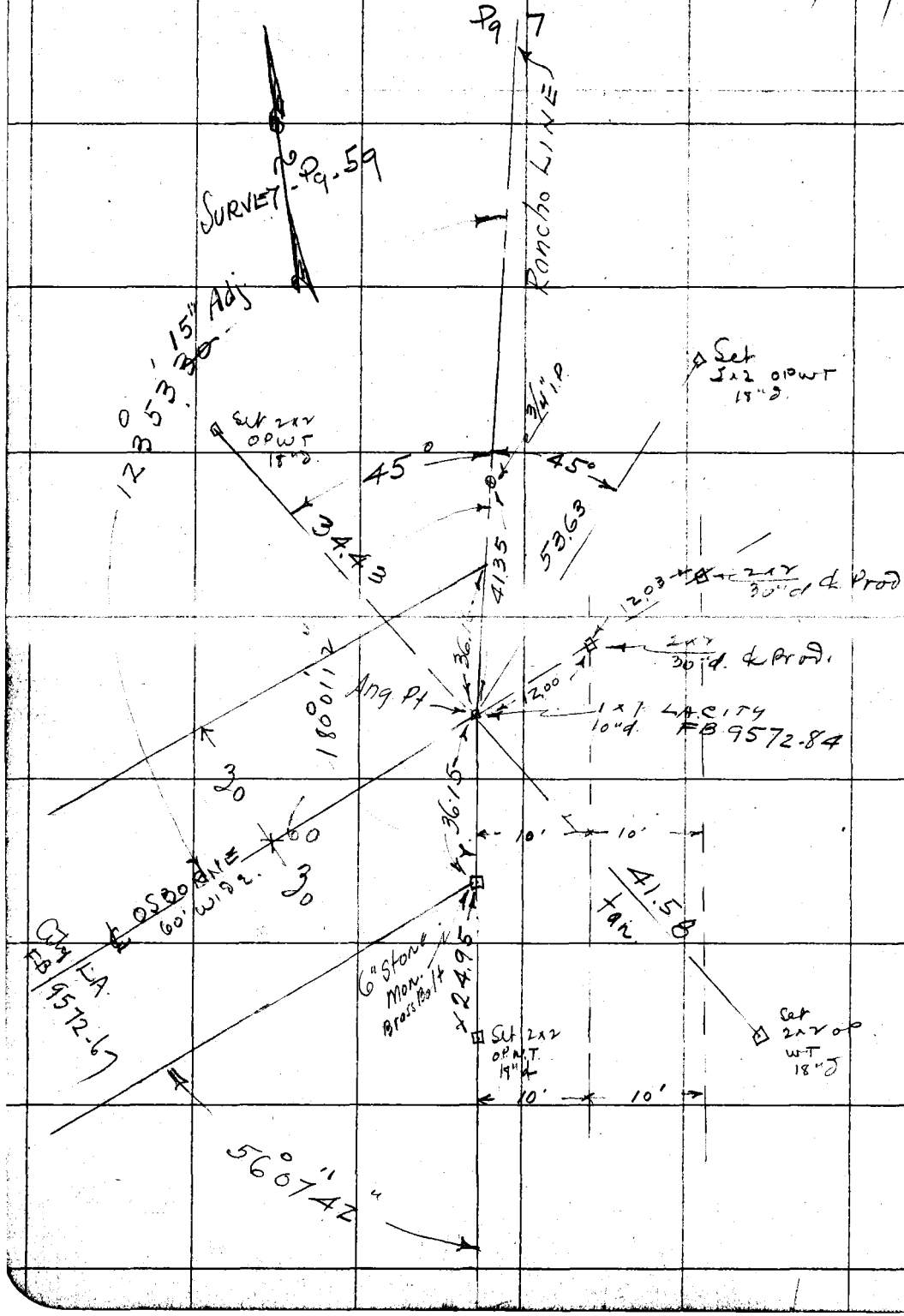

RETURN TO
LOS ANGELES COUNTY SURVEYOR

DO NOT EXTEND NOTES THIS SIDE OF THIS LINE

NOTE: ANY ADDITION OR CHANGES ON THIS SHEET MUST BE MADE OR CIRCLED IN RED. WITH DATE AND NAME OF PERSON MAKING CHANGE.

Date 9/1/27 Notes by JW Chief Party JW F.B. 283 PG. 59

Platted by Clyne	W. O. No. 168 D. S. O. No.
Date Dec. 1927	Location Rogers Canyon
Map No. B-167	Surveyed by Thorn
Platting C'k'd by Finley	Date 9/1/27
Date Dec. 1927	Indexed

NOTE: ANY ADDITION OR CHANGES ON THIS SHEET MUST BE MADE OR CIRCLED IN RED: WITH DATE AND NAME OF PERSON MAKING CHANGE.

DO NOT EXTEND NOTES THIS SIDE OF THIS LINE

RETURN TO LOS ANGELES COUNTY SURVEYOR

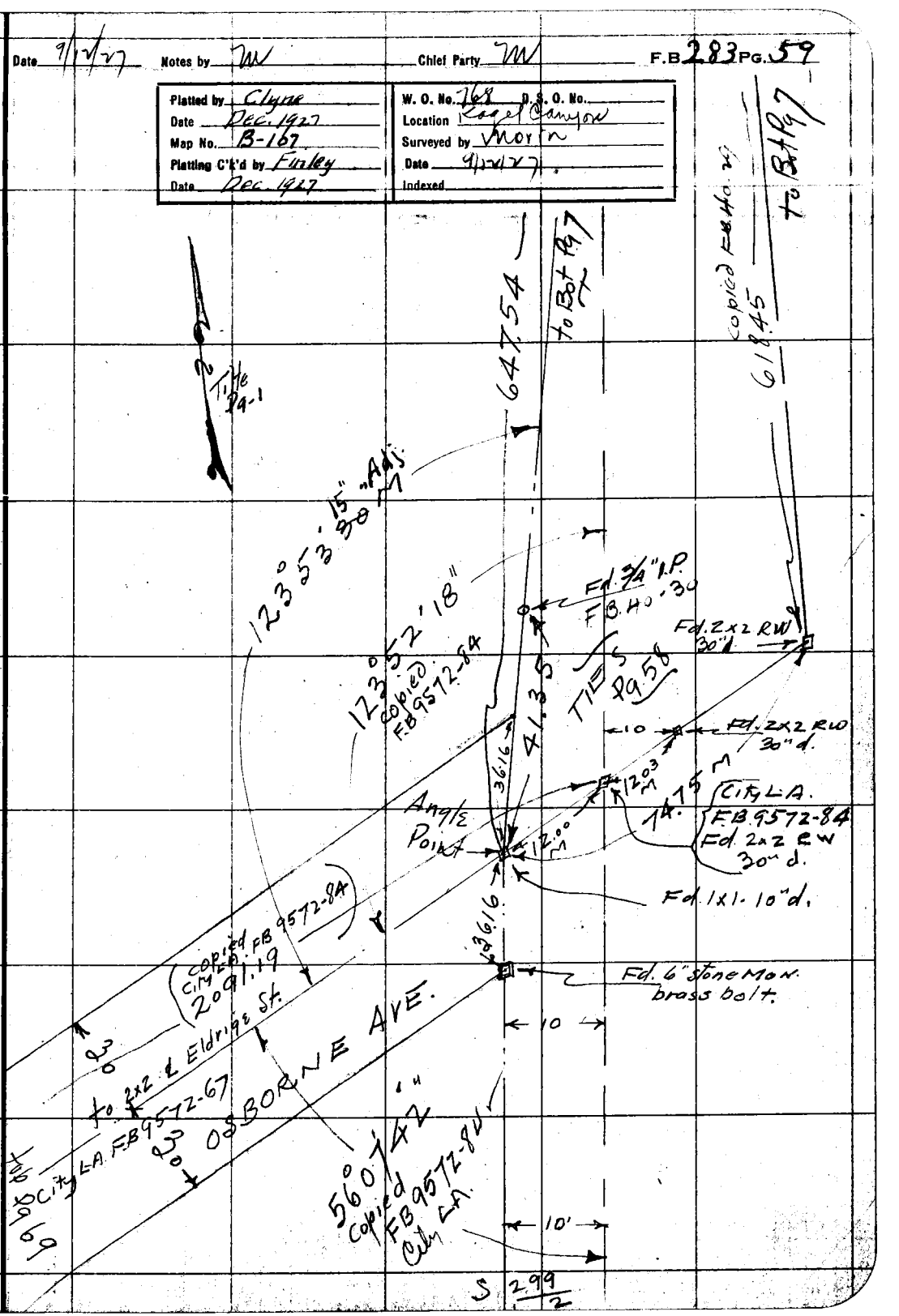

F.B. 283 Pg. 60 Chief Party Notes by Date 11/14/27

KAGEL CANYON
ROAD
LOCATION OF
ROADWAY.

Pgs. 61 to 66 inc.

REF. 283-1 to 59.

NO. 768.

NOTE
OFFSETS TAKEN
TO AVERAGE OF GRADED ROADWAY
AT B.C.'s, E.C.'s AND P.I.'s
EXCEPT WHERE
NOTED.

K.V. MORIN
F.S. LIVINGSTON
M.B. LUGG
C.G. WILLIAMS

RETURN TO
LOS ANGELES COUNTY SURVEYOR

DO NOT EXTEND NOTES THIS SIDE OF THIS LINE

NOTE: ANY ADDITION OR CHANGES ON THIS SHEET MUST BE MADE OR CIRCLED IN RED. WITH DATE AND NAME OF PERSON MAKING CHANGE.

Date 11/6/27 Notes by M Chief Party M F.B. 283 Pg. 61

Platted by Clyne	W. O. No. 768 B. S. O. No.
Date Dec. 1927	Location Kagel Canyon
Map No. B-107	Surveyed by MORIN.
Platting C'k'd by Finley	Date 11/6/27
Date Dec. 1927	Indexed

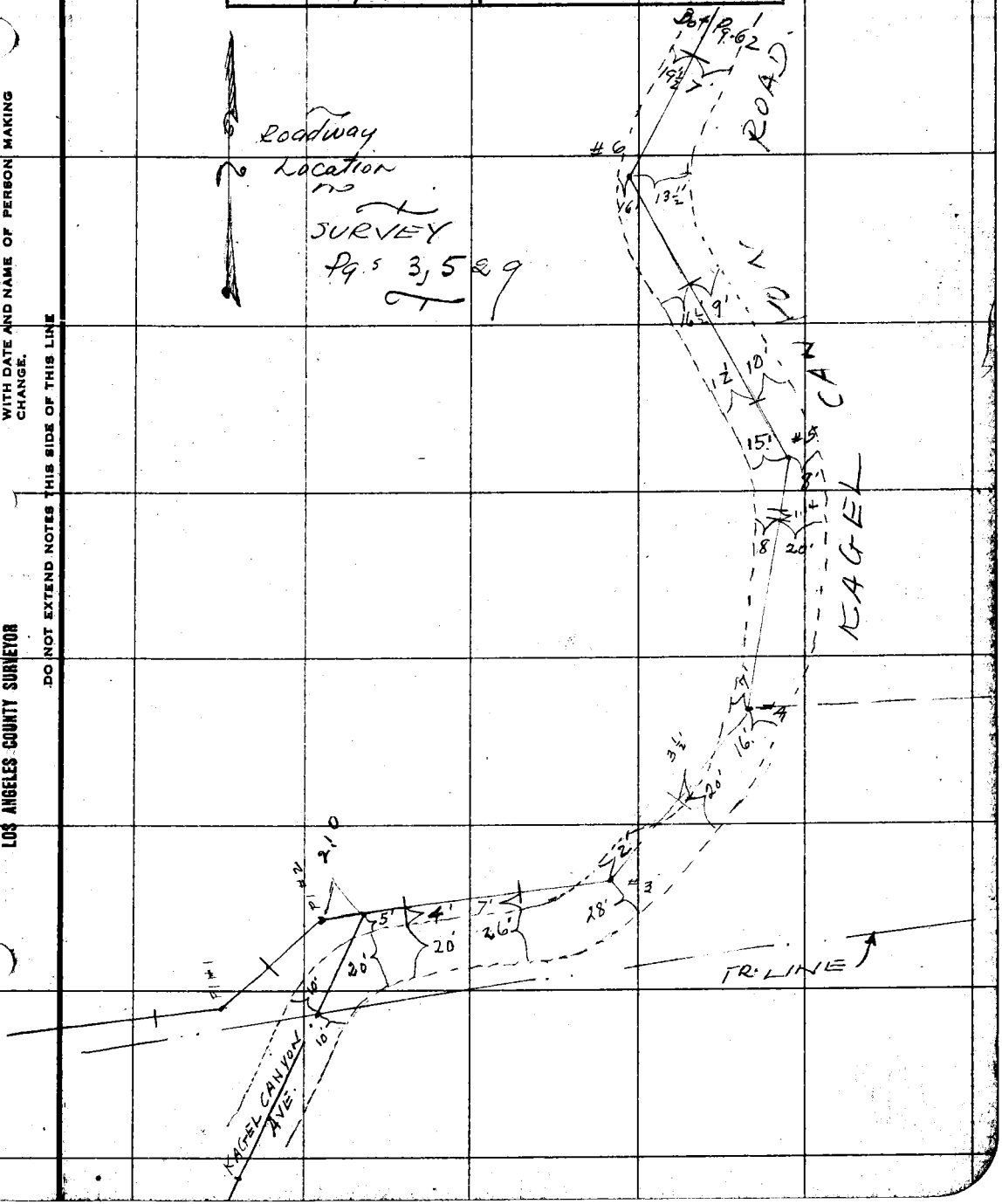

NOTE: ANY ADDITION OR CHANGES ON THIS SHEET MUST BE MADE OR CIRCLED IN RED. WITH DATE AND NAME OF PERSON MAKING CHANGE.

DO NOT EXTEND NOTES THIS SIDE OF THIS LINE

RETURN TO LOS ANGELES COUNTY SURVEYOR

F.B. 283 Pg. 62 JW Chief Party Notes by JW Date 11/6/27

B.+Pg. 63.

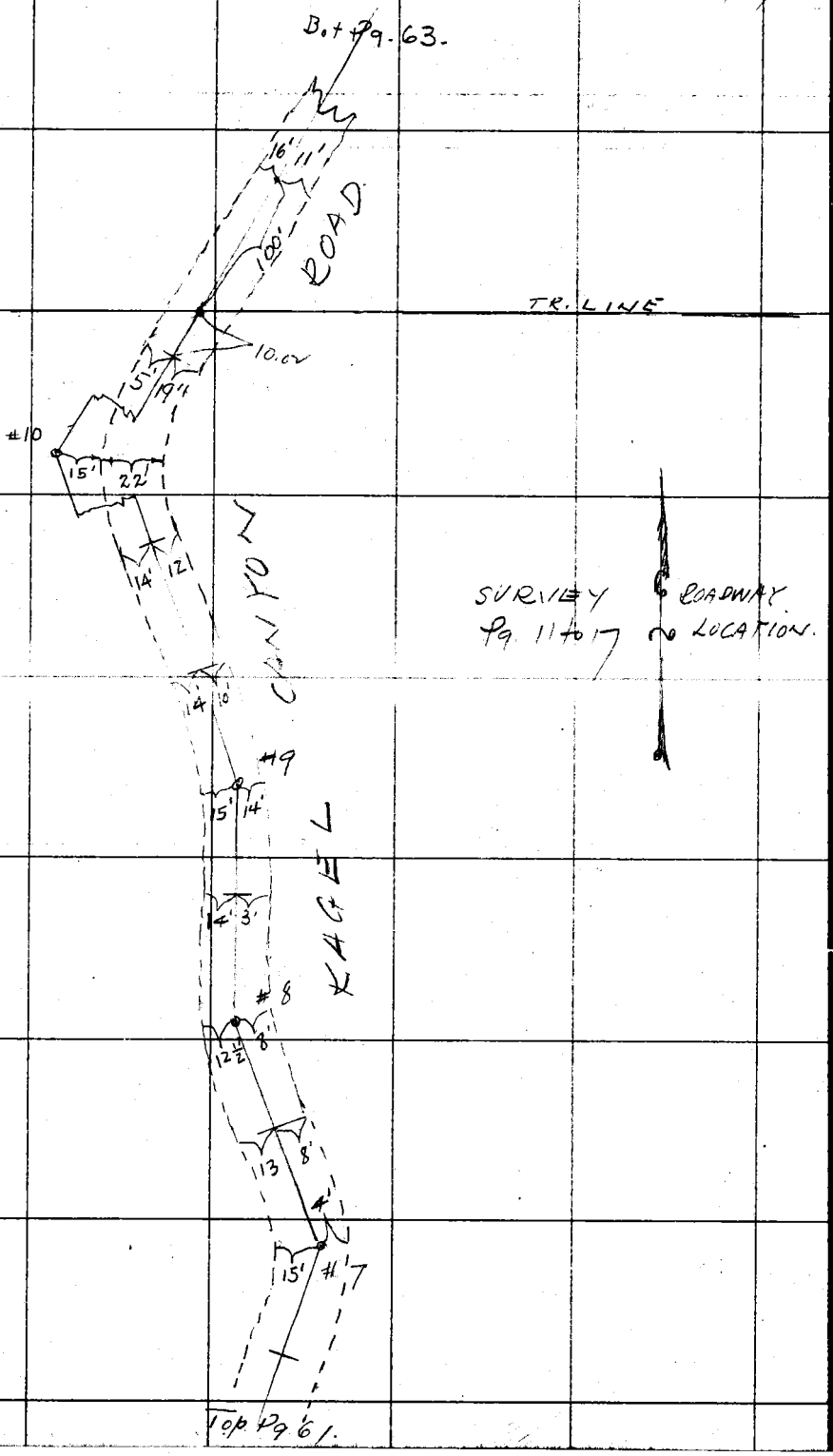

RETURN TO
LOS ANGELES COUNTY SURVEYOR

DO NOT EXTEND NOTES THIS SIDE OF THIS LINE

NOTE: ANY ADDITION OR CHANGES ON THIS SHEET MUST BE MADE OR CIRCLED IN RED. WITH DATE AND NAME OF PERSON MAKING CHANGE.

Date 11/6/27 Notes by TMA Chief Party SW F.B. 283 PG. 63

Platted by Clyne	W. O. No. 761 U. S. Q. No.
Date Dec. 1927	Location Kagel Canyon
Map No. B-167	Surveyed by MORIN
Platting C'k'd by Finley	Date 11/6/27
Date Dec. 1927	Indexed

NOTE: ANY ADDITION OR CHANGES ON THIS SHEET MUST BE MADE OR CIRCLED IN RED, WITH DATE AND NAME OF PERSON MAKING CHANGE.

DO NOT EXTEND NOTES THIS SIDE OF THIS LINE

RETURN TO LOS ANGELES COUNTY SURVEYOR

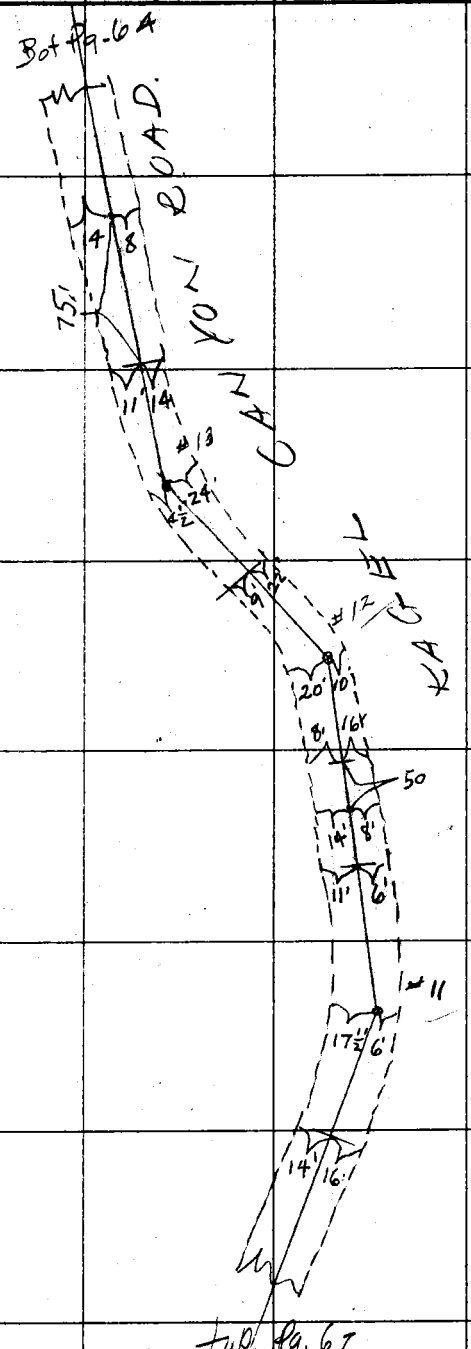

ROADWAY LOCATION SURVEY Pg. 57, 53.

Bot. Pg. 65.

F.B. 282 Pg. 64 Chief Party Notes by [illegible] Date 11/6/47

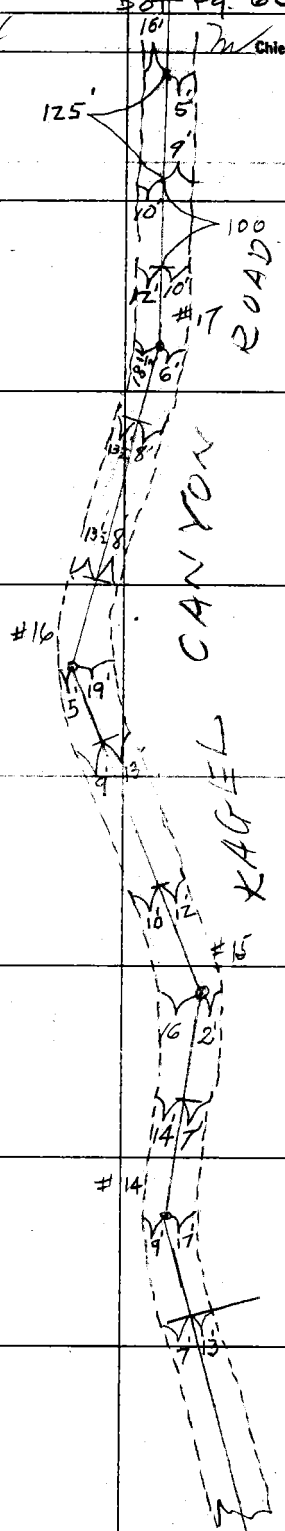

SURVEY
Pg. 49, 47
45, 43.

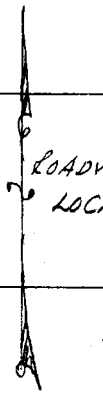

RETURN TO
LOS ANGELES COUNTY SURVEYOR

DO NOT EXTEND NOTES THIS SIDE OF THIS LINE

NOTE: ANY ADDITION OR CHANGES ON THIS SHEET MUST BE MADE OR CIRCLED IN RED. WITH DATE AND NAME OF PERSON MAKING CHANGE.

Top. Pg. 63

Date 2/2 Notes by MW Chief Party MW F.B. 283 Pg. 65

Plotted by Clyne	W. O. No. 768 O. S. O. No.
Date Dec. 1927	Location Kagel Canyon
Map No. B-107	Surveyed by FTORM
Plotting C'k'd by Finley	Date 11/14/27
Date Dec. 1927	Indexed

NOTE: ANY ADDITION OR CHANGES ON THIS SHEET MUST BE MADE OR CIRCLED IN RED, WITH DATE AND NAME OF PERSON MAKING CHANGE.

DO NOT EXTEND NOTES THIS SIDE OF THIS LINE

RETURN TO LOS ANGELES COUNTY SURVEYOR

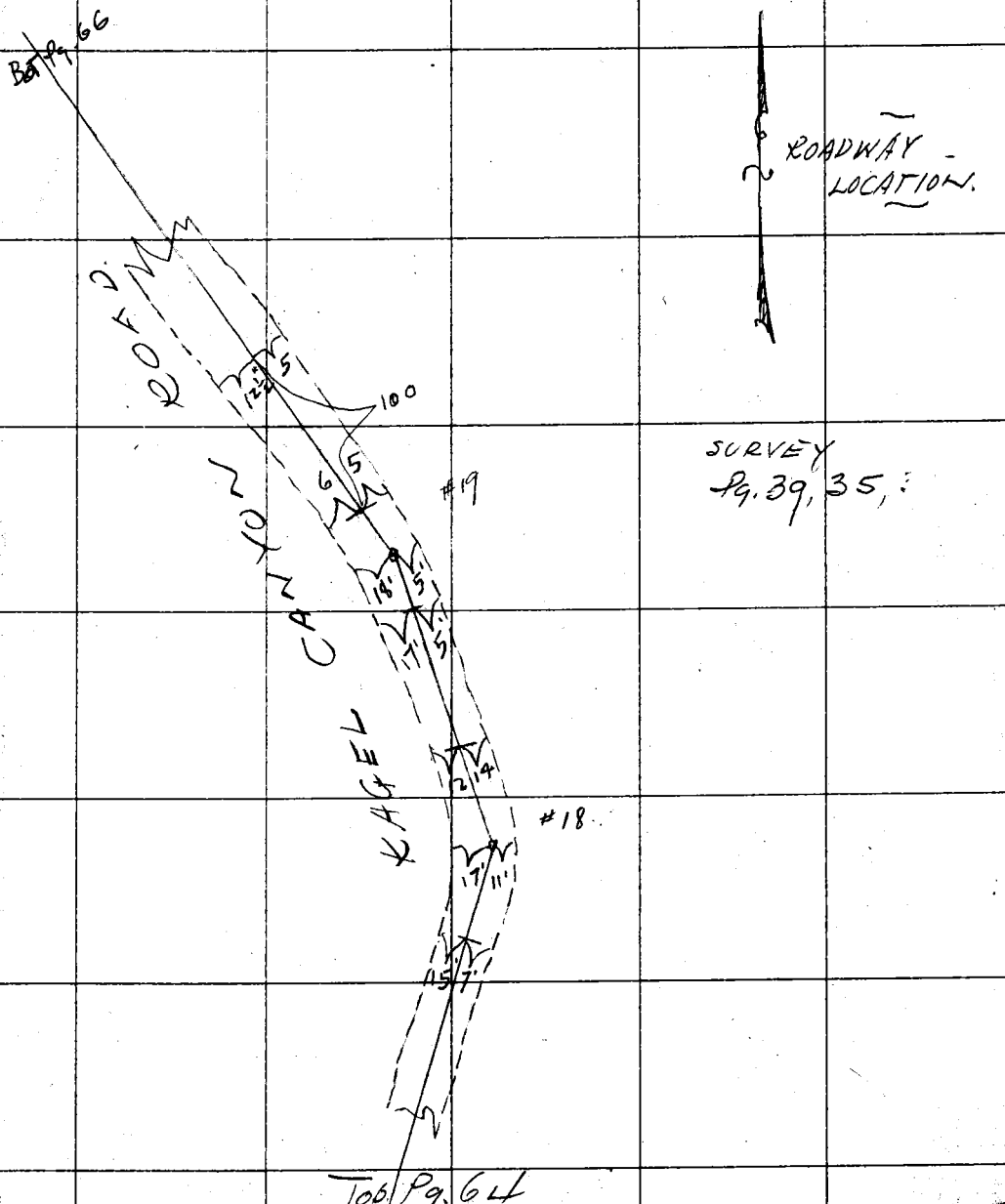

F.B. 283 PG. 66 W Chief Party Notes by JW Date 11/14/27

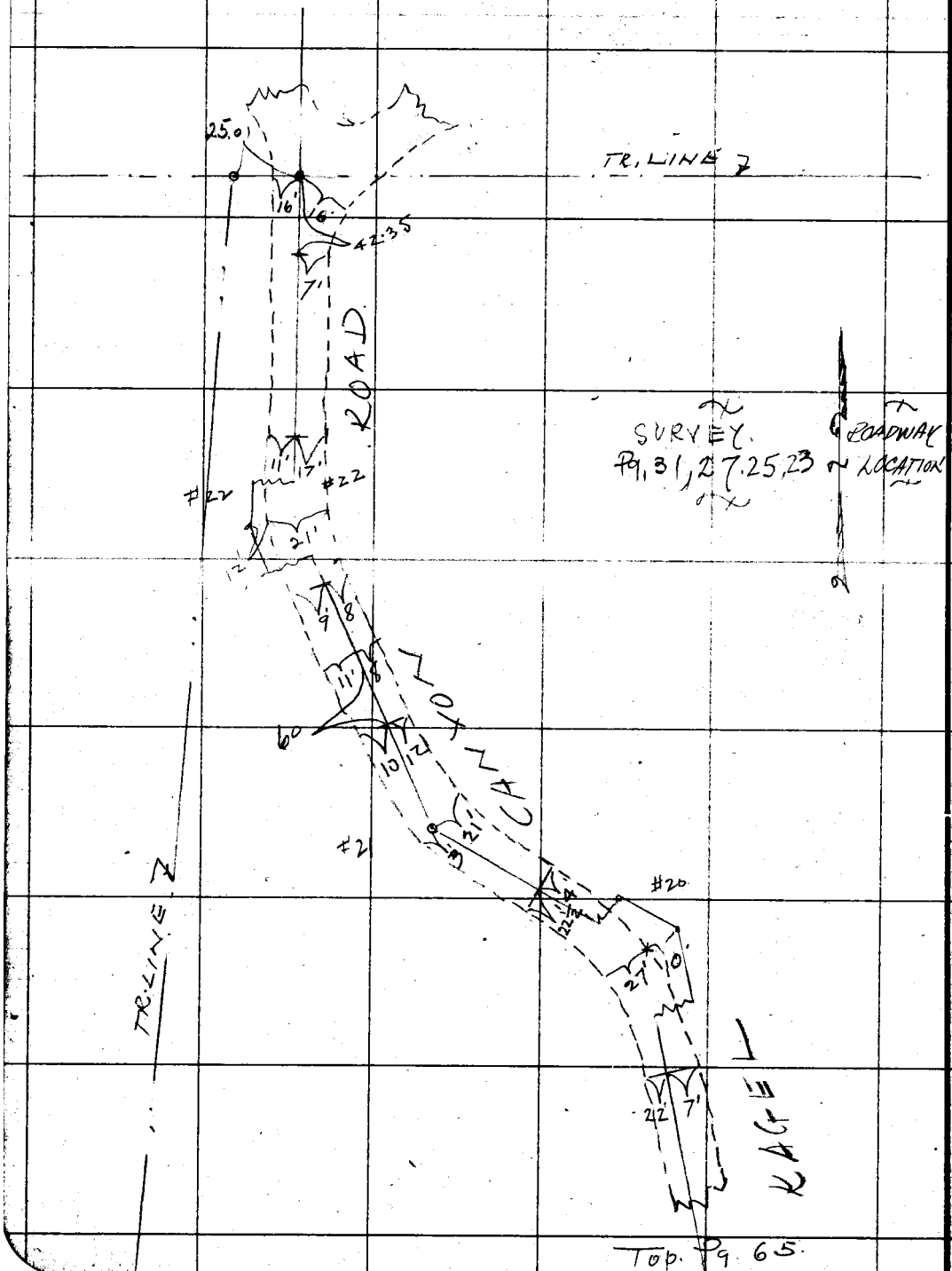

RETURN TO
LOS ANGELES COUNTY SURVEYOR

DO NOT EXTEND NOTES THIS SIDE OF THIS LINE

NOTE: ANY ADDITION OR CHANGES ON THIS SHEET MUST BE MADE OR CIRCLED IN RED. WITH DATE AND NAME OF PERSON MAKING CHANGE.

Date 11/4/27 Notes by MW Chief Party MW F.B. 283 Pg. 67

Platted by Clyne	W. O. No. 768 D. S. O. No.
Date Dec. 1927	Location Kagel Canyon
Map No. B-107	Surveyed by Morin
Platting C'k'd by Finley	Date 11/4/27
Date Dec. 1927	Indexed

KAGEL CANYON AVE
AT.
MANSFIELD ST.
&
ELDRIDGE ST.

& TIES & ANGLES.

Pg. 68 & 69.

REF. C.S. 7625.

W.O. 768.

K.V. MORIN
F.S. LIVINGSTON
M.B. RUGG
C.G. WILLIAMS.

NOTE: ANY ADDITION OR CHANGES ON THIS SHEET MUST BE MADE OR CIRCLED IN RED, WITH DATE AND NAME OF PERSON MAKING CHANGE.

DO NOT EXTEND NOTES THIS SIDE OF THIS LINE

RETURN TO LOS ANGELES COUNTY SURVEYOR

F.B. 283 PG. 68 — Chief Party — Notes by: — Date: 11/9/27

to Bot Pg. 2

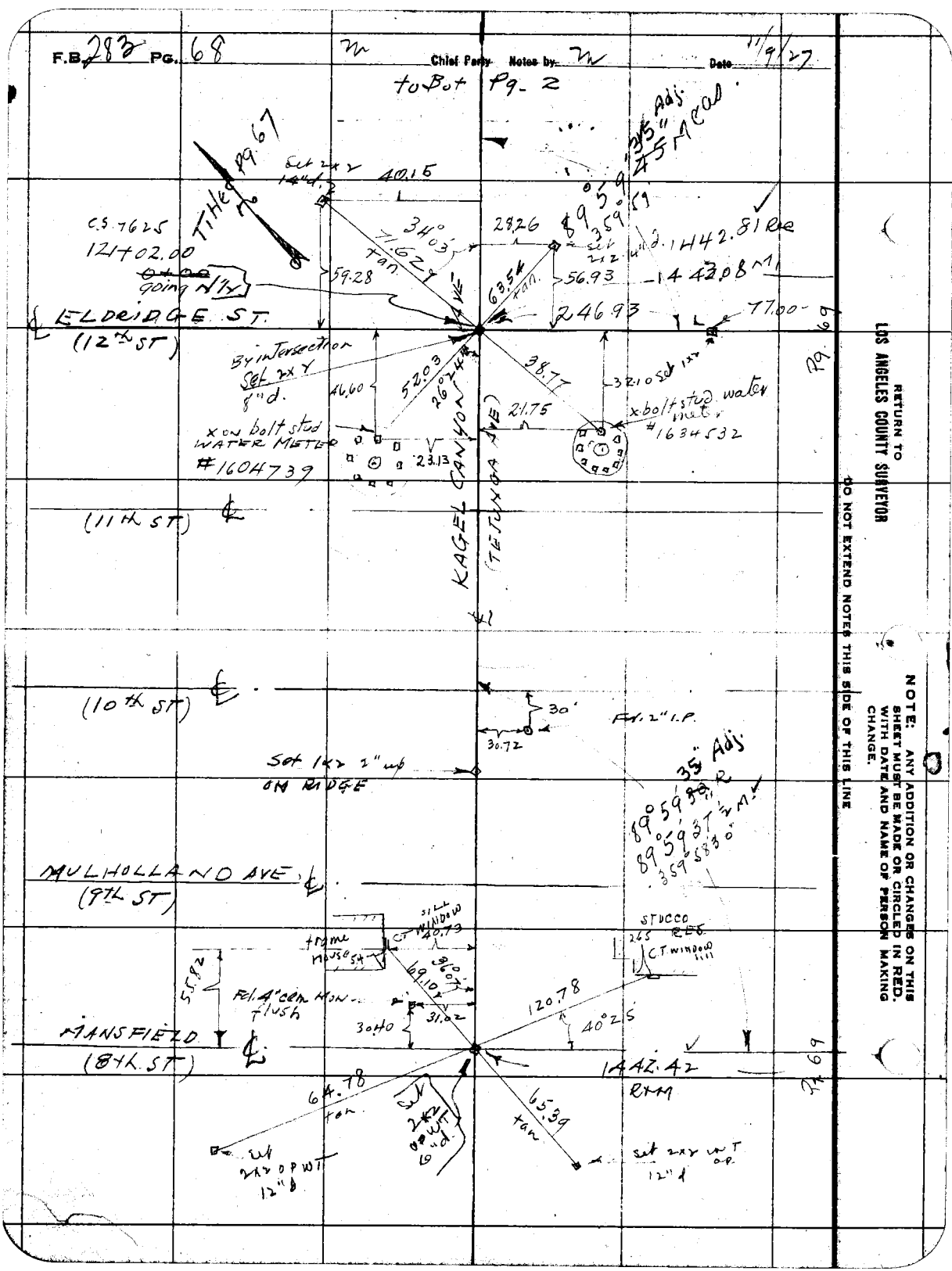

RETURN TO LOS ANGELES COUNTY SURVEYOR

DO NOT EXTEND NOTES THIS SIDE OF THIS LINE

NOTE: ANY ADDITION OR CHANGES ON THIS SHEET MUST BE MADE OR CIRCLED IN RED. WITH DATE AND NAME OF PERSON MAKING CHANGE.

Date 11/9/27 Notes by M Chief Party M F.B. 283 Pg. 69

Platted by Clyne	W. O. No. 768 D. S. O. No.
Date 12-7-27	Location KAGEL CANYON
Map No. B-107	Surveyed by MORIN
Platting C'k'd by Finley	Date 11/9/27
Date Dec. 1927	Indexed

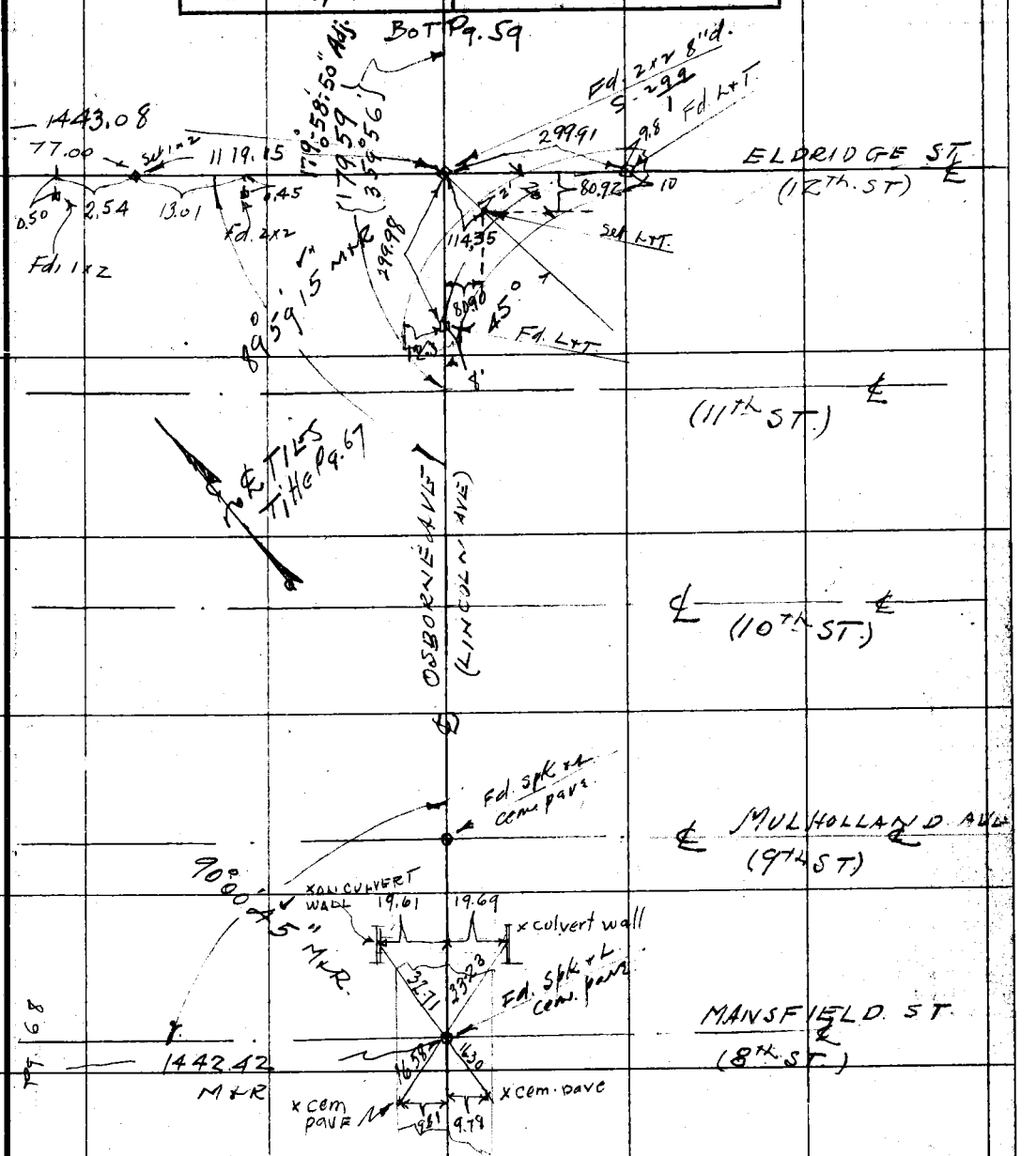

NOTE: ANY ADDITION OR CHANGES ON THIS SHEET MUST BE MADE OR CIRCLED IN RED, WITH DATE AND NAME OF PERSON MAKING CHANGE.

DO NOT EXTEND NOTES THIS SIDE OF THIS LINE

RETURN TO LOS ANGELES COUNTY SURVEYOR

RETURN TO
LOS ANGELES COUNTY SURVEYOR

NOTE: ANY ADDITION OR CHANGES ON THIS SHEET MUST BE MADE OR CIRCLED IN RED. WITH DATE AND NAME OF PERSON MAKING CHANGE.

DO NOT EXTEND NOTES THIS SIDE OF THIS LINE

Date

Notes by

Chief Party

F.B. 288 PG. 70

Date _____ Notes by _____ Chief Party _____ F.B. 283 Pg. 71

Plotted by F. D. Jones	W. O. No. _____ D. S. O. No. _____
Date Jan. 1928	Location _____
Map No. B-153	Surveyed by _____
Plotting C'k'd by D. M. Finley	Date _____
Date Jan. 1928	Indexed _____

NOTE: ANY ADDITION OR CHANGES ON THIS SHEET MUST BE MADE OR CIRCLED IN RED. WITH DATE AND NAME OF PERSON MAKING CHANGE.

DO NOT EXTEND NOTES THIS SIDE OF THIS LINE

RETURN TO LOS ANGELES COUNTY SURVEYOR

KAGEL CANYON PARK

WO 783

MORIN
NAUMANN T
WILLIAMS
VERBRACKEN

DEC-10-1927-

F.B. 293 PG. 72 Chief Party Notes by W. Date 12/27/27

INDEX

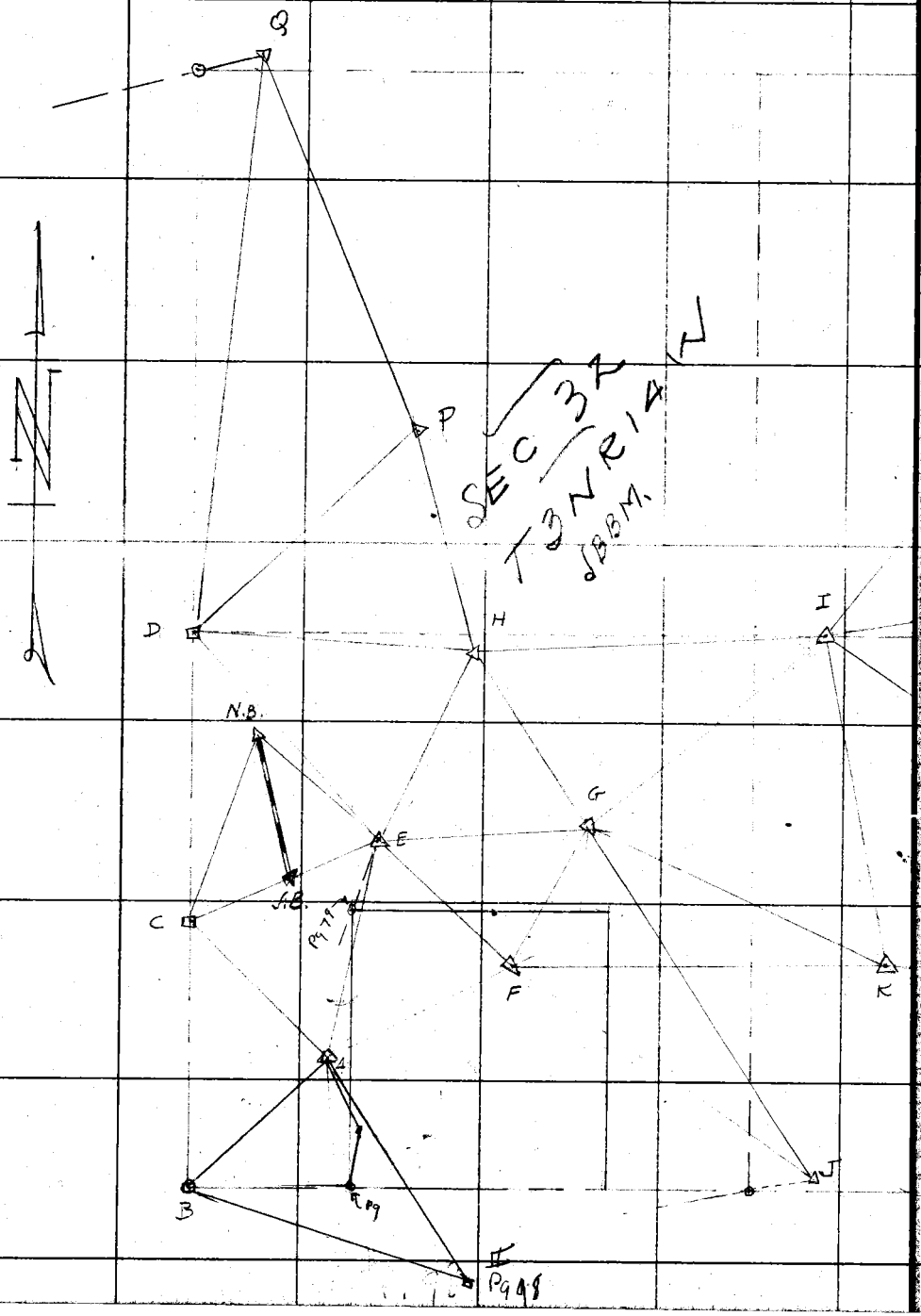

RETURN TO
LOS ANGELES COUNTY SURVEYOR

DO NOT EXTEND NOTES THIS SIDE OF THIS LINE

NOTE: ANY ADDITION OR CHANGES ON THIS SHEET MUST BE MADE OR CIRCLED IN RED, WITH DATE AND NAME OF PERSON MAKING CHANGE.

Date 12/21/27 Notes by MW Chief Party W F.B. 283 PG. 73

Plotted by F.D.Jones	W. O. No. 783 S. C. O. No.
Date Jan. 1928	Location Kagel Cn. Pk.
Map No. B-153	Surveyed by HORIN
Plotting C'k'd by O.M.Finley	Date
Date Jan. 1928	Indexed

INDEX

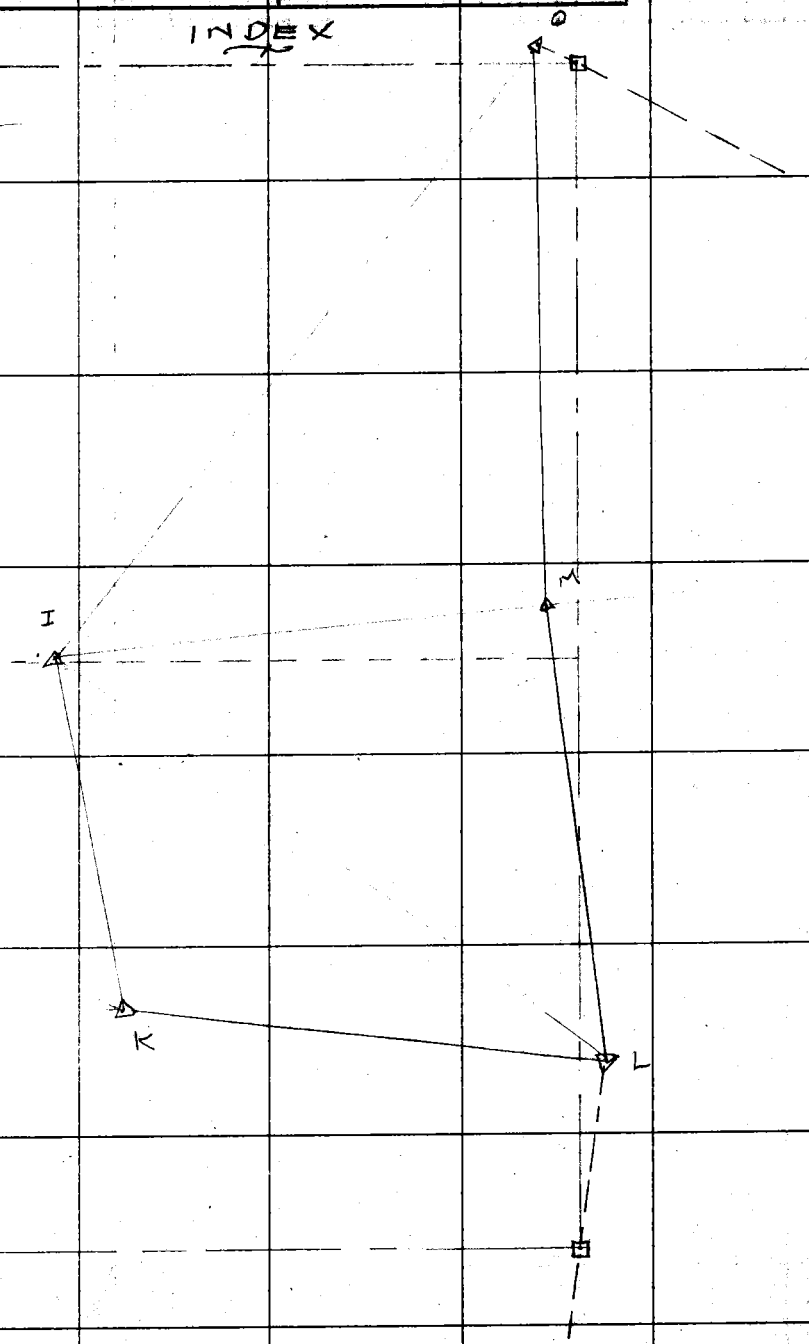

NOTE: ANY ADDITION OR CHANGES ON THIS SHEET MUST BE MADE OR CIRCLED IN RED. WITH DATE AND NAME OF PERSON MAKING CHANGE.

DO NOT EXTEND NOTES THIS SIDE OF THIS LINE

RETURN TO LOS ANGELES COUNTY SURVEYOR

F.B. 283 Pg. 74 MORIN Office Party Notes by Williams Date 12/27/27

BASE LINE MEAS.

Method — Set 3 x 3's on line 100'± apart for measuring points. Direct distance was taken between "nine scratcher mode on metal strips nailed to the tops of the measuring stakes. The grades were determined by leveling on the tops of these stakes.

Tape No. 4. 24 lbs. pull standard @ 68° F.

	Meas. Distance	Mean Dist.	Temp.	Av. Temp.	Temp. Corr.		
1.	100.022 100.020	100.021	64° "	64°	NOTE BASE NOT CORRECTED FOR ELEV. ABOVE SEA LEVEL	99.826	
2.	100.014 100.015	100.0145	65° "	65°		99.957	
3.	100.018 100.016	100.017	63.5 64	64°		99.776	599.140
4.	100.270 100.269	100.2695	62° 61°	61.5°		100.006	− 2.49 6.43
5	~~100.122~~ 100.124	~~100.123~~	60 63	62°		99.999	= 590.220
6	100.011 100.013	100.012	64 "	64°		99.576	

N'ly. 3" x 3" to N.B. subtract 6.430

6	100.015 100.016	100.0155	63° 63°	63°	99.576		
5	100.121 100.120	100.1205	63.5° 64	64°	99.997		
4	100.270 100.270	100.270	65° 65°	65°	100.019	599.143	
3	100.015 100.017	100.016	64° 64	64°	99.775	− 2.49 6.43	
2	100.013 100.013	100.013	64 64	64°	99.955	= 590.223	
1	100.024 100.023	100.0235	62° 62	62°	99.828	BASE	

S'ly 3"x3" to S.B. subtract 2.490

Levels on Base Line Sta's.

Sta.	+	H.I.	−	Elev.
#6	0.18	100.18		100'
#5			9.47	90.71
T.P.	1.28	91.99	9.47	90.71
#4			6.21	85.78
T.P.	0.02	80.13	11.88	80.11
#3			1.49	78.64
#2			8.40	71.73
#1			11.75	68.38
T.P.	2.12	70.53	11.75	68.38
#0			8.30	62.20
T.P.	8.22	70.42	8.30	62.20
T.P.	12.06	81.23	1.25	69.17
T.P.	9.83	90.46	0.60	80.63
T.P.	10.43	100.17	0.72	89.74
#6			0.34	99.831

RETURN TO LOS ANGELES COUNTY SURVEYOR

DO NOT EXTEND NOTES THIS SIDE OF THIS LINE

NOTE: ANY ADDITION OR CHANGES ON THIS SHEET MUST BE MADE OR CIRCLED IN RED. WITH DATE AND NAME OF PERSON MAKING CHANGE.

Date 12/27/27 Notes by Williams Chief Party Morin F. B. 283 PG. 75

Plotted by F.D. Jones	W. O. No. 783 D. S. O. No.
Date Jan. 1928	Location Kagel Canyon Park
Map No. B-153	Surveyed by Morin
Platting C'k'd by A.M. Finley	Date 12/27/27
Date Jan. 1928	Indexed

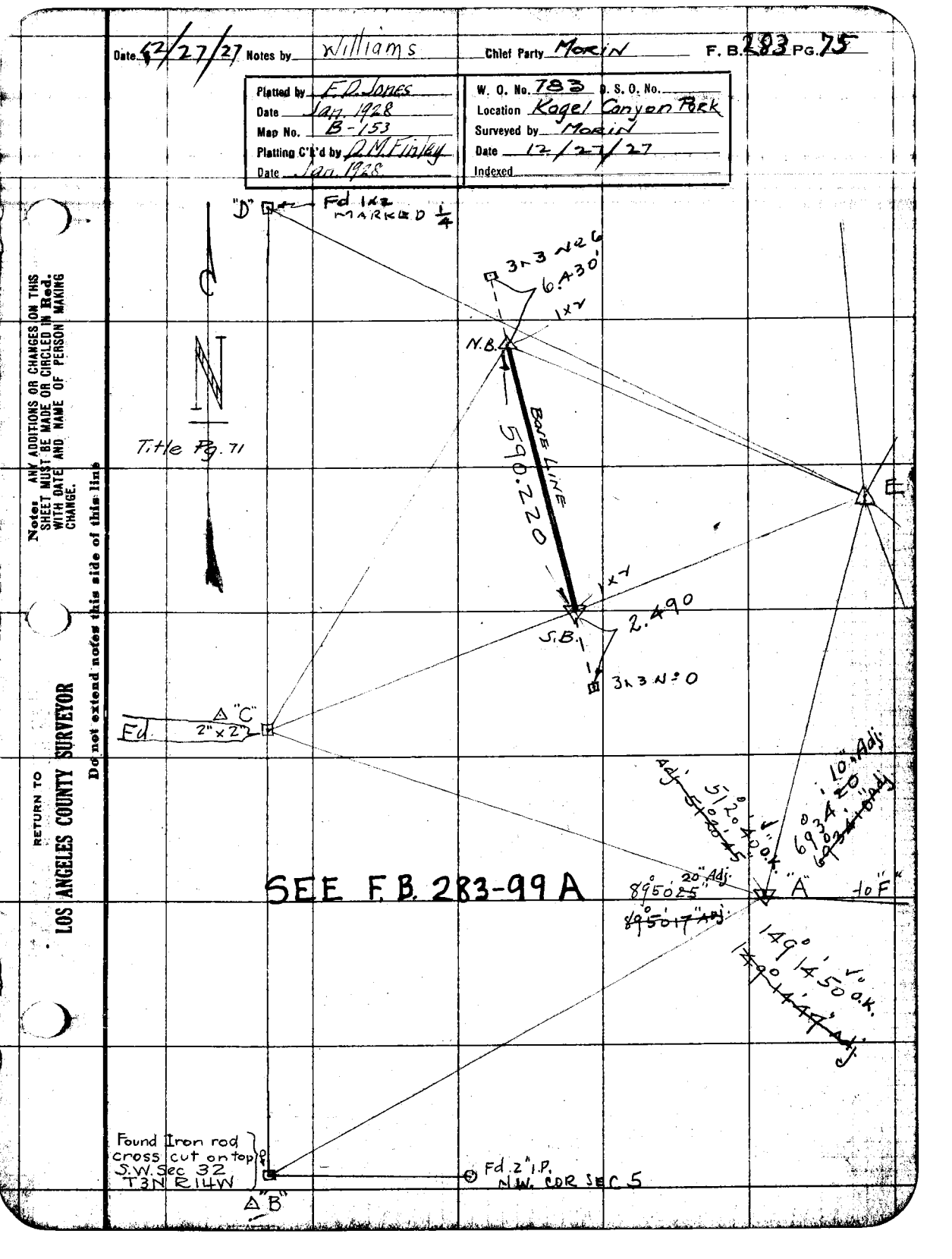

Notes: ANY ADDITIONS OR CHANGES ON THIS SHEET MUST BE MADE OR CIRCLED IN Red. WITH DATE AND NAME OF PERSON MAKING CHANGE.

Do not extend notes this side of this line

RETURN TO LOS ANGELES COUNTY SURVEYOR

F.B. 283 Pg. 76 M. Chief Party Notes by Williams Date 12/27/27

⊼ on △A

∡ BAC
89-50-40
6) 179-02-30
89-50-~~25~~ 20 ✓ Adj.

CAE
51-21-00
6) 308-04-00
51-20-40 ✓ O.K.

EAF
69-34-30
6) 57-26-00
69-34-~~20~~ 10 ✓ Adj.

FAB
149-15-00
6) 175-29-00
149-14-50 ✓ O.K.

⊼ on △B.

CBA
49-57-00
6) 299-40-30
49-56-~~45~~ 40 ✓ Adj.

ABC
310-03-15
6) 160-19-30
310-03-~~15~~ 20 ✓ Adj.

⊼ on △C

ACB
40-13-00
6) 241-18-30
40-13-~~05~~ 00 ✓ Adj.

ECA
69-18-30
6) 415-51-45
69-18-~~37~~ 40 ✓ Adj.

(N.B.) C.E.
42-13-30
6) 253-19-30
42-13-15 ✓ O.K.

DC (N.B.)
28-15-20
6) 169-31-30
28-15-~~15~~ 05 ✓ Adj.

RETURN TO
LOS ANGELES COUNTY SURVEYOR
Do not extend notes this side of this line

Note: ANY ADDITIONS OR CHANGES ON THIS SHEET MUST BE MADE OR CIRCLED IN Red. WITH DATE AND NAME OF PERSON MAKING CHANGE.

Date 12/27/27 Notes by Williams Chief Party M F. B 283 PG. 77

Platted by F. D. Jones	W. O. No. 783 D. S. O. No.
Date Jan. 1928	Location Kogel Canyon Park
Map No. B-153	Surveyed by MORIN
Platting C'k'd by D. M. Finley	Date
Date Jan 1928	Indexed

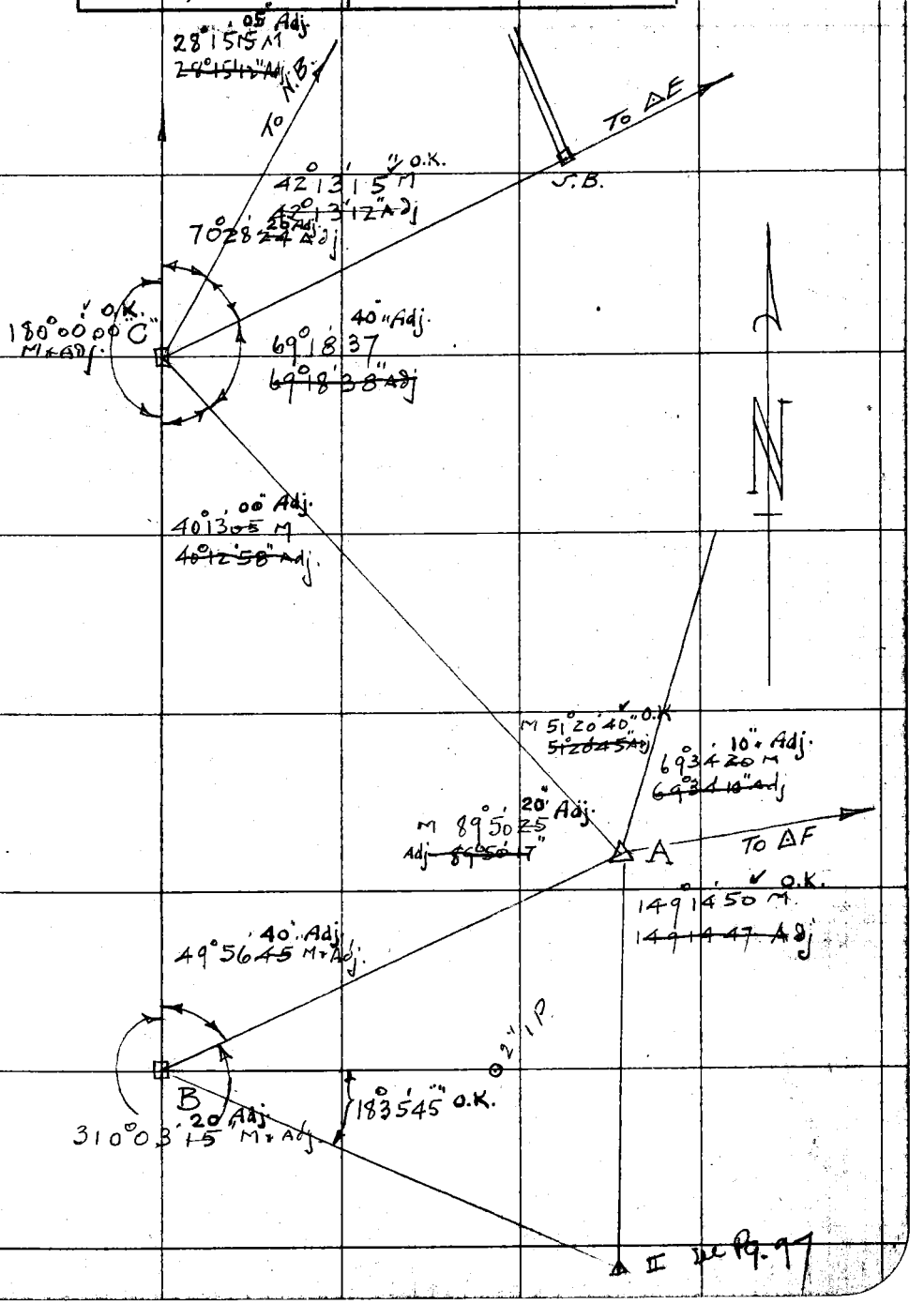

Note: ANY ADDITIONS OR CHANGES ON THIS SHEET MUST BE MADE OR CIRCLED IN Red. WITH DATE AND NAME OF PERSON MAKING CHANGE.

RETURN TO LOS ANGELES COUNTY SURVEYOR

Do not extend notes this side of this line

F.B. 283 PG. 78 W Chief Party Notes by W Date 12/27/27

↑ on N.B.

C(N.B.)E	290-40-00 6) 304-00-00 ~~290-40-00~~ 39-55	Adj.
E(N.B.)(S.B.)	28-59-00 6) 173-53-36 28-58-~~56~~ 50	Adj.
(S.B.)(N.B.)C	40-21-30 6) 242-07-45 40-21-~~17~~ 15	Adj.

↑ on S.B.

E(S.B.)C	179-59-45 6) 359-59-30 ~~179-59-55~~ 180°-00'-00"	Adj.
C(S.B.)(N.B.)	97-25-30 6) 224-33-00 97-25-30	O.K.
(N.B.)(S.B.)E	82-34-45 6) 135-28-00 82-34-~~40~~ 30	Adj.

↑ on △ E

AEC	59°20'15" 6) 356°03'00" 59°20'~~30~~ 40"	Adj.	CE 2" IP { 36°09'15" 144 38 00 36°09'30" O.K.
CE(N.B.)	68-27-00 6) 50-41-00 68-26-~~50~~ 40	Adj.	Slope to NAIL { 299.58 at 15°13' 299.35 at 15°03 } 289.~~10~~ 08
(N.B.)ED	3-51-15 6) 23-06-30 3-51-05	O.K.	
DEH	65-40-30 6) 34-01-15 65-40-~~13~~ 10	Adj.	

RETURN TO
LOS ANGELES COUNTY SURVEYOR
Do not extend notes this side of this line

Notes: ANY ADDITIONS OR CHANGES ON THIS SHEET MUST BE MADE OR CIRCLED IN Red. WITH DATE AND NAME OF PERSON MAKING CHANGE.

Date 12/27/27 Notes by W Chief Party M F. B 283 Pg. 79

Plotted by F. A. Jones	W. O. No. 783 U. S. O. No.
Date Jan. 1928	Location Kagel Canyon Park
Map No. B-153	Surveyed by HORN.
Plotting C'k'd by D.M. Finley	Date
Date Jan. 1928	Indexed

Notes: ANY ADDITIONS OR CHANGES ON THIS SHEET MUST BE MADE OR CIRCLED IN Red. WITH DATE AND NAME OF PERSON MAKING CHARGE.

Do not extend notes this side of this line

RETURN TO LOS ANGELES COUNTY SURVEYOR

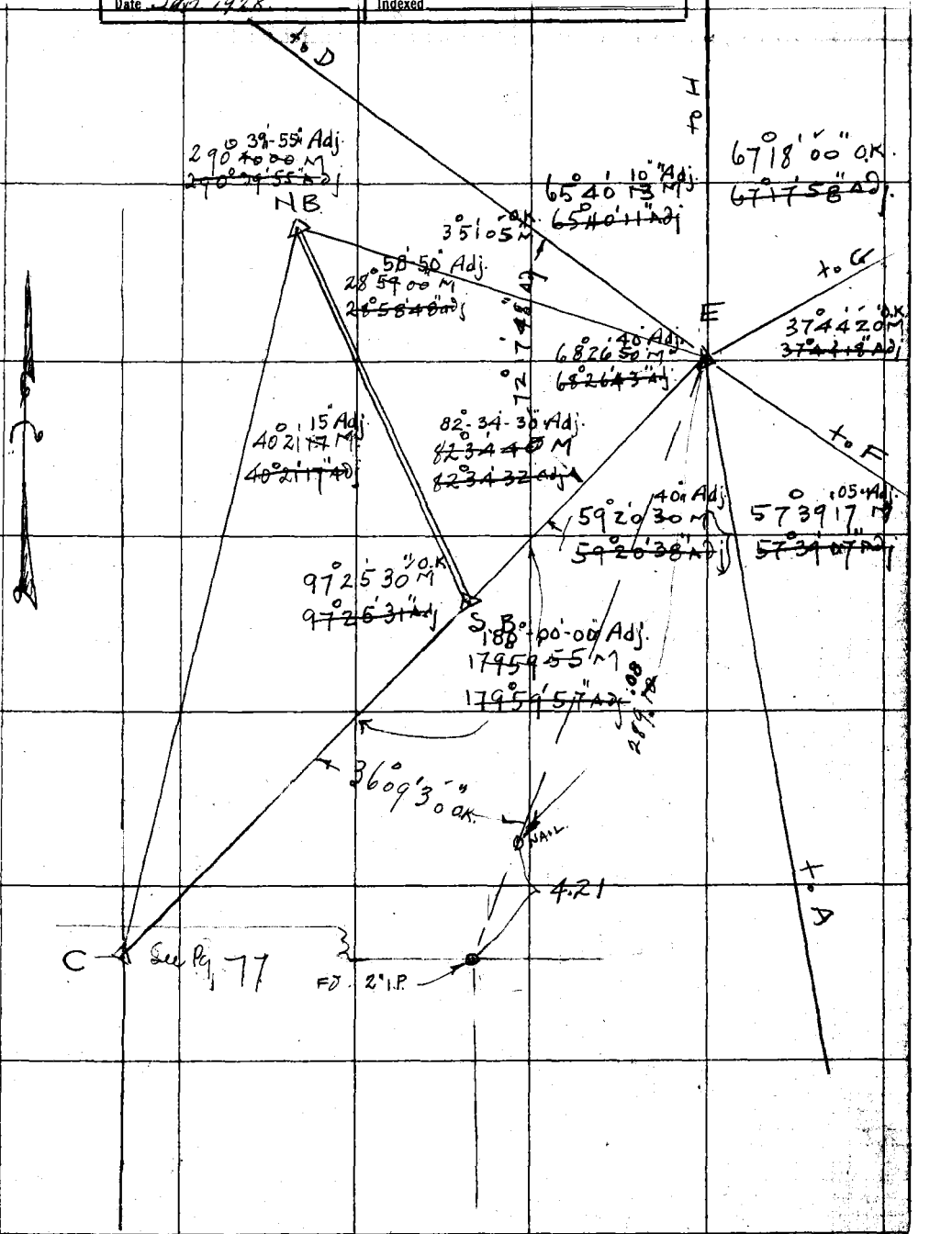

F.B. 283 PG. 80 MW Chief Party Notes by W Date

↑ on E (Continued from Pg. 78)

HEG.
67-18-15
6) 43-48-00
67-18-00 ✓ O.K.

GEF
37-44-30
6) 226-26-00
37-44-20 ✓ O.K.

FEA
57-39-30
6) 345-55-45
57-39-17 05 ✓ Adj.

↑ on Δ "F"

GFJ
91-58-30
6) 191-49-30
91-58-15 25 ✓ Adj.

JFA
138-52-15
6) 113-12-00
138-52-00 51 50 ✓ Adj.

AFE
52-47-15
6) 316-41-30
52-46-55 47 55 ✓ Adj.

EFG
76-23-20
6) 98-18-20
76-23-03 00 ✓ Adj.

57-32-50

GFK
6) 345-15-30
57-32-35 45 ✓ Adj.

KFJ
34-26-00
4) 137-42-30
34-25-37 40 ✓ Adj.

RETURN TO
LOS ANGELES COUNTY SURVEYOR
Do not extend notes this side of this line

Notes: ANY ADDITIONS OR CHANGES ON THIS SHEET MUST BE MADE OR CIRCLED IN Red. WITH DATE AND NAME OF PERSON MAKING CHANGE.

Date 12/27/47 Notes by W Chief Party M F. B. 283 PG. 81

Plotted by F.D. Jones.	W. O. No. 783 D. S. O. No.
Date Jan 1928	Location Kagel Canyon Park
Map No. B-153	Surveyed by MORIM
Plotting C'k'd by D.W. Finley	Date
Date Jan. 1928	Indexed

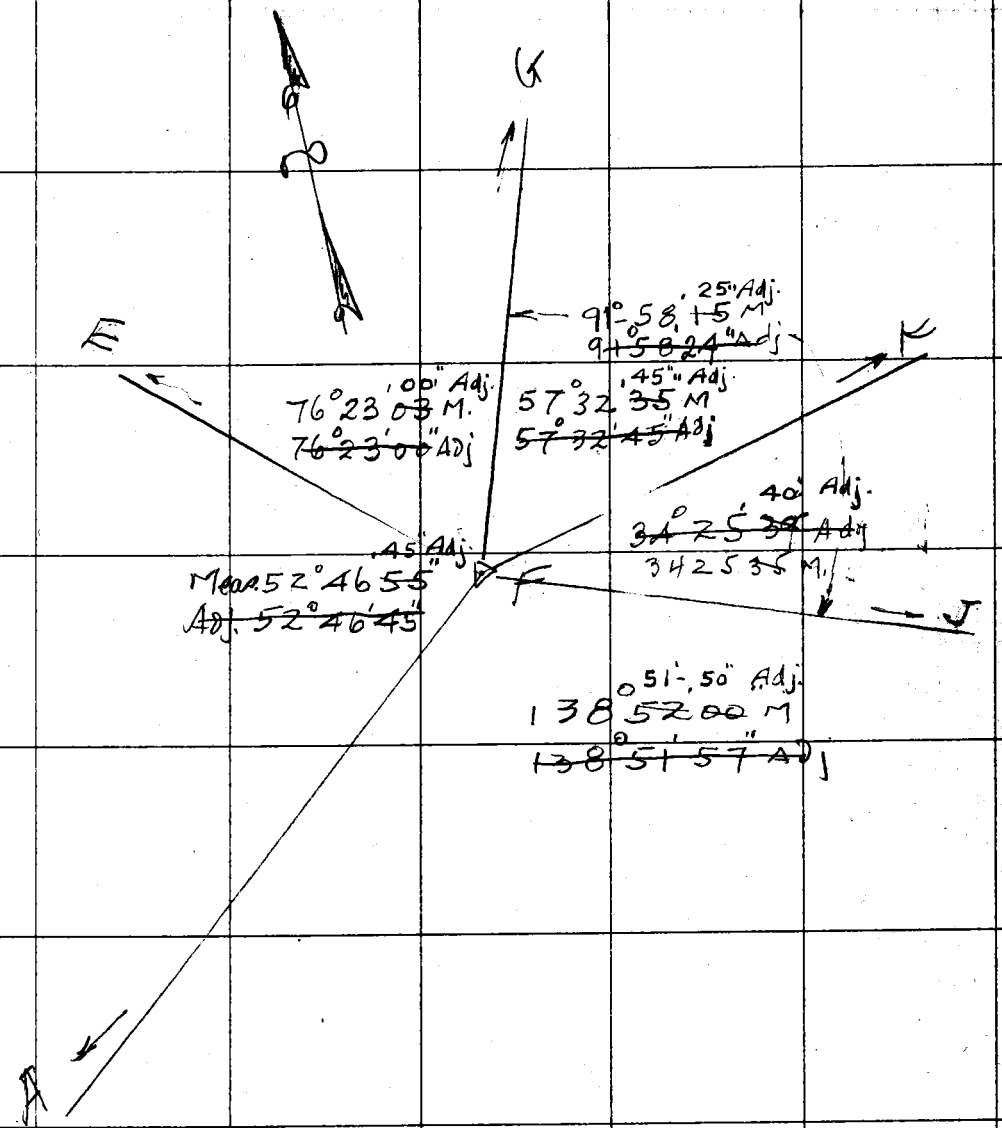

Notes: ANY ADDITIONS OR CHANGES ON THIS SHEET MUST BE MADE OR CIRCLED IN Red. WITH DATE AND NAME OF PERSON MAKING CHANGE.

Do not extend notes this side of this line

RETURN TO LOS ANGELES COUNTY SURVEYOR

F.B. 283 Pg 82 W Chief Party Notes by W Date 12/27/27

⊼ on △ G

FGE	65-52-30 6) 35-16-15 65-52-~~43~~ 40	Adj.
EGH	55-44-00 6) 334-22-45 55-43-~~48~~ 40	Adj.
HGI	73-11-00 6) 79-07-00 73-11-~~10~~ 05	Adj.
IGK	72-51-45 6) 77-08-30 72-51-25	O.K.
KGF	92-21-00 6) 194-07-00 92-21-10	O.K.
JGF	54-59-30 6) 329-57-00 54-59-~~30~~ 35	Adj.

RETURN TO
LOS ANGELES COUNTY SURVEYOR

Do not extend notes this side of this line

Notes: ANY ADDITIONS OR CHANGES ON THIS SHEET MUST BE MADE OR CIRCLED IN Red. WITH DATE AND NAME OF PERSON MAKING CHANGE.

Date 12/17/47 Notes by W Chief Party MW F. B. 283 Pg. 83

Platted by E.D. Jones	W. O. No. 783 R. S. O. No.
Date Jan 1928	Location Eagle Canyon Park
Map No. B-153	Surveyed by MORIN
Platting C'k'd by D.M. Finley	Date
Date Jan. 1948	Indexed

Notes: ANY ADDITIONS OR CHANGES ON THIS SHEET MUST BE MADE OR CIRCLED IN Red. WITH DATE AND NAME OF PERSON MAKING CHANGE.

Do not extend notes this side of this line

RETURN TO LOS ANGELES COUNTY SURVEYOR

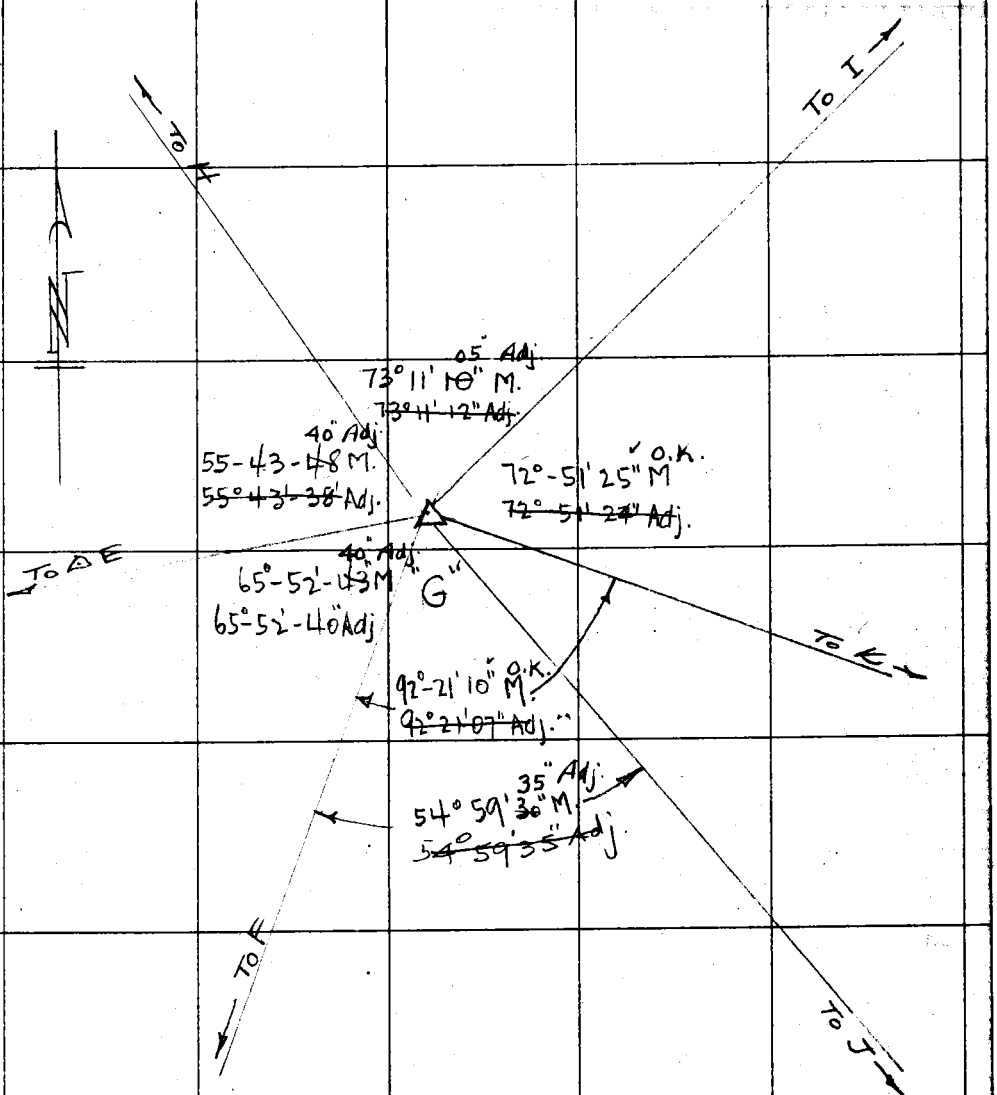

F.B. 283 Pg. 84 Chief Party Notes by Date 7/27/27

A △ J

33 01 45
(-) 198 12 00
33°02'00" O.K.
F J G

326°57'30"
(-) 161°48'45"
326°58'~~08~~ 05" Adj.
G J F

Slope J to Stone.
139.65 @ 26°04' 125.45
140.56 @ 26 50 125.45 125.43 125.44 av. F. Adj.

∠ F J Stone.
45°09'30"
180 40 00
45°10'00" O.K.

RETURN TO
LOS ANGELES COUNTY SURVEYOR
Do not extend notes this side of this line

Note: ANY ADDITIONS OR CHANGES ON THIS SHEET MUST BE MADE OR CIRCLED IN Red. WITH DATE AND NAME OF PERSON MAKING CHANGE.

Date 12/27/27 Notes by W Chief Party M F. B 283 Pg 85

Plotted by F.P. Jones
Date Jan 1928
Map No. B-153
Plotting C'k'd by D.M. Finley
Date Jan. 1928

W. O. No. 783 U. S. O. No.
Location Kagel Canyon Pk
Surveyed by MORIN
Date
Indexed

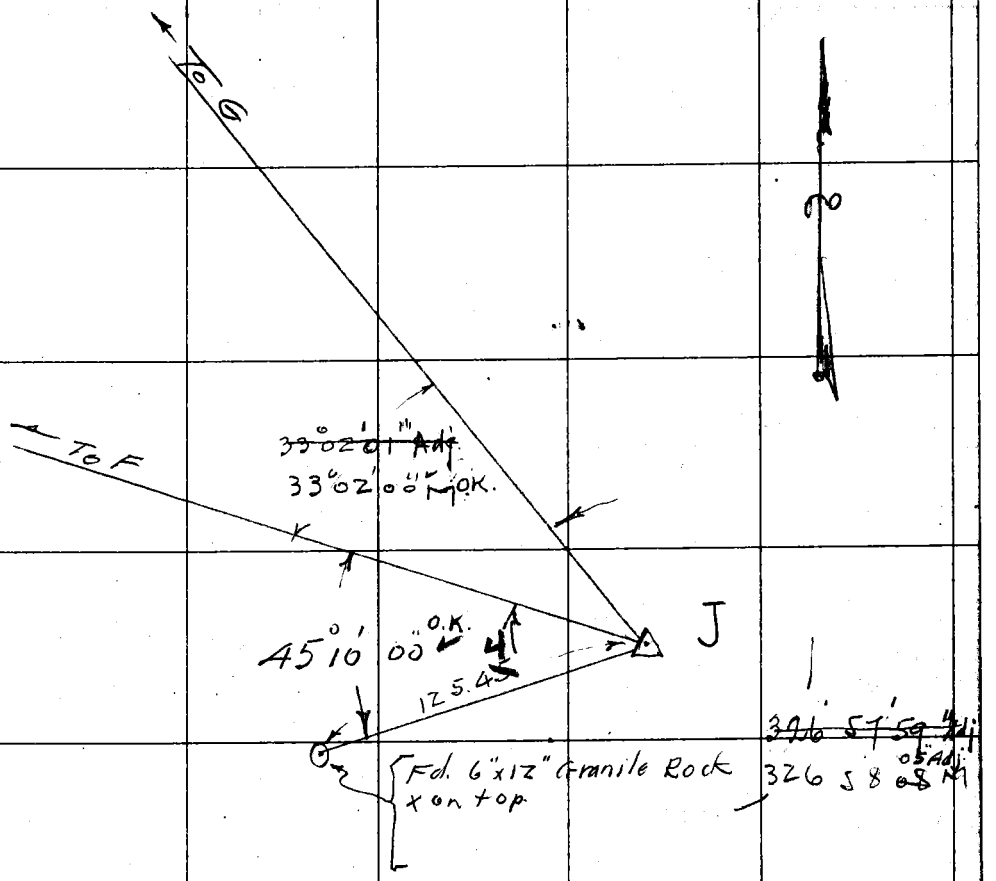

Notes ANY ADDITIONS OR CHANGES ON THIS SHEET MUST BE MADE OR CIRCLED IN Red. WITH DATE AND NAME OF PERSON MAKING CHANGE.

Do not extend notes this side of this line

RETURN TO LOS ANGELES COUNTY SURVEYOR

F.B. 283 Pg. 86 W Chief Party Notes by W Date 12/27/27

↑ on △ I

GIH
46-54-50
6) 281-28-30
46-54-~~46~~ 50 ✓ Adj

HIO
123-00-00
6) 18-00-00
122-59-50
~~123-00-00~~ ✓ Adj.

OIM
43-03-30
6) 258-22-30
43-03-45 ✓ O.K.

MIL
57-01-30
6) 342-07-50
57-01-~~18~~ 18 ✓ Adj.

LIK
44-24-20
6) 266-24-00
44-~~24-02~~ 23-55 ✓ Adj.

KIG
45-36-20
6) 273-39-00
45-36-~~10~~ 30 ✓ 30" Adj. O.K.

↑ on △ K

FKG
30-06-15
6) 180-36-40
30-06-~~07~~ 05 ✓ Adj.

GKI
61-32-00
6) 9-12-20
61-32-~~03~~ 05 ✓ Adj.

IKL
97-32-00
6) 225-09-20
97-31-~~33~~ 30 ✓ Adj.

LKF
170-50-30
6) 305-02-40
170-50-~~27~~ 20 ✓ Adj.

RETURN TO
LOS ANGELES COUNTY SURVEYOR
Do not extend notes this side of this line

Note: ANY ADDITIONS OR CHANGES ON THIS SHEET MUST BE MADE OR CIRCLED IN Red. WITH DATE AND NAME OF PERSON MAKING CHANGE.

Date 12/27/27 Notes by W Chief Party [illegible] F. B. 283 PG. 87

Platted by F.D. Jones
Date Jan 1928
Map No. B-153
Platting C'k'd by D.M. Finley
Date Jan. 19[illegible]

W. O. No. 783 R. S. O. No.
Location Kagel Canyon DE
Surveyed by MORIN.
Date
Indexed

Notes: ANY ADDITIONS OR CHANGES ON THIS SHEET MUST BE MADE OR CIRCLED IN Red. WITH DATE AND NAME OF PERSON MAKING CHANGE.

Do not extend notes this side of this line

RETURN TO LOS ANGELES COUNTY SURVEYOR

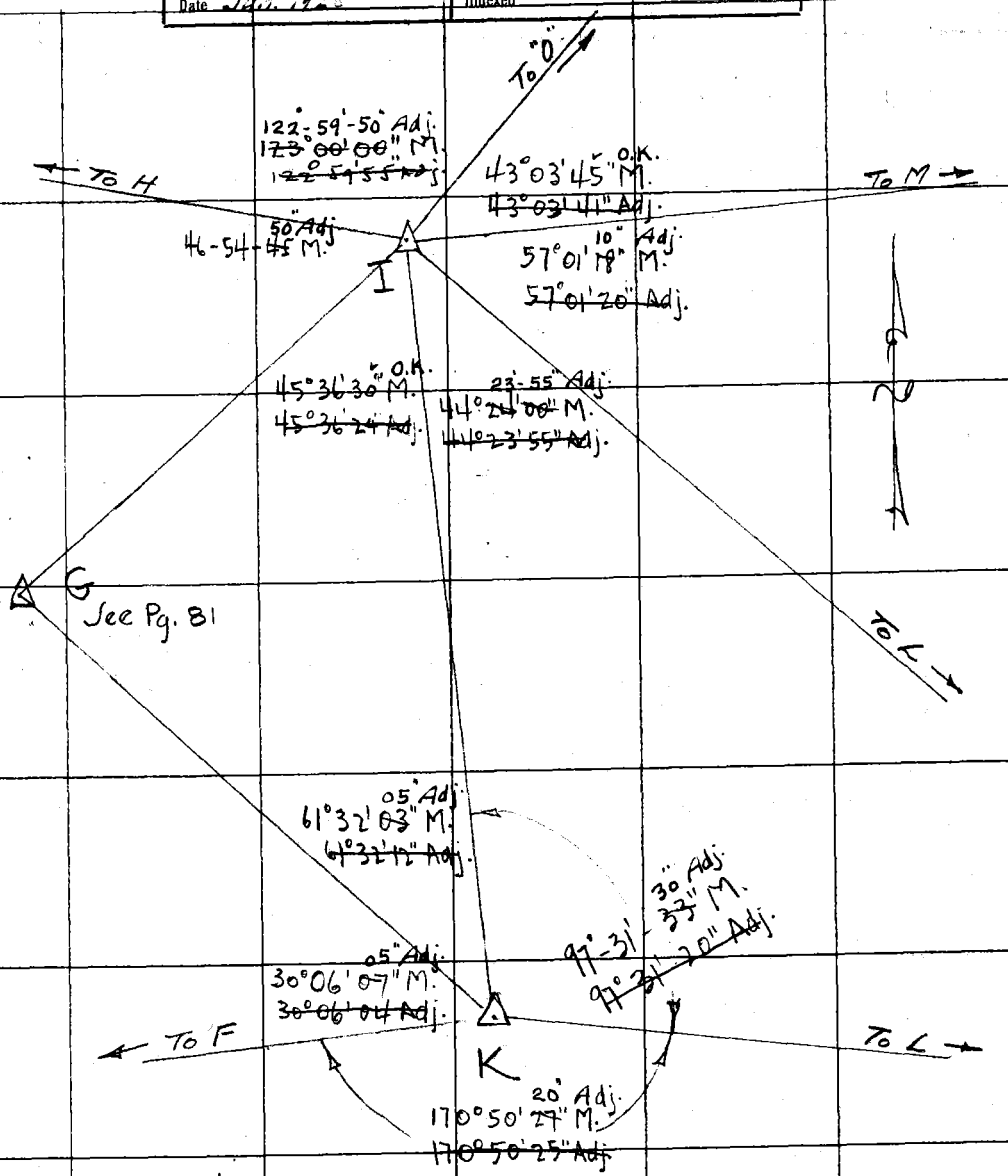

F.B. 783 Pg 88 TW Chief Party Notes by [illegible] Date 12/27/27

⊼ on △ "O"

MOI
37-21-30
6) ~~224-08-00~~
37-21-~~20~~ 10 Adj

To check
322-39-00
6) 135-53-00
~~322-38-50~~ O.K.

⊼ on △ M

LMI
81-16-20
6) 127-38-30
81-16-25 O.K.

IMO
99-35-20
6) 237-31-00
99-35-~~10~~ 05 Adj.

OML
179-08-45
6) ~~354-51-40~~
179-08-~~37~~ 30 Adj.

RETURN TO
LOS ANGELES COUNTY SURVEYOR

Do not extend notes this side of this line

Note: ANY ADDITIONS OR CHANGES ON THIS SHEET MUST BE MADE OR CIRCLED IN Red. WITH DATE AND NAME OF PERSON MAKING CHANGE.

Date 12/27/27 Notes by W Chief Party M F. B. 283 Pg. 89

Plotted by F.D. Jones	W. O. No. 78 B. S. O. No.
Date Jan. 1928	Location Kagel Canyon PK
Map No. B-153	Surveyed by MORIN
Plotting C'k'd by D.M. Finley	Date
Date Jan. 1928	Indexed

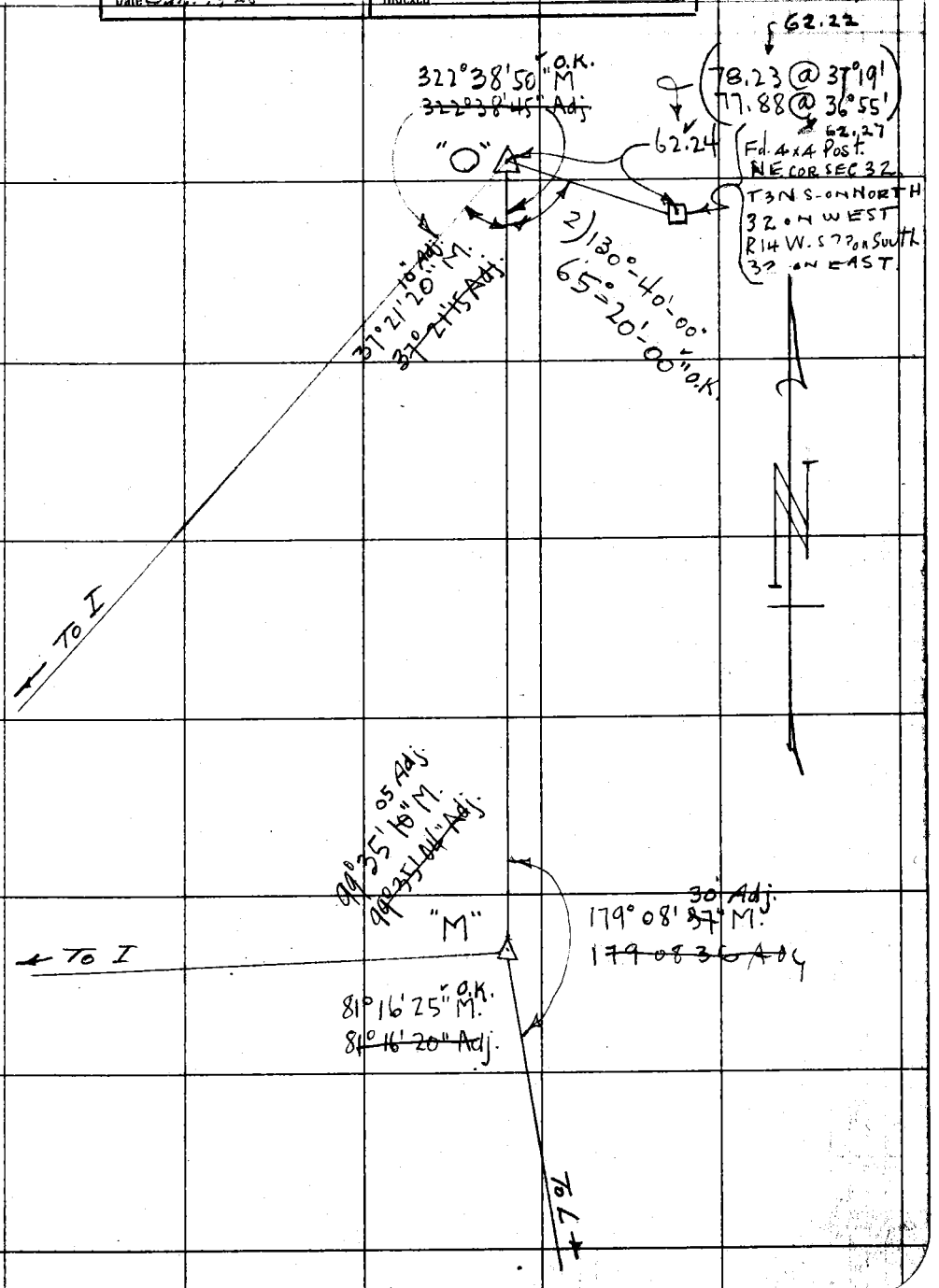

Note: ANY ADDITIONS OR CHANGES ON THIS SHEET MUST BE MADE OR CIRCLED IN Red. WITH DATE AND NAME OF PERSON MAKING CHANGE.

Do not extend notes this side of this line

RETURN TO

LOS ANGELES COUNTY SURVEYOR

F.B. 283 Pg 90 W Chief Party Notes by W Date 12/27/27

↑ on △L

KLI
38-04-40
6) 228-28-00
38-04-40 35 ✓ Adj.

ILM
41-42-30
6) 250-14-30
41-42-25 ✓ O.K.

MLK
280-13-00
6) 241-17-30
280-~~12~~ 13-00 ~~55~~ ✓ Adj.

RETURN TO
LOS ANGELES COUNTY SURVEYOR

Do not extend notes this side of this line

Note: ANY ADDITIONS OR CHANGES ON THIS SHEET MUST BE MADE OR CIRCLED IN Red. WITH DATE AND NAME OF PERSON MAKING CHANGE.

Date 11/27/27 Notes by W Chief Party [illegible] F. B. 283 Pg. 91

Platted by F.D. Jones	W. O. No. 783 U. S. O. No.
Date Jan 1928	Location Kagel Canyon PK
Map No. B-153	Surveyed by MOD, LW
Platting C'k'd by D.M. Finley	Date
Date Jan. 1928	Indexed

Notes. ANY ADDITIONS OR CHANGES ON THIS SHEET MUST BE MADE OR CIRCLED IN Red. WITH DATE AND NAME OF PERSON MAKING CHANGE.

Do not extend notes this side of this line

RETURN TO LOS ANGELES COUNTY SURVEYOR

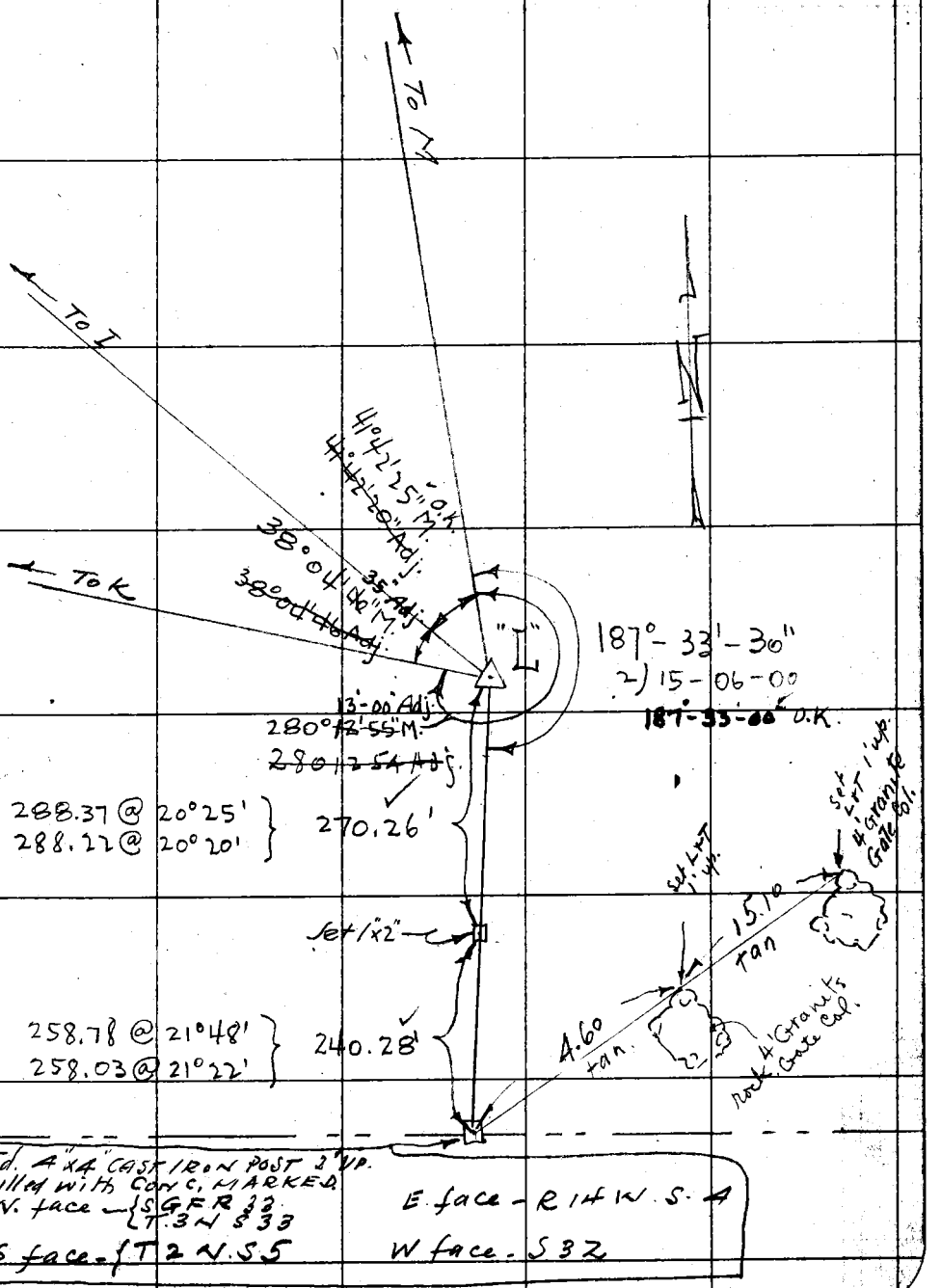

F.B. 284 Pg. 92 — Chief Party — Notes by W — Date 1/27/27

↑ on △D

QDP
46-19-30
6) 277-57-15
46-19-32 Adj

PDH
39-56-30
6) 239-38-30
39-56-25 ✓ O.K.

HDE
54-53-10
6) 329-19-30
54-53-15 Adj.

EDC
37-14-00
6) 223-23-40
37-13-57 Adj.

CDQ
181-36-40
6) 9-41-30
181-37-55 Adj.

↑ on △A

GHE
56-58-40
6) 341-01-45
56-58-37 ✓
Horizon not closed. Morrin

EHD
59-17-00
6) 356-40-40
59-16-47 ✓

DHD
86-49-30
6) 160-59-00
86-49-20 ✓

DHI
96-52-20
6) 221-10-10
96-52-42

VOID 2/9/28 KUM
See Pg-114 ✓

RETURN TO LOS ANGELES COUNTY SURVEYOR
Do not extend notes this side of this line

Notes. ANY ADDITIONS OR CHANGES ON THIS SHEET MUST BE MADE OR CIRCLED IN Red. WITH DATE AND NAME OF PERSON MAKING CHANGE.

Date 12/27/27 Notes by W Chief Party M F. B. 283 Pg. 93

Plotted by E.D. Jones
Date Jan 1928
Map No. B-153
Platting C'k'd by D.M. Finley
Date Jan 1-28

W. O. No. 783 D. S. O. No.
Location Kagel Canyon Pk
Surveyed by MORIN -
Date
Indexed

Notes. ANY ADDITIONS OR CHANGES ON THIS SHEET MUST BE MADE OR CIRCLED IN Red. WITH DATE AND NAME OF PERSON MAKING CHANGE.

Do not extend notes this side of this line

RETURN TO LOS ANGELES COUNTY SURVEYOR

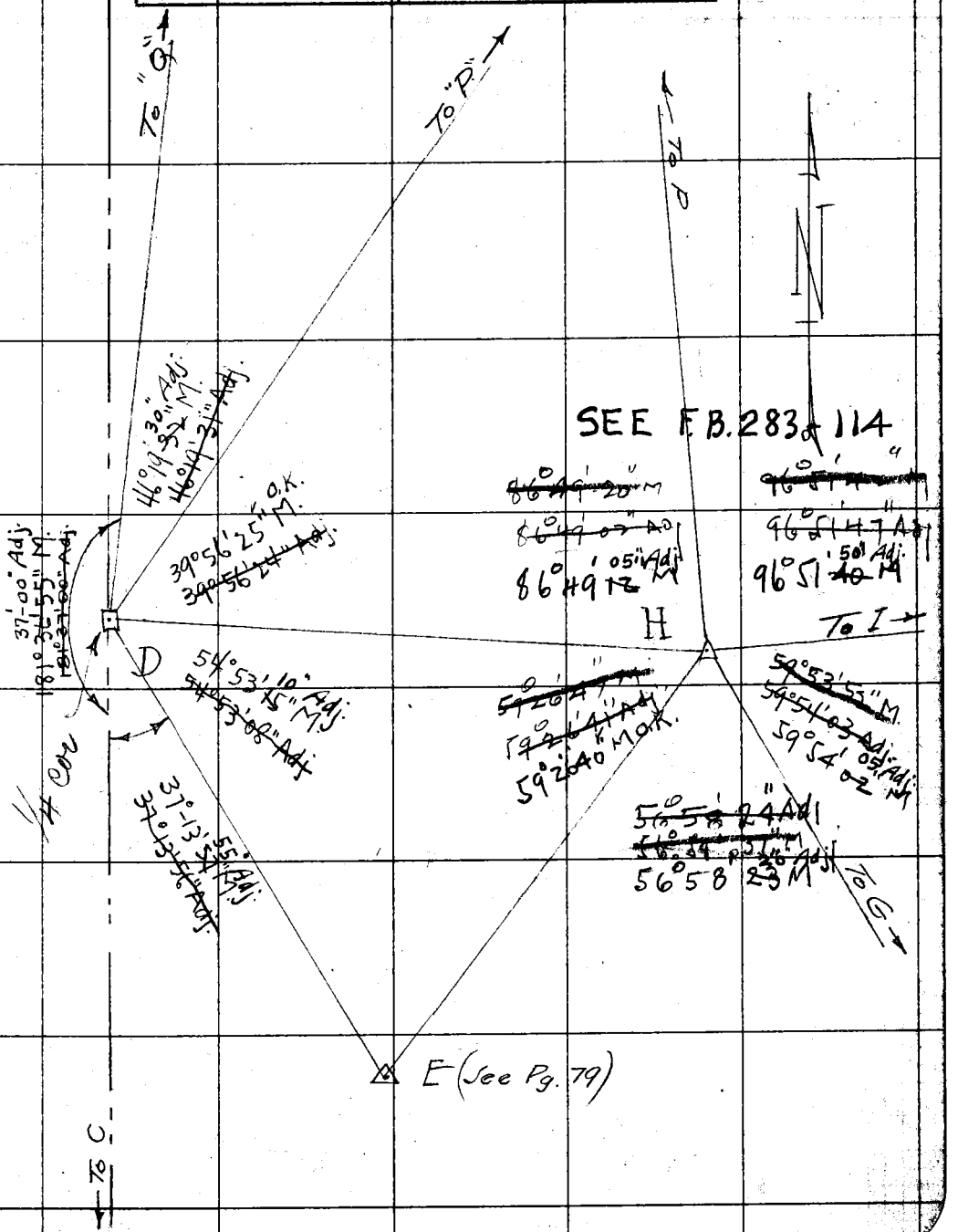

F.B. 88 Pg. 94 M Chief Party Notes by W Date 12/21/17

↑ on △ P.

HPD
53-15-00
6) 319-28-00
53-14-30 ✓ Adj.

DPQ
91-32-30
6) 189-15-00
91-32-30 ✓ O.K.

QPH
To check
215-13-20
6) 211-18-00
215-13-00 ✓ O.K.

↑ on △ "Q"

PQD
42-08-00
6) 252-48-00
42-08-00 ✓ O.K.

To check
317-52-30
6) 107-12-20
317-52-00 ✓ Adj.

RETURN TO LOS ANGELES COUNTY SURVEYOR

Do not extend notes this side of this line

Notes. ANY ADDITIONS OR CHANGES ON THIS SHEET MUST BE MADE OR CIRCLED IN Red. WITH DATE AND NAME OF PERSON MAKING CHANGE.

Date 12/27/27 Notes by W Chief Party M. F. B. 283 PG. 95

Platted by F.D. Jones	W. O. No. 783 S. O. No.
Date Jan. 1928	Location Kagel Canyon Pk
Map No. B-153	Surveyed by MORIN
Platting C'k'd by D.M. Finley	Date
Date Jan. 1928	Indexed

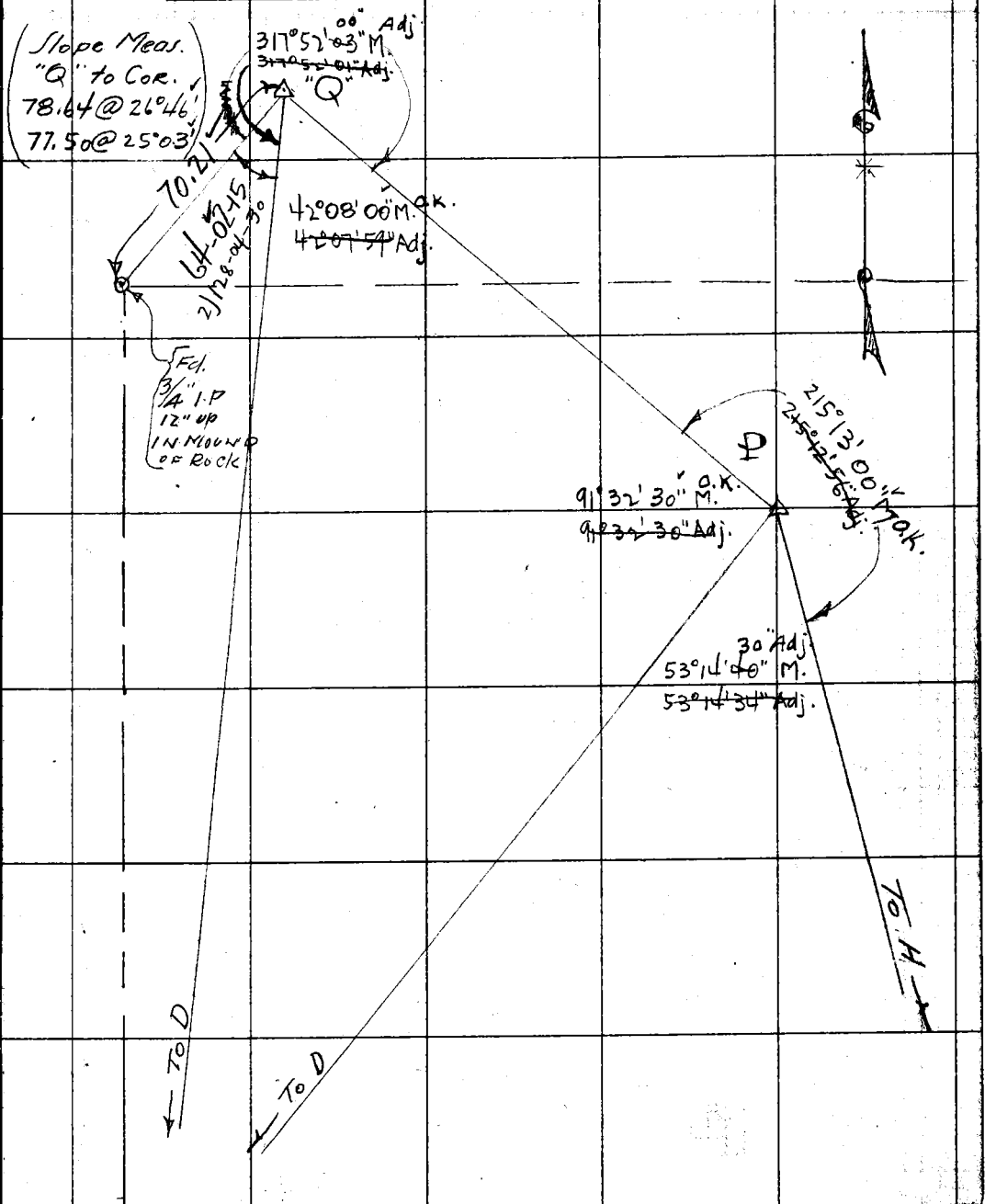

Note: ANY ADDITIONS OR CHANGES ON THIS SHEET MUST BE MADE OR CIRCLED IN Red. WITH DATE AND NAME OF PERSON MAKING CHANGE.

RETURN TO LOS ANGELES COUNTY SURVEYOR

Do not extend notes this side of this line

F.B. 713 Pg. 96 Chief Party Notes by Date

KAGEL CANYON ROAD.

W.O. 768. Jan 23-1928

B. 263

MORIN
GLEASON
WILLIAMS
VERBRACKEN.

RE-SURVEY

RENOCATION.
KAGEL CANYON RD.
&
TRACT LINES.
INCLUDED
IN
Pgs. 1 to 70 inc

SEE

FOR TRIANGLEATION. SEE Pg 97 to 105

FOR TRAVERSE FROM Δ STA "B" to Δ STA VI
SEE PG 106 to.

RETURN TO
LOS ANGELES COUNTY SURVEYOR
Do not extend notch this side of this line

Notes: ANY ADDITIONS OR CHANGES ON THIS SHEET MUST BE MADE OR CIRCLED IN Red. WITH DATE AND NAME OF PERSON MAKING CHANGE.

Date Jan 3 28 Notes by W Brass cap Set 2" I P MARKED ΔA Pg. 77 Chief Party W F. B 283 PG. 97

Platted by	W.O. No. 768 S. S. O. No.
Date	Location Kagel Canyon
Map No.	Surveyed by Morin
Platting C'k'd by	Date
Date	Indexed

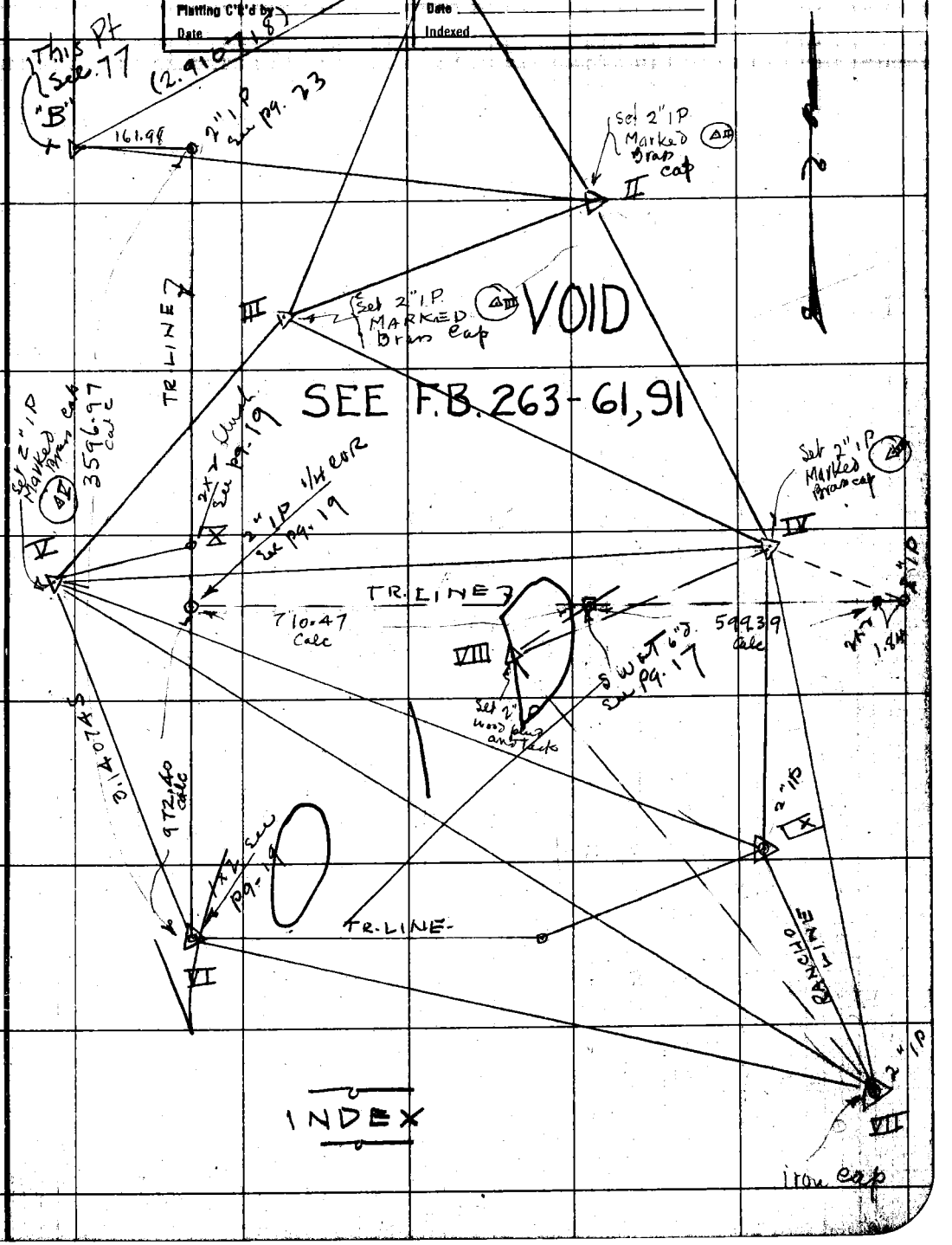

Note: ANY ADDITIONS OR CHANGES ON THIS SHEET MUST BE MADE OR CIRCLED IN Red. WITH DATE AND NAME OF PERSON MAKING CHANGE.

RETURN TO LOS ANGELES COUNTY SURVEYOR

Do not extend notes this side of this line

F.B. 283 Pg. 98 Chief Party Notes by W Date 1/9/28

⊼ on B.

AB II	6)	58° 09' 30" 348-55 58-09-10 ✓	20" OK.
II BA	6)	301° 51-00 111-06-00 301°-~~51~~ 50-50-00	? Adj.
∡II to 2" I.P.	4)	18° 35' 45" 74° 23' 18° 35' 45" ✓	O.K.

⊼ on ΔA

II AB	6)	84-51-30 149-07-00 84-51-~~15~~ 10	? Adj.	III AB	6) 40-59-30 245-59-30 40-59-~~45~~ 55 25"
BA II	6)	275-09-15 210-53-00 275-0[illegible]-[illegible] ✓	25" O.K.	II A III	6) 43-51-00 263-07-30 43-5[illegible]-15 ✓

⊼ on II

B II A	6)	36-59-30 221-58-00 36-59-40 ✓	
B II III	6)	58-40-00 351-58-30 58-39-45 ✓	
III II IV	6)	51-01-30 306-07-30 51-01-15 ✓	15"
IV II A	6)	213-19-30 199-57-00 ✓ 213-19-~~38~~ 30"	

RETURN TO
LOS ANGELES COUNTY SURVEYOR

Do not extend notes this side of this line

Note: ANY ADDITIONS OR CHANGES ON THIS SHEET MUST BE MADE OR CIRCLED IN Red. WITH DATE AND NAME OF PERSON MAKING CHANGE.

Date 1/9-28 Notes by MW Chief Party W F. B. 283 Pg. 99

Plotted by	W. O. No. 718 R. S. O. No.
Date	Location Kagel Can Rd.
Map No.	Surveyed by MORIN
Plotting C'k'd by	Date Jan. 9, 1928
Date	Indexed

Notes: ANY ADDITIONS OR CHANGES ON THIS SHEET MUST BE MADE OR CIRCLED IN Red. WITH DATE AND NAME OF PERSON MAKING CHANGE.

Do not extend notes this side of this line

RETURN TO LOS ANGELES COUNTY SURVEYOR

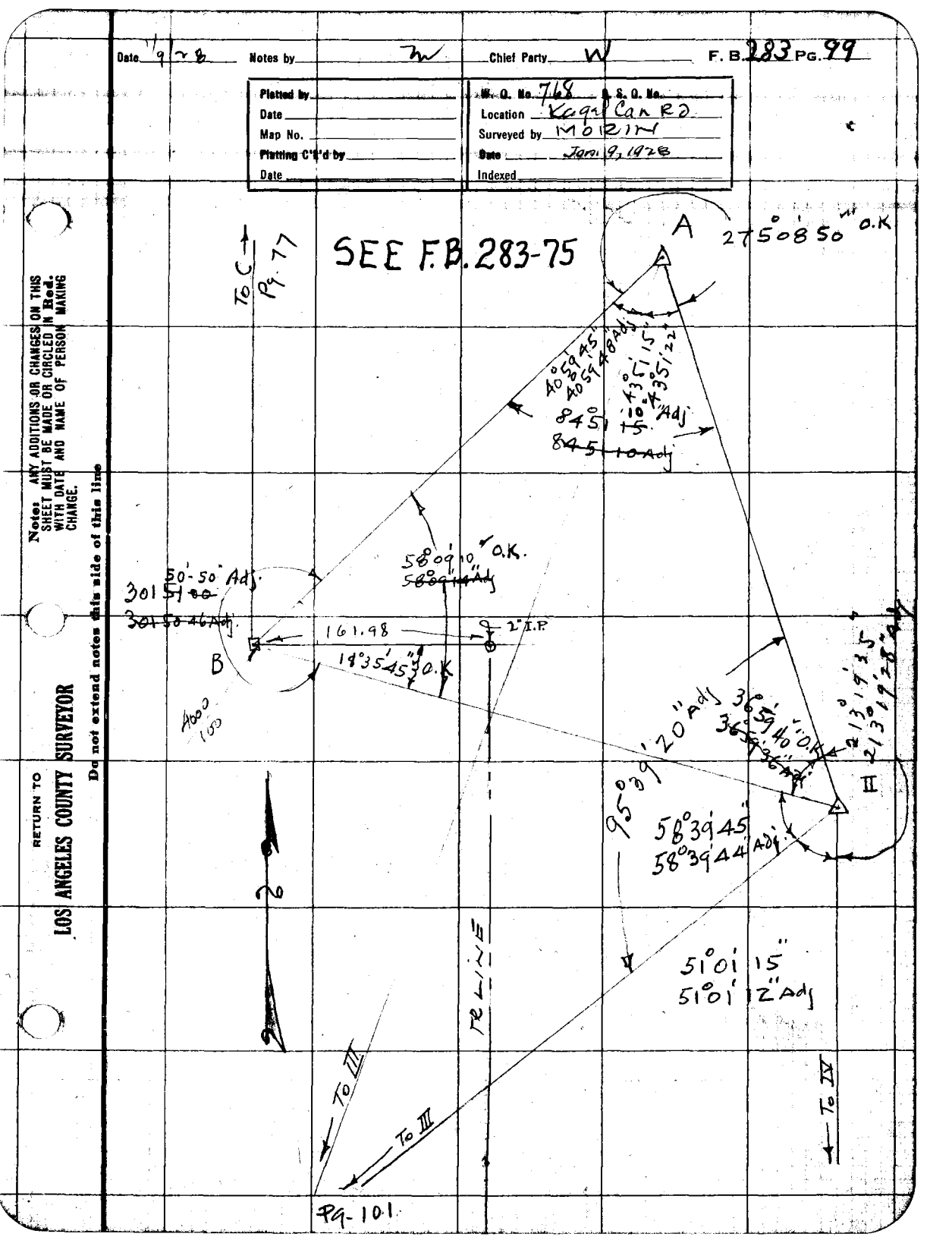

F.B. 283 Pg. 100 — Chief Party — Notes by W — Date 11/9/98

↑ on IX

△ VII VIII	72-47-00 6) 76-42-30 72-47-00 05"	IX V	87-55-15 6) 167-31-00 87-55-10
△ VIII V	24-33-00 6) 147-18-00 24-33-00	To check V IX	272-04-45 6) 192-28-00 272-04-40
	40-57-00		
V III	6) 245-43-00 40-57-10	△ Left from VII to 2"I.P.	72°08'-00 4) 288-32-30 72-08-07
III II	35-02-00 6) 210-12-00 35-02-00		
II VII	186-40-45 6) 40-05-00 186-40-50		

↑ on III

A II	40-29-30 6) 242-55-30 40-29-15		
II IV	93-57-00 6) 203-40-30 93-56-45		
~~IV V~~	59-27-00 ~~6) 356-42-00~~ 59-27-00		
V A	166-07-00 6) 276-42 166-07-00		

RETURN TO LOS ANGELES COUNTY SURVEYOR
Do not extend notes this side of this line

Notes: ANY ADDITIONS OR CHANGES ON THIS SHEET MUST BE MADE OR CIRCLED IN Red WITH DATE AND NAME OF PERSON MAKING CHANGE.

Date 1/24/78 Notes by [illegible] Chief Party [illegible] F. B. 283 PG. 99A

Platted by	W. O. No. 783 D. S. O. No.
Date	Location Kagel Canyon Pk.
Map No.	Surveyed by MORIN
Platting C'k'd by	Date
Date	Indexed

SEE F. B. 283-75

11°14'
4)44°56'

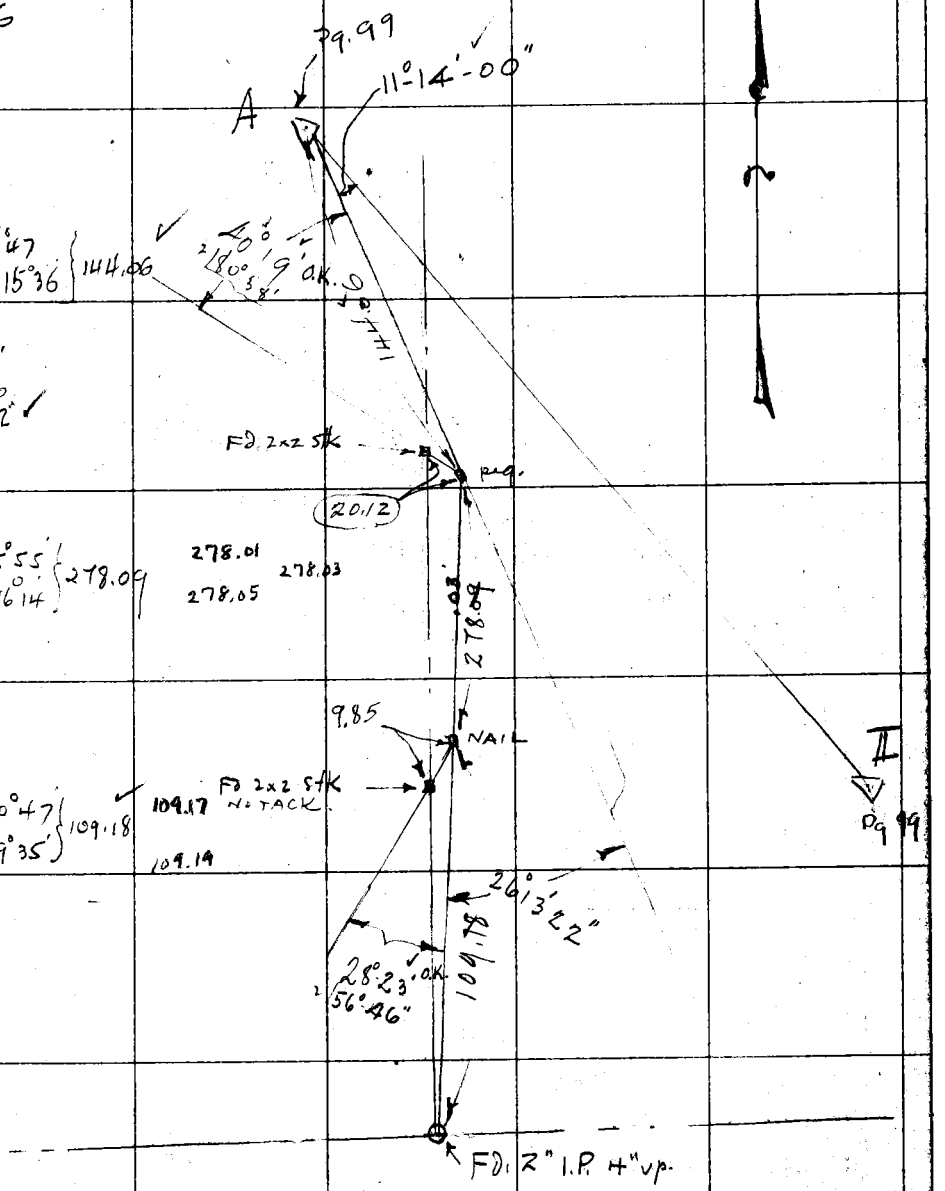

Slope.
150.43 at 16°47
149.58 at 15°36 } 144.06

26°13'00"
4)104°53'30"
26°13'22"

Slope.
289.09 at 15°55'
289.60 at 16°14' } 278.09

278.01
278.05
278.03

Slope.
116.77 at 20°47'
115.89 at 19°35' } 109.18

109.17
109.19

Notes: ANY ADDITIONS OR CHANGES ON THIS SHEET MUST BE MADE OR CIRCLED IN Red. WITH DATE AND NAME OF PERSON MAKING CHANGE.

Do not extend notes this side of this line

RETURN TO LOS ANGELES COUNTY SURVEYOR

RETURN TO

LOS ANGELES COUNTY SURVEYOR

Note: ANY ADDITIONS OR CHANGES ON THIS SHEET MUST BE MADE OR CIRCLED IN **Red.** WITH DATE AND NAME OF PERSON MAKING CHANGE.

Do not extend notes this side of this line

F. B. ____ Pg. ____

Chief Party ____ Notes by ____ Date ____

Date 1/9/58 Notes by M Chief Party W F. B. 283 Pg. 101

Platted by	W. O. No. 768 R. S. O. No.
Date	Location Kagel Canyon
Map No.	Surveyed by MORIN
Plotting C'k'd by	Date
Date	Indexed

Notes. ANY ADDITIONS OR CHANGES ON THIS SHEET MUST BE MADE OR CIRCLED IN Red. WITH DATE AND NAME OF PERSON MAKING CHANGE.

Do not extend notes this side of this line

RETURN TO LOS ANGELES COUNTY SURVEYOR

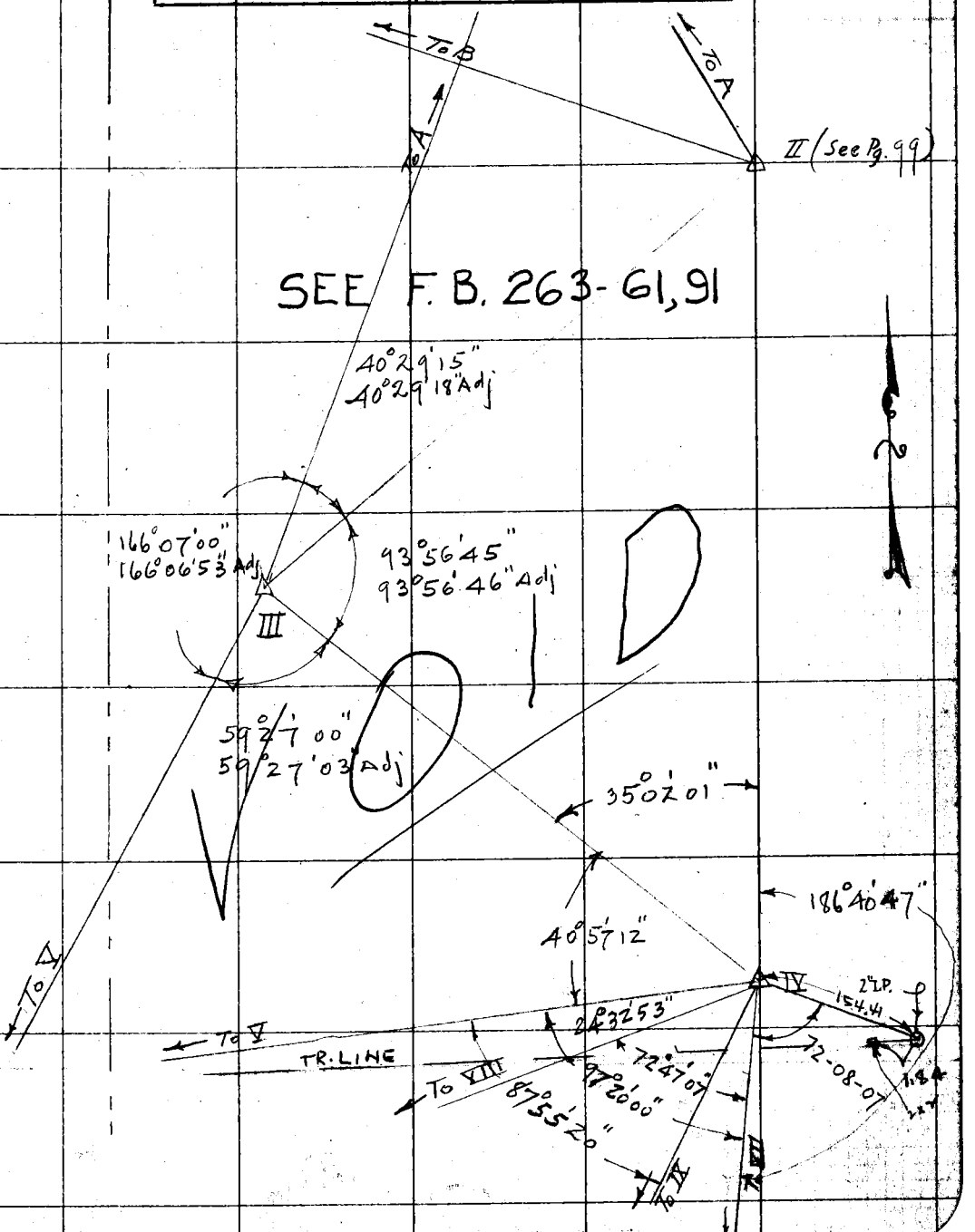

F.B. 283 Pg. 102 Chief Party Notes by W Date 1/10/28

⊼ on △ IX

V IV
56-57-30
6) 341-43-00 20"
56-57-10

VOID 2/9/28 KVM

IV VII
157-51-00
6) 227-07-00 10"
157-51-10

25"

See Pg 114.

VII V
145-11-30
6) 151-07-30
145-11-15

⊼ on △ VIII

IV VII
89-03-00
6) 174-18-00 60"
89-03-00

VII IV
270-56-[illegible]
[illegible]
270-56-45

VOID

∡ Left from IV to Spk. W+T.
24-28-0[illegible]
4) 97-50-00
24-2[illegible]-45

Slope distance to Spk. W+T.
86.67 @ 29° 01'
87.76 @ 30° 19' } 75.83

⊼ on △ V

III IV
79-36-00
6) 17-34-30
79-35-45

∡ R from IV to 2x2 on W. line
29-02-00
6) 174-12-00
29-02-00

IV IX
35-07-00
6) 210-42-30
35-07-05

⊼ Set on 2x2 Sta X

V VI
131-39-00
6) 69-53-00
131-38-50

IX VII
10-13-30
6) 61-21-00
10-13-30

To check
VI V
228-21-00
6) 290-06-30
228-21-05

VII VI
21-39-15
6) 129-55-30
21-39-15

Slope dis. from 2"x2" to 2" I.P.
169.75 @ 12° 20'
169.34 @ 11° 35' } 165.86

RETURN TO
LOS ANGELES COUNTY SURVEYOR
Do not extend notes this side of this line

Note: ANY ADDITIONS OR CHANGES ON THIS SHEET MUST BE MADE OR CIRCLED IN Red. WITH DATE AND NAME OF PERSON MAKING CHANGE.

Date 1/10/28 Notes by [illegible] Chief Party W F. B 283 Pg. 103

Plotted by	W. O. No. 148 U. S. O. No.
Date	Location Kagel Canyon
Map No.	Surveyed by MORIN
Plotting C'k'd by	Date
Date	Indexed

Notes ANY ADDITIONS OR CHANGES ON THIS SHEET MUST BE MADE OR CIRCLED IN Red. WITH DATE AND NAME OF PERSON MAKING CHANGE.

RETURN TO LOS ANGELES COUNTY SURVEYOR

Do not extend notes this side of this line

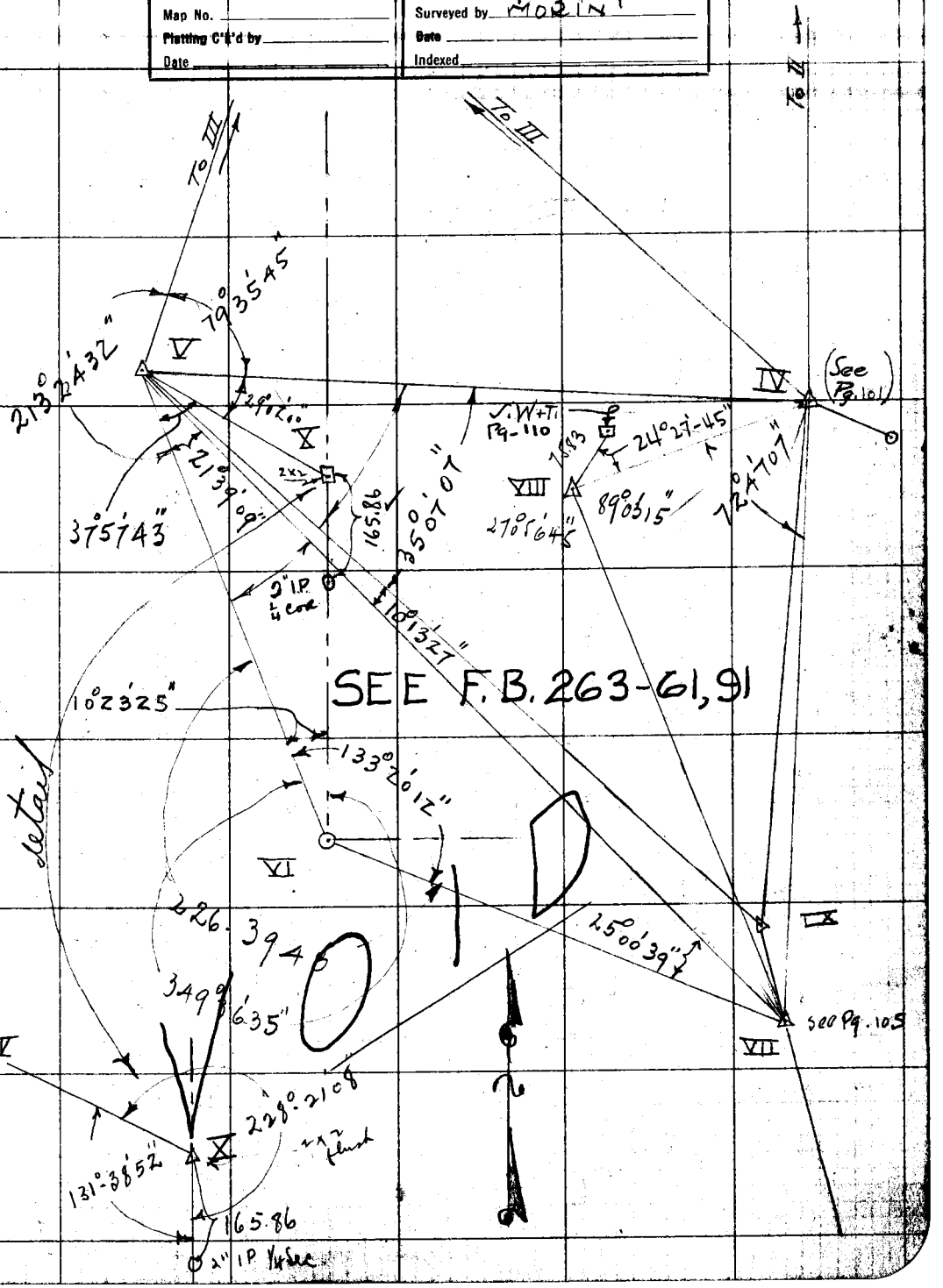

F.B. 283 PG. 104 Chief Party Notes by W. Date 1/10/78

⊼ on △ V (Cont. from Pg.)

VI III
213-24-30
6) 200-28-00
213-24-40 ✓

⊼ on △ VII

VI V
25-00-30
6) 150-04-00
25-00-40 ✓

V VIII
19-10-00
6) 115-00-00
19-10-00 ✓

VIII IX
5-25-00
6) 32-30
5-25-00 ✓

IX IV
12-44-30
6) 76-26-30
12-44-25 ✓

IV VI
297-39-45
6) 345-58-00
297-39-40 ✓

⊼ on △ VI

V VII
133-20-00
6) 80-02-00
133-20-20 ✓

VII V
226-39-30
6) 279-58-30
226-39-45 ✓

V X
10-23-30
6) 62-20-30
10-23-25 ✓

To check X V
349-36-30
6) 297-39-00
349-36-30 ✓

VOID

RETURN TO
LOS ANGELES COUNTY SURVEYOR
Do not extend notes this side of this line

Note: ANY ADDITIONS OR CHANGES ON THIS SHEET MUST BE MADE OR CIRCLED IN Red. WITH DATE AND NAME OF PERSON MAKING CHANGE.

Date 1/10/78 Notes by M Chief Party M F. B. 283 PG. 105

Platted by	W. O. No. 768 R. S. O. No.
Date	Location Kagel Canyon
Map No.	Surveyed by MORIN
Platting C'k'd by	Date
Date	Indexed

Notes: ANY ADDITIONS OR CHANGES ON THIS SHEET MUST BE MADE OR CIRCLED IN Red. WITH DATE AND NAME OF PERSON MAKING CHANGE.

RETURN TO LOS ANGELES COUNTY SURVEYOR

Do not extend notes this side of this line

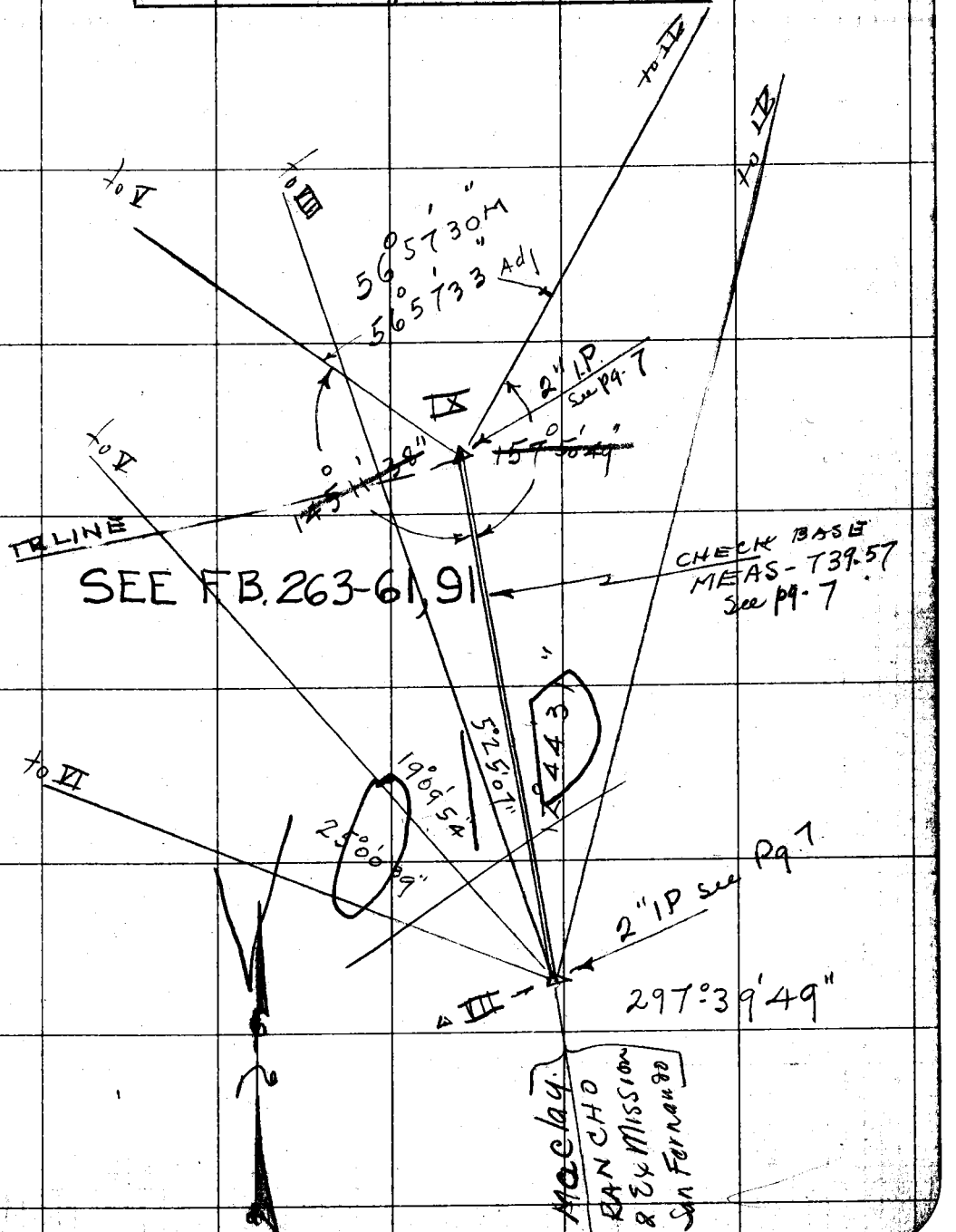

F.B. 282 Pg. 106 Chief Party Notes by Date 1/19/28

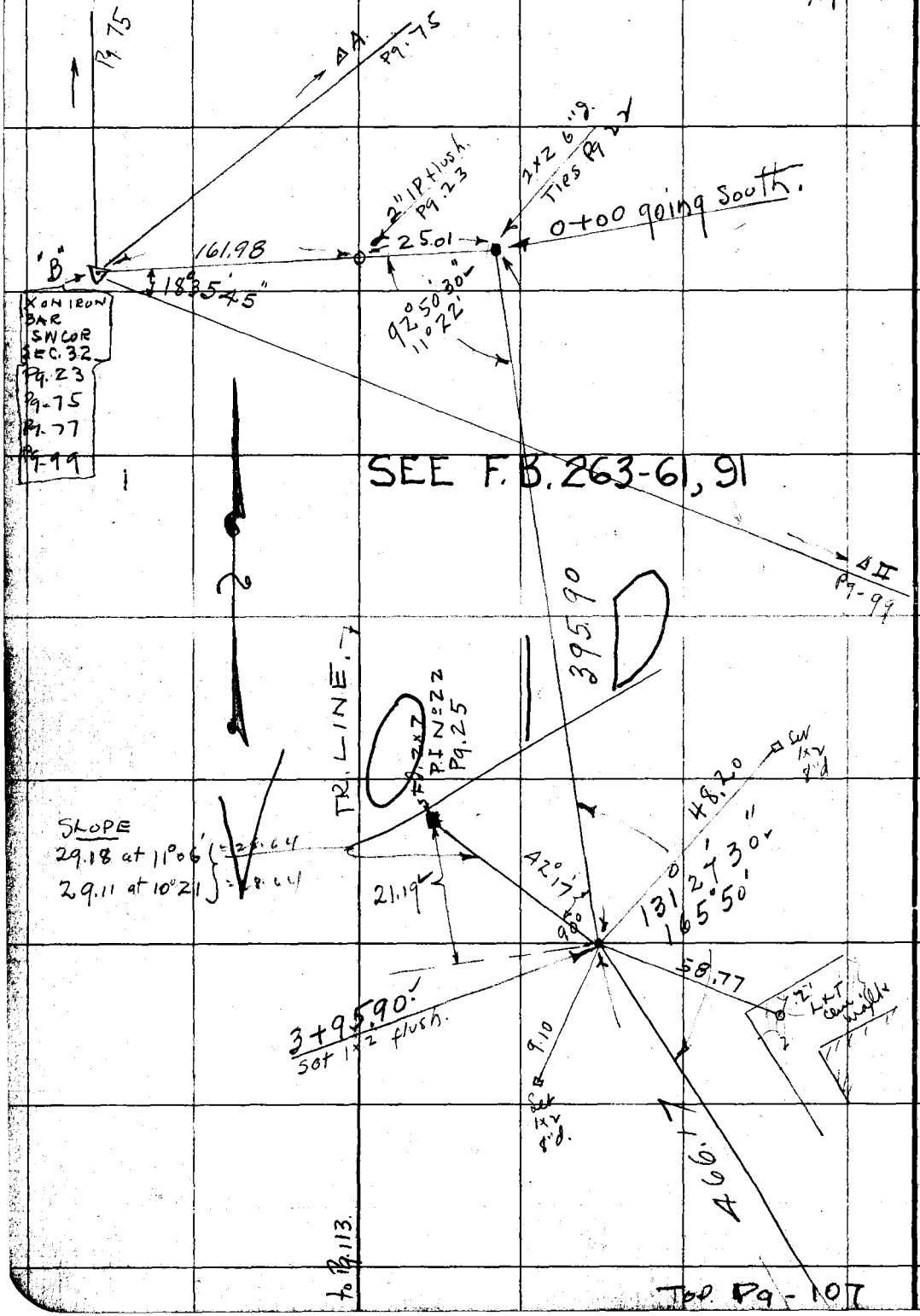

RETURN TO
LOS ANGELES COUNTY SURVEYOR
Do not extend notes this side of this line

Note: ANY ADDITIONS OR CHANGES ON THIS SHEET MUST BE MADE OR CIRCLED IN Red. WITH DATE AND NAME OF PERSON MAKING CHANGE.

Date 1/19/78 Notes by GW Chief Party GW F. B. 283 Pg. 107

Platted by	W. O. No. 768 S. O. No.
Date	Location Kagel Can. Rd.
Map No.	Surveyed by MORIN
Plotting C'k'd by	Date
Date	Indexed

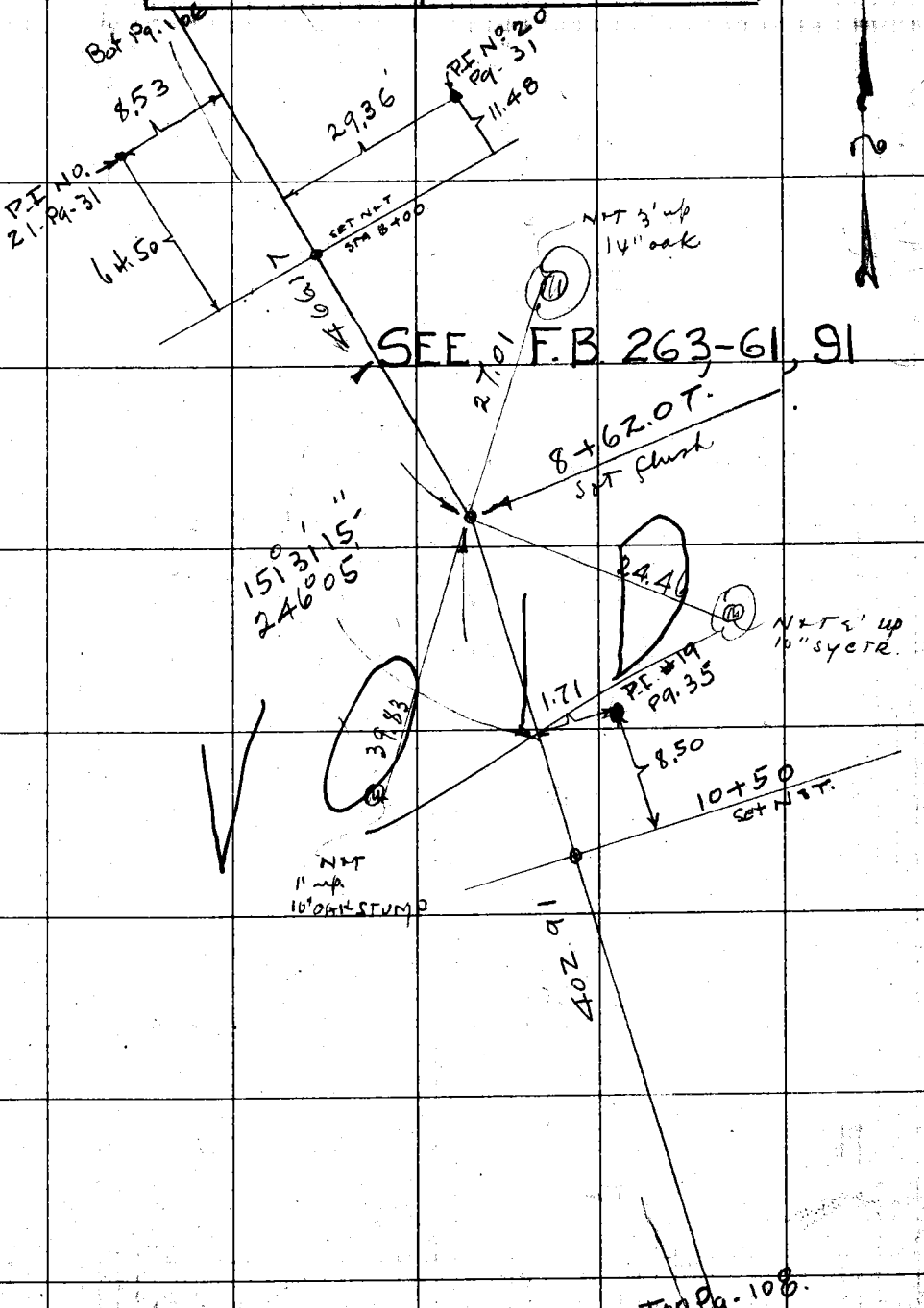

Notes: ANY ADDITIONS OR CHANGES ON THIS SHEET MUST BE MADE OR CIRCLED IN Red. WITH DATE AND NAME OF PERSON MAKING CHANGE.

Do not extend notes this side of this line

RETURN TO LOS ANGELES COUNTY SURVEYOR

F.B. 283 Pg. 108 Chief Party Notes by Date 1/19/28

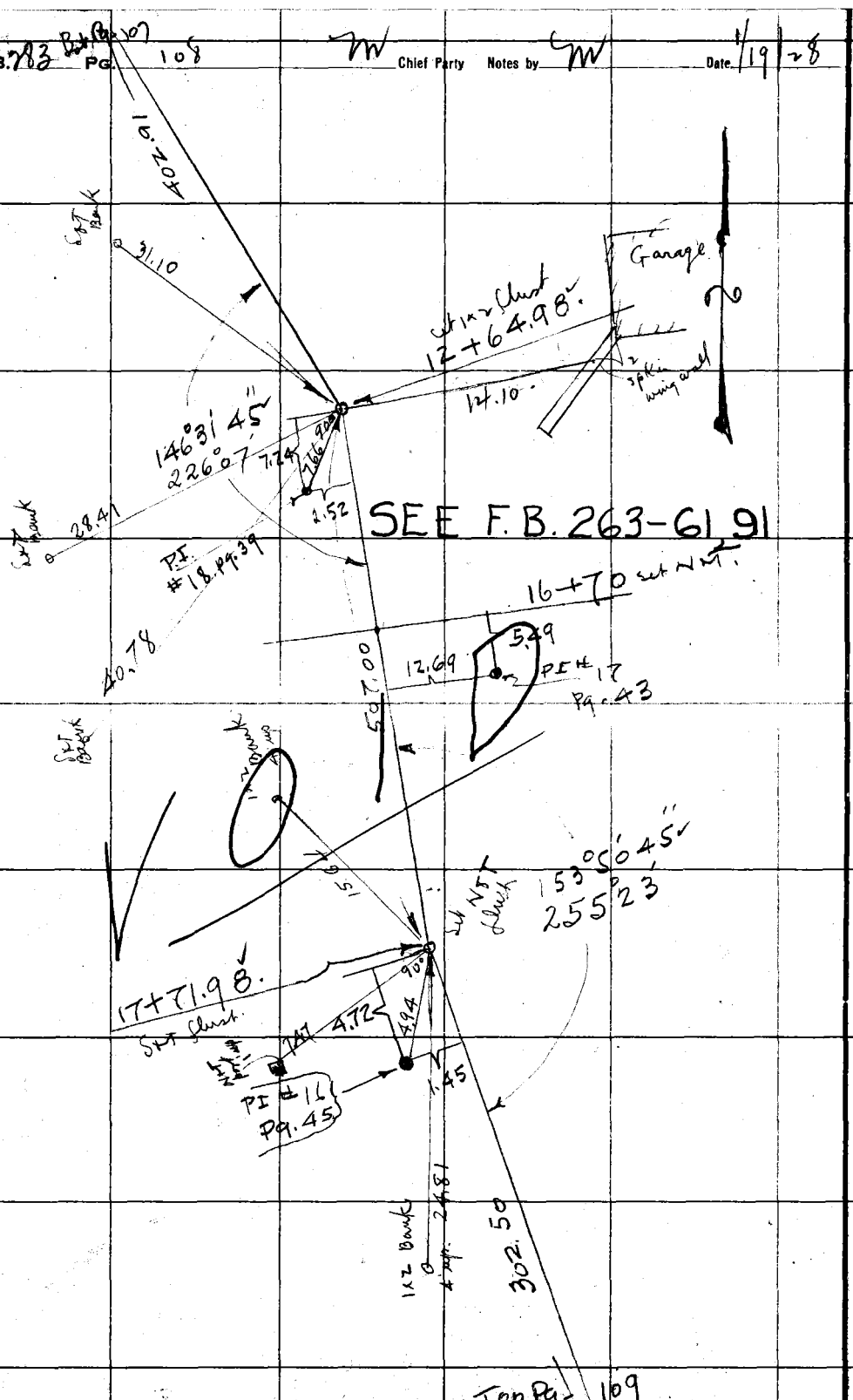

RETURN TO
LOS ANGELES COUNTY SURVEYOR
Do not extend notes this side of this line

Note: ANY ADDITIONS OR CHANGES ON THIS SHEET MUST BE MADE OR CIRCLED IN Red. WITH DATE AND NAME OF PERSON MAKING CHANGE.

Date 1/19/28 Notes by [illegible] Chief Party [illegible] F. B. 283 PG. 109

Platted by	W. O. No. 768 S. O. No.
Date	Location Kagel Canyon
Map No.	Surveyed by MORIN
Platting C'k'd by	Date
Date	Indexed

Notes. ANY ADDITIONS OR CHANGES ON THIS SHEET MUST BE MADE OR CIRCLED IN Red. WITH DATE AND NAME OF PERSON MAKING CHANGE.

Do not extend notes this side of this line

RETURN TO LOS ANGELES COUNTY SURVEYOR



F.B. 283 Pg. 110 Chief Party Notes by W Date 1/19/28

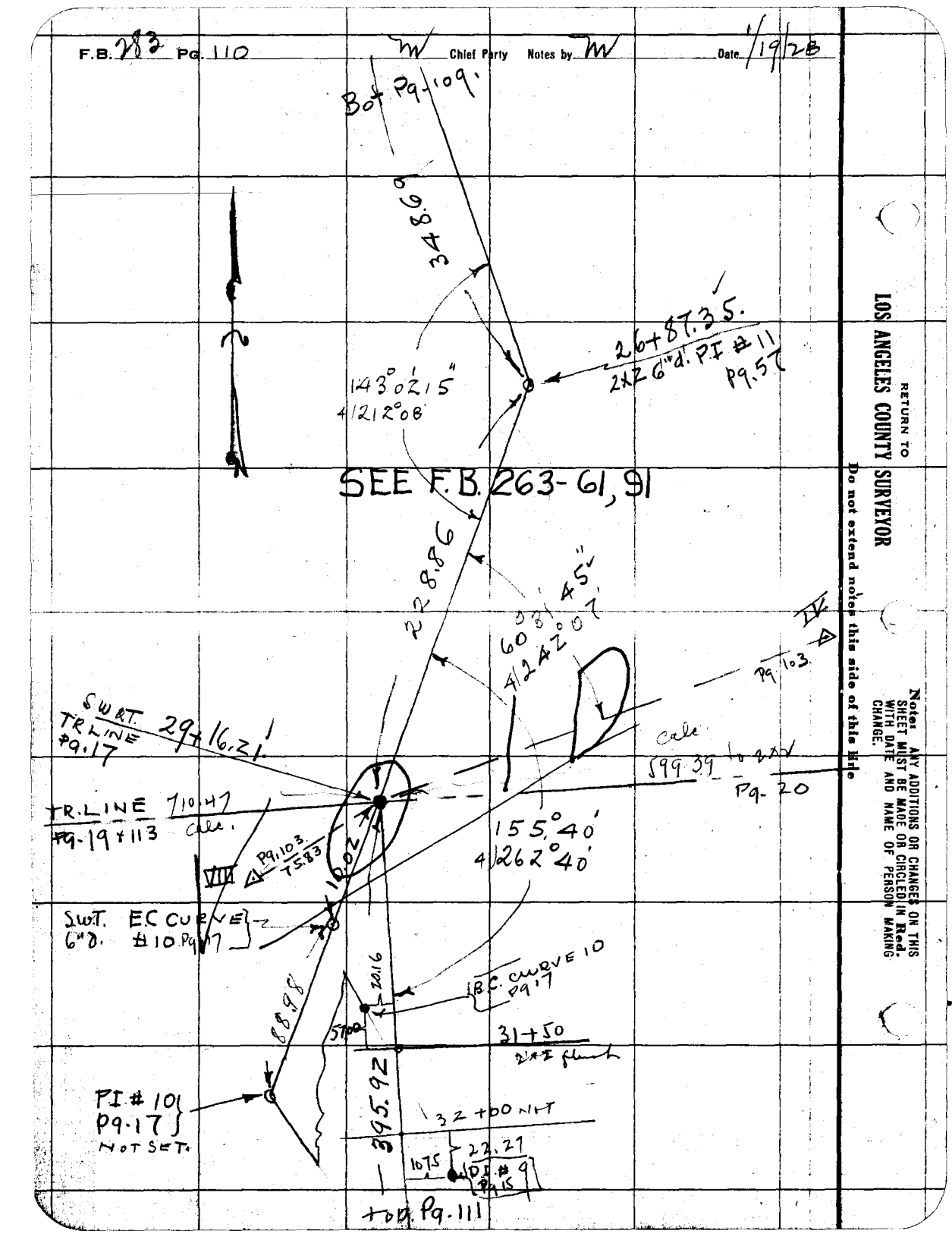

RETURN TO
LOS ANGELES COUNTY SURVEYOR
Do not extend notes this side of this line

Notes: ANY ADDITIONS OR CHANGES ON THIS SHEET MUST BE MADE OR CIRCLED IN Red. WITH DATE AND NAME OF PERSON MAKING CHANGE.

Date 1/19/28 Bot Pg. 110 Notes by W Chief Party W F. B. 283 PG. 111

Platted by	W. O. No. 768 S. S. O. No.
Date	Location Kagel Canyon
Map No.	Surveyed by MORIN.
Platting Ch'k'd by	Date
Date	Indexed

RETURN TO
LOS ANGELES COUNTY SURVEYOR.
Do not extend notes this side of this line

Notes: ANY ADDITIONS OR CHANGES ON THIS SHEET MUST BE MADE OR CIRCLED IN Red. WITH DATE AND NAME OF PERSON MAKING CHANGE.

F.B. 983 Pg. 112 Chief Party Notes by Date 1/19/28

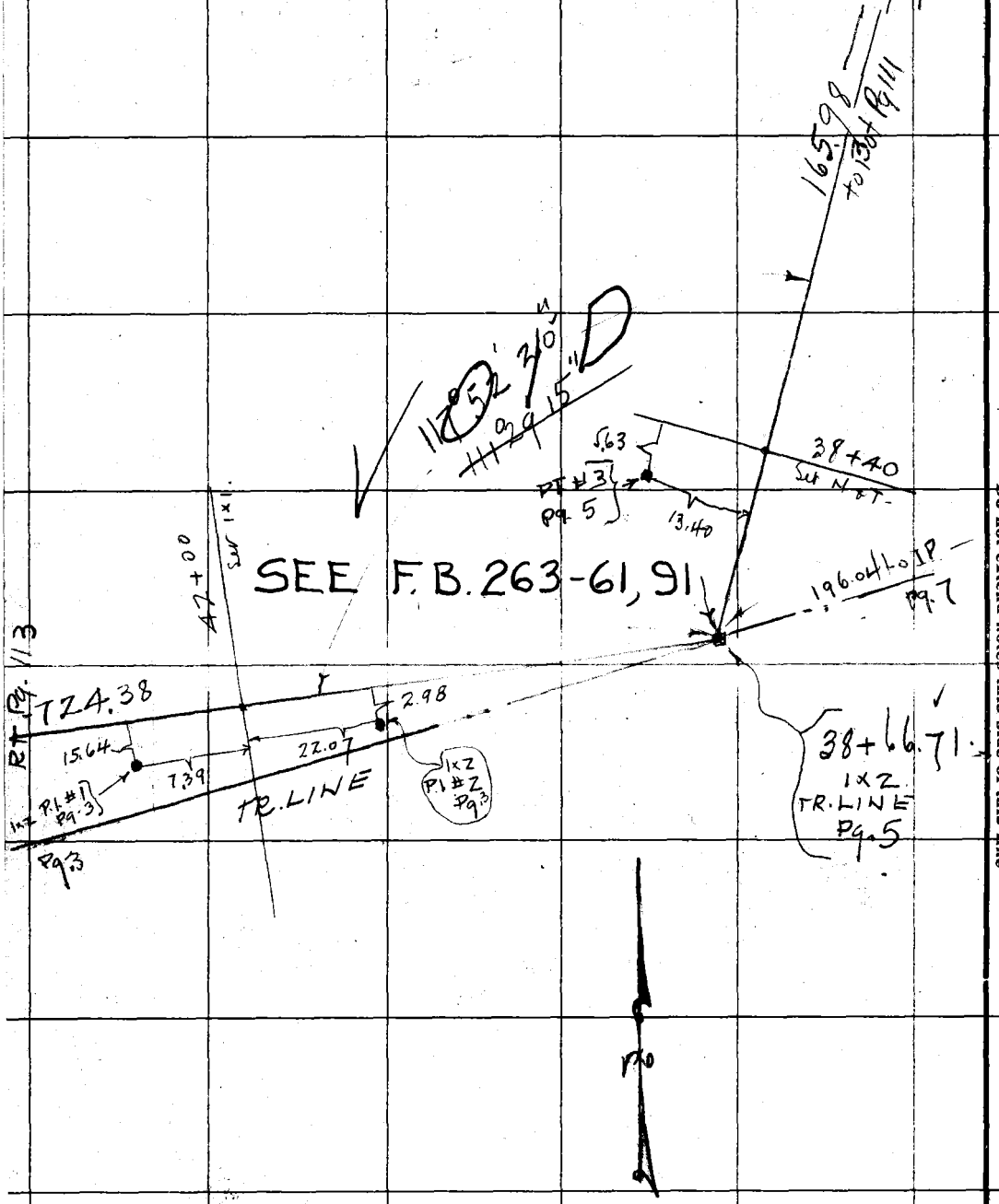

RETURN TO
LOS ANGELES COUNTY SURVEYOR
Do not extend notes this side of this line

Note: ANY ADDITIONS OR CHANGES ON THIS SHEET MUST BE MADE OR CIRCLED IN Red. WITH DATE AND NAME OF PERSON MAKING CHANGE.

Date 1/19/28 Notes by M Chief Party M F. B 283 PG. 113

Platted by	W. O. No. 768 B. S. O. No.
Date	Location Kagel Canyon
Map No.	Surveyed by MORIN
Platting C'k'd by	Date
Date	Indexed

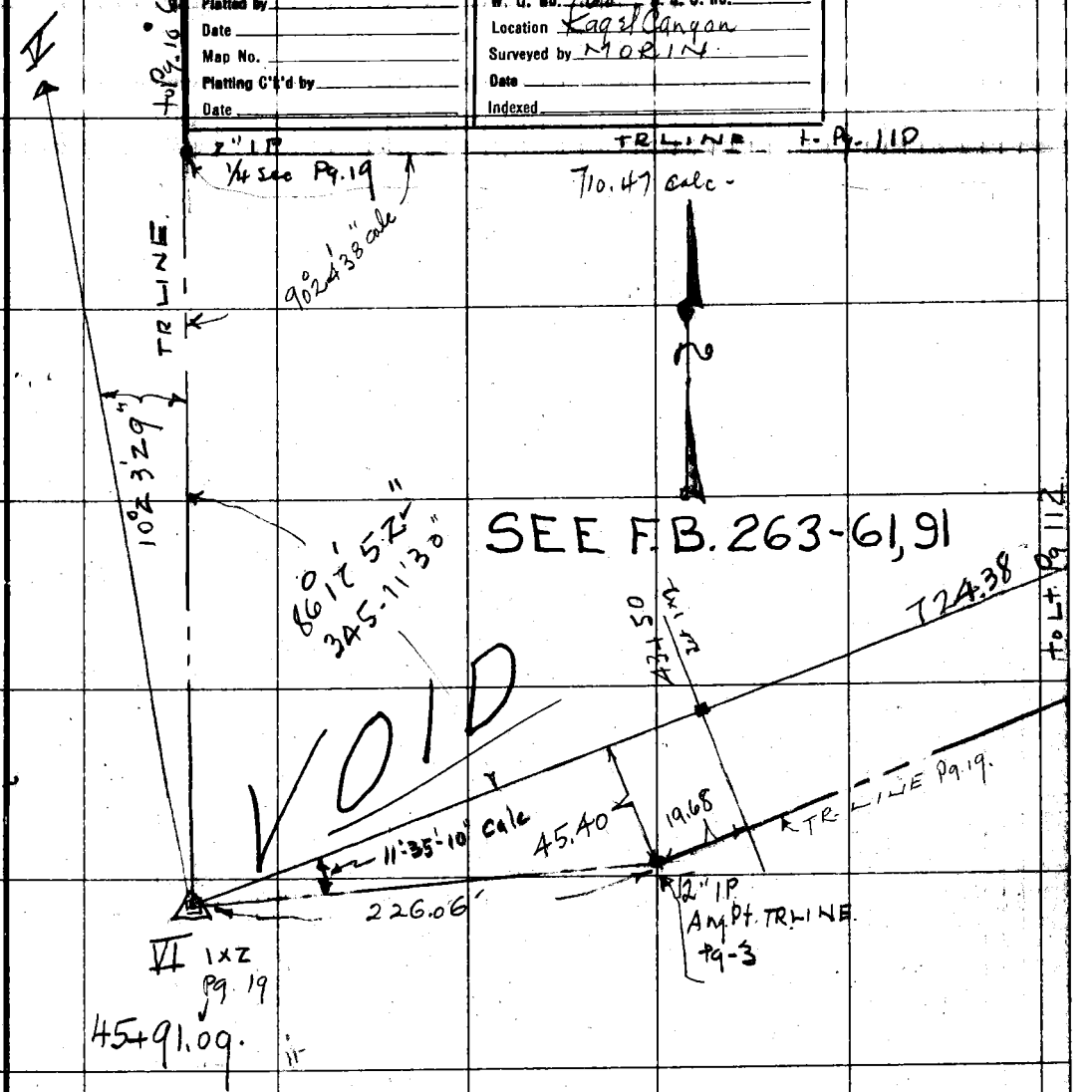

Note: ANY ADDITIONS OR CHANGES ON THIS SHEET MUST BE MADE OR CIRCLED IN Red. WITH DATE AND NAME OF PERSON MAKING CHANGE.

Do not extend notes this side of this line

RETURN TO

LOS ANGELES COUNTY SURVEYOR

F.B. 283 PG. 114 Chief Party Notes by Date 7/9/28

π on IX

V to IV
56°57'30"
341°45'00"
56°57'30"

IV to V
303°02'30"
18°15'30"
303°02'35"

π on H.

PI
96°51'30"
281°10'00"
96°51'40" 50" Adj.

SEE F.B. 263-61, 91

I G
59°54'00"
359°24'15"
59°54'05" Adj.

GE
56°58'30"
341°50'15"
56°58'20" Adj.

ED
59°27'00"
356°40'00"
59°26'40" O.K.

D.P.
86°49'15"
160°55'15"
86°49'05" Adj.

Note:
These angles are O.K.
See F.B. 283-92

RETURN TO
LOS ANGELES COUNTY SURVEYOR

Do not extend notes this side of this line

Note: ANY ADDITIONS OR CHANGES ON THIS SHEET MUST BE MADE OR CIRCLED IN Red. WITH DATE AND NAME OF PERSON MAKING CHANGE.

Date 3/24/28 Notes by MW Chief Party MM F. B. 283 PG 114A

Platted by	W. O. No. 768 D. S. Q. No.
Date	Location Kagel Canyon Rd
Map No.	Surveyed by MORIN
Platting C'k'd by	Date
Date	Indexed

KAGEL CANYON

ADOPTED

&

F. B. 263-61, 91

Mar. 24. 1928

W.O. 768.

SEE RE-SURVEY

+

Morin

Gleason

Williams. C.G.

Verbracken

+

& Ref. office sketch.

DH

Notes: ANY ADDITIONS OR CHANGES ON THIS SHEET MUST BE MADE OR CIRCLED IN Red. WITH DATE AND NAME OF PERSON MAKING CHARGE.

Do not extend notes this side of this line

RETURN TO LOS ANGELES COUNTY SURVEYOR

F.B. 283 Pg. 114. B Chief Party Notes by Date

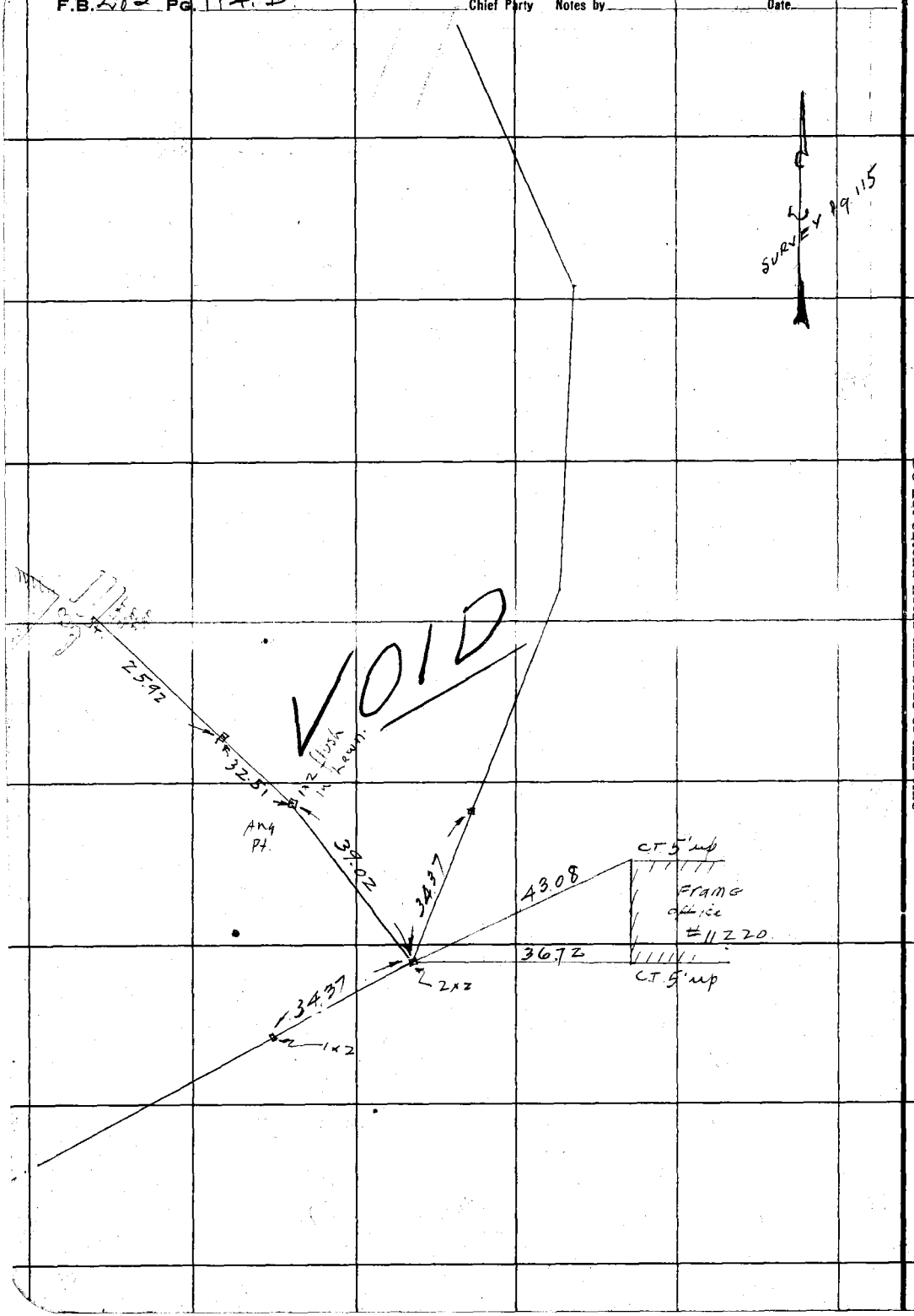

RETURN TO
LOS ANGELES COUNTY SURVEYOR

Do not extend notes this side of this line

Note: ANY ADDITIONS OR CHANGES ON THIS SHEET MUST BE MADE OR CIRCLED IN Red. WITH DATE AND NAME OF PERSON MAKING CHANGE.

Date 3/2/48 Notes by [illegible] Chief Party [illegible] F. B. 283 Pg. 115

Platted by	W. O. No. 768 B. S. O. No.
Date	Location Kagel Canyon Rd
Map No.	Surveyed by LMORIN
Platting C'k'd by	Date
Date	Indexed

Notes: ANY ADDITIONS OR CHANGES ON THIS SHEET MUST BE MADE OR CIRCLED IN Red. WITH DATE AND NAME OF PERSON MAKING CHANGE.

RETURN TO. LOS ANGELES COUNTY SURVEYOR

Do not extend notes this side of this line

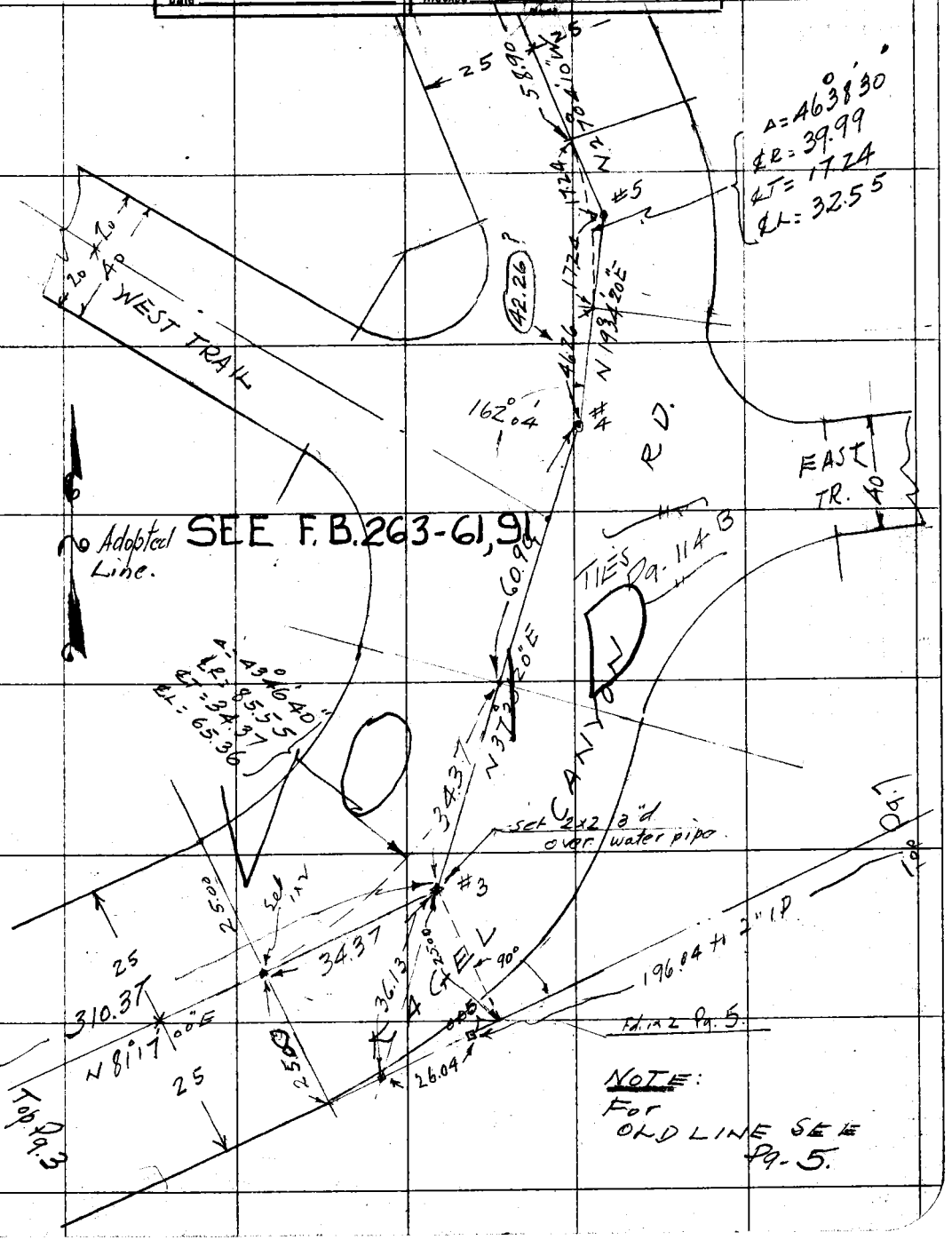

F.B. 283 PG. 116 Chief Party Notes by Date

RETURN TO
LOS ANGELES COUNTY SURVEYOR

Do not extend notes this side of this line

Notes: ANY ADDITIONS OR CHANGES ON THIS SHEET MUST BE MADE OR CIRCLED IN Red. WITH DATE AND NAME OF PERSON MAKING CHANGE.

Date 1/24/58 Notes by [illegible] Chief Party [illegible] F. B. 283 Pg. 117

Plotted by	W. O. No. 161 D. S. O. No.
Date	Location Eagle Canyon Rd
Map No.	Surveyed by MORIN.
Plotting C'k'd by	Date
Date	Indexed

Notes: ANY ADDITIONS OR CHANGES ON THIS SHEET MUST BE MADE OR CIRCLED IN Red. WITH DATE AND NAME OF PERSON MAKING CHANGE.

Do not extend notes this side of this line

RETURN TO LOS ANGELES COUNTY SURVEYOR

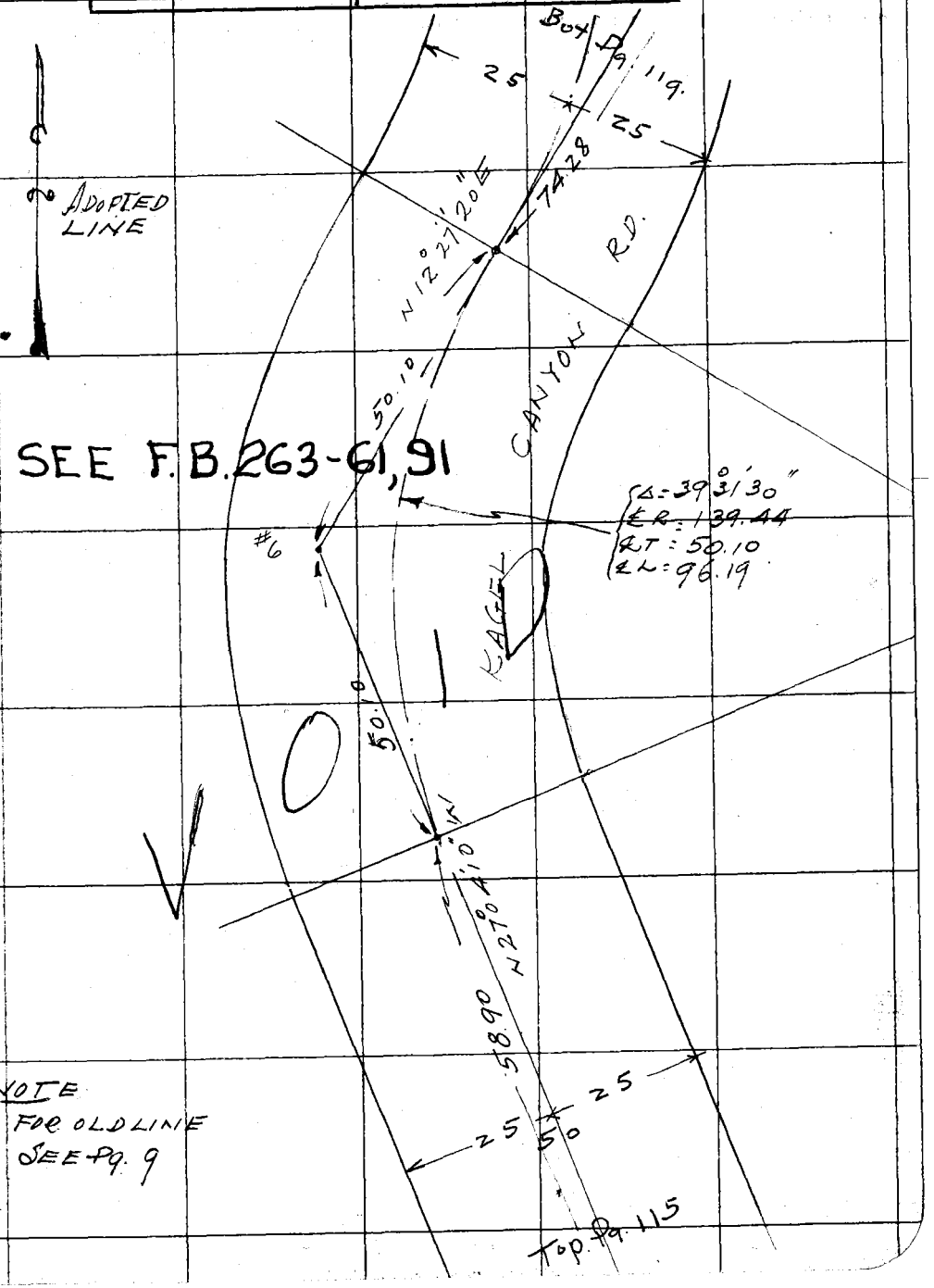

NOTE
FOR OLD LINE
SEE Pg. 9

F.B. 283 Pg. 118 Chief Party Notes by Date

RETURN TO
LOS ANGELES COUNTY SURVEYOR

Do not extend notes this side of this line

Note: ANY ADDITIONS OR CHANGES ON THIS SHEET MUST BE MADE OR CIRCLED IN Red. WITH DATE AND NAME OF PERSON MAKING CHANGE.

Date 3/24/28 Notes by M Chief Party M F. B. 283 PG. 119

Platted by	W. O. No. 168 D. S. O. No.
Date	Location Kagel Canyon RD
Map No.	Surveyed by MORIN
Platting C'k'd by	Date
Date	Indexed

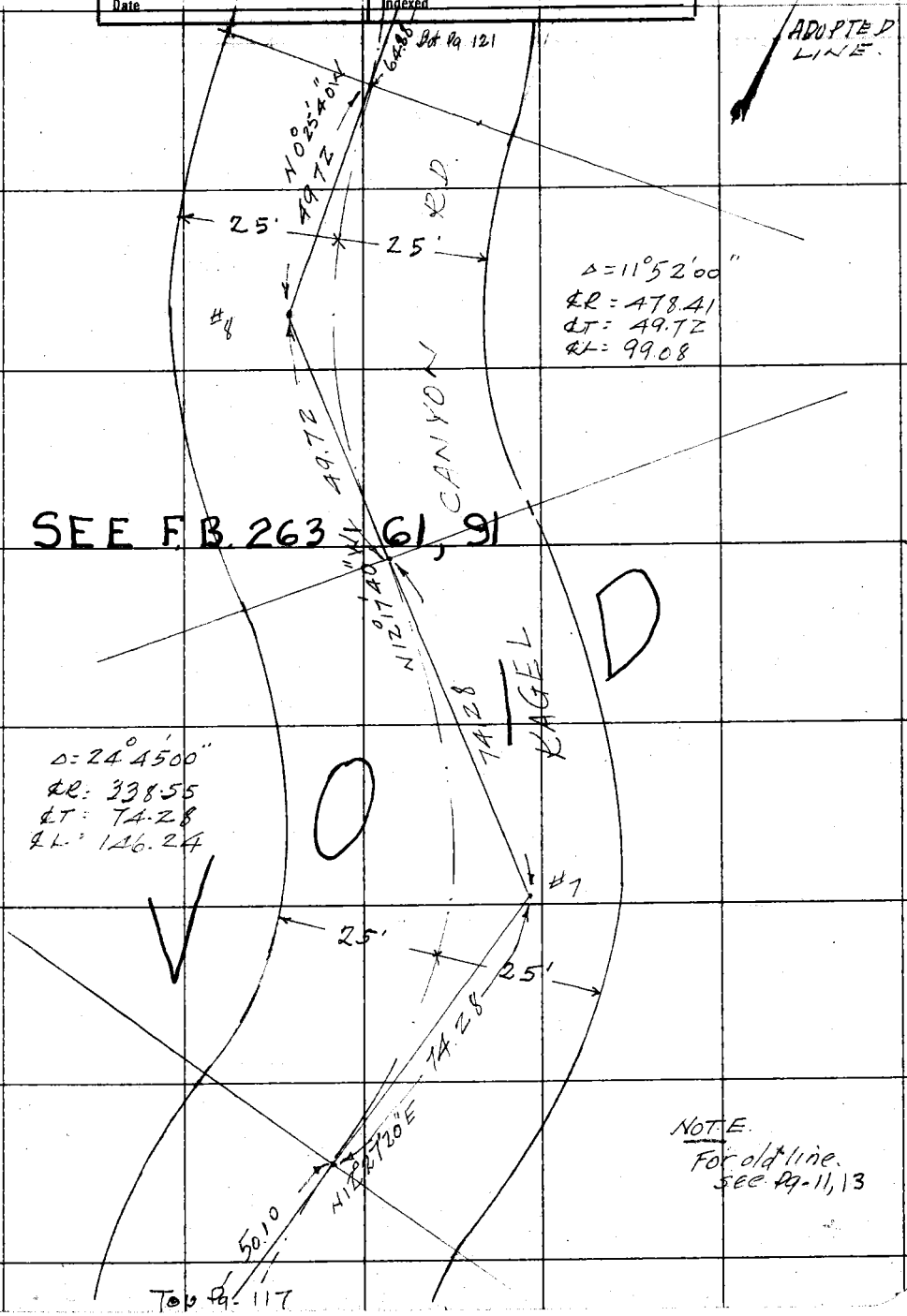

Notes: ANY ADDITIONS OR CHANGES ON THIS SHEET MUST BE MADE OR CIRCLED IN Red. WITH DATE AND NAME OF PERSON MAKING CHANGE.

Do not extend notes this side of this line

RETURN TO LOS ANGELES COUNTY SURVEYOR

F.B. 283 Pg. 120 Chief Party Notes by Date

RETURN TO
LOS ANGELES COUNTY SURVEYOR

Do not extend notes this side of this line

Note: ANY ADDITIONS OR CHANGES ON THIS SHEET MUST BE MADE OR CIRCLED IN Red. WITH DATE AND NAME OF PERSON MAKING CHANGE.

Date 3/24/78 Notes by M Chief Party M F. B. 283 PG. 121

Platted by	W. O. No. 768 S. O. No.
Date	Location Kagel Canyon Rd.
Map No.	Surveyed by MOD/N.
Platting C'k'd by	Date
Date	Indexed

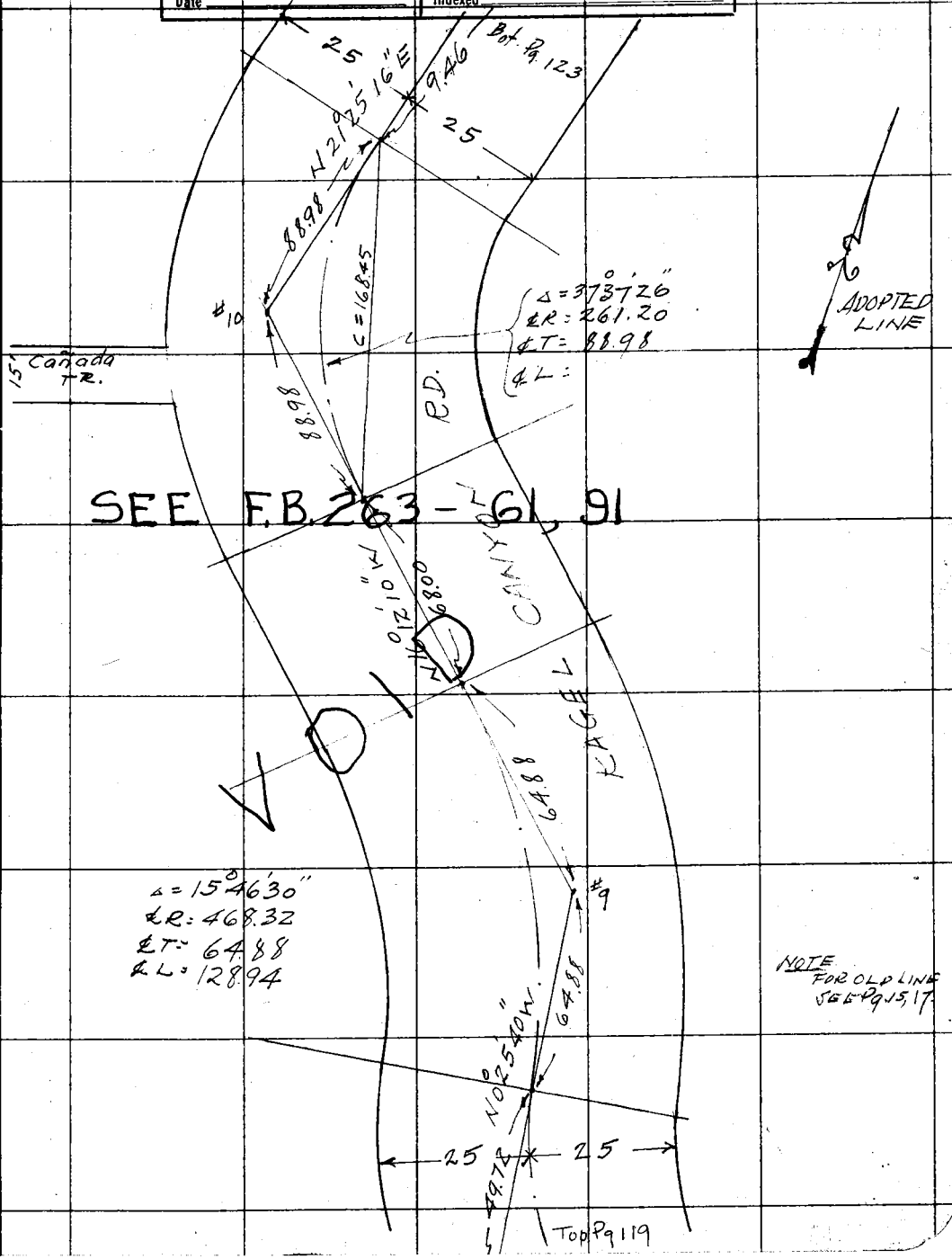

Note: ANY ADDITIONS OR CHANGES ON THIS SHEET MUST BE MADE OR CIRCLED IN Red. WITH DATE AND NAME OF PERSON MAKING CHANGE.

RETURN TO LOS ANGELES COUNTY SURVEYOR

Do not extend notes this side of this line

RETURN TO

LOS ANGELES COUNTY SURVEYOR

Note: ANY ADDITIONS OR CHANGES ON THIS SHEET MUST BE MADE OR CIRCLED IN **Red.** WITH DATE AND NAME OF PERSON MAKING CHANGE.

Do not extend notes this side of this line

Date

Notes by

Chief Party

F.B. 288 PG. 122

Date 3/24/28 Notes by M Chief Party M F. B. 283 PG. 123

Platted by	W. O. No. 768 D. S. O. No.
Date	Location Kagel Canyon Rd.
Map No.	Surveyed by MOR-IN.
Platting C'k'd by	Date
Date	Indexed

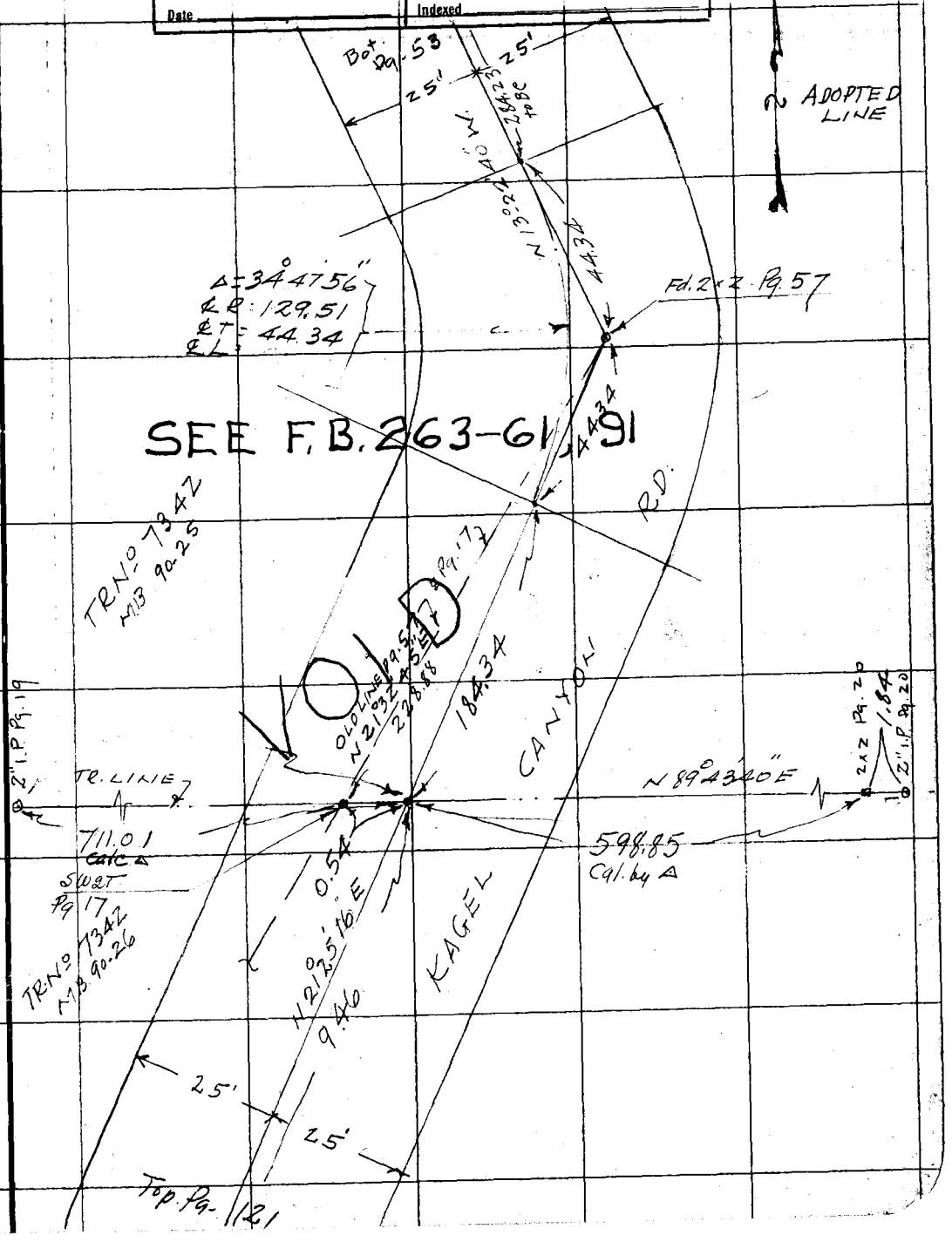

Notes: ANY ADDITIONS OR CHANGES ON THIS SHEET MUST BE MADE OR CIRCLED IN Red. WITH DATE AND NAME OF PERSON MAKING CHANGE.

Do not extend notes this side of this line

RETURN TO

LOS ANGELES COUNTY SURVEYOR

F.B. 783 PG. 124

Chief Party Notes by Date

RETURN TO
LOS ANGELES COUNTY SURVEYOR

Do not extend notes this side of this line

Note: ANY ADDITIONS OR CHANGES ON THIS SHEET MUST BE MADE OR CIRCLED IN Red. WITH DATE AND NAME OF PERSON MAKING CHANGE.