Platted by	W. O. No. D. S. O. No.
Date	Location
Map No.	Surveyed by
Platting C'k'd by	Date
Date	Indexed

F. B. Pg.

284

284

F.B. 284 Pgs. INDEX

F.B.No. 284

PAGES: Index, 0, 1A, 2 A, 1B to 16B incl.,
1 to 10 incl., 10A to 10L incl., 11 to 78 incl.
79 to 116 incl., 117 to 121 incl.

Date _____ Notes by _____ Chief Party _____ F. B. 284 Pg. 0

F.B. 284

Platted by	W. O. No. _____ D. S. O. No. _____
Date	Location
Map No.	Surveyed by
Platting C'k'd by	Date
Date	Indexed

INDEX TO SURVEY OF HIGH TIDE LINE FROM SANTA MONICA TO VENTURA CO. LINE.

Through the Las Angeles City Limits.

Sta. 376+18.87 West to Sta. 218+69.93 of State Highway.

Steele's Highway Traverse	Pgs. 1 to 10 F.B. 284
State Highway Notes (Copy)	Pgs. 10A to 10L F.B. 284
Location of Cabins along Beach	Pgs. 25 to 46 F.B. 284
Offsets to High Tide Line.	Pgs. 95 to 108, 127 to 136 } L.B. 331
Steele's Tide Line Traverse	Pgs. 11 to 23 – F.B. 284.

West Bdry. of L.A. City to East Bdry Malibu Rancho.

Sta. 218+69.93 to 0+00 of State Highway.

Stites' Highway Traverse	Pgs 4 to 26 – F.B. 264
Stites' Tide Line Traverse	Pgs. 115 to 121 – F.B. 264
Location of Cabins along Beach	Pgs. 28 to 113 – F.B. 264
Offsets to Tide Line	Pgs. 10 to 36 – L.B. 331.

East Bdry Malibu Ranch Sta. 0+00 = Sta. 1103+35.28

to Sta. 988+98.85 of State Highway.

Stites' Highway Traverse	Pgs. 122 to 126 – F.B. 264
Stites' Tide Line Traverse	Pgs. 128 to 129 – F.B. 264
Location of Cabins along Beach	Pgs. 130 to 138 – F.B. 264
Offsets to Tide Line.	Pgs 38 to 54 – L.B. 331

Sta. 988+98.85 of State Highway to L.A.-Ventura Co. Line

Steele's Highway Traverse Pgs. 49 to 78 – F.B. 284.

Note: ANY ADDITIONS OR CHANGES ON THIS SHEET MUST BE MADE OR CIRCLED IN Red. WITH DATE AND NAME OF PERSON MAKING CHANGE.

Do not extend notes this side of this line

RETURN TO LOS ANGELES COUNTY SURVEYOR

F.B. _____ Pg. _____ Chief Party _____ Notes by _____ Date _____

RETURN TO

LOS ANGELES COUNTY SURVEYOR

Do not extend notes this side of this line

Note: ANY ADDITIONS OR CHANGES ON THIS SHEET MUST BE MADE OR CIRCLED IN Red. WITH DATE AND NAME OF PERSON MAKING CHANGE.

Date _____ Notes by Steele Chief Party _____ F.B. 284 Pg. 1

Plotted by Young	W. O. No. 745 D. S. O. No.
Date Oct. 1927	Location Tide Line
Map No. 8925	Surveyed by R. B. Steele
Plotting C'k'd by Finley	Date 8-47
Date Nov. 1927	Indexed

NOTE: ANY ADDITION OR CHANGES ON THIS SHEET MUST BE MADE OR CIRCLED IN RED, WITH DATE AND NAME OF PERSON MAKING CHANGE.

DO NOT EXTEND NOTES THIS SIDE OF THIS LINE

RETURN TO LOS ANGELES COUNTY SURVEYOR

For Tide Line Traverse See Pages 11 to 23
For Offsets To High Tide Line See L.B. 331-Pgs. 95-108 & 127-136
For Location of Cabins along Highway See Pgs. 27 to 46

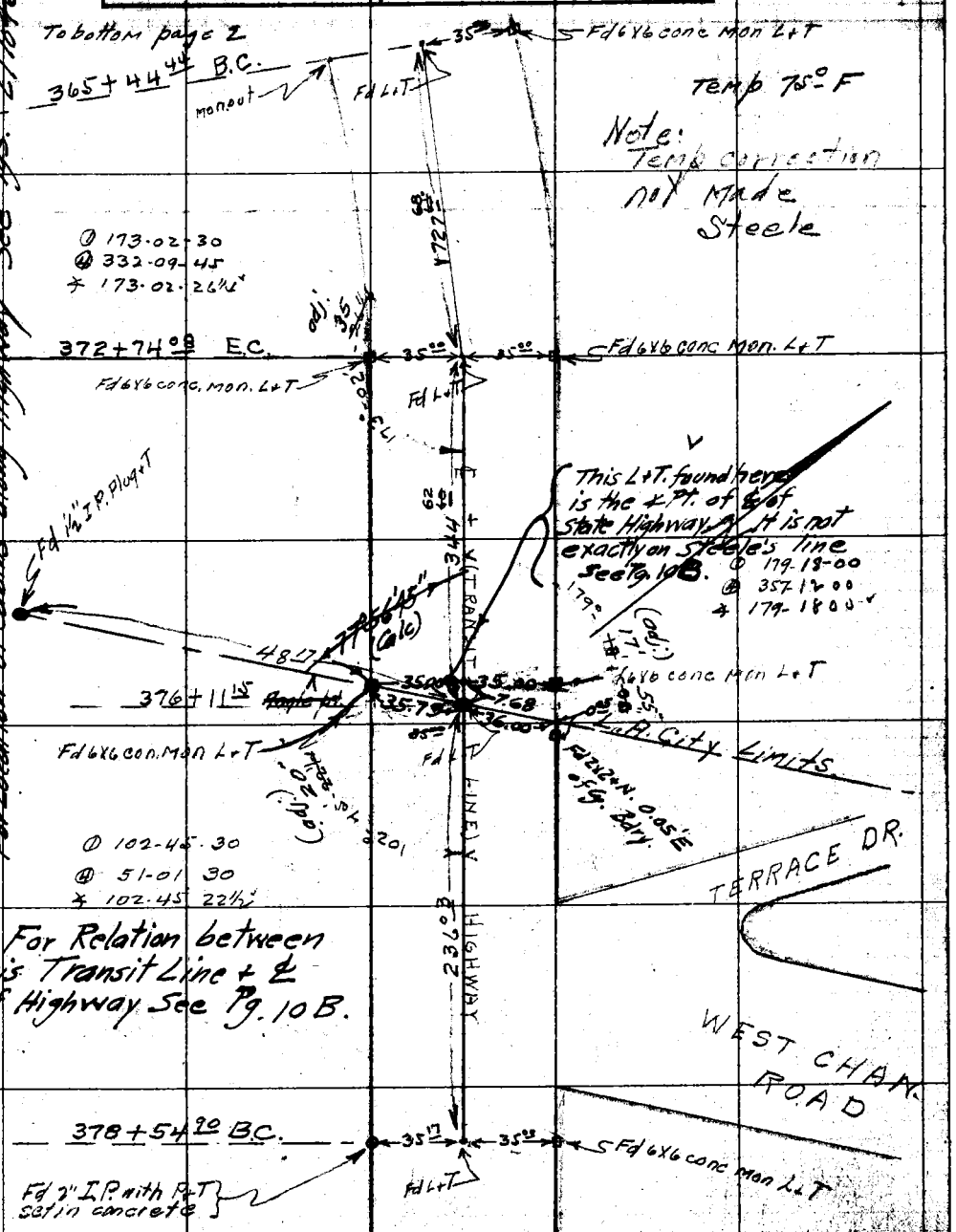

F.B. 284 Pg. 2 Chief Party Notes by Steele Date 8-27

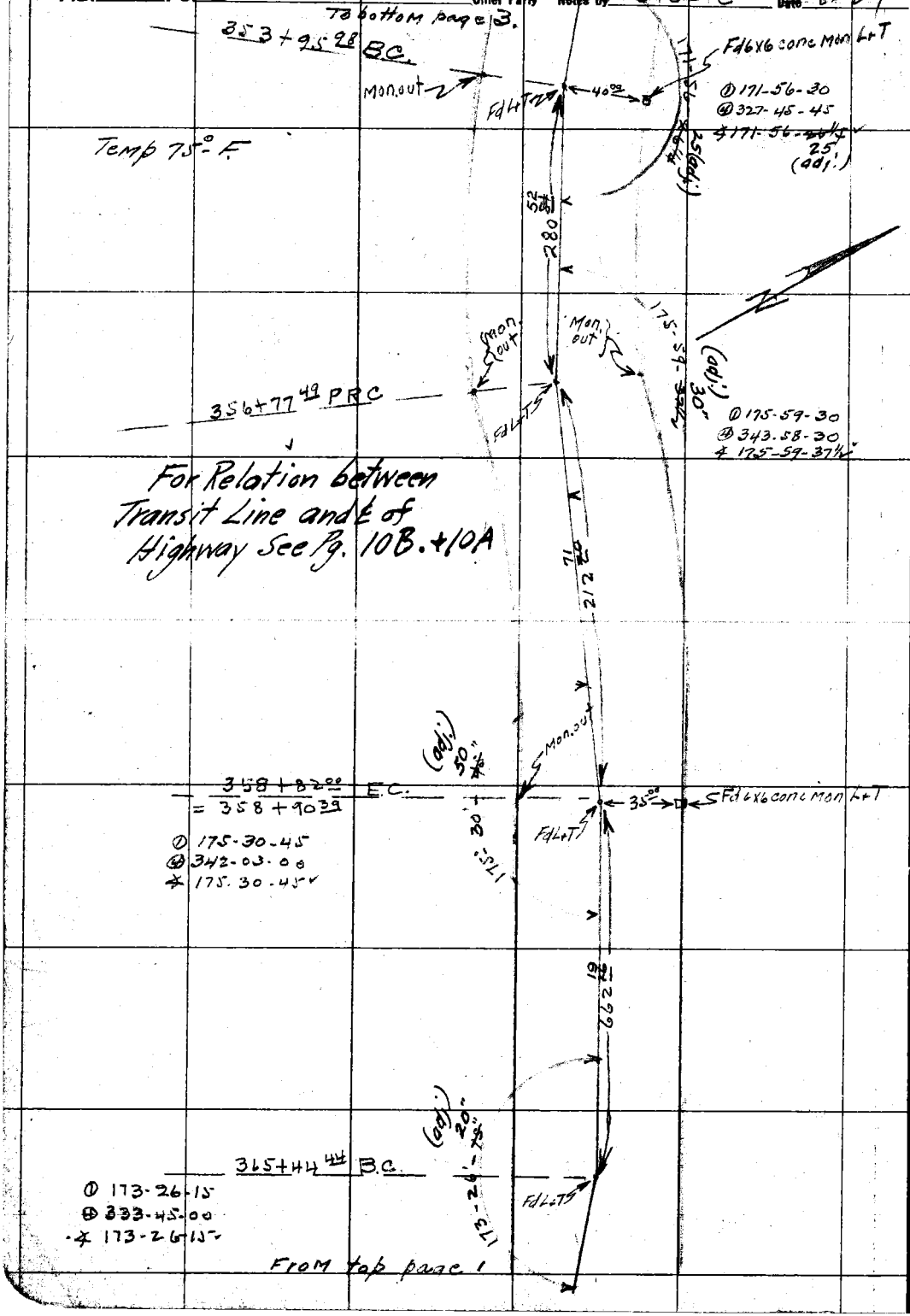

RETURN TO
LOS ANGELES COUNTY SURVEYOR

DO NOT EXTEND NOTES THIS SIDE OF THIS LINE

NOTE: ANY ADDITION OR CHANGES ON THIS SHEET MUST BE MADE OR CIRCLED IN RED, WITH DATE AND NAME OF PERSON MAKING CHANGE.

Date 10/5/27 Notes by Steele Chief Party _____ F.B. 284 Pg. 1A

Plotted by Young	W. O. No. 745 S. A. O. No.
Date Oct. 1927	Location Tie line
Map No. 8925	Surveyed by R B Steele
Plotting Ck'd by Finley	Date 10-5-27
Date Nov. 1927	Indexed

All angles re-measured from State Highway Sta 272+08.98 B.C. to Sta 221+58.66 B.C.
Note: Stations 267+83.93 B.C. and (Sta 267+ P.C. = 267+41.24) and Sta 265+11.28 B.C. thrown out account movement of pavement due to Landslide
Steele

Beach Traverse Sta
tied to State Highway Sta. 270+56.20 E.C. + Sta. 272+08.08 B.C. pages 13+14.

Note: Beach Traverse re-chained and angles re-measured from Sta 84+99.75 to West L.A. City limits and tied at intersection of City line and ℄ of State Highway and State Highway Sta. 221+28.56 B.C.
Steele

Note: Highway Traverse pages 1-10 incl;
Beach " " 11-14 "

NOTE: ANY ADDITION OR CHANGES ON THIS SHEET MUST BE MADE OR CIRCLED IN RED, WITH DATE AND NAME OF PERSON MAKING CHANGE.
DO NOT EXTEND NOTES THIS SIDE OF THIS LINE
RETURN TO LOS ANGELES COUNTY SURVEYOR

RETURN TO
LOS ANGELES COUNTY SURVEYOR

NOTE: ANY ADDITION OR CHANGES ON THIS SHEET MUST BE MADE OR CIRCLED IN RED. WITH DATE AND NAME OF PERSON MAKING CHANGE.

DO NOT EXTEND NOTES THIS SIDE OF THIS LINE

F.B. _____ PG. N/A

Chief Party _____ Notes by _____ Date _____

Date _____ Notes by _____ Chief Party Steele F. B. 284 PG. 1

Plotted by Ira Young	W. O. No. 745 D. S. O. No.
Date Oct. 1927	Location Tide Line
Map No. 8925	Surveyed by R. B. Steele
Plotting C'k'd by D.N. Failey	Date August 1927
Date Nov. 1927	Indexed

Index

Survey Tide Line

BC's + EC's of ℄ of Statehighway
on pages 3 to 15 incl.
Stations. 378+54.90 B.C. = 0+00.
back to 212+72.69 E.C.

Beach Traverse pages 17-23 incl
0+00 = 376+18.87 Statehighway sta.
to 159+59.94 = State " " 218+72.99

Improvements between Highway + Ocean
pages 25 to 46 incl.

Note: ANY ADDITIONS OR CHANGES ON THIS SHEET MUST BE MADE OR CIRCLED IN RED WITH DATE AND NAME OF PERSON MAKING CHANGE.
RETURN TO LOS ANGELES COUNTY SURVEYOR
Do not remove notes and sheets of this line

From top page 4

F.B. 284 Pg. 28. Chief Party Notes by Date

RETURN TO
LOS ANGELES COUNTY SURVEYOR

Do not extend notes this side of this line

Notes: ANY ADDITIONS OR CHANGES ON THIS SHEET MUST BE MADE OR CIRCLED IN Red. WITH DATE AND NAME OF PERSON MAKING CHANGE.

Date _____ Notes by Steele Chief Party _____ F. B. 284 PG. 38.

Plotted by Young
Date Oct. 1927
Map No. 8925
Plotting C'k'd by Fairley
Date Nov. 1927

W. O. No. 745 U. S. O. No. _____
Location Tide Line
Surveyed by R. B. Steele
Date August 1927
Indexed

Notes: ANY ADDITIONS OR CHANGES ON THIS SHEET MUST BE MADE OR CIRCLED IN Red. WITH DATE AND NAME OF PERSON MAKING CHANGE.

Do not extend notes this side of this line

RETURN TO LOS ANGELES COUNTY SURVEYOR

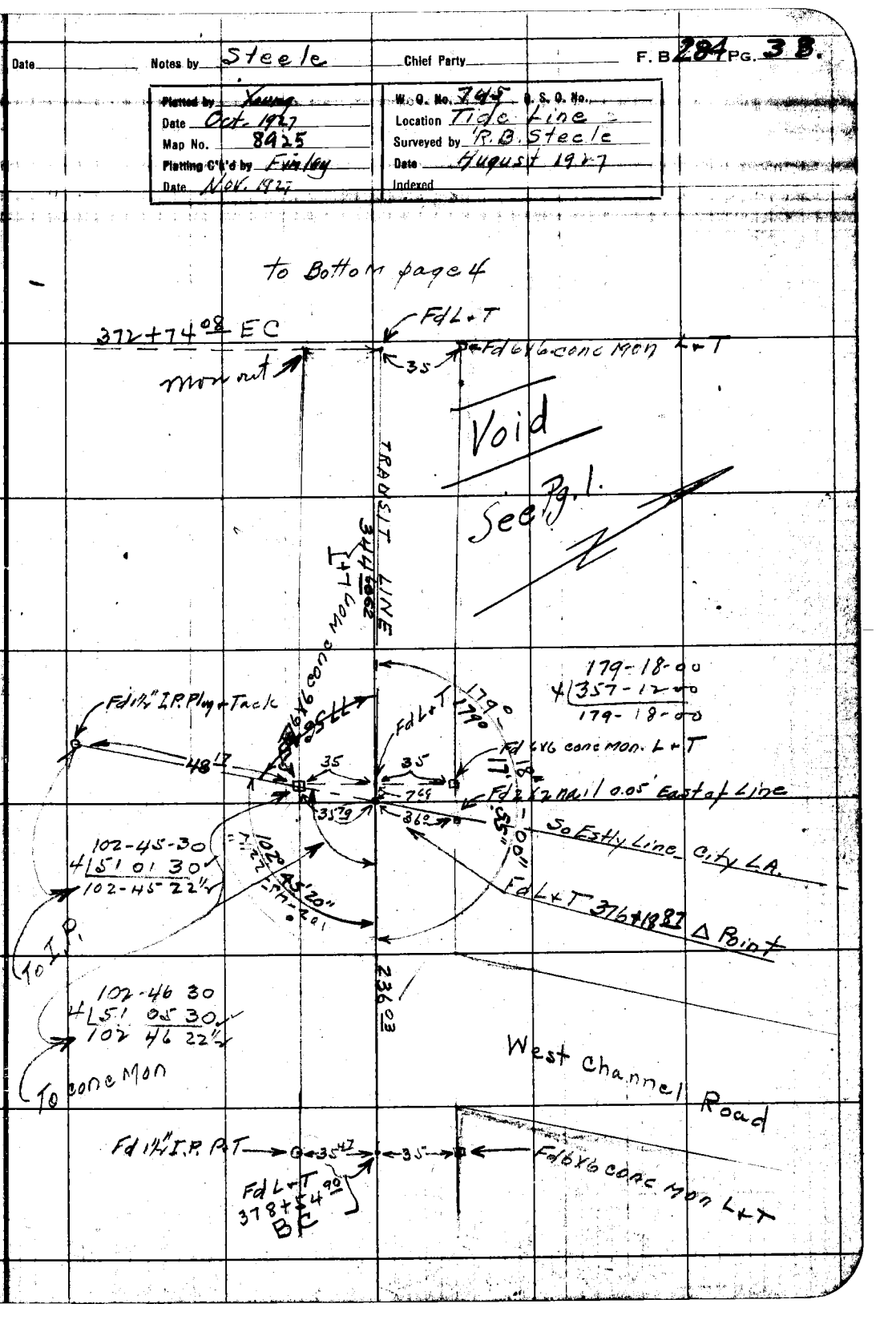

F.B. 284 Pg. 4B Chief Party Notes by Steele Date 8-47

To bottom page 5

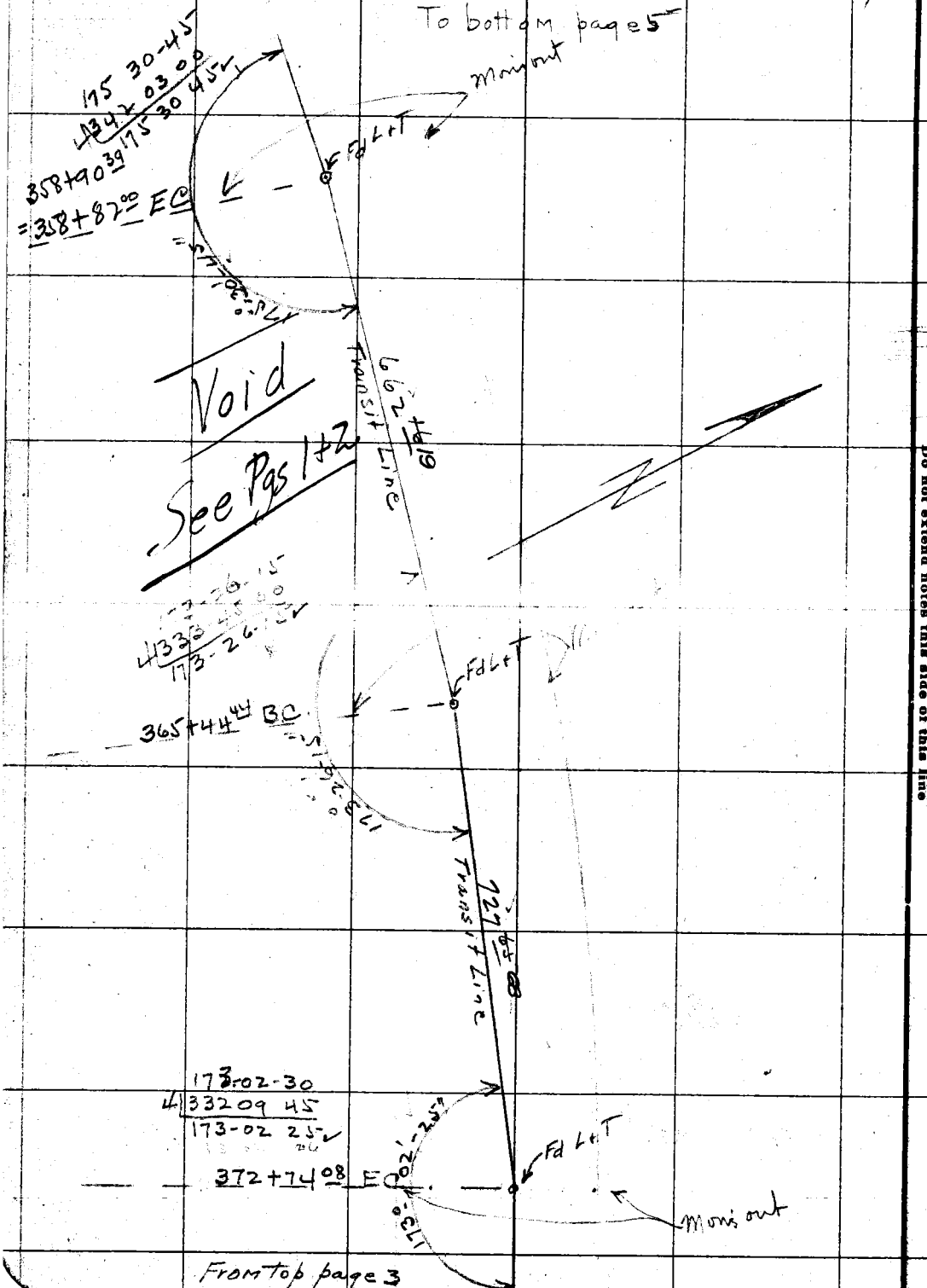

From Top page 3

RETURN TO
LOS ANGELES COUNTY SURVEYOR

Do not extend notes this side of this line

Note: ANY ADDITIONS OR CHANGES ON THIS SHEET MUST BE MADE OR CIRCLED IN Red. WITH DATE AND NAME OF PERSON MAKING CHANGE.

Date 8/27 Notes by Steele Chief Party F.B. 284 Pg. 3

Plotted by Young	W. O. No. 745 O. S. O. No.
Date Oct. 1927	Location Tide Line
Map No. 8925	Surveyed by R. B. Steele
Plotting Ck'd by Finley	Date 8-27
Date Nov. 1927	Indexed

To bottom page 4

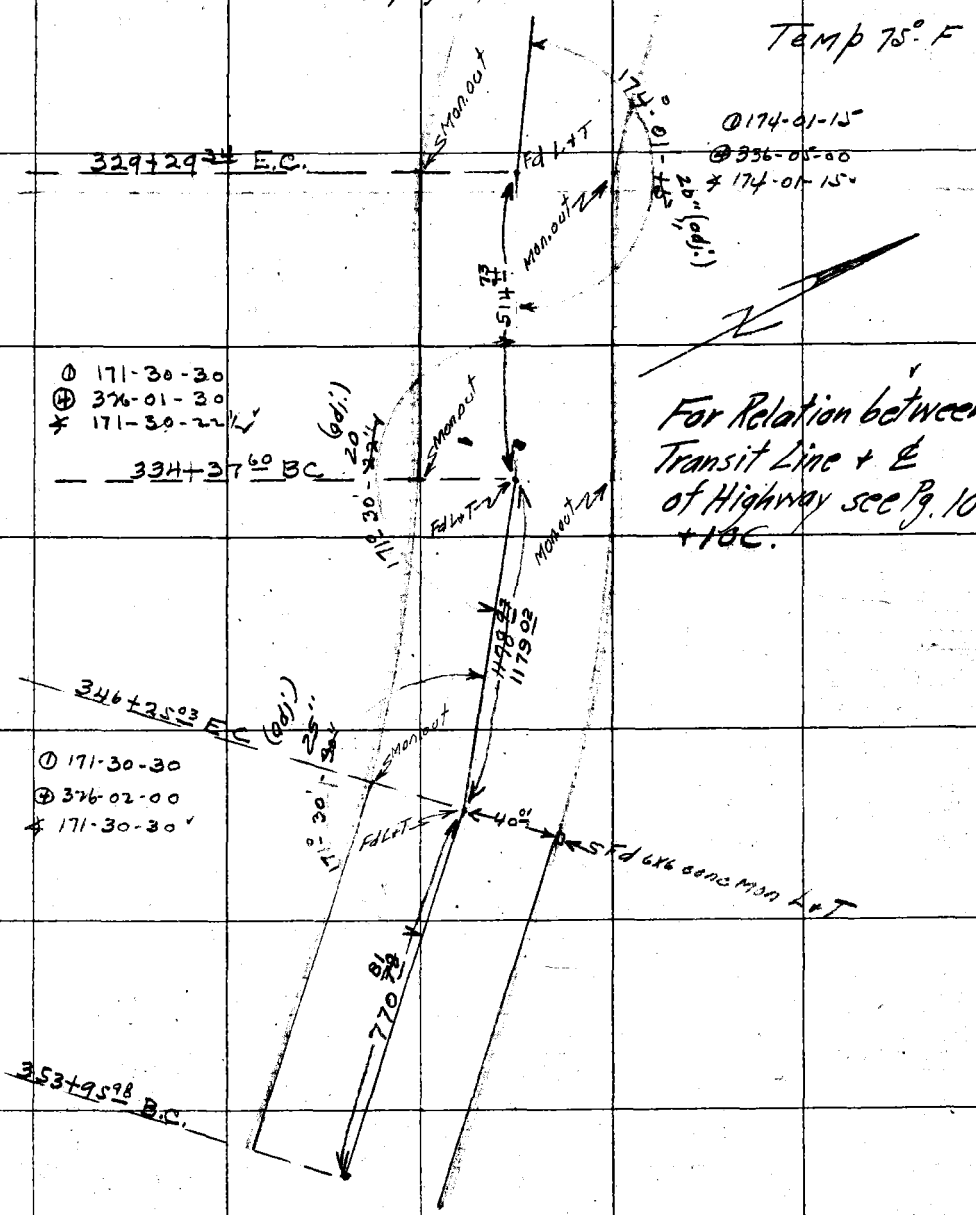

For Relation between Transit Line + ℄ of Highway see Pg. 10A. + 10C.

From top page 2

NOTE: ANY ADDITION OR CHANGES ON THIS SHEET MUST BE MADE OR CIRCLED IN RED, WITH DATE AND NAME OF PERSON MAKING CHANGE.

DO NOT EXTEND NOTES THIS SIDE OF THIS LINE

RETURN TO LOS ANGELES COUNTY SURVEYOR

F.B. 284 PG. 4

Chief Party Notes by Steele Date 8/27

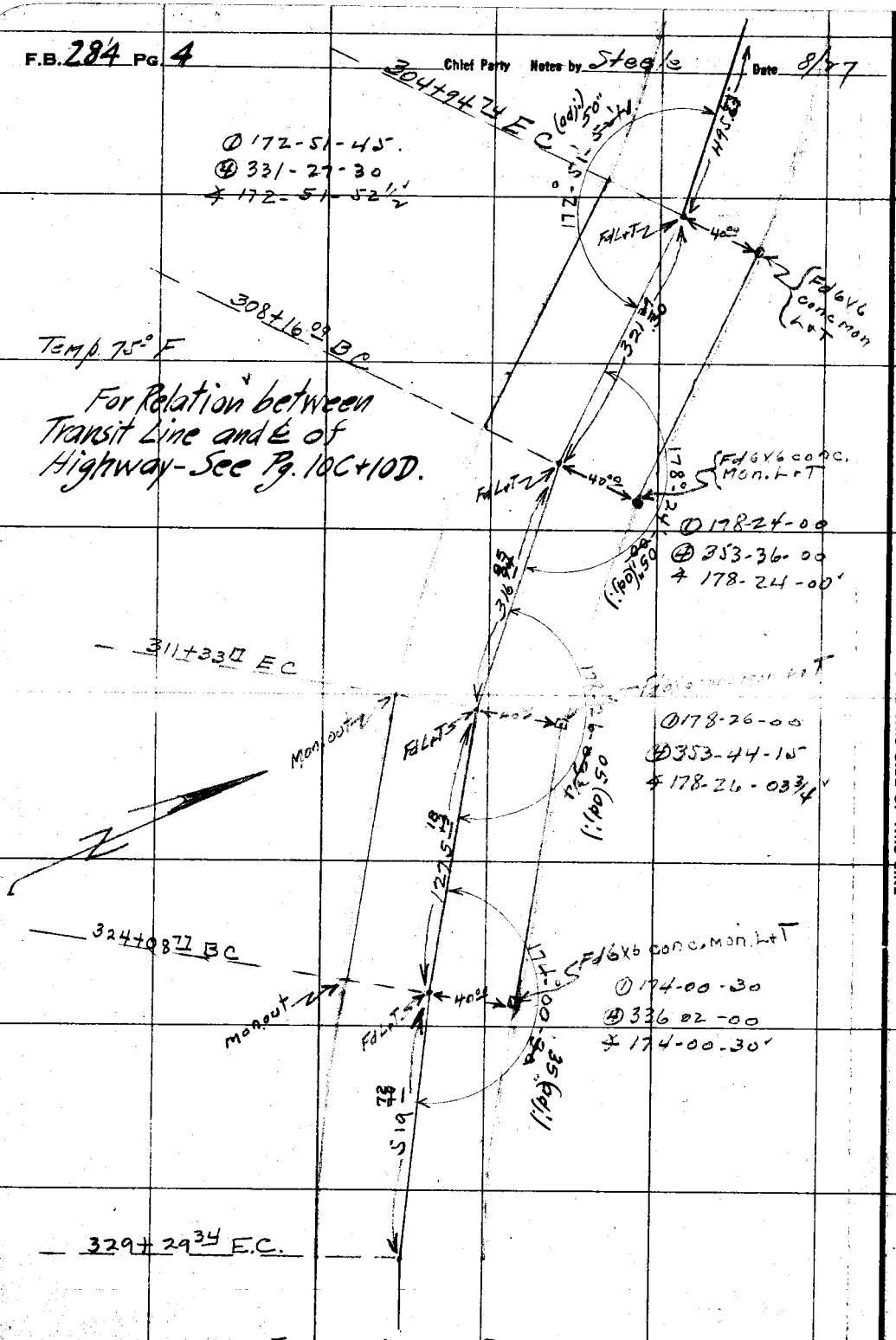

From top page 3

RETURN TO LOS ANGELES COUNTY SURVEYOR

DO NOT EXTEND NOTES THIS SIDE OF THIS LINE

NOTE: ANY ADDITION OR CHANGES ON THIS SHEET MUST BE MADE OR CIRCLED IN RED, WITH DATE AND NAME OF PERSON MAKING CHANGE.

Date _____ Notes by _____ Chief Party _____ F.B. 284 PG. 5

Plotted by Young	W. O. No. 745 S. O. O. No.
Date Oct. 1927	Location Tide Line
Map No. 8925	Surveyed by R. B. Steele
Plotting C'k'd by Finley	Date 9-27
Date Nov. 1927	Indexed

NOTE: ANY ADDITION OR CHANGES ON THIS SHEET MUST BE MADE OR CIRCLED IN RED, WITH DATE AND NAME OF PERSON MAKING CHANGE.

RETURN TO LOS ANGELES COUNTY SURVEYOR

DO NOT EXTEND NOTES THIS SIDE OF THIS LINE

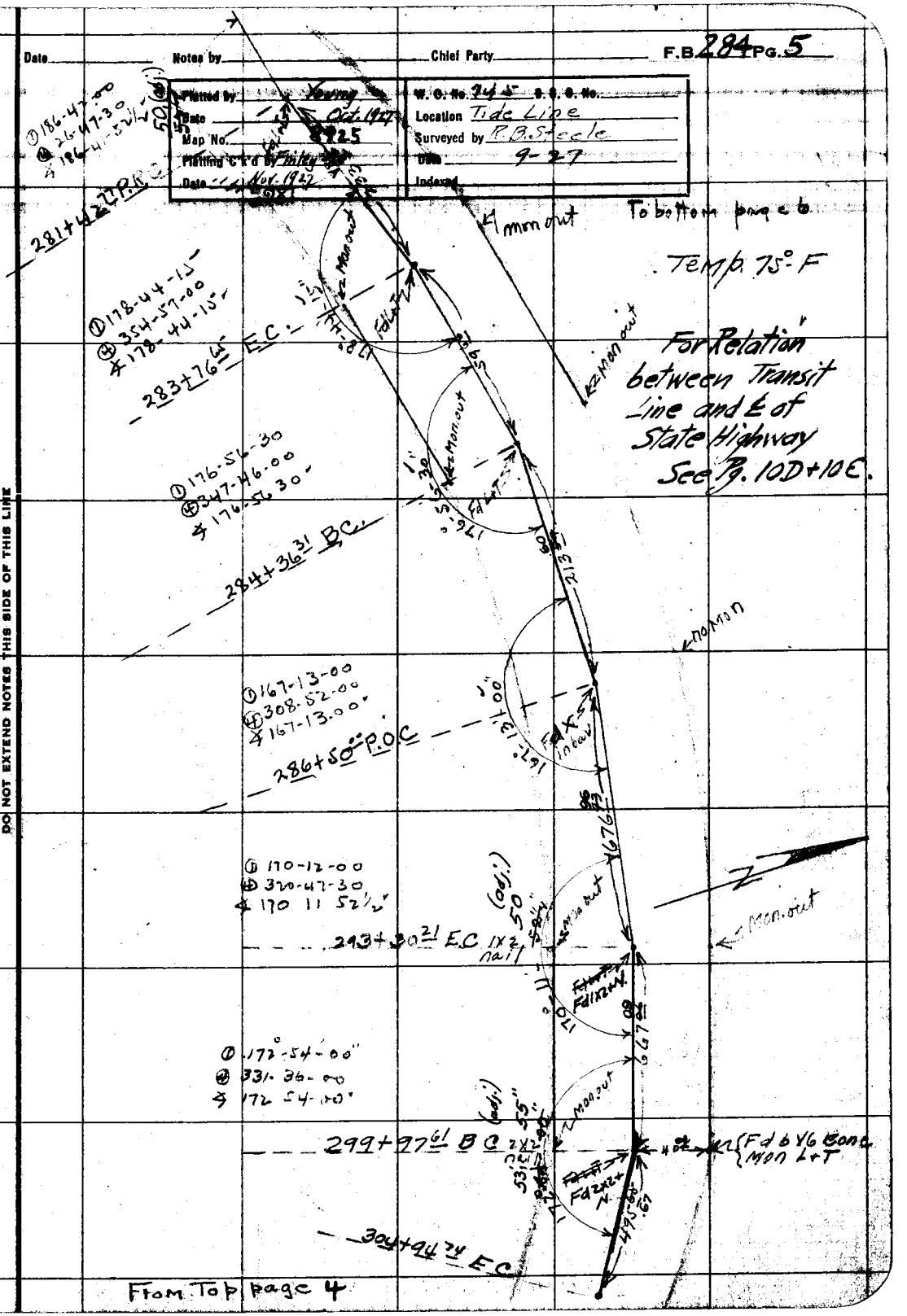

From Top page 4

F.B. 284 Pg. 6 Set S.M.T. Chief Party Notes by Steele Date 9-27.

To bottom page 7

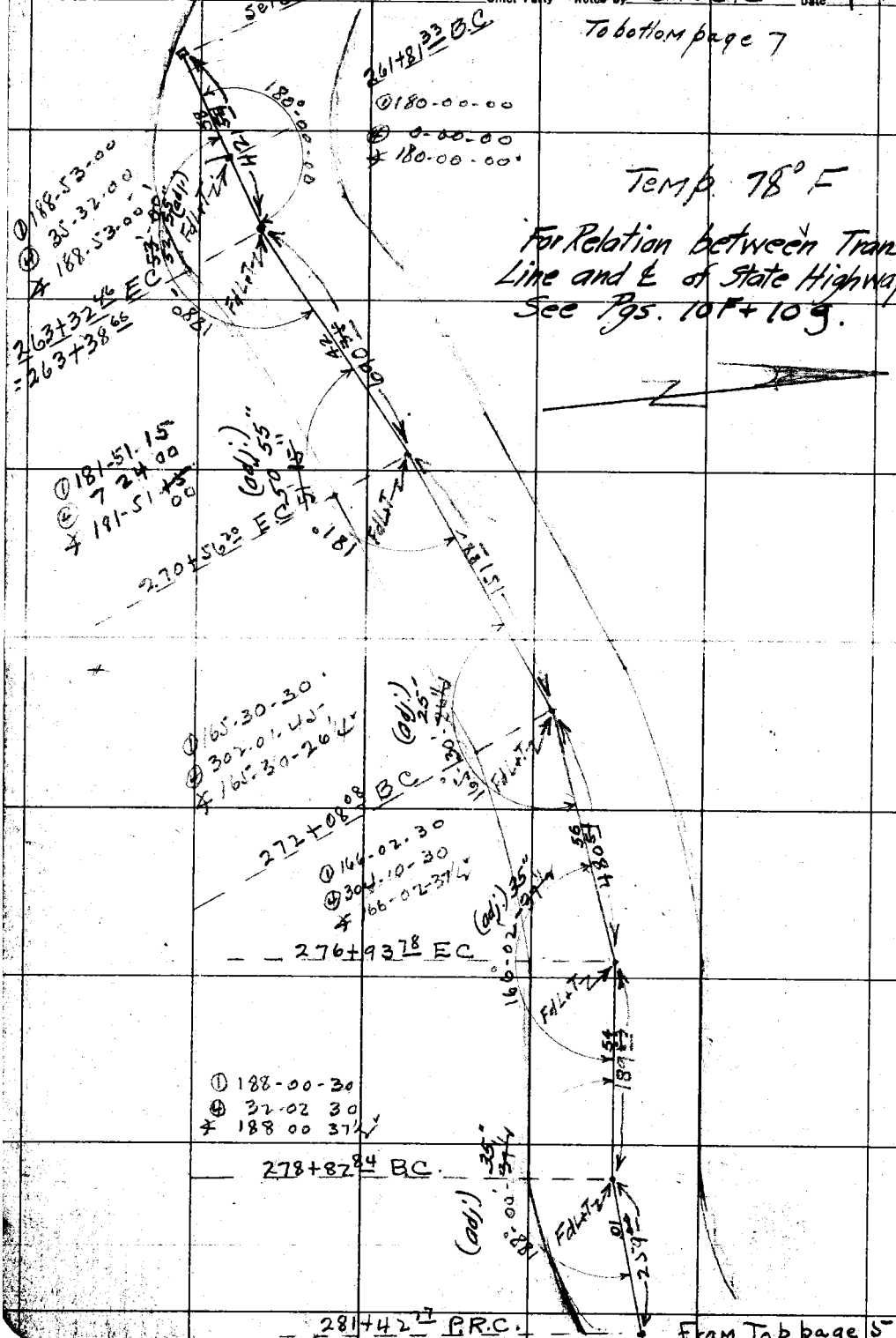

Temp. 78° F

For Relation between Transit Line and ℄ of State Highway See Pgs. 10F + 10G.

From Top page 5

RETURN TO LOS ANGELES COUNTY SURVEYOR

DO NOT EXTEND NOTES THIS SIDE OF THIS LINE

NOTE: ANY ADDITION OR CHANGES ON THIS SHEET MUST BE MADE OR CIRCLED IN RED, WITH DATE AND NAME OF PERSON MAKING CHANGE.

Date _____ Notes by Steele Chief Party _____ F. B. 284 Pg. 5 B.

Plotted by Young	W. O. No. 745 S. O. No.
Date Oct. 1927	Location Tide Line
Map No. 8925	Surveyed by R. B. Steele
Plotting C'k'd by Finley	Date 8-27
Date Nov. 1927	Indexed



Note: ANY ADDITIONS OR CHANGES ON THIS SHEET MUST BE MADE OR CIRCLED IN Red. WITH DATE AND NAME OF PERSON MAKING CHANGE.

Do not extend notes this side of this line

RETURN TO LOS ANGELES COUNTY SURVEYOR

F.B 284 Pg. 6B Chief Party Notes by Steele Date 8-27

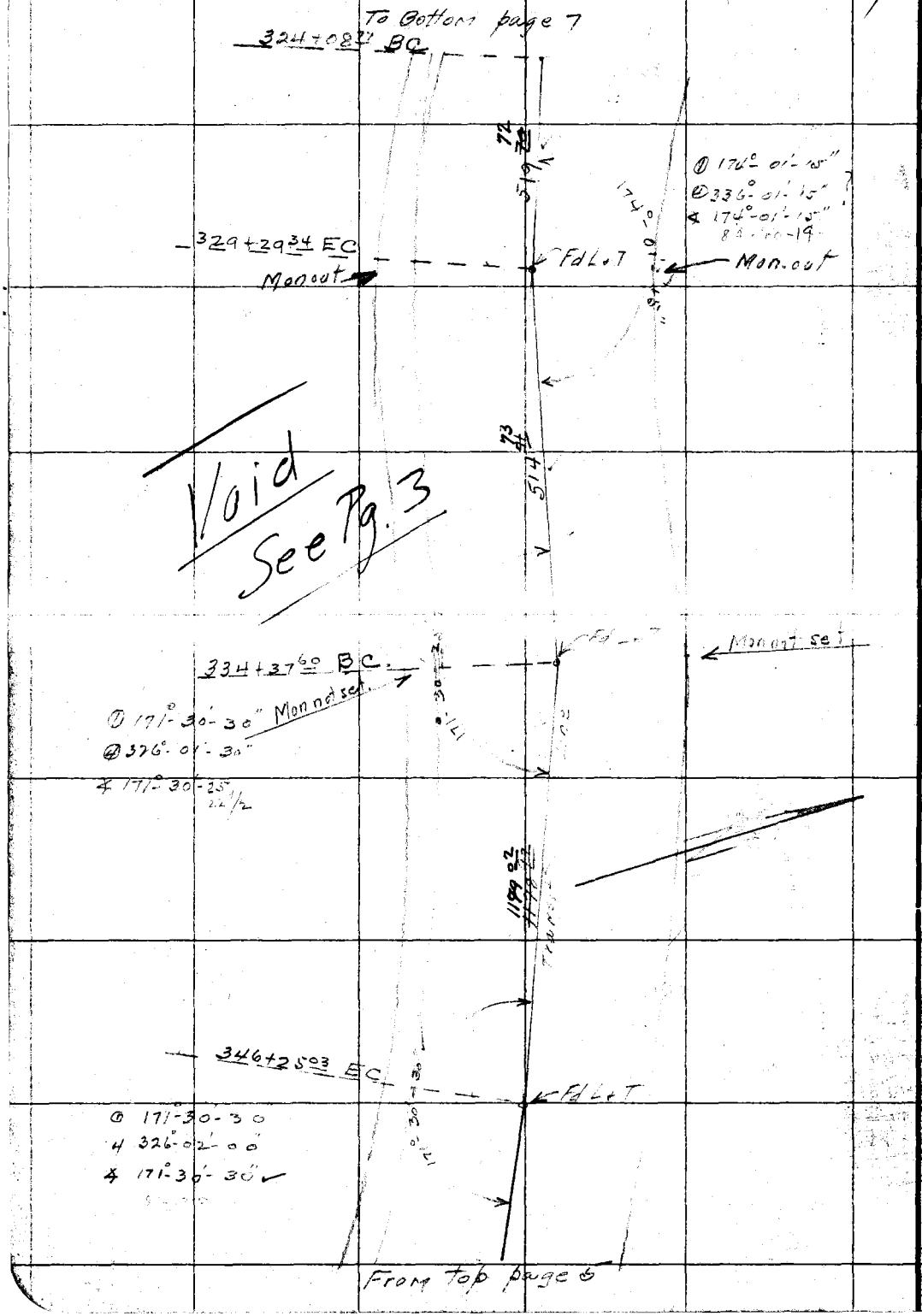

RETURN TO
LOS ANGELES COUNTY SURVEYOR

Do not extend notes this side of this line

Note: ANY ADDITIONS OR CHANGES ON THIS SHEET MUST BE MADE OR CIRCLED IN Red. WITH DATE AND NAME OF PERSON MAKING CHANGE.

Date 9-27 Notes by Steele Chief Party F.B. 284 PG. 7

233+58.95 B.C.

Platted by Ira Young	W. O. No. 745 D. S. O. No.
Date Oct 1927	Location Tide Line
Map No. 8925	Surveyed by R B Steele
Platting C'k'd by D.M. Finley	Date 9-27
Date Nov. 1927	Indexed

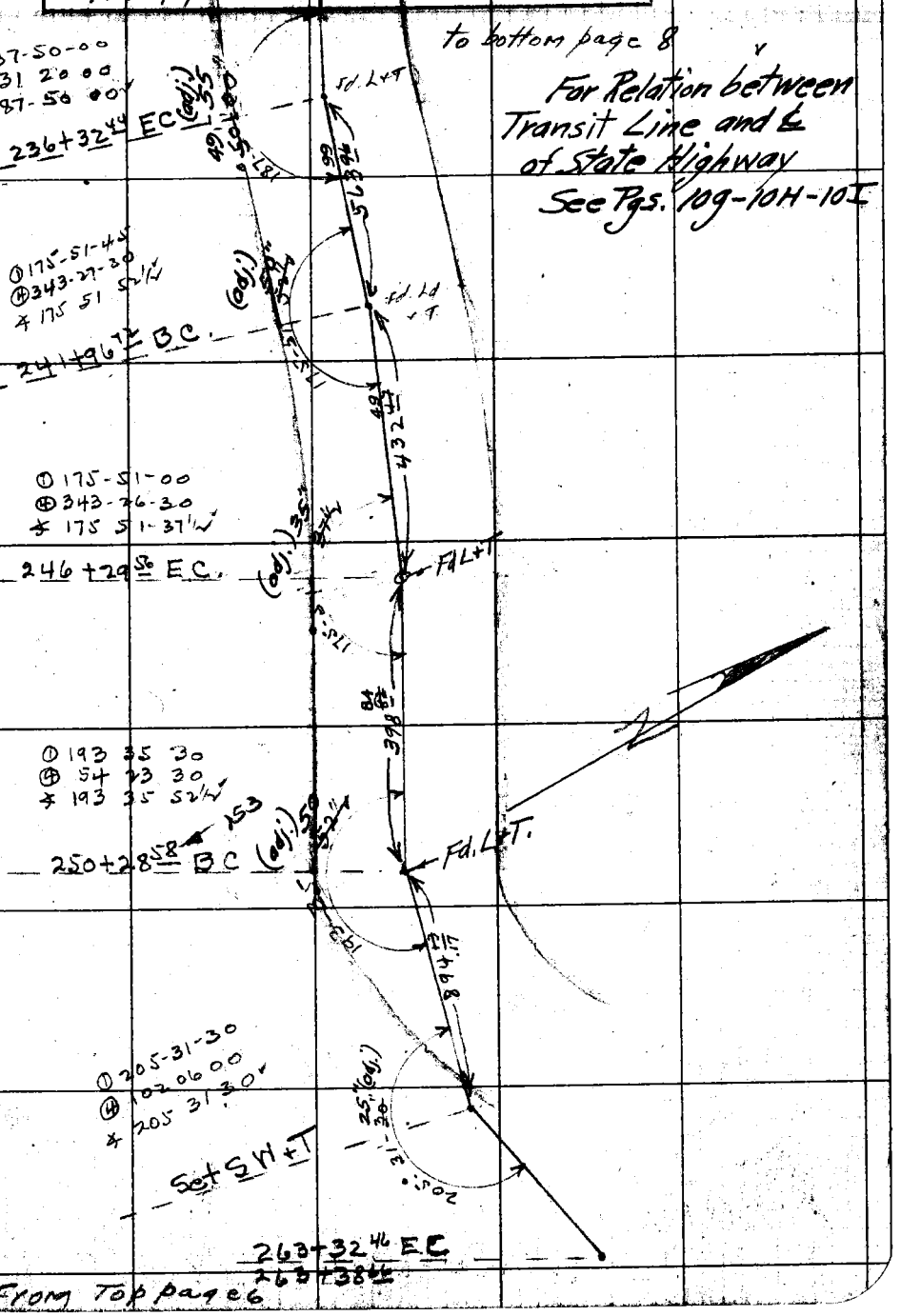

Note:- For Tide Line Traverse See Pgs 11 to 23
For Location of Cabins along Highway See Pgs. 25 to 46
For Offsets to High Tide Line See L.B. 331-Pgs 95-108 & 127-136

From Top page 6

NOTE: ANY ADDITION OR CHANGES ON THIS SHEET MUST BE MADE OR CIRCLED IN RED, WITH DATE AND NAME OF PERSON MAKING CHANGE.

RETURN TO LOS ANGELES COUNTY SURVEYOR

DO NOT EXTEND NOTES THIS SIDE OF THIS LINE

F.B. 284 PG. 8 Chief Party Notes by Steele Date 9-27

To bottom page 9

For Relation between Transit Line and ℄ State Highway See Pg. 10I + 10J

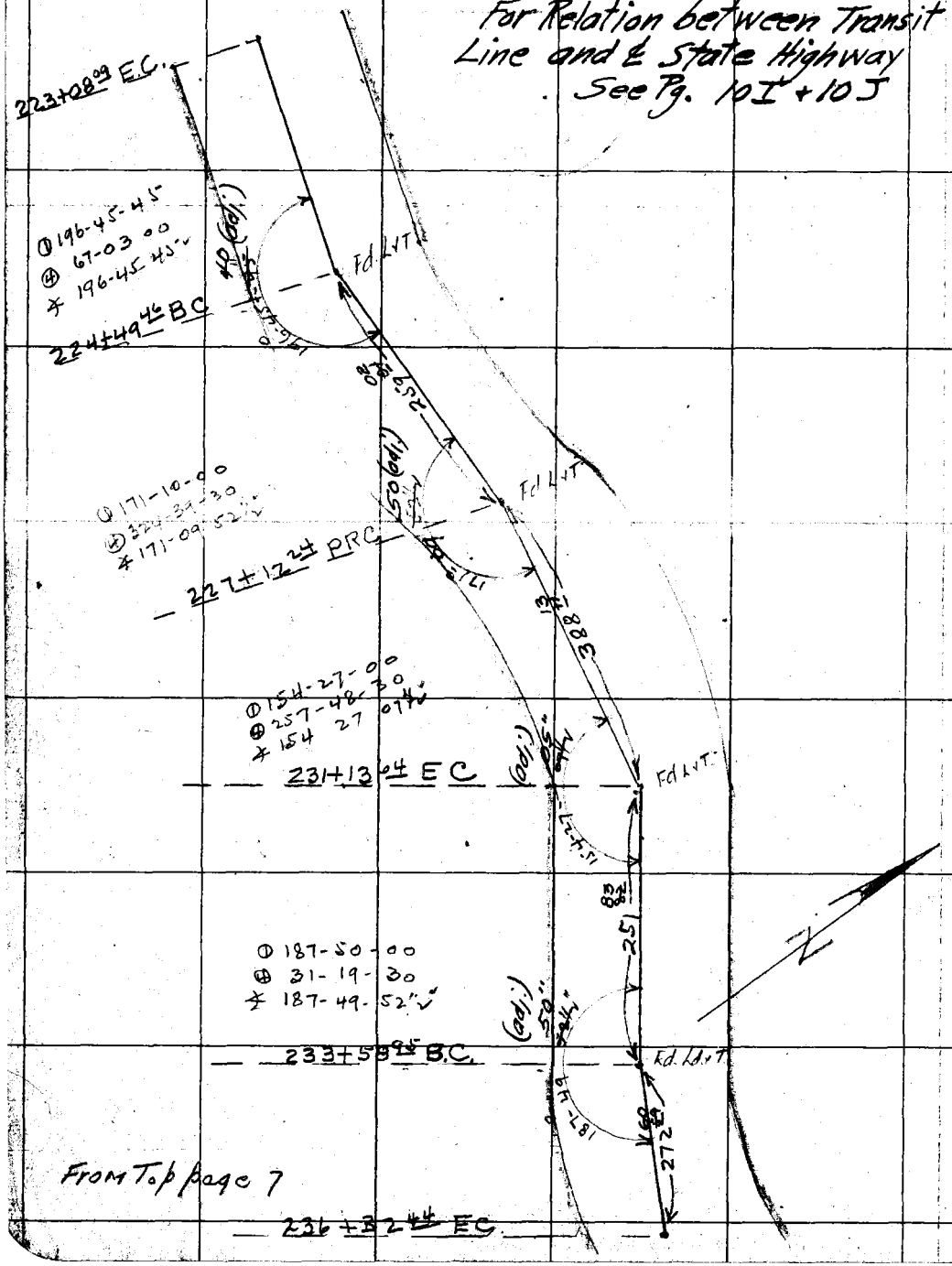

NOTE: ANY ADDITION OR CHANGES ON THIS SHEET MUST BE MADE OR CIRCLED IN RED. WITH DATE AND NAME OF PERSON MAKING CHANGE.

DO NOT EXTEND NOTES THIS SIDE OF THIS LINE

RETURN TO LOS ANGELES COUNTY SURVEYOR

Date _____ Notes by Steele Chief Party _____ F. B. 284 PG. 7 B.

Platted by Young	W. O. No. 745 O. S. O. No.
Date Oct. 1927	Location Tide Line
Map No. 8925	Surveyed by R B Stee
Platting C'k'd by Finley	Date 8-27
Date Nov. 1927	Indexed

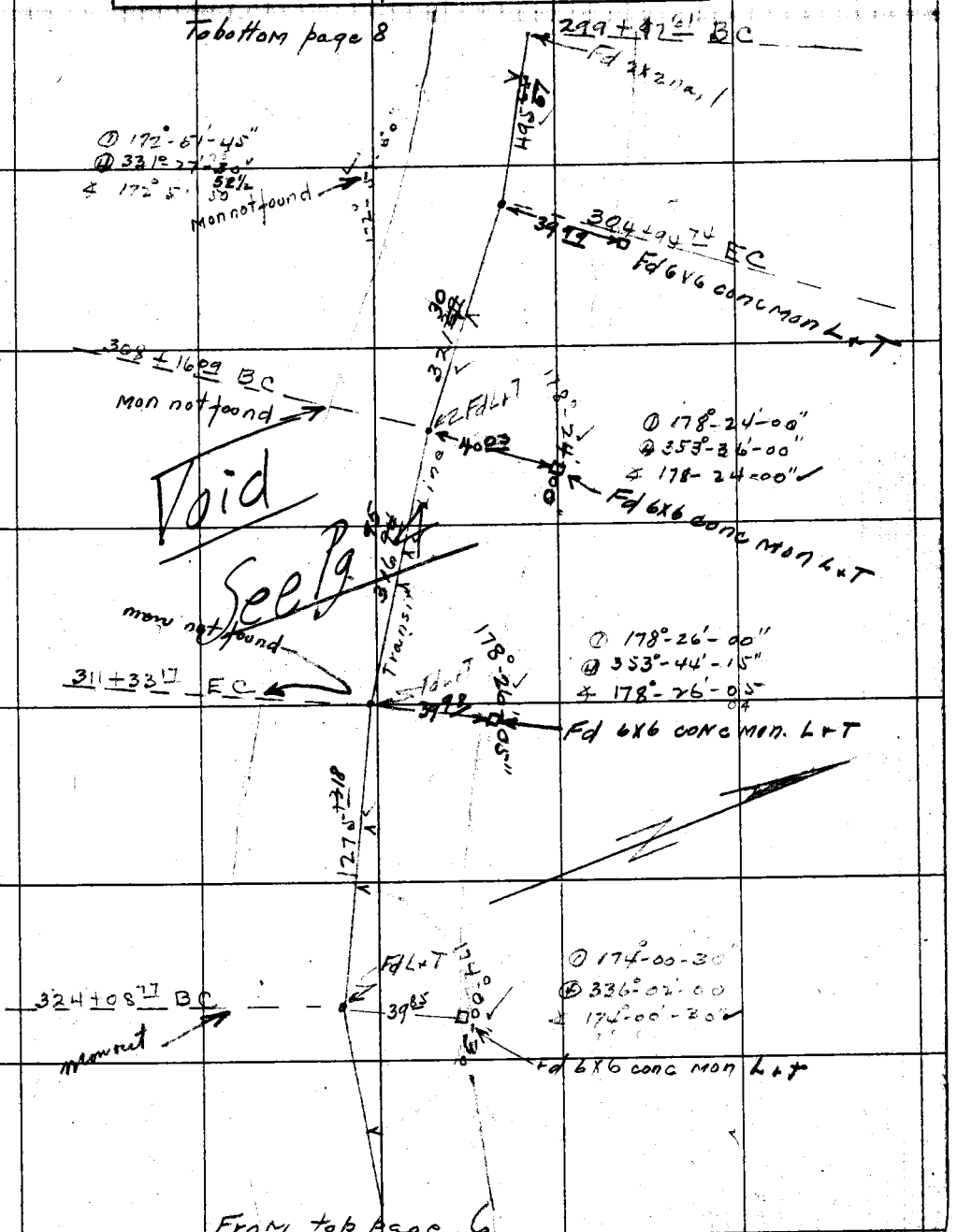

Note: ANY ADDITIONS OR CHANGES ON THIS SHEET MUST BE MADE OR CIRCLED IN Red. WITH DATE AND NAME OF PERSON MAKING CHANGE.

Do not extend notes this side of this line

RETURN TO LOS ANGELES COUNTY SURVEYOR

F.B. 284 PG. 8 B Chief Party Notes by Steele Date 8/77

To bottom page 9

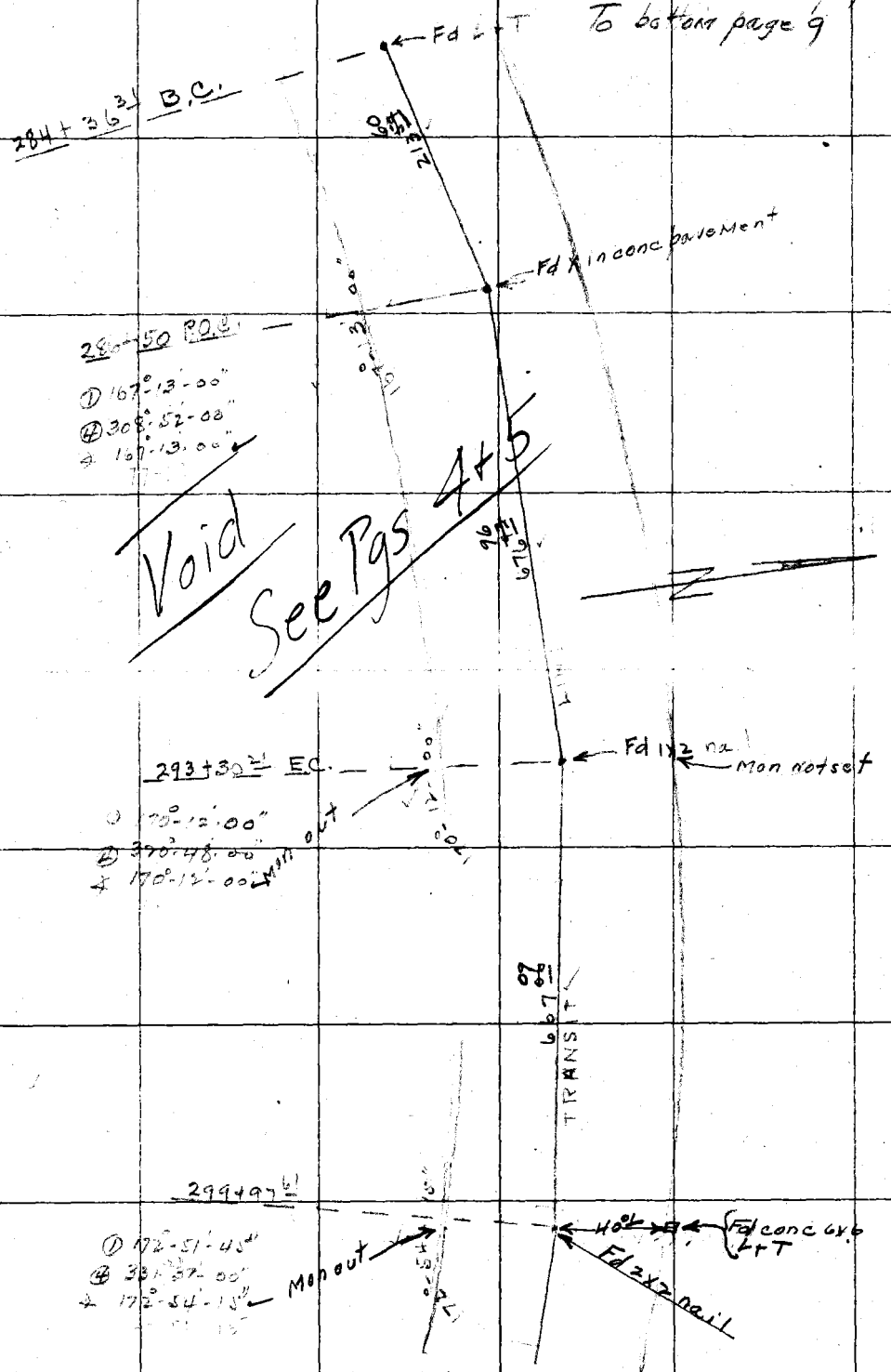

From Top page 7

RETURN TO
LOS ANGELES COUNTY SURVEYOR
Do not extend notes this side of this line

Note: ANY ADDITIONS OR CHANGES ON THIS SHEET MUST BE MADE OR CIRCLED IN Red. WITH DATE AND NAME OF PERSON MAKING CHANGE.

Date 9-27 Notes by Steele Chief Party F.B. 284 Pg. 9

Platted by Young	W. O. No. 745 D. S. O. No.
Date Oct. 1927	Location Tide Line
Map No. 8925	Surveyed by R. B. Steele
Platting C'k'd by Finley	Date 9-27
Date Nov. 1927	Indexed

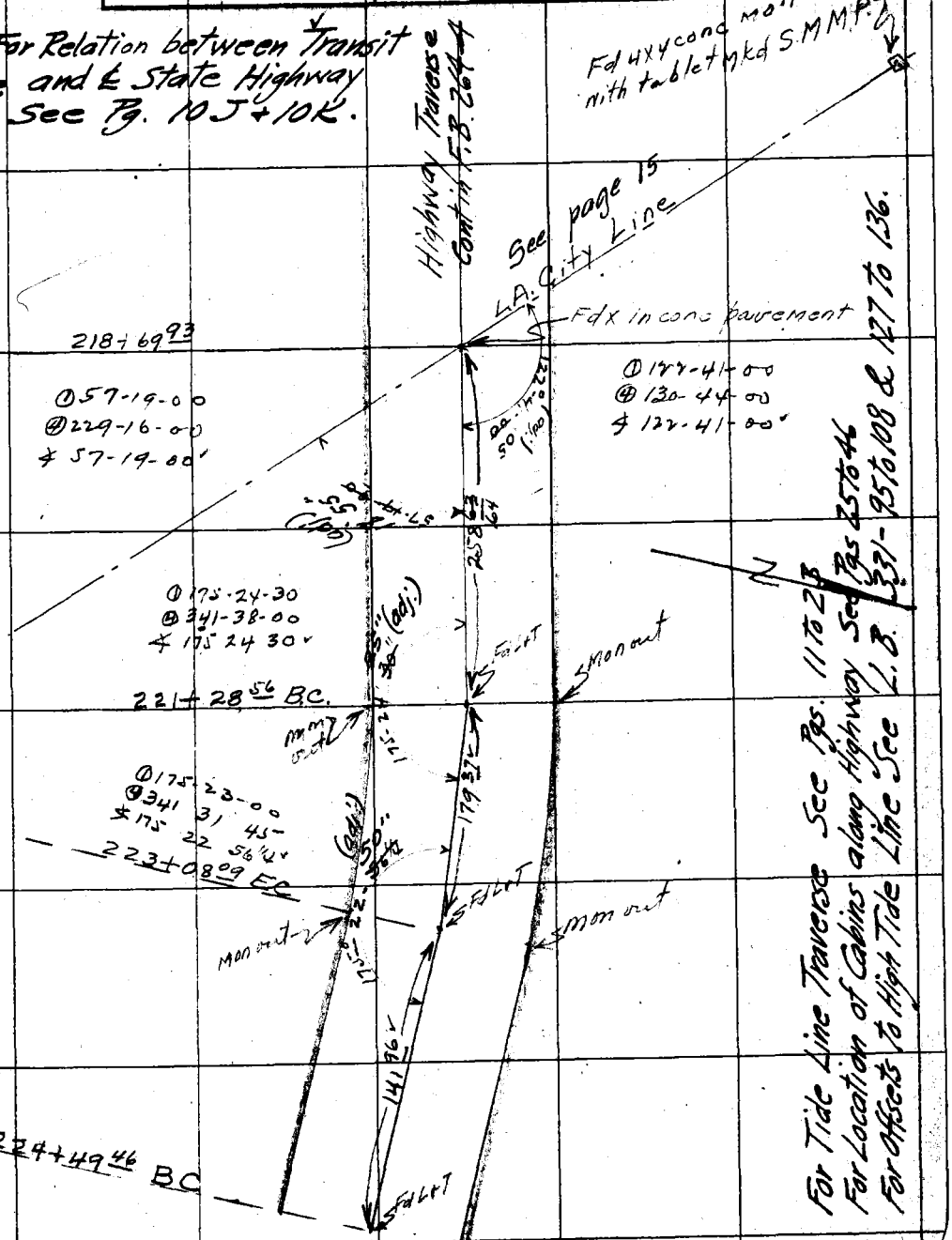

For Tide Line Traverse See Pgs. 11 to 23
For Location of Cabins along Highway See Pgs 25 to 46
For Offsets to High Tide Line See L.B. 331-95 to 108 & 127 to 136.

From to page 9

NOTE: ANY ADDITION OR CHANGES ON THIS SHEET MUST BE MADE OR CIRCLED IN RED, WITH DATE AND NAME OF PERSON MAKING CHANGE.

RETURN TO LOS ANGELES COUNTY SURVEYOR

DO NOT EXTEND NOTES THIS SIDE OF THIS LINE

F.B. 284 PG. 10 Chief Party Notes by Date

RETURN TO
LOS ANGELES COUNTY SURVEYOR

NOTE: ANY ADDITION OR CHANGES ON THIS SHEET MUST BE MADE OR CIRCLED IN RED. WITH DATE AND NAME OF PERSON MAKING CHANGE.

DO NOT EXTEND NOTES THIS SIDE OF THIS LINE

Date _____ Notes by Steele Chief Party _____ F. B. 284 PG. 9B.

Platted by Young	W. O. No. 745 D. S. O. No.
Date Oct. 1927	Location Tide Line
Map No. 8925	Surveyed by [illegible] Steele
Platting C'k'd by Finley	Date 8/27
Date Nov. 1927	Indexed

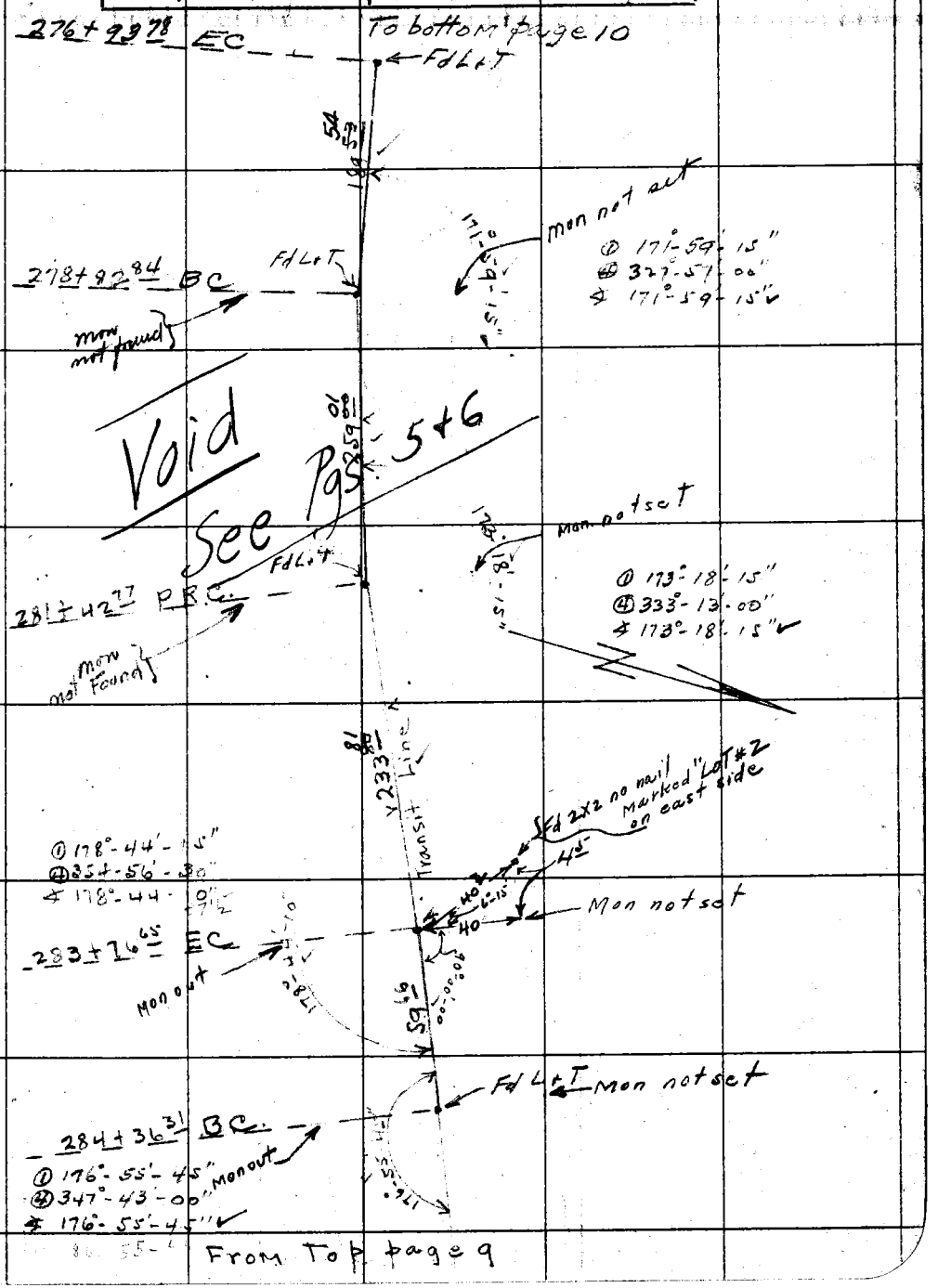

From Top page 9

Note: ANY ADDITIONS OR CHANGES ON THIS SHEET MUST BE MADE OR CIRCLED IN Red. WITH DATE AND NAME OF PERSON MAKING CHANGE.

Do not extend notes this side of this line

RETURN TO LOS ANGELES COUNTY SURVEYOR

F.B. 284 Pg. 10 B Chief Party Notes by Steele Date 8/27

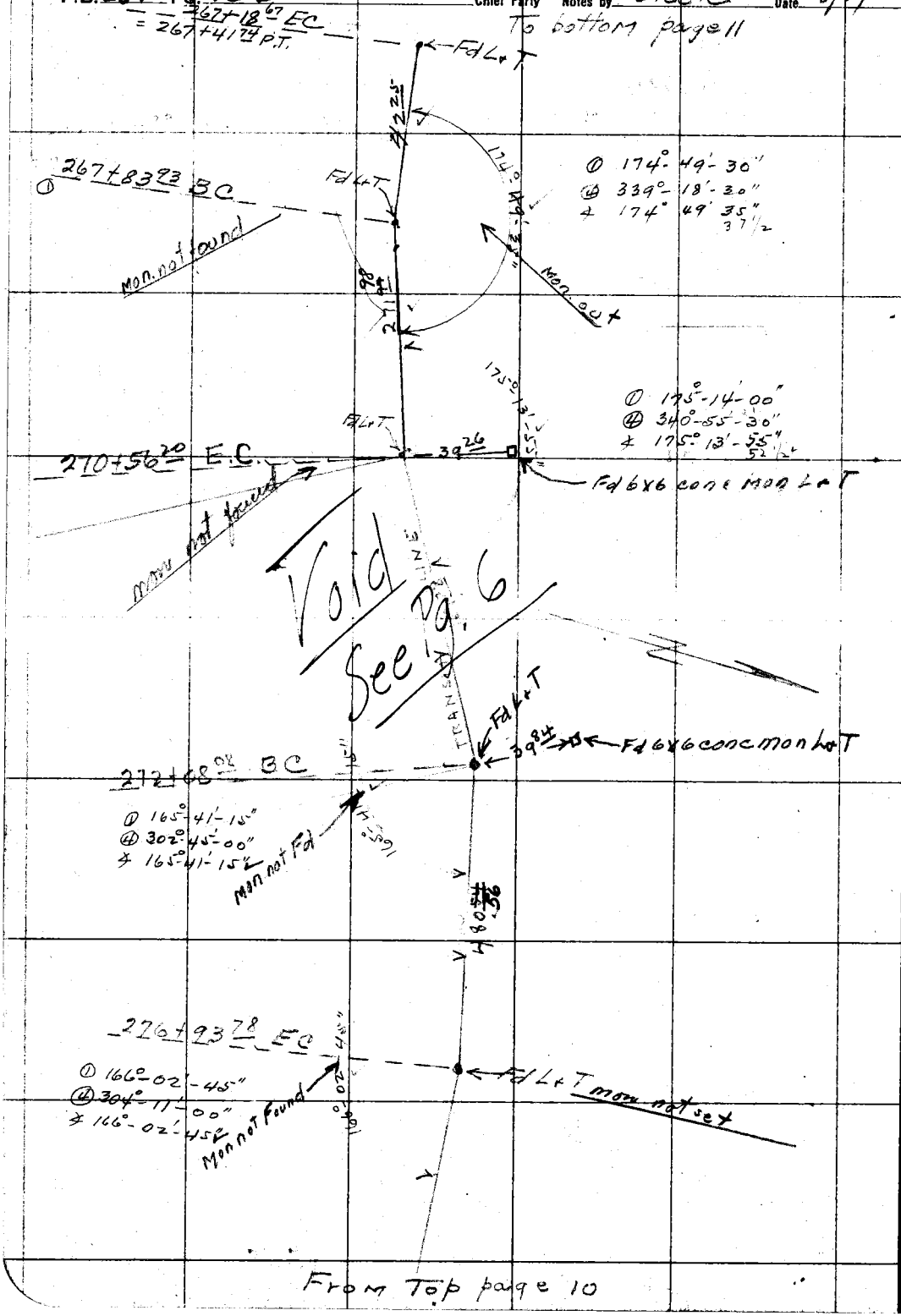

From Top page 10

RETURN TO
LOS ANGELES COUNTY SURVEYOR

Do not extend notes this side of this line

Note: ANY ADDITIONS OR CHANGES ON THIS SHEET MUST BE MADE OR CIRCLED IN Red. WITH DATE AND NAME OF PERSON MAKING CHANGE.

Date _____ Notes by _____ Chief Party _____ F. B. 284 PG. 10A.

Platted by	W. O. No. _____ S. S. O. No. _____
Date	Location
Map No.	Surveyed by
Platting C'k'd by	Date
Date	Indexed

Notes: ANY ADDITIONS OR CHANGES ON THIS SHEET MUST BE MADE OR CIRCLED IN Red. WITH DATE AND NAME OF PERSON MAKING CHANGE.

RETURN TO LOS ANGELES COUNTY SURVEYOR

Do not extend notes this side of this line

Cont. to Bottom Pg. 10B.

Data calculated from State Highway Map. The Red Line represents the line that Steele ran See F. B. 284-2

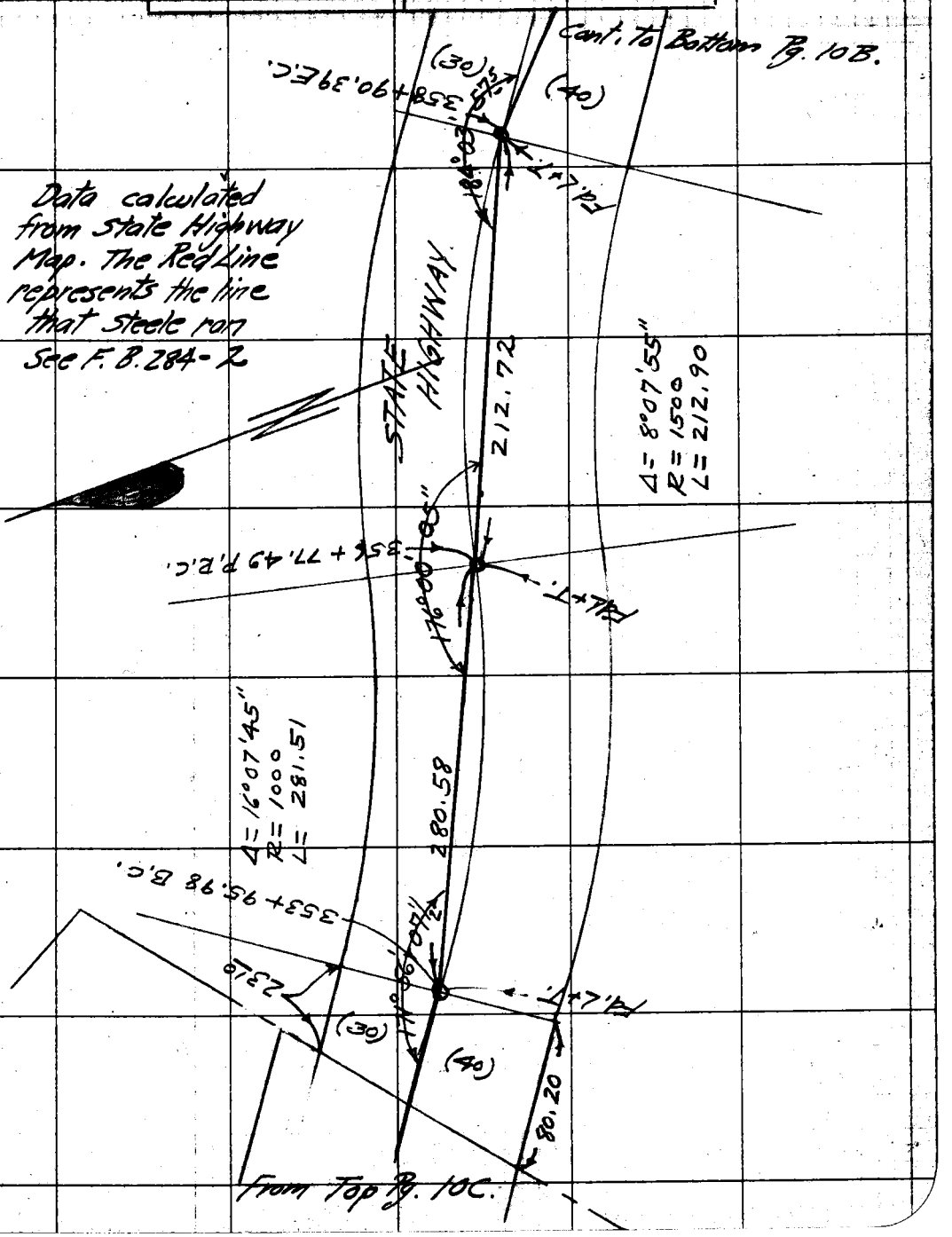

F.B. 284 PG. 10B.

Chief Party Notes by _____ Date _____

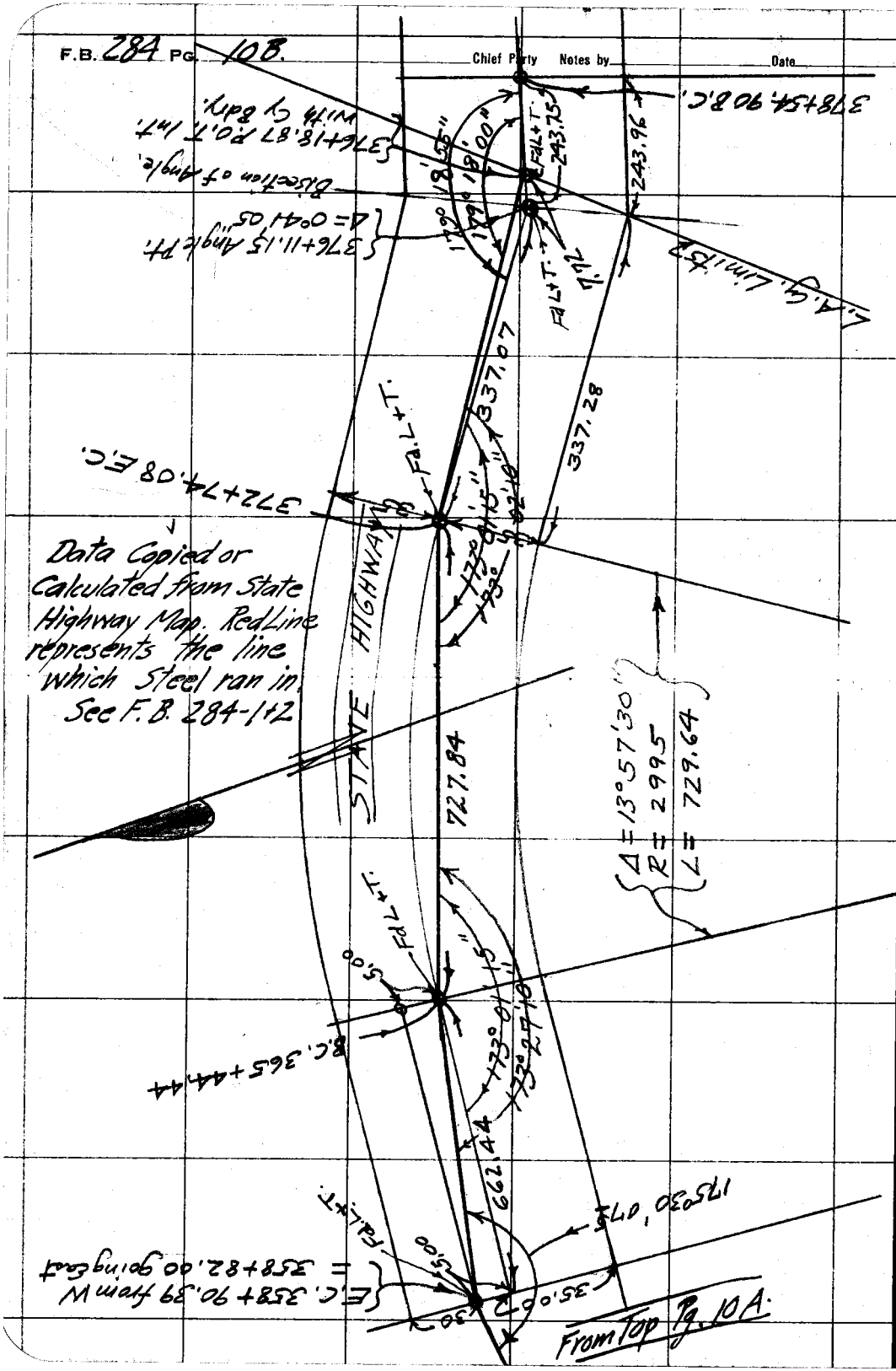

Data Copied or Calculated from State Highway Map. Red Line represents the line which Steel ran in. See F.B. 284-1+2

RETURN TO

LOS ANGELES COUNTY SURVEYOR

Do not extend notes this side of this line

Note: ANY ADDITIONS OR CHANGES ON THIS SHEET MUST BE MADE OR CIRCLED IN Red. WITH DATE AND NAME OF PERSON MAKING CHANGE.

Plotted by	W. O. No. _____ D. S. O. No. _____
Date	Location
Map No.	Surveyed by
Plotting C'k'd by	Date
Date	Indexed

Notes: ANY ADDITIONS OR CHANGES ON THIS SHEET MUST BE MADE OR CIRCLED IN Red. WITH DATE AND NAME OF PERSON MAKING CHANGE.
Do not extend notes this side of this line
RETURN TO LOS ANGELES COUNTY SURVEYOR

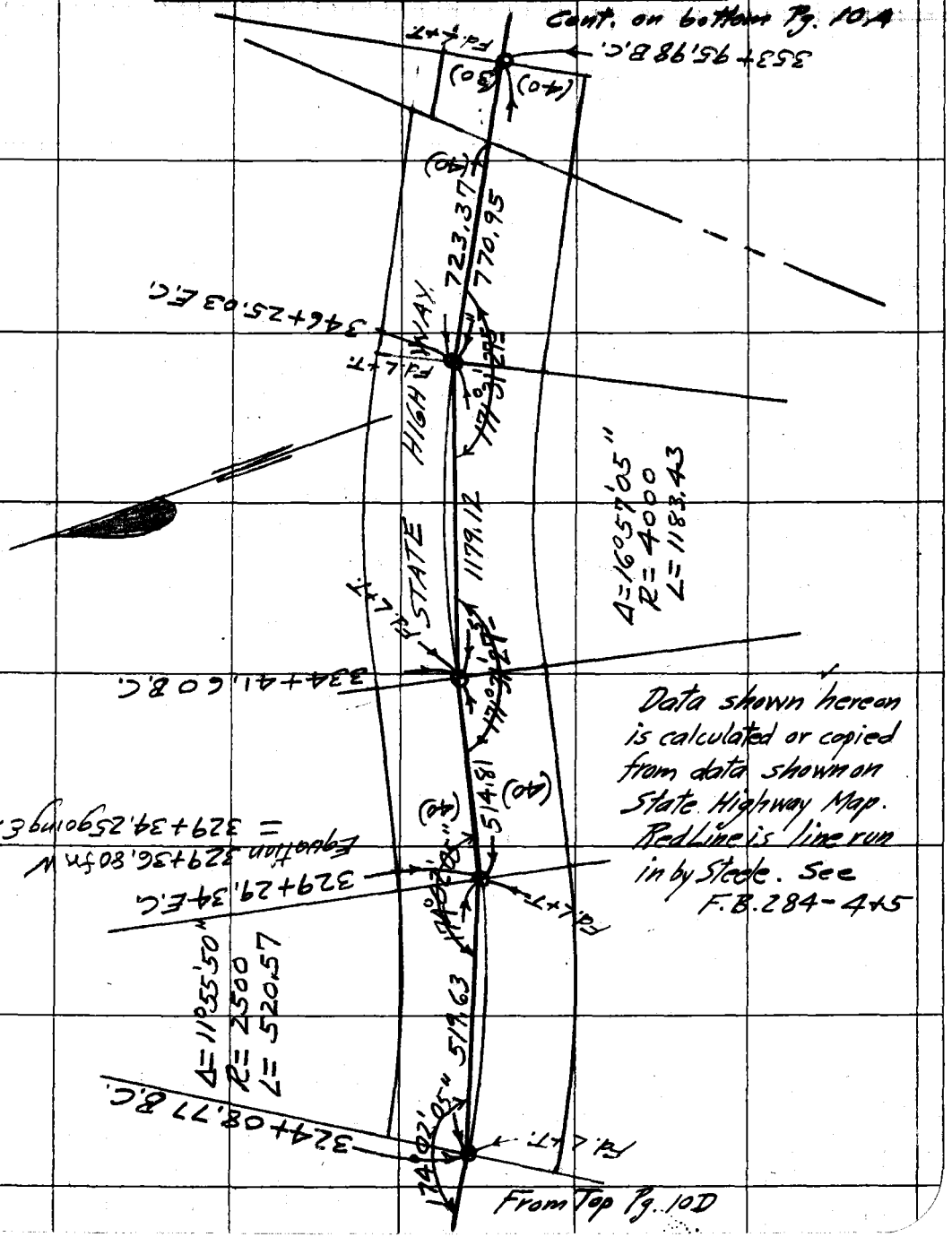

Data shown hereon is calculated or copied from data shown on State Highway Map. RedLine is line run in by Steele. See F.B. 284-4+5

F.B. 284 PG. 10D.

Chief Party Notes by Date

RETURN TO
LOS ANGELES COUNTY SURVEYOR

Do not extend notes this side of this line

Note: ANY ADDITIONS OR CHANGES ON THIS SHEET MUST BE MADE OR CIRCLED IN Red. WITH DATE AND NAME OF PERSON MAKING CHANGE.

Date _____ Notes by _____ Chief Party _____ F. B. 284 PG. 10E.

Plotted by	W. O. No.
Date	Location
Map No.	Surveyed by
Plotting C'k'd by	Date
Date	Indexed

Notes: ANY ADDITIONS OR CHANGES ON THIS SHEET MUST BE MADE OR CIRCLED IN Red. WITH DATE AND NAME OF PERSON MAKING CHANGE.

RETURN TO LOS ANGELES COUNTY SURVEYOR

Do not extend notes this side of this line

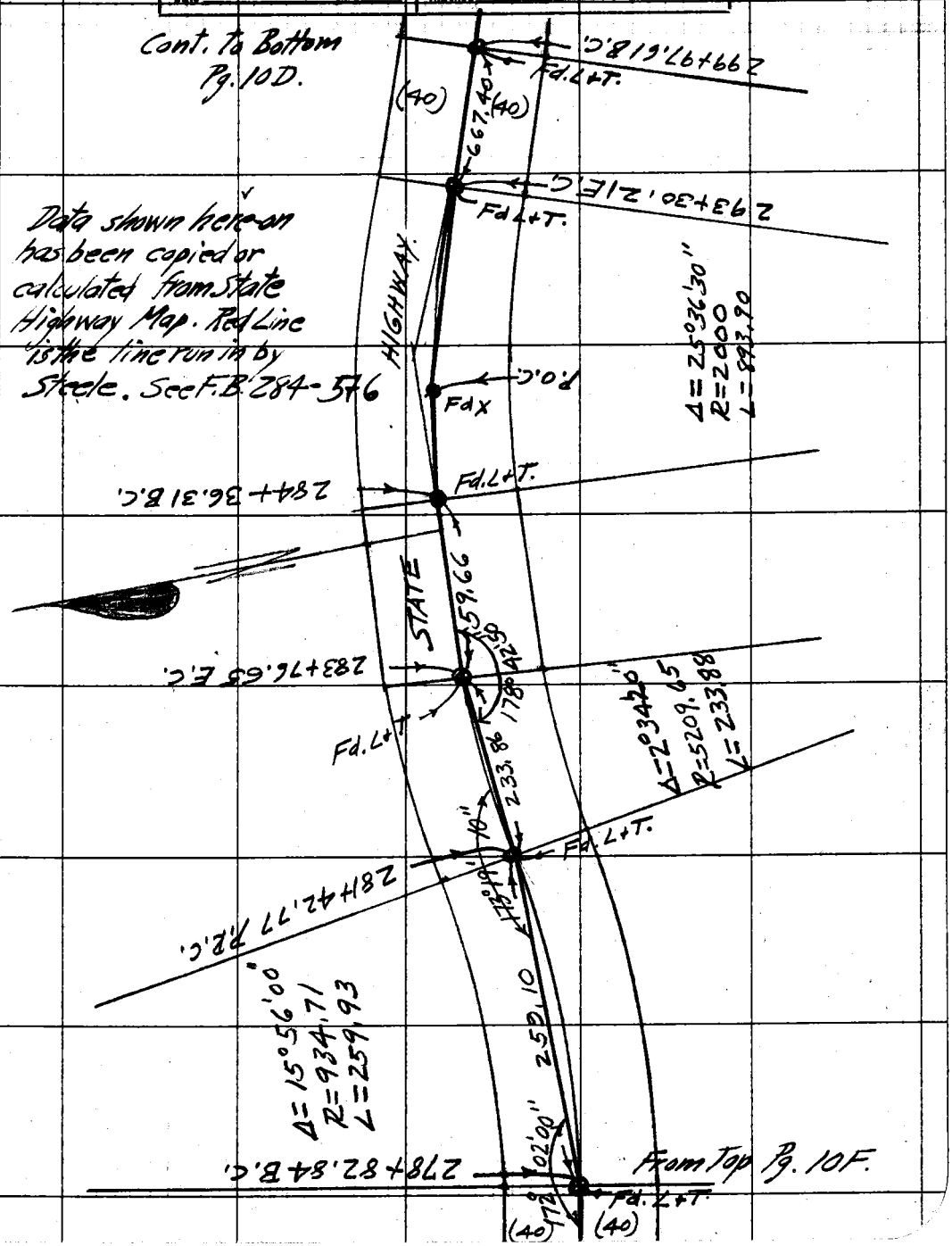

F.B. 284 Pg. 10F. Chief Party Notes by Date

Data hereon copied or calculated from State Highway Map. Red line is line run in by Steele See F.B. 284 - Pg. 6.

RETURN TO
LOS ANGELES COUNTY SURVEYOR

Notes: ANY ADDITIONS OR CHANGES ON THIS SHEET MUST BE MADE OR CIRCLED IN Red. WITH DATE AND NAME OF PERSON MAKING CHANGE.

Do not extend notes this side of this line

Date _____ Notes by _____ Chief Party _____ F. B. 284 PG. 106

Platted by	W. O. No. _____ D. S. S. No. _____
Date	Location
Map No.	Surveyed by
Plotting C'k'd by	Date
Date	Indexed

Notes: ANY ADDITIONS OR CHANGES ON THIS SHEET MUST BE MADE OR CIRCLED IN Red. WITH DATE AND NAME OF PERSON MAKING CHANGE.

Do not extend notes this side of this line

RETURN TO LOS ANGELES COUNTY SURVEYOR

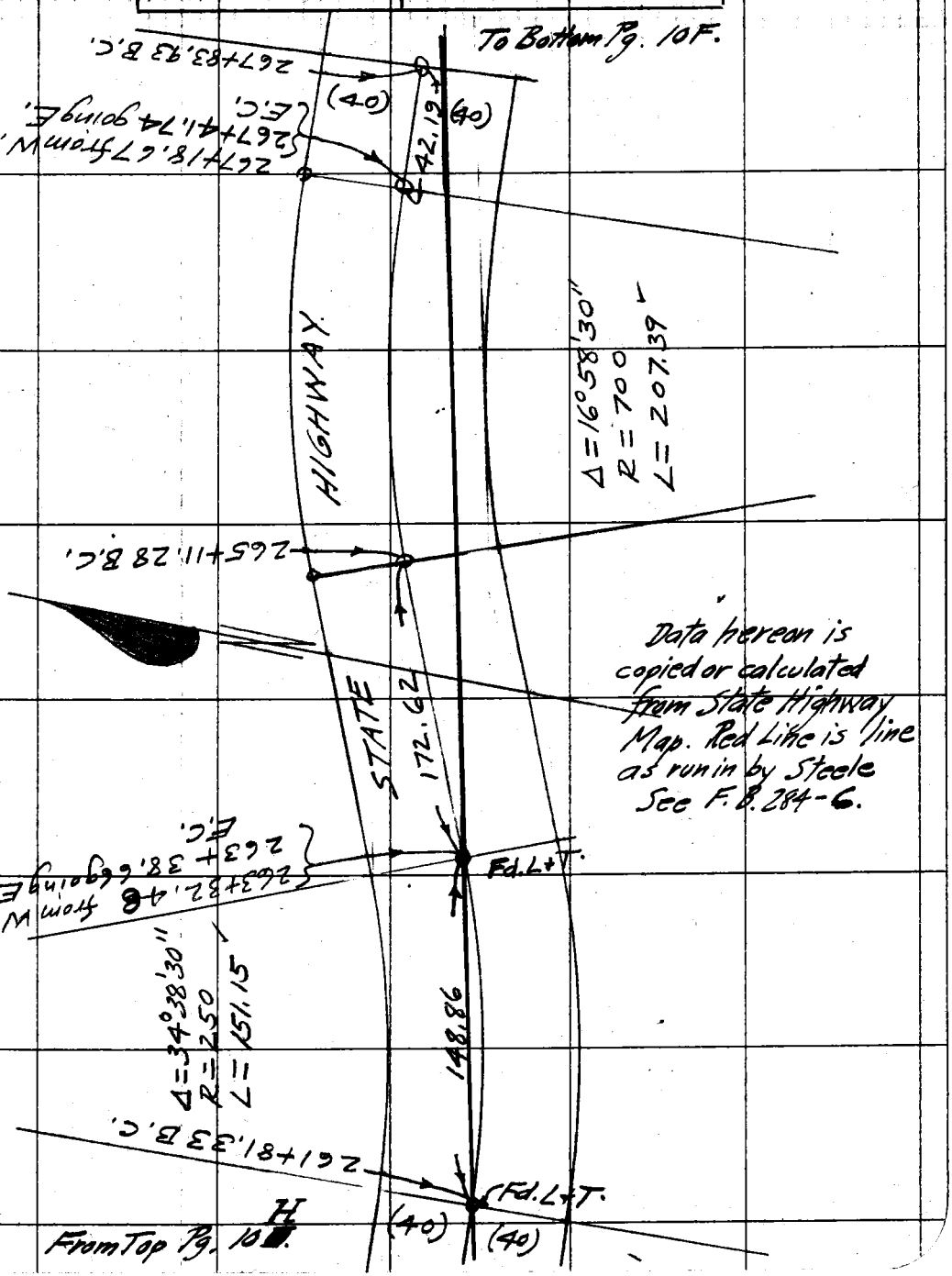

F.B. 284 Pg. 10H

Chief Party Notes by Date

To Bottom Pg. 109.

261+81.33 B.C.

Fd L.F.T.

523.40

256+07.93 E.C.

Δ=4°23'30"
R=2784.86
L=213.46'

HIGHWAY

STATE

253+74.47 P.R.C.

Data here-on copied or calculated from State Highway Map. Red line is line run in by Steele See F.B. 284-7.

Δ=26°12'30"
R=800
L=365.94'

250+28.53 B.C.

Fd. L+T.

From Top Pg. 101

RETURN TO
LOS ANGELES COUNTY SURVEYOR

Do not extend notes this side of this line

Note: ANY ADDITIONS OR CHANGES ON THIS SHEET MUST BE MADE OR CIRCLED IN Red. WITH DATE AND NAME OF PERSON MAKING CHANGE.

Date 284 Notes by _____ Chief Party _____ F. B. 284 Pg. 10I

Plotted by	W. O. No. _____ D. S. O. No.
Date	Location
Map No.	Surveyed by
Plotting C'k'd by	Date
Date	Indexed

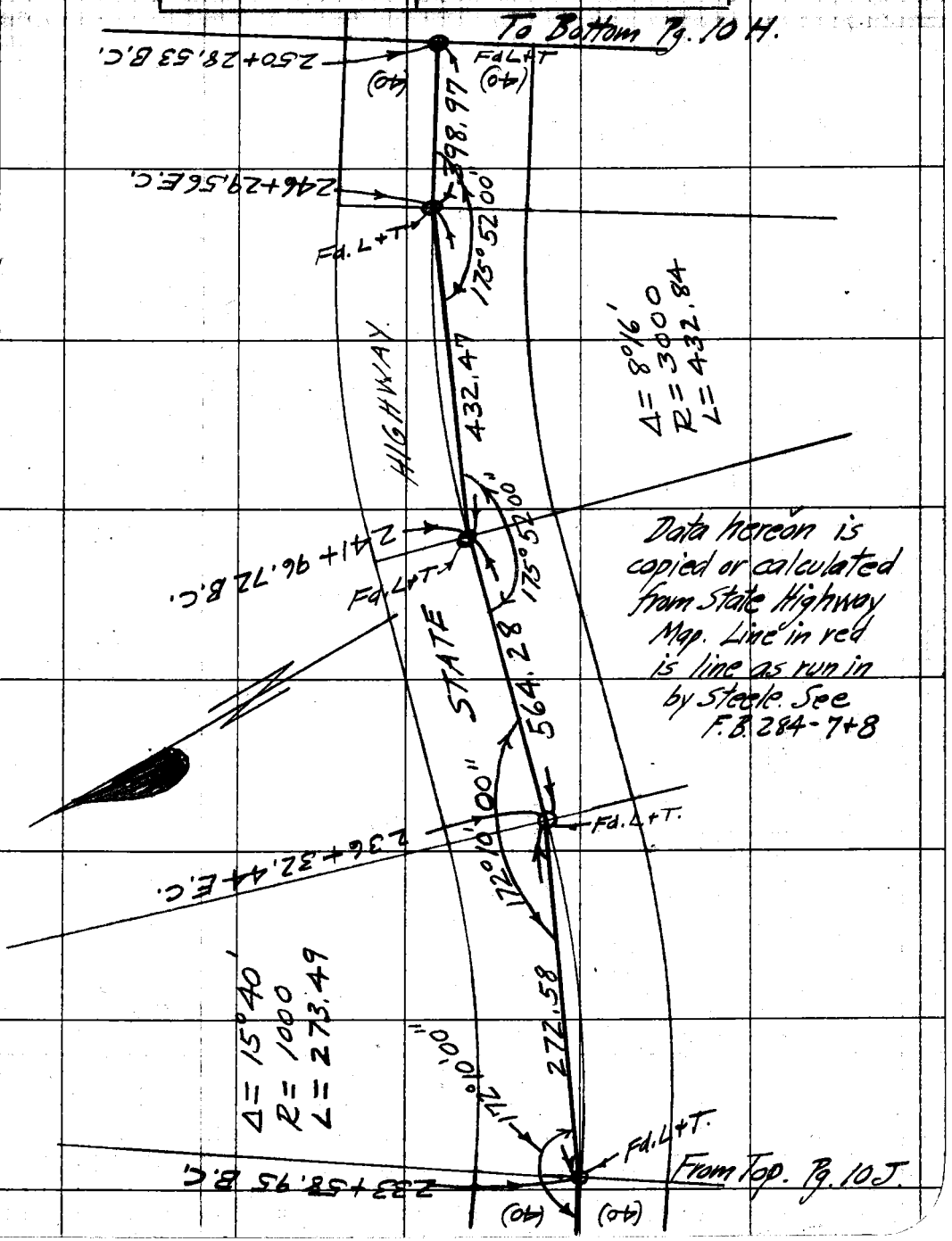

Note: ANY ADDITIONS OR CHANGES ON THIS SHEET MUST BE MADE OR CIRCLED IN Red. WITH DATE AND NAME OF PERSON MAKING CHANGE.

RETURN TO LOS ANGELES COUNTY SURVEYOR

Do not extend notes this side of this line

F.B. 284 PG. 10J. Chief Party Notes by _____ Date _____

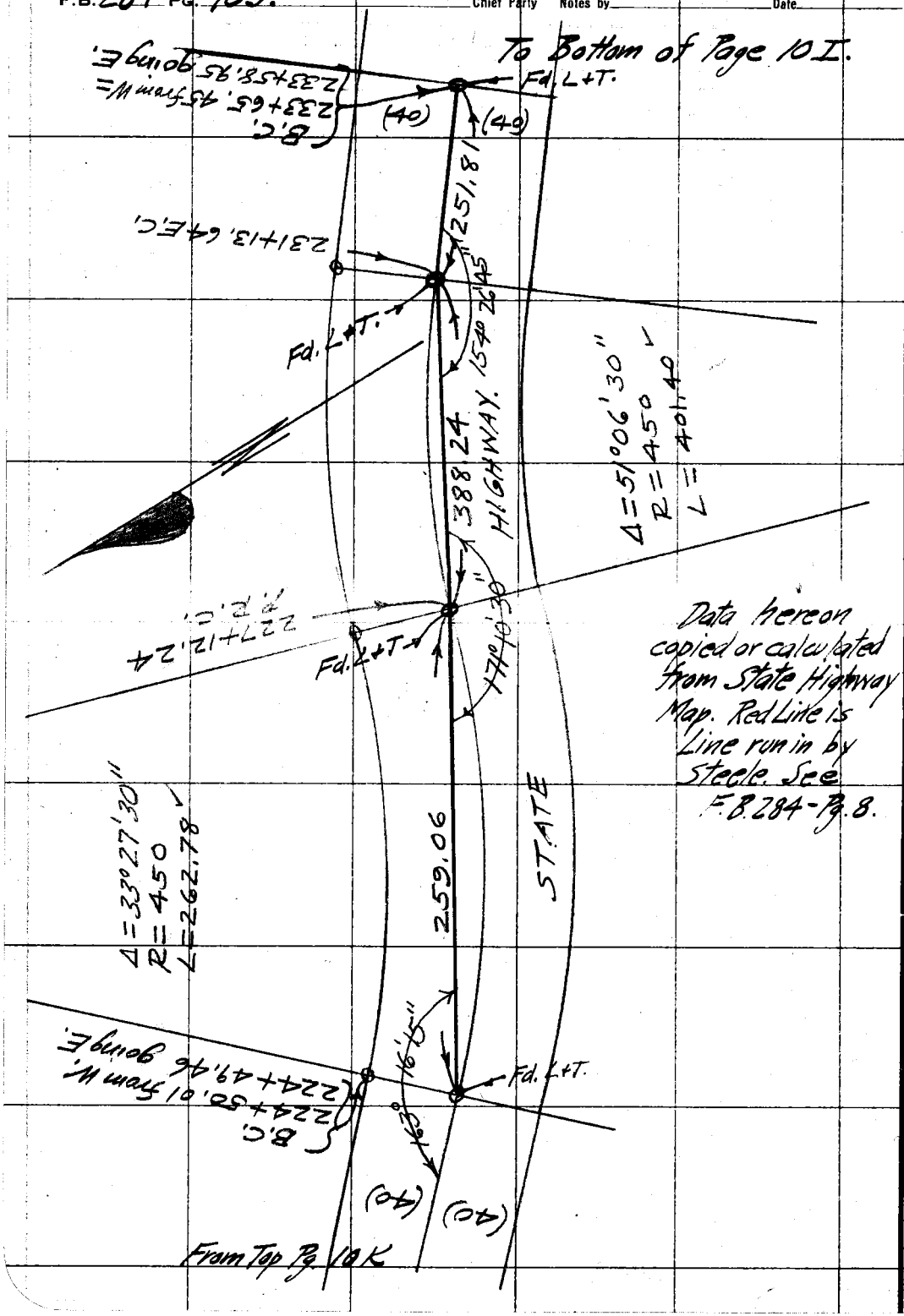

RETURN TO
LOS ANGELES COUNTY SURVEYOR

Do not extend notes this side of this line

Note: ANY ADDITIONS OR CHANGES ON THIS SHEET MUST BE MADE OR CIRCLED IN Red. WITH DATE AND NAME OF PERSON MAKING CHANGE.

Date _____ Notes by _____ Chief Party _____ F. B. 284 PG. 10K.

Platted by	W. O. No. _____ D. S. O. No. _____
Date	Location
Map No.	Surveyed by
Platting C'k'd by	Date
Date	Indexed

Notes: ANY ADDITIONS OR CHANGES ON THIS SHEET MUST BE MADE OR CIRCLED IN Red. WITH DATE AND NAME OF PERSON MAKING CHANGE.

Do not extend notes this side of this line

RETURN TO LOS ANGELES COUNTY SURVEYOR

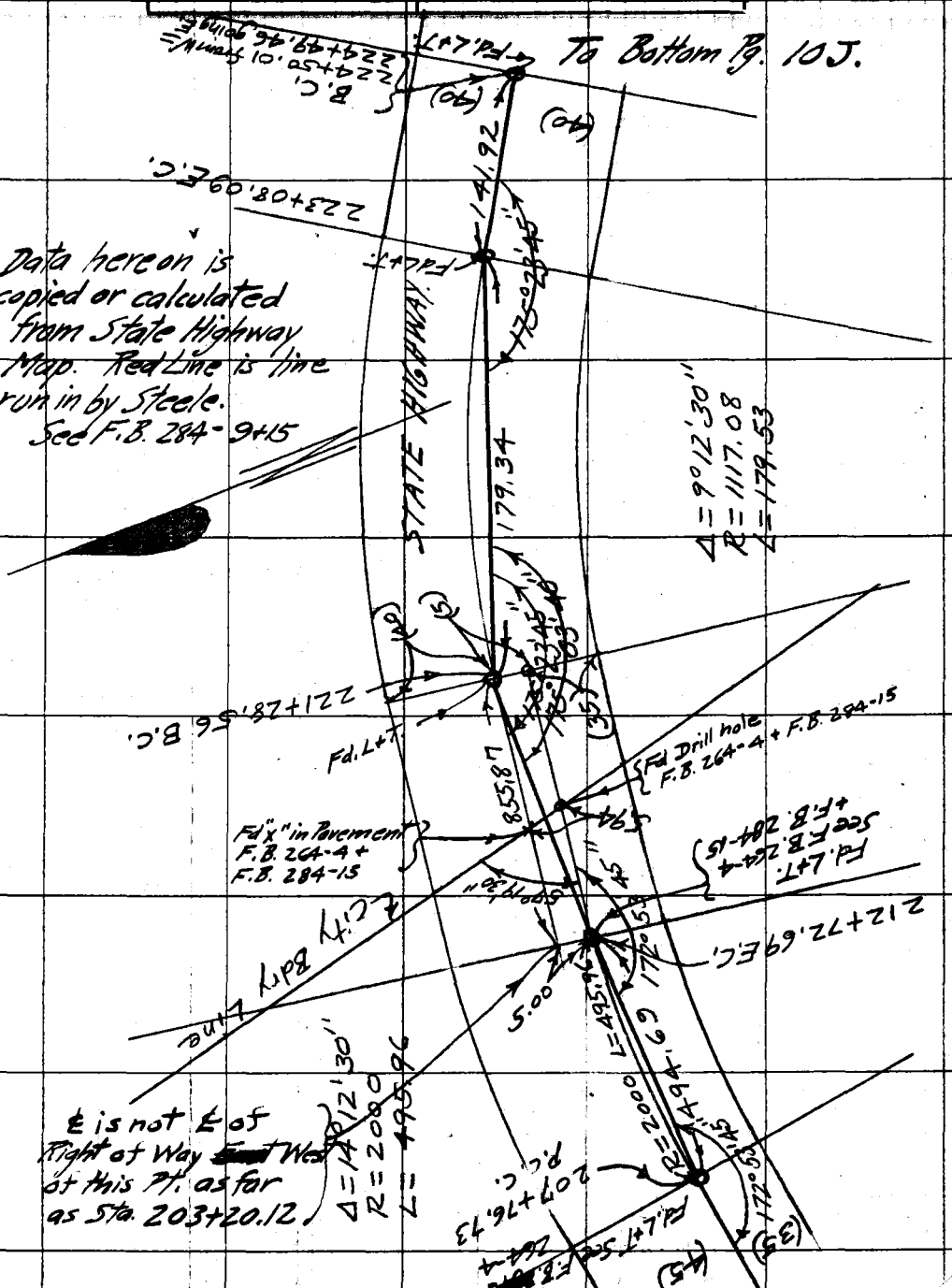

RETURN TO
LOS ANGELES COUNTY SURVEYOR

Note: ANY ADDITIONS OR CHANGES ON THIS SHEET MUST BE MADE OR CIRCLED IN **Red.** WITH DATE AND NAME OF PERSON MAKING CHANGE.

Do not extend notes this side of this line

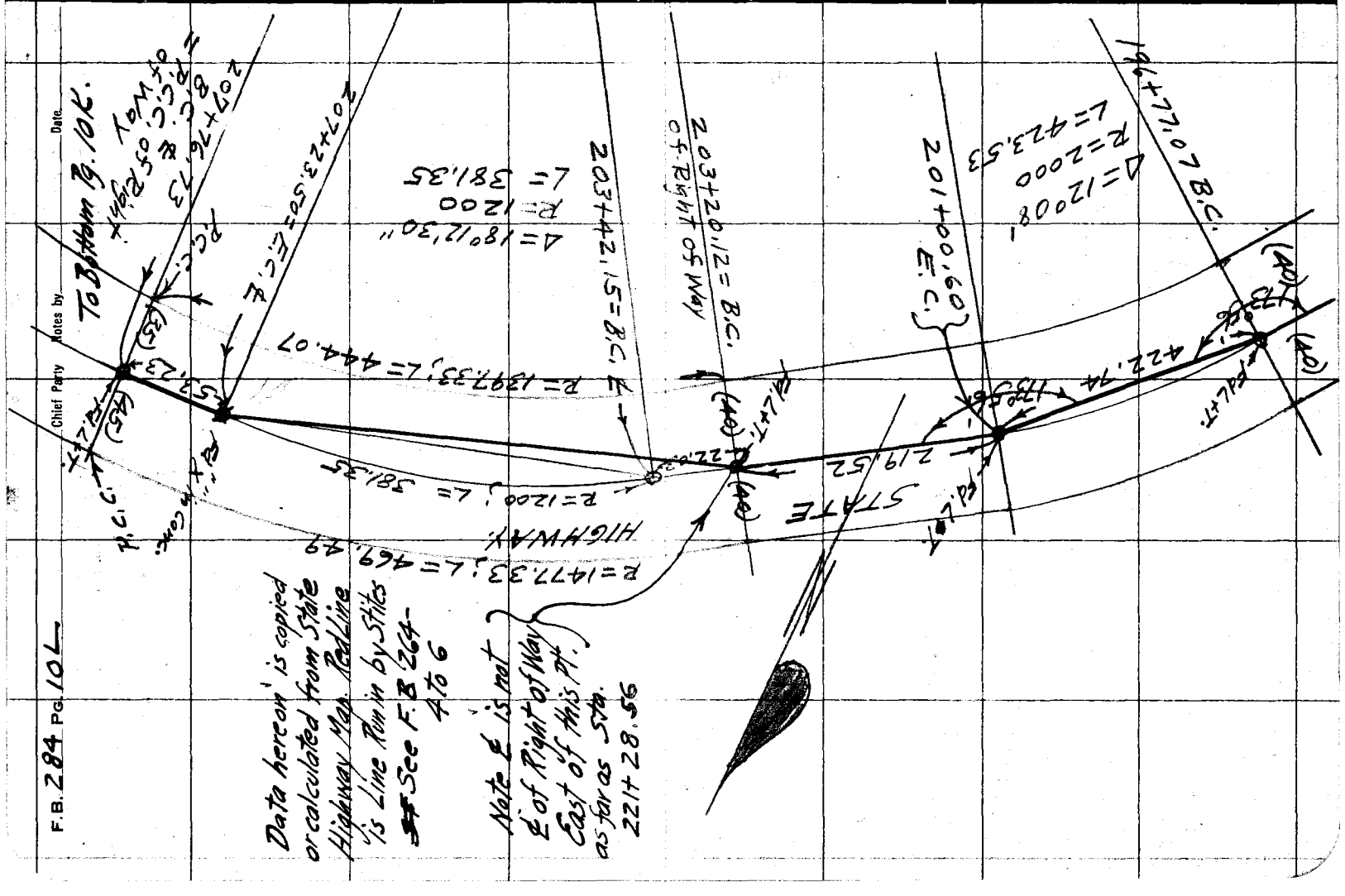

Date _____ Notes by Steele Chief Party _____ F.B. 284 Pg. 11

Platted by Young	W. O. No. 745 D. S. O. No.
Date Oct. 1927	Location Tide Line
Map No. 8925	Surveyed by R B Steele
Platting C'k'd by Finley	Date 9 27
Date Nov. 1927	Indexed

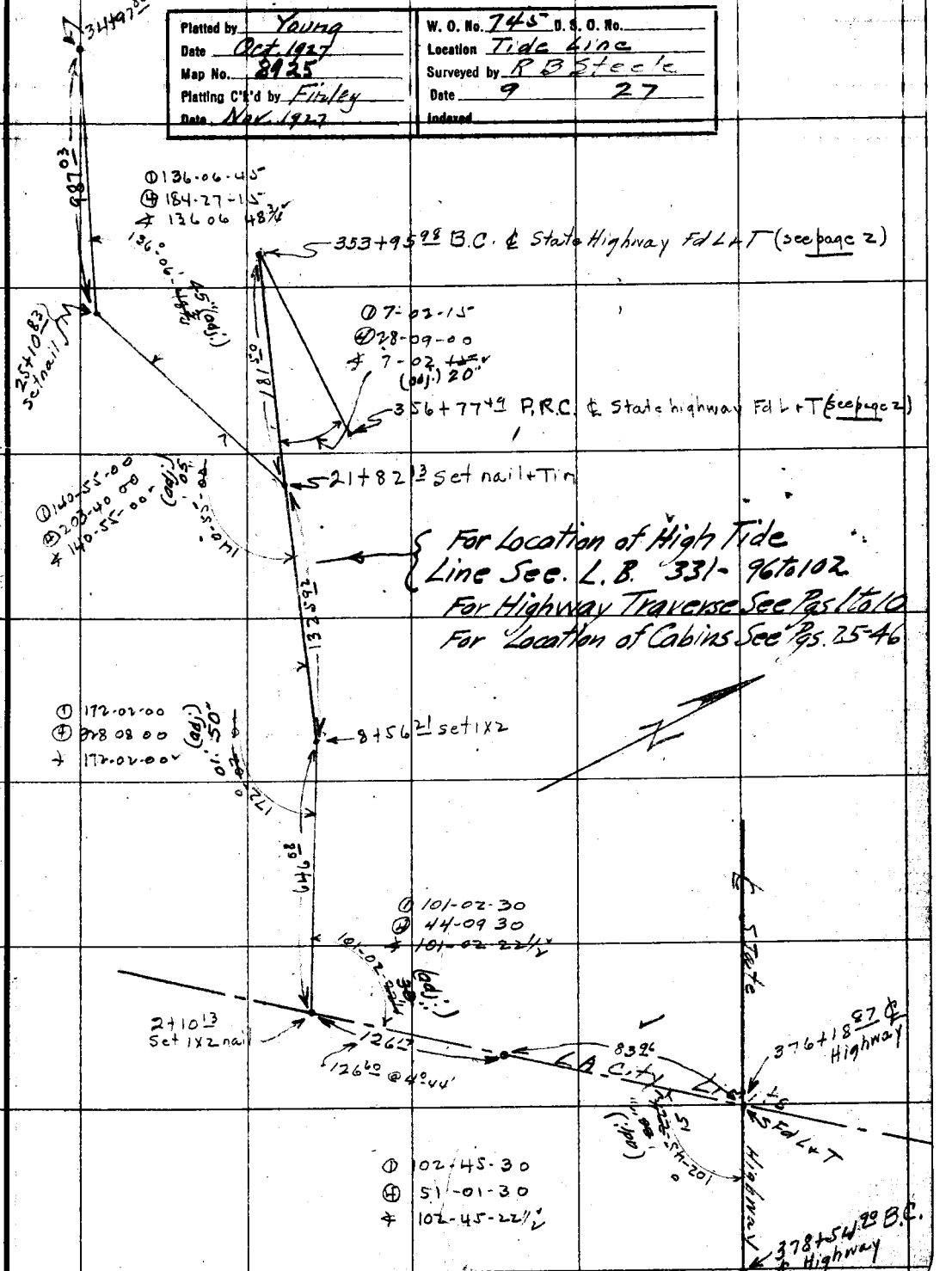

NOTE: ANY ADDITION OR CHANGES ON THIS SHEET MUST BE MADE OR CIRCLED IN RED, WITH DATE AND NAME OF PERSON MAKING CHANGE.

DO NOT EXTEND NOTES THIS SIDE OF THIS LINE

RETURN TO LOS ANGELES COUNTY SURVEYOR

F.B. 284 PG. 12 Chief Party Notes by Steele Date 9/57

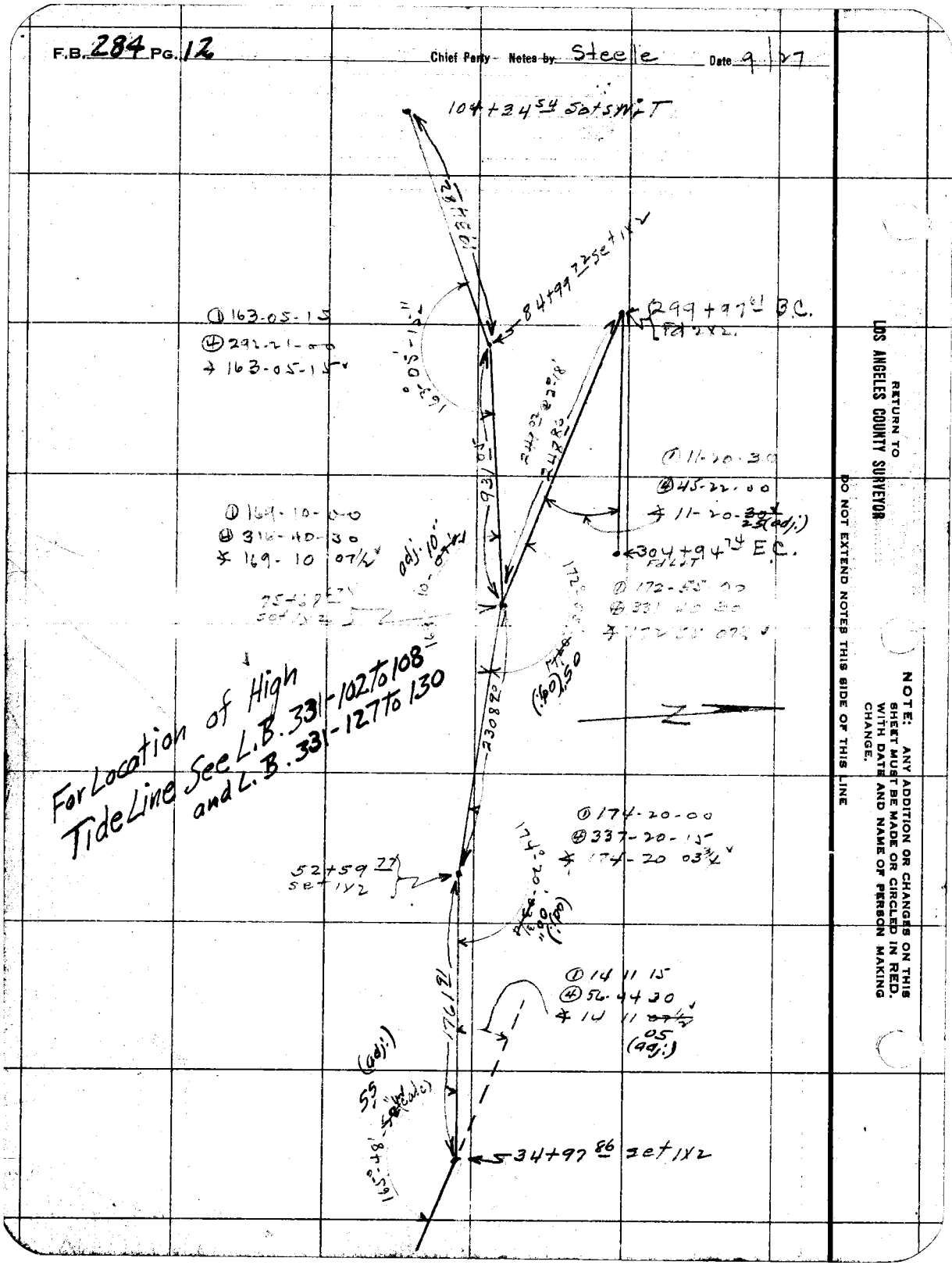

RETURN TO LOS ANGELES COUNTY SURVEYOR

DO NOT EXTEND NOTES THIS SIDE OF THIS LINE

NOTE: ANY ADDITION OR CHANGES ON THIS SHEET MUST BE MADE OR CIRCLED IN RED, WITH DATE AND NAME OF PERSON MAKING CHANGE.

Date _____ Notes by Steele Chief Party _____ F. B 284 PG. 11 B.

Platted by Young	W. O. No. 745 D. S. O. No.
Date Oct. 1927	Location Tide Line
Map No. 8925	Surveyed by R B Steele
Platting C'k'd by Finley	Date 8/27
Date Nov. 1927	Indexed

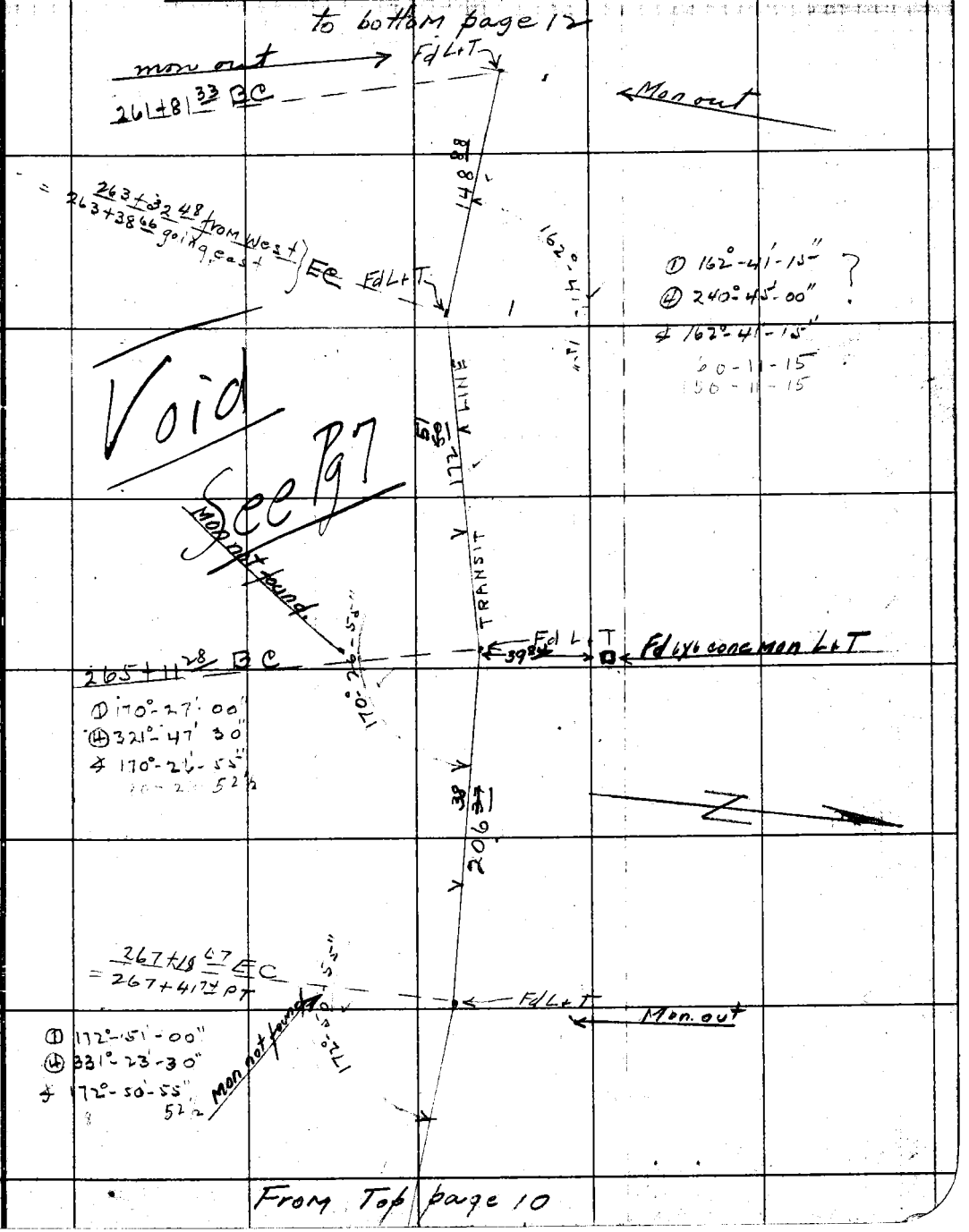

From Top page 10

Note: ANY ADDITIONS OR CHANGES ON THIS SHEET MUST BE MADE OR CIRCLED IN Red. WITH DATE AND NAME OF PERSON MAKING CHANGE.

Do not extend notes this side of this line

RETURN TO LOS ANGELES COUNTY SURVEYOR

F.B. 284 PG. 12 B Chief Party Notes by Steele Date 8-27

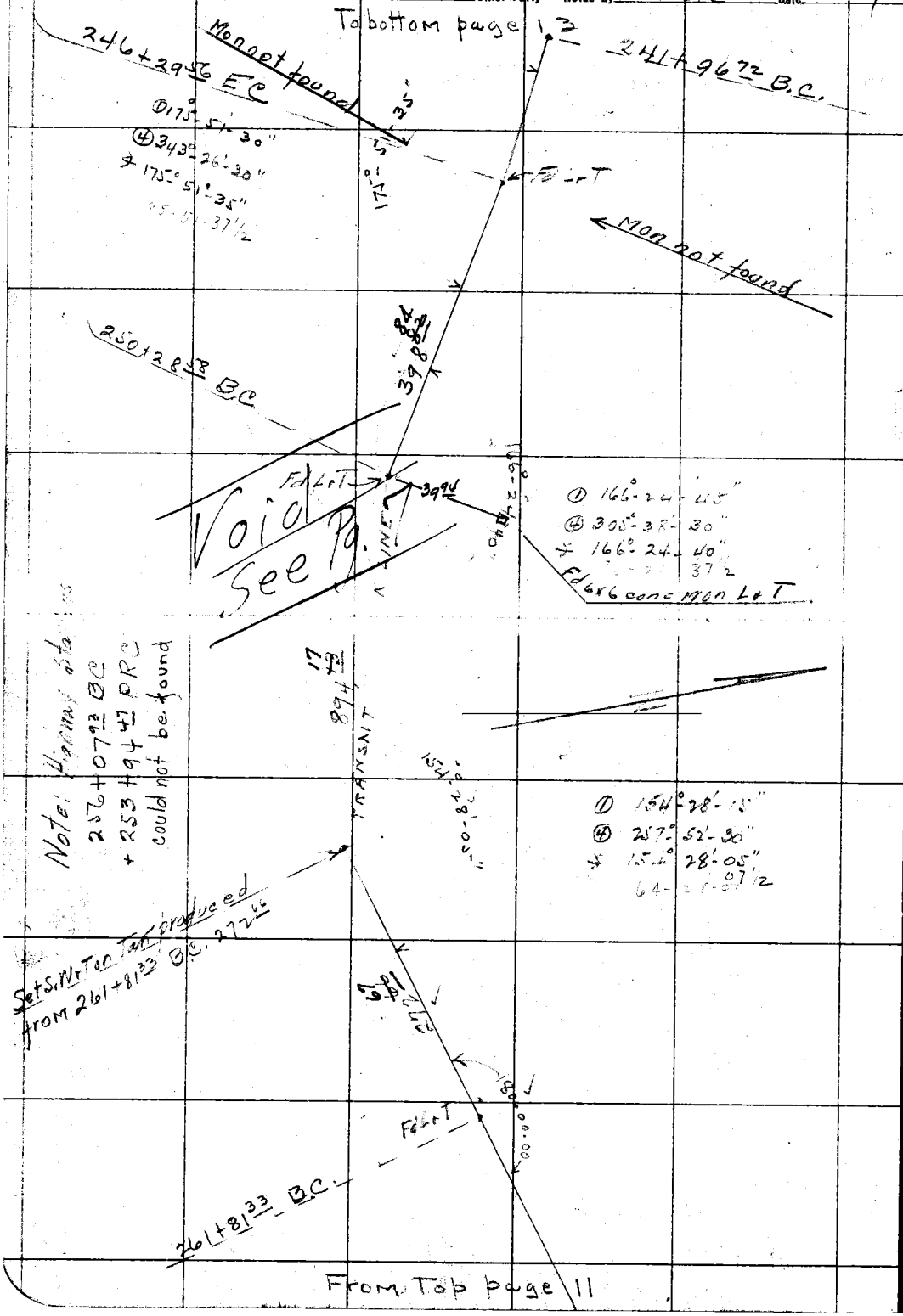

RETURN TO
LOS ANGELES COUNTY SURVEYOR

Do not extend notes this side of this line

Note: ANY ADDITIONS OR CHANGES ON THIS SHEET MUST BE MADE OR CIRCLED IN Red. WITH DATE AND NAME OF PERSON MAKING CHANGE.

Date 10/5/27 Notes by Steele Chief Party F.B. 284 Pg. 13

Platted by Young	W. O. No. 745 D. S. O. No.
Date Oct. 1927	Location Tide Line
Map No. 8925	Surveyed by P.B. Steele
Platting C'k'd by Finley	Date 10-5-27
Date Nov. 1927	Indexed

NOTE: ANY ADDITION OR CHANGES ON THIS SHEET MUST BE MADE OR CIRCLED IN RED. WITH DATE AND NAME OF PERSON MAKING CHANGE.

DO NOT EXTEND NOTES THIS SIDE OF THIS LINE

RETURN TO LOS ANGELES COUNTY SURVEYOR

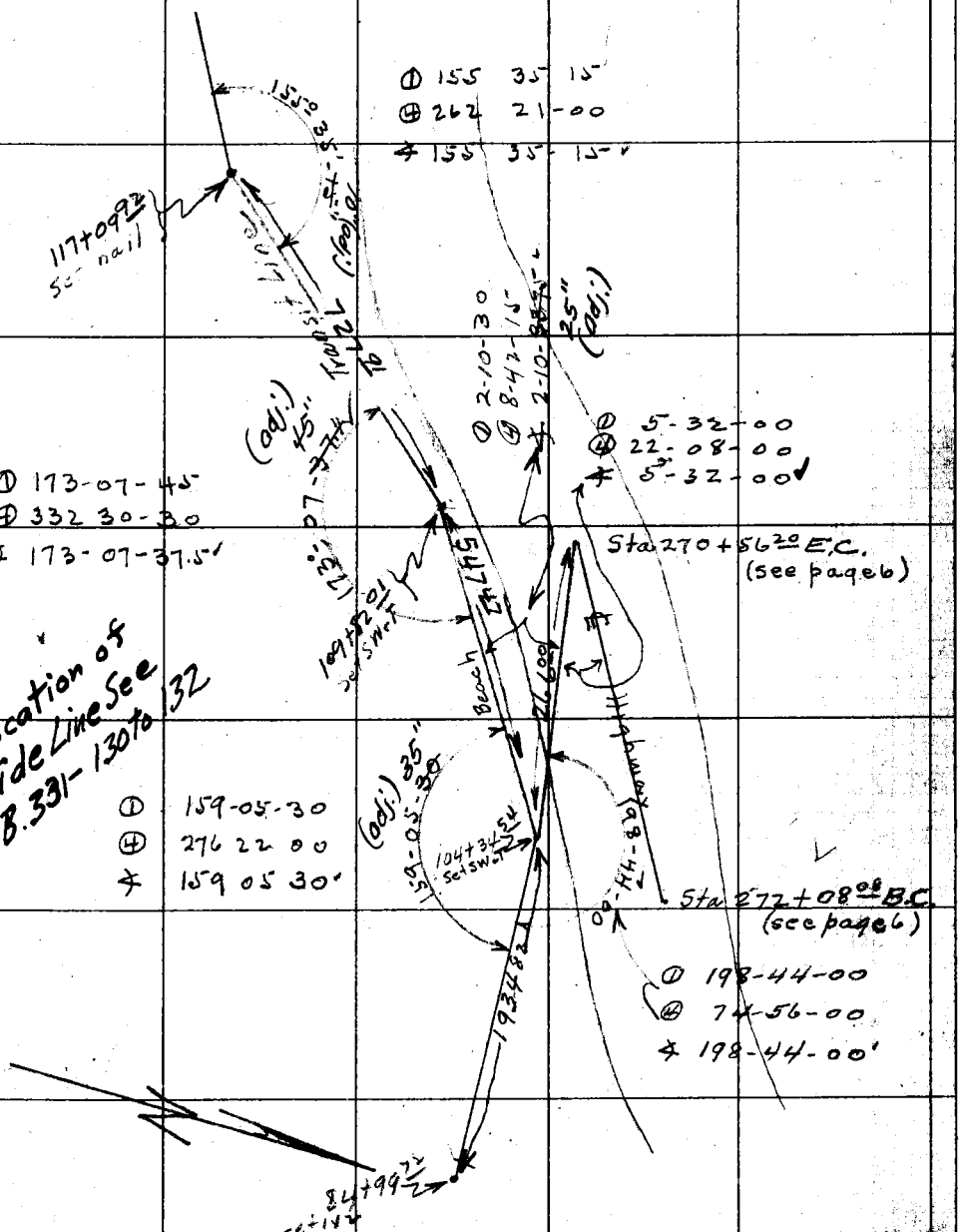

F.B. 284 Pg. 14 Chief Party Notes by Steele Date 10/5/17

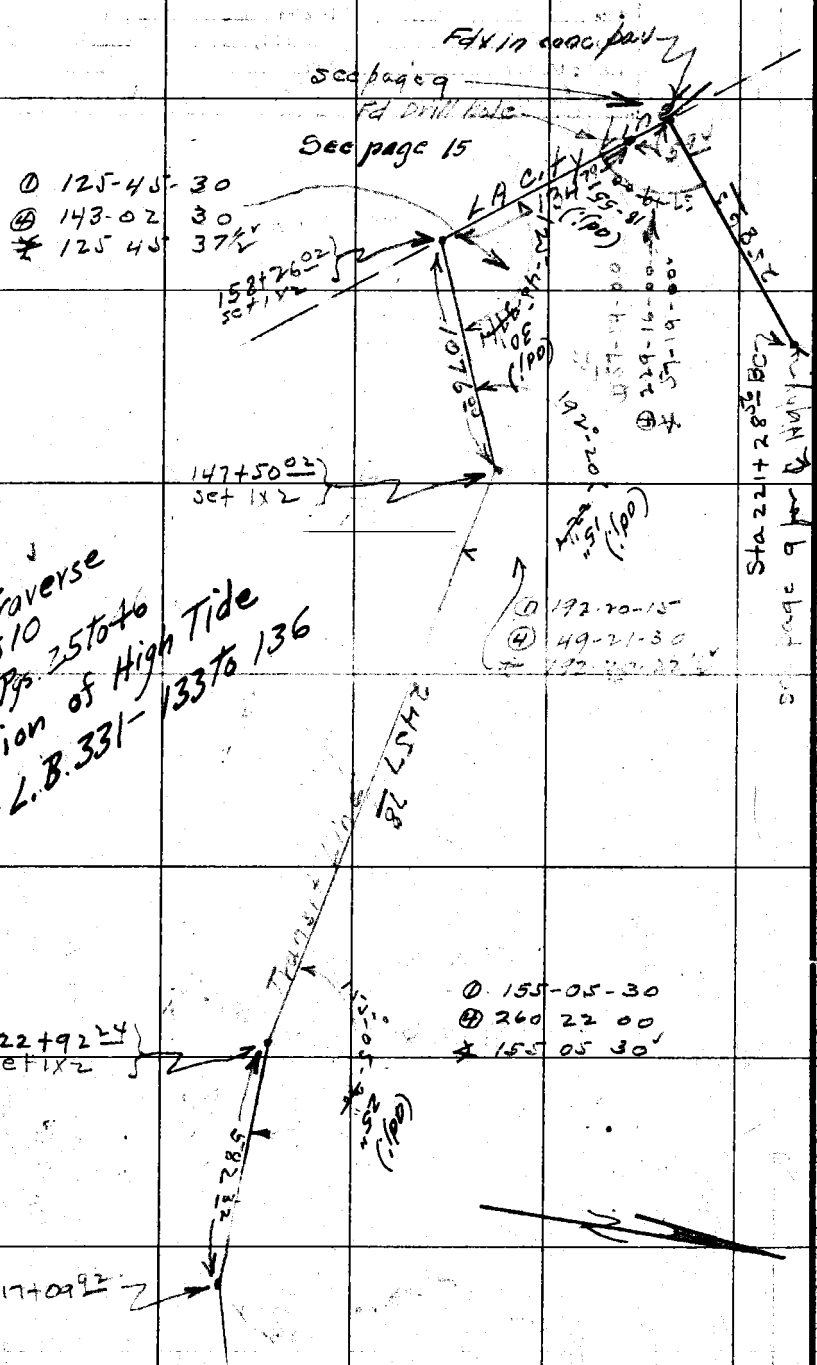

For Highway Traverse See Pgs. 1 To 10
For Cabins See Pgs. 25 to 46
For Location of High Tide Line See L.B. 331 - 133 To 136

RETURN TO LOS ANGELES COUNTY SURVEYOR

DO NOT EXTEND NOTES THIS SIDE OF THIS LINE

NOTE: ANY ADDITION OR CHANGES ON THIS SHEET MUST BE MADE OR CIRCLED IN RED. WITH DATE AND NAME OF PERSON MAKING CHANGE.

Date 8-27 Notes by Steele Chief Party F. B. 284 PG. 13 B

Platted by Young	W. O. No. 745 D. S. O. No.
Date Oct. 1927	Location Tide Line
Map No. 8925	Surveyed by P. B. Steele
Platting C'k'd by Finley	Date 8-27
Date Nov. 1927	Indexed

To bottom page 14

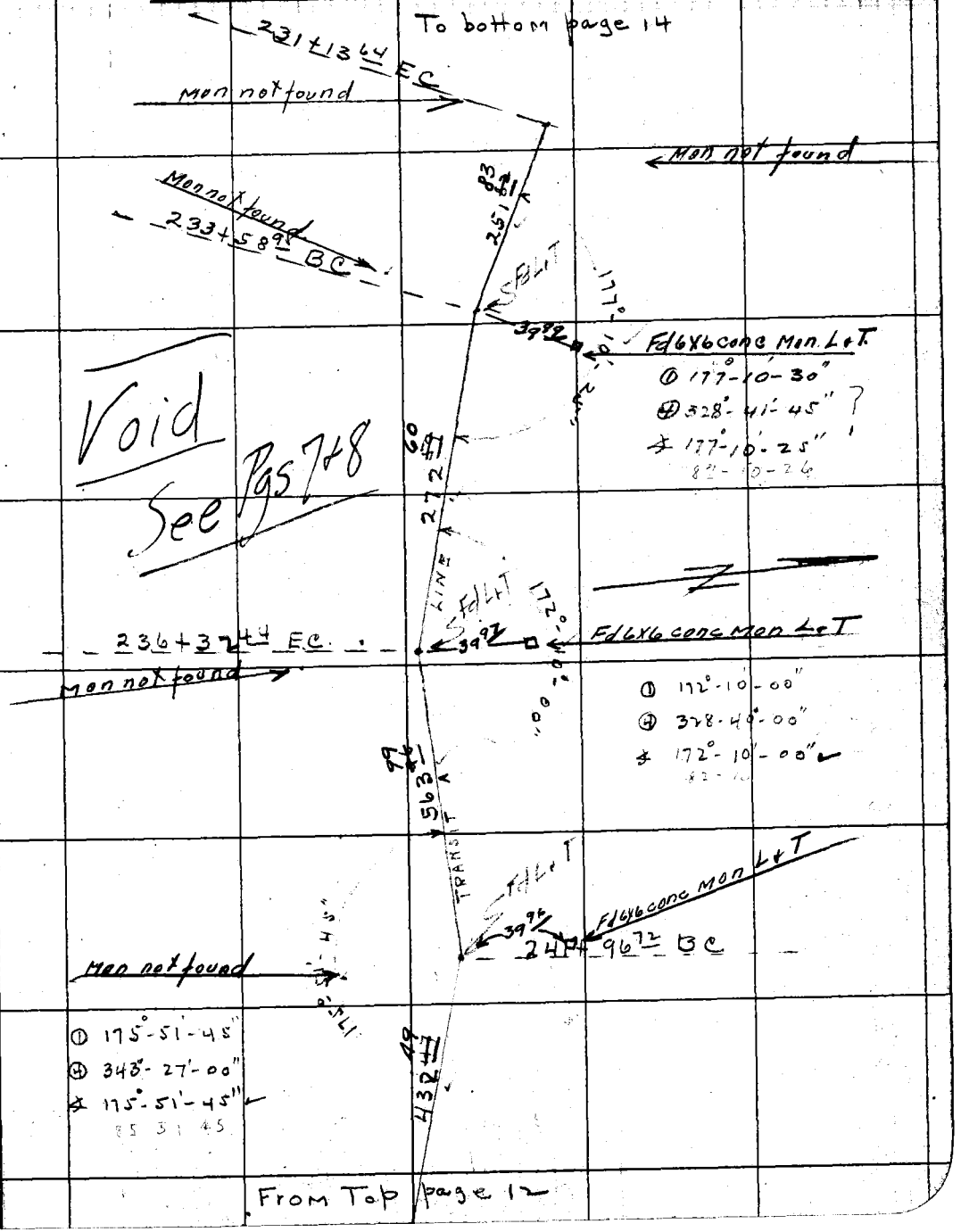

From Top page 12

Notes: ANY ADDITIONS OR CHANGES ON THIS SHEET MUST BE MADE OR CIRCLED IN Red. WITH DATE AND NAME OF PERSON MAKING CHANGE.

Do not extend notes this side of this line

RETURN TO LOS ANGELES COUNTY SURVEYOR

F.B. 284 PG. 14 B Chief Party Notes by Steele Date 8-27

To bottom page 15

223+08.09 EC

14.96

163° 14' 00"

SPIRAL

224+49.46 BC

① 163° 14' 00"
Ⓗ 292° 56' 30"
✱ 163° 14' 05"

Void
See Pg 8

221+12.24 P.R.C.

① 171° 09' 30"
Ⓗ 324° 37' 45"
✱ 171° 09' 25"

13.88

231+13.64 E.C.

① 154° 27' 15"
Ⓗ 25° 49' 15"
✱ 154° 27' 15"

From top page 13

RETURN TO
LOS ANGELES COUNTY SURVEYOR
Do not extend notes this side of this line

Notes: ANY ADDITIONS OR CHANGES ON THIS SHEET MUST BE MADE OR CIRCLED IN Red. WITH DATE AND NAME OF PERSON MAKING CHANGE.

Date 12/19/27 Notes by Bender Chief Party Bender F.B. 284 Pg. 15

Plotted by D.M. Finlay	W.O. No. 745 B.C.O. No.
Date Dec. 28, 1927	Location Tide Line
Map No. C.S. 8925	Surveyed by Bender
Plotting C'k'd by Young	Date
Date Jan. 1928	Indexed

Check survey at intersection
℄ Coast Highway and S.M.M.P. line
Back of Sta 221+28.53 B.C.

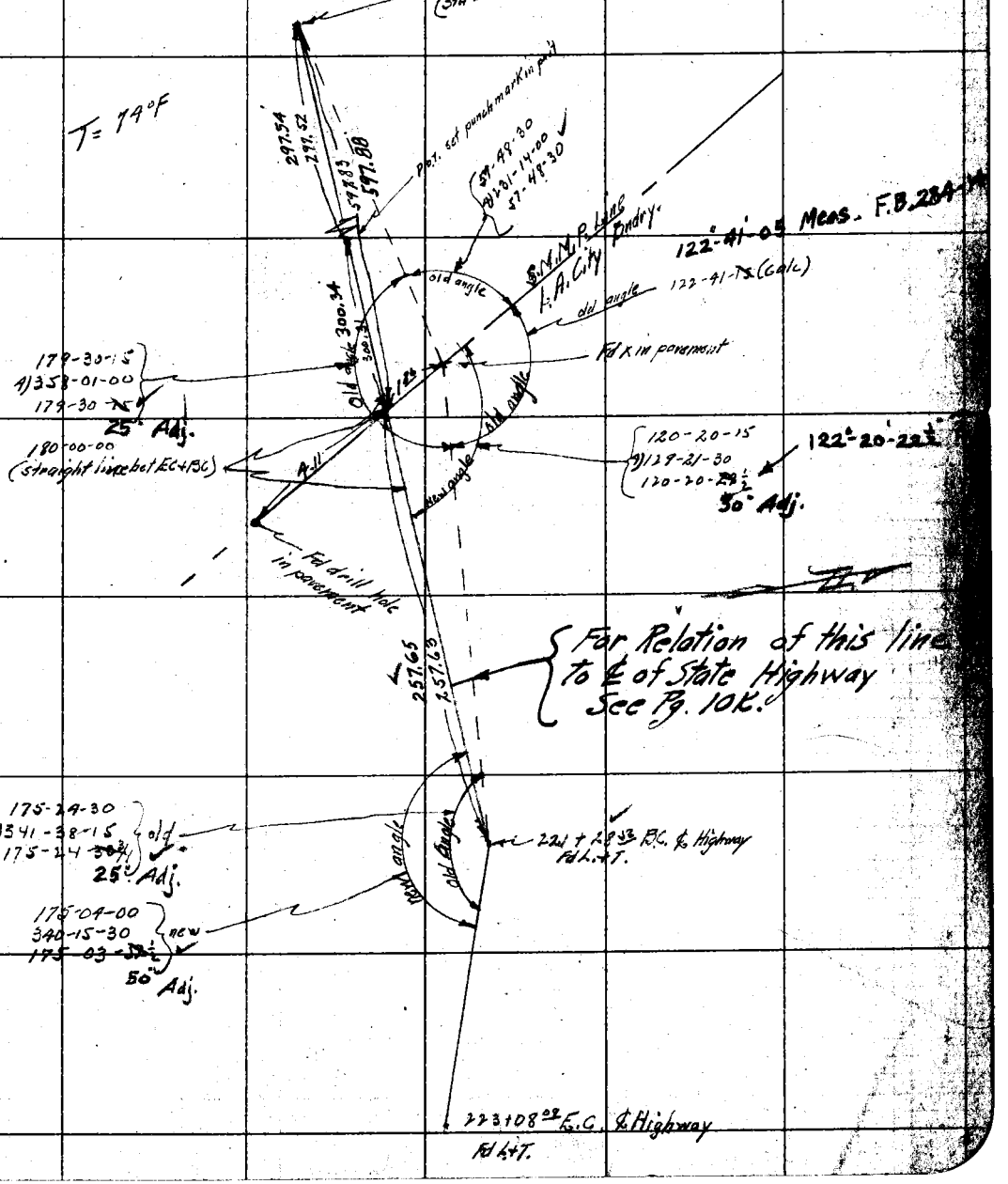

NOTE: ANY ADDITION OR CHANGES ON THIS SHEET MUST BE MADE OR CIRCLED IN RED, WITH DATE AND NAME OF PERSON MAKING CHANGE.

RETURN TO LOS ANGELES COUNTY SURVEYOR

DO NOT EXTEND NOTES THIS SIDE OF THIS LINE

RETURN TO
LOS ANGELES COUNTY SURVEYOR

NOTE: ANY ADDITION OR CHANGES ON THIS SHEET MUST BE MADE OR CIRCLED IN RED. WITH DATE AND NAME OF PERSON MAKING CHANGE.

DO NOT EXTEND NOTES THIS SIDE OF THIS LINE

F.B. 284 Pg. 16

Chief Party _____ Notes by _____ Date _____

Date _____ Notes by Steele Chief Party _____ F. B. 284 Pg. 15B.

Platted by Young	W. O. No. 745 D. S. O. No.
Date Oct. 1927	Location Tide Line
Map No. 8925	Surveyed by R. D. Steele
Platting C'k'd by Finley	Date 8-27
Date Nov. 1927	Indexed

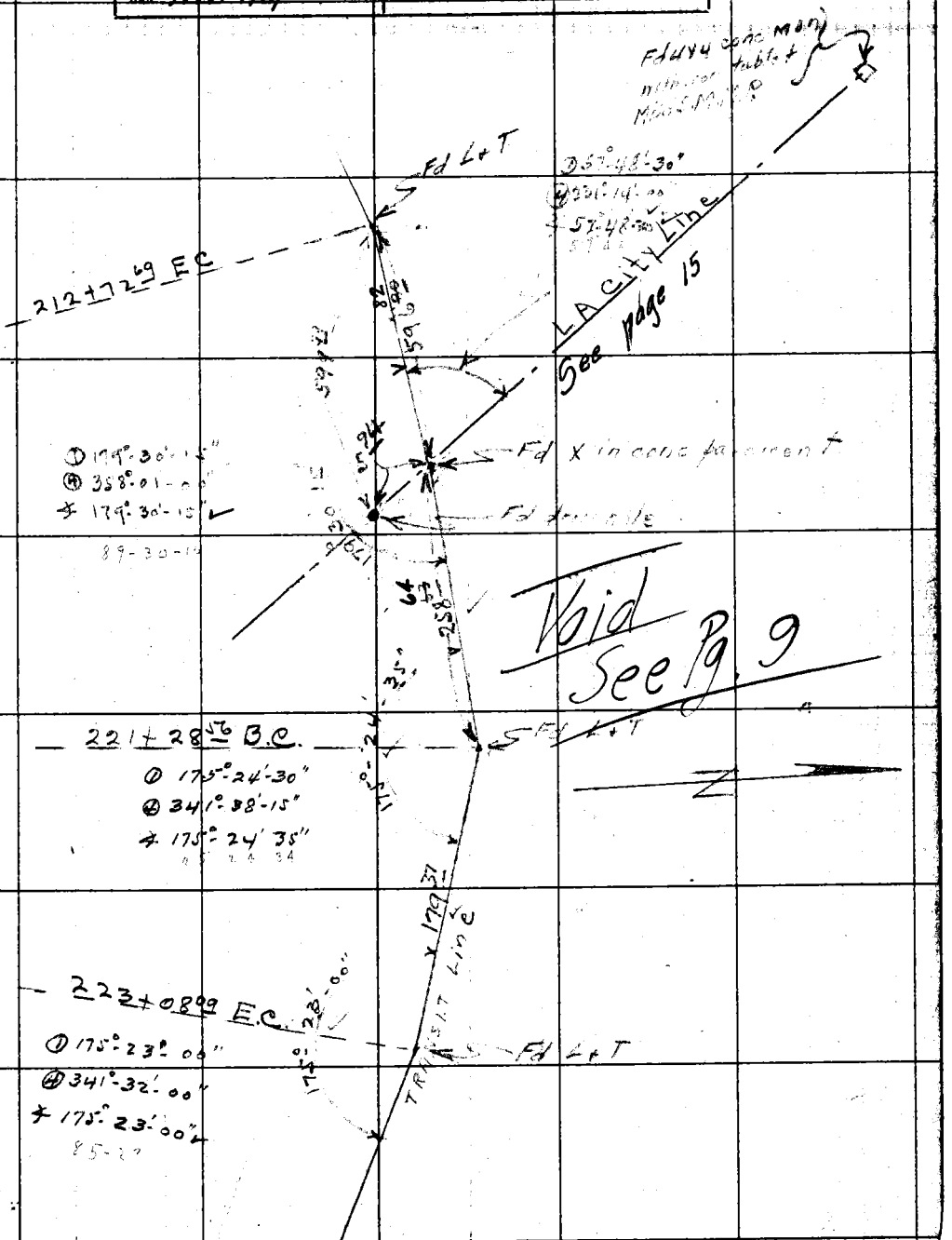

From Top page 14

Note: ANY ADDITIONS OR CHANGES ON THIS SHEET MUST BE MADE OR CIRCLED IN Red. WITH DATE AND NAME OF PERSON MAKING CHANGE.

Do not extend notes this side of this line

RETURN TO LOS ANGELES COUNTY SURVEYOR

F.B. 284 PG. 168 Chief Party Notes by Date

RETURN TO

LOS ANGELES COUNTY SURVEYOR

Do not extend notes this side of this line

Notes: ANY ADDITIONS OR CHANGES ON THIS SHEET MUST BE MADE OR CIRCLED IN Red. WITH DATE AND NAME OF PERSON MAKING CHANGE.

Date _____ Notes by Steele Chief Party _____ F. B. 284 PG. 17

Platted by Young	W. O. No. 745 O. S. O. No.
Date Oct 1927	Location Tide Line
Map No. 8925	Surveyed by R B Steele
Platting C'k'd by Finley	Date 8-27
Date Nov 1927	Indexed

To bottom page 18

Note
Temp. corrections made over entire line and stationed accordingly Steele

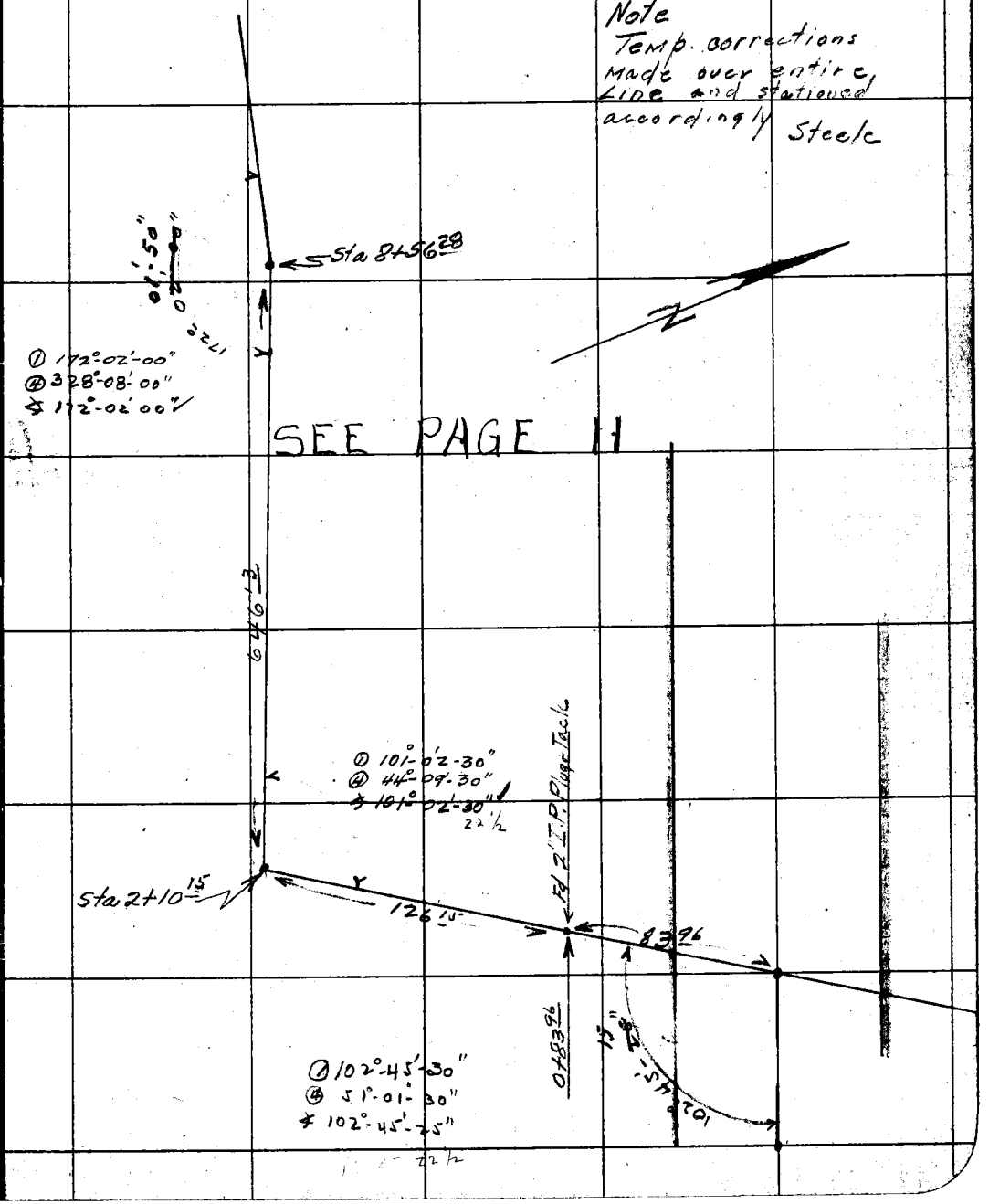

Note: ANY ADDITIONS OR CHANGES ON THIS SHEET MUST BE MADE OR CIRCLED IN Red. WITH DATE AND NAME OF PERSON MAKING CHANGE.

Do not extend notes this side of this line

RETURN TO
LOS ANGELES COUNTY SURVEYOR

F.B. 284 Pg. 18 Chief Party Notes by Steele Date 9/6/27

To bottom page 19

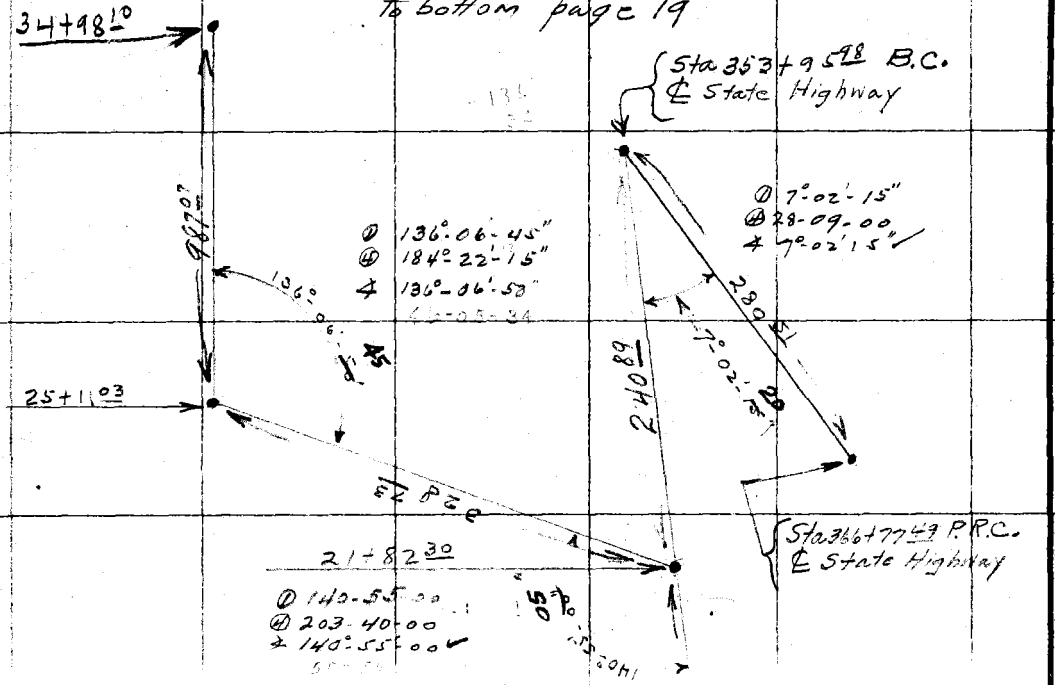

Temp 82°

SEE PAGE 11

8+56.28

From top page 17

RETURN TO
LOS ANGELES COUNTY SURVEYOR
Do not extend notes this side of this line

Notes: ANY ADDITIONS OR CHANGES ON THIS SHEET MUST BE MADE OR CIRCLED IN Red. WITH DATE AND NAME OF PERSON MAKING CHANGE.

Date _____ Notes by _____ Chief Party _____ F. B. 284 Pg. 19

Platted by Young	W. O. No. 745 D. S. O. No.
Date Oct. 1927	Location Tide Line
Map No. 8925	Surveyed by R.B. Steele
Platting Ckd by Finley	Date 9-7-27
Date Nov. 1927	Indexed

to bottom page 20

75+69.09

230.02

SEE PAGE 12

174.0

① 174°-20'-00"
② 330°-20'-15"
✱ 174°-20'-05"
78-05-04

52+60.07

176.22

① 14°-11'-15"
② 56°-44'-30"
✱ 14°-11'-10"
07

165°-48'-50" (Calc)

165°-48'-55"

34+98.10

From top page 18

Notes: ANY ADDITIONS OR CHANGES ON THIS SHEET MUST BE MADE OR CIRCLED IN Red. WITH DATE AND NAME OF PERSON MAKING CHANGE.

Do not extend notes this side of this line

RETURN TO LOS ANGELES COUNTY SURVEYOR

F.B. 284 Pg. 20 Chief Party Notes by Steele Date 9/7/27

To bottom page 21

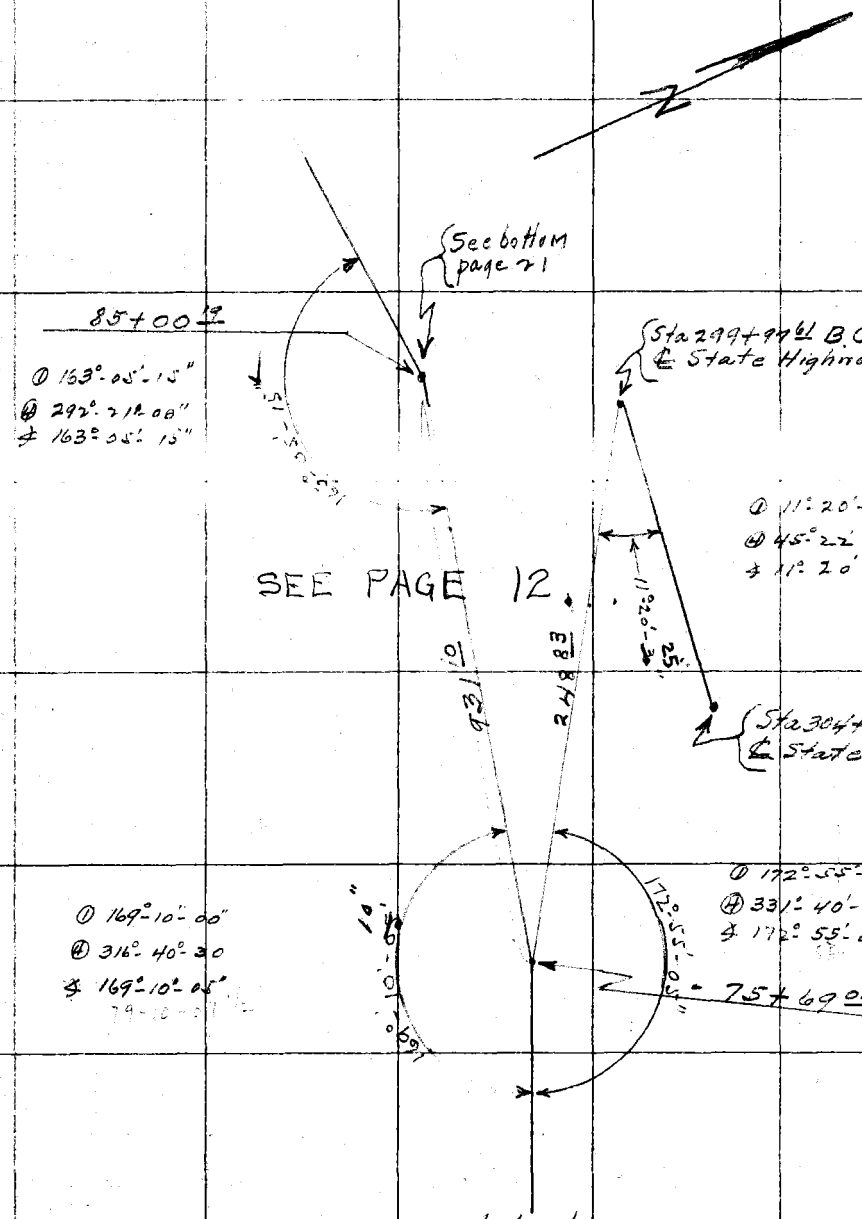

From top page 19

RETURN TO
LOS ANGELES COUNTY SURVEYOR
Do not extend notes this side of this line

Notes: ANY ADDITIONS OR CHANGES ON THIS SHEET MUST BE MADE OR CIRCLED IN Red. WITH DATE AND NAME OF PERSON MAKING CHANGE.

Date _____ Notes by Steele Chief Party _____ F. B. 284 PG. 21

Plotted by Young	W. O. No. 7445 C. S. O. No.
Date Oct. 1927	Location Tide Line
Map No. 8925	Surveyed by R.B. Steele
Plotting C'k'd by Finley	Date 9-7-27
Date Nov. 1927	Indexed

Notes: ANY ADDITIONS OR CHANGES ON THIS SHEET MUST BE MADE OR CIRCLED IN Red. WITH DATE AND NAME OF PERSON MAKING CHANGE.

Do not extend notes this side of this line

RETURN TO LOS ANGELES COUNTY SURVEYOR

To bottom page

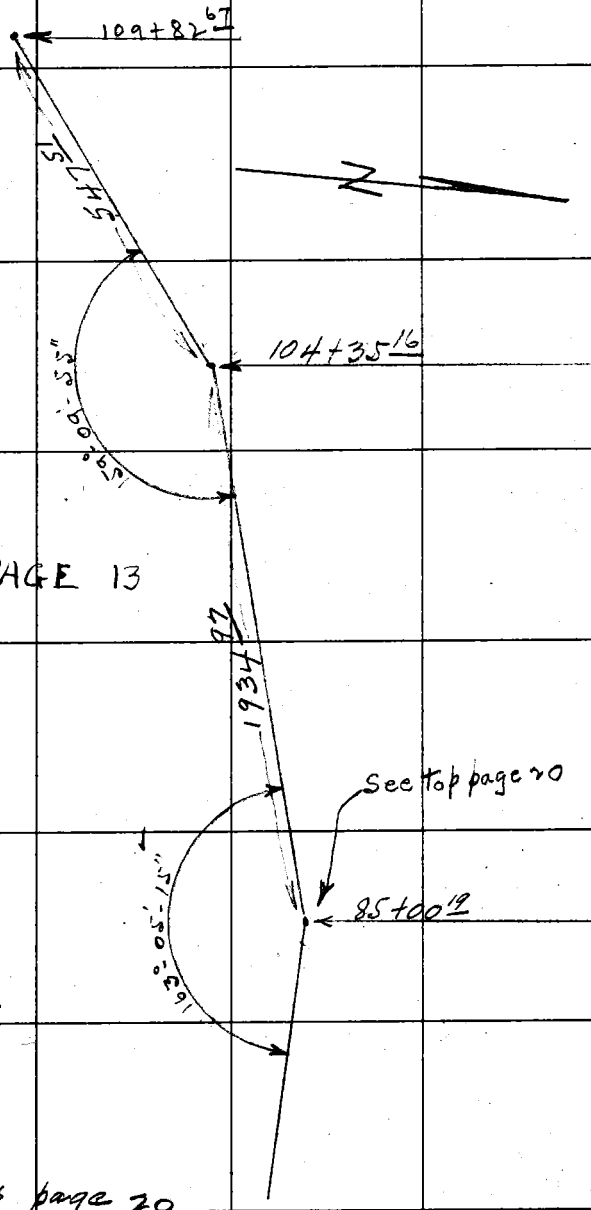

From top page 20

F.B. 284 Pg. 22 Chief Party Notes by Steele Date 9/8/27

to bottom page 23

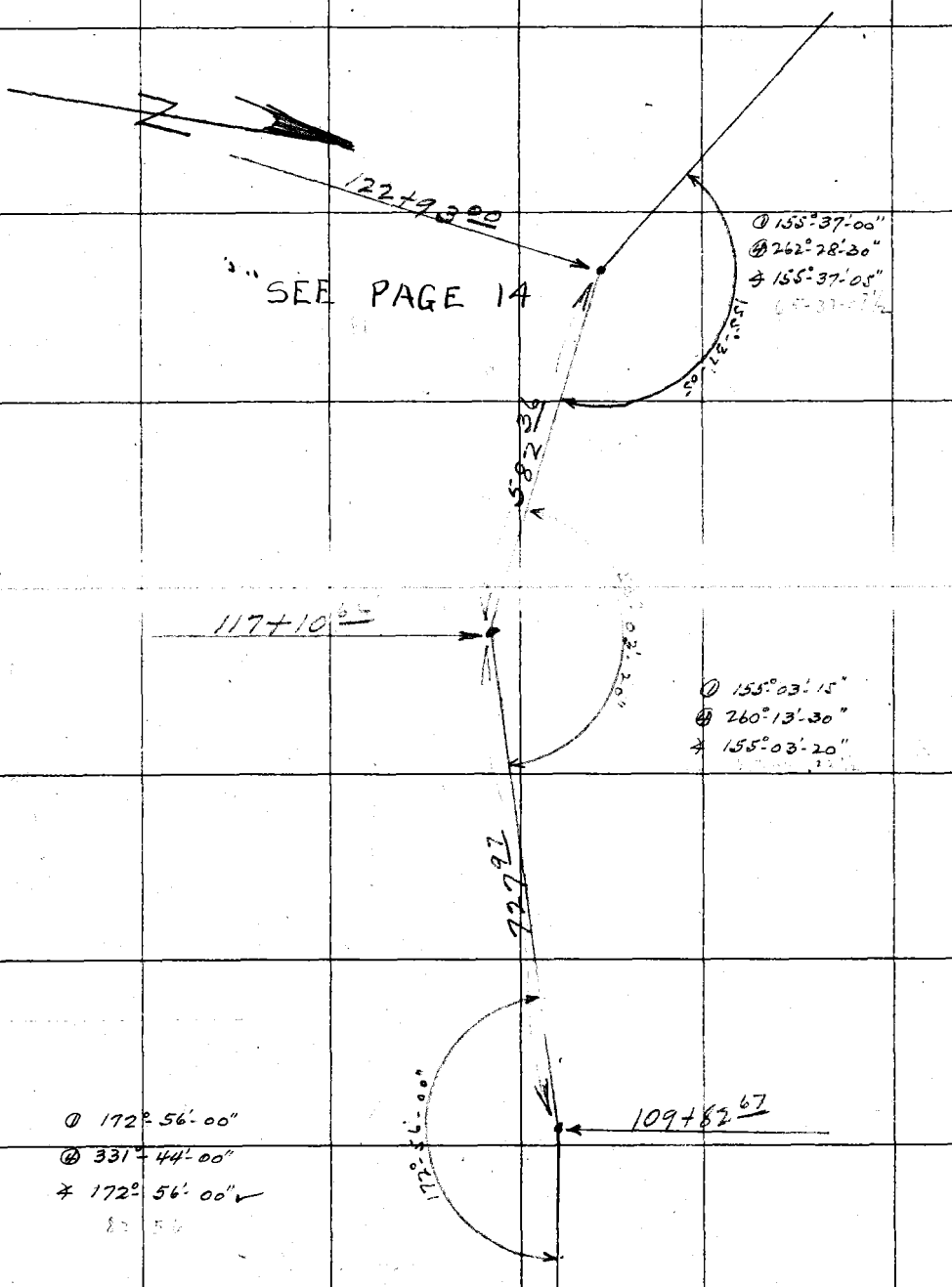

From Top page 21

RETURN TO
LOS ANGELES COUNTY SURVEYOR
Do not extend notes this side of this line

Notes: ANY ADDITIONS OR CHANGES ON THIS SHEET MUST BE MADE OR CIRCLED IN Red. WITH DATE AND NAME OF PERSON MAKING CHANGE.

Date _____ Notes by Steele Chief Party _____ F. B. 284 PG. 23

Plotted by Young	W. O. No. 745 D. S. O. No.
Date Oct. 1927	Location Tide Line
Map No. 8925	Surveyed by P.B. Steele
Plotting C'k'd by Finley	Date 9-8-27
Date Nov. 1927	Indexed

Notes ANY ADDITIONS OR CHANGES ON THIS SHEET MUST BE MADE OR CIRCLED IN RED. WITH DATE AND NAME OF PERSON MAKING CHANGE.

Do not extend notes this side of this line

RETURN TO LOS ANGELES COUNTY SURVEYOR

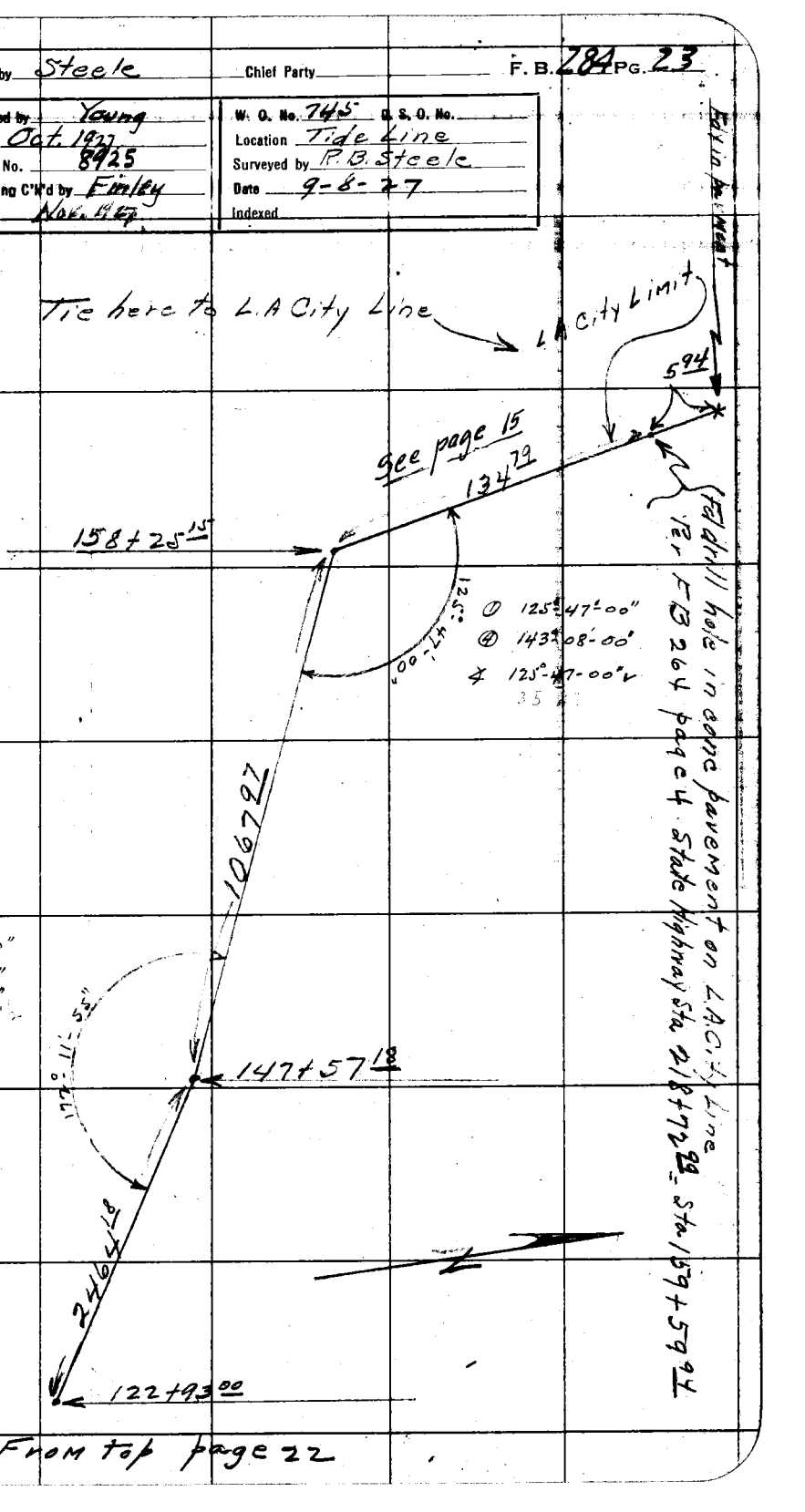

From top page 22

RETURN TO

LOS ANGELES COUNTY SURVEYOR

Note: ANY ADDITIONS OR CHANGES ON THIS SHEET MUST BE MADE OR CIRCLED IN **Red.** WITH DATE AND NAME OF PERSON MAKING CHANGE.

Do not extend notes this side of this line

Date

Chief Party Notes by

F.B. 284 Pg. 24

Date _____ Notes by Steele Chief Party _____ F. B. 284 PG. 25

Plotted by Ira Young	W. O. No. 744 D. S. O. No.
Date Oct. 1927	Location Tide Line
Map No. 8925	Surveyed by R B Steele
Plotting C'k'd by A.M. Finley	Date 8-27
Date Nov. 1927	Indexed

Improvements between
Highway & Ocean Lots 25 to 45 incl.

Notes: ANY ADDITIONS OR CHANGES ON THIS SHEET MUST BE MADE OR CIRCLED IN Red. WITH DATE AND NAME OF PERSON MAKING CHANGE.

Do not extend notes this side of this line

RETURN TO
LOS ANGELES COUNTY SURVEYOR

RETURN TO
LOS ANGELES COUNTY SURVEYOR

Note: ANY ADDITIONS OR CHANGES ON THIS SHEET MUST BE MADE OR CIRCLED IN **Red.** WITH DATE AND NAME OF PERSON MAKING CHANGE.

Do not extend notes this side of this line

F.B. 284 PG. 26

Chief Party _____ Notes by _____ Date _____

To bottom page 28



Date _____ Notes by Steele Chief Party _____ F. B. 284 Pg. 27

Platted by Young
Date Oct. 1927
Map No. 8925
Platting C'k'd by Finley
Date Nov. 1927

W. O. No. 745 D. S. O. No. _____
Location Tide Line
Surveyed by [illegible] Steele
Date 8/27
Indexed

Sta At	Sta From	Hor Angle	Vert Ang	Int	Dist	Object
		101° 47	R	③	111	S. end old retain wall
		136°-12	R	④	160	N. end " " "
		137°-7½'	R	⑤	176	N. end " " "
		94°-23'	R	⑥	117	S. end old " "
376+11.25	378+54.90 B.C.	100°-02	R	①	58	Power Pole

Note: ANY ADDITIONS OR CHANGES ON THIS SHEET MUST BE MADE OR CIRCLED IN Red. WITH DATE AND NAME OF PERSON MAKING CHANGE.

Do not extend notes this side of this line

RETURN TO LOS ANGELES COUNTY SURVEYOR

RETURN TO

LOS ANGELES COUNTY SURVEYOR

Note: ANY ADDITIONS OR CHANGES ON THIS SHEET MUST BE MADE OR CIRCLED IN **Red.** WITH DATE AND NAME OF PERSON MAKING CHANGE.

Do not extend notes this side of this line

F.B. 284 Pg. 28 Chief Party _____ Notes by Steele Date 8/27

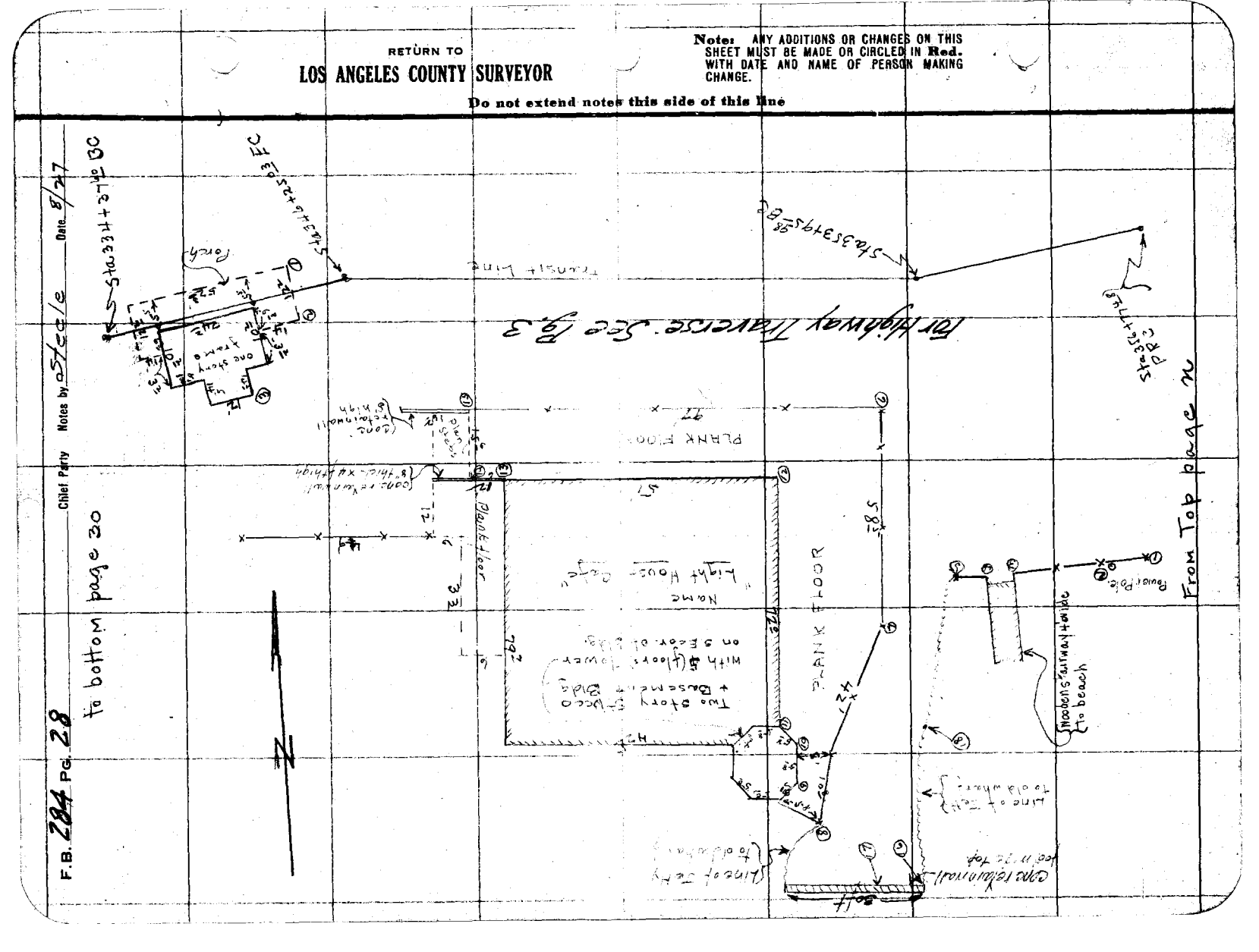

Date _____ Notes by Steele Chief Party _____ F. B. 284 PG. 29

Plotted by Young
Date Oct 1927
Map No. 8925
Platting C'k'd by Finley
Date Nov. 1927

W. O. No. 745 U. S. O. No. _____
Location Tide Line
Surveyed by [illegible]
Date 8/27
Indexed

Sta Ft	Sta From	Hor Angle	Vert Angle	Int	Dist	Object
		2°-02'	L		③ 697	SE. cor bldg
		0°-42'	L		② 678	SE cor Porch
346+25.03 EC.	334+37.60 BC	0°-23'	R		① 676	NE cor Porch
		90°-09'	R	⑱	136	top rock jetty
		115°-53'	R	⑰	229	Mon. conc. retaining wall
		111°-05'	R	⑯	231	E. end conc. retaining wall
		166°-29'	R	⑮	109	N.W. cor fence
		159°-06'	R	⑭	116	S.W. cor floor
		158°-14'	R	⑬	110	N.W. cor Bldg
		136°-57'	R	⑫	70	N. E. cor Bldg
		116°-53'	R	⑪	135	Angle Pt. Bldg
		114°-28'	R	⑩	137	N. E. cor front face
		113°-46'	R	⑨	144	S.E. cor front face
		111°-48'	R	⑧	146	So. cor floor
		100°-29'	R	⑦	100	S.E. cor fence & floor
		103°-55'	R	⑥	40	W E cor fence & floor
		27°-22'	R	⑤	170	W. end fence
		34°-38'	R	④	174	W. edge Stairway
		32°-46'	R	③	176	E. edge stairway
		20°-18'	R	②	156	Power Pole
353+95.98 BC	356+77.48 PRC	15°-43'	R	①	171	E. end fence

Notes: ANY ADDITIONS OR CHANGES ON THIS SHEET MUST BE MADE OR CIRCLED IN Red. WITH DATE AND NAME OF PERSON MAKING CHANGE.

Do not extend notes this side of this line

RETURN TO LOS ANGELES COUNTY SURVEYOR

F.B. 284 Pg. 30 Chief Party Notes by Steele Date 8/17

to bottom page 32

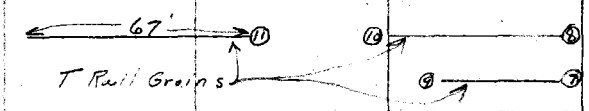

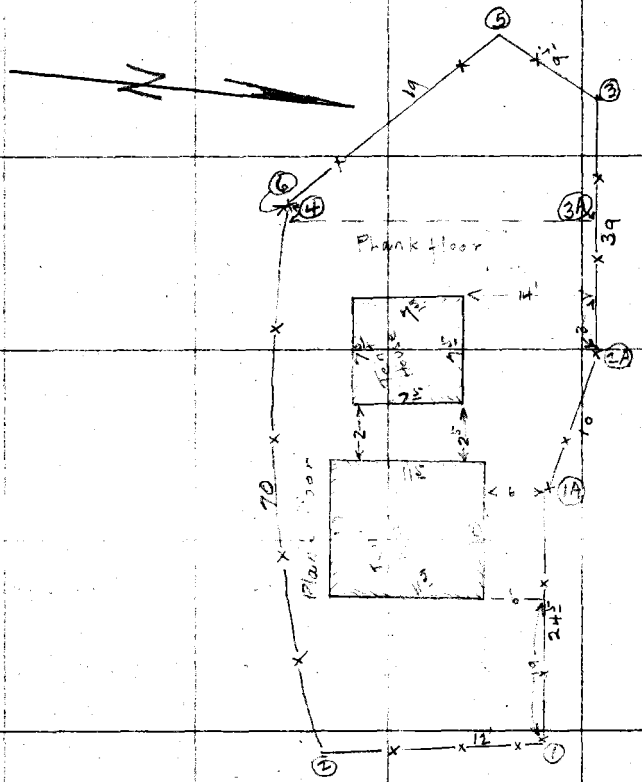

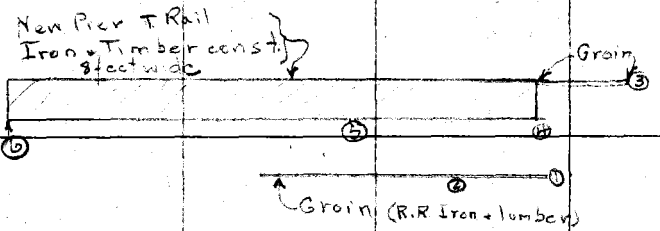

For Highway Traverse See Pg. 5

Sta 293+30± E.C.
1x2 nail

(Sta 299+97± B.C.
2x2 nail

From Top page 28

RETURN TO
LOS ANGELES COUNTY SURVEYOR
Do not extend notes this side of this line

Notes: ANY ADDITIONS OR CHANGES ON THIS SHEET MUST BE MADE OR CIRCLED IN Red. WITH DATE AND NAME OF PERSON MAKING CHANGE.

Date _____ Notes by Steele Chief Party _____ F. B. 284 PG. 31

Platted by Young	W. O. No. 745 D. S. O. No.
Date Oct 1927	Location Tide Line
Map No. 8925	Surveyed by R.B. Steele
Platting C'K'd by Finley	Date 8/27
Date Nov. 1927	Indexed

Sta At.	Sta From	Hor Angle	Vert Ang	Int	Dist	Object
		103°-03' R			206 (11)	N. end w. groin
		107°-17' R			151 (10)	S end West Groin
		108°-10' R			126 (9)	S. end east Groin
		127°-50' R			69 (8)	N. end Groin. W.
		124°-19' R			65 (7)	N. end Groin E.
		13°-59' R			155 (6)	Angle Pt fence
		10°-08' R			146 (5)	Angle pt fence
		12°-25' R			174 (4)	S.W. cor Floor
		2°-33' R			171 (3A)	N.W. cor Floor
		1°-57' R			185 (2A)	Angle Pt fence
286+50 P.O.C.	293+30.21 EC	3°-46' R			191 (1A)	Angle Pt fencer
		1°-27' L			(3) 535 (3)	N.W cor fence
		3°-00' L			(2) 462 (2)	S.E cor fence
293+30.21 EC	286+50 P.O.C	1°-32' L			(1) 462 (1)	N.E cor fence
		105°-42' R			875 (6)	S. end of Pier
		118°-19' R			572 (6)	Pt on Pier E. edge
		157°-43' R			337 (4)	Pt on Pier E. edge
		166°-55' R			335 (3)	N end Groin
		94°-46' R			160 (2)	Pt on Groin
293+30.21 EC 1X2 nail	299+97.61 BC 2X2 nail	100°-59' R			57 (1)	N. end Groin

Note: ANY ADDITIONS OR CHANGES ON THIS SHEET MUST BE MADE OR CIRCLED IN Red. WITH DATE AND NAME OF PERSON MAKING CHANGE.

Do not extend notes this side of this line

RETURN TO LOS ANGELES COUNTY SURVEYOR

F.B. 284 Pg. 32 Chief Party Notes by Steele Date 8/27

To bottom page 34

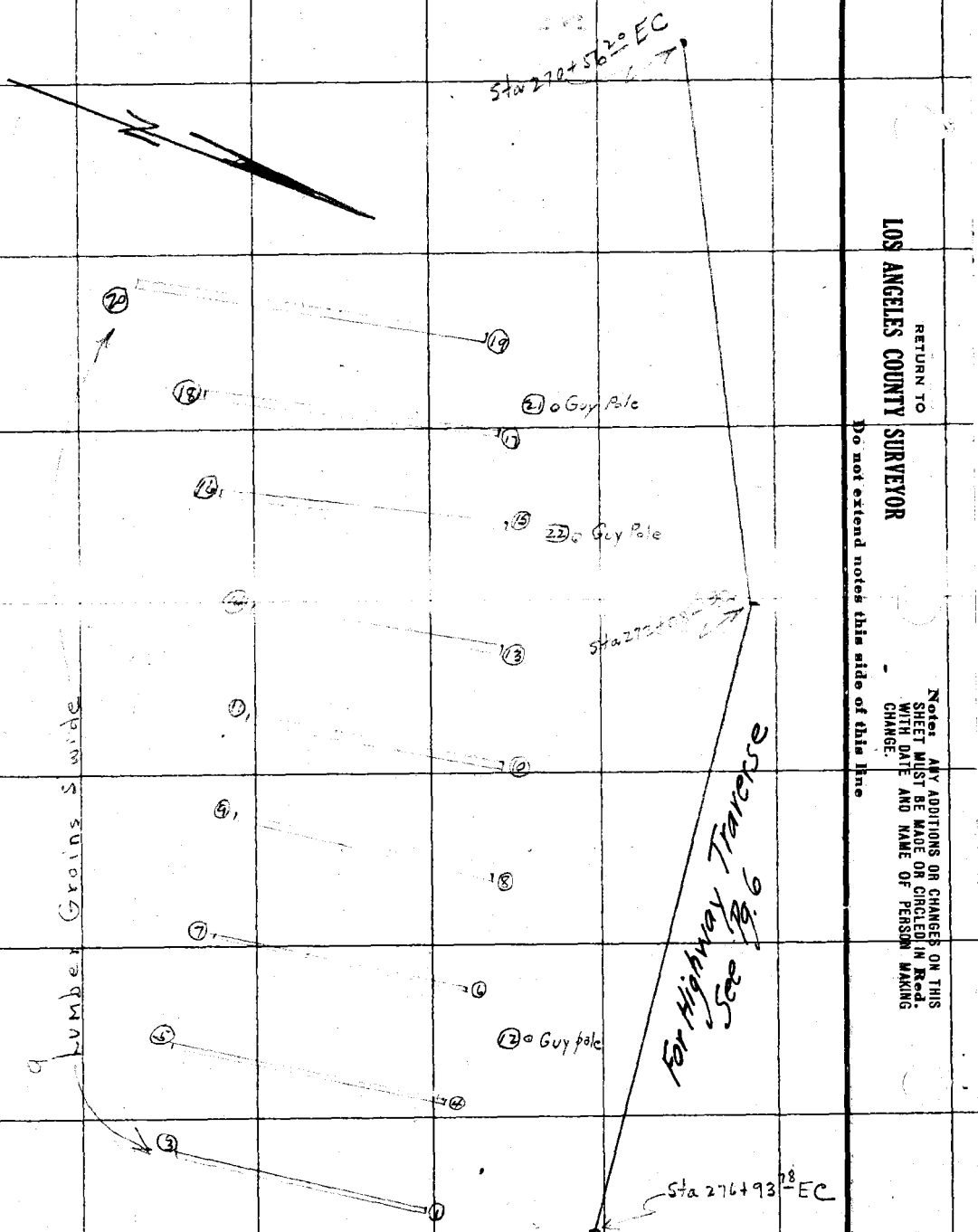

From Top page 30

RETURN TO
LOS ANGELES COUNTY SURVEYOR
Do not extend notes this side of this line

Notes ANY ADDITIONS OR CHANGES ON THIS SHEET MUST BE MADE OR CIRCLED IN Red. WITH DATE AND NAME OF PERSON MAKING CHANGE.

Date _____ Notes by Steele Chief Party _____ F. B. 284 PG. 33

Platted by Young
Date Oct. 1927
Map No. 8925
Platting C'k'd by Finley
Date Nov. 1927

W. O. No. 74-J U. S. O. No. _____
Location Tide Line
Surveyed by RB Steele
Date 8/27
Indexed _____

Sta At	Sta From	Hor Angle	Ver Angle	Int	Dist	Object
		159° 03'	R		112 (22)	Guy pole
		160° 27'	R		305 (21)	Guy pole
		150° 16'	R		263 (20)	S end Grain
		156° 46'	R		244 (19)	N end Grain
		135° 10'	R		181 (18)	S end Grain
		149° 46'	R		121 (17)	N end Grain
		75° 45'	R		61 (16)	S end Grain
		62° 07'	R		36 (15)	N end Grain
		33° 00'	R		131 (14)	S end Grain
		10° 05'	R		118 (13)	N end Grain
		0 28'	L		271 (12)	Guy Post
		11° 01'	R		228 (11)	S end Grain
		3° 03'	R		228 (10)	N end Grain
		10° 36'	R		330 (9)	S. end Grain
		2° 11'	R		326 (8)	N end Grain
		10° 08'	R		447 (7)	S end Grain (3)
		4° 27'	R		447 (6)	N End Grain
		10° 45'	R		580 (5)	S. end Grain
		8° 58'	R		575 (4)	N. end Grain
		11° 37'	R		795 (3)	⊄ End Grain
		10° 36'	R		795 (2)	Pt on Grain
272+08.03 BC	276+93.78 EC	7° 05'	R		797 (1)	N. End Grain

Notes ANY ADDITIONS OR CHANGES ON THIS SHEET MUST BE MADE OR CIRCLED IN Red. WITH DATE AND NAME OF PERSON MAKING CHANGE.

Do not extend notes this side of this line

RETURN TO LOS ANGELES COUNTY SURVEYOR

F.B. 284 PG. 34 Chief Party Notes by Steele Date 8/27

to bottom page 36

From top page 32

RETURN TO
LOS ANGELES COUNTY SURVEYOR
Do not extend notes this side of this line

Notes: ANY ADDITIONS OR CHANGES ON THIS SHEET MUST BE MADE OR CIRCLED IN Red. WITH DATE AND NAME OF PERSON MAKING CHANGE.

Date _____ Notes by Steele Chief Party _____ F. B. 284 PG. 35

Plotted by Young
Date Oct 1927
Map No. 3925
Plotting C'k'd by Finley
Date Nov. 1927

W. O. No. 745 C. S. O. No.
Location Tide Line
Surveyed by P B Steele
Date 8/-7
Indexed

Sta. At	Sta. From	Hor Angle	Vert Angle	Int	Dist	Object
		175°-43	R		385	(23) W. end sign board
		169°-03	R		355	(24) E end Sign board
		169°-48'	R		285	(25) W. end Guard rail
		165°-33	R		215	(26) E end Guard rail
		165°-33	R		237	(1) Guy Pole
		151°-58'	R		225	(2) S end Grain
		159°-35'	R		203	(3) N. end Grain
		155°-35'	R		87	(13) Guy Pole
		134°-42'	R		95	(14) S end Grain
		141°-13	R		85	(15) N. end Grain
		51°-15'	R		81	(16) S end Grain
		30°-00'	R		67	(17) N End Grain
		8°-00'	R		104	(18) Top west edge Stairway
		24°-00	R		108	(19) N.W. cor House
		15°-32'	R		107	(8) NW. cor Floor
		20°-10'	R		113	(9) Pow. Pole
		18°-17'	R		150	(10) N.E cor House
		11°-11	R		145	(11) N E cor Floor
		38°-20	R		203	(12) Pt on Grain
		9°-28'	R		191	(3) N. end Grain
		17°-32'	R		315	(4) Pt on Grain
265+11.28 BC	267+18.67 EC = 267+41.74	9°-06'	R		312	(5) N. end Grain

Notes: ANY ADDITIONS OR CHANGES ON THIS SHEET MUST BE MADE OR CIRCLED IN Red. WITH DATE AND NAME OF PERSON MAKING CHANGE.

Do not extend notes this side of this line

RETURN TO LOS ANGELES COUNTY SURVEYOR.

F.B. 284 Pg. 36 Chief Party Notes by Steele Date 8/27

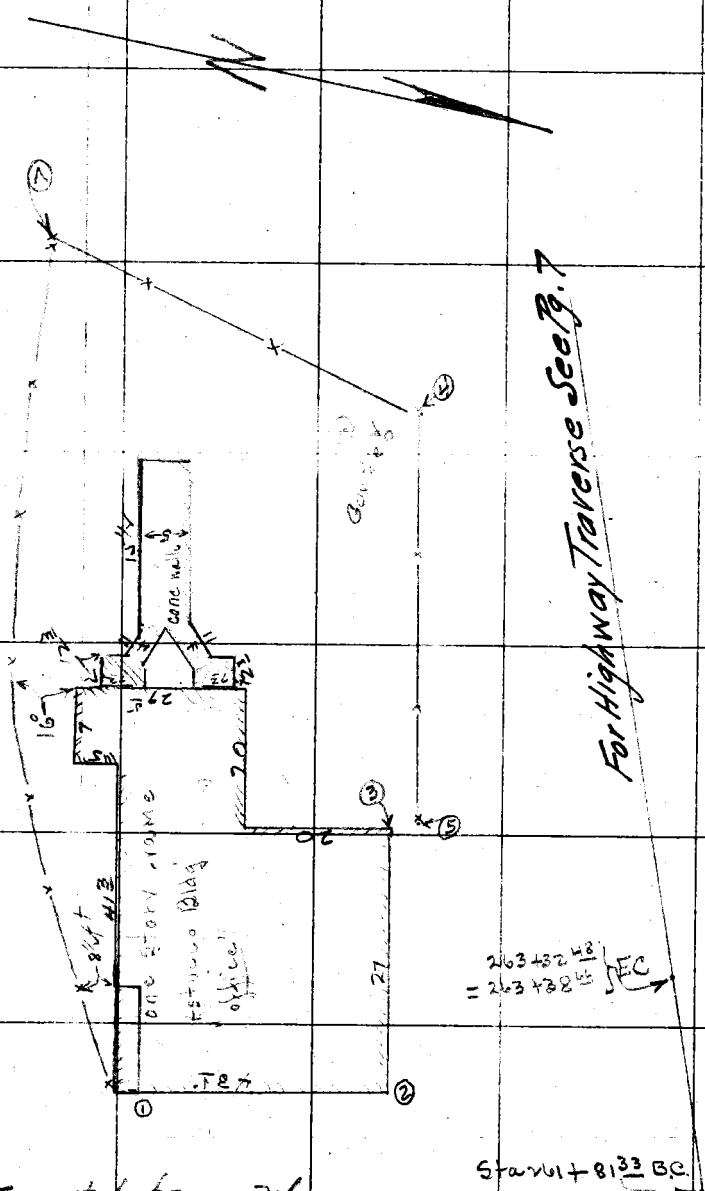

From top page 34

RETURN TO
LOS ANGELES COUNTY SURVEYOR

Do not extend notes this side of this line

Note: ANY ADDITIONS OR CHANGES ON THIS SHEET MUST BE MADE OR CIRCLED IN Red. WITH DATE AND NAME OF PERSON MAKING CHANGE.

Date _____ Notes by Steele Chief Party _____ F. B. 284 PG. 37

Plotted by Young
Date Oct. 1927
Map No. 8925
Plotting C'k'd by Finley
Date Nov. 1927

W. O. No. 745 U. S. O. No. _____
Location Tide Line
Surveyed by R B Steele
Date 8-27
Indexed _____

Sta. Ft.	Station From	Hor Angle	Vert Angle	Int	Dist	Object
		160°-04'			225	① SW. cor fence
		176°-35'			142	② Guy Pole
		162°-14'			81	③ E end of fence
		178°-08'			142	④ N.W. cor fence
		159°-44'			85	⑤ N.W. cor House
		141°-16'			64	⑥ N.E cor House
261+81.33 B.C	263+82.48 = 263+38.63 E.C	129°-35'			104	⑦ S.E. cor House

Notes: ANY ADDITIONS OR CHANGES ON THIS SHEET MUST BE MADE OR CIRCLED IN Red. WITH DATE AND NAME OF PERSON MAKING CHANGE.

Do not extend notes this side of this line

RETURN TO LOS ANGELES COUNTY SURVEYOR

F.B. 284 PG. 38 Chief Party Notes by Steele Date 8-27

RETURN TO
LOS ANGELES COUNTY SURVEYOR
Do not extend notes this side of this line

Note: ANY ADDITIONS OR CHANGES ON THIS SHEET MUST BE MADE OR CIRCLED IN Red. WITH DATE AND NAME OF PERSON MAKING CHANGE.

Date _____ Notes by Steele Chief Party _____ F. B. 284 PG. 39

Plotted by Young	W. O. No. 745 D. S. O. No.
Date Oct. 1927	Location Tide Line
Map No. 8925	Surveyed by R. B. Steele
Plotting C'K'd by Finley	Date 8-27
Date Nov. 1927	Indexed

Sta At	Sta From	Int	Vert Angle	Hor Angle	Dist	Object
				176°-49'	662	Steps (bottom)
				177°-40'	655	(16) Steps (top)
				176°-42'	635	(15) Tel pole
				170°-17'	443	(14) Tel pole
				166°-06	R 246	(13) Tel pole
				166°-06	R 154	(12) Guy Pole
				175°-26	L 34	(11) SW cor Bridge
				136°-03	L 58	(10) N.W. cor Bridge
				98°-22'	L 50	(9) NE cor Bridge
				82°-15'	L 11	(8) SE cor Bridge
				32°-05'	R 30	(7) Guy Pole
				3°-45'	L 205	(6) Guy Pole
				16°-23	R 102	(5) SW cor Bldg
				9°-58	R 97	(4) N.W. cor Bldg
				6°-44	R 108	(3) W end front
				3°-27'	R 131	(2) E end front
				3°-06'	R 144	(1) NE cor bldg

POT 256+22 ℄

(See page 12 for Tan Rod [illegible] from 261+81.33 BC)

259+22 ℄

Note: ANY ADDITIONS OR CHANGES ON THIS SHEET MUST BE MADE OR CIRCLED IN Red. WITH DATE AND NAME OF PERSON MAKING CHANGE.

RETURN TO LOS ANGELES COUNTY SURVEYOR

Do not extend notes this side of this line

F.B. 284 PG. 40 Chief Party Notes by Date

BLANK

RETURN TO
LOS ANGELES COUNTY SURVEYOR

Do not extend notes this side of this line

Notes: ANY ADDITIONS OR CHANGES ON THIS SHEET MUST BE MADE OR CIRCLED IN Red. WITH DATE AND NAME OF PERSON MAKING CHANGE.

Date _____ Notes by _____ Chief Party _____ F. B. 284 PG. 41

Platted by _____
Date _____
Map No. _____
Platting C'k'd by _____
Date _____

W. O. No. 745 U. S. O. No. _____
Location Tide Line
Surveyed by R.B. Steele
Date 8-30-27
Indexed _____

Sta At	Sta From	Hor Angle	Vert Angle		Dist	Object
	BLANK					

Note: ANY ADDITIONS OR CHANGES ON THIS SHEET MUST BE MADE OR ENCLED IN Red. WITH DATE AND NAME OF PERSON MAKING CHANGE.

Do not extend notes this side of this line

RETURN TO LOS ANGELES COUNTY SURVEYOR

F.B. 284 PG. 42 Chief Party Notes by Steele Date 8-27

To Bottom page 44

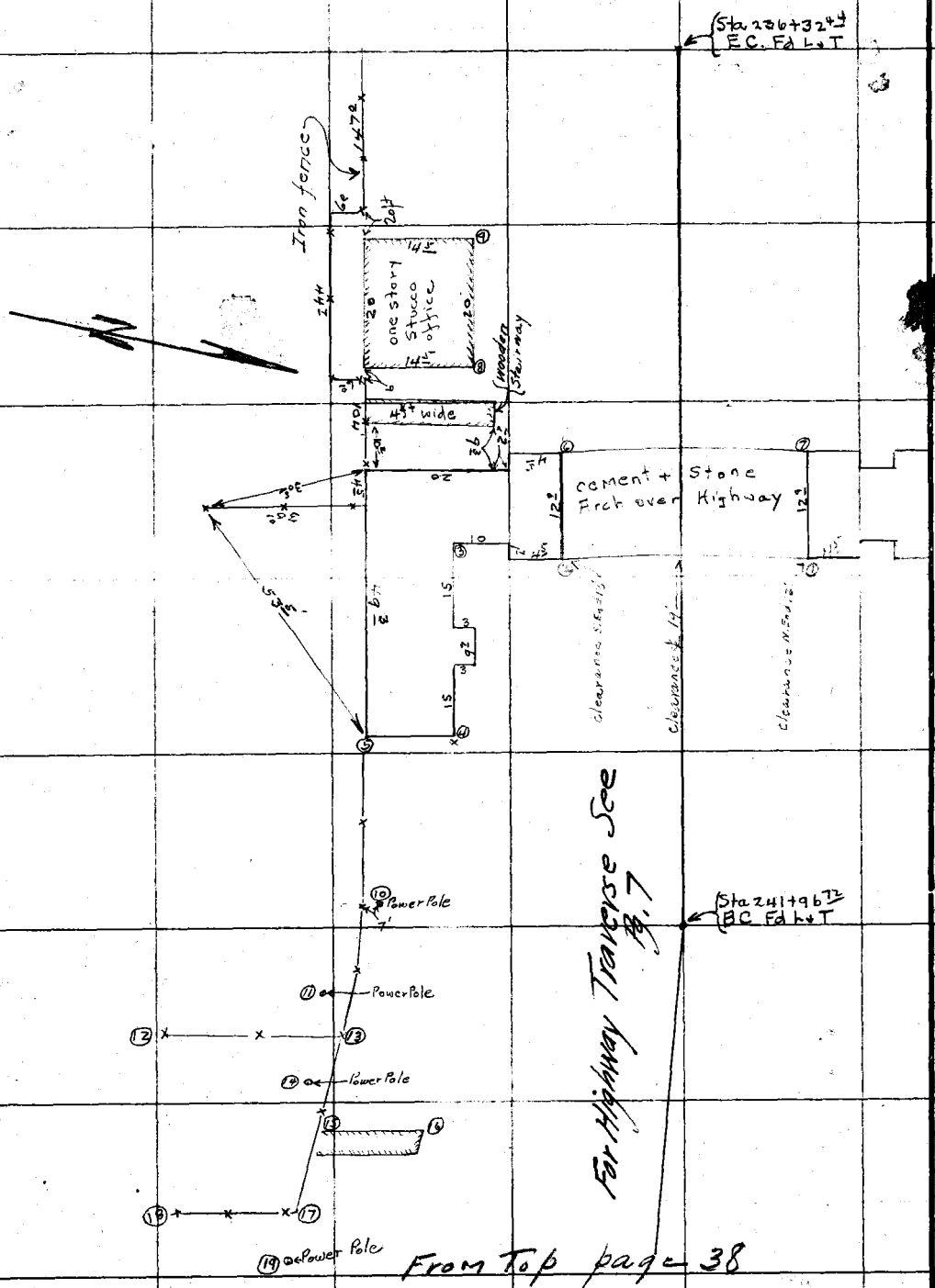

RETURN TO
LOS ANGELES COUNTY SURVEYOR

Do not extend notes this side of this line

Notes ANY ADDITIONS OR CHANGES ON THIS SHEET MUST BE MADE OR CIRCLED IN Red. WITH DATE AND NAME OF PERSON MAKING CHANGE.

Date _____ Notes by _____ Chief Party _____ F. B. 284 PG. 43

Plotted by Young
Date Oct. 1927
Map No. 8425
Plotting C'k'd by Finley
Date Nov. 1927

W. O. No. 944 J U. S. G. No.
Location Tide Line
Surveyed by A. O. Steele
Date 8-30-27
Indexed

To Bottom page

Sta At	Sta From	Hor Angle	Vert Ang	Intercept	Dist	Object
		169°-50'			655 (19)	Power Pole
		165° 34' L			596 (18)	End of T fence
		169° 30' L			575 (17)	Threeway fence
		170° 54' L			489 (16)	Top west edge Stairway
		169°-05' L			498 (15)	Bottom west " Stairway
		165° 44' L			405 (14)	P. Pole
		166°-12' L			275 (13)	Jway fence
		158° 21' L			282 (12)	End of T Fence
		161° 44' L			206 (11)	Power Pole
		90° 52' L			46 (10)	Power pole
		9°-53' L			263 (9)	N.W cor office
		10°-20' L			245 (8)	N.E cor office
		12°-05' R			138 (7)	Inside N.W cor Arch
		12°-05' L			138 (6)	Inside S.W. cor Arch
		32°-21' L			100 (5)	S.E cor bottom Stairway + fence
		27°-20' L			95 (4)	N.E cor bottom Stairway
		19° 32' L			130 (3)	L in Arch
		13°-18' L			125 (2)	Inside S.E cor Arch
241+96.72 B.C.	236+32.40	13°-18' R			125 (1)	Inside N.E cor Arch

Notes: ANY ADDITIONS OR CHANGES ON THIS SHEET MUST BE MADE OR CIRCLED IN Red. WITH DATE AND NAME OF PERSON MAKING CHANGE.

Do not extend notes this side of this line

RETURN TO LOS ANGELES COUNTY SURVEYOR

RETURN TO

LOS ANGELES COUNTY SURVEYOR

Note: ANY ADDITIONS OR CHANGES ON THIS SHEET MUST BE MADE OR CIRCLED IN **Red.** WITH DATE AND NAME OF PERSON MAKING CHANGE.

Do not extend notes this side of this line

F.B. 284 PG. 44 Chief Party Notes by Steele Date 9-27



Date _____ Notes by Steele Chief Party _____ F. B. 284 PG. 45

Plotted by Young
Date Oct. 1927
Map No. 8925
Plotting C'k'd by Finley
Date Nov. 1927

W. O. No. 745 D. S. O. No. _____
Location Tide Line
Surveyed by H B Steele
Date 9-27
Indexed _____

Sta Af	Sta From	Hor Angle	Vert Angle	Ind	Dist	Object
		35°-41' R			63	④ Top west edge stairway
		47°-55' R	3°-05'	I V	75	③ Bottom west edge stairway
		34°-25' R	1-34	I V	145	② End of T fence
236+32.4 EC	241+96.7 BC	21°-46' R			145	① 3-Way fence cor

Notes: ANY ADDITIONS OR CHANGES ON THIS SHEET MUST BE MADE OR CANCELED IN Red. WITH DATE AND NAME OF PERSON MAKING CHANGE.

Do not extend notes this side of this line

RETURN TO LOS ANGELES COUNTY SURVEYOR

F.B. 284 Pg. 48 Chief Party Notes by Date

RETURN TO
LOS ANGELES COUNTY SURVEYOR

Do not extend notes this side of this line

Notes. ANY ADDITIONS OR CHANGES ON THIS SHEET MUST BE MADE OR CIRCLED IN Red. WITH DATE AND NAME OF PERSON MAKING CHANGE.

Date 10/27 Notes by Steele Chief Party F. B. 284 Pg. 47

Plotted by	W. O. No. 745 C. S. O. No.
Date	Location Tide Line
Map No.	Surveyed by R.B. Steele
Plotting C'k'd by	Date 10-27-
Date	Indexed

Tide Line Survey.

Coast Highway Traverse from Sta 988+98.85 BC.
0+00 going west to Sta
at L.A. Ventura County Line.

Note: ANY ADDITIONS OR CHANGES ON THIS SHEET MUST BE MADE OR CIRCLED IN Red. WITH DATE AND NAME OF PERSON MAKING CHANGE.

Do not extend notes this side of this line

RETURN TO LOS ANGELES COUNTY SURVEYOR

F.B. 284 PG. 48 Chief Party Notes by Date

RETURN TO

LOS ANGELES COUNTY SURVEYOR

Notes: ANY ADDITIONS OR CHANGES ON THIS SHEET MUST BE MADE OR CIRCLED IN Red. WITH DATE AND NAME OF PERSON MAKING CHANGE.

Do not extend notes this side of this line

Date 10-13-27 Notes by Steele Chief Party F. B. 284 PG. 49

Planned by F.W. Howard	W. O. No. 745 D. S. O. No.
Date Oct. 1928	Location Tide Line
Map No. B-307-4	Surveyed by R.B. Steele
Planning C'k'd by D. M. F.	Date 10-13-27
Date Oct. 1928	Indexed

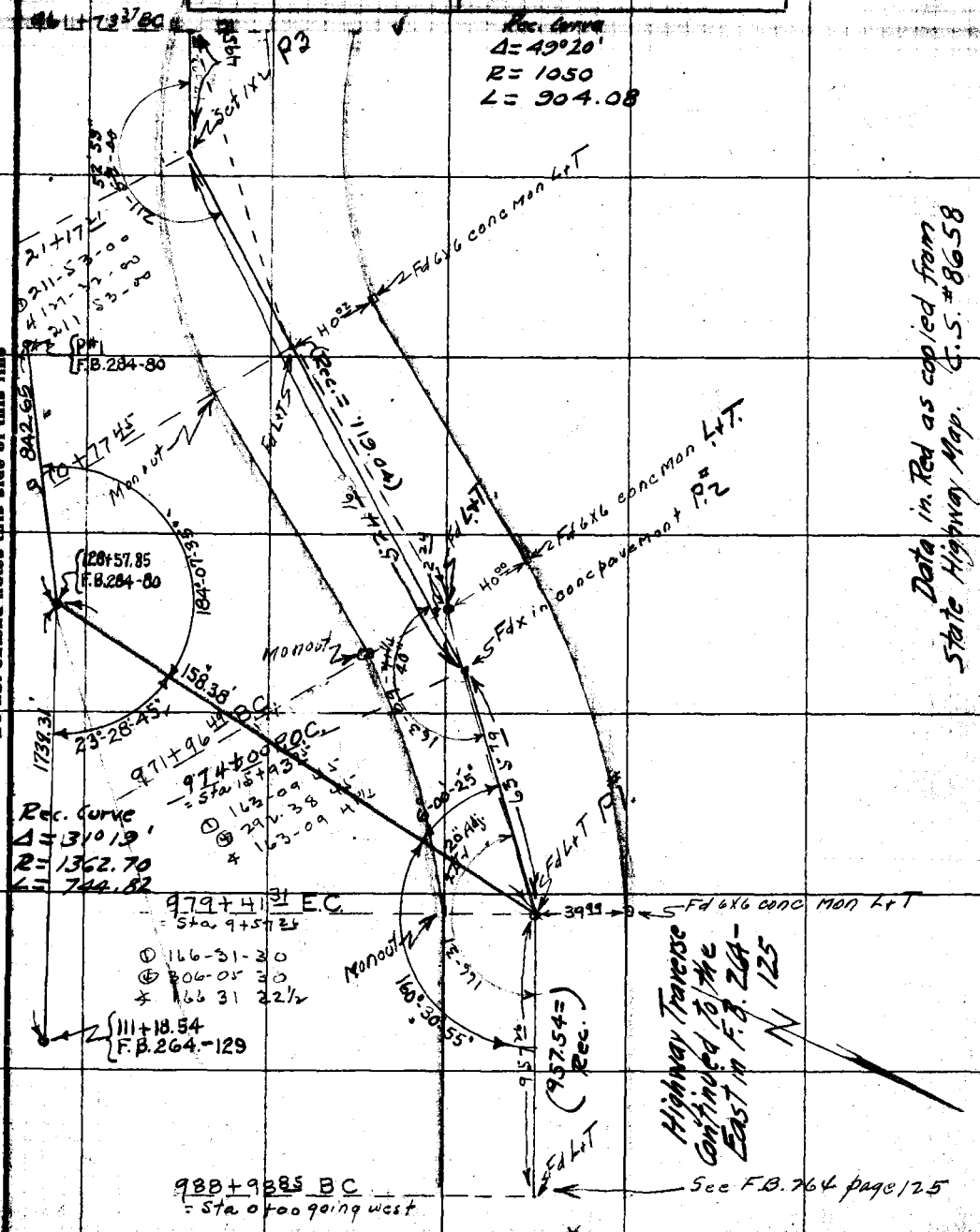

Note: ANY ADDITIONS OR CHANGES ON THIS SHEET MUST BE MADE OR CIRCLED IN Red, WITH DATE AND NAME OF PERSON MAKING CHANGE.

RETURN TO LOS ANGELES COUNTY SURVEYOR

Do not extend notes this side of this line

F.B. 284 Pg. 50 Chief Party Notes by Steele Date 10-18-27

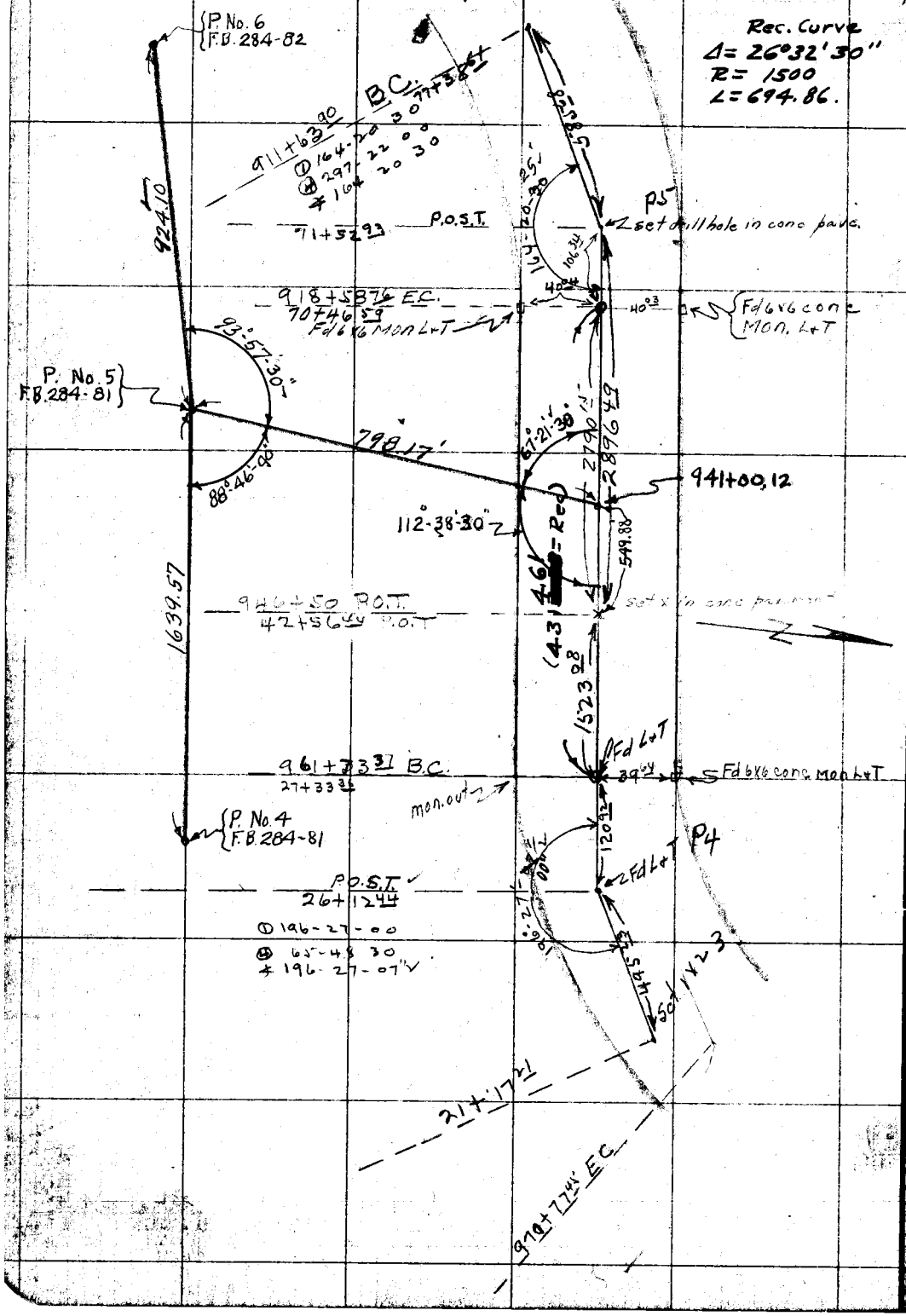

Date 10-13-27 Notes by Steele Chief Party F. B. 284 PG. 51

Plotted by F. W. Howard	W. O. No. [illegible] D. S. O. No.
Date Oct. 1928	Location Tide Line
Map No. B-307-4	Surveyed by R. B. Steele
Plotting C'k [illegible]	Date 10-13-27
Date Oct. 1928	Indexed

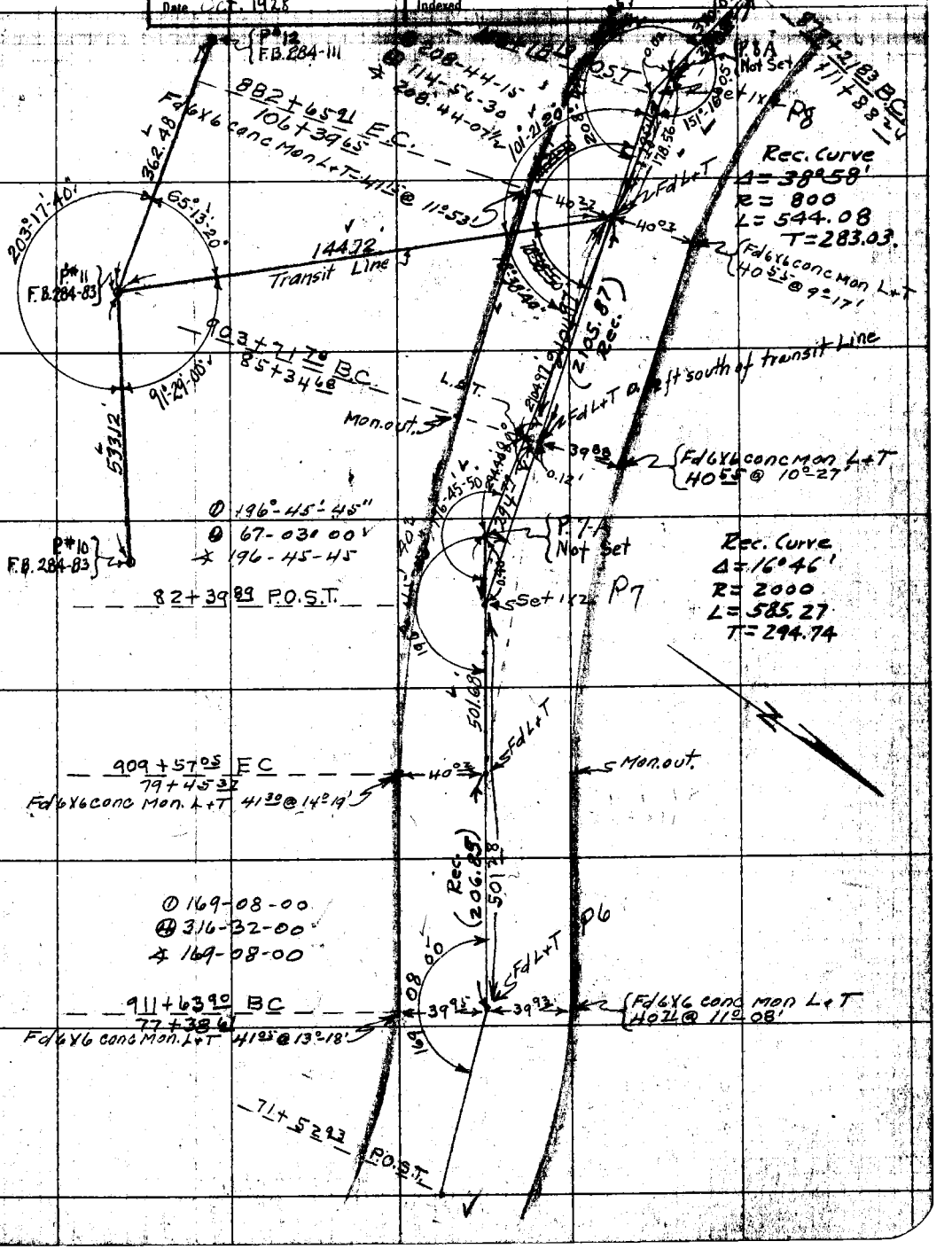

Note: ANY ADDITIONS OR CHANGES ON THIS SHEET MUST BE MADE OR CIRCLED IN Red. WITH DATE AND NAME OF PERSON MAKING CHANGE.

RETURN TO LOS ANGELES COUNTY SURVEYOR

Do not extend notes this side of this line

F.B. 284 Pg. 52 Chief Party Notes by Steele Date 10-17-27

Rec. Curve
Δ = 21° 27' 00"
R = 2500
L = 935.93
Lg. Chd = 930.48

853+50 P.O.C.
135+57 21

859+25 43 E.C.
129+83 24
① 173-28-15
④ 333 53-00
∡ 173-28 15

Mon out

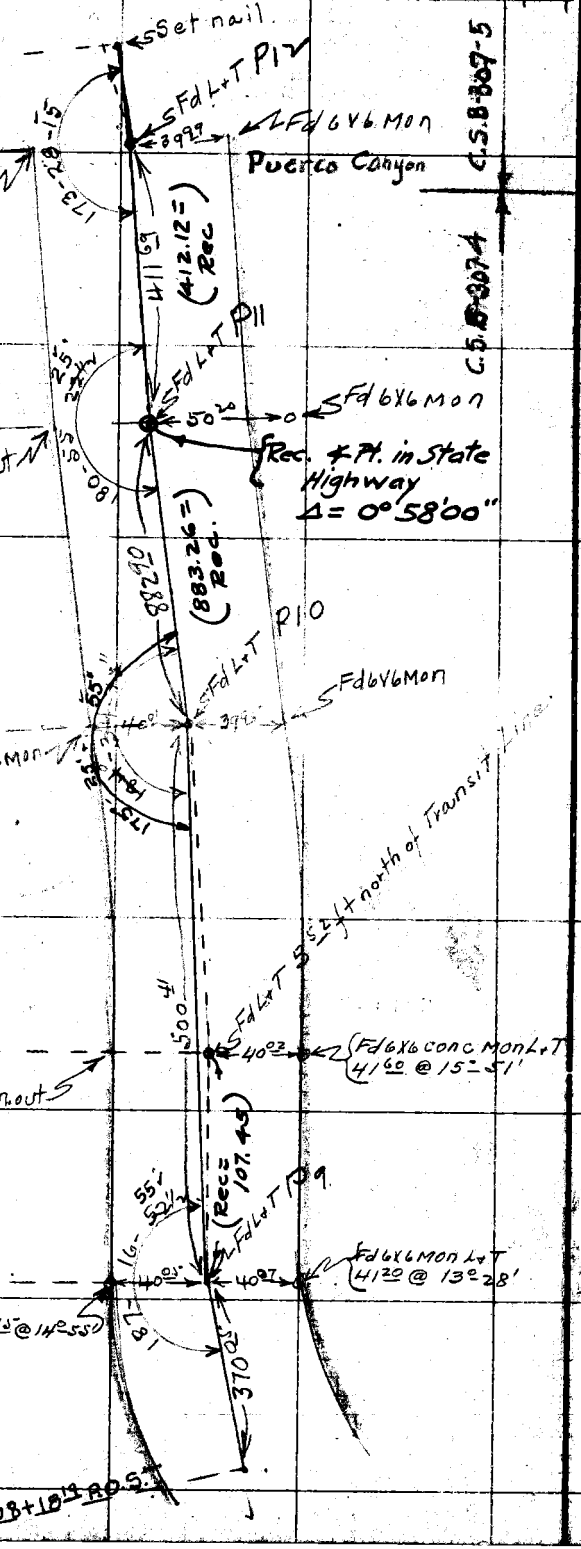

863+37 55 Δ Point
125+71 55
① 180-55 30
④ 3-41 30
∡ 180-55 22½

10-6-28 C.O.B.
(1) 175°-25'-45"
(4) 341°-43'-45"
85°-25'-56"

872+20 51 B.C.
116+88 63
① 184-34-15
④ 18-17-00
∡ 184-34-15

Rec. Curve
Δ = 7° 31' 00"
R = 3000
L = 393.57
Long Chd = 393.29

876+14 38 E.C.
112+95 70

877+21 83 B.C.
111+88 23
Fd 6X6 conc Mon L+T. 41 45 @ 14°-55'
① 187-17-00
④ 29-07-30
∡ 187 16-52½

Data in Red Copied from State Highway Map. C.S.B.6658.

RETURN TO
LOS ANGELES COUNTY SURVEYOR

Do not extend notes this side of this line

Note: ANY ADDITIONS OR CHANGES ON THIS SHEET MUST BE MADE OR CIRCLED IN Red. WITH DATE AND NAME OF PERSON MAKING CHANGE.

Date 10-17-27 Notes by Steele Chief Party F. B. 284 Pg. 53

Plotted by S. McCassy	W. O. No. 745 D. S. O. No.
Date Oct. 1928	Location Tide Line
Map No. B-307-5	Surveyed by R. B. Steele
Plotting C'd by D. M. F.	Date 10-17-27
Date Oct. 1928	Indexed

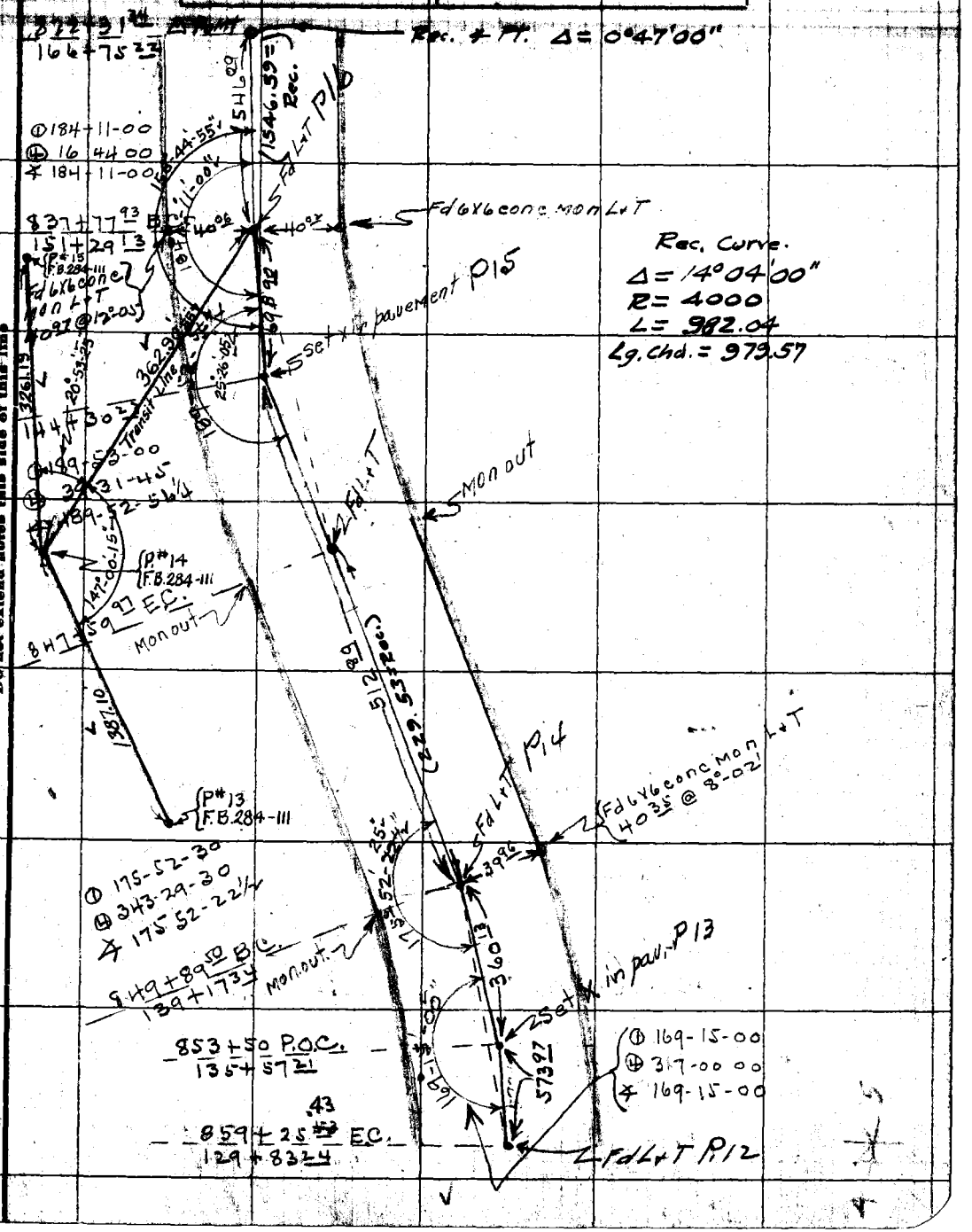

Note: ANY ADDITIONS OR CHANGES ON THIS SHEET MUST BE MADE OR CIRCLED IN Red. WITH DATE AND NAME OF PERSON MAKING CHANGE.

Do not extend notes this side of this line

RETURN TO LOS ANGELES COUNTY SURVEYOR

F.B. 284 Pg. 54 — Chief Party — Notes by Steele — Date 10-17-27

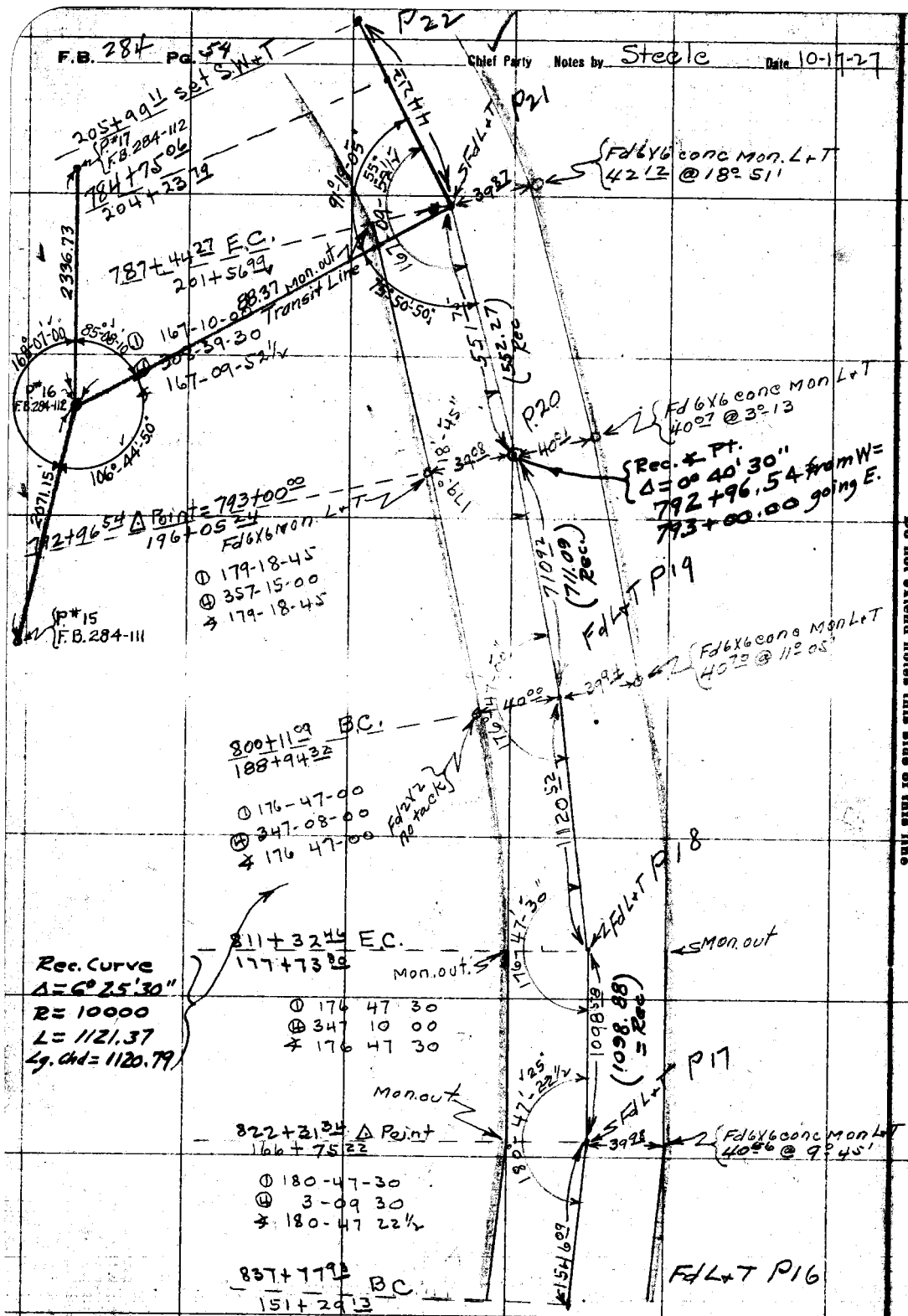

RETURN TO
LOS ANGELES COUNTY SURVEYOR

Do not extend notes this side of this line

Notes: ANY ADDITIONS OR CHANGES ON THIS SHEET MUST BE MADE OR CIRCLED IN Red WITH DATE AND NAME OF PERSON MAKING CHANGE.

Date 10-17-27 Notes by Steele Chief Party ✓ F.B. 284 Pg. 55

Platted by S. McCassy	W. O. No. 745 D. S. O. No.
Date Oct. 1928	Location Tide Line
Map No. B-307-5	Surveyed by P.B. Steele
Platting C'k'd by D. M. F.	Date 10-17-27
Date Oct. 1928	Indexed

NOTE: ANY ADDITION OR CHANGES ON THIS SHEET MUST BE MADE OR CIRCLED IN RED, WITH DATE AND NAME OF PERSON MAKING CHANGE.

DO NOT EXTEND NOTES THIS SIDE OF THIS LINE

RETURN TO LOS ANGELES COUNTY SURVEYOR

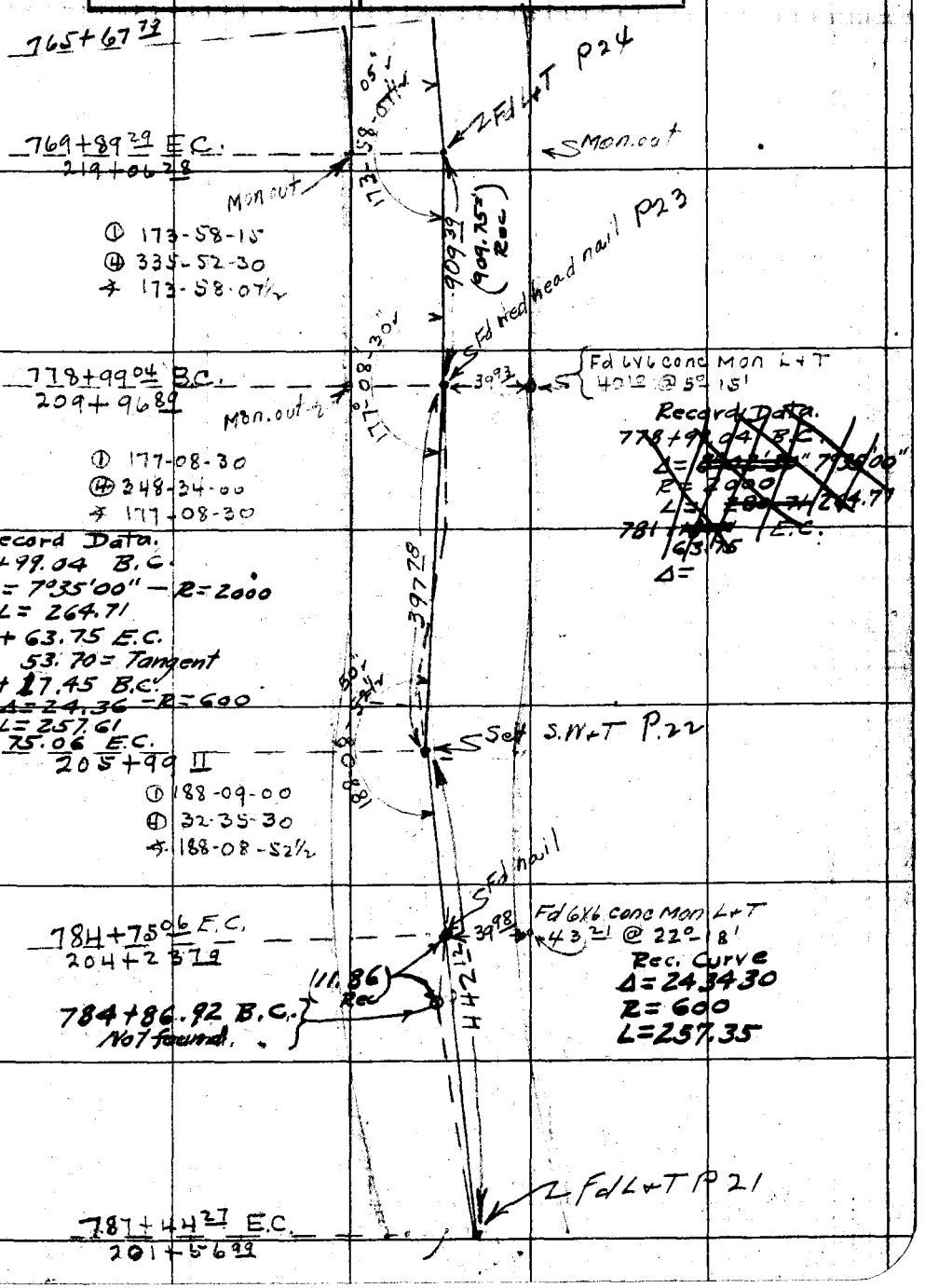

F.B. 284 Pg. 56 Chief Party Notes by Steele Date 10-17-27

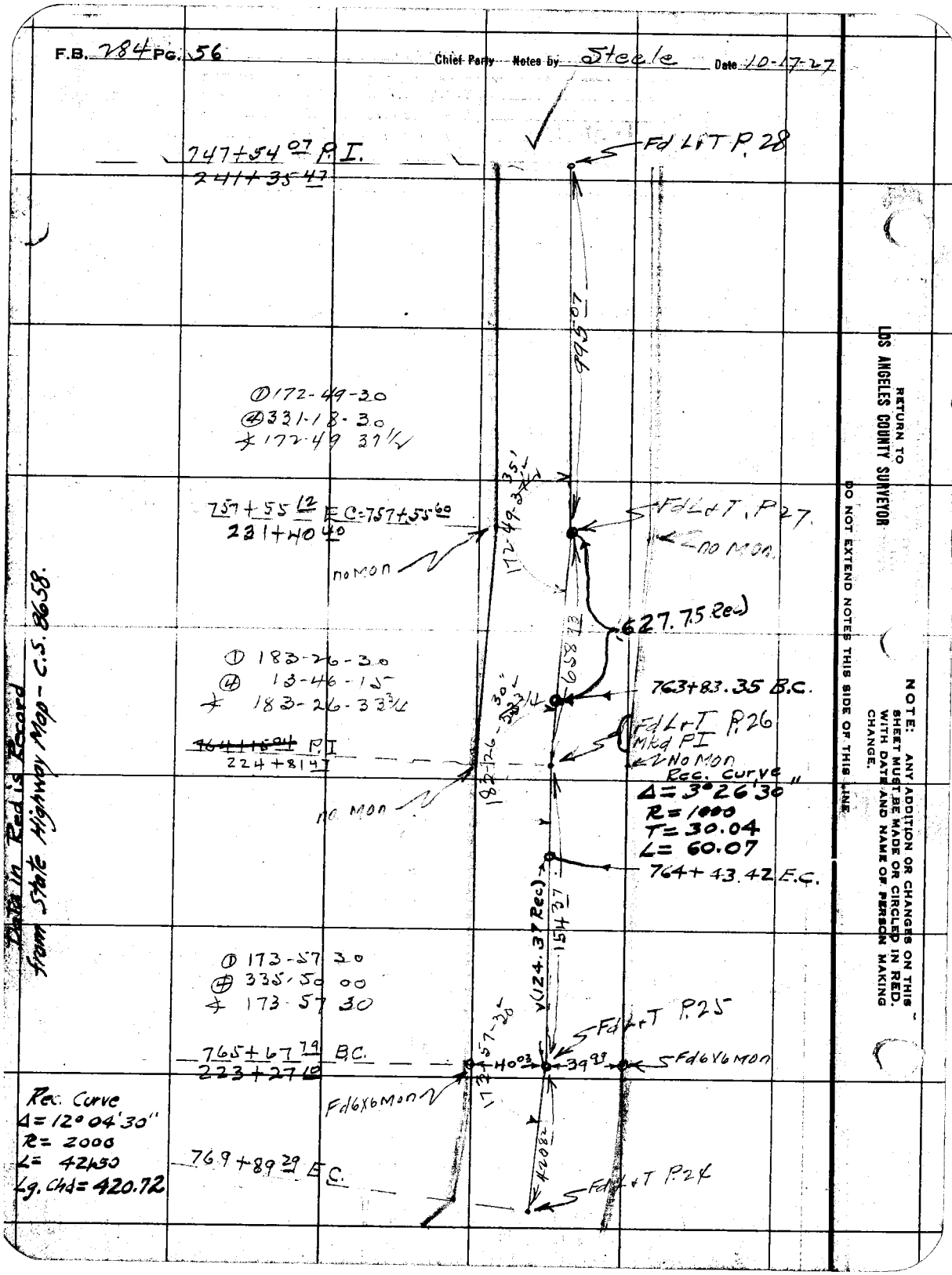

RETURN TO
LOS ANGELES COUNTY SURVEYOR

DO NOT EXTEND NOTES THIS SIDE OF THIS LINE

NOTE: ANY ADDITION OR CHANGES ON THIS SHEET MUST BE MADE OR CIRCLED IN RED, WITH DATE AND NAME OF PERSON MAKING CHANGE.

Date 10-17-27 Notes by Steele Chief Party F. B 284 Pg. 57

Plotted by S. McCassy	W. O. No. 745 S. & O. No.
Date Oct. 1928	Location Tide Line
Map No. B-307-5	Surveyed by R. B. Steele
Plotting C'k'd by D. M. F.	Date 10-17-27
Date Oct. 1928	Indexed

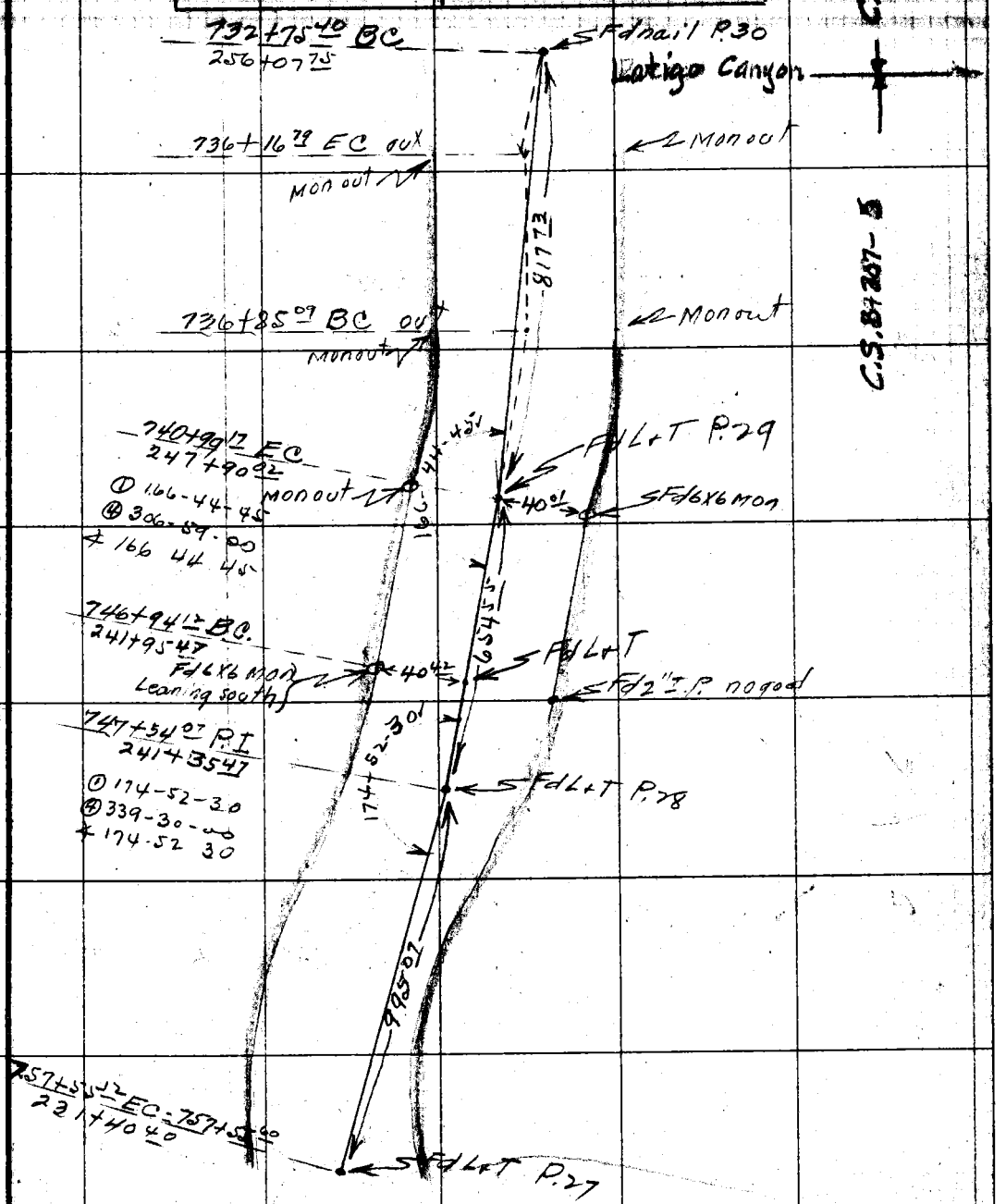

Note: ANY ADDITIONS OR CHANGES ON THIS SHEET MUST BE MADE OR CIRCLED IN Red. WITH DATE AND NAME OF PERSON MAKING CHANGE.

RETURN TO LOS ANGELES COUNTY SURVEYOR

Do not extend notes this side of this line

F.B. Pg. 58 Chief Party Notes by Steele Date 10-18-27

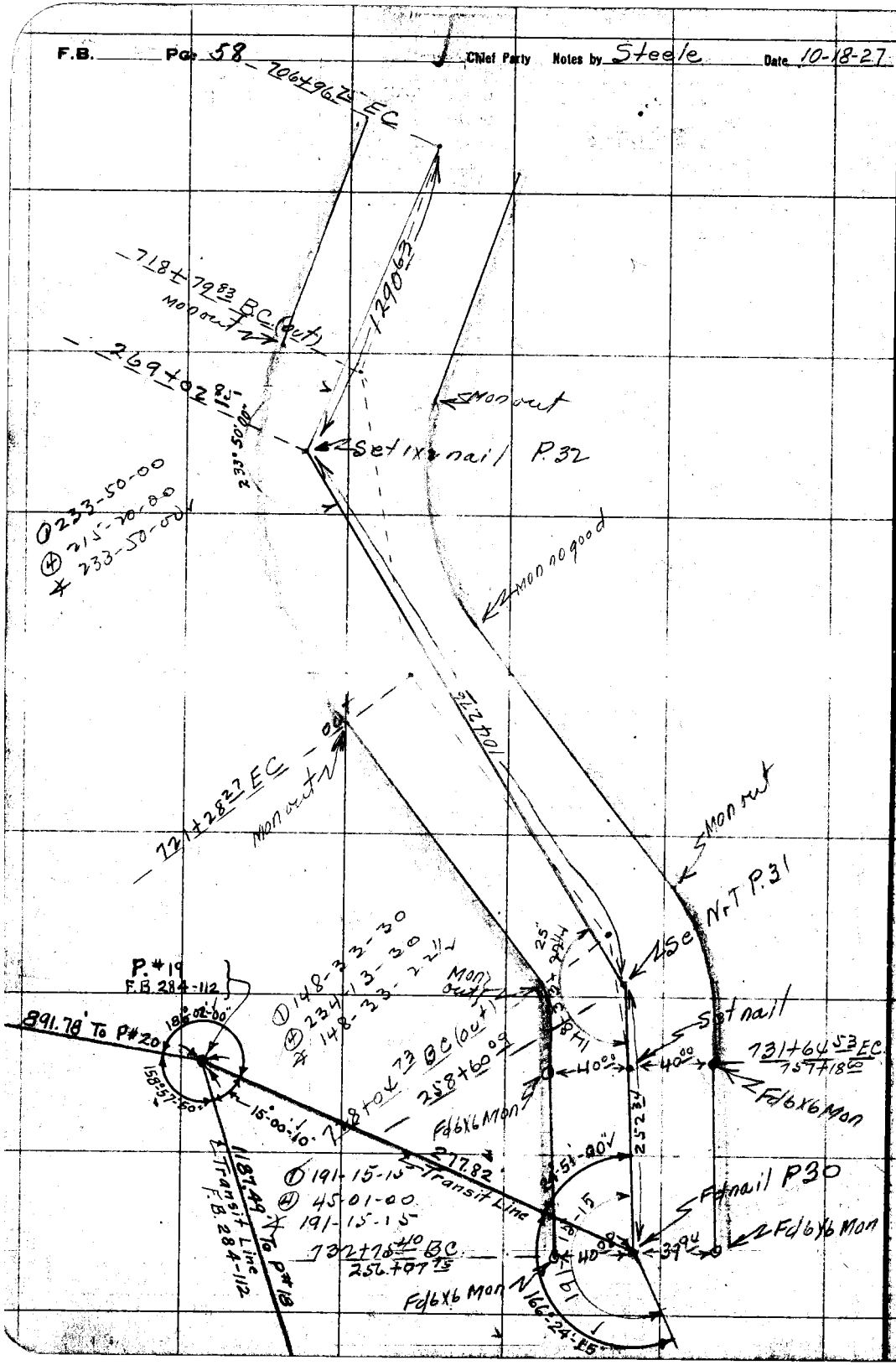

RETURN TO
LOS ANGELES COUNTY SURVEYOR

Notes: ANY ADDITIONS OR CHANGES ON THIS SHEET MUST BE MADE OR CIRCLED IN Red. WITH DATE AND NAME OF PERSON MAKING CHANGE.

Do not extend notes this side of this line

Date 10-18-27 Notes by Steele Chief Party F. B. 284 Pg. 59

Plotted by A.C. Johnson	W. O. No. 745 S. S. O. No.
Date Oct. 1928	Location Tide Line
Map No. B-307-6	Surveyed by P.O. Steele
Plotting C'k'd by D. M. F.	Date 10-18-27
Date Oct. 1928	Indexed

Notes: ANY ADDITIONS OR CHANGES ON THIS SHEET MUST BE MADE OR CIRCLED IN Red. WITH DATE AND NAME OF PERSON MAKING CHANGE.

Do not extend notes this side of this line

RETURN TO LOS ANGELES COUNTY SURVEYOR

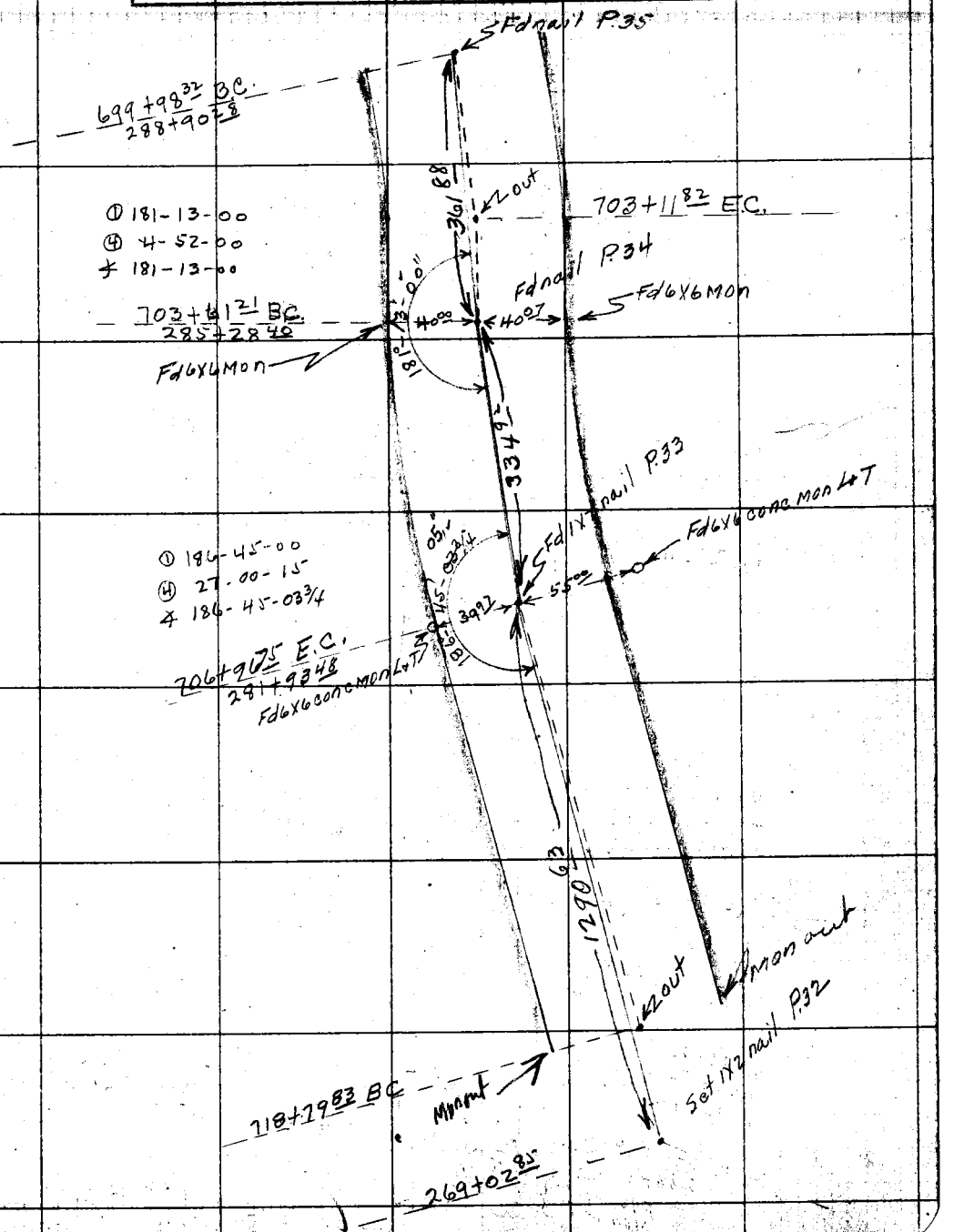

F.B. 284 Pg. 60 Chief Party Notes by Steele Date 10-18-27

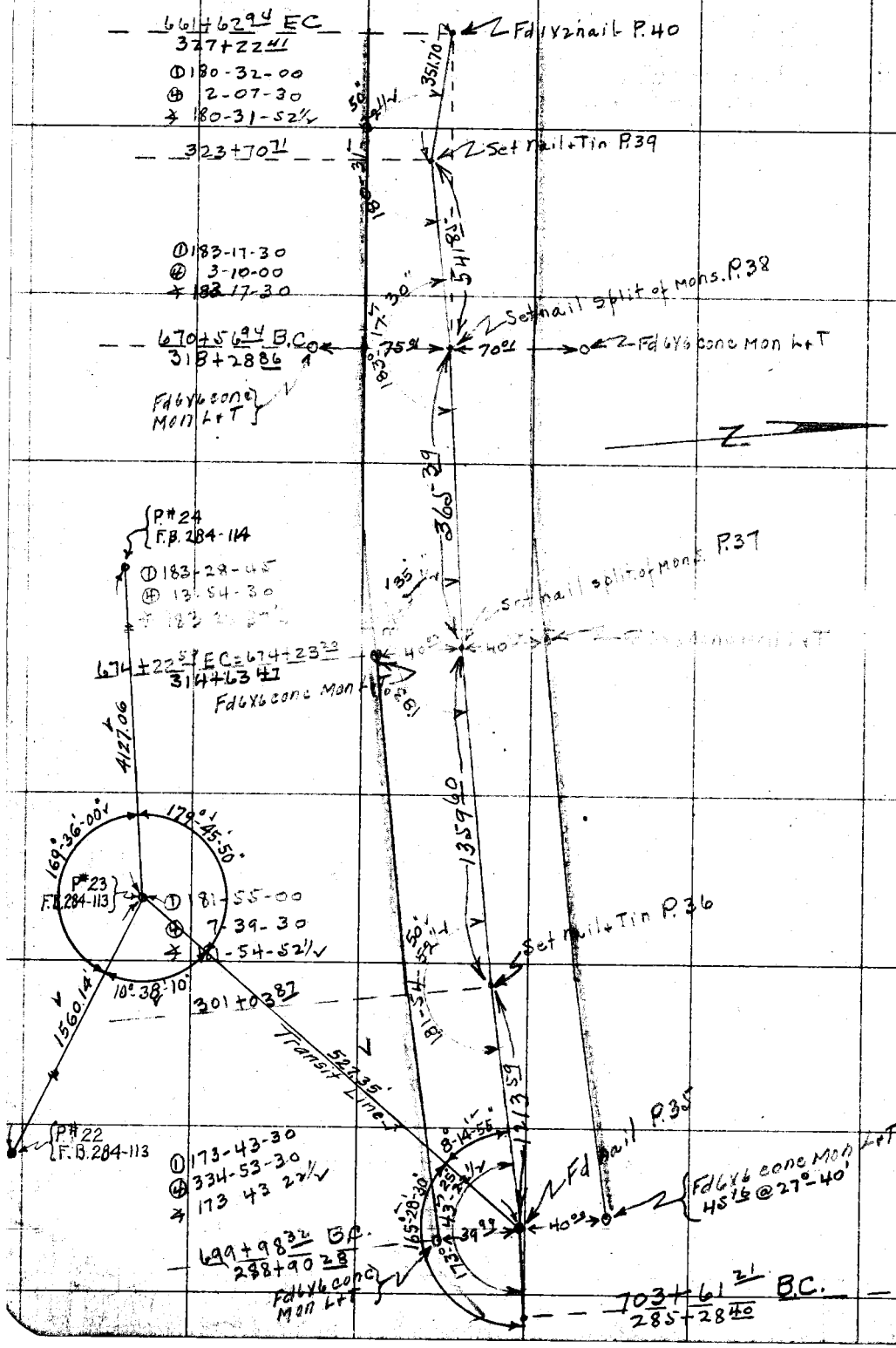

RETURN TO
LOS ANGELES COUNTY SURVEYOR
Do not extend notes this side of this line

Notes: ANY ADDITIONS OR CHANGES ON THIS SHEET MUST BE MADE OR CIRCLED IN Red. WITH DATE AND NAME OF PERSON MAKING CHANGE.

Date 10-18-27 Notes by Steele Chief Party F. B. 284 PG. 61

Plotted by A. C. Johnson	W. O. No. 745 D. S. O. No.
Date Oct. 1928	Location Tide Line
Map No. B-307-6	Surveyed by R. B. Steele
Plotting C'k'd by D. M. F.	Date 10-18-27
Date Oct. 1928	Indexed

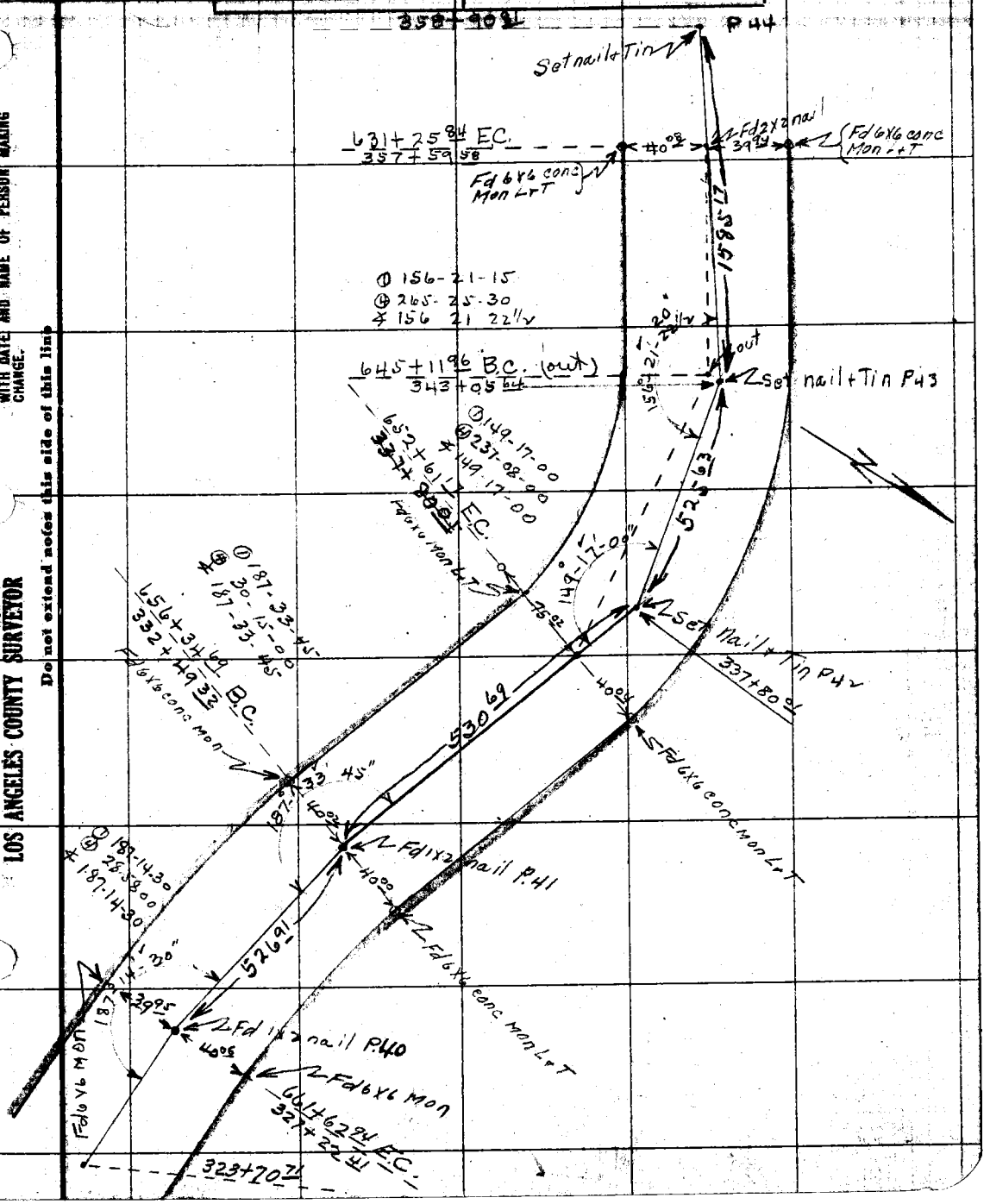

Note: ANY ADDITIONS OR CHANGES ON THIS SHEET MUST BE MADE OR CIRCLED IN Red. WITH DATE AND NAME OF PERSON MAKING CHANGE.

Do not extend notes this side of this line

RETURN TO LOS ANGELES COUNTY SURVEYOR

F.B. 28H Pg. 62 Chief Party Notes by Steele Date 10-19-27

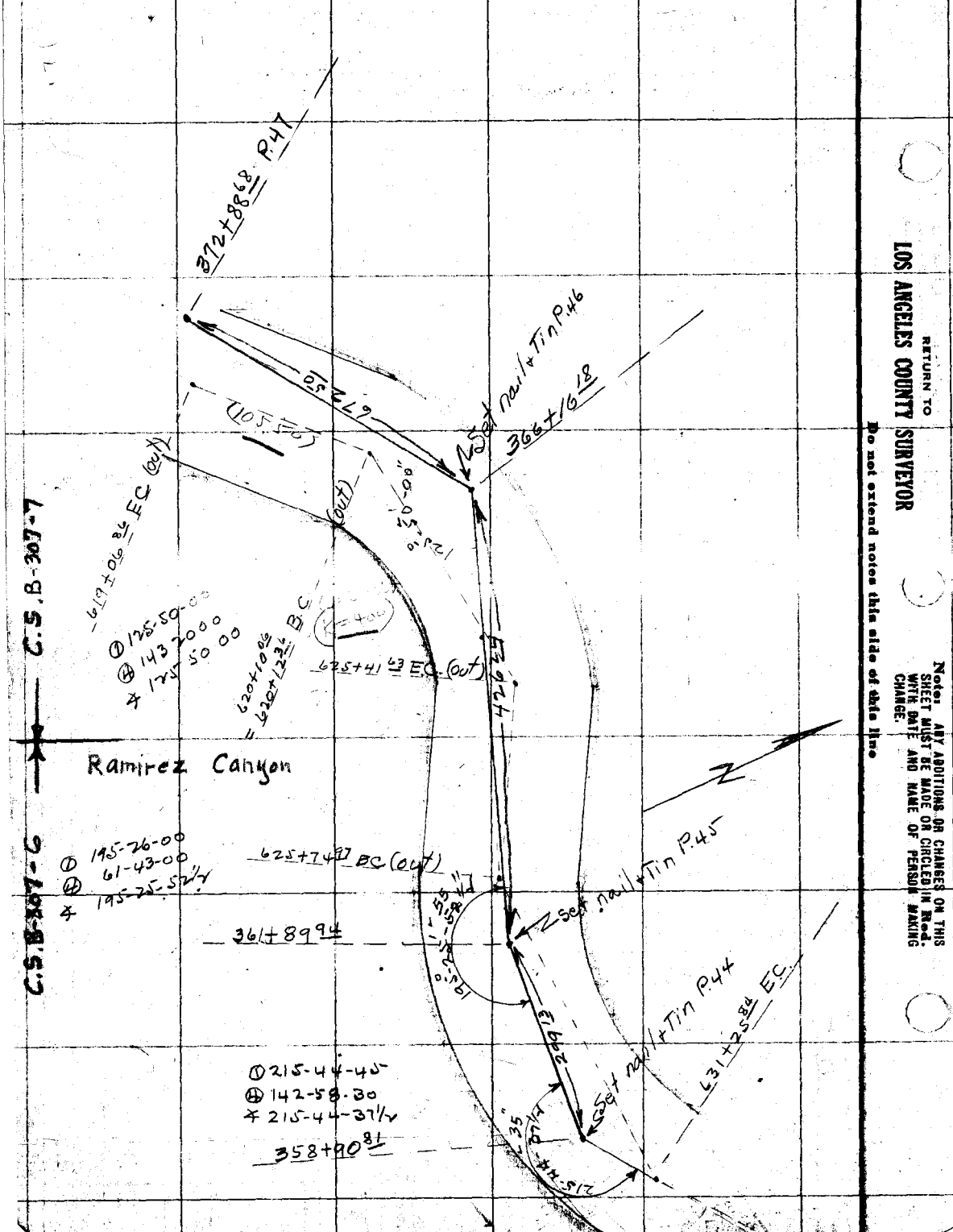

RETURN TO
LOS ANGELES COUNTY SURVEYOR
Do not extend notes this side of this line

Note: ANY ADDITIONS OR CHANGES ON THIS SHEET MUST BE MADE OR CIRCLED IN Red. WITH DATE AND NAME OF PERSON MAKING CHANGE.

Date 10-19-27 Notes by Steele Chief Party F. B. 284 PG. 63

Plotted by F.W. Howard	W. O. No. 745 B. S. O. No.
Date Oct 1928	Location Tide Line
Map No. B-307-7	Surveyed by R.B. Steele
Plotted C'K'd by D. M. F.	Date 10-19-27
Date Oct. 1928	Indexed

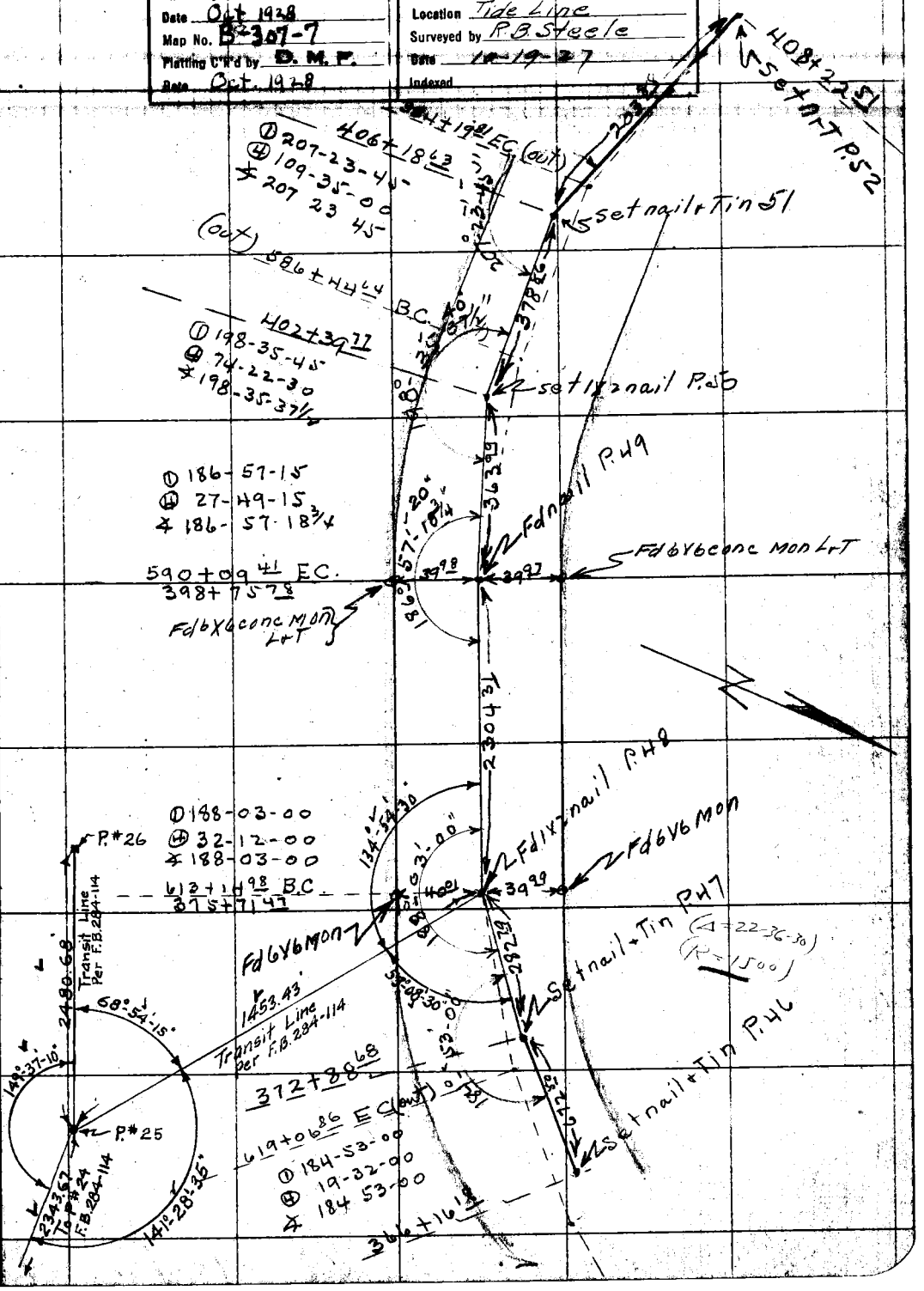

Note: ANY ADDITIONS OR CHANGES ON THIS SHEET MUST BE MADE OR CIRCLED IN Red. WITH DATE AND NAME OF PERSON MAKING CHANGE.

Do not extend notes this side of this line

RETURN TO LOS ANGELES COUNTY SURVEYOR

F.B. 284 PG. 64

Chief Party Notes by Steele Date 10-19-27

423+3198 Set N r T P. 55

563+9693 B.C.

Fd 1x2 nail P.54

569+6082 E.C.
419+2013

Fd 2x2 nail

Fd 6x6 conc mon L r T

① 170-07-00
⊕ 320-28-15
✱ 170-07-03¾

Fd 1x2 nail P.53

575+9117 B.C.
412+9053

Fd 2x2 nail

Fd 6x6 conc mon L r T

① 205-02-15
⊕ 100-09-00
✱ 205-02-15

578+0542 P.R.C.

Fd 1x2 nail P.52

Fd 6x6 mon L r T

Fd 6x6 mon

586+7013 P.R.C.
408+5251

① 170-38-15
⊕ 322-33-00
✱ 170-38-15

Set N r T P.51

584+1981 E.C.
406+1863

RETURN TO
LOS ANGELES COUNTY SURVEYOR

Note: ANY ADDITIONS OR CHANGES ON THIS SHEET MUST BE MADE OR CIRCLED IN Red. WITH DATE AND NAME OF PERSON MAKING CHANGE.

Do not extend notes this side of this line

Date 10-19-27 Notes by Steele Chief Party F. B. 284 PG. 65

Plotted by F.W. Howard	W. O. No. 24W1 S. S. O. No.
Date Oct 1928	Location Tide Line
Map No. B-307-8	Surveyed by P.B. Steele
Plotting C'k'd by D.M.F.	Date 10-19-27
Date Oct. 1928	Indexed

Note: ANY ADDITIONS OR CHANGES ON THIS SHEET MUST BE MADE OR CIRCLED IN Red. WITH DATE AND NAME OF PERSON MAKING CHANGE.

RETURN TO LOS ANGELES COUNTY SURVEYOR

Do not extend notes this side of this line

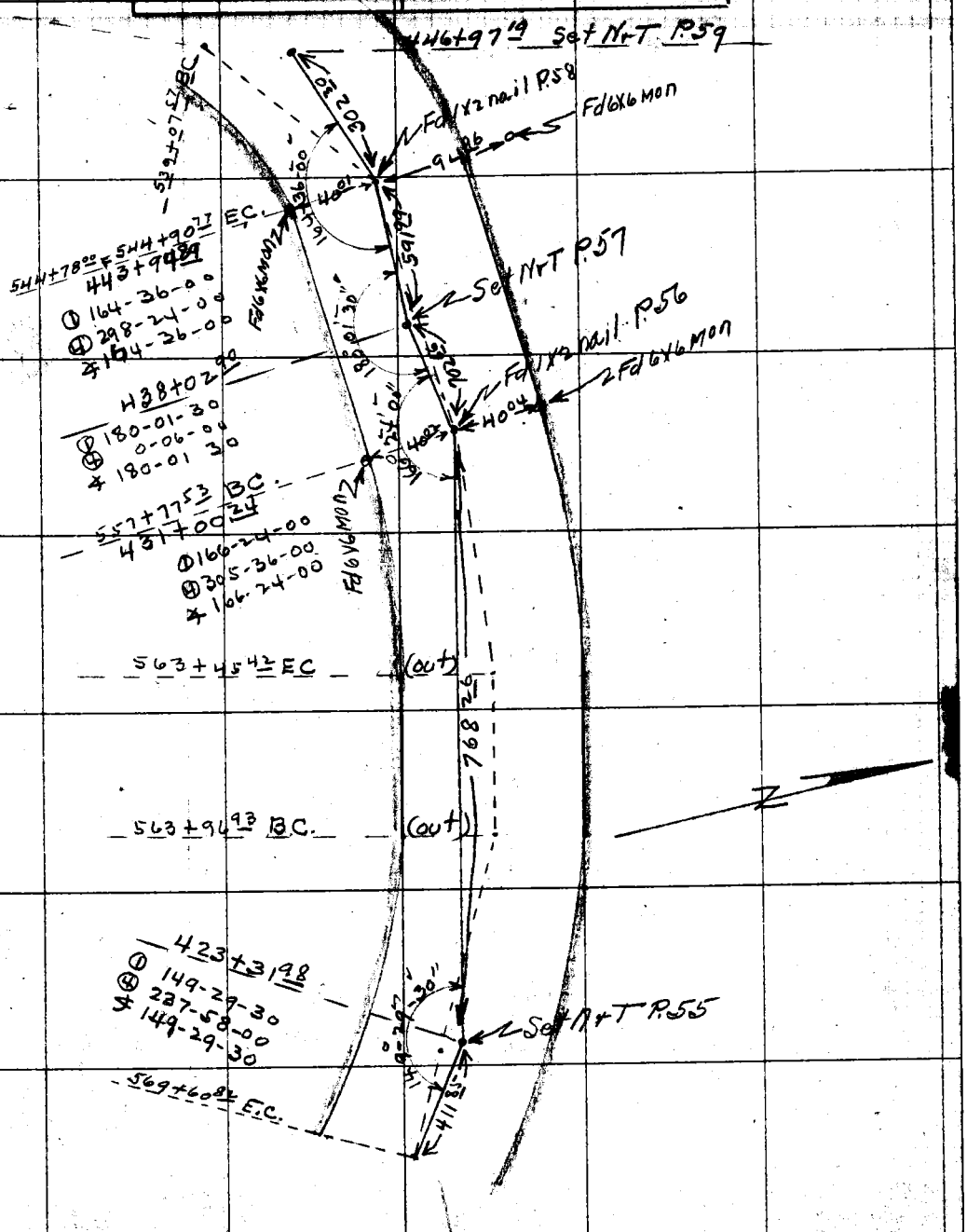

F.B. 284 Pg. 66 Chief Party Notes by Steele Date 10-20-27

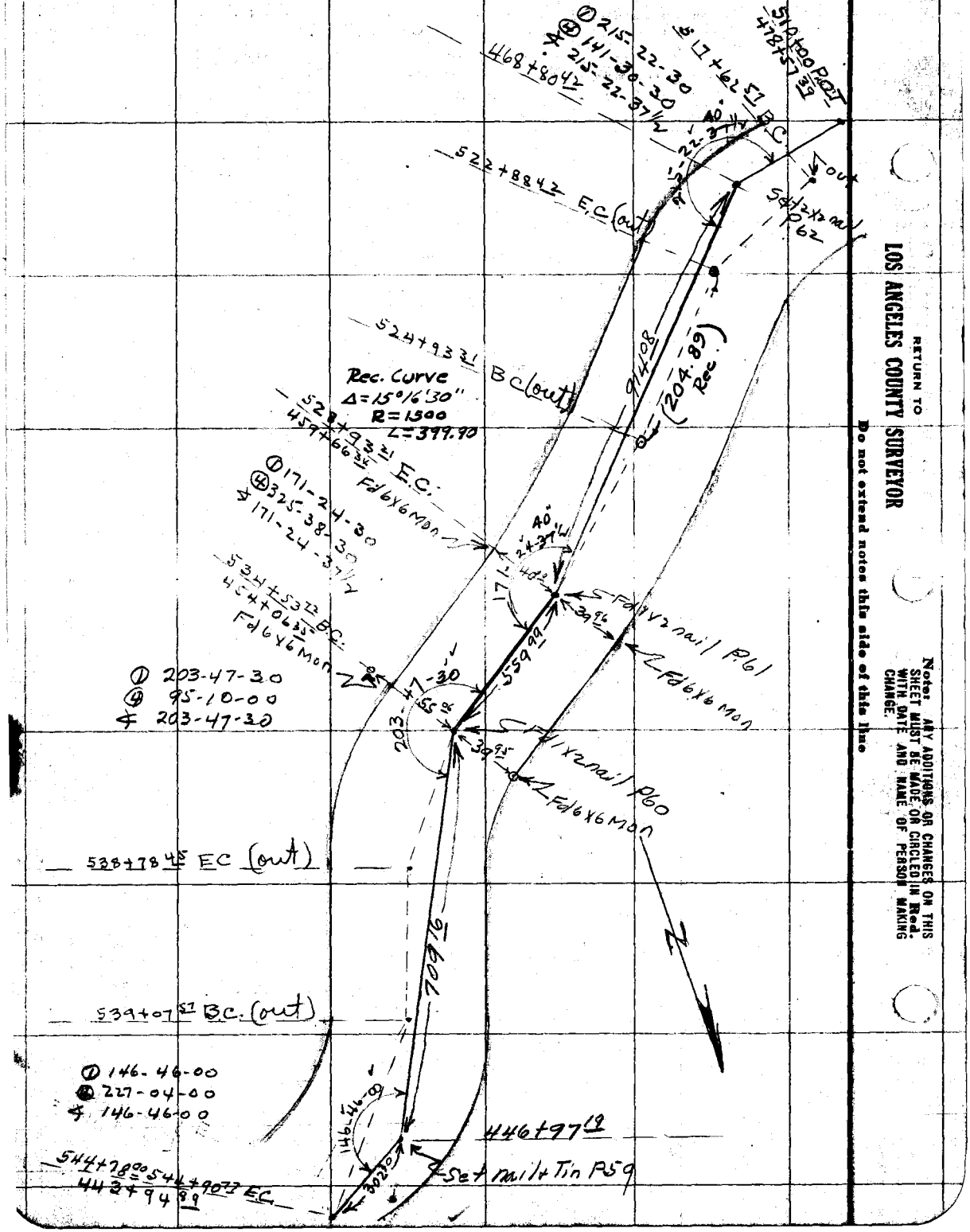

Date 10-20-27 Notes by Steele Chief Party F.B. 284 Pg. 67

Platted by F.W. Howard	W. O. No. D. S. O. No.
Date OCT 1928	Location
Map No. BE 307-8	Surveyed by
Platting C'k'd by D. M. F.	Date
Date OCT 1928	Indexed

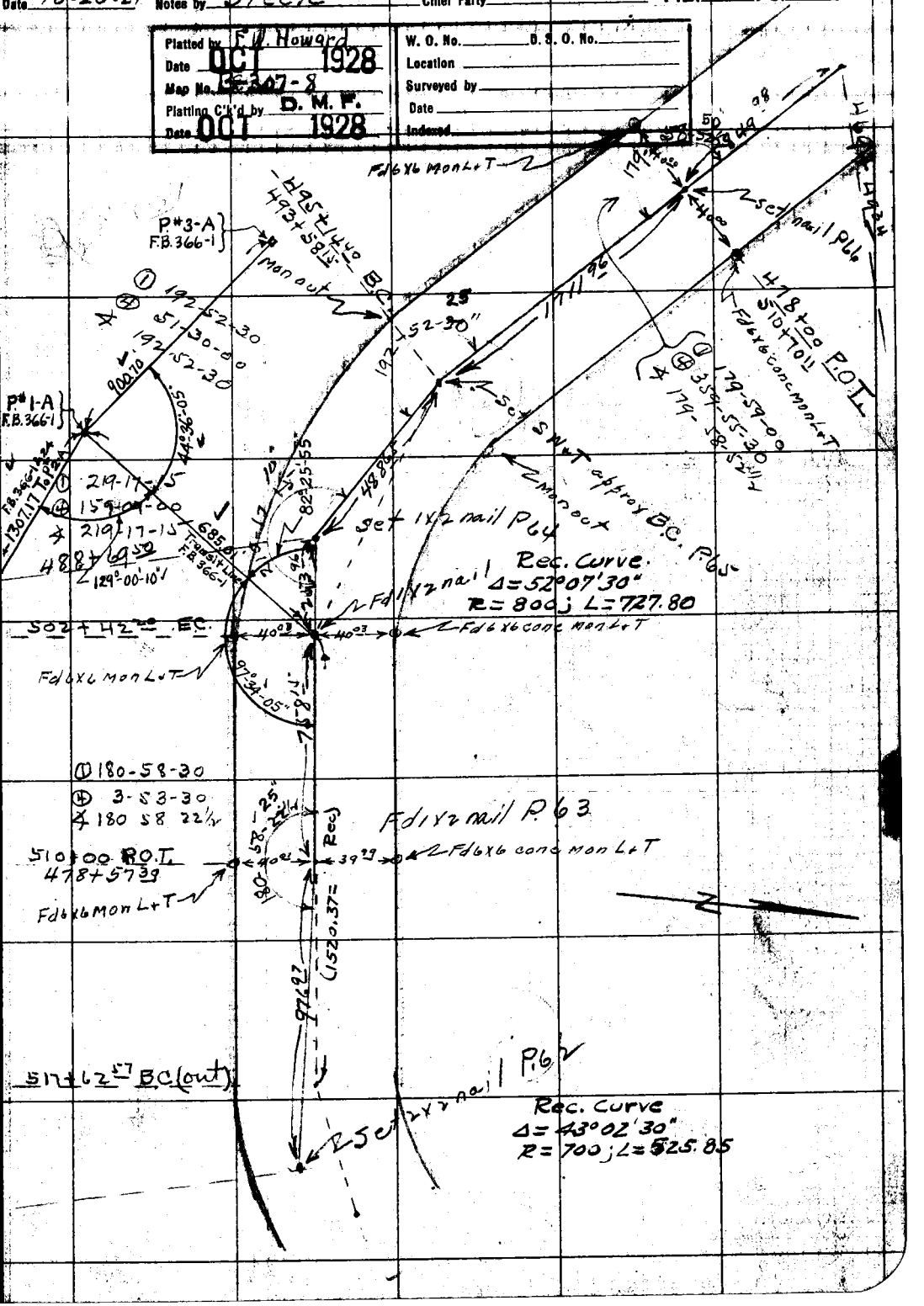

NOTE: ANY ADDITION OR CHANGES ON THIS SHEET MUST BE MADE OR CIRCLED IN RED. WITH DATE AND NAME OF PERSON MAKING CHANGE.

DO NOT EXTEND NOTES THIS SIDE OF THIS LINE

RETURN TO LOS ANGELES COUNTY SURVEYOR

F.B. 784 Pg. 68 — 564+14.83 Chief Party Notes by Steele Date 10-20-27

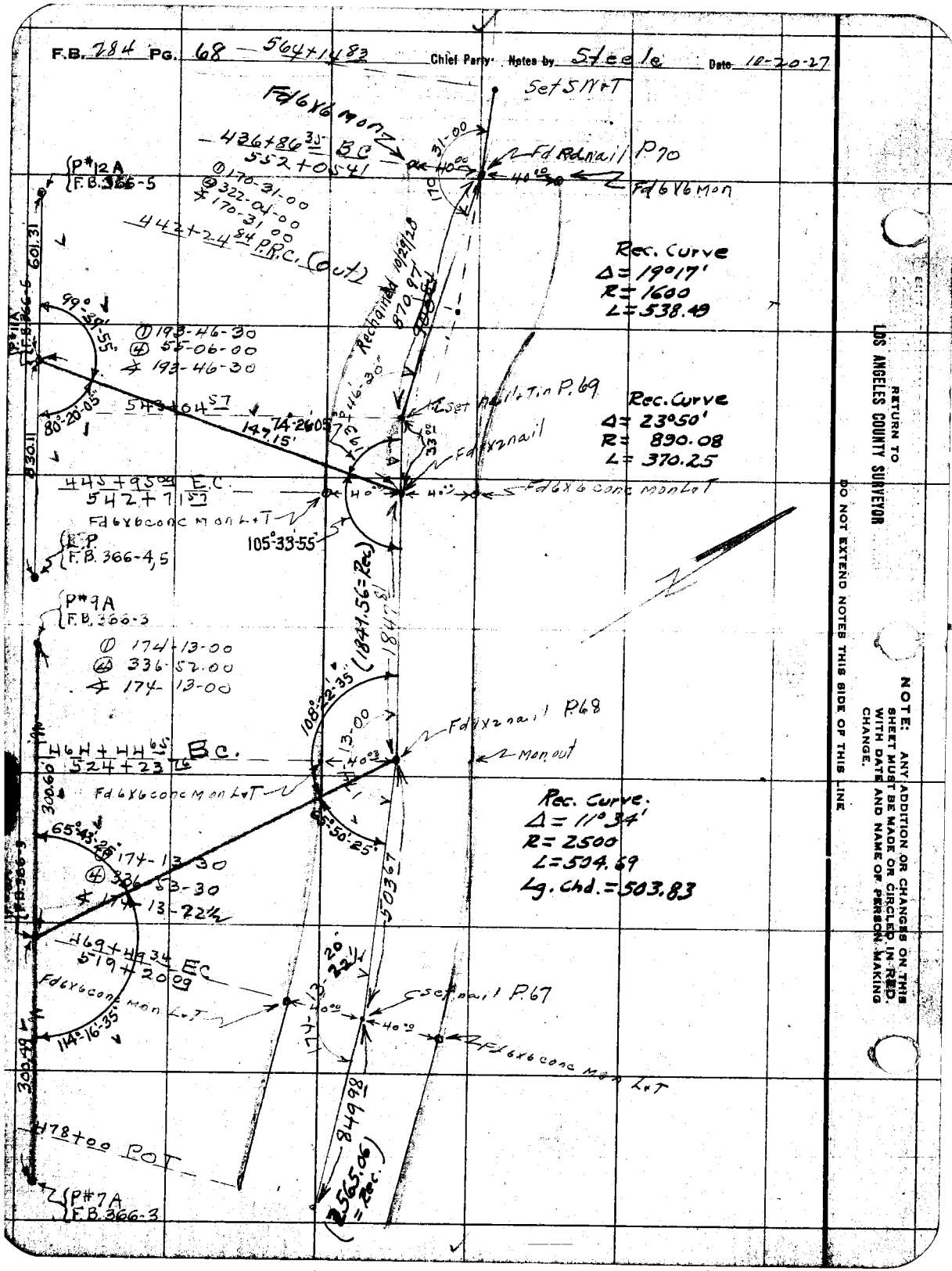

RETURN TO LOS ANGELES COUNTY SURVEYOR

DO NOT EXTEND NOTES THIS SIDE OF THIS LINE

NOTE: ANY ADDITION OR CHANGES ON THIS SHEET MUST BE MADE OR CIRCLED IN RED, WITH DATE AND NAME OF PERSON MAKING CHANGE.

Date 10-21-27 Notes by Steele Chief Party F.B. 284 Pg. 69

Platted by F.W. Howard	W. O. No. D. S. O. No.
Date OCT 1928	Location
Map No. [illegible]	Surveyed by
Platting C'k'd by D. M. F.	Date 10-21-27
Date OCT 1928	Indexed

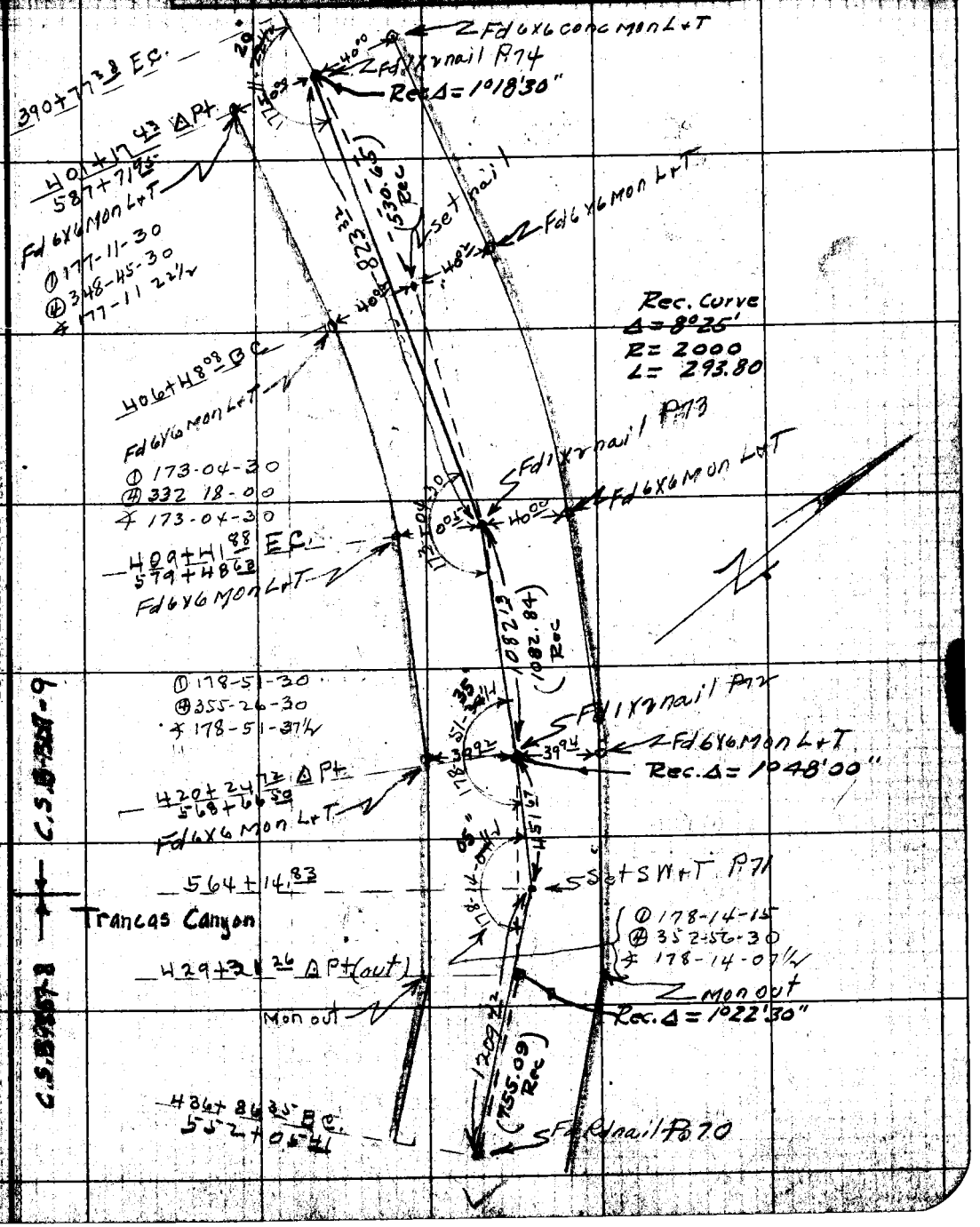

NOTE: ANY ADDITION OR CHANGES ON THIS SHEET MUST BE MADE OR CIRCLED IN RED WITH DATE AND NAME OF PERSON MAKING CHANGE.

DO NOT EXTEND NOTES THIS SIDE OF THIS LINE

RETURN TO LOS ANGELES COUNTY SURVEYOR

C.S.B. 357-9

C.S.B. 357-8

F.B. 284 PG. 70 Chief Party Notes by Steele Date 10-21-27

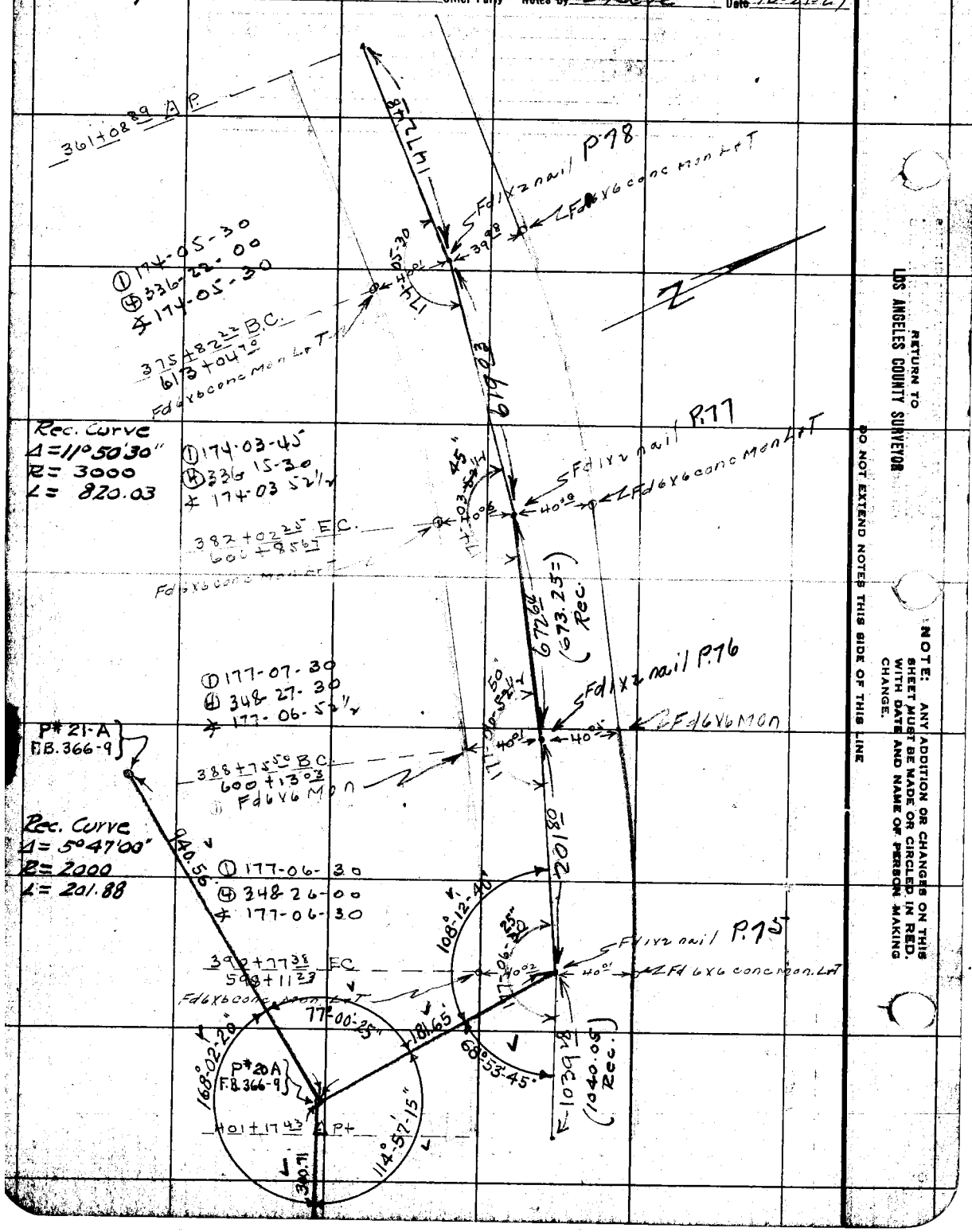

RETURN TO LOS ANGELES COUNTY SURVEYOR

DO NOT EXTEND NOTES THIS SIDE OF THIS LINE

NOTE: ANY ADDITION OR CHANGES ON THIS SHEET MUST BE MADE OR CIRCLED IN RED. WITH DATE AND NAME OF PERSON MAKING CHANGE.

Date 10-21-27 Notes by Steele Chief Party F. B. 284 Pg. 71

Platted [redacted]	W. O. No. 740 E. S. O. No.
Date [redacted]	Location Tide Line
Map No. [illegible]	Surveyed by R B Steele
Platting C'k'd by D. M. P.	Date 10-21-27
Date NOV 1928	Indexed

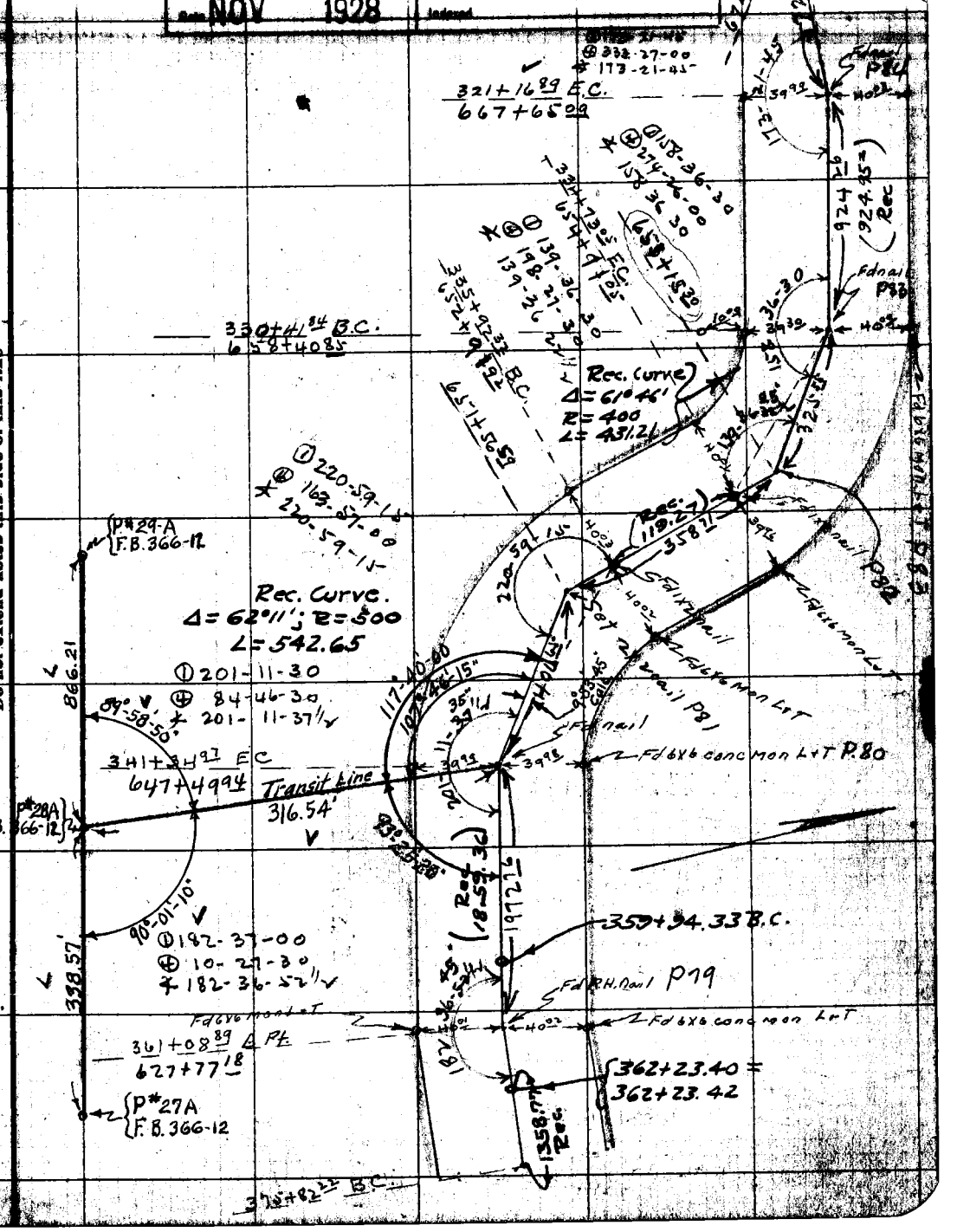

Notes: ANY ADDITIONS OR CHANGES ON THIS SHEET MUST BE MADE OR CIRCLED IN Red. WITH DATE AND NAME OF PERSON MAKING CHANGE.

RETURN TO LOS ANGELES COUNTY SURVEYOR

Do not extend notes this side of this line

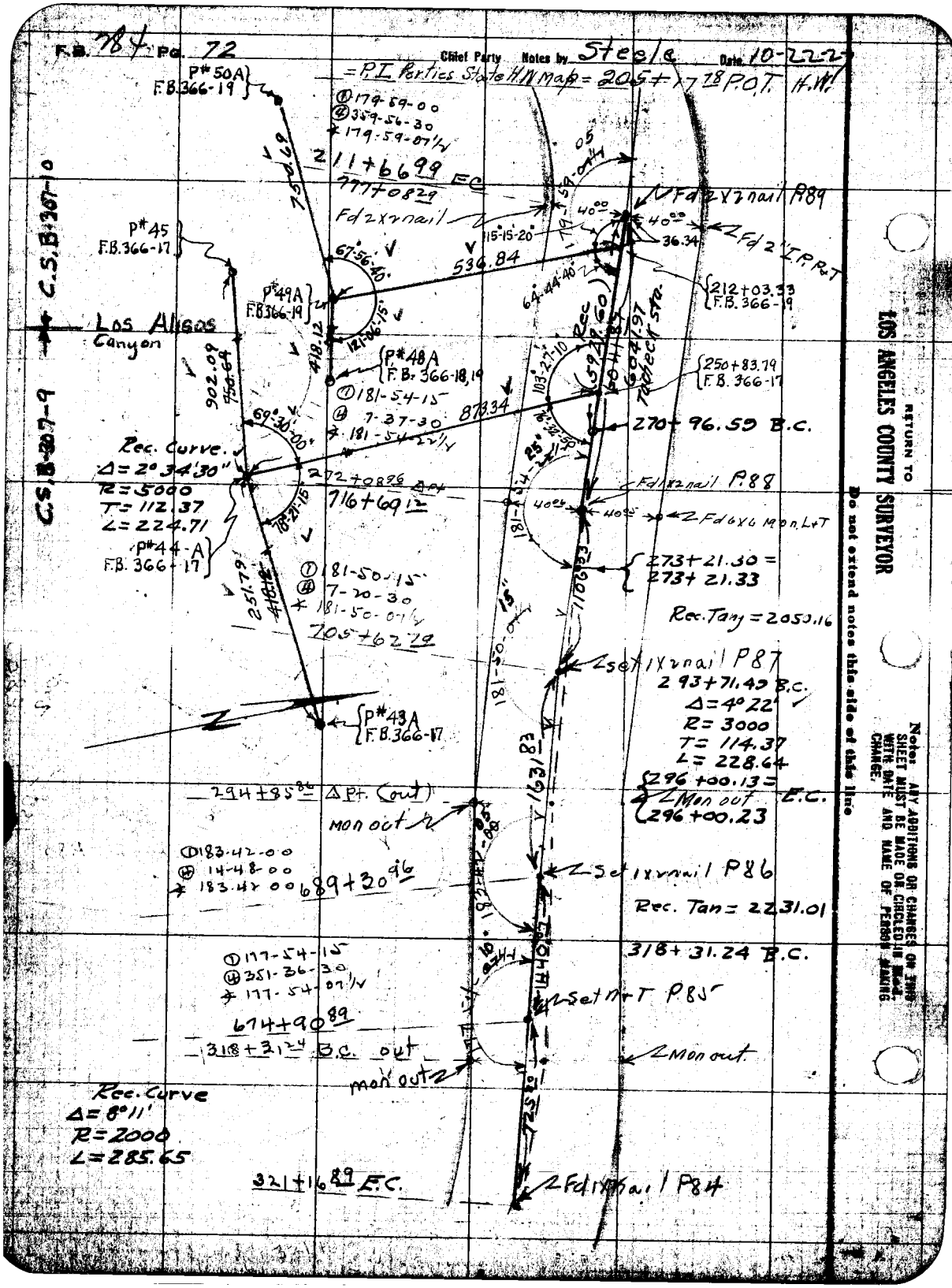
F.B. 784 Pg. 72
Chief Party Notes by Steele Date 10-22-2
= P.I. Parties State H.W. Map = 205+17.78 P.O.T. H.W.
P#50A F.B.366-19
① 179-59-00
④ 359-56-30
* 179-59-07½
211+66.99 E.C.
777+08.29
Fd 2x2 nail
P#45 F.B.366-17
P#49A F.B.366-19
536.84
Fd 2x2 nail P89
Fd 2" I.P. R+T
212+03.33 F.B.366-19
Los Alisos Canyon
C.S.B.307-10
C.S.B.307-9
P#48A F.B.366-18,19
① 181-54-15
④ 7-37-30
* 181-54-22½
873.34
250+83.79 F.B.366-17
270+96.59 B.C.
Rec. Curve
Δ = 2°34'30"
R = 5000
T = 112.37
L = 224.71
272+08.96 Δ Pt
716+69.12
Fd 1x2 nail P88
Fd 6x6 Mon. L+T
P#44-A F.B.366-17
① 181-50-15
④ 7-20-30
* 181-50-07½
705+62.79
273+21.30 =
273+21.33
Rec. Tan = 2050.16
Set 1x2 nail P87
293+71.49 B.C.
Δ = 4°22'
R = 3000
T = 114.37
L = 228.64
296+00.13 =
Mon out E.C.
296+00.23
P#43A F.B.366-17
294+85.86 Δ Pt. (out)
Mon out
① 183-42-00
④ 14-48-00
* 183-42-00
689+30.96
Set 1x2 nail P86
Rec. Tan = 2231.01
318+31.24 B.C.
① 177-54-15
④ 351-36-30
* 177-54-07½
674+90.89
Set N+T P85
318+31.24 B.C. out
Mon out
Mon out
Rec. Curve
Δ = 8°11'
R = 2000
L = 285.65
321+16.89 E.C.
Fd 1x2 nail P84
RETURN TO
LOS ANGELES COUNTY SURVEYOR
Do not extend notes this side of this line
Note: ANY ADDITIONS OR CHANGES ON THIS SHEET MUST BE MADE OR CHECKED IN MAP WITH DATE AND NAME OF PERSON MAKING CHANGE.

Date 10-11-28 10-12-28 Notes by Benson Chief Party Benson F.B. 284 Pg. 72A

Plotted by S. M. Cassy
Date NOV 1928
Map No. B-3079
Plotting Ck'd by D. M. F.
Date NOV 1928

W. O. No. 745 S. & O. No.
Location Tide Line
Surveyed by Benson
Date Oct. 11, 1928
Indexed

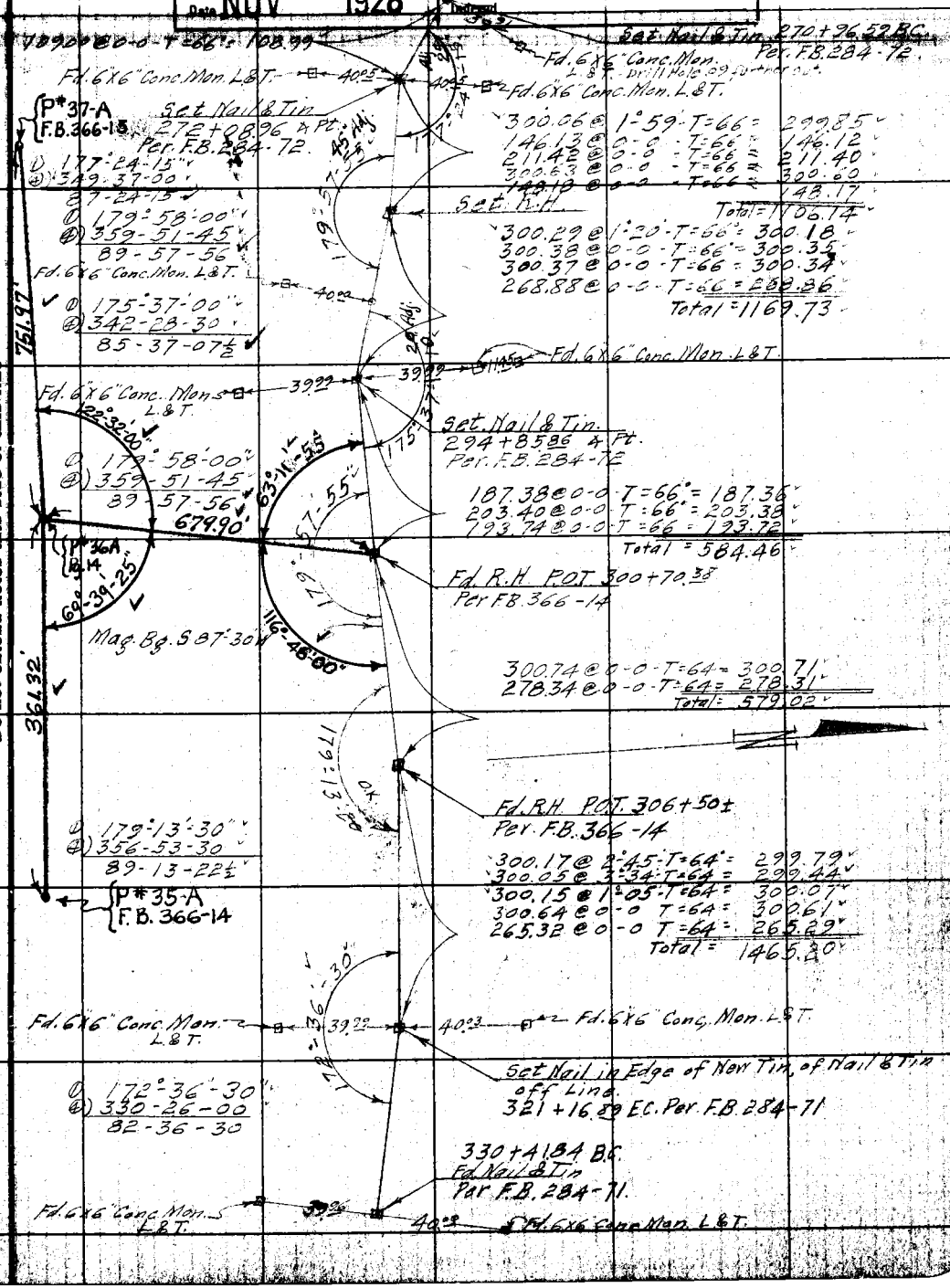

Note: ANY ADDITIONS OR CHANGES ON THIS SHEET MUST BE MADE OR CIRCLED IN RED, WITH DATE AND NAME OF PERSON MAKING CHANGE.

Do not extend notes this side of this line

RETURN TO LOS ANGELES COUNTY SURVEYOR

F.B. 284 Pg. 72B Chief Party Notes by Date

RETURN TO

LOS ANGELES COUNTY SURVEYOR

Do not extend notes this side of this line

Note: ANY ADDITIONS OR CHANGES ON THIS SHEET MUST BE MADE OR CIRCLED IN Red. WITH DATE AND NAME OF PERSON MAKING CHANGE.

Date 10-24-27 Notes by Steele Chief Party F. B. 284 PG. 73

Plotted by A. C. Johnson	W. O. No. 745 S. S. O. No.
Date NOV 1928	Location Tide Line
Map No. B-307-10	Surveyed by R. B. Steele
Plotting C'k'd by D. M. F.	Date 10-24-27
Date NOV 1928	Indexed

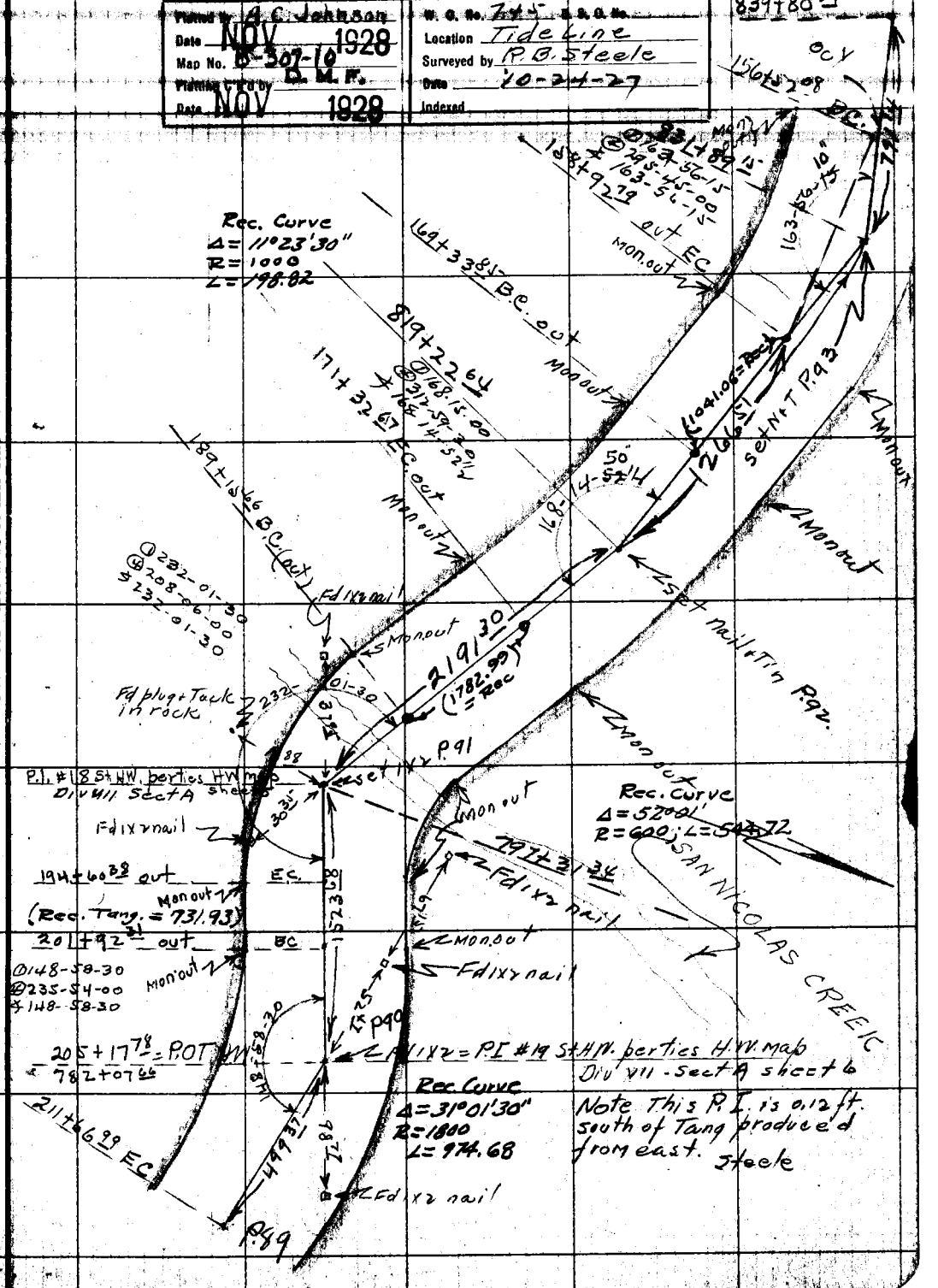

Note: ANY ADDITIONS OR CHANGES ON THIS SHEET MUST BE MADE OR CIRCLED IN Red. WITH DATE AND NAME OF PERSON MAKING CHANGE.

Do not extend notes this side of this line

RETURN TO LOS ANGELES COUNTY SURVEYOR

F.B. 284 Pg. 74 Chief Party Notes by Steele Date 10-24-27

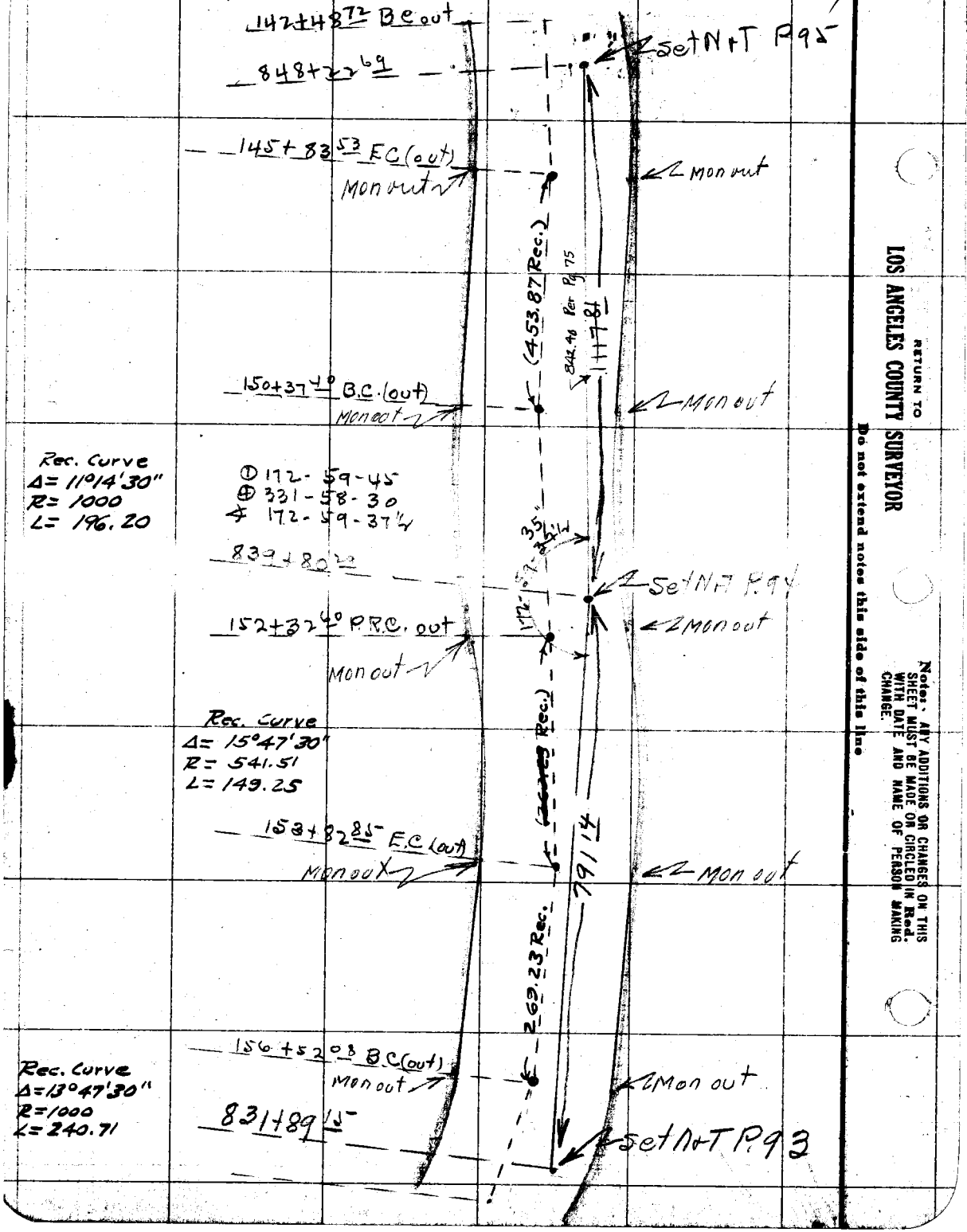

RETURN TO
LOS ANGELES COUNTY SURVEYOR
Do not extend notes this side of this line

Notes:- ANY ADDITIONS OR CHANGES ON THIS SHEET MUST BE MADE OR CIRCLED IN Red. WITH DATE AND NAME OF PERSON MAKING CHANGE.

Date 10-25-27 Notes by Steele Chief Party F. B. 284 PG. 75

Plotted by A.C. Johnson	W. O. No. 745 S. S. O. No.
Date NOV 1928	Location Tide Line
Map No. B-307-10	Surveyed by R.B. Steele
Plotting C'k'd by D. M. F.	Date 10-25-27
Date NOV 1928	Indexed

RETURN TO LOS ANGELES COUNTY SURVEYOR

Do not extend notes this side of this line

Notes: ANY ADDITIONS OR CHANGES ON THIS SHEET MUST BE MADE OR CIRCLED IN Red. WITH DATE AND NAME OF PERSON MAKING CHANGE.

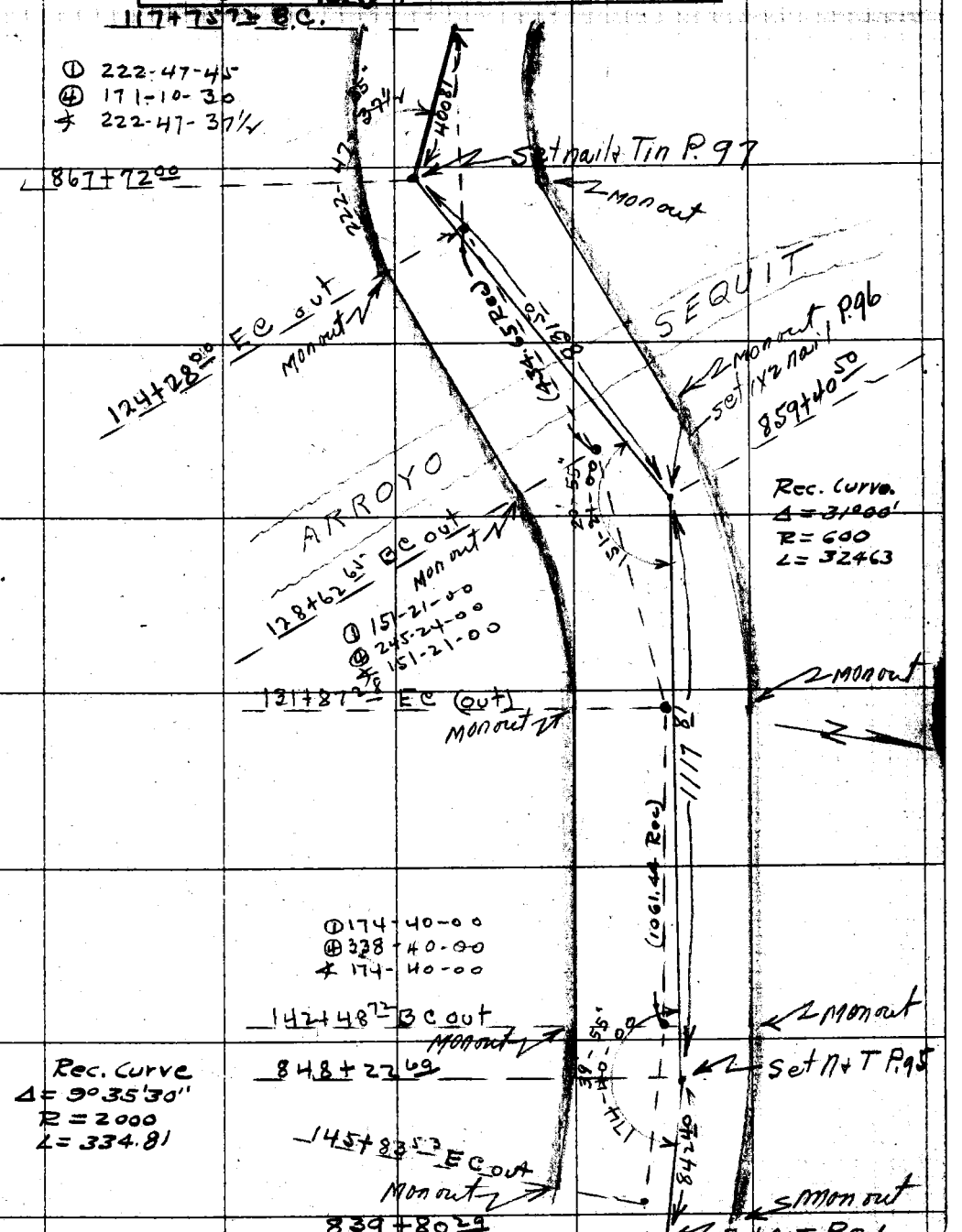

F.B. 284 Pg. 76 Chief Party Notes by Steele Date 10-25-27

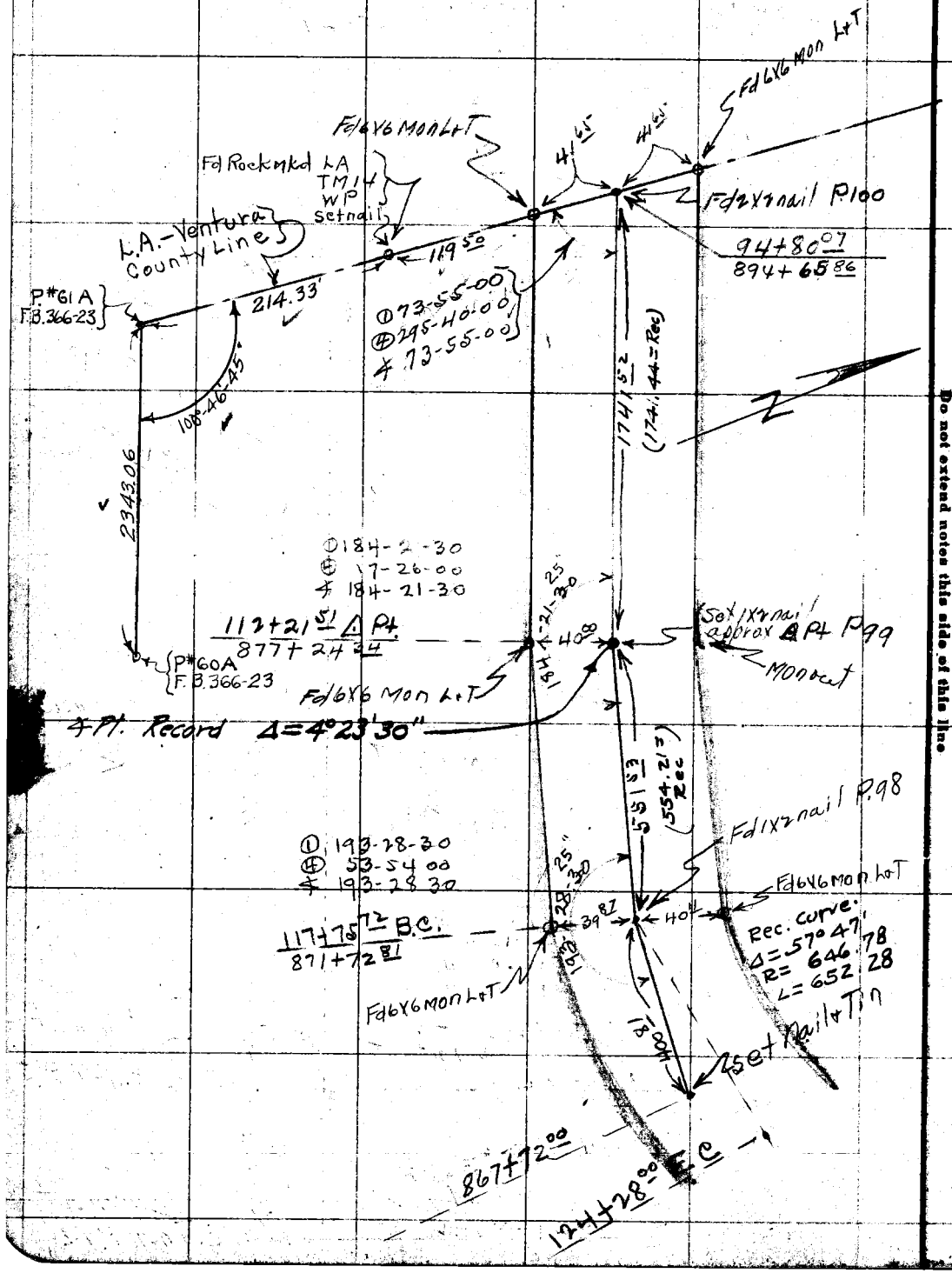

RETURN TO LOS ANGELES COUNTY SURVEYOR

Do not extend notes this side of this line

Note: ANY ADDITIONS OR CHANGES ON THIS SHEET MUST BE MADE OR CIRCLED IN Red. WITH DATE AND NAME OF PERSON MAKING CHANGE.

Date 10-13-27 Notes by Steele Chief Party

F.B. 284

Plotted by	W. O. No. 745
Date	Location Tide Line
Map No.	Surveyed by R.B. Steele
Plotting C'k'd by	Date 10-13-27
Date	Indexed

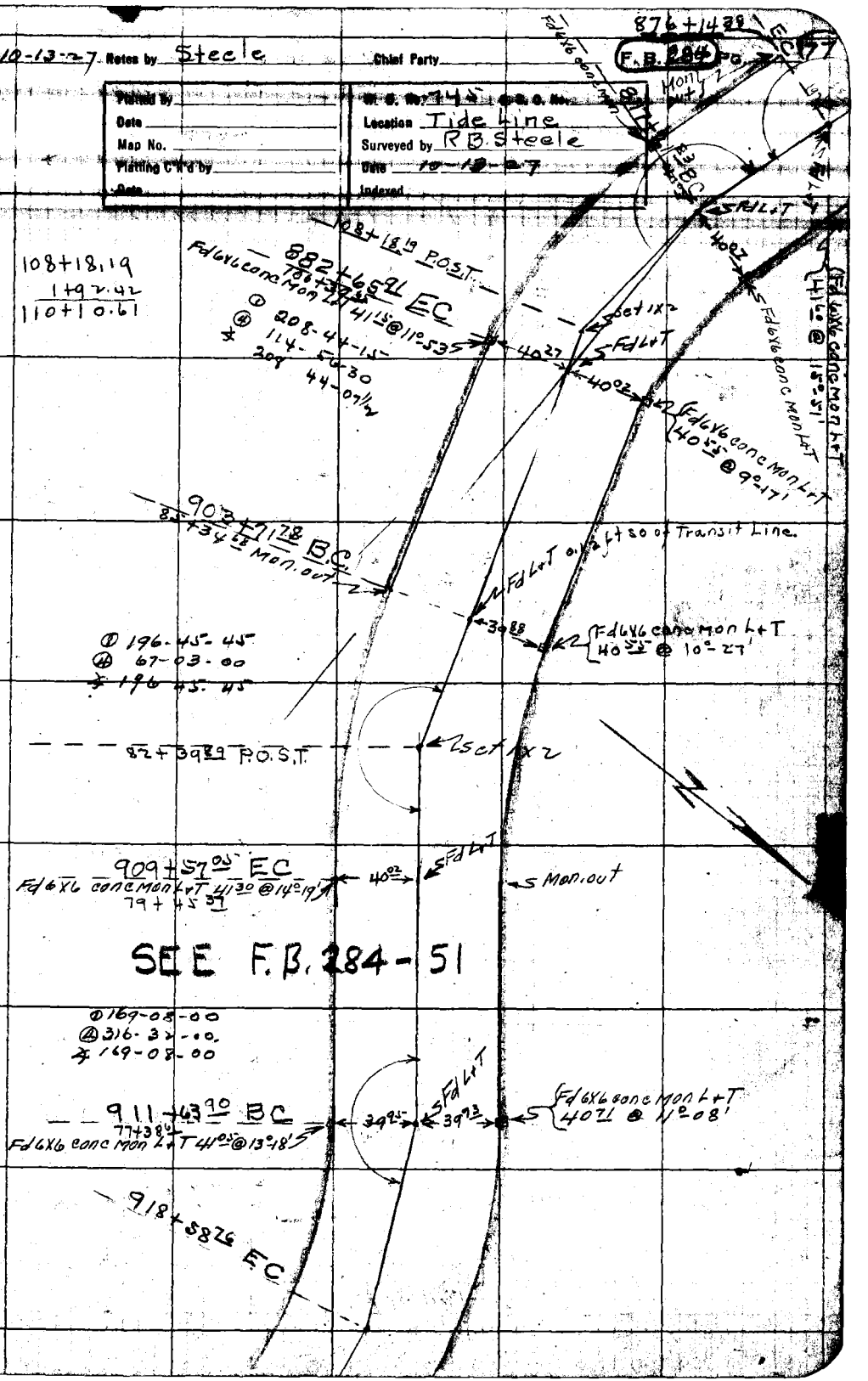

Note: ANY ADDITIONS OR CHANGES ON THIS SHEET MUST BE MADE OR CIRCLED IN Red. WITH DATE AND NAME OF PERSON MAKING CHANGE.

Do not extend notes this side of this line

RETURN TO LOS ANGELES COUNTY SURVEYOR

F.B. 284 PG. 78

Chief Party Notes by Steele Date

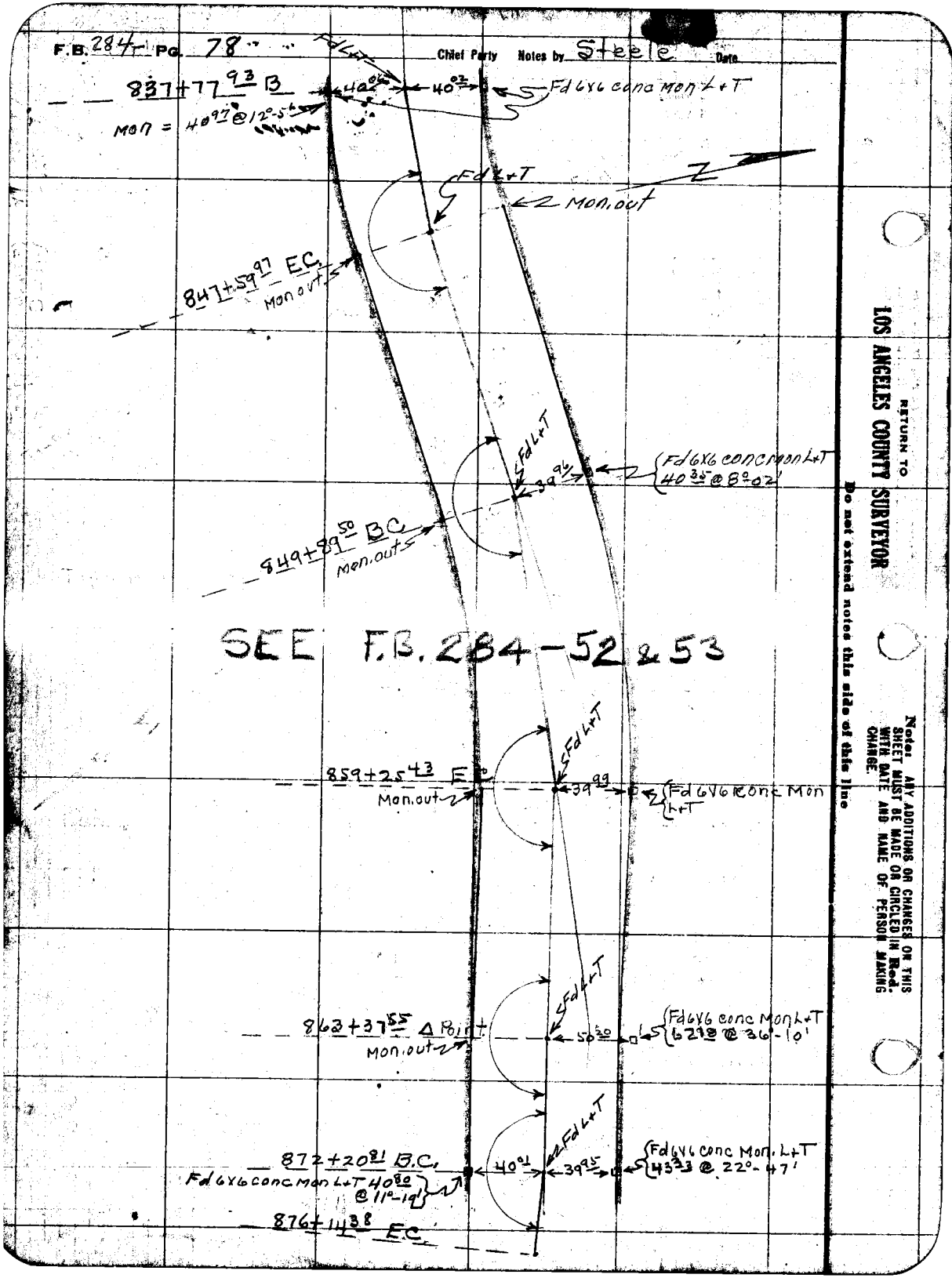

RETURN TO
LOS ANGELES COUNTY SURVEYOR

Do not extend notes this side of this line

Note: ANY ADDITIONS OR CHANGES ON THIS SHEET MUST BE MADE OR CIRCLED IN Red. WITH DATE AND NAME OF PERSON MAKING CHANGE.

Date _____ Notes by _____ Chief Party _____ F.B. 284 PG. 79

Platted by _____	W. O. No. 745 U. S. O. No. _____
Date _____	Location Tide Line
Map No. _____	Surveyed by C. A. Benson
Platting C'k'd by _____	Date August & Sept. 1928.
Date _____	Indexed _____

TIDE LINE SURVEY

Beach Traverse from Malibu Wharf - Westerly.

Locating Tide Line & Property Between Tide Line & Coast Highway

C. A. Benson	Chief
C. R. Lawson	Inst.
C. M. MacDougall	Hd. Ch.
M. L. Hawker	R. Ch.
A. T. Mahan	Extra

Berger Transit #16657
300' Tape #30 Standard at 85°
Pull of 43.16

NOTE: ANY ADDITION OR CHANGES ON THIS SHEET MUST BE MADE OR CIRCLED IN RED, WITH DATE AND NAME OF PERSON MAKING CHANGE.

DO NOT EXTEND NOTES THIS SIDE OF THIS LINE

RETURN TO LOS ANGELES COUNTY SURVEYOR

F.B. 284 Pg. 80 C.A. Benson Chief Party Noted by C.A. Benson Date 8-29-28

Con't. on Bot. of Pg 81.

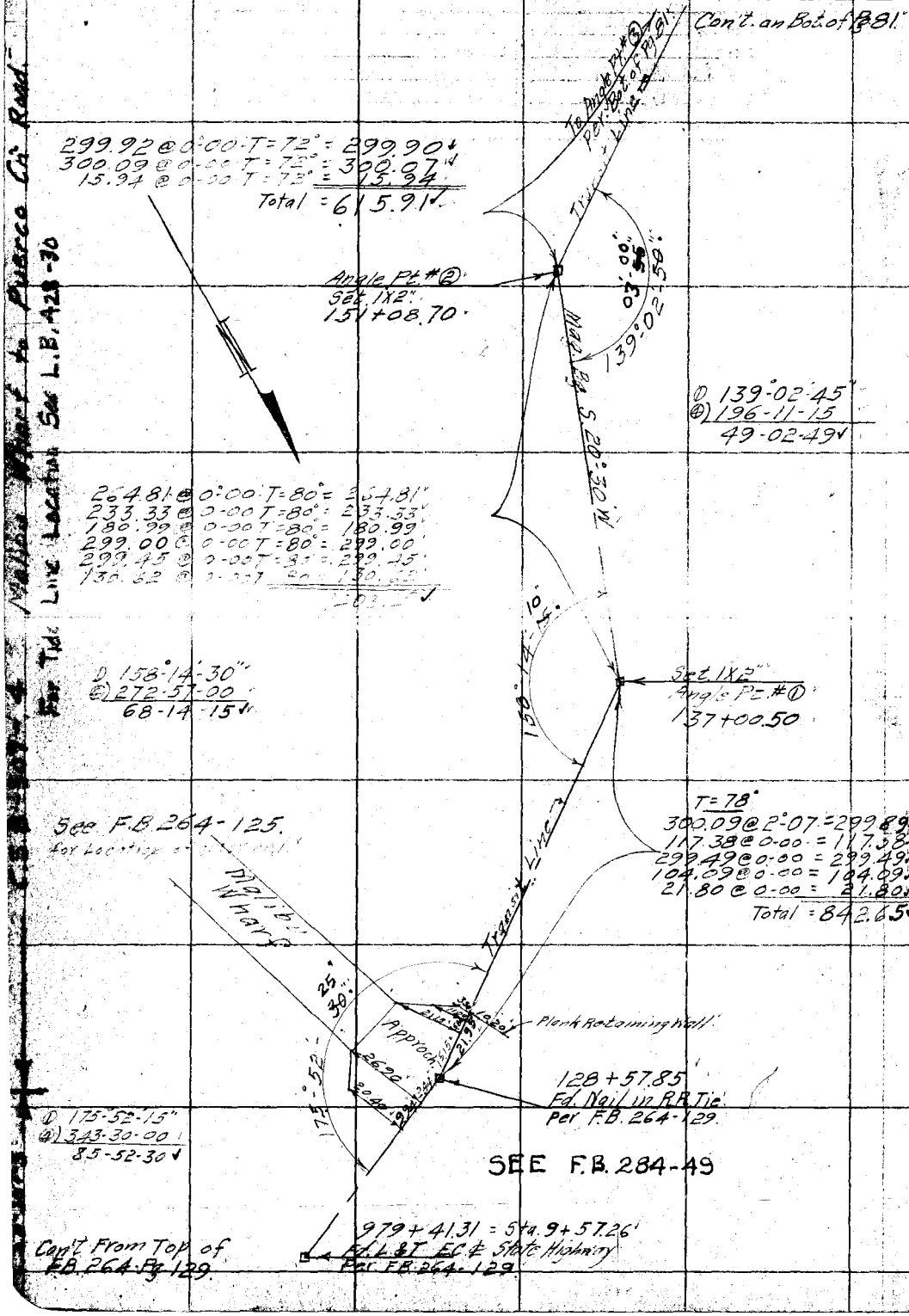

For Tide Line Location See L.B. A28-30

RETURN TO
LOS ANGELES COUNTY SURVEYOR

DO NOT EXTEND NOTES THIS SIDE OF THIS LINE

NOTE: ANY ADDITION OR CHANGES ON THIS SHEET MUST BE MADE OR CIRCLED IN RED. WITH DATE AND NAME OF PERSON MAKING CHANGE.

Date 8-29-28 -30 Notes by Benson Chief Party F.B. 284 Pg. 81

Platted by F.W. Howard	W. O. No. 745 U. S. O. No.
Date Oct 18-28	Location Tide Line
Map No. B-307-4	Surveyed by [illegible]
Platting C'k'd by D.M. Finley	Date Aug 29 1928
Date Oct 1928	Indexed

299.60 @ 0°-00' T = 70° = 299.58 ✓
300.25 @ 0-00 T = 72° = 300.23 ✓
300.21 @ 0-00 T = 72° = 300.19 ✓
24.20 @ 0-00 T = 72° = 24.10 ✓
924.10 ✓

Angle Pt. #5
Set 1X2"
177+5164

① 177°-16'-30"
④) 349-05-45
87-16-26 ✓

① 88-45-45
④) 355-03-30
88-45-52½ ✓

Con't. on Bot. of Pg 82

145.17 @ 0°-00' T = 70° = 145.16 ✓
154.87 @ 0-00 T = 70° = 154.86 ✓
300.22 @ 0-00 T = 70° = 300.20 ✓
143.96 @ 0-00 T = 70° = 143.95 ✓
54.00 @ 0-00 T = 70° = 54.00 ✓
Total = 798.17 ✓

To Pt. #6 Per Bot. Pg 82
Transit Line 3
93°-57'-30"
177°-16'-25"
30°
46°-00'
88-45-50°
To P.O.T. on St. Highway 946+50 = Sta. 42+56.44 Per Bot. Pg 82
Tie Line

300.32 @ 0°-00' T = 62° = 300.28 ✓
300.00 @ 0-00 T = 68° = 299.98 ✓
234.03 @ 0-00 T = 68° = 234.01 ✓
299.64 @ 0-00 T = 68° = 299.62 ✓
299.75 @ 0-00 T = 68° = 299.73 ✓
205.97 @ 0-00 T = 68° = 205.95 ✓
Total = 1639.57 ✓

Map Bg. N 75-00 W.

Angle Pt. #4
Set 1X2"
161+1207

① 151-26-15
④) 245-44-30
61-26-07½ ✓

300.02 @ 0°-00' T = 72° = 300.00 ✓
87.46 @ 0°-00' T = 72° = 87.46 ✓
387.46 ✓

164°-42'-40"
45°

Angle Pt. #3
Set 1X2"
157+2461

① 164°-42'-30"
④) 298-50-45
74-42-41 ✓

Transit Line 3

Con't From Top of Pg 80

NOTE: ANY ADDITION OR CHANGES ON THIS SHEET MUST BE MADE OR CIRCLED IN RED, WITH DATE AND NAME OF PERSON MAKING CHANGE.

DO NOT EXTEND NOTES THIS SIDE OF THIS LINE

RETURN TO LOS ANGELES COUNTY SURVEYOR

F.B. 284 PG. 82

Chief Party Notes by Benson Date 8-30-28

Con't on Bot. of Pg. 83

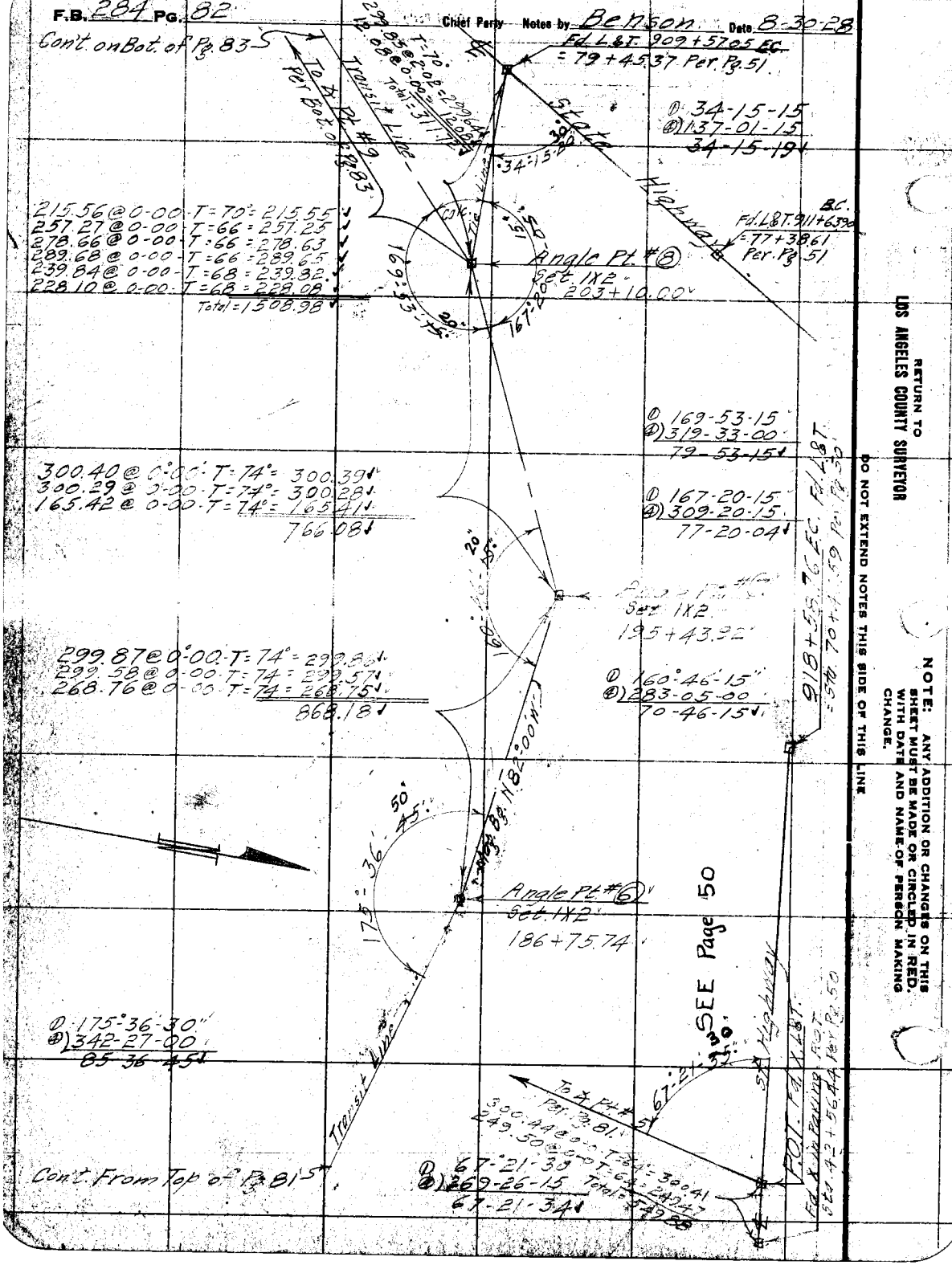

RETURN TO LOS ANGELES COUNTY SURVEYOR

DO NOT EXTEND NOTES THIS SIDE OF THIS LINE

NOTE: ANY ADDITION OR CHANGES ON THIS SHEET MUST BE MADE OR CIRCLED IN RED, WITH DATE AND NAME OF PERSON MAKING CHANGE.

Date 8-31-28 Notes by Benson Chief Party F.B. 284 Pg. 83

Platted by F.W. Howard	W. O. No. 745 D. S. O. No.
Date Oct. 1928	Location Tide Line
Map No. B-307-4	Surveyed by [illegible]
Platting C'k'd by D.M. Finley	Date Aug. 31 1928
Date Oct. 1928	Indexed

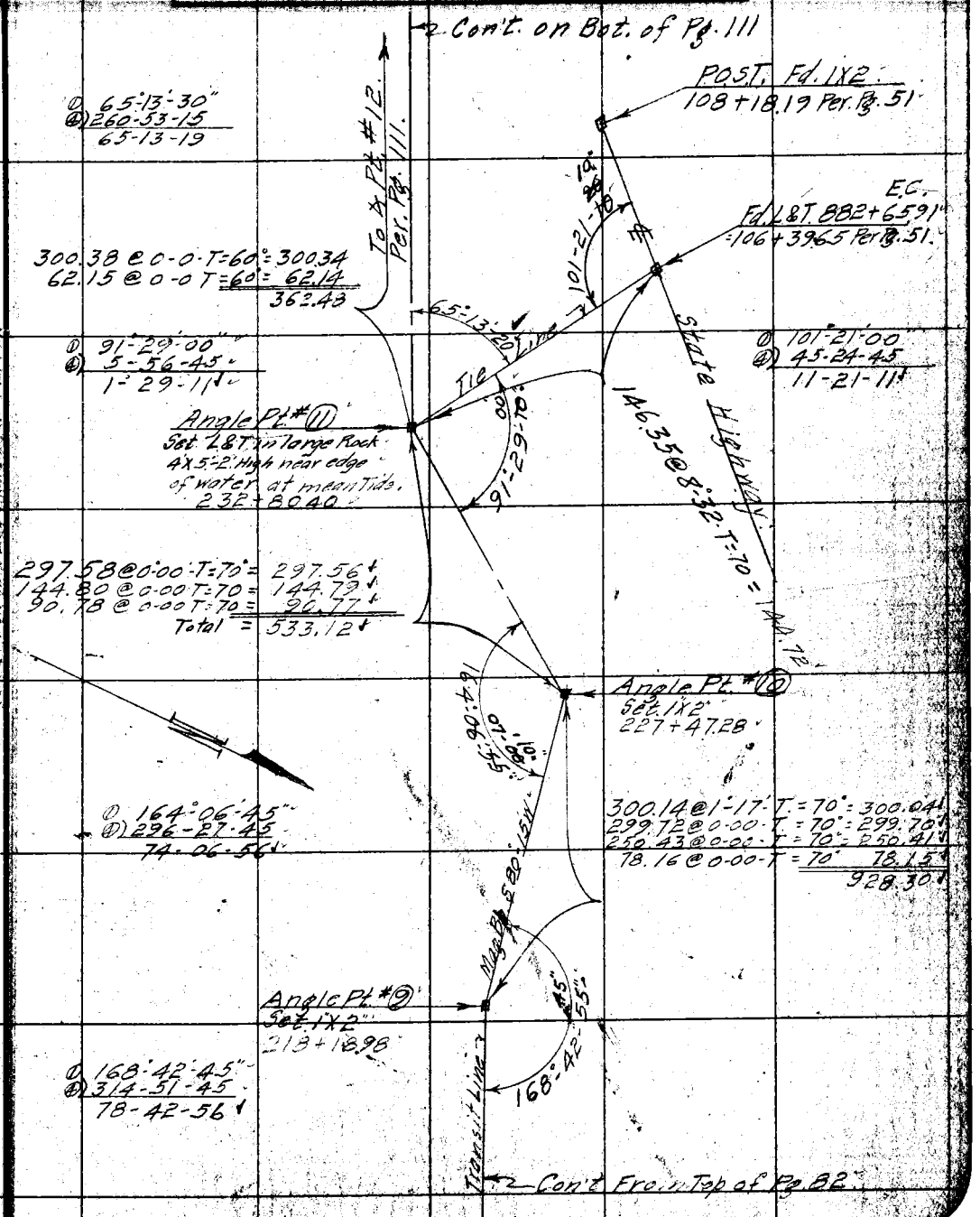

NOTE: ANY ADDITION OR CHANGES ON THIS SHEET MUST BE MADE OR CIRCLED IN RED, WITH DATE AND NAME OF PERSON MAKING CHANGE.

DO NOT EXTEND NOTES THIS SIDE OF THIS LINE

RETURN TO LOS ANGELES COUNTY SURVEYOR

F.B. 284 Pg. 84

Chief Party — Notes by Benson Date 9-4-28

Con't on Bk. of Pg. 85

Location of Improvements

Between Coast Highway & Tide Line

from Malibu Wharf Westerly

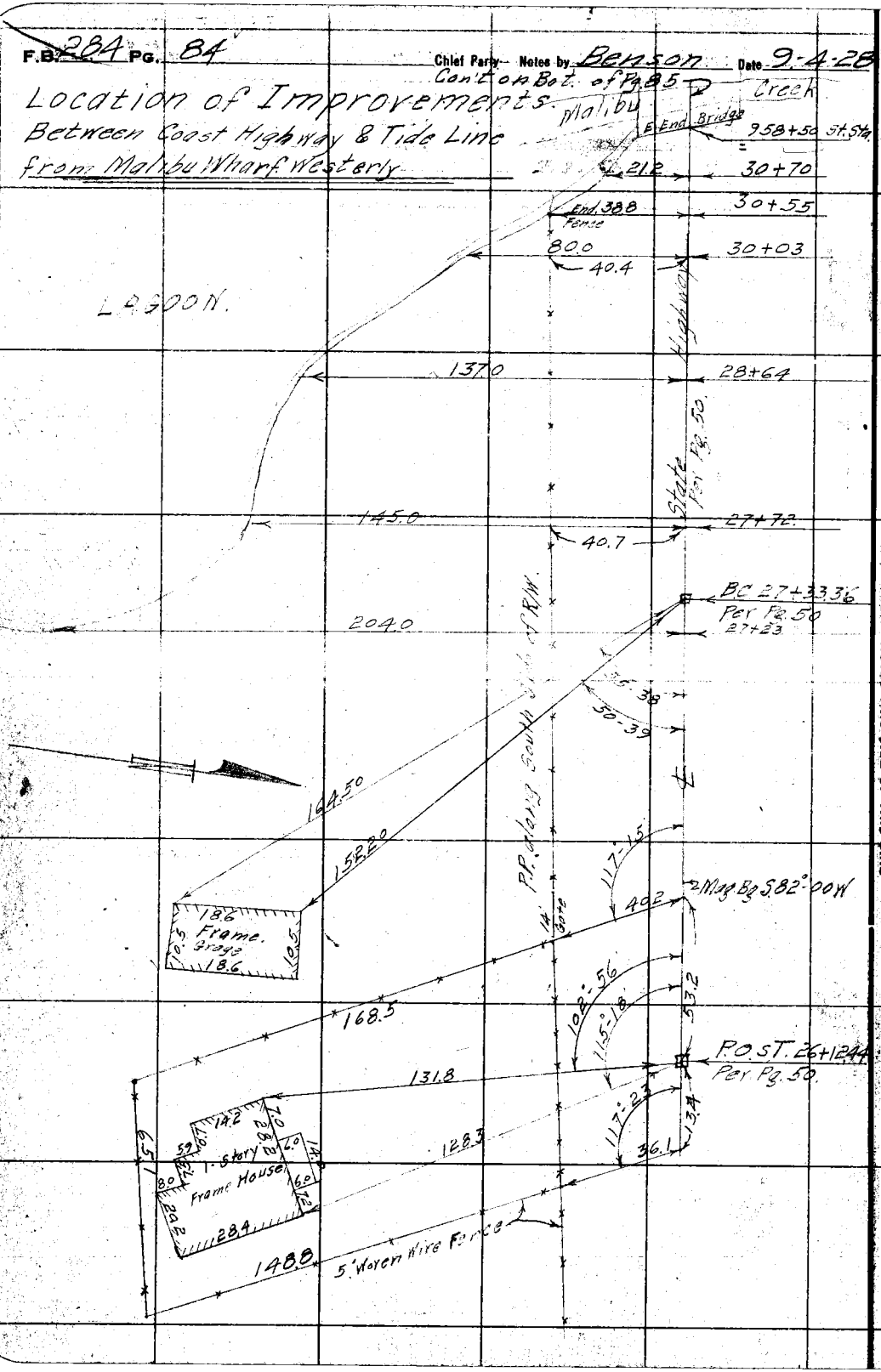

RETURN TO LOS ANGELES COUNTY SURVEYOR

DO NOT EXTEND NOTES THIS SIDE OF THIS LINE

NOTE: ANY ADDITION OR CHANGES ON THIS SHEET MUST BE MADE OR CIRCLED IN RED, WITH DATE AND NAME OF PERSON MAKING CHANGE.

Date 9-4-28 Notes by Benson Chief Party F.B. 284 Pg. 85

Platted by F. W. Howard	W. O. No. 745 U. S. O. No.
Date Oct. 1928	Location Tide Line
Map No. B-757-4	Surveyed by C. R. Benson
Platting C'k'd by D. M. F.	Date Sept. 4 1928
Date Oct. 1928 / Dist. [illegible]	

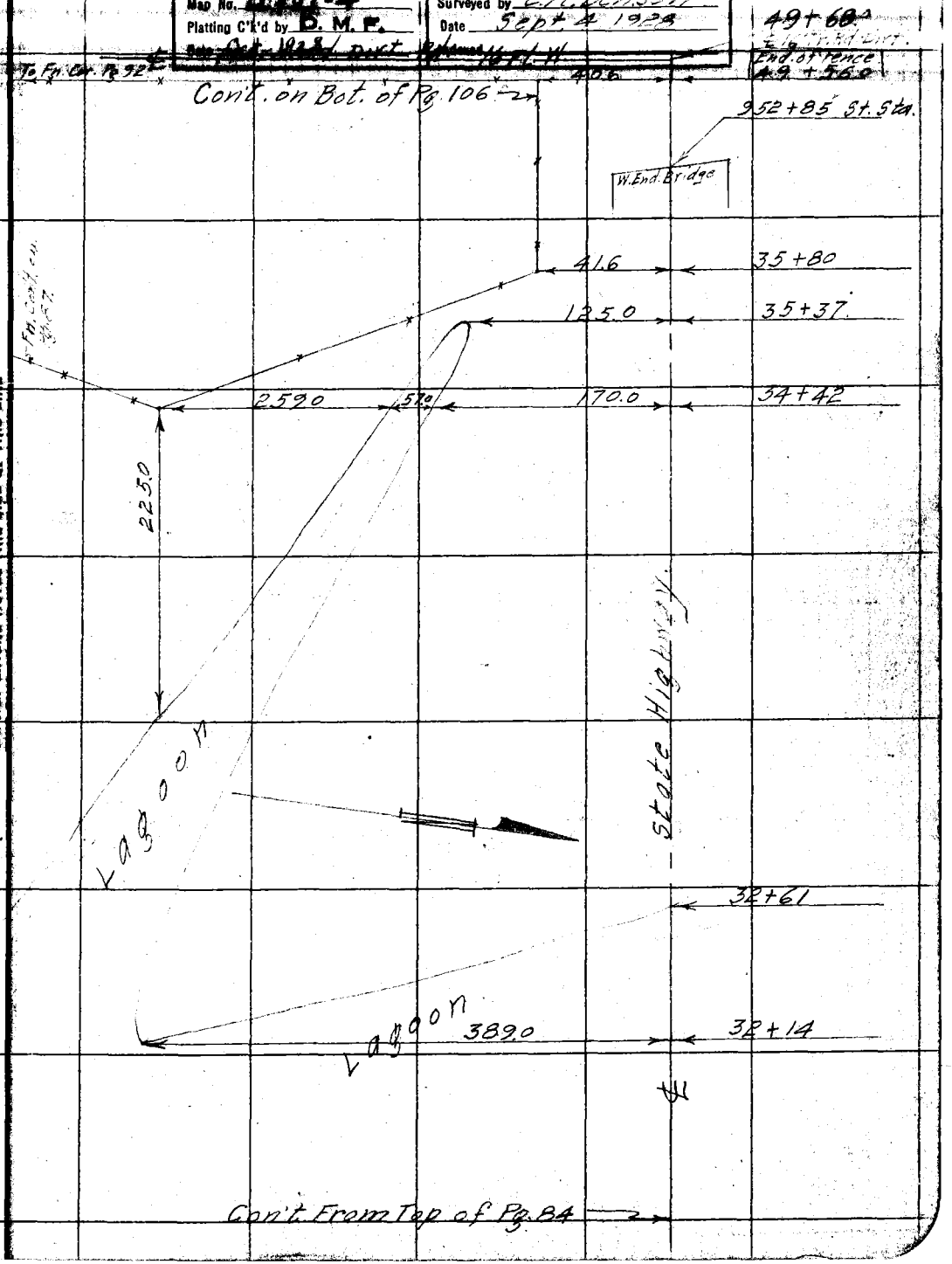

NOTE: ANY ADDITION OR CHANGES ON THIS SHEET MUST BE MADE OR CIRCLED IN RED, WITH DATE AND NAME OF PERSON MAKING CHANGE.

DO NOT EXTEND NOTES THIS SIDE OF THIS LINE

RETURN TO LOS ANGELES COUNTY SURVEYOR

F.B. 284 Pg. 86

Chief Party — Notes by Benson. Date 9-4-28

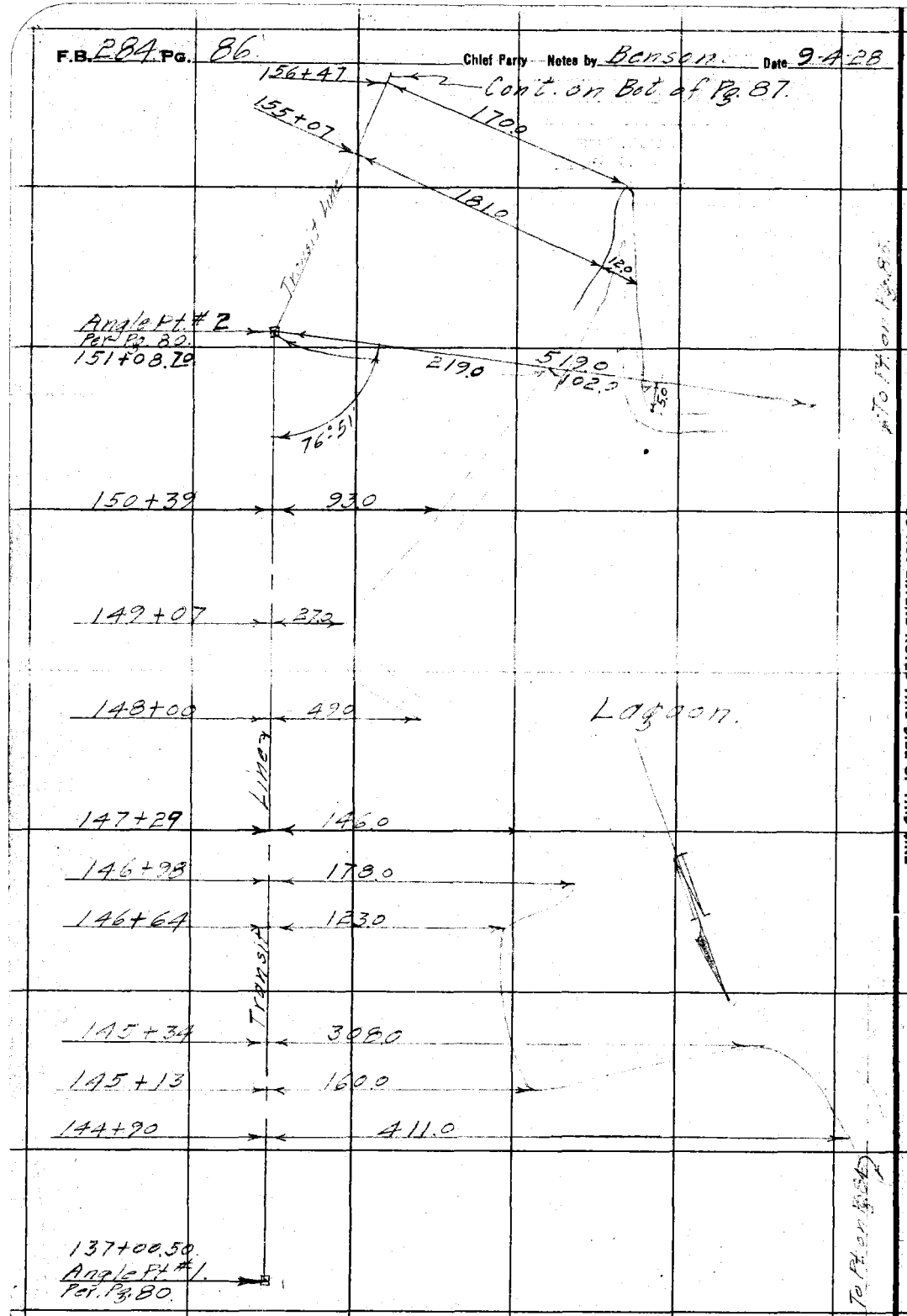

RETURN TO
LOS ANGELES COUNTY SURVEYOR

DO NOT EXTEND NOTES THIS SIDE OF THIS LINE

NOTE: ANY ADDITION OR CHANGES ON THIS SHEET MUST BE MADE OR CIRCLED IN RED. WITH DATE AND NAME OF PERSON MAKING CHANGE.

Date 9-5-28 Notes by Benson Chief Party F.B. 284 Pg. 87

Platted by F.W. Howard	W. O. No. 745 D. S. O. No.
Date Oct. 18-1928	Location Tide Line
Map No. B-307-4	Surveyed by C. R. Benson
Platting C'k'd by D. M. F.	Date Sept 5 1928
Date Oct. 1928	Indexed

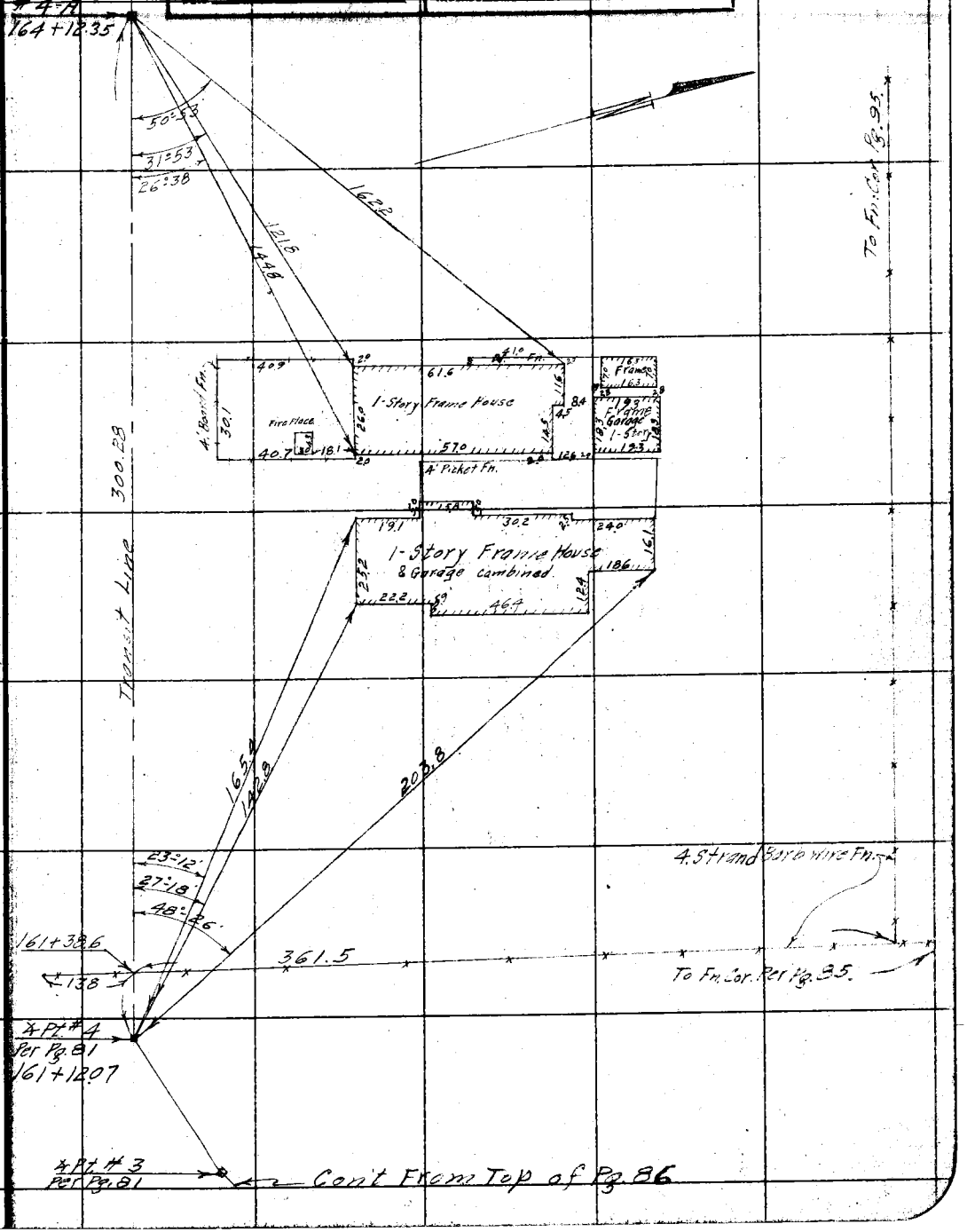

NOTE: ANY ADDITION OR CHANGES ON THIS SHEET MUST BE MADE OR CIRCLED IN RED, WITH DATE AND NAME OF PERSON MAKING CHANGE.

DO NOT EXTEND NOTES THIS SIDE OF THIS LINE

RETURN TO LOS ANGELES COUNTY SURVEYOR

F.B. 284 PG. 88 Chief Party Notes by BERRY Date 9-5-28

Cont. on Bk. of Pg. 89

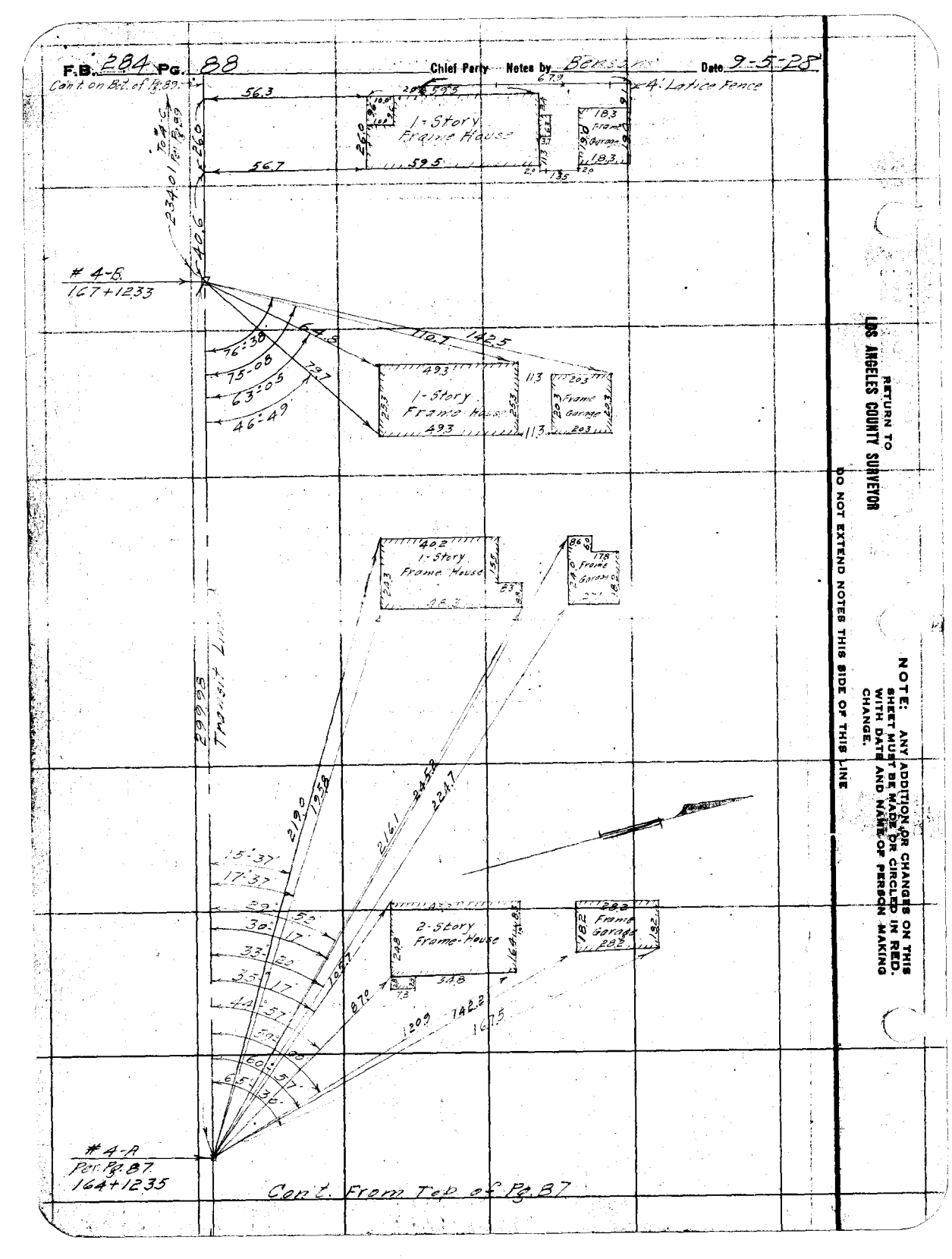

RETURN TO
LOS ANGELES COUNTY SURVEYOR

DO NOT EXTEND NOTES THIS SIDE OF THIS LINE

NOTE: ANY ADDITION OR CHANGES ON THIS SHEET MUST BE MADE OR CIRCLED IN RED. WITH DATE AND NAME OF PERSON MAKING CHANGE.

Date 9-5-28 Notes by _____ Chief Party Benson F.B. 284 Pg. 89

Platted by [illegible]	W. O. No. 745 B. S. O. No. _____
Date Oct 15, 1928	Location Tide Line
Map No. [illegible]	Surveyed by C.P.P.
Platting C'k'd by B. M. F.	Date Sept 5, 1928
Date Oct. 1928	Indexed

NOTE: ANY ADDITION OR CHANGES ON THIS SHEET MUST BE MADE OR CIRCLED IN RED. WITH DATE AND NAME OF PERSON MAKING CHANGE.

DO NOT EXTEND NOTES THIS SIDE OF THIS LINE

RETURN TO LOS ANGELES COUNTY SURVEYOR

Con't on Bot. of Pg. 90

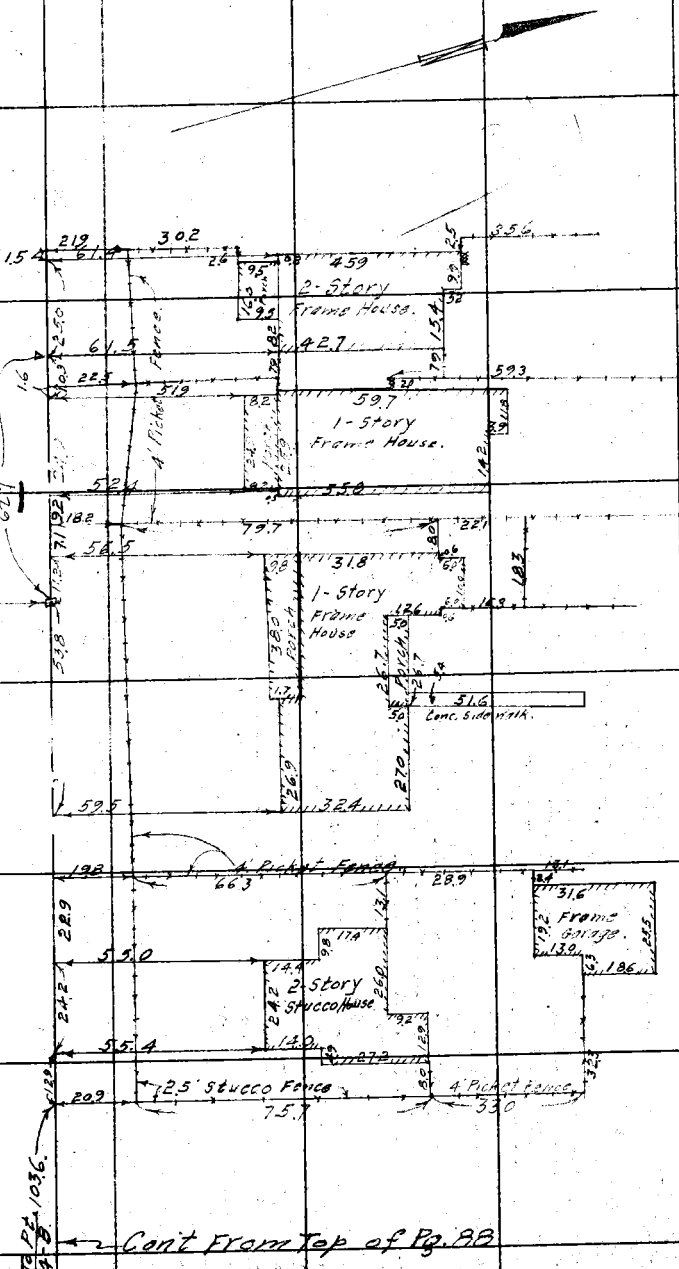

F.B. 284 Pg. 90 Chief Party Notes by Benson Date 9-6-28

Cont. on Bot. of Pg. 91.



RETURN TO LOS ANGELES COUNTY SURVEYOR

DO NOT EXTEND NOTES THIS SIDE OF THIS LINE

NOTE: ANY ADDITION OR CHANGES ON THIS SHEET MUST BE MADE OR CIRCLED IN RED. WITH DATE AND NAME OF PERSON MAKING CHANGE.

Date 9-6-28 Notes by Benson Chief Party F.B. 284 PG. 91

Platted by P.W. Howard	W. O. No. 745 D. B. O. No.
Date 10-16-28	Location Tideline
Map No. 8307.4	Surveyed by C.A. Benson
Platting C'k'd by D. M. F.	Date Sept 6, 1928
Date Oct. 1928	Indexed

NOTE: ANY ADDITION OR CHANGES ON THIS SHEET MUST BE MADE OR CIRCLED IN RED. WITH DATE AND NAME OF PERSON MAKING CHANGE.

DO NOT EXTEND NOTES THIS SIDE OF THIS LINE

RETURN TO LOS ANGELES COUNTY SURVEYOR

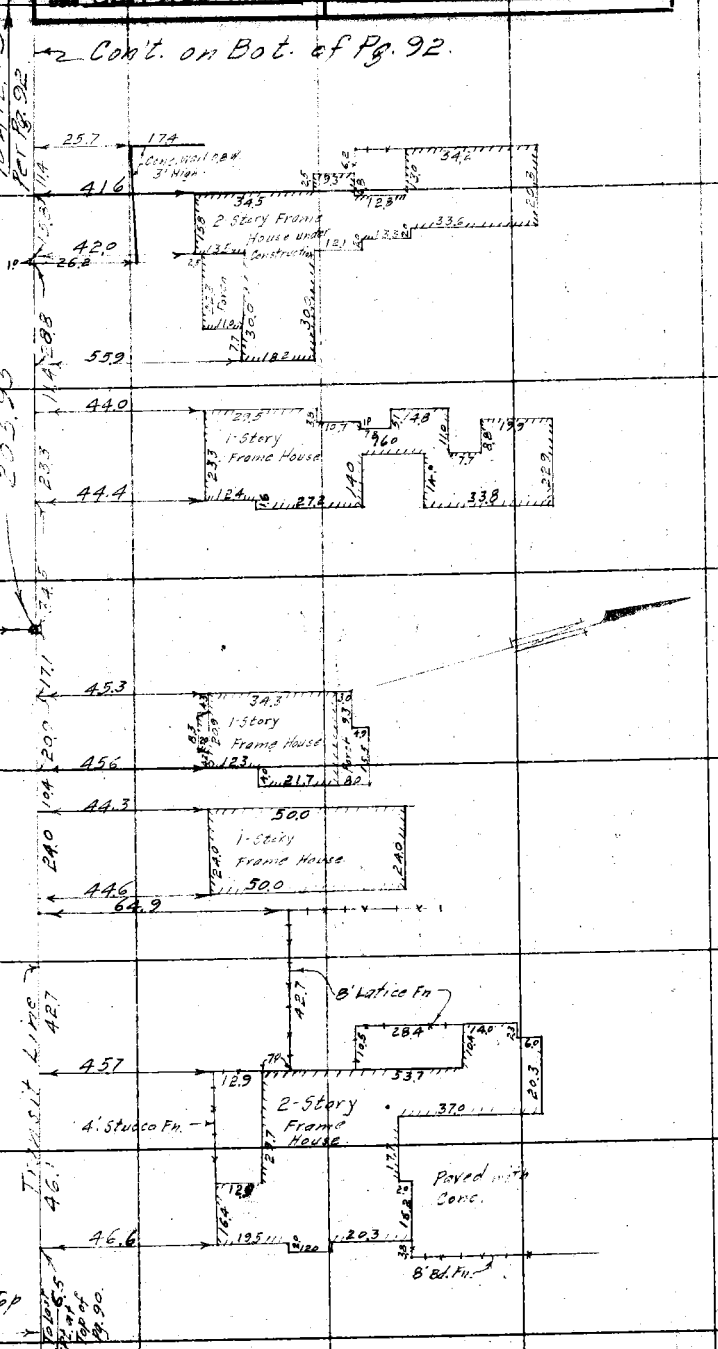

F.B. 284 Pg. 92. Chief Party Notes by Benson. Date 9-7-28

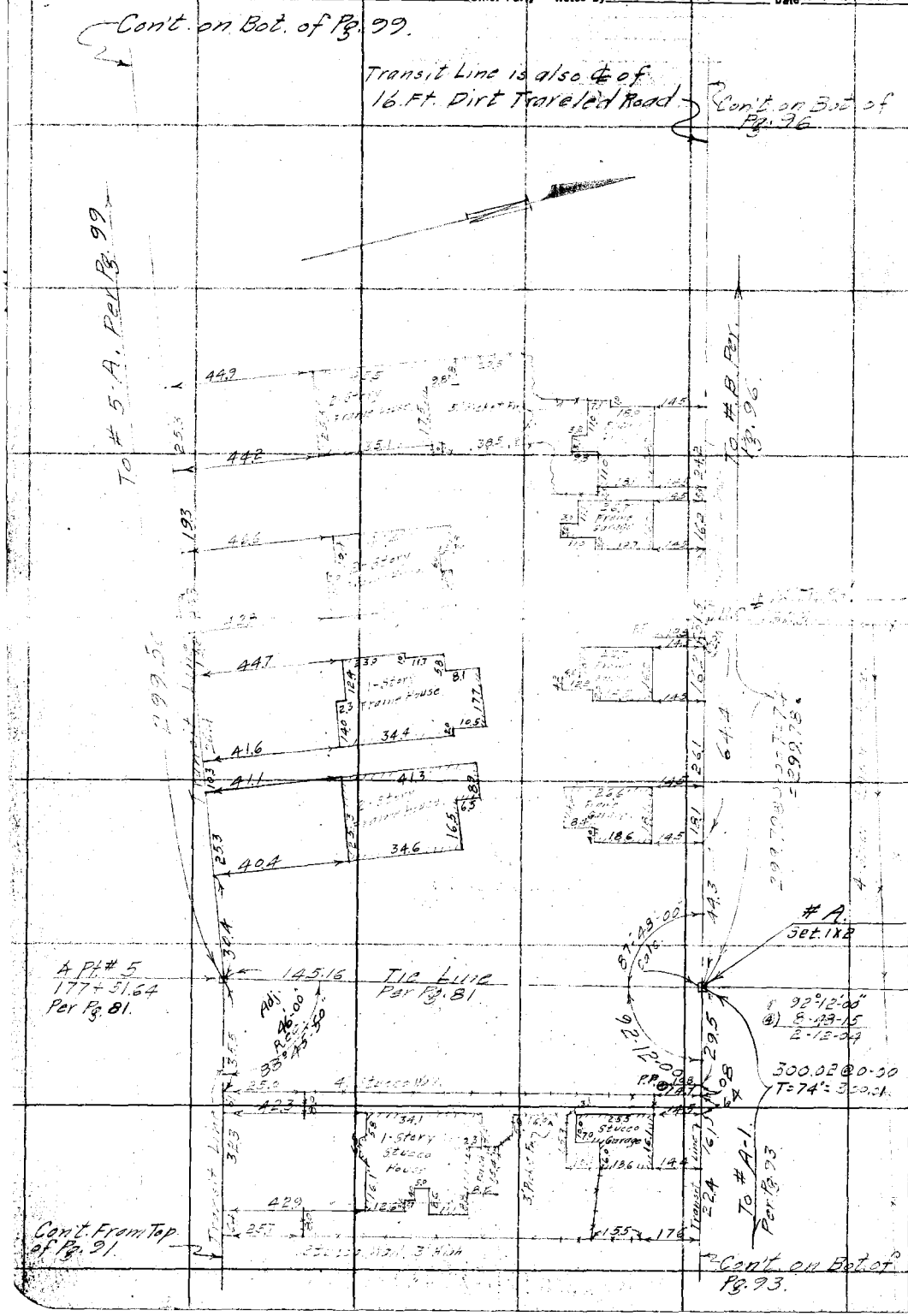

RETURN TO
LOS ANGELES COUNTY SURVEYOR

NOTE: ANY ADDITION OR CHANGES ON THIS SHEET MUST BE MADE OR CIRCLED IN RED. WITH DATE AND NAME OF PERSON MAKING CHANGE.

DO NOT EXTEND NOTES THIS SIDE OF THIS LINE

Date _____ Notes by Benson Chief Party _____ F.B. 284 Pg. 93

Platted by FW Howard	W. O. No. 745 D. S. O. No.
Date 10-19-28	Location Tide Line
Map No. [illegible]	Surveyed by [illegible]
Platting C'k'd by D. M. F.	Date Sept. 7, 1928
Date Oct. 1928	Indexed

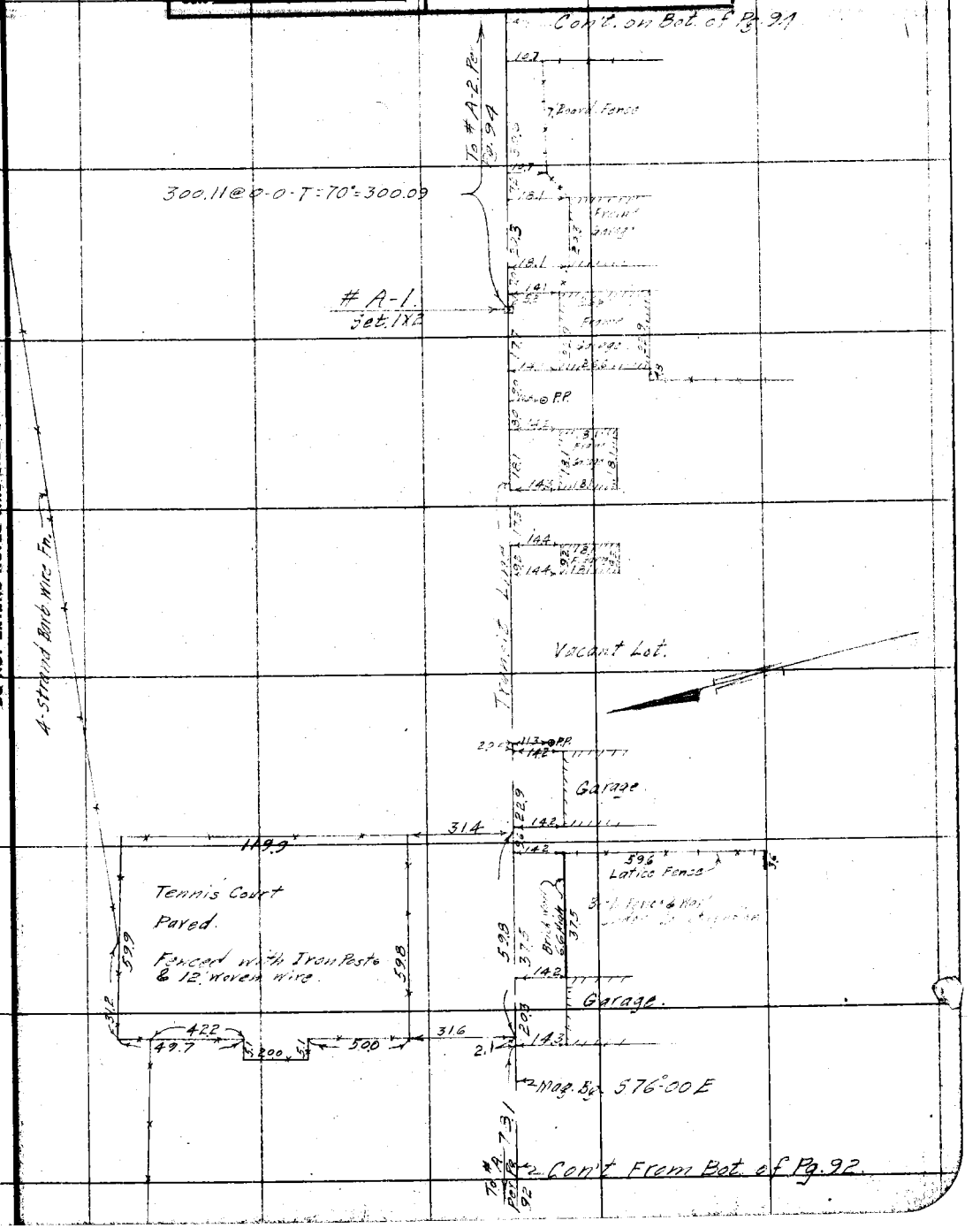

NOTE: ANY ADDITION OR CHANGES ON THIS SHEET MUST BE MADE OR CIRCLED IN RED, WITH DATE AND NAME OF PERSON MAKING CHANGE.

DO NOT EXTEND NOTES THIS SIDE OF THIS LINE

RETURN TO LOS ANGELES COUNTY SURVEYOR

F.B. 284 Pg. 94 Chief Party Notes by Benson Date 9-7-28

RETURN TO
LOS ANGELES COUNTY SURVEYOR

DO NOT EXTEND NOTES THIS SIDE OF THIS LINE

NOTE: ANY ADDITION OR CHANGES ON THIS SHEET MUST BE MADE OR CIRCLED IN RED, WITH DATE AND NAME OF PERSON MAKING CHANGE.

Date 9-7-28 Notes by Benson Chief Party F.B. 284 Pg. 95

Platted by F.W. Howard	W. O. No. 745 D. S. O. No.
Date Oct 19-1928	Location Tide Line
Map No. [illegible]	Surveyed by C.F. Benson
Platting C'k'd by D. M. F.	Date Sept 7 1928
Date Oct. 1928	Indexed

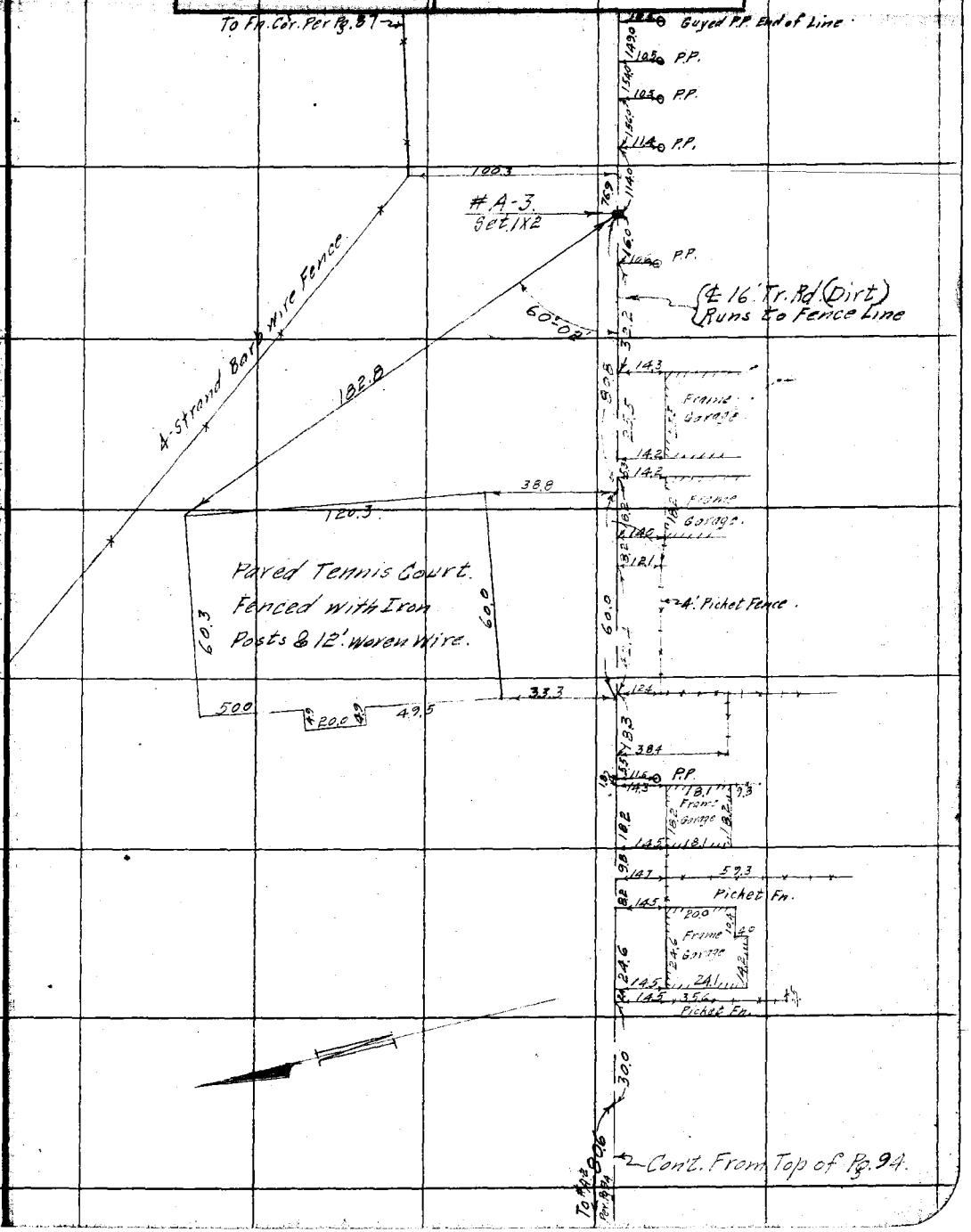

NOTE: ANY ADDITION OR CHANGES ON THIS SHEET MUST BE MADE OR CIRCLED IN RED, WITH DATE AND NAME OF PERSON MAKING CHANGE.

DO NOT EXTEND NOTES THIS SIDE OF THIS LINE

RETURN TO LOS ANGELES COUNTY SURVEYOR

F.B. 284 PG. 96 Chief Party Notes by Benson Date 9-8-28

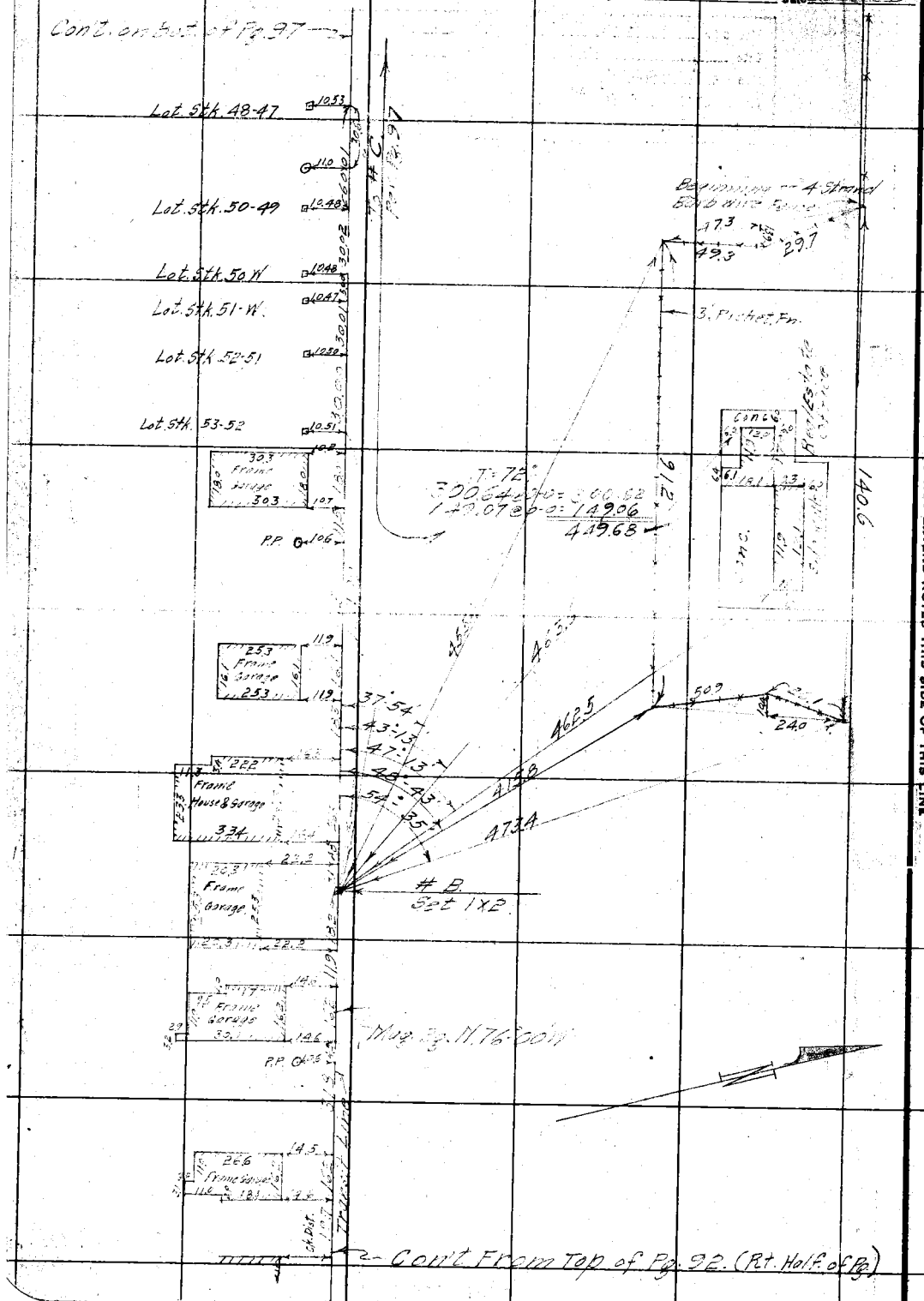

RETURN TO LOS ANGELES COUNTY SURVEYOR

DO NOT EXTEND NOTES THIS SIDE OF THIS LINE

NOTE: ANY ADDITION OR CHANGES ON THIS SHEET MUST BE MADE OR CIRCLED IN RED. WITH DATE AND NAME OF PERSON MAKING CHANGE.

Date 9-8-28 Notes by Benson Chief Party F.B. 284 Pg. 97

Platted by F.W. Howard	W. O. No. 745 D. S. O. No.
Date Oct 19-1928	Location Tide Line
Map No. [illegible]-4	Surveyed by [illegible]
Platting C'k'd by D. M. F.	Date Sept 9 1928
Date Oct 1928	Indexed

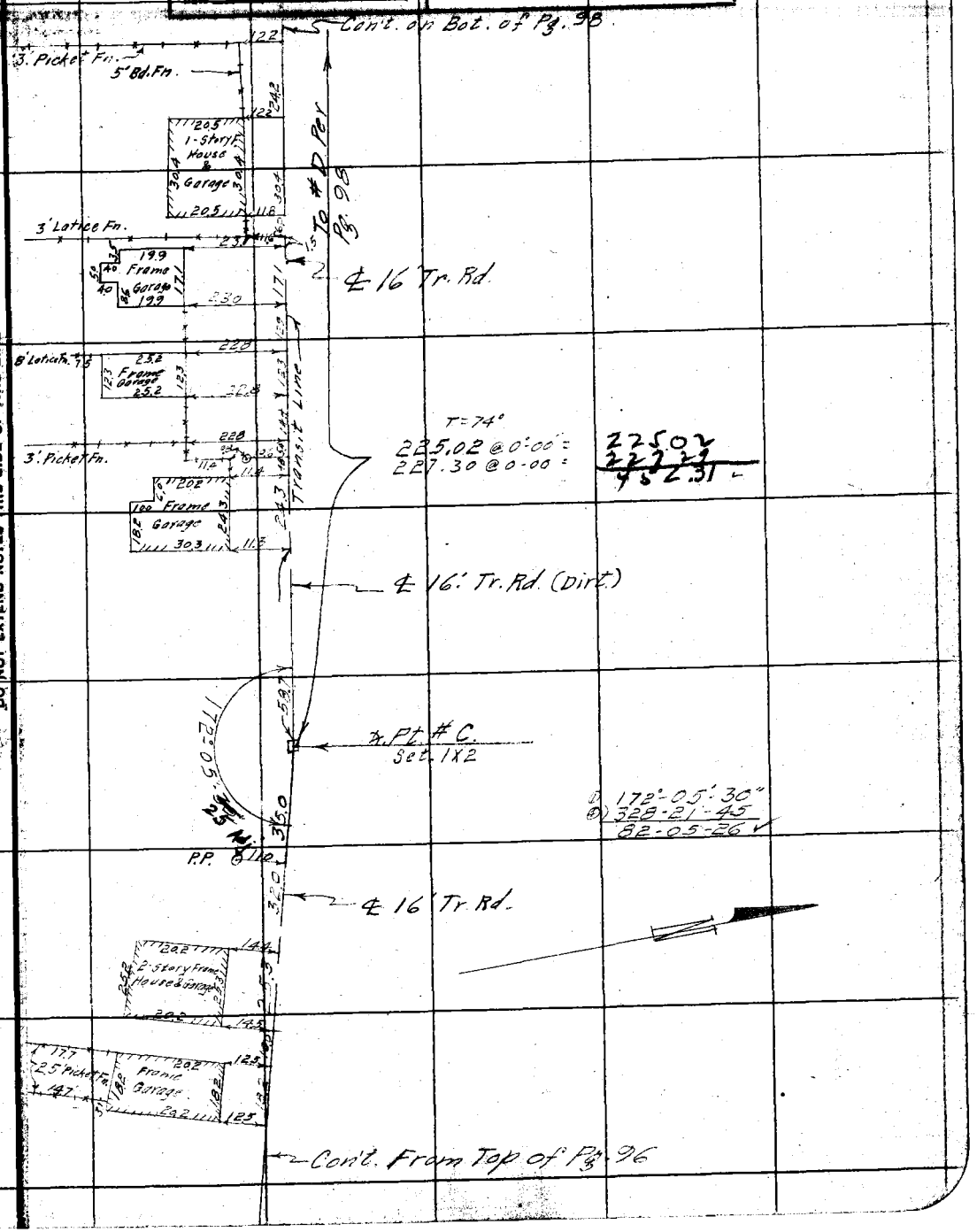

NOTE: ANY ADDITION OR CHANGES ON THIS SHEET MUST BE MADE OR CIRCLED IN RED, WITH DATE AND NAME OF PERSON MAKING CHANGE.

DO NOT EXTEND NOTES THIS SIDE OF THIS LINE

RETURN TO LOS ANGELES COUNTY SURVEYOR

F.B. 284 PG. 98 Chief Party Notes by Benson Date 9-8-28

RETURN TO
LOS ANGELES COUNTY SURVEYOR

NOTE: ANY ADDITION OR CHANGES ON THIS SHEET MUST BE MADE OR CIRCLED IN RED. WITH DATE AND NAME OF PERSON MAKING CHANGE.

DO NOT EXTEND NOTES THIS SIDE OF THIS LINE

Date 9-11-28 Notes by Benson Chief Party F.B. 284 Pg. 99

Platted by F.W. Howard	W. O. No. 745 D. S. O. No.
Date Oct. 19-1928	Location Tide Line
Map No. B307-4	Surveyed by C.A. Benson
Platting C'k'd by D. M. P.	Date Sept. 11-1928
Date Oct. 1928	Indexed

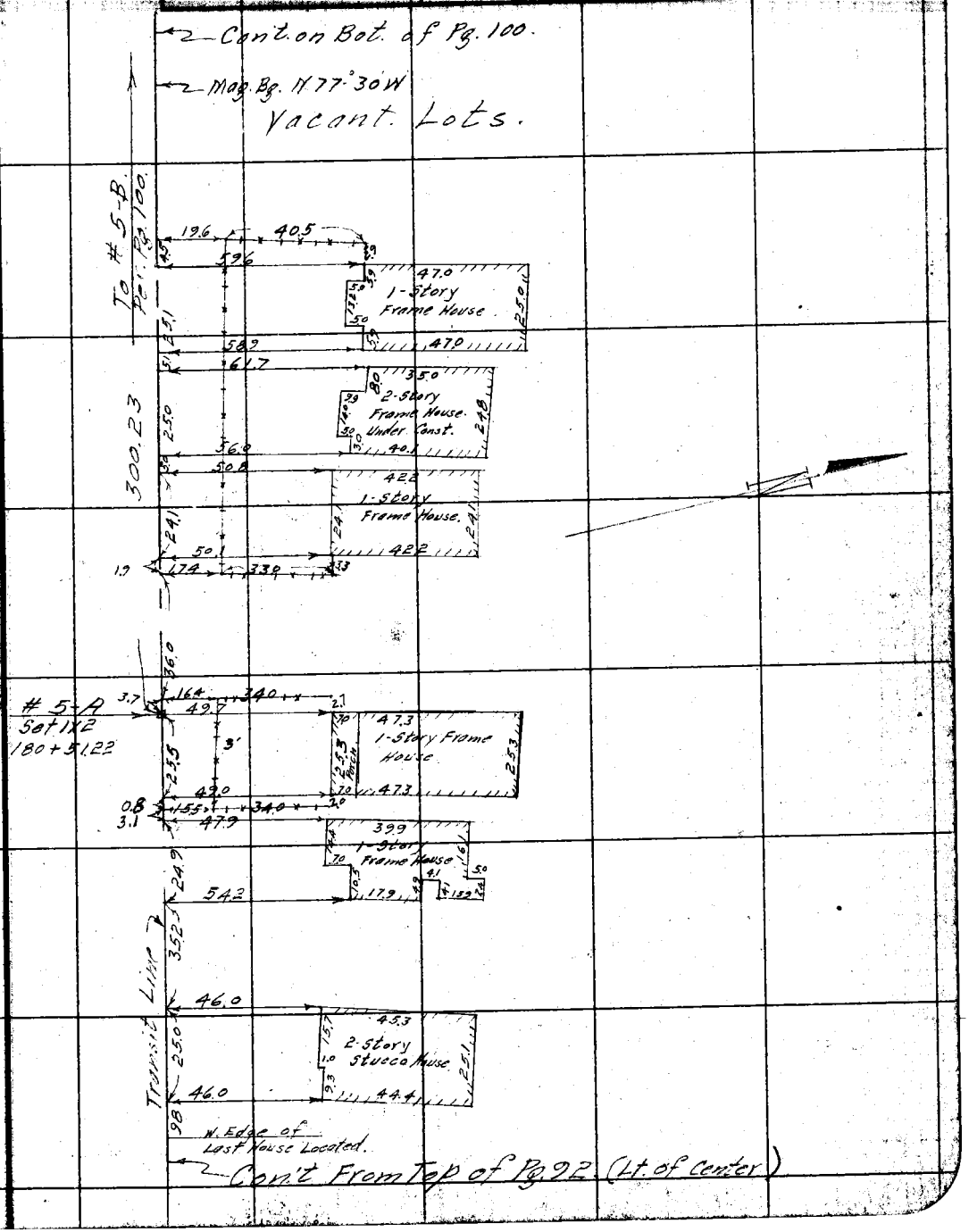

NOTE: ANY ADDITION OR CHANGES ON THIS SHEET MUST BE MADE OR CIRCLED IN RED, WITH DATE AND NAME OF PERSON MAKING CHANGE.

DO NOT EXTEND NOTES THIS SIDE OF THIS LINE

RETURN TO LOS ANGELES COUNTY SURVEYOR

F.B. 284 PG. 100 Chief Party Notes by Benson Date 9-1-28

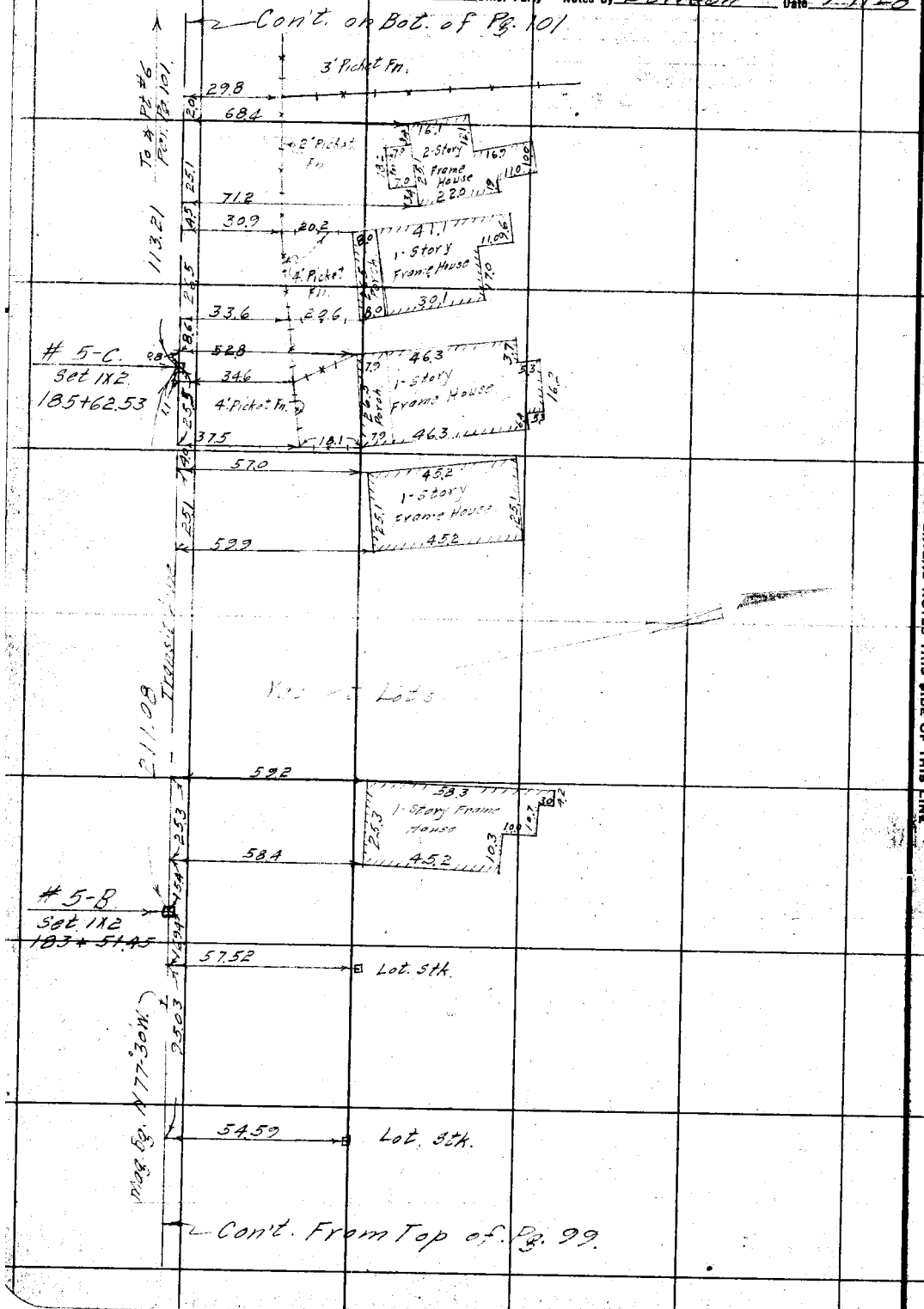

RETURN TO LOS ANGELES COUNTY SURVEYOR

DO NOT EXTEND NOTES THIS SIDE OF THIS LINE

NOTE: ANY ADDITION OR CHANGES ON THIS SHEET MUST BE MADE OR CIRCLED IN RED. WITH DATE AND NAME OF PERSON MAKING CHANGE.

Date _____ Notes by Benson Chief Party Benson F.B. 284 Pg. 101

Platted by F.W. Howard	W. O. No. 745 D. S. O. No.
Date Oct. 19 - 1928	Location Tide Line
Map No. B-347-4	Surveyed by C.A. Benson
Platting C'k'd by D. M. F.	Date Sept 12 1928
Date Oct 1928	Indexed

5

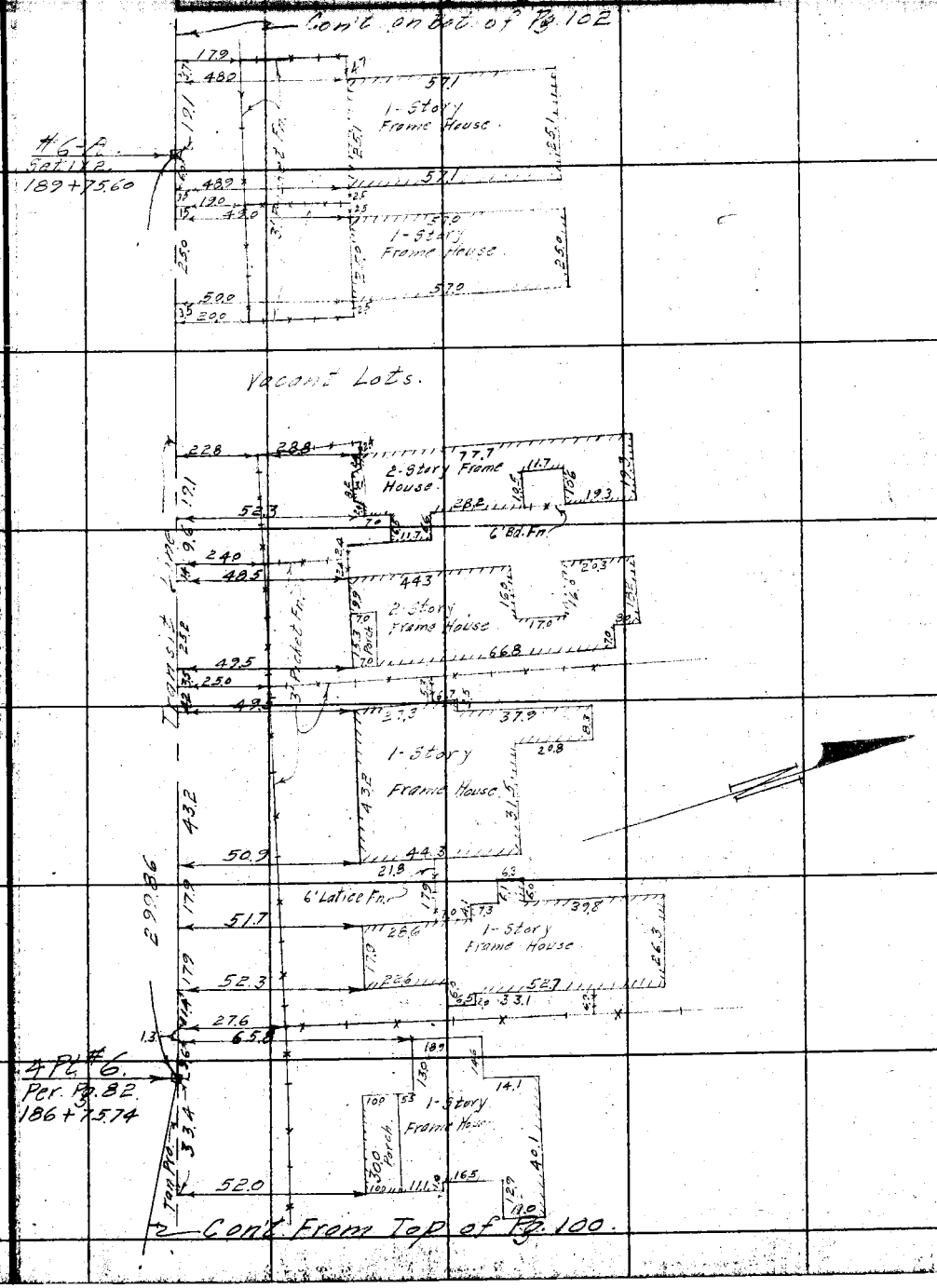

NOTE: ANY ADDITION OR CHANGES ON THIS SHEET MUST BE MADE OR CIRCLED IN RED, WITH DATE AND NAME OF PERSON MAKING CHANGE.

DO NOT EXTEND NOTES THIS SIDE OF THIS LINE

RETURN TO LOS ANGELES COUNTY SURVEYOR

F.B. 284 Pg. 102 Chief Party Notes by Benson Date 9-12-28

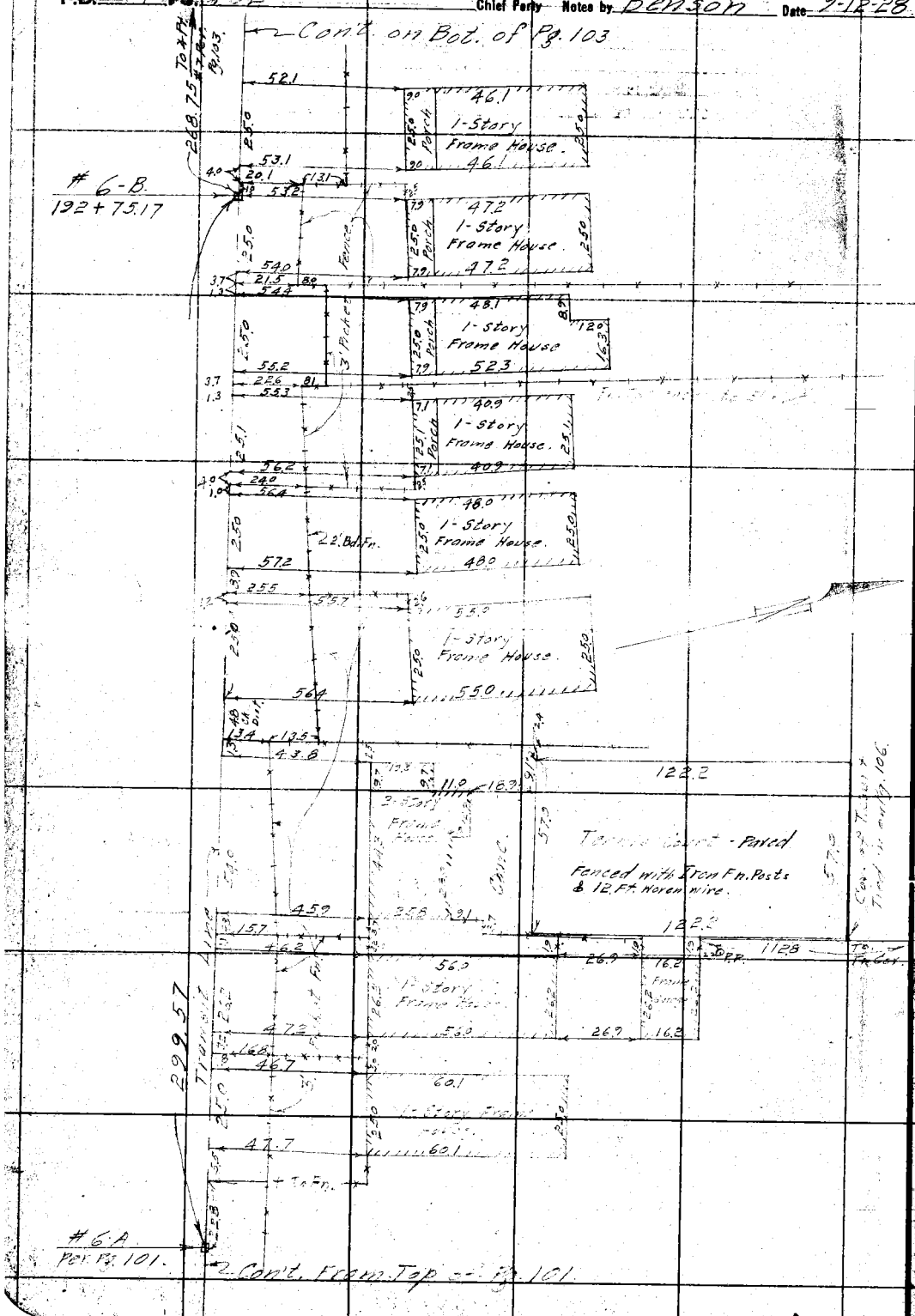

NOTE: ANY ADDITION OR CHANGES ON THIS SHEET MUST BE MADE OR CIRCLED IN RED. WITH DATE AND NAME OF PERSON MAKING CHANGE.

DO NOT EXTEND NOTES THIS SIDE OF THIS LINE

RETURN TO LOS ANGELES COUNTY SURVEYOR

Date 9-12-28 Notes by Benson Chief Party F.B. 284 Pg. 103

Platted by F.W. Howard	W. O. No. 745 D. S. O. No.
Date 10-20-28	Location Tide Line
Map No. [illegible]	Surveyed by C.A. Benson
Platting C'k'd by D. M. F.	Date Sept 12, 1928
Date Oct. 1928	Indexed

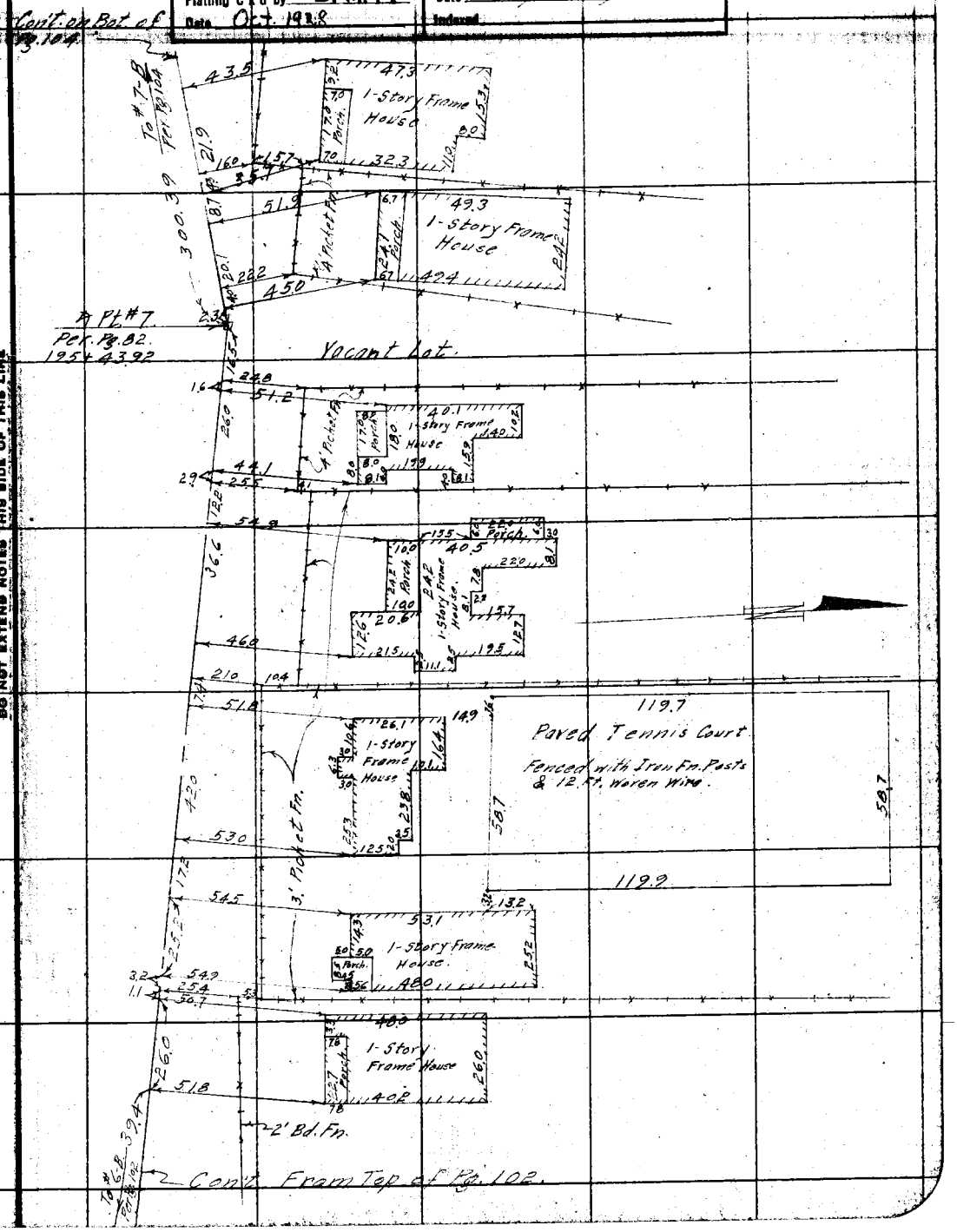

NOTE: ANY ADDITION OR CHANGES ON THIS SHEET MUST BE MADE OR CIRCLED IN RED. WITH DATE AND NAME OF PERSON MAKING CHANGE.

DO NOT EXTEND NOTES THIS SIDE OF THIS LINE

RETURN TO LOS ANGELES COUNTY SURVEYOR

F.B. 284 PG. 104. Chief Party Notes by Benson Date 9-13-28

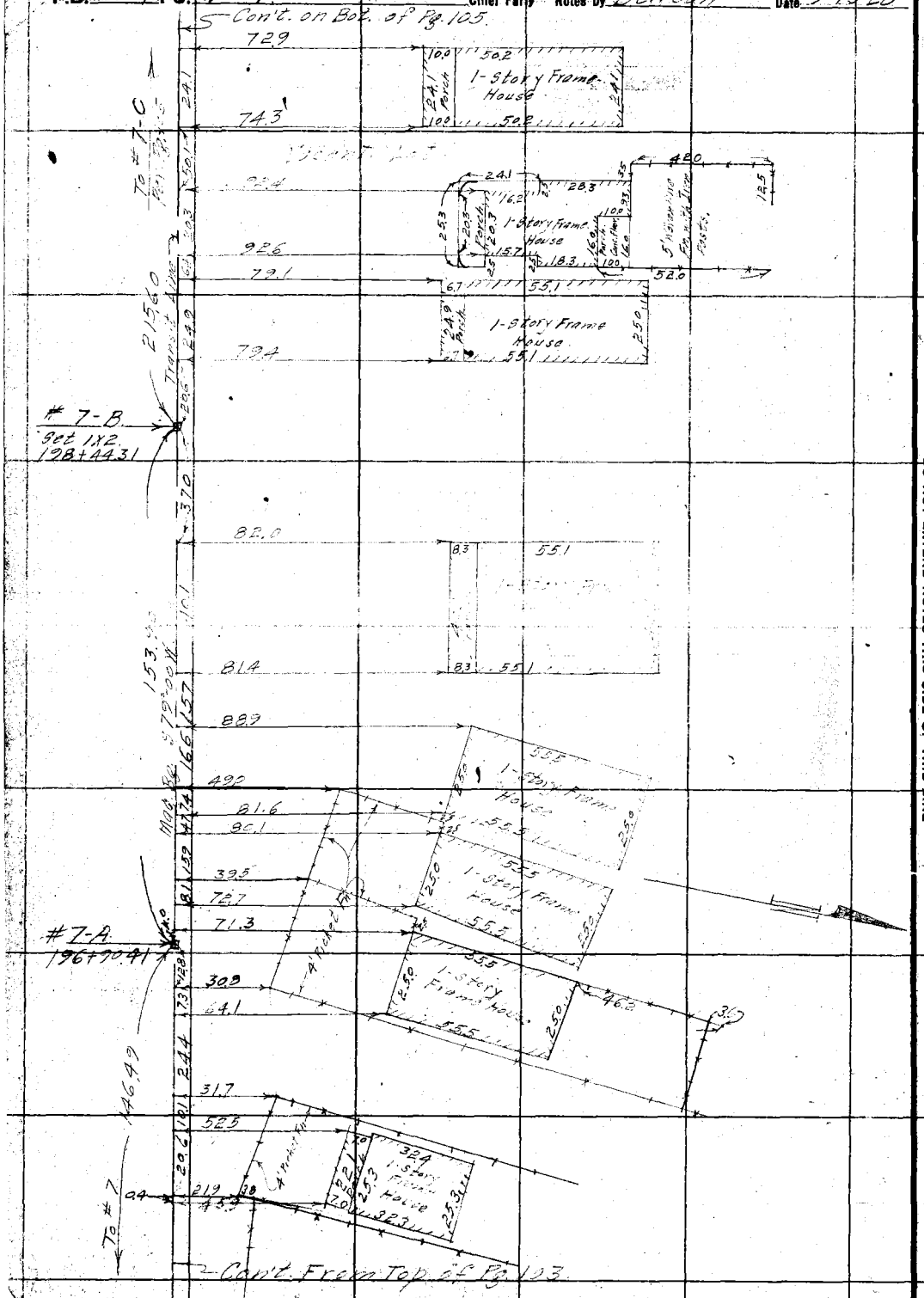

RETURN TO
LOS ANGELES COUNTY SURVEYOR

DO NOT EXTEND NOTES THIS SIDE OF THIS LINE

NOTE: ANY ADDITION OR CHANGES ON THIS SHEET MUST BE MADE OR CIRCLED IN RED. WITH DATE AND NAME OF PERSON MAKING CHANGE.

Date 9-13-28 Notes by Benson Chief Party F.B 284 Pg. 105

Platted by F.W. Howard
Date Oct. 20-1928
Map No. B-307-4
Platting C'k'd by D. M. F.
Date Oct 1928

W. O. No. 745 D. S. O. No.
Location Tide Line
Surveyed by
Date Sept 13, 1928
Indexed

NOTE: ANY ADDITION OR CHANGES ON THIS SHEET MUST BE MADE OR CIRCLED IN RED WITH DATE AND NAME OF PERSON MAKING CHANGE.

DO NOT EXTEND NOTES THIS SIDE OF THIS LINE

RETURN TO LOS ANGELES COUNTY SURVEYOR

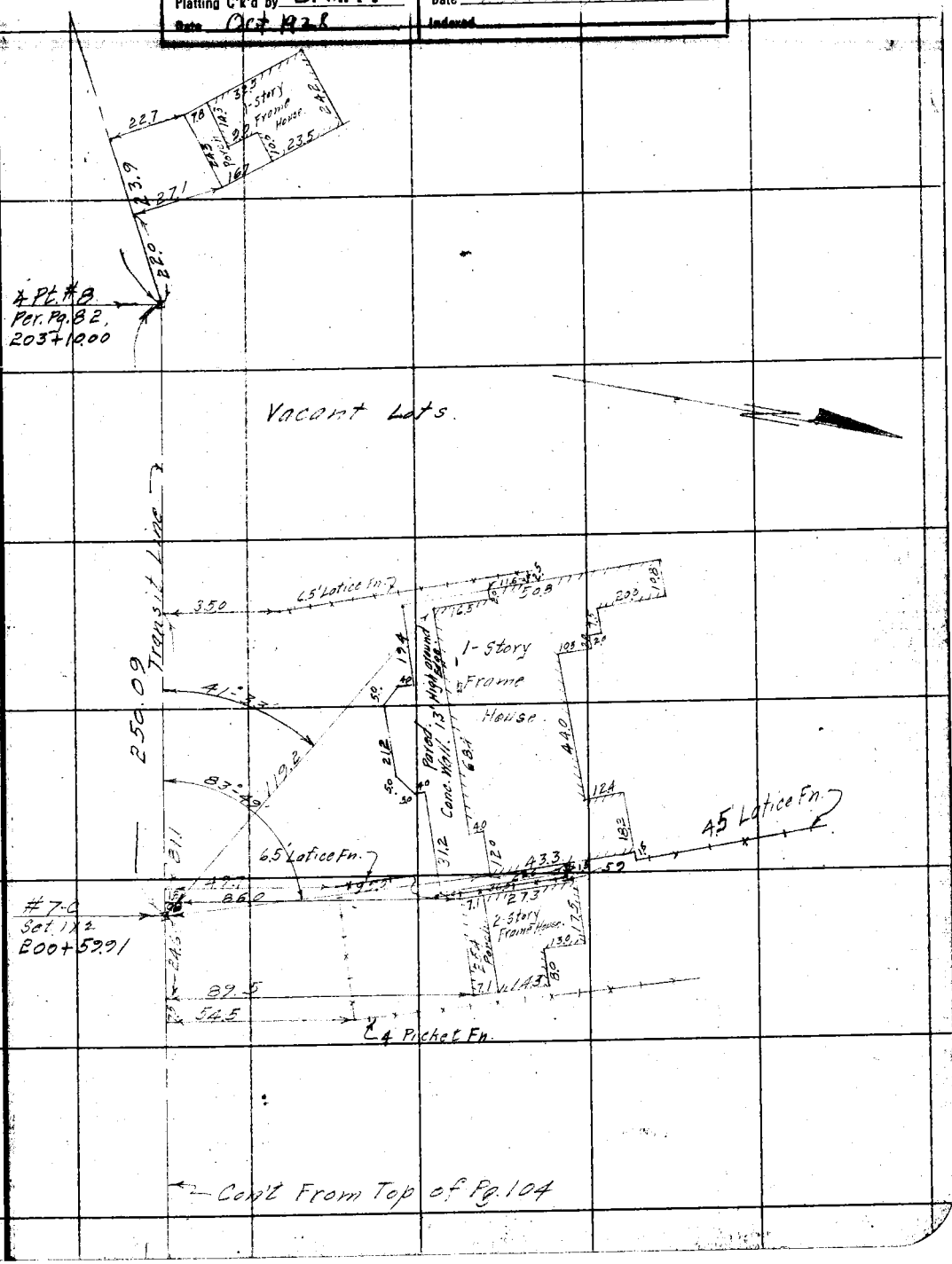

F.B. 284 Pg. 106 Chief Party Notes by Benson Date 9-14-28

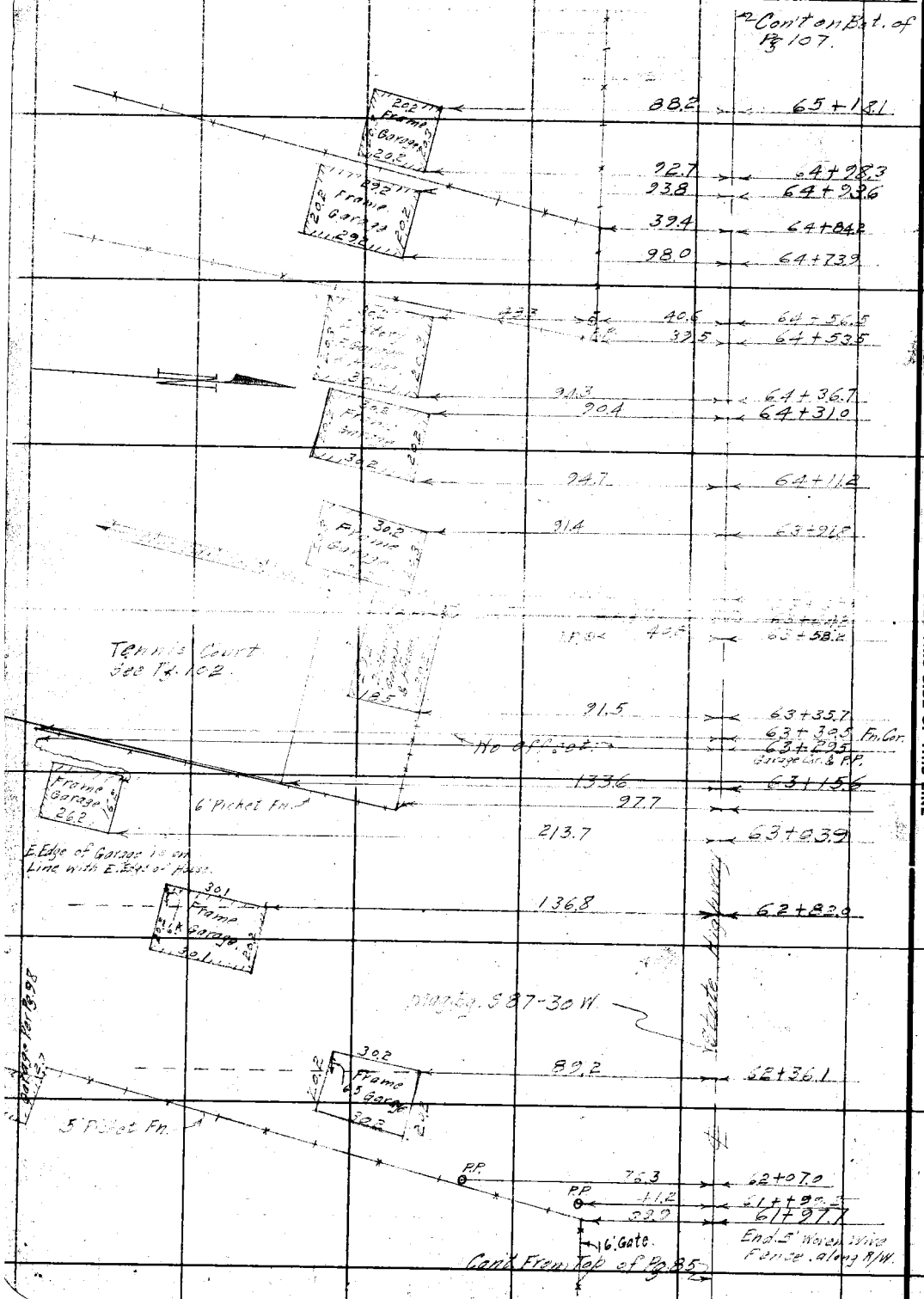

RETURN TO LOS ANGELES COUNTY SURVEYOR

DO NOT EXTEND NOTES THIS SIDE OF THIS LINE

NOTE: ANY ADDITION OR CHANGES ON THIS SHEET MUST BE MADE OR CIRCLED IN RED. WITH DATE AND NAME OF PERSON MAKING CHANGE.

Date 2-14-28 Notes by Benson Chief Party F. B. 284 PG. 107

Platted by F.W. Howard	W. O. No. 745 U. S. O. No.
Date Oct 20-28	Location Tide Line
Map No. B-307-4	Surveyed by C.A. Benson
Platting C'k'd by B. M. P.	Date Sept 14, 1928
Date Oct. 1928	Indexed

16

Notes: ANY ADDITIONS OR CHANGES ON THIS SHEET MUST BE MADE OR CIRCLED IN Red. WITH DATE AND NAME OF PERSON MAKING CHANGE.

RETURN TO LOS ANGELES COUNTY SURVEYOR

Do not extend notes this side of this line

Cont'd on Bk. of Pg. 108

(Fences are parallel.)

3½ Picket Fn 3' " " in Front.

To Plusses on other Pg

28.3 Frame Garage 28.3 .82 .48 .82

43.9 68+30.8

47.5 68+13.0

76.6 68+09.3

44.5 67+69.2

4' Picket Fn 3' in Front.

28.9 3.4 Frame Garage 19.6 W. 20.1

48.9 67+49.6

40.8 67+40.7

40.0 67+39.3

42.1 67+38.0

20.3 Frame Garage 20.1 .99 .92 11.2

55.5 67+20.4

40.0 67+17.2

4' Picket Fn. to 3' in Front

6' Lattice & Picket Fence.

40.0 66+77.8

End. 7.5' H. By 1.4' Thick Brick Wall

Tenn's Court. See Pg 103

7.5' H. Brick Wall 1.4' Thick.

State Highway

Frame House 17.2 .83 .43 .30

20.6

Frame Garage 20.3 .82 .83

20.3

4' Picket Fence

73.1 6.5+58.3

So. End Brick Wall 6' High

39.9 Cor. Brick Wall 6.5+80.2

41.2 6.5+72.8

25.1 6.5+73.8

114.5 138.0 Opp 26.3

22.2 Frame Garage 20.3 .82 .22.2

49°-18' 50°-22' 79.1 6.5+59.0

80.0 6.5+53.2

39.8 6.5+45.5

39.2 Frame Garage 30.2 20.3 .82

5' Lattice Fn.

84.4 6.5+34.3

6.5+33.5

Con't From Top of Pg. 106

F.B. 284 Pg. 108 Chief Party Notes by Benson Date 9-17-28

Cont. on Bot of Pg. 109

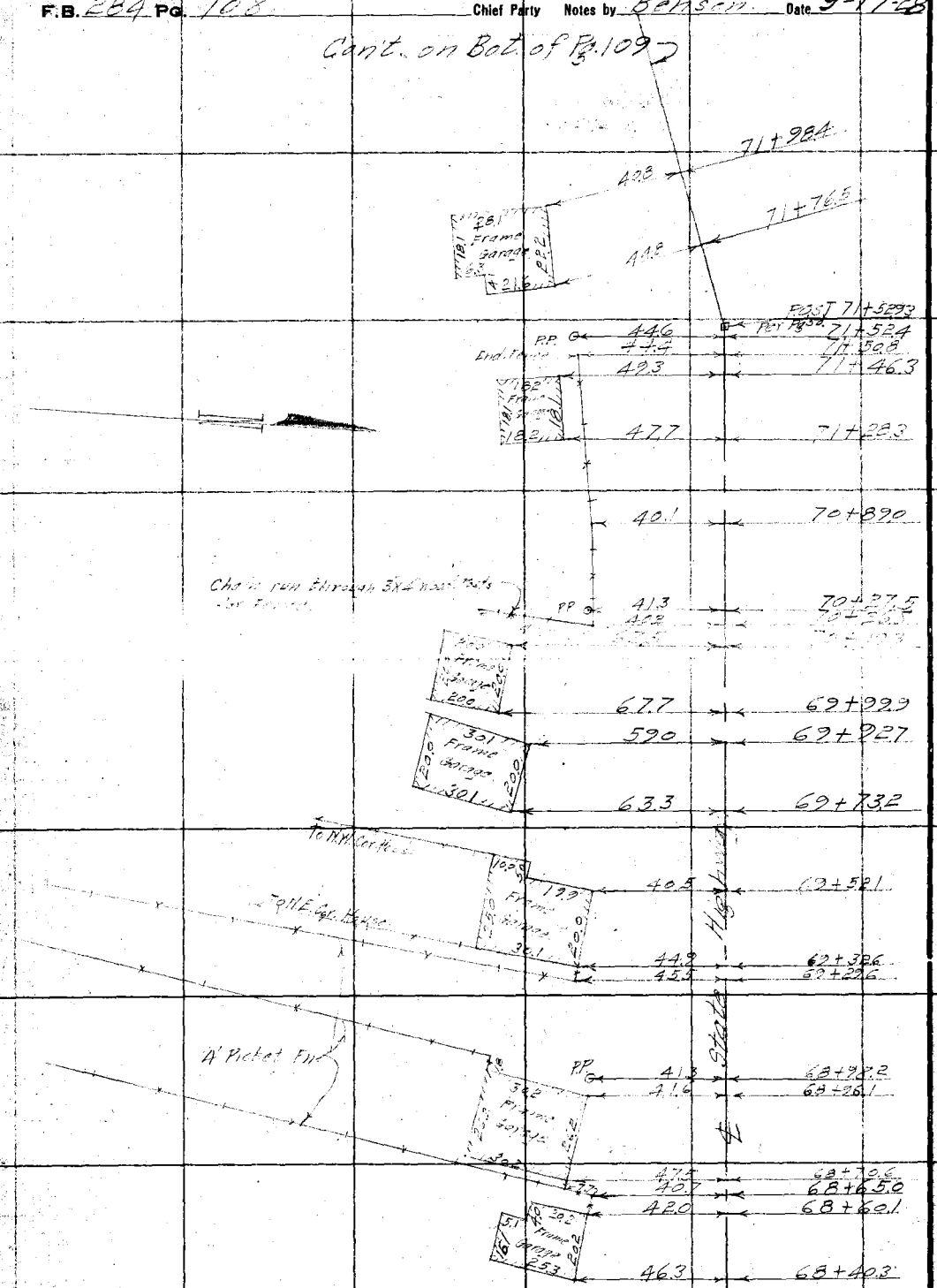

RETURN TO
LOS ANGELES COUNTY SURVEYOR
Do not extend notes this side of this line

Note: ANY ADDITIONS OR CHANGES ON THIS SHEET MUST BE MADE OR CIRCLED IN Red. WITH DATE AND NAME OF PERSON MAKING CHANGE.

Date 9-17-28 Notes by Benson Chief Party F. B. 284 PG. 109

Platted by F.W. Howard	W. O. No. 745 D. S. O. No.
Date Oct 20-28	Location Tide Line
Map No. B-307-4	Surveyed by C. A. Benson
Platting C'k'd by D. M. F.	Date Sept 17 1928
Date Oct. 1928	Indexed

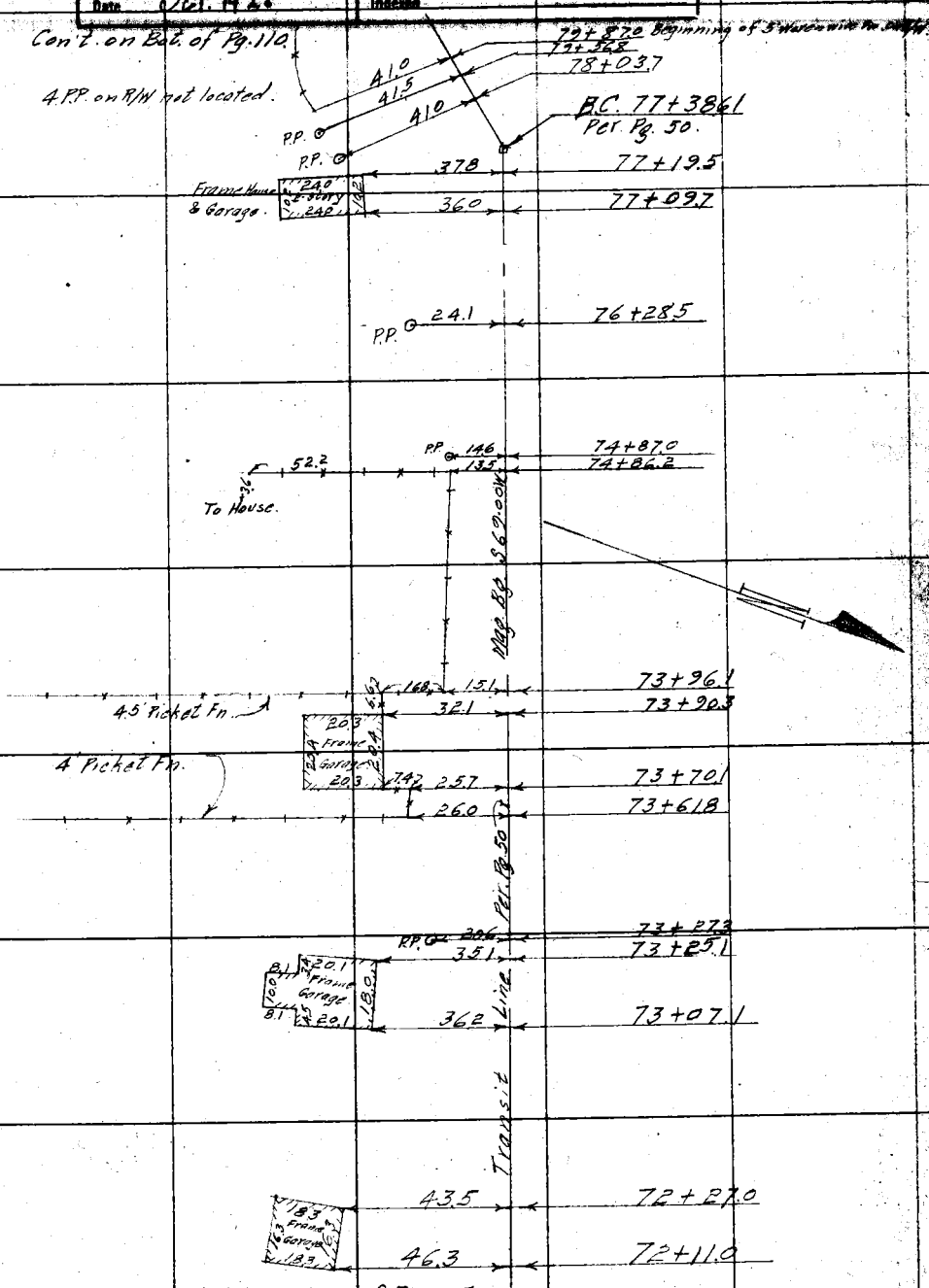

Note: ANY ADDITIONS OR CHANGES ON THIS SHEET MUST BE MADE OR CIRCLED IN Red. WITH DATE AND NAME OF PERSON MAKING CHANGE.

Do not extend notes this side of this line

RETURN TO LOS ANGELES COUNTY SURVEYOR

F.B. 284 Pg. 110 Chief Party Notes by Benson Date 9-17-28



RETURN TO
LOS ANGELES COUNTY SURVEYOR

Do not extend notes this side of this line

Note: ANY ADDITIONS OR CHANGES ON THIS SHEET MUST BE MADE OR CIRCLED IN Red. WITH DATE AND NAME OF PERSON MAKING CHANGE.

Date 9-23-28 Notes by Benson
9-24-28 S Mc Cassy

Chief Party Benson · F. B. 284 Pg. 111

Platted by F. W. Howard
Date Oct 1928
Map No. B307-4&5
Platting C'k'd by D. M. F.
Date Oct. 1928

W. O. No. 745 T. S. O. No.
Location Tide Line
Surveyed by C. A. P.
Date Sept 23, 1928
Inderwd

Δ 175-54-45
Δ 311-34-30
85-54-45

Con't on Bac. of Pg. 112.

Note: ANY ADDITIONS OR CHANGES ON THIS SHEET MUST BE MADE OR CIRCLED IN Red. WITH DATE AND NAME OF PERSON MAKING CHANGE.

Do not extend notes this side of this line

RETURN TO LOS ANGELES COUNTY SURVEYOR

Con't From Bac. of Pg. 112

224.51 @ 0-0-T = 60° = 224.48
300.21 @ 0-0-T = 60° = 300.17
300.28 @ 0-0-T = 60° = 300.24
300.07 @ 0-0-T = 60° = 300.03
300.37 @ 0-0T = 60° = 300.33
300.28 @ 0-0T = 60° = 300.24
300.17 @ 0-0T = 60° = 300.13
45.54 @ 0-0T = 60° = 45.53
Total = 2071.15

Δ Pt. #15
Set 2X4"-3'
Sta. 307+75.56

285.35 @ 0-0-T = 60° = 285.32
300.02 @ 0-0T = 60° = 299.98
300.32 @ 0-0T = 60° = 300.28
299.84 @ 0-0T = 60° = 299.80
300.25 @ 0-0T = 60° = 300.21
301.10 @ 0-0T = 60° = 301.06
299.12 @ 0-0T = 60° = 299.08
300.37 @ 0-0T = 60° = 300.33
299.98 @ 0-0T = 60° = 299.94
300.05 @ 0-0T = 60° = 300.01
275.22 @ 0-0T = 60° = 275.18
Total = 3261.19

Fd. L&T. B.C. 837+77.93 & St. Highway
= 151+29.13 Per Pg. 53.

Δ 167-53-45
Δ 311-34-30
77-53-37½

Δ 20°-53'-15"
Δ 83-33-45
20-53-26

Δ 23-26-00"
Δ 101-44-15
25-26-04

(698.90 Rec.)

Δ Pt. #14
Set 1X2"-4'
Sta. 275+14.37

P#15
Fd. X in Pavement 144+30.23
Per Pg. 53.

272.53 @ 0-0-T = 62° = 272.50
300.17 @ 0-0T = 62° = 300.13
150.15 @ 0-0T = 62° = 150.13
150.10 @ 0-0T = 66° = 150.09
300.35 @ 0-0T = 66° = 300.32
213.95 @ 0-0T = 66° = 213.93
Total = 1387.10

260.46 @ 4°-30'-T = 66° = 259.64
103.27 @ 0-00-T = 66° = 103.26
Total = 362.90

Δ Pt. #13
Set 2"X4"-4' Long.
Sta. 261+27.27

Puerco Canyon

Δ 161-10-45
Δ 22-43-45
71-10-56

257.13 @ 0-0T = 62° = 257.10
300.32 @ 0-0T = 62° = 300.28
300.08 @ 0-0T = 62° = 300.04
300.20 @ 0-0T = 62° = 300.16
299.89 @ 0-0T = 62° = 299.85
300.19 @ 0-0T = 62° = 300.15
299.33 @ 0-0T = 62° = 299.20
300.14 @ 0-0T = 62° = 300.10
127.52 @ 0-0T = 62° = 127.51
Total = 2484.39

Δ Pt. #12
Set L&T. in Flat Rock
6X9"
Sta. 236+42.88

Δ 161-19-00"
Δ 285-16-45
71-19-11

Con't From Top of Pg. 83

F.B. 284 Pg. 112 Benson Chief Party Notes by Benson Date 9-25-28 9-26-28

293.84 @ 0-0-T = 58° = 293.80
221.22 @ 0-0-T = 58° = 221.19
257.57 @ 0-0-T = 62° = 257.54
119.26 @ 0-0-T = 62° = 119.25
Total = 891.78

Latigo Canyon

Cont. on Bot. Pg. 113

To ∡ Pt. #20 Per Bot. of Pg. 113

∡ Pt. #19
Set 2x3-2.5
Sta. 385+21.79

278.22 @ 2°-55'-T = 60° = 277.82

① 15°-00'-15"
② 60-01-15
15-00-19

158°-57'-50"

15°-00'-20"

166°-24'-25"

BC 732+75.40 = 250+07.75
Set 1x2 by Dist between [illegible]
Per Pg. 58

① 153°-57'-45"
② 275-51-15
68-57-49

① 166°-24'-30"
② 305-37-45
76-24-26

265.35 @ 0-0-T = 64° = 265.32
300.45 @ 0-0-T = 64° = 300.42
150.37 @ 0-0-T = 64° = 150.35
250.03 @ 0-0-T = 64° = 250.00
221.42 @ 0-0-T = 64° = 221.40
Total = 1187.49

∡ Pt. #18
Set 1x2-4
Sta. 373+34.30

Fd. L&T. 740+99.17 [illegible]
= 247+90.02
Per Pg. 57

62°-27'-00"

300.20 @ 0-0-T = 64° = 300.17
216.06 @ 0-0-T = 64° = 216.04
235.66 @ 0-0-T = 64° = 235.64
282.38 @ 0-0-T = 64° = 282.35
103.20 @ 0-0-T = 64° = 103.19
179.62 @ 0-0-T = 64° = 179.60
300.25 @ 0-0-T = 64° = 300.22
[illegible]
[illegible]
133.96 @ 0-0-T = 64° = 133.95
Total = 2150.86

① 162-27-00
② 289-[illegible]

① 91°-19'-00"
② 5-16-30
1-19-07½

① 166-31-00
② 306-03-45
76-30-56

166°-30'-55"

∡ Pt. #17
Set 2x4-4
Sta. 351+83.44

253.36 @ 0-0-T = 62° = 253.33
300.25 @ 0-0-T = 62° = 300.21
300.06 @ 0-0-T = 62° = 300.02
300.34 @ 0-0-T = 62 = 300.30
300.37 @ 0-0-T = 62 = 300.33
300.37 @ 0-0-T = 62 = 300.33
300.10 @ 0-0-T = 62 = 300.06
282.18 @ 0-0-T = 62 = 282.15
Total = 2336.73

P.22 Fd. S.W.&T.
205+99.11
Per Pg. 54

Transit Line Per Pg. 54

91°-19'-05"

85°-08'-10"

168°-07'-00"

Tie Line

E.J. Fd. L&T.
787+44.27
= 201+56.99
Per Pg. 54

① 85-08-15
② 340-32-45
85-08-11

∡ Pt. #16
Set 1x2-4
Sta. 328+46.71

① 168°-06'-45"
② 312-28-00
78-07-00

88.74 @ 5°-09'-T = 70°
= 88.37

Con't. From Top of Pg. 111

RETURN TO
LOS ANGELES COUNTY SURVEYOR

Do not extend notes this side of this line

Notes: ANY ADDITIONS OR CHANGES ON THIS SHEET MUST BE MADE OR CIRCLED IN Red. WITH DATE AND NAME OF PERSON MAKING CHANGE.

Date 9-27-28 Notes by Benson Chief Party F. B. 284 Pg. 113
9-28-28
10-1-28

Platted by A. C. Johnson
Date Oct 1928
Map No. 5-307-6
Platting C'k'd by B.M.P.
Date Oct 1928

W. O. No. 145 U. S. G. No.
Location Tide Line
Surveyed by C.A Benson
Date Sept. 27, 1928
Reviewed

Notes: ANY ADDITIONS OR CHANGES ON THIS SHEET MUST BE MADE OR CIRCLED IN Red. WITH DATE AND NAME OF PERSON MAKING CHANGE.
Do not extend notes this side of this line
RETURN TO LOS ANGELES COUNTY SURVEYOR

Cont. on Bot. of Pg. 114

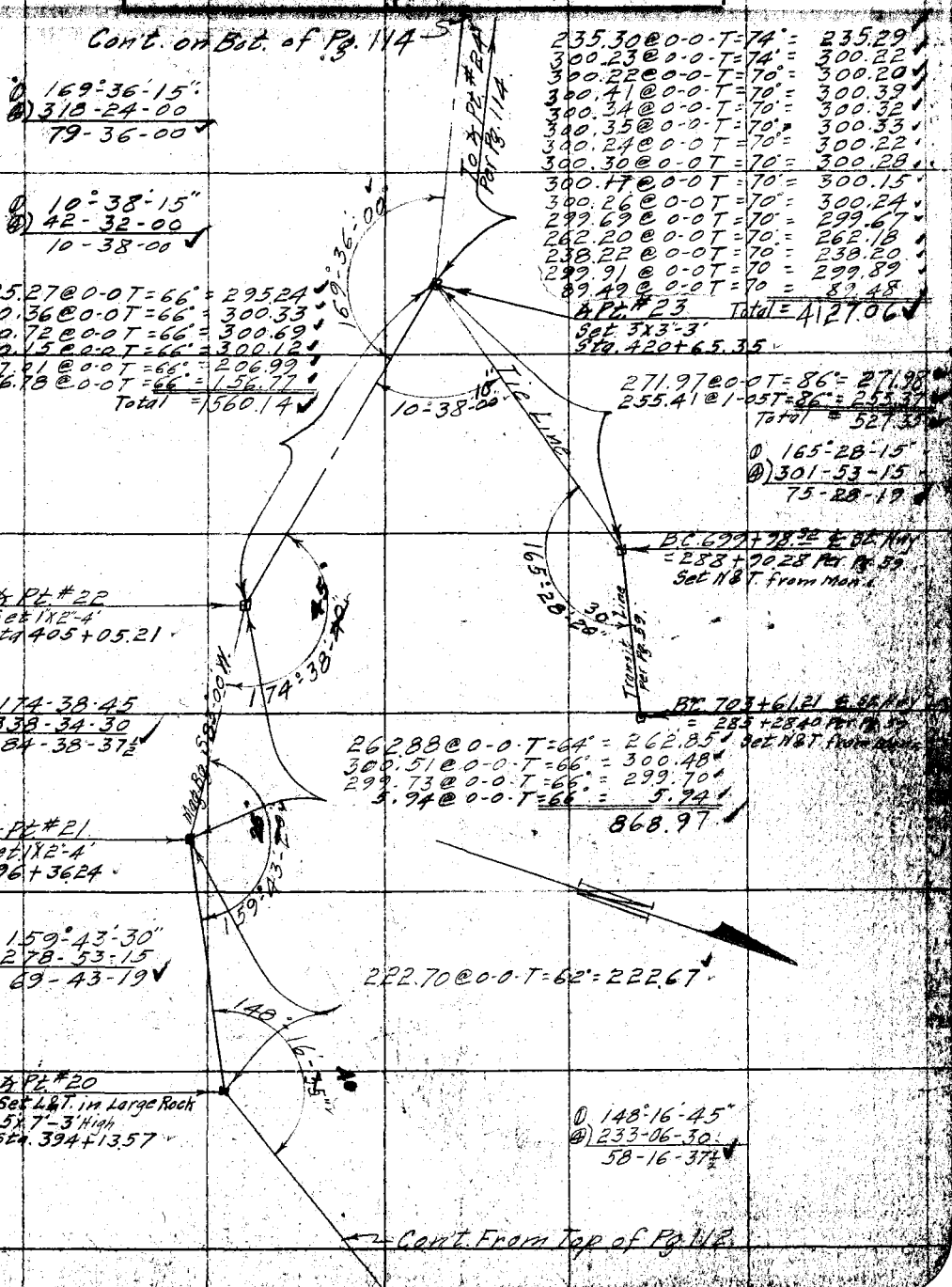

235.30 @ 0-0-T = 74° = 235.29
300.23 @ 0-0-T = 74° = 300.22
300.22 @ 0-0-T = 70° = 300.20
300.41 @ 0-0-T = 70° = 300.39
300.34 @ 0-0-T = 70° = 300.32
300.35 @ 0-0-T = 70° = 300.33
300.24 @ 0-0 T = 70° = 300.22
300.30 @ 0-0 T = 70° = 300.28
300.17 @ 0-0 T = 70° = 300.15
300.26 @ 0-0 T = 70° = 300.24
299.69 @ 0-0 T = 70° = 299.67
262.20 @ 0-0 T = 70° = 262.18
238.22 @ 0-0 T = 70° = 238.20
299.91 @ 0-0 T = 70° = 299.89
89.49 @ 0-0 T = 70° = 89.48
& Pt #23 Total = 4127.06
Set 3x3"-3'
Sta. 420+65.35

295.27 @ 0-0 T = 66° = 295.24
300.36 @ 0-0 T = 66° = 300.33
300.72 @ 0-0 T = 66° = 300.69
300.15 @ 0-0 T = 66° = 300.12
207.91 @ 0-0 T = 66° = 206.99
156.78 @ 0-0 T = 66° = 156.77
Total = 1560.14

271.97 @ 0-0 T = 86° = 271.96
255.41 @ 1-05 T = 86° = 255.37
Total = 527.33

0 165°-28'-15"
@ 301-53-15
75-28-15

BC 699+78.32 = E. 88° 00' W.
= 283+20.28 Pt #19 Pg. 59
Set N 8° T. from Mon.

& Pt #22
Set 1x2"-4'
Sta 405+05.21

0 174-38-45
@ 338-34-30
84-38-37½

BT 703+61.21 = S. 88° 00' W.
= 283+28.40 Pt #18 Pg. 59
Set N 8° T. from Mon.

262.88 @ 0-0-T = 64° = 262.85
300.51 @ 0-0-T = 66° = 300.48
299.73 @ 0-0-T = 66° = 299.70
5.94 @ 0-0-T = 66° = 5.94
868.97

& Pt #21
Set 1x2"-4'
396+36.24

0 159°-43'-30"
@ 278-53-15
69-43-15

222.70 @ 0-0-T = 62° = 222.67

& Pt #20
Set L&T. in Large Rock
5x7-3' High
Sta. 394+13.57

0 148°-16'-45"
@ 233-06-30
58-16-37½

Cont. From Top of Pg 114

F.B. 284 Pg. 114 Benson Chief Party Notes by Benson Date 10-1-28

10-2-28
10-3-28

Con't on Bot. of Pg. 115.2

To Pt. #23 for Pg. 115

Ⓓ 155°47'15"
Ⓐ 263-03-00
65-47-00

300.02 @ 0-0 T = 72 = 300.00
62.21 @ 0-0 T = 72 = 62.21
246.02 @ 0-0 T = 72 = 246.91
Total = 608.12

℄ Pt. #23
Sat 1X2:3
Sta 520+73.585

Ⓓ 174°10'30"
Ⓐ 336-42-30
84-10-37½

℄ Pt. #24
Set 1X2-3
Sta. 461+92.41

Ⓓ 68°54'00"
Ⓐ 275-37-00
68-54-15

Ⓓ 149-37-00
Ⓐ 238-22-30
59-37-07½

Ⓓ 174°10'30"
Ⓐ 336-42-30
84-10-37½

℄ Pt. #25
Set 1X2-3
Sta 485+36.08

Ⓓ 134°54'30"
Ⓐ 179-55-00
44-54-30

℄ Pt. #26
Set 1X4-5
Sta. 511+76.

Ⓓ 149°15'45"
Ⓐ 237-03-15
59-15-45

℄ Pt. #27
Set L&T in out-cropping of Rock
Sta. 513+11.15

Ⓓ 148°05'30"
Ⓐ 232-22-00
58-05-30

Ⓓ 155°47'15"
Ⓐ 263-03-00
65-47-00

300.12 @ 0-0-T = 72° = 300.10
224.61 @ 0-0 T = 72° = 224.60
Total = 524.70

73.14 @ 0-0-T = 66° = 73.13
233.65 @ 0-0-T = 66° = 233.66
147.27 @ 0-0-T = 70° = 147.26
40.34 @ 0-0-T = 70° = 40.341
Total = 494.39

297.27 @ 0-0-T = 64° = 297.27
299.69 @ 0-0-T = 64° = 299.69
137.87 @ 0-0-T = 64° = 137.86
185.72 @ 0-0 T = 70° = 185.71
107.73 @ 0-0-T = 70° = 107.73
299.87 @ 0-0-T = 70° = 299.85
300.47 @ 0-0-T = 70° = 300.45
136.38 @ 0-0 T = 70 = 136.37
Total = 2430.68

205.60 @ 0-0-T = 70° = 205.59
300.45 @ 0-0-T = 70° = 300.43
300.29 @ 0-0-T = 70° = 300.27
300.68 @ 0-0-T = 68 = 300.66
300.12 @ 0-0 T = 68 = 300.10
300.07 @ 0-0 T = 68 = 300.05
252.26 @ 0-0 T = 70° = 252.04
268.21 @ 2-42 T = 70° = 267.89
113.65 @ 0-0 T = 70° = 113.64
2343.67

1707.78 @ 1°11'-T = 71° = 1707.73
211.34 @ 16°47'-T = 71° = 211.33
304.17 @ 10°25'-T = 70 = 304.20
293.63 @ 28°-02'-T = 70 = 293.62
133.47 @ 7°50'-T = 70 = 133.46
109.90 @ 0-0-T = 70 = 109.90
299.27 @ 0-0 T = 70 = 299.27
39.27 @ 0-0 T = 70 = 39.27
Total = 1453.43

Ed. No. 1
390+09.41 B.C.
Per Pg. 63

Ed. Wire Spike
673+49.33 B.C.
Per Pg. 63

St. Hwy.

Notes ANY ADDITIONS OR CHANGES ON THIS SHEET MUST BE MADE OR CIRCLED IN Red. WITH DATE AND NAME OF PERSON MAKING CHANGE.

Do not extend notes this side of this line

RETURN TO
LOS ANGELES COUNTY SURVEYOR

← Cont. From Top of Pg. 113

Date 10-4-28 / 10-5-28 Notes by Benson Chief Party F. B. 284 Pg. 115

Note Traverse Cont. in F.B. 366-1

Platted by F.W. Howard
Date Oct. 1928
Map No. B-307-7
Platting C'k'd by B. M. P.
Date Oct. 1928

W. O. No. 445 U. S. O. No.
Location Tide Line
Surveyed by C.D. Cecil
Date Aug. 1928
Inclined

Notes: ANY ADDITIONS OR CHANGES ON THIS SHEET MUST BE MADE OR CIRCLED IN Red. WITH DATE AND NAME OF PERSON MAKING CHANGE.

Do not extend notes this side of this line

RETURN TO LOS ANGELES COUNTY SURVEYOR

246.38 @ 0.0 T = 70° = 246.36

D 171-47-45
Ⓓ 327-12-00
81-48-00 ✓

℄ Pt #34
Set L.&T. in small Rock
Sta. 544+96.91

284.13 @ 0-0-T = 70° = 284.11

D 145-20-45
Ⓓ 251-22-45
55-20-41 ✓

℄ Pt #33
Set L.&T. in small Rock
Sta. 542+12.80

151.72 @ 3-40 T = 70° = 151.40

D 163-26-00
Ⓓ 293-45-00
73-26-15 ✓

℄ Pt #32
Set Spk. W.&T. in Rock Ledge
Sta. 540+61.40

D 161°-11'-45"
Ⓓ 284-48-00
71-12-00 ✓

Mag. Bg. S 16°-30' W

299.73 @ 0-0-T = 76° = 299.72
10.73 @ 0-0-T = 76° = 10.73
Total = 310.45 ✓

D 152°-46-45
Ⓓ 251-06-00
62-46-30 ✓

297.80 @ 0-0 T = 70° = 297.78
242.42 @ 0-0 T = 70° = 242.40
114.45 @ 0-0 T = 70° = 114.44
654.62 ✓

D 152°-34'-45"
Ⓓ 250-19-00
62-34-45 ✓

℄ Pt #29
Used S.M.&T. set for B.M. #65 Per L.B. 428-4.
Sta. 526+43.97

Con't. From Top of Pg. 114

D 171°-48'-00"
50' #3-25
30"

D 150°-43'-30"
Ⓓ 242-53-45
60-43-26 ✓

177.70 @ 0-0-T = 70° = 177.77 ✓

Ft. 1x2. P.L. 326 Ref. F.B. 366-28

297.06 @ 0-0 - T = 70° = 297.04
155.33 @ 0-0 - T = 70° = 155.32
Total = 452.36 ✓

℄ Pt #31
Set 1x2-3'
Sta. 536+09.04 ✓

Mag. Bg. S 10°-30' W

℄ Pt #30
Set 1x2-3'
Sta. 532+98.59 ✓

D 147-00-30
Ⓓ 228-02-00
57-00-30 ✓

10-3-28
C.A. Benson Chief
J.C. Dey Inst.
C.M. MacDougall H.C.
L.E. Foster R.Ch.
A.T. Mohan Extra

F.B. 284 Pg. 116 Chief Party Notes by Date

RETURN TO

LOS ANGELES COUNTY SURVEYOR

Do not extend notes this side of this line

Note: ANY ADDITIONS OR CHANGES ON THIS SHEET MUST BE MADE OR CIRCLED IN Red. WITH DATE AND NAME OF PERSON MAKING CHANGE.

Date _____ Notes by _____ Chief Party _____ F. B. 284 Pg. 117

Platted by	W. O. No. _____ D. S. O. No. _____
Date	Location
Map No.	Surveyed by
Platting C'k'd by	Date
Date	Indexed

Notes: ANY ADDITIONS OR CHANGES ON THIS SHEET MUST BE MADE OR CIRCLED IN Red WITH DATE AND NAME OF PERSON MAKING CHANGE.

Do not extend notes this side of this line

RETURN TO LOS ANGELES COUNTY SURVEYOR

PROPOSED LINE CHANGE

FT. TEJON ROAD

IN

SEC. 34 + 35 T5N R10W

For Topography Notes
See L.B. - 308 - 214 & 283

F.B. 284 Pg. 118 Chief Party Notes by Date

Proposed Line Change at
Old Tejon Road in
Sections 34 and 35 7.5N. R16W.
by Mr. Syme, Owner.

Red line is proposed line
= 4 points in shown color.

RETURN TO
LOS ANGELES COUNTY SURVEYOR
Do not extend notes this side of this line

Notes: ANY ADDITIONS OR CHANGES ON THIS SHEET MUST BE MADE OR CIRCLED IN Red WITH DATE AND NAME OF PERSON MAKING CHANGE.

Date______ Notes by______ Chief Party______ F. B. 284 PG. 119

Platted By	W. O. No. 781 S. S. O. No.
Date	Location Fort Tejon Road.
Map No.	Surveyed by Rosecrans
Platting C'k'd by	Date 3-20-1929
Date	Indexed

RETURN TO **LOS ANGELES COUNTY SURVEYOR**

Notes: ANY ADDITIONS OR CHANGES ON THIS SHEET MUST BE [illegible] OR CIRCLED IN Red. WITH DATE AND NAME OF PERSON MAKING CHANGE.

Do not extend notes this side of this line

FIB. 284 PG. 120 Chief Party Notes by Rosecrans Date 3-21-29

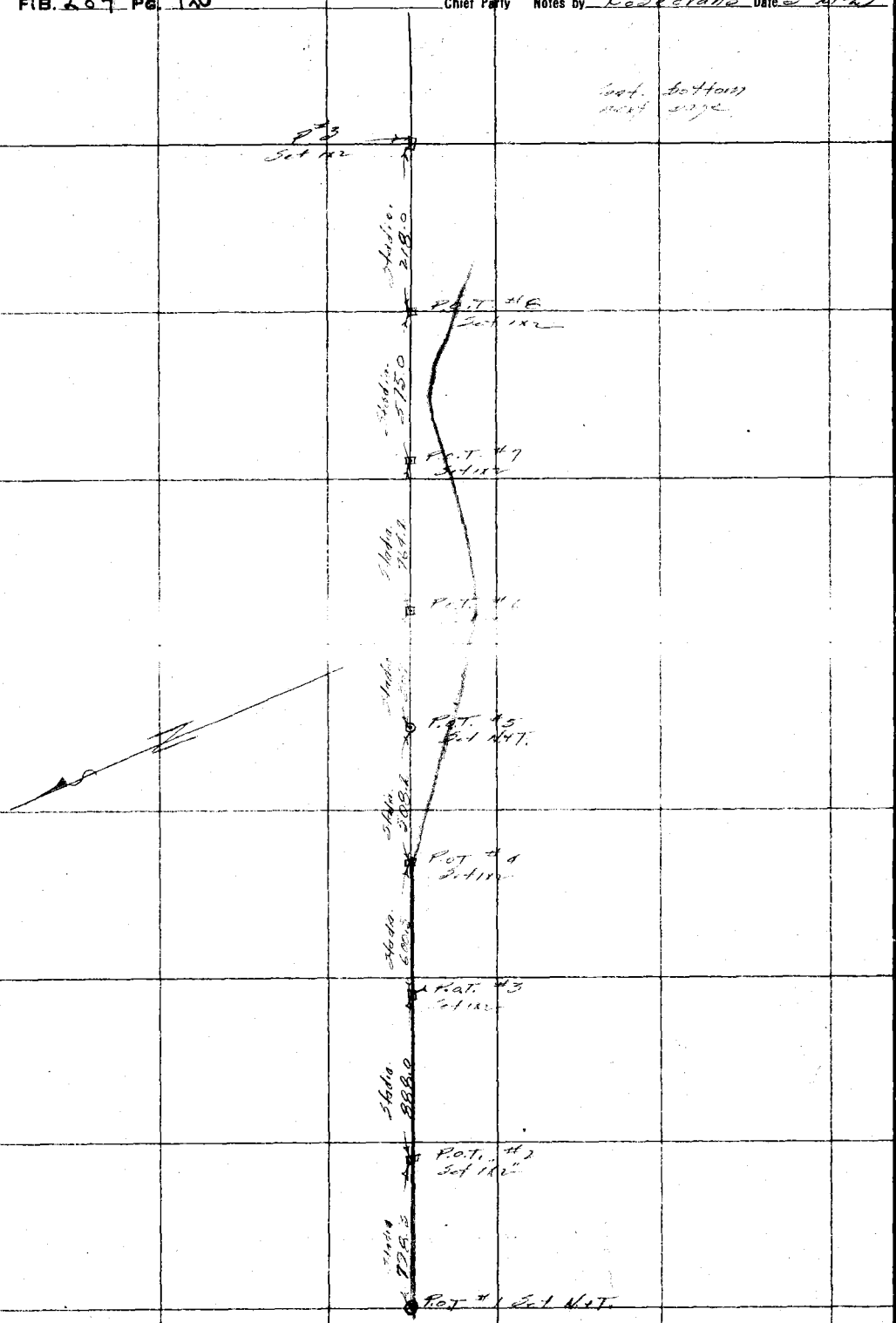

RETURN TO

LOS ANGELES COUNTY SURVEYOR

Do not extend notes this side of this line

Note: ANY ADDITIONS OR CHANGES ON THIS SHEET MUST BE MADE OR CIRCLED IN **Red.** WITH DATE AND NAME OF PERSON MAKING CHANGE.

Date______ Notes by______ Chief Party______ F. B. 284 PG. 121

Platted by	W. O. No. 781 S. S. O. No.
Date	Location Fort Tejon Road
Map No.	Surveyed by
Platting C'k'd by	Date 3-22-29
Date	Indexed

Notes: ANY ADDITIONS OR CHANGES ON THIS SHEET MUST BE MADE OR CIRCLED IN Red. WITH DATE AND NAME OF PERSON MAKING CHANGE.

Do not extend notes this side of this line

RETURN TO LOS ANGELES COUNTY SURVEYOR

F.B. L84 Pg. 122 Chief Party Notes by Date

RETURN TO

LOS ANGELES COUNTY SURVEYOR

Do not extend notes this side of this line

Notes ANY ADDITIONS OR CHANGES ON THIS SHEET MUST BE MADE OR CIRCLED IN Red. WITH DATE AND NAME OF PERSON MAKING CHANGE.