Notes Ck'd by	Survey of
Map No.	JN Tape Std °F
Office Work	Surveyed by
Checked	Notes Date
Date	Indexed

F. B. PG.

285

F.B. 285

Microfilmed July '85

PLEASE RETURN TO
LOS ANGELES COUNTY ENGINEER
403 LOS ANGELES COUNTY ENGINEERING BLDG.

Note: Any Additions or Changes on This Sheet Must Be Made or Circled in Red Ink With Date and Name of Person Making Change.

Do not extend this side of this line.

F. B. _____ PG. _____

76F309S CE #3 0 -62

PLEASE RETURN TO
LOS ANGELES COUNTY ENGINEER
403 LOS ANGELES COUNTY ENGINEERING BLDG.

Do not extend this side of this line.

Note: Any Additions or Changes on This Sheet Must be Made or Circled in Red Ink With Date and Name of Person Making Change.

Notes Ck'd by
Map No.
Office Work
Checked
Date

Survey of
JN Tape Std °F
Surveyed by
Notes Date
Indexed

F. B. PG.

PLEASE RETURN TO
LOS ANGELES COUNTY ENGINEER
403 LOS ANGELES COUNTY ENGINEERING BLDG.

Note: Any Additions or Changes on This Sheet Must be Made or Circled in Red Ink With Date and Name of Person Making Change.

Do not extend this side of this line.

F. B. _____ PG _____

Date _____ Notes by _____ Chief Party _____ F.B. _____ PG. _____

Platted by _____	W. O. No. _____ D. S. O. No. _____
Date _____	Location _____
Map No. _____	Surveyed by _____
Platting C'k'd by _____	Date _____
Date _____	Indexed _____

Notes: ANY ADDITIONS OR CHANGES ON THIS SHEET MUST BE MADE OR CIRCLED IN Red. WITH DATE AND NAME OF PERSON MAKING CHANGE.

Do not extend notes this side of this line

RETURN TO
LOS ANGELES COUNTY SURVEYOR

F.B. 285 Pg. Index Chief Party Notes by Date

F.B. 285

PAGES: Index,1 to 19 incl., ,21 to 31 index., ,33 to 93 incl., ,95 to 99 incl., ,101 to 105 incl., ,107, 108,109, ,111,112, ,114,115,116, 117, ,119,120,121,122, , ,125, 126,127,

RETURN TO
LOS ANGELES COUNTY SURVEYOR

Do not extend notes this side of this line

Note: ANY ADDITIONS OR CHANGES ON THIS SHEET MUST BE MADE OR CIRCLED IN Red. WITH DATE AND NAME OF PERSON MAKING CHANGE.

Date _____ Notes by _____ Chief Party _____ F.B. 285 Pg. 1

Platted by _____	W. O. No. _____ D. O. No. _____
Date _____	Location _____
Map No. _____	Surveyed by _____
Platting C'k'd by _____	Date _____
Date _____	Indexed A. C. Johnson

Topography along

PALM STREET — INGLEWOOD

From Hawthorne Ave to Inglewood-Redondo Road.

Pages 1 to 18.

For Survey of Center Line
See F.B. 73- Pages 117 to 123.
Plotted on C.S. 8812-Sheet #2.

NOTE: ANY ADDITION OR CHANGE ON THIS SHEET MUST BE MADE OR CIRCLED IN RED, WITH DATE AND NAME OF PERSON MAKING CHANGE.

DO NOT EXTEND NOTES THIS SIDE OF THIS LINE

RETURN TO LOS ANGELES COUNTY SURVEYOR

F.B. 285 Pg. 2 Chief Party Notes by Date

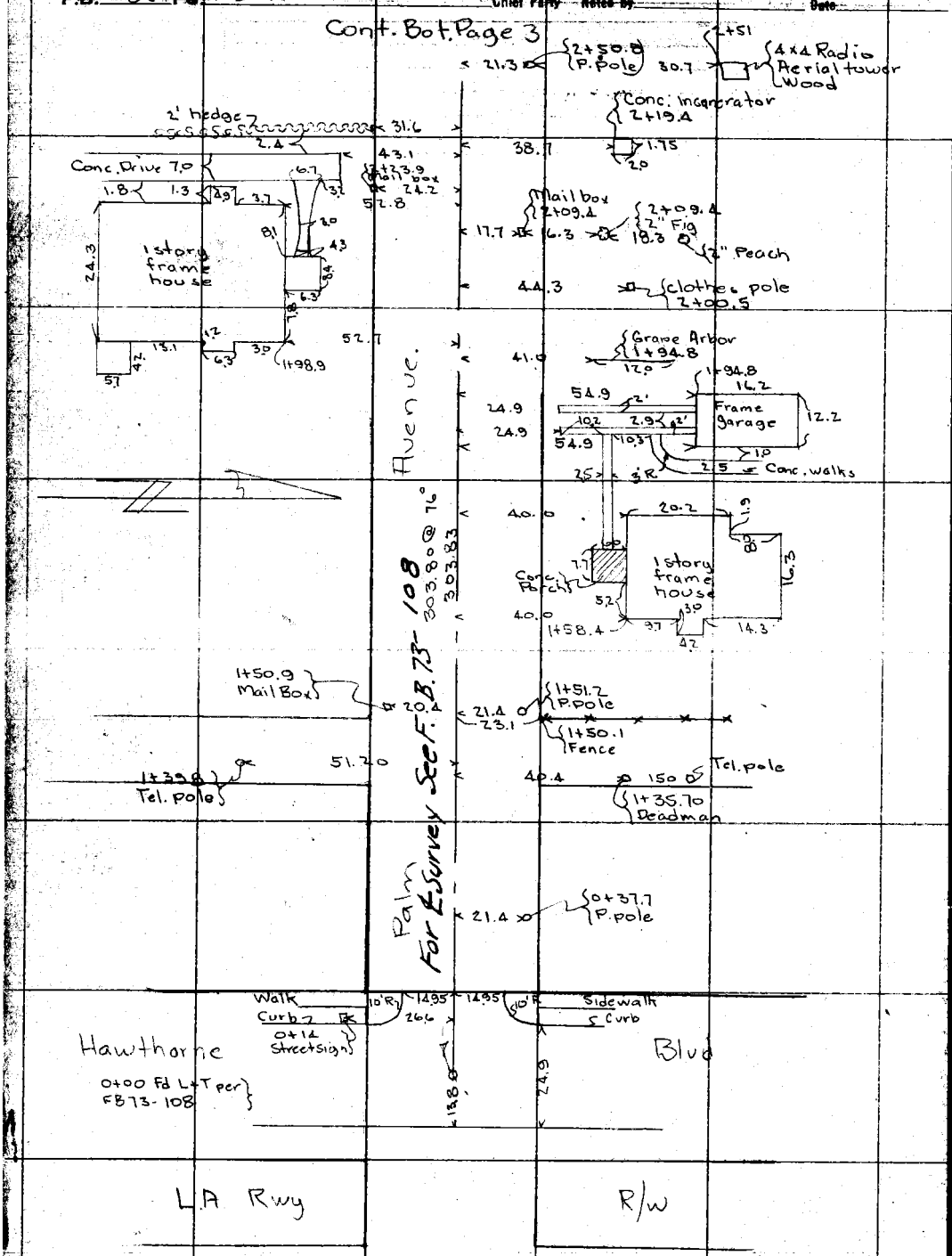

RETURN TO
LOS ANGELES COUNTY SURVEYOR

NOTE: ANY ADDITION OR CHANGES ON THIS SHEET MUST BE MADE OR CIRCLED IN RED. WITH DATE AND NAME OF PERSON MAKING CHANGE.

DO NOT EXTEND NOTES THIS SIDE OF THIS LINE

Date _____ Notes by _____ Chief Party _____ F.B. 285 Pg. 3

Platted by A.W.M. Higgins	W. O. No. 4001 B. S. O. No.
Date 9/3/27	Location Palm Street
Map No.	Surveyed by R.E. Emmott
Platting C'k'd by K.R. McPherson	Date August 29, 1927
Date	Indexed A. C. Johnson

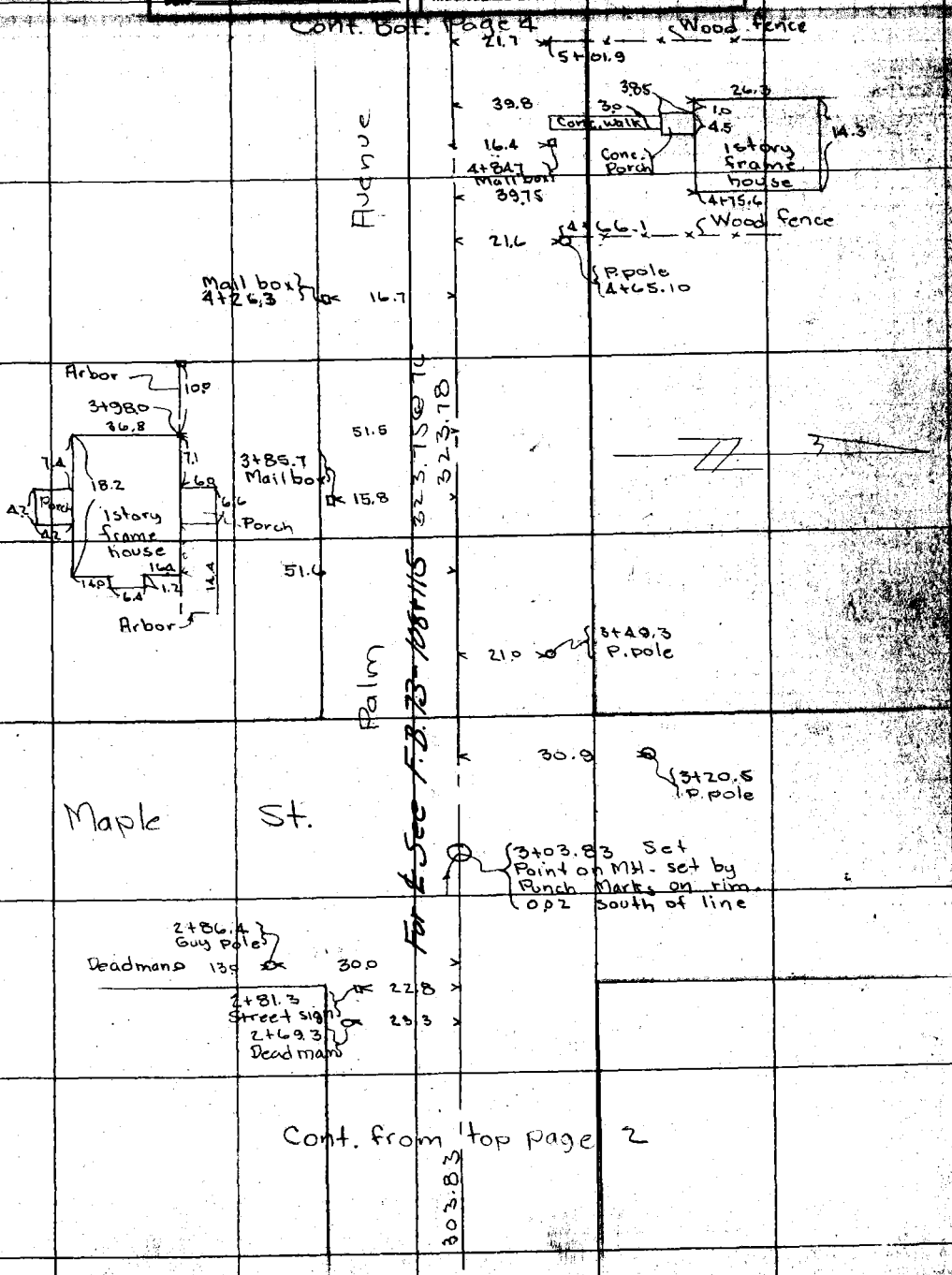

NOTE: ANY ADDITION OR CHANGES ON THIS SHEET MUST BE MADE OR CIRCLED IN RED, WITH DATE AND NAME OF PERSON MAKING CHANGE.

DO NOT EXTEND NOTES THIS SIDE OF THIS LINE

RETURN TO LOS ANGELES COUNTY SURVEYOR

F.B. 285 PG. 4 Chief Party Notes by Date

Cont. Bot. Page 5

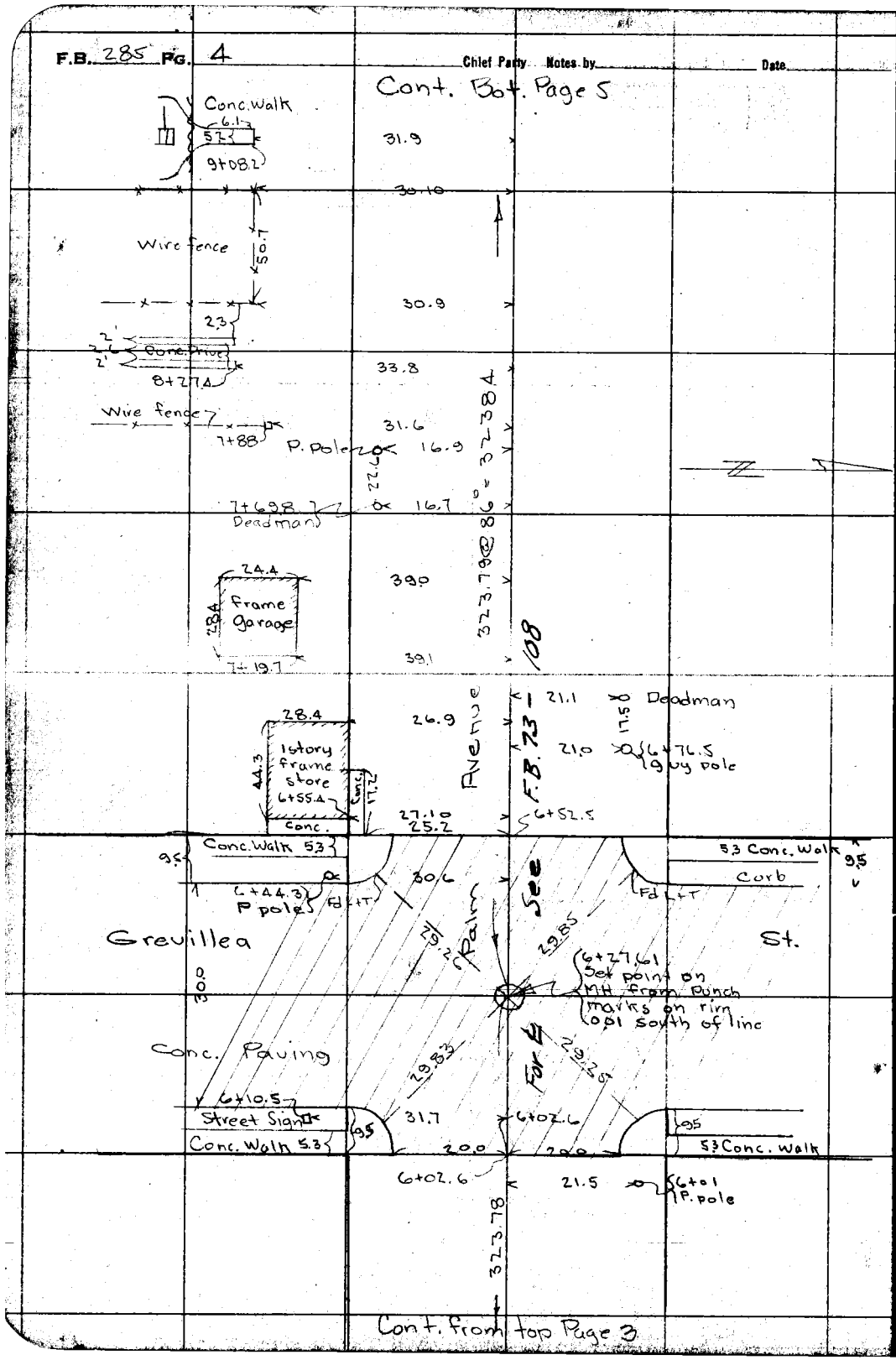

RETURN TO
LOS ANGELES COUNTY SURVEYOR

DO NOT EXTEND NOTES THIS SIDE OF THIS LINE

NOTE: ANY ADDITION OR CHANGES ON THIS SHEET MUST BE MADE OR CIRCLED IN RED. WITH DATE AND NAME OF PERSON MAKING CHANGE.

Date _____ Notes by _____ Chief Party _____ F.B. 285 Pg. 5

Platted by A.U.M. Higgins	W. O. No. 4001 D. S. O. No.
Date 9/3/27	Location Palm Street
Map No.	Surveyed by R.B. Emmott
Platting C'k'd by K.R. McPherson	Date August 29, 1927
Date	Indexed A. C. Johnson

NOTE: ANY ADDITION OR CHANGES ON THIS SHEET MUST BE MADE OR CIRCLED IN RED, WITH DATE AND NAME OF PERSON MAKING CHANGE.

DO NOT EXTEND NOTES THIS SIDE OF THIS LINE

RETURN TO LOS ANGELES COUNTY SURVEYOR

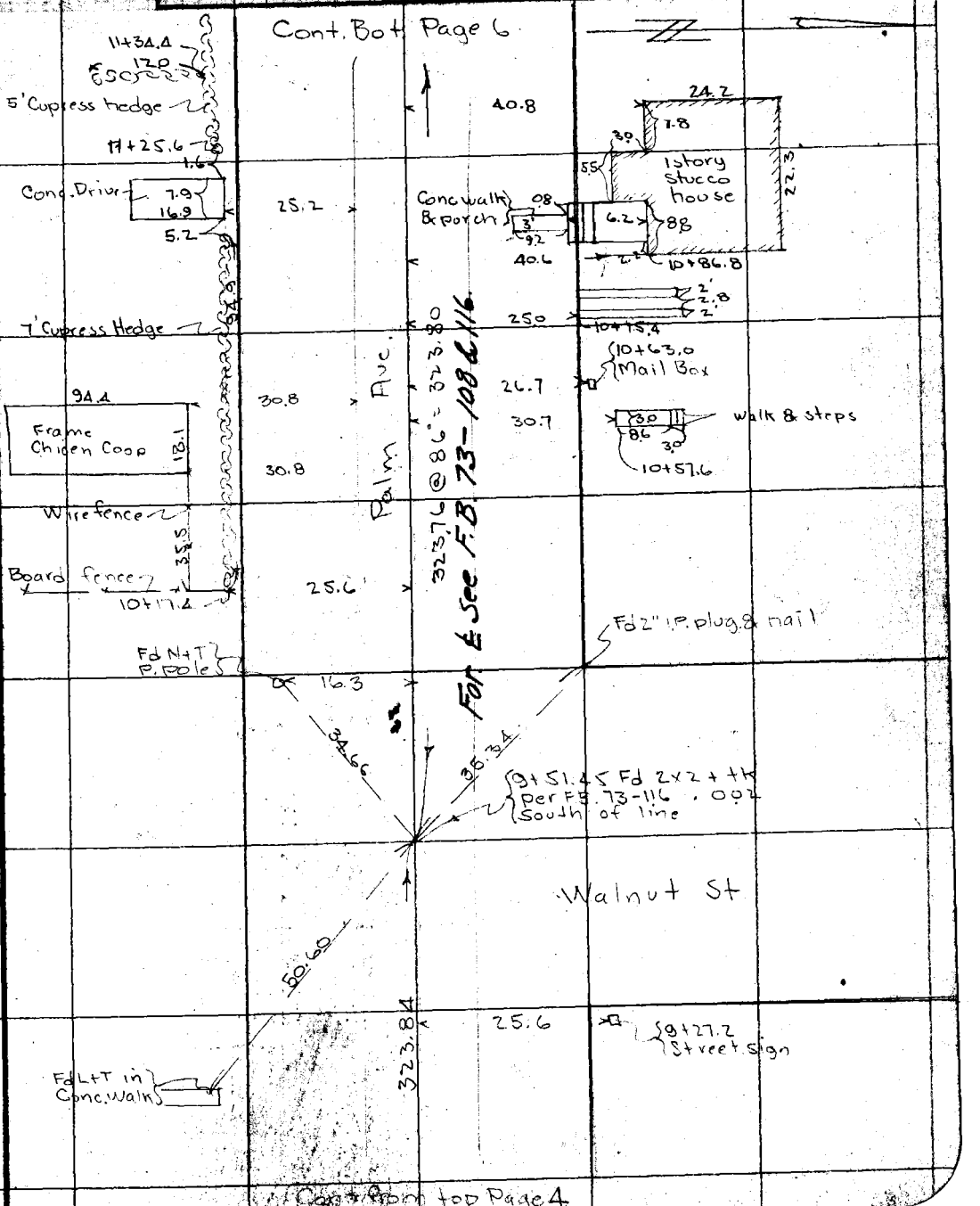

F.B. 285 PG. 6 Chief Party Notes by _____ Date _____

Cont. Bot Page 7

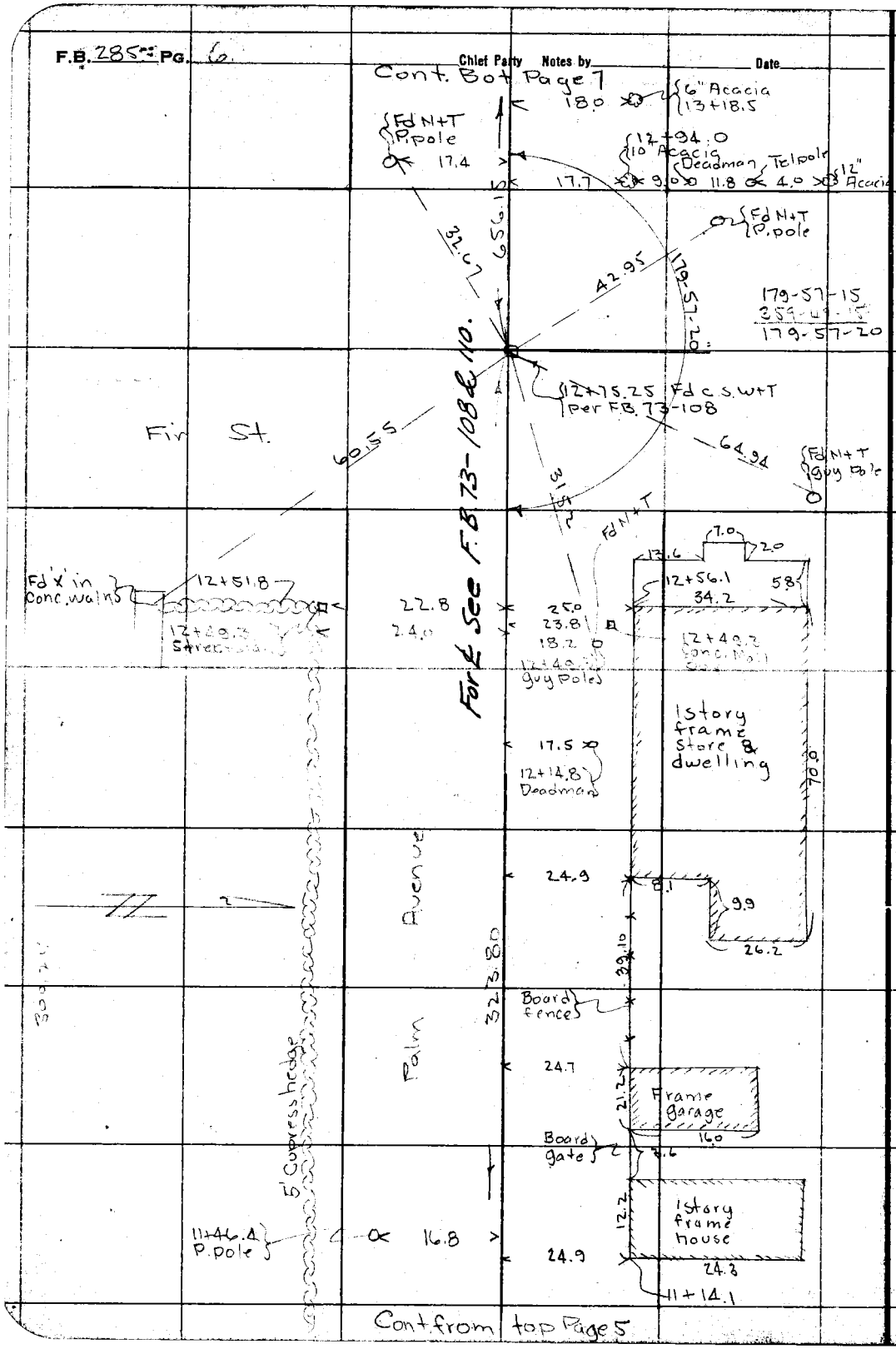

Cont from top Page 5

RETURN TO
LOS ANGELES COUNTY SURVEYOR

DO NOT EXTEND NOTES THIS SIDE OF THIS LINE

NOTE: ANY ADDITION OR CHANGES ON THIS SHEET MUST BE MADE OR CIRCLED IN RED, WITH DATE AND NAME OF PERSON MAKING CHANGE.

Date _____ Notes by _____ Chief Party _____ F.B. 285 Pg. 7

Platted by K.M. Higgins	W. O. No. 4001 D. S. O. No.
Date 9/3/27	Location Palm ~~Ave~~ Street
Map No.	Surveyed by R.B. Emmott
Platting C'k'd by K.R. McPherson	Date August 30, 1927
Date	Indexed A. C. Johnson

Cont Bot Page 8

Eucalyptus St.

6" Acacia 19+13.3 — 27.2

22.0 — 19+04.8 Guy Pole

17+65.0 P. pole — 16.7

16+15.5 P. pole — 16.9

15+78.4 Street Sign — 24.0

Ave

14+71.8 Mail Box — 17.7 — 14+70 6" Acacia

Conc Walk 3' 14+67.8 — 24.3

14+44.8 P. pole — 17.2

656.04 @ 88° 656.15

18.3 — 6" Acacia 13+91.6

Palm

18.0 — 4" Acacia 13+67.8

Mail Box 13+57.0 — 16.7

17.7 — 13+41.4 10" Acacia

13+35.3 Dead man — 17.2

Cont. from top Page 6

NOTE: ANY ADDITION OR CHANGES ON THIS SHEET MUST BE MADE OR CIRCLED IN RED, WITH DATE AND NAME OF PERSON MAKING CHANGE.

DO NOT EXTEND NOTES THIS SIDE OF THIS LINE

RETURN TO LOS ANGELES COUNTY SURVEYOR

F.B. 285 Pg. 8

Chief Party Notes by _____ Date _____

Cont. Bot. Page 9

21+81.6 Mail Box 16.3

21+78 3' Palm 18.0

21+53.5 3' Palm 18.4

21+29.0 3' Palm 18.4

21+15.8 P. Pole 16.7

21+04.5 3' Palm 18.0

20+82.4 Mail Box 16.8

4.2

20+79.7 3' Palm 18.4

22.4

19.1 5.2 9.3

Conc. Drive 7' 14.0

3' Palm 20+55.0 18.1

328.04

5' Fig 20+49.8 35.0

20+30.5 3' Palm 18.4

327.98 @ 88

20+06.4 3' Palm 18.0

Palm Avenue

For & See F.B. 73-112 + 114

Conc. Walk 21' 5' 19+86.5 16.6

19+71.5 3' Palm 18.0

17.0

18.2 Street Sign 19+52.2

26.7 6' Acacia 19+49.2

N+T P. Pole

20.53

19+31.40 Fd 2x2 Per F.B. 73-114

St.

Eucalyptus

32.91

34.59

656.15

Fd N+T

Fd N+T Guy Pole

Cont. from top Page 7

RETURN TO LOS ANGELES COUNTY SURVEYOR

DO NOT EXTEND NOTES THIS SIDE OF THIS LINE

NOTE: ANY ADDITION OR CHANGES ON THIS SHEET MUST BE MADE OR CIRCLED IN RED. WITH DATE AND NAME OF PERSON MAKING CHANGE.

Date _____ Notes by _____ Chief Party _____ F.B. 285 PG. 9

Platted by A.M. Higgins
Date
Map No.
Platting C'k'd by K.R. McPherson
Date

W. O. No. 4001 O. B. O. No.
Location Palm Ave Street
Surveyed by R.B. Emmott
Date August 30, 1927
Indexed C. Johnson

NOTE: ANY ADDITION OR CHANGES ON THIS SHEET MUST BE MADE OR CIRCLED IN RED, WITH DATE AND NAME OF PERSON MAKING CHANGE.

DO NOT EXTEND NOTES THIS SIDE OF THIS LINE

RETURN TO LOS ANGELES COUNTY SURVEYOR

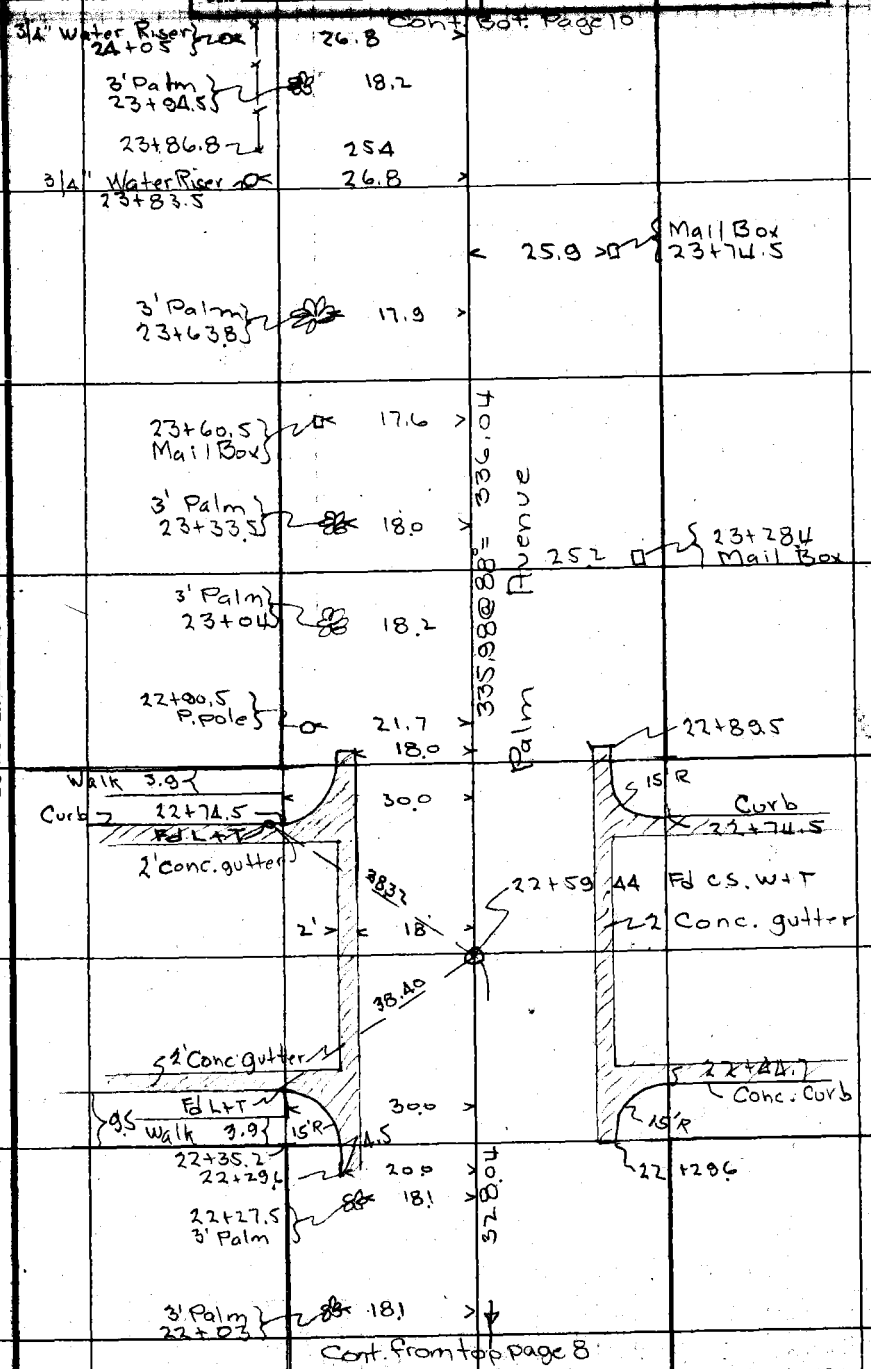

F.B. 285 PG. 10 Chief Party Notes by _____ Date _____

Cont. Bot. Page 11

25+44.7
3' Palm
18.4
18.0
Mail Box
25+41.8
19.6
25+43.5
Deadman
3' Cypress hedge
Conc. Walk
5.8
25+26.3
25.0
25+12
3' Palm
18.1
6" Fig
24+92.3
34.2
24+83.5
3' Palm
18.2
24+81.2
Mail Box
18.0
6.0
24+64.0
25.6
24+53.0
3' Palm
18.0
3' Cypress hedge
336.01
P. pole
24+37.6
18.2
24+23.5
25.8
18.0
24+23.5
3' Palm
24+10.8
25.10

Cont from top Page 9

RETURN TO
LOS ANGELES COUNTY SURVEYOR

DO NOT EXTEND NOTES THIS SIDE OF THIS LINE

NOTE: ANY ADDITION OR CHANGES ON THIS SHEET MUST BE MADE OR CIRCLED IN RED. WITH DATE AND NAME OF PERSON MAKING CHANGE.

Date _____ Notes by _____ Chief Party _____ F.B. 285 Pg. 11

Platted by H.W.M. Higgins	W. O. No. _____ D. S. O. No. _____
Date 9/3/27	Location Palm Street
Map No.	Surveyed by K. R. Emmett
Platting C'k'd by K.R. McPherson	Date Aug. 31 1927
Date	Indexed A. C. Johnson

NOTE: ANY ADDITION OR CHANGES ON THIS SHEET MUST BE MADE OR CIRCLED IN RED, WITH DATE AND NAME OF PERSON MAKING CHANGE.

DO NOT EXTEND NOTES THIS SIDE OF THIS LINE

RETURN TO LOS ANGELES COUNTY SURVEYOR

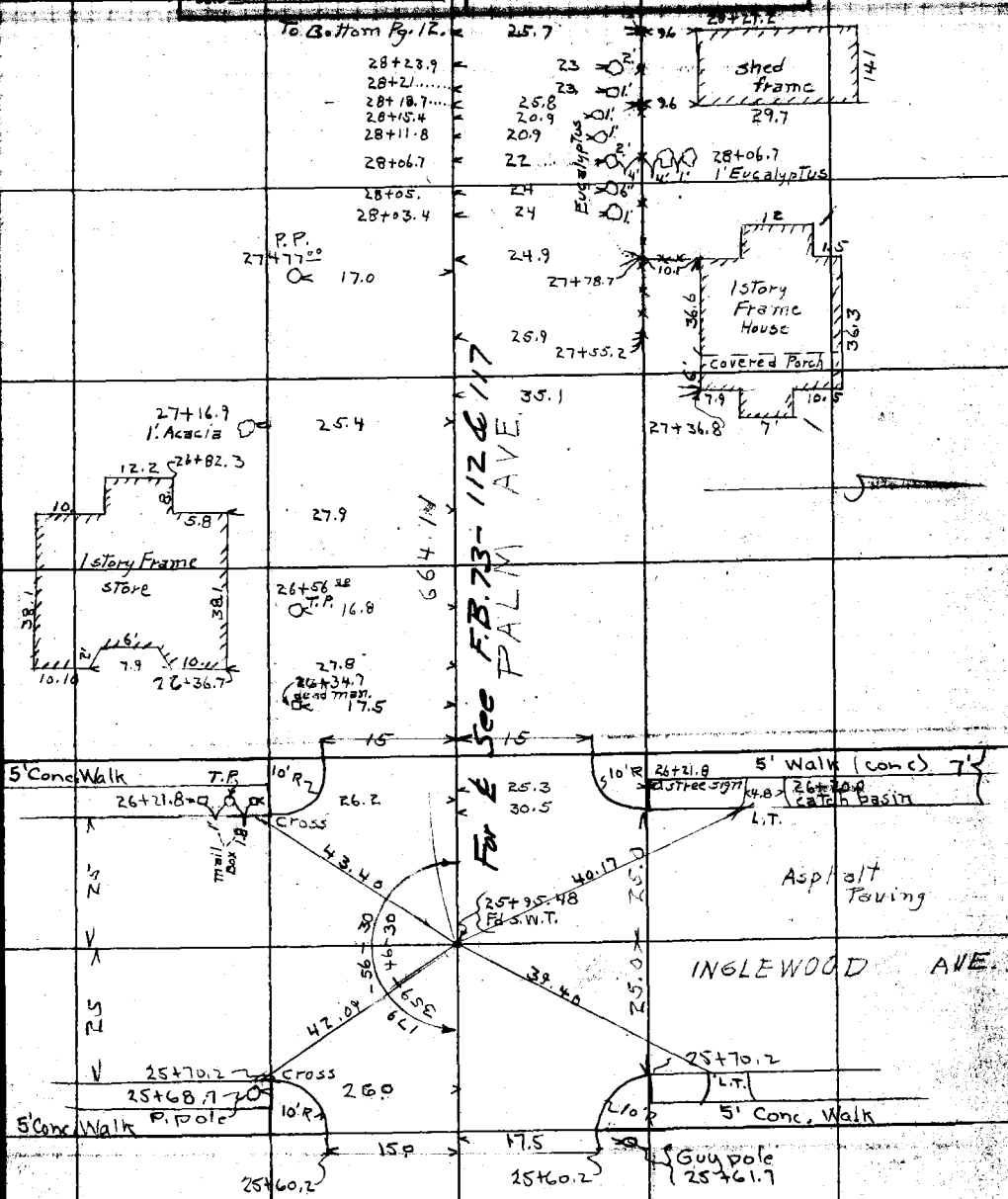

From Top Pg. 10.

F.B. 285 Pg. 12 Chief Party Notes by V. R. Wilson Date

Cont. Bottom pg. 13



From Top Pg. 11

RETURN TO
LOS ANGELES COUNTY SURVEYOR

DO NOT EXTEND NOTES THIS SIDE OF THIS LINE

NOTE: ANY ADDITION OR CHANGES ON THIS SHEET MUST BE MADE OR CIRCLED IN RED, WITH DATE AND NAME OF PERSON MAKING CHANGE.

Date _____ Notes by _____ Chief Party _____ F. B. 285 Pg. 13

Plotted by [illegible]	W. O. No. _____ U. S. O. No. _____
Date 9/8/27	Location Palm Ave Street
Map No. _____	Surveyed by V. P. Wilson
Platting C'k'd by [illegible]	Date Aug. 31, 1927
Date _____	Indexed A. C. Johnson

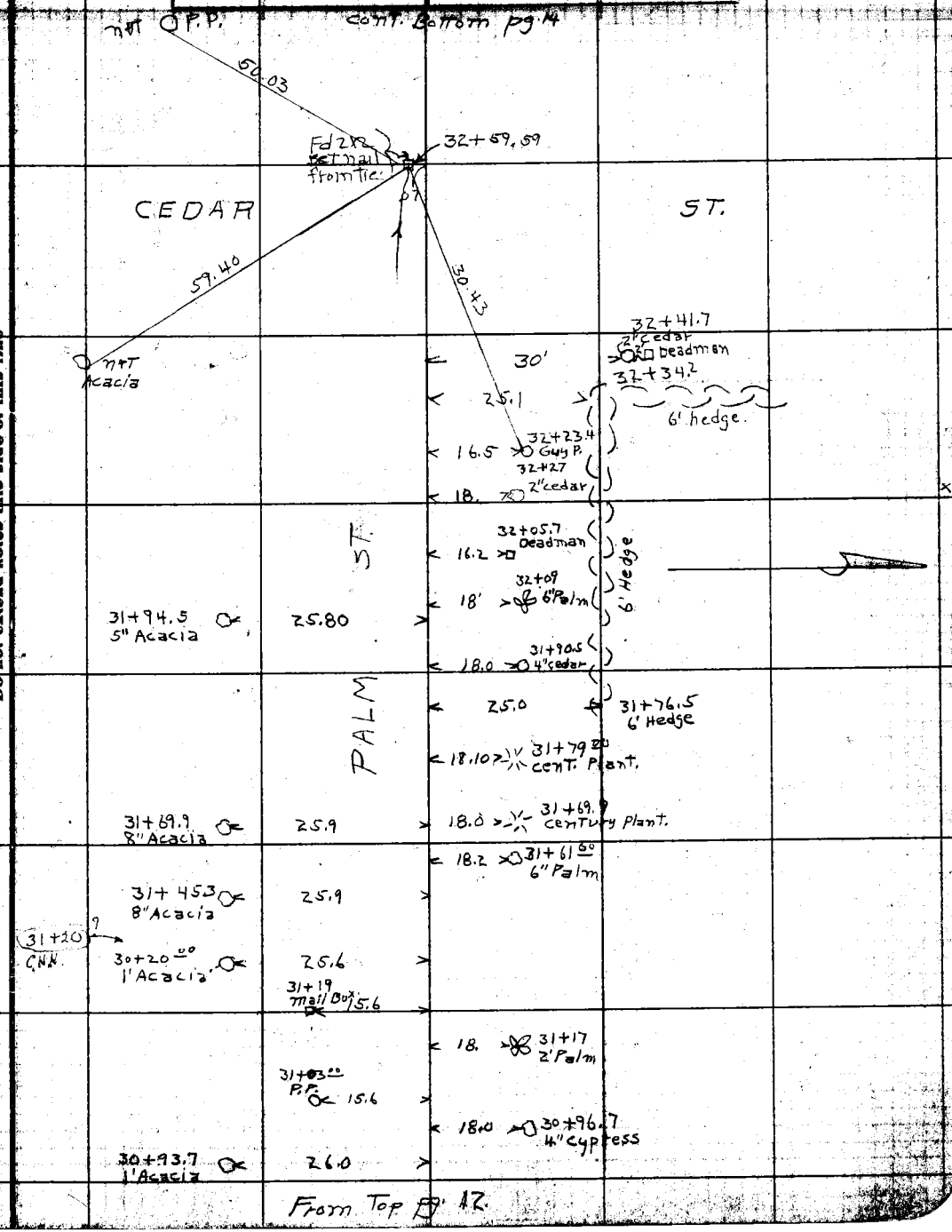

From Top pg 12.

Note: ANY ADDITIONS OR CHANGES ON THIS SHEET MUST BE MADE OR CIRCLED IN Red. WITH DATE AND NAME OF PERSON MAKING CHANGE.

Do not extend notes this side of this line

RETURN TO LOS ANGELES COUNTY SURVEYOR

F.B. 285 Pg. 14 Chief Party Notes by V. R. Wilsott Date

Cont. Bottom pg. 15.

22.6 — Dist.? A.C.F.

30.4 — 37+91.00 4" APRICOT

37+75.8 P.P. 15.00

23.0 — 36+64.8

wire fence

24.2 — 35+88.3

35+54.5 1½ Eucalyptus — 24.2

35+40.6 1½' Eucalyptus — 24.0

35+27 1' Eucalyptus — 24.2

AVE.

36.7 — 34+71.8 2" Grape vine

36.7 — 34+62.6 Grape vine

34+57.00 Grape 4" X 6' X 2" — 33.20 34+50.3

PALM

33+93 8" Palm — 26.5

33+82.3 6" APRICOT — 25.5

32.9 — 33+96.00 2" Peach

33+66.00 5" APRICOT — 25.60

18.6 — 33+64 3' Palm

33+49.6 1' Acacia — 25.5

33+42 8" Palm — 25.5

30.5 — 33+42 3" Apple

18.6 — 33+39.8 3' Palm

33+36.2 2" Acacia — 32.3

38.6 — 33+32.9 3" Persimmon

33+20.4 CHH

29.90 — 33+24.4 3" Apple

32+20.4 8" Acacia — 26.4

18.7 — 33+15.7 3' Palm — 8' Rose bush

33+01 mail Box — 16.3

32+91.3 3' Palm — 40.0

18.7 — 3' Palm 6" Peach 2" Plum 10' 10' 33+15.7

32+86 P.P. 16.3

? A.C.F.

32+78 8" Acacia — 27.70

34.6 — 32+79 2" hedge bush

32+76.7 deadman — 28.7

25.9 — 32+77.4 Street sign

From Top Pg 13

RETURN TO LOS ANGELES COUNTY SURVEYOR

Do not extend notes this side of this line

Note: ANY ADDITIONS OR CHANGES ON THIS SHEET MUST BE MADE OR CIRCLED IN Red. WITH DATE AND NAME OF PERSON MAKING CHANGE.

Date _____ Notes by _____ Chief Party _____ F. B. 285 Pg. 15

Plotted by K.W.M. Kopquie	W. O. No. _____ D. S. O. No. _____
Date 9/3/27.	Location Palm Ave.
Map No. _____	Surveyed by V.R. Wilson.
Plotting C'kd by K.R. McPherson	Date Aug. 31-1927
Date _____	Indexed A.C. Johnson

Cont. Bottom pg. 14

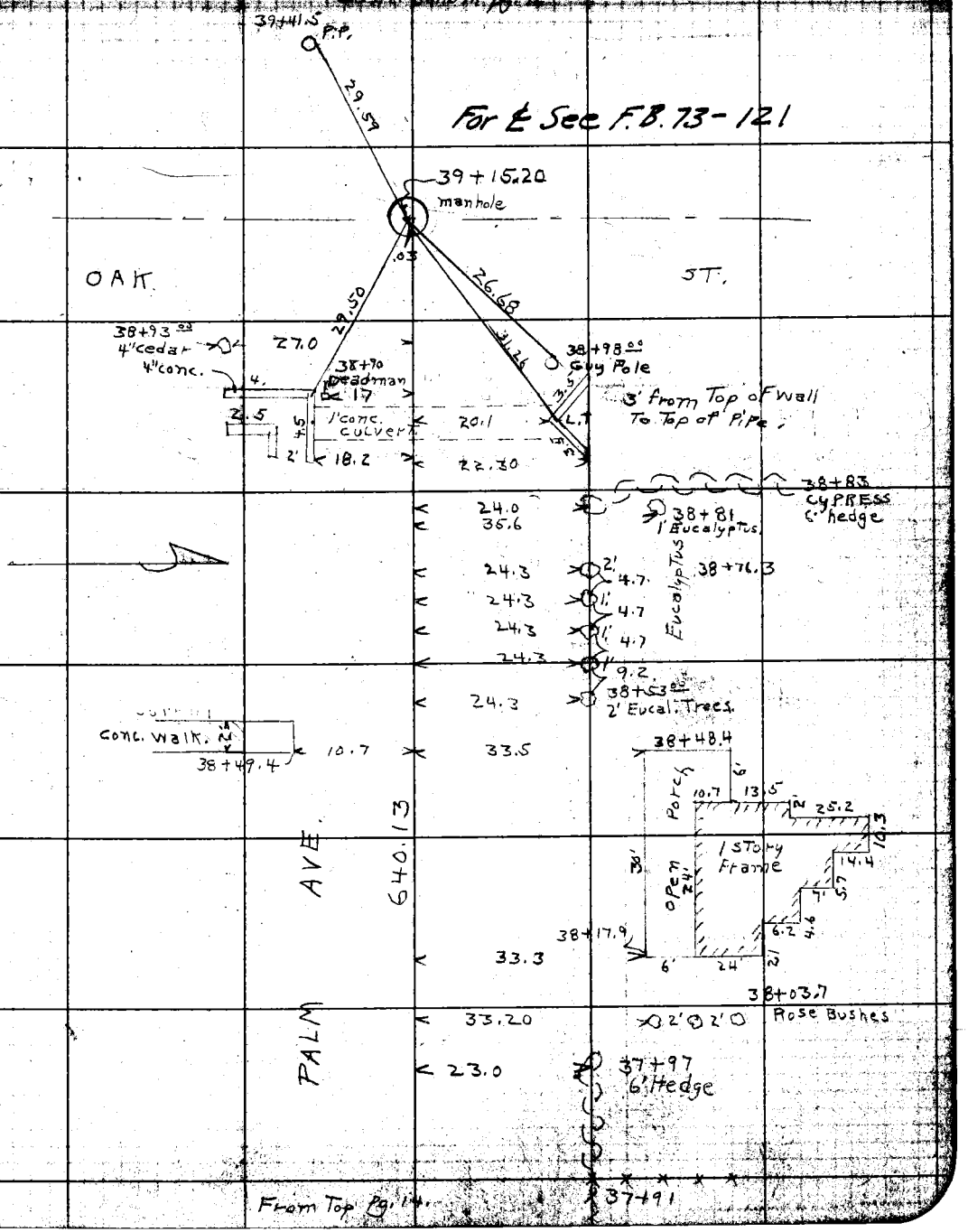

From Top Pg. 14.

Note: ANY ADDITIONS OR CHANGES ON THIS SHEET MUST BE MADE OR CIRCLED IN Red. WITH DATE AND NAME OF PERSON MAKING CHANGE.

RETURN TO LOS ANGELES COUNTY SURVEYOR

Do not extend notes this side of this line

F.B. 283 Pg. 16 Chief Party Notes by V.R. Wilson Date

Cont. Bottom Pg. 17

44+10.5 14.00
8" Tree

44+06 14.5
2" Stump 6" Top

43+99.2 14.5
8" Tree

43+93 14.5
3' Stump.

43+87.1 14.3
6" Tree

43+61.4 14.0
3' Stump.

Eucalyptus

43+61.0 14.5
2' Stump.

43+58.2 15.
2' Stump

43+43.3 14.5
6" Tree

43+37.7
1' Eucalyptus 14.5

42+61.00 P.P 16.9

41+75.6 14.4
6" Palm

AVE.

41+25.8 14.5
2'

40+96.9 P.P. 24.9 P.P. 16.60

1½'

26

2'

24.1

2'

25.5

2'

18.8

Palms.

40+06.5 15.0
2' Palm

PALM

39+96

39+90.7 37.5
3' Palm

39+55.3 37.5
3' Palm

39+41.5
5' hedge

P.P. 14.9

39+34 24.2
1' cedar

From Top Pg. 15.

RETURN TO
LOS ANGELES COUNTY SURVEYOR
Do not extend notes this side of this line

Note: ANY ADDITIONS OR CHANGES ON THIS SHEET MUST BE MADE OR CIRCLED IN Red. WITH DATE AND NAME OF PERSON MAKING CHANGE.

Date _____ Notes by _____ Chief Party _____ F. B. 285 PG. 17

Plotted by [illegible]	W. O. No. _____ D. S. O. No. _____
Date 9/8/27	Location Palm ~~Ave.~~ Street
Map No. _____	Surveyed by V. R. Wilson
Plotting Ck'd by [illegible]	Date Sept. 1, 1927
Date _____	Indexed A. C. Johnson

cont. Bottom pg. 18

48+23.3 2" Grape — 37.9

48+96.5 6" Fig — 4" Grape 7.9 — 30.0

48+92.1 — 12.2 — 7' — 48+92.1 4" Grape

Frame Shack 18.4

3' 3' 3' 48+83.2 3" Grape — 24.0

48+83.2 ? A.C.F.

37.7

48+73.7 5' 5' 47+71.2 2" Grape — 25.4

47+53.4 4" Peach — 23.0

47+27.9 old wire fence — 17.0

AVE.

45+85 P.P. — 16.2

44+58.0 3' Tree — 14.3

44+53.5 6" Tree — 14.5

44+45.5 2' Stump — 14.0

PALM.

44+38.7 2' Tree — 14.3

44+33.00 1' Tree — 14.5

Eucalyptus

44+27.2 6" Tree — 19.7

44+24.0 P.P. — 16.8

44+20 3' Stump — 14.5

44+14.9 6" Tree — 14.5

from Top pg. 16

Notes: ANY ADDITIONS OR CHANGES ON THIS SHEET MUST BE MADE OR CIRCLED IN Red. WITH DATE AND NAME OF PERSON MAKING CHANGE.

Do not extend notes this side of this line

RETURN TO LOS ANGELES COUNTY SURVEYOR

F.B. 285 Pg. 18 Chief Party Notes by V. R. Wilson Date

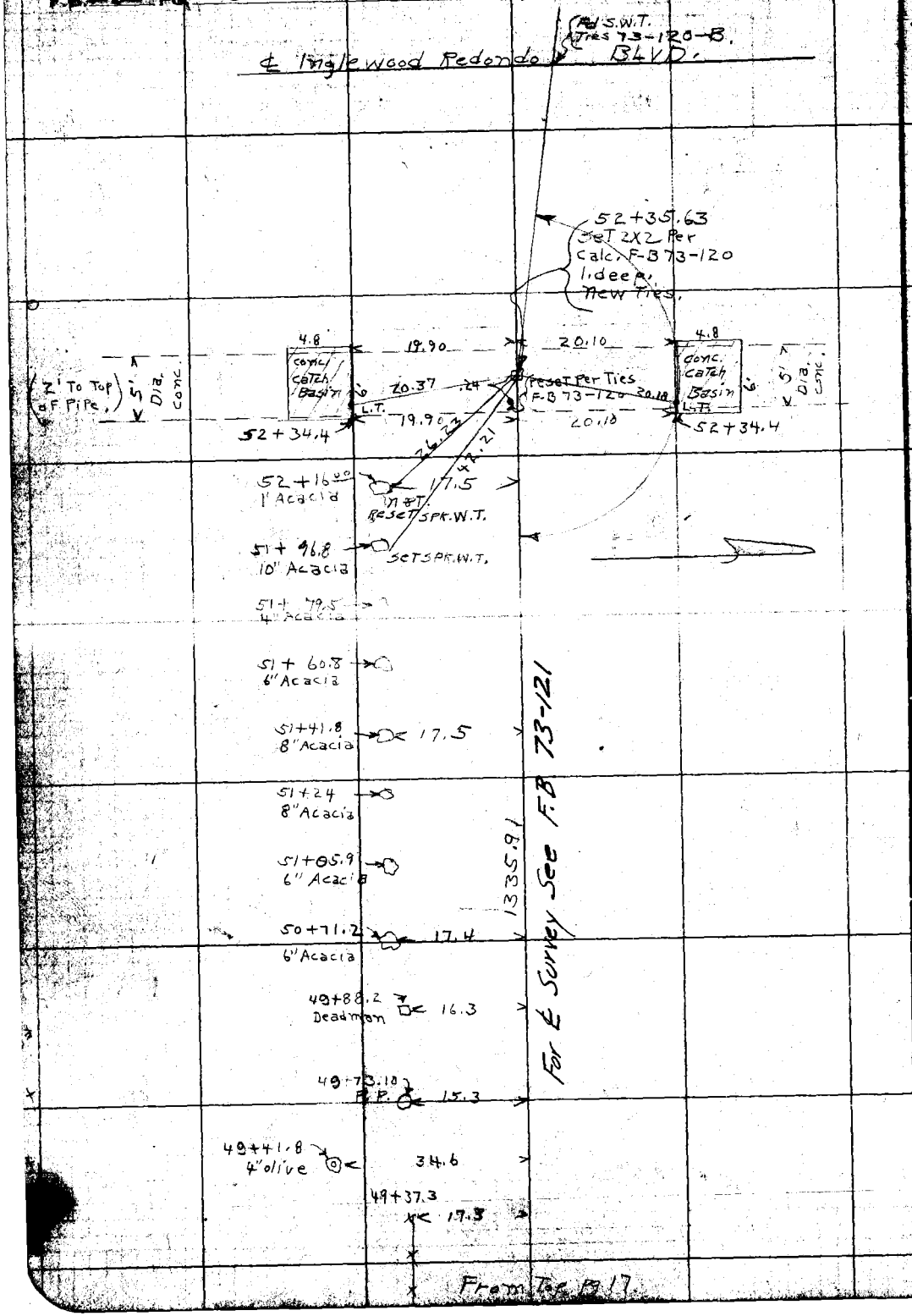

RETURN TO
LOS ANGELES COUNTY SURVEYOR

Do not extend notes this side of this line

Note: ANY ADDITIONS OR CHANGES ON THIS SHEET MUST BE MADE OR CIRCLED IN Red. WITH DATE AND NAME OF PERSON MAKING CHANGE.

Date
Map No.
Date
Location
Surveyed by
Indexed A. C. Johnson

WILMINGTON AVE

W. O. 4121

From Main St. Compton
to Central Avenue.

LOS ANGELES COUNTY SURVEYOR

F.B. 285 Pg. 20 Chief Party Notes by Date

RETURN TO

LOS ANGELES COUNTY SURVEYOR

Do not extend notes this side of this line

Notes: ANY ADDITIONS OR CHANGES ON THIS SHEET MUST BE MADE OR CIRCLED IN Red. WITH DATE AND NAME OF PERSON MAKING CHANGE.

Date _____ Notes by _____ Chief Party _____ F.B. 285 Pg. 21

Plotted by Dunlap	W.O. No. 4121 D.S.O. No.
Date Oct 1927	Location Compton
Map No. C.S. 8970	Surveyed by Boyer + Party
Plotting Ck'd by Paige	Date June 28 1927
Date Nov 1927	Indexed A. C. Johnson

J.G. Willess R.
L. Babcock HC
C.H. Watts RC
J.R. McCleskey HC

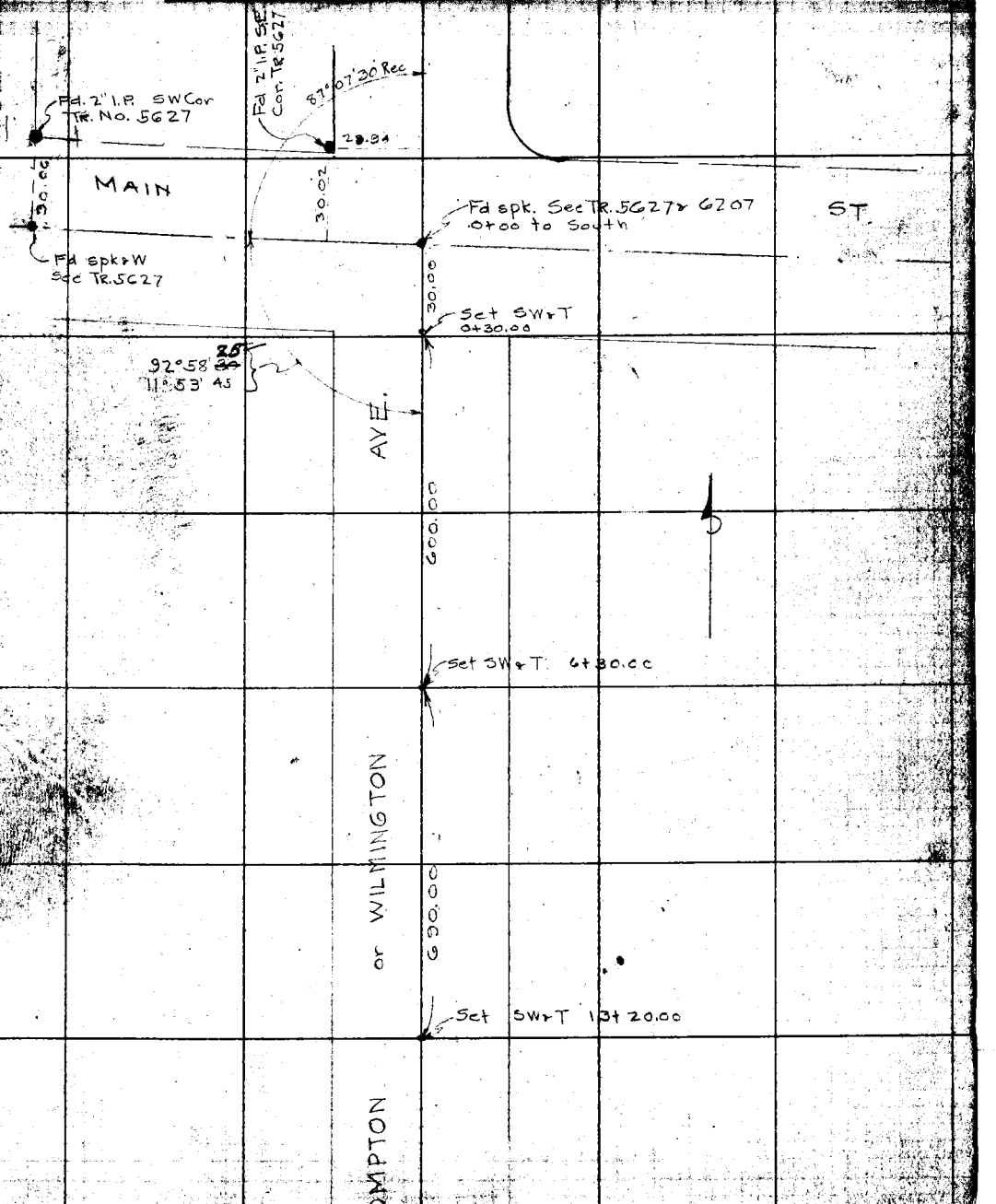

NOTE: ANY ADDITION OR CHANGES ON THIS SHEET MUST BE MADE OR CIRCLED IN RED, WITH DATE AND NAME OF PERSON, BY WHO CHANGE.

DO NOT EXTEND NOTES THIS SIDE OF THIS LINE

RETURN TO LOS ANGELES COUNTY SURVEYOR

F.B. 285 PG. 22x

Chief Party Notes by Date

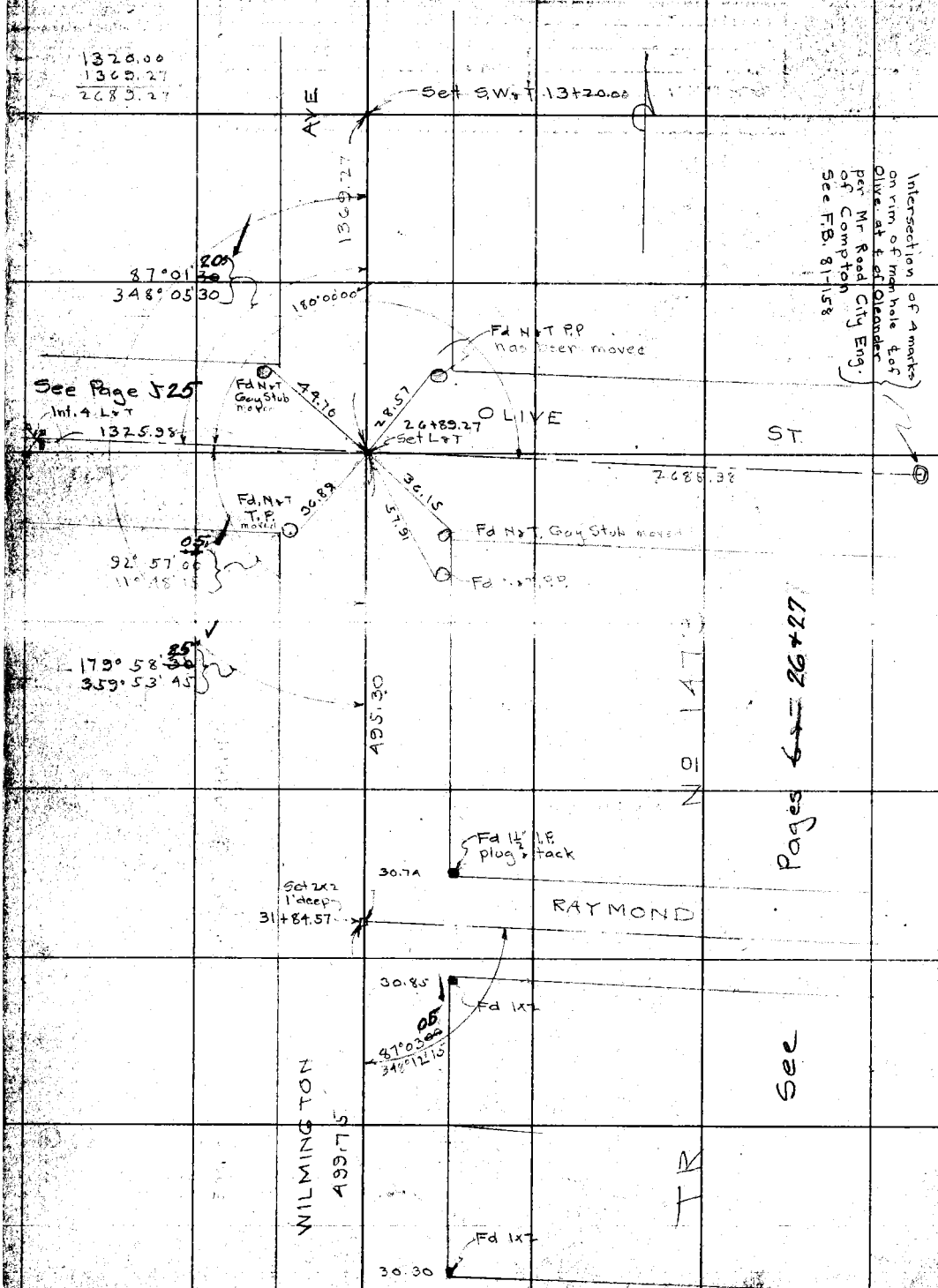

RETURN TO
LOS ANGELES COUNTY SURVEYOR

DO NOT EXTEND NOTES THIS SIDE OF THIS LINE

NOTE: ANY ADDITION OR CHANGES ON THIS SHEET MUST BE MADE OR CIRCLED IN RED. WITH DATE AND NAME OF PERSON MAKING CHANGE.

Date _____ Notes by _____ Chief Party _____ F.B. 285 Pg. 224

Plotted by Dunlap
Date Oct 1927
Map No. C.S. 8970
Plotted C.S.A. by Paige
Date Nov 1927

W. O. No. 4121 D. S. O. No. _____
Location Compton
Surveyed by Boyer & Party
Date June 1927
Indexed A. C. Johnson

NOTE: ANY ADDITION OR CHANGES ON THIS SHEET MUST BE MADE OR CIRCLED IN RED WITH DATE AND NAME OF PERSON MAKING CHANGE.

DO NOT EXTEND NOTES THIS SIDE OF THIS LINE

RETURN TO LOS ANGELES COUNTY SURVEYOR

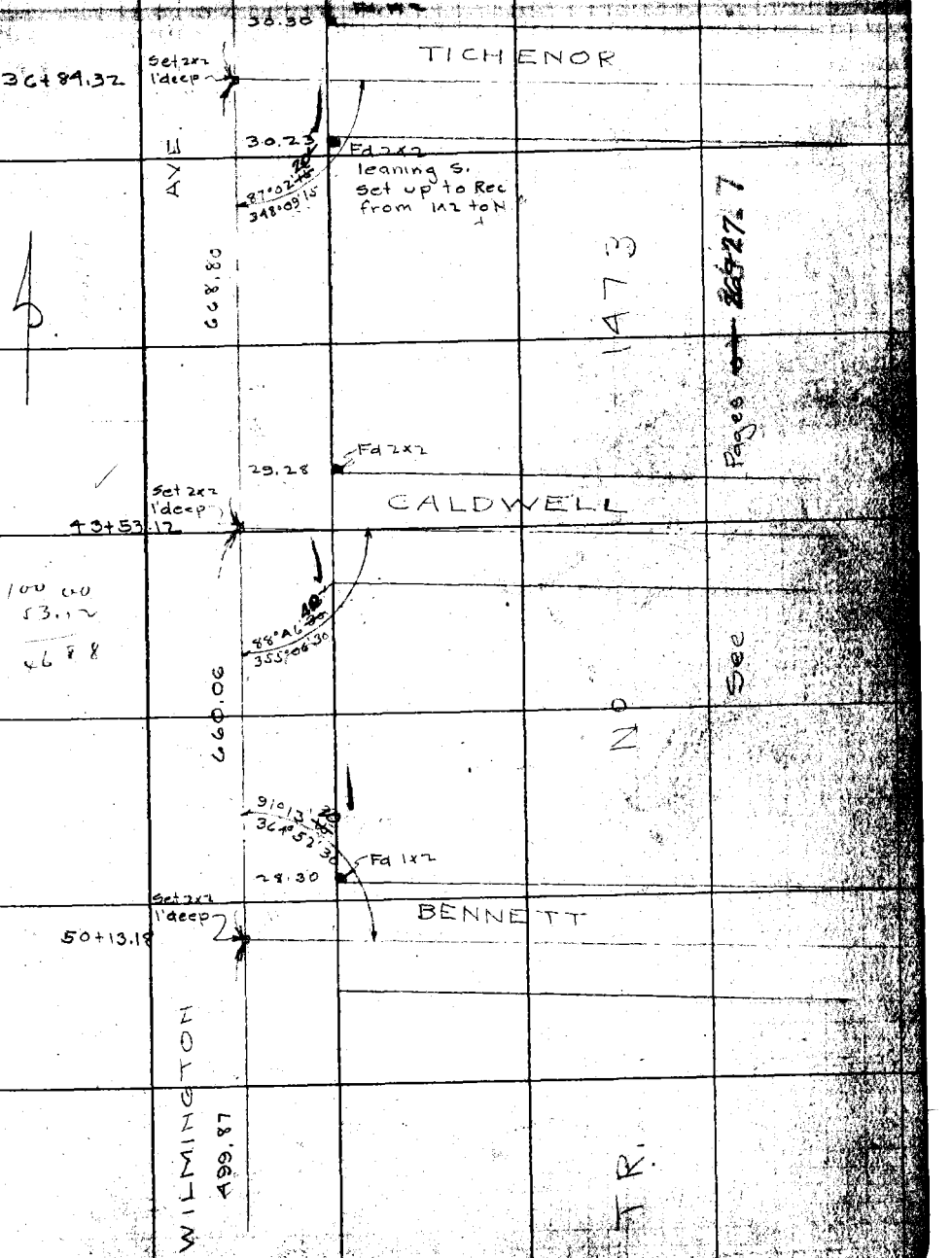

Chief Party Notes by

Returned T2-3-27 Angle to true ℄ 179°55'55" 355°41'30" JDE

AVE

30.00

30 True ℄ See Page 40

Set 2x2 Fence Post

Fd 2x2 S.E. Cor. lot 222

Fd 2x2 S.E. Cor. lot 223

Fd 2x2 S.E. Cor. lot 224

Fd old 3x3 leaning W.

Fd 2x2 loose

Fd. split 2x2 S.E. Cor. lot 225

See Page 17

Fd 2" I.P. Top bent set at old Fence Post S.E. Cor. Tr 1473

55+13.07

Angle to true ℄ 179°53'55" 355°33'45" JDE

GRENNIAL

DRIVE

Fd Old 3x3 R.W.

Set SW&T

See Also Page 28

Old Fence

Moved spk. 3.4 W → Set SW&T 61+13.05

Set S&T T.P. Set 2x2 1½' deep

Set S&T Fence Post Set 2x2 1½' deep 67+13.05

Set S&T P.P.

S&T T.P. Fd 2x2 Removed 12-3-27 Set 2x2 1½' under at RZ. from 2x2

Transit Line

Moved spk 1.02 W → Set SW&T 73+13.05

Set S&T T.P. Removed 12-5-27 Set 2x2 1½' deep

Removed 12-5-27 Set 2x2 1½' deep 79+13.05

Set S&T&W P.P.

SW&T T.P. Set 2x2 1½' under D. 33.00' Set 2x2 1½' under on true ℄ 12-3-27

79+13.05 (Fd 2x2 79+13.05 Removed 12-3-27 Set 2x2 1½' under

SW&T P.P.

SW&T P.P.

True ℄ Trans Line

Set S&T&W T.P. 85+13.05

Moved spk 1.70' W. to true ℄ Set SW&T

Reservoir

Transit Line

Private Road

Set S&T T.P. Set 2x2 1½' deep

Set 2x2 1½' deep 91+13.05

0°02'00"

Set S&T P.P.

S&T T.P.

S&T P.P.

Set 2x2 1½' under for True ℄ Fd 2x2 91+13.05 Removed 12-5-27

S&T P.P.

True ℄ Trans Line

Moved spk 2.38' W. to true ℄

Set SW&T 97+13.05

179°14'

355°32'45"

(Qad)

Set 2x2 1½' under for true ℄

VICTORIA ST

See Page to 30

102+17.06

To Top Page

RETURN TO LOS ANGELES COUNTY SURVEYOR

DO NOT EXTEND NOTES THIS SIDE OF THIS LINE

NOTE: ANY ADDITION OR CHANGES ON THIS SHEET MUST BE MADE OR CIRCLED IN RED, WITH DATE AND NAME OF PERSON MAKING CHANGE.

Notes by _____ Chief Party _____ F.B. 285 [illegible]

Date Oct 1927	Location Compton
Map No. C.S. 8970	Surveyed by Boyer + Party
[illegible]	[illegible] 1927
Date Nov. 1927	Indexed A. C. Johnson

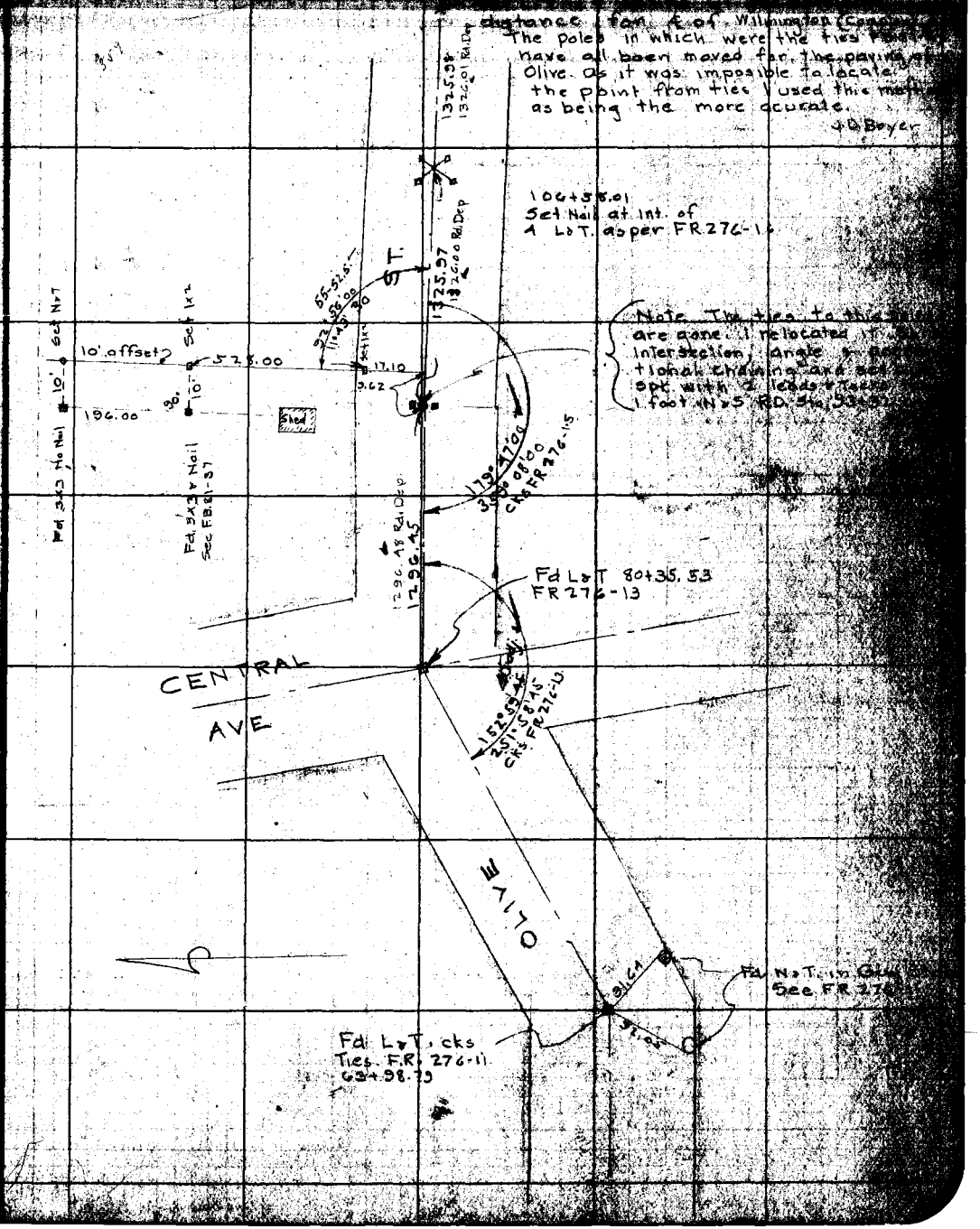

NOTE: ANY ADDITION OR CHANGES ON THIS SHEET MUST BE MADE OR CIRCLED IN RED, WITH DATE AND NAME OF PERSON MAKING CHANGE.

DO NOT EXTEND NOTES THIS SIDE OF THIS LINE

RETURN TO LOS ANGELES COUNTY SURVEYOR

RETURN TO
LOS ANGELES COUNTY SURVEYOR

NOTE: ANY ADDITION OR CHANGES ON THIS SHEET MUST BE MADE OR CIRCLED IN RED. WITH DATE AND NAME OF PERSON MAKING CHANGE.

DO NOT EXTEND NOTES THIS SIDE OF THIS LINE

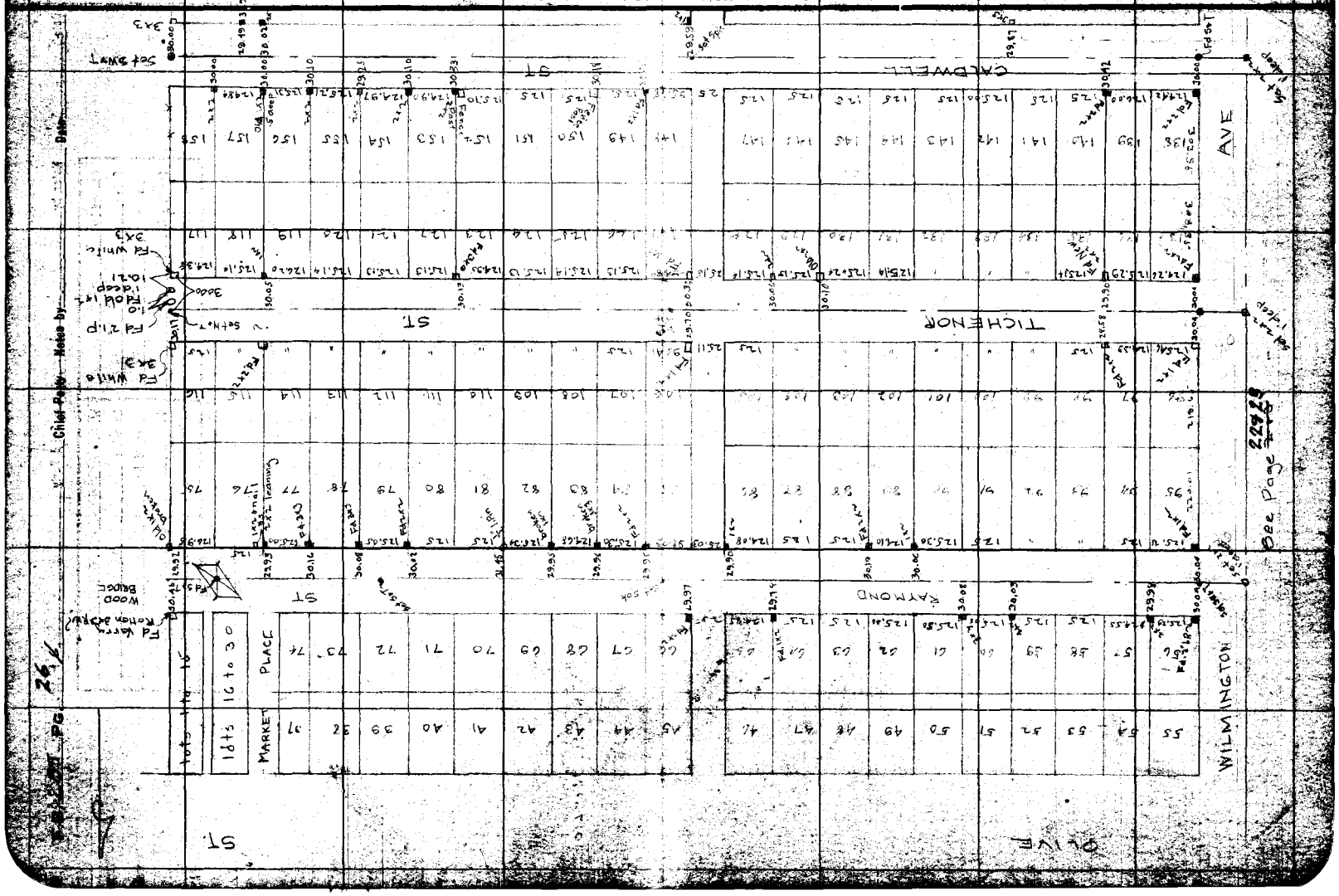

Date _____ Chief Party _____ F.B. 285 Pg. [illegible]

Plotted by [illegible]	W. O. No. [illegible]
Date Oct 1927	Location Compton
Map No. C.S. 8970	Surveyed by Boyer & Party
Plotting Ck'd by [illegible]	Date June 1927
Date Nov 1927	Indexed A. C. Johnson

NOTE: ANY ADDITION OR CHANGES ON THIS SHEET MUST BE MADE OR BIRCLED IN RED. WITH DATE AND NAME OF PERSON MAKING CHANGE.

RETURN TO LOS ANGELES COUNTY SURVEYOR

DO NOT EXTEND NOTES THIS SIDE OF THIS LINE

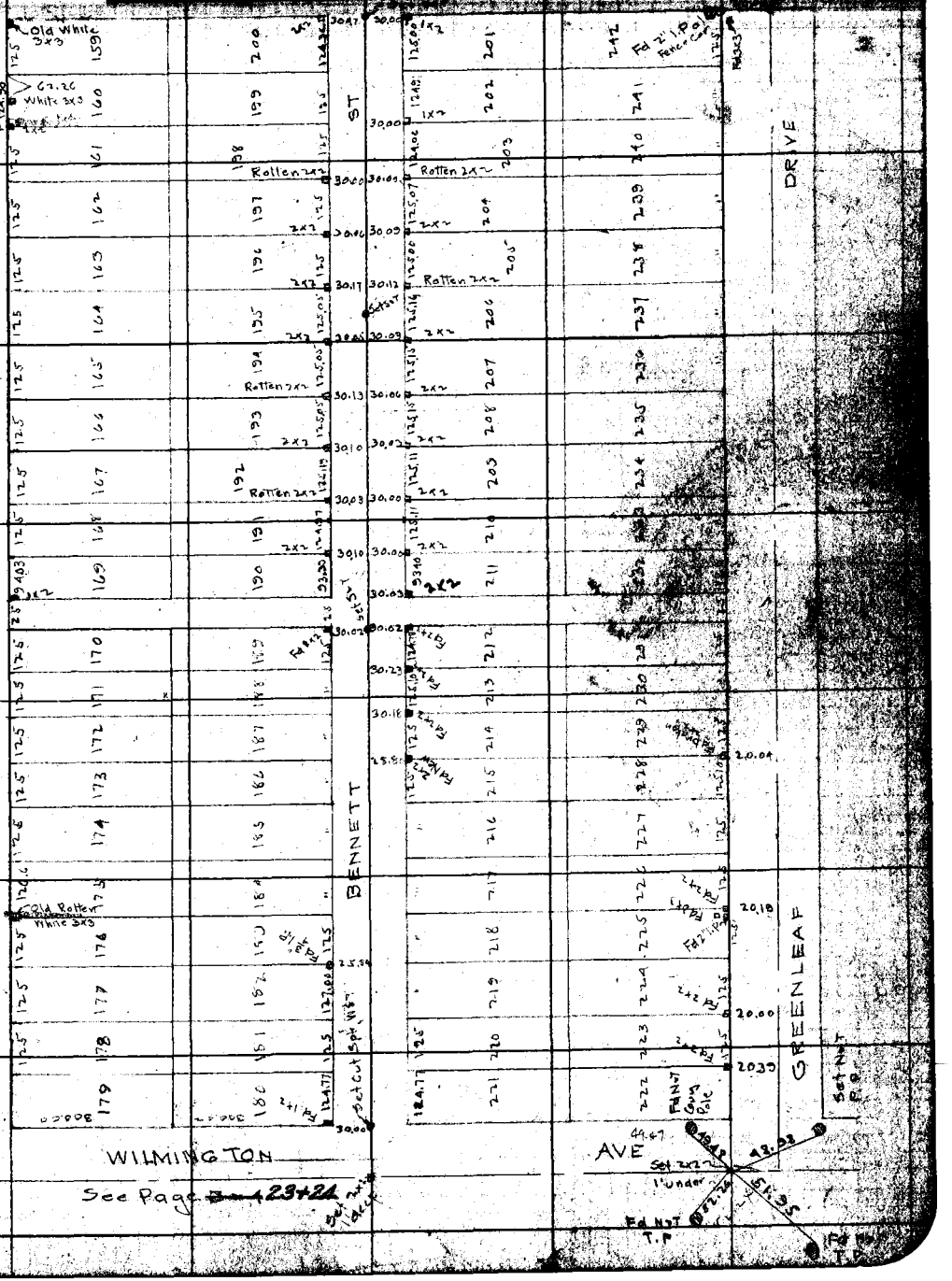

See Page 23+24

F.B. 285 Pg. 28 Chief Party Notes by Date

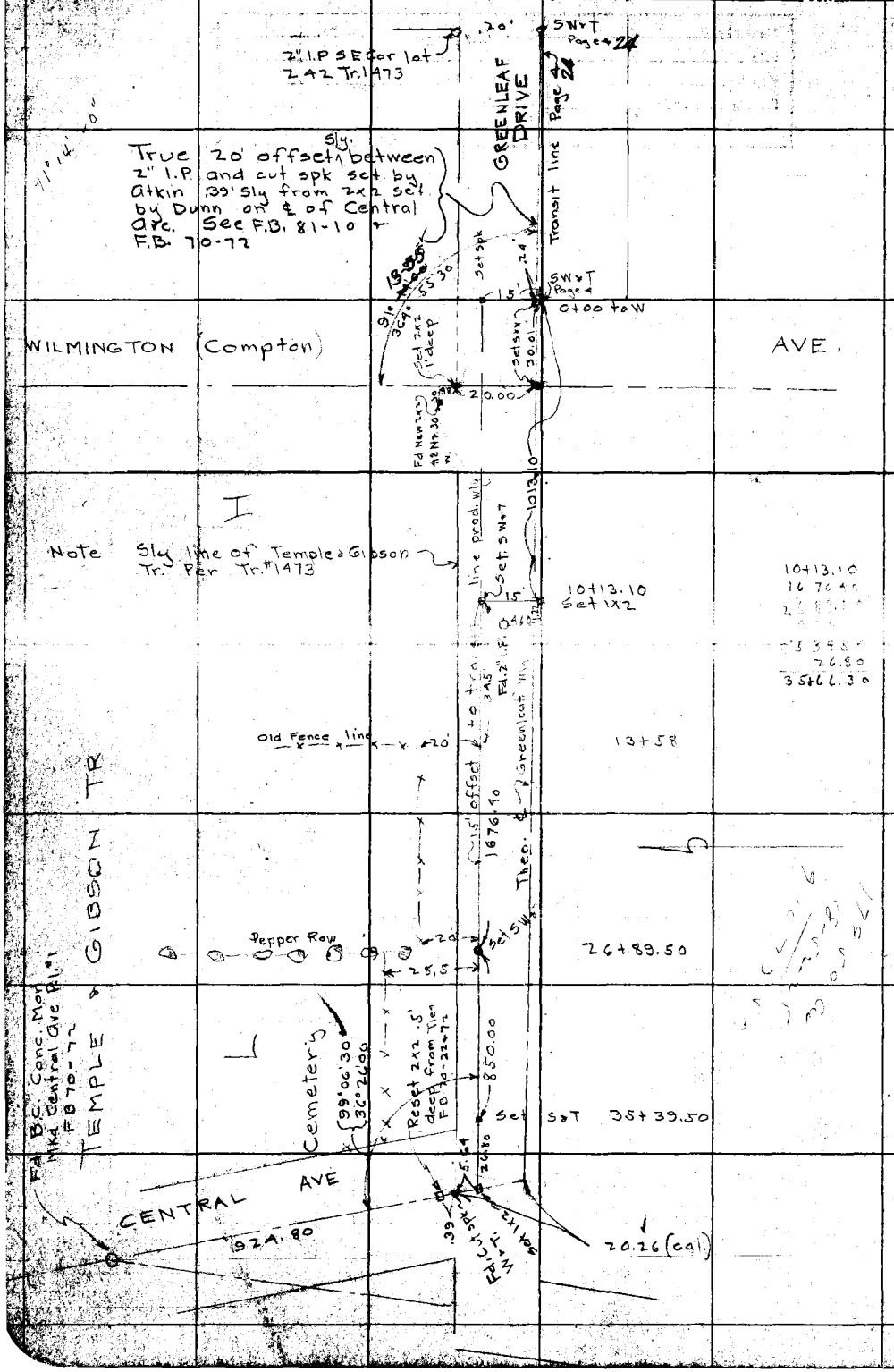

RETURN TO
LOS ANGELES COUNTY SURVEYOR

DO NOT EXTEND NOTES THIS SIDE OF THIS LINE

NOTE: ANY ADDITION OR CHANGES ON THIS SHEET MUST BE MADE OR CIRCLED IN RED. WITH DATE AND NAME OF PERSON MAKING CHANGE.

Date _____ Notes by _____ Chief Party _____ F.B. 285 Pg. 29

Plotted by [illegible]	W. O. No. [illegible] D. O. C. No. [illegible]
Date Oct. 1927	Location Compton
Map No. C.S. 8970	Surveyed by Boyer & Party
Plotting Ck'd by [illegible]	Date July 1927
Date Nov. 1927	Indexed [illegible] C. Johnson

NOTE: ANY ADDITION OR CHANGES ON THIS SHEET MUST BE MADE OR CIRCLED IN RED, WITH DATE AND NAME OF PERSON MAKING CHANGE.

DO NOT EXTEND NOTES THIS SIDE OF THIS LINE

RETURN TO LOS ANGELES COUNTY SURVEYOR



To Top Page 30

Chief Party Notes by Date

From bottom Page 29

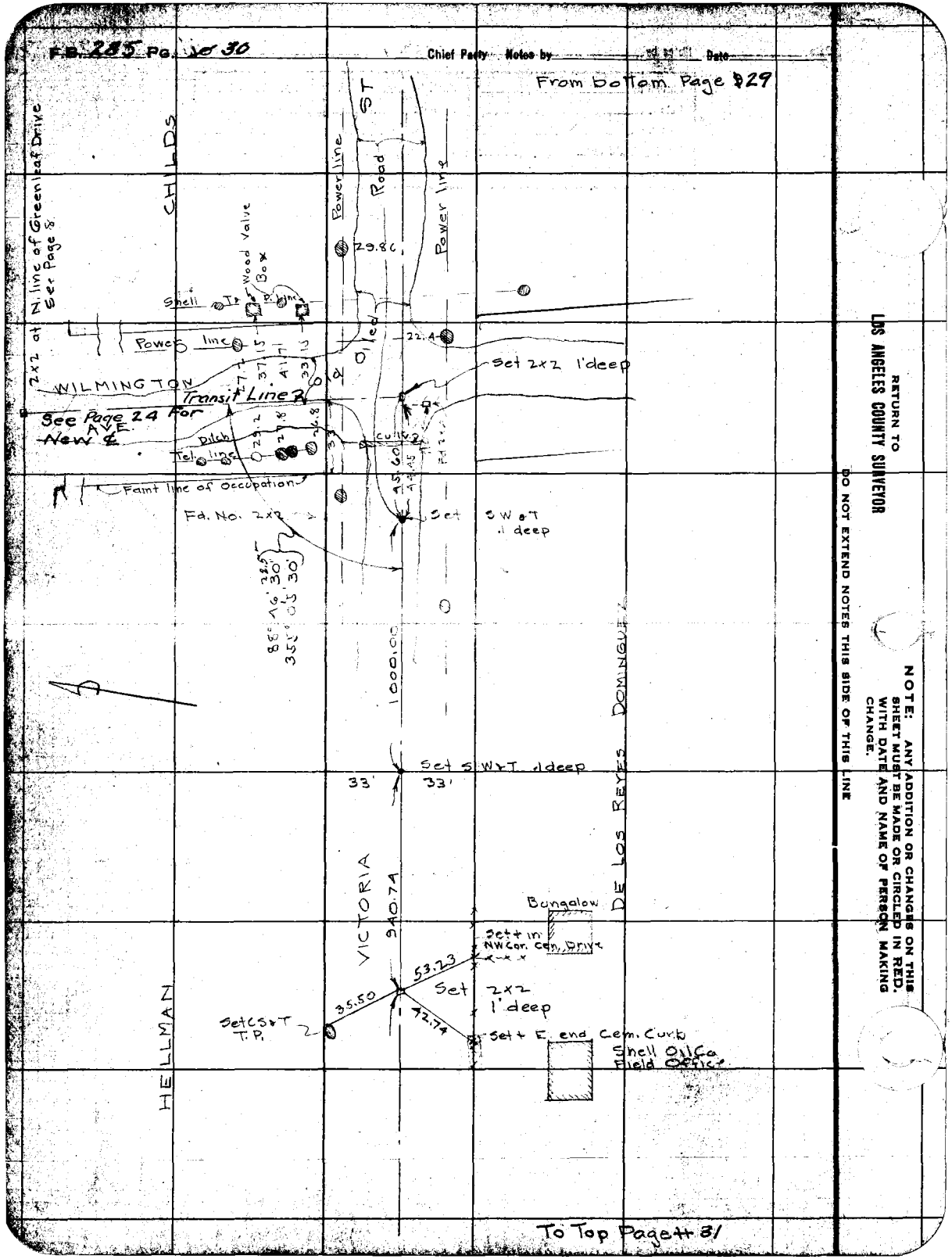

To Top Page 31

RETURN TO
LOS ANGELES COUNTY SURVEYOR

DO NOT EXTEND NOTES THIS SIDE OF THIS LINE

NOTE: ANY ADDITION OR CHANGES ON THIS SHEET MUST BE MADE OR CIRCLED IN RED. WITH DATE AND NAME OF PERSON MAKING CHANGE.

Date _____ Notes by _____ Chief Party _____ F.B. 285 Pg. X31

Plotted by [illegible]	W.O. No. [illegible]
Date Oct 1927	Location Compton
Map No. C.S. 8970	Surveyed by Boyer & Party
Plotting Ck'd by C. W. Page	Date July 1927
Date Nov. 1927	Indexed A. C. Johnson

J.D. Boyer
J.A. [illegible]
L. Babcock HC
J.R. McCleskey RC
W.B. Miller R.C.
John Floyd

From bottom Page 30

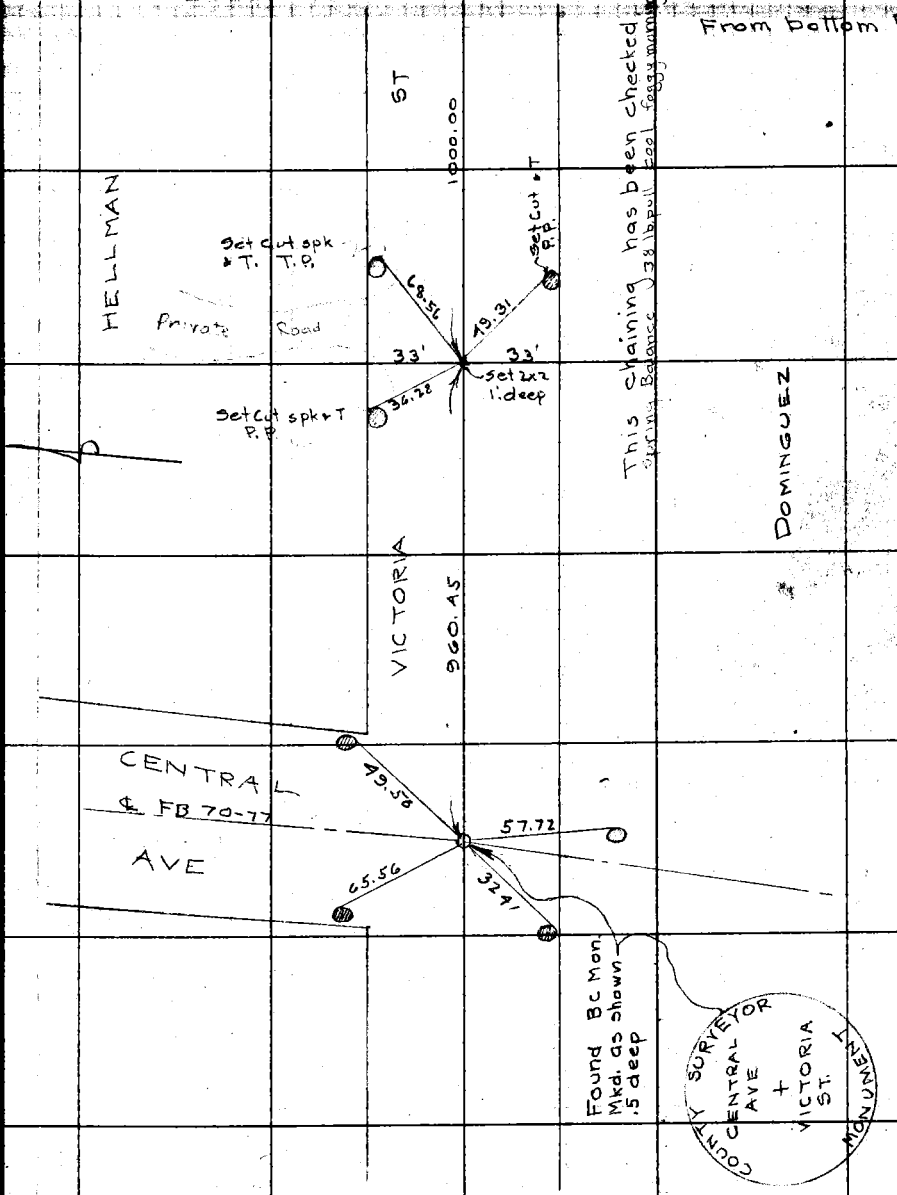

NOTE: ANY ADDITION OR CHANGES ON THIS SHEET MUST BE MADE OR CIRCLED IN RED. WITH DATE AND NAME OF PERSON MAKING CHANGE.

DO NOT EXTEND NOTES THIS SIDE OF THIS LINE

RETURN TO
LOS ANGELES COUNTY SURVEYOR

F.B. 285 PG. 92 ✓ Chief Party Notes by Date

RETURN TO
LOS ANGELES COUNTY SURVEYOR

NOTE: ANY ADDITION OR CHANGES ON THIS SHEET MUST BE MADE OR CIRCLED IN RED. WITH DATE AND NAME OF PERSON MAKING CHANGE.

DO NOT EXTEND NOTES THIS SIDE OF THIS LINE

Date _____ Notes by _____ Chief Party _____ F.B. 245 No. 33

Date Oct 1927	Location Compton & South
Map No. C.S. 8770	Surveyed by Boyer & Party
Date Nov 1927	Indexed A. C. Johnson

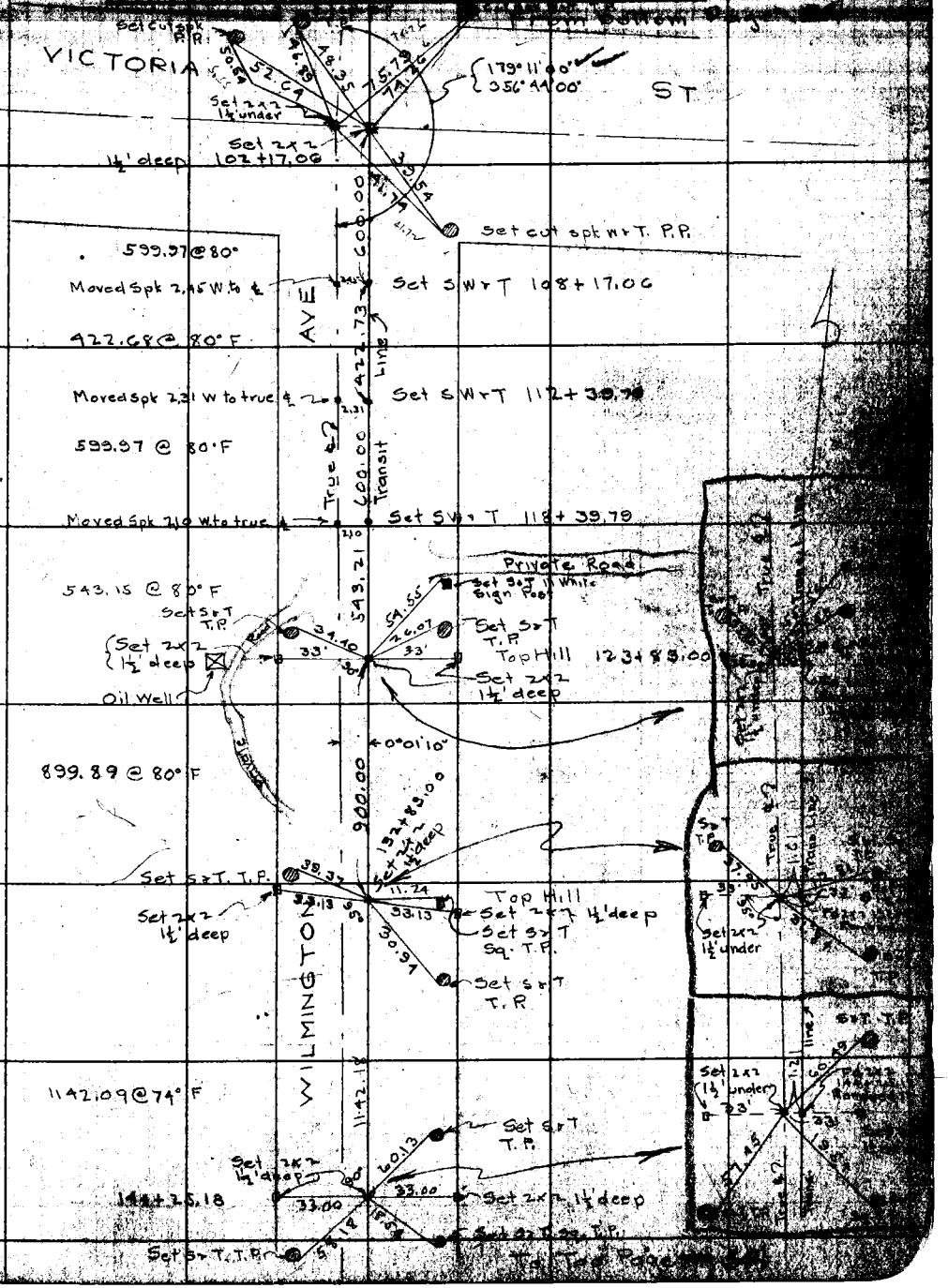

NOTE: ANY ADDITION OR CHANGES ON THIS SHEET MUST BE MADE OR CIRCLED IN RED, WITH DATE AND NAME OF PERSON MAKING CHANGE.

DO NOT EXTEND NOTES THIS SIDE OF THIS LINE

RETURN TO LOS ANGELES COUNTY SURVEYOR



RETURN TO
LOS ANGELES COUNTY SURVEYOR

DO NOT EXTEND NOTES THIS SIDE OF THIS LINE

NOTE: ANY ADDITION OR CHANGES ON THIS SHEET MUST BE MADE OR CIRCLED IN RED. WITH DATE AND NAME OF PERSON MAKING CHANGE.

Date: Notes by: Chief Party F.B. 255 Pg. 35

Date: Oct. 1927	Location: Compton & South
Map No. C.S. 8970	Surveyed by: Boyer & Party
Plotting Card by: [illegible]	Date: [illegible]
Date: Nov 1927	Indexed: C. Johnson

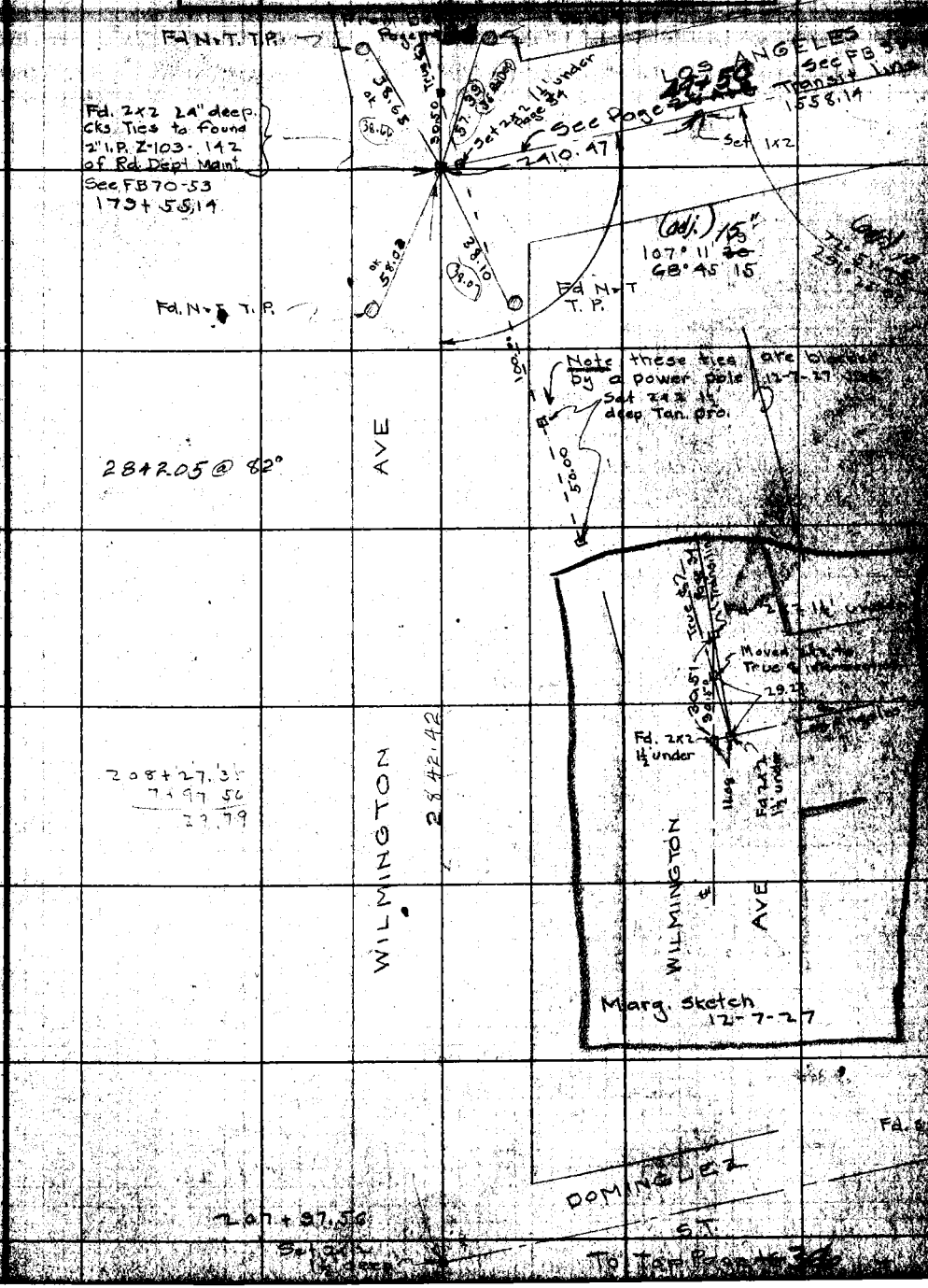

NOTE: ANY ADDITION OR CHANGES ON THIS SHEET MUST BE MADE OR CIRCLED IN RED WITH DATE AND NAME OF PERSON MAKING CHANGE.

DO NOT EXTEND NOTES THIS SIDE OF THIS LINE

RETURN TO LOS ANGELES COUNTY SURVEYOR

From bottom Page 15

F.B. 285 PG. 36

Chief Party Notes by Date



RETURN TO
LOS ANGELES COUNTY SURVEYOR

NOTE: ANY ADDITION OR CHANGES ON THIS SHEET MUST BE MADE OR CIRCLED IN RED, WITH DATE AND NAME OF PERSON MAKING CHANGE.

DO NOT EXTEND NOTES THIS SIDE OF THIS LINE

Date _____ Name by _____ Chief Party _____ F.B. 285 Pg. 37

Date Oct 1927	Location Compton & South
Map No. C.S. 8970	Surveyed by Boyer's Party
Plotting Ck'd by [illegible]	Date Aug 1927
Date Nov 1927	Indexed A. C. Johnson

NOTE: ANY ADDITION OR CHANGES ON THIS SHEET MUST BE MADE OR CIRCLED IN RED, WITH DATE AND NAME OF PERSON MAKING CHANGE.

DO NOT EXTEND NOTES THIS SIDE OF THIS LINE

RETURN TO LOS ANGELES COUNTY SURVEYOR

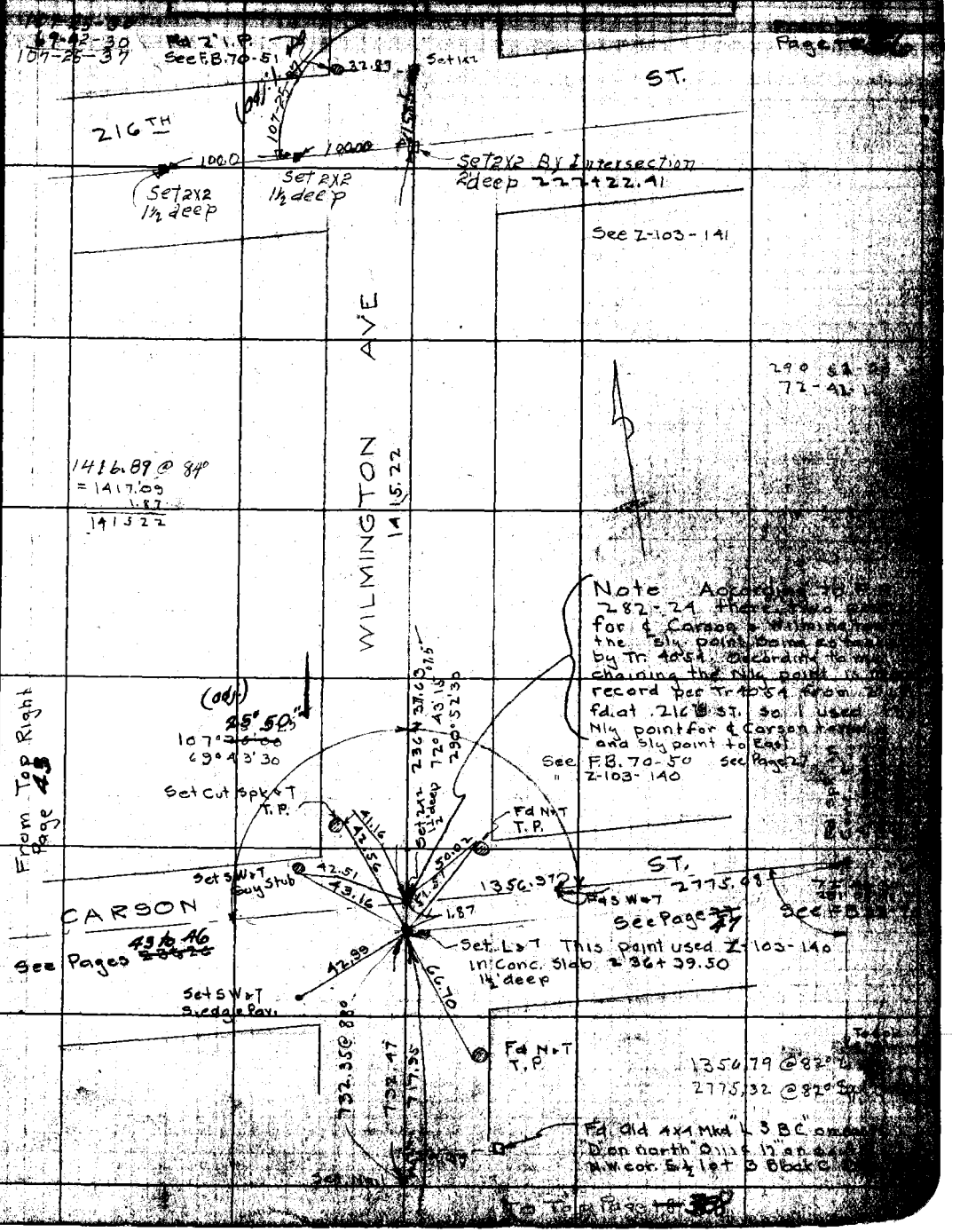

From Bottom Page 37

956.89

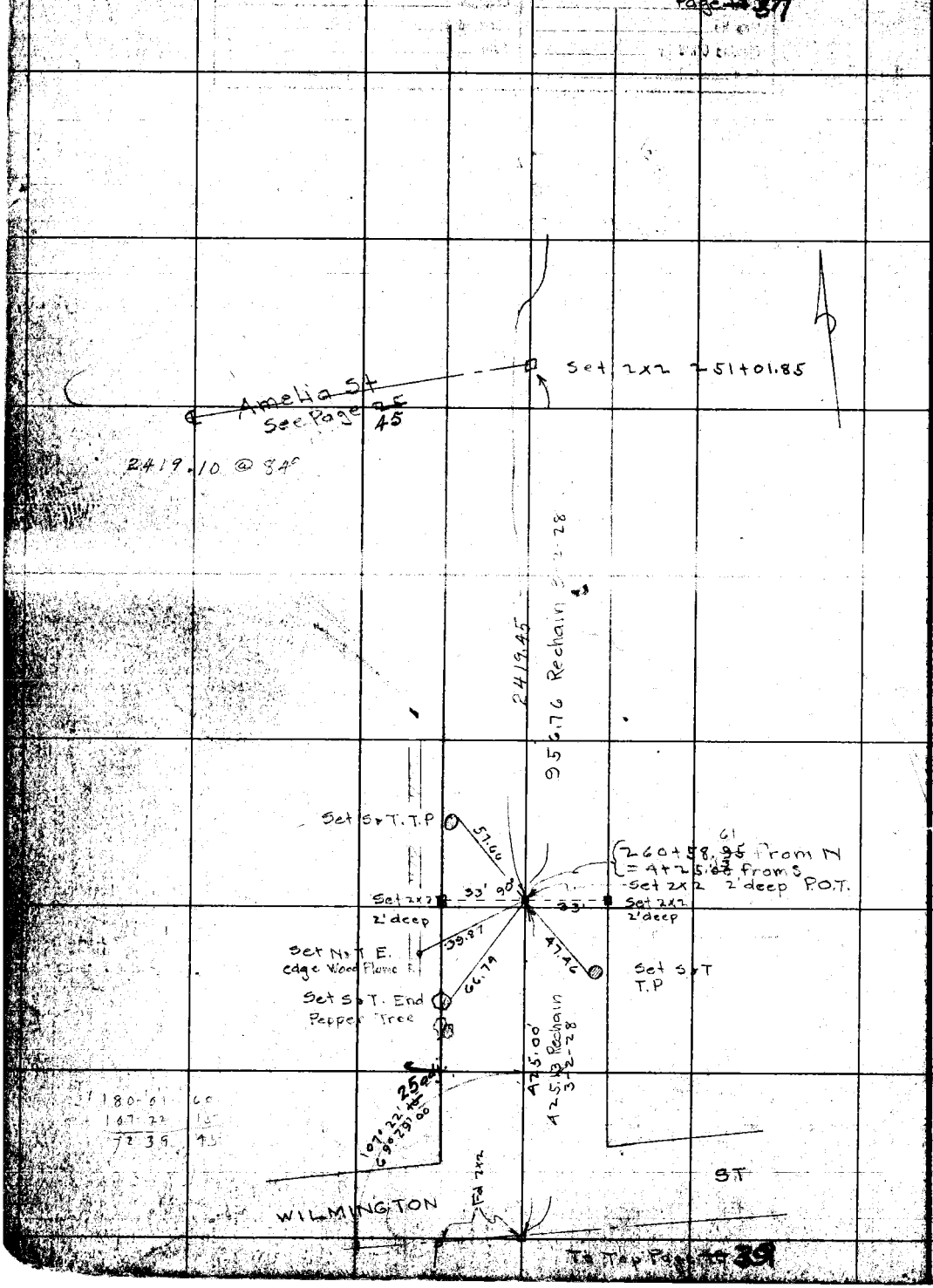

To Top Page 39

RETURN TO
LOS ANGELES COUNTY SURVEYOR

NOTE: ANY ADDITION OR CHANGES ON THIS SHEET MUST BE MADE OR CIRCLED IN RED, WITH DATE AND NAME OF PERSON MAKING CHANGE.

DO NOT EXTEND NOTES THIS SIDE OF THIS LINE

Chief Party

Date Oct 1927
Map No. C.S.8970
Plotting C'k'd by
Date Nov 1927

Location Compton & South
Surveyed by Boyer & Party
Date July

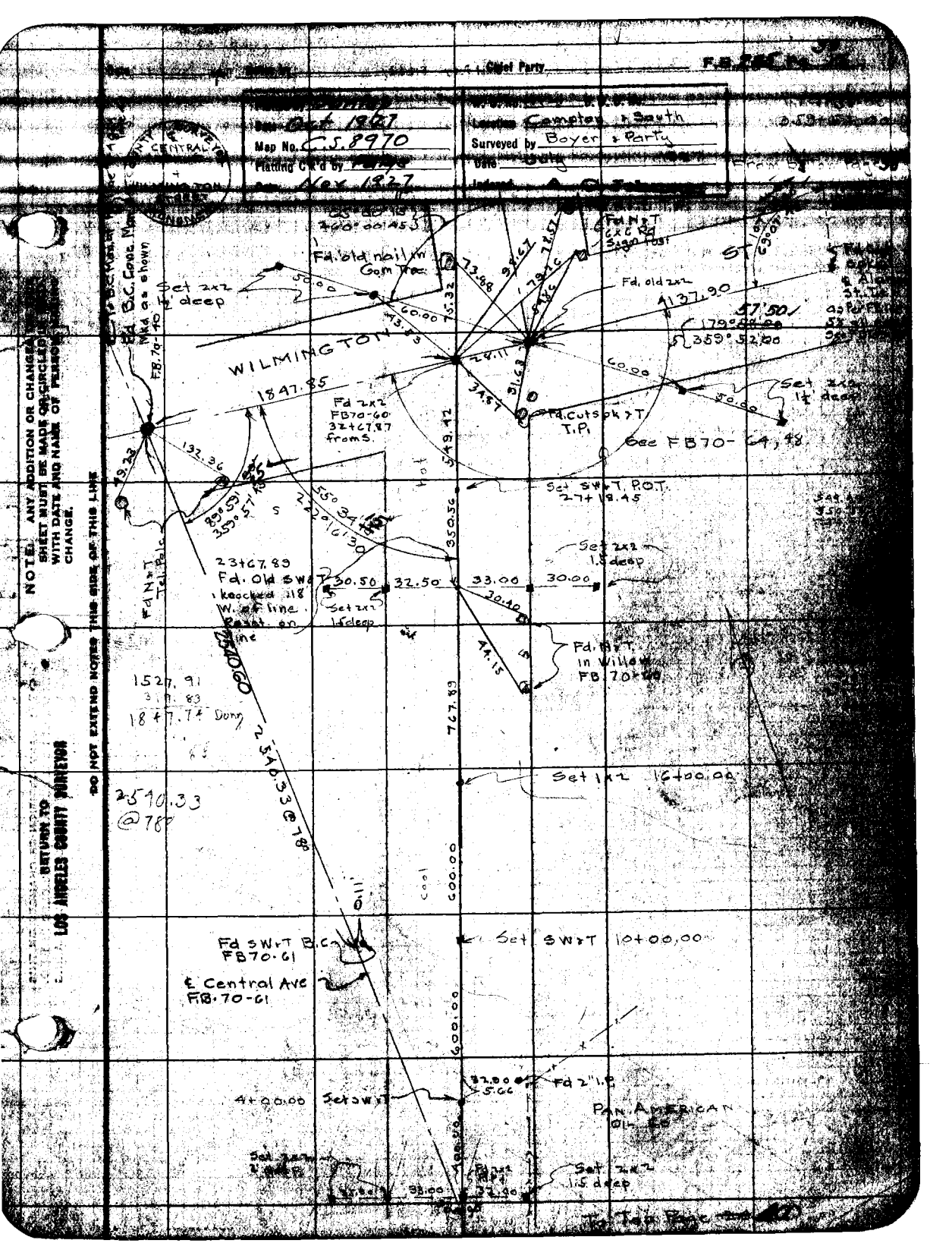

NOTE: ANY ADDITION OR CHANGE ... SHEET MUST BE MADE OR CIRCLED ... WITH DATE AND NAME OF PERSON ... CHANGE.

DO NOT EXTEND NOTES THIS SIDE OF THIS LINE

RETURN TO LOS ANGELES COUNTY SURVEYOR

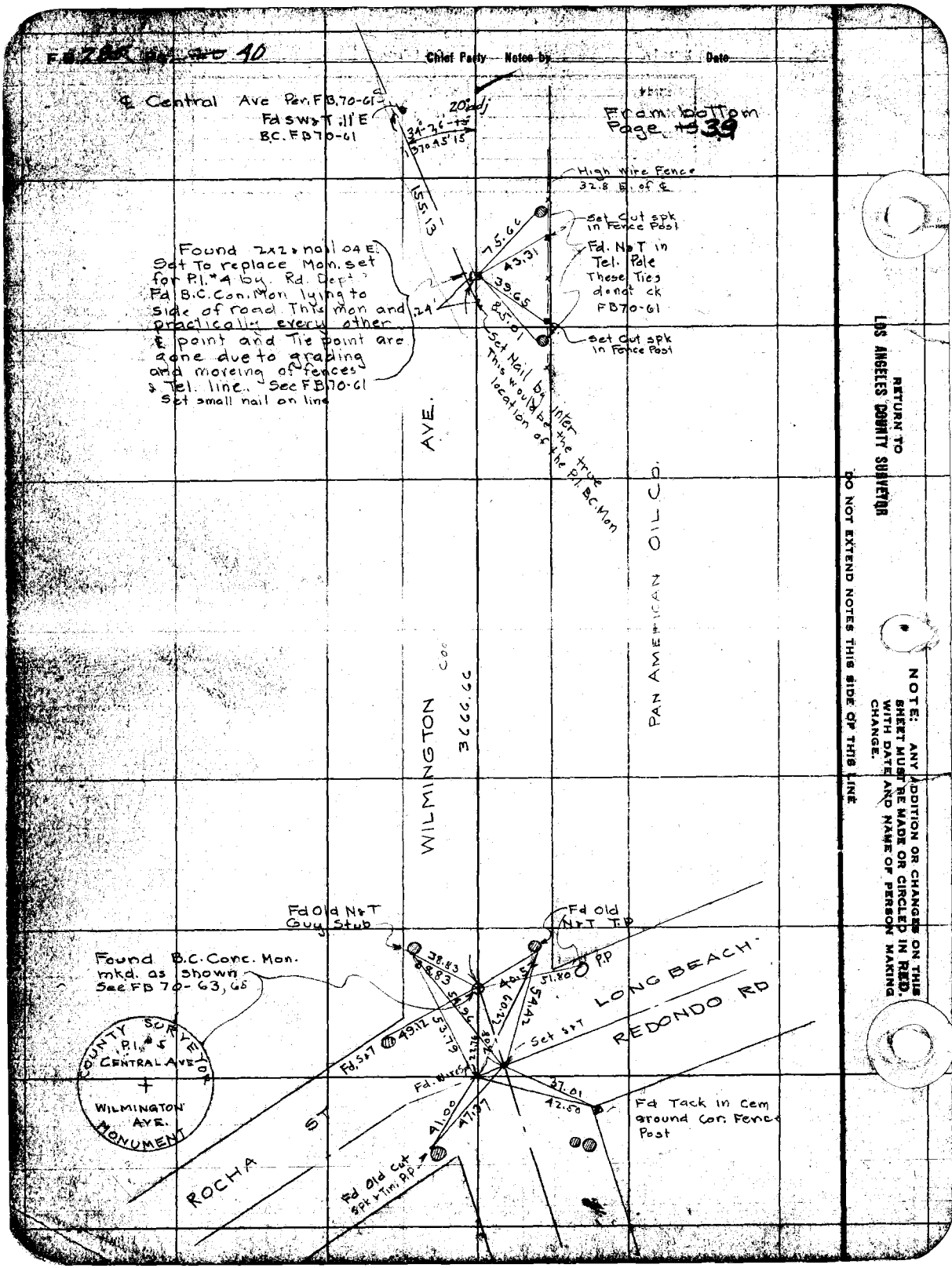

F.B. 40
Chief Party Notes by Date
℄ Central Ave Per. FB.70-61
Fd SW&T .11' E
B.C. FB70-61
20' adj
34°-36'-15"
1370.45'15
From bottom Page 39
High wire Fence
32.8 E. of ℄
155.13
Set Cut spk in Fence Post
75.66
43.31
Fd. N&T in Tel. Pole
These Ties donot ck FB70-61
Found 2x2 & nail .04 E. Set To replace Mon. set for P.I. #4 by Rd. Dept. Fd B.C. Con. Mon lying to side of road. This mon and practically every other ℄ point and Tie point are gone due to grading and moveing of fences & Tel. line. See FB70-61
Set small nail on line
.24'
39.65
85.01
Set Cut spk in Fence Post
Set Nail by inter This would be the true location of the P.I. B.C. Mon
AVE.
PAN AMERICAN OIL CO.
WILMINGTON
3666.66
Fd Old N&T Guy Stub
Fd Old N&T T.P.
Found B.C. Conc. Mon. mkd. as shown See FB 70-63, 65
38.83
38.83
40.5
51.80
P.P.
LONG BEACH
REDONDO RD
Set S&T
49.12
53.79
Fd. S&T
Fd. Wire S
37.01
42.50
Fd Tack in Cem ground Cor. Fence Post
41.00
47.37
Fd Old Cut Spk & Tin. P.P.
ROCHA ST
COUNTY SURVEYOR
P.I. #5
CENTRAL AVE
WILMINGTON AVE.
MONUMENT
RETURN TO
LOS ANGELES COUNTY SURVEYOR
DO NOT EXTEND NOTES THIS SIDE OF THIS LINE
NOTE: ANY ADDITION OR CHANGES ON THIS SHEET MUST BE MADE OR CIRCLED IN RED, WITH DATE AND NAME OF PERSON MAKING CHANGE.

Date _____ Notes by _____ Chief Party _____ F.B. 285 Pg. 41

Plotted by Dunlap	W. O. No. 4121 D. S. O. No.
Date Oct 1927	Location Compton & South
Map No. C.S. 8970	Surveyed by Boyer & Party
Plotting Ck'd by Paige	Date Aug 1927
Date Nov 1927	Indexed A. C. Johnson

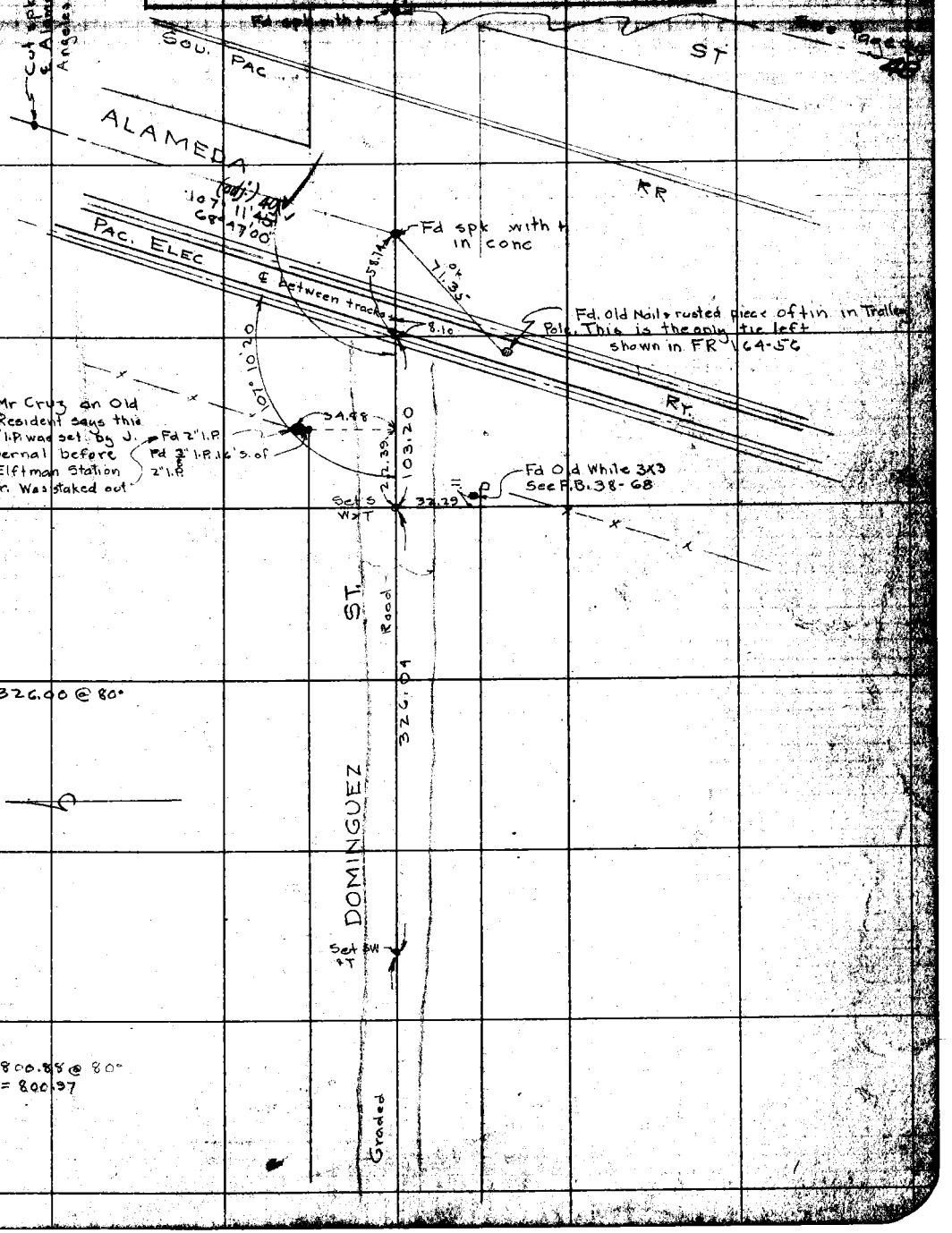

NOTE: ANY ADDITION OR CHANGES ON THIS SHEET MUST BE MADE OR CIRCLED IN RED, WITH DATE AND NAME OF PERSON MAKING CHANGE.

DO NOT EXTEND NOTES THIS SIDE OF THIS LINE

RETURN TO LOS ANGELES COUNTY SURVEYOR

F.B. 285 PG. 22 42 Chief Party Notes by _____ Date _____

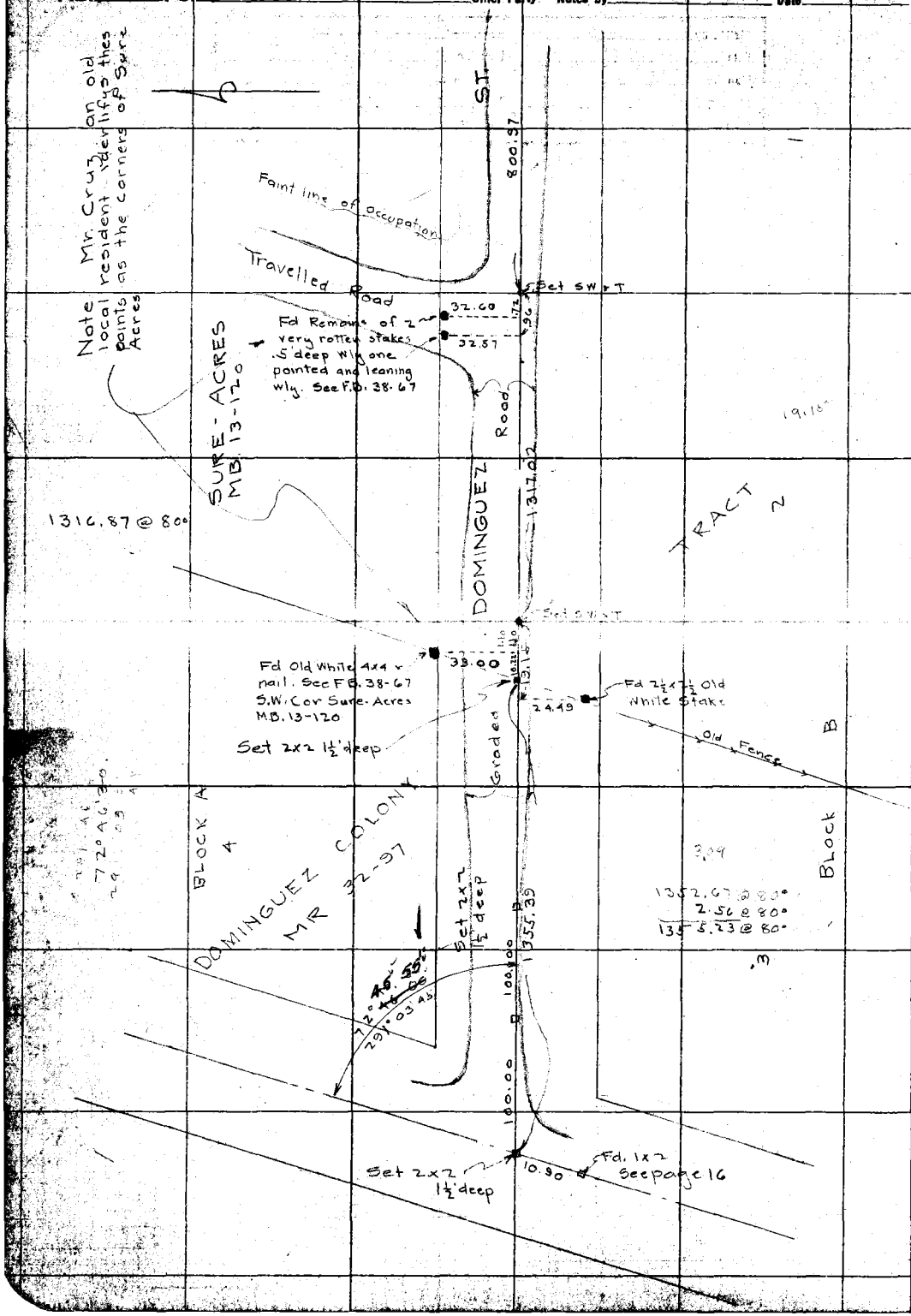

RETURN TO
LOS ANGELES COUNTY SURVEYOR

NOTE: ANY ADDITION OR CHANGES ON THIS SHEET MUST BE MADE OR CIRCLED IN RED. WITH DATE AND NAME OF PERSON MAKING CHANGE.

DO NOT EXTEND NOTES THIS SIDE OF THIS LINE

Date _____ Notes by _____ Chief Party _____ F.B. 285 Pg. [illegible]

Plotted by Dunlap	W.O. No. 4121 D.S.O. No.
Date Oct 1927	Location Compton & South
Map No. C.S. 8970	Surveyed by Boyer & Party
Plotting Ch'd by Paige	Date Aug. 1927
Date Nov 1927	Indexed

4199

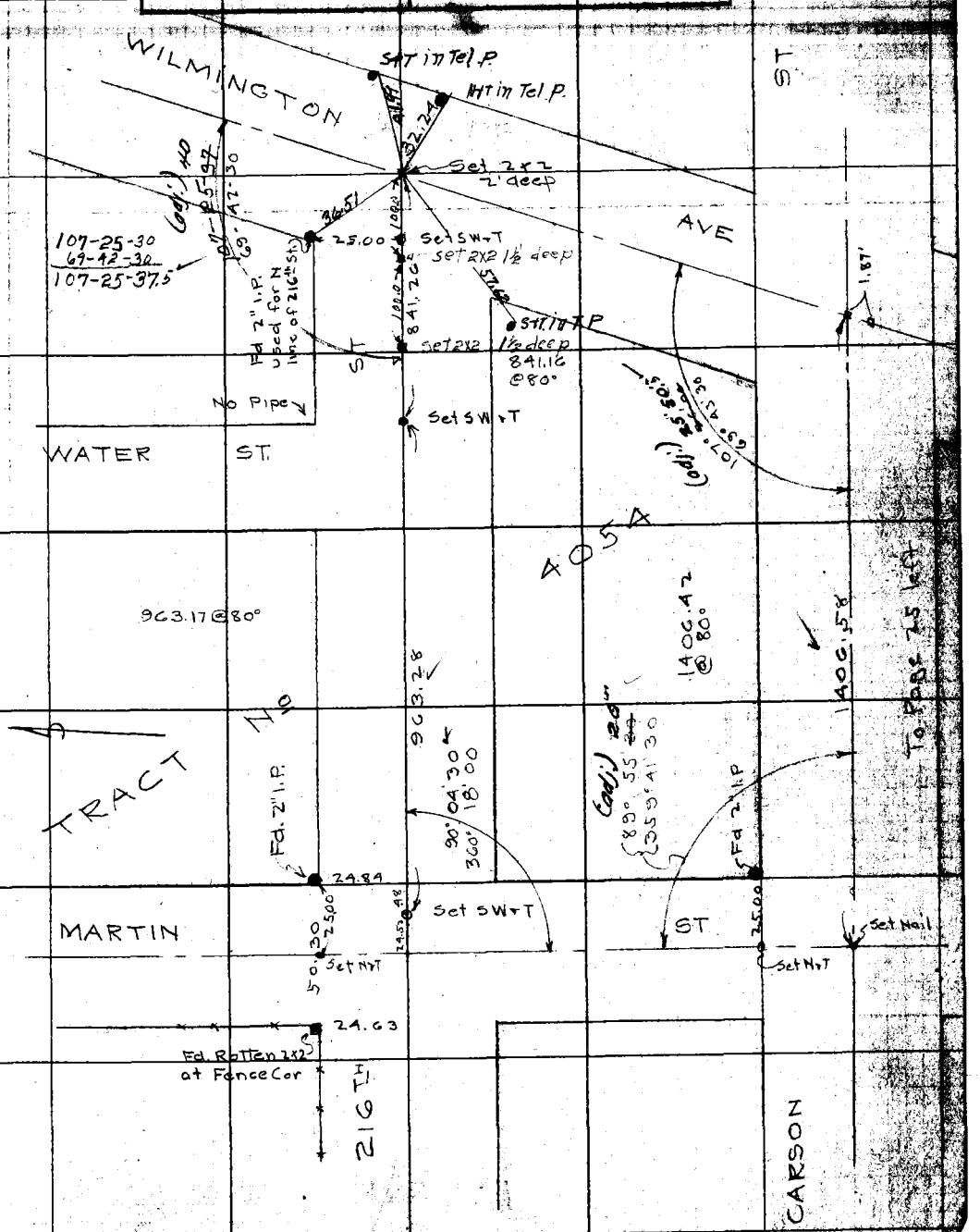

NOTE: ANY ADDITION OR CHANGES ON THIS SHEET MUST BE MADE OR CIRCLED IN RED, WITH DATE AND NAME OF PERSON MAKING CHANGE.

DO NOT EXTEND NOTES THIS SIDE OF THIS LINE

RETURN TO LOS ANGELES COUNTY SURVEYOR

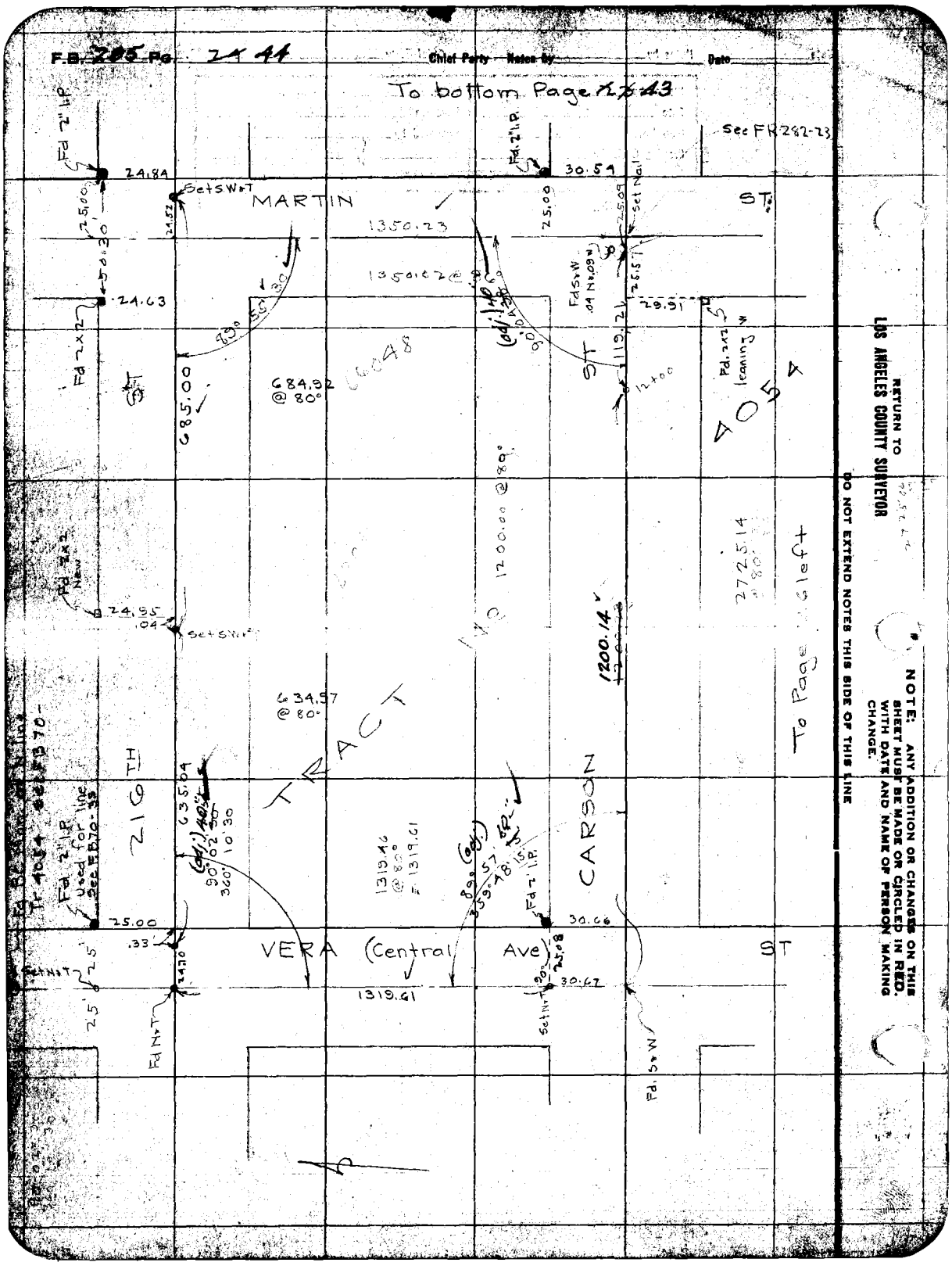
F.B. 205 Pg. 24 44
Chief Party Notes by
Date
To bottom Page 2 & 43
See FR 282-23
MARTIN ST
VERA (Central Ave) ST
216TH ST
CARSON ST
TRACT
To Page 2 left
1350.23
1350.02 @ 80°
684.92 @ 80°
634.97 @ 80°
1200.00 @ 80°
1200.14
1319.46 @ 80° = 1319.61
1319.61
685.00
635.04
24.84
24.63
24.95
30.54
30.66
30.67
25.00
29.91
Fd 2" I.P.
Fd 2x2
Set S.W.T
Set N.T
Fd N.T
Fd. S.W
Fd. 2x2 leaning W
Fd 2x2 New
Fd 2" I.P. Used for line See FB 70-33
Fd 2" I.P.
Set Nail
Fd S.W. .04 No. 09 W
Tr 4054 See FB 70-
RETURN TO
LOS ANGELES COUNTY SURVEYOR
DO NOT EXTEND NOTES THIS SIDE OF THIS LINE
NOTE: ANY ADDITION OR CHANGES ON THIS SHEET MUST BE MADE OR CIRCLED IN RED. WITH DATE AND NAME OF PERSON MAKING CHANGE.

RETURN TO
LOS ANGELES COUNTY SURVEYOR

NOTE: ANY ADDITION OR CHANGES ON THIS SHEET MUST BE MADE OR CIRCLED IN RED WITH DATE AND NAME OF PERSON MAKING CHANGE.

DO NOT EXTEND NOTES THIS SIDE OF THIS LINE

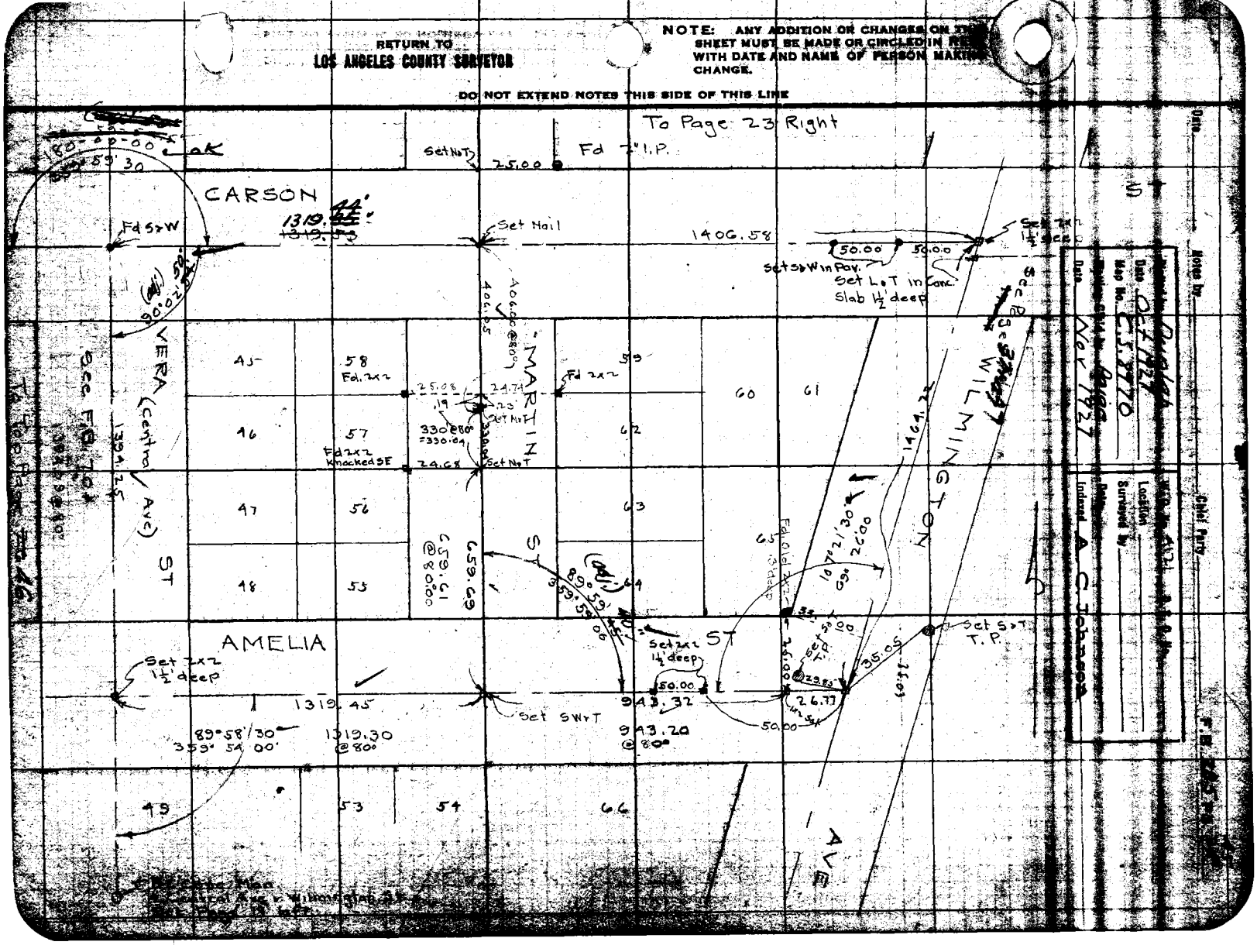

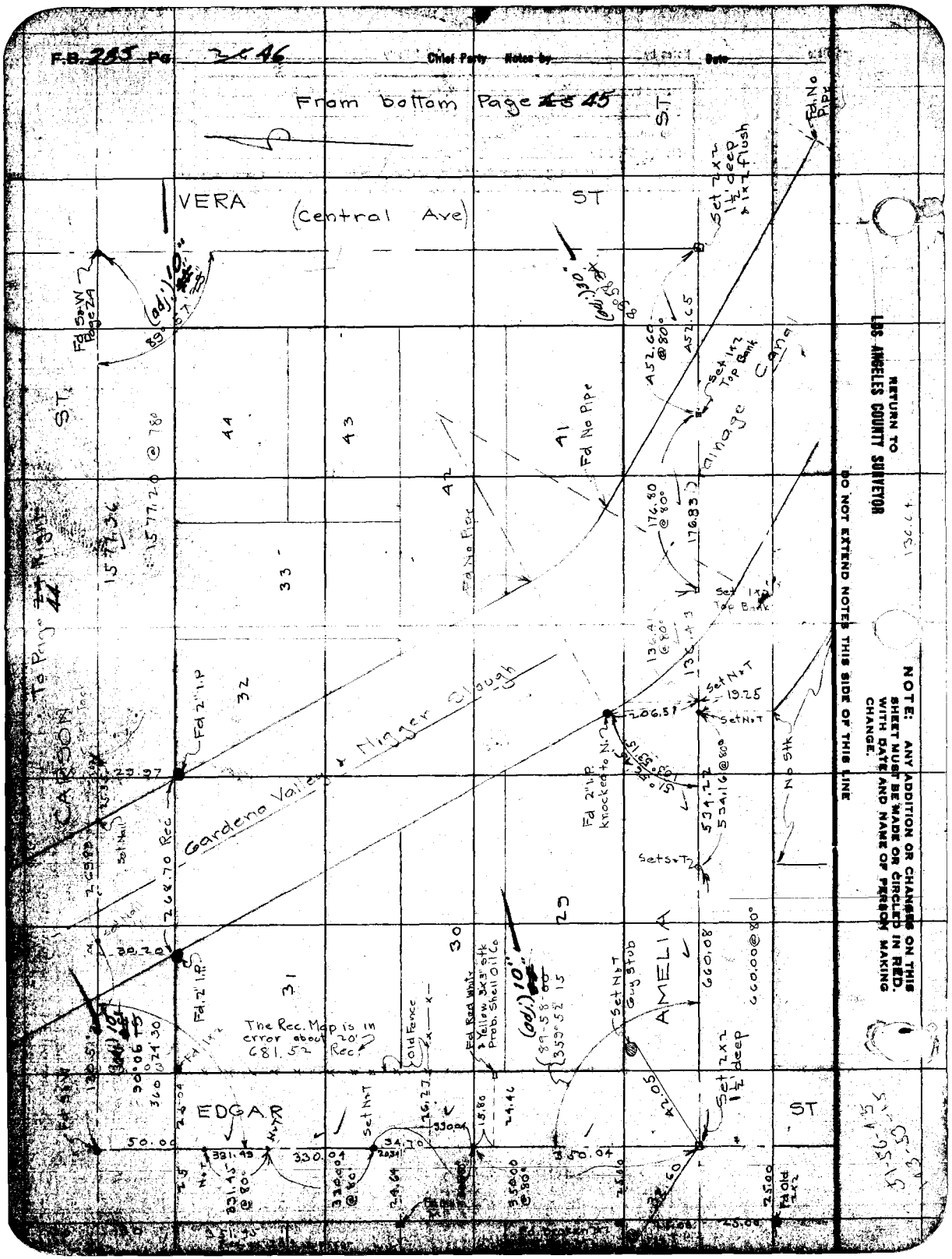

RETURN TO
LOS ANGELES COUNTY SURVEYOR

DO NOT EXTEND NOTES THIS SIDE OF THIS LINE

NOTE: ANY ADDITION OR CHANGES ON THIS SHEET MUST BE MADE OR CIRCLED IN RED. WITH DATE AND NAME OF PERSON MAKING CHANGE.

Date _____ Notes by _____ Chief Party _____ F.B. 285 Pg. 47

Plotted by Dunlap	W. O. No. A121 D. S. O. No.
Date Oct 1927	Location S. of Compton
Map No. C.S. 8970	Surveyed by Boyer & Parly
Plotting C'k'd by Paige	Date Aug 1927
Date Nov. 1927	Indexed A. C. Johnson

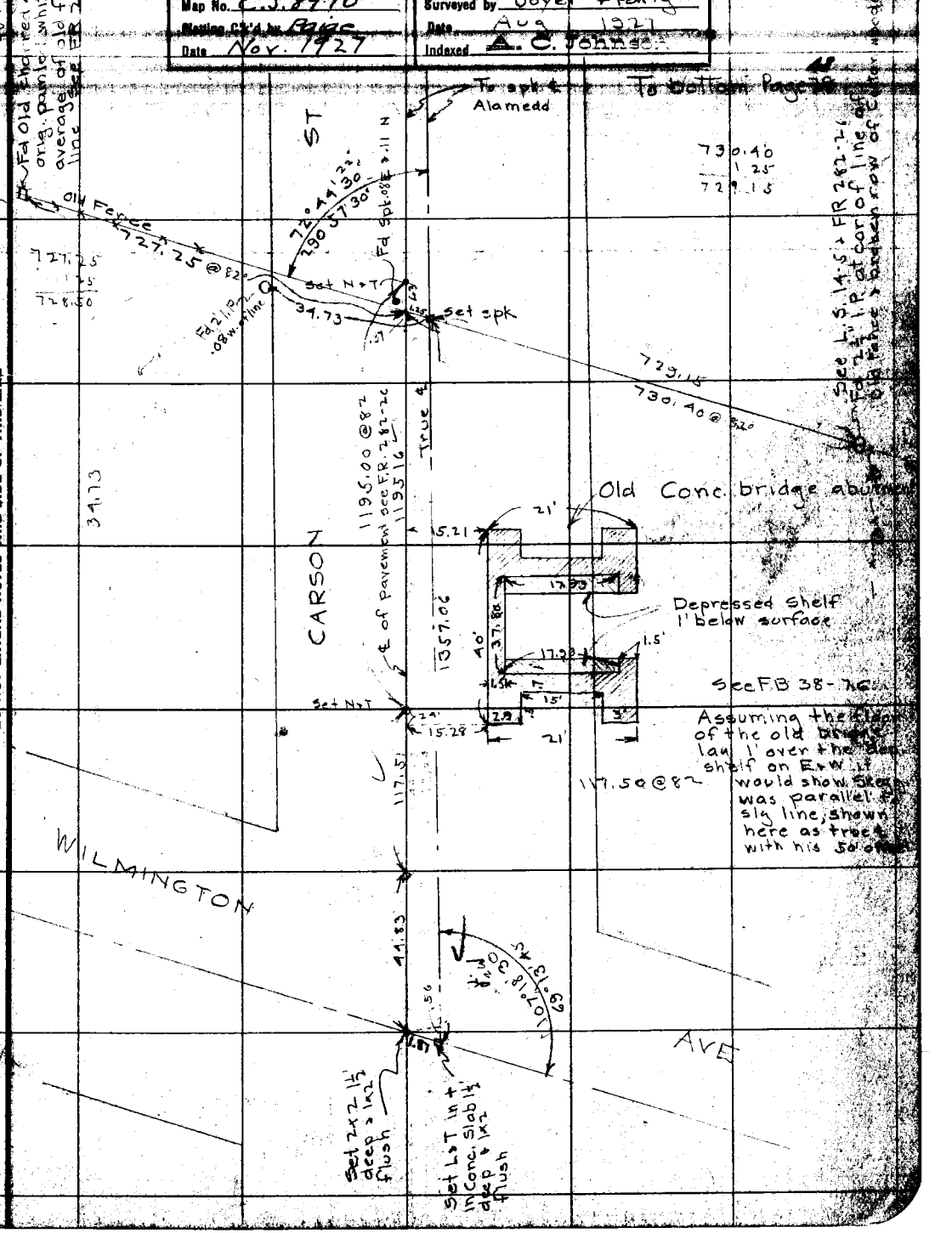

NOTE: ANY ADDITION OR CHANGES ON THIS SHEET MUST BE MADE OR CIRCLED IN RED, WITH DATE AND NAME OF PERSON MAKING CHANGE.

DO NOT EXTEND NOTES THIS SIDE OF THIS LINE

RETURN TO LOS ANGELES COUNTY SURVEYOR

F.B. 285 Pg. ~~24~~ 48 Chief Party Notes by _____ Date _____

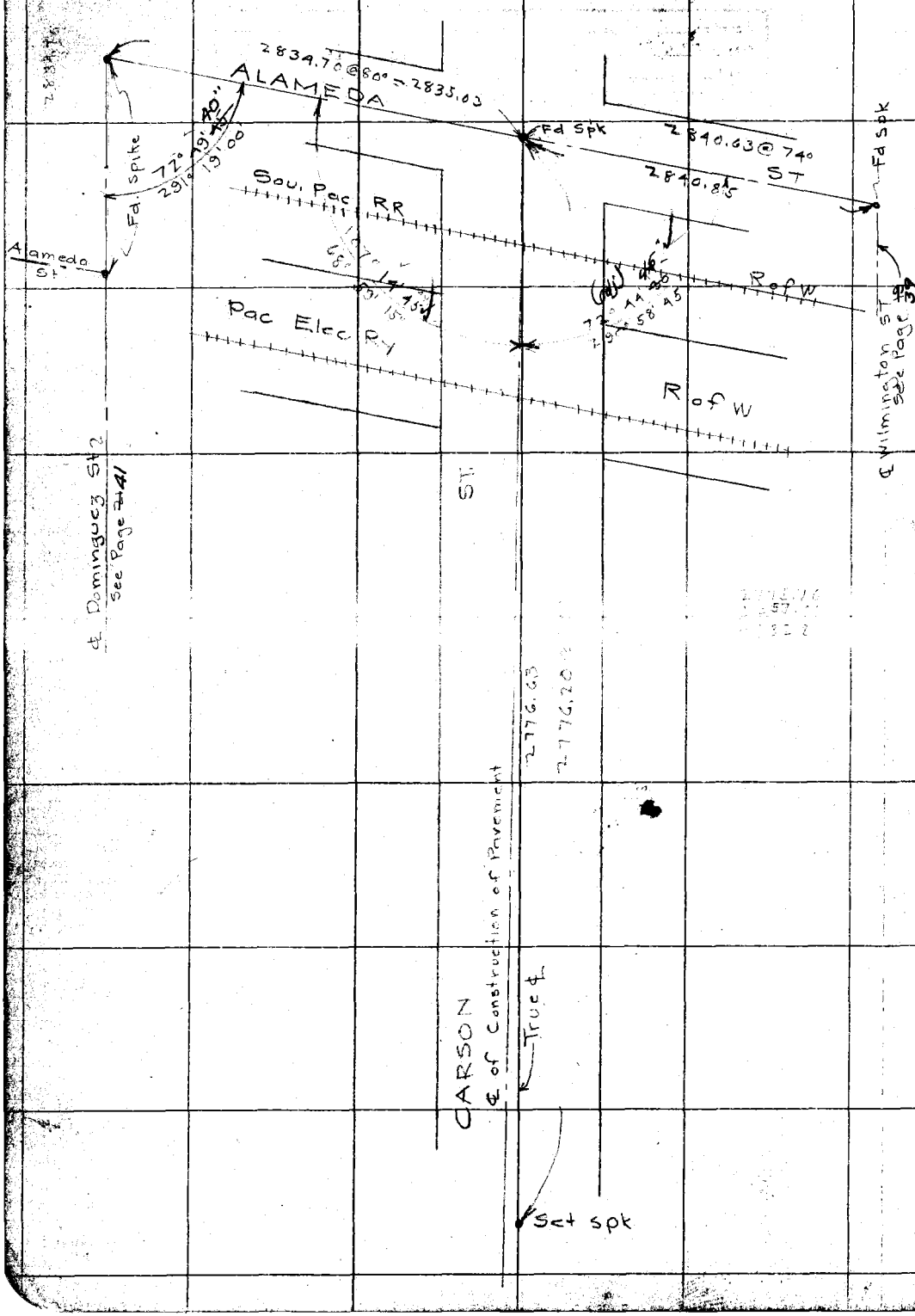

RETURN TO
LOS ANGELES COUNTY SURVEYOR

DO NOT EXTEND NOTES THIS SIDE OF THIS LINE

NOTE: ANY ADDITION OR CHANGES ON THIS SHEET MUST BE MADE OR CIRCLED IN RED. WITH DATE AND NAME OF PERSON MAKING CHANGE.

Date _____ Notes by _____ Chief Party _____ F.B. 285 Pg. 49

Plotted by Dunlap	W. O. No. 4121 D. S. O. No.
Date Oct 1927	Location S. of Compton
Map No. C.S. 8970	Surveyed by Boyer & Party
Plotting C'k'd by Paige	Date Sept. 1927
Date Nov 1927	Indexed A. C. Johnson

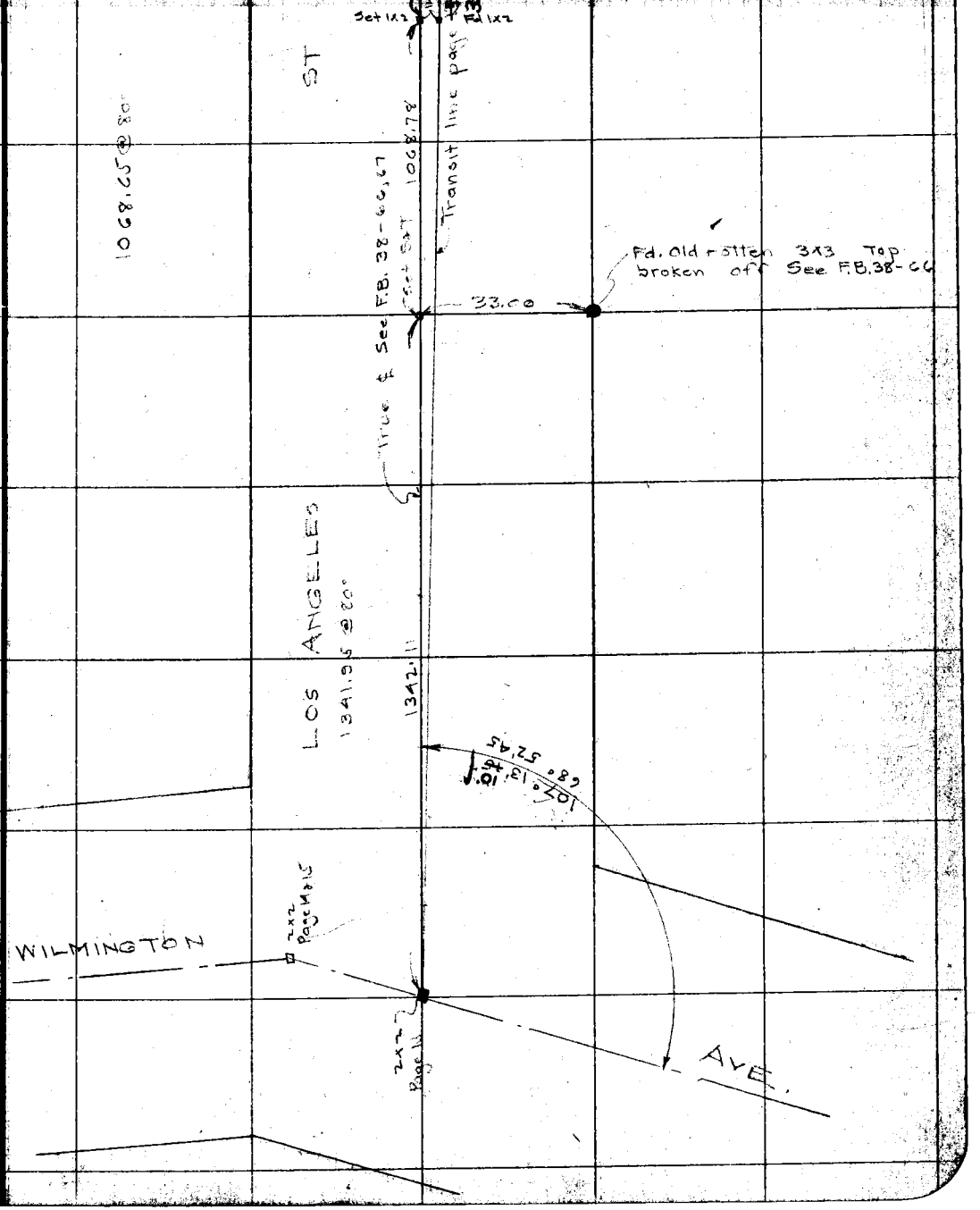

NOTE: ANY ADDITION OR CHANGES ON THIS SHEET MUST BE MADE OR CIRCLED IN RED, WITH DATE AND NAME OF PERSON MAKING CHANGE.

DO NOT EXTEND NOTES THIS SIDE OF THIS LINE

RETURN TO
LOS ANGELES COUNTY SURVEYOR

F.B. 285 PG 50 Chief Party Notes by Date

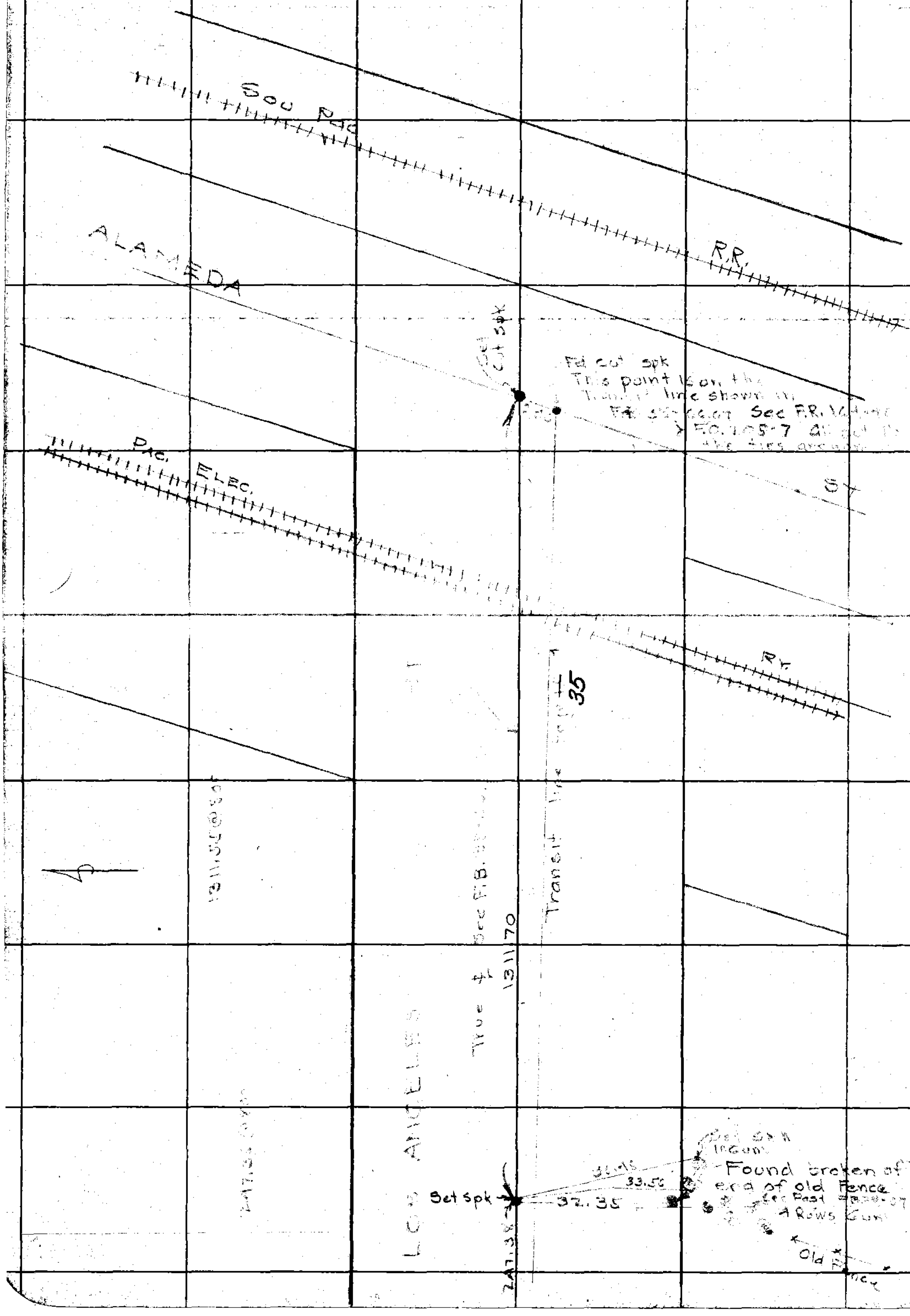

RETURN TO
LOS ANGELES COUNTY SURVEYOR

DO NOT EXTEND NOTES THIS SIDE OF THIS LINE

NOTE: ANY ADDITION OR CHANGES ON THIS SHEET MUST BE MADE OR CIRCLED IN RED. WITH DATE AND NAME OF PERSON MAKING CHANGE.

Date _____ Notes by _____ Chief Party _____ F.B. 285 Pg. 51

Plotted by Dunlap	W. O. No. 4121 D. S. O. No.
Date Oct 1927	Location S. of Compton
Map No. C.S.8970	Surveyed by Boyer & Party
Plotting C'k'd by Paige	Date Aug 1927
Date Nov 1927	Indexed A. C. Johnson

Topog by J A Willess

NOTE: ANY ADDITION OR CHANGES ON THIS SHEET MUST BE MADE OR CIRCLED IN RED. WITH DATE AND NAME OF PERSON MAKING CHANGE.

DO NOT EXTEND NOTES THIS SIDE OF THIS LINE

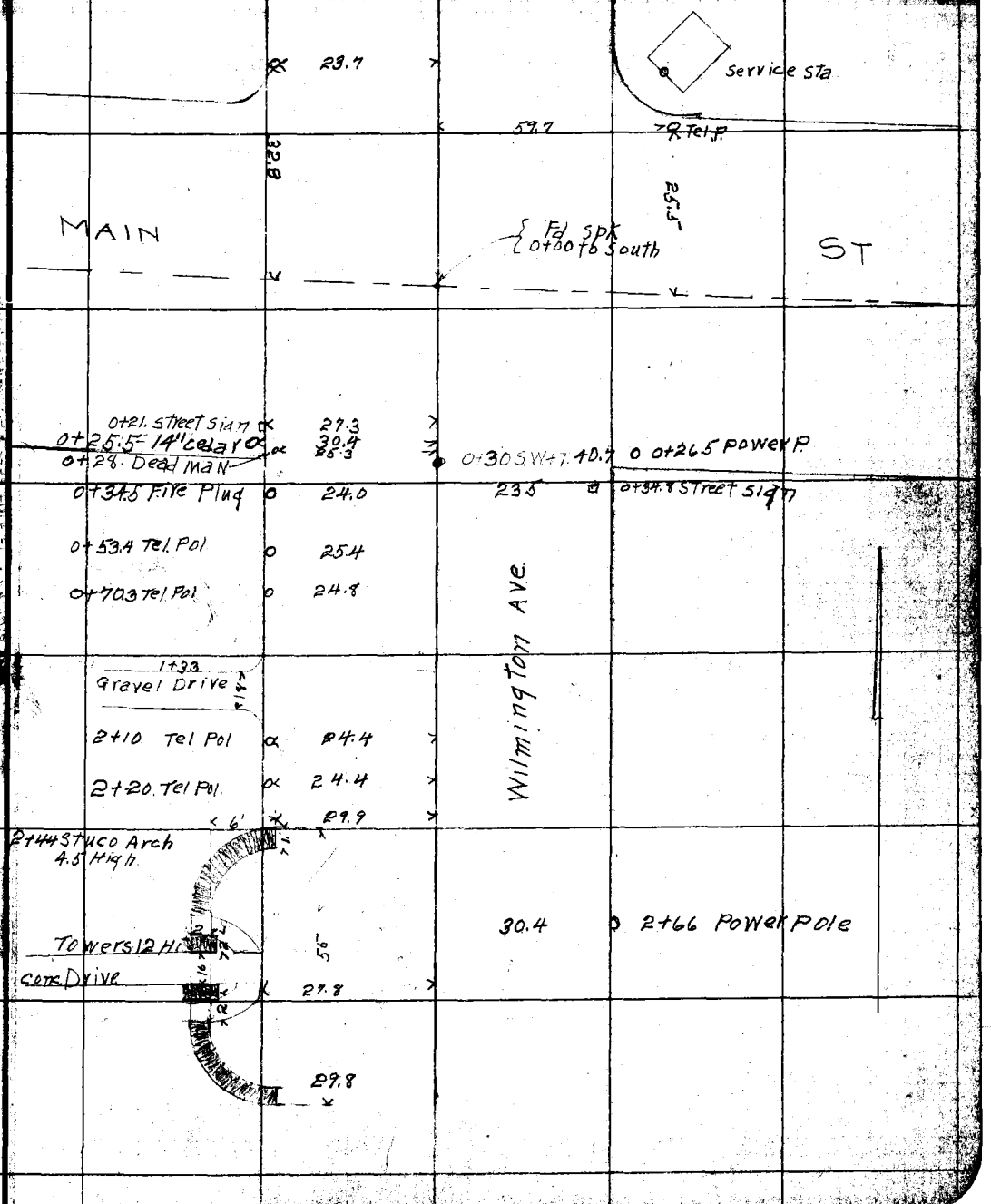

F.B. 285 PG. ~~30~~ 52 Chief Party Notes by _____ Date _____

			32.8		3+04 12' Acasia Tree
			33.4		3+23, 10' Acasia Tree
			35.0		3+52 3' Pepper
	3+59 Tel Pol	0 24.	25	186	3+60 Double Garage.
	3+70 Tel. Pol.	0 24	26	15	
			30.4	0	3+99 Power P
	5+10 Tel. P	0 24.2			
	5+18	0 24.2			
			29.6	0	5+37 Pow. P
			6+30 S&T.		
	6+56 Tel. P	0 24.			
	6+65 Tel P	0 23.8	29.6	0	6+65.5 Power P
	6+81 2 Cypress Tree	31.0			
	7+53.5 2' Cypress Tree	30.2			
			30.	0	7+98 Pow. P
	8+04.5 Tel P	0 23.9			
	8+16.5 Tel. P	0 23.4			
			30.1	0	9+32.5
	9+62 Tel P	0 23.8			
	9+65.5 Tel P	0 23.4			
	9+79 2' Cypress Tree	30.7			
			29.4	0	10+78 Pow P
			30.2	0	10+97 Dead Man.

compton or Wilmington Ave.

RETURN TO
LOS ANGELES COUNTY SURVEYOR

DO NOT EXTEND NOTES THIS SIDE OF THIS LINE

NOTE: ANY ADDITION OR CHANGES ON THIS SHEET MUST BE MADE OR CIRCLED IN RED, WITH DATE AND NAME OF PERSON MAKING CHANGE.

Date _____ Notes by _____ Chief Party _____ F.B. 285 Pg. 53 21

Plotted by Dunlap	W. O. No. 4121 D. S. O. No.
Date Oct 1927	Location S. of Compton
Map No. C.S. 8970	Surveyed by Boyer & Party
Plotting Ck'd by Paige	Date Aug 1927
Date Nov 1927	Indexed A. C. Johnson

NOTE: ANY ADDITION OR CHANGES ON THIS SHEET MUST BE MADE OR CIRCLED IN RED. WITH DATE AND NAME OF PERSON MAKING CHANGE.

RETURN TO LOS ANGELES COUNTY SURVEYOR

DO NOT EXTEND NOTES THIS SIDE OF THIS LINE

11+11 Tel P	o	23.3		
11+41.5 Tel. P	o	22.9		
11+43 2" cypress		30.8		
11+63.5 2' cypress		31.1		
12+64 Tel. P.	o	231		
12+93.5 Tel P	o	23.4		
13+87 2' cypress		31.	13+20.00 Set 5 W+T	
14+12.5 Tel P	o	23.4		
14+17 Tel. P.	o	23.7		
15+80 Tel. P.	o	23.7		
15+83 Tel. P	o	23.7		
17+06 Tel. P	o	24.2		
18+13 Tel P	o	23.4	32.3	18+23 corner of wire fence
19+11 Tel P	o	23.4		Walnut grove.
20+07 Tel P	o	23.5		
21+11 Tel. P	o	23.4		
22+15 Tel P	o	23.4		
23+12 Tel P	o	23.2		
24+13 Tel. P	o	22.9		

Compton or Wilmington Ave.

F.B. 285 Pg. 54 Chief Party Notes by Date

		Wilminton Ave.	30.	24+25
			30.	24+41
				Woven Wire Fence
			30.8	24+77 Corner of Fence
			30.9	Woven Wire Fence
	25+12.5 Tel.P	22.8		25+05.5 Beg. 3.5 Hedge
	26+17 Tel P	22.5	24.1	26+3 Guy. Pole
	Blvd Stop sign 26+56.9	16.9		
	26+70.9 Guy P	40.7	23.2	26+74.1 End Hedge
Olive St				
	27+19.1 Tel.P	22.2	23.8	27+15
			13.3	27+25.8 Street sign
			23.5	27+38.3 2" Palm
			23.2	27+42.3 RP
	28+21.4 Tel P	22.3		
			23.5	
	29+18 Tel.P	22.6	23.8	29+05 RP
			32.8	29+32.5

2" Palm Trees

Row Cypress Trees

6" Dia

RETURN TO
LOS ANGELES COUNTY SURVEYOR

DO NOT EXTEND NOTES THIS SIDE OF THIS LINE

NOTE: ANY ADDITION OR CHANGES ON THIS SHEET MUST BE MADE OR CIRCLED IN RED, WITH DATE AND NAME OF PERSON MAKING CHANGE.

Date _____ Notes by _____ Chief Party _____ F.B. 285 Pg. 55

Plotted by Dunlap	W. O. No. 4121 D. S. O. No.
Date Oct 1927	Location S. of Compton
Map No. C.S. 8970	Surveyed by Boyer & Party
Plotting Ck'd by Paige	Date Aug 1927
Date Nov 1927	Indexed A. C. Johnson

NOTE: ANY ADDITION OR CHANGES ON THIS SHEET MUST BE MADE OR CIRCLED IN RED, WITH DATE AND NAME OF PERSON MAKING CHANGE.

RETURN TO LOS ANGELES COUNTY SURVEYOR

DO NOT EXTEND NOTES THIS SIDE OF THIS LINE

			23.7	30+59 P.P.
30+68 Tel P	0	22.8		
			31.4	31+65 st sign
				Raymond St
			31+84.57 Set 2x2 1' Deep	
				P.P.
32+18 Tel P	0	23.1	24.4 31.5	32+17 ST Sign
33+70 Tel P	0	23.5	87°03'04" 23.8	33+84 P.P.
35+19 Tel P	0	23.6	23.7	35+51 P.P.
36+70 Tel P	0	24	31.6	36+65 street sign
				Tichenor
			36+84.32 Set 2x2 1' Deep	
			30.6 23.7	37+15.5 P.P. street sign
38+20 Tel P	0	24.2		
			23.7	38+81 P.P.
39+69 Tel P	0	24.6	31.0 23.9	40+23.5 Bed in cypress Hedge 40+34 1.5 Palm
			23.0	40+46 P.P.

F.B. 285 Pg. 3456 Chief Party Notes by Date

			23.6	43+70 Palm Tr	
	41+21 Tel P	0 25.1		Cypress Hedge 10' High	
			23.7	41+07 Palm Tr	
	41+72 Tel P	0 [illegible]	23.[illegible]	41+43 Palm Tr	
	41+79 Tel. P	0 24.8	23.9	41+72	
			22.9	42+10.5 PP	
	42+72 Tel. P	0 25.3	23.6	42+16.3	
			23.8	42+[illegible]	
			23.5	42+[illegible]	
			23.6	43+26.7 Palm Cold Well	
			43+53.12 Set 2x2 1' Deep		
	44+16 Tel P	0 25.[illegible]	22.5	43+[illegible] PP	
	45+67 [illegible]	0 25.7	22.[illegible]	43+[illegible] PP	
			21.[illegible]	46+96 PP	
	[illegible]		[illegible]	[illegible]	
	[illegible] Tel P	0 [illegible]	[illegible]	48+[illegible] [illegible]	
			49+96		
			50+3.16 Set 2x2 1 Deep		
	50+19 Tel P	0 26.5			
	51+66 Tel P	0 26.[illegible]	20.9	50+43 PP	
			21.3	52+01 P.P.	
			21.4	52+23 Beginning Hedge	
	53+15 Tel. P	27.3			
			27.3	53+17 End Hedge	

Wilmington Ave

RETURN TO
LOS ANGELES COUNTY SURVEYOR

DO NOT EXTEND NOTES THIS SIDE OF THIS LINE

NOTE: ANY ADDITION OR CHANGES ON THIS SHEET MUST BE MADE OR CIRCLED IN RED, WITH DATE AND NAME OF PERSON MAKING CHANGE.

Date _____ Notes by _____ Chief Party _____ F.B. 285 Pg. 57 58

Plotted by Dunlap	W. O. No. 417 D. S. O. No.
Date Oct 1927	Location S. of Compton
Map No. C.S. 8970	Surveyed by Boyer & Party
Plotting Ck'd by Paige	Date Aug 1927
Date Nov 1927	Indexed A. C. Johnson

NOTE: ANY ADDITION OR CHANGES ON THIS SHEET MUST BE MADE OR CIRCLED IN RED, WITH DATE AND NAME OF PERSON MAKING CHANGE.

DO NOT EXTEND NOTES THIS SIDE OF THIS LINE

RETURN TO LOS ANGELES COUNTY SURVEYOR

		179°-55'-08"	20.7	0	53+79.5 PP
54+68.5 Tel P	0	28.2	21.4	0	54+64 Guy Pole
55+04		17.9	55+13.05 Set 2x2		
Wood culvert 1x2x12.5		18.6			Greenleaf Drive
Wood culvert 1x3x31.2		14.4	55+45		
			30.3		55+53 Fence cov
			25.1	0	55+54 PP
56+13 Tel P	0	27.2			
			25.2	0	57+18 P.P.
57+70 Tel. P	0	27.9			
			25.1	0	58+54 PP
59+13.5 Tel P	0	27.5			
			25.5	0	60+46 P.P.
60+63 Tel P	0	27.2			
			61+13.05 Set S.W.T.		
62+14 Tel P	0	28.0			
			25.1	0	62+22 P.P.
63+66.8 Tel. P	0	28.0			
			25.4	0	63+98.5 P.P.
			30.2		3 Strand Wire Fence 30.2 From ℄ At Sta 64+00
65+12 Tel P	0	27.6			
			25.3	0	65+87 P.P.
66+61.5 Tel P	0	27.5			
Set 2x2 1.5 Deep		33	32.		Set 2x2 1½ Deep
67+13.05 Set 2x2 1.5 Deep			25.0	0	67+42.5 P.P.

F.B. 285 PG. 36 58 Chief Party Notes by Date

68+10.5 Tel P	0	27.5	25.2	x	69+20 PP
69+61 Tel P	0	27.8	29.9	x	69+46.6 End St 3 Strand Fence
			32.9	0	70+28 1.5 Conc Stand Pipe 1.5 Hi.
			25.3	0	70+97 PP
71+10 Tel P	0	28.3	31.3	0	71+05.5 1.5 Conc Stand Pipe 7' Hi
72+60.5 Tel P	0	28.3	73+13.05 Set S W+1 25.3	0	72+71 PP
			[illegible] 3+43		[illegible]
[illegible]		28.3	24.8	0	74+45 PP
75+57.3 Tel P	0	28.3	22.5	0	75+55 [illegible]
77+08.1 Tel P	0	28.3	24.9		76+18.5 PP
			31.2	0	77+18.5 1.5 Conc Stand Pipe 6' Hi
78+58.5 Tel P Set 2x2 1.5 Deep	0	28.3	25.4	0	77+91.5 PP
			79+13.05 Set 2x2 1.5 Deep 25.4	0	79+67 PP
80+09.1 Tel P	0	28.6	26.4	0	81+40.5 PP
81+55.5 Tel P		28.5			

Wilmington Ave

RETURN TO
LOS ANGELES COUNTY SURVEYOR

DO NOT EXTEND NOTES THIS SIDE OF THIS LINE

NOTE: ANY ADDITION OR CHANGES ON THIS SHEET MUST BE MADE OR CIRCLED IN RED. WITH DATE AND NAME OF PERSON MAKING CHANGE.

Date _____ Notes by _____ Chief Party _____ F.B. 285 Pg. 39 ~~37~~

Plotted by Dunlap	W. O. No. 4171 D. S. O. No.
Date Oct 1927	Location S. of Compton
Map No. C.S. 8970	Surveyed by Boyer & Party
Plotting Ck'd by Paige	Date Aug 1921
Date Nov 1927	Indexed A. C. Johnson

NOTE: ANY ADDITION OR CHANGES ON THIS SHEET MUST BE MADE OR CIRCLED IN RED, WITH DATE AND NAME OF PERSON MAKING CHANGE.

DO NOT EXTEND NOTES THIS SIDE OF THIS LINE

RETURN TO LOS ANGELES COUNTY SURVEYOR

			29.6	0	82+48 1.5 conc Stand Pipe 3' Hi
83+05, Tel P	0	2.89			
			26.1	0	83+14.5 PP
84+54.4 Tel P	0	29.3	31.2	0	84+21 1' conc Stand Pipe 6' Hi
			25.3	0	84+90.1 PP
			85+13.05 Set SW&T		
86+06.2 Tel P	0	29.5			
			34.3	0	86+55.5 1½' conc. Stand Pipe 3.5 Hi.
			25.7	0	86+62.5 PP
87+54.5 Tel P	0	29.7			
			26.1	0	88+33 PP
					90+07.5 Private Road
89+06.3 Tel P	0	29.2	26.4	0	90+10 PP
					90+18 Wooden Valve Box 1' Above Ground Shell Oil Co.
90+52.5 Tel P	0	29.1	91+13.05 Set 2x2 15 Deep		
Set 2x2 15 Deep			33.		Set 2x2 15 Deep
			26.3	0	91+84.6 PP
92+06.3 Tel P	0	28.9			
93+27 Wooden Culvert 1.5 High					
93+54.5 Tel P	0	29.0	26.3	0	93+59.4 PP
95+03.8 Tel P	0	28.3	26.4	0	95+34 PP
			29.6		95+95.4 Wooden Valve Box 15 Above Ground
96+54.5 Tel P	0	28.8			
			26.6	0	97+09 PP
			Set SW&T 97+13.05		
98+01.8 Tel P		29.2			

AVE

WILMINGTON

F.B. 285 PG. 60 ~~38~~ Chief Party Notes by Date

99+53.6 Tel.P	28.7	27.1	98+84	PP
100+74.5 Tel.PO	29.2	27.1 28.1	100+58.8 100+46.2	PP Guy Pole
101+23.5 Tel PO 101+29.2 Tel PO 101+77 Tel PO	28.4 28.2 26.8	33.1 33.3	101+72.2	Wooden Valve Box 2.8 X 2.6 X 0.5
			102+17.06	Set 2X2 15 Deep
101+86.5	13.6			
10" Steel culvert	13.6			
103+04.00	T.P 25.10	34.3	103+40.6	PP 103+41.5
104+48.00	T.P 23.1			
105+96.00	T.P 20.10	31.70	12.90	105+72.00 wood Valve box 1' high
107+51.5	T.P 17.8			

AVE

VICTORIA ST.

WILMINGTON

Oiled Road

20'

RETURN TO LOS ANGELES COUNTY SURVEYOR

DO NOT EXTEND NOTES THIS SIDE OF THIS LINE

NOTE: ANY ADDITION OR CHANGES ON THIS SHEET MUST BE MADE OR CIRCLED IN RED, WITH DATE AND NAME OF PERSON MAKING CHANGE.

Date _____ Notes by _____ Chief Party _____ F.B. 285 Pg. 61

Plotted by Dunlap	W. O. No. 4121 D. S. O. No.
Date Nov 1927	Location S. of Compton
Map No. C.S. 8970	Surveyed by Boyer & Party
Plotting Ck'd by Paige	Date Aug 1927
Date Nov 1927	Indexed A. C. Johnson

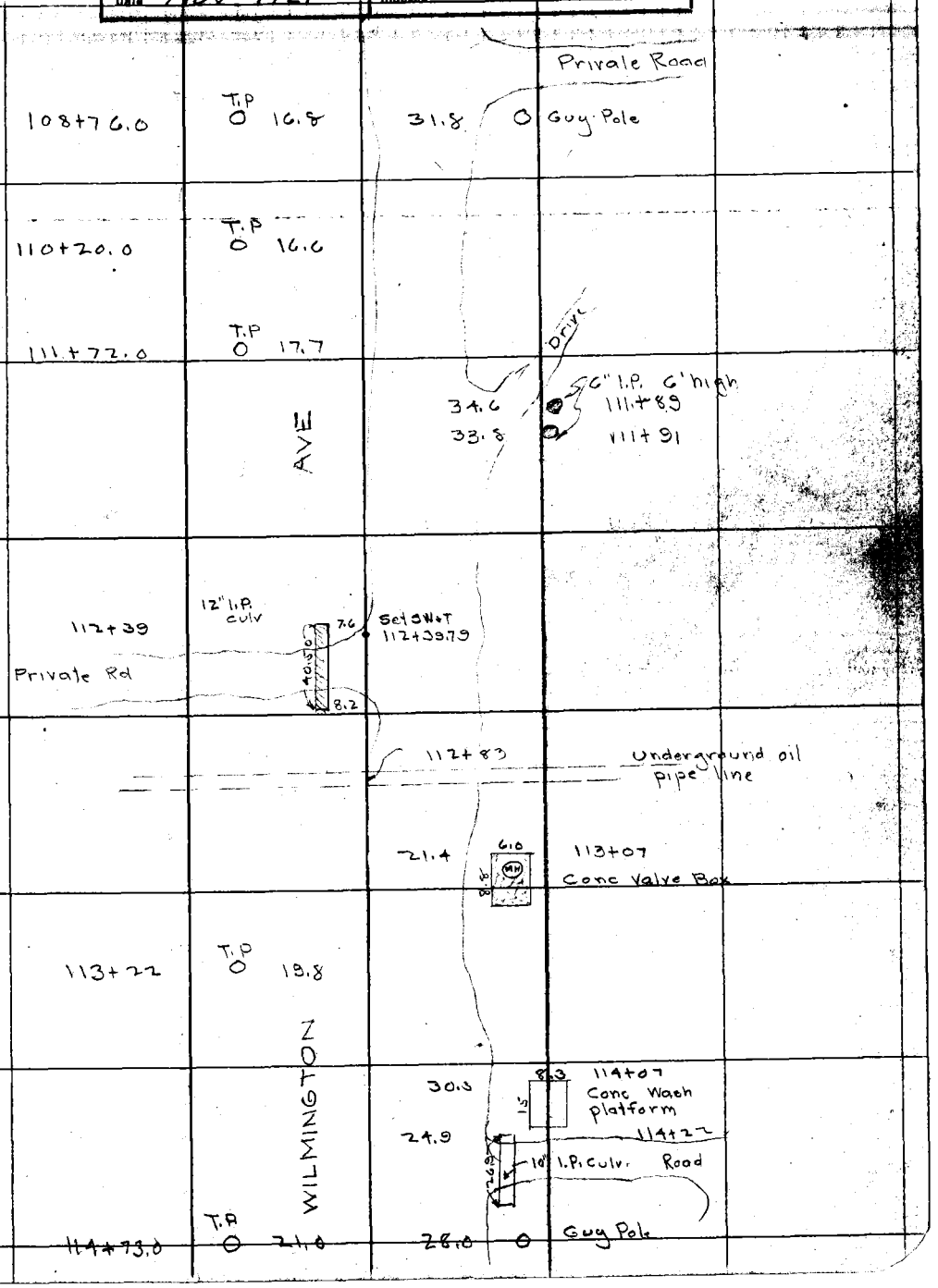

NOTE: ANY ADDITION OR CHANGES ON THIS SHEET MUST BE MADE OR CIRCLED IN RED, WITH DATE AND NAME OF PERSON MAKING CHANGE.

DO NOT EXTEND NOTES THIS SIDE OF THIS LINE

RETURN TO LOS ANGELES COUNTY SURVEYOR

F.B. 285 PG. 62 40 Chief Party Notes by Date

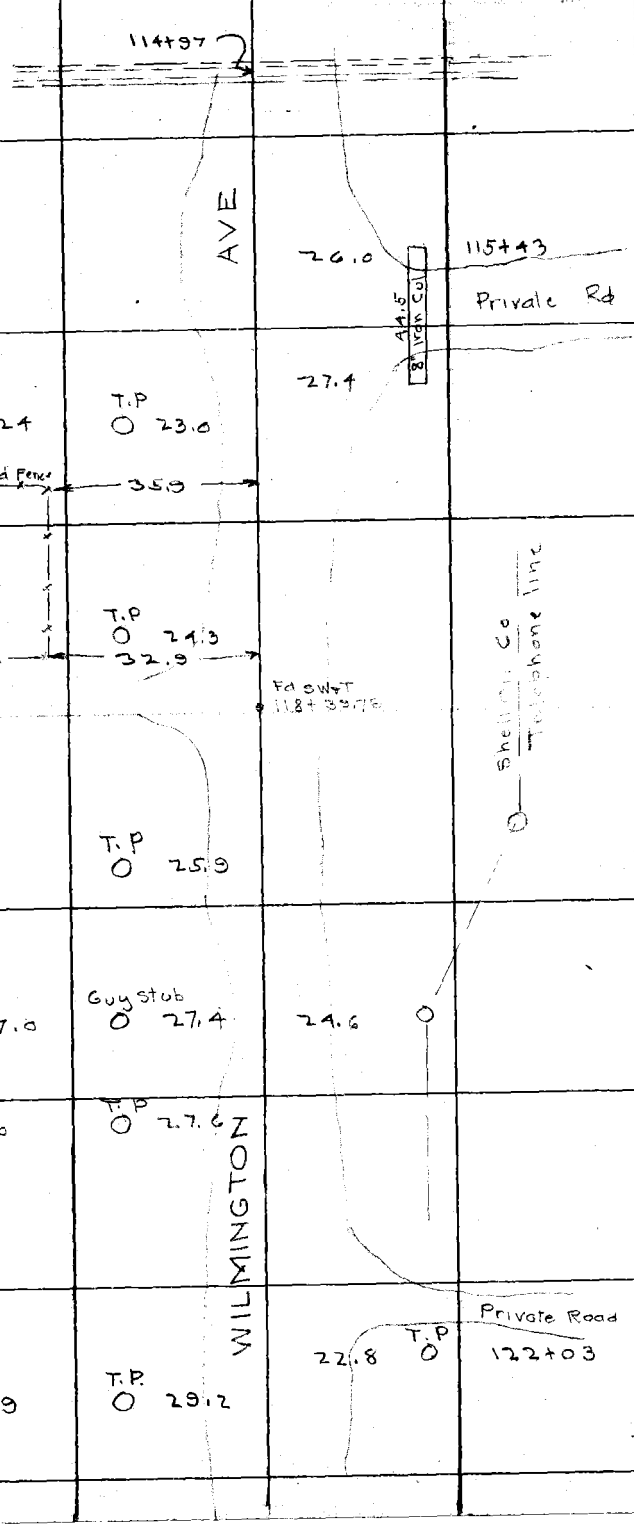

RETURN TO
LOS ANGELES COUNTY SURVEYOR

DO NOT EXTEND NOTES THIS SIDE OF THIS LINE

NOTE: ANY ADDITION OR CHANGES ON THIS SHEET MUST BE MADE OR CIRCLED IN RED. WITH DATE AND NAME OF PERSON MAKING CHANGE.

Date _____ Notes by _____ Chief Party _____ F.B. 285 Pg. ~~A~~ 63

Plotted by Dunlap	W. O. No. 4171 D. S. O. No.
Date Nov 1927	Location S. of Compton
Map No. C.S. 8970	Surveyed by Boyer & Party
Plotting Ch'd by Paige	Date Aug 1927
Date Nov 1927	Indexed A. C. Johnson

NOTE: ANY ADDITION OR CHANGES ON THIS SHEET MUST BE MADE OR CIRCLED IN RED, WITH DATE AND NAME OF PERSON MAKING CHANGE.

DO NOT EXTEND NOTES THIS SIDE OF THIS LINE

RETURN TO LOS ANGELES COUNTY SURVEYOR

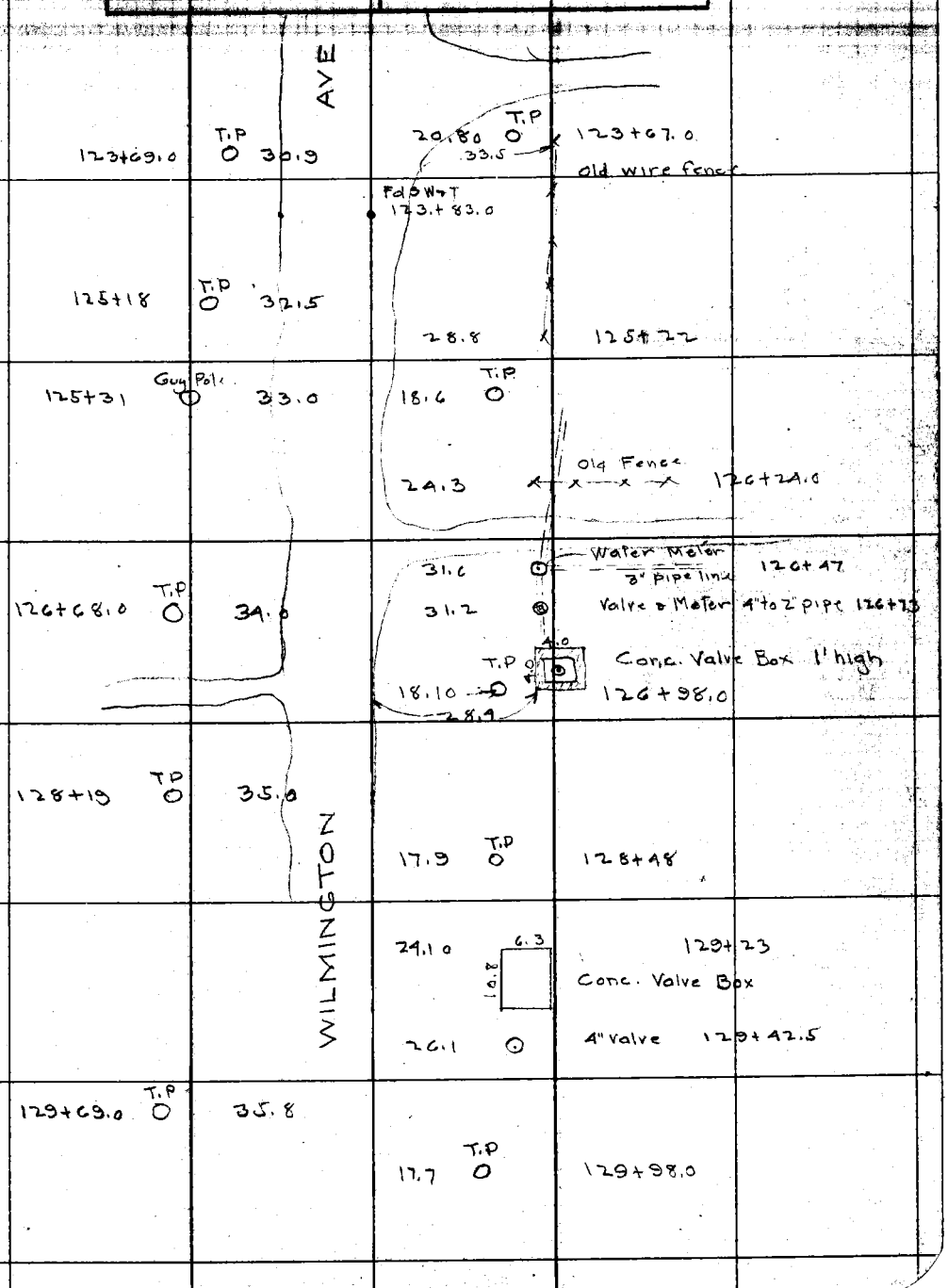

F.B. 285 PG. 64 ~~A2~~ Chief Party Notes by _____ Date _____

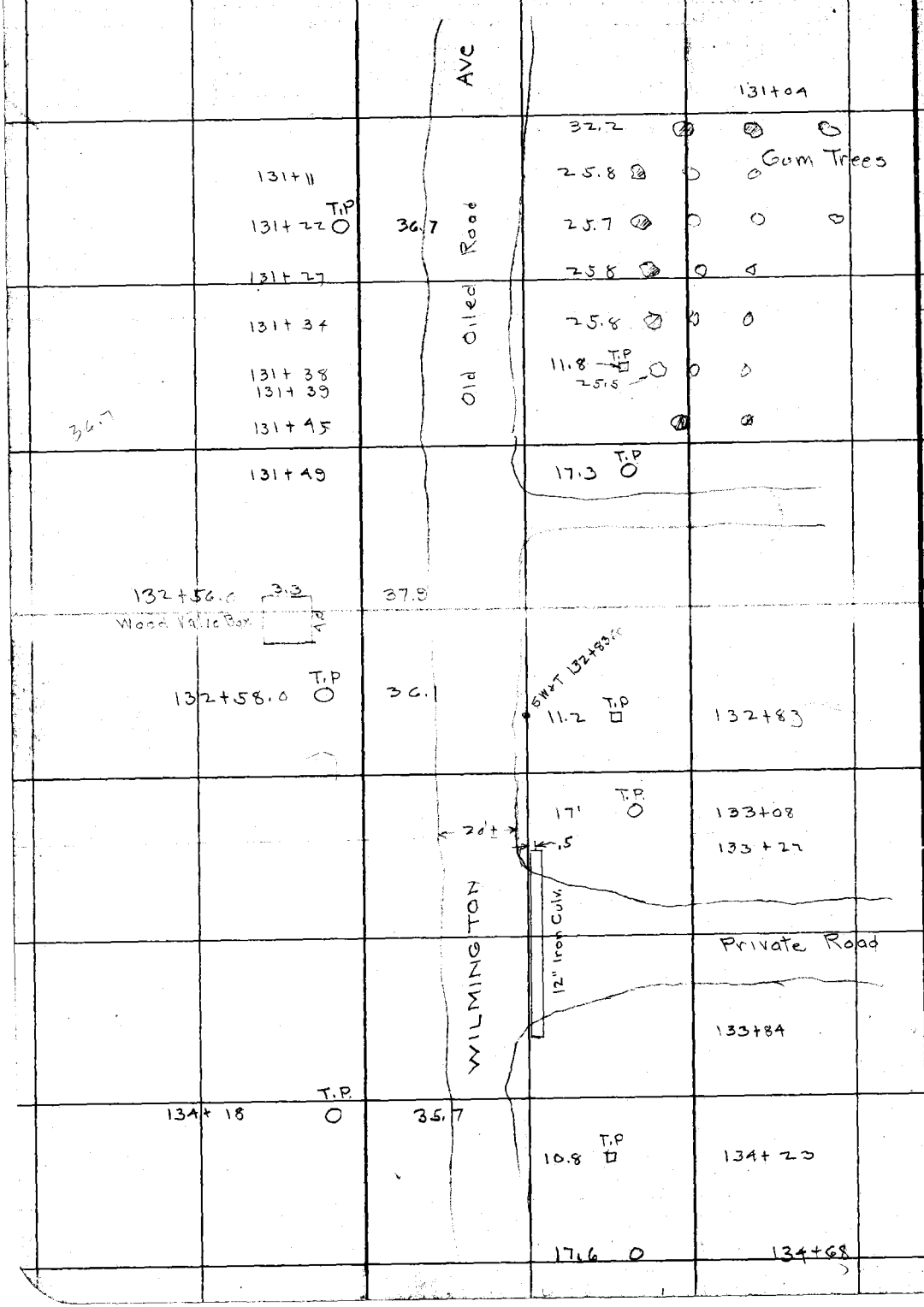

RETURN TO
LOS ANGELES COUNTY SURVEYOR

DO NOT EXTEND NOTES THIS SIDE OF THIS LINE

NOTE: ANY ADDITION OR CHANGES ON THIS SHEET MUST BE MADE OR CIRCLED IN RED, WITH DATE AND NAME OF PERSON MAKING CHANGE.

Date _____ Notes by _____ Chief Party _____ F.B. 285 Pg. ~~65~~ 65

Plotted by Dunlap	W. O. No. 4121 D. & O. No.
Date Nov 1927	Location S. of Compton
Map No. C.S. 8970	Surveyed by Boyer & Party
Plotting Ch'd by Paige	Date Aug 1927
Date Dec 1927	Indexed by C. Johnson

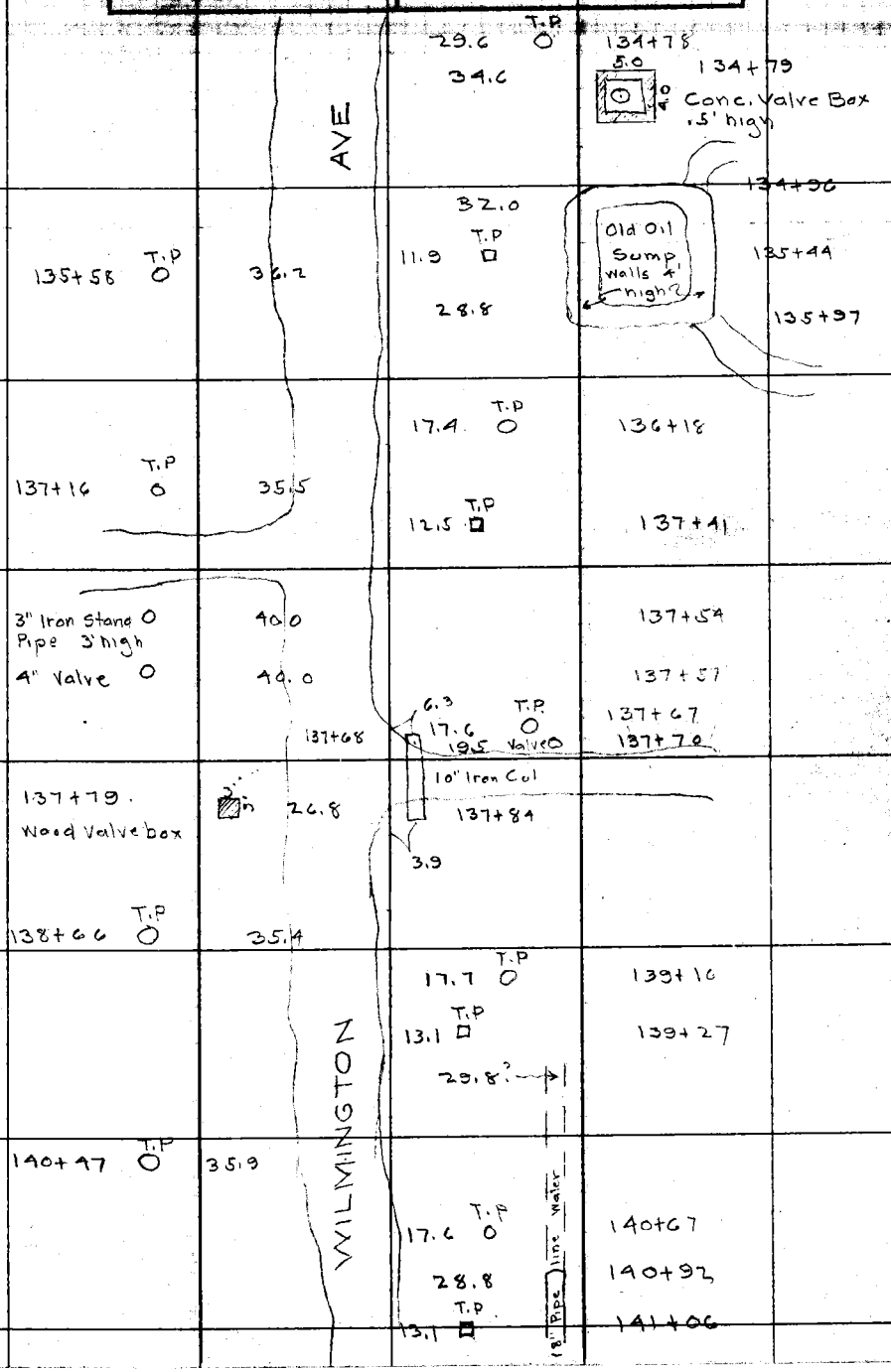

NOTE: ANY ADDITION OR CHANGES ON THIS SHEET MUST BE MADE OR CIRCLED IN RED, WITH DATE AND NAME OF PERSON MAKING CHANGE.

DO NOT EXTEND NOTES THIS SIDE OF THIS LINE

RETURN TO LOS ANGELES COUNTY SURVEYOR

F.B. 285 PG. 66 44 Chief Party Notes by Date

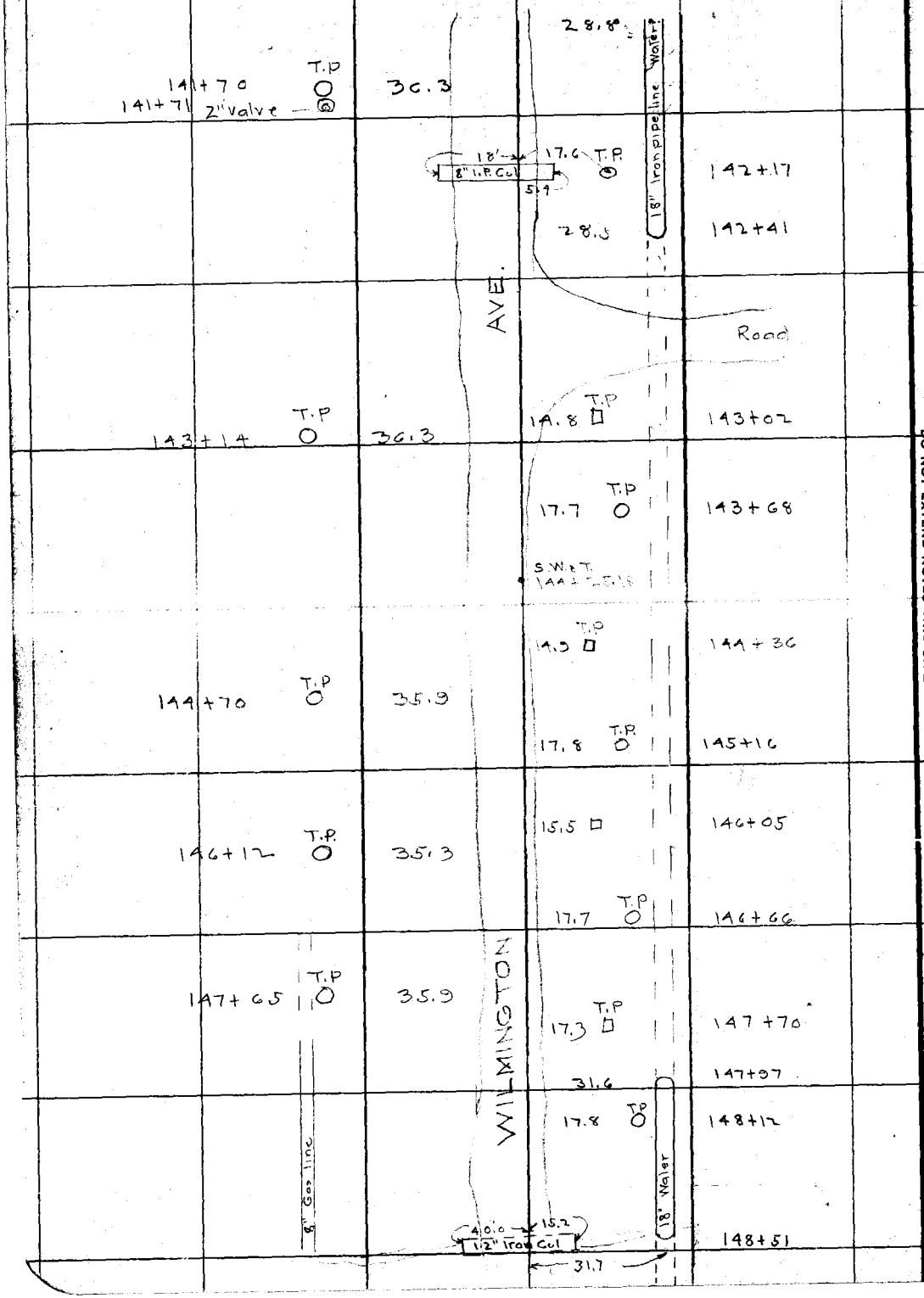

RETURN TO
LOS ANGELES COUNTY SURVEYOR

NOTE: ANY ADDITION OR CHANGES ON THIS SHEET MUST BE MADE OR CIRCLED IN RED, WITH DATE AND NAME OF PERSON MAKING CHANGE.

DO NOT EXTEND NOTES THIS SIDE OF THIS LINE

Date _____ Notes by _____ Chief Party _____ F.B. 285 PG. ~~45~~ 67

Plotted by Dunlap	W. O. No. 4121 D. S. O. No.
Date Nov. 1927	Location S. of Compton
Map No. C.S. 8970	Surveyed by Boyer & Party
Plotting C'k'd by Paige	Date Aug & Sept 1927
Date Dec. 1927	Indexed A. C. Johnson

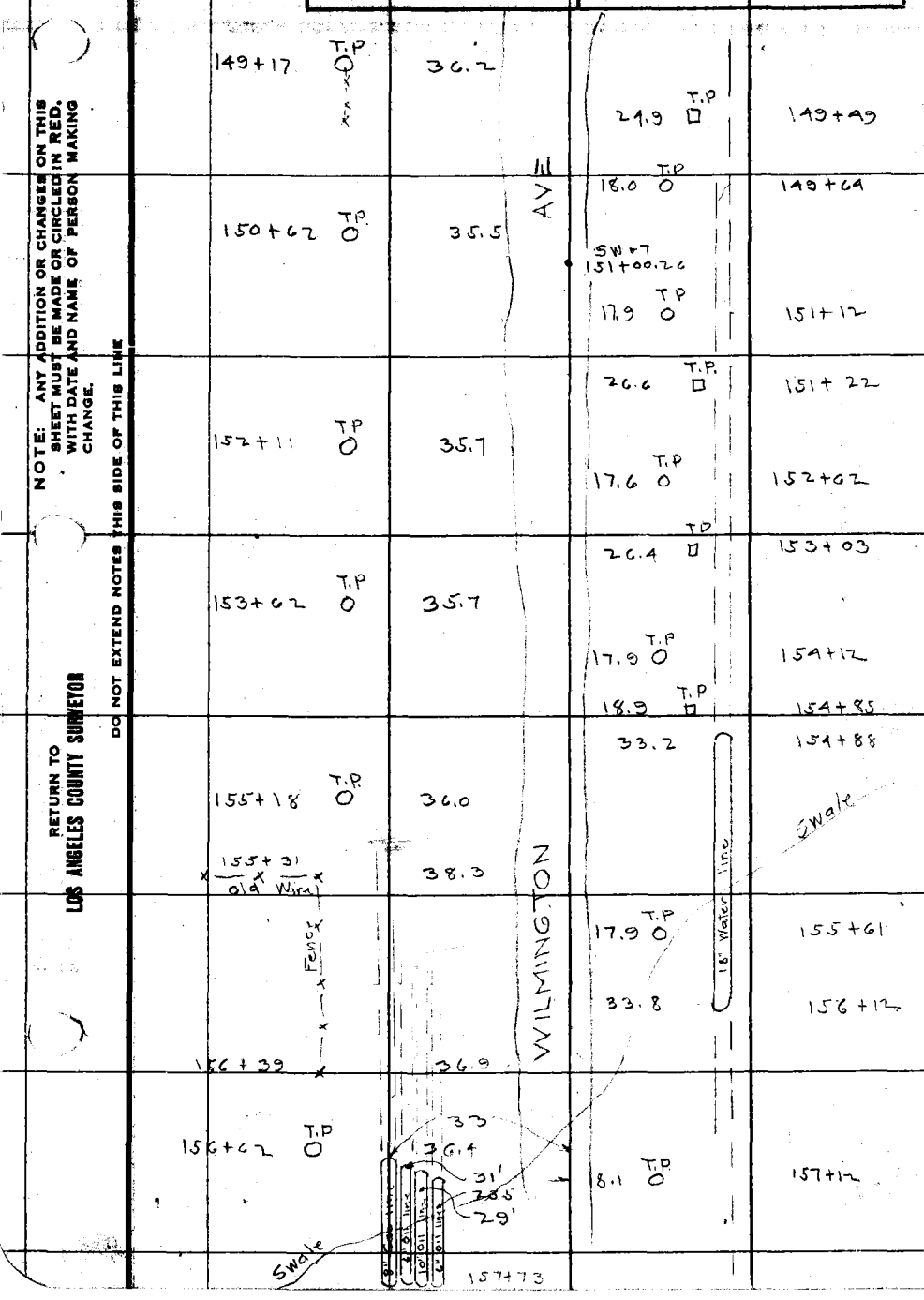

NOTE: ANY ADDITION OR CHANGES ON THIS SHEET MUST BE MADE OR CIRCLED IN RED, WITH DATE AND NAME OF PERSON MAKING CHANGE.

DO NOT EXTEND NOTES THIS SIDE OF THIS LINE

RETURN TO LOS ANGELES COUNTY SURVEYOR

F.B. 285 PG. 68 ~~46~~ Chief Party Notes by Date

	Old Wire Fence	36.6		Guy Stub 21.9	158+10
158+17	T.P	35.3	AVE	T.P 17.7	158+58
159+88		35.7		T.P 17.1	160+10
160+87	1.5	35.3		SW of T 160+66.84	
161+59		35.6		T.P	
162+87	T.P	35.9		T.P 17.7	163+07
164+40	T.P	35.5		T.P 17.5	164+57
165+92	T.P	35.5	WILMINGTON	T.P 17.6	166+06
				SW of T 166+66.84	
167+40	T.P.	36.2		T.P. 17.8	167+55
168+91	T.P	35.7			

RETURN TO
LOS ANGELES COUNTY SURVEYOR

DO NOT EXTEND NOTES THIS SIDE OF THIS LINE

NOTE: ANY ADDITION OR CHANGES ON THIS SHEET MUST BE MADE OR CIRCLED IN RED. WITH DATE AND NAME OF PERSON MAKING CHANGE.

Date _____ Notes by _____ Chief Party _____ F.B. 285 PG. 69 ~~47~~

Plotted by Dunlap	W. O. No. 4121 D. S. O. No.
Date Nov 1927	Location S. of Compton
Map No. C.S. 8970	Surveyed by Boyer & Party
Plotting C'k'd by Paige	Date Sept 1927
Date Dec 1927	Indexed A. C. Johnson

NOTE: ANY ADDITION OR CHANGES ON THIS SHEET MUST BE MADE OR CIRCLED IN RED, WITH DATE AND NAME OF PERSON MAKING CHANGE.

DO NOT EXTEND NOTES THIS SIDE OF THIS LINE

RETURN TO LOS ANGELES COUNTY SURVEYOR

				18.0 T.P.	169+02
170+40	T.P.	35.3			
				17.8 T.P.	170+53
171+91	T.P.	35.0	AVE	17.9 T.P.	172+02
				SW&T 172+66.84	
173+39	T.P.			17.9 T.P.	173+51
174+90	Old Wire T.P.	35.2		17.9 T.P.	175+00
175+72	T.P.	34.4			
				17.9 T.P.	176+48
176+56		36.0			
176+63	T.P.	34.9			
177+01		35.8	WILMINGTON	17.8 T.P.	177+74
177+87	1A T.P.	34.3			
177+94	T.P.	34.6			
				17.8 T.P.	179+03
179+22	T.P.	32.7			
179+28		36.3		1x2 179+24.63	

LOS ANGELES ST.

F.B. 285 PG. 70 48 Chief Party Notes by Date

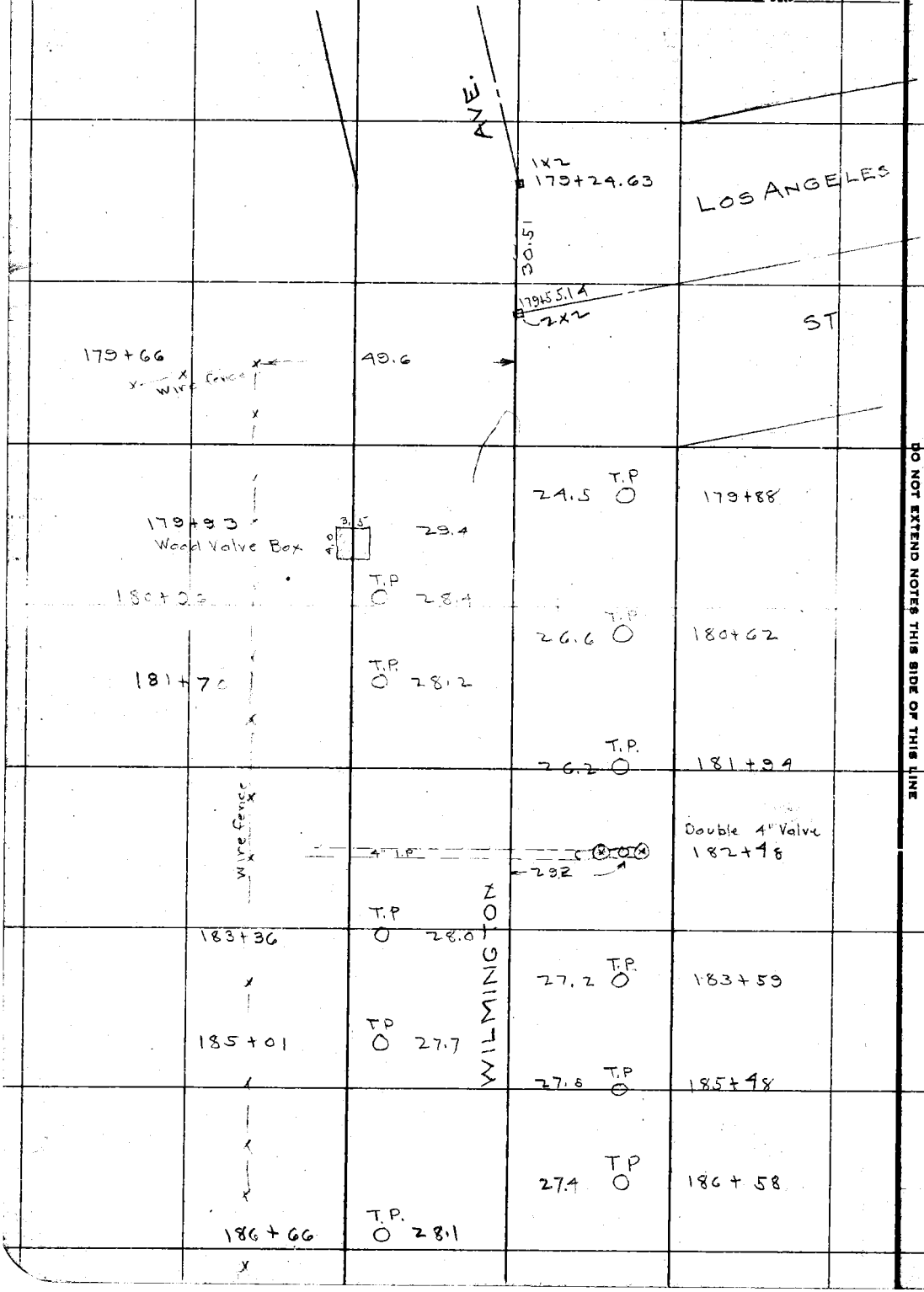

RETURN TO
LOS ANGELES COUNTY SURVEYOR

DO NOT EXTEND NOTES THIS SIDE OF THIS LINE

NOTE: ANY ADDITION OR CHANGES ON THIS SHEET MUST BE MADE OR CIRCLED IN RED, WITH DATE AND NAME OF PERSON MAKING CHANGE.

Date _____ Notes by _____ Chief Party _____ F.B. 285 Pg. 59

Plotted by Dunlap	W. O. No. 4171 D. S. O. No.
Date Nov 1927	Location S. of Compton
Map No. C.S. 8970	Surveyed by Boyer & Party
Plotting Ch'd by Paige	Date Sept 1927
Date Dec. 1927	Indexed A. C. Johnson

NOTE: ANY ADDITION OR CHANGES ON THIS SHEET MUST BE MADE OR CIRCLED IN RED, WITH DATE AND NAME OF PERSON MAKING CHANGE.

DO NOT EXTEND NOTES THIS SIDE OF THIS LINE

RETURN TO LOS ANGELES COUNTY SURVEYOR

188+13	T.P. 28.0	27.2	T.P.	188+10
	4" Pipe line	29.5	Double Valve	188+90
189+64	T.P. 27.4	27.9	T.P.	189+59
191+12	T.P. 27.2	28.3	T.P.	190+97
192+62	T.P. 27.6	27.8	T.P.	192+59
194+10	T.P. 27.5	28.0	T.P.	194+07
195+60	T.P. 27.6	28.3	T.P.	195+55
Wire fence	T.P. 27.6	28.2	T.P.	197+16
197+89?	T.P. 27.8			
		33		12" Conc Stand pipe water 198+19
198+59	T.P. 27.7	28.2	T.P.	198+58
200+10	T.P. 28.0	27.4	T.P.	200+10
201+58	T.P. 28.0	26.8	T.P.	201+57

AVE

WILMINGTON

195
198
201
204

F.B. 285 PG 72 ~~50~~ Chief Party Notes by _____ Date _____

206 70
1 27
7 97
204
207
127.35

Shell Oil Co	fence	4" Water Pipe	31.5	4" Valve & Crest 203+07	
		T.P. 28.2	26.7 T.P	203+11	
	Wire	T.P 28.4 AVE	26.4 T.P.	204+57	
	206+12	T.P. 28.0	25.8 T.P.	206+0	
	207+62.0	T.P. 28.0	26.1 Stub 26.0 T.P	207+52 207+58	
			DOMINGUEZ		
			2x2 207+97.56	ST	
	208+08	49.80 208+11	25.2 26.3 3.5 3.5	Wood Valve box	
	209+06 209+20	T.P 28.1 Guy Pole 17.4	25.5 T.P		
	210+56	T.P 28.1 WILMINGTON	27.0 T.P	210+76	
	211+51		28.5 2.5	4" Double pipe & Valve	

RETURN TO
LOS ANGELES COUNTY SURVEYOR

DO NOT EXTEND NOTES THIS SIDE OF THIS LINE

NOTE: ANY ADDITION OR CHANGES ON THIS SHEET MUST BE MADE OR CIRCLED IN RED. WITH DATE AND NAME OF PERSON MAKING CHANGE.

Date _____ Notes by _____ Chief Party _____ F.B. 285 PG. 173

Plotted by Dunlap	W. O. No. 4121 O. S. O. No.
Date Nov. 1927	Location S. of Compton
Map No. C.J. 8970	Surveyed by Boyer & Parly
Plotting Ck'd by Paige	Date Sept. 1927
Date Dec. 1927	Indexed A. C. Johnson

NOTE: ANY ADDITION OR CHANGES ON THIS SHEET MUST BE MADE OR CIRCLED IN RED, WITH DATE AND NAME OF PERSON MAKING CHANGE.

DO NOT EXTEND NOTES THIS SIDE OF THIS LINE

RETURN TO LOS ANGELES COUNTY SURVEYOR

212+08	T.P. 28.2		27.3	T.P.	212+27
213+57	T.P. 28.2	AVE	27.8	T.P.	213+80
215+06	T.P. 28.1		28.5	T.P.	215+29
216+56	T.P. 28.0		29.7	T.P.	216+83
218+08	T.P. 27.8	WILMINGTON	33.7	4" I.P. Valve	218+24
			30.1	T.P.	218+30
219+57	T.P. 28.0		30.2	T.P.	219+97
					222+
220+69	33.4				
	33.4				
	26.4				
	27.8				
	27.9				
	32.7				
	26.0				
	30.0				
	29.7				
221+06	T.P. 27.7				
	29.7				
	30.0				
221+27	27.8		30.5	T.P.	221+31

Scattered grove of 2" Black Walnut Trees spaced 3' & 5'

3' 3' 5' 5' 8' 8'

F.B. 285 Pg. 74 ~~5~~ Chief Party Notes by _____ Date _____

	2" I.P. Walnut Tree	32.87	AVE	30.9	221+88 Transformer Poles 221+95
	ST		2x2 222+22.41	
216 TH				31.8 T.P.	222+32
	222+55	T.P. 27.6		
				30.8 T.P.	222+98
	224+07	T.P. 27.8		
				31.1 T.P.	224+29
	225+57	T.P. 27.9		31.7 T.P.	225+82
	227+07	T.P. 27.8		32.0 T.P.	227+32
	228+57	T.P. 27.9	WILMINGTON		
229 230				32.3 T.P.	228+79
				32.4	229+23 Woven Wire Fence
				32.3	229+89
	230+08	T.P. 27.9		32.3 T.P.	230 330+26

RETURN TO
LOS ANGELES COUNTY SURVEYOR

DO NOT EXTEND NOTES THIS SIDE OF THIS LINE

NOTE: ANY ADDITION OR CHANGES ON THIS SHEET MUST BE MADE OR CIRCLED IN RED. WITH DATE AND NAME OF PERSON MAKING CHANGE.

Date _____ Notes by _____ Chief Party _____ F.B. 285 PG. 55-75

Plotted by Dunlap	W. O. No. 117 D. S. O. No.
Date Nov. 1927	Location S. of Compton
Map No. C.S. 8970	Surveyed by Boyer & Parta
Plotting C'k'd by Page	Date Sept 1927
Date Dec. 1927	Indexed C. Johnson

NOTE: ANY ADDITION OR CHANGES ON THIS SHEET MUST BE MADE OR CIRCLED IN RED, WITH DATE AND NAME OF PERSON MAKING CHANGE.

DO NOT EXTEND NOTES THIS SIDE OF THIS LINE

RETURN TO LOS ANGELES COUNTY SURVEYOR

31.7 ⊙ Acacia Tree 230+71

34.4 × — 231+35

231+58 ○ 28.0

Picket Fence

AVE

32.4 ○ × 231+78

34.6 × — 231+85

31.3 ⊙ Acacia 232+13

33.7 ⊙ Water Meter 232+56

232+90 T.P ○ 27.9

T.P

32.6 ○ 233+33

234+57 ○ 27.9

T.P

32.9 ○ 234+86

WILMINGTON

34.0 □ F.P 235+55

□ FP

□ FP

□ FP

□ F.P.

34.3 235+94

33.1 ○ 236+00

236+03 T.P ○ 27.8

ST

2x2

CARSON

LST

F.B. 285 PG. 76 ~~54~~ Chief Party Notes by _____ Date _____

AVE

ST

CARSON

2x2 236+37.63

236+39.50 L+T

236+68.

36.0

Woven Wire Fence

T.P.

32.9 237+00

32.5 237+30

237+57

T.P. 28.1

Fence

32.8 237+80

Picket

33.8 238+14

239.

242
245
248
251

34.4 238+36

Picket Fence

34.9 238+57

239+11

T.P. 28.0

WILMINGTON

Wire Fence

33.5 239+27

35.2 239+69

240+59

T.P. 28.2

33.6 240+75

242+10

T.P. 27.9

34.1

RETURN TO
LOS ANGELES COUNTY SURVEYOR

DO NOT EXTEND NOTES THIS SIDE OF THIS LINE

NOTE: ANY ADDITION OR CHANGES ON THIS SHEET MUST BE MADE OR CIRCLED IN RED, WITH DATE AND NAME OF PERSON MAKING CHANGE.

Date _____ Notes by _____ Chief Party _____ F.B. 285 Pg. ~~55~~ 77

Plotted by Dunlap	W.O. No. 412 D.P.O. No.
Date Nov 1927	Location S. of Compton
Map No. C.S. 8970	Surveyed by Boyer & Parly
Plotting C'k'd by Paige	Date Sept 1927
Date Dec. 1927	Indexed A. C. Johnson

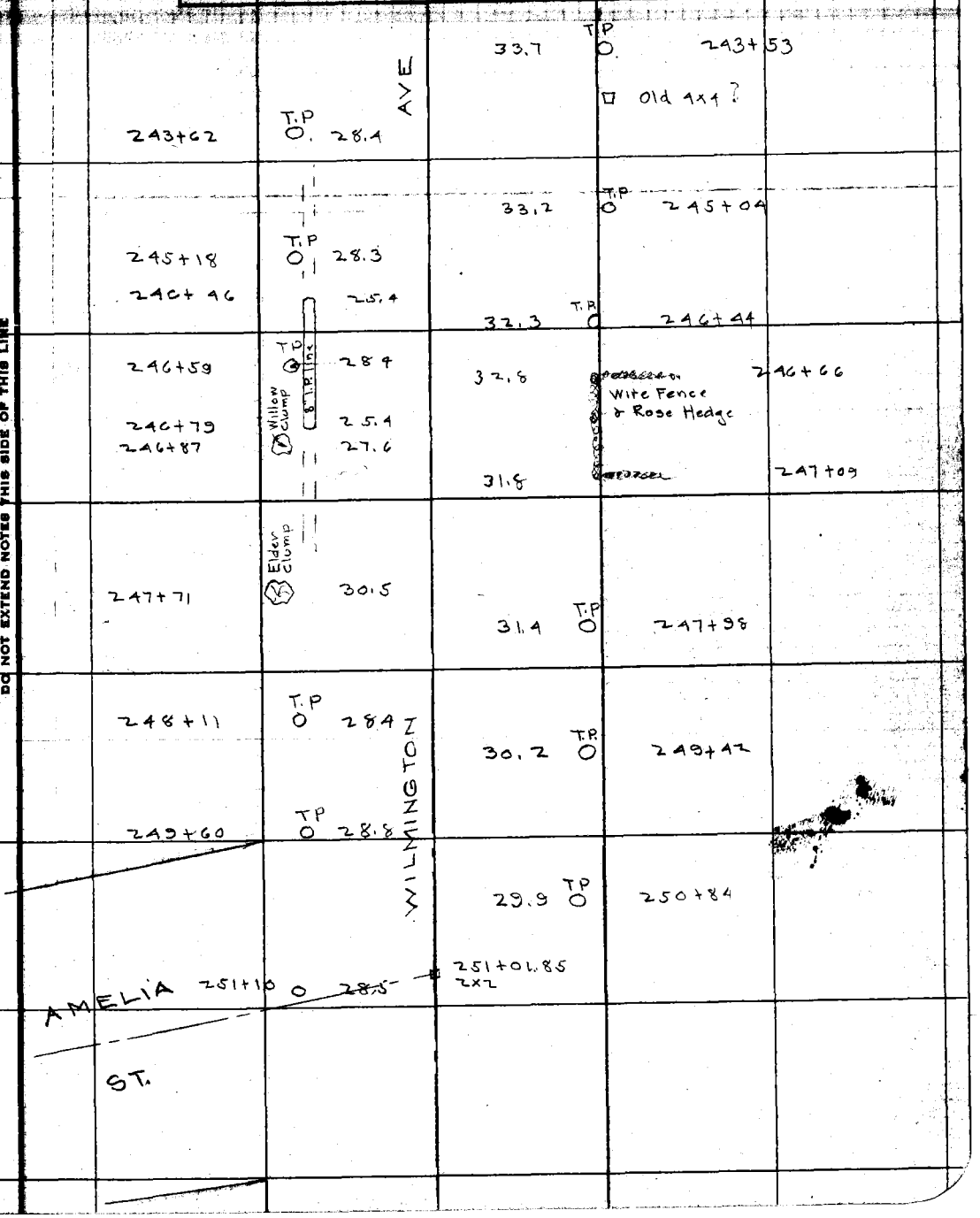

NOTE: ANY ADDITION OR CHANGES ON THIS SHEET MUST BE MADE OR CIRCLED IN RED, WITH DATE AND NAME OF PERSON MAKING CHANGE.

DO NOT EXTEND NOTES THIS SIDE OF THIS LINE

RETURN TO LOS ANGELES COUNTY SURVEYOR

F.B. 285 Pg. 78 ~~56~~ Chief Party Notes by _____ Date _____

28.1 T.P. 252+32

252+59 T.P. 28.8

AVE

26.1 T.P. 253+69

3½' Pepper
28.0 253+80

3' Pepper
28.5 253+90

254+10 TP 28.6

254+83 33.2 34.0

6" I.P. line

255+26 33.0 34.0

26.6 T.P. 255+29

255+59 TP 29.0

Double Willow
29.1 255+86
25.0 255+90

Willow
23.3 255+94

Double Willow
29.0 256.03

WILMINGTON

RETURN TO
LOS ANGELES COUNTY SURVEYOR

DO NOT EXTEND NOTES THIS SIDE OF THIS LINE

NOTE: ANY ADDITION OR CHANGES ON THIS SHEET MUST BE MADE OR CIRCLED IN RED, WITH DATE AND NAME OF PERSON MAKING CHANGE.

Date _____ Notes by _____ Chief Party _____ F.B. 285 Pg. 77

Plotted by Dunlap	W. O. No. 1171 D. S. O. No.
Date Nov. 1927	Location S. of Compton
Map No. C.S.8970	Surveyed by Boyer & Party
Plotting Ch'd by Paige	Date Sept 1927
Date Dec. 1927	Indexed A. C. Johnson

NOTE: ANY ADDITION OR CHANGES ON THIS SHEET MUST BE MADE OR CIRCLED IN RED, WITH DATE AND NAME OF PERSON MAKING CHANGE.

DO NOT EXTEND NOTES THIS SIDE OF THIS LINE

RETURN TO LOS ANGELES COUNTY SURVEYOR

			27.4 T.P.	256+72
257+10	T.P. 28.6			
			28.1 T.P.	258+04
258+58	TP 28.6	AVE		
			28.8 T.P.	259+44
260+09	T.P. 28.8			
				260+58.95 from N = 4+25.00 from S
			Set 2x2 2' deep 30.1 T.P.	3+88
3+66	23.6	WILMINGTON		
3+41	23.6			
3+25	T.P. 22.3			
3+12	24.3			
3+08	24.7			
2+86	26.0			
2+75	25.6			

Pepper Row

F.B. 285 PG. 80 ~~58~~ Chief Party Notes by Date

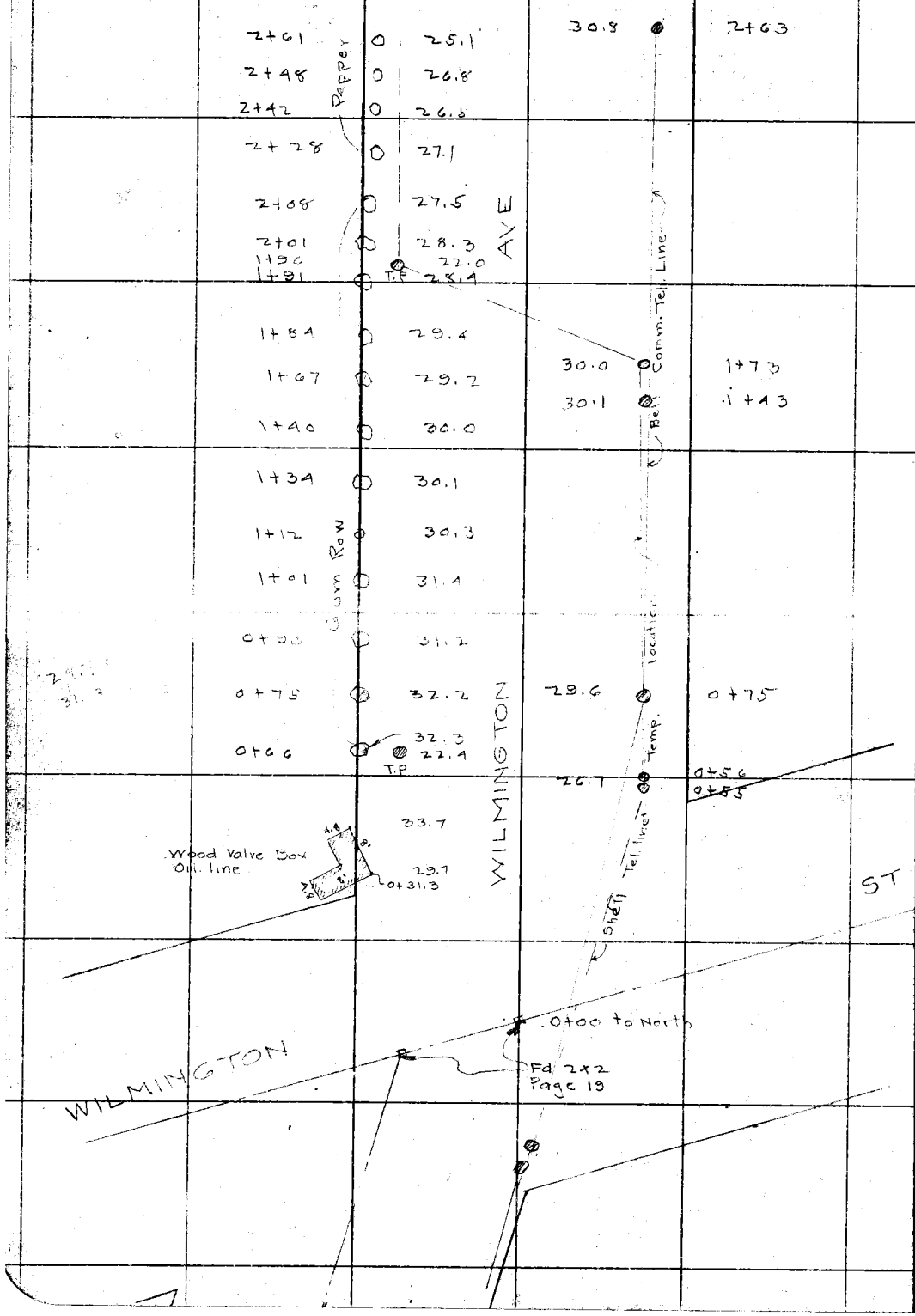

RETURN TO
LOS ANGELES COUNTY SURVEYOR

NOTE: ANY ADDITION OR CHANGES ON THIS SHEET MUST BE MADE OR CIRCLED IN RED, WITH DATE AND NAME OF PERSON MAKING CHANGE.

DO NOT EXTEND NOTES THIS SIDE OF THIS LINE

Date _____ Notes by _____ Chief Party _____ F.B. 285 PG. 53B1

Plotted by Dunlap	W. O. No. 4121 D. S. O. No.
Date Nov 1927	Location Compton & South
Map No. C.S. 8970	Surveyed by Beyer & Party
Plotting O.K'd by Paige	Date July 1927
Date Dec. 1927	Indexed A. C. Johnson

NOTE: ANY ADDITION OR CHANGES ON THIS SHEET MUST BE MADE OR CIRCLED IN RED, WITH DATE AND NAME OF PERSON MAKING CHANGE.

DO NOT EXTEND NOTES THIS SIDE OF THIS LINE

RETURN TO LOS ANGELES COUNTY SURVEYOR

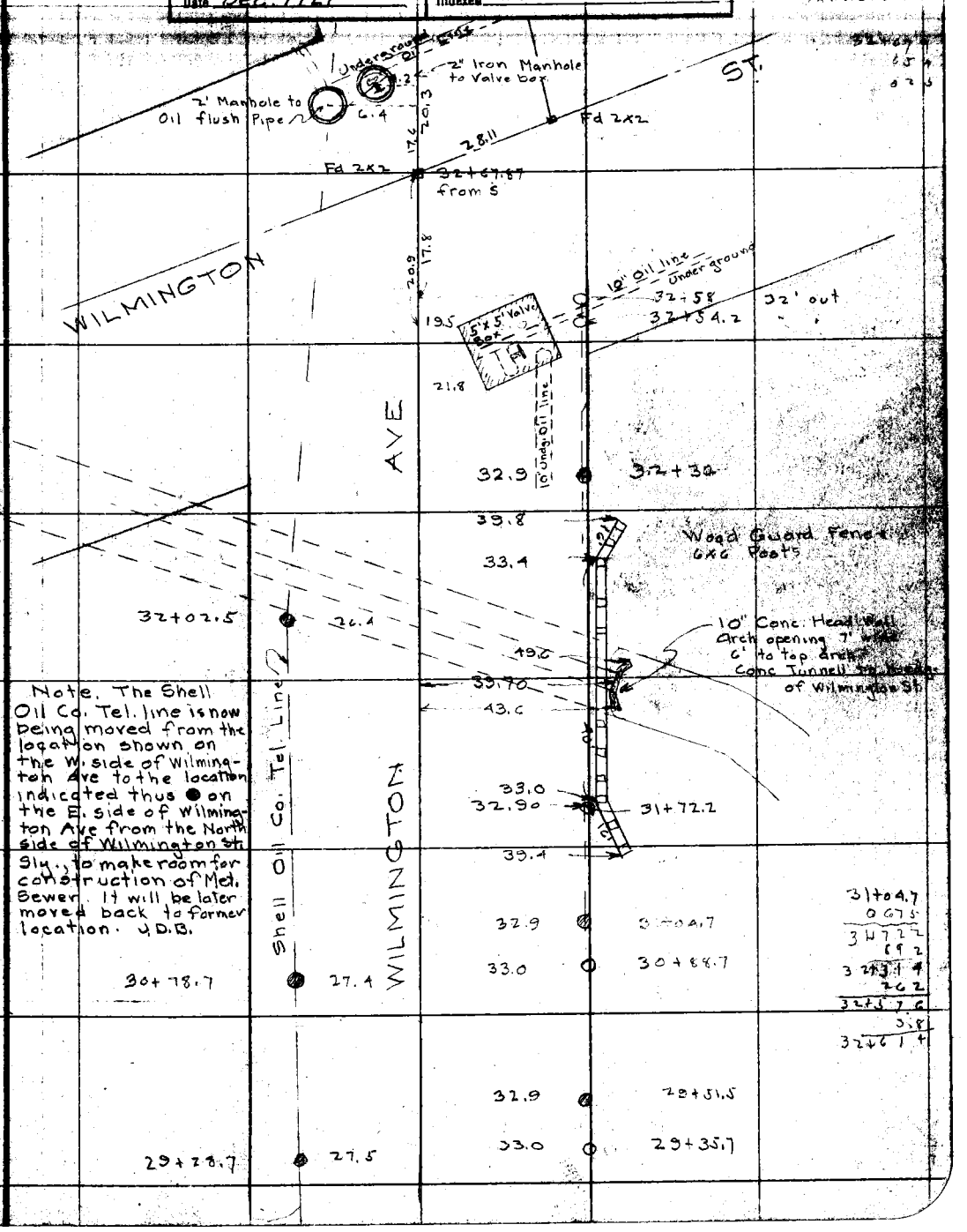

F.B. 285 PG. 82 60

Chief Party Notes by Date

23+28.7			33.4	27+99.9
1 49.4				
24+77.7	27+78.2	27.8	33.4	27+84.2
1 50.5				
26+28.2				
1 50				
27+78.2				
		AVE.	33.2	26+41.8
23.5	26+28.2	27.5	33.2	26+27.8
	Impossible to trace without much digging Secn. to be abandoned	Old 24 Coha Drain	33.5	24+91.4
	24+77.7	27.8	33.4	24+76.5
	24+54.2	23'	23+67.89 Set SW-T	
		28		
	12" Con. Iron Culvert	30.4	23+65	
			28.5	23+61.5 Willow
			29.2	
			34.1	23+48.5
			28.0	23+44.0 Willow
			25.4	23+35.5 Willow
			34.2	23+33.5
	23+25.7	27.3		
			25.8	22+55.5 Willow
20+40.4				
1 48.				
2 83.4				
1 64				
21 99.8			34.0	21+99.8
1 33.7			34.4	21+83.4
23 33 5	21+80.2	27.7		
15			23.7	Double Willow 21+40.4
23+48 5				
1 28				
24 76 5				
1 49				
24 91 4			34.0	20+40.4
1 36.4				
26+27 8	20+28.5	28.0		
14			34.2	20+26.7
26+41 8			25.0	20+06.7 Willow Tree
1 42 4				
27 84 2				
15.7				
27 99 9			34.5	18+96.4
1 35 8	18+77.8	28.0	34.2	18+77.7
29 35 7				
15 8				
29+51 5				
1 37 2				
30 88 7	17+28.1	27.8	34.9	17+39.2
16				
31+04 7			34.5	17+23

Shell Oil Co. Tel. Line

WILMINGTON

RETURN TO LOS ANGELES COUNTY SURVEYOR

DO NOT EXTEND NOTES THIS SIDE OF THIS LINE

NOTE: ANY ADDITION OR CHANGES ON THIS SHEET MUST BE MADE OR CIRCLED IN RED. WITH DATE AND NAME OF PERSON MAKING CHANGE.

Date _____ Notes by _____ Chief Party _____ F.B. 285 Pg. 4 83

Plotted by Dunlap	W.O. No. 4121 D.S.O. No.
Date Nov 1927	Location Compton & South
Map No. C.S. 8970	Surveyed by Boyer & Party
Plotting Ch'd by Paige	Date July 1927
Date Dec 1927	Indexed A. C. Johnson

NOTE: ANY ADDITION OR CHANGES ON THIS SHEET MUST BE MADE OR CIRCLED IN RED, WITH DATE AND NAME OF PERSON MAKING CHANGE.

DO NOT EXTEND NOTES THIS SIDE OF THIS LINE

RETURN TO LOS ANGELES COUNTY SURVEYOR

		35.0		
		Set SW&T 16+00.00	Transformer	15+95.0
		35.0		15+79.2
15+78.1	28.0	35.3		15+73.2
		35.7		14+40.2
14+28.9	27.8	35.5		14+24.7
		36.3		12+89.3
12+82.2	27.8	35.5		12+73.8
		35.6		11+50.4
		35.5		11+34.6
11+29.5	27.8			
		Set SW&T 10+00.00		
		34.9		9+98.6
9+79.5	28.1	34.5		9+82.6
		34.9		8+37.6
8+29.6	28.3	34.0		8+22.0
		33.0		6+86.7
6+79.3	28.4	32.9		6+70.7
		32.5		5+35.7
5+28.9	28.2	32.3		5+19.7

AVE

Line

Telephone

Shell Oil Co Tel. Line

WILMINGTON

3+78.5
150.4
528.9
150.4
679.3
150.3
829.6
149.9
979.5
150
1129.5
152.7
1282.2
148.7
1428.9
149.2
1578.1
150.0
1728.1
149.7
1878
150.7
2028.5
151.7
2180.2
148.5
2328.7

4+05.7
1 14
519.7
16
535.7
135
670.7
16
686.7
135.3
822.0
15.6
837.6
145
982.6
16
998.6
136
1134.6
15.8
[illegible]


F.B. 285 PG. 84
Chief Party
Notes by
Date
Fd 2" I.P. with cap
Mkd. P.A.P.Co.
Light Pole
4+05.66
Set SW&T
4+00
32.90
33.1
4+05.6
℄ CENTRAL AVE
Gate
3+78.5
28.3
29.8
31.5
3+80.0
3+69.2
2+64.5
2+54.5
2+35.5
2+18.8
0+85.4
0+69.8
30.7
30.8
29.8
29.8
2+29.0
28.4
0+78.6
28.1
0+00 going N
Fd. 2x2
See Page
32.8
28.6
Telephone lines
8' woven wire fence
WILMINGTON
Fd B.C. Mon
See Page 40
LONG BEACH
REDONDO
ROCHA ST.
ROAD
RETURN TO
LOS ANGELES COUNTY SURVEYOR
DO NOT EXTEND NOTES THIS SIDE OF THIS LINE

Date Mar-21 Notes by McNeal Chief Party F.J. McNeal F.B. 295 PG. 85

Plotted by F.W. Howard	W.O. No. 777 B.S.O. No.
Date Aug. 1928	Location Centinella
Map No. B-301	Surveyed by McNeal
Plotting C'k'd by D.M. Finley	Date [illegible]
Date Aug. 1928.	Indexed A. C. Johnson

Title Page

Survey of Centinella Blvd

from Jefferson Blvd South

Started Mar 21, 1928 Finished Apr 3, 1928

Tape # 05 F.J. McNeal Transit # 16655

100' @ 84°, 22 lbs J.L. Willey

Frank Greenwood

C.H. Johnson

Note:- Pages 85 to 93 of this F.B. Show Transit Lines Run for purposes of Location.

See Pages 95 on for the established alignment

Note: ANY ADDITIONS OR CHANGES ON THIS SHEET MUST BE MADE OR CIRCLED IN Red. WITH DATE AND NAME OF PERSON MAKING CHANGE.

RETURN TO LOS ANGELES COUNTY SURVEYOR

Do not extend notes this side of this line

F.B. 285 PG. 86 McNeal Chief Party Notes by McNeal Date Mar-22

INDEX

Extension of Centinella Blvd South

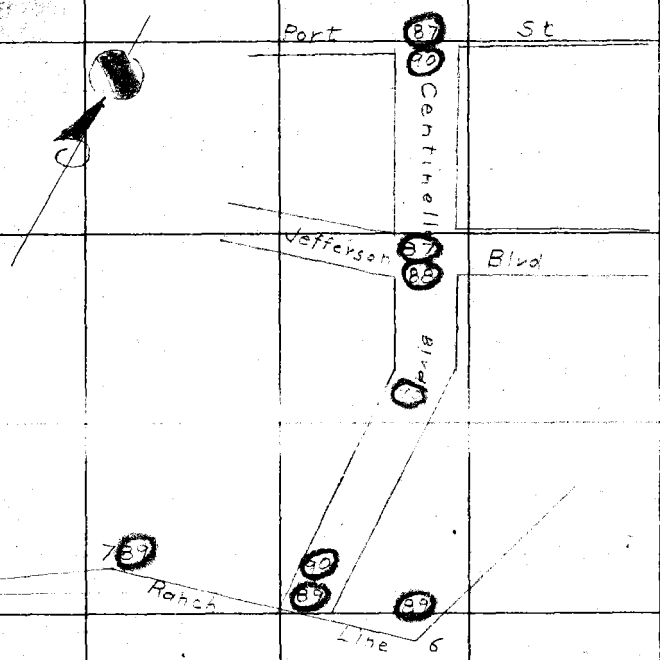

Note
For Levels see
L.B. 402-1-20

Note
For "P" points
See pg 91-

RETURN TO
LOS ANGELES COUNTY SURVEYOR

Do not extend notes this side of this line

Notes: ANY ADDITIONS OR CHANGES ON THIS SHEET MUST BE MADE OR CIRCLED IN Red. WITH DATE AND NAME OF PERSON MAKING CHANGE.

Date Mar-22 Notes by McNeal Chief Party F.J. McNeal F.B. 285 PG. 87

Plotted by F.W. Howard	W. O. No. 111 D. S. O. No.
Date Aug 1928	Location Centinella
Map No. B-301	Surveyed by McNeal
Plotting C'k'd by C.M. Finley	Date Mar-44
Date Sept. 1928	Indexed A. C. Johnson

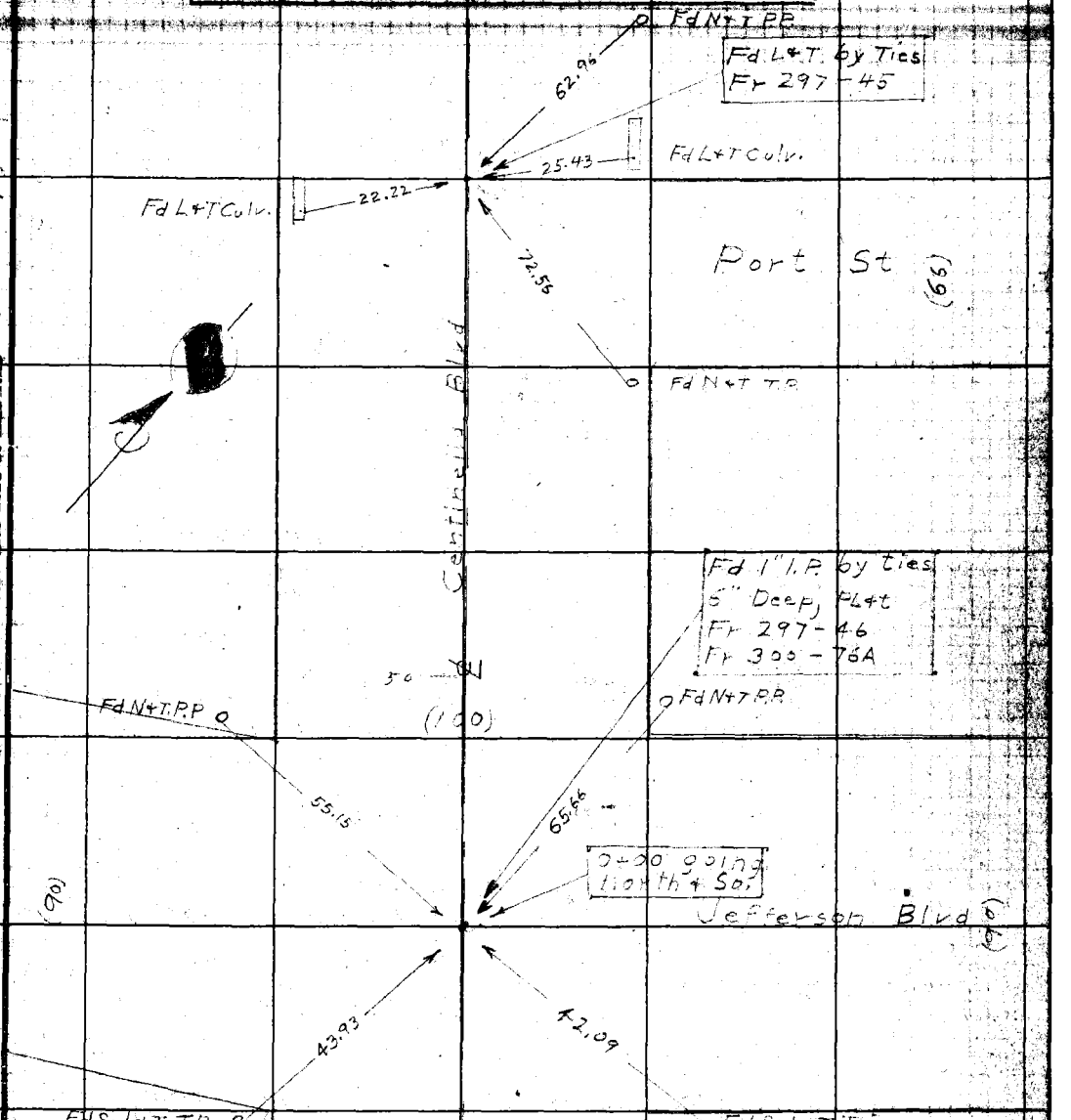

Cont to bottom pg 88, top pg 90

Note: ANY ADDITIONS OR CHANGES ON THIS SHEET MUST BE MADE OR CIRCLED IN Red. WITH DATE AND NAME OF PERSON MAKING CHANGE.

RETURN TO LOS ANGELES COUNTY SURVEYOR

Do not extend notes this side of this line

F.B. 285 Pg. 88 McNeal Chief Party Notes by McNeal Date Mar-22

RETURN TO
LOS ANGELES COUNTY SURVEYOR

Do not extend notes this side of this line

Note: ANY ADDITIONS OR CHANGES ON THIS SHEET MUST BE MADE OR CIRCLED IN Red. WITH DATE AND NAME OF PERSON MAKING CHANGE.

Note

This page is supplementary to reverse side.
All points on E.

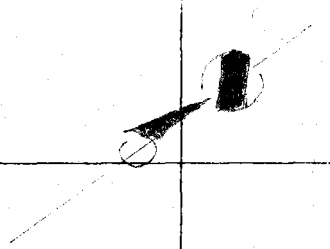

Centinela Blvd

Fd L+T 1+55.56

Fd L+T 1+00.02

Fd. S.W. 0+50.00

Fd S.W. 0+22.92

Fd S.W.T. 0+17.29

Jefferson Blvd Fd. 1"/P 0+00

Cont from bott. pg 87

Date Mar-22 Notes by McNeal Chief Party F.J. McNeal F. B. 285 PG. 89

Plotted by F.W. Howard	W. O. No. 777 B. S. O. No.
Date Aug. 1928	Location Centinella
Map No. B-301	Surveyed by McNeal
Signed C'k'd by Rhodes	Date Mar-22
Date 4/24/28	Indexed A. C. Johnson

Note
Tape #05, 100.00
@ 22 lbs 84°F

Fd 4" I.P. set in conc
N+T set in conc in
Pipe, flush Sta #7
per Tr 9940

Fd 2" I.P. PL+T
Flush, per Tr 9940
Sta 14+34.53
from east

.77

0.22
from . by prop

9' offset line
670.30 @ 64°F
= 670.21
670.31 @ 64°F
= 670.22

Set 2x2+t 7+63.33
by proportion
Set 1x2 7+64.32

Set [illegible] 7+64.23
Calc. 24

0.17

Set N 7+58.40
(7+58.38)

362.28 @ 66°F
= 362.24 23.02
Calc.

23' offset line

5.84

℄ Centinella

(100')

Cont to bott pg 90

99.56 @ 4°-01'
99.48 @ 3°-15'
99.31 @ 64°F
= 99.30
99.31

100.00 @ 64°F
= 99.99

99.53 @ 9°-28'
99.77 @ 10°-18'
98.16 @ 66°F
= 98.15

100.07 @ 9°-32'
100.00 @ 9°-10'
98.72 @ 62°F
= 98.70
98.71

2x2 = 7+63.31 763.28
167.19 @ 0-0 @ 64°
= 167.18 167.17
200.78 @ 0-0 @ 62°
= ~~200.76~~ 200.75
100.14 @ 4°-08' @ 62°
100.01 @ 3°-08'
= 99.86
100.00 @ 0-0 @ 62°
= 99.99
99.25 @ 9°-30' @ 62°
99.64 @ 10°-45'
= ~~97.89~~ 97.88
98.91 @ 9°-11' @ 62°
98.73 @ 8°-32'
= 97.63

Fd 4" I.P. set in Conc
N+T set in conc in
Pipe, flush Sta. #6
per Tr #9940
Sta 0+00 going west

Notes: ANY ADDITIONS OR CHANGES ON THIS SHEET MUST BE MADE OR CIRCLED IN Red. WITH DATE AND NAME OF PERSON MAKING CHANGE.

RETURN TO
LOS ANGELES COUNTY SURVEYOR

Do not extend notes this side of this line

F.B. 285 Pg. 90 McNeal Chief Party Notes by McNeal Date Mar-22

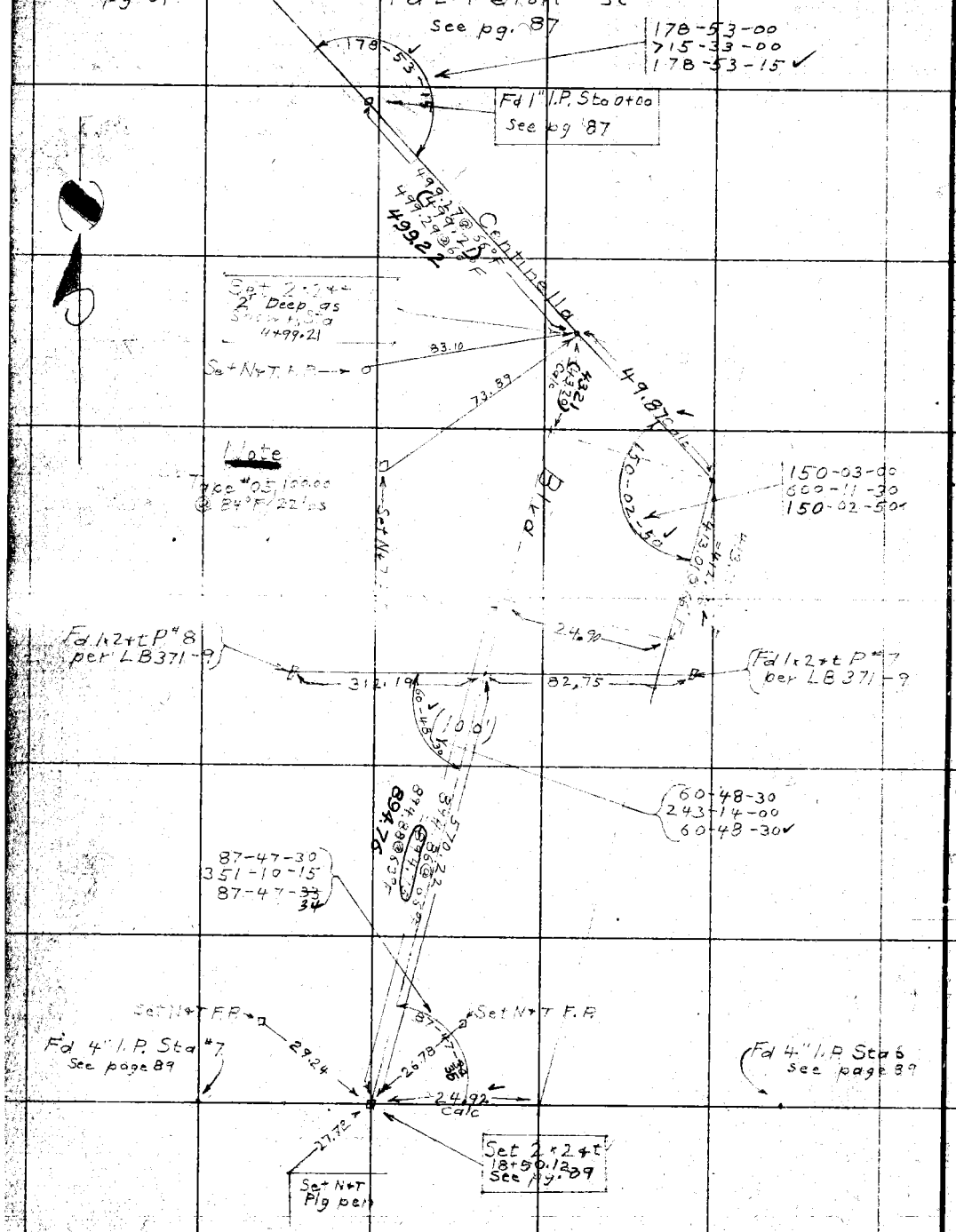

RETURN TO
LOS ANGELES COUNTY SURVEYOR
Do not extend notes this side of this line

Note: ANY ADDITIONS OR CHANGES ON THIS SHEET MUST BE MADE OR CIRCLED IN Red. WITH DATE AND NAME OF PERSON MAKING CHANGE.

Date Mar 26 Notes by McNeal Chief Party McNeal F. B. 285 PG. 91

Notes ch. by Howard 8-9-28	
Date Aug. 1928	Location Centinella Blvd
Map No. B-301	Surveyed by F. J. McNeal
Plotting C'd by A. M. Finley	Date Mar 26 1928
Date Sept. 1928	Indexed A. C. Johnson

Cont. from pg 89

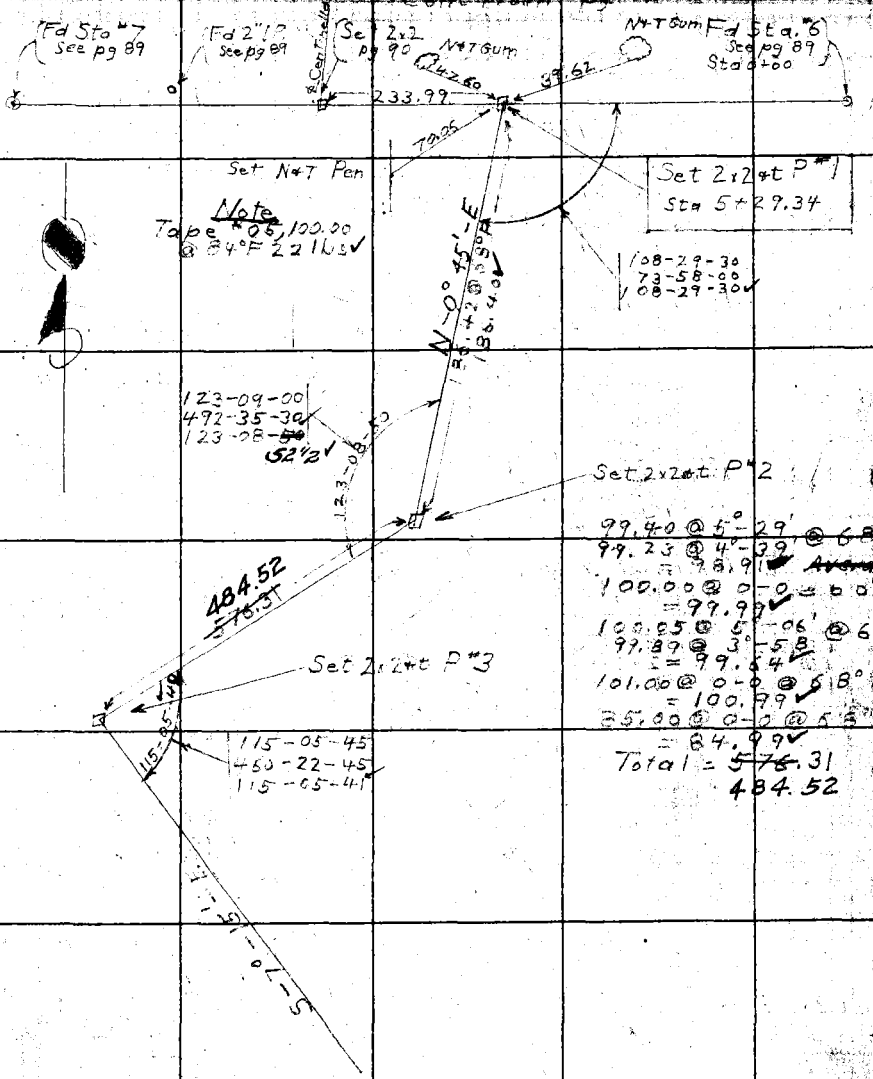

99.40 @ 5°-29' @ 68°F
99.23 @ 4°-39'
= 98.91 ~~Average~~
100.00 @ 0-0 @ 68°F
= 99.99
100.05 @ 5°-06' @ 68°F
99.89 @ 3°-58'
= 99.64
101.00 @ 0-0 @ 68°F
= 100.99
85.00 @ 0-0 @ 68°F
= 84.99
Total = ~~576~~.31
484.52

Cont. to top pg 92

Notes: ANY ADDITIONS OR CHANGES ON THIS SHEET MUST BE MADE OR CIRCLED IN Red. WITH DATE AND NAME OF PERSON MAKING CHANGE.

RETURN TO LOS ANGELES COUNTY SURVEYOR

Do not extend notes this side of this line

F.B. 285 Pg. 92 McNeal Chief Party Notes by McNeal Date Mar-29

Cont from pg 91

Set 2x2 P#3
See pg 91

101.00 @ 2°-15' @68°F
101.03 @ 2°-32'
= 100.91
100.00 @ 0-0 @68°F
= 99.99
100.39 @ 7°-02'
100.09 @ 5°-33' @68°F
= 99.61
99.69 @ 3°-01'
99.75 @ 3°-43' @68°F
= 99.54
34.40 @ 0-0 @68°F
= 34.40
Total = 434.45

Note
Tape # 05, 100.00
@ 84°F 22 lbs

434.45

176-07-15
704-23-45
176-07-11

Set 2x2 P#4

92.03 @ 4°-41' @68°F
92.22 @ 5°-54'
= ~~91.61~~ 91.72
[illegible]
[illegible]
Total = 187.25

158-01-30
632-06-00
158-01-30

Set 2x2 P#5

99.44 @ 0-0 @ 70°F
= 99.43
101.00 @ 0-0 @ 70°F
= 100.99
100.00 @ 0-0 @ 70°F
= 99.99
80.79 @ 8°-52' @ 70°F
80.85 @ 9°-05'
= ~~79.59~~ 79.82
Total = 380.23

Set 2x2 P#5

6 00'

Cont. Top pg 93

RETURN TO
LOS ANGELES COUNTY SURVEYOR
Do not extend notes this side of this line
Note: ANY ADDITIONS OR CHANGES ON THIS SHEET MUST BE MADE OR CIRCLED IN Red. WITH DATE AND NAME OF PERSON MAKING CHANGE.

Date Apr-2 Notes by McNeal Chief Party F.J. McNeal F. B 285 PG. 93

Notes ch by Howard - 8-9-28	
Plotted by [illegible]	W. O. No. 777 D.S.O. No.
Date Aug. 1928	Location Centinela Blvd
Map No. B-301	Surveyed by F.J. McNeal
Plotting C'k'd by D.M. Finley	Date Apr-2-1928
Date Sept. 1928	Indexed A. C. Johnson

Cont from pg 92

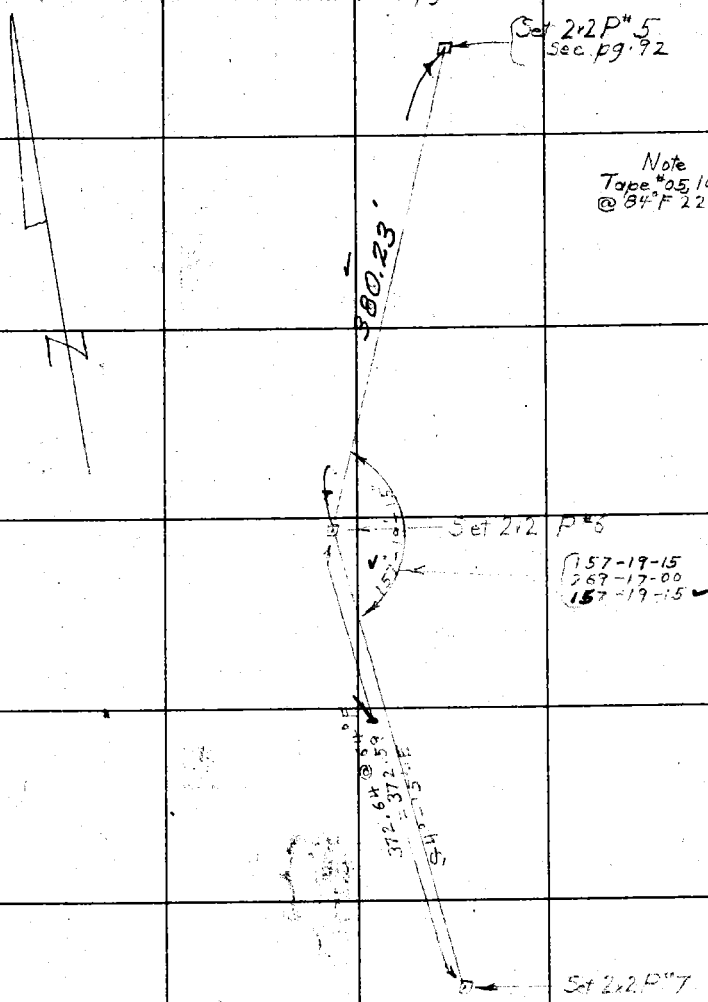

Notes: ANY ADDITIONS OR CHANGES ON THIS SHEET MUST BE MADE OR CIRCLED IN Red. WITH DATE AND NAME OF PERSON MAKING CHANGE.

Do not extend notes this side of this line

RETURN TO

LOS ANGELES COUNTY SURVEYOR

F.B. 285 PG. 94 Chief Party Notes by Date

BLANK

RETURN TO
LOS ANGELES COUNTY SURVEYOR

Do not extend notes this side of this line

Note: ANY ADDITIONS OR CHANGES ON THIS SHEET MUST BE MADE OR CIRCLED IN Red. WITH DATE AND NAME OF PERSON MAKING CHANGE.

Date _____ Noted by McNeal Chief Party _____ F. B. 285 Pg. 95

Plotted by F. W. [illegible]	[illegible] Tops 028
Date Aug. 1928	Location Centinela Blvd
Map No. B-301	Surveyed by F. J. McNeal
Plotting Chk'd by [illegible]	Date June 1928
Date Sept. 1928	Indexed A. C. Johnson

TITLE PAGE

SURVEY
OF

CENTINELA BLVD

FROM

JEFFERSON BLVD SOUTH

STARTED
June, 16, 1928

COMPLETED
June, 27, 1928

PARTY

F. J. McNeal - Ch
J. L. Willey - ⊼
C. H. Johnson - H.C.
B. O. Yocum - R.C.

Notes: ANY ADDITIONS OR CHANGES ON THIS SHEET MUST BE MADE OR CIRCLED IN RED WITH DATE AND NAME OF PERSON MAKING CHANGE.

RETURN TO
LOS ANGELES COUNTY SURVEYOR
Dated [illegible] this side of this line

F.B. 285 Pg. 96 Chief Party Notes by McNeal Date

CONT bot pg-105

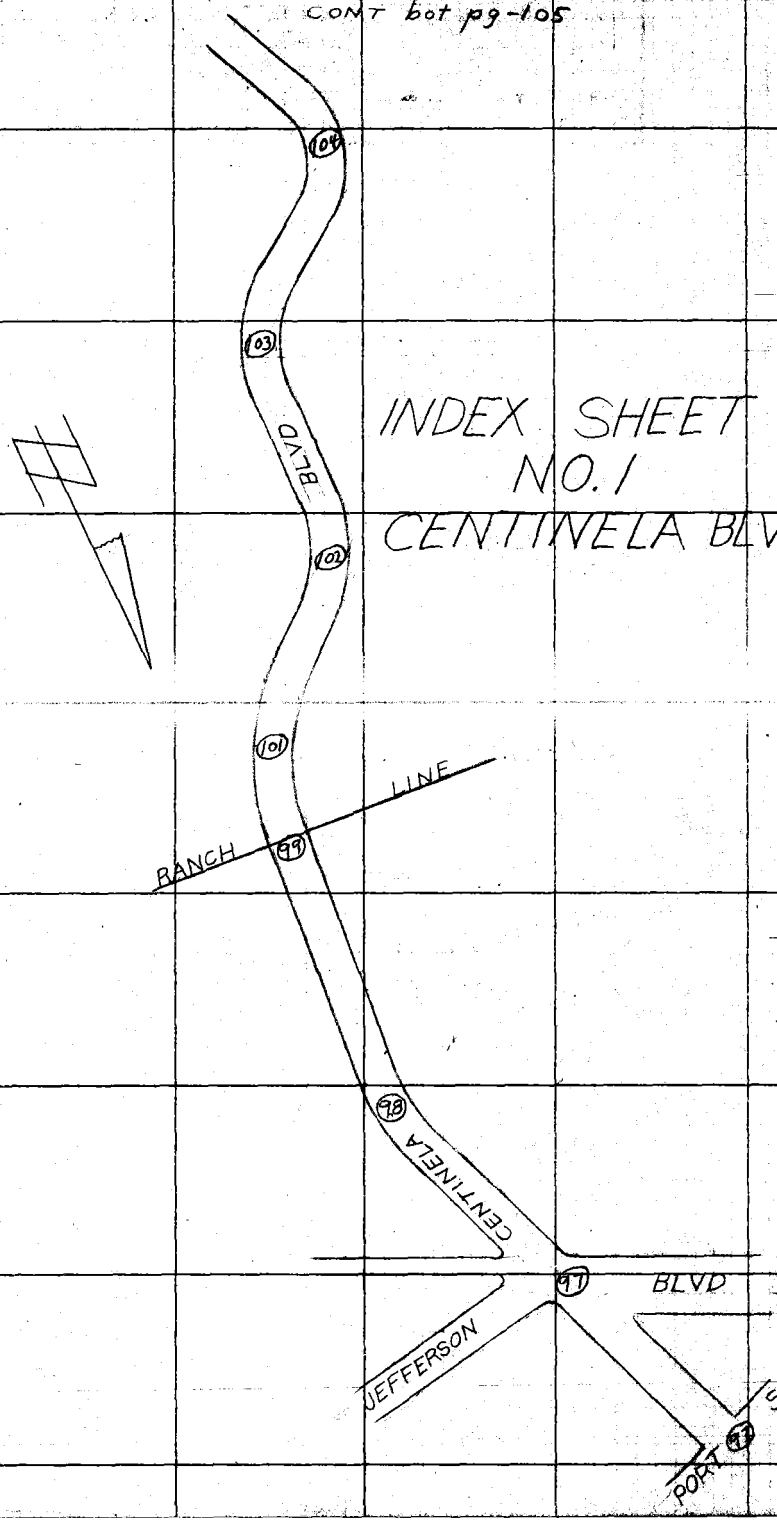

RETURN TO
LOS ANGELES COUNTY SURVEYOR

Do not extend notes this side of this line

Notes: ANY ADDITIONS OR CHANGES ON THIS SHEET MUST BE MADE OR CHECKED IN Red. WITH DATE AND NAME OF PERSON MAKING CHANGE.

Date _____ Notes by McNeal Chief Party _____ F. B. 285 Pg. 97

Plotted by F.W. Howard	W. O. No. 777 Tape No. 028
Date Aug. 1928	Location Centinela Blvd
Map No. B-301	Surveyed by F.J. McNeal
Plotting Chk'd by D.M. Finley	Date June 1928
Date Sept. 1928	Indexed A. C. Johnson

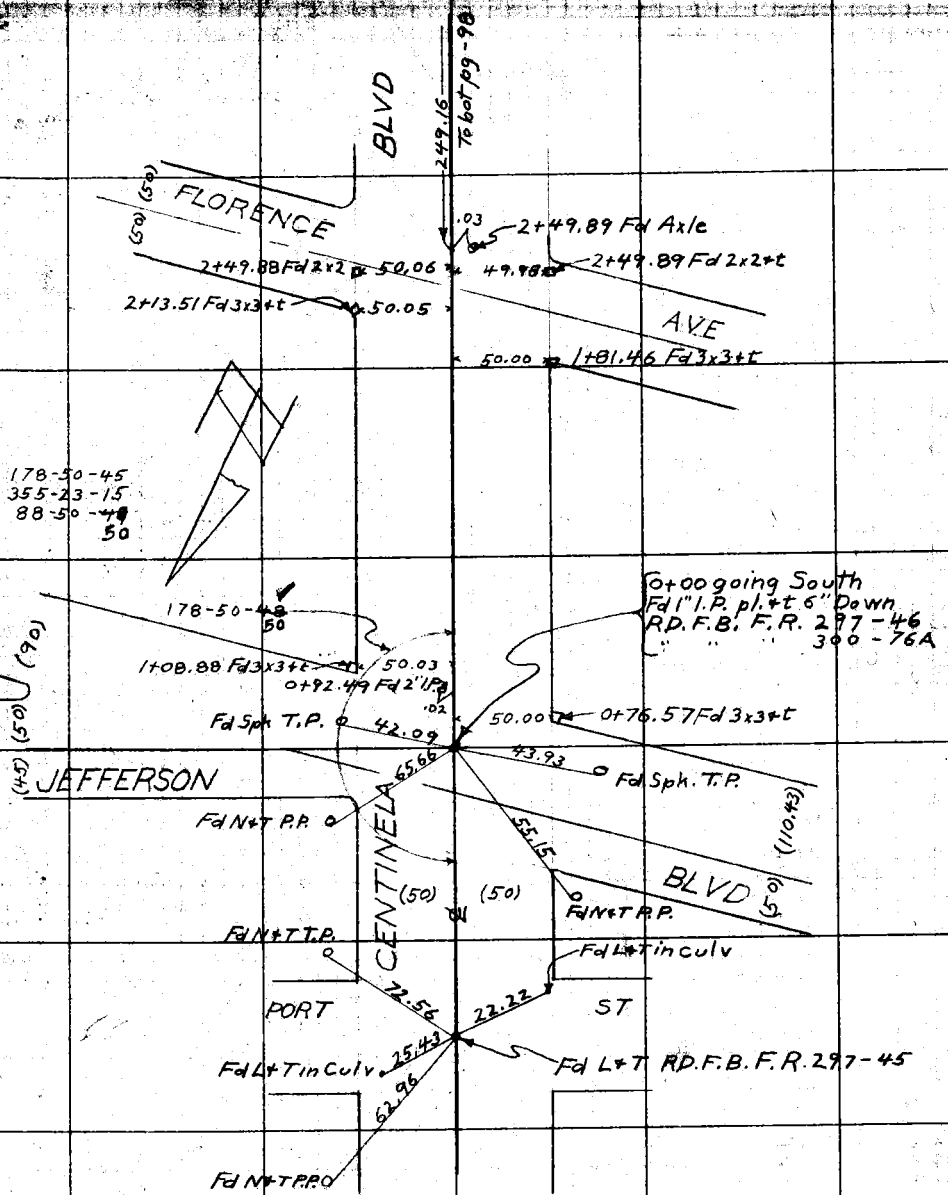

Note: ANY ADDITIONS OR CHANGES ON THIS SHEET MUST BE MADE OR CIRCLED IN Red. WITH DATE AND NAME OF PERSON MAKING CHANGE.

Do not extend notes this side of this line

RETURN TO LOS ANGELES COUNTY SURVEYOR

F.B. 285 Pg. 78 Chief Party Notes by McNeal Date

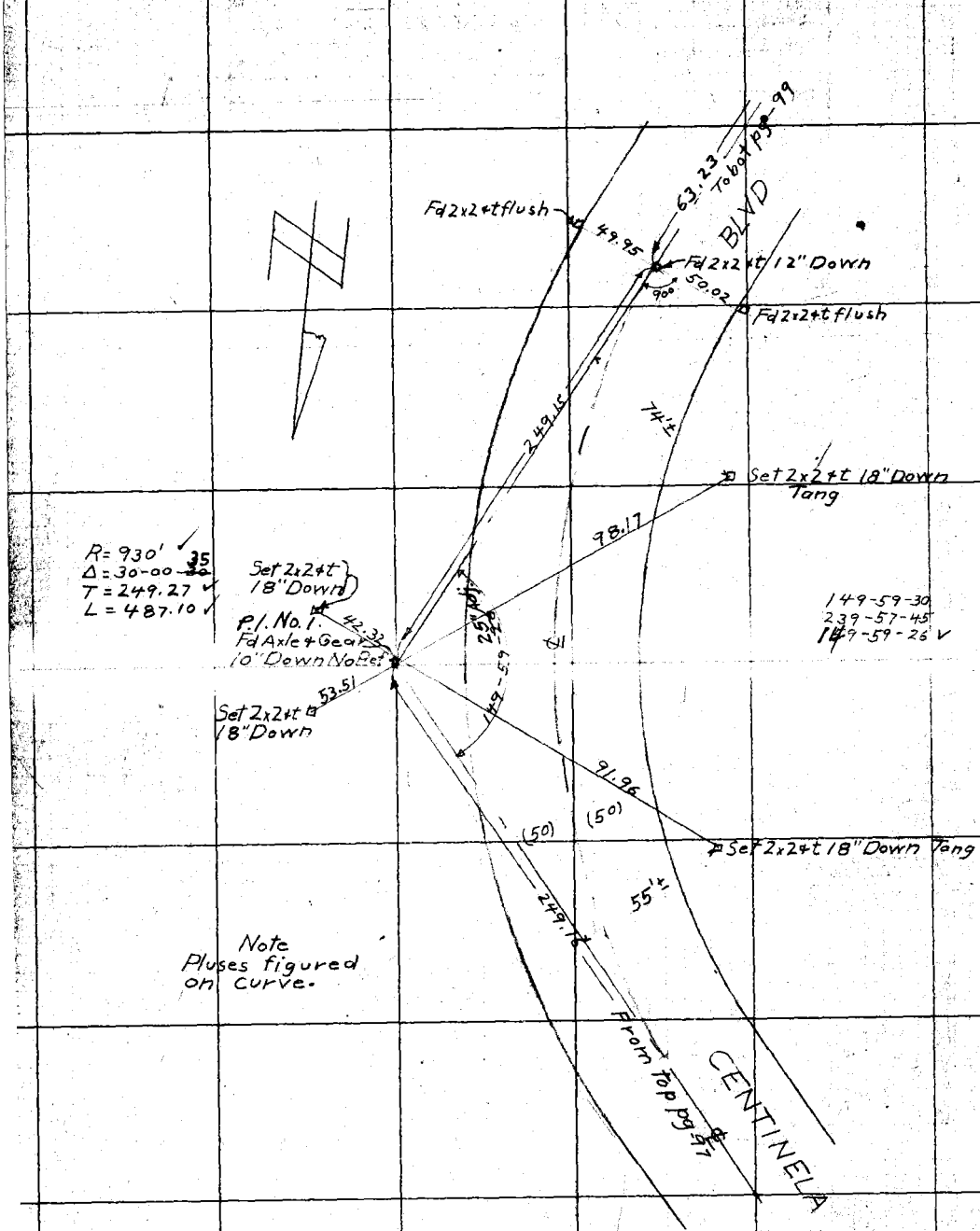

RETURN TO
LOS ANGELES COUNTY SURVEYOR

Do not extend notes this side of this line

Note: ANY ADDITIONS OR CHANGES ON THIS SHEET MUST BE MADE OR CIRCLED IN Red. WITH DATE AND NAME OF PERSON MAKING CHANGE.

Date _____ Notes by McNeal Chief Party _____ F. B. 285 PG. 99

Date Aug 1928	Location Centinela Blvd
Map No. B-301	Surveyed by F. J. McNeal
Date Sept 1928	Indexed A. C. Johnson

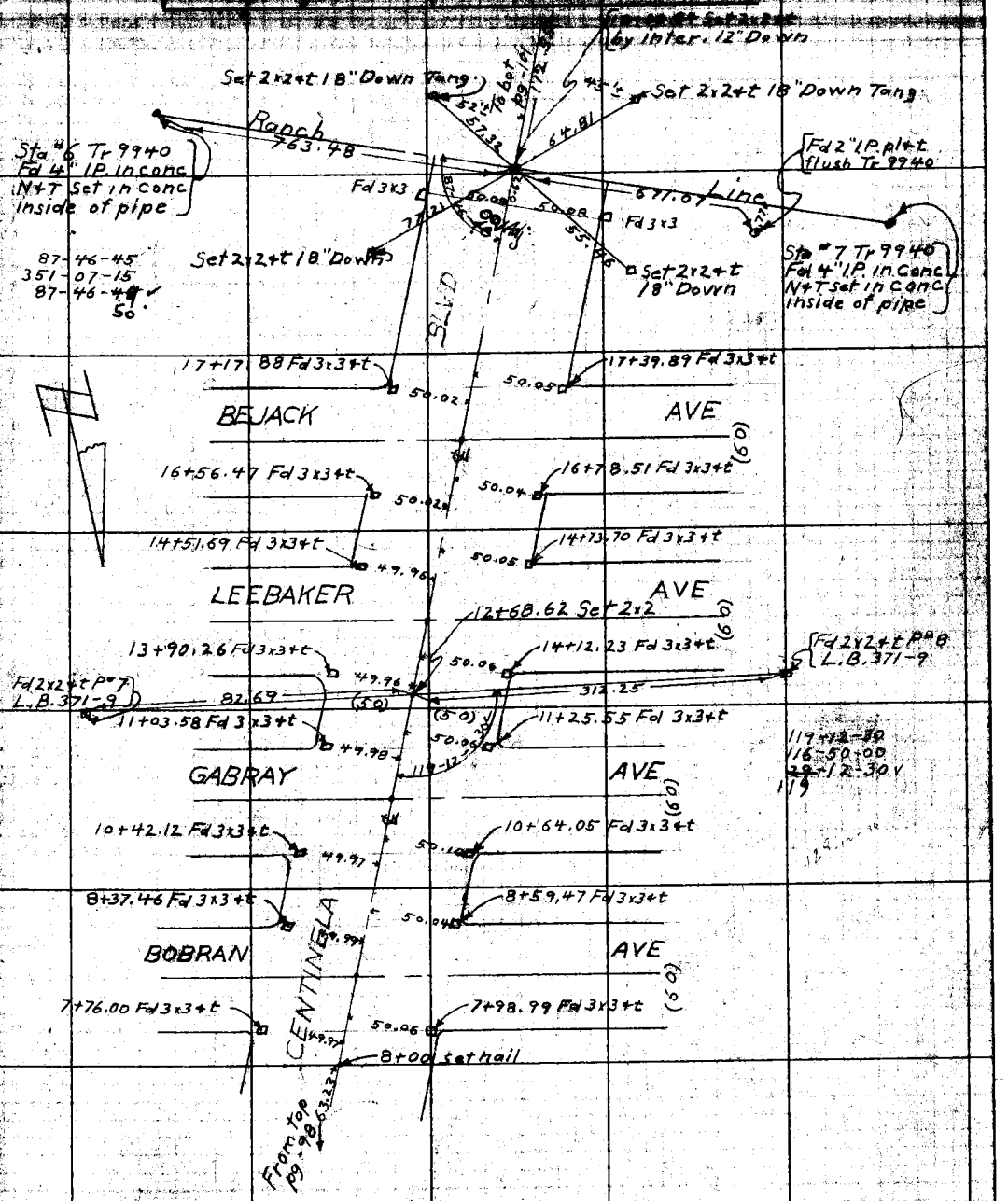

Notes: ANY ADDITIONS OR CHANGES ON THIS SHEET MUST BE MADE OR CIRCLED IN Red. WITH DATE AND NAME OF PERSON MAKING CHANGE.

RETURN TO LOS ANGELES COUNTY SURVEYOR

Do not extend notes this side of this line

F.B. 285 PG. 100 Chief Party Notes by Date

BLANK

RETURN TO

LOS ANGELES COUNTY SURVEYOR

Do not extend notes this side of this line

Note: ANY ADDITIONS OR CHANGES ON THIS SHEET MUST BE MADE OR CIRCLED IN Red. WITH DATE AND NAME OF PERSON MAKING CHANGE.

Date _____ Notes by McNeal Chief Party _____ F. B. 285 PG. 101

Plotted by [illegible] Date Aug. 1928	W. O. No. 777 Tape No. 028
Map No. B-301	Location Centinela Blvd
Plotting C'k'd by [illegible]	Surveyed by F. J. McNeal
Date Sept. 1928	Date June 1928
	Indexed A. C. Johnson

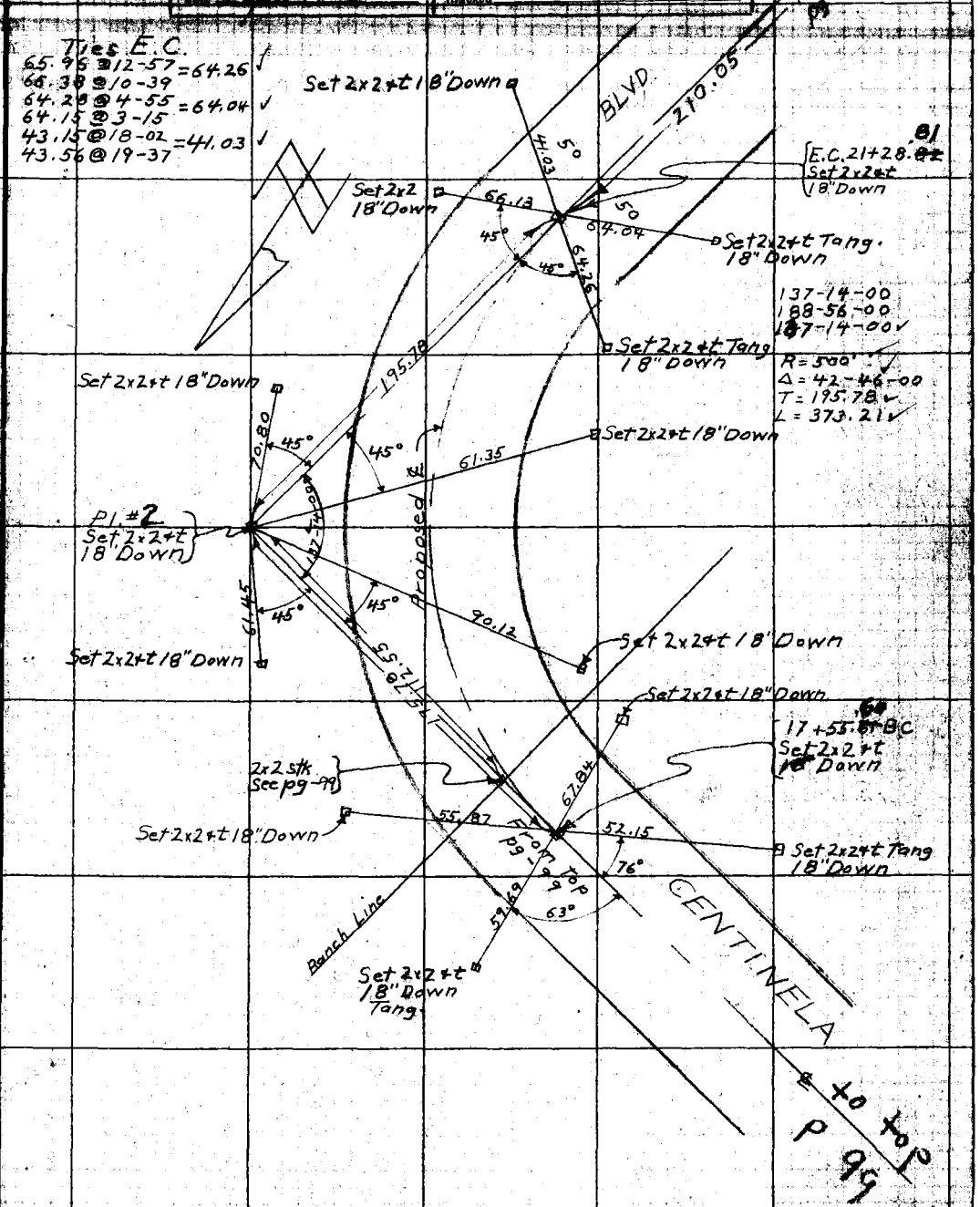

Note: ANY ADDITIONS OR CHANGES ON THIS SHEET MUST BE MADE OR CIRCLED IN Red. WITH DATE AND NAME OF PERSON MAKING CHANGE.

RETURN TO LOS ANGELES COUNTY SURVEYOR

Do not extend notes this side of this line

F.B. 285 Pg. 102 Chief Party Notes by McNeal Date

Ties E.C.
96.20 @ 4-04 = 95.98
96.33 @ 4-59
74.52 @ 13-47 = 72.38
75.16 @ 15-35
90.18 @ 8-28 = 89.18
90.52 @ 9-53
71.41 @ 5-16 = 71.12
71.61 @ 6-39

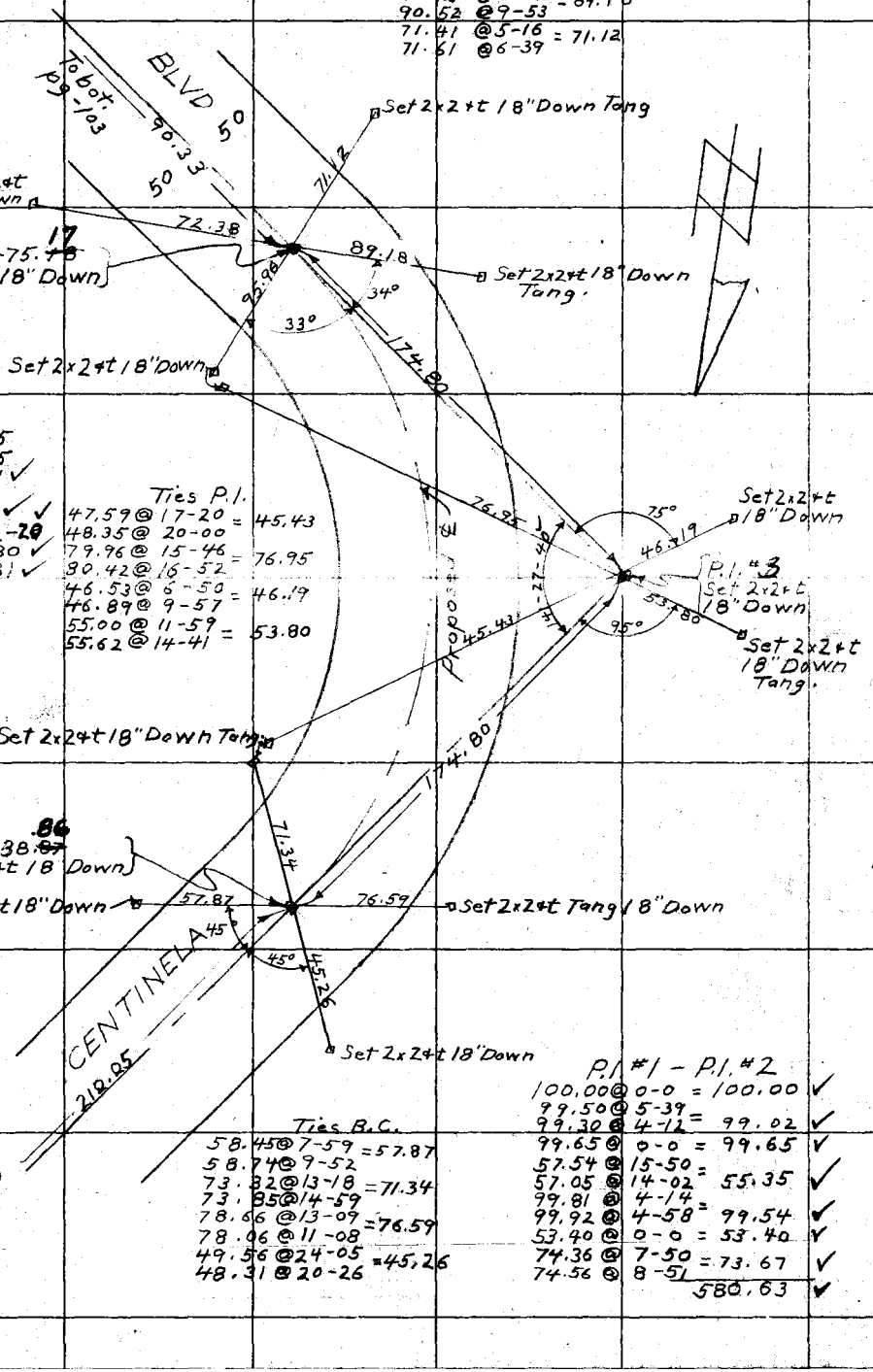

Ties B.C.
58.45 @ 7-59 = 57.87
58.74 @ 9-52
73.32 @ 13-18 = 71.34
73.85 @ 14-59
78.66 @ 13-09 = 76.59
78.06 @ 11-08
49.56 @ 24-05 = 45.26
48.31 @ 20-26

P.I. #1 – P.I. #2
100.00 @ 0-0 = 100.00 ✓
99.50 @ 5-39
99.30 @ 4-12 = 99.02 ✓
99.65 @ 0-0 = 99.65 ✓
57.54 @ 15-50
57.05 @ 14-02 = 55.35 ✓
99.81 @ 4-14
99.92 @ 4-58 = 99.54 ✓
53.40 @ 0-0 = 53.40 ✓
74.36 @ 7-50 = 73.67 ✓
74.56 @ 8-51
580.63 ✓

RETURN TO
LOS ANGELES COUNTY SURVEYOR
Do not extend notes this side of this line

Notes: ANY ADDITIONS OR CHANGES ON THIS SHEET MUST BE MADE OR CIRCLED IN Red. WITH DATE AND NAME OF PERSON MAKING CHANGE.

Date _____ Notes by McNeal Chief Party _____ F. B. 285 PG. 103

Notes Plotted by D.M. Howard
Date Aug. 1928
Map No. B-301
Plotting C.T.S. by D.M. Finley
Date Sept. 1928

T.B.M. No. 777 C.S.C. No. 028
Location Centinela Blvd
Surveyed by F.J. McNeal
Date June 1928
Indexed A. C. Tolmann

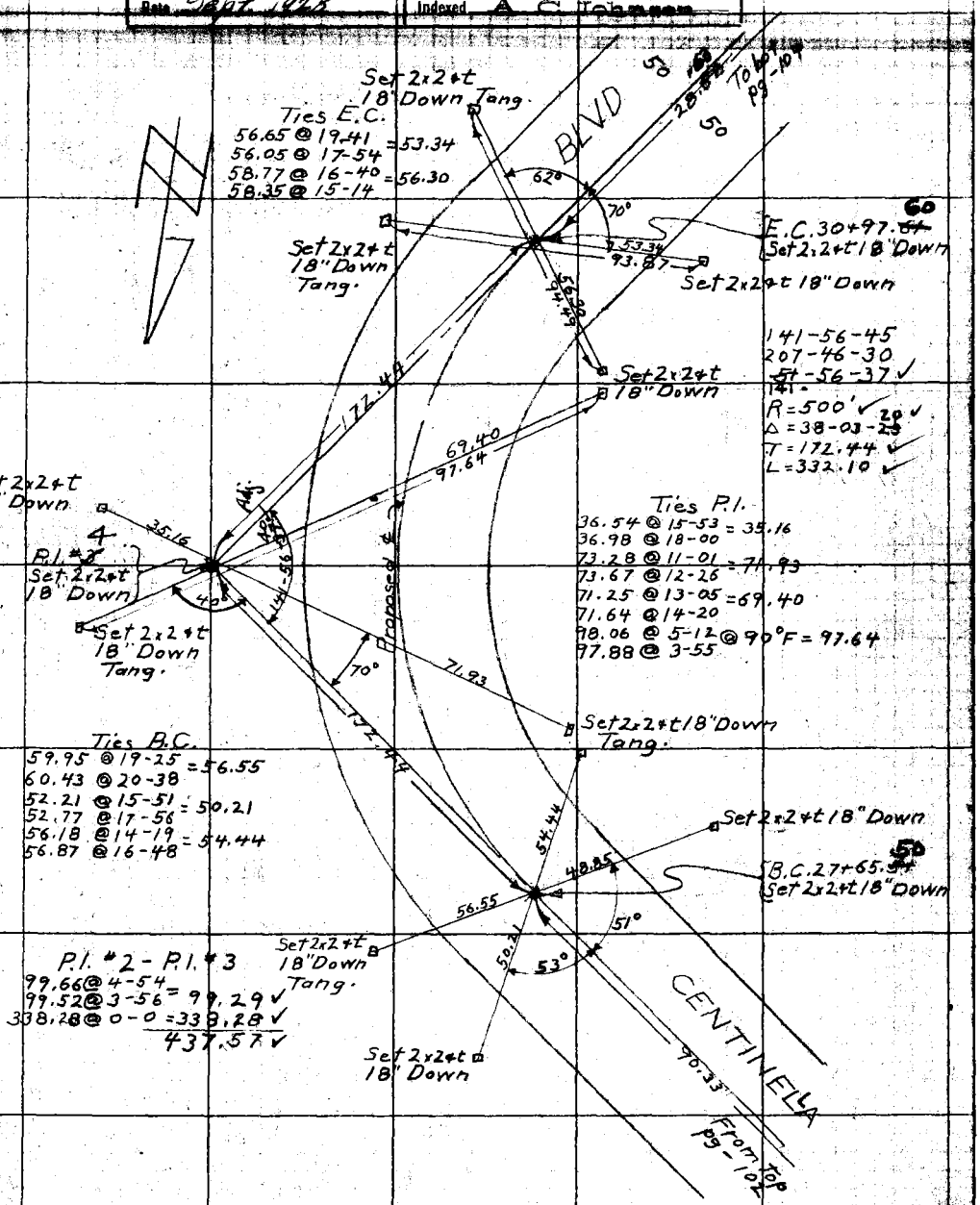

Notes: ANY ADDITIONS OR CHANGES ON THIS SHEET MUST BE MADE OR CIRCLED IN RED WITH DATE AND NAME OF PERSON MAKING CHANGE.

Report written notes this side of this line

RETURN TO LOS ANGELES COUNTY SURVEYOR

F.B. 285 Pg. 104 Chief Party Notes by McNeal Date

Ties E.C.
67.38 @ 4-09 = 67.21
67.52 @ 5-26
74.20 @ 7-50 = 73.50
74.46 @ 9-13
73.92 @ 3-19 = 73.80
74.06 @ 4-41
84.96 @ 2-57 = 84.86
85.11 @ 4-17

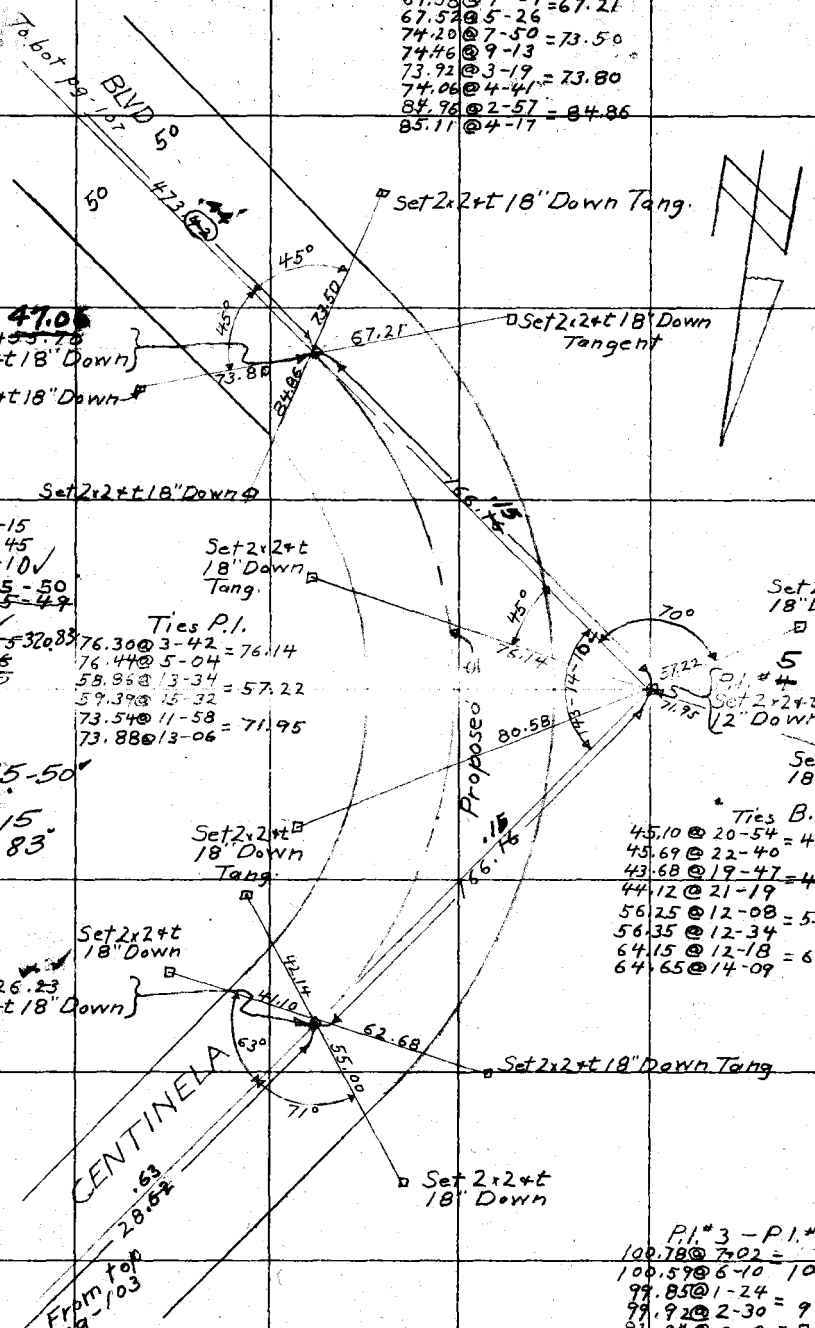

143-14-15
212-56-45
143-14-10 ✓
Δ = ~~37-45-49~~ 36-45-50
R = 500' ✓
L = ~~329.55~~ 320.83
T = 166.~~16~~ 15

Ties P.I.
76.30 @ 3-42 = 76.14
76.44 @ 5-04
58.96 @ 13-34 = 57.22
59.39 @ 15-32
73.54 @ 11-58 = 71.95
73.88 @ 13-06

Δ = 36-45-50 ✓
R = 500'
T = 166.15
L = 320.83

Ties B.C.
45.10 @ 20-54 = 42.14
45.69 @ 22-40
43.68 @ 19-47 = 41.10
44.12 @ 21-19
56.25 @ 12-08 = 55.00
56.35 @ 12-34
64.15 @ 12-18 = 62.68
64.65 @ 14-09

P.I. #3 – P.I. #4
100.78 @ 7-02 =
100.59 @ 6-10 = 100.01 ✓
99.85 @ 1-24
99.92 @ 2-30 = 99.82 ✓
82.04 @ 0-0 = 82.04 ✓
86.45 @ 9-09
86.30 @ 8-31 = 85.35 ✓
367.22 ✓

RETURN TO
LOS ANGELES COUNTY SURVEYOR
Do not extend notes this side of this line

Notes: ANY ADDITIONS OR CHANGES ON THIS SHEET MUST BE MADE OR CIRCLED IN Red. WITH DATE AND NAME OF PERSON MAKING CHANGE.

Date _____ Notes by McNeal Chief Party _____ F. B. 285 PG. 105

Plotted by [illegible]	W. O. No. 777 Tape No. 028
Date Aug. 1928	Location Centinela Blvd
Map No. B-301	Surveyed by F.J. McNeal
Plotting C'k'd by [illegible]	Date July - 1928
Date Sept. 1928	Indexed A. C. Johnson

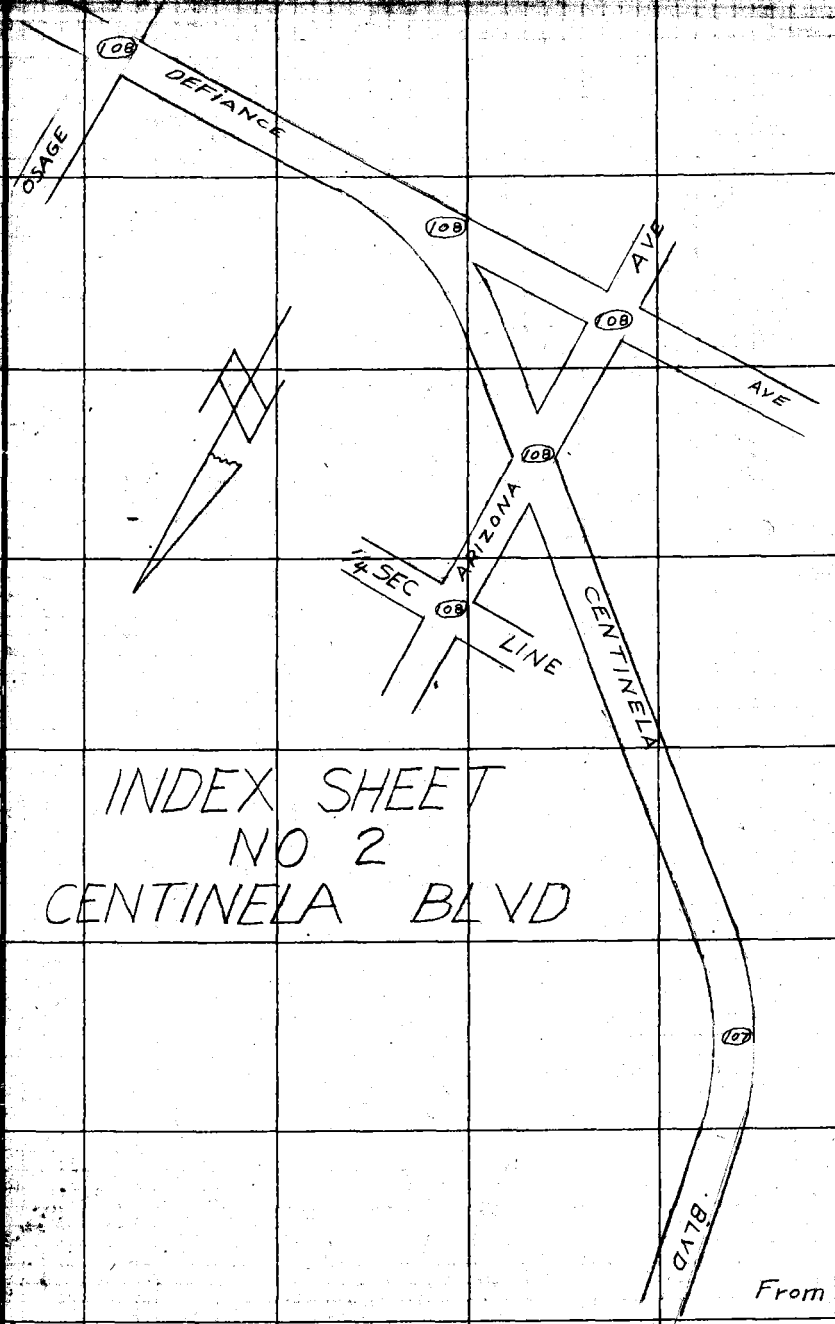

INDEX SHEET
NO 2
CENTINELA BLVD

From top pg - 96

Note: ANY ADDITIONS OR CHANGES ON THIS SHEET MUST BE MADE OR CIRCLED IN Red. WITH DATE AND NAME OF PERSON MAKING CHANGE.

Do not extend notes this side of this line

RETURN TO
LOS ANGELES COUNTY SURVEYOR

F.B. 285 PG. 106 Chief Party Notes by Date

BLANK

RETURN TO
LOS ANGELES COUNTY SURVEYOR

Do not extend notes this side of this line

Note: ANY ADDITIONS OR CHANGES ON THIS SHEET MUST BE MADE OR CIRCLED IN Red. WITH DATE AND NAME OF PERSON MAKING CHANGE.

Date _____ Notes by McNeal Chief Party _____ F. B. 285 PG. 107

Plotted by F.W. Howard	W. O. No. 777 Tone No. 028
Date Aug. 1928	Location Centinela Blvd
Map No. B-301	Surveyed by F.J. McNeal
Platting C'k'd by D.M. Finley	Date July - 1928
Date Sept. 1928	Indexed A. C. Johnson

Note: ANY ADDITIONS OR CHANGES ON THIS SHEET MUST BE MADE OR CIRCLED IN Red, WITH DATE AND NAME OF PERSON MAKING CHANGE.

RETURN TO LOS ANGELES COUNTY SURVEYOR

Do not extend notes this side of this line

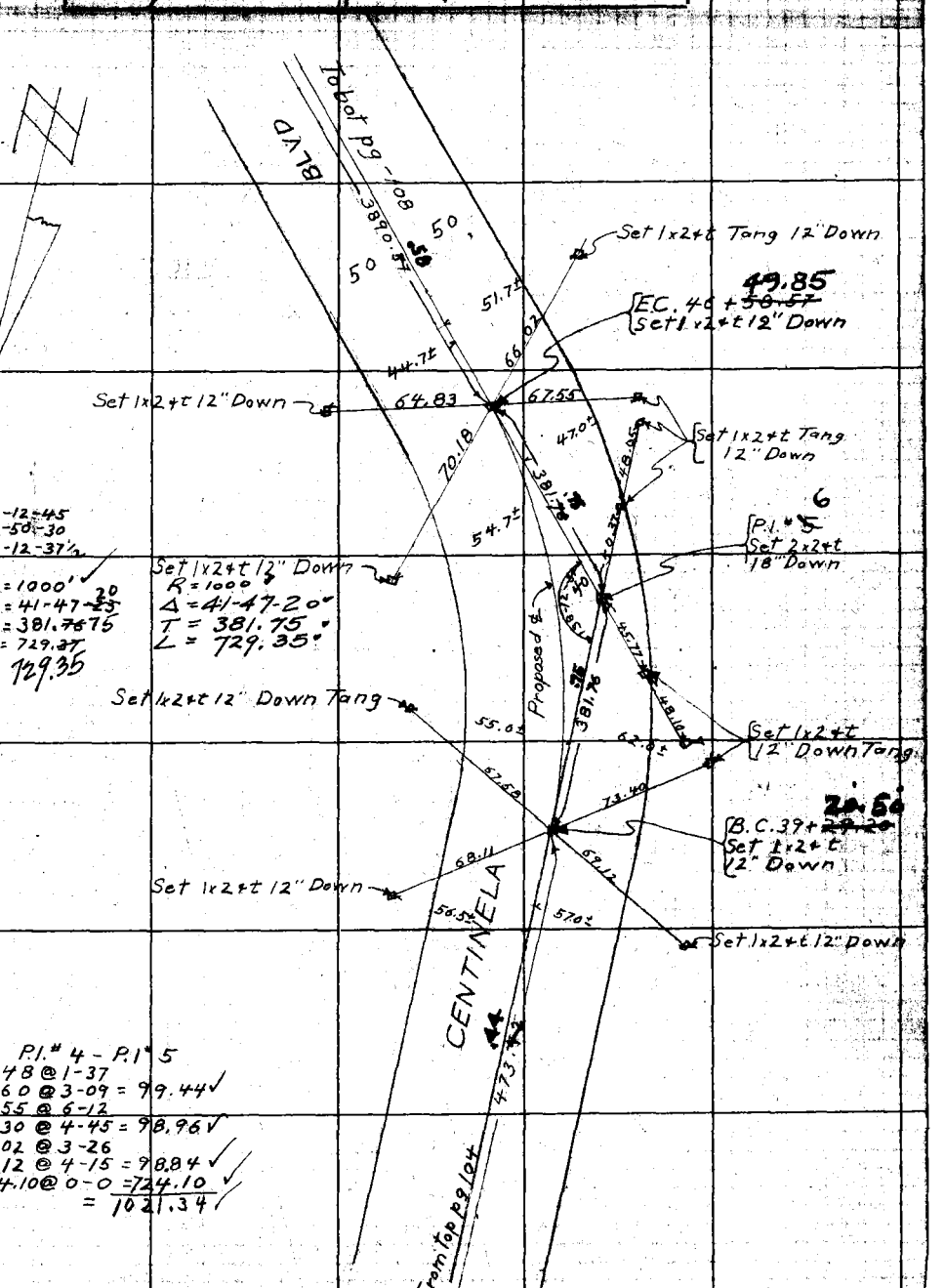

138-12-45
192-50-30
138-12-37½

R = 1000'
Δ = 41-47-~~23~~ 20
T = 381.~~76~~75
L = 729.~~37~~
729.35

Set 1x2+t 12" Down
R = 1000'
Δ = 41-47-20"
T = 381.75"
L = 729.35"

P.I. # 4 - P.I. # 5
99.48 @ 1-37
99.60 @ 3-09 = 99.44
99.55 @ 6-12
99.30 @ 4-45 = 98.96
99.02 @ 3-26
99.12 @ 4-15 = 98.84
724.10 @ 0-0 = 724.10
= 1021.34

F.B. 285 Pg. 108 Chief Party Notes by Mc Neal Date

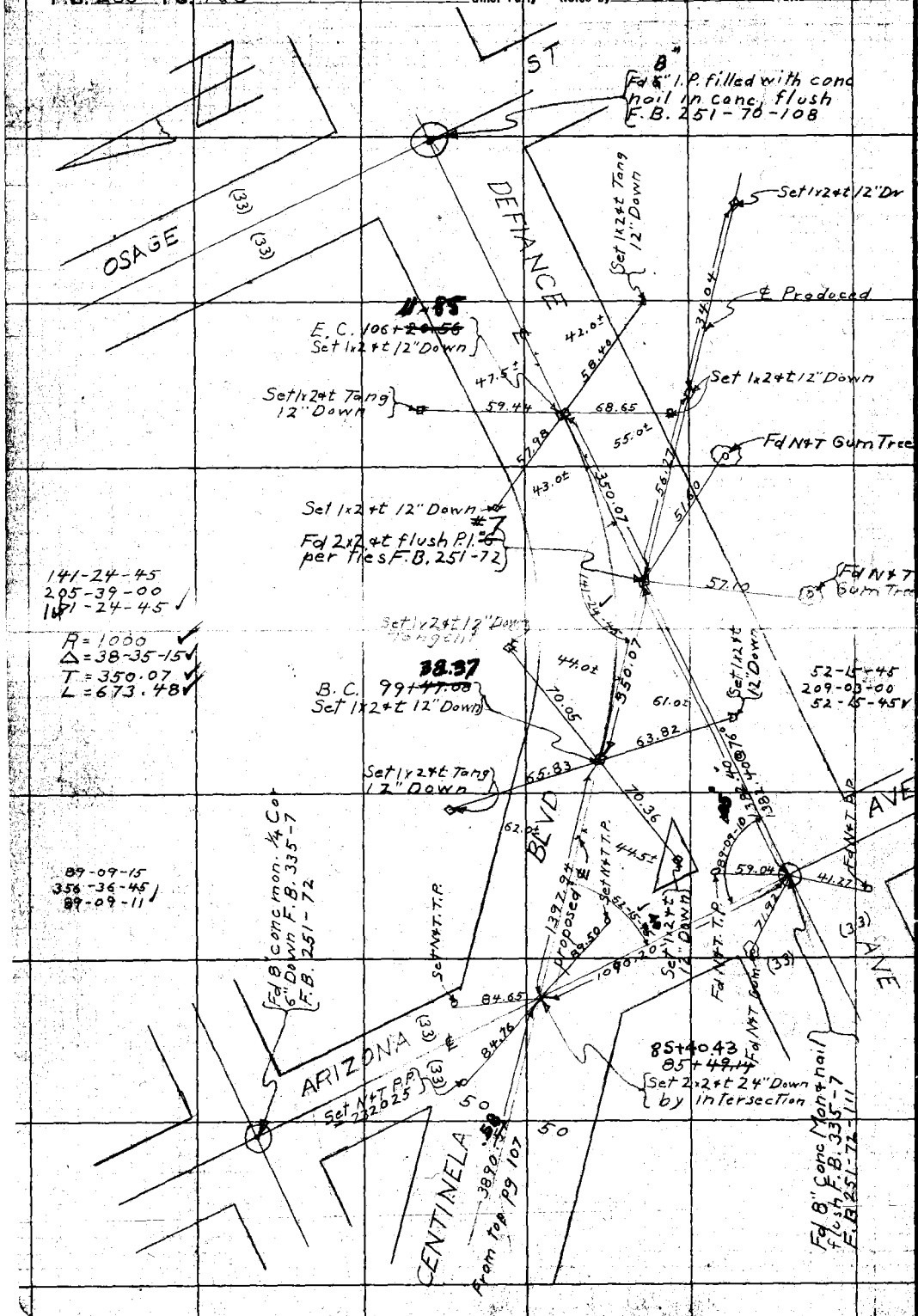

RETURN TO
LOS ANGELES COUNTY SURVEYOR

Do not extend notes this side of this line

Note: ANY ADDITIONS OR CHANGES ON THIS SHEET MUST BE MADE OR CIRCLED IN Red. WITH DATE AND NAME OF PERSON MAKING CHANGE.

Date _____ Notes by _____ Chief Party _____ F. B. 285 PG. 109

Plotted by [illegible]	W. O. No. _____ S. O. No. _____
Date Aug. 1928	Location _____
Map No. B-301	Surveyed by _____
Plotting C'k'd by DM Finley	Date _____
Date Sept. 1928	Indexed A. C. Johnson

Note: The notes on this page were copied from a loose leaf sheet which was made by J.F. Mc Neal Sept. 28, 1928.

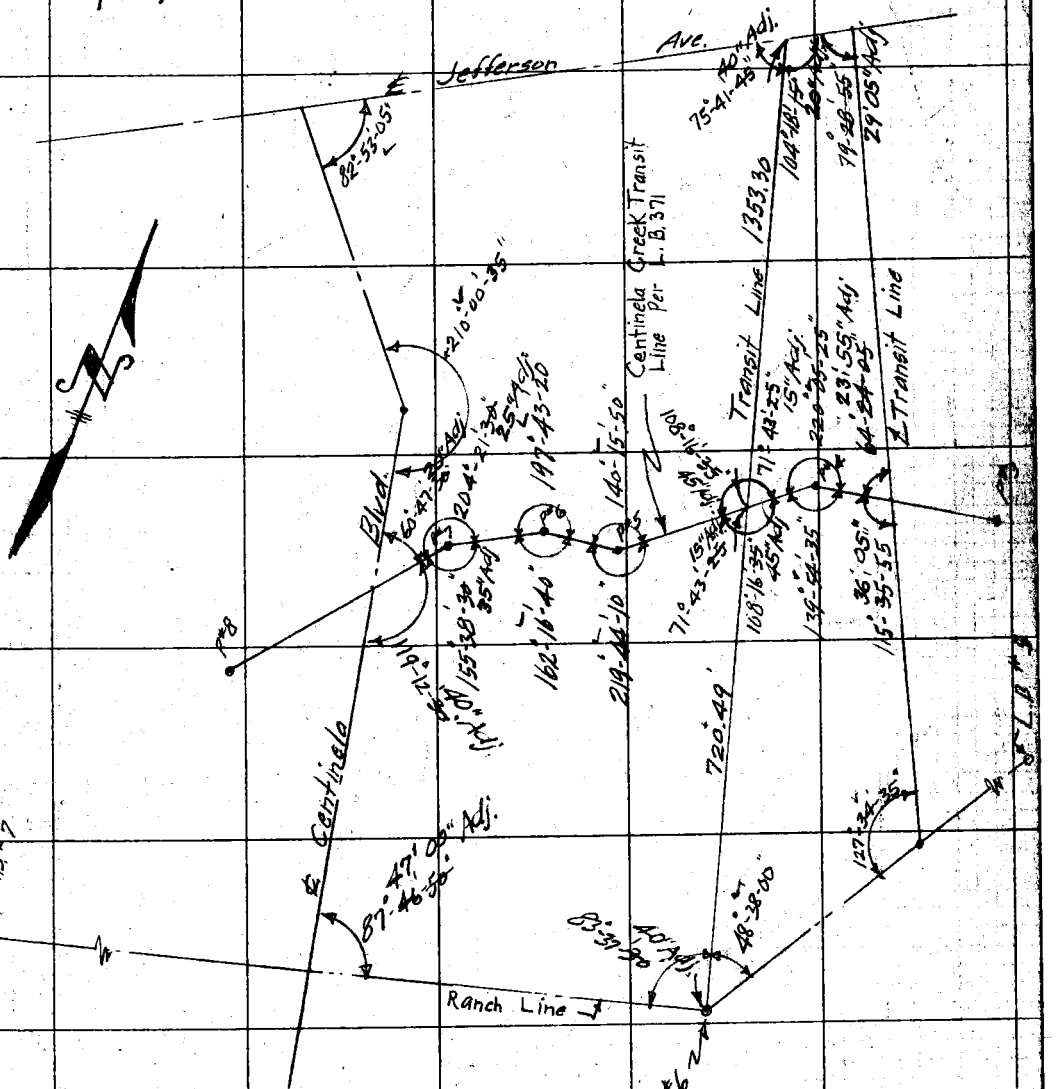

Notes: ANY ADDITIONS OR CHANGES ON THIS SHEET MUST BE MADE ON CIRCLED IN Red. WITH DATE AND NAME OF PERSON MAKING CHANGE.

RETURN TO LOS ANGELES COUNTY SURVEYOR

Do not extend notes this side of this line

RETURN TO

LOS ANGELES COUNTY SURVEYOR

Note: ANY ADDITIONS OR CHANGES ON THIS SHEET MUST BE MADE OR CIRCLED IN Red. WITH DATE AND NAME OF PERSON MAKING CHANGE.

Do not extend notes this side of this line

F.B. PG Chief Party Notes by Date

Date 12-10-28 Notes by [illegible] Chief Party [illegible] F.B. 285 Pg. 111

Platted by H.U.M.H.	W.O. No. 4243 ~~B.S.O.~~ type No. 029
Date 12/17/28	Location Isabel Ave
Map No. B326	Surveyed by [illegible]
Platting C'k'd by McPherson	Date 12-10-28
Date Dec. 1928	Indexed A. C. Johnson

P W Atkins chief
L. Babcock inst
R T Graham hd ch
Wm Scott rear

ISABEL AVE
North
from
GARVEY AVE
to
South Line Tr No 5152

& notes pages 111-to-117
topog notes pages 119-to-122

INDEX MAP pg 112

Pages 111 to 122 incl.

Notes: ANY ADDITIONS OR CHANGES ON THIS SHEET MUST BE MADE OR CIRCLED IN Red. WITH DATE AND NAME OF PERSON MAKING CHANGE.

Do not extend notes this side of this line

RETURN TO
LOS ANGELES COUNTY SURVEYOR

F. B. 285 PG. 112 Chief Party Notes by Date 12-10-28

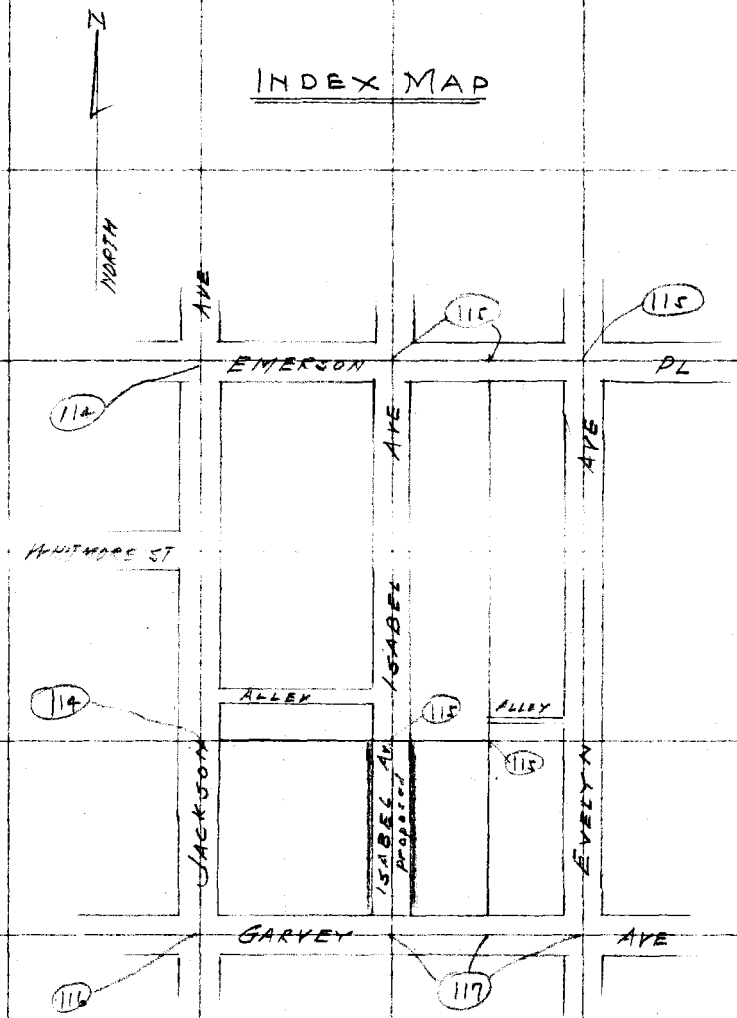

RETURN TO
LOS ANGELES COUNTY SURVEYOR

Do not extend notes this side of this line

Note: ANY ADDITIONS OR CHANGES ON THIS SHEET MUST BE MADE OR CIRCLED IN Red. WITH DATE AND NAME OF PERSON MAKING CHANGE.

Date 12-10-28 Notes by PMA Chief Party PMA F.B. 285 Pg 113

Platted by H.U.M.H.	W.O. No. 4243 ~~T.S.O.~~ No. 029
Date 12/17/28	Location Isobel Ave
Map No. B.326	Surveyed by Paul Atkins
Platting C'k'd by McPherson	Date 12-10-28
Date Dec. 1928	Indexed A. C. Johnson

Note: ANY ADDITIONS OR CHANGES ON THIS SHEET MUST BE MADE OR CIRCLED IN Red. WITH DATE AND NAME OF PERSON MAKING CHANGE.

RETURN TO
LOS ANGELES COUNTY SURVEYOR

Do not extend notes this side of this line

F. B. 285 PG. 114 Chief Party Notes by Date 12-10-28

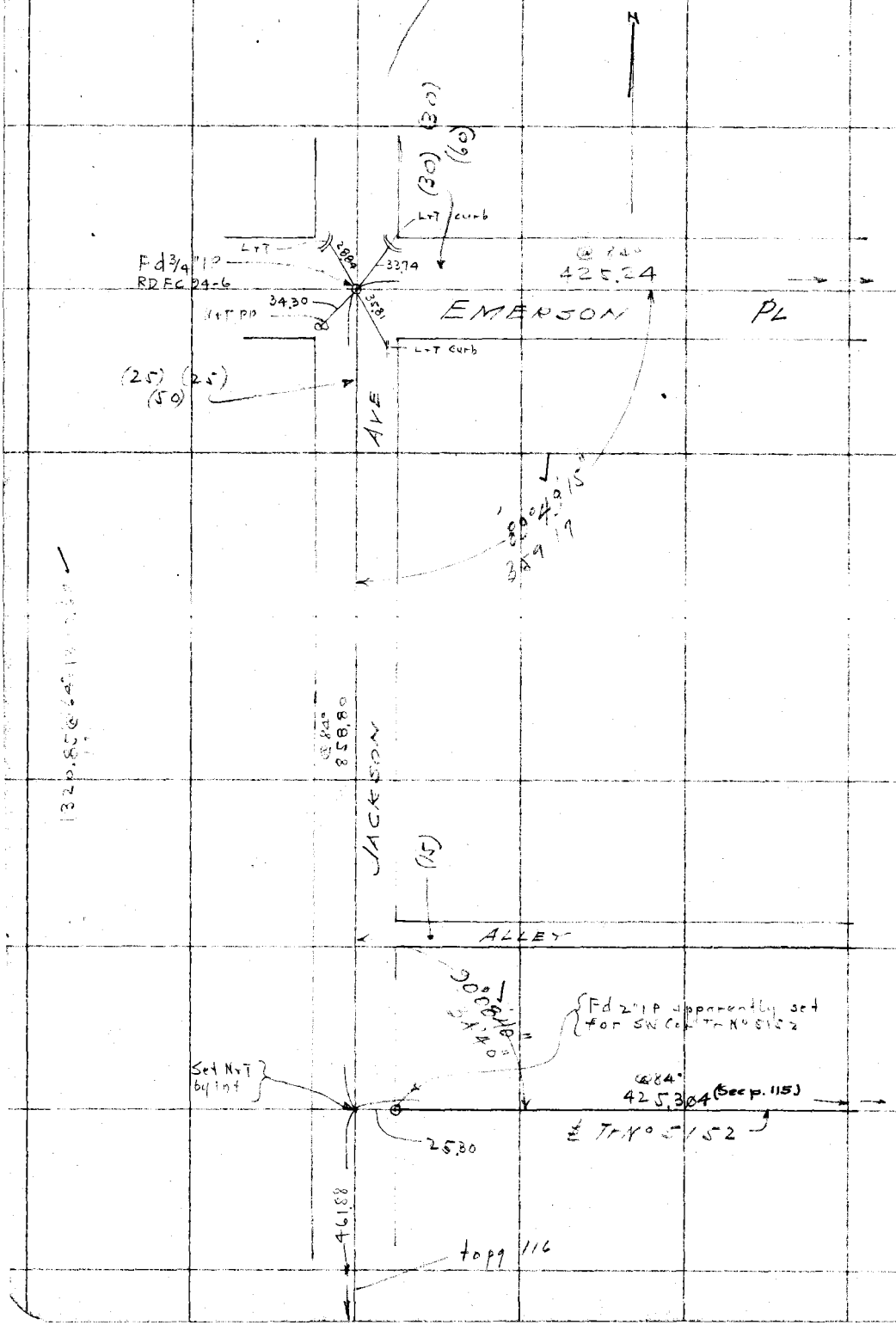

RETURN TO
LOS ANGELES COUNTY SURVEYOR

Do not extend notes this side of this line

Note: ANY ADDITIONS OR CHANGES ON THIS SHEET MUST BE MADE OR CIRCLED IN Red. WITH DATE AND NAME OF PERSON MAKING CHANGE.

Date 12-10-28 Notes by [illegible] Chief Party [illegible] F.B. 285 Pg. 115

Platted by H.U.M.H.	W.O. No. 4243 B.O.B. No. 229
Date 12/17/28	Location Isabel Ave
Map No. B 326	Surveyed by [illegible]
Platting C'k'd by McPherson	Date 12-10-28
Date Dec 1928	Indexed A. C. Johnson

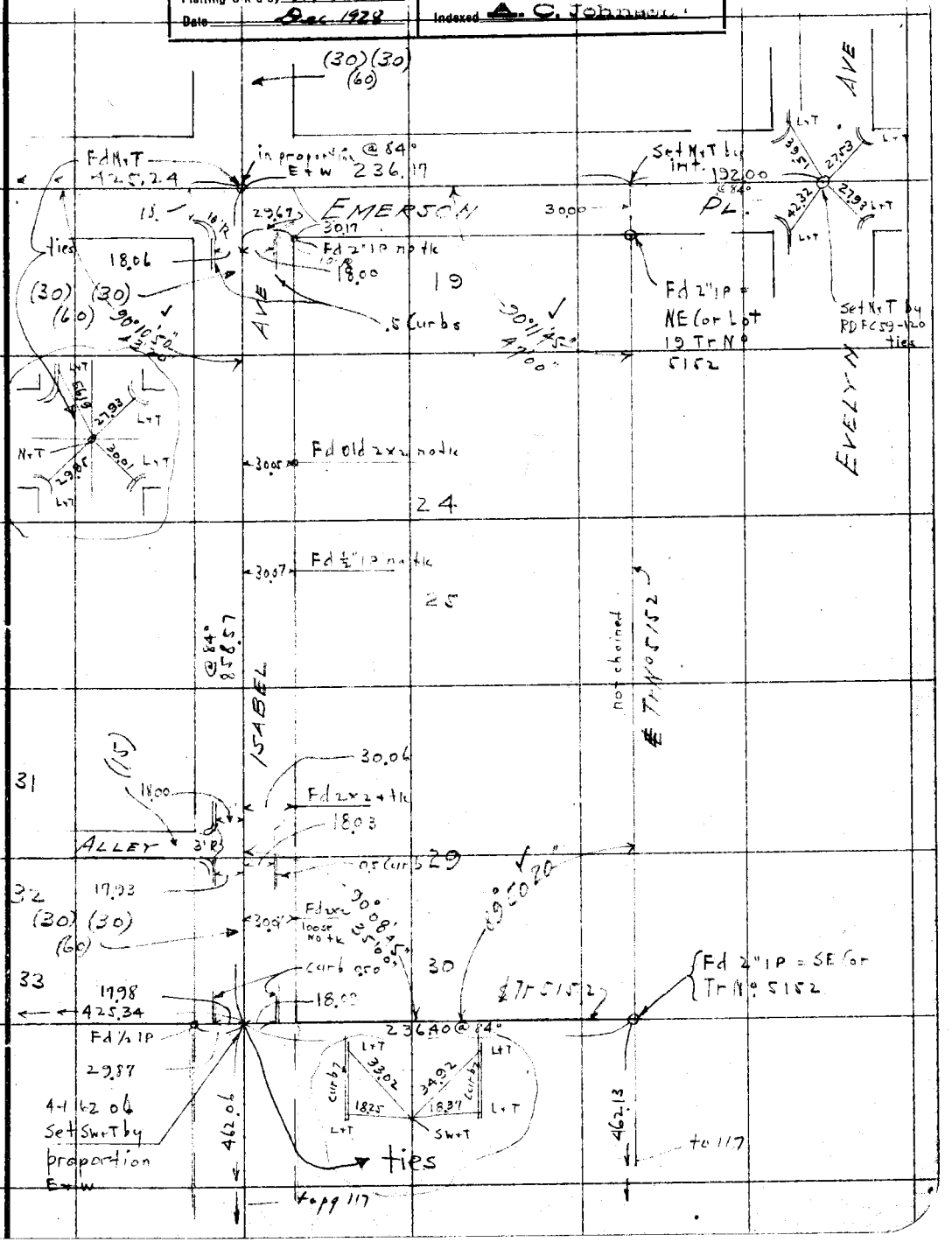

Notes: ANY ADDITIONS OR CHANGES ON THIS SHEET MUST BE MADE OR CIRCLED IN Red. WITH DATE AND NAME OF PERSON MAKING CHANGE.

Do not extend notes this side of this line

RETURN TO LOS ANGELES COUNTY SURVEYOR

F.B. 285 Pg 716 Chief Party Notes by Wora Date 12-10-28

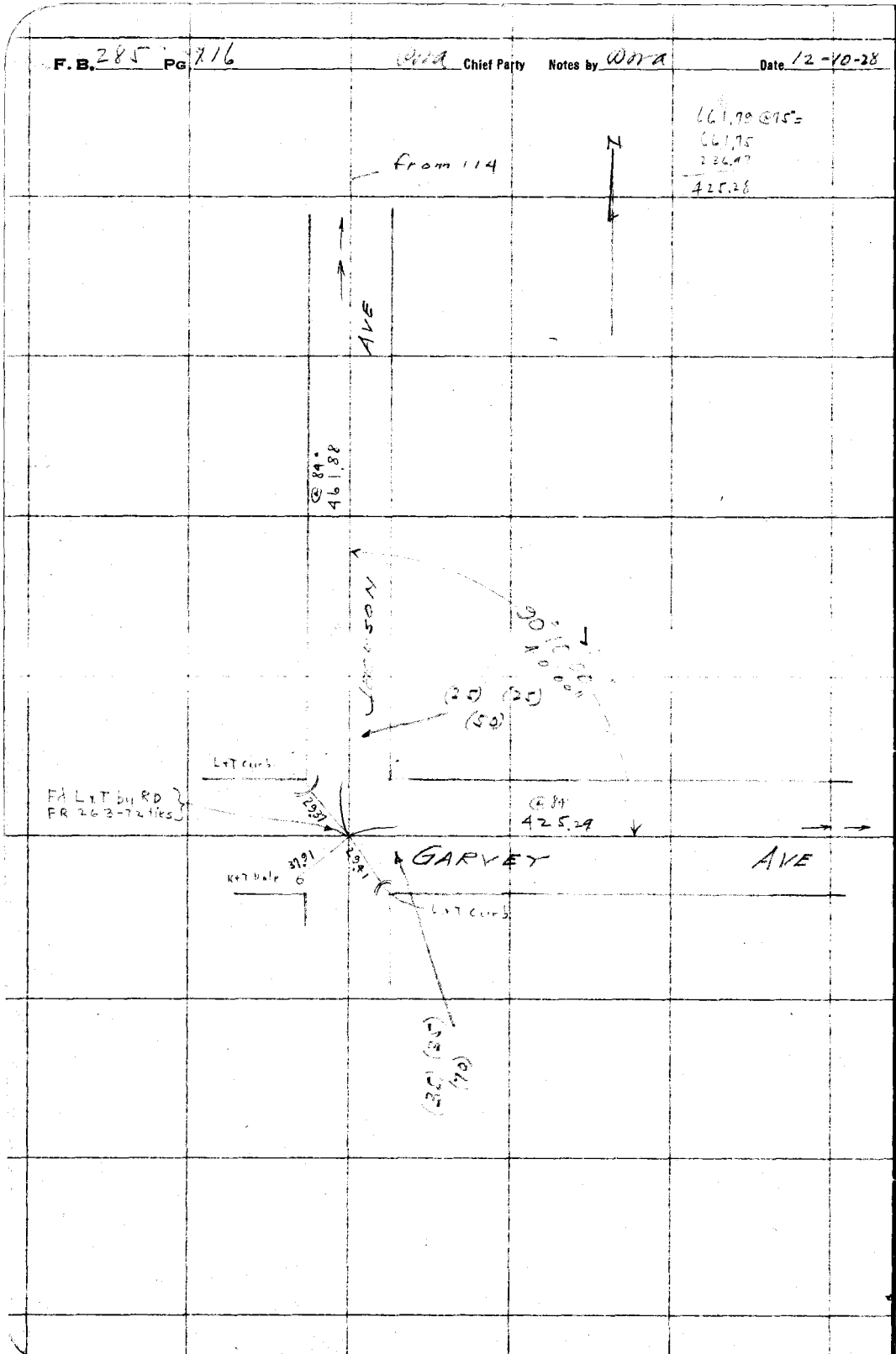

RETURN TO
LOS ANGELES COUNTY SURVEYOR

Do not extend notes this side of this line

Note: ANY ADDITIONS OR CHANGES ON THIS SHEET MUST BE MADE OR CIRCLED IN Red. WITH DATE AND NAME OF PERSON MAKING CHANGE.

Date 12-10-28 Notes by [illegible] Chief Party [illegible] F.B. 285 Pg. 117

Platted by [illegible]	W. O. No. 4243 B. S. O. No
Date 12/17/28	Location Isabel Ave
Map No. B326	Surveyed by [illegible]
Platting C'k'd by McPherson	Date 12-10-28
Date Dec. 1928	Indexed A. C. Johnson

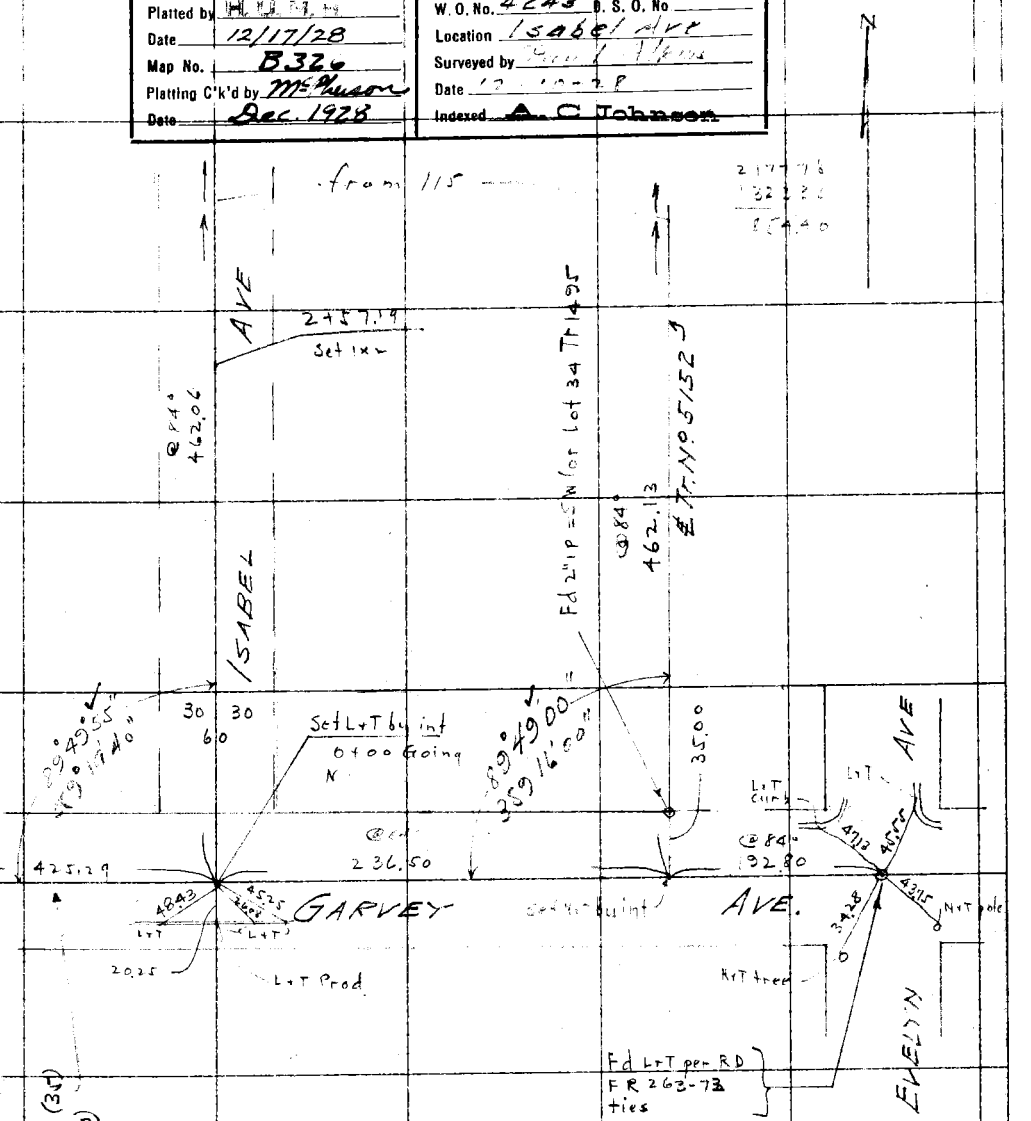

Notes: ANY ADDITIONS OR CHANGES ON THIS SHEET MUST BE MADE OR CIRCLED IN Red. WITH DATE AND NAME OF PERSON MAKING CHANGE.

Do not extend notes this side of this line

RETURN TO
LOS ANGELES COUNTY SURVEYOR

F. B. 285 Pg. 118 Chief Party Notes by Date

RETURN TO
LOS ANGELES COUNTY SURVEYOR

Do not extend notes this side of this line

Note: ANY ADDITIONS OR CHANGES ON THIS SHEET MUST BE MADE OR CANCELED IN Red. WITH DATE AND NAME OF PERSON MAKING CHANGE.

Date 12-12-28 Notes by [illegible] Chief Party [illegible] F. B. 285 PG. 119

Platted by H. U. M. H.	W. O. No. 4245 D. S. O. No.
Date 12/17/28	Location Isabel Ave
Map No. B 326	Surveyed by Paul Atkins
Platting C'k'd by [illegible]	Date 12-12-28
Date Dec. 1928	Indexed A. C. Johnson

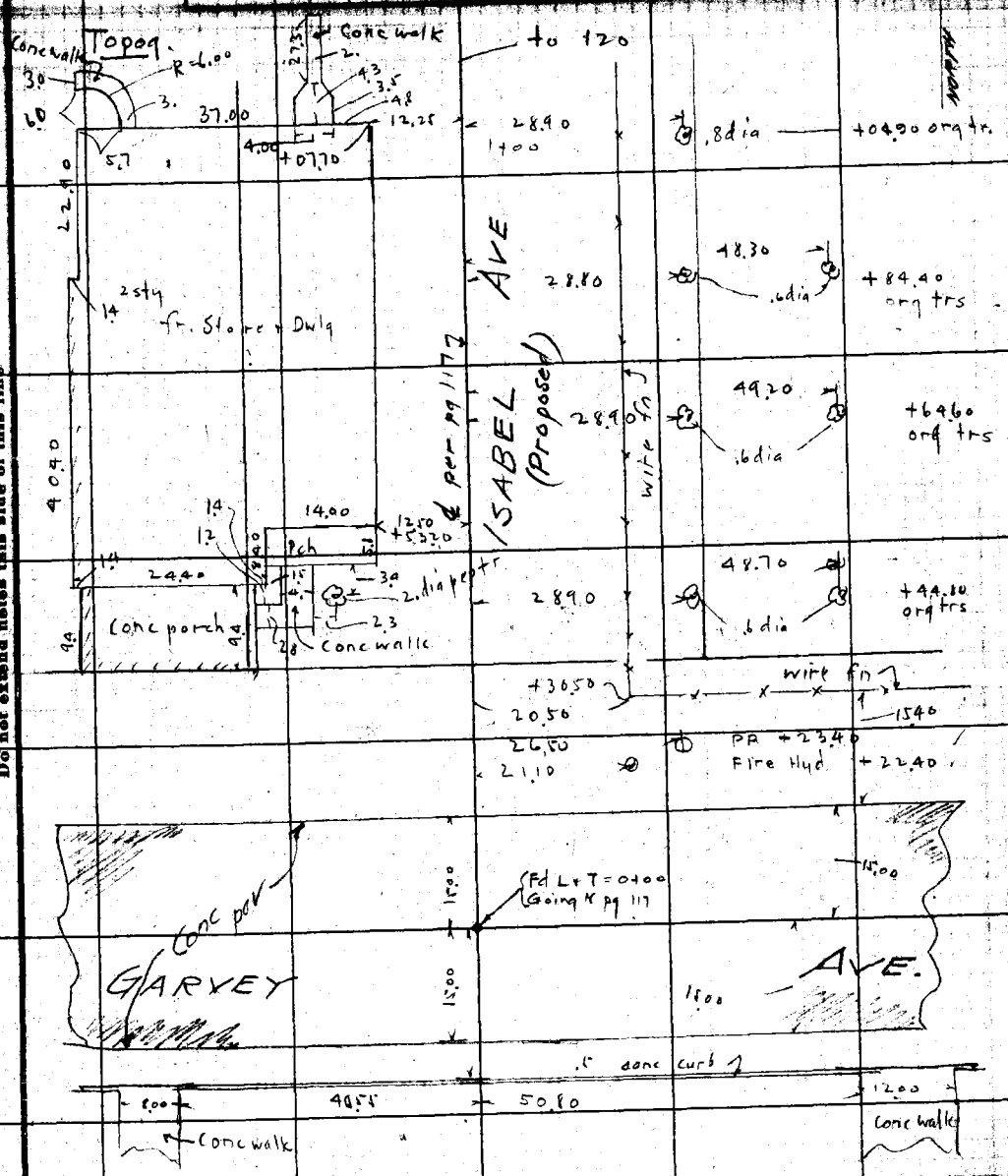

Note: ANY ADDITIONS OR CHANGES ON THIS SHEET MUST BE MADE OR CIRCLED IN Red. WITH DATE AND NAME OF PERSON MAKING CHANGE.

RETURN TO LOS ANGELES COUNTY SURVEYOR

Do not extend notes this side of this line

F.B. 285 PG. 120 Chief Party DM Notes by DM Date 12-12-28

Topog

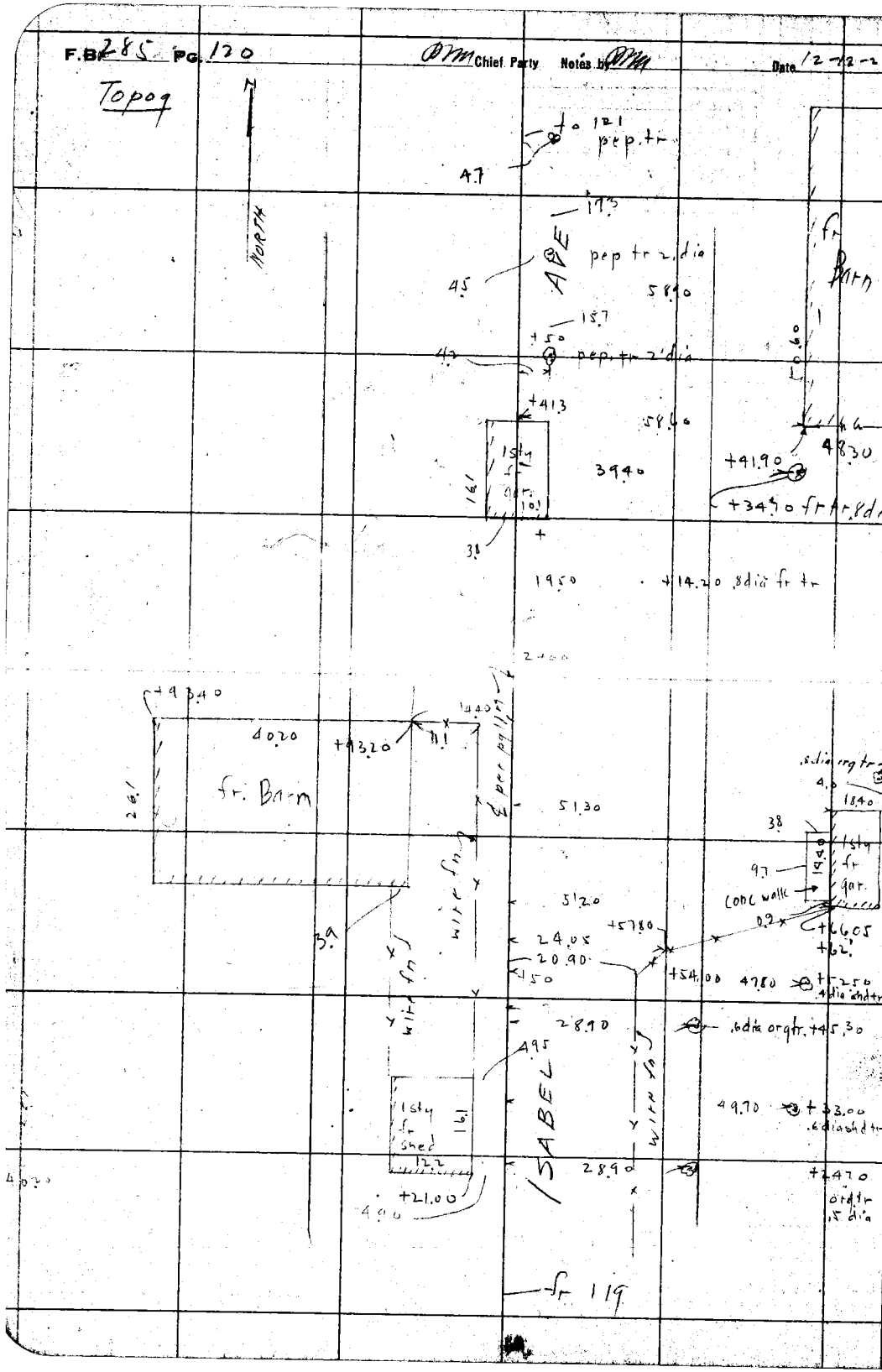

RETURN TO
LOS ANGELES COUNTY SURVEYOR

Do not extend notes this side of this line

Note: ANY ADDITIONS OR CHANGES ON THIS SHEET MUST BE MADE OR CIRCLED IN Red. WITH DATE AND NAME OF PERSON MAKING CHANGE.

Date 12-12-28 Notes by [illegible] Chief Party [illegible] F. B 285 PG 121

Topog

Platted by H. U. M. H.	W. O. No. 4243 U. S. O. No.
Date 12/17/28	Location Isabel Ave
Map No. B326	Surveyed by Paul Atkins
Platting C'k'd by [illegible]	Date 12-12-28
Date Dec. 1928	Indexed A. C. Johnson

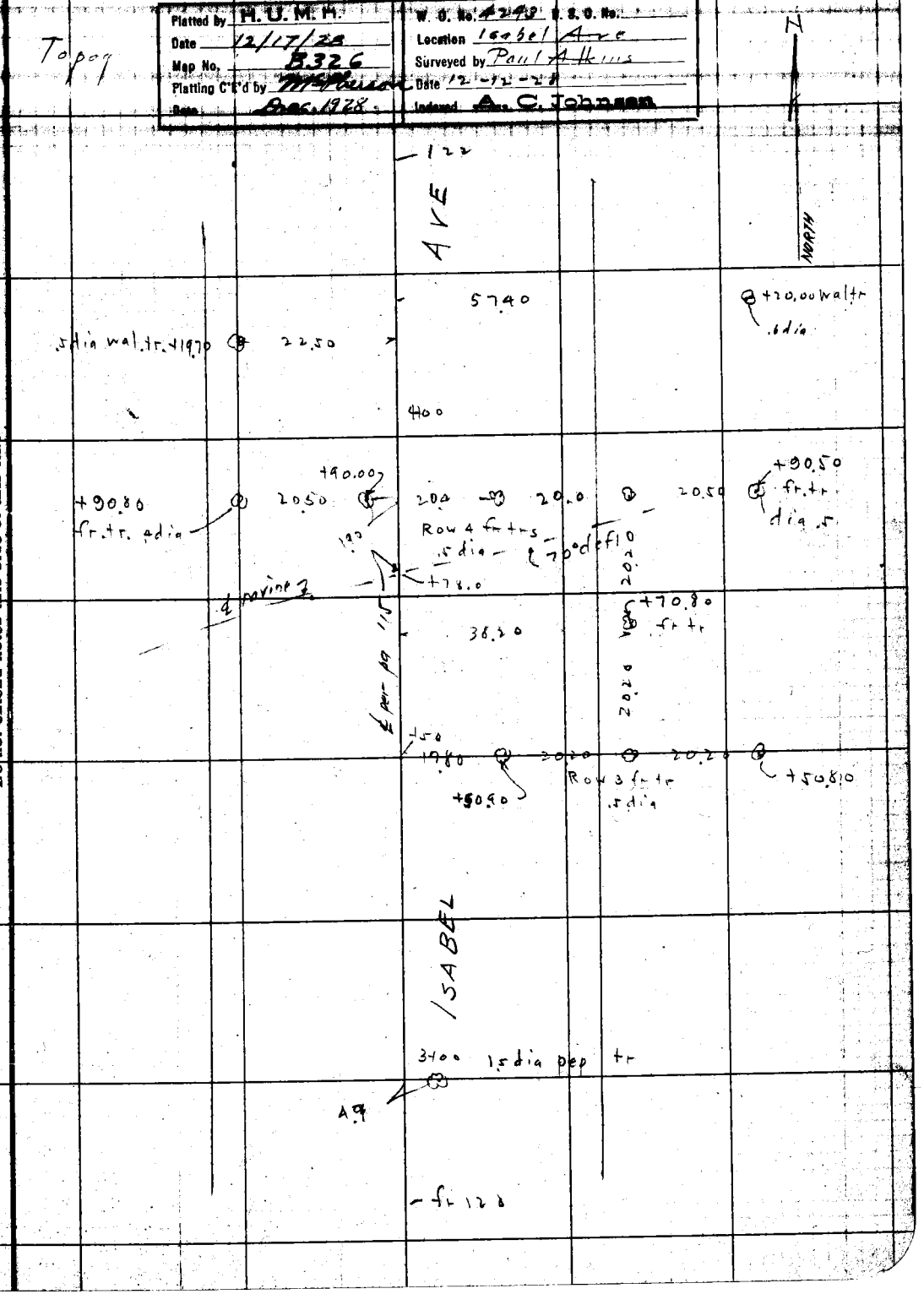

Notes: ANY ADDITIONS OR CHANGES ON THIS SHEET MUST BE MADE OR CIRCLED IN Red. WITH DATE AND NAME OF PERSON MAKING CHANGE.

Do not extend notes this side of this line

RETURN TO

LOS ANGELES COUNTY SURVEYOR

F.B. 285 Pg. 122 DM Chief Party Notes by DM Date 12-12-21

topog

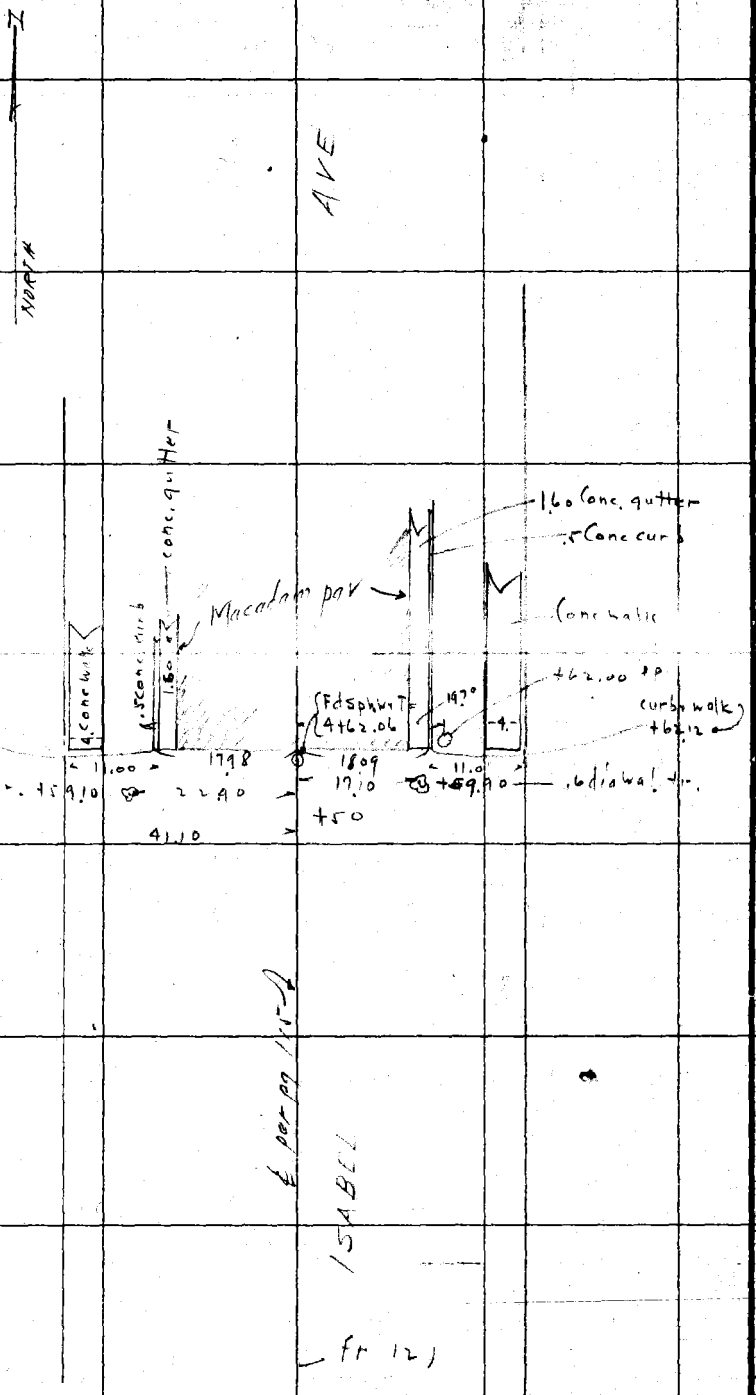

RETURN TO
LOS ANGELES COUNTY SURVEYOR
Do not extend notes this side of this line

Notes: ANY ADDITIONS OR CHANGES ON THIS SHEET MUST BE MADE OR CIRCLED IN Red. WITH DATE AND NAME OF PERSON MAKING CHANGE.

Date _____ Notes by _____ Chief Party _____ F. B. 285 PG. 123

Platted by _____	W. O. No. _____ D. S. O. No. _____
Date _____	Location _____
Map No. _____	Surveyed by _____
Platting C'k'd by _____	Date _____
Date _____	Indexed A. C. Johnson

Notes: ANY ADDITIONS OR CHANGES ON THIS SHEET MUST BE MADE OR CIRCLED IN Red. WITH DATE AND NAME OF PERSON MAKING CHANGE.

Do not extend notes this side of this line

RETURN TO

LOS ANGELES COUNTY SURVEYOR

F.B. 235 PG. 124 Chief Party Notes by Date

RETURN TO

LOS ANGELES COUNTY SURVEYOR

Do not extend notes this side of this line

Note: ANY ADDITIONS OR CHANGES ON THIS SHEET MUST BE MADE OR CIRCLED IN Red. WITH DATE AND NAME OF PERSON MAKING CHANGE.

Date 11-13-30 Notes by Moore Chief Party Moore F.B. 285 PG. 125

Platted by	W. O. No. 4134 D. S. O. No.
Date	Location Palm St
Map No.	Surveyed by
Platting C'k'd by	Date 11-13-30
Date	Indexed A. C. Johnson

11-14-30

Additional Topography
PALM ST.
W.O. # 4134

Moore
Blanchard
Cole
Taylor
Ford

Nov. 13, 1930

Note: ANY ADDITIONS OR CHANGES ON THIS SHEET MUST BE MADE OR CIRCLED IN Red. WITH DATE AND NAME OF PERSON MAKING CHANGE.

Do not extend notes this side of this line

RETURN TO
LOS ANGELES COUNTY SURVEYOR

F.B. 285 PG. 126 Moore Chief Party Notes by Moore Date 11-13-30

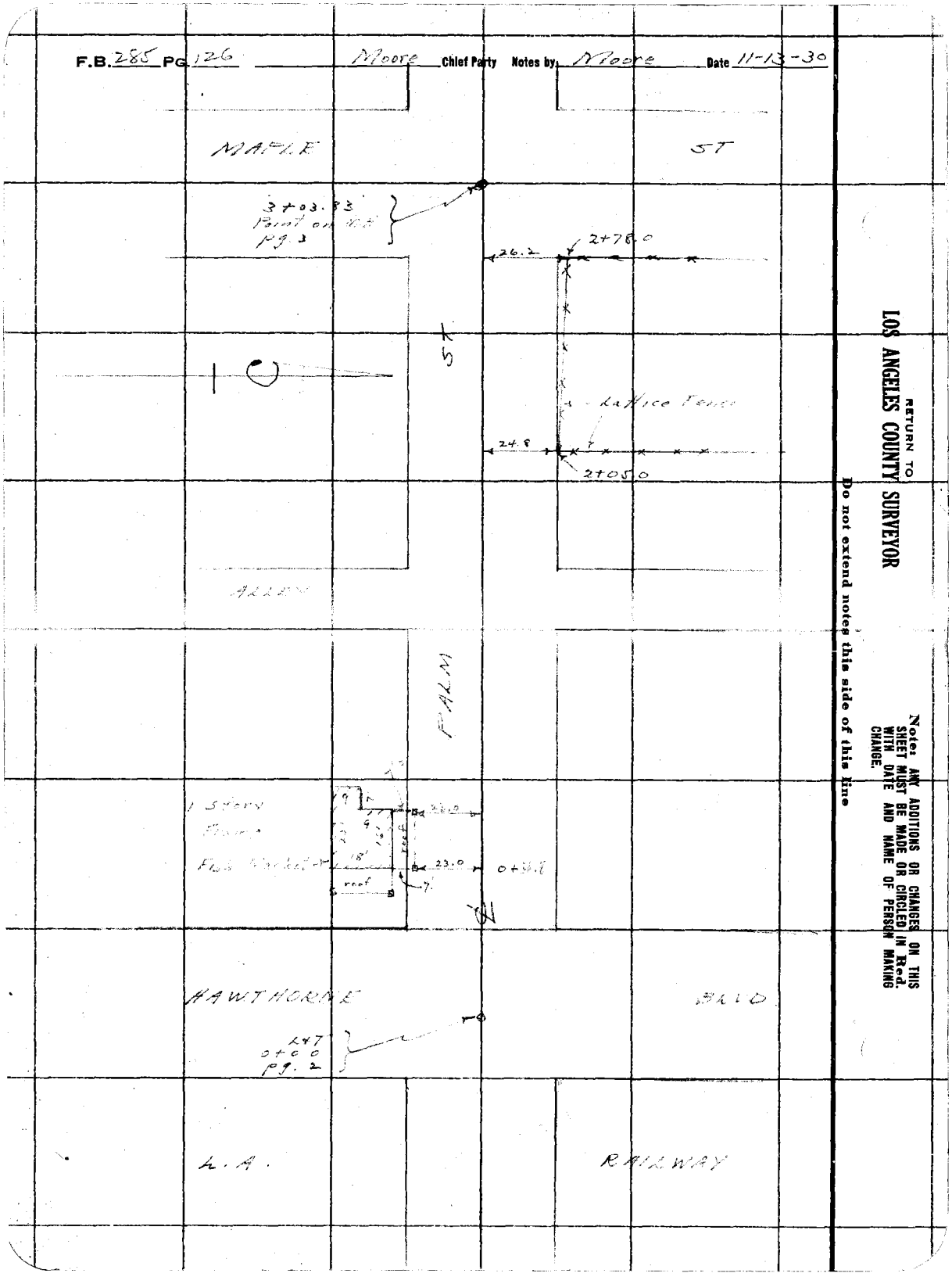

RETURN TO
LOS ANGELES COUNTY SURVEYOR

Do not extend notes this side of this line

Notes: ANY ADDITIONS OR CHANGES ON THIS SHEET MUST BE MADE OR CIRCLED IN Red. WITH DATE AND NAME OF PERSON MAKING CHANGE.

Date 11-13-30 Notes by Moore Chief Party Moore F.B. 285 Pg. 127

Platted by	W. O. No. 4134 D. S. O. No.
Date	Location Palm St
Map No.	Surveyed by [illegible]
Platting C'k'd by	Date 11-13-30
Date	Indexed A. C. Johnson

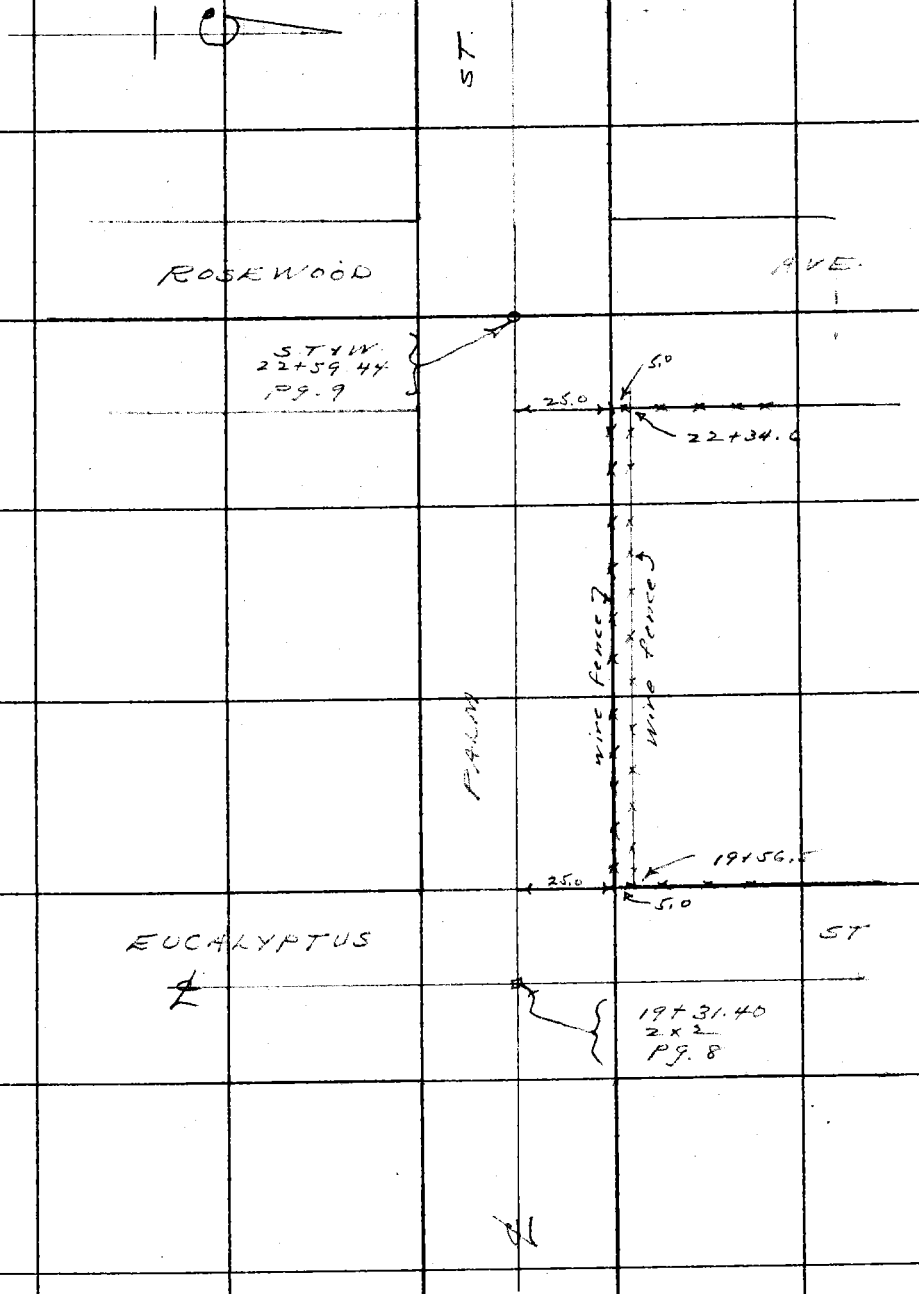

Notes: ANY ADDITIONS OR CHANGES ON THIS SHEET MUST BE MADE OR CIRCLED IN Red. WITH DATE AND NAME OF PERSON MAKING CHANGE.

Do not extend notes this side of this line

RETURN TO
LOS ANGELES COUNTY SURVEYOR

F.B. _____ PG. _____ _____ Chief Party Notes by _____ Date _____

RETURN TO
LOS ANGELES COUNTY SURVEYOR

Notes: ANY ADDITIONS OR CHANGES ON THIS SHEET MUST BE MADE OR CIRCLED IN Red. WITH DATE AND NAME OF PERSON MAKING CHANGE.

Do not extend notes this side of this line

Notes Ck'd by	Survey of
Map No.	JN Tape Std °F
Office Work	Surveyed by
Checked	Notes Date
Date	Indexed

F. B 286 PG.

Note: Any Additions or Changes on This Sheet Must be Made or Circled in Red Ink With Date and Name of Person Making Change.

PLEASE RETURN TO
LOS ANGELES COUNTY ENGINEER
403 LOS ANGELES COUNTY ENGINEERING BLDG.

Do not extend this side of this line.

76F309S CE #310 6-63

F. B 2F5 Pg. 130

Blank

PLEASE RETURN TO
LOS ANGELES COUNTY ENGINEER
403 LOS ANGELES COUNTY ENGINEERING BLDG.

Do not extend this side of this line.

Note: Any Additions or Changes on This Sheet Must be Made or Circled in Red Ink With Date and Name of Person Making Change.

Notes Ck'd by	Survey of JEFFERSON BL.	F. B. 285 PG. 131
Map No.	JN 0077.00 Tape 0200 Std. 68 °F	
Office Work	Surveyed by W. D. BAX	
Checked	Notes BA Date 3-62	
Date	Indexed [redacted] OTT	

ENCROACHMENT UPON
COUNTY OWNED PROPERTY

JEFFERSON BLVD.
&
RANDALL ST.
CULVER CITY

J. N. 0077.00

3-23-62

BAY
BAZEN
MATHER
McKNIGHT
OHASHI

Note: Any Additions or Changes on This Sheet Must be Made or Circled in Red Ink With Date and Name of Person Making Change.

Do not extend this s... this line.

PLEASE RETURN TO
LOS ANGELES COUNTY ENGINEER
00 LOS ANGELES COUNTY ENGINEERING BLDG.

78F309S S&E #247 11

F. B. 285 Pg. 132

INDEX

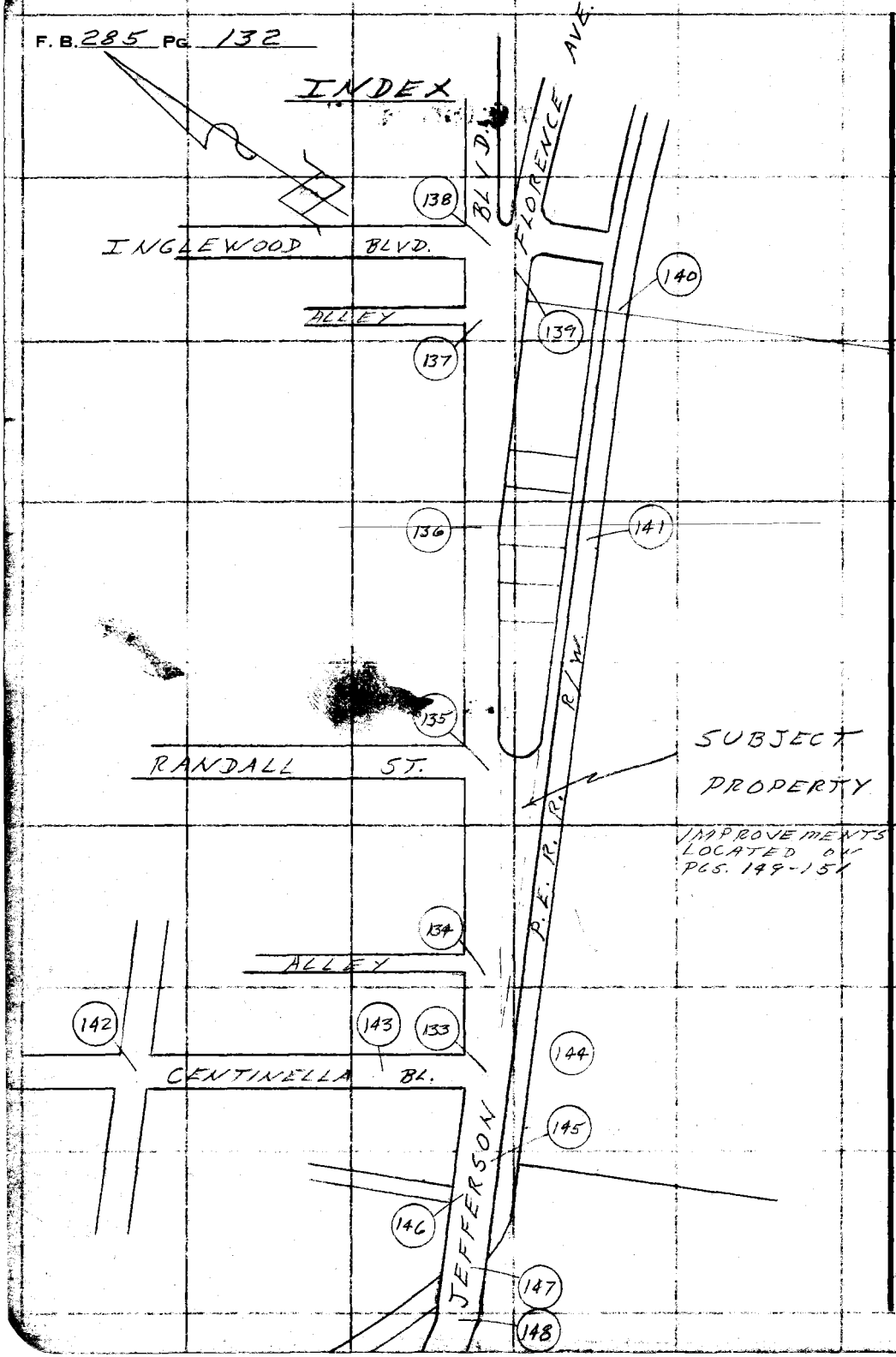

PLEASE RETURN TO
LOS ANGELES COUNTY ENGINEER
700 Los Angeles County Engineering Bld.

Do not extend this side of this line.

Note: Any Additions or Changes on This Sheet Must be Made or Circled in Red Ink With Date and Name of Person Making Change.

Notes Ck'd by C. B. SUTTER
Map No.
Office Work
Checked
Date

Survey of JEFFERSON BL.
JN 0077.00 Tape 0200 Std 68°F
Surveyed by W. D. BAY
Notes BAY Date 7-'62
Indexed H. E. OTT APR 1 1962

F. B. 285 PG. 133
(1) 73-29-40
(4) 293-59-40
(6) 80-59-30 ✓
= 77-29-55 ✓

PG. 154

W.S. 23-D3

F.D. A STD. 4" BR. CAP TO BOT.
CITY OF L.A. TRAV. STA
MON. IN CONC. STAMPED
VENICE L-3B 1948
DN. 8" IN A.H. PER
CITY F.B. 12704-56
HAS 0.08 FOR LINE N.W.

SET C.E. MON. ON 10'-UNDER 10'-L BAY

(45)

(VARIES)

SET SQ. HD. SAT BY INT.

FD. A 1" IRON BOLT IN
CONC. DN 8" N.W. A
H.H. = VENICE L-3A
PER CITY F.B. 12704-56

(T-1A)
(1) 95-58-00
(4) 23-51-40
(6) 215-47-10 ✓
= 95-57-52 ✓

(1) 169-27-40
(4) 317-51-05
(6) 296-46-35 ✓
= 169-27-46 ✓

COUNTY ENGINEER
R.E. 5889

REMOVED
SEE PG. 17

C.S.B.

BLVD.

FD. IRON RUST
MAY BE SPK. PER
F.B. 325-63

TO LEFT
PG. 144

178°50'50"
PER F.B. 285-87
100°32'10"

Set L.A. TAG

SET P.K. IN
BR. CAP
REC. DIST. N. OF 1" I.P.

PG. 143

CENTINELLA

BLVD.

C.S.B. 301

TO BOT.

DUG 30" FOR 1" I.P.
PER. F.B. 285 87-90-97
NO EVID.
SET B.S.W. AT.
BY INT.

Set LATAG

FD. SPK. PER
F.B. 325-63

FD. LAT

JEFFERSON
C.S.B. 903

P.E.R.R.

TO RT. PG. 145

Note: Any Additions or Changes on this Sheet Must be Made or Circled in Red Ink With Date and Name of Person Making Change.

Do not extend this stop of this line.

PLEASE RETURN TO
LOS ANGELES COUNTY ENGINEER
90 LOS ANGELES COUNTY ENGINEERING BLDG.

76F309S S&E #247, 1-58

F. B. 285 PG. 134 TO BOT. PG. 135

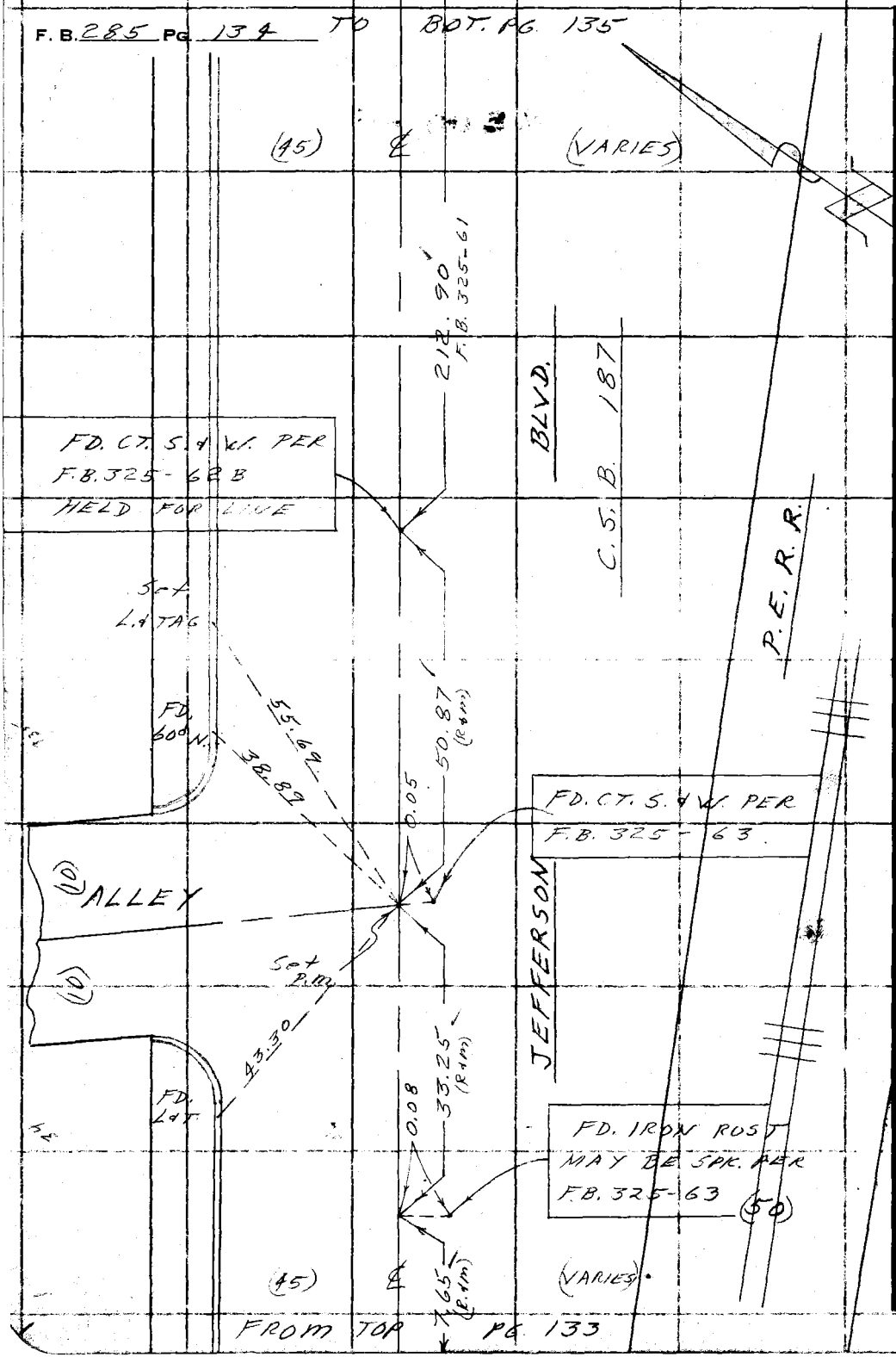

M.S. 23-D-3

PLEASE RETURN TO
LOS ANGELES COUNTY ENGINEER
700 Los Angeles County Engineering Bld.

Do not extend th... of this line.

Note: Any Additions or Changes on This Sheet Must be Made or Circled in Red Ink With Date and Name of Person Making Change.

Notes Ck'd by C. B. SUTTER	Survey of JEFFERSON BL.
Map No.	JN 0077.00 Tape 0200 Std. 68°F
Office Work	Surveyed by W. D. BAY
Checked	Notes BAY Date 3-'62
Date	Indexed H. E. OTT APR 1 2 '62

F. B. 285 PG. 135

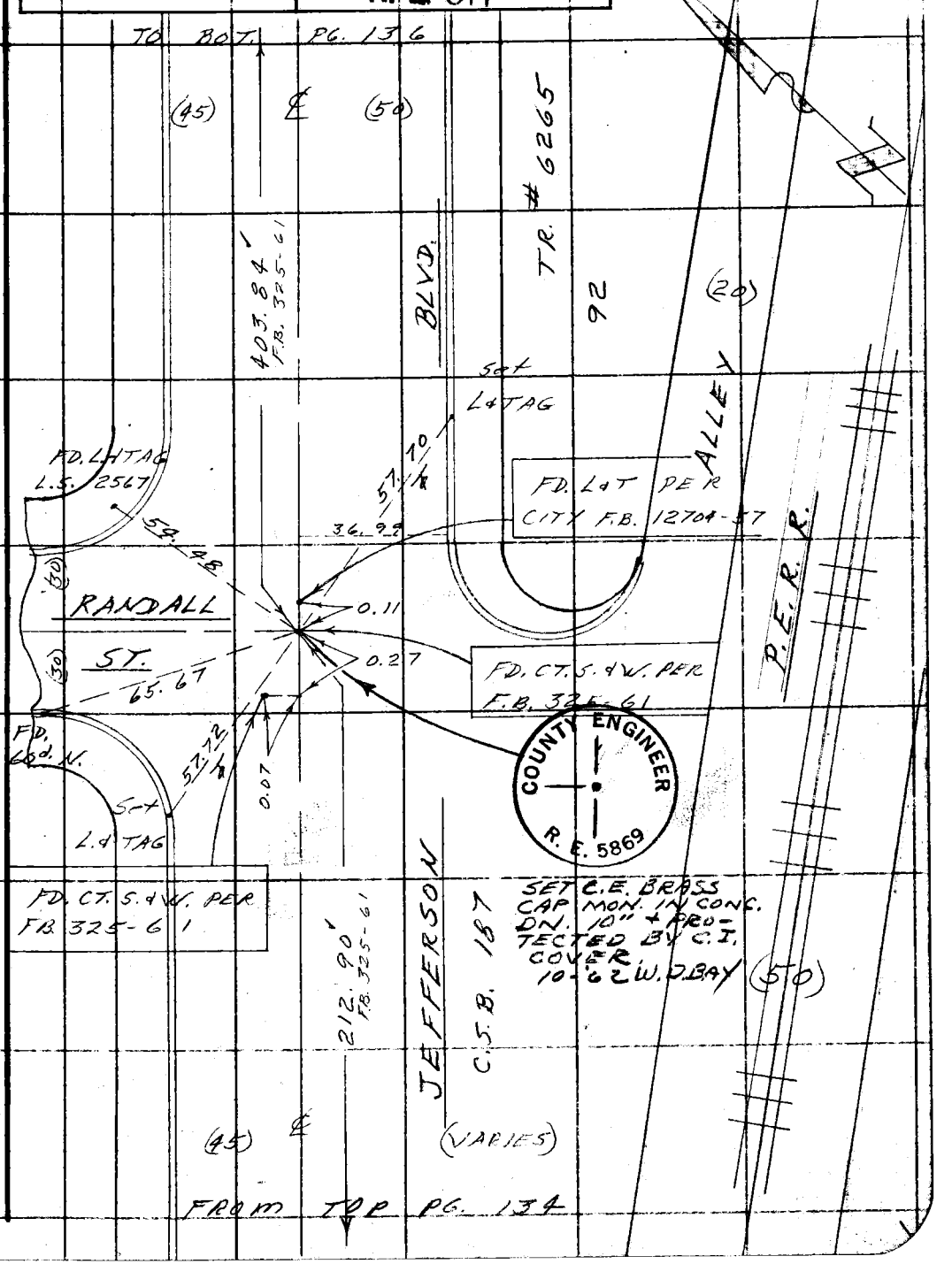

M.S.13-D-3

Note: Any Additions or Changes on This Sheet Must be Made or Circled in Red Ink With Date and Name of Person Making Change.

Do not extend this side of this line.

PLEASE RETURN TO
LOS ANGELES COUNTY ENGINEER
700 LOS ANGELES COUNTY ENGINEERING BLDG.

76F309S S&E #247 11-58

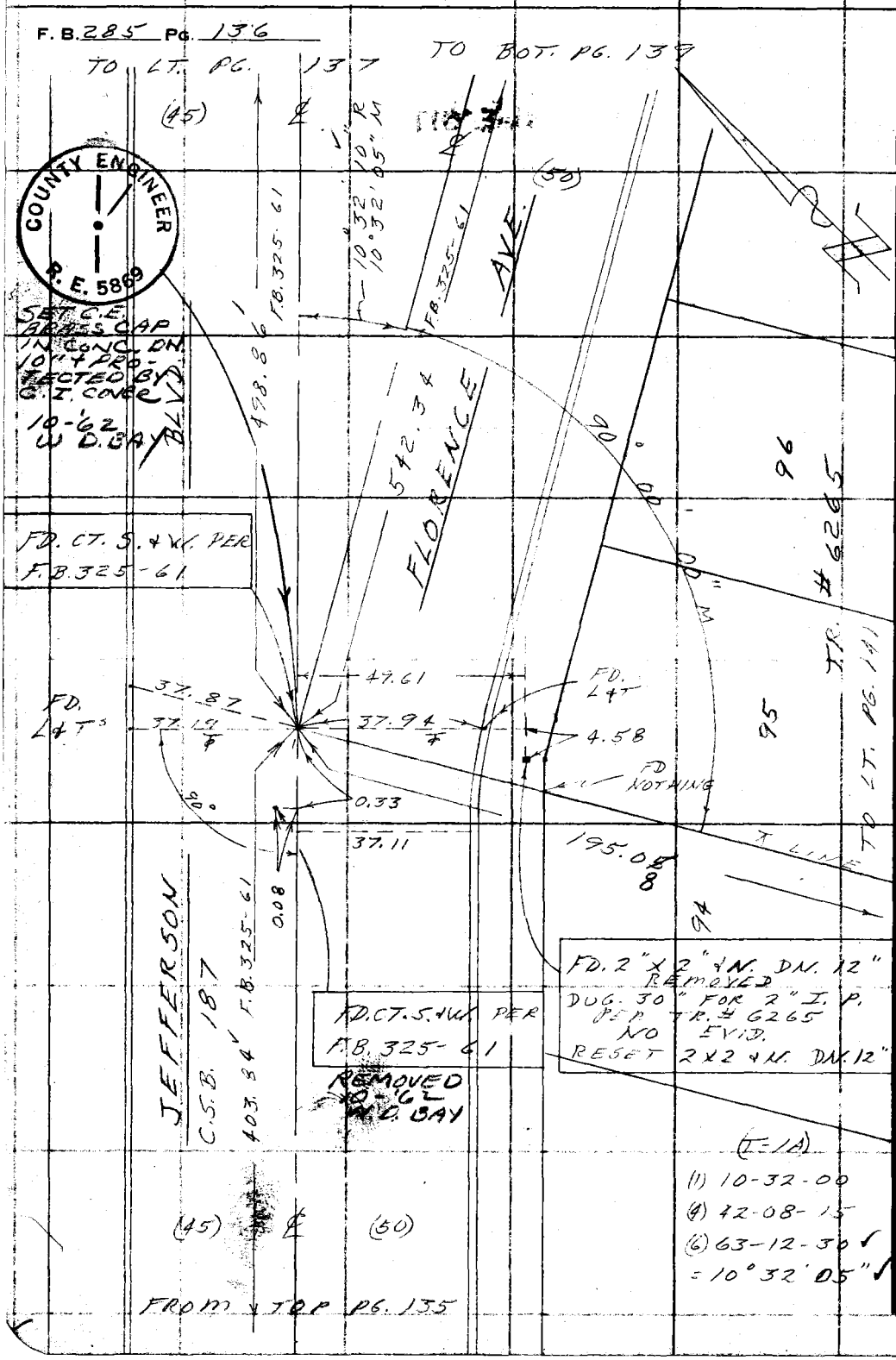

WS23-D3

PLEASE RETURN TO
LOS ANGELES COUNTY ENGINEER
700 LOS ANGELES COUNTY ENGINEERING BLDG.

Do not extend this side of this line.

Note: Any Additions or Changes on This Sheet Must be Made or Circled in Red Ink With Date and Name of Person Making Change.

Notes Ck'd by C. B. SUTTER	Survey of JEFFERSON BL.	F. B. 285 PG. 137
Map No.	JN 0077.00 Tape 0200 Std. 68 °F	
Office Work	Surveyed by W. D. BAY	
Checked	Notes BAY Date 3-62	
Date	Indexed H. E. OTT	

WS 23-D-3

Note: Any Additions or Changes on this Sheet Must be Made or Circled in Red Ink With Date and Name of Person Making Change.

Do not extend this side of this line.

PLEASE RETURN TO
LOS ANGELES COUNTY ENGINEER
00 Los Angeles County Engineering Bldg.

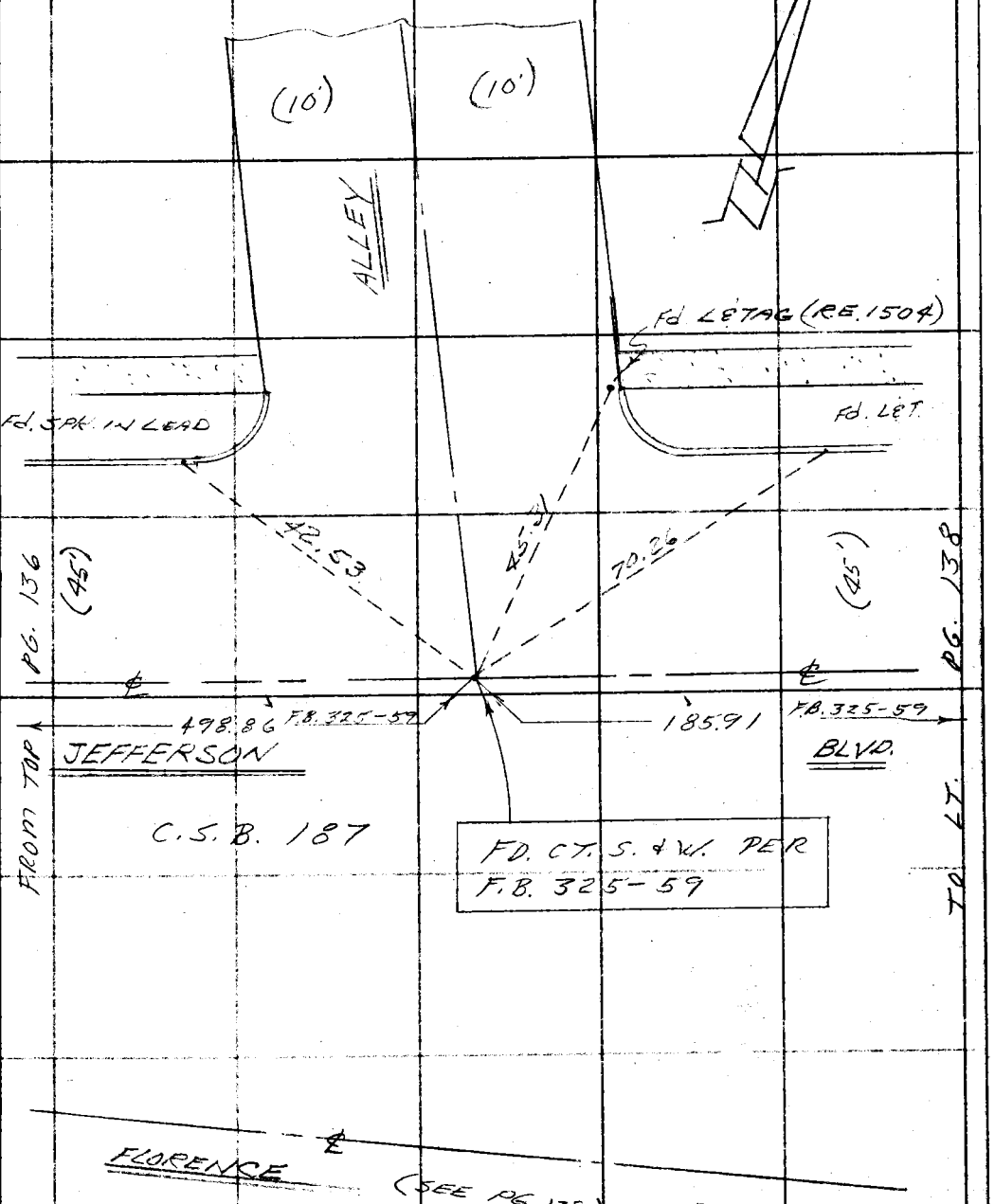

76F309S S&E #247, 11-58

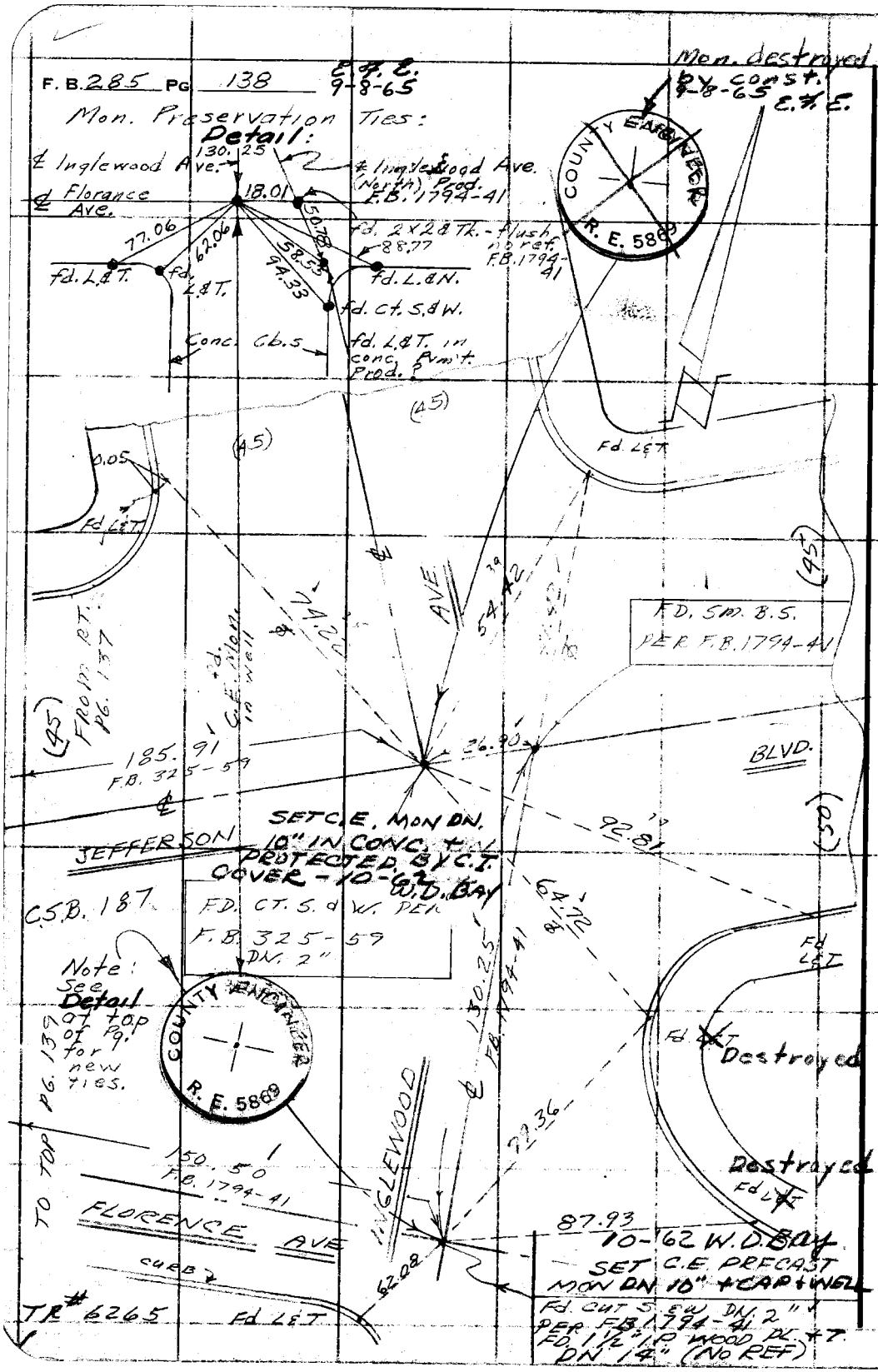

W.S. 23-03

PLEASE RETURN TO
LOS ANGELES COUNTY ENGINEER
700 LOS ANGELES COUNTY ENGINEERING BLDG.

Do not extend this side of this line.

Note: Any Additions or Changes on This Sheet Must be Made or Circled in Red Ink With Date and Name of Person Making Change.

Notes Ck'd by C. B. SUTTER	Survey of JEFFERSON BL.	F. B. 285 PG. 139
Map No.	JN 0077.00 Tape 0200 Std 68 °F	
Office Work	Surveyed by W. D. BAY	
Checked	Notes BAY Date 3-'62	
Date	Indexed H. E. OTT	

W.23-D-3

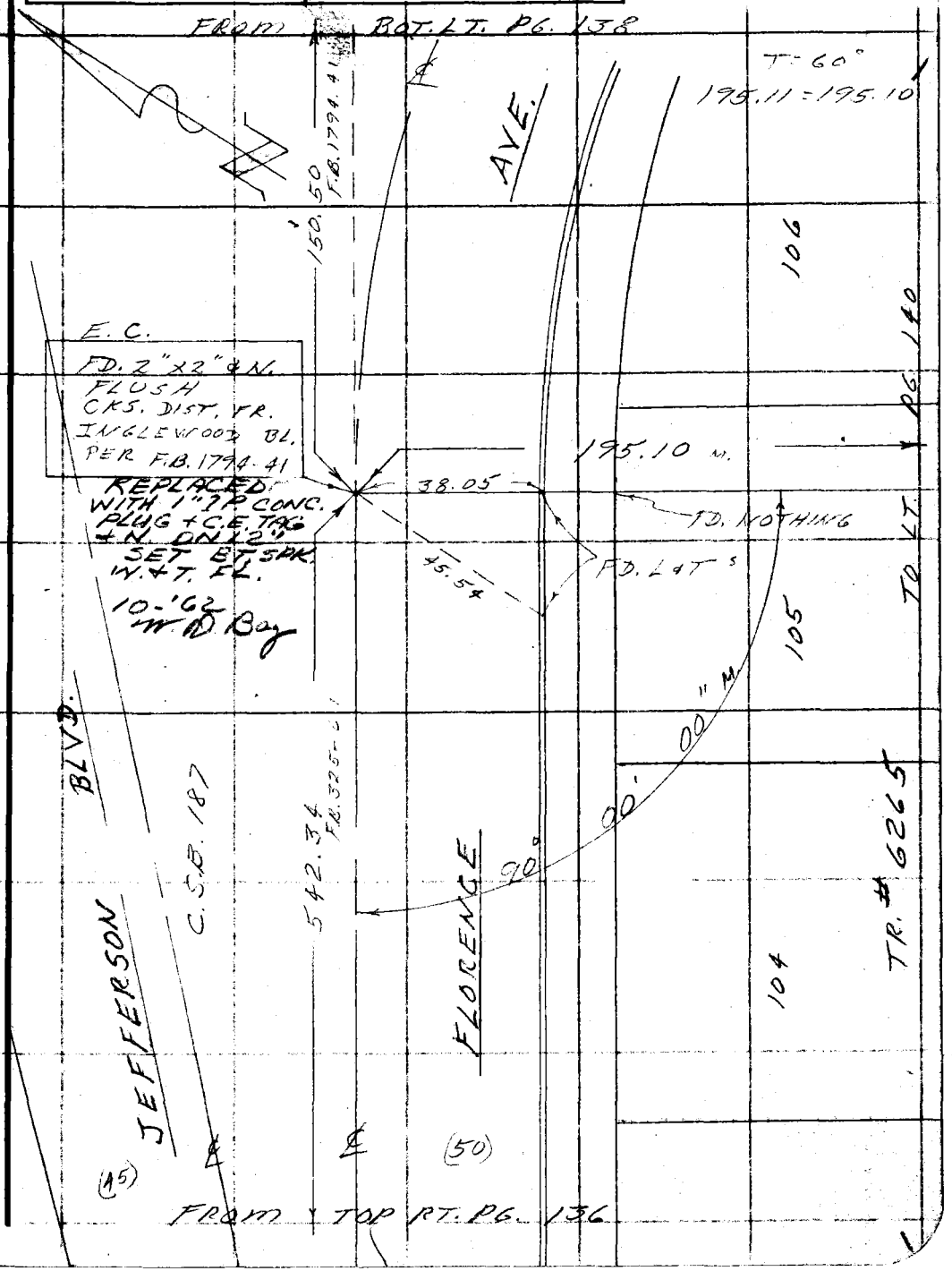

Note: Any Additions or Changes on This Sheet Must be Made or Circled in Red Ink With Date and Name of Person Making Change.

PLEASE RETURN TO
LOS ANGELES COUNTY ENGINEER
700 LOS ANGELES COUNTY ENGINEERING BLDG.

Do not extend this side of this line.

76F309S S&E #247 11-58

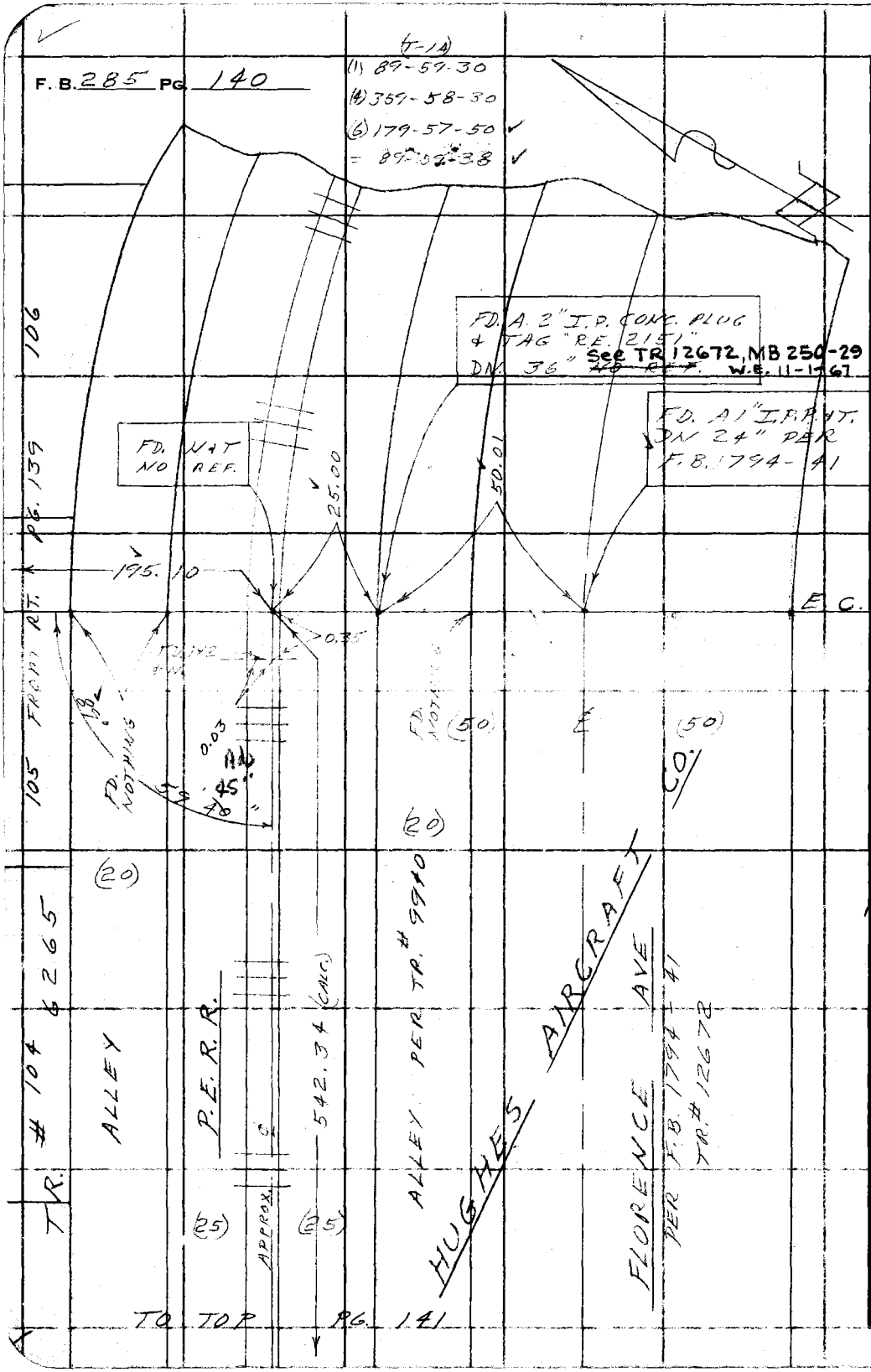

W.S. 23-D-3

PLEASE RETURN TO
LOS ANGELES COUNTY ENGINEER
700 LOS ANGELES COUNTY ENGINEERING BLDG.

Do not extend this side of this line.

Note: Any Additions or Changes on This Sheet Must be Made or Circled in Red Ink With Date and Name of Person Making Change.

Notes Ck'd by C. B. SUTTER	Survey of JEFFERSON BL.	F. B. 285 PG. 141
Map No.	JN 0077.00 Tape 0200 Std 68 °F	
Office Work	Surveyed by W. D. BAY	
Checked	Notes BAY Date 3-'62	
Date	Indexed H. E. OTT	

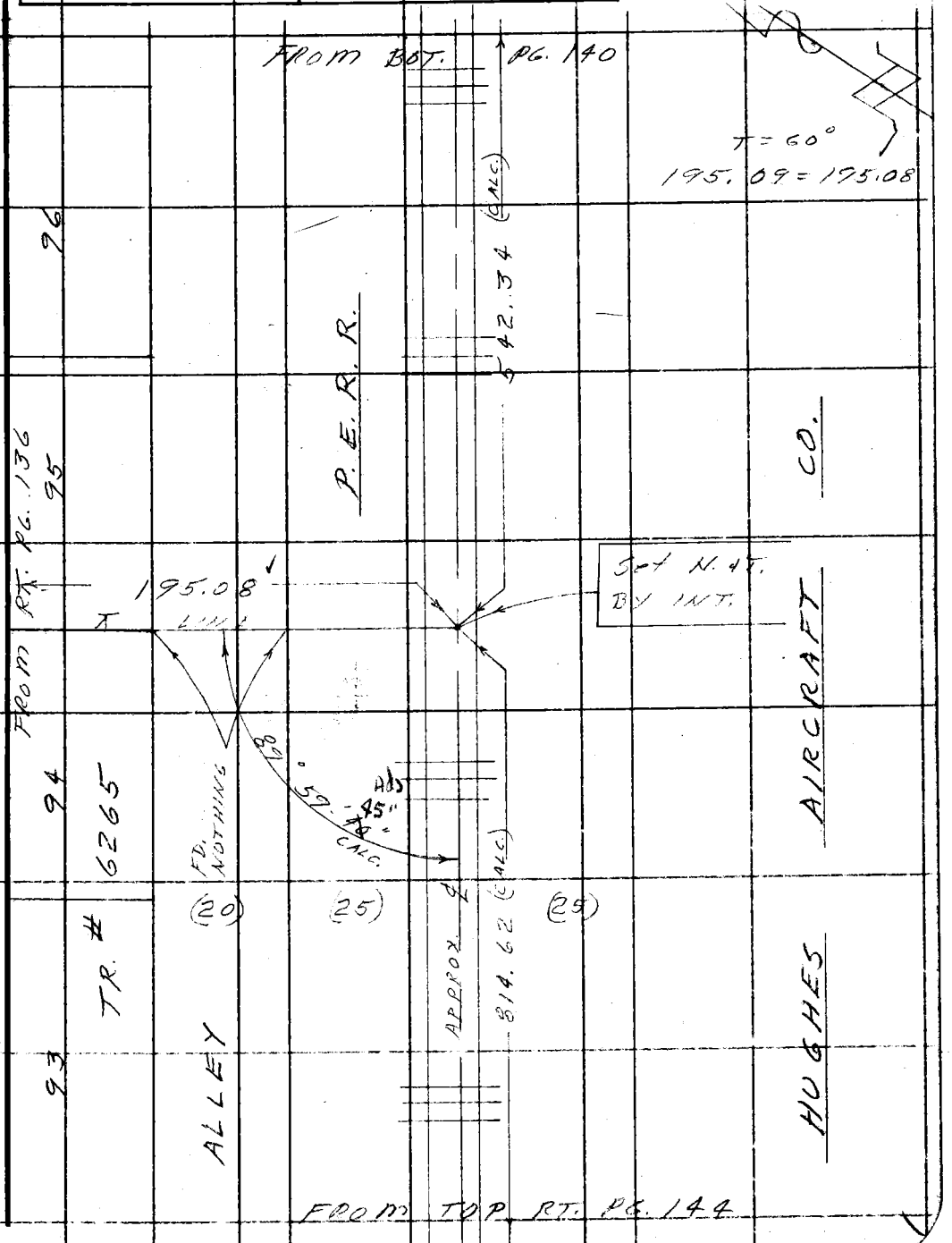

Note: Any Additions or Changes on This Sheet Must be Made or Circled in Red Ink With Date and Name of Person Making Change.

Do not extend this sheet this line.

PLEASE RETURN TO
LOS ANGELES COUNTY ENGINEER
700 LOS ANGELES COUNTY ENGINEERING BLDG.

76F309S S&E #247 11-8

F. B. 285 Pg. 142

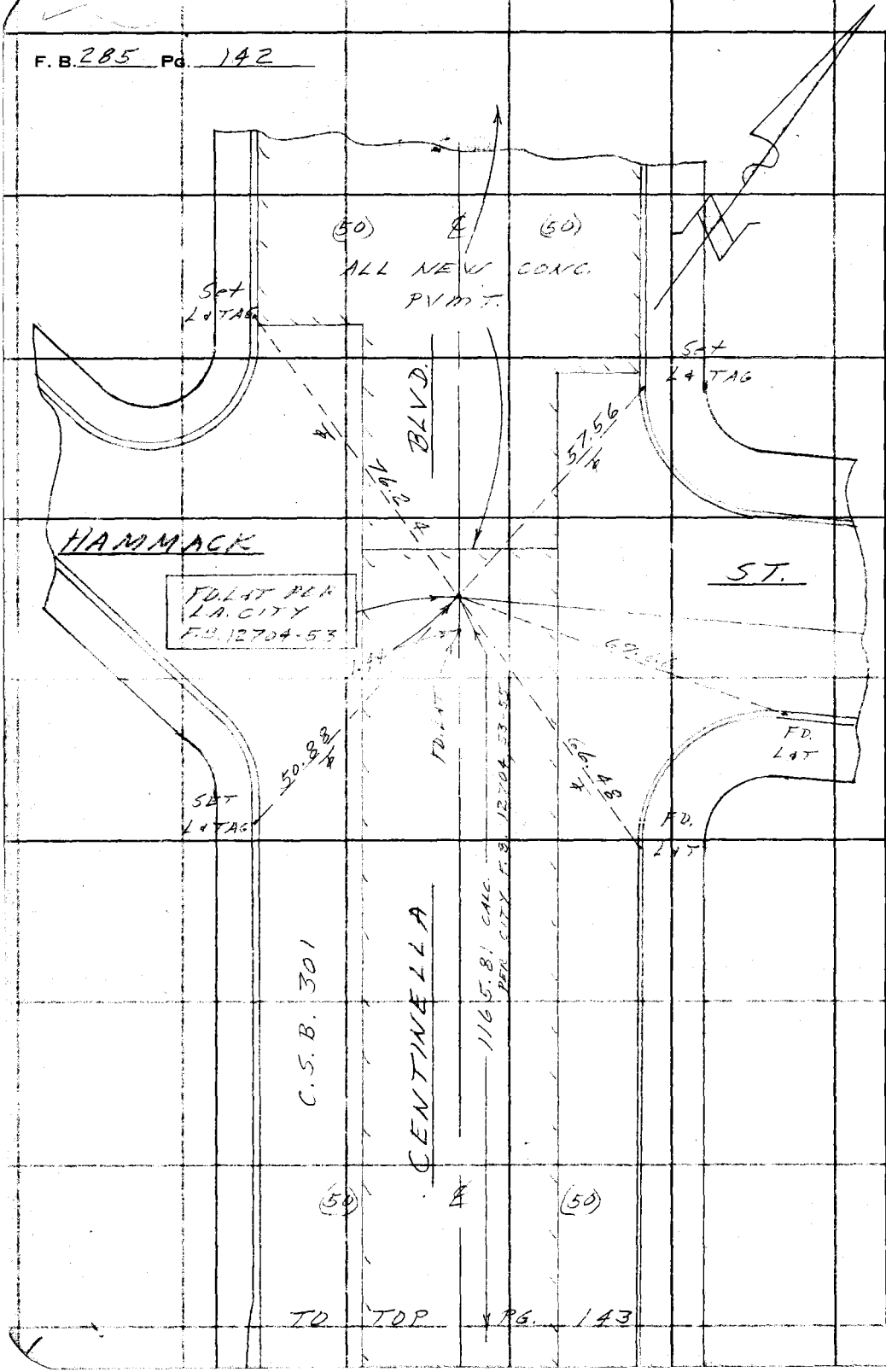

TO TOP PG. 143

S23-C-3

PLEASE RETURN TO
LOS ANGELES COUNTY ENGINEER
700 Los Angeles County Engineering Bld

Do not extend th... of this line.

Note: Any Additions or Changes on This Sheet Must be Made or Circled in Red Ink With Date and Name of Person Making Change.

W.S.23-D-3

Notes Ck'd by C. B. SUTTER	Survey of JEFFERSON BL.
Map No.	JN 0077.00 Tape 0200 Std 68 °F
Office Work	Surveyed by W. D. BAY
Checked	Notes BAY Date 3-'62
Date	Indexed H. E. OTT

F. B. 285 PG. 143

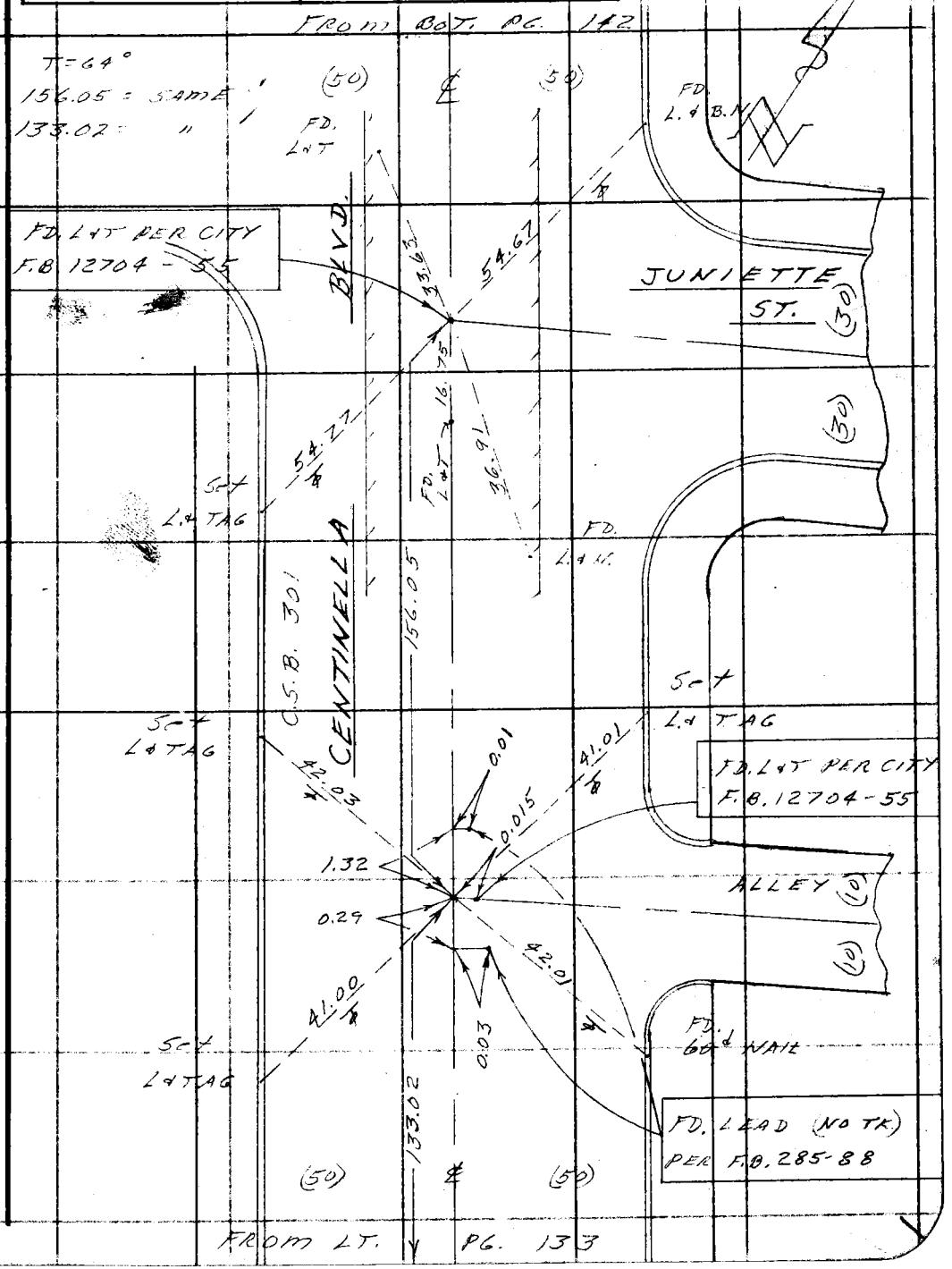

Note: Any Additions or Changes on This Sheet Must be Made or Circled in Red Ink With Date and Name of Person Making Change.

Do not extend this ... this line.

PLEASE RETURN TO
LOS ANGELES COUNTY ENGINEER
100 LOS ANGELES COUNTY ENGINEERING BLDG.

76F309S S&E #247 11-58

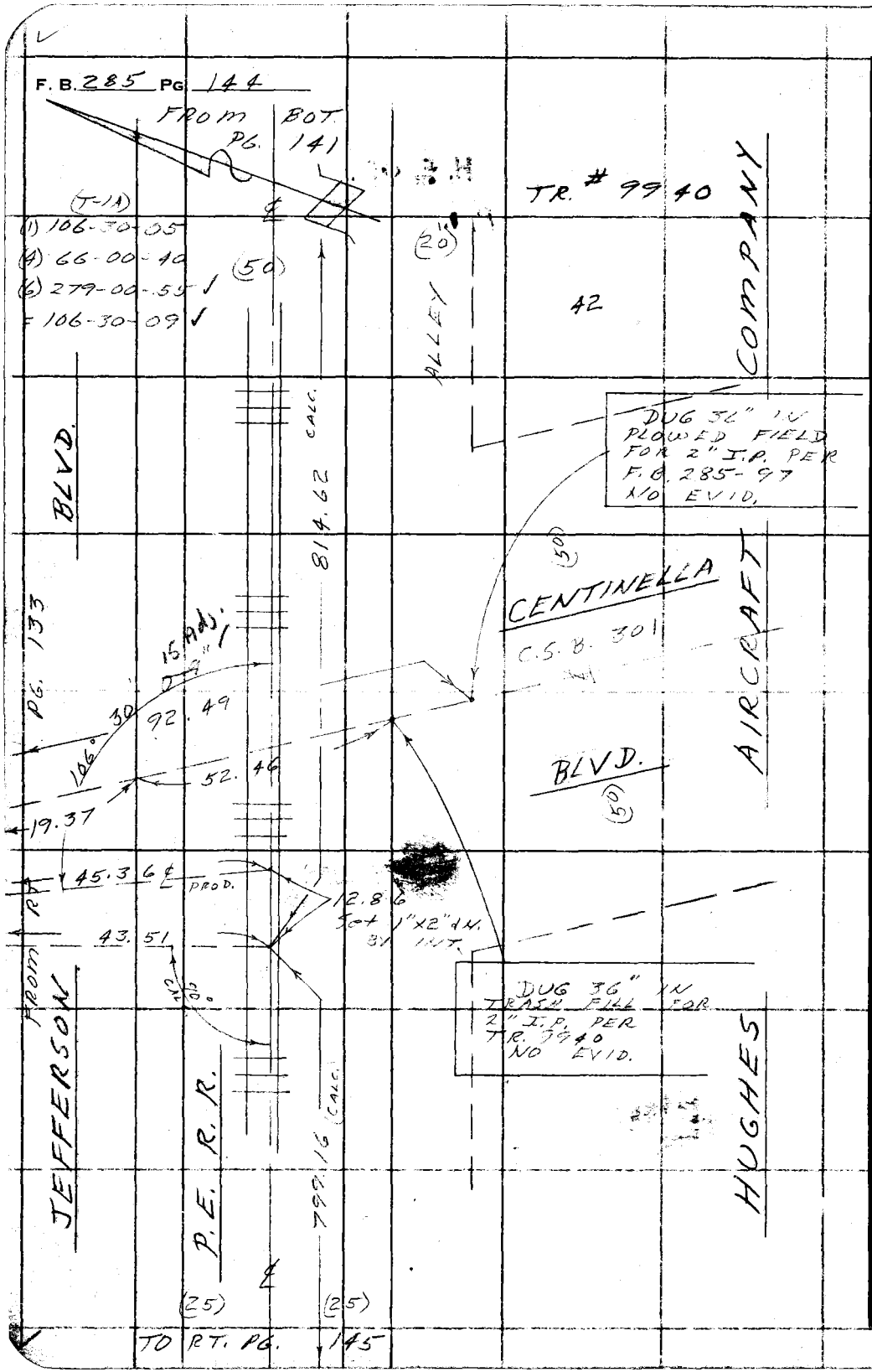

W.S. 23-D-3

PLEASE RETURN TO
LOS ANGELES COUNTY ENGINEER
700 LOS ANGELES COUNTY ENGINEERING BLDG

Do not extend this ... of this line.

Note: Any Additions or Changes on This Sheet Must be Made or Circled in Red Ink With Date and Name of Person Making Change.

Notes Ck'd by C. B. SUTTER	Survey of JEFFERSON BL.
Map No.	JN 0077.00 Tape 0200 Std 68 °F
Office Work	Surveyed by W. D. BAY
Checked	Notes BAY Date 4 62
Date	Indexed H. E. OTT

F. B. 285 PG. 145

W. 23 63

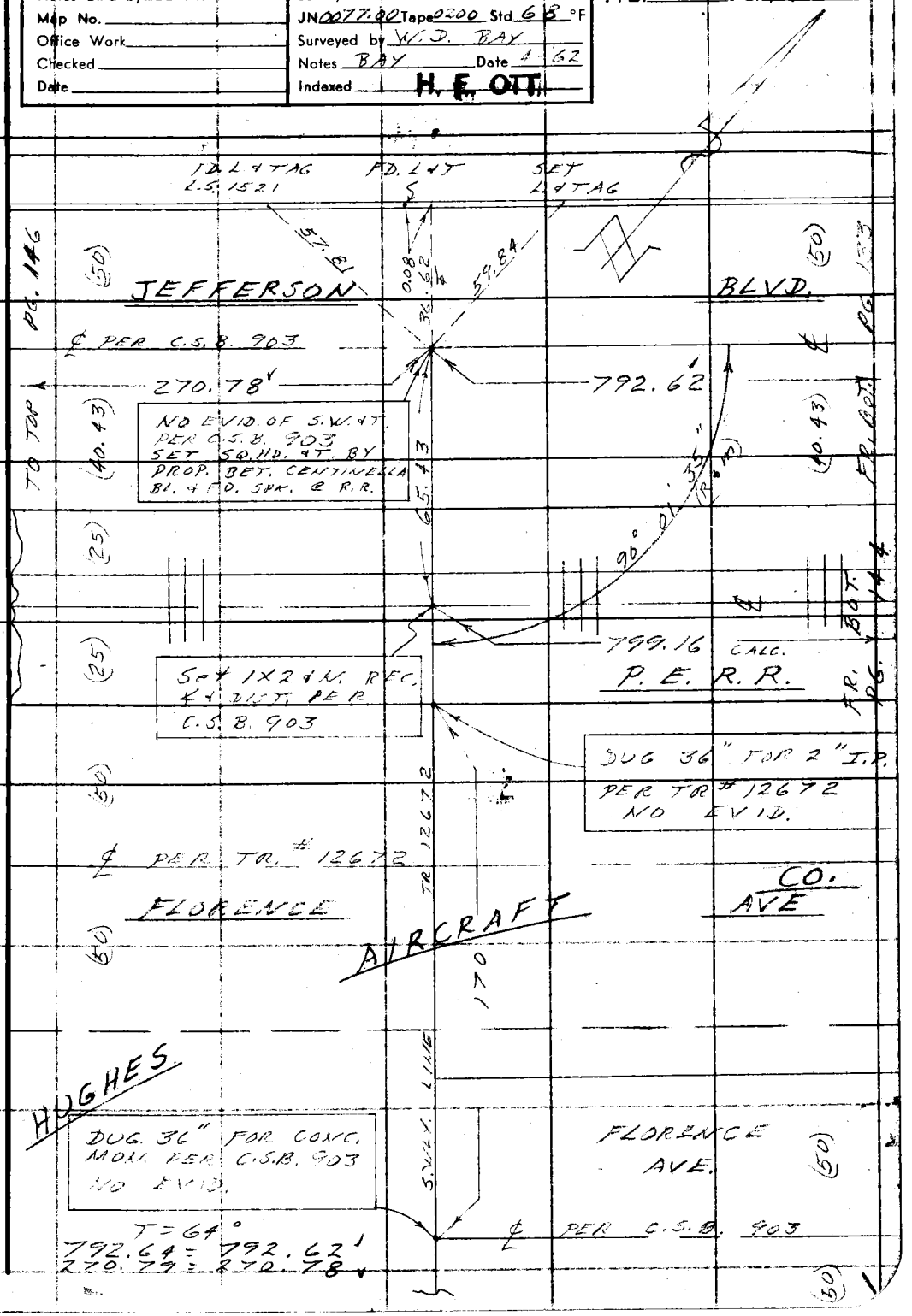

Note: Any Additions or Changes on This Sheet Must be Made or Circled in Red Ink With Date and Name of Person Making Change.

Do not extend this line.

PLEASE RETURN TO
LOS ANGELES COUNTY ENGINEER
900 LOS ANGELES COUNTY ENGINEERING BLDG.

76F309S S&E #247 11-

F. B. 285 PG. 146

FROM LT. PG. 145

(50) ℄ (40.43)

M.S. 23-C-3

270.78

C.S.B. 903

BLVD.

NO EVID. OF
S.W. & T. PER
C.S.B. 903
SET SQ. HD. & T.
REMOVED
SEE PG. 164

FD. LAT
NO REF.
REMOVED

FD. 60d
Spk. & L.

FD. SQ. HD.
SPK.
NO REF.
REMOVED

Set
L & T AG

61.11

41.39

64.59

GROSVENOR
BLVD.

23.21

NO EVID. OF
2" I.P. PER
C.S.B. 903

0.03

0.07

JEFFERSON

P.E. R.R.

420.83

(VAR.) ℄ (40.43)

TO TOP PG. 147

PLEASE RETURN TO
LOS ANGELES COUNTY ENGINEER
700 Los Angeles County Engineering Bld.

Do not extend this side of this line.

Note: Any Additions or Changes on This Sheet Must be Made or Circled in Red Ink With Date and Name of Person Making Change.

Notes Ck'd by C. B. SUTTER	Survey of JEFFERSON BL.
Map No.	JN 0077.00 Tape 0200 Std. 68 °F
Office Work	Surveyed by W. D. BAY
Checked	Notes BAY Date 3-62
Date	Indexed H. E. OTT

F. B. 285 PG. 147

W.O. 23-C3

T=69°

FROM BOT. PG. 146

420.84 = 420.83
451.23 = 451.22

26.58(R)

420.83

0.03

NO EVID. OF 2" I.P. PER C.S.B. 903

Set Sq. HD. SPK. & T.

(VAR)

℄

(40.43)

P.E.R.R. CO.

FD. IRON RAFT MAY BE S.W. & T. PER C.S.B. 903

BLVD.

451.22

AIRCRAFT

FD. CT. SPK. & W. FL. PER C.S.B. 903

1.63

4.70

FD. CT. SPK. & W. FL. NO REF.

(48.33)R

90°

0.05

0.13

HUGHES

C.S.B. 903

JEFFERSON

236.27(R)

FD. A 1" HEX BAR IN CONC. DN 8" IN A H.H. CITY OF L.A. MON. FALLS. 0.02 S.W. OF 4 TAN 2.00 L&T's.

P.E.R.R.

261.31(R)

FD. CT. SPK. & W. DN. 2" PER C.S.B. 903

℄

(50)

(21.5)

TO TOP PG. 148

Note: Any Additions or Changes on this Sheet Must be Made or Circled in Red Ink With Date and Name of Person Making Change.

Do not extend this line.

PLEASE RETURN TO
LOS ANGELES COUNTY ENGINEER
700 LOS ANGELES COUNTY ENGINEERING BLDG.

76F3095 S&E #247 11-72



MS. 23-C-3

PLEASE RETURN TO
LOS ANGELES COUNTY ENGINEER
700 LOS ANGELES COUNTY ENGINEERING BLD

Do not extend ... of this line.

Note: Any Additions or Changes on This Sheet Must be Made or Circled in Red Ink With Date and Name of Person Making Change.

W.S. 23-D-3

Notes Ck'd by C. B. SUTTER	Survey of JEFFERSON BLVD	F. B. 285 PG. 149
Map No.	JN 007200 Tape 0200 Std 68 °F	
Office Work	Surveyed by W. D. BAY	
Checked	Notes SHEEN Date 3-62	
Date	Indexed H. E. OTT APR 12 '62	

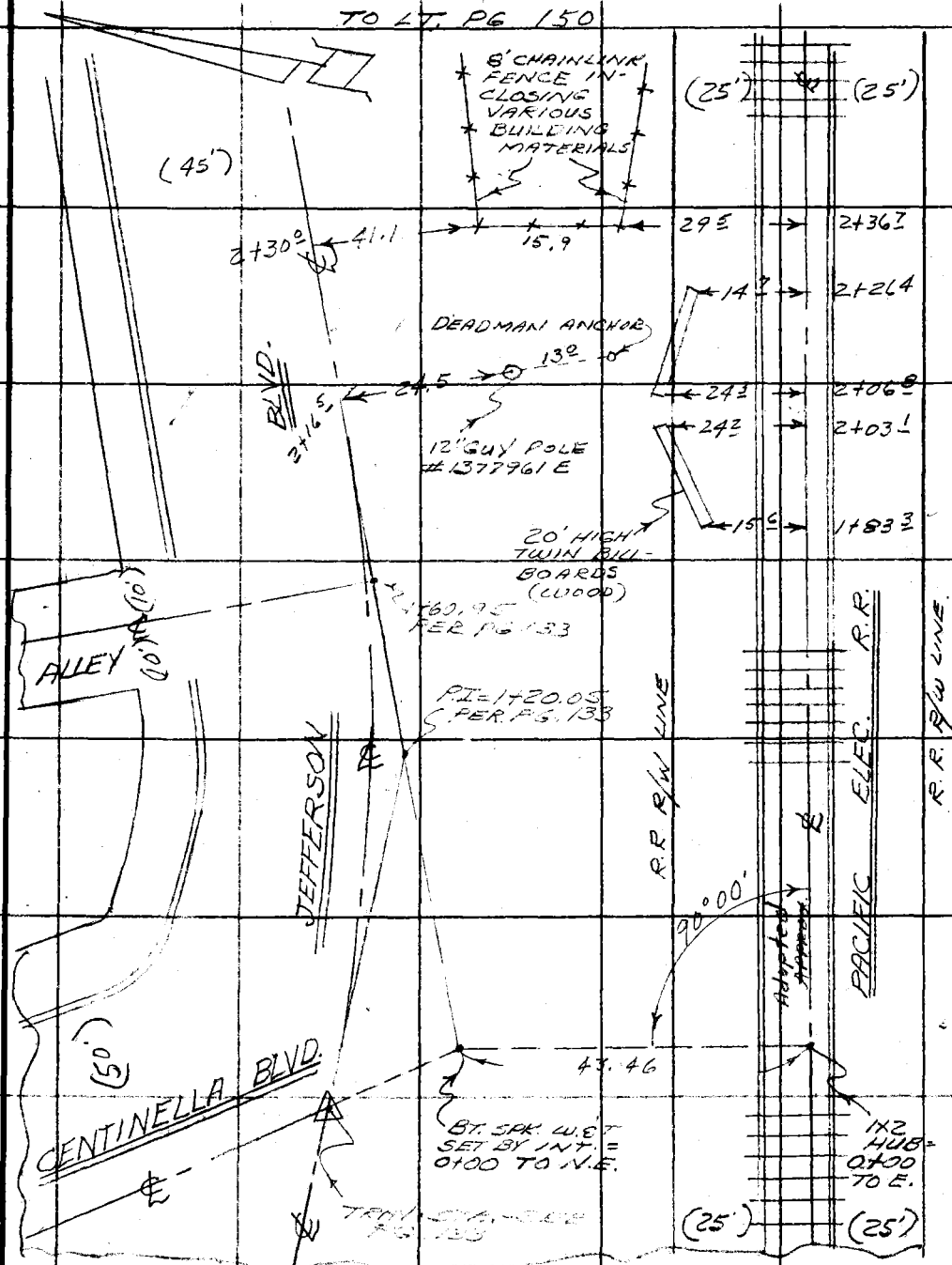

Note: Any Additions or Changes on This Sheet Must be Made or Circled in Red Ink With Date and Name of Person Making Change.

Do not extend this sheet this line.

PLEASE RETURN TO
LOS ANGELES COUNTY ENGINEER
100 LOS ANGELES COUNTY ENGINEERING BLDG.

76F3095 S&E #247 11-59

F. B. 285 PG. 150

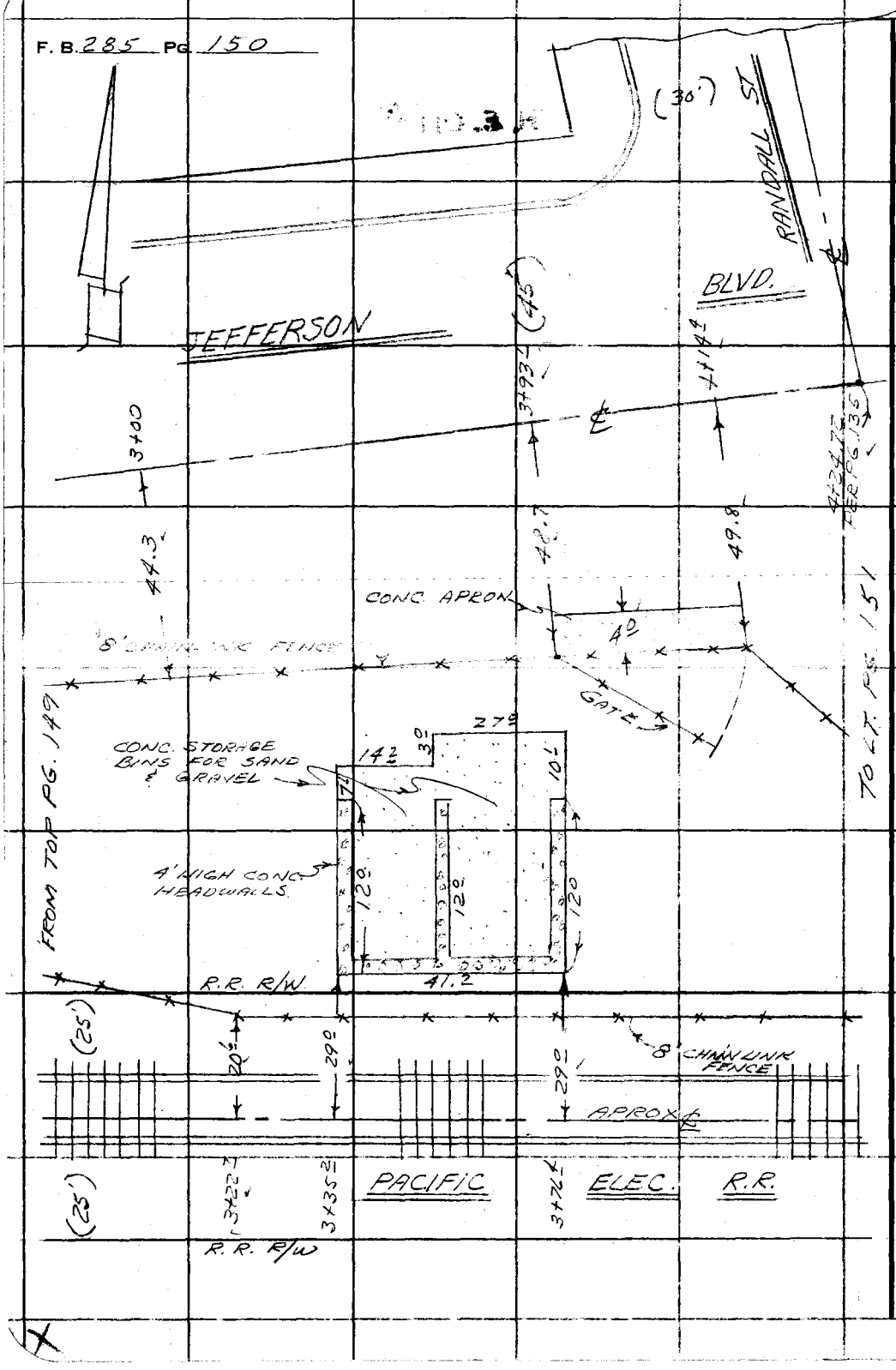

PLEASE RETURN TO
LOS ANGELES COUNTY ENGINEER
700 LOS ANGELES COUNTY ENGINEERING BLD.

Do not extend this side of this line.

Note: Any Additions or Changes on This Sheet Must be Made or Circled in Red Ink With Date and Name of Person Making Change.

Notes Ck'd by	Survey of JEFFERSON BLVD. F. B. 285 PG. 151
Map No.	JN 0077.00 Tape 0200 Std 66 °F
Office Work	Surveyed by W. D. BAY
Checked	Notes BAZER Date 3-1-67
Date	Indexed H. E. OTT APR 1 2 67

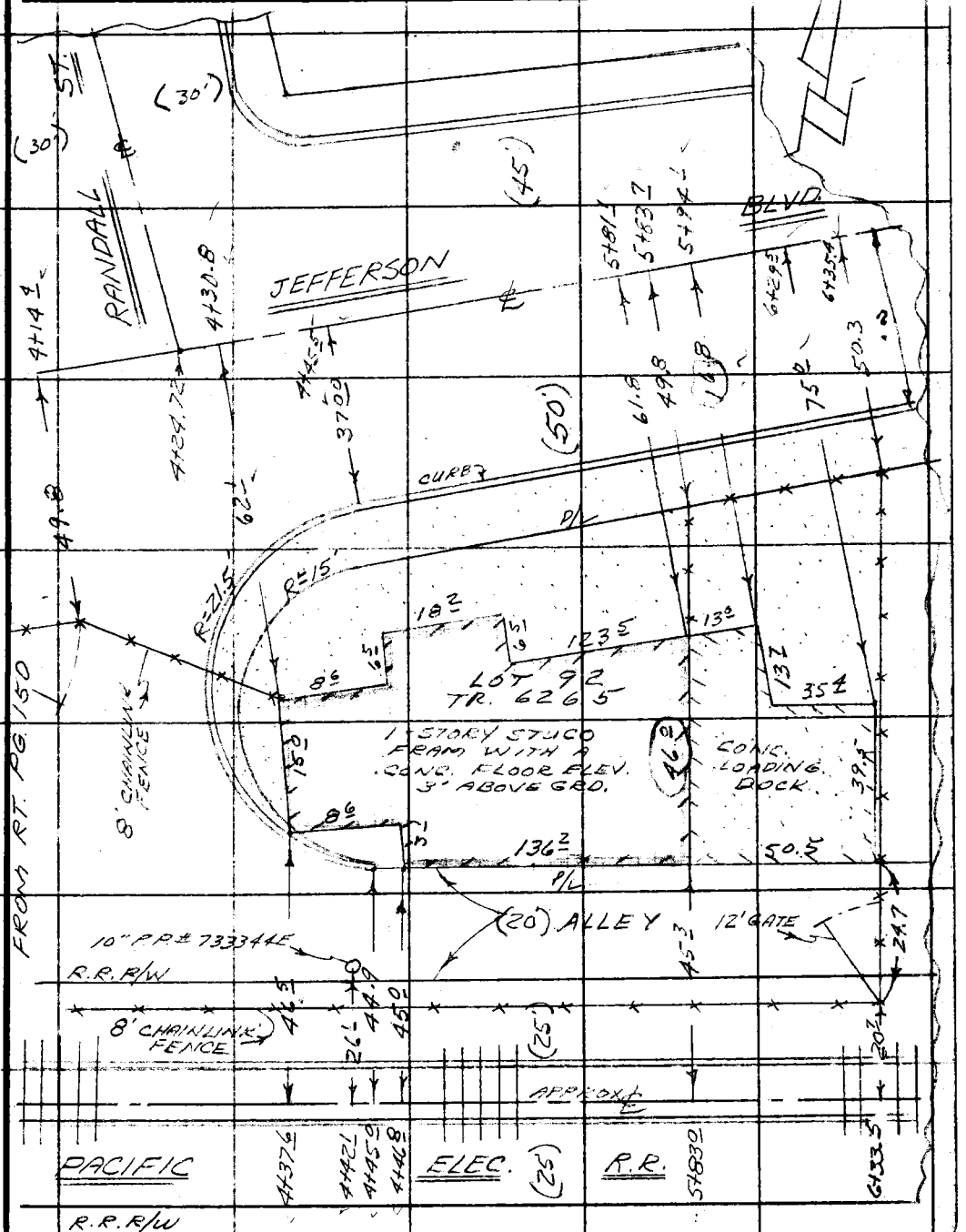

Note: Any Additions or Changes on This Sheet Must be Made or Circled in Red Ink With Date and Name of Person Making Change.

PLEASE RETURN TO
LOS ANGELES COUNTY ENGINEER
700 LOS ANGELES COUNTY ENGINEERING BLDG.
Do not extend this side of this line.

76F309S S&E #247 11-58

PLEASE RETURN TO
LOS ANGELES COUNTY ENGINEER
700 LOS ANGELES COUNTY ENGINEERING BLDG.

Note: Any Additions or Changes on This Sheet Must be Made or Circled in Red Ink With Date and Name of Person Making Change.

Do not extend this side of this line.

F. B. 285 PG. 152

Notes Ck'd By G. RUDENSKYER	Survey of JEFFERSON BLVD
Map No.	JN 0077.00 Tape D218 Std 68 °F
Office Work	Surveyed by PETERSON
Checked	Notes T.C.P. Date 8-63
Date	Indexed C. J. GALLI 3/13/63

F. B. 285 PG. 153

JEFFERSON BLVD.

ENCROACHMENT SURVEY

J.N. 0077.00

FROM ANGLE POINT 124.37 EAST OF CENTINELLA BLVD. WEST TO HEX. BOLT IN HAND HOLE. CITY OF L.A. ENGINEERING MONUMENT. 2548.5' WEST OF GROSVENOR BLVD.

PER LETTER #3552 (A)
DATED 7-16-63

PETERSON
CARO
CLIFFORD
STICH

Note: Any Additions or Changes on This Sheet Must be Made or Circled in Red Ink With Date and Name of Person Making Change.

Do not extend this side of this line.

PLEASE RETURN TO
LOS ANGELES COUNTY ENGINEER
403 LOS ANGELES COUNTY ENGINEERING BLDG.

76F309S CE #310 2-62

F. B. 285 PG. 154

INDEX

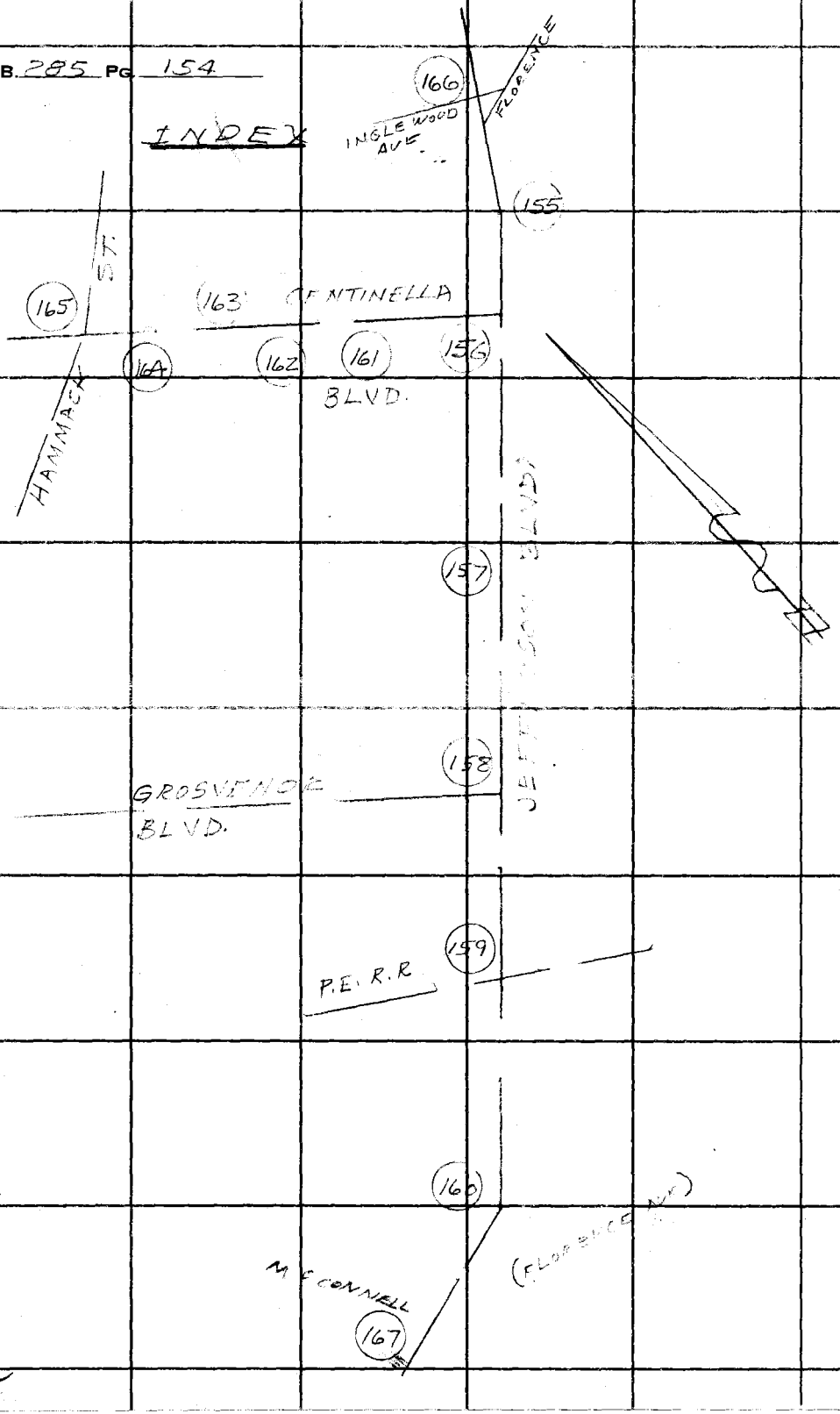

PLEASE RETURN TO
LOS ANGELES COUNTY ENGINEER
403 Los Angeles County Engineering Bldg.

Do not extend this side of this line.

Note: Any Additions or Changes on This Sheet Must be Made or Circled in Red Ink With Date and Name of Person Making Change.

Notes Ck'd by RUDENACKER	Survey of JEFFERSON BLVD
Map No.	JN 0077.00 Tape 0218 Std 68 °F
Office Work	Surveyed by PETERSON
Checked	Notes T.C.P. Date 8-63
Date	Indexed R. J. GALLI JUL 3 1 '63

F. B. 285 PG. 155

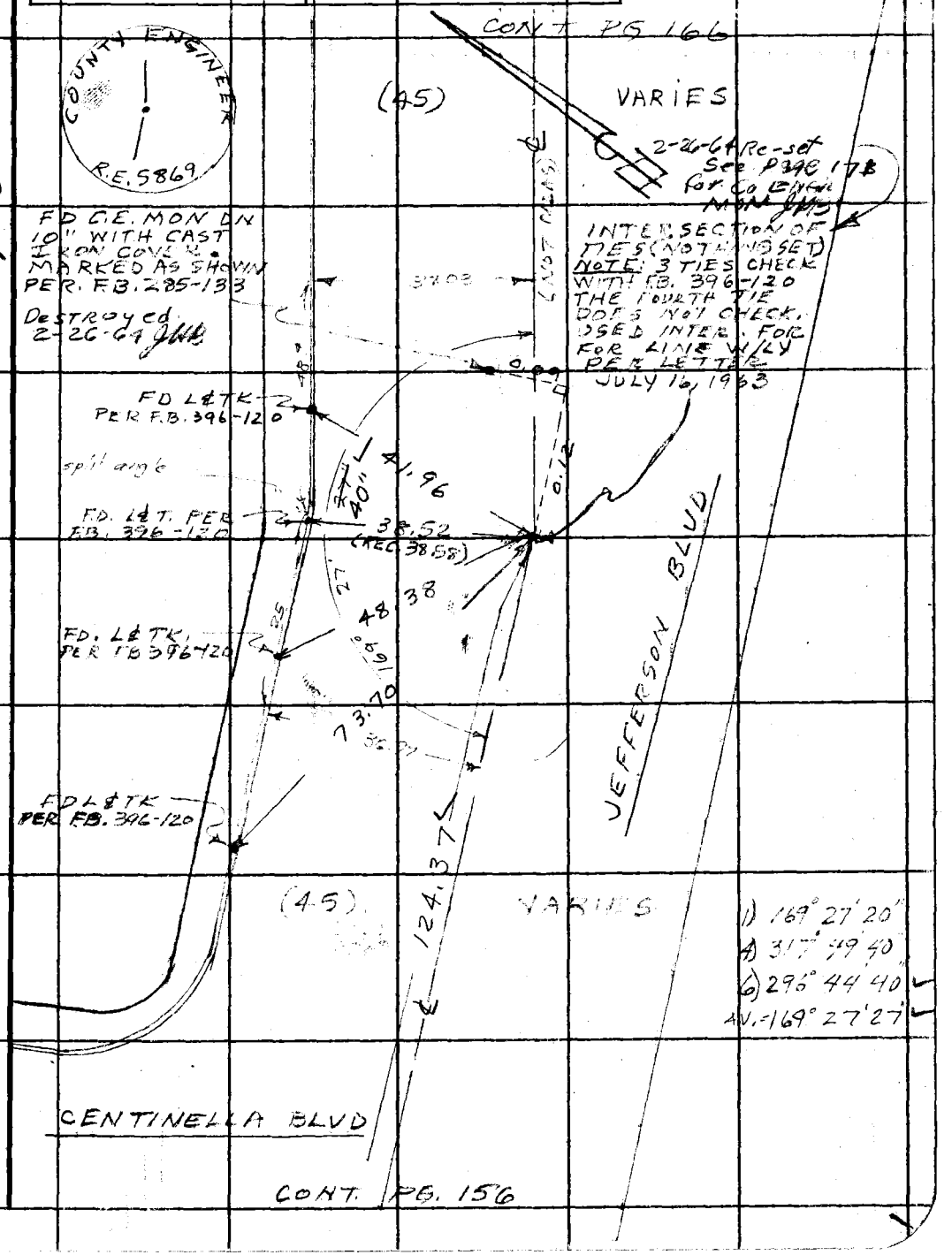

Note: Any Additions or Changes on This Sheet Must be Made or Circled in Red Ink With Date and Name of Person Making Change.

W.S. 73, D-3

PLEASE RETURN TO
LOS ANGELES COUNTY ENGINEER
403 Los Angeles County Engineering Bldg.

Do not extend this side of this line.

76F309S CE #310 6-62

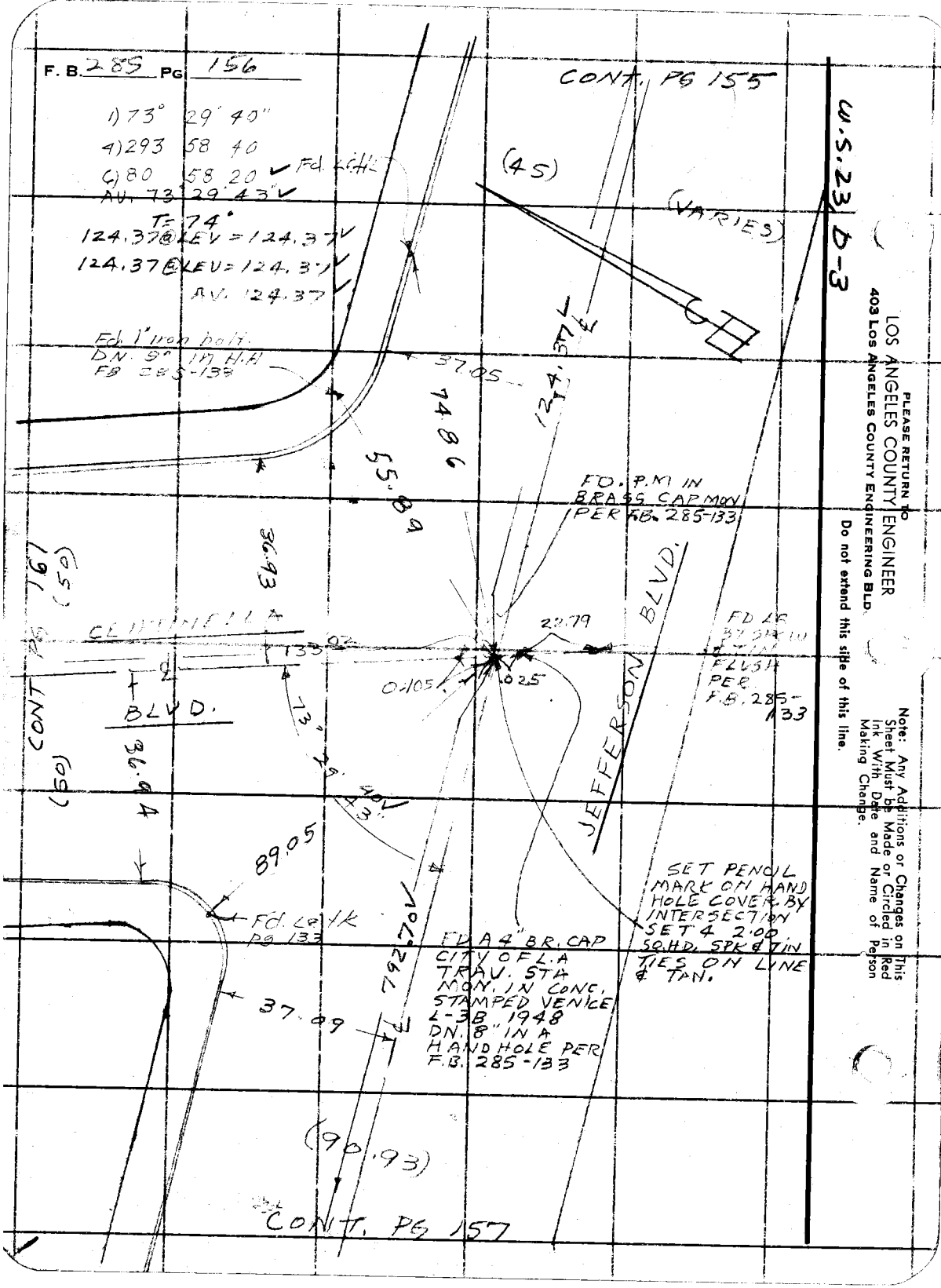

PLEASE RETURN TO
LOS ANGELES COUNTY ENGINEER
403 LOS ANGELES COUNTY ENGINEERING BLD.

Do not extend this side of this line.

Note: Any Additions or Changes on This Sheet Must be Made or Circled in Red Ink With Date and Name of Person Making Change.

Notes Ck'd by G. RUBENACKER	Survey of JEFFERSON BLVD
Map No.	JN 0077.00 Tape 0248 Std 68 °F
Office Work	Surveyed by PETERSON
Checked	Notes T.C.P. Date 8-63
Date	Indexed [redacted] J. GALLI

F. B. 285 PG. 157

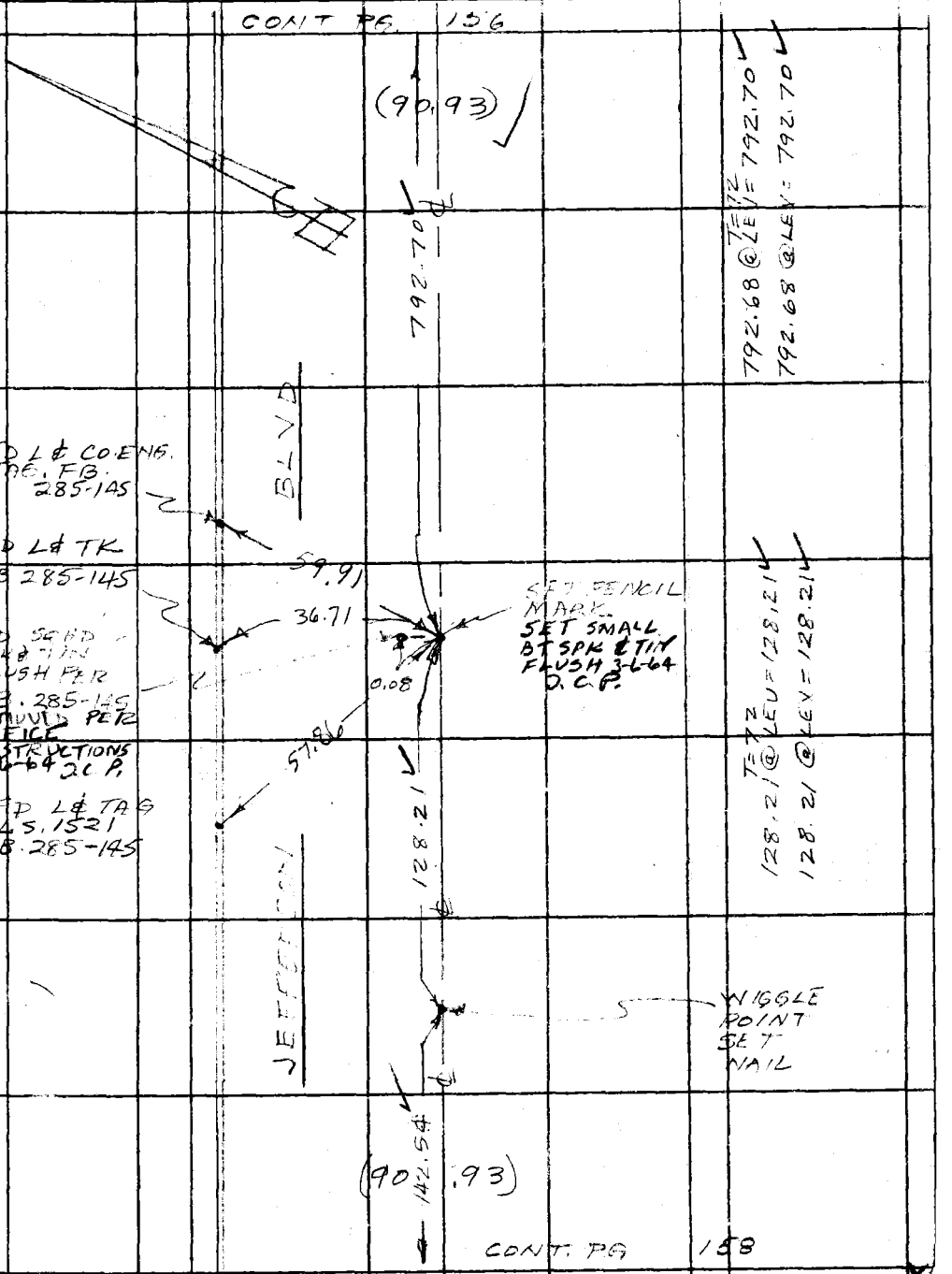

Note: Any Additions or Changes on This Sheet Must be Made or Circled in Red Ink With Date and Name of Person Making Change.

Do not extend this sign or this line.

PLEASE RETURN TO
LOS ANGELES COUNTY ENGINEER
403 LOS ANGELES COUNTY ENGINEERING BLDG.

76F309S CE #310 6-82

PLEASE RETURN TO
LOS ANGELES COUNTY ENGINEER
403 LOS ANGELES COUNTY ENGINEERING BLDG.

Note: Any Additions or Changes on This Sheet Must be Made or Circled in Red Ink With Date and Name of Person Making Change.

W.S. 23, C-3

Do not extend this side of this line.

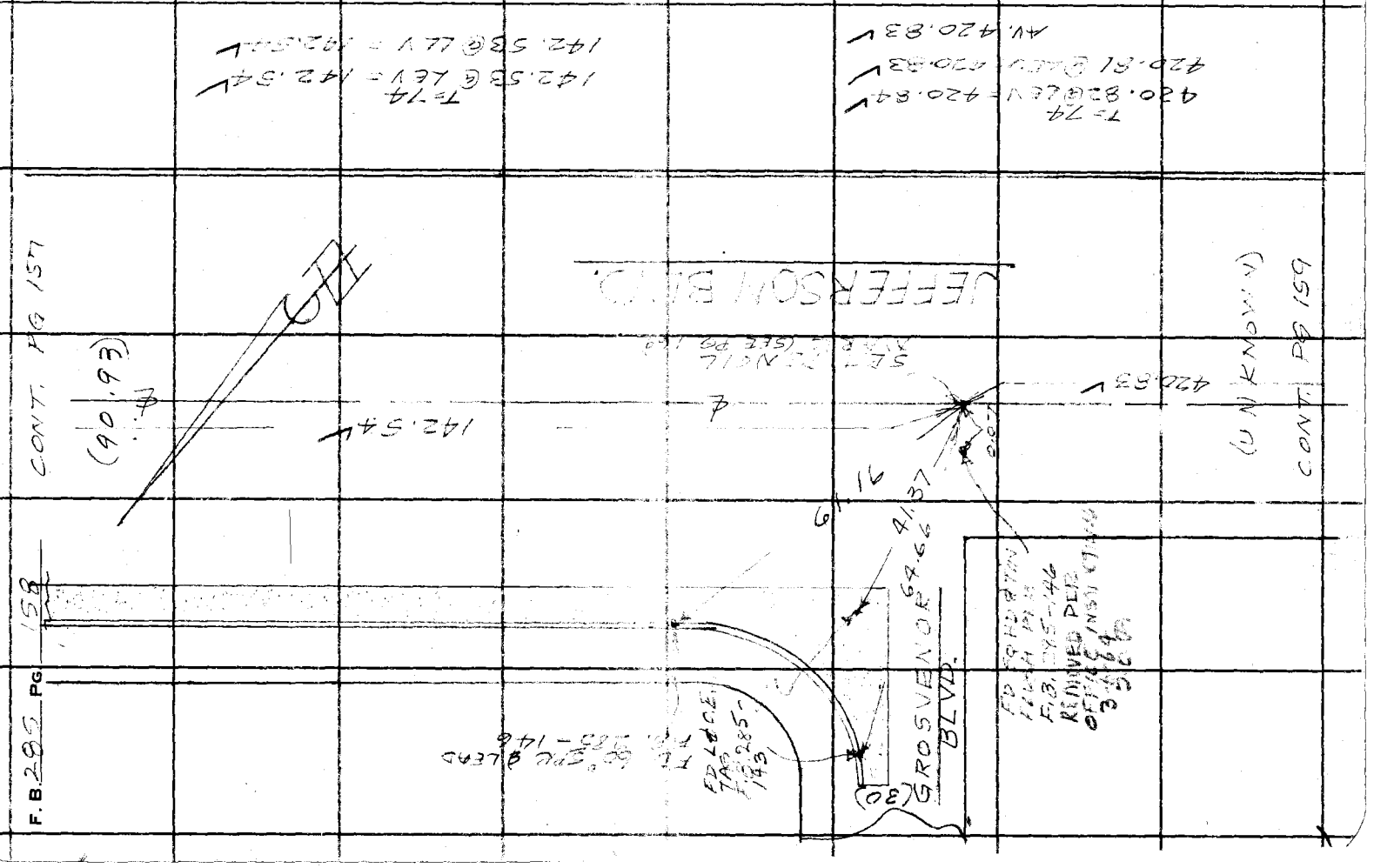

Notes Ck'd by C. RUBENACKER	Survey of JEFFERSON BLVD.	F. B. 285 PG. 159
Map No.	JN0077.00 Tape 0218 Std 68 °F	
Office Work	Surveyed by PETERSON	
Checked	Notes TCP Date 8-63	
Date	Indexed C. J. GALLI	

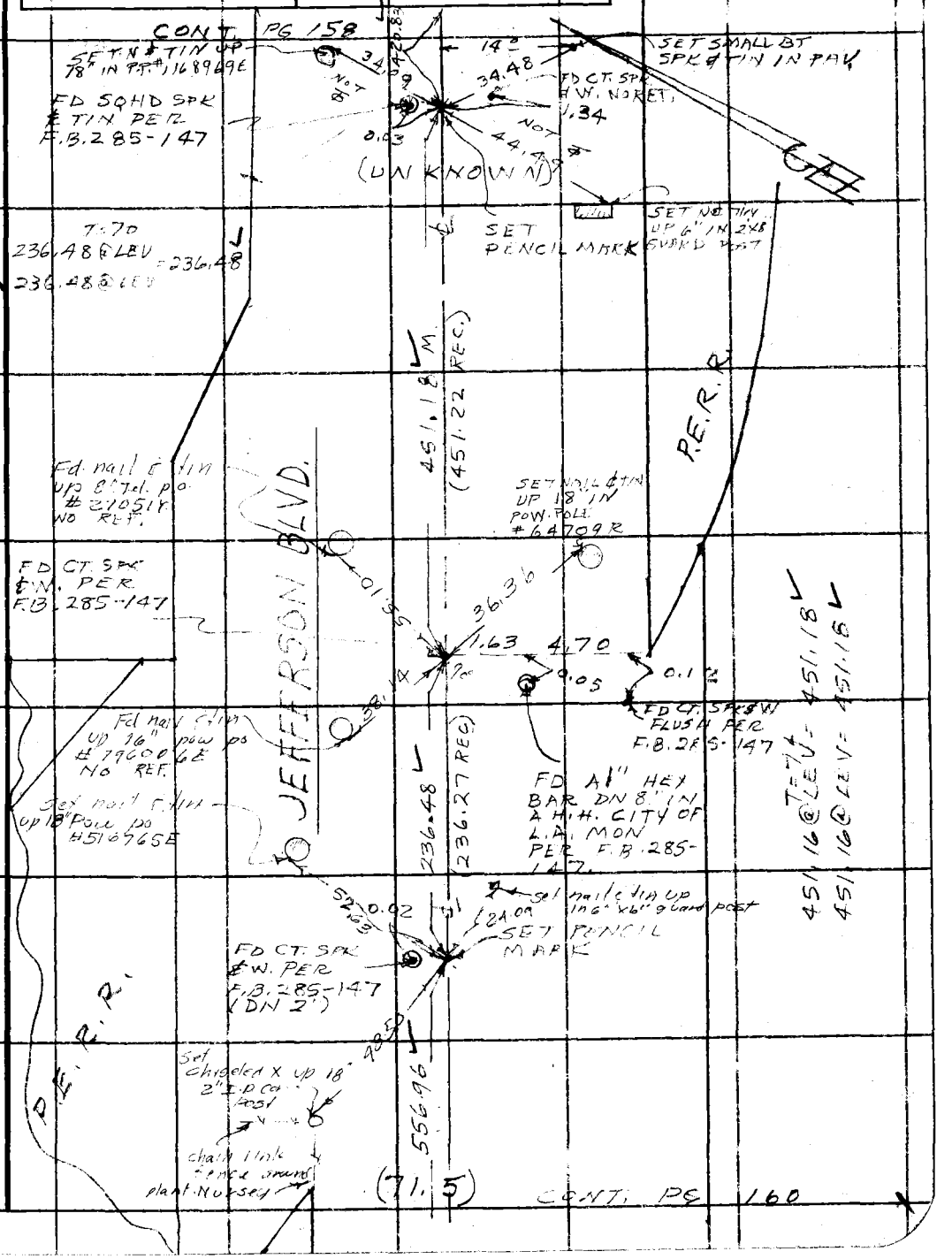

Note: Any Additions or Changes on this Sheet Must be Made or Circled in Red Ink With Date and Name of Person Making Change.

W.S. 23, C-3

Do not extend this size of this line.

PLEASE RETURN TO
LOS ANGELES COUNTY ENGINEER
403 LOS ANGELES COUNTY ENGINEERING BLDG.

76F309S CE #310 - 62

F. B. 285 PG. 160

FROM PG 159

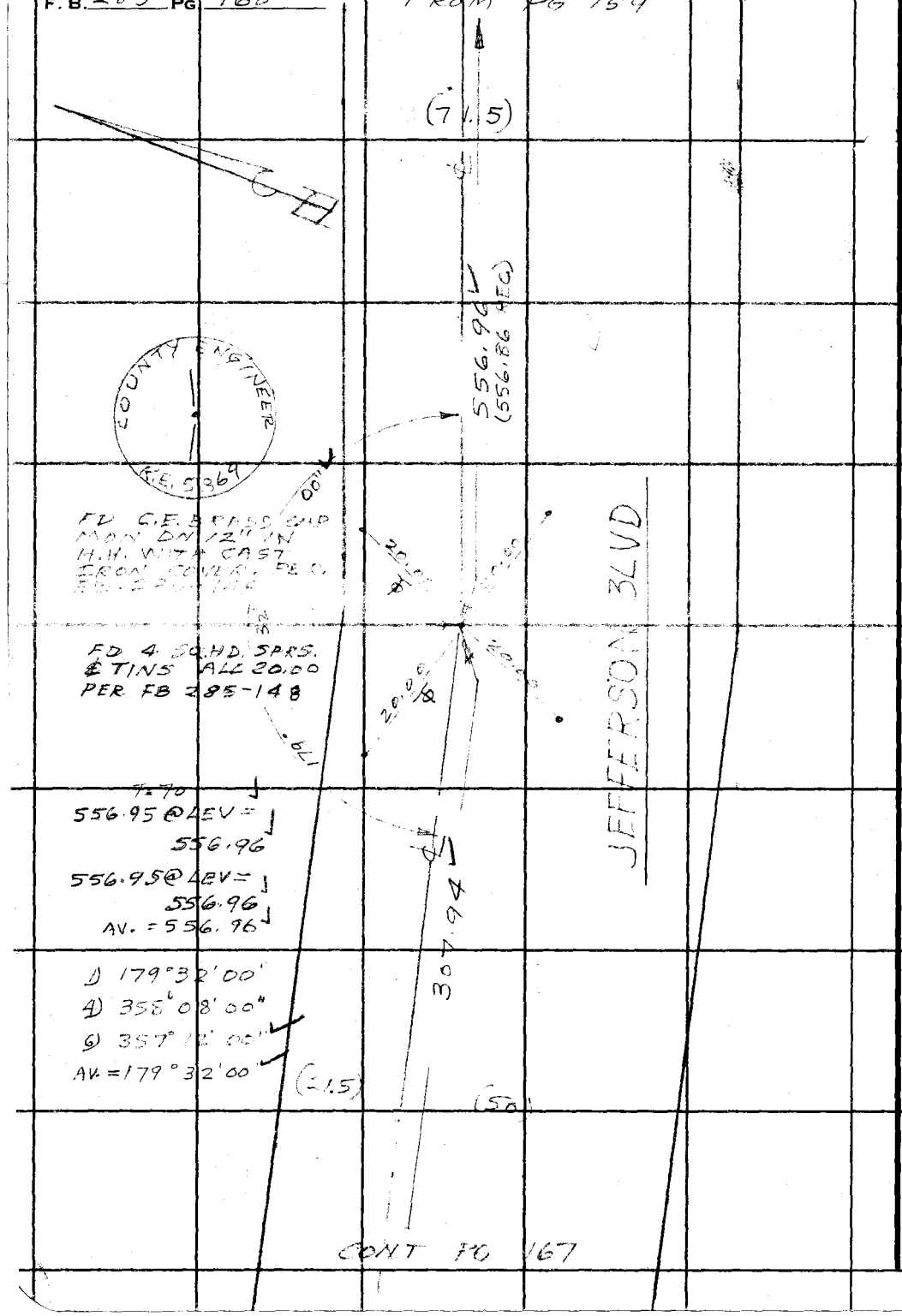

CONT PG 167

W.S.23 C-3

PLEASE RETURN TO
LOS ANGELES COUNTY ENGINEER
403 LOS ANGELES COUNTY ENGINEERING BLD.

Do not extend this side of this line.

Note: Any Additions or Changes on This Sheet Must be Made or Circled in Red Ink With Date and Name of Person Making Change.

Notes Ck'd by C. RUBENACKER	Survey of JEFFERSON BLVD
Map No.	JN 0077.00 Tape 0218 Std 68 °F
Office Work	Surveyed by PETERSON
Checked	Notes T.C.P. Date 9-63
Date	Indexed C. J. GALLI

F. B. 285 PG. 161

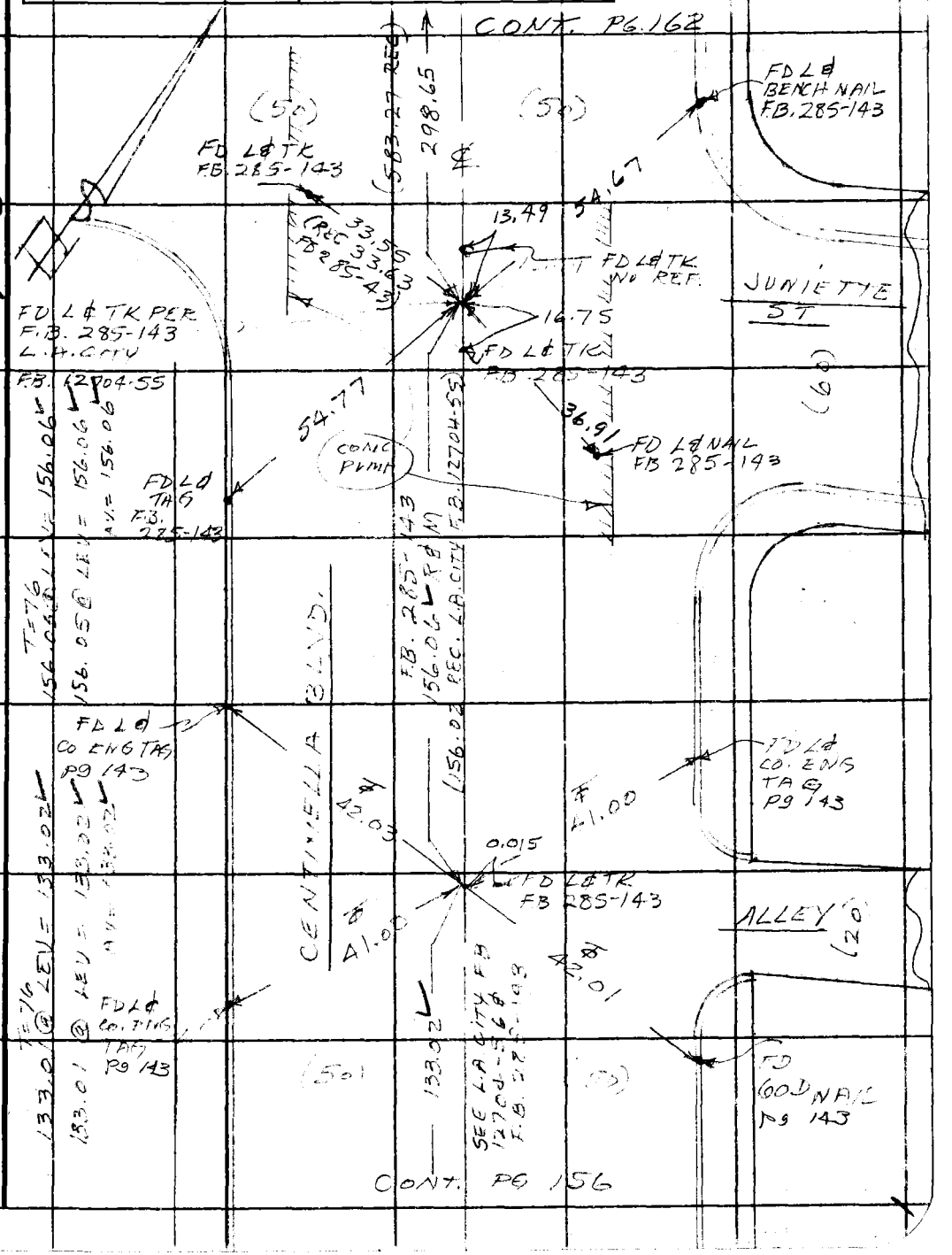

Note: Any Additions or Changes on This Sheet Must be Made or Circled in Red Ink With Date and Name of Person Making Change.

Do not extend this side of this line.

W.S. 23, D-3

PLEASE RETURN TO
LOS ANGELES COUNTY ENGINEER
03 LOS ANGELES COUNTY ENGINEERING BLDG.

76F309S CE #310 • 62

PLEASE RETURN TO
LOS ANGELES COUNTY ENGINEER
403 LOS ANGELES COUNTY ENGINEERING BLD

Note: Any Additions or Changes on This Sheet Must be Made or Circled in Red Ink With Date and Name of Person Making Change.

Do not extend this side of this line.

W.S. 23, D-3

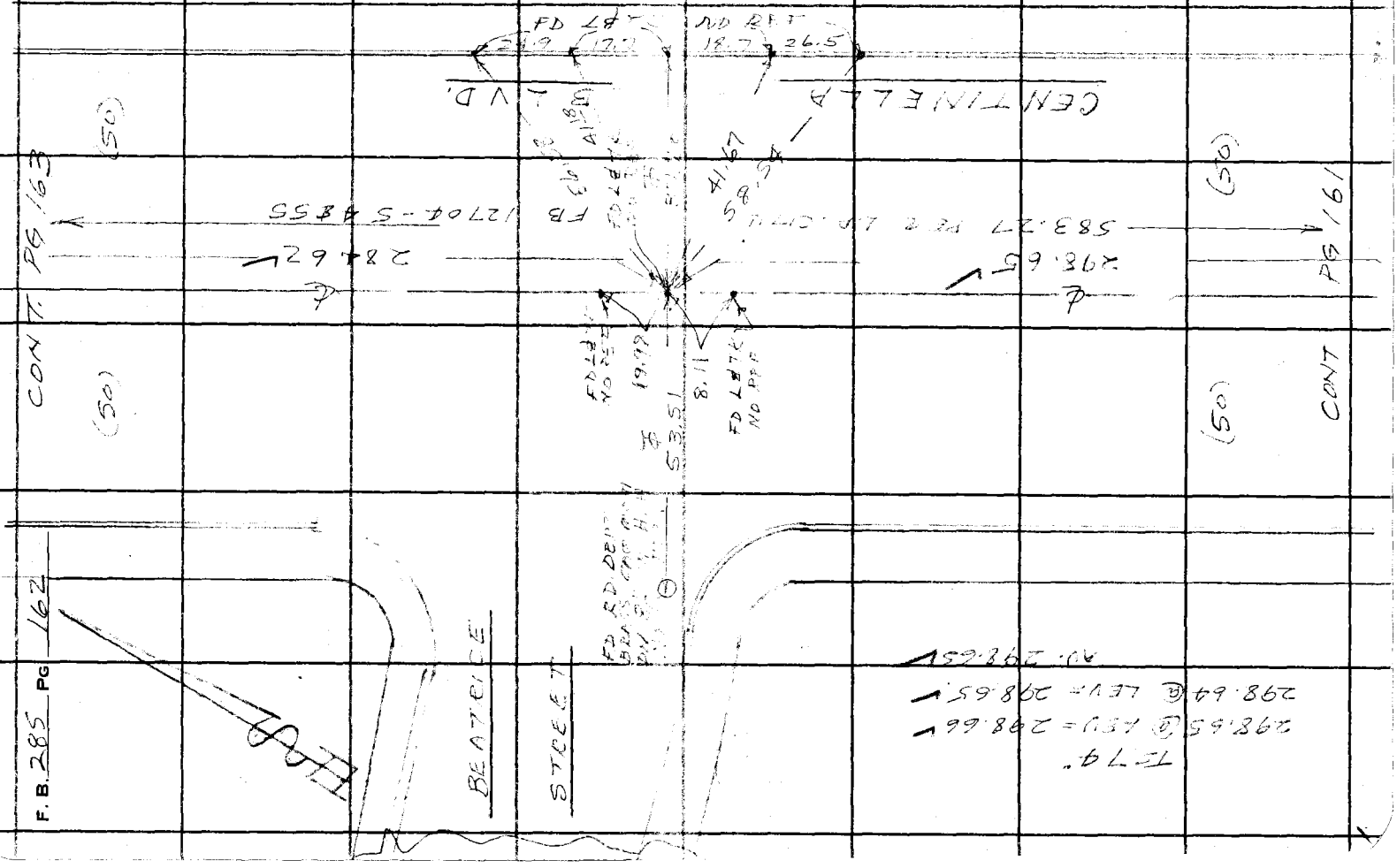

Notes Ck'd by C. RUBENACKER	Survey of JEFFERSON BLVD.
Map No.	JN 0077.00 Tape 0218 Std 66 °F
Office Work	Surveyed by PETERSON
Checked	Notes T.C.B. Date 9-63
Date	Indexed C. J. GALLI

F. B. 285 PG. 163

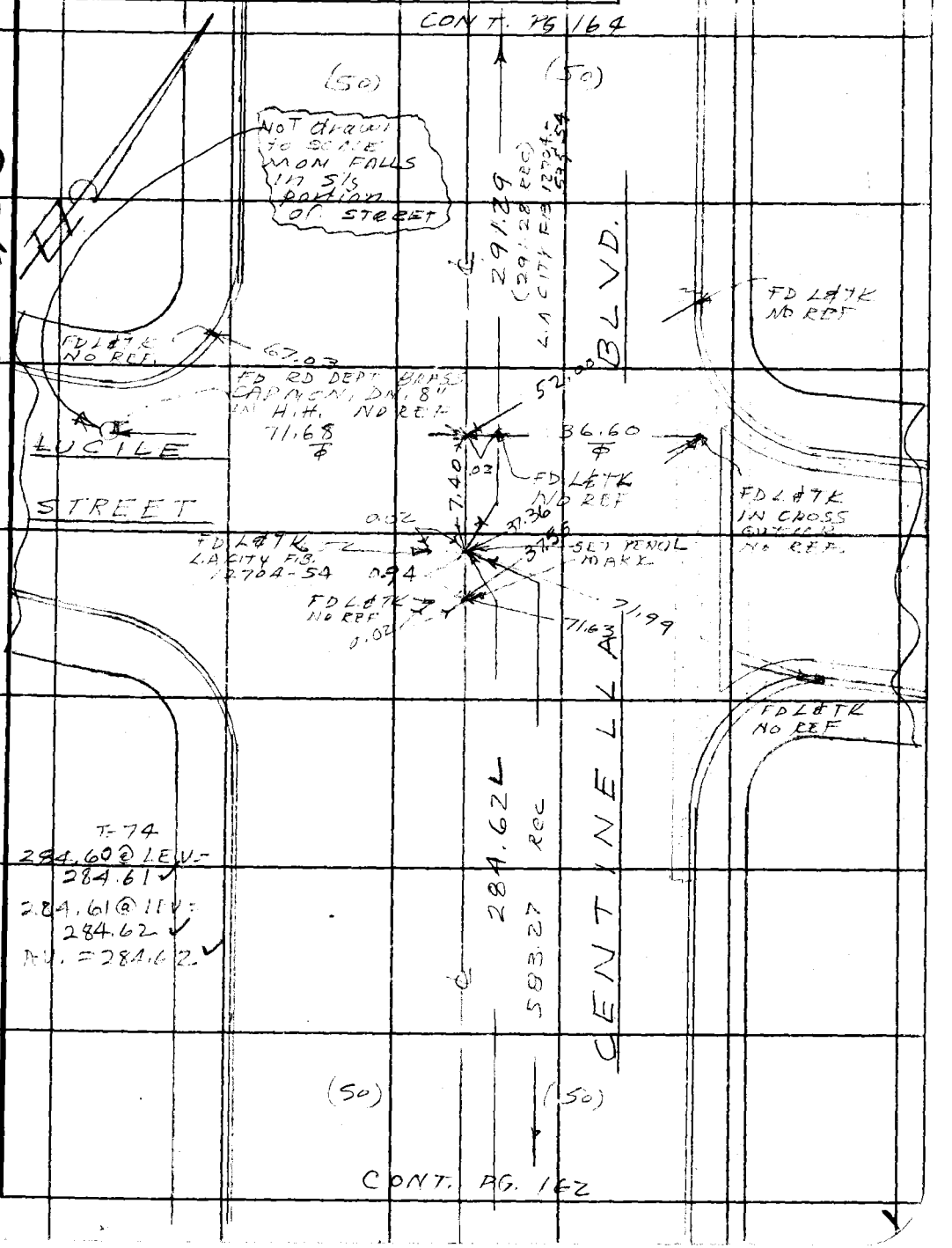

W.S. 23, D-3

Note: Any Additions or Changes on This Sheet Must be Made or Circled in Red Ink With Date and Name of Person Making Change.

Do not extend this side of this line.

PLEASE RETURN TO
LOS ANGELES COUNTY ENGINEER
403 LOS ANGELES COUNTY ENGINEERING BLDG.

76F309S CE #310 6-62

PLEASE RETURN TO
LOS ANGELES COUNTY ENGINEER
403 LOS ANGELES COUNTY ENGINEERING BLDG.

Note: Any Additions or Changes on This Sheet Must be Made or Circled in Red Ink With Date and Name of Person Making Change.

Do not extend this side of this line.

W.S. 23, C-3

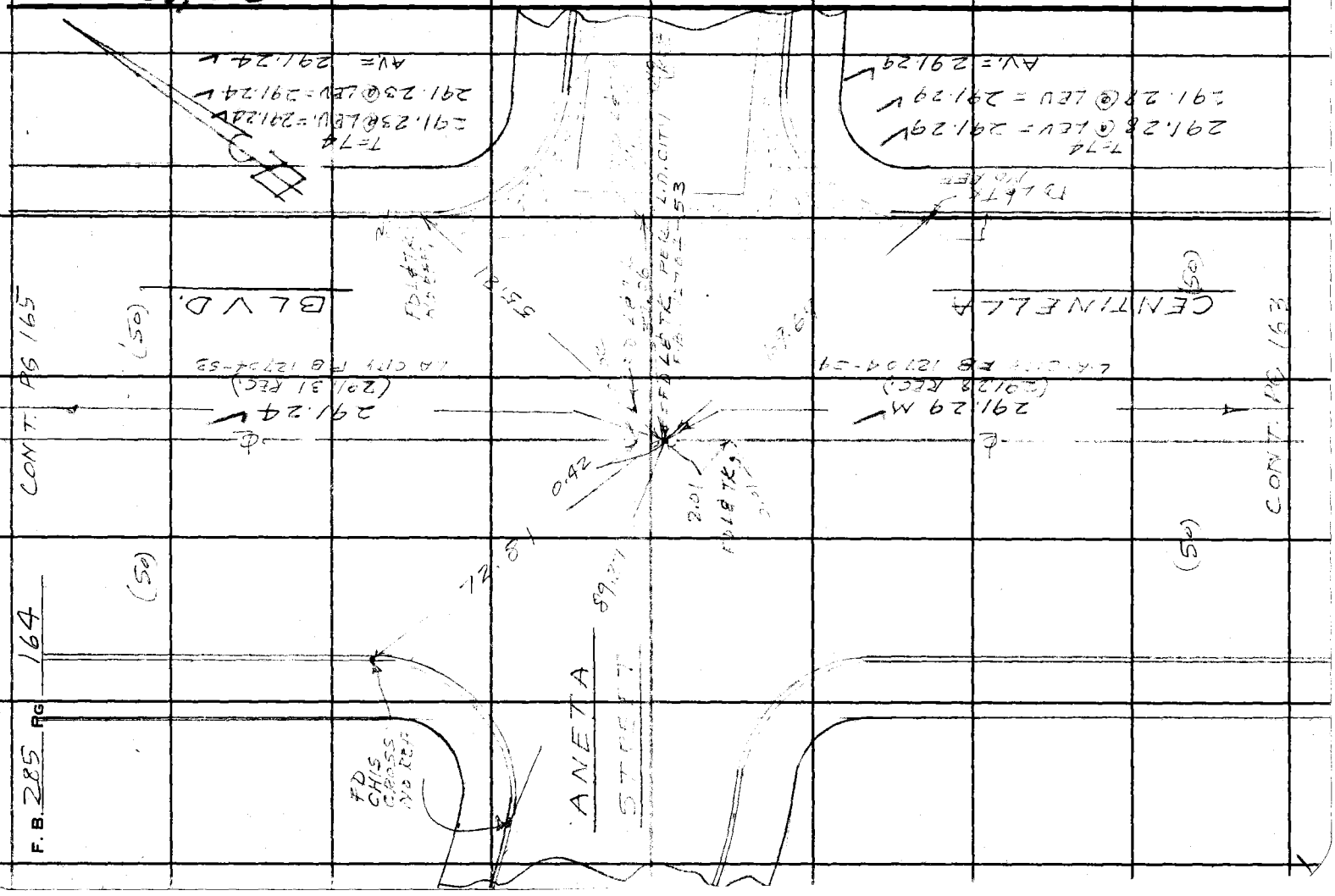

Notes Ck'd by C. RUBENACKER	Survey of JEFFERSON BLVD.	F. B. 285 Pg. 165
Map No.	JN 0077.00 Tape 0218 Std 68 °F	
Office Work	Surveyed by PETERSON	
Checked	Notes T.C.P. Date 9-63	
Date	Indexed E. J. GALLI	

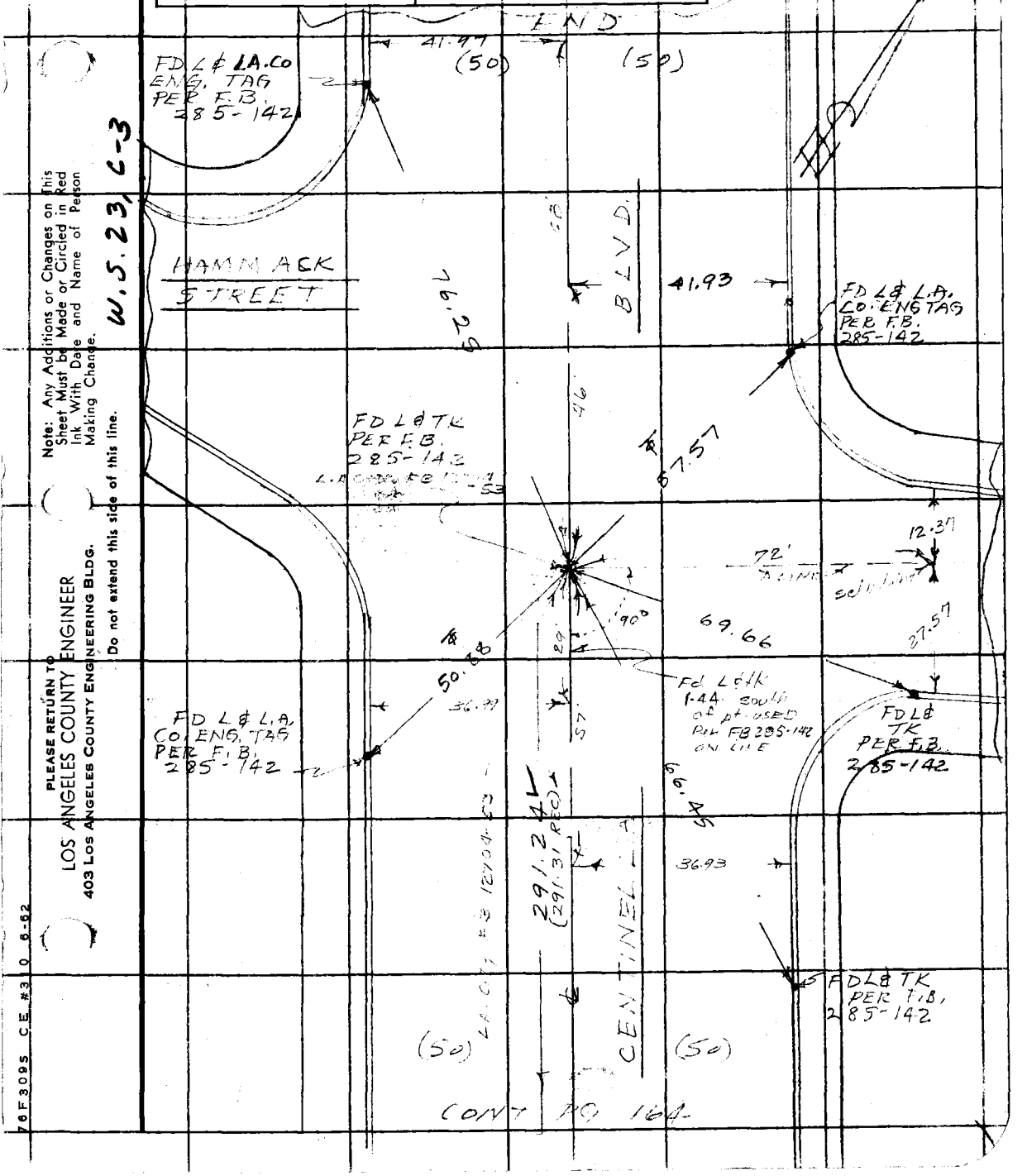

Note: Any Additions or Changes on This Sheet Must be Made or Circled in Red Ink With Date and Name of Person Making Change.

Do not extend this side of this line.

PLEASE RETURN TO
LOS ANGELES COUNTY ENGINEER
403 LOS ANGELES COUNTY ENGINEERING BLDG.

76F3095 CE #3 0 6-62

F. B. 285 PG 166

U.S. 23 D-3

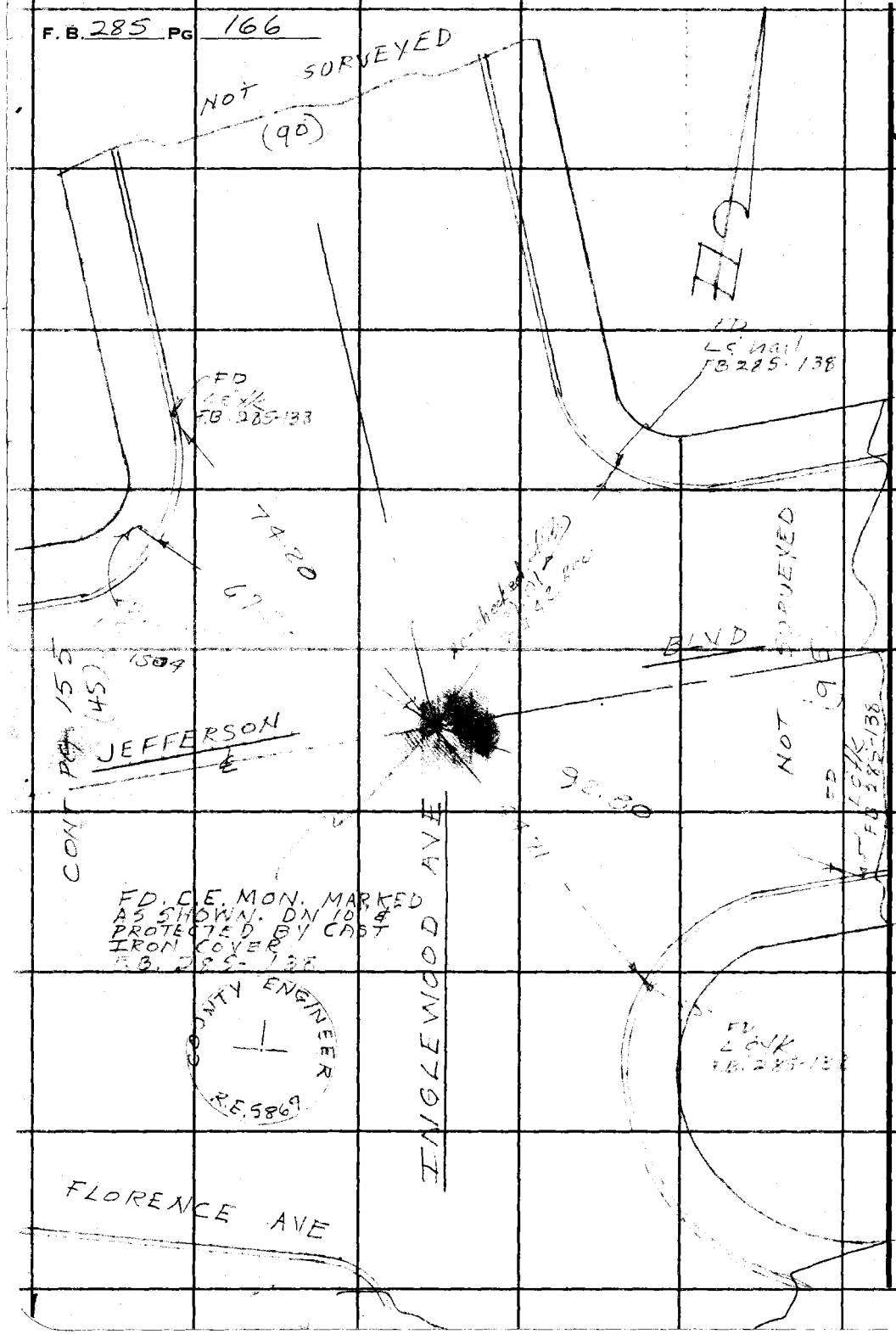

PLEASE RETURN TO
LOS ANGELES COUNTY ENGINEER
403 LOS ANGELES COUNTY ENGINEERING BLDG.

Do not extend this side of this line.

Note: Any Additions or Changes on This Sheet Must be Made or Circled in Red Ink With Date and Name of Person Making Change.

Notes Ck'd by C. RUBENACKER	Survey of Jefferson BLVD	F. B. 285 PG. 167
Map No.	JN 0077.00 Tape 0218 Std 68 °F	
Office Work	Surveyed by Peterson	
Checked	Notes T.C.P. Date 9-63	
Date	Indexed E. J. GALLI	

Note: Any Additions or Changes on This Sheet Must be Made or Circled in Red Ink With Date and Name of Person Making Change.

Do not extend this sheet of this line.

PLEASE RETURN TO
LOS ANGELES COUNTY ENGINEER
403 LOS ANGELES COUNTY ENGINEERING BLDG.

W.S. 23, C-3

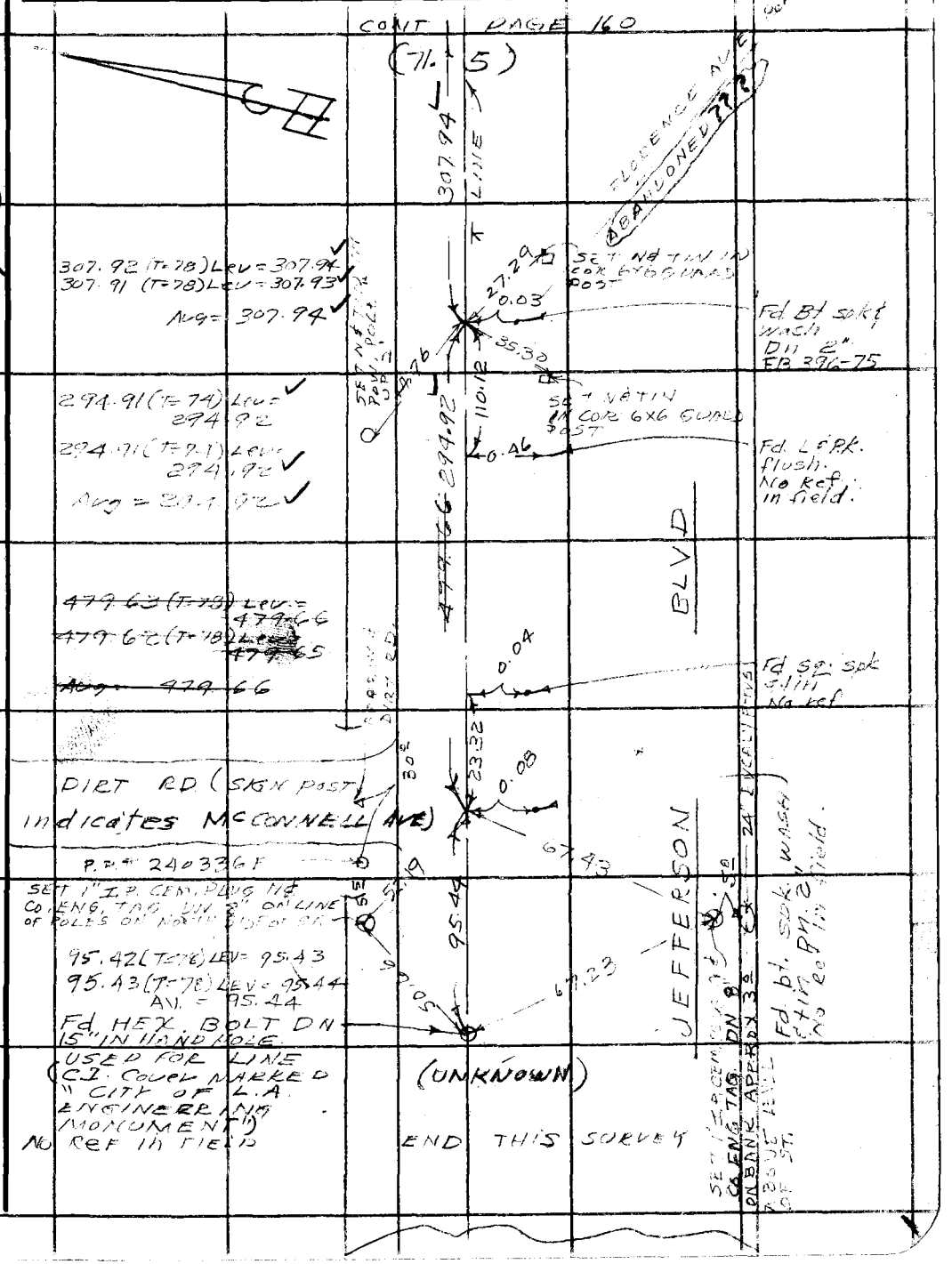

76F309S CE #310 #2

F. B. 285 PG. 168

PLEASE RETURN TO
LOS ANGELES COUNTY ENGINEER
403 Los Angeles County Engineering Bl.

Do not extend this side of this line.

Note: Any Additions or Changes on This Sheet Must be Made or Circled in Red Ink With Date and Name of Person Making Change.

Notes Ck'd by G. E. BARR	Survey of JEFFERSON BLVD	F. B. 285 PG. 169
Map No.	JN 0077.00 Tape 0219 Std 64 °F	
Office Work	Surveyed by J H Brown	
Checked	Notes J H B Date 2-26-64	
Date	Indexed C. J. GALLI	

Note: Any Additions or Changes on this Sheet Must be Made or Circled in Red Ink With Date and Name of Person Making Change.

W.S.23, C-3

PLEASE RETURN TO
LOS ANGELES COUNTY ENGINEER
403 Los Angeles County Engineering Bldg.
Do not extend this size of this line.

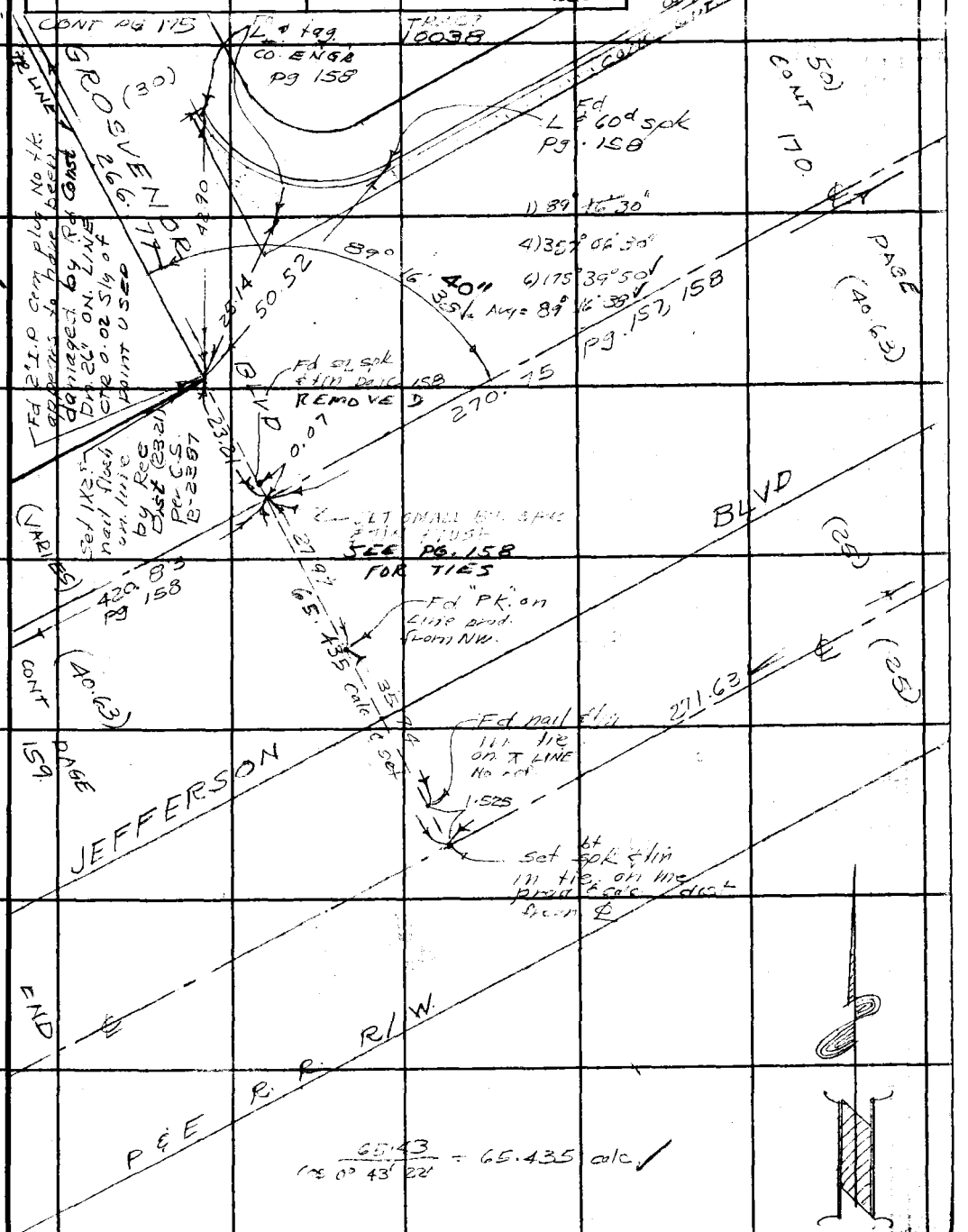

$\frac{65.43}{\cos 0° 43' 22''} = 65.435$ calc.

76F309S CE #3


F. B. 285 PG. 170
CONT PAGE 161 (50)
(50)
℄ CENTINELLA BLVD
Per Pg 156 & 161 to 165
Pg 156
133.02
Pg. 156
SEE PG. 156
FOR TIES
Punch MARK
in brass cap
MON pg 156
24.37
Pg 156 40"
73°29'43"
0.11
0.03
TRAVERSE
STA. "VENICE
L-3B 1948"
page 156
CONT PAGE 171
.59 spk. & tin
pg 157
0.08
792.70 pg 157
set pencil
mark on
line between
punch marks
on ℄ Jefferson
SET SMALL CHIS.
ON LINE BETWEEN
PUNCH MARKS
65.43
(50)
(90.43)
pg-157
270.75
not checked
for 90°
(40.43)
65.43 calc
CONT PAGE
169
19.39
1936
calc
JEFFERSON BLVD
Fd 1x2 & nail
pg 141
0.05
792.65 calc
271.63
(50)
℄
P E R R R/W
Tape # 67 std @ 84°
271.67 (T=64) Lev = 271.63
270.75 ℄
.83 calc
271.58 calc.
W.S. 23, D-3
PLEASE RETURN TO
LOS ANGELES COUNTY ENGINEER
403 LOS ANGELES COUNTY ENGINEERING BLDG.
Do not extend this side of this line.
Note: Any Additions or Changes on This Sheet Must be Made or Circled in Red Ink With Date and Name of Person Making Change.

Notes Ck'd by G. E. BARR	Survey of JEFFERSON BLVD	F. B. 285 PG. 171
Map No.	JN 0077.00 Tape 0218 Std 68 °F	
Office Work	Surveyed by J. H. Brown	
Checked	Notes J. H. B. Date 2-26-64	
Date	Indexed C. J. GALLI	

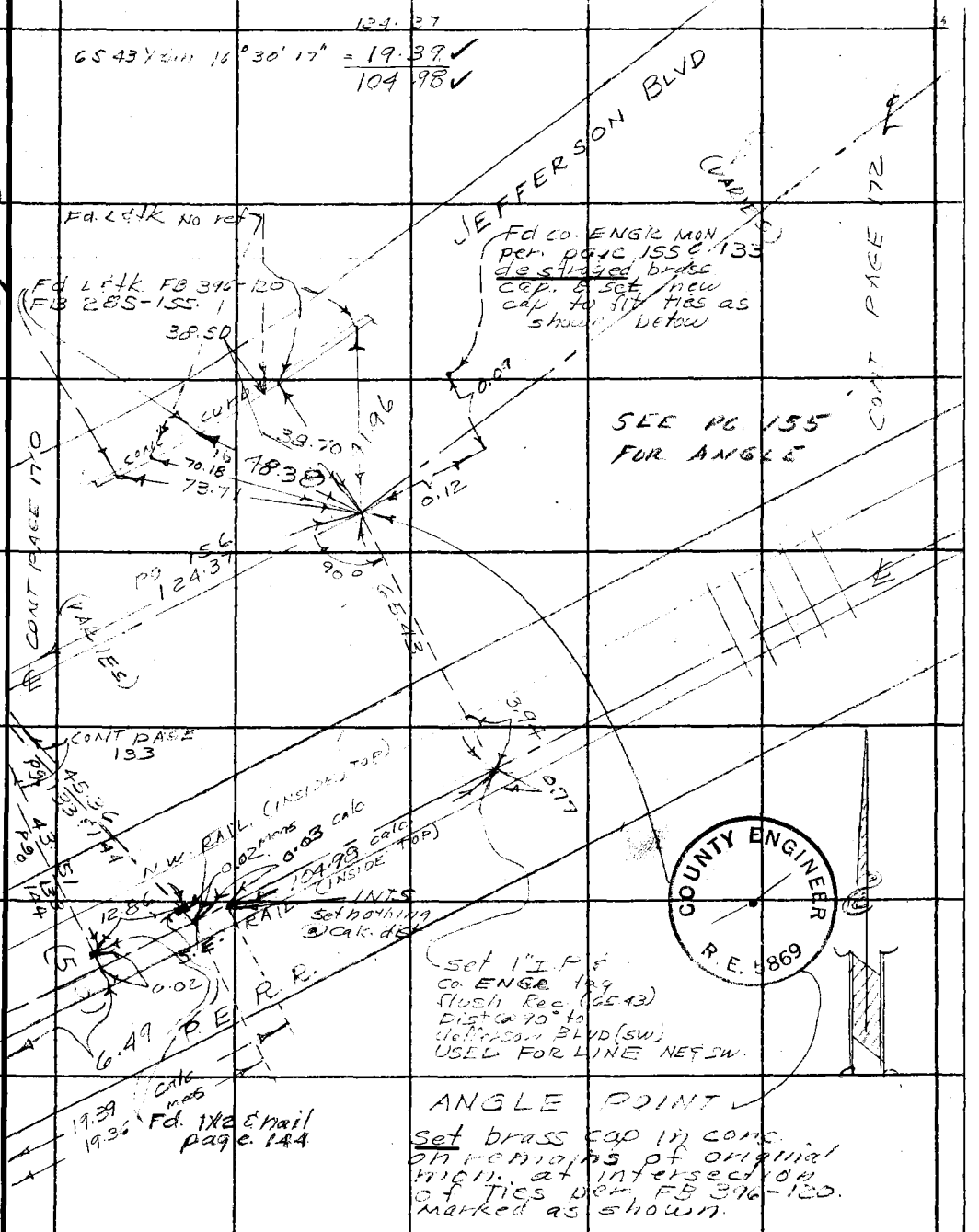

Note: Any Additions or Changes on This Sheet Must be Made or Circled in Red Ink With Date and Name of Person Making Change.

Do not extend this ... this line.

W.S. 23, D-3

PLEASE RETURN TO
LOS ANGELES COUNTY ENGINEER
403 Los Angeles County Engineering Bldg.

76F309S CE # 310 3-61

F. B. 285 Pg. 172

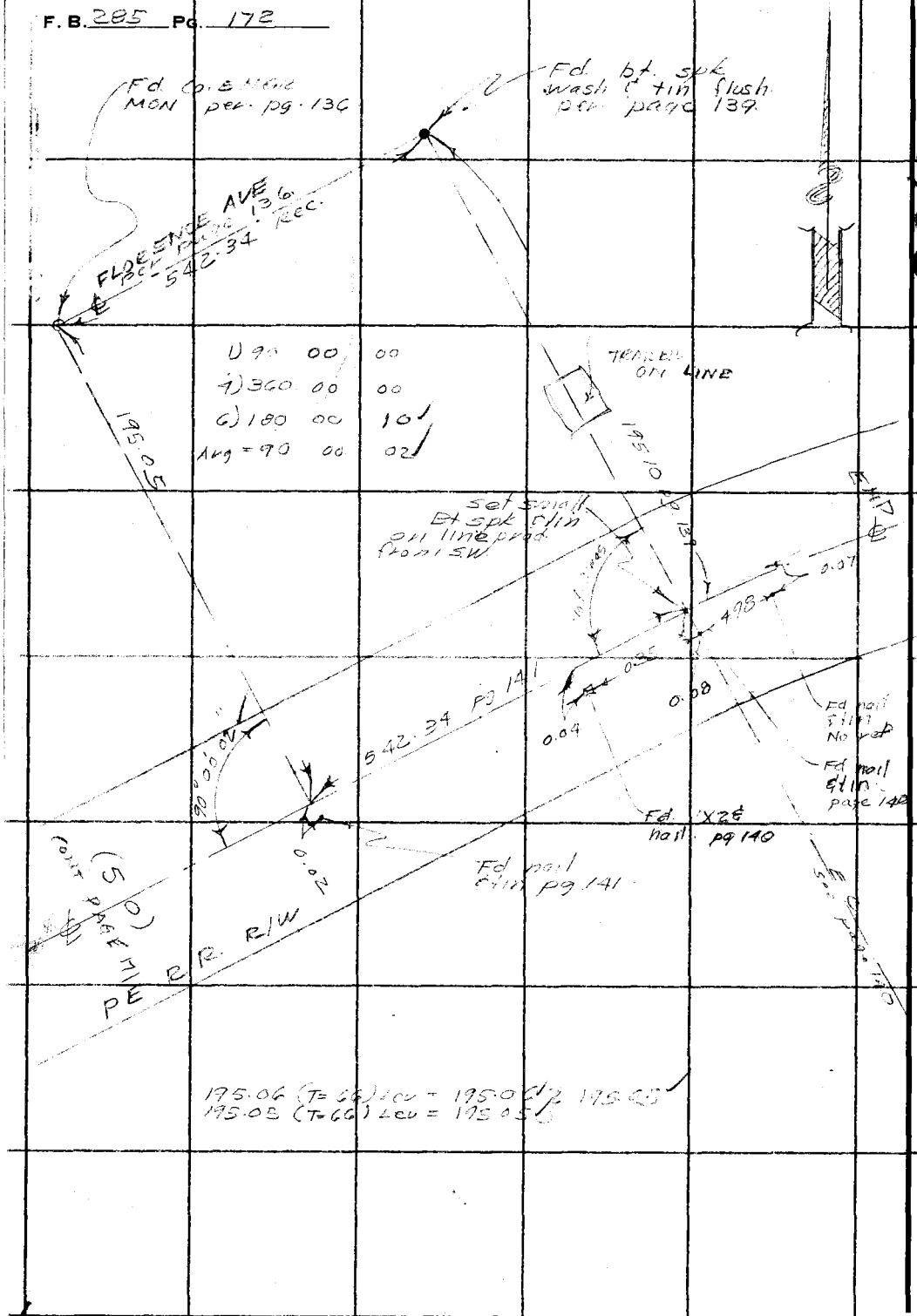

W.S. 23, P-3

PLEASE RETURN TO
LOS ANGELES COUNTY ENGINEER
403 Los Angeles County Engineering Bl.

Do not extend ... of this line.

Note: Any Additions or Changes on This Sheet Must be Made or Circled in Red Ink With Date and Name of Person Making Change.

Notes Ck'd by G. E. BARR	Survey of JEFFERSON BLVD	F. B. 285 Pg. 173
Map No.	JN 0077.00 Tape 0218 Std 68 °F	
Office Work	Surveyed by J. H. Brown	
Checked	Notes J. H. B. Date 2-26-64	
Date	Indexed C. J. CALLY	

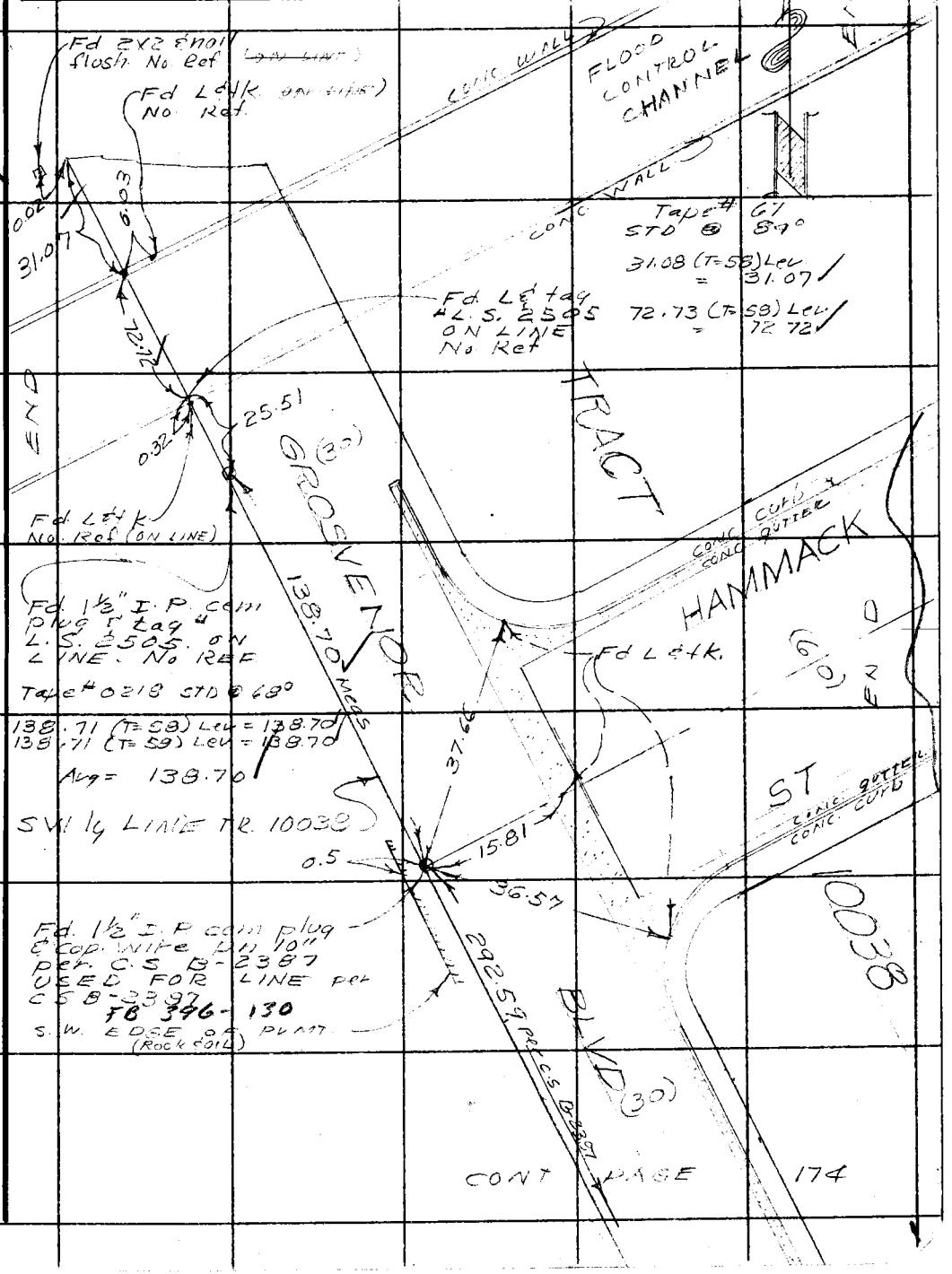

W.S. 23, C-3

Note: Any Additions or Changes on This Sheet Must be Made or Circled in Red Ink With Date and Name of Person Making Change.

Do not extend this side of this line.

PLEASE RETURN TO
LOS ANGELES COUNTY ENGINEER
403 LOS ANGELES COUNTY ENGINEERING BLDG.

76F309S CE # 310 3-61

F. B. 285 Pg. 174

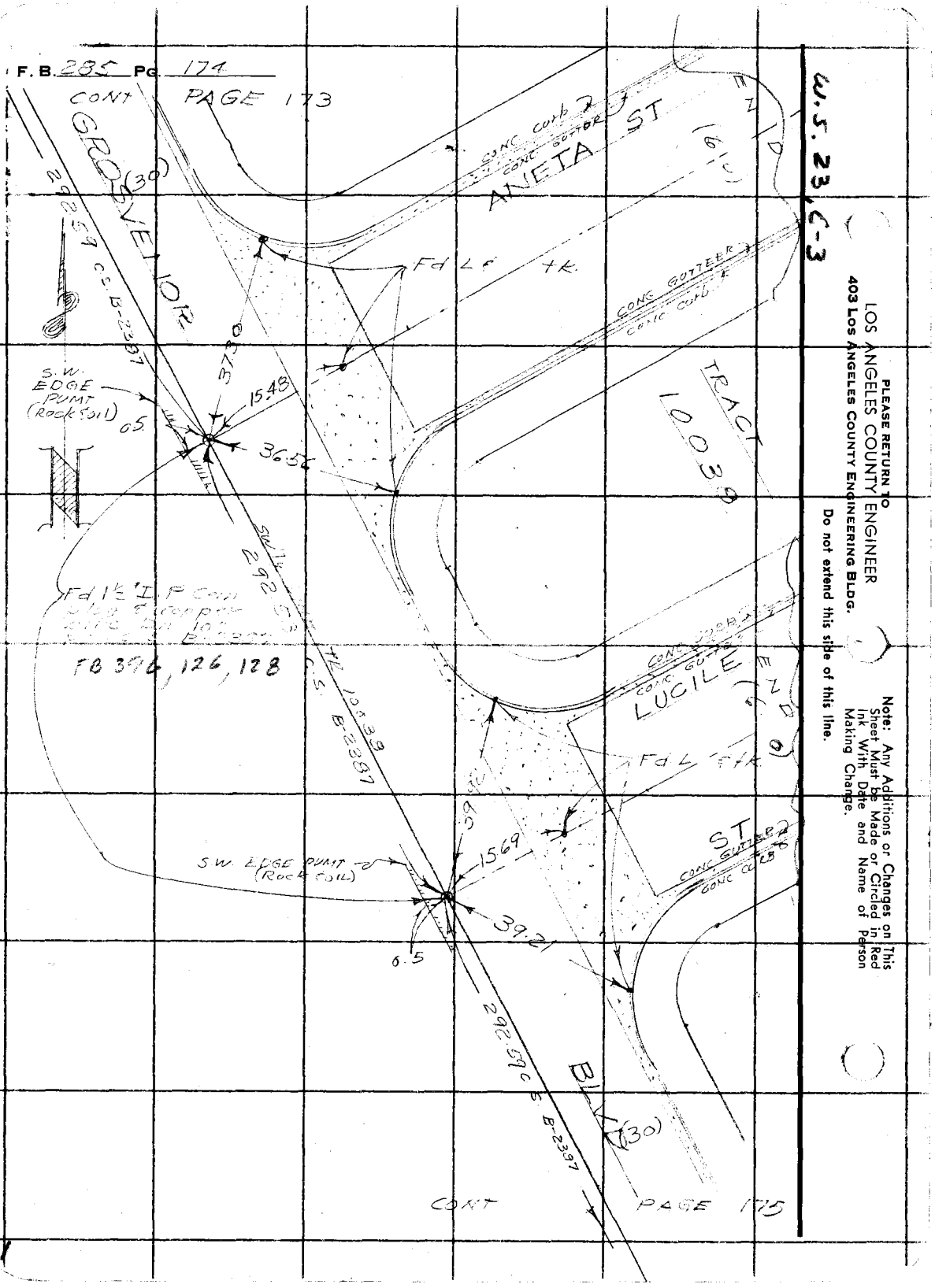

W.S. 23, C-3

PLEASE RETURN TO
LOS ANGELES COUNTY ENGINEER
403 Los Angeles County Engineering Bldg.
Do not extend this side of this line.

Note: Any Additions or Changes on This Sheet Must be Made or Circled in Red Ink With Date and Name of Person Making Change.

Notes Ck'd by G. E. BARR	Survey of JEFFERSON BLVD
Map No.	JN 0077.00 Tape 0216 Std 69 °F
Office Work	Surveyed by J.H. Brown
Checked	Notes J.H.B. Date 2-26-64
Date	Indexed C. J. GALLI

F. B. 295 PG. 175

Note: Any Additions or Changes on This Sheet Must be Made or Circled in Red Ink With Date and Name of Person Making Change.

W.S. 23, C-3

PLEASE RETURN TO
LOS ANGELES COUNTY ENGINEER
403 Los Angeles County Engineering Bldg.

Do not extend this side of this line.

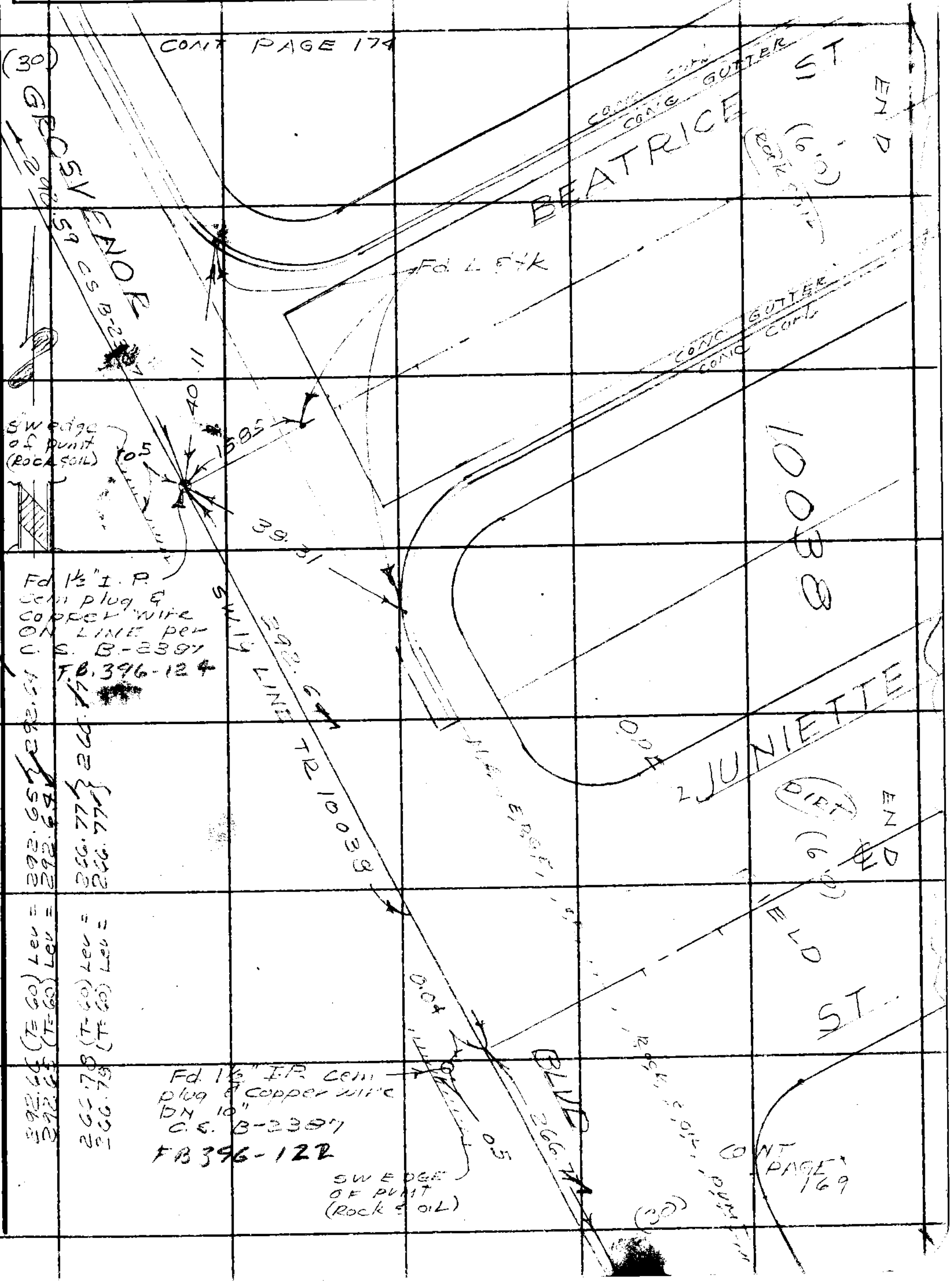

76F309S CE # 310 3-61

PLEASE RETURN TO
LOS ANGELES COUNTY ENGINEER
[illegible] LOS ANGELES COUNTY ENGINEERING BLDG.

Note: Any Additions or Changes on this Sheet Must be Made or Circled in Red Ink With Date and Name of Person Making Change.

Do not [illegible] side of this line.

285

F. B. 295 PG. 176