Date _____ Notes by _____ Chief Party _____ F.B. _____ Pg. _____

Platted by _____	W. O. No. _____ D. S. O. No. _____
Date _____	Location _____
Map No. _____	Surveyed by _____
Platting Ck'd by _____	Date _____
Date _____	Indexed _____

286

F.B. 286

LOS ANGELES COUNTY SURVEYOR

Do not extend notes this side of this line

F.B. 286 PG. INDEX Chief Party Notes by Date

F.B.No. 286

PAGES: Index, 1, , 3 to 10 incl.,
10A, 10B, 11 to 90 incl.,
93 to 105 incl., 107, 108,
110 to 112 incl.,

RETURN TO
LOS ANGELES COUNTY SURVEYOR

Do not extend notes this side of this line

Note: ANY ADDITIONS OR CHANGES ON THIS SHEET MUST BE MADE OR CIRCLED IN Red. WITH DATE AND NAME OF PERSON MAKING CHANGE.

Date _____ Notes by _____ Chief Party _____ F.B. 286 PG. 1

Platted by _____	W. O. No. _____ D. S. O. No. _____
Date _____	Location _____
Map No. _____	Surveyed by _____
Platting C'k'd by _____	Date _____
Date _____	Indexed _____

NOTE: ANY ADDITION OR CHANGES ON THIS SHEET MUST BE MADE OR CIRCLED IN RED. WITH DATE AND NAME OF PERSON MAKING CHANGE.

DO NOT EXTEND NOTES THIS SIDE OF THIS LINE

RETURN TO LOS ANGELES COUNTY SURVEYOR

LA CANADA BLVD

W.O. 4153

MICHIGAN AVE TO HAROLD WAY

Oxford Ave - A&I 153 Lafayette St North to New York Ave. 11-32

Howard Townsite W.O. 797 33-90

Calabasas School Lot. W.O. 952 93-112

F.B. 284 PG. 2 Chief Party Notes by Date

RETURN TO
LOS ANGELES COUNTY SURVEYOR

DO NOT EXTEND NOTES THIS SIDE OF THIS LINE

NOTE: ANY ADDITION OR CHANGES ON THIS SHEET MUST BE MADE OR CIRCLED IN RED, WITH DATE AND NAME OF PERSON MAKING CHANGE.

Date Sep. '27 Notes by R.B.E. Chief Party R.B.E F. B. 286 PG. 3

Plotted by C.W. Paige	W. O. No. 4147 D. S. O. No.
Date Sept 20 27	Location La Cañada Blvd.
Map No. 8965	Surveyed by R.B.Emmott
Plotting C'k'd by C.W. Paige	Date September 1927
Date Sept. 22, 1927	Indexed A. C. Johnson

Survey of La Cañada Blvd
from Michigan Ave. to Harold Way
September 1927
Index Map

R.B. Emmott
V.R. Wilson
G.A. Ash
C.J. Short

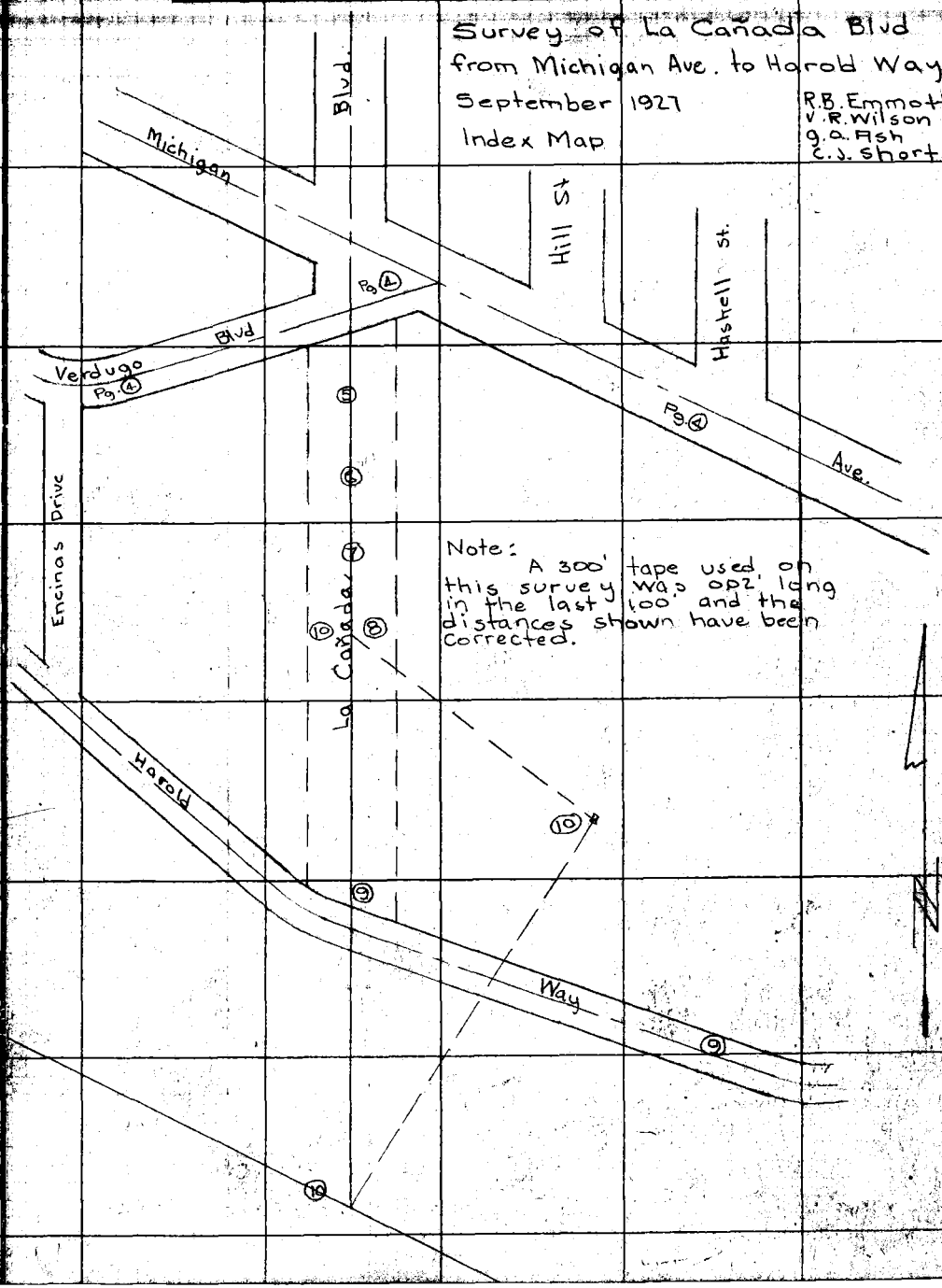

Note:
A 300' tape used on this survey was 0.2' long in the last 100' and the distances shown have been corrected.

Note: ANY ADDITIONS OR CHANGES ON THIS SHEET MUST BE MADE OR CIRCLED IN Red. WITH DATE AND NAME OF PERSON MAKING CHANGE.

Do not extend notes this side of this line

RETURN TO LOS ANGELES COUNTY SURVEYOR

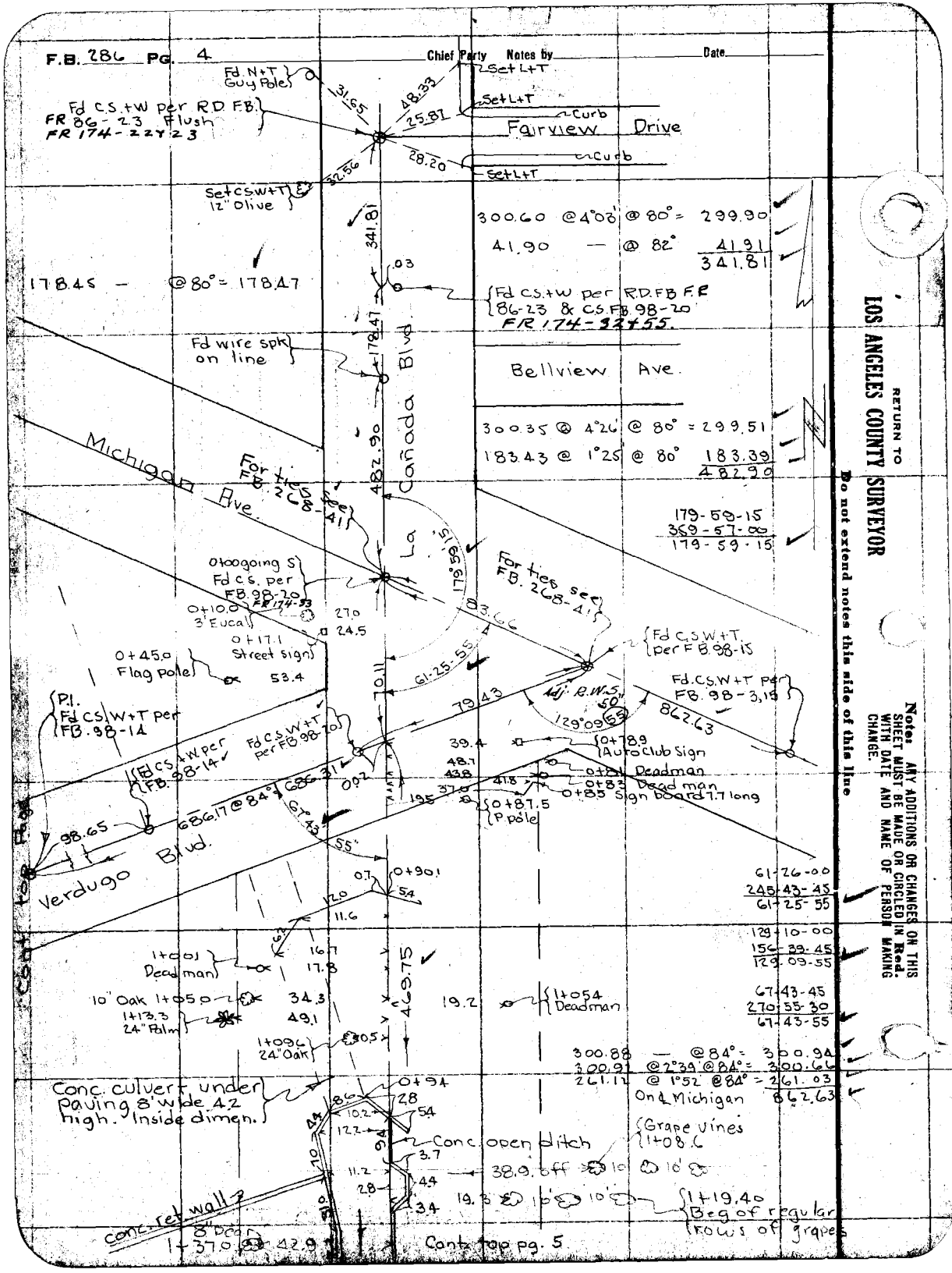
F.B. 286 PG. 4
Chief Party Notes by Date
Fd. N+T Guy Pole
Set L+T
Fd C.S.+W per R.D. F.B. FR 86-23 Flush FR 174-22+23
Curb
Fairview Drive
Set C.S.W+T 12" Olive
300.60 @ 4°03' @ 80° = 299.90
41.90 — @ 82° 41.91
341.81
178.45 — @ 80° = 178.47
Fd C.S.+W per R.D.F.B F.R 86-23 & C.S.F.B. 98-20 FR 174-32+55.
Fd wire spk on line
Bellview Ave.
La Cañada Blvd.
300.35 @ 4°26' @ 80° = 299.51
183.43 @ 1°25' @ 80° 183.39
482.90
Michigan Ave.
For ties see F.B. 268-41
179-59-15
359-57-00
179-59-15
0+00 going S Fd C.S. per F.B. 98-20 FR 174-33
0+10.0 3' Eucal
0+17.1 Street sign
0+45.0 Flag pole
Fd C.S.W+T per F.B. 98-15
Fd C.S.W+T per F.B. 98-3,15
P.I. Fd C.S.W+T per F.B. 98-14
Fd C.S.W+T per F.B. 98-20
Fd C.S.+W per F.B. 98-14
Adj. R.W.S. 50
129°09'55"
862.63
0+78.9 Auto Club Sign
0+81 Deadman
0+83 Deadman
0+85 Sign board 7.7 long
0+87.5 P. pole
686.17 @ 84° 686.31
98.65
Verdugo Blvd.
Cont. top Page
0+90.1
61-26-00
245-43-45
61-25-55
129-10-00
156-39-45
129-09-55
1+00.1 Deadman
10" Oak 1+05.0
1+13.3 24" Palm
1+09.6 24" Oak
1+05.4 Deadman
67-43-45
270-55-30
67-43-55
300.88 — @ 84° = 300.94
300.91 @ 2°39' @ 84° = 300.66
261.12 @ 1°52' @ 84° = 261.03
On ℄ Michigan 862.63
Conc. culvert under paving 8' wide 4.2 high. Inside dimen.
Conc. open ditch
Grape vines 1+08.6
38.9 off
1+19.40 Beg of regular rows of grapes
conc. ret. wall
8" Pear
1+37.0
42.9
Cont. top pg. 5
RETURN TO
LOS ANGELES COUNTY SURVEYOR
Do not extend notes this side of this line
Note: ANY ADDITIONS OR CHANGES ON THIS SHEET MUST BE MADE OR CIRCLED IN Red. WITH DATE AND NAME OF PERSON MAKING CHANGE.

Date _____ Notes by _____ Chief Party _____ F. B. 286 Pg. 5

Plotted by [illegible]	W. O. No. 4142 D. S. O. No.
Date Sept 20-29	Location La Cañada Blvd.
Map No. 8965	Surveyed by RB Emmott
Plotting C'k'd by G.W. Paige	Date Sept 15, 1927
Date Sept. 22, 1927	Indexed

Cont. from Bot. Pg. 4



Cont. top page 6

Note: ANY ADDITIONS OR CHANGES ON THIS SHEET MUST BE MADE OR CIRCLED IN Red. WITH DATE AND NAME OF PERSON MAKING CHANGE.

RETURN TO LOS ANGELES COUNTY SURVEYOR

Do not extend notes this side of this line

F.B. 286 PG. 6 Chief Party Notes by Date

Cont. from bot. page 5

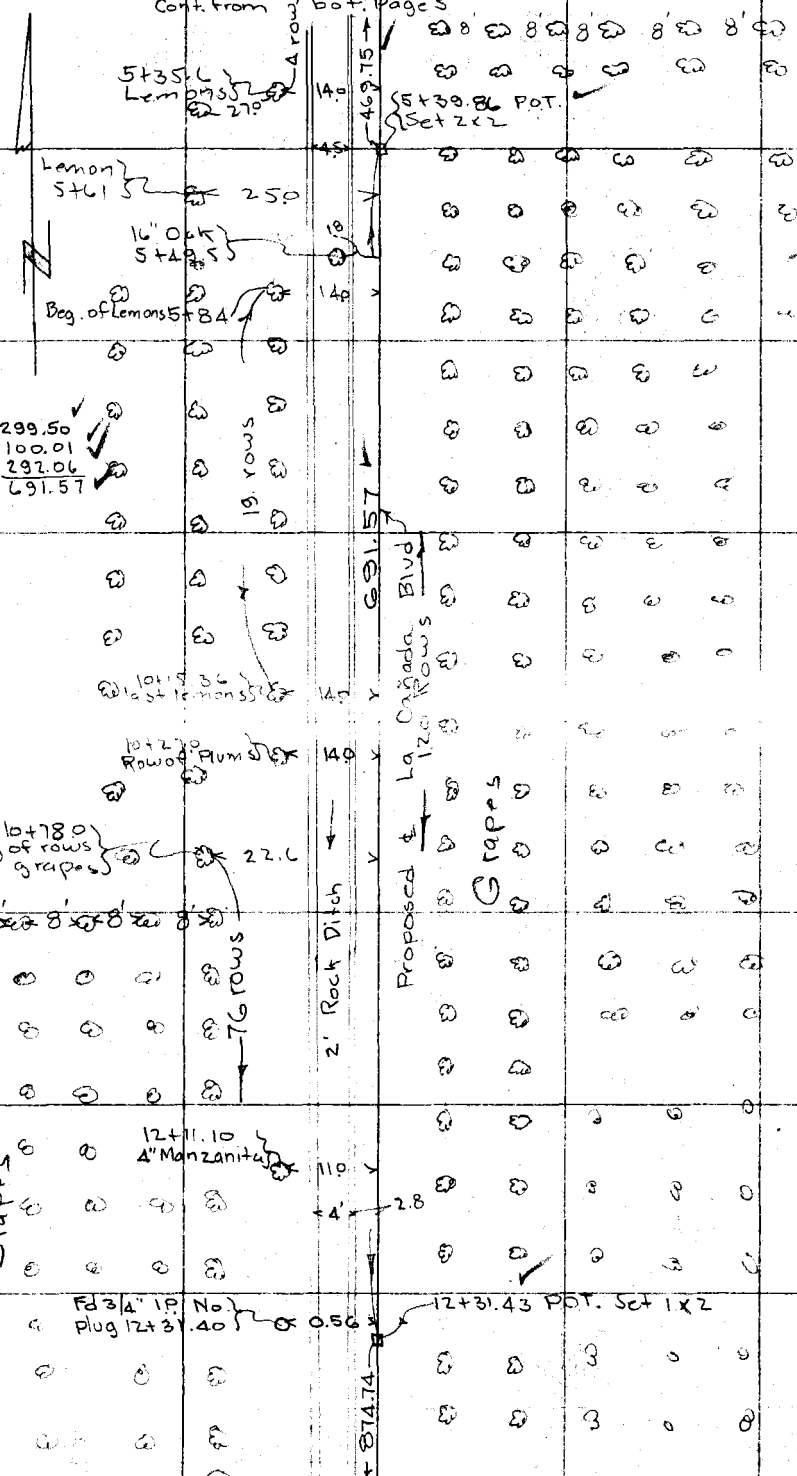

300.0 @ 3°31' @ 86° = 299.50
100.0 — @ 82° = 100.01
292.47 @ 3°15' @ 82° = 292.06
691.57

Cont. Top page 7

RETURN TO
LOS ANGELES COUNTY SURVEYOR

Do not extend notes this side of this line

Notes: ANY ADDITIONS OR CHANGES ON THIS SHEET MUST BE MADE OR CIRCLED IN Red. WITH DATE AND NAME OF PERSON MAKING CHANGE.

Date _____ Notes by _____ Chief Party _____ F. B. 286 PG. 7

Platted by R.W. Stewart	W. O. No. 4142 O. S. O. No.
Date Sept 20-27	Location La Cañada Blvd
Map No. 8965	Surveyed by R.B. Emmott
Platting C'k'd by C.M. Paige	Date Sep 17, 1927
Date Sept. 22, 1927	Indexed

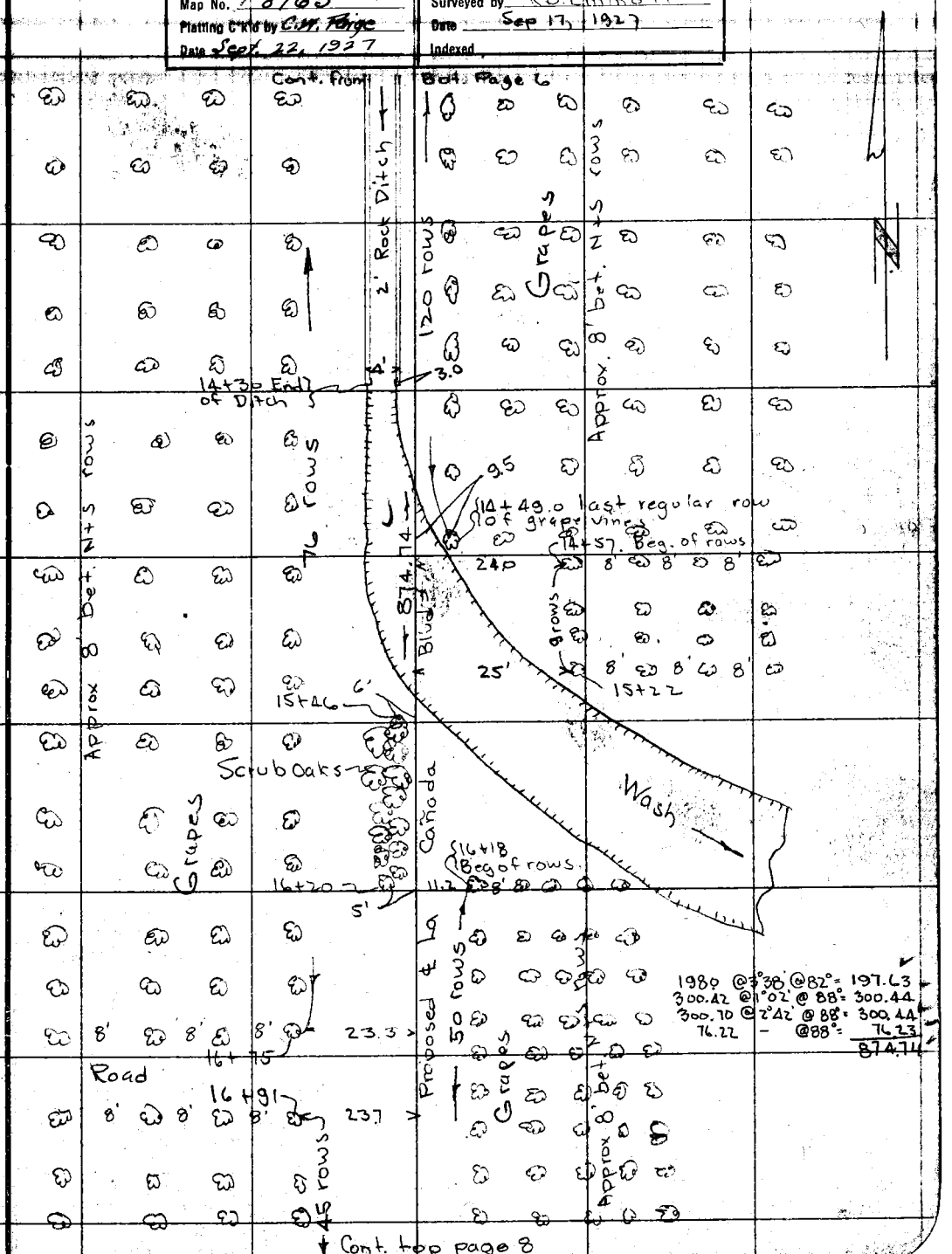

Notes: ANY ADDITIONS OR CHANGES ON THIS SHEET MUST BE MADE OR CIRCLED IN Red. WITH DATE AND NAME OF PERSON MAKING CHANGE.

Do not extend notes this side of this line

RETURN TO LOS ANGELES COUNTY SURVEYOR

Cont. from Bot. page 7

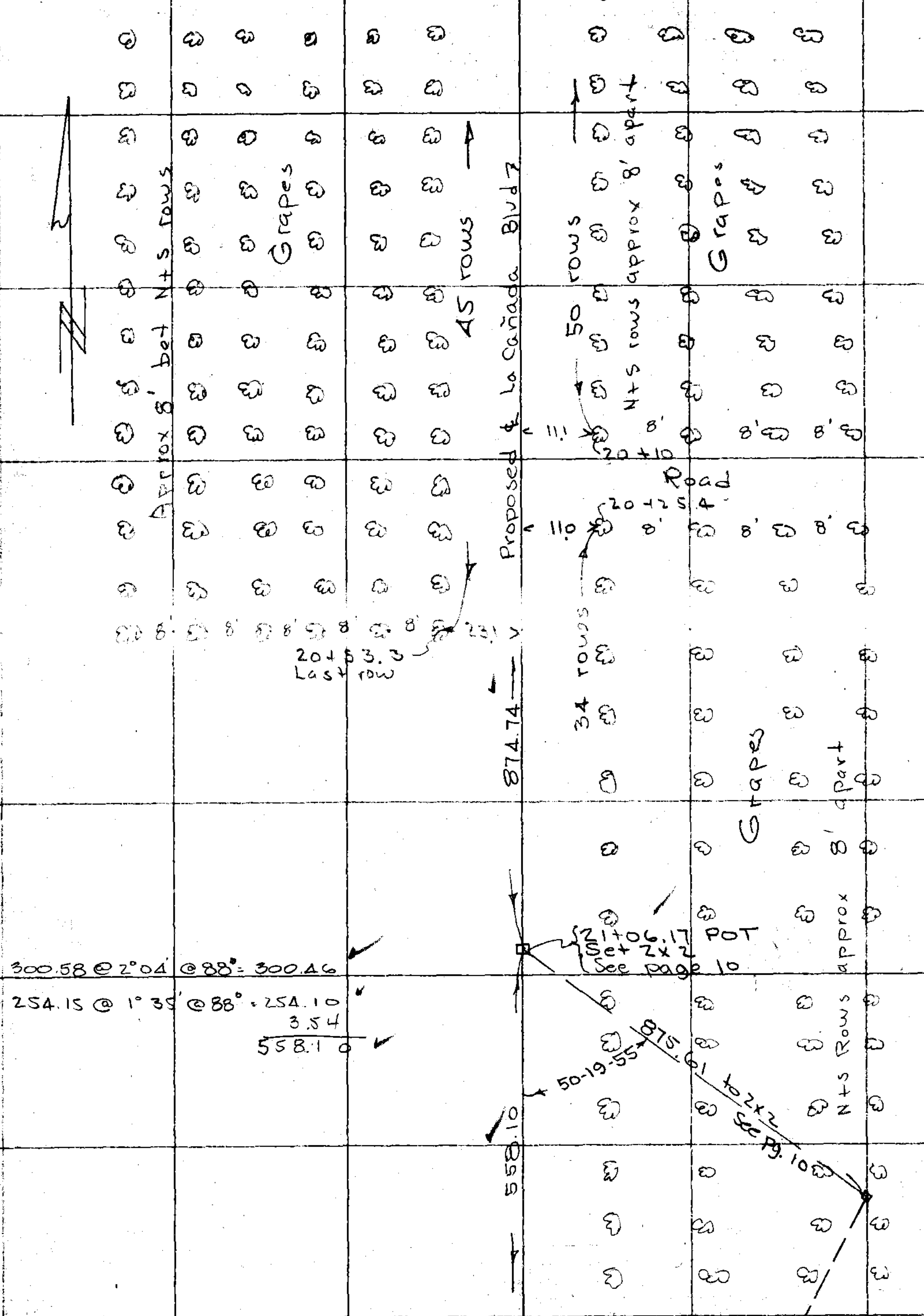

Cont. Top page 9

RETURN TO
LOS ANGELES COUNTY SURVEYOR
Do not extend notes this side of this line

Note: ANY ADDITIONS OR CHANGES ON THIS SHEET MUST BE MADE OR CIRCLED IN Red. WITH DATE AND NAME OF PERSON MAKING CHANGE.

Date _____ Notes by _____ Chief Party _____ F. B. 286 PG. 9

Platted by R.W. Stewart	W. O. No. 4142 D. S. O. No.
Date Sept. 20 - 27	Location La Canada Blvd
Map No. 8965	Surveyed by RB Emmott
Platting C'k'd by C.W. Paige	Date Sep. 17, 1927
Date Sept. 22, 1927	Indexed

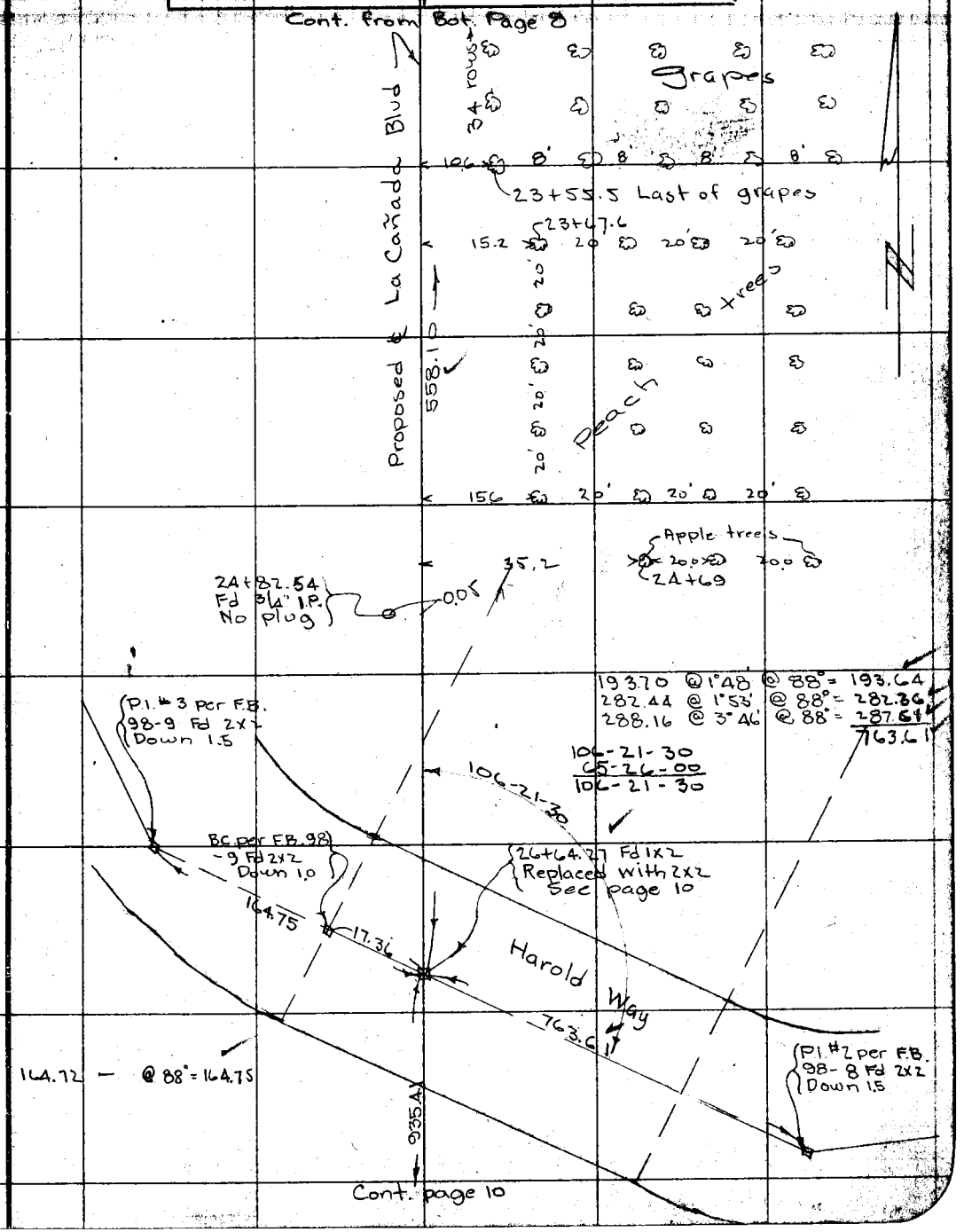

Note: ANY ADDITIONS OR CHANGES ON THIS SHEET MUST BE MADE OR CIRCLED IN Red. WITH DATE AND NAME OF PERSON MAKING CHANGE.

Do not extend notes this side of this line

RETURN TO LOS ANGELES COUNTY SURVEYOR

F.B. 286 PG. 10 Chief Party Notes by Date

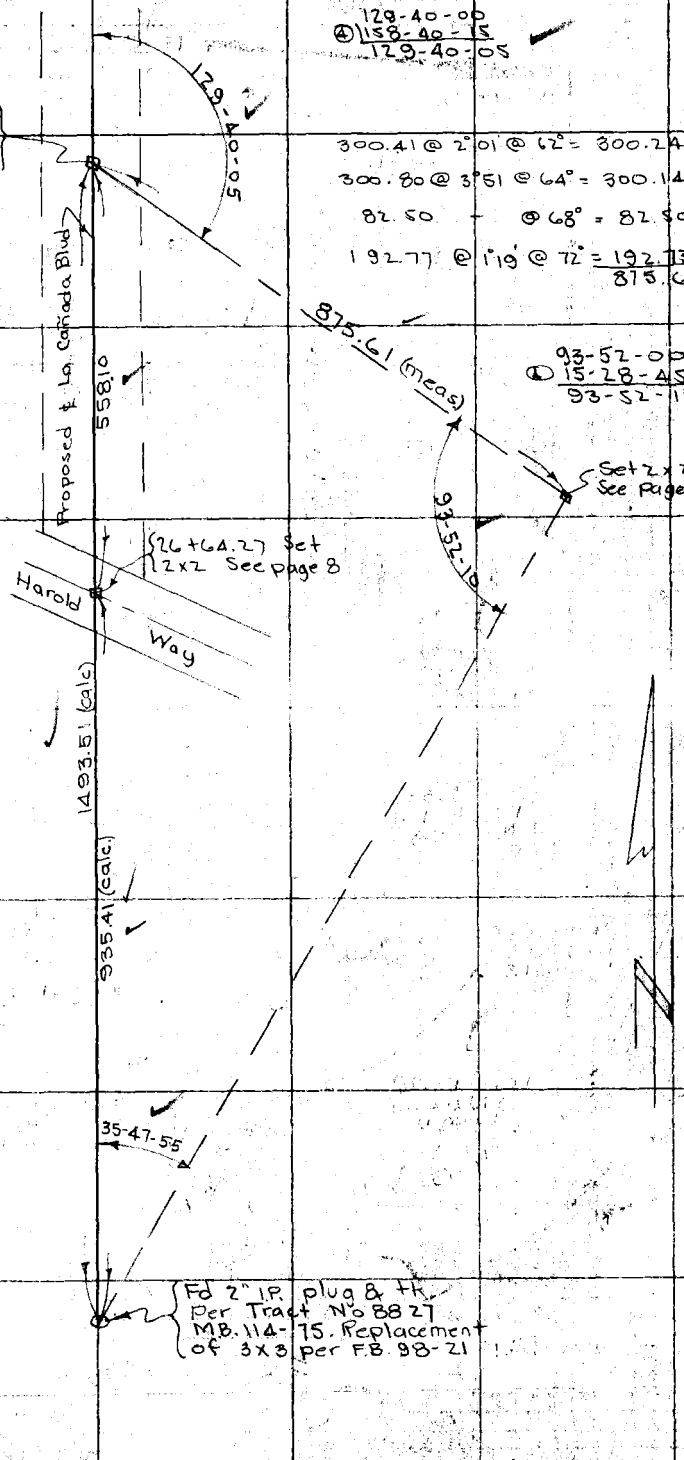

RETURN TO
LOS ANGELES COUNTY SURVEYOR

Do not extend notes this side of this line

Note: ANY ADDITIONS OR CHANGES ON THIS SHEET MUST BE MADE OR CIRCLED IN Red. WITH DATE AND NAME OF PERSON MAKING CHANGE.

Date _____ Notes by _____ Chief Party _____ F. B. 286 Pg. 104

Plotted by _____	W. O. No. _____ U. S. G. No. _____
Date _____	Location _____
Map No. _____	Surveyed by _____
Plotting Checked by _____	Date _____
Date _____	Indexed _____

INDEX TO SURVEY OF, OXFORD AVE.

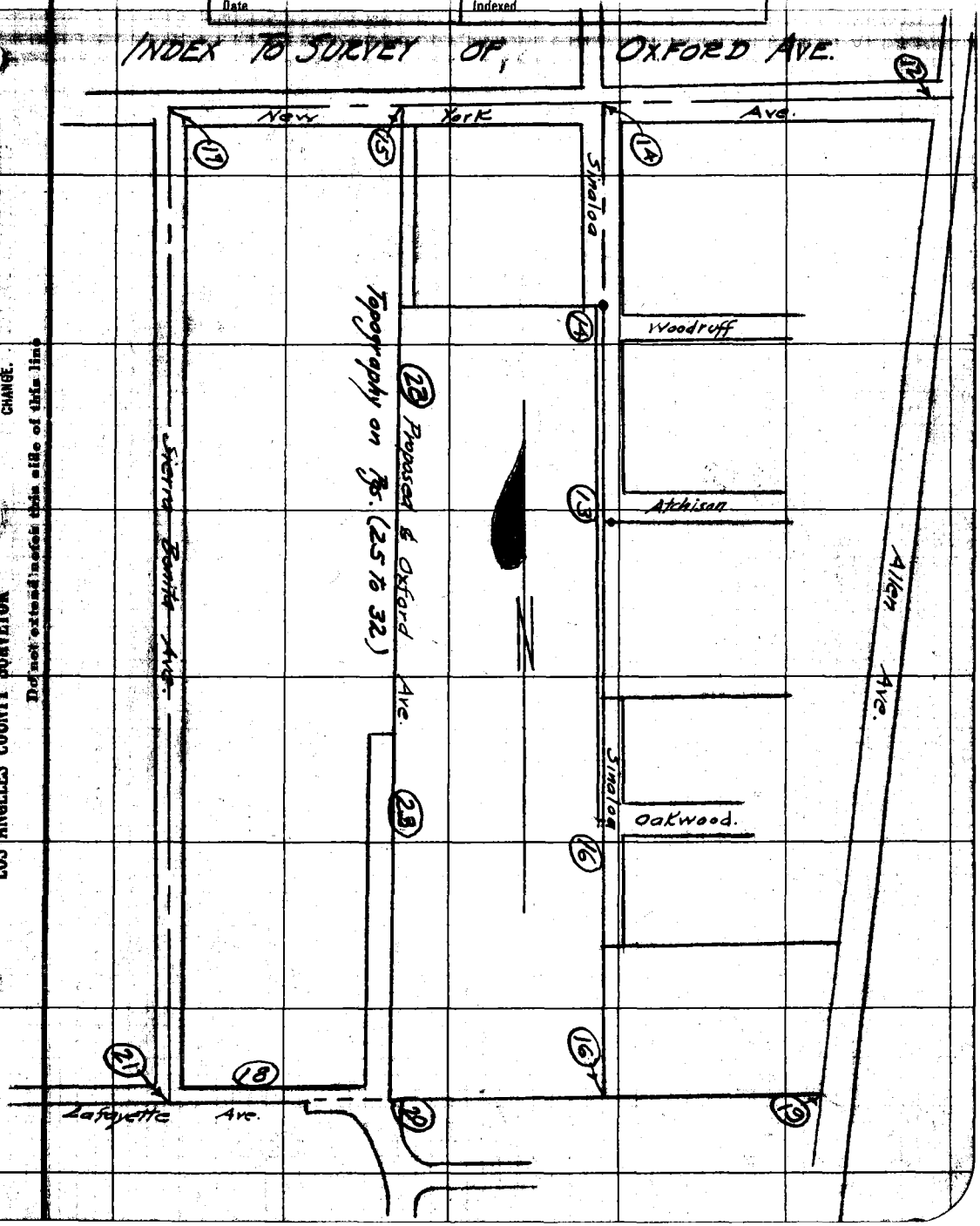

Notes: ANY ADDITIONS OR CHANGES ON THIS SHEET MUST BE MADE OR CIRCLED IN Red. WITH DATE AND NAME OF PERSON MAKING CHANGE.

Do not extend notes this side of this line

RETURN TO LOS ANGELES COUNTY SURVEYOR

F.B. 286 PG. 10B. Chief Party Notes by Date

RETURN TO
LOS ANGELES COUNTY SURVEYOR

Do not extend notes this side of this line

Note: ANY ADDITIONS OR CHANGES ON THIS SHEET MUST BE MADE OR CIRCLED IN Red. WITH DATE AND NAME OF PERSON MAKING CHANGE.

Date 9-21-27 Notes by PWA Chief Party PWA F.B. 286 Pg. 11
1 of

Drawing by Wood	W.O. No. 4153
Date Oct. 1927	Location Oxford Ave
Map No. 8968	Surveyed by P.W. Atkins Dep.
Plotting C'd by D.M. Finley	Date Sept 21, 1927
Date Oct. 1927	Indexed

OXFORD AVENUE,
East of Pasadena, Calif.,
From
LAFAYETTE ST., North
To
NEW YORK AVENUE.
Pages 11 to 32

References used
Road Dept F.B. 87-148-149
F.B. 104-104-106-107

P.W. Atkins	chief
Ted Walsh	Inst
Babcock	Hdch
Heisler	rear ch
Beard	axe

Date Started Sept 21, 1927
days to complete 6

RETURN TO
LOS ANGELES COUNTY SURVEYOR
Do not [illegible] this title at this time

F.B. 286 PG. 12 Pwa Chief Party Notes by Pwa Date 9-21-27

2 of

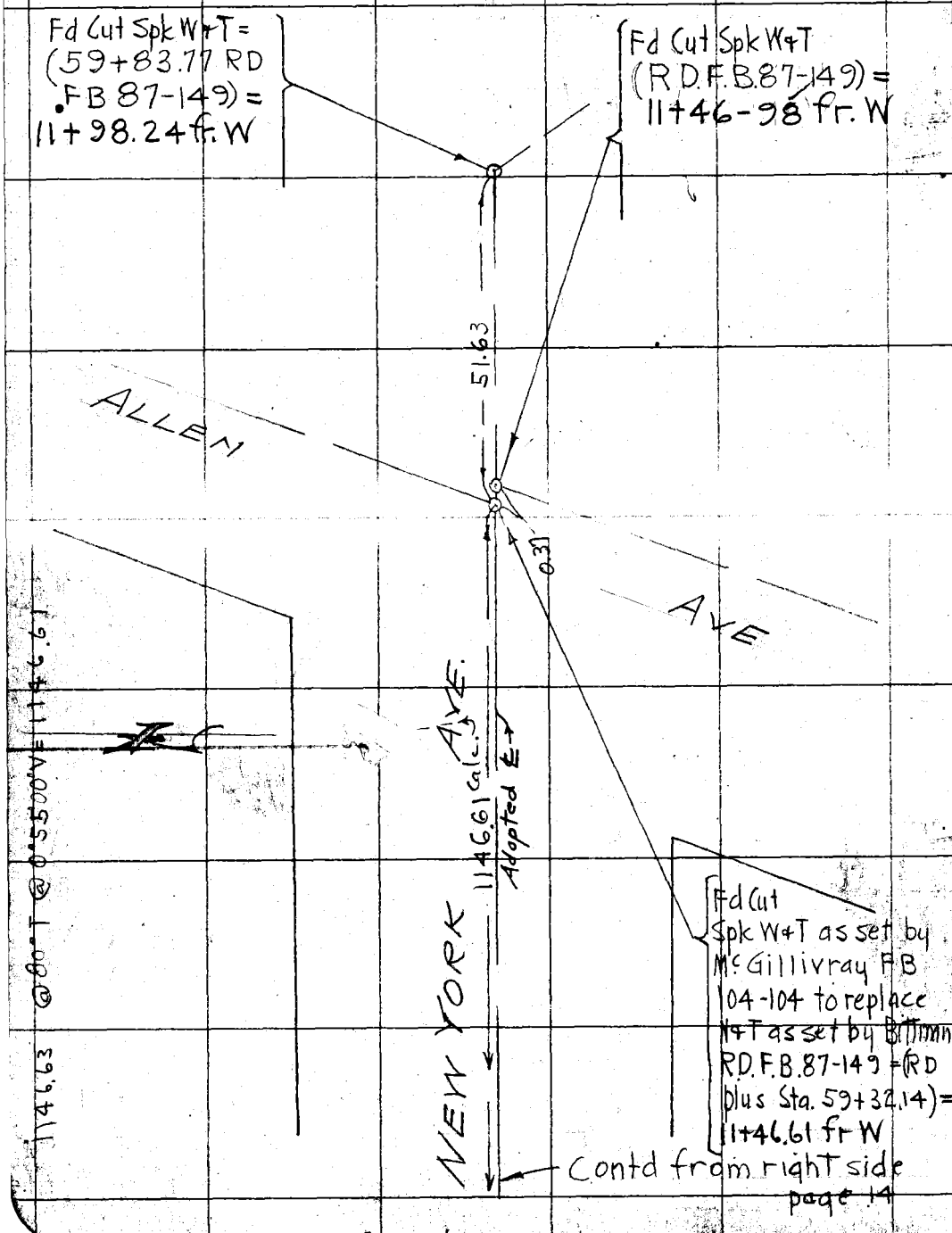

RETURN TO
LOS ANGELES COUNTY SURVEYOR
Do not extend notes this side of this line
Note: ANY ADDITIONS OR CHANGES ON THIS SHEET MUST BE MADE OR CIRCLED IN RED WITH DATE AND NAME OF PERSON MAKING CHANGE.

Date 9-21-27 Notes by PWA Chief Party PWA F. B. 286 Pg. 13

3 of

Plotted by Wood	W. O. No. 4153
Date Oct. 1927	Location Oxford Ave
Map No.	Surveyed by PW Atkins Dep.
Plotting C'k'd by D.M. Finley	Date Sept 2[illegible] 1927
Date Oct. 1927	Indexed

Contd from bottom pg 14/4

544.76 @ 96° T = 544.88

544.88 @ 2°22' V = 544.42

SINALOA AVE

TR. No. 4256

M.B. 48-56

544.42 Calc.

Adopted Property Line = straight line between Pt. A. Pg. 14 and Pt. B.

ATCHISON ST

309.81
544.42
8+54.23
4 24.67
12+78.90

(0.43 Calc)

Fd 4" Conc. mon. = SW Cor. Tr. No. 4256, M.B. 48-56. Top mon. flush. Mon. firm in gd. - 8+54.23 fr. North

424.67 Calc

424.60 @ 86° T = 424.67

Contd on top pg 16/6

Note: ANY ADDITIONS OR CHANGES ON THIS SHEET MUST BE MADE OR CIRCLED IN Red. WITH DATE AND NAME OF PERSON MAKING CHANGE.

RETURN TO LOS ANGELES COUNTY SURVEYOR

Do not extend notes this side of this line

F.B. 286 Pg. 14 Pwa Chief Party Notes by Pwa Date 9-21-27

4 of

214.88 @ 96° T = 214.93

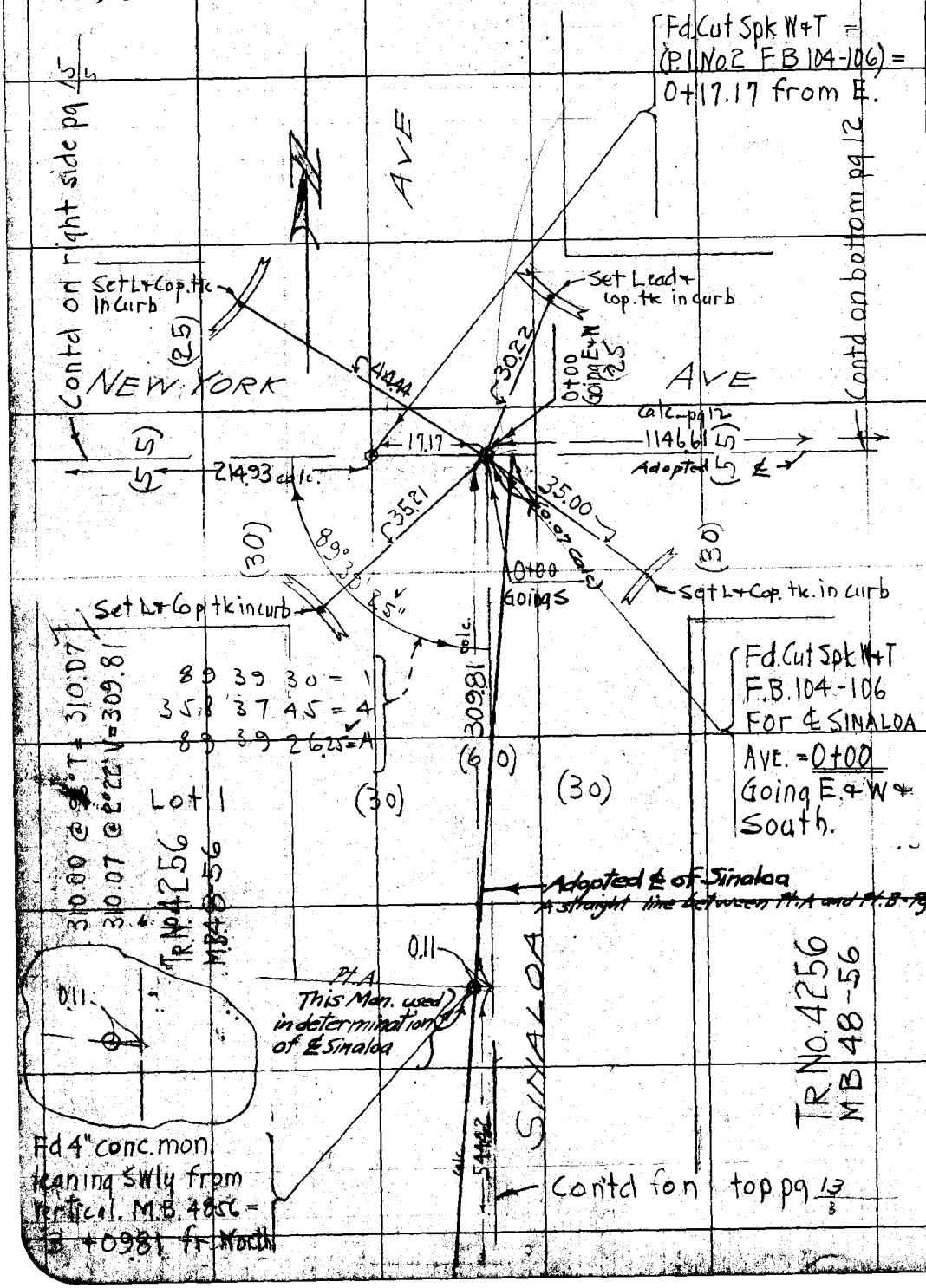

RETURN TO
LOS ANGELES COUNTY SURVEYOR
Do not extend notes this side of this line

Note: ANY ADDITIONS OR CHANGES ON THIS SHEET MUST BE MADE OR CIRCLED IN Red. WITH DATE AND NAME OF PERSON MAKING CHANGE.

Date 9-21-27 Notes by PWA Chief Party PWA F. B. 286 Pg. 15
5 of

Plotted by Lwood	Mk. O. No. 4153
Date Oct. 1927	Location Oxford Ave
Map No.	Surveyed by PW Atkins Dep
Plotting C.E.D. by A.M. Finley	Date Sept. 21 1927
Date Oct. 1927	Indexed

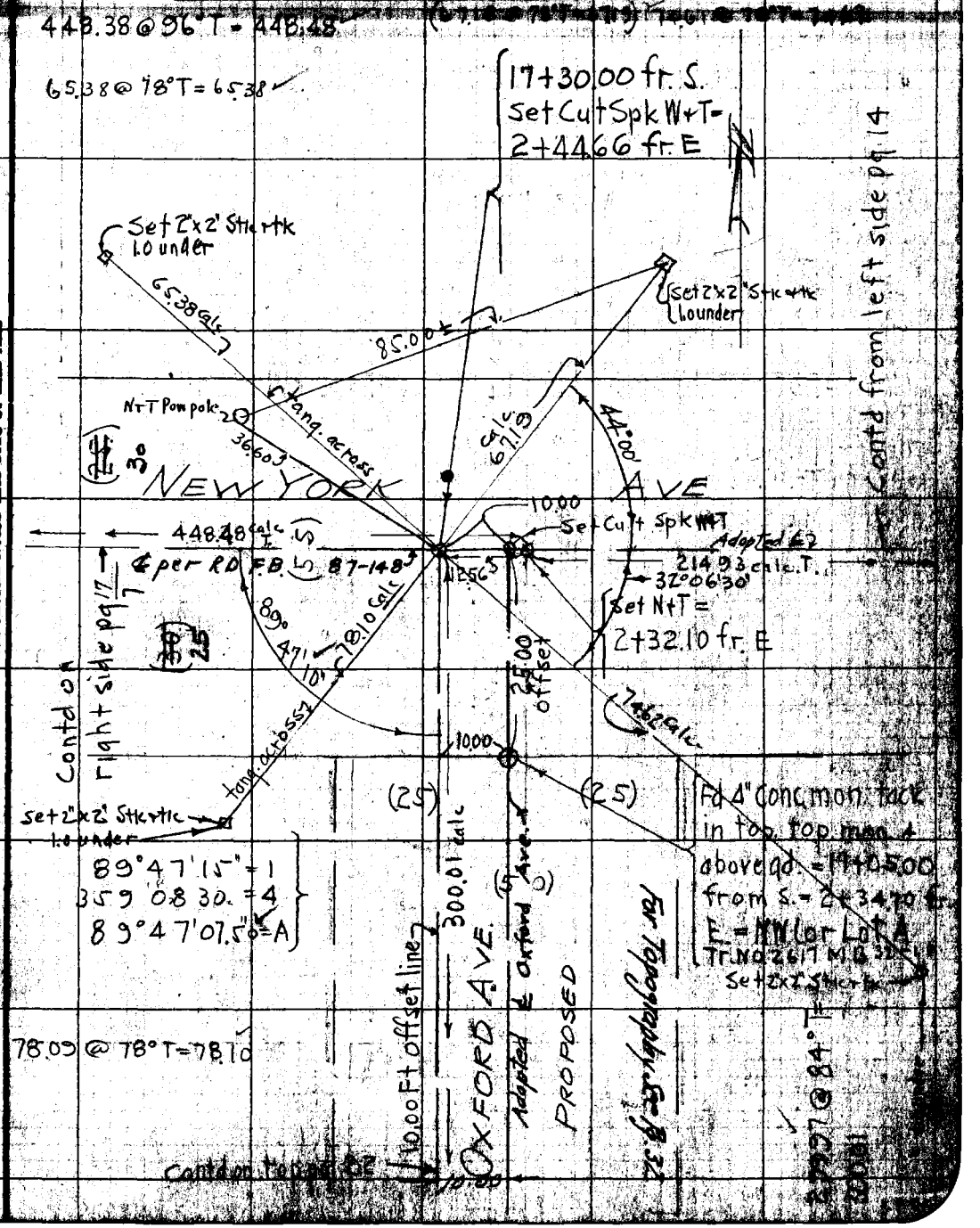

Note: ANY ADDITIONS OR CHANGES ON THIS SHEET MUST BE MADE OR CIRCLED IN RED WITH DATE AND NAME OF PERSON MAKING CHANGE.

RETURN TO LOS ANGELES COUNTY SURVEYOR

Do not extend notes this side of this line

F.B. 286 Pg. 16 Pwa Chief Party Notes by Pwa Date 9-22-27

6 of

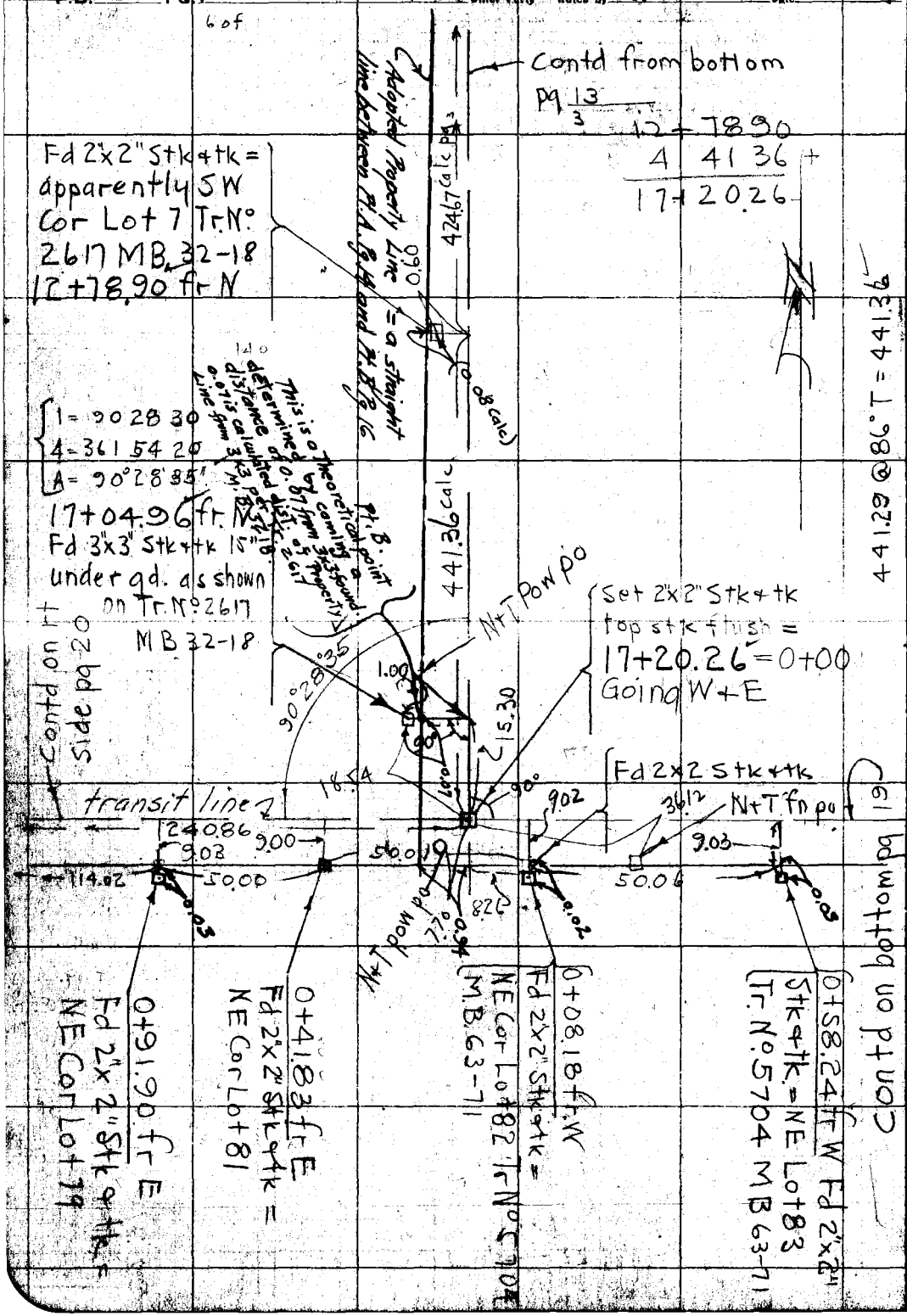

RETURN TO
LOS ANGELES COUNTY SURVEYOR
Do not extend notes this side of this line
Note: ANY ADDITIONS OR CHANGES ON THIS SHEET MUST BE MADE OR CIRCLED IN Red. WITH DATE AND NAME OF PERSON MAKING CHANGE.

Date 9-22-27 Notes by PWA Chief Party PWA F. B. 286 Pg. 17 7 of

Plotted by [illegible]	W. O. No. 4152
Date Oct. 1927	Location Oxford Ave
Map No.	Surveyed by PWAtkins Dep.
Plotting C'k'd by [illegible]	Date Sept. 22, 1927
Date Oct. 1927	Indexed

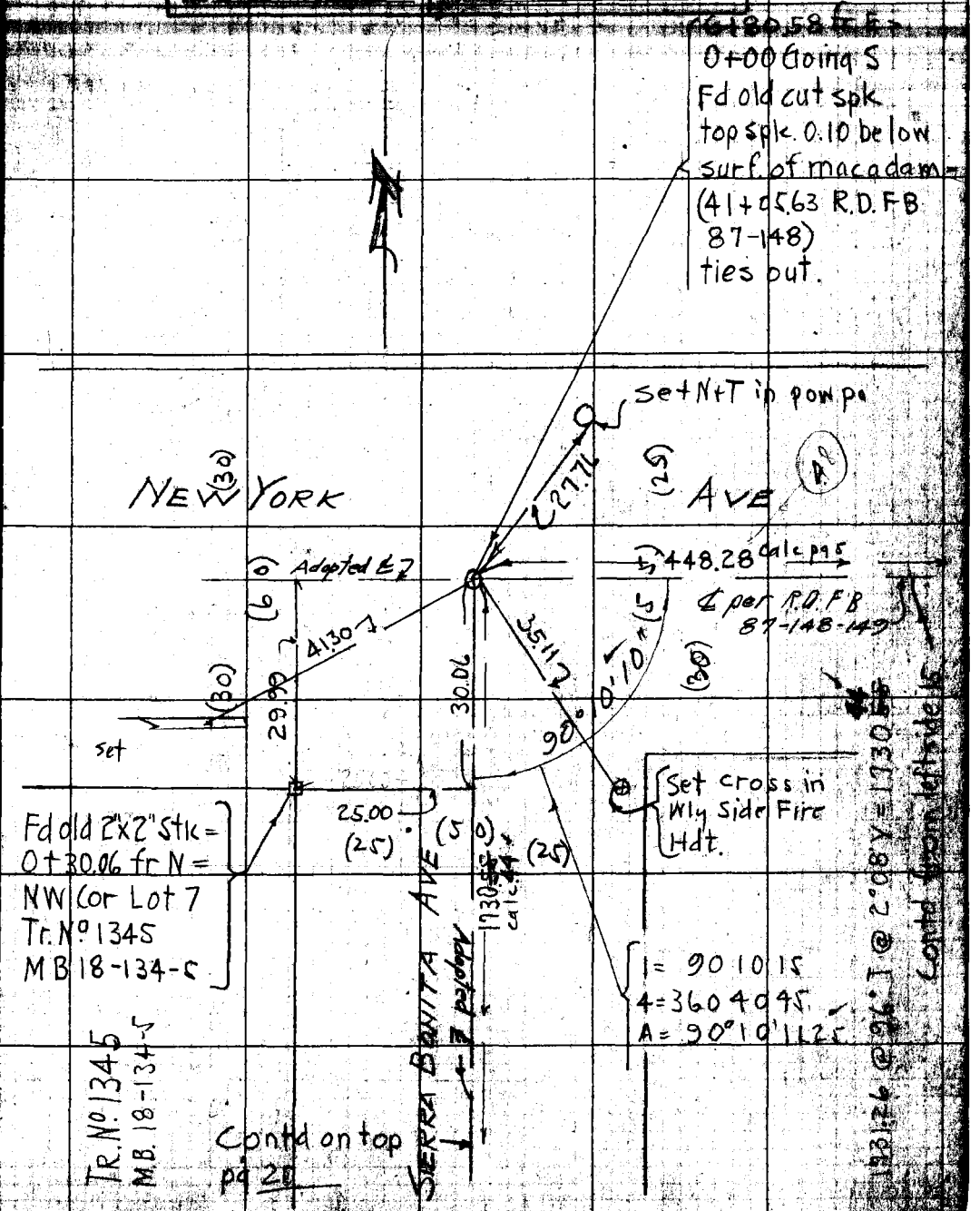

Notes: ANY ADDITIONS OR CHANGES ON THIS SHEET MUST BE MADE OR CIRCLED IN RED WITH DATE AND NAME OF PERSON MAKING CHANGE.

Do not extend notes this side of this line

RETURN TO LOS ANGELES COUNTY SURVEYOR

F.B. 286 PG. 18 Pura Chief Party Notes by Pura Date 9-21-27

8 of

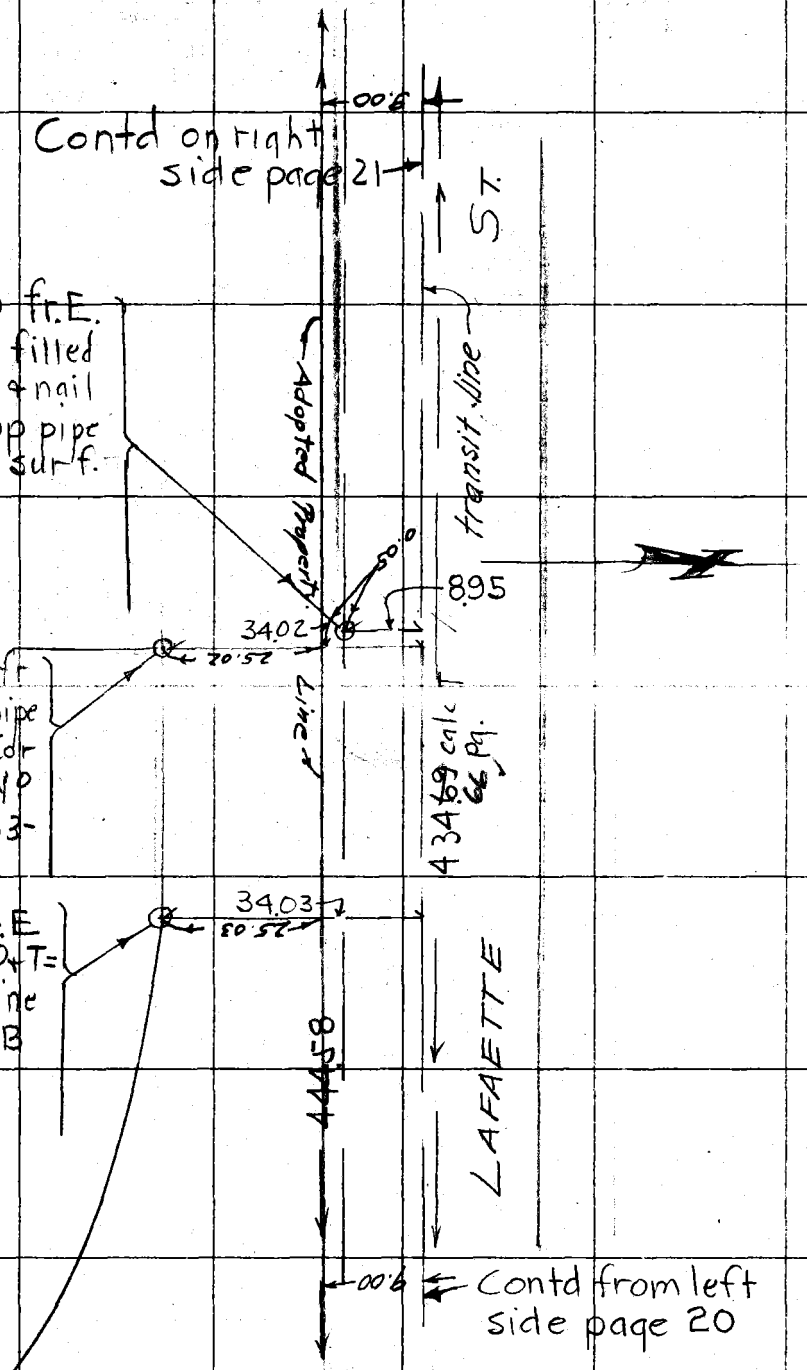

RETURN TO
LOS ANGELES COUNTY SURVEYOR
Do not extend notes this side of this line
Notes: ANY ADDITIONS OR CHANGES ON THIS SHEET MUST BE MADE OR CIRCLED IN Red. WITH DATE AND NAME OF PERSON MAKING CHANGE.

Date 9-22-27 Notes by Pura Chief Party Pura F. B. 286 PG. 19

Plotted by Wood	W. O. No. 4153 O. P. O. No.
Date Oct. 1927	Location Oxford Av. E of Pasadena
Map No.	Surveyed by Pur Atkins
Plotting C'k'd by D. M. Finley	Date Sept 22 1927
Date Oct. 1927	Indexed

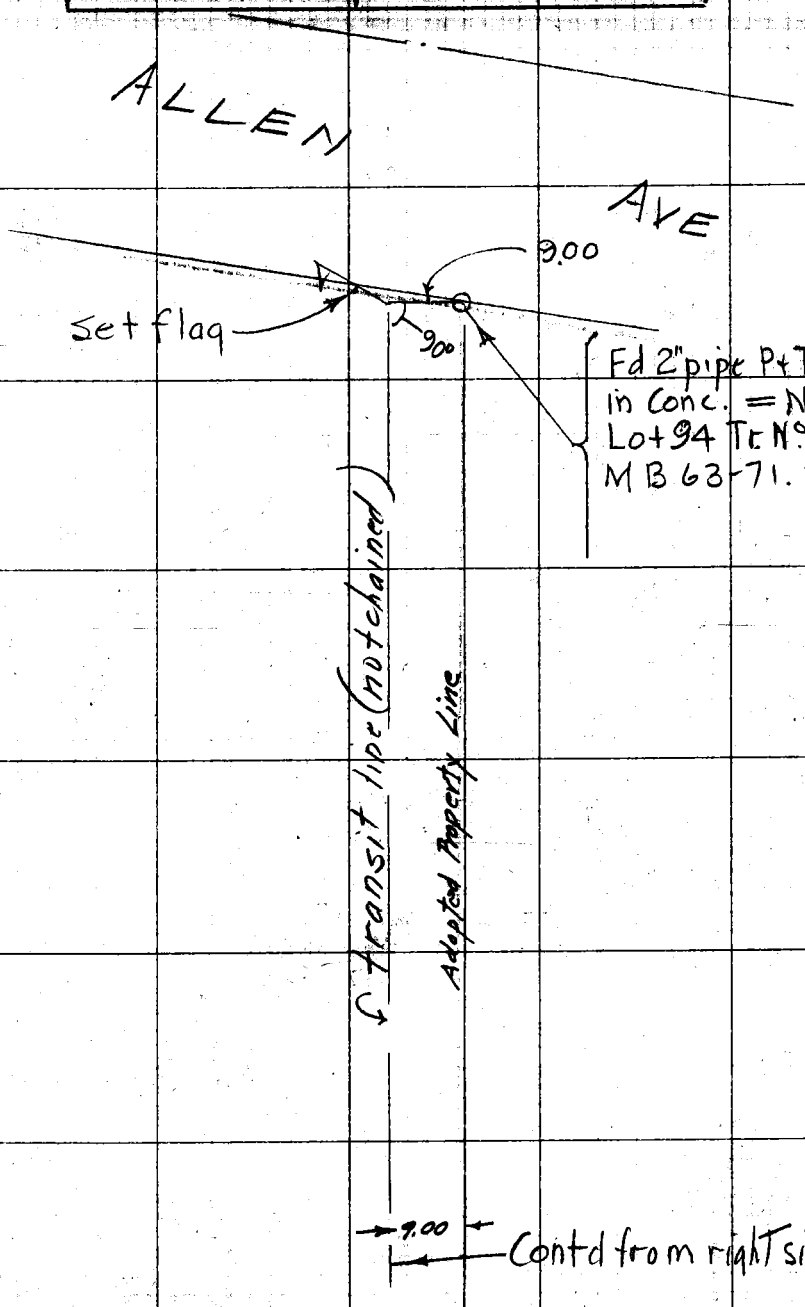

Contd from right side pg 16

Notes: ANY ADDITIONS OR CHANGES ON THIS SHEET MUST BE MADE OR CIRCLED IN Red. WITH DATE AND NAME OF PERSON MAKING CHANGE.
Do not extend notes this side of this line
RETURN TO LOS ANGELES COUNTY SURVEYOR

F.B. 286 PG. 20 Pwa Chief Party Notes by Pwa Date 9-22-27

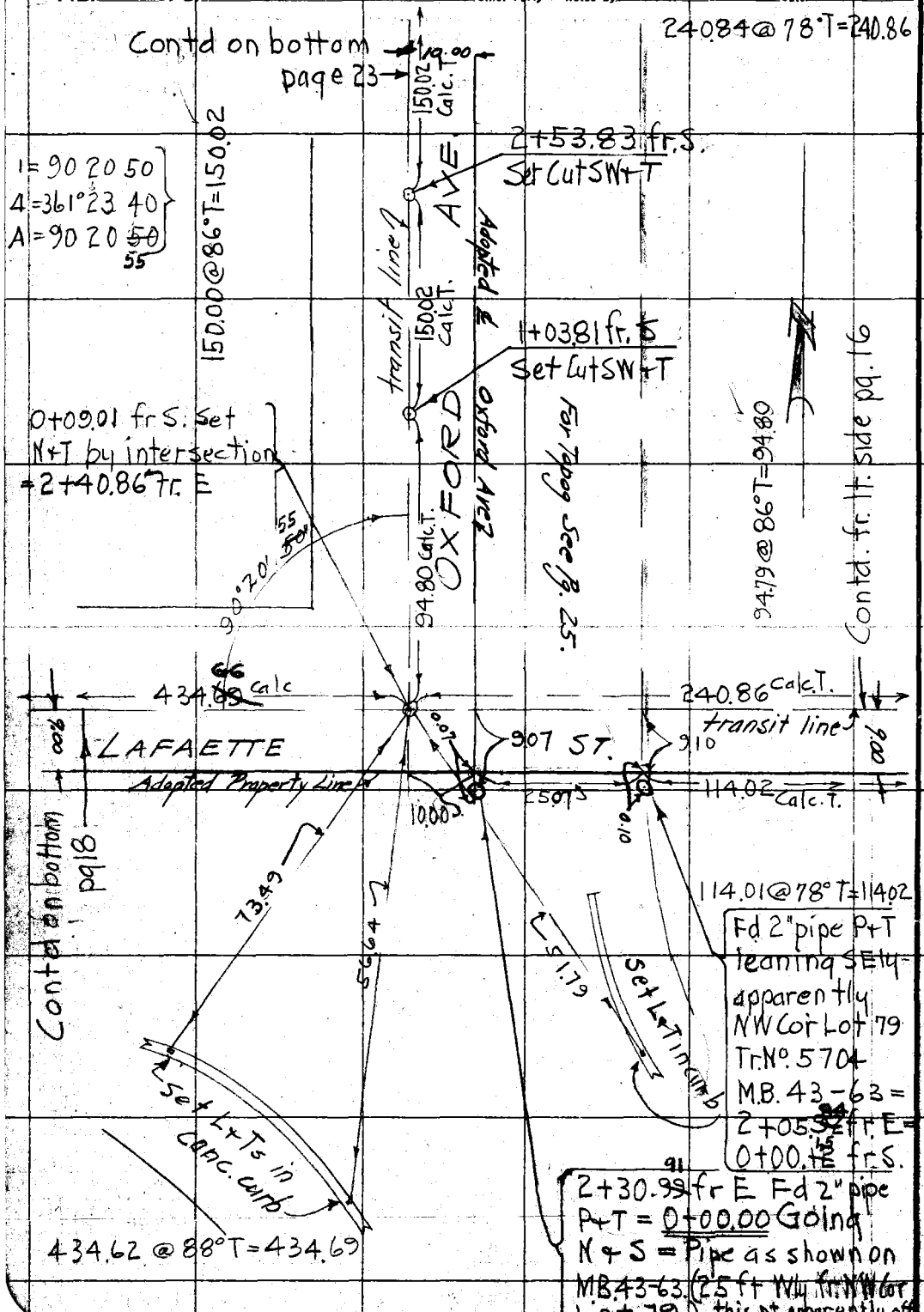

RETURN TO
LOS ANGELES COUNTY SURVEYOR
Do not extend notes this side of this line
Notes: ANY ADDITIONS OR CHANGES ON THIS SHEET MUST BE MADE OR CIRCLED IN Red. WITH DATE AND NAME OF PERSON MAKING CHANGE.

Date 9-22-27 Notes by PWA Chief Party PWA F. B. 286 Pg. 21

11 of

Printed by Wood	W. O. No. 4153
Date Oct. 1927	Location Oxford Ave
Map No.	Surveyed by PW Atkins. Dep
Printing Checked by A.M. Finley	Date Sept. 22, 1927
Date Oct. 1927	Indexed

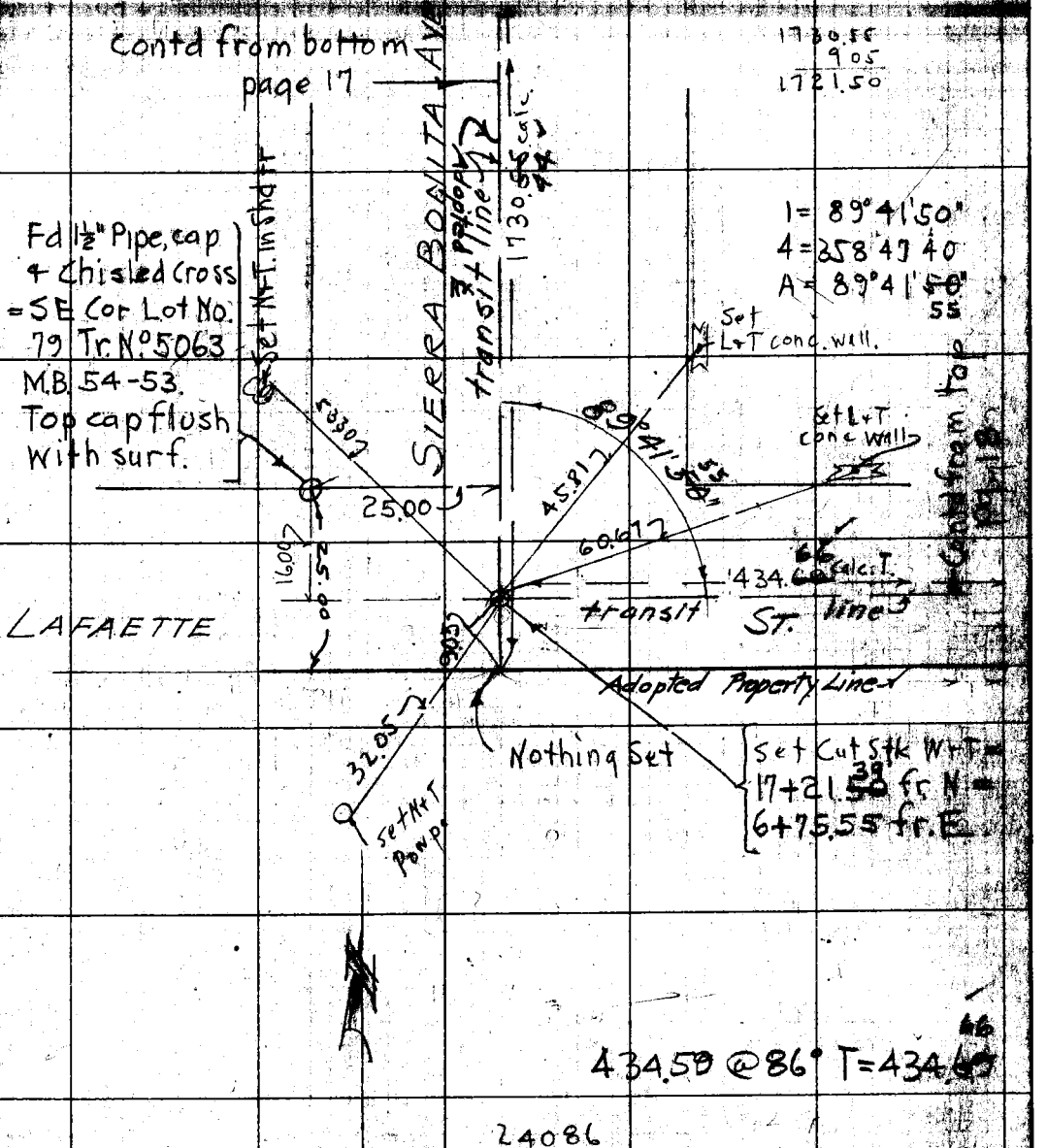

Notes: ANY ADDITIONS OR CHANGES ON THIS SHEET MUST BE MADE OR CHECKED IN RED WITH DATE AND NAME OF PERSON MAKING CHANGE.

RETURN TO LOS ANGELES COUNTY SURVEYOR

Do not extend notes this side of this line

F.B. 286 Pg. 22 Pwa Chief Party Notes by Pwa Date 9-23-27

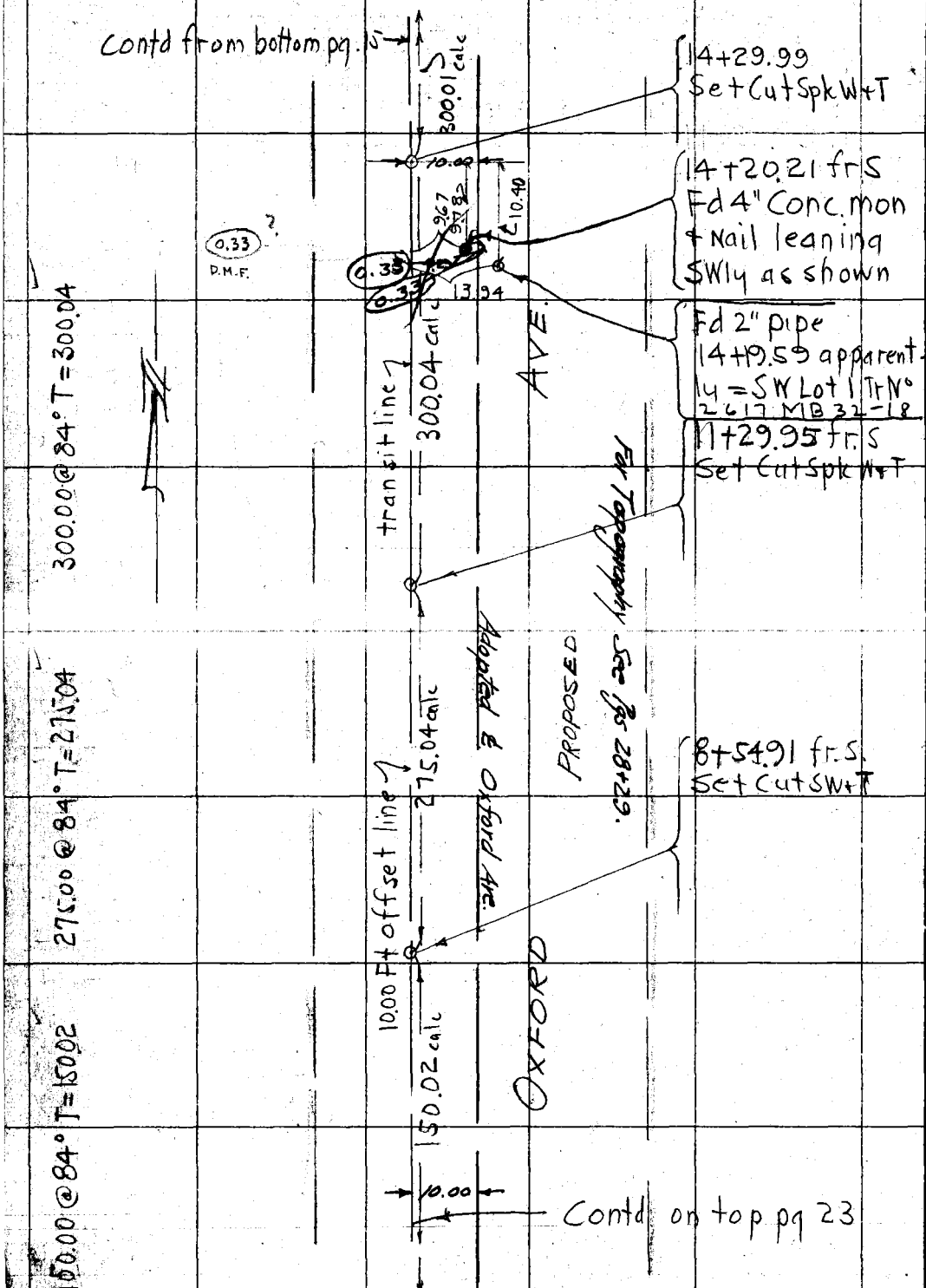

RETURN TO
LOS ANGELES COUNTY SURVEYOR
Do not extend notes this side of this line

Note: ANY ADDITIONS OR CHANGES ON THIS SHEET MUST BE MADE OR CIRCLED IN Red. WITH DATE AND NAME OF PERSON MAKING CHANGE.

Date 9-23-27 Notes by Pwa Chief Party Pwa F. B. 286 PG. 23

Plotted by Good
Date Oct. 1927
Map No. 8968
Plotting Ch'd by D.M. Finley
Date Oct. 1927

W. O. No. 4153 S. O. O. No.
Location Oxford Ave
Surveyed by D.W. Atkins Dep
Date Sept. 22-27
Indexed

RETURN TO
LOS ANGELES COUNTY SURVEYOR
Do not extend notes this side of this line
Notes: ANY ADDITIONS OR CHANGES ON THIS SHEET MUST BE MADE OR CIRCLED IN Red, WITH DATE AND NAME OF PERSON MAKING CHANGE.

F.B. 286 PG. 24 Chief Party Notes by Date

RETURN TO

LOS ANGELES COUNTY SURVEYOR

Do not extend notes this side of this line

Note: ANY ADDITIONS OR CHANGES ON THIS SHEET MUST BE MADE OR CIRCLED IN Red. WITH DATE AND NAME OF PERSON MAKING CHANGE.

RETURN TO

LOS ANGELES COUNTY SURVEYOR

Note: ANY ADDITIONS OR CHANGES ON THIS SHEET MUST BE MADE OR CIRCLED IN Red. WITH DATE AND NAME OF PERSON MAKING CHANGE.

Do not extend notes this side of this line

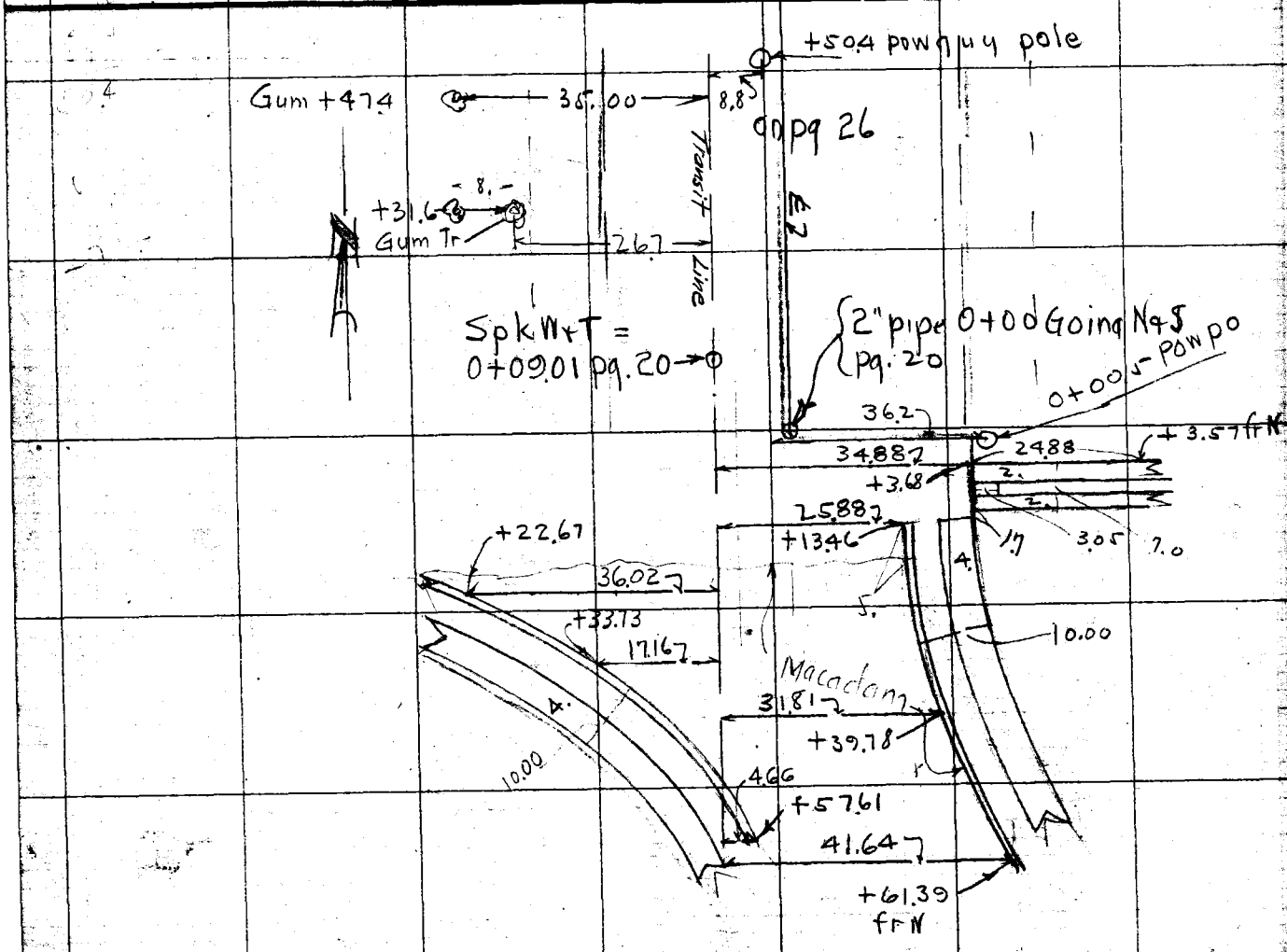

Date 9-29-27 Notes by Pwa

Plotted by Wood
Date Oct. 192
Map No.
Plotting C'k'd by DM Finley
Date Oct 1927

W. O. No. 4153 S. S. O. No.
Location Oxford Ave
Surveyed by PW Atkins Dep
Date Sept 29, 1927
Indexed

Chief Party Pwa

F. B. 286 PG. 25

F.B. 286 Pg. 26 Pwa Chief Party Notes by Pwa Date 9-29-27

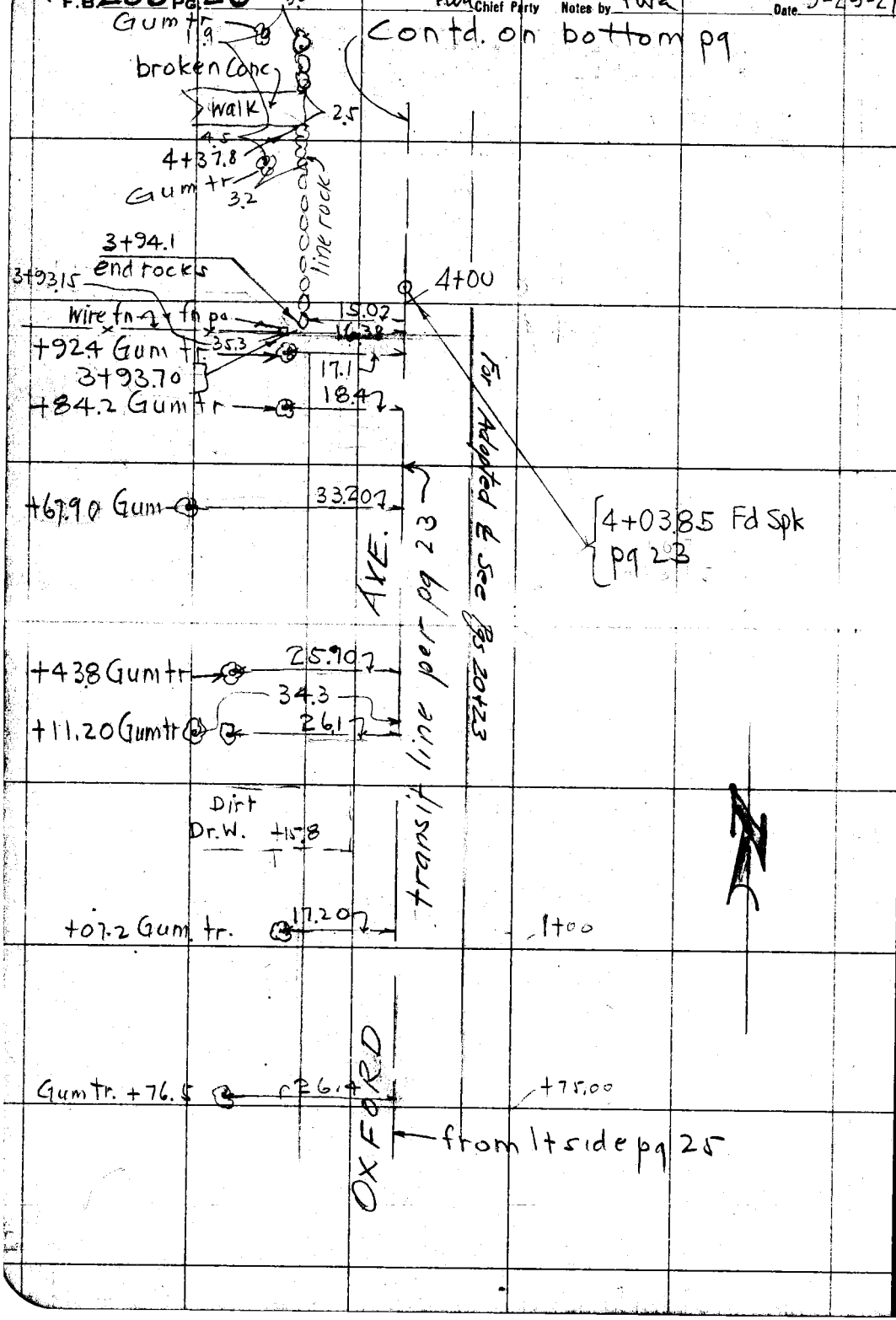

RETURN TO
LOS ANGELES COUNTY SURVEYOR

Do not extend notes this side of this line

Note: ANY ADDITIONS OR CHANGES ON THIS SHEET MUST BE MADE OR CIRCLED IN Red. WITH DATE AND NAME OF PERSON MAKING CHANGE.

Date 9-29-27 Notes by PWA Chief Party PWA F. B. 286 PG. 27

Plotted by Wood	W. O. No. 4153 S. O. No.
Date Oct. 1927	Location Oxford Ave
Map No.	Surveyed by PW Atkins
Plotting C'k'd by DM Finley	Date Sept 29. 27
Date Oct. 1927	Indexed

Notes ANY ADDITIONS OR CHANGES ON THIS SHEET MUST BE MADE OR CIRCLED IN Red. WITH DATE AND NAME OF PERSON MAKING CHANGE.

Do not extend notes this side of this line

RETURN TO LOS ANGELES COUNTY SURVEYOR

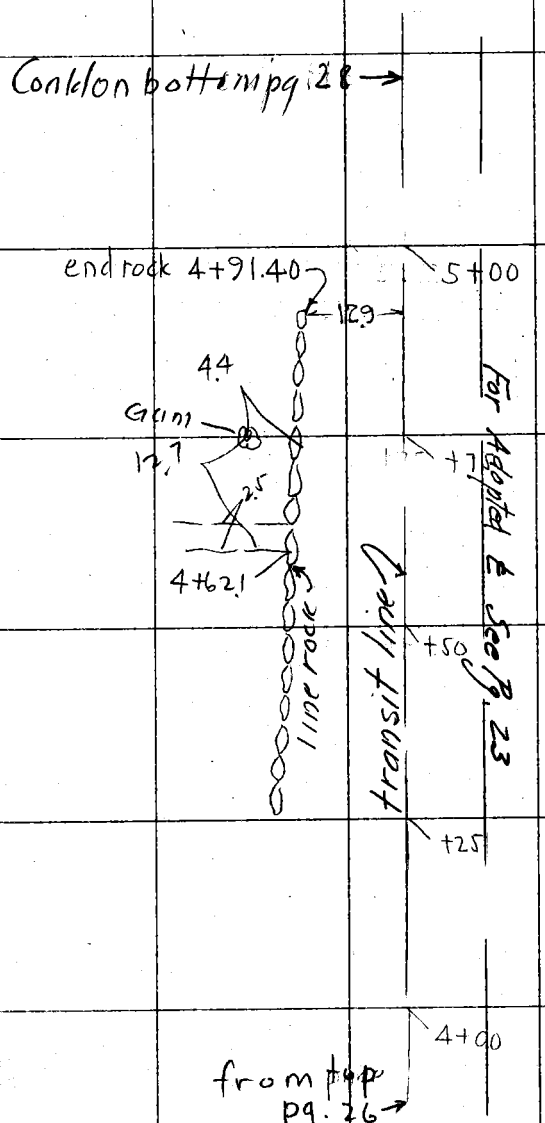

F.B. 286 PG. 28 PWA Chief Party Notes by PWA Date 9-29-27

Contd on bottom pg 29

23.1 +20.7 Gum tr

11+00

20.8 +84.0 Gum tr.

19.9 +50.2 Gum tr

26.3 +27.0 Gum tr

22.0 +14.5 Gum tr

10+00

23.0 +89.5 Gum tr

transit line

Contd from top pg 27

RETURN TO
LOS ANGELES COUNTY SURVEYOR

Do not extend notes this side of this line

Notes: ANY ADDITIONS OR CHANGES ON THIS SHEET MUST BE MADE OR CIRCLED IN Red. WITH DATE AND NAME OF PERSON MAKING CHANGE.

Date 9-29-27 Notes by PWA Chief Party PWA F. B. 286 PG. 29

Plotted by Wood	W. O. No. 4152 S. B. O. No.
Date Oct. 1927	Location Oxford Ave
Map No.	Surveyed by PWatkins
Plotting C'k'd by D.M. Finley	Date Sept 29 1927
Date Oct 1927	Indexed

Notes: ANY ADDITIONS OR CHANGES ON THIS SHEET MUST BE MADE OR CIRCLED IN Red. WITH DATE AND NAME OF PERSON MAKING CHANGE.

RETURN TO LOS ANGELES COUNTY SURVEYOR

Do not extend notes this side of this line



F.B. 286 Pg. 32 Chief Party Notes by Date 9-29-21

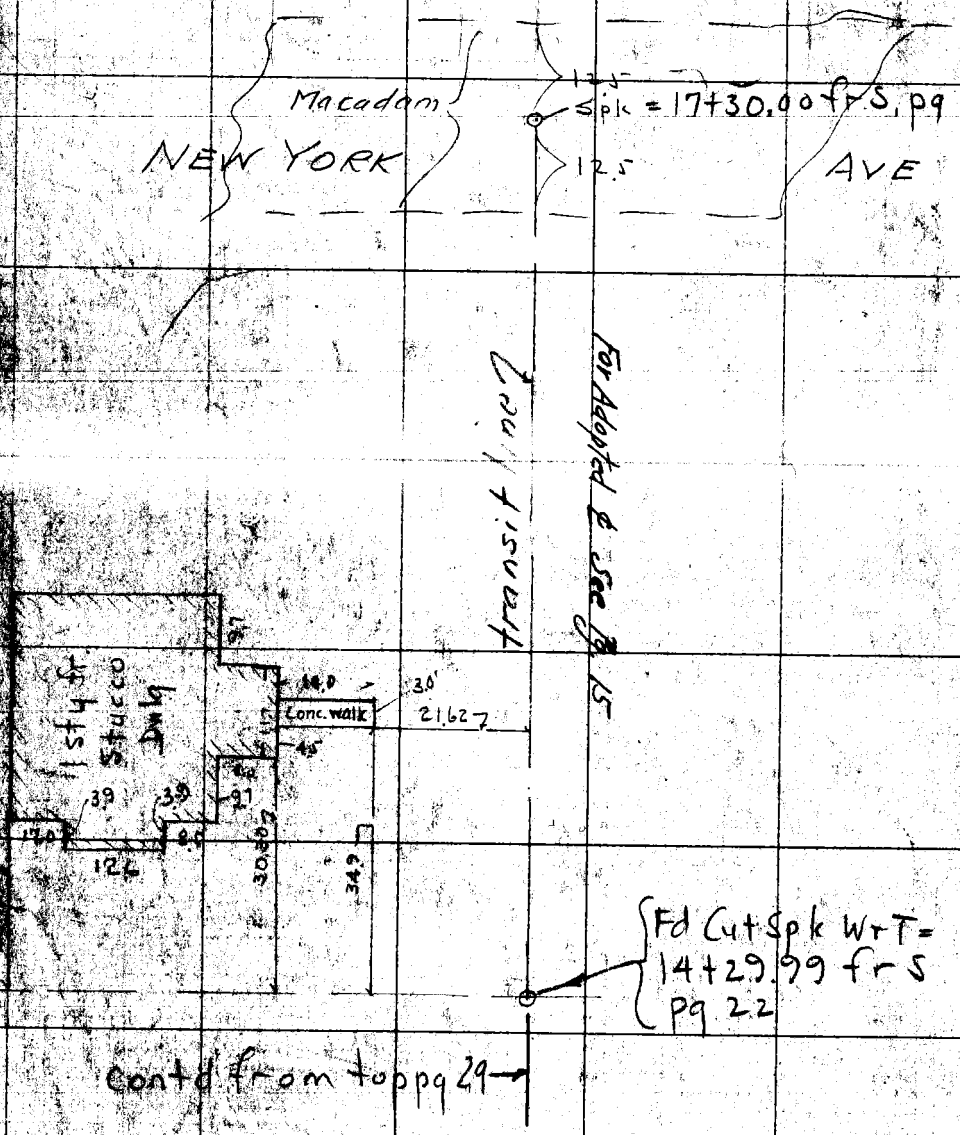

RETURN TO
LOS ANGELES COUNTY SURVEYOR

Do not extend notes this side of this line

Note: ANY ADDITIONS OR CHANGES ON THIS SHEET MUST BE MADE OR CIRCLED IN Red. WITH DATE AND NAME OF PERSON MAKING CHANGE.

Date _____ Notes by McNeal Chief Party _____ F.B. 286 PG. 33

Plotted by J.E. Hoyt	W. O. No. 797 Tape No.
Date June '28	Location Townsite of Howard
Map No. B-169	Surveyed by F.J. McNeal
Plotting Ck'd by R. W. S.	Date April 4 1928
Date JUL 27 1928	Indexed

TITLE PAGE

Survey of Streets in the

TOWNSITE

OF

HOWARD

Began April 4 1928 Completed June 15, 1928

Tape # 05

Transit # 16655

PARTY

F.J. McNeal Ch.
J.L. Willey Inst
Frank Greenwood H.Ch
C.H. Johnson R.Ch

F.B. 286 PG. 34 Chief Party Notes by Date

BLANK

RETURN TO
LOS ANGELES COUNTY SURVEYOR

DO NOT EXTEND NOTES THIS SIDE OF THIS LINE

NOTE: ANY ADDITION OR CHANGES ON THIS SHEET MUST BE MADE OR CIRCLED IN RED, WITH DATE AND NAME OF PERSON MAKING CHANGE.

5 2/5/41

Date _____ Notes by McNeal Chief Party _____ F. B. 286 PG. 35

Platted by J. C. Hoyt	W. O. No. 797 O. S. O. No.
Date June 28	Location Townsite of Howard
Map No. 8-16	Surveyed by F. J. McNeal
Platting C'k'd by W. S.	Date Apr-4-1928
Date JUL 7 1928	Indexed

INDEX SHEET

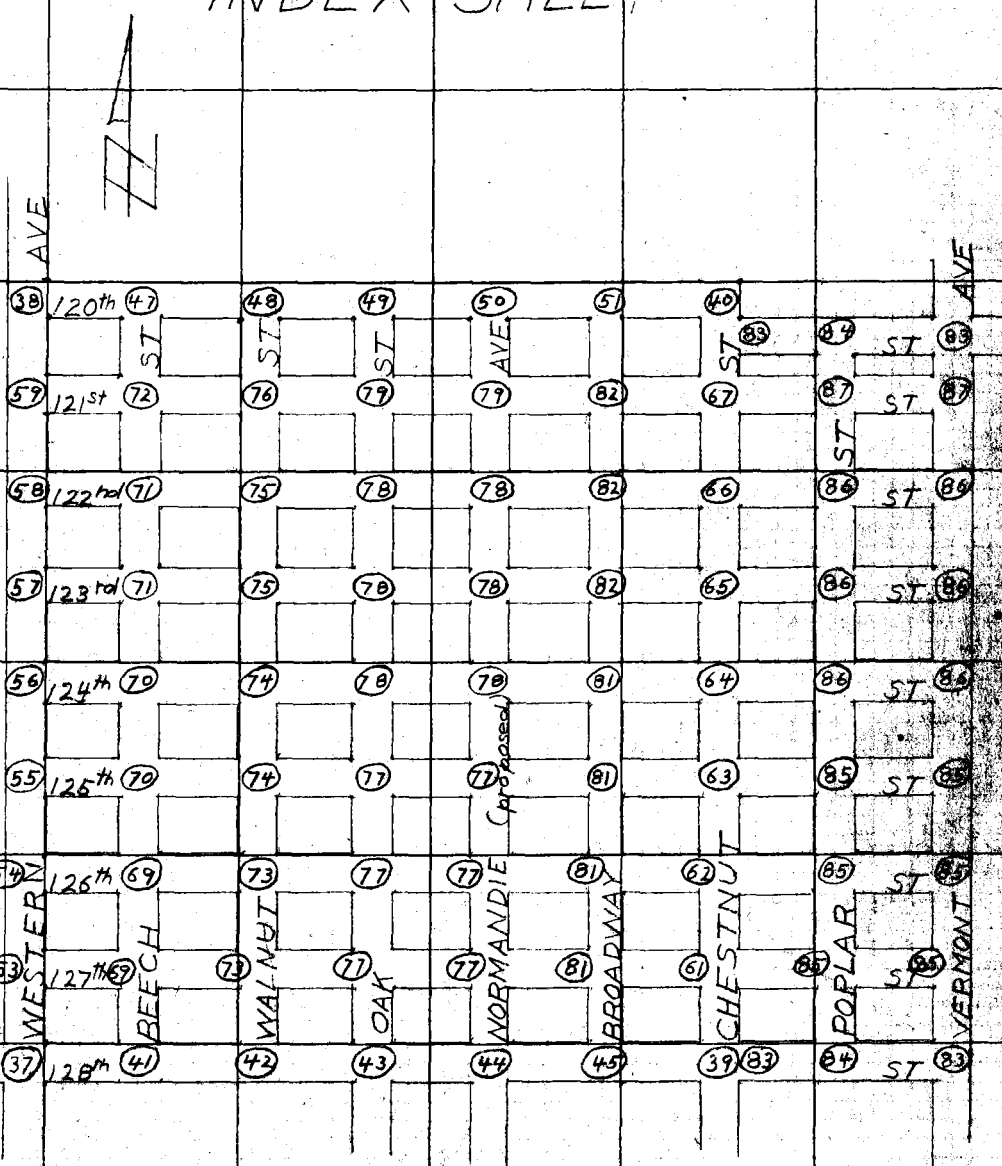

Notes: ANY ADDITIONS OR CHANGES ON THIS SHEET MUST BE MADE OR CIRCLED IN Red. WITH DATE AND NAME OF PERSON MAKING CHANGE.

Do not extend notes this side of this line

RETURN TO LOS ANGELES COUNTY SURVEYOR

F.B. 286 PG. 36 Chief Party Notes by Date

BLANK

RETURN TO
LOS ANGELES COUNTY SURVEYOR

Do not extend notes this side of this line

Note: ANY ADDITIONS OR CHANGES ON THIS SHEET MUST BE MADE OR CIRCLED IN Red. WITH DATE AND NAME OF PERSON MAKING CHANGE.

Date _____ Notes by McNeal Chief Party _____ F. B. 286 PG. 37

Platted by J. C. Hoyt	W. O. No. 797 Tape No. 05
Date June '28	Location Townsite of Howard
Map No. B 167	Surveyed by F. J. McNeal
Platting C'k'd by R. W. S.	Date April-4-1928
Date JUL 27 1928	Indexed

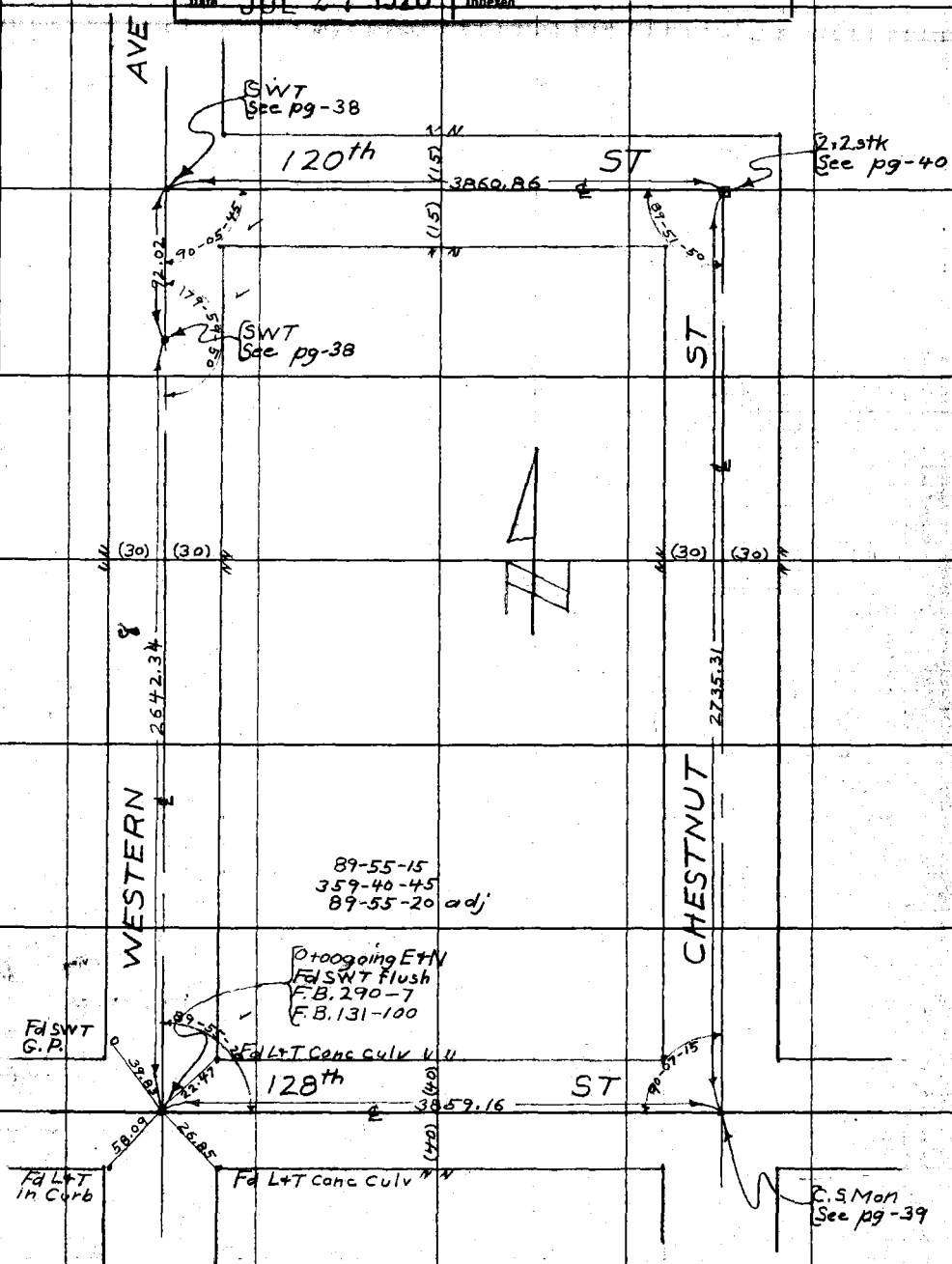

Notes: ANY ADDITIONS OR CHANGES ON THIS SHEET MUST BE MADE OR CIRCLED IN Red. WITH DATE AND NAME OF PERSON MAKING CHANGE.

Do not extend notes this side of this line

RETURN TO LOS ANGELES COUNTY SURVEYOR

F.B. 286 PG. 38 Chief Party Notes by McNeal Date

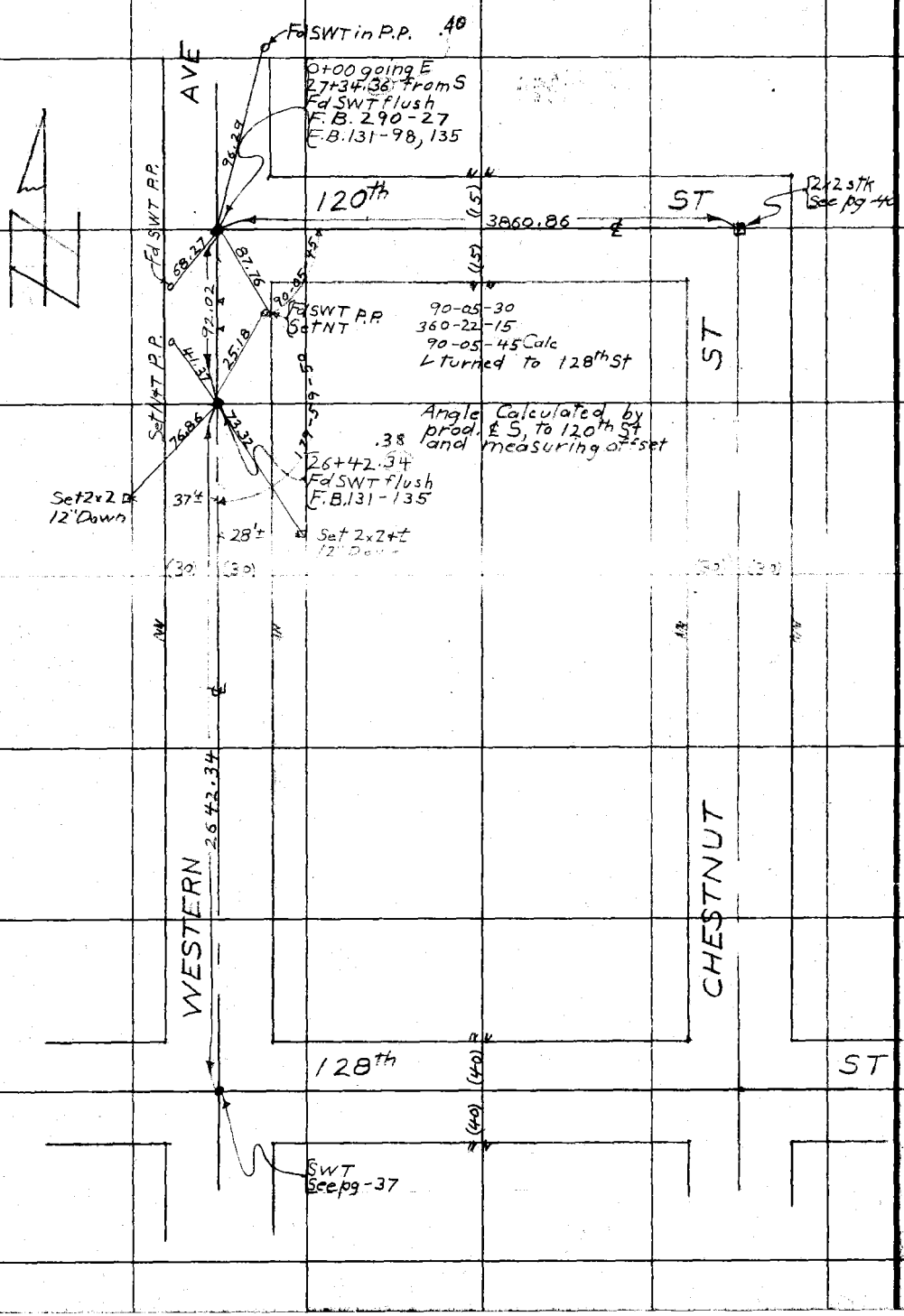

RETURN TO
LOS ANGELES COUNTY SURVEYOR
Do not extend notes this side of this line

Note: ANY ADDITIONS OR CHANGES ON THIS SHEET MUST BE MADE OR CIRCLED IN Red. WITH DATE AND NAME OF PERSON MAKING CHANGE.

Date _____ Notes by McNeal Chief Party _____ F. B. 286 PG. 39

Plotted by J. C. Hoyt	W. O. No. 797 Tape No. 05
Date June '28	Location Townsite of Howard
Map No. B-169	Surveyed by F. J. McNeal
Plotting C'k'd by R. W. S.	Date Apr-5-1928
Date JUL 27 1928	Indexed

Notes: ANY ADDITIONS OR CHANGES ON THIS SHEET MUST BE MADE OR CIRCLED IN Red. WITH DATE AND NAME OF PERSON MAKING CHANGE.

Do not extend notes this side of this line

RETURN TO LOS ANGELES COUNTY SURVEYOR

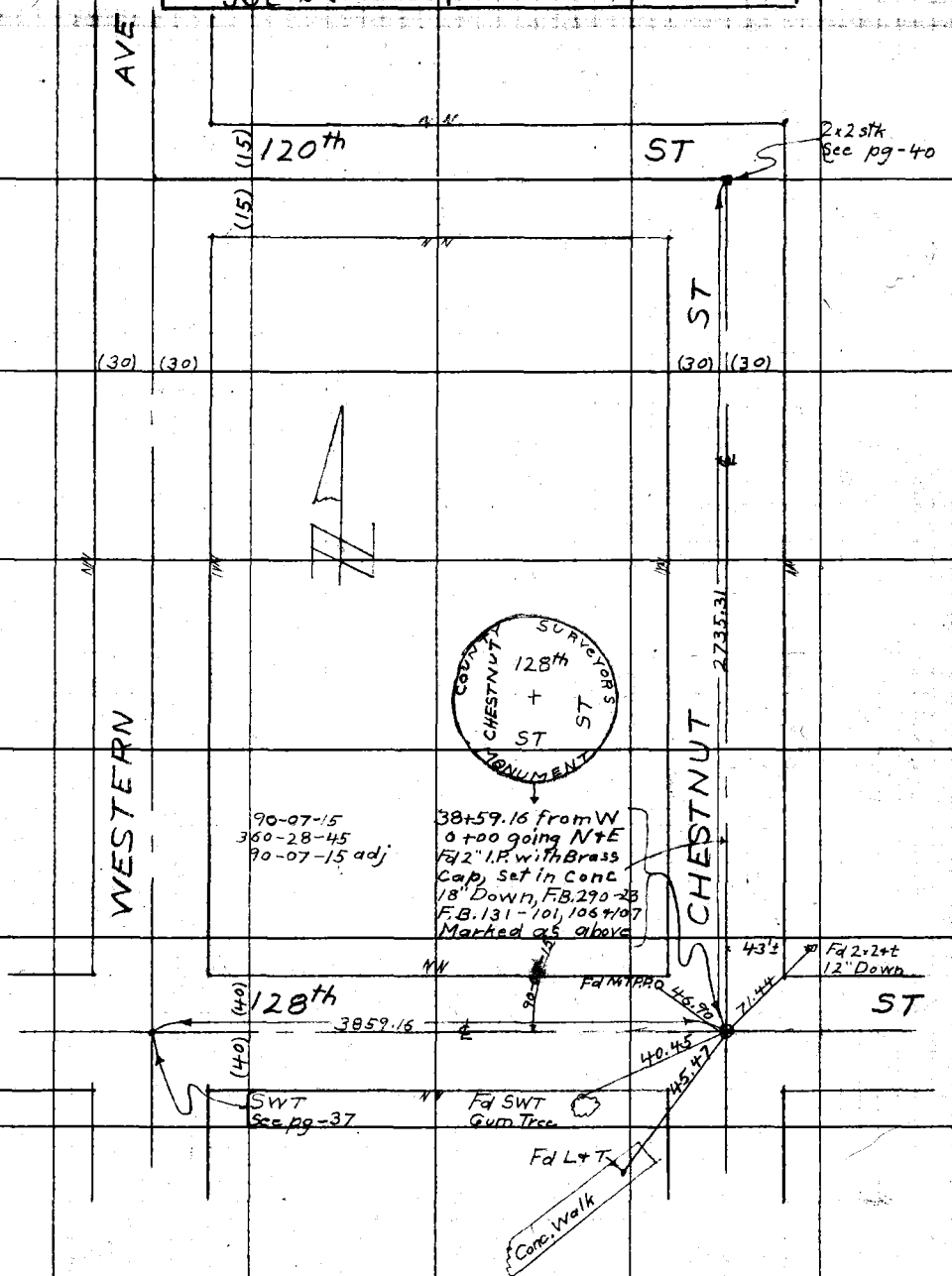

F.B. 286 Pg. 40 Chief Party Notes by McNeal Date

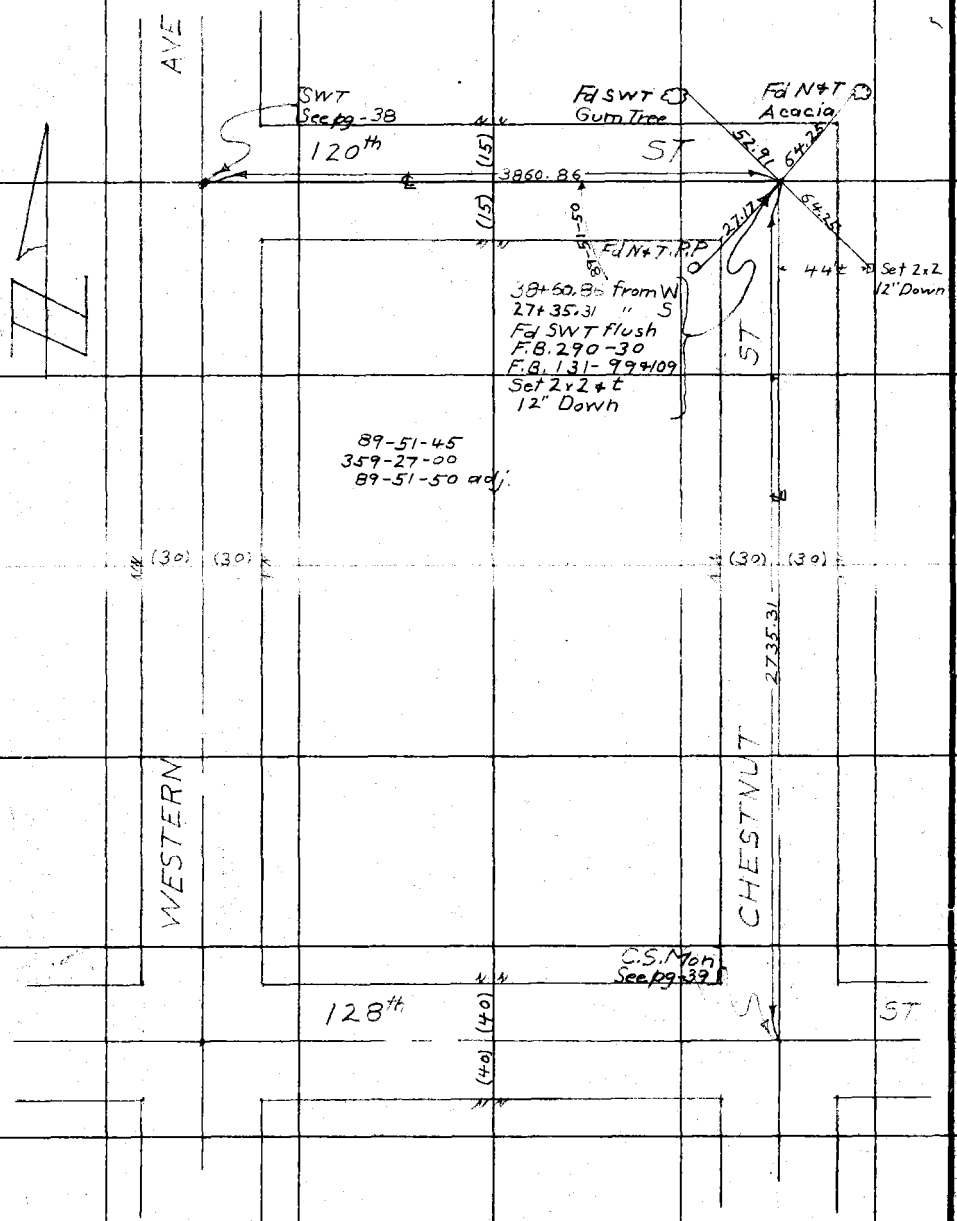

RETURN TO
LOS ANGELES COUNTY SURVEYOR
Do not extend notes this side of this line

Notes: ANY ADDITIONS OR CHANGES ON THIS SHEET MUST BE MADE OR CIRCLED IN Red. WITH DATE AND NAME OF PERSON MAKING CHANGE.

Date _____ Notes by McNeal Chief Party _____ F. B. 286 PG. 41

Platted by J.C. Hoyt	W. O. No. 797 Tape No. 05
Date June '28	Location Townsite of Howard
Map No. B-169	Surveyed by F.J. McNeal
Platting C'k'd by R.W.S.	Date April 4 1928
Date JUL 27 1928	Indexed _____

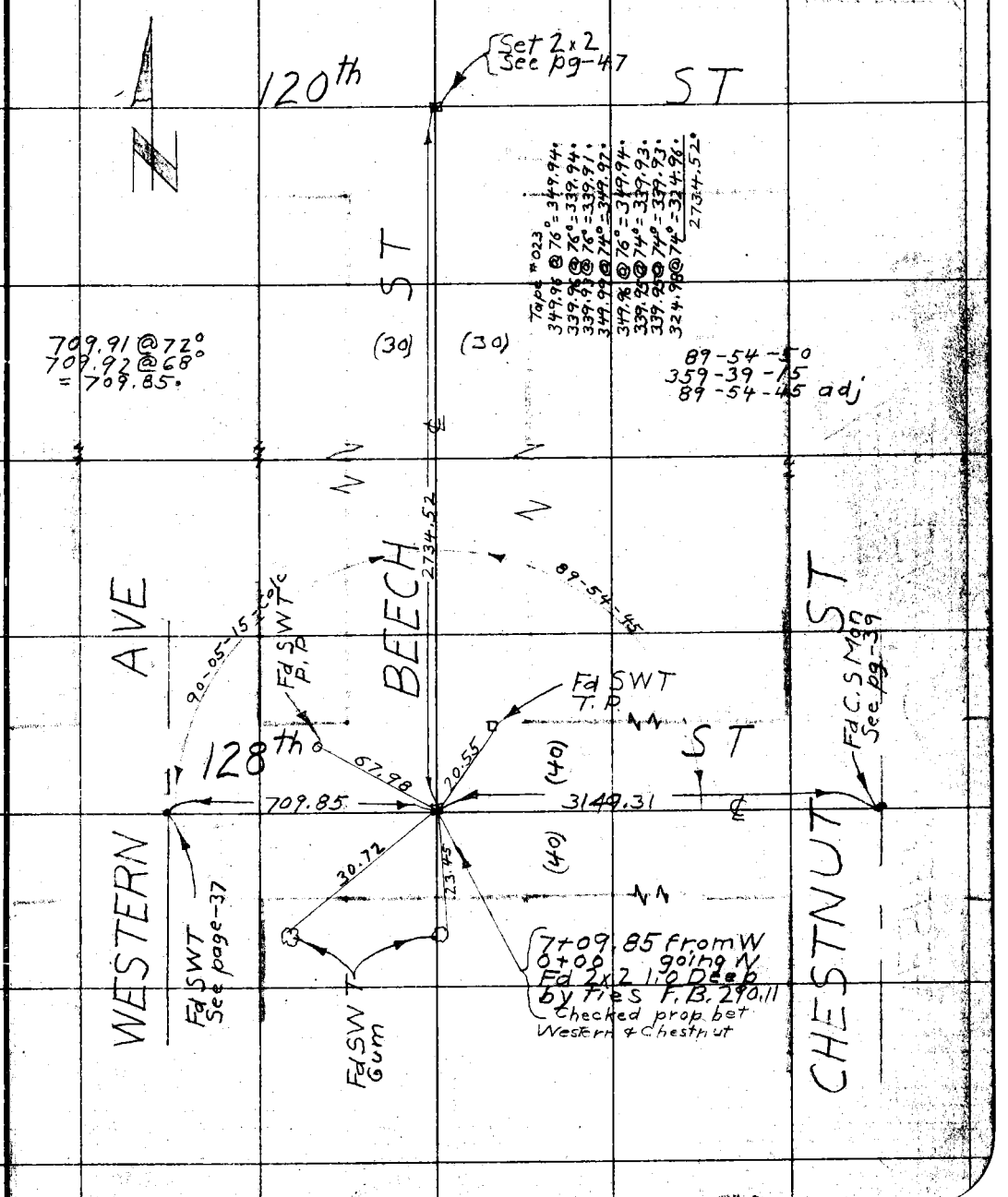

Note: ANY ADDITIONS OR CHANGES ON THIS SHEET MUST BE MADE OR CIRCLED IN Red. WITH DATE AND NAME OF PERSON MAKING CHANGE.

RETURN TO
LOS ANGELES COUNTY SURVEYOR
Do not extend notes this side of this line

F.B. 286 PG. 42 Chief Party Notes by McNeal Date

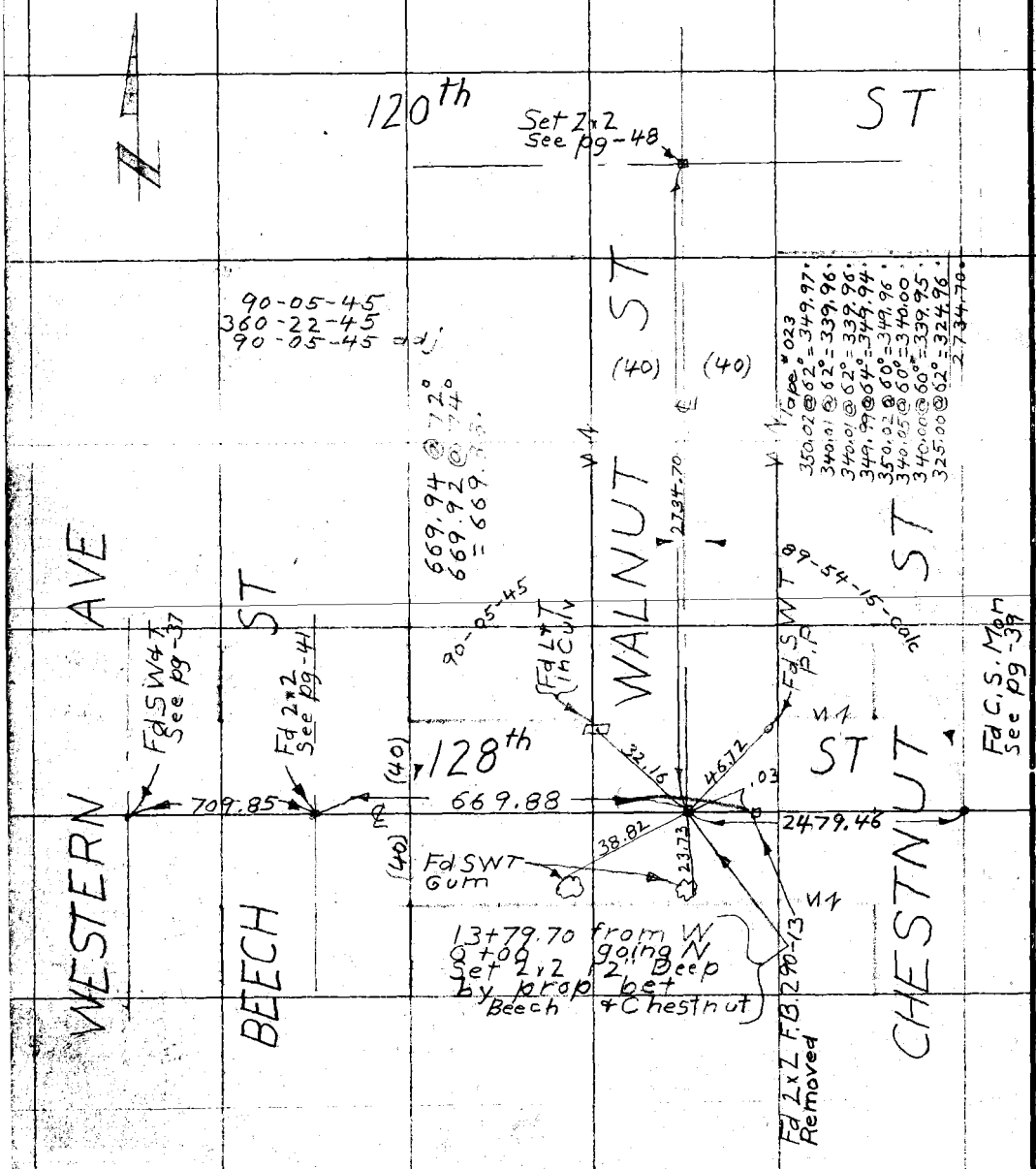

RETURN TO
LOS ANGELES COUNTY SURVEYOR
Do not extend notes this side of this line

Notes: ANY ADDITIONS OR CHANGES ON THIS SHEET MUST BE MADE OR CIRCLED IN Red. WITH DATE AND NAME OF PERSON MAKING CHANGE.

Date _____ Notes by McNeal Chief Party _____ F. B. 286 PG. 43

Platted by J. C. Hoyt	W. O. No. 797 Tape No. 05
Date June 28	Location Townsite of Howard
Map No. B-16	Surveyed by F. J. McNeal
Platting C'k'd by R. W. S.	Date April 4 1928
Date JUL 27 1928	Indexed _____

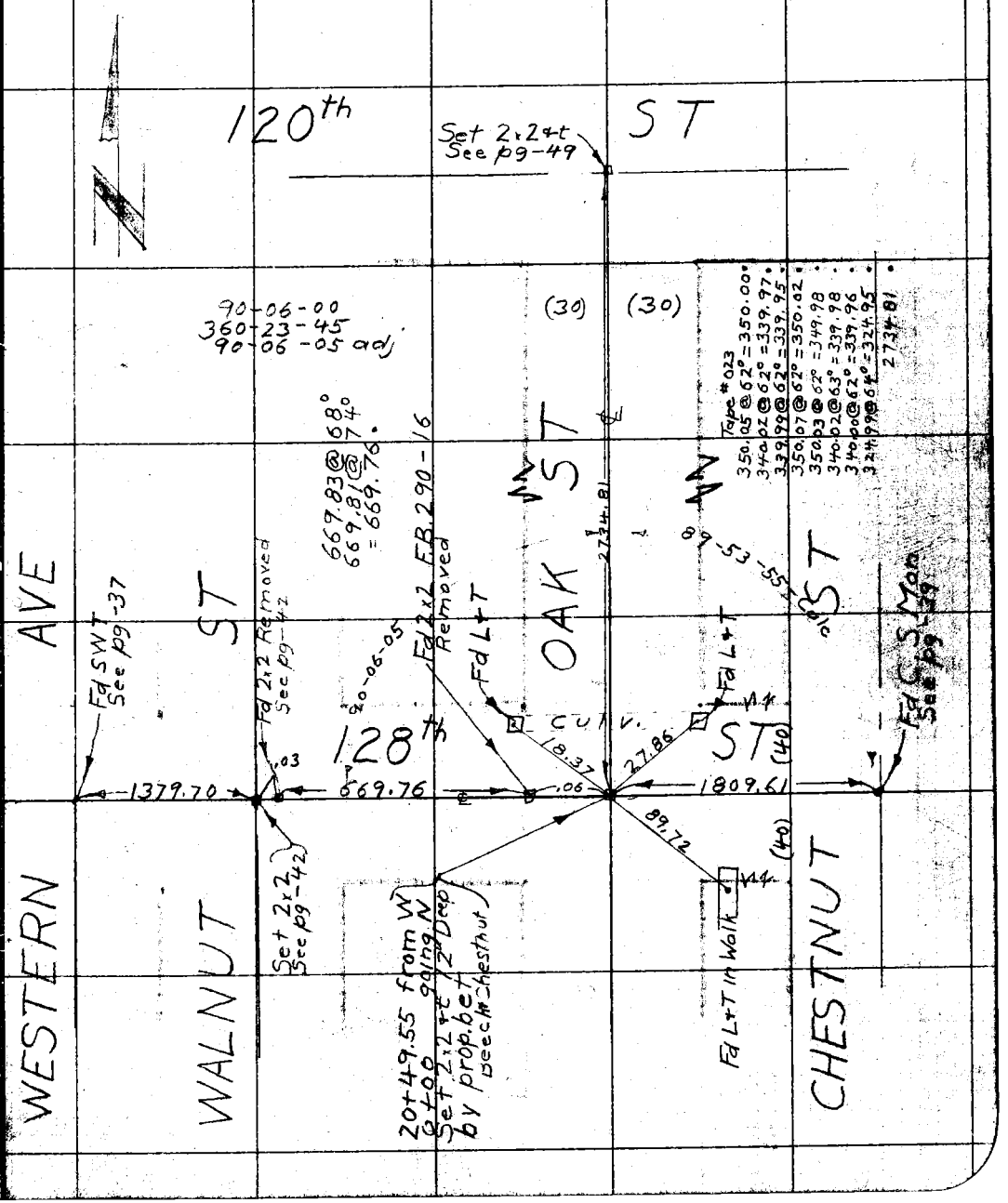

RETURN TO
LOS ANGELES COUNTY SURVEYOR
Do not extend notes this side of this line

Note: ANY ADDITIONS OR CHANGES ON THIS SHEET MUST BE MADE OR CIRCLED IN Red. WITH DATE AND NAME OF PERSON MAKING CHANGE.

F.B. 286 Pg. 44 Chief Party Notes by McNeal Date

RETURN TO
LOS ANGELES COUNTY SURVEYOR

Do not extend notes this side of this line

Note: ANY ADDITIONS OR CHANGES ON THIS SHEET MUST BE MADE OR CIRCLED IN Red. WITH DATE AND NAME OF PERSON MAKING CHANGE.

Date _____ Notes by McNeal Chief Party _____ F. B. 286 PG. 45

Platted by J.C. Hoyt	W. O. No. 797 Tape No. 05
Date June '28	Location Townsite of Howard
Map No. B-169	Surveyed by F.J. McNeal
Platting C'k'd by R. W. S.	Date April 4 1928
Date JUL 27 1928	Indexed

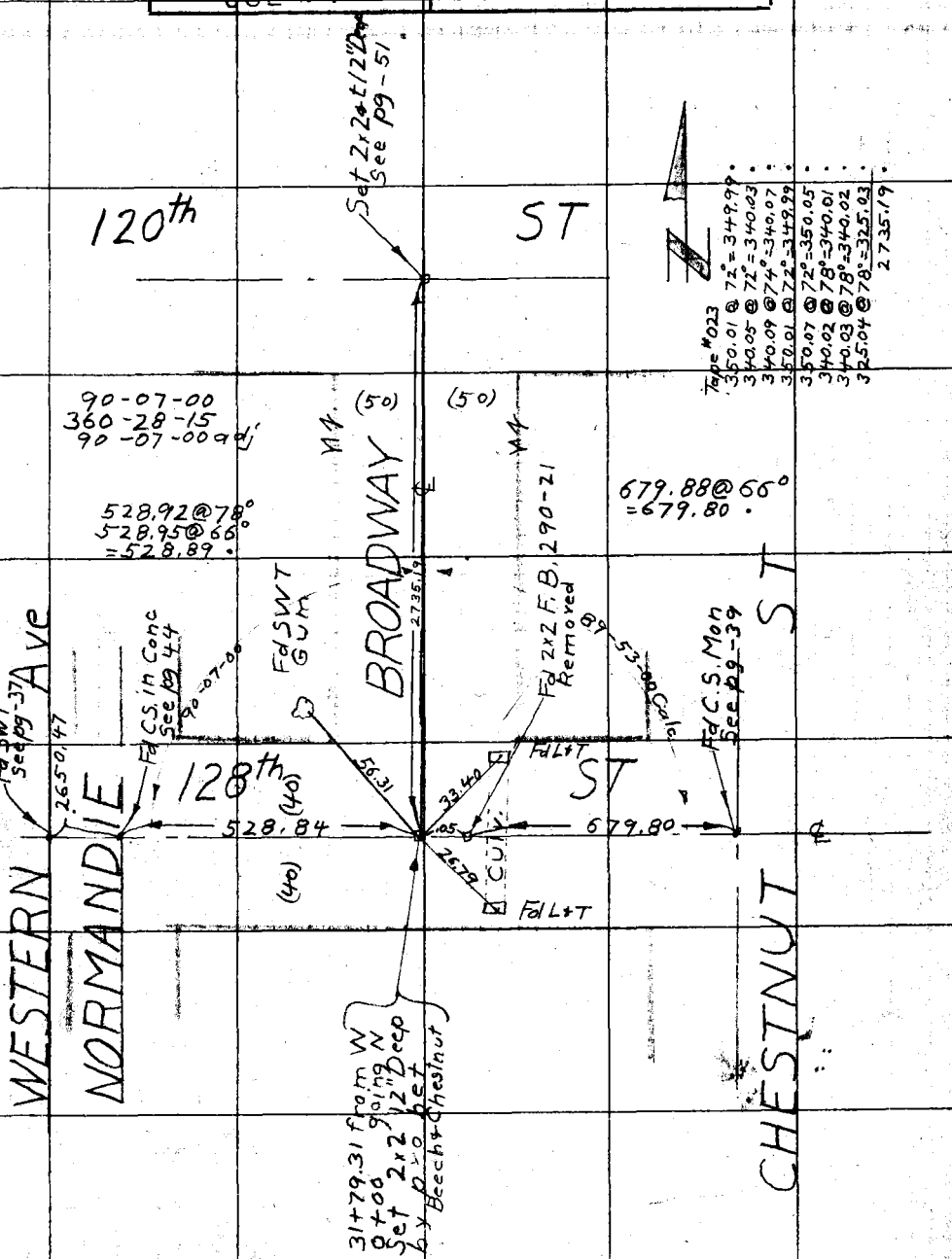

Note: ANY ADDITIONS OR CHANGES ON THIS SHEET MUST BE MADE OR CIRCLED IN Red. WITH DATE AND NAME OF PERSON MAKING CHANGE.

Do not extend notes this side of this line

RETURN TO LOS ANGELES COUNTY SURVEYOR

F.B. 286 PG. 46 Chief Party Notes by Date

BLANK

RETURN TO

LOS ANGELES COUNTY SURVEYOR

Do not extend notes this side of this line

Note: ANY ADDITIONS OR CHANGES ON THIS SHEET MUST BE MADE OR CIRCLED IN Red. WITH DATE AND NAME OF PERSON MAKING CHANGE.

Date _____ Notes by Mc Neal Chief Party _____ F. B. 286 Pg. 47

Plotted by J. C. Hoyt	W. O. No. 797 Tape No. 05
Date June 28	Location Townsite of Howard
Map No. B-169	Surveyed by F. J. McNeal
Plotting C'k'd by R. W. S.	Date April 7-1928
Date JUL 27 1928	Indexed

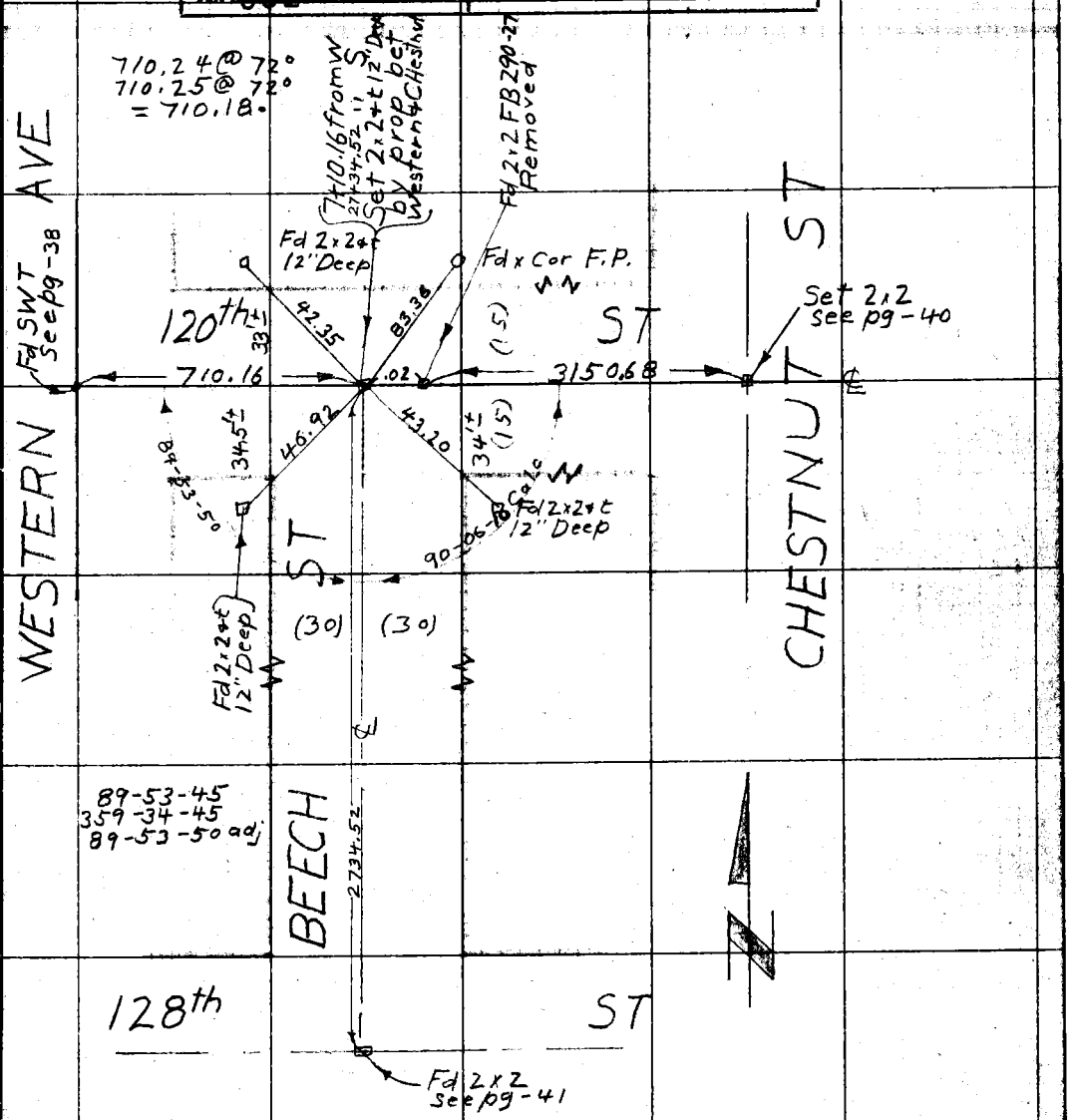

Notes: ANY ADDITIONS OR CHANGES ON THIS SHEET MUST BE MADE OR CIRCLED IN Red. WITH DATE AND NAME OF PERSON MAKING CHANGE.

Do not extend notes this side of this line

RETURN TO LOS ANGELES COUNTY SURVEYOR

F.B. 286 PG. 48 Chief Party Notes by McNeal Date

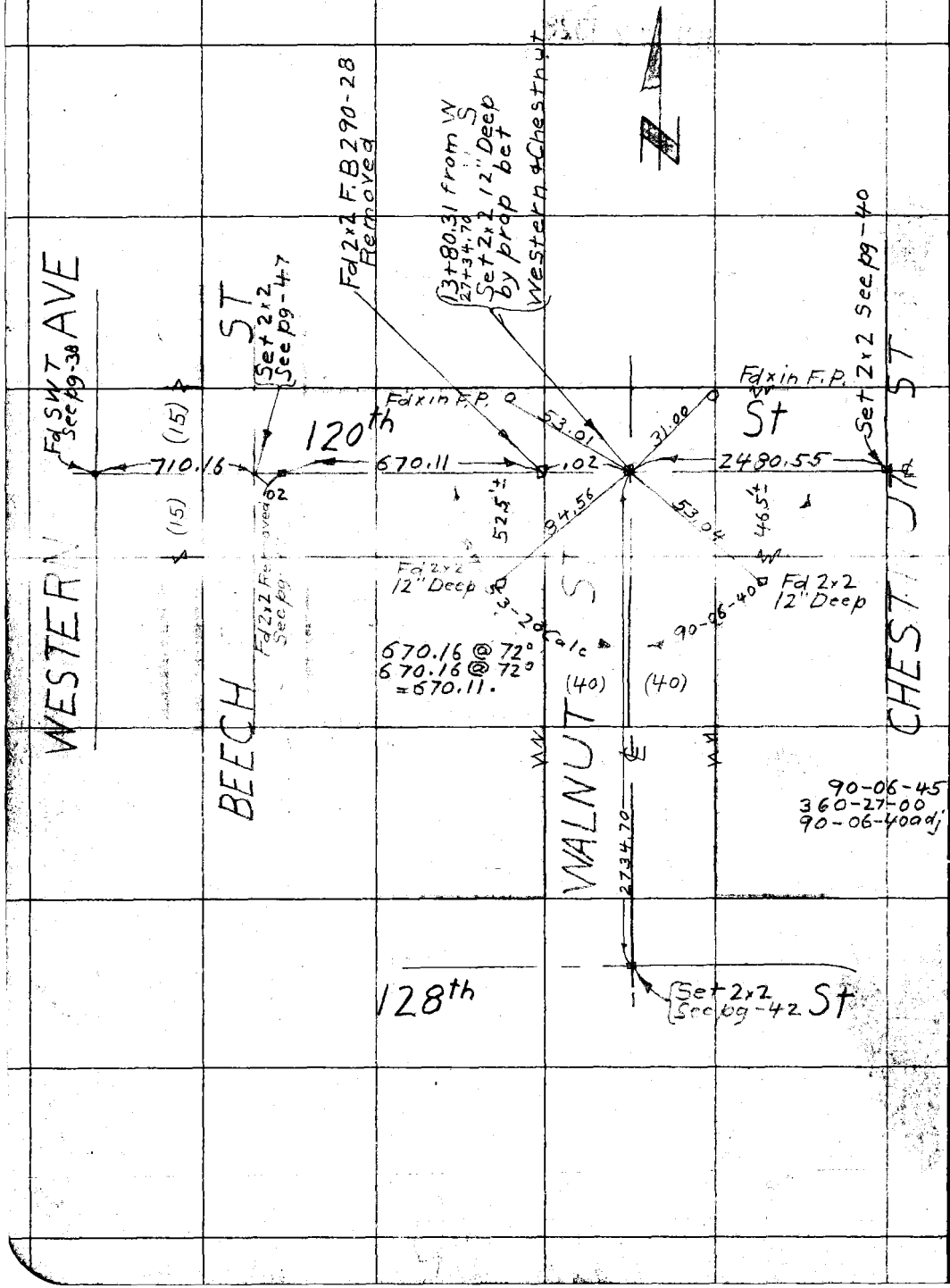

RETURN TO
LOS ANGELES COUNTY SURVEYOR
Do not extend notes this side of this line

Note: ANY ADDITIONS OR CHANGES ON THIS SHEET MUST BE MADE OR CIRCLED IN Red. WITH DATE AND NAME OF PERSON MAKING CHANGE.

Date _____ Notes by McNeal Chief Party _____ F. B. 286 PG. 49

Platted by J.C. Hoyt	W. O. No. 797 Tape No. 05
Date June '28	Location Townsite of Howard
Map No. B-169	Surveyed by F.J. McNeal
Platting C'k'd by R. W. S.	Date Apr-7 1928
Date JUL 27 1928	Indexed

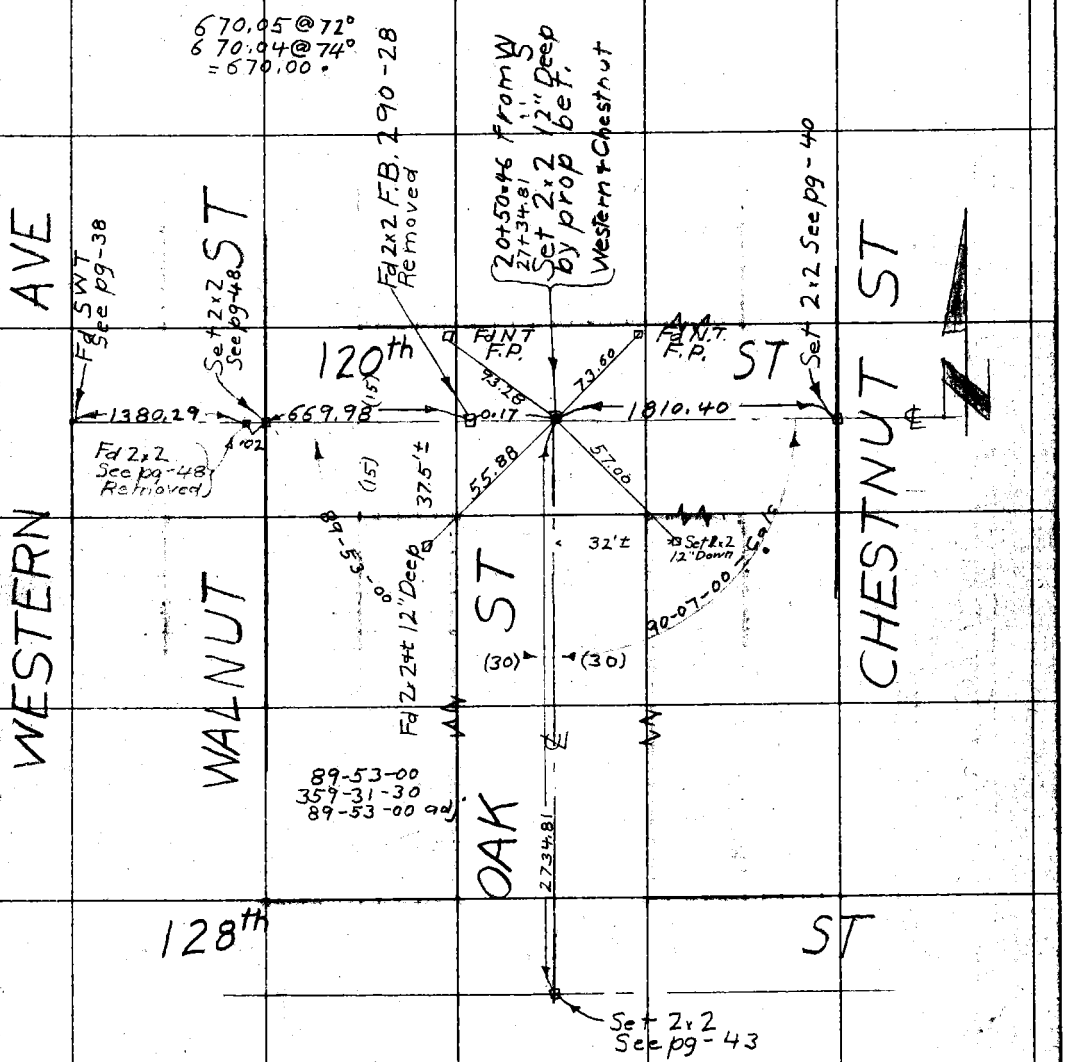

RETURN TO
LOS ANGELES COUNTY SURVEYOR

Note: ANY ADDITIONS OR CHANGES ON THIS SHEET MUST BE MADE OR CIRCLED IN Red. WITH DATE AND NAME OF PERSON MAKING CHANGE.

Do not extend notes this side of this line

F.B. 286 PG. 50 Chief Party Notes by Mc Neal Date

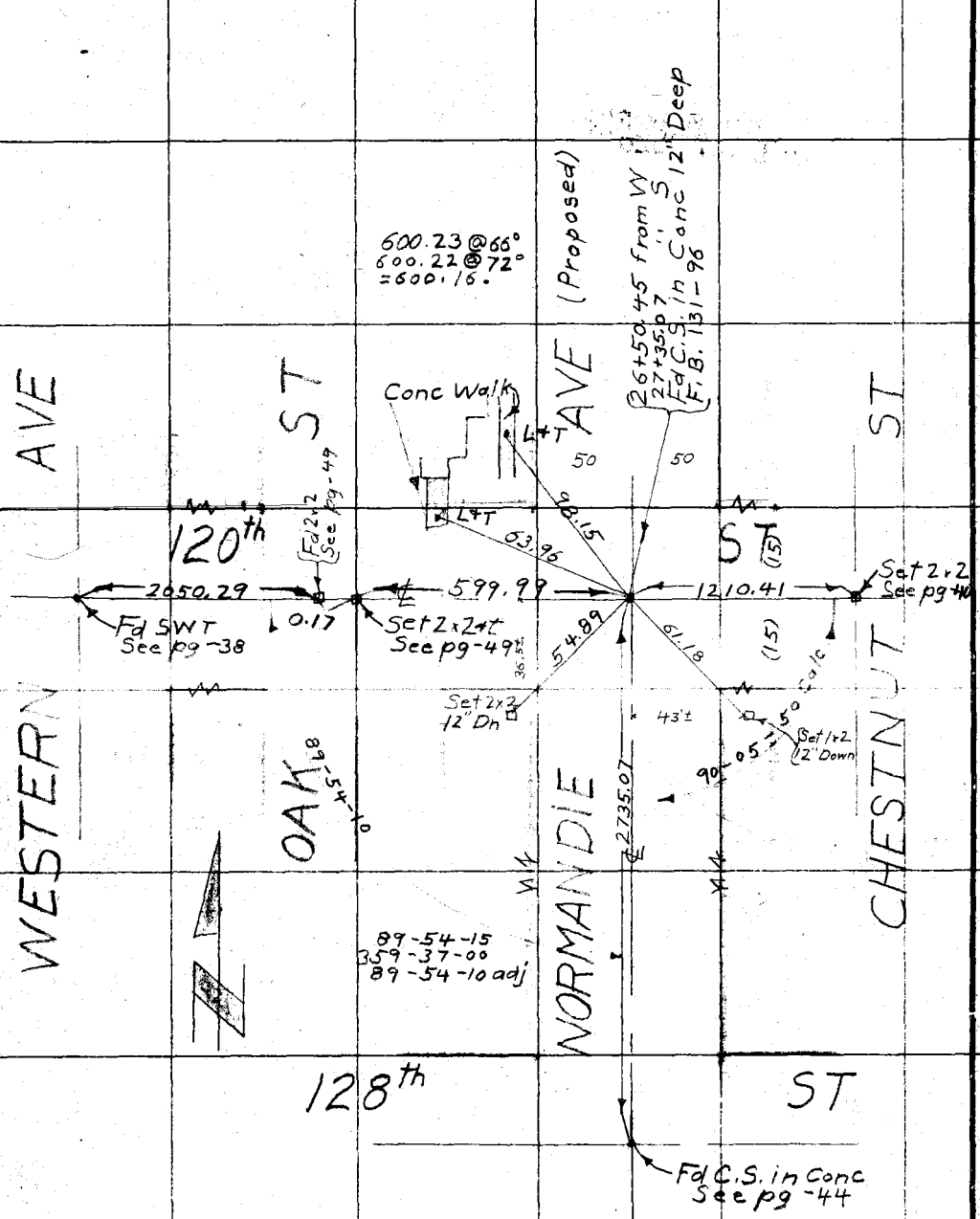

RETURN TO
LOS ANGELES COUNTY SURVEYOR

Do not extend notes this side of this line

Note: ANY ADDITIONS OR CHANGES ON THIS SHEET MUST BE MADE OR CIRCLED IN Red. WITH DATE AND NAME OF PERSON MAKING CHANGE.

Date _____ Notes by McNeal Chief Party _____ F. B. 286 PG. 51

Plotted by J. C. Hoyt
Date June 1 '28
Map No. B-169
Plotting C'k'd by R. W. S.
Date JUL 27 1928

W. O. No. 797 Page No. 05
Location Townsite of Howard
Surveyed by F. J. McNeal
Date Apr-12 1928
Indexed

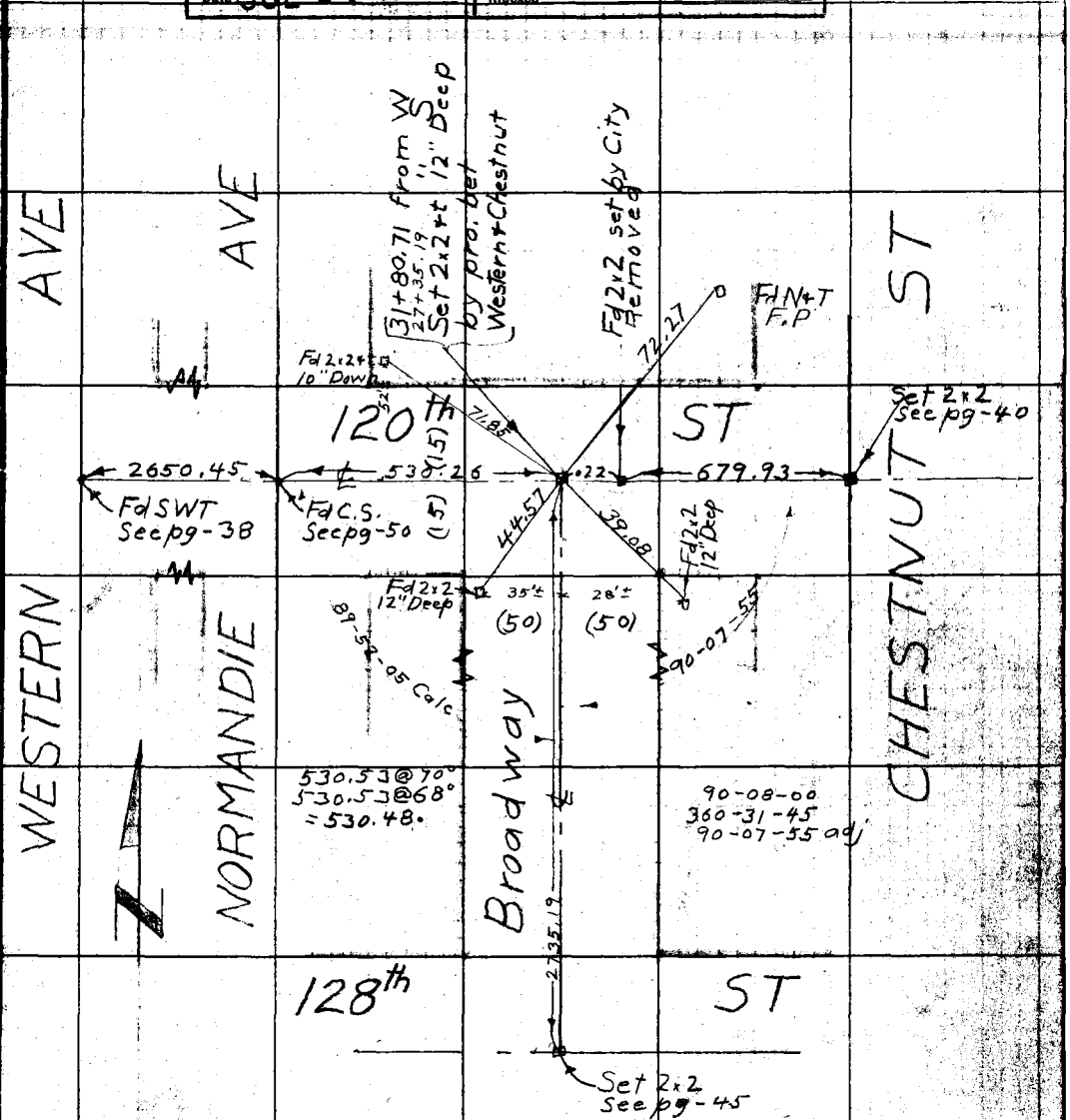

Notes: ADDITIONS OR CHANGES ON THIS SHEET MUST BE MADE OR CIRCLED IN Red. WITH DATE AND NAME OF PERSON MAKING CHANGE.

Do not extend notes this side of this line

RETURN TO LOS ANGELES COUNTY SURVEYOR

F.B. 286 Pg. 52 Chief Party Notes by Date

BLANK

RETURN TO
LOS ANGELES COUNTY SURVEYOR

Do not extend notes this side of this line

Note: ANY ADDITIONS OR CHANGES ON THIS SHEET MUST BE MADE OR CIRCLED IN Red. WITH DATE AND NAME OF PERSON MAKING CHANGE.

Date _____ Notes by McNeal Chief Party _____ F. B. 286 PG. 53

Plotted by L. C. Hoyt	W. O. No. 797 Tape No. 05
Date June - 28	Location Townsite of Howard
Map No. B-169	Surveyed by F.J. McNeal
Plotting C'k'd by M. W. S.	Date Apr - 1928
Date JUL 27 1928	Indexed

Notes: ANY ADDITIONS OR CHANGES ON THIS SHEET MUST BE MADE OR CIRCLED IN Red. WITH DATE AND NAME OF PERSON MAKING CHANGE.

Do not extend notes this side of this line

RETURN TO LOS ANGELES COUNTY SURVEYOR

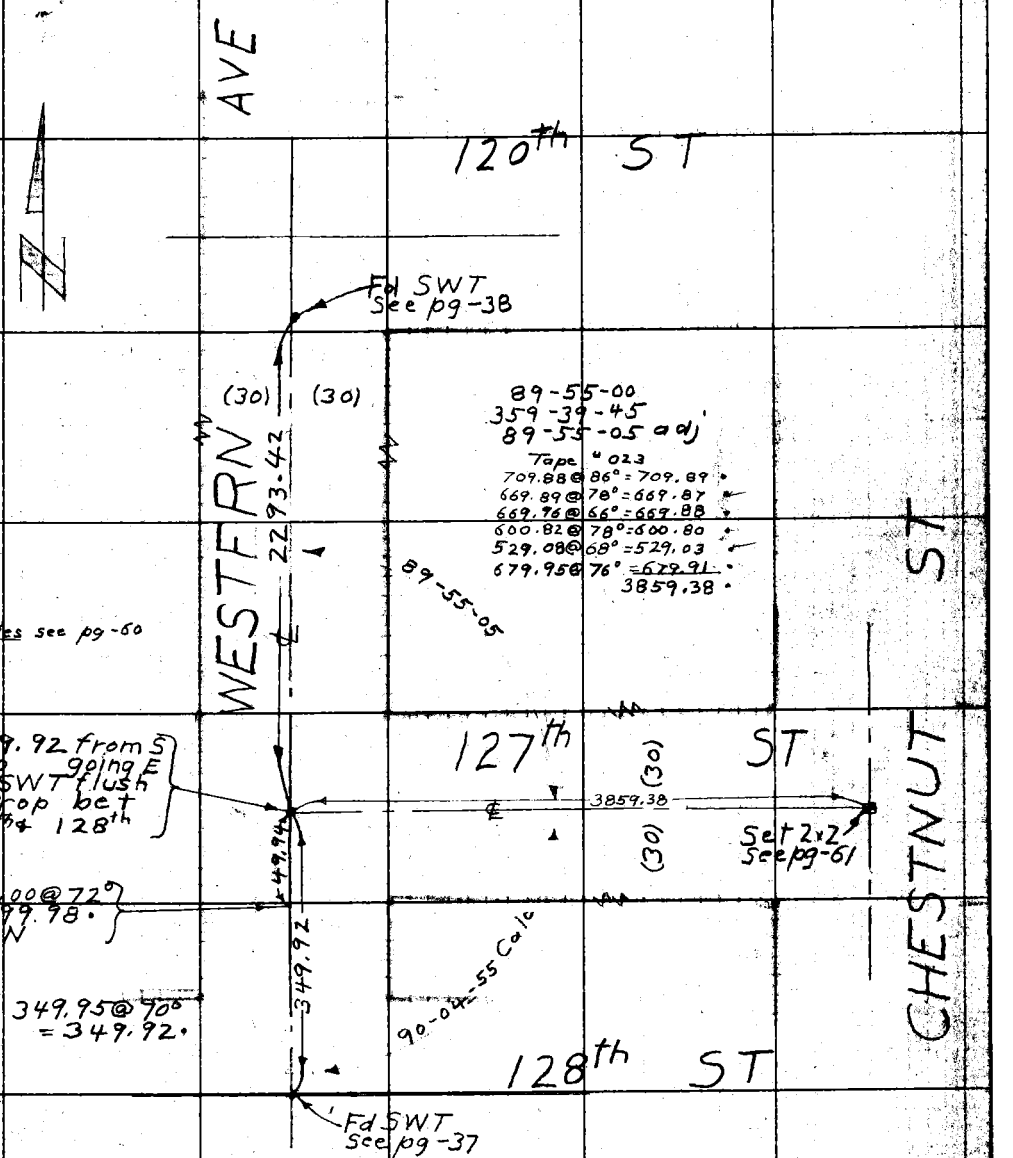

F.B. 286 PG. 54 Chief Party Notes by McNeal Date

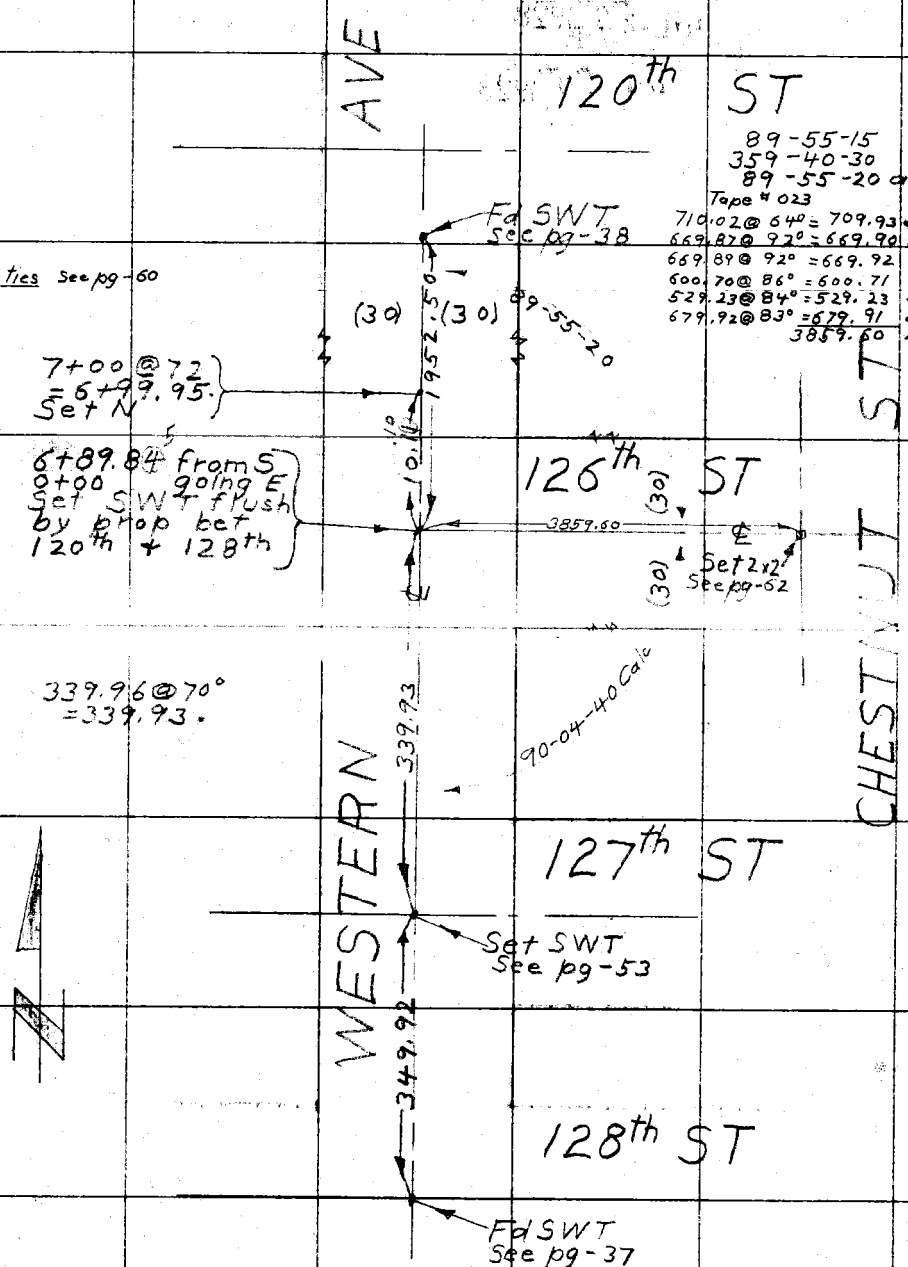

RETURN TO
LOS ANGELES COUNTY SURVEYOR
Do not extend notes this side of this line

Notes: ANY ADDITIONS OR CHANGES ON THIS SHEET MUST BE MADE OR CIRCLED IN Red. WITH DATE AND NAME OF PERSON MAKING CHANGE.

Date _____ Notes by McNeal Chief Party _____ F. B. 286 PG. 55

Plotted by J. C. Hoyt	W. O. No. 797 Tape S. O. No. 05
Date June - '28	Location Townsite of Howard
Map No. B-169	Surveyed by F.J. Mc Neal
Plotting C'k'd by W. S.	Date April 18 1928
Date JUL 27 1928	Indexed

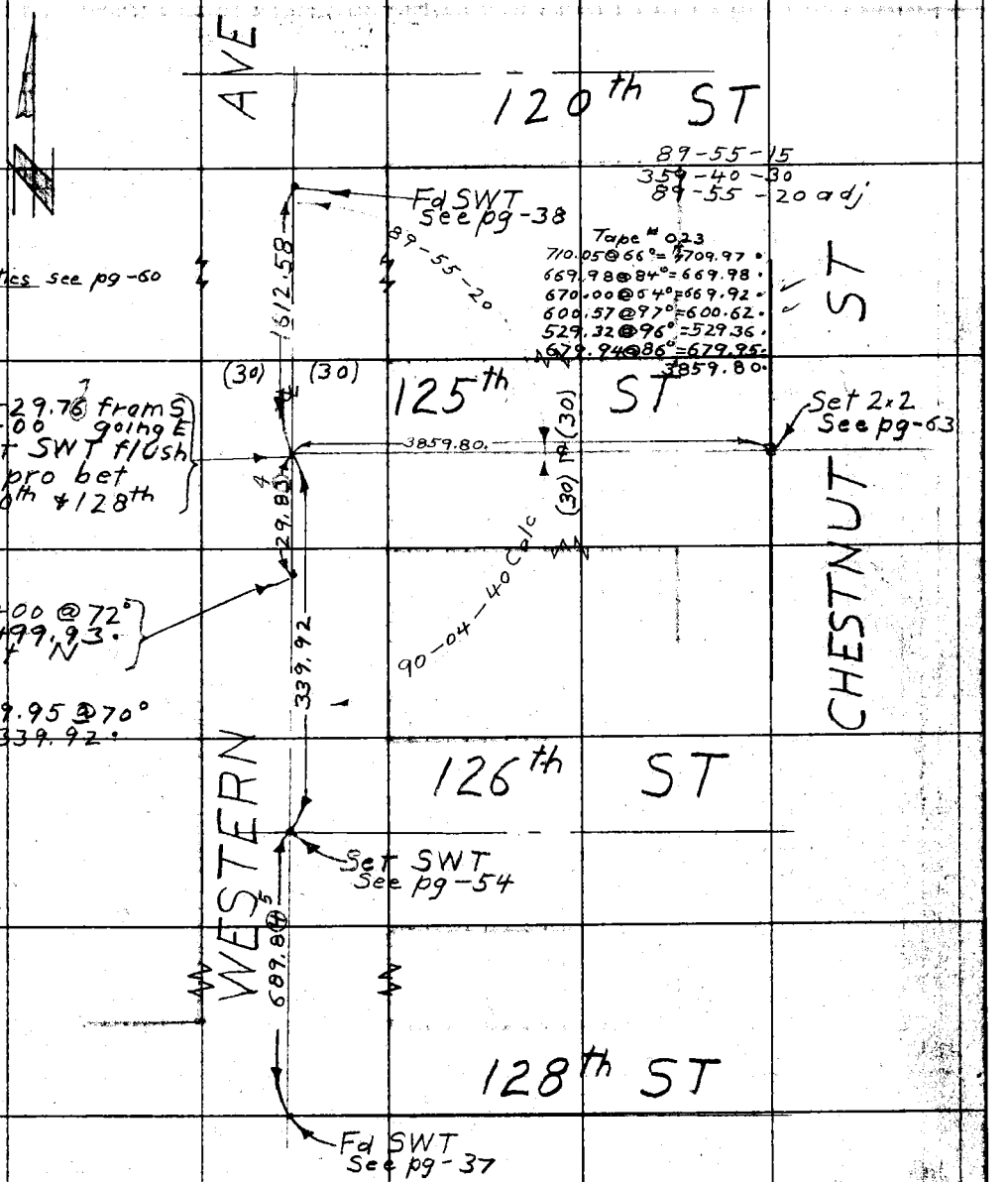

Notes ANY ADDITIONS OR CHANGES ON THIS SHEET MUST BE MADE OR CIRCLED IN Red. WITH DATE AND NAME OF PERSON MAKING CHANGE.

Do not extend notes this side of this line

RETURN TO LOS ANGELES COUNTY SURVEYOR

F.B. 286 Pg. 56 Chief Party Notes by McNeal Date

120th ST

Tape # 023
710.11 @ 64° = 710.02.
670.07 @ 66° = 669.99.
670.01 @ 82° = 670.00.
600.49 @ 82° = 600.48.
529.52 @ 82° = 529.51.
679.98 @ 84° = 679.98.
3859.98.

AVE

Fd SWT
See pg-38

For ties see pg-60

(30) (30)

14+00 @ 72°
= 13+99.89.
Set N

1262.66

89-54-45 adj

Set 2x2
See pg-64

CHESTNUT ST

13+79.68 from S
0+00 going E
Set SWT flush
by prop. bet
120th & 128th

20.21

124th ST

(40)

3859.98

(40)

349.95 @ 72°
= 349.92.

349.92

90-05-15

90-05-15
360-21-15
90-05-15 adj

125th ST

WESTERN

Set SWT
See pg-55

1029.76

Fd SWT
See pg 37

128th ST

RETURN TO
LOS ANGELES COUNTY SURVEYOR

Do not extend notes this side of this line

Notes: ANY ADDITIONS OR CHANGES ON THIS SHEET MUST BE MADE OR CIRCLED IN Red. WITH DATE AND NAME OF PERSON MAKING CHANGE.

Date _____ Notes by McNeal Chief Party _____ F. B. 286 PG. 57

Plotted by J. C. Hoyt	W. O. No. 797 Tape D.S.O. No. 05
Date June '28	Location Townsite of Howard
Map No. B-169	Surveyed by F. J. McNeal
Plotting C'k'd by R. W. S.	Date April 18 1928
Date 1111 8 7 1928	Indexed

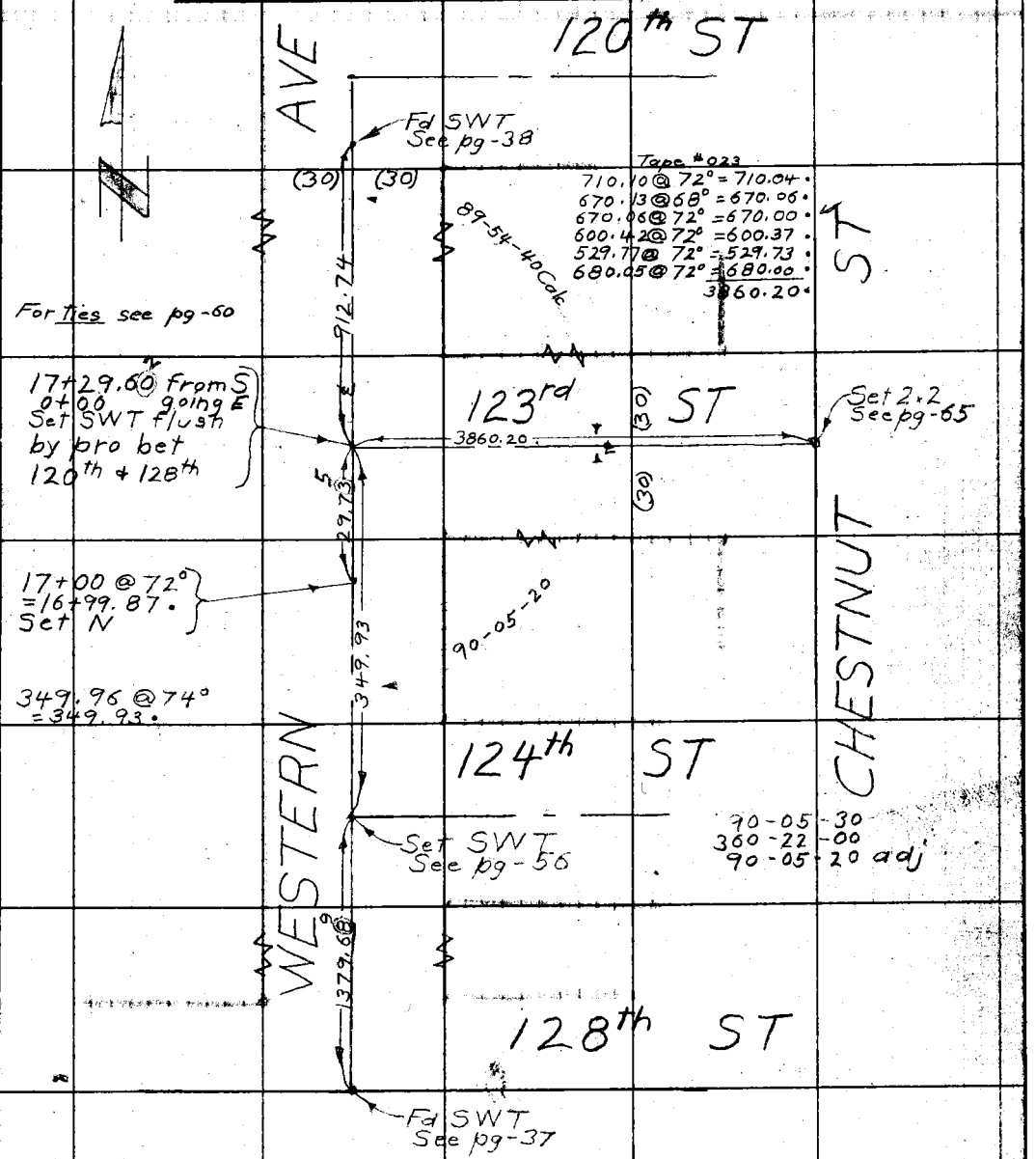

Note: ANY ADDITIONS OR CHANGES ON THIS SHEET MUST BE MADE OR CIRCLED IN Red. WITH DATE AND NAME OF PERSON MAKING CHANGE.

Do not extend notes this side of this line

RETURN TO LOS ANGELES COUNTY SURVEYOR

F.B. 286 PG. 58 Chief Party Notes by McNeal Date

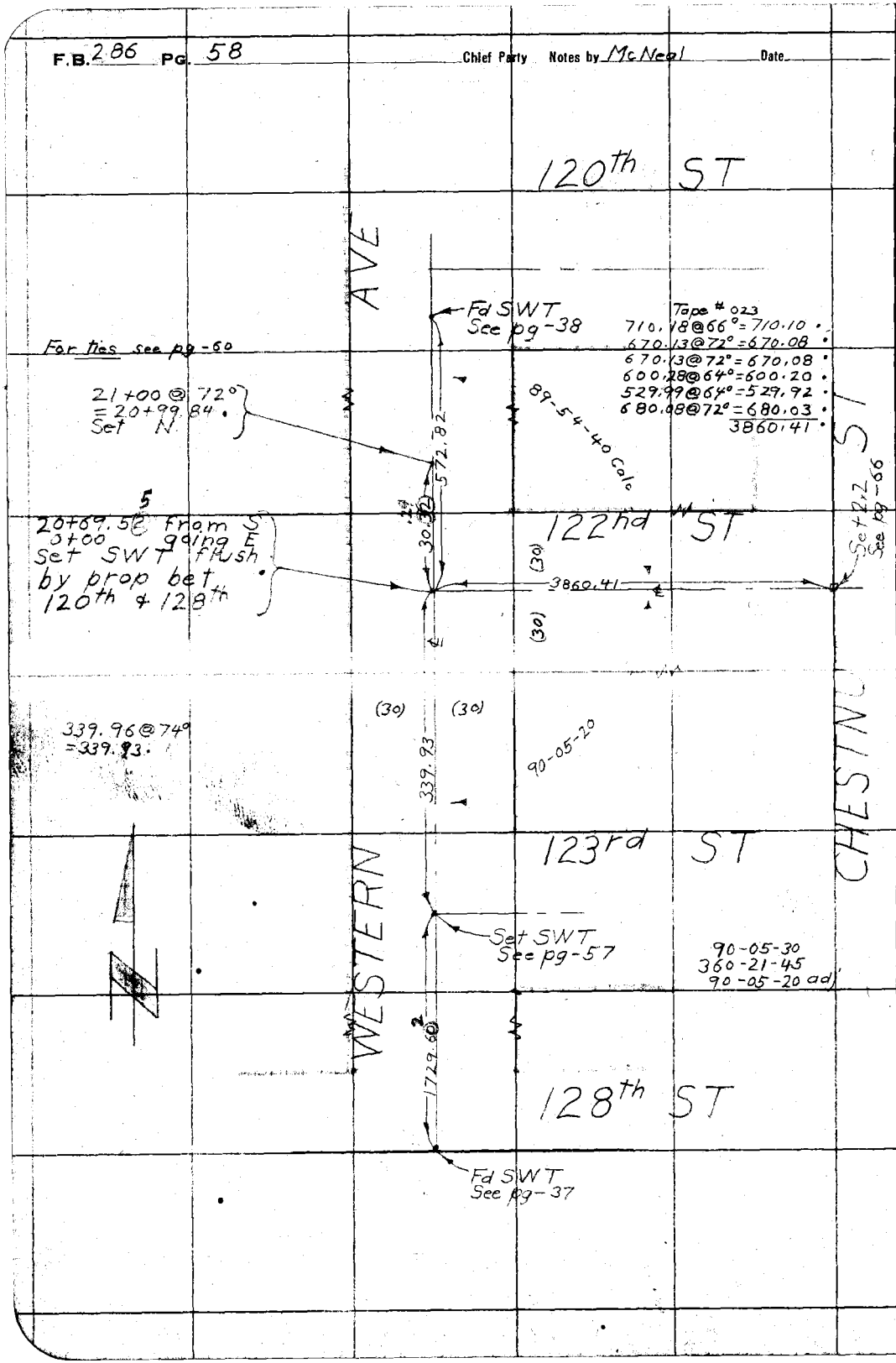

RETURN TO
LOS ANGELES COUNTY SURVEYOR

Do not extend notes this side of this line

Notes: ANY ADDITIONS OR CHANGES ON THIS SHEET MUST BE MADE OR CIRCLED IN Red. WITH DATE AND NAME OF PERSON MAKING CHANGE.

Date _____ Notes by McNeal Chief Party _____ F. B. 286 Pg. 59

Plotted by J.C. Hoyt	W. O. No. 797 Tape No. 95
Date June '28	Location Townsite of Howard
Map No. B-169	Surveyed by F.J. McNeal
Plotting C'k'd by M. W. S.	Date April 18 1928
Date JUL 27 1928	Indexed

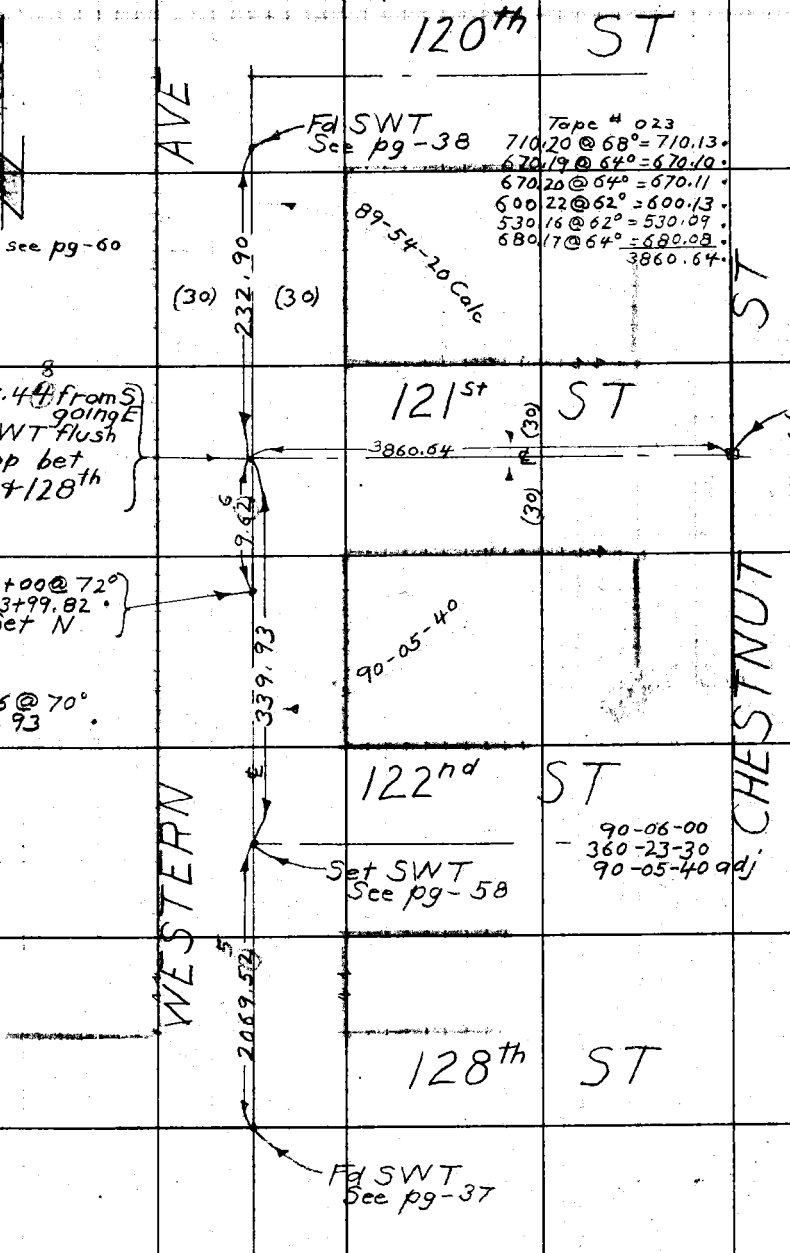

Notes: ANY ADDITIONS OR CHANGES ON THIS SHEET MUST BE MADE OR CIRCLED IN Red. WITH DATE AND NAME OF PERSON MAKING CHANGE.

RETURN TO LOS ANGELES COUNTY SURVEYOR

Do not extend notes this side of this line

F.B. 286 PG. 50 Chief Party Notes by McNeal Date

Ties to intersections on WESTERN AVE

All 2x2s are set tangent to spks

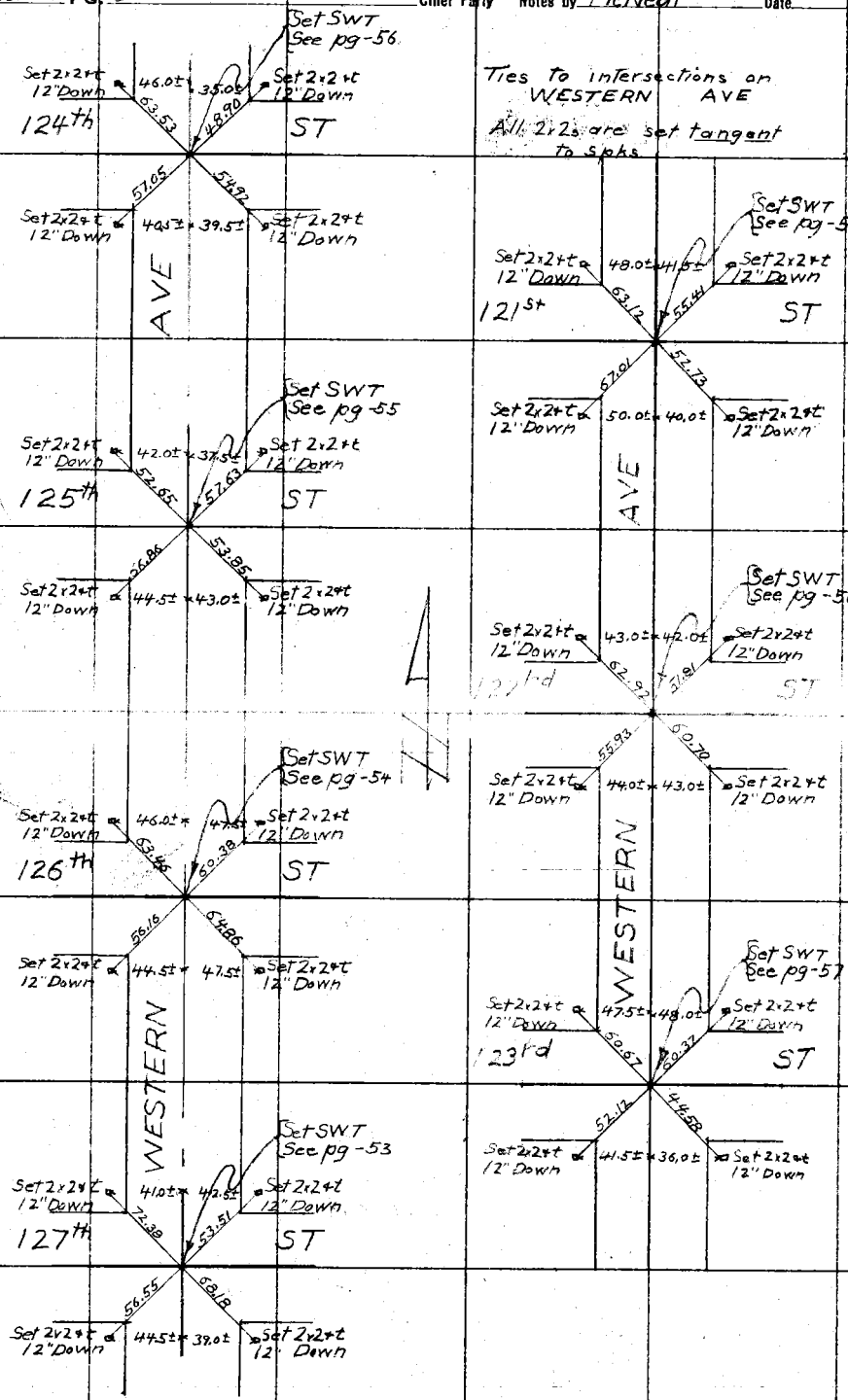

RETURN TO
LOS ANGELES COUNTY SURVEYOR

Do not extend notes this side of this line

Notes. ANY ADDITIONS OR CHANGES ON THIS SHEET MUST BE MADE OR CIRCLED IN Red. WITH DATE AND NAME OF PERSON MAKING CHANGE.

Date _____ Notes by McNeal Chief Party _____ F. B. 286 PG. 61

Plotted by J. C. Hoyt	W. O. No. 797 Tape No. 05
Date June '28	Location Townsite of Howard
Map No. B-169	Surveyed by F. J. McNeal
Plotting C'k'd by R. W. S.	Date April-9-1928
Date JUL 27 1928	Indexed

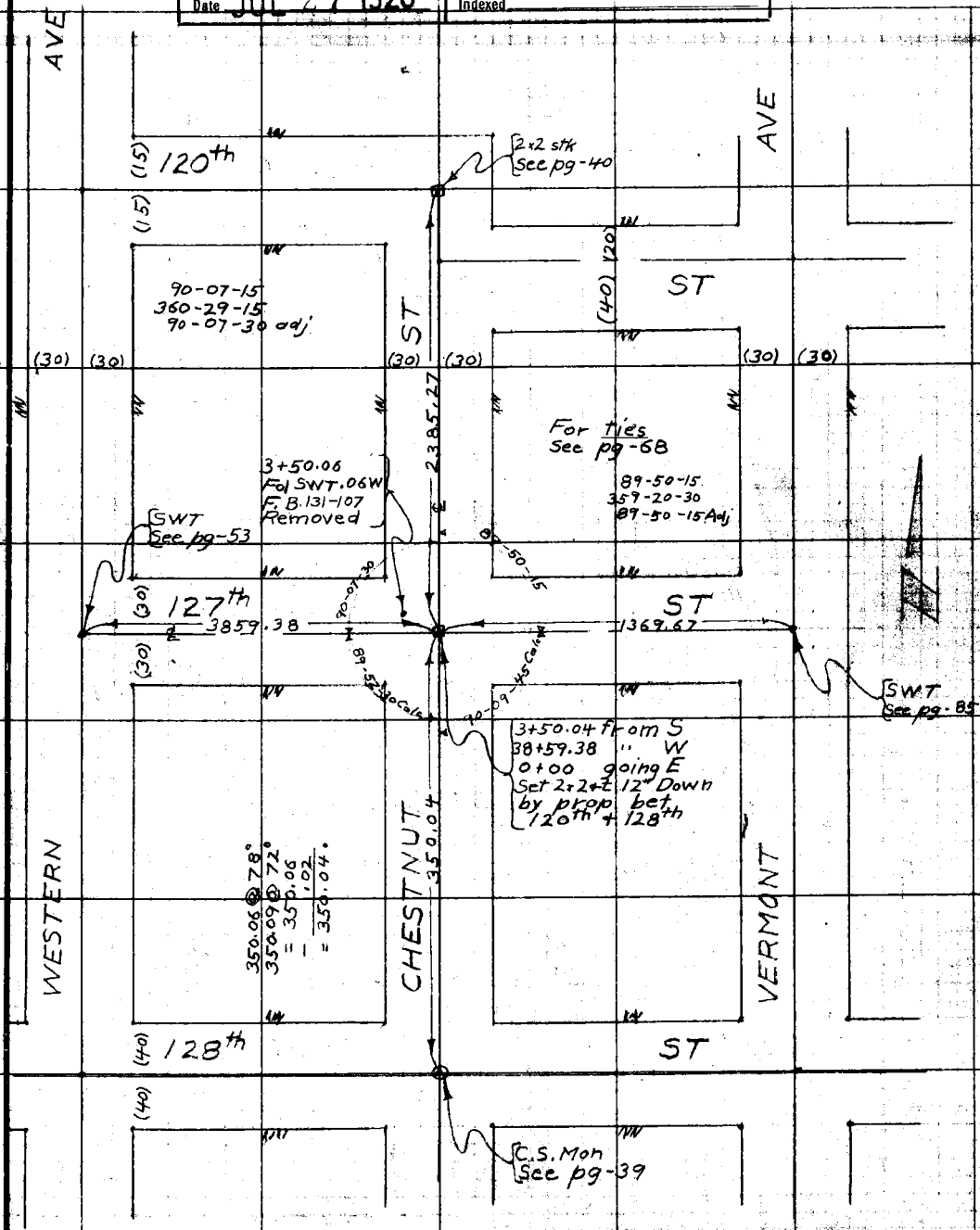

Notes: ANY ADDITIONS OR CHANGES ON THIS SHEET MUST BE MADE OR CIRCLED IN Red. WITH DATE AND NAME OF PERSON MAKING CHANGE.

RETURN TO LOS ANGELES COUNTY SURVEYOR

Do not extend notes this side of this line

F.B. 286 PG. 62 Chief Party Notes by McNeal Date

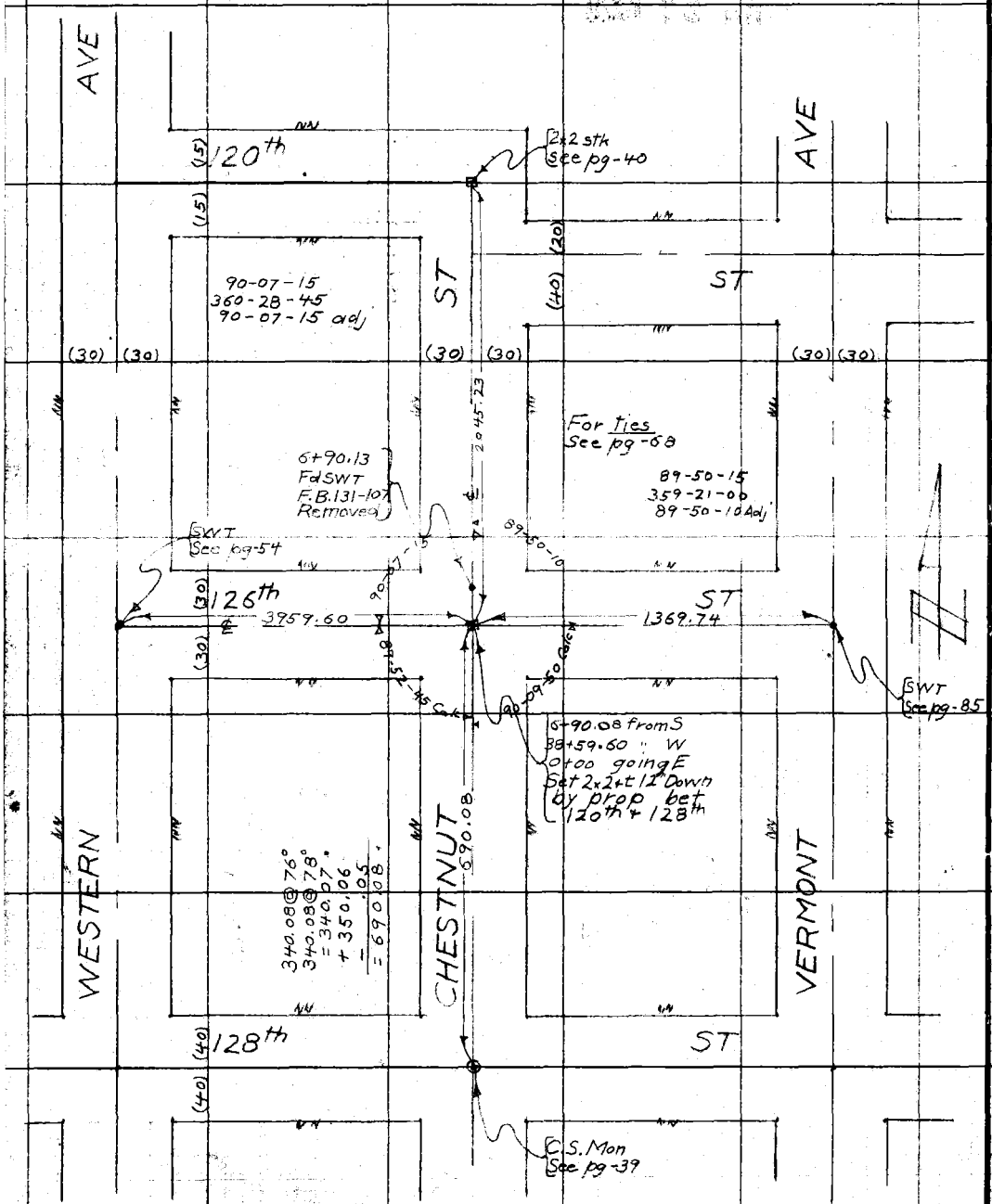

RETURN TO
LOS ANGELES COUNTY SURVEYOR
Do not extend notes this side of this line

Notes: ANY ADDITIONS OR CHANGES ON THIS SHEET MUST BE MADE OR CIRCLED IN Red. WITH DATE AND NAME OF PERSON MAKING CHANGE.

Date _____ Notes by McNeal Chief Party _____ F. B. 286 PG. 63

Plotted by J.C. Hart	W. O. No. 797 Tape B.S.O. No. 05
Date June '28	Location Townsite of Howard
Map No. B-169	Surveyed by F.V. McNeal
Plotting C'k'd by R. W. S.	Date April-9-1928
Date JUL 27 1928	Indexed

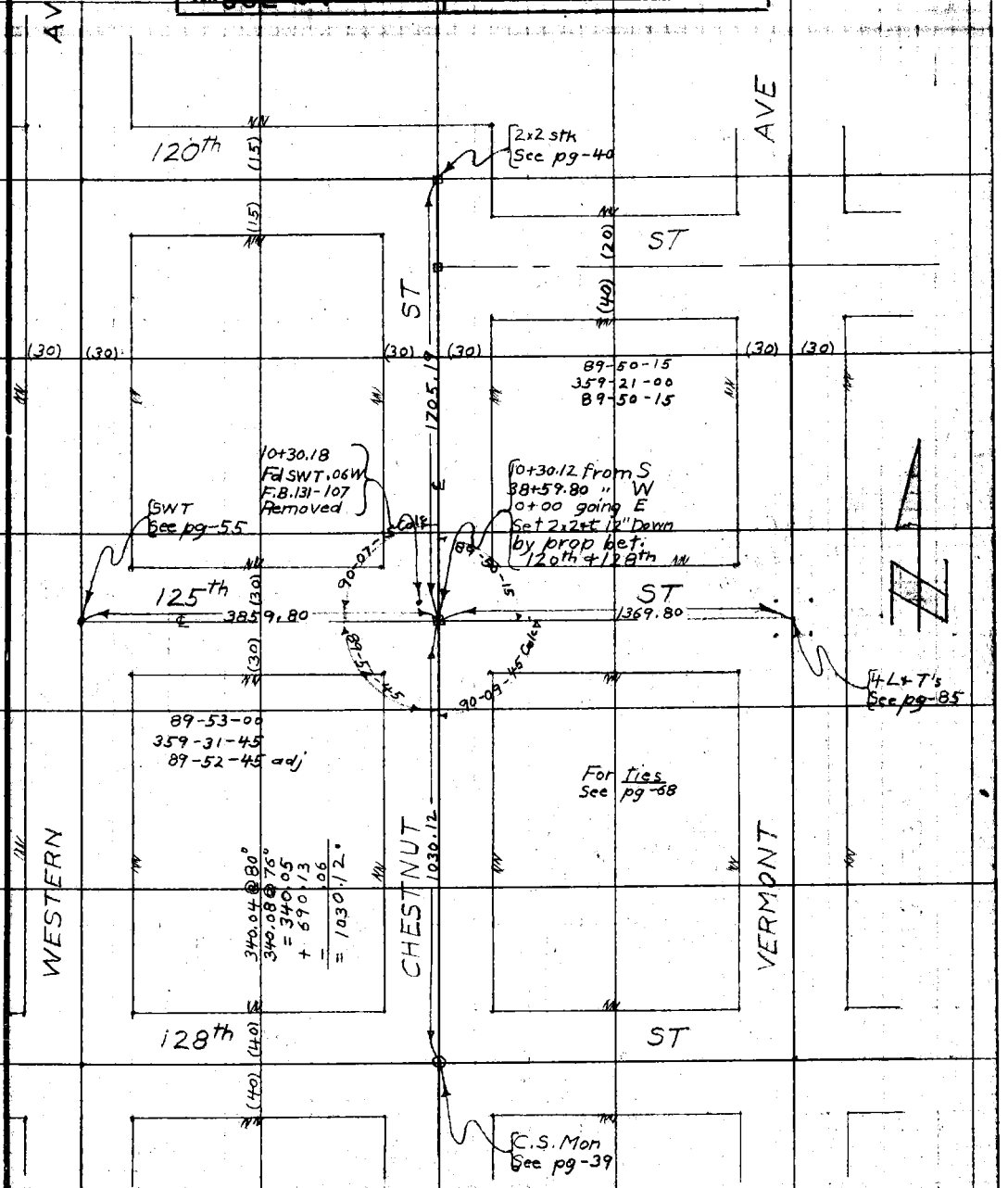

Note: ANY ADDITIONS OR CHANGES ON THIS SHEET MUST BE MADE OR CIRCLED IN Red. WITH DATE AND NAME OF PERSON MAKING CHANGE.

RETURN TO LOS ANGELES COUNTY SURVEYOR

Do not extend notes this side of this line

F.B. 286 Pg. 64 Chief Party Notes by McNeal Date

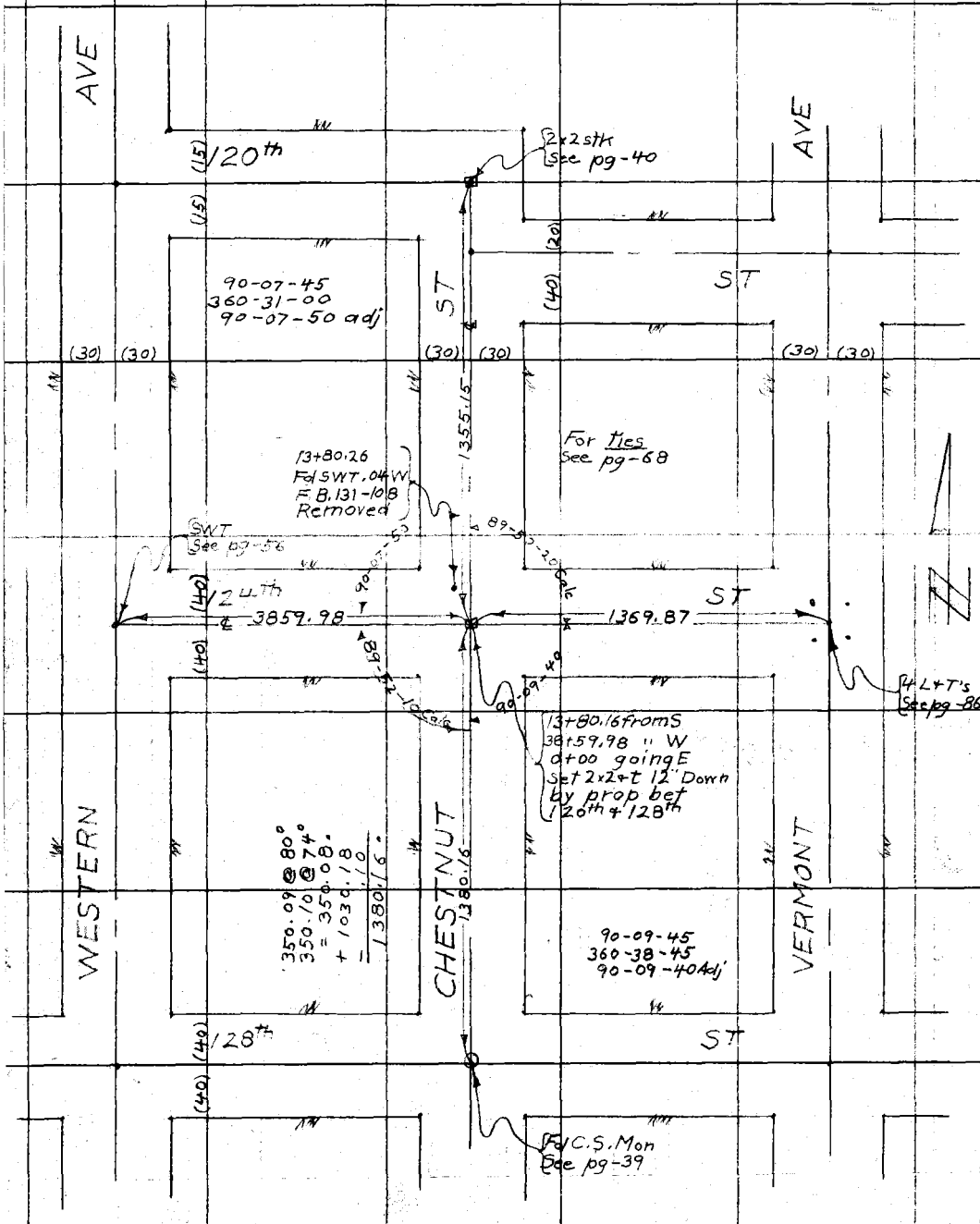

RETURN TO
LOS ANGELES COUNTY SURVEYOR

Do not extend notes this side of this line

Notes: ANY ADDITIONS OR CHANGES ON THIS SHEET MUST BE MADE OR CIRCLED IN **Red.** WITH DATE AND NAME OF PERSON MAKING CHANGE.

Date _____ Notes by McNeal Chief Party _____ F. B. 286 PG. 65

Platted by J.C. Hoyt
Date June '28
Map No. B-169
Platting C'k'd by R. W. S.
Date JUL 27 1928

W. O. No. 797 TRAC No. 05
Location Townsite of Howard
Surveyed by F.J. McNeal
Date April - 9 - 1928
Indexed

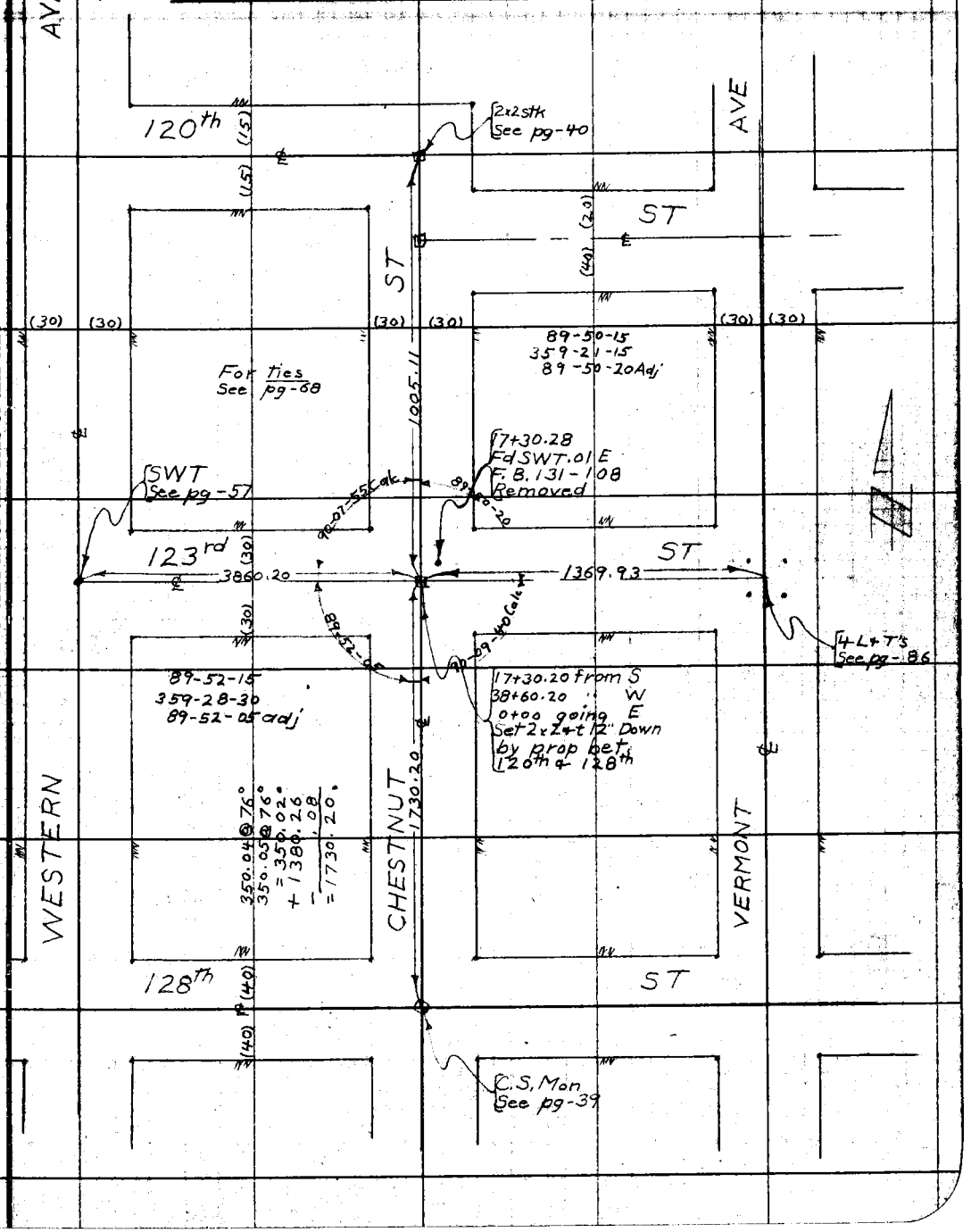

Notes: ANY ADDITIONS OR CHANGES ON THIS SHEET MUST BE MADE OR CIRCLED IN Red. WITH DATE AND NAME OF PERSON MAKING CHANGE.

Do not extend notes this side of this line

RETURN TO LOS ANGELES COUNTY SURVEYOR

F.B. 286 Pg. 66 Chief Party Notes by Mc. Neal Date

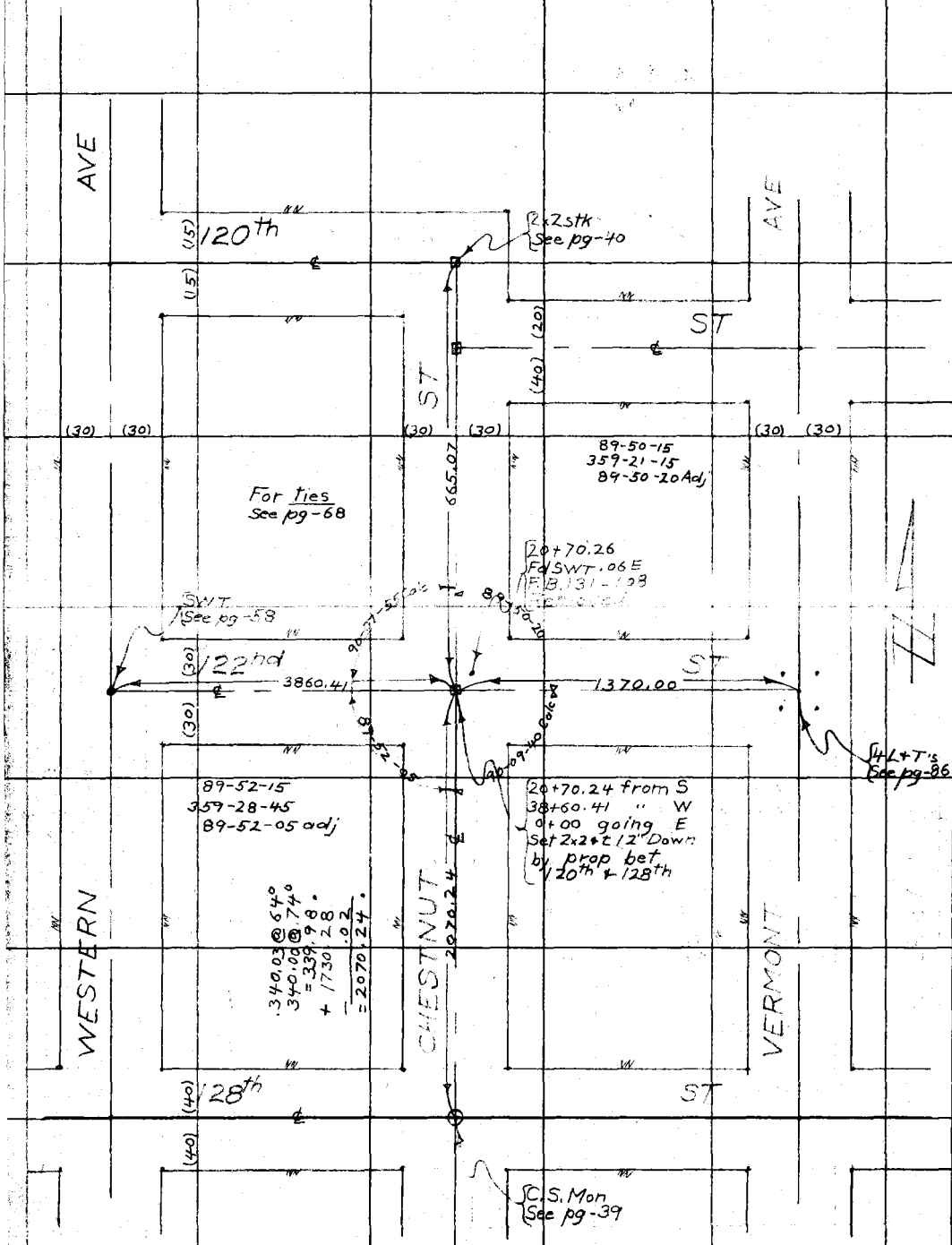

RETURN TO
LOS ANGELES COUNTY SURVEYOR
Do not extend notes this side of this line

Notes: ANY ADDITIONS OR CHANGES ON THIS SHEET MUST BE MADE OR CIRCLED IN Red. WITH DATE AND NAME OF PERSON MAKING CHANGE.

Date _____ Notes by McNeal Chief Party _____ F. B. 286 PG. 67

Plotted by J.C. Hoyt	W. O. No. 797 T&R No. 05
Date June '28	Location Townsite of Howard
Map No. B-169	Surveyed by F.V. McNeal
Plotting C'k'd by R. W. S.	Date Apr-9-1928
Date JUL 27 1928	Indexed

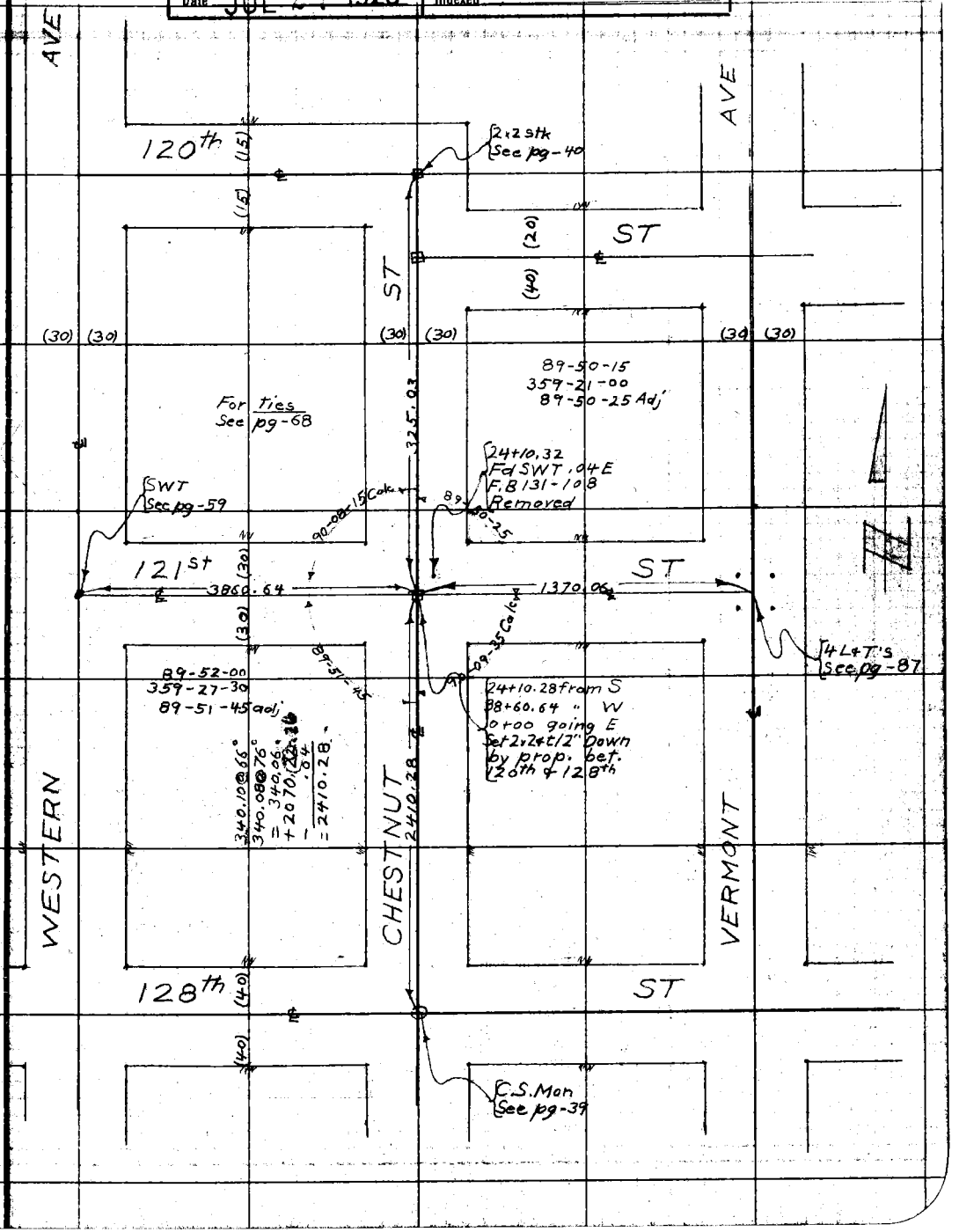

Notes: ANY ADDITIONS OR CHANGES ON THIS SHEET MUST BE MADE OR CIRCLED IN Red. WITH DATE AND NAME OF PERSON MAKING CHANGE.

Do not extend notes this side of this line

RETURN TO LOS ANGELES COUNTY SURVEYOR

F.B. 286 PG. 68 Chief Party Notes by McNeal Date

Ties to intersections on Chesthut St.

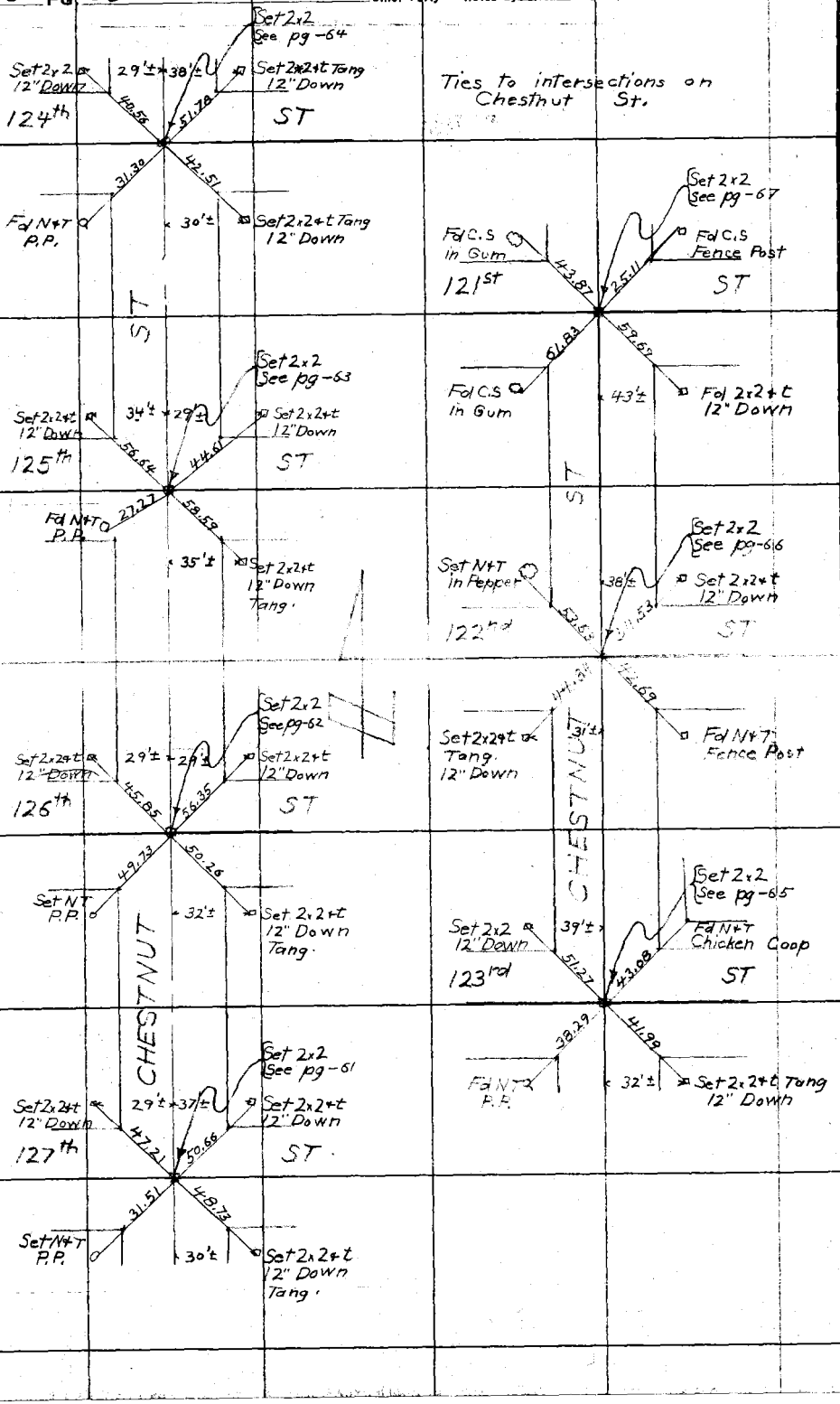

RETURN TO
LOS ANGELES COUNTY SURVEYOR
Do not extend notes this side of this line

Notes: ANY ADDITIONS OR CHANGES ON THIS SHEET MUST BE MADE OR CIRCLED IN Red. WITH DATE AND NAME OF PERSON MAKING CHANGE.

Date _____ Notes by McNeal Chief Party _____ F.B. 286 Pg. 69

Plotted by J. C. Hart	W. O. No. 797 Type No. 023
Date June 28	Location Townsite of Howard
Map No. B-169	Surveyed by F.J. McNeal
Plotting Ck'd by W. W. S.	Date April-30-1928
Date JUL 27 1928	Indexed

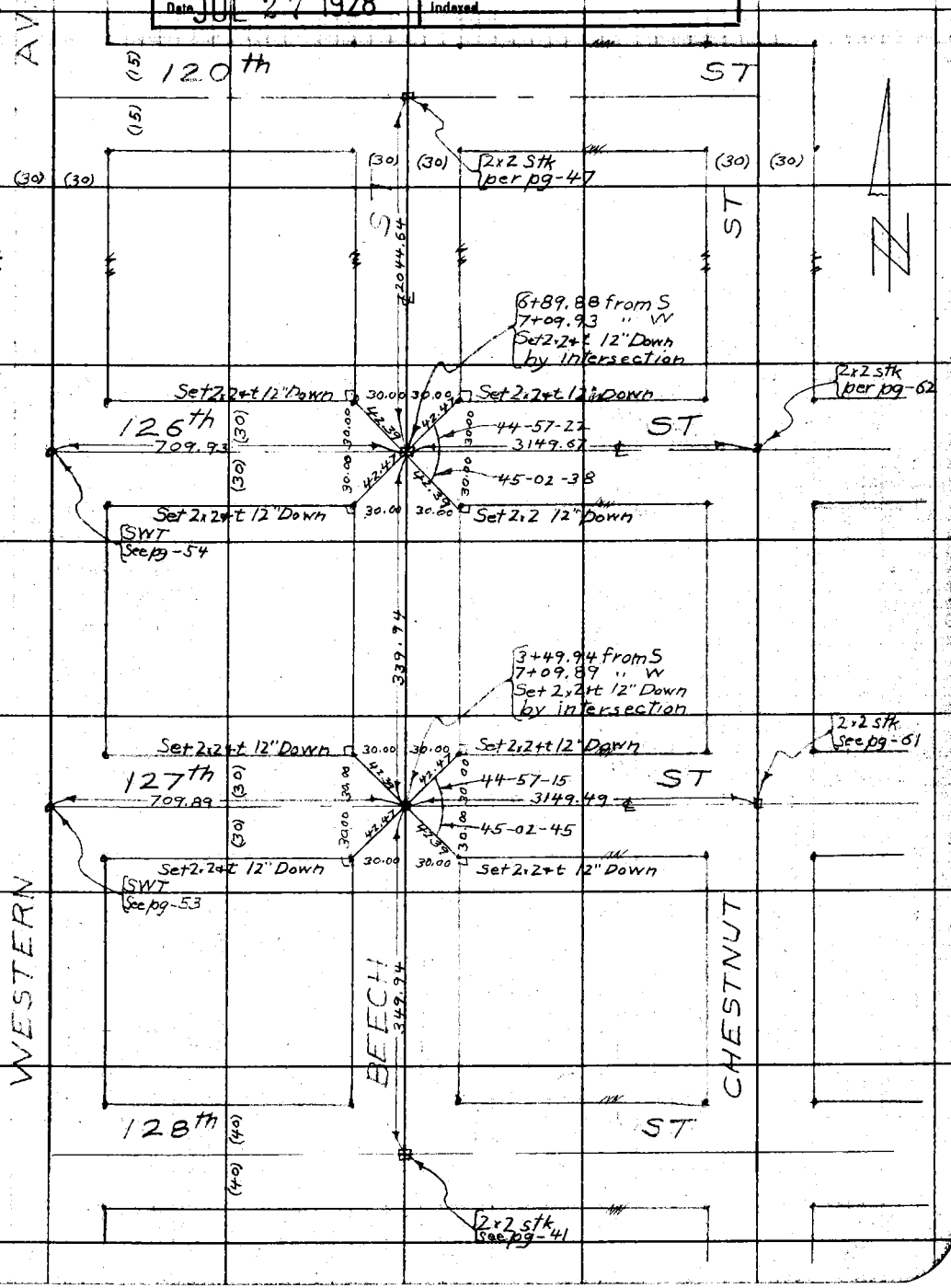

NOTE: ANY ADDITION OR CHANGES ON THIS SHEET MUST BE MADE OR CIRCLED IN RED, WITH DATE AND NAME OF PERSON MAKING CHANGE.

DO NOT EXTEND NOTES THIS SIDE OF THIS LINE

RETURN TO LOS ANGELES COUNTY SURVEYOR

F.B. 236 PG. 70 Chief Party Notes by McNeal Date

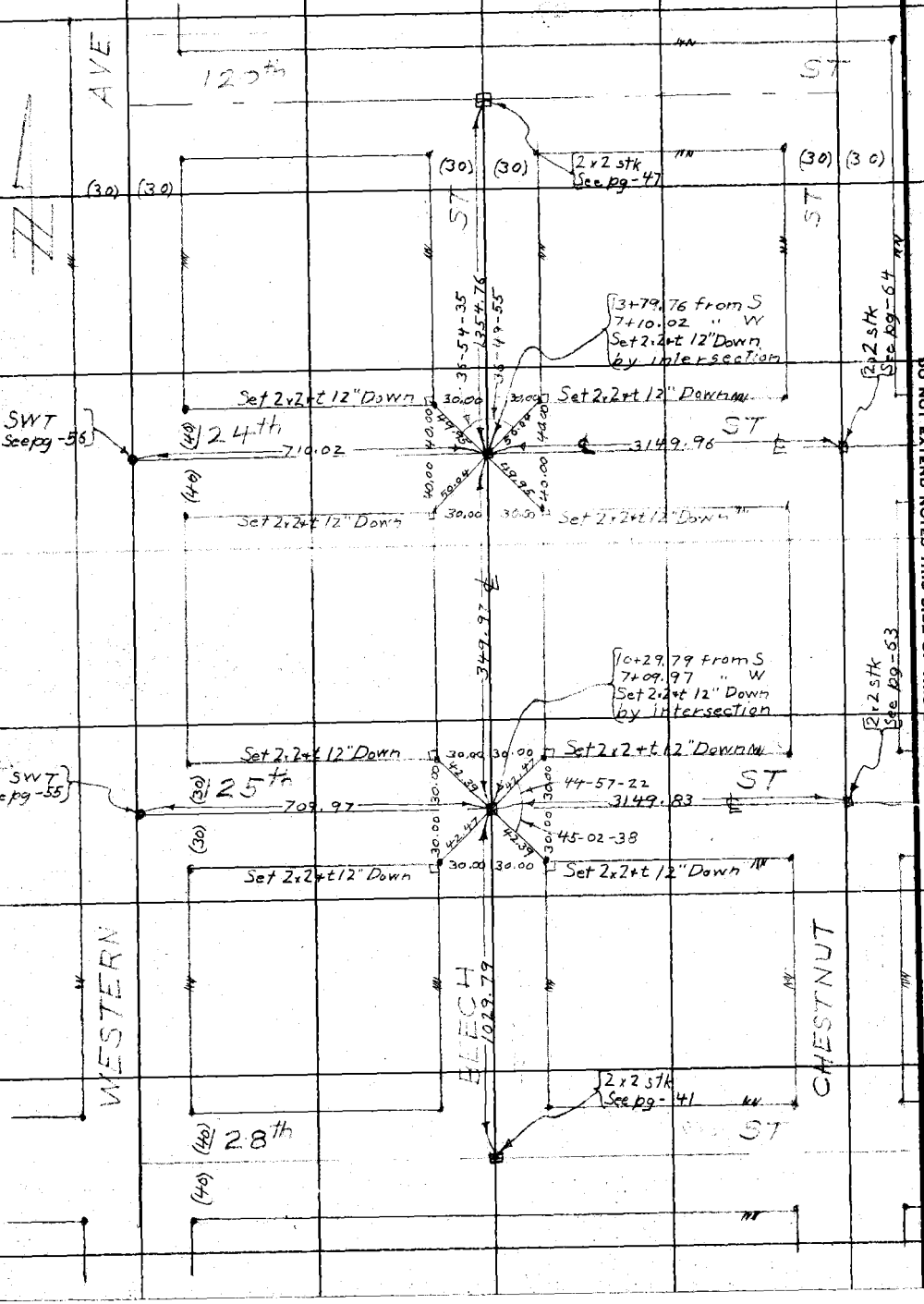

RETURN TO
LOS ANGELES COUNTY SURVEYOR

DO NOT EXTEND NOTES THIS SIDE OF THIS LINE

NOTE: ANY ADDITION OR CHANGES ON THIS SHEET MUST BE MADE OR CIRCLED IN RED. WITH DATE AND NAME OF PERSON MAKING CHANGE.

Date _____ Notes by Mc Neal Chief Party _____ F. B. 286 PG. 71

Plotted by J. G. Hart
Date June '28
Map No. 13-169
Plotting C'k'd by R. W. S.
Date JUL 27 1928

W. O. No. 797 Tract No. 923
Location Townsite of Howard
Surveyed by F.J. Mc Neal
Date May-15-1928
Indexed _____

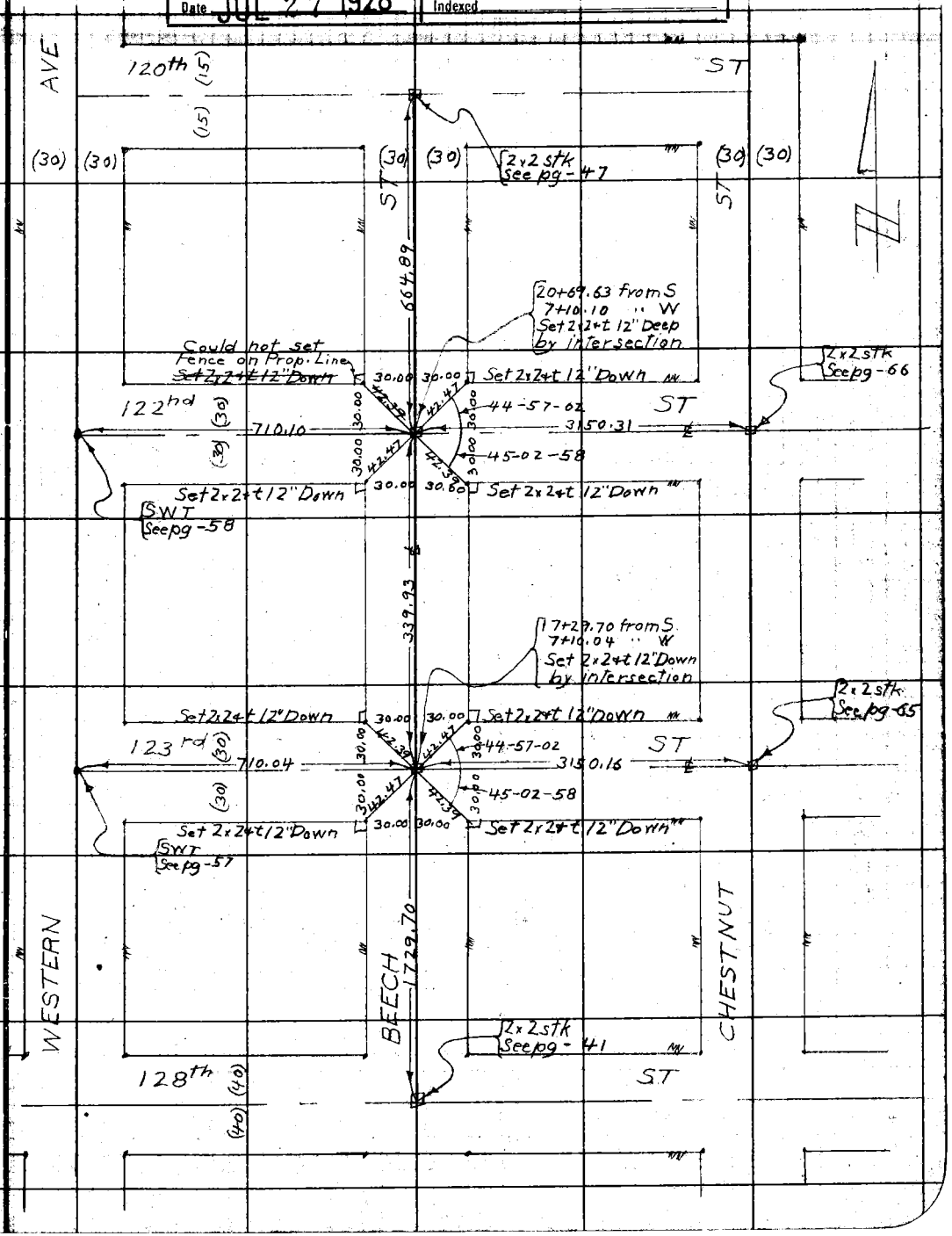

Notes: ANY ADDITIONS OR CHANGES ON THIS SHEET MUST BE MADE OR CIRCLED IN Red. WITH DATE AND NAME OF PERSON MAKING CHANGE.

Do not extend notes this side of this line

RETURN TO LOS ANGELES COUNTY SURVEYOR

F.B. 286 Pg. 72 Chief Party Notes by McNeal Date

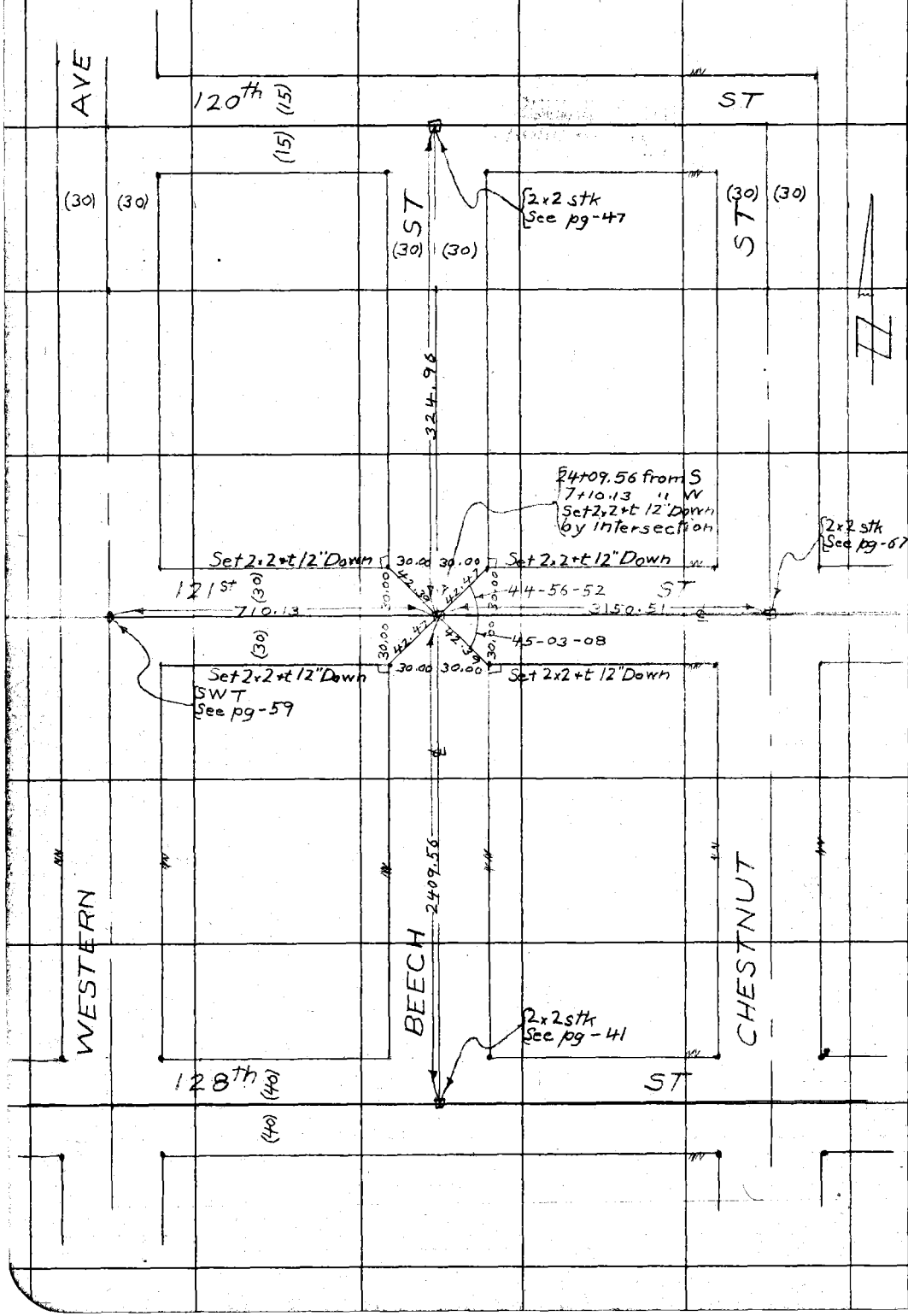

RETURN TO
LOS ANGELES COUNTY SURVEYOR

Do not extend notes this side of this line

Note: ANY ADDITIONS OR CHANGES ON THIS SHEET MUST BE MADE OR CIRCLED IN Red. WITH DATE AND NAME OF PERSON MAKING CHANGE.

Date _____ Notes by Mc Neal Chief Party _____ F. B. 286 PG. 73

Plotted by J. C. Hoyt	W. O. No. 797 Tape No. 023
Date June '28	Location Townsite of Howard
Map No. B-169	Surveyed by F. J. Mc Neal
Plotting C'k'd by R. W. S.	Date May-15-1928
Date JUL 27 1928	Indexed

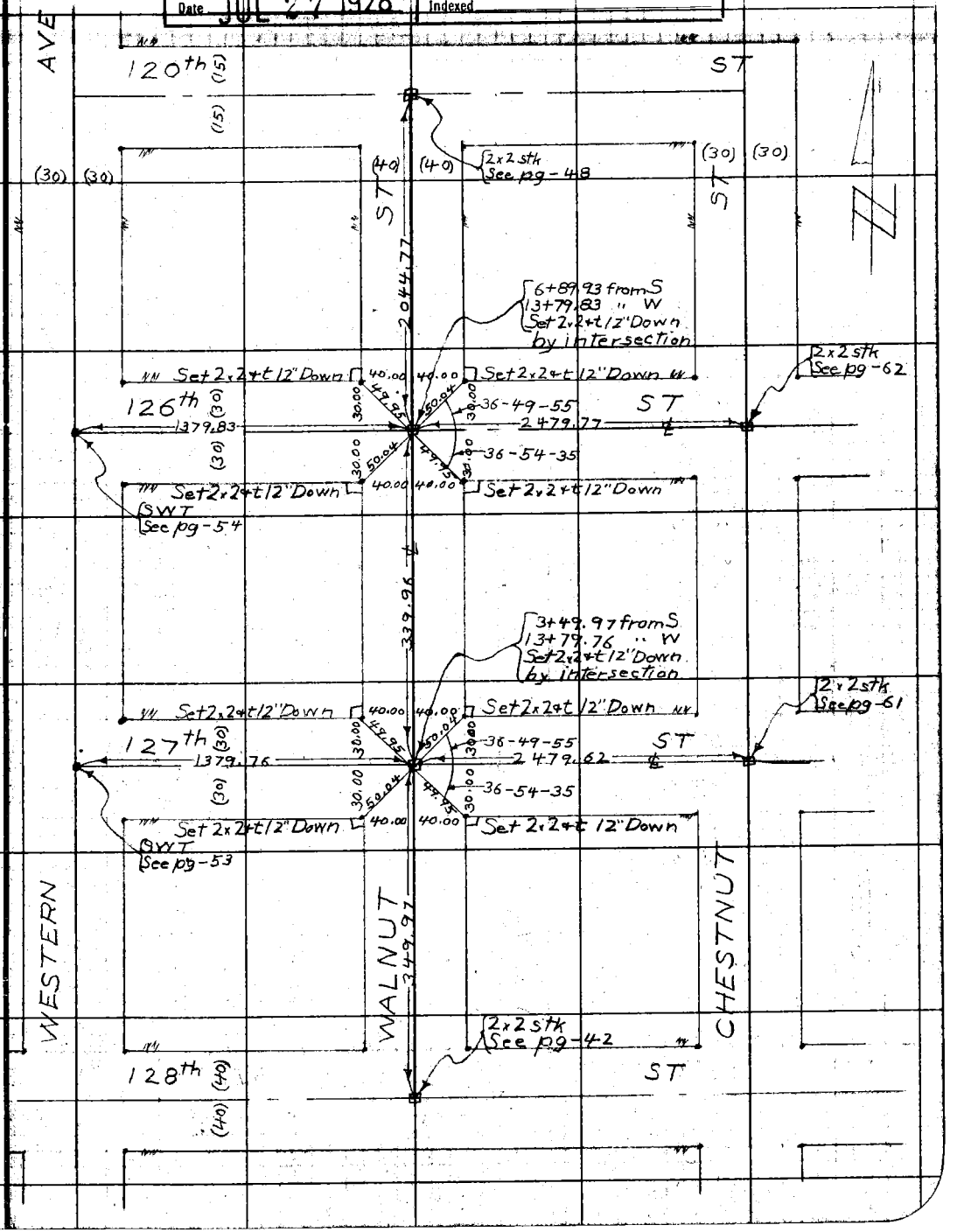

Note: ANY ADDITIONS OR CHANGES ON THIS SHEET MUST BE MADE OR CIRCLED IN Red. WITH DATE AND NAME OF PERSON MAKING CHANGE.

Do not extend notes this side of this line

RETURN TO LOS ANGELES COUNTY SURVEYOR

F.B. 286 PG. 74 Chief Party Notes by McNeal Date

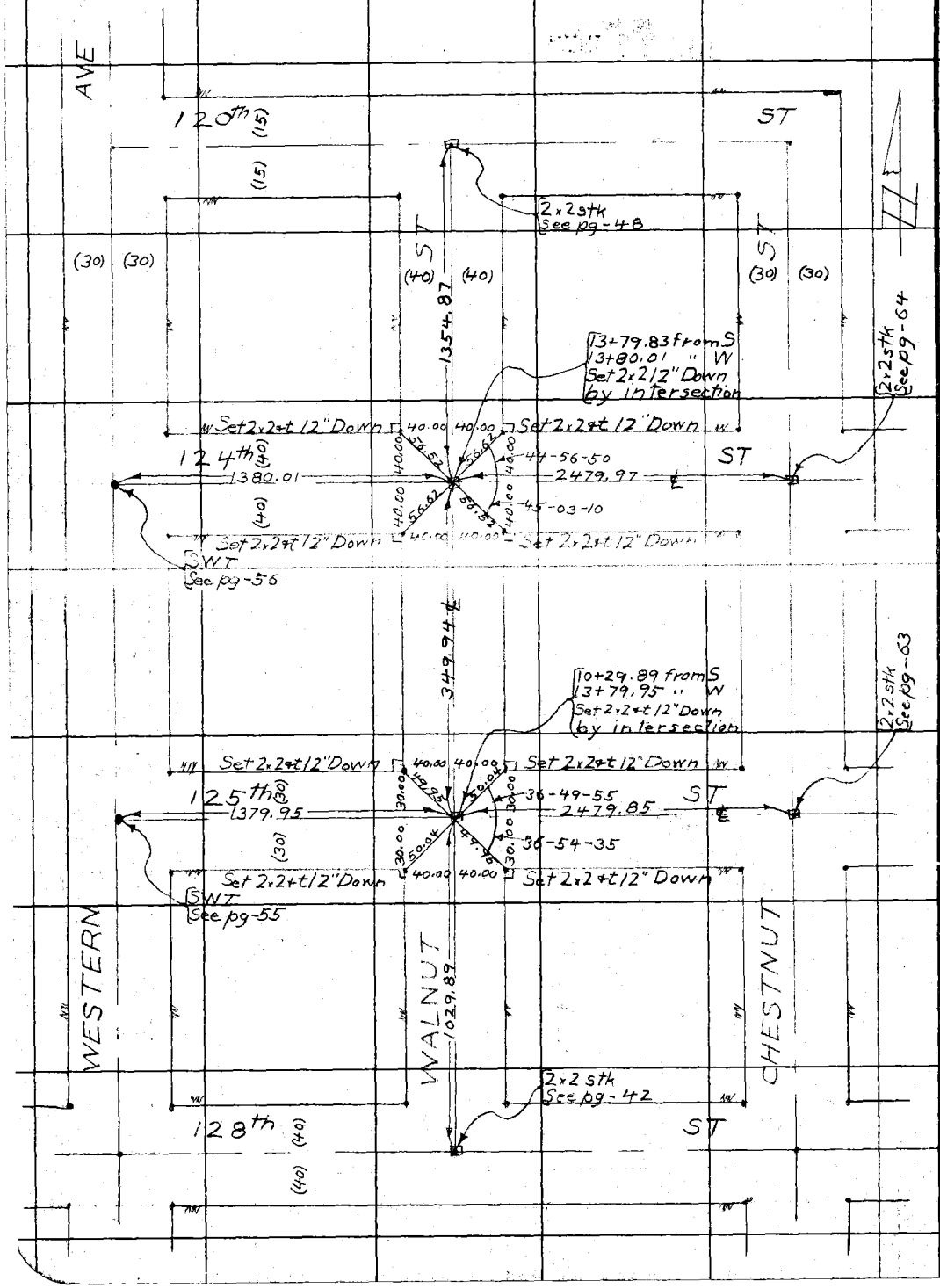

RETURN TO
LOS ANGELES COUNTY SURVEYOR

Do not extend notes this side of this line

Note. ANY ADDITIONS OR CHANGES ON THIS SHEET MUST BE MADE OR CIRCLED IN Red. WITH DATE AND NAME OF PERSON MAKING CHANGE.

Date _____ Notes by McNeal Chief Party _____ F. B. 286 PG. 75

Platted by J.C. Hoyt
Date June 1/28
Map No. B-169
Platting C'k'd by R. W. S.
Date JUL 27 1928

W. O. No. 797 Tree No. 923
Location Townsite of Howard
Surveyed by F.J. McNeal
Date May-16-1928
Indexed _____

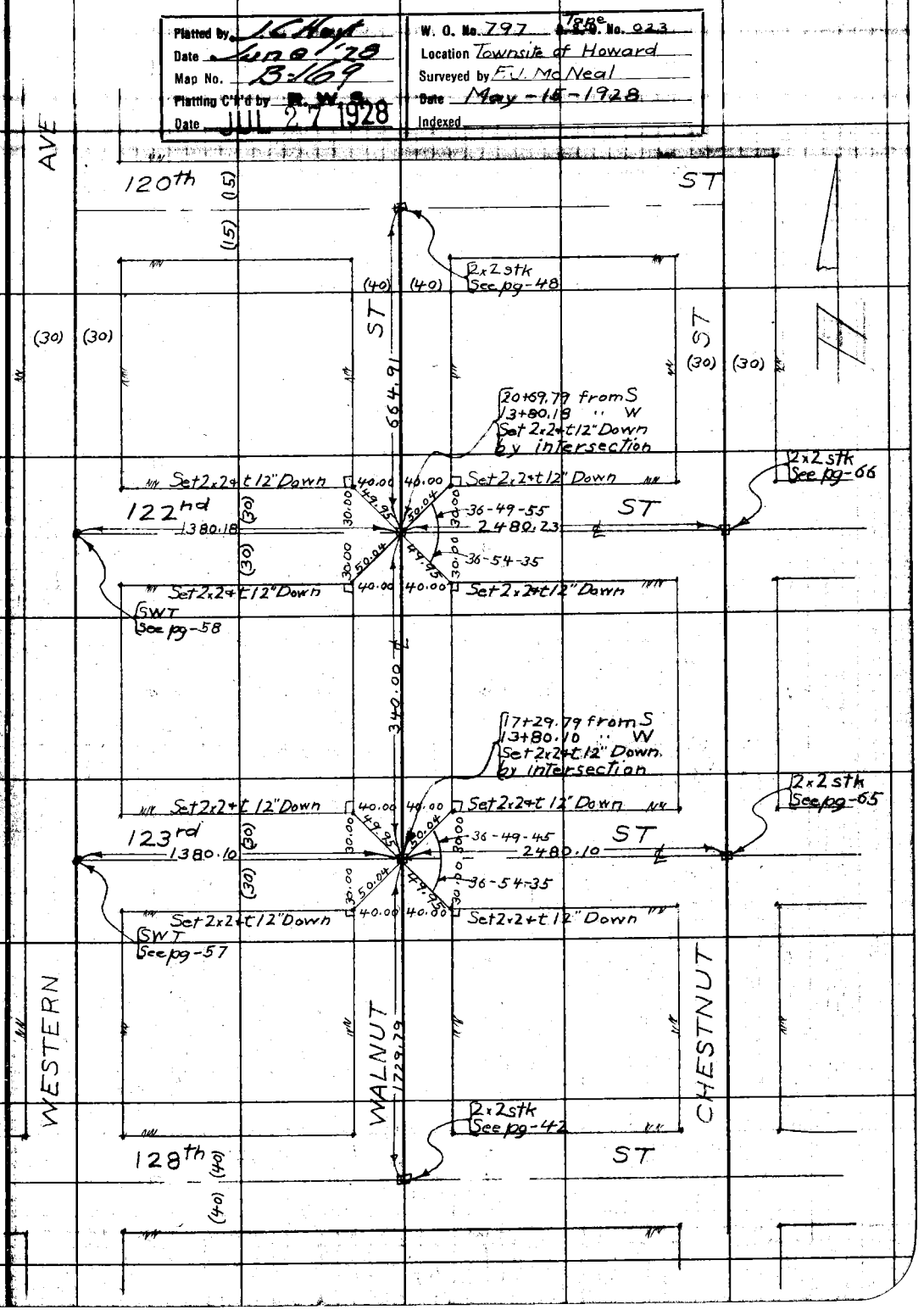

Notes: ANY ADDITIONS OR CHANGES ON THIS SHEET MUST BE MADE OR CIRCLED IN Red. WITH DATE AND NAME OF PERSON MAKING CHANGE.

Do not extend notes this side of this line

RETURN TO LOS ANGELES COUNTY SURVEYOR

F.B. 286 PG. 76 Chief Party Notes by McNeal Date

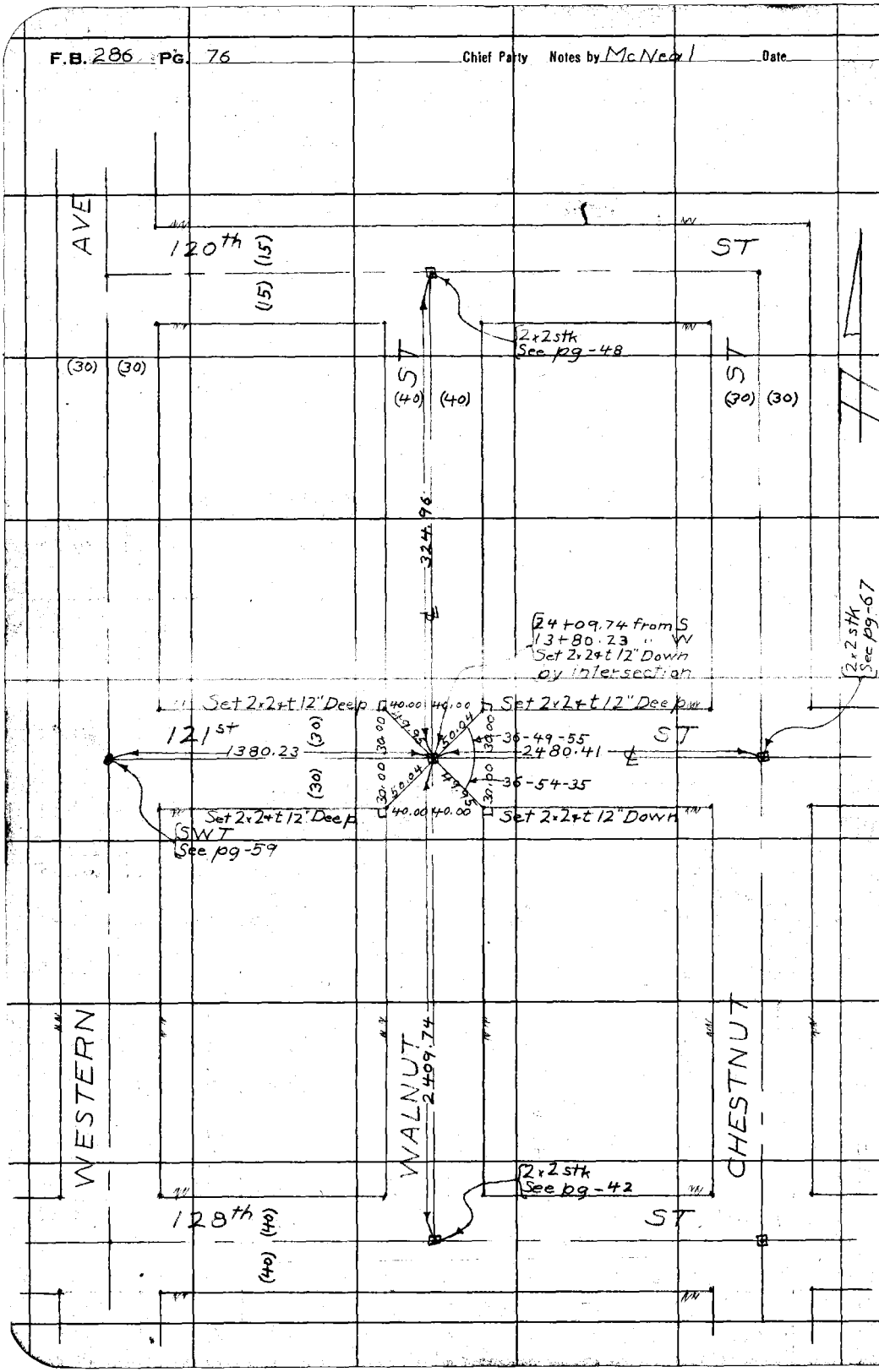

RETURN TO
LOS ANGELES COUNTY SURVEYOR
Do not extend notes this side of this line

Notes ANY ADDITIONS OR CHANGES ON THIS SHEET MUST BE MADE OR CIRCLED IN Red. WITH DATE AND NAME OF PERSON MAKING CHANGE.

Date _____ Notes by McNeal Chief Party _____ F.B. 286 Pg. 77

Platted by J.C. Hart	W. O. No. 797 Tone No. 023
Date June '28	Location Townsite of Howard
Map No. B-16	Surveyed by F.J. McNeal
Platting Ck'd by R.W.S.	Date May -15-1928
Date JUL 27 1928	Indexed

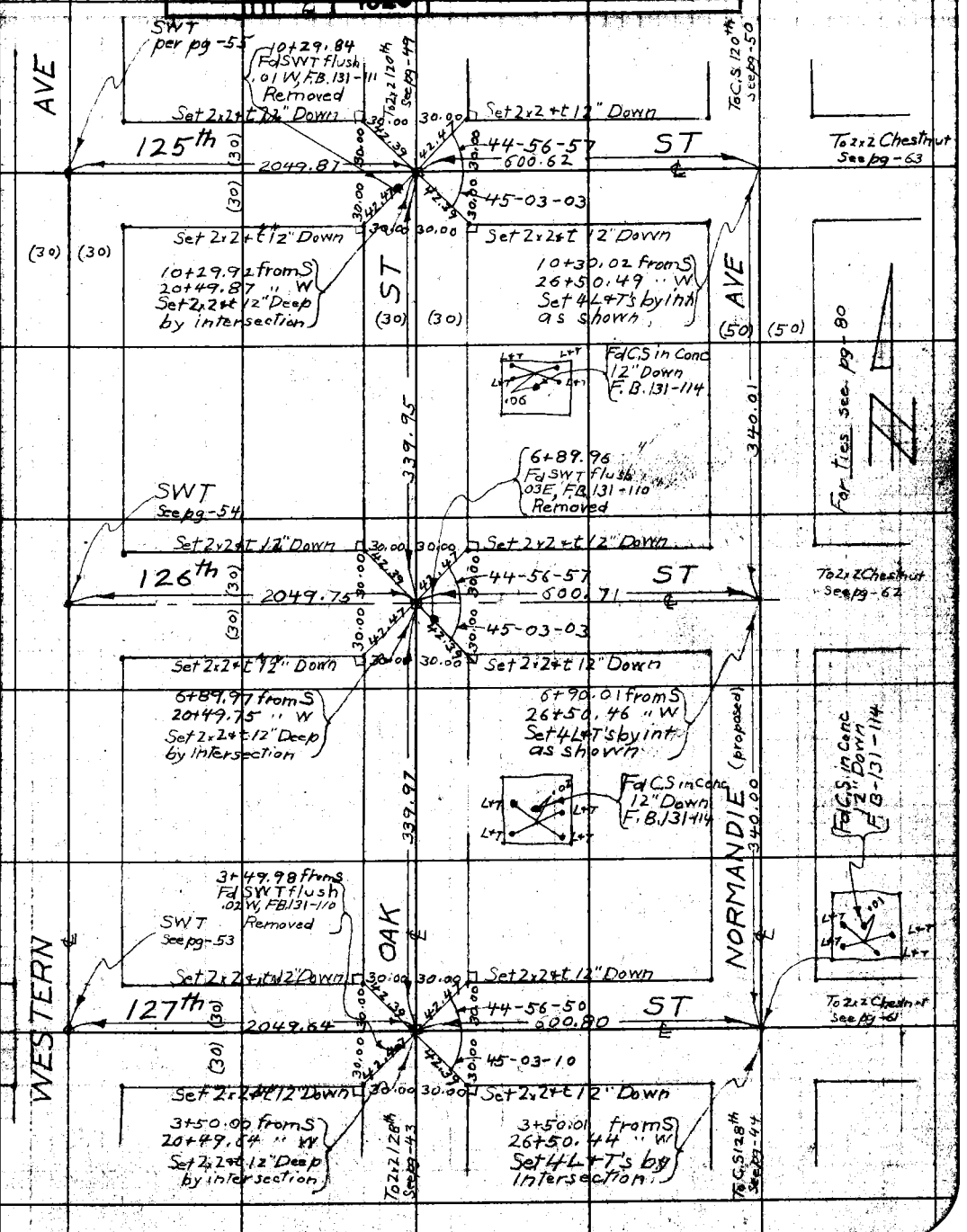

NOTE: ANY ADDITION OR CHANGES ON THIS SHEET MUST BE MADE OR CIRCLED IN RED, WITH DATE AND NAME OF PERSON MAKING CHANGE.

DO NOT EXTEND NOTES THIS SIDE OF THIS LINE

RETURN TO LOS ANGELES COUNTY SURVEYOR

F.B. 286 Pg. 78 Chief Party Notes by McNeal Date

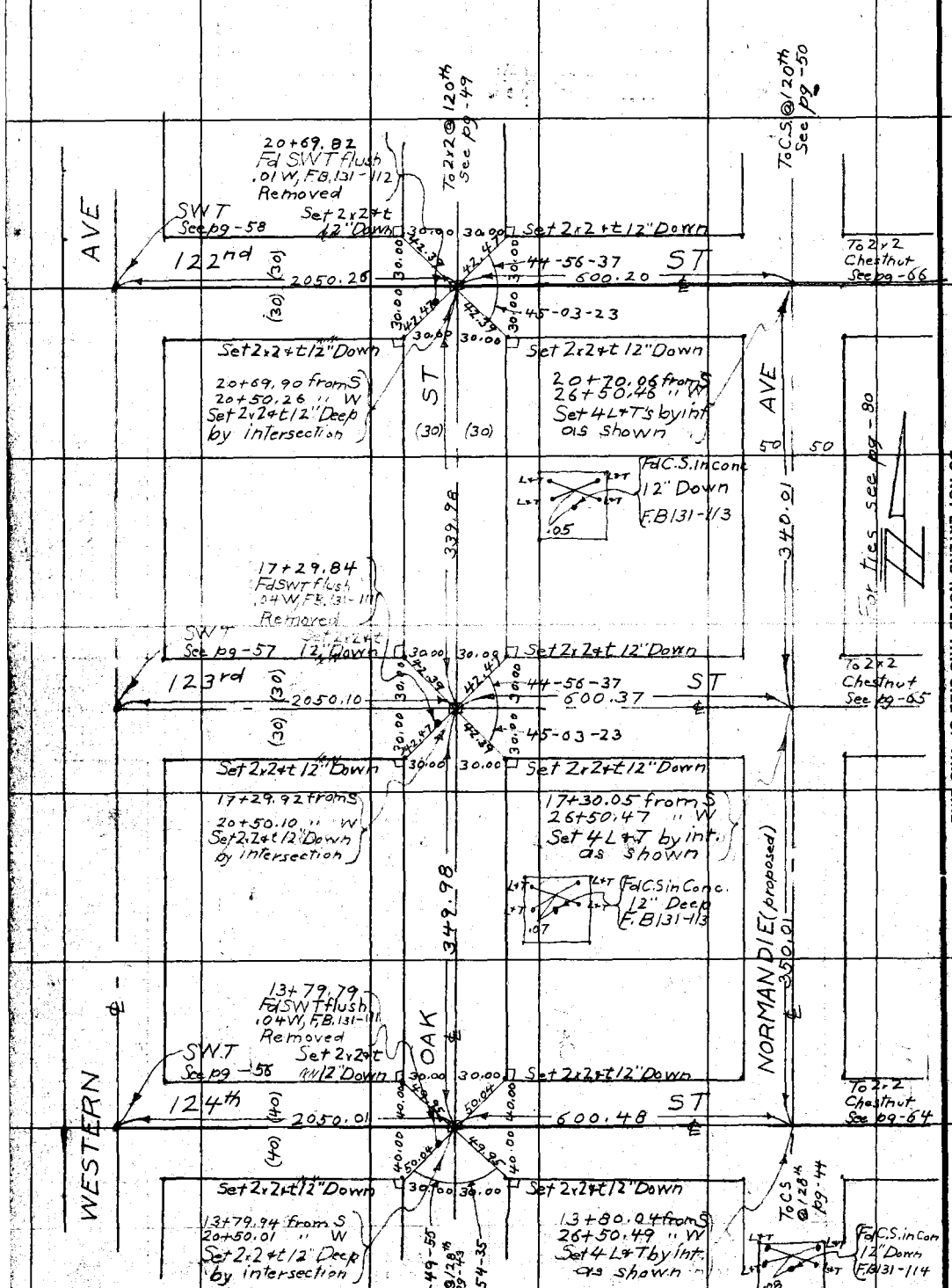

RETURN TO LOS ANGELES COUNTY SURVEYOR

DO NOT EXTEND NOTES THIS SIDE OF THIS LINE

NOTE: ANY ADDITION OR CHANGES ON THIS SHEET MUST BE MADE OR CIRCLED IN RED. WITH DATE AND NAME OF PERSON MAKING CHANGE.

Date _____ Notes by McNeal Chief Party _____ F.B. 286 Pg. 79

Platted by J. C. Hoyt	W. O. No. 797 Tape No.
Date June '28	Location Townsite of Howard
Map No. B-169	Surveyed by F. J. McNeal
Platting Ck'd by R. W. S.	Date May-15-1928
Date JUL 27 1928	Indexed

NOTE: ANY ADDITION OR CHANGES ON THIS SHEET MUST BE MADE OR CIRCLED IN RED. WITH DATE AND NAME OF PERSON MAKING CHANGE.

DO NOT EXTEND NOTES THIS SIDE OF THIS LINE

RETURN TO LOS ANGELES COUNTY SURVEYOR

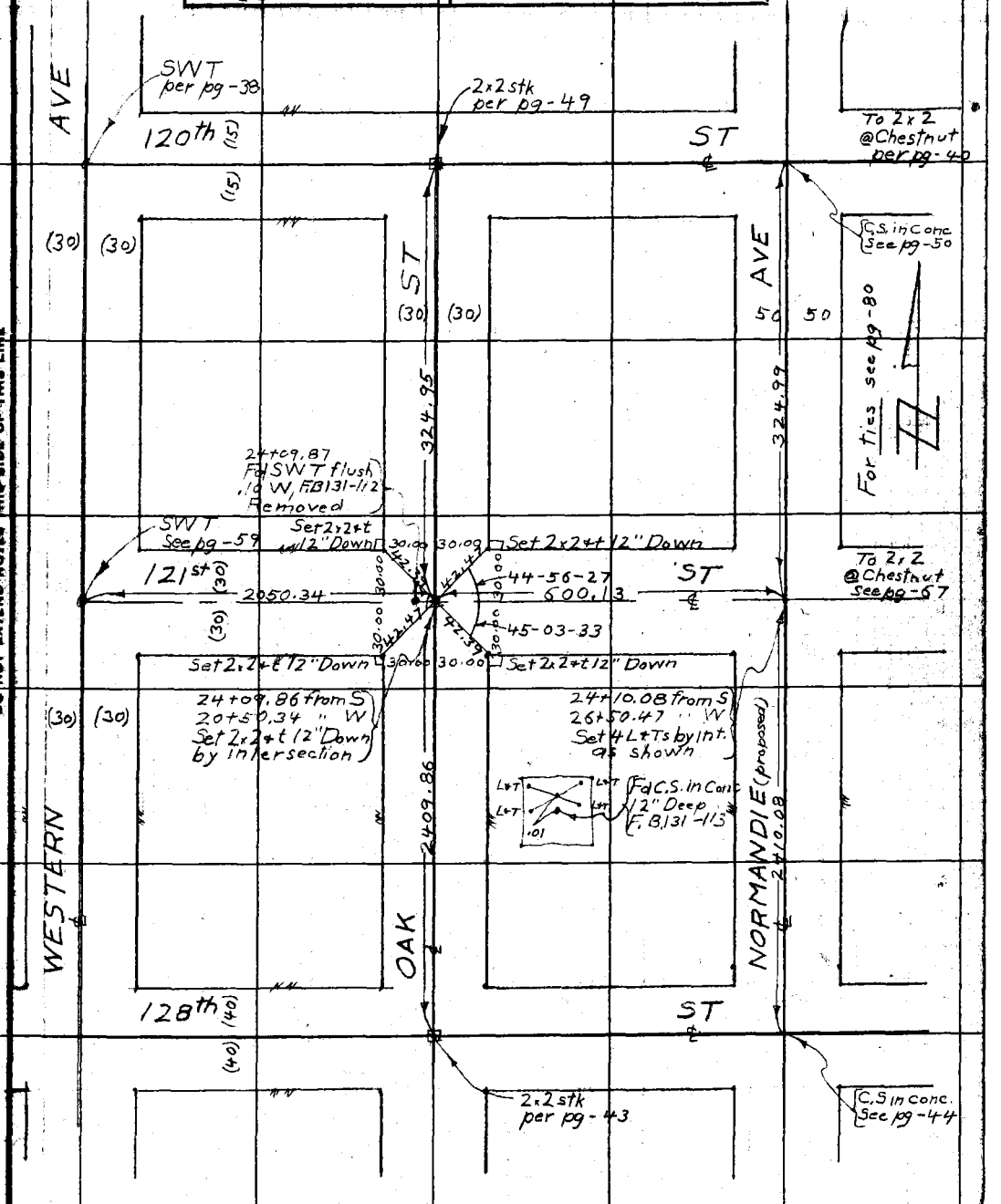

F.B. 286 PG. 80 Chief Party - Notes by McNeal Date

Ties to intersections on Normandie Ave

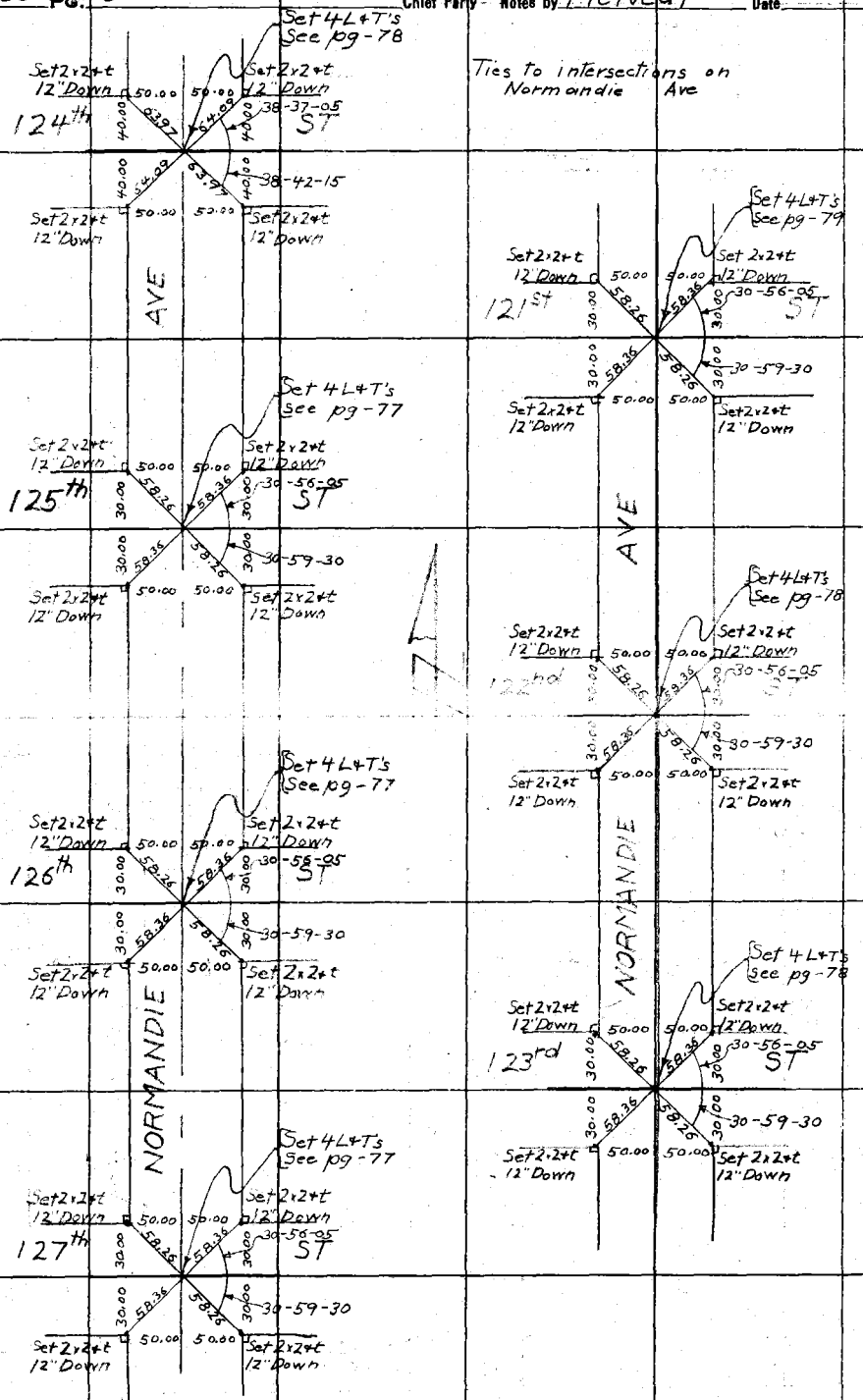

RETURN TO LOS ANGELES COUNTY SURVEYOR

DO NOT EXTEND NOTES THIS SIDE OF THIS LINE

NOTE: ANY ADDITION OR CHANGES ON THIS SHEET MUST BE MADE OR CIRCLED IN RED, WITH DATE AND NAME OF PERSON MAKING CHANGE.

Date _____ Notes by McNeal Chief Party _____ F.B. 286 Pg. 81

Platted by J.C. Hoyt	W. O. No. 797 Tape No. 023
Date June 28	Location Townsite of Howard
Map No. B-169	Surveyed by F.J. McNeal
Platting Ck'd by R. W. S.	Date May-16-1928
Date JUL 27 1928	Indexed

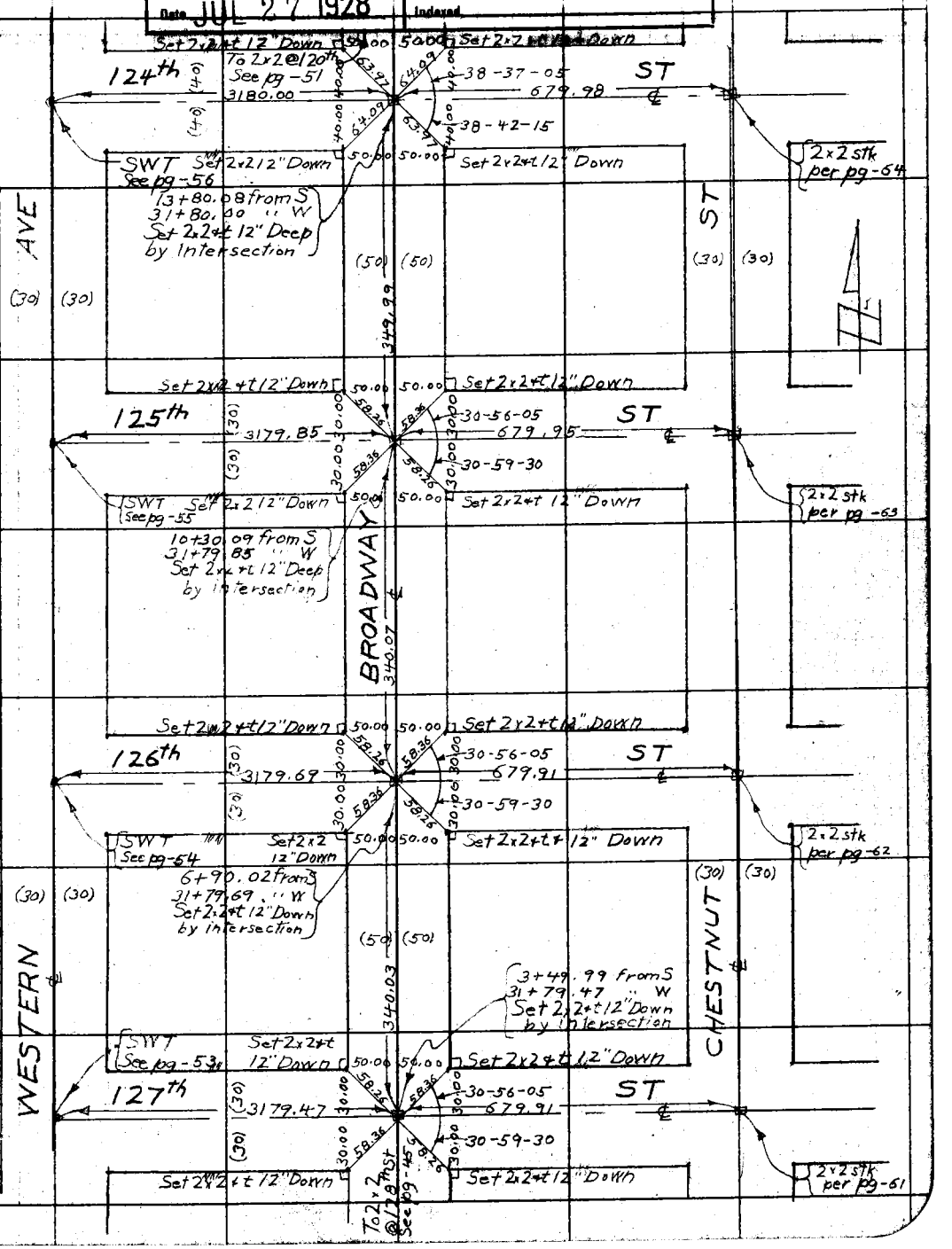

NOTE: ANY ADDITION OR CHANGES ON THIS SHEET MUST BE MADE OR CIRCLED IN RED, WITH DATE AND NAME OF PERSON MAKING CHANGE.

DO NOT EXTEND NOTES THIS SIDE OF THIS LINE

RETURN TO LOS ANGELES COUNTY SURVEYOR

F.B. 286 PG. 82 Chief Party Notes by McNeal Date

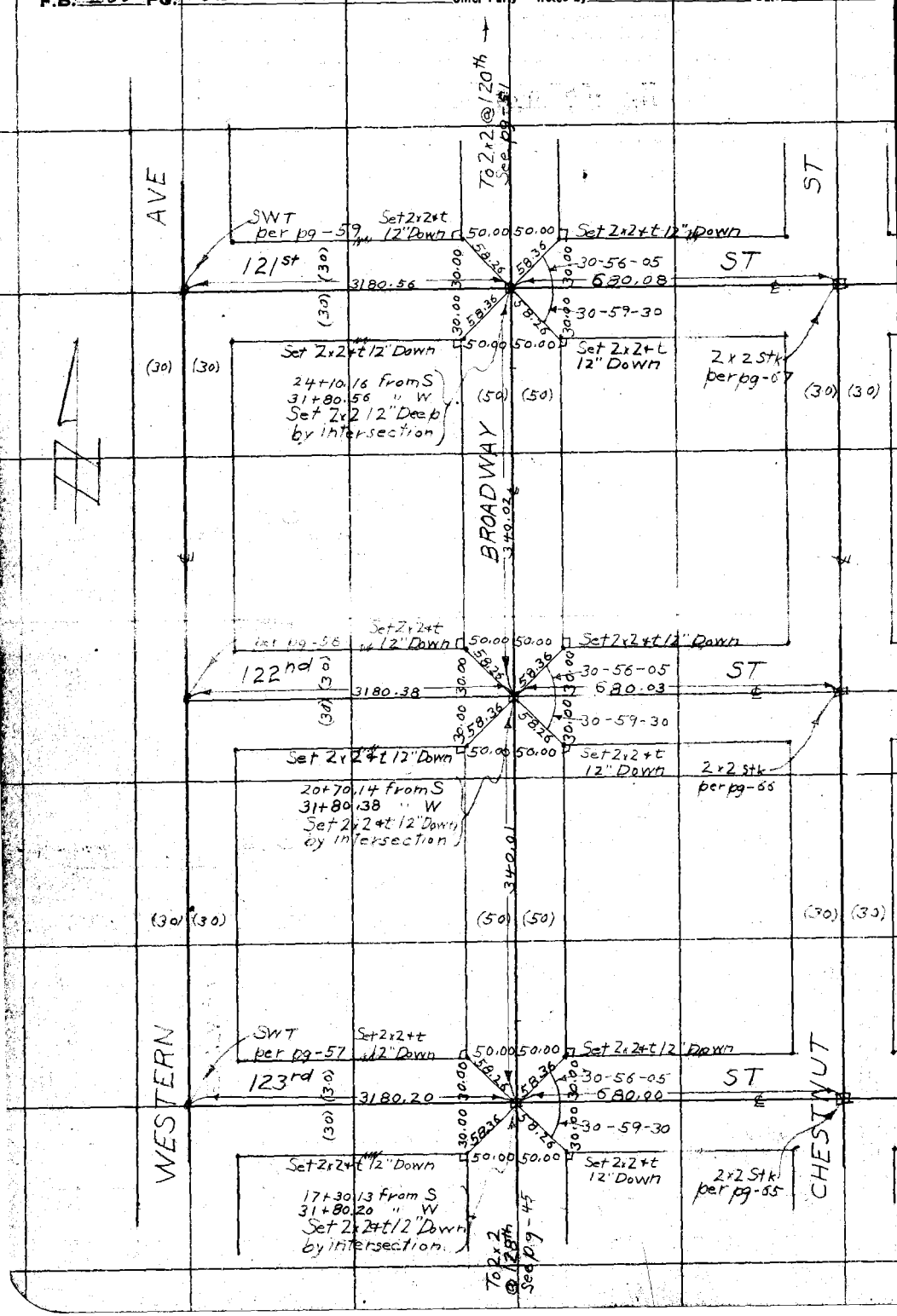

RETURN TO LOS ANGELES COUNTY SURVEYOR

DO NOT EXTEND NOTES THIS SIDE OF THIS LINE

NOTE: ANY ADDITION OR CHANGES ON THIS SHEET MUST BE MADE OR CIRCLED IN RED. WITH DATE AND NAME OF PERSON MAKING CHANGE.

Date _____ Notes by Mc Neal Chief Party _____ F. B. 286 PG. 83

Plotted by E. Hoyt
Date June '28
Map No. B-169
Plotting Chkd by R.W.S.
Date JUL 27 1928

W. O. No. 797 Sub. No. 05
Location Townsite of Howard
Surveyed by F.J. Mc Neal
Date May-25-1928
Indexed _____

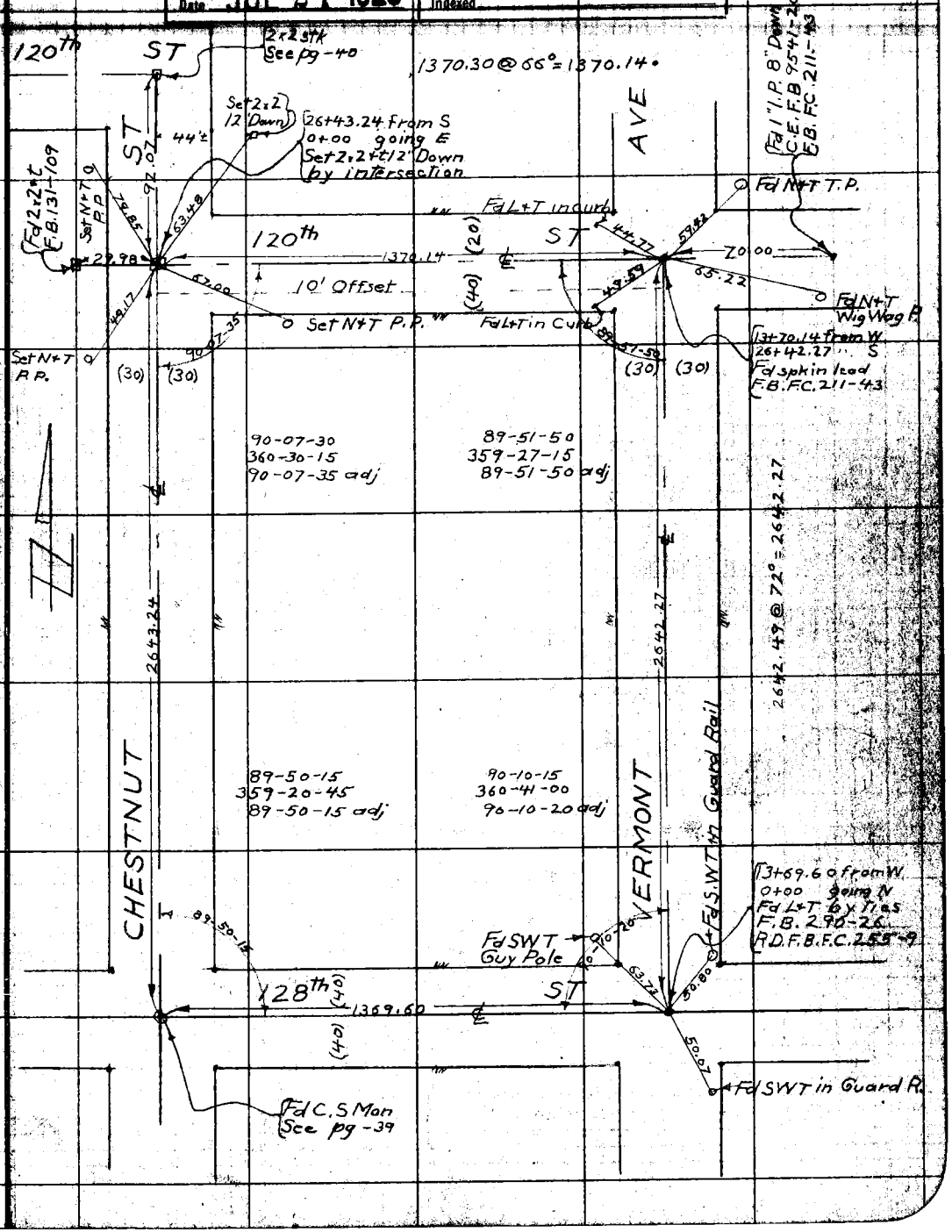

Notes: ANY ADDITIONS OR CHANGES ON THIS SHEET MUST BE MADE OR CIRCLED IN Red. WITH DATE AND NAME OF PERSON MAKING CHANGE.

RETURN TO LOS ANGELES COUNTY SURVEYOR

Do not extend notes this side of this line

F.B. 286 PG. 84 Chief Party Notes by McNeal Date

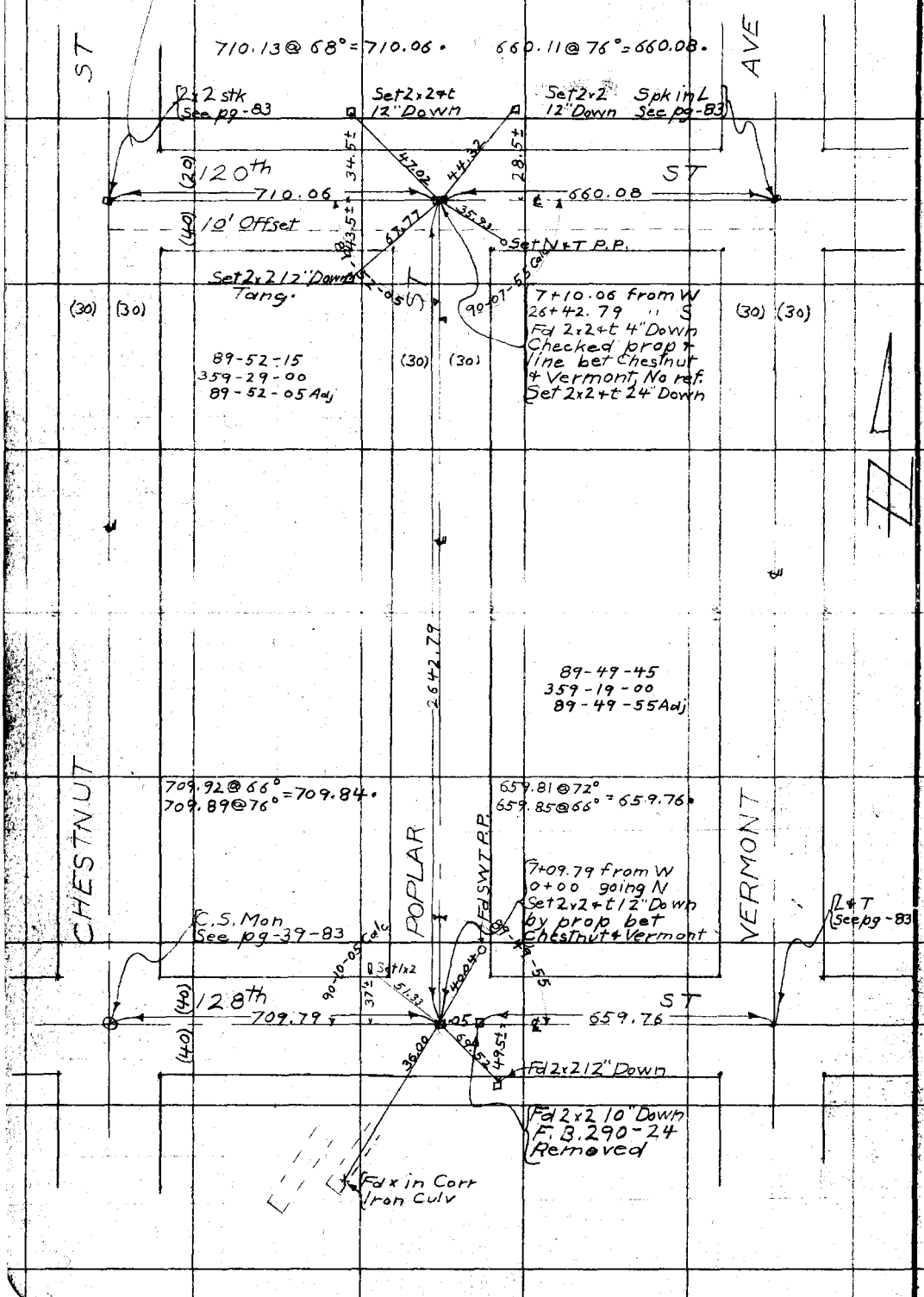

RETURN TO
LOS ANGELES COUNTY SURVEYOR

Do not extend notes this side of this line

Notes: ANY ADDITIONS OR CHANGES ON THIS SHEET MUST BE MADE OR CIRCLED IN Red. WITH DATE AND NAME OF PERSON MAKING CHANGE.

Date _____ Notes by McNeal Chief Party _____ F. B. 286 PG. 85

Platted by J. C. Hoyt	W. O. No. 797 Type No. 05
Date June 28	Location Townsite of Howard
Map No. B-169	Surveyed by F. J. McNeal
Platting C'k'd by R. W. S.	Date June - 1928
Date JUL 27 1928	Indexed

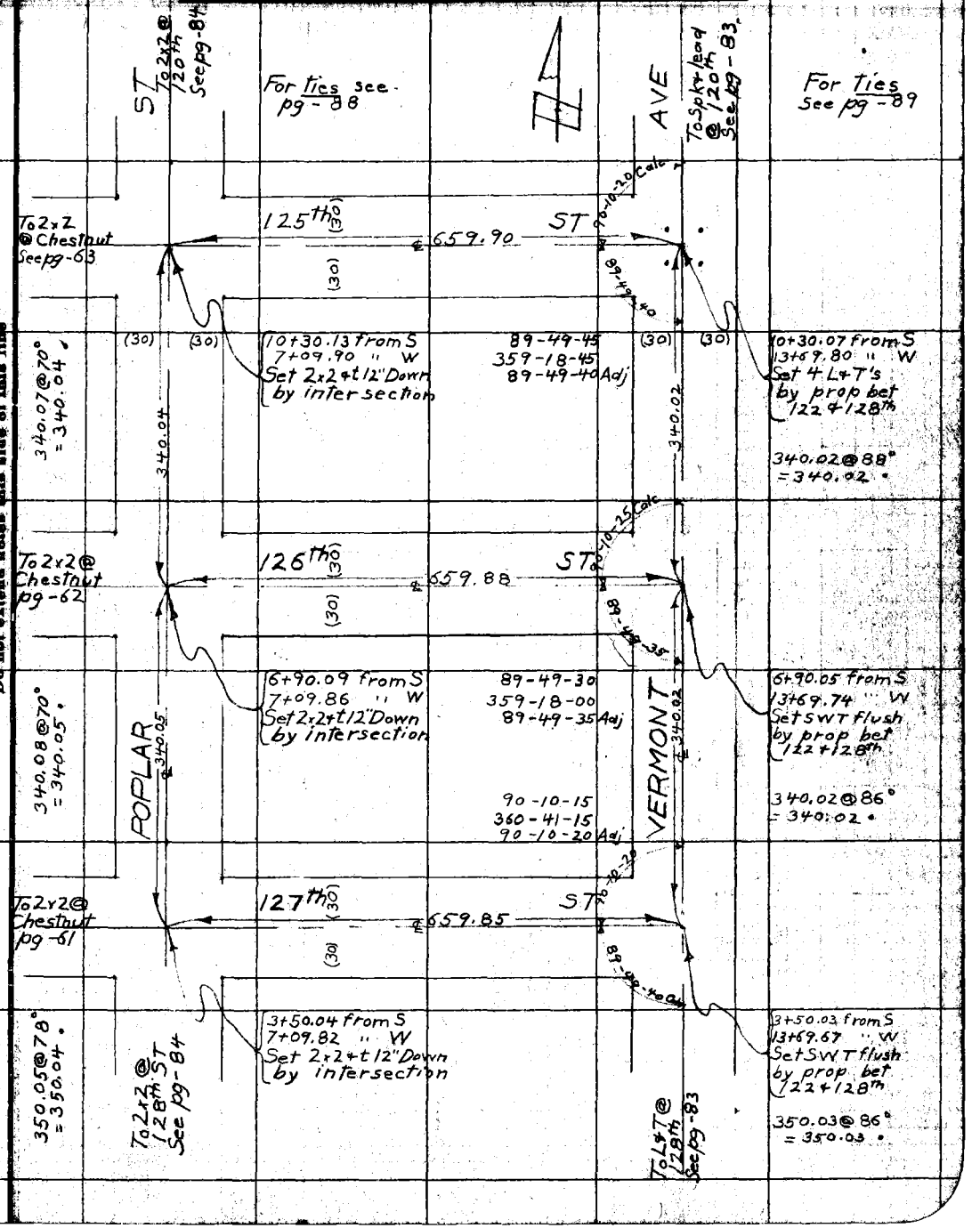

Note: ANY ADDITIONS OR CHANGES ON THIS SHEET MUST BE MADE OR CIRCLED IN Red. WITH DATE AND NAME OF PERSON MAKING CHANGE.

RETURN TO LOS ANGELES COUNTY SURVEYOR

Do not extend notes this side of this line

F.B. 286 PG. 86 Chief Party Notes by McNeal Date 86

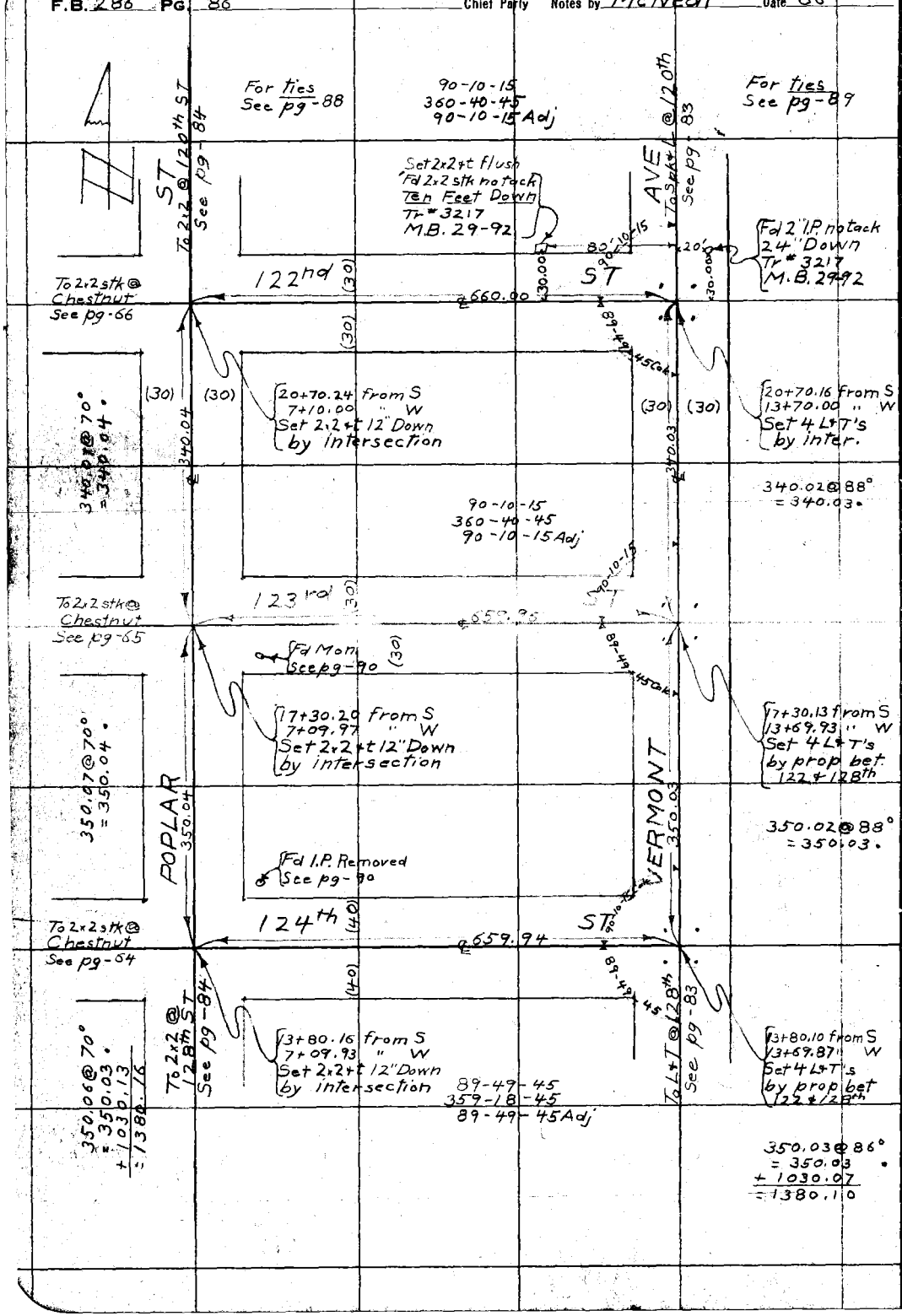

RETURN TO

LOS ANGELES COUNTY SURVEYOR

Do not extend notes this side of this line

Note: ANY ADDITIONS OR CHANGES ON THIS SHEET MUST BE MADE OR CIRCLED IN Red. WITH DATE AND NAME OF PERSON MAKING CHANGE.

Date _____ Notes by McNeal Chief Party _____ F. B. 286 Pg. 87

Platted by J. C. Hoyt	W. O. No. 797 Tape S.O. No.
Date June '28	Location Townsite of Howard
Map No. B-169	Surveyed by F. J. McNeal
Platting C'k'd by R. W. S.	Date June - 1928
Date JUL 27 1928	Indexed

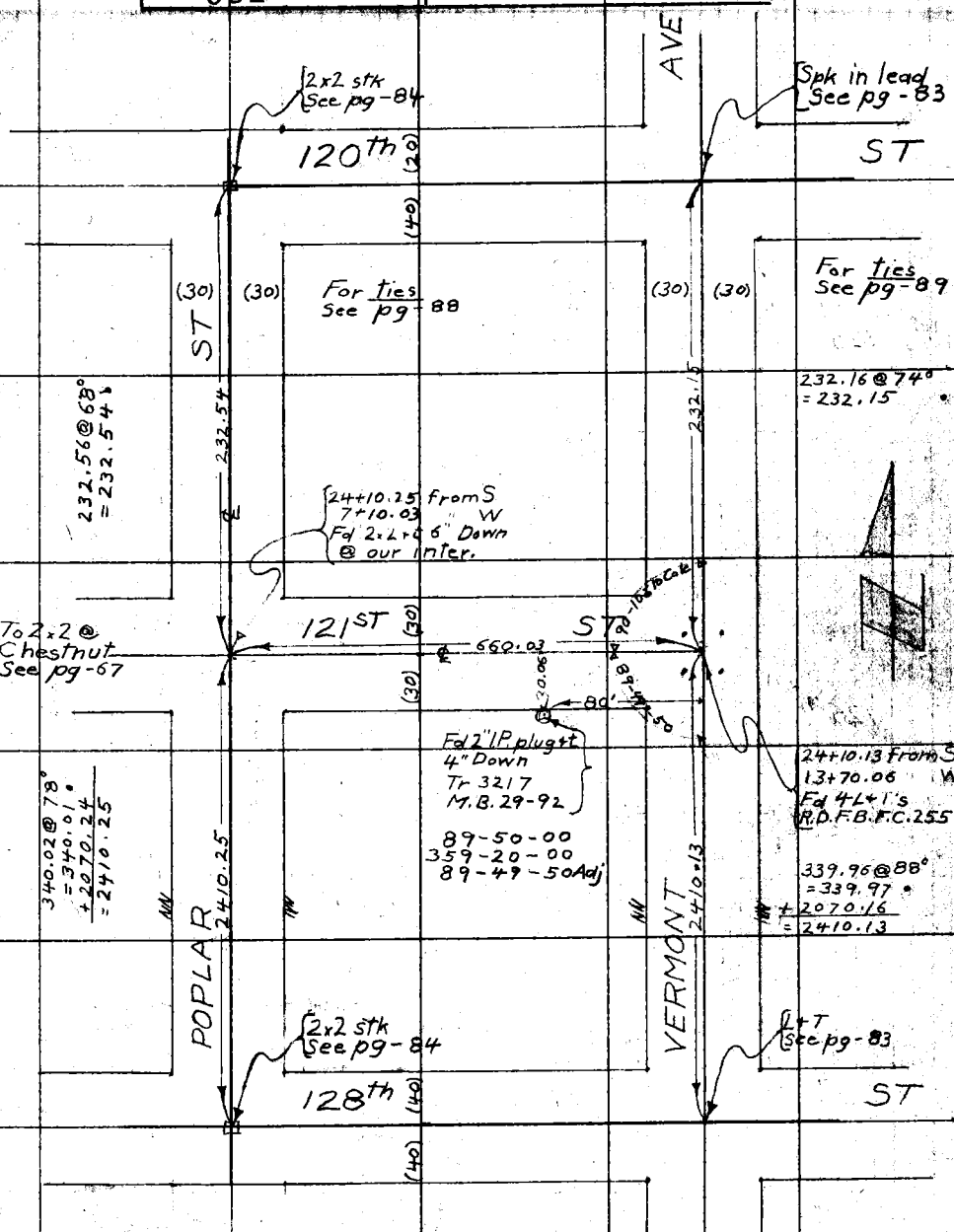

Note: ANY ADDITIONS OR CHANGES ON THIS SHEET MUST BE MADE OR CIRCLED IN Red. WITH DATE AND NAME OF PERSON MAKING CHANGE.

RETURN TO

LOS ANGELES COUNTY SURVEYOR

Do not extend notes this side of this line

F.B. 286 Pg. 88 Chief Party Notes by McNeal Date

Ties to intersections on POPLAR ST

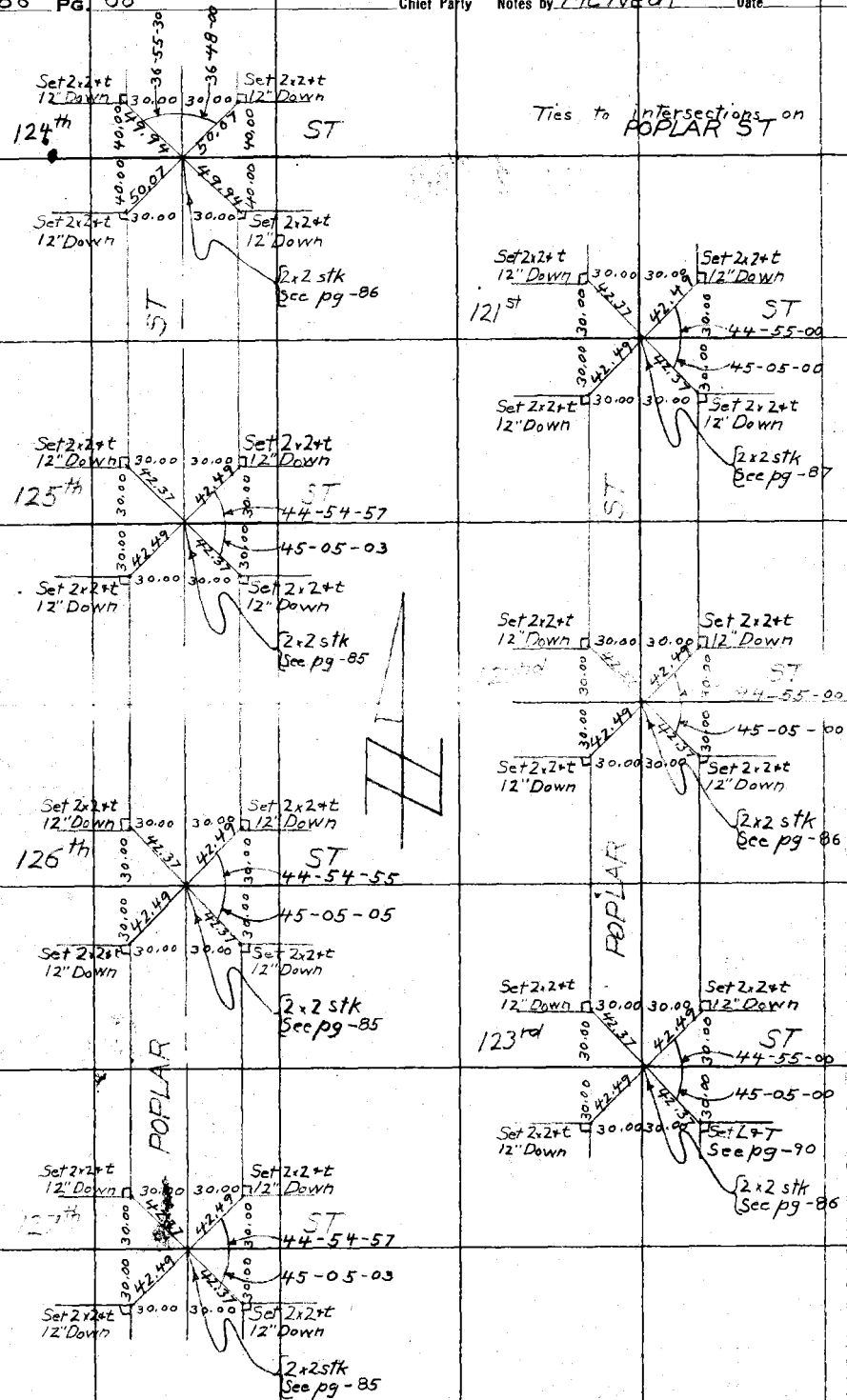

RETURN TO
LOS ANGELES COUNTY SURVEYOR
Do not extend notes this side of this line

Notes: ANY ADDITIONS OR CHANGES ON THIS SHEET MUST BE MADE OR CIRCLED IN Red. WITH DATE AND NAME OF PERSON MAKING CHANGE.

Date _____ Notes by McNeal Chief Party _____ F. B. 286 PG. 89

Platted by J.E. Hoyt
Date June '28
Map No. _____
Platting C'k'd by R.W.S.
Date JUL 27 1928

W. O. No. 797 Table B.S.O. No. 05
Location Townsite of Howard
Surveyed by F.J. McNeal
Date June 1928
Indexed _____

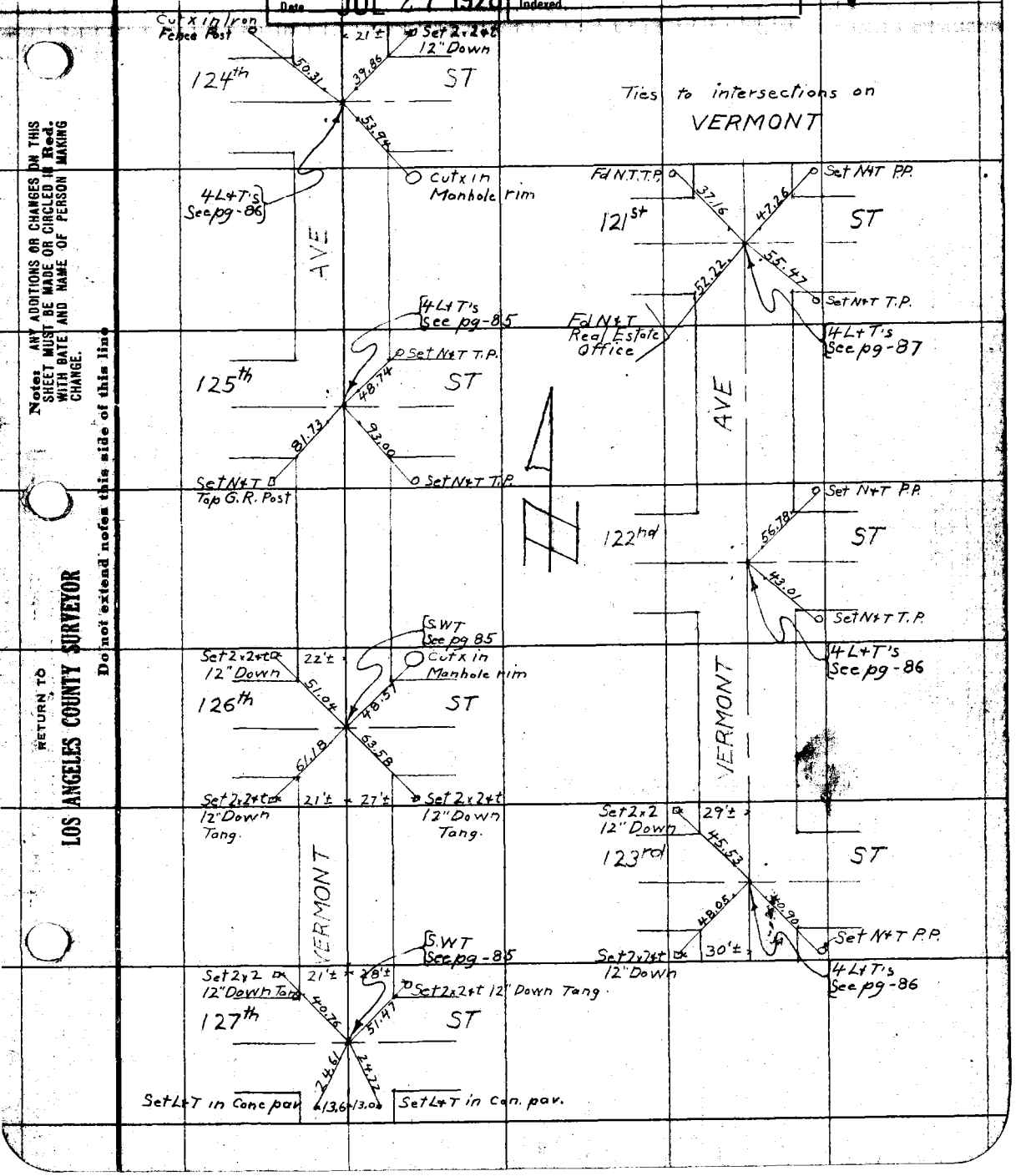

Notes ANY ADDITIONS OR CHANGES ON THIS SHEET MUST BE MADE OR CIRCLED IN Red. WITH DATE AND NAME OF PERSON MAKING CHANGE.

Do not extend notes this side of this line

RETURN TO LOS ANGELES COUNTY SURVEYOR

F.B. 286 Pg. 90 Chief Party Notes by McNeal Date

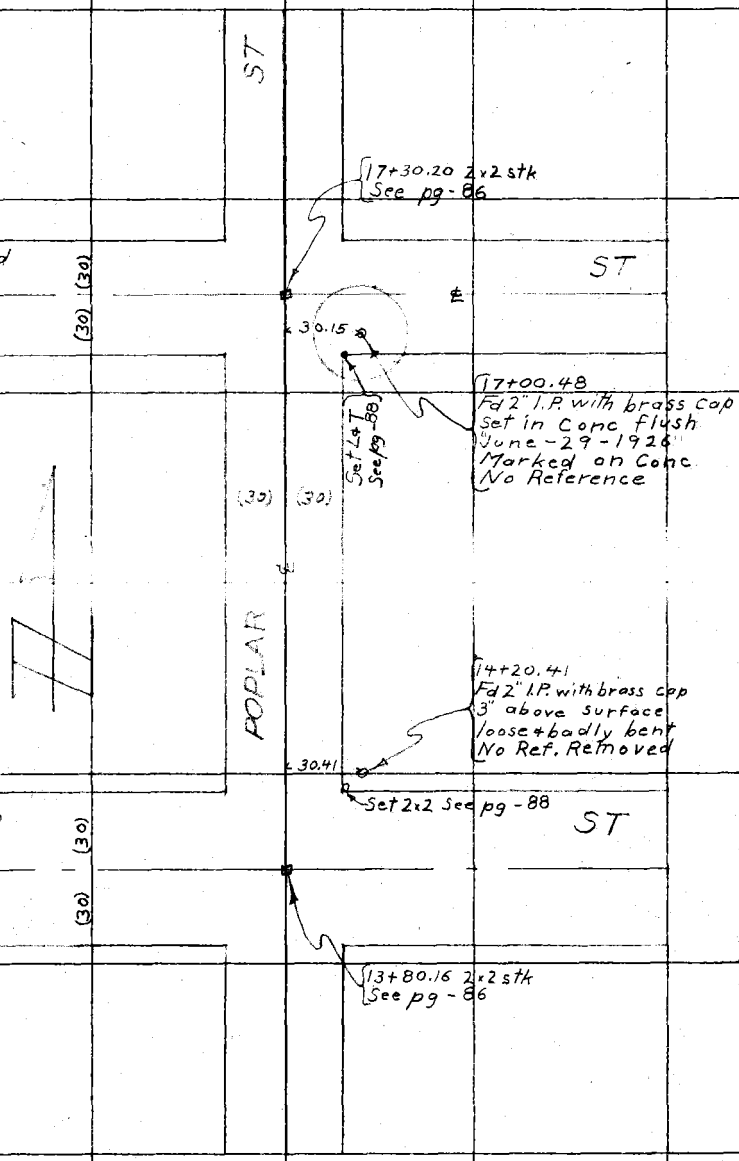

RETURN TO
LOS ANGELES COUNTY SURVEYOR

Do not extend notes this side of this line

Note. ANY ADDITIONS OR CHANGES ON THIS SHEET MUST BE MADE OR CIRCLED IN Red. WITH DATE AND NAME OF PERSON MAKING CHANGE.

Date _____ Notes by _____ Chief Party _____ F.B. 286 Pg. 91

Plotted by _____	W. O. No. _____ D. S. O. No. _____
Date _____	Location _____
Map No. _____	Surveyed by _____
Plotting Ck'd by _____	Date _____
Date _____	Indexed _____

Notes: ANY ADDITIONS OR CHANGES ON THIS SHEET MUST BE MADE OR CIRCLED IN Red. WITH DATE AND NAME OF PERSON MAKING CHANGE.

Do not extend notes this side of this line

RETURN TO
LOS ANGELES COUNTY SURVEYOR

F.B. 286 PG 92 Chief Party Notes by Date

RETURN TO
LOS ANGELES COUNTY SURVEYOR

Do not extend notes this side of this line

Note: ANY ADDITIONS OR CHANGES ON THIS SHEET MUST BE MADE OR CIRCLED IN Red. WITH DATE AND NAME OF PERSON MAKING CHANGE.

Date _____ Notes by _____ Chief Party _____ F.B. 286 Pg. 93

(1)

Plotted by R.V.M.	W.O. No. 952 D.C.O. No.
Date 8/29/29	Location Calabasas School Lot
Map No. C.S.B. 437.	Surveyed by A. Brackett
Plotting C'k'd by H.U.M.H.	Date July 1919
Date 8/29/29.	Indexed A. C. Johnson

SURVEY of

CALABASAS SCHOOL LOT.

(W.O. No. 952.)

In Sec. 21. T.1.N.-R.17-W.-S.B.M.

July 1929.

A. Brackett.
Deputy County Surveyor.
W. T. Lind. Transit.
L. C. Hardy Head Chain.
R. L. Green Rear " .

References -

C.S. 9299. (U.S. Field Notes.)
L.S. 5-23. (Ensign.)
Twp. Plat.
C.S. 7873 (State Hwy.)
C.S. 3560 Sheet 4
Deed. D-1009-8.

Note -

BASE OF BEARINGS. C.S.B.-437.

The base of bearings on Map of Calabasas School Lot is the bearing on the Center line of Ventura Boulevard S.79°05'30"W. as shown on California State Highway Map. Fed. Aid Project No 143 Div. VII Sht 4.

H.U.M.H. 8/28/29.

Note: ANY ADDITIONS OR CHANGES ON THIS SHEET MUST BE MADE ON CIRCLED IN RED. WITH DATE AND NAME OF PERSON MAKING CHANGE.

Do not extend notes this side of this line

RETURN TO LOS ANGELES COUNTY SURVEYOR

F. B. 184 Pg. 94 (2) Brackett Chief Party Notes by Brackett Date July 1929.

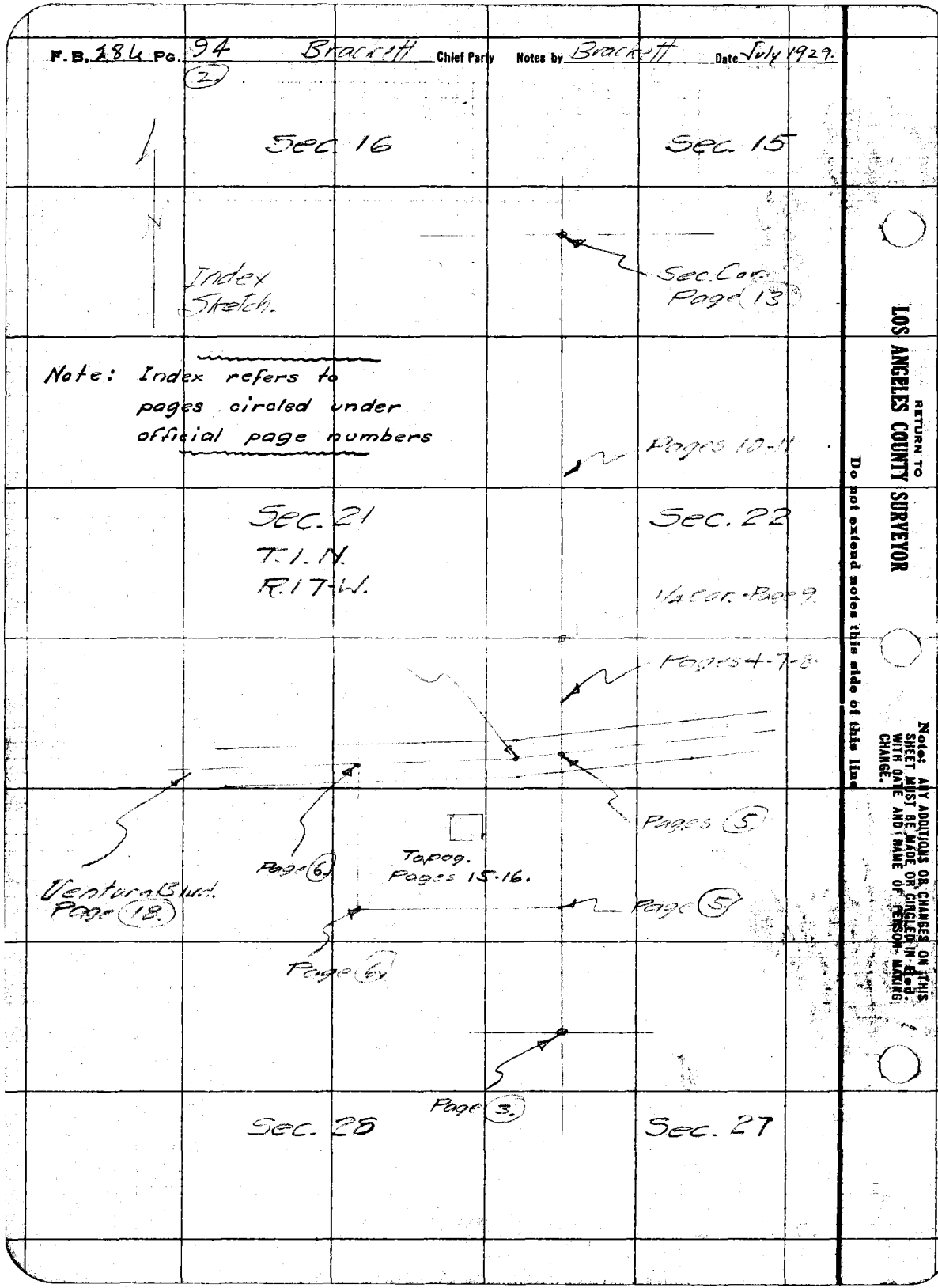

RETURN TO
LOS ANGELES COUNTY SURVEYOR
Do not extend notes this side of this line
Note: ANY ADDITIONS OR CHANGES ON THIS SHEET MUST BE MADE ON FINGER IN RED. WITH DATE AND NAME OF PERSON MAKING CHANGE.

Date 7-18-29. Notes by Brackett Chief Party Brackett F.B. 286 Pg. 95 (3)

Plotted by KVM	W.O. No. 952 B.O.O. No.
Date 8-29-29	Location Calabasas School Lot
Map No. CS.B. 437.	Surveyed by A. Brackett
Plotting C'k'd by H.U.M.H.	Date July 18 1929
Date 8/29/29	Indexed

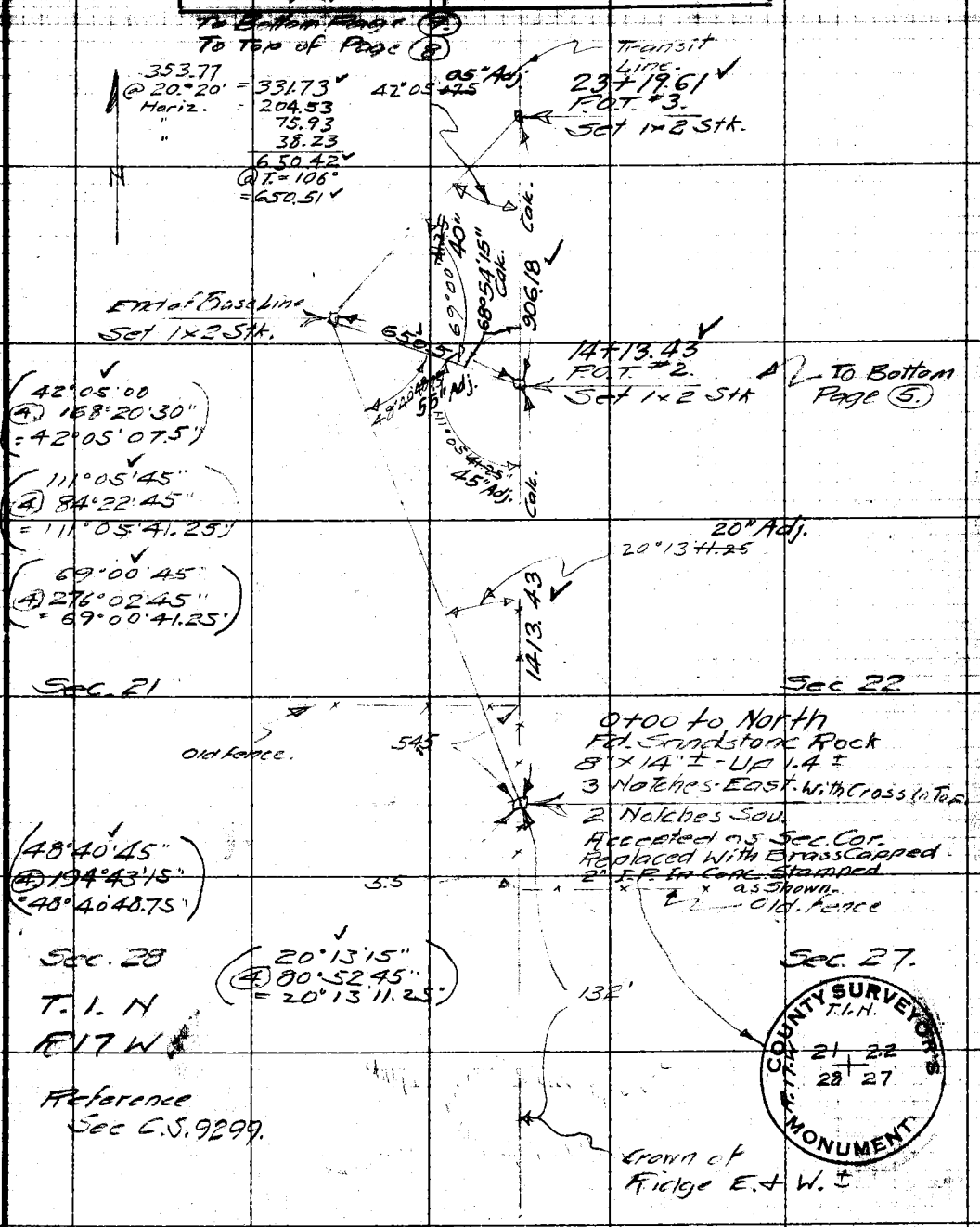

Note: ANY ADDITIONS OR CHANGES ON THIS SHEET MUST BE MADE OR CIRCLED IN RED. WITH NOTE AND NAME OF PERSON MAKING CHANGE.

Do not extend notes this side of this line

RETURN TO LOS ANGELES COUNTY SURVEYOR

F. B. 284 Pg. 96 Brackett Chief Party Notes by Brackett Date 7-18-29

(4)



RETURN TO LOS ANGELES COUNTY SURVEYOR

Do not extend notes this side of this line

Note: ANY ADDITIONS OR CHANGES ON THIS SHEET MUST BE MADE OR PINCHED IN Red. WITH DATE AND NAME OF PERSON MAKING CHANGE.

Date 7-18-29 Notes by Brackett Chief Party Brackett F.B. 286 Pg. 97 (5)

Plotted by [illegible]	W.O. No. 952 O.R.O. No.
Date 8-29-29	Location Calabasas School Lot
Map No. CS.B.437.	Surveyed by H. Brackett
Plotting Ck'd by M. U. M. H.	Date Jan 18-1929
Date 9/29/29	Indexed

9+00. to South
Accepted
Cor. to Secs.
21-22-27-28-
T.1-N-R.17-W. For Page (3)

Set 1x2 Stk. at Intersection of Fence Lines at S.E.ly Cor. of School Lot.

8+35.35

24.40

7.47

8+52.82
P.O.T. #1-A
Set 1x2 Stk.

24.45

97.36
@ T=96°
= 97.31

Fd. 16" T Oak

8.67

265.56
@ 14°12'
= 257.45
@ T=96°
= 257.47

43.78
@ 19°59'
= 41.14
T=96°

41.14

Calabasas School Lot.

8+93.96
Chaining Point
Drive Nail (10d.)
In W.ly Side of Oak.

P.O.T.
Set 1x2 Stk.

Note - For Monuments Set at Corners Established, See Pages 111 + 112.

4.5" Adj.
4.75

105°05'
Calc. From Comat. ∢

20" Adj

Fd. Tacked
2x2 Stk. In
1½" I.P. - Up 0.7±

257.47

98°00'15"

98°00'15"
@ 32°01'00"
= 98°00'15"

6.26

20.10

11+51.43
P.O.T. #1.
Set 1x2 Stk.

0.70

11+52.13

21.80

Fence Corner

Sta. 66+06.69
Route 2 - Sect. C.
Ventura Blvd.

11+89.38
Set Cross in Conc. Pavement by Intersection.

374.25

14.04

29.42

28.0
To Fence.

℄ of State Highway. (Random)

Fd. Tacked 2x2 Stk.
In 2" I.P. - Up 2.0'±

224.05
262.00

21.43

74°54'15"
@ 299°36'45"
= 74°54'11.25"

14+13.43
P.O.T. #2.
Set 1x2 Stk.

From Page (3)

Note: ANY ADDITIONS OR CHANGES ON THIS SHEET MUST BE MADE ON CIRCLED # PART WITH DATE AND NAME OF PERSON MAKING CHANGE.

Do not extend notes this side of this line

RETURN TO LOS ANGELES COUNTY SURVEYOR

262 37.55
224.05

F. Bk. 286 Pg. 98 Brackett. Chief Party Notes by Brackett Date 7-19-29.

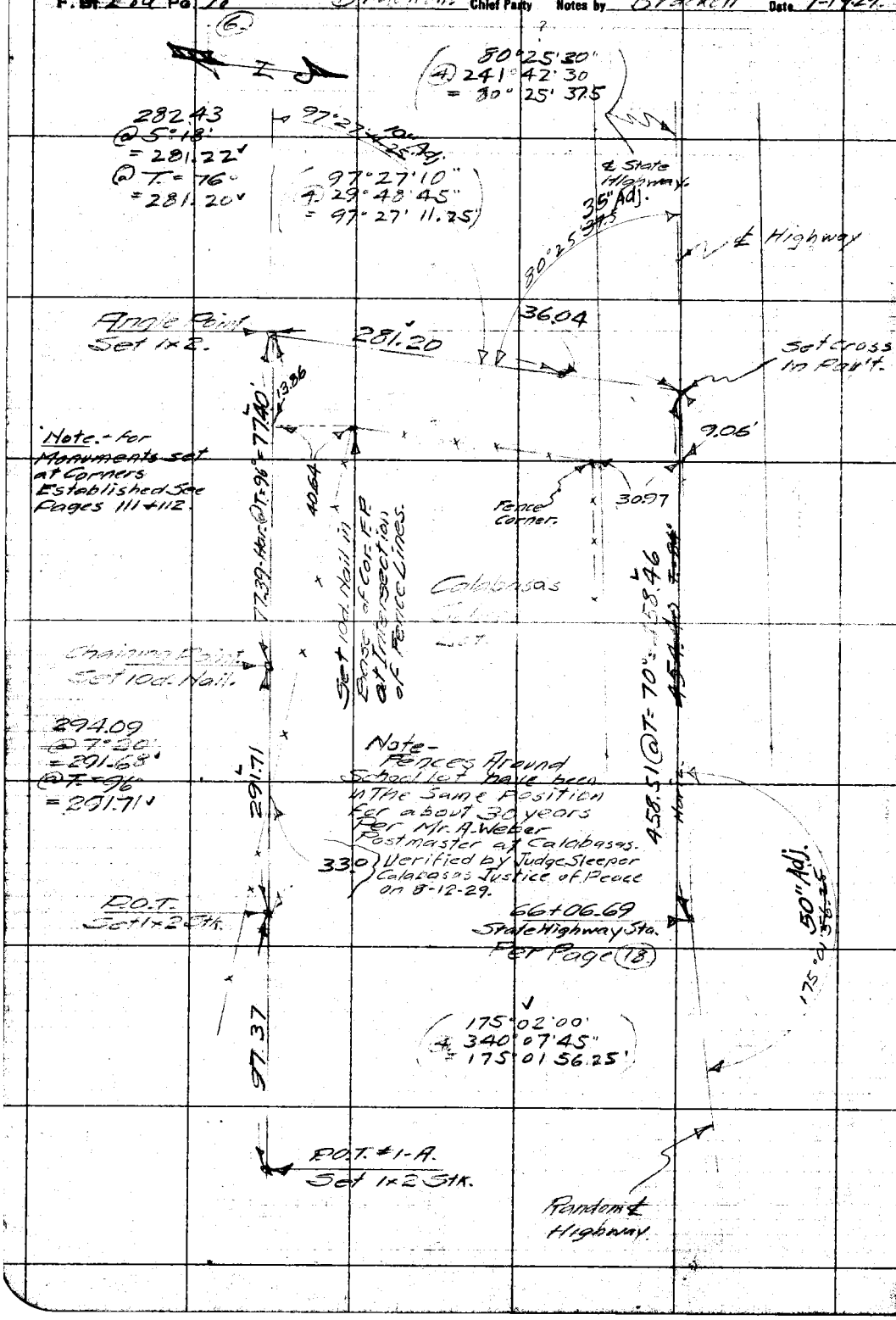

317.2
71.6
245.6

281.2
36
317.2

RETURN TO
LOS ANGELES COUNTY SURVEYOR

Do not extend notes this side of this line

Note: ANY ADDITIONS OR CHANGES ON THIS SHEET MUST BE MADE OR CIRCLED IN Red, WITH DATE AND NAME OF PERSON MAKING CHANGE.

Date 7-19-29. Notes by Brackett Chief Party Brackett F.B. 286 Pg. 99

(7.)

Plotted by K.V.M.	W.O. No. 952. S.C.O. No.
Date 8-29-29	Location Calabasas School Lot.
Map No. C.S.B.437.	Surveyed by A. Brackett
Platting C'k'd by H.U.M.H.	Date July 19-1929.
Date 8/29/29.	Indexed

14402
11798
26200

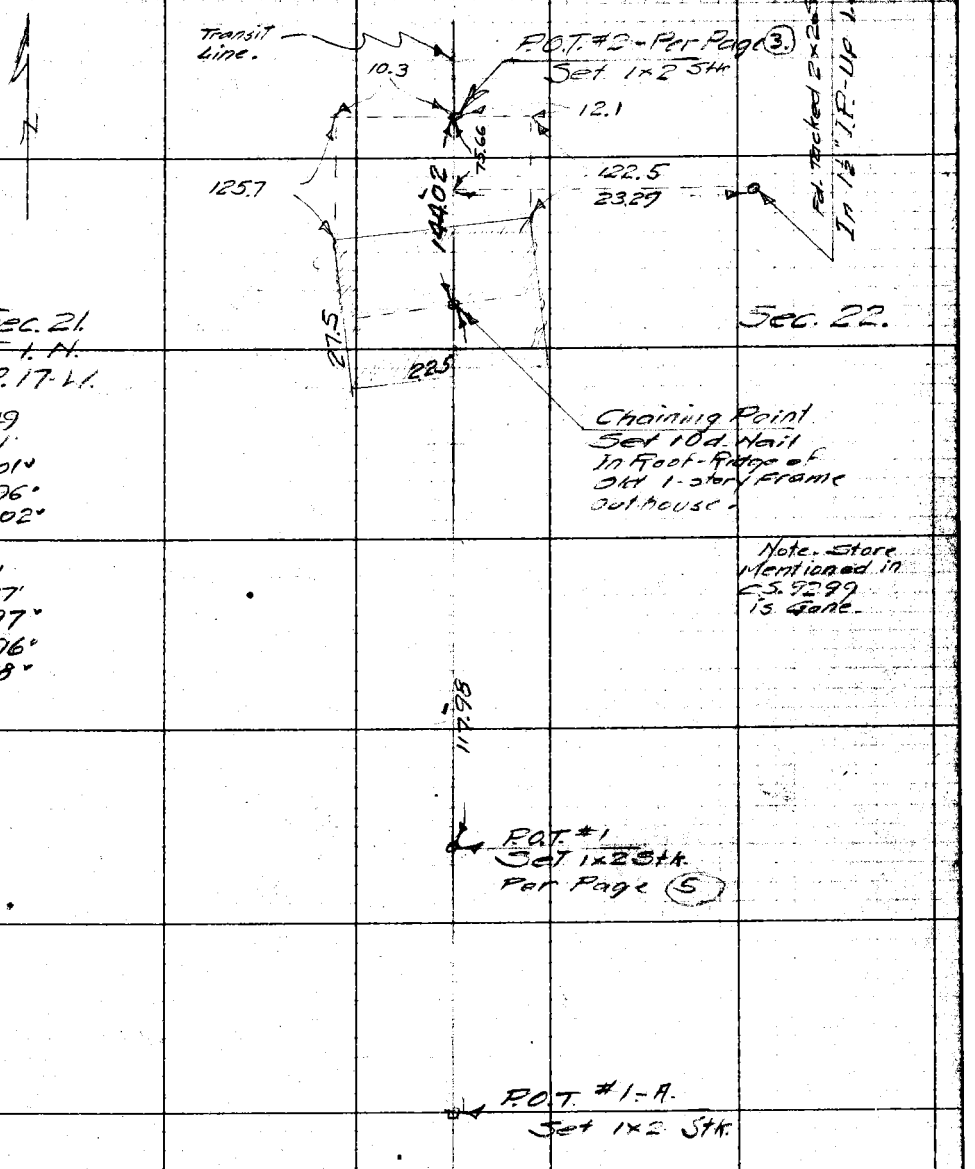

Note: ANY ADDITIONS OR CHANGES ON THIS SHEET MUST BE MADE ON CIRCLED IN Red. WITH DATE AND NAME OF PERSON MAKING CHANGE.

Do not extend notes this side of this line

RETURN TO
LOS ANGELES COUNTY SURVEYOR

F.B. 284 Pg. 100 Brackett, Chief Party Notes by Brackett Date 7-19-22

(8)

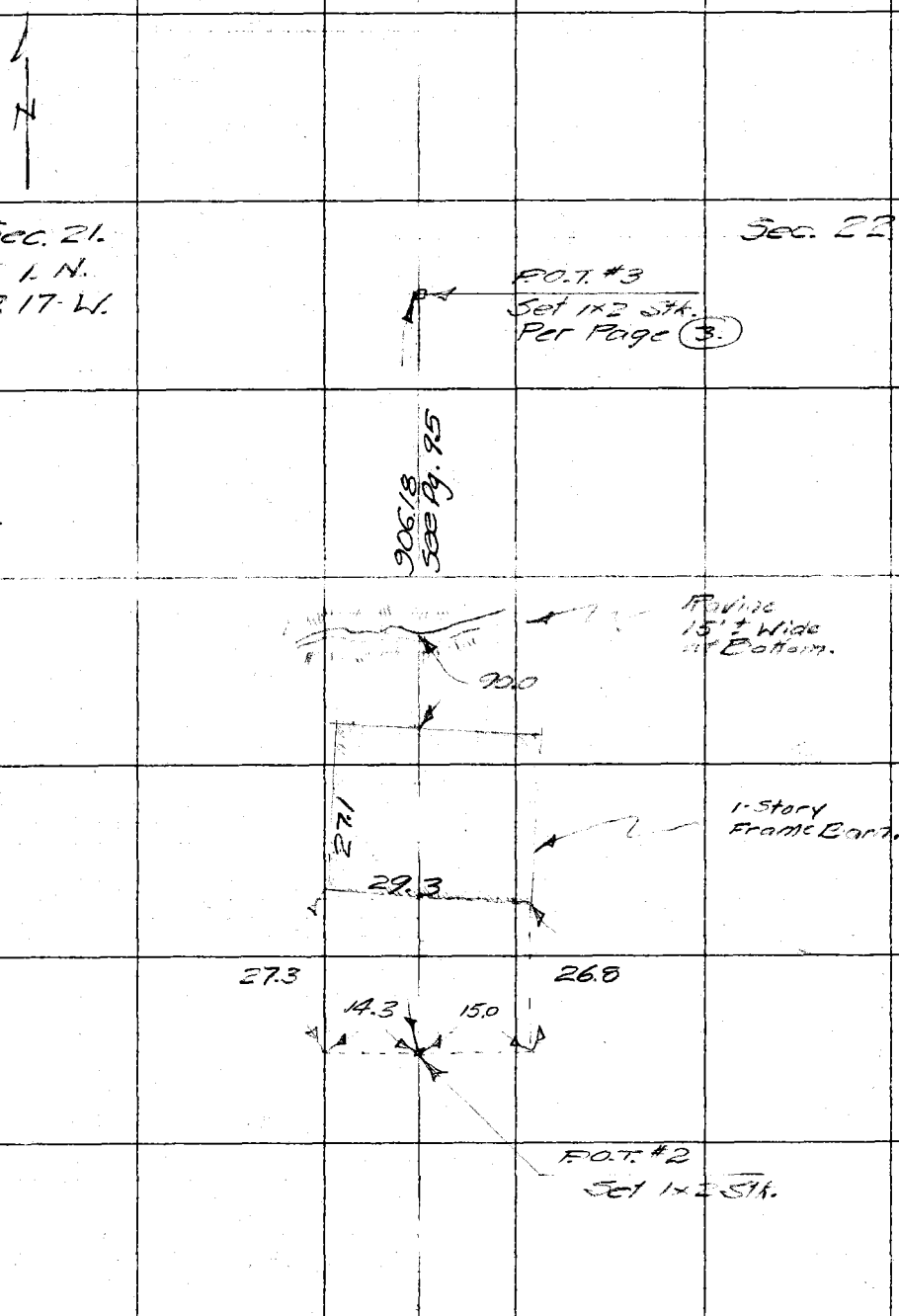

RETURN TO
LOS ANGELES COUNTY SURVEYOR
Do not extend notes this side of this line
Note: ANY ADDITIONS OR CHANGES ON THIS SHEET MUST BE MADE OR CIRCLED IN Red. WITH DATE AND NAME OF PERSON MAKING CHANGE.

Date 7-22-29 Notes by Brackett Chief Party Brackett F.B. 286 Pg 101

(9.)

Plotted by K.V.M.	W.O. No. 952 O.B.O. No.
Date 8-29-29	Location Calabasas School Lot
Map No. C.S.B. 437.	Surveyed by A. Brackett
Plotting O'k'd by M.U.M.H.	Date July 22 1929.
Date 8/28/29	Indexed

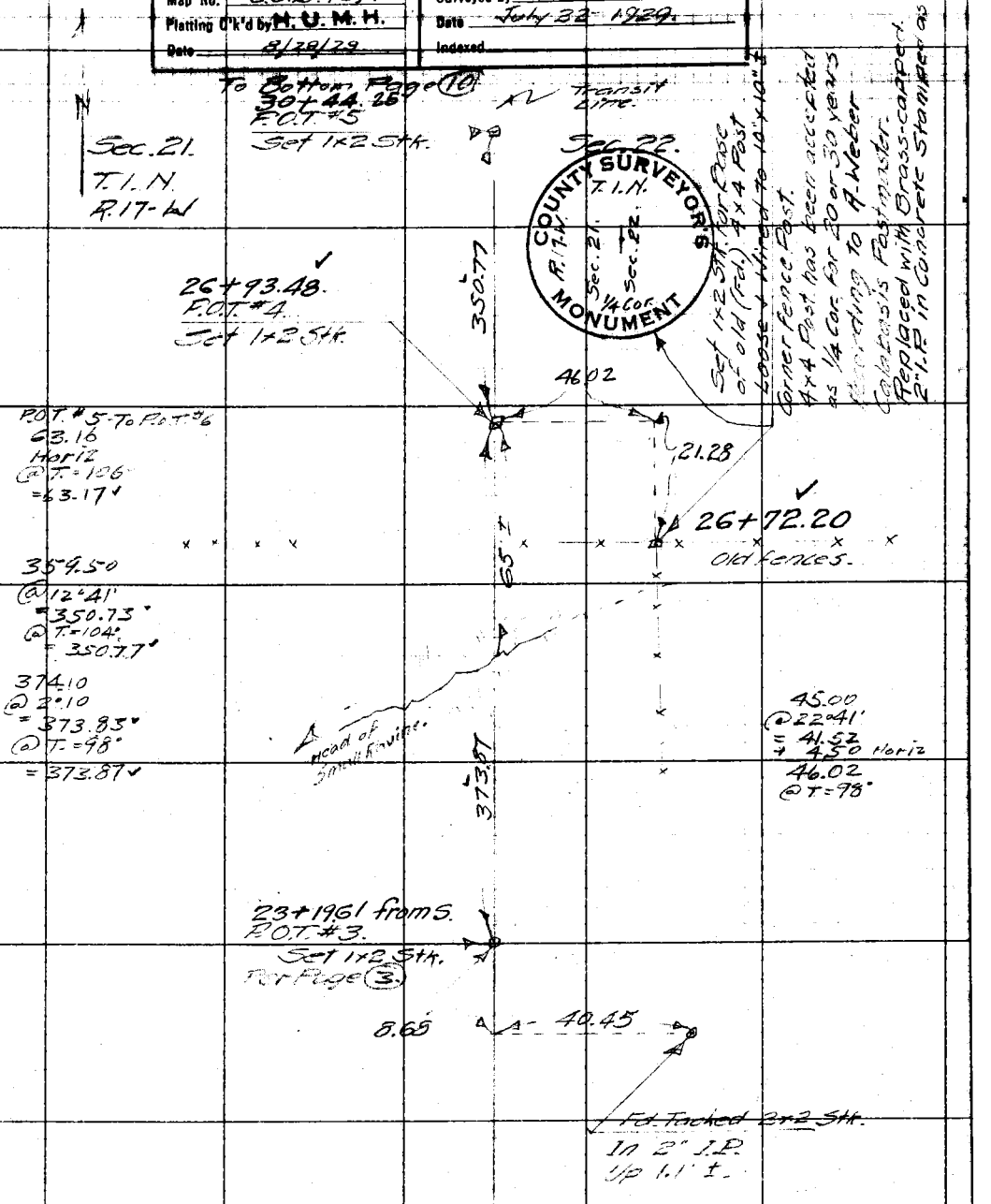

Note: ANY ADDITIONS OR CHANGES ON THIS SHEET MUST BE MADE OR CIRCLED IN Red. WITH DATE AND NAME OF PERSON MAKING CHANGE.

Do not extend notes this side of this line

RETURN TO LOS ANGELES COUNTY SURVEYOR

F.B. 284 PG. 102 Brackett Chief Party Notes by Brackett Date 7-22-29.

(10)

Sec. 21
T.1.N.
R. 17-W.

W Transit Line.

Sec. 22

N.

To Bottom Page (11.)

34+09.08
P.O.T. #8
Set 1x2 Stk.

25.27

65.67

227.93
@ 10°08'
= 224.37
@ T. = 114°
= 224.41

224.41

31+84.67
Chaining Pt. #7
Set 1x2 Stk.

Fairery old
Tacked White 3x3 Stk.
Up 24'±

77.46
@ 10°08'
= 77.24
@ T. = 114°
= 77.25

77.25

31+07.42
P.O.T. #6 - Set 1x2 Stk.
On Summit of Ridge
Mag. Brg. of Which
is S. 32° E.

63.17

P.O.T. #5
Set 1x2 Stk.

From Top Page (9.)

RETURN TO
LOS ANGELES COUNTY SURVEYOR

Do not extend notes this side of this line

Note: ANY ADDITIONS OR CHANGES ON THIS SHEET MUST BE MADE OR CIRCLED IN Red. WITH DATE AND NAME OF PERSON MAKING CHANGE.

Date 7-23-29 Notes by Brackett Chief Party Brackett F.B. 286 Pg 103

(11.)

Platted by K.V.M.	W.O. No. 952 D.O.O. No.
Date 8-29-29	Location Calabasas School Lot
Map No. CS.B.437	Surveyed by R. Brackett
Platting O'k'd by H.U.M.H.	Date July 23-1929
Date 8/29/29	Indexed

Sec 21.
T.1.N.
R.17-W.

To Bottom Page (12)

Transit Line. Sec 22

335.96
@ 5°20'
= 334.51
@ T. = 100°
= 334.54

42+93.03
Chaining Pt. #12.
Set 1x2 Stk.

334.54

To P.O.T. #13.

494.21
Horiz.
@ T. = 102
= 494.26

494.26

P.O.T. #11.
Set 1x2 Stk.

37+98.77
Chaining Pt. #10.
Set 1x2 Stk.

294.49
@ 18°19
= 279.57
@ T. = 108°
= 279.61

279.61

35+19.16
Chaining Pt. #9
Set 1x2 Stk.

116.99
@ 19°49'
= 110.06
@ T. = 114°
= 110.08

110.08

34+09.08
P.O.T. #8
Set 1x2 Stk.

From Top Page (10.)

Note: ANY ADDITIONS OR CHANGES ON THIS SHEET MUST BE MADE OR CIRCLED IN Red. WITH DATE AND NAME OF PERSON MAKING CHANGE.

Do not extend notes this side of this line

RETURN TO LOS ANGELES COUNTY SURVEYOR

F.B. 286 Pg. 108 Brackett Chief Party Notes by Brackett Date 7-26-29

(12)

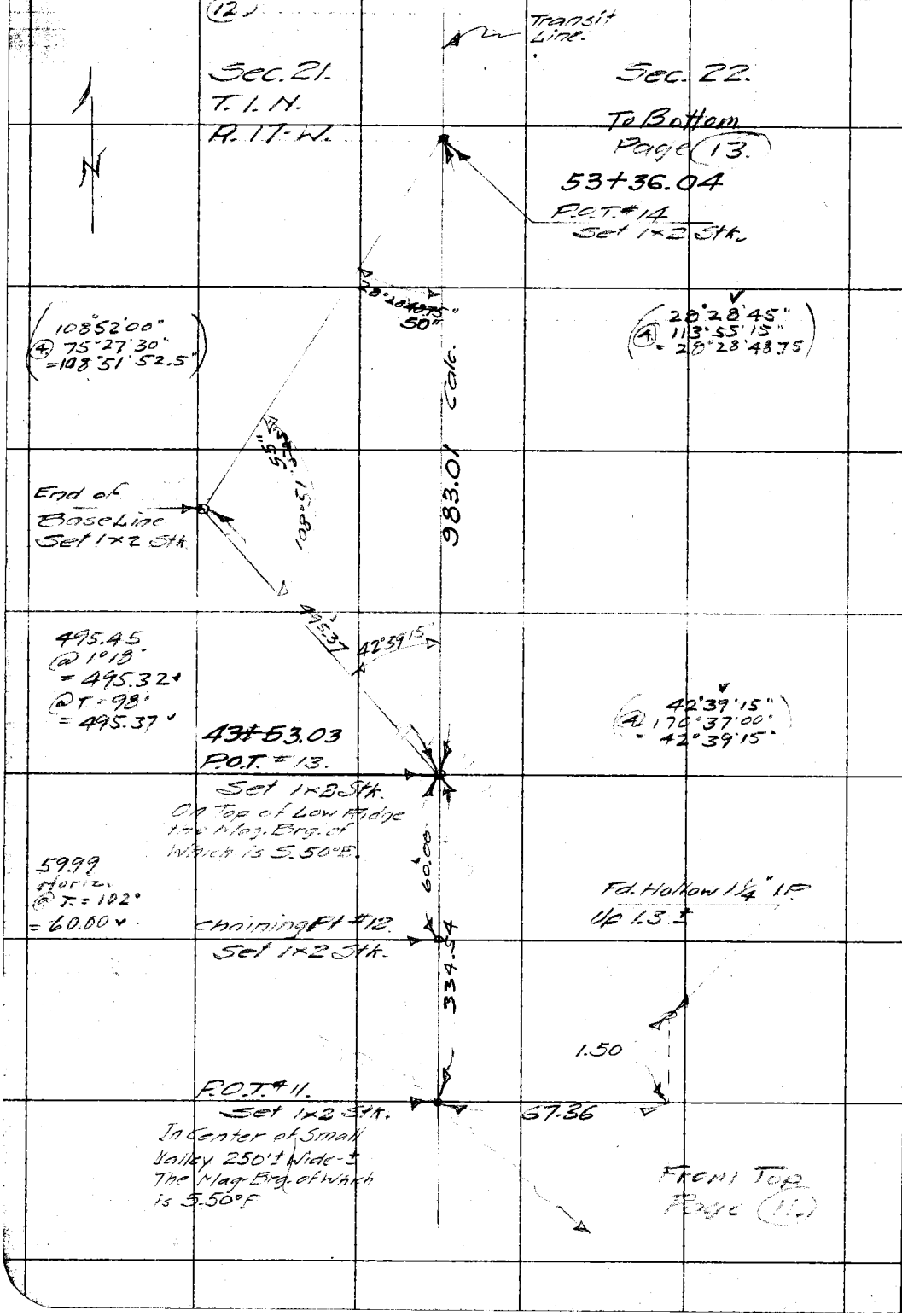

RETURN TO
LOS ANGELES COUNTY SURVEYOR

Do not extend notes this side of this line

Note: ANY ADDITIONS OR CHANGES ON THIS SHEET MUST BE MADE OR CIRCLED IN Red. WITH DATE AND NAME OF PERSON MAKING CHANGE.

Date 7-26-29 Notes by Brackett Chief Party Brackett F.B. 286 Pg 105

(13)

Platted by K.V.M.	W.O. No. 952
Date 8-29-29	Location Calabasas School Lot
Map No. C.S.B. 437	Surveyed by A. Brackett
Platting Ck'd by H.U.M.H.	Date July 26-1929
Date 8/29/29	Indexed

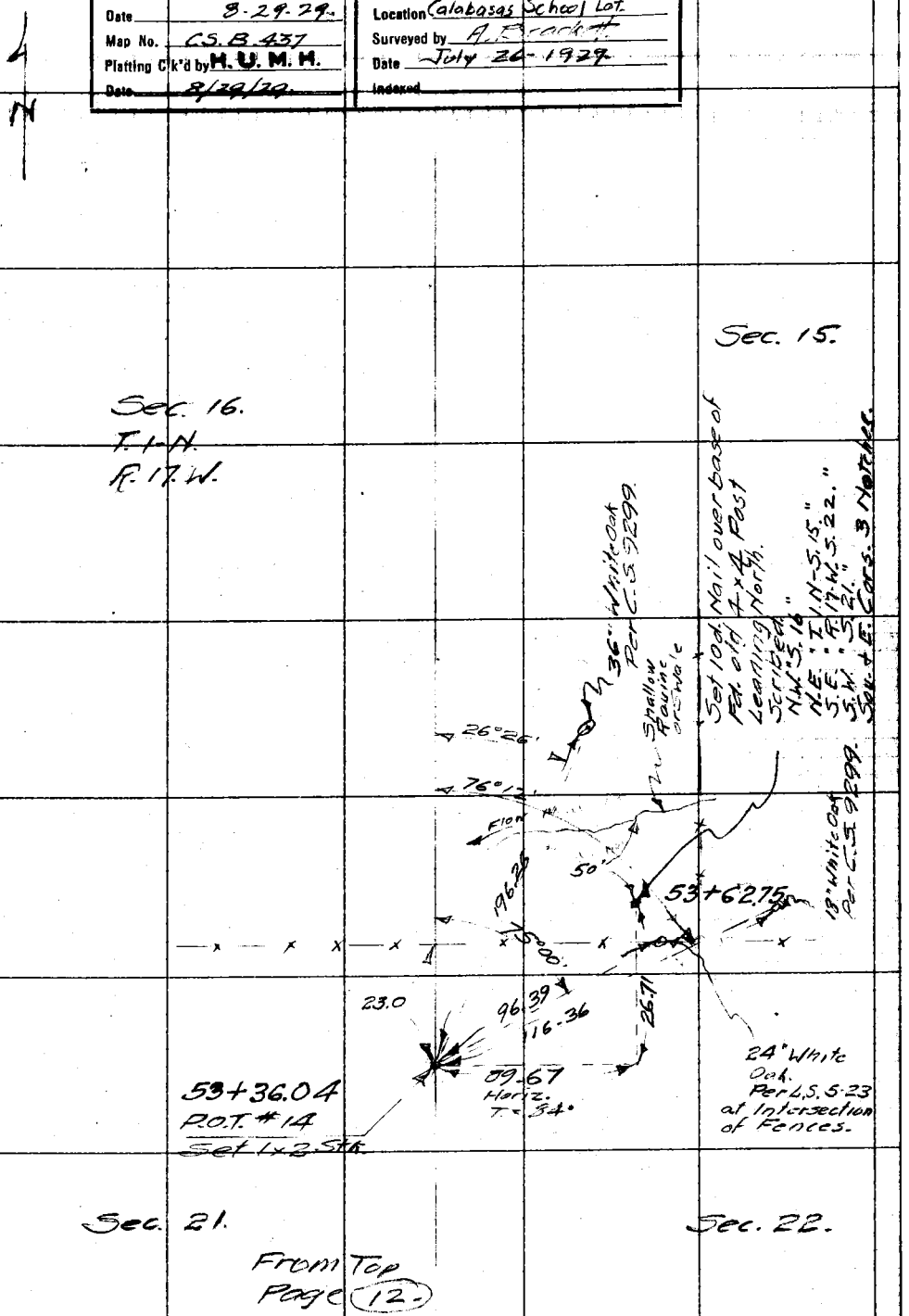

From Top Page (12)

Notes: ANY ADDITIONS OR CHANGES ON THIS SHEET MUST BE MADE OR CIRCLED IN Red. WITH DATE AND NAME OF PERSON MAKING CHANGE.

Do not extend notes this side of this line

RETURN TO LOS ANGELES COUNTY SURVEYOR

F. B. 286 Pg 166 (14)

Chief Party Notes by Date

RETURN TO
LOS ANGELES COUNTY SURVEYOR

Do not extend notes this side of this line

Note: ANY ABSTRACTS OR CHANGES ON THIS SHEET MUST BE MADE OR CIRCLED IN Red. WITH DATE AND NAME OF PERSON MAKING CHANGE.

Date 7-26-29 Notes by Lind Chief Party Brackett F.B. 286 Pg. 107

(15)

Plotted by K.V.M.	W.O. No. 958 O.B.O. No.
Date 8-29-29	Location Calabasas School
Map No. C.S.B. 437	Surveyed by Brackett
Plotting C'k'd by H.U.M.H.	Date 7-26-29
Date 8/30/29	Indexed

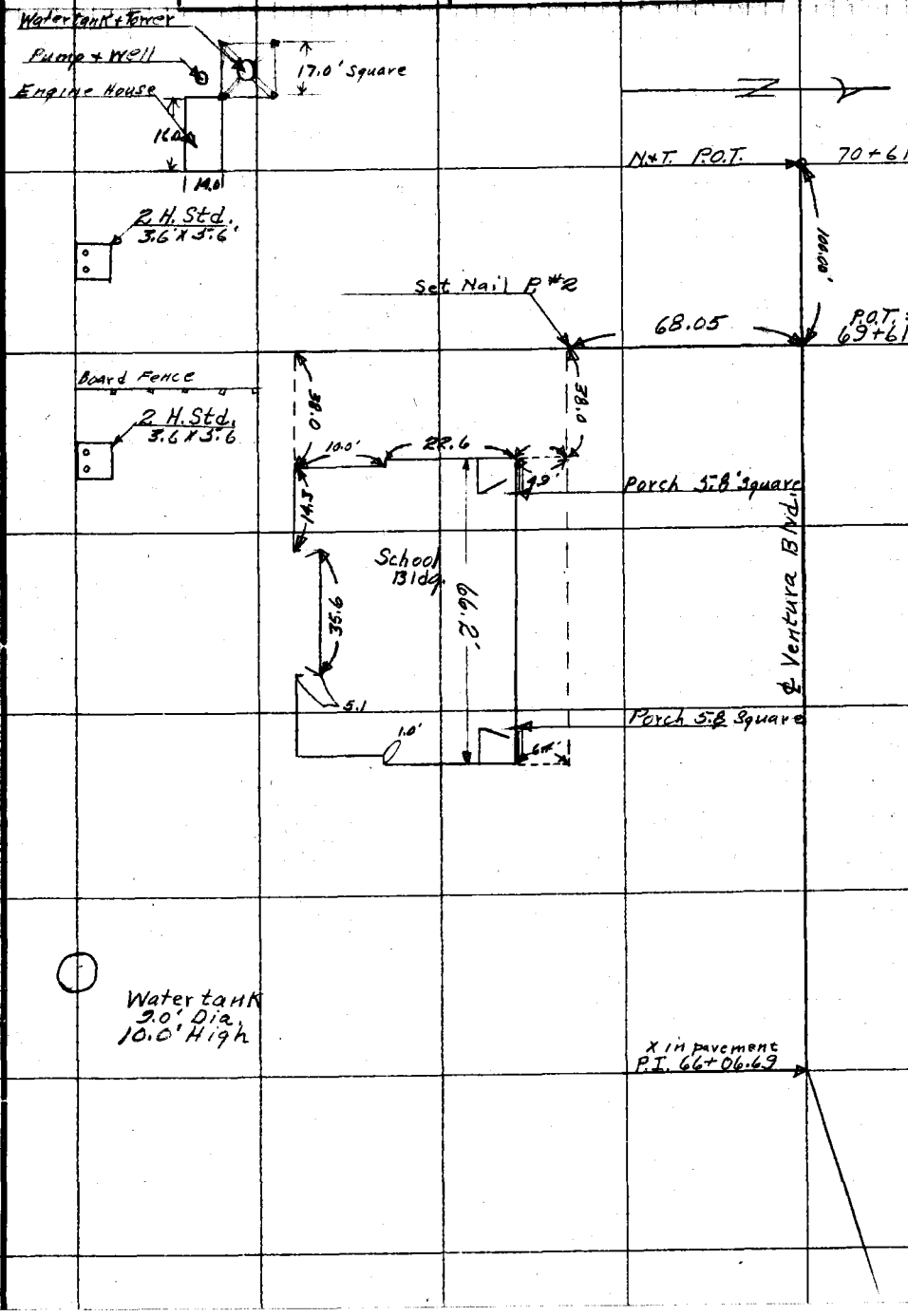

Note: ANY ADDITIONS OR CHANGES ON THIS SHEET MUST BE MADE OR CIRCLED IN Red. WITH DATE AND NAME OF PERSON MAKING CHANGE.

Do not extend notes this side of this line

RETURN TO: LOS ANGELES COUNTY SURVEYOR

F. B. Pg 128 (16) Bracket Chief Party Notes by Lind Date 7-26-29

	Stadia	Hor. ∡	Vert ∡	Remarks
Inst. at P.#1 Sight on P.I.	403.0'	35°-42'	+3°-41'	Water Tank
Inst. at P.#2 Sight on P.#1	193.0'	212°-00'	+3°-47'	E. end of Engine House 16'x14'
	198.0'	216°-27'	+4°-00'	W. end of House and E. side of Tower
	187.0'	222°-22'	+3°-14'	W. Side of Water Tower 17'0' sqr.
	211.0'	192°-28'	+5°-07'	2 Hole Std 3.6x5.6
	228.0'	173°-43'	+5-14	2 Hole Std. "
	210.0'	217°-23'	+4-00	Well and Pump
	80.0'	64°-53'	-5°-18'	Gate

RETURN TO LOS ANGELES COUNTY SURVEYOR

Do not extend notes this side of this line

Note: ANY ADDITIONS OR CHANGES ON THIS SHEET MUST BE MADE OR CIRCLED IN Red. WITH DATE AND NAME OF PERSON MAKING CHANGE.

Date _____ Notes by _____ Chief Party _____ F.B. 286 Pg. 109

(17)

Platted by K.V.M.	W. O. No. _____ O. S. O. No. _____
Date 8-29-29	Location _____
Map No. C.S.B.437.	Surveyed by _____
Platting Ck'd by H.U.M.H.	Date _____
Date 8/29/29	Indexed _____

Notes: ANY ADDITIONS OR CHANGES ON THIS SHEET MUST BE MADE OR CIRCLED IN Red. WITH DATE AND NAME OF PERSON MAKING CHANGE.

Do not extend notes this side of this line

RETURN TO
LOS ANGELES COUNTY SURVEYOR

F. B. 286 Pg. 110 (18) Brackett Chief Party Notes by Brackett Date Aug-1929

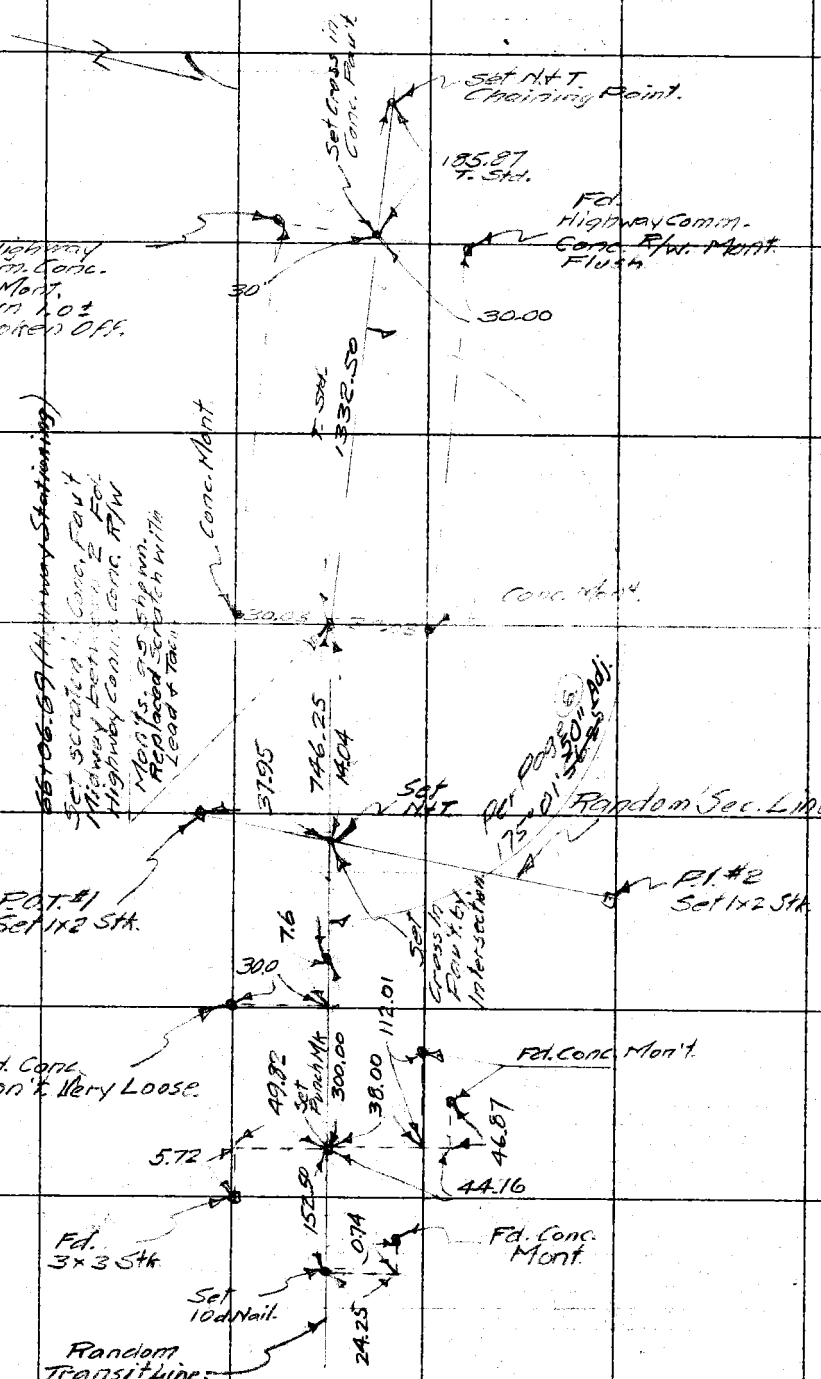

RETURN TO LOS ANGELES COUNTY SURVEYOR

Do not extend notes this side of this line

Note: ANY ADDITIONS OR CHANGES ON THIS SHEET MUST BE MADE ON CIRCLED IN Red. WITH DATE AND NAME OF PERSON MAKING CHANGE.

Date 8-13-29. Notes by Brackett. Chief Party Brackett. F.B. 286 Pg 111

Plotted by K.V.M.	W. O. No. 952 D. S. O. No.
Date 8-29-29	Location Calabasas Schoolhouse
Map No. CS B.437.	Surveyed by A. Brackett
Platting C'k'd by H. U. M. H.	Date Aug. 13-1929.
Date 9/29/29	Indexed L. C. Johnson

Notes: ANY ADDITIONS OR CHANGES ON THIS SHEET MUST BE MADE OR CARELED IN Red. WITH DATE AND NAME OF PERSON MAKING CHANGE.

RETURN TO LOS ANGELES COUNTY SURVEYOR

Do not extend notes this side of this line

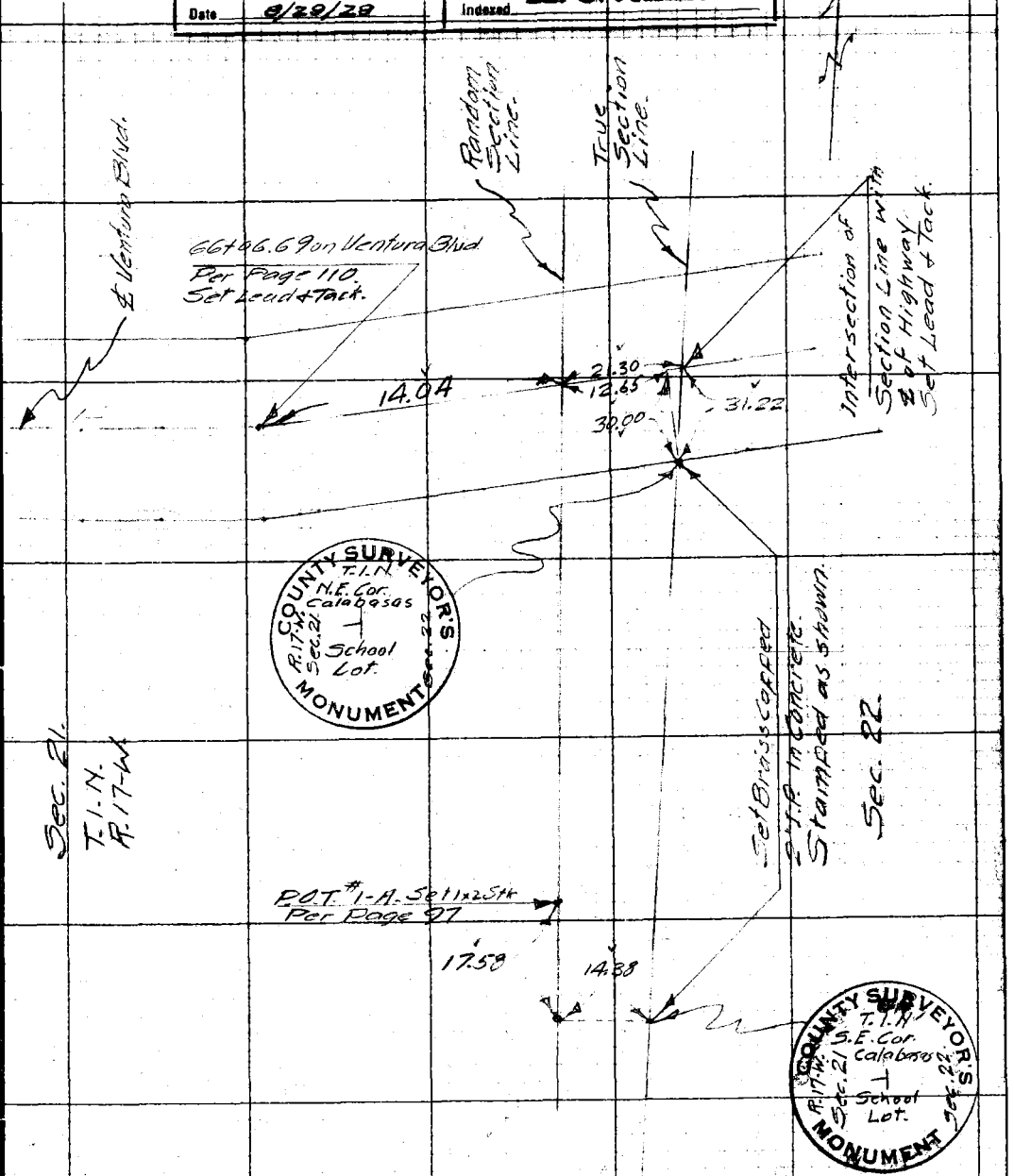

F.B. 286 Pg. 112. Brackett Chief Party Notes by Brackett Date Aug. 13-29.

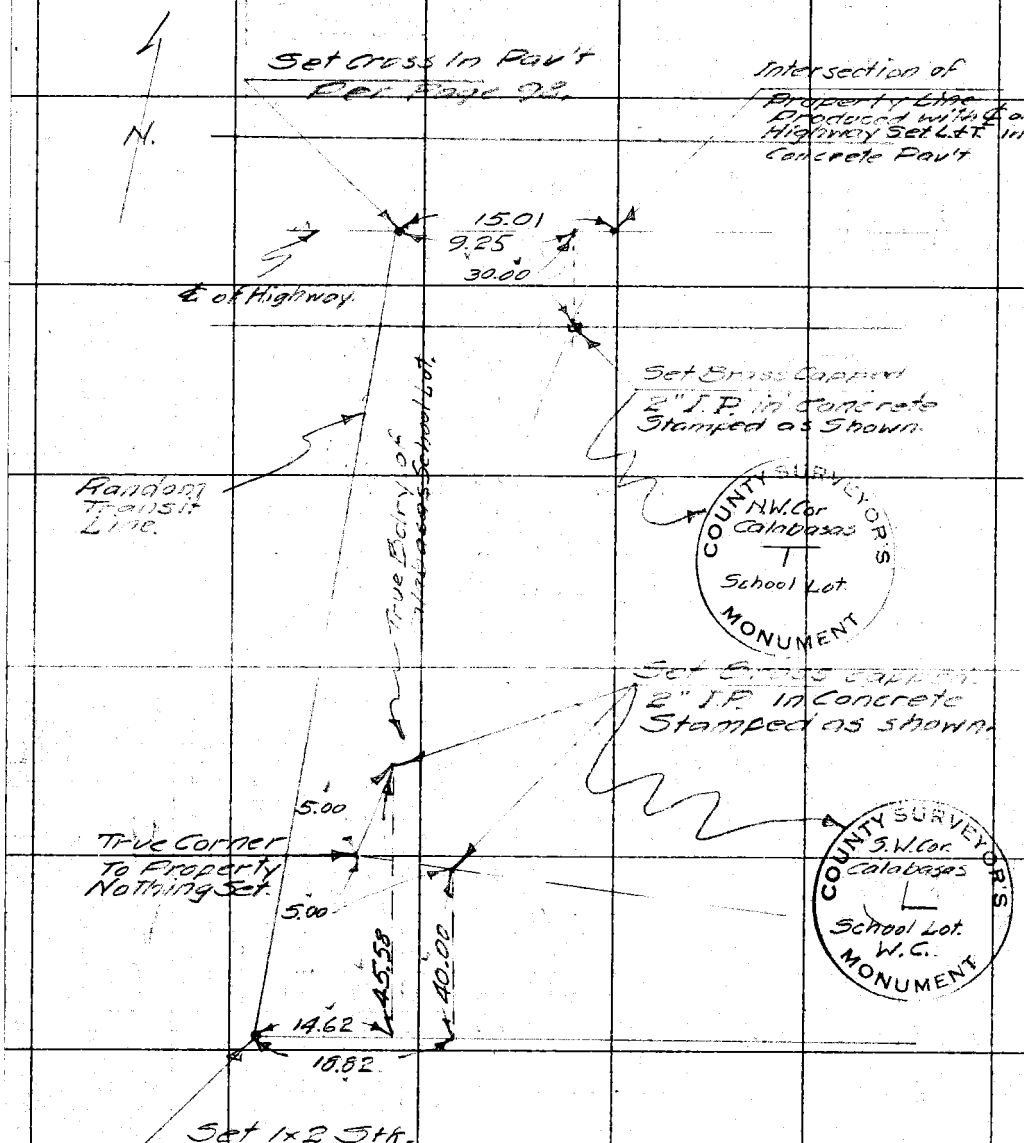

RETURN TO
LOS ANGELES COUNTY SURVEYOR

Do not extend notes this side of this line

Note: ANY ADDITIONS OR CHANGES ON THIS SHEET MUST BE MADE OR CIRCLED IN Red. WITH DATE AND NAME OF PERSON MAKING CHANGE.

Date _____ Notes by _____ Chief Party _____ F.B. 286 Pg 113

Platted by _____	W. O. No. _____ D. S. O. No. _____
Date _____	Location _____
Map No. _____	Surveyed by _____
Platting C'k'd by _____	Date _____
Date _____	Indexed _____

Notes: ANY ADDITIONS OR CHANGES ON THIS SHEET MUST BE MADE IN CIRCLES IN Red: WITH NAME AND DATE OF PERSON MAKING CHANGE.

Do not extend notes this side of this line

RETURN TO LOS ANGELES COUNTY SURVEYOR

F. B. _____ Pg. _____ Chief Party _____ Notes by _____ Date _____

282