Date 1-30-28 Notes by McG Chief Party McGillivray F. B. 287 PG. "A"

Plotted by ITSAtee	W. O. No. 4164 D. S. O. No.
Date Feb-28	Location E Florence
Map No. B-158	Surveyed by McGillivray
Plotting C'k'd by R. W. S.	Date Jan. 1928
Date SEP 28 1928	Indexed A. C. Johnson

Index to Survey of E Florence

Note: ANY ADDITIONS OR CHANGES ON THIS SHEET MUST BE MADE OR CIRCLED IN Red. WITH DATE AND NAME OF PERSON MAKING CHANGE.

RETURN TO

LOS ANGELES COUNTY SURVEYOR

Do not extend notes this side of this line

"B"

F.B. 287 PG. McC Chief Party Notes by McG. Date 1-30-28

to Bottom p."C"

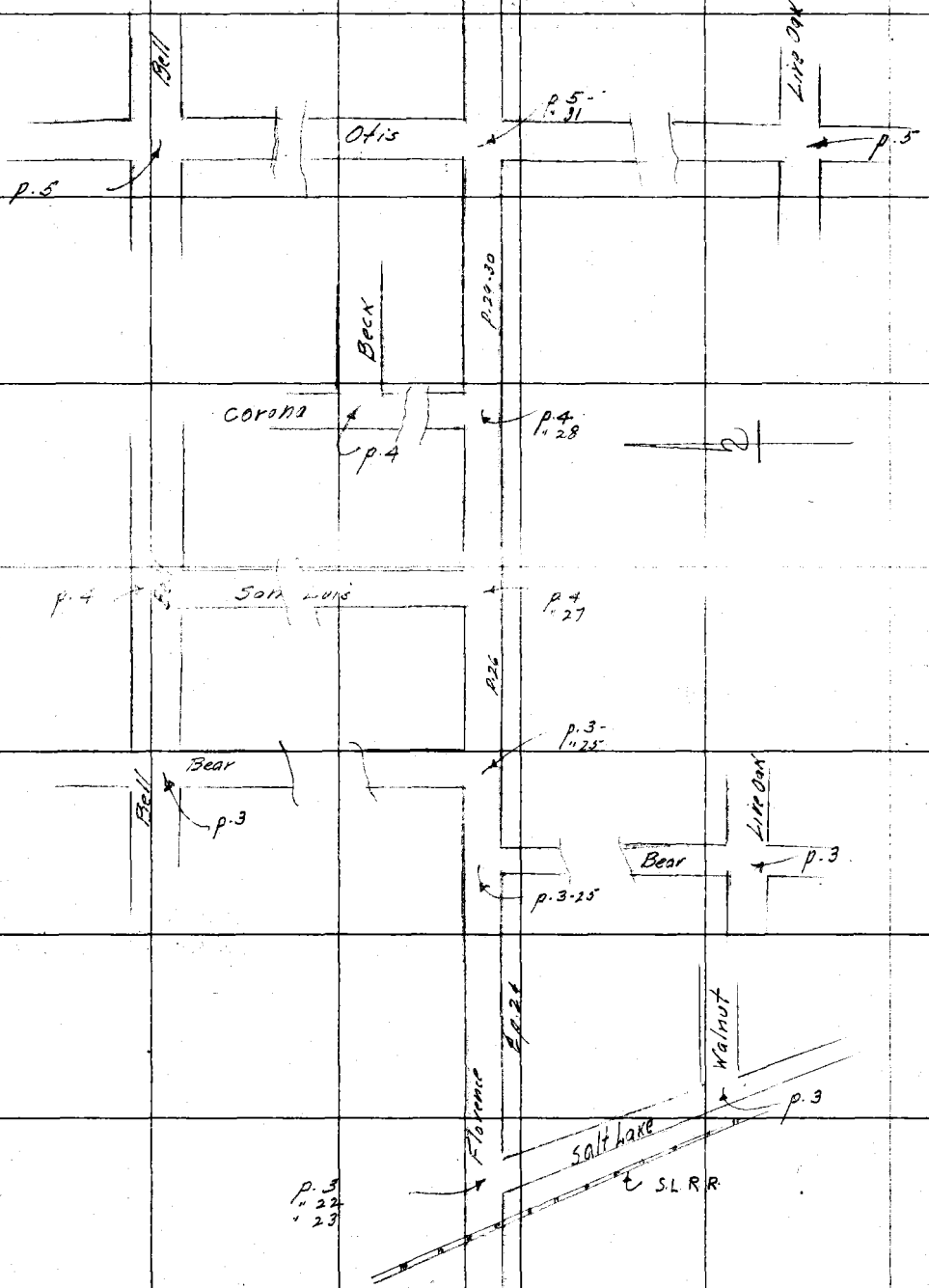

RETURN TO

LOS ANGELES COUNTY SURVEYOR

Do not extend notes this side of this line

Notes: ANY ADDITIONS OR CHANGES ON THIS SHEET MUST BE MADE OR CIRCLED IN Red. WITH DATE AND NAME OF PERSON MAKING CHANGE.

Date 1-30-28 Notes by McG. Chief Party McGillivray F. B. 287 PG. "C"

Plotted by McAfee	W. O. No. 4164 O. S. O. No.
Date Feb '28	Location E. Florence
Map No. B-158	Surveyed by McGillivray
Plotting C'k'd by R. W. S.	Date Jan. 1928
Date SEP 28 1928	Indexed R. C. Johnson

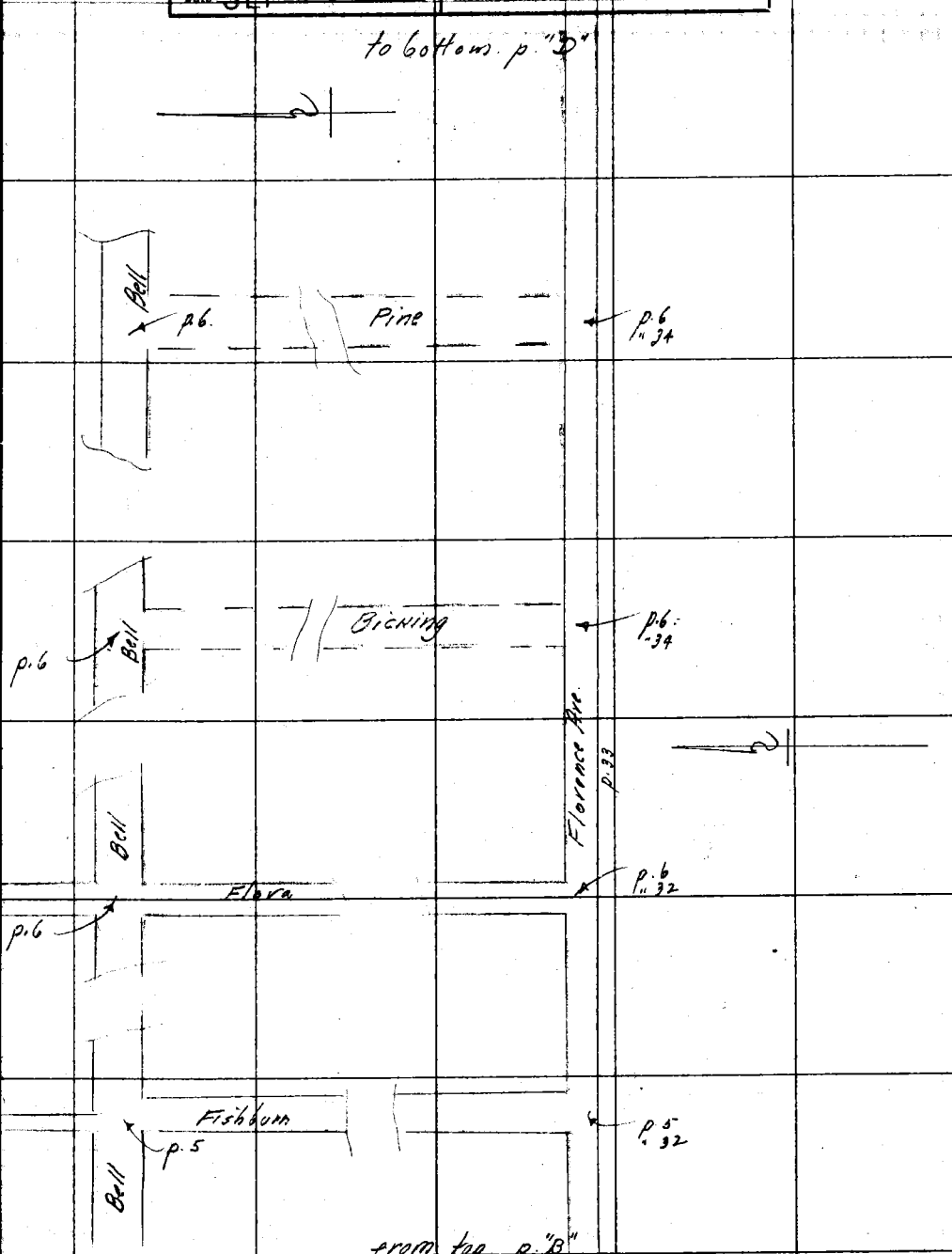

Notes: ANY ADDITIONS OR CHANGES ON THIS SHEET MUST BE MADE OR CIRCLED IN Red. WITH DATE AND NAME OF PERSON MAKING CHANGE.

Do not extend notes this side of this line

RETURN TO LOS ANGELES COUNTY SURVEYOR

"D"

F.B. 287 PG. McGillivray Chief Party Notes by McG. Date 1-30-28

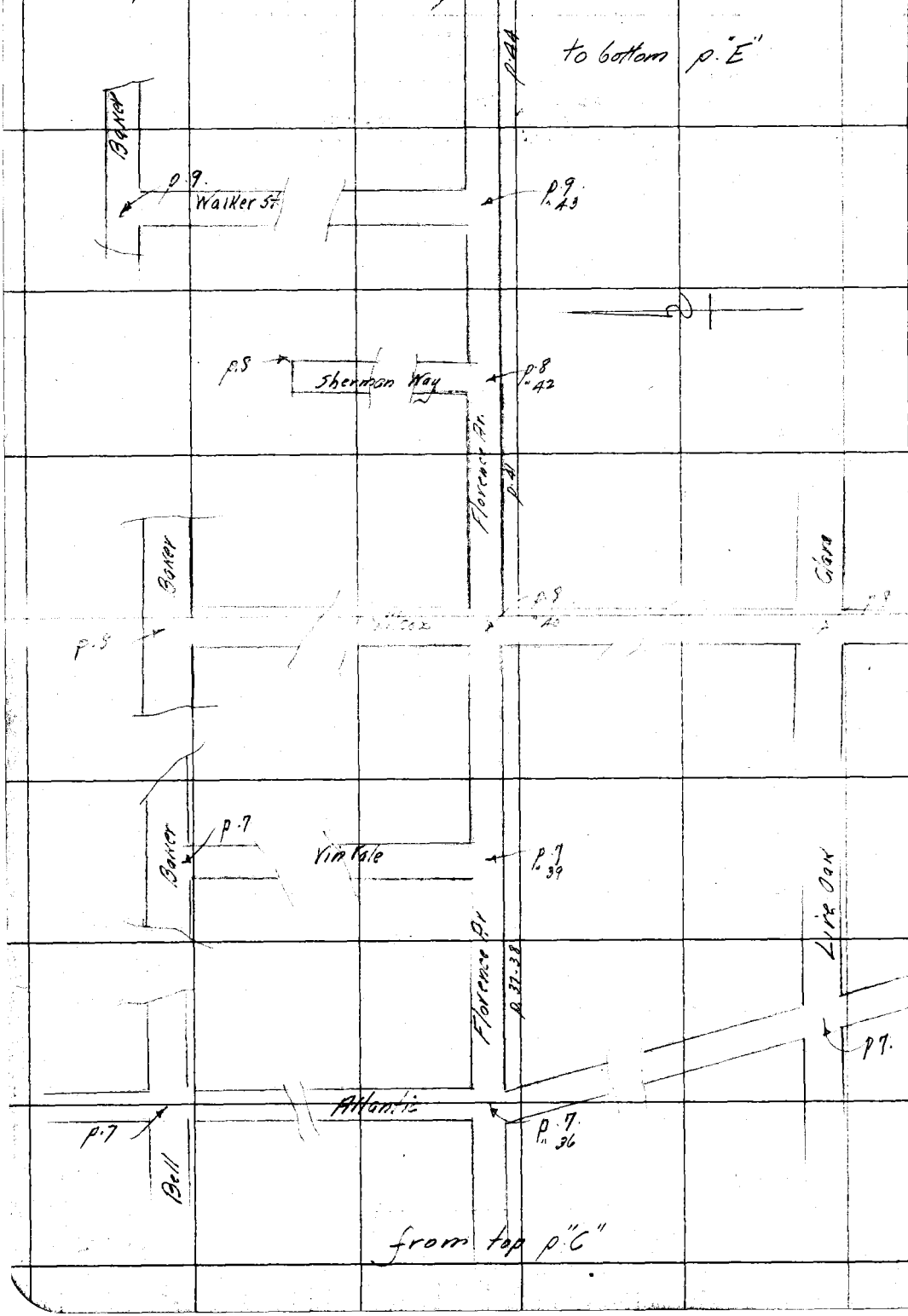

RETURN TO
LOS ANGELES COUNTY SURVEYOR

Do not extend notes this side of this line

Notes: ANY ADDITIONS OR CHANGES ON THIS SHEET MUST BE MADE OR CIRCLED IN Red. WITH DATE AND NAME OF PERSON MAKING CHANGE.

Date 1-30-28 Notes by MSG Chief Party McGillivray F. B. 287 PG. "E"

Platted by MSAtee	W. O. No. 4164 U. S. O. No.
Date Feb '28	Location E Florence
Map No. B-158	Surveyed by McGillivray
Platting C'k'd by R. W. S.	Date Jan 1928
Date SEP 1928	Indexed A. C. Johnson

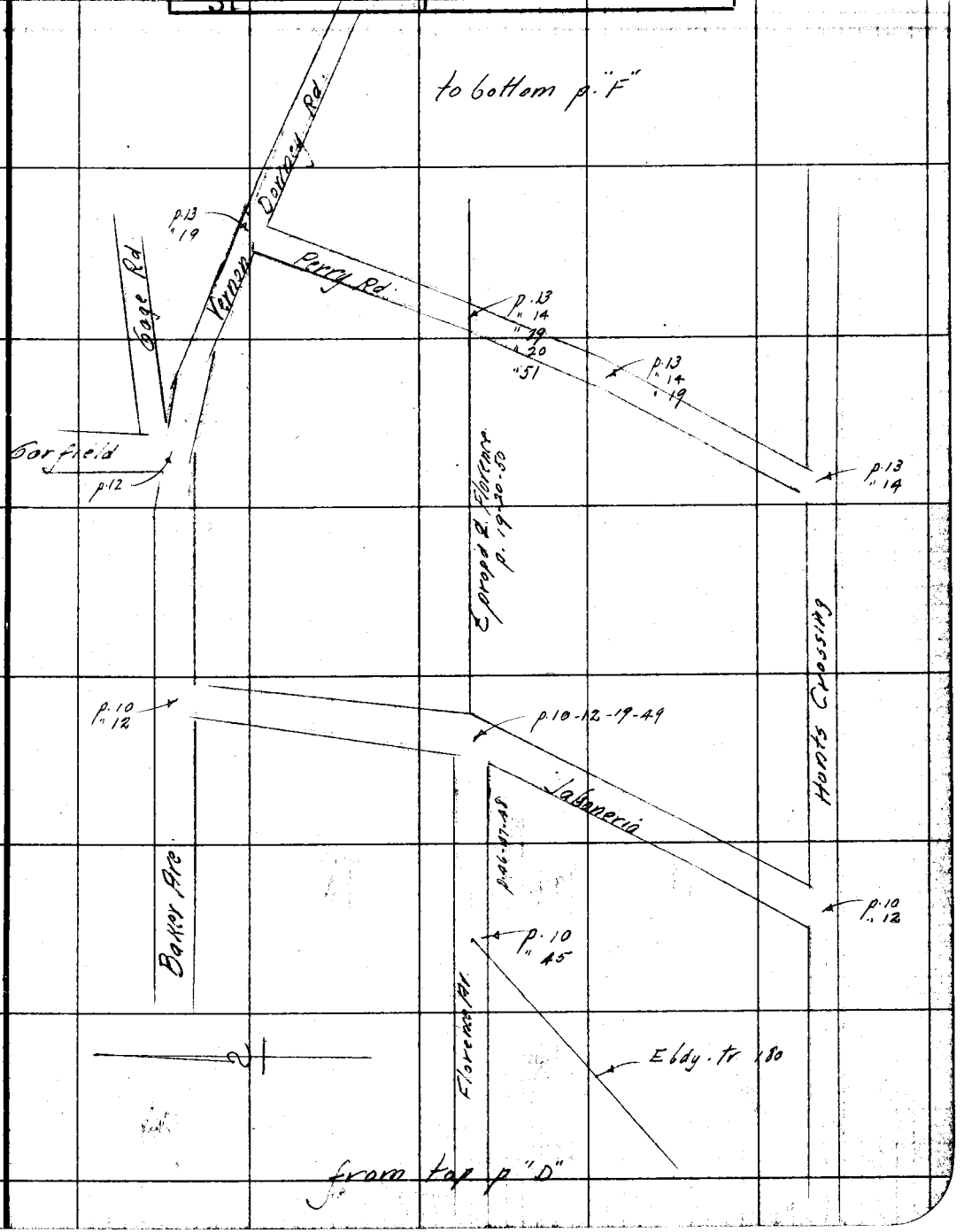

Notes: ANY ADDITIONS OR CHANGES ON THIS SHEET MUST BE MADE OR CIRCLED IN Red. WITH DATE AND NAME OF PERSON MAKING CHANGE.

Do not extend notes this side of this line

RETURN TO LOS ANGELES COUNTY SURVEYOR

"F"

F.B. 287 Pg. McGillivray Chief Party Notes by MCG Date Dec. 1927

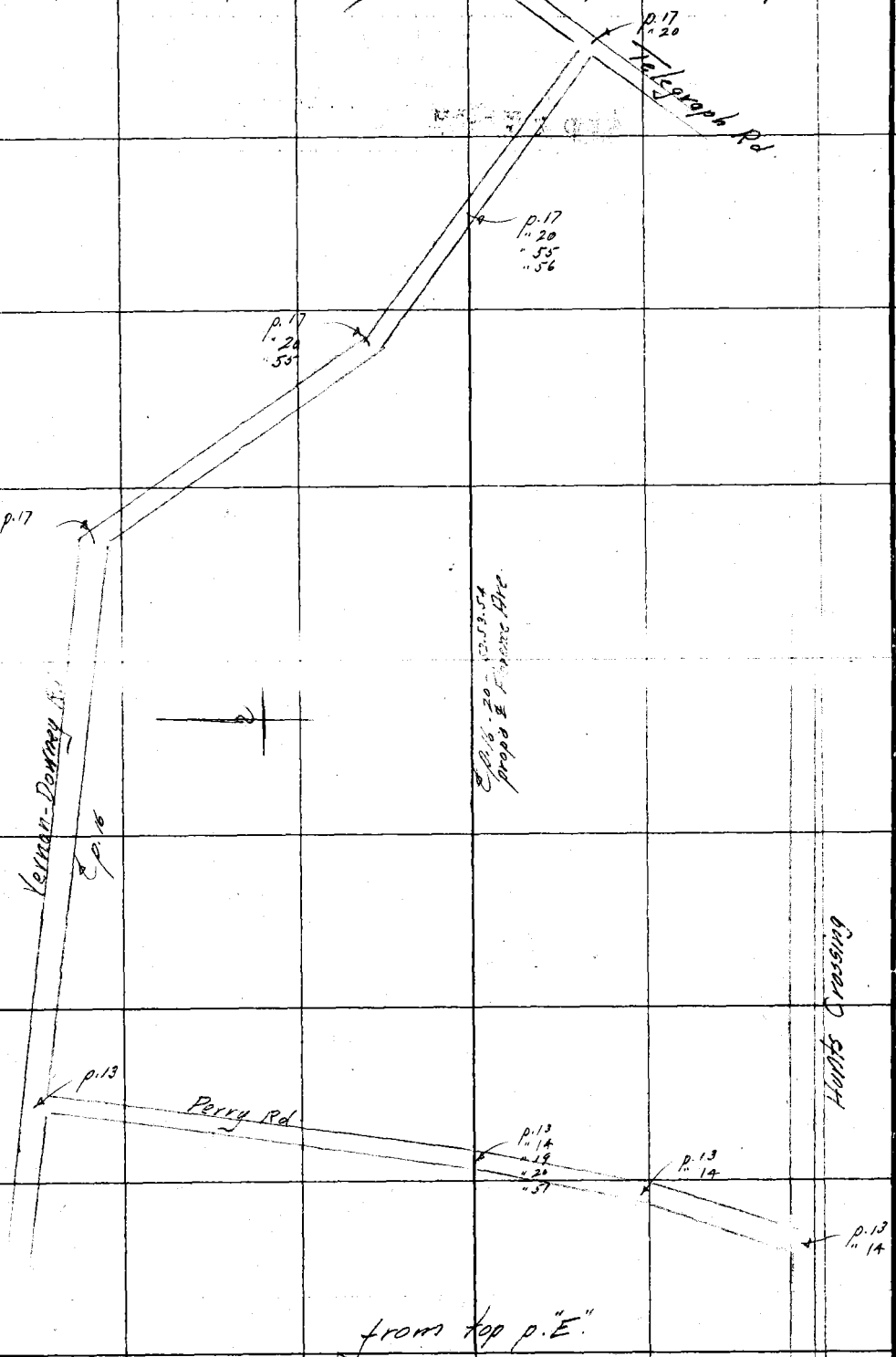

RETURN TO
LOS ANGELES COUNTY SURVEYOR

Do not extend notes this side of this line

Notes: ANY ADDITIONS OR CHANGES ON THIS SHEET MUST BE MADE OR CIRCLED IN Red. WITH DATE AND NAME OF PERSON MAKING CHANGE.

Date Dec. 1927 Notes by MC. Chief Party McGillivray F. B. 287 PG. 1

Plotted by R. McAtee	W. O. No. 4164 U. S. Q. No.
Date Feb. 1928	Location E. Florence
Map No. D-158	Surveyed by McGillivray
Plotting C'k'd by R. W. S.	Date Dec. 1927
Date SEP 28 1928	Indexed A. C. Johnson

Survey of E. Florence Ave. from the S.L.R.R. east to junction (proposed) with Vernon-Downey-Rd.

Party

McGillivray	1/c.
Helm	inst.
Cunningham	H.C.
Craven	R.C.

Note: Tape used measures 99.98' per L.A. city test @ 68°F.

"Topog." notes on page 22

Notice: ANY ADDITIONS OR CHANGES ON THIS SHEET MUST BE MADE OR CIRCLED IN Red. WITH DATE AND NAME OF PERSON MAKING CHANGE.

Do not extend notes this side of this line

RETURN TO LOS ANGELES COUNTY SURVEYOR

F.B. 287 Pg. 2 McGillivray Chief Party Notes by MSG. Date Dec 1927

RETURN TO
LOS ANGELES COUNTY SURVEYOR

Do not extend notes this side of this line

Note: ANY ADDITIONS OR CHANGES ON THIS SHEET MUST BE MADE OR CIRCLED IN Red. WITH DATE AND NAME OF PERSON MAKING CHANGE.

Date Dec. 1927 Notes by MG Chief Party McGillivray F. B. 287 PG. 3

Plotted by B. McAtee	W. O. No. 4164 O. S. O. No.
Date Feb. 1928	Location E Florence
Map No. B-158	Surveyed by McGillivray
Plotted C'k'd by R. W. S.	Date Dec. 1927
Date SEP 28 1928	Indexed A. C. Johnson

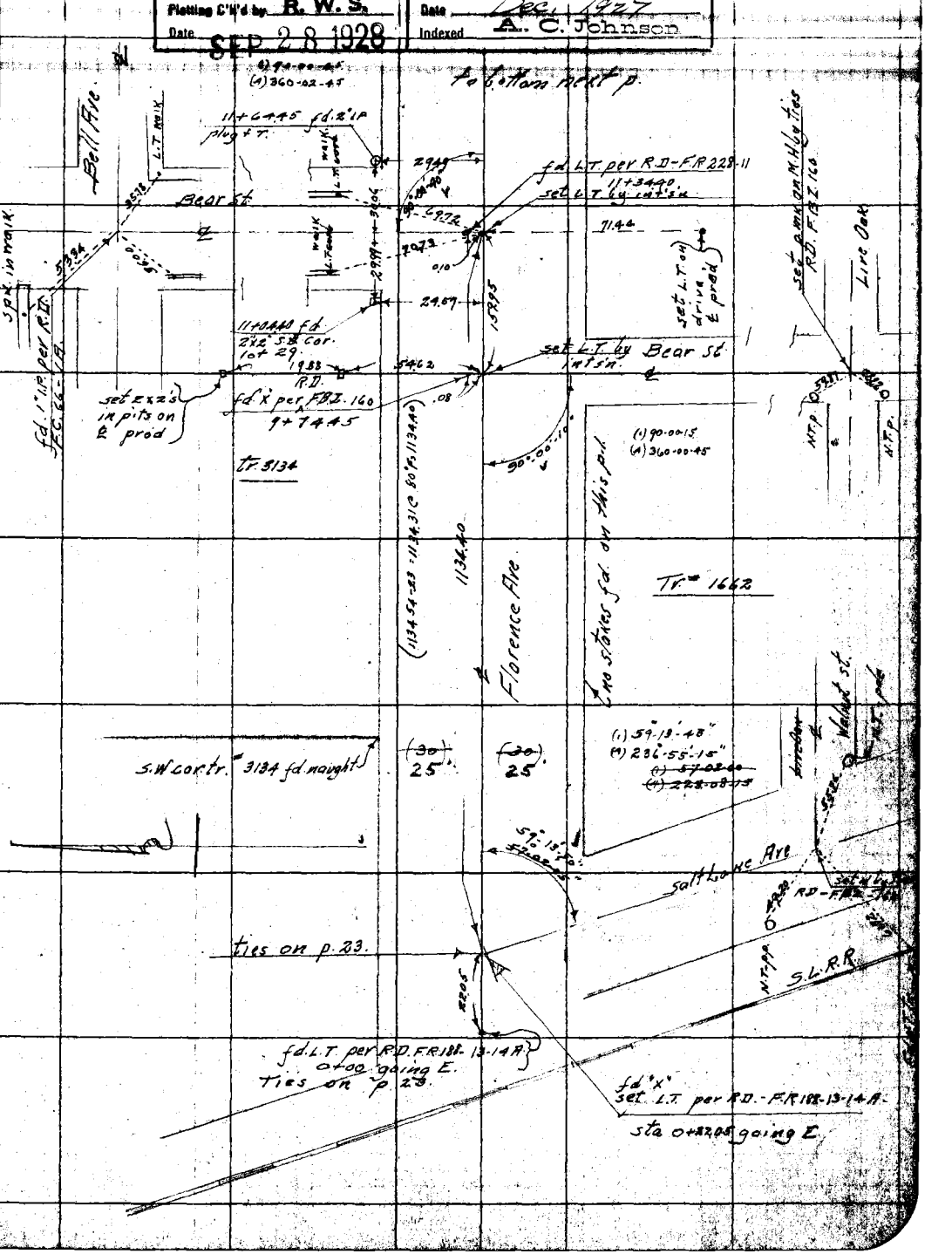

Notes: ANY ADDITIONS OR CHANGES ON THIS SHEET MUST BE MADE OR CIRCLED IN Red. WITH DATE AND NAME OF PERSON MAKING CHANGE.

Do not extend notes this side of this line

RETURN TO LOS ANGELES COUNTY SURVEYOR

F.B. 287 Pg. 4 McGillivray Chief Party Notes by McG. Date Dec. 1927

to bottom next p.

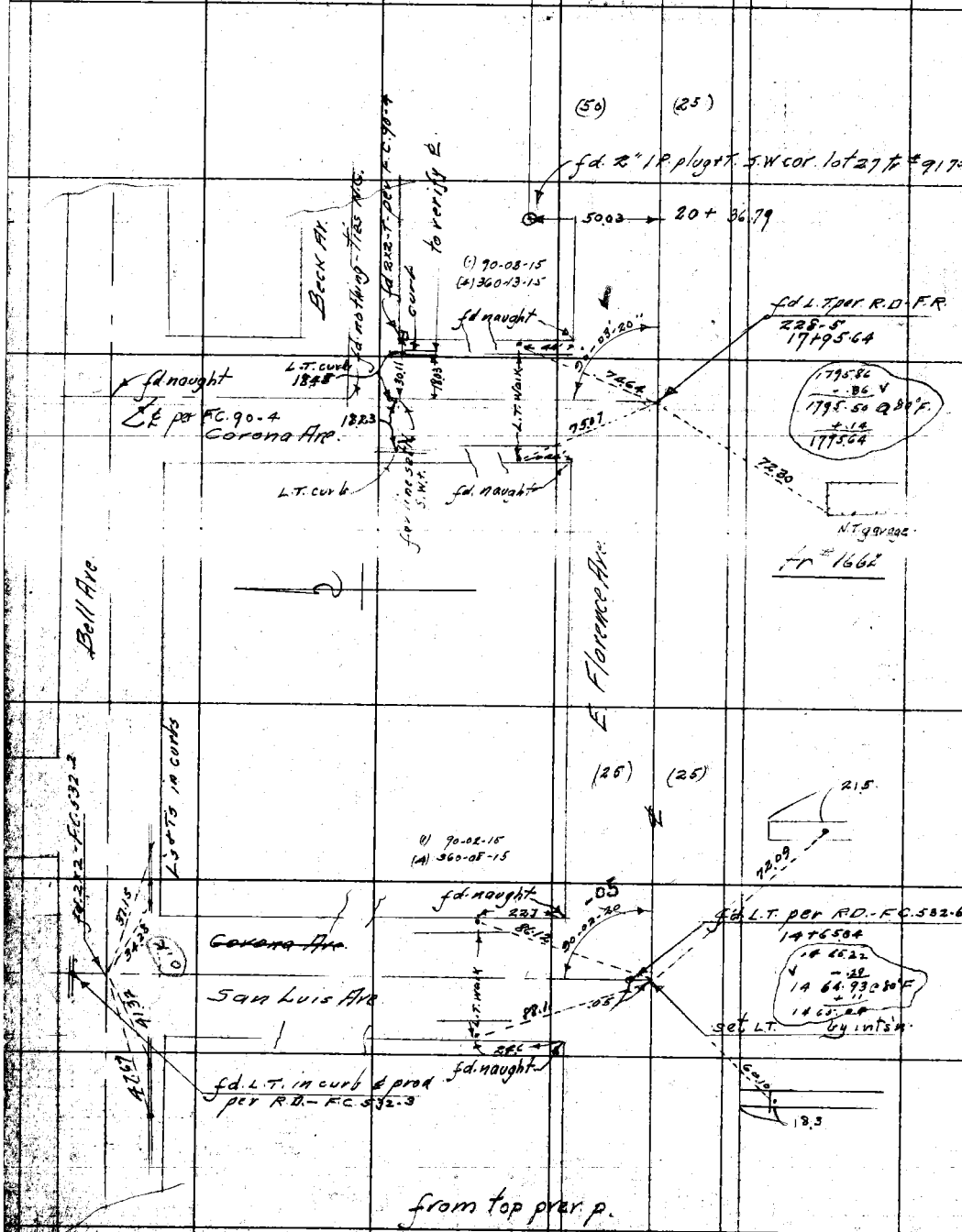

from top prev. p.

RETURN TO
LOS ANGELES COUNTY SURVEYOR
Do not extend notes this side of this line
Note: ANY ADDITIONS OR CHANGES ON THIS SHEET MUST BE MADE OR CIRCLED IN Red. WITH DATE AND NAME OF PERSON MAKING CHANGE.

Date Dec-1927 Notes by MC Chief Party McGilvray F. B. 287 Pg. 5

Plotted by R. McAtee	W. O. No. 4164 O. S. O. No.
Date Feb. 1928	Location E. Florence
Map No. B-159	Surveyed by McGilvray
Plotting C'k'd by R. W. S.	Date Dec. 1927
Date SEP 28 1928	Indexed A. C. Johnson

Notes: ANY ADDITIONS OR CHANGES ON THIS SHEET MUST BE MADE OR CIRCLED IN Red. WITH DATE AND NAME OF PERSON MAKING CHANGE.

Do not extend notes this side of this line

RETURN TO LOS ANGELES COUNTY SURVEYOR

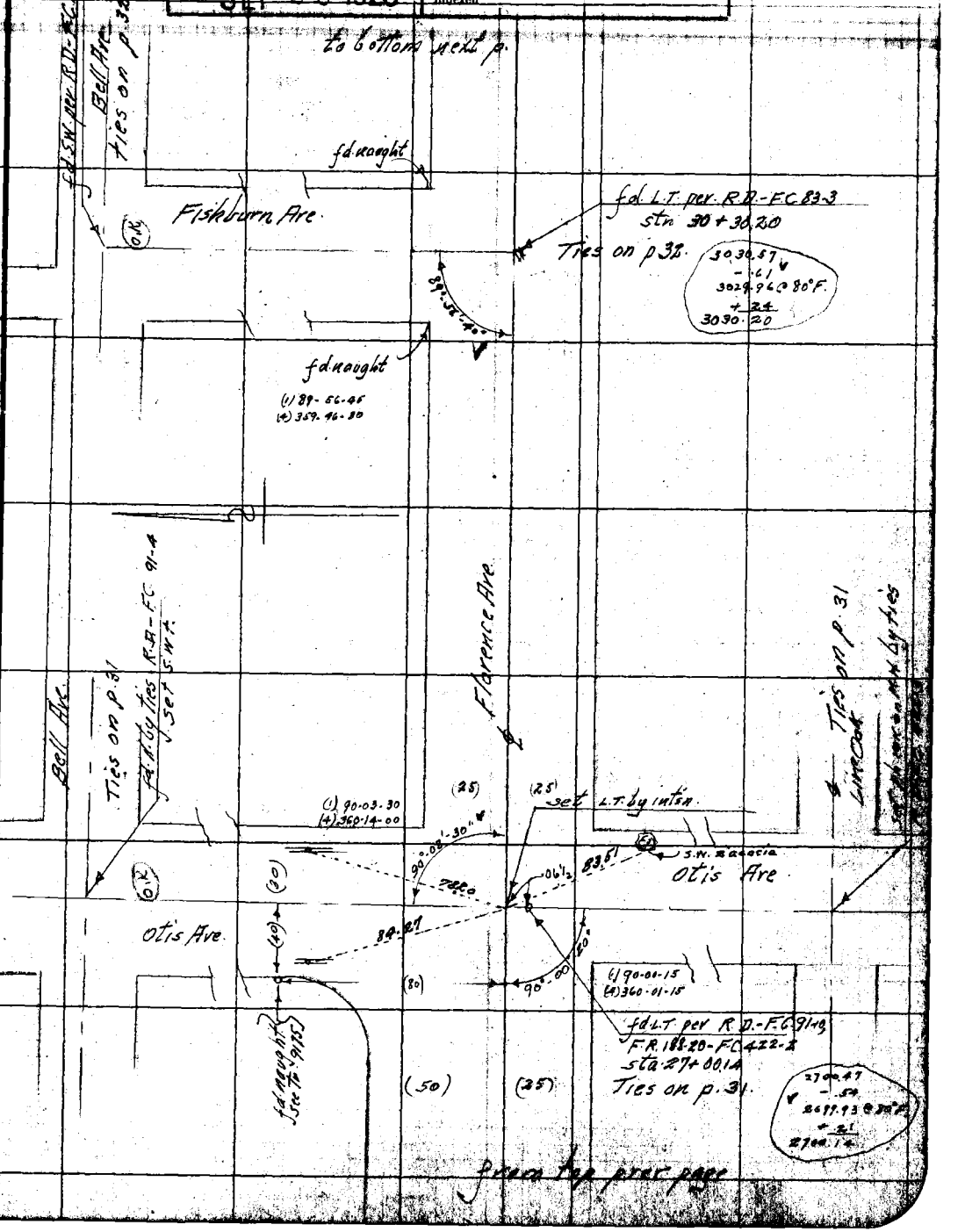

F.B. 287 PG. McGillivray Chief Party Notes by McG Date Dec. 1927

to bottom next p.

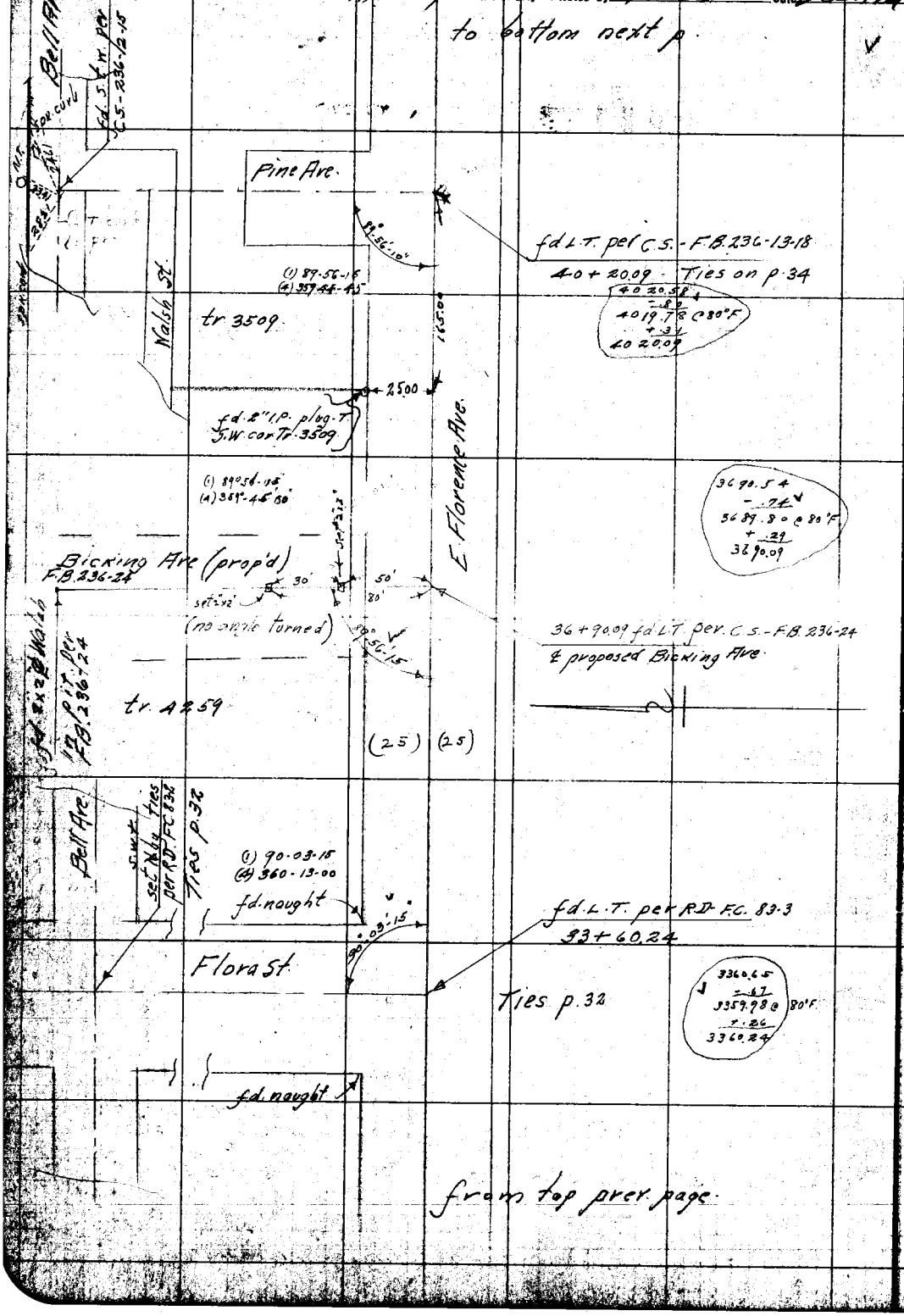

from top prev. page

RETURN TO
LOS ANGELES COUNTY SURVEYOR

Do not extend notes this side of this line

Note: ANY ADDITIONS OR CHANGES ON THIS SHEET MUST BE MADE OR CIRCLED IN Red. WITH DATE AND NAME OF PERSON MAKING CHANGE.

Date Dec 1927 Notes by MC Chief Party McGillivray F. B. 287 PG. 7

Plotted by B. McAtee	W. O. Box 4164 S. S. O. No.
Date Feb. 1928	Location E Florence
Map No. B-158	Surveyed by McGillivray
Plotting C'k'd by R. W. S.	Date Dec. 1927
Date SEP 28 1928	Indexed A. C. Johnson

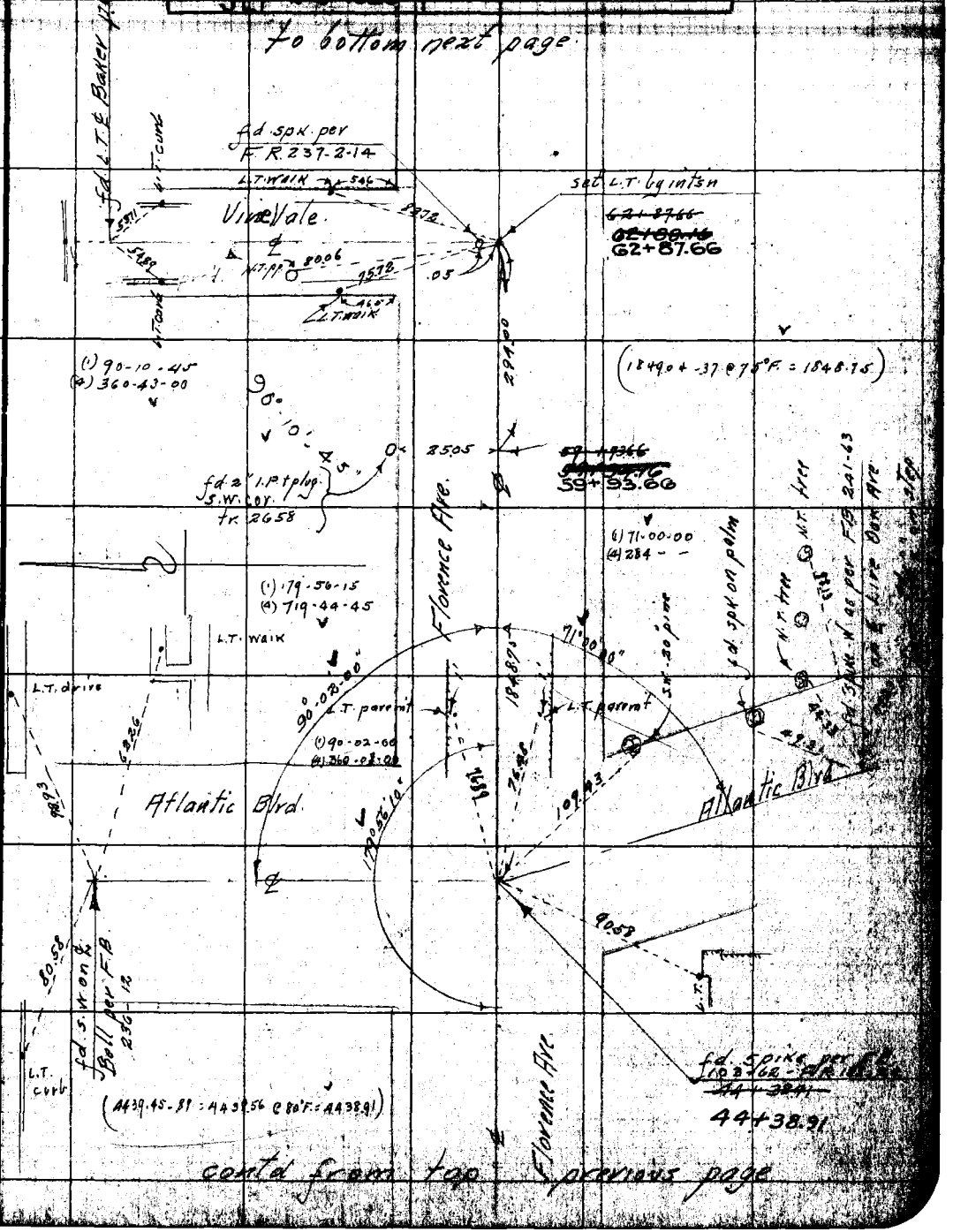

Notes: ANY ADDITIONS OR CHANGES ON THIS SHEET MUST BE MADE OR CIRCLED IN Red. WITH DATE AND NAME OF PERSON MAKING CHANGE.

RETURN TO LOS ANGELES COUNTY SURVEYOR

Do not extend notes this side of this line

F.B. 287 Pg. McGillivray Chief Party Notes by McG. Date Dec. 1927

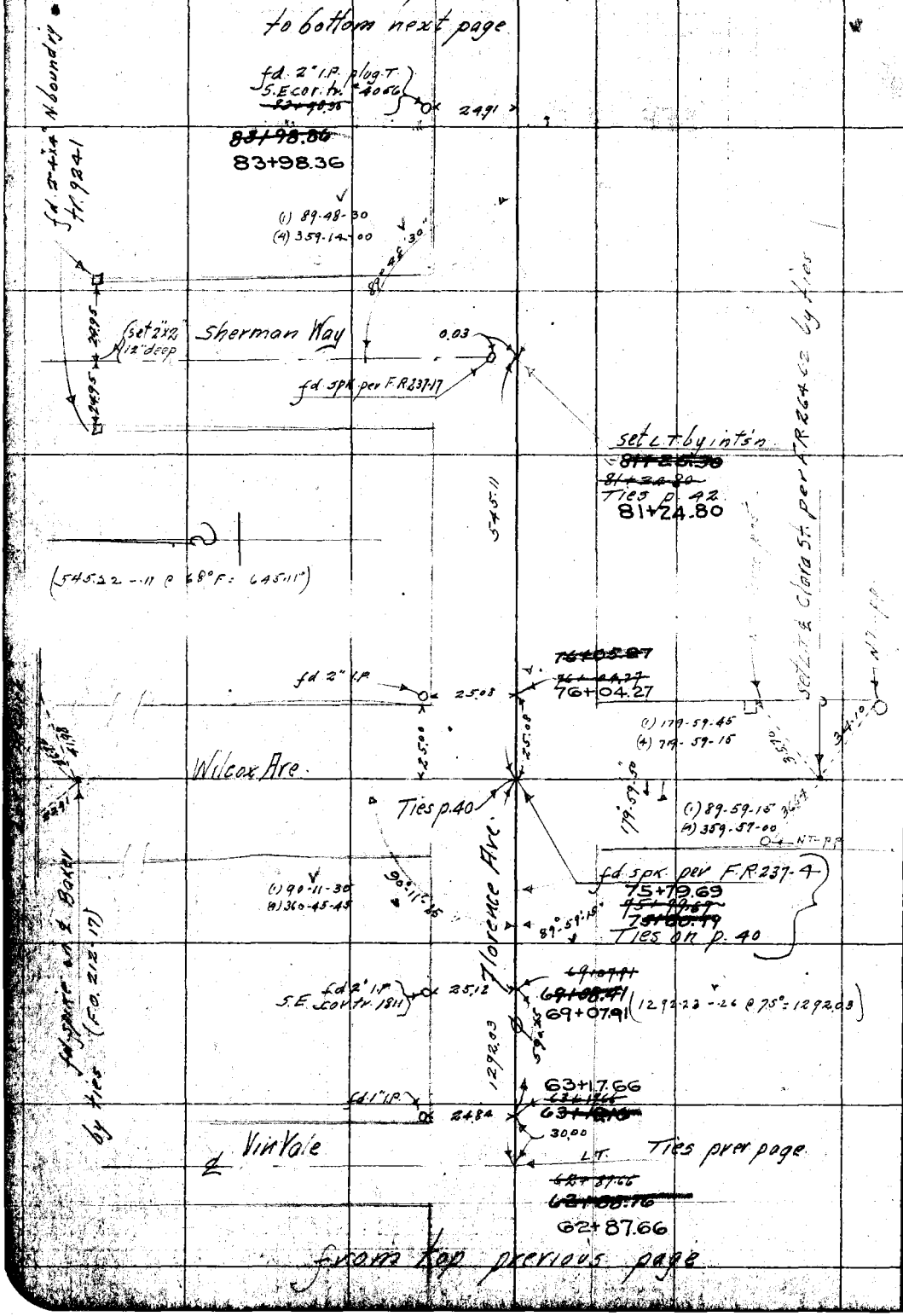

RETURN TO
LOS ANGELES COUNTY SURVEYOR

Do not extend notes this side of this line

Note: ANY ADDITIONS OR CHANGES ON THIS SHEET MUST BE MADE OR CIRCLED IN Red. WITH DATE AND NAME OF PERSON MAKING CHANGE.

Date Dec. 1927 Notes by McGillivray Chief Party McGillivray F. B. 287 Pg. 9

Plotted by [illegible]	W. O. No. 4164 S. S. O. No.
Date Feb '28	Location E. Florence
Map No. B-158	Surveyed by McGillivray
Plotting C'k'd by R. W. S.	Date Dec. 1927
Date SEP [illegible] 1928	Indexed A. C. Johnson

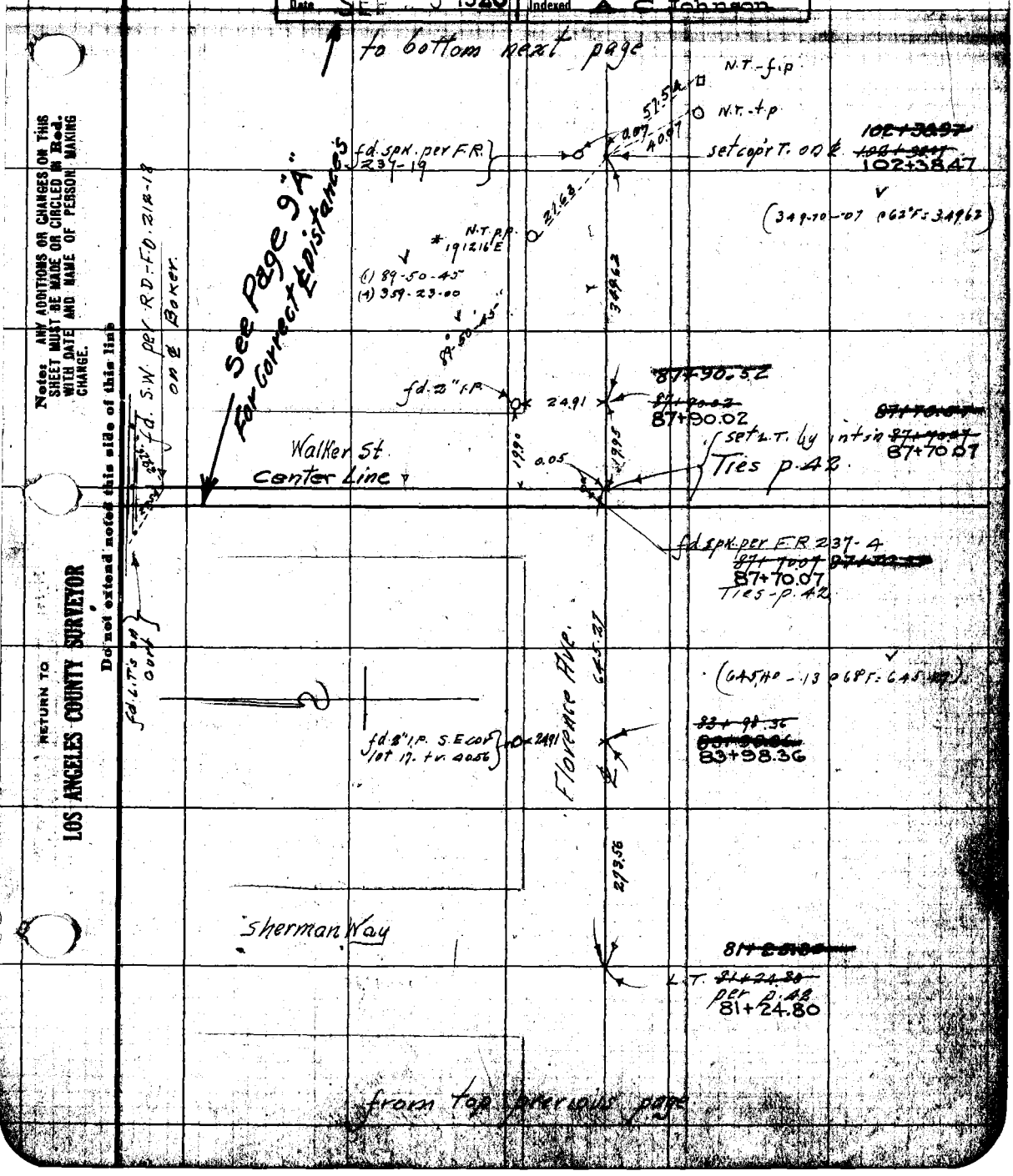

Note: ANY ADDITIONS OR CHANGES ON THIS SHEET MUST BE MADE OR CIRCLED IN Red. WITH DATE AND NAME OF PERSON MAKING CHANGE.

Do not extend notes this side of this line

RETURN TO LOS ANGELES COUNTY SURVEYOR

F.B. Pg. 10 McGillivray Chief Party Notes by M.C. Date Dec. 1928

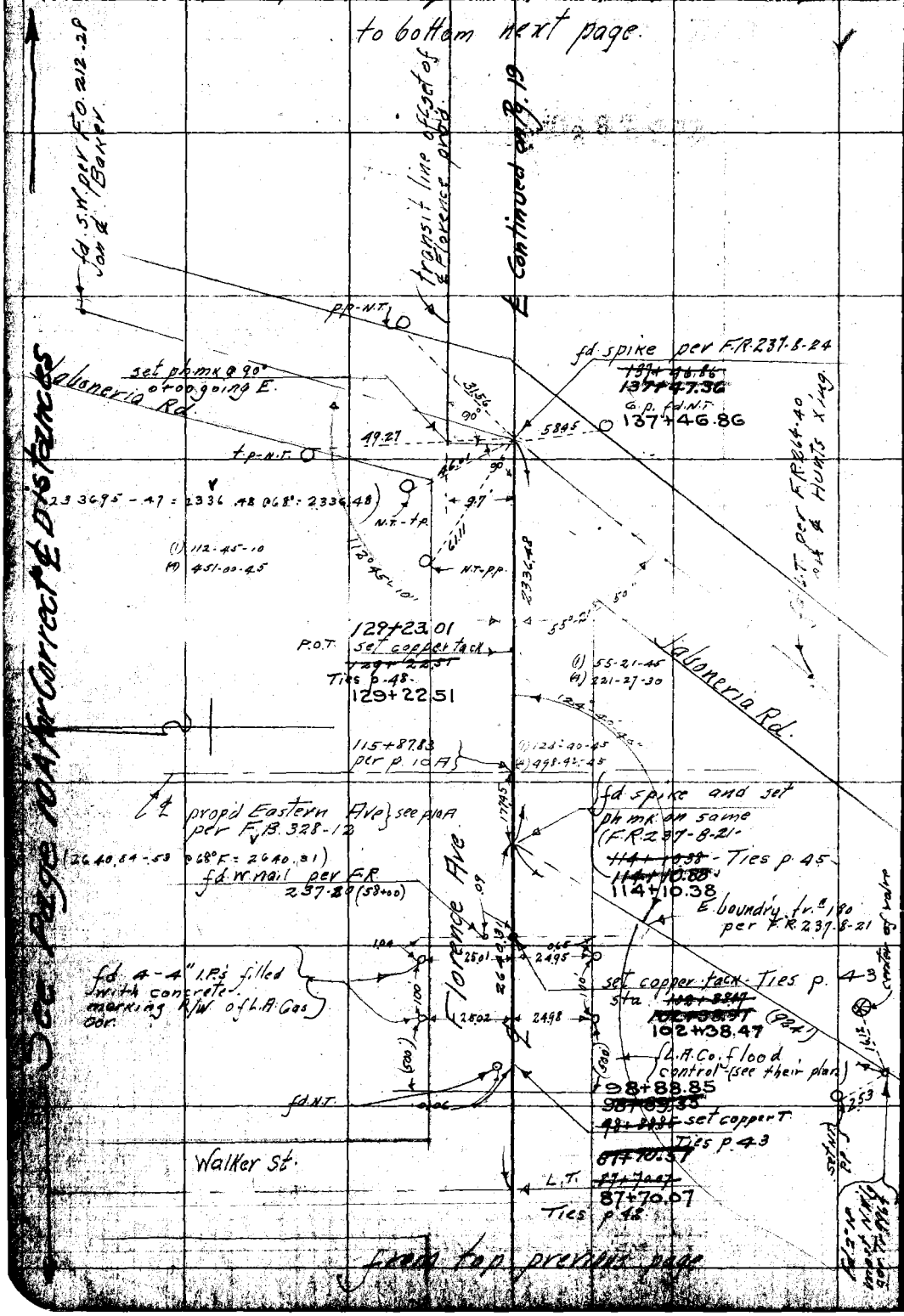

RETURN TO
LOS ANGELES COUNTY SURVEYOR

Do not extend notes this side of this line

Note: ANY ADDITIONS OR CHANGES ON THIS SHEET MUST BE MADE OR CIRCLED IN Red. WITH DATE AND NAME OF PERSON MAKING CHANGE.

Date Dec. 1927 Notes by MC Chief Party McGillivray F. B. 287 Pg. 9A

Plotted by R. McGuire	W. O. No. A164 D. S. O. No.
Date Feb. 28	Location E. Florence
Map No. B-158	Surveyed by
Plotting Ck'd by R. W. S.	Date
Date SEP 28 1928	Indexed A. C. Johnson

Copy

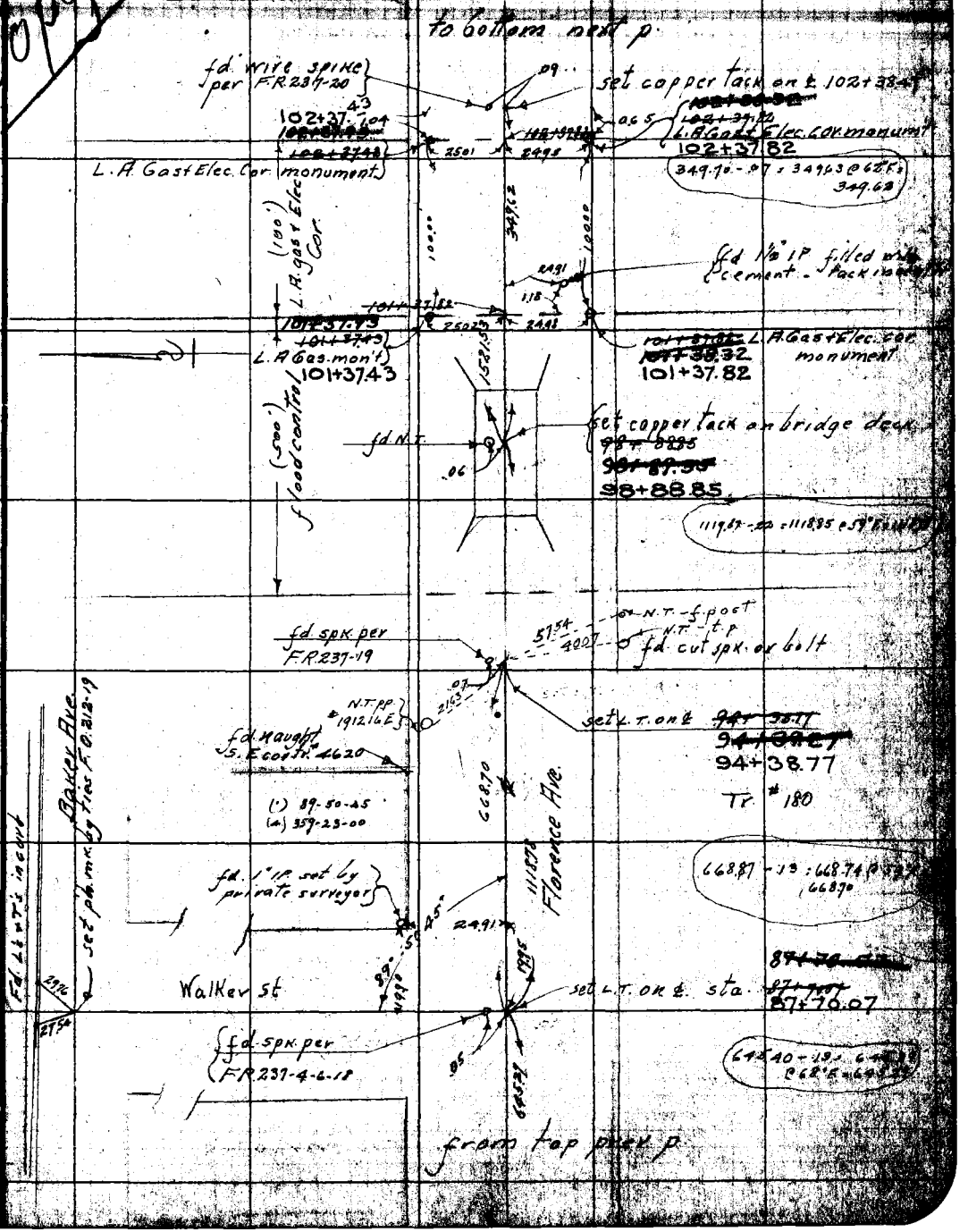

Notes: ANY ADDITIONS OR CHANGES ON THIS SHEET MUST BE MADE OR CIRCLED IN Red. WITH DATE AND NAME OF PERSON MAKING CHANGE.

Do not extend notes this side of this line

RETURN TO LOS ANGELES COUNTY SURVEYOR

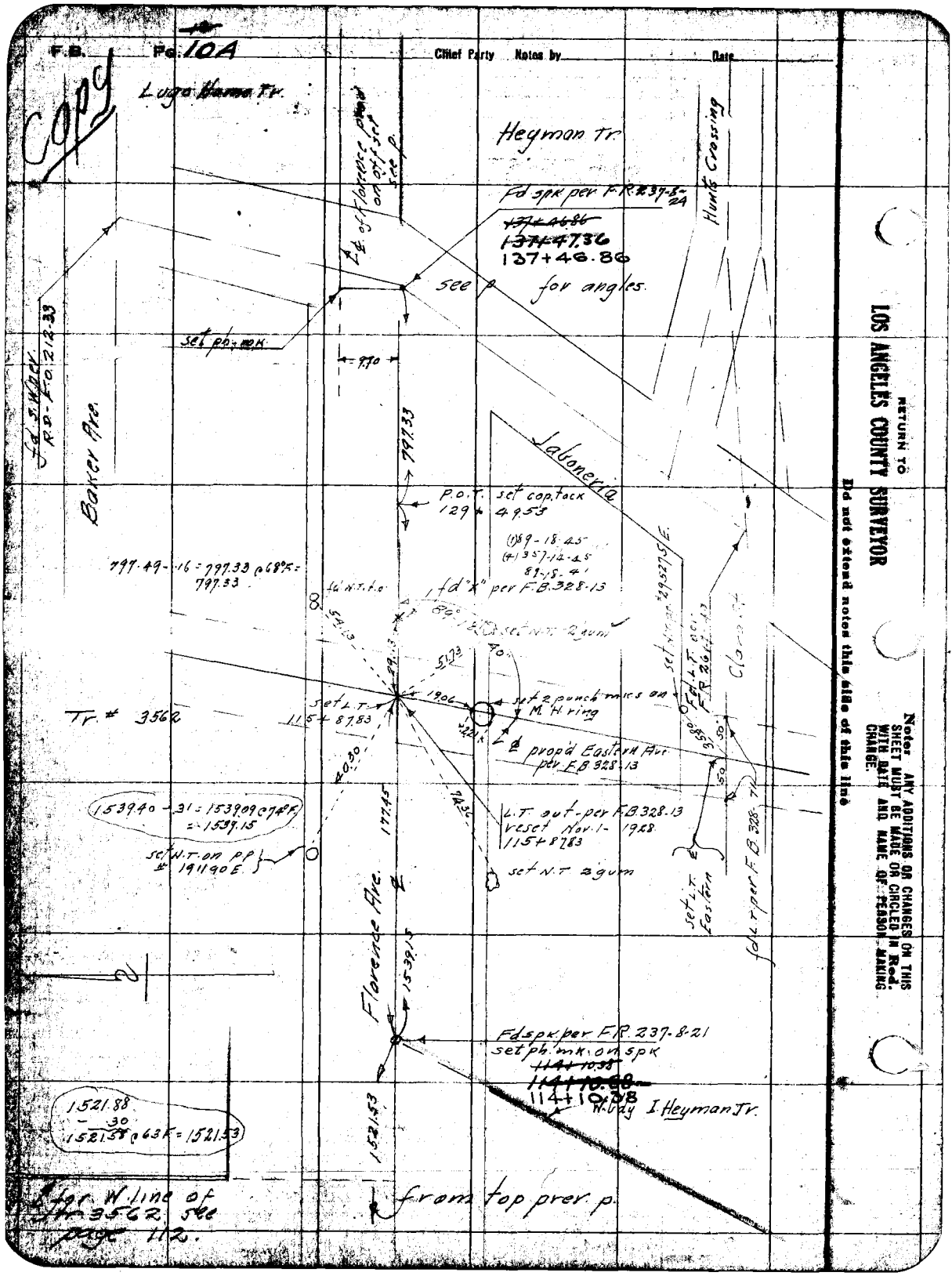
F.B. Pg. 10A
Chief Party Notes by Date
Copy
Lugo Home Tr.
Heyman Tr.
Hunts Crossing
℄ of Florence prop'd on off set see p.
Fd spk per F.R. 237-8-24
~~137+46.86~~
~~137+47.36~~
137+46.86
see p for angles.
set ph. mk.
9.70
Fd S.W. per R.D.-F.O. 212.33
Baker Ave.
797.33
Jaboneria
P.O.T. set cop. tack
129+49.53
(1) 89-18-45
(4) 357-12-45
89-18-41
797.49-.16=797.33 @ 68°F=
797.33
fd "X" per F.B. 328-13
set N.T. 2 gum
Tr. # 3562
set L.T.
115+87.83
set 2 punch mks on M.H. ring
℄ prop'd Eastern Ave. per F.B. 328-13
1539.40-.31=1539.09 @ 74°F
=1539.15
set N.T. on P.P. # 191190 E.
L.T. out-per F.B. 328-13
reset Nov. 1-1928
115+87.83
set N.T. 2 gum
set L.T. Eastern
fd L.T. per F.B. 328-71
Florence Ave.
1539.15
Fd spk per F.R. 237-8-21
set ph. mk. on spk
~~114+10.38~~
~~114+10.88~~
114+10.38
W. bdy I. Heyman Tr.
1521.88
-.30
1521.58 @ 63°F=1521.53
1521.53
from top prev. p.
℄ for W. line of Tr. 3562 see page 112.
RETURN TO
LOS ANGELES COUNTY SURVEYOR
Do not extend notes this side of this line
Note: ANY ADDITIONS OR CHANGES ON THIS SHEET MUST BE MADE OR CIRCLED IN Red. WITH DATE AND NAME OF PERSON MAKING CHANGE.

Date Dec. 1927 Notes by MSG Chief Party McGillivray F. B. 287 Pg. 11

Plotted by B. McAtee	W. O. No. 4164 C. S. O. No.
Date Feb. 1928	Location E. Florence
Map No. B-158	Surveyed by McGillivray
Plotting C'k'd by R. W. S.	Date Dec. 1927
Date SEP 8 1928	Indexed A. C. Johnson

Notes: ANY ADDITIONS OR CHANGES ON THIS SHEET MUST BE MADE OR CIRCLED IN Red. WITH DATE AND NAME OF PERSON MAKING CHANGE.

Do not extend notes this side of this line

RETURN TO LOS ANGELES COUNTY SURVEYOR

continued left side next page

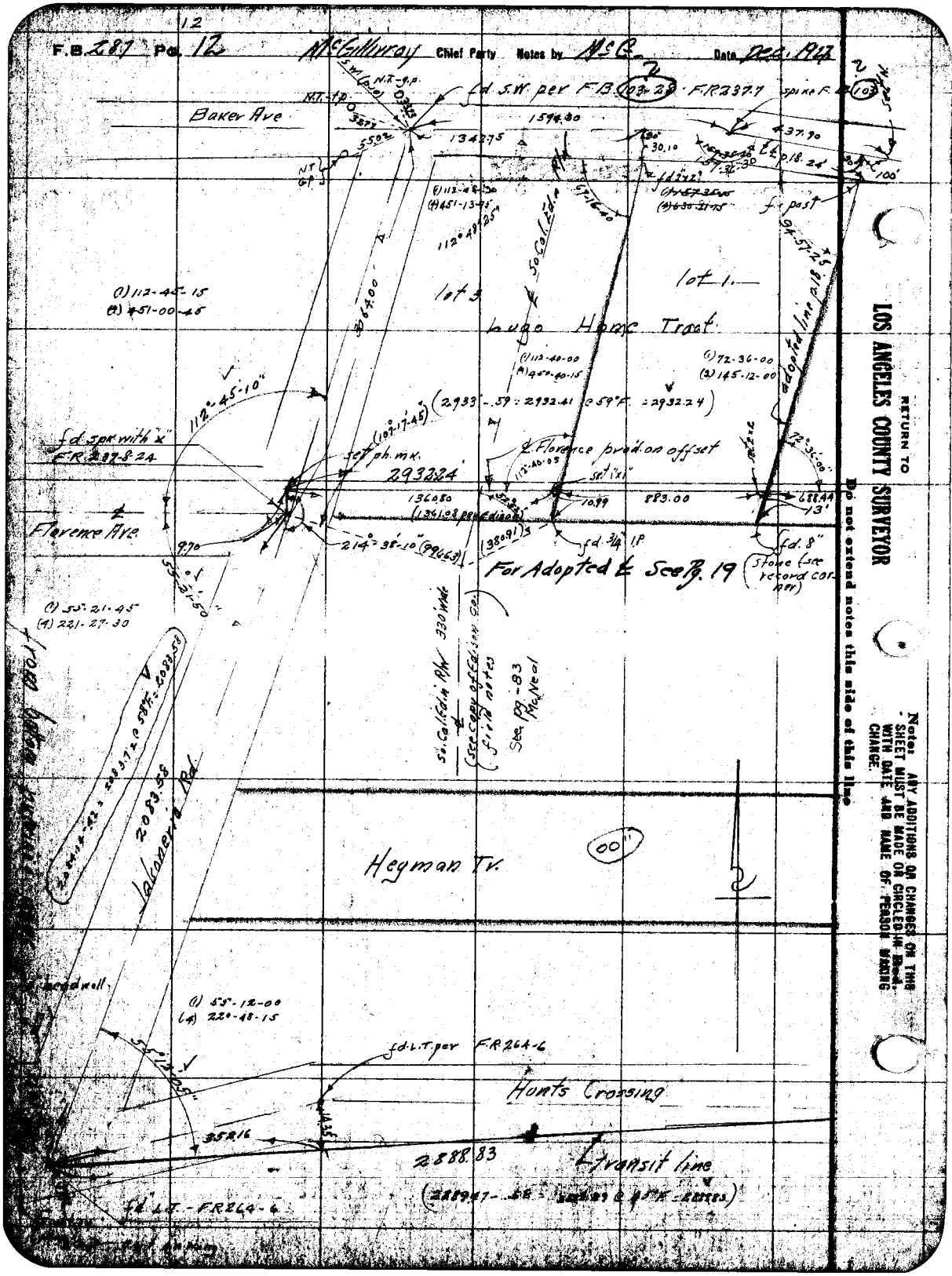

F.B. 287 Pg. 12
McGillivray Chief Party Notes by McC. Date Dec. 1947
Baker Ave
fd. S.W. per F.B. 103-28 F.R. 237.7
spike F.B. 103
1594.80
1342.75
437.90
30.10
fd. 2x2
(1) 112-48-30
(4) 451-13-45
112°48'25"
fd. 2x2
(1) 157-35-00
(4) 630-21-15
f. post
94-57-25
lot 1
lot 3
Lugo Home Tract
(1) 112-45-15
(4) 451-00-45
3064.00
(1) 112-40-00
(4) 450-40-15
(1) 72-36-00
(3) 145-12-00
adopted line p.18
112°-45-10"
(2933-.59 = 2932.41 @ 59°F. = 2932.24)
fd. spk. with "x"
F.R. 237-8-24
set ph. mk.
2932.24
℄ Florence prod. on offset
set "x"
136.80
(1361.08 per Edison)
10.99
883.00
688.44
13'
Florence Ave
9.70
214°-38'-10" (996.63)
(380.91)
fd. 3/4" I.P.
fd. 8"
(stone (see record corner)
For Adopted ℄ See Pg. 19
(1) 55-21-45
(4) 221-27-30
So. Cal. Ed. in R/W 330' wide
(see copy of Edison Co. field notes
See pg. 83 McNeal
2083.58
Jakonerio Rd.
Hegman Tr.
00"
headwall
(1) 55-12-00
(4) 220-48-15
fd. L.T. per F.R. 264-6
Hunts Crossing
352.16
2888.83
Transit line
fd. L.T. - F.R. 264-6
RETURN TO
LOS ANGELES COUNTY SURVEYOR
Do not extend notes this side of this line
Note: ANY ADDITIONS OR CHANGES ON THIS SHEET MUST BE MADE OR CIRCLED IN Red. WITH DATE AND NAME OF PERSON MAKING CHANGE.

Date Dec. 1927 Notes by MG Chief Party McGillivray F.B. 287 Pg. 13

Plotted by B. McAlee	W. O. No. 4164 S. & D. No.
Date Feb. 1928	Location E. Florence
Map No. B-158	Surveyed by McGillivray
Plotting Chk'd by R. W. S.	Date Dec. 1927
Date SEP 28 1928	Indexed A. C. Johnson

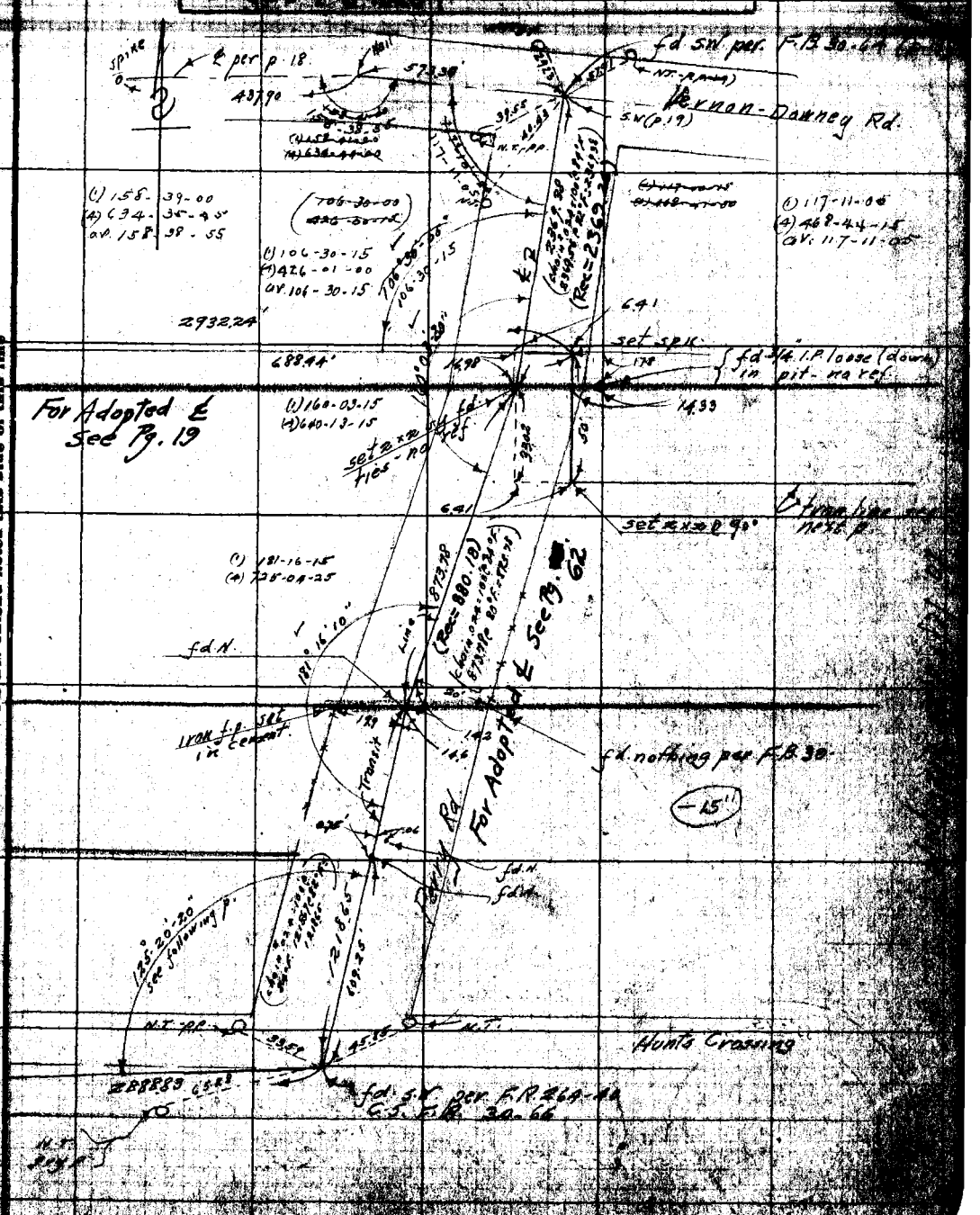

Note: ANY ADDITIONS OR CHANGES ON THIS SHEET MUST BE MADE OR CIRCLED IN Red, WITH DATE AND NAME OF PERSON MAKING CHANGE.

RETURN TO LOS ANGELES COUNTY SURVEYOR

Do not extend notes this side of this line

F.B. 287 Pg. 14 McGillivray Chief Party Notes by MSG Date Dec. 1977

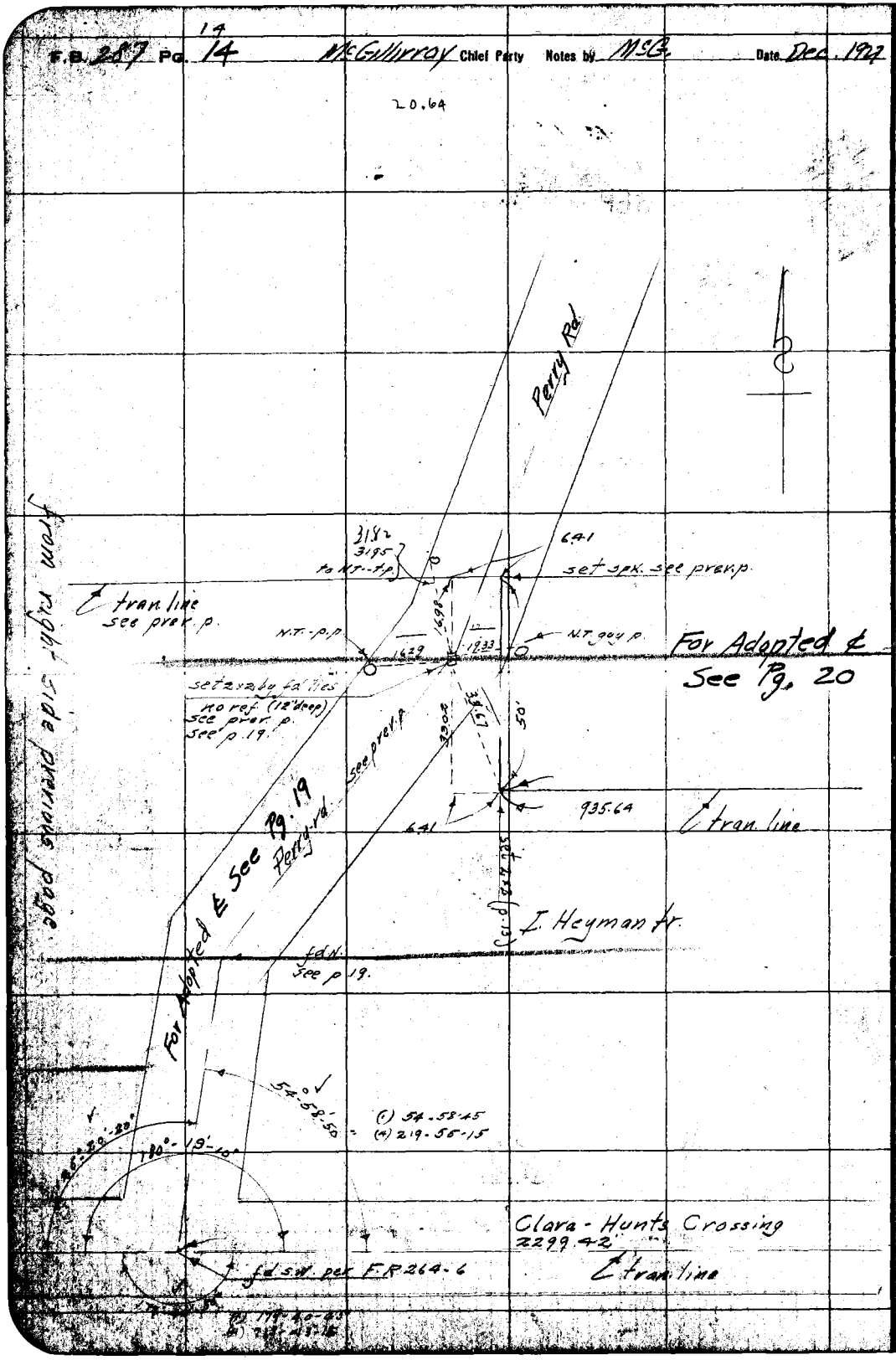

RETURN TO
LOS ANGELES COUNTY SURVEYOR
Do not extend notes this side of this line

Notes: ANY ADDITIONS OR CHANGES ON THIS SHEET MUST BE MADE OR CIRCLED IN Red. WITH DATE AND NAME OF PERSON MAKING CHANGE.

Date Dec. 1927 Notes by M.C. Chief Party McGillivray F. B. 287 Pg. 15

Plotted by B. McAtee	W. O. No. A16A D. S. O. No.
Date Feb. 1928	Location E. Florence
Map No. B-158	Surveyed by McGillivray
Plotting C'd by R. W. S.	Date Dec. 1927
Date SEP - 8 1928	Indexed A. C. Johnson

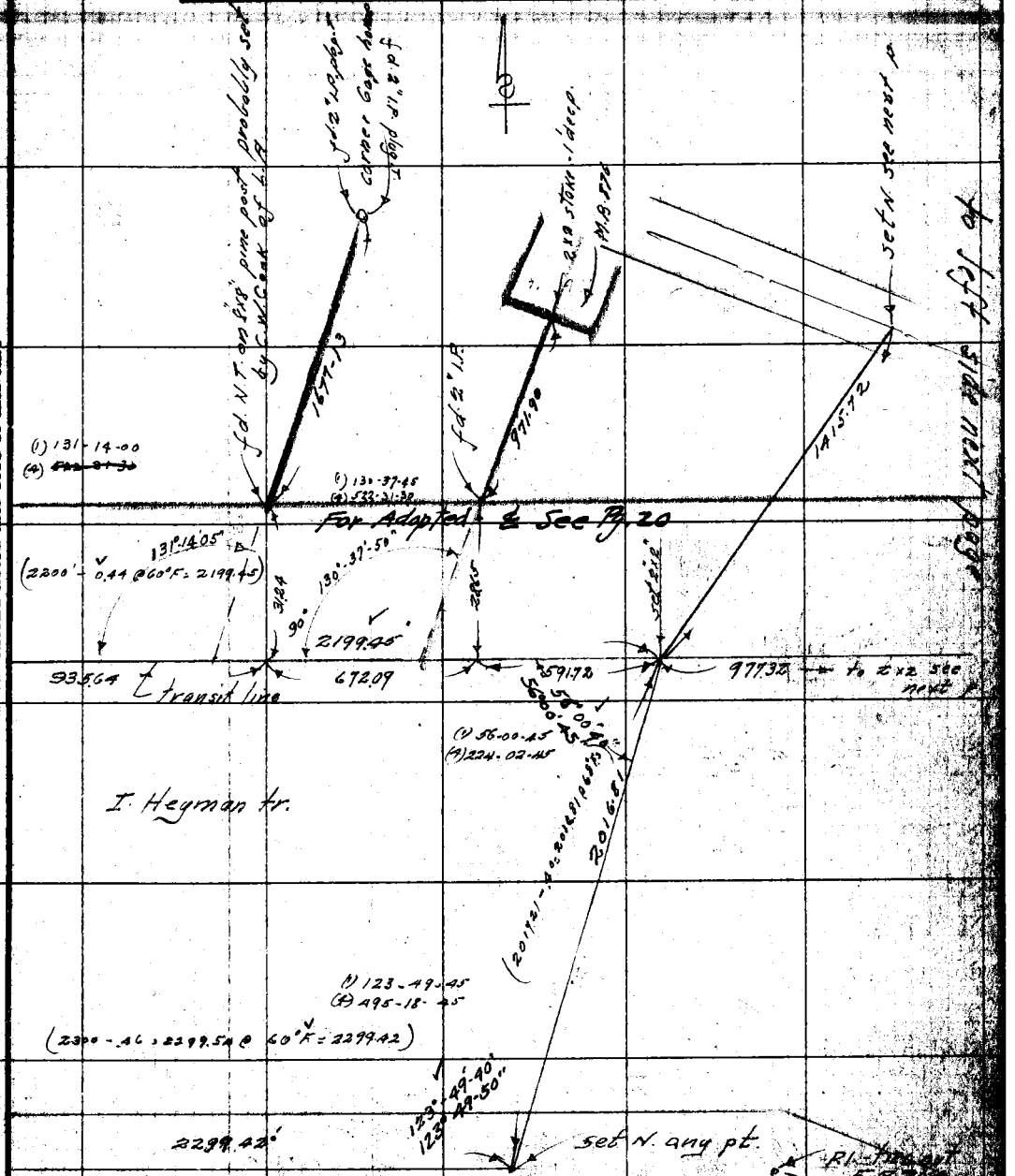

Note: ANY ADDITIONS OR CHANGES ON THIS SHEET MUST BE MADE OR CIRCLED IN Red. WITH DATE AND NAME OF PERSON MAKING CHANGE.

RETURN TO LOS ANGELES COUNTY SURVEYOR

Do not extend notes this side of this line

F.B. 287 Pg. 16 McGillivray Chief Party Notes by McG. Date Dec. 1927

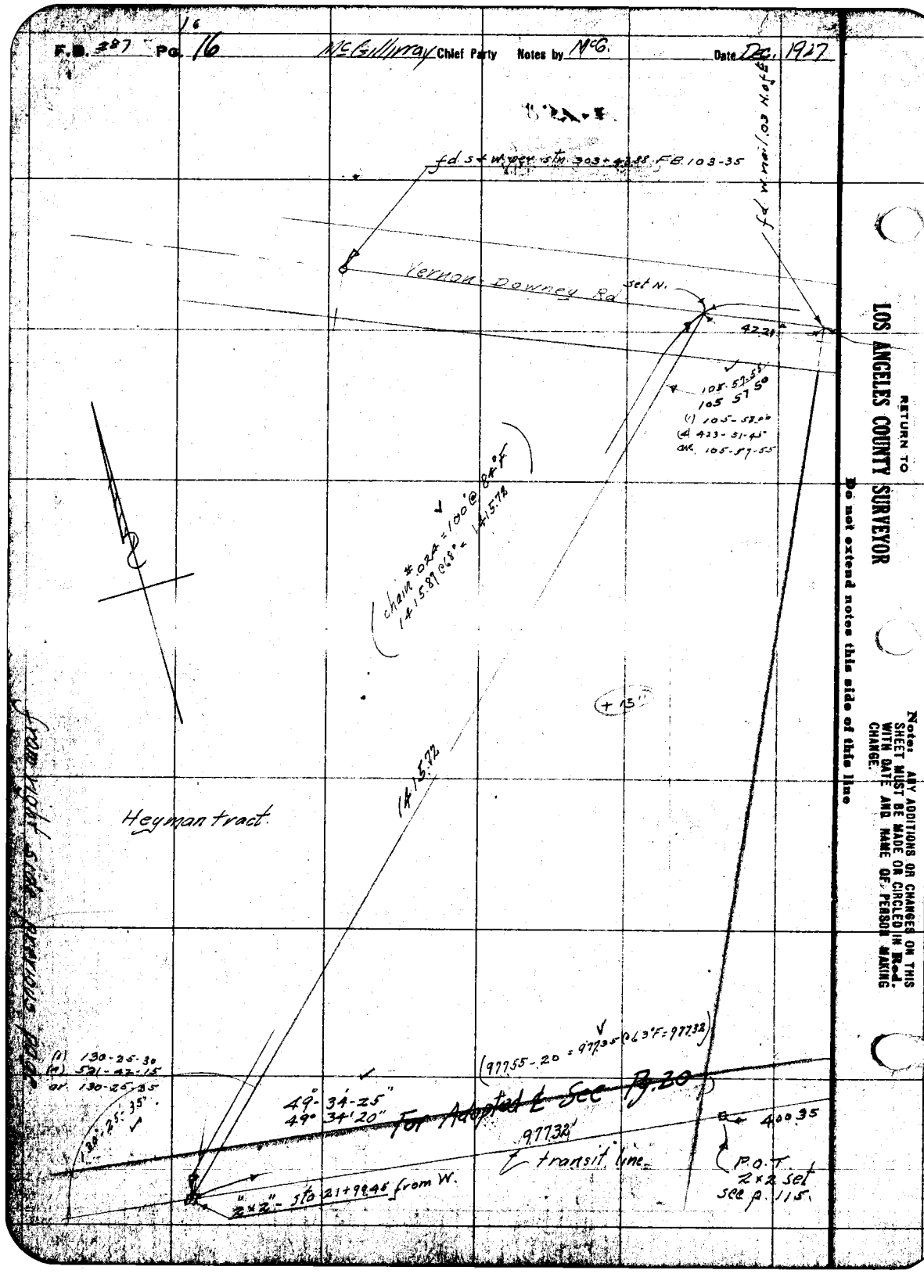

RETURN TO
LOS ANGELES COUNTY SURVEYOR
Do not extend notes this side of this line

Notes: ANY ADDITIONS OR CHANGES ON THIS SHEET MUST BE MADE OR CIRCLED IN Red. WITH DATE AND NAME OF PERSON MAKING CHANGE.

Date Dec 1927 Notes by MC Chief Party McGillivray F. B. 287 PG. 17

Planned by R. McAtee
Date Feb. 1928
Map No. B-158
Planning C'k'd by R. W. S.
Date SEP 8 1928

W. O. No. 4164 O. S. O. No.
Location E. Florence
Surveyed by McGillivray
Date Dec. 1927
Indexed A. C. Johnson

Note: ANY ADDITIONS OR CHANGES ON THIS SHEET MUST BE MADE OR CIRCLED IN Red, WITH DATE AND NAME OF PERSON MAKING CHANGE.

RETURN TO LOS ANGELES COUNTY SURVEYOR

Do not extend notes this side of this line

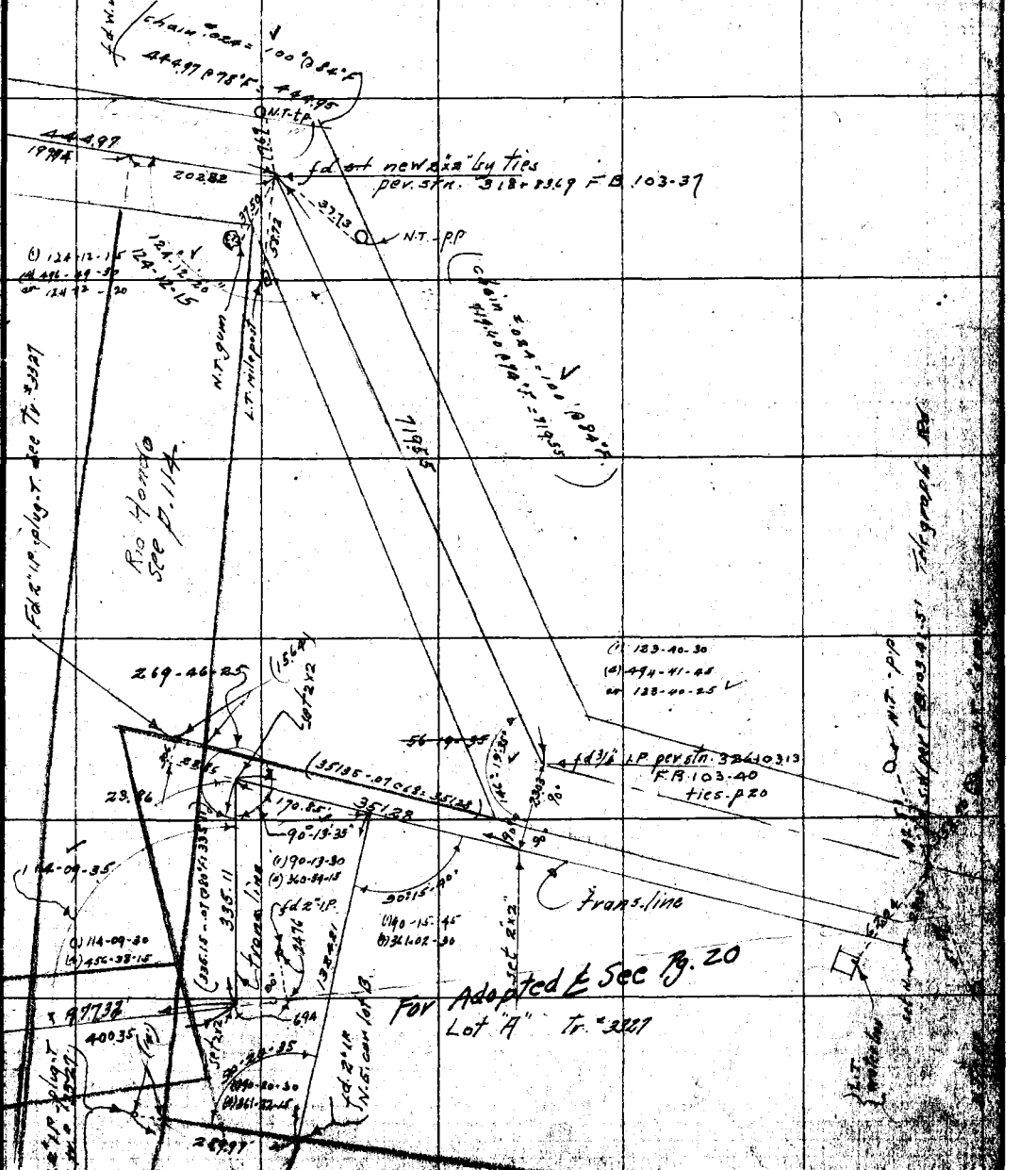

F.B. 287 Pg. 18 McGillivray Chief Party Notes by MEG Date Nov 1928

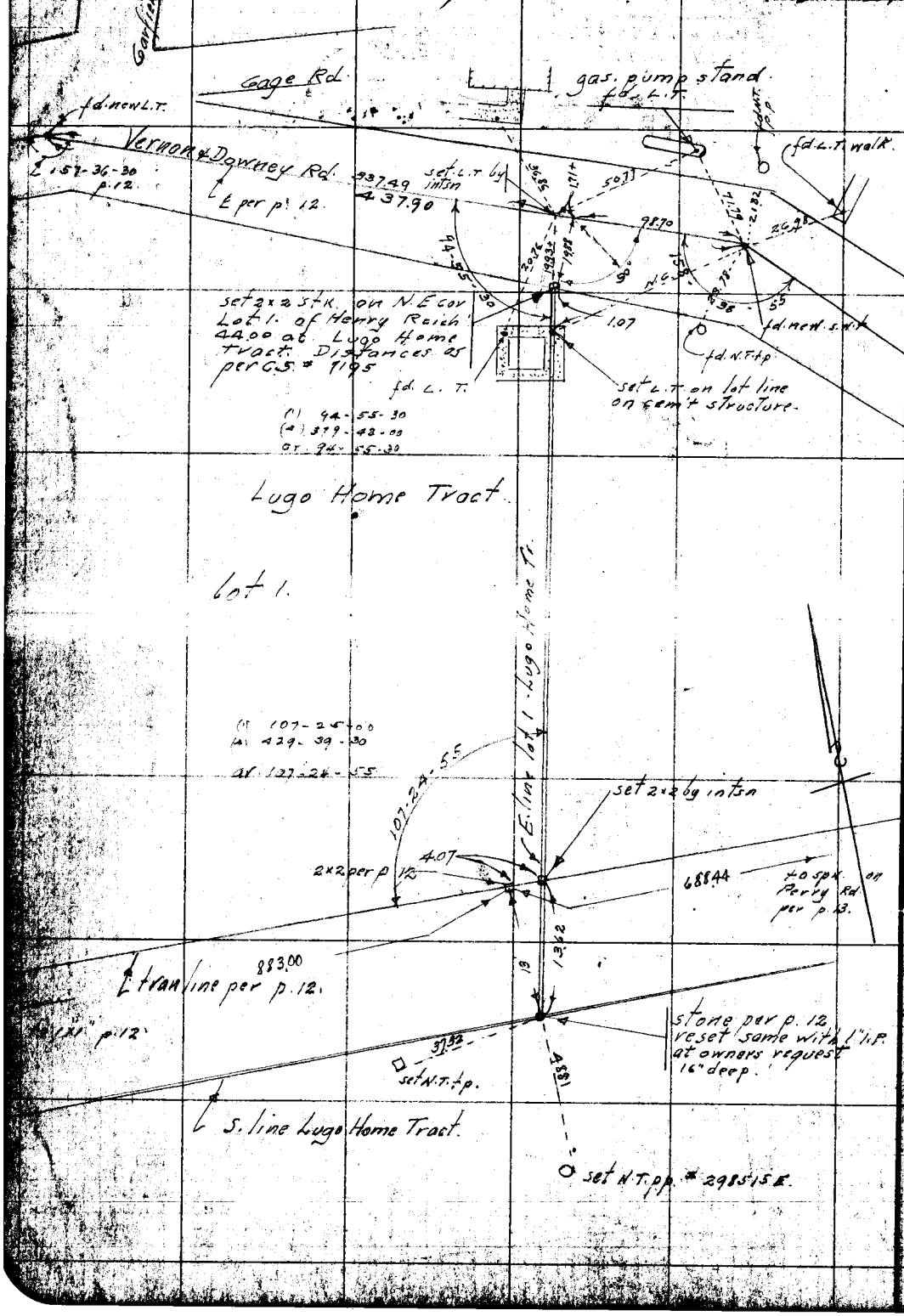

RETURN TO
LOS ANGELES COUNTY SURVEYOR

Do not extend notes this side of this line

Note: ANY ADDITIONS OR CHANGES ON THIS SHEET MUST BE MADE OR CIRCLED IN Red. WITH DATE AND NAME OF PERSON MAKING CHANGE.

Date Dec. 1927 Notes by MSG Chief Party McGillivray F. B. 287 PG. 19

Plotted by B. McAtee	W. O. No. 4164 D. S. O. No.
Date Feb. 1928	Location Florence Ave
Map No. B-158	Surveyed by McGillivray
Plotting Chk'd by R. W. S.	Date Dec. 1927
Date SEP 28 1928	Indexed A. C. Johnson

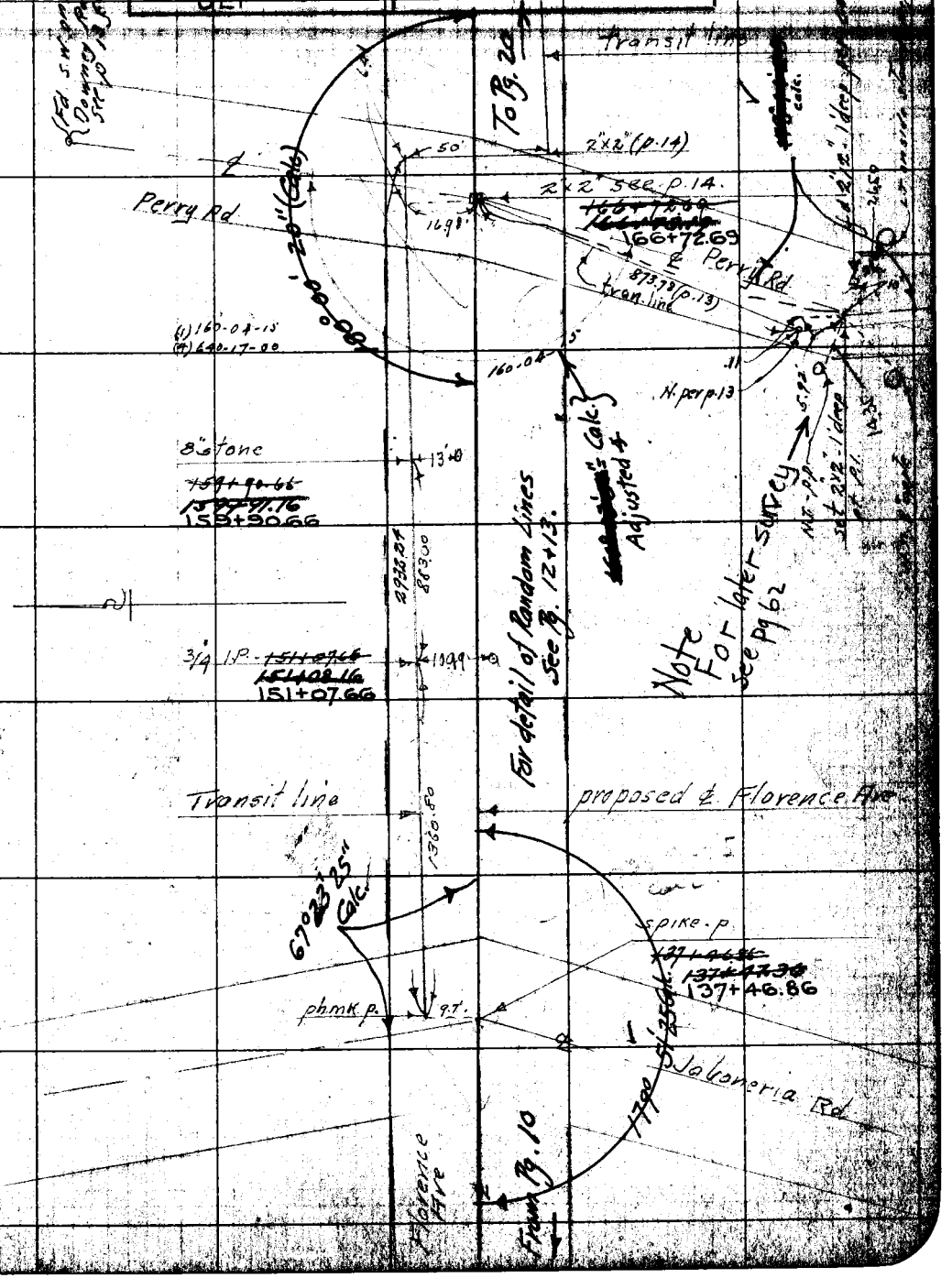

Note: ANY ADDITIONS OR CHANGES ON THIS SHEET MUST BE MADE OR CIRCLED IN Red. WITH DATE AND NAME OF PERSON MAKING CHANGE.

RETURN TO LOS ANGELES COUNTY SURVEYOR

Do not extend notes this side of this line

F.B. 287 Pg. 20 McGillivray Chief Party Notes by McG. Date Dec. 1927

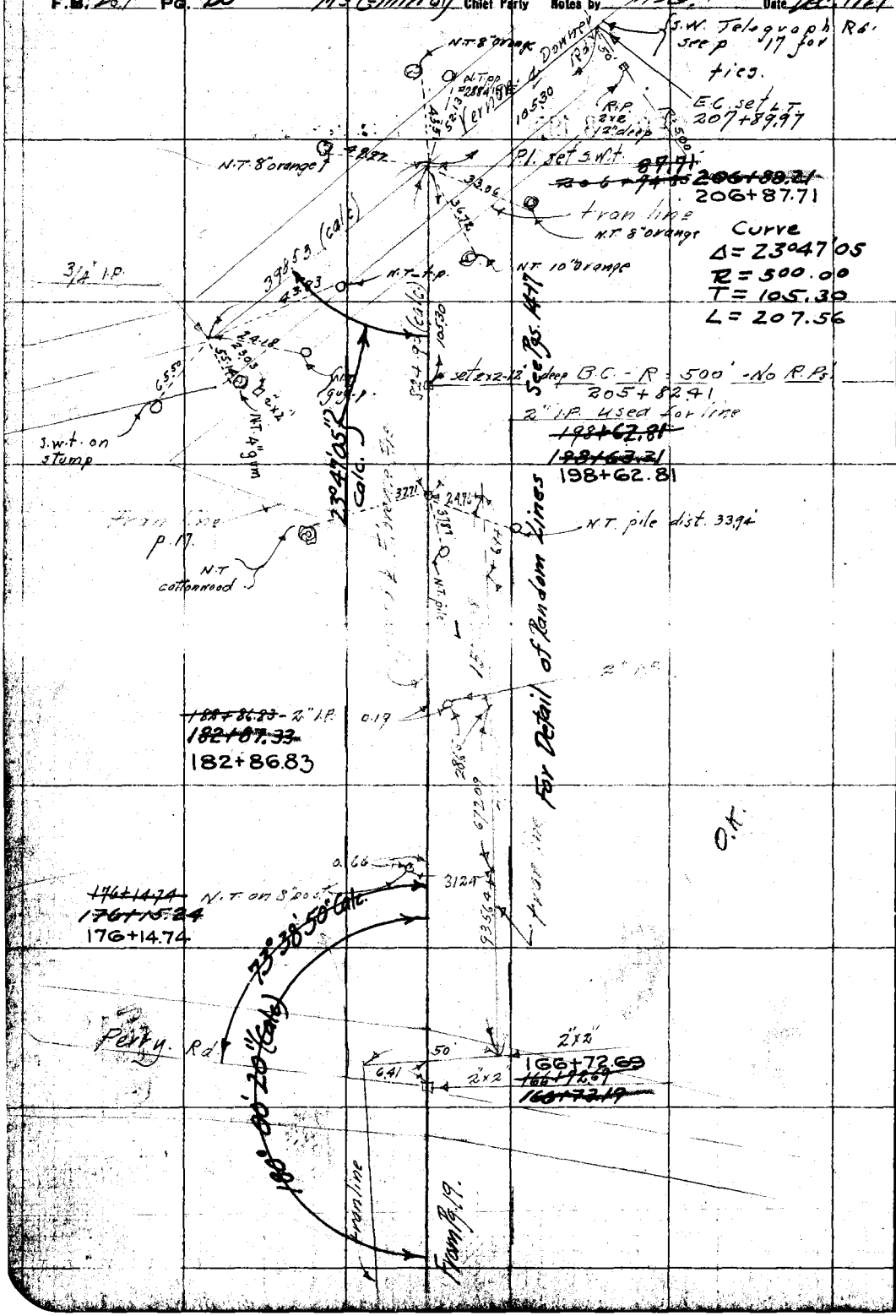

RETURN TO
LOS ANGELES COUNTY SURVEYOR

Do not extend notes this side of this line

Note: ANY ADDITIONS OR CHANGES ON THIS SHEET MUST BE MADE OR CIRCLED IN Red. WITH DATE AND NAME OF PERSON MAKING CHANGE.

Date Dec 1927 Notes by MCI Chief Party McGillivray F. B. 287 PG. 21

Plotted by B. McAtee	W. O. No. 4164 B. S. O. No.
Date Feb. 1928	Location E. Florence Ave
Map No. B-158	Surveyed by McGillivray
Plotting C'k'd by R. W. S.	Date Dec. 1927
Date SEP 28 1928	Indexed A. C. Johnson

"Topog." notes on E. Florence (including projected extention) from S.L.R.R. R/W to junction of Vernon Downey Rd. to 60' each side ℄

Note: ANY ADDITIONS OR CHANGES ON THIS SHEET MUST BE MADE OR CIRCLED IN Red. WITH DATE AND NAME OF PERSON MAKING CHANGE.

RETURN TO LOS ANGELES COUNTY SURVEYOR

Do not extend notes this side of this line

27

F.B. 287 PG. McGillivray Chief Party Notes by McC. Date Nov. 1927



RETURN TO
LOS ANGELES COUNTY SURVEYOR

Do not extend notes this side of this line

Note: ANY ADDITIONS OR CHANGES ON THIS SHEET MUST BE MADE OR CIRCLED IN Red. WITH DATE AND NAME OF PERSON MAKING CHANGE.

F. B. _____ Pg. _____

Platted by _____	W. O. No. _____ D. S. O. No. _____
Date _____	Location _____
Map No. _____	Surveyed by _____
Platting C'k'd by _____	Date _____
Date _____	Indexed _____

F. B. 287 Ps. INDEX

F.B.No. 287

PAGES: Index, A, B, C, D, E, F,

1 to 10 incl., 9A, 10A, 11 to 109 incl.

~~112 to 123 inclusive.~~

124 to 128 incl

Date Nov. 1927 Notes by MC. Chief Party McGillivray F. B. 287 Pg. 23

Plotted by R. McAtee	W. O. No. 4164 D. S. O. No.
Date Feb. 1928	Location E. Florence
Map No. B-158	Surveyed by McGillivray
Plotting C'k'd by R. W. S.	Date Nov. 1927
Date SEP 28 1928	Indexed A. C. Johnson

to bottom next p.

Sta.	Off ℄	Object
2 + 27.0	15.4 L.	p.p.
" + 61.0	20' R.	1" camphor
" "	23.8 "	t.p.
" + 62.0	33.2 "	3" loquat
" "	45.2 "	"
" "	55.2 "	"
3 + 05.3	33.3 "	2" magnia
" + 19.6	" "	4" lemon
" "	54.6 "	" orange
" + 36.4	19.6 "	8" camphor
" + 61.3	" "	" "
4 + 14.0	23.8 "	t.p.
" + 24.6	48.4 "	2" hydrant
" + 33.4	16.4 L.	pp
5 + 25.5	23.6 R	t.p.
" + 85.0	18.7 R.	camphor-10"
6 + 06.8	18.2 R.	" "
" + 20.6	41.4 R	1/2" hydrant
" + 08.5	17.0 L.	p.p.
" + 22.6	33.4 R.	5" lemon
"	41.4 "	lilac bush
" "	49.0 "	6" orange
" + 36.0	18.7 "	14" camphor
" + 61.0	" "	12" "
" + 80.4	23.5 "	t.p.
" + 88.2	36.5 "	2" loquat
7 + 26.0	37.4 "	4" orange
" "	57.4 "	2" lemon
" + 20.0	53.6 "	1/2" hydrant
" + 82.7	17.0 L.	p.p.
" + 85.2	26.6 R.	p.p.
8 + 40.4	27.2 "	t.p.
" + 78.2	51.0 "	p.p.
9 + 31.3	17.0 L.	p.p.
" + 37.3	44.5 R.	2" orange
"	59.0 "	1" "
" + 53.4	24.4 "	t.p.
" + 59.2	50.2 "	p.p.
" + 89.0	52.7 "	t.p.
10 + 16.0	45.0 "	3" lemon
" + 35.0	"	2" orange
" + 41.4	20' R.	20" pepper
" + 56.5	32.8 "	3" orange
" "	51.8 "	4" paper
" + 89.5	25.3 "	15" pepper
11 + 02.4	16.6 L.	p.p.
" + 05.6	22.6 R.	t.p.
" + 15.4	49.8 L.	p.p.
" + 19.0	36.3 R.	4" orange
" "	52.7 "	4" loquat
" + 58.3	38.8 L.	20" gum
" "	59.0 "	" "
" + 80.8	36.7 R.	4" orange
" "	54.7 "	3" lemon
" + 94.6	36.7 "	5" almond
" "	54.7 "	4" plum

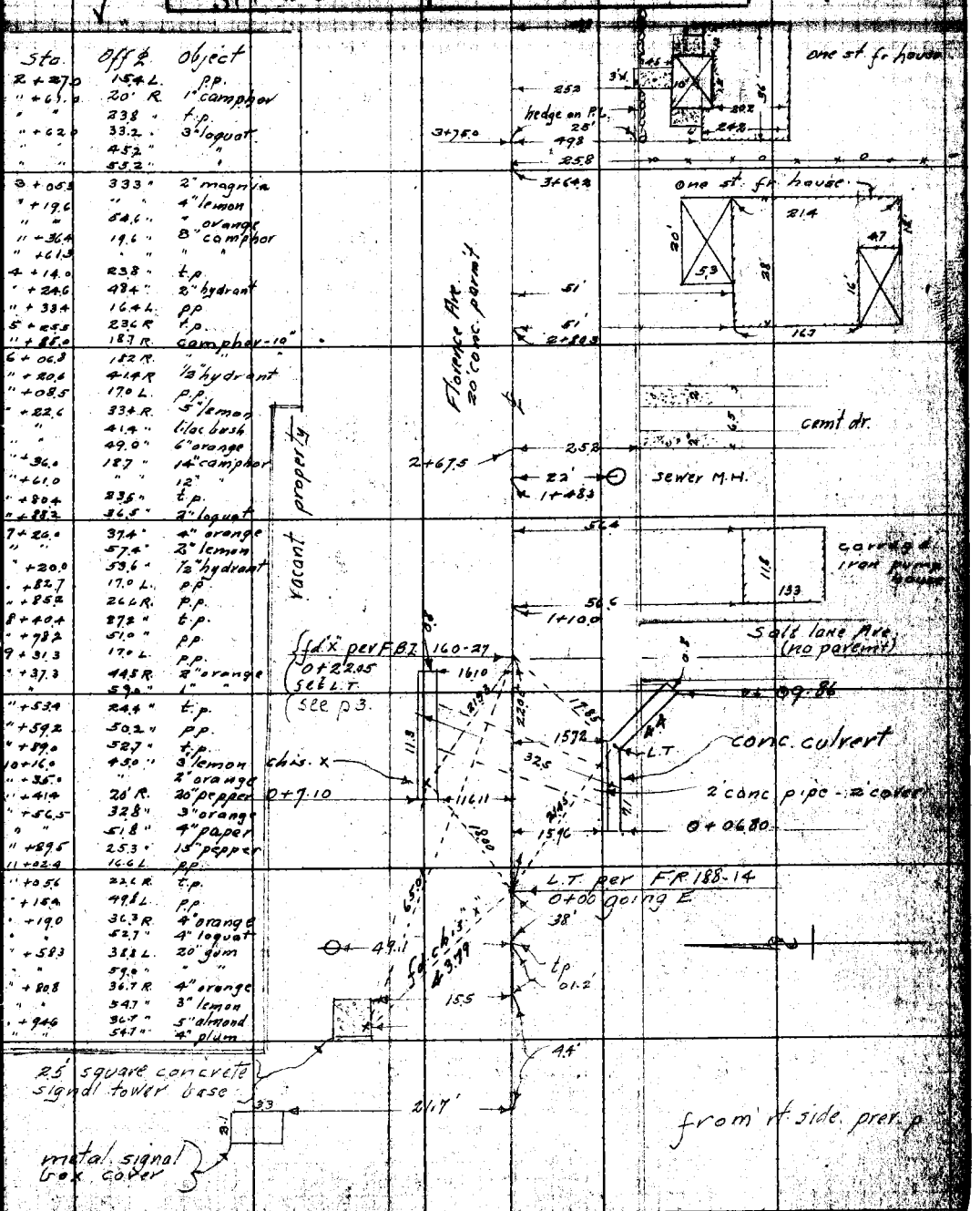

Note: ANY ADDITIONS OR CHANGES ON THIS SHEET MUST BE MADE OR CIRCLED IN Red. WITH DATE AND NAME OF PERSON MAKING CHANGE.

RETURN TO LOS ANGELES COUNTY SURVEYOR

Do not extend notes this side of this line

F.B. 287 PG. 24 McGillivray Chief Party Notes by McG. Date Dec. 1927

to. right side next page

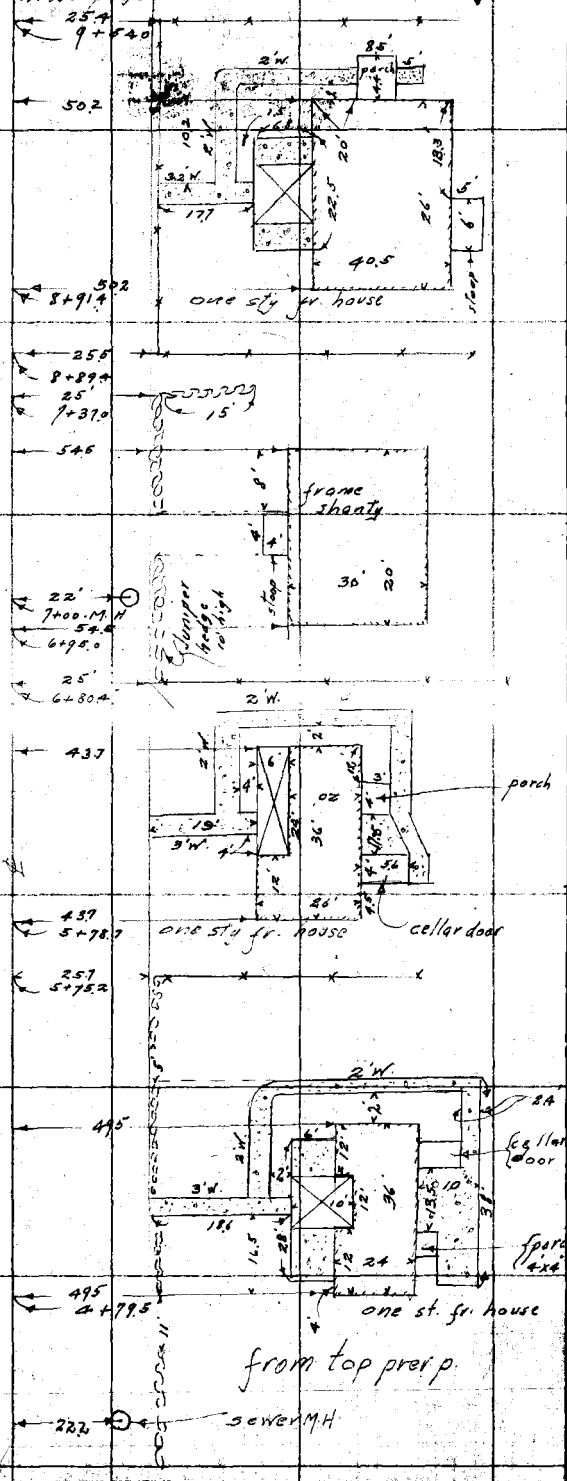

RETURN TO
LOS ANGELES COUNTY SURVEYOR
Do not extend notes this side of this line
Notes: ANY ADDITIONS OR CHANGES ON THIS SHEET MUST BE MADE OR CIRCLED IN Red. WITH DATE AND NAME OF PERSON MAKING CHANGE.

RETURN TO

LOS ANGELES COUNTY SURVEYOR

Note: ANY ADDITIONS OR CHANGES ON THIS SHEET MUST BE MADE OR CIRCLED IN Red. WITH DATE AND NAME OF PERSON MAKING CHANGE.

Do not extend notes this side of this line

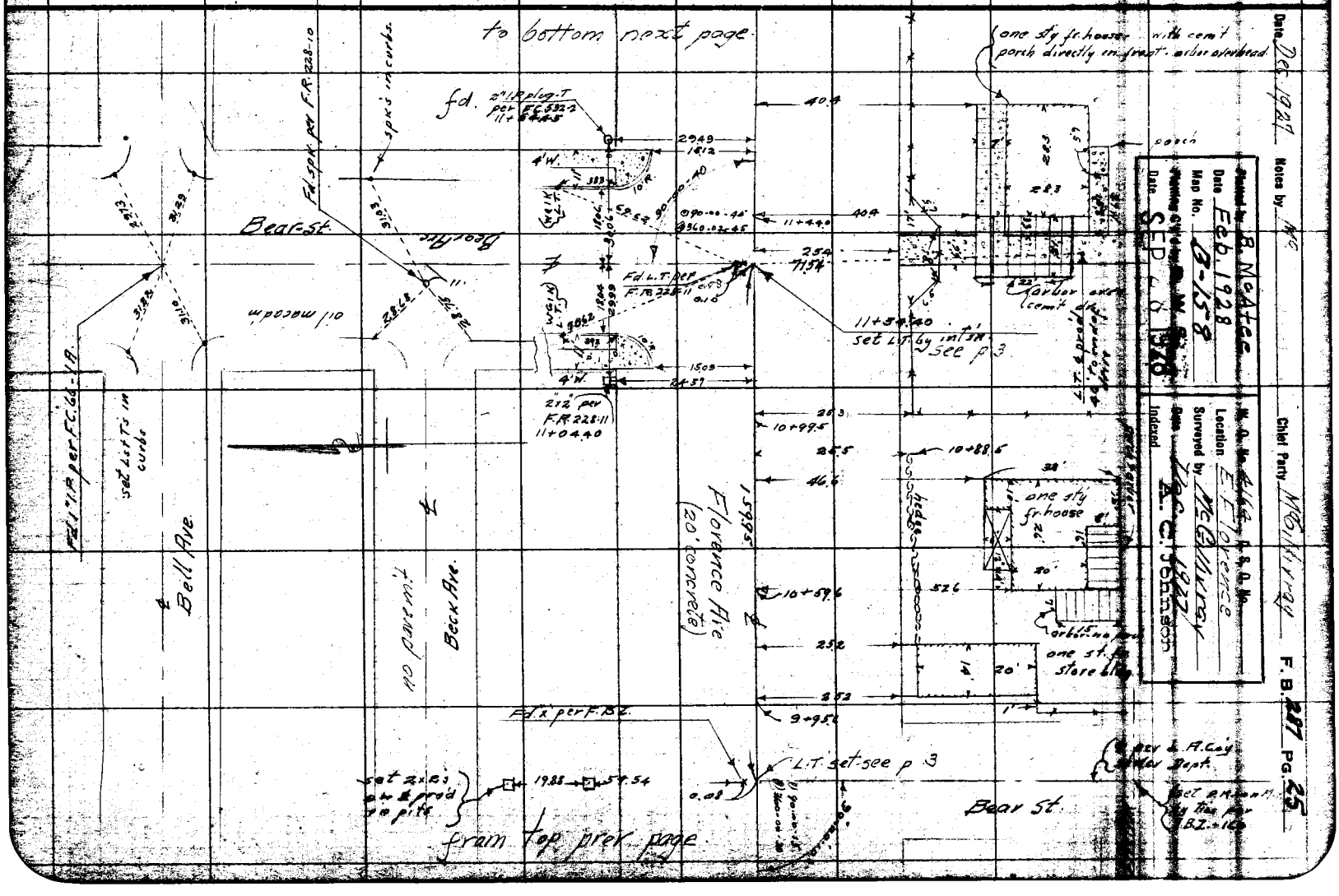

F.B. 287 Pg. 26 McGillivray Chief Party Notes by NSG. Date Dec. 1927

to right side next page

Sta.	Offset	Object
12+10.0	35.7 R	castor bean
" +15.1	27.0 "	" "
" "	48.0 "	" "
" +16.0	26.0 "	4" camphor
" +19.1	35.7 "	3" apple
" "	54.7 "	3" pear
" +31.0	26.0 "	5" camphor
" +39.6	35.7 "	4" apple
" "	54.7 "	" "
" +41.2	23.2 "	tp.
" +45.4	26.0 "	3" camphor
" +49.8	35.0 "	1" hydrant
" "	48.0 "	castor bean
" "	59.0 "	2" loquat
" +60.5	26.0 "	4" camphor
" "	35.7 "	3" pear
" "	48.0 "	" "
" "	54.0 "	castor bean
" +64.8	16.6 L	pp.
" +74.7	26.0 R	5" camphor.
" +90.5	25.6 "	4"
" +99.2	34.8 "	4" apple
" "	54.8 "	5" "
13+04.6	26.0 "	5" camphor
" +57.2	48.5 "	2" umbrella
" +65.5	23.2 "	tp.
" +74.2	44.9 "	4" acacia
14+15.0	34.8 "	4" castor
" +18.7	16.5 L	pp.
" +47.1	53.6 "	p.p.
" +62.0	37.0 R	1/2" hydrant
15+18.7	22.6 "	tp.
16+30.1	16.0 L	p.p.
17+42.0	34.6 R	1/2" fig
" +53.0	34.6 "	5" orange
" "	53.5 "	" "
" +84.5	30.0 "	1/2" faucet
" +93.6	38.5 L	24" acacia
" +74.8	58.1 L	30" "
" +89.2	24.6 R	2" hydrant
" +95.3	25.0 "	12" umbrella
18+01.2	16.5 "	tp.
" +04.7	34.6	7" orange
" "	53.5 "	" "
" +15.2	43.7 L	tp.
" +18.6	35.2 "	24" high palm
" +27.7	16.5 "	p.p.
" +53.3	41.4 R	4" cypress
" +87.4	27.4 "	2" hydrant
" "	28.4 "	W. meter
" "	49.2 "	1" faucet
" +91.2	34.2 "	5" orange
" "	54.7 "	6" loquat
19+09.0	34.4 "	4" orange
" +29.1	" "	" "
" +38.0	57.8 "	6" peach
" +58.6	50.3 "	4" lemon
" +78.7	55.0 L	4" walnut
" +95.0	" "	2" peach
20+24.0	" "	2" fig
" +29.0	28.3 R	1" faucet
" +37.0	15.5 L	pp.
" +72.3	16.0 R	tp.
[illegible]	15.5 L	p.p.
" +82.0	42.0 R	3" peach
" +84.2	30.0 R	3" acacia
" +91.8	35.0 R	4" acacia
" +46.6	29.5 "	3" "
" +72.8	31.7 "	3" "
" +73.4	44.0 "	6" "
" +86.8	31.0 "	20" "
" +88.6	" "	20" "
" +94.0	31.0 "	12" "
" +33.8	30.5 "	1/2" faucet

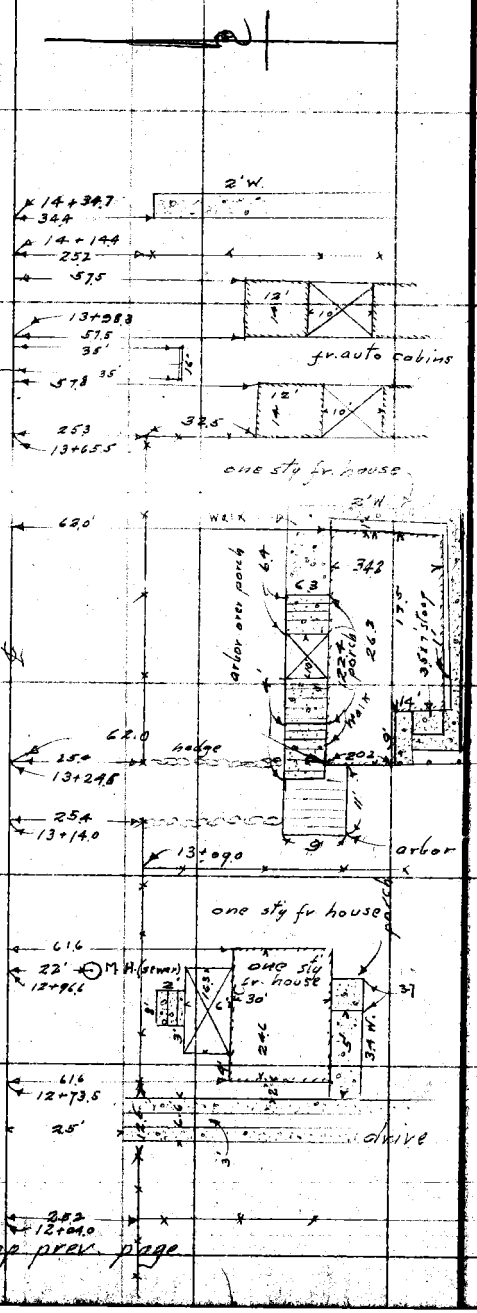

Florence Ave. (20' concrete)

from top prev. page

RETURN TO LOS ANGELES COUNTY SURVEYOR

Do not extend notes this side of this line

Notes: ANY ADDITIONS OR CHANGES ON THIS SHEET MUST BE MADE OR CIRCLED IN Red. WITH DATE AND NAME OF PERSON MAKING CHANGE.

Date Dec. 1927 Notes by MG Chief Party McGillivray F. B. 287 PG. 27

Plotted by B. McAtee	W. O. No. 4164 D. S. O. No.
Date Feb. 1928	Location E. Florence Ave
Map No. B-158	Surveyed by McGillivray
Plotting C'k'd by R. W. [illegible]	Date Dec. 1927
Date SEP 28 1928	Indexed A. C. Johnson

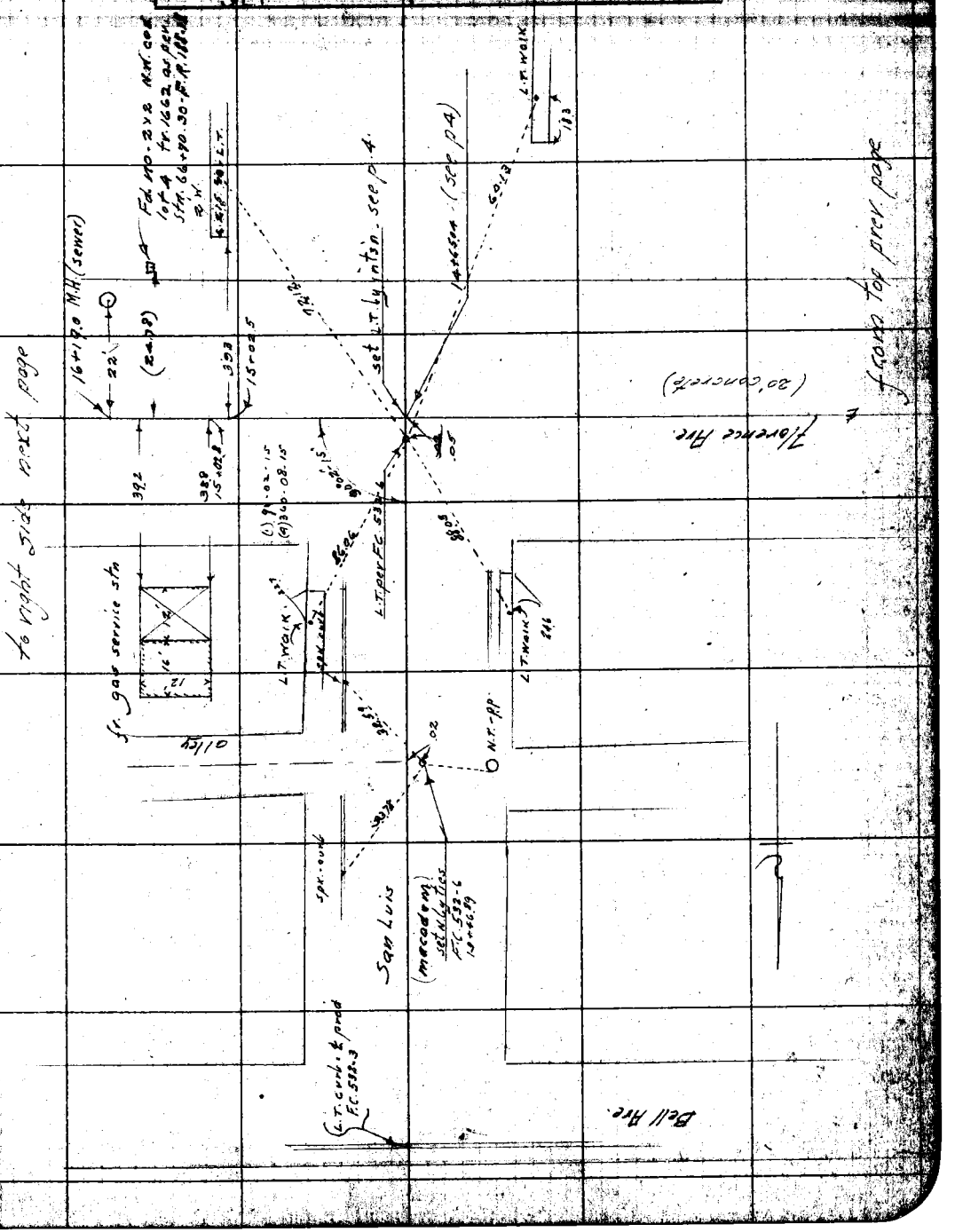

RETURN TO
LOS ANGELES COUNTY SURVEYOR

Do not extend notes this side of this line

Note: ANY ADDITIONS OR CHANGES ON THIS SHEET MUST BE MADE OR CIRCLED IN Red. WITH DATE AND NAME OF PERSON MAKING CHANGE.

F.B. 287 Pg. 28 McGillivray Chief Party Notes by MSG Date Dec. 1927

RETURN TO
LOS ANGELES COUNTY SURVEYOR
Do not extend notes this side of this line

Notes: ANY ADDITIONS OR CHANGES ON THIS SHEET MUST BE MADE OR CIRCLED IN Red. WITH DATE AND NAME OF PERSON MAKING CHANGE.

Date Dec. 1927 Notes by McG Chief Party McGillivray F. B. 287 PG. 29

Plotted by B. McAtee
Date Feb. 1928
Map No. B-158
Plotting C'k'd by P. W. S.
Date SEP 28 1928

W. O. No. 4164 S. S. O. No.
Location E Florence
Surveyed by McGillivray
Date Dec. 1927
Indexed A. C. Johnson

Notes: ANY ADDITIONS OR CHANGES ON THIS SHEET MUST BE MADE OR CIRCLED IN Red. WITH DATE AND NAME OF PERSON MAKING CHANGE.

RETURN TO LOS ANGELES COUNTY SURVEYOR

Do not extend notes this side of this line

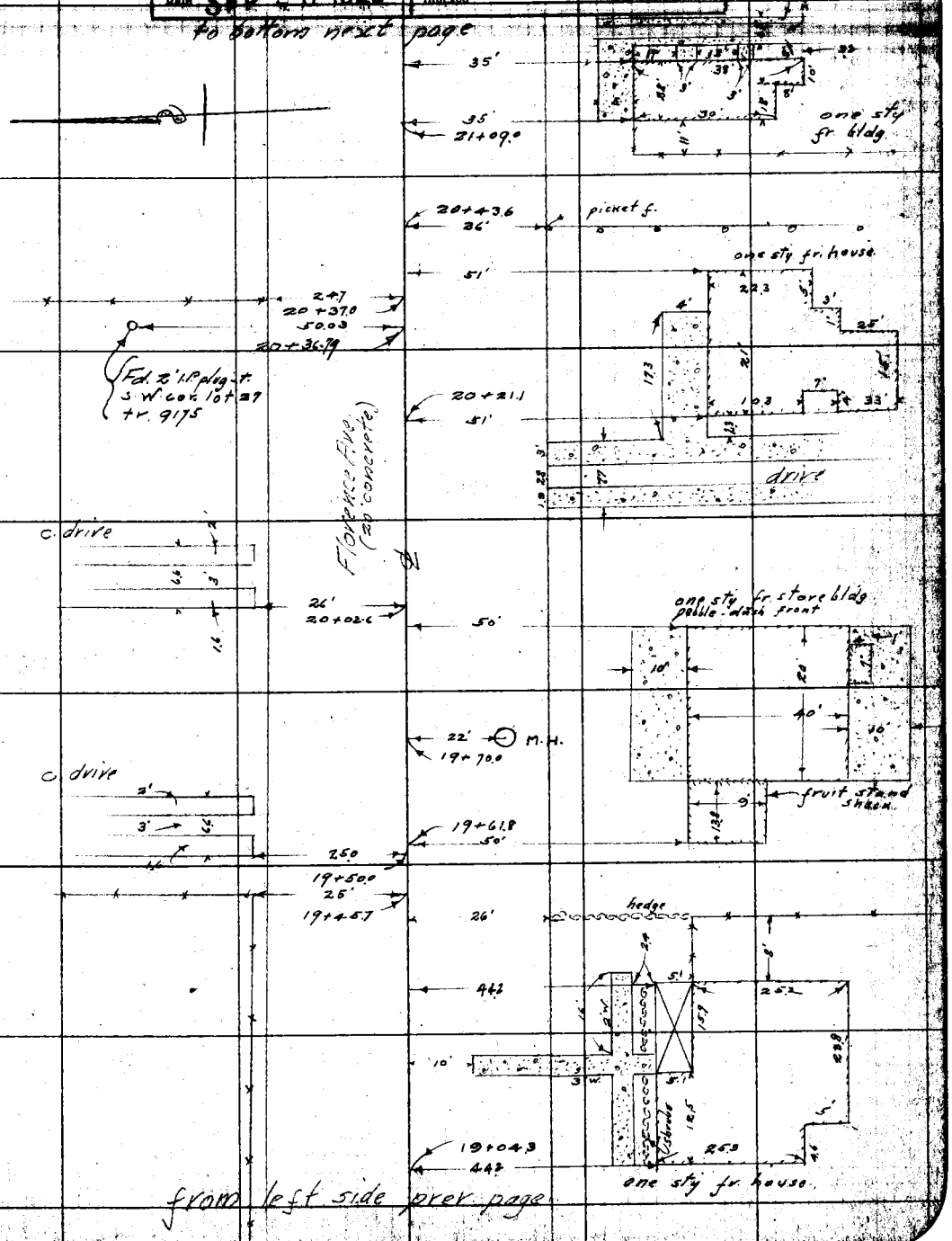

F.B. 287 PG. 30 McGillivray Chief Party Notes by MSC Date Dec 1927

to rt. side next p.

Stn.	off ℄	Object
22+47.0	15.7 L.	p.p.
" +49.0	46.5 R.	2" apricot
" +52.8	31.9 "	3" magnolia
" +63.3	31.6 "	10" acacia
" +79.8	" "	12" "
" "	32.6 "	3/4" hydrant
" +95.7	31.6 "	15" acacia
23 +21.0	51.6 "	3/4" hydrant
" +84.9	39.0 "	3' date palm
" +43.8	15.3 L.	p.p.
" +50.4	39.5 R.	3" orange
" +60.4	16.0 "	t.p.
24+40.5	16.2 L.	p.p.
25+50.7	16.5 "	p.p.
" +83.5	21.0 R.	t.p.

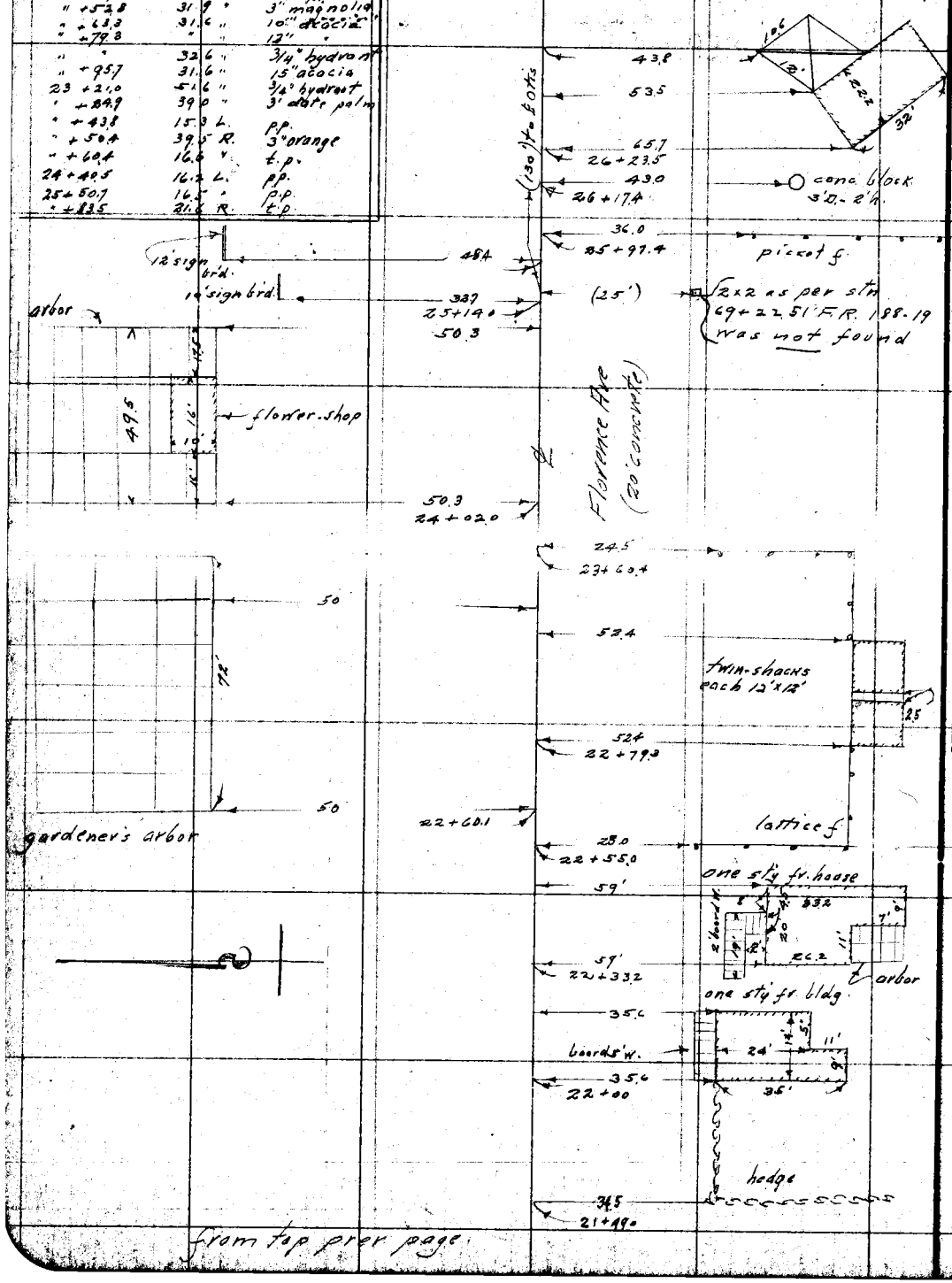

from top prev page.

RETURN TO LOS ANGELES COUNTY SURVEYOR

Do not extend notes this side of this line

Notes: ANY ADDITIONS OR CHANGES ON THIS SHEET MUST BE MADE OR CIRCLED IN Red. WITH DATE AND NAME OF PERSON MAKING CHANGE.

Date Dec. 1927 Notes by MC Chief Party McGillivray F. B. 287 Pg. 31

Plotted by B. McAtee	W. O. No. 4164
Date Feb. 1928	Location E. Florence
Map No. B 458	Surveyed by McGillivray
Plotting C'k'd by R. W. S.	Date Dec. 1927
Date SEP 28 1928	Indexed A. C. Johnson

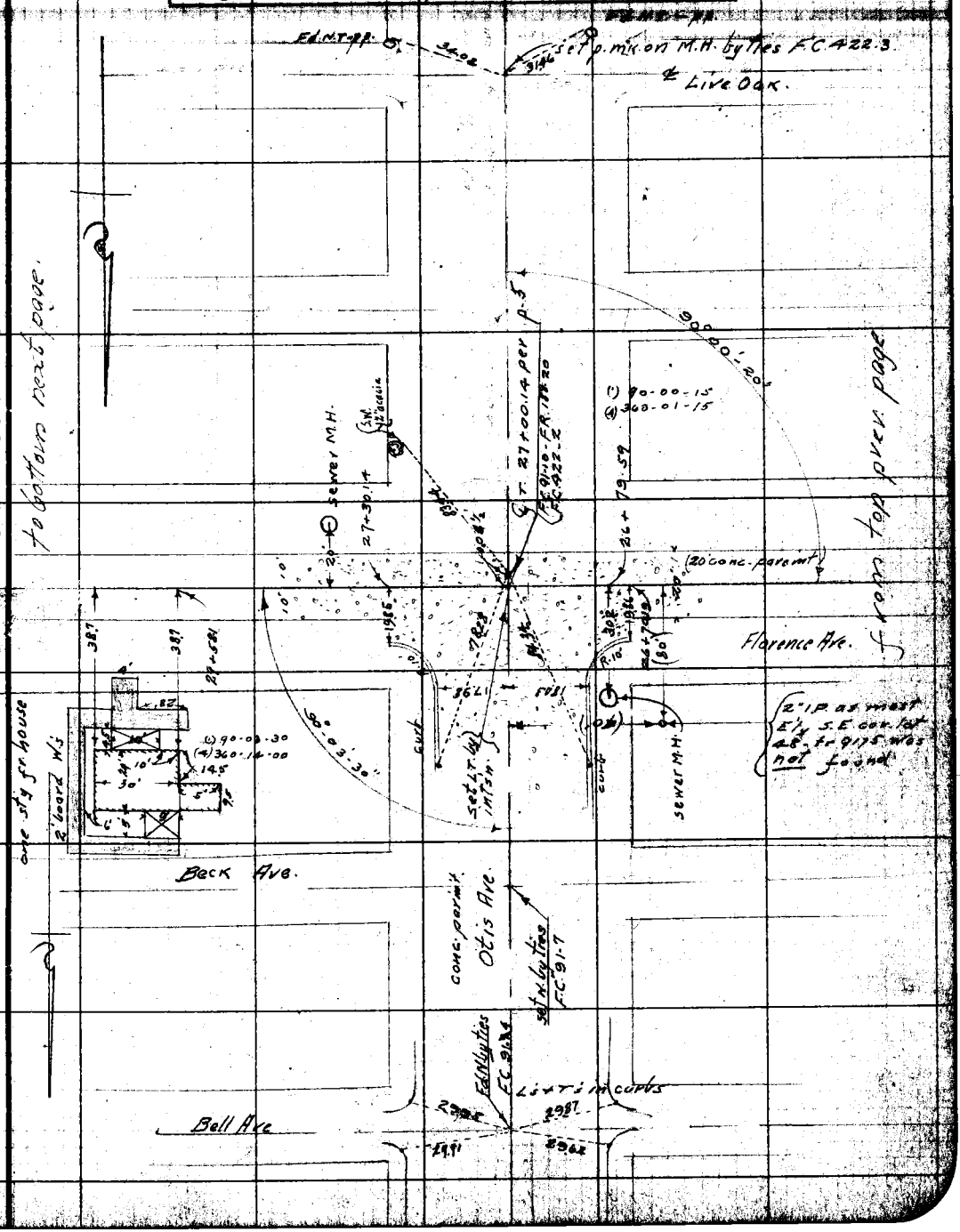

Note: ANY ADDITIONS OR CHANGES ON THIS SHEET MUST BE MADE OR CIRCLED IN Red. WITH DATE AND NAME OF PERSON MAKING CHANGE.

RETURN TO

LOS ANGELES COUNTY SURVEYOR

Do not extend notes this side of this line

32

F.B. 287 PG. McGillivray Chief Party Notes by McG. Date Dec. 1947

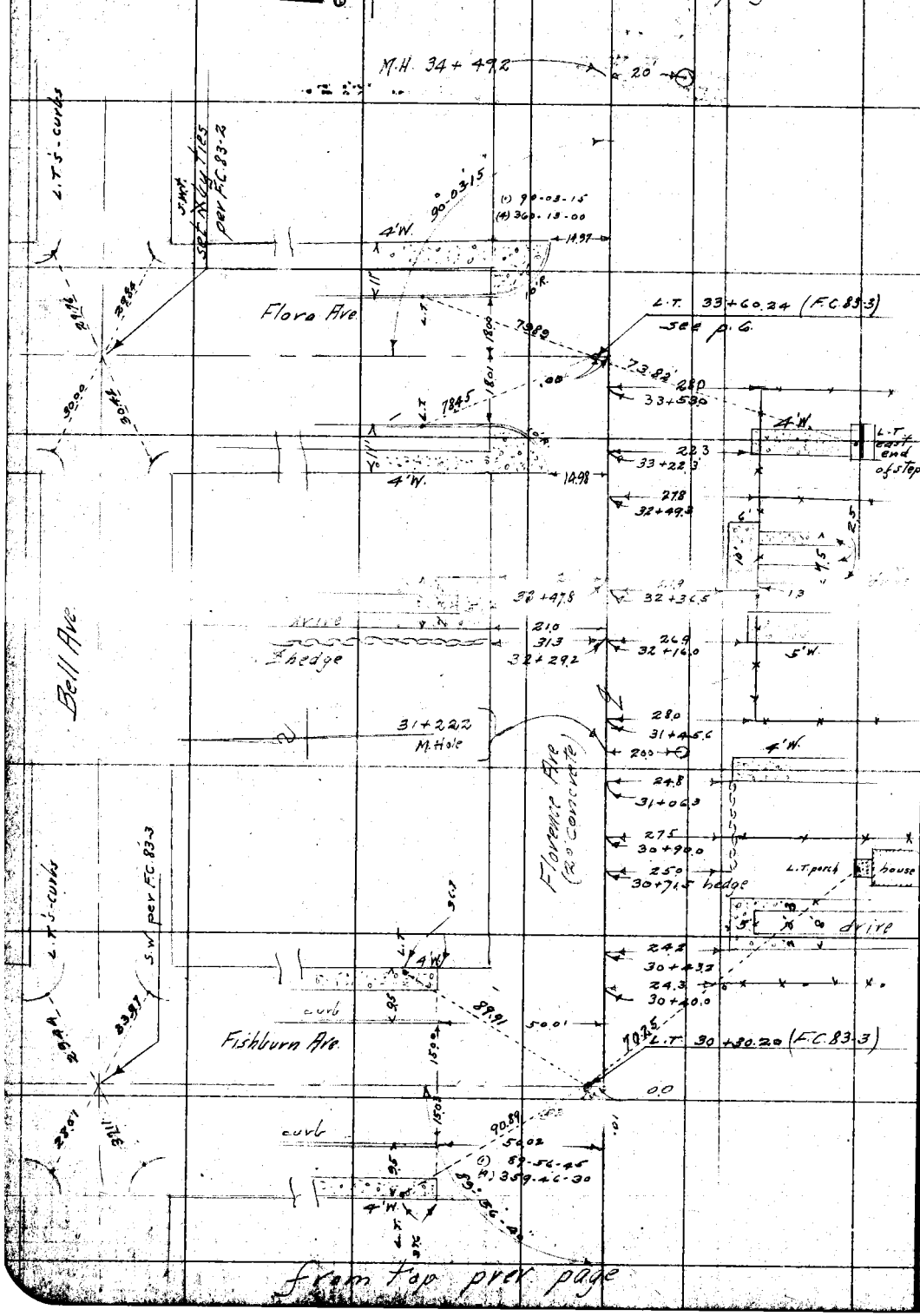

RETURN TO

LOS ANGELES COUNTY SURVEYOR

Do not extend notes this side of this line

Note: ANY ADDITIONS OR CHANGES ON THIS SHEET MUST BE MADE OR CIRCLED IN Red. WITH DATE AND NAME OF PERSON MAKING CHANGE.

Date Dec 1927 Notes by McG Chief Party McGillivray F. B. 287 Pg. 33

Plotted by B. McAtee	W. O. No. 4164 D. S. O. No.
Date Feb. 1928	Location E Florence Ave
Map No. B-158	Surveyed by McGillivray
Plotting Ch'd by R. W. S.	Date Dec. 1927
Date Sep - 5 1928	Indexed A. C. Johnson

to bottom next page

Sta.	Off ℄	Object
26+66.3	16' L.	p.p.
" +71.8	50' "	12" gum
" +79.4	53' "	t.p.
27+21.3	30.4 "	p.p.
" +31.0	44.4 "	8" pear
" +49.0	39.5 "	4" pepper
" +90.0	17.0 "	4" alder
28+27.0	16.5 "	" "
" +32.6	16.0 "	p.p.
29+01.5	51.6 "	4" pear
" "	30.6 "	4" w.nut
" +18.5	51.0 "	2" pomegranite
" "	27.0 "	3" pear
" +24.5	55.4 "	6" pomgranite
" +30.5	16.0 "	p.p.
" +35.4	48.3 "	2" orange
" "	37.3 "	" "
" "	23.0 "	6" pear
+63.5	25.4 "	3" orange
+70.6	24.5 "	8" pear
" +91.8	51.0 "	6" pear
26+83.5	48.5 R.	t.p.
27+18.5	40.0 "	20" cypress
" +34.4	41.0 "	5" orange
" +44.3	18.3 "	t.p.
" +45.0	25.3 "	10" camphor
" +55.5	41.0 "	6" peach
" +65.4	25.2 "	20" acacia
" +75.4	41.0 "	5" peach
" +85.1	25.2 "	8" camphor
28+03.3	25.2 "	10" acacia
" +45.1	--	20" "
" +67.6	18.2 "	t.p.
" +79.3	31.5 "	2" peach
" +89.8	25.2 "	1" acacia
" +99.3	31.5 "	6" peach
29+19.3	31.5 "	6" "
" +29.5	25.2 "	8" acacia
" +59.0	31.5 "	6" peach
" +69.3	25.2 "	6" acacia

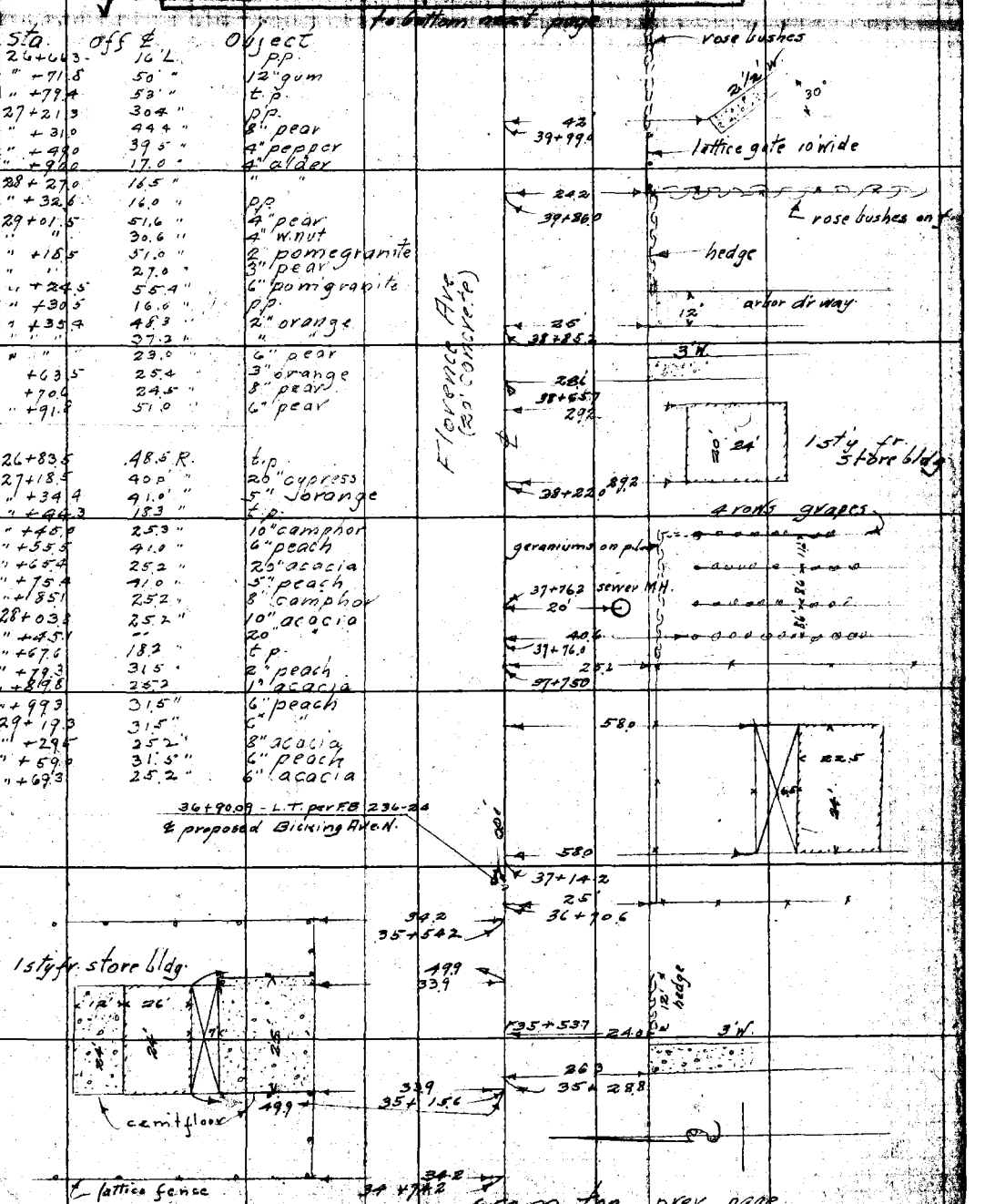

from top prev page

Note: ANY ADDITIONS OR CHANGES ON THIS SHEET MUST BE MADE OR CIRCLED IN Red. WITH DATE AND NAME OF PERSON MAKING CHANGE.

RETURN TO LOS ANGELES COUNTY SURVEYOR

Do not extend notes this side of this line

F.B. 287 PG. 34 McGillivray Chief Party Notes by McG Date Dec. 1927



RETURN TO
LOS ANGELES COUNTY SURVEYOR
Do not extend notes this side of this line.

Notes: ANY ADDITIONS OR CHANGES ON THIS SHEET MUST BE MADE OR CIRCLED IN Red. WITH DATE AND NAME OF PERSON MAKING CHANGE.

Date Dec 1927 Notes by MPG Chief Party MCGillivray F. B. 287 PG. 35

Plotted by B. McAtee	W. O. No. 4164 D. S. O. No.
Date Feb. 1928	Location E Florence
Map No. B-158	Surveyed by McGillivray
Platting C'k'd by R. W. S.	Date Dec. 1927
Date SEP 28 1928	Indexed A. C. Johnson

Note: ANY ADDITIONS OR CHANGES ON THIS SHEET MUST BE MADE OR CIRCLED IN Red, WITH DATE AND NAME OF PERSON MAKING CHANGE.

Do not extend notes this side of this line

RETURN TO LOS ANGELES COUNTY SURVEYOR

Sta	Off ℄	Object
30+54.2	16.2	pp
32+23.7	16' "	pp
" +58.3	25'	meter box
" " "	28.6	1" hydrant
" +61.7	34.5'	6" yard of paradise
" +72.0	37.0'	6" ash
" +93.0	16.2'	pp
33+37.3	37.2	16" gum
" +83.2	44.5'	pp
" +96.0	16.0' "	pp
34+74.2	16.0 "	" "
35+95.2	"	" "
30+08.5	25.2 R.	6" acacia
" +16.2	17.2 "	tp
" +67.7	18.0 "	16" acacia
31+12.1	08.0 "	" "
" +20.7	44.3	4" fir
" +32.6	18.0 "	8" acacia
" +49.8	" "	" "
" +54.9	18.3	tp
" +69.0	"	acacia
" +87.2	57.3	5" orange
" +89.4	18.3	8" acacia
" +95.0	45.6 "	1" hydrant
32+03.9	16.5	16" acacia
" +25.4	55	8" acacia
" +40.0	18.0	18" acacia
" +95.5	55	3" orange
"	35' "	"
" +97.3	18.0	tp
33+05.2	18.4	18" acacia
" +08.5	26.0	Mac Josh
" +35.5	44.2 "	2" hydrant
" +27.5	18.4	12" acacia
" +51.4	"	8" "
"	25.6	4" acacia
"	33.4	6" high palm
"	27.3	6" low "
" +66.0	33'	1" pear
" +84.6	31.4	4" apricot
34+23.6	34.6	4" peach
" "	54.5	5" palm
" +25.3	18.0	tp
" +50.5	34.0	2" hydrant
" +52.2	39.0	5" plum
"	54.8	"
" +72.3	58.5	4" fig
" +98.0	"	"
35+42.0	43.3	4" loquat
" +55.4	45.3 "	4" fig
" +66.7	18.7 "	tp
36+78.5	34.0	6" loquat tree
37+00.5	51.4	5" orange
" +03.5	18.4	tp
" +44.5	51.4	5" orange
" +64.5	"	8" "
" +66.5	33.3	7" loquat
38+07.0	24.0 "	18" acacia
" +42.0	18.3	tp
" +46.8	24.0 "	16" acacia
"	51.5	8" plum
" +71.0	24.0	24" acacia
39+17.2	38.0	3" fig
"	53.0	
" +35.0	34.0	4" "
" +53.0	53.0	"

Sta	Off ℄	Object
39+53.4	36.1 R	4" fig
" "	53.0	"
36+90.0	16.2 L.	pp
37+93.3	"	"
38+65.4	29' "	4" fig
" "	46' "	" "
" +89.6	29'	" "
39+08.4	16.3	pp
" +11.5	29.0 "	6" fig
" +51.6	"	3" "
39+58.7	26.8	vinyard
" +98.9	"	end of vinyard
" +91.3	29.0 "	6" walnut
" +92.0	"	"
40+22.0	16.2 "	pp
" +51.8	29.4 "	vinyard
41+10.2	"	end of vinyard
40+51.8	"	4" fig
" +72.0	"	3" "
41+10.2	49.7 "	4" loquat
" +30.2	49.7 "	2" fig
" +32.7	16.3 "	pp
" +56.5	39.0 "	row of grapes
42+43.8	16.5 "	pp
43+13.2	16.6 "	pp
39+26.0	39.0 R.	row of grapes
" +47.5	"	" " "
" +66.6	"	" " "
" +77.5	56.3 "	4" fig
" "	53.2	"
" +83.5	17.9	tp
40+05.6	39.4 "	8" cypress
" +39.0	30.5 "	7" "
" "	43.5 "	flag pole
" +70.1	30.5 "	7" cypress
" +72.4	31.0 "	4" sarsparilla tree
" +97.3	31.6 "	6" peach
" "	50.0	" "
41+11.9	31.6	" "
" "	50.0	" "
" +14.0	18.8	tp
42+39.4	"	" "
43+52.0	"	" "

Florence (as corrected)

From top over page

36

F.B. 287 Pg. McGillivray Chief Party Notes by MSG Date Dec. 1927

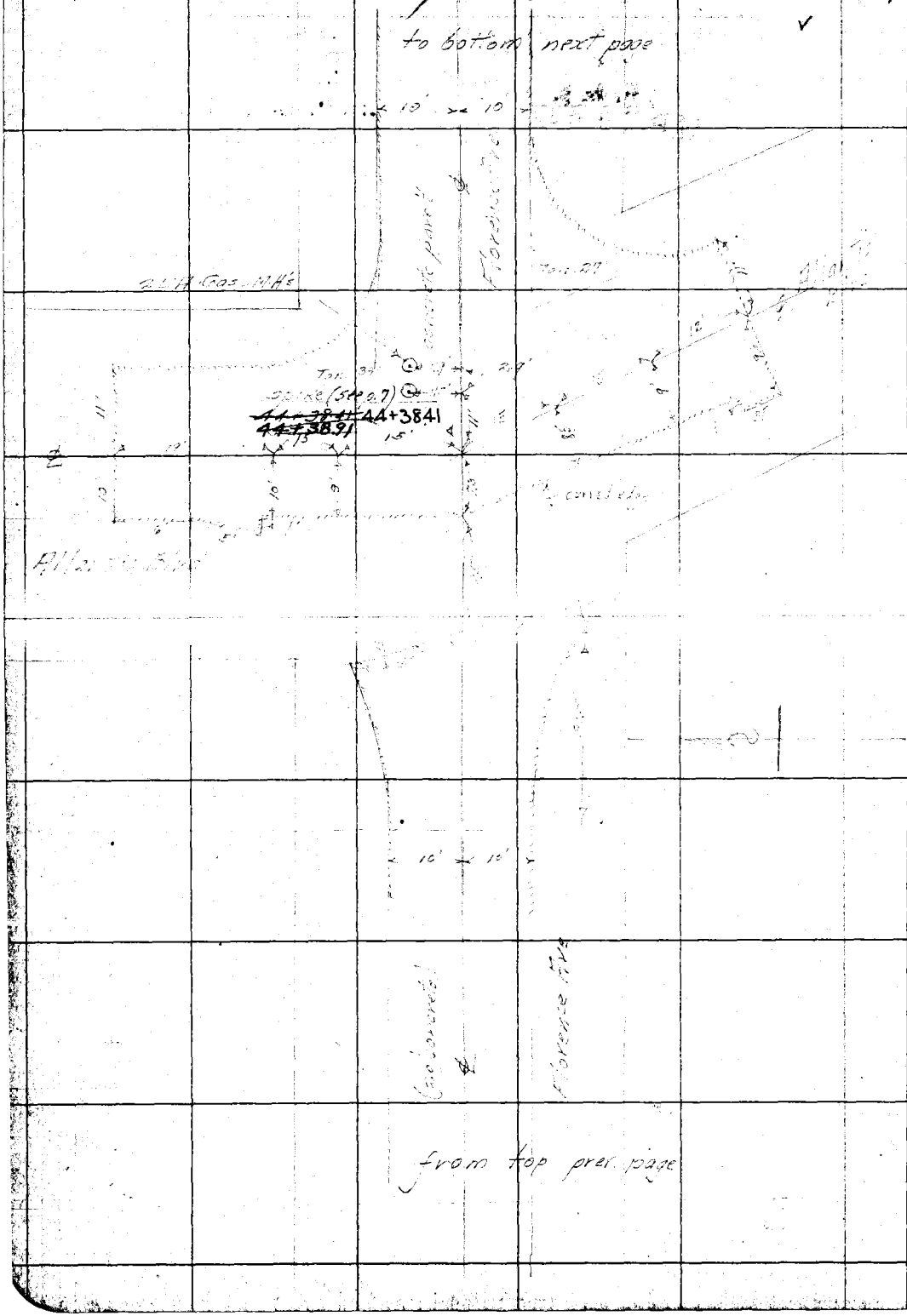

RETURN TO
LOS ANGELES COUNTY SURVEYOR

Do not extend notes this side of this line

Note: ANY ADDITIONS OR CHANGES ON THIS SHEET MUST BE MADE OR CIRCLED IN Red. WITH DATE AND NAME OF PERSON MAKING CHANGE.

Date Dec 1927 Notes by Mc Chief Party McGillivray F. B. 287 Pg. 37

Plotted by B. McAtee	W. O. No. 4164 D. S. O. No.
Date Feb. 1928	Location E Florence
Map No. B-158	Surveyed by McGillivray
Plotting C'k'd by R. W. S.	Date Dec 1927
Date SEP 28 1928	Indexed A. C. Johnson

to bottom next page

stn	off ℄	object
46+43.5	165 L.	p.p.
" +75.4	" "	" "
44+55.0	48.4 "	guy p.
48+19.5	16.2 "	p.p.
49+15.0	16.5 "	" "
50+12.5	16.4 "	" "
51+11.5	" "	" "
52+16.3	" "	" "
53+09.5	" "	" "
54+07.5	" "	" "
" +96.5	" "	" "
55+84.5	" "	" "
" +99.6	" "	" "
44+71.5	28.3 R.	p.p.
" +78.0	35.0 "	14" pine
45+20.0	25.0 "	8" "
" +22.0	18.0 "	t.p.
" +56.0	59.0 "	16" pepper
" +57.0	39.4 "	8" acacia
" +81.5	25.0 "	12" pine
46+42.7	18.0 "	t.p.
" +45.0	24.3 "	16" pine
" +75.0	25.0 "	12" camphor
47+00	27.5 "	2" fig
" "	53.0 "	4" quince
" +36.4	25.0 "	12" camphor
" "	50.2 "	2" hydrant
" +38.5	57.0 "	4" peach
" +69.5	25.0 "	4" walnut
" +72.0	18.0 "	t.p.
" +79.6	41.6 "	6" apple
" +98.7	25.4 "	10" camphor
48+88.7	51.4 "	p.p.
49+03.5	18.0 "	t.p.
" +16.0	41.3 "	6" stand pipe cement
50+09.0	18.0 "	t.p.
" +16.7	31.7 "	4" loquat
" "	47.3 "	" "
" +23.6	22.2 "	1" pepper
" +62.7	32.2 "	2" hydrant
" +73.0	57.2 "	3" pepper
" +90.0	17.0 "	14" "
51+36.7	54.7 "	6" pepper
" +48.0	" "	4" orange
" +64.1	18.0 "	t.p.
" +70.0	30.0 "	6" orange
" "	49.4 "	2" persimon
" +86.0	30.0 "	5" orange
" +97.0	" "	6" "
52+03.0	42.0 "	4" oleander
" +14.0	30.0 "	5" lemon
" +20.0	53.2 "	8" peach
" +67.0	35.6 "	row berry vines

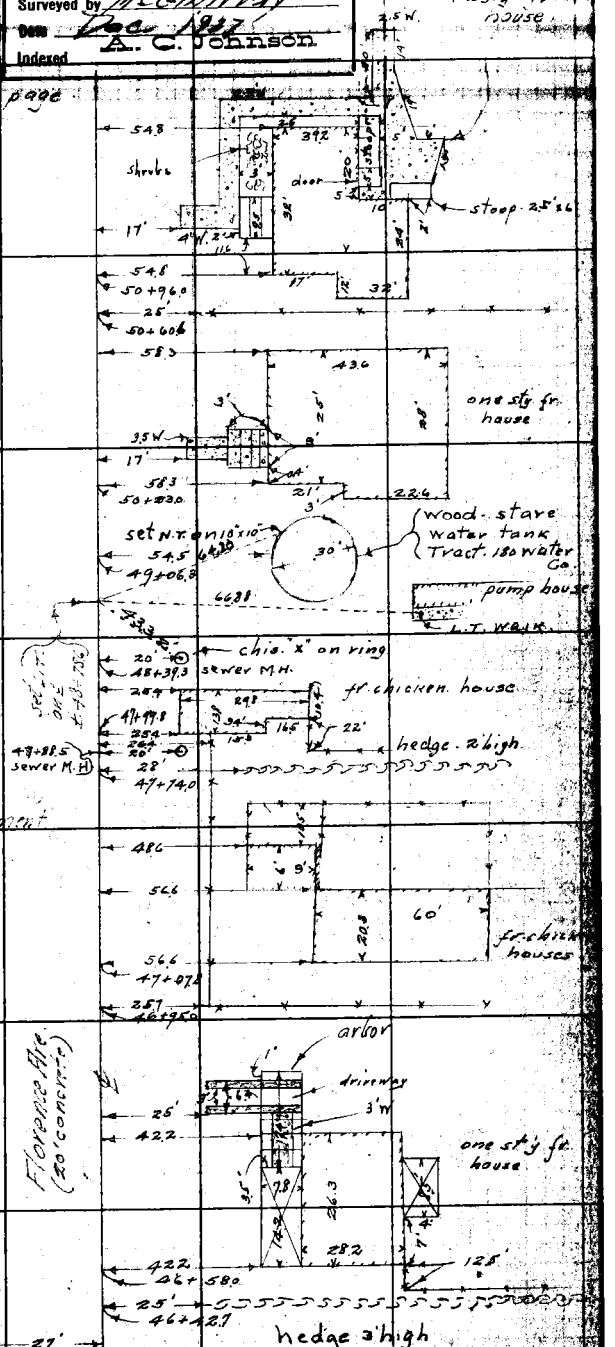

racon property
L.S.-6-38

sign b'd

from top prev page

Notes: ANY ADDITIONS OR CHANGES ON THIS SHEET MUST BE MADE OR CIRCLED IN Red. WITH DATE AND NAME OF PERSON MAKING CHANGE.

RETURN TO LOS ANGELES COUNTY SURVEYOR

Do not extend notes this side of this line

38

F.B. 287 Pg. McGillivray Chief Party. Notes by McC Date Dec 1927

to bottom next page

Sta.	off'd	object
53+14.0	18.0 R	t.p.
" +15.0	24.0 "	4" juniper
" +27.0	" "	" "
" +85.0	35.3 "	7" orange
54+11.3	" "	6" "
" +79.0	18.0 "	t.p.
" +98.0	35.0 "	4" apricot
" "	51.0 "	" "
55+03.0	43.0 "	1" fig
" +11.5	35.0 "	4" apricot
" "	51.8 "	" "
" "	41.0 "	3" loquat
" +19.0	43.0 "	2" fig
" "	51.0 "	2" wrist
" +22.5	58.7 "	4" apricot
" +32.0	34.0 "	1" "
" "	49.0 "	" "
" "	60.0 "	2" "
56+05.4	18.0 "	t.p.
" +24.5	57.0 "	2" hydrant
" +44.0	55.0 "	" "
57+38.6	18.0 "	t.p.
58+43.5	58.3 "	2" hydrant
" +80.0	18.0 "	t.p.
59+21.3	44.0 "	4" pear
" +41.0	23.8 "	12" palm
" "	44.0 "	4" pear
" +61.5	23.8 "	12" palm
" + "	44.0 "	4" pear
" +81.5	34.6 "	4" quince
" "	44.4 "	" "
" "	54.2 "	" "
60+08.6	37.0 "	18" gum
" +20.0	28.8 "	12" cement
" +55.0	"	8" "
" +60.0	"	12" "
" +89.5	25.5 "	3" "
61+04.4	"	14" "
" +61.3	30.0 "	4" pear
" "	49.0 "	" "
" +63.0	18.0 "	t.p.
" +73.4	26.0 "	3" cypress
" +79.0	39.5 "	36" palm
62+01.0	39.5 "	" "
" +04.0	26.0 "	4" cypress
63+05.0	18.0 R	t.p.
64+00	44.7 "	6" willow
" +18.5	34.0 "	4" palm
" +23.7	17.5 "	t.p.
" +34.5	17.3 "	" "
" +90.0	"	" "

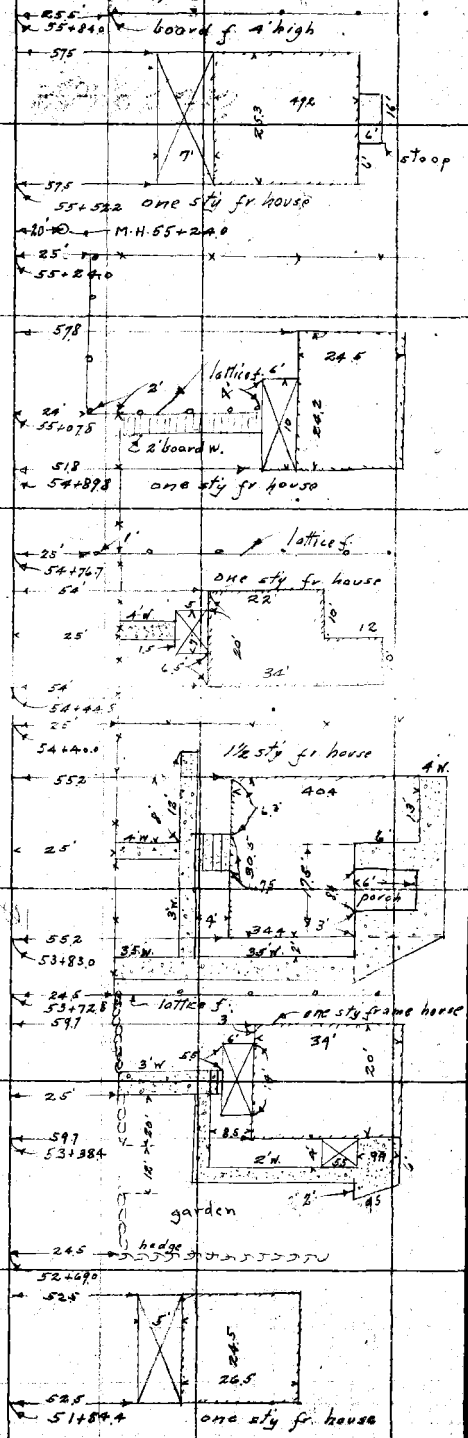

from top prev page

RETURN TO
LOS ANGELES COUNTY SURVEYOR
Do not extend notes this side of this line

Note: ANY ADDITIONS OR CHANGES ON THIS SHEET MUST BE MADE OR CIRCLED IN Red. WITH DATE AND NAME OF PERSON MAKING CHANGE.

Date Dec 1927 Notes by MC Chief Party McGillivray F. B. 287 Pg. 39

Plotted by B. McAtee	W. O. No. 4164 S. S. O. No.
Date Feb. 1928	Location E Florence
Map No. B-158	Surveyed by McGillivray
Plotting C'k'd by R. W. S.	Date Dec. 1927
Date SEP 28 1928	Indexed A. C. Johnson

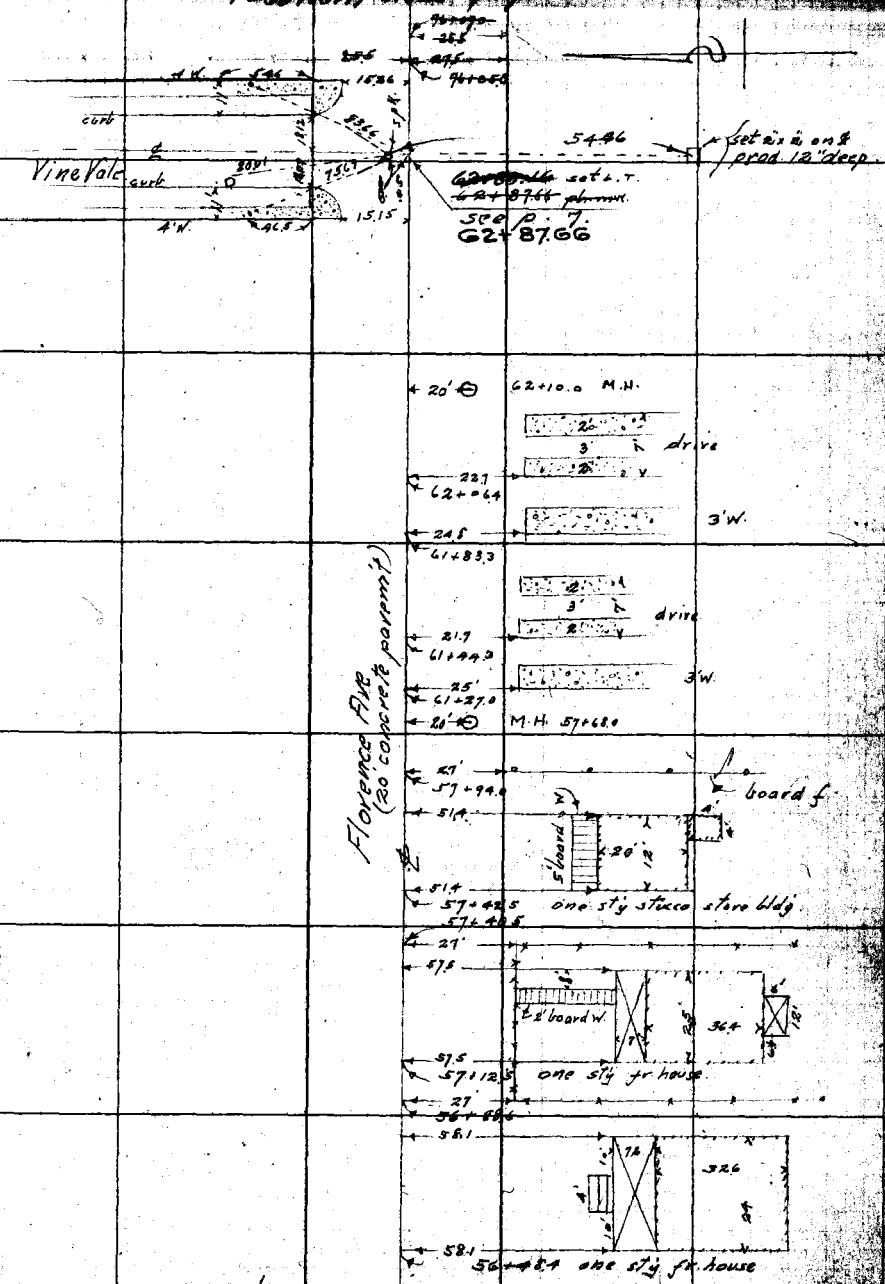

from top previous page

Note: ANY ADDITIONS OR CHANGES ON THIS SHEET MUST BE MADE OR CIRCLED IN Red. WITH DATE AND NAME OF PERSON MAKING CHANGE.

RETURN TO LOS ANGELES COUNTY SURVEYOR

Do not extend notes this side of this line

F.B. 287 Pg. 40 McGillivray Chief Party Notes by McG Date Dec. 1927

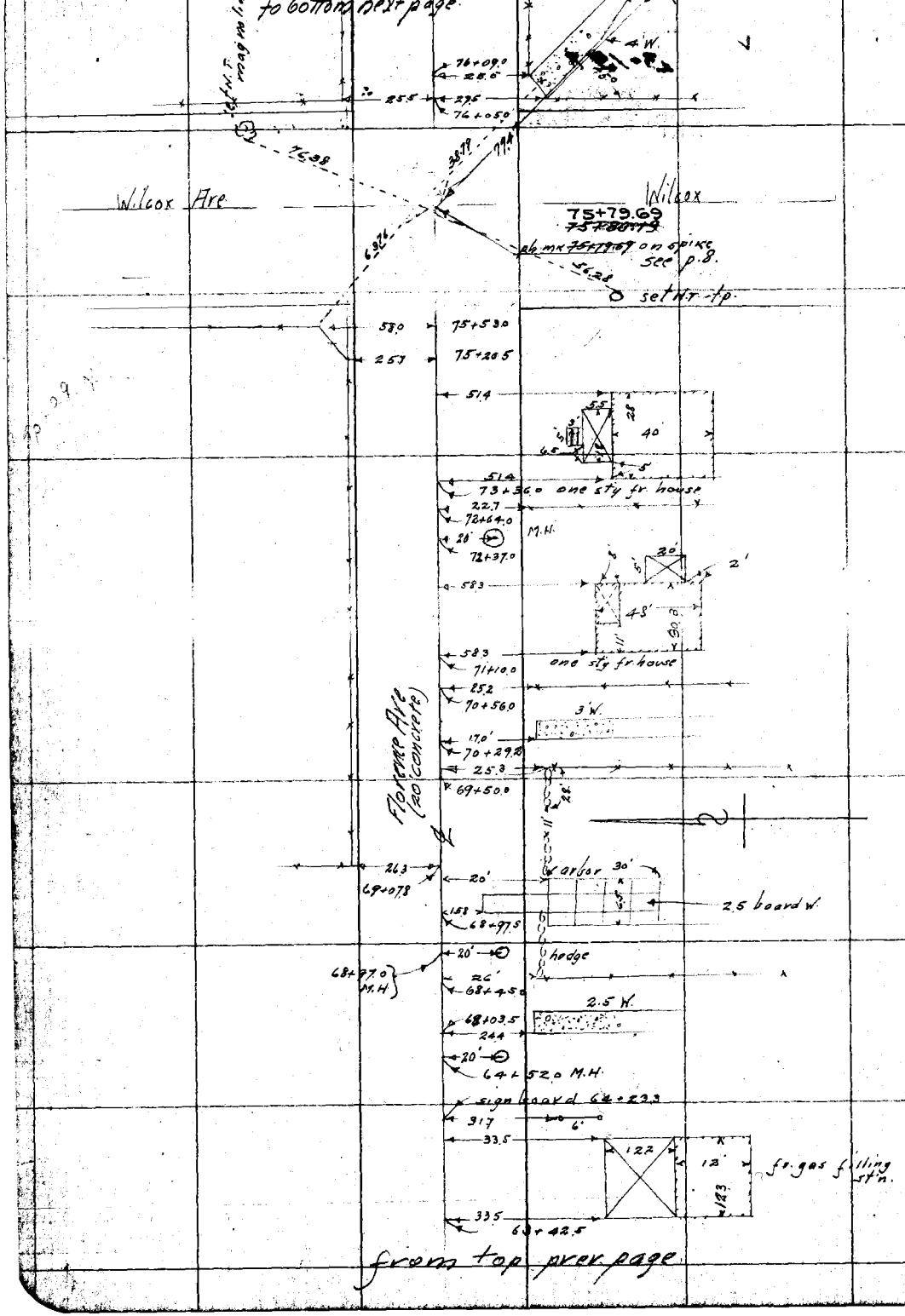

RETURN TO

LOS ANGELES COUNTY SURVEYOR

Do not extend notes this side of this line

Note: ANY ADDITIONS OR CHANGES ON THIS SHEET MUST BE MADE OR CIRCLED IN Red. WITH DATE AND NAME OF PERSON MAKING CHANGE.

Date Dec. 1927 Notes by McGillivray Chief Party McGillivray F. B. 287 Pg. 41

Plotted by B. McAtee	W. O. No. A164 S. A. O. No.
Date Feb. 1928	Location E. Florence.
Map No. B-158	Surveyed by McGillivray
Plotting C'k'd by R. W. S.	Date Dec. 1927
Date SEP 28 1928	Indexed A. G. Johnson

to bottom next page

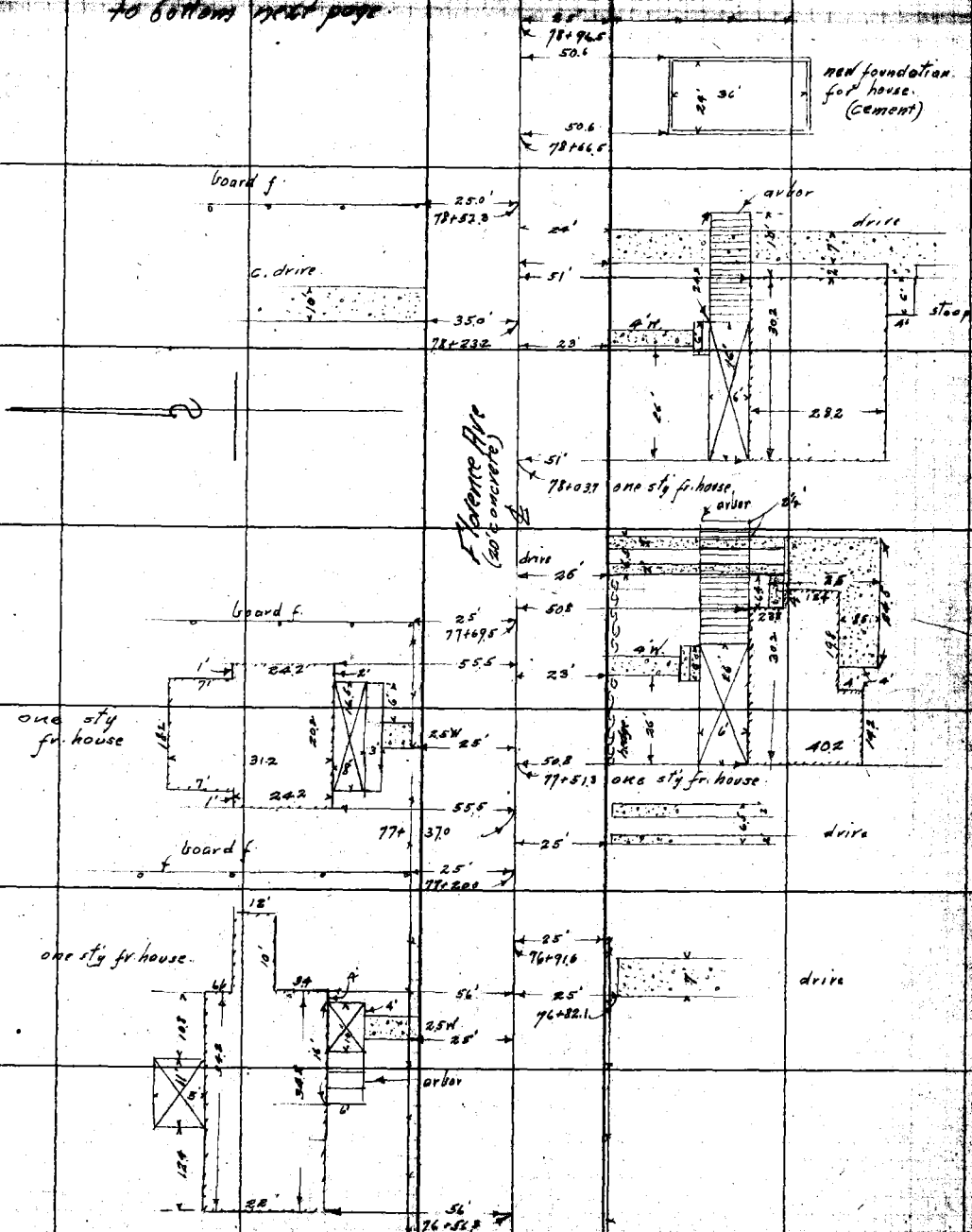

from top prev. page

Notes: ANY ADDITIONS OR CHANGES ON THIS SHEET MUST BE MADE OR CIRCLED IN Red. WITH DATE AND NAME OF PERSON MAKING CHANGE.

Do not extend notes this side of this line

RETURN TO LOS ANGELES COUNTY SURVEYOR

F.B. 287 Pg. 42 McGillivray Chief Party Notes by McG. Date 12-27

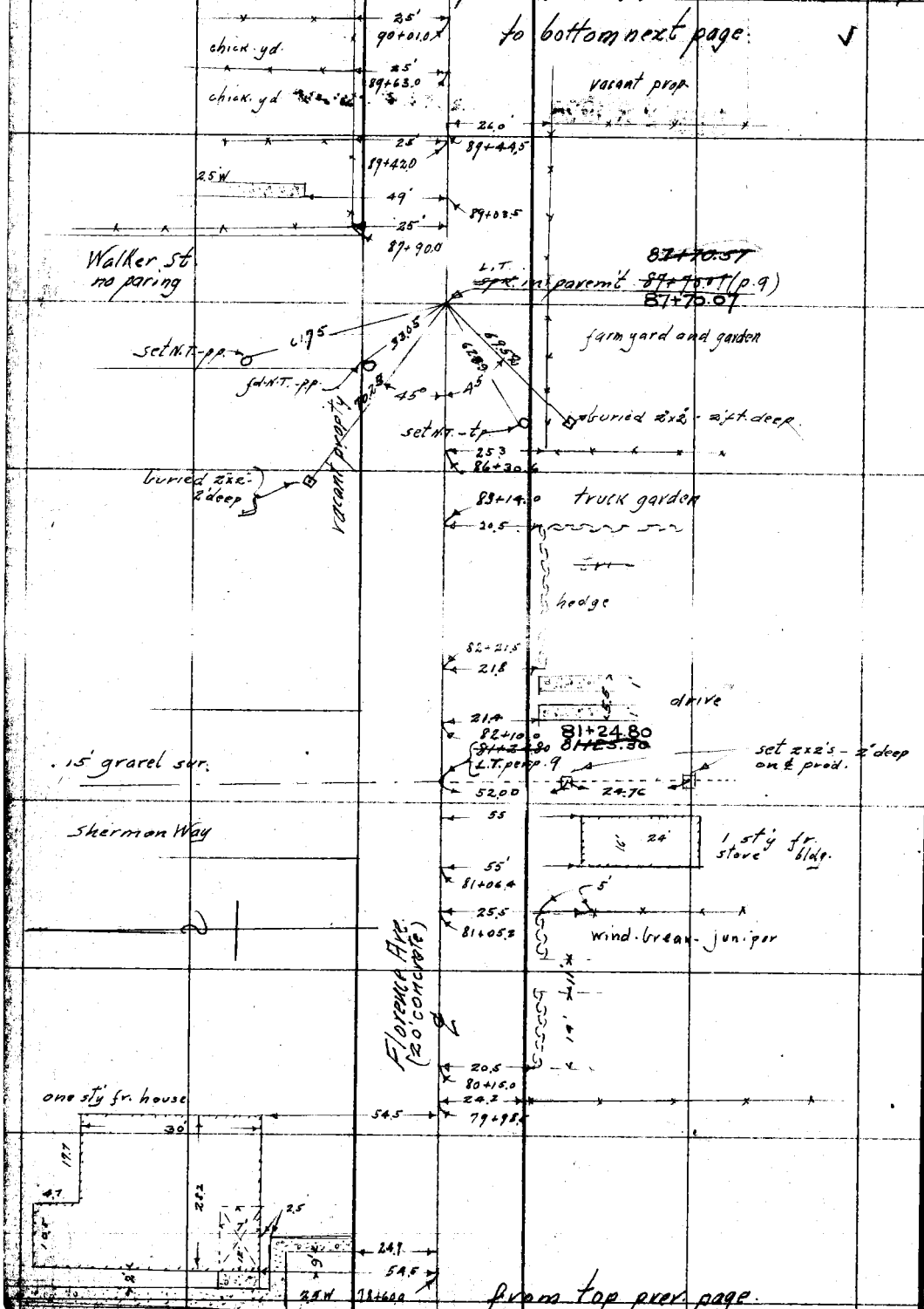

RETURN TO
LOS ANGELES COUNTY SURVEYOR

Do not extend notes this side of this line

Note: ANY ADDITIONS OR CHANGES ON THIS SHEET MUST BE MADE OR CIRCLED IN Red. WITH DATE AND NAME OF PERSON MAKING CHANGE.

Date Dec. 1927 Notes by Mc. Chief Party McGillivray F. B. 287 Pg. 43

Plotted by B. McAtee	W. O. No. 4164 D. S. O. No.
Date Feb. 1928	Location E. Florence
Map No. B-158	Surveyed by McGillivray
Plotting C'k'd by R. W. S.	Date Dec. 1927
Date SEP 28 1928	Indexed A. C. Johnson

to bottom next page

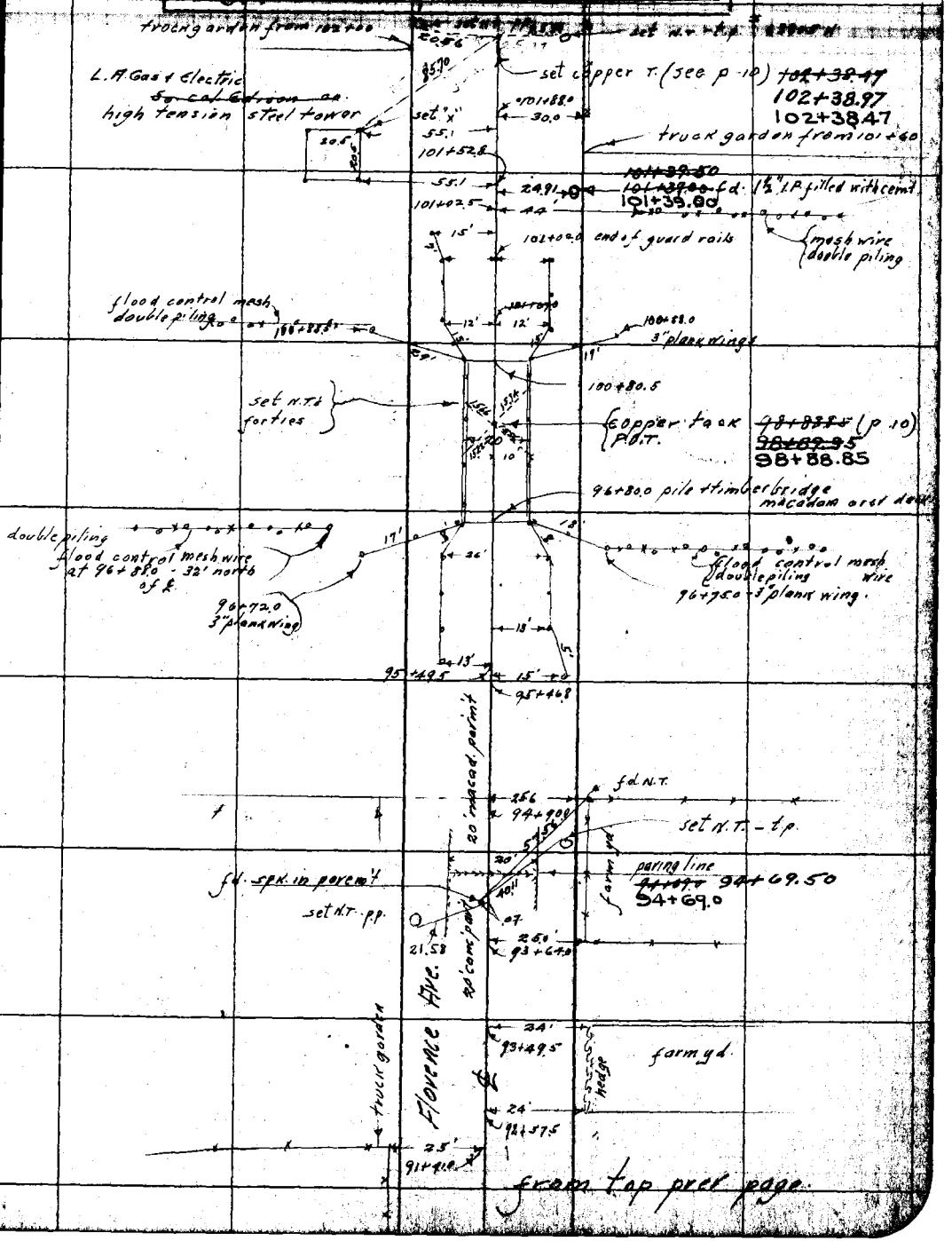

Note: ANY ADDITIONS OR CHANGES ON THIS SHEET MUST BE MADE OR CIRCLED IN Red. WITH DATE AND NAME OF PERSON MAKING CHANGE.

Do not extend notes this side of this line

RETURN TO LOS ANGELES COUNTY SURVEYOR

F.B. 287 Pg. 44 McGilvray Chief Party Notes by MSG. Date Dec. 1927

to bottom next page.

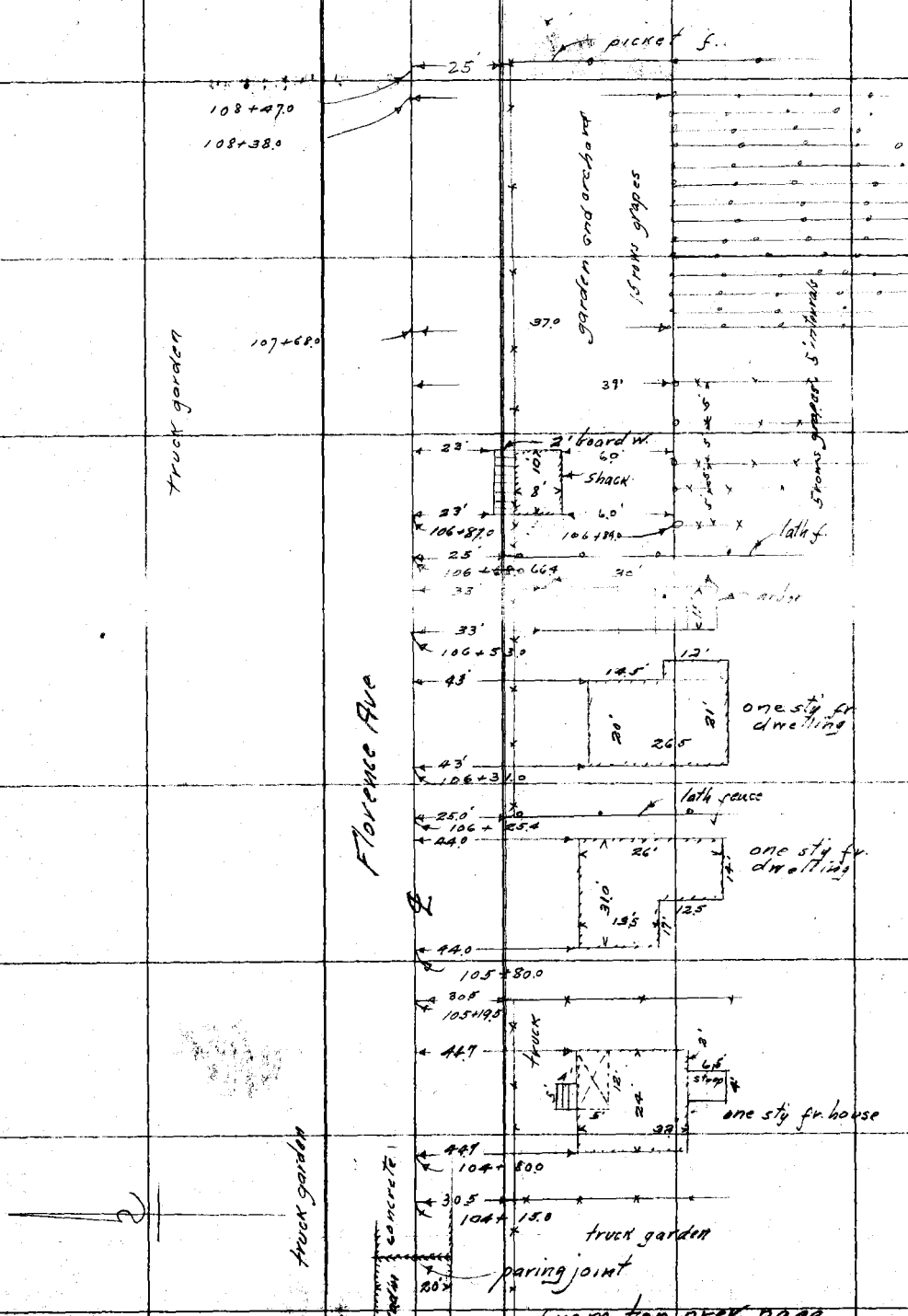

RETURN TO
LOS ANGELES COUNTY SURVEYOR
Do not extend notes this side of this line

Notes: ANY ADDITIONS OR CHANGES ON THIS SHEET MUST BE MADE OR CIRCLED IN Red. WITH DATE AND NAME OF PERSON MAKING CHANGE.

Date Dec. 1927 Notes by MC. Chief Party McGillivray F. B. 287 PG. 45

Platted by B. McAtee	W. O. No. 4444 S. S. O. No.
Date Feb. 1928	Location E. Florence
Map No. B-158	Surveyed by McGillivray
Platting C'k'd by R. W. S.	Date Dec. 1927
Date SEP 28 1928	Indexed A. C. Johnson

To bottom next page

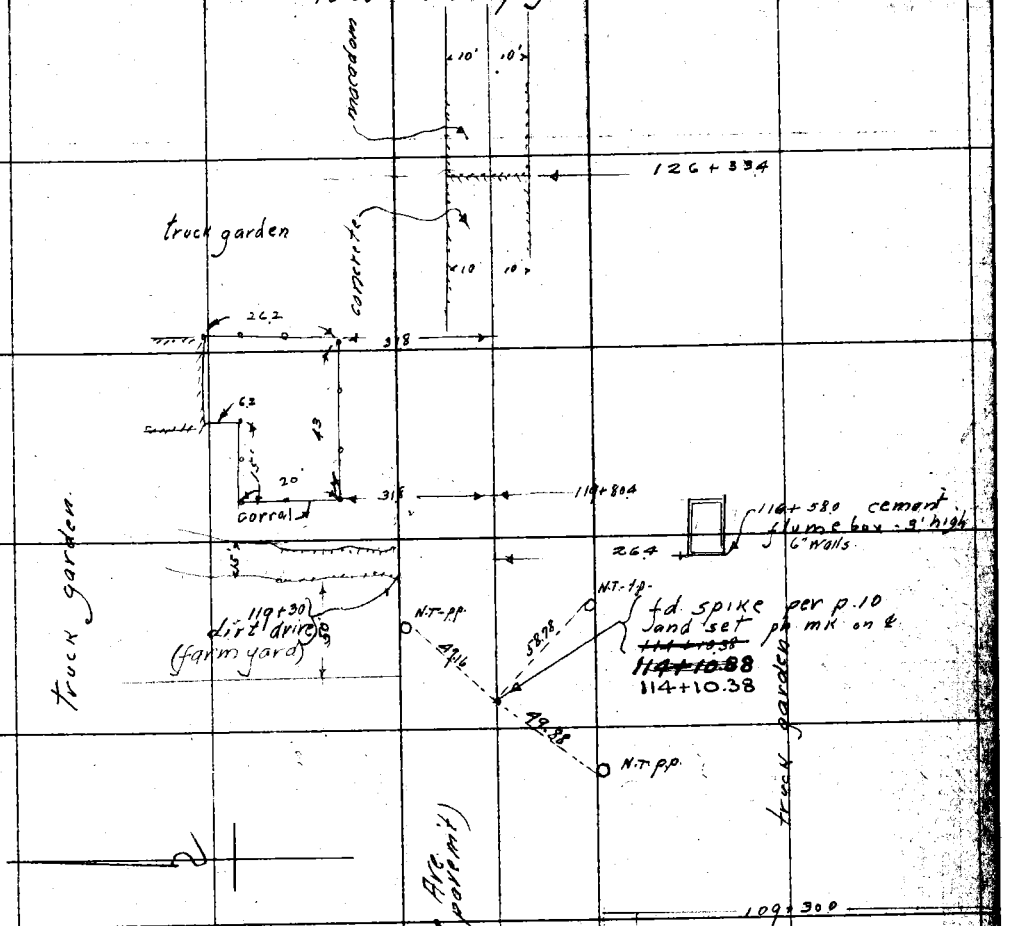

from top prev page

Notes ANY ADDITIONS OR CHANGES ON THIS SHEET MUST BE MADE OR CIRCLED IN Red. WITH DATE AND NAME OF PERSON MAKING CHANGE.

Do not extend notes this side of this line

RETURN TO LOS ANGELES COUNTY SURVEYOR

F.B. 287 Pg. McGillivray Chief Party Notes by MSG Date Dec. 27

to bottom next page

Sta	Off ℄	Object
58+06.5	16.5 L	p.p.
59+120	" "	"
6+150	267 L	6" gum
" + 16.5	16.5 L	pp
" "	447 L	2" orange
" + 30.5	37.9 "	6" palm
" + 44.5	" "	14" "
" + 54.0	447 "	2" orange
61+37.0	165 "	p.p.
62+56.0	" "	" "
63+70.0	162 "	" "
64+86.5	16.3 "	" "
65+00	16.3 "	" "
67+160	16.2 "	" "
68+95.0	" "	p.p.
69+40.5	" "	" "
70+56.0	" "	"
71+76.0	" "	"
72+65.0	" "	"
73+94.0	16.0 "	" "
74+90.5	16.0 "	" "
75+98.0	55.0 "	" "
" + 99.0	35.0 "	6" magnolia
76+050	16.5 "	pp.
" + 18.0	19.0 "	6" magnolia
" + 44.0	96.0 "	2" hydrant
" + 52.0	19.0	6" magnolia
" + 85.0	" "	8" "
77+19.3	" "	6" "
" + 52.0	" "	7" mag. "
" + 69.0	16.6	pp.
" + 79.5	40.0	2" orange
[illegible]	[illegible]	[illegible]
[illegible]	[illegible]	[illegible]
79+20.5	" "	2" "
" + 54.3	" "	10" "
" + 66.5	24.7 "	2" cypress
" + 74.5	" "	" "
" + 88.3	19.0 "	4" magnolia
" + 96.9	24.7 "	2" cypress
80+10.0	32.0 "	1" Bird o Paradise
" + 17.0	16.2 "	pp
81+50.5	" "	"
" + 88.5	19.0 "	4" magnolia
82+20.5	19.0 "	5" "
83+97	15.6 "	p.p.
" + 90.0	16.5 "	"
84+53.4	19.0 "	5" magnolia
" + 91.0	15.6 "	pp.
85+18.0	19.0 "	3" magnolia
" + 50.3	" "	2" "
" + 83.7	" "	6" "
" + 11.5	19.0 "	24" pepper
86+17.5	16.5 "	pp.
87+41.2	15.6	" "
94+25.4	16.0	" "
96+58.5	16.5	" "
98+88.8	" "	" "
101+00	" "	" "
102+50.0	" "	" "
104+50.5	" "	" "
106+50.5	" "	" "
108+75.4	" "	" "
110+01.0	" "	" "
113+24.5	" "	" "
114+50.3	24.0	t.p.
115+51.4	16.5	p.p.

Sta	Off ℄	Object
116+36.5	24.0 L	t.p.
" + 58.4	27.4	24" stand pipe of cement
117+23.5	16.3 L	pp
118+19.5	24.0 "	t.p.
120+00	16.3 "	p.p.
" + 23.5	24.0	t.p.
122+18.5	"	" "
" + 50.4	16.4 "	p.p.
124+06.0	24.0 "	t.p.
" + 50.5	16.0	p.p.
125+97.5	24.0 "	t.p.
126+26.0	16.0 "	p.p.
127+52.0	24.0	t.p.
128+77.0	14.2 "	p.p.
129+09.5	25.3 "	t.p.
131+00	15 "	pp.
" + 19.0	25.6 "	t.p.
132+74.0	25.0 "	" "
133+26.4	15.5 "	p.p.
134+50.0	25.3	t.p.
135+51.0	16.5 "	p.p.
136+32.0	24.0 "	t.p.
" + 87.0	16.5 "	p.p.
137+05.0	24.0 "	t.p.
" + 34.0	47.0	t.p.
68+44.0	17.0 R	t.p.
" + 63.0	32.4 "	4" peach
" + 80.0	50.2 "	4" palm
" + [illegible]	23.0 "	t.p.
" [illegible]	50.0	2 Bomegrate
" + [illegible]	22.0	t.p.
70+02.5	17.0	t.p.
" "	44.0 "	2" hydrant
" + 35.0	30.0 "	1" fig
" "	40.7	2" poplar
" "	55.5 "	12" palm
" + 36.5	47.0 "	2" hydrant
71+27.0	17.2 "	t.p.
72+64.0	"	t.p.
73+11.0	33.4 "	3" fig
" + 19.0	19.0	2" hydrant
" + 41.3	32.2 "	2" hydrant
" + 74.0	17.0 "	14" gum
" + 94.0	" "	t.p.
74+03.0	" "	16" gum
" + 13.0	"	12" "
" + 37.0	"	10" "
" + 92.0	"	18" "
75+16.6	16.6	36" gum
" + 29.6	17.6	24" "
" + 34.0	16.0	t.p.
" + 59.4	52.5 "	" "
78+46.2	55.0 "	3" orange
" + 53.5	23.6 "	t.p.
" + 84.6	34.5 "	4" peach
" + 97.5	38.5 "	2" hydrant
79+74.0	24.0	t.p.
80+00	20.5 "	8" cypress
" + 10.0	"	" "
" + 13.0	45.0 "	3" pl. conifer
" + 20.5	33.5	4" palm
" + 23.6	53.4 "	3" pomegrate
" + 25.5	58.0 "	3" peach
" + 44.8	33.5 "	4" palm
" + 56	37.0	2" hydrant
" + 44.5	54.3	

Florence Ave

from top prev. page

RETURN TO LOS ANGELES COUNTY SURVEYOR

Do not extend notes this side of this line

Notes: ANY ADDITIONS OR CHANGES ON THIS SHEET MUST BE MADE OR CIRCLED IN Red. WITH DATE AND NAME OF PERSON MAKING CHANGE.

Date Dec 1927 Notes by MC Chief Party McGillivray F. B. 287 PG. 47

Platted by B. McAtee
Date Feb. 1928
Map No. B-158
Platting C'k'd by R. W. S.
Date SEP 28 1928

W. O. No. A164 D. S. O. No.
Location E Florence
Surveyed by McGillivray
Date Dec. 1927
Indexed A. C. Johnson

Notes: ANY ADDITIONS OR CHANGES ON THIS SHEET MUST BE MADE OR CIRCLED IN Red. WITH DATE AND NAME OF PERSON MAKING CHANGE.

Do not extend notes this side of this line

RETURN TO LOS ANGELES COUNTY SURVEYOR

to bottom next page

Sta	offset	object
76+11.0	40.5 R.	3" palm
" +22.0	30.5 "	" "
" +25.0	52.0 "	" "
" +35.0	43.0 "	" "
" +75.0	55.6 "	5" orange
" "	35.5 "	" "
" +93.7	23.5 "	t.p.
" 695.5	55.6 "	4" orange
" +96.5	35.5 "	" "
77+44.7	34.7 "	5" plum
78+46.7	55.0 "	3" orange
" + 53.5	23.6 "	t.p.
" + 84.6	34.5 "	4" peach
" +97.5	38.5 "	2" hydrant
79+74.0	24.0 "	t.p.
80+00.0	20.5 "	8" cypress
" +10.0	" "	" "
" + 13.0	48.0 "	3" oleander
" + 20.0	33.5 "	4" palm
" +23.0	53.4 "	3" pomegranite
" +25.0	58.6 "	3" peach
" +44.8	33.5 "	4" palm
" +56.4	37.0 "	1" hydrant
" "	54.3 "	" "
" +44.8	33.5 "	1" orange
" +62.0	"	" "
" +79.5	"	8" palm
" +62.0	150 "	30" "
" "	33.5	10" apricot
" +79.0	"	" "
" +94.5	"	" "
" +95.2	150 "	30" palm
81+19.5	24.7 "	t.p.
" +24.9	38.6	4" guavas
" +64.0	31.0 "	4" Jaracado
" +68.0	400	spanish bayonet
" +90.5	51.0 "	3" orange
82+23.5	39.2 "	3" "
" "	43.8 "	2" hydrant
" +24.5	52.6 "	6" cherry
" +33.5	32.5 "	2" oleander
" +34.5	18.5 "	10" pepper
" +41.5	32.5 "	3" oleander
" +46.5	53.4 "	5" cherry
" +51.5	40.4 "	4" orange
" "	45.5 "	2" hydrant
" "	28.0 "	3" cypress
" +66.0	24.8 "	t.p.
" "	34.2 "	7" apple
" "	56.0 "	" "
" +85.4	34.2 "	" "
" "	56.0 "	" "
83+03.0	34.2 "	" "
" "	56.0 "	4" "
" +14.0	20.5 "	row of berries
84+14.5	25.0 "	t.p.
85+62.5	"	" "
86+40.5	43.5 "	3" orange
" + 61.2	"	4" "
" +82.4	"	3" "
87+05.0	"	2" "
87+12.0	25.0 R.	t.p.

from top prev. page

Sta.	offset	object
88+15.0	23.5 R.	8" stand-pipe
" "	43.0 "	4" persimon
" +64.3	25.0 "	t.p.
90+16.0	24.6 "	" "
91+66.4	24.3 "	" "
92+18.0	40.5 "	6" palm
" +47.0	"	" "
" +47.0	42.5 "	2" hydrant
" +65.0	40.5 "	16" palm
" +35.0	" "	" "
93+05.0		6" "
" +10.0	42.5 "	2" hydrant
" + 14.5	24.5 "	t.p.
94+70.0	24.6 "	" "
96+30.0	40.0 "	" "
100+85.7	43.4 "	" "
102+40.5	24.3 "	" "
" + 63.0	37.0 "	6" stand-pipe
103+90.5	24.0 "	t.p.
104+65.4	45.2 "	grapevine
" "	52.6 "	2" hydrant
105+49.8	24.2 "	t.p.
106+36.0	32.8 "	6" orange
" +47.6	" "	" "
" +72.0	37.0 "	4" peach
" "	56.0 "	" "
" +84.5	37.0 "	5" "
" "	56.0 "	" "
107+03.0	24.3 "	t.p.
" +65.0	37.6 "	2" fig
" "	56.0 "	1" "
" +25.0	37.0 "	7" peach
" "	56.0 "	5" "
" + 29.0	37.0 "	2" hydrant
" + 44.0	37.0 "	4" peer
" "	56.0 "	3" quince
" +64.0	37.0 "	1" peer
" "	56.0 "	6" peach
108+05.0	39.0 "	3" quince
" +24.6	"	2" fig
" +45.0	" "	7" peach
" "	56.0	4" "
" +47.0	24.3 "	t.p.
" + 65.0	40.0 "	4" peach
" +95.0	40.5 "	2" loquat
~~109+26.3~~		
109+54.0	26.0 "	2" hydrant
" +99.0	24.4 "	t.p.
111+05.0	26.3 "	12" stand-pipe
" +59.0	24.3 "	t.p.
113+14.5	"	" "
" + 82.6	40.3 "	" "
" +94.5	26.0 "	24" stand-pipe
114+65.0	24.6 "	t.p.
115+18.0	23.0 "	20" gum
116+13.5	22.2 "	t.p.
" + 33.5	23.6 "	30" gum
" +69.0	"	20" "
117+52.0	"	24" "
" +73.0	21.4 "	t.p.
" + 81.0	23.4	18" gum
118+10.0	" "	36" "
" + 39.5	" "	18" "
119 + 26.0	" "	24" "
" + 31.0	21.5 "	t.p.
" +85.5	23.5	24" gum

Florence Ave

F.B. 267 Pg. 48 McGillivray Chief Party Notes by M&G. Date Dec 1927

to bottom next page.

Stn	off ℄	object
120+76.0	20.6 R.	t.p.
" +96.0	22.0 "	30" gum
121+25.5	22.8 "	" "
122+20.0	24.0 "	24" "
" +35.5	23.0 "	t.p.
123+38.0	24.0 "	24" gum
" +95.0	21.6 "	t.p.
124+02.5	23.6 "	30" "
" +77.5	24.4 "	" "
125+58.6	22.0 "	t.p.
127+31.4	23.0 "	30" gum
" +47.0	21.3 "	t.p.
" +92.0	24.0 "	16" Willow
128+16.0	23.0 "	18" gum
129+05.5	27.0 "	6" stand-pipe
" +12.0	22.7 "	t.p.
131+03.5	22.6 "	" "
132+24.5	28.6 "	14" cotton wood
" +59.6	23.0 "	t.p.
133+69.0	34.0 "	5" pear
" +86.0	" "	4" "
134+05.0	" "	" "
" +29.0	" "	6" "
" +35.0	25.0 "	t.p.
" +59.5	34.2 "	5" pear

Stn	off ℄	object
134+77.5	30.0 R.	6" pear
135+02.0	44.0 "	14" cherry
" +09.0	29.2 "	6" pear
" +35.0	25.0 "	20" clump of bam boo.
" +49.0	58.5 "	12" cherry
" +57.0	43.0 "	10" "
" +67.0	24.0 "	t.p.
" +71.5	53.5 "	8" cherry
" +84.0	50.3 "	10" "
" +93.0	47.5 "	12" "
136+07.0	52.5 "	6" "
" +16.4	46.3 "	7" "
" +25.0	30.3 "	7" pear
" +32.0	52.0 "	7" cherry
" +38.4	40.0 "	6" pear
" +54.0	40.0 "	8" cherry
" +59.0	23.4 "	t.p.
" +64.4	30.3 "	6" pear

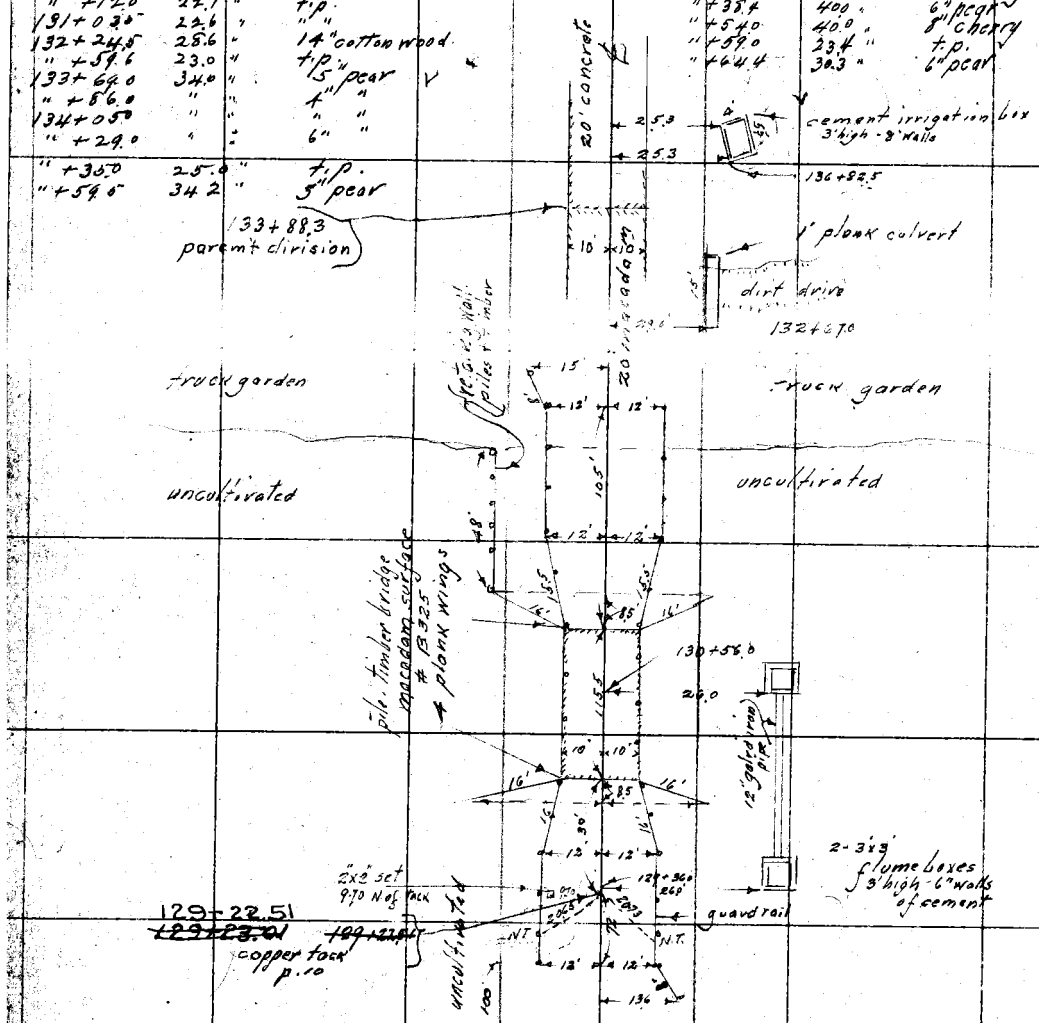

from top prev. page.

RETURN TO LOS ANGELES COUNTY SURVEYOR

Do not extend notes this side of this line

Note: ANY ADDITIONS OR CHANGES ON THIS SHEET MUST BE MADE OR CIRCLED IN Red. WITH DATE AND NAME OF PERSON MAKING CHANGE.

Date Dec. 1927 Notes by MC Chief Party McGillivray F. B 287 PG. 49

Platted by B. McAtee	W. O. No. 4164 D. S. O. No.
Date Feb 1928	Location E Florence
Map No. B-158	Surveyed by
Platting C'k'd by R. W. S.	Date
Date SEP 28 1928	Indexed A. C. Johnson

stn.	off ℄	object
0+55.5	56.7 R.	2' willow
0+19.8	34.0 R.	2' "
0+32.8	31.0 R.	24' conc. stand-pipe - 5' high
0+36.4	27.8 R.	" " " " "
" +37.5	33.1 R.	3' " " " "
" +35.4	2.2 R.	30" cotton-wood
" +26.6	6.6 L.	p.p.
" +40.0	27.8 R.	2" cottonwood
" +44.0	" R	4" "
" +49.7	" R.	4" "
" + "	15.0 R	5" "
" +68.1	6' R.	10" "
1+70.0	11.6 R.	Willow clump - 3' butt
4+02.0	13' R.	" 12"
" +20.0	" "	" "
" +36.0	" "	" 10"
" +60.0	" "	clump bamboo - 10' diam

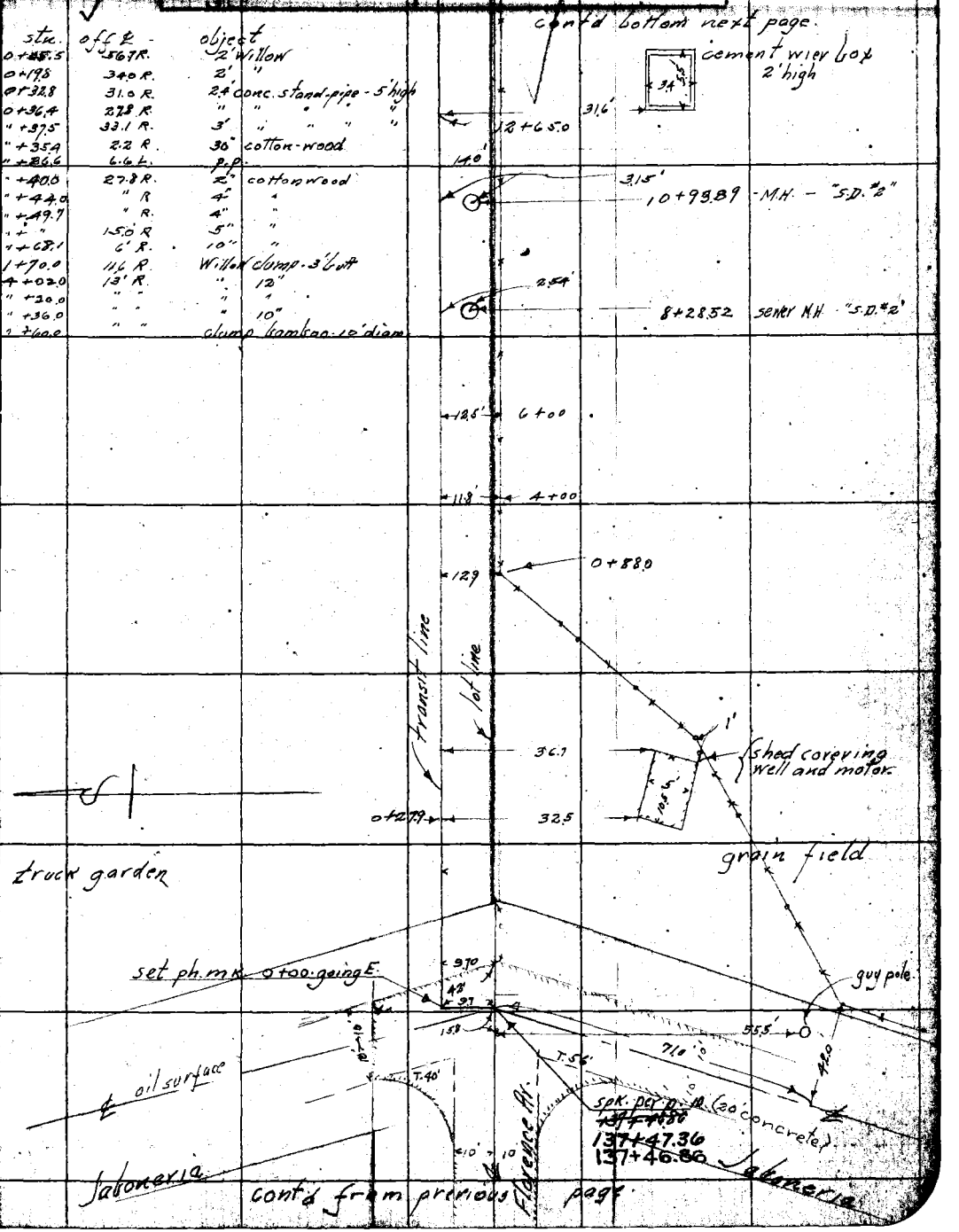

cont'd from previous page

Notes: ANY ADDITIONS OR CHANGES ON THIS SHEET MUST BE MADE OR CIRCLED IN Red. WITH DATE AND NAME OF PERSON MAKING CHANGE.

RETURN TO LOS ANGELES COUNTY SURVEYOR

Do not extend notes this side of this line

F.B. 287 PG. 50 McGillivray Chief Party Notes by McC Date Dec 1927



RETURN TO
LOS ANGELES COUNTY SURVEYOR

Do not extend notes this side of this line

Note: ANY ADDITIONS OR CHANGES ON THIS SHEET MUST BE MADE OR CIRCLED IN Red. WITH DATE AND NAME OF PERSON MAKING CHANGE.

Date Dec. 1927 Notes by MC Chief Party McGillivray F. B. 287 PG. 51

Plotted by R. McAtee	W. O. No. 1164 E. S. O. No.
Date Feb. 1928	Location E. Florence
Map No. B-158	Surveyed by McGillivray
Plotting C'k'd by R. W. S.	Date Dec. 1927
Date SEP 28 1928	Indexed A. C. Johnson

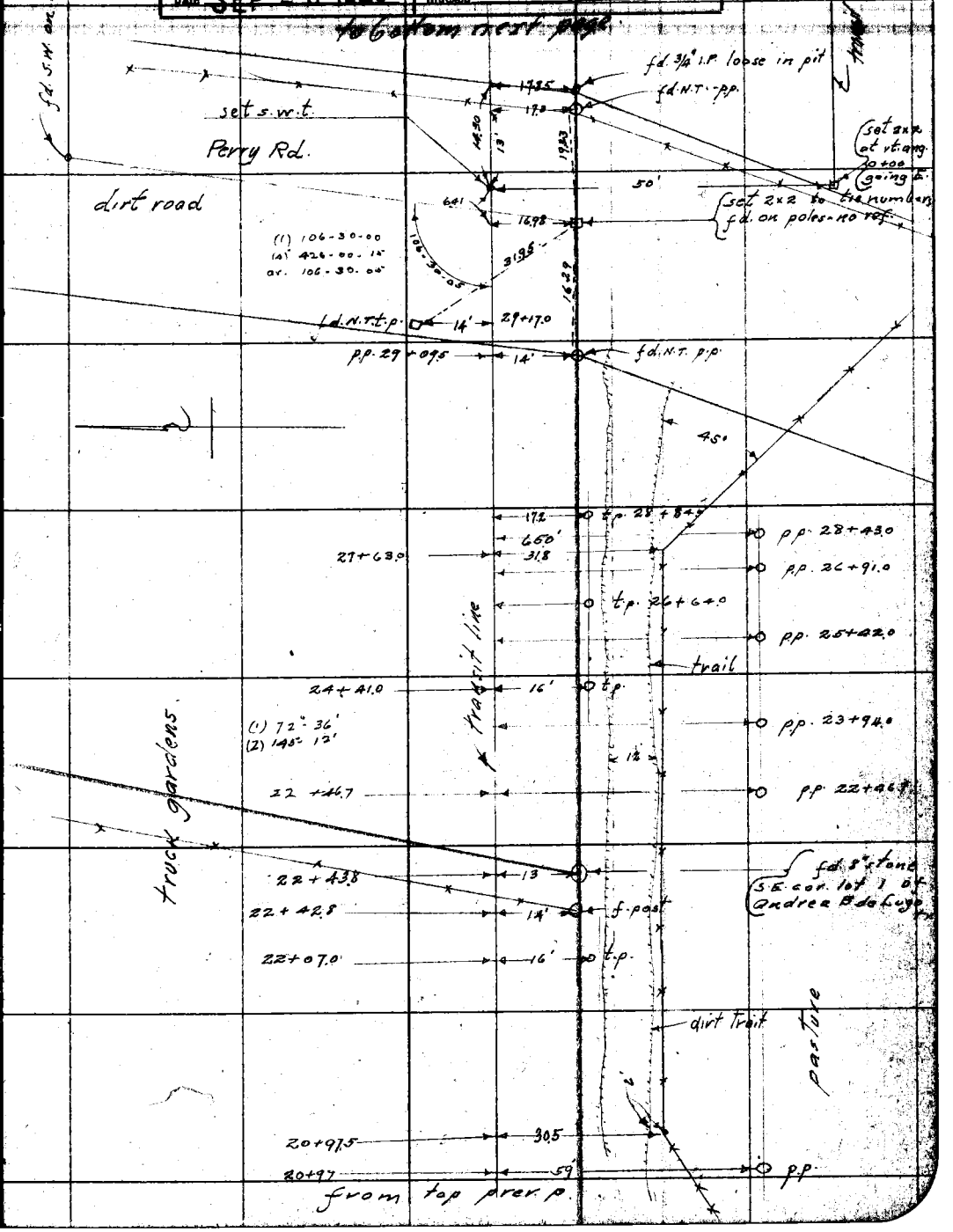

Note: ANY ADDITIONS OR CHANGES ON THIS SHEET MUST BE MADE OR CIRCLED IN Red. WITH DATE AND NAME OF PERSON MAKING CHANGE.

Do not extend notes this side of this line

RETURN TO LOS ANGELES COUNTY SURVEYOR

52

F.B. 287 PG. McGillivray Chief Party Notes by McG. Date Dec 1927

to bottom next p.

cemt wier box 2' high

35

32'

18+09.5

17+53.0 21.7

(1608.13 - 32 = 1607.81 @ 60°F = 1607.73)

fd 2" I.P. 16+07.73

W. nut orchard

28.5

16+11.0

22.1'

end of willows - 16+13.0

27'

scrub willow wind-break 25' high on lot line from 2" to 12"

transit line

stn.	off line	object
1+00	34'L.	20" cottonwood
5+47.5	29'L.	willow clump
" + 57.0	32'L.	3" maple
" + 78.5	27.4 L.	24" cottonwood
7+20.0	31.0 L	14" willow
7+96.0	31.0 L.	castor bush
8+58.0	31.0 L.	willow bush
8+78.0	31.8 L.	18" willow
9+83.0	28.0 L.	24" cotton wood
9+95.5	74.0 L	12" walnut
10+49.0	57.0 L.	10"
" + 52.0	72.3 L.	8" "
11+30.0	55'L.	" "
" + 75.5	69'L.	" "
12+36.0	50 L	" "
" + 62.5	82'L	" "
" + 99.0	63 L.	" "
13+18.0	25 L.	20" dead willow
" + 79.0	96'L.	8" W. nut
" + 84.5	84.5'L.	W. valve
" + 30.5	48.2 L	8" W. nut
" + 52.5	78.0'L.	" " "
" + 96.0	57.5 L.	2" W. nut
14+25.5	98.0 L.	8" " "
" + 35.0	44.5	" " "
" + 62.4	68.0	" " "
" + 64.0	26.5	24" willow
" + 97.0	59.0 L.	8" W. nut
15+26.0	89.5 L.	" " "
" + 65.5	67.5 L.	" " "
" + 86.0	26.8 L.	24" willow
" + 29.5	79.0 L.	8" W. nut
16+90.0	50.0 L.	6" " "

3.12.4 17.35.4

Fd N.T. also old brc pos.

probably set 1927 by C.W. Cook - licensed surveyor of Los Angeles

8+00 - old f. post

23.6 8+00 end of fence

31.0'

7.6 5+78.8 W. valve

5.4' square cemt wier box - 2' high

6.5 5+68.3

29' 2+00

truck garden

Pasture

13'

17.3

Opp

2 x 2 0+00 going E.

s.w.t.

50'

Perry Rd.

from top prel. p.

RETURN TO LOS ANGELES COUNTY SURVEYOR

Do not extend notes this side of this line

Notes: ANY ADDITIONS OR CHANGES ON THIS SHEET MUST BE MADE OR CIRCLED IN Red. WITH DATE AND NAME OF PERSON MAKING CHANGE.

Date Dec. 1927. Notes by MC. Chief Party McGillivray · F. B. 289 PG. 53

Plotted by B. McAfee	W. O. No. 4164 C. S. O. No.
Date Feb. 1928	Location E. Florence
Map No. B-158	Surveyed by McGillivray
Plotting C'k'd by R. W. S.	Date Dec. 1927
Date SEP 28 1928	Indexed A. C. Johnson

Notes: ANY ADDITIONS OR CHANGES ON THIS SHEET MUST BE MADE OR CHECKED IN Red. WITH DATE AND NAME OF PERSON MAKING CHANGE.

RETURN TO LOS ANGELES COUNTY SURVEYOR

Do not extend notes this side of this line

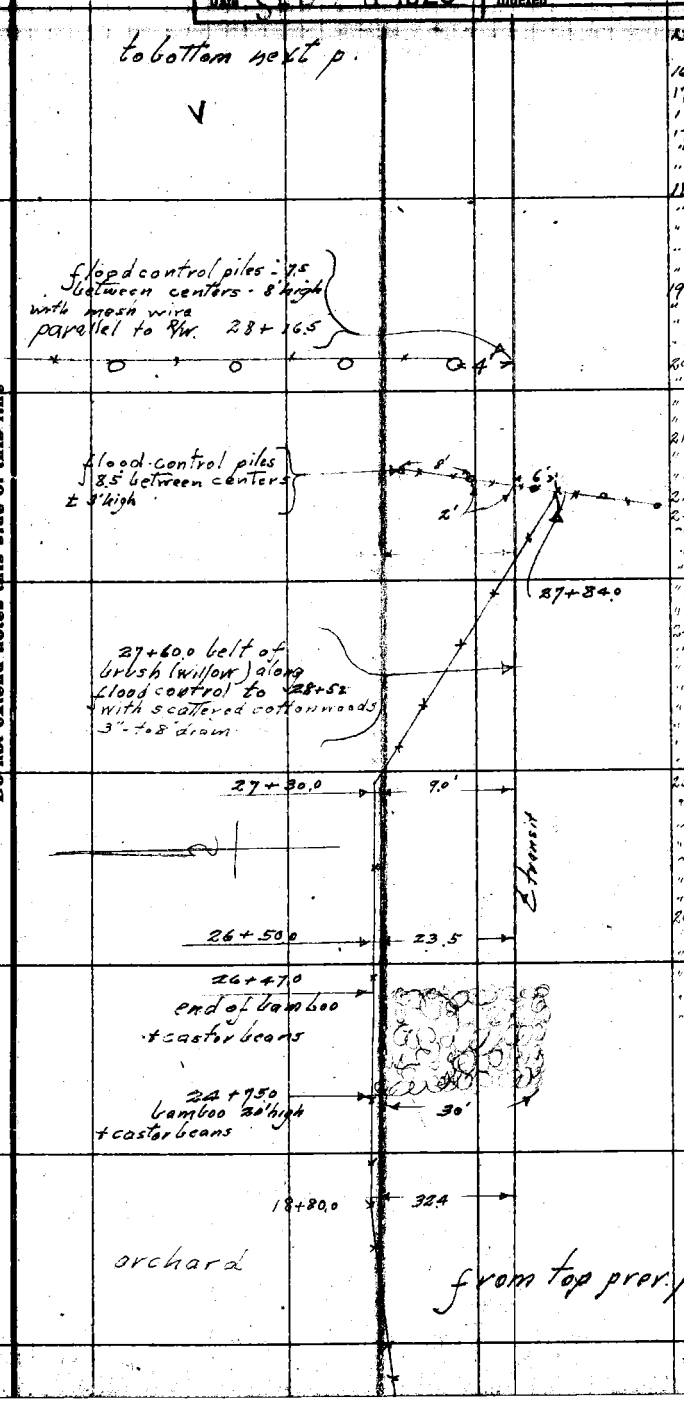

station	offline	object
16+98.0	71.5 L.	6" orange
17+16.0	63.0 L.	2" "
17+11.0	90.5 L.	6" W. nut
17+31.0	83.5 L.	2" orange
" +53.0	73.5 L.	6" W. nut
" +85.0	79.0 L.	4" orange
18+07.0	73.0 L.	3" "
" +25.0	61.0 L.	12" W. valve
" +60.0	75.0 L.	10" W. nut
" +70.5	66.0 L.	3" orange
" +95.0	57.5 L.	3" "
19+68.5	76.0 L.	" "
" +26.0	90.0 "	6" W. nut
" +30.4	67.0 "	3" orange
" +43.0	83.0 "	4" "
20+17.0	55.7 "	14" W. nut
" +40.0	85.5 "	" "
" +68.5	41.0 "	" "
" +86.6	64.5 "	16" "
21+29.0	91.0 "	" "
" +51.5	77.0 "	14" "
" +89.0	59.6 "	18" "
22+86.0	66.5 "	12" "
23+22.0	52.0 "	10" "
" +31.5	8	12" W. valve
" +52.0	89.4 "	18" W. nut
" +74.5	66.5 "	2" orange
" +91.0	85.0 "	" "
" +97.0	59.5 "	" "
24+08.0	72.5 "	" "
" +23.0	64.5 "	" "
" +41.0	81.5 "	" "
" +49.0	55.0 "	" "
" +57.0	71.0 "	" "
" +69.0	45.5 "	" "
" +81.0	62.5 "	" "
" +86.0	78.0 "	" "
25+00	35.0 "	" "
" +31.0	64.8 "	" "
" +52.0	57.3 "	" "
" +60.0	71.5 "	" "
" +70.1	58.0 "	" "
" +81.0	64.0 "	1" "
" +89.0	80.4 "	2" "
26+00.0	56.0 "	" "
" +11.0	71.0 "	3" "
" +25.0	62.0 "	1" "
" +40.0	78.5 "	2" "
" +47.0	54.4 "	1" "
" +64.0	70.5 "	" "
		Pasture

54

F.B. 287 Pg. McGillivray Chief Party Notes by McG. Date Dec. 1927

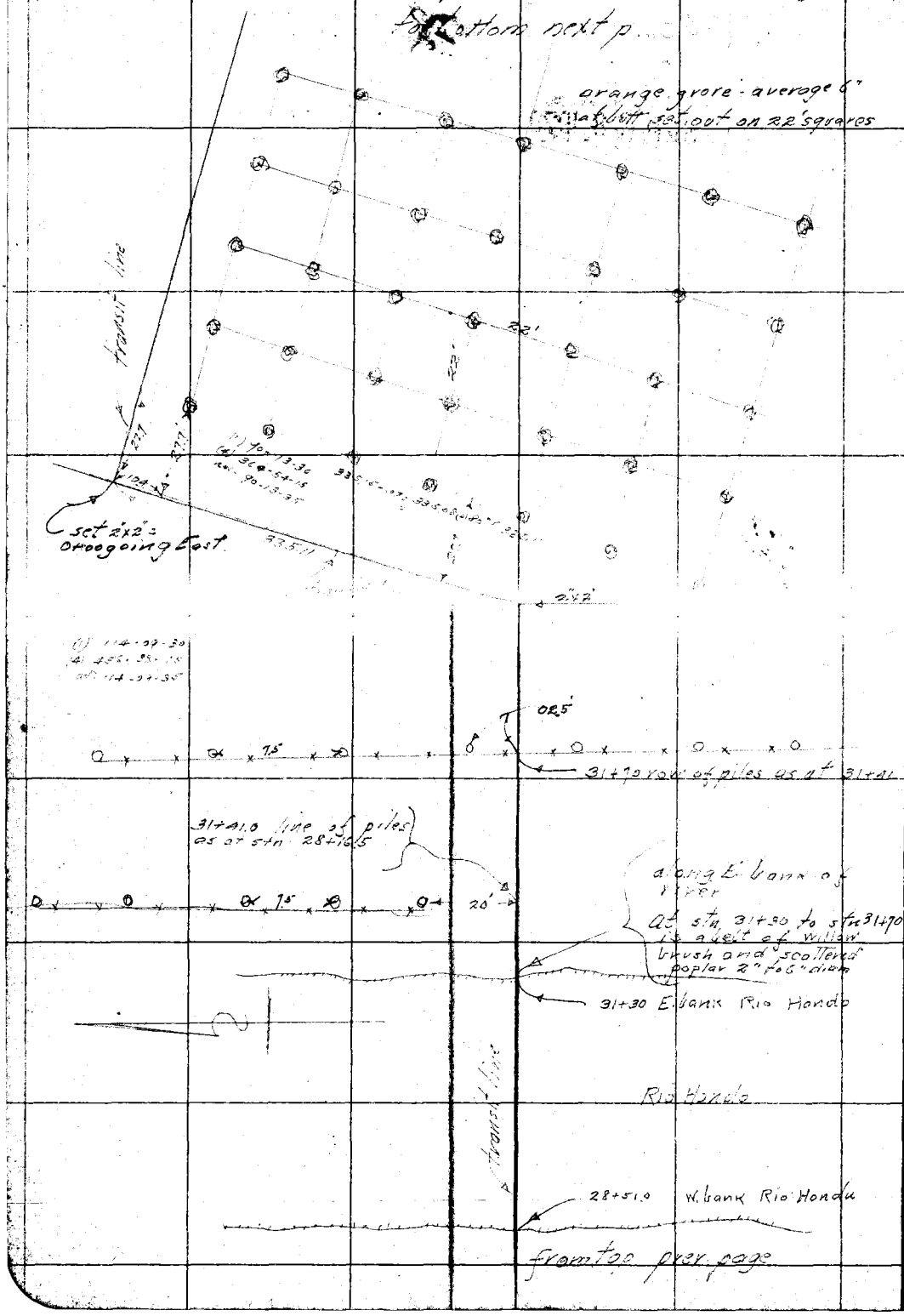

RETURN TO
LOS ANGELES COUNTY SURVEYOR

Do not extend notes this side of this line

Note: ANY ADDITIONS OR CHANGES ON THIS SHEET MUST BE MADE OR CIRCLED IN Red. WITH DATE AND NAME OF PERSON MAKING CHANGE.

Date Dec. 1927 Notes by MC. Chief Party McGillivray F. B. 207 PG. 55

Plotted by [illegible]	W. O. No. 4164 S. S. O. No.
Date Feb 1928	Location E Florence
Map No. B-158	Surveyed by
Plotting C'k'd by R. W. S.	Date
Date SEP 28 1928	Indexed A. C. Johnson

Notes: ANY ADDITIONS OR CHANGES ON THIS SHEET MUST BE MADE OR CIRCLED IN Red. WITH DATE AND NAME OF PERSON MAKING CHANGE.

RETURN TO LOS ANGELES COUNTY SURVEYOR

Do not extend notes this side of this line

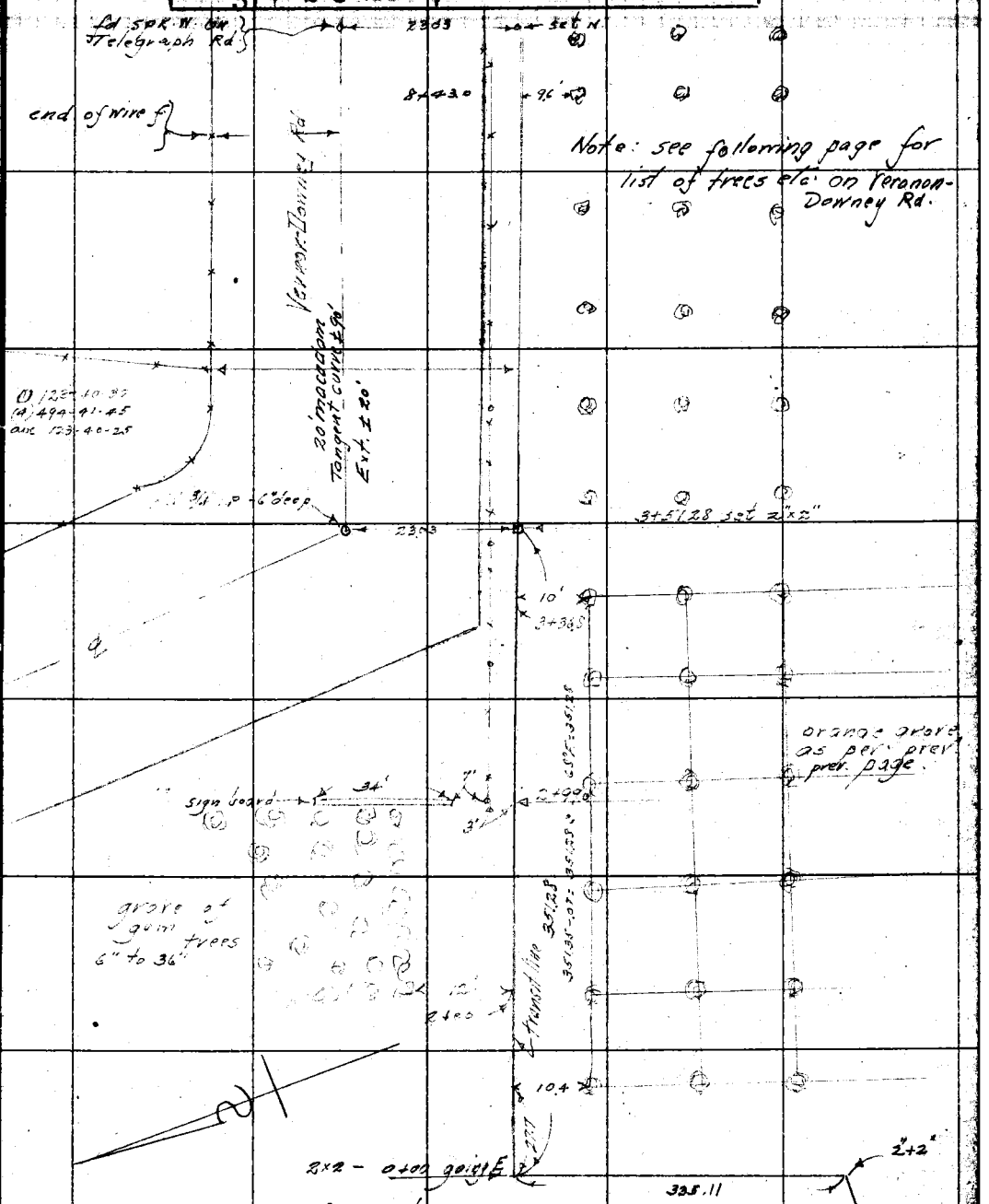

F.B. 287 PG. McGillivray Chief Party Notes by MSG Date Dec 1927

Following is a list of trees, poles, etc. on Vernon road to station 9+00 - See previous page.

Sta.	Off line	Object
3+30.5	10.7 L.	guy pole
3+80.5	49.5 L.	7" orange
3+91.0	3' L.	t.p.
" +95.0	49.5 L.	8" orange
" +96.5	38' "	3" magnolia
" +98.0	02.5 "	24" palm
4+00	49.5 "	6" orange
" +05.0	39.0 "	P.P.
" +23.0	49.5 "	6" orange
" +25.5	39.5 "	M.H. (gas)
" +81.7	49.0 "	8" peach
" +83.0	2.5 "	24" palm
" +88.3	3' "	4" magnolia
5+01.5	49' "	6" peach
" +05.0	39' "	t.p.
" +15.5	" "	4" magnolia
" +17.0	02.5 "	24" palm
" +21.0	49' "	4" peach
" +44.0	39' "	24" palm
" + "	49' "	10" peach
" +49'	3' "	5" magnolia
" +75'	39' "	6" "
" + 77'	02.5 "	24" palm
" +81'	49' "	6" peach
6+04.0	39' "	24" palm
" +08.5	3' "	6" magnolia
" +23.0	51' "	10" plum
" +27.5	3' "	t.p.
" +37.0	02.5 "	24" palm
" +43.5	53' "	4" fig
" +64'	39' "	24" palm
" +68.5	3' "	6" magnolia
" +82.5	58.5 "	8" fig
" +95.5	39' "	3" magnolia
" +97.8	02.5 "	24" palm
7+14.0	59' "	8" orange
" +24.0	39' "	24" palm
" +35.5	59' "	8" orange
" +56.0	" "	" "
" + "	39' "	10" magnolia
" + 58'	02.5 "	24" palm
" +75.5'	59' "	10" orange
" +84.0	39' "	24" palm
" +89.5	3' "	4" magnolia
" +96.0	59' "	" orange
" +98.5	39' "	P.P.
8+15.5	59' L.	5" orange
" +15.0	02.5 "	24" palm
" +36.0	59' L.	4" orange
" +44.5	39' L.	24" palm
" + "	3' L.	6" magnolia
" +56.5	59' L.	6" orange
" +72.0	02.5 "	24" palm
" +75.7	3' "	10" magnolia
" +80.0	3' "	t.p.
" +95.6	59' "	4" orange
6+49.0	39 L.	P.P.

Finis.

RETURN TO LOS ANGELES COUNTY SURVEYOR
Do not extend notes this side of this line
Notes: ANY ADDITIONS OR CHANGES ON THIS SHEET MUST BE MADE OR CIRCLED IN Red. WITH DATE AND NAME OF PERSON MAKING CHANGE.

Date 6-11-28 Notes by Ona Chief Party Ona F. B. 287 PG. 57

Plotted by [illegible]	W. O. No. 4164 Tape No. 029
Date Sep 28	Location Florence Ave
Map No. B-158	Surveyed by Paul Atkins
Plotting C'k'd by R. W. S.	Date June 11, 1928
Date SEP 28 1928	Indexed A. C. Johnson

Center Line, ——

SURVEY
of
FLORENCE AVENUE
PROPOSED,
from
JABONERIA ROAD
to
HUNTS CROSSING ROAD

Index map pg. 58

TOPOGRAPHY, pages, 71 to 82 incl.

P.W. Atkins, chief
L. Babcock Inst.
M.R. Hubbell Hd ch.
Wm Scott Rr "

Inst. No. 15980
C.L. Berger + Sons
Temerature as shown.

Note: ANY ADDITIONS OR CHANGES ON THIS SHEET MUST BE MADE OR CIRCLED IN Red. WITH DATE AND NAME OF PERSON MAKING CHANGE.

Do not extend notes this side of this line

RETURN TO LOS ANGELES COUNTY SURVEYOR

F.B. 287 PG. 58 Chief Party Notes by Date 6-12-28

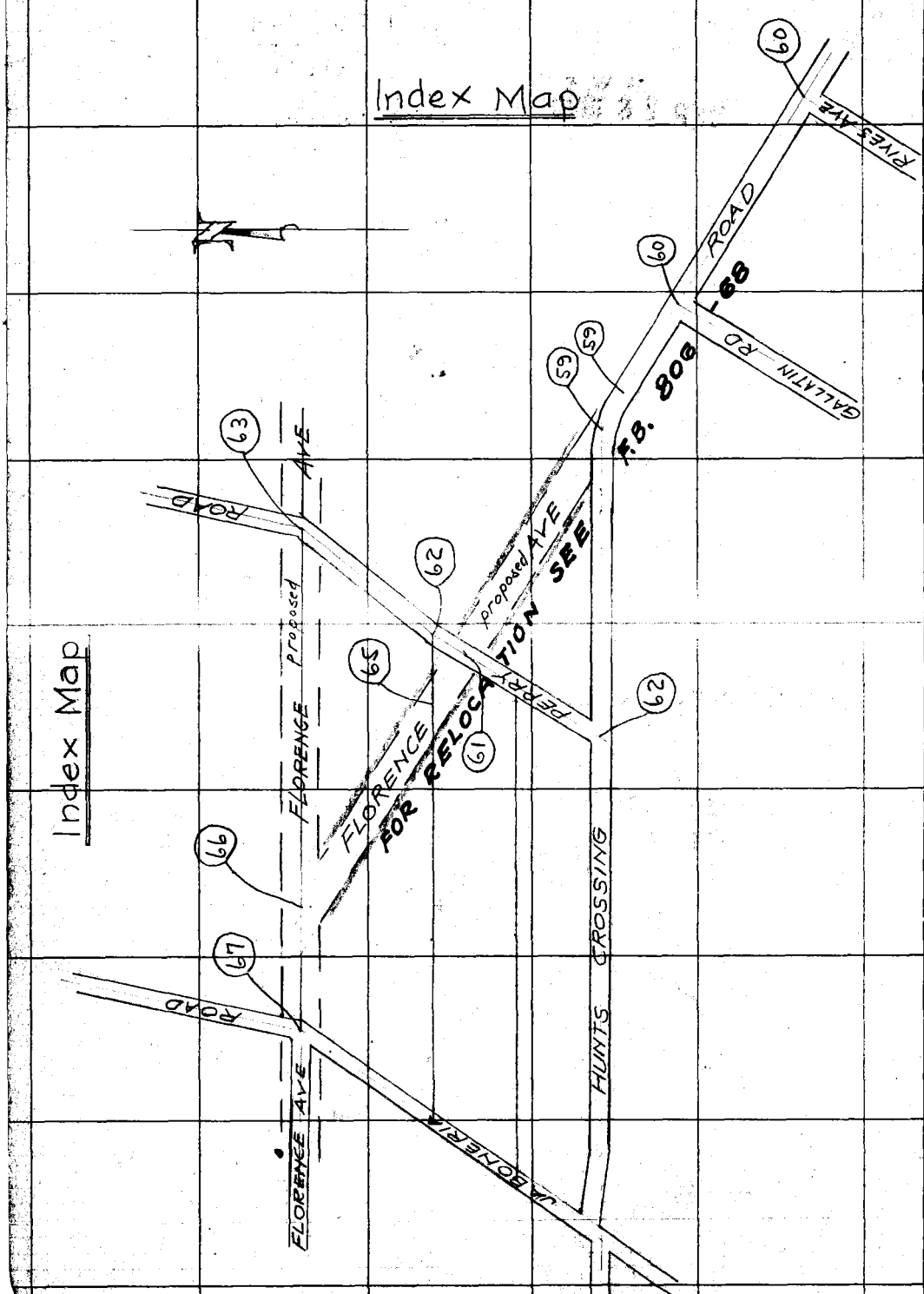

RETURN TO
LOS ANGELES COUNTY SURVEYOR

Do not extend notes this side of this line

Note: ANY ADDITIONS OR CHANGES ON THIS SHEET MUST BE MADE OR CIRCLED IN Red. WITH DATE AND NAME OF PERSON MAKING CHANGE.

Date 6-11-28 Notes by Pma Chief Party Pma F. B. 287 PG. 59

Platted by McAllister	W. O. No. 4164 Tape No. 029
Date Sept. 1928	Location Florence Ave
Map No. B-158	Surveyed by Paul Atkins
Platting C'k'd by R. W. S.	Date June 11, 1928
Date SEP 28 1928	Indexed A. C. Johnson

22" @ 84°

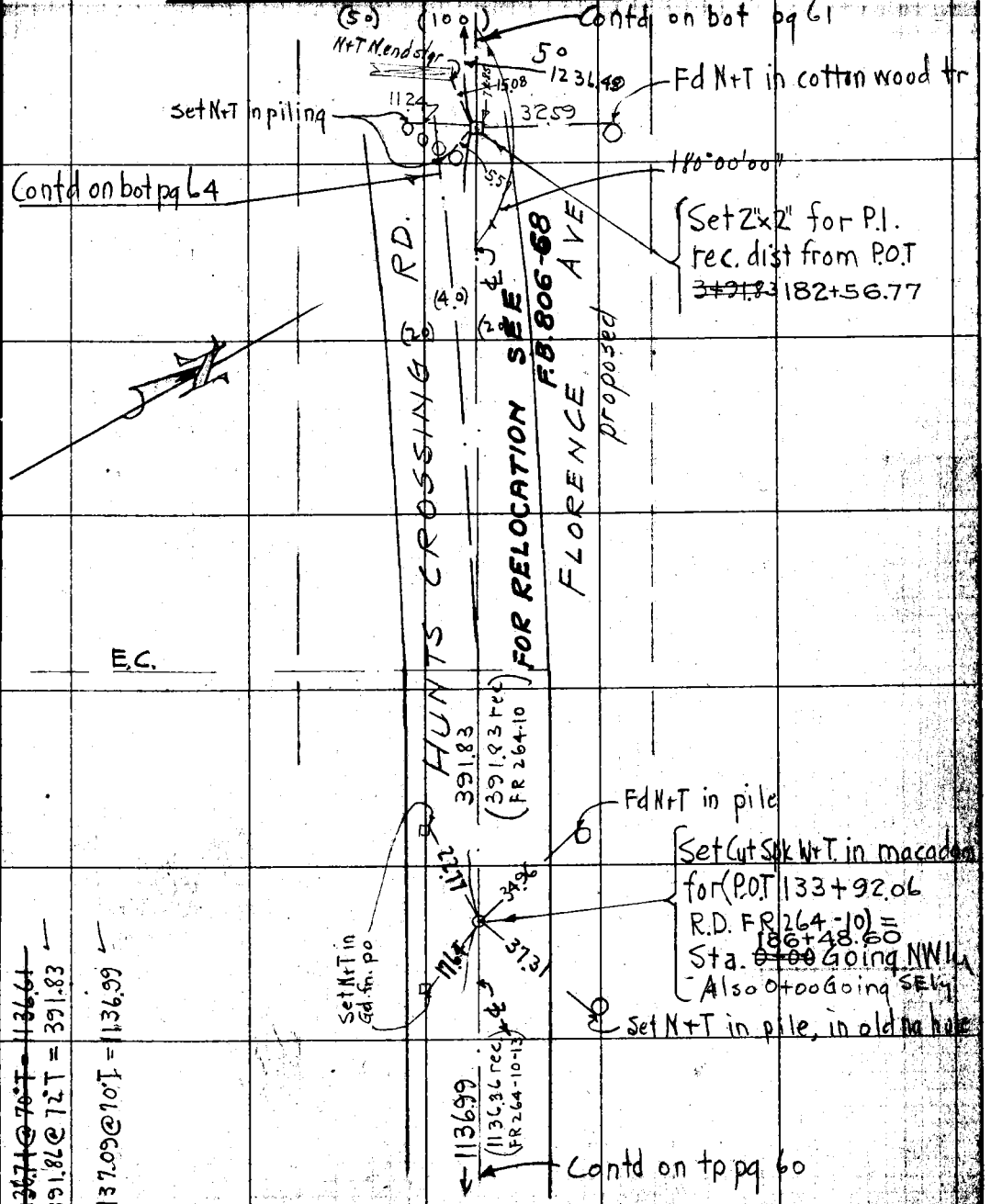

Notes: ANY ADDITIONS OR CHANGES ON THIS SHEET MUST BE MADE OR CIRCLED IN Red. WITH DATE AND NAME OF PERSON MAKING CHANGE.

Do not extend notes this side of this line

RETURN TO LOS ANGELES COUNTY SURVEYOR

F.B. 287 Pg. 60 Chief Party Notes by Date 6-1-78

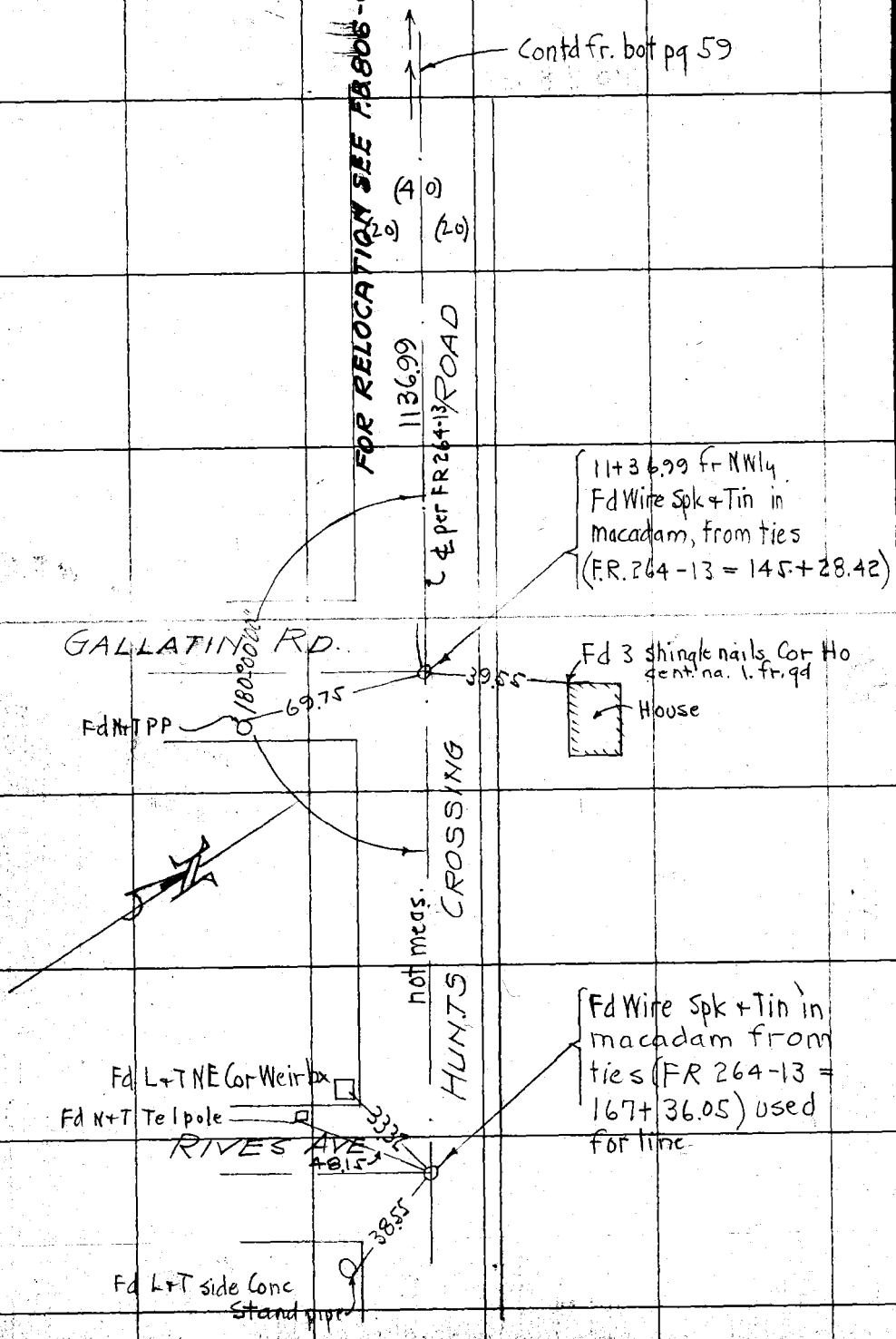

RETURN TO
LOS ANGELES COUNTY SURVEYOR
Do not extend notes this side of this line

Notes: ANY ADDITIONS OR CHANGES ON THIS SHEET MUST BE MADE OR CIRCLED IN Red. WITH DATE AND NAME OF PERSON MAKING CHANGE.

Date 6-12-28 Notes by [illegible] Chief Party [illegible] F. B. 287 PG. 61

Plotted by McAllister	W. O. No. 4164 [illegible] 029
Date Sept. 1928	Location Florence Ave
Map No. B-158	Surveyed by Paul Atkins
Plotting C'k'd by R. W. S.	Date June 12, 1928
Date SEP 28 1928	Indexed A. C. Johnson

55630 E
24+31.49 @ 80°T =
24 31.43

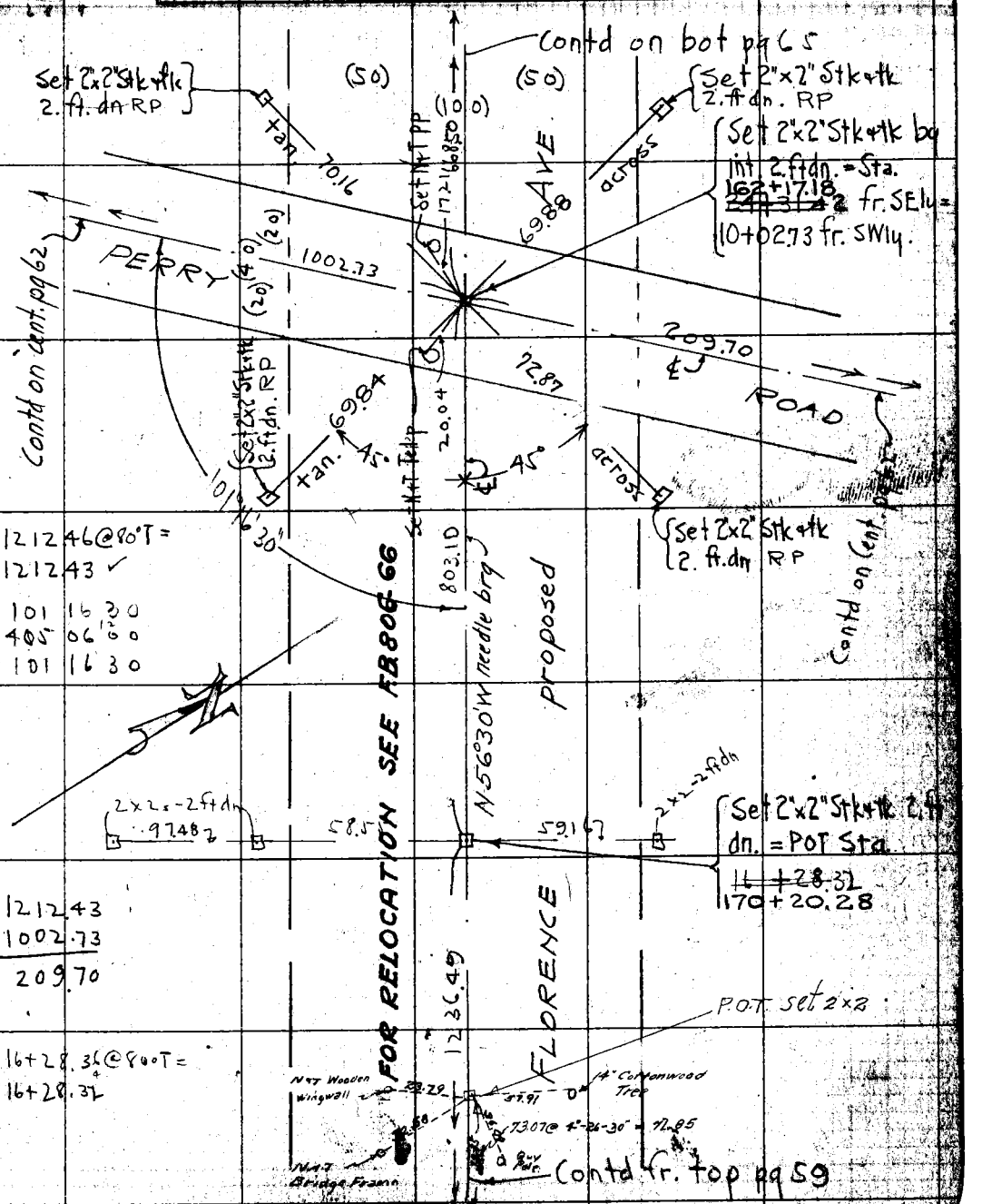

1212.46 @ 80°T =
1212.43 ✓

101 16 30
405 06 00
101 16 30

1212.43
1002.73
209.70

16+28.36 @ 80°T =
16+28.32

Note: ANY ADDITIONS OR CHANGES ON THIS SHEET MUST BE MADE OR CIRCLED IN Red. WITH DATE AND NAME OF PERSON MAKING CHANGE.

Do not extend notes this side of this line

RETURN TO LOS ANGELES COUNTY SURVEYOR

F.B. 287 Pg. 62 Chief Party Notes by Date 6-12-28

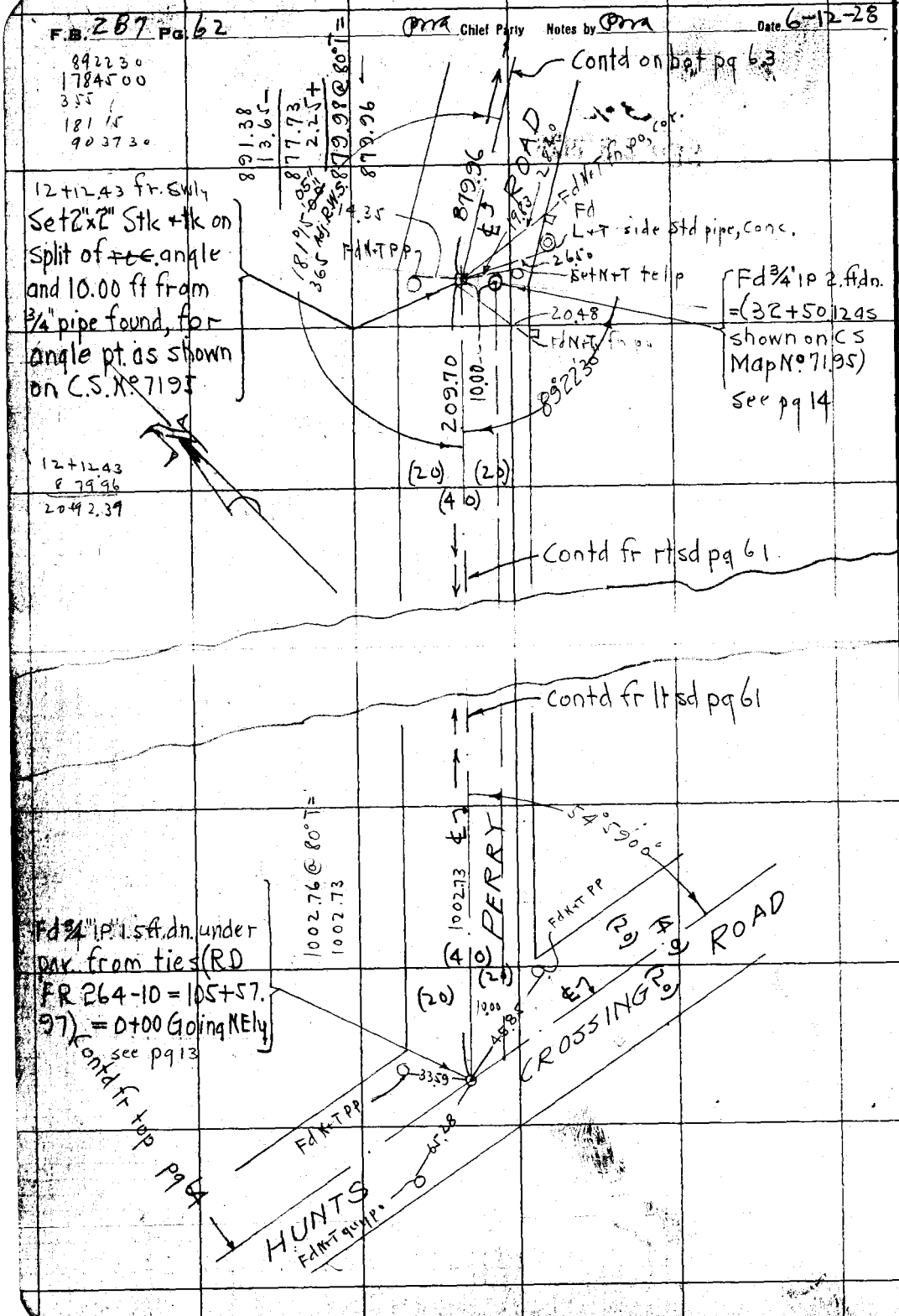

RETURN TO
LOS ANGELES COUNTY SURVEYOR

Do not extend notes this side of this line

Note: ANY ADDITIONS OR CHANGES ON THIS SHEET MUST BE MADE OR CIRCLED IN Red. WITH DATE AND NAME OF PERSON MAKING CHANGE.

Date 6-12-28 Notes by Pma Chief Party Pma F. B. 287 PG. 63

Plotted by McAllister	W. O. No. 4164 Sub. No. 029
Date Sept. 1928	Location Florence Ave
Map No. B-158	Surveyed by Paul Atkins
Planing Card by [illegible]	Date June 12 1928
Date SEP 28 1928	Indexed A. C. Johnson

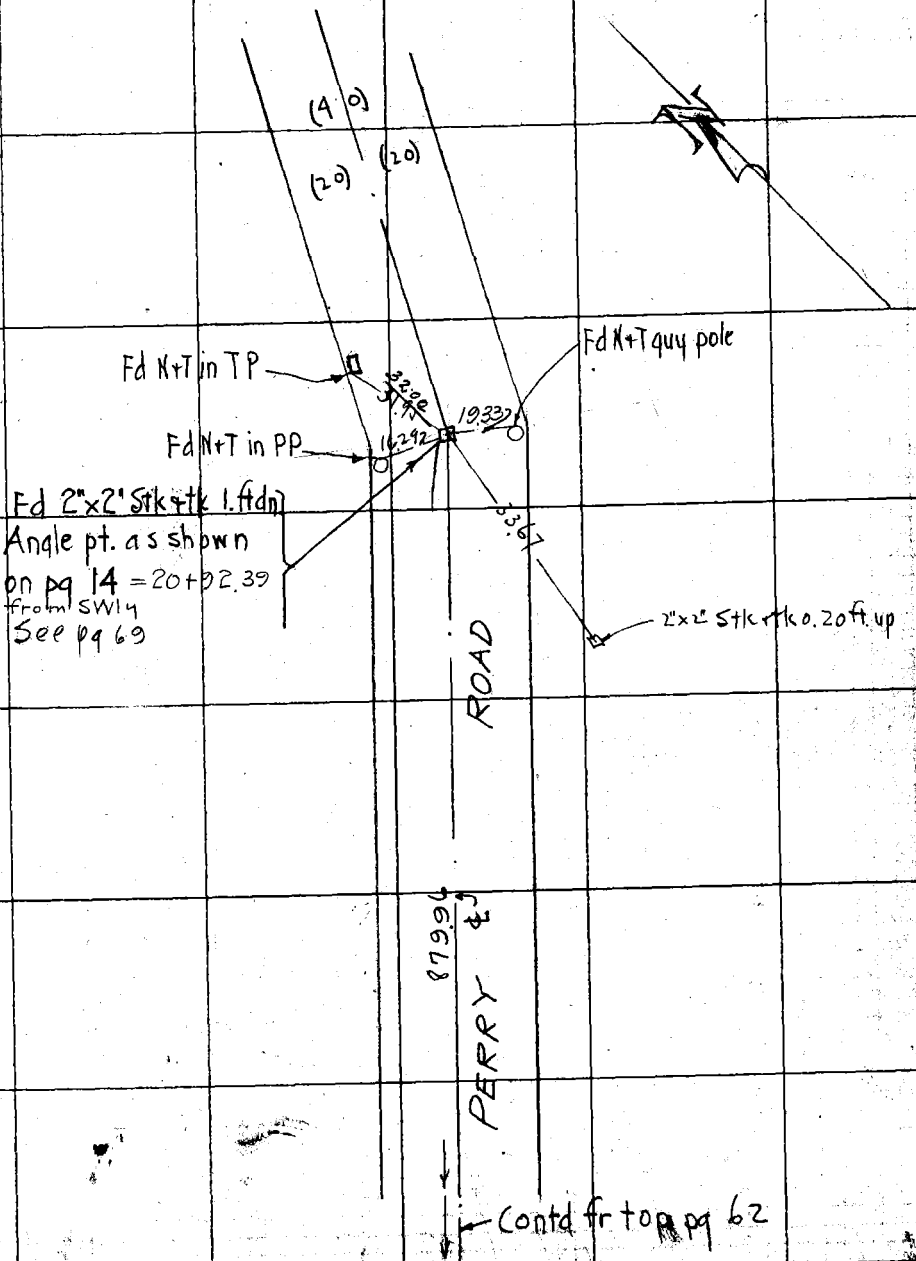

Notes ANY ADDITIONS OR CHANGES ON THIS SHEET MUST BE MADE OR CIRCLED IN Red. WITH DATE AND NAME OF PERSON MAKING CHANGE.

Do not extend notes this side of this line

RETURN TO LOS ANGELES COUNTY SURVEYOR

F.B. 287 PG. 64 Chief Party Notes by Date 6-12-28

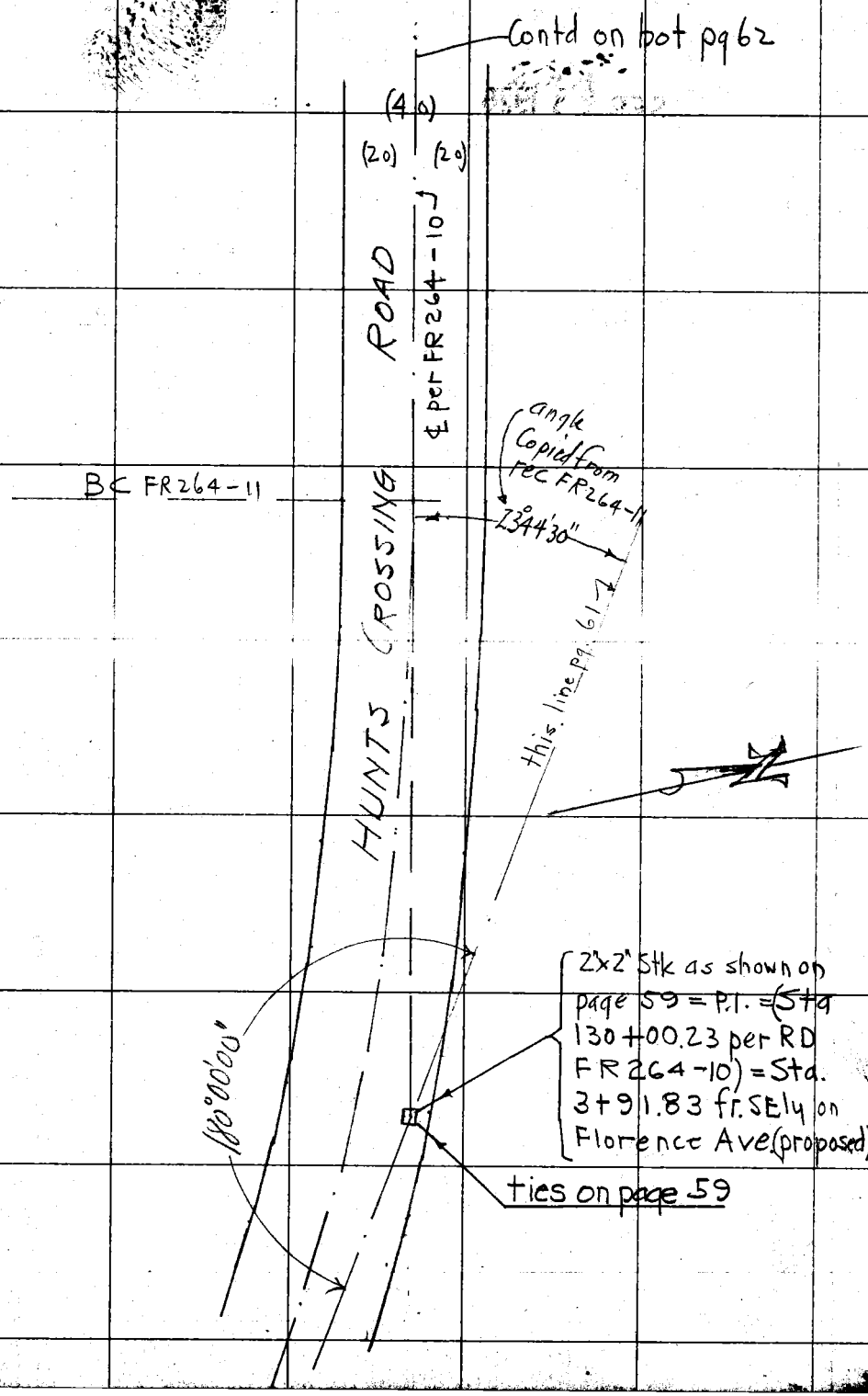

RETURN TO
LOS ANGELES COUNTY SURVEYOR

Do not extend notes this side of this line

Note: ANY ADDITIONS OR CHANGES ON THIS SHEET MUST BE MADE OR CIRCLED IN Red. WITH DATE AND NAME OF PERSON MAKING CHANGE.

Date 287 Notes by Pma Chief Party Pma F. B. 287 PG. 65

Plotted by McAllister	W. O. No. 4164 Top No. 024
Date Sept. 1928	Location Florence Ave
Map No. B-158	Surveyed by Paul Atkins
Plotting C'k'd by R. W. S.	Date June 12 1928
Date SEP 28 1928	Indexed A. C. Johnson

3100.00 @ 80° T = 30+99.92 ✓

260
34
26
78
80

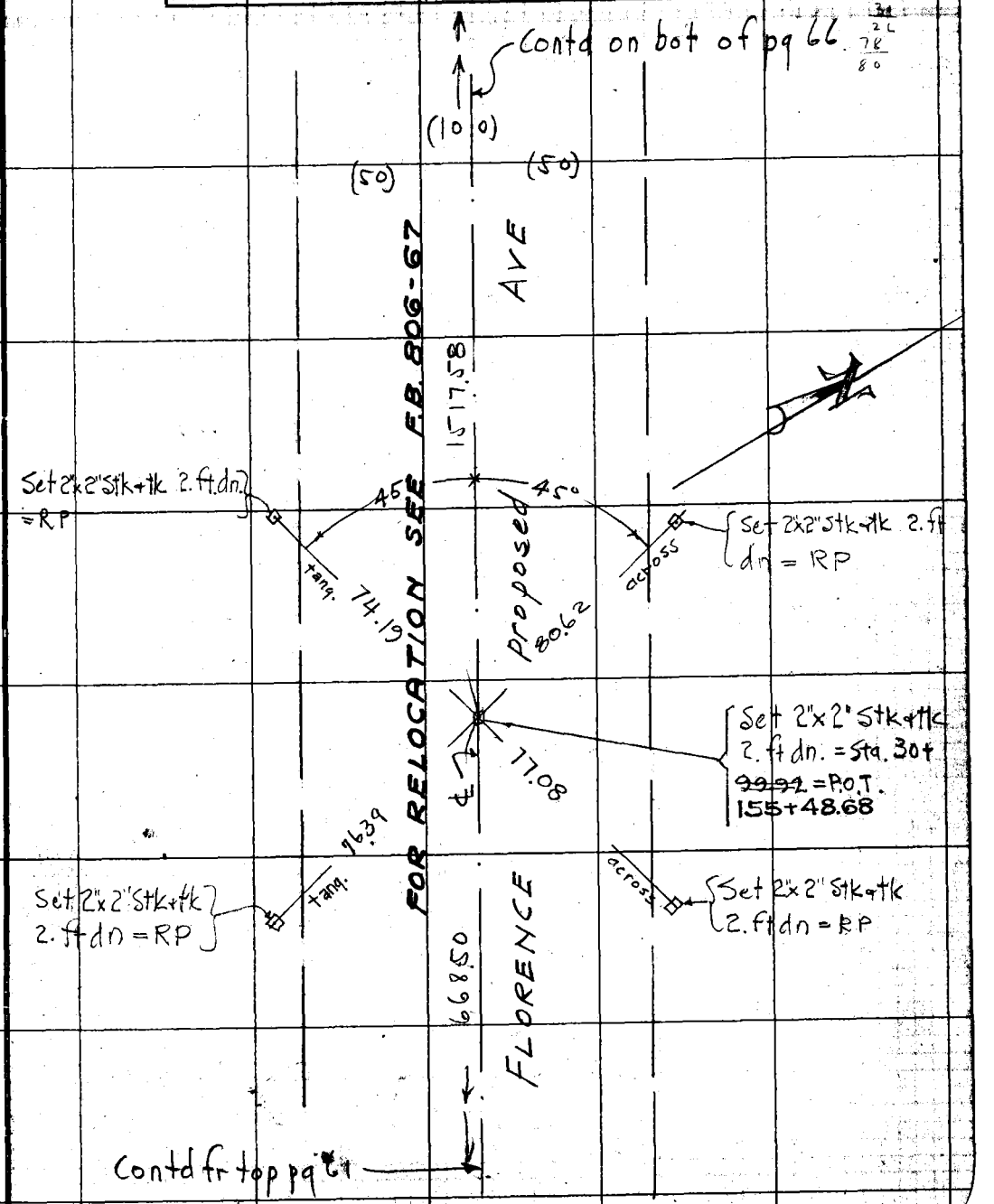

Notes: ANY ADDITIONS OR CHANGES ON THIS SHEET MUST BE MADE OR CIRCLED IN Red. WITH DATE AND NAME OF PERSON MAKING CHANGE.

Do not extend notes this side of this line

RETURN TO LOS ANGELES COUNTY SURVEYOR

F.B. 287 PG. 66 Chief Party Notes by Date 6-12-28

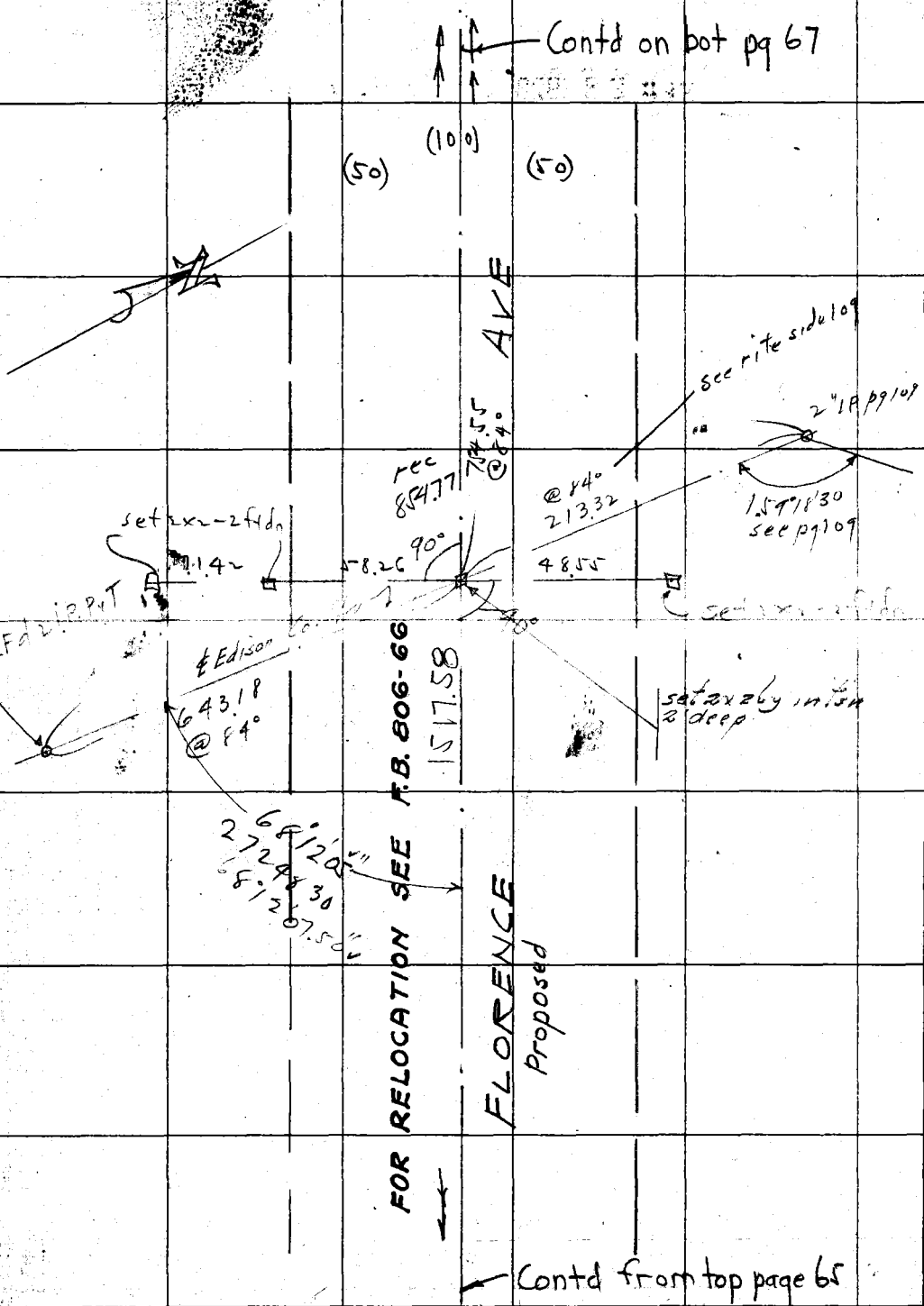

RETURN TO
LOS ANGELES COUNTY SURVEYOR
Do not extend notes this side of this line

Notes: ANY ADDITIONS OR CHANGES ON THIS SHEET MUST BE MADE OR CIRCLED IN Red. WITH DATE AND NAME OF PERSON MAKING CHANGE.

Date 6-13-28 Notes by Pra Chief Party Pra F. B. 287 PG. 67

46+17.62 @ 80° T = 4617.50

Plotted by McAllister	W. O. No. 4164 Type No. 029
Date Sept. 1928	Location Florence Ave
Map No. B-158	Surveyed by Paul Atkins
Plotted C'k'd by R. W. S.	Date June 13 1928
Date SEP 28 1928	Indexed A. C. Johnson

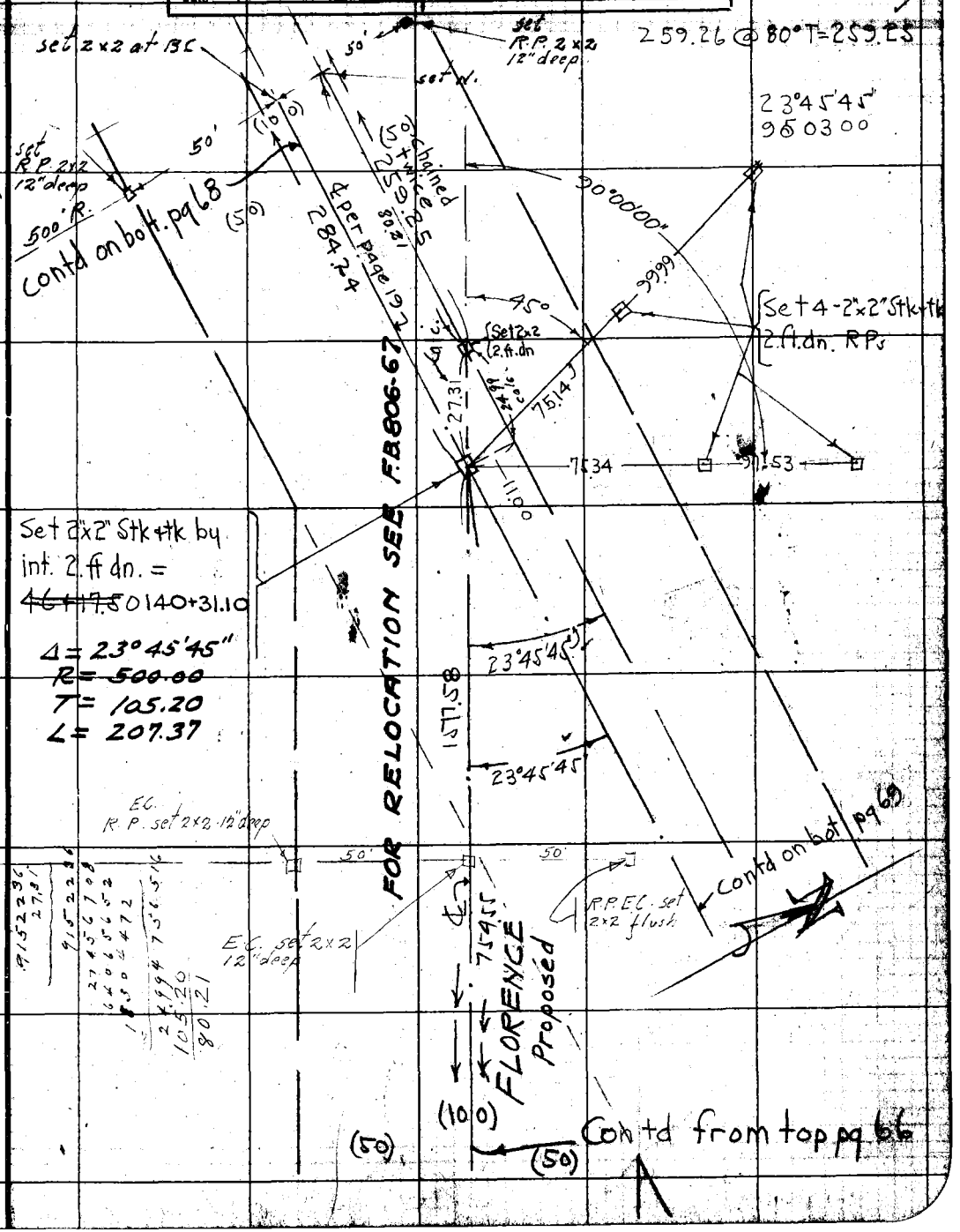

Note: ANY ADDITIONS OR CHANGES ON THIS SHEET MUST BE MADE OR CIRCLED IN Red. WITH DATE AND NAME OF PERSON MAKING CHANGE.

RETURN TO LOS ANGELES COUNTY SURVEYOR

Do not extend notes this side of this line

F.B. 287 PG. 68 Chief Party Notes by Date 6-12-28

259.25
24.99
284.24

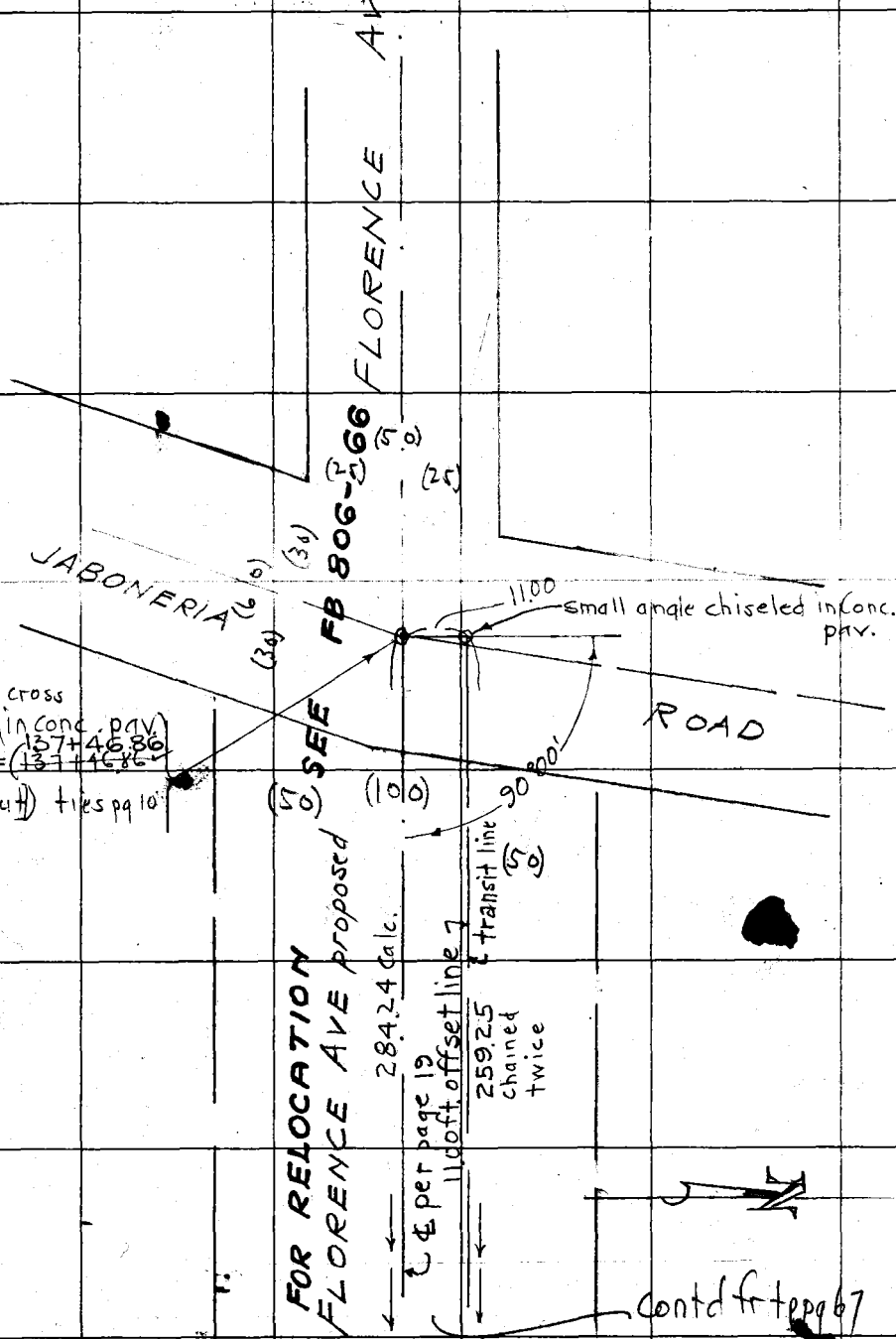

RETURN TO
LOS ANGELES COUNTY SURVEYOR
Do not extend notes this side of this line

Note: ANY ADDITIONS OR CHANGES ON THIS SHEET MUST BE MADE OR CIRCLED IN Red. WITH DATE AND NAME OF PERSON MAKING CHANGE.

Date 6-13-28 Notes by Bra Chief Party Bra F. B. 287 PG. 69

Platted by McAllister	W. O. No. 4164 Tape No. 029
Date Sept. 1928	Location Florence Ave
Map No. B-158	Surveyed by Paul Atkins
Platting C'k'd by R. W. S.	Date June 13, 1928
Date SEP 28 1928	Indexed A. C. Johnson

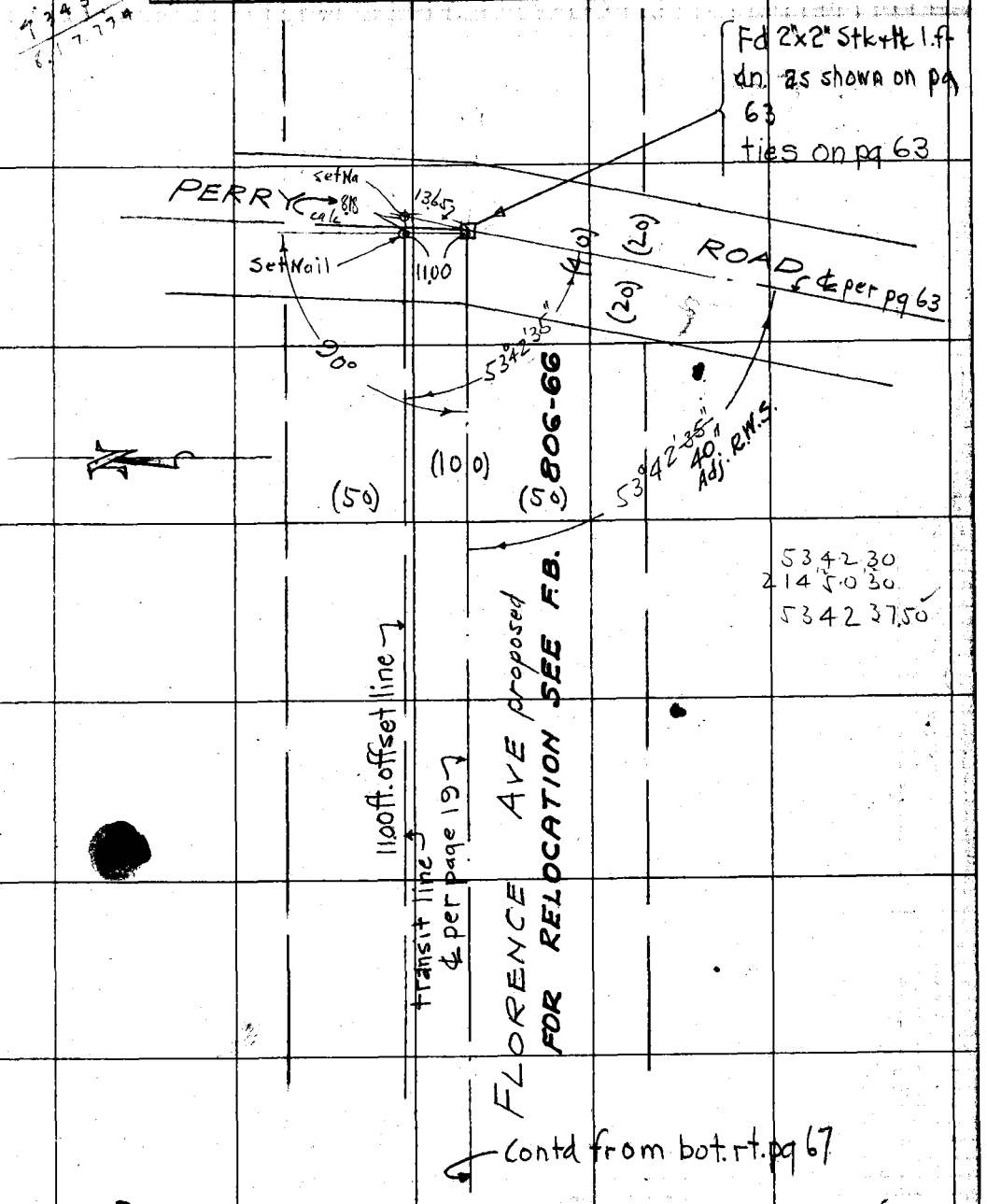

Note: ANY ADDITIONS OR CHANGES ON THIS SHEET MUST BE MADE OR CIRCLED IN Red. WITH DATE AND NAME OF PERSON MAKING CHANGE.

RETURN TO LOS ANGELES COUNTY SURVEYOR

Do not extend notes this side of this line

F.B. 287 PG. 70 Chief Party Notes by Date

RETURN TO

LOS ANGELES COUNTY SURVEYOR

Do not extend notes this side of this line

Notes: ANY ADDITIONS OR CHANGES ON THIS SHEET MUST BE MADE OR CIRCLED IN Red. WITH DATE AND NAME OF PERSON MAKING CHANGE.

Date 6-15-28 Notes by Mra Chief Party Mra F. B. 287 Pg. 71

Plotted by McAllister	W. O. No. 4164 Tape No. 029
Date Sept. 1928	Location Florence Ave
Map No. B-158	Surveyed by Paul Atkins
Plotting C'k'd by R. W. S.	Date 6-15-28
Date SEP 28 1928	Indexed A. C. Johnson

Notes: ANY ADDITIONS OR CHANGES ON THIS SHEET MUST BE MADE OR CIRCLED IN Red. WITH DATE AND NAME OF PERSON MAKING CHANGE.

RETURN TO LOS ANGELES COUNTY SURVEYOR

Do not extend notes this side of this line

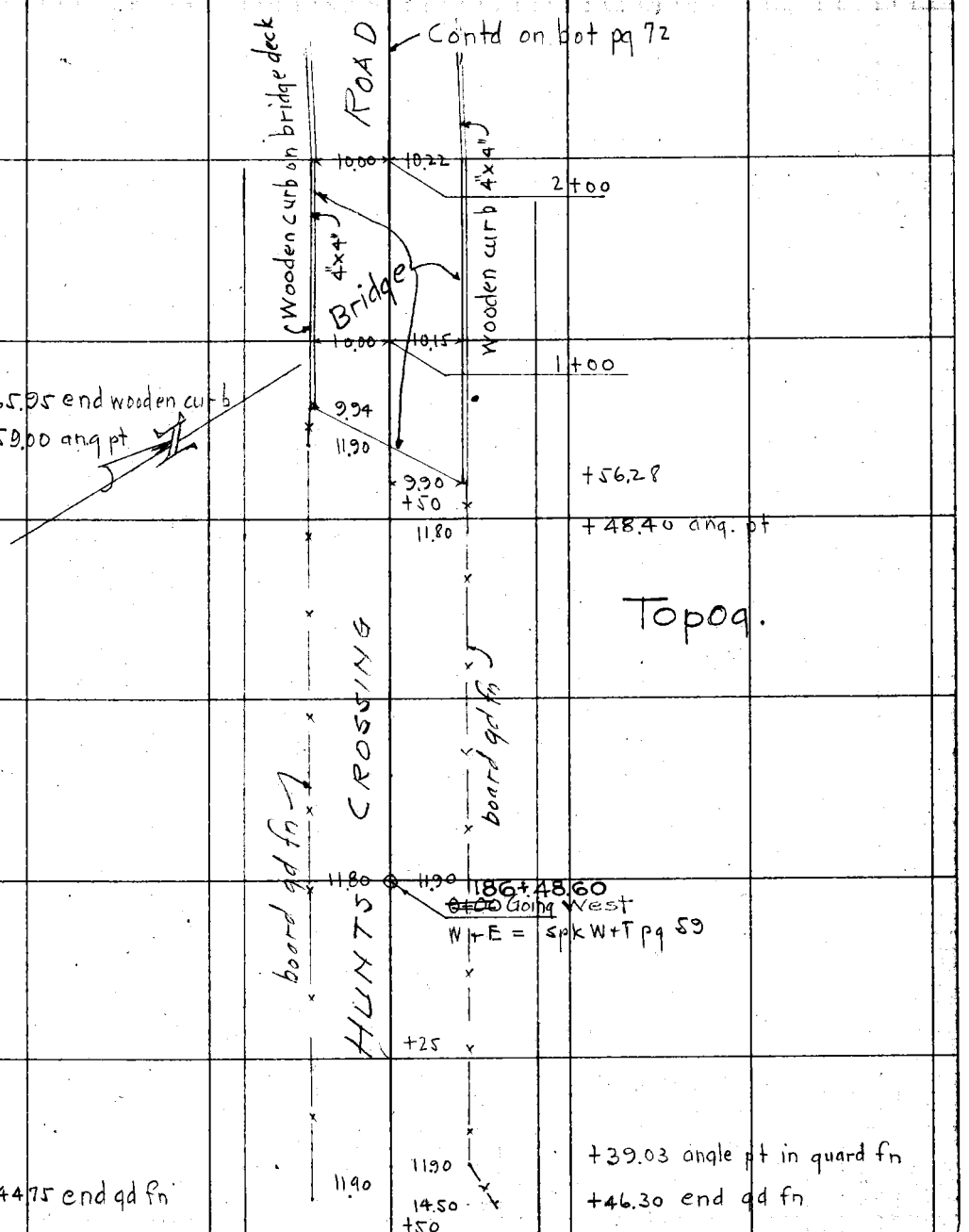

F.B. 287 Pg. 72 Chief Party Notes by Date 6-15-28

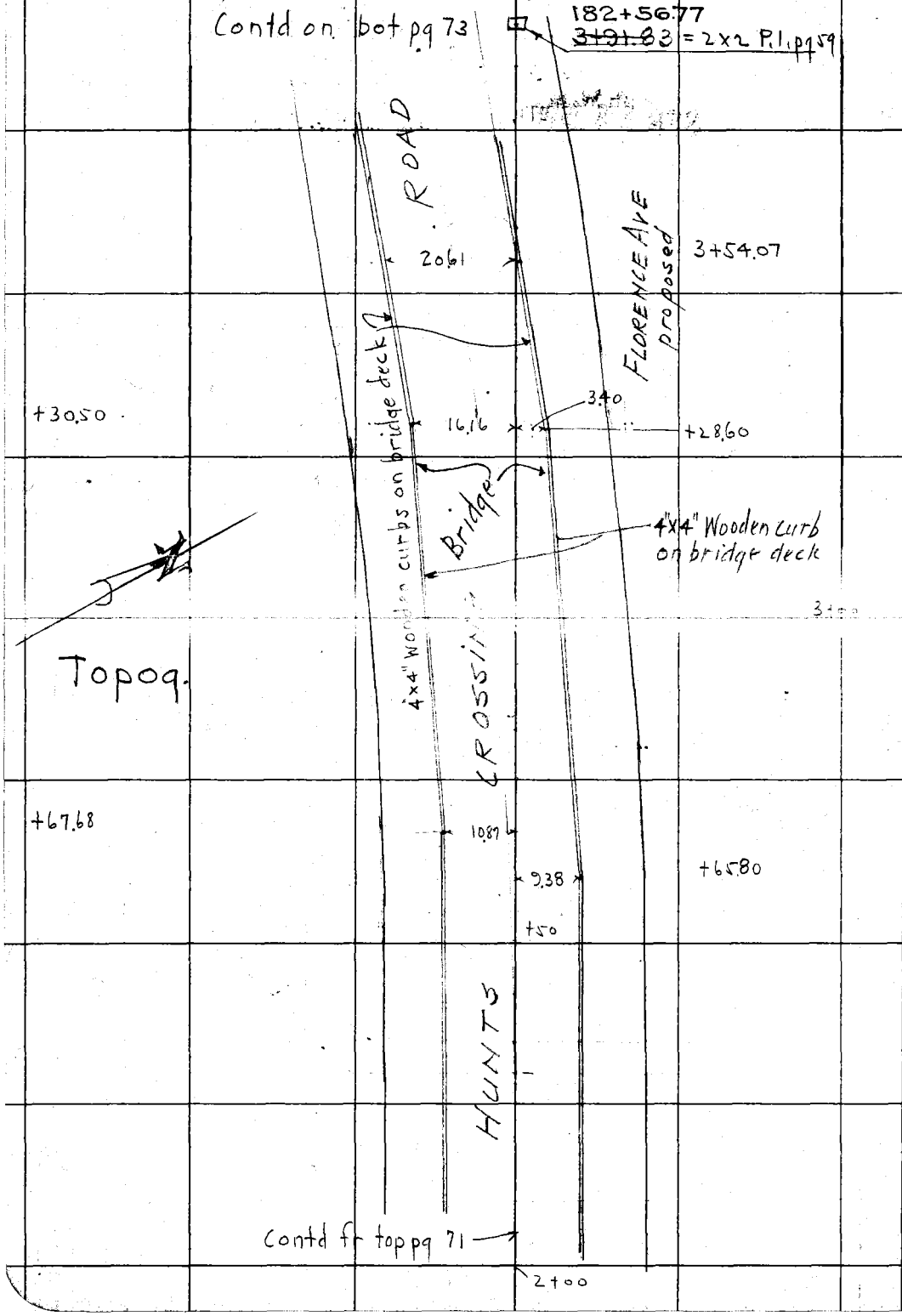

7.26 = 200
343
1.52 = 50
535

115215
556

RETURN TO
LOS ANGELES COUNTY SURVEYOR

Do not extend notes this side of this line

Note: ANY ADDITIONS OR CHANGES ON THIS SHEET MUST BE MADE OR CIRCLED IN Red. WITH DATE AND NAME OF PERSON MAKING CHANGE.

7.40 = 200
350 = 100
150 = 50

50

.02184
750
10920
15288
1638000

Date 6-15-28 Notes by Pma Chief Party Pma F. B. 287 PG. 73

Platted by McQuillen	W. O. No. 4164 Tape No. 029
Date Sept. 1928	Location Florence Ave
Map No. 13-158	Surveyed by Paul Atkins
Plotting C'k'd by R. W. S.	Date June 15-28
Date SEP 28 1928	Indexed A. C. Johnson

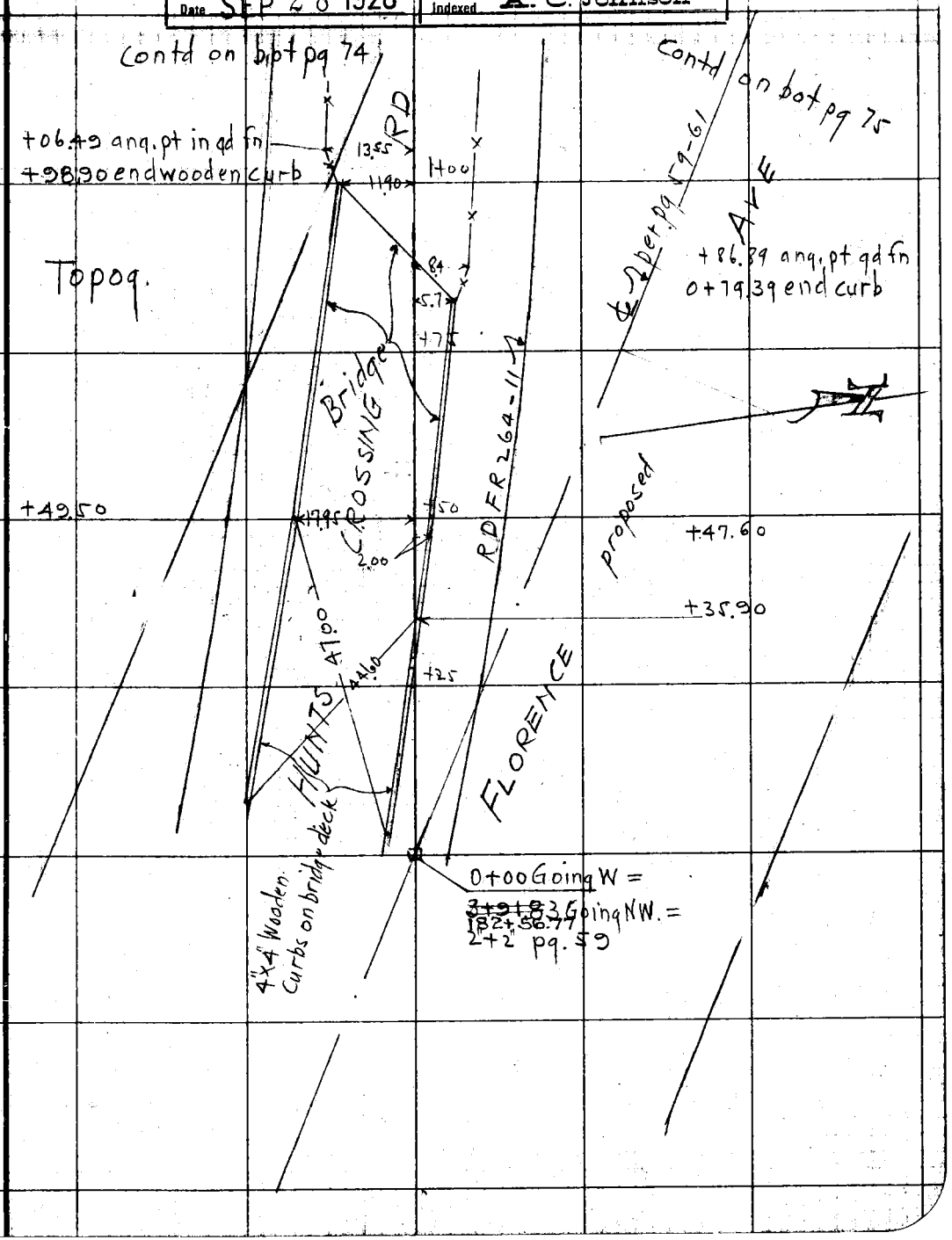

Notes: ANY ADDITIONS OR CHANGES ON THIS SHEET MUST BE MADE OR CIRCLED IN Red. WITH DATE AND NAME OF PERSON MAKING CHANGE.

Do not extend notes this side of this line

RETURN TO LOS ANGELES COUNTY SURVEYOR

F.B. 287 PG. 74 Chief Party Notes by Date 6-15-28

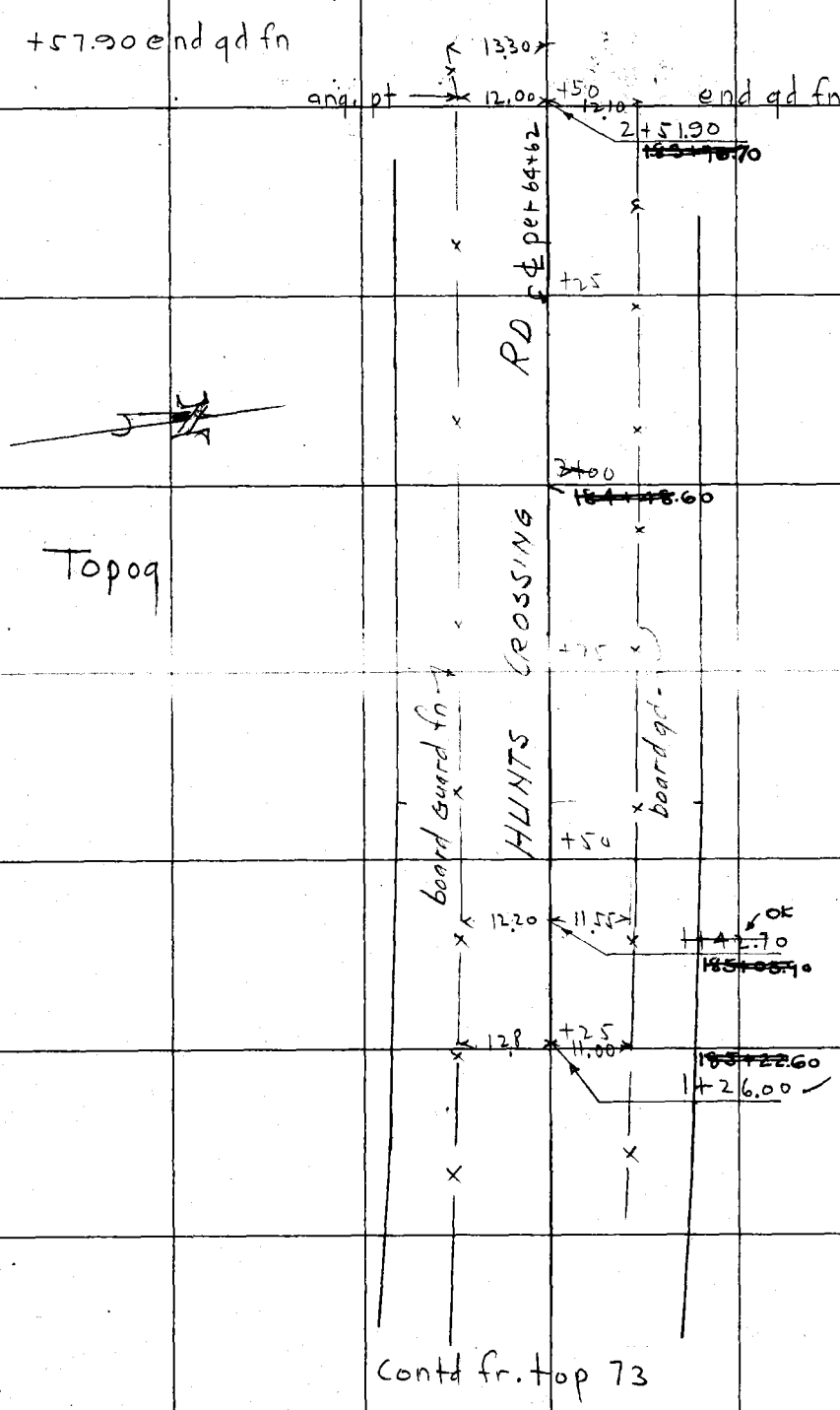

Contd fr. top 73

RETURN TO
LOS ANGELES COUNTY SURVEYOR
Do not extend notes this side of this line

Note: ANY ADDITIONS OR CHANGES ON THIS SHEET MUST BE MADE OR CIRCLED IN Red. WITH DATE AND NAME OF PERSON MAKING CHANGE.

Date 6-15-28 Notes by Mra Chief Party Mra F. B. 287 PG. 75

Platted by McAllister	W. O. No. 4164 Topo No. No 029
Date Sept. 1928	Location Florence Ave
Map No. B 158	Surveyed by Paul Atkins
Platting C'k'd by R. W. S.	Date June 15 28
Date SEP 28 1928	Indexed A. C. Johnson

39183
368

Contd on bot pg 76



contd fr top pg 73 rt

Note: ANY ADDITIONS OR CHANGES ON THIS SHEET MUST BE MADE OR CIRCLED IN Red. WITH DATE AND NAME OF PERSON MAKING CHANGE.

RETURN TO LOS ANGELES COUNTY SURVEYOR

Do not extend notes this side of this line

F.B. 287 Pg. 76 Chief Party Notes by Date 6-15-28

19380
146
47

Contd on bot pg

FLORENCE proposed AVE
℄ prop. 179+61

Topog

fr. milking barn

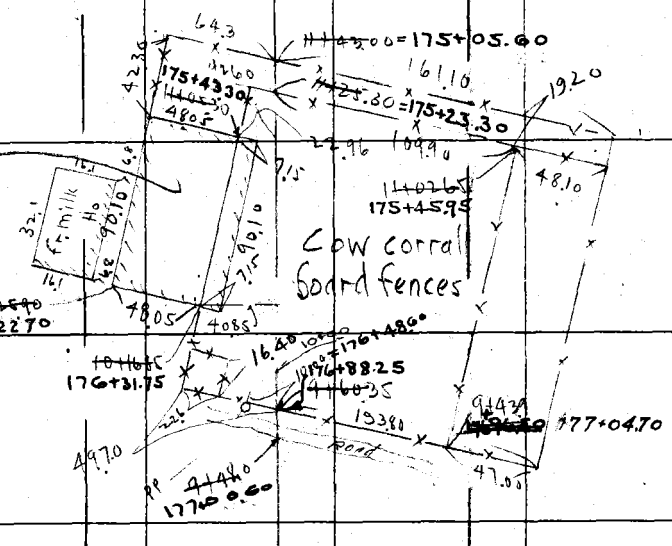

Contd fr top pg 75

RETURN TO
LOS ANGELES COUNTY SURVEYOR
Do not extend notes this side of this line

Notes: ANY ADDITIONS OR CHANGES ON THIS SHEET MUST BE MADE OR CIRCLED IN Red. WITH DATE AND NAME OF PERSON MAKING CHANGE.

Date 6-15-28 Notes by [illegible] Chief Party [illegible] F. B. 287 PG. 77

Plotted by McAllister	W. O. No. 4164 tape R. O. No. 029
Date Sept. 1928	Location Florence Ave
Map No. B-158	Surveyed by Paul Atkins
Plotting C'k'd by R. W. S.	Date 6-15-28
Date SEP 28 1928	Indexed A. C. Johnson

Contd on bot pg 78

Topog

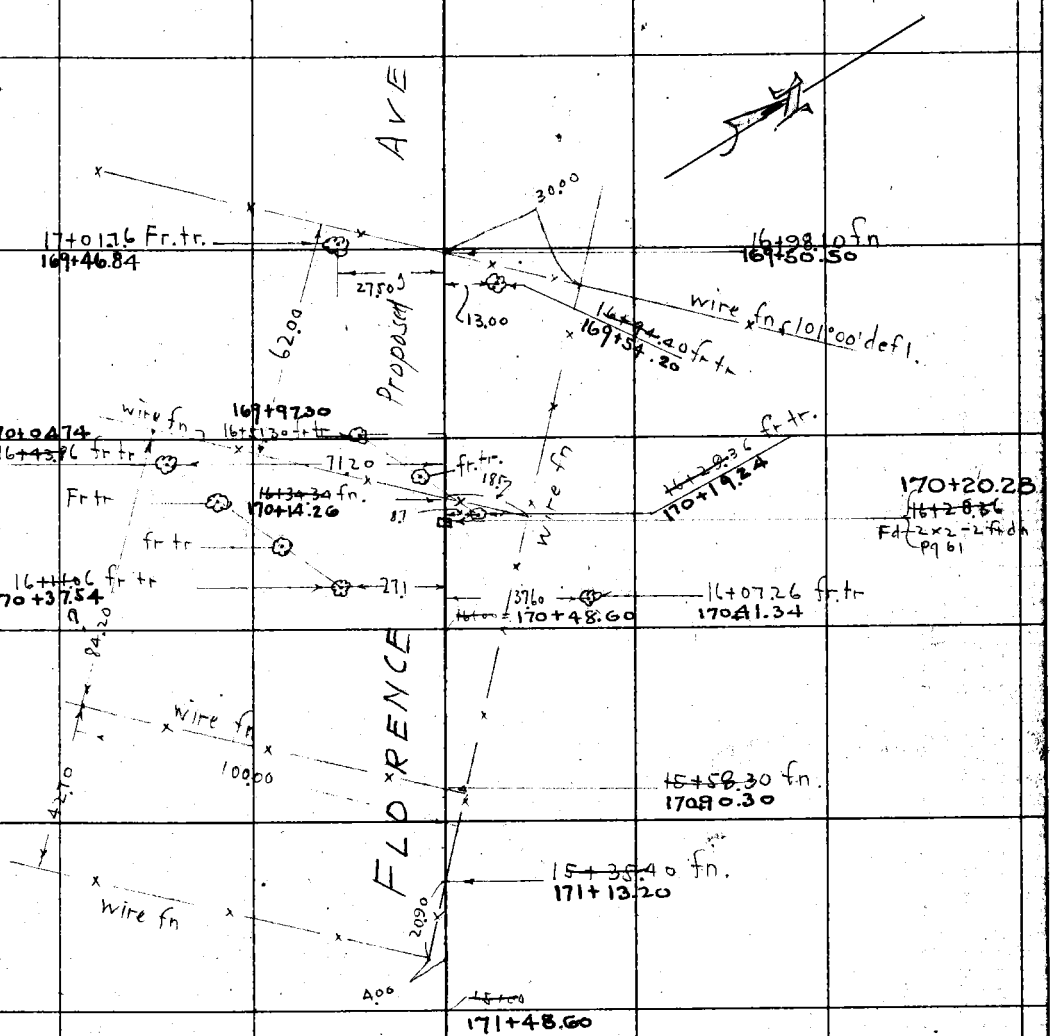

Contd fr. top pg 76

Notes: ANY ADDITIONS OR CHANGES ON THIS SHEET MUST BE MADE OR CIRCLED IN Red. WITH DATE AND NAME OF PERSON MAKING CHANGE.

Do not extend notes this side of this line

RETURN TO LOS ANGELES COUNTY SURVEYOR

F.B. 287 PG. 78 Chief Party Notes by Date 6-18-28

31.20 fn cor
35.42 Valv
23.20 Cor fn

39.60
40.5
80.1

Contd on bot pg 78

20+05.90

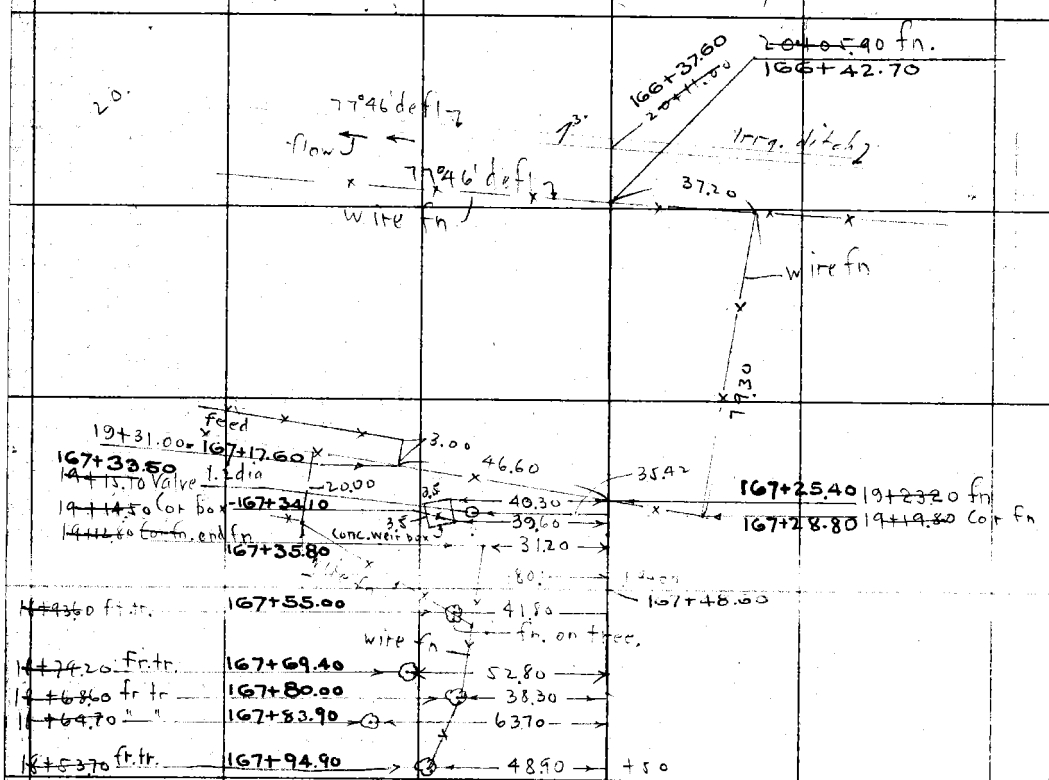

Top pg



℄ per pg

168+48.60
~~18+00~~

Contd fr. top pg 77

RETURN TO
LOS ANGELES COUNTY SURVEYOR

Do not extend notes this side of this line

Note: ANY ADDITIONS OR CHANGES ON THIS SHEET MUST BE MADE OR CIRCLED IN Red. WITH DATE AND NAME OF PERSON MAKING CHANGE.

Date 6-16-28 Notes by PMA Chief Party PMA F. B. 287 PG. 79

Plotted by McAllister	W. O. No. 4164 to No. 029
Date Sept. 1928	Location Florence Ave
Map No. B-158	Surveyed by PW-A Hills
Plotting C'k'd by R. W. S.	Date 6-16-2
Date SEP 28 1928	Indexed A. C. Johnson

35.5
49
26+40.40
29.90
26+10.50

contd on bot pg 80

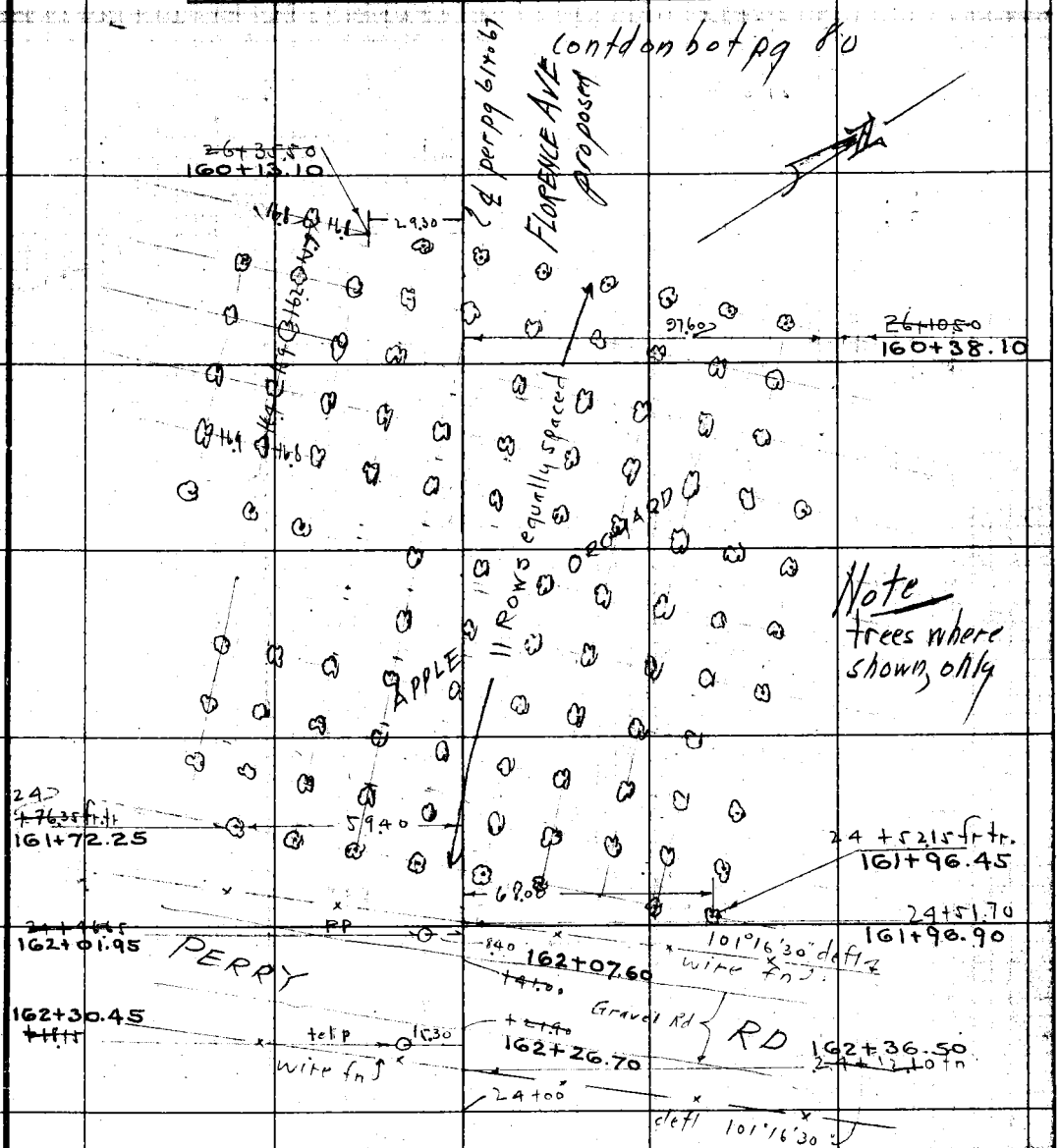

Topog

Contd fr top pg 78

Note: ANY ADDITIONS OR CHANGES ON THIS SHEET MUST BE MADE OR CIRCLED IN Red. WITH DATE AND NAME OF PERSON MAKING CHANGE.

RETURN TO LOS ANGELES COUNTY SURVEYOR

Do not extend notes this side of this line

F.B. 287 PG. 80 Chief Party Notes by Date 6-18-28

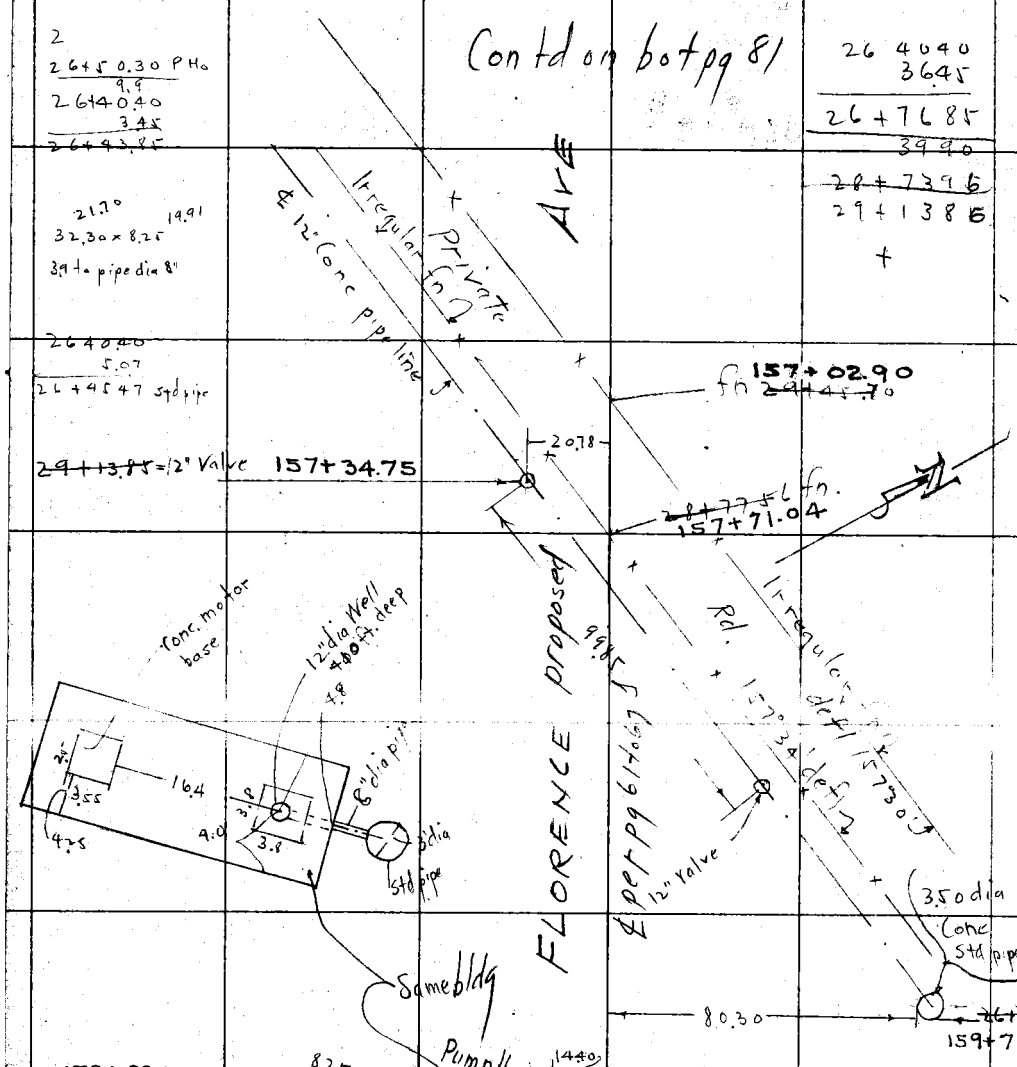

RETURN TO
LOS ANGELES COUNTY SURVEYOR
Do not extend notes this side of this line

Note: ANY ADDITIONS OR CHANGES ON THIS SHEET MUST BE MADE OR CIRCLED IN Red. WITH DATE AND NAME OF PERSON MAKING CHANGE.

Date 6-18-28 Notes by Dma Chief Party Dma F. B. 287 PG. 81

Plotted by McAlister	W. O. No. 4164 Hwy. No. 029
Date Sept. 1928	Location Florence Ave
Map No. B-158	Surveyed by Paul A Hills
Plotting C'k'd by D. W. S.	Date 6-18-28
Date SEP 28 1928	Indexed A. C. Johnson

23.3 3.9
767 961

16.7
83.3

Contd on bot pg 82

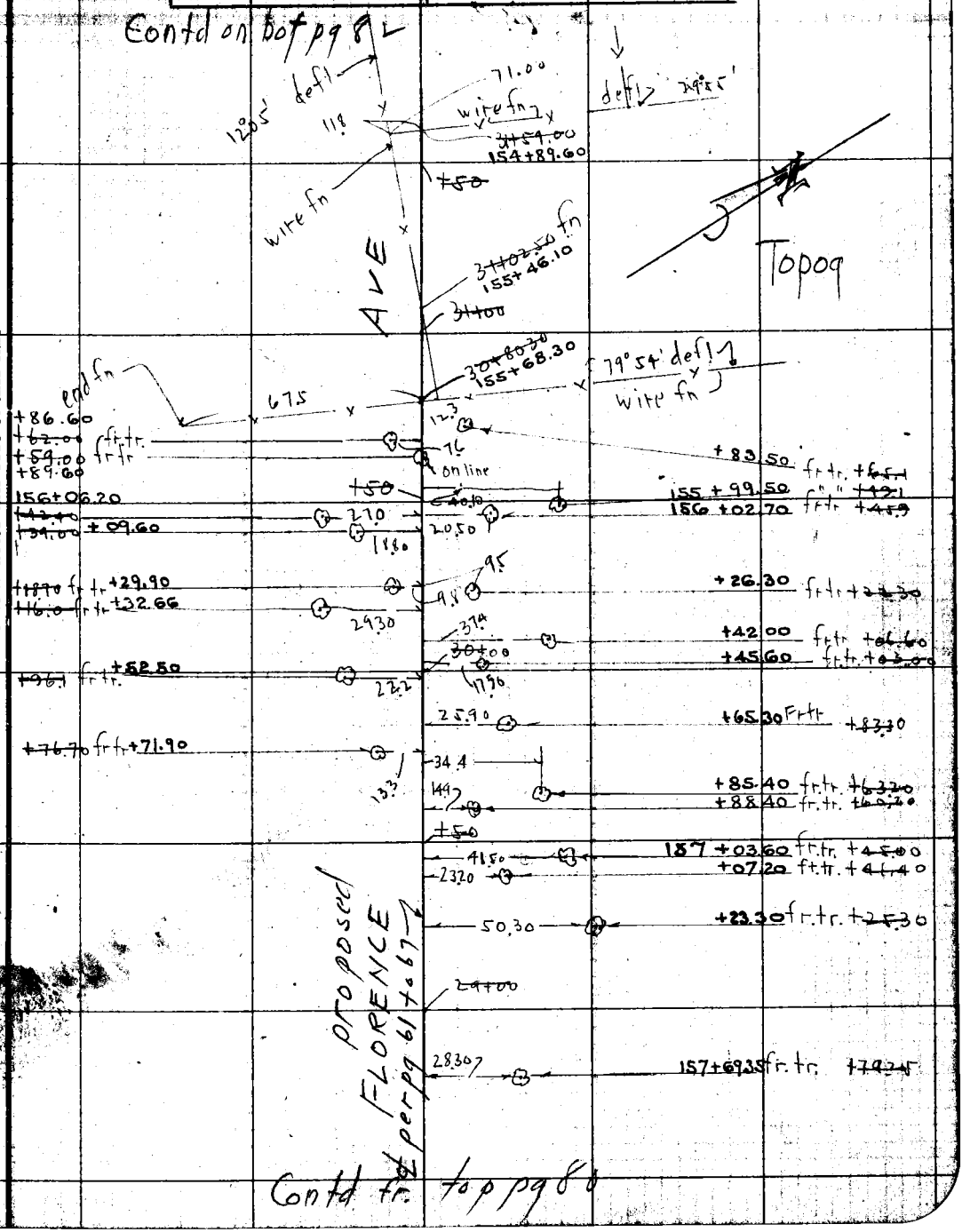

Contd fr. top pg 80

Note: ANY ADDITIONS OR CHANGES ON THIS SHEET MUST BE MADE OR CIRCLED IN Red. WITH DATE AND NAME OF PERSON MAKING CHANGE.

RETURN TO LOS ANGELES COUNTY SURVEYOR

Do not extend notes this side of this line

F.B. 287 PG. 82 Chief Party Notes by Date 6-18-78

end

AVE

proposed FLORENCE

℄ per pg 614.67

topog.

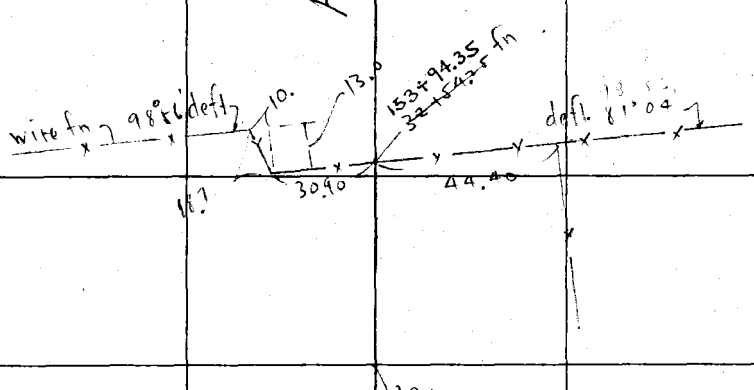

Contd ft top pg 81

RETURN TO
LOS ANGELES COUNTY SURVEYOR

Do not extend notes this side of this line

Note: ANY ADDITIONS OR CHANGES ON THIS SHEET MUST BE MADE OR CIRCLED IN Red. WITH DATE AND NAME OF PERSON MAKING CHANGE.

Date _____ Notes by McNeal Chief Party _____ F. B. 287 PG. 83

Platted by M. Allister	W. O. No. 4164 Tape B.S.S. No. 028
Date Sept. 1928	Location Florence Ave
Map No. B-158	Surveyed by F.J. McNeal
Platting Ck'd by R.W.S.	Date June - 1928
Date SEP 28 1928	Indexed A. C. Johnson

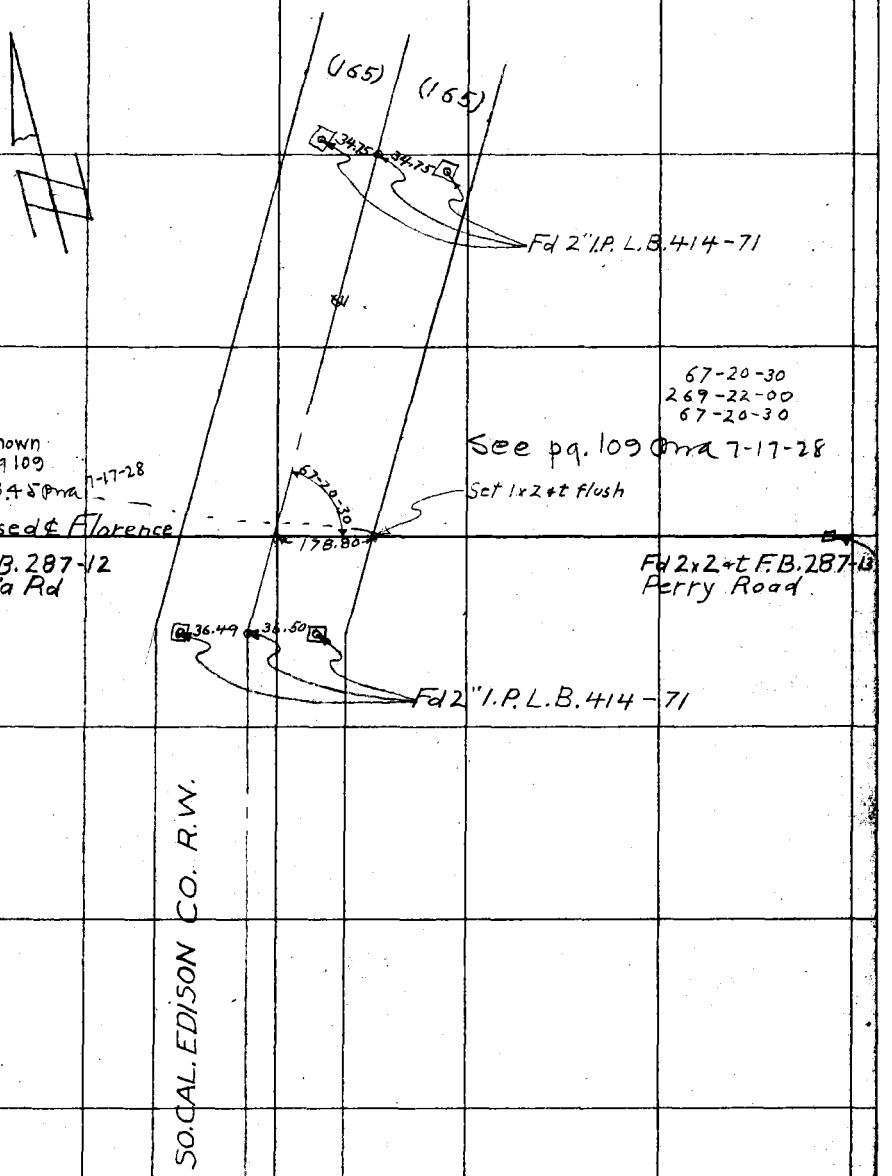

Notes: ANY ADDITIONS OR CHANGES ON THIS SHEET MUST BE MADE OR CIRCLED IN Red. WITH DATE AND NAME OF PERSON MAKING CHANGE.

Do not extend notes this side of this line

RETURN TO LOS ANGELES COUNTY SURVEYOR

F.B. _____ PG. 84 _____ Chief Party _____ Notes by _____ Date _____

RETURN TO

LOS ANGELES COUNTY SURVEYOR

Do not extend notes this side of this line

Notes: ANY ADDITIONS OR CHANGES ON THIS SHEET MUST BE MADE OR CIRCLED IN Red. WITH DATE AND NAME OF PERSON MAKING CHANGE.

Date 7-11-28 Notes by DMA Chief Party DMA F. B. 287 PG. 85

Platted by McAllister	W. O. No. 4164 ~~S.O.C.~~ No. 029
Date Sept 1928	Location Florence Ave
Map No. B-158	Surveyed by Paul Atkins
Platting C'k'd by R. W. S.	Date 7-11-28
Date SEP 28 1928	Indexed A. C. Johnson

18.30
152
33.5

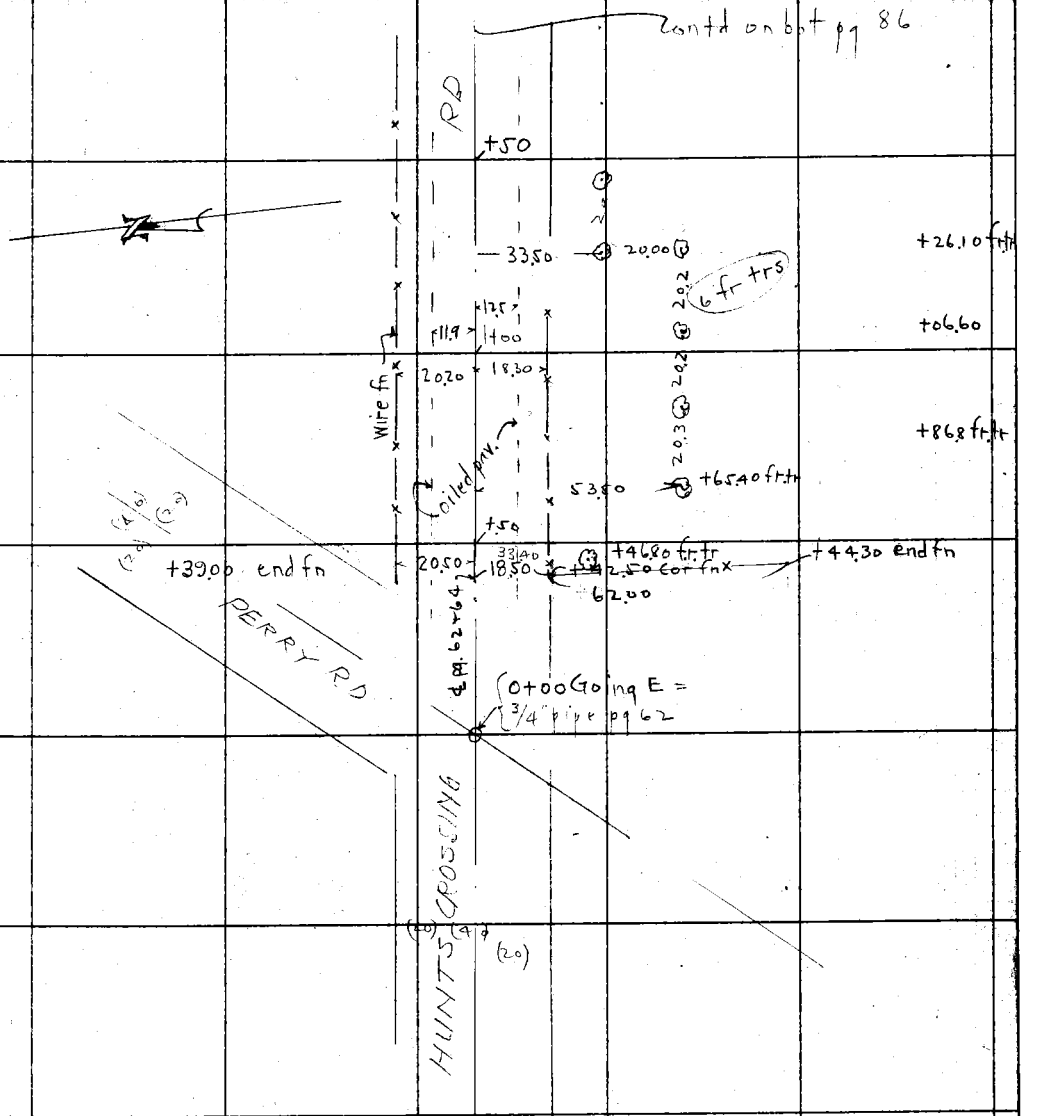

Additional Topography

Notes: ANY ADDITIONS OR CHANGES ON THIS SHEET MUST BE MADE OR CIRCLED IN Red. WITH DATE AND NAME OF PERSON MAKING CHANGE.

Do not extend notes this side of this line

RETURN TO LOS ANGELES COUNTY SURVEYOR

F.B. 287 PG. 86 Chief Party Notes by Date 7-12-28

RETURN TO
LOS ANGELES COUNTY SURVEYOR
Do not extend notes this side of this line

Note: ANY ADDITIONS OR CHANGES ON THIS SHEET MUST BE MADE OR CIRCLED IN Red. WITH DATE AND NAME OF PERSON MAKING CHANGE.

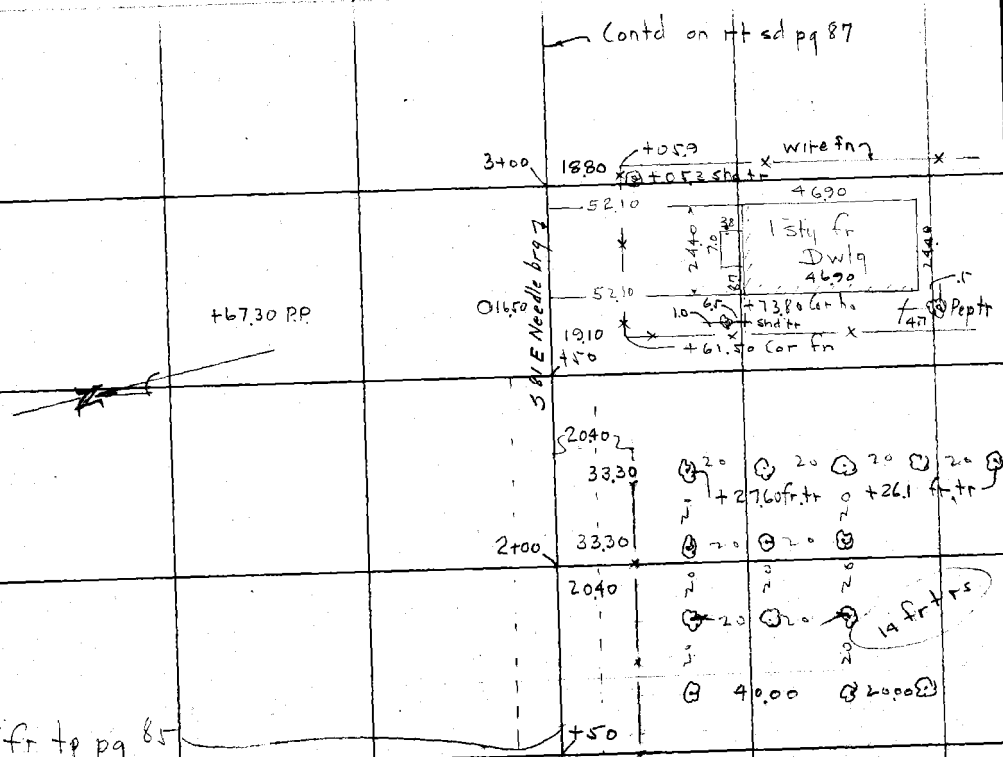

Date 7-12-28 Notes by DMM Chief Party DMM F. B. 287 PG. 87

Plotted by McAllister	W. O. No. 4164 Lab. No. 029
Date Sept. 1928	Location Florence Ave
Map No. B-158	Surveyed by PW Atkins
Plotting C'k'd by R. W. S.	Date 7-12-28
Date SEP 28 1928	Indexed A. C. Johnson

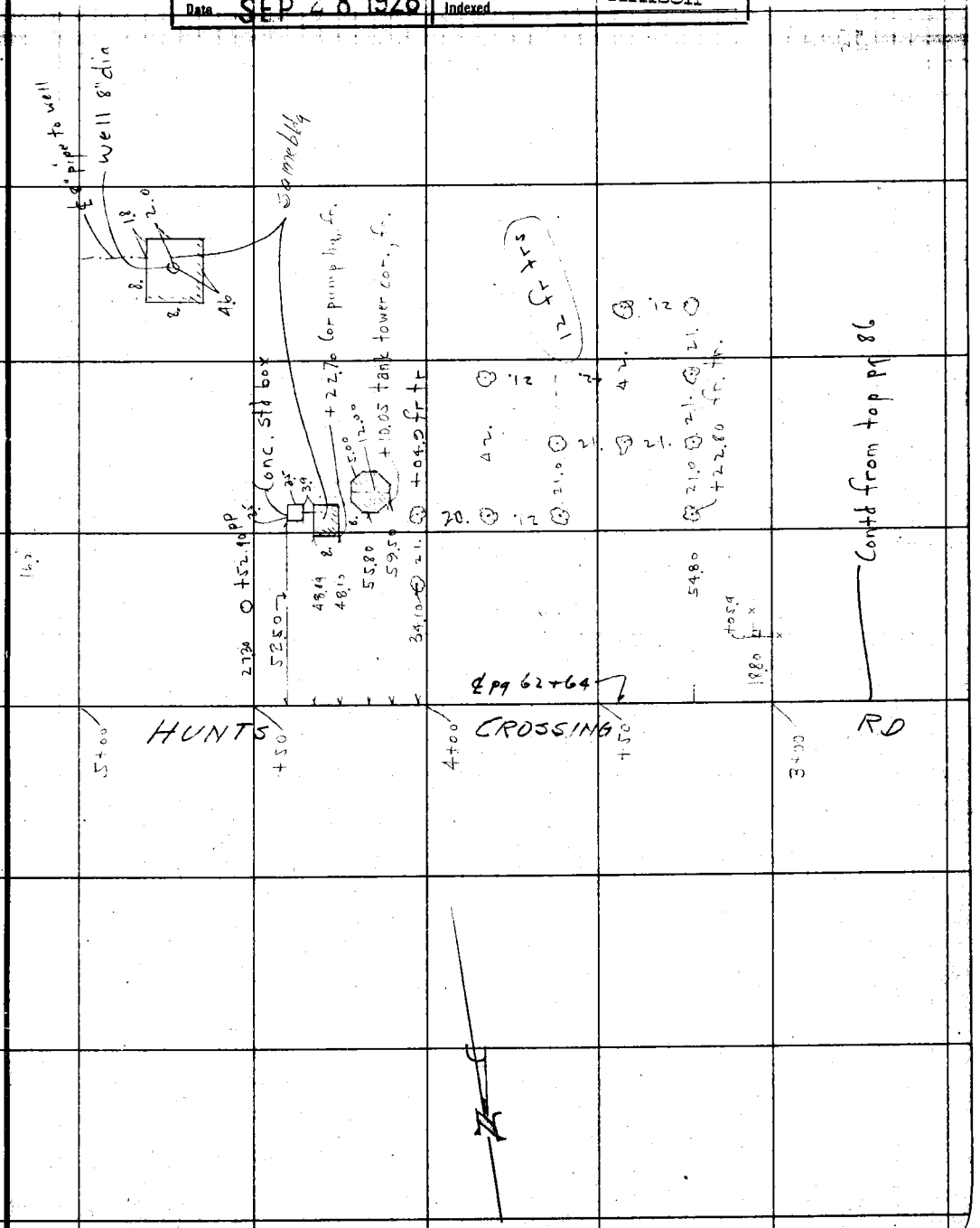

Note: ANY ADDITIONS OR CHANGES ON THIS SHEET MUST BE MADE OR CIRCLED IN Red. WITH DATE AND NAME OF PERSON MAKING CHANGE.

Do not extend notes this side of this line

RETURN TO LOS ANGELES COUNTY SURVEYOR

F.B. 287 Pg. 88 Chief Party Notes by Date 7-13-28

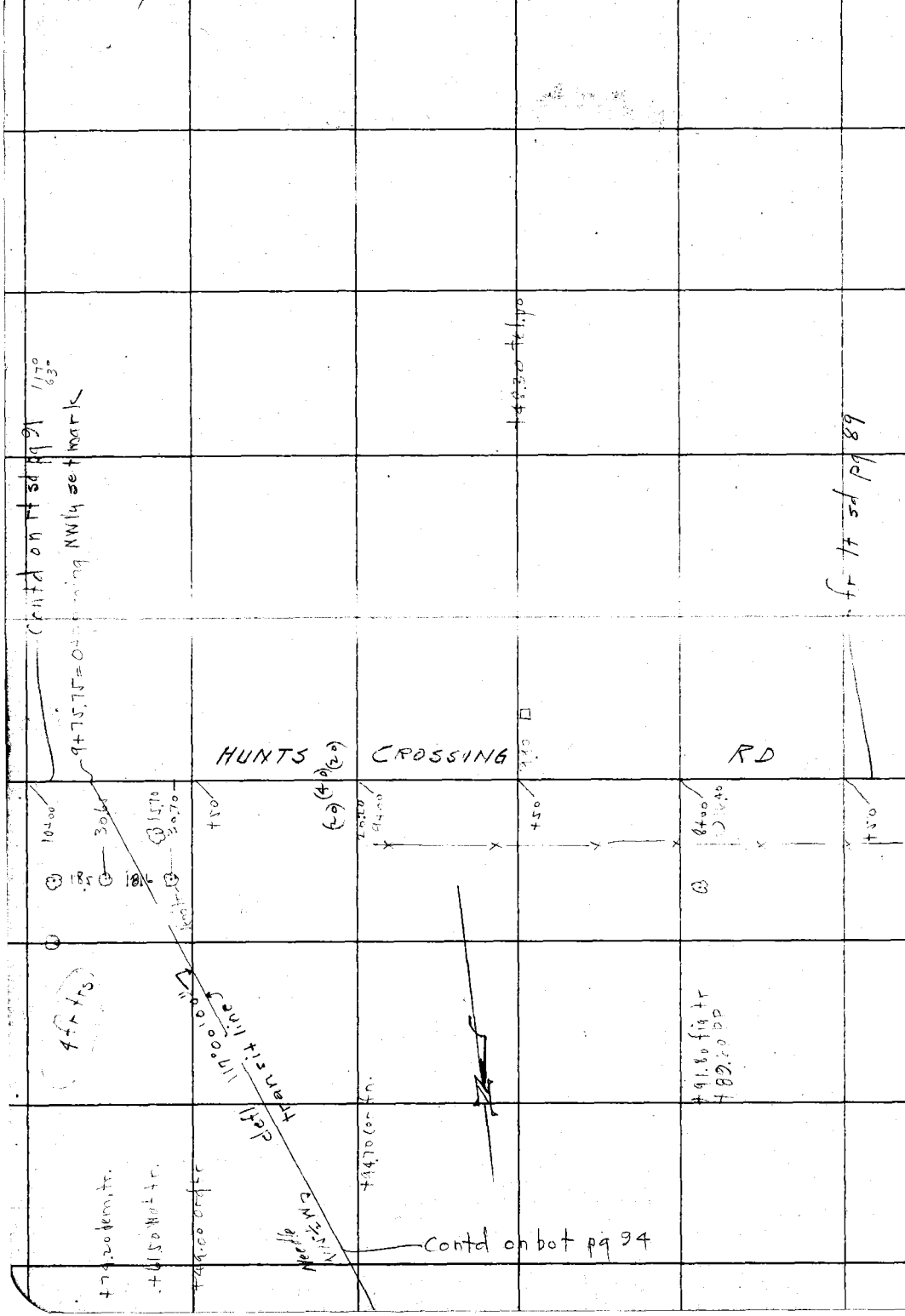

RETURN TO
LOS ANGELES COUNTY SURVEYOR

Do not extend notes this side of this line

Note: ANY ADDITIONS OR CHANGES ON THIS SHEET MUST BE MADE OR CIRCLED IN Red. WITH DATE AND NAME OF PERSON MAKING CHANGE.

Date 7-13-28 Notes by OMM Chief Party OMM F. B. 287 Pg. 89

Platted by McAllister	W. O. No. 4164 Lot No. 029
Date Sept. 1928	Location Florence Ave
Map No. B-158	Surveyed by P W Atkins
Platting C'k'd by R. W. S.	Date 7-13-28
Date SEP 28 1928	Indexed A. C. Johnson

Note: ANY ADDITIONS OR CHANGES ON THIS SHEET MUST BE MADE OR CIRCLED IN Red. WITH DATE AND NAME OF PERSON MAKING CHANGE.

RETURN TO

LOS ANGELES COUNTY SURVEYOR

Do not extend notes this side of this line

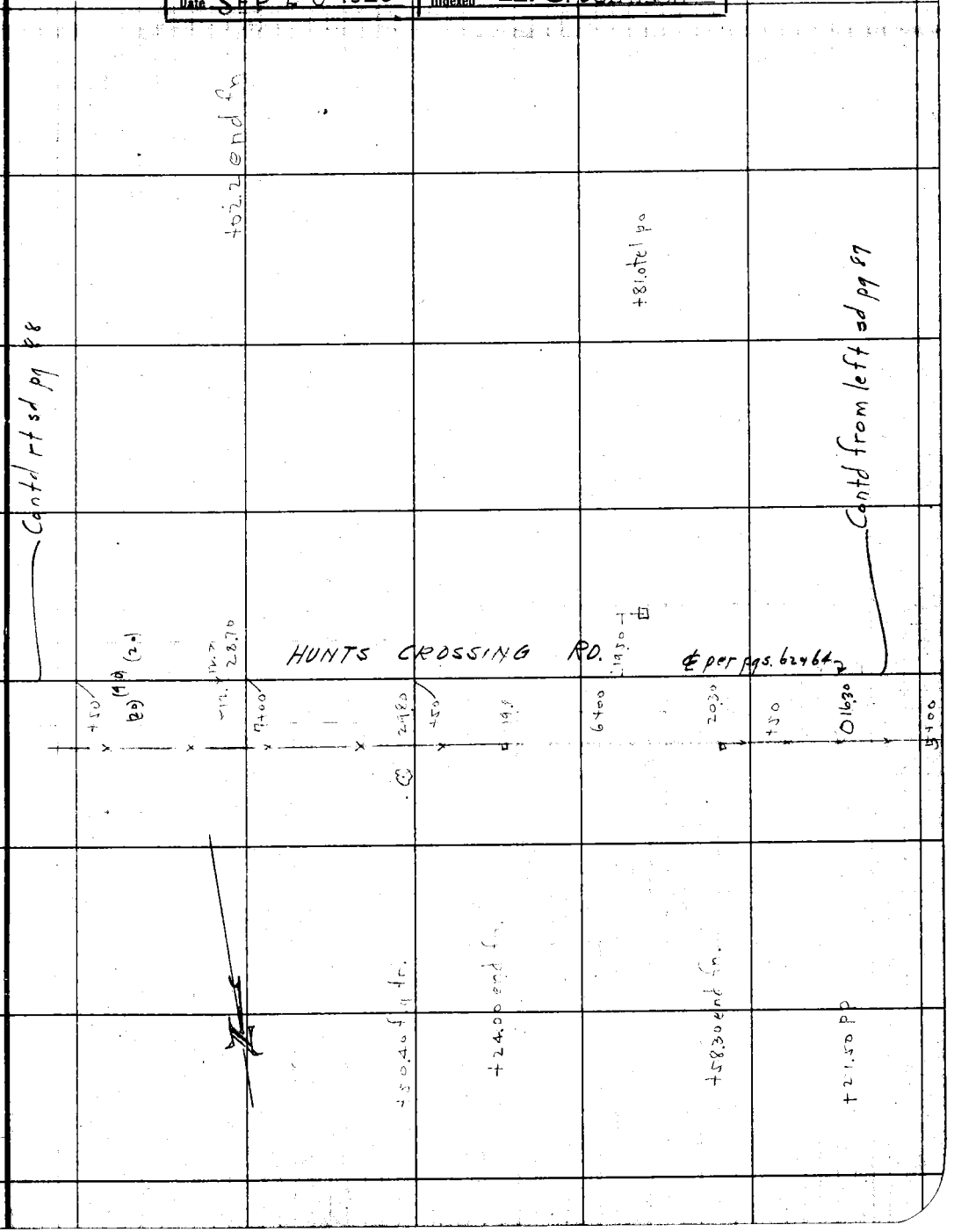

F.B. 287 PG. 90 Chief Party Notes by Date 7-13-28



RETURN TO
LOS ANGELES COUNTY SURVEYOR

Do not extend notes this side of this line

Note: ANY ADDITIONS OR CHANGES ON THIS SHEET MUST BE MADE OR CIRCLED IN Red. WITH DATE AND NAME OF PERSON MAKING CHANGE.

Date 7-13-28 Notes by DMR Chief Party DMR F. B. 287 Pg. 91

Platted by McAllister	W. O. No. 4164 Dep. No. 029
Date Sept. 1928	Location Florence Ave
Map No. B-158	Surveyed by P W A Hills
Platting C'k'd by R. W. S.	Date 7-13-28
Date SEP 28 1928	Indexed A. C. Johnson

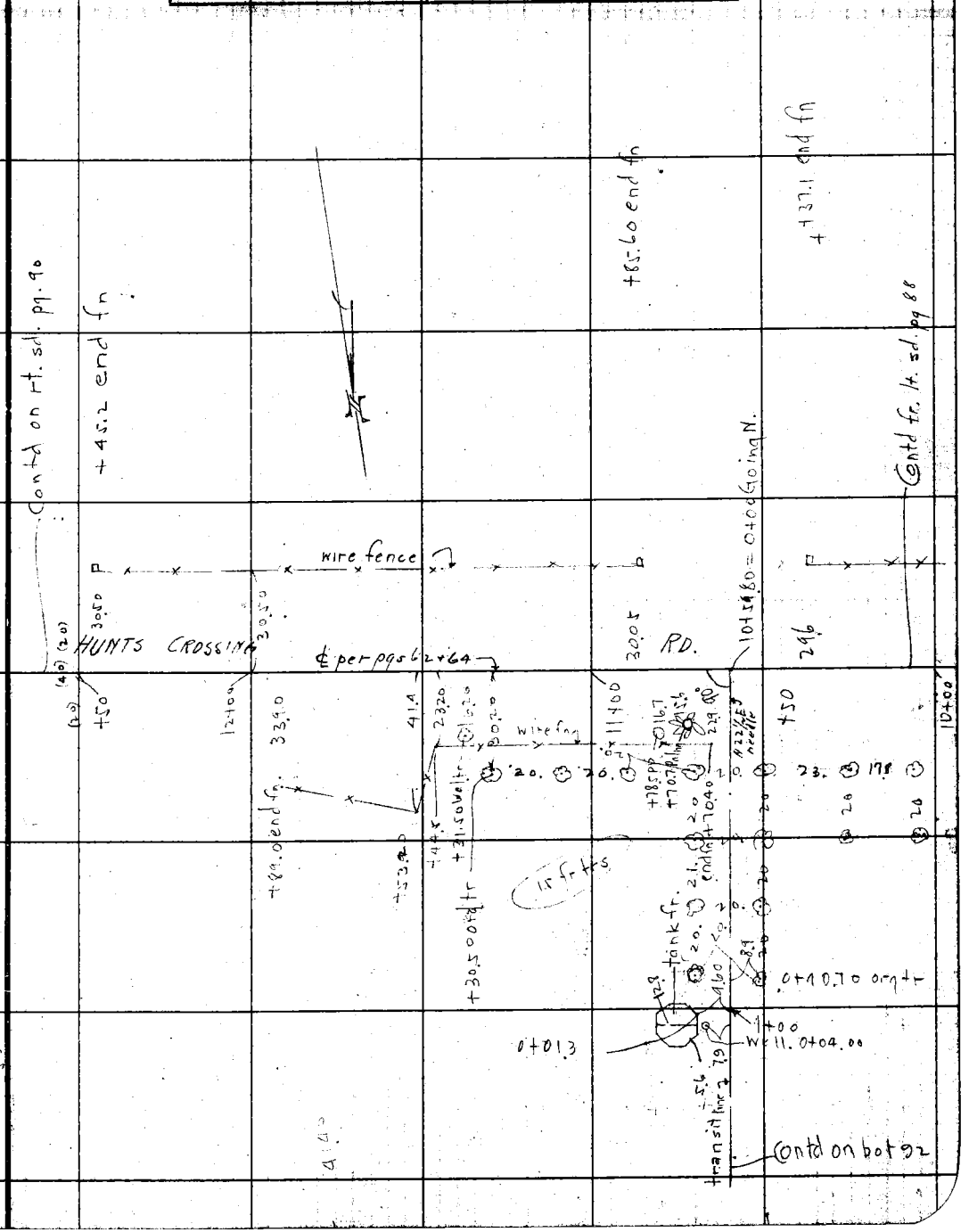

RETURN TO

LOS ANGELES COUNTY SURVEYOR

Do not extend notes this side of this line

Note: ANY ADDITIONS OR CHANGES ON THIS SHEET MUST BE MADE OR CIRCLED IN Red. WITH DATE AND NAME OF PERSON MAKING CHANGE.

F.B. 287 PG. 92 Chief Party Notes by Date 7-13-21

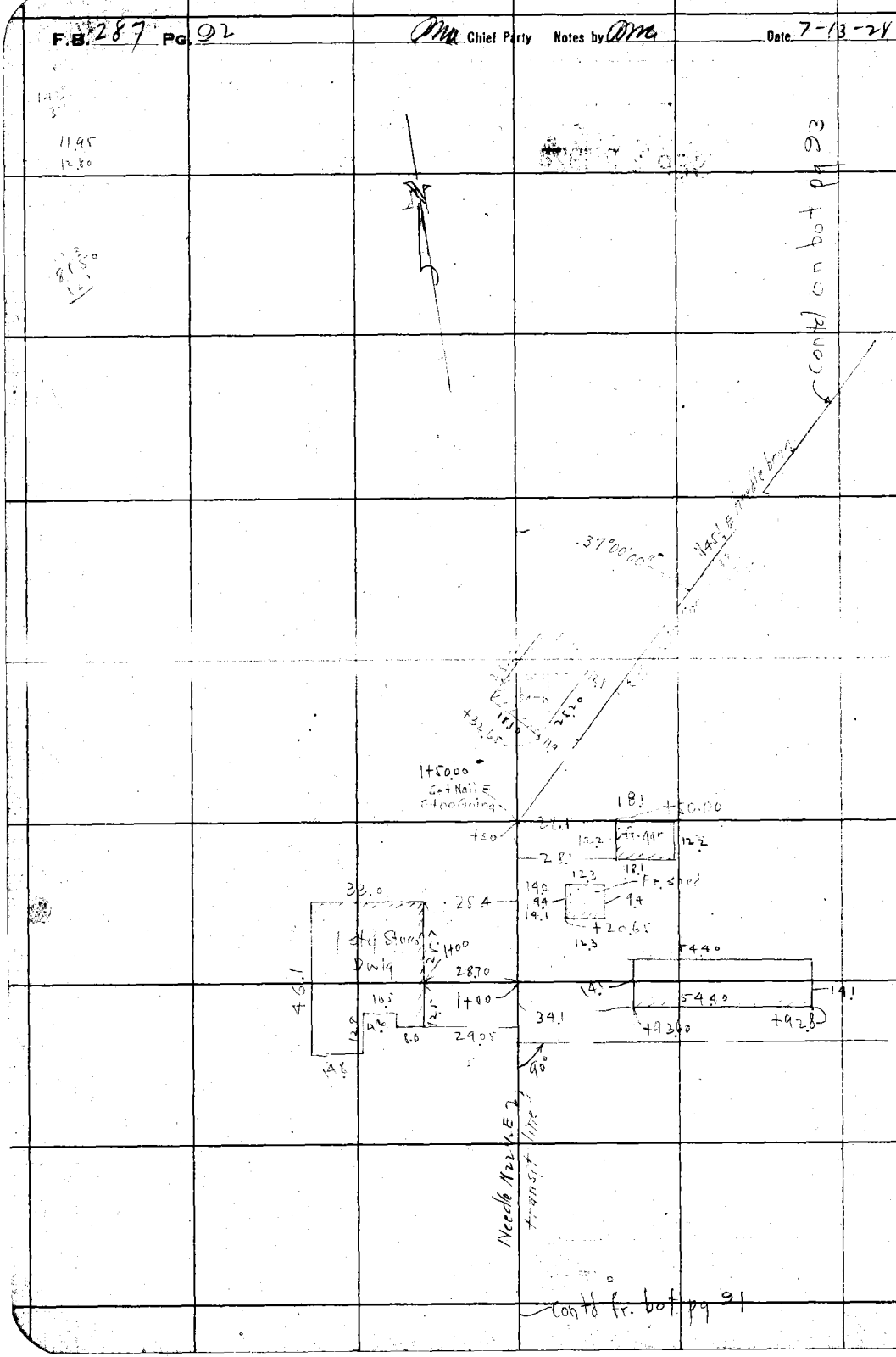

RETURN TO
LOS ANGELES COUNTY SURVEYOR
Do not extend notes this side of this line

Notes: ANY ADDITIONS OR CHANGES ON THIS SHEET MUST BE MADE OR CIRCLED IN Red. WITH DATE AND NAME OF PERSON MAKING CHANGE.

Date 7-13-28 Notes by DM Chief Party DM F. B. 287 PG. 93

Plotted by McAllister	W. O. No. 4164 Type O. O. No. 029
Date Sept. 1928	Location Florence Ave
Map No. B 158	Surveyed by PWA Hills
Plotting Ch'd by R. W.	Date 7-13-28
Date SEP 28 1928	Indexed A. C. Johnson

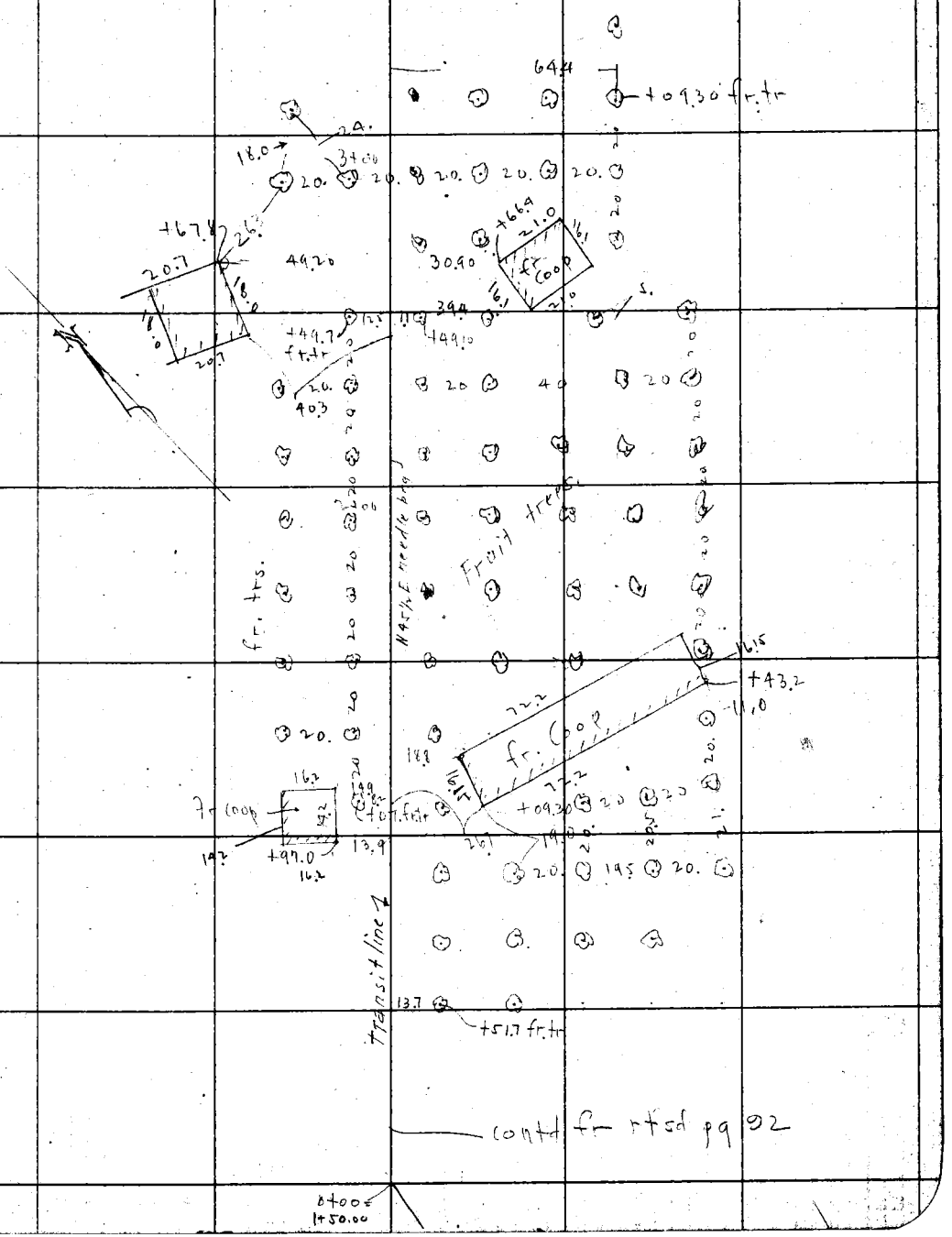

Note: ANY ADDITIONS OR CHANGES ON THIS SHEET MUST BE MADE OR CIRCLED IN Red, WITH DATE AND NAME OF PERSON MAKING CHANGE.

RETURN TO

LOS ANGELES COUNTY SURVEYOR

Do not extend notes this side of this line

Contd on bot pg 95

F.B. 287 PG. 94 Chief Party Notes by Date 7-16-28

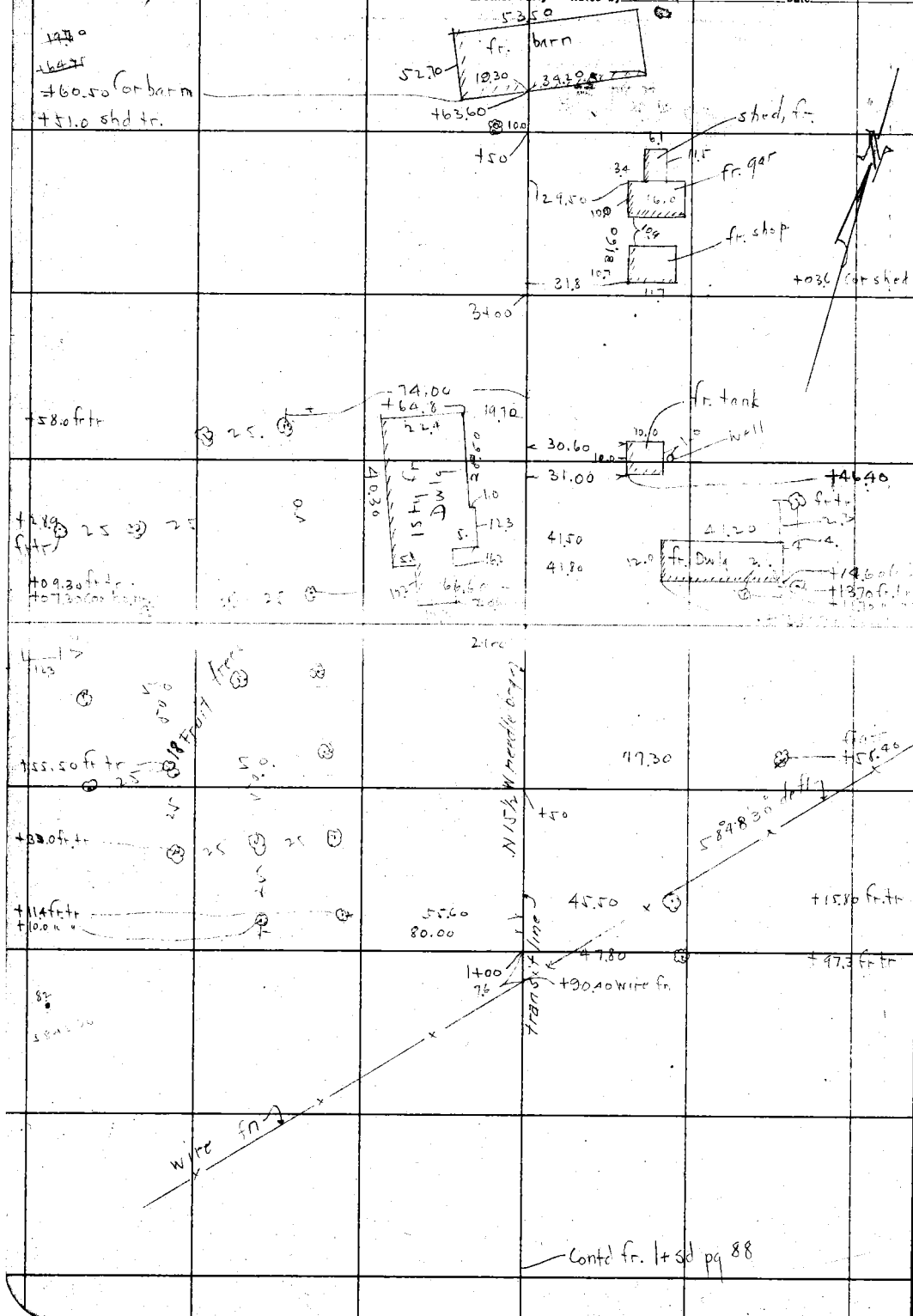

RETURN TO
LOS ANGELES COUNTY SURVEYOR

Do not extend notes this side of this line

Note: ANY ADDITIONS OR CHANGES ON THIS SHEET MUST BE MADE OR CIRCLED IN Red. WITH DATE AND NAME OF PERSON MAKING CHANGE.

Date 7-16-28 Notes by DMM Chief Party DMM F. B. 287 Pg. 95

Plotted by McAllister	W. O. No. 4164 Tape No. 029
Date Sept. 1928	Location Florence Ave
Map No. B-158	Surveyed by PWA H-111s
Plotting C'k'd by R. W. S.	Date 7-16-28
Date SEP 28 1928	Indexed A. C. Johnson

RETURN TO

LOS ANGELES COUNTY SURVEYOR

Note: ANY ADDITIONS OR CHANGES ON THIS SHEET MUST BE MADE OR CIRCLED IN Red. WITH DATE AND NAME OF PERSON MAKING CHANGE.

Do not extend notes this side of this line

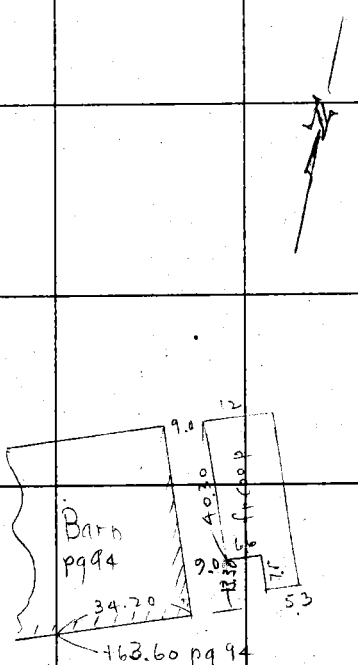

F.B. 287 PG. 96 Chief Party Notes by Date 7-16-21

5785
1845
+7635
2850
156
8.9

RETURN TO
LOS ANGELES COUNTY SURVEYOR

Do not extend notes this side of this line

Note: ANY ADDITIONS OR CHANGES ON THIS SHEET MUST BE MADE OR CIRCLED IN Red. WITH DATE AND NAME OF PERSON MAKING CHANGE.

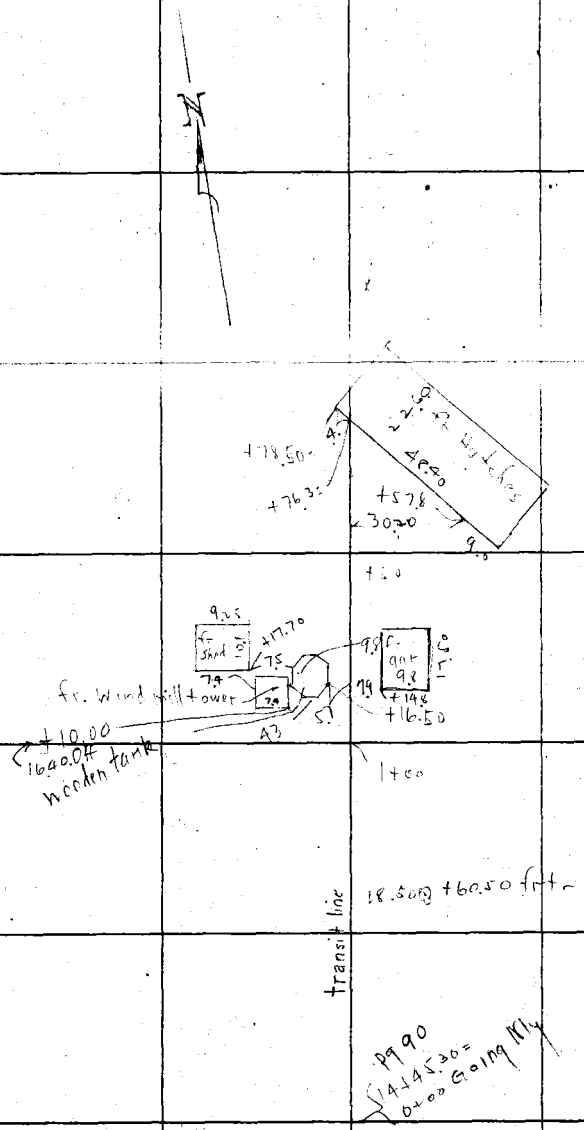

Date 7 Notes by Chief Party F. B. 287 PG. 97

Plotted by McAllister	W. O. No. D. S. O. No.
Date Sept 1928	Location
Map No. B-158	Surveyed by
Plotting C'k'd by R. W. S.	Date
Date SEP 28 1928	Indexed A. C. Johnson

RETURN TO

LOS ANGELES COUNTY SURVEYOR

Do not extend notes this side of this line

Note: ANY ADDITIONS OR CHANGES ON THIS SHEET MUST BE MADE OR CIRCLED IN RED WITH DATE AND NAME OF PERSON MAKING CHANGE.

F.B. 287 PG. 98 Chief Party Notes by Date 7-16-28

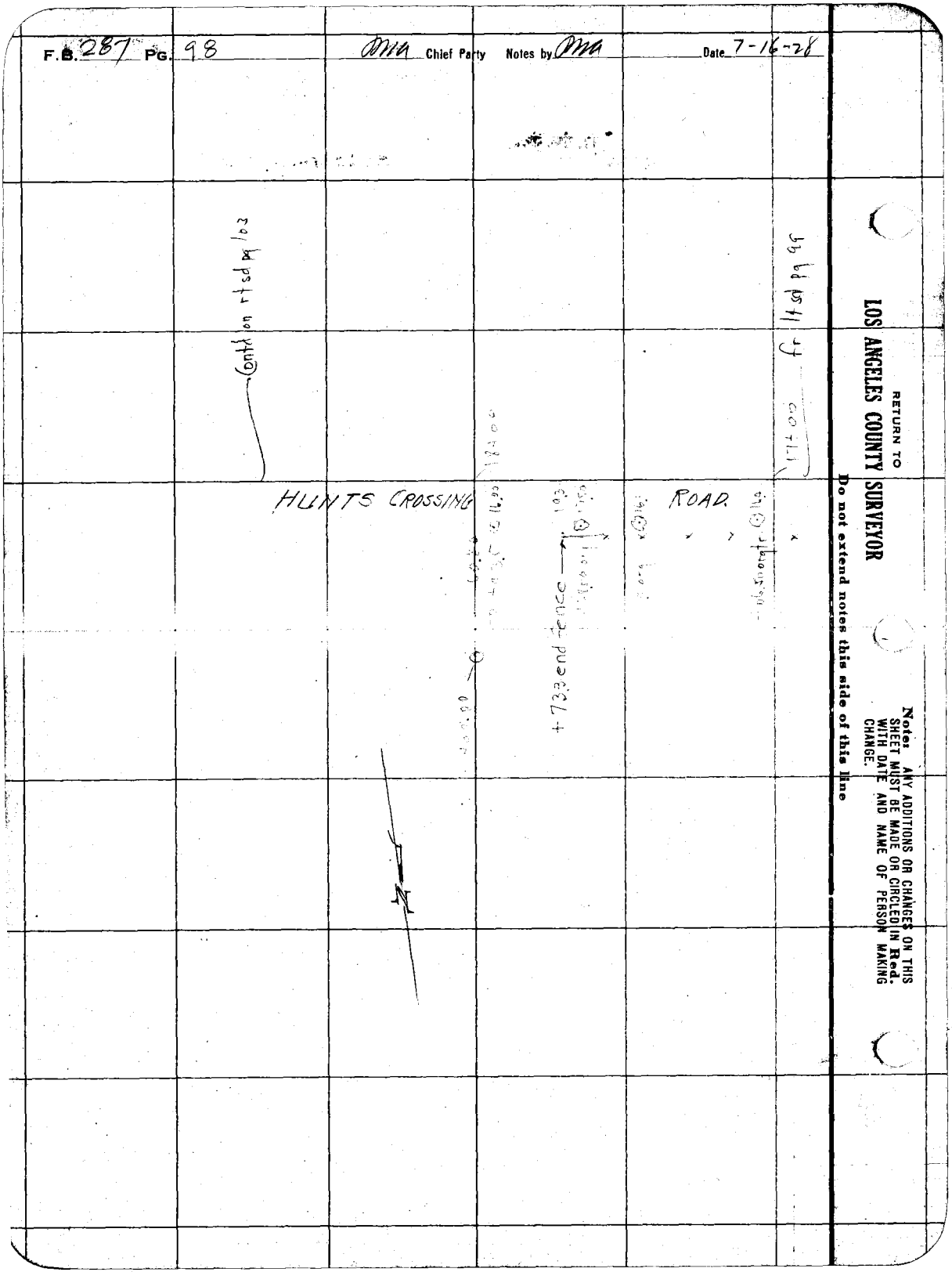

RETURN TO
LOS ANGELES COUNTY SURVEYOR

Do not extend notes this side of this line

Note: ANY ADDITIONS OR CHANGES ON THIS SHEET MUST BE MADE OR CIRCLED IN Red. WITH DATE AND NAME OF PERSON MAKING CHANGE.

Date 7-16-28 Notes by DMA Chief Party DMA F. B. 287 PG. 99

Plotted by McAllister	W. O. No. 4164 Lot No. 029
Date Sept. 1928	Location Florence Ave
Map No. B-158	Surveyed by P W A H 1116
Plotting C'k'd by R. W. O.	Date 7-16-28
Date SEP 28 1928	Indexed A. C. Johnson

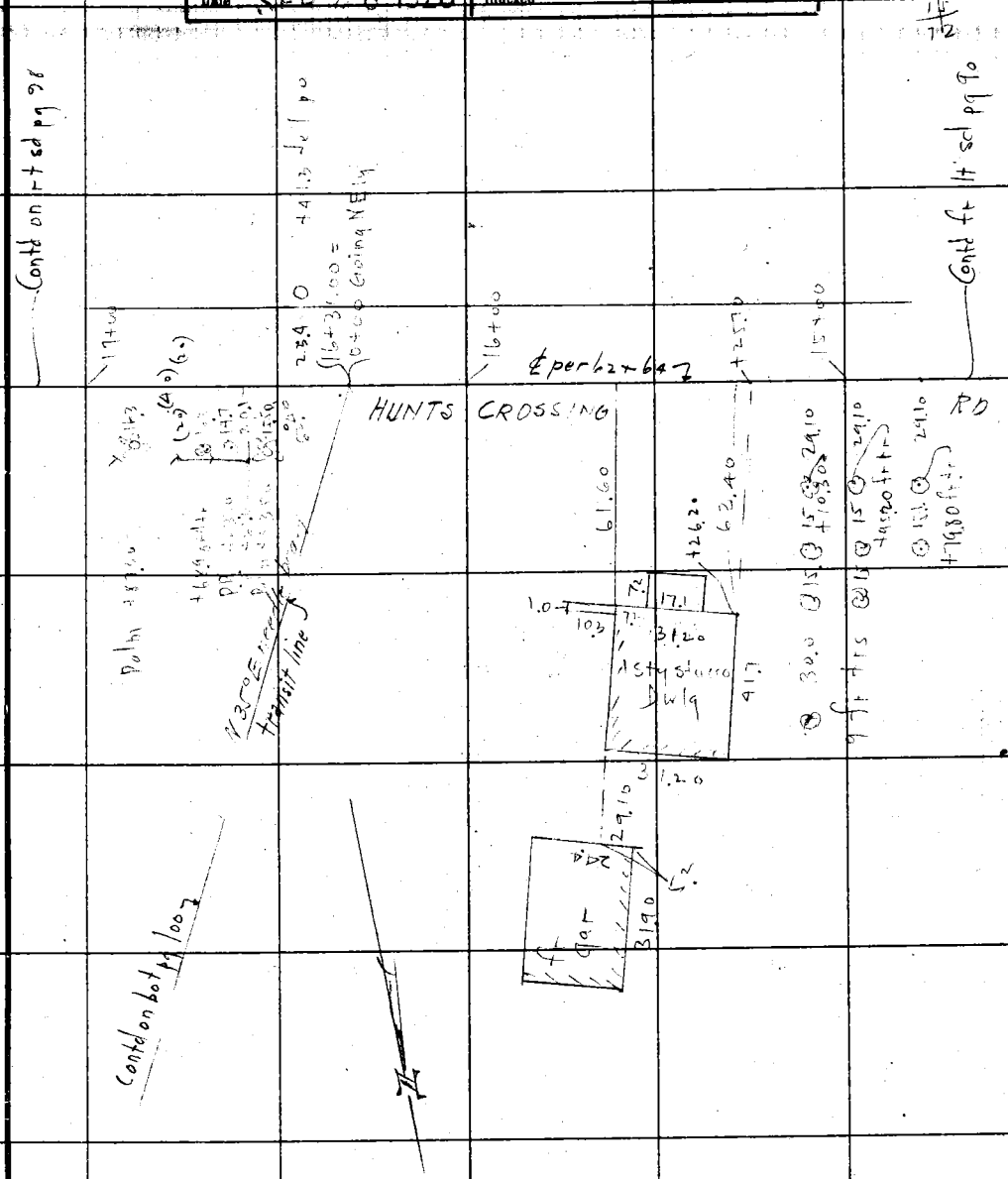

Note: ANY ADDITIONS OR CHANGES ON THIS SHEET MUST BE MADE OR CIRCLED IN Red. WITH DATE AND NAME OF PERSON MAKING CHANGE.

RETURN TO

LOS ANGELES COUNTY SURVEYOR

Do not extend notes this side of this line

F.B. 287 Pg. 100 Chief Party Notes by Date 7-16-20

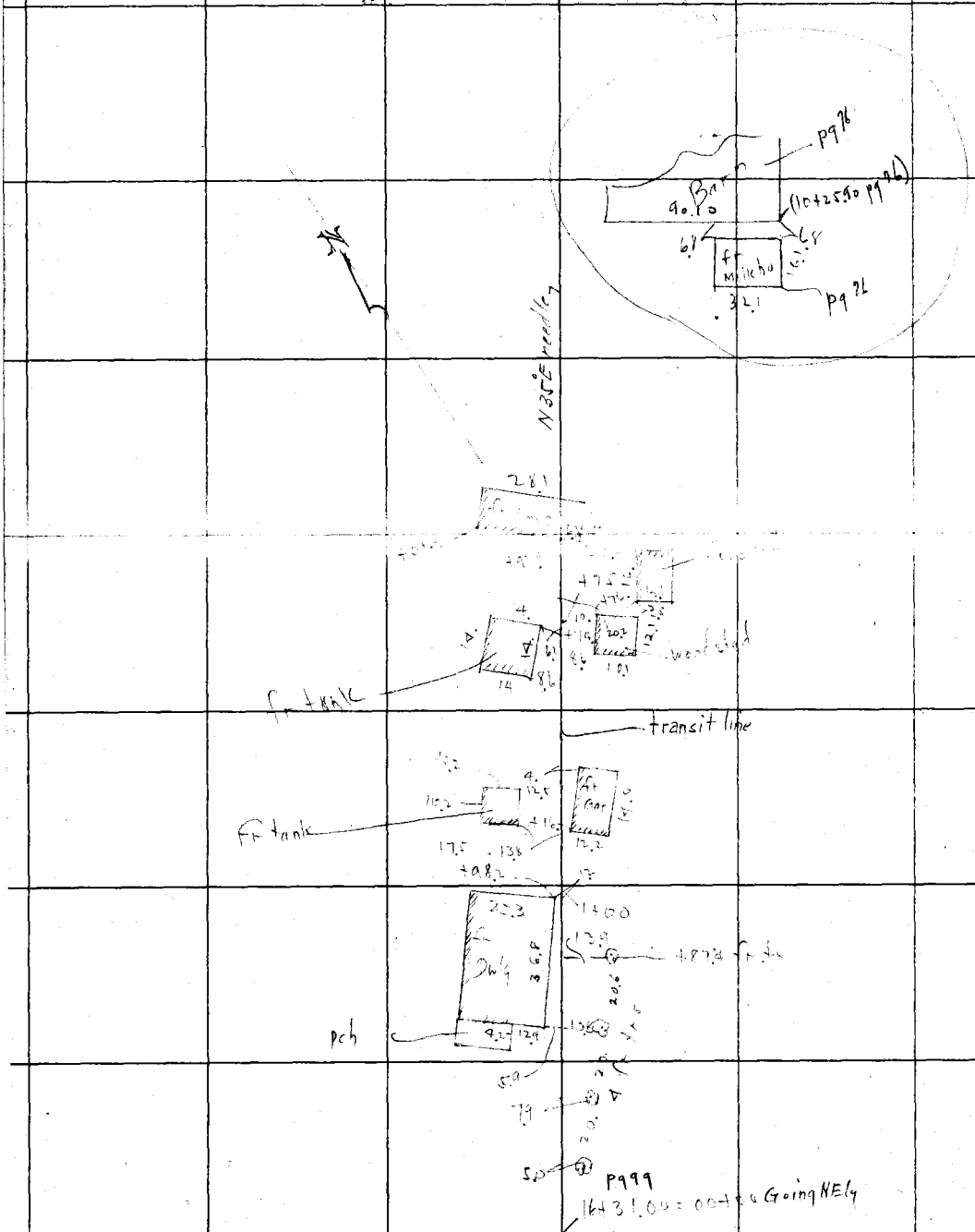

RETURN TO
LOS ANGELES COUNTY SURVEYOR
Do not extend notes this side of this line

Notes: ANY ADDITIONS OR CHANGES ON THIS SHEET MUST BE MADE OR CIRCLED IN Red. WITH DATE AND NAME OF PERSON MAKING CHANGE.

Date 7 Notes by _____ Chief Party _____ F. B. 287 PG. 101

Platted by M. Allister	W. O. No. _____ D. S. O. No. _____
Date Sept. 1928	Location _____
Map No. B-158	Surveyed by _____
Platting C'k'd by R. W. S.	Date _____
Date SEP 28 1928	Indexed A. C. Johnson

Notes ANY ADDITIONS OR CHANGES ON THIS SHEET MUST BE MADE OR CIRCLED IN Red. WITH DATE AND NAME OF PERSON MAKING CHANGE.

Do not extend notes this side of this line

RETURN TO LOS ANGELES COUNTY SURVEYOR

F.B. 287 Pg. 102 Chief Party Notes by Date 7-16-28

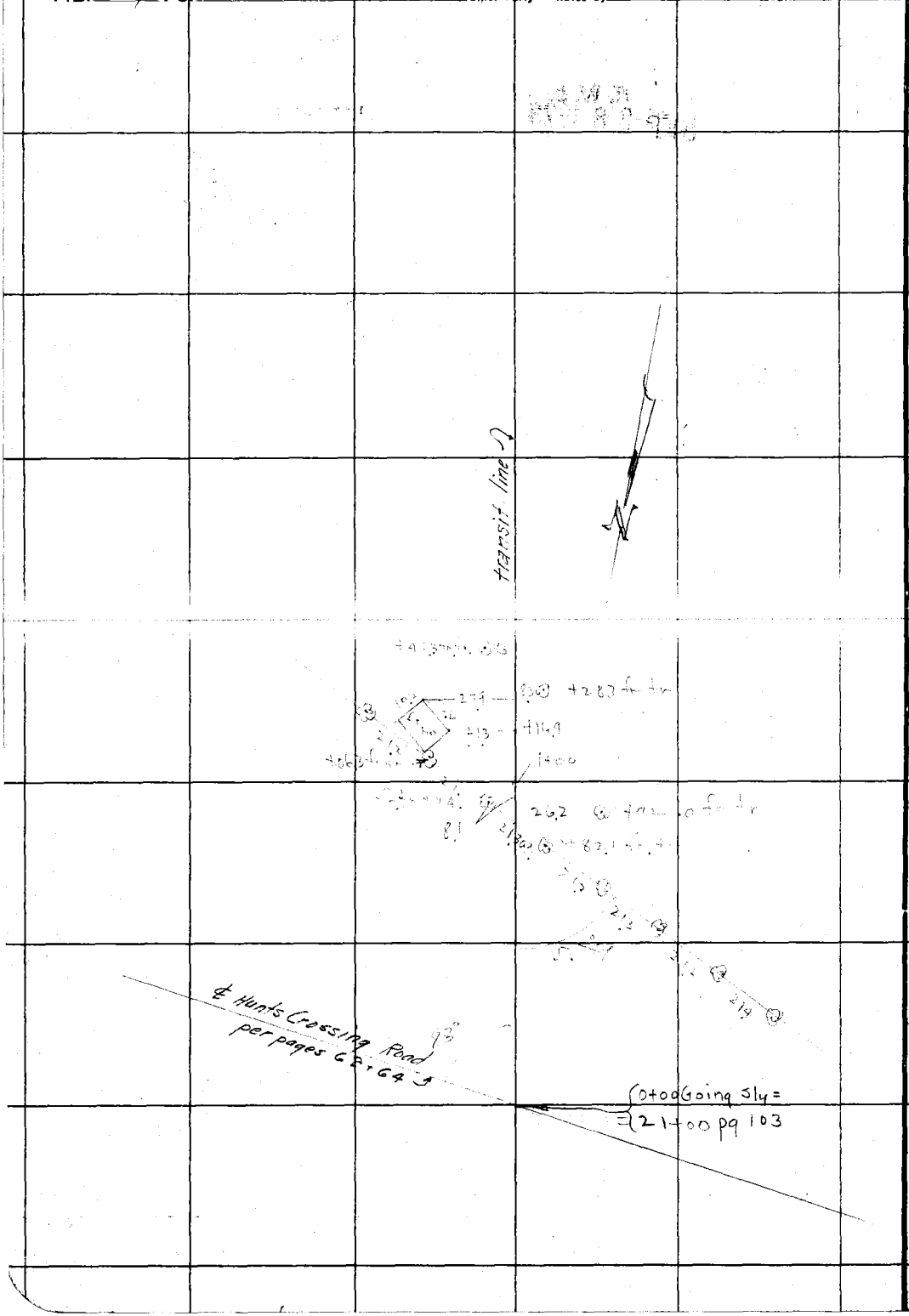

RETURN TO
LOS ANGELES COUNTY SURVEYOR

Do not extend notes this side of this line

Note: ANY ADDITIONS OR CHANGES ON THIS SHEET MUST BE MADE OR CIRCLED IN Red. WITH DATE AND NAME OF PERSON MAKING CHANGE.

Date 7-17-28 Notes by DMA Chief Party DMA F. B. 287 PG. 103

Plotted by McAllister	W. O. No. 4164 Sheet No. 029
Date Sept. 1928	Location Florence Ave
Map No. B-158	Surveyed by PW Atkins
Plotting C'k'd by R. W. S.	Date 7-16-28
Date SEP 28 1928	Indexed A. C. Johnson

Notes: ANY ADDITIONS OR CHANGES ON THIS SHEET MUST BE MADE OR CIRCLED IN Red. WITH DATE AND NAME OF PERSON MAKING CHANGE.

Do not extend notes this side of this line

RETURN TO LOS ANGELES COUNTY SURVEYOR

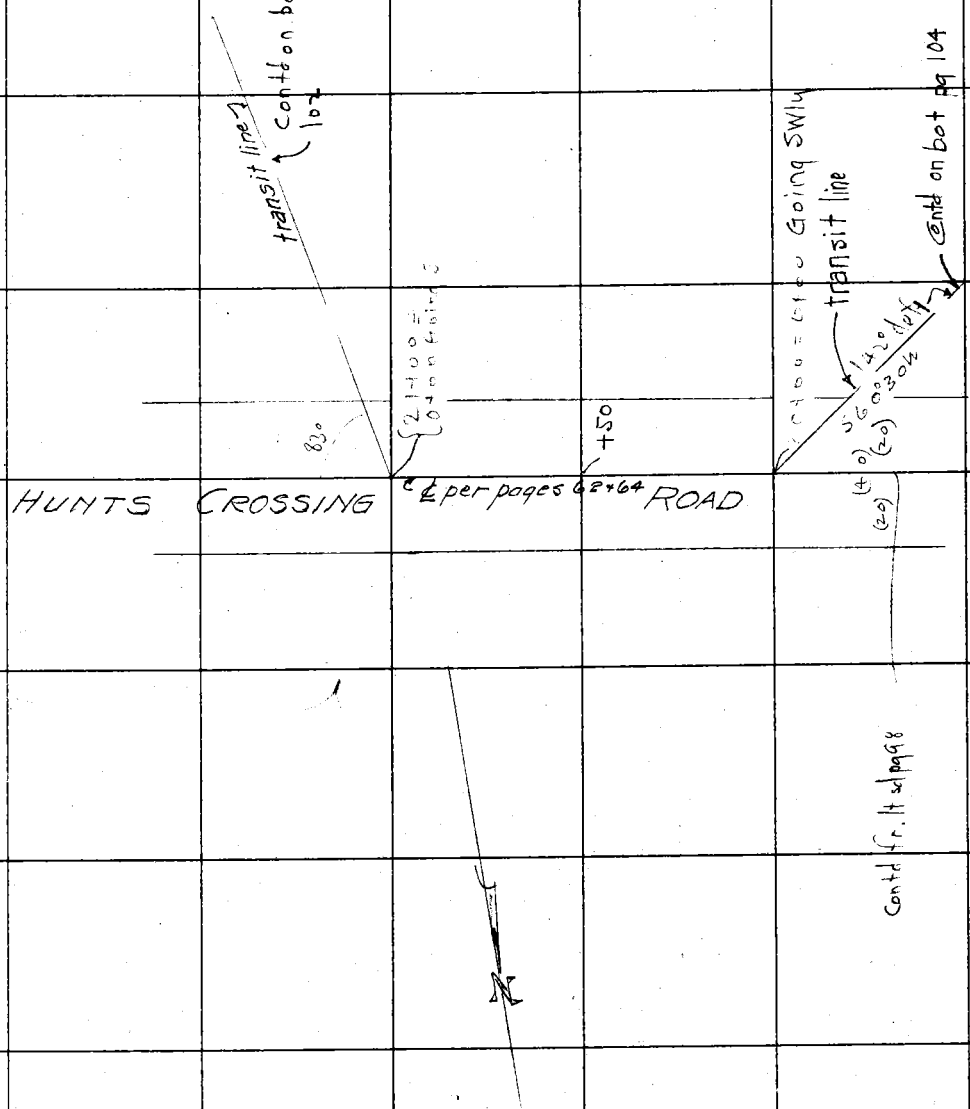

F.B. 287 PG. 104 DMA Chief Party Notes by DMA Date 7-17-28

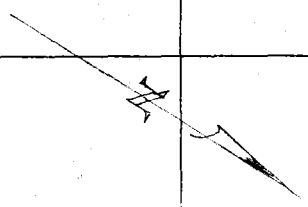

transit line

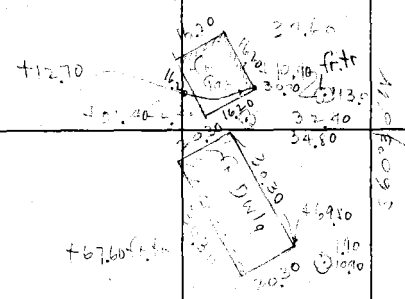

0+00 Going SWly =
20+00 pg 103

RETURN TO
LOS ANGELES COUNTY SURVEYOR

Do not extend notes this side of this line

Notes: ANY ADDITIONS OR CHANGES ON THIS SHEET MUST BE MADE OR CIRCLED IN Red. WITH DATE AND NAME OF PERSON MAKING CHANGE.

Date 7-17-28 Notes by [illegible] Chief Party [illegible] F. B. 287 PG. 105

Platted by McAllister	W. O. No. 4164 [illegible] No. 029
Date Sept 1928	Location Florence Ave
Map No. B-158	Surveyed by PW A Hills
Platting C'k'd by R. W. S.	Date 7-17-28
Date SEP 28 1928	Indexed A. C. Johnson

Note: ANY ADDITIONS OR CHANGES ON THIS SHEET MUST BE MADE OR CIRCLED IN Red. WITH DATE AND NAME OF PERSON MAKING CHANGE.

RETURN TO

LOS ANGELES COUNTY SURVEYOR

Do not extend notes this side of this line

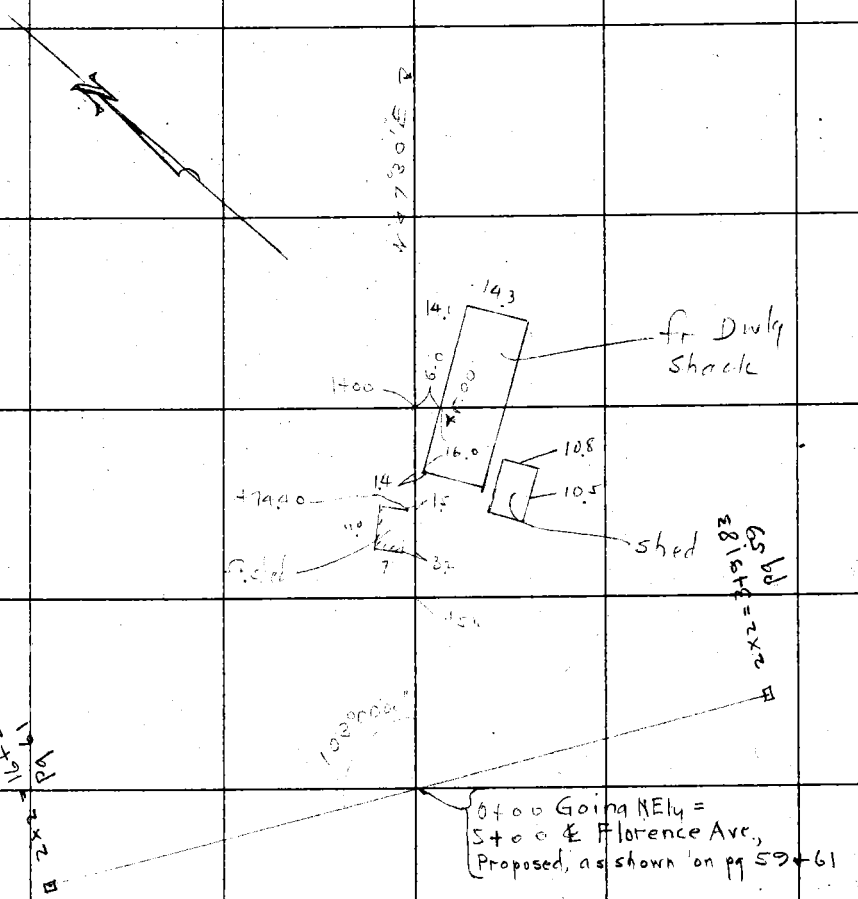

F.B. 287 PG. 106 Chief Party Notes by Date 7-17-28

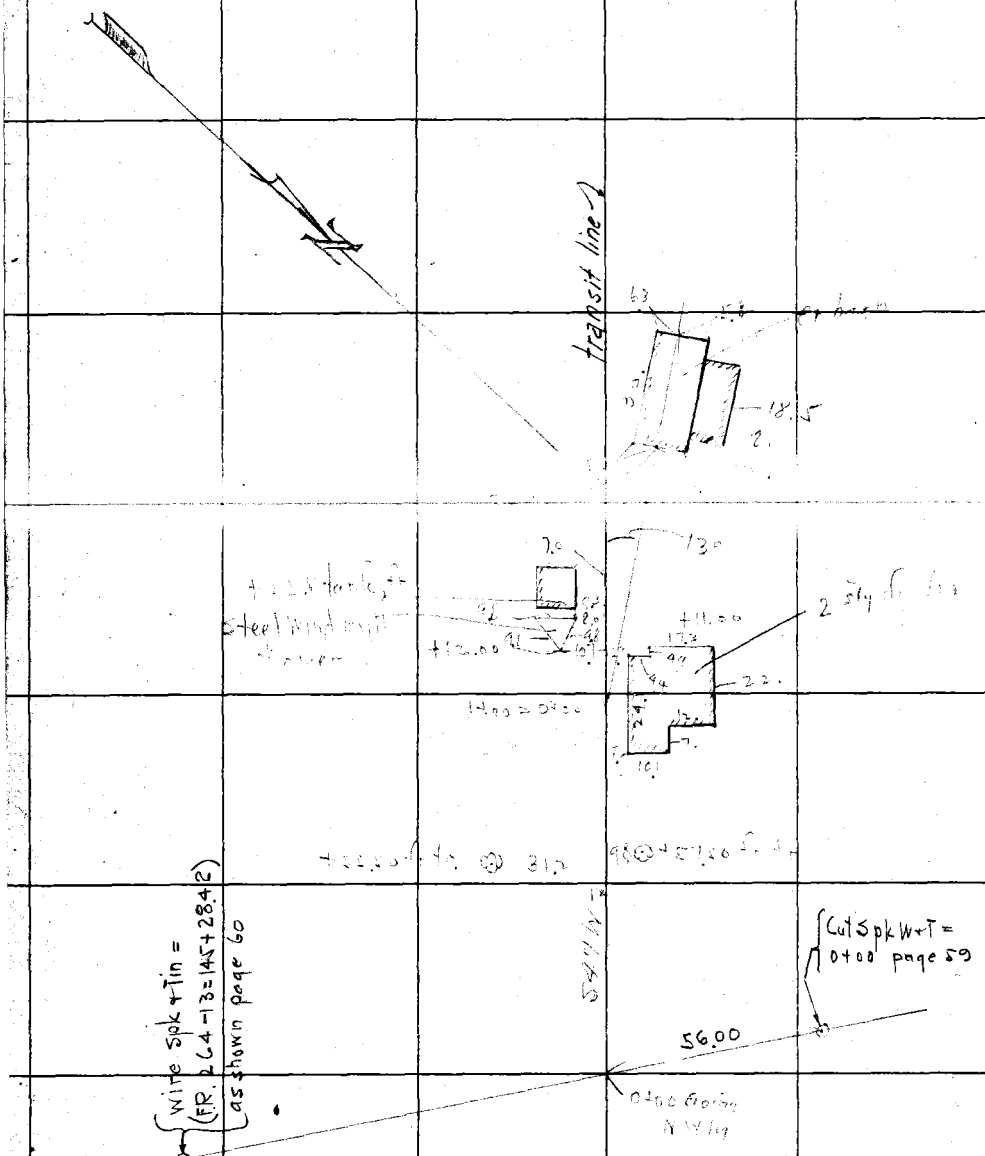

RETURN TO
LOS ANGELES COUNTY SURVEYOR
Do not extend notes this side of this line

Note: ANY ADDITIONS OR CHANGES ON THIS SHEET MUST BE MADE OR CIRCLED IN Red. WITH DATE AND NAME OF PERSON MAKING CHANGE.

Date 7-17-28 Notes by DMA Chief Party DMA F. B. 287 PG. 107

Plotted by McAllister	W. O. No. A164 Sub. No. 029
Date Sept. 1928	Location Florence Ave
Map No. B-158	Surveyed by PW Atkins
Platting C'k'd by R. W. S.	Date 7-17-28
Date SEP 28 1928	Indexed A. C. Johnson

Notes: ANY ADDITIONS OR CHANGES ON THIS SHEET MUST BE MADE OR CIRCLED IN Red. WITH DATE AND NAME OF PERSON MAKING CHANGE.

RETURN TO LOS ANGELES COUNTY SURVEYOR

Do not extend notes this side of this line

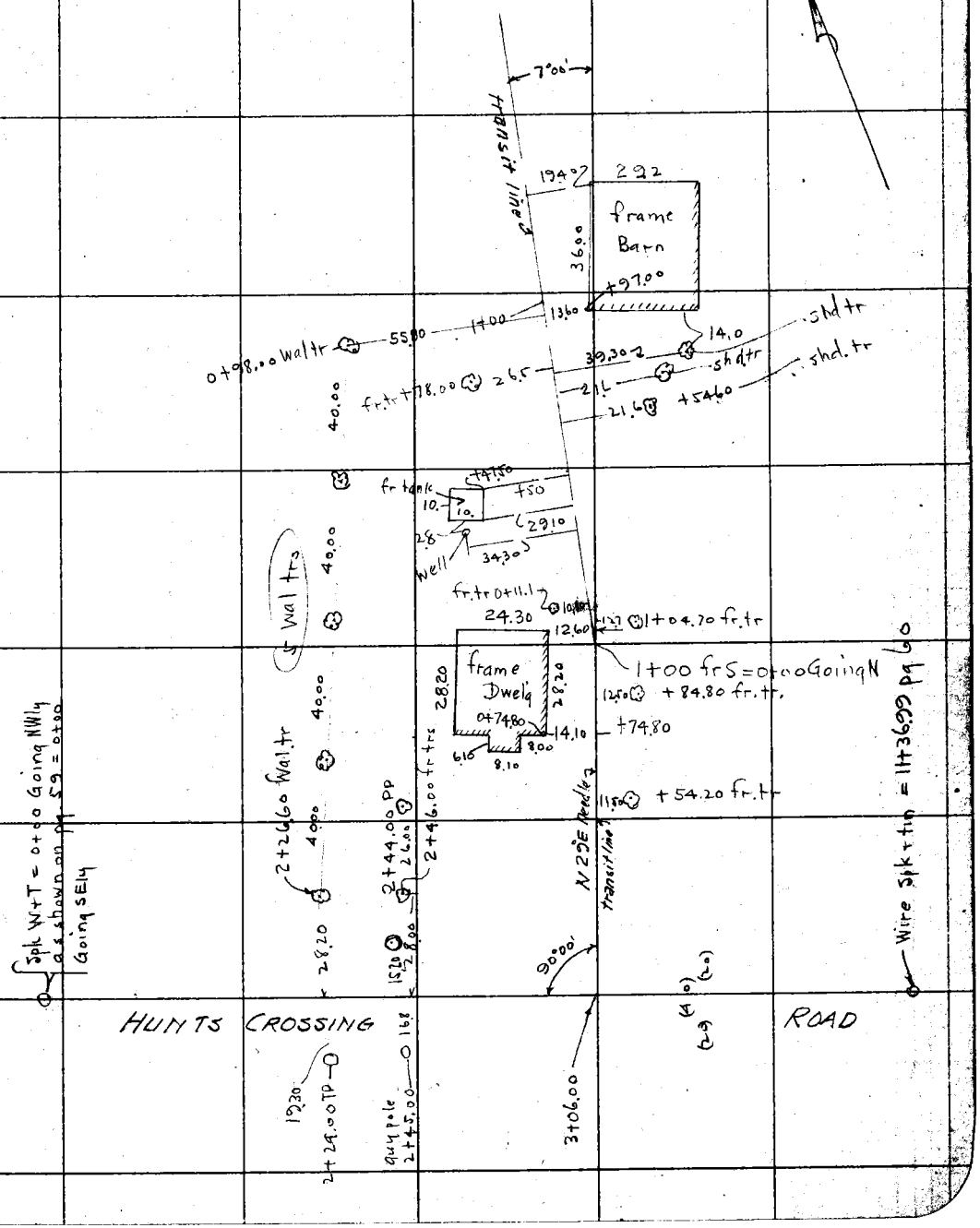

F.B. 287. Pg. 108 Chief Party Notes by Date 7-17-28

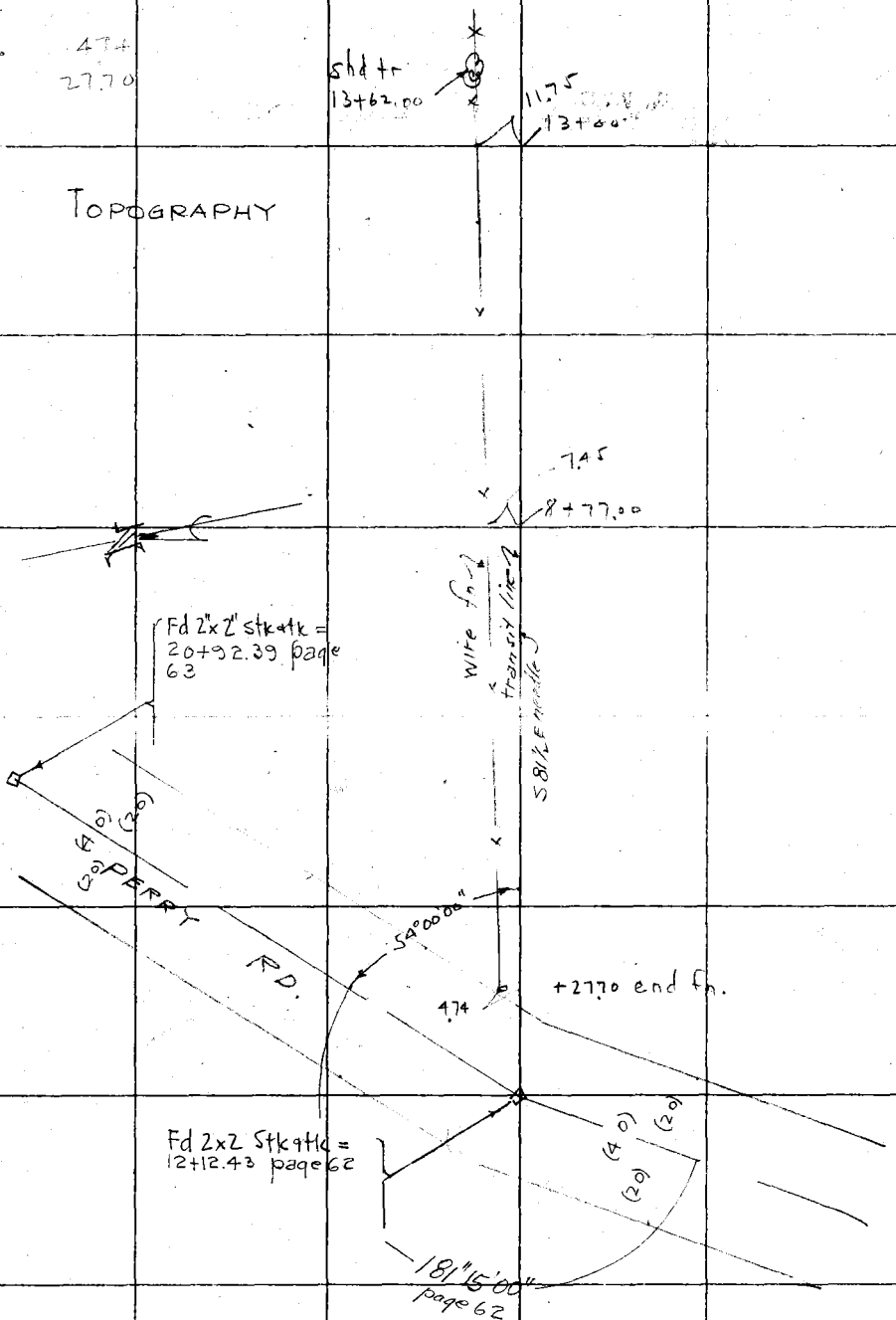

RETURN TO
LOS ANGELES COUNTY SURVEYOR

Do not extend notes this side of this line

Notes: ANY ADDITIONS OR CHANGES ON THIS SHEET MUST BE MADE OR CIRCLED IN Red. WITH DATE AND NAME OF PERSON MAKING CHANGE.

Date 7-17-28 Notes by Mra Chief Party Mra F. B. 287 PG. 100

Platted by McAllister	W. O. No. 4164 Tape S.S.O. No. 029 = 100' @ 84
Date Sept. 1928	Location Florence Ave
Map No. 19-158	Surveyed by PW Atkins
Platting C'k'd by R. W. S.	Date 7-17-28
Date SEP 28 1928	Indexed A. C. Johnson

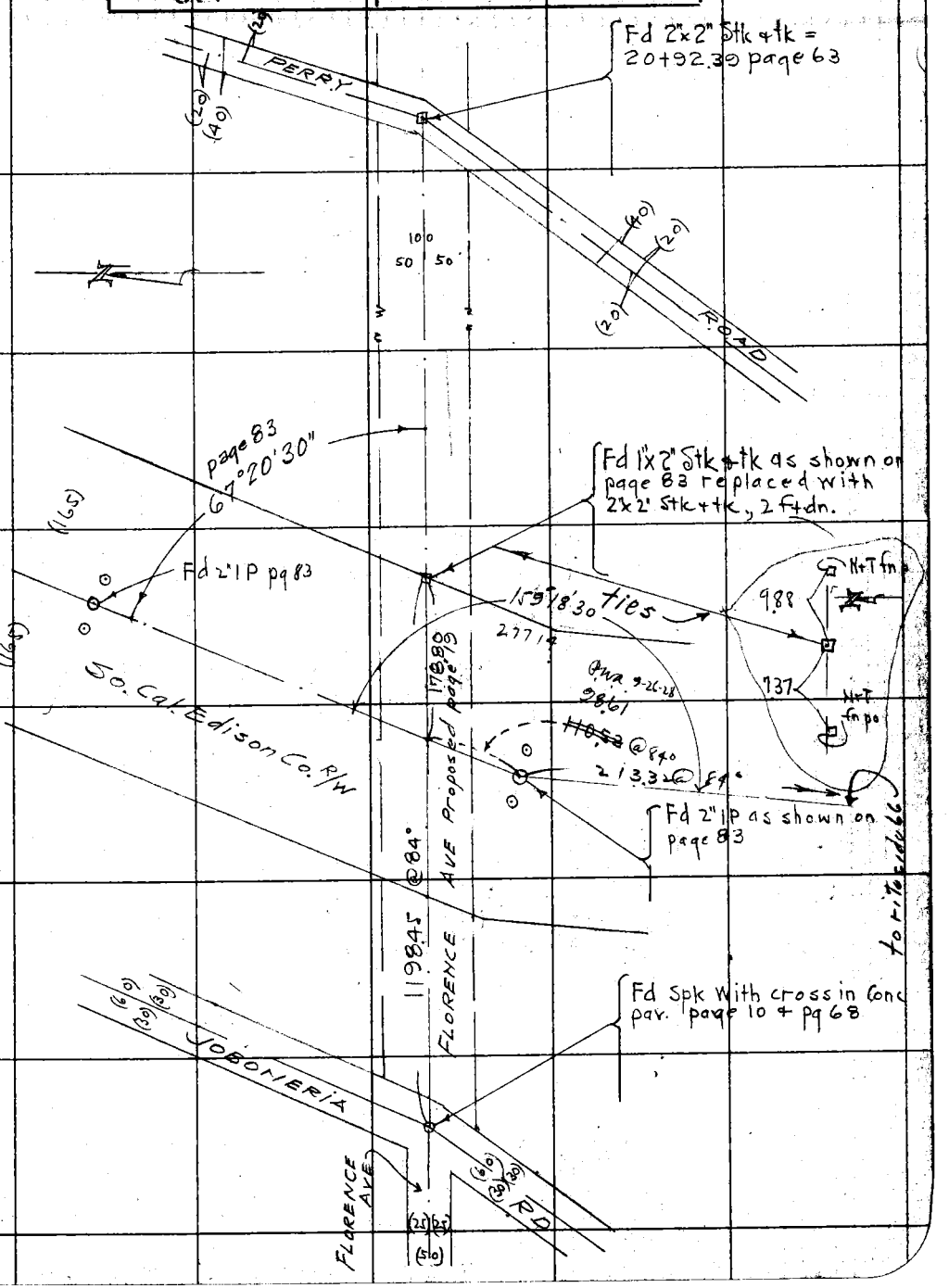

Note: ANY ADDITIONS OR CHANGES ON THIS SHEET MUST BE MADE OR CIRCLED IN Red. WITH DATE AND NAME OF PERSON MAKING CHANGE.

Do not extend notes this side of this line

RETURN TO LOS ANGELES COUNTY SURVEYOR

F.B. 287 Pg. 110 Chief Party Notes by Date

RETURN TO

LOS ANGELES COUNTY SURVEYOR

Do not extend notes this side of this line

Notes: ANY ADDITIONS OR CHANGES ON THIS SHEET MUST BE MADE OR CIRCLED IN Red. WITH DATE AND NAME OF PERSON MAKING CHANGE.

Date Nov 1928 Notes by MS Chief Party MS F.B. 267 Pg. 111

Plotted by	W. O. No. 4164 D. S. O. No.
Date	Location Florence Ave
Map No.	Surveyed by
Plotting Ck'd by	Date Nov. 1928
Date	Indexed A. C. Johnson

Notes: ANY ADDITIONS OR CHANGES ON THIS SHEET MUST BE MADE OR CIRCLED IN Red. WITH DATE AND NAME OF PERSON MAKING CHANGE.

Do not extend notes this side of this line

RETURN TO LOS ANGELES COUNTY SURVEYOR

F.B. 257 Pg. 112 MCG Chief Party Notes by MCG Date Nov 1978

RETURN TO
LOS ANGELES COUNTY SURVEYOR

Do not extend notes this side of this line

Note: ANY ADDITIONS OR CHANGES ON THIS SHEET MUST BE MADE OR CIRCLED IN Red. WITH DATE AND NAME OF PERSON MAKING CHANGE.

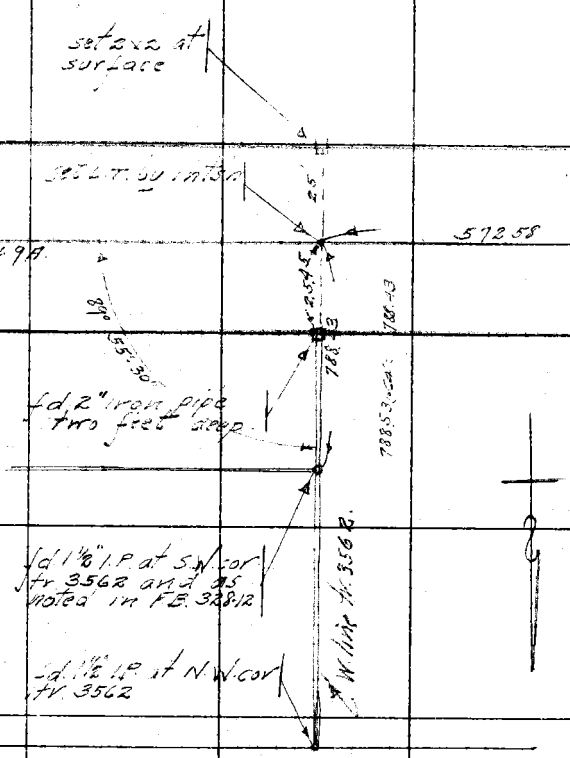

Date Nov 1928 Notes by McG. Chief Party McG. F.B. 287 Pg. 113

Platted by K.R.M.	W. O. No. 4164 D. S. O. No.
Date Nov '28	Location Florence Av.
Map No. B-158	Surveyed by McG. Murray
Platting C'k'd by R.W.S.	Date Nov. 1928
Date Dec '28	Indexed A. C. Johnson

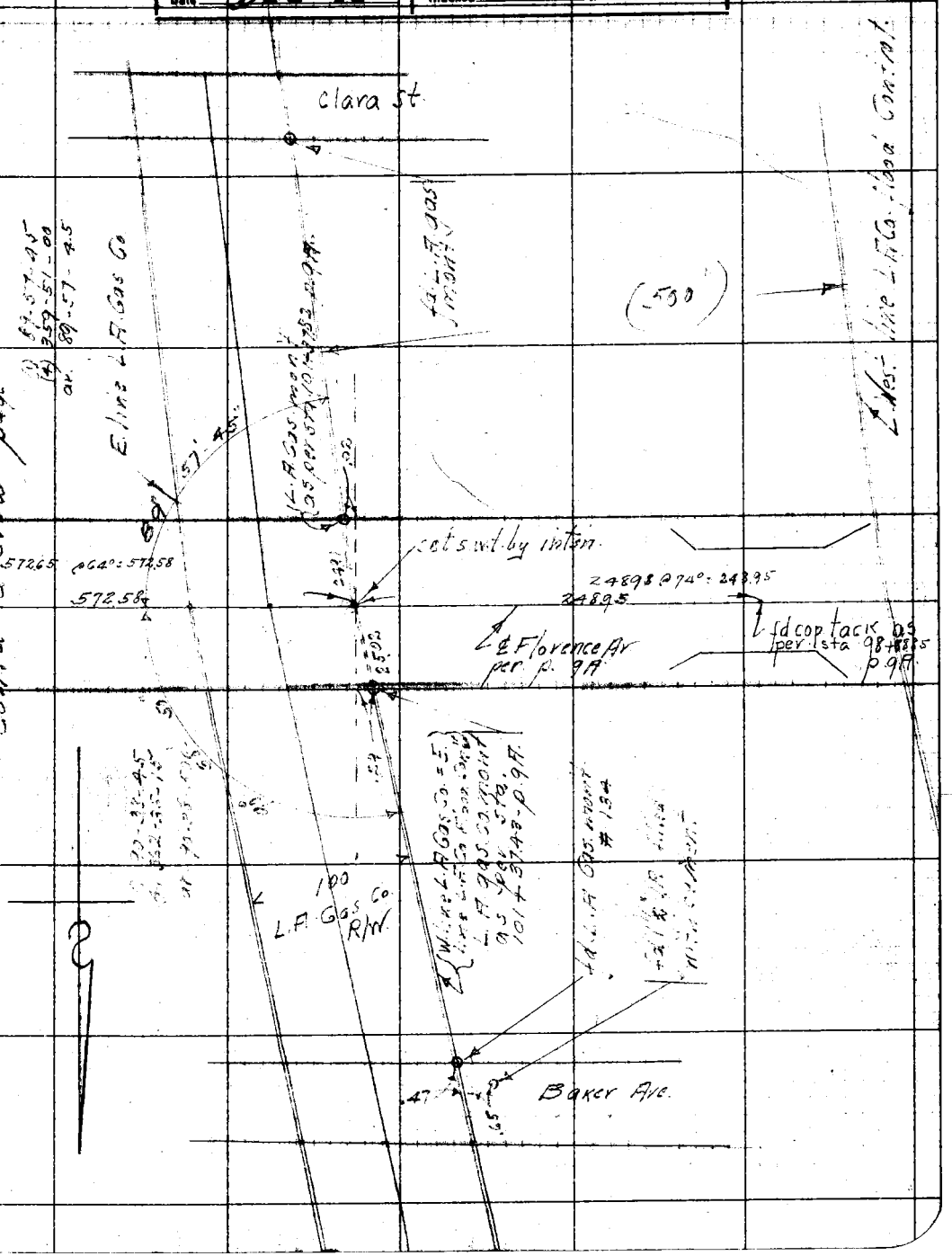

Notes ANY ADDITIONS OR CHANGES ON THIS SHEET MUST BE MADE OR CIRCLED IN Red. WITH DATE AND NAME OF PERSON MAKING CHANGE.

Do not extend notes this side of this line

RETURN TO LOS ANGELES COUNTY SURVEYOR

F.B. 287 Pg 114 MCG Chief Party Notes by MCG Date Nov 1928.

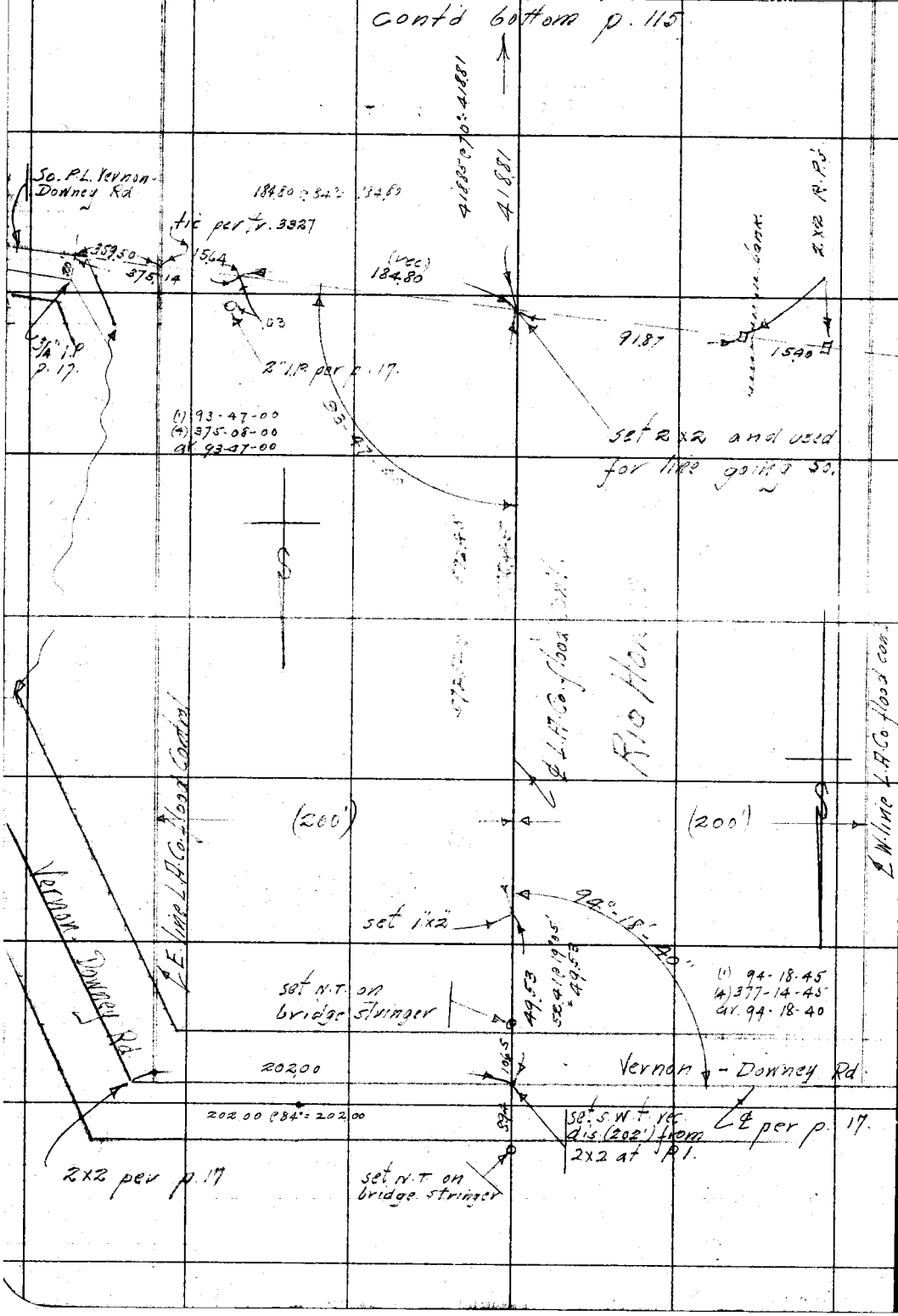

RETURN TO
LOS ANGELES COUNTY SURVEYOR

Do not extend notes this side of this line

Note: ANY ADDITIONS OR CHANGES ON THIS SHEET MUST BE MADE OR CIRCLED IN Red. WITH DATE AND NAME OF PERSON MAKING CHANGE.

Date Nov 1928 Notes by MCG Chief Party MCG F.B 287 Pg 115

Plotted by KRM.	W. O. No. 4164 D. S. O. No. 024
Date Nov '28	Location Florence
Map No. B-158	Surveyed by MCG [illegible]
Plotting C'k'd by R.W.S.	Date Nov 1928
Date Dec '28	Indexed A. C. Johnson

contd on bottom page 116.

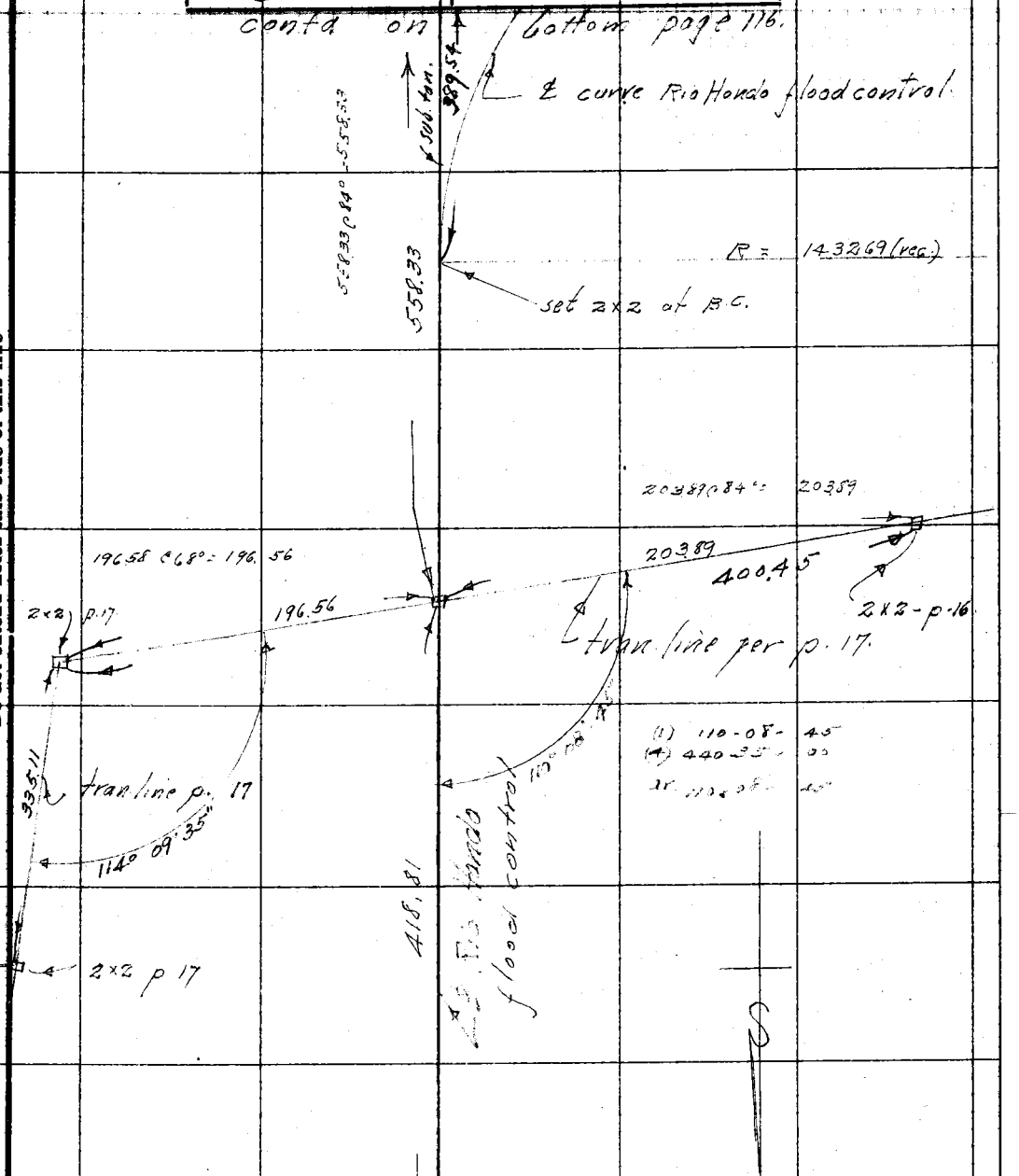

contd from top p. 114.

Note: ANY ADDITIONS OR CHANGES ON THIS SHEET MUST BE MADE OR CIRCLED IN Red. WITH DATE AND NAME OF PERSON MAKING CHANGE.

RETURN TO LOS ANGELES COUNTY SURVEYOR

Do not extend notes this side of this line

F.B. 287 PG. 116 MCG. Chief Party Notes by MCG. Date Nov 1928

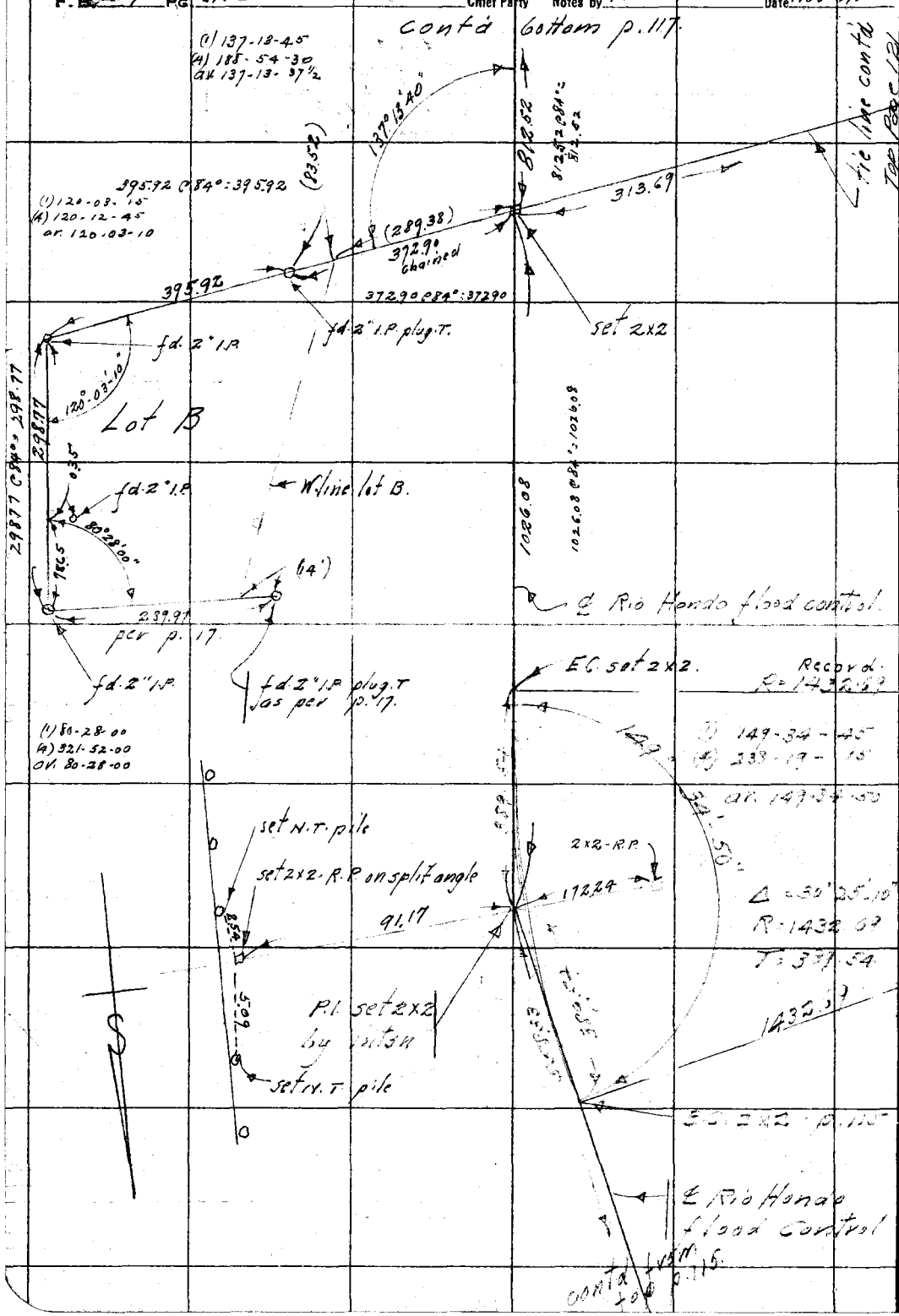

Tie line cont'd Top Page 121

RETURN TO
LOS ANGELES COUNTY SURVEYOR

Do not extend notes this side of this line

Note: ANY ADDITIONS OR CHANGES ON THIS SHEET MUST BE MADE OR CIRCLED IN Red. WITH DATE AND NAME OF PERSON MAKING CHANGE.

Date Nov. 1928 Notes by MG. Chief Party MG. F.B. 287 Pg. 117

Plotted by K.R.M.	W. O. No. 4164 D. S. O. No. 024
Date Nov '28	Location Florence Av
Map No. B-158	Surveyed by McGillivray
Plotting Ck'd by H.M.S.	Date Nov. 1928
Date Dec 28	Indexed A. C. Johnson

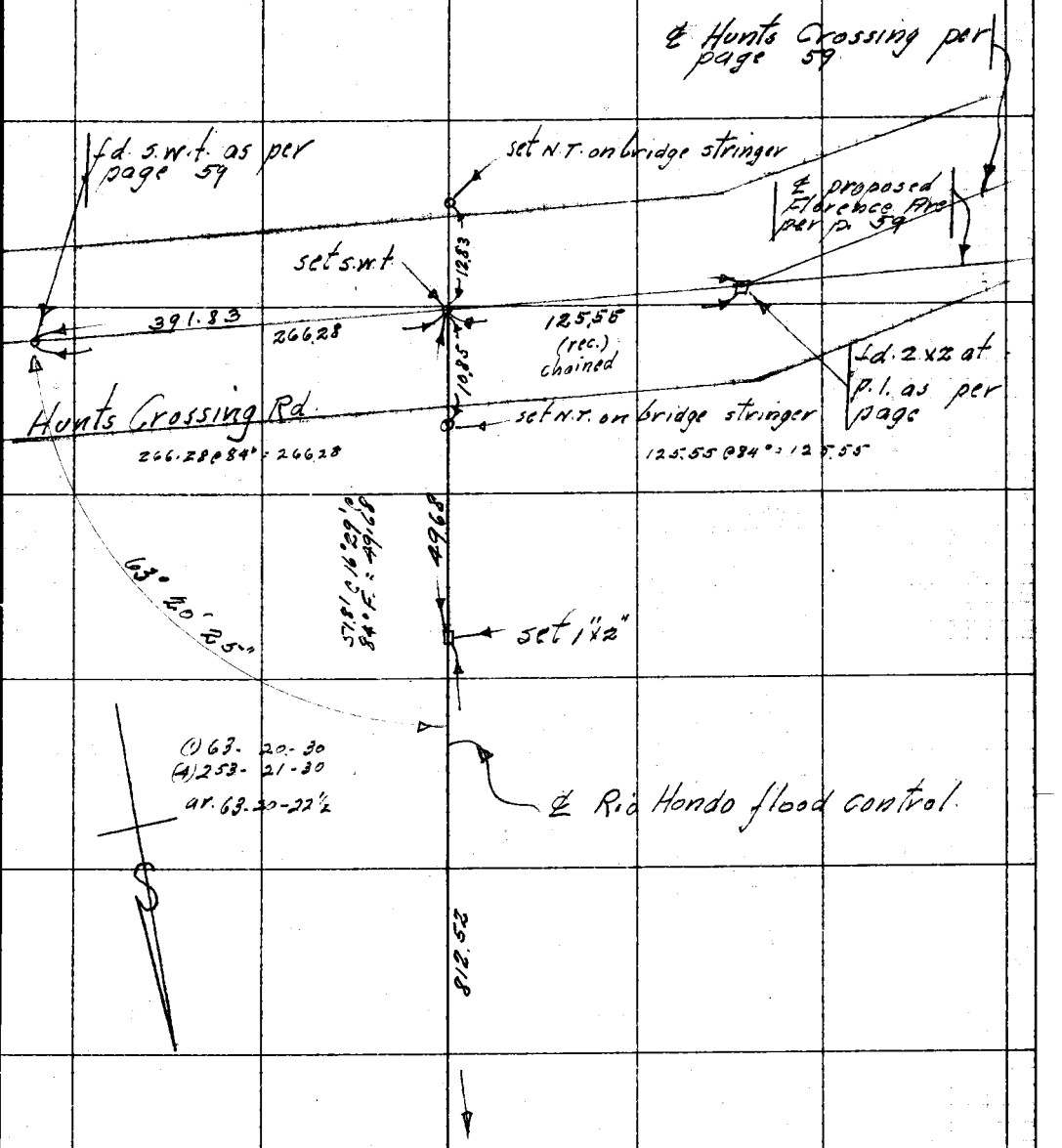

Notes: ANY ADDITIONS OR CHANGES ON THIS SHEET MUST BE MADE OR CIRCLED IN Red. WITH DATE AND NAME OF PERSON MAKING CHANGE.

Do not extend notes this side of this line

RETURN TO LOS ANGELES COUNTY SURVEYOR

F. B. 287 Pg. 118 McG Chief Party Notes by McG Date Nov. 1928.

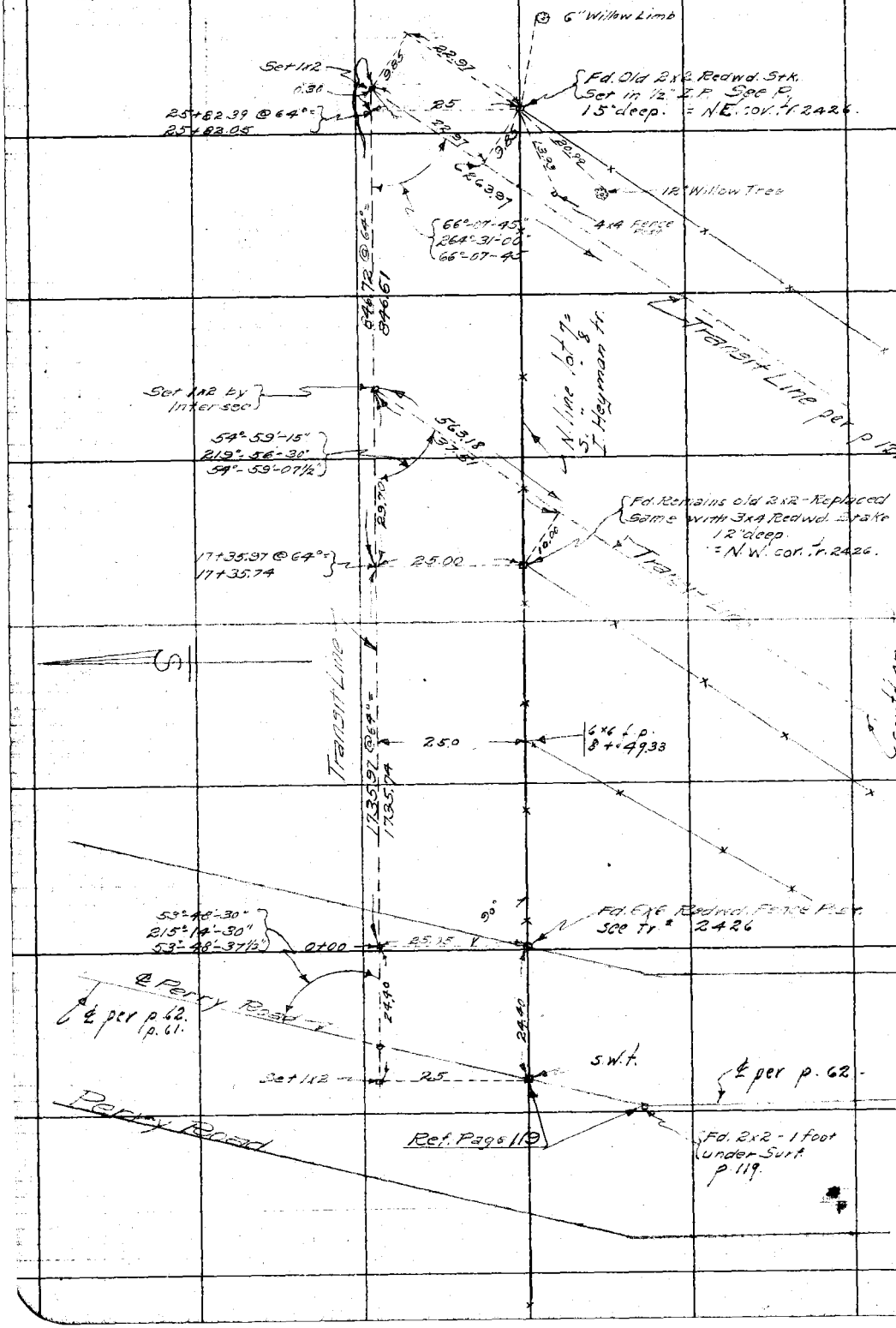

RETURN TO
LOS ANGELES COUNTY SURVEYOR

Do not extend notes this side of this line

Note: ANY ADDITIONS OR CHANGES ON THIS SHEET MUST BE MADE OR CIRCLED IN Red. WITH DATE AND NAME OF PERSON MAKING CHANGE.

Date Nov. 1928 Notes by McG. Chief Party McG. F.B. 287 Pg. 119

Plotted by K.R.M.	W. O. No. 4164 S. O. No. 084
Date Nov '28	Location Florence Ave.
Map No. B-159	Surveyed by McG. Murray
Plotting C'k'd by R.M.S.	Date Nov. 1928.
Date Dec '28	Indexed A. C. Johnson

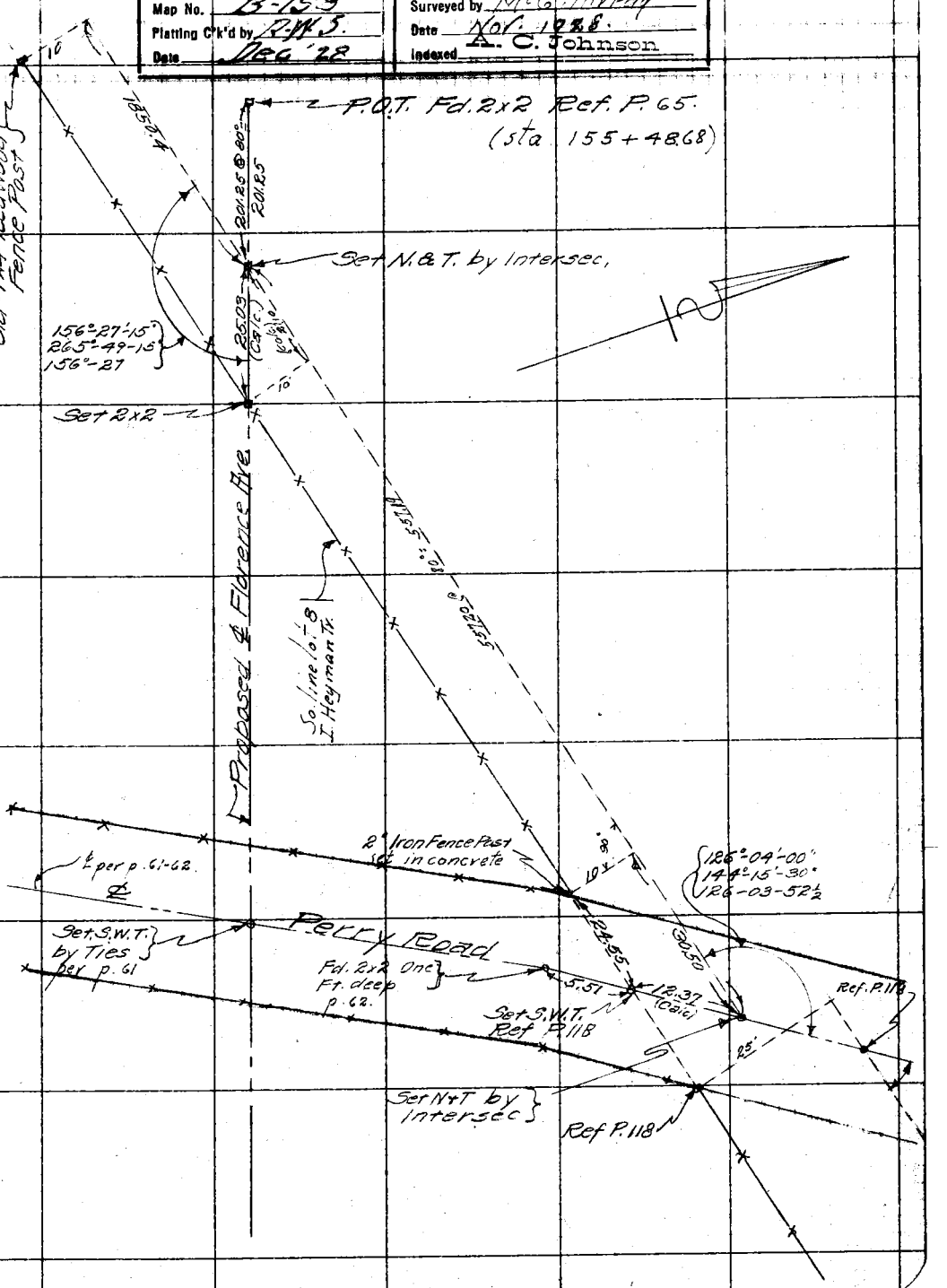

Notes: ANY ADDITIONS OR CHANGES ON THIS SHEET MUST BE MADE OR CIRCLED IN Red. WITH DATE AND NAME OF PERSON MAKING CHANGE.

Do not extend notes this side of this line

RETURN TO LOS ANGELES COUNTY SURVEYOR

F. B. 287 Pg. 120 McG. Chief Party Notes by McG. Date Nov. 1928.

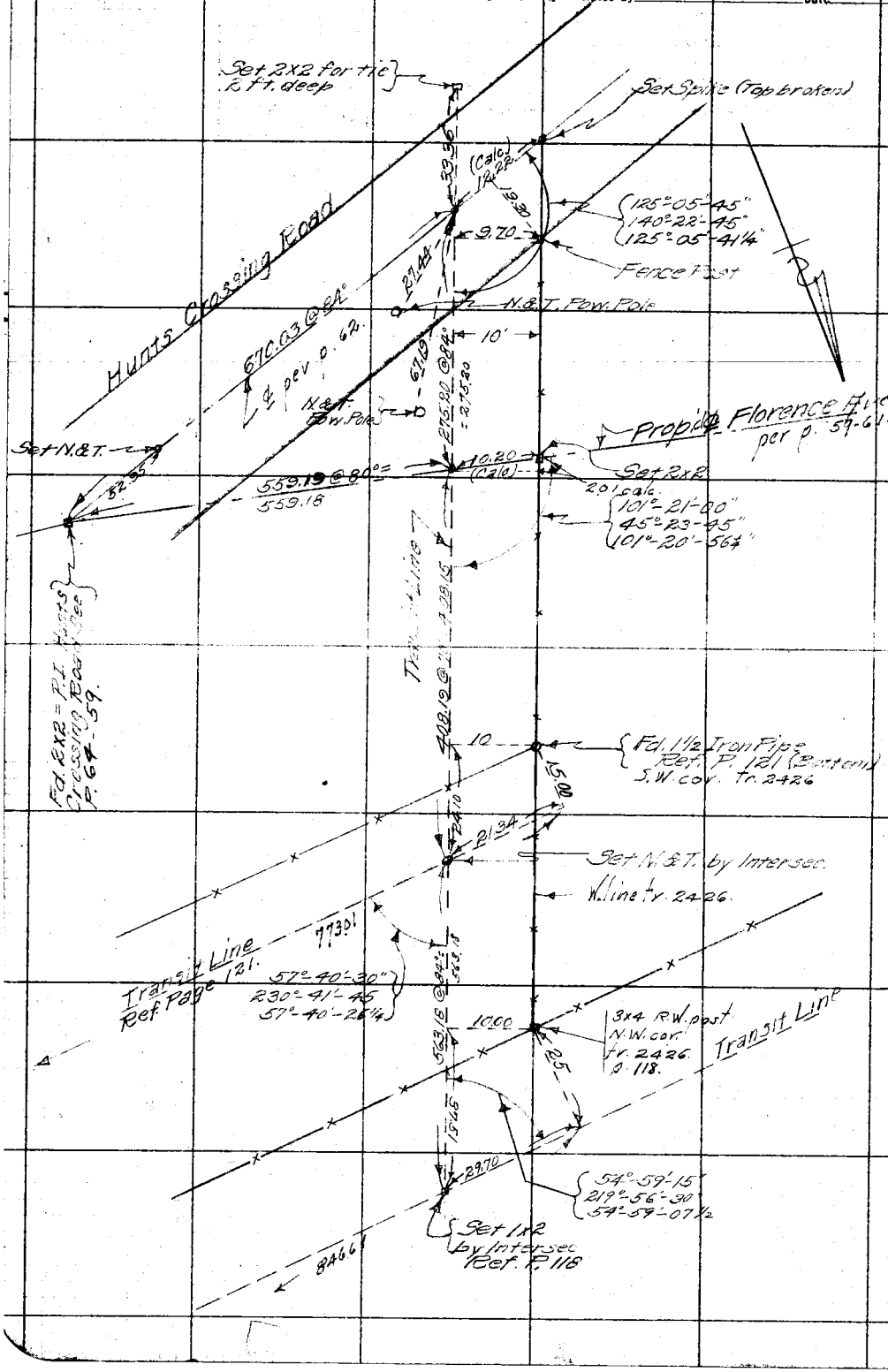

RETURN TO
LOS ANGELES COUNTY SURVEYOR

Do not extend notes this side of this line

Note: ANY ADDITIONS OR CHANGES ON THIS SHEET MUST BE MADE OR CIRCLED IN Red. WITH DATE AND NAME OF PERSON MAKING CHANGE.

Date Nov 1928 Notes by MCG Chief Party MCG F.B. 251 Pg. 124

Plotted by K.R.M.	W. O. No. 4164 D. S. O. No. 024
Date Nov '28	Location Florence Av
Map No. B-158	Surveyed by McGillivray
Platting C'k'd by R.M.S.	Date Nov. 1928
Date Dec '28	Indexed A. C. Johnson

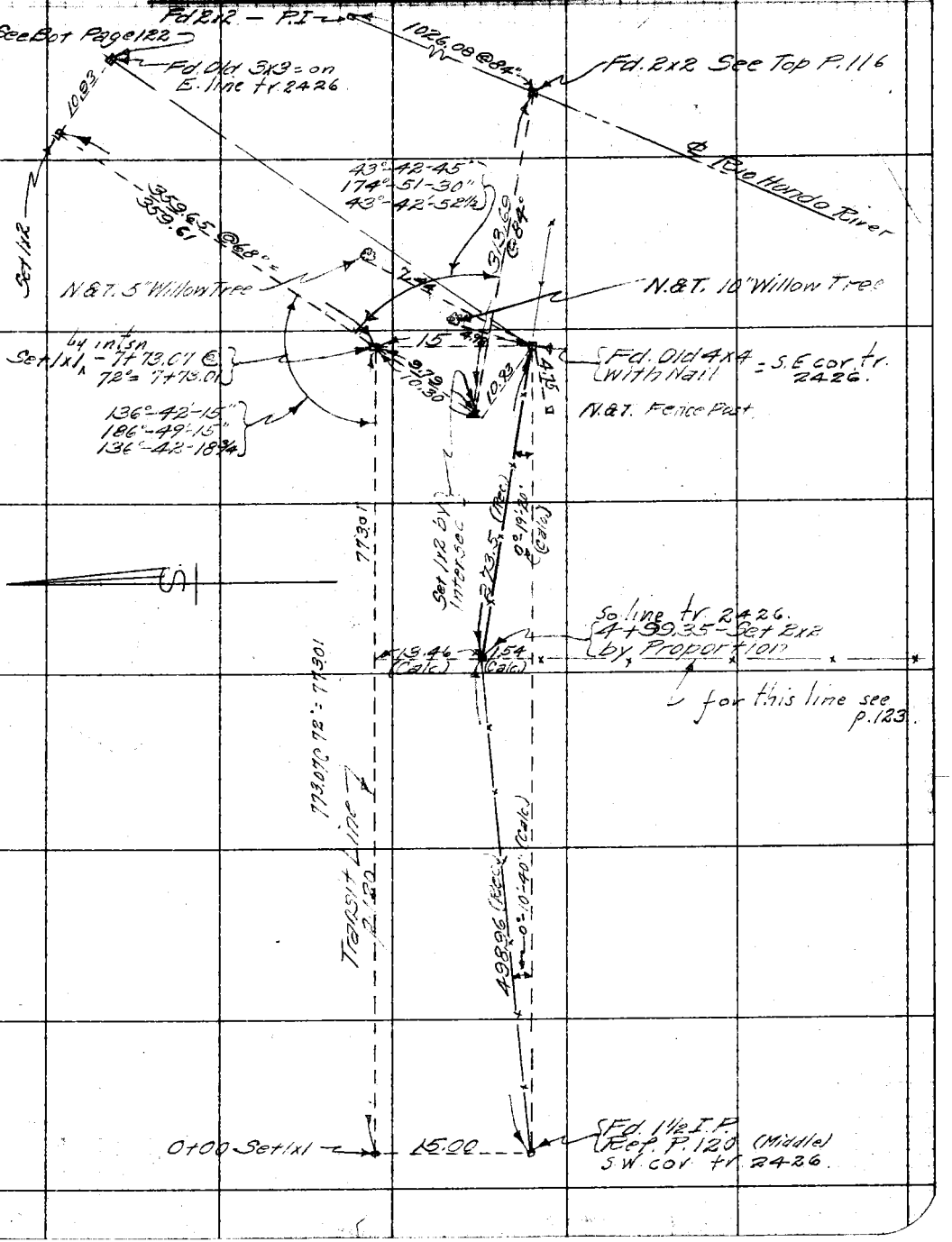

Notes: ANY ADDITIONS OR CHANGES ON THIS SHEET MUST BE MADE OR CIRCLED IN Red. WITH DATE AND NAME OF PERSON MAKING CHANGE.

Do not extend notes this side of this line

RETURN TO LOS ANGELES COUNTY SURVEYOR

F. B. 287 PG 122 MCG Chief Party Notes by MCG Date Nov 1928

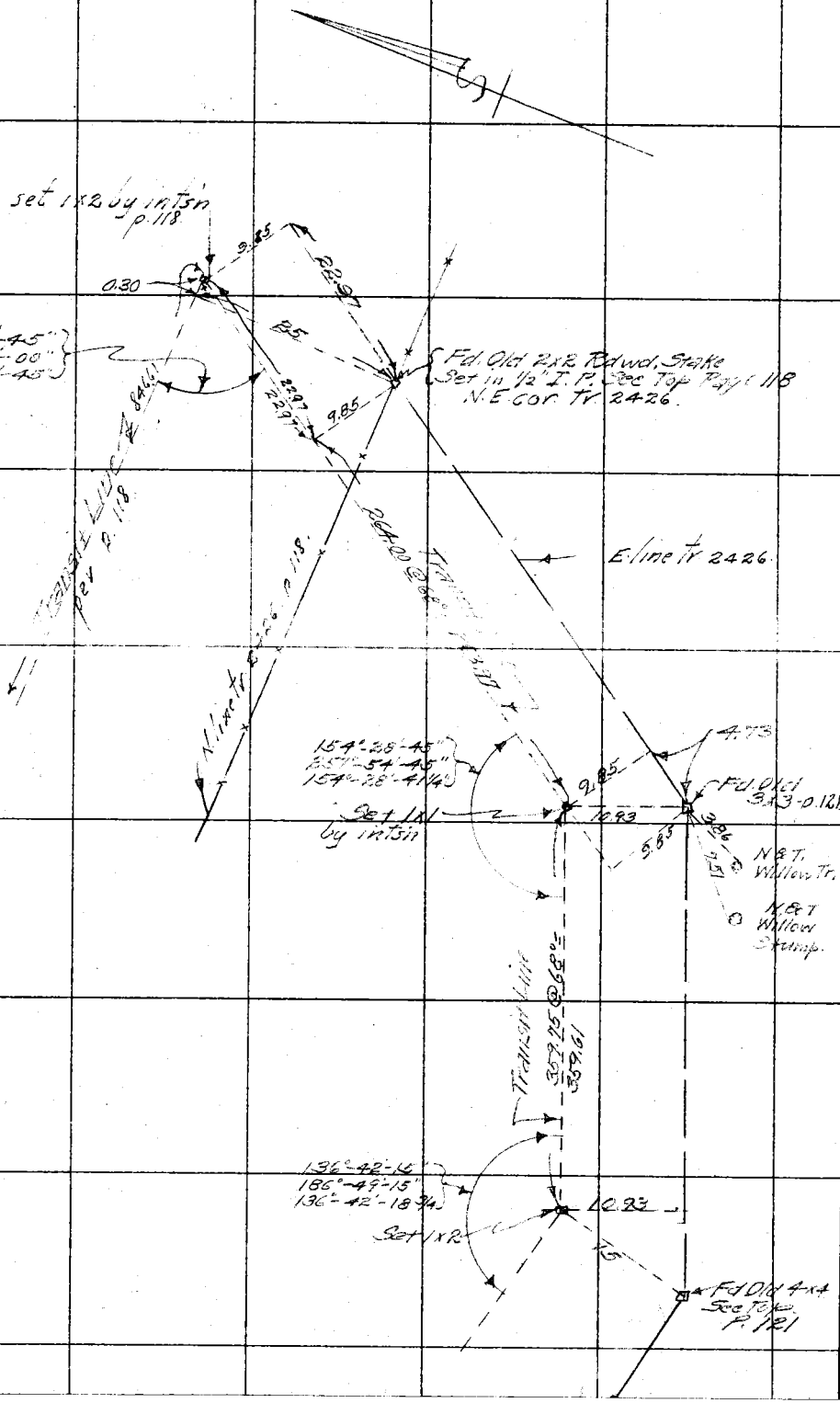

RETURN TO
LOS ANGELES COUNTY SURVEYOR

Do not extend notes this side of this line

Note: ANY ADDITIONS OR CHANGES ON THIS SHEET MUST BE MADE OR CIRCLED IN Red. WITH DATE AND NAME OF PERSON MAKING CHANGE.

Date 287 Notes by McG Chief Party McGillivray F.B. 287 Pg 123

Platted by K.R.M.	W. O. No. 4164 D. S. O. No. 224
Date Nov '28	Location Florence Ave.
Map No. B-158	Surveyed by McGillivray
Platting C'k'd by RW.S	Date Nov. 1928.
Date Dec '28	Indexed A. O. Johnson

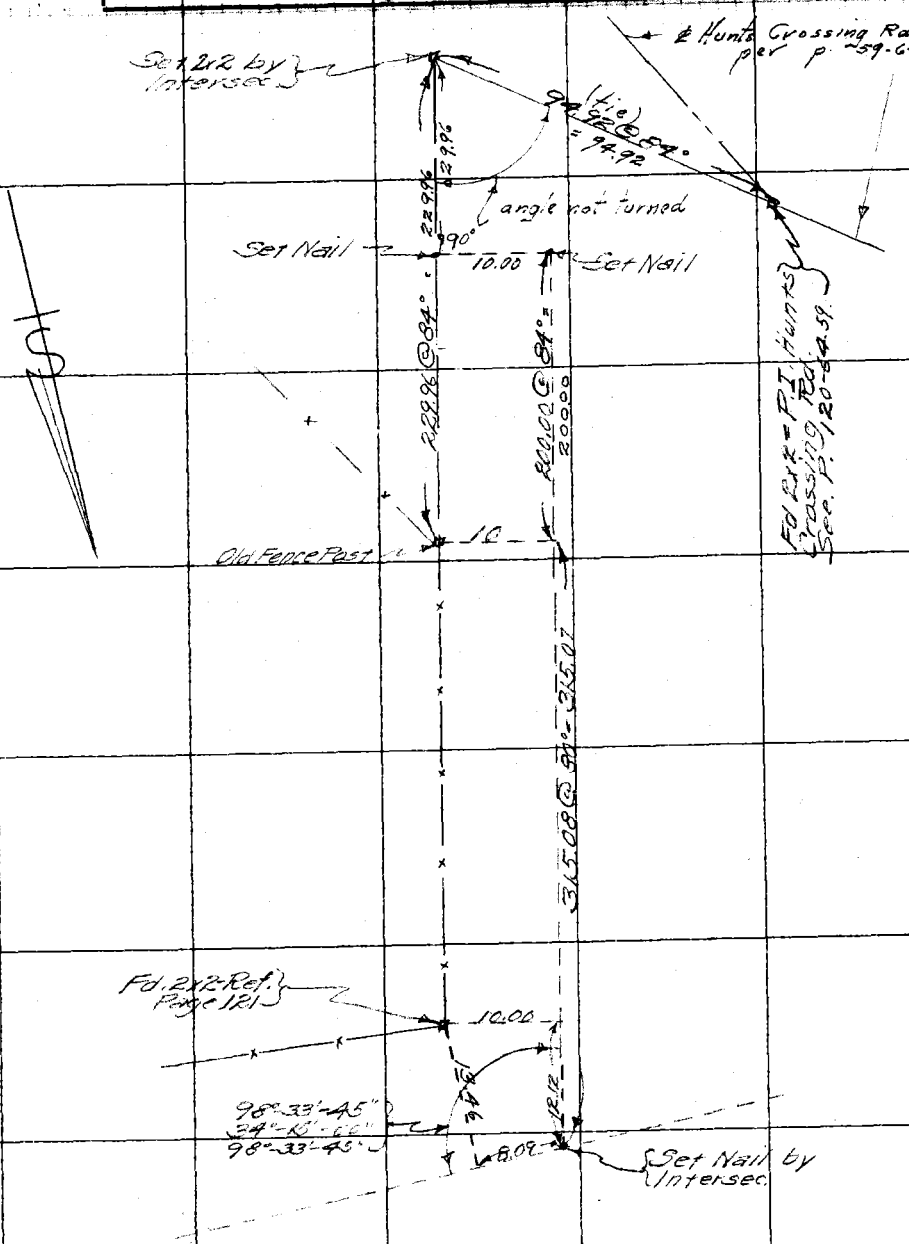

Notes: ANY ADDITIONS OR CHANGES ON THIS SHEET MUST BE MADE OR CIRCLED IN Red. WITH DATE AND NAME OF PERSON MAKING CHANGE.

Do not extend notes this side of this line

RETURN TO LOS ANGELES COUNTY SURVEYOR

F.B. _____ PG 124 _____ Chief Party _____ Notes by _____ Date _____

RETURN TO
LOS ANGELES COUNTY SURVEYOR

Do not extend notes this side of this line

Note: ANY ADDITIONS OR CHANGES ON THIS SHEET MUST BE MADE OR CIRCLED IN Red. WITH DATE AND NAME OF PERSON MAKING CHANGE.

Date 2-4-29 Notes by Dra Chief Party Dra F.B. 287 Pg. 125

Plotted by R.A. White
Date 2/10/29
Map No. [illegible]
Plotting Ck'd by EWS
By [illegible]

W. O. No. 4164 [illegible] No. 029
Location Florence Ave
Surveyed by Paul Atkins Dep
Date 2-4-29
Inserted A. C. Johnson

Notes: ANY ADDITIONS OR CHANGES ON THIS SHEET MUST BE MADE ON CHECKED PRINT WITH DATE AND NAME OF PERSON MAKING CHANGE.

Do not extend notes this side of this line

RETURN TO LOS ANGELES COUNTY SURVEYOR

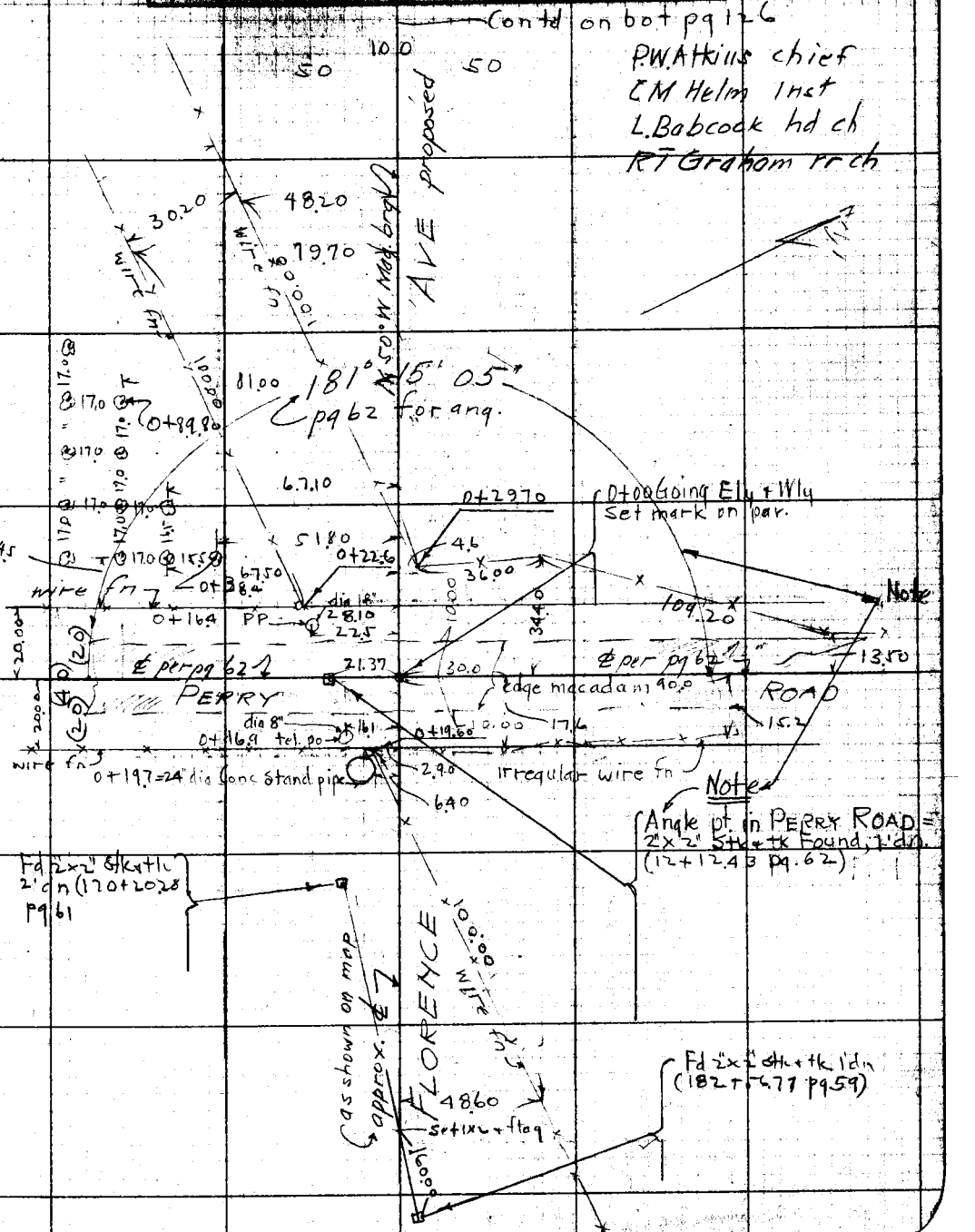

F.B. 287 Pg. 126 Chief Party Notes by Date 2-4-29

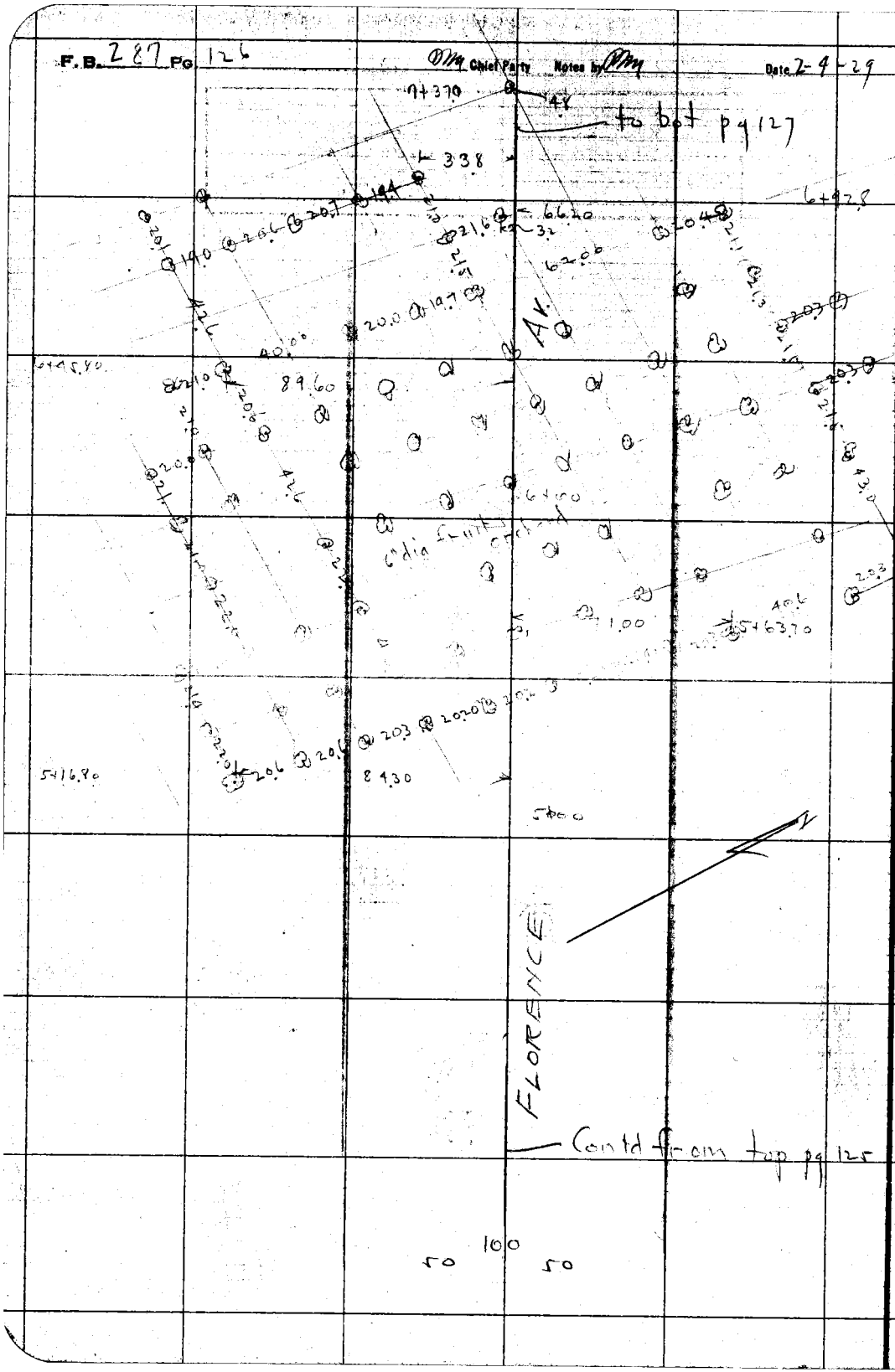

RETURN TO
LOS ANGELES COUNTY SURVEYOR

Do not expand notes this side of this line

Note: ANY ADDITIONS OR CHANGES ON THIS SHEET MUST BE MADE OR CHECKED IN B.ed. WITH DATE AND NAME OF PERSON MAKING CHANGE.

Date 2-4-29 Notes by [illegible] Chief Party [illegible] F.B. 287 Pg. 127

Platted by D.A. White	W. O. No. 4164 D.S.C. No. 029
Date 24/10/29	Location Florence Ave
Map No. [illegible]	Surveyed by Paul Atkins
Platting Ck'd by R.W.S.	Date 2-4-29
Date 24/10/29	Indexed A. C. Johnson

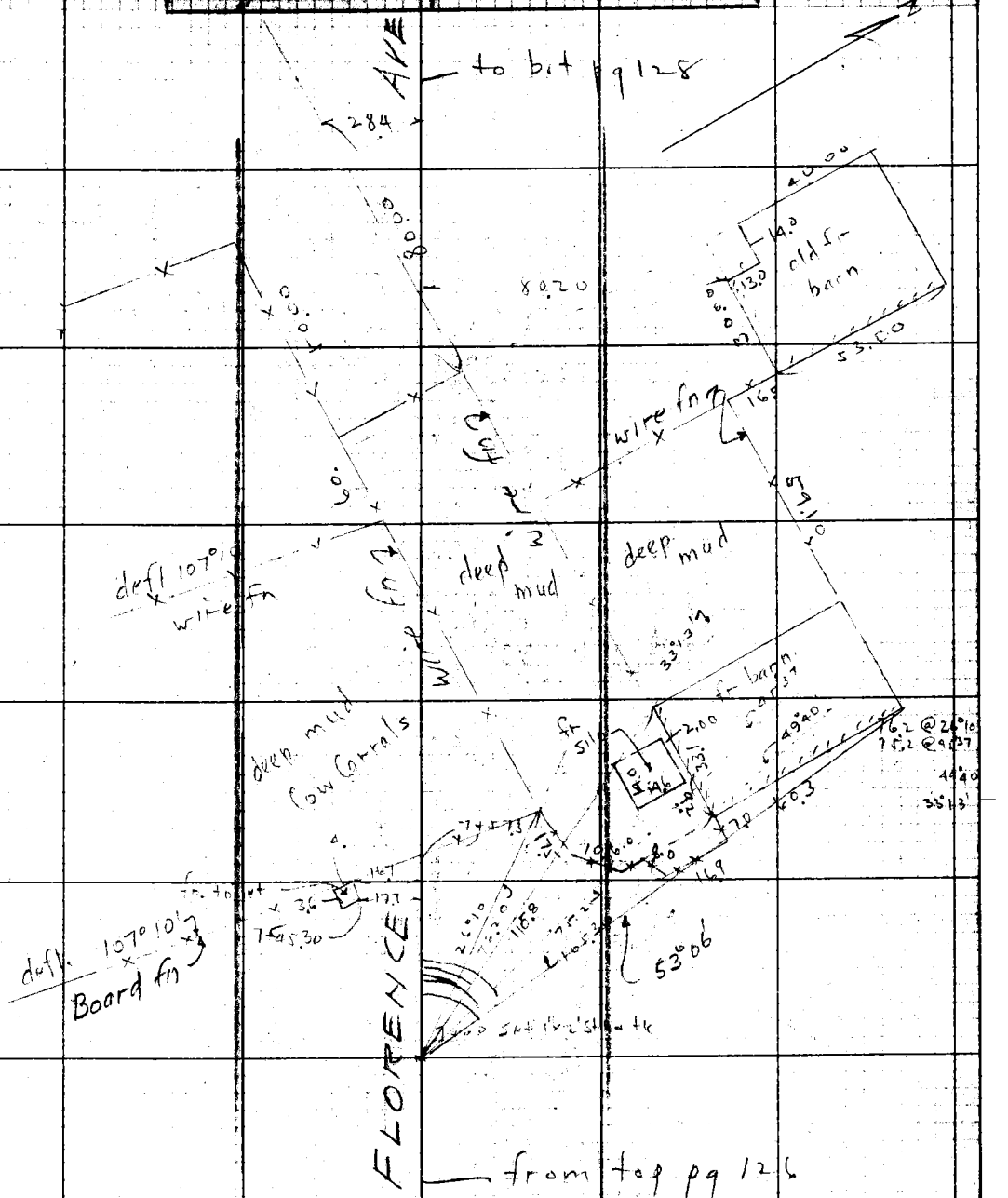

Note: ANY ADDITIONS OR CHANGES ON THIS SHEET MUST BE MADE OR CIRCLED IN Red, WITH DATE AND NAME OF PERSON MAKING CHANGE.

Do not extend notes this side of this line

RETURN TO LOS ANGELES COUNTY SURVEYOR

F.B. 287 Pg. 128 Chief Party Notes by Date 2-4-29

RETURN TO
LOS ANGELES COUNTY SURVEYOR

Do not extend notes this side of this line

Note: ANY ADDITIONS OR CHANGES ON THIS SHEET MUST BE MADE OR CHECKED IN RED, WITH DATE AND NAME OF PERSON MAKING CHANGE.