Notes Ck'd by	Survey of	F.B. Pg.
Map No.	W. O. Tape No. St'd of	
Office Work	Surveyed by	
Checked	Notes Date	
Date	Indexed	

F.B. 288

288

LOS ANGELES
700 HA

RETURN TO

LOS ANGELES COUNTY SURVEYOR

700 HALL OF RECORDS

Note: ANY ADDITIONS OR CHANGES ON THIS SHEET MUST BE MADE OR CIRCLED IN **Red Ink.** WITH DATE AND NAME OF PERSON MAKING CHANGE.

Do not extend notes this side of this line

F.B. _____ Pg. _____

F. B. _____ Pg. _____

Platted by _____	W. O. No. _____ D. S. O. No. _____
Date _____	Location _____
Map No. _____	Surveyed by _____
Platting C'k'd by _____	Date _____
Date _____	Indexed _____

F.B. 288 Pg. Index

F.B. 288

Pages 1, 2, 2A, 2B, 3 to 6 incl.
6A, 6B, 7 to 18 incl.
18A, 18B, 19 to 40 incl.
40A, 40B. 41 to 51 incl.
55 to 67 incl.,
69, 71, 72, 73, ,75
to 81 incl., ,83 to 86 incl.,
, ,89 to 98 incl., , , ,
,103 to 118 incl., , ,

121 to 128 incl., ~~129 to 135 incl.,~~

Date _____ Notes by _____ Chief Party _____ F.B. 288 PG. 0

Platted by _____	W. O. No. _____ D. S. O. No. _____
Date _____	Location _____
Map No. _____	Surveyed by _____
Platting C'k'd by _____	Date _____
Date _____	Indexed _____

Note: ANY ADDITIONS OR CHANGES ON THIS SHEET MUST BE MADE OR CIRCLED IN Red. WITH DATE AND NAME OF PERSON MAKING CHANGE.

Do not extend notes this side of this line

RETURN TO LOS ANGELES COUNTY SURVEYOR

SURVEY OF BROADWAY

A & I 62

EAST BDY. CITY OF ALHAMBRA TO JUNIPERO ST.

Broadway A & I 62 1-46

Pacific Blvd W.O 795 "P" Line 47-51

State St. A & I 245 Across San Gabriel Riv. 55-73

Arrow Highway Study For Extension into San Bernardino Co 75-86

San Dimas Quarry Pipe Lines 89-98

San Dimas Foothill Park Triangulation 103-118

F.B._____ PG._____ _____ Chief Party Notes by_____ Date _____

RETURN TO
LOS ANGELES COUNTY SURVEYOR

Do not extend notes this side of this line

Note: ANY ADDITIONS OR CHANGES ON THIS SHEET MUST BE MADE OR CIRCLED IN Red. WITH DATE AND NAME OF PERSON MAKING CHANGE.

Date 9-3-27 Notes by Svenson Chief Party Svenson F.B. 288 Pg. 1

Plotted by Wood	W. O. No. 452
Date Dec. 1927	Location Bdwy
Map No. 8967-8	Surveyed by Svenson
Plotting C'k'd by [illegible]	Date
Date Jan. 1928	Indexed A. C. Johnson

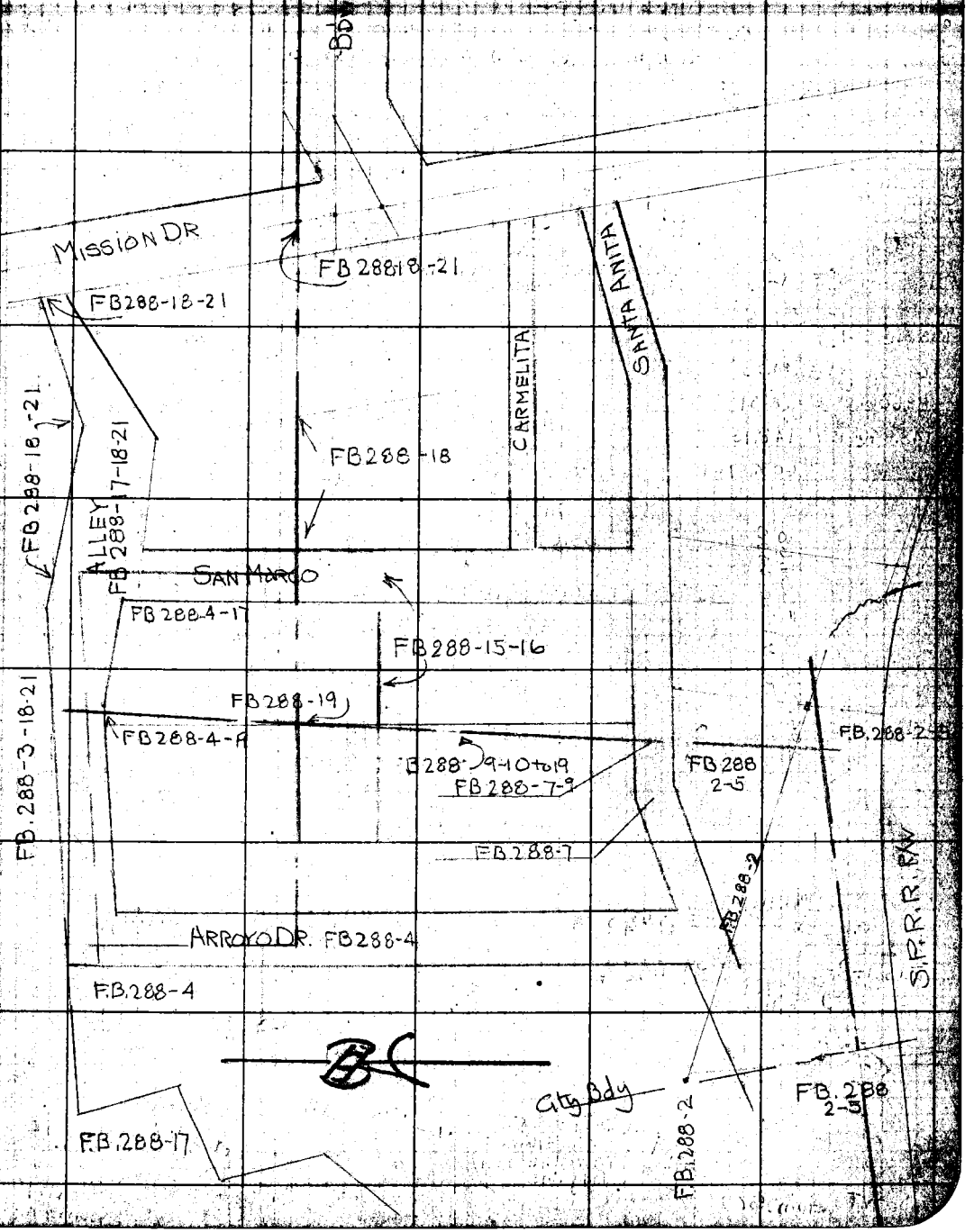

NOTE: ANY ADDITION OR CHANGES ON THIS SHEET MUST BE MADE OR CIRCLED IN RED, WITH DATE AND NAME OF PERSON MAKING CHANGE.

DO NOT EXTEND NOTES THIS SIDE OF THIS LINE

RETURN TO LOS ANGELES COUNTY SURVEYOR

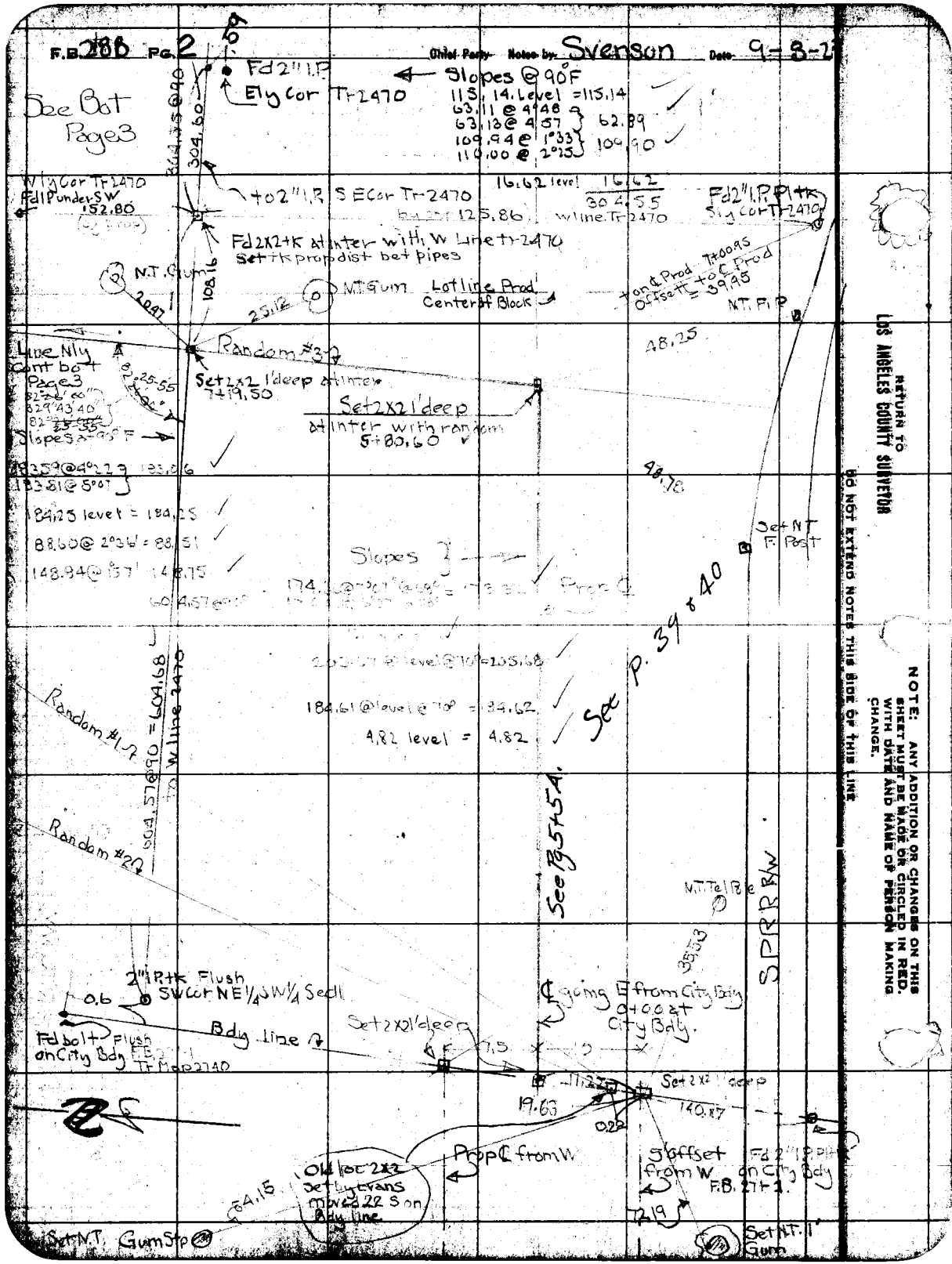
F.B. 288 Pg. 2
Chief Party Notes by Svenson Date 9-8-2
See Bot Page 3
Fd 2" I.P.
Ely Cor Tr 2470
Slopes @ 90°F
115.14 Level = 115.14
63.11 @ 4°48
63.13 @ 4°57
62.89
109.94 @ 1°33
110.00 @ 2°25
109.90
304.60
Wly Cor Tr 2470
Fd I.P. under SW
152.80
to 2" I.P. S E Cor Tr 2470
16.62 level
16.62
304.55
125.86
w line Tr 2470
Fd 2" I.P. Pl tk
Sly Cor Tr 2470
Fd 2x2 tk at inter with W Line tr 2470
Set tk prop dist bet pipes
N.T. Gum
N.T. Gum
Lot line Prod
Center of Block
t on ℄ Prod 7+00.95
Offset to ℄ Prod = 39.95
N.T. Fl P
108.16
20.47
25.12
48.25
Line Nly
Cont bot
Page 3
Random #3
Set 2x2 1' deep at inter
7+19.50
Set 2x2 1' deep
at inter with random
5+80.60
Slopes at 90°F
183.59 @ 4°22
183.81 @ 5°07
183.06
48.78
184.25 level = 184.25
88.60 @ 2°36' = 88.51
148.84 @ 1°57' 148.75
Slopes
Prop ℄
Set N.T. F. Post
See P. 39 & 40
205.67 @ level @ 70° = 205.68
184.61 @ level @ 70° = 184.62
4.82 level = 4.82
Random #1
604.57 @ 90 = 604.68
to W line 2470
Random #2
See Pg 5+5A.
N.T. Tel Pole
SPRR R/W
35.53
2" I.P. tk Flush
SW Cor NE 1/4 SW 1/4 Sec 11
0.6
Fd bolt Flush
on City Bdy
Tr Map 2740
Bdy line
Set 2x2 1' deep
℄ going E from City Bdy
0+00 at
City Bdy.
7.5
Set 2x2 1' deep
19.63
0.22
140.87
Prop ℄ from W
5' offset
from W
Fd 2" I.P. Pl tk
on City Bdy
F.B. 27+1.
Old lot 2x2
Set by Evans
moved 22 S on
Bdy line
64.15
72.19
Set N.T. Gum Stp
Set N.T. 1' Gum
RETURN TO
LOS ANGELES COUNTY SURVEYOR
DO NOT EXTEND NOTES THIS SIDE OF THIS LINE
NOTE: ANY ADDITION OR CHANGES ON THIS SHEET MUST BE MADE OR CIRCLED IN RED. WITH DATE AND NAME OF PERSON MAKING CHANGE.

Date Oct 29-27 Notes by Svensen Chief Party F.B. 288 Pg. 28

Plotted by Wood	W. O. No. 4062 B. S. O. No.
Date Dec 1927	Location Bdwy
Map No. 8962-3	Surveyed by Svensen
Plotting C'k'd by Rasor	Date 10-29-27
Date Jan 1928	Indexed A. C. Johnson

NOTE: ANY ADDITION OR CHANGES ON THIS SHEET MUST BE MADE OR CIRCLED IN RED. WITH DATE AND NAME OF PERSON MAKING CHANGE.

DO NOT EXTEND NOTES THIS SIDE OF THIS LINE

RETURN TO LOS ANGELES COUNTY SURVEYOR

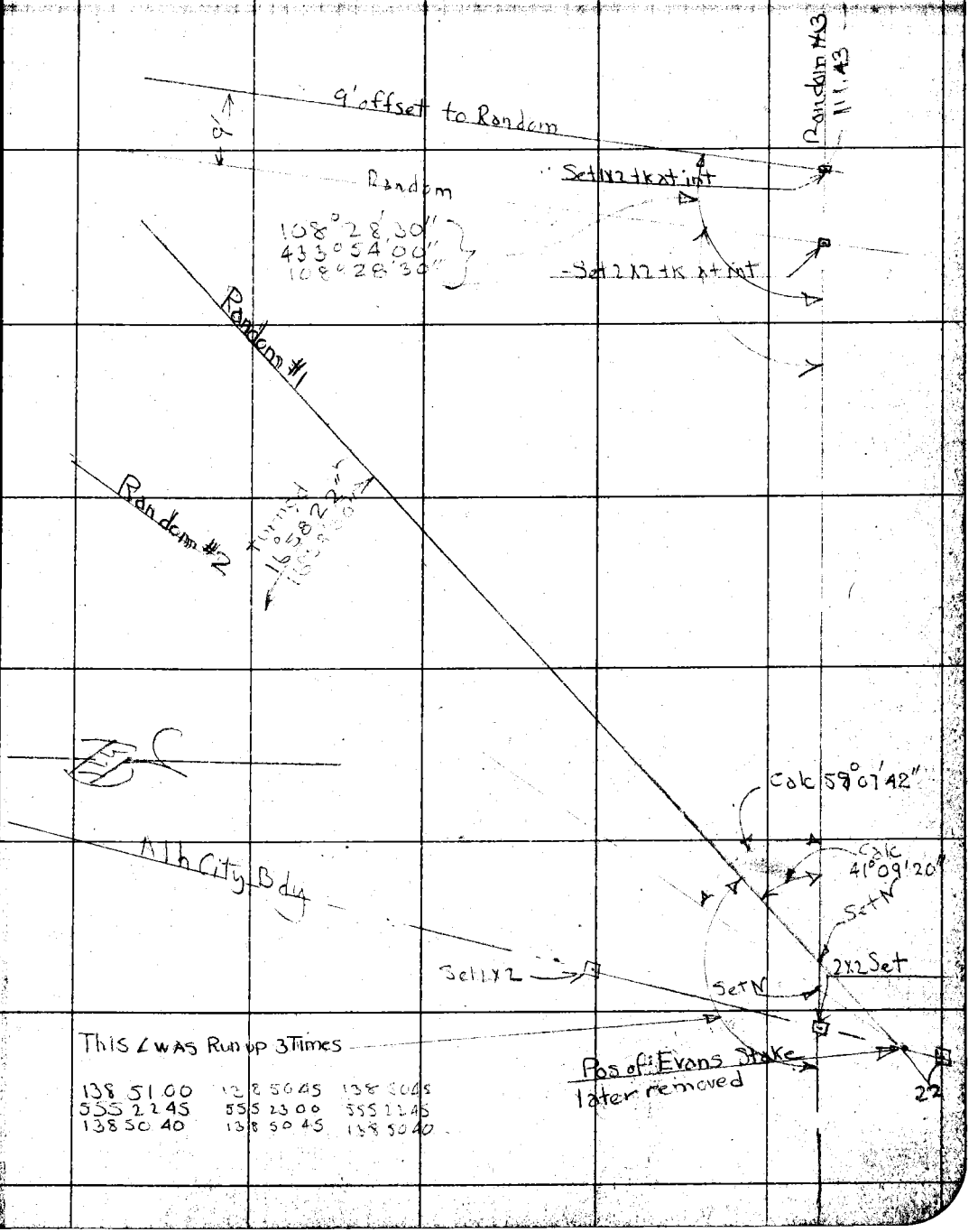

F.B. Pg. 2 B Chief Party Notes by Date

RETURN TO
LOS ANGELES COUNTY SURVEYOR

DO NOT EXTEND NOTES THIS SIDE OF THIS LINE

NOTE: ANY ADDITION OR CHANGES ON THIS SHEET MUST BE MADE OR CIRCLED IN RED. WITH DATE AND NAME OF PERSON MAKING CHANGE.

Date 9-15-27 Notes by Svenson Chief Party Svenson F.B. 288 Pg. 3

Plotted by	Wood	W.O. No.	4050
Date	Jan 1928	Location	Bdwy
Map No.	8962-3	Surveyed by	Svenson
Plotting Ck'd by	[illegible]	Date	9-15-27
Date	Jan 1928	Indexed	A. C. Johnson

Slopes bet Arroyo Dr - San Marco St

Slopes measured on S. line Alley bet ℄ Arroyo & ℄ San Marco

262.13 @ 3°23' @ 90° = 261.68 @ 90
262.77 @ 5°13' @ 90° = 261.68 @ 90

287.47 @ 90 = 287.52
Set N.T.
287.52
Set 1x2 at int with Random #3
Set 2x2 tk Midway bet Streets = S.W. Cor lot 21
N.T. 12.90
1.62
S line of Alley
℄ Arroyo Dr.
261.68 @ 90 = 261.73
549.25
Set N.T.
℄ San Marco St.

Slopes measured on Random #3

35.80 level	35.80	21+12.79	Set N
78.93 level	78.93	20+~~76.49~~ 77.16	Set 2x2
163.48 @ 5°14' @ 100 = 162.79 163.24 @ 4°15 @ 100 = 162.79	162.83	19+98.07	Set N.T. roof
149.55 @ 5°00 @ 100 = 148.98	149.02	18+35.28	1x1 tk
252.11 @ 3°08 @ 100 = 251.74 252.07 @ 2°56 @ 100 = 251.74	251.80	16+86.38	Set N.T. roof
202.27 @ level @ 100 = 202.31		14+34.58	1 tk Set
154.83 @ 1°45 @ 90 = 154.76 154.91 @ 2°37 @ 90 = 154.76	154.79	12+32.27	Set N.T. roof
114.46 level	= 114.46	10+77.48	Set 1x2
109.48 level	= 109.48	9+63.02	Set N.T.

Lot line center block

14.34
Set S.W.T. at calc dist for lot line
Set N.T. at int 9' offset line
Set N.T. 8+53.54
2.42
9' offset line
℄ Arroyo Dr.
Random #3
℄ Santa Anita 129.91 ch 129.89 calc
135.20-75° = 135.21
Set N.T. for Aux line 7+46.04
78° 24' 30"
Set 2x2 tk 7+19.50
See Pg 2
Auxilliary line
Set N.T. 7+18.33 9' for offset

Cont from left Pg 2

NOTE: ANY ADDITION OR CHANGES ON THIS SHEET MUST BE MADE OR CIRCLED IN RED, WITH DATE AND NAME OF PERSON MAKING CHANGE.

DO NOT EXTEND NOTES THIS SIDE OF THIS LINE

RETURN TO LOS ANGELES COUNTY SURVEYOR

RETURN TO
LOS ANGELES COUNTY SURVEYOR

NOTE: ANY ADDITION OR CHANGES ON THIS SHEET MUST BE MADE OR CIRCLED IN RED. WITH DATE AND NAME OF PERSON MAKING CHANGE.

DO NOT EXTEND NOTES THIS SIDE OF THIS LINE

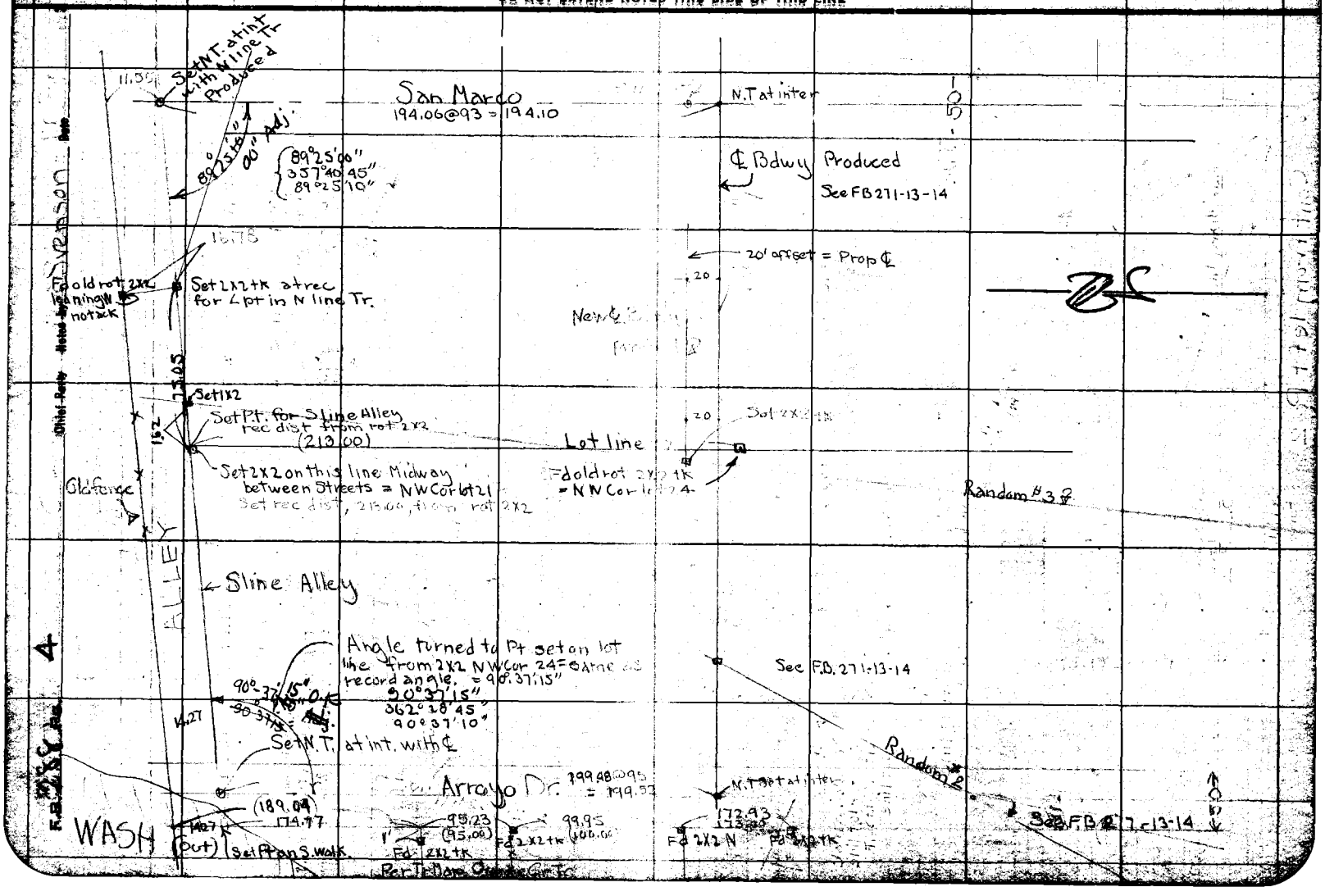

Date 9-3-27 Notes by Chief Party Svenson F.B. 288 Pg. 5

Plotted by Wood	W. O. No. 4052 B. S. O. No.
Date Jan 1928	Location Bdwy
Map No. 8962-3	Surveyed by Svenson
Plotting Ck'd by [illegible]	Date 9-3-27
Date Jan 1928	Indexed A. C. Johnson

Cont right Page 6

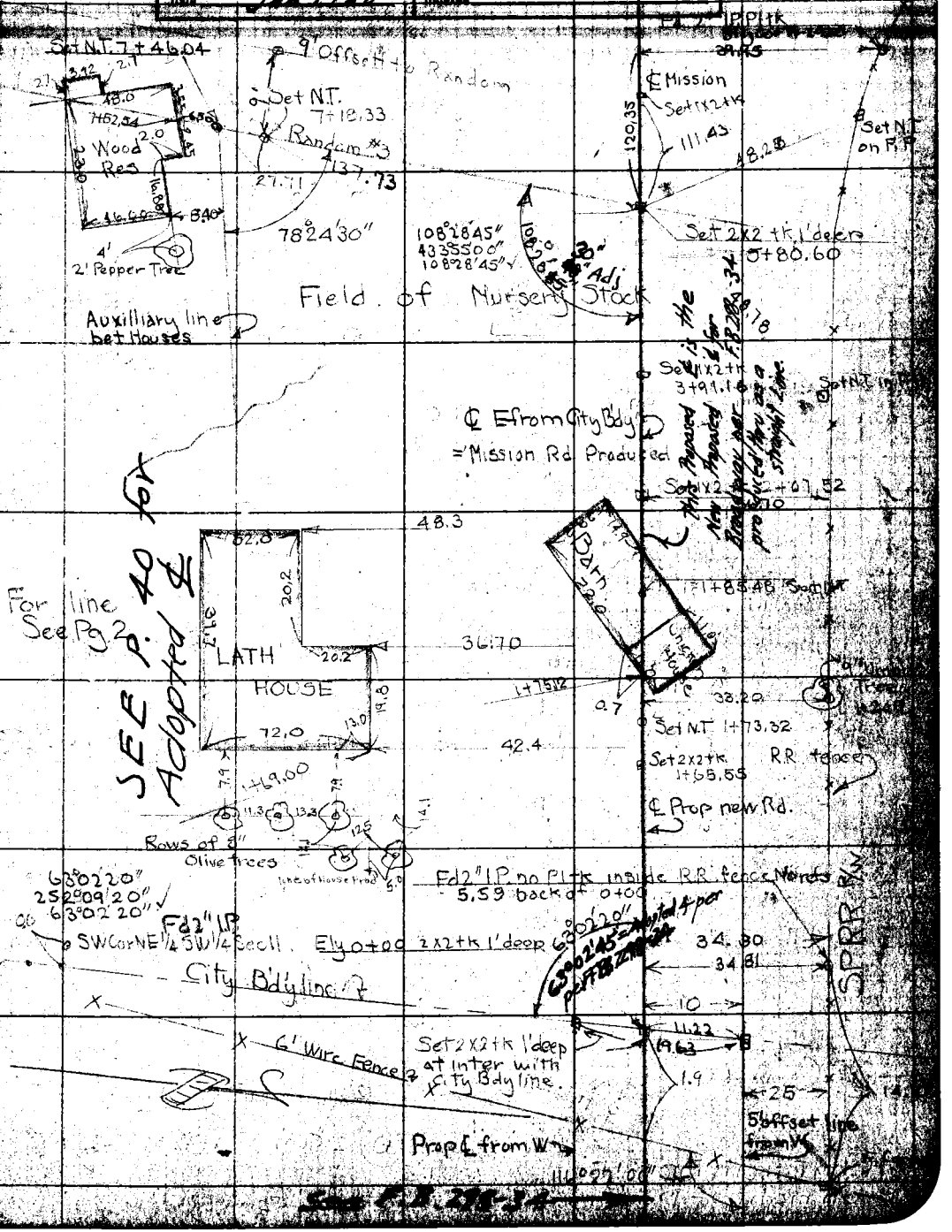

NOTE: ANY ADDITION OR CHANGES ON THIS SHEET MUST BE MADE OR CIRCLED IN RED, WITH DATE AND NAME OF PERSON MAKING CHANGE.

DO NOT EXTEND NOTES THIS SIDE OF THIS LINE

RETURN TO LOS ANGELES COUNTY SURVEYOR

F.B. 2608 Pg. 6 Svenson Chief Party Notes by: Svenson Date

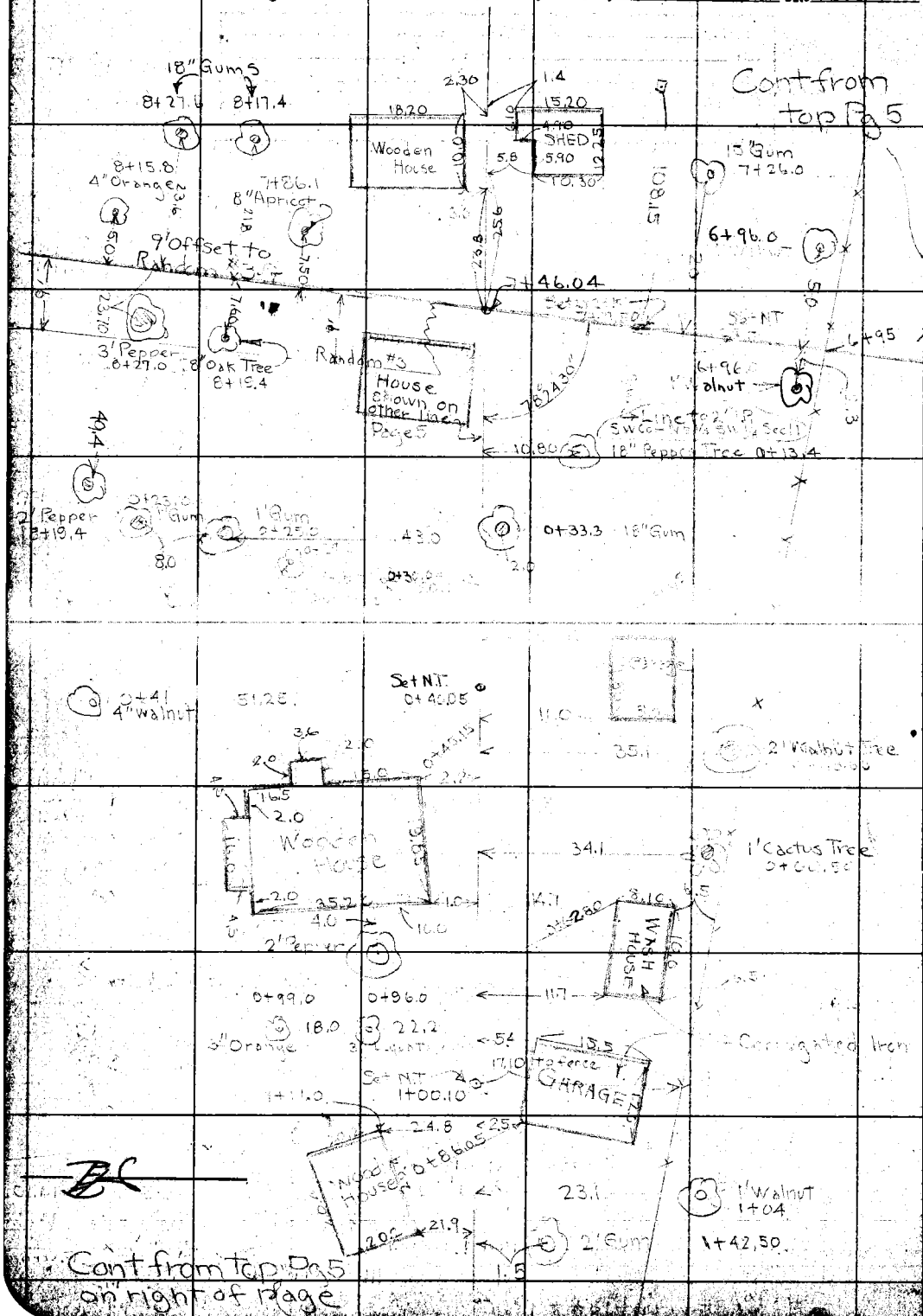

RETURN TO LOS ANGELES COUNTY SURVEYOR

DO NOT EXTEND NOTES THIS SIDE OF THIS LINE

NOTE: ANY ADDITION OR CHANGES ON THIS SHEET MUST BE MADE OR CIRCLED IN RED. WITH DATE AND NAME OF PERSON MAKING CHANGE.

Date 11-26-27 Notes by Svenson Chief Party Svenson F. B. 288 PG. 6A

Plotted by Wood	W. O. No. 4052 R. S. O. No.
Date Jan. 1928	Location Bdwy
Map No. 8962-?	Surveyed by Svenson
Plotting C'k'd by Brosek	Date
Date Jan. 1928	Indexed A. C. Johnson

Notes: ANY ADDITIONS OR CHANGES ON THIS SHEET MUST BE MADE OR CIRCLED IN Red. WITH DATE AND NAME OF PERSON MAKING CHANGE.

Do not extend notes this side of this line

RETURN TO LOS ANGELES COUNTY SURVEYOR

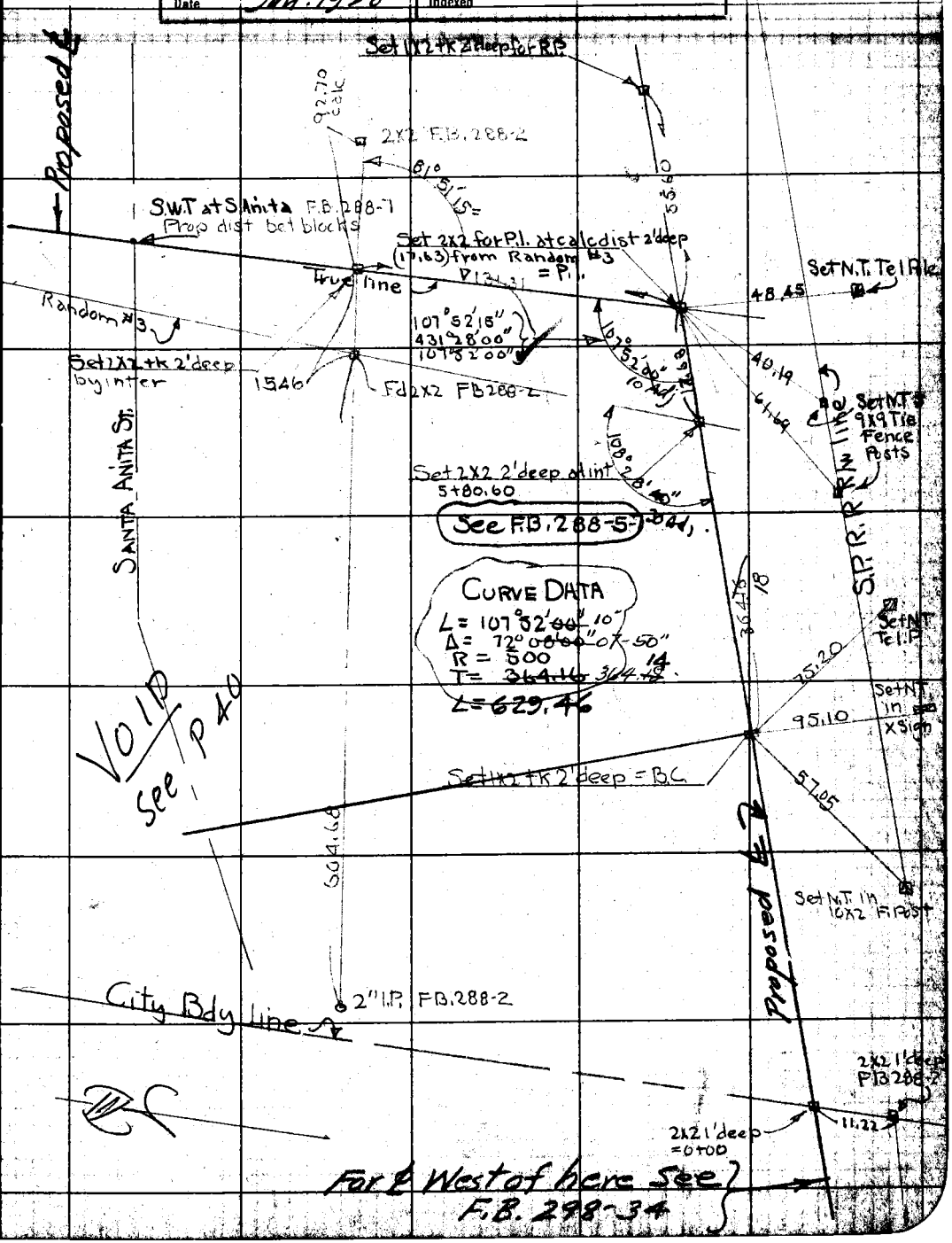

F.B. 3 Pg. 68 Chief Party Notes by Date

RETURN TO

LOS ANGELES COUNTY SURVEYOR

Do not extend notes this side of this line

Note: ANY ADDITIONS OR CHANGES ON THIS SHEET MUST BE MADE OR CIRCLED IN Red. WITH DATE AND NAME OF PERSON MAKING CHANGE.

Date 9-14-27 Notes by Svenson Chief Party ________ F.B. 238 PG. 9

Checked by: Wood	W. O. or No. A652 B. & S. No.
Date: Jan 1928	Location: Bdwy
Map No.: 8962-3	Surveyed by: Svenson
Plotting Ck'd by: [illegible]	Date: 9-14-27
Date: Jan 1928	Indexed: A. C. Johnson

NOTE: ANY ADDITION OR CHANGES ON THIS SHEET MUST BE MADE OR CIRCLED IN RED. WITH DATE AND NAME OF PERSON MAKING CHANGE.

DO NOT EXTEND NOTES THIS SIDE OF THIS LINE

RETURN TO LOS ANGELES COUNTY SURVEYOR

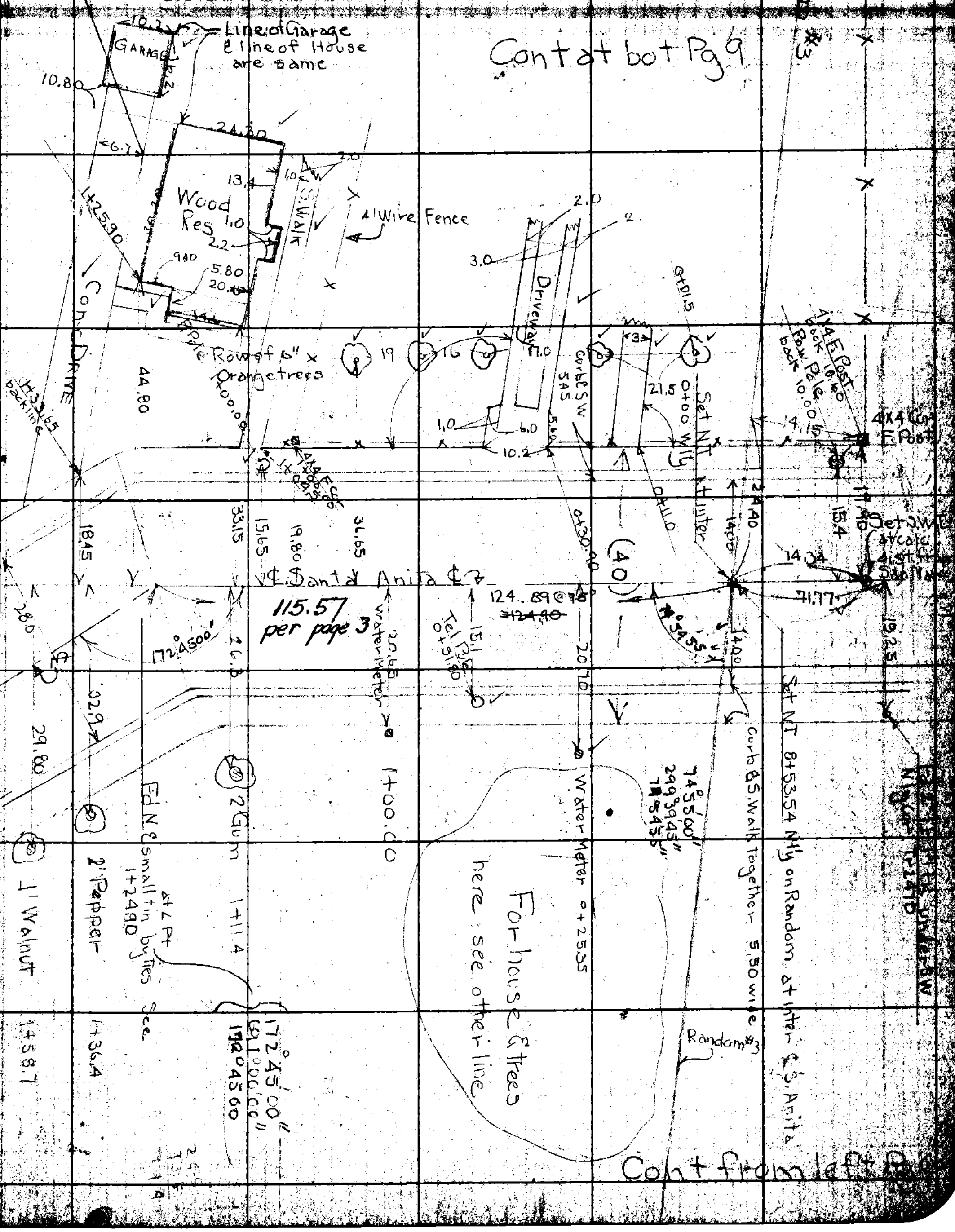

RETURN TO
LOS ANGELES COUNTY SURVEYOR

NOTE: ANY ADDITION OR CHANGES ON THIS SHEET MUST BE MADE OR CIRCLED IN RED. WITH DATE AND NAME OF PERSON MAKING CHANGE.

DO NOT EXTEND NOTES THIS SIDE OF THIS LINE

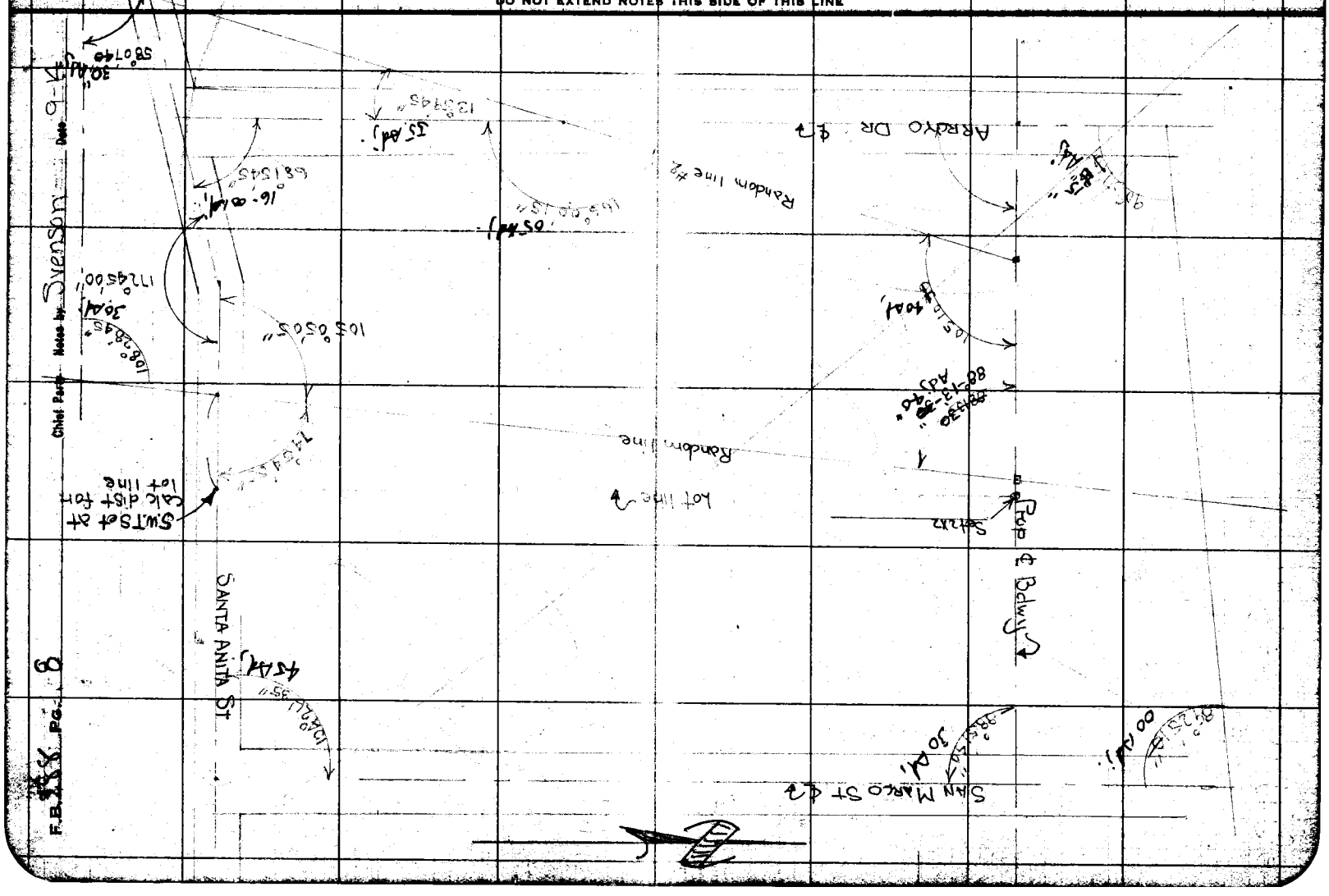

Date 9-14-27 Notes by Chief Party Svenson F.B. 288 Pg. 9

Plotted by [illegible]	W.O. No. 465 S.O.S. No.
Date Jan 1928	Location Bdwy
Map No. 8962-3	Surveyed by Svenson
Plotting C'k'd by [illegible]	Date 9-14-27
Date Jan 1928	Indexed E. C. Johnson

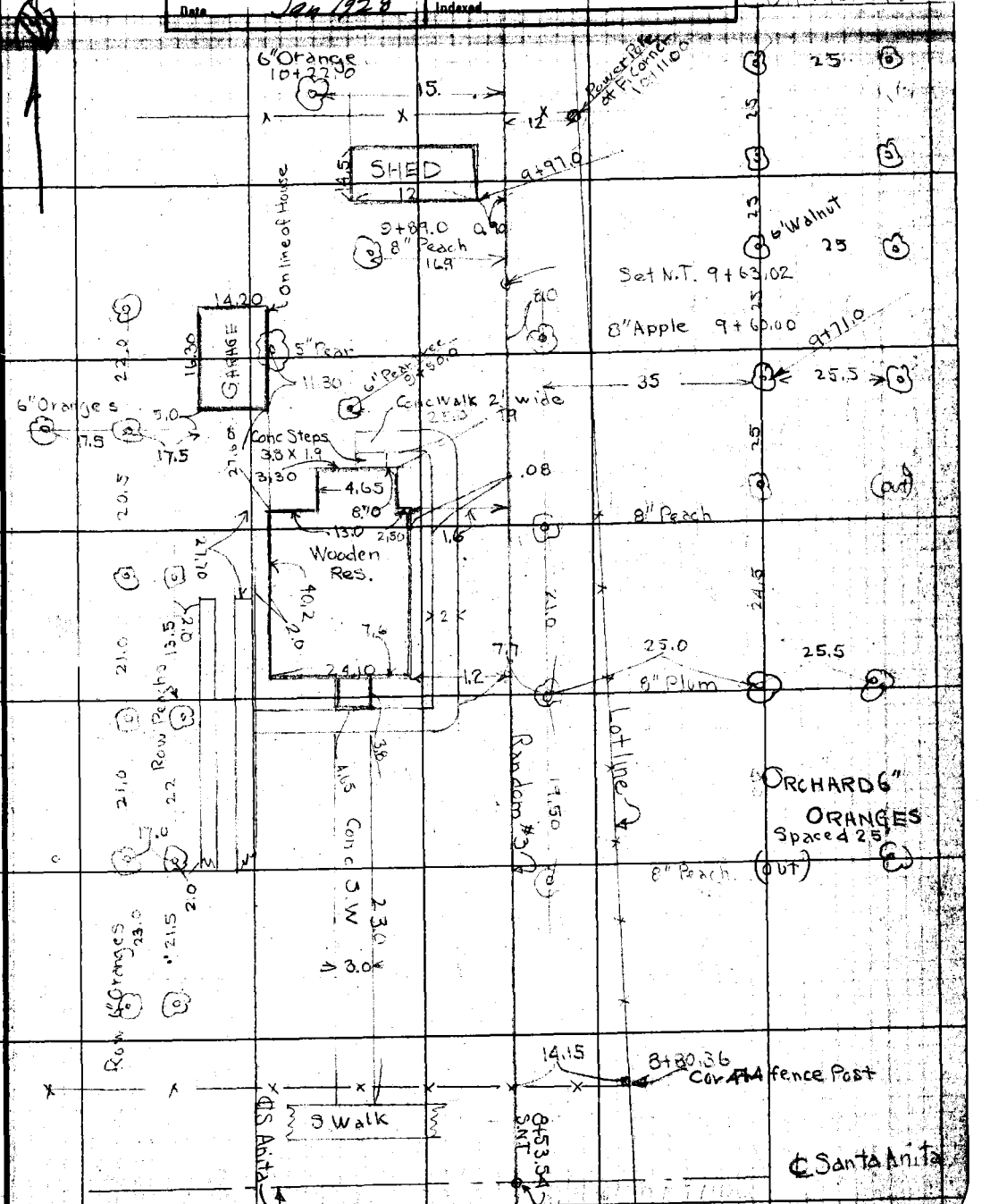

Cont from top Pg 7

NOTE: ANY ADDITION OR CHANGES ON THIS SHEET MUST BE MADE OR CIRCLED IN RED, WITH DATE AND NAME OF PERSON MAKING CHANGE.

DO NOT EXTEND NOTES THIS SIDE OF THIS LINE

RETURN TO LOS ANGELES COUNTY SURVEYOR

F.B. 288 Pg. 10 Chief Party Notes by Svenson Date 9-14

Cont bot 11

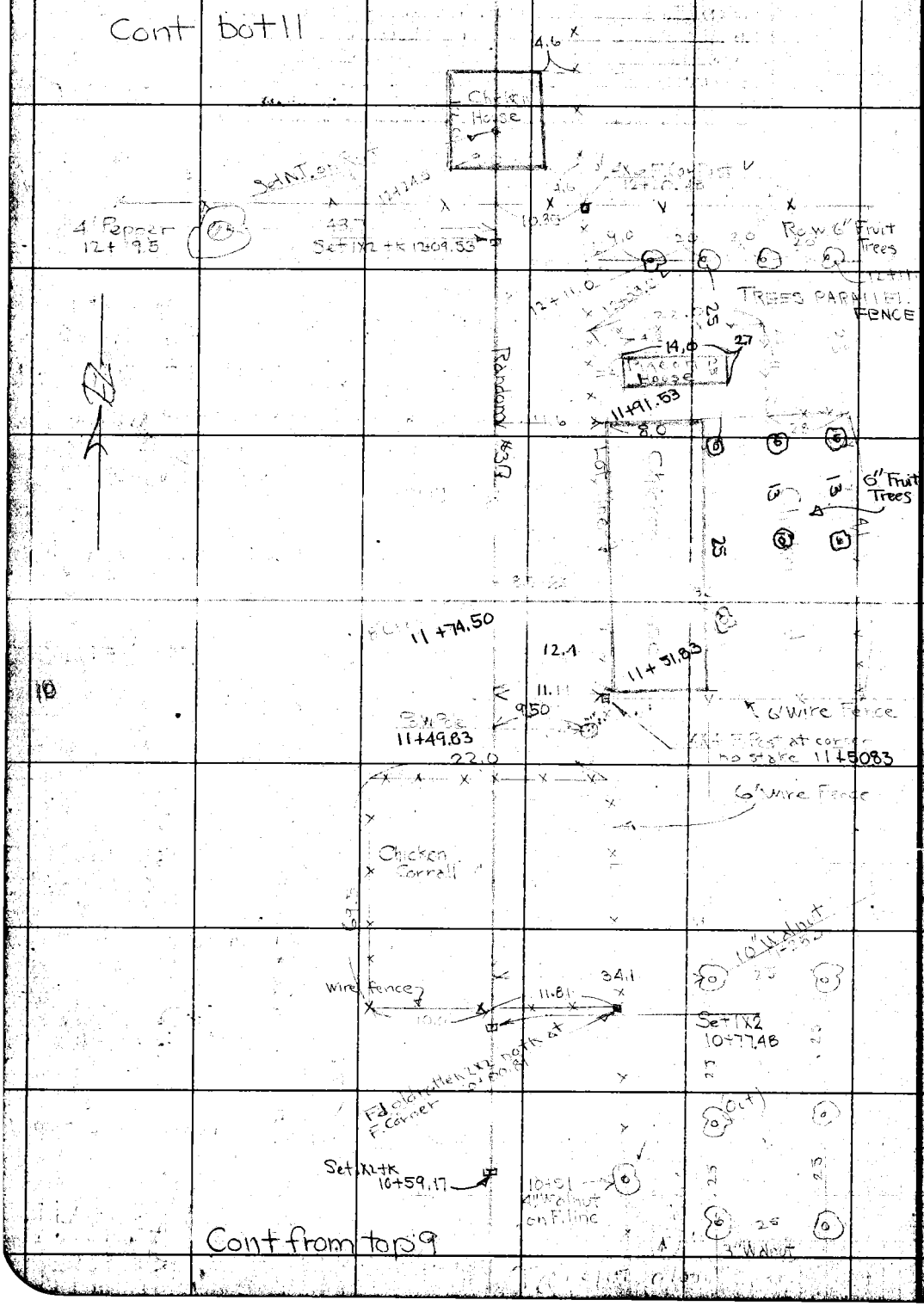

Cont from top 9

RETURN TO LOS ANGELES COUNTY SURVEYOR

DO NOT EXTEND NOTES THIS SIDE OF THIS LINE

NOTE: ANY ADDITION OR CHANGES ON THIS SHEET MUST BE MADE OR CIRCLED IN RED, WITH DATE AND NAME OF PERSON MAKING CHANGE.

Date 9-15 Notes by Svenson Chief Party F.B. 288 PG. 11

Plotted by Ward	W. O. No. 4152 S. O. O. No.
Date Jan. 1926	Location Bdwy
Map No. 8962-3	Surveyed by Svenson
Plotting C'k'd by Hooser	Date 9-14-21
Date Jan 1928	Indexed A C Johnson

NOTE: ANY ADDITION OR CHANGE ON THIS SHEET MUST BE MADE OR CIRCLED IN RED. WITH DATE AND NAME OF PERSON MAKING CHANGE.

RETURN TO LOS ANGELES COUNTY SURVEYOR

DO NOT EXTEND NOTES THIS SIDE OF THIS LINE

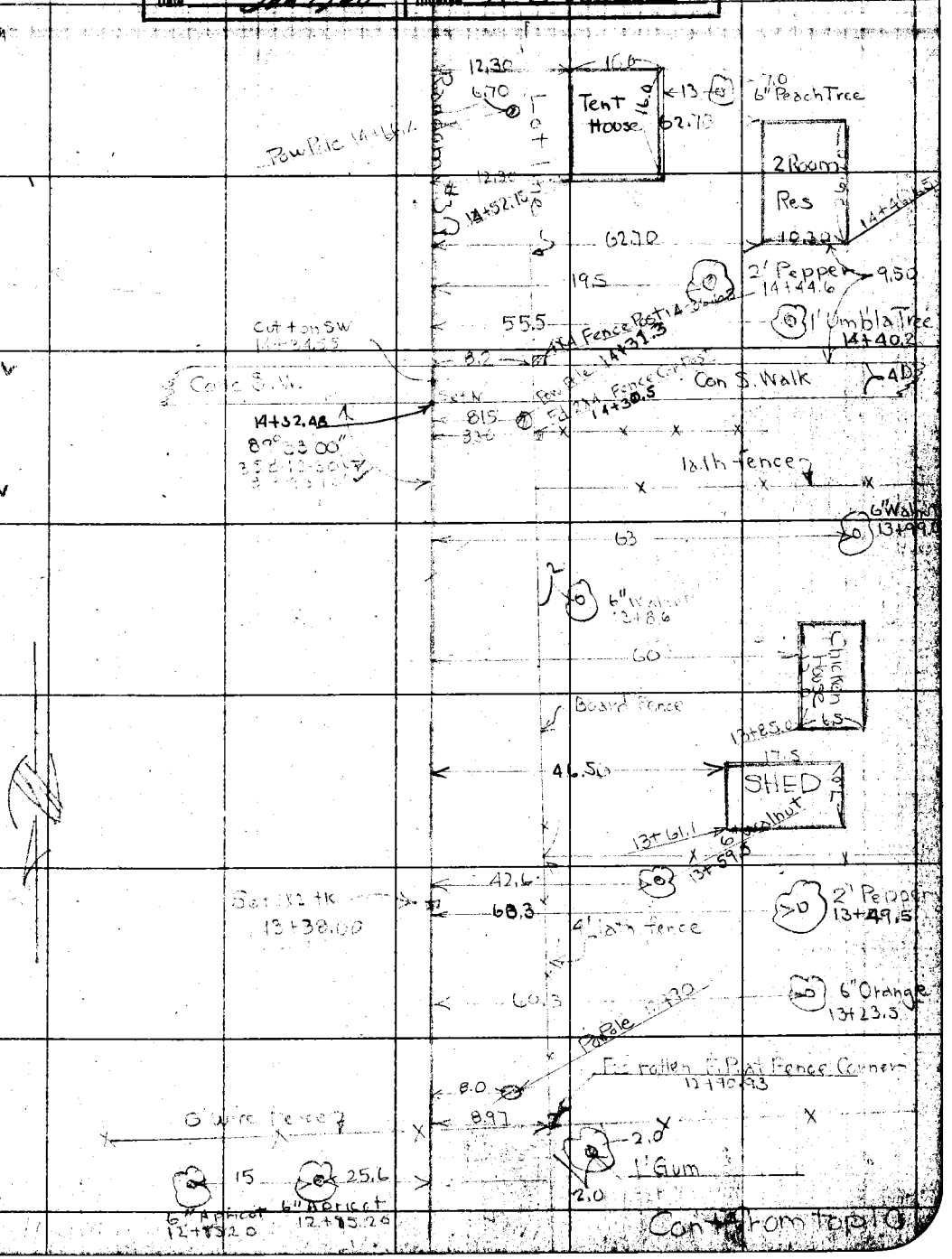

F.B. 288 PG. 12 Chief Party Notes by Date

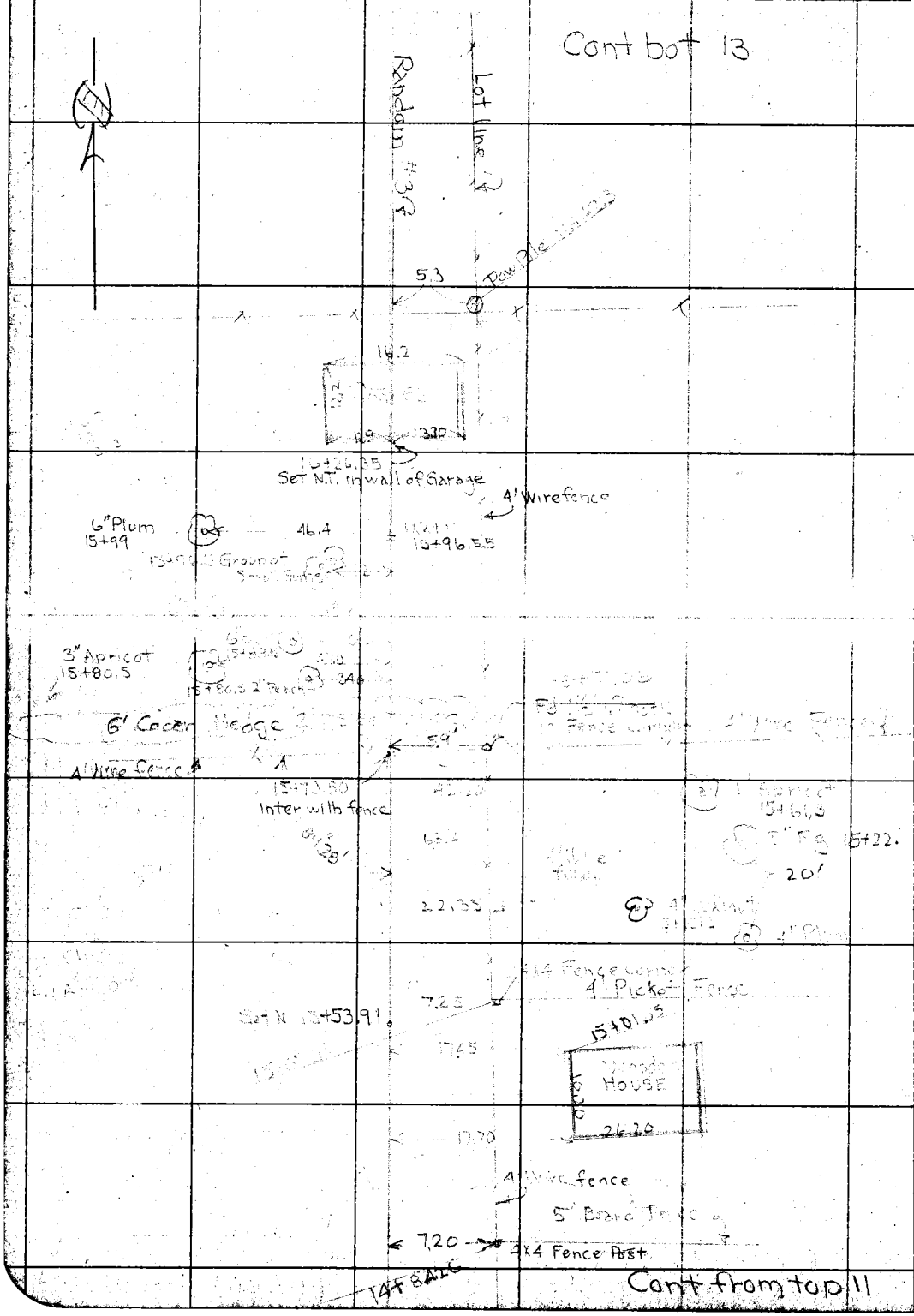

RETURN TO
LOS ANGELES COUNTY SURVEYOR

DO NOT EXTEND NOTES THIS SIDE OF THIS LINE

NOTE: ANY ADDITION OR CHANGES ON THIS SHEET MUST BE MADE OR CIRCLED IN RED. WITH DATE AND NAME OF PERSON MAKING CHANGE.

Date 9-15 Notes by _____ Chief Party Svenson F.B. 288 Pg. 13

Placed by Wood	W. O. No. 4052 O. O. O. No.
Date Jan. 1928	Location Bdwy
Map No. 8962-J	Surveyed by Svenson
Plotting C'k'd by Berger	Date 9-15-27
Date Jan 1928	Indexed

Cont. bot. 14

NOTE: ANY ADDITION OR CHANGES ON THIS SHEET MUST BE MADE OR CIRCLED IN RED. WITH DATE AND NAME OF PERSON MAKING CHANGE.

DO NOT EXTEND NOTES THIS SIDE OF THIS LINE

RETURN TO LOS ANGELES COUNTY SURVEYOR

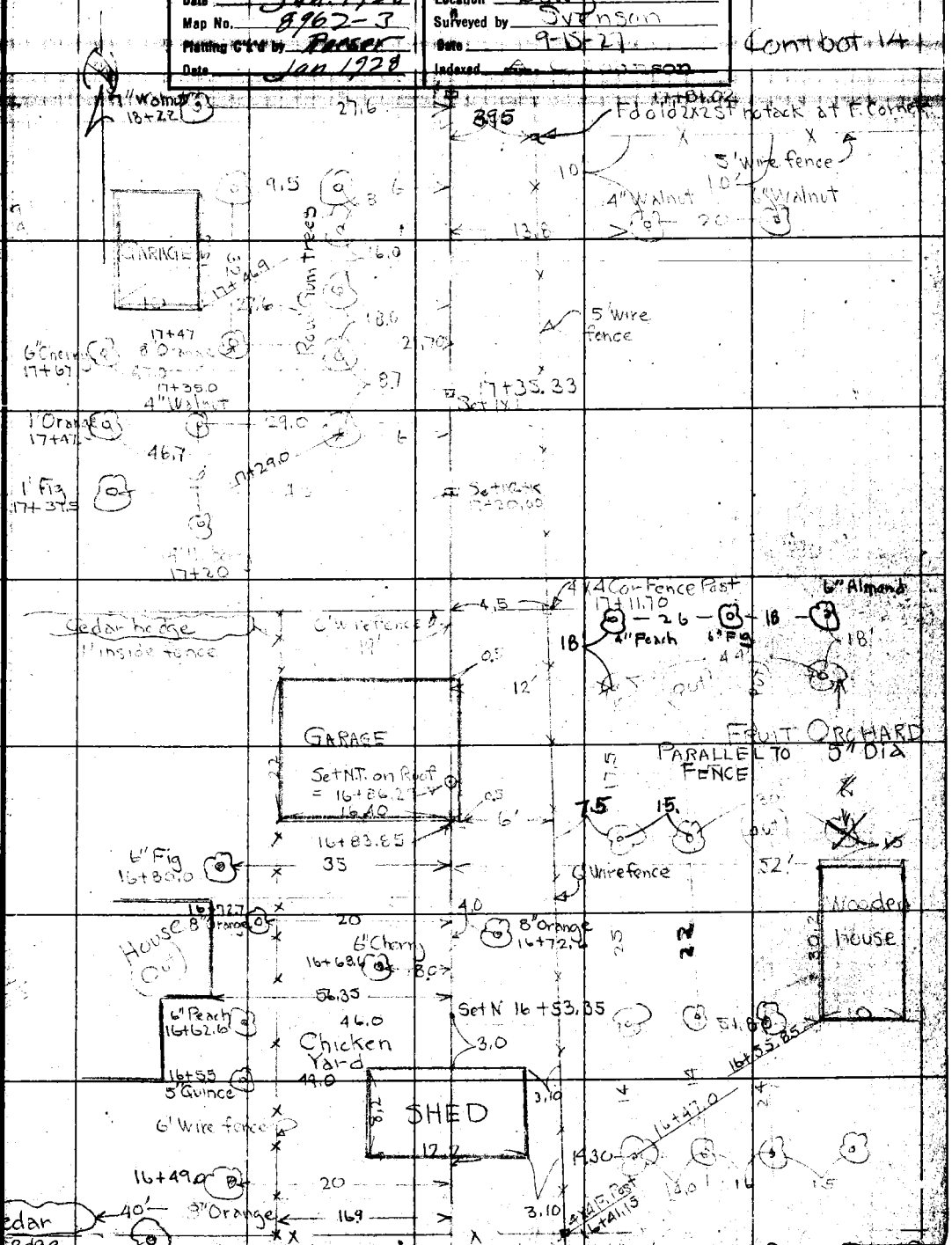

F.B. 288 Pg. 14 Chief Party Notes by Date 9-16

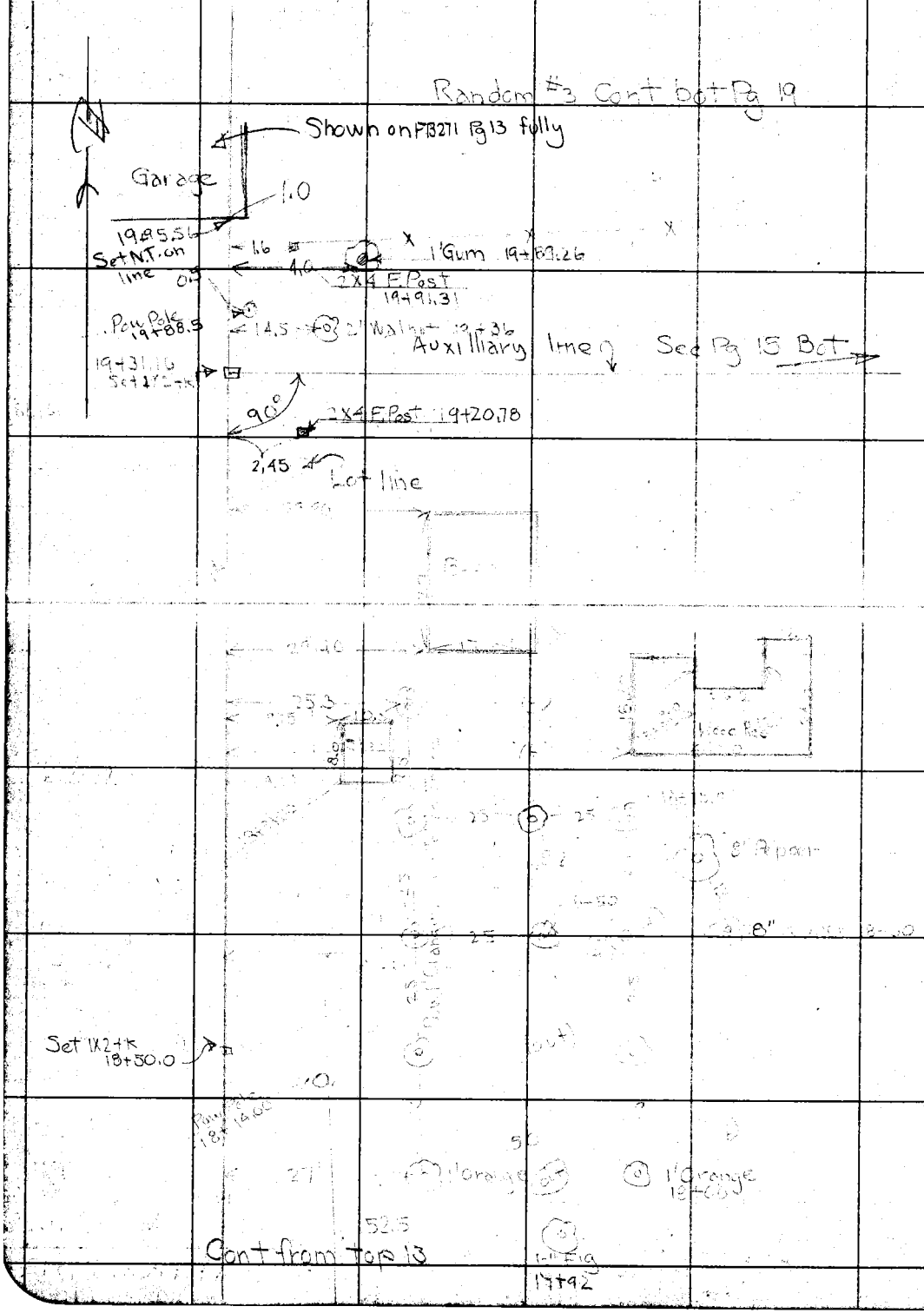

RETURN TO
LOS ANGELES COUNTY SURVEYOR

DO NOT EXTEND NOTES THIS SIDE OF THIS LINE

NOTE: ANY ADDITION OR CHANGES ON THIS SHEET MUST BE MADE OR CIRCLED IN RED, WITH DATE AND NAME OF PERSON MAKING CHANGE.

Date 9-16-27 Notes by _____ Chief Party Svenson F.B. 288 Pg. 15

Plotted by Wood	W. O. No. 4052 S. O. C. No.
Date Jan 1928	Location Bdwy
Map No. 8962-3	Surveyed by Svenson
Plotting C'k'd by Rosser	Date 9-16-27
Date Jan. 1928	Indexed A. C. Johnson

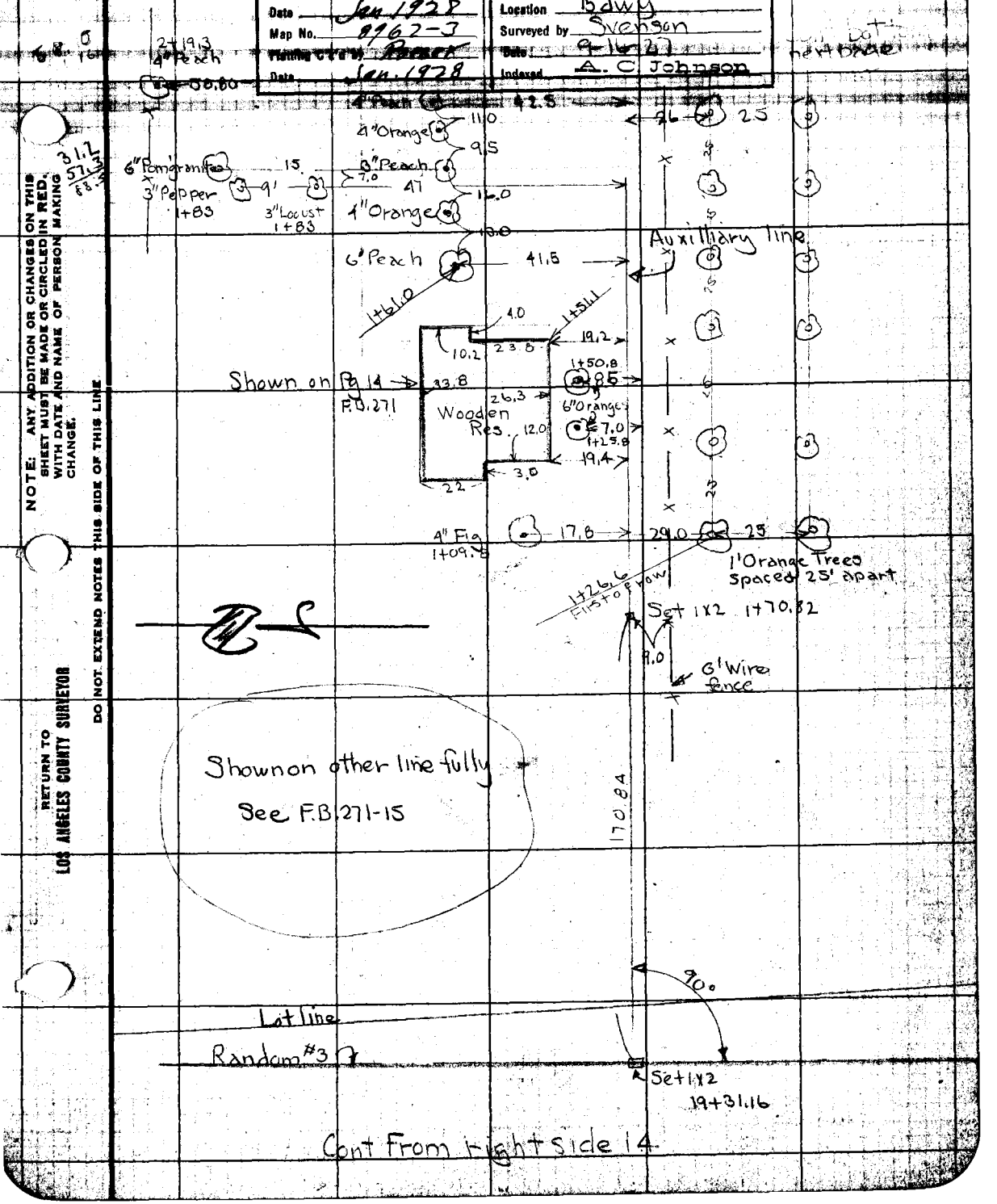

Cont From right side 14

NOTE: ANY ADDITION OR CHANGES ON THIS SHEET MUST BE MADE OR CIRCLED IN RED, WITH DATE AND NAME OF PERSON MAKING CHANGE.

DO NOT EXTEND NOTES THIS SIDE OF THIS LINE

RETURN TO LOS ANGELES COUNTY SURVEYOR

F.B. 288 Pg. 16 Chief Party Notes by Svenson Date 9-16-27

170.84
83.55
4.00
258.50
24.50
14.50
237.39

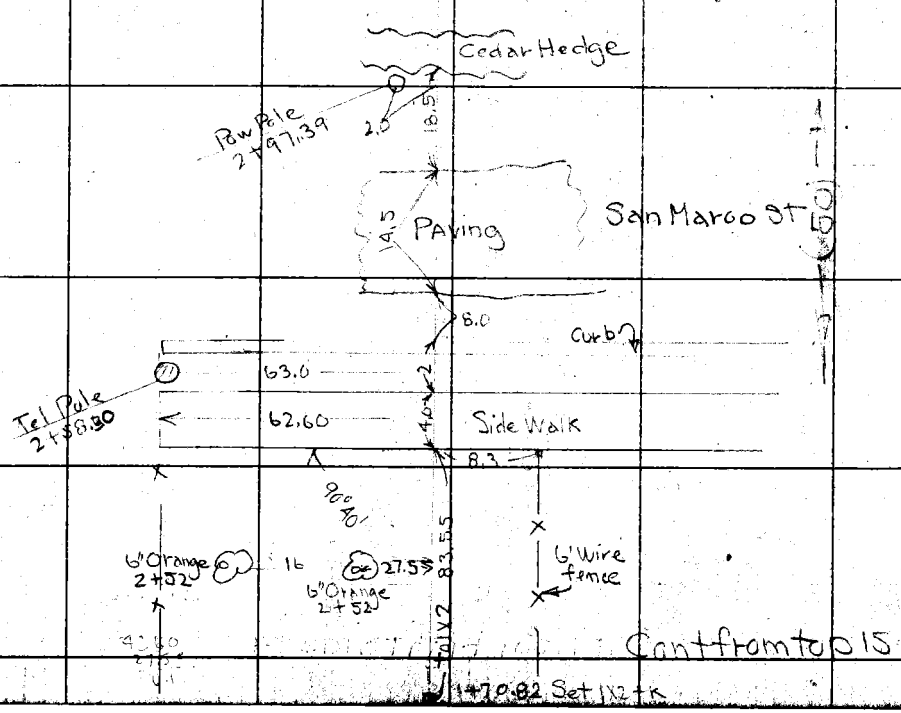

RETURN TO
LOS ANGELES COUNTY SURVEYOR

NOTE: ANY ADDITION OR CHANGES ON THIS SHEET MUST BE MADE OR CIRCLED IN RED, WITH DATE AND NAME OF PERSON MAKING CHANGE.

DO NOT EXTEND NOTES THIS SIDE OF THIS LINE

Date 9-20-27 Notes by _____ Chief Party Svenson F.B. 288 Pg. 17

Plotted by Wood	W. O. No. 4052 S.O.S. No.
Date Jan. 1928	Location
Map No. 8962-J	Surveyed by Svenson
Plotting Ck'd by Forster	Date 9-20-27
Date Jan. 1928	Indexed A. C. Johnson

NOTE: ANY ADDITION OR CHANGES ON THIS SHEET MUST BE MADE OR CIRCLED IN RED. WITH DATE AND NAME OF PERSON MAKING CHANGE.

DO NOT EXTEND NOTES THIS SIDE OF THIS LINE

RETURN TO LOS ANGELES COUNTY SURVEYOR

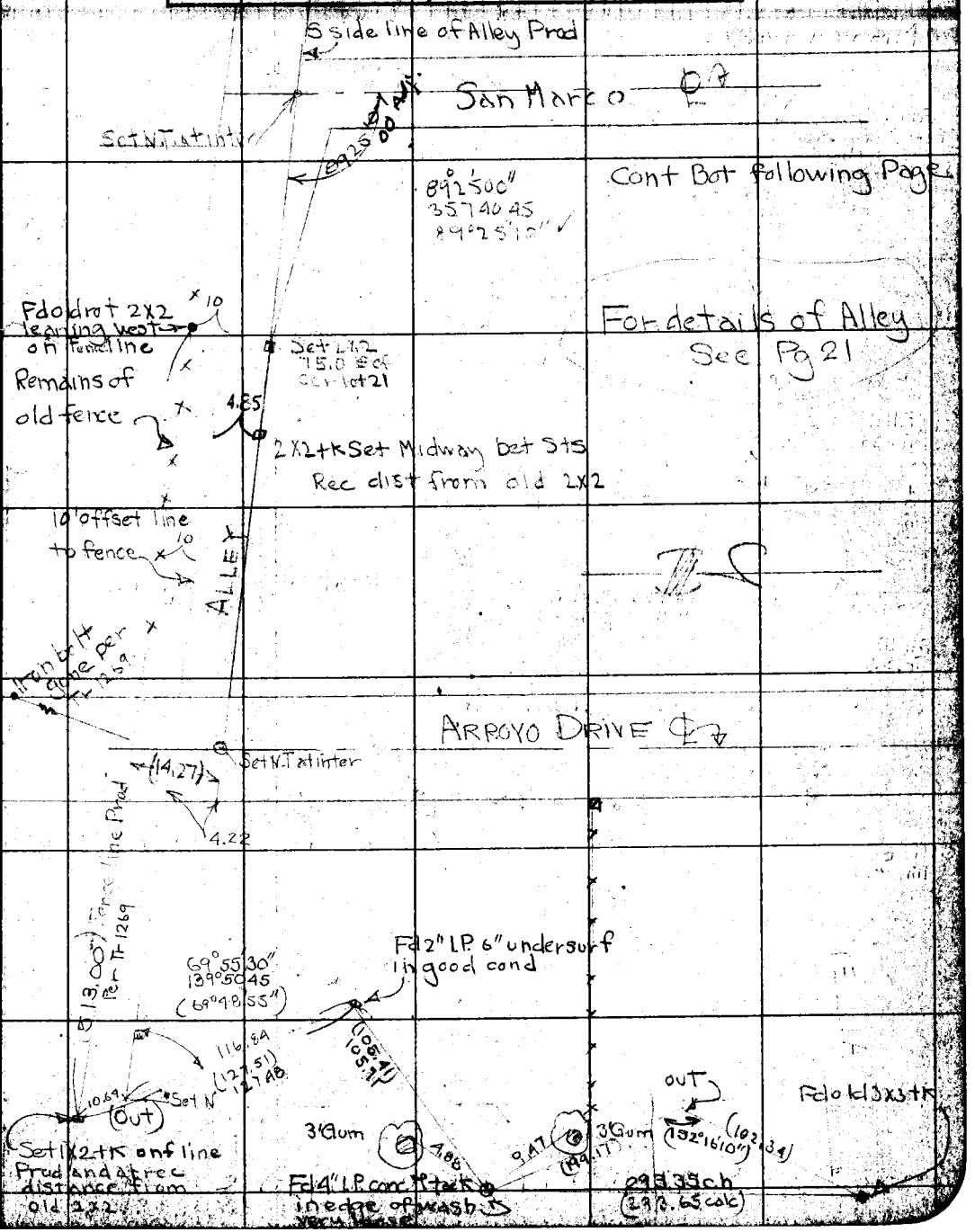

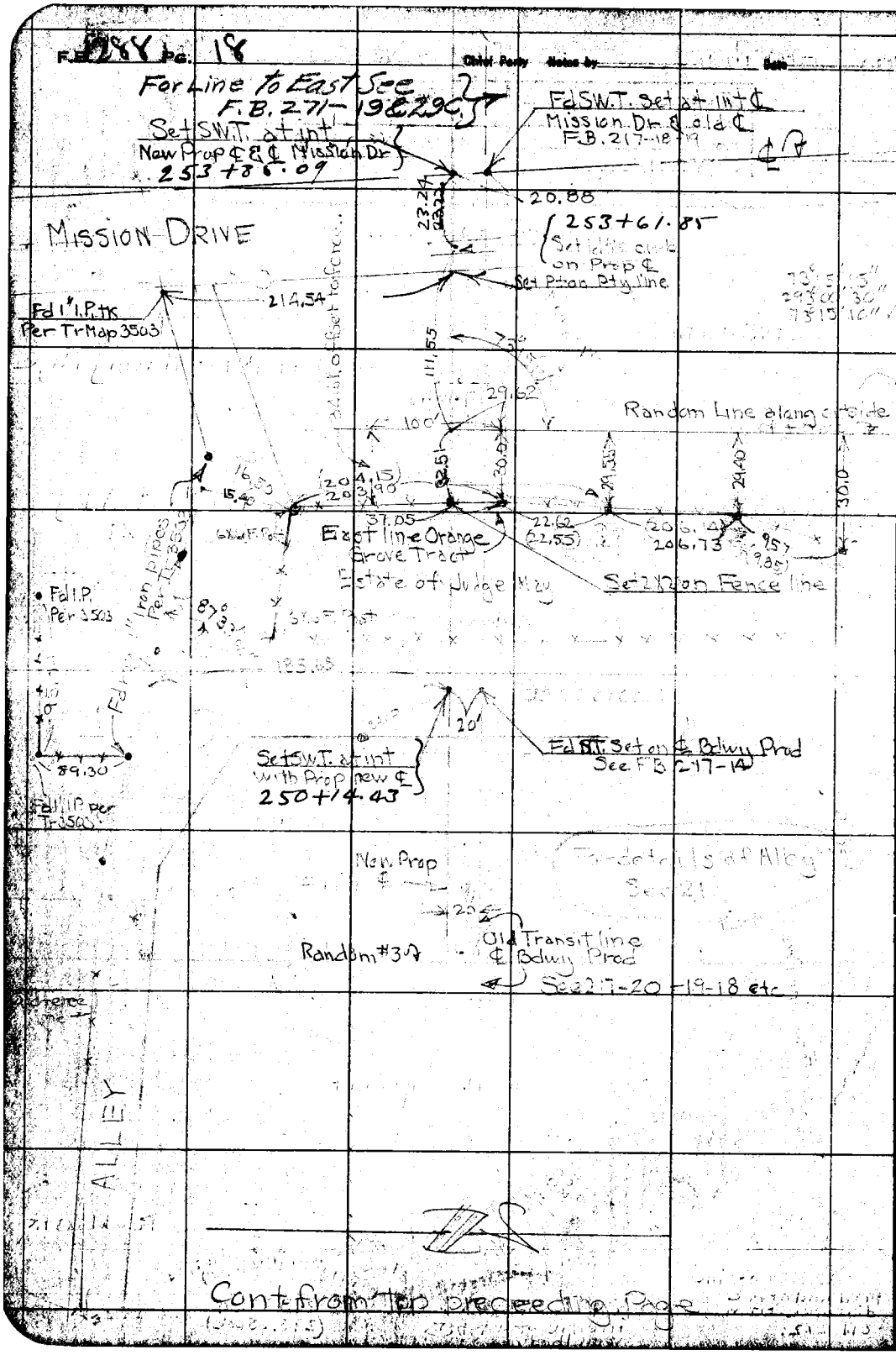

RETURN TO LOS ANGELES COUNTY SURVEYOR

DO NOT EXTEND NOTES THIS SIDE OF THIS LINE

NOTE: ANY ADDITION OR CHANGES ON THIS SHEET MUST BE MADE OR CIRCLED IN RED. WITH DATE AND NAME OF PERSON MAKING CHANGE.

Date _____ Notes by _____ Chief Party _____ F. B. 288 PG. 18A

Plotted by _____
Date _____
Map No. _____
Plotting C'k'd by _____
Date _____

W. O. No. 4062 Type No. 01B
Location Broadway
Surveyed by Rosecrans
Date 3-11-1966
Indexed A. C. Johnson

Additional tie to East line San Gabriel Orange Grove Tract

Set N+T. in Cor. 6"x6" F.P.

1.50 Set nail

32.69 14.23 Sta. 4+88.45 32.80

29.14 44.17

44.17 T 80° = 44.17

Set 1x2 Sta 4+44.28

89°-04'-15"

87-04-15
356-17-00
87-04-15

N+T. 46" Flower tree

174.07 @ 76° = 174.06

Fd 2x2" set under fence F.B. 288-18

23.11 174.06

Set 1x2 6' down Sta 3+02.13 Fr. S.

142.16 T 82° = 142.16

Set N+T in F.P. 24.57

142.16

Fd. 2x2" white stake (old) angle Pt. Orange Grove Tr. M.B. 6-29

23.40 45.0 d 31.19 0.29

Set 1x2 Sta 2+70.22

15°-46'-10" 15 Adj

Set N+T. in 2" W. nut.

To S.W.T. Sta. 125+14.03 E. San Marco and Proposed E. Broadway F.B. 288-18

75-46-15
303-04-45
75-46-11

Fd. old 2x2" R.W. stake E. Cor. lots 18 & 19 M.B. 6-29

23.39 100.00

140.00 T 80° = 140.00

Set nail. Sta 1+70.22

76-51-00
307-27-15
76-51-07

Fd. old 2x2" white stake E. Cor lots 17 & 18 M.B. 6-29

23.41 15.81

97.32 T 80°

Note: did not find stakes 4 & 5 shown in F.B. 288-18

97.32 Sandom

00 Adj 1'105"

Set 1x2 Sta 0+72.90

1x6 Cor. fence post

Set N+T. in 12" W. nut 0.12

72.90 T 80° = 72.90

16 28.93 21.22 24.86 72.90

155.16 T 80° = 155.16

E. Carmelita Alley and E. of San Marco St. Fd. 2x2" stake F.B. 271-23

Set N+T in 2" copper 155.16

E. Mission Dr. and E. Carmelita Alley Fd. nail F.B. 271-23

29.08

Set N+T. in 12" W. nut

Sta 0+00 to N. E. of Carmelita Alley and 25' to offset line Set N+T. Stake.

Notes: ANY ADDITIONS OR CHANGES ON THIS SHEET MUST BE MADE OR CIRCLED IN Red. WITH DATE AND NAME OF PERSON MAKING CHANGE.

Do not extend notes this side of this line

RETURN TO LOS ANGELES COUNTY SURVEYOR

F. 88 PG. 18 B

Chief Party Notes by Date

RETURN TO

LOS ANGELES COUNTY SURVEYOR

Do not extend notes this side of this line

Notes: ANY ADDITIONS OR CHANGES ON THIS SHEET MUST BE MADE OR CIRCLED IN Red. WITH DATE AND NAME OF PERSON MAKING CHANGE.

Date 9-22 Notes by Chief Party Svenson F.B. 288 Pg.

Plotted by	Wood	W. O. No.	N652
Date	Jan 1928	Location	Bdwy
Map No.	8962-3	Surveyed by	Svenson
Plotting Ch'd by	[illegible]	Date	9-24 & 27
Date	Jan 1928	Indexed	C. Johnson

87.55
182

NOTE: ANY ADDITION OR CHANGES ON THIS SHEET MUST BE MADE OR CIRCLED IN RED, WITH DATE AND NAME OF PERSON MAKING CHANGE.

DO NOT EXTEND NOTES THIS SIDE OF THIS LINE

RETURN TO LOS ANGELES COUNTY SURVEYOR

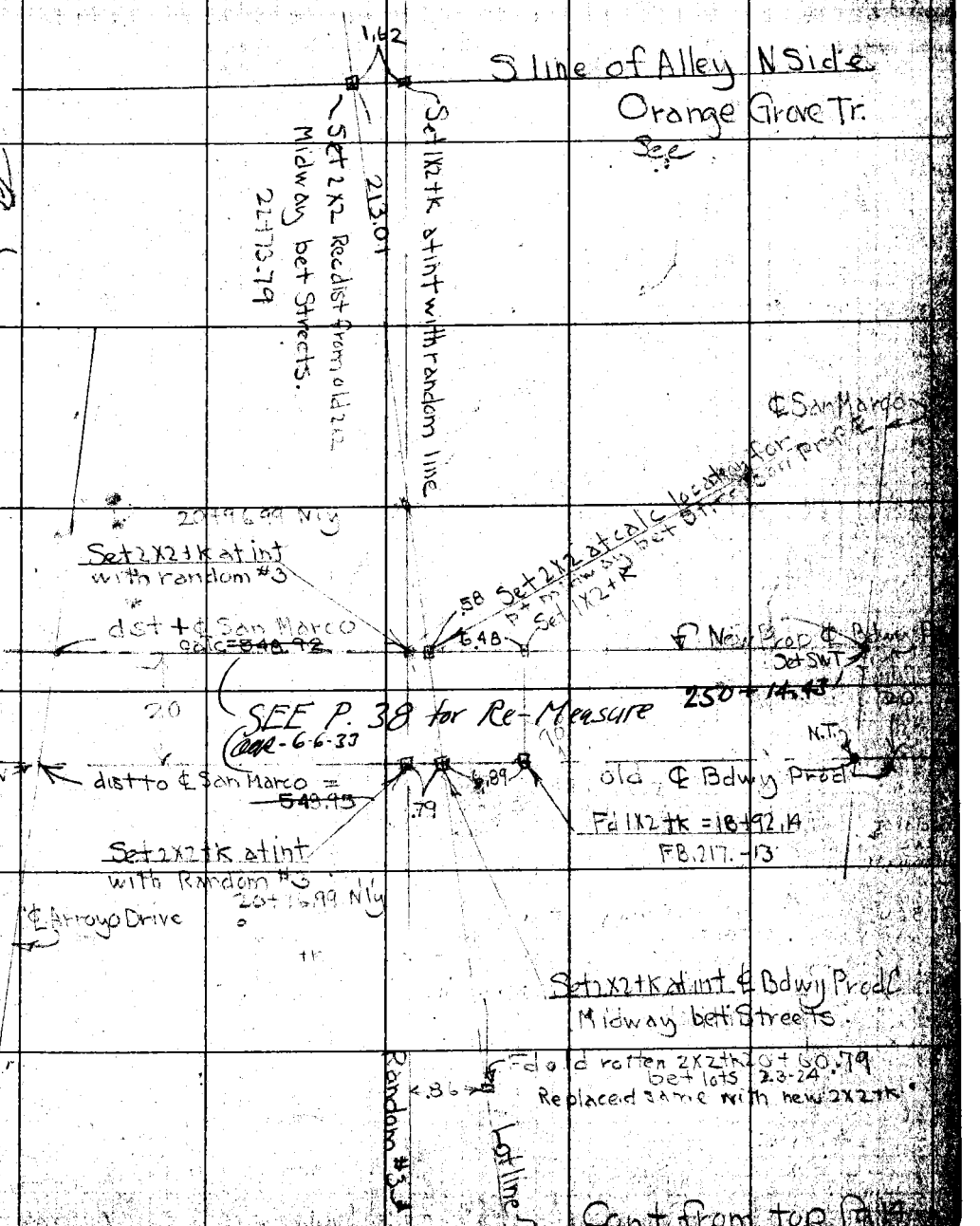

Cont from top Pg 14

F.B. 2XX PG. 20 Chief Party Notes by _____ Date _____



RETURN TO
LOS ANGELES COUNTY SURVEYOR

DO NOT EXTEND NOTES THIS SIDE OF THIS LINE

NOTE: ANY ADDITION OR CHANGES ON THIS SHEET MUST BE MADE OR CIRCLED IN RED. WITH DATE AND NAME OF PERSON MAKING CHANGE.

Date _____ Notes by _____ Chief Party Svenson F.B. 288 Pg. 21

Plotted by: Wood	W.O. No. 4052
Date: Jan 1928	Location: Bdwy
Map No. 8962-3	Surveyed by: Svenson
Plotting Ck'd by: [illegible]	Date: [illegible]
Date: Jan. 1928	Indexed: A. C. Johnson

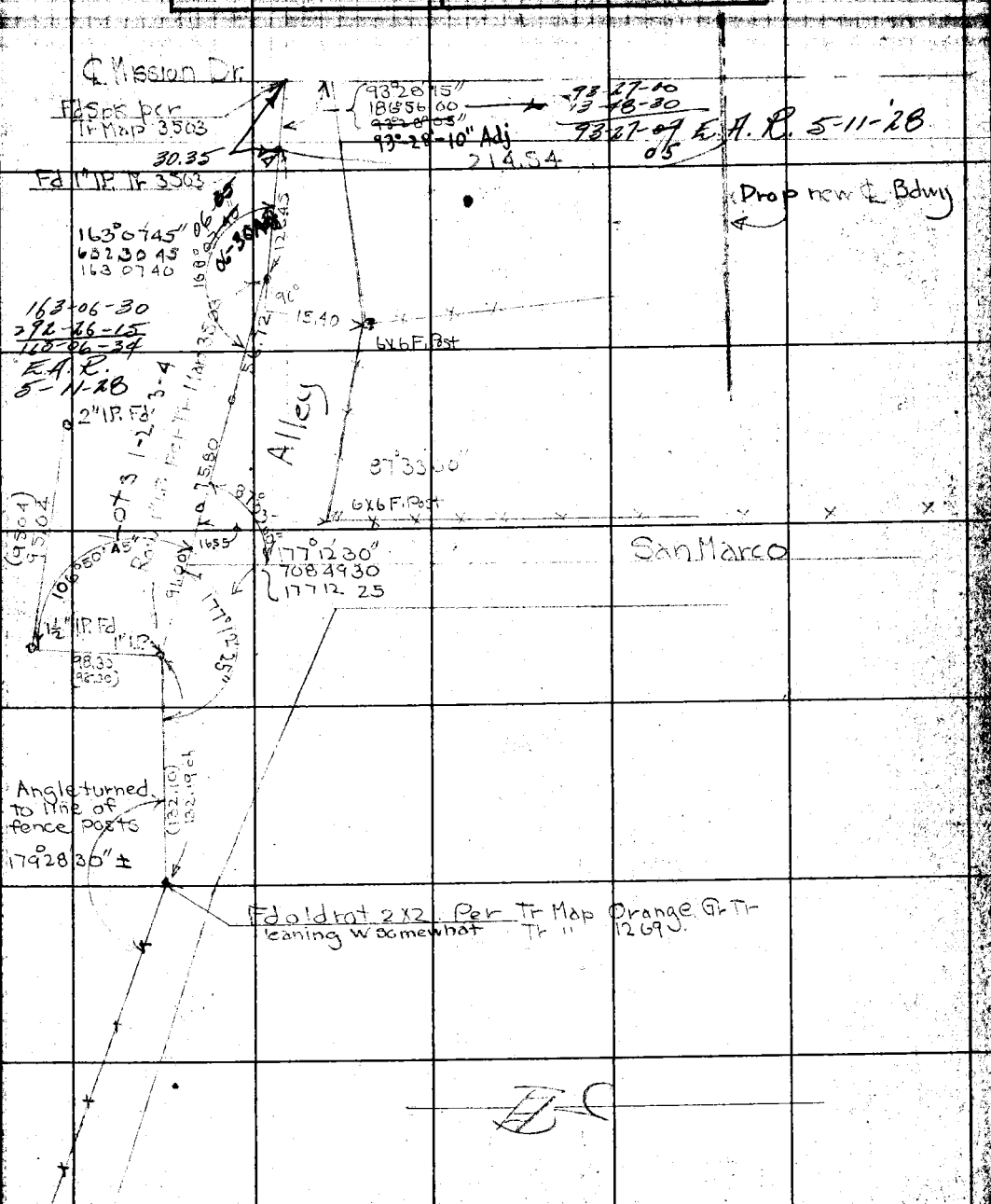

NOTE: ANY ADDITION OR CHANGES ON THIS SHEET MUST BE MADE OR CIRCLED IN RED, WITH DATE AND NAME OF PERSON MAKING CHANGE.

DO NOT EXTEND NOTES THIS SIDE OF THIS LINE

RETURN TO LOS ANGELES COUNTY SURVEYOR

F.B. _____ PG. 22 _____ Chief Party _____ Notes by _____ Date _____

RETURN TO
LOS ANGELES COUNTY SURVEYOR

DO NOT EXTEND NOTES THIS SIDE OF THIS LINE

NOTE: ANY ADDITION OR CHANGES ON THIS SHEET MUST BE MADE OR CIRCLED IN RED, WITH DATE AND NAME OF PERSON MAKING CHANGE.

Date 11-28-27 Notes by Svenson Chief Party Svenson F.B. 288 PG. 23

Plotted by Wood	W. O. No. 4062 D. S. D. No.
Date Jan. 1928	Location Bdwy
Map No. 1962-J	Surveyed by Svenson
Plotting C'k'd by Rosser	Date 11-28-27
Date Jan. 1928	Indexed A. C. Johnson

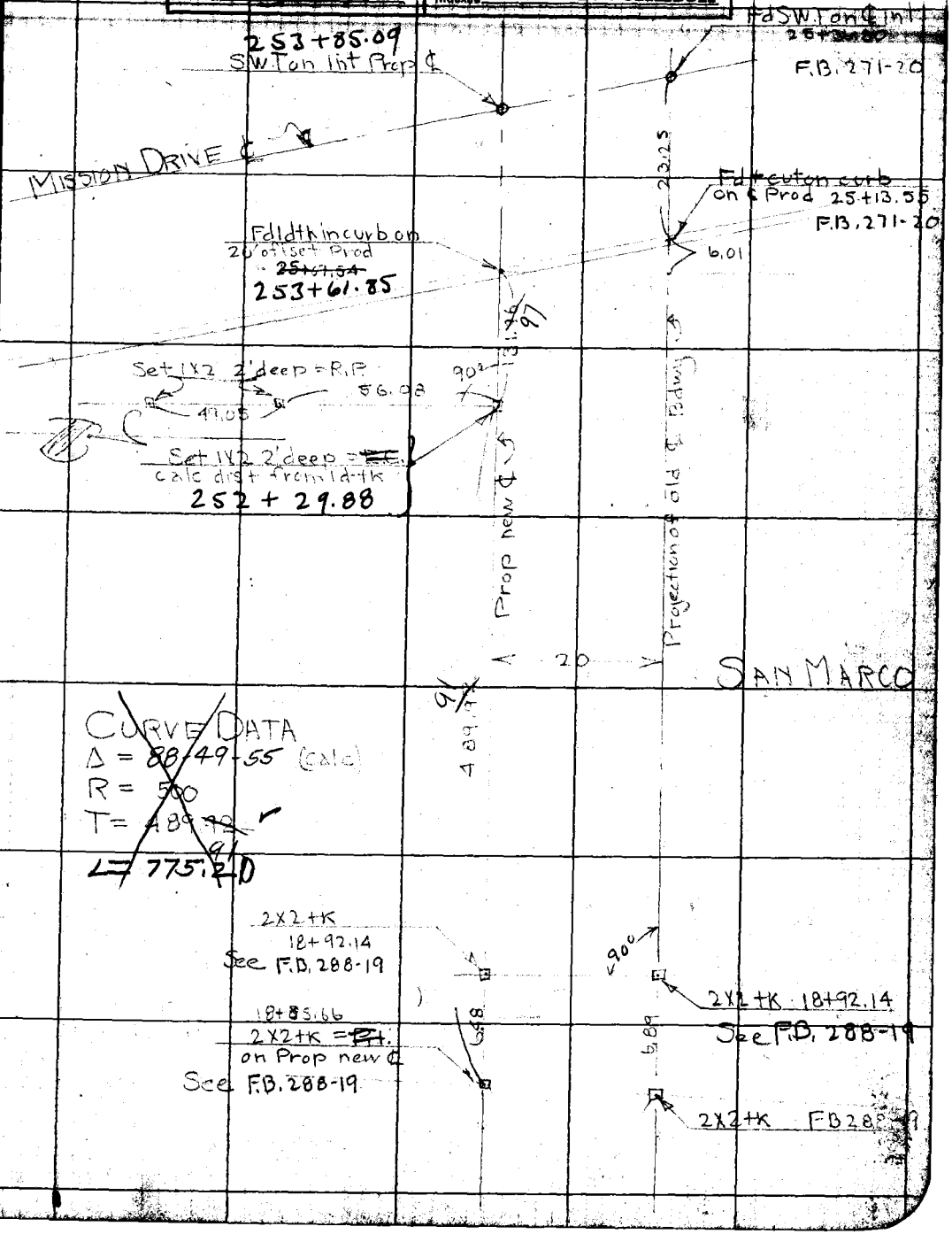

NOTE: ANY ADDITION OR CHANGES ON THIS SHEET MUST BE MADE OR CIRCLED IN RED, WITH DATE AND NAME OF PERSON MAKING CHANGE.

DO NOT EXTEND NOTES THIS SIDE OF THIS LINE

RETURN TO LOS ANGELES COUNTY SURVEYOR

F.B. 288 PG. 24 Chief Party Notes by Date

RETURN TO
LOS ANGELES COUNTY SURVEYOR

NOTE: ANY ADDITION OR CHANGES ON THIS SHEET MUST BE MADE OR CIRCLED IN RED. WITH DATE AND NAME OF PERSON MAKING CHANGE.

DO NOT EXTEND NOTES THIS SIDE OF THIS LINE

Date 10-29-27 Notes by Svenson Chief Party F.B. 288 Pg. 25

Planned by Wood	W. O. No. 8062 B. O. No.
Date Jan 1928	Location Bdwy
Map No. 8962-3	Surveyed by Svenson
Plotting C'k'd by Parker	Date 10-29-27
Date Jan. 1928	Indexed A. C. Johnson

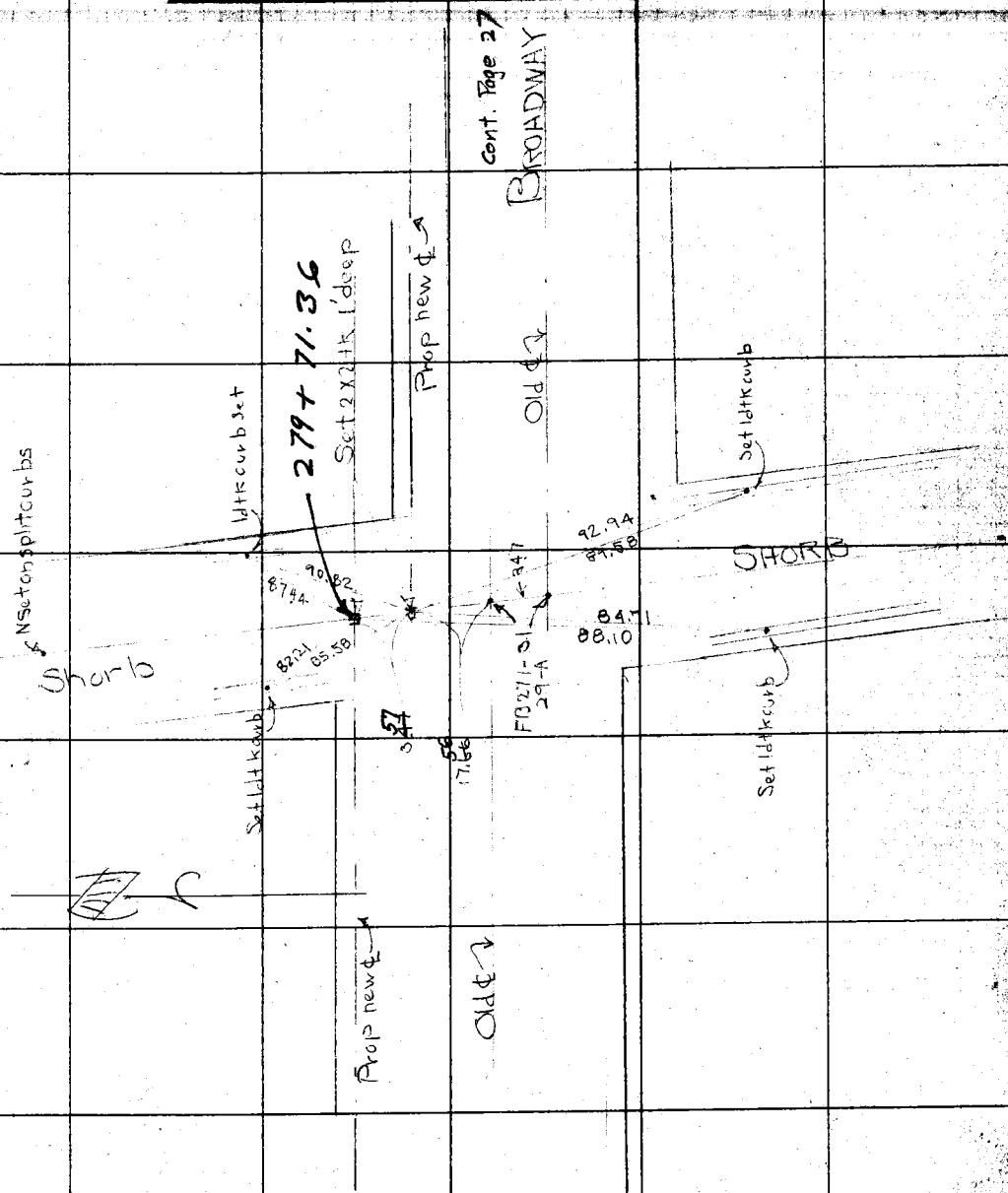

NOTE: ANY ADDITION OR CHANGES ON THIS SHEET MUST BE MADE OR CIRCLED IN RED, WITH DATE AND NAME OF PERSON MAKING CHANGE.

DO NOT EXTEND NOTES THIS SIDE OF THIS LINE

RETURN TO LOS ANGELES COUNTY SURVEYOR

F.B. 5288 PG. 26 Chief Party Notes by Date

RETURN TO
LOS ANGELES COUNTY SURVEYOR

NOTE: ANY ADDITION OR CHANGES ON THIS SHEET MUST BE MADE OR CIRCLED IN RED, WITH DATE AND NAME OF PERSON MAKING CHANGE.

DO NOT EXTEND NOTES THIS SIDE OF THIS LINE

Date _____ Notes by _____ Chief Party Svenson F. B. 288 Pg. 27

Plotted by Browder	W. O. No. 4062 D. S. O. No.
Date DEC. 1927	Location Bdwy
Map No. 8962-3	Surveyed by Svenson
Plotting C'k'd by Rossar	Date 11-17-27
Date Jan. 1928	Indexed A. C. Johnson

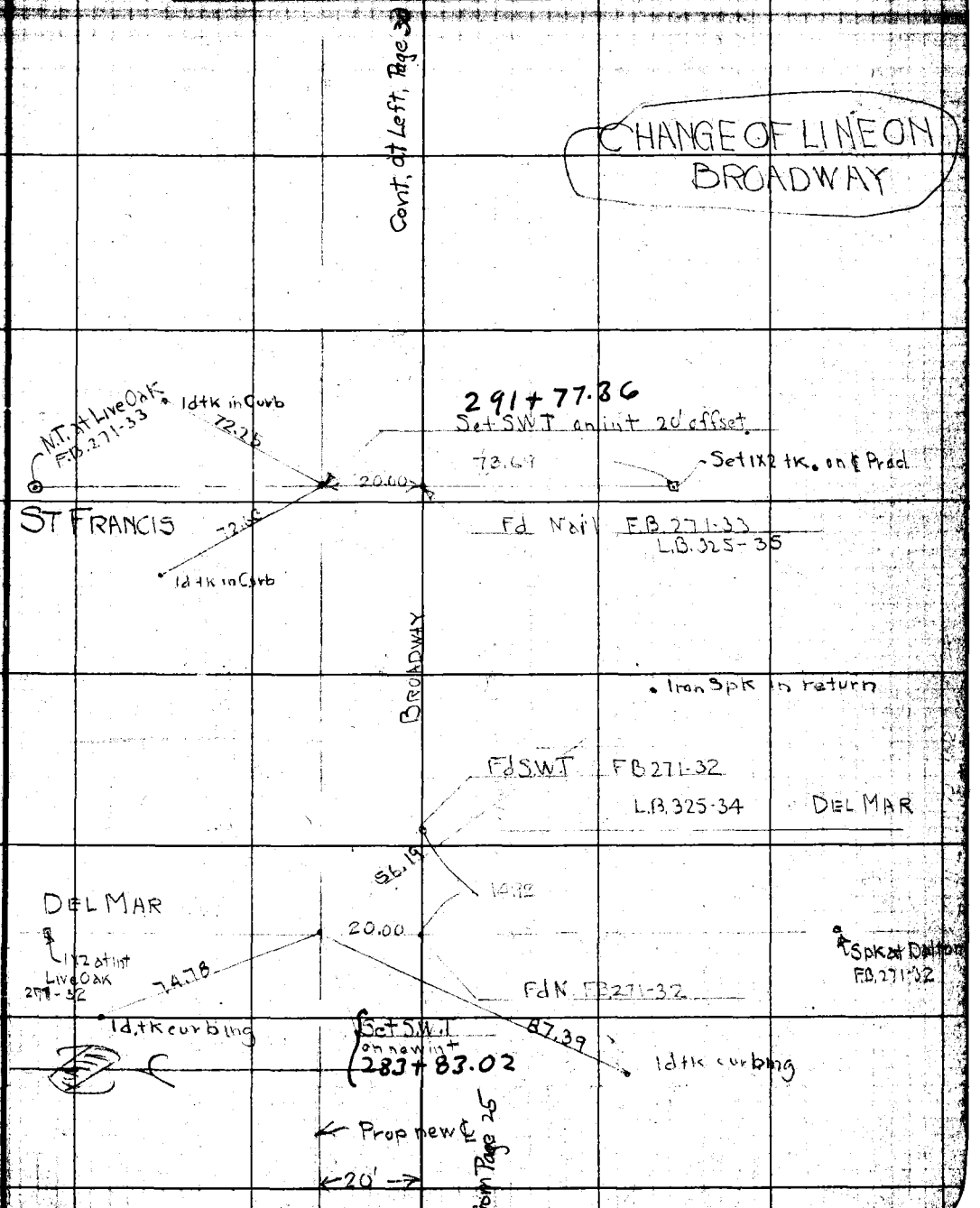

Note: ANY ADDITIONS OR CHANGES ON THIS SHEET MUST BE MADE OR CIRCLED IN Red. WITH DATE AND NAME OF PERSON MAKING CHANGE.

RETURN TO LOS ANGELES COUNTY SURVEYOR

Do not extend notes this side of this line

RETURN TO

LOS ANGELES COUNTY SURVEYOR

Note: ANY ADDITIONS OR CHANGES ON THIS SHEET MUST BE MADE OR CIRCLED IN **Red.** WITH DATE AND NAME OF PERSON MAKING CHANGE.

Do not extend notes this side of this line

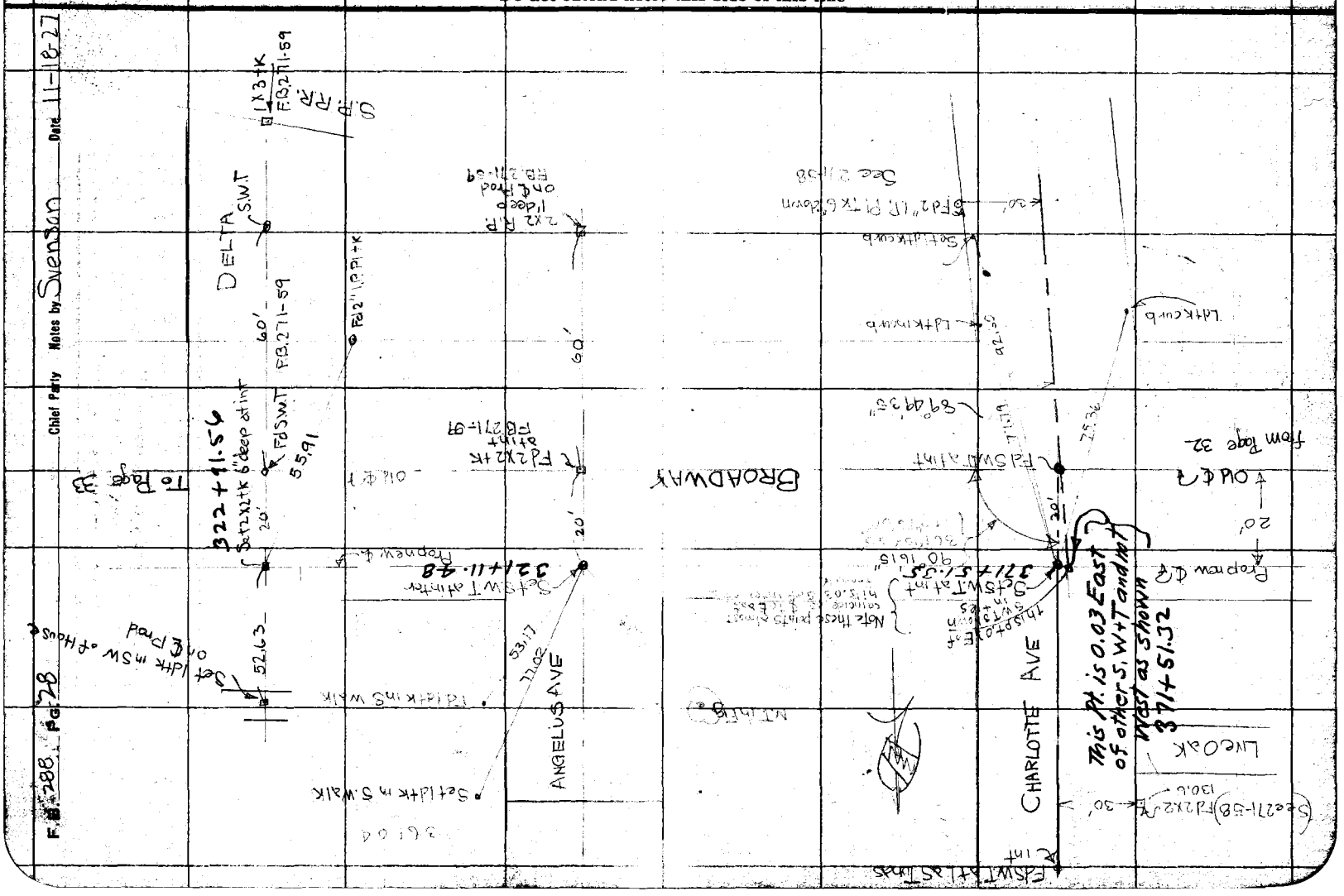

Date 10-21 Notes by Svenson Chief Party F. B. 288 Pg. 29

Planned by Browder	W. O. [illegible]
Date Dec. 1927	Location Rwy
Map No. 8962-3	Surveyed by Svenson
Planning C'k'd by [illegible]	Date 10-21-27
Date Jan. 1928	Indexed A. C. Johnson

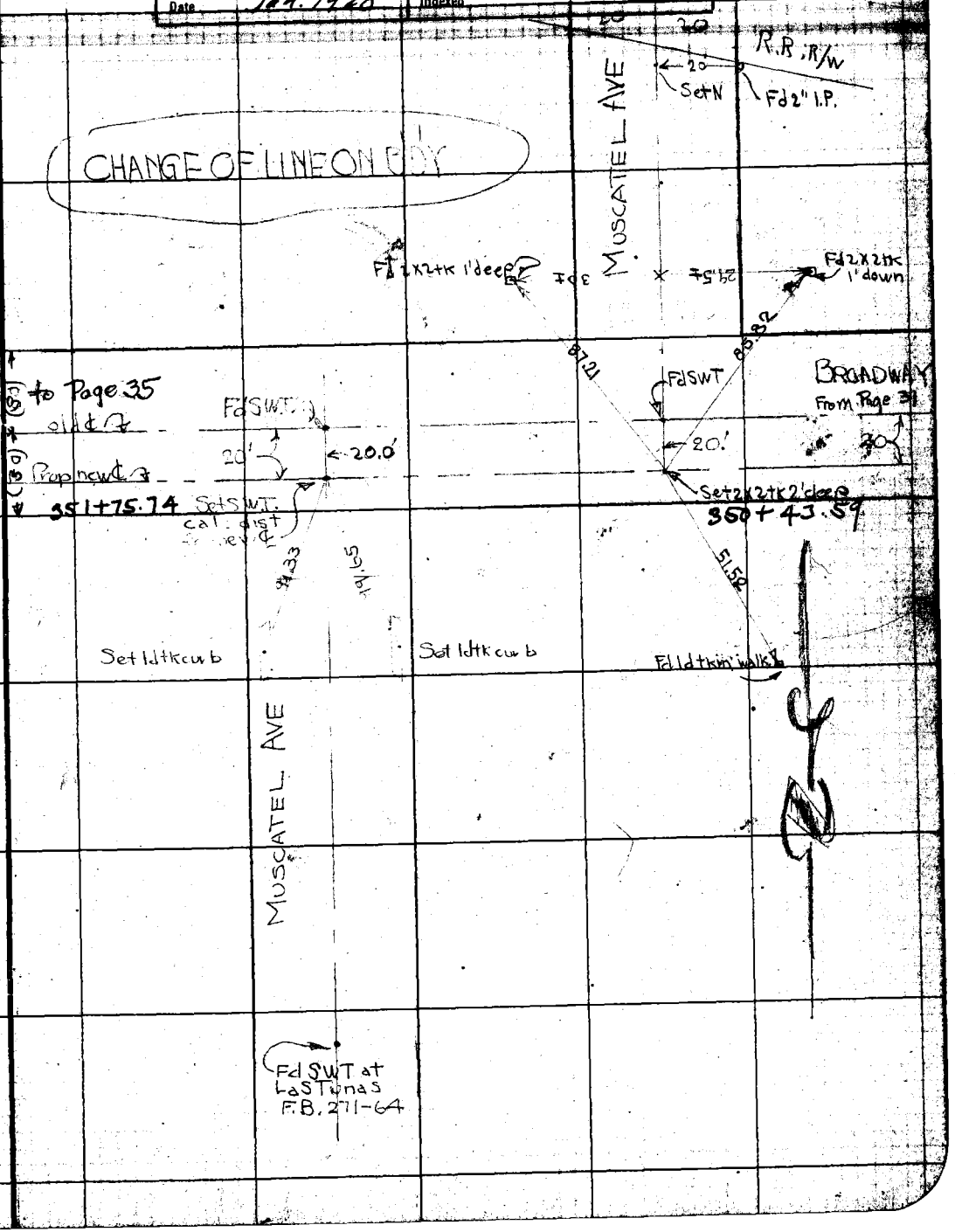

Notes: ANY ADDITIONS OR CHANGES ON THIS SHEET MUST BE MADE OR CIRCLED IN Red. WITH DATE AND NAME OF PERSON MAKING CHANGE.

Do not extend notes this side of this line

RETURN TO LOS ANGELES COUNTY SURVEYOR

F.B. 288 Pg. 30 Svenson Chief Party Notes by Date

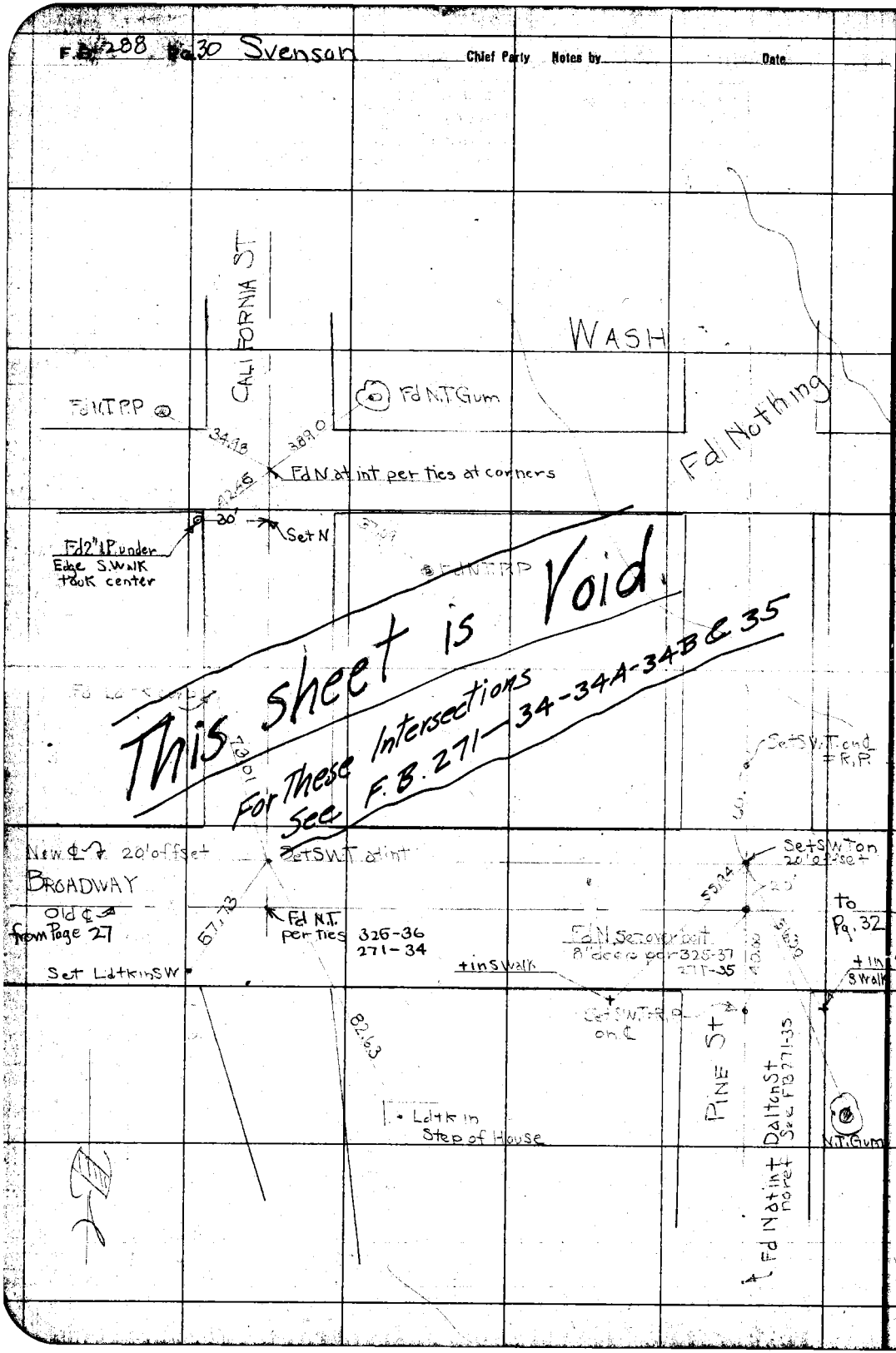

RETURN TO
LOS ANGELES COUNTY SURVEYOR
Do not extend notes this side of this line

Notes: ANY ADDITIONS OR CHANGES ON THIS SHEET MUST BE MADE OR CIRCLED IN Red. WITH DATE AND NAME OF PERSON MAKING CHANGE.

Date _____ Notes by Svenson Chief Party _____ F. B. 288 PG. 31

Plotted by BROWDER	W. O. No. 4062 L. S. O. No.
Date DEC., 1927	Location Broadway
Map No. 8962.1	Surveyed by Svenson
Plotting C'k'd by Porter	Date 11-18-27
Date Jan. 1928	Indexed A. C. Johnson

Notes: ANY ADDITIONS OR CHANGES ON THIS SHEET MUST BE MADE OR CIRCLED IN Red. WITH DATE AND NAME OF PERSON MAKING CHANGE.

Do not extend notes this side of this line

RETURN TO LOS ANGELES COUNTY SURVEYOR

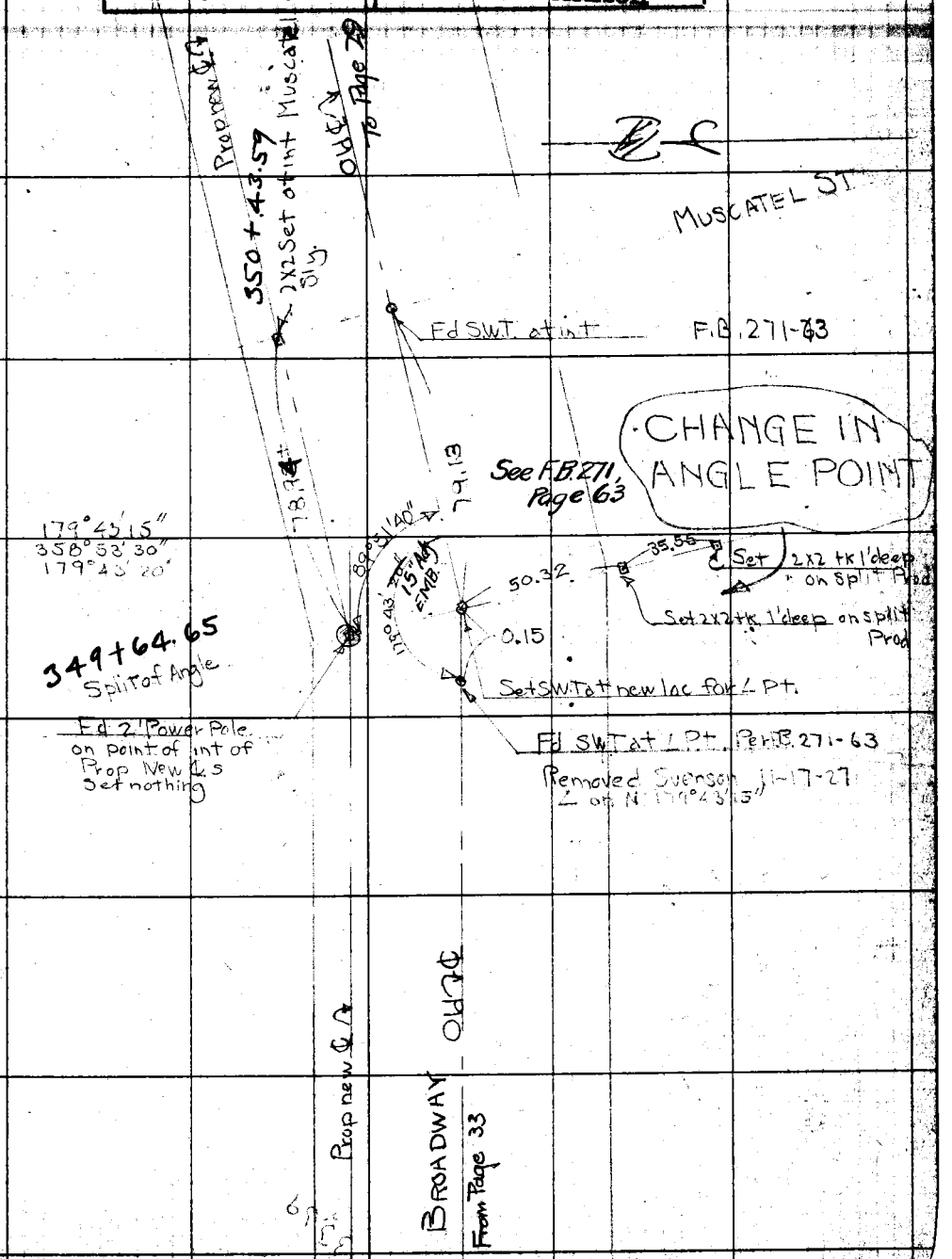

F.B. 288 Pg. 32 Chief Party Notes by Date

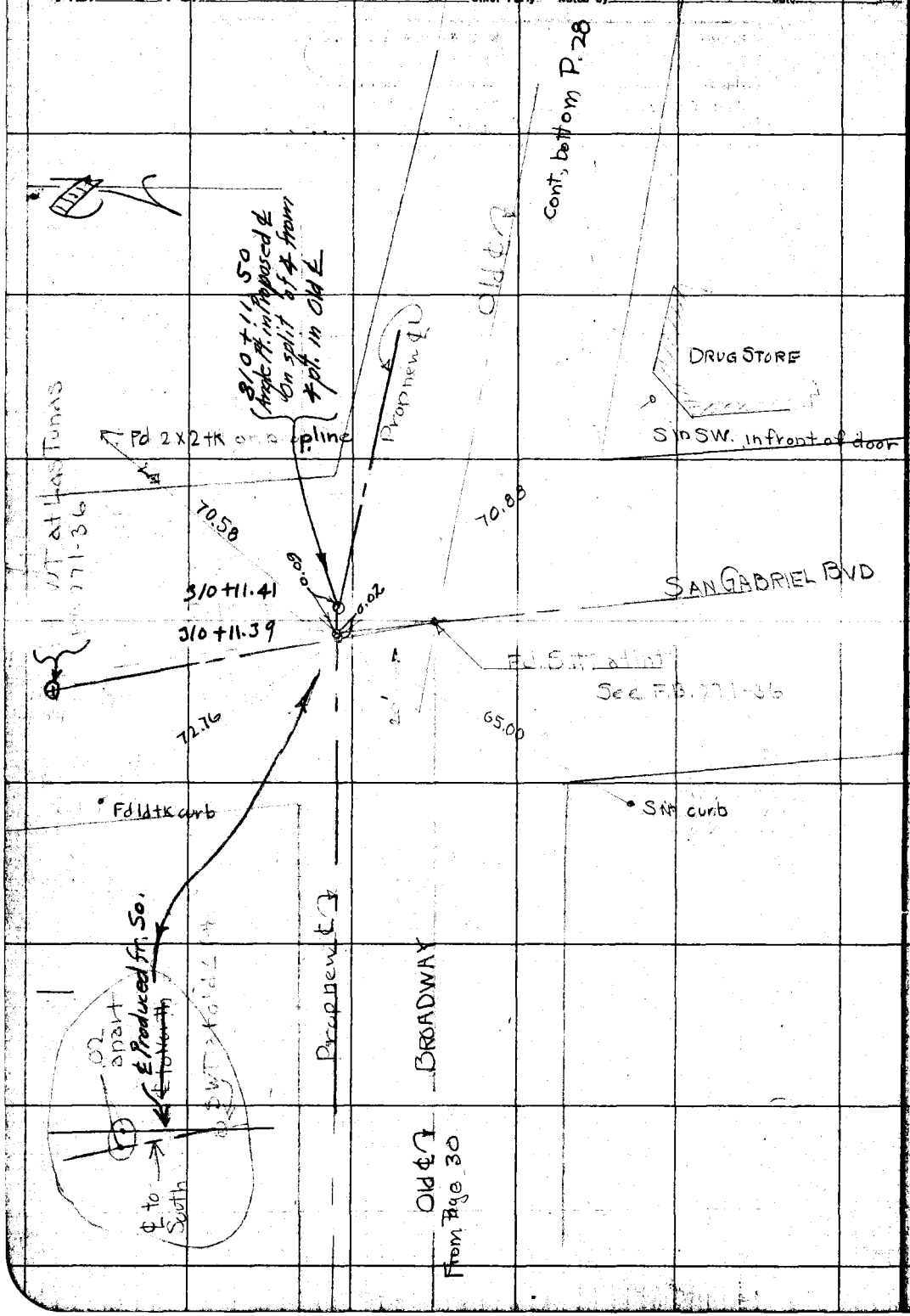

RETURN TO
LOS ANGELES COUNTY SURVEYOR

Do not extend notes this side of this line

Notes: ANY ADDITIONS OR CHANGES ON THIS SHEET MUST BE MADE OR CIRCLED IN Red. WITH DATE AND NAME OF PERSON MAKING CHANGE.

Date 11-18-27 Notes by Svenson Chief Party F.B. 288 Pg. 33

Plotted by BROWNER
Date DEC, 1927
Map No. 8962-3
Plotting C'k'd by PARKER
Date JAN. 1928

W. O. No. 4062 O. S. O. No.
Location Bdwy
Surveyed by Svenson
Date 11-18-27
Indexed A. C. Johnson

CHANGE OF LINE IN BROADWAY

To Page

Set N.T. Camphor Tree N.E. Side

101.68

30.01

20'

60'

BARTLETT ST

Fd 1½" I.P. on ℄ Prod

Set 2x2+K 1' deep on inter

344+68.31

Fd Nail on Surf F.B. 271-62

85.16

Fd SWT on ℄ = R.P. F.B. 271-62

Set 1d TK in Wa

Cut + in S. walk

Mon Set by Edison Co F.B. 277-62

.08

.08

Fd Brass Mon Edison Co

74.96

BURTON

20'

60'

84.12

338+82.56

Set 2x2+K 1' deep at int new Prop ℄

Fd. 1x1+K by ties F.B. 271-62

Fd SWT R.P. ℄ F.B. 271-62

Fd ½" I.P. F.B. 271-62

Set 1d TK Stone wall

Prop new ℄

old ℄

Set 1d TK in top wall

77.13

PUTNEY ST.

Set S.W.T. = R.P.

60'

60'

to S.W.T

Set S.W.T. at int

331+91.09

20'

Fd Spike by Ties. F.B. 271-60

S.W.T on ℄ R.P. F.B. 271-60

Fd S.W.T. at Las Tunas F.B. 271-60

BROADWAY

From Page 28

Notes: ANY ADDITIONS OR CHANGES ON THIS SHEET MUST BE MADE OR CIRCLED IN Red. WITH DATE AND NAME OF PERSON MAKING CHANGE.

Do not extend notes this side of this line

RETURN TO LOS ANGELES COUNTY SURVEYOR

Chief Party Notes by Svenson Date 11-18-27

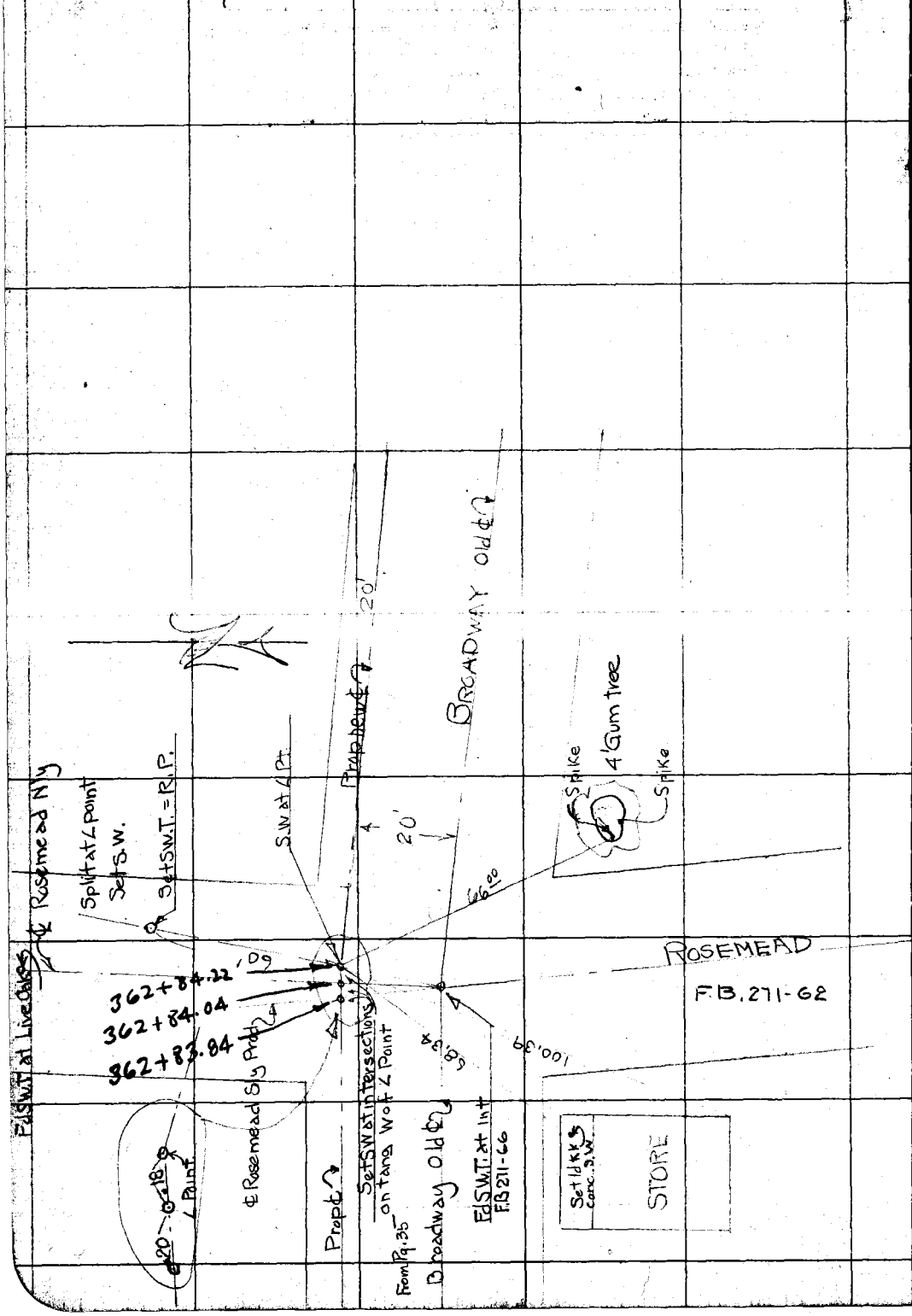

RETURN TO

LOS ANGELES COUNTY SURVEYOR

Do not extend notes this side of this line

Note: ANY ADDITIONS OR CHANGES ON THIS SHEET MUST BE MADE OR CIRCLED IN **Red.** WITH DATE AND NAME OF PERSON MAKING CHANGE.

Date 10-21- Notes by Svenson Chief Party F. B. 288 PG. 35

Plotted by BROWDER	W. O. No. 4062 D. S. O. No.
Date DEC, 1927	Location Bdwy
Map No. 8962-3	Surveyed by Svenson
Plotting C'k'd by Paeser	Date 10-18-27
Date Jan. 1928	Indexed A. C. Johnson

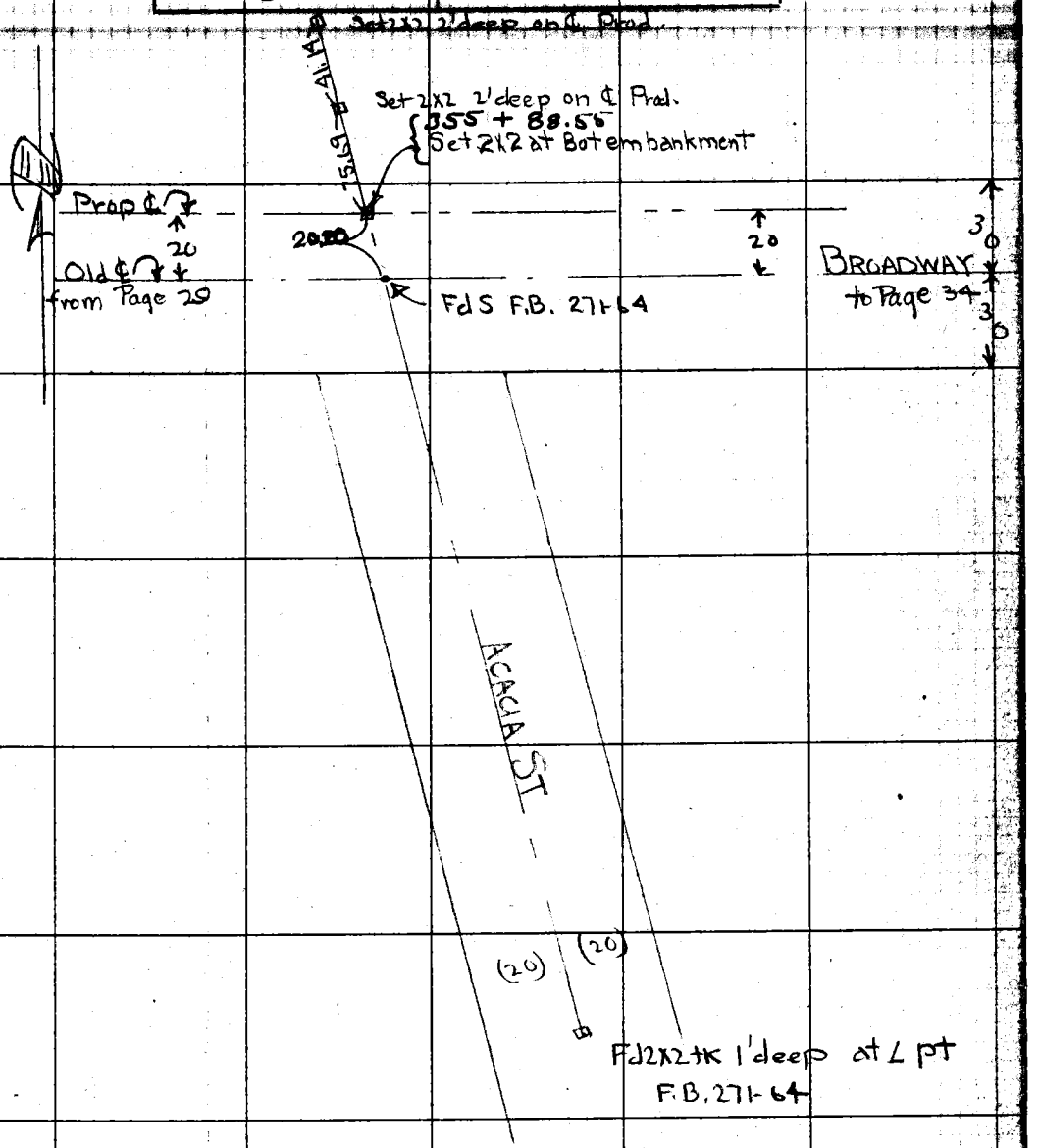

Notes: ANY ADDITIONS OR CHANGES ON THIS SHEET MUST BE MADE OR CIRCLED IN Red. WITH DATE AND NAME OF PERSON MAKING CHANGE.

Do not extend notes this side of this line

RETURN TO LOS ANGELES COUNTY SURVEYOR

F.B. 288 Pg. 36 Chief Party Notes by Date

RETURN TO

LOS ANGELES COUNTY SURVEYOR

Do not extend notes this side of this line

Notes: ANY ADDITIONS OR CHANGES ON THIS SHEET MUST BE MADE OR CIRCLED IN Red. WITH DATE AND NAME OF PERSON MAKING CHANGE.

Date 11-26-27 Notes by Svenson Chief Party Svenson F. B. 288 PG. 37

Plotted by	BROWDER	W. O. No.	4062 D. S. O. No.
Date	DEC, 1927	Location	Bdwy
Map No.	8962-3	Surveyed by	Svenson
Plotting C'k'd by	Poeser	Date	11-27-27
Date	Jan. 1928	Indexed	A. C. Johnson

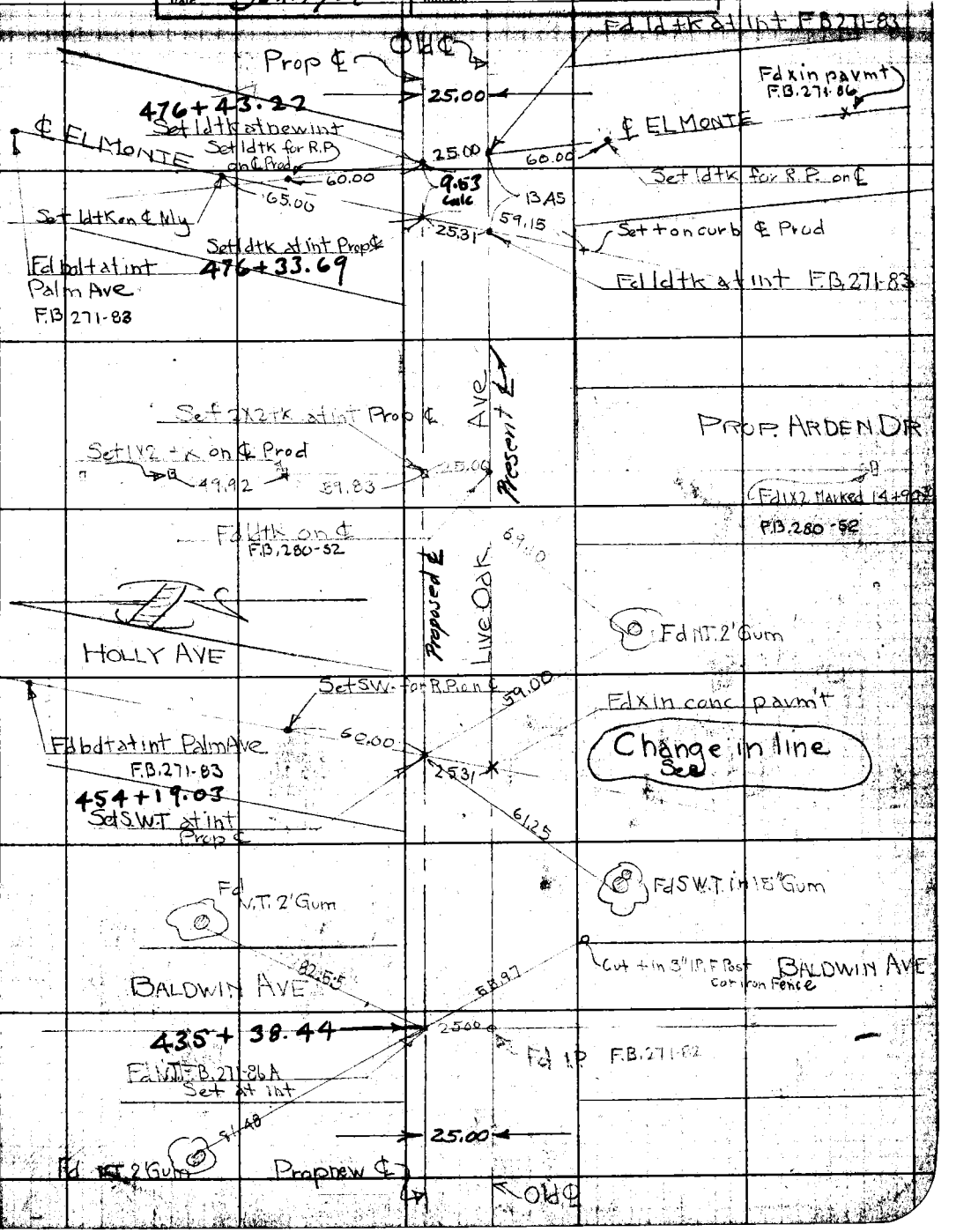

Note: ANY ADDITIONS OR CHANGES ON THIS SHEET MUST BE MADE OR CIRCLED IN Red. WITH DATE AND NAME OF PERSON MAKING CHANGE.

Do not extend notes this side of this line

RETURN TO LOS ANGELES COUNTY SURVEYOR

F.B. 288 Pg. 38 Chief Party Notes by Date

BROADWAY W.O.4062

CHECK OF DIST. & ANGLES
SAN MARCOS TO ARROYO AVE

Party: E.A. Rosecrans
P.W. Atkins
J.A. Willess
C.R. Lanson.

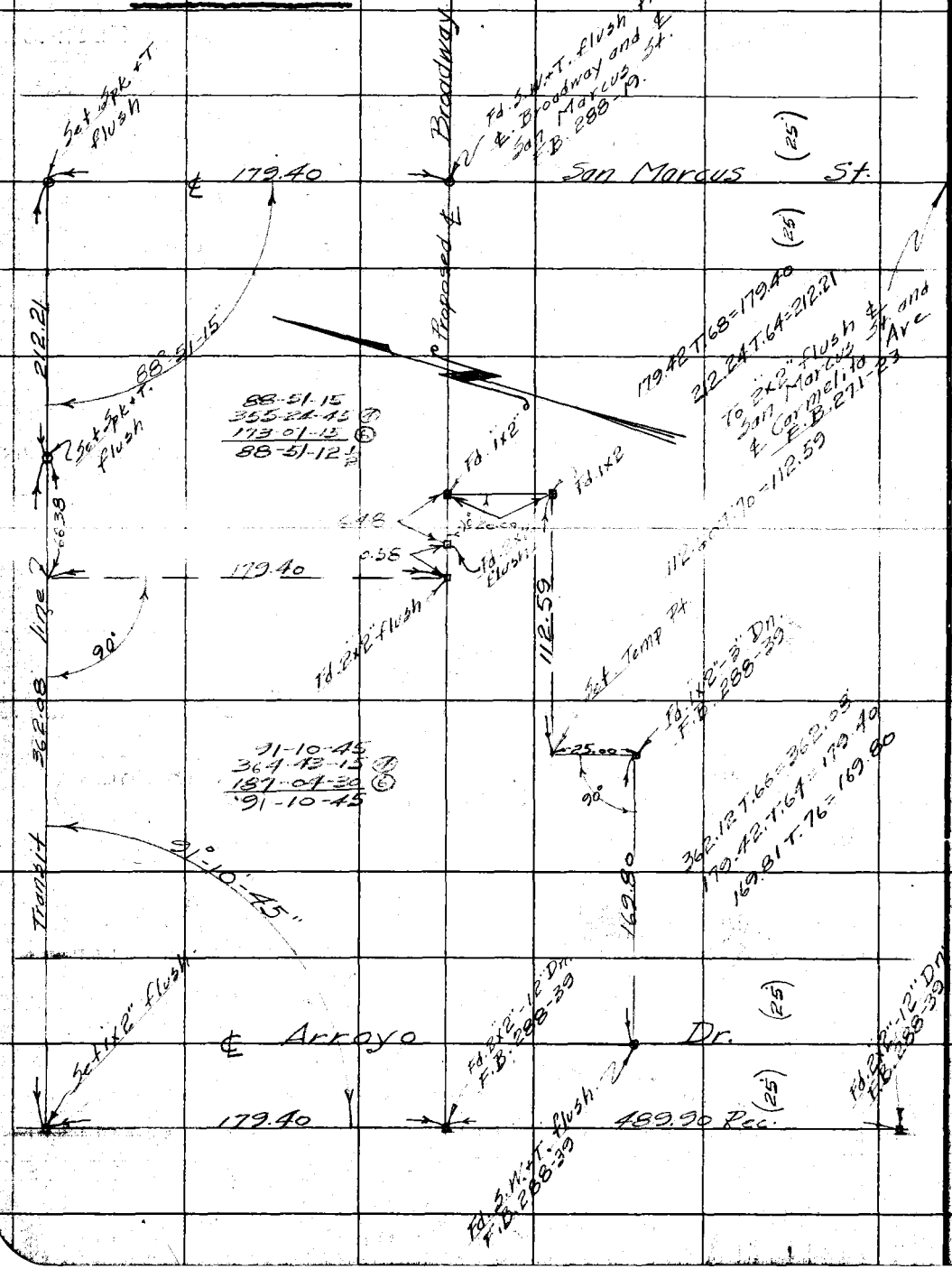

RETURN TO
LOS ANGELES COUNTY SURVEYOR
Do not extend notes this side of this line

Notes. ANY ADDITIONS OR CHANGES ON THIS SHEET MUST BE MADE OR CIRCLED IN Red. WITH DATE AND NAME OF PERSON MAKING CHANGE.

Date _____ Notes by _____ Chief Party _____ F. B. 288 PG. 39

Plotted by Browder	W. O. No. 4062 D. S. O. No.
Date Feb 1928	Location Broadway
Map No. CS 8962-385	Surveyed by Rosecrans
Plotted C'k'd by AAR	Date Feb. 11, 19[illegible]
Date Feb. 1928	Indexed A. C. Johnson

Change of Proposed ℄ on Broadway and Arroyo Drive, San Gabriel

W.O. 4062
Feb. 1928

Party E. A. Rosecrans
W. B. Miller
F. G. Carson
E. W. Hoopes

Tape #031 used 20.5# tension at 84°

Note: ANY ADDITIONS OR CHANGES ON THIS SHEET MUST BE MADE OR CIRCLED IN Red. WITH DATE AND NAME OF PERSON MAKING CHANGE.

RETURN TO LOS ANGELES COUNTY SURVEYOR

Do not extend notes this side of this line

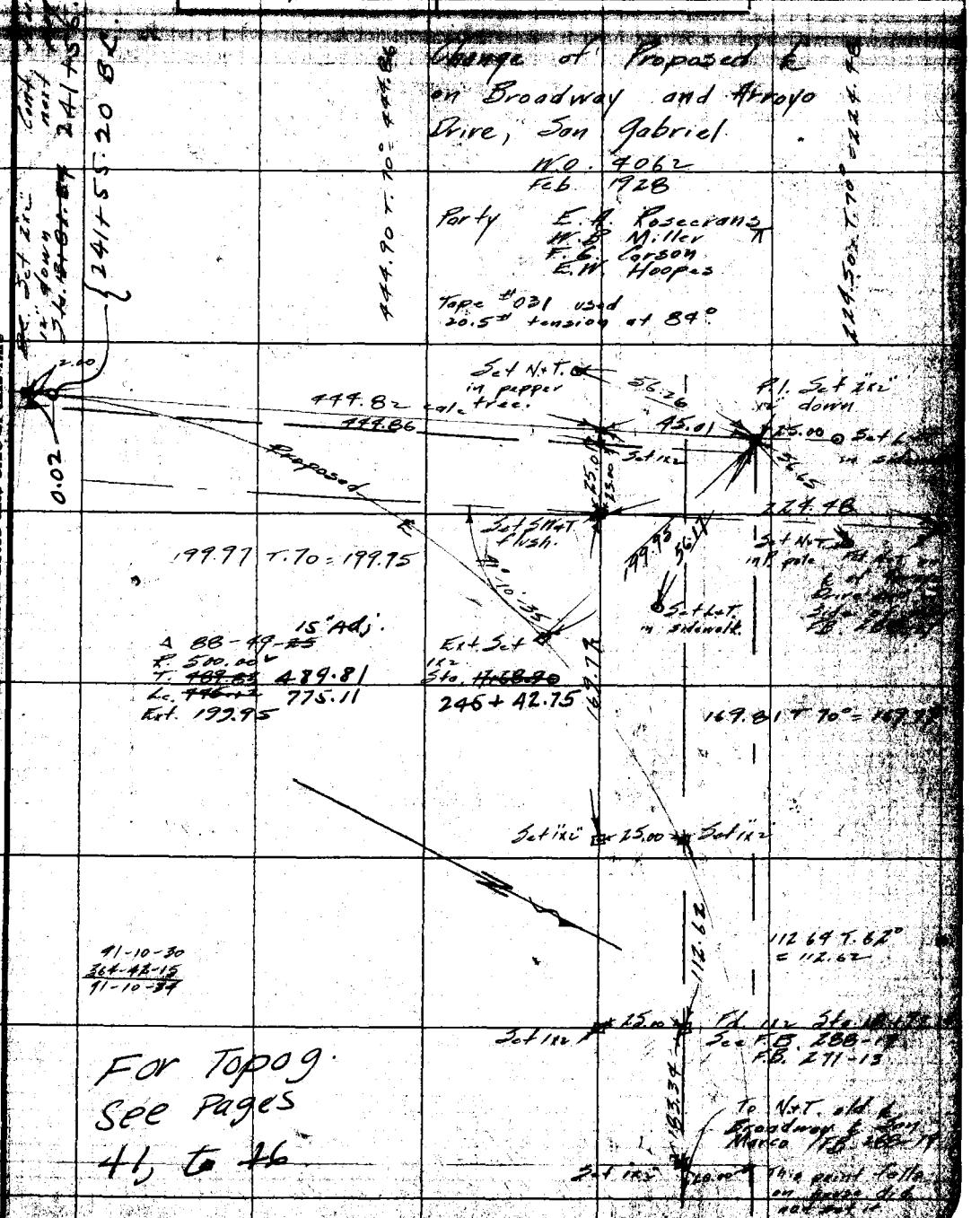

For Topog. See Pages 41, to 46

F.B. 288 PG. 40 Rosecrans Chief Party Notes by Date 2-14-28

SEE P.5 and F.B. 298-34

Set N.T. in 30" Early Flush

82.59 T.64° = 82.58

Set N.T. in Cor. fence post. 69.55

Set 1x2 12" down 2.02

Set N.T. in tel. pole

23.50 0.12 86.22

Set N.T. in tel. pole

Set 1x2 Flush 1.48

Set N.T. in fence post.

Set 1x2 Flush

Set 1x2 12" down

4.00

Fd. 2x2 12" down Sta. 0+00 F.B. 288-5

27+73.74

Set N.T. in tel. pole 4.29 2.10

76.25 T.

45.65

Set 1x2 12" down

4.00

Fd. 1x2 3" down Sta. 4+65.55 F.B. 288-5

Set N.T. in fence post (top) 57.98

46.22

Set 1x2 12" down

P.I. Set 1x2 12" down

P.I. 1x2 Flush Sta. 2+07.52 F.B. 288-5

63-07-45 Adopted R F.B. 298-34

22+13.86 (B.C.)

Set 1x2 6" down

4.00

Fd. 1x2 6" down Sta. 3+80.60 F.B. 288-5

101.45 T.68 = 101.44

101.47

107-52-35 Adopted

107-51-30

71-26-15

107-51-34 V

Set 1x2 118.61 T.70° = 118.60

Set 1x2 Flush.

72-07-25

Δ 72-07-25

R. 500.00 V

T. 364.10

Lc. 629.40

Ex. 118.60

Set nail 0.60 from Fd. 1x2 on line F.B. 288-5

58°30' E

168.76

63-02-26

Fd. 0.2 I.P. on line of Santa Anita F.B. 288-5

168.78 T.68° 168.76 0.60

Set S.N.T. flush

16.41

234+03.26 E.C.

93.38 0.12 234+03.38 P.O.T. 93.37 T.74° 93.38

Set 1x2 12" down.

Set nail

128.77

128.78 T.72° = 128.77

Set 1x2 POT. Sta. 6+64.93

Fd. N.T. Sta. 5+94.96 F.B. 271-21

23.10

2.00

716.47 T.72° = 716.41

716.41

2.00

Set 1x2 - 12" down

0.02 Sta. 241+55.54

241+55.20 B.C.

Set nail

241+55.18

To P.I. See preceding page

RETURN TO LOS ANGELES COUNTY SURVEYOR

Do not extend notes this side of this line

Notes: ANY ADDITIONS OR CHANGES ON THIS SHEET MUST BE MADE OR CIRCLED IN Red. WITH DATE AND NAME OF PERSON MAKING CHANGE.

Date _____ Notes by _____ Chief Party _____ F. B. 288 PG. 40A

Plotted by	W. O. No. 4062 D. S. O. No.
Date	Location Broadway
Map No.	Surveyed by Roseckrans
Plotting C'k'd by	Date Mar. 14, 1928
Date	Indexed A. C. Johnson

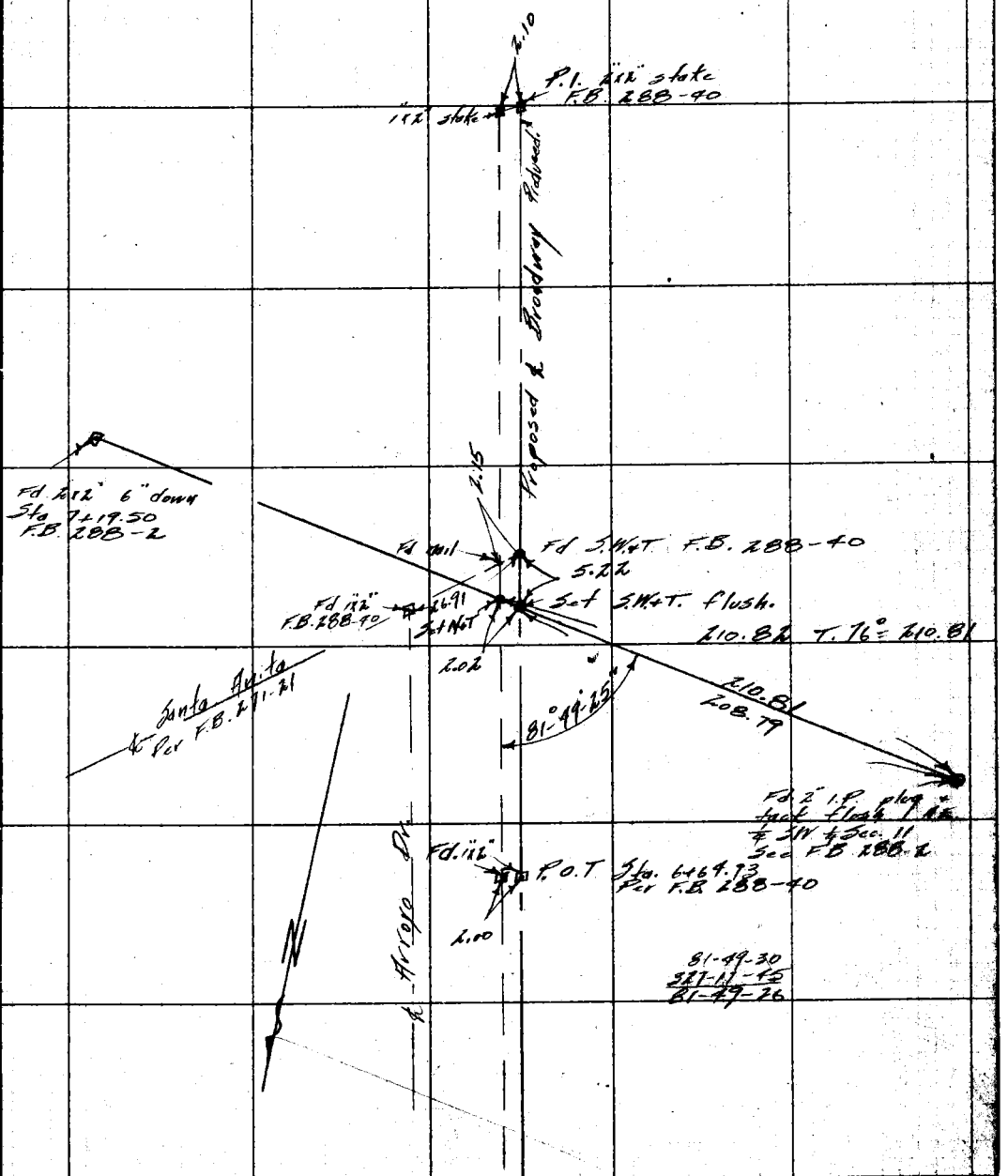

Note: ANY ADDITIONS OR CHANGES ON THIS SHEET MUST BE MADE OR CIRCLED IN Red. WITH DATE AND NAME OF PERSON MAKING CHANGE.

Do not extend notes this side of this line

RETURN TO

LOS ANGELES COUNTY SURVEYOR

F.B. _____ Pg. 40B _____ Chief Party _____ Notes by _____ Date _____

RETURN TO

LOS ANGELES COUNTY SURVEYOR

Do not extend notes this side of this line

Note: ANY ADDITIONS OR CHANGES ON THIS SHEET MUST BE MADE OR CIRCLED IN Red. WITH DATE AND NAME OF PERSON MAKING CHANGE.

Date _____ Notes by _____ Chief Party _____ F. B. 288 PG. 41

Plotted by Wood	W. O. No. 4062 D. S. O. No.
Date Feb 1928	Location Broadway
Map No. 8962-3	Surveyed by Rosecrans
Plotting C'k'd by Poesor	Date 2-15, 1928
Date Feb. 1928	Indexed A. C. Johnson

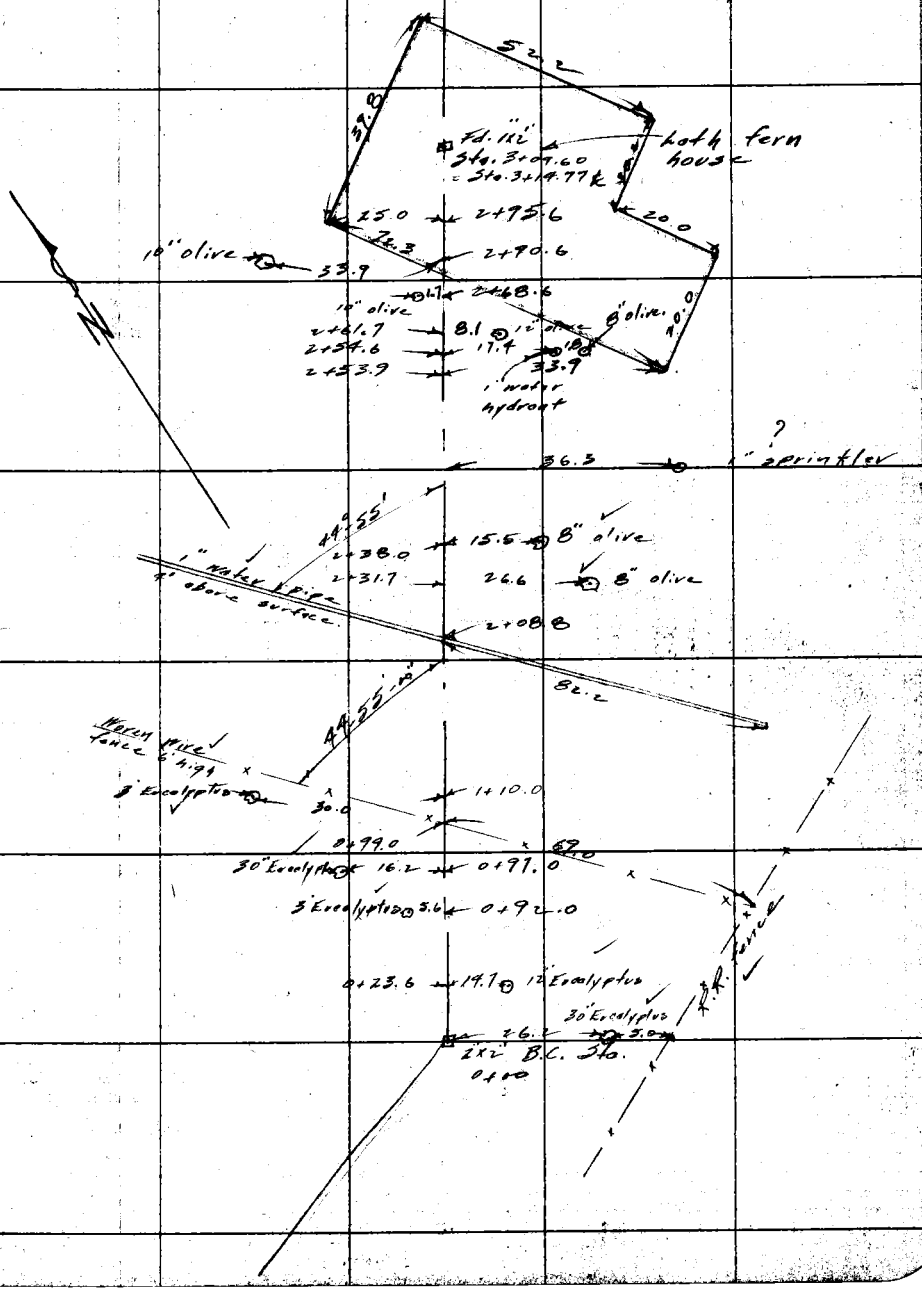

Note: ANY ADDITIONS OR CHANGES ON THIS SHEET MUST BE MADE OR CIRCLED IN Red. WITH DATE AND NAME OF PERSON MAKING CHANGE.

RETURN TO
LOS ANGELES COUNTY SURVEYOR

Do not extend notes this side of this line

F.B. 288 Pg. 42 Rosecrans Chief Party Notes by Date 2-15-28

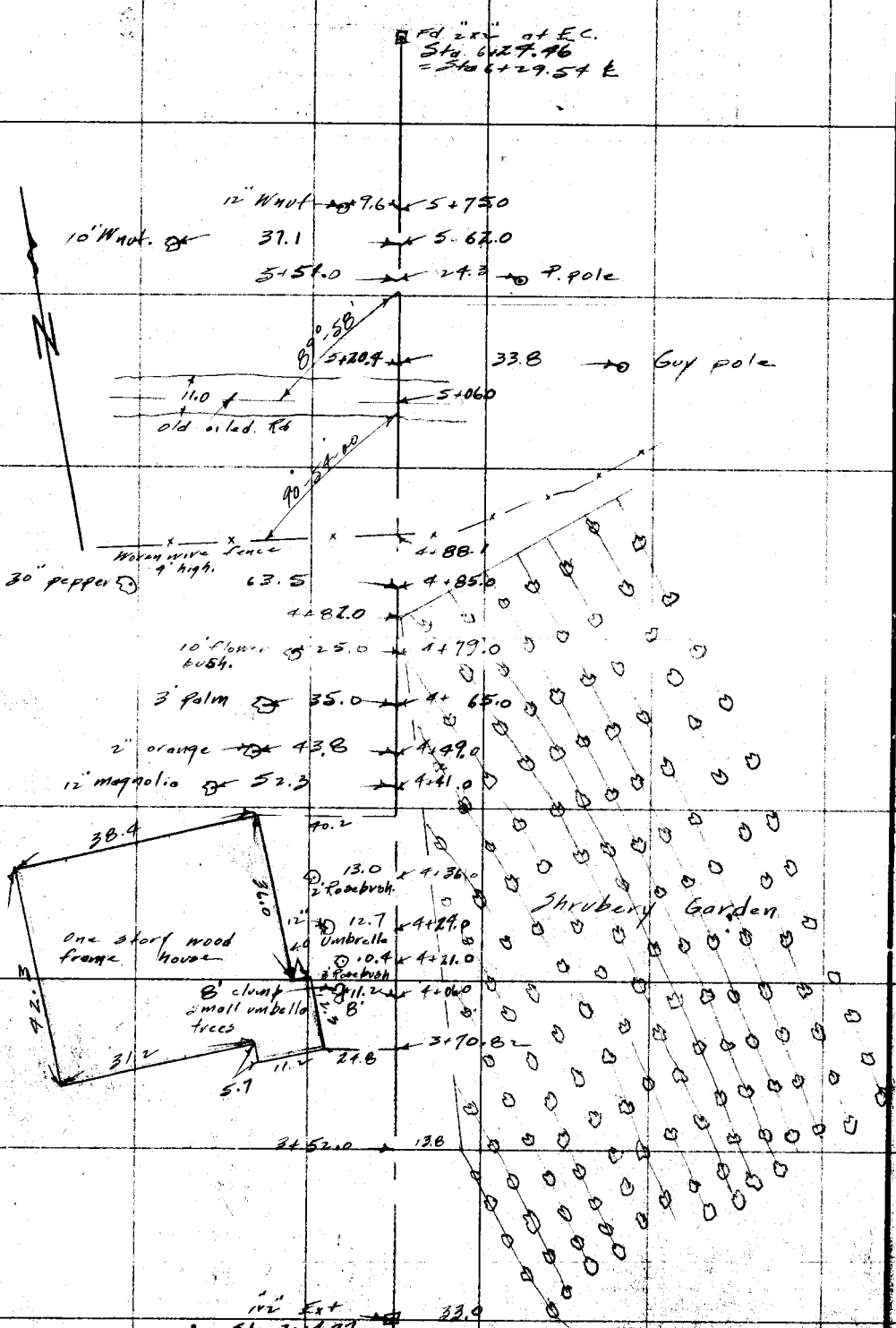

RETURN TO
LOS ANGELES COUNTY SURVEYOR
Do not extend notes this side of this line

Notes: ANY ADDITIONS OR CHANGES ON THIS SHEET MUST BE MADE OR CIRCLED IN Red. WITH DATE AND NAME OF PERSON MAKING CHANGE.

Date _____ Notes by _____ Chief Party _____ F. B. 288 PG. 43

Plotted by: Wood	W. O. No. 406 D. S. O. No.
Date: Feb. 1928	Location: Broadway
Map No. 8962-3	Surveyed by: Researchers
Plotted C'k'd by: Parker	Date: Feb. 16, 1928
Date: Feb. 1928	Indexed: K. C. Johnson



Notes: ANY ADDITIONS OR CHANGES ON THIS SHEET MUST BE MADE OR CIRCLED IN Red. WITH DATE AND NAME OF PERSON MAKING CHANGE.

Do not extend notes this side of this line

RETURN TO LOS ANGELES COUNTY SURVEYOR

F.B. 288 Pg. 44 Rosecrans Chief Party Notes by Date 2-15-28

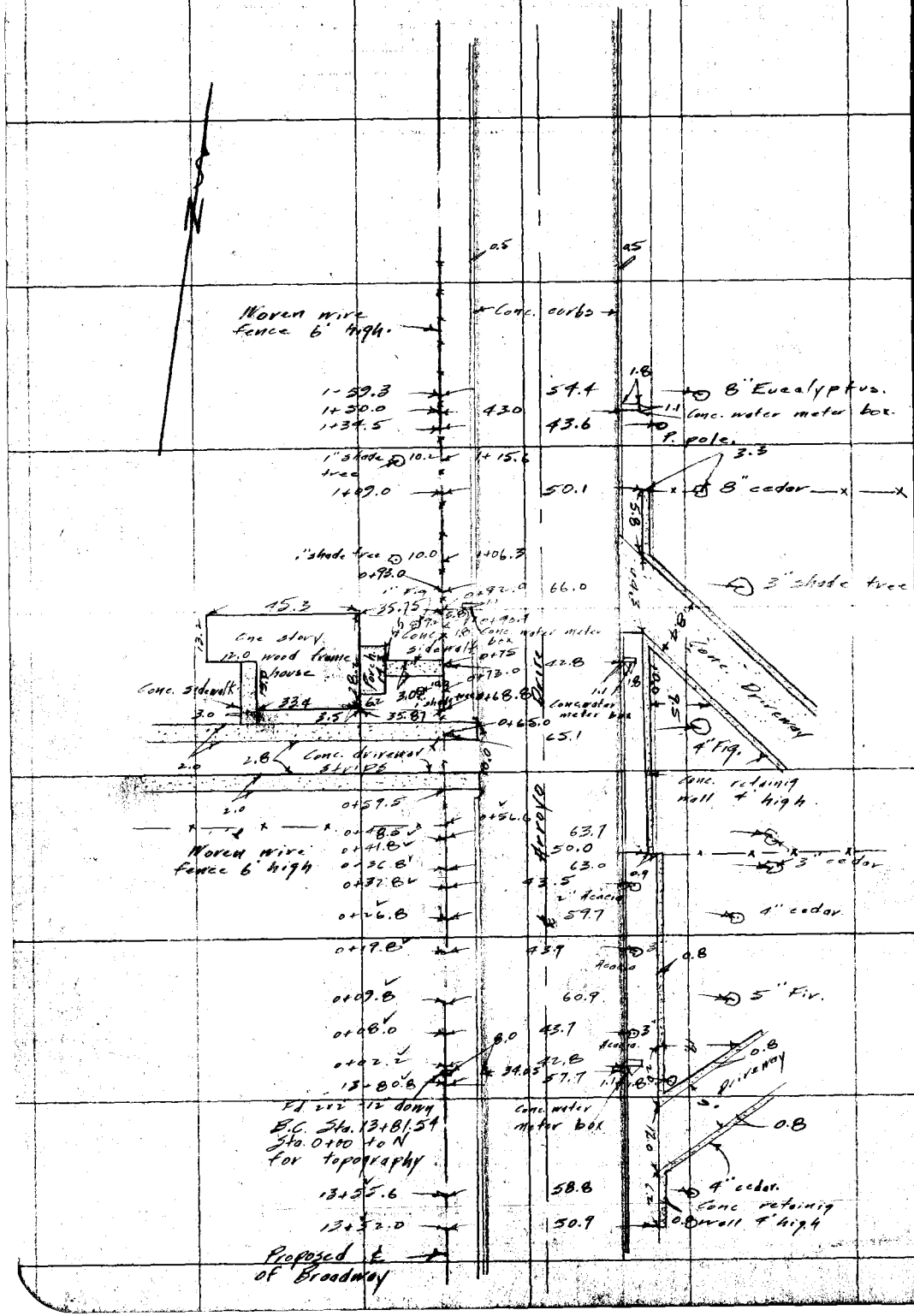

RETURN TO
LOS ANGELES COUNTY SURVEYOR

Do not extend notes this side of this line

Notes: ANY ADDITIONS OR CHANGES ON THIS SHEET MUST BE MADE OR CIRCLED IN Red. WITH DATE AND NAME OF PERSON MAKING CHANGE.

Date _____ Notes by _____ Chief Party _____ F. B. 288 Pg. 45

Plotted by: Wood	W. O. No. 4062 U. S. O. No.
Date: Feb. 1928	Location: Broadway
Map No. 8962-J	Surveyed by: Rosecrans
Plotting C'k'd by: Parker	Date: Feb. 16-28
Date: Feb. 1928	Indexed: A. C. Johnson

Notes: ANY ADDITIONS OR CHANGES ON THIS SHEET MUST BE MADE OR CIRCLED IN Red. WITH DATE AND NAME OF PERSON MAKING CHANGE.

Do not extend notes this side of this line

RETURN TO LOS ANGELES COUNTY SURVEYOR



F.B. 288 PG 46 Chief Party Notes by Date

RETURN TO

LOS ANGELES COUNTY SURVEYOR

Do not extend notes this side of this line

Notes: ANY ADDITIONS OR CHANGES ON THIS SHEET MUST BE MADE OR CIRCLED IN Red. WITH DATE AND NAME OF PERSON MAKING CHANGE.

Date 5-21-28 Notes by Moore Chief Party Moore F. B. 288 PG. 47

Plotted by	W. O. No. 795 D. S. O. No.
Date	Location Pacific Blvd
Map No.	Surveyed by L. D. Moore
Plotting C'k'd by	Date 5-21-28
Date	Indexed

C.S. 8974

P Line
for
Topography
for
PACIFIC BLVD.
South
of
Dominguez Junction

W.O. #795

5-21-28

Moore
Thayer
Gunderson
Ayer

Notes: ANY ADDITIONS OR CHANGES ON THIS SHEET MUST BE MADE OR CIRCLED IN Red. WITH DATE AND NAME OF PERSON MAKING CHANGE.

Do not extend notes this side of this line

RETURN TO LOS ANGELES COUNTY SURVEYOR

F.B. 288 Pg. 48 Moore Chief Party Notes by Moore Date 5-21-28

To bottom pg.

22+12.93
P#4
Set 2X2

400.00

157° 40' 00"

157-05-00
4) 268-19-15
67-04-49

DOMINGUEZ JUNCTION

400.00

168° 37' 00"

18+12.93
P#3
Set 2X2

168-37-00
N 14-28-00
78-37-00

27° 16' 35"

AVE

P.E.

Fd 2X2
503+35.66
FB. 333-12

143-01-00
4) 212-04-00
53-01-00

62-36-00
4) 250-24-15
62-36-04

SANTA

1133 45

143° 01' 00"

13+12.93
P#2
Set 2X2

1312.83

62° 36' 05"

Δ = 27° 16' 35"
R = 1000.67
T = 242.67
L = 476.14

0+00
P#1
Fd 2X2 - P.I.
F.B. 333-13

RETURN TO
LOS ANGELES COUNTY SURVEYOR
Do not extend notes this side of this line

Note: ANY ADDITIONS OR CHANGES ON THIS SHEET MUST BE MADE OR CIRCLED IN Red. WITH DATE AND NAME OF PERSON MAKING CHANGE.

Date 5-21-28 Notes by Moore Chief Party Moore F. B. 288 PG. 49

Plotted by	W. O. No. 795 D. S. O. No.
Date	Location Pacific Blvd
Map No.	Surveyed by L. D. Moore
Plotting C'k'd by	Date 5-21-28
Date	Indexed A. C. Johnson

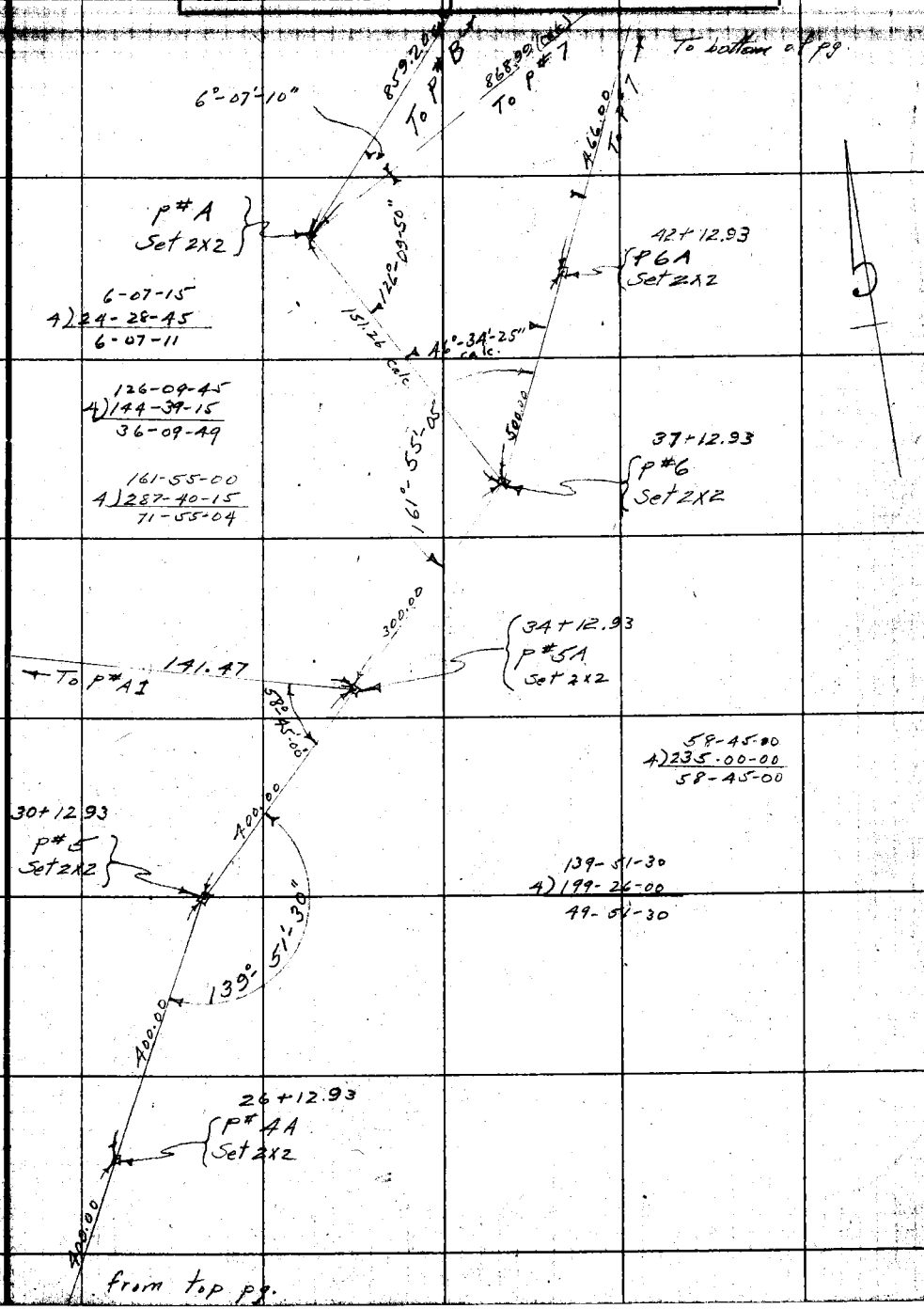

Notes: ANY ADDITIONS OR CHANGES ON THIS SHEET MUST BE MADE OR CIRCLED IN Red. WITH DATE AND NAME OF PERSON MAKING CHANGE.

Do not extend notes this side of this line

RETURN TO LOS ANGELES COUNTY SURVEYOR

F.B. 288 Pg. 50 Moore Chief Party Notes by Moore Date 5-21-28

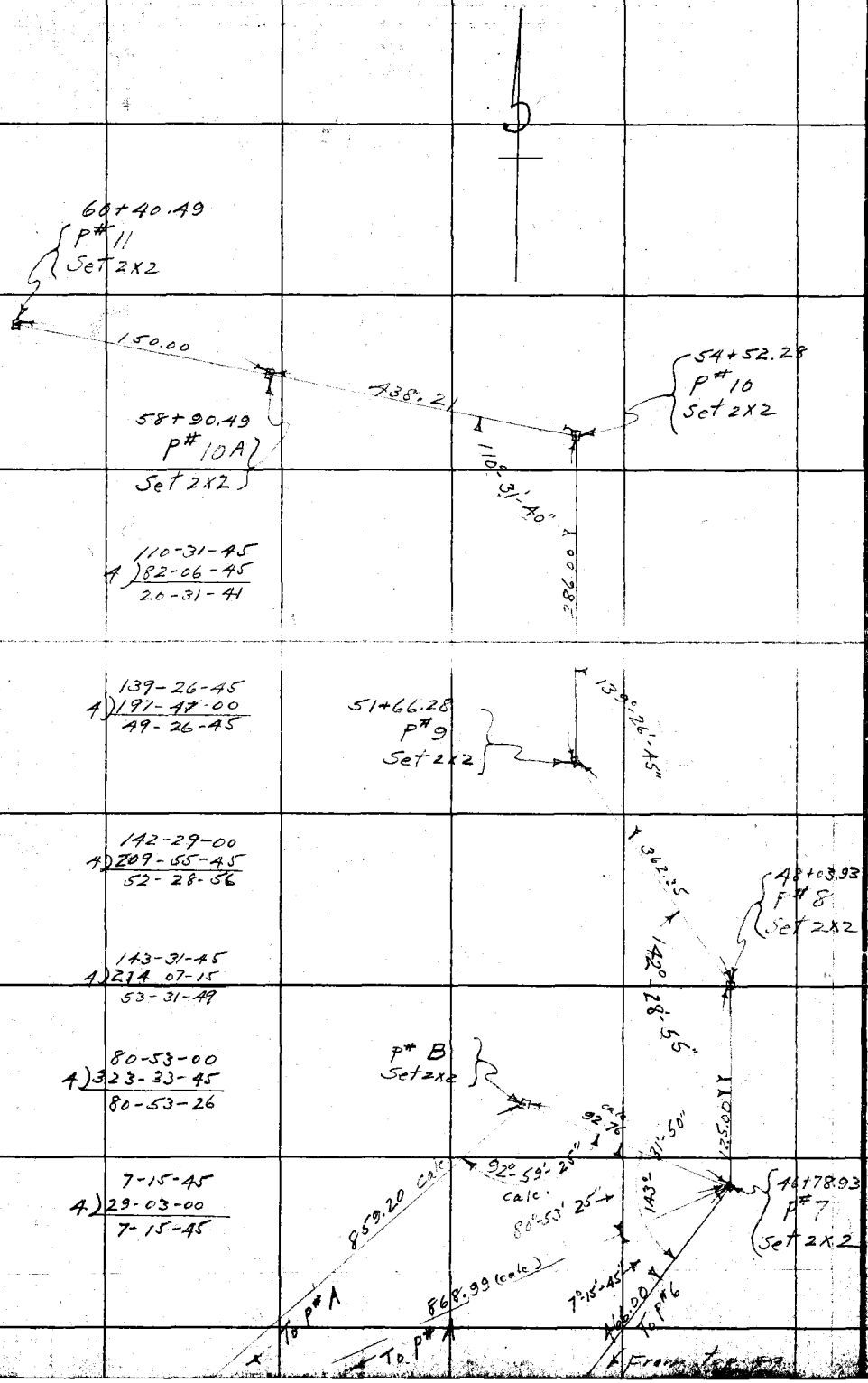

RETURN TO
LOS ANGELES COUNTY SURVEYOR

Do not extend notes this side of this line

Note: ANY ADDITIONS OR CHANGES ON THIS SHEET MUST BE MADE OR CIRCLED IN Red. WITH DATE AND NAME OF PERSON MAKING CHANGE.

Date 5-23-28 Notes by Moore Chief Party Moore F. B. 288 PG. 51

Plotted by	W. O. No. 795 R. S. O. No.
Date	Location Pacific Blvd.
Map No.	Surveyed by L. D. Moore
Plotting C'k'd by	Date 5-23-28
Date	Indexed A. C. Johnson

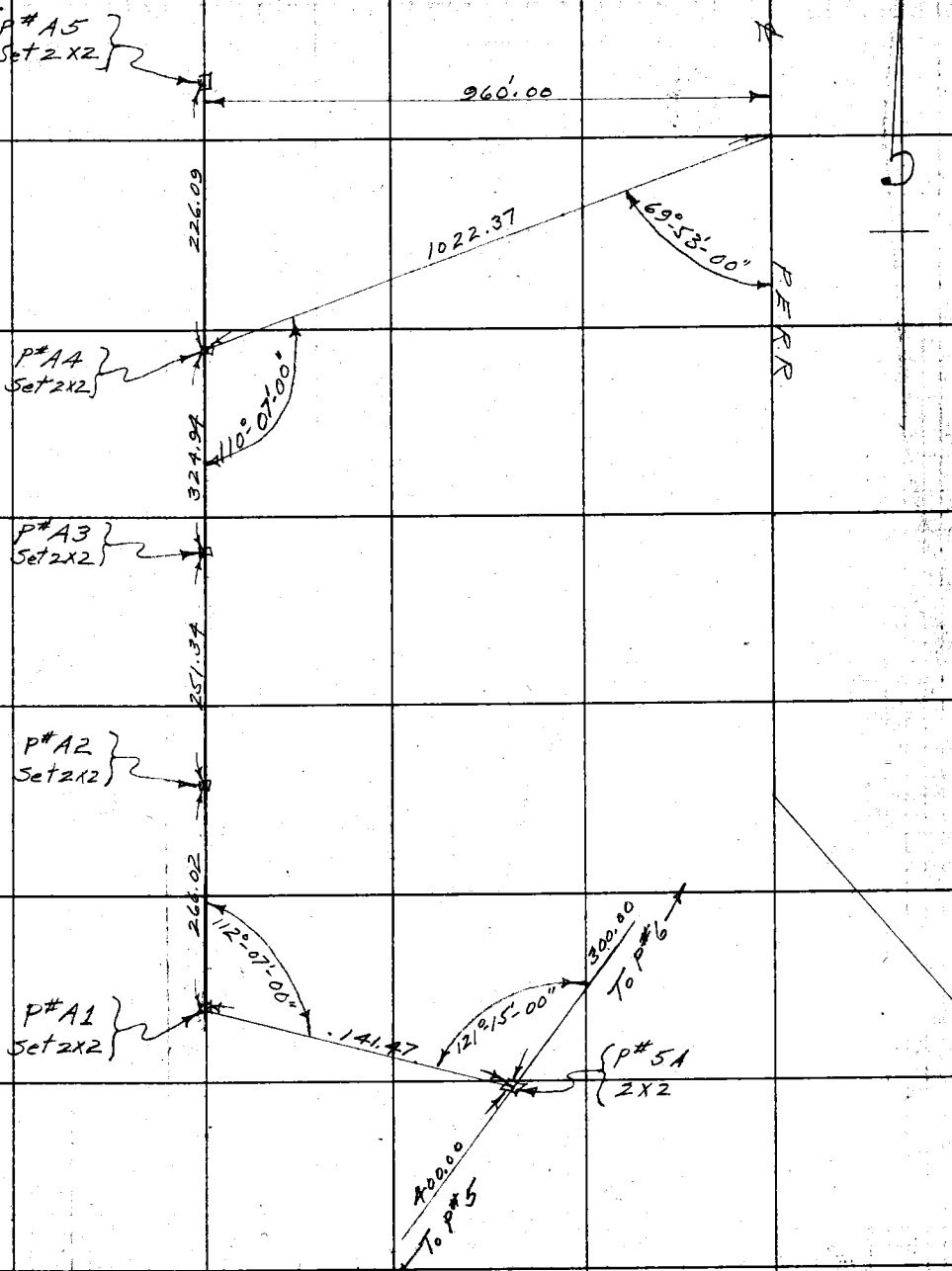

Notes: ANY ADDITIONS OR CHANGES ON THIS SHEET MUST BE MADE OR CIRCLED IN Red. WITH DATE AND NAME OF PERSON MAKING CHANGE.

Do not extend notes this side of this line

RETURN TO LOS ANGELES COUNTY SURVEYOR

F.B. 288 Pg. 52 Chief Party Notes by Date

RETURN TO

LOS ANGELES COUNTY SURVEYOR

Do not extend notes this side of this line

Notes ANY ADDITIONS OR CHANGES ON THIS SHEET MUST BE MADE OR CIRCLED IN Red. WITH DATE AND NAME OF PERSON MAKING CHANGE.

Date _____ Notes by _____ Chief Party _____ F. B. 288 Pg. 53

Plotted by _____	W. O. No. _____ D. S. O. No. _____
Date _____	Location _____
Map No. _____	Surveyed by _____
Plotting C'k'd by R. W. S.	Date _____
Date [illegible] 1928	Indexed 10-2 [illegible]

STATE ST.

Revised ANY ADDITIONS OR CHANGES ON THIS SHEET MUST BE MADE OR CHECKED BY WHICH DATE AND NAME OF PERSON MAKING CHANGE.

Revised to 105 ANGELES COUNTY SURVEYOR

Do not extend under this side of this line

F.B. 288 PG. 54 Chief Party Notes by Date

BLANK

RETURN TO
LOS ANGELES COUNTY SURVEYOR

Do not extend notes this side of this line

Notes ANY ADDITIONS OR CHANGES ON THIS SHEET MUST BE MADE OR CIRCLED IN Red. WITH DATE AND NAME OF PERSON MAKING CHANGE.

Date _____ Notes by McNeal Chief Party _____ F. B. 288 PG. 55

Plotted by J.C. Hoyt	W. O. No. 907 Tape No. 028
Date Oct. 28	Location State St
Map No. B-309	Surveyed by F.J. McNeal
Plotting C'k'd by R. W. S.	Date Sept 1928
Date NOV 1 1928	Indexed 10-25-28 A. C. Johnson

16 Std

TITLE PAGE

SURVEY OF

STATE ST

FROM EAST END OF N ST
TO WEST END OF STATE ST

STARTED-AUG-1928
COMPLETED-SEPT-1928

PARTY

F.J. McNeal - Ch.
J.L. Willey - ⊼
C.H. Johnson - HC.
B.O. Yocum - R.C.

Note: ANY ADDITIONS OR CHANGES ON THIS SHEET MUST BE MADE OR CIRCLED IN Red. WITH DATE AND NAME OF PERSON MAKING CHANGE.

RETURN TO LOS ANGELES COUNTY SURVEYOR

Do not extend notes this side of this line

F.B. 288 PG. 56 Chief Party Notes by McNeal Date.

INDEX

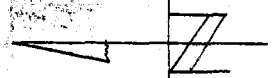

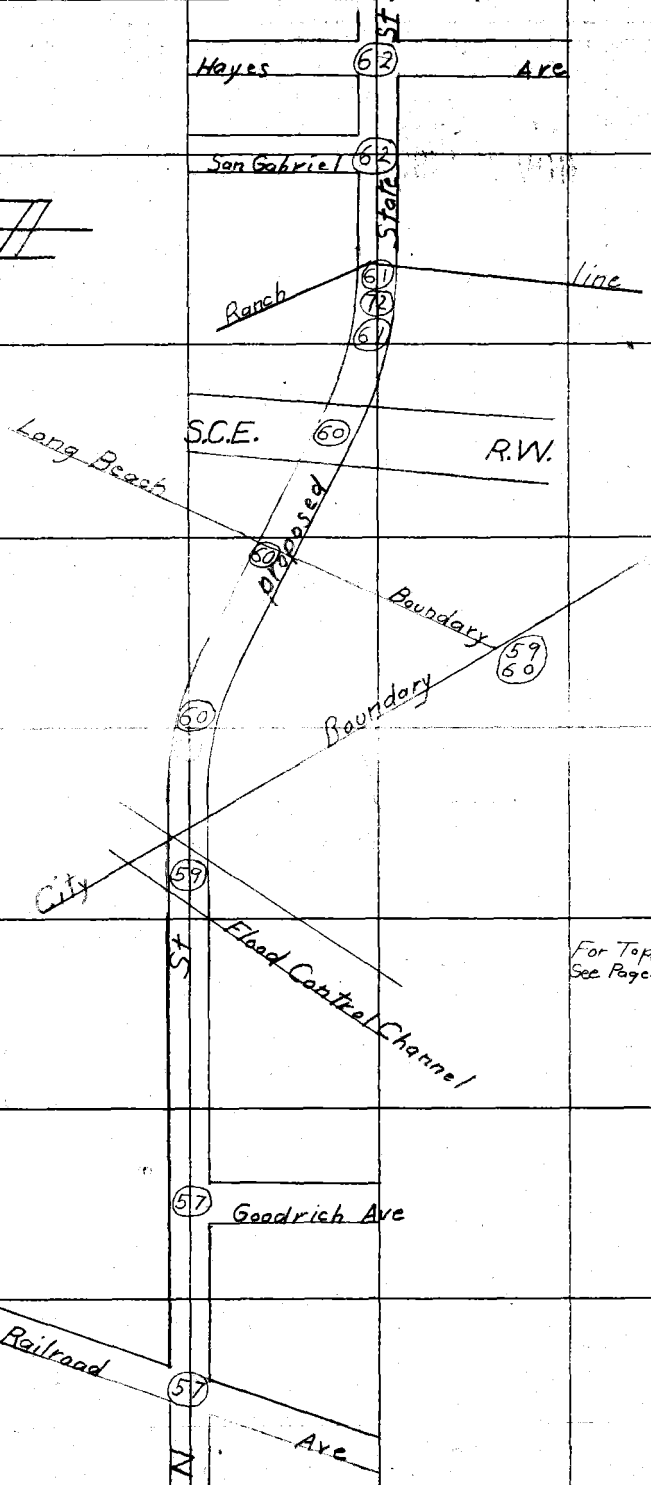

For Topography
See Pages 63-65

RETURN TO
LOS ANGELES COUNTY SURVEYOR

Do not extend notes this side of this line

Notes. ANY ADDITIONS OR CHANGES ON THIS SHEET MUST BE MADE OR CIRCLED IN Red. WITH DATE AND NAME OF PERSON MAKING CHANGE.

Date _____ Notes by McNeal Chief Party: _____ F. B. 288 PG. 57

Plotted by L.C. Hoyt	W. O. No. 907 Page No. 05
Date Oct. 29	Location State St
Map No. B-309	Surveyed by F.J. McNeal
Plotting Chk'd by R.W.S.	Date Sept 1928
Date NOV 1 1928	Indexed 10-25-29 A. C. Johnson

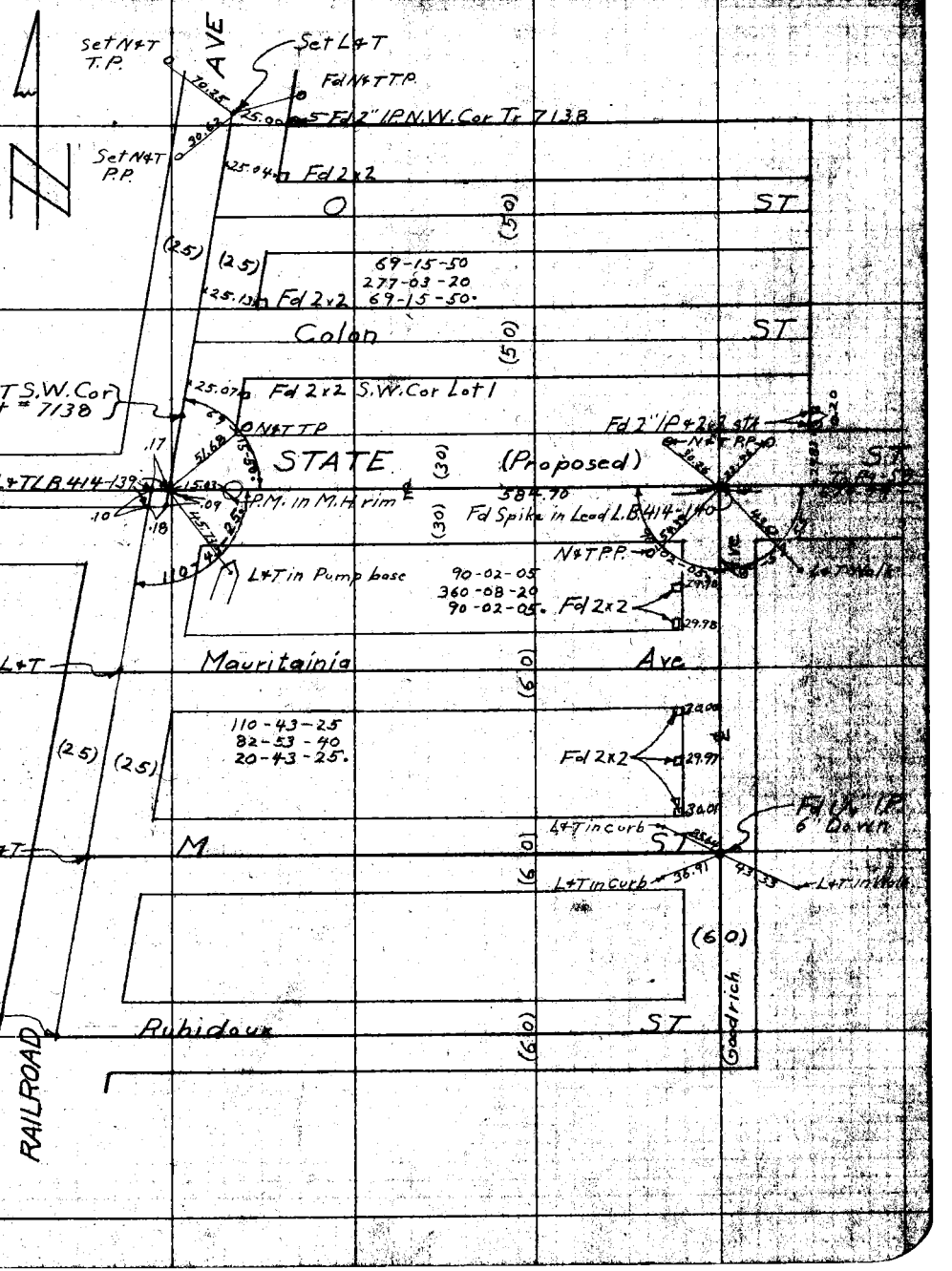

Notice: ANY ADDITIONS OR CHANGES ON THIS SHEET MUST BE MADE OR CIRCLED IN Red. WITH DATE AND NAME OF PERSON MAKING CHANGE.

Do not extend notes this side of this line

RETURN TO LOS ANGELES COUNTY SURVEYOR

F.B. 288 Pg. 58 Chief Party Notes by McNeal Date



RETURN TO
LOS ANGELES COUNTY SURVEYOR
Do not extend notes this side of this line

Note: ANY ADDITIONS OR CHANGES ON THIS SHEET MUST BE MADE OR CIRCLED IN Red. WITH DATE AND NAME OF PERSON MAKING CHANGE.

Date _____ Notes by McNeal Chief Party _____ F. B. 288 PG 59

Plotted by J.C. Hoyt	W. O. No. 907 Tape No. 028
Date Oct., '28	Location State St
Map No. B-309	Surveyed by F.J. McNeal
Planning Cl'd by R. W. S.	Date Sept. 1928
Date NOV 1 1928	Indexed 10-25-28 A. C. Johnson

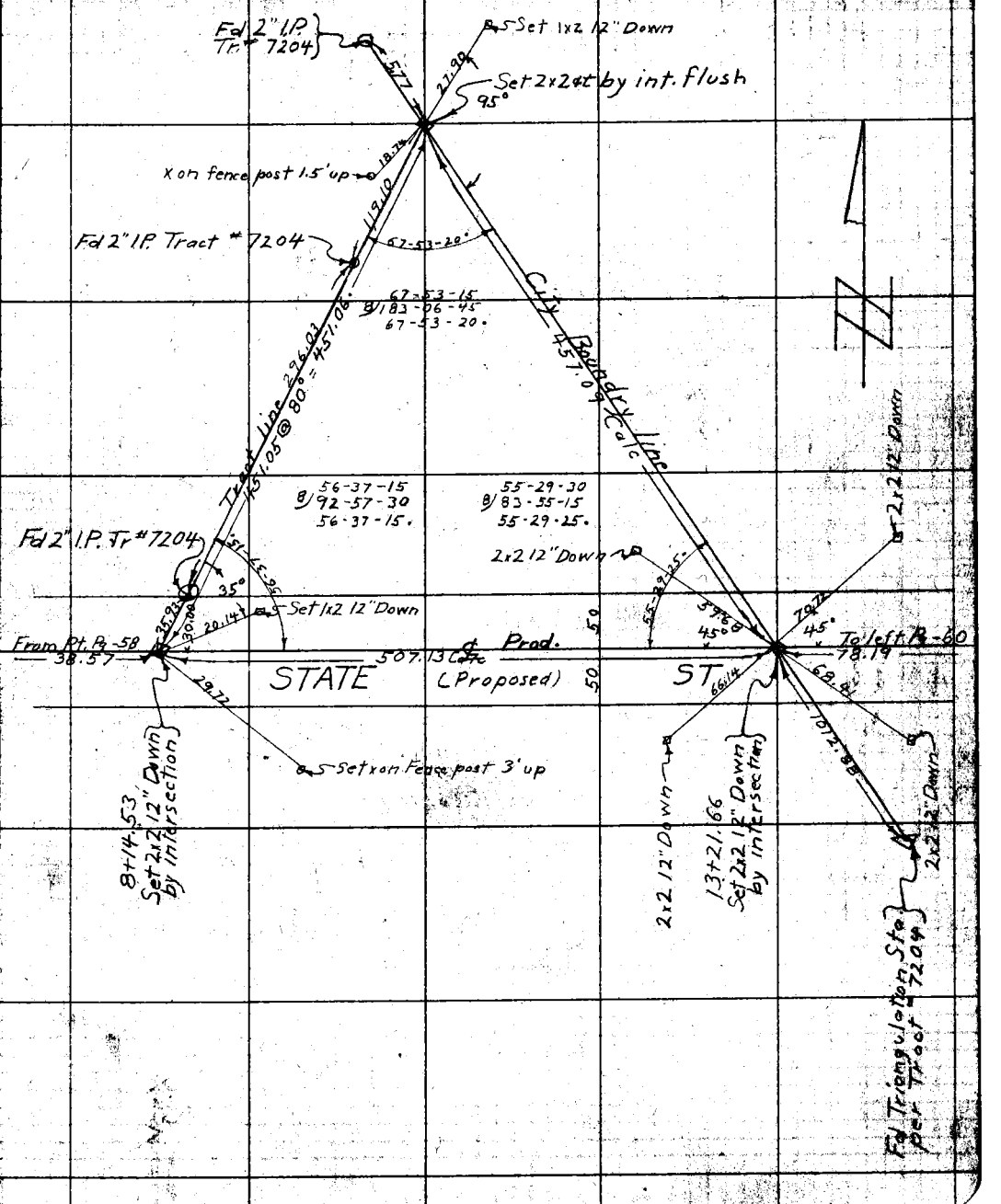

Notes: ANY ADDITIONS OR CHANGES ON THIS SHEET MUST BE MADE OR CIRCLED IN Red. WITH DATE AND NAME OF PERSON MAKING CHANGE.

Do not extend notes this side of this line

RETURN TO LOS ANGELES COUNTY SURVEYOR

F.B. 288 Pg 60 Chief Party Notes by McNeal Date

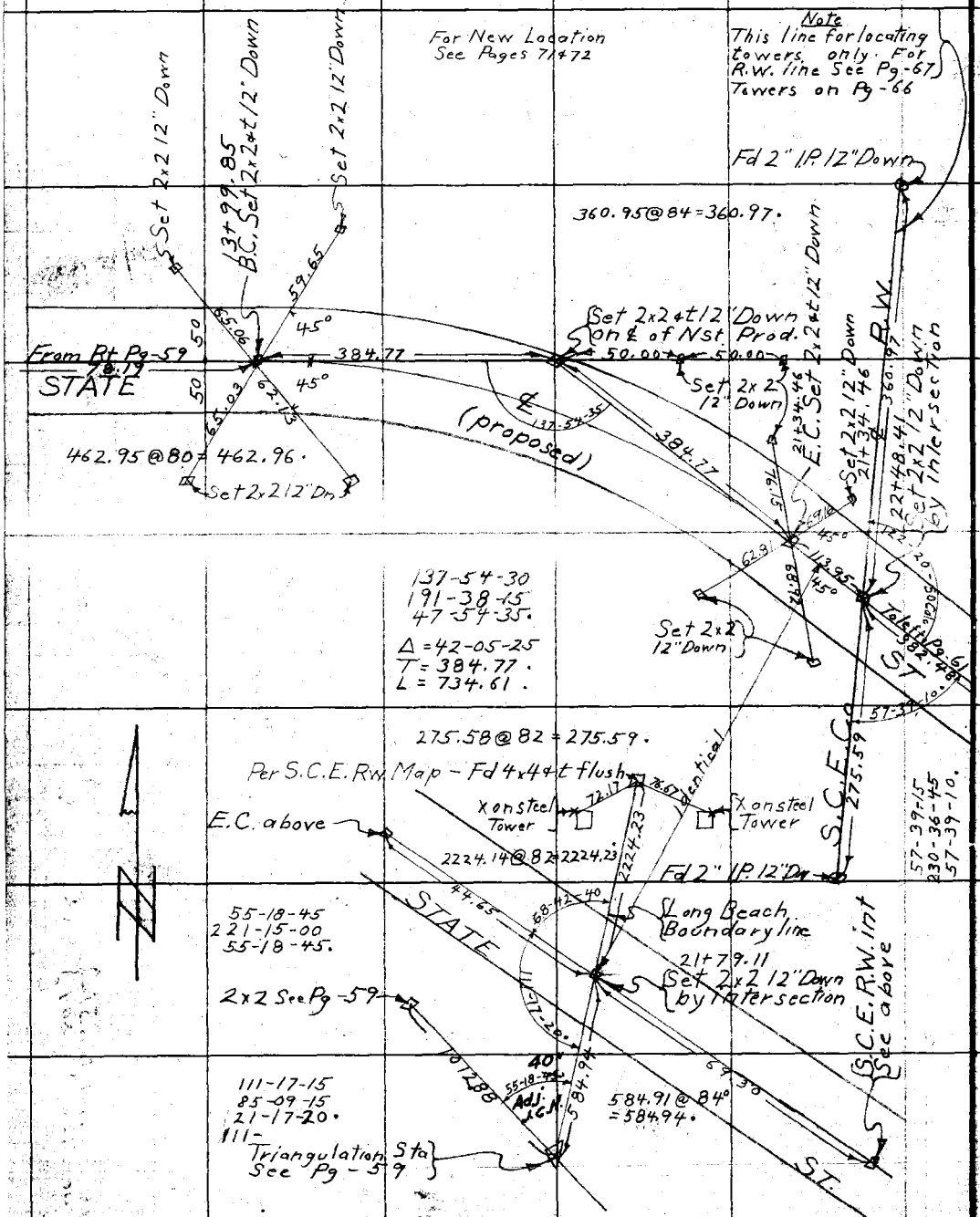

RETURN TO
LOS ANGELES COUNTY SURVEYOR

Do not extend notes this side of this line

Note: ANY ADDITIONS OR CHANGES ON THIS SHEET MUST BE MADE OR CIRCLED IN Red. WITH DATE AND NAME OF PERSON MAKING CHANGE.

Date _____ Notes by McNeal Chief Party _____ F. B. 288 Pg. 61

Plotted by J.C. Hoyt	W. O. No. 907 Tape D.S.O. No. 028
Date Oct. '28	Location State St
Map No. B-309	Surveyed by F.J. McNeal
Plotting Ch'd by R.W.S.	Date Sept 1928
Date NOV 1 1928	Indexed 10-25-28 A. C. Johnson

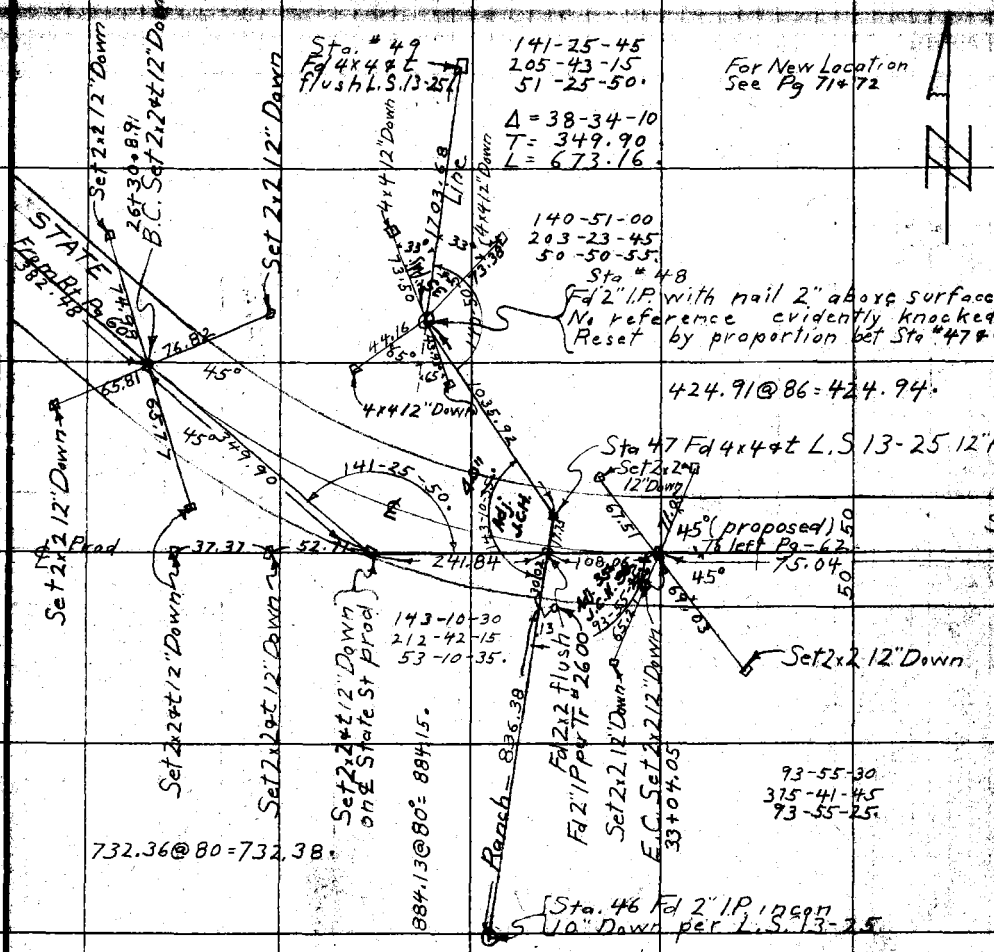

Note: ANY ADDITIONS OR CHANGES ON THIS SHEET MUST BE MADE OR CIRCLED IN Red. WITH DATE AND NAME OF PERSON MAKING CHANGE.

RETURN TO LOS ANGELES COUNTY SURVEYOR

Do not extend notes this side of this line

F.B. 288 Pg. 62 Chief Party Notes by McNeal Date

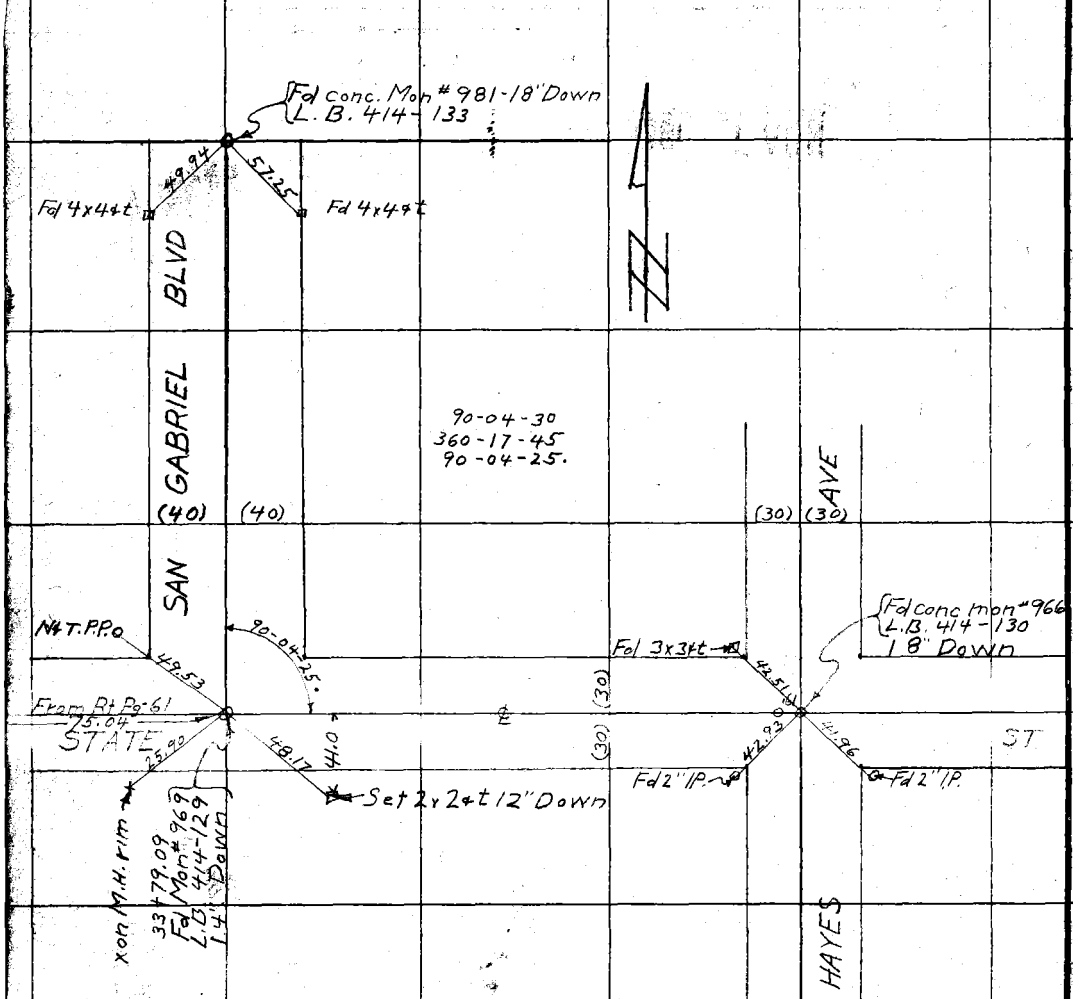

RETURN TO
LOS ANGELES COUNTY SURVEYOR

Do not extend notes this side of this line

Notes. ANY ADDITIONS OR CHANGES ON THIS SHEET MUST BE MADE OR CIRCLED IN Red, WITH DATE AND NAME OF PERSON MAKING CHANGE.

Date _____ Notes by McNeal Chief Party _____ F. B. 288 Pg. 63

Plotted by J.C. Hoyt	W. O. No. 907 Tape No. 028
Date Oct. '28	Location State St
Map No. B-309	Surveyed by F.J. McNeal
Plotting Chkd by R. W. S.	Date Sept. 1928
Date NOV 1 1928	Indexed 10-[illegible] A. C. Johnson

Cont bot next page

ST

50 50

Tel. Pole α 35.5 6+61.1

6+41.0 36.5 7.0 Tin Pump House 1 story 9.0

36.4

5+20.5 Tel Pole α 35.7

90°

5+19.0

Pipe Lines 30' 9-4" Pipes 30' 8-6" Pipes 22" Down

4+89.0

3+79.10 Tel. Pole α 36.0

STATE

2+94.1 3.3 36.0

Conc Valve Box 3.1 36.0

Row of Conc bases for Pipe line 2'x5'

2+82.85

5 2' 23.1 22.9 7.0 16.2 90° 10.4 10.4 23.1 5 2'

Tel. Pole 2+38.3 α 36.0 36.0 2+37.8 Guy Pole

6.1 Tin office 1 story 12.0 41.3 1+58.8

41.6

PROPOSED

Tel. Pole α 36.0 1+04.0

Conc Valve Box 2.4 6.3 36.5

36.4 0+85.5

Foamite Hydrant 36.8 0+8.5

0+00 Set 1x2 flush See pg-58

1567.16

L&Spk @ Goodrich See pg-57

Notes: ANY ADDITIONS OR CHANGES ON THIS SHEET MUST BE MADE OR CIRCLED IN Red. WITH DATE AND NAME OF PERSON MAKING CHANGE.

RETURN TO LOS ANGELES COUNTY SURVEYOR

Do not extend notes this side of this line

F.B. 288 Pg. 64 Chief Party Notes by Mc Neal Date

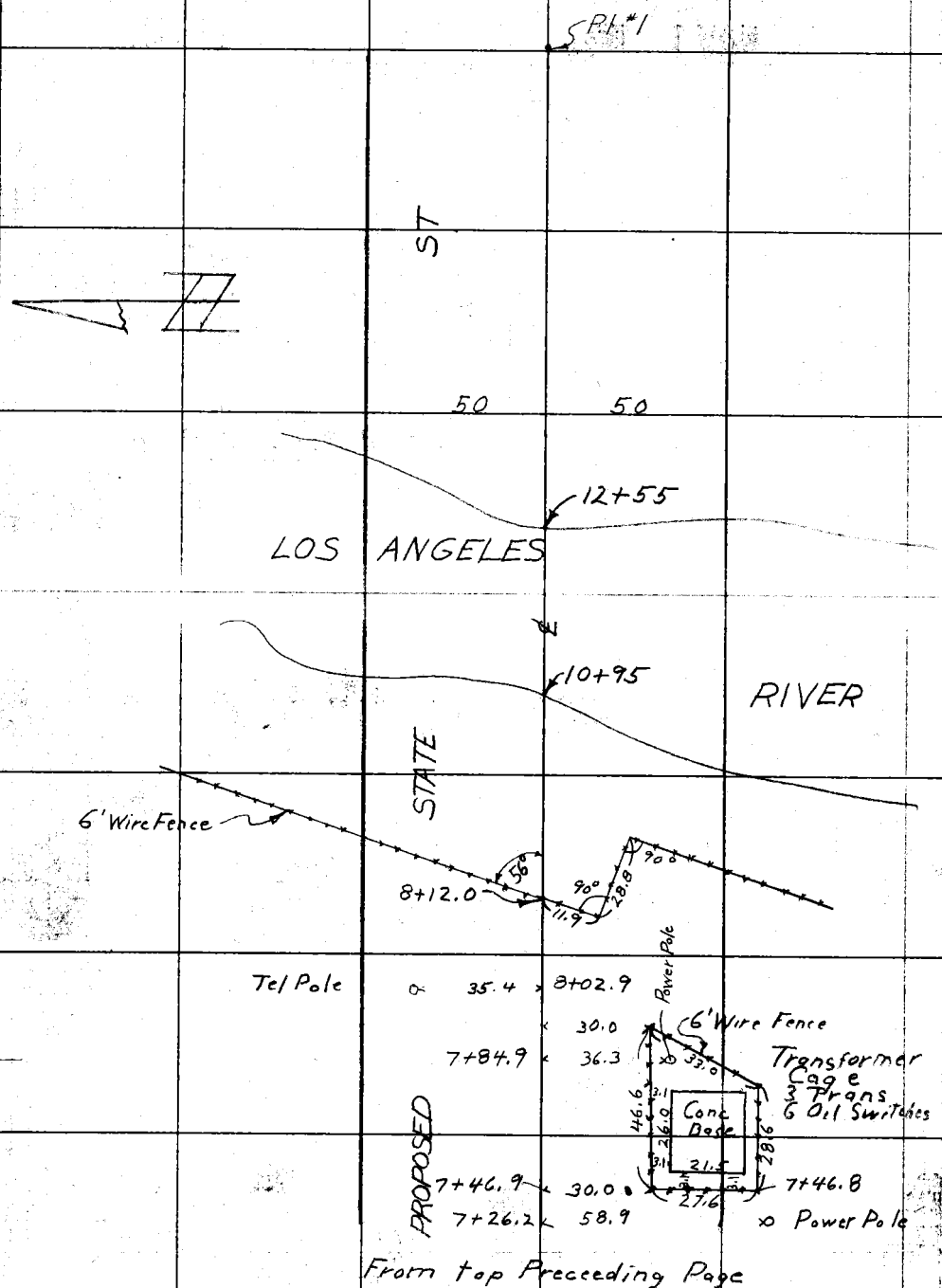

RETURN TO
LOS ANGELES COUNTY SURVEYOR

Do not extend notes this side of this line

Notes: ANY ADDITIONS OR CHANGES ON THIS SHEET MUST BE MADE OR CIRCLED IN Red, WITH DATE AND NAME OF PERSON MAKING CHANGE.

Date _____ Notes by McNeal Chief Party _____ F. B. 288 PG. 65

Plotted by J.C. Hoyt
Date Oct. 28
Map No. B-309
Plotting C'k'd by R. W. S.
Date NOV 1 1928

W. O. No. 907 Page No. 928
Location State St
Surveyed by F.J. McNeal
Date Sept 1928
Indexed A. C. Johnson

Note: ANY ADDITIONS OR CHANGES ON THIS SHEET MUST BE MADE OR CIRCLED IN Red. WITH DATE AND NAME OF PERSON MAKING CHANGE.

Do not extend notes this side of this line

RETURN TO LOS ANGELES COUNTY SURVEYOR

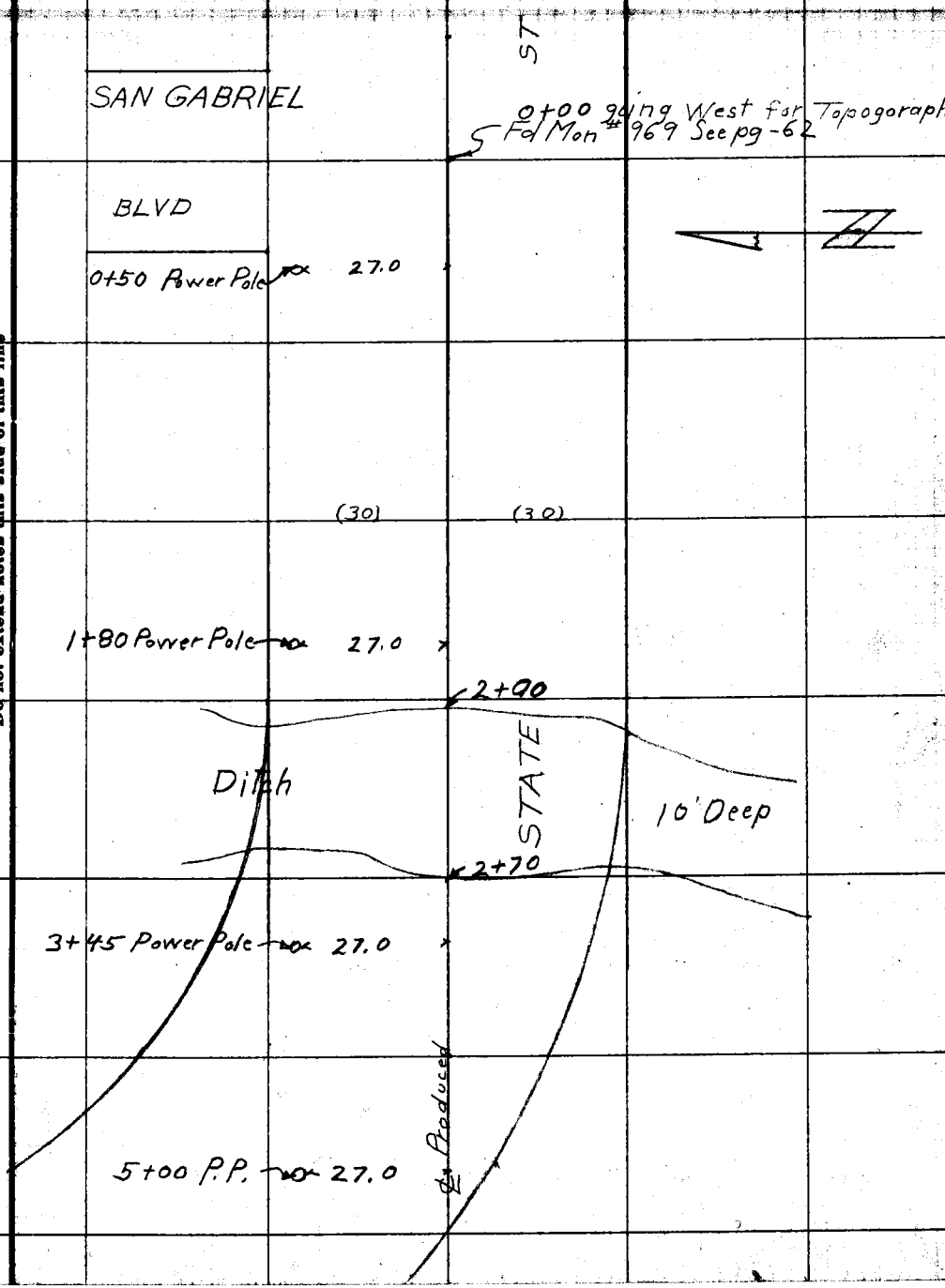

F.B. 288 Pg. 66 Chief Party Notes by McNeal Date

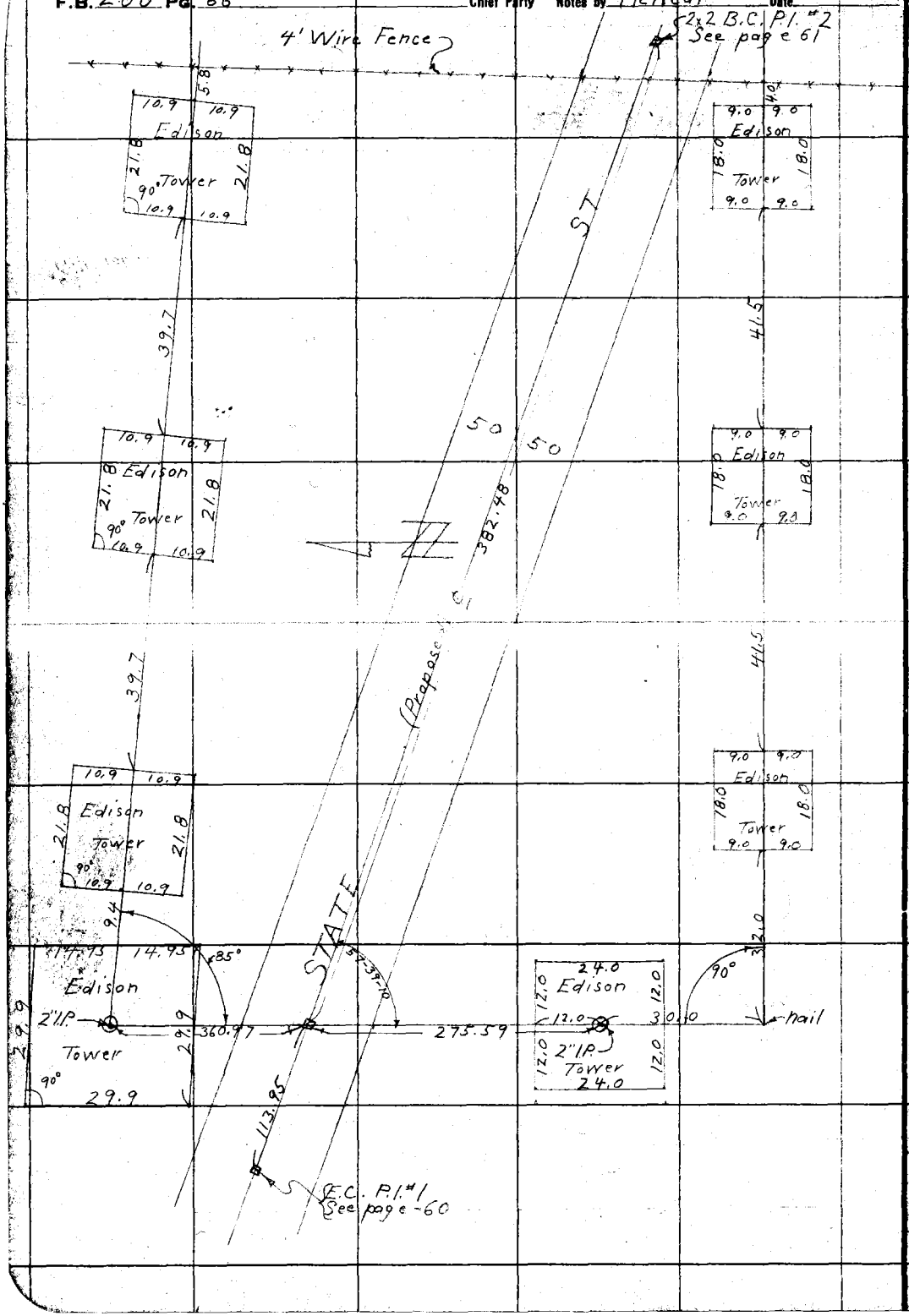

RETURN TO
LOS ANGELES COUNTY SURVEYOR

Do not extend notes this side of this line

Notice: ANY ADDITIONS OR CHANGES ON THIS SHEET MUST BE MADE OR CIRCLED IN Red. WITH DATE AND NAME OF PERSON MAKING CHANGE.

Date _____ Notes by McNeal Chief Party _____ F. B. 288 PG. 67

Planned by A. C. Hoyt	W. O. No. 907 Tape No. 028
Date Oct., '28	Location State St
Map No. B-309	Surveyed by F. J. McNeal
Platting C'k'd by R. W. S.	Date Oct. - 1928
Date NOV 1 1928	Indexed A. C. Johnson

122-18-30
129-14-15
32-18-35
122-18-45
129-15-[illegible]
32-18-45
39-09-15
156-37-15
39-09-20

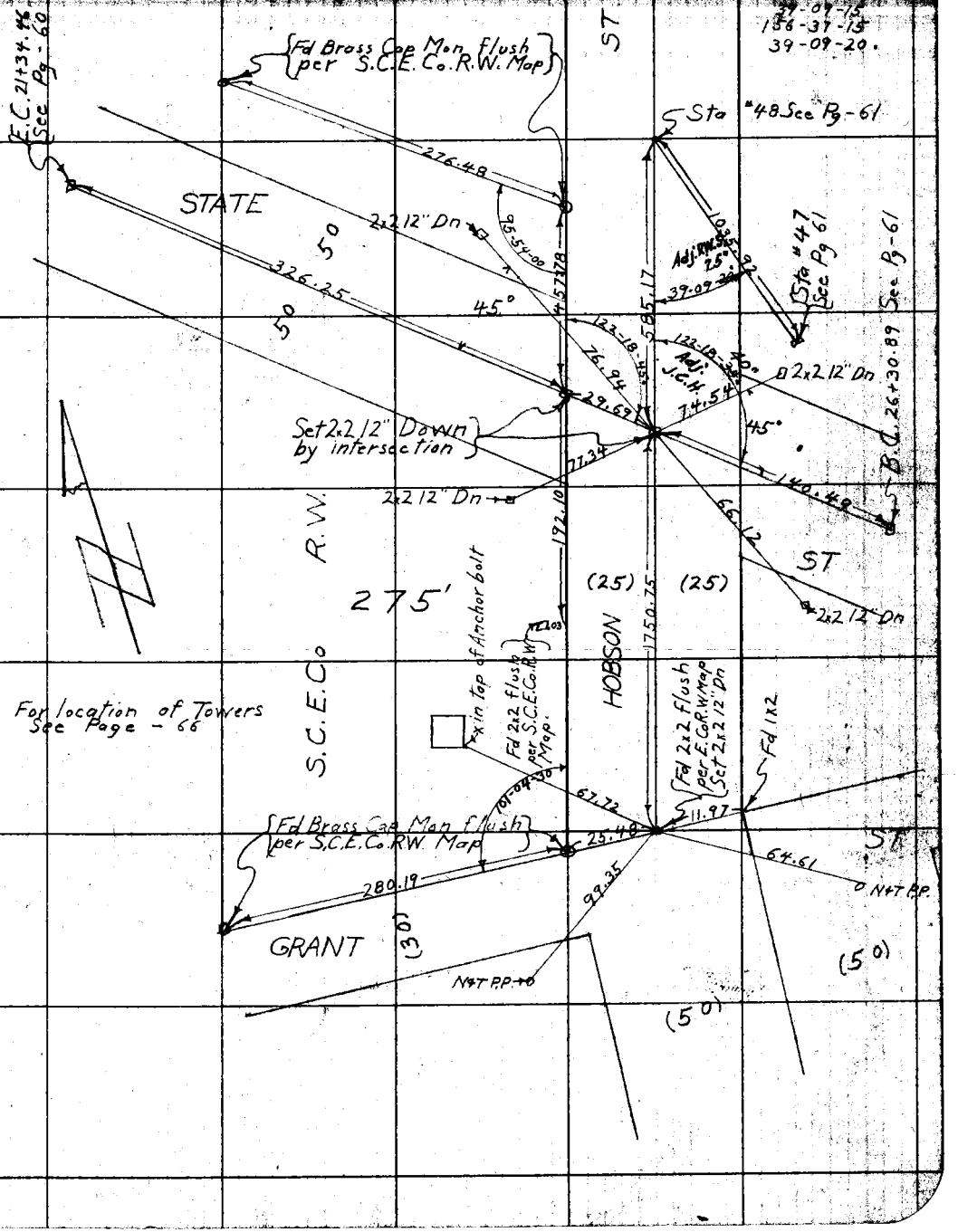

Note: ANY ADDITIONS OR CHANGES ON THIS SHEET MUST BE MADE OR CIRCLED IN Red. WITH DATE AND NAME OF PERSON MAKING CHANGE.

RETURN TO LOS ANGELES COUNTY SURVEYOR

Do not extend notes this side of this line

F.B. 288 Pg. 68 Chief Party Notes by Date

RETURN TO

LOS ANGELES COUNTY SURVEYOR

Do not extend notes this side of this line

Note: ANY ADDITIONS OR CHANGES ON THIS SHEET MUST BE MADE OR CIRCLED IN Red. WITH DATE AND NAME OF PERSON MAKING CHANGE.

Date _____ Notes by McNeal Chief Party _____ F. B. 288 Pg. 69

Plotted by J. C. Hoyt	W. O. No. 907 D. S. O. No.
Date Oct. 1928.	Location State St
Map No. B-309	Surveyed by F. J. McNeal
Plotting C'ked by R. W. S.	Date Oct - 1928
Date NOV 1 1928	Indexed A. C. Johnson

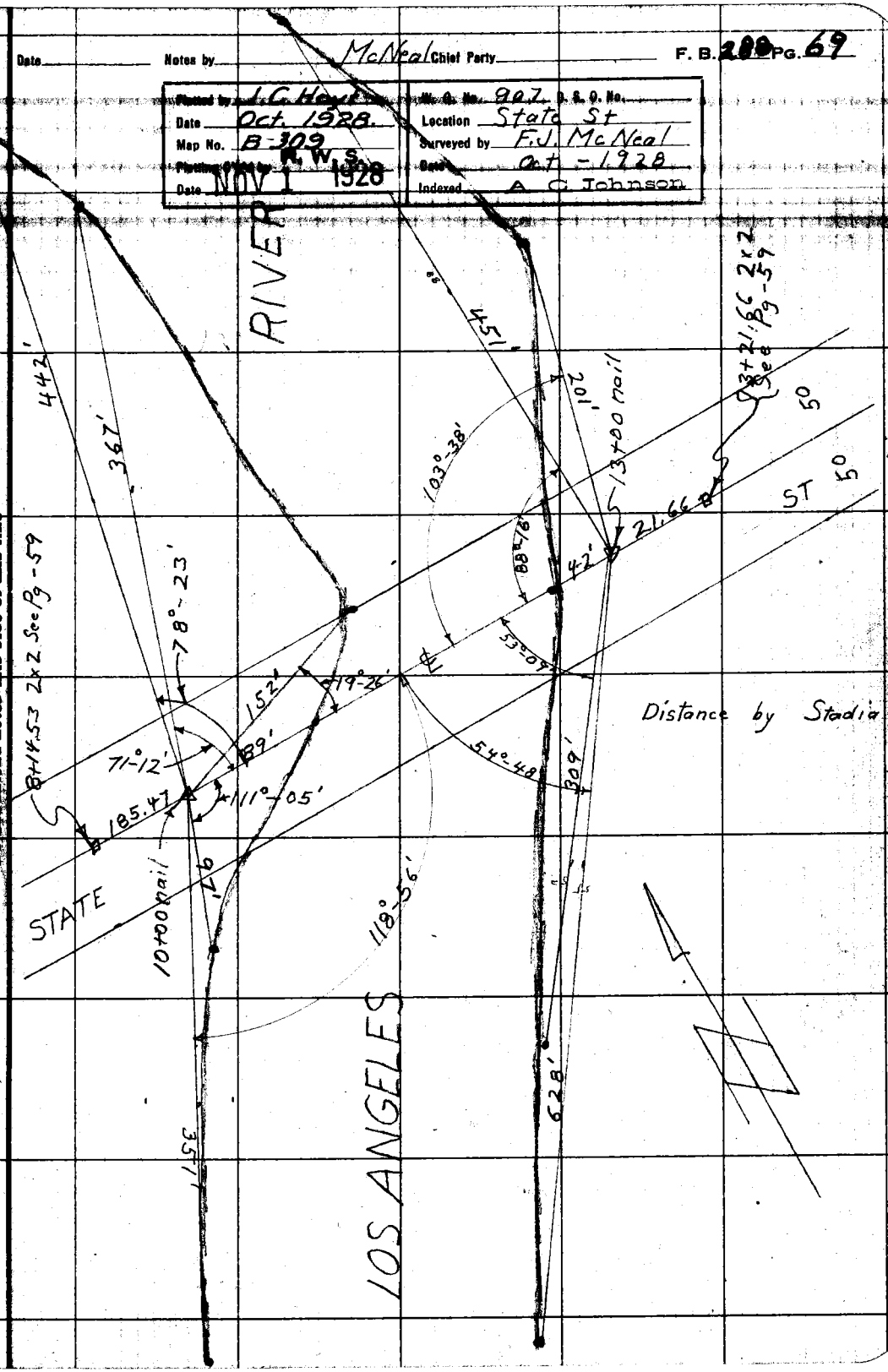

Note: ANY ADDITIONS OR CHANGES ON THIS SHEET MUST BE MADE OR CIRCLED IN Red. WITH DATE AND NAME OF PERSON MAKING CHANGE.

Do not extend notes this side of this line

RETURN TO

LOS ANGELES COUNTY SURVEYOR

F.B. 288 Pg. 70 Chief Party Notes by Date

RETURN TO

LOS ANGELES COUNTY SURVEYOR

Do not extend notes this side of this line

Note: ANY ADDITIONS OR CHANGES ON THIS SHEET MUST BE MADE OR CIRCLED IN Red. WITH DATE AND NAME OF PERSON MAKING CHANGE.

Date _____ Notes by Mc Neal Chief Party _____ F. B. 288 PG. 71

Plotted by	R.W. Stewart	W. O. No.	907 Tape No. 049
Date	Dec. 28.	Location	State St
Map No.	B-309	Surveyed by	F.J. Mc Neal
Plotting C'k'd by	[illegible]	Date	Nov. - 1928
Date	Dec. '28	Indexed	A. C. Johnson

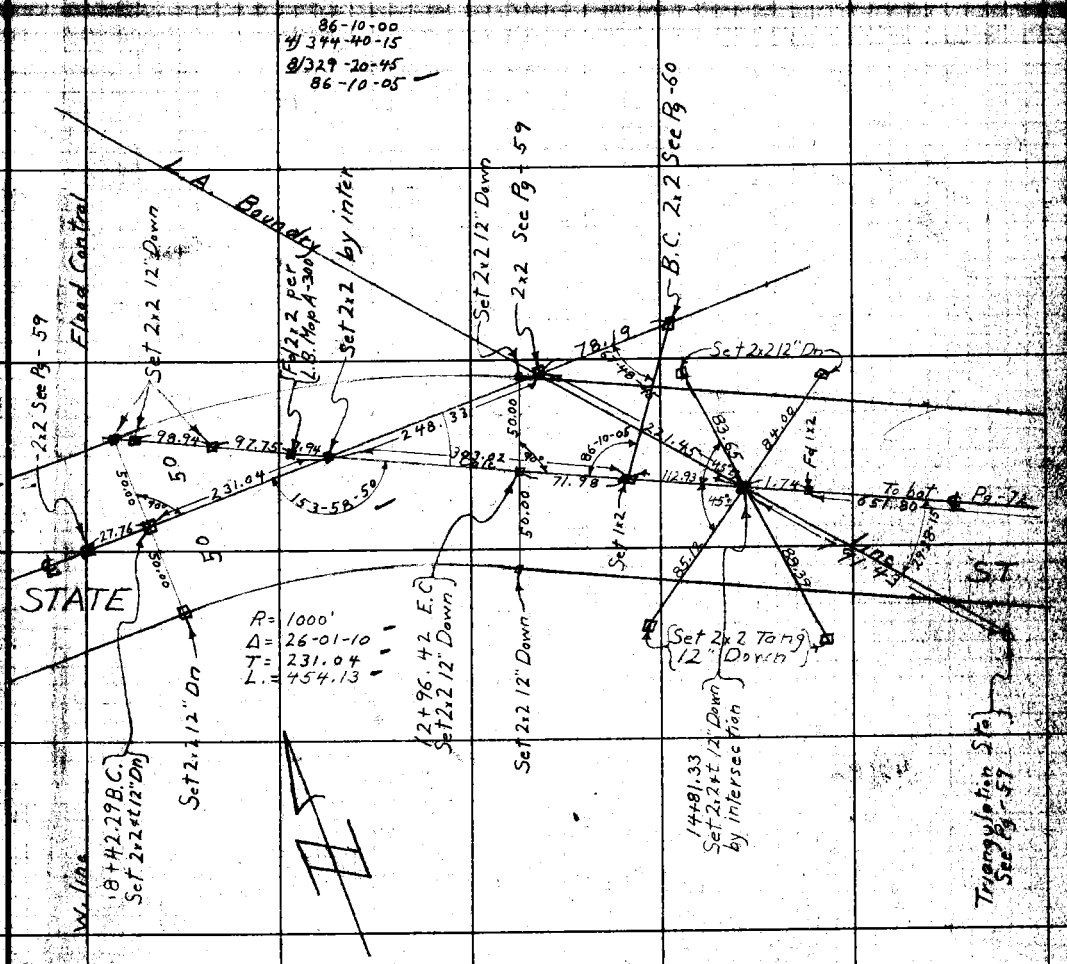

Note: ANY ADDITIONS OR CHANGES ON THIS SHEET MUST BE MADE OR CIRCLED IN Red. WITH DATE AND NAME OF PERSON MAKING CHANGE.

RETURN TO
LOS ANGELES COUNTY SURVEYOR

Do not extend notes this side of this line

F.B. 288 PG. 72 Chief Party Notes by McNeal Date

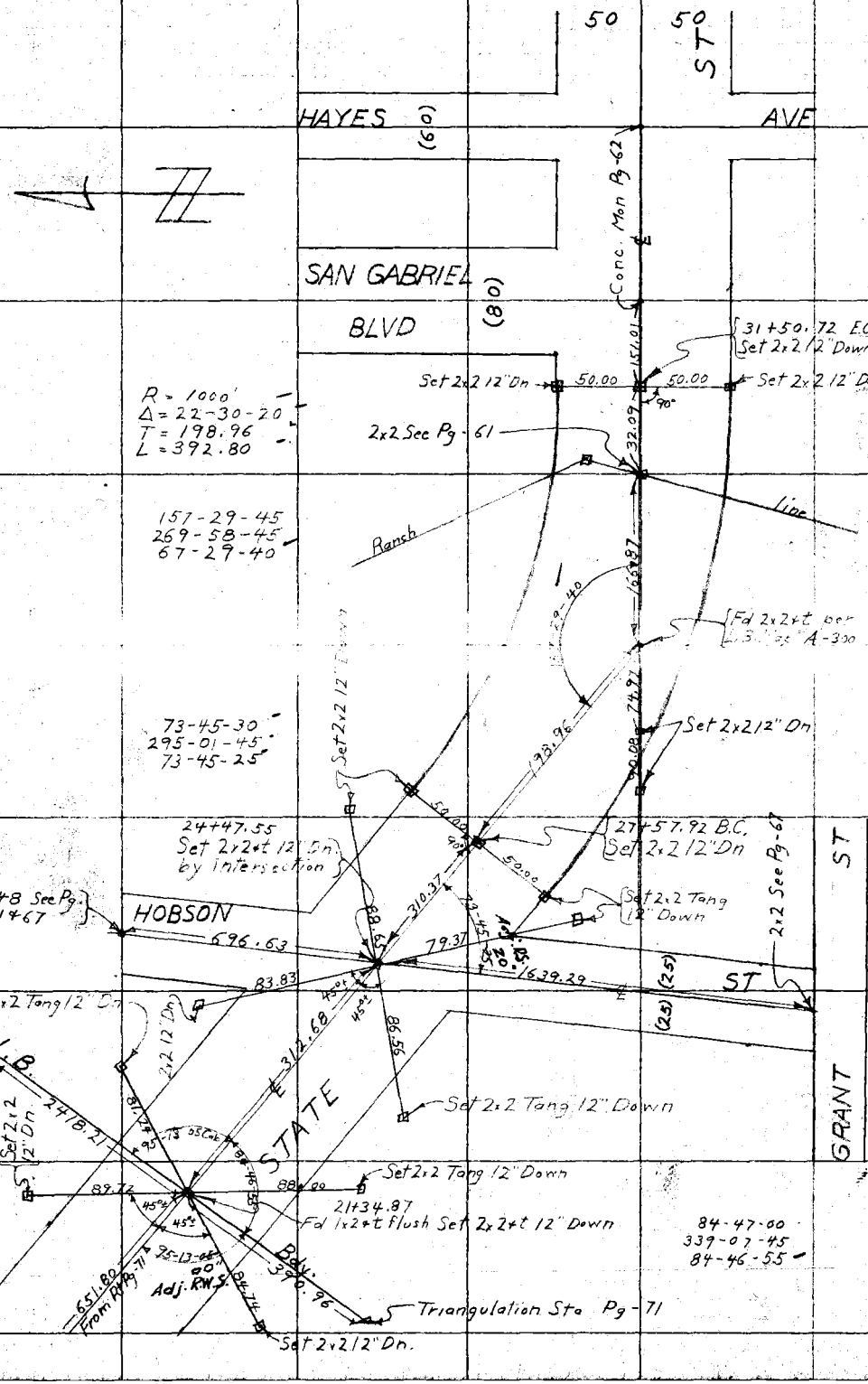

RETURN TO
LOS ANGELES COUNTY SURVEYOR

Do not extend notes this side of this line

Notes: ANY ADDITIONS OR CHANGES ON THIS SHEET MUST BE MADE OR CIRCLED IN Red. WITH DATE AND NAME OF PERSON MAKING CHANGE.

Date _____ Notes by McNeal Chief Party _____ F. B. 288 PG. 73

Plotted by R.W. Stewart	W. O. No. 907 Type No. 049
Date Dec '28	Location State St
Map No. B-309	Surveyed by F.J. McNeal
Plotting C'k'd by L.E. Hoyt	Date Nov - 1928
Date Dec '28	Indexed A. C. Johnson

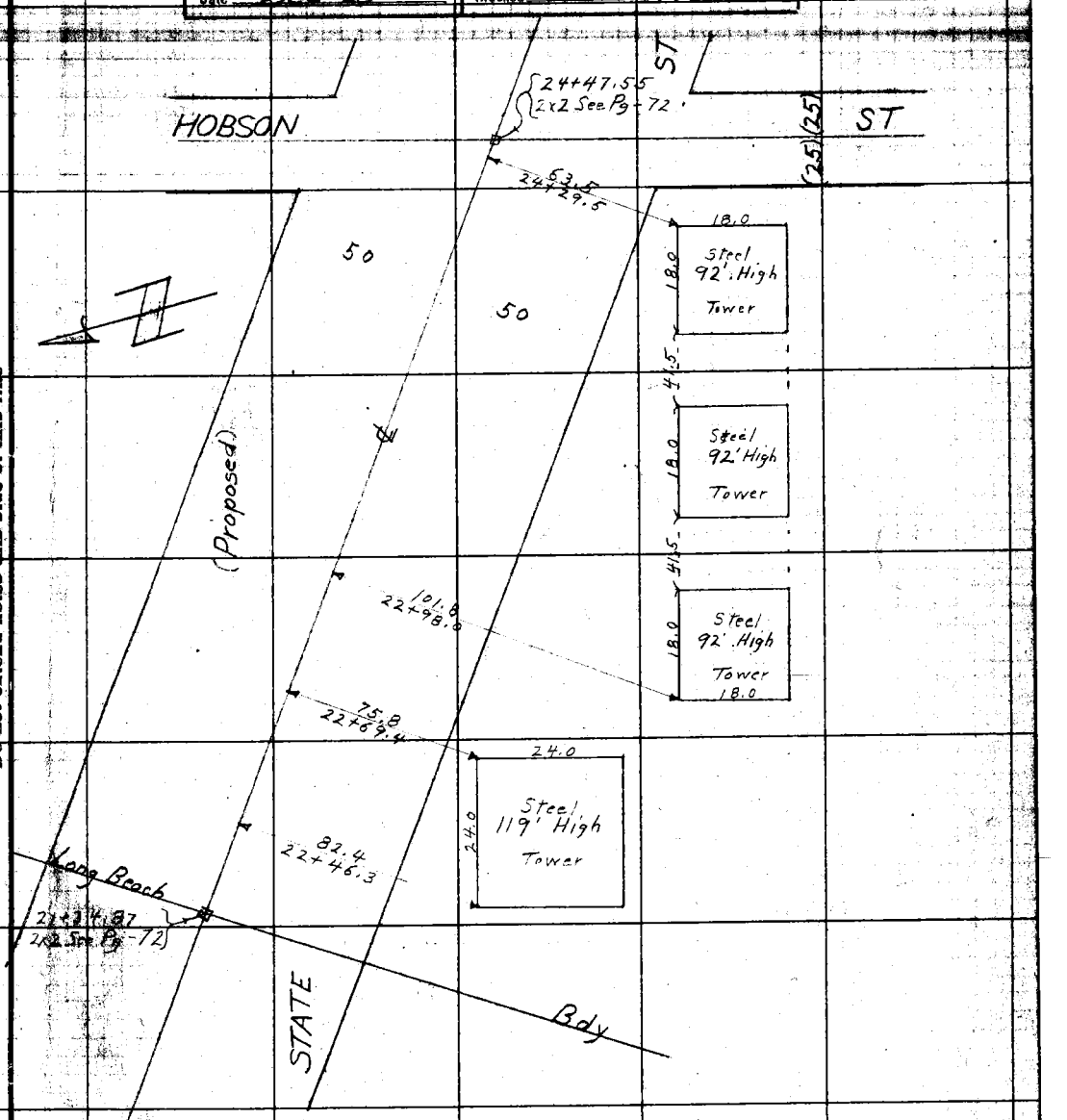

Note: ANY ADDITIONS OR CHANGES ON THIS SHEET MUST BE MADE OR CIRCLED IN Red. WITH DATE AND NAME OF PERSON MAKING CHANGE.

Do not extend notes this side of this line

RETURN TO LOS ANGELES COUNTY SURVEYOR

F.B. 288 PG. 74 Chief Party Notes by Date

RETURN TO

LOS ANGELES COUNTY SURVEYOR

Do not extend notes this side of this line

Note: ANY ADDITIONS OR CHANGES ON THIS SHEET MUST BE MADE OR CIRCLED IN Red. WITH DATE AND NAME OF PERSON MAKING CHANGE.

Date _____ Notes by Miller Chief Party Miller F.B. 288 PG. 75

Plotted by Bert McAlee	W. O. No. _____ B. S. O. No. _____
Date June 1929	Location _____
Map No. _____	Surveyed by Miller
Plotting C'k'd by D.M. Finley	Date May 1929
Date June 1929	Indexed A. C. Johnson

TOPOGRAPHY
FOR
STUDY OF EXTENSION
OF
ARROW HIGHWAY
INTO
SAN BERNARDINO COUNTY.

Notes: ANY ADDITIONS OR CHANGES ON THIS SHEET MUST BE MADE IN CIRCLES IN Red; WITH DATE AND NAME OF PERSON MAKING CHANGE.

Do not extend notes this side of this line

RETURN TO
LOS ANGELES COUNTY SURVEYOR

F.B. 288 Pg. 276 Miller Chief Party Notes by Miller Date 5-22-29

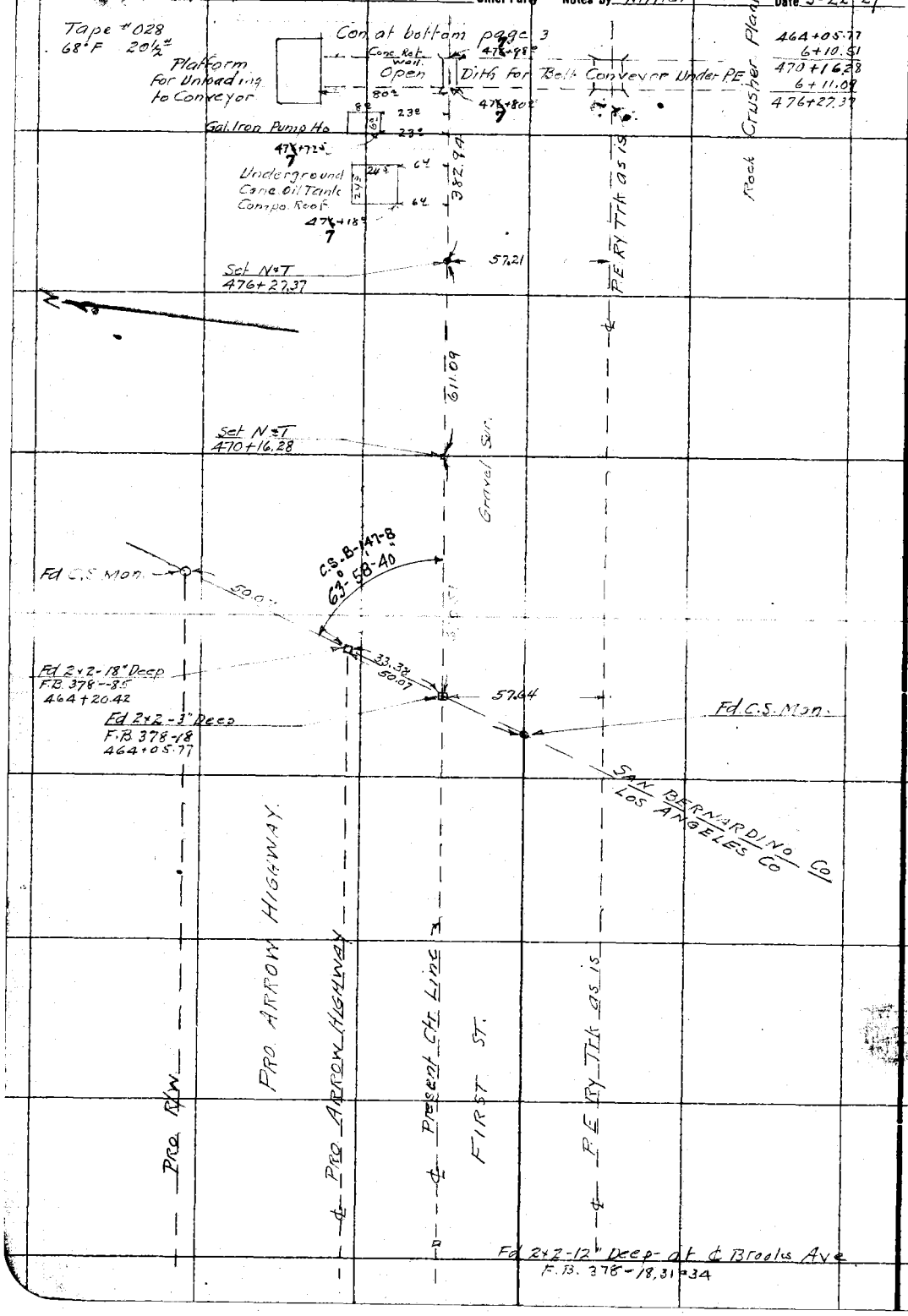

RETURN TO
LOS ANGELES COUNTY SURVEYOR

Do not extend notes this side of this line

Note: ANY ADDITIONS OR CHANGES ON THIS SHEET MUST BE MADE OR CIRCLED IN Red. WITH DATE AND NAME OF PERSON MAKING CHANGE.

Date 5-22-29 Notes by Miller Chief Party Miller F.B. 288 Pg 77

Tape #028
68°F 20½#

Platted by Bert McAtee	W.O. No. D.S.O. No.
Date June 1929	Location
Map No.	Surveyed by Miller
Platting C'k'd by D.M.F.	Date May 1929
Date June 1929	Indexed A. C. Johnson

476+27.37
3+82.94
480+10.31
6+30.64
486+40.95
5+18.12
491+59.07
6+04.75
497+63.82

Con at bottom page 4

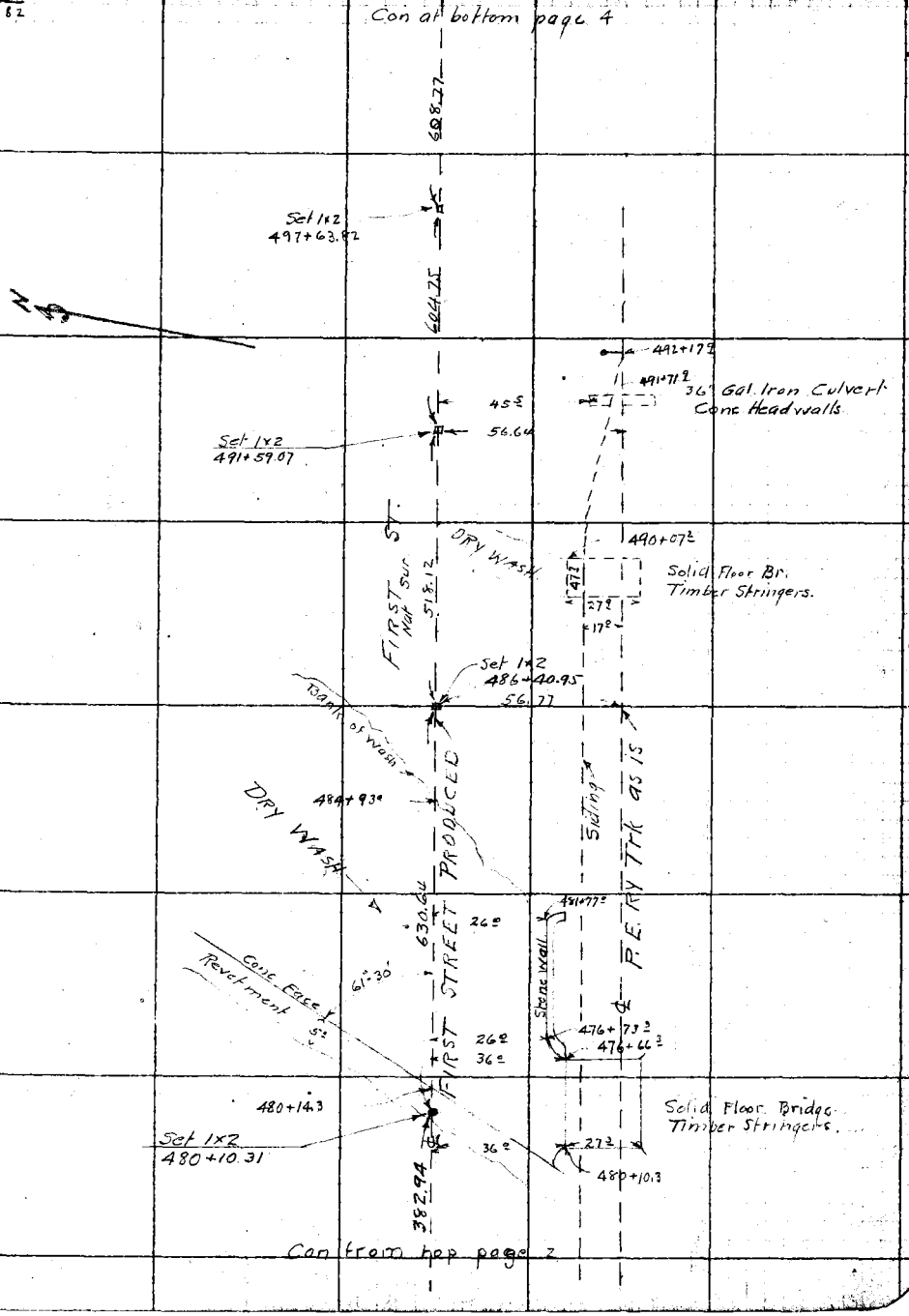

Con from top page 2

Note: ANY ADDITIONS OR CHANGES ON THIS SHEET MUST BE MADE OR CIRCLED IN Red. WITH DATE AND NAME OF PERSON MAKING CHANGE.

Do not extend notes this side of this line

RETURN TO
LOS ANGELES COUNTY SURVEYOR

F.B. 288 Pg. 78 Miller Chief Party Notes by Miller Date 5-23-29

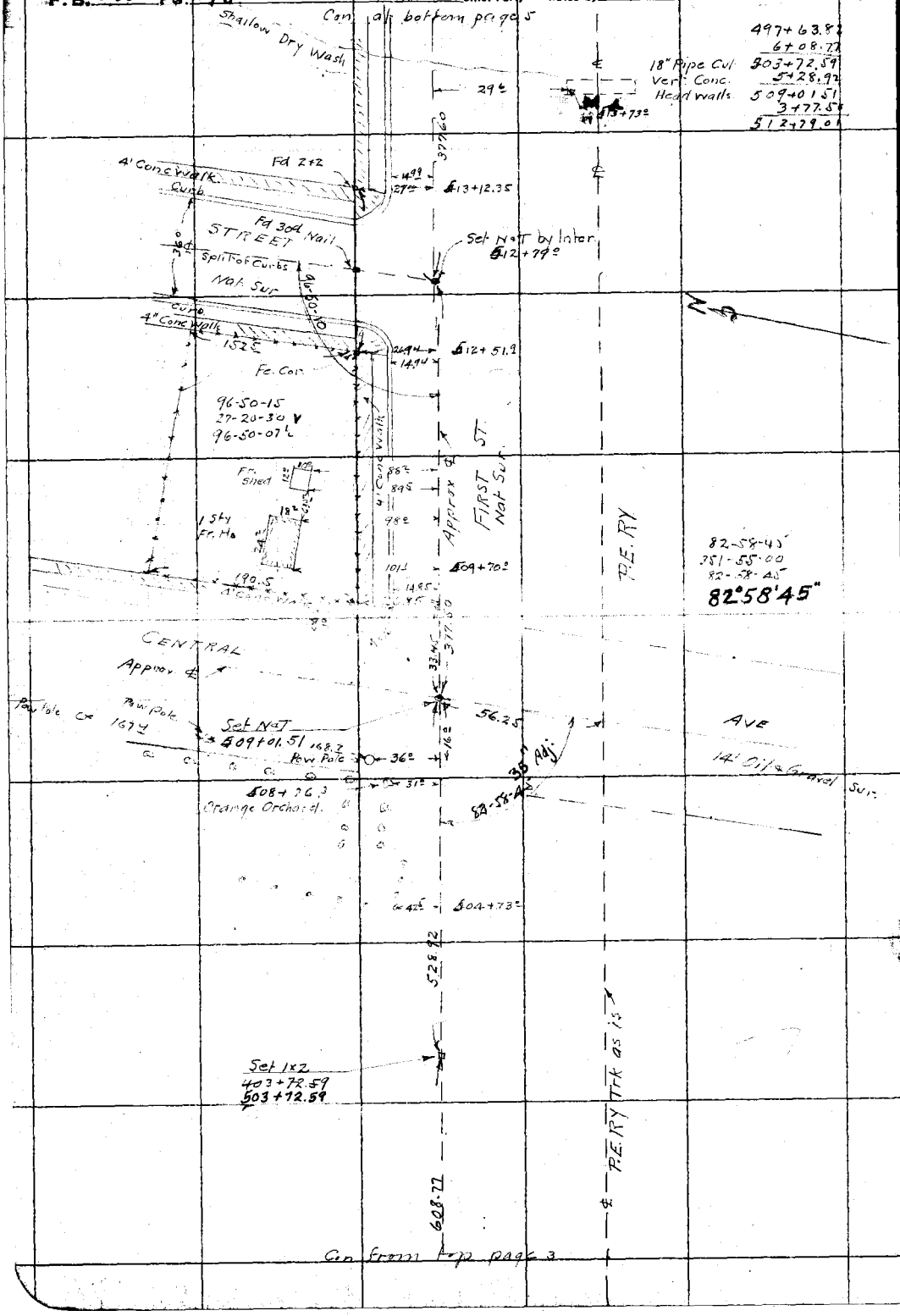

RETURN TO
LOS ANGELES COUNTY SURVEYOR

Do not extend notes this side of this line

Note: ANY ADDITIONS OR CHANGES ON THIS SHEET MUST BE MADE OR CIRCLED IN Red. WITH DATE AND NAME OF PERSON MAKING CHANGE.

Date 5-23-29 Notes by Miller Chief Party Miller F.B. 288 Pg. 79

512+79.01
3+77.60
516+56.61
5+32.72
521+89.33
4+09.68
525+99.01

Platted by Bart McAtee	W. O. No.
Date June 1929	O. S. O. No.
Map No.	Location
Platting C'k'd by D. M. F.	Surveyed by Miller
Date June 1929	Date May 1929
	Indexed A. C. Johnson

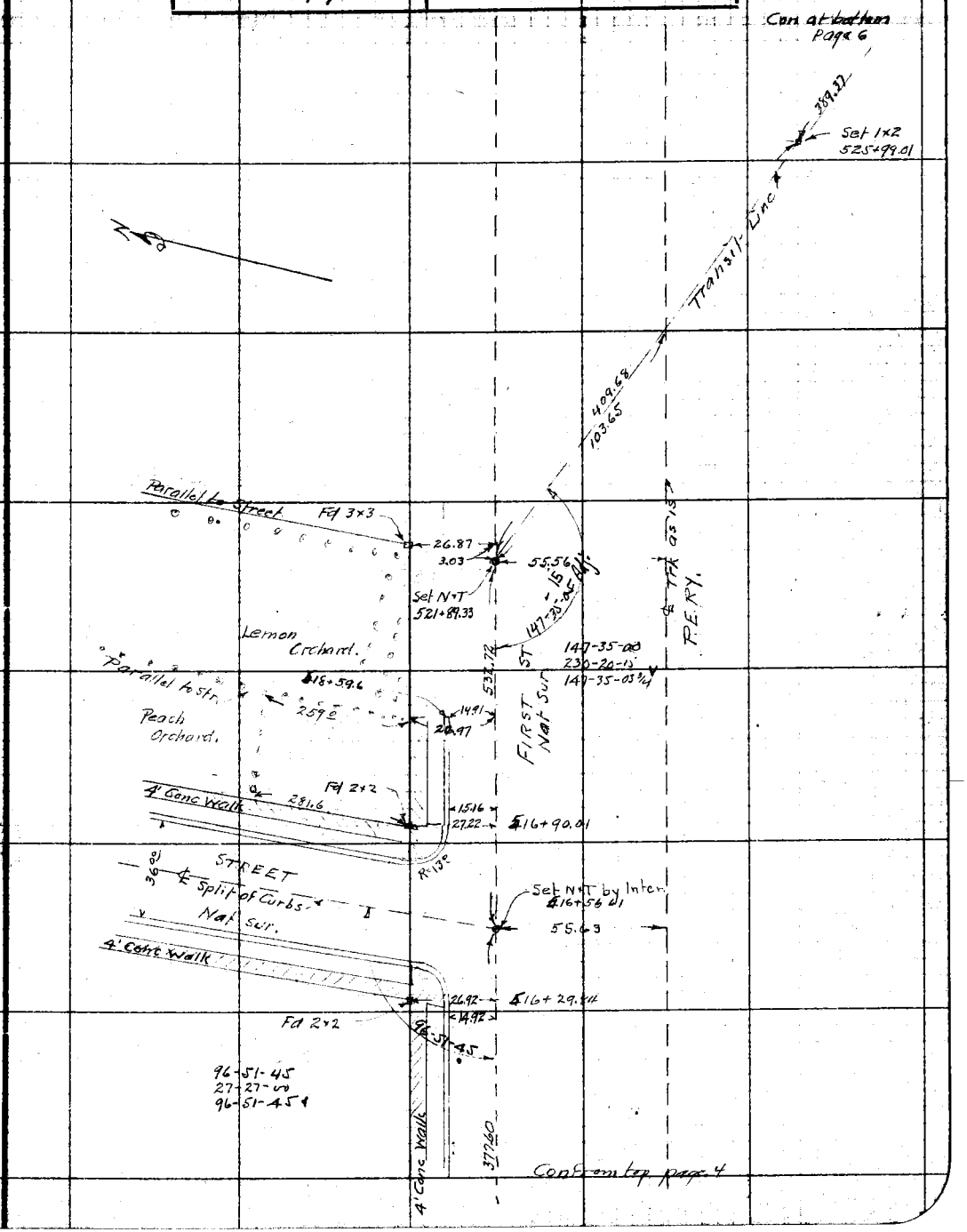

Note: ANY ADDITIONS OR CHANGES ON THIS SHEET MUST BE MADE OR CIRCLED IN Red, WITH DATE AND NAME OF PERSON MAKING CHANGE.

Do not extend notes this side of this line.

RETURN TO LOS ANGELES COUNTY SURVEYOR

F.B. 288 Pg. 680 Miller Chief Party Notes by Miller Date 5-24-29

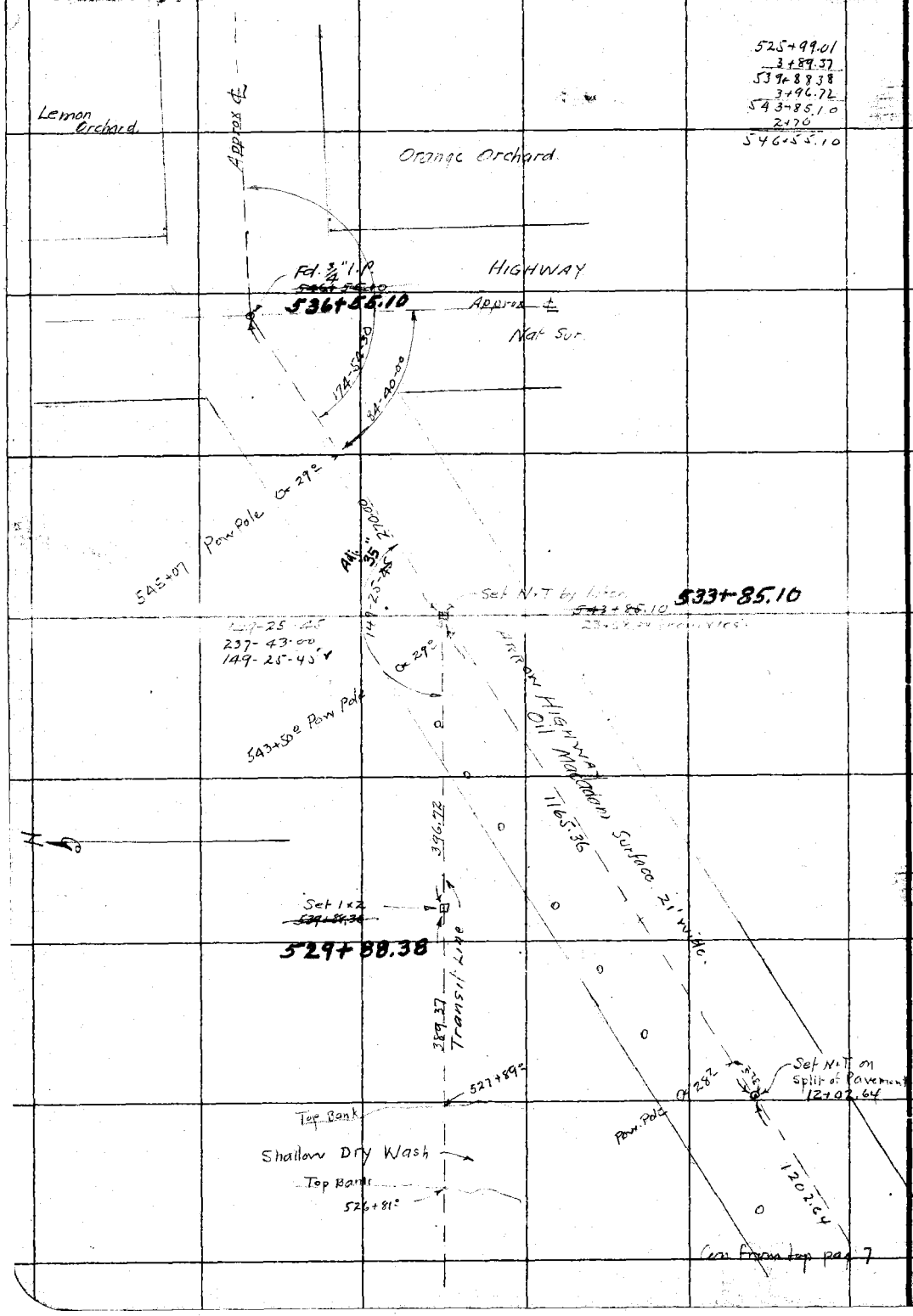

RETURN TO
LOS ANGELES COUNTY SURVEYOR

Do not extend notes this side of this line

Note: ANY ADDITIONS OR CHANGES ON THIS SHEET MUST BE MADE OR CIRCLED IN Red. WITH DATE AND NAME OF PERSON MAKING CHANGE.

Date 5-24-29 Notes by Miller Chief Party Miller F.B. 288 Pg. 81

Plotted by Bert McAtee	W. O. No. D. S. O. No.
Date June 1929	Location
Map No.	Surveyed by Miller
Plotting C'k'd by D. M. F.	Date May 1929
Date June 1929	Indexed A. C. Johnson

RETURN TO
LOS ANGELES COUNTY SURVEYOR

Note: ANY ADDITIONS OR CHANGES ON THIS SHEET MUST BE MADE OR CIRCLED IN Red, WITH DATE AND NAME OF PERSON MAKING CHANGE.

Do not extend notes this side of this line

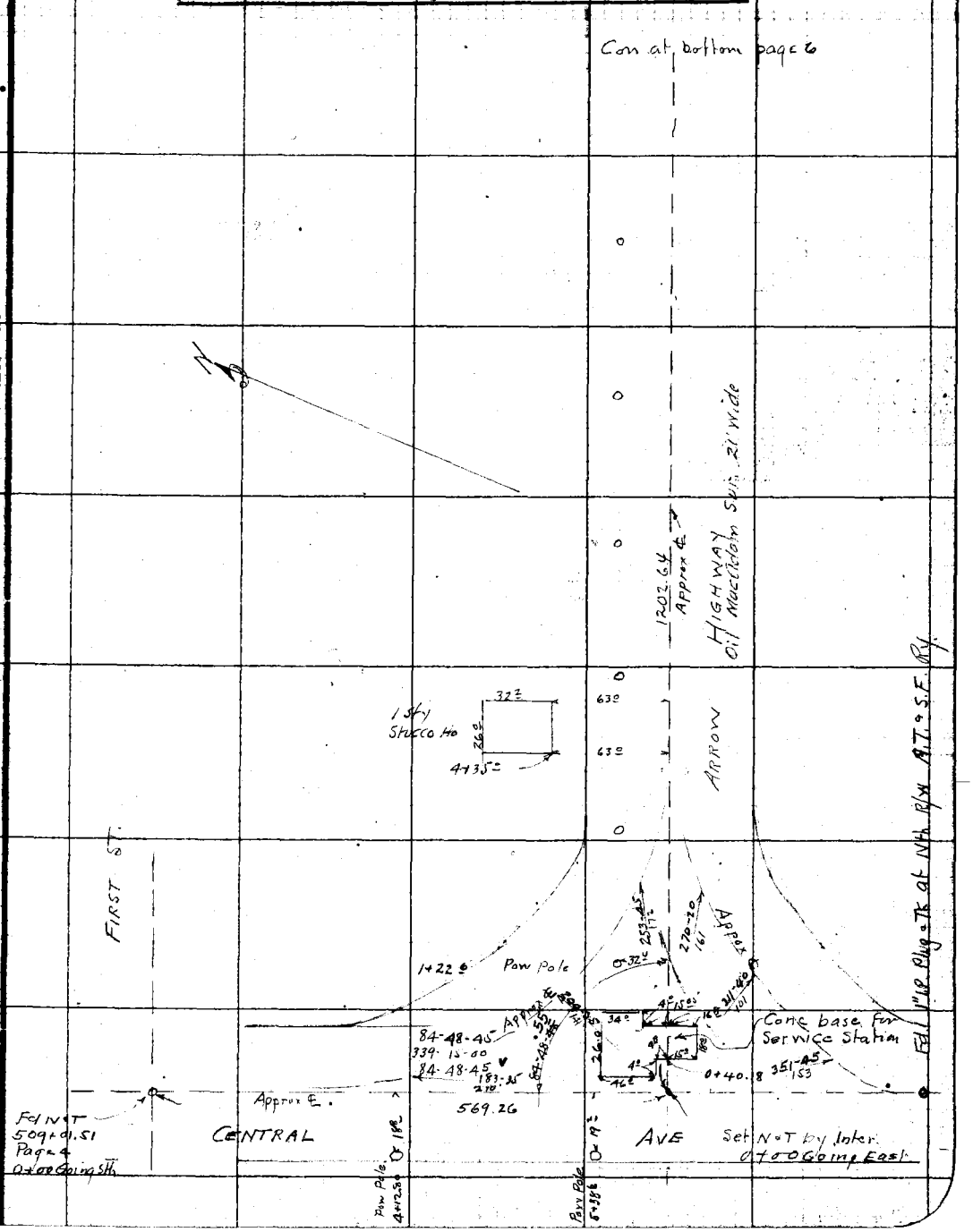

F. B. 288 Pg. 82 Miller Chief Party Notes by Miller Date

RETURN TO

LOS ANGELES COUNTY SURVEYOR

Do not extend notes this side of this line

Note: ANY ADDITIONS OR CHANGES ON THIS SHEET MUST BE MADE OR CIRCLED IN Red. WITH DATE AND NAME OF PERSON MAKING CHANGE.

Date 5-24-29 Notes by Miller Chief Party Miller F.B. 288 Pg. 83

Planted by Bert McAtee	W.O. No. D.S.O. No.
Date June 1929	Location
Map No.	Surveyed by Miller
Platting C'k'd by D. M. F.	Date May 1929
Date June 1929	Indexed A. C. Johnson

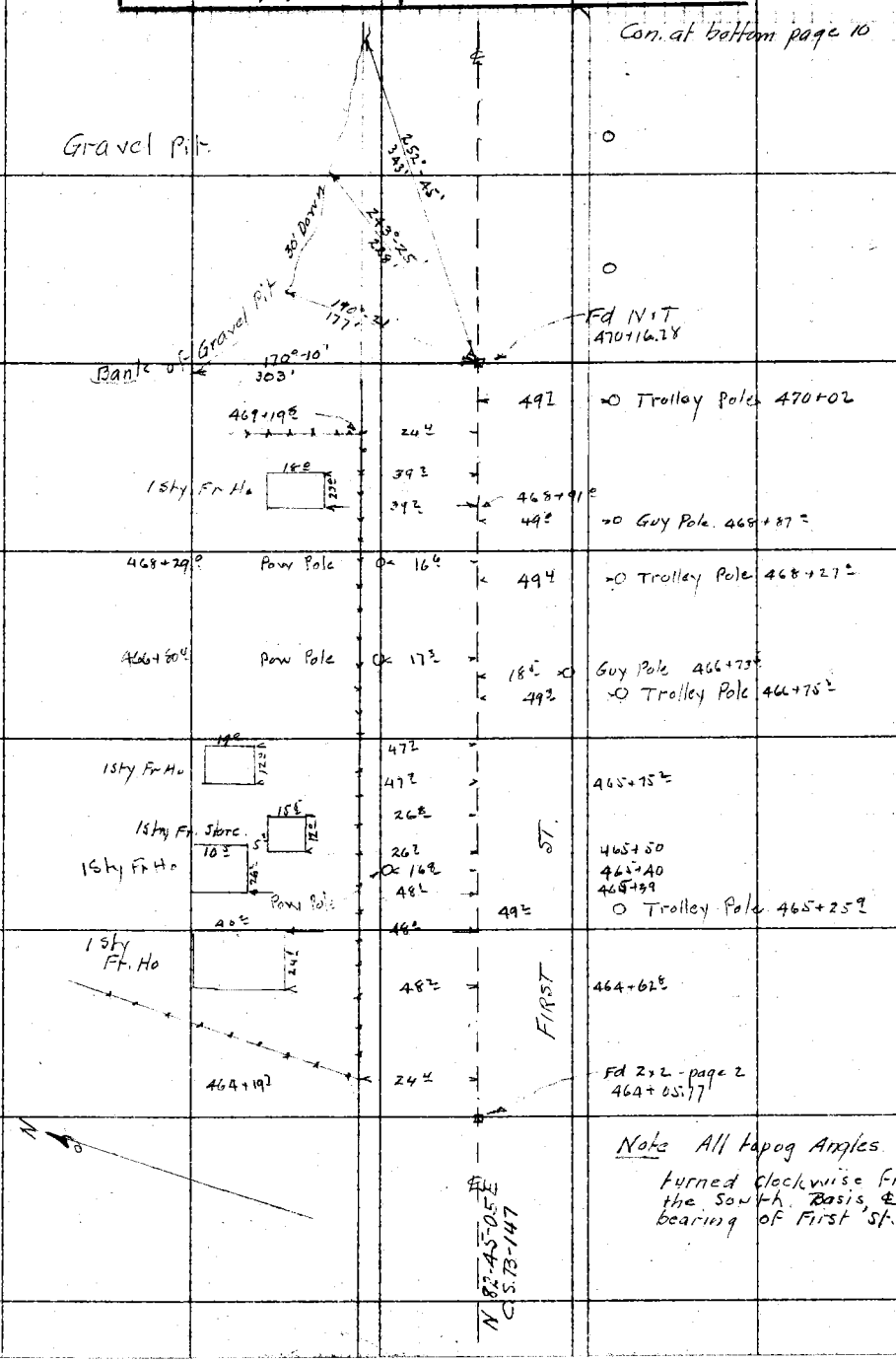

Note All topog Angles are turned clockwise from the South Basis, ℄ bearing of First St.

Note: ANY ADDITIONS OR CHANGES ON THIS SHEET MUST BE MADE OR CIRCLED IN Red, WITH DATE AND NAME OF PERSON MAKING CHANGE.

Do not extend notes this side of this line

RETURN TO LOS ANGELES COUNTY SURVEYOR

F.B. 288 Pg. 10 84 Miller Chief Party Notes by Miller Date 5-24-29

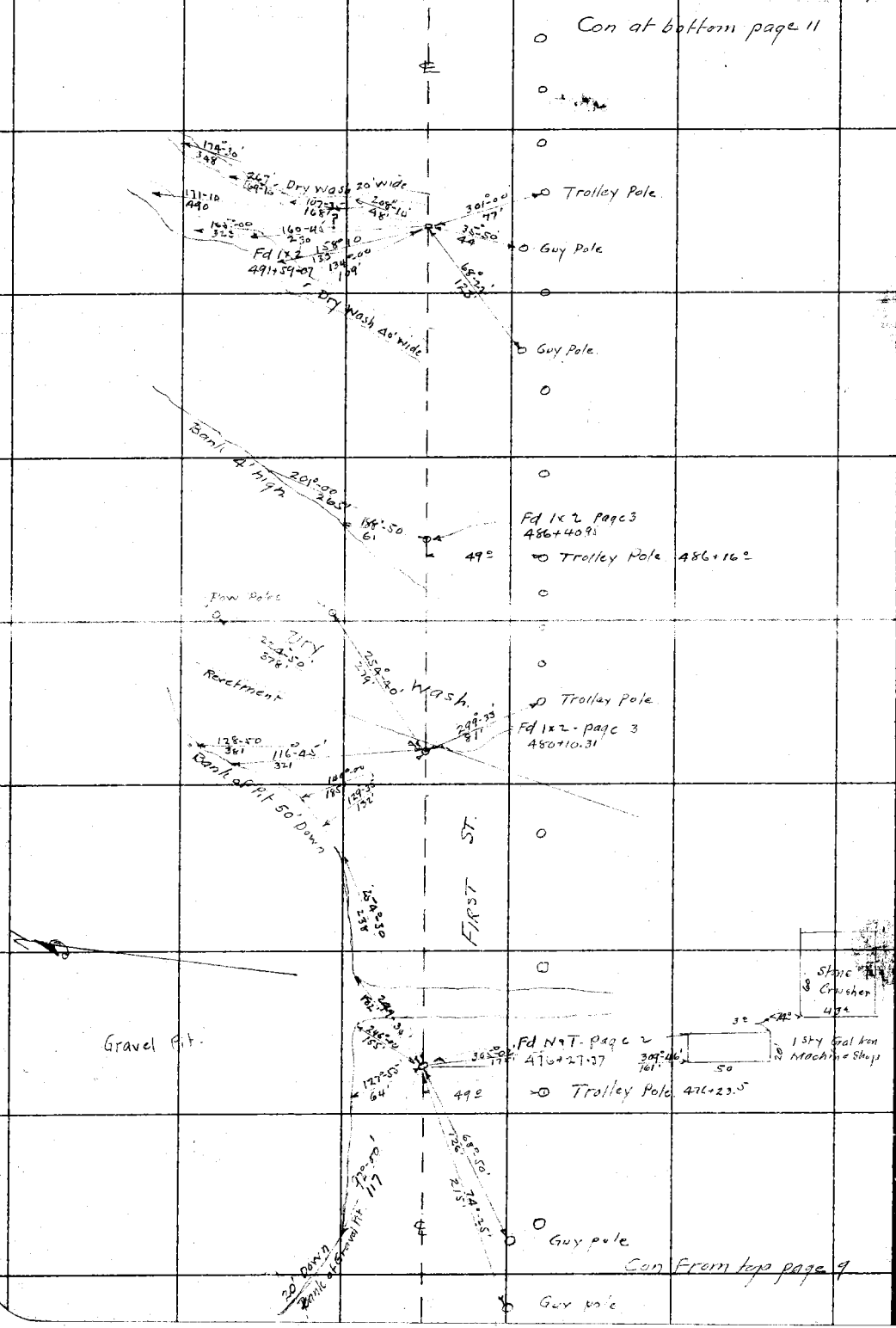

RETURN TO
LOS ANGELES COUNTY SURVEYOR
Do not extend notes this side of this line

Note: ANY ADDITIONS OR CHANGES ON THIS SHEET MUST BE MADE OR CIRCLED IN Red. WITH DATE AND NAME OF PERSON MAKING CHANGE.

Date 5-24-29 Notes by Miller Chief Party Miller F.B. 288 Pg. 85

Plotted by Bert McAtee	W. O. No. O. S. O. No.
Date June 1929	Location
Map No.	Surveyed by Miller
Plotting C'K'd by D. M. F.	Date May 1929
Date June 1929	Indexed A. C. Johnson

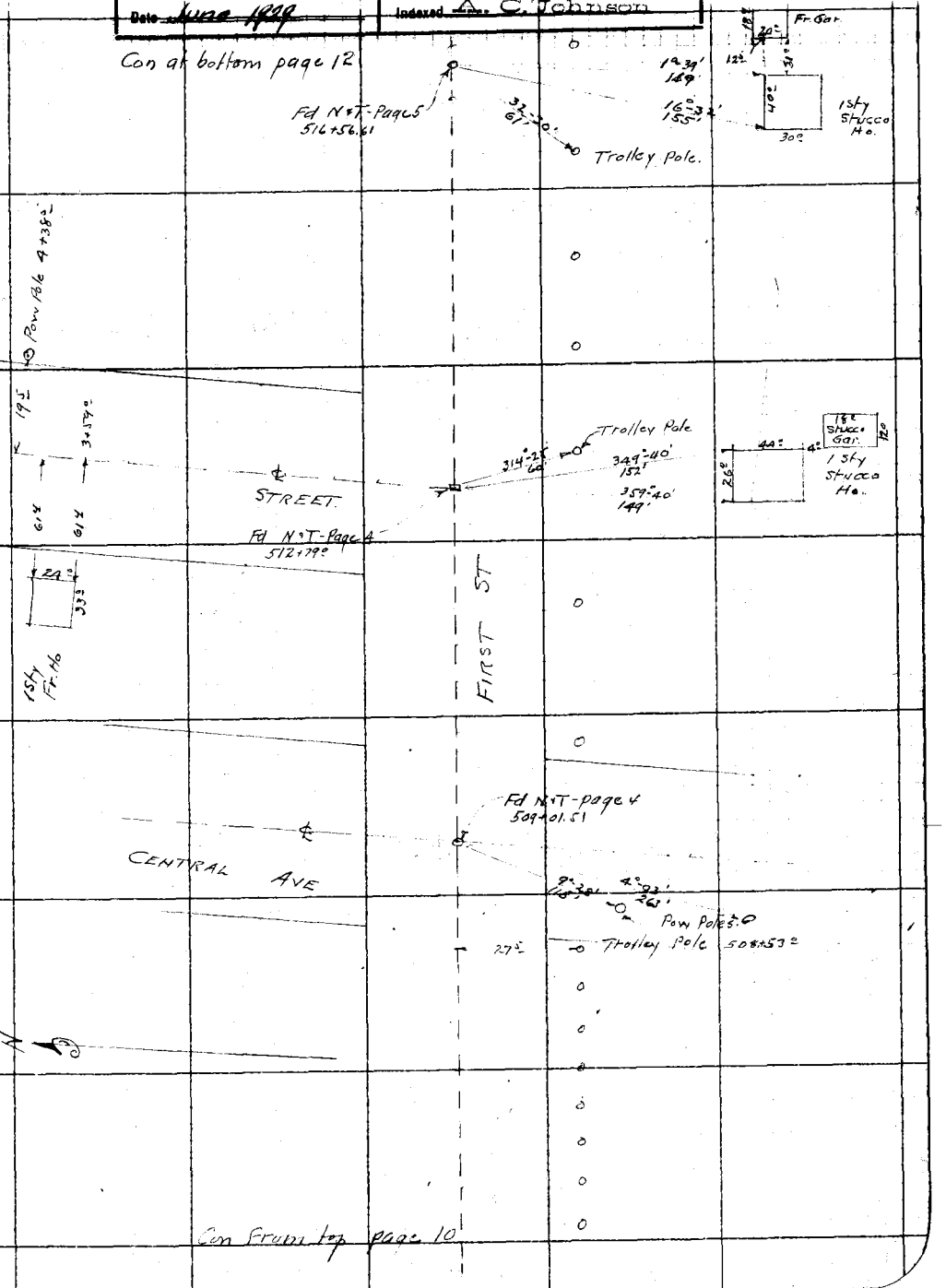

Notes: ANY ADDITIONS OR CHANGES ON THIS SHEET MUST BE MADE IN CIRCLED IN Red WITH DATE AND NAME OF PERSON MAKING CHANGE.

Do not extend notes this side of this line

RETURN TO LOS ANGELES COUNTY SURVEYOR

F.B. 288 PG. 1286 Miller Chief Party Notes by Miller Date 5-24-29

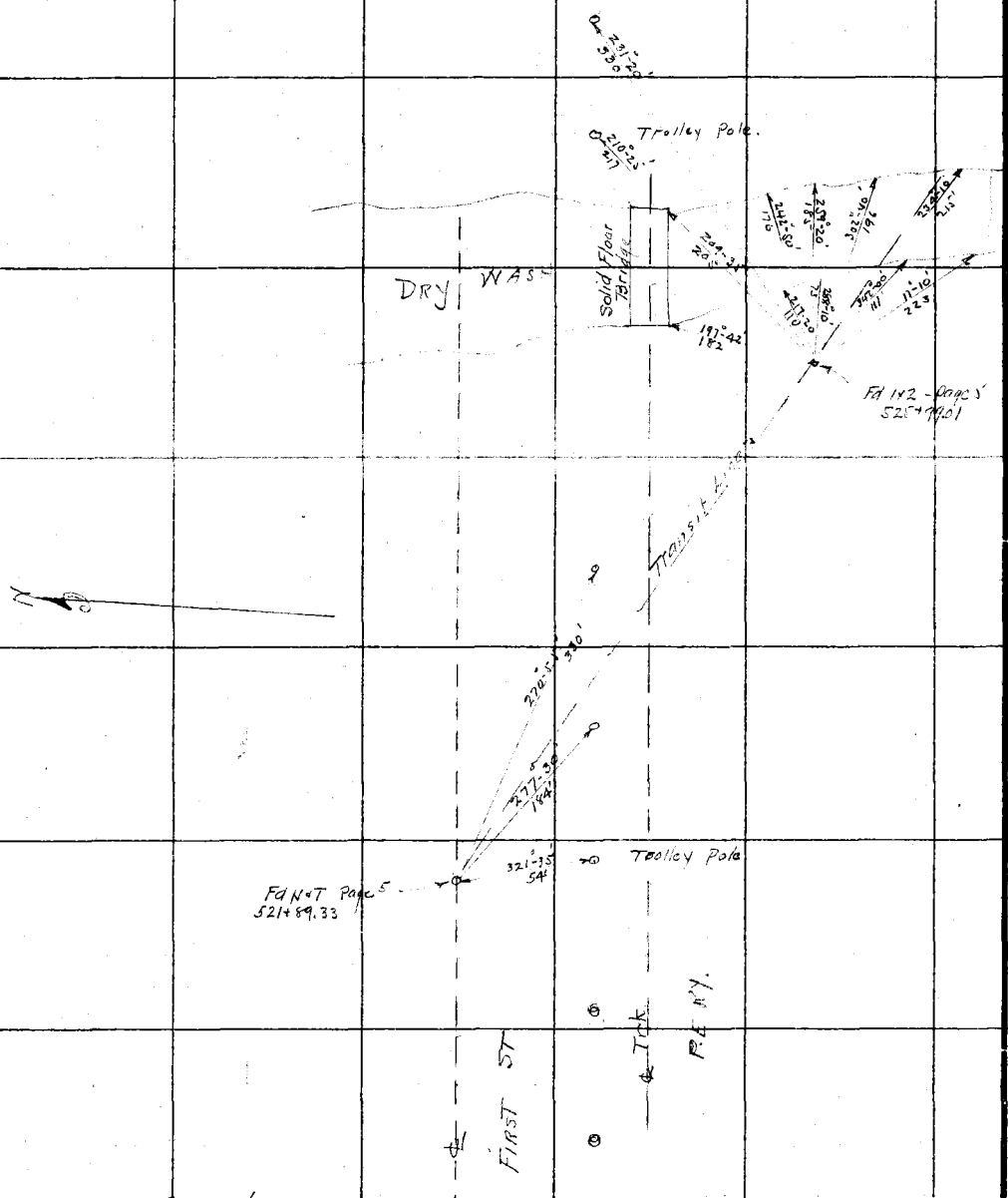

Con from top page 11

RETURN TO
LOS ANGELES COUNTY SURVEYOR

Do not extend notes this side of this line

Note: ANY ADDITIONS OR CHANGES ON THIS SHEET MUST BE MADE OR CIRCLED IN Red. WITH DATE AND NAME OF PERSON MAKING CHANGE.

Date _____ Notes by _____ Chief Party _____ F.B. 288 Pg. 87

Plotted by _____	W. O. No. _____ B. S. O. No. _____
Date _____	Location _____
Map No. _____	Surveyed by _____
Plotting Ck'd by _____	Date _____
Date _____	Indexed A. C. Johnson

Notes: ANY ADDITIONS OR CHANGES ON THIS SHEET MUST BE MADE ON CIRCLED IN Red. WITH DATE AND NAME OF PERSON MAKING CHANGE.

Do not extend notes this side of this line

RETURN TO
LOS ANGELES COUNTY SURVEYOR

RETURN TO

LOS ANGELES COUNTY SURVEYOR

Note: ANY ADDITIONS OR CHANGES ON THIS SHEET MUST BE MADE OR CIRCLED IN Red. WITH DATE AND NAME OF PERSON MAKING CHANGE.

Do not extend notes this side of this line

F. B. _____ Pg. _____ Chief Party _____ Notes by _____ Date _____

Date _____ Notes by _____ Chief Party _____ F.B. 288 PG. 89

Plotted by Fred Holsday	W. O. No. 701 C. O. C. No.
Date Aug 22, 1930	Location San Dimas Quarry
Map No.	Surveyed by A.W. Van Fleet
Plotting Ck'd by Wood	Date April, 1930
Date Aug 1930	Indexed A. C. Johnson

SAN DIMAS QUARRY
W.O. 701

SURVEY FOR LOCATION OF
PIPE LINES, TANKS, ETC.
LAID BY
L.A. COUNTY FORESTRY DEPARTMENT
CONTINUED FROM F.B. 70 Pages 145 to 146.

Party
A.W. Van Fleet
G.E. Willits
M.A. Van Deren
H.M. Hall

Note: ANY ADDITIONS OR CHANGES ON THIS SHEET MUST BE MADE OR CIRCLED IN Red. WITH DATE AND NAME OF PERSON MAKING CHANGE.

Do not extend notes this side of this line

RETURN TO
LOS ANGELES COUNTY SURVEYOR

F.B. 288 Pg. 90 A.W. Van Fleet Chief Party Notes by A.W.V.F. Date 4-3-30

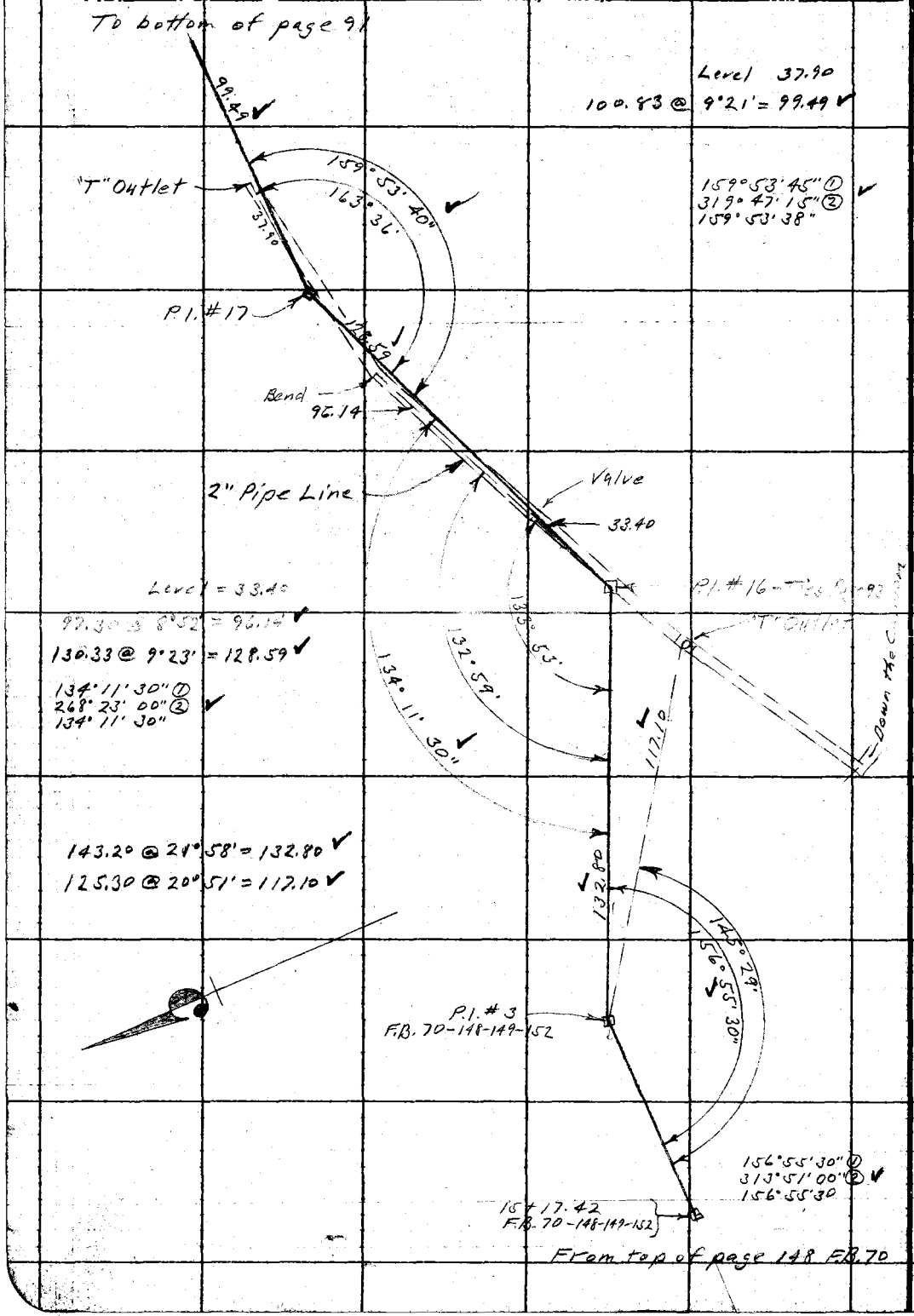

RETURN TO
LOS ANGELES COUNTY SURVEYOR
Do not extend notes this side of this line
Note: ANY ADDITIONS OR CHANGES ON THIS SHEET MUST BE MADE OR CIRCLED IN Red WITH DATE AND NAME OF PERSON MAKING CHANGE.

Date 4-3-30 Notes by A.W.V.F. Chief Party A.W. Van Fleet F.B. 288 PG. 91

Plotted by Fred Holaday	W. O. No. 704 D. O. O. No.
Date Aug. 22, 1930	Location San Dimas Quarry
Map No.	Surveyed by A.W. Van Fleet
Plotting Ck'd by Wood	Date 4-3-30
Date Aug 1930	Indexed A. C. Johnson

To bottom of page 92

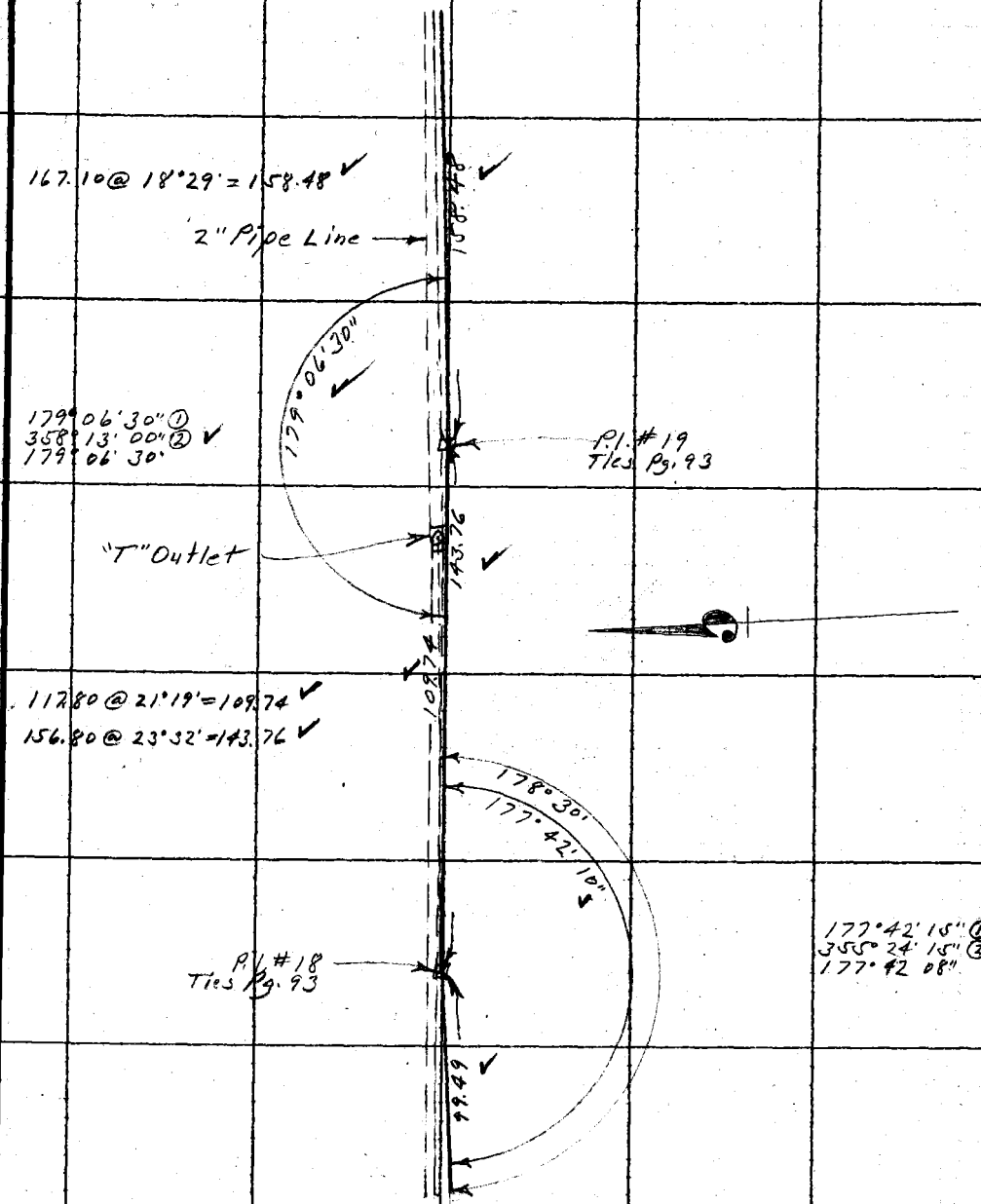

From top of page 90

Note: ANY ADDITIONS OR CHANGES ON THIS SHEET MUST BE MADE OR CIRCLED IN Red WITH DATE AND NAME OF PERSON MAKING CHANGE.

Do not extend notes this side of this line

RETURN TO LOS ANGELES COUNTY SURVEYOR

F.B. 288 Pg. 92 A.W. Van Fleet Chief Party Notes by A.W.V.F. Date 4-3-30

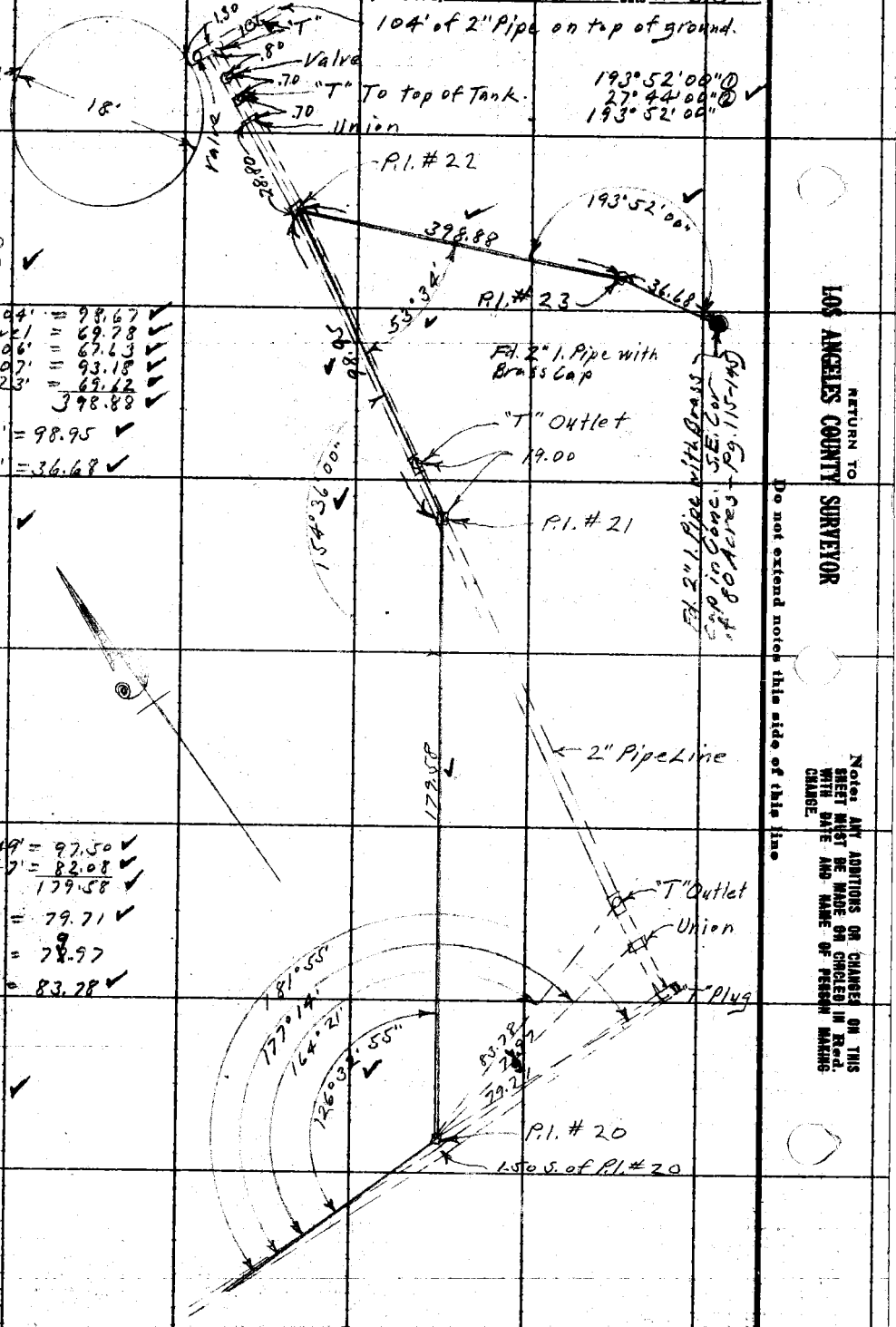

RETURN TO
LOS ANGELES COUNTY SURVEYOR

Do not extend notes this side of this line

Notes: ANY ADDITIONS OR CHANGES ON THIS SHEET MUST BE MADE OR CIRCLED IN RED, WITH DATE AND NAME OF PERSON MAKING CHANGE.

Date 4-3-30 Notes by A.W.V.F. Chief Party A.W. Van Fleet F.B. 288 PG. 93

Plotted by Fred Holaday	W. O. No. 701
Date Aug. 22, 1930	Location San Dimas Quarry
Map No.	Surveyed by A.W. Van Fleet
Plotting Ck'd by Wood	Date 4-3-30
Date Aug 1930	Indexed A. C. Johnson

Ties

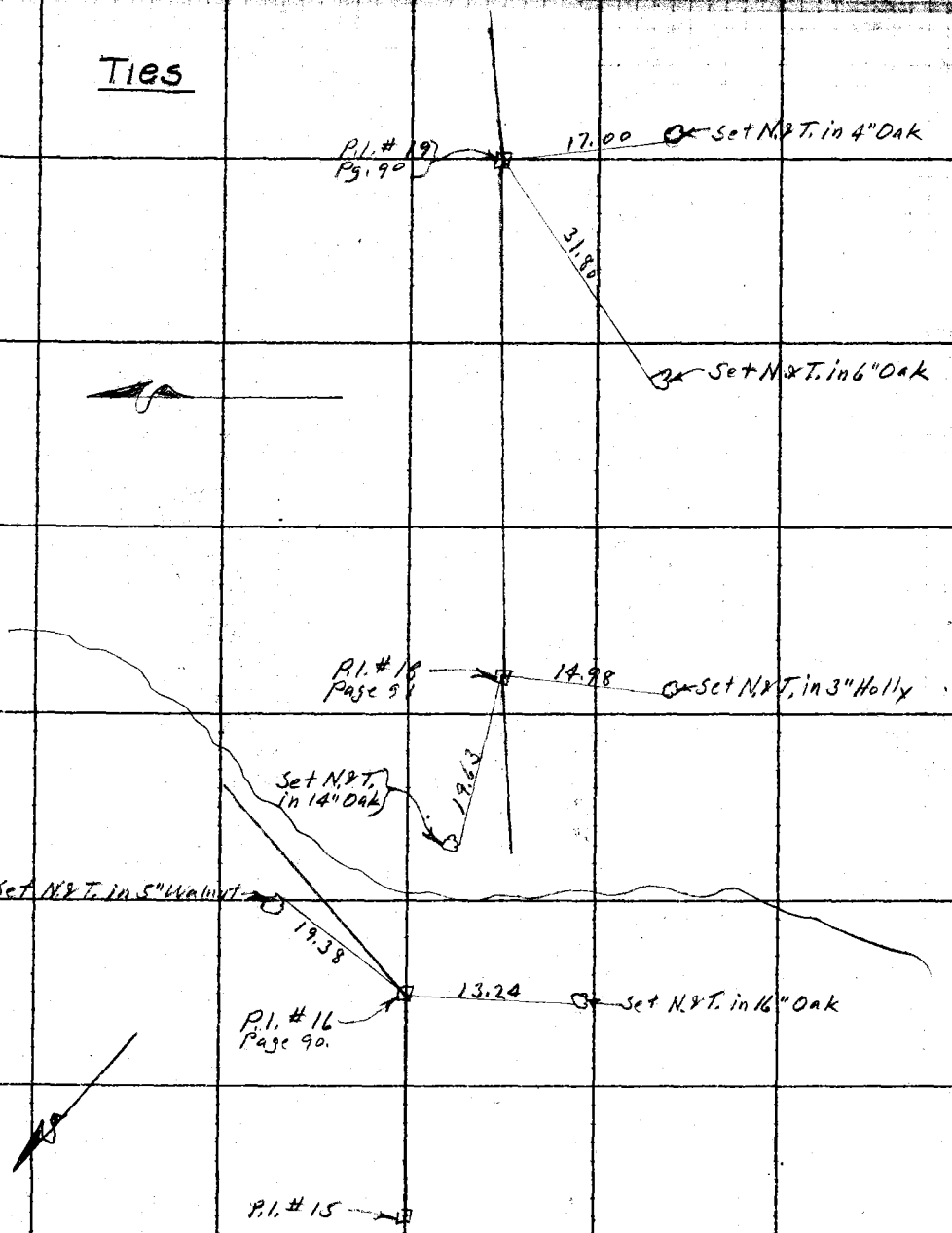

Notes: ANY ADDITIONS OR CHANGES ON THIS SHEET MUST BE MADE OR CIRCLED IN Red. WITH DATE AND NAME OF PERSON MAKING CHANGE.

Do not extend notes this side of this line

RETURN TO LOS ANGELES COUNTY SURVEYOR

F.B. 288 Pg. 94 A.V.V. Van Fleet Chief Party Notes by A.V.V.F. Date 4-3-30



Set N.&T. in 3" Sycamore

Ties

RETURN TO
LOS ANGELES COUNTY SURVEYOR

Do not extend notes this side of this line

Note: ANY ADDITIONS OR CHANGES ON THIS SHEET MUST BE MADE OR CHECKED IN Red. WITH DATE AND NAME OF PERSON MAKING CHANGE.

Date 4-3-30 Notes by A.W.V.F. Chief Party A.W. Van Fleet F.B. 288 Pg. 95

Plotted by Fred Holeday	W. O. No. 701
Date Aug. 22 1930	Location San Dimas Quarry
Map No.	Surveyed by A.W. Van Fleet
Plotting Chk'd by Wood	Date 4-3-30
Date Aug 1930	Indexed A. C. Johnson

Notes: ANY ADDITIONS OR CHANGES ON THIS SHEET MUST BE MADE IN CIRCLES IN Red. WITH DATE AND NAME OF PERSON MAKING CHANGE.

Do not extend notes this side of this line

RETURN TO LOS ANGELES COUNTY SURVEYOR

Ties

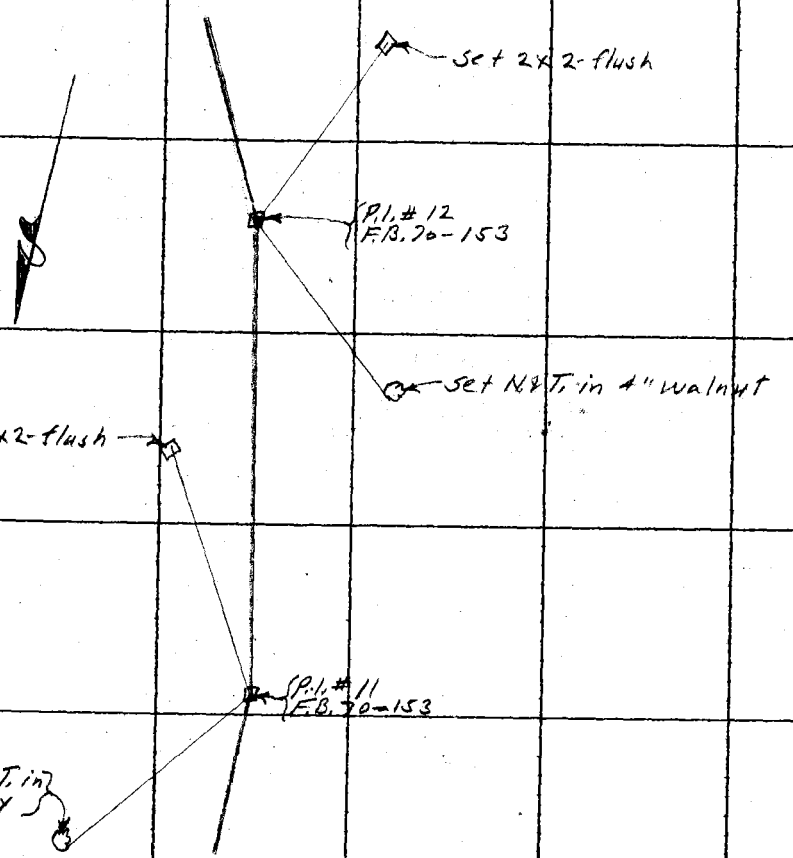

F.B. 288 Pg. 96 A.W. Van Fleet Chief Party Notes by A.W.V.F. Date 4-3-30

Ties

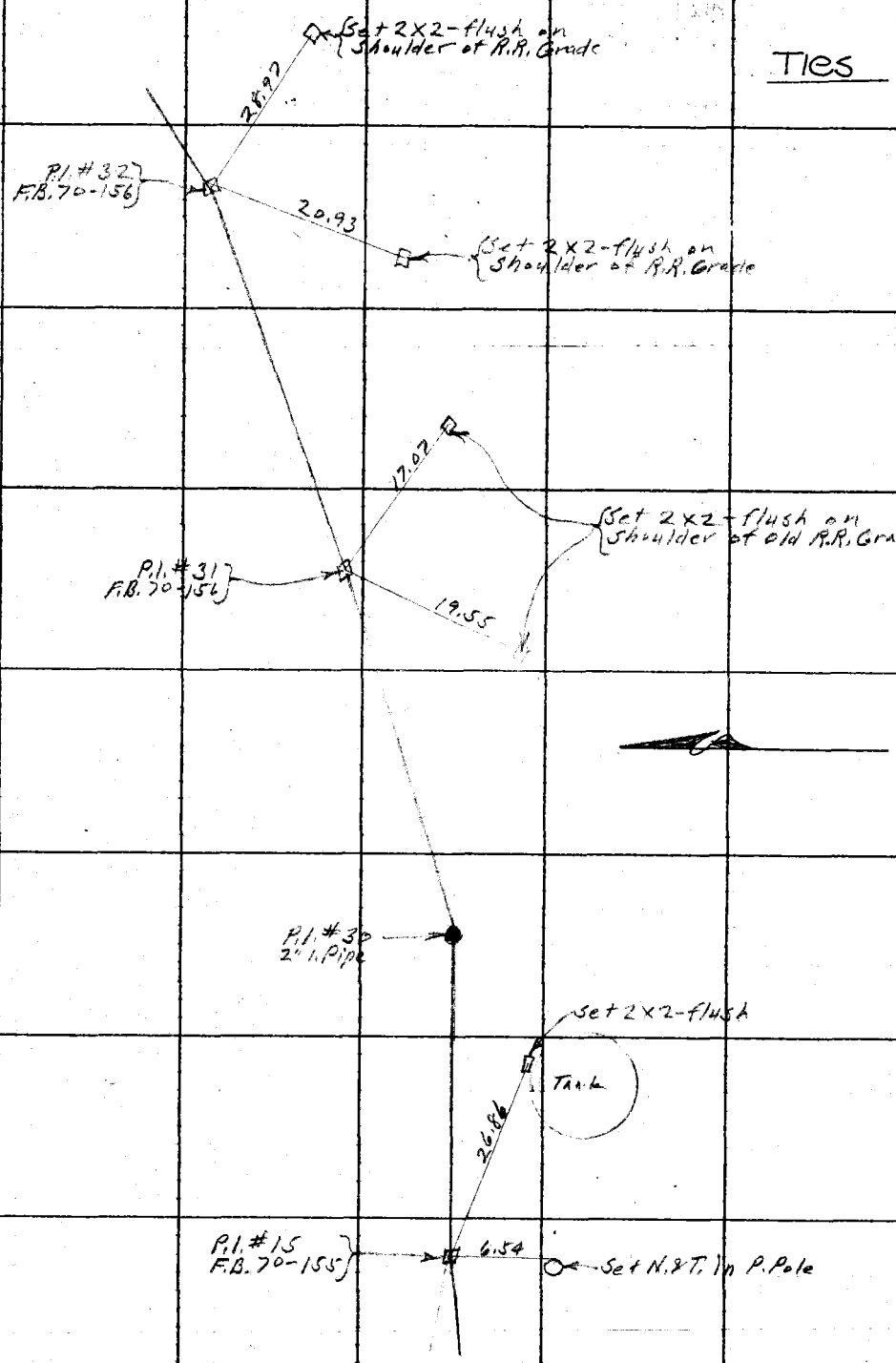

RETURN TO
LOS ANGELES COUNTY SURVEYOR

Do not extend notes this side of this line

Notes: ANY ADDITIONS OR CHANGES ON THIS SHEET MUST BE MADE OR CIRCLED IN Red. WITH DATE AND NAME OF PERSON MAKING CHANGE.

Date 4-4-30 Notes by A.W.V.F. Chief Party A.W. Van Fleet F.B. 288 PG. 97

Plotted by Fred Holeder	W. O. No. 701 S. O. O. No.
Date Aug 22, 1930	Location San Dimas Quarry
Map No.	Surveyed by A.W. Van Fleet
Plotting Chk'd by Wood	Date 4-4-30
Date Aug 1930	Indexed A. C. Johnson

To bottom of page 98

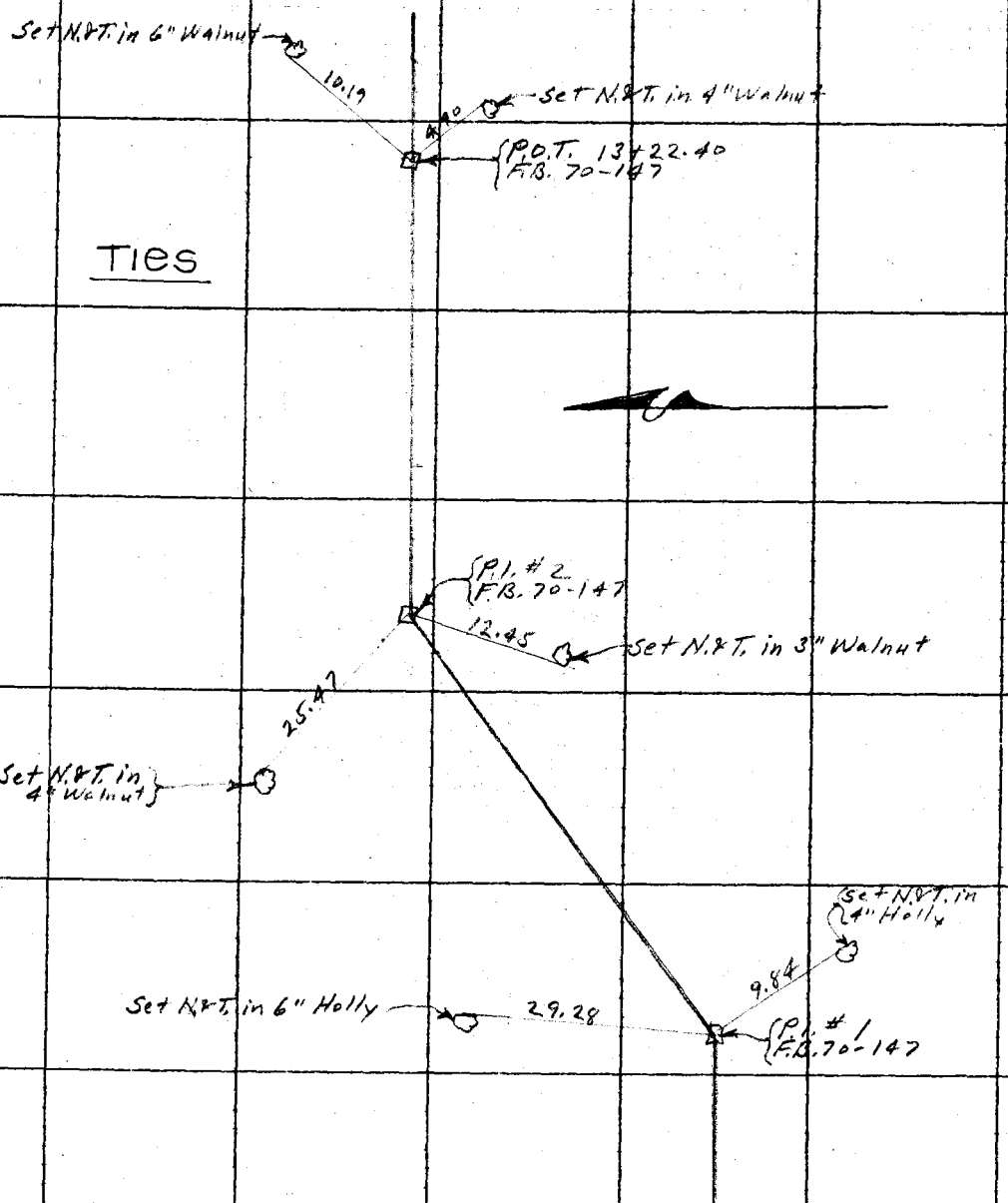

Notes: ANY ADDITIONS OR CHANGES ON THIS SHEET MUST BE MADE OR CIRCLED IN Red. WITH DATE AND NAME OF PERSON MAKING CHANGE.

Do not extend notes this side of this line

RETURN TO LOS ANGELES COUNTY SURVEYOR

F.B. 288 PG. 98 A.W. Van Fleet Chief Party Notes by A.W.V.F. Date 4-4-30



RETURN TO
LOS ANGELES COUNTY SURVEYOR

Do not extend notes this side of this line

Note: ANY ADDITIONS OR CHANGES ON THIS SHEET MUST BE MADE OR CIRCLED IN Red WITH DATE AND NAME OF PERSON MAKING CHANGE.

	∠	Dist.
∠ #3, A, #4	① 95-09-30	4 to Sta 2
	② 70-36-30	93.10 @ 6°57' = 92.44
		11.25
	= 95°09'37"	103.69
∠ #3, A, C	① 78-09-00	
	② 312-36-30	4 to B
	= 78°09'07"	96.54 @ 9°48' = 95.13
∠ CBD	① 62-45-30	100.04 @ 4°29' = 99.13
		194.86
	② 251-02-30	
	= 62°45'37" ✓	Pt B = 0+00
∠ BCD	① 83-50-45	1+00
	② 335-24-30	2+00
	= 83°51'07	Pt C = 2+12.03
	⑥ 143-07-00	3+00
	503-07-00	
	= 83°51'10" ✓	4+00
∠ CDB	① 33-23-15	5+00
	② 133-33-00	Pt D = 5+54.64
	= 33°23'15" ✓	6+00
	33-23-15	7+00
	83-51-10	
	62-45-37	8+00
	180°00'02"	9+00
		Pt A = 9+37.77 Bk
		0+00 Ah.

Camp 5 - Base Survey.
Sta 2, 3, & 4 from G.S. B664.




Camp 5 Ties
Pt "B"
Garage
To N.C.
24.475
To Pt A
Pt "C"
Pt "D"
29.50
Dormitory

Date _____ Notes by _____ Chief Party _____ F.B. 288 Pg. 103

Plotted by	[illegible]
Date	Location
Map No.	Surveyed by
Plotting [illegible] by	Date
Scale	Indexed

San Dimas Foothill Park
Triangulation System
W.O. 7030

Party
A.W. Van Fleet
H.E. Granquist
R.V. Chase
R.S. Mahan
G.A. Zentmyer

Began March 16, 1931
Completed Apr. 2, 1931

Used 300' Tape No. 43

F.B. 288 Pg. 104 Chief Party Notes by Date

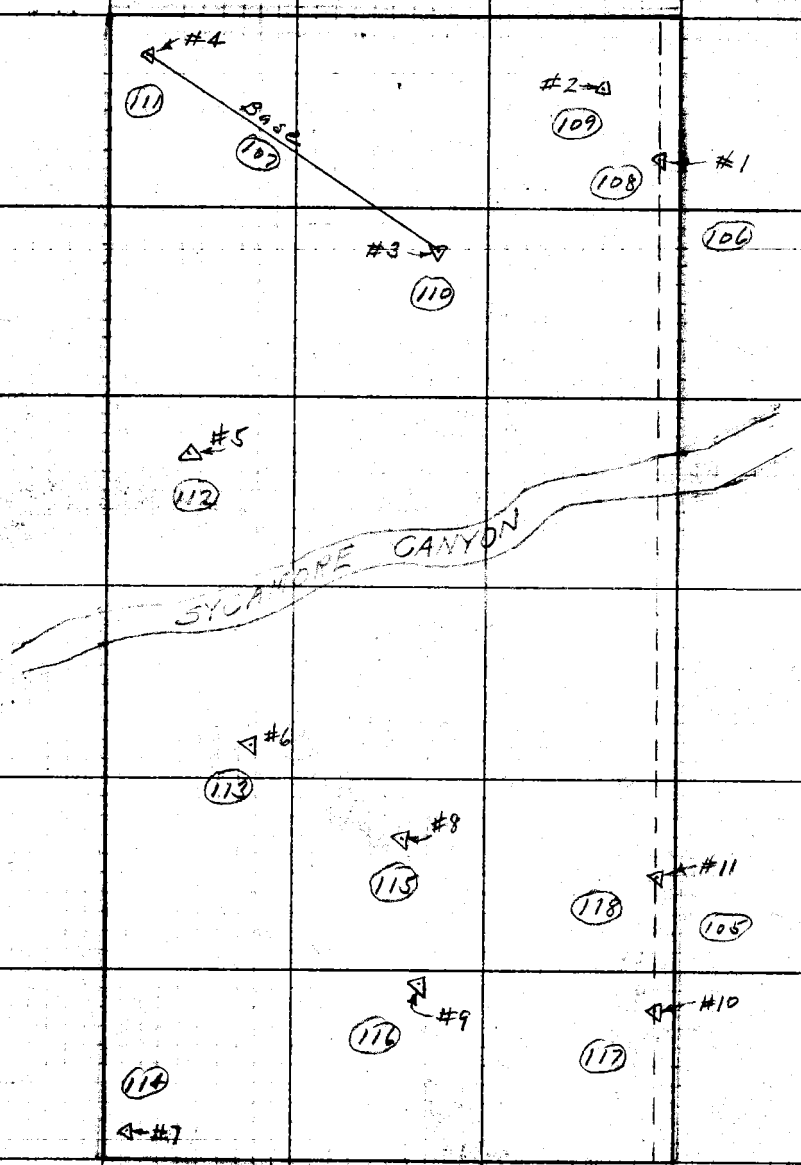

INDEX

△ = Triangulation Monument - Co. Sur. 2" I.P. with Brass in Conc.

RETURN TO
LOS ANGELES COUNTY SURVEYOR

Do not extend notes this side of this line

Note: ANY ADDITIONS OR CHANGES ON THIS SHEET MUST BE MADE OR CHECKED IN RED WITH DATE AND NAME OF PERSON MAKING CHANGE.

Date _____ Notes by _____ Chief Party _____ F.B. 288 Pg. 105

Tape

Plotted by	[illegible]
Date	Location San Dimas Foothill Park
Map No.	Surveyed by A.W. Van Fleet
Plotting Bd'd by	Date [illegible]
Date	Indexed [illegible] C. Johnson

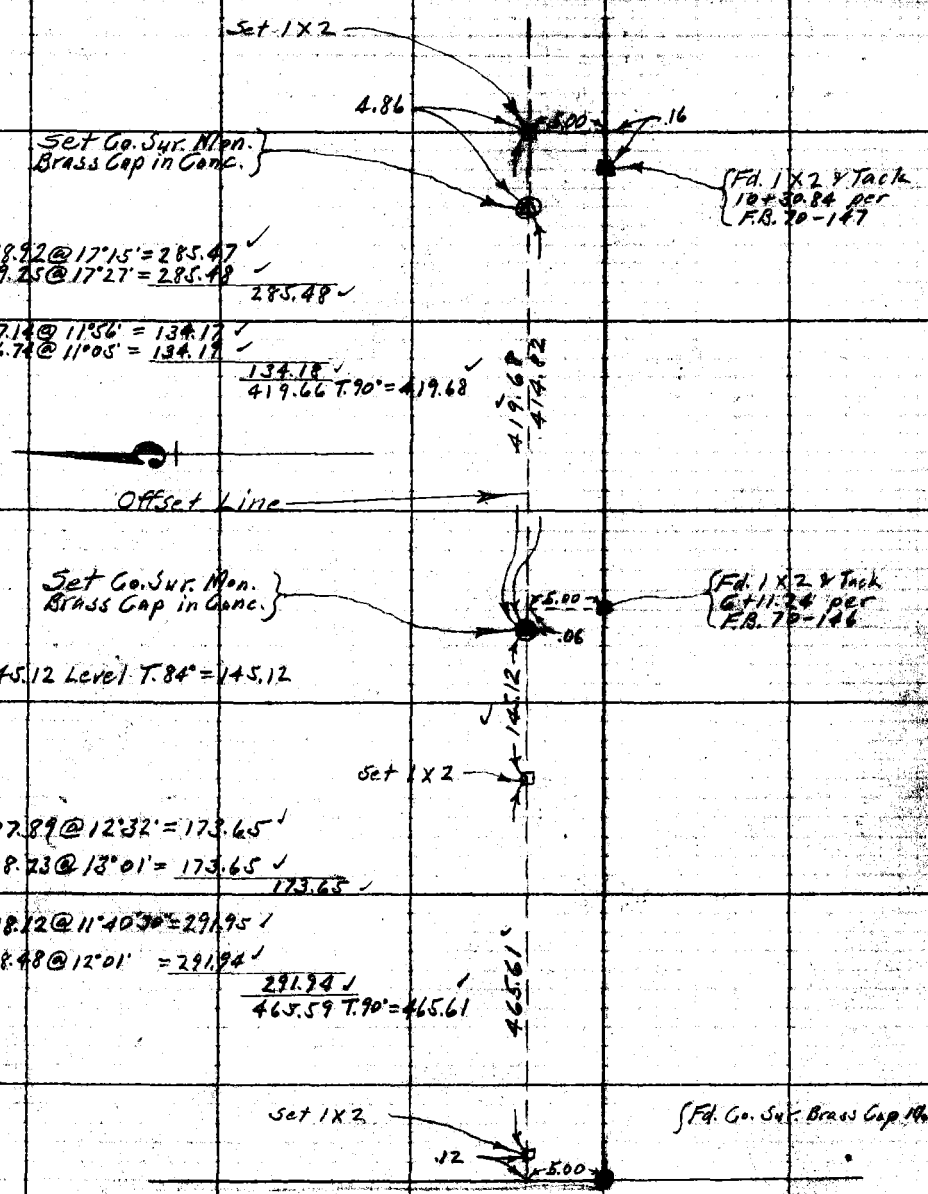

Note: ANY ADDITIONS OR CHANGES ON THIS SHEET MUST BE MADE OR CIRCLED IN Red. WITH DATE AND NAME OF PERSON MAKING CHANGE.

Do not extend notes this side of this line

RETURN TO LOS ANGELES COUNTY SURVEYOR

F.B. 288 Pg. 106 A.W. Van Fleet Chief Party Notes by A.W.V.F. Date 3-21-31

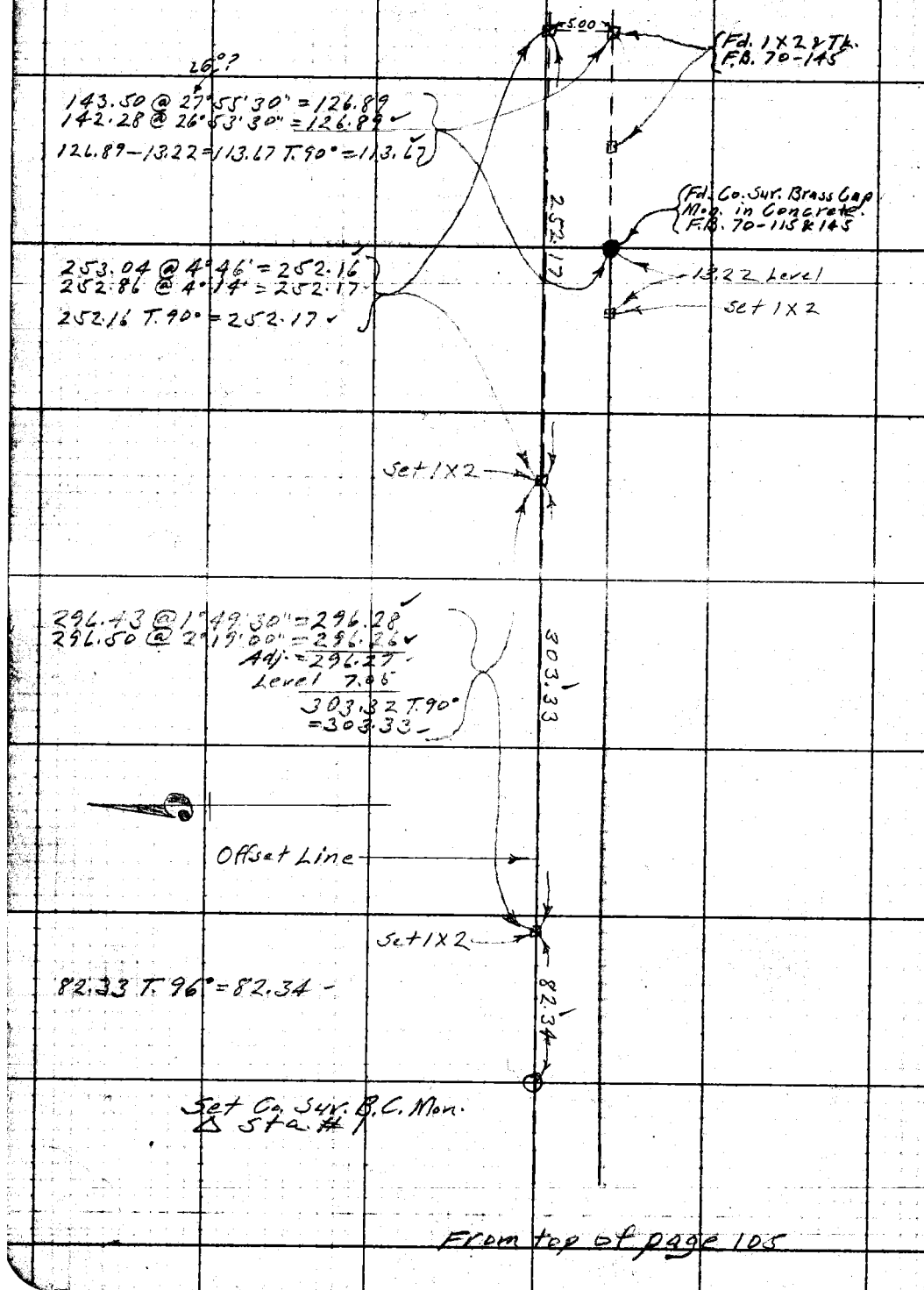

From top of page 105

RETURN TO
LOS ANGELES COUNTY SURVEYOR
Do not extend notes this side of this line
Notes: ANY ADDITIONS OR CHANGES ON THIS SHEET MUST BE MADE ON CIRCLED IN R-C. WITH DATE AND NAME OF PERSON MAKING CHANGE.

Date 3-23-31 Notes by A.W.V.F. Chief Party _____ F.B. 288 PG 107

Plotted by	W. O. No. 7030 Tape
Date	Location San Dimas Foothill Park
Map No.	Surveyed by A.W. Van Fleet
Plotting Ck'd by	Date 3-23-31
Date	Indexed A. C. Johnson



Note: ANY ADDITIONS OR CHANGES ON THIS SHEET MUST BE MADE OR CIRCLED IN Red WITH DATE AND NAME OF PERSON MAKING CHANGE.

Do not extend notes this side of this line

RETURN TO LOS ANGELES COUNTY SURVEYOR

F.B. 288 Pg. 108 A.W. Van Fleet Chief Party Notes by A.W.V.F. Date 3-26-31

10-9 { 18° 42' 15" ①
74° 48' 45" ④
112° 13' 15" ⑥
18° 42' 12½" ✓

9-8 { 5° 08' 15" ①
20° 33' 15" ④
30° 49' 30" ⑥
5° 08' 15" ✓

8-7 { 8° 20' 00" ①
33° 19' 30" ④
49° 59' 15" ⑥
8° 19' 52½" ✓

7-6 { 6° 43' 45" ①
26° 54' 30" ④
40° 22' 00" ⑥
6° 43' 40" ✓

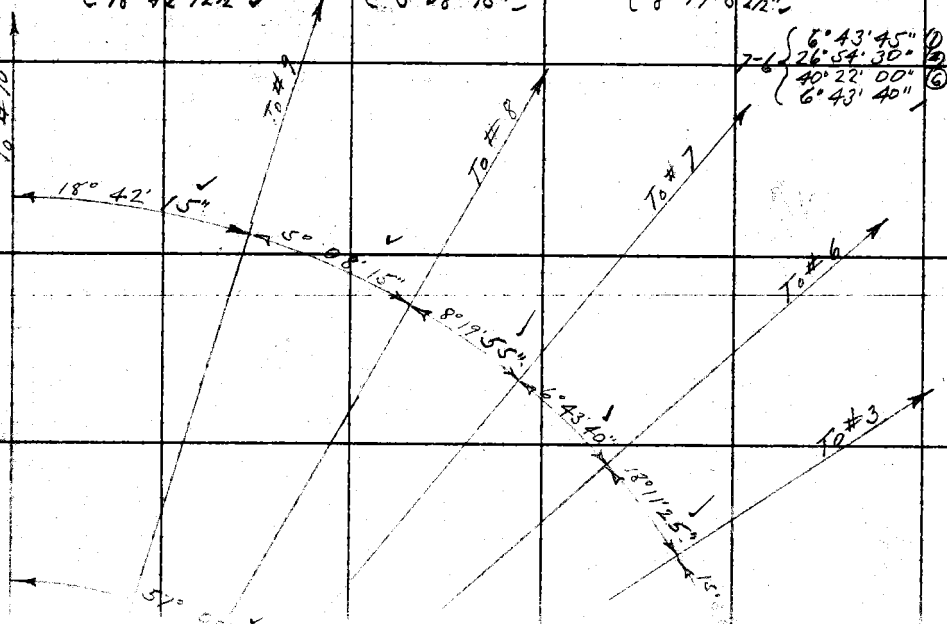

6-3 { 18° 11' 30" ①
72° 45' 30" ④
109° 08' 15" ⑥
18° 11' 22½" ✓

3-5 { 15° 58' 00" ①
63° 52' 00" ④
95° 48' 00" ⑥
15° 58' 00" ✓

5-2 { 48° 22' 30" ①
193° 30' 00" ④
290° 15' 00" ⑥
48° 22' 30" ✓

3-2 { 64° 20' 30" ①
257° 22' 30" ④
26° 03' 15" ⑥
64° 20' 32½" ✓

10-3 { 57° 05' 30" ①
228° 22' 00" ④
342° 33' 15" ⑥
57° 05' 32½" ✓

10-2 { 121° 26' 00" ①
125° 43' 45" ④
8° 34' 00" ⑥
121° 26' 00" ✓

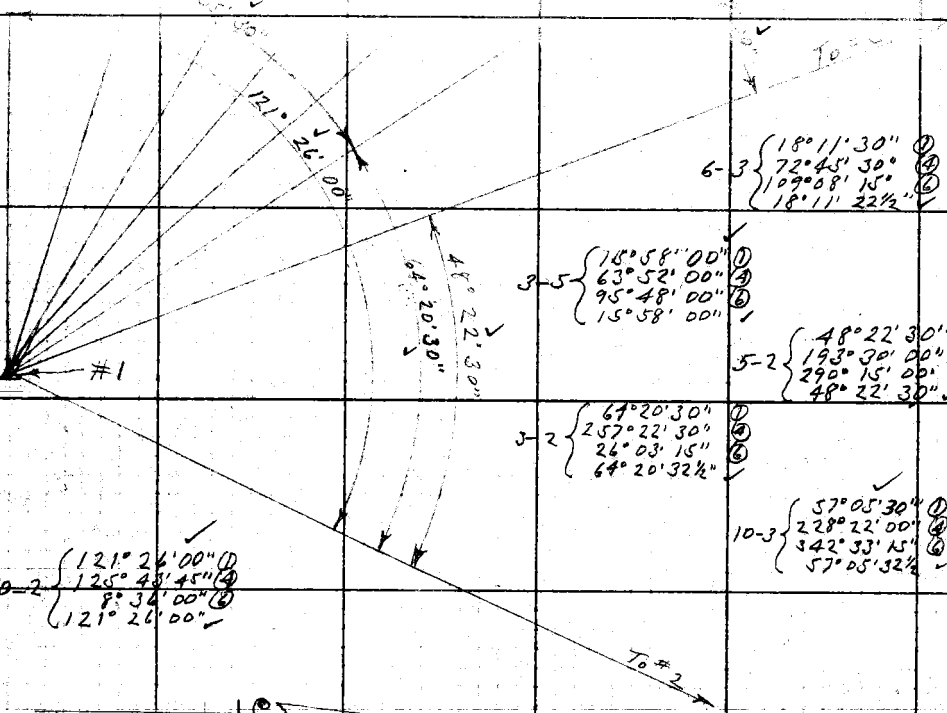

10

RETURN TO
LOS ANGELES COUNTY SURVEYOR

Do not extend notes this side of this line

Note: ANY ADDITIONS OR CHANGES ON THIS SHEET MUST BE MADE AS CIRCLED IN RED, WITH DATE AND NAME OF PERSON MAKING CHANGE.

Date 3-25-31 Notes by A.W.V.F. Chief Party A.W. Van Fleet F.B. 288 PG. 109

Plotted by	W. O. No. [illegible]
Date	Location San Dimas Foothill Park
Map No.	Surveyed by A.W. Van Fleet
Plotting Ck'd by	Date 3-25-31
Date	Indexed [illegible]

10-9 { 17° 12' 00" ① / 68° 47' 45" ④ / 103° 12' 00" ⑥ / 17° 12' 00" ✓	5-4 { 48° 36' 45" ① / 194° 27' 00" ④ / 291° 40' 45" ⑥ / 48° 36' 47½ ✓	10-3 { 28° 51' 30" ① / 115° 25' 45" ④ / 173° 09' 00" ⑥ / 28° 51' 30" ✓
9-3 { 11° 39' 30" ① / 46° 38' 00" ④ / 69° 57' 00" ⑥ / 11° 39' 30" ✓	1-11 { 42° 55' 15" ① / 170° 41' 15" ④ / 257° 31' 15" ⑥ / 42° 55' 12½ ✓	3-4 { 88° 01' 00" ① / 352° 03' 45" ④ / 168° 05' 00" ⑥ / 88° 00' 50" ✓
3-5 { 39° 23' 45" ① / 157° 36' 00" ④ / 236° 24' 00" ⑥ / 39° 24' 00" ✓	1-10 { 46° 36' 45" ① / 186° 27' 00" ④ / 279° 40' 30" ⑥ / 46° 36' 45" ✓	1-4 { 163° 29' 15" ① / 293° 57' 30" ④ / 260° 56' 15" ⑥ / 163° 29' 22½ ✓

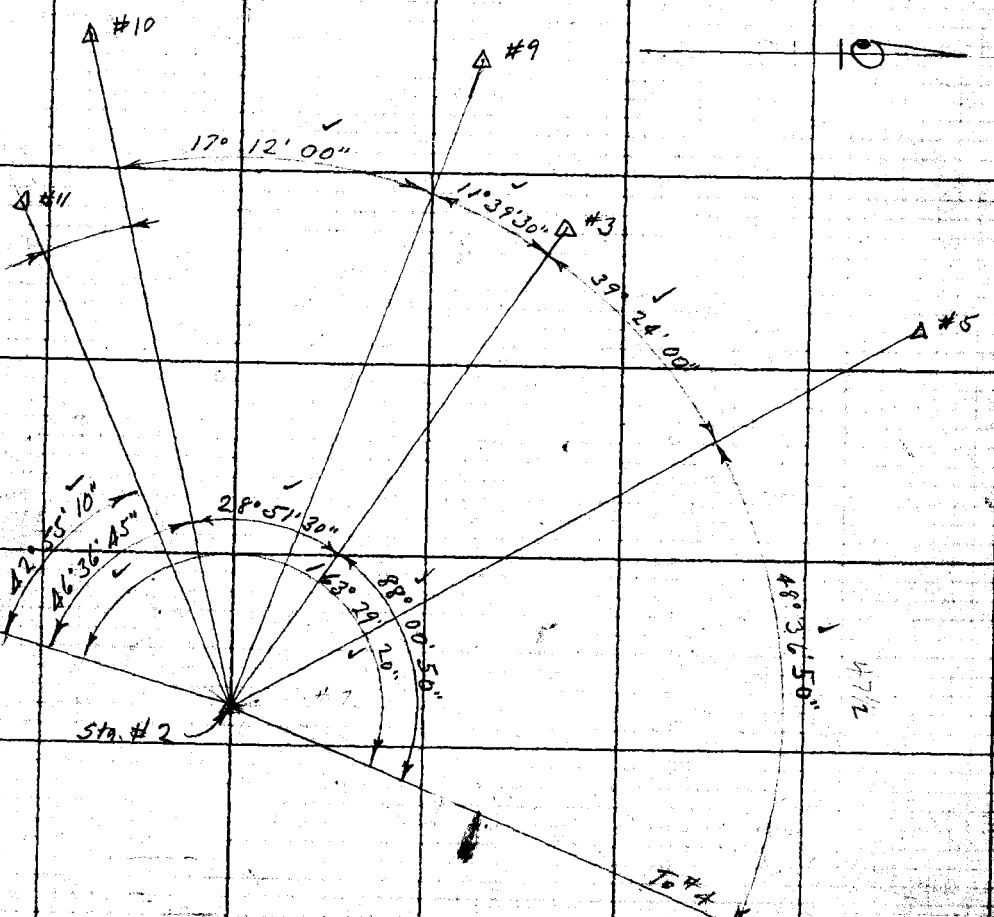

Note: ANY ADDITIONS OR CHANGES ON THIS SHEET MUST BE MADE OR CONCLUDED IN RED WITH DATE AND NAME OF PERSON MAKING CHANGE.

RETURN TO LOS ANGELES COUNTY SURVEYOR

Do not extend notes this side of this line

10-4

F.B. 288 Pg. 110 A.W. Van Fleet Chief Party Notes by A.W.V.F. Date 3-24-31

(3)

10-11 { 11°18'30" (1) / 45°14'00" (4) / 67°51'00" (6) / 11°18'30" ✓

11-4 { 177°19'45" (1) / 349°19'15" (4) / 343°59'40" (6) / 177°19'50" ✓

346? 11-1 { 86°33'00" (1) / 246°11'30" (4) / 157°17'30" (6) / 86°32'55"

159 ?

9-8 { 0°35'00" (1) / 2°20'00" (4) / 3°30'00" (6) / 0°00'35"

8-10 { 24°00'35" (1) / 96°02'30" (4) / 144°03'45" (6) / 24°00'37½ ✓

4-11 { 182°40'15" (1) / 10°40'45" (4) / 16°01'00" (6) / 182°40'10" ✓

10-4 { 166°01'15" (1) ✓ / 304°04'45" (4) / 276°07'15" (6) / 166°01'12½

9-10 { 24°35'30" (1) / 98°22'15" (4) / 147°33'45" (6) / 24°35'37½ ✓

7-9 { 24°26'45" (1) / 97°47'45" (4) / 146°41'45" (6) / 24°26'57½ ✓

6-7 { 3°33'15" (1) / 14°12'45" (4) / 21°19'30" (6) / 3°33'15" ✓

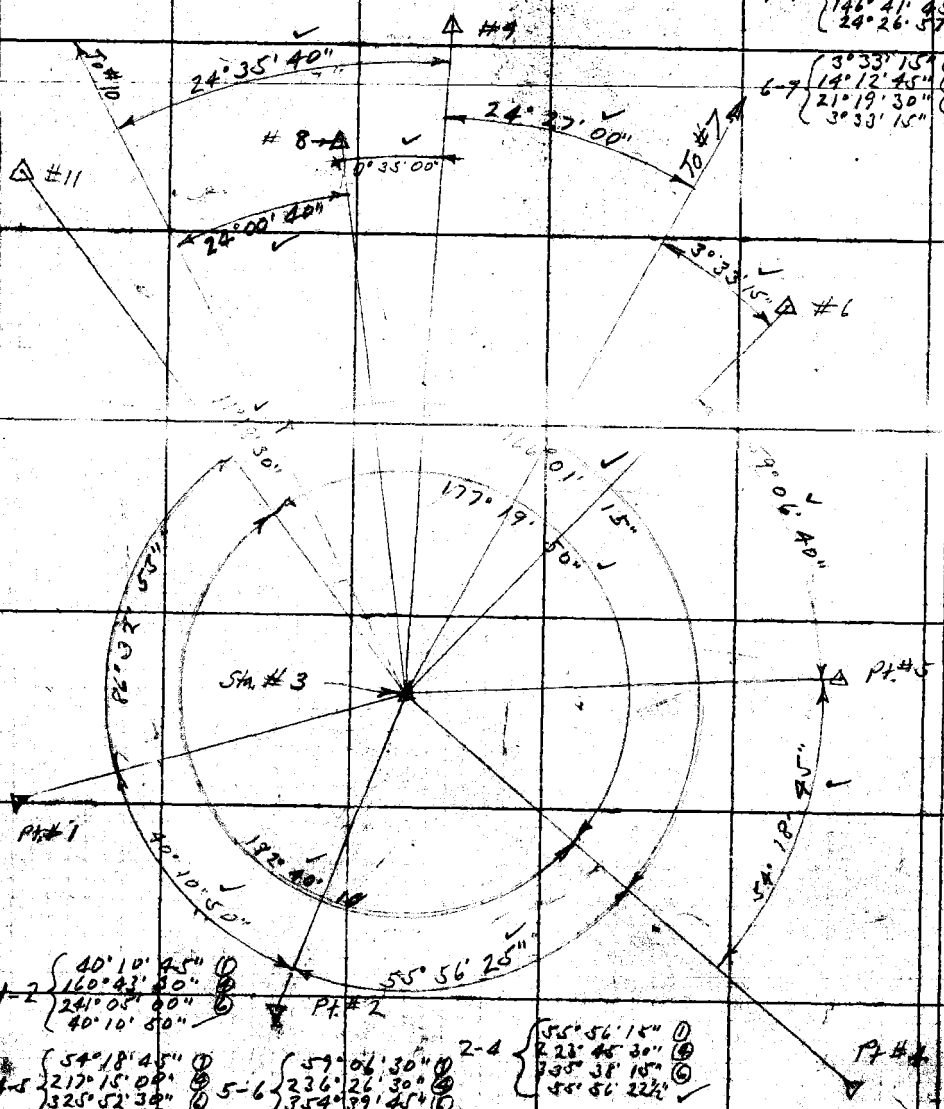

1-2 { 40°10'45" (1) / 160°43'30" (4) / 241°05'00" (6) / 40°10'50" ✓

2-4 { 55°56'15" (1) / 223°45'30" (4) / 335°38'15" (6) / 55°56'22½ ✓

4-5 { 54°18'45" (1) / 217°15'00" (4) / 325°52'30" (6) / 54°18'45" ✓

5-6 { 59°06'30" (1) / 236°26'30" (4) / 354°39'45" (6) / 59°06'37½ ✓

RETURN TO LOS ANGELES COUNTY SURVEYOR

Do not extend notes this side of this line

Note: ANY ADDITIONS OR CHANGES ON THIS SHEET MUST BE MADE OR CANCELED IN Red. WITH DATE AND NAME OF PERSON MAKING CHANGE.

(4)

Date 3-23-31 Notes by A.W.V.F. Chief Party A.W. Van Fleet F.B. 288 PG. 111

Date	Location San Dimas Foothill Park
Map No.	Surveyed by A.W. Van Fleet
	3-23-31
	Indexed A. C. Johnson

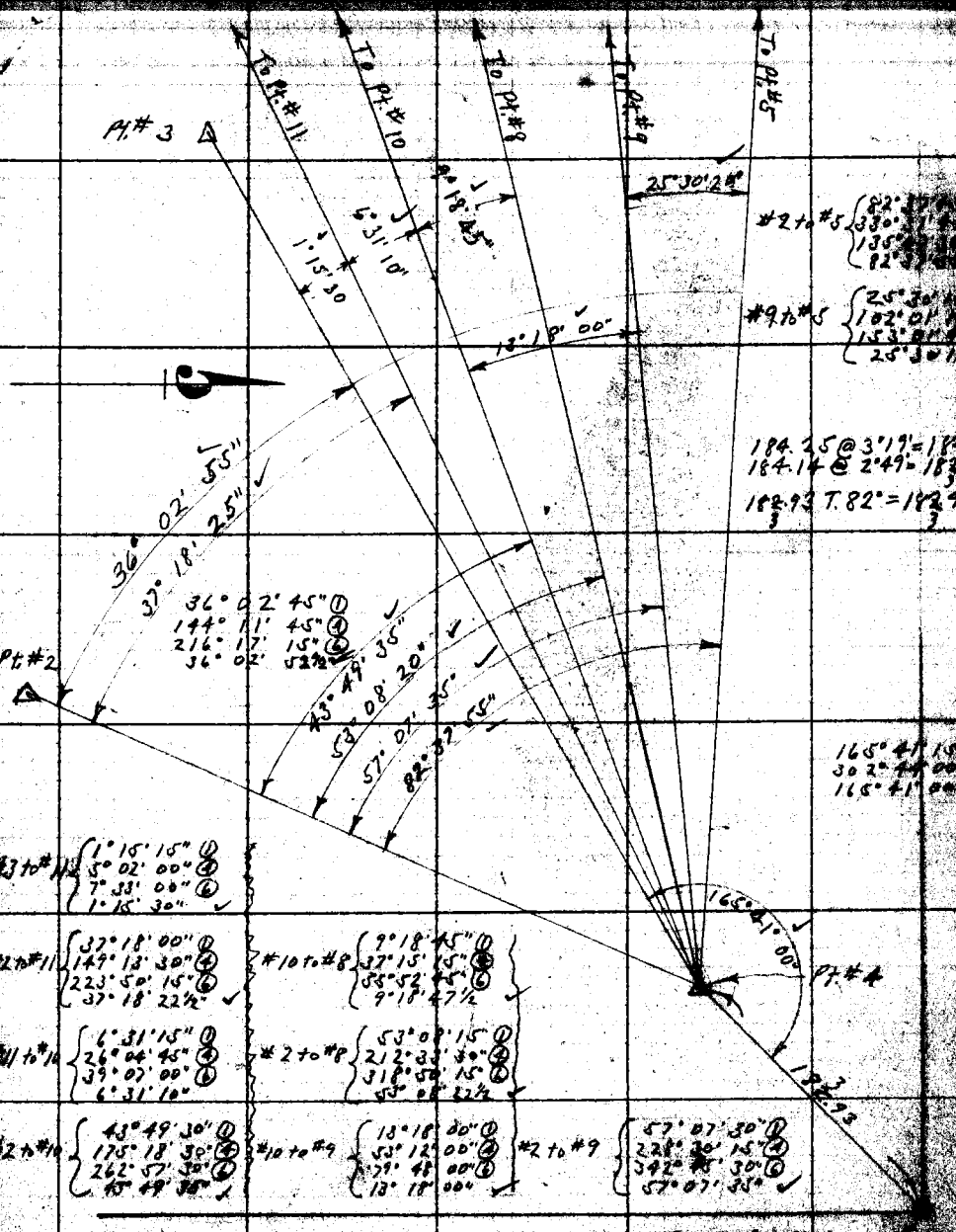

#2 to #5 { 82° [illegible] / 330° [illegible] / 135° [illegible] / 82° [illegible] }

#9 to #5 { 25°30' [illegible] / 102°01' [illegible] / 153° [illegible] / 25°30' [illegible] }

184.25 @ 3°19' = 182.94
184.14 @ 2°49' = 182.92
182.93 T. 82° = 182.93

36°02'45" ①
144°11'45" ④
216°17'15" ⑥
36°02'52½"

165°41'15" ①
302°44'00" ④
165°41'00" ✓

#3 to #11 { 1°15'15" ① / 5°02'00" ④ / 7°33'00" ⑥ / 1°15'30" ✓ }

#2 to #11 { 37°18'00" ① / 149°13'30" ④ / 223°50'15" ⑥ / 37°18'22½" ✓ }

#10 to #8 { 9°18'45" ① / 37°15'15" ④ / 55°52'45" ⑥ / 9°18'47½ ✓ }

#11 to #10 { 6°31'15" ① / 26°04'45" ④ / 39°07'00" ⑥ / 6°31'10" }

#2 to #8 { 53°08'15" ① / 212°33'30" ④ / 318°50'15" ⑥ / 53°08'22½ ✓ }

#2 to #10 { 43°49'30" ① / 175°18'30" ④ / 262°57'30" ⑥ / 43°49'35" ✓ }

#10 to #9 { 13°18'00" ① / 53°12'00" ④ / 79°48'00" ⑥ / 13°18'00" ✓ }

#2 to #9 { 57°07'30" ① / 228°30'15" ④ / 342°45'30" ⑥ / 57°07'35" ✓ }

Ft. 2" I.P. & Plug
N. Geo. Sec. 25
F.B. 70-105

Note: ANY ADDITIONS OR CHANGES ON THIS SHEET MUST BE MADE IN PENCIL IN RED. WITH DATE AND NAME OF PERSON MAKING CHANGE.

Do not extend notes this side of this line

Revised to LOS ANGELES COUNTY SURVEYOR

F.B. 288 Pg. 112 A.W. Van Fleet Chief Party Notes by A.W.V.F. Date 3-26-00

(5)

10-8 { 5°18'00" ① / 21°11'45" ④ / 31°47'30" ⑥ / 5°17'55" ✓

9-7 { 33°45'00" ① / 135°00'00" ④ / 270°00'00" ⑧ / 33°45'00" ✓

4-7 { 173°13'45" ① / 332°55'30" ④ ✓ / 305°51'00" ⑥ ? / 173°13'52½

11-10 { 12°36'45" ① / 50°27'45" ④ / 100°55'45" ⑧ / 12°36'58⅛ ✓

3-9 { 60°22'45" ① / 241°31'00" ④ ✓ / 123°02'00" ⑧ ? / 60°22'45"

10-9 { 16°18'30" ① / 65°15'00" ④ / 130°29'45" ⑧ / 16°18'43⅛ ✓

8-7 { 44°46'00" ① / 179°03'15" ④ / 358°06'00" ⑧ / 44°45'45" ✓

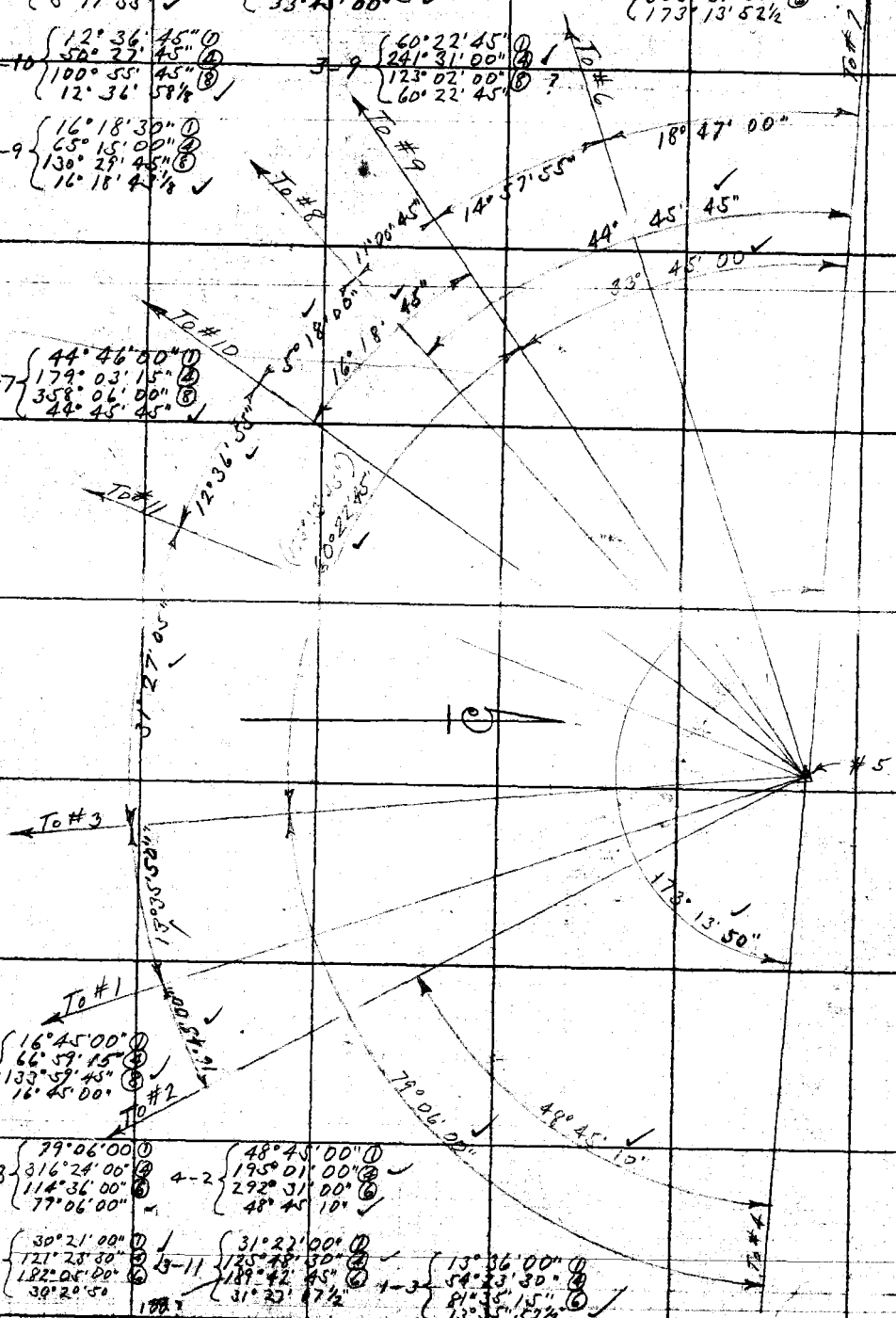

1-2 { 16°45'00" ① / 66°59'15" ④ / 133°59'45" ⑧ ✓ / 16°45'00"

4-3 { 79°06'00" ① / 316°24'00" ④ / 114°36'00" ⑥ / 79°06'00" ✓

4-2 { 48°45'00" ① / 195°01'00" ④ ✓ / 292°31'00" ⑥ / 48°45'10" ✓

2-3 { 30°21'00" ① ✓ / 121°23'30" ④ / 182°05'00" ⑥ / 30°20'50

3-11 { 31°22'00" ① / 125°48'30" ④ ✓ / 189°42'45" ⑥ / 31°23'17½"

1-3 { 13°36'00" ① / 54°23'30" ④ / 81°35'15" ⑥ / 13°35'52½" ✓

Ready to Copy

RETURN TO LOS ANGELES COUNTY SURVEYOR

Do not extend notes this side of this line

Note: ANY ADDITIONS OR CHANGES ON THIS SHEET MUST BE MADE IN CONNECTION WITH DATE AND NAME OF PERSON MAKING CHANGE.

(6)

Date 3-30-36 Notes by A.W.V.F. Chief Party A.W. Van Fleet F.B. 288 Pg. 113

Date
Map No.
Plotting
Date

Location San Dimas Foothill Park
Surveyed by A.W. Van Fleet
Indexed A. C. Johnson

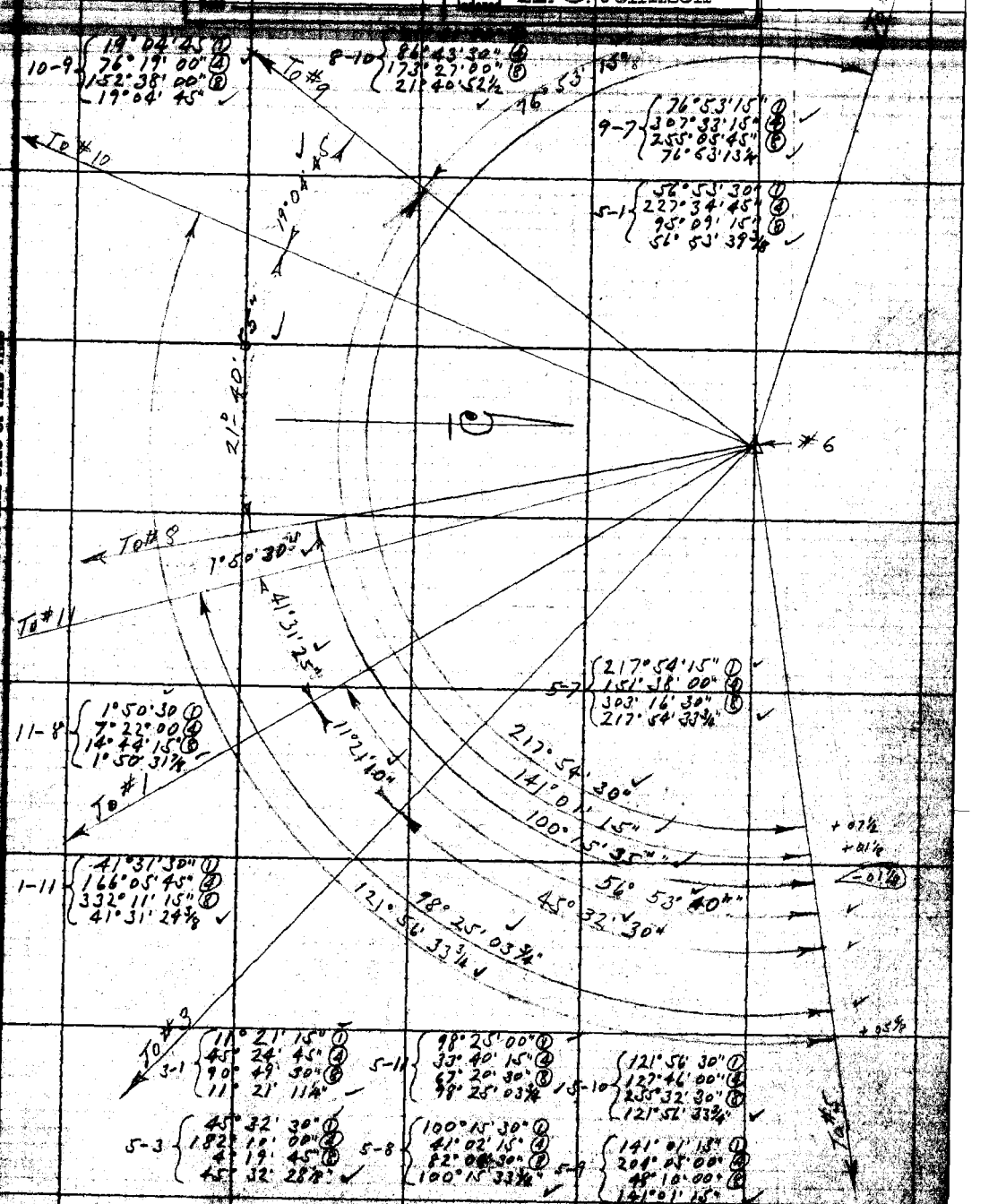

Notes: Any alterations to survey data shown on this map must be made on original, in red, and the name of person making change.

Do not extend under this side of this line

Revised to
LOS ANGELES COUNTY SURVEYOR

F.B. 288 Pg. 114 A. W. Van Fleet Chief Party Notes by A.W.V.F. Date 3-31-31

(7)

5-6 { 19°07'30" (1) / 76°29'45" (4) / 152°59'30" (8) / 19°07'26¼ ✓

6-3 { 4°04'45" (1) / 16°18'15" (4) / 32°36'45" (8) / 4°04'35⅝" ✓

3-1 { 8°10'45" (1) / 32°43'00" (4) / 65°25'45" (8) / 8°10'43⅛" ✓

1-9 { 24°07'15" (1) / 96°29'30" (4) / 192°59'30" (8) / 24°07'26¼ ✓

5-3 { 23°12'00 (1) / 92°47'45" (4) / 185°35'15" (8) / 23°11'54⅜" ✓

5-1 { 31°23'00" (1) / 125°31'45" (4) / 251°03'00" (8) / 31°22'52¼ ✓

5-9 { 55°30'15" (1) / 222°01'00" (4) / 84°02'00" (8) / 55°30'15"



RETURN TO
LOS ANGELES COUNTY SURVEYOR

Do not extend notes this side of this line.

Note: ANY ADDITIONS OR CHANGES ON THIS SHEET MUST BE MADE OR CIRCLED IN Red. WITH DATE AND NAME OF PERSON MAKING CHANGE.

(8)

Date 4-1-31 Notes by A.W.V.F. Chief Party A.W. VanFleet F.B. 288 PG 115

Plotted by	W.O. No. 7030
Date	Location San Dimas Foothill Park
Map No.	Surveyed by A.W. VanFleet
Plotting Checked by	Date 4-1-31
Date	Indexed by C. Johnson

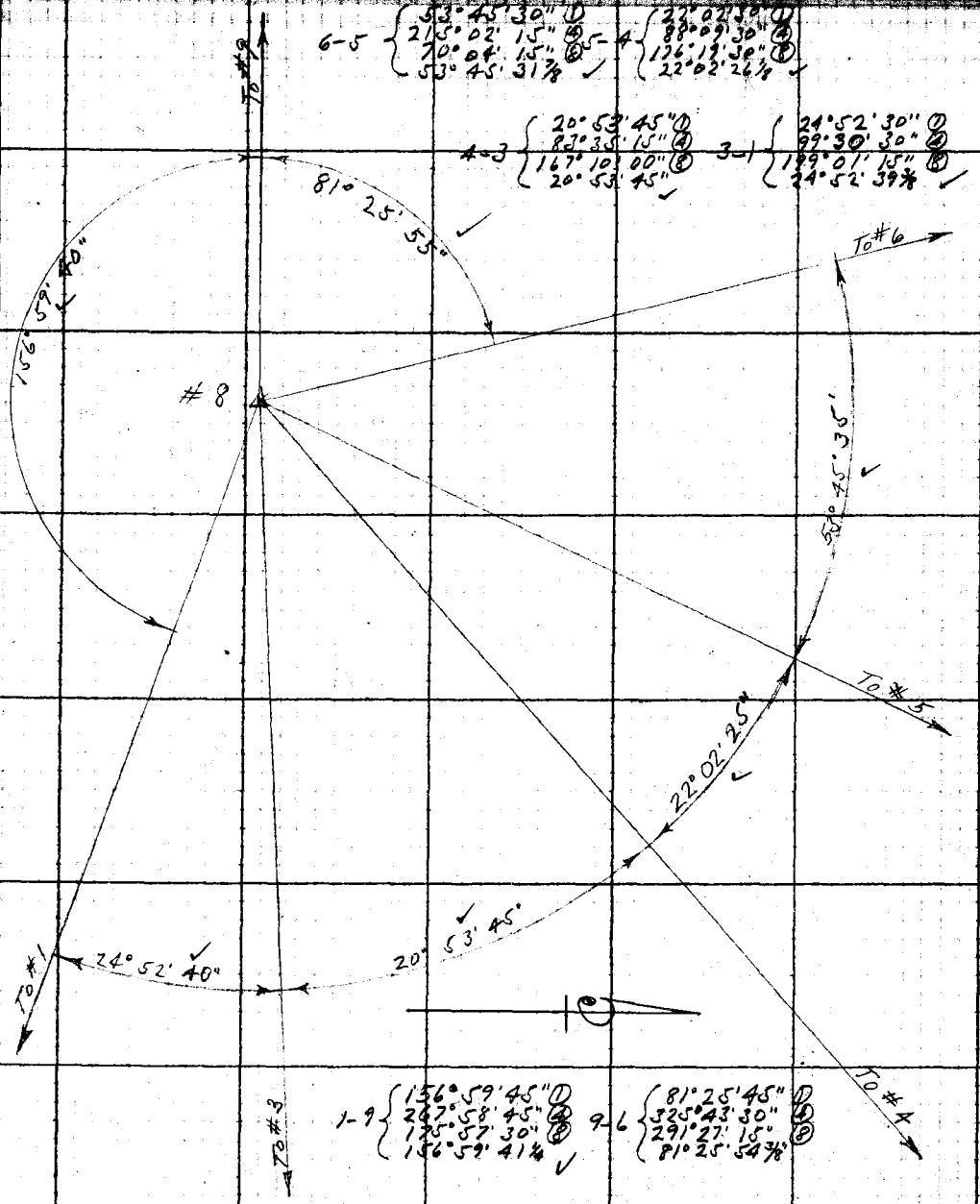

Note: ANY ADDITIONS OR CHANGES ON THIS SHEET MUST BE MADE OR CHECKED IN RED WITH DATE AND NAME OF PERSON MAKING CHANGE.

Do not extend notes this side of this line

RETURN TO LOS ANGELES COUNTY SURVEYOR

F.B. 288 Pg. 116 A.W. Van Fleet Chief Party Notes by A.W.V.F. Date 4-1-31

(9)

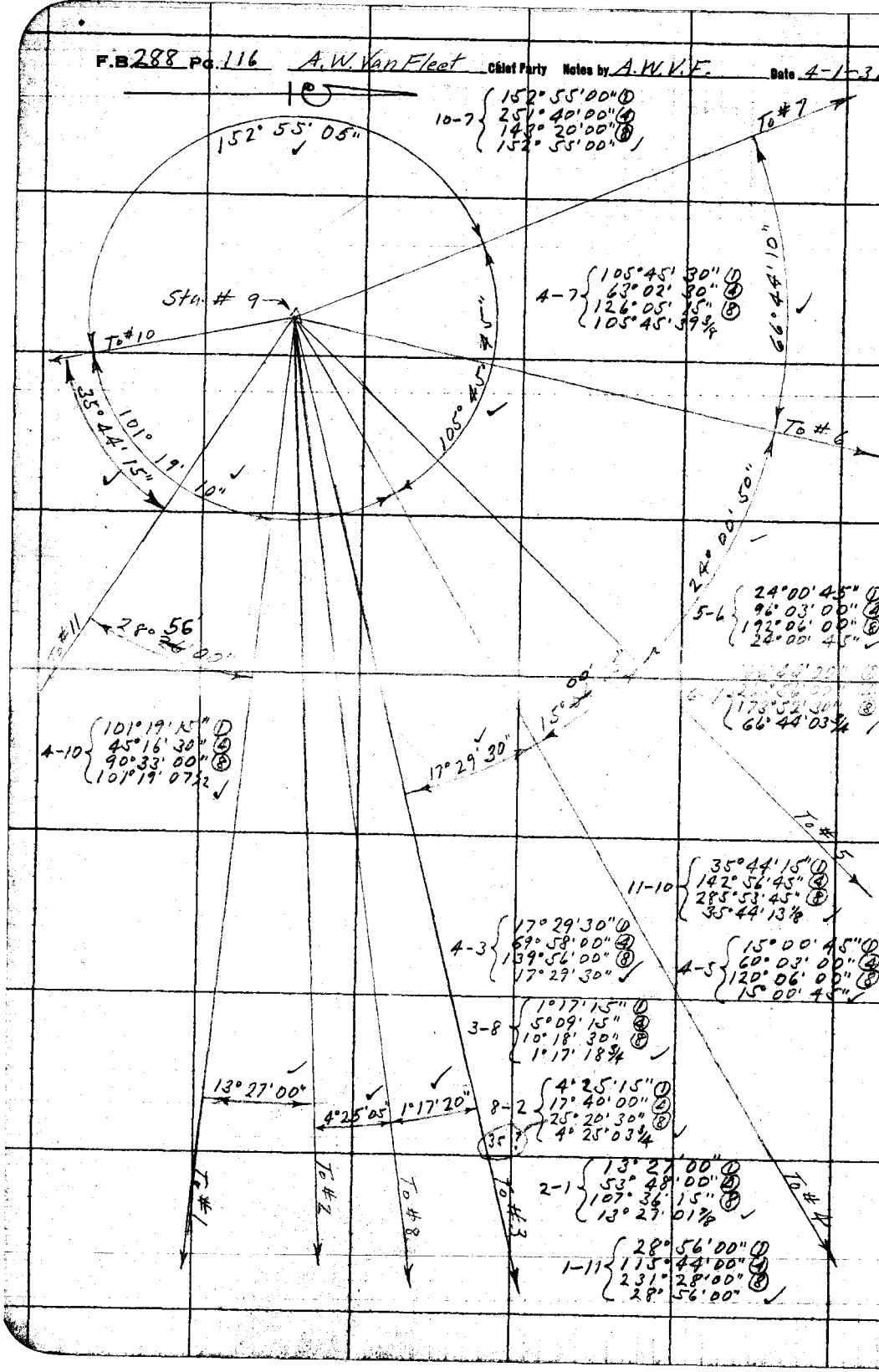

RETURN TO
LOS ANGELES COUNTY SURVEYOR
Do not extend notes this side of this line
Notes: ANY ADDITIONS OR CHANGES ON THIS SHEET MUST BE MADE OR ENCIRCLED IN Red. WITH DATE AND NAME OF PERSON MAKING CHANGE.

(10)

Date 4-2-31 Notes by A.W.V.F. Chief Party A.W. Van Fleet F.B. 288 PG 117

Printed by	W. O. No. 7030
Date	Location San Dimas Foothill Park
Map No.	Surveyed by A.W. Van Fleet
Printing Ck'd by	Date 4-2-31
Date	Indexed A. C. Johnson

9-6 { 20°34'15" ① / 82°17'00" ④ / 164°34'00" ⑧ / 20°34'15" ✓

6-5 { 26°46'45" ① / 107°07'00" ④ / 214°13'45" ⑧ / 26°46'43⅛ ✓

5-4 { 18°01'30" ① / 72°05'30" ④ / 144°11'45" ⑧ / 18°01'28¼" ✓

4-3 { 6°12'00" ① / 24°47'00" ④ / 49°34'00" ⑧ / 6°11'45"

3-2 { 13°06'00" ① / 52°23'30" ④ / 104°46'30" ⑧ / 13°05'48¾ ✓

2-1 { 11°56'45" ① / 47°47'15" ④ / 94°34'30" ⑧ / 11°56'48¾

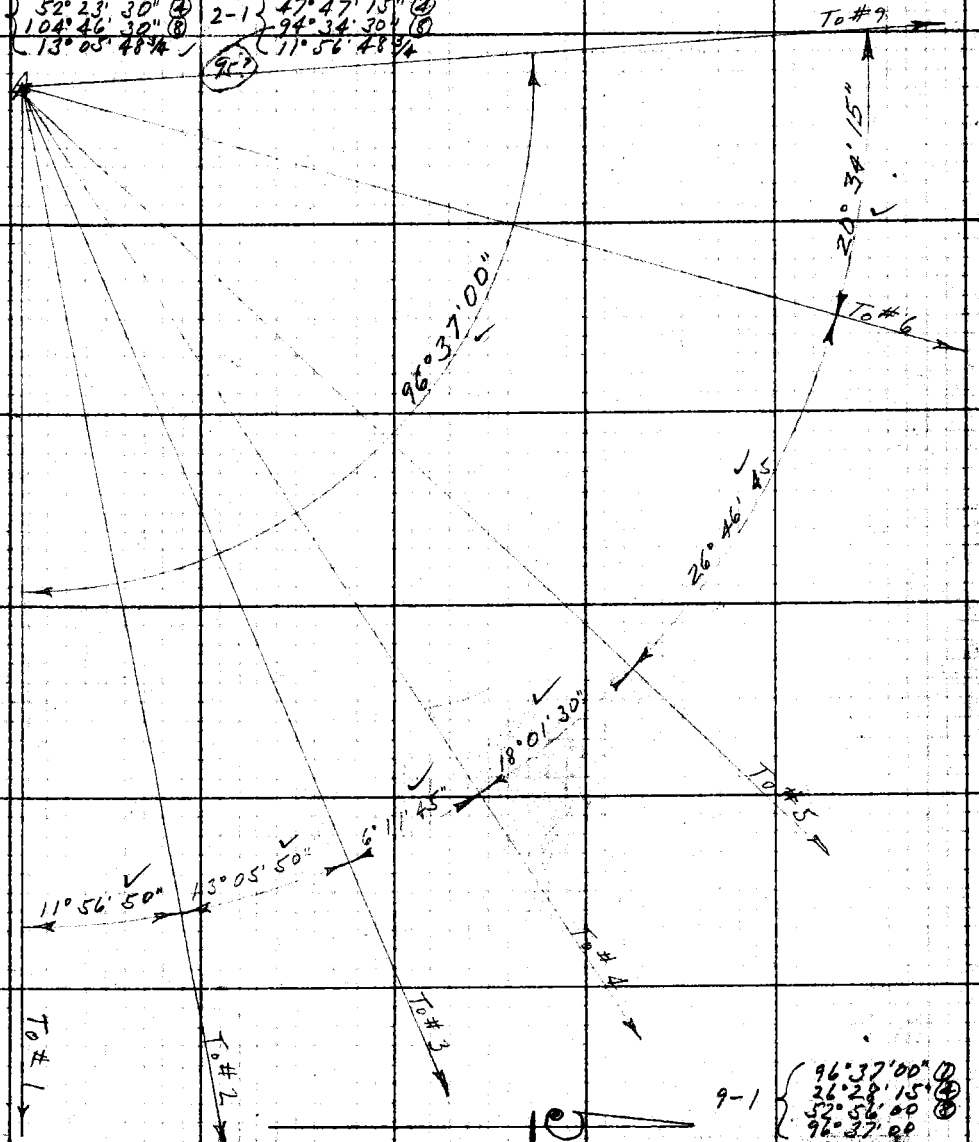

9-1 { 96°37'00" ① / 26°28'15" ④ / 52°56'00 ⑧ / 96°37'00

Notes: ANY ADDITIONS OR CHANGES ON THIS SHEET MUST BE MADE OR CHECKED IN RED WITH DATE AND NAME OF PERSON MAKING CHANGE.

RETURN TO LOS ANGELES COUNTY SURVEYOR

Do not extend notes this side of this line

F.B 288 Pg. 118 A. W. Van Fleet Chief Party Notes by A.W.V.F. Date 4-2-31

(11)

9-6 { 32° 47' 00" ① / 131° 08' 00" ④ / 262° 16' 00" ⑧ / 32° 47' 00" ✓

6-5 { 37° 41' 15" ① / 150° 44' 30" ④ / 301° 29' 30" ⑧ / 37° 41' 11¼" ✓

9-1 { 132° 21' 30" ① / 169° 26' 30" ④ / 338° 52' 30" ⑧ / 132° 21' 33¾ ✓

5-4 { 24° 07' 45" ① / 96° 29' 45" ④ / 192° 59' 00 ⑧ / 24° 07' 22½ ✓

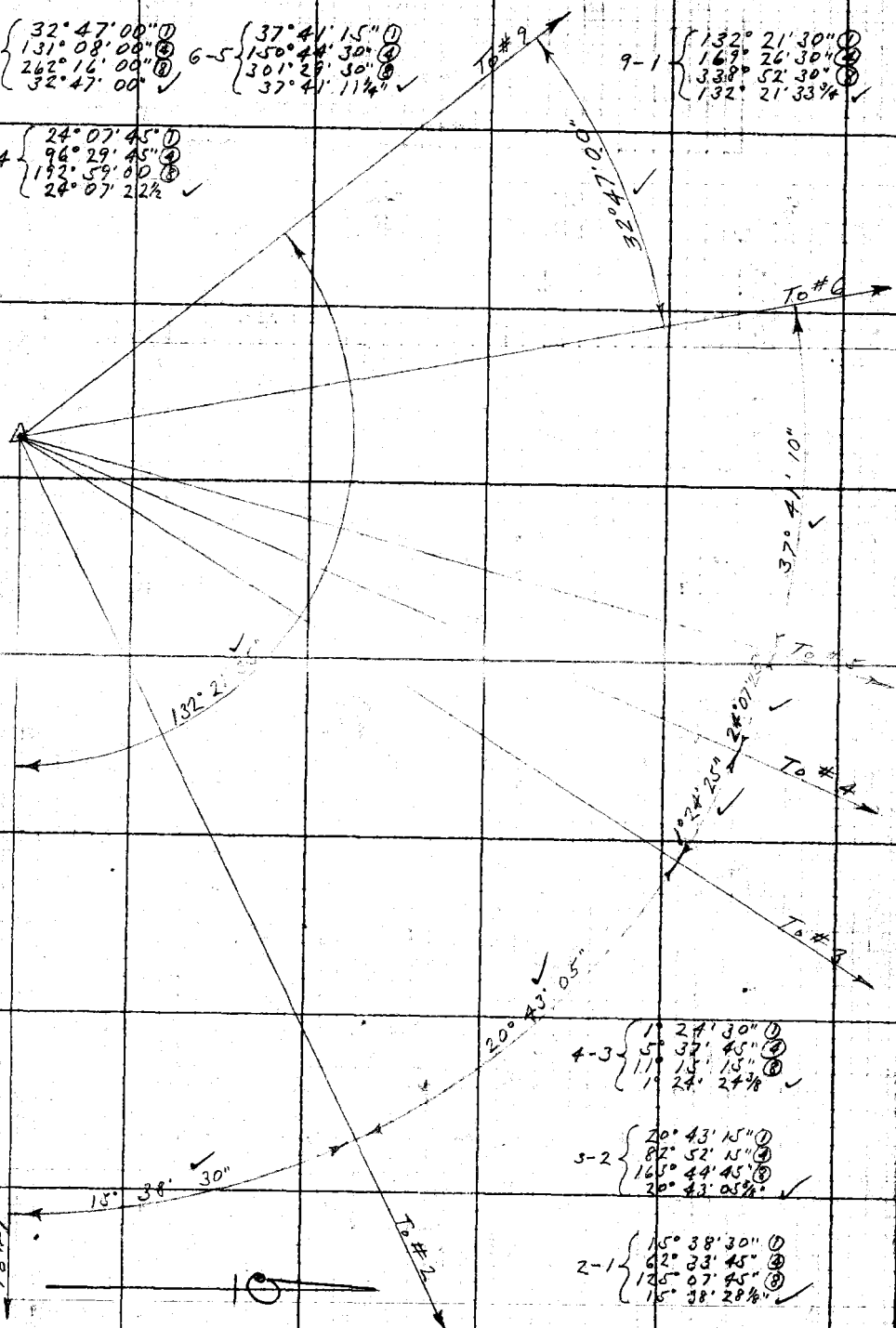

4-3 { 1° 24' 30" ① / 5° 37' 45" ④ / 11° 15' 15" ⑧ / 1° 24' 24⅜ ✓

3-2 { 20° 43' 15" ① / 82° 52' 15" ④ / 165° 44' 45" ⑧ / 20° 43' 05⅝" ✓

2-1 { 15° 38' 30" ① / 62° 33' 45" ④ / 125° 07' 45" ⑧ / 15° 38' 28⅛" ✓

RETURN TO
LOS ANGELES COUNTY SURVEYOR

Do not extend notes this side of this line

Note: ANY ARRIVING OR CHANGES ON THIS SHEET MUST BE MADE OR INCLUDED IN Red. WITH DATE AND NAME OF PERSON MAKING CHANGE.

Notes Ck'd by	Survey of
Map No.	W. O. Tape No. St'd °F.
Office Work	Surveyed by
Checked	Notes Date
Date	Indexed

F.B. 288 Pg. 119

RETURN TO
LOS ANGELES COUNTY SURVEYOR
700 HALL OF RECORDS

Note: ANY ADDITIONS OR CHANGES ON THIS SHEET MUST BE MADE ON CONCERN OR BLANK WITH DATE AND NAME OF PERSON MAKING CHANGE.

Do not extend notes this side of this line

FORM 247 10M 8-31

RETURN TO

LOS ANGELES COUNTY SURVEYOR

700 HALL OF RECORDS

Note: ANY ADDITIONS OR CHANGES ON THIS SHEET MUST BE MADE OR CIRCLED IN Red Ink. WITH DATE AND NAME OF PERSON MAKING CHANGE.

Do not extend notes this side of this line

F.B. ____ P.

Notes Ck'd by Drew	Survey of Sycamore Cnyn Rd	F.B. 288 Pg. 121
Map No. B-601-2	W. O. 2050 Tape No. 34 Std 84 °F.	T1N R9W
Checked	Notes A.N.H. 9-15-23	
Date	Indexed A. C. Johnson	

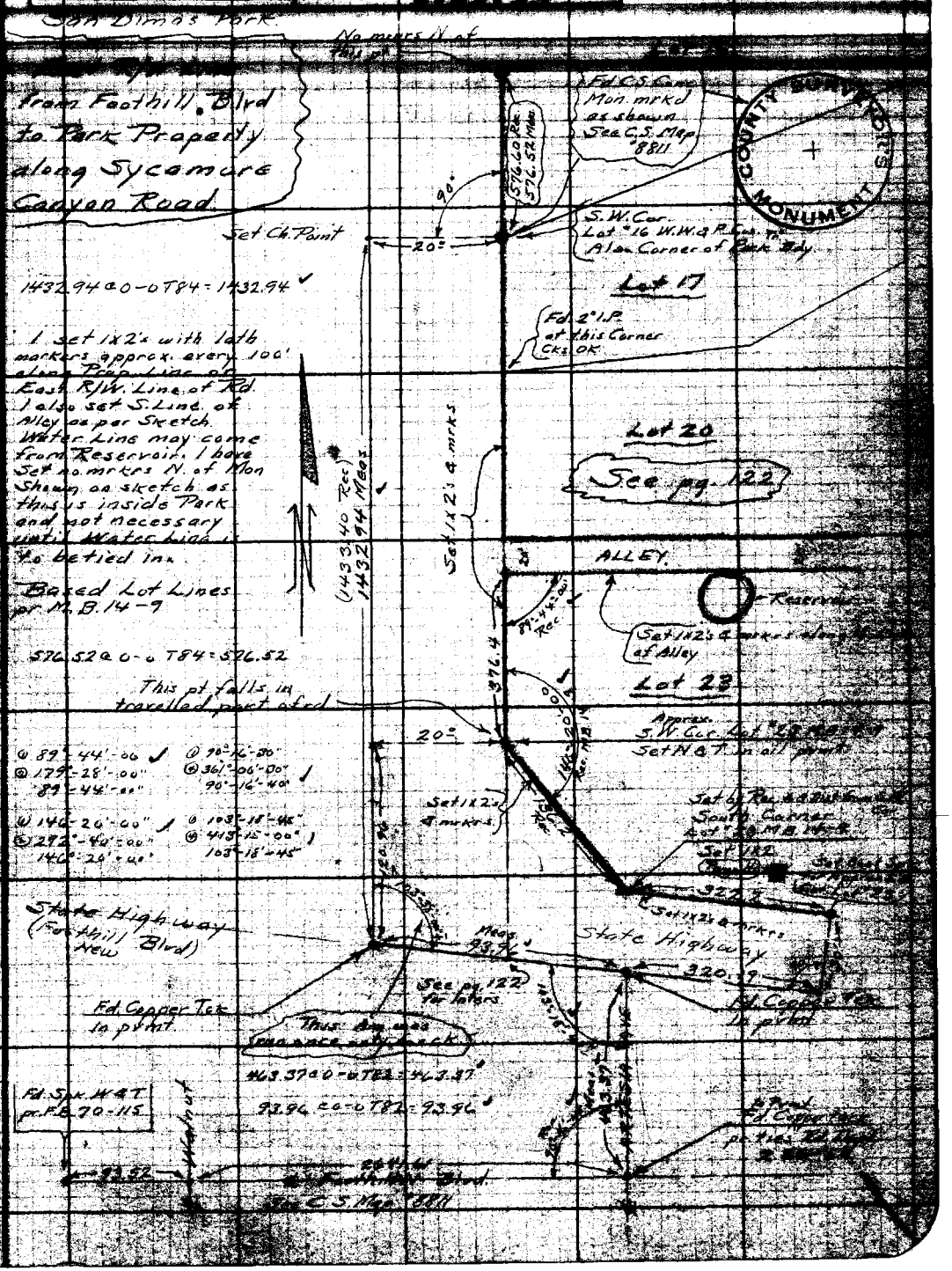

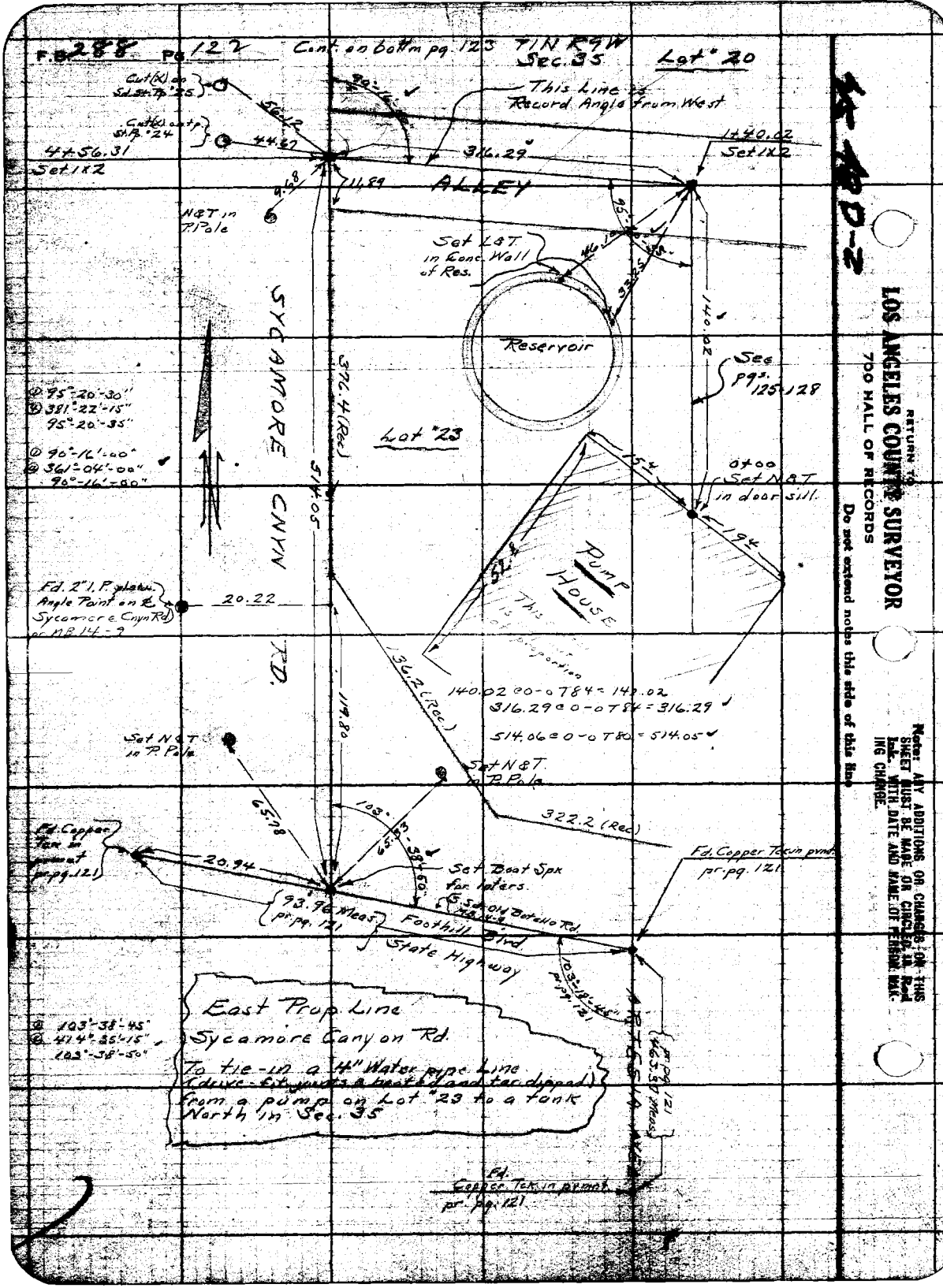
F.B. 288 Pg. 122
Cont. on bottm pg. 123
T1N R9W
Sec. 35
Lot #20
This Line is Record Angle from West
Cut (X) on Sd St. Pp. #25
Cut (X) on top St. Pp. #24
44+56.31
Set 1x2
44.67
56.12
90°-16'
316.29
1+40.02
Set 1x2
11.89
9.68
ALLEY
N&T in P. Pole
Set L&T in Conc. Wall of Res.
95°
46.10
33.25
140.02
Reservoir
See pgs. 125-128
SYCAMORE CNYN RD.
376.4 (Rec)
514.05
Lot #23
① 95°-20'-30"
② 381°-22'-15"
95°-20'-35"
① 90°-16'-00"
② 361°-04'-00"
90°-16'-00"
0+00
Set N&T in door sill.
15.4
19.4
52.8
Pump House
Fd. 2" I.P. plain Angle Point on ℄ Sycamore Cnyn Rd. pr. MB 14-9
20.22
136.2 (Rec)
140.02 @ 0-0 T84 = 140.02
316.29 @ 0-0 T84 = 316.29
514.06 @ 0-0 T80 = 514.05
119.80
Set N&T in P. Pole
Set N&T in P. Pole
322.2 (Rec)
65.78
103°-38'-50"
65.33
Fd. Copper Tck in pvmt pr. pg. 121
20.94
Set Boat Spk for Inters.
Fd. Copper Tck in pvmt pr. pg. 121
93.96 Meas. pr. pg. 121
Foothill Blvd.
State Highway
103°-18'-45" pr. pg. 121
East Prop. Line
Sycamore Cany on Rd.
To tie-in a 4" Water pipe Line (drive-fit joints & heated and tar dipped) from a pump on Lot #23 to a tank North in Sec. 35
① 103°-38'-45"
② 414°-35'-15"
103°-38'-50"
ARTESIA AVE.
pr. pg. 121
Fd. Copper Tck in pvmt pr. pg. 121
RETURN TO
LOS ANGELES COUNTY SURVEYOR
700 HALL OF RECORDS
Do not extend notes this side of this line
Note: ANY ADDITIONS OR CHANGES ON THIS SHEET MUST BE MADE OR CIRCLED IN Red Ink. WITH DATE AND NAME OF PERSON MAKING CHANGE.

Notes Ck'd by Drew	Survey of San Dimas Park (Water Line)	F.B. 288 Pg 123
Map No. B-601-2	W. O. 7030 Tape No. 250 100' St'd 84 °F.	T1N R9W
Office Work [illegible]	Surveyed by [illegible]	
Checked	Notes A.N.H. Date 9-22-33	
Date	Indexed A. C. Johnson	

Cont. on Bottom Pg 124

21+33.22
Set 1x2 in trans. rd.

264.18

19+56.64
Fd. C.S. Mon. pr. C.S. Map 8811
Cor. Prk. Bdy.

90°

18+69.04
Set N.C.T.

20.00

Could not Find 2" I.P.
Set 3/4" I.P.
0.2 under surf.
pr. C.S. Map 8811
F.B. 70-112

Lot #16

① 129°-52'-00"
② 119°-27'-30"
129°-51'-55"

① 264.82 @ 3-58 T84 = 264.18
② 264.75 @ 3-45 T " = 264.18
Avg. 264.18

Fd. C.S. Conc. Mon.
& B.C. mrkd as
shown - flush

COUNTY SURVEYOR'S MONUMENT

13+80.12
Fd. C.S. Mon. pr. C.S. Map 8811
N.W. Cor. Lot #17 & Cor. Prk. Bdy.

Lot #17

CNYN RD

Fd. 2" I.P.
pl. etc.
S.W. Cor. Lot #17
M.B. 14-9

0.33

90+54.70
Fd. 2" I.P. pl. etc.

534.32

9+91.6
Centre P.E. R.R. tracks

8+45.80
Set 1x2

534.32 @ 0-0 T84 = 534.32
389.49 @ 0-0 T84 = 389.49

Lot #20

SYCAMORE

389.49

4+56.31
1x2 pr pg. 122

11.89

316.29

ALLEY

Cont. from top pg 122

Lot #23

Note: ANY ADDITIONS OR CHANGES ON THIS SHEET MUST BE MADE AND CHECKED IN THE BLANK WITH DATE AND NAME OF PERSON MAKING CHANGE.

Do not extend under this side of this line

RETURN TO
LOS ANGELES COUNTY SURVEYOR
700 HALL OF RECORDS

FORM 247 10M 6-31

F.B. 288 Pg. 124

T1N R9W
Sec. 35

Fd. C.S. Conc. Mon. marked as shown

COUNTY SURVEYOR'S MONUMENT

Mon. 1-V.S.
Fd. C.S. Conc. Mon. pr. R.S. Map 8811

169°-17'-15" adj

148.13

① 148.17 @ 1-28 T 82 = 148.12
② 148.28 @ 2-27 T " = 148.15
148.13

① 169°-17'-15"
② 677-09'-00"
169°-17'-15"

COUNTY SURVEYOR'S MON + No. 13 MONUMENT

* This Mon faces N.W instead of N.

133°-22'-50" 40 adj

Water Tank

To N.W. Cor. Tract 8811 pr. C.S. Map 8811

Gok. from Water Tank 72' high 25' dia. pr. C.S. Map B-601

87.91

26+09.38
Set 1X2

① 133°-22-45
② 503°-31'-30"
133°-22'-50"

Fd. C.S. Conc. Mon 1 marked it as shown - See C.S. Map B-601

109.24

N 3° E Mag.

L.D. GAO-350
Fd. B.M. 2" C.S. Mon & B.C. It falls one foot on tang. prod from 24+12.23 thru 26+09.38

24+12.23
Set 1X2 in trav. rd.

140°-11'-40" adj

① 87.99 @ 2-31 T 82 = 87.91
② 87.94 @ 1-23 T " = 87.91

① 110.51 @ 8-42 T 84 = 109.24
② 110.79 @ 9-36 T " = 109.24
Avg. = 109.24

Sec. 35

① 279.43 @ 3-07 T 84 = 279.62
② 279.52 @ 3-27 T " = 279.01
Avg. = 279.01

279.01

① 140°-11'-45"
② 560°-46'-45"
140°-11'-40"

162°-46'-45" 55 adj

To Centre Sect. 35

21+33.22
1X2 pr. pg. 123

19+56.64
C.S. Mon.

264.18

Fd. C.S. Conc. Mon. & B.C. marked as shown

COUNTY SURVEYOR'S MONUMENT

① 162°-46'-45"
② 671°-07'-00"
162°-46'-45"

18+63.64
N.&T.
pr. pg. 123

128°-51'-55" 40 adj

Cont. from Tp. Left pg. 123

RETURN TO
LOS ANGELES COUNTY SURVEYOR
700 HALL OF RECORDS
Do not extend notes this side of this line

Notice: ANY ADDITIONS OR CHANGES ON THIS SHEET MUST BE MADE OR CHECKED IN INK WITH DATE AND NAME OF PERSON MAKING CHANGE.

Notes [illegible]	Survey of San Dimas Park water line	F.B. 288	Pg. 125
Map No. B-601-2	W. O. 2030 Tape No. 050 St'd 84 °F.		
[illegible]	[illegible]		
Checked	Notes A.H.H. Date 9-25-33		
Date	Indexed A. C. Johnson		

Cont. on bottom pg. 126

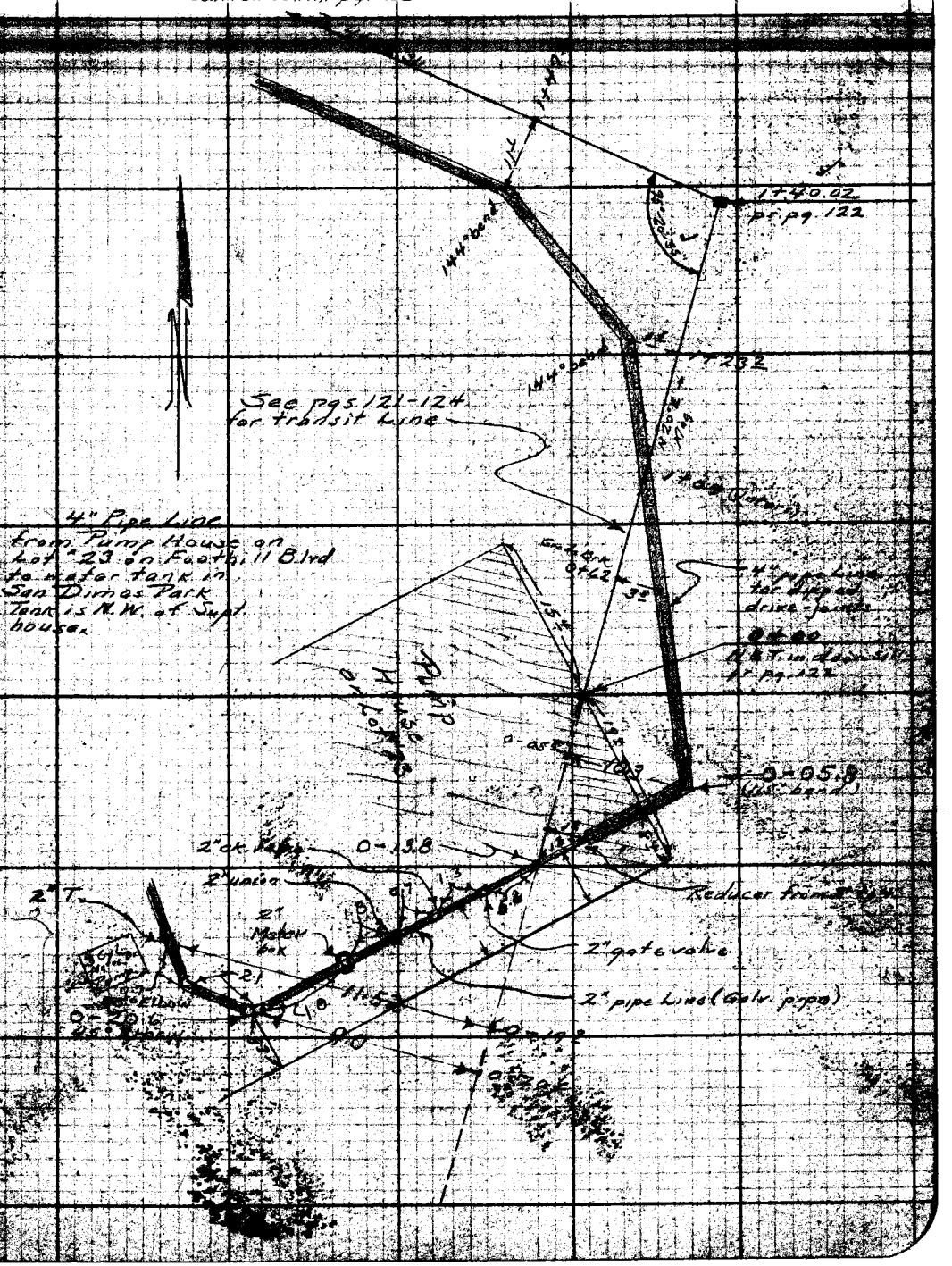

LOS ANGELES COUNTY SURVEYOR
700 HALL OF RECORDS
Do not extend across this side of this line

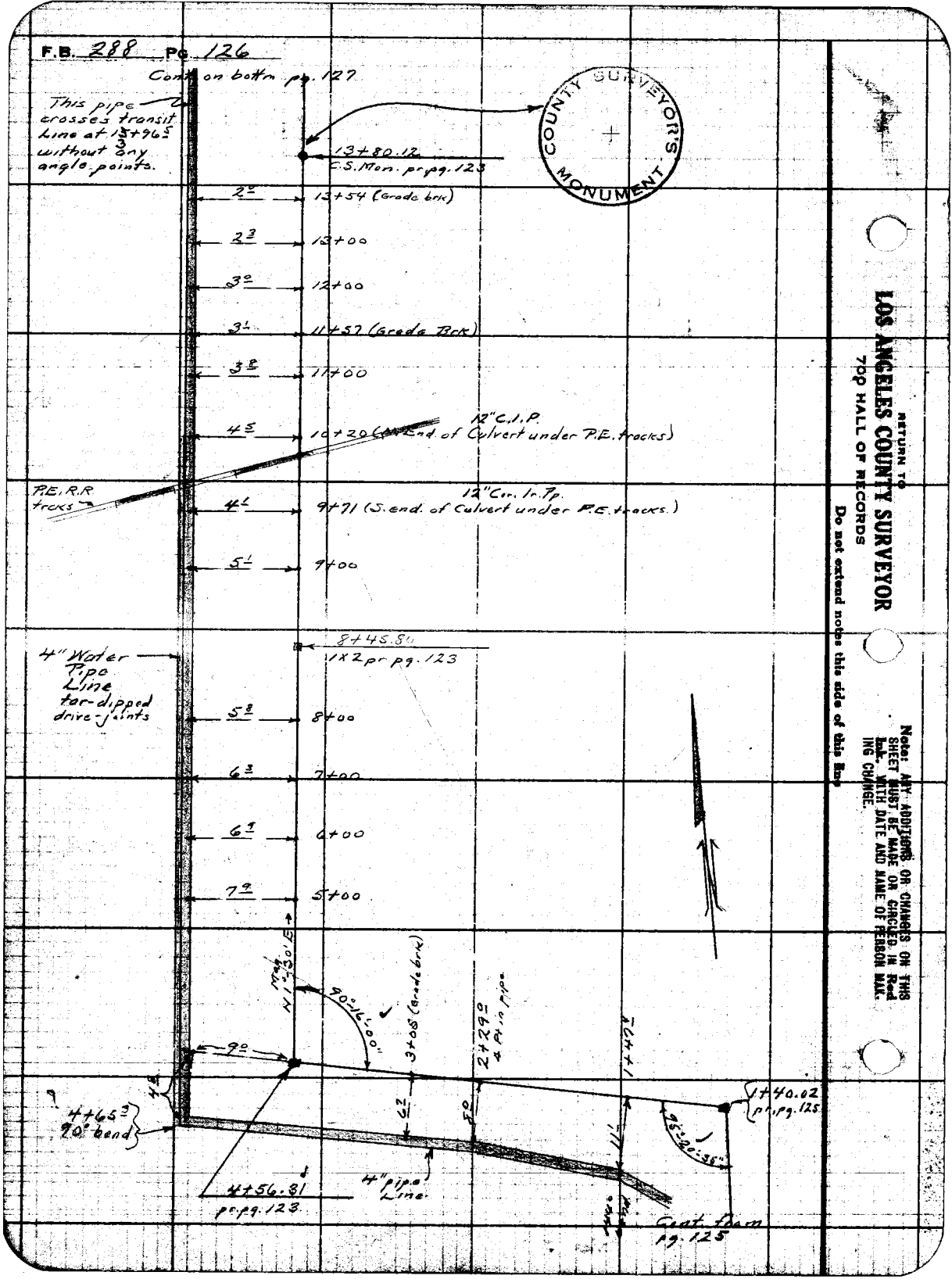
F.B. 288 Pg. 126
Cont. on bottm pg. 127
This pipe crosses transit Line at 13+96.5 without any angle points.
13+80.12
C.S. Mon. pr pg. 123
COUNTY SURVEYOR'S MONUMENT
2° 13+54 (Grade brk)
2³ 13+00
3° 12+00
3¹ 11+57 (Grade Brk)
3⁸ 11+00
4⁵ 10+20 (N. End of Culvert under P.E. tracks)
12" C.I.P.
P.E. R.R. tracks
12" Cor. Ir. Pp.
4¹ 9+71 (S. end. of Culvert under P.E. tracks.)
5¹ 9+00
8+45.80
1X2 pr pg. 123
4" Water Pipe Line tar-dipped drive-joints
5⁸ 8+00
6³ 7+00
6⁹ 6+00
7⁹ 5+00
Mag. N 1°30' E
90°-16'-00"
3+08 (Grade brk)
2+29.0
4 Pt in pipe
1+47.8
9°
4+65.3
90° bend
6.2
8.0
11.1
95°-20'-35"
1+40.02
pr pg. 125
4+56.31
pr pg. 123
4" pipe Line
Cont. from pg. 125
RETURN TO
LOS ANGELES COUNTY SURVEYOR
700 HALL OF RECORDS
Do not extend notes this side of this line
Note: ANY ADDITIONS OR CHANGES ON THIS SHEET MUST BE MADE OR CIRCLED IN Red Ink, WITH DATE AND NAME OF PERSON MAKING CHANGE.

Notes Ck'd by Drew	Survey of San Dimas Park Water Line	F.B. 288	Pg. 127
Map No. B-601-2	W. O. 2030 Type No. 050 10b St'd 84 °F.		
[illegible]	[illegible]		
Checked	Notes [illegible] Date 7-27-33		
Date	Indexed A. C. Johnson		

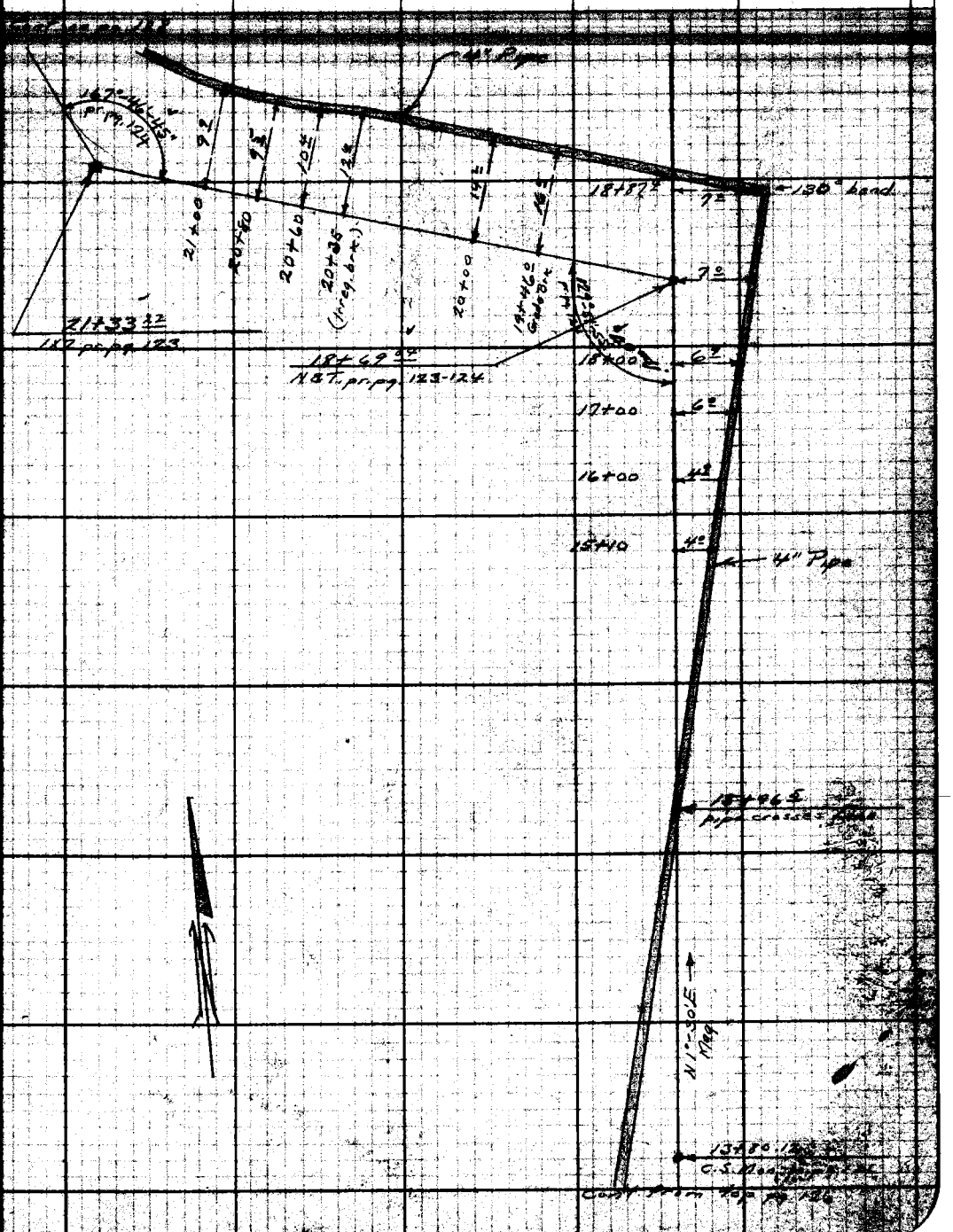

RETURN TO
LOS ANGELES COUNTY SURVEYOR
700 HALL OF RECORDS
Do not extend notes this side of this line
FORM 847 10M 8-31

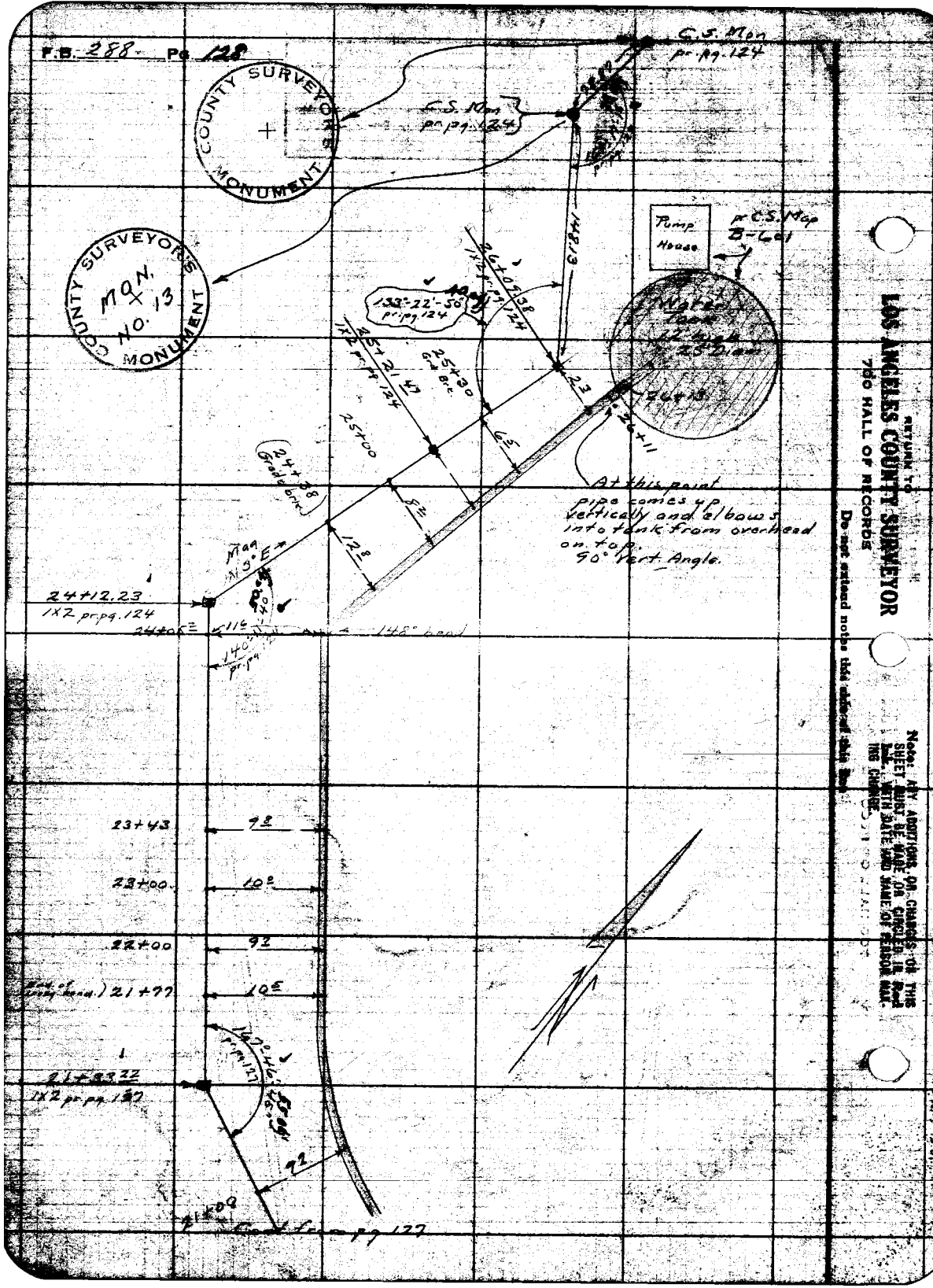
F.B. 288 Pg. 128
COUNTY SURVEYOR'S MONUMENT
COUNTY SURVEYOR'S MON. NO. 13 MONUMENT
C.S. Mon pr. pg. 124
C.S. Mon pr. pg. 124
148.13
Pump House
pr C.S. Map B-601
Water Tank 12' high 25' Diam
26+09.38 1X2 pr. pg. 124
133°-22'-50" pr. pg. 124
25+21.47 1X2 pr. pg. 124
25+30 Grd. Brk.
25+00
24+38 Grade brk.
23
26+13
26+11
6.5
8.2
12.8
At this point pipe comes up vertically and elbows into tank from overhead on top. 90° Vert. Angle.
Mag. N 3° E
24+12.23 1X2 pr. pg. 124
24+05.2
116
140
148° bend
23+43
9.8
23+00
10.0
22+00
9.2
21+77
10.5
21+33.22 1X2 pr. pg. 127
167°-46'-45" pr. pg. 127
9.2
21+09
Cont. from pg. 127
RETURN TO
LOS ANGELES COUNTY SURVEYOR
700 HALL OF RECORDS
Do not extend notes this side of this line.
Note: ANY ADDITIONS OR CHANGES ON THIS SHEET MUST BE MADE OR CIRCLED IN RED Ink, WITH DATE AND NAME OF PERSON MAKING CHANGE.

Notes Ck'd by Brook	Survey of San Dimas Park	F.B. 288	Pg. 129
Map No.	W. 07030 Tape No. 13 St'd 84 °F		
Office Work [illegible]	Surveyed by [illegible]		
Checked Drew	Notes [illegible] Date 8-27-38		
Date 10-20-38	Indexed [illegible]		

℄

OF PRESENT TRAVELLED ROAD

IN

SAN DIMAS PARK THRU THE

SAN DIMAS QUARRY PROPERTY IN SEC. 35 T1N R9W

FOR

A description for a line 20.00 ft West and parallel to this ℄.

Note: Any Additions or Changes on This Sheet Must be Made or Circled in Red Ink With Date and Name of Person Making Change.

Do not [illegible] this side of this line

LOS ANGELES COUNTY SURVEYOR
700 HALL OF RECORDS

FORM 247 BM 10-37

RETURN TO
LOS ANGELES COUNTY SURVEYOR
700 HALL OF RECORDS

Note: Any Additions or Changes on This Sheets Must be Made or Circled in **Red Ink** With Date and Name of Person Making Change.

Do not extend notes this side of this line

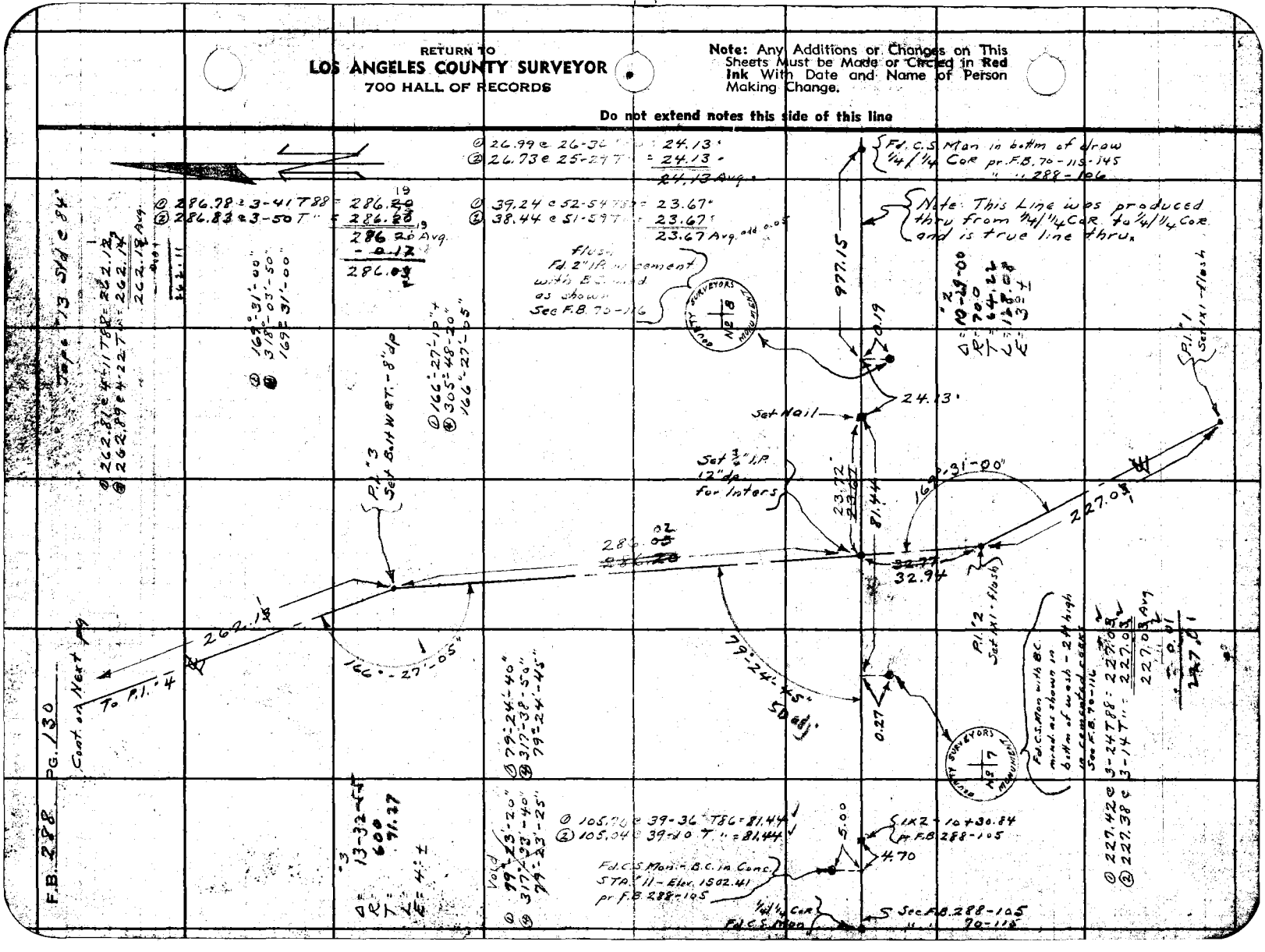

Notes Ck'd by Brook	Survey of San Dimas Park	F.B. 288	Pg. 121
Map No.	W. O. 7030 Tape No. 13 St'd 84 °F		
Office Work Brook	Surveyed by [illegible]		
Checked Drew	Notes A.N.H. Date 9-29-38		
Date 10-20-38	Indexed		

Cont. on Next pg.

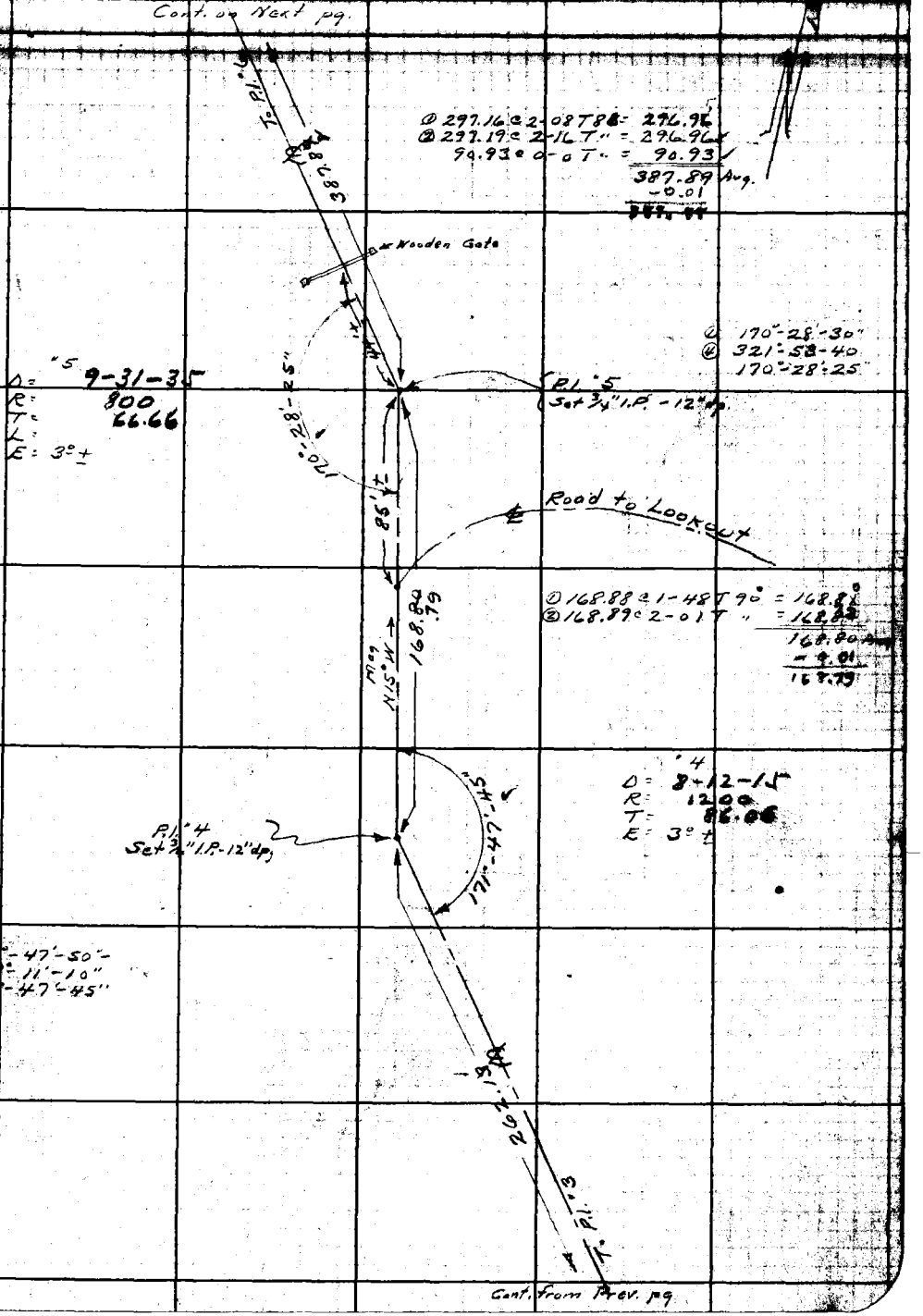

Cont. from Prev. pg

Note: Any Additions or Changes on This Sheets Must be Made or Circled in Red Ink With Date and Name of Person Making Change.

Do not extend notes this side of this line

RETURN TO
LOS ANGELES COUNTY SURVEYOR
700 HALL OF RECORDS

FORM 247 5M 10-37

F.B. 288 Pg. 132

① 72.30 @ 19-02 T84 = 68.35
② 72.12 @ 18-37 T" = 68.35
① 119.96 @ 19-08 T84 = 113.17
② 115.02 @ 10-14 T" = 113.19
① 236.20 @ 2-14 T" = 236.02
② 236.23 @ 2-22 T" = 236.03
① 251.71 @ 4-06 T" = 251.06
② 251.66 @ 3-56 T" = 251.07
① 225.07 @ 9-39 T" = 221.89
② 224.97 @ 9-32 T" = 221.82
0.16 @ 0-0 T" = 0.16
890.66

① 257.83 @ 18-53 T84 = 243.95
② 257.55 @ 18-43 T" = 243.99
243.94 Avg.

P.I. #7
Set 1x1 - flush

① 79°-16'-50" +
② 3.17°-07'-20"
79°-16'-50"

Prop. 5-71-66

166.66

Set 1x2 N-#5

Set 3/4" I.P. - 12" dp. by Inters. N-#4

See Pg. 135

890.66

243.94

Calc. 1135.74

See Pg. 135

6.00

6.11

6.00

6.00

20.36

100°-43'-10"

2606.34

Set 3/4" I.P. 12" dp.

N.W. Cor. Sec. 35 T1N R9W
Fd. 2" I.P. no pl. or tag - 12" High
Set pl. & tag
See F.B. 70-115

COUNTY SURVEYOR
PROP. LINE

Set C.S. Mon. with B.C. marked as shown under Fnc. Lin.

To S. side
① 276.63 @ 2-38 T84 = 276.34
② 276.67 @ 2-47 T" = 276.34
3.70 @ 0-0 T" = 3.70
280.04

S. Cor. Sec. 36
Fd. 2" I.P. no pl. or tag - 5" High
See F.B. 70-115

280.04

N.W. Cor. Sec. 36 T1N R9W
Fd. 2" I.P. no pl. or tag - 12" High
Set pl. & tag
See F.B. 70-115

① 166.74 @ 1-43 T84 = 166.66
② 166.77 @ 2-06 T" = 166.66
166.66 Avg.

Δ = 14-32-10
R = 1200
T = 153.04
L = 10°±

165°-27'-40"

P.I. #6
Set 3/4" I.P. - 2" dp.

① 165°-27'-40" +
② 301°-51'-10"
165°-27'-45"

387.84

To P.I. #5

RETURN TO
LOS ANGELES COUNTY SURVEYOR
700 HALL OF RECORDS

Do not extend notes this side of this line

Note: Any Additions or Changes on This Sheets Must be Made or Circled in Red Ink With Date and Name of Person Making Change.

Cont. from Prev. Pg.

Note Ck'd by [illegible] | Survey of San Dimas Park | F.B. 288 Pg. [illegible]
Map No. | W. O. 7030 Tape No. 13 St'd 84 of
[illegible] | [illegible] by [illegible]
[illegible] | [illegible] Date 10-[illegible]
Date 10-20-38 | Indexed [illegible]

Cont. on pg. 134

240.24 @ 0-0 T72 = 240.22

12.19
1.10
240.22
S-"5 Set 1X2
COUNTY SURVEYORS MONUMENT NO. 8
Fd. C.S. Mon mrkd as shown pr pg. 130

① 64.79 @ 23-24 T70 = 59.45
② 65.10 @ 24-01 T " = 59.45
① 99.21 @ 23-22 T70 = 91.06
② 98.81 @ 22-48 T " = 91.08
① 89.54 @ 4-55 T70 = 89.20
② 89.57 @ 5-07 T " = 89.20
① 144.69 @ 26-48 T70 = 129.14
② 144.41 @ 26-34 T " = 129.15
① 87.43 @ 19-22 T72 = 82.47
② 87.62 @ 19-42 T " = 82.48
76.97 @ 0-0 T72 = 76.96
528.30 Avg.

76.96
− 0.28
76.68

528.30
COUNTY SURVEYORS MONUMENT NO. 1 68D EL. 1430
6.98
76.68
Fd. C.S. Mon. mrkd. as shown pr. F.B. 288-106-108
S-"4 Set 1X2

163.54 @ 0-0 T70 = 163.53
147.31 @ 0-0 T " = 147.30
310.83 Avg.

310.83
RANDOM LINE
S-"3 Set 1X2

① 72.61 @ 8-55 T68 = 71.72
② 72.72 @ 9-25 T " = 71.73
71.72 Avg.

71.72
① 10°-26'-30"
② 20°-53'-20"
10°-26'-40"
Set Nail on line

Nail to Mon.
① 77.52 @ 31-33 T68 = 66.05
② 77.12 @ 31-08 T " = 66.05
66.05 Avg.

COUNTY SURVEYORS MONUMENT
66.06
10°-26'-40"
65.29
① 72.06 @ 25-01 T68 = 65.29
② 72.17 @ 25-13 T " = 65.28
65.29 Avg.

11.98
0.32
S-"2 Set 1X2
Fd. C.S. Mon mrkd. as shown Sec F.B. 70-115-145 " " 288-106-130 In bottom of draw

① 113.41 @ 29-26 T64 = 98.76
② 113.10 @ 29-09 T " = 98.77
98.76 Avg.

98.76
92°-23'-30"
1308.74 To N-"1
RANDOM LINE
S-"1 Set 1X2

① 294.84 @ 2-38 T64 = 294.49
② 294.87 @ 2-47 T " = 294.48
49.69 @ 0-0 T68 = 49.68
121.96 @ 0-0 T " = 121.95
① 262.46 @ 3-10 T " = 262.03
② 262.44 @ 3-05 T " = 262.03
728.15 Avg. carried on next pg.
580.39
1308.74

① 92°-23'-30"
④ 369°-34'-00"
92°-23'-30"

Cont. on pg. 135

Note: Any Additions or Changes on This Sheets Must be Made or Circled in Red Ink With Date and Name of Person Making Change.

Do not extend notes this side of this line

RETURN TO
LOS ANGELES COUNTY SURVEYOR
700 HALL OF RECORDS

FORM 247 5M 10-37

RETURN TO
LOS ANGELES COUNTY SURVEYOR
700 HALL OF RECORDS

Note: Any Additions or Changes on This Sheets Must be Made or Circled in **Red Ink** With Date and Name of Person Making Change.

Do not extend notes this side of this line

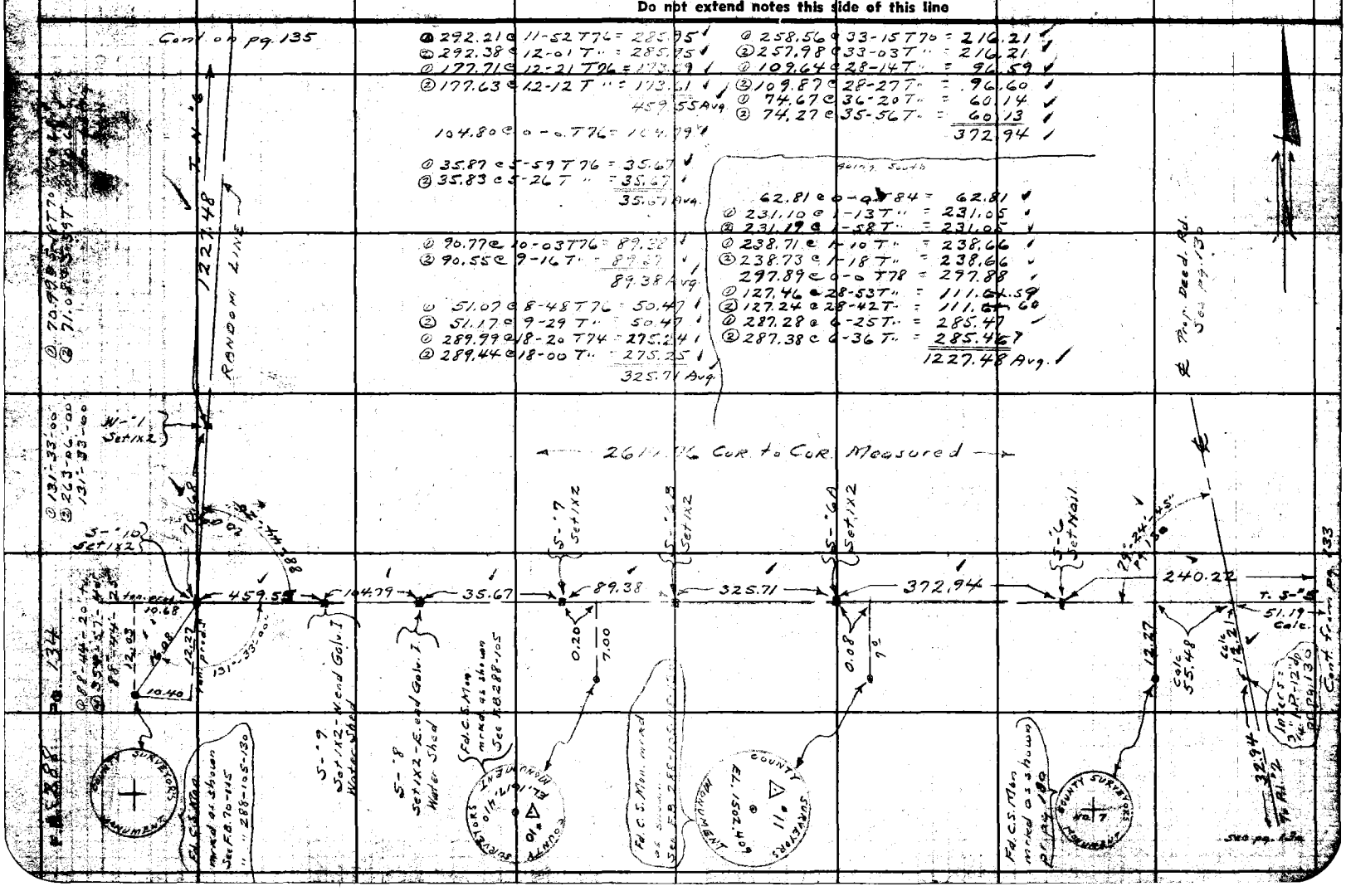

FORM 247 5M 10-37

RETURN TO
LOS ANGELES COUNTY SURVEYOR
700 HALL OF RECORDS

Note: Any Additions or Changes on This Sheets Must be Made or Circled in Red Ink With Date and Name of Person Making Change.

Do not extend notes this side of this line

Cont. from pg. 133

① 292.35 @ 3-18 T68 = 291.84
② 299.34 @ 3-12 T" = 297.85
③ 184.48 @ 8-08 T" = 182.60
④ 184.44 @ 8-01 T" = 182.62
⑤ 100.18 @ 1-19 T" = 100.14
⑥ 100.21 @ 1-56 T" = 100.14
540.59 Avg
728.15
1308.74

To S-1

RANCHO LINE

1308.74

N ¼ Cor Sec. 35
Fd. 2½" I.P. pr. pg. 132
Set 3½" I.P. pr. pg. 132
6.00
0.02
6.00
134.71

① 136.19 @ 8-25 T72 = 134.72
② 136.08 @ 8-08 T" = 134.79
134.71 Avg

54.50 @ 0-0 T70 = 54.49
25.40 @ 0-0 T" = 25.40
① 299.42 @ 15-25 T" = 288.62
② 299.63 @ 15-34 T" = 288.61
① 117.20 @ 22-50 T" = 108.01
② 117.05 @ 22-40 T" = 108.00
① 113.95 @ 16-04 T" = 109.49
② 114.27 @ 16-36 T" = 109.50
① 221.22 @ 18-40 T" = 215.42
② 221.52 @ 18-26 T" = 215.43
① 99.58 @ 3-10 T" = 99.42
② 99.63 @ 3-33 T" = 99.43
900.85 Avg

Set 3½" I.P. 2' above surf. under fence line on top of ridge

N-3
Set 1x2 on top of ridge

900.85

569.92

① 75.32 @ 11-32 T70 = 73.77
② 75.18 @ 11-00 T" = 73.79
① 199.35 @ 20-26 T72 = 186.79
② 199.50 @ 20-32 T" = 186.81
① 186.57 @ 20-28 T" = 174.78
② 186.30 @ 20-16 T" = 174.76
① 56.68 @ 30-42 T" = 42.69
② 56.49 @ 30-26 T" = 42.71
① 108.60 @ 37-45 T" = 85.86
② 108.82 @ 37-56 T" = 85.87
569.92 Avg

See pg. 132

280.04
To P.L. 6

6.00
3½" I.P. pr. pg. 132

243.94
pr. pg. 132

N-4
3½" I.P. pr. pg. 132

166.66
To P.L. 7

See pg. 132

879.77

890.66

Fd. C.S. Mon. mked as shown pr. F.B. 288-10 (P)

① 91°-28'-00"
② 365-57-40"
91°-27'-55"

COUNTY SURVEYORS ELEVATION MONUMENT

12.52

12.52

12.52

N-5
1x2 pr. pg. 132

N-6
1x2 pr. pg. 132

N-1
Set 1x2

N-2
Set 1x2

① 87°-24'-10"
② 349-36-50
87°-24'-10"

Notes Ch'd by
M.P. No.
Checked
Date 10-20-38

Survey of Sec. 35 Dominguez Park
W. O. 7203 Tape No. 43 Std. 14 of
Surveyed by
Notes
Indexed

F.B. 288 P.G.

F.B. 288 PG. 136

RETURN TO
LOS ANGELES COUNTY SURVEYOR
700 HALL OF RECORDS

Note: Any Additions or Changes on This Sheet Must be Made or Circled in Red Ink With Date and Name of Person Making Change.

Do not extend notes this side of this line

Notes Ck'd by	Survey of
Map No.	W. O. Tape No. St'd °F.
Office Work	Surveyed by
Checked	Notes Date
Date	Indexed

F.B. 700 PG. 707

RETURN TO
LOS ANGELES COUNTY SURVEYOR
700 HALL OF RECORDS

Notes: ANY ADDITIONS OR CHANGES ON THIS SHEET MUST BE MADE OR CIRCLED IN Red Ink. WITH DATE AND NAME OF PERSON MAKING CHANGE.

Do not extend notes this side of this line

FORM 247 10M 5-31

RETURN TO

LOS ANGELES COUNTY SURVEYOR

700 HALL OF RECORDS

Note: ANY ADDITIONS OR CHANGES ON THIS SHEET MUST BE MADE OR CIRCLED IN Red Ink. WITH DATE AND NAME OF PERSON MAKING CHANGE.

Do not extend notes this side of this line

F.B. 288 Pg 103

Date _____ Notes by _____ Chief Party _____ F.B. [illegible]

Platted by _____	W. O. No. _____ D. S. O. No. _____
Date _____	Location _____
Map No. _____	Surveyed by _____
Platting C'k'd by _____	Date _____
Date _____	Indexed _____

RETURN TO

LOS ANGELES COUNTY SURVEYOR

Note: ANY ADDITIONS OR CHANGES ON THIS SHEET MUST BE MADE OR CIRCLED IN Red, WITH DATE AND NAME OF PERSON MAKING CHANGE.

Do not extend notes this side of this line

F. B. ~~[illegible]~~ Pg. ~~[illegible]~~ Chief Party Notes by Date

887