Notes Ck'd by	Survey of
Map No.	W. O. Tape No. St'd °F.
Job Work	Surveyed by
Checked	Notes Date
Date	Indexed

F.B. PG.

290

290

F.B. 290 PG. Index

F.B.NO. 290

PAGES: Index, 1 to 26 incl., 26A,

27 to 64 incl., 64A, 64B, 64C,

65 to 90 incl., 94A, 94B, 95A, 95B,

97 to 107 incl., ., 109 to 131 incl.,

., 133, 134, 135, 136 to 146 incl.

147 to 148 incl.,

RETURN TO
LOS ANGELES COUNTY SURVEYOR
700 HALL OF RECORDS
Do not extend notes this side of this line
Note: ANY ADDITIONS OR CHANGES ON THIS SHEET MUST BE MADE OR CIRCLED IN Red Ink. WITH DATE AND NAME OF PERSON MAKING CHANGE.

Date _____ Notes by RBE Chief Party RBE F. B. 290 Pg. 1

Plotted by E.M. Browder	W. O. No. 4148 R. S. O. No.
Date Apr. 1928	Location Delphi Ave
Map No. B-120	Surveyed by R.B. Emmott
Plotting C'k'd by C. J. T.	Date September 1927
Date AUG 1928	Indexed A. C. Johnson

OPENING & WIDENING

OF

DELPHI AVENUE

FROM

WESTERN AVENUE

TO

W.O. 4148 CS MAP No

FIELD WORK BY RBEMMOTT + P.T. DUNLAP

OFFICE WORK BY

CHECKED BY

SURVEY STARTED SEPT. 22, 1927

Notes: ANY ADDITIONS OR CHANGES ON THIS SHEET MUST BE MADE OR CIRCLED IN Red. WITH DATE AND NAME OF PERSON MAKING CHANGE.

Do not extend notes this side of this line

RETURN TO LOS ANGELES COUNTY SURVEYOR

F.B. 290 PG. 2 Chief Party Notes by RDE Date

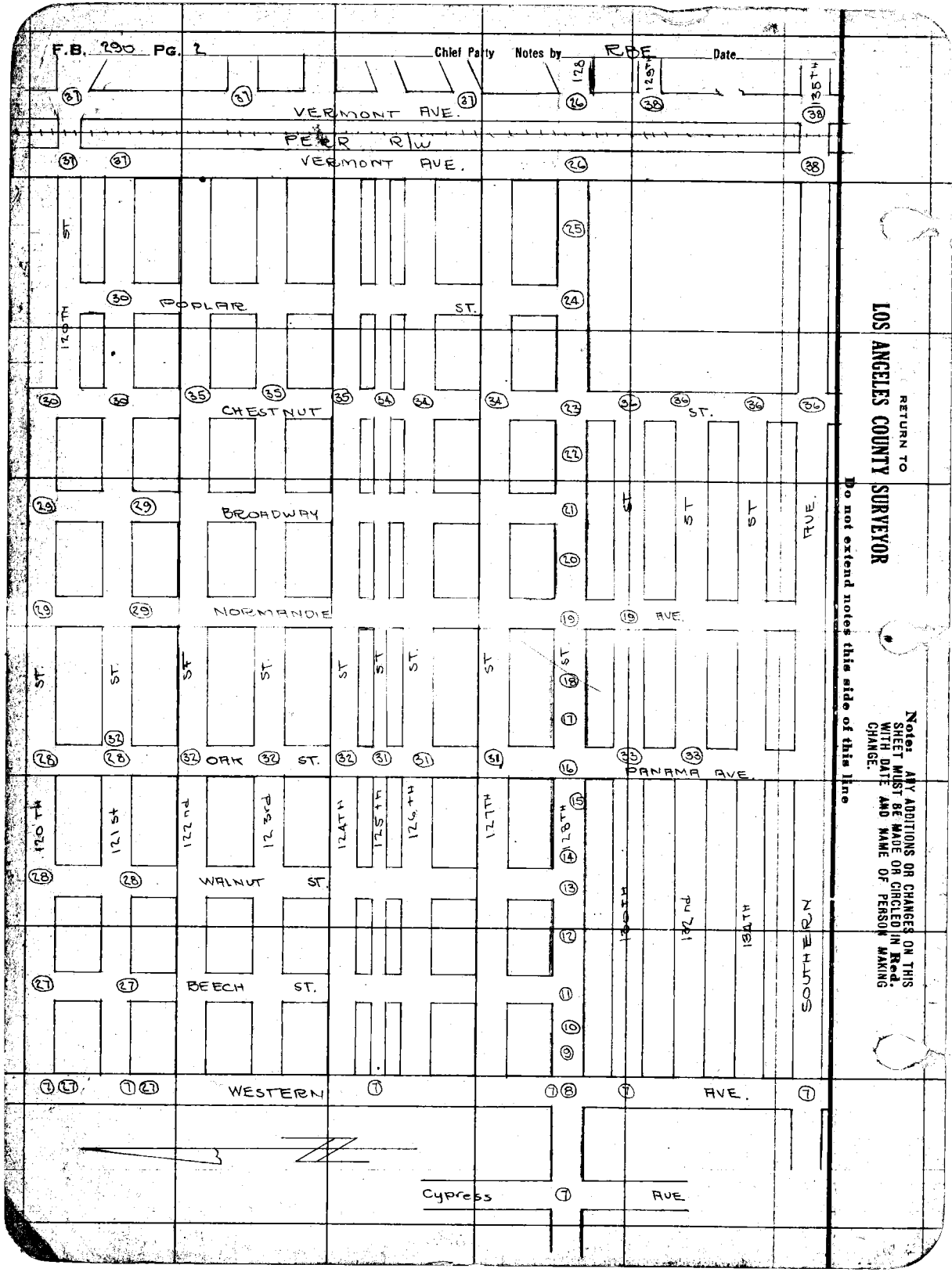

RETURN TO
LOS ANGELES COUNTY SURVEYOR

Do not extend notes this side of this line

Note: ANY ADDITIONS OR CHANGES ON THIS SHEET MUST BE MADE OR CIRCLED IN Red. WITH DATE AND NAME OF PERSON MAKING CHANGE.

Date _____ Notes by RBE Chief Party _____ F. B. 290 PG. 3

Plotted by E. M. Crowder
Date Apr 1928
Map No. B-120
Plotting Checked by C. J. T.
Date Aug 1928

W. O. No. A148 D. S. O. No.
Location Delphi Ave.
Surveyed by RB Emmett
Date September 1927
Indexed A. C. Johnson

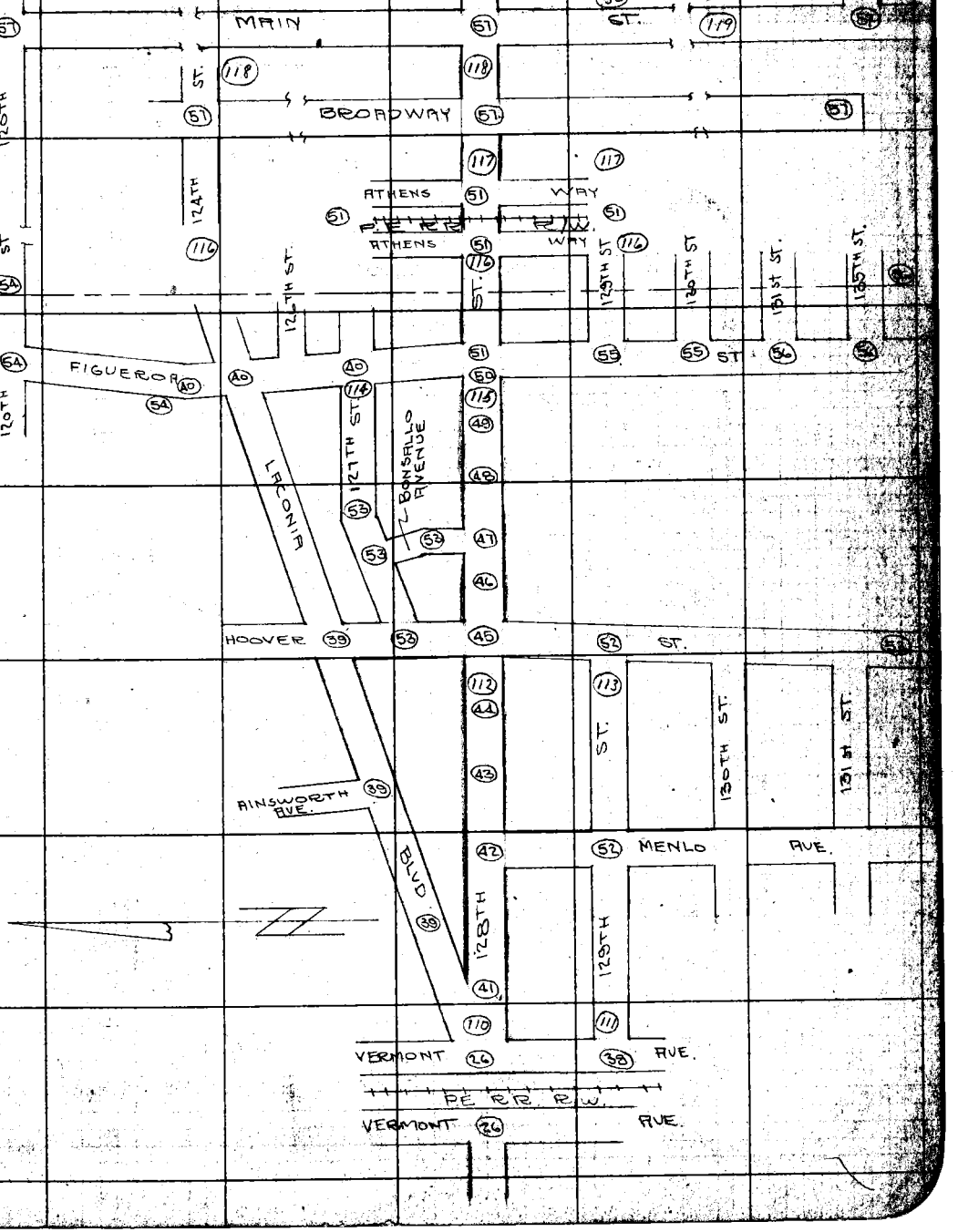

Notes: ANY ADDITIONS OR CHANGES ON THIS SHEET MUST BE MADE OR CIRCLED IN Red. WITH DATE AND NAME OF PERSON MAKING CHANGE.

Do not extend notes this side of this line

RETURN TO LOS ANGELES COUNTY SURVEYOR

F.B. 290 PG. 4 Chief Party Notes by RGE Date

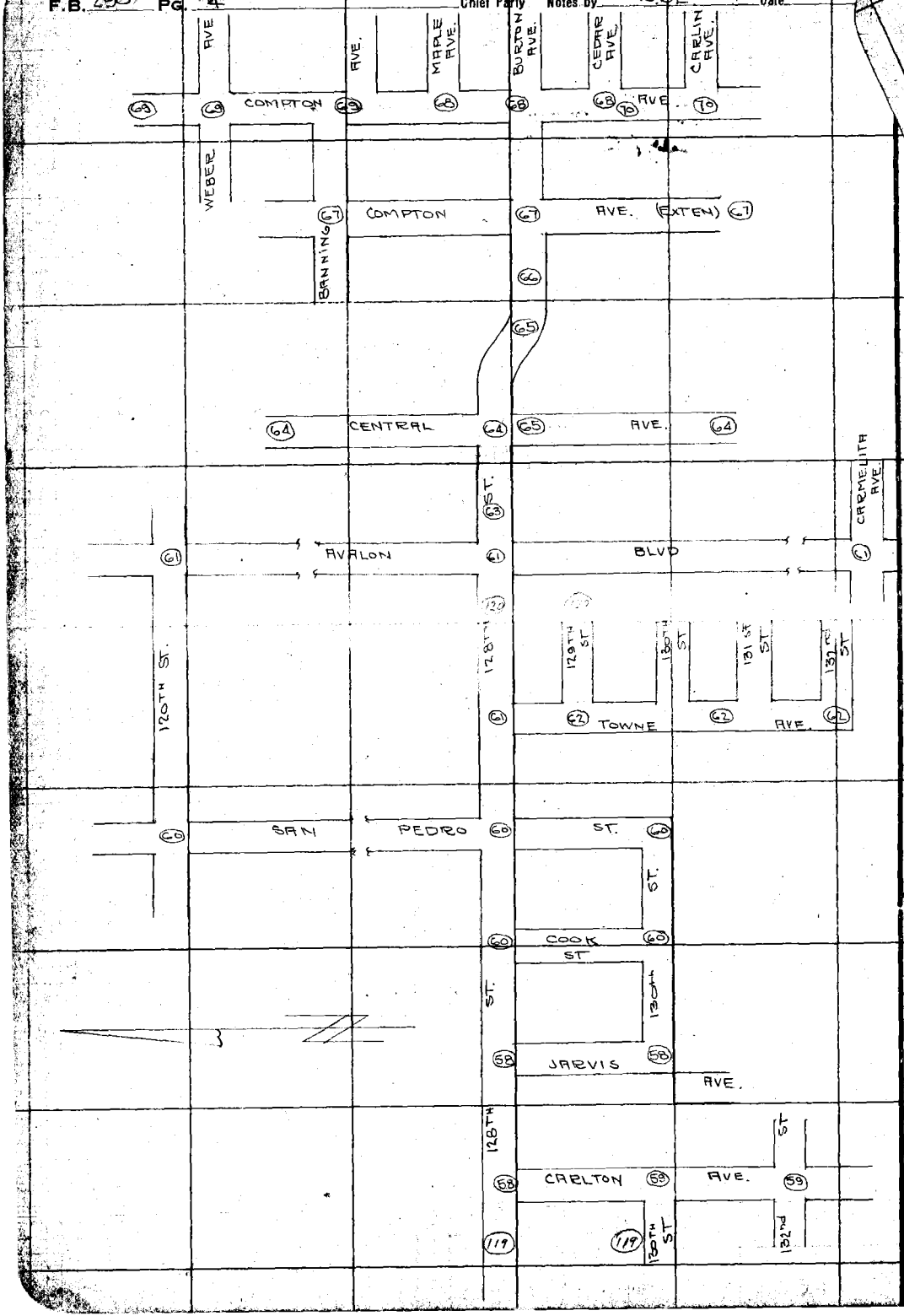

RETURN TO
LOS ANGELES COUNTY SURVEYOR

Do not extend notes this side of this line

Notes: ANY ADDITIONS OR CHANGES ON THIS SHEET MUST BE MADE OR CIRCLED IN Red. WITH DATE AND NAME OF PERSON MAKING CHANGE.

Date _____ Notes by R.B.E. Chief Party R B Emmott F. B. 290 PG. 5

Plotted by E. M. Alexander	W. O. No. 4148 D. S. O. No.
Date Apr-1928	Location Delphi Ave
Map No. B-120	Surveyed by R.B. Emmott
Plotting C'k'd by C. L. T.	Date September 1927
Date APR 1928	Indexed A. C. Johnson

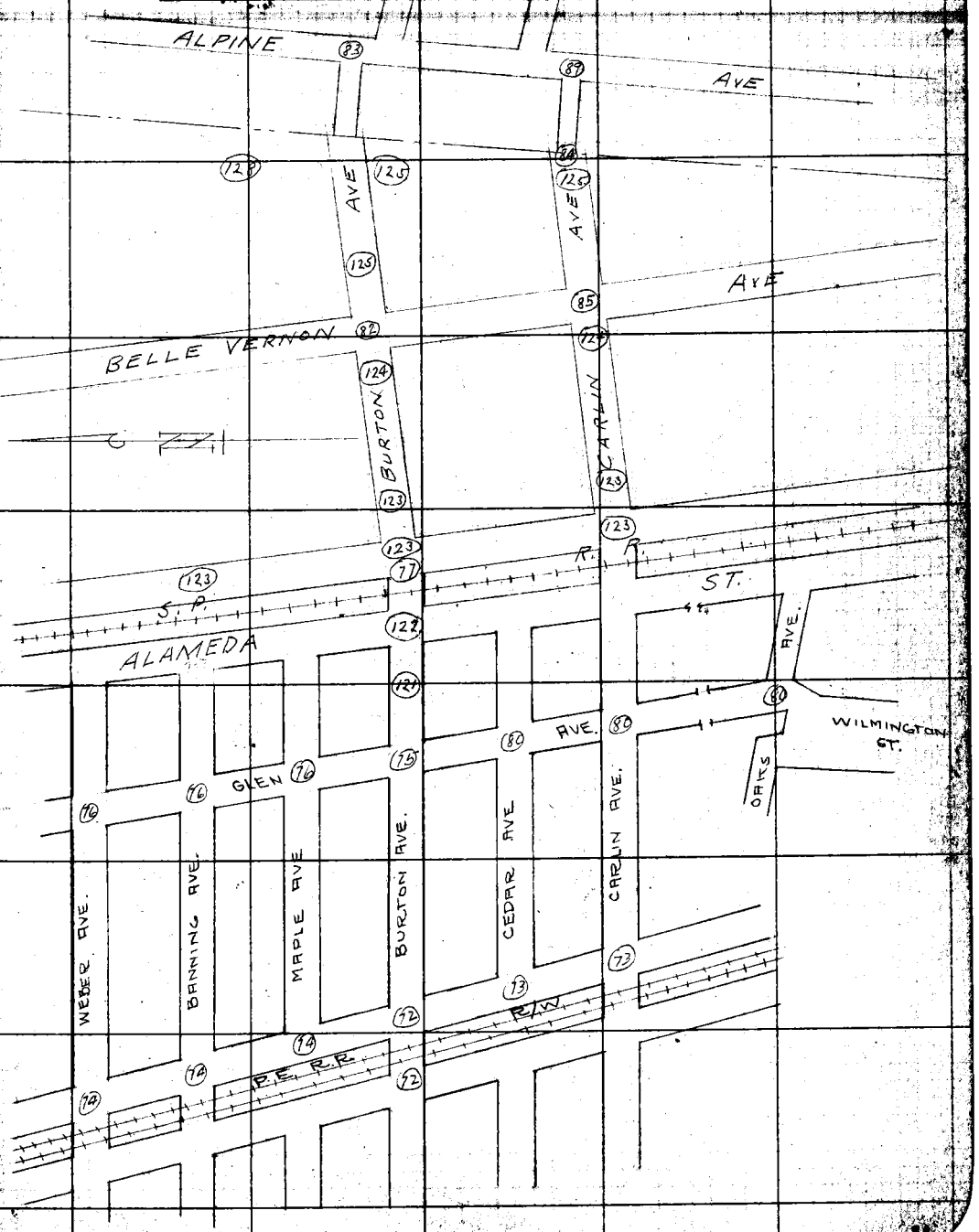

Notes: ANY ADDITIONS OR CHANGES ON THIS SHEET MUST BE MADE OR CIRCLED IN RED WITH DATE AND NAME OF PERSON MAKING CHANGE.

Do not extend notes this side of this line

← RETURN TO LOS ANGELES COUNTY SURVEYOR

F.B. 290 PG. 6 Chief Party Notes by R.B.E. Date

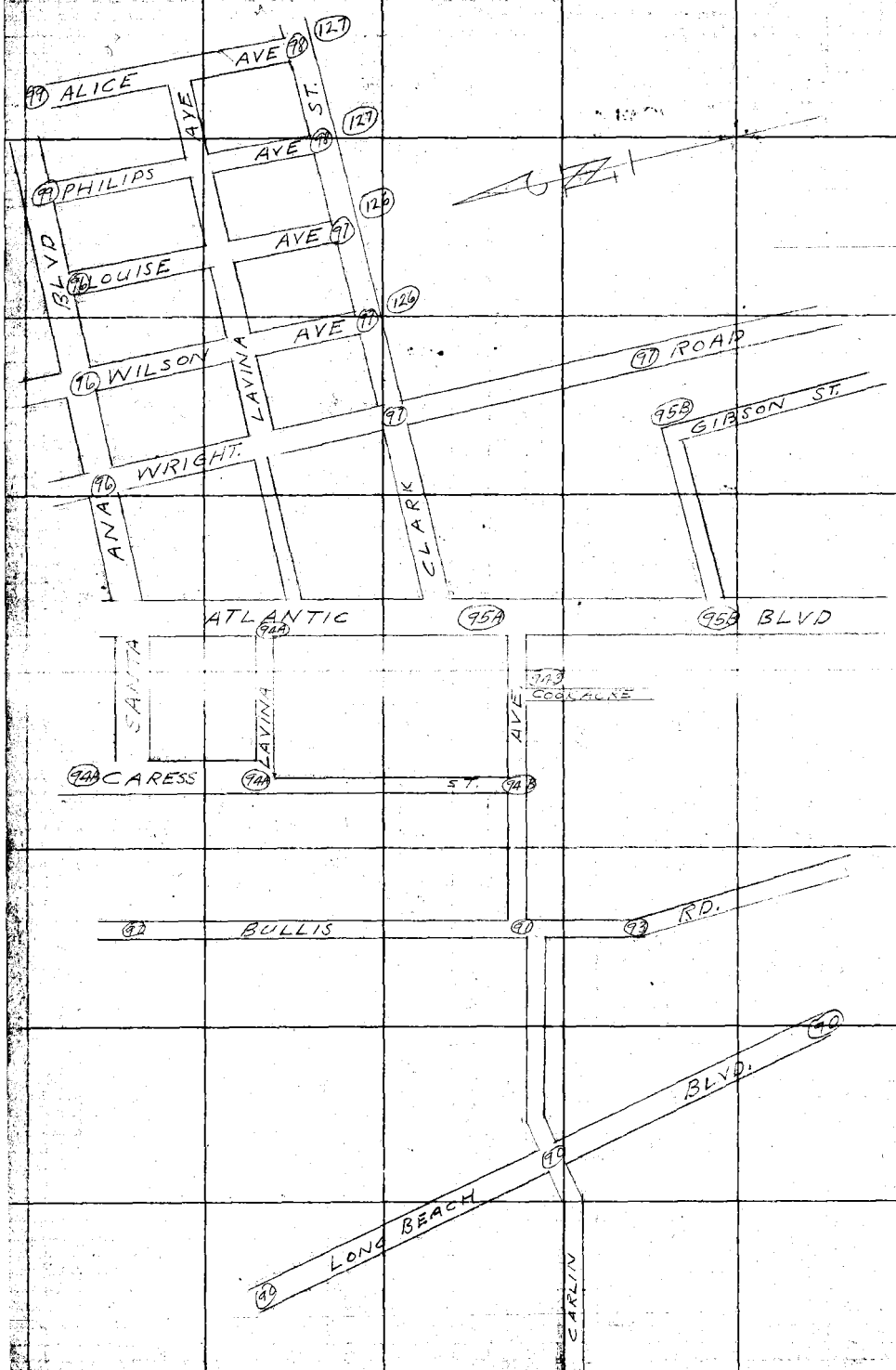

RETURN TO
LOS ANGELES COUNTY SURVEYOR

Do not extend notes this side of this line

Notes ANY ADDITIONS OR CHANGES ON THIS SHEET MUST BE MADE OR CIRCLED IN **Red**, WITH DATE AND NAME OF PERSON MAKING CHANGE.

Date 9/22/27 Notes by R.B.E. Chief Party R.B. Emmott F.B. 290 Pg. 7

Plotted by E. M. Brandar	W. O. No. 4148 D.S.O. No.
Date Apr. 1928	Location Delphi Avenue
Map No. B-120	Surveyed by R.B. Emmott
Plotting Ck'd by C. J. T.	Date Sept. 22, 1927
Date AUG 1928	Indexed A. C. Johnson

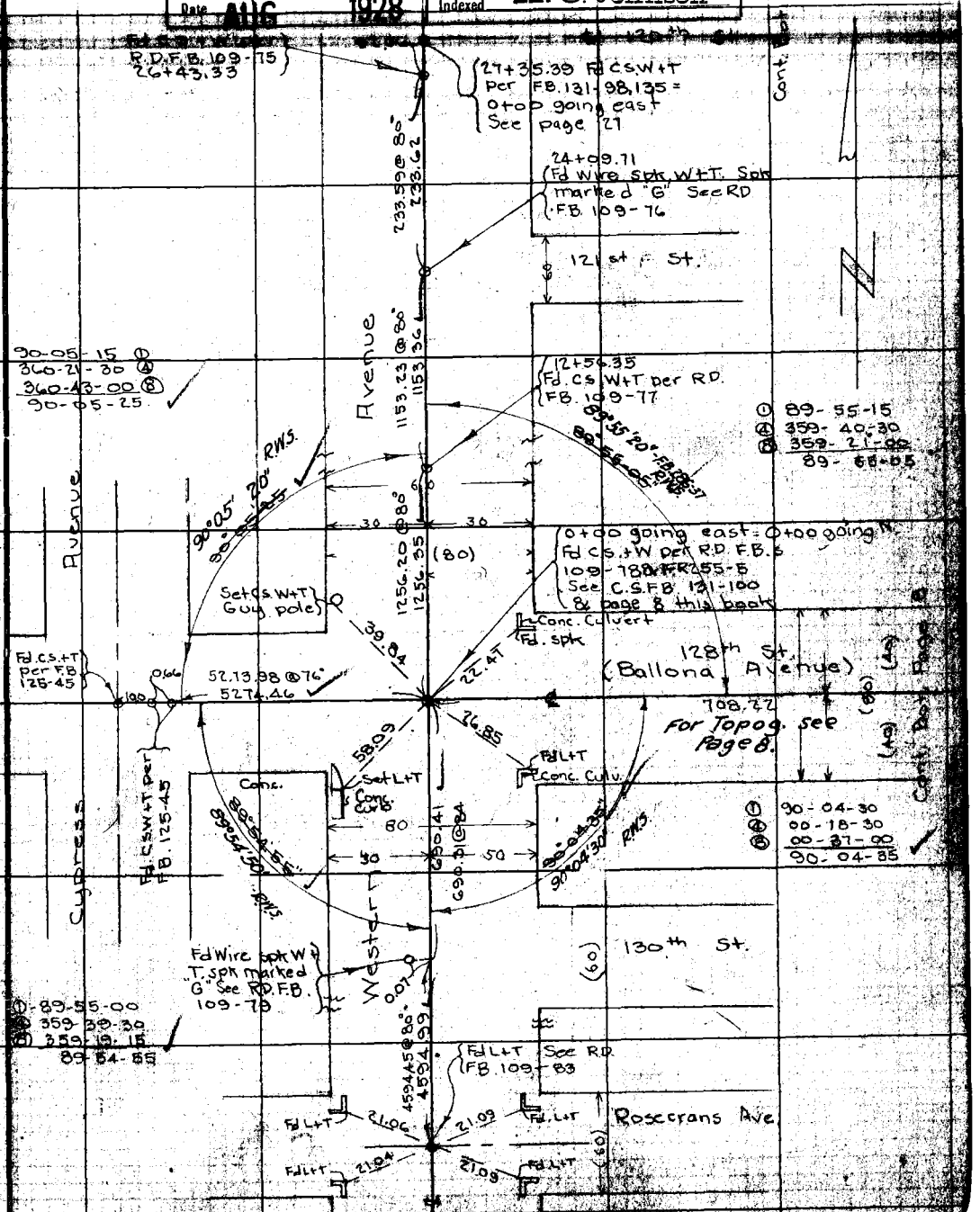

Notes: ANY ADDITIONS OR CHANGES ON THIS SHEET MUST BE MADE OR CIRCLED IN RED WITH DATE AND NAME OF PERSON MAKING CHANGE.

Do not extend notes this side of this line

RETURN TO LOS ANGELES COUNTY SURVEYOR

F.B. 290 PG. 8 R.B. Emmott Chief Party Notes by RBE. Date 9/26/27

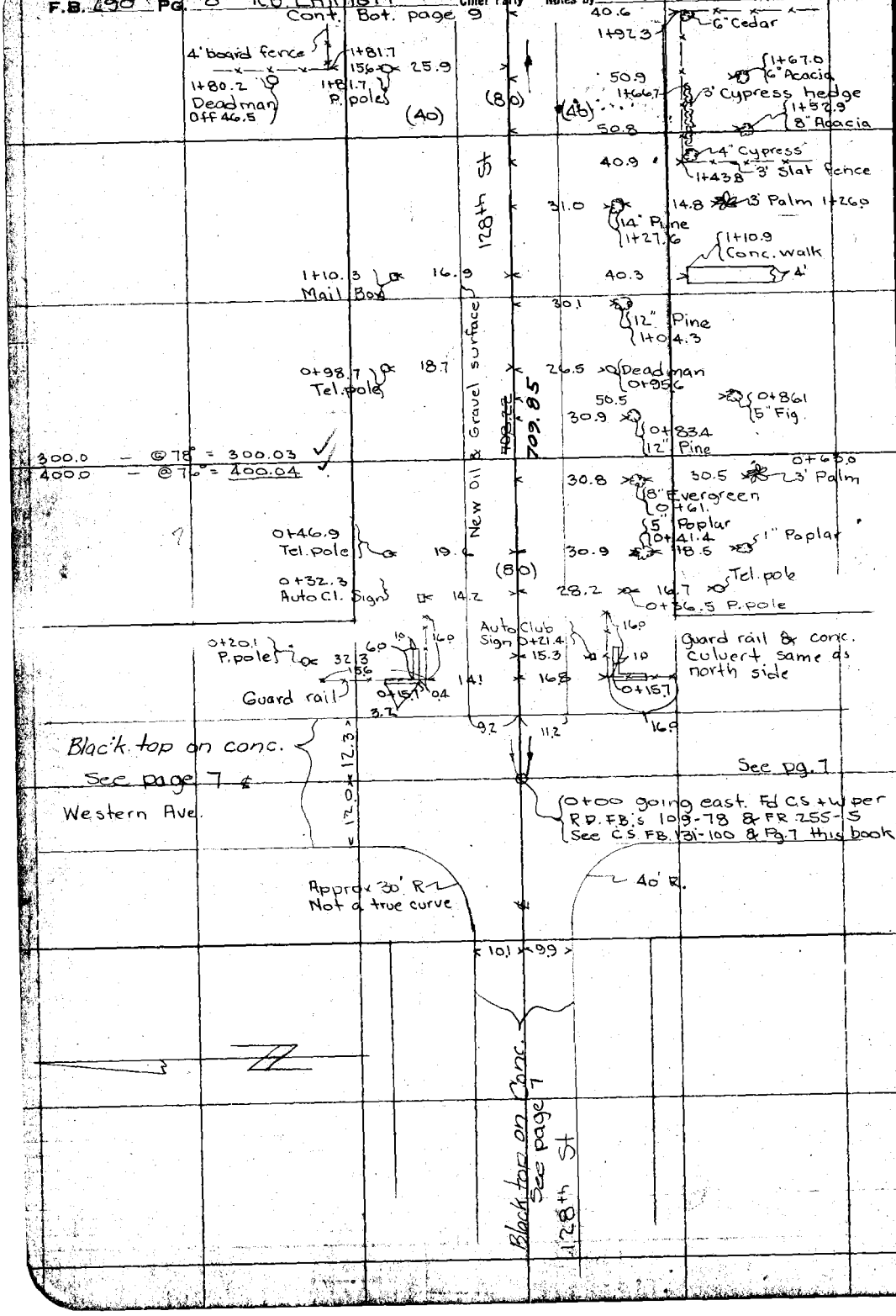

RETURN TO
LOS ANGELES COUNTY SURVEYOR

Do not extend notes this side of this line

Note: ANY ADDITIONS OR CHANGES ON THIS SHEET MUST BE MADE OR CIRCLED IN Red. WITH DATE AND NAME OF PERSON MAKING CHANGE.

Date 9/26/27 Notes by R.B.E. Chief Party F. B. 290 PG. 9

Plotted by E.M. Browder	W. O. No. 4148 D. S. O. No.
Date May '28	Location Delphi Avenue
Map No. B-120	Surveyed by R.B. Emmott
Plotting C'k'd by C.J.T.	Date September 26, 1927
Date AUG 1928	Indexed A. C. Johnson

Cont. Bot. Page 10



Cont. from top Page 8

Note: ANY ADDITIONS OR CHANGES ON THIS SHEET MUST BE MADE OR CIRCLED IN RED, WITH DATE AND NAME OF PERSON MAKING CHANGE.

RETURN TO LOS ANGELES COUNTY SURVEYOR

Do not extend notes this side of this line

F.B. 290 PG. 10 R.B. Emmott Chief Party Notes by R.B.E. Date 9/27/27

Cont. Bot. Page 11

6+47.4 P. pole 26.2

23.1 6+49.0 14" Eucal

23.5 6+44.5 14" Eucal

23.5 6+40.2 6" Eucal.

(40) (80) (40)

24.0 6+18.6 16" Eucal.

23.8 6+10.0 12" Eucal.

23.3 6+05.8 10" Eucal.

708.15 @ 78° = 708.22

23.0 5+98.2 2' Eucal.

St

128 ft

40.3 5+78 4' Barbed Wire

709.85 ~~708.22~~

32.7 5+74.9 5" Acacia

Later chainage in F.B. 286-41- Also chains this distance as 709.85

39.9 12 0.5 1+64.8 1' Conc. Wall

5+61.1 Tel. pole 18.3

32.0 5+56.5 4" Pear

40.0 3' Conc. Walk 5+49.0

5+50.2 Mail Box 16.2

31.9 5+39.9 8" Acacia

32.2 5+16.3 6" Eucal.

32.0 5+00 8" Acacia

4+98.0 P pole 25.6

32.2 4+83.9 8" Eucal.

49.7 4+76.3 4" Walnut

35.0 4+67.2 2" Pepper

31.9 4+52.6 3" Acacia

Cont. From top Page 9

RETURN TO
LOS ANGELES COUNTY SURVEYOR

Do not extend notes this side of this line

Note: ANY ADDITIONS OR CHANGES ON THIS SHEET MUST BE MADE OR CIRCLED IN Red. WITH DATE AND NAME OF PERSON MAKING CHANGE.

Date _____ Notes by R.B.E. Chief Party _____ F. B. 290 PG. 11

Plotted by E. M. Brandon	W. O. No. 4148 D. S. O. No.
Date May '28	Location Delphi Avenue
Map No. B-120	Surveyed by R.B. Emmott
Plotting C'k'd by O. J. T.	Date September 27, 1927
Date AUG 1928	Indexed A. C. Johnson

Cont. Bot. Page 12

23.5 9+69.5 4" Eucal.

40.01 9+60.65 Fd remains of old 3x3 NE. Cor. Lot 7 Block 5 Panama Acres MB.15-138,139.

9+59.2 P.pole 25.9

24.0 8+97.0 10" Eucal

8+77.4 Tel. pole 18.7

23.0 8+55.2 20" Eucal.

(80)

(40) (40)

33.3 4' Privet hedge 8+31.3

8+15.0 Mail Box 15.9

89-54-45
359-39-00 (A)
359-17-30 (B)
89-54-40

8+08.6 P.pole 25.9

(80)

(40) (40)

89°54'40"
89°54'45" Adj.

669.88

709.87 @ 76° = 709.87
Tape #07 4-11-28
P.T.D

7+09.85
~~7+10.03~~ Set 2x2 down 10 by prop. E+W from ℄ Western to ℄ Oak St.

7+18.7 Tel. pole

Beech St. Set C.S. W+T 18.5

20.54

709.80 @ 80° = 709.82
Tape #.012 4-9-28
P.T.D

to 2x2 at ℄ 120th St.

Also see F.B. 286-41

1.81

23.44 23.4 7+10.7 14" Eucal. Set C.S. W+T

Fd old rotted 3x3- 7+04.50 N.E. Cor. Lot 5 Block 5 Panama Acres MB.15-138,139

7+08.22 Set N+T

39.06

23.6 6+89.0 10" Eucal

24.1 6+85.5 16" Eucal. Set C.S. W+T

67.97

Set C.S. W+T P.pole 26.2

709.85

23.1 6+71.3 6" Eucal.

23.3 6+66.4 14" Eucal.

23.3 6+53.8 10" Eucal.

128th St.

to Western Ave.

Cont. Page 27-right

Cont. from top Page 10

Note: ANY ADDITIONS OR CHANGES ON THIS SHEET MUST BE MADE OR CIRCLED IN Red. WITH DATE AND NAME OF PERSON MAKING CHANGE.

RETURN TO LOS ANGELES COUNTY SURVEYOR

Do not extend notes this side of this line

F.B. 11290 Pg. 12 RB.Emmott Chief Party Notes by R.B.E. Date 9/27/27

Cont. Bot. Page 13

23.4 ⊗ {11+71.3 14" Eucal

23.6 ⊗ {11+58.8 10" Eucal.

23.4 ⊗ 11+50.9 6" Eucal.

(80)

(40) (40)

23.8 ⊗ {11+42.2 10" Eucal.

23.8 ⊗ {11+37.9 12" Eucal

23.8 ⊗ {11+34.2 10" Eucal.

23.9 ⊗ {11+12.7 10" Eucal

23.2 ⊗ {11+08.1 6" Eucal.

11+07.9 P.pole } 25.4

23.0 ⊗ {11+04 18" Eucal

22.5 ⊗ {10+91.4 6" Eucal

~~Later drainage~~

669.88

22.5 ⊗ {10+71.0 10" Eucal

23.0 ⊗ {10+62.7 3" Eucal

128th St.

23.0 ⊗ {10+53.9 24" Euc.

24.0 ⊗ {10+49.4 16" Eucal

10+33.4 Tel. pole } 18.6

23.0 ⊗ {10+23.9 8" Eucal.

22.6 ⊗ {10+15.8 20" Eucal

23.2 ⊗ {10+03.1 4" Eucal

23.4 ⊗ {9+86.1 10" Euc.

Cont. from top page 11

RETURN TO
LOS ANGELES COUNTY SURVEYOR
Do not extend notes this side of this line
Notes: ANY ADDITIONS OR CHANGES ON THIS SHEET MUST BE MADE OR CIRCLED IN Red. WITH DATE AND NAME OF PERSON MAKING CHANGE.

Date 9/28/27 Notes by R.B.E. Chief Party F. B. 290 Pg 13

Plotted by E. M. Brandow	W. O. No. 4148 D. S. O. No.
Date May '28	Location Delphi Avenue
Map No. B-120	Surveyed by R.B. Emmott
Plotting C'k'd by C. J. T.	Date September 1927
Date AUG 1928	Indexed A. C. Johnson

Cont. Bot. Page 14

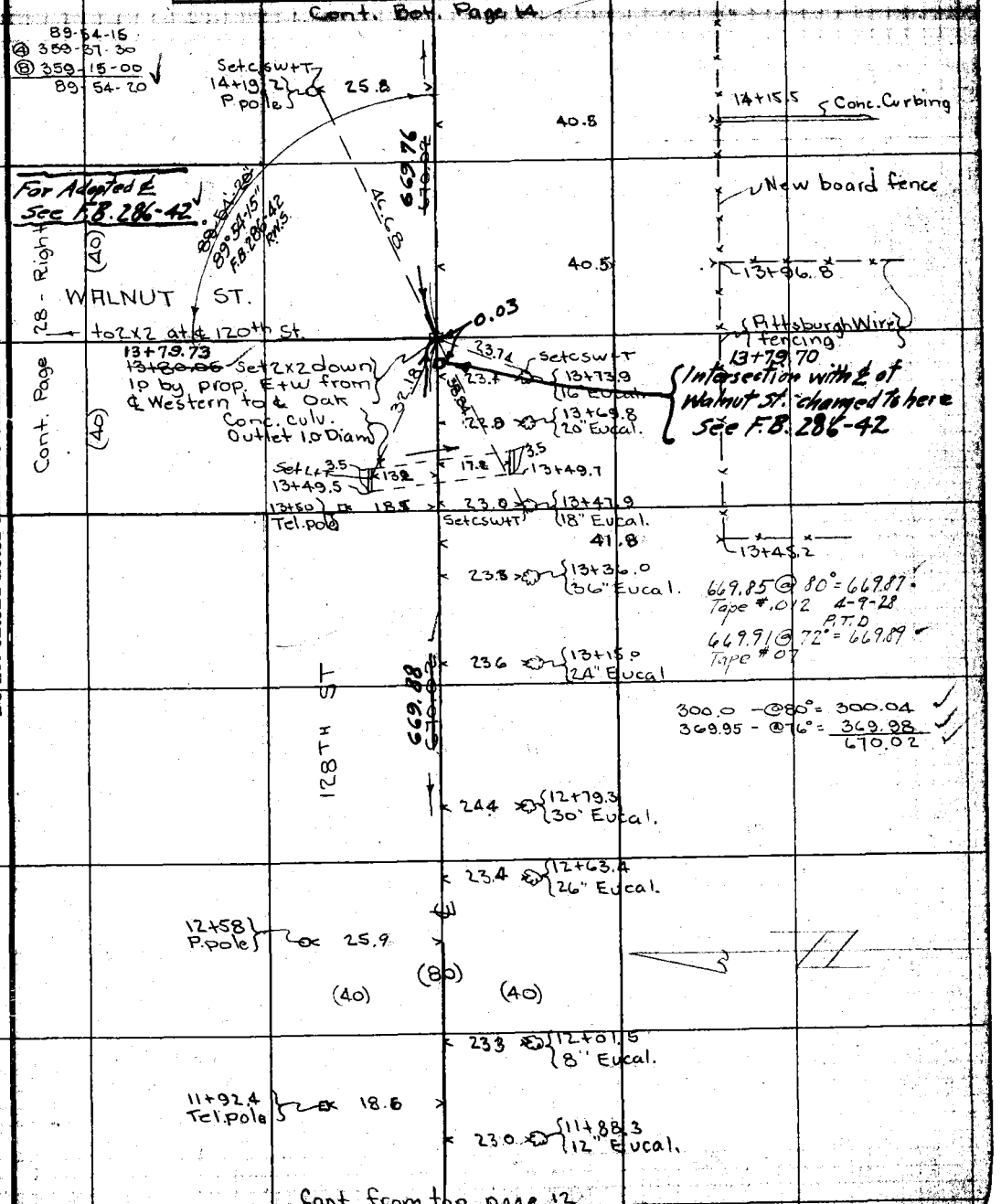

Cont. from top page 12

Note: ANY ADDITIONS OR CHANGES ON THIS SHEET MUST BE MADE OR CIRCLED IN Red. WITH DATE AND NAME OF PERSON MAKING CHANGE.

RETURN TO LOS ANGELES COUNTY SURVEYOR

Do not extend notes this side of this line

F.B. 190 PG. 14 R.B. Emmott Chief Party Notes by RBE Date 10/10

Cont. Bot. page 15

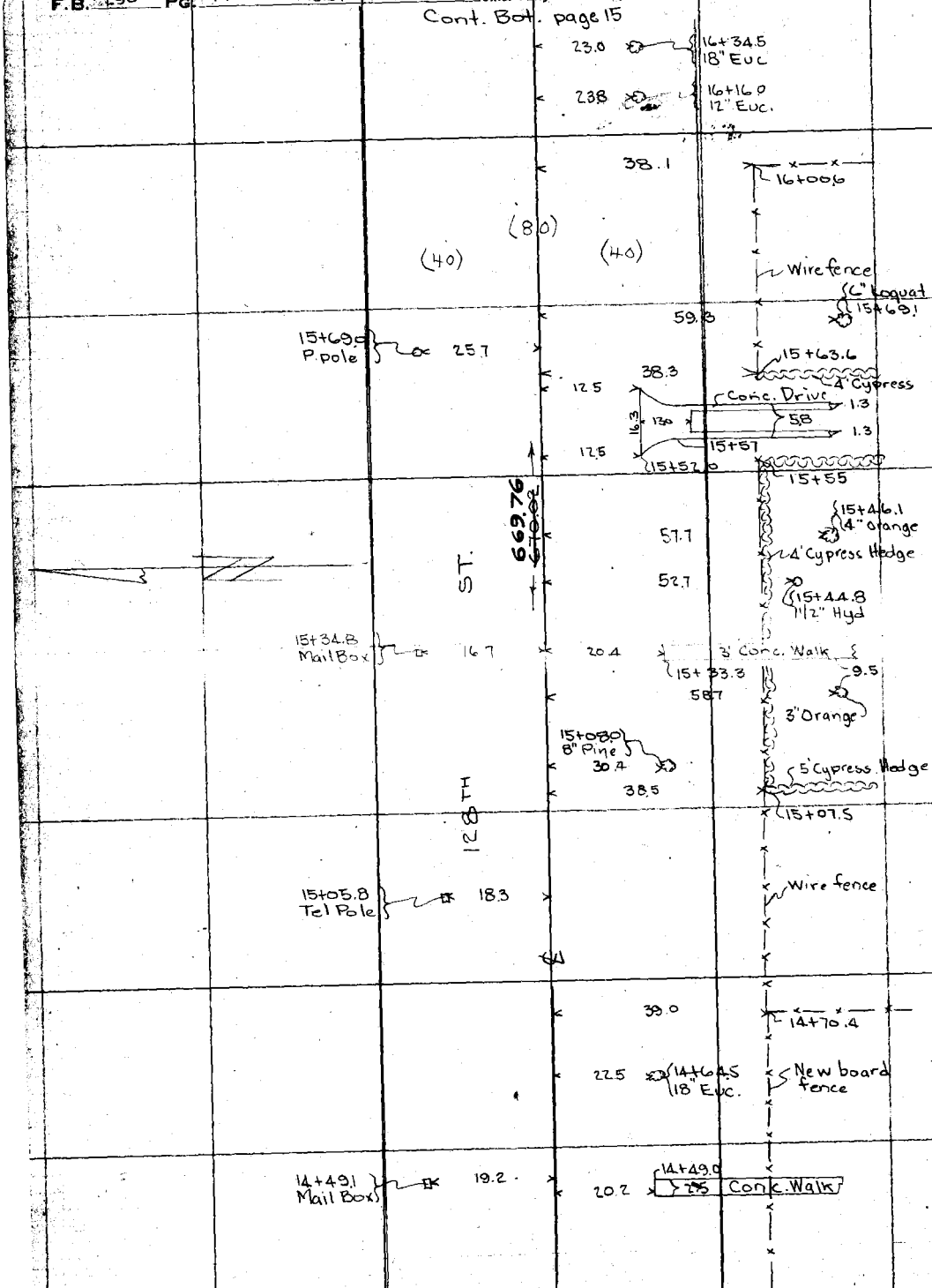

Cont from top Pg. 13

RETURN TO
LOS ANGELES COUNTY SURVEYOR

Do not extend notes this side of this line

Note: ANY ADDITIONS OR CHANGES ON THIS SHEET MUST BE MADE OR CIRCLED IN Red. WITH DATE AND NAME OF PERSON MAKING CHANGE.

FB 290 - 15

Eucalyptus trees
from 16+34.5 } Right
To 18+38 } or South
are now only
stumps.

H L Smelser
May 25-31

Date 10/11 Notes by RBE Chief Party F. B. 290 Pg. 15

Plotted by F. K. Browder	W. O. No. 4148 D. S. O. No.
Date May '28	Location Delphi Avenue
Map No. B-120	Surveyed by R.B. Emmott
Plotting C'k'd by C. J. T.	Date October 11, 1927
Date AUG 1928	Indexed A. C. Johnson

Cont. Bot. page 16

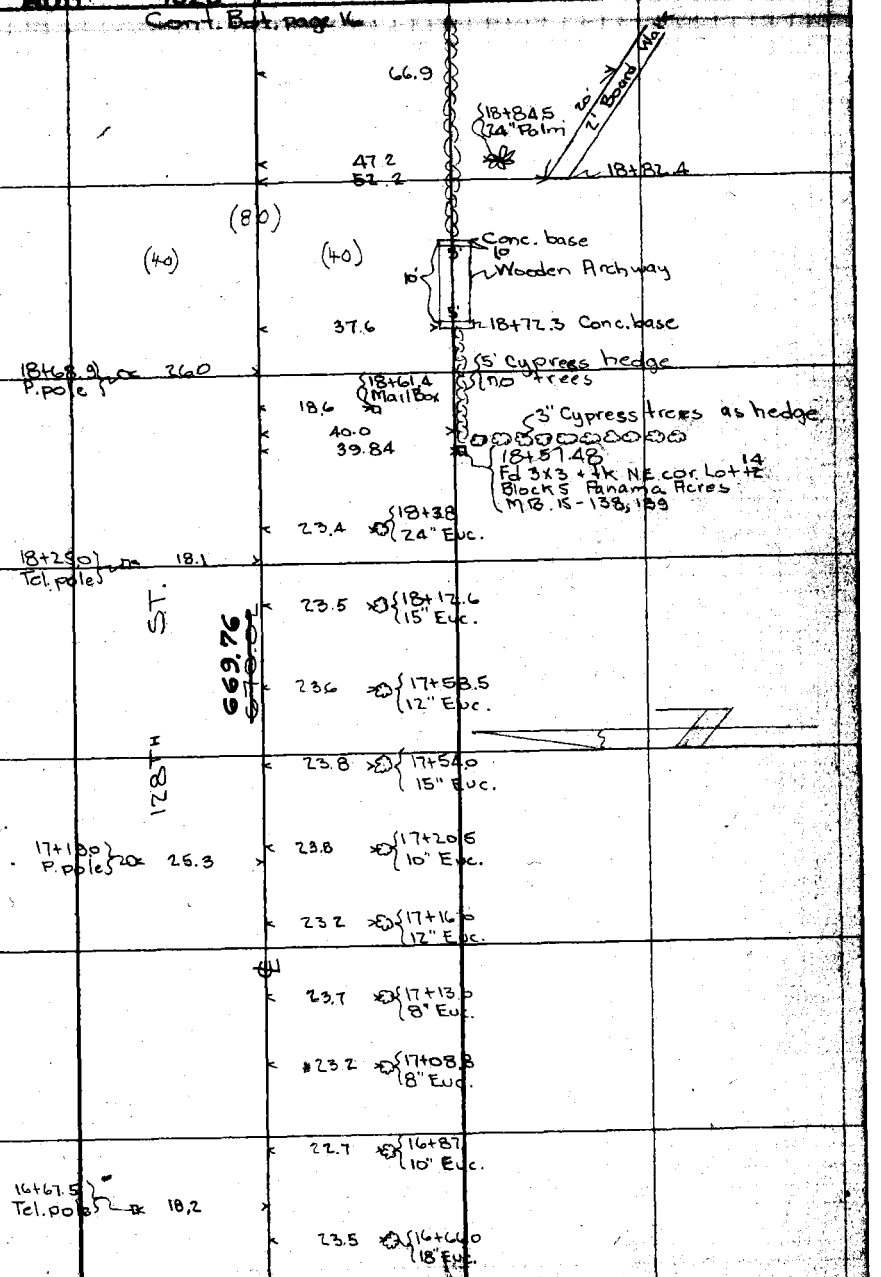

Cont. from top Page 14

Notes: ANY ADDITIONS OR CHANGES ON THIS SHEET MUST BE MADE OR CIRCLED IN Red. WITH DATE AND NAME OF PERSON MAKING CHANGE.

RETURN TO LOS ANGELES COUNTY SURVEYOR

Do not extend notes this side of this line

F.B. 290 PG. 16 R.B. Emmott Chief Party Notes by R.B.E. Date 10/11/27

Cont. Bot. Page 17

39.6

20 1" Loquat

21+96.7 3/4" Hyd

21+79.8 P. pole 26.5

39.7

21+77.1 3/4" Hyd.

592.38

41.4

21+57.8 2" Loquat

39.4

21+57.3 3/4" Hyd.

89-53-45
Ⓐ 359-35-00
Ⓑ 359-09-30
89-53-40

Tel. pole 21+44.5 16.9

Mail Box 21+34.7 13.6

Set L+T

592.64

2' Conc. Walk 21+31.6 31.5

Note
20+50.07 is a reset of 2x2 stake that Svenson found. His ℄ int of Oak St. is 0.12 east of 2x2 and was set by proportion bet. Chestnut & Ballona. I find that the proportioned ℄ would fall 003 West of the 2x2 so I accepted the 2x2

20+57.85 20+58.84 from W. = Otto going S. set 2x2 down in by ties as shown in FB 131 - 100, 102, 103, 110

82.22 89.79

90-04-00
Ⓐ 00-15-15
Ⓑ 00-30-30
90-03-50

690.42

PANAMA AVE.

Cont. Bot. Page 38

Fd. L+T

20+74.6 Conc. Cu

11.9

21.06 21.94 8.28

8.28

For Adopted ℄ See F.B. 286-43

350.09

4 to 2x2 at ℄ 120th St.

0.06

8.31 8.34

76.34 78.98

Fd N+T Pepper

OAK ST. 20+49.55 Intersection with ℄ of Oak St. from North changed to here See F.B. 286-43

24.37 18.33

Down 10

20+49.45 20+48.49 Set reset from W. = Otto going N. Set 2x2 by ties as shown in FB 131 - 100, 102, 103. = 20+49.45 per F.B. 131 See Note

3.5

20+78.3 12.8

Fd screw in conc.

669.71 @ 80° = 669.73
Tape #.012 4-9-28
P.T.D.

20+19.6 P. Pole

20.7

20+31.6 Street Sign

Deadman 18.6 41.0

669.80 @ 76° = 669.80
669.78 @ 78° = 669.77

(40) (80) (40)

20+18.35 Fd remains old 3x3 N.E. cor. Lot 15 Block 5 Panama Acres M.B. 15-138, 139

39.80

669.76

ST.

40.0

20+17.7

55.0

19+90.5 1" Fig

19+83.8 Tel. pole 17.3

55.7

19+73.4 2" Fig

300.0 - @ 82° = 300.04
300.0 - @ 82° = 300.04
69.93 - @ 82° = 69.94
670.02

128TH

56.1

19+19.4 6" Walnut

5' Cypress hedge
4" " trees
interplanted approx 5' apart.

Cont. from top Page 15

Cont. Page 31 - Bottom

RETURN TO
LOS ANGELES COUNTY SURVEYOR
Do not extend notes this side of this line

Notes ANY ADDITIONS OR CHANGES ON THIS SHEET MUST BE MADE OR CIRCLED IN Red. WITH DATE AND NAME OF PERSON MAKING CHANGE.

Date 10/11/27 Notes by RBE Chief Party F. B. 290 PG. 17

Plotted by F. M. Browder	W. O. No. 4148 D. S. O. No.
Date May '28	Location Delphi Avenue
Map No. B-120	Surveyed by RB Emmott
Plotting C'k'd by C. J. T.	Date October 11, 1927
Date AUG 1928	Indexed A. C. Johnson

Cont. Back Page 18

	49.3	23+77.0 3" Lemon
(40) (80) (40)	48.9	23+60 3" Orange
	49.0	23+44.1 1" Avocado
	48.9	23+41.0 1" Avocado
ST.	52.7	23+33.0 1" Avocado
128TH 592.64	48.4	23+29.6 1" Avocado
	55.9	23+25.0 3" Cypress
	47.6	23+24.0 1" Avocado
P. pole 23+28.5 26.7		
	49.0	23+12.2 2" Orange
23+03.0 Tel pole 17.0		
Mail Box 22+79.2 155		
	38.5	5' Privet hedge 22+69.0
	38.56	22+59.12 Fd old 2x3 + nail, N.E. Cor. Lot 1 Block 1 Panama Acres MB 15-138,139
	23.2	22+40.4 24" Euc.
	39.6	22+17.1 3/4" Hyd

Cont. from top Page 16

Notes: ANY ADDITIONS OR CHANGES ON THIS SHEET MUST BE MADE OR CIRCLED IN Red. WITH DATE AND NAME OF PERSON MAKING CHANGE.

RETURN TO LOS ANGELES COUNTY SURVEYOR

Do not extend notes this side of this line

F.B. 290 Pg. 18 Chief Party Notes by R|B|E Date 10/11/27

Cont. Bot Page 19

40.9 — 25+97.8 End of hedge

49.7 — 25+89.4 6" Orange

39.3 — 25+83 beg. of Rose hedge

(80)

(40) (40)

40.8 — 25+75.5 2" tree

49.8 — 25+66.0 3" Peach

49.8 — 25+48.6 3" Quince

49.9 — 25+29.5 6" Apple

128TH ST.

592.64

40.05 — 25+15.39 Fd 3/4" I.P. No plug NE cor. Lot 3 Block 1 Panama Acres MB 15 138-139

31.6 — 25+13.0 8" Acacia

40.2 — 25+02.5 End

24+80.0 P. pole — 26.7

Row of fence posts

24+61.8 Tel. pole — 16.3

24+43.7 Beg.

24+23.8 End

36.8 — 3' Cond. walk

3' — 24+08.0

24+04.0 Beg.

39.5 — 23+86.5 5' Privet hedge

Cont. from top Page 17

RETURN TO LOS ANGELES COUNTY SURVEYOR

Do not extend notes this side of this line

Note: ANY ADDITIONS OR CHANGES ON THIS SHEET MUST BE MADE OR CIRCLED IN Red. WITH DATE AND NAME OF PERSON MAKING CHANGE.

Date 10/11/27 Notes by R.B.E. Chief Party F. B. 290 Pg. 19

Plotted by C. M. Brandon	W. O. No. 4148 D. S. O. No.
Date May '28	Location Delphi Ave
Map No. B-120	Surveyed by R.B. Emmott
Plotting Rev'd by C. J. T.	Date October 11, 1927
Date AUG 1928	Indexed A. C. Johnson

Cont. Bot. Page 20

28+04.0 2" Grape 61.7

28+28.5 3/4" Hyd. 49.4 (40) (80) (40)

28+24.5 Mail Box 15.0

28+06.0 3" Orange 53.8

300.0 @ 86° = 300.05
229.20 @ 84° = 229.23
528.28

27+79.6 P. pole 26.7

27+79.6 3" Orange 54.0

528.89

89-54-45
359-39-45 ④
359-19-30 ⑧
89-54-55

27+73.6 Tel. pole 14.8

27+57.0 3" Peach 59.4

27+31.3 4" Peach 54.7

27+09.0 3" Peach 54.6

89-54-55
89-53-05
F.B. 286-44 R.W.S.

128TH ST.

26+50.47 ~~26+50.79~~ Fd. 6" conc. man down 1.5 with C.S.+T. set in top, per ties shown in F.B. 131-100, 115. Set 2x2 down 0.5

Fd. C.S.W.+T. per ties shown in F.B. 131-16

(50) (100) (50)

Cont. Page 29 - Right

to C.S.W.+T. at ℄ 120th St.

NORMANDIE AVENUE.

130TH ST.

592.62 @ 82° = 592.64
Tape #.012 4-9-28
P.T.D.

592.64

29.8

8' 8' 8' 8' Cont. Pg. 33 Left Grapes

26+50.8 grape ? O.K. p.t.d.

592.69 @ 76°

.67 av.

26+29.5 P. pole 26.1

301.0 @ 84° = 301.04
291.30 @ 84° = 291.34
592.38

26+19.8 Mail Box 14.9

26+18.3 Tel. pole 16.0

39.3

3' Conc. walk

26+15.8

Cont. from top page 18

Note: ANY ADDITIONS OR CHANGES ON THIS SHEET MUST BE MADE OR CIRCLED IN Red. WITH DATE AND NAME OF PERSON MAKING CHANGE.

Do not extend notes this side of this line

RETURN TO LOS ANGELES COUNTY SURVEYOR

F.B. 290 Pg. 20 R.B. Emmott Chief Party Notes by RBE Date 11/10

Cont. Bot page 21

12" Euc. 5.0 19.6

30+10.7 18" Euc.

23.0 29+89.5 12" Stump

29+81.4 15" Euc. 20.8

(40) (80) (40)

29+71 12" Euc.

8" Euc. 5.0 19.8

10" Euc. 29+60.8 8" Euc. 5.0 20.0

29+52.3 Deadman 26.3

29+51 18" Euc.

8" Euc. 4.5 19.4

23.1 29+48.0 12" Euc.

29+39.5 30" Euc. 20.1

29+3[illegible] P.pole 26.4

528.89

~~529.28~~

22.7 29+31.6 8" Euc.

Tel. pole 29+29.2

8" Stump 13.9

29+29.2 8" Stump 4.3 6.0

22.0 29+27.5 8" Euc.

29+20 12" Stump 24.9

22.3 29+11.0 8" Euc.

29+10.3 12" Stump 19.5

23.0 29+04.0 12" Euc.

29+03.5 2" Apple 54.1

28+90 12" Stumps 4' 20.3

28+78.3 2" Plum 54.5

28+50.7 3" Grape fruit 54.6

128TH ST.

Cont. from top Page 19

RETURN TO

LOS ANGELES COUNTY SURVEYOR

Do not extend notes this side of this line.

Note: ANY ADDITIONS OR CHANGES ON THIS SHEET MUST BE MADE OR CIRCLED IN Red. WITH DATE AND NAME OF PERSON MAKING CHANGE.

Date _____ Notes by R.B.E. Chief Party _____ F. B. 290 PG. 21

Plotted by E.M. Brownder	W. O. No. 4148 D. S. O. No.
Date May '28	Location Delphi Ave
Map No. B-120	Surveyed by R.B. Emmott
Plotting C'k'd by C. J. T.	Date October, 1927
Date AUG 1928	Indexed A. C. Johnson

Cont. Bot. Page 22

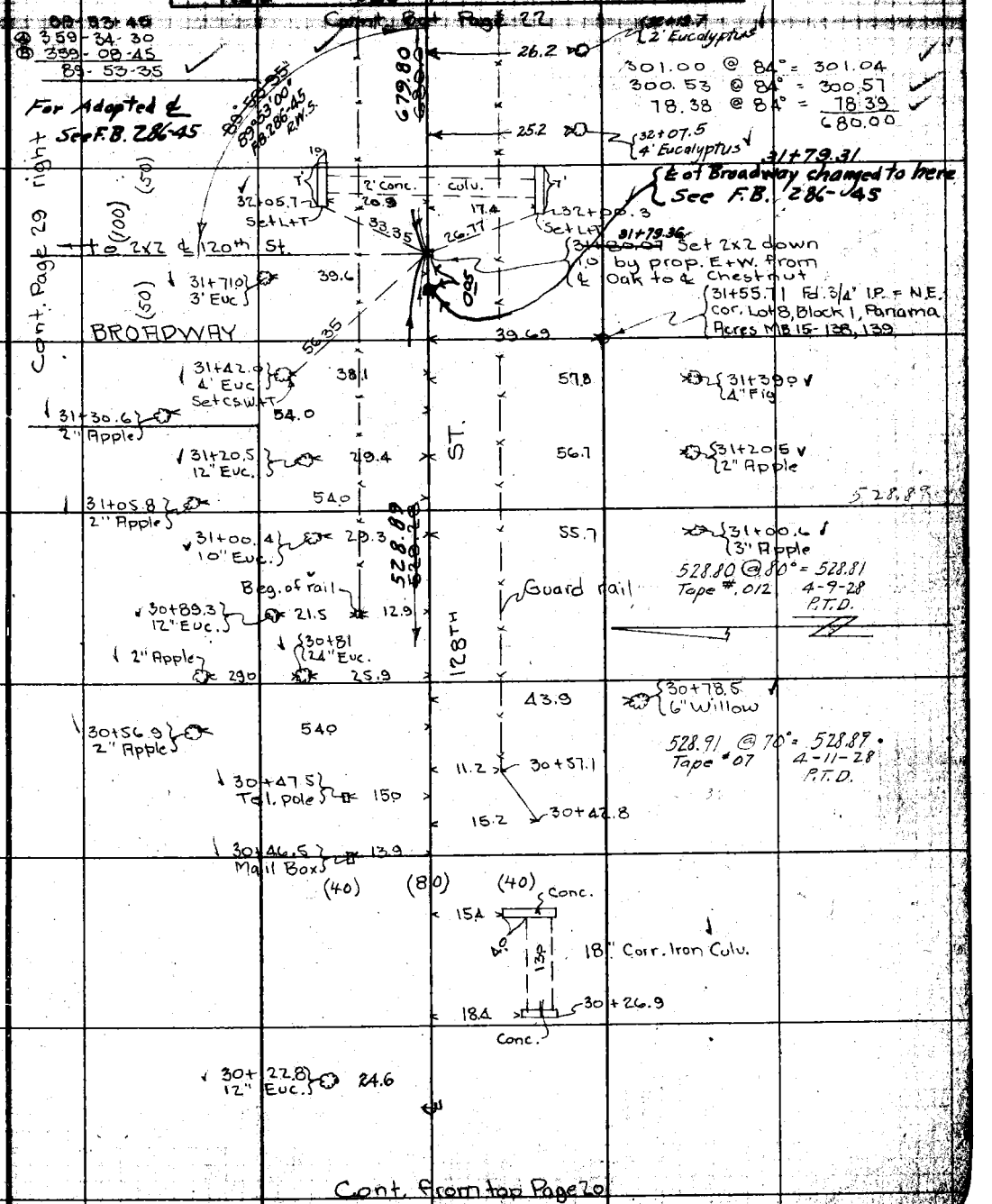

Cont. from top Page 20

Note: ANY ADDITIONS OR CHANGES ON THIS SHEET MUST BE MADE OR CIRCLED IN Red. WITH DATE AND NAME OF PERSON MAKING CHANGE.

Do not extend notes this side of this line

RETURN TO LOS ANGELES COUNTY SURVEYOR

F.B. 290 PG. 22 Chief Party Notes by RBE Date

Cont. Bot. Page 23

25.9 {36+40.4 36" Euc.

(40) (80) (40)

50.4

Trestle base
Water tower 30' high

50.3
25.3 3'
25.7 4'
25.7 {35+76.5 12" Euc. trees

35+76.5

35+49.0 Tel. pole 19.0

35+46.7 P.pole 30.3

24.6 {35+41.8 8" stump

24.2 {35+37.4 15" Euc.

35+31.2 Mail Box 16.6

35+35.0 Deadman 30.5

39.51 {34+11.88 Fd. old 3x3+tk N.E. cor Lot 10 Block 1 Panama Acres M.B. 15-138, 139

54.8 {34+11.9 2" Acacia

33+94.5 Tel. pole 17.4

58.1 {33+65.5 36" Palm

Mail Box 3' 16.9
Mail Box 3' 16.9
33+37.0 Mail Box 16.9

57.7 {33+35.9 24" Palm

679.80

39.0 {33+22.1 3" Acacia

33+12.8 End of rail 17.1

39.4 {33+04.5 3" Acacia

32+97.2 13.7 11.5 {32+97.2 End of rail

40.0 {32+85.8 3" Acacia

24.7 {32+53.2 12" Euc.

24.7 {32+43.6 24" Euc.

32+43.8 Tel. pole 17.1

23.7 {32+40.0 18" Euc.

Cont from top Page 21

178TH ST.

RETURN TO
LOS ANGELES COUNTY SURVEYOR
Do not extend notes this side of this line

Note: ANY ADDITIONS OR CHANGES ON THIS SHEET MUST BE MADE OR CIRCLED IN Red. WITH DATE AND NAME OF PERSON MAKING CHANGE.

Date 10/11/27 Notes by R. B. E. Chief Party F. B. 290 PG. 23

Plotted by E. M. Browder	W. O. No. 4148 D. S. O. No.
Date May 28	Location Delphi Ave
Map No. B-120	Surveyed by R. B. Emmott
Plotting C'k'd by C. J. T.	Date October 11, 1927
Date AUG 1928	Indexed A. C. Johnson

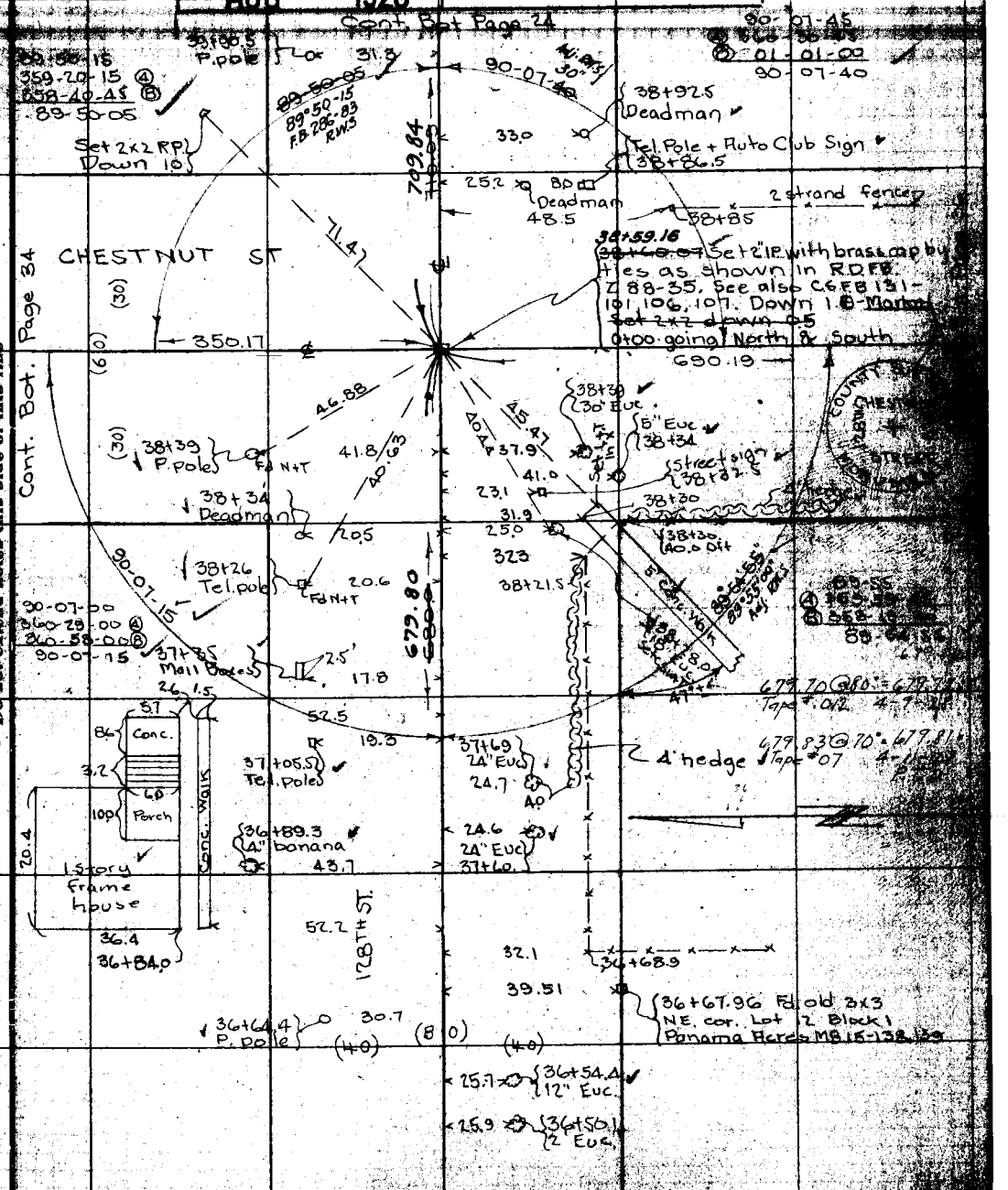

Notes: ANY ADDITIONS OR CHANGES ... SHEET MUST BE MADE OR CIRCLED ... WITH DATE AND NAME OF PERSON MAKING CHANGE.

RETURN TO LOS ANGELES COUNTY SURVEYOR

Do not extend notes this side of this line

F.B. 290 PG. 24 Chief Party Notes by RBE Date

Cont. Bot. Page 25

48+35.5 16.8

48+20 12.5

13.6 48+04

47+51 P. pole 31.3

153.68 @ 86° = 153.70
200.04 @ 86° = 200.07
150.30 @ 86° = 150.32
145.91 @ 86° = 145.93
650.02

46+10.5 24.0

46+06.5 25.5

649.76 ~~650.02~~

Posts only for guard rail

Set 2x2 R.P. Down 1.0

45+96 P. pole Set C.S.W.T. 30.9

69.50

40.01

POPLAR ST

For Adopted ℄ See F.B. 286-84

Cont. Page 30 Right (30)

(60) to 2x2 ℄ 121st. St. ℄

45+~~68.95~~ 69.00 ~~45+70.10~~ Set 2x2 down 1.0 by prop. E+W. bet ℄ Vermont & ℄ Chestnut

0.05

36.03

2-36" Corr. Iron Culverts

Posts only for guard rail

45+68.95 ℄ point of Poplar Ave. moved to here. See F.B. 286-84

709.76 @ 78° = 709.77
Tape #012 4-9-28

709.87 @ 72° = 709.85
Tape #07 4-11-28
P.T.D

84 ave.

90-10-00
0-40-00 (4)
01-20-00 (8)
90-10-00

~~90-10-00~~ 90°10'05" F.B. 286-84 R.W.S.

709.84 ~~710.03~~

ST

Filed x

24.3 45+44.6

44+58.5 P. pole 31.0 25.3 45+36.2

42+89.2 P pole 31.1

128TH

108.91 @ 86° = 108.93
200.09 @ 86° = 200.12
200.57 @ 86° = 200.60
200.35 @ 86° = 200.38
710.03

42+76.2 14.5

13.2 42+62.3

16.9 42+49.5

41+40 P. pole 30.9

(80)

(40) (40)

40+17.1 Deadman 31.0

Cont. from top Page 23

RETURN TO
LOS ANGELES COUNTY SURVEYOR

Do not extend notes this side of this line

Note: ANY ADDITIONS OR CHANGES ON THIS SHEET MUST BE MADE OR CIRCLED IN Red. WITH DATE AND NAME OF PERSON MAKING CHANGE.

Date _____ Notes by RB.E Chief Party _____ F. B. 290 PG. 25

Plotted by E. M. Browder	W. O. No. 4148 D. S. O. No.
Date May 28	Location Delphi Ave
Map No. B-120	Surveyed by RB. Emmott
Plotting C'k'd by C. J. T.	Date October 1927
Date AUG 1928	Indexed A. C. Johnson

Cont. Bot. Page 26

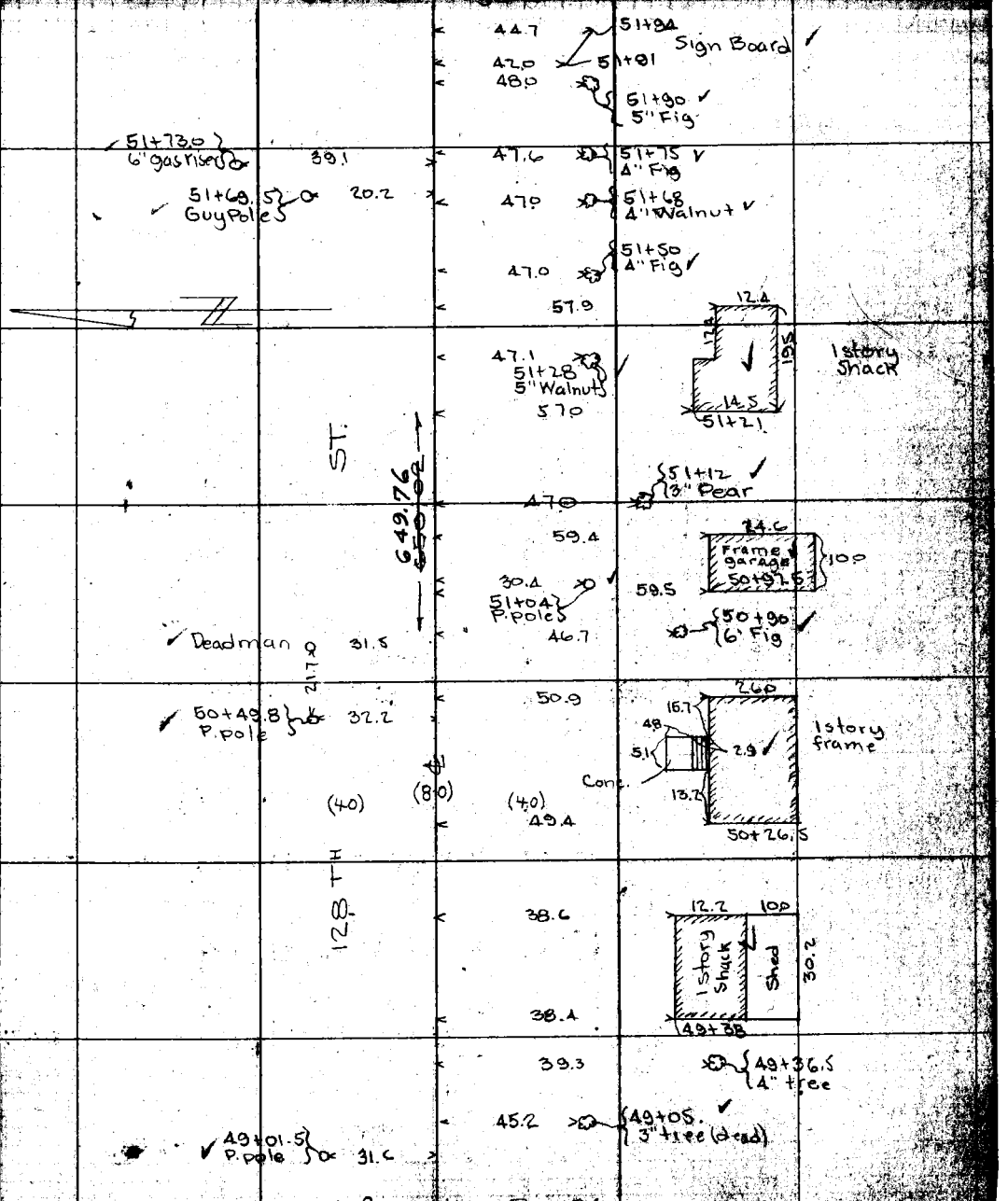

Cont. from top Page 24

Note: ANY ADDITIONS OR CHANGES ON THIS SHEET MUST BE MADE OR CIRCLED IN Red. WITH DATE AND NAME OF PERSON MAKING CHANGE.

RETURN TO LOS ANGELES COUNTY SURVEYOR

Do not extend notes this side of this line

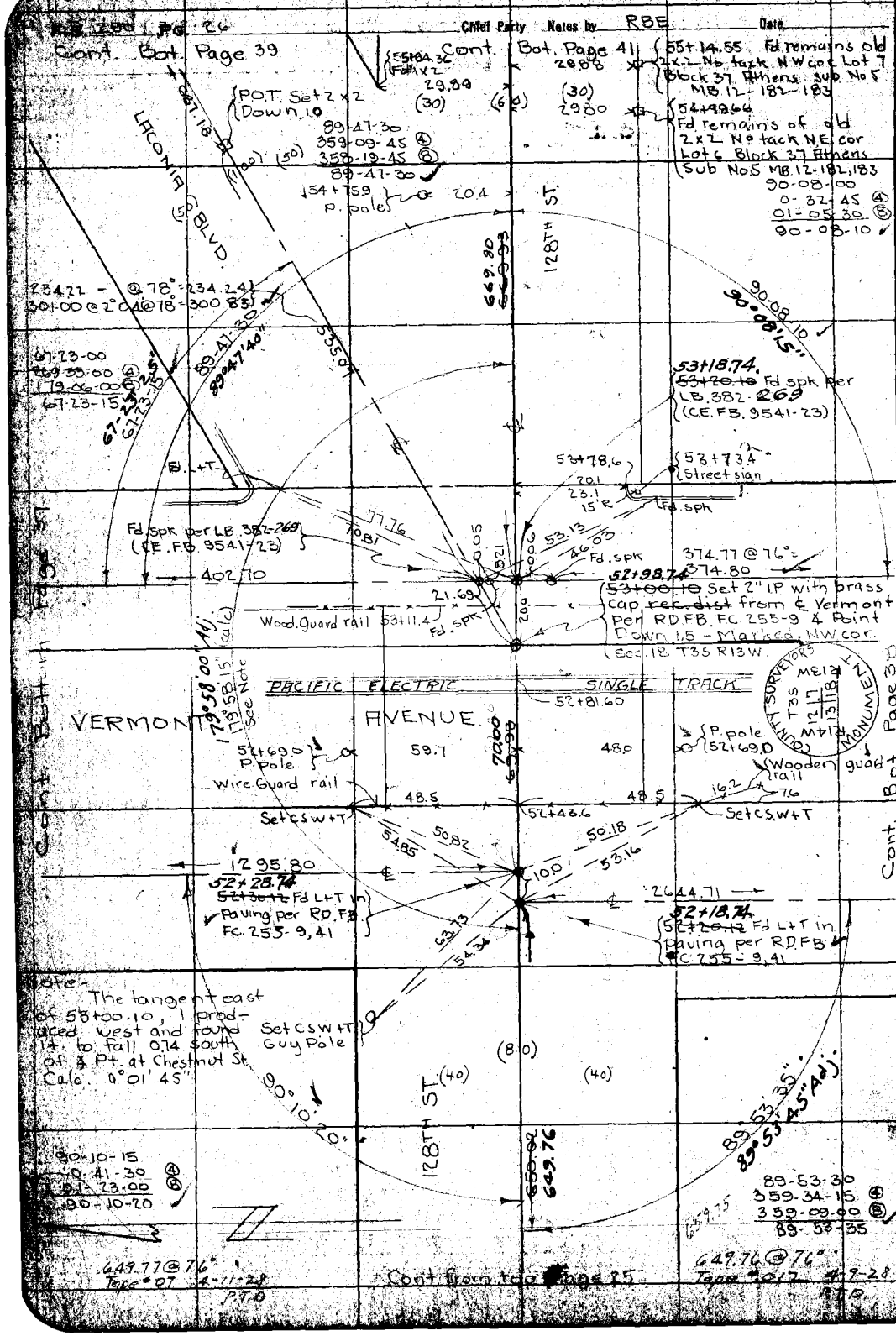

RETURN TO

LOS ANGELES COUNTY SURVEYOR

Do not extend notes this side of this line

Note: ANY ADDITIONS OR CHANGES ON THIS SHEET MUST BE MADE OR CIRCLED IN Red. WITH DATE AND NAME OF PERSON MAKING CHANGE.

Date _____ Notes by _____ Chief Party Dunlap. F. B. 290 PG. 26-A

Plotted by E. M. Brownlow	W. O. No. _____ C. S. O. No. _____
Date May '28	Location _____
Map No. B-120	Surveyed by _____
Plotting C'k'd by C.J.T.	Date _____
Date Aug '28	Indexed A. C. Johnson

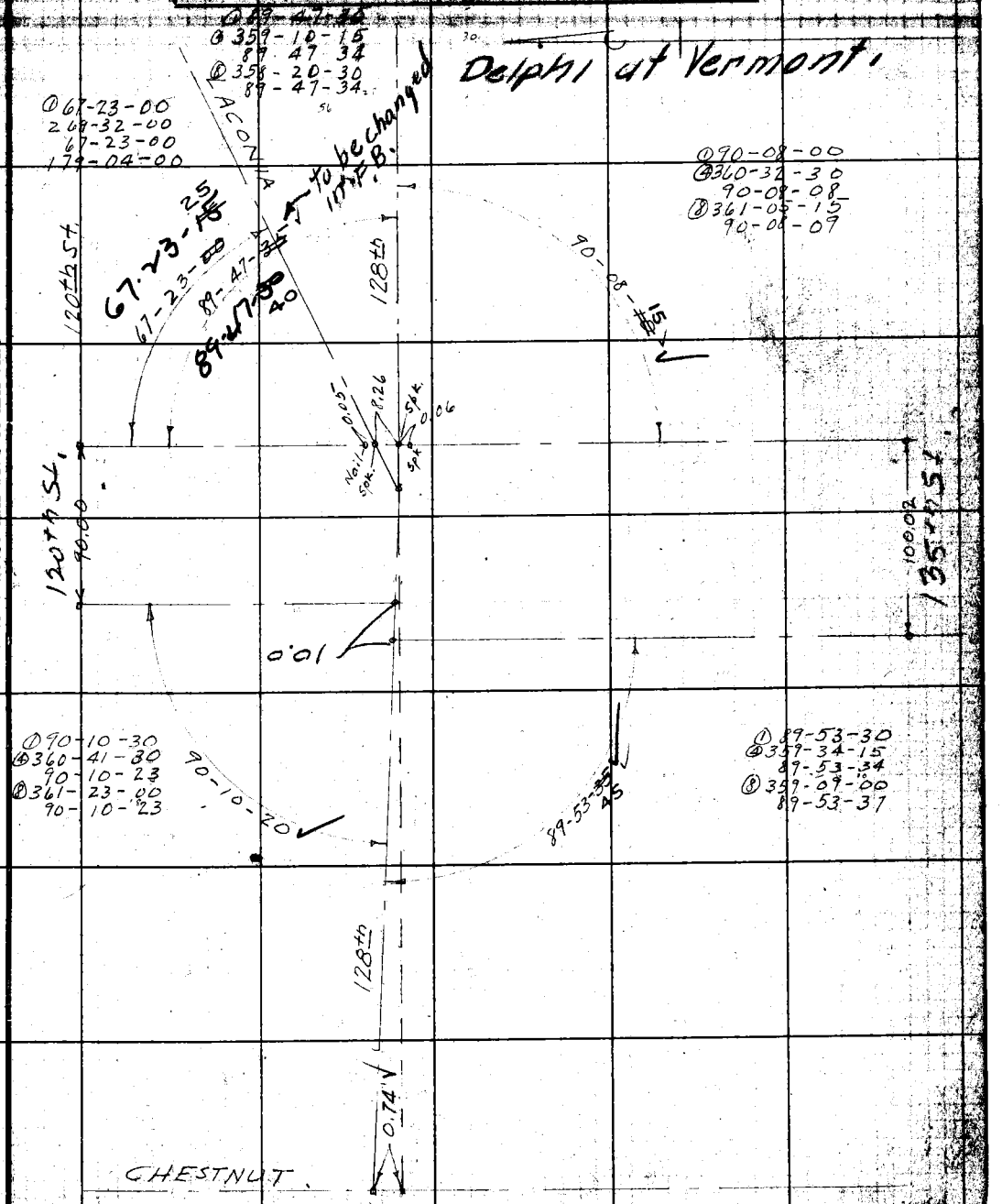

Note: ANY ADDITIONS OR CHANGES ON THIS SHEET MUST BE MADE OR CIRCLED IN RED WITH DATE AND NAME OF PERSON MAKING CHANGE.

Do not extend notes this side of this line

RETURN TO LOS ANGELES COUNTY SURVEYOR

F.B. _____ PG. _____ Chief Party _____ Notes by _____ Date _____

RETURN TO

LOS ANGELES COUNTY SURVEYOR

Do not extend notes this side of this line

Notes: ANY ADDITIONS OR CHANGES ON THIS SHEET MUST BE MADE OR CIRCLED IN Red. WITH DATE AND NAME OF PERSON MAKING CHANGE.

Date _____ Notes by R. B. E. Chief Party _____ F. B. 290 PG. 29

Plotted by E. M. Browder	W. O. No. 4148 D. S. O. No.
Date May '28	Location Delphi Ave.
Map No. B-120	Surveyed by R.B. Emmott
Plotting C'k'd by C. J. T.	Date October 1927
Date AUG 1928	Indexed A. C. Johnson

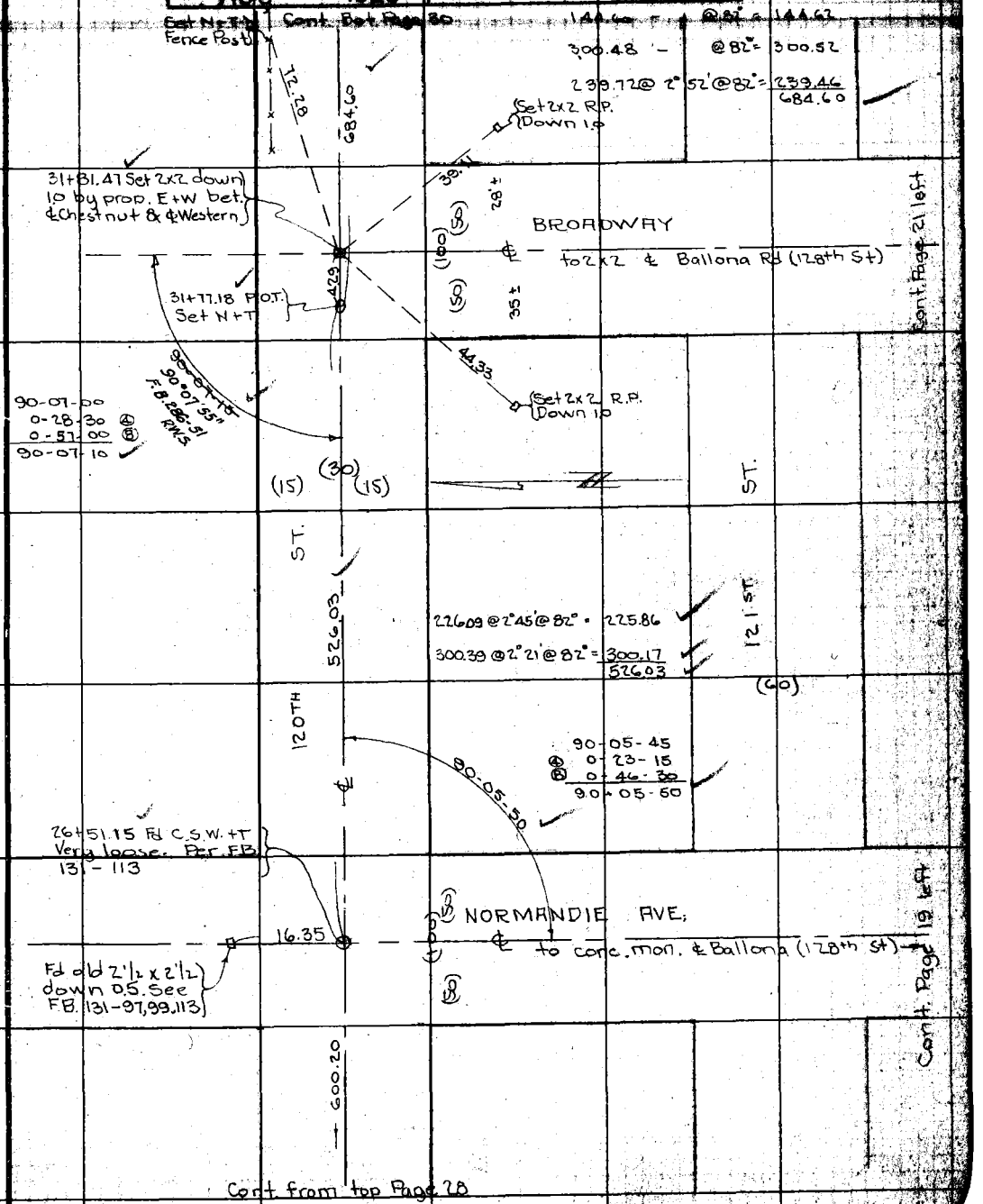

Note: ANY ADDITIONS OR CHANGES ON THIS SHEET MUST BE MADE OR CIRCLED IN Red. WITH DATE AND NAME OF PERSON MAKING CHANGE.

RETURN TO LOS ANGELES COUNTY SURVEYOR

Do not extend notes this side of this line

F.B. 290 PG. 30 Chief Party Notes by RBE Date

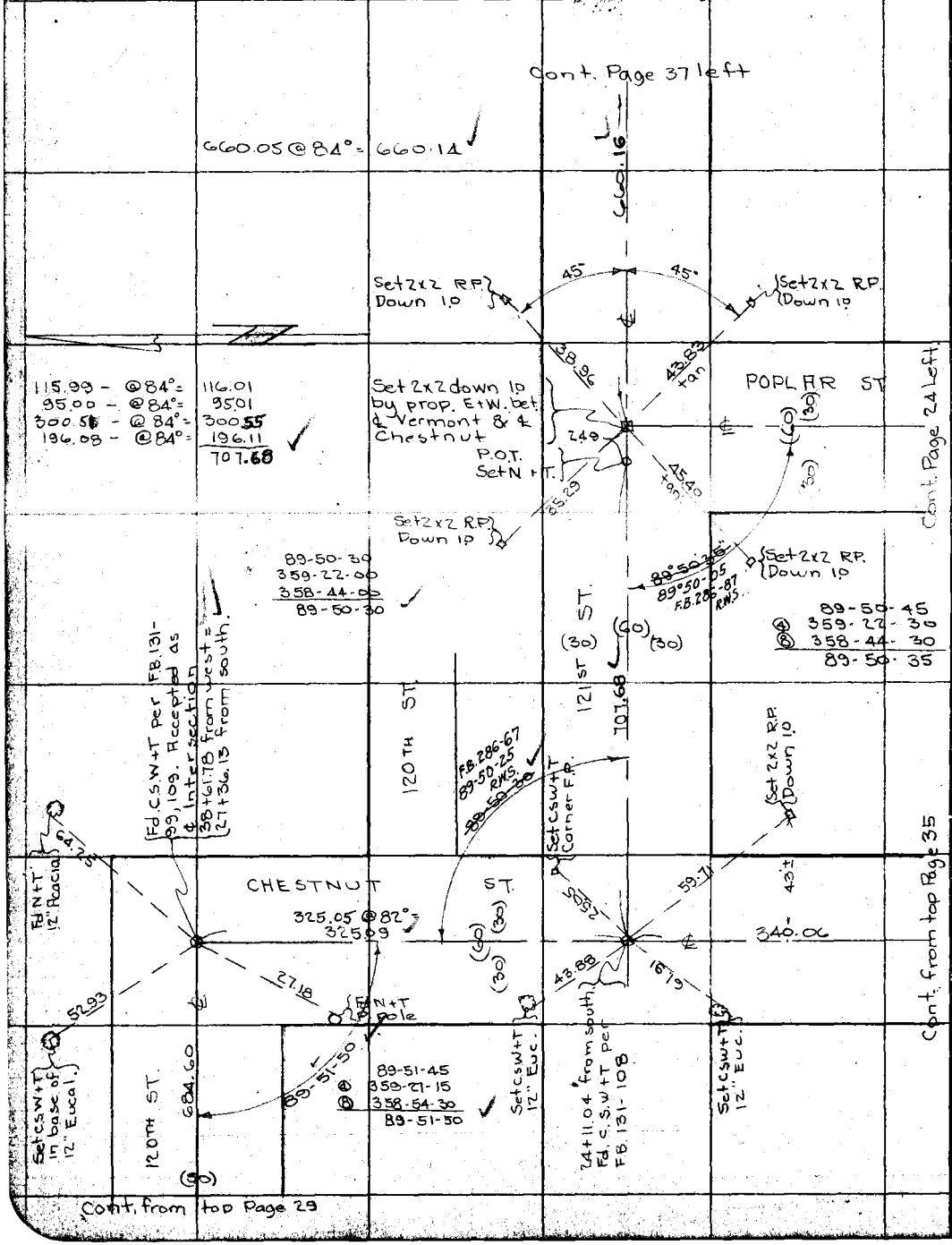

RETURN TO
LOS ANGELES COUNTY SURVEYOR

Do not extend notes this side of this line

Notes: ANY ADDITIONS OR CHANGES ON THIS SHEET MUST BE MADE OR CIRCLED IN Red. WITH DATE AND NAME OF PERSON MAKING CHANGE.

Date _____ Notes by RBE Chief Party _____ F. B. 290 Pg. 27

Plotted by E. M. Brandon	W. O. No. 4148 D. S. O. No.
Date May '28	Location Delphi Ave
Map No. B-120	Surveyed by RBEmmott
Plotting C'k'd by C. J. T.	Date October 1927
Date AUG 1928	Indexed A. C. Johnson

Cont. Bat. Page 28

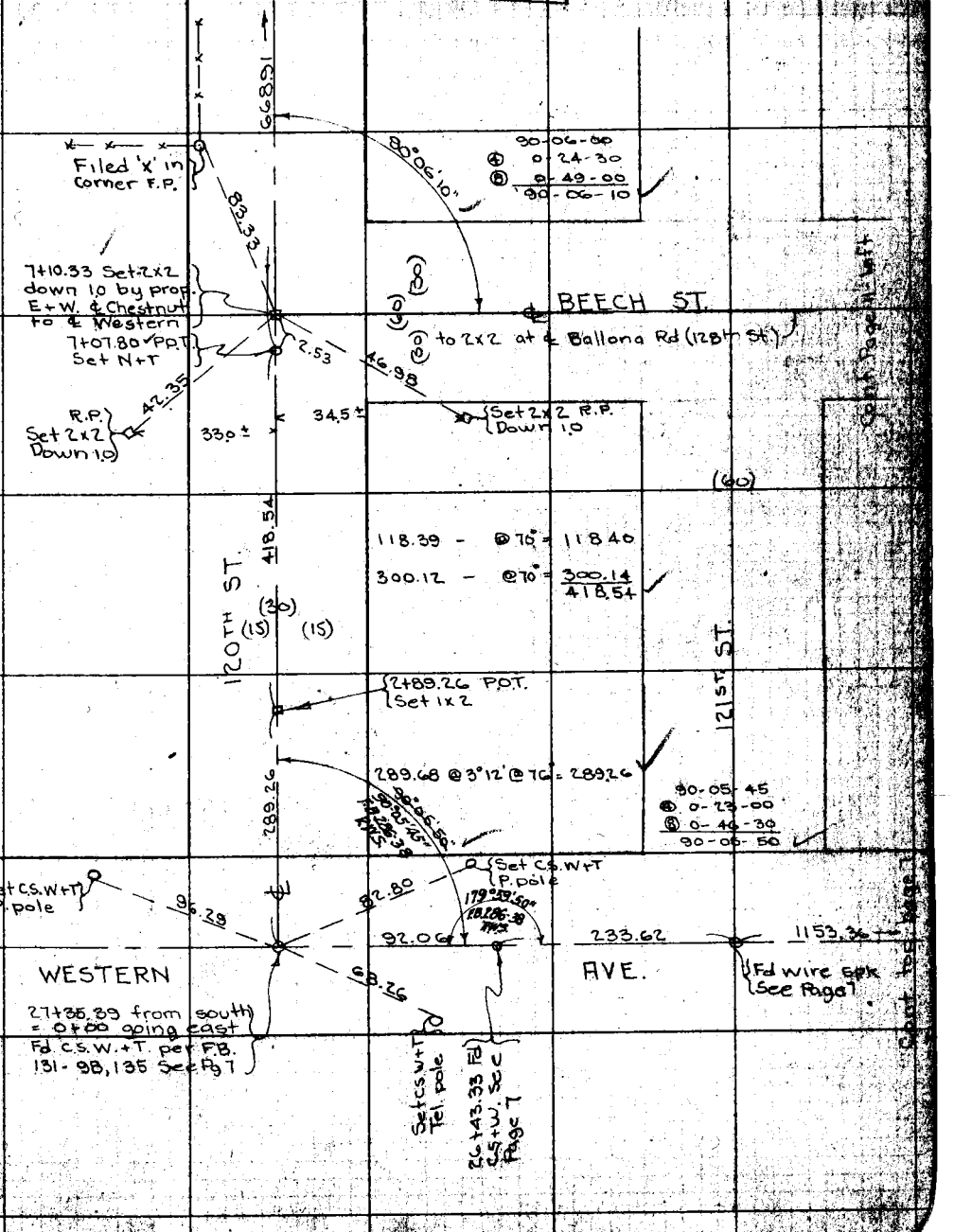

Note: ANY ADDITIONS OR CHANGES ON THIS SHEET MUST BE MADE OR CIRCLED IN Red. WITH DATE AND NAME OF PERSON MAKING CHANGE.

RETURN TO LOS ANGELES COUNTY SURVEYOR

Do not extend notes this side of this line

F.B. 290 PG. 28 Chief Party Notes by RBE Date

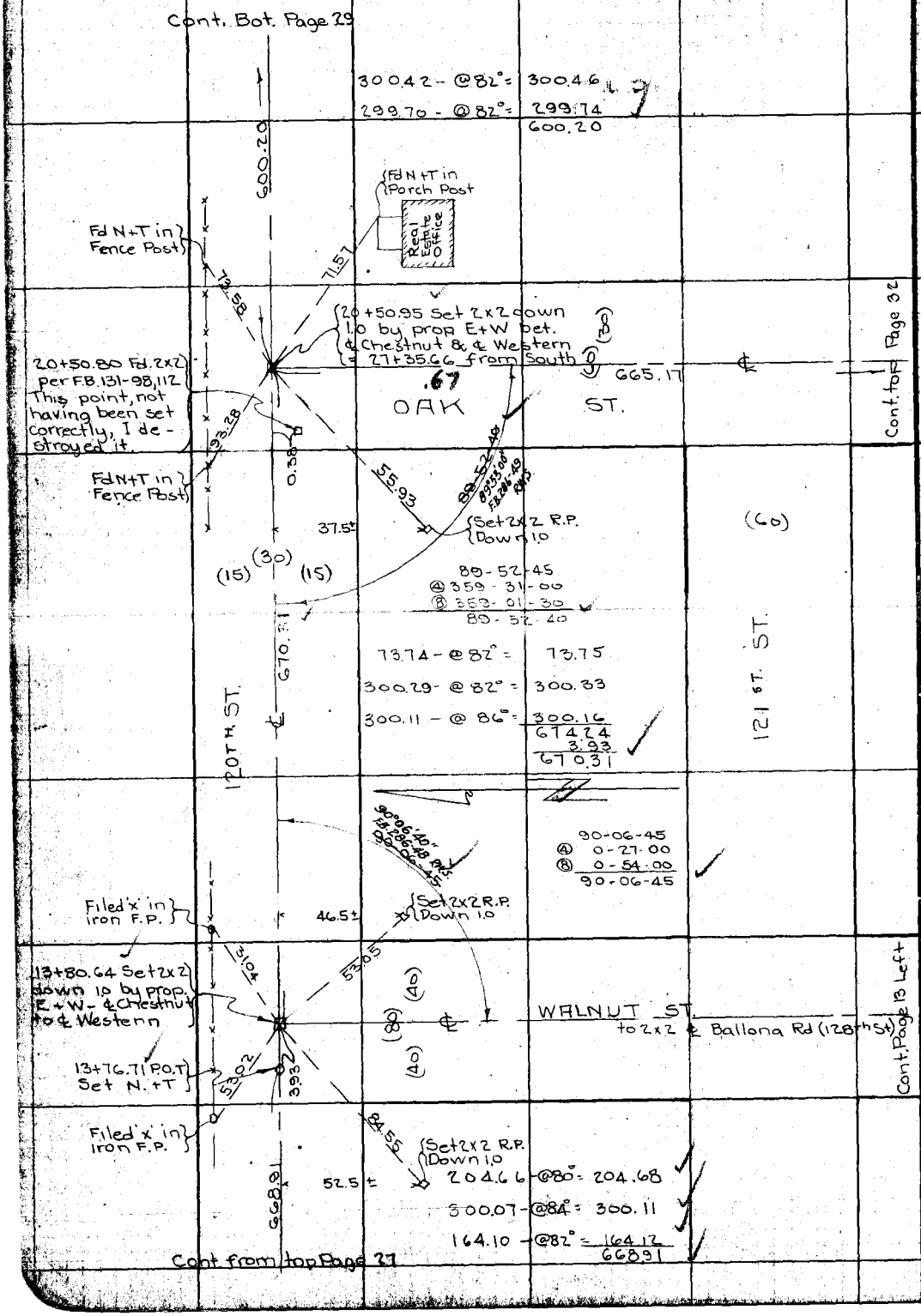

RETURN TO
LOS ANGELES COUNTY SURVEYOR

Do not extend notes this side of this line

Note: ANY ADDITIONS OR CHANGES ON THIS SHEET MUST BE MADE OR CIRCLED IN Red. WITH DATE AND NAME OF PERSON MAKING CHANGE.

Date _____ Notes by R.B.E. Chief Party _____ F. B. 280 PG. 31

Platted by E.M. Browder	W. O. No. 4148 D. S. O. No.
Date May '28	Location Delphi Avenue
Map No. B-120	Surveyed by R.B. Emmott
Platting C'k'd by C.J.T.	Date October 1927
Date AUG 1928	Indexed A. C. Johnson

Cont. Bot. Pg. 32

350.15

350.12 - @ 76° = 350.15 ✓

125TH (60) 0.03 ST.

10+30.12 Fd C.S.W.+T. per F.B. 131-110

339.99 ST. ℄

339.96 - @ 74° = 339.99 ✓

126TH (60) 0.12 ST.

6+90.13 Fd C.S.W+T per F.B. 131-110

(30) (30) OAK 340.04 (60)

340.01 - @ 76° = 340.04 ✓

127th (60) 0.10 ST.

3+50.09 Fd C.S.W+T per F.B. 131-110

350.09

350.06 - @ 76° = 350.09 ✓

Cont from Page 16 left.

Notes: ANY ADDITIONS OR CHANGES ON THIS SHEET MUST BE MADE OR CIRCLED IN Red. WITH DATE AND NAME OF PERSON MAKING CHANGE.

RETURN TO LOS ANGELES COUNTY SURVEYOR

Do not extend notes this side of this line

F.B. 190 PG. 32 Chief Party Notes by RBE Date

Cont. Page 28 Right

121 ST. (60) 665.17 ST.

665.12 - @ 74° = 665.17 ✓

ST.

122ND (60) ℄ 20+70.50 Fd. CSW+T per F.B. 131-112 ST.

(30) (60) (30) 340.07

340.04 - @ 76° = 340.07 ✓

123RD (60) 17+30.43 Fd CSW+T. per F.B. 131-111 ST.

ORK 350.16

350.13 @ 74° = 350.16 ✓

124TH (60) 13+80.27 Fd. CSW+T. per F.B. 131-111 ST.

350.15

Cont. from top Page 31

RETURN TO
LOS ANGELES COUNTY SURVEYOR

Do not extend notes this side of this line

Notes: ANY ADDITIONS OR CHANGES ON THIS SHEET MUST BE MADE OR CIRCLED IN Red. WITH DATE AND NAME OF PERSON MAKING CHANGE.

Date _____ Notes by R. R. E. Chief Party _____ F. B. 290 PG. 33

Plotted by E.A. Browder	W. O. No. 4148 D. S. O. No. _____
Date May '28	Location Delphi Avenue
Map No. B-120	Surveyed by R.B. Emmott
Plotting C'k'd by G. J. T.	Date October 1927
Date AUG 1928	Indexed A. C. Johnson

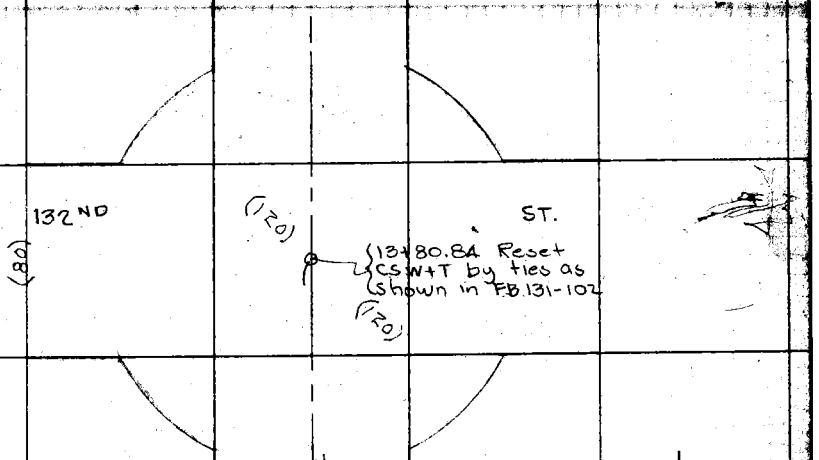

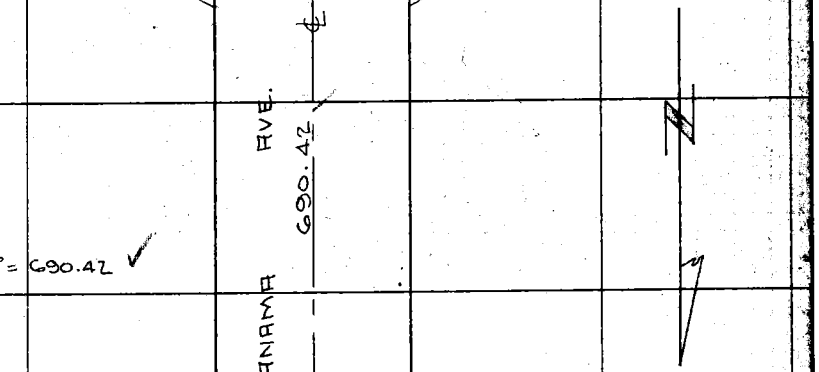

276.43
213.72
200.18
690.33 @ 82° = 690.42 ✓

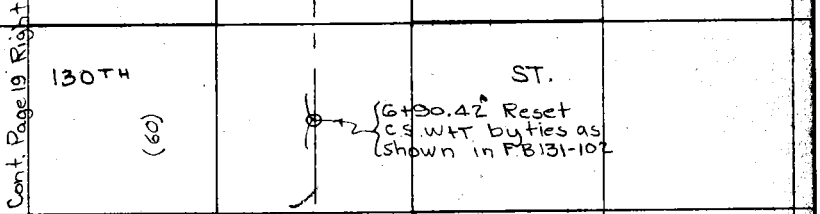

Cont. Page 19 Right

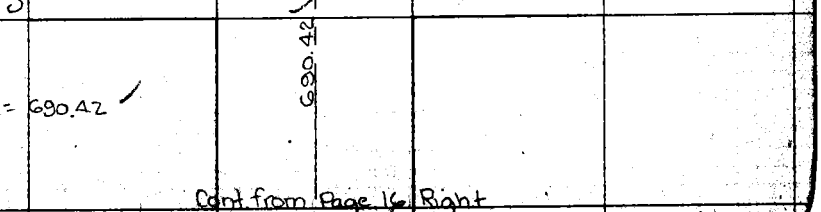

230.80
214.37
245.17
690.34 @ 80° = 690.42 ✓

Cont from Page 16 Right

Note: ANY ADDITIONS OR CHANGES ON THIS SHEET MUST BE MADE OR CIRCLED IN Red. WITH DATE AND NAME OF PERSON MAKING CHANGE.

Do not extend notes this side of this line

RETURN TO LOS ANGELES COUNTY SURVEYOR

F.B. 290 PG. 34 Chief Party Notes by RBE Date

Cont. Bot. Page 33

350.24

49.97 — @82° = 49.98
300.29 @1°12 @82° = 300.26
350.24

125 TH

(60) 10+30.53 Fd CSW+T
per F.B. 131-107

0.10

ST.

ST

340.20
(60)
(30) (30)

113.41 — @82° = 113.42
227.33 @4°05 @82° = 226.78
340.20

126TH

(60)

6+80.33 Fd CS W+T.
per F.B. 131-107

ST.

CHESTNUT

340.16

39.95 — @84° = 39.96
300.20 @0°58 @82° = 300.20
340.16

127TH

(60) 3+50.17 F.B. CSW+T
Per F.B. 131-107

0.03

ST.

350.17

50.50 ← @82° = 50.51
300.20 @3°34 @82° = 299.66
350.17

Cont. from Page 23 left

RETURN TO
LOS ANGELES COUNTY SURVEYOR
Do not extend notes this side of this line

Notes: ANY ADDITIONS OR CHANGES ON THIS SHEET MUST BE MADE OR CIRCLED IN Red. WITH DATE AND NAME OF PERSON MAKING CHANGE.

Date _____ Notes by RB Emmott Chief Party _____ F. B. 290 PG. 36

Plotted by E. M. Brewder	W. O. No. 4148 D. S. O. No.
Date May 1928	Location Delphi Avenue
Map No. B-120	Surveyed by RB Emmott
Plotting C'k'd by C. J. T.	Date October 1927
Date AUG 1928	Indexed A. C. Johnson

Cont. Page 30 Right

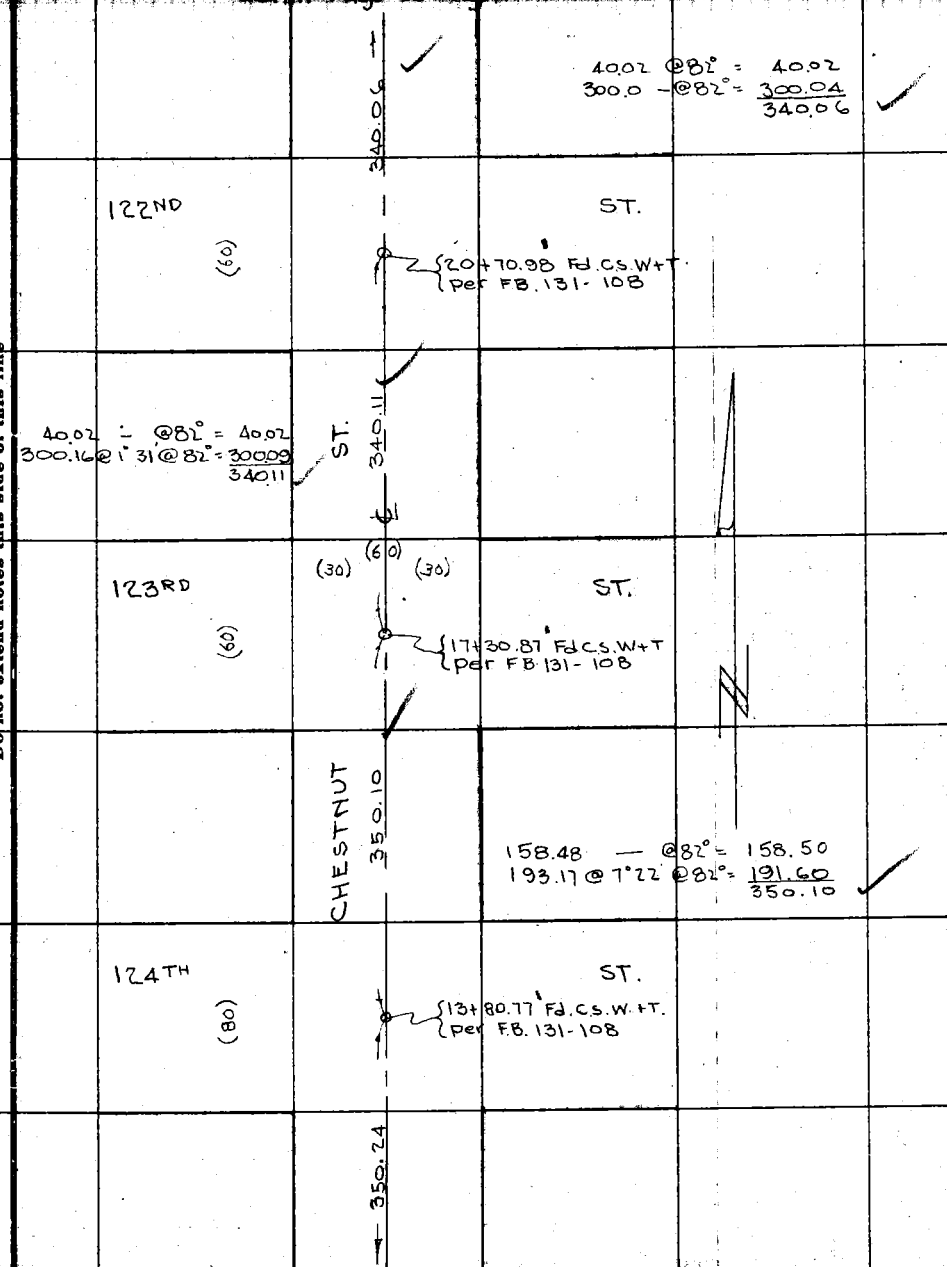

Cont. from top Page 3A

Notes: ANY ADDITIONS OR CHANGES ON THIS SHEET MUST BE MADE OR CIRCLED IN Red. WITH DATE AND NAME OF PERSON MAKING CHANGE.

Do not extend notes this side of this line

RETURN TO LOS ANGELES COUNTY SURVEYOR

F.B. 290 PG. 36 Chief Party Notes by RBE Date

Brick Valve Box

Fd x'in brick with tack in 'x'

Fd N+T 12" Acacia

26+44.25 Fd CSW+T per F.B. 131-106

46.25

41.69

0.15

31.62

SOUTHERN (60)

(60) AVE.

26+44.10 Fd 3" I.P. Plug & nail per FB 131-105,106

Fd N+T Tel. Pole

593.25

292.41 @ 82° = 292.45
300.16 @ 82° = 300.80
593.25

134TH ST.

0.03

(60)

20+50.85 Reset CSW+T from ties shown in FB 131-106

ST.

670.31

247.85 @ 82° = 247.88
167.98 @ 82° = 168.00
254.40 @ 82° = 254.43
670.31

132ND ST

0.07

13+80.54 Fd. CSW+T per FB. 131-106

(80)

CHESTNUT

690.35

141.73 @ 82° 141.75
284.14 @ 82° = 284.18
264.39 @ 82° = 264.42
690.35

130TH ST

0.03

6+90.19 Fd. C.S.W.+T. per FB 131-106

(60)

690.19

167.99 @ 82° = 168.01
222.77 @ 82° = 222.80
160.14 @ 84° = 160.16
139.20 @ 86° = 139.22
690.19

Cont. from Page 23 Right

RETURN TO
LOS ANGELES COUNTY SURVEYOR

Do not extend notes this side of this line

Note: ANY ADDITIONS OR CHANGES ON THIS SHEET MUST BE MADE OR CIRCLED IN Red. WITH DATE AND NAME OF PERSON MAKING CHANGE.

Date _____ Notes by RBE Chief Party _____ F. B. 290 PG. 37

Plotted by C. M. Grounder	W. O. No. 4148 D. S. O. No.
Date May 28	Location Delphi Ave
Map No. B-120	Surveyed by RB Emmott
Plotting C'kd by C. J. T.	Date October 1927
Date AUG. 1928	Indexed A. C. Johnson

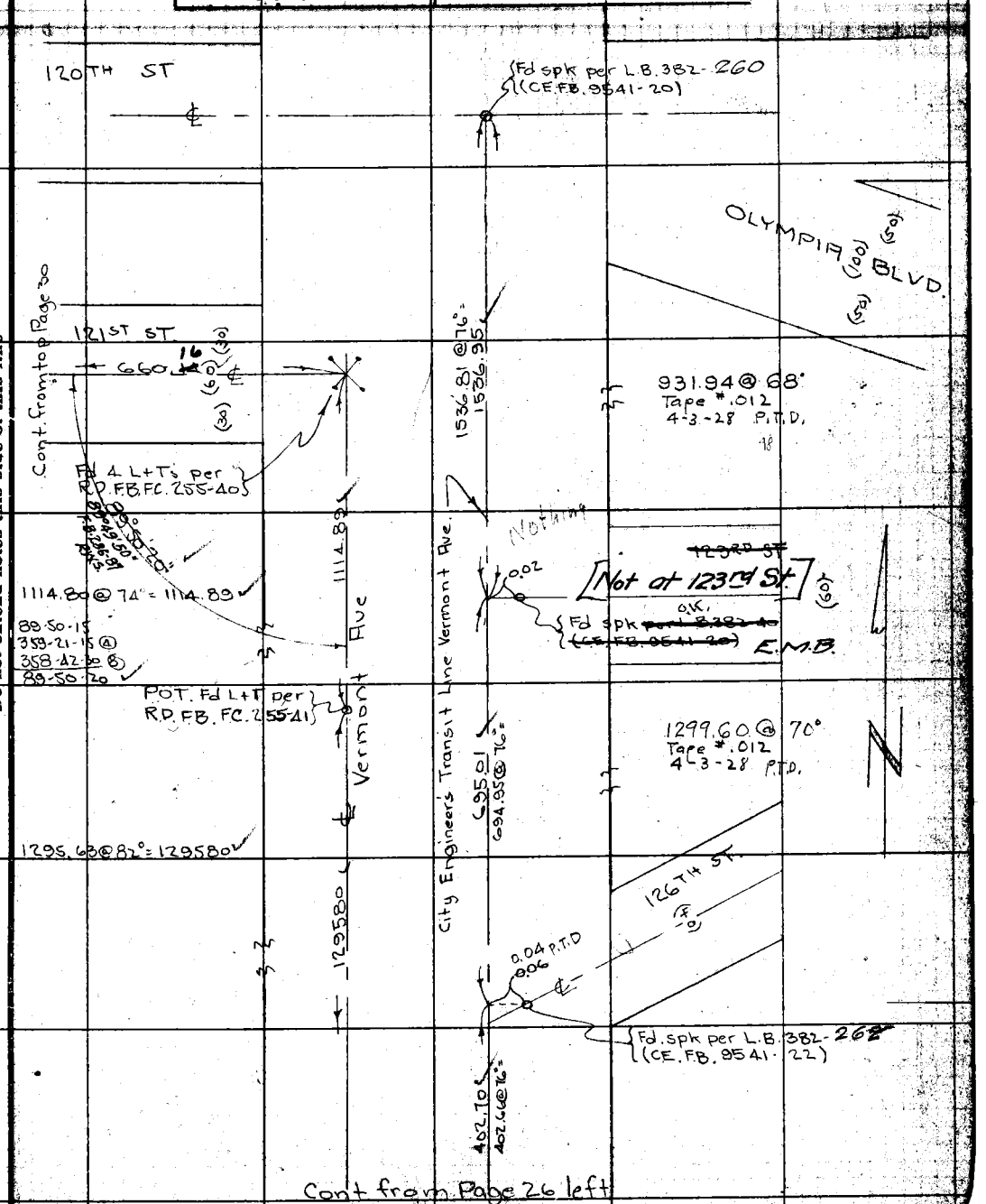

Cont from Page 26 left

Notes: ANY ADDITIONS OR CHANGES ON THIS SHEET MUST BE MADE OR CIRCLED IN Red. WITH DATE AND NAME OF PERSON MAKING CHANGE.

Do not extend notes this side of this line

RETURN TO LOS ANGELES COUNTY SURVEYOR

F.B. 290 Pg. 38 Chief Party Notes by RBE Date

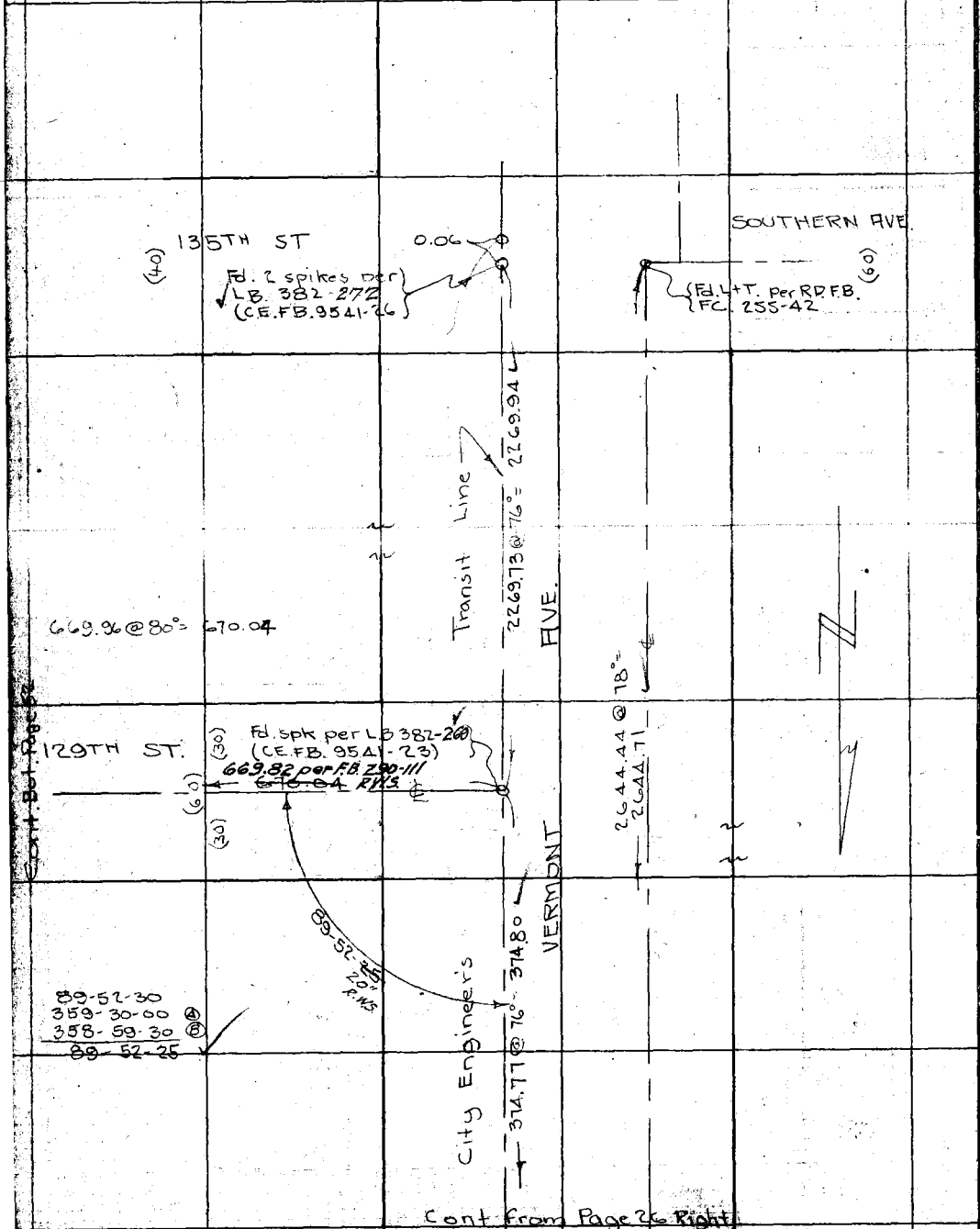

RETURN TO
LOS ANGELES COUNTY SURVEYOR
Do not extend notes this side of this line

Notes: ANY ADDITIONS OR CHANGES ON THIS SHEET MUST BE MADE OR CIRCLED IN Red. WITH DATE AND NAME OF PERSON MAKING CHANGE.

Date Oct. '27 Notes by RBE Chief Party F. B. 290 PG. 39

Plotted by E.M. Browder	W. O. No. 4148 D. S. O. No.
Date May 1928	Location Delphi Ave.
Map No. B-120	Surveyed by R.B. Emmott
Plotting C'k'd by C.J.T.	Date October 1927
Date AUG 1928	Indexed A. C. Johnson

Cont. Page 40 left

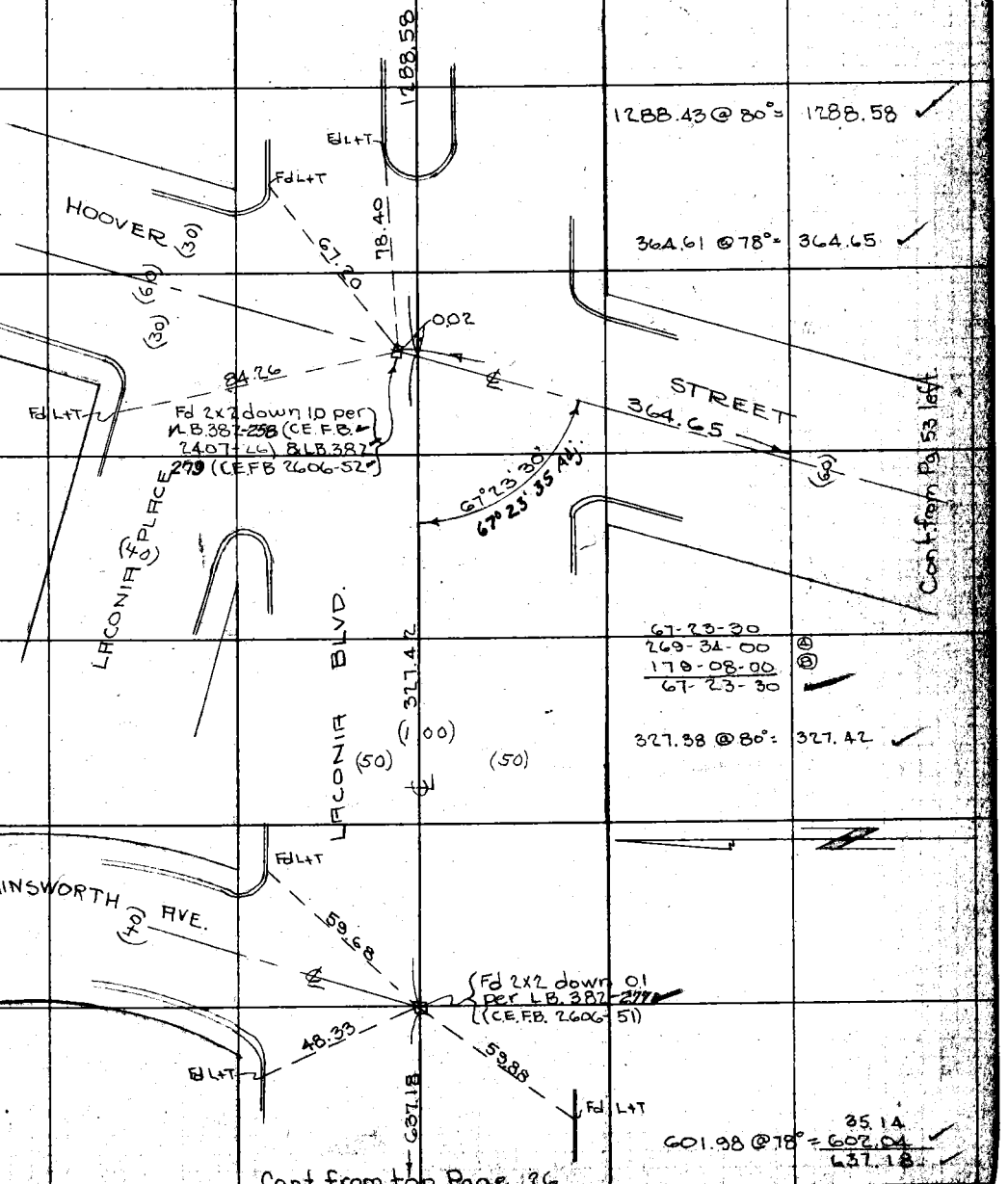

1288.43 @ 80° = 1288.58

364.61 @ 78° = 364.65

67-23-30
269-34-00 (A)
179-08-00 (B)
67-23-30

327.38 @ 80° = 327.42

35.14
601.98 @ 78° = 602.04
637.18

Cont. from Pg. 53 left

Cont. from top Page 26

Note: ANY ADDITIONS OR CHANGES ON THIS SHEET MUST BE MADE OR CIRCLED IN Red. WITH DATE AND NAME OF PERSON MAKING CHANGE.

RETURN TO LOS ANGELES COUNTY SURVEYOR

Do not extend notes this side of this line

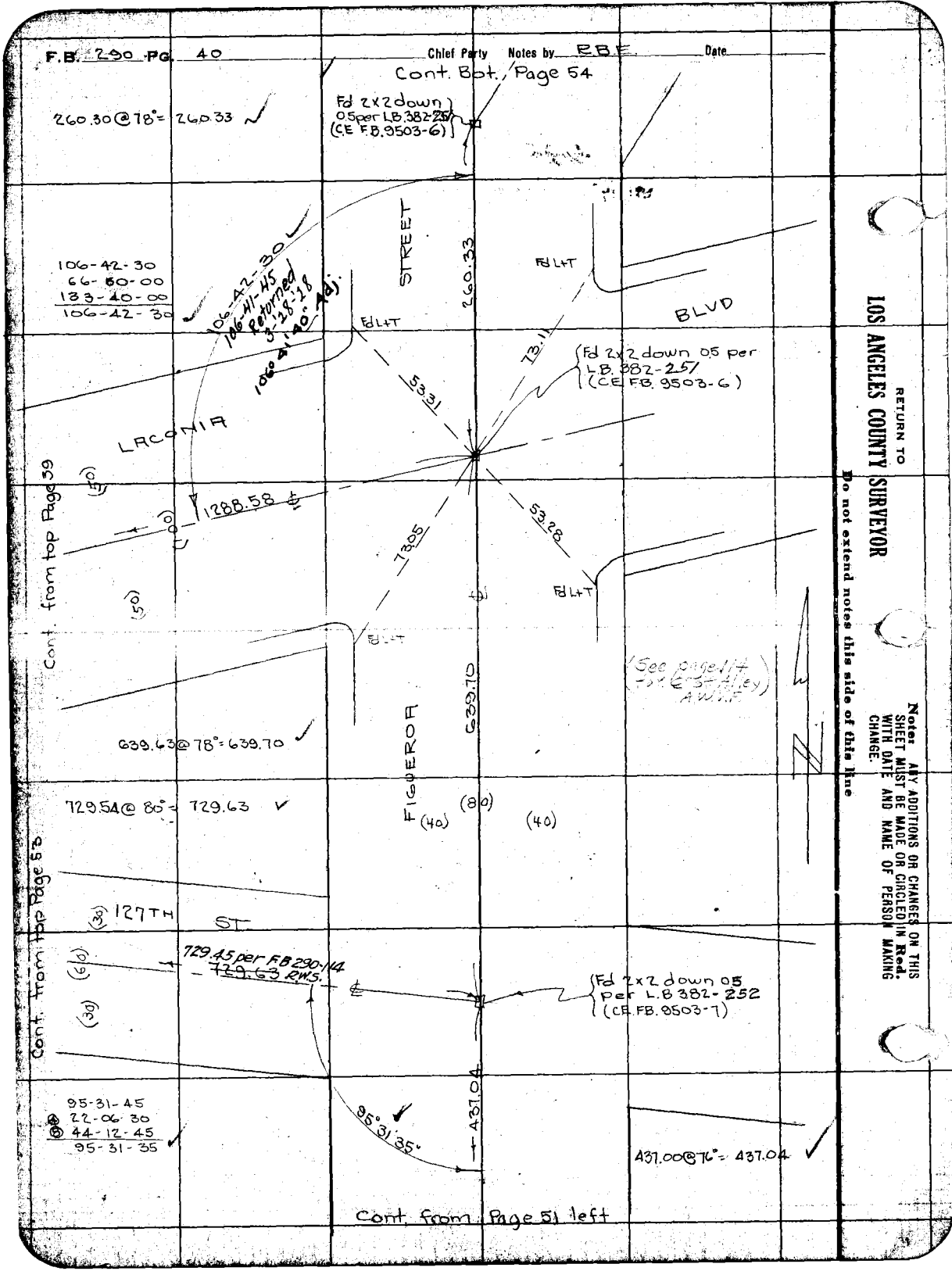
F.B. 290 PG. 40
Chief Party Notes by RBE Date
Cont. Bot. Page 54
260.30@78°= 260.33
Fd 2x2 down 0.5 per LB 382-251 (CE F.B. 9503-6)
106-42-30
66-50-00
133-40-00
106-42-30
106-42-30
106-41-45 Returned 3-28-28
106°41'40" Adj.
STREET
260.33
Fd L+T
BLVD
Fd L+T
73.11
Fd 2x2 down 0.5 per LB 382-251 (CE F.B. 9503-6)
53.31
LACONIA
Cont. from top Page 39
1288.58
53.28
73.05
Fd L+T
Fd L+T
(See page 114 for 6th Alley A.W.M.F.)
639.63@78°=639.70
639.70
FIGUEROA
729.54@80°= 729.63
(80)
(40)
(40)
Cont. from top Page 53
127TH ST
729.45 per F.B. 290-114
729.63 R.W.S.
Fd 2x2 down 0.5 per LB 382-252 (CE F.B. 9503-7)
95-31-45
22-06-30
44-12-45
95-31-35
95°31'35"
437.04
437.00@76°= 437.04
Cont. from Page 51 left
RETURN TO
LOS ANGELES COUNTY SURVEYOR
Do not extend notes this side of this line
Note: ANY ADDITIONS OR CHANGES ON THIS SHEET MUST BE MADE OR CIRCLED IN Red. WITH DATE AND NAME OF PERSON MAKING CHANGE.

Date Nov '27 Notes by RBE. Chief Party F. B. 290 PG. 41

Plotted by E.M. Brewster	W. O. No. 4148 D. S. O. No.
Date June '28	Location Delphi Avenue
Map No. B-120	Surveyed by R.B. Emmott
Plotting C'k'd by C. J. T.	Date November 1927
Date AUG 1928	Indexed A. C. Johnson

Cont. Bot. Page 47

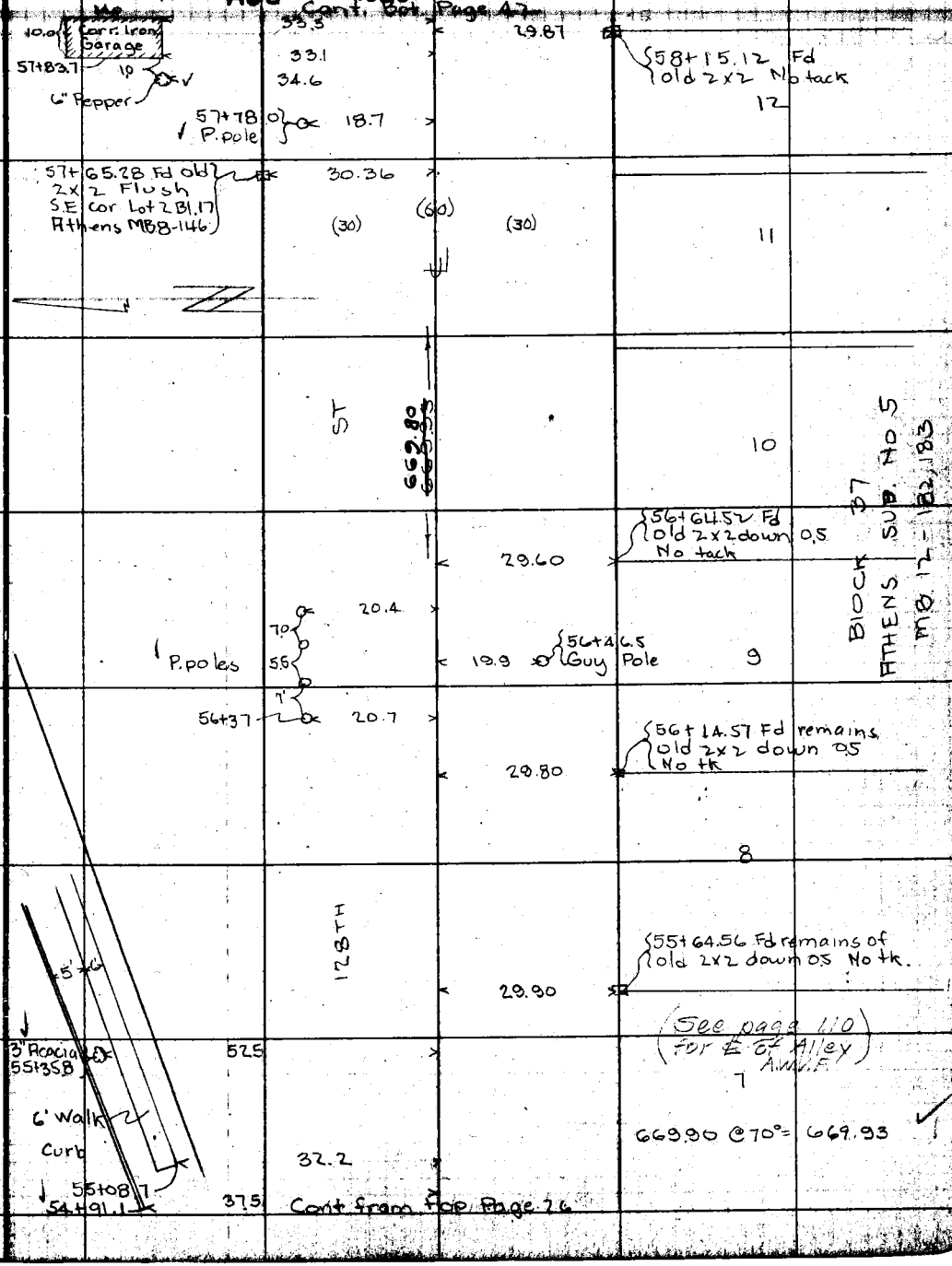

Cont from top Page 26

Note: ANY ADDITIONS OR CHANGES ON THIS SHEET MUST BE MADE OR CIRCLED IN Red. WITH DATE AND NAME OF PERSON MAKING CHANGE.

RETURN TO LOS ANGELES COUNTY SURVEYOR

Do not extend notes this side of this line

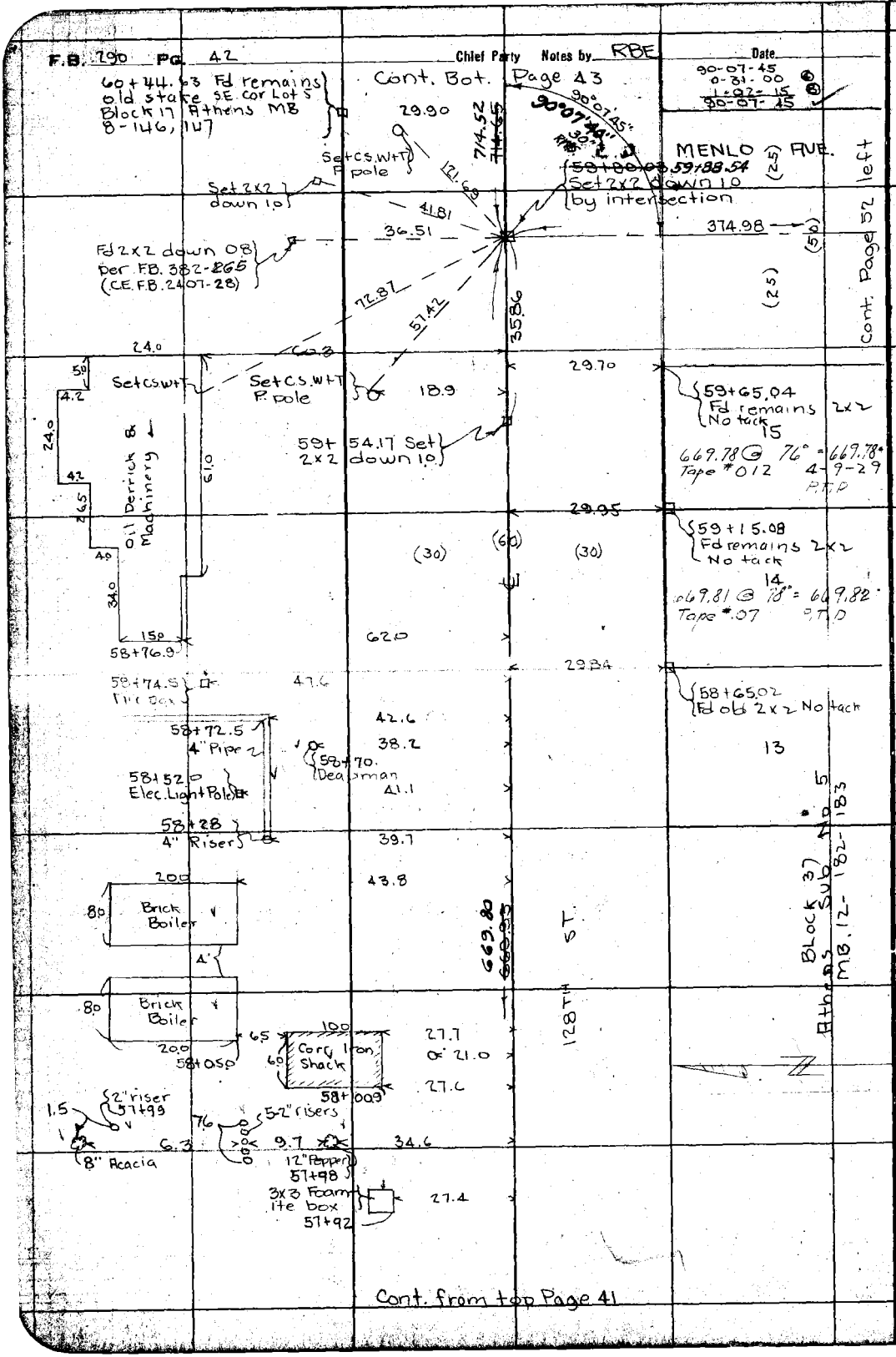

RETURN TO
LOS ANGELES COUNTY SURVEYOR

Do not extend notes this side of this line

Note: ANY ADDITIONS OR CHANGES ON THIS SHEET MUST BE MADE OR CIRCLED IN Red. WITH DATE AND NAME OF PERSON MAKING CHANGE.

Date _____ Notes by RBE Chief Party _____ F. B. 280 PG. 43

Plotted by E. M. Browder	W. O. No. A14B D. S. O. No.
Date June 1928	Location Delphi Ave
Map No. B-120	Surveyed by RBEmmott
Plotting C'k'd by O. J. T.	Date November 1927
Date AUG 1928	Indexed A. C. Johnson

Cont. Bot. page 44

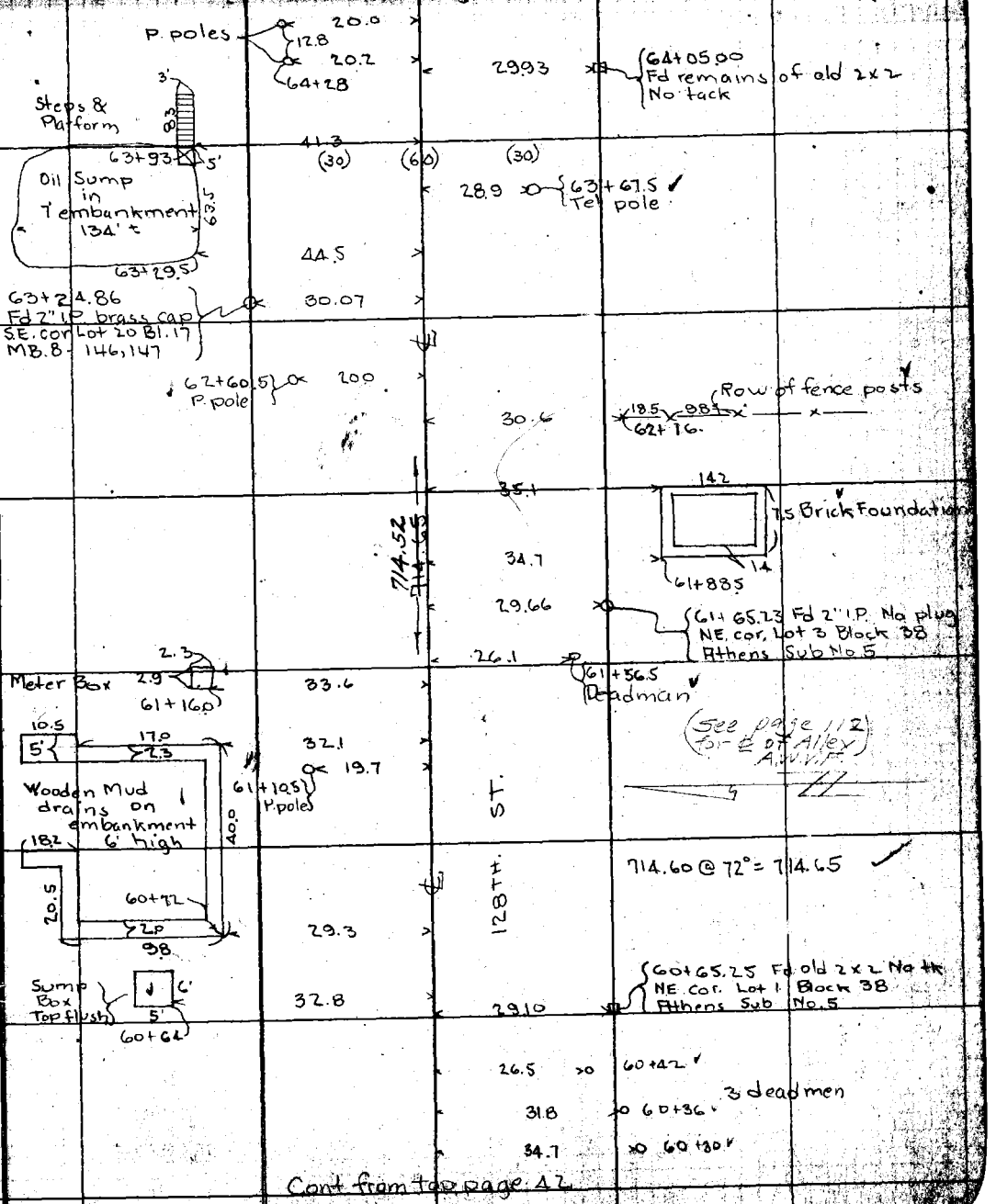

Cont from top page 42

Notes: ANY ADDITIONS OR CHANGES ON THIS SHEET MUST BE MADE OR CIRCLED IN Red. WITH DATE AND NAME OF PERSON MAKING CHANGE.

RETURN TO LOS ANGELES COUNTY SURVEYOR

Do not extend notes this side of this line

F.B. 290 PG. 44 Chief Party Notes by RBE Date

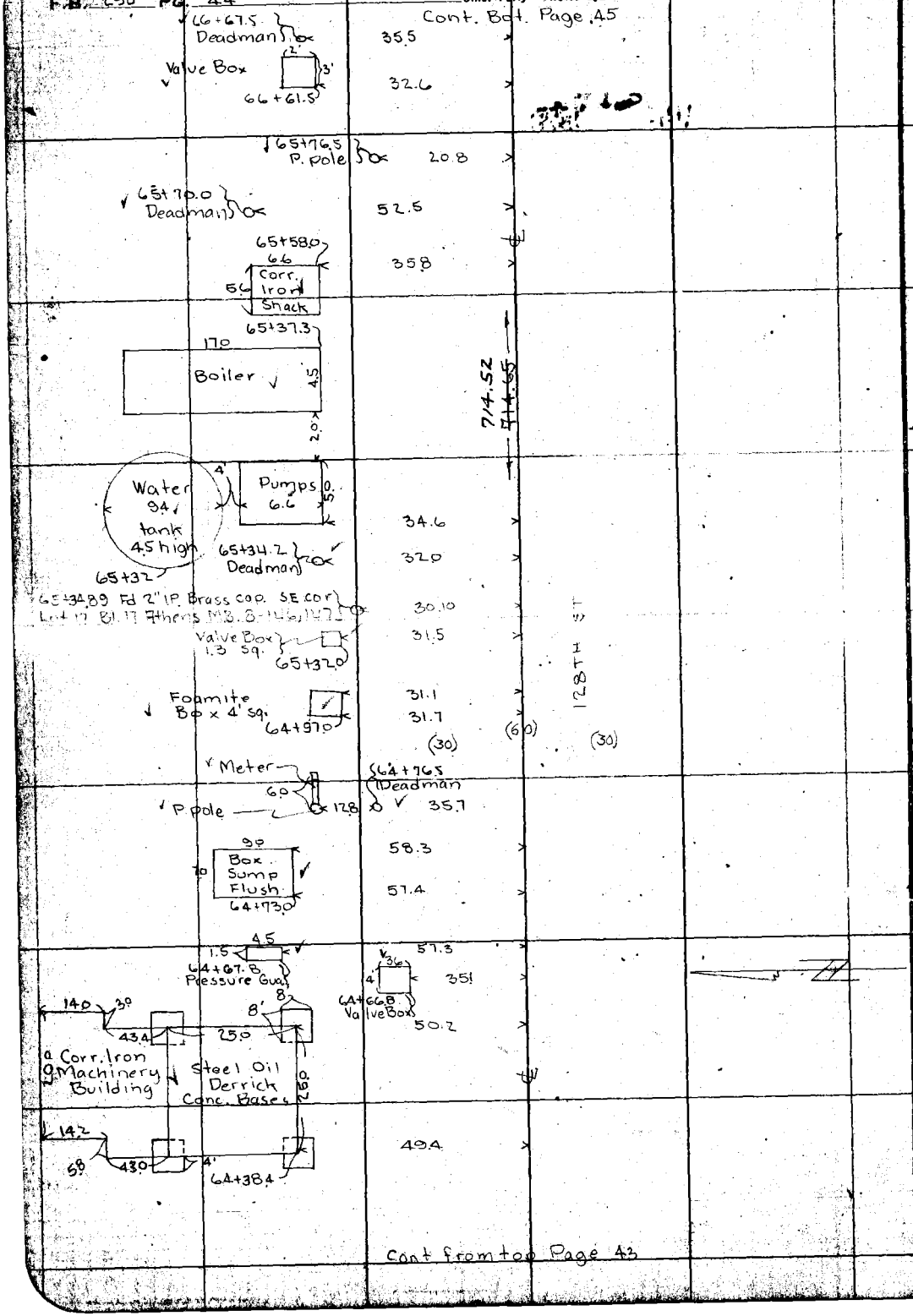

Cont from top Page 43

RETURN TO
LOS ANGELES COUNTY SURVEYOR

Do not extend notes this side of this line

Note: ANY ADDITIONS OR CHANGES ON THIS SHEET MUST BE MADE OR CIRCLED IN Red. WITH DATE AND NAME OF PERSON MAKING CHANGE.

Date _____ Notes by RBE Chief Party _____ F. B. 290 PG. 45

Plotted by F. A. Wood
Date June 28
Map No. B-120
Plotting Chk'd by C. J. T.
Date Aug. 1928

W. O. No. 4148 D. S. O. No.
Location Delphi Ave.
Surveyed by RB Emmott
Date November 1927
Indexed A. C. Johnson

Cont. Bot. Page 46

68+36.5 Deadman
31.4
80'
Sump
47.0
(30) (60) (30)
45.0
68+12

Aver. width top 0.5
Bottom 1.0
68+05
29.7
12.7 12.3 12.3
3x3 Pump 68+00
37.6
Deadman 21.3
Steel tank 21.3 24.3 high
20.0
43.8
67+89
15.2
16.5
8' Steam Eng.
36.1
21.3
35.8
Guy Pole 67+96.0
40.5
1.7
67+83.0
58.0
Light Pole
20 Temp 1.0
16.3
Steel tank 21.3 16.2 high
47.0
67+55.0
Steel tank 9.3 8.3 high
67+49.3
55.0
15.5
1.5 10.3 1.5 10 13.0
11.3
Curb
Set L+T
44991
44999
20.05
30.0
conc. wall + abutments 6' high
67+36.0
67+26 P. pole Fd. Spk.
30.0
89°47'50" Adj.
62.90
40.0
41.81
(30) 20.05 HOOVER ST.
215.35
(60)
Cont. Right Page 53

12TH ST.
13 cable fence Iron Standards
3x3 Valve Box 67+86
30.3
P. pole 67+84.5
43.0
20.0
14.0
45.0
Corr. Iron Mach. Bldg.
18.2
67+49.4
94 Mach.
20.3
Deadman
42.9
59.6
67+67 P. pole
Wood, Frame
50
15.0
67+56.5
51.3
Filed x 67+33.5
37.8
30.4
35.0
67+23 Deadman
375.37
67+03.06 ~~67+01.68~~ Fd 3x3 per ties LB 38 2-255 (C.E.F.B. 2407-26)
40.42
Fd. Spk. 66+84.5
4' Walk 66+75.5
31.0
31.1
36.2
40 Value box 66+70.0
30.09
29.88
87°37'40"
714.52
66+71.68 ~~66+70.23~~ Fd. remains of old stake
87-37-30
350-30-45
341-01-30
87-37-40

89-48-00
359-11-45
358-23-00
88-47-55

714.42 @ 76°
Tape # 012 4-9-28
PTO
714.548 78° = 714.56
Tape #07 4-11-28

Ave = 714.52

Cont. from top Page 44

Notes: ANY ADDITIONS OR CHANGES ON THIS SHEET MUST BE MADE OR CIRCLED IN Red, WITH DATE AND NAME OF PERSON MAKING CHANGE.

Do not extend notes this side of this line

RETURN TO LOS ANGELES COUNTY SURVEYOR

Cont. Bot. Page 47

70+85.34 Fd 2" I.P. plug
Small

70+88 P
34.5
53
Wood. Mud Drain
70+67.0 Deadman
22.2
Ret. Wall
2'
20.0
9.9
70+51.0
Wood.
Oil Derrick
Corr. Iron Shed
25.0
16.0
56.4
29.83
60.5
52.6
56.8
53.8
(60)
(30)
(30)
53.9
29.8
13.5
10
Loading Platforms
33.0
31.0
20.0
69+92.4
13.5
10.6
69+90.4
64.5
69+83.3 Deadman
43.0
69+80.6 Foam. Box
23
35 P
30.0
23
34 P
69+69.4 Foamite Box
70+83.4 P. pole
19.7
31.0
70+75.7 Deadman
45.6
45.8
47.2
31.0
19.8
69+93.0 P. pole
69+38 P Deadman
69+32.0 P. pole
Corr. Iron Mach. Bldg
Oil Derrick
Wood Platform
35
5.0
28.5
3.0
33.0
7.6
7.0
18.0
24.0
7.0
6.8
11.6
26.0
Corr. Iron 1 Story Bldg
16.0
69+53.4
69+49.5 P. pole
69+43 P Deadman
10'±
Sump
6.5
24.0
5.0
31.0
3.0
Corr. Iron. Mach. Bldg.
25.0 Oil Derrick
12.0
15.0
8 P Wooden Platform
36.0
11.7
7.0
25.0
69+06.5
15.5
69+03.5 P. pole
36.0
59.5
40.8
40.4
42.8
449.91
449.99
ST.
12 TH
68+77.5
10.0
Wooden Ret. Wall
44.9
64.4
30.3
35.9-Dead.
32.8
Wooden 2"x4" Mud Drain
80.8
23.0
59.0
7.0
Shed
7.0
22.4
54.6
35.3
18.0
Corr. Iron Machinery Bldg
19.5
16.0
Oil Derrick
Shed
23.0
10.5
5' Width
4.0
5.8
18.0
Wooden Platform
16.0
23.0
Corr. Iron Shed
17.3
26.5
4.8
68+23.5
Deadman
29.8
32.4

Cont from top Page 45

RETURN TO
LOS ANGELES COUNTY SURVEYOR
Do not extend notes this side of this line

Note: ANY ADDITIONS OR CHANGES ON THIS SHEET MUST BE MADE OR CIRCLED IN Red. WITH DATE AND NAME OF PERSON MAKING CHANGE.

Date _____ Notes by [illegible] Chief Party _____ F. B. 290 PG. 47

Drawn by E. L. Wood	W. O. No. 4148 D. S. O. No.
Date June '28	Location Delphi Ave
Map No. B-120	Surveyed by R.B. Emmott
Plotting C'k'd by C. A. T.	Date November 1927
Date AUG 1928	Indexed A. C. Johnson

Cont. Bot. Page 48

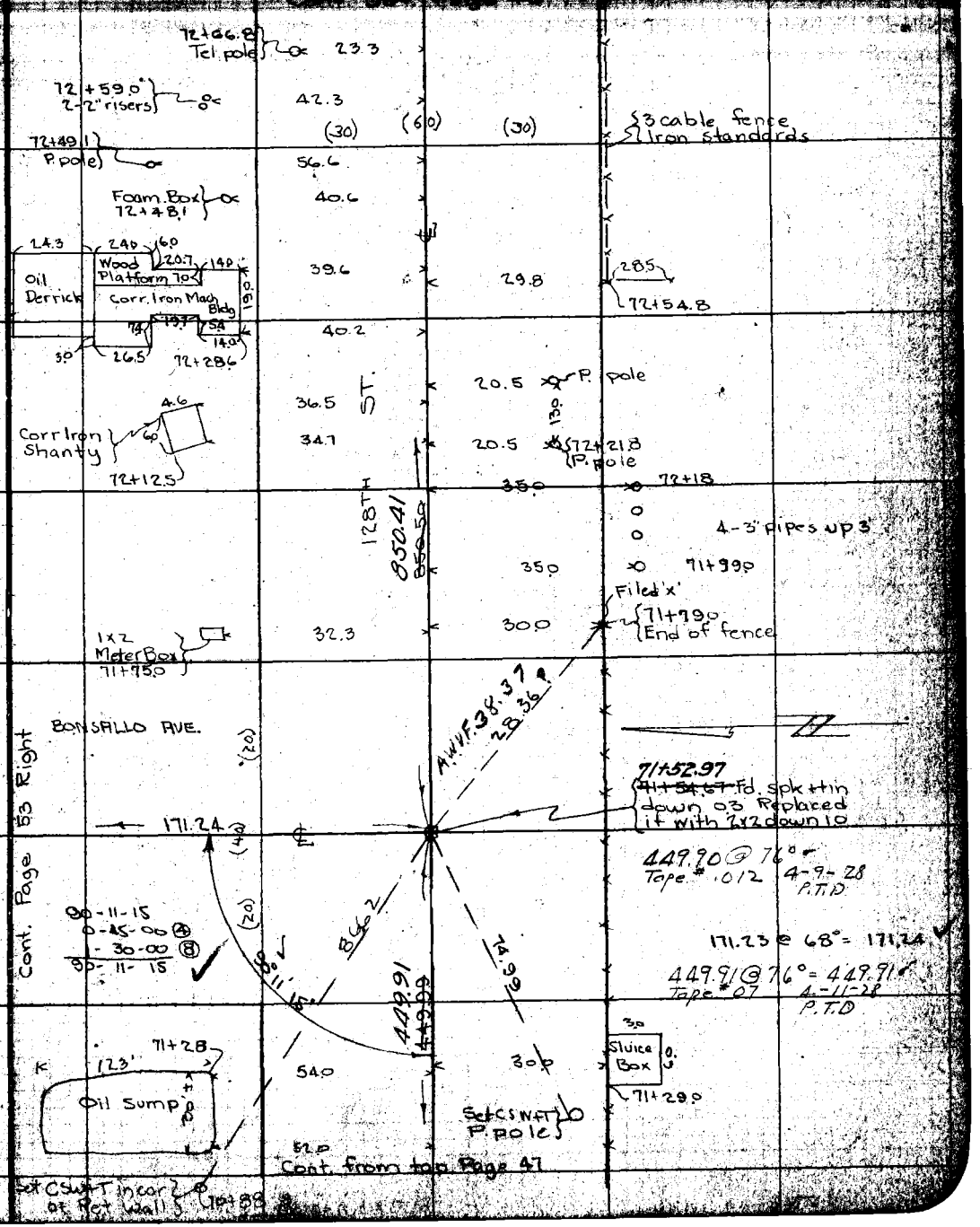

Notes: ANY ADDITIONS OR CHANGES ON THIS SHEET MUST BE MADE OR CIRCLED IN WITH DATE AND NAME OF PERSON MAKING CHANGE.

RETURN TO LOS ANGELES COUNTY SURVEYOR

Do not extend notes this side of this line

F.B. 290 PG. 48

Chief Party Notes by RBE Date

Cont. Bot. Page 49

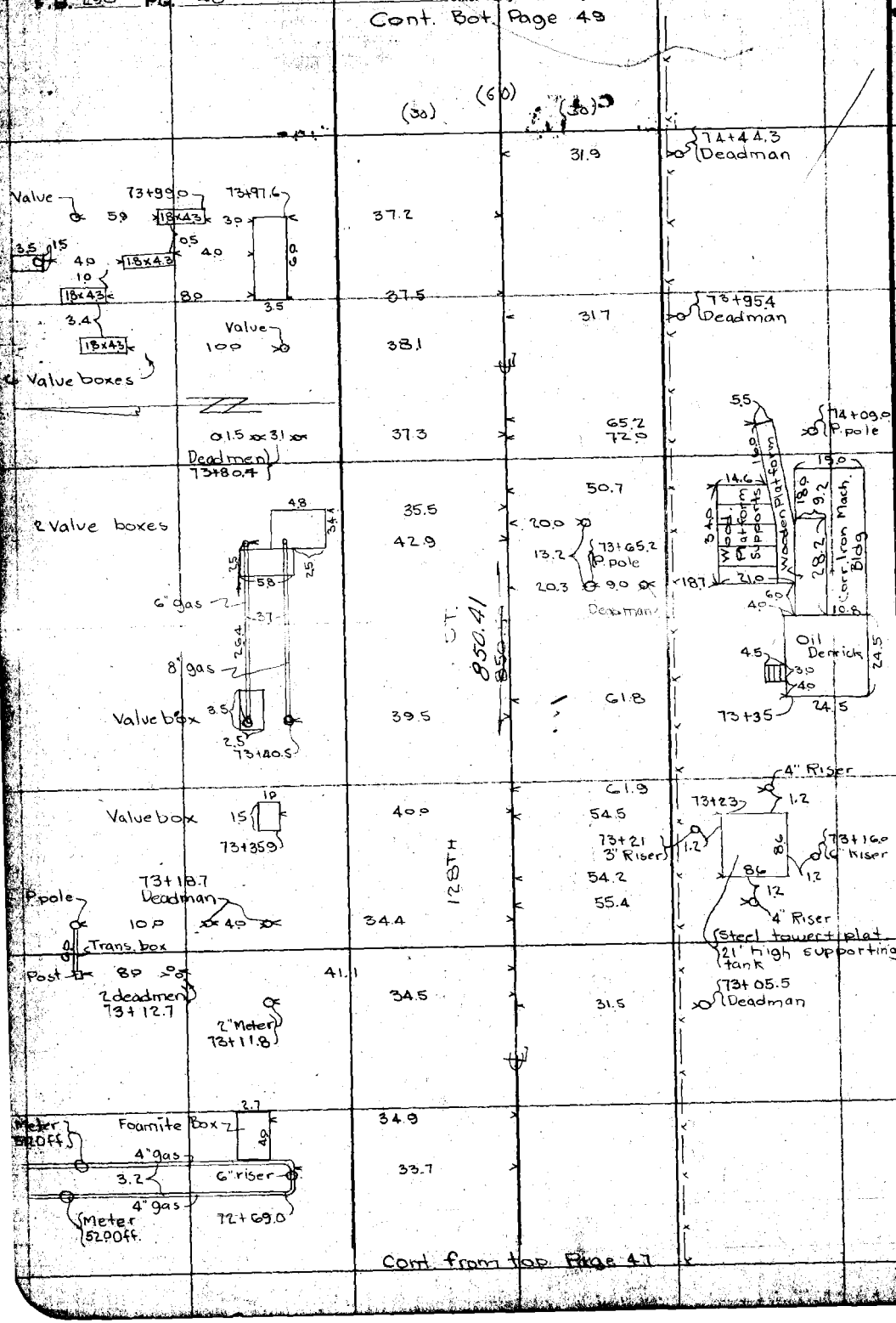

Cont. from top Page 47

RETURN TO
LOS ANGELES COUNTY SURVEYOR

Do not extend notes this side of this line

Notes: ANY ADDITIONS OR CHANGES ON THIS SHEET MUST BE MADE OR CIRCLED IN Red. WITH DATE AND NAME OF PERSON MAKING CHANGE.

Date ..... Notes by R.B.E. Chief Party .....

F.B. 280 PG. 49

Date June '28
Map No. B-120
Date AUG 1928

W. O. No. 4148 D. P. O. No.
Location Delphi Avenue
Surveyed by R.B. Emmott
Date November 1927
Indexed A. C. Johnson

Cont. from Top Page 48

(50)
(30) (30)

Valve box with guard rail
Pipe rack
77+11
34.8
34.7
34.2
Deadman
77+07.5
Wood drain
33.6
40.8
41.3
38.6
36.8
36.4
37.5
76+87
Box Sump
11.4
6.5
7.0
1.9
2.5
6.5
Pump
11.9
1.9
48.1
52.2
62.2
76+76.8
P. pole
19.5
31.7
62.4
4.0
3.0
5.0
11.2
24.5
5.9
21.0
Oil Derrick
Mach. Bldg
10.5
76+86
35 iron rail
35.0
25.0
4.8
34.1
25.0
35
24.5
Mach. Bldg.
3.0
10.5
24.5
Oil Rig
76+50.5
16.5
0.5
2.5
38.3
76+84.5
47.8
16.0
16.5
11.5
Wood Platform
34.5
Pipe rack
42.8
47.1
76+69.5
76+54.0
Deadman
31.2
26.8
2.5 x 2.5 Valve box 76+50.5
76+49.0
Barbed wire fence
Deadman
1.5
33.3
38.5
52'
28'
4.0
Sump
?
Sump
16'±
76+03.0
44'
52'
76+06.4
75+93.2
Deadman
35.5
53.2
64.7
75+98
P. pole
850.41
850.50
Sump
22'±
22'±
44.8
31.6
75+58.0
Deadman
13.0
19.3
Mach. Bldg
32.0
24.8
4.4
43.2
Oil Derrick
24.5
24.5
14.7
9.7
13.4
Wood Platform
2.9
75+50.4
36.6
1.4
34.4
P. pole
44.8
19.8
75+27.9
P. pole
84.0
Wooden Pipe Rack
17.9
Wooden Platform
20.7
21.0
Corr. Iron Mach. Bldg
6.5
Oil Derrick
24.5
24.5
75+03.3
75+03
3 deadman
38.9
36.0
75+02.5
62.7
128TH ST.
Box Sump
11.8
7.7
74+92.2
57.7
58.0
74+85
2" riser
29.6
63.8
10.3
3.9
3.5
Corr. Iron Bldg
12.0
5.5
24.0
24.5
21.0
7.0
Oil Derrick
5.0
21.0
12.0
4.3
13.5
40.5
24.5
12.0
74+56.9
Wood Plat.
45.2
2'x2'
43.8
74+74.4
44.9
66.9
Steel Tank
21.5
8' high
74+69.4

Cont. from Top Page 48

Notes: ANY ADDITIONS OR CHANGES TO THIS SHEET MUST BE MADE ON CHECK PRINTS WITH DATE AND NAME OF PERSON MAKING CHANGE.

Do not extend notes this side of this line

RETURN TO LOS ANGELES COUNTY SURVEYOR

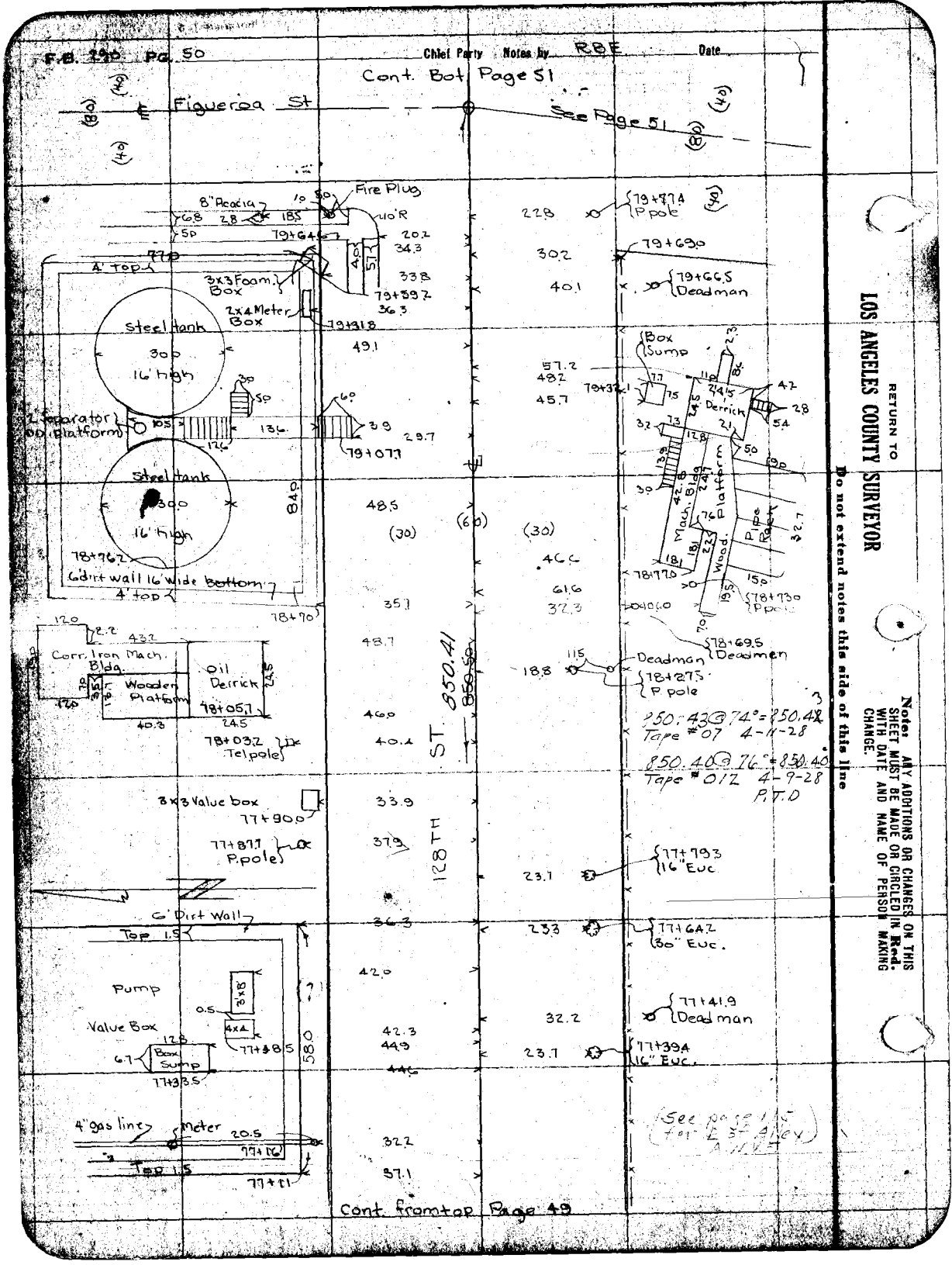
F.B. 290 PG. 50
Chief Party Notes by RBE Date
Cont. Bot Page 51
Figueroa St
See Page 51
Fire Plug
8" Acacia
4' top
3x3 Foam Box
2x4 Meter Box
Steel tank
16' high
2 Separator
Oil Platform
Steel tank
16' high
6' dirt wall 16' wide bottom
4' top
Corr. Iron Mach. Bldg.
Wooden Platform
Oil Derrick
78+05.7
78+03.2 Telpole
3x3 Value box
77+90.0
77+87.7 P.pole
6' Dirt Wall
Top 1.5
Pump
Value Box
Box Sump
77+33.5
4" gas line
Meter
Top 1.5
77+11
79+77.4 P pole
79+69.0
79+66.5 Deadman
Box Sump
Derrick
Mach. Bldg.
Wood. Platform
Pipe Rack
78+77.0
78+73.0 P pole
78+69.5 Deadman
Deadman
78+27.5 P. pole
850.43 @ 74° = 850.43
Tape #07 4-11-28
850.40 @ 76° = 850.40
Tape #012 4-9-28
P.T.D
77+79.3 16" Euc
77+64.2 30" Euc.
77+41.9 Deadman
77+39.4 16" Euc.
128TH ST
850.41
850.50
Cont. from top Page 49
RETURN TO
LOS ANGELES COUNTY SURVEYOR
Do not extend notes this side of this line
Notes: ANY ADDITIONS OR CHANGES ON THIS SHEET MUST BE MADE OR CIRCLED IN Red. WITH DATE AND NAME OF PERSON MAKING CHANGE.

Date ____ Notes by RBE Chief Party ____ F.B. 290 PG. 51

Checked by Ed Wood
Date 8-13-Olmert
Map No. 9-128
Checked by C.A.T.
Date AUG 1929

W. O. No. 4143 B.S.O. No.
Location Delphi Ave.
Surveyed by RBEmmott
Date November 1927
Indexed A. C. Johnson

Cont. From Page 57

ATHENS ST. (85+20.21 / 84+90.17 Fd 2" I.P. Conc. filled & spk) 372.97 37°07' 90-04-35 3 WAY PACIFIC ELECTRIC

7.07 4.95 ℄ between tracks 2' offset line 50'± 283 (80) 2P 295 (80) 23.0

R.R. R/W

ATHENS ST. (70) 3 WAY

524.97 @ 70° = 525.00
524.83 @ 74° = 524.83 Tape #07 4-12-28 P.T.D.
Ely Boundary line (30) (30) (60) 524.83 City of Los Angeles

90-04-30
0-18-50
0-31-00
90-04-35

150.00 @ 74° = 150.00 Tape #07 4-12-28 P.T.D.
(84+53.38 (84+55.17 Fd 3/4" I.P. per L.B. 382-28) (C.E.F.B. 2810-80)

Cont. Bot. Page 54

149.99 @ 70° = 150.00

95-43-30
22-54-00
45-48-45
95-43-35

128TH ST. For Topog. See F.B. 233-52, 53

(COUNTY SURVEYOR'S MONUMENT) 128TH ST. Fig.

90-05-30
0-22-45
0-46-00
90-05-35

(Fd N+T Guy Pole)

95°43'35" 150.00 58.68 90°05'45" FIGUEROA ST.

Fd L+T 40.82

(Replaced pipe with 2" I.P. with brass cap (Marked) Set in conc. down 10) 315.05

Cont. Bot. Page 40 (70) 431.04 ℄ (80) (80+05.17 80+03.35 Fd 2" I.P. plug & nail per L.B. 382-253 (C.E.F.B. 3503-8) See F.B. 214-80)

46.53 35.96 (Fd N+T P. pole)

Fd L+T 84°17'25" 850.58 (Calc) 89°53'15" (70) Cont. Bot. Page 40

174-10-30
336-42-15
313-24-30
174-10-35
84-17-25
89-53-10

84-17-30
337-09-30
314-18-15
84-17-25

Cont. from top Page 50

Notes: ANY ADDITIONS OR CHANGES SHEET MUST BE MADE OR CHANGE. WITH DATE AND NAME OF FIRM.

Do not extend notes this side of this line

RETURN TO LOS ANGELES COUNTY SURVEYOR

F.B. 290 PG. 52 Chief Party Notes by R.B.E. Date

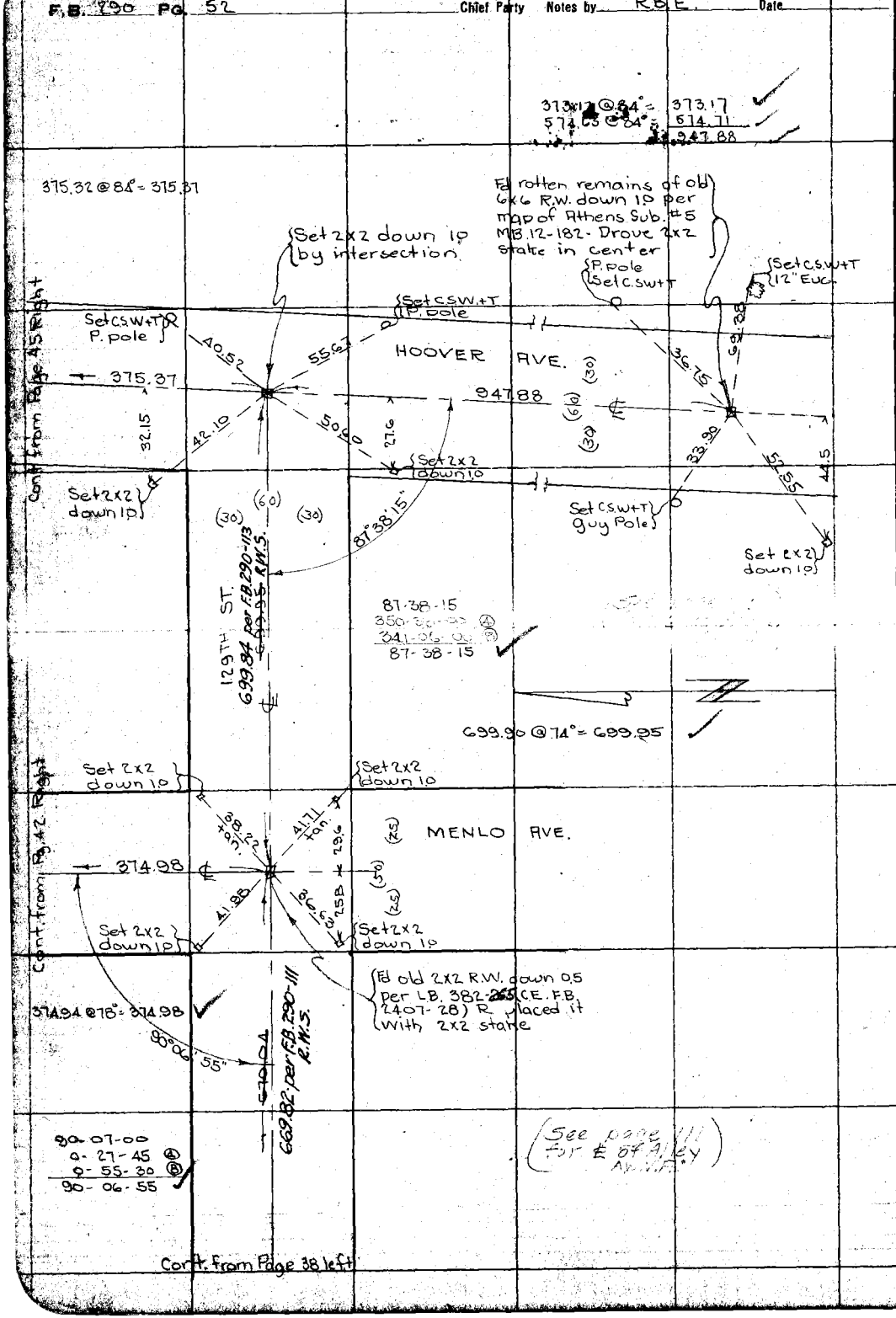

RETURN TO
LOS ANGELES COUNTY SURVEYOR

Do not extend notes this side of this line

Note: ANY ADDITIONS OR CHANGES ON THIS SHEET MUST BE MADE OR CIRCLED IN Red. WITH DATE AND NAME OF PERSON MAKING CHANGE.

Date _____ Notes by R.B.E. Chief Party _____ F. B. 290 PG. 53

Plotted by F. A. Wood	W. O. No. 4148 D. S. O. No.
Date June '28	Location Delphi Avenue
Map No. B-120	Surveyed by R B Emmott
Plotting C'k'd by C. J. T.	Date November 1927
Date AUG 1928	Indexed A. C. Johnson

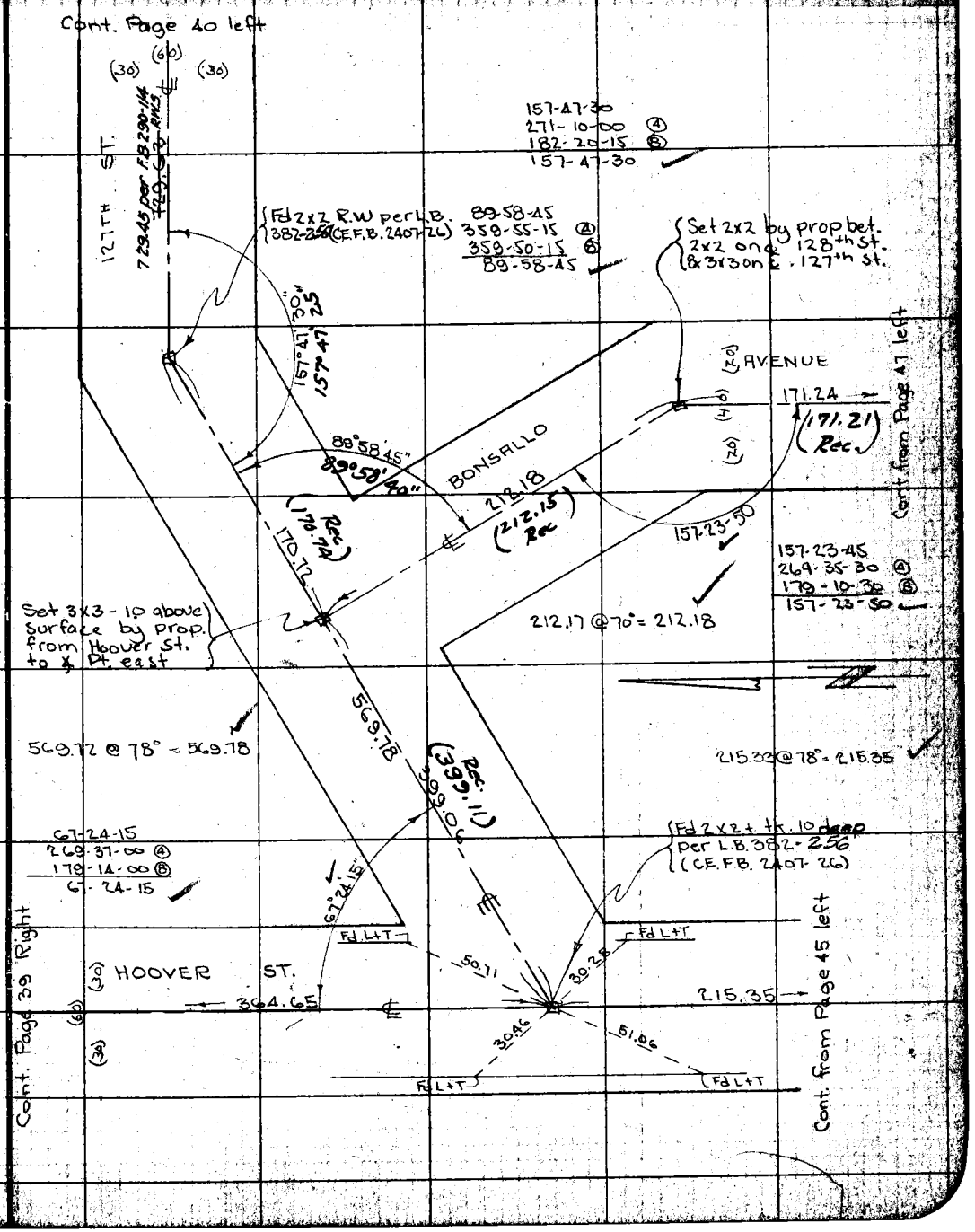

Note: ANY ADDITIONS OR CHANGES ON THIS SHEET MUST BE MADE OR CIRCLED IN Red. WITH DATE AND NAME OF PERSON MAKING CHANGE.

RETURN TO LOS ANGELES COUNTY SURVEYOR

Do not extend notes this side of this line

F.B. 290 Pg. 54 Chief Party Notes by R.B.E. Date

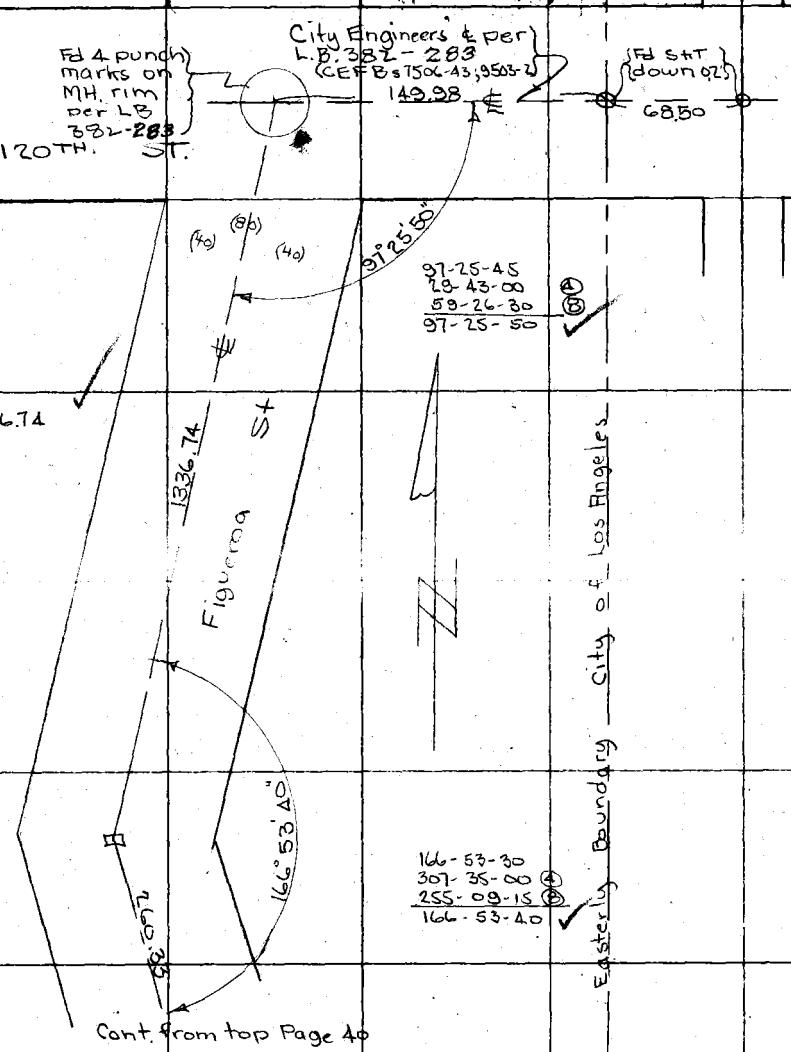

RETURN TO
LOS ANGELES COUNTY SURVEYOR

Do not extend notes this side of this line

Notes: ANY ADDITIONS OR CHANGES ON THIS SHEET MUST BE MADE OR CIRCLED IN Red. WITH DATE AND NAME OF PERSON MAKING CHANGE.

Date _____ Notes by R.B.E. Chief Party _____ F. B. 290 Pg. 55

Platted by F.A. Wood	W. O. No. 4148 D. S. B. No.
Date June '28	Location Delphi Ave
Map No. B-120	Surveyed by R.B. Emmott
Platting C'k'd by C.E.T.	Date November 1927
Date AUG 1928	Indexed A. C. Johnson

Cont. Bot. Page 56

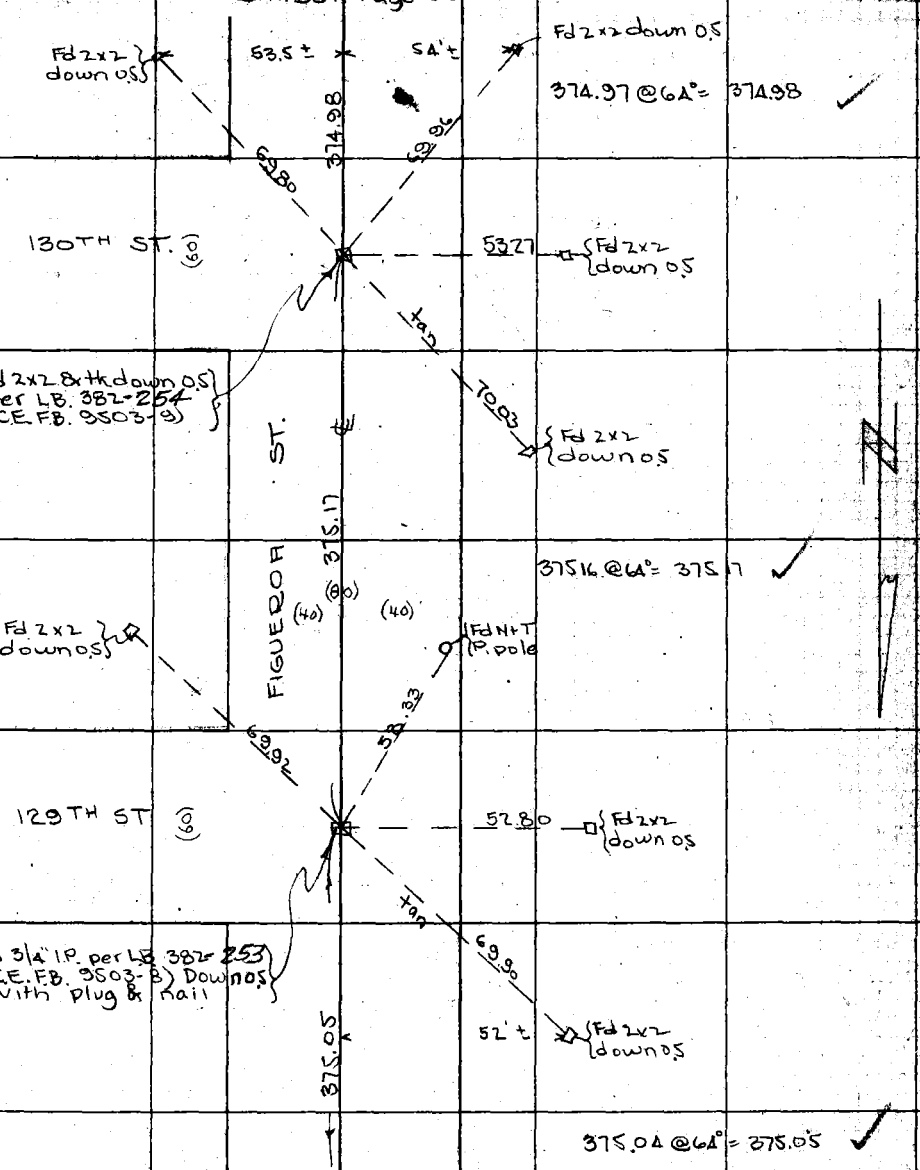

Cont. from Page 51 Right

Notes: ANY ADDITIONS OR CHANGES ON THIS SHEET MUST BE MADE OR CIRCLED IN Red. WITH DATE AND NAME OF PERSON MAKING CHANGE.

Do not extend notes this side of this line

RETURN TO LOS ANGELES COUNTY SURVEYOR

F.B. 290 Pg. 56 Chief Party Notes by R.B.E. Date

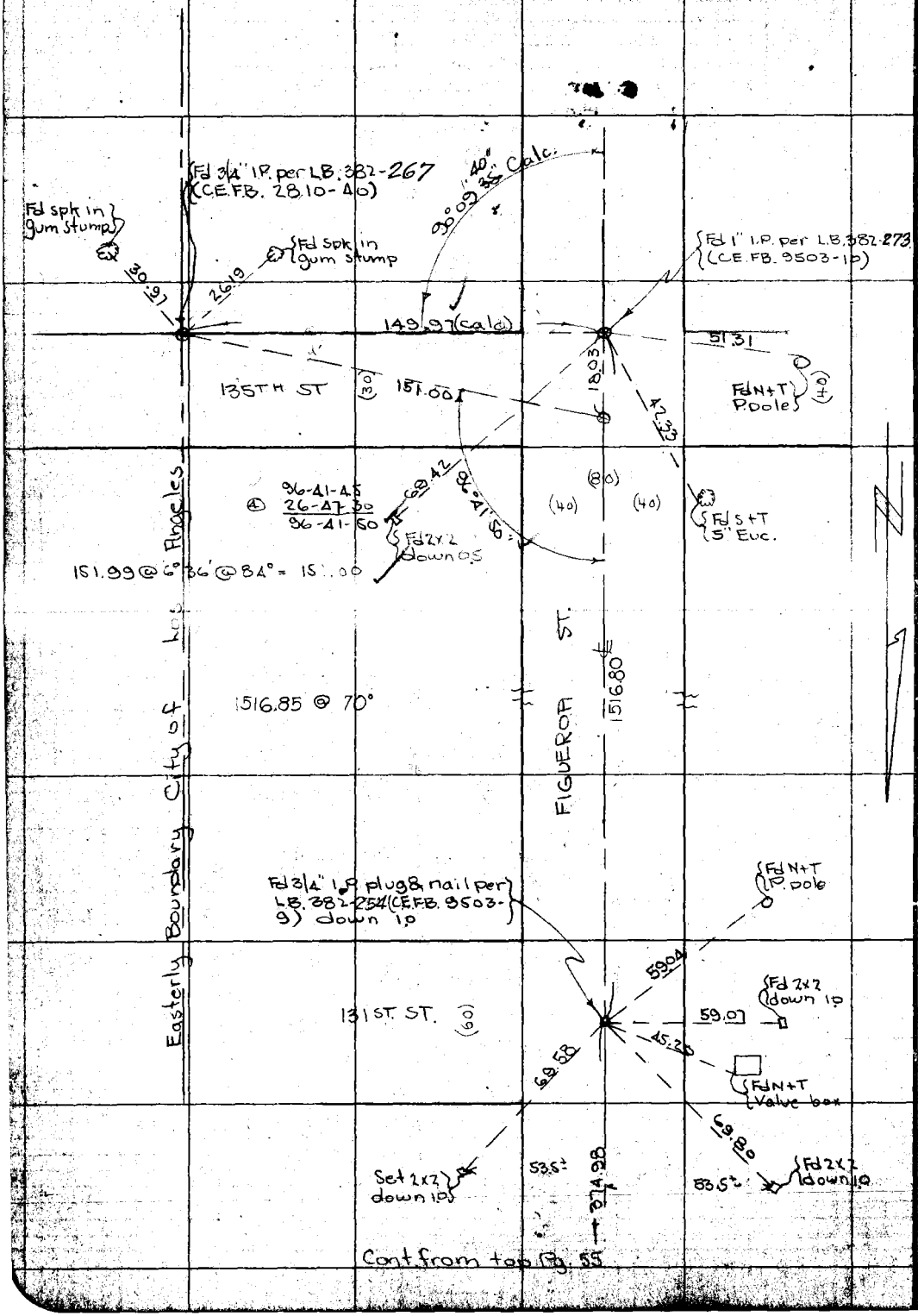

RETURN TO
LOS ANGELES COUNTY SURVEYOR

Do not extend notes this side of this line

Notes: ANY ADDITIONS OR CHANGES ON THIS SHEET MUST BE MADE OR CIRCLED IN Red. WITH DATE AND NAME OF PERSON MAKING CHANGE.

Date: Notes by: R.B.E. Chief Party: F.B. 290 PG. 57

Notes by: J.W.M.
Date: June '28
Map No. B-120
Plotting C'k'd by: [redacted]
Date: AUG 1928

W. O. No. [redacted]
Location: Delphi Avenue
Surveyed by: R.B.Emmott
Date: December 1927
Indexed: A. C. Johnson

(See page 117 for R of 2117-3 between Broadway & Main St.)

179.58.45
359.58.00
359.50.00

(See page 117)

(See page 117 for R of 2117-3 between Broadway & Main St.)

(341.17@77° = 341.17. Tape #.07 4-12-28 P.T.D.)

(See page 117 for R of 2117-3 between Carmelita Ave)

120TH ST

Fd 4" I.P. Conc. filled

Fd SW+T

Fd L+T

Set L+T

Fd CSW+T Guy Pole

Set 1x2 by ties shown in RDFB F.O. 321-2

2657.85

(HARBOR BLVD.)

MAIN ST.

Fd CSW+T Guy Pole

2640.57

Set N+T by ties shown in RDFB F.O. 321-15

Fd 4" I.P. Conc. filled

Fd SW+T

Fd L+T

~~106+29.28~~ Fd 2" I.P. conc. filled per

Fd SW+T 90°11'15"

106+66.33 ~~106+69.18~~ Set L+T in pav. by ties shown in RDFB F.O. 321-9

Set L+T

2657.40@88° = 2657.85

2640.30@78° = 2640.53

88-54-00
358-15-45
356-31-45
89-53-45

30-11-15
0-45-00
1-30-00
30-11-15

179-58-00
359-52-15
359-44-45
179.58-05

1333.97

1333.72@79° Tape #.07 4-12-28 P.T.D.

1334.37@80° = 1334.56

For Topog. See F.B. 223-53-56

128TH ST.

Fd 2" I.P. down 10. Conc. filled with nail per FB 214-78

179.58.05"

1331.53@74° = 1331.63

Fd N+T P.pole

BROADWAY

1331.63

~~93+32.36~~ ~~93+34.60~~ Fd 2" I.P. set in conc. down 0.4. per FB 214-80

Set C.S.W+T 4" Euc

POT Set 2x2 down 0.5

2641.88 Calc.

Fd SW+T down 0.4 Per FB 214-80 Set 2x2 in place

Fd L+C down 1.5 Per FB 214-80

2299.87

BROADWAY

431.17@72° = 431.16 Tape #07 P.T.D. 4-12-28

31693 @74° = 31693

Fd N+T P.pole

Set C.S.W+T Tel Pole

Fd L+T

Fd L+Sp

Fd x

12TH ST.

(See page 51)

99+01.20 ~~99+03.24~~ POT Set 2x2 down 1.5

22999.60 @ 80° = 22999.87

431.34@70° = 431.36

373.00@72° = 372.99 Tape #07 4-12-28 P.T.D.

89-45-45
359-07-45
358-05-15
89-45-30

80-42-45
2-51-15
3-42-00
80-42-45

Set N+T Valve box

(See page 117 for R of 2117-3)

Note: ANY ADDITIONS OR CHANGES ON THIS SHEET MUST BE MADE OR CHECKED IN RED WITH DATE AND NAME OF PERSON MAKING CHANGE.

Do not extend notes this side of this line

RETURN TO LOS ANGELES COUNTY SURVEYOR

F.B. 290 PG. 58 Chief Party Notes by RBE Date

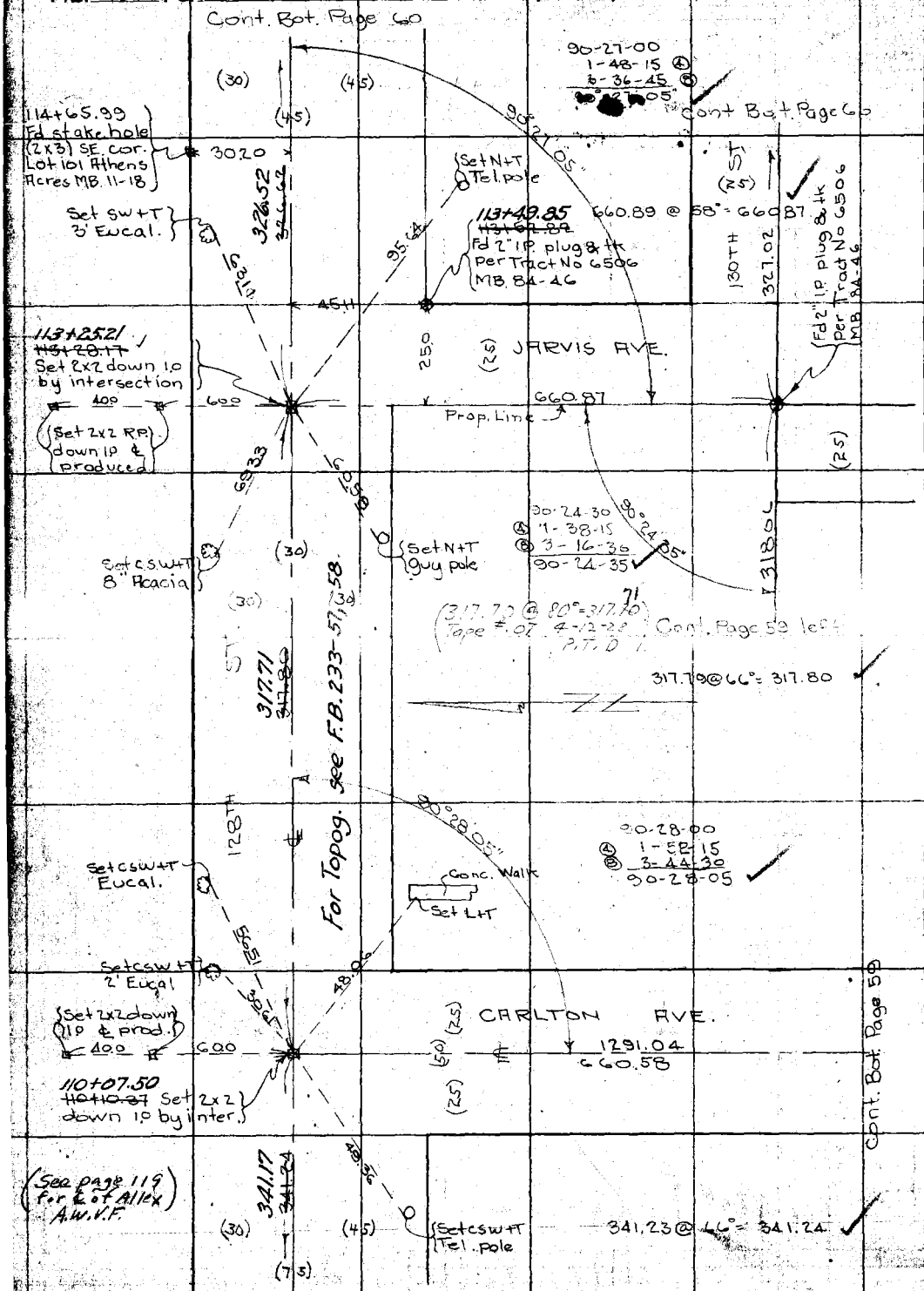

RETURN TO
LOS ANGELES COUNTY SURVEYOR
Do not extend notes this side of this line

Note: ANY ADDITIONS OR CHANGES ON THIS SHEET MUST BE MADE OR CIRCLED IN Red. WITH DATE AND NAME OF PERSON MAKING CHANGE.

Date _____ Notes by R.B.E. Chief Party _____ F. B. 280 PG. 59

Platted by J.H. Hood
Date June '29
Map No. B-120
Platting C'k'd by _____
Date Aug. 1929

W. O. No. 4148 D. S. O. No.
Location Delphi Avenue
Surveyed by R.B. Emmott
Date December 1927
Indexed A. C. Johnson

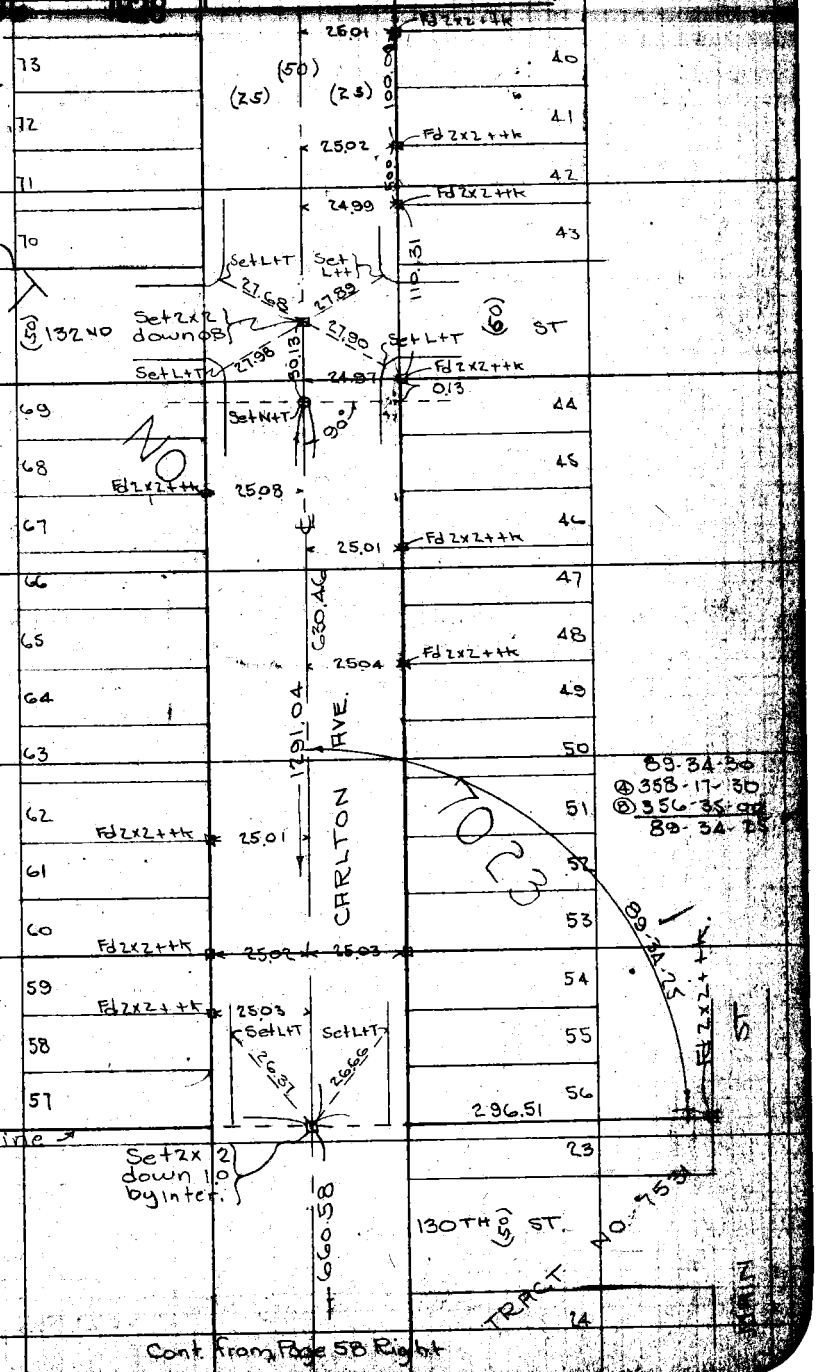

Notes: ANY ADDITIONS OR CHANGES ON THIS SHEET MUST BE MADE OR CIRCLED IN Red. WITH DATE AND NAME OF PERSON MAKING CHANGE.

RETURN TO LOS ANGELES COUNTY SURVEYOR

Do not extend notes this side of this line

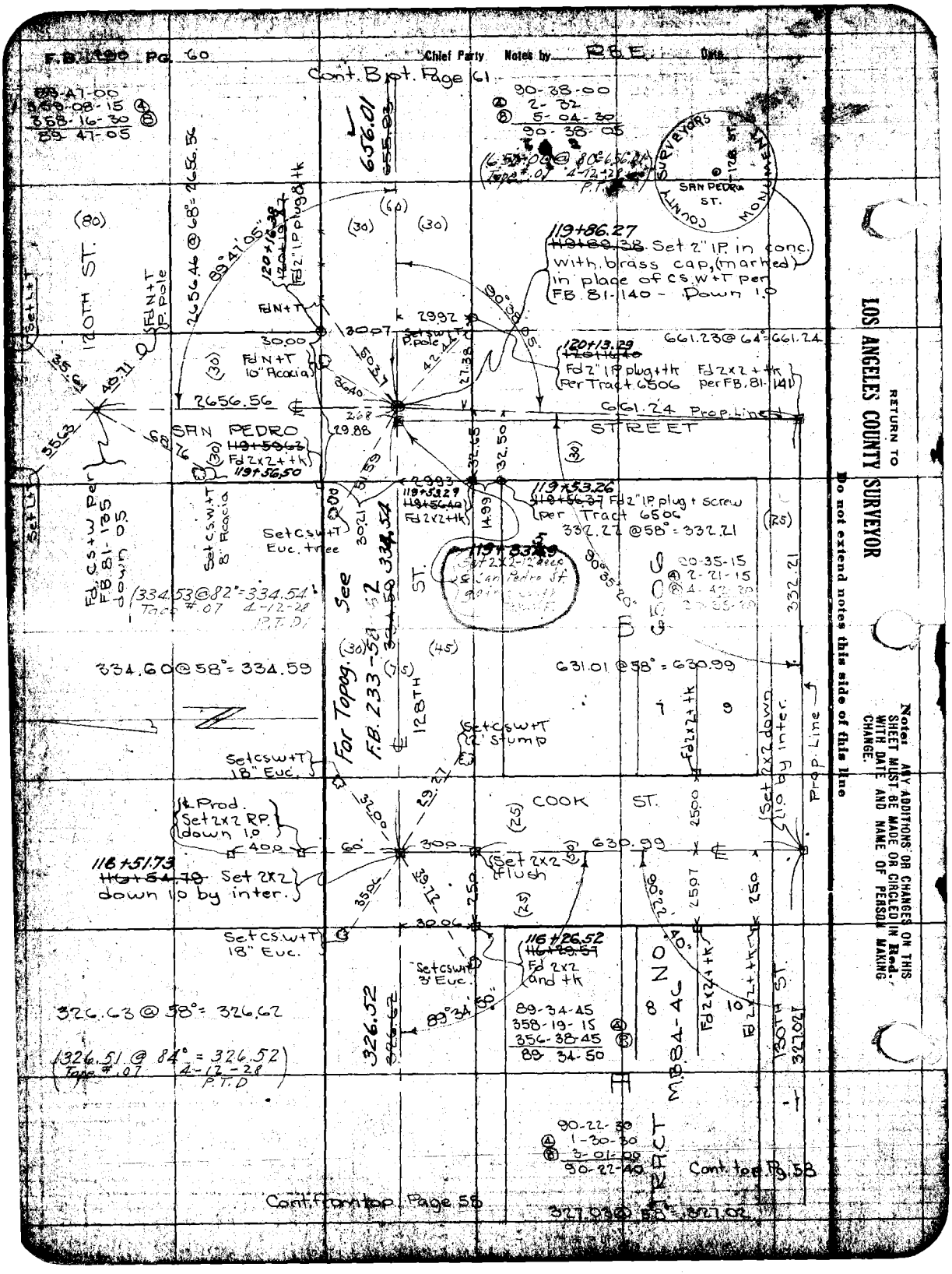
F.B. 190 Pg. 60
Chief Party Notes by R.B.E. Date
Cont. Bot. Page 61
89-47-00
359-08-15
358-16-30
89-47-05
90-38-00
2-32
5-04-30
90-38-05
656.01
COUNTY SURVEYORS MONUMENT
SAN PEDRO ST.
128 ST.
119+86.27
Set 2" I.P. in conc. with brass cap, (marked) in place of C.S.W+T per FB. 81-140 - Down 1.0
120+13.29
Fd 2" I.P. plug + tk per Tract 6506
Fd 2x2 + tk per FB. 81-141
661.23 @ 64° = 661.24
2656.56
661.24 Prop. Line
120TH ST.
SAN PEDRO STREET
119+53.26
Fd 2" I.P. plug + screw per Tract 6506
332.22 @ 58° = 332.21
Set C.S.W+T Euc. tree
Set C.S.W+T 8" Acacia
Fd. C.S+W per FB. 81-135 down 0.5
334.53 @ 82° = 334.54
Tape #.07 4-12-28 P.T.D.
For Topog. See F.B. 233-58
334.60 @ 58° = 334.59
631.01 @ 58° = 630.99
128TH ST.
Set C.S.W+T 2' stump
Set C.S.W+T 18" Euc.
COOK ST.
Prop. Line
Set 2x2 down 1.0 by inter.
Prod. Set 2x2 RP. down 1.0
116+51.73
Set 2x2 down 1.0 by inter.
Set 2x2 flush
630.99
Set C.S.W+T 18" Euc.
116+26.52
Fd 2x2 and tk
Set C.S.W+T 3' Euc.
326.63 @ 58° = 326.62
326.51 @ 84° = 326.52
Tape #.07 4-12-28 P.T.D.
89-34-45
358-19-15
356-38-45
89-34-50
326.52
M.B. 84-46
TRACT NO.
130TH ST.
90-22-30
1-30-30
3-01-00
90-22-40
Cont. top Pg. 58
Cont. from top Page 58
327.03 @ 58° = 327.02
RETURN TO
LOS ANGELES COUNTY SURVEYOR
Do not extend notes this side of this line
Note: ANY ADDITIONS OR CHANGES ON THIS SHEET MUST BE MADE OR CIRCLED IN Red. WITH DATE AND NAME OF PERSON MAKING CHANGE.

Date _____ Notes by RBE Chief Party _____ F. B. 290 Pg. 61

Plotted by [illegible]
Date June '28
Map No. B-120
Plotting Chk'd by [illegible]
Date AUG 1928

Location Delphi Ave.
Surveyed by R.B. Emmott
Date December 1927
Indexed A. C. Johnson

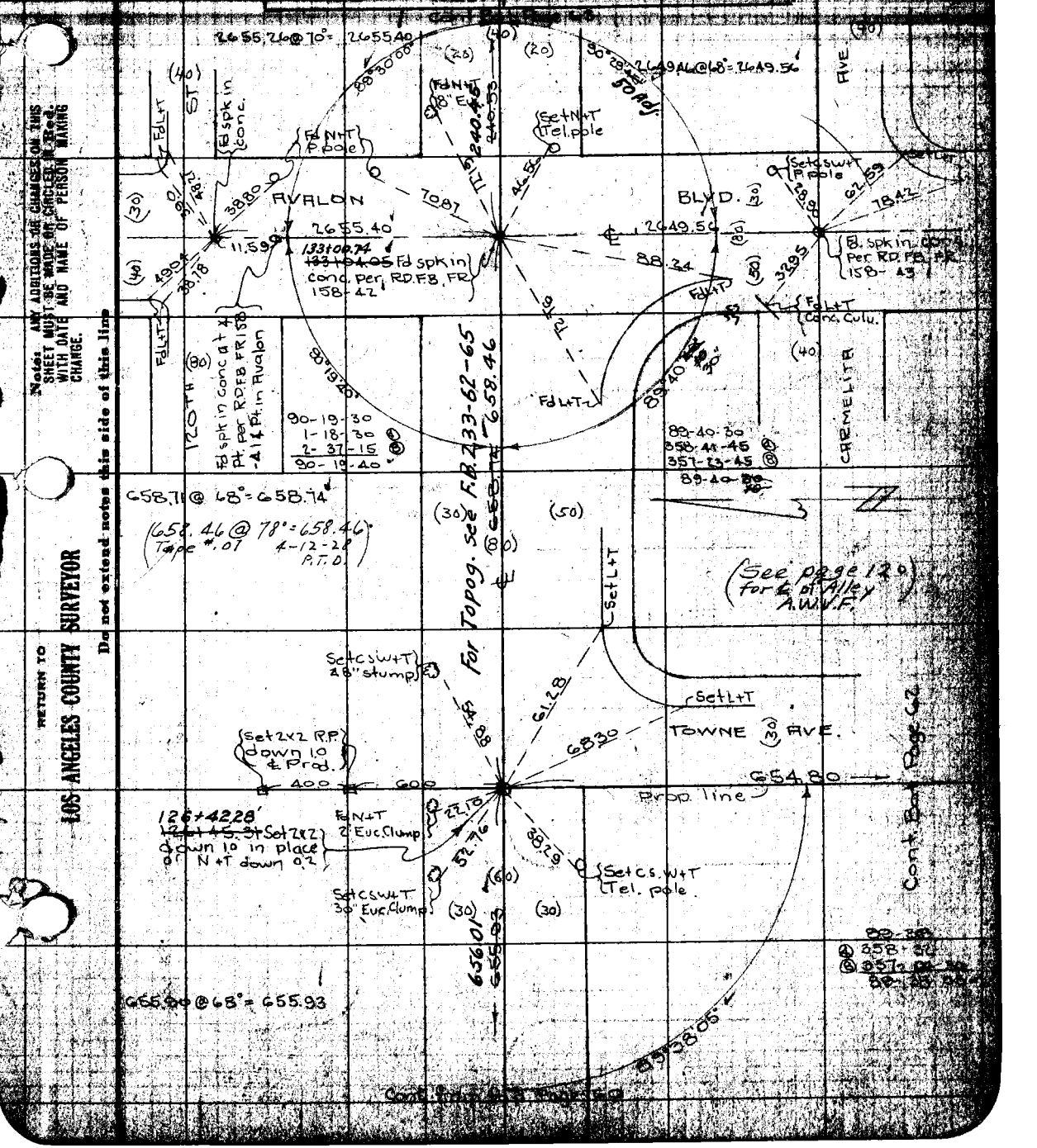

Note: ANY ADDITIONS OR CHANGES ON THIS SHEET MUST BE MADE OR CIRCLED IN Red. WITH DATE AND NAME OF PERSON MAKING CHANGE.

RETURN TO LOS ANGELES COUNTY SURVEYOR

Do not extend notes this side of this line

F.B. 380 Pg. 62 Chief Party Notes by R.B.F. Date

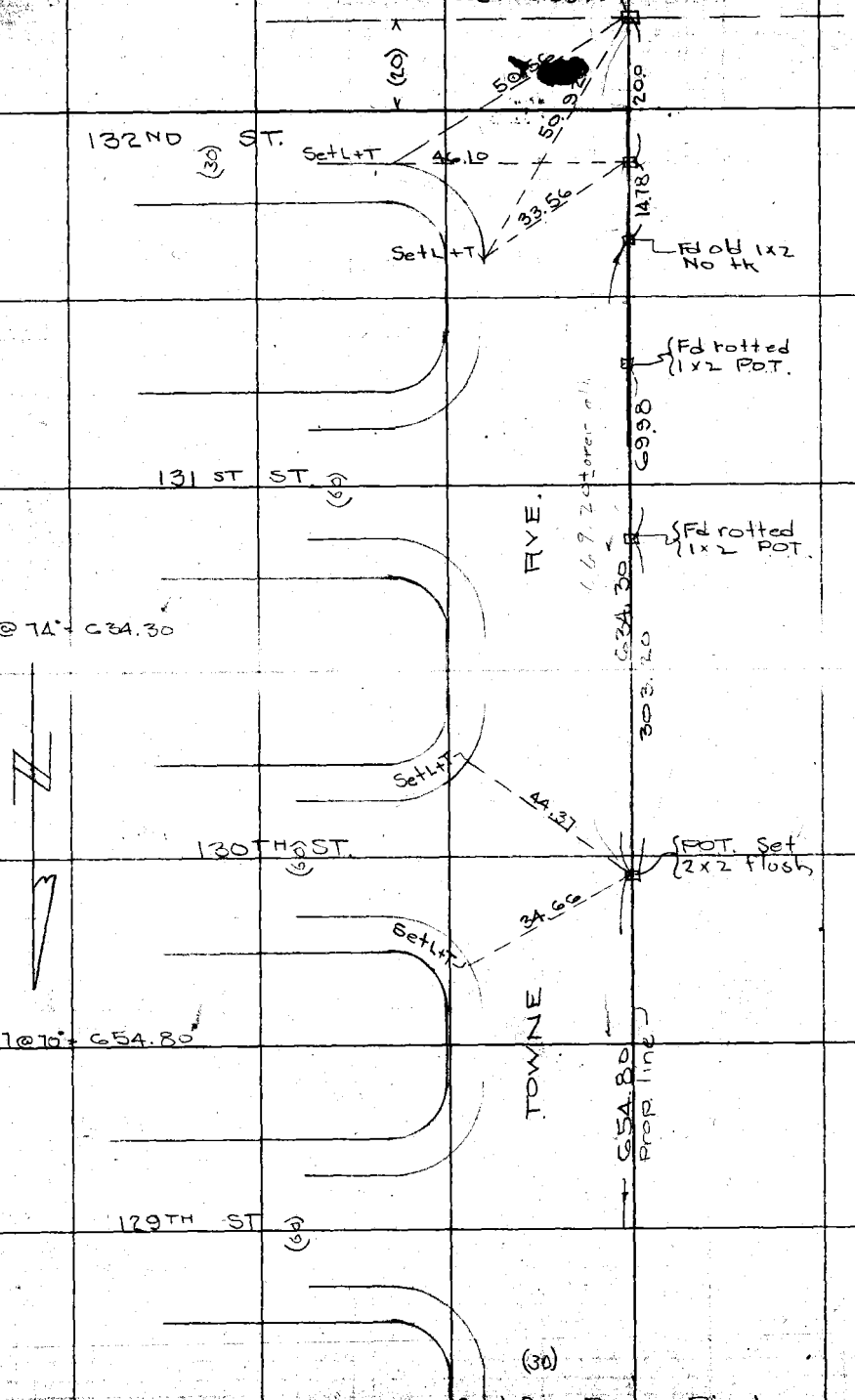

Cont. from Page 61 Right

RETURN TO
LOS ANGELES COUNTY SURVEYOR
Do not extend notes this side of this line
Notes: ANY ADDITIONS OR CHANGES ON THIS SHEET MUST BE MADE OR CIRCLED IN Red WITH DATE AND NAME OF PERSON MAKING CHANGE.

Date _____ Notes by R.B.E. Chief Party _____ F. B. 290 Pg. 63

Plotted by [illegible]	W. O. No. 448 B. & O. No.
Date June '28	Location Delphi Ave
Map No. B-120	Surveyed by RB Emmott
Plotting C'k'd by [illegible]	Date January 1928
Date AUG 1928	Indexed A. C. Johnson

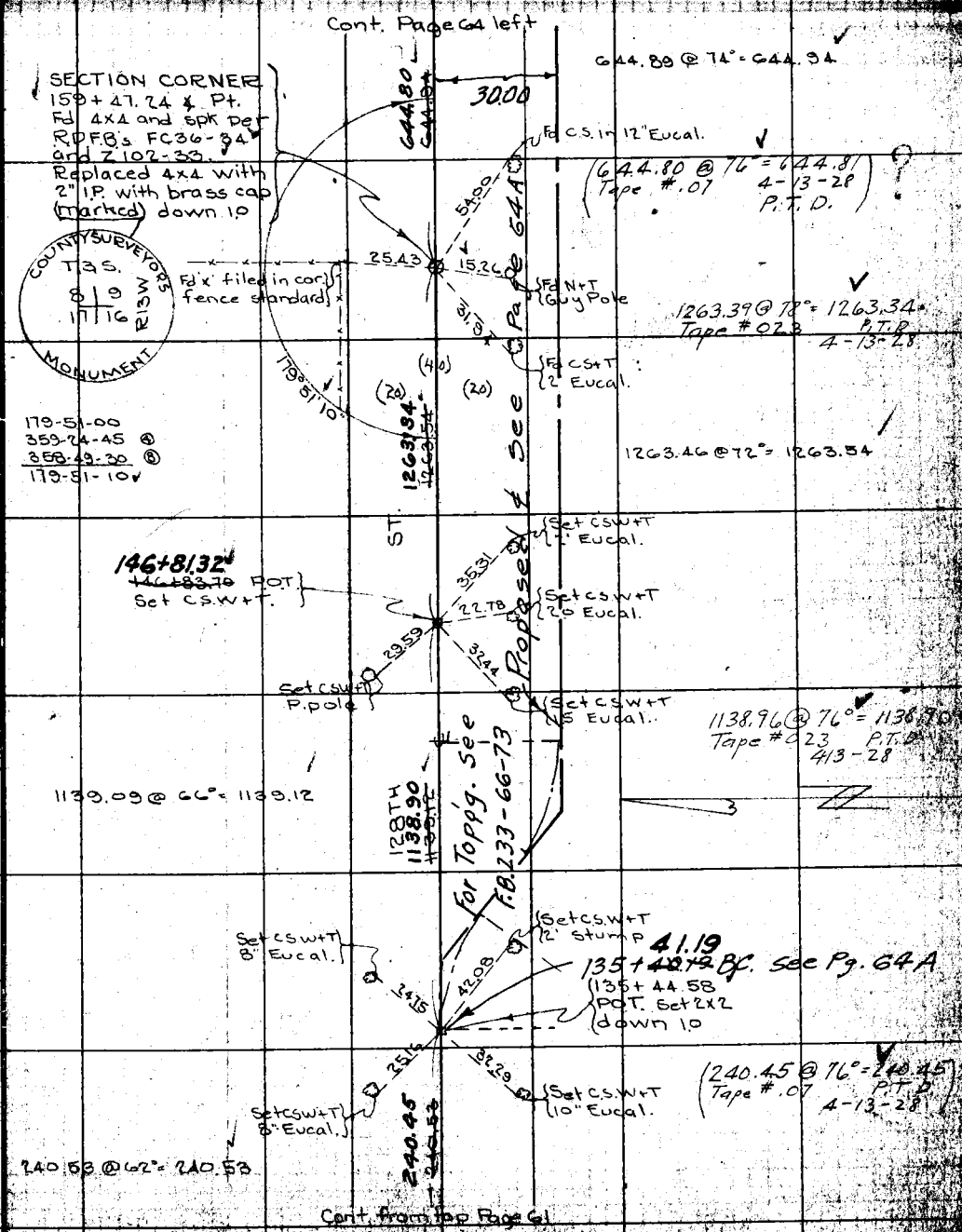

Note: ANY ADDITIONS OR CHANGES ON THIS SHEET MUST BE MADE OR CIRCLED IN Red. WITH DATE AND NAME OF PERSON MAKING CHANGE.

RETURN TO LOS ANGELES COUNTY SURVEYOR

Do not extend notes this side of this line

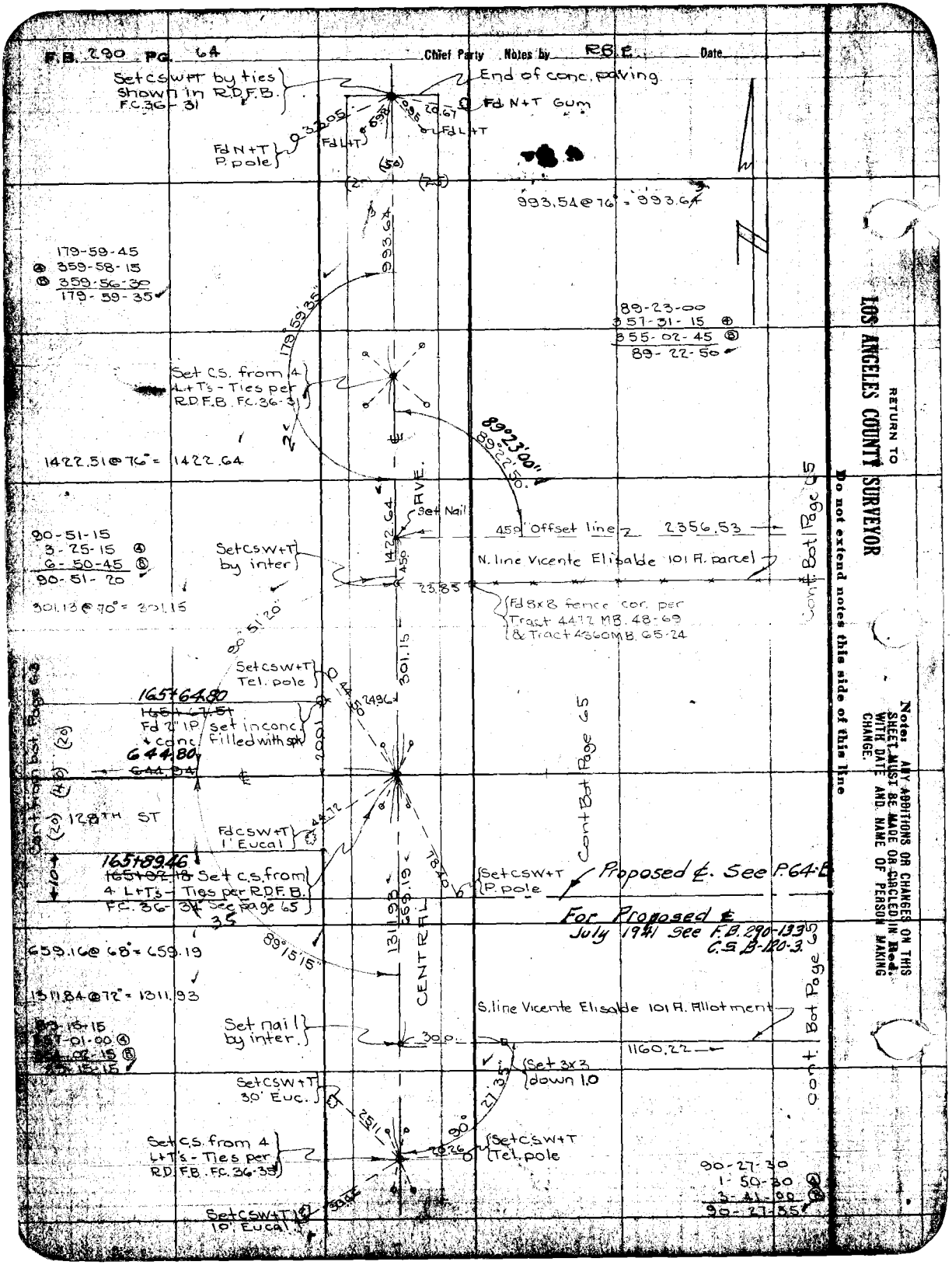
F.B. 290 PG. 64
Chief Party Notes by R.B.E. Date
Set CSW+T by ties shown in R.D.F.B. F.C. 36-31
End of conc. paving
Fd N+T Gum
Fd N+T P. pole
Fd L+T
993.54 @ 76° = 993.64
179-59-45
359-58-15
359-56-30
179-59-35
179°59'35"
89-23-00
357-31-15
355-02-45
89-22-50
Set C.S. from 4 L+T's - Ties per R.D.F.B. F.C. 36-31
89°23'00"
1422.51 @ 76° = 1422.64
Set Nail
45.0' Offset line
2356.53
N. line Vicente Elisalde 101 A. parcel
Cont. Bot. Page 65
90-51-15
3-25-15
6-50-45
90-51-20
Set CSW+T by inter
23.85
Fd 8x8 fence cor. per Tract 4472 MB. 48-69 & Tract 4360 MB. 65-24
301.13 @ 70° = 301.15
90°51'20"
Set CSW+T Tel. pole
165+64.80
Fd 2" IP set in conc. + conc. filled with spk
644.80
128TH ST
Fd CSW+T 1' Eucal
165+89.46
Set c.s. from 4 L+T's - Ties per R.D.F.B. F.C. 36-34 See Page 65
Set CSW+T P. pole
Proposed ℄. See P.64-B
For Proposed ℄ July 1941 See F.B. 290-133 C.S. B-120-3.
Cont. Bot. Page 65
659.16 @ 68° = 659.19
1311.84 @ 72° = 1311.93
89°15'15"
CENTRAL
S. line Vicente Elisalde 101 A. Allotment
Set nail by inter.
1160.22
Set 3x3 down 1.0
Set CSW+T 30' Euc.
Set C.S. from 4 L+T's - Ties per R.D.F.B. F.C. 36-35
Set CSW+T Tel. pole
90-27-30
1-50-30
3-41-00
90-27-35
Set CSW+T 10' Eucal
RETURN TO
LOS ANGELES COUNTY SURVEYOR
Do not extend notes this side of this line
Note: ANY ADDITIONS OR CHANGES ON THIS SHEET MUST BE MADE OR CIRCLED IN Red. WITH DATE AND NAME OF PERSON MAKING CHANGE.

Date 1-21-29 Notes by P. T. D. Chief Party P. T. Dumas F.B. 290 Pg. 64A

Platted by	McAllister	W. O. No.	4148 D. S. O. No. .012
Date	Feb '29	Location	Delphi Ave
Map No.	B-120	Surveyed by	P. T. Dumas
Platting C'k'd by	R.W.S.	Date	1-21-29
Date	Feb '29	Indexed	A. C. Johnson

84° - 5/19/28

Cont on bot. Page 64 B.

Set 2x2 + Nail 12" deep

Set N+T

30.00

50.00

139+65.64 E.C.

139+64.64 E.C. Set 2x2 + Nail 12" deep

Δ = 5-08-30
R = 1000'
T = 44.90
L = 89.74

Set S.W.+T-40' Gum

P.I. Set 4x4 + Nail 12" deep Removed 3-27-30

30.00

— For Proposed ℄ See F.B. 290-64 D. —

Set "X" - Steel - 12" Conc. Sta. Flow Line

138+75.90 B.C.

Set 2x2 + Nail 12" deep Removed 3-27-30 P.T.D.

Set 2x2 + Nail 12" deep Conc. Mon

Set S.W.+T - P.P.

50.00

136+30.93 E.C.

Set 2x2 + Nail 16" deep. Removed 3-27-30 P.T.D.

Set 2x2 + Nail 12" deep Conc. Mon

Set S.W.+T-41' Gum

Set S.W.+T - P.P.

50.00

Set S.W.+T-24' Gum

P.O.T. Set 4x4 + Nail 18" deep

Δ = 5-08-30
R = 1000'
T = 44.90
L = 89.74

Set "X" - Steel - Top 10" Conc. valve Sta.

135+41.19 B.C.

P.O.T.

Set 2x2 + Nail 12" deep Removed 3-27-30

Set S.W.+T - Top 60' Gum Stump

50.00

50.00

Set 2x2 + Nail 12" deep Removed 3-27-30

Note: ANY ADDITIONS OR CHANGES ON THIS SHEET MUST BE MADE OR CIRCLED IN Red. WITH DATE AND NAME OF PERSON MAKING CHANGE.

Do not extend notes this side of this line

RETURN TO LOS ANGELES COUNTY SURVEYOR

F.B. 290 Pg. 64-B P.T. Dunlap. Chief Party Notes by P.T.D. Date 1-21-29

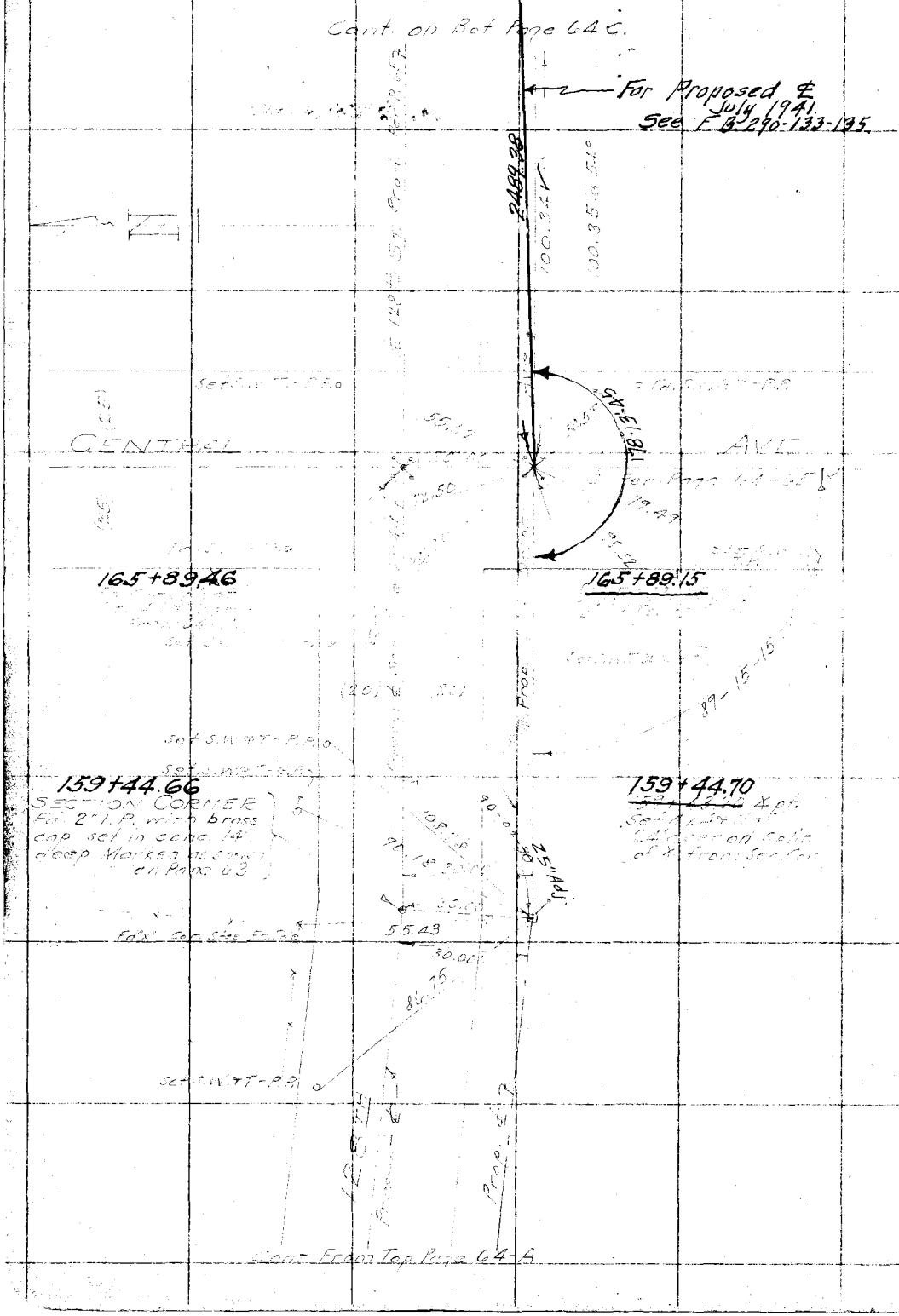

RETURN TO
LOS ANGELES COUNTY SURVEYOR

Do not extend notes this side of this line

Note: ANY ADDITIONS OR CHANGES ON THIS SHEET MUST BE MADE OR CIRCLED IN Red. WITH DATE AND NAME OF PERSON MAKING CHANGE.

Date 1-23-29 Notes by P. T. D. Chief Party [illegible] F.B. 290 Pg. 64C

Platted by ~~[illegible]~~ McAllister	W. O. No. 4148 ~~D. S. O.~~ Tape No. 1012
Date Feb-29	Location Delphi Ave
Map No. B-120	Surveyed by P. T. D[illegible]
Platting C'k'd by RW-S.	Date 1-23-29
Date Feb '29	Indexed A. C. Johnson

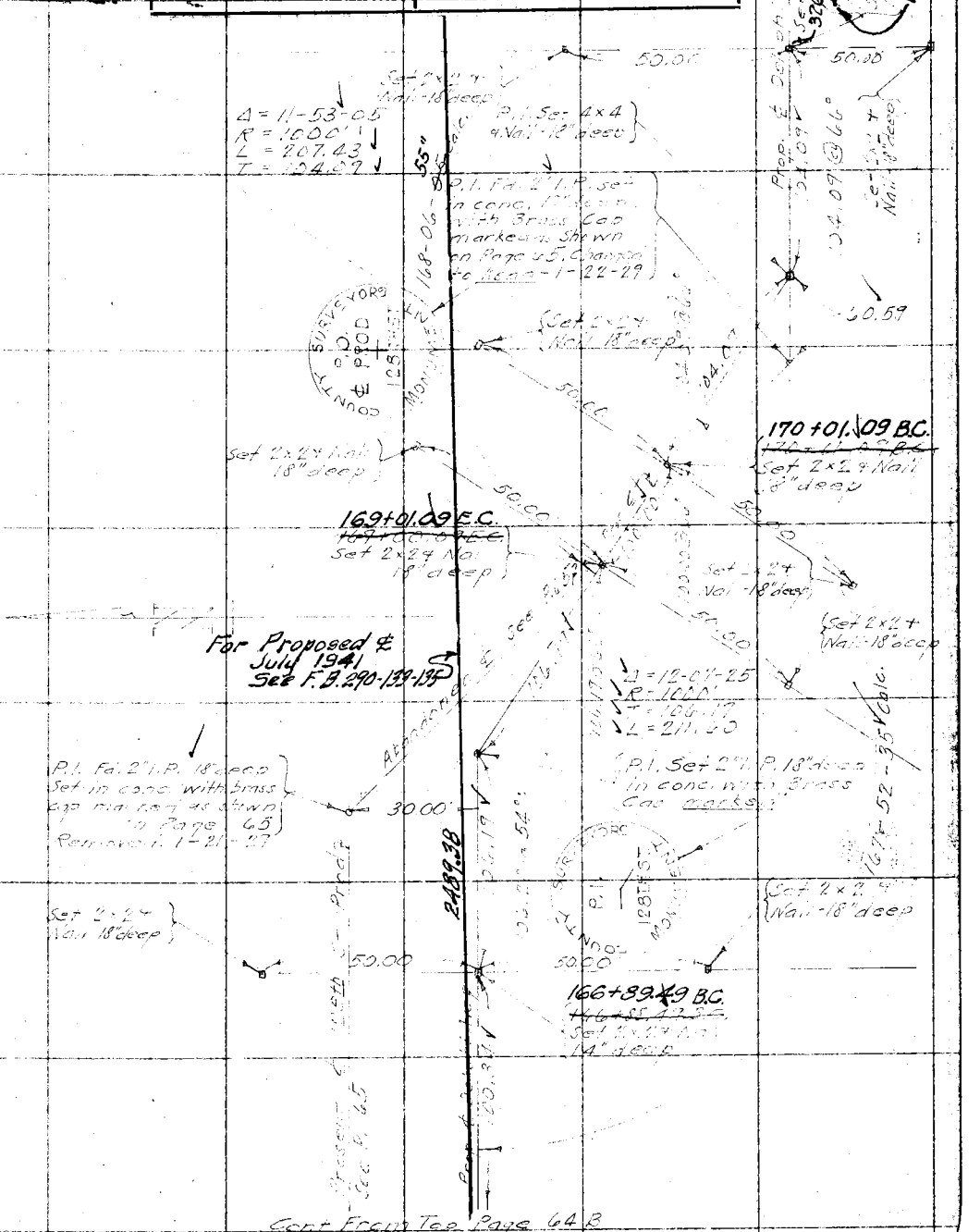

Note: ANY ADDITIONS OR CHANGES ON THIS SHEET MUST BE MADE OR CIRCLED IN Red. WITH DATE AND NAME OF PERSON MAKING CHANGE.

Do not extend notes this side of this line

RETURN TO LOS ANGELES COUNTY SURVEYOR

F. B. 290 Pg. 64D P.T.D. Chief Party Notes by Dunlap Date 3-27-30

Tape #.024 - Std @ 84°

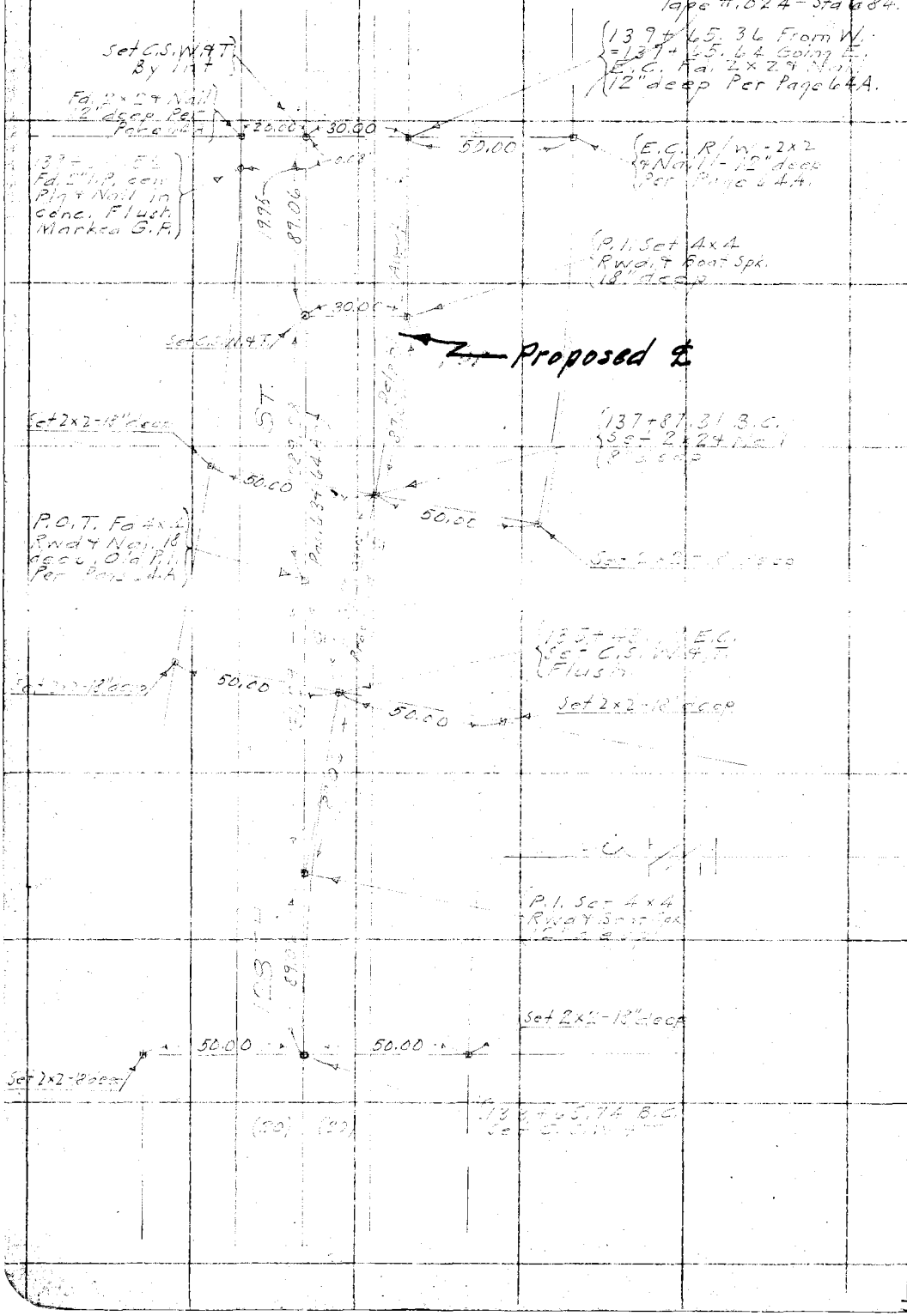

RETURN TO
LOS ANGELES COUNTY SURVEYOR

Do not extend notes this side of this line

Note: ANY ADDITIONS OR CHANGES ON THIS SHEET MUST BE MADE OR CIRCLED IN Red. WITH DATE AND NAME OF PERSON MAKING CHANGE.

Date _____ Noted by RBE Chief Party _____ F. B. 290 Pg. 66

Plotted by [illegible]	W. O. No. 4148
Date June 28	Location Delphi Ave
Map No. B-120	Surveyed by RBEmmott
Plotting C'kd by [illegible]	Date January 1928
Date AUG 1928	Indexed A. C. Johnson

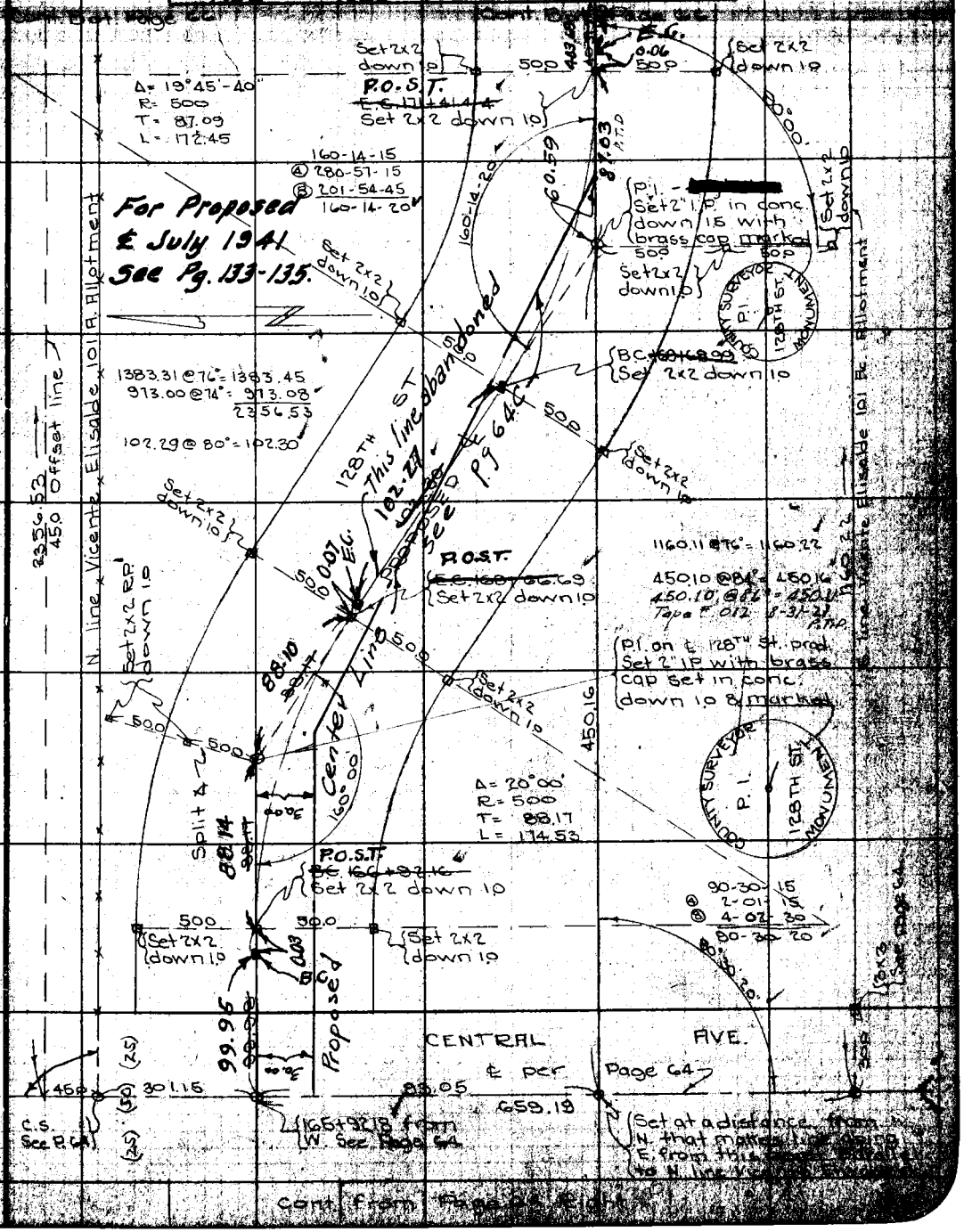

Notes: ANY ADDITIONS OR CHANGES ON THIS SHEET MUST BE MADE OR CIRCLED IN RED WITH DATE AND NAME OF PERSON MAKING CHANGE.

RETURN TO LOS ANGELES COUNTY SURVEYOR

Do not extend notes this side of this line

F.B. 290 PG. 66 R.B.E. Chief Party Notes by Date

Cont. Bot. Page 67

48

36
5
180

524.81 @ 92° = 524.91

524.82

524.91

189+13.86
~~180+19.08~~ P.O.T.
Set 2x2 down 1.0

404.38 @ 76° = 404.38
Tape # 07 4-13-28
P.T.D

45

404.34 @ 90° = 404.41

100

50 50

Proposed ℄ Set F.B. 290-133-135.

404.38

404.41

2489.38

185+09.48
~~185+14.67~~ P.O.T.
Set 2x2 down 1.0

957.02

956.91 @ 80° = 957.02

128TH ST

412.41 @ 90° = 412.48

412.44

412.48

499.63 @ 78° = 499.64
Tape # 07 4-13-28
P.T.D

180+97.04
~~181+02.13~~ P.O.T.
Set 2x2 flush

CREEK

P.O.T. Set
1x2 on
creek bank

87.20

87.20

COMPTON

180+09.84
~~180+14.99~~ P.O.T.
Set 2x2 flush

873.45 @ 80° = 873.47
Tape # 07 4-13-28
P.T.D.

87.18 @ 92° = 87.20

376.29

Transit line

469.73 @ 92° = 469.82

469.78

469.82

PROPOSED ℄

376.25 @ 80° = 376.29

S. line Vicente Elisalde 101 R.

2356.53

N. line Vicente Elisalde 101 R.

175+40.06
~~175+45.17~~ P.O.T.
Set 2x2 down 1.0

Fd. 1x2 - Replacement
by Hayes (F.B. 259-91)
of 2" iron pipe per
Tract No. 6507 M.B.
72-58. Set 3x3 &
nail down 1.0

403.65 @ 92° = 403.73

403.69

403.73

1160.22

45

Cont. from top Page 65

RETURN TO
LOS ANGELES COUNTY SURVEYOR

Do not extend notes this side of this line

Note: ANY ADDITIONS OR CHANGES ON THIS SHEET MUST BE MADE OR CIRCLED IN Red. WITH DATE AND NAME OF PERSON MAKING CHANGE.

Date _____ Notes by R.B.E. Chief Party _____ F. B. 290 Pg. 67

Plotted by B. [illegible]	W. O. No. [illegible] D. S. O. No.
Date June '28	Location Delphi Ave
Map No. B-120	Surveyed by R.B. Emmott
Plotting C'k'd by [illegible]	Date January 1928
Date [illegible]	Indexed A. C. Johnson

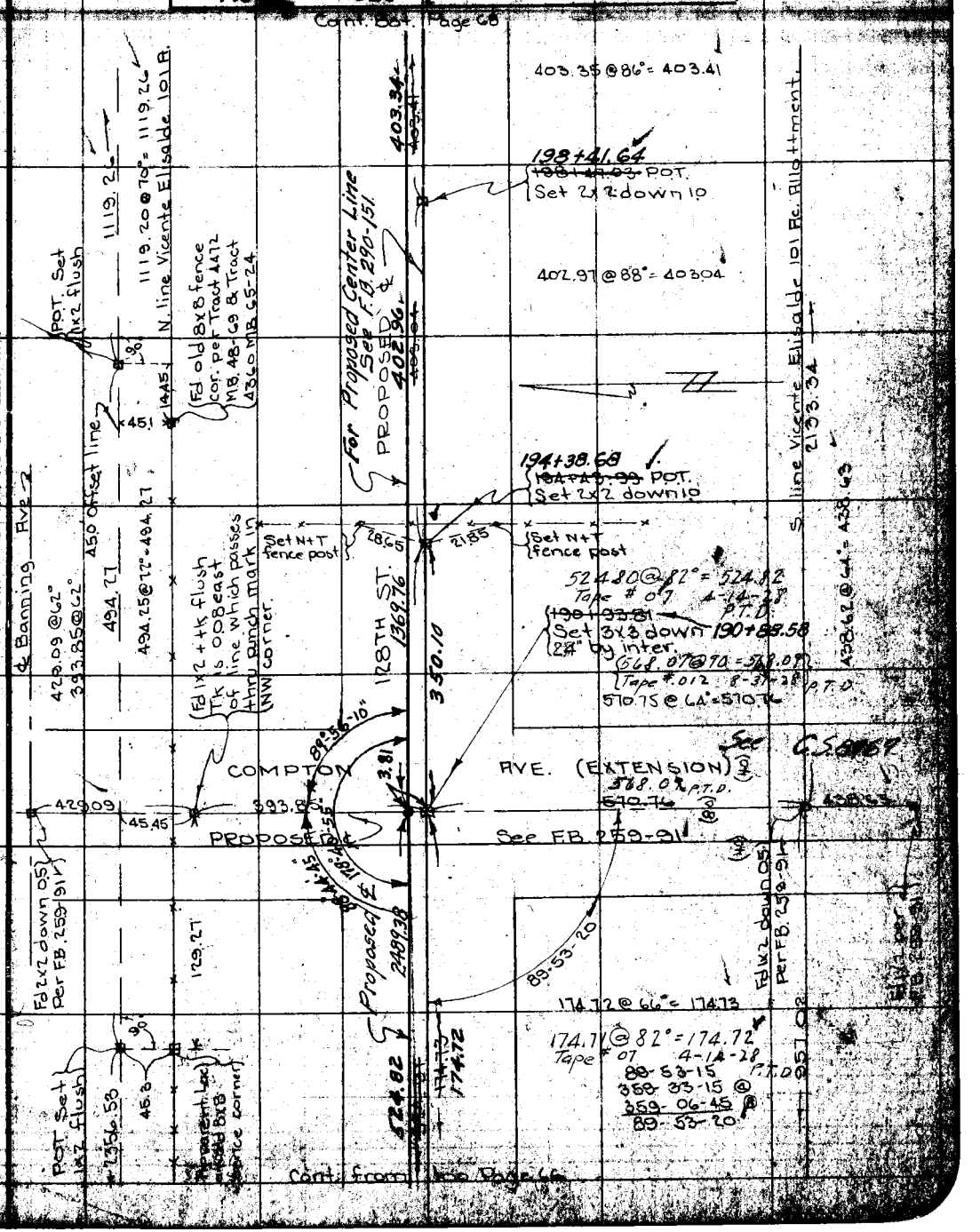

Note: ANY ADDITIONS OR CHANGES ON THIS SHEET MUST BE MADE OR CIRCLED IN Red WITH DATE AND NAME OF PERSON MAKING CHANGE.

RETURN TO

LOS ANGELES COUNTY SURVEYOR

Do not extend notes this side of this line

F.B. 280 PG. 68 Chief Party Notes by R.B.F. Date

Cont. Bot. Page 71

Set N+T at rec dist from ℄ Banning Ave. per Tract 4360 MB 65-24 and the Brinkerhoff Tract MB 2-16

926.36 @70° = 926.41

MAPLE AVE. (60) C.S. 89.19

212+51.39 ~~212+57.27~~ Fd. C.S. W.+T per R.D.F.B. F.R. 96-13 and C.S. F.B. 241-31 Set 2" I.P. in conc. with brass cap (marked) Down 1.5

BURTON AVE. (60) 926.29 @82°

179°48'15" 179°13'09" 179°48'15"

For Topog. See F.B. 233-76

Fd. C.S. W+T per F.B. 241-31

CEDAR AVE. (60) C.S. 88.98

Page 69 220.62

Cont. Bot.

COUNTY SURVEYORS MONUMENT LINE

Set L+T

Fd L+T

90°04'10"

33.77 34.21 39.99

Set L+T

329.86 330.09 (60) (30) (30)

659.80

COMPTON AVE.

90°00'00"

A 3.10

Set C.S. W+T P. pole

569.94 Per Pg 150

Cont. Bot. Page 70

329.84 @ 72° = 329.86
659.73 @ 78° = 659.80

330.07 @ 72° = 330.09

89°52'35"

Fd C.S. W+T per F.B. 259-76

90-07-30 Adj 2.5'

90-07-30
Ⓐ 0-30-15
Ⓑ 1-00-20
90-07-35

301.08

301.10 @ 82° = 301.14
(301.08 @ 84° = 301.08 Tape #.012 8-31-28 P.T.D)

209+50.51 ~~209+56.13~~ POT Set 2x2 down 1.0

128TH ST

Cont. Page 70 Right

89-52-30
359-30-15 Ⓐ
359-00-45 Ⓑ
89-52-35

50 50

302.18

302.22 @ 84° = 302.26
(302.18 @ 86 = 302.18 Tape #.012 8-31-28 P.T.D)

206+48.33 ~~206+53.87~~ POT Set 2x2 down 1.0

679.09 @ 84° = 679.11

ASD Offset line 679.11

POT Set 1x2 Flush

1209.62 @ 80° = 1209.65 Tape #07 4-14-28 P.T.D.

For Proposed Center Line See F.B. 290-150

302.18

403.35

PROPOSED

403.37 @ 86° = 403.43

2133.34

S. line Vicente Elisalde 101 A.

N. line Vicente Elisalde 101 A.

45'

202+44.98 ~~202+50.44~~ POT. Set 2x2 down 1.0

403.34

Cont. from top Page 67

RETURN TO LOS ANGELES COUNTY SURVEYOR

Do not extend notes this side of this line

Notes: ANY ADDITIONS OR CHANGES ON THIS SHEET MUST BE MADE OR CIRCLED IN Red. WITH DATE AND NAME OF PERSON MAKING CHANGE.

Date _____ Notes by R.B.E. Chief Party _____ F. B. 290 Pg. 69

Plotted by [illegible]	W. O. No. 4148 D. S. O. No.
Date June 27	Location Delphi Ave
Map No. B-120	Surveyed by R.B. Emmott
Plotting Ck'd by J.T.	Date January 1928
Date AUG 1928	Indexed A. C. Johnson

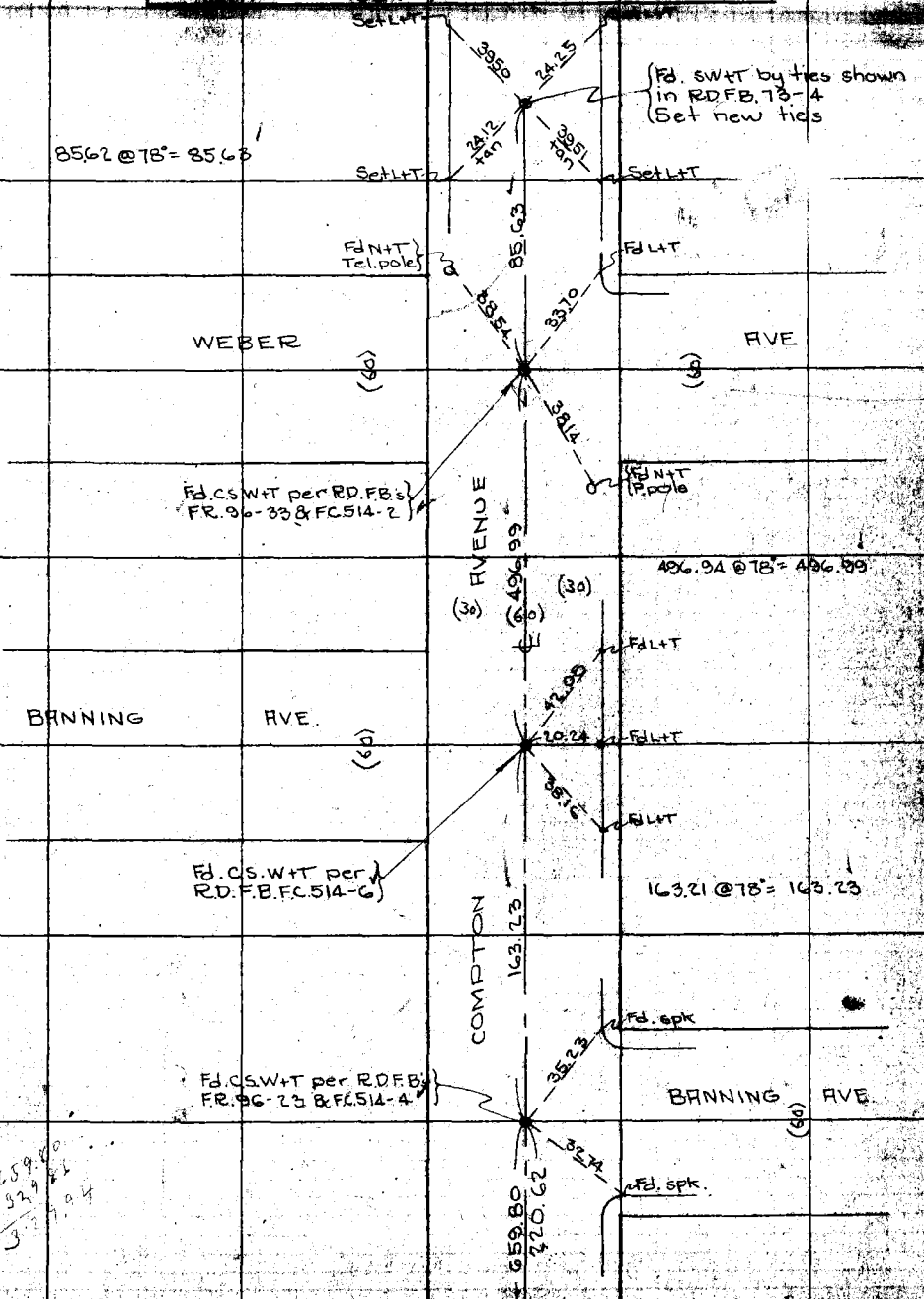

Note: ANY ADDITIONS OR CHANGES ON THIS SHEET MUST BE MADE OR CIRCLED IN WITH DATE AND NAME OF PERSON MAKING CHANGE.

RETURN TO LOS ANGELES COUNTY SURVEYOR

Do not extend notes this side of this line

659.80
329.86
329.94

Cont. from Page 68 left

F.B. 290 PG. 70 R.B.E. Chief Party Notes by R.B.E. Date

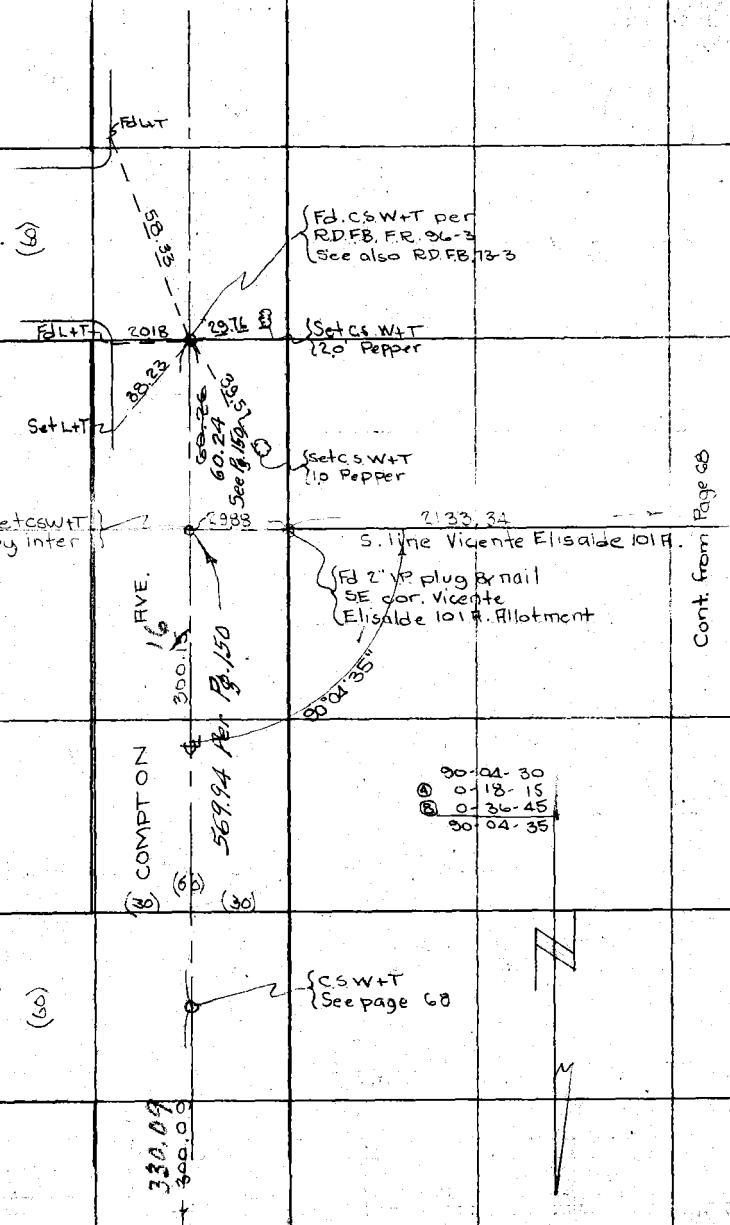

RETURN TO
LOS ANGELES COUNTY SURVEYOR
Do not extend notes this side of this line

Notes: ANY ADDITIONS OR CHANGES ON THIS SHEET MUST BE MADE OR CIRCLED IN Red. WITH DATE AND NAME OF PERSON MAKING CHANGE.

Date _____ Notes by RBE Chief Party _____ F. B. 280 PG. 71

Plotted by G.A. Grant	Location Delphi Ave.
Date Aug 1928	Surveyed by RBEmmott
Map No. B-120	Date January 1918
Plotting C'kd by C.J.T.	Indexed A. C. Johnson
Date AUG 1928	

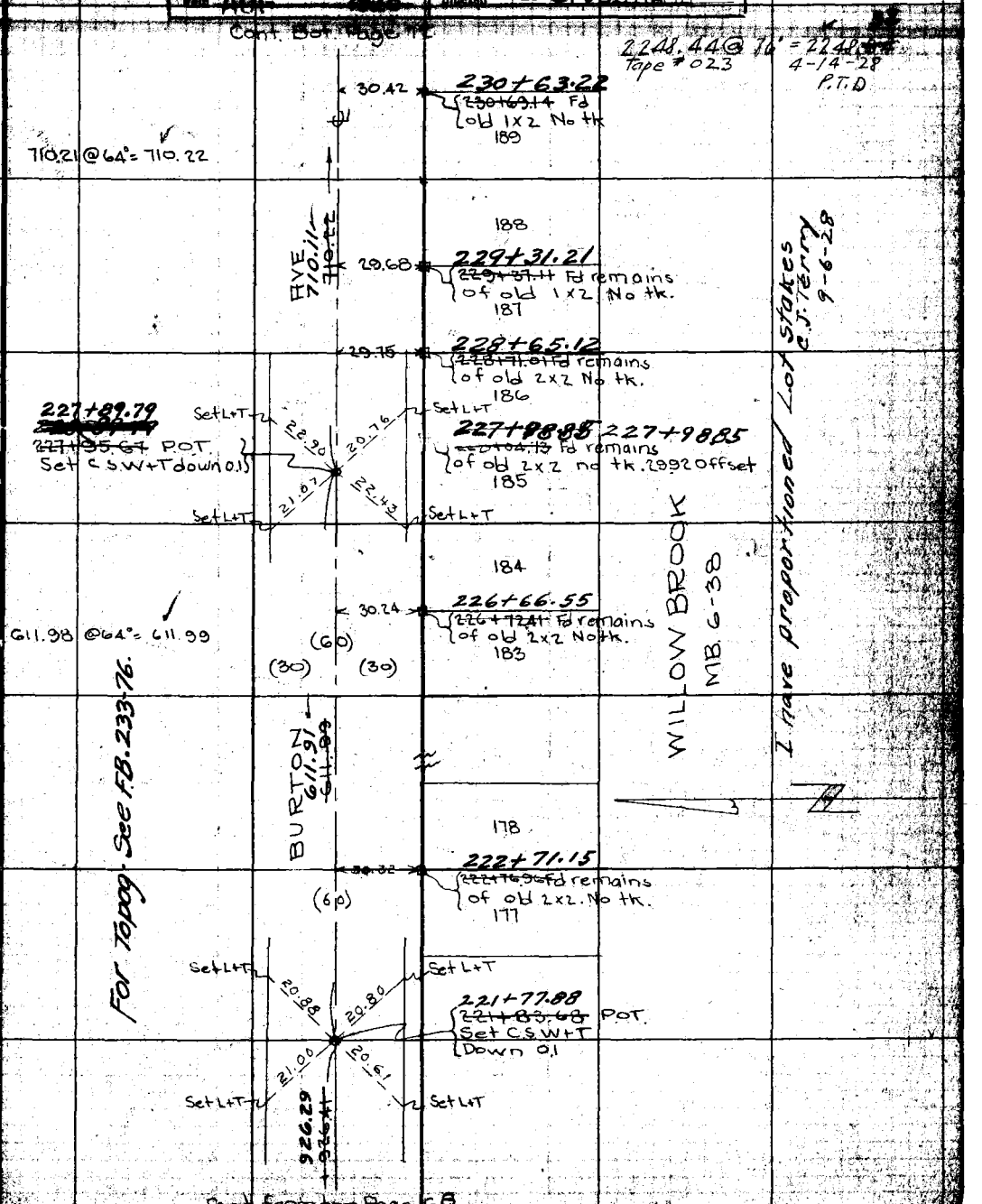

Notes: ANY ADDITIONS OR CHANGES ON THIS SHEET MUST BE MADE OR CIRCLED IN Red. WITH DATE AND NAME OF PERSON MAKING CHANGE.

RETURN TO LOS ANGELES COUNTY SURVEYOR

Do not extend notes this side of this line

F.B. 290 PG. 72 R.B.E. Chief Party Notes by R.B.E. Date Jan. '28

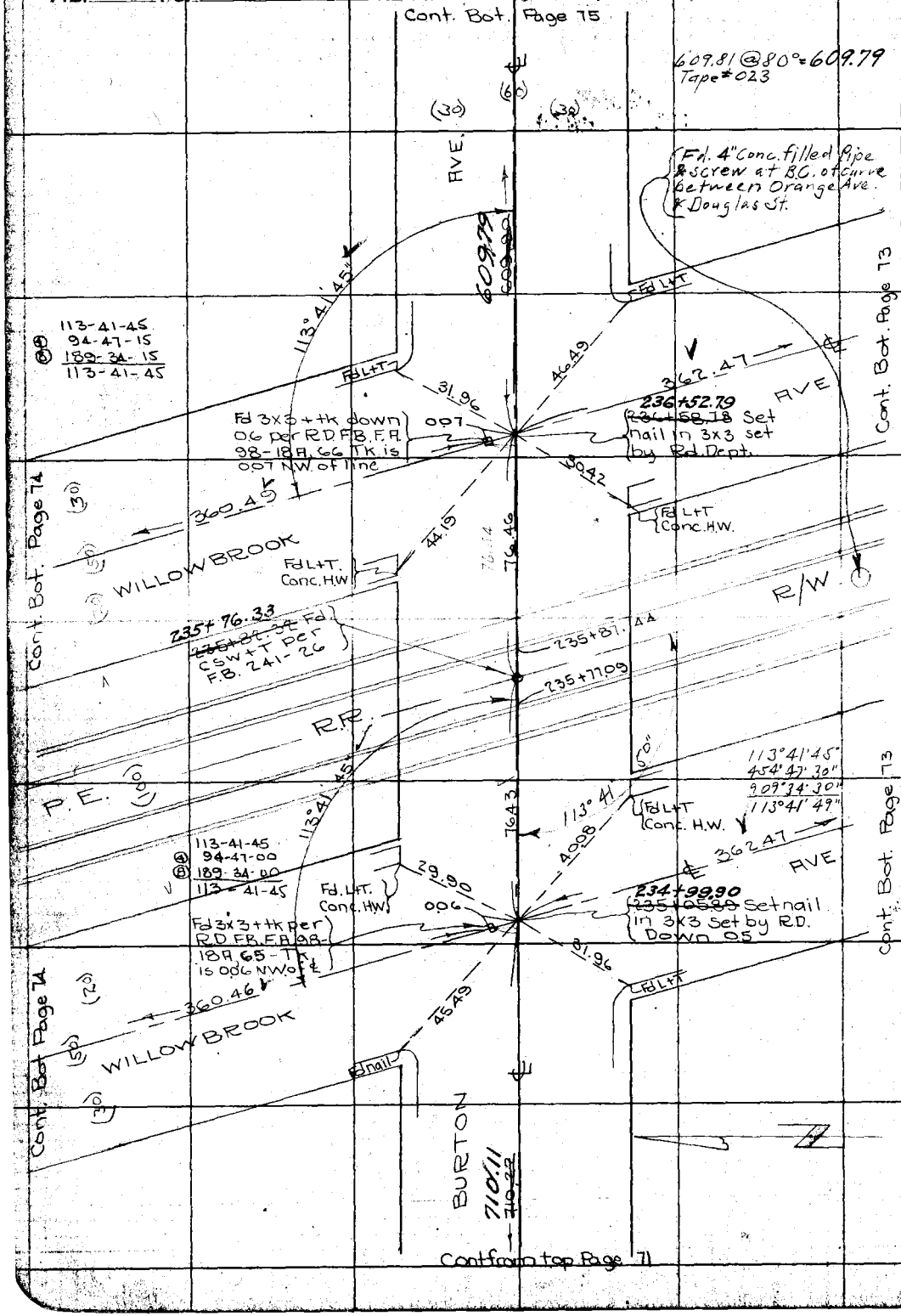

RETURN TO
LOS ANGELES COUNTY SURVEYOR

Do not extend notes this side of this line

Note: ANY ADDITIONS OR CHANGES ON THIS SHEET MUST BE MADE OR CIRCLED IN Red. WITH DATE AND NAME OF PERSON MAKING CHANGE.

Date _____ Notes by R.B.E. Chief Party _____ F. B. 280 PG. 73

Platted by G.A.Crowl
Date Aug. 1928
Map No. B-120
Platting C'k'd by C.J.T.
Date AUG. 1928

W. O. No. 4445 D. S. O. No.
Location Delphi Ave.
Surveyed by R.B.Emmott
Date January 1928
Indexed A. C. Johns

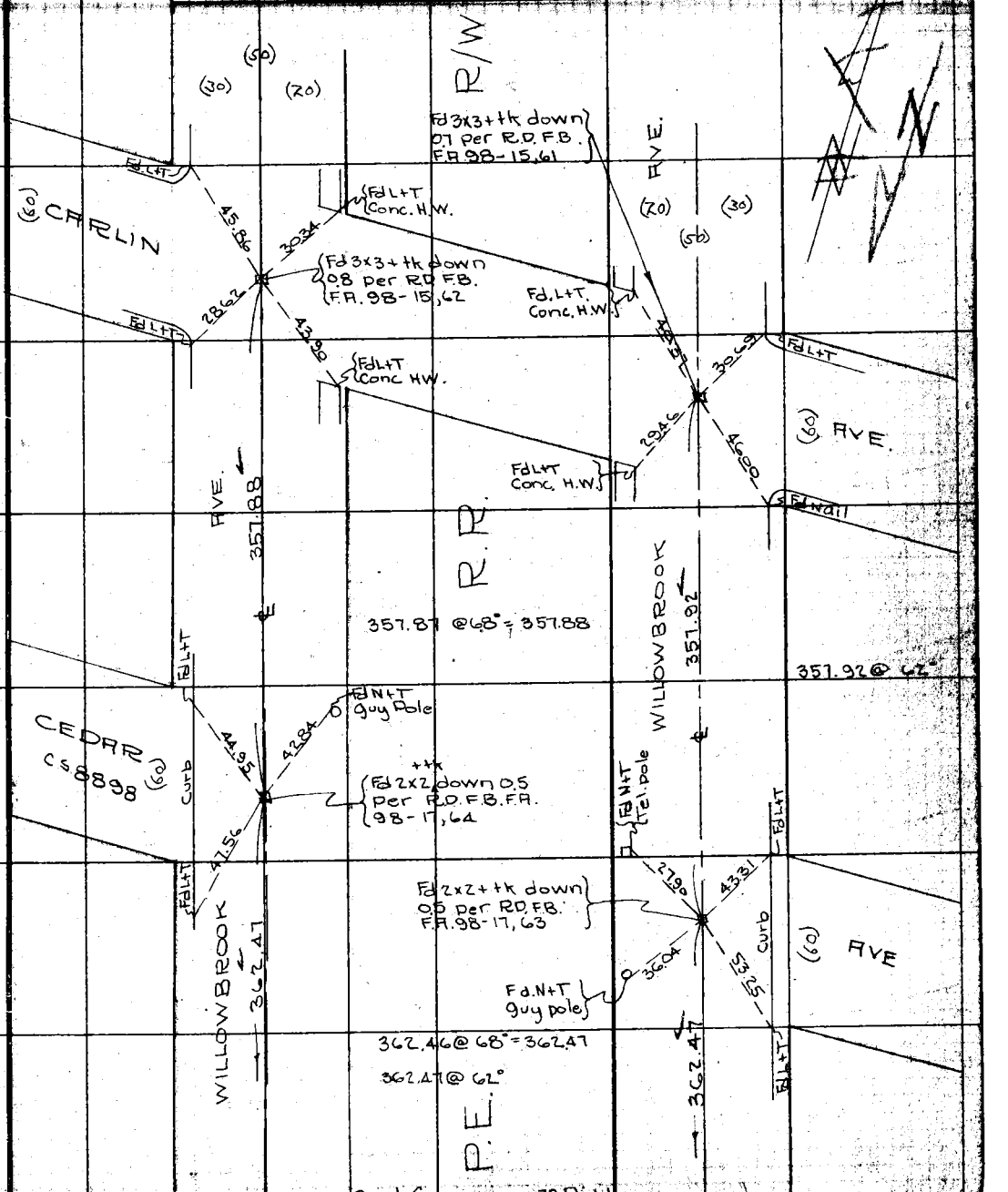

Notes: ANY ADDITIONS OR CHANGES ON THIS SHEET MUST BE MADE OR CIRCLED IN Red. WITH DATE AND NAME OF PERSON MAKING CHANGE.

Do not extend notes this side of this line

RETURN TO LOS ANGELES COUNTY SURVEYOR

F.B. 290 PG. 74 Chief Party Notes by R.B.E. Date

RETURN TO
LOS ANGELES COUNTY SURVEYOR

Do not extend notes this side of this line

Notes: ANY ADDITIONS OR CHANGES ON THIS SHEET MUST BE MADE OR CIRCLED IN Red. WITH DATE AND NAME OF PERSON MAKING CHANGE.

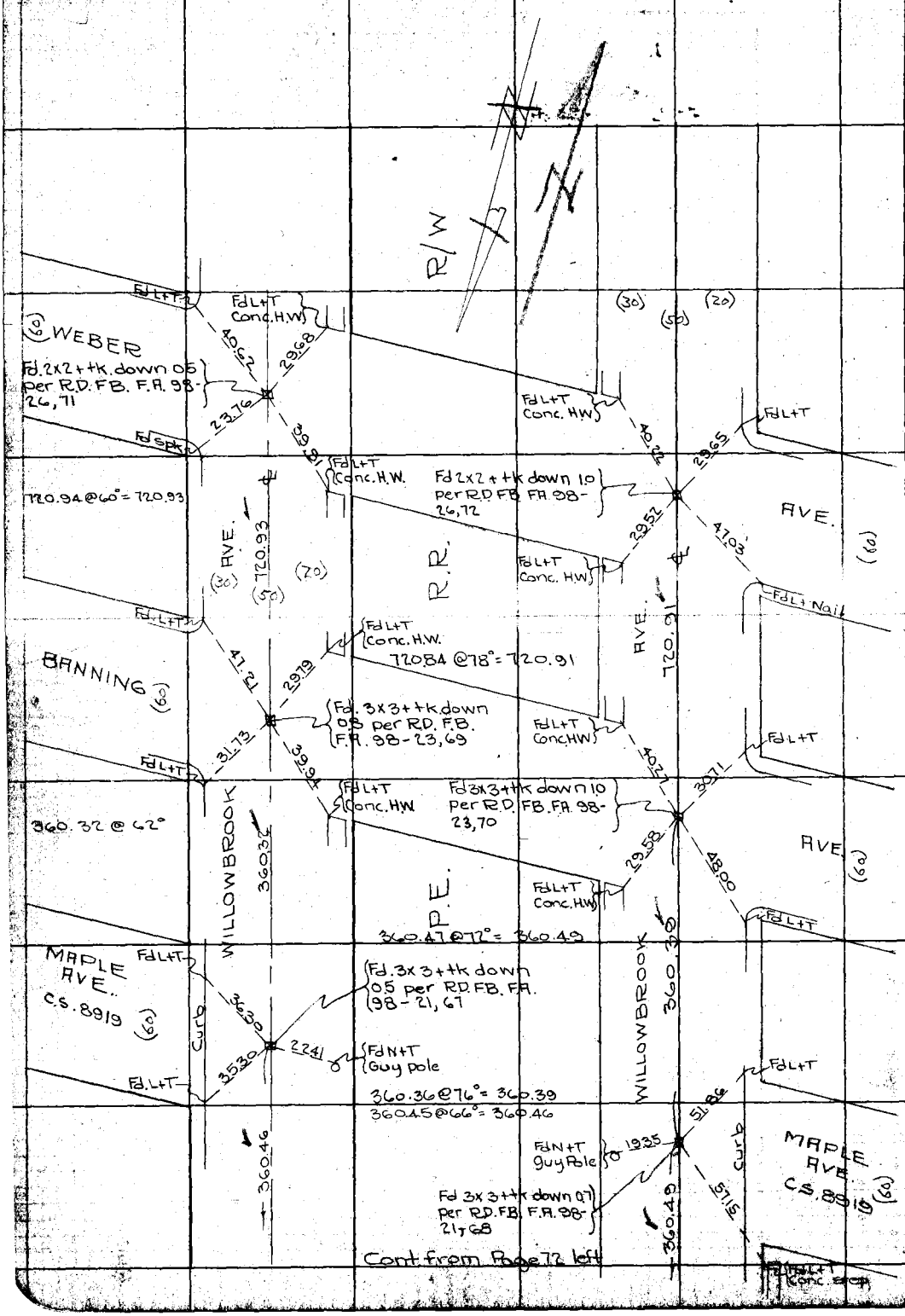

Date _____ Notes by R.B.E. Chief Party _____ F. B. 280 Pg. 75

Plotted by G. A. Crowl	W. O. No. [illegible]
Date Aug. 1928	Location Delphi Ave
Map No. B-120	Surveyed by R.B. Emmott
Plotting C'k'd by C. J. T.	Date January 1928
Date AUG 1928	Indexed A. C. Johnson

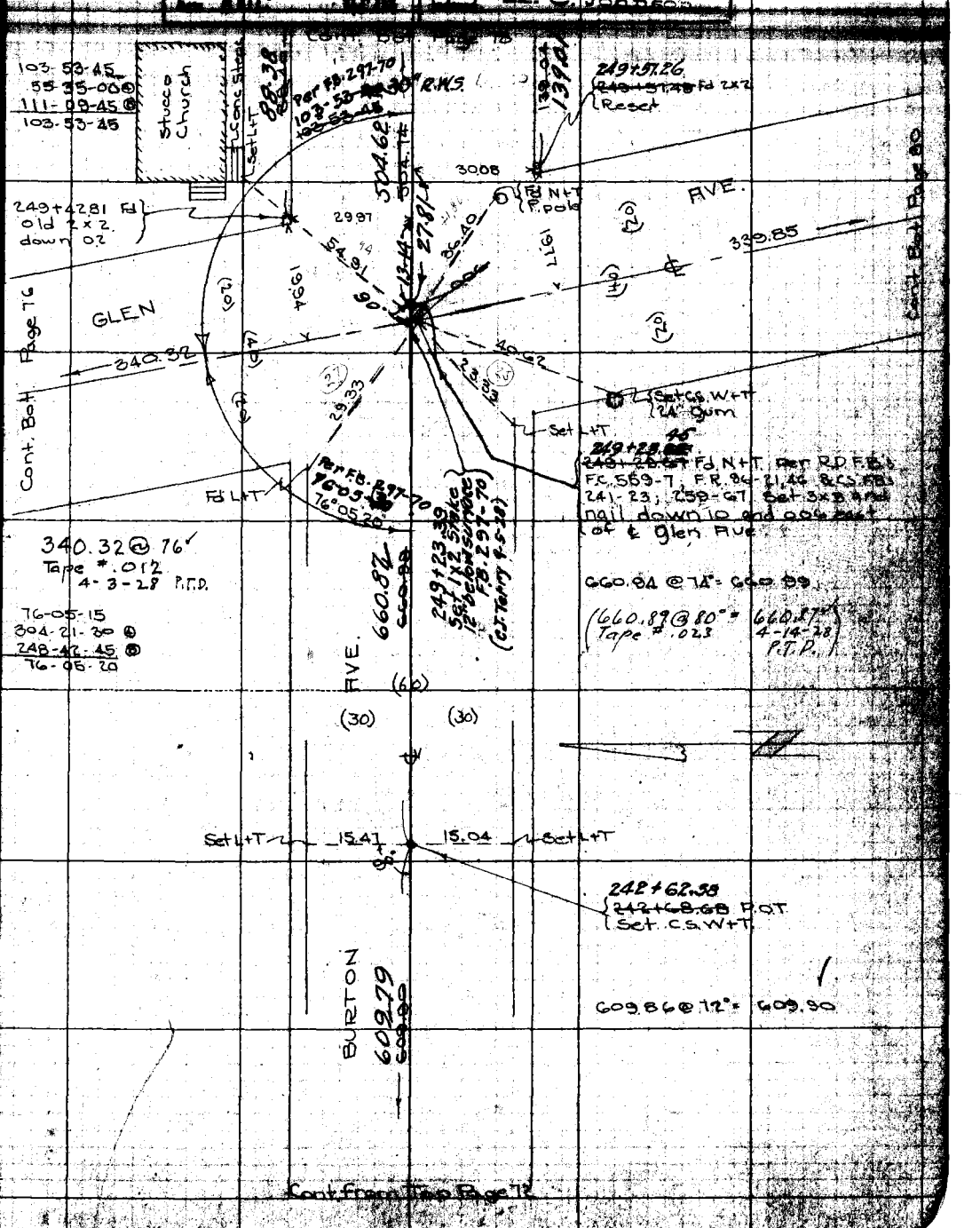

Notes: ANY ADDITIONS OR CHANGES ON THIS SHEET MUST BE MADE OR CHECKED IN RED WITH DATE AND NAME OF PERSON MAKING CHANGE.

RETURN TO LOS ANGELES COUNTY SURVEYOR

Do not extend notes this side of this line

F.B. 292 Pg. 76

Chief Party Notes by Date

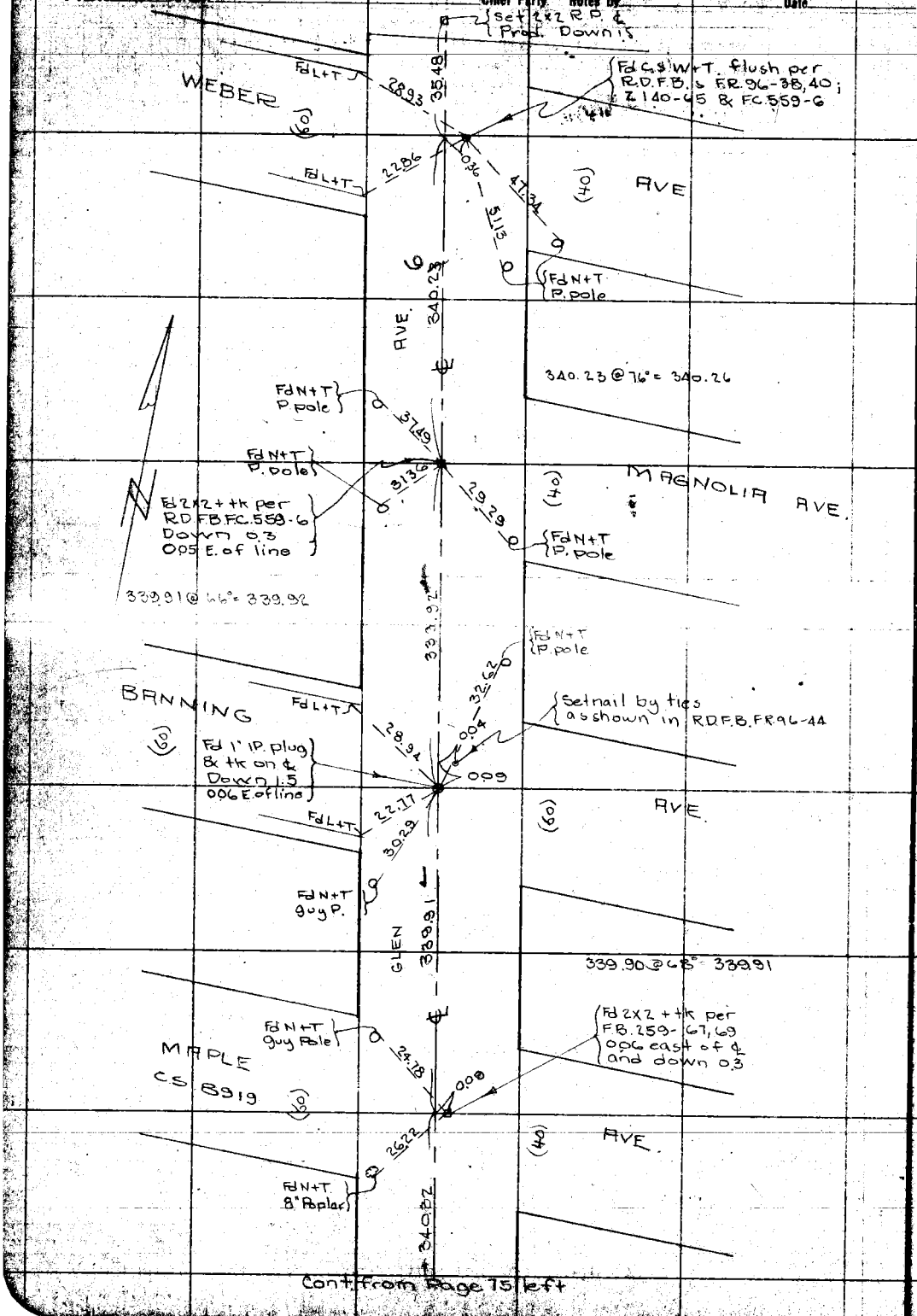

Cont. from Page 15 left

RETURN TO
LOS ANGELES COUNTY SURVEYOR
Do not extend notes this side of this line

Notes: ANY ADDITIONS OR CHANGES ON THIS SHEET MUST BE MADE OR CIRCLED IN Red. WITH DATE AND NAME OF PERSON MAKING CHANGE.

Date _____ Notes by R.B.E. Chief Party _____ F.B. 290 Pg. 77

Platted by G.A. Crowt	W. O. No. [illegible] U. S. G. No.
Date Aug. 1928	Location Delphi Ave.
Map No. B-120	Surveyed by R.B. Emmott
Platting C'k'd by C. J. T.	Date January 1928
Date AUG 1928	Inspector A. C. Johnson

Note: ANY ADDITIONS OR CHANGES ON THIS SHEET MUST BE MADE OR CIRCLED IN Red. WITH DATE AND NAME OF PERSON MAKING CHANGE.

RETURN TO LOS ANGELES COUNTY SURVEYOR

Do not extend notes this side of this line

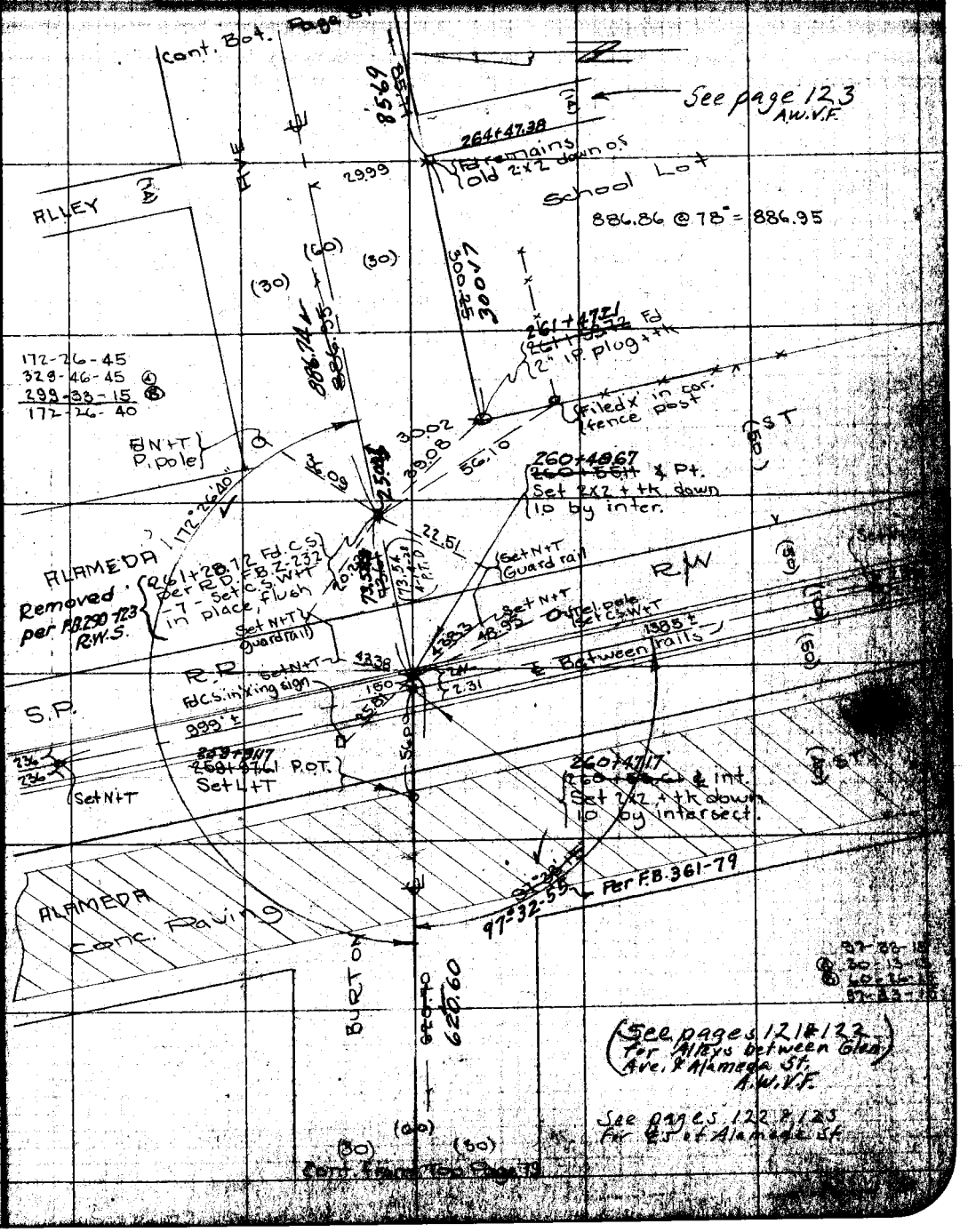

F.B. 290 Pg. 78 Chief Party Notes by R.B.E. Date

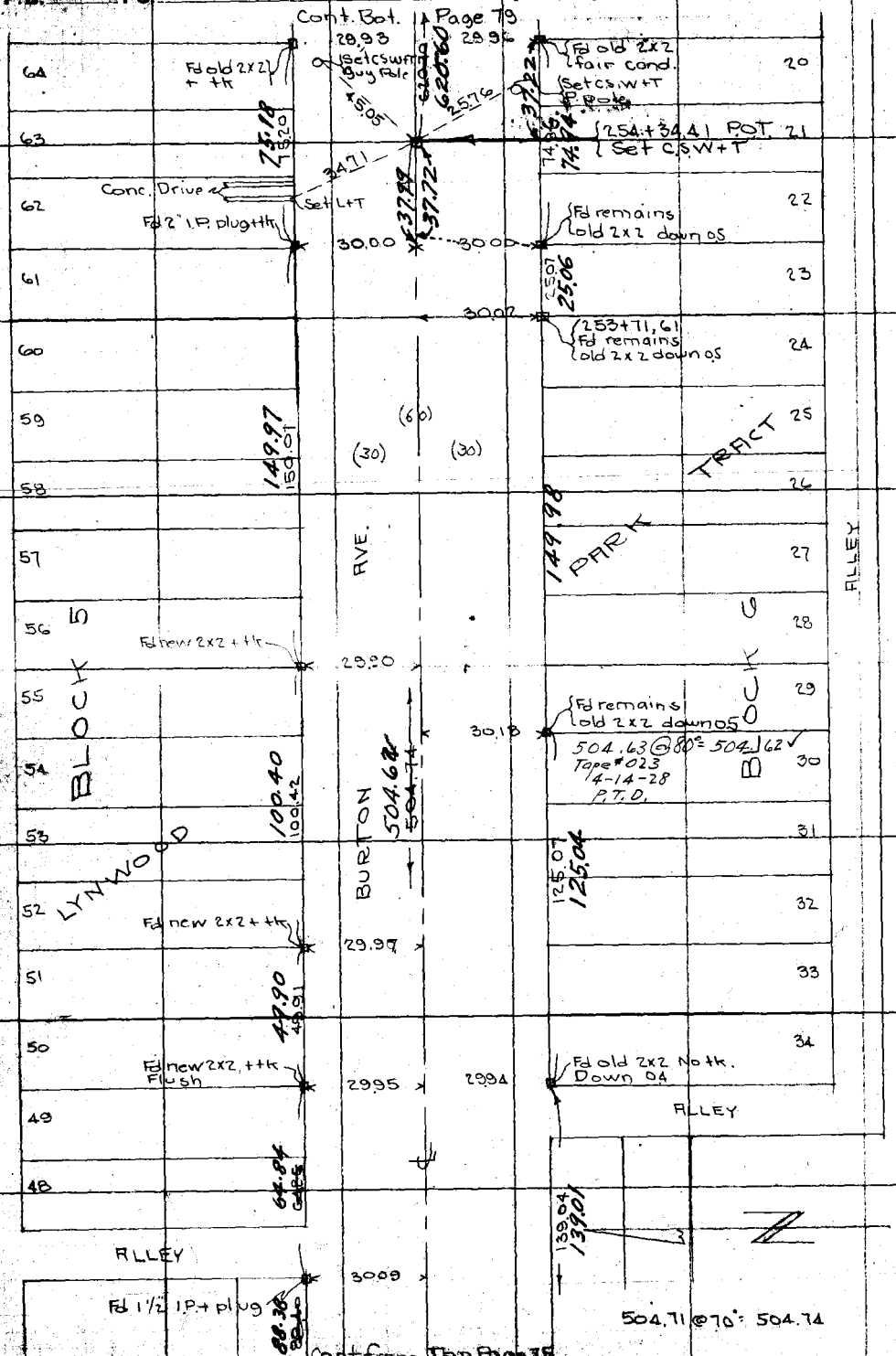

RETURN TO
LOS ANGELES COUNTY SURVEYOR
Do not extend notes this side of this line

Notes, ANY ADDITIONS OR CHANGES ON THIS SHEET MUST BE MADE OR CIRCLED IN Red. WITH DATE AND NAME OF PERSON MAKING CHANGE.

Date _____ Notes by R.B.E. Chief Party _____ F. B. 290 Pg. 73

Platted by G. A. Crowl
Date Aug. 1928
Map No. B 170
Platting C'k'd by C. J. T.
Date Aug 1928

W. O. No. A148 U. S. O. No. _____
Location Delphi Ave.
Surveyed by R.B. Emmett
Date January 1928
Notes A. C. Johnson

620.61@70°=620.70 Cont. Bot Page 11

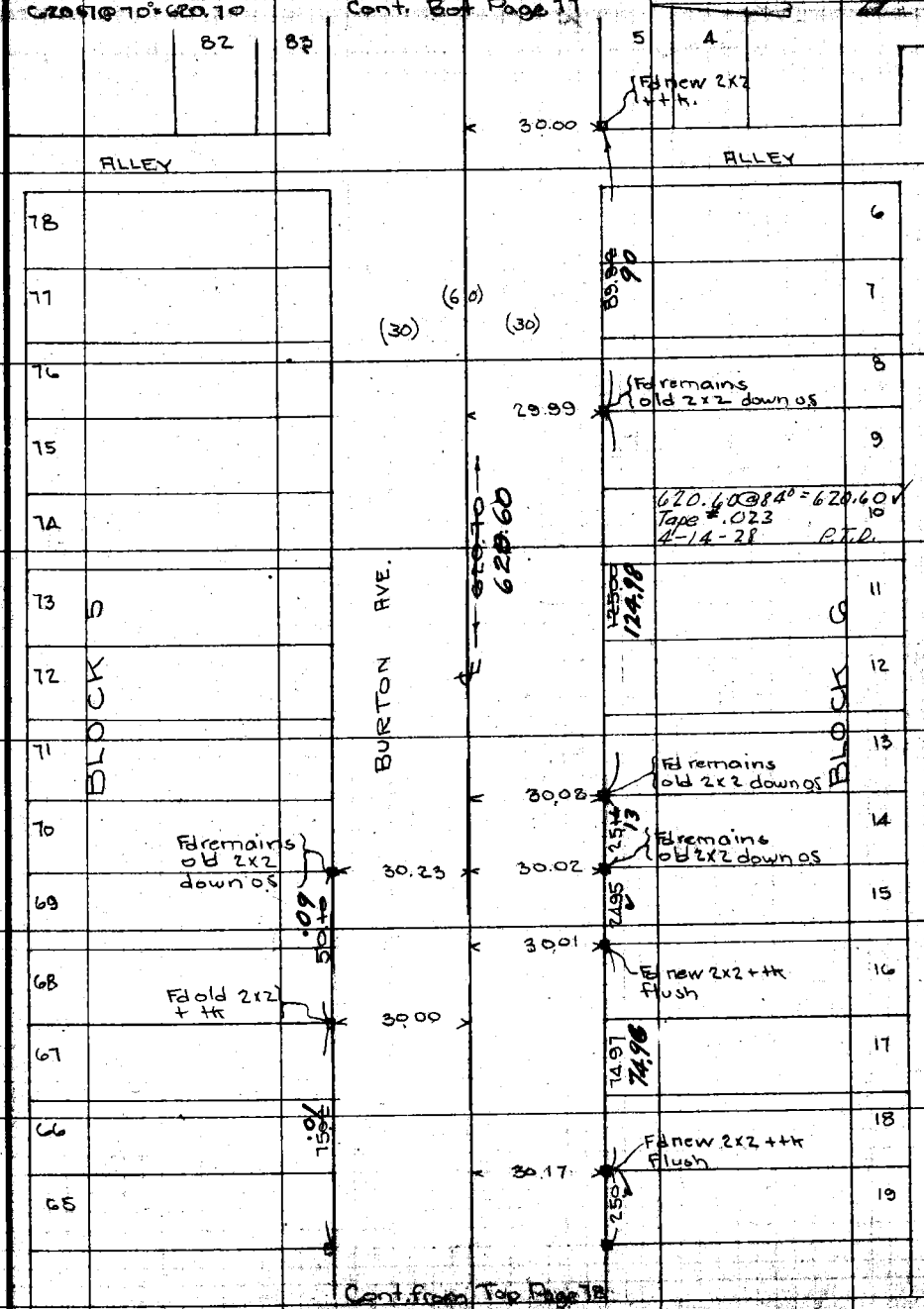

Notes: ANY ADDITIONS OR CHANGES ON THIS SHEET MUST BE MADE ON CIRCLED IN INK WITH DATE AND NAME OF PERSON MAKING CHANGE.

Do not extend notes this side of this line

RETURN TO LOS ANGELES COUNTY SURVEYOR

F. 190 Pg. 80 Chief Party Notes by R.B.E. Date

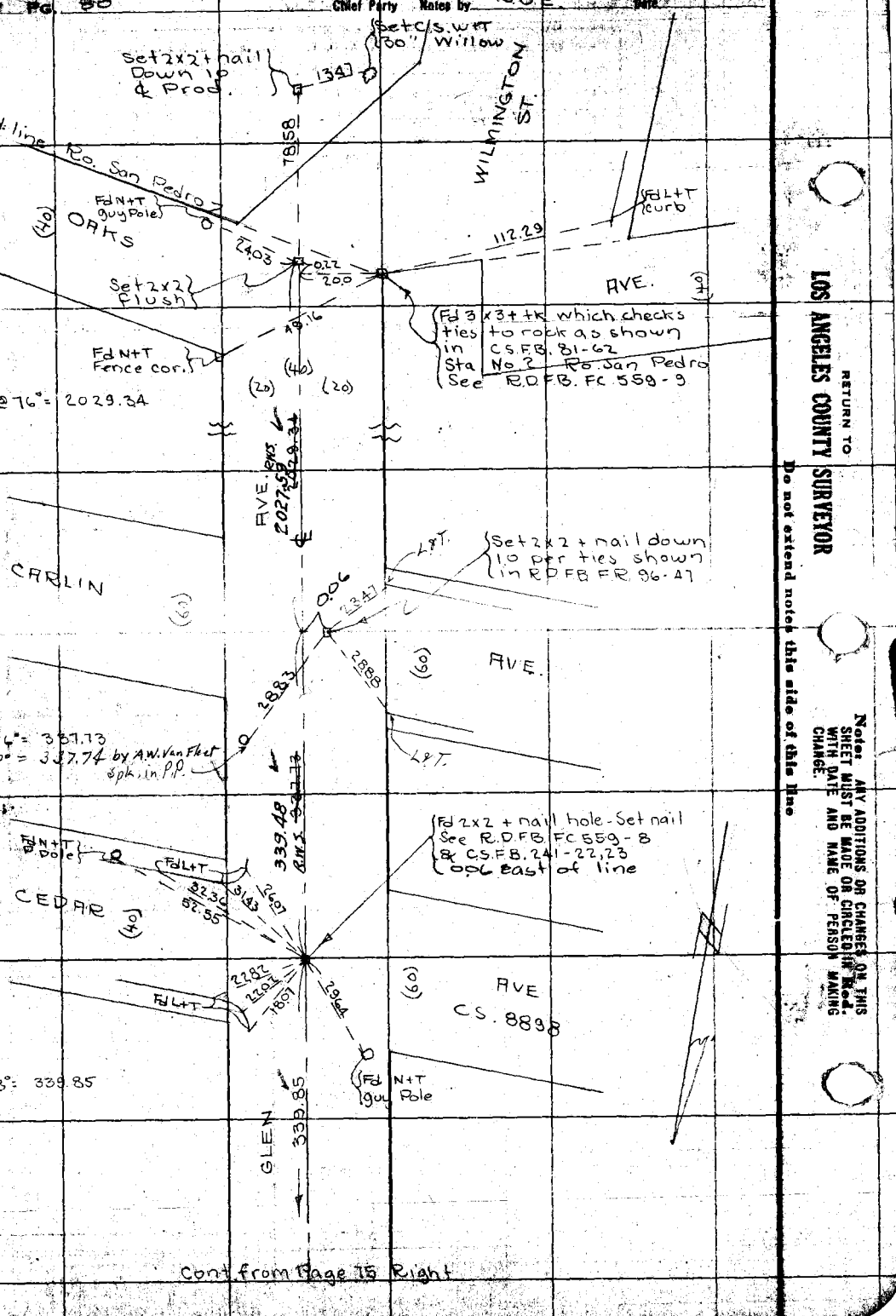

Cont. from Page 75 Right

RETURN TO
LOS ANGELES COUNTY SURVEYOR
Do not extend notes this side of this line
Note: ANY ADDITIONS OR CHANGES ON THIS SHEET MUST BE MADE OR CIRCLED IN Red. WITH DATE AND NAME OF PERSON MAKING CHANGE.

Date _____ Notes by R.B.E. Chief Party _____ F. B. 290 PG. 89

Printed by [illegible]	[illegible]
Date Aug. 1928	Location Delphi Ave
Map No. B-120	Surveyed by R.B. Emmott
Plotting C'd by R. W. [illegible]	Date [illegible]
Date APR 17 1929	Indexed A. C. Johns

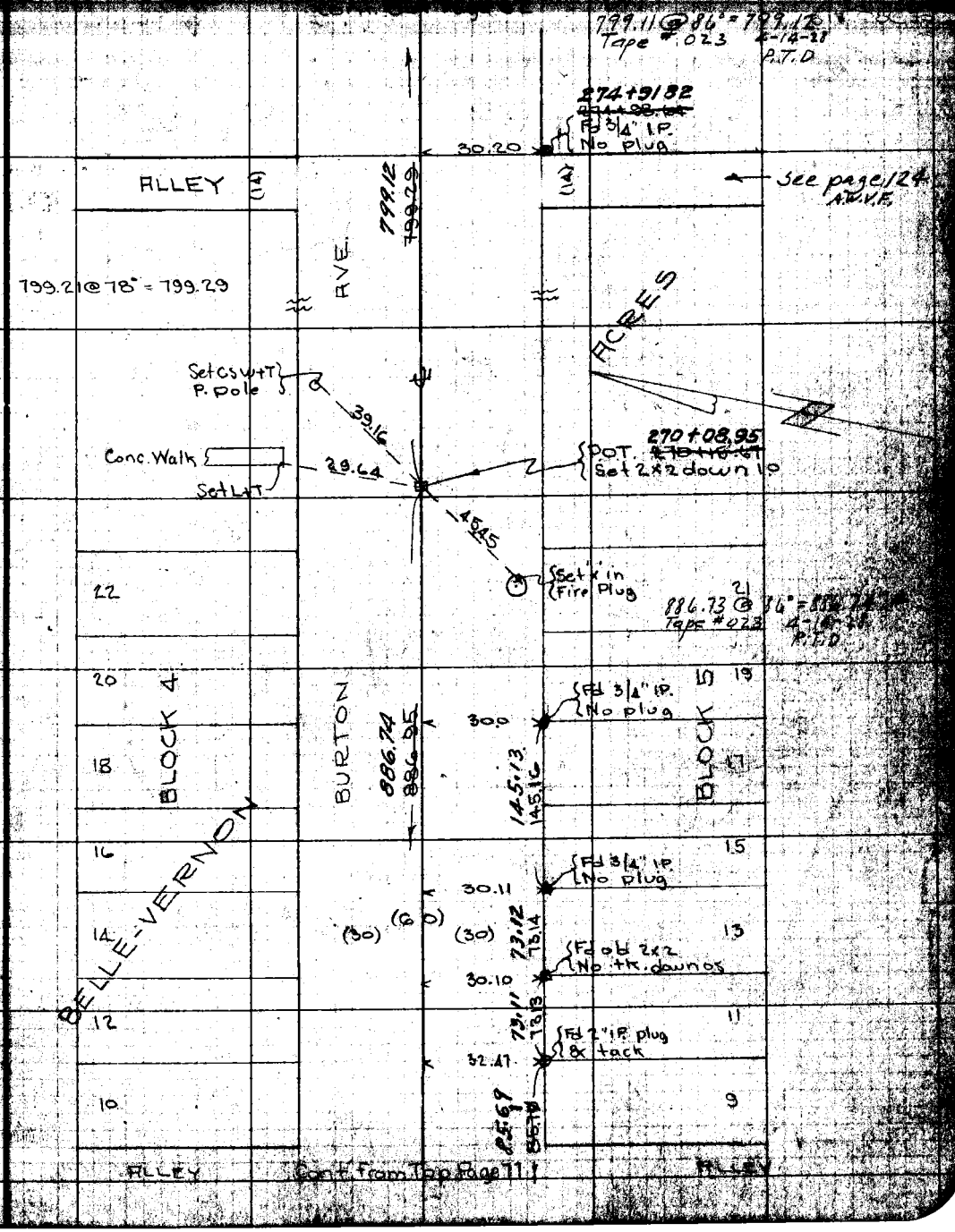

Note: ANY ADDITIONS OR CHANGES ON THIS SHEET MUST BE MADE OR CIRCLED IN Red. WITH DATE AND NAME OF PERSON MAKING CHANGE.

RETURN TO LOS ANGELES COUNTY SURVEYOR

Do not extend notes this side of this line

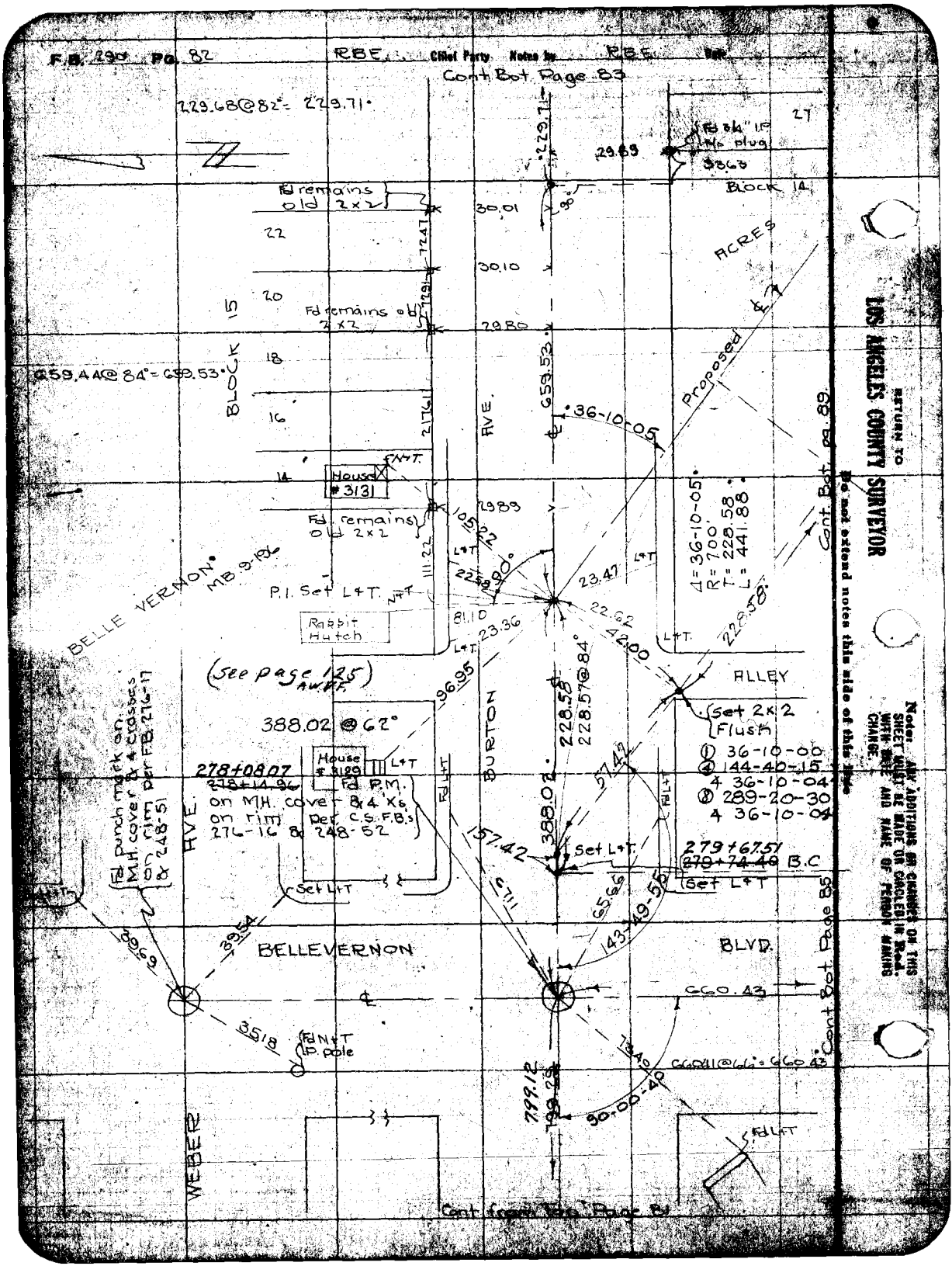
F.B. 290 Pg. 82
RBE
Chief Party
Notes by RBE
Date
Cont. Bot. Page 83
229.68@82° = 229.71
Fd remains old 2x2
30.01
30.10
29.80
29.89
Fd 3/4" I.P. No plug
38.63
BLOCK 14
ACRES
Proposed
659.44@84° = 659.53
BLOCK 15
659.53
36-10-05
House #3131
Fd remains old 2x2
105.22
P.I. Set L+T.
Rabbit Hutch
BELLE VERNON
MB 9-196
Δ = 36-10-05
R = 700'
T = 228.58
L = 441.88
Cont. Bot. pg. 89
(see page 125 A.W.F.F.)
388.02 @ 62°
96.95
BURTON
228.58
228.57@84°
ALLEY
Set 2x2 Flush
① 36-10-00
④ 144-40-15
4 36-10-04
⑧ 289-20-30
4 36-10-04
278+08.07
278+14.96
Fd P.M. on M.H. cover & 4 Xs on rim per C.S. F.B.s 276-16 & 248-52
Fd punch mark on M.H. cover & 4 crosses on rim per F.B. 276-17 & 248-51
AVE.
157.42
388.02
57.42
279+67.51
279+74.40 B.C.
Set L+T
Set L+T
BELLEVERNON
BLVD.
660.43
Cont. Bot. Page 85
Fd N+T I.P. pole
660.41@66° = 660.43
799.12
90-00-40
WEBER
Fd L+T
Cont. from Top Page 81
RETURN TO
LOS ANGELES COUNTY SURVEYOR
Do not extend notes this side of this line
Note: ANY ADDITIONS OR CHANGES ON THIS SHEET MUST BE MADE OR CIRCLED IN Red. WITH DATE AND NAME OF PERSON MAKING CHANGE.

Date _____ Notes by R.B.E. Chief Party R.B.E. F. B. 290 PG. 83

Plotted by G.A. Crowl	W. O. No. 4148 A. & O. No.
Date Aug. 1928	Location Delphi Ave.
Map No. B-120	Surveyed by R.B. Emmott
Plotting C'd by R. W. O.	Date March 1928
Date APR 17 1929	Indexed C. Johns

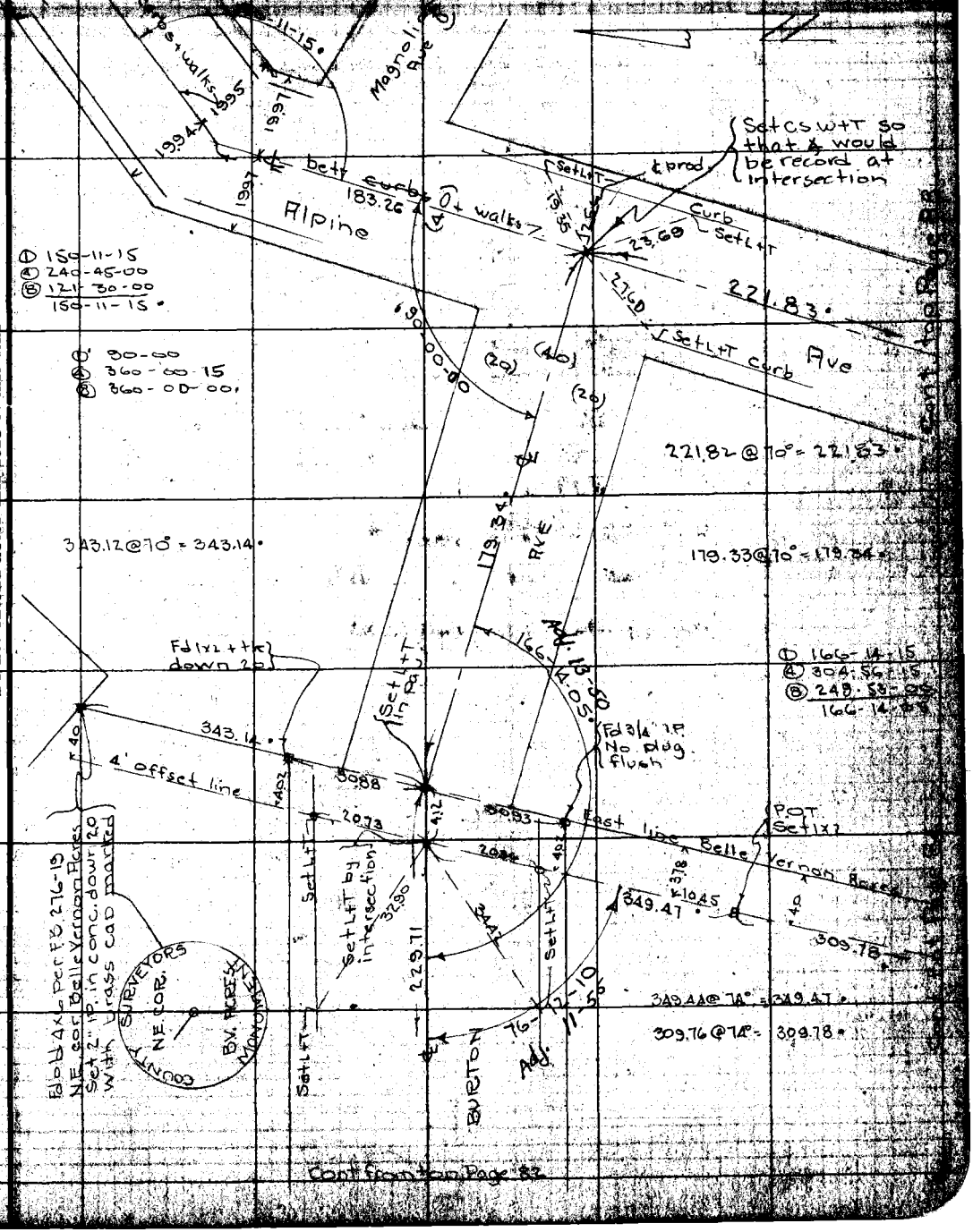

Cont from top Page 82

Note: ANY ADDITIONS OR CHANGES ON THIS SHEET MUST BE MADE OR CIRCLED IN RED WITH DATE AND NAME OF PERSON MAKING CHANGE.

RETURN TO

LOS ANGELES COUNTY SURVEYOR

Do not extend notes this side of this line

F.B. 290 PG. 84 R.B.E. Chief Party Notes by R.B.E. Date

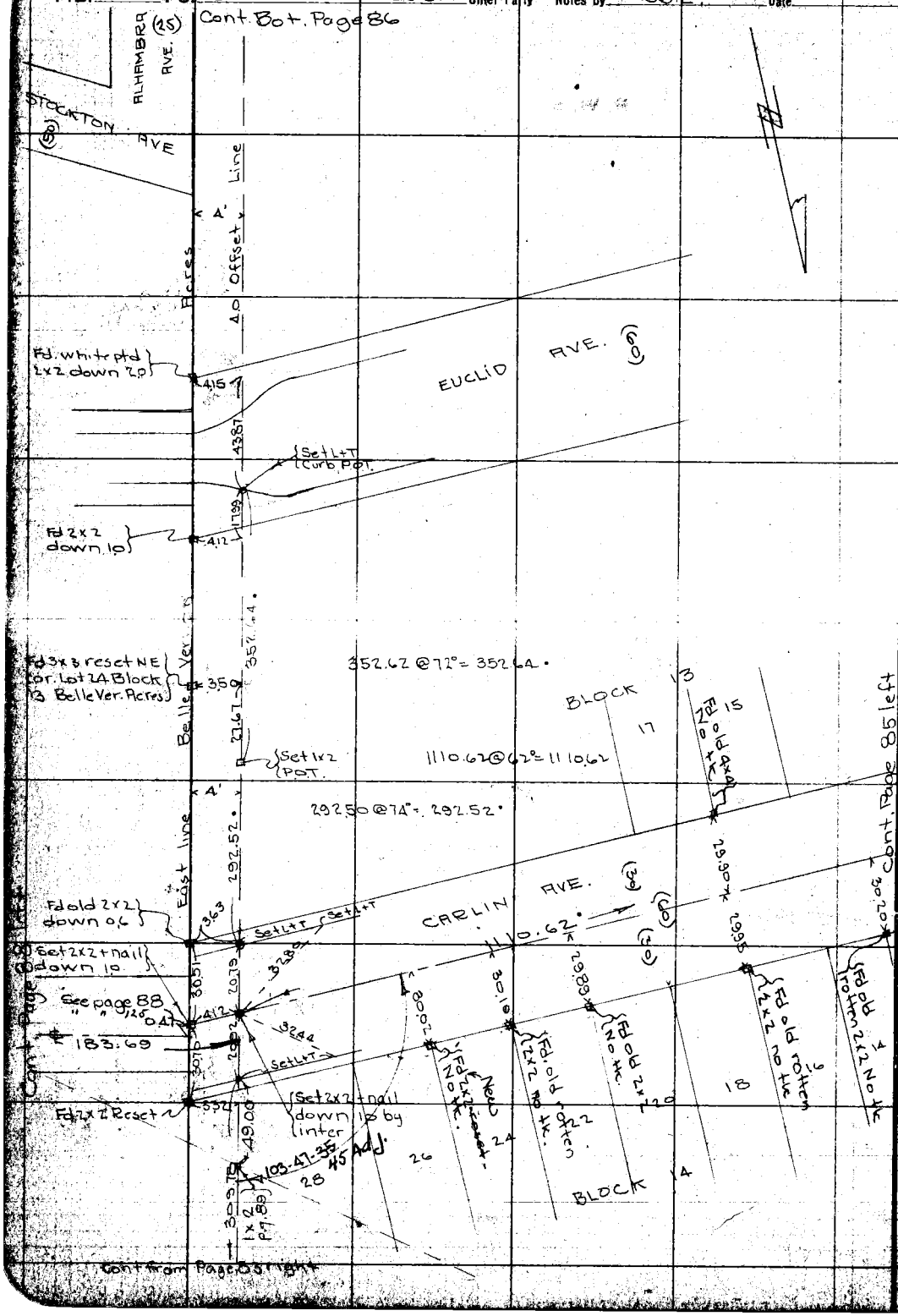

RETURN TO

LOS ANGELES COUNTY SURVEYOR

Do not extend notes this side of this line

Note: ANY ADDITIONS OR CHANGES ON THIS SHEET MUST BE MADE OR CIRCLED IN Red. WITH DATE AND NAME OF PERSON MAKING CHANGE.

Date _____ Notes by R.B.E. Chief Party R.B.E. F. B. 280 Pg. 85

Plotted by G. A. Crowl	W. O. No. 4148 W. O. O. No.
Date Aug. 1928	Location Delphi Ave.
Map No. B-120	Surveyed by R.B.Emmott
Plotting C'k'd by R. W. S.	Date March 1928
Date APR 17 1929	Indexed C. Johns

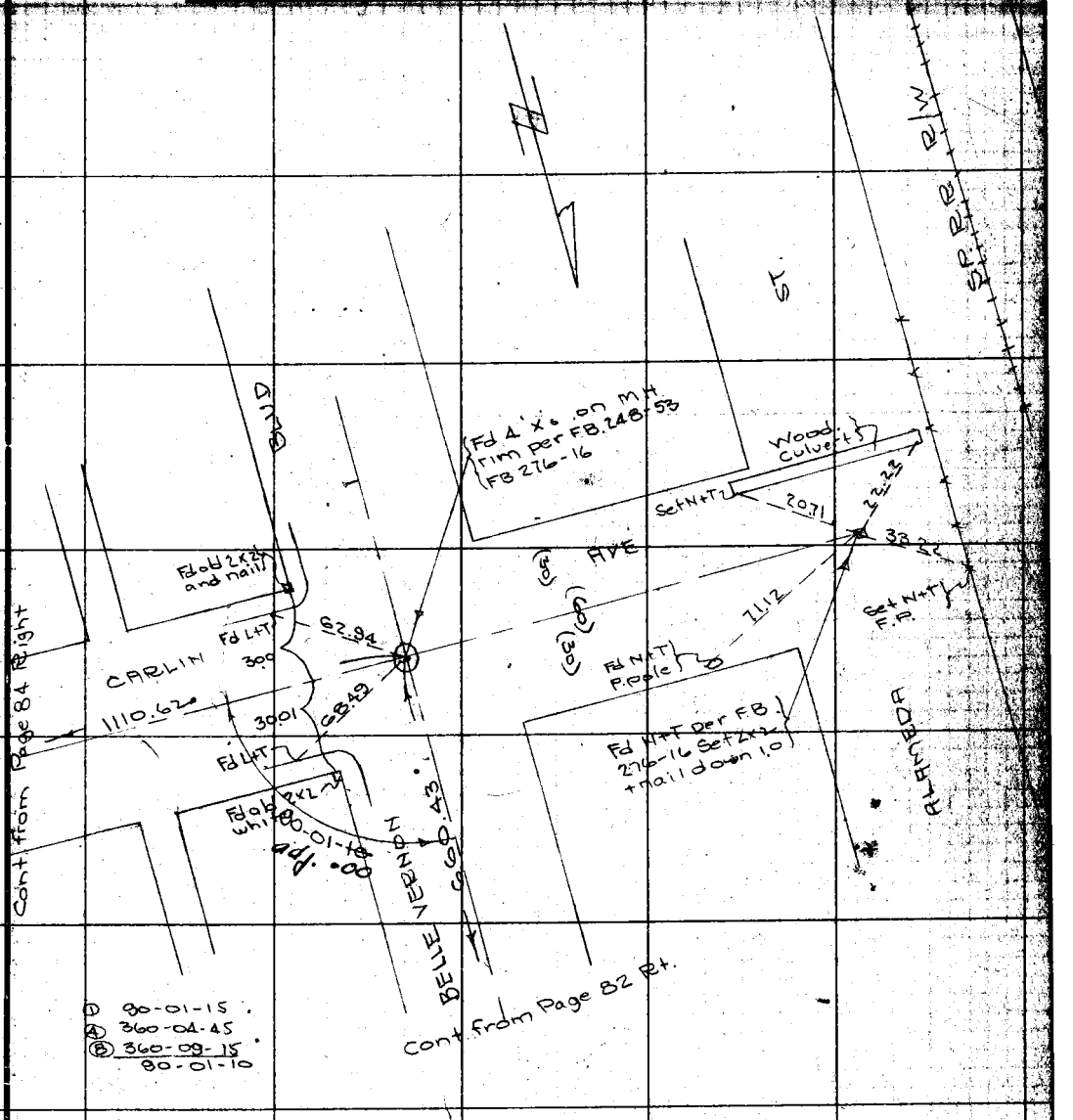

Note: ANY ADDITIONS OR CHANGES ON THIS SHEET MUST BE MADE OR CIRCLED IN Red. WITH DATE AND NAME OF PERSON MAKING CHANGE.

Do not extend notes this side of this line

RETURN TO

LOS ANGELES COUNTY SURVEYOR

F.B. 290 PG. 86 Chief Party Notes by R.B.E. Date

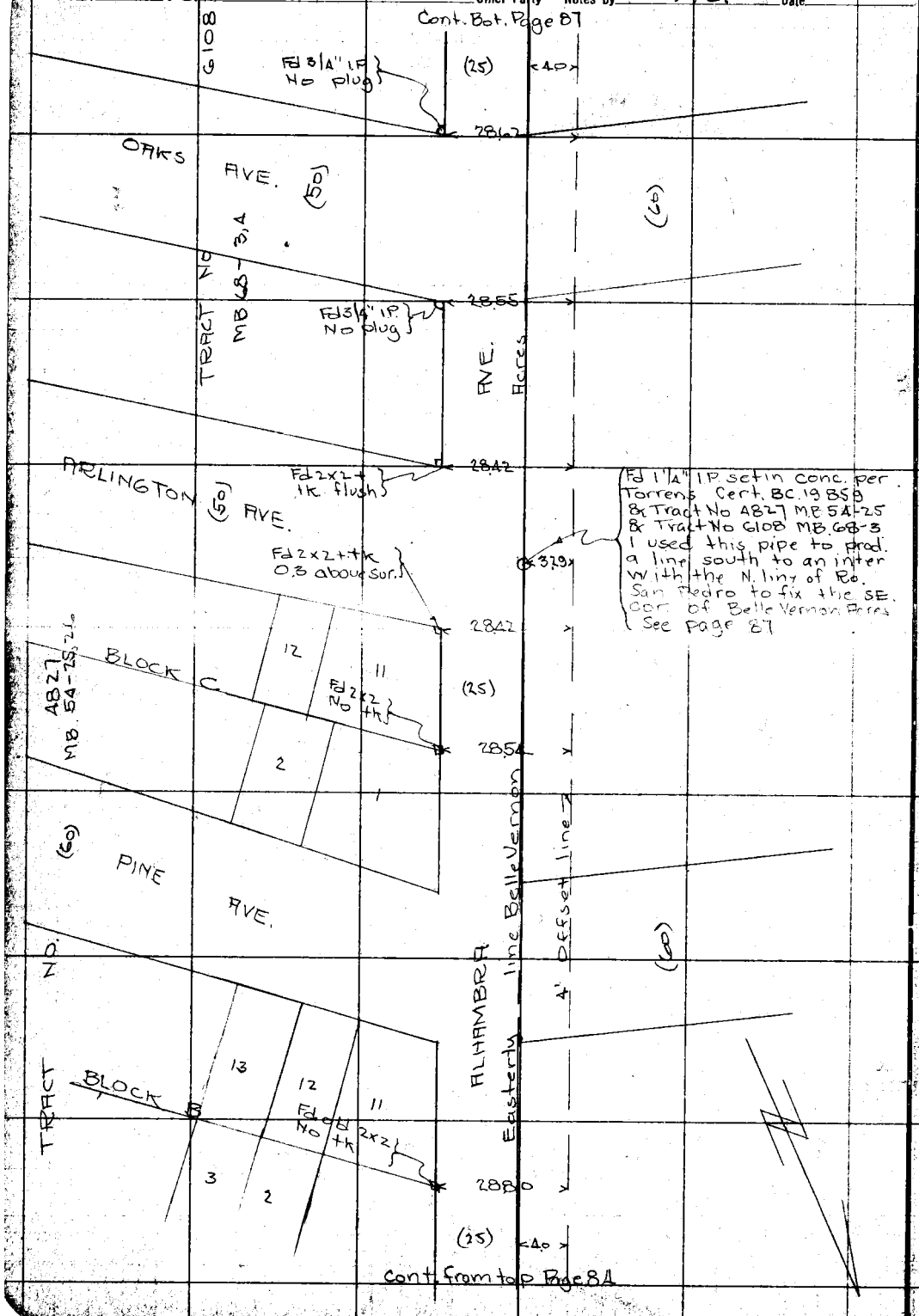

RETURN TO
LOS ANGELES COUNTY SURVEYOR
Do not extend notes this side of this line

Notes: ANY ADDITIONS OR CHANGES ON THIS SHEET MUST BE MADE OR CIRCLED IN Red. WITH DATE AND NAME OF PERSON MAKING CHANGE.

Date _____ Notes by R.B.E. Chief Party R.B. Emmott F.B. 290 Pg. 07

Platted by G.A. Crawl	W.O. No. 4148
Date Aug. 1928	Location Delphi Ave
Map No. B-120	Surveyed by R.B. Emmott
Platting C'k'd by R.W.S.	Date March 1928
Date APR 17 1929	Indexed C. Johnson

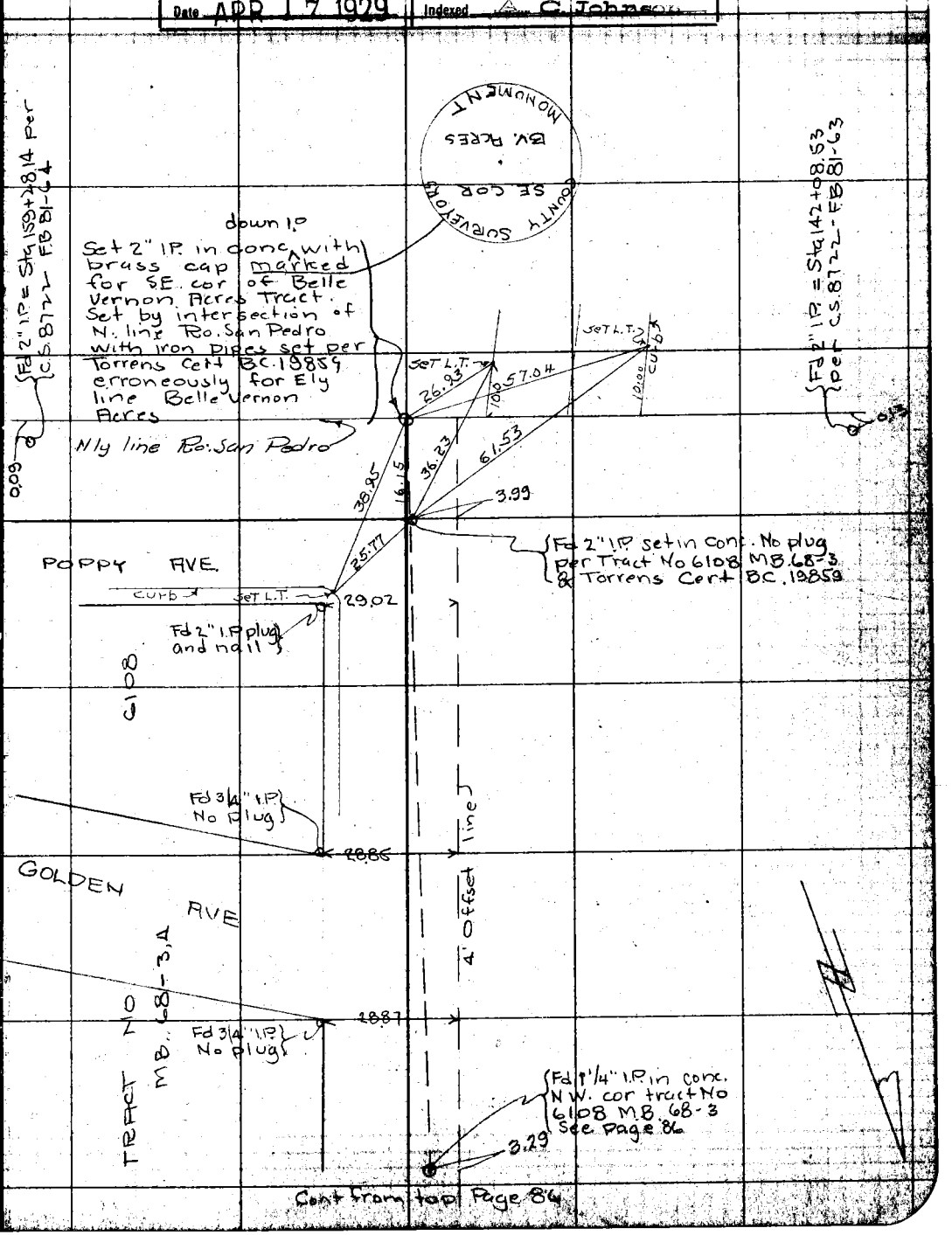

Cont from top Page 86

Notes: ANY ADDITIONS OR CHANGES ON THIS SHEET MUST BE MADE OR CIRCLED IN Red. WITH DATE AND NAME OF PERSON MAKING CHANGE.

RETURN TO LOS ANGELES COUNTY SURVEYOR

Do not extend notes this side of this line

F.B. 290 PG. 88 Chief Party Notes by RBE Date

Cont from Page 83 Right

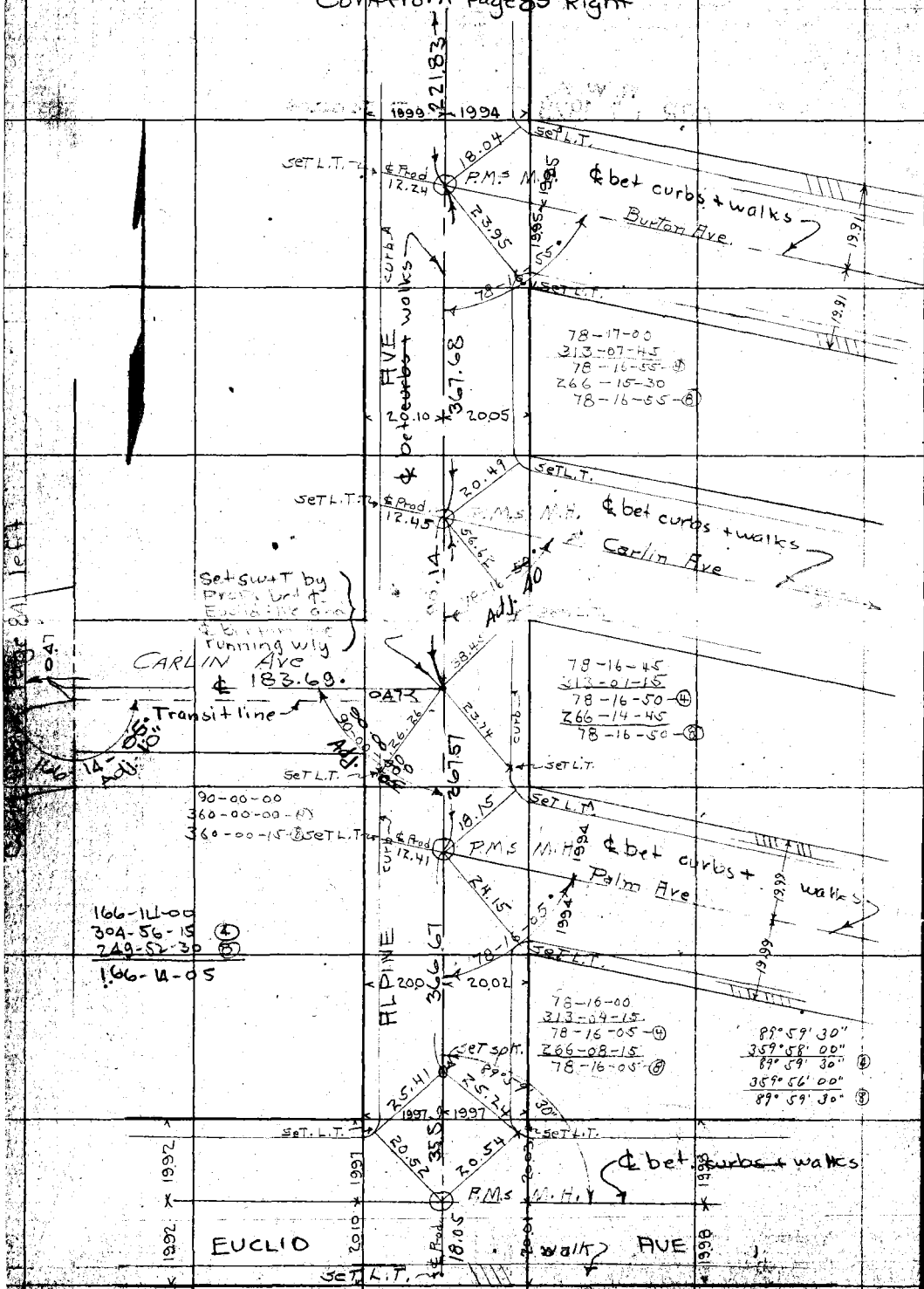

RETURN TO
LOS ANGELES COUNTY SURVEYOR

Do not extend notes this side of this line

Note: ANY ADDITIONS OR CHANGES ON THIS SHEET MUST BE MADE OR CIRCLED IN Red. WITH DATE AND NAME OF PERSON MAKING CHANGE.

Date 3-17-28 P.T.D. Chief Party Dunlap F.B. 290 PG. 89

Map No. B-120

Date Aug 1928

Location Delphi Ave

Surveyed by P.T. Dunlap

Date APR 7 1929

Indexed A. C. Johnson

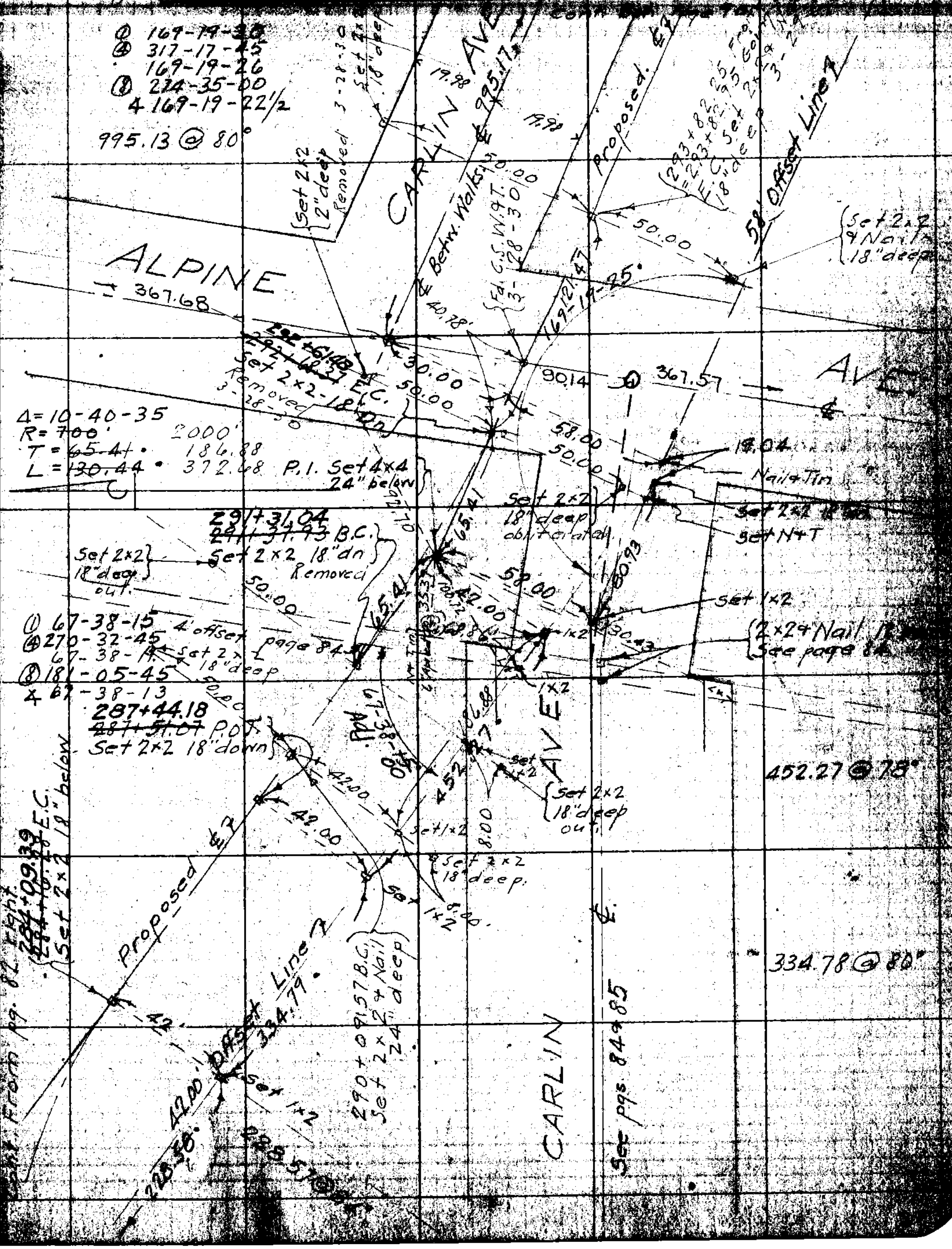

Note: Any additions or changes on this sheet must be made or checked with date and name of person making change.

Do not extend notes this side of this line

RETURN TO LOS ANGELES COUNTY SURVEYOR

F.B. 290 Pg. 90 Dunlap Chief Party Notes by Dunlap Date 3-17-28

Cont. Bot. page 91.

809.26 @ 64

CARLIN AVE.

809.20

℄ Betw. Walks

Proposed ℄

19.98 19.98

Set Nail

Set 2x2 2" deep

20.00 30.00 50.00

307+96.21
~~308+03.10~~ E.C.
Set 2x2 18" Below

Set 2x2 18" deep

Fd. 2" I.P Plug + Tk S.W. Cor Tr. No 3172

Δ = 21-17-30
R = 700
T = 131.58
L = 260.13

① 158-42-30
② 274-50-00
③ 158-42-30
④ 189-40-00
⑤ 158-42-30

123.52

1x2 16.38

1x2 8.06

P.I. Set 4x4 18" below by int

B.C. Set 2x2 18" dn.

Set L+T

Set 2x2 18" deep

40.00

Set Tack

Set P.M. on M.H. Cover by int

193.83 @ 70°

20.00

20.00

131.58

305+36.08
~~305+42.97~~

50.00

L+T.

25.00

75.22

BLVD.

℄

Fd 2" I.P. Plug + Tk at N.W. Cor Tr. No. 3172

25.00

193.82

54.47

43.88

Tan

304+97.22
~~304+97.22~~
Set Cut Spike by int. 75.55

Set 2x2 2" deep

Set L+T

75.33

Tan

25.00

54.36

Tan

Set. Cut Spk by int.

75.47

54.52

54.52

Set L+T.

① 89-59-30
④ 359-58-00
89-59-30
⑧ 359-56-00
89-59-30

LONG BEACH

Curb

10.00

34.42

Set Tack

39.42

387.53 @ 76°

Set X" in drive

387.53

50.00

304+11.47
~~304+18.36~~ E.C.
Set 2x2-18" deep

Set L+T.

Curb

25.00

25.00

19.98

19.98

112.94

8.45

Set 1x2.

Set 1x2

8.13 58.00

Fd. 2" I.P. Plug Tr. N.E. Cor. Tr. No. 3025

Set 2x2 18" deep.

P.I. Set 4x4 18" below by int.

Set P.M. on M.H. Cover by int.

Δ = 21-15-55
R = 700
T = 131.41
L = 259.80

139.54

19.99 19.99

Line 7

Set 2x2 8" deep

20.00 30.00

301+51.67
~~301+58.56~~ B.C.
Set 2x2 18" below

50.00

Set 2x2 18" deep

② 158-44-00
④ 274-56-00
158-44-00
⑧ 189-52-30
158-44-04

CARLIN AVE.

℄ Betw. Walks

Proposed ℄

58' Offset

Cont. From Top Page

RETURN TO
LOS ANGELES COUNTY SURVEYOR

Do not extend notes this side of this line

Note: ANY ADDITIONS OR CHANGES OF THIS SHEET MUST BE MADE OR CIRCLED IN RED WITH DATE AND NAME OF PERSON MAKING CHANGE.

Date 3-19-28 Notes by Dunlap Chief Party Dunlap F. B. 290 Pg. 91

Plotted by [illegible]	W. O. No. 4148 Tape [illegible]
Date Aug. 1928	Location Delphi Ave
Map No. B-120	Surveyed by Dunlap
Plotting C'k'd by [illegible]	Date 3-19-28
Date APR 1 [illegible] 1929	Indexed A. C. Johnson

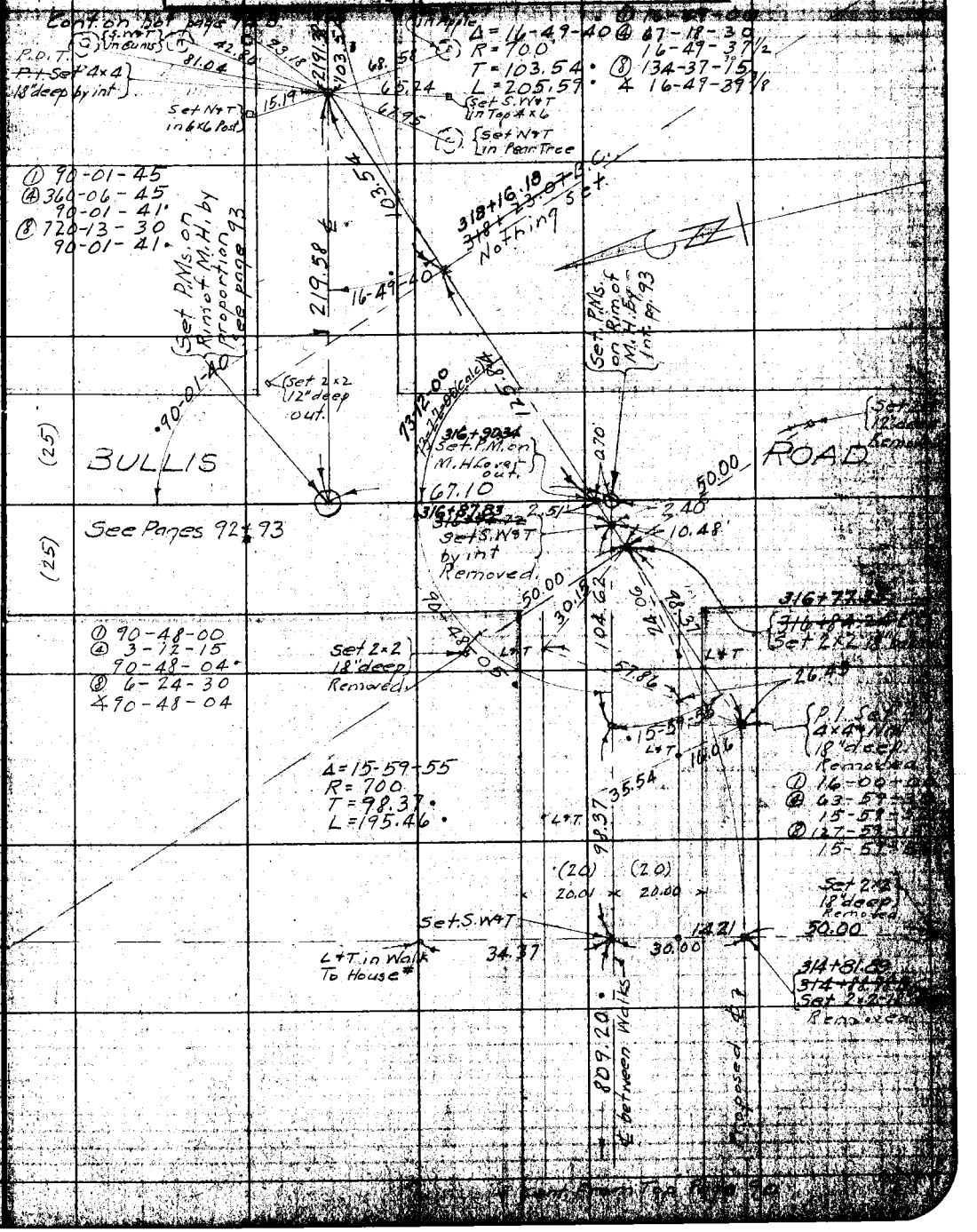

Note: ANY ADDITIONS OR CHANGES SHEET MUST BE MADE OR CIRCLED WITH DATE AND NAME OF PERSON CHANGE.

Do not extend notes this side of this line

RETURN TO LOS ANGELES COUNTY SURVEYOR

F.B. 290 PG. 92 P.T. Dunlap Chief Party Notes by P.T.D. Date 3-28-28

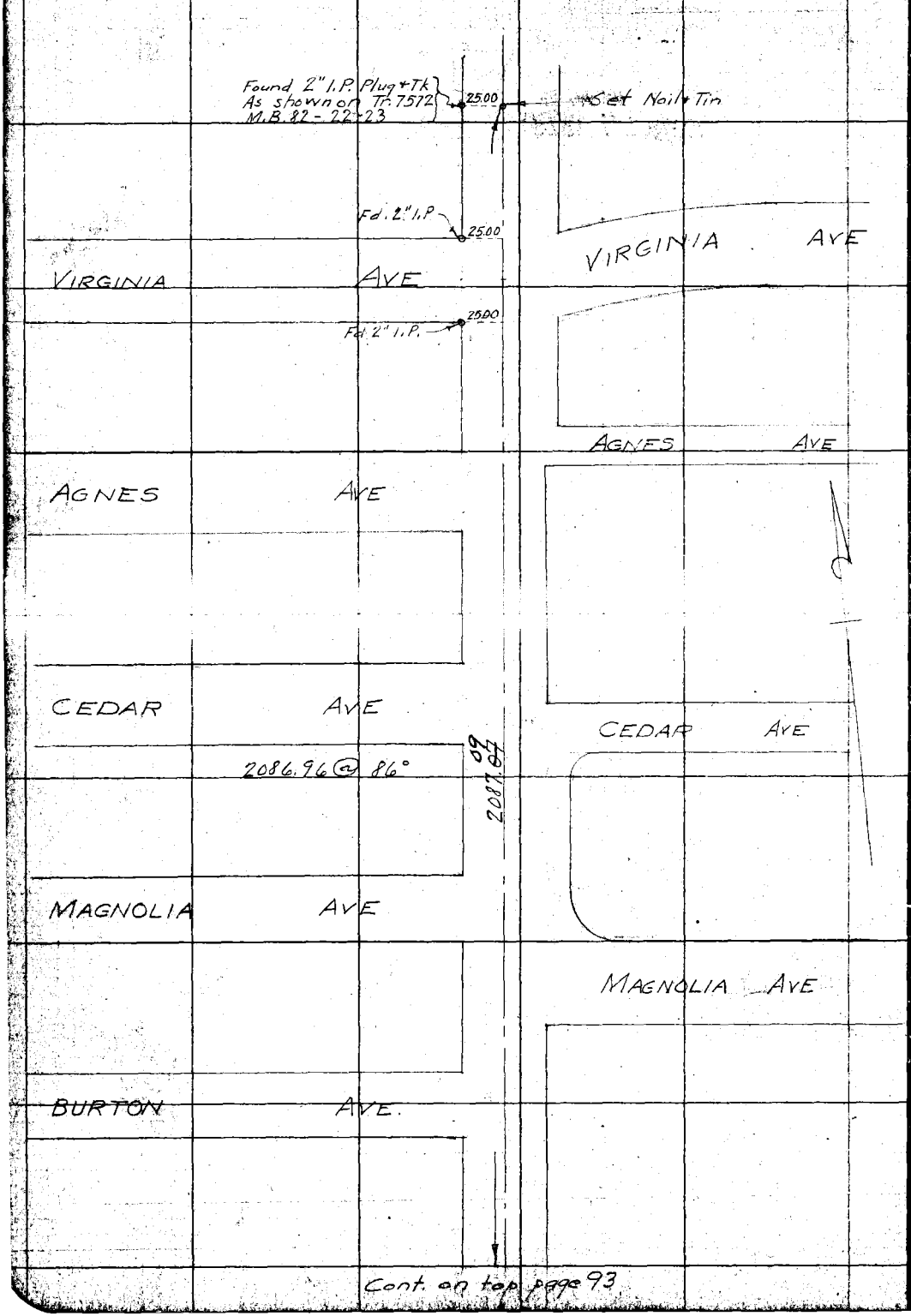

Cont. on top page 93.

RETURN TO
LOS ANGELES COUNTY SURVEYOR

Do not extend notes this side of this line

Notes. ANY ADDITIONS OR CHANGES ON THIS SHEET MUST BE MADE OR CIRCLED IN Red. WITH DATE AND NAME OF PERSON MAKING CHANGE.

Date 3-29-30 Notes by Dunlap Chief Party P.T.D F.B. 290 PG. 92A

Platted by J.C. Hoyt	W. O. No. 4148 O. S. O. No. 012
Date Apr 10 '30	Location Delphi Ave
Map No. C.S.B-120	Surveyed by P.T. Dunlap
Platting C'k'd by RWS	Date 3-29-30
Date Apr 15 '30	Indexed A. C. Johnson

Notes: ANY ADDITIONS OR CHANGES ON THIS SHEET MUST BE MADE OR CIRCLED IN Red. WITH DATE AND NAME OF PERSON MAKING CHANGE.

Do not extend notes this side of this line

RETURN TO LOS ANGELES COUNTY SURVEYOR

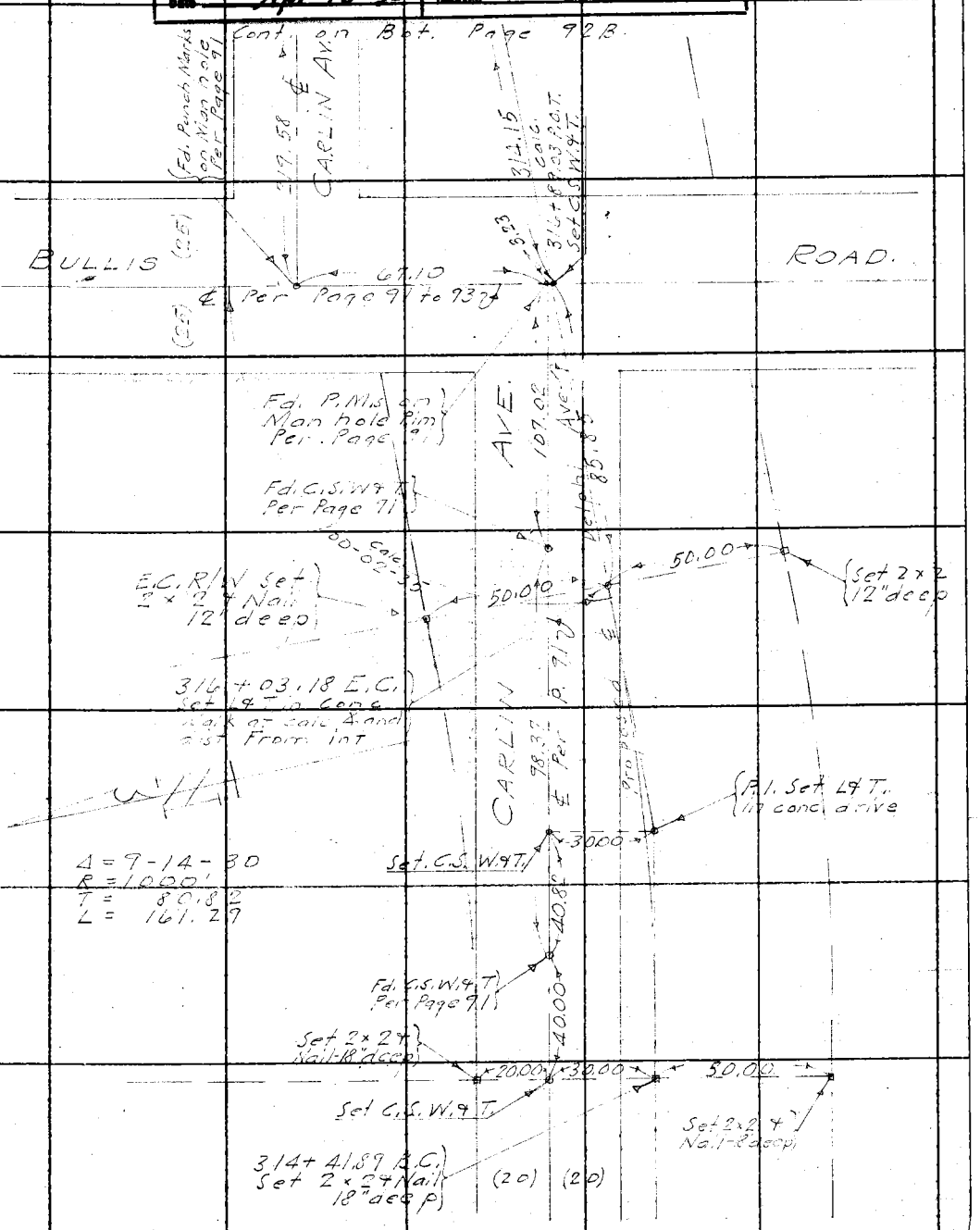

F.B. 290 Pg. 92B P.T.D. Chief Party Notes by Dunlap Date 3-29-30

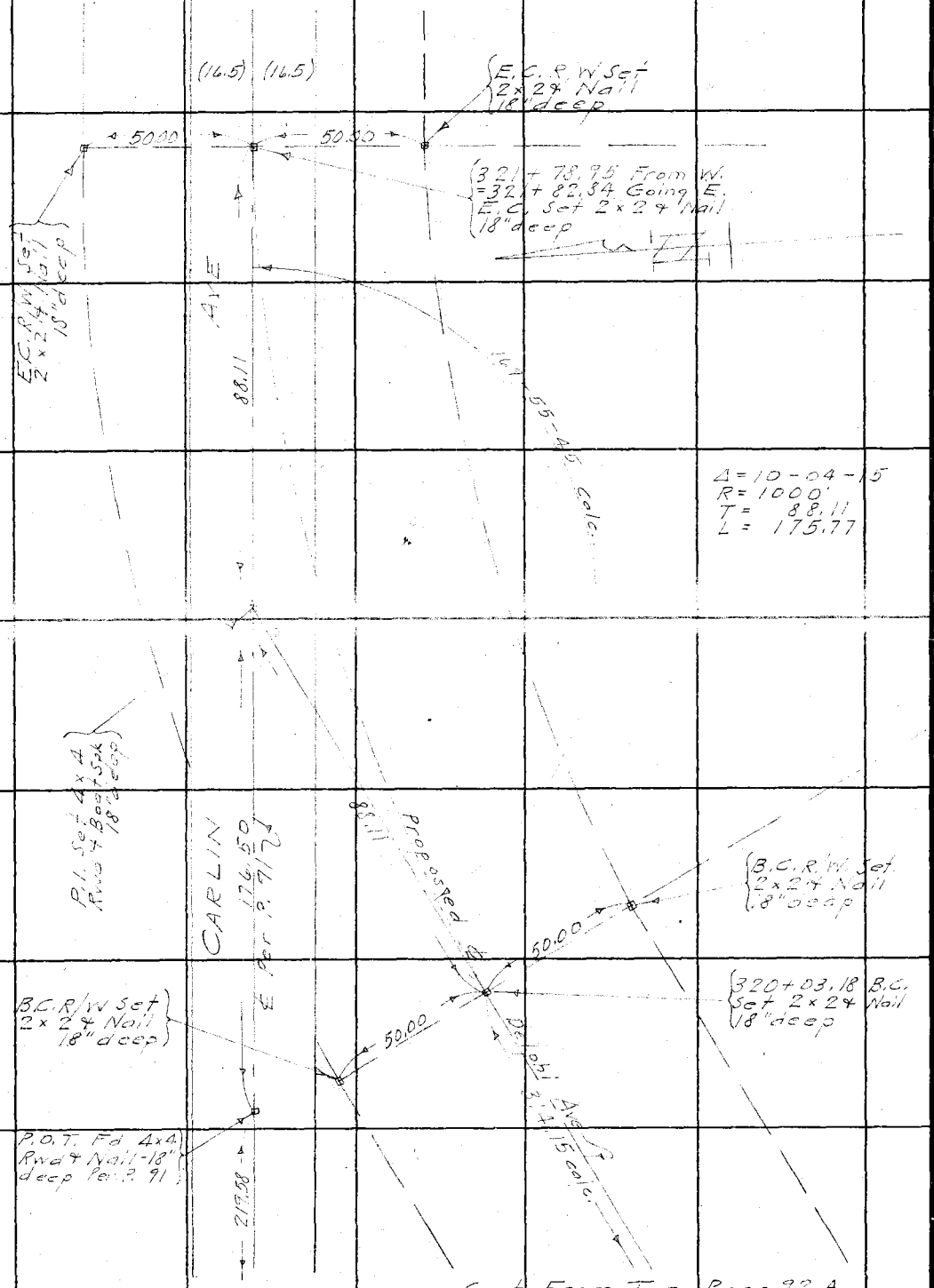

Cont. From Top Page 92 A.

RETURN TO
LOS ANGELES COUNTY SURVEYOR

Do not extend notes this side of this line

Notes: ANY ADDITIONS OR CHANGES ON THIS SHEET MUST BE MADE OR CIRCLED IN Red. WITH DATE AND NAME OF PERSON MAKING CHANGE.

Date 3-20-28 Notes by P. T. Dunlap Chief Party P. T. Dunlap F. B. 290 PG. 93

Platted by G. A. Crowl	W. O. No. 4148 Tape C.S.D. No. 012
Date Aug. 1928	Location Delphi Ave
Map No. B-120	Surveyed by P. T. Dunlap
Platting C'k'd by R. W. S.	Date 3-20-28
Date APR 17 1929	Indexed A. C. Johnson

Cont. from Bot. page 92

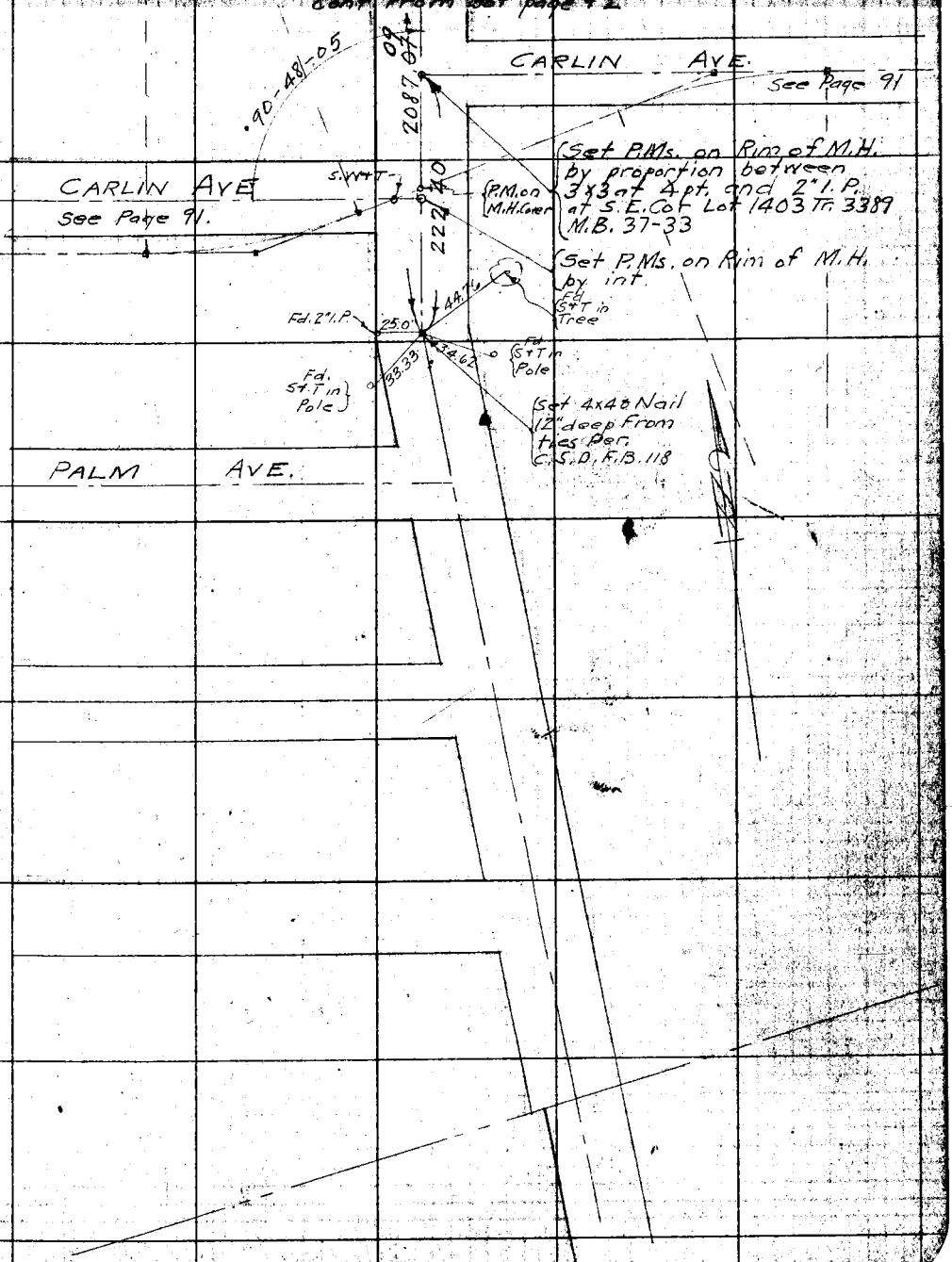

Notes: ANY ADDITIONS OR CHANGES ON THIS SHEET MUST BE MADE OR CIRCLED IN BLACK WITH DATE AND NAME OF PERSON MAKING CHANGE.

Do not extend notes this side of this line

RETURN TO LOS ANGELES COUNTY SURVEYOR

F.B. 290 PG. 94 P.T. Dunlap Chief Party Notes by P.T. Dunlap Date 3-22-28

Cont. bot. Page 97

Fd. 2x2+Tk 3" below per Rd. Dept F.A.115-32 945.73 @ 66°30'

Set S.W.+T. by Int.

Fd. 2x2+Tk 3" below per Rdept. F.B. F.A. 115-23

ATLANTIC BLVD

945.65

703.19

703.25 @ 60°

2x2-3"dn per Road Dept F.B.F.A.115-23

Fd. 2x2

49.99

70.05

Fd. 2x2+Tk

(30)

(40)

TR. No. 7099

89-50-25

① 89-50-30
④ 359-21-30
89-50-22½
⑧ 359-43-30
89-50-

① 90-09-15
④ 360-37-15
90-09-19
⑧ 721-14-30
4 90-09-19

116440 @ 80°

90-09-20

SANTA FE AVE.

LAVINA AVE.

1877.70

1877.79 @ 68°

LOT. R. J. J. BULLIS TR.

Transit Line

Fd. 2" I.P. Plg+Tk per Tr. 7099

1876.75 @ 76°

Fd. 2" I.P. Plg+Tk. per Tr. 8242

① 90-06-15
④ 360-23-15
90-06-17
⑧ 720-50-45
90-06-20

Fd. old 2x3 rdw. +Nail 14" below Per Tr. No 8242

Set 4x4-24" below By Int.

Found old 2x3 rwd. No. Tk. Man. Per Tr. 8242 Replaced With 4x4+Nail by Int.

45.03

17.01

929.07

16.50

341+16.50 A.pt. Fd. Rotten 2x3 Rwd. no tk. Replaced with 4x4+Tk. 24" deep

CARESS ST.

929.06 @ 78°

① 179-57-30
④ 359-50-30
179-57-37½
⑧ 359-41-30
179-57-41

(33)

① 90-03-45
④ 360-15-00
90-03-45
⑧ 720-30-15
90-03-47

2191.59 @ 60°

331+65.30 P.O.T. Set S.W.+T

Found Tr. Bdy Cond. Monument 10" below per Tr. 8242 M.B. 115-55

1240.30 @ 60°

CARLINA

320+28.66 E.C. Set 2x2 12" Below

Cont. From Top Page 91

See Page 1

RETURN TO LOS ANGELES COUNTY SURVEYOR

Do not extend notes this side of this line

Notes: ANY ADDITIONS OR CHANGES ON THIS SHEET MUST BE MADE OR CIRCLED IN Red. WITH DATE AND NAME OF PERSON MAKING CHANGE.

Date May 1928 Notes by P.T.D. Chief Party P.T. Dunlap. F.B. 290 PG. 94A

Platted by M. Cassy	W. O. No. 4148 Tape G.G.O. No. 07
Date 11-27-28	Location Delphi Ave.
Map No. B-120 Sh 6	Surveyed by P.T. Dunlap
Platting C'k'd by R.W.S.	Date May 1928
Date APR 17 1929	Indexed A. C. Johnson

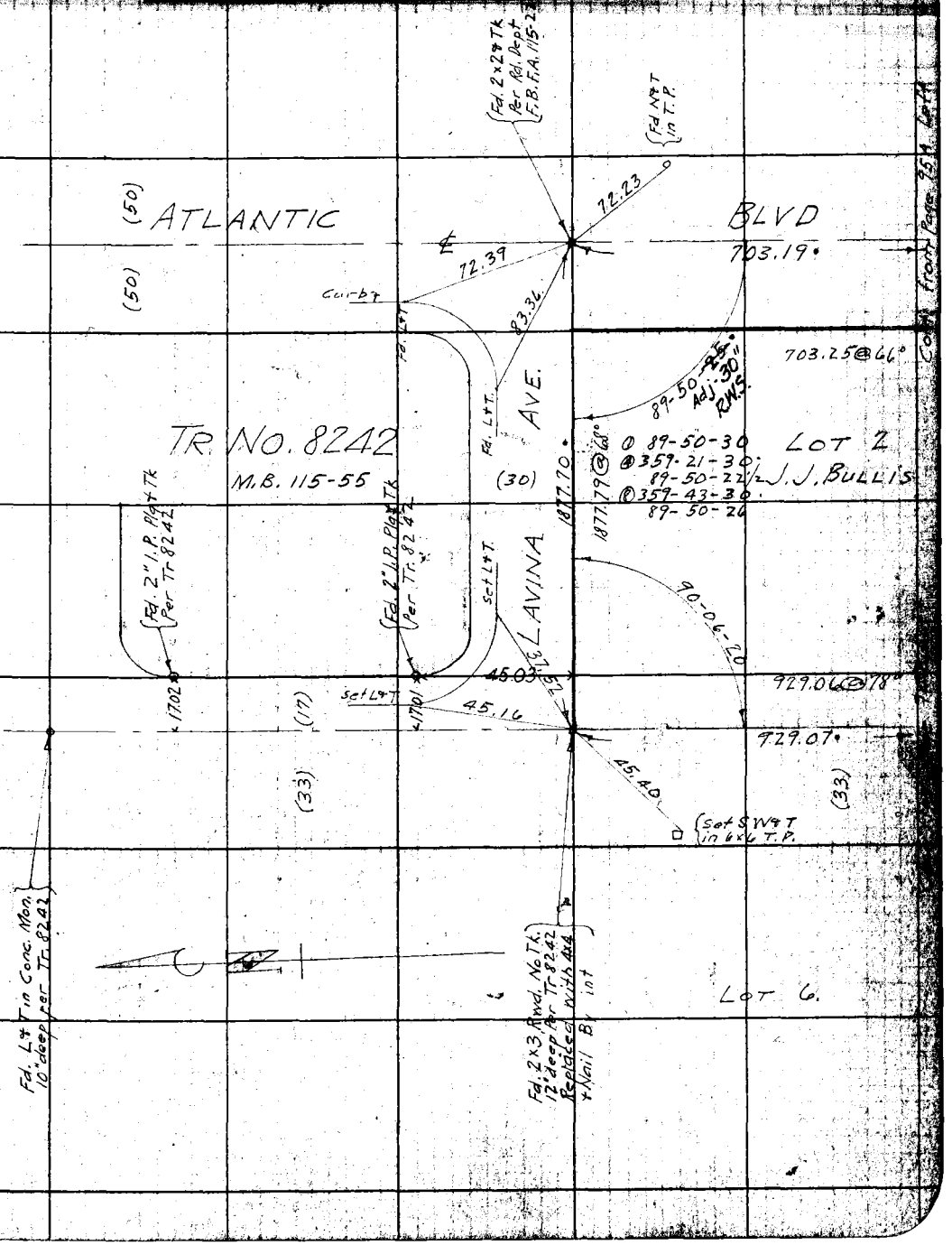

Note: ANY ADDITIONS OR CHANGES ON THIS SHEET MUST BE MADE OR CIRCLED IN Red. WITH DATE AND NAME OF PERSON MAKING CHANGE.

Do not extend notes this side of this line

RETURN TO LOS ANGELES COUNTY SURVEYOR

F.B. 290 Pg. 94B. P.T. Dunlap Chief Party Notes by P.T.D. Date May 1928

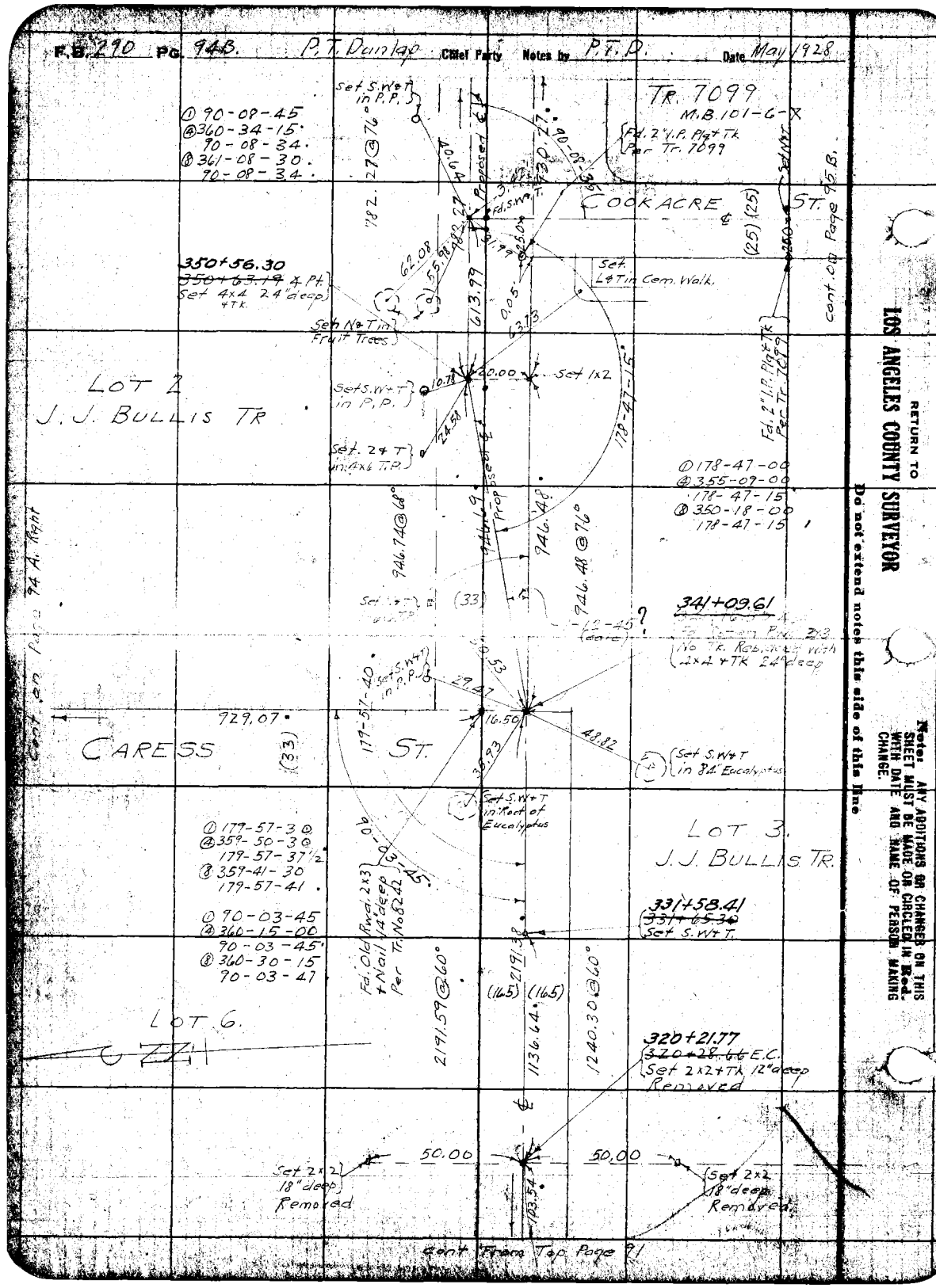

RETURN TO LOS ANGELES COUNTY SURVEYOR

Do not extend notch this side of this line

Notice: ANY ADDITIONS OR CHANGES ON THIS SHEET MUST BE MADE OR CIRCLED IN Red. WITH DATE AND NAME OF PERSON MAKING CHANGE.

Date 4-3-28 Notes by P.T. Dunlap Chief Party P.T. Dunlap F. B. 290 Pg 95

Platted by ______
Date ______
Map No. ______
Platting C'k'd by ______

W. O. No. 2141
Location Delphi Ave
Surveyed by P.T. Dunlap
Date 4-3-28
Indexed A. C. Johnson

RETURN TO LOS ANGELES COUNTY SURVEYOR

Do not extend notes this side of this line

Notes: ANY ADDITIONS OR CHANGES ON THIS SHEET MUST BE MADE OR CHECKED WITH DATE AND NAME OF PERSON MAKING CHANGE.

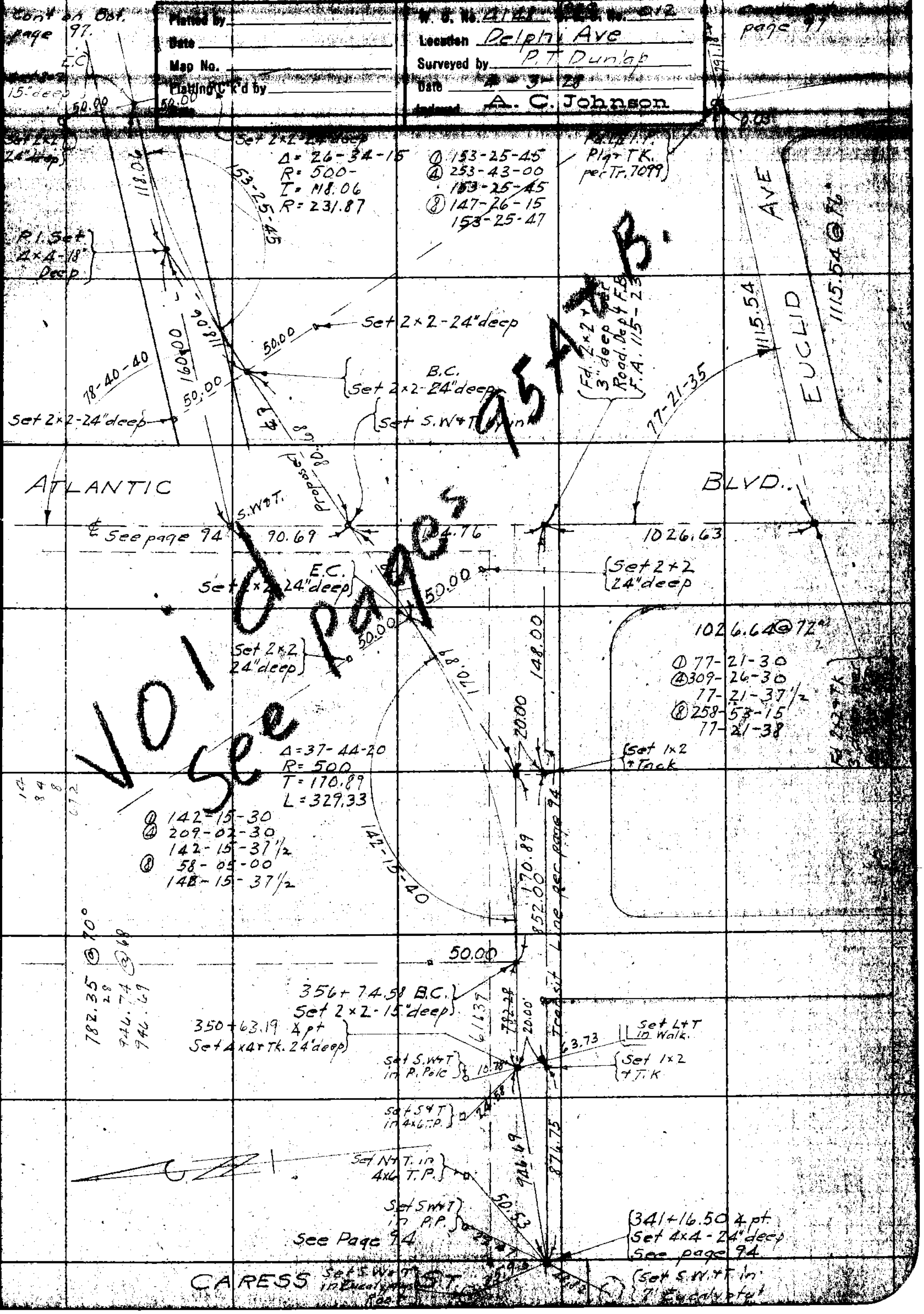

F.B. 290 Pg. 96 P.T. Dunlap Chief Party Notes by Dunlap Date 3-31-28

Cont on bot page 99

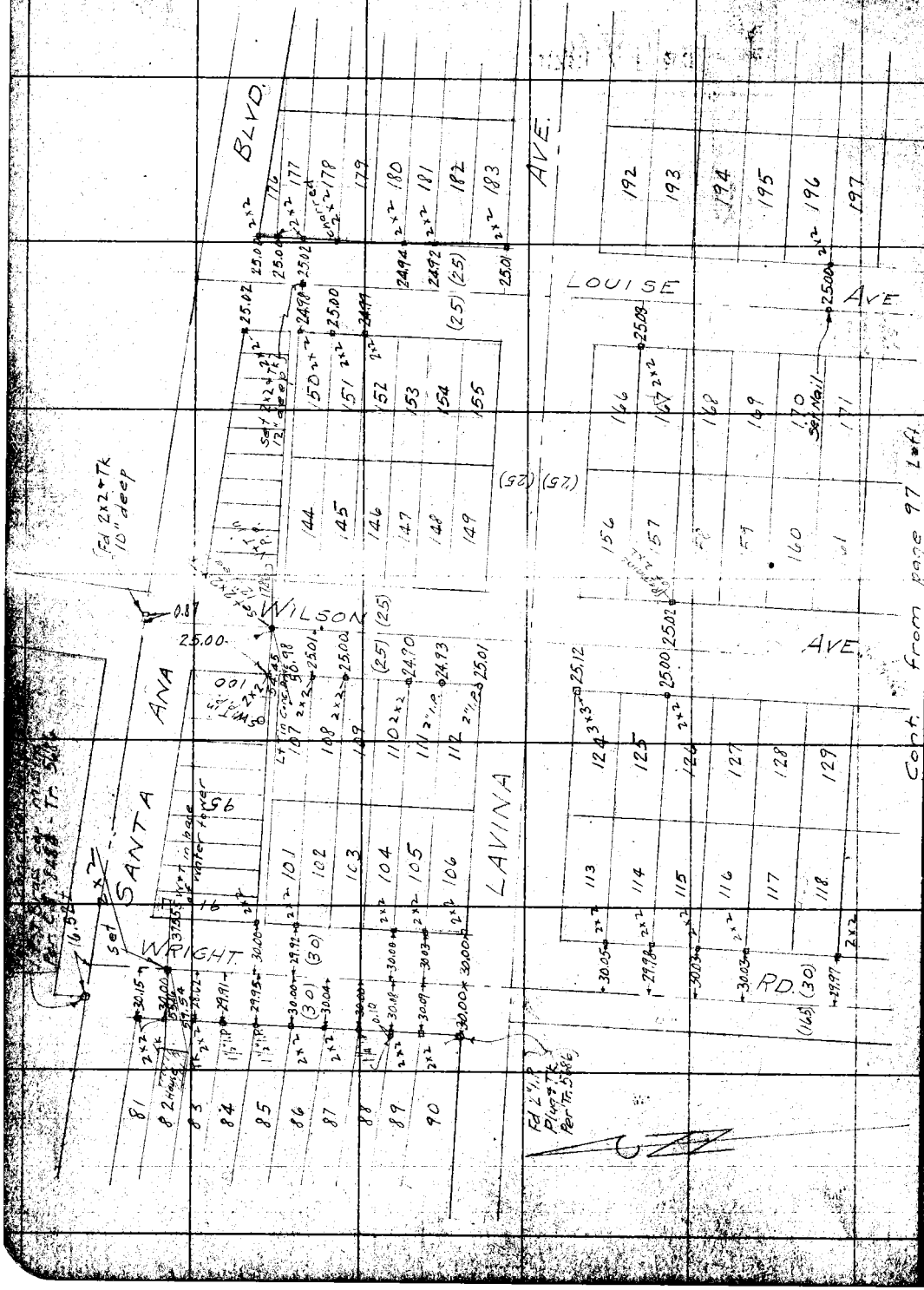

RETURN TO
LOS ANGELES COUNTY SURVEYOR

Do not extend notes this side of this line

Note: ANY ADDITIONS OR CHANGES ON THIS SHEET MUST BE MADE OR CIRCLED IN WITH DATE AND NAME OF PERSON MAKING CHANGE.

Date May 1928 Notes by P.T.D. Chief Party P.T. Dunlap Tape F.B. 290 PG. 97

Continued on Bot Page 97

Date 11-2-28 Location Delphi Ave

Map No. 3-120 5 6 Surveyed by P.T. Dunlap

Platting Group Date May 1928

Date APR 17 1929 Indexed A. C. Johnson

Set 2x2 18" deep
363+26.28 E.C.
Set 2x2 18" deep
426-34-44
R = 500'
T = 118.06
L = 231.87

Set 5 W+T in P.P.

1646.24 1806

CLARK

153-25-45
253-43-00
153-25-45
147-26-15
153-25-47

90-09-15
360-37-15
90-09-17
361-14-30
90-09-19

P.I. Set 4x4 24" deep

Set 4 W+T in 4x4 T.P.

360+94.41 B.C.
Set 2x2 18" deep

118.06

95.37 92.27 160.00 50.00 80.68

Set 2x2 18" deep

360+43.73
Set 5 W+T by int.

Set 5 W+T in P.P.

Set 5 W+T in T.P.

Set 2x2 18" deep

78-40-40

Fd. C.S. in Conc. Mon 18" deep

Fd. 2x2 + Tk. 8" deep per Tres Road Dept F.B. F.A. 115-23

Fd. C.S. in Conc. Mon 18" deep

Contor Page 74 A. Profile

78.77 77.44

ATLANTIC BLVD.

70.10 70.07

703.19 (50) 17.01 70.67 134.76 1026.63

703.20 (50)
703.25 @ 66°

40.41 82.07 40.03 65.35 172.00

Fd. C.S. in Conc. Mon 18" deep

56.57 826.61 70.05

Set 2x2 18" deep

Set 5 W+T in P.P.

Set 5 W+T in T.P.

Set 5 W+T in P.P.

Set 5 W+T in T.P.

Set 2x2 18" deep

Calc. 53.40

78-40-45
314-42-45
78-40-41
269-25-30
78-40-41

Set 5 W+T by int.

Fd 2x2-3' da per Rd Dept F.A. 115-23

359+97.01
E.C.
Set 2x2-24" deep

50.00 56.00 1148.00 730.27 AVE

118.89

142-15-30
207-02-30
142-15-37½
58-05-00
142-15-37½

Δ = 37-44-20
R = 500'
T = 170.89
L = 329.33

P.I. Set 4x4 Tk. 18" deep

Set 1x2

2000

(40')

170.89 332.27 CARLIN

356+67.68
B.C.
Set 2x2-14" deep

Set 2x2 2" deep

56.00

930.27 @ 76

RETURN TO LOS ANGELES COUNTY SURVEYOR

Do not extend notes this side of this line

Notice: ANY ADDITIONS OR CHANGES MUST BE MADE ON CIRCLED NOTES WITH DATE AND NAME OF PERSON MAKING CHANGE.

F.B. 290 Pg. 95B. P.T. Dunlap Chief Party Notes by P.T.D. Date May 1928

Cont. on bot. Page 97.

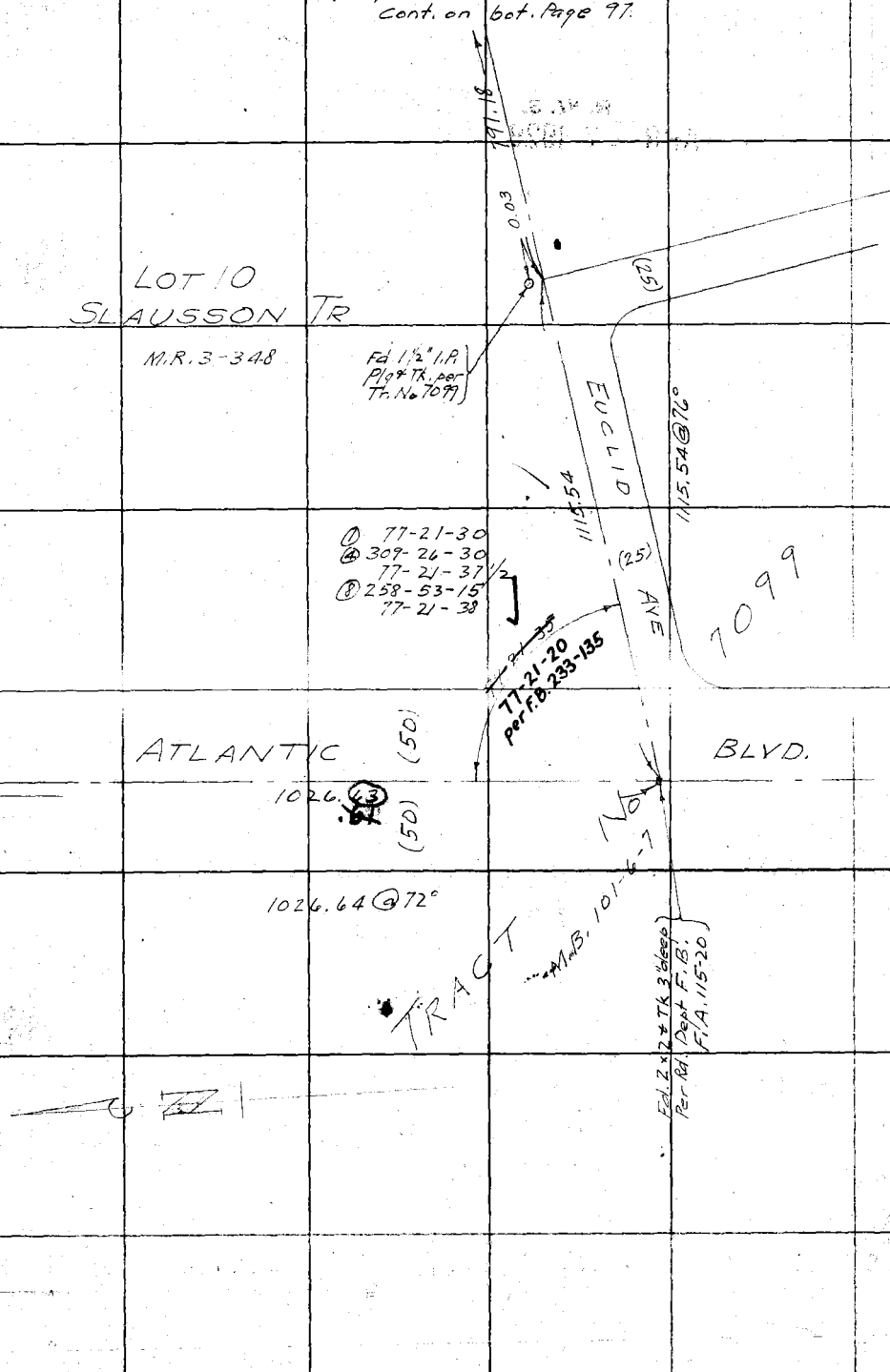

RETURN TO
LOS ANGELES COUNTY SURVEYOR
Do not extend notes this side of this line

Note: ANY ADDITIONS OR CHANGES ON THIS SHEET MUST BE MADE OR CIRCLED IN Red. WITH DATE AND NAME OF PERSON MAKING CHANGE.

Date 3-28-[illegible] P.T. Dunlap Chief Party P.T. Dunlap F.B. 290 PG. 97

[illegible]	W.O. No. 4148 [illegible]
[illegible]	Location Delphi Ave
Map No. B 120 56 6	Surveyed by P.T. Dunlap
Plotting C.K.D. by [illegible]	Date 3-28-[illegible]
APR 17 1929	Indexed A. C. Johnson

Cont. on top page 94

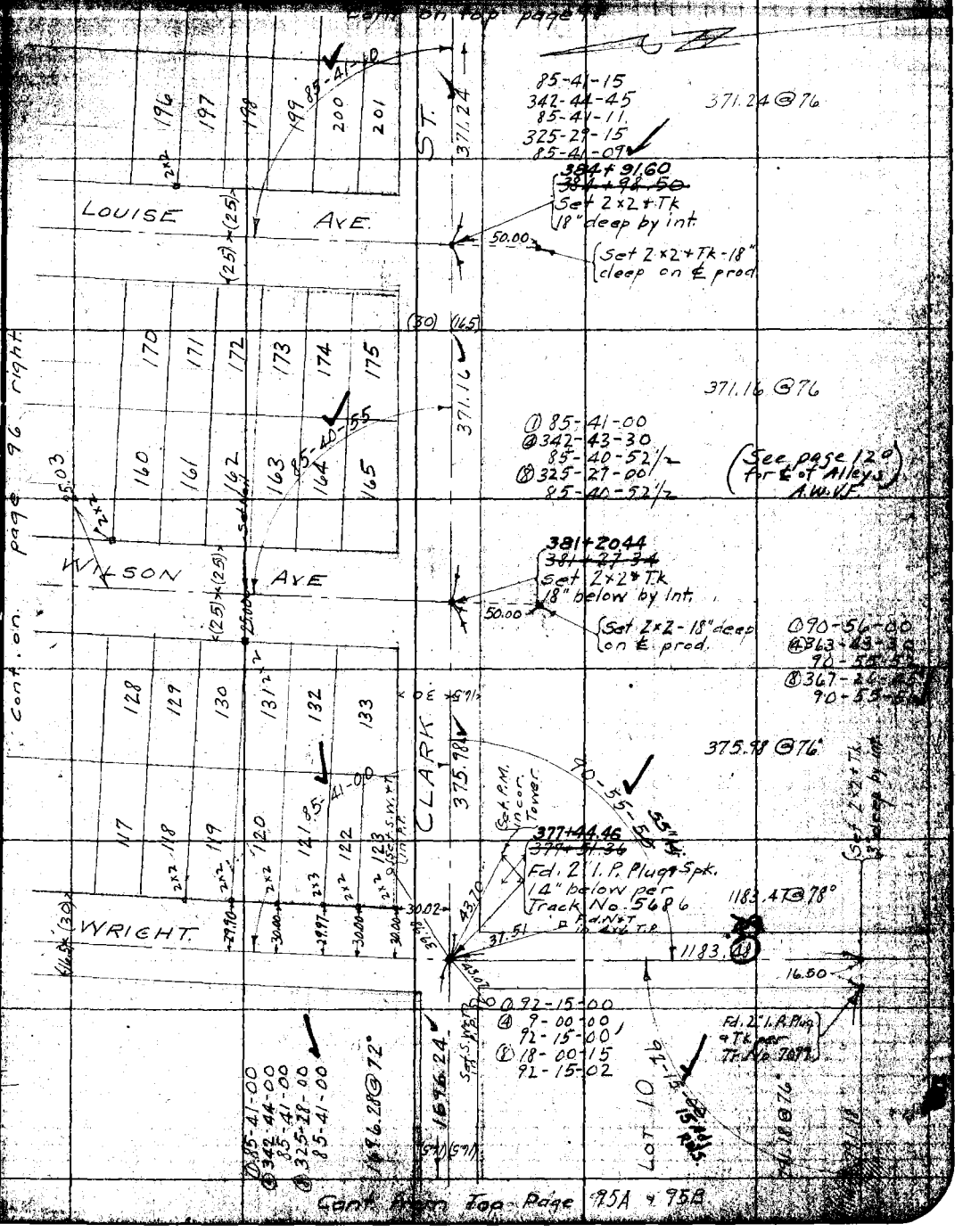

Cont. from Top Page 95A + 95B

Note: ANY ADDITIONS OR CHANGES SHEET MUST BE MADE OR CHECKED WITH DATE AND NAME OF PERSON CHANGE.

RETURN TO LOS ANGELES COUNTY SURVEYOR

Do not extend notes this side of this line

F.B. 290 Pg. 98 P.T. Dunlap Chief Party Notes by Dunlap Date 5-30-28

Cont. on Bot. Page 101

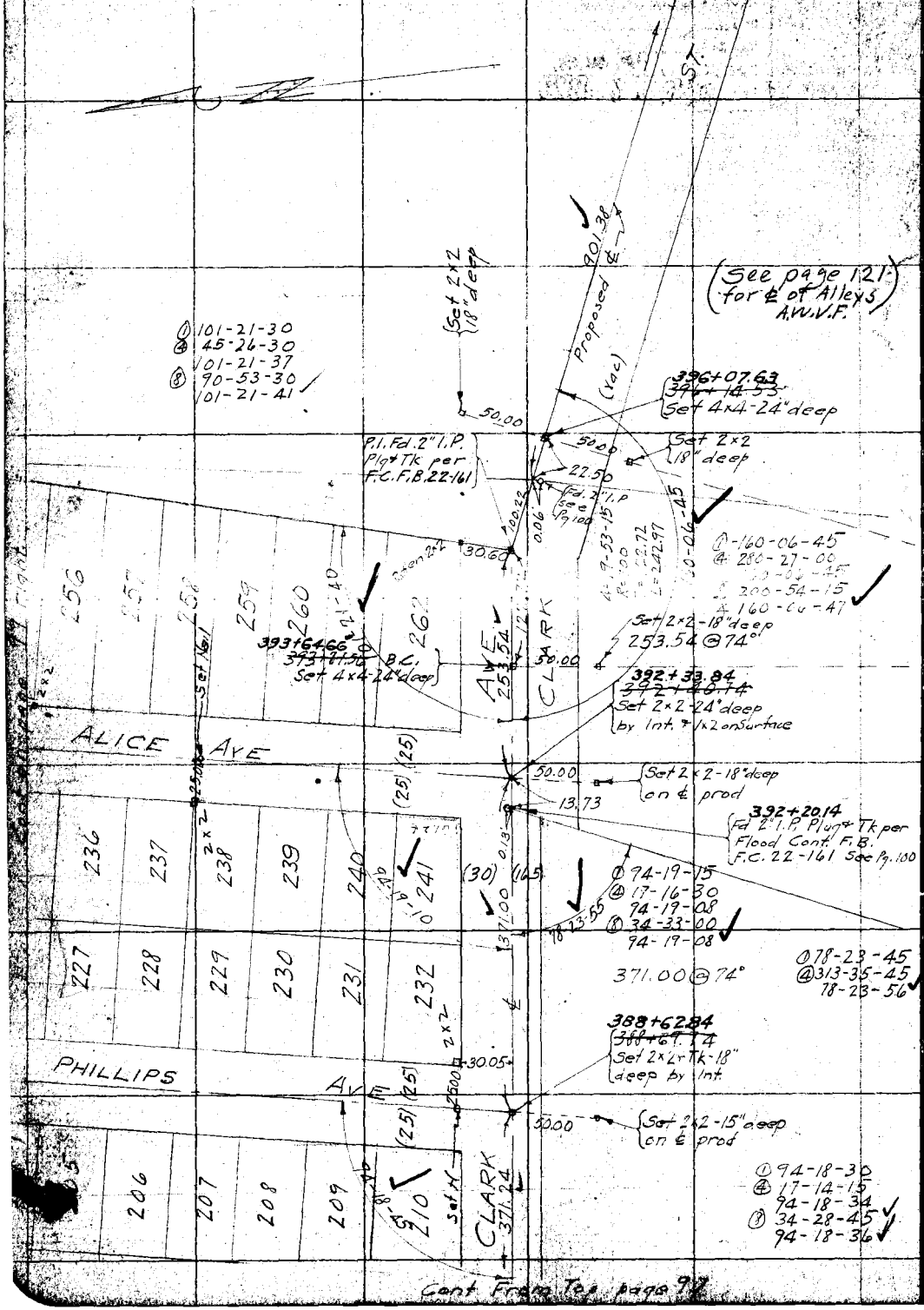

Cont From Top page 97

RETURN TO
LOS ANGELES COUNTY SURVEYOR

Do not extend notes this side of this line

Note: ANY ADDITIONS OR CHANGES ON THIS SHEET MUST BE MADE OR CIRCLED IN Red. WITH DATE AND NAME OF PERSON MAKING CHANGE.

Date 3-31-28 Notes by Dunlap Chief Party P.T. Dunlap F. B 290 Pg. 99

Plotted by [illegible]	W.O. No. [illegible] C.O.S. No. 012
Date 12-1-28	Location Delphi Ave
Map No. B 120 Sh6	Surveyed by P.T. Dunlap
Plotting C'k'd by [illegible]	Date 3-31-28
Date APR 17 1929	Indexed

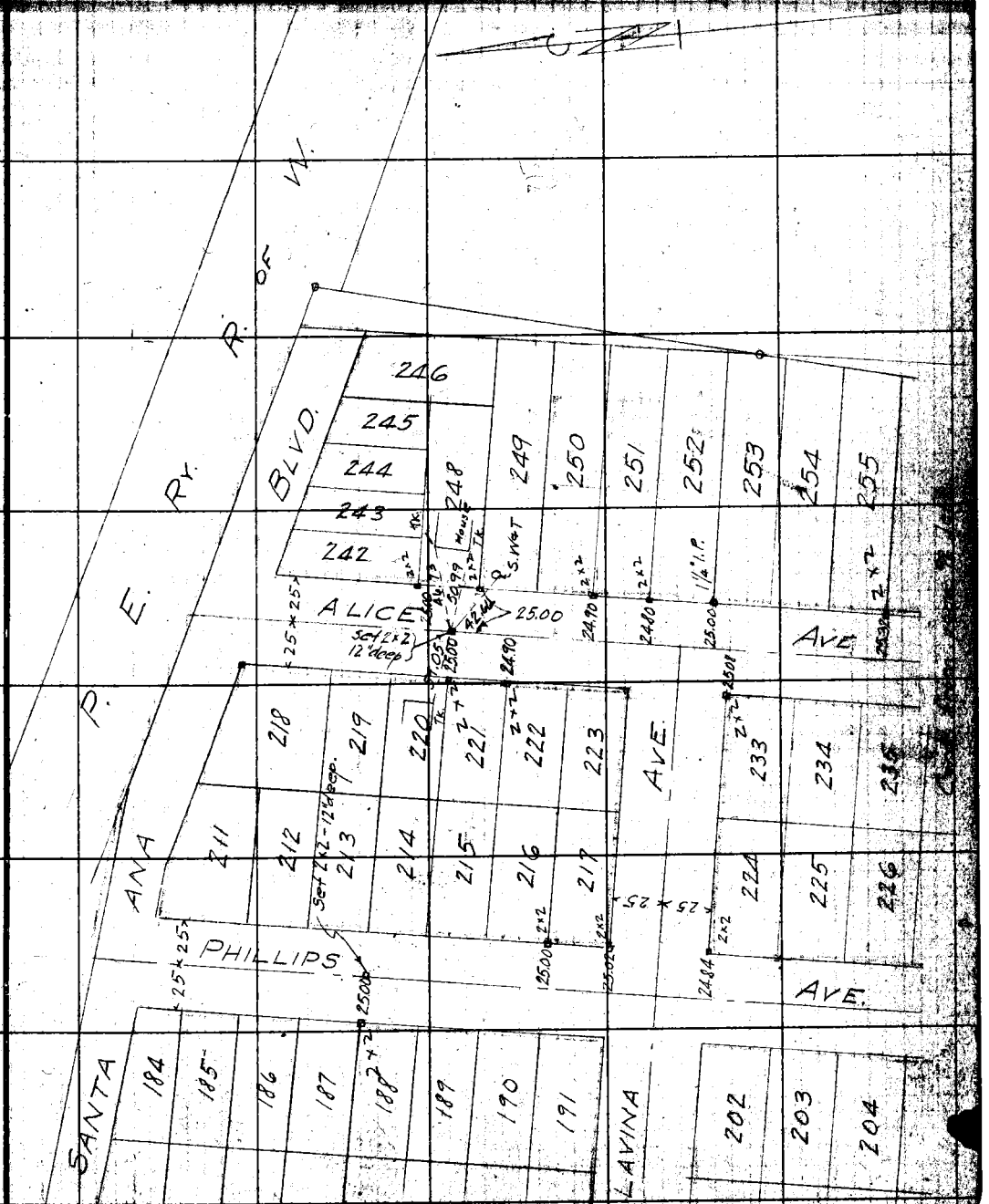

cont from Top Page 96

RETURN TO
LOS ANGELES COUNTY SURVEYOR
Do not extend notes this side of this line
Note: ANY ADDITIONS OR CHANGES ON THIS SHEET MUST BE MADE OR CIRCLED IN WITH DATE AND NAME OF PERSON MAKING CHANGE.

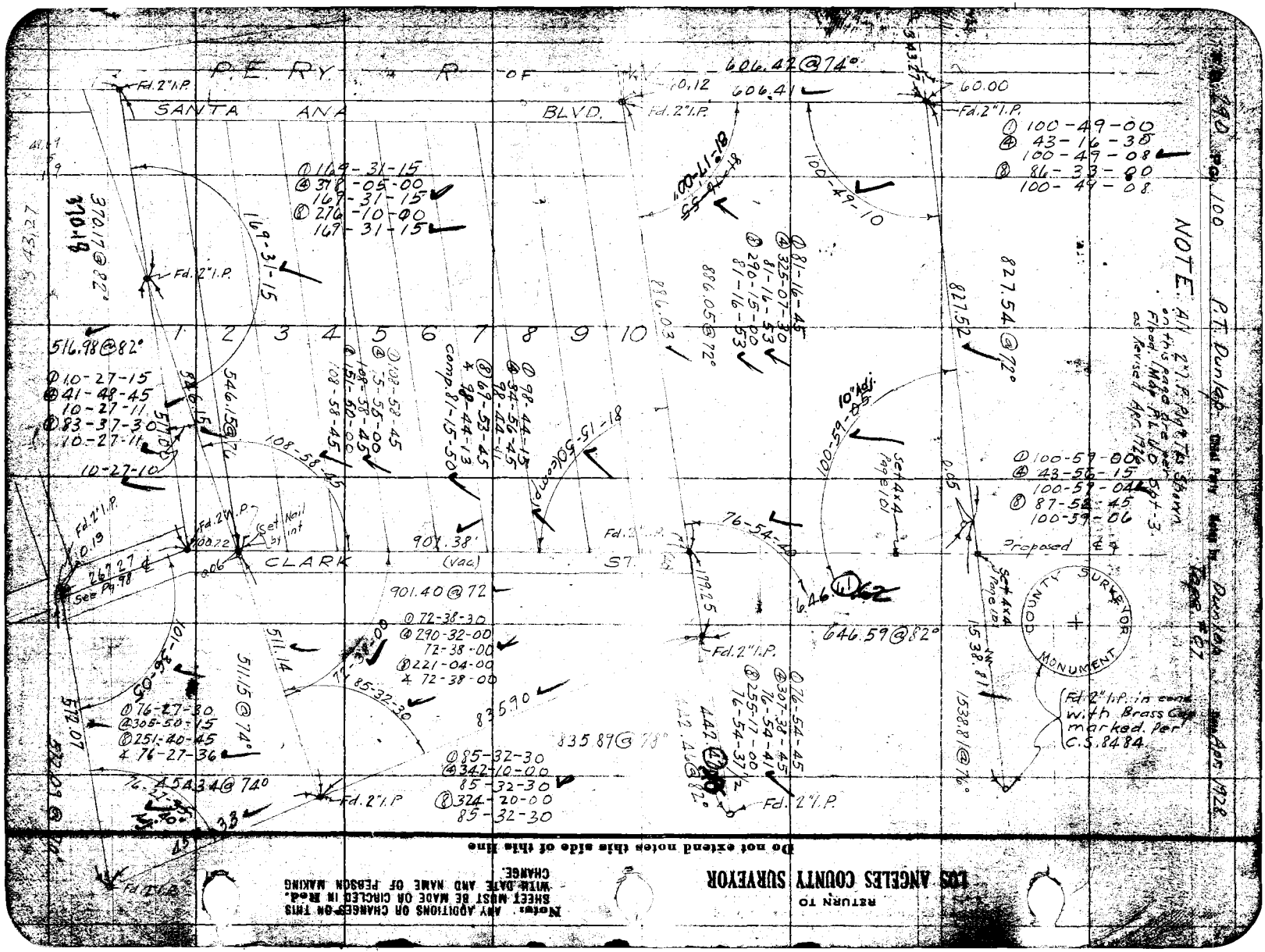

RETURN TO

LOS ANGELES COUNTY SURVEYOR

Note: ANY ADDITIONS OR CHANGES ON THIS SHEET MUST BE MADE OR CIRCLED IN RED, WITH DATE AND NAME OF PERSON MAKING CHANGE.

Do not extend notes this side of this line

Date 4-28-28 Notes by P.T. Dunlap Chief Party P.T. Dunlap F.B. 290 Pg. 101

Plotted by M. [illegible]
Date 12-3-[illegible]
Map No. B-120-[illegible]
Platting C'K'd by R.W.C.
Date APR 19 1928

W.O. No. [illegible]
Location Delphi Ave.
Surveyed by P.T. Dunlap
Date 4-28-28
Indexed A. C. Johnson

Notes: ANY ADDITIONS OR CHANGES ON THIS SHEET MUST BE MADE OR CIRCLED IN RED WITH DATE AND NAME OF PERSON MAKING CHANGE.

RETURN TO LOS ANGELES COUNTY SURVEYOR

Do not extend notes this side of this line

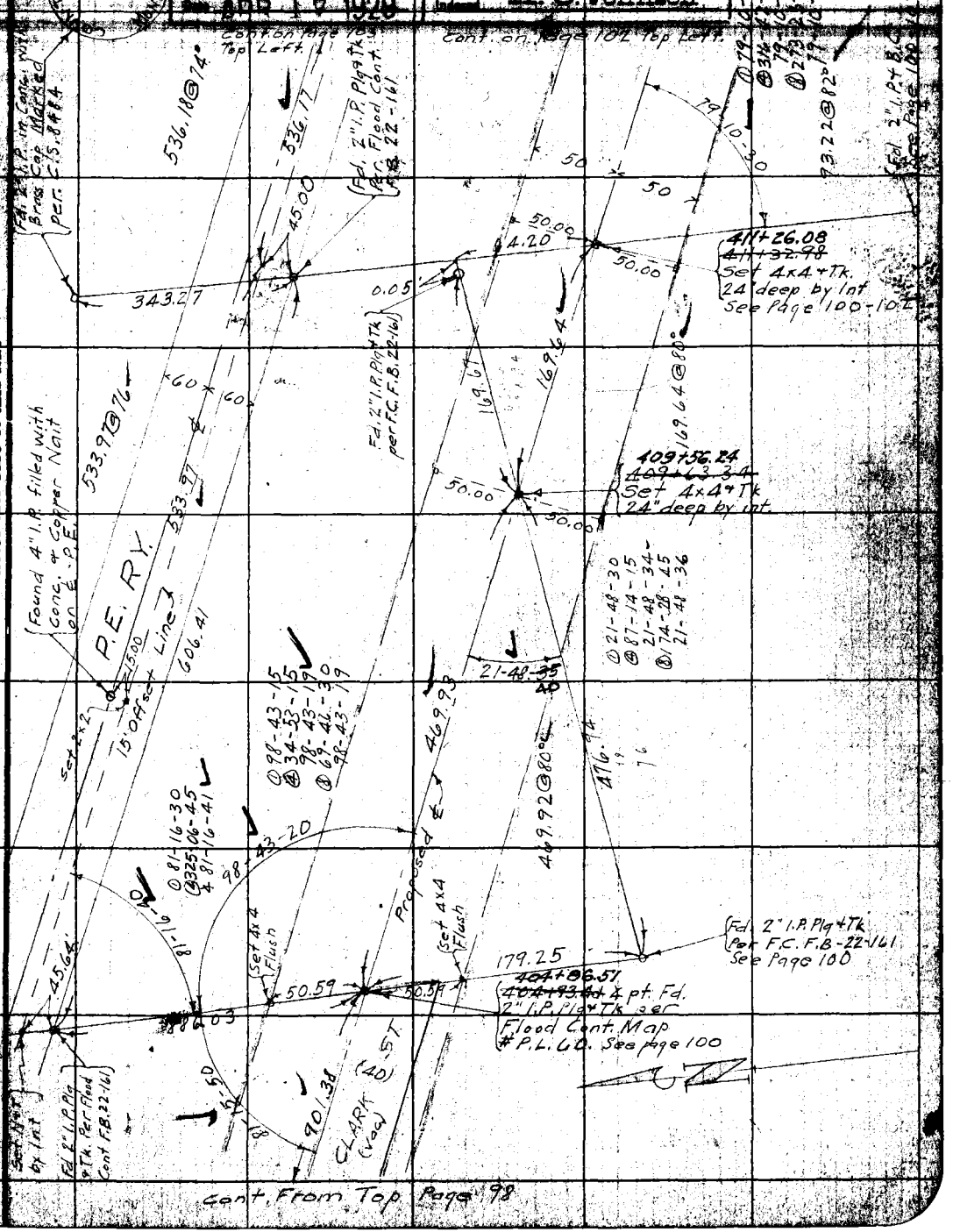

Cont. From Top Page 98

F.B. 290 Pg. 102 P.T. Dunlap Chief Party Notes by P.T.P. Date May 1928

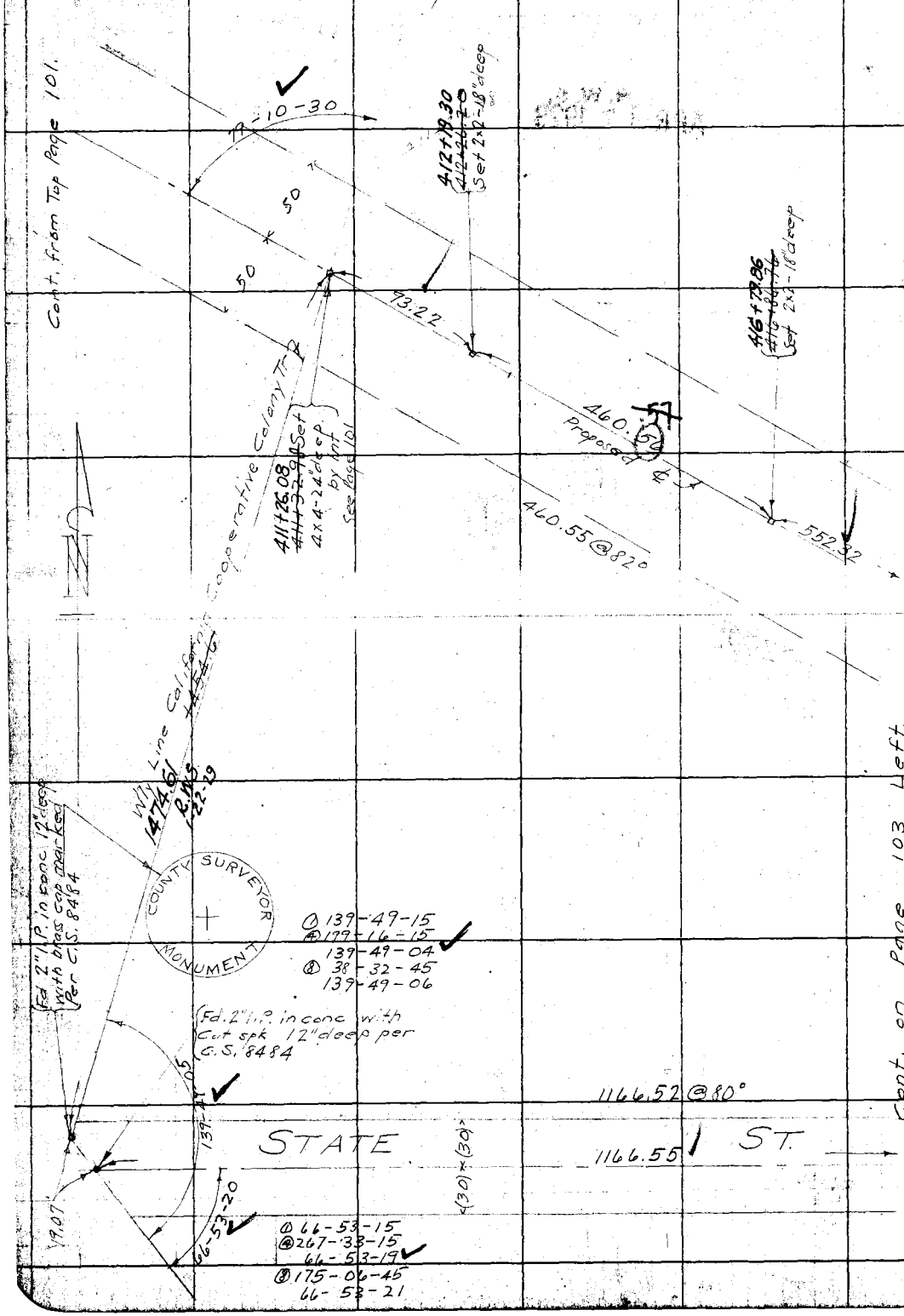

RETURN TO
LOS ANGELES COUNTY SURVEYOR
Do not extend notes this side of this line

Notes: ANY ADDITIONS OR CHANGES ON THIS SHEET MUST BE MADE OR CIRCLED IN Red. WITH DATE AND NAME OF PERSON MAKING CHANGE.

Date May 1928 Notes by P.T.D. Chief Party P.T. Dunlap F. B. 290 Pg. 105

Platted by M. Cassy
Date 12-4-28
Map No. B120 [illegible]
Platting C'k'd by R.W.S.
Date APR 17 1929

W. O. No. 4728 [illegible]
Location Delphi Ave
Surveyed by P.T. Dunlap
Date May 1928
Indexed A. C. Johnson

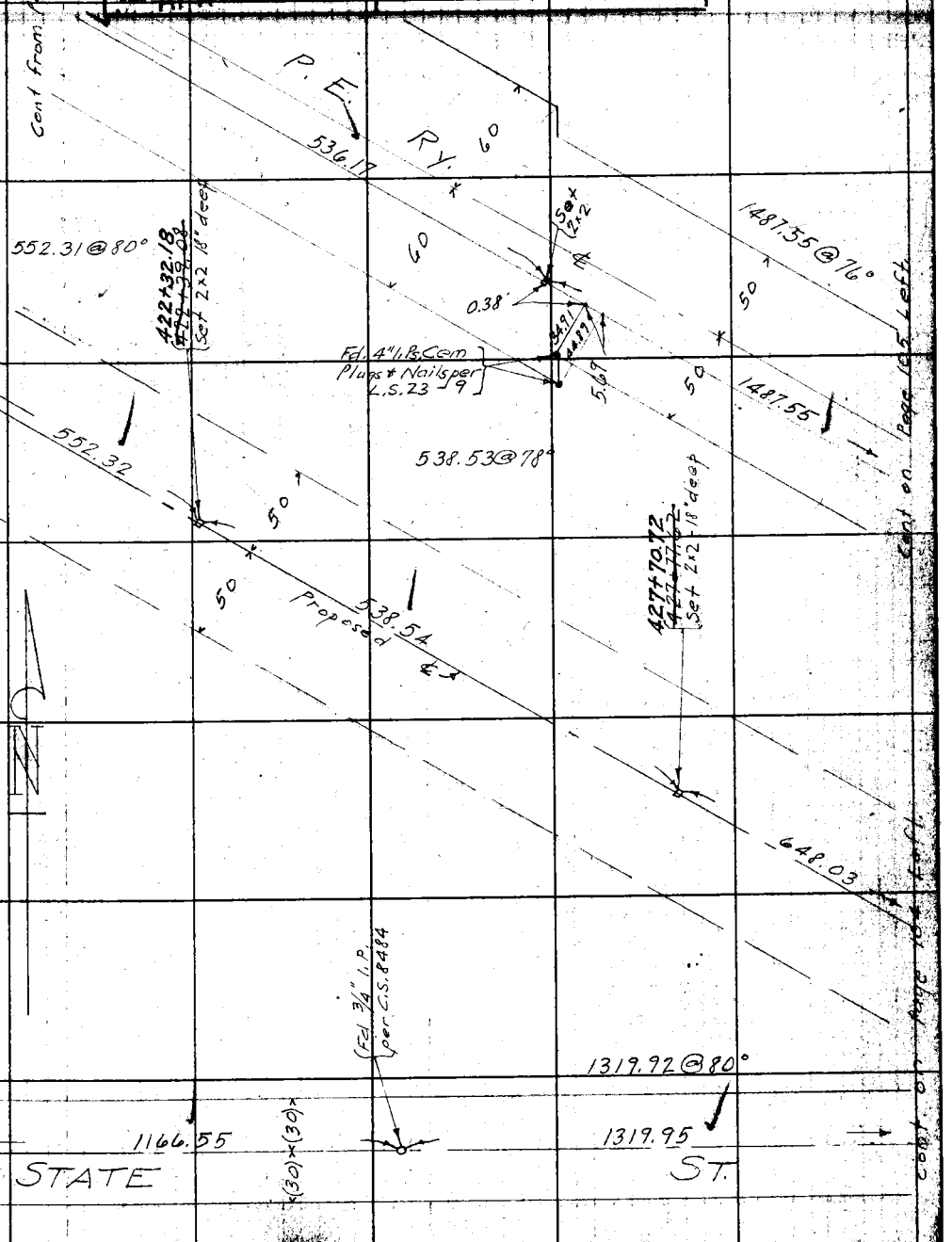

Notes: ANY ADDITIONS OR CHANGES ON THIS SHEET MUST BE MADE OR CHECKED IN RED, WITH DATE AND NAME OF PERSON MAKING CHANGE.

Do not extend notes this side of this line

RETURN TO LOS ANGELES COUNTY SURVEYOR

F.B. 290 Pg. 104 P. T. Dunlap Chief Party Notes by P. T. D. Date May 1928

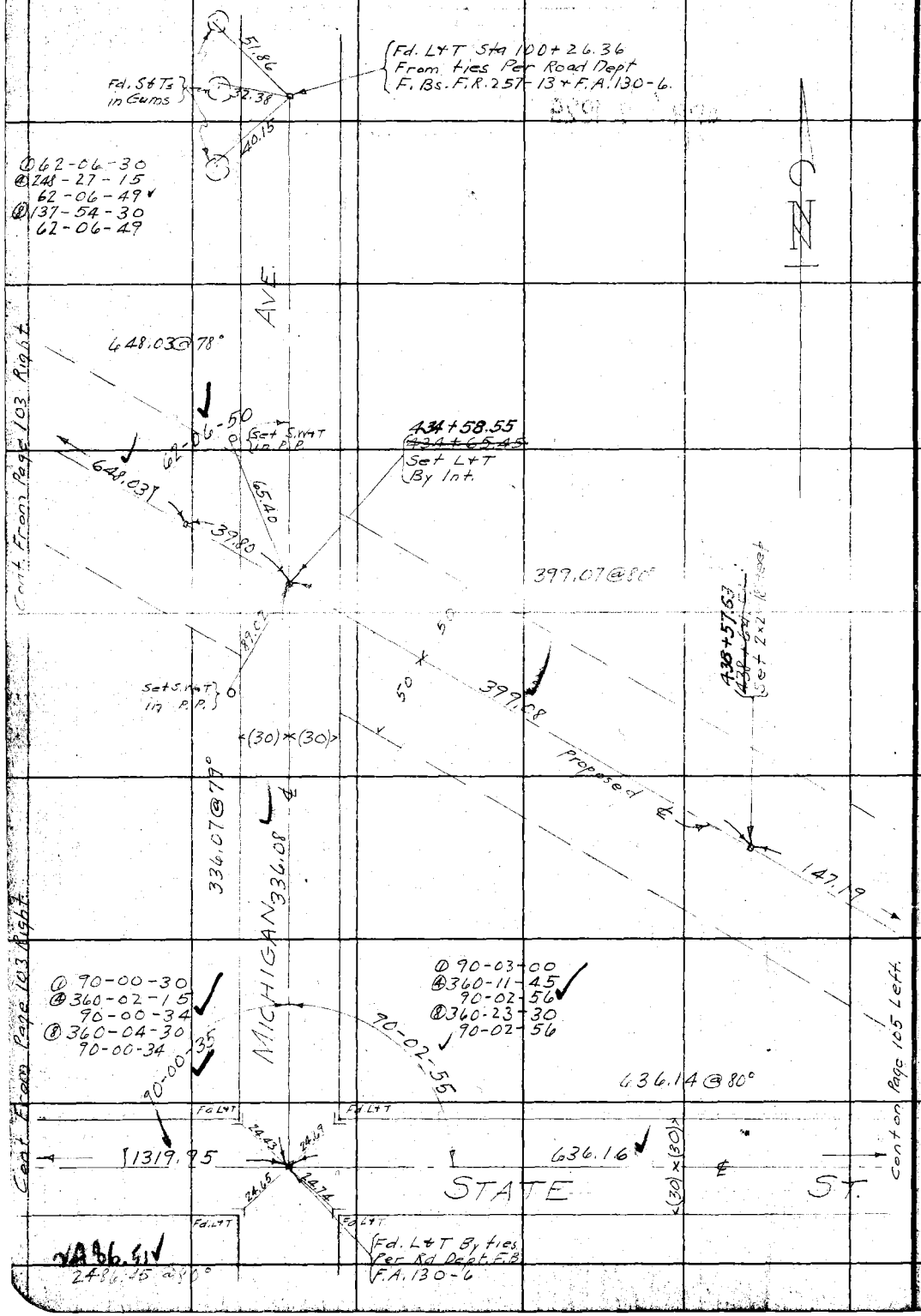

RETURN TO
LOS ANGELES COUNTY SURVEYOR
Do not extend notes this side of this line

Note: ANY ADDITIONS OR CHANGES ON THIS SHEET MUST BE MADE OR CIRCLED IN Red. WITH DATE AND NAME OF PERSON MAKING CHANGE.

Date May 1928 Notes by P.T.D. Chief Party P.T. Dunlap F.B. 290 Pg. 105

Platted by McCassy	W. O. No. 4148 Tape S.O. No. 07
Date 12-5-28	Location Delphi Ave
Map No. B120 Sht 6	Surveyed by P.T. Dunlap
Platting C'k'd by R. W. S.	Date May 1928
Date APR 17 1929	Indexed A. C. Johnson

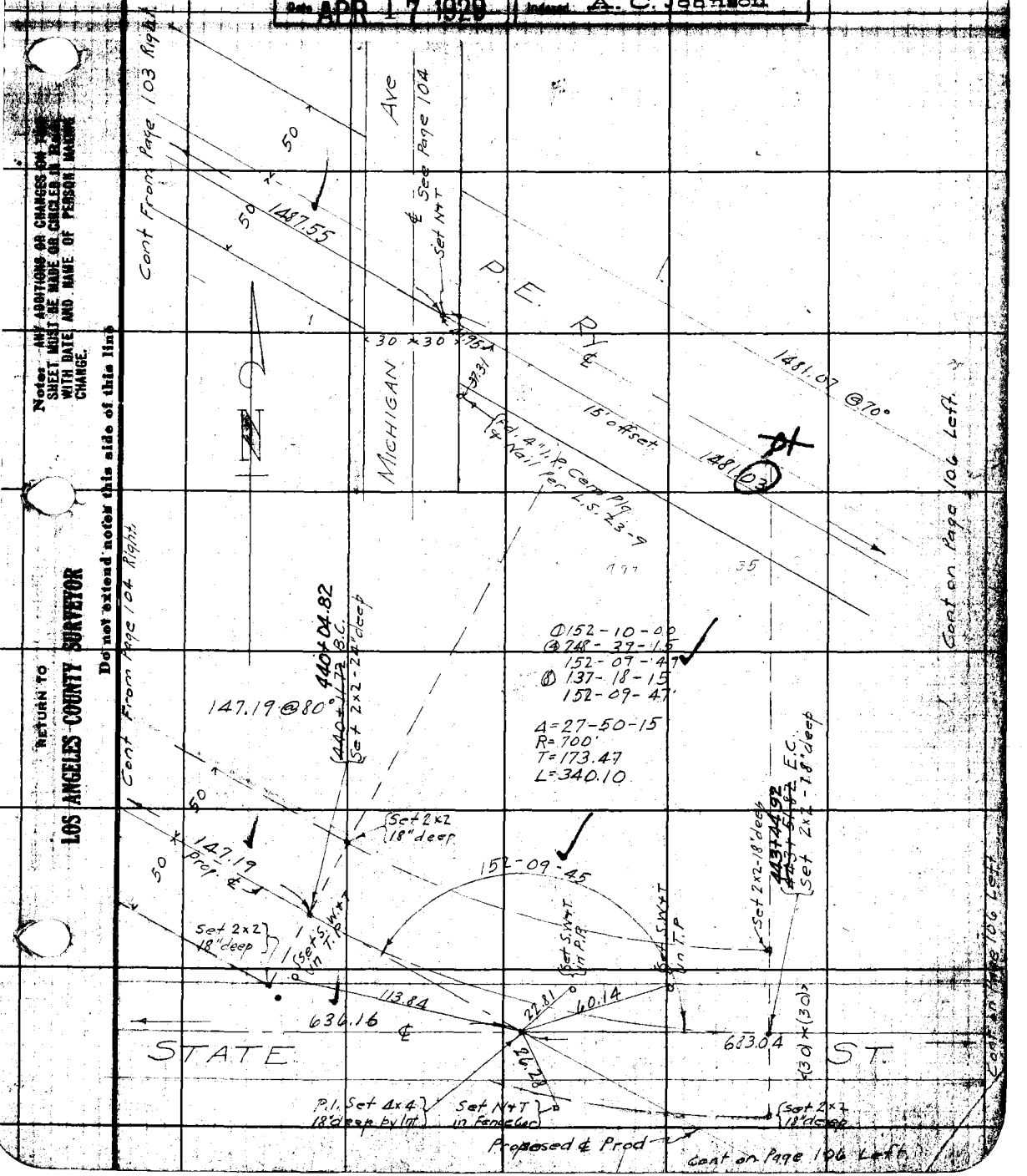

Notes: ANY ADDITIONS OR CHANGES ON THIS SHEET MUST BE MADE OR CIRCLED IN RAIL WITH DATE AND NAME OF PERSON MAKING CHANGE.

RETURN TO LOS ANGELES COUNTY SURVEYOR

Do not extend notes this side of this line

F.B. 290 Pg. 106 P.T. Dunlap Chief Party Notes by P.T.D. Date May 1928

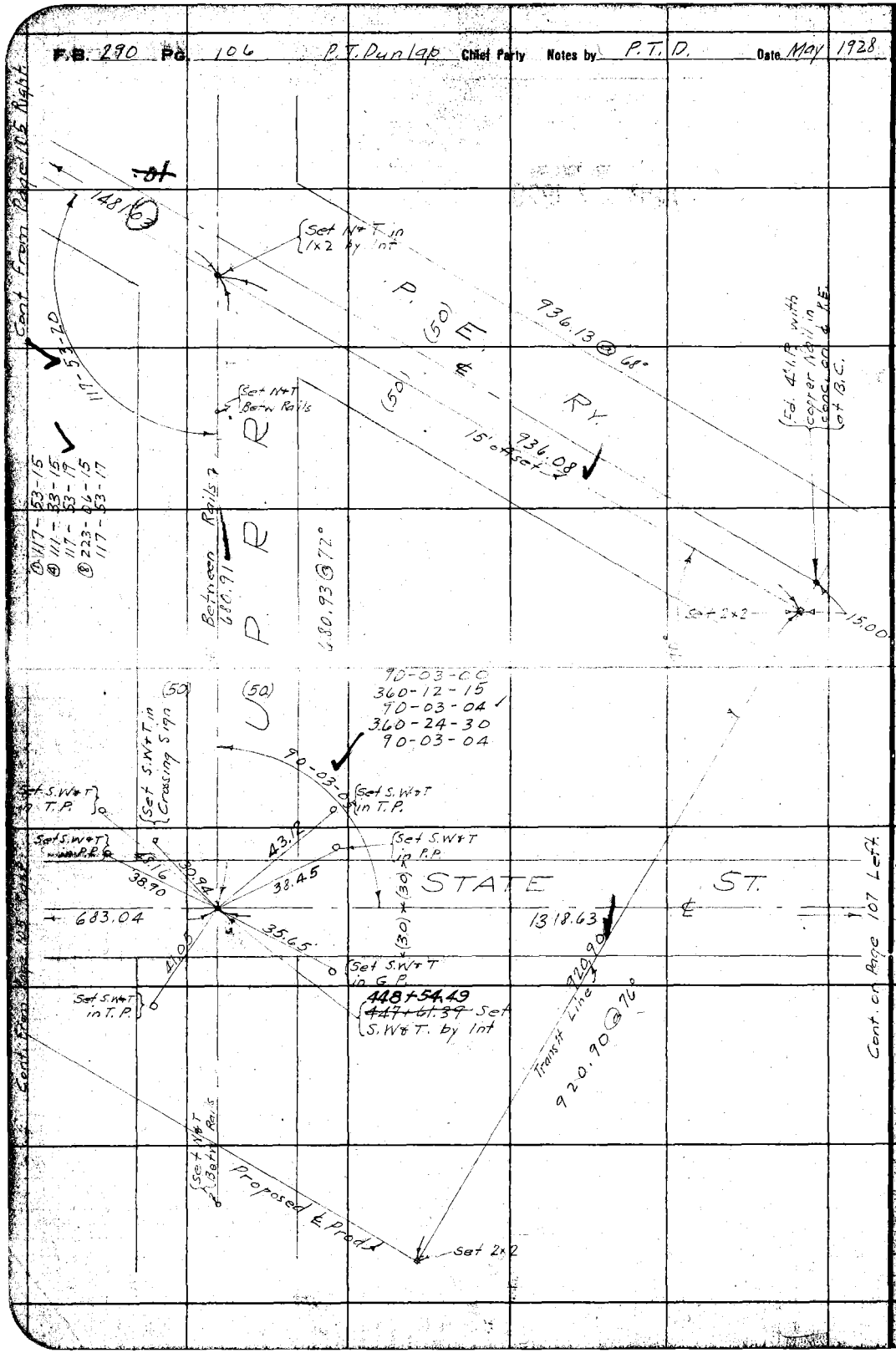

RETURN TO
LOS ANGELES COUNTY SURVEYOR

Do not extend notes this side of this line

Notes: ANY ADDITIONS OR CHANGES ON THIS SHEET MUST BE MADE OR CIRCLED IN **Red**, WITH DATE AND NAME OF PERSON MAKING CHANGE.

Date May 1928 Notes by P.T.D. Chief Party Dunlap F. B. 290 PG. 107

Platted by McCassy	W. O. No. 4148 Tape No. 07
Date 12-6-28	Location Delphi Ave
Map No. 4140-Sht 6	Surveyed by P. T. Dunlap
Platting C'k'd by R. W. S.	Date May 1928
Date APR 17 1929	Indexed A. C. Johnson

Note: ANY ADDITIONS OR CHANGES ON THIS SHEET MUST BE MADE OR CIRCLED IN Red. WITH DATE AND NAME OF PERSON MAKING CHANGE.

RETURN TO LOS ANGELES COUNTY SURVEYOR

Do not extend notes this side of this line

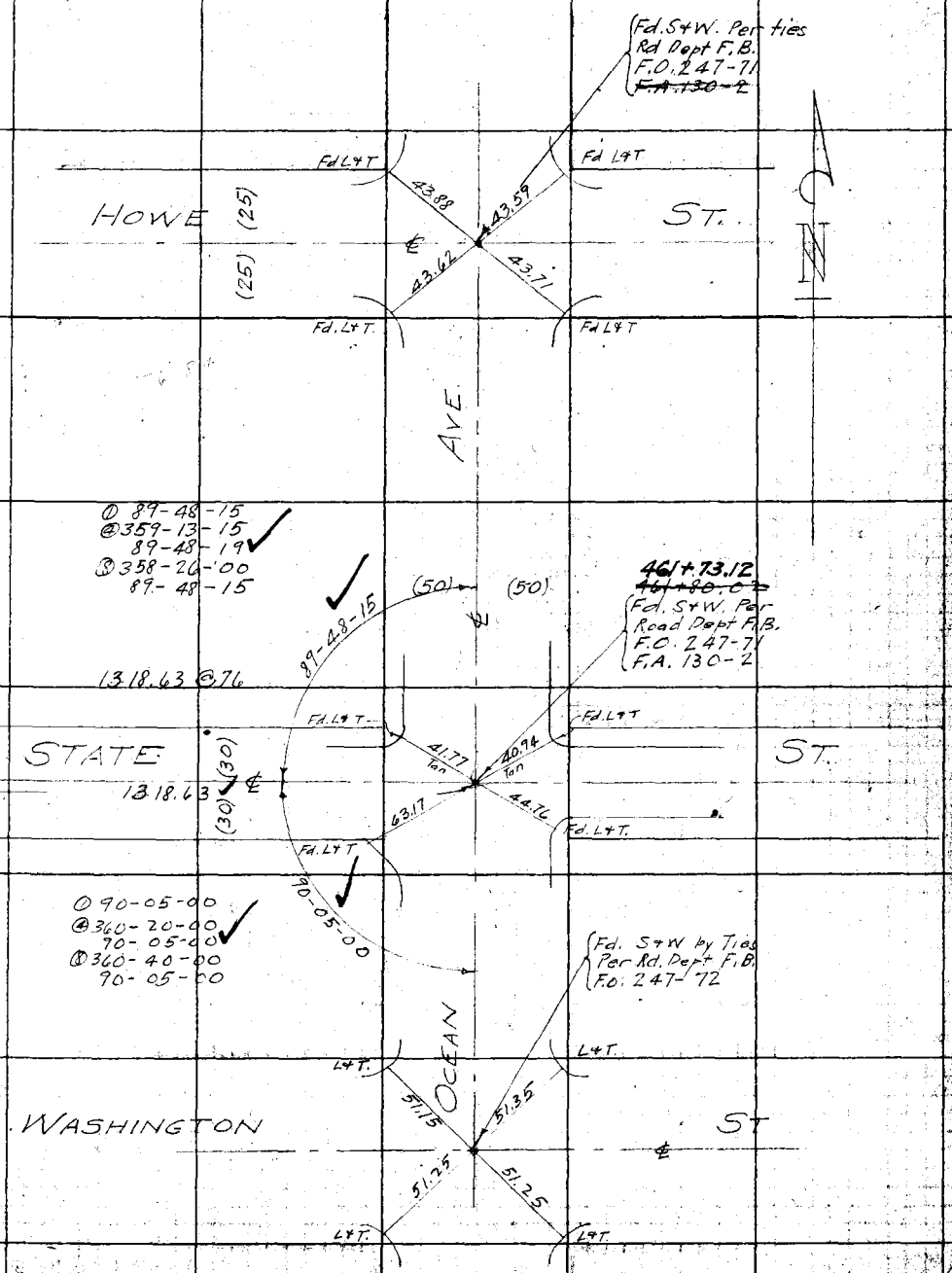

F.B. 290 PG. 108 Chief Party Notes by Date

RETURN TO

LOS ANGELES COUNTY SURVEYOR

Do not extend notes this side of this line

Note: ANY ADDITIONS OR CHANGES ON THIS SHEET MUST BE MADE OR CIRCLED IN Red. WITH DATE AND NAME OF PERSON MAKING CHANGE.

Date _____ Notes by _____ Chief Party _____ F.B. 290 Pg. 109

Plotted by	W. O. No. 4148 S. B. O. No.
Date	Location
Map No.	Surveyed by
Plotting C'k'd by	Date
Date	Indexed Mrs. C. Johnson

Notice: ANY ADDITIONS OR CHANGES ON THIS SHEET MUST BE MADE IN CIRCLES IN Red. WITH DATE AND NAME OF PERSON MAKING CHANGE.

Do not extend notes this side of this line

RETURN TO LOS ANGELES COUNTY SURVEYOR

DELPHI AVENUE

W.O. № 4148

Notes of Alley Center Lines

Tape used for chaining.- Band № 015 -Tension 24½ Lbs., T.=84°F.

F.B. 290 Pg. 110 A.W. Van Fleet Chief Party Notes by A.W.V.F. Date 3-12-29

To bottom of page 112

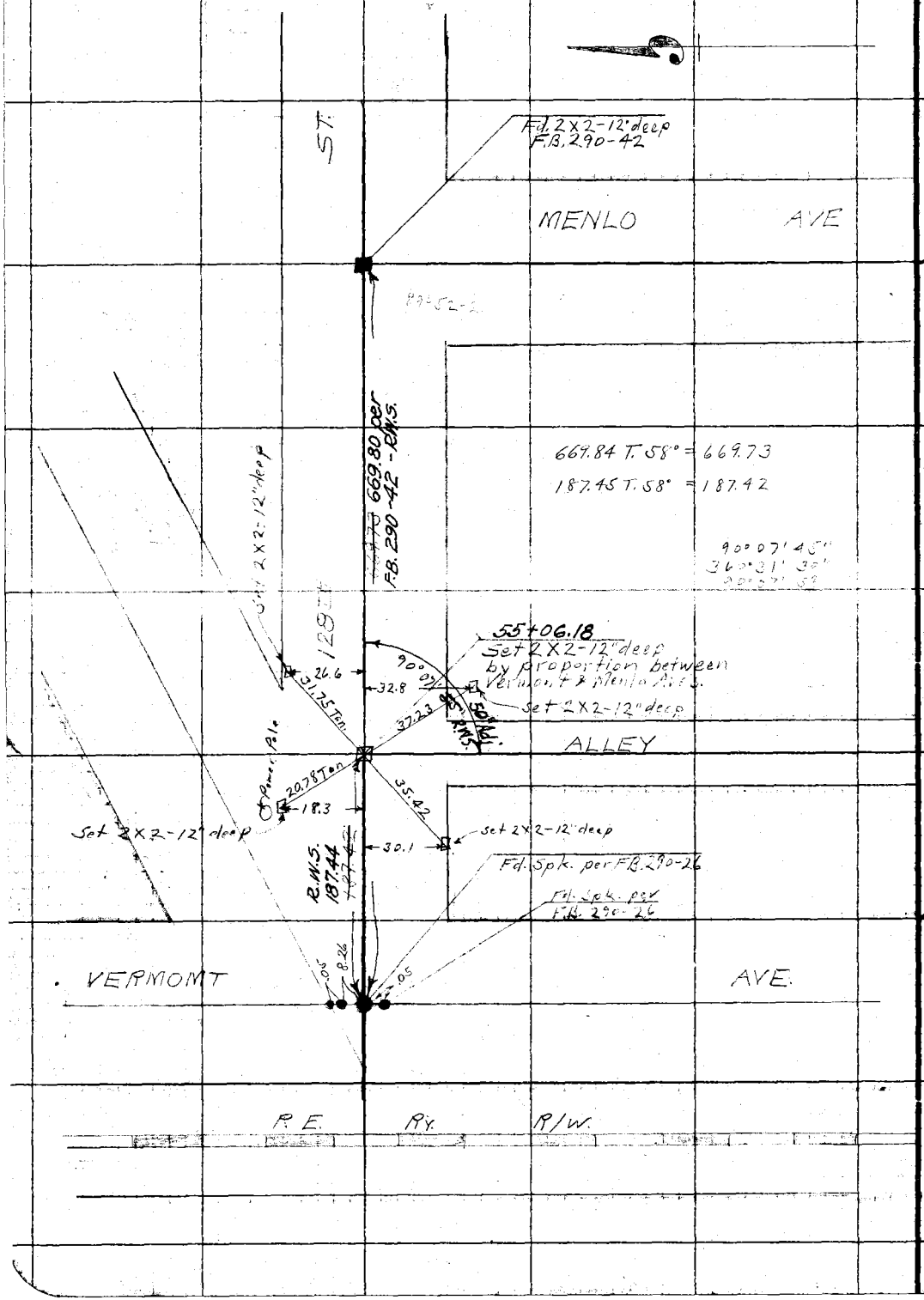

RETURN TO
LOS ANGELES COUNTY SURVEYOR

Do not extend notes this side of this line

Note: ANY ADDITIONS OR CHANGES ON THIS SHEET MUST BE MADE OR CIRCLED IN Red. WITH DATE AND NAME OF PERSON MAKING CHANGE.

Date 3-12-29 Notes by A.W.V.F. Chief Party A.W. Van Fleet F.B. 290 Pg. 111

Platted by R.W. Stewart	W. O. No. 4148 Tape No. 015
Date Apr. 11, 29	Location Delphi Ave.
Map No. B-120-Sh#1	Surveyed by A.W. Van Fleet
Platting C'k'd by K.R. McP.	Date 3-12-29
Date May 1929	Indexed A. G. Johnson

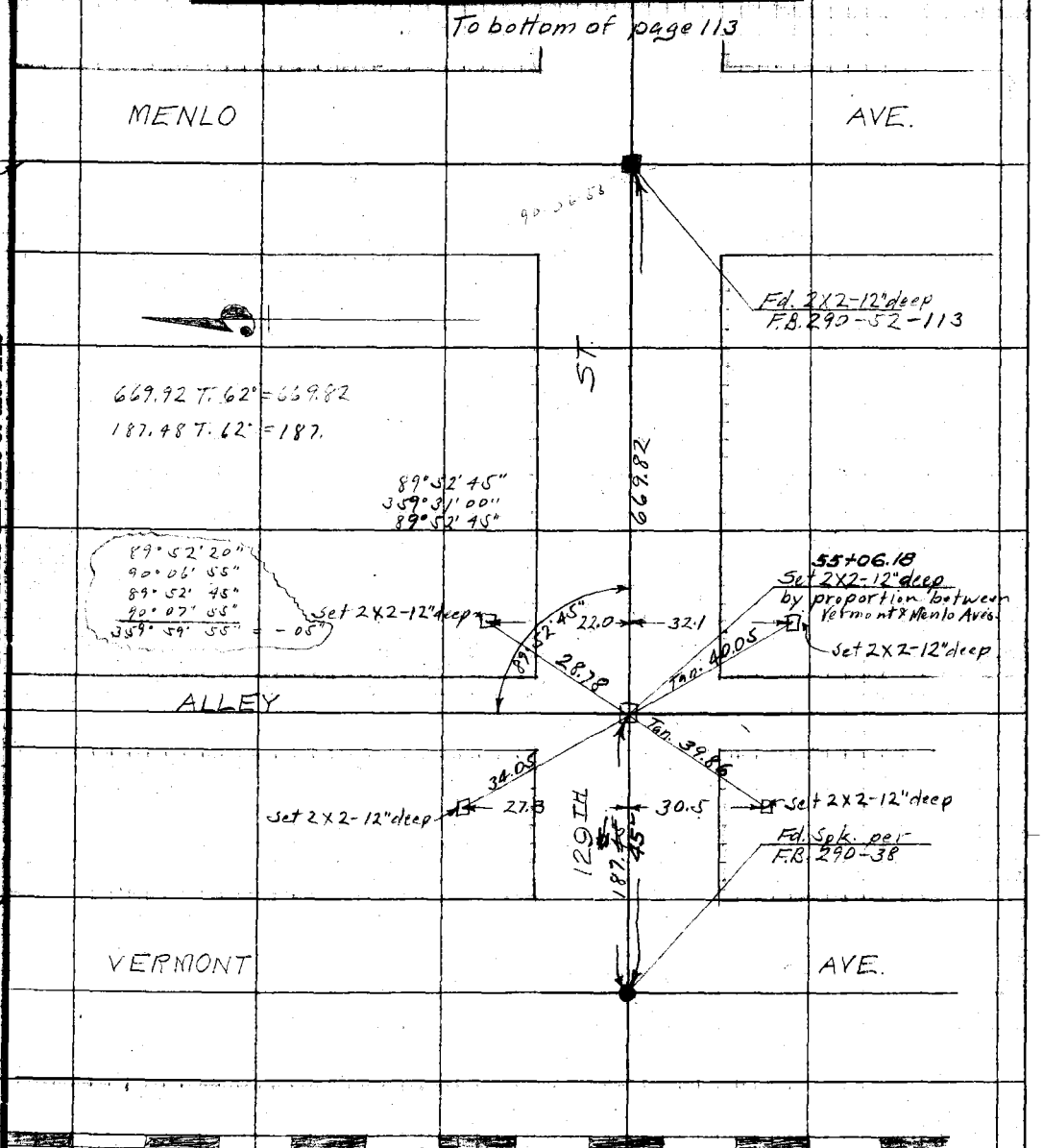

Note: ANY ADDITIONS OR CHANGES ON THIS SHEET MUST BE MADE OR CIRCLED IN Red. WITH DATE AND NAME OF PERSON MAKING CHANGE.

Do not extend notes this side of this line

RETURN TO LOS ANGELES COUNTY SURVEYOR

F.B. 290 Pg. 112 A.W. Van Fleet Chief Party Notes by A.W.V.F. Date 3-12-29

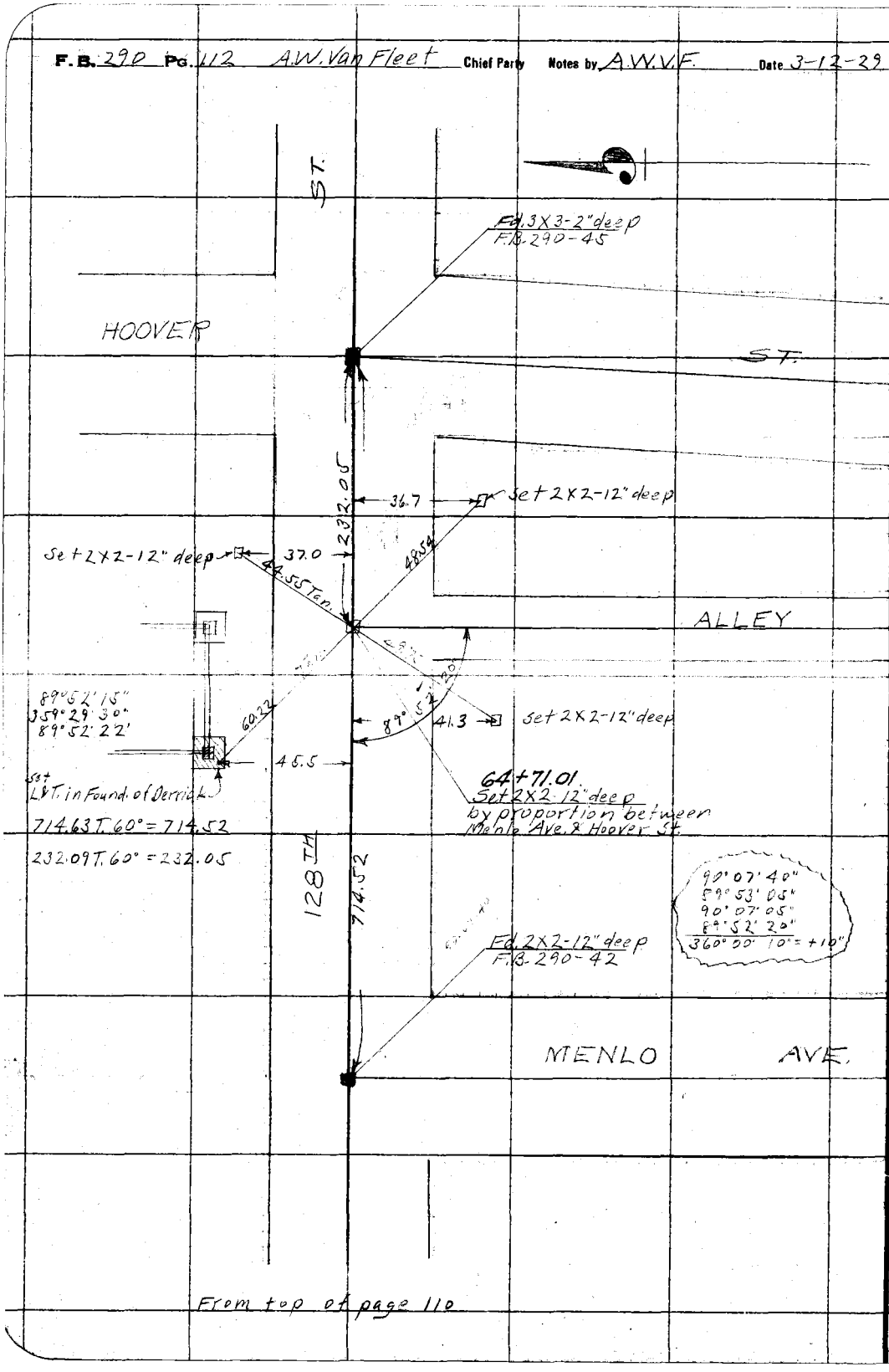

From top of page 110

RETURN TO
LOS ANGELES COUNTY SURVEYOR
Do not extend notes this side of this line
Note: ANY ADDITIONS OR CHANGES ON THIS SHEET MUST BE MADE OR CIRCLED IN Red. WITH DATE AND NAME OF PERSON MAKING CHANGE.

Date 3-13-29 Notes by A.W.V.F Chief Party A.W.VanFleet F.B. 290 Pg. 113

Platted by R.W. Stewart	W. O. No. 4148 ~~Sub-O. No.~~ 015
Date Apr. 14, '29	Location Delphi Ave.
Map No. B-120-Sh #1	Surveyed by A.W. VanFleet
Platting C'k'd by K.R. MSP	Date 3-13-29
Date May '29	Indexed A. C. Johnson

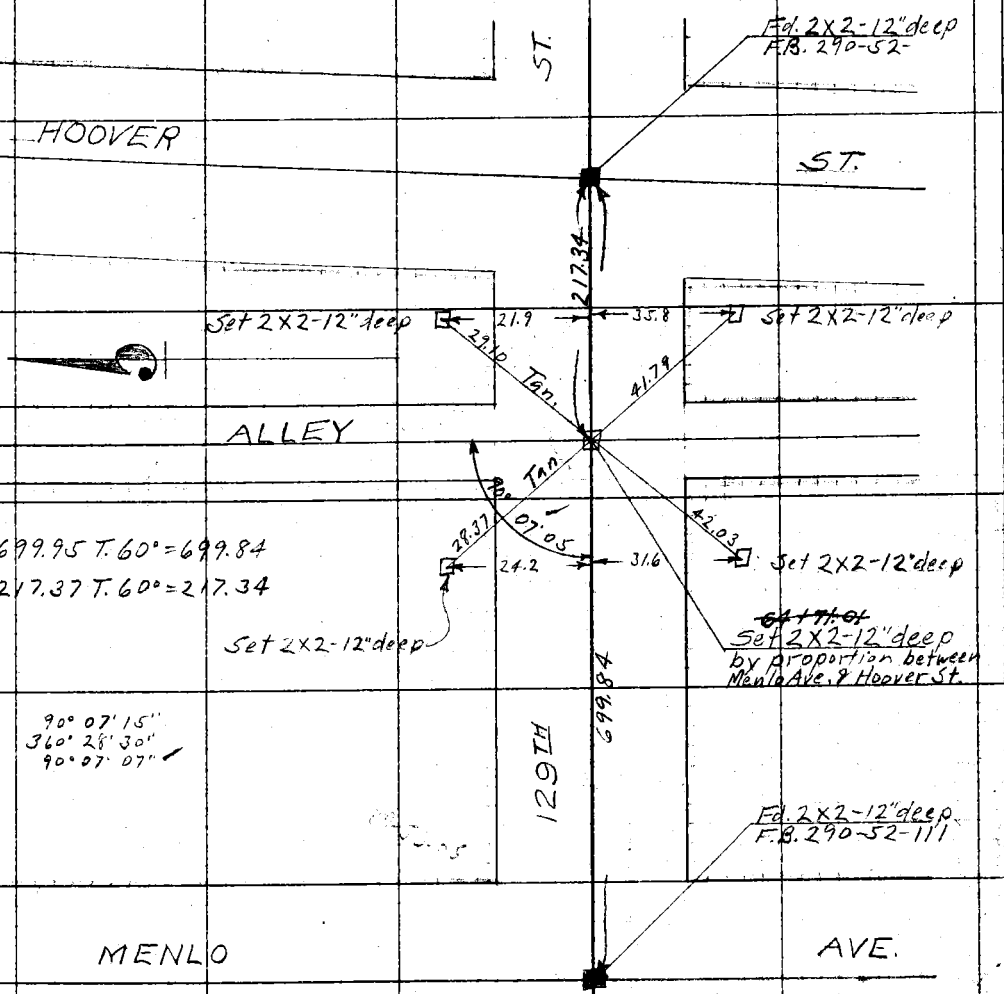

From top of page 111

Note: ANY ADDITIONS OR CHANGES OF THIS SHEET MUST BE MADE BY CANCELLING WITH DATE AND NAME OF PERSON MAKING CHANGE.

Do not extend notes this side of this line

RETURN TO LOS ANGELES COUNTY SURVEYOR

F.B. 290 Pg. 114 A.W. Van Fleet Chief Party Notes by A.W.V.F. Date 3-13-29

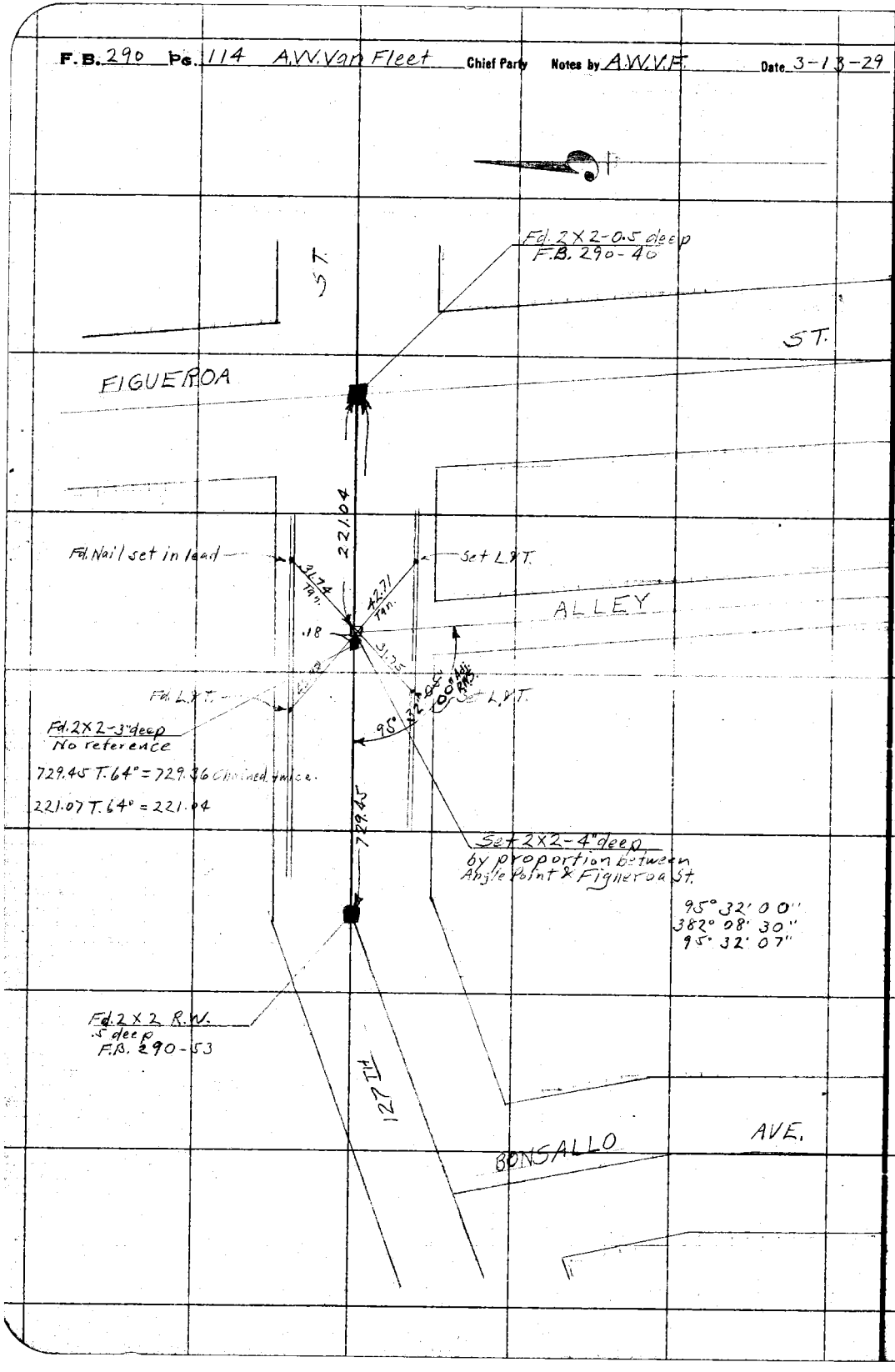

RETURN TO
LOS ANGELES COUNTY SURVEYOR

Do not extend notes this side of this line

Notice: ANY ADDITIONS OR CHANGES ON THIS SHEET MUST BE MADE OR CIRCLED IN Red. WITH DATE AND NAME OF PERSON MAKING CHANGE.

Date 3-13-29 Notes by A.W.V.F. Chief Party A.W. Van Fleet F.B. 290 Pg. 115

Platted by R.W. Stewart	W.O. No. 4148 Tam. No. 015
Date Apr. 11, '29	Location Delphi Ave.
Map No. B-120-Sh. #2	Surveyed by A.W. Van Fleet
Platting C'k'd by K.R. MSP	Date 3-13-29
Date May '29	Indexed A. C. Johnson

To bottom of page 116

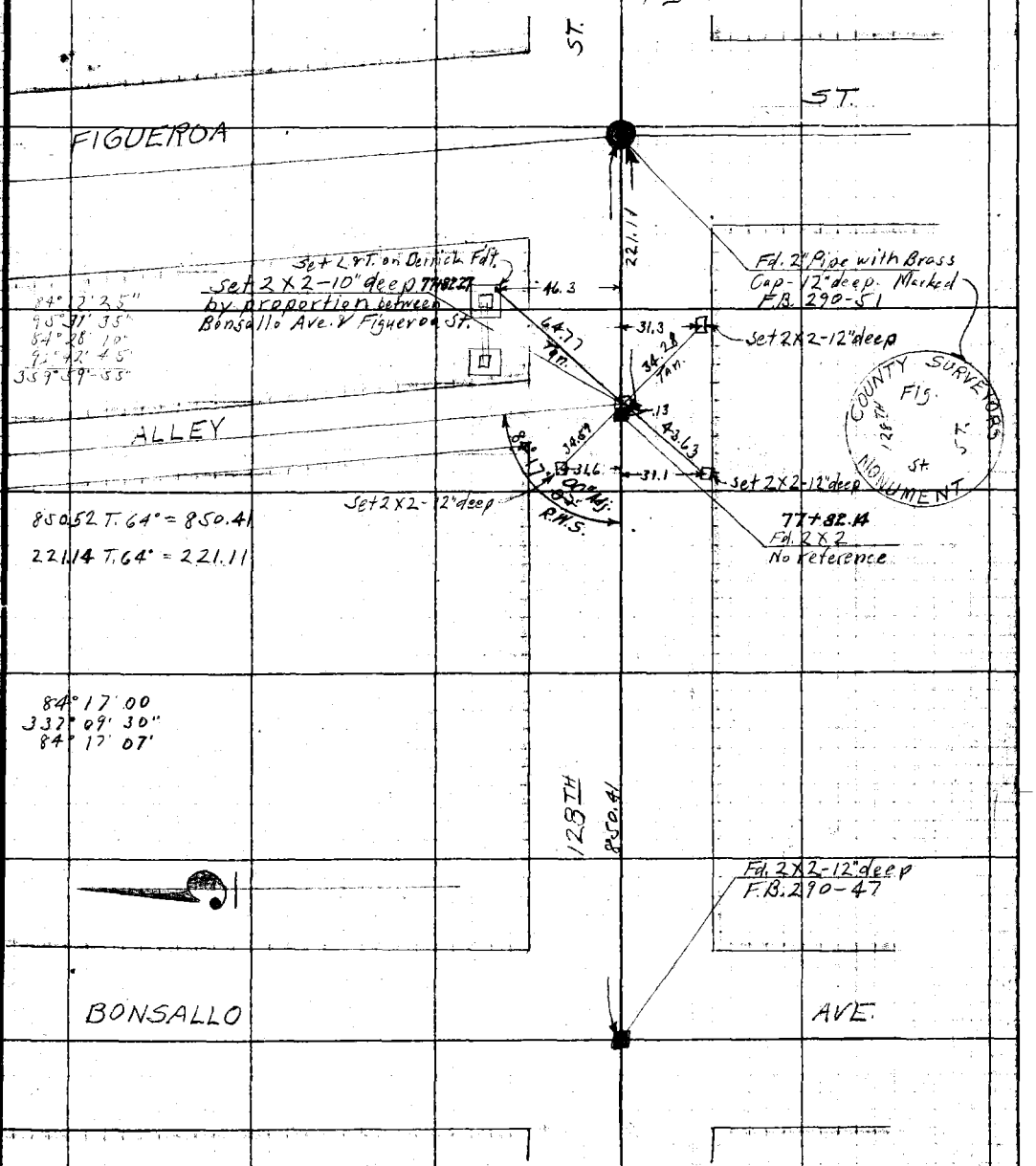

Note: ANY ADDITIONS OR CHANGES ON THIS SHEET MUST BE MADE OR CIRCLED IN Red. WITH DATE AND NAME OF PERSON MAKING CHANGE.

Do not extend notes this side of this line

RETURN TO LOS ANGELES COUNTY SURVEYOR

F.B. 290 Pg. 116 A.W. Van Fleet Chief Party Notes by A.W. Van Fleet Date 3-14-29

To bottom of page 117

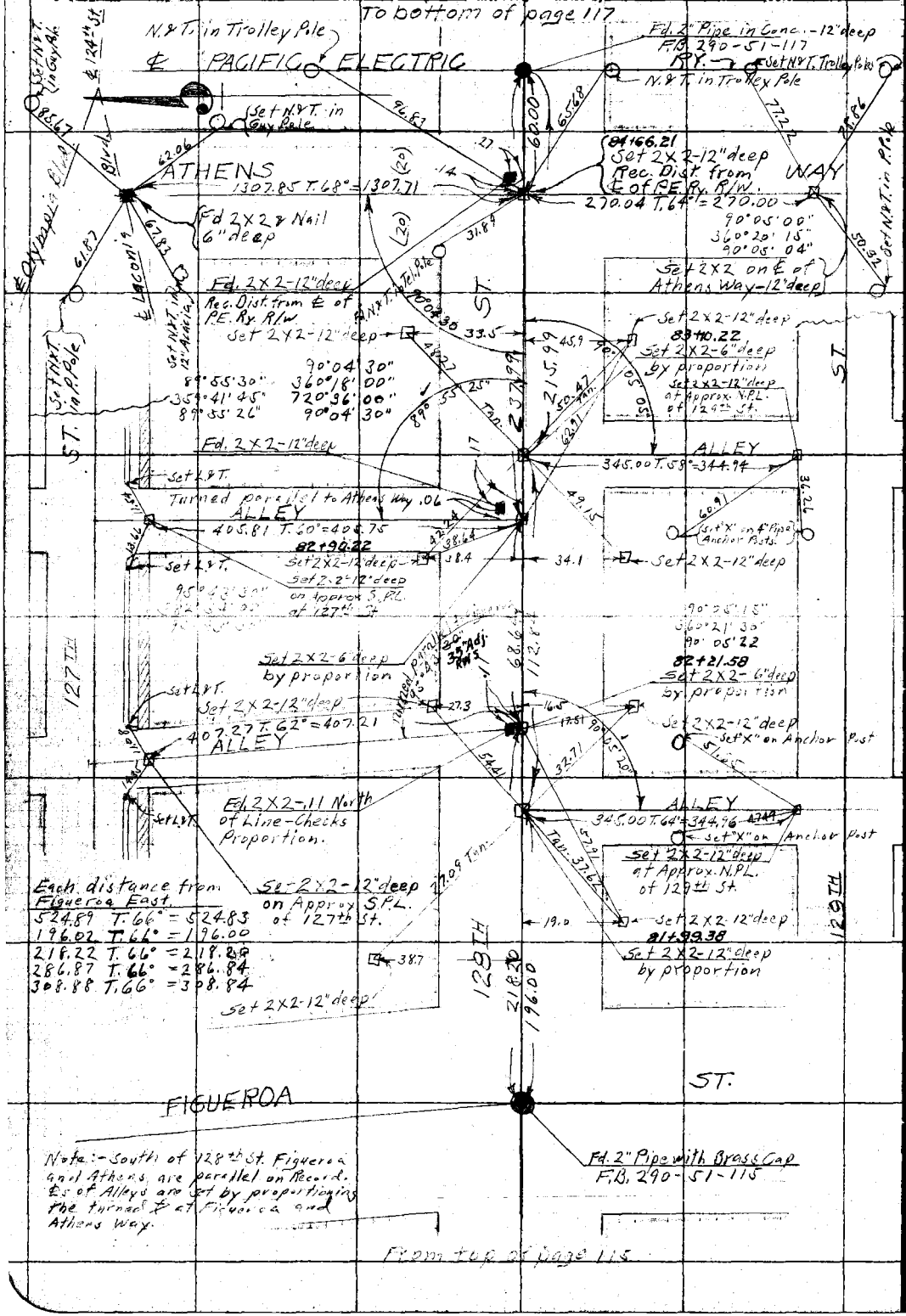

Note:- South of 128th St. Figueroa and Athens are parallel on Record. ℄s of Alleys are set by proportioning the turned ℄ at Figueroa and Athens Way.

From top of page 115

RETURN TO LOS ANGELES COUNTY SURVEYOR

Do not extend notes this side of this line

Note: ANY ADDITIONS OR CHANGES ON THIS SHEET MUST BE MADE OR CIRCLED IN Red. WITH DATE AND NAME OF PERSON MAKING CHANGE.

Date 3-16-29 Notes by A.W.V.F. Chief Party A.W. Van Fleet F.B. 290 Pg. 117

Platted by R.W. Stewart	W.O. No. 4148 Topo No. 015
Date Apr. 12, '29	Location Delphi Ave
Map No. B-120-Sh#2	Surveyed by A.W. Van Fleet
Platting C'k'd by K.R.M.P.	Date 3-16-29
Date 10 May 1929	Indexed A. C. Johnson

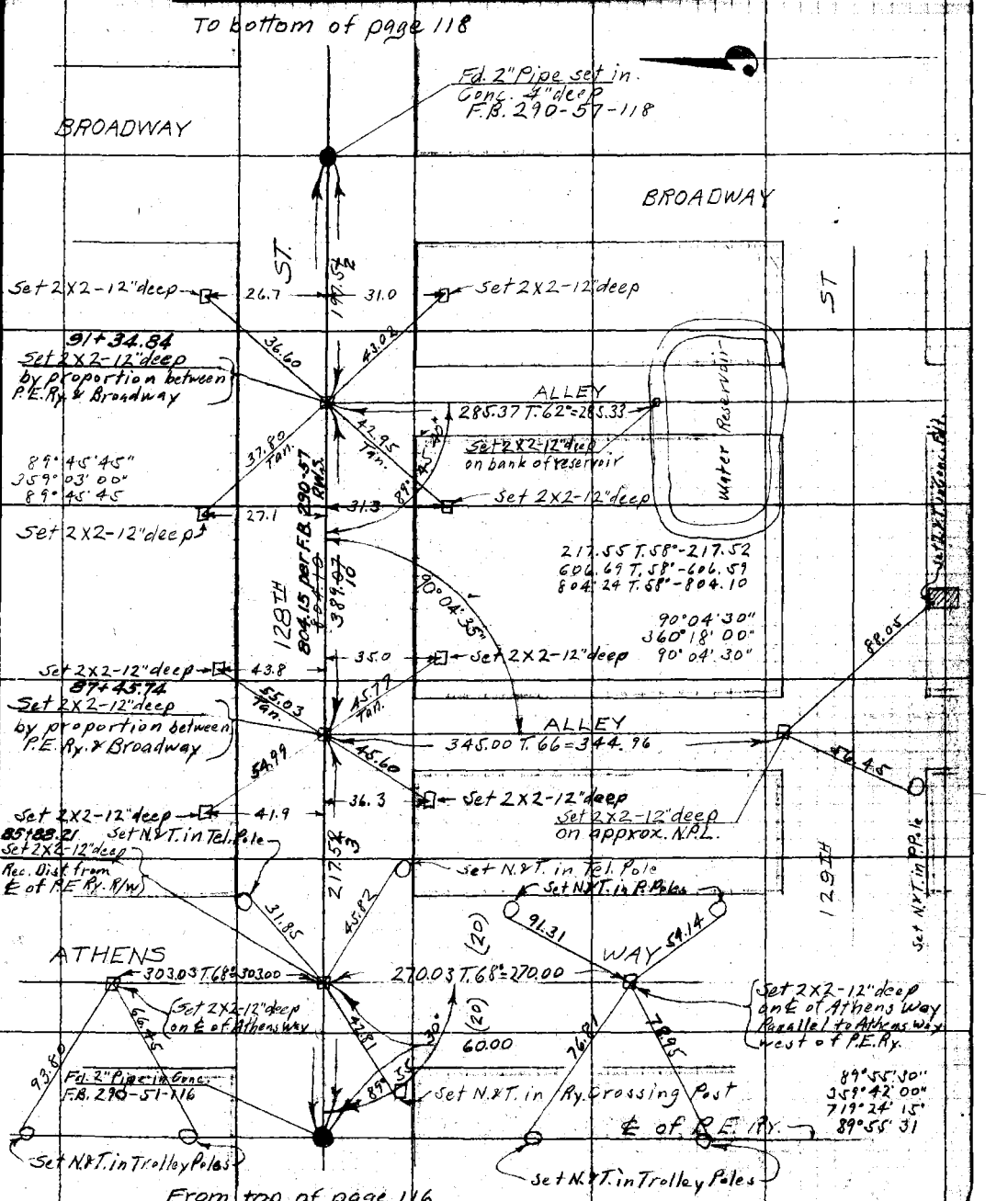

Note: ANY ADDITIONS OR CHANGES ON THIS SHEET MUST BE MADE OR CIRCLED IN Red. WITH DATE AND NAME OF PERSON MAKING CHANGE.

Do not extend notes this side of this line

RETURN TO LOS ANGELES COUNTY SURVEYOR

F.B. 290 Pg. 118 A.W.V.F. Chief Party Notes by A.W. Van Fleet Date 3-18-29

To bottom of page 119.

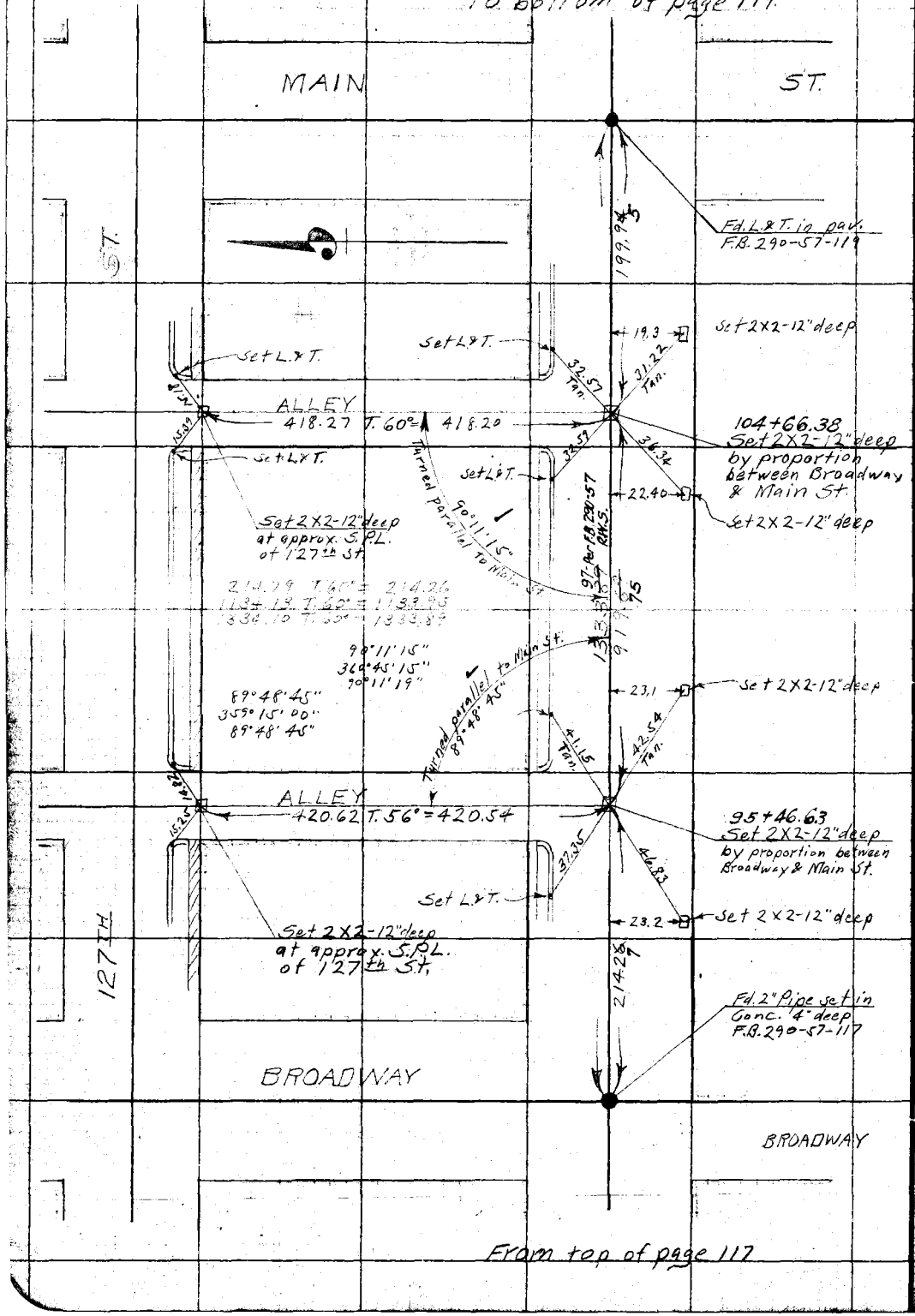

From top of page 117

RETURN TO
LOS ANGELES COUNTY SURVEYOR
Do not extend notes this side of this line
Notes: ANY ADDITIONS OR CHANGES ON THIS SHEET MUST BE MADE OR CIRCLED IN Red. WITH DATE AND NAME OF PERSON MAKING CHANGE.

Map No. B-120-Sh-2 | Surveyed by A.V. Van Fleet

Date May '79 | Inspected A. C. Johnson



F.B. 290 Pg. 120 A.W. Van Fleet Chief Party Notes by A.W.V.F. Date 3-19-29

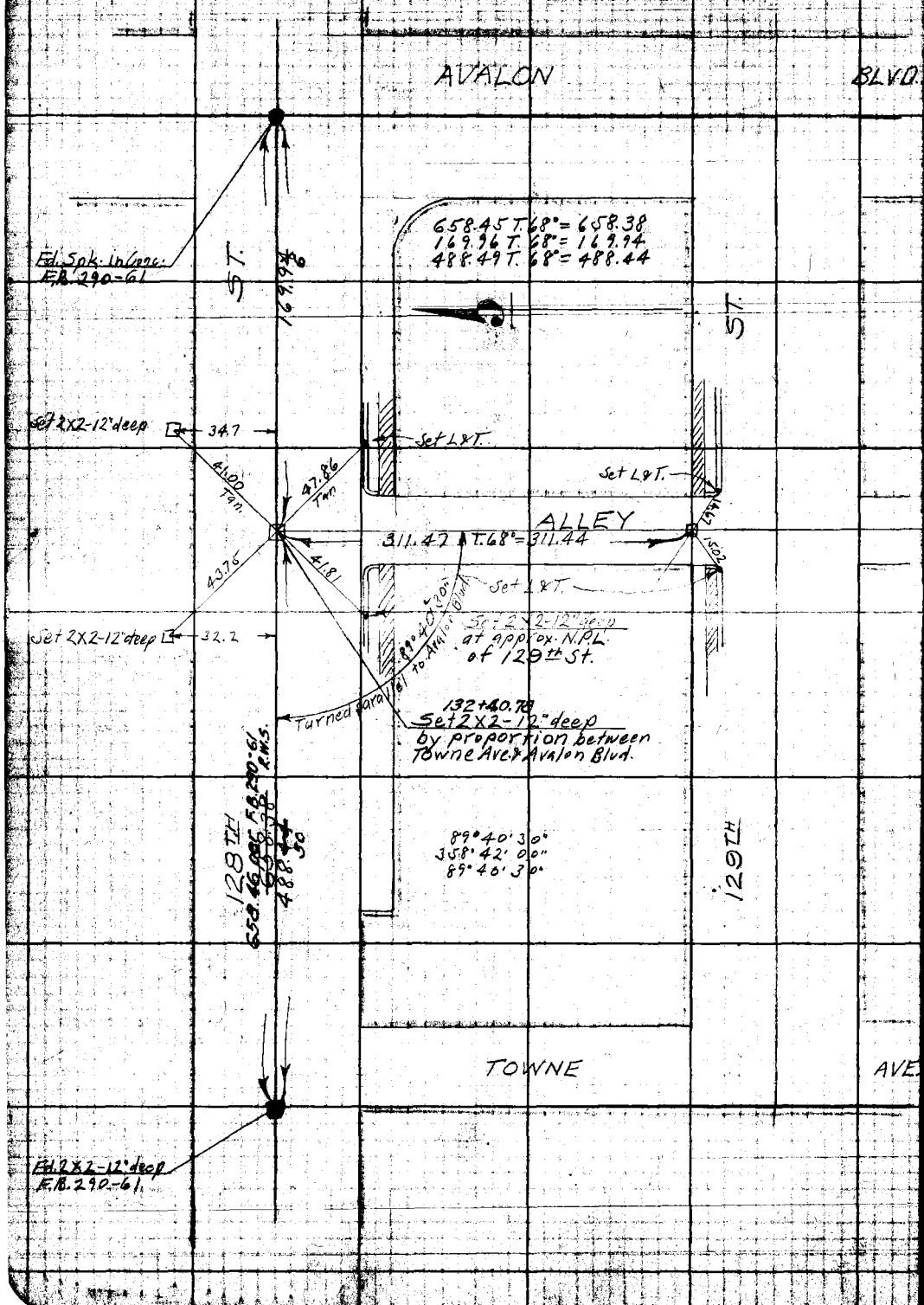

RETURN TO
LOS ANGELES COUNTY SURVEYOR
Do not extend notes this side of this line

Note: ANY ADDITIONS OR CHANGES ON THIS SHEET MUST BE MADE OR CIRCLED IN RED. WITH DATE AND NAME OF PERSON MAKING CHANGE.

Date 3-21-29 Notes by A.W.V.F. Chief Party A.W. Van Fleet F.B. 290 Pg. 121

Date	Apr 13, 29	Location	Delphi Ave.
Map No.	B-120-Sh#4	Surveyed by	A.W. Van Fleet
Date	May '29	Indexed	A. C. Johnson

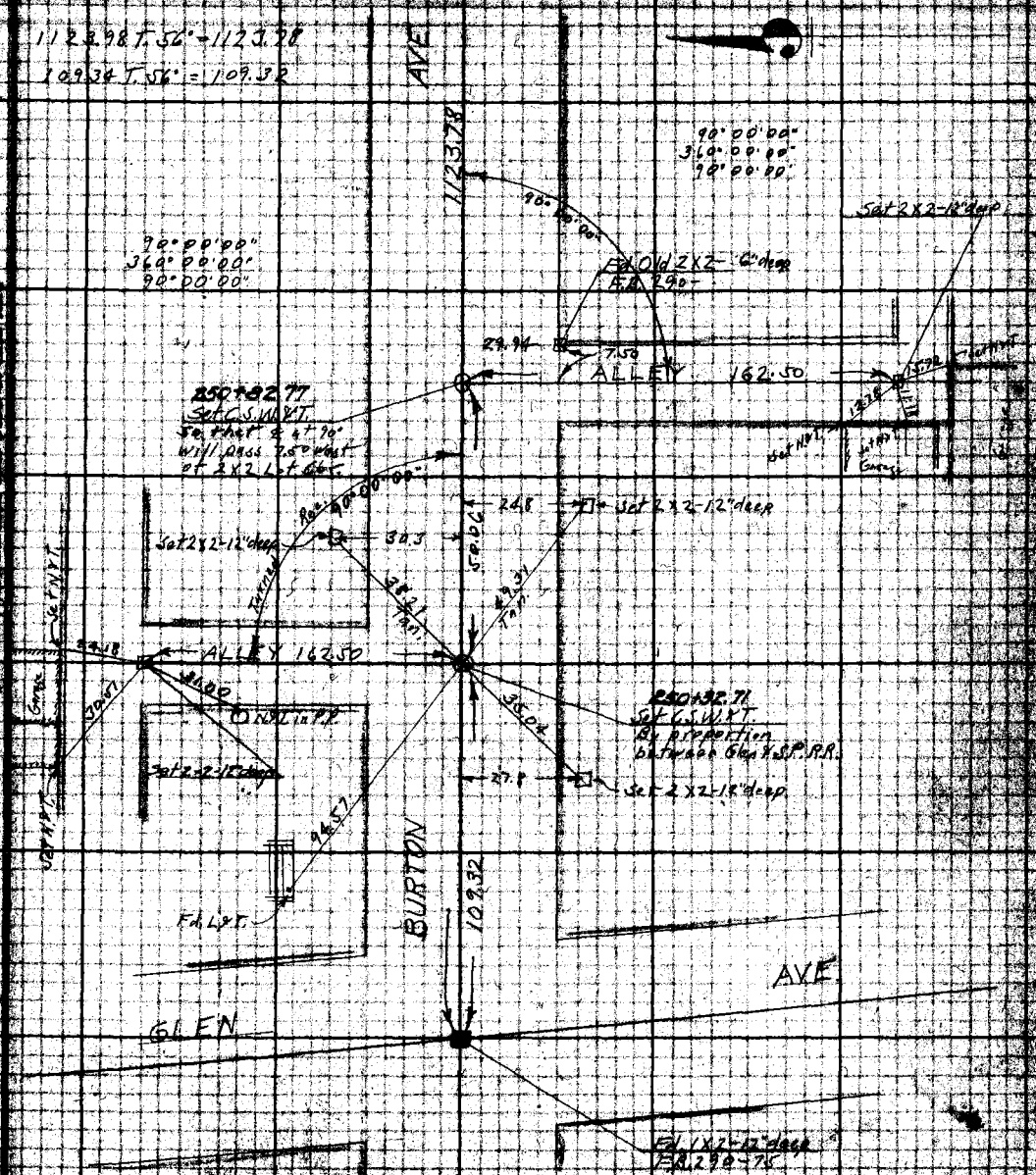

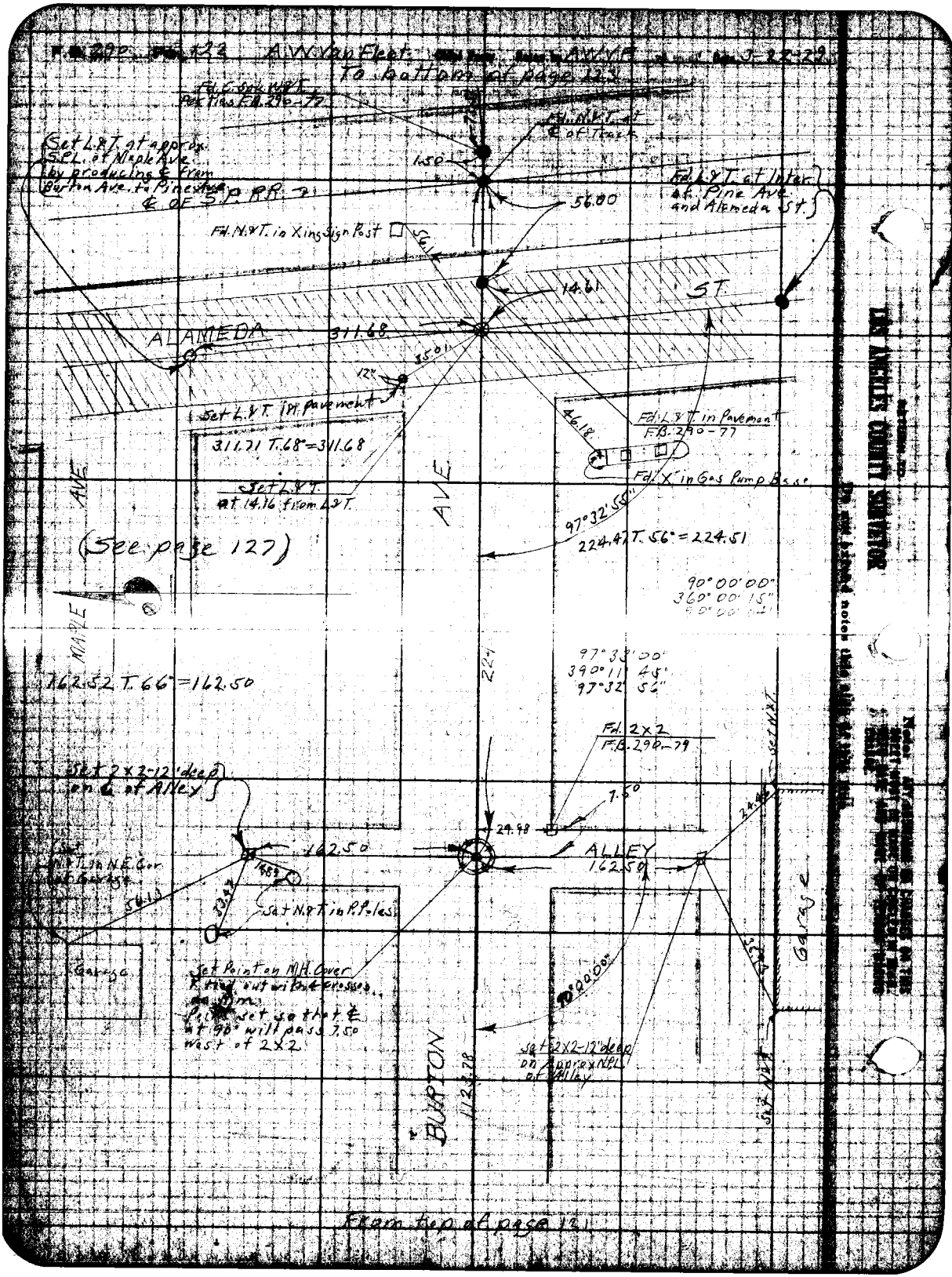

A.W. Van Fleet
To bottom of page 123
Fd. C. Sp. W.&T. Pertins F.B. 290-77
Fd. N.&T. at ℄ of Track
Set L.&T. at approx. S.P.L. of Maple Ave. by producing ℄ from Burton Ave. to Pine Ave. ℄ of S.P. RR.
1.50
56.00
Fd. L.&T. at Inter. of Pine Ave. and Alameda St.
Fd. N.&T. in Xing Sign Post
14.61
ST.
ALAMEDA
311.68
35.01
12"
Set L.&T. in pavement
311.71 T. 68° = 311.68
Set L.&T. at 14.16 from L.&T.
46.18
Fd. L.&T. in Pavement F.B. 290-77
Fd. "X" in Gas Pump Base
AVE
AVE
97°32'55"
224.47 T. 56° = 224.51
(See page 127)
90°00'00"
360°00'15"
MAPLE
224
97°33'00"
390°11'45"
97°32'56"
162.52 T. 66° = 162.50
Fd. 2x2 F.B. 290-79
Set N.&T.
Set 2x2-12' deep on ℄ of Alley
7.50
24.98
162.50
ALLEY
162.50
Set N.&T. in N.E. Cor. of Garage
Set N.&T. in P. Poles
Garage
Garage
Set Point on M.H. Cover & tied out with 4 crosses on Rim. Point set so that ℄ at 90° will pass 7.50 west of 2x2
90°00'00"
Set 2x2-12' deep on Approx. N.P.L. of Alley
BURTON
Set N.&T.
From top of page 121

Date 3-25-29 Notes by A.W.V.F. Chief Party A.W. Van Fleet F.B. 290 Pg. 123

Plotted by R.W. Stewart	W.O. No. 4148 Proj. No. 015
Date Apr. 15, '29	Location Delphi Ave.
Map No. 13-120-Sh #4	Surveyed by A.W. Van Fleet
Plotting C'k'd by K.R.M.C.A.	Date 3-25-29
Date May '29	Indexed A. C. Johnson

To bottom of page 124

634.50 T.64° = 634.42

90° 00' 15"
360° 01' 00"
90° 00' 15"

630.16 T.64° = 630.08

* Proportioned between Alameda St. & Belle terminals

90° 00' 10"

1030.47

Small Frame House

Set 2X2 12" deep

Set N&T. Fd. 4" Cast Iron Pipe Flush

Set N&T. in P. Pole

Set L&T. in Walk

65.40 Tan.

59.76

AVE

Set N&T. in Guy Pole

Set Cross in Pipe Flagstaff

AVE

ALLEY 634.42

630.08

Set 2X2-12" deep

Set 2X2-12" deep

Fd. Cut Spk. - 2" deep Checks proportion between Alameda St. & Belle between Blvd.

Set 2X2-12" deep 90' East of N.P.L. of Carlin Ave.

CARLIN

Set N&T. in P. Pole

FB 290-81 RMS.

64.77 Tan.

2X2-12" deep - 2' from 5th E. Post from Alley

1686.44 T.64° = 1686.22

1686.09 T.60° = 1685.83

90° 00' 30"
360° 02' 00"
720° 03' 30"
90° 00' 26"

332.06 T.60° = 332.01

1030.57 T.60° = 1030.41

323.46 T.60° = 323.41

BANNING

Fd. & Removed C.S. N&T. F.B. 290-77

Turned parallel to ℄ of S.P. R.R. R/W. per Page 77.

89° 59' 15"
359° 57' 00" ④
359° 55' 00" ②
89° 59' 22"

Fd. N&T. in P. Pole

90° 00' 25"

(See page 85 for Inter.) Set 2X2-12" deep on ℄ of Alameda St. at approx. S.P.L. of Banning Ave.

Set 2X2-12" deep

Set N&T. in P. Pole

Fd. 2" Pipe Plug & Tk.

Fd. "X" in Cor. Fence Post

CARLIN AVE

℄ To Pl. Carlin & Belle on Page 85

Set N&T. in Pole

ALAMEDA

ST.

630.26 T.68° = 630.20

660.29 T.68° = 660.22

26 + 22.18

Set 2X2-12" deep by Reco. Const. from ℄ of S.P. R/W.

Fd. 2X2-12" deep by ties page 85

Fd. N&T. in Guard Rail

Fd. N&T. in Guard Rail

Set 2X2-12" deep by Inter.

Set 2X2-12" deep

Set N&T.

From top of page 122

Notes: ANY ADDITIONS OR CHANGES ON THIS SHEET MUST BE MADE IN CIRCLES IN RED, WITH DATE AND NAME OF PERSON MAKING CHANGE.

Do not extend notes this side of this line

RETURN TO LOS ANGELES COUNTY SURVEYOR

F. B. 240 PG. 124 A.W. Van Fleet Chief Party Notes by A.W.V.F. Date 3-25-29

To bottom of page 125

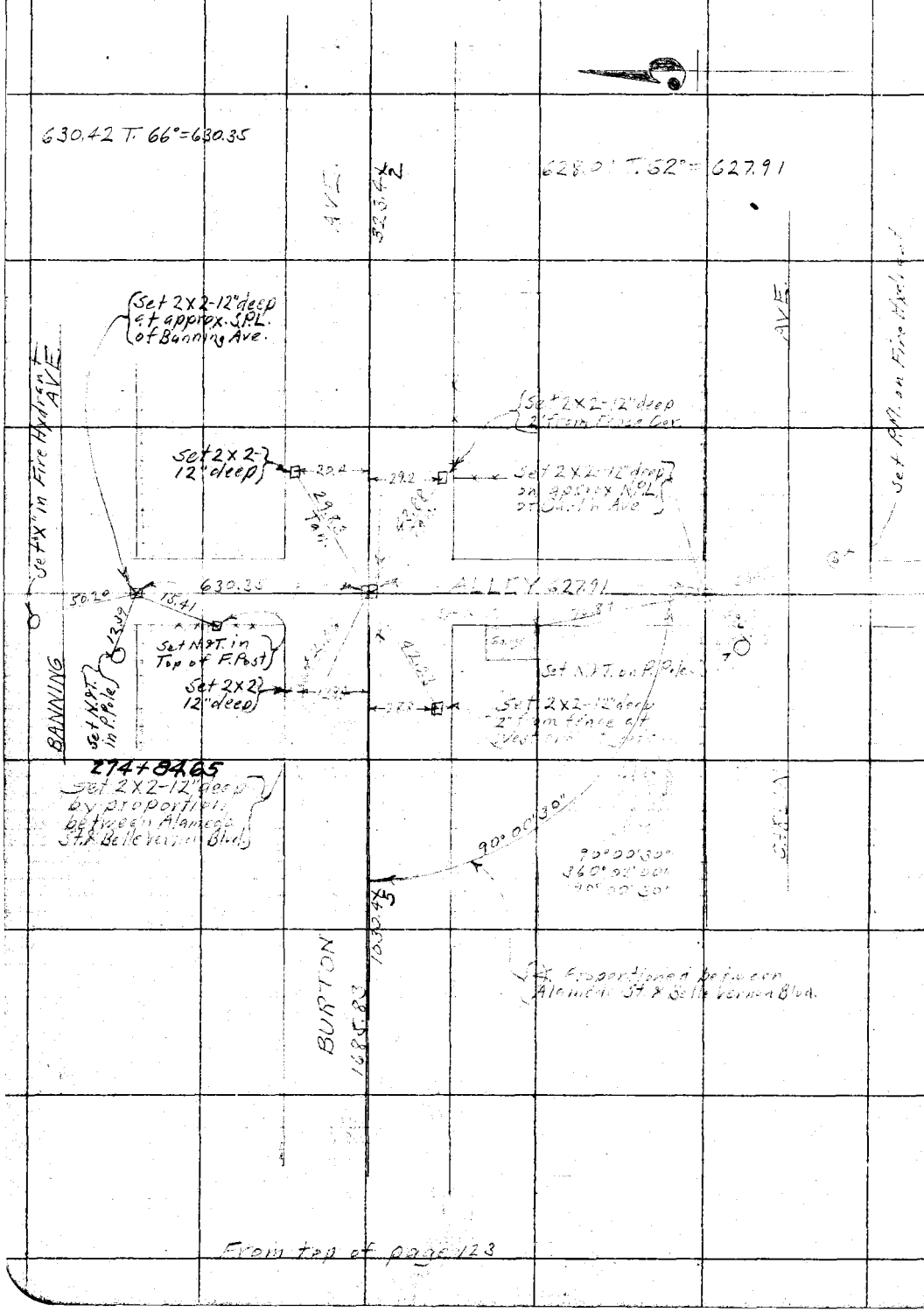

RETURN TO
LOS ANGELES COUNTY SURVEYOR

Do not extend notes this side of this line

Note: ANY ADDITIONS OR CHANGES ON THIS SHEET MUST BE MADE OR CIRCLED IN Red. WITH DATE AND NAME OF PERSON MAKING CHANGE.

Date 3-20-29 Notes by A.W.V.F. Chief Party A.W. Van Fleet F.B. 290 Pg. 125

Platted by R.M. Stewart	W. O. No. 4148 Sub-Div. No. 015
Date Apr. 15-29	Location Delphi Ave.
Map No. B-120-5145	Surveyed by A.W. Van Fleet
Platting C'k'd by K.R. McP	Date 3-20-29
Date May '29	Indexed C. Johnson

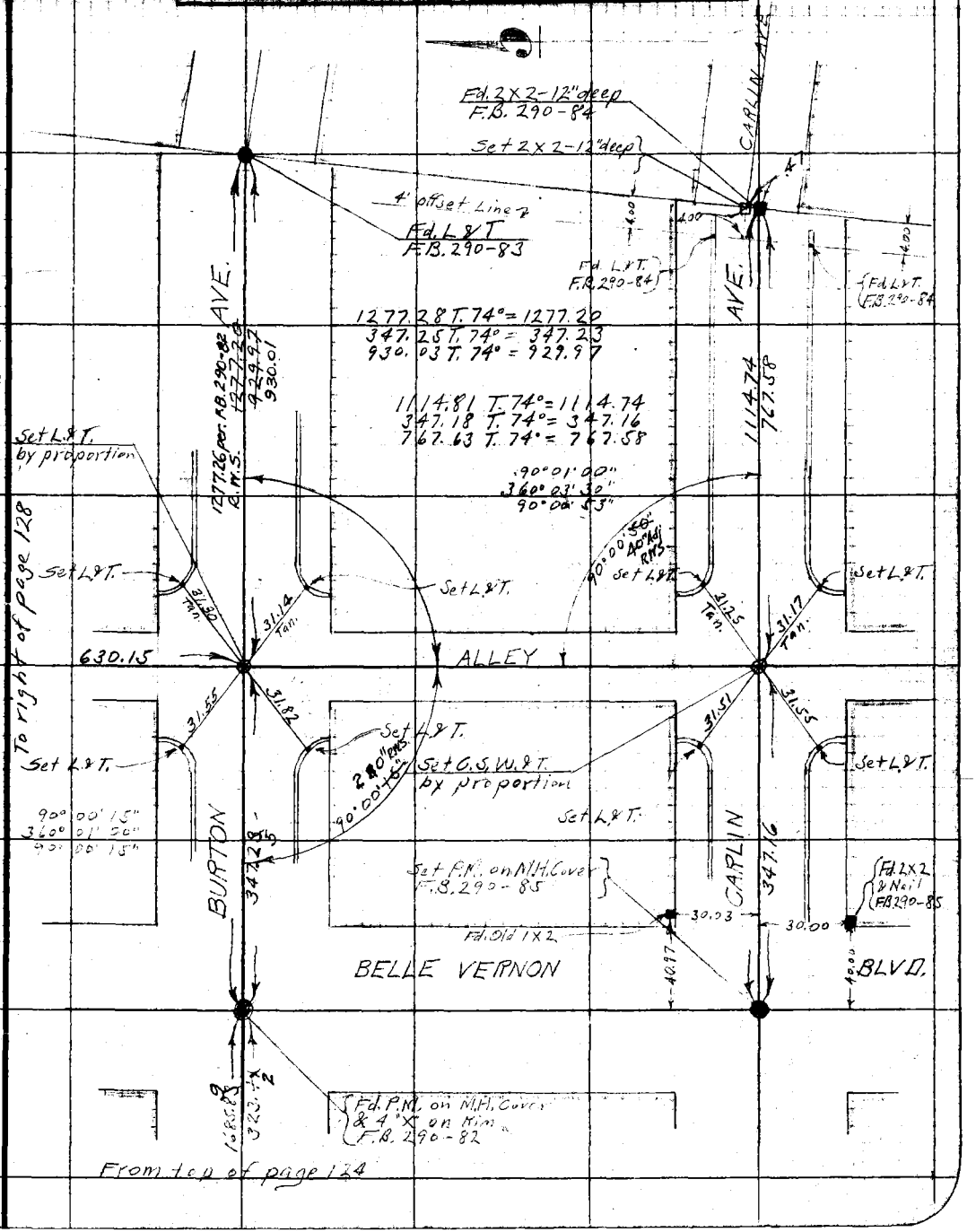

Notes: ANY ADDITIONS OR CHANGES ON THIS SHEET MUST BE MADE ON CIRCLED IN Red. WITH DATE AND NAME OF PERSON MAKING CHANGE.

Do not extend notes this side of this line

RETURN TO LOS ANGELES COUNTY SURVEYOR

F.B. 290 Pg. 126 A.W. Van Fleet Chief Party Notes by A.W.V.F. Date 3-26-29

To bottom of page 121

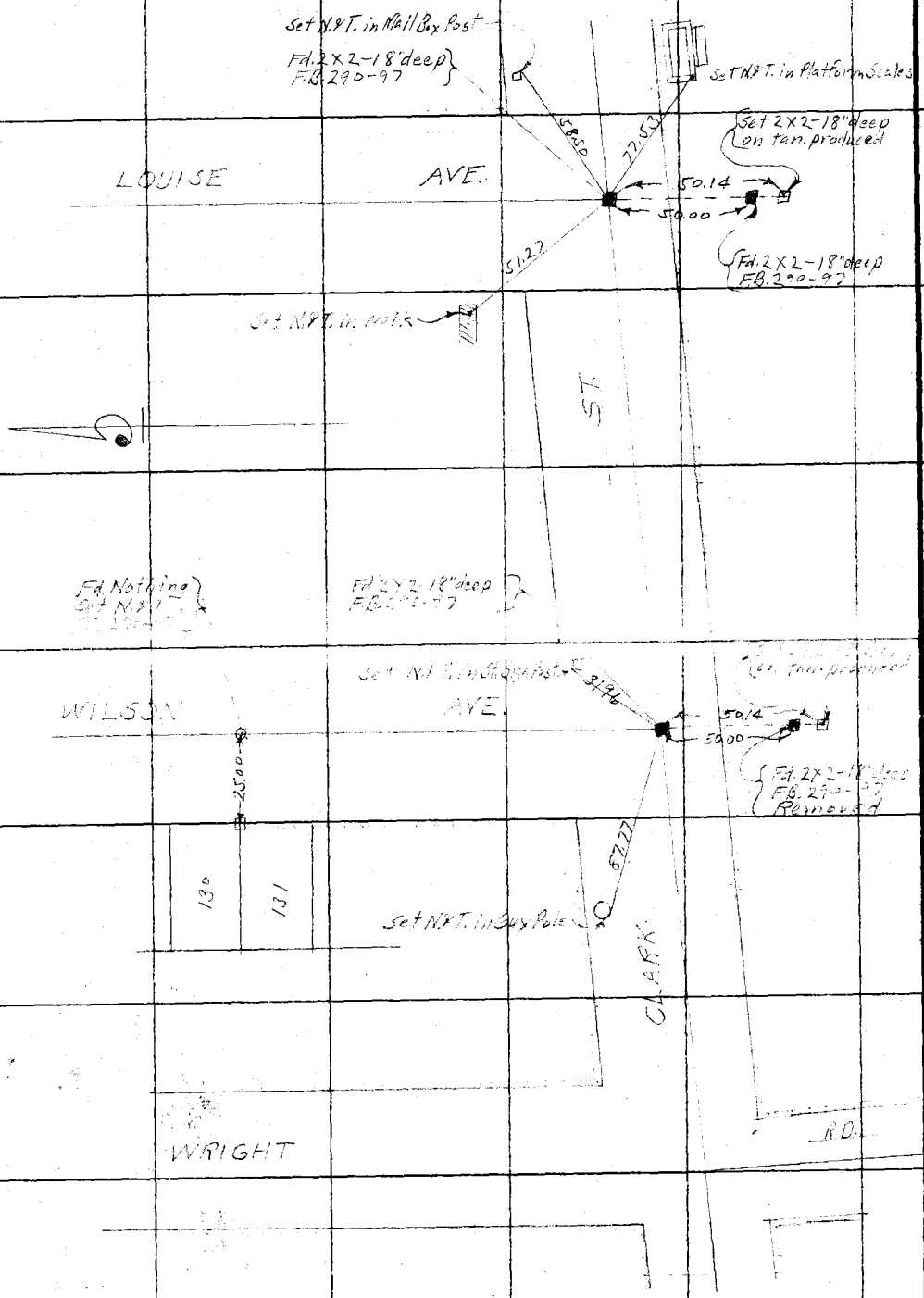

RETURN TO
LOS ANGELES COUNTY SURVEYOR

Do not extend notes this side of this line

Notes: ANY ADDITIONS OR CHANGES ON THIS SHEET MUST BE MADE OR CIRCLED IN Red. WITH DATE AND NAME OF PERSON MAKING CHANGE.

Date 3-26-29 Made by A.W.V.F. Chief Party A.W. Van Fleet

Date [illegible]	Location Delphi Ave.
Map No. B-120-56-6	Surveyed by A.W. Van Fleet
Date May '29	Indexed A. C. Johnson

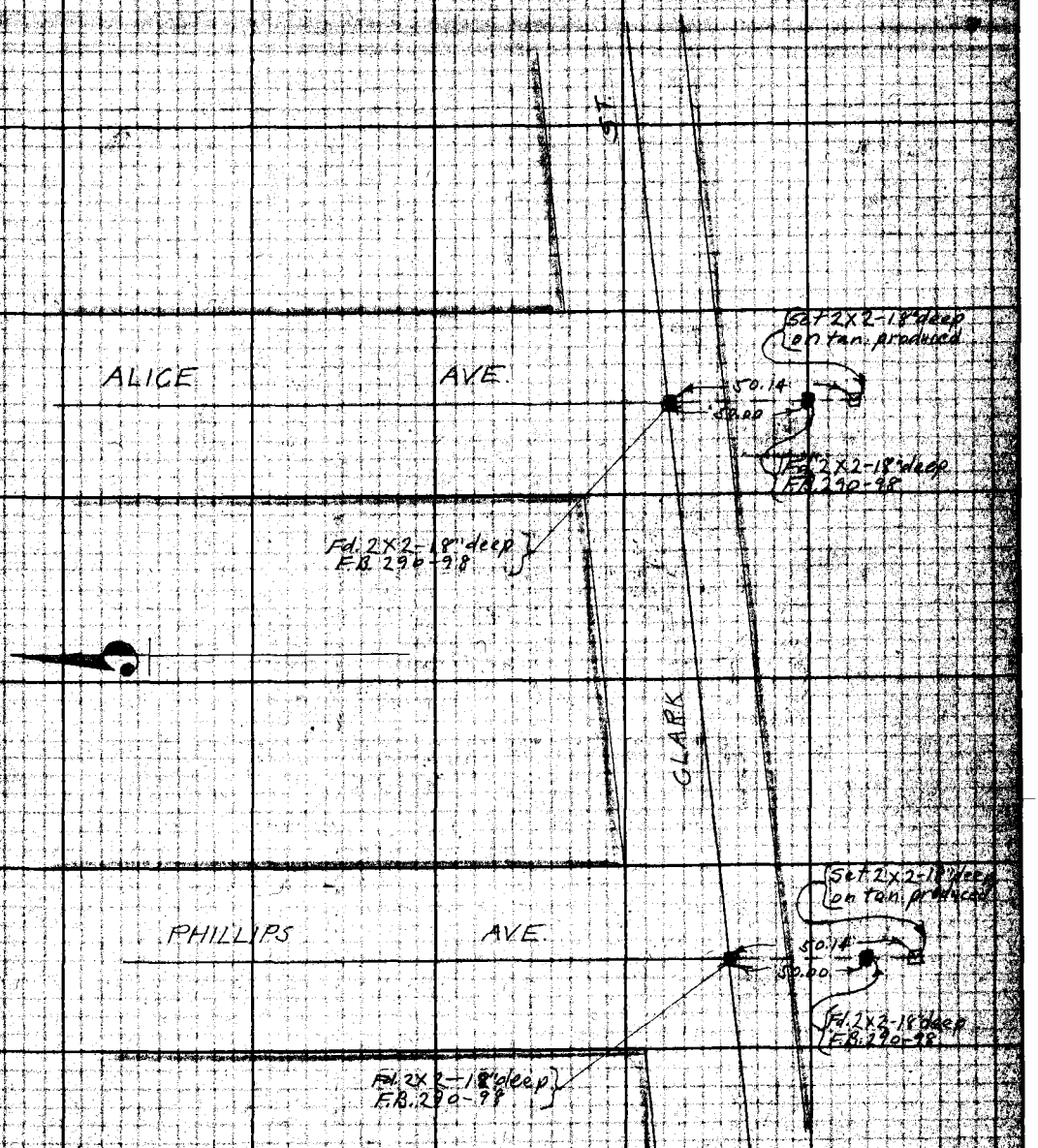

From top of page 120

F.B. 290 PG. 128 A.W. Van Fleet Chief Party Notes by A.W.V.F. Date 4-24-29

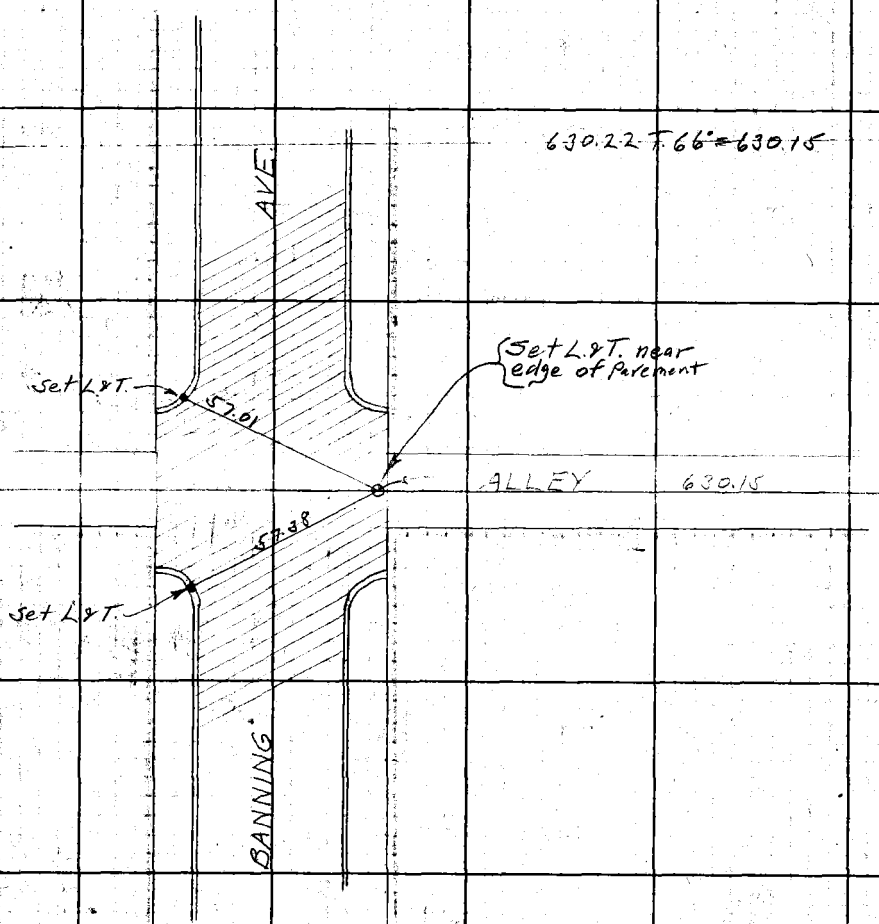

From left of page 125

RETURN TO
LOS ANGELES COUNTY SURVEYOR
Do not extend notes this side of this line
Notes: ANY ADDITIONS OR CHANGES ON THIS SHEET MUST BE MADE OR CIRCLED IN RED. WITH DATE AND NAME OF PERSON MAKING CHANGE.

Date 4-4-29 Notes by A.W.V.F. Chief Party A.W. Van Fleet F.B. 290 Pg 129

Platted by R.W. Stewart	W.O. No. 4148 ~~B.C.O. No.~~ Tape 027
Date Apr. 15, '29	Location Delphi Ave.
Map No. B-120-Sh#3	Surveyed by A.W. Van Fleet
Platting C'k'd by K.R.M.S.P.	Date 4-4-29
Date May '29	Indexed A. C. Johnson

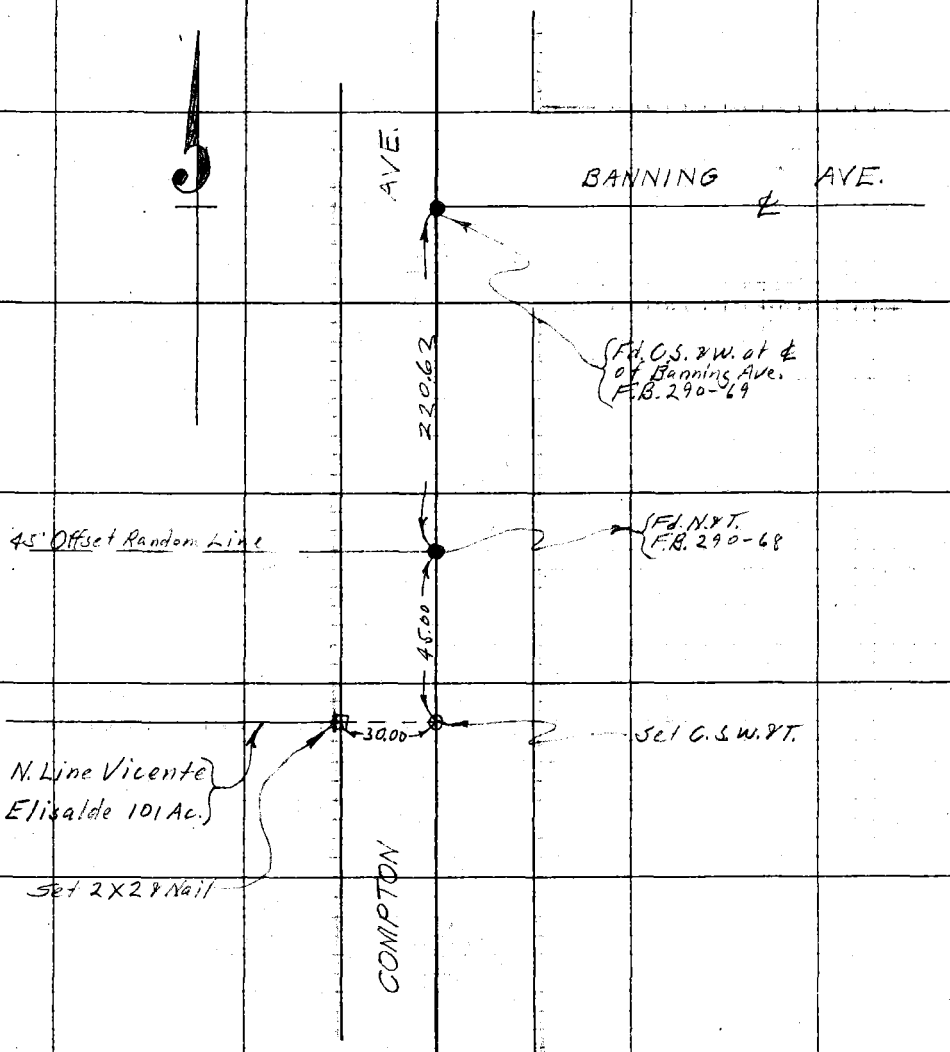

Note: ANY ADDITIONS OR CHANGES ON THIS SHEET MUST BE MADE OR CIRCLED IN Red. WITH DATE AND NAME OF PERSON MAKING CHANGE.

Do not extend notes this side of this line

RETURN TO LOS ANGELES COUNTY SURVEYOR

F.B. 290 PG. 130 A.W. Van Fleet Chief Party Notes by A.W.V.F. Date 4-4-29

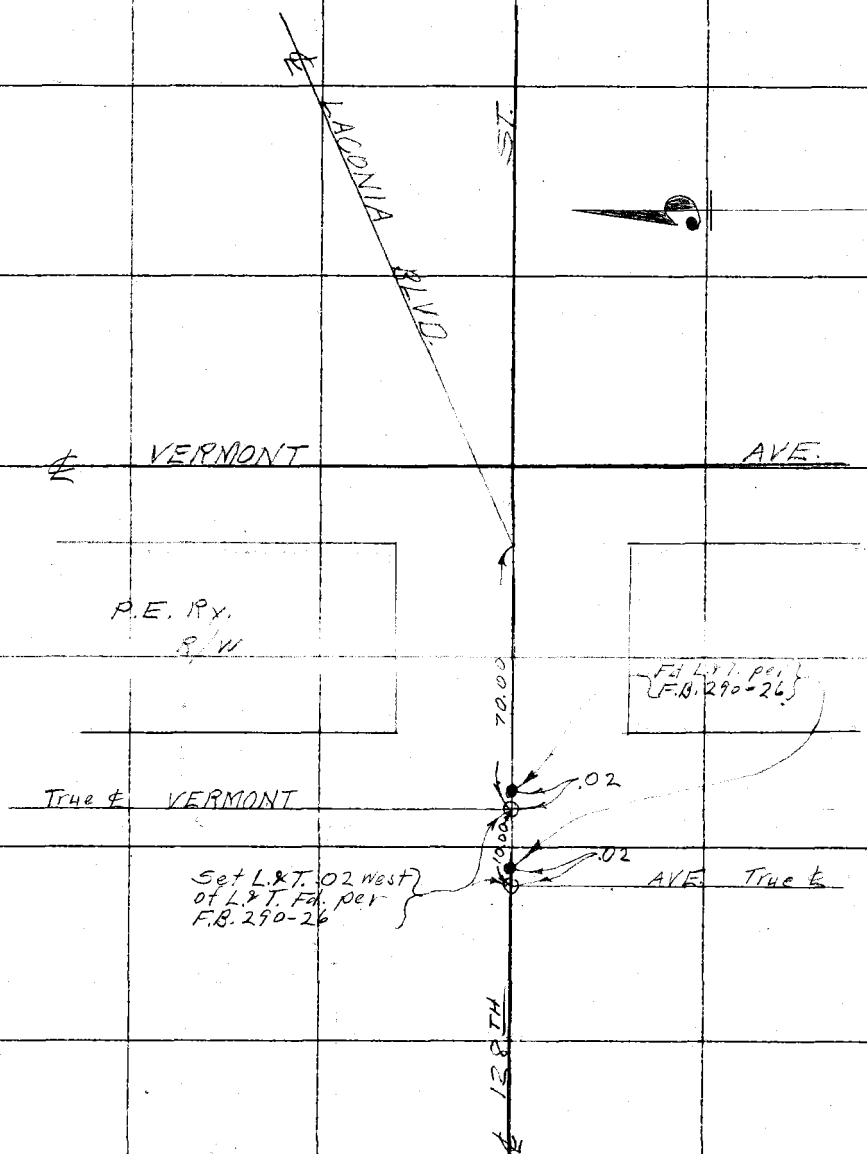

RETURN TO
LOS ANGELES COUNTY SURVEYOR

Do not extend notes this side of this line

Notes: ANY ADDITIONS OR CHANGES ON THIS SHEET, MUST BE MADE OR CIRCLED IN Red. WITH DATE AND NAME OF PERSON MAKING CHANGE.

Date 4-4-29 Notes by A.W.V.F. Chief Party A.W. Van Fleet F.B. 290 Pg. 131

Plotted by R.W. Stewart	W.O. No. 4148 ~~B.S.O. No.~~ Tape 022
Date Apr. 15, '29	Location Delphi Ave.
Map No. B-120-Sh 4/Sh 6	Surveyed by A.W. Van Fleet
Plotting C'k'd by K.R.M.R.	Date 4-4-29
Date May '29	Indexed A. C. Johnson

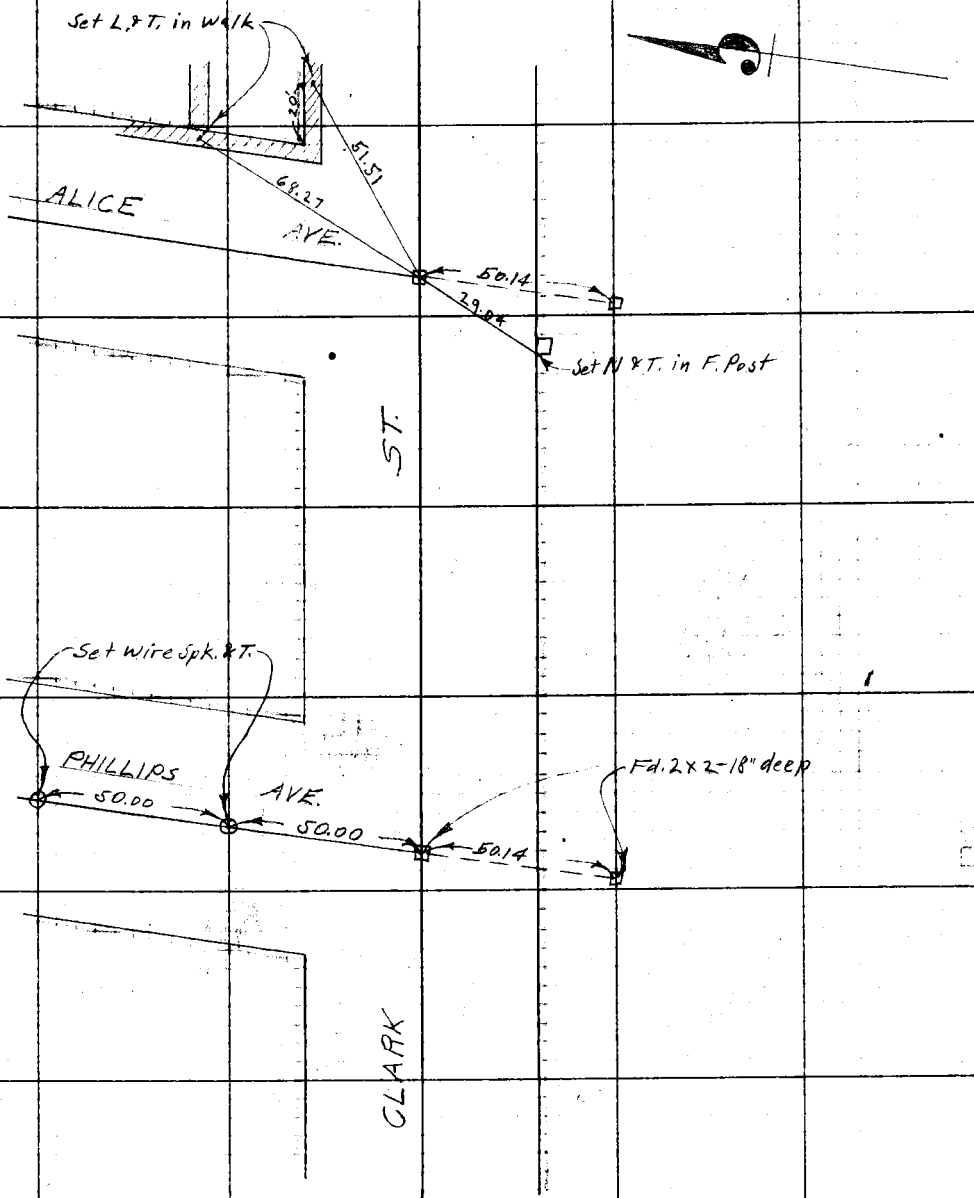

Note: ANY ADDITIONAL CHARGES ON THIS SHEET MUST BE MADE ON CIRCLED IN Red. WITH DATE AND NAME OF PERSON MAKING CHARGE.

Do not extend notes this side of this line

RETURN TO LOS ANGELES COUNTY SURVEYOR

F. B. 290 Pg. 132 Chief Party Notes by Date

RETURN TO
LOS ANGELES COUNTY SURVEYOR

Do not extend notes this side of this line

Note: ANY ADDITIONS OR CHANGES ON THIS SHEET MUST BE MADE ON CIRCLED IN Red. WITH DATE AND NAME OF PERSON MAKING CHANGE.

Date 3-26-30 Notes by Dunlap Chief Party P.T.D. F.B. 290 Pg. 133

Plotted by K.V. [illegible]	W. O. No. [illegible] Tape No. 024 std. at 84°
Date 4-1-30	Location Delphi Ave
Map No. C.S.B-459	Surveyed by P.T. Dunlap
Plotting C'k'd by	Date 3-26-30
Date	Indexed A. C. Johnson

Cont. on Bot Page 134

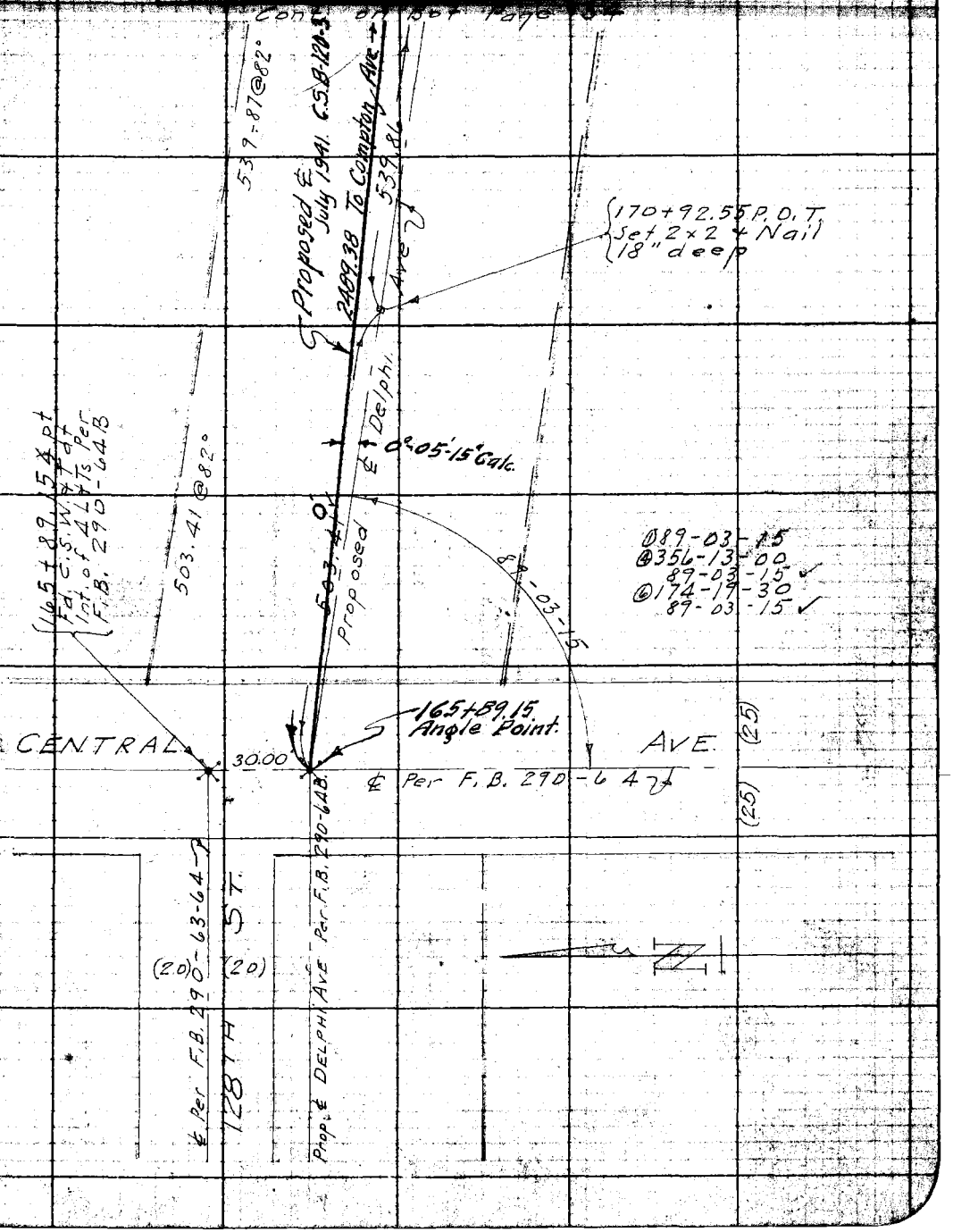

①89-03-15
④356-13-00
89-03-15 ✓
⑥174-19-30
89-03-15 ✓

Notes: [illegible] ON THIS [illegible] MUST BE [illegible] CHANGE.

RETURN TO LOS ANGELES COUNTY SURVEYOR

Do not extend notes this side of this line

F.B. 290 Pg. 134 P.T.D. Chief Party Notes by Dunlap Date 3-26-30

Cont. on Bot. Page 135

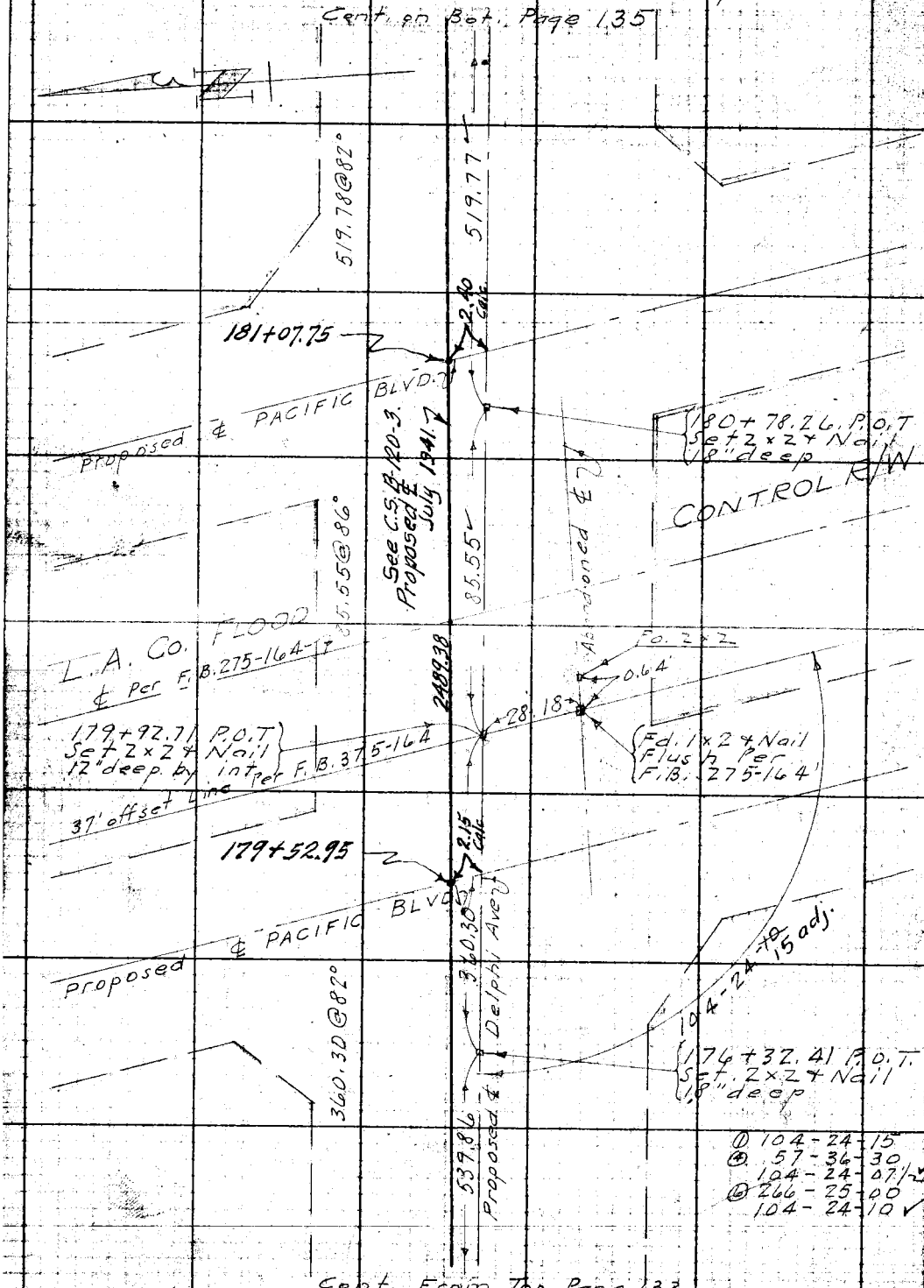

Cont. From Top Page 133

RETURN TO
LOS ANGELES COUNTY SURVEYOR

Do not extend notes this side of this line

Note: ANY ADDITIONS OR CHANGES ON THIS SHEET MUST BE MADE OR CIRCLED IN Red. WITH DATE AND NAME OF PERSON MAKING CHANGE.

Date 3-26-30 Notes by Dunlap Chief Party P.T.D. F.B. 290 PG. 135

Plotted by K.J. Martin	W. O. No. 4148 Page C.O. No. 1024
Date 4-1-30	Location Delphi Ave
Map No. C.S.B-459	Surveyed by P.T. Dunlap
Platting C'k'd by	Date 3-26-30
Date	Indexed A. C. Johnson

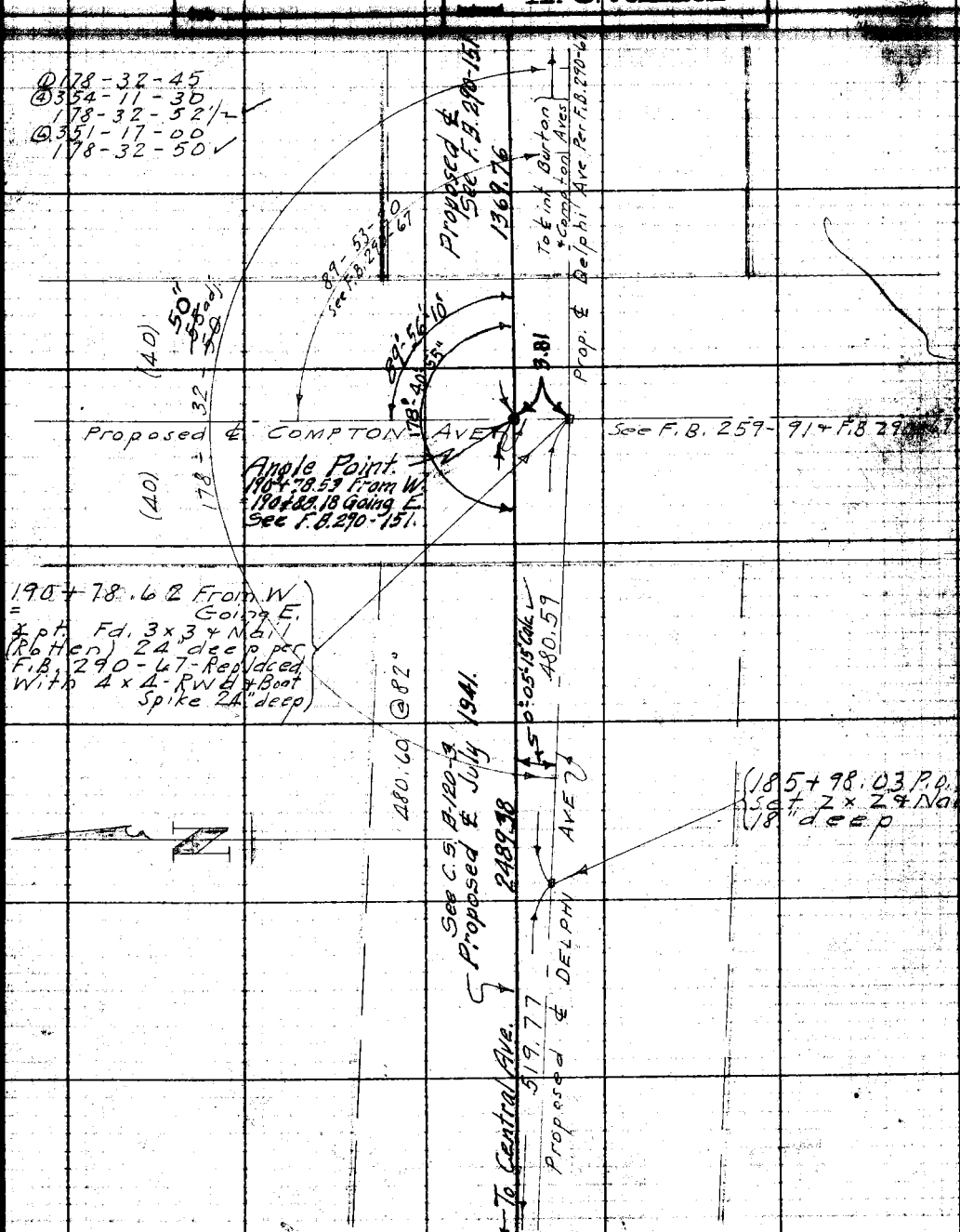

Cont. From Top Page 134

Notes: ANY [illegible] SHEET [illegible] CHANGE.

Do not extend notes this side of this line

RETURN TO LOS ANGELES COUNTY SURVEYOR

F.B. 290 Pg. 136 Chief Party Notes by Date

RETURN TO
LOS ANGELES COUNTY SURVEYOR

Do not extend notes this side of this line

Note: ANY ADDITIONS OR CHANGES ON THIS SHEET MUST BE MADE OR CHECKED IN Red WITH DATE AND NAME OF PERSON MAKING CHANGE.

Notes Ck'd by McPherson	Survey of Parcel for Sheriff	F.B. 290 Pg. 137
Map No.	W. O. 168 Tape No. 039 St'd 68 °F.	
Office Work	Surveyed by L. D. Moore	
Checked	Notes Moore Date 7-2-32	
Date July 6 1932	Indexed	

LOCATION of PARCEL
for
SHERIFF'S DEPT.
in
S.E. ¼ of Sec. 17-T3S-R13W
W.O. # 168

Party

Moore
Van Fleet
Fenner
Newman

July 2, 1932

Notice: ANY ADDITIONS OR CHANGES ON THIS SHEET MUST BE MADE OR CIRCLED IN Red ink WITH DATE AND NAME OF PERSON MAKING CHANGE.

RETURN TO
LOS ANGELES COUNTY SURVEYOR
700 HALL OF RECORDS

Do not extend notes this side of this line

FORM 247 10M 5-51

F.B. 290 PG. 138



RETURN TO
LOS ANGELES COUNTY SURVEYOR
700 HALL OF RECORDS

Do not extend notes this side of this line

Note: ANY ADDITIONS OR CHANGES ON THIS SHEET MUST BE MADE OR CIRCLED IN Red Ink. WITH DATE AND NAME OF PERSON MAKING CHANGE.

Notes Ck'd by McPherson
Map No.
Office Work Not Mapped
Checked
Date July 6 '32.

Survey of Parcel for Sheriff
W. O. 168 Tape No. 039 St'd 68 °F.
Surveyed by L. D. Moore
Notes Moore Date 7-2-32
Indexed A. C. Johnson

F.B. 290 Pg. 139

From top pg

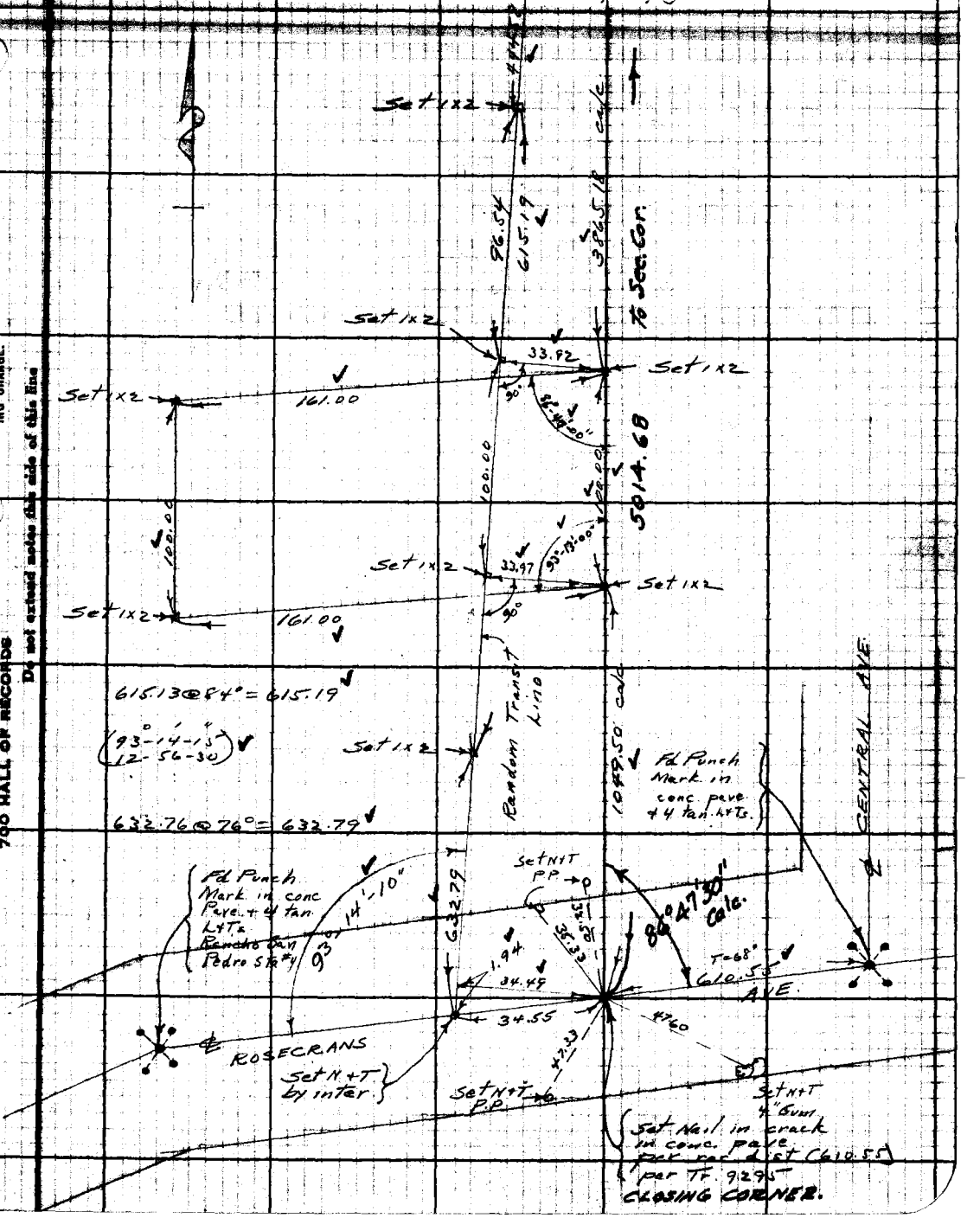

Return to
LOS ANGELES COUNTY SURVEYOR
700 HALL OF RECORDS

Do not extend notes this side of this line

Notice: ANY ADDITIONS OR CHANGES ON THIS SHEET MUST BE MADE OR CIRCLED IN Red Ink. WITH DATE AND NAME OF PERSON MAKING CHANGE.

FORM 247 10M 8-31

F.B. 290 PG. 140

LOT 12 - TRACT 1871

W.O. 168

SURVEY FOR SHERIFF

SEC. 27-T2NR9W

EAST FORK SAN GABRIEL RIVER

RETURN TO
LOS ANGELES COUNTY SURVEYOR
700 HALL OF RECORDS

Do not extend notes this side of this line

Note: ANY ADDITIONS OR CHANGES ON THIS SHEET MUST BE MADE OR CIRCLED IN Red Ink, WITH DATE AND NAME OF PERSON MAKING CHANGE.

COPIES TO

SAN DIMAS

(REGIONAL OFFICE)

pages 141 thru 146

Notes Ck'd by D. M. Finley	Survey of Lot 12 Tract 1871	F.B. 290 Pg. 141
Map No.	W.O. 168 300 Ft Type No. 28 St'd 84 °F.	CE Brunty Dept.
Office Work	Surveyed by CE Brunty	EW Kleineck H.Ch.
Checked	Noted Brunty Date 7-6-32	JL Willey R.Ch.
Date	Indexed A. C. Johnson	GG Porter Ext.

Survey of Lot 12 Tract 1871 W.O. 168

Continued on bottom of next Pg.

POT #5 Fd. 2x2 on line = 7+80.48

42.55 Level T90 = 42.55

42.55

329.89

Ch Pt Set N+T

298.15 @ 15°29 T90 = 287.34
298.69 @ 15°51 T90 = 287.34

287.34

POT #4 Set 1x2 = 4+50.59

135.37 @ 26°57 T86 = 120.67
134.14 @ 25°54 T86 = 120.67

Sec. 27, T2N

120.67

Sec 22 R.9W.

3+29.92
POT #3 Fd. 2" I.P. Plug + tack
Set in concrete (on line)

133.96 @ 16°30 T88 = 128.44
133.62 @ 16°00 T88 = 128.44

128.44

POT #2 Fd. 2x2 and tack
on line = 2+01.48

167.43 @ 10°16 T90 = 164.76
167.29 @ 10°00 T90 = 164.76

164.76

0+36.72
POT #1 Set 1x2

36.72

36.72 Level T88 = 36.72

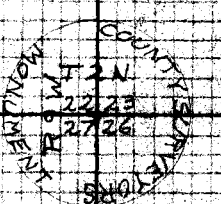

0+00 to the West
Cor. to Secs. 22, 23, 26 & 27
T2N R9W Per R.B. 117 Pg. 19
Fd. 2" I.P. & B.C. Set in concrete
B.C. marked as shown

T2N
22 23
27 26
R9W
MONUMENT
COUNTY SURVEYORS

Notes: Any additions or changes of this sheet must be made or checked in red ink. Write in the name of person making change.
Return to LOS ANGELES COUNTY SURVEYOR 700 HALL OF RECORDS
Do not extend notes this side of this line.
FORM 247 10M 6-31

F.B. 290 Pg 147 Continued on bottom of next page

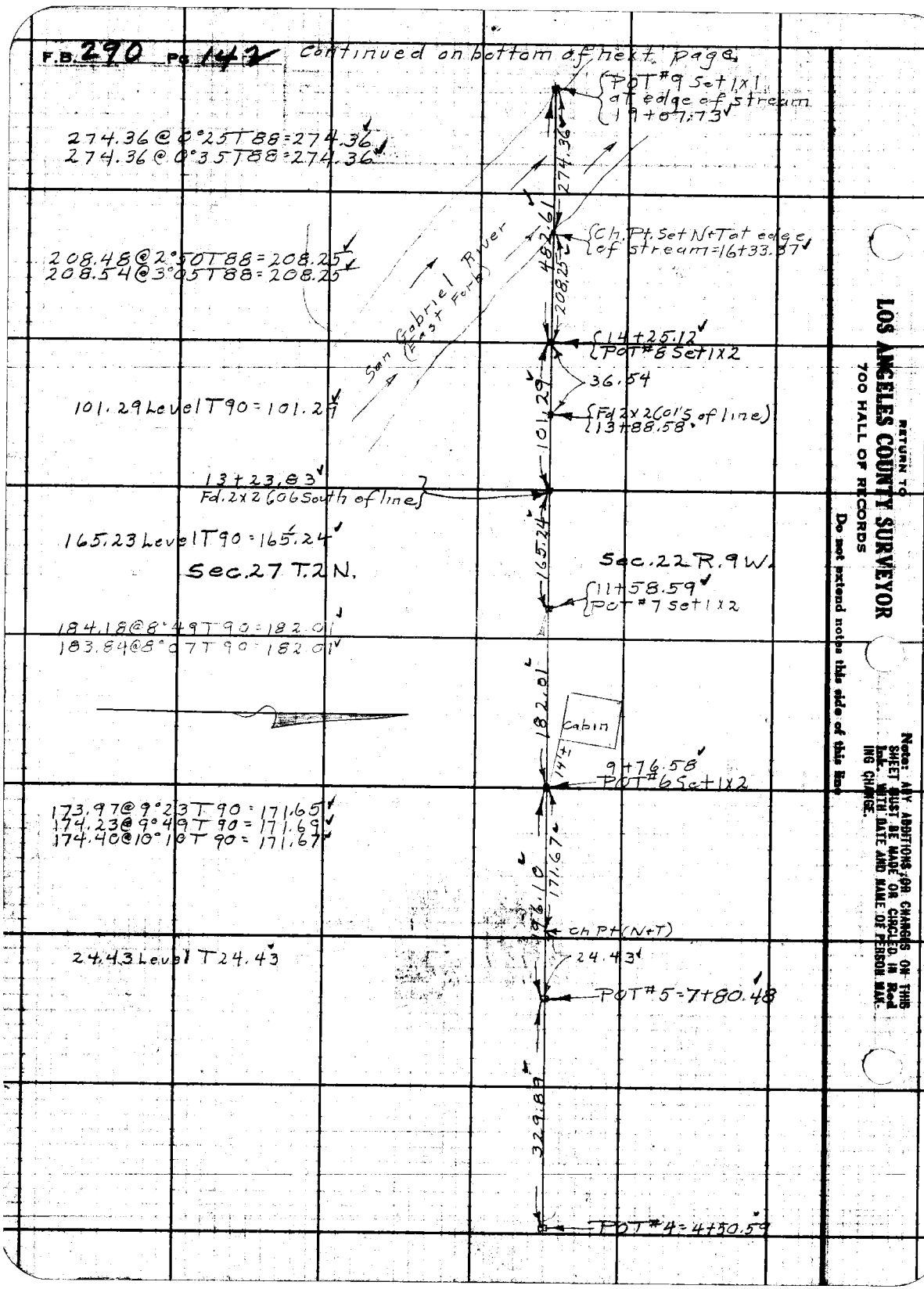

RETURN TO
LOS ANGELES COUNTY SURVEYOR
700 HALL OF RECORDS
Do not extend notes this side of this line
Note: ANY ADDITIONS OR CHANGES ON THIS SHEET MUST BE MADE OR CIRCLED IN Red Ink WITH DATE AND NAME OF PERSON MAKING CHANGE.

Notes Ck'd by D. M. Finley	Survey of Lot 12 Tract 1871	F.B. 290 Pg. 143
Map No.	W.O. 168 Scout Tr. No. 28 St'd 84 of	
Office Work	Surveyed by C.E. Brunty	
Checked	Notes Brunty Date 7-7-32	
Date	Initiated A. C. Johnson	

continued on bottom of next Pg.

Pot 1 Set 1x2 in camp ground
24+75.44

152.82

154.21 @ 7°40 T 78 = 152.82
154.12 @ 7°26 T 78 = 152.82

POT #11 Fd 2x2 on line
23+22.62

46.82 Level T 76 = 46.82

46.82

144.44

Ch. Pt. Set X on rock = 22+75.80

97.67 @ 1°40 T 74 = 97.62
97.65 @ 1°11 T 74 = 97.62

97.62

Sec. 27 T. 2 N.

Sec. 22 R. 9 W.

POT #10 Set 1x2 = 21+78.18

July 7, 1932
133.11 @ 2°47 T 74 = 132.94
133.04 @ 2°08 T 74 = 132.94

132.94

270.45

Ch. Pt. Set X on rock = 20+45.24

July 6, 1932
137.53 @ 1°01 T 88 = 137.51
137.56 @ 1°33 T 88 = 137.51

137.51

POT #9 = 19+07.73

482.61

POT #8 = 14+25.12

Continued from top of preceeding page

Notes: ANY ADDITIONS OR CHANGES ON THIS SHEET MUST BE MADE OR CIRCLED IN RED INK WITH TITLE AND NAME OF PERSON MAC. NG CHARGE.
Do not extend notes this side of this line.
RETURN TO
LOS ANGELES COUNTY SURVEYOR
700 HALL OF RECORDS
FORM 247 10M 8-31

F.B. 270 Pg. 144

POT #15 Set 1x2 = 38+71.12

188.63 Level T86 = 188.63
186.48 Level T84 = 186.48
298.71 @ 1°45' T84 = 298.57
298.65 @ 1°19' T84 = 298.57

188.63
186.48
298.57
673.68

673.68

NW Cor Lot 12 Tract 1871 Set 2X2 See Pg. 146

POT #14 Set 1x2 = 31+97.44

59°24'00"

San Gabriel River East Fork

86.43 Level T84

220.08 Level T84 = 220.08

Fd 2X2 on line 31+11.01

220.08

Ch. Pt. Set N+T = 29+77.36

420.50

175.49 Level T84 = 175.49

28+69.25 ~~Set 1x2~~ Falls in Str. Nothing Set

175.49

67.38

Ch. Pt. set N+T in Rd. = 28+01.87

132.12 Level T84 = 132.12

132.12

Sec 27 T2N

Sec 22 T9W

POT #13 Set 1x2 = 26+69.75

194.32 Level T78 = 194.31

194.31

POT #12 = 24+75.44

152.62

POT #11 = 23+22.62

RETURN TO
LOS ANGELES COUNTY SURVEYOR
700 HALL OF RECORDS
Do not extend notes this side of this line

Notice: ANY ADDITIONS OR CHANGES ON THIS SHEET MUST BE MADE OR CIRCLED IN Red Ink WITH DATE AND NAME OF PERSON MAKING CHANGE.

Notes Ck'd by D. M. Finley
Map No.
Office Work
Checked

Survey of Lot 12 Tract 1871
Surveyed by C E Brunty
Notes Brunty Date 7-7-32

F.B. 290 Pg. 145

51+21.58

[illegible]

Pt 2 TP+BC Set in concrete
BC marked as shown
Sec FB117 Pg. 3

R9W T2N 22 27 MONUMENT

242.30

POT #17 Set 1x2
= 48+79.28

58.76
183.53
242.29 Level T90 = 242.30

220.04 Level T90 = 220.05

222.05

Ch. Pt. Set N+T
= 46+57.23

East Fork San Gabriel River

42.00 Level T90 = 42.00

563.46

42.00

Ch. Pt. Set N+T = 46+15.23

45+05

299.52 @ 1°33 T88 = 299.42
299.50 @ 1°28 T88 = 299.41

299.41

POT #16 Set 1x2
= 43+15.82

Sec 27 T2N

Sec 22 R9W

41+59.4

297.43 Level T88 = 297.44

297.44

444.70

Ch. Pt. Set N+T = 40+18.38

147.26 Level T86 = 147.26

147.26

38+91

POT #15 = 38+71.12

673.68

POT #14 = 31+97.44

Note: Any additions or changes of this sheet must be made or circled in red and with date and name of person making change.

Do not extend notes this side of this line

RETURN TO
LOS ANGELES COUNTY SURVEYOR
700 HALL OF RECORDS

FORM 247 10M 8-31

F.B. 290 Pg. 146

July 8, 1932

293.98@31°57'T88 = 249.45
294.55@32°07'30"T88 = 249.46
T.D. = 249.45

111.00@28°00'T90 = 98.01
111.63@28°35'T90 = 98.02
111.74@28°41'T90 = 98.03
T.D. = 98.02

249.45
98.02
14.47
361.94

14.47 Level T90 = 14.47

114.14 Level T88 = 114.14

84.07@3°40'T90 = 83.9
57.67@4°27'T90 = 57.5
77.43@8°31'T90 = 76.58
20.47 Level T90 = 20.47

POT #14
Per Pg 144
=31+97.44

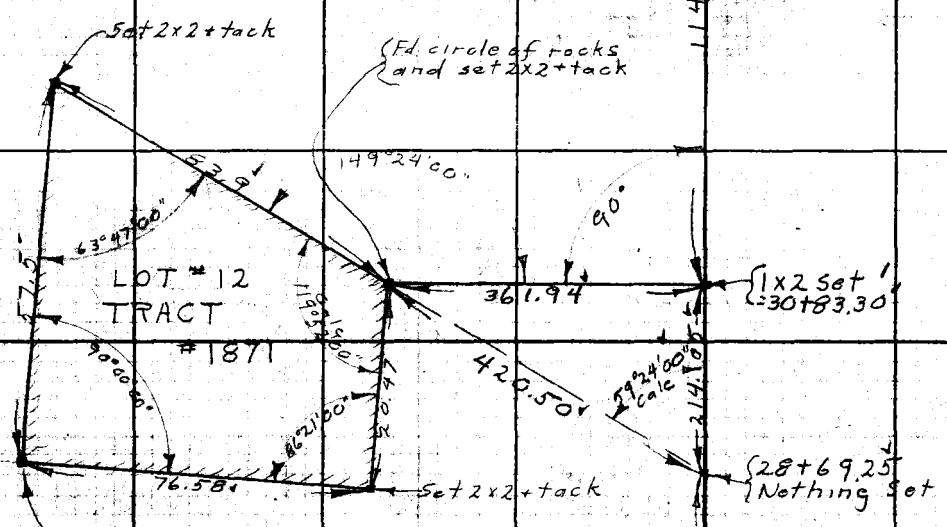

POT #13
Per Pg. 144
=26+69.75

RETURN TO
LOS ANGELES COUNTY SURVEYOR
700 HALL OF RECORDS
Do not extend notes this side of this line
Note: ANY ADDITIONS OR CHANGES ON THIS SHEET MUST BE MADE ON CIRCLED IN Red Ink WITH DATE AND NAME OF PERSON MAKING CHANGE.

Notes Ck'd by	Survey of Lot Location - Sheriff	F.B. 290 Pg. 147
Map No.	W. O. 5062 Tape No. St'd °F.	
Office Work	Surveyed by L. D. Moore	
Checked	Notes Moore Date 7-21-33	
Date A. C. Johnson 7-26-33	Indexed A. C. Johnson	

Location of Lots 97 + 100
in the S.E 1/4 of the N.W 1/4
of Section 29 - T3N - R14W
per L.S. 18-22
for the
Sheriff's Dept.
Job # 5062

Note: ANY ADDITIONS OR CHANGES ON THIS SHEET MUST BE MADE ON CIRCLED IN Red Ink. WITH DATE AND NAME OF PERSON MAKING CHANGE.

RETURN TO
LOS ANGELES COUNTY SURVEYOR
700 HALL OF RECORDS
Do not extend notes this side of this line

FORM 247 10M 8-31

F.B. 290 Pg. 148

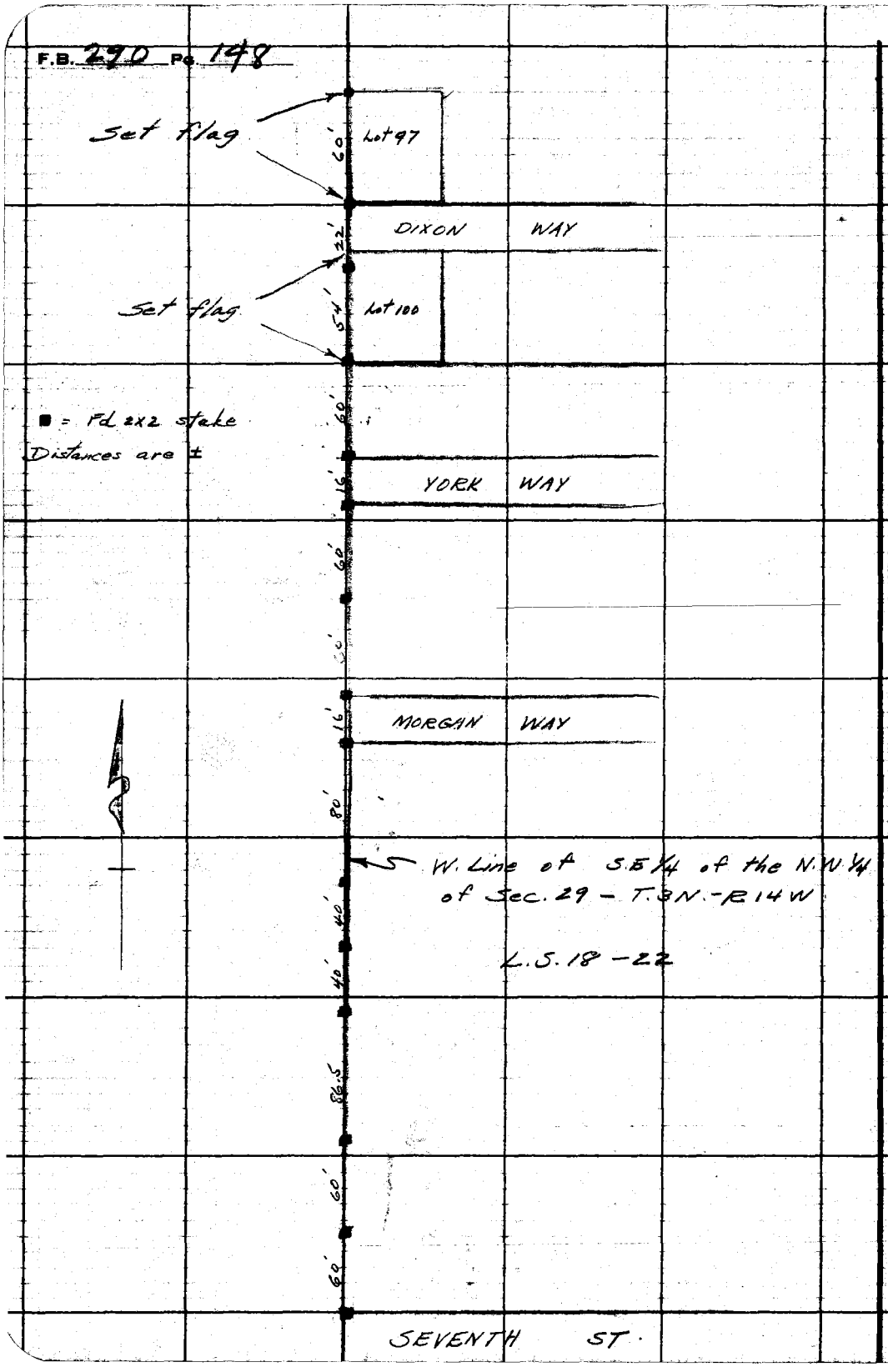

RETURN TO
LOS ANGELES COUNTY SURVEYOR
700 HALL OF RECORDS

Do not extend notes this side of this line

Note: ANY ADDITIONS OR CHANGES ON THIS SHEET MUST BE MADE OR CIRCLED IN Red Ink WITH DATE AND NAME OF PERSON MAKING CHANGE.

Notes Ck'd by D.M. Finley	Survey of El Segundo Blvd.
Map No. A-120-7&4	W. O. 8207 Tape No. 06 Std 68 PF
Office Work R.W. McE	Surveyed by Moore
Checked D.M. Finley	Notes Moore Date 6-27-41
Date July 1941	Indexed

F.B. 290 Pg. 149

CENTER LINE CHANGE
OF
EL SEGUNDO BLVD
(DELPHI AVE)
FROM
WILMINGTON AVE
WEST TO
PROPOSED COMPTON AVE
Job # 8207

Note: Any Additions or Changes on this Sheet Must be Made or Circled in Red Ink With Date and Name of Person Making Change.

Do not extend notes this side of this line.

RETURN TO
LOS ANGELES COUNTY SURVEYOR
700 HALL OF RECORDS

FORM 247 SM 12-40

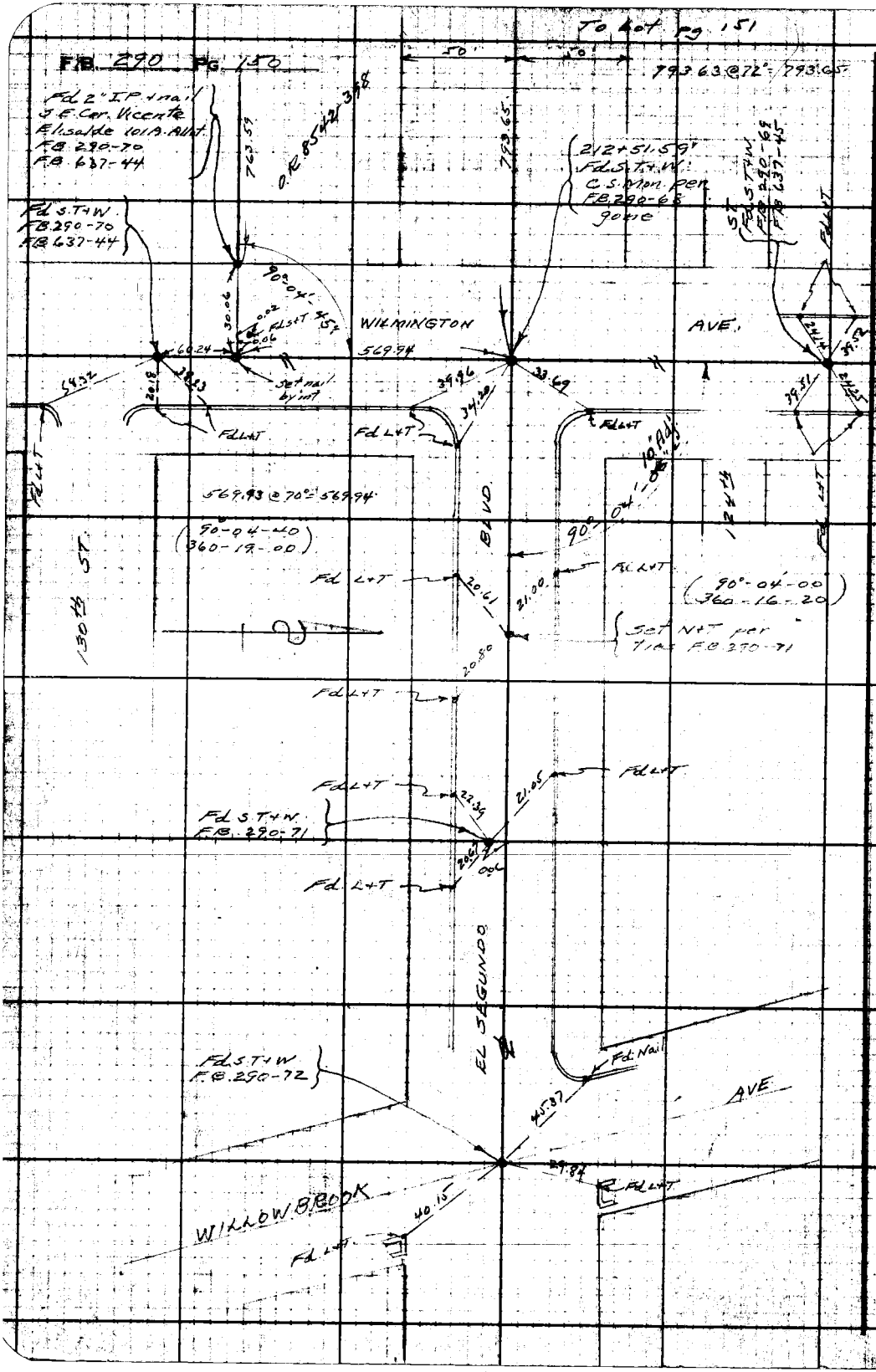

RETURN TO
LOS ANGELES COUNTY SURVEYOR
700 HALL OF RECORDS

Do not extend notes this side of this line.

Note: Any Additions or Changes on This Sheet Must be Made or Circled in Red Ink With Date and Name of Person Making Change.

Notes Ck'd by D.M. Finley	Survey of El Segundo Blvd	F.B. 290	Pg. 151
Map No. B-120-3	W.O. 8207 Tape No. 66 Std 68 °F		
Office Work [illegible]	Surveyed by Moore		
Checked D.M. Finley	Notes Moore Date 6-27-41		
Date July 1941	Indexed A. C. Johnson		

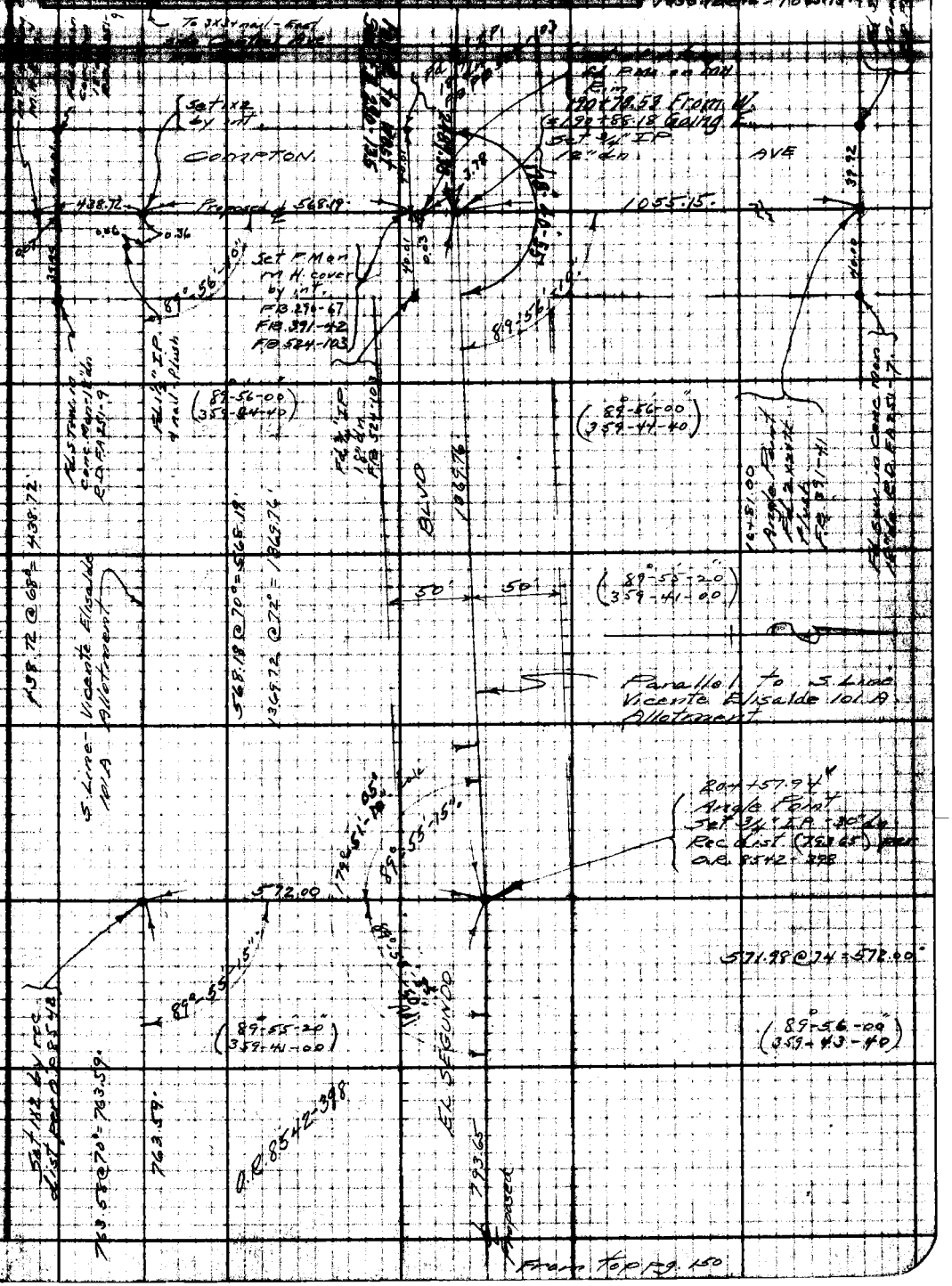

Note: Any Additions or Changes on this Sheet Must be Made or Circled in Red Ink With Date and Name of Person Making Change.

Do not extend notes this side of this line.

RETURN TO
LOS ANGELES COUNTY SURVEYOR
700 HALL OF RECORDS

FORM 347 9M 12-40

To bat pg 150

F.B. 290 PG. 752

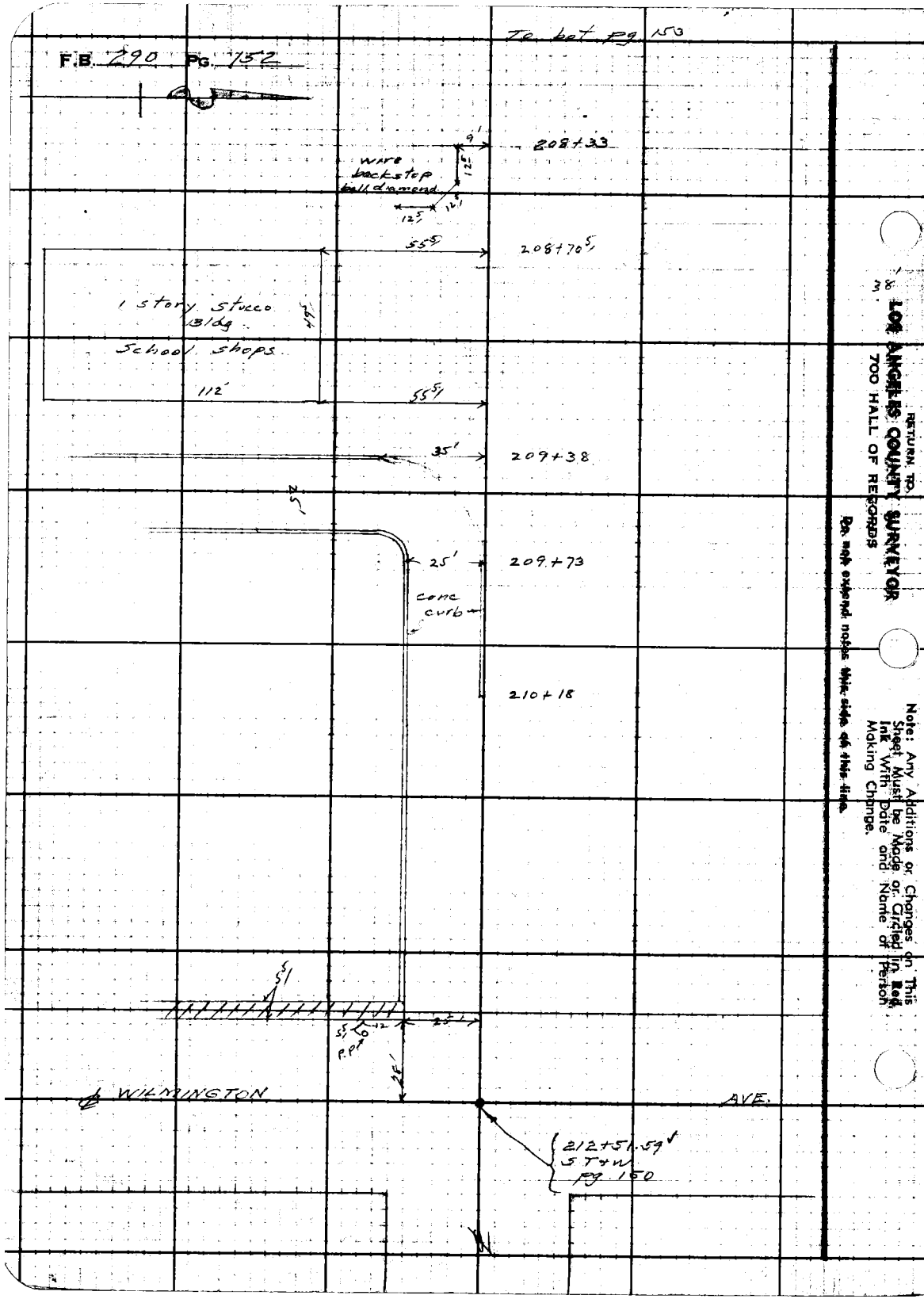

RETURN TO
LOS ANGELES COUNTY SURVEYOR
700 HALL OF RECORDS

Do not extend notes this side of this line

Note: Any Additions or Changes on This Sheet Must be Made or Crafted in Red Ink With Date and Name of Person Making Change.

Notes Ck'd by D.M. Finley	Survey of El Segundo Blvd
Map No. B-120-2	W. O. 8207 Tape No. ____ Std. ____ °F
Office Work Routine	Surveyed by Moore
Checked D.M. Finley	Notes Moore Date 6-30-41
Date July 1941	Indexed A. C. Johnson

F.B. 290 Pg. 153



Note: Any Additions or Changes on this Sheet Must be Made or Checked in Ink With Date and Name of Person Making Change.

Do not extend notes this side of this line.

RETURN TO
LOS ANGELES COUNTY SURVEYOR
700 HALL OF RECORDS

FORM 247 SM 12-40

From top pg 152

RETURN TO
LOS ANGELES COUNTY SURVEYOR
700 HALL OF RECORDS

Note: Any Additions or Changes on This Sheet Must be Made or Circled in Red Ink With Date and Name of Person Making Change.

Do not extend notes this side of this line.

FB _____ PG _____