Date _____ Notes by _____ Chief Party _____ F.B. _____ Pg. _____

Platted by _____	W. O. No. _____ D. S. O. No. _____
Date _____	Location _____
Map No. _____	Surveyed by _____
Platting C'k'd by _____	Date _____
Date _____	Indexed _____

Notes: ANY ADDITIONS OR CHANGES ON THIS SHEET MUST BE MADE OR CIRCLED IN Red. WITH DATE AND NAME OF PERSON MAKING CHANGE.

Do not extend notes this side of this line

RETURN TO
LOS ANGELES COUNTY SURVEYOR

F.B. 292 Pg. INDEX Chief Party Notes by Date

F.B.No. 292

PAGES: Index, "D", 1 to 23 incl.,
25, 26, 27, 29 to 37 incl.,
,39, ,40,41,41 to 59 incl., ,61 to
69 incl., ,71,72,73, ,75 to 116 incl.,

RETURN TO
LOS ANGELES COUNTY SURVEYOR

Do not extend notes this side of this line

Note: ANY ADDITIONS OR CHANGES ON THIS SHEET MUST BE MADE OR CIRCLED IN Red. WITH DATE AND NAME OF PERSON MAKING CHANGE.

Date _____ Notes by McGillivray Chief Party _____ F.B. 292 Pg. "D"

Plotted by [illegible]	W. O. No. 4151 B. S. O. No.
Date Nov '27	Location Grand View Alley
Map No. B 100	Surveyed by McGillivray
Plotting Ck'd by [illegible]	Date Oct. 1927
Date Nov '27	Indexed A. C. Johnson

A survey of Grand View Alley
Earl tract.

Chief L. McGillivray
Inst. Kernberger
H.C. Helm
R.O. Carpenter

Note: Chain (Tape) used measured 99.98 @ 68°F 20.5# tension (unsupported) and corrections were made accordingly. (Tested at city (L.P.) engineering laboratory.

NOTE: ANY ADDITION OR CHANGES ON THIS SHEET MUST BE MADE OR CIRCLED IN RED, WITH DATE AND NAME OF PERSON MAKING CHANGE.

DO NOT EXTEND NOTES THIS SIDE OF THIS LINE

RETURN TO
LOS ANGELES COUNTY SURVEYOR

F.B. 292 PG. 1 Chief Party Notes by Date

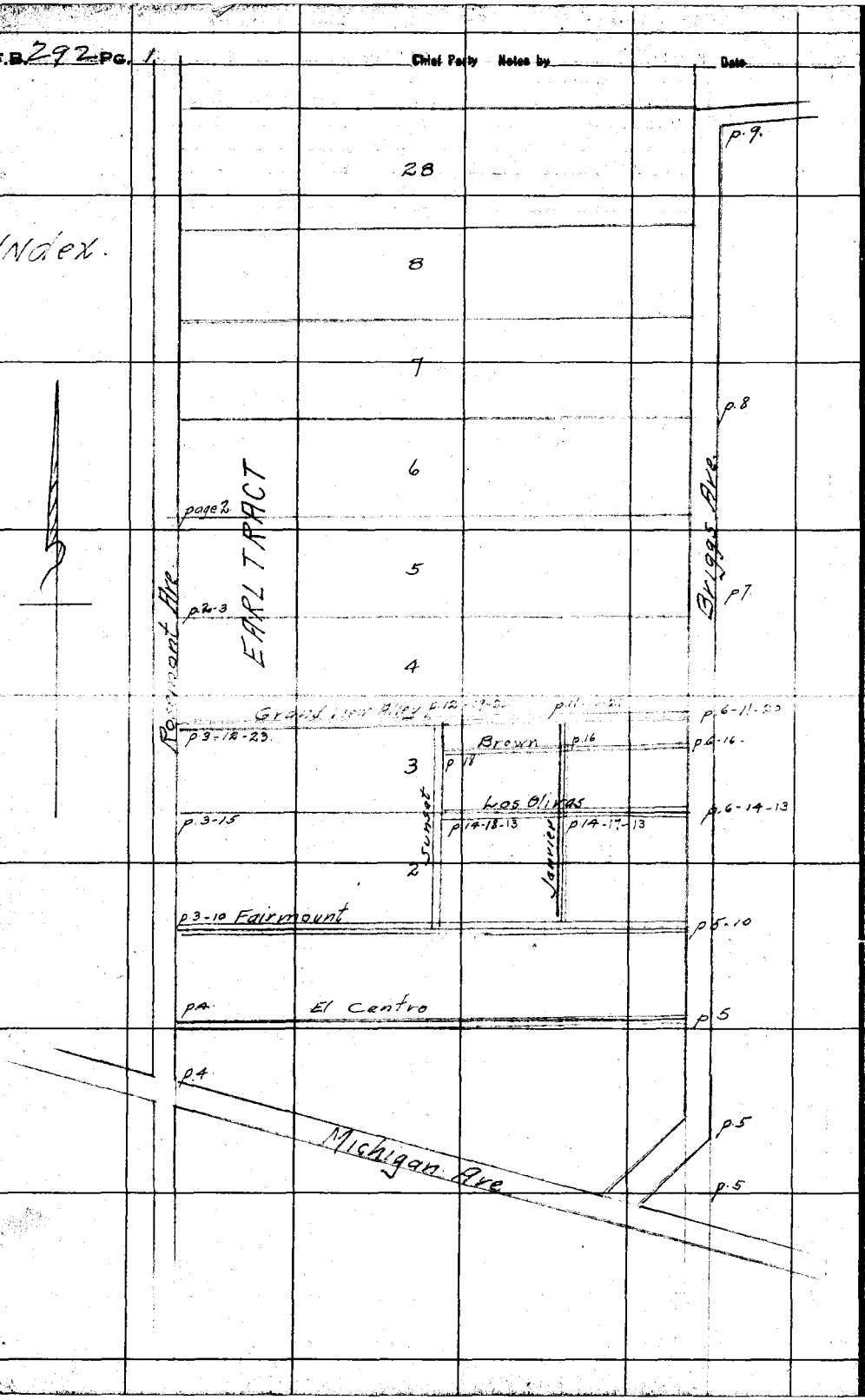

RETURN TO
LOS ANGELES COUNTY SURVEYOR

DO NOT EXTEND NOTES THIS SIDE OF THIS LINE

NOTE: ANY ADDITION OR CHANGES ON THIS SHEET MUST BE MADE OR CIRCLED IN RED. WITH DATE AND NAME OF PERSON MAKING CHANGE.

Date Oct 1927 Notes by McG. Chief Party McG, Nirray F.B. 292 PG. 2

Plotted by A. C. Johnson	W. O. No. 4151 D. S. O. No.
Date Nov '27	Location Grand View Alley
Map No. B 100	Surveyed by
Plotting Chkd by K. R. Higgins	Date
Date Nov '27	Indexed A. C. Johnson

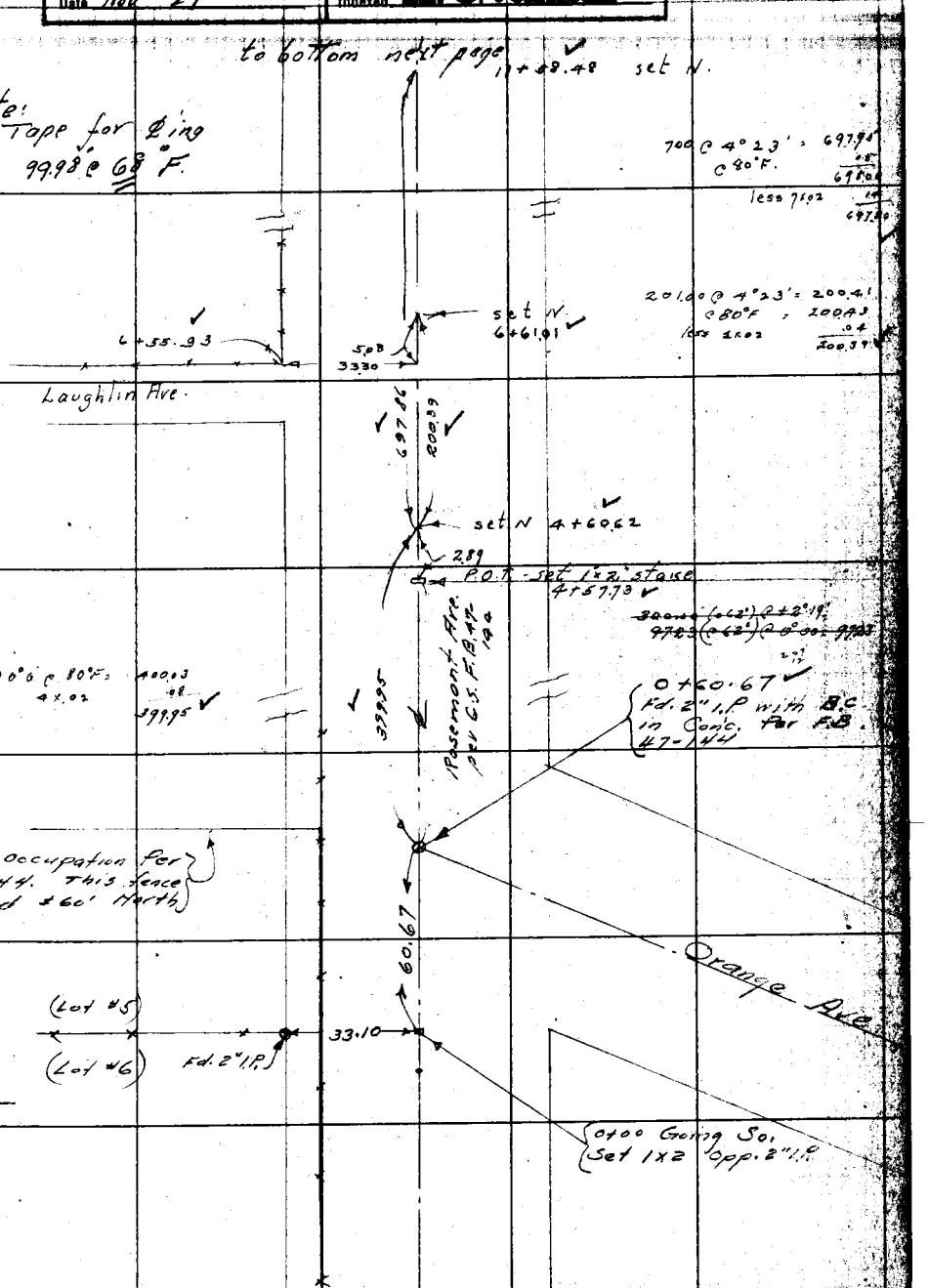

NOTE: ANY ADDITION OR CHANGES ON THIS SHEET MUST BE MADE OR CIRCLED IN RED, WITH DATE AND NAME OF PERSON MAKING CHANGE.

DO NOT EXTEND NOTES THIS SIDE OF THIS LINE

RETURN TO LOS ANGELES COUNTY SURVEYOR

F.B. 292 PG. 3

Chief Party Notes by _____ Date _____

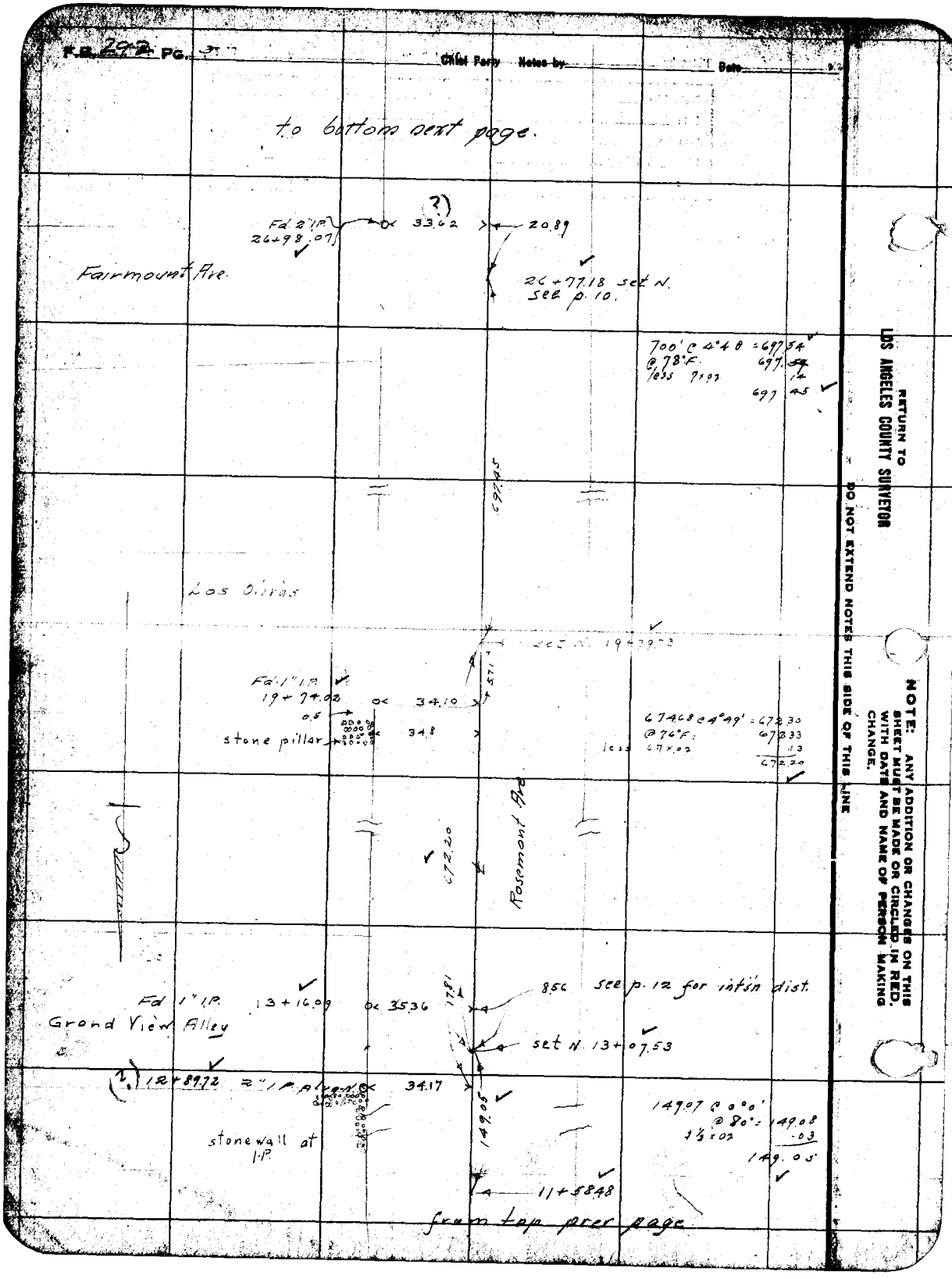

RETURN TO
LOS ANGELES COUNTY SURVEYOR

NOTE: ANY ADDITION OR CHANGES ON THIS SHEET MUST BE MADE OR CIRCLED IN RED, WITH DATE AND NAME OF PERSON MAKING CHANGE.

DO NOT EXTEND NOTES THIS SIDE OF THIS LINE

Date Oct. 1927 Notes by M'G Chief Party M'G. Nivray F. B. 292 PG. 4

Plotted by A.C. Johnson	W. O. No. 4151 D. S. O. No.
Date Nov '27	Location Grand View Alley
Map No. B 100	Surveyed by
Plotting C'k'd by K.B. Higgins	Date
Date Nov '27	Indexed A. C. Johnson

Notes: ANY ADDITIONS OR CHANGES ON THIS SHEET MUST BE MADE OR CIRCLED IN Red. WITH DATE AND NAME OF PERSON MAKING CHANGE.

RETURN TO LOS ANGELES COUNTY SURVEYOR

Do not extend notes this side of this line

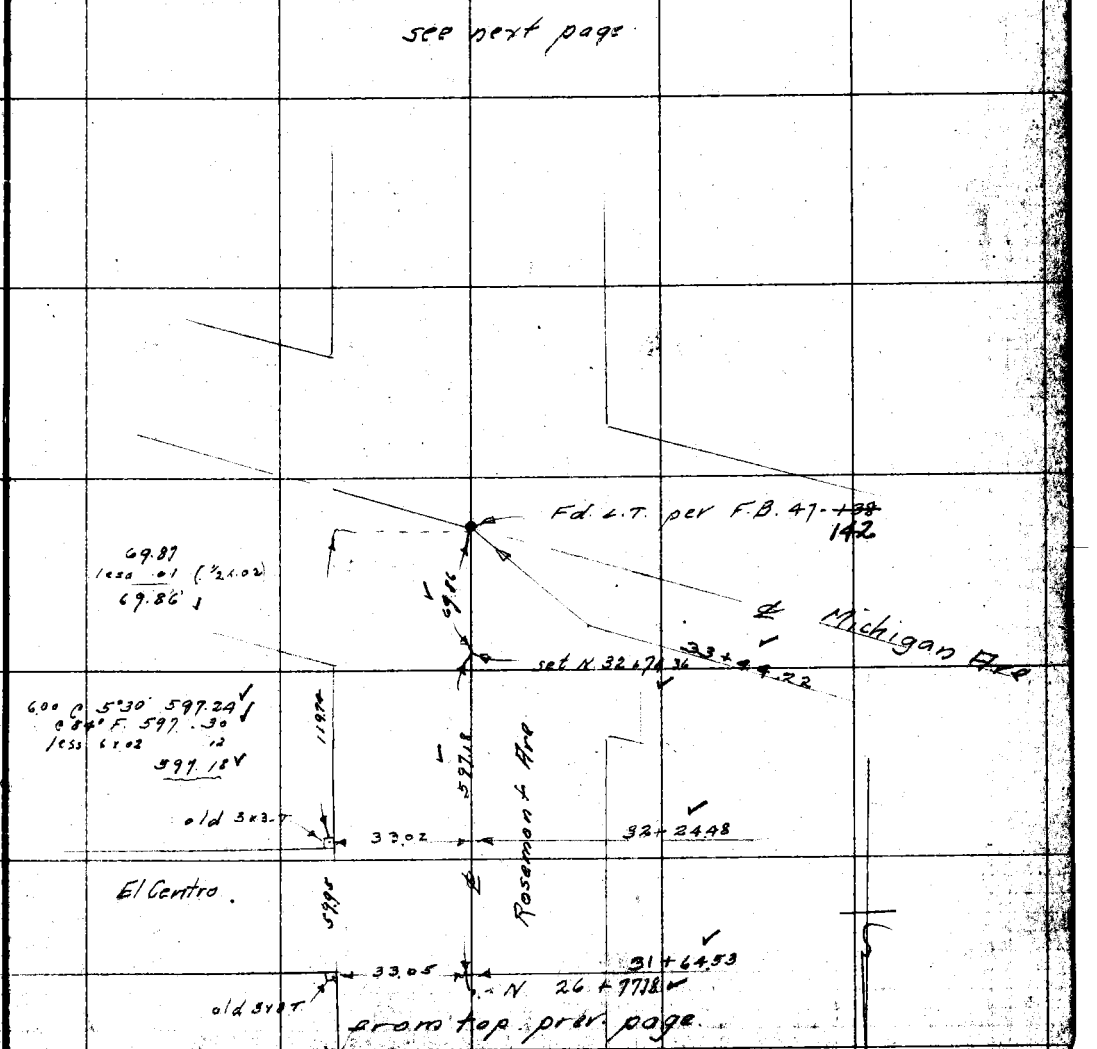

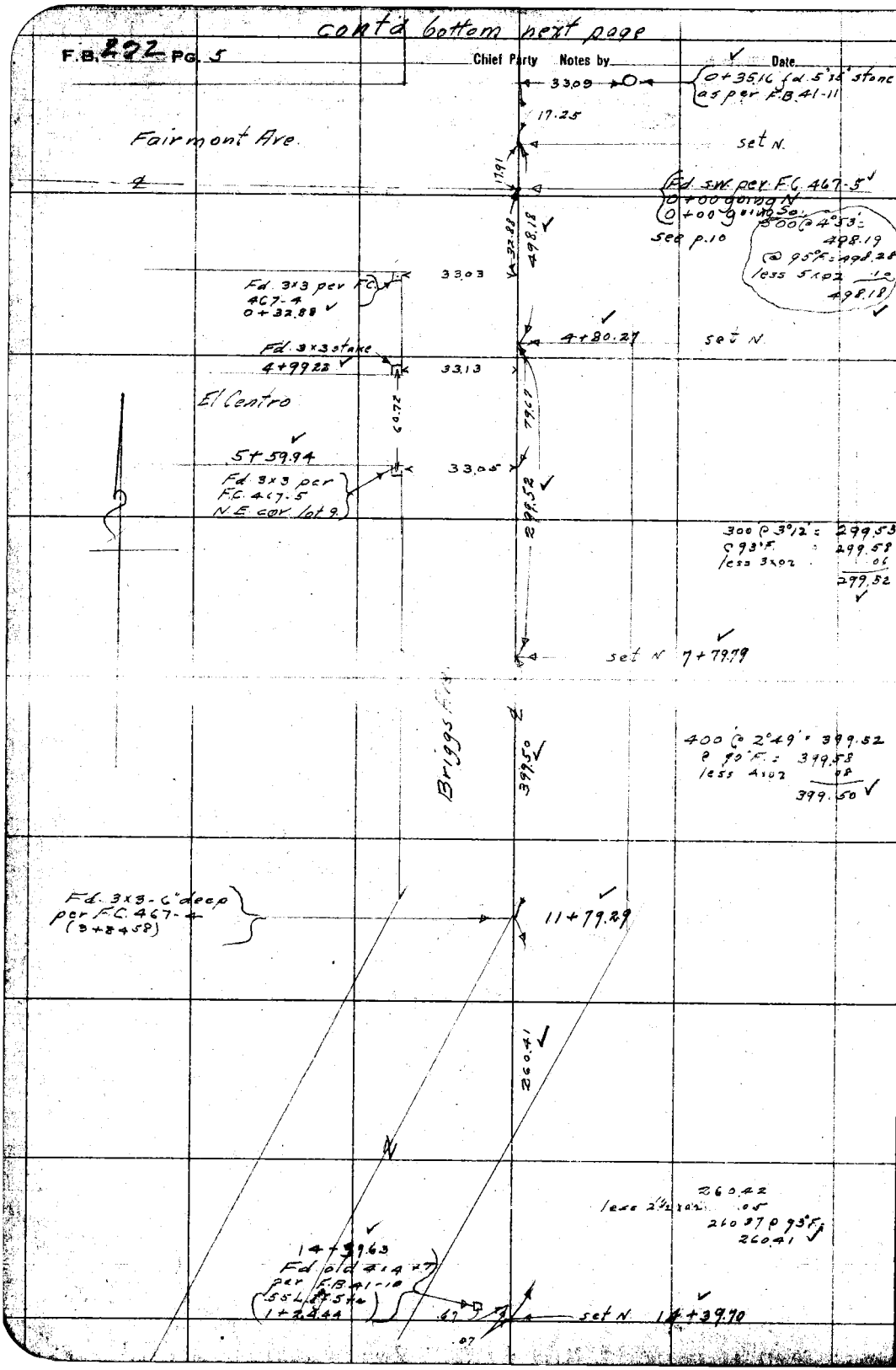

RETURN TO
LOS ANGELES COUNTY SURVEYOR

Do not extend notes this side of this line

Note: ANY ADDITIONS OR CHANGES ON THIS SHEET MUST BE MADE OR CIRCLED IN Red. WITH DATE AND NAME OF PERSON MAKING CHANGE.

Date Oct 1927 Notes by MY Chief Party McGillivray F. B. 292 PG. 6

Plotted by A. C. Johnson	W. O. No. 4151 D. S. O. No.
Date Nov. 1927	Location Grand View Alley
Map No. CS B100	Surveyed by
Plotting C'k'd by K. R. Higgins	Date
Date Nov. 1927	Indexed A. C. Johnson

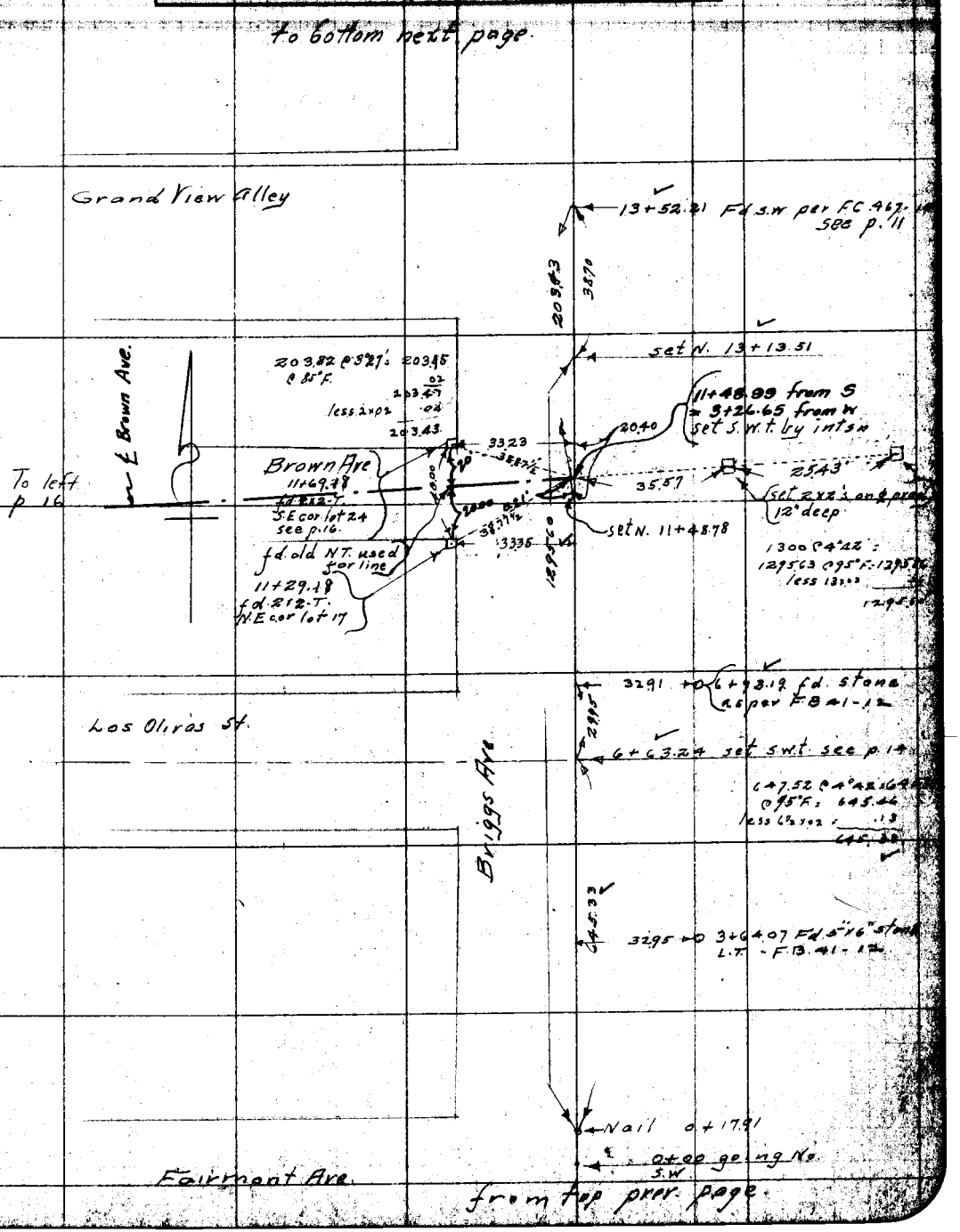

Notes: ANY ADDITIONS OR CHANGES ON THIS SHEET MUST BE MADE OR CIRCLED IN Red. WITH DATE AND NAME OF PERSON MAKING CHANGE.

RETURN TO LOS ANGELES COUNTY SURVEYOR

Do not extend notes this side of this line

F.B. 292 Pg. 7 Chief Party Notes by Date

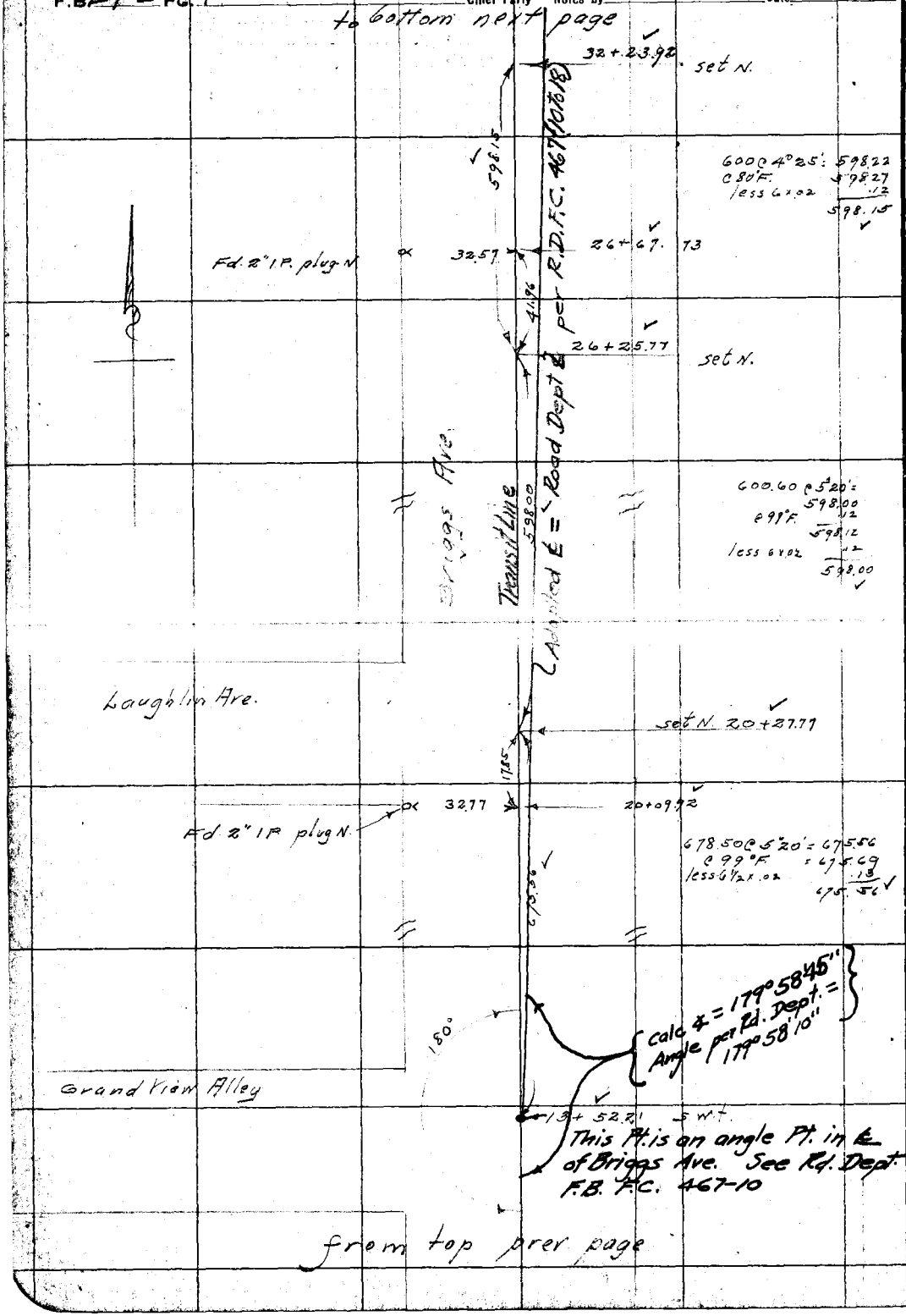

RETURN TO
LOS ANGELES COUNTY SURVEYOR

Do not extend notes this side of this line

Notes: ANY ADDITIONS OR CHANGES ON THIS SHEET MUST BE MADE OR CIRCLED IN Red. WITH DATE AND NAME OF PERSON MAKING CHANGE.

Date Oct 1927 Notes by McI Chief Party McGillivray F. B. 292 PG. 8

Plotted by A.C. Johnson	W. O. No. 4151 D. S. O. No.
Date Nov 1927	Location Grand View Alley
Map No. CS B100	Surveyed by
Plotting C'k'd by K.B. Higgins	Date
Date Nov 1927	Indexed A. C. Johnson

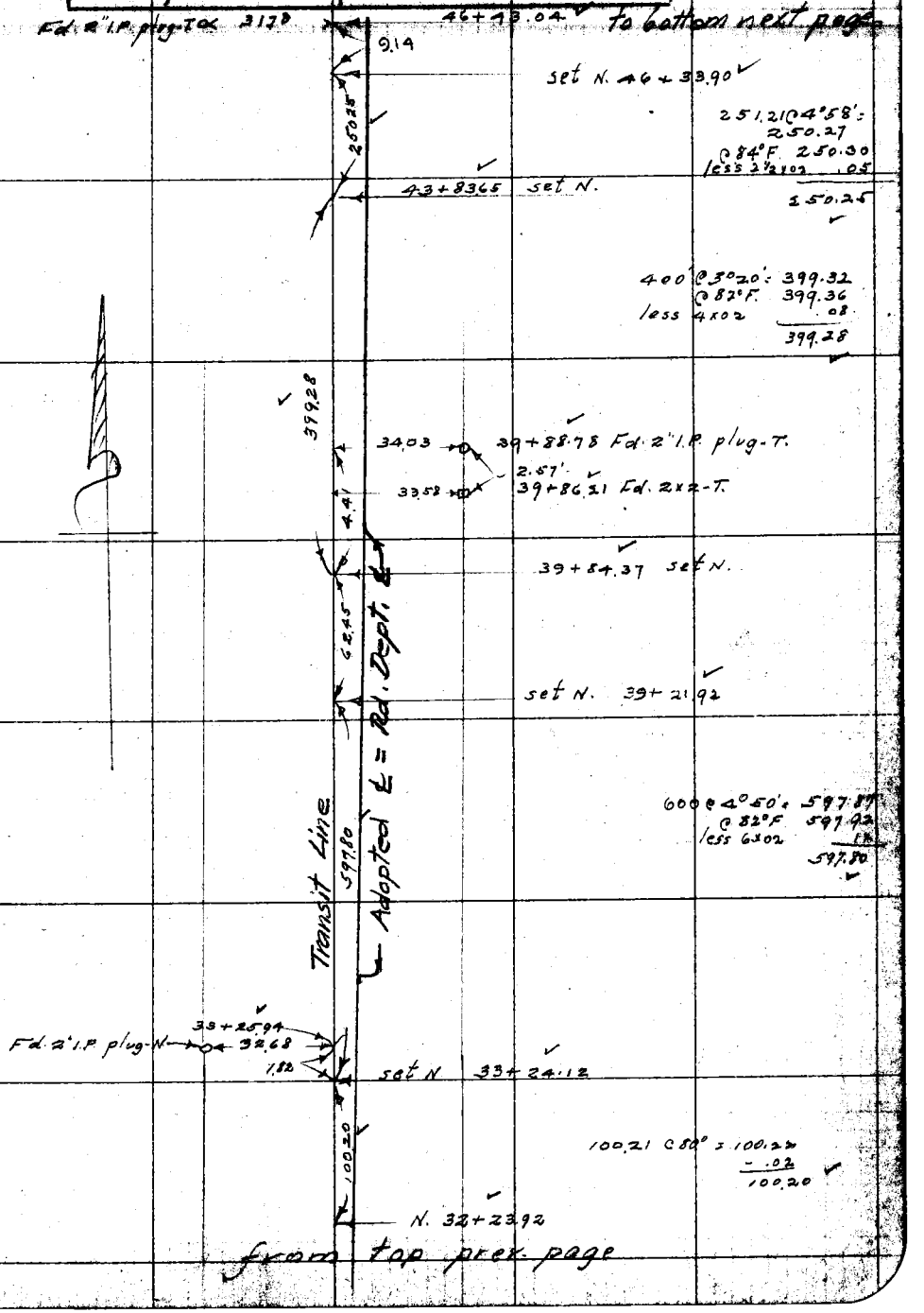

Note: ANY ADDITIONS OR CHANGES ON THIS SHEET MUST BE MADE OR CIRCLED IN Red. WITH DATE AND NAME OF PERSON MAKING CHANGE.

RETURN TO LOS ANGELES COUNTY SURVEYOR

Do not extend notes this side of this line

F.B. 292 PG. 9 Chief Party Notes by Date

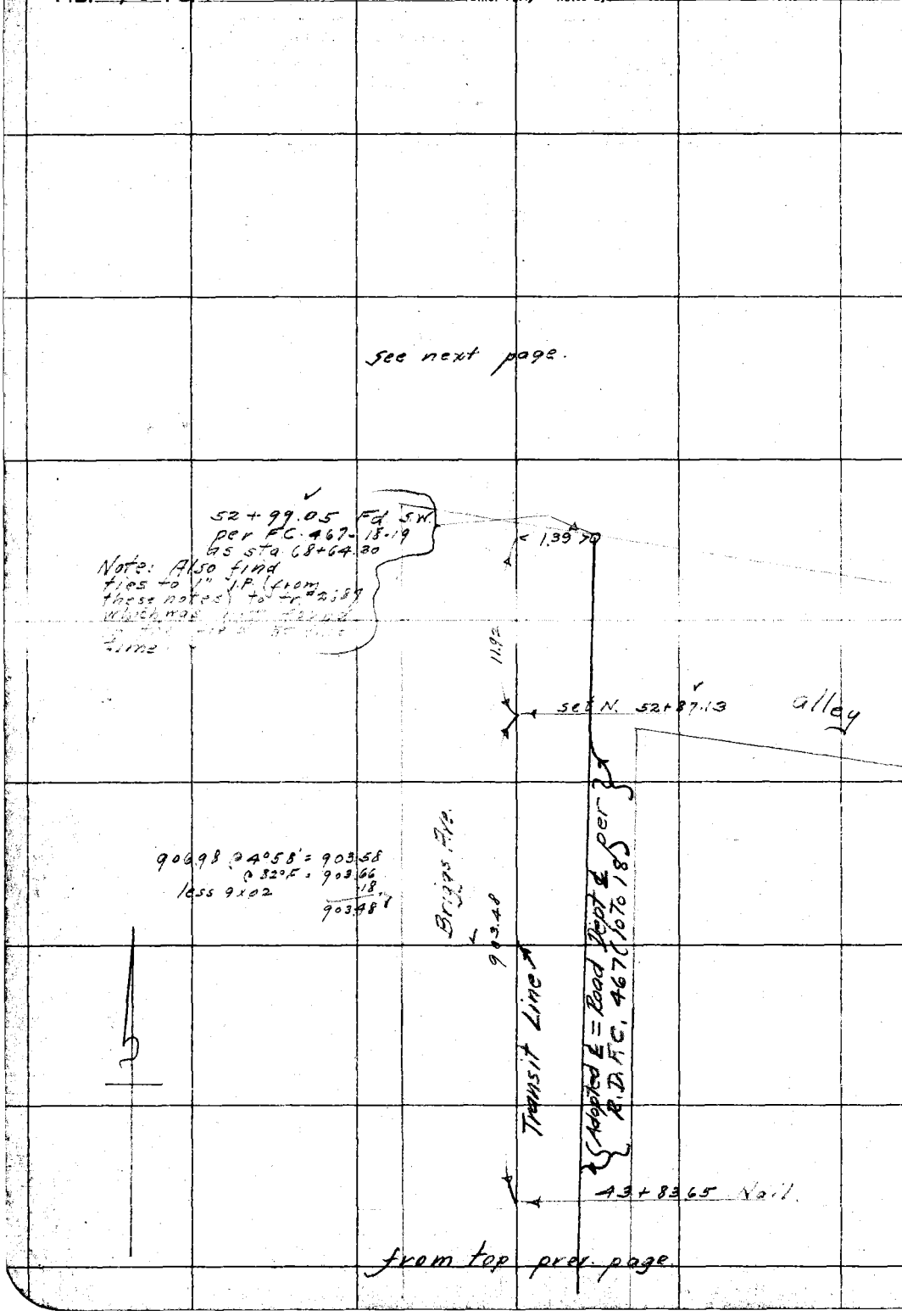

RETURN TO
LOS ANGELES COUNTY SURVEYOR

Do not extend notes this side of this line

Note: ANY ADDITIONS OR CHANGES ON THIS SHEET MUST BE MADE OR CIRCLED IN Red. WITH DATE AND NAME OF PERSON MAKING CHANGE.

Date Oct. 1927 Notes by McI Chief Party McGilvray F. B. 292 PG. 10

Plotted by A. C. Johnson	W. O. No. 4151 P. S. O. No.
Date Nov. 1927	Location Grand View Alley
Map No. C. S. B 100	Surveyed by
Plotting Chk'd by K. B. Higgins	Date
Date Nov. 1927	Indexed A. C. Johnson

see next page.

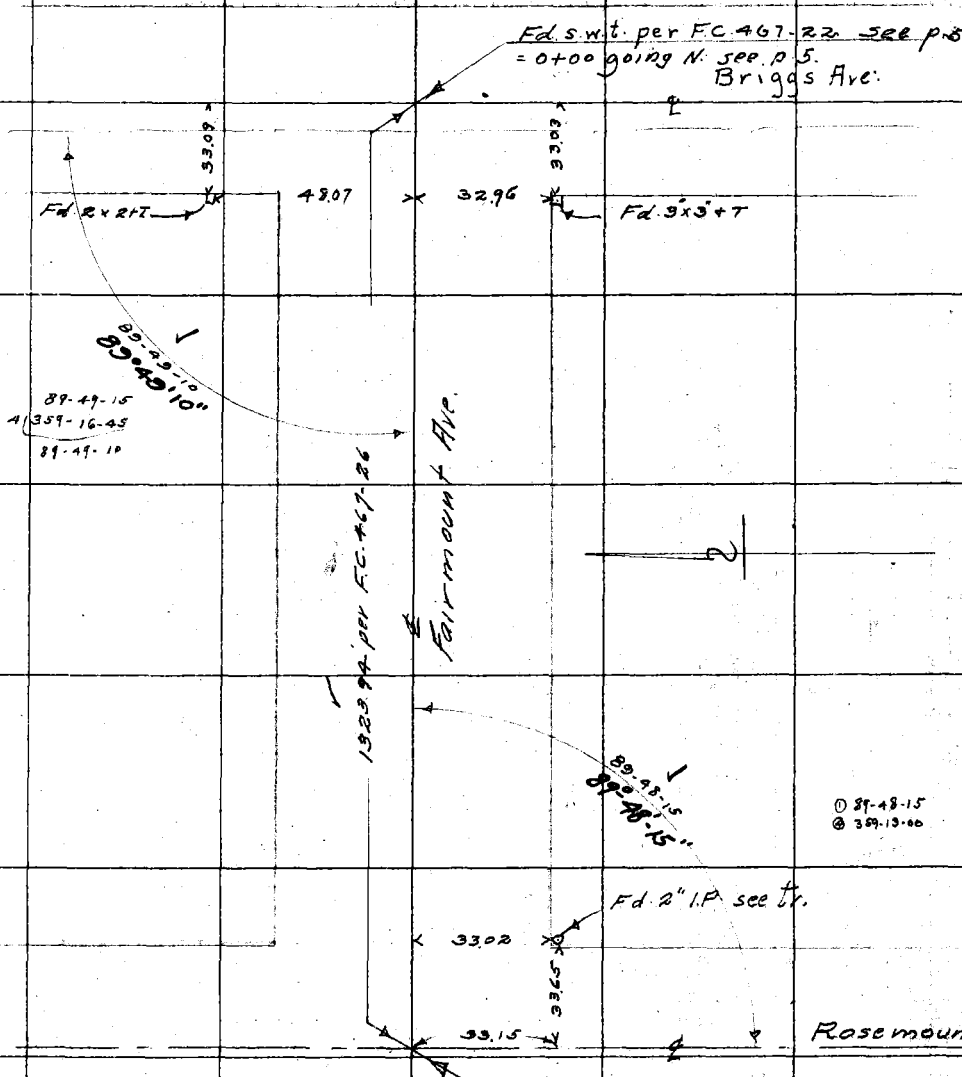

Notes: ANY ADDITIONS OR CHANGES ON THIS SHEET MUST BE MADE OR CIRCLED IN Red. WITH DATE AND NAME OF PERSON MAKING CHANGE.
Do not extend notes this side of this line
RETURN TO LOS ANGELES COUNTY SURVEYOR

F.B. 292 PG. 11 Chief Party Notes by Date

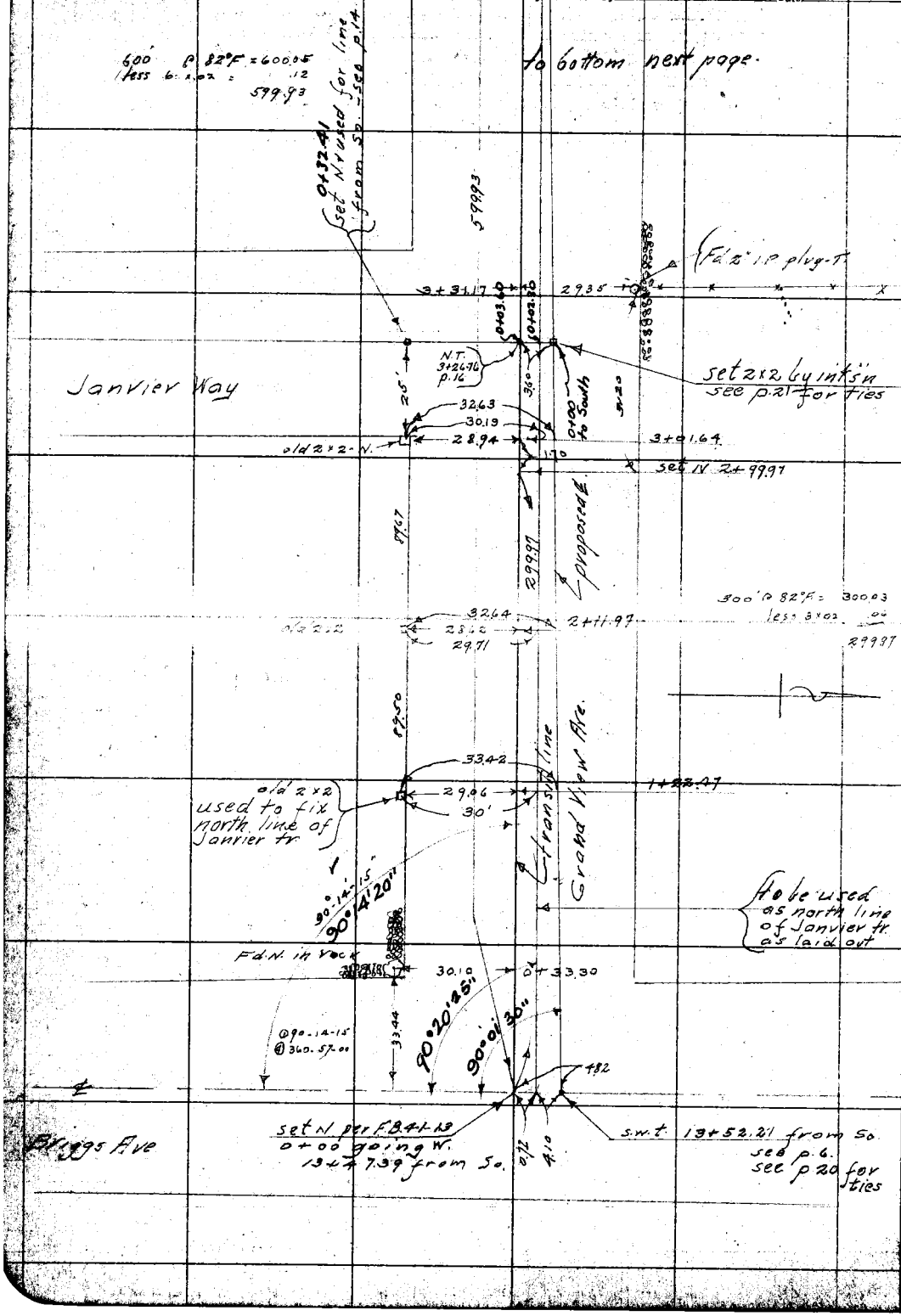

RETURN TO
LOS ANGELES COUNTY SURVEYOR

Do not extend notes this side of this line

Note: ANY ADDITIONS OR CHANGES ON THIS SHEET MUST BE MADE OR CIRCLED IN Red. WITH DATE AND NAME OF PERSON MAKING CHANGE.

Date Oct 1927 Notes by Mc Chief Party McGillivray F. B. 292 PG. 12

Plotted by A. C. Johnson	W. O. No. 4151 S. O. No.
Date Nov, 1927	Location Grand View Alley
Map No. C S B 100	Surveyed by
Plotting C'hld by K. R. Higgins	Date
Date Nov, 1927	Indexed A. C. Johnson

see next page



cont'd from top prev page.

Note: ANY ADDITIONS OR CHANGES ON THIS SHEET MUST BE MADE OR CIRCLED IN Red, WITH DATE AND NAME OF PERSON MAKING CHANGE.

RETURN TO LOS ANGELES COUNTY SURVEYOR

Do not extend notes this side of this line

F.B. 292 PG. 13

Chief Party Notes by Date

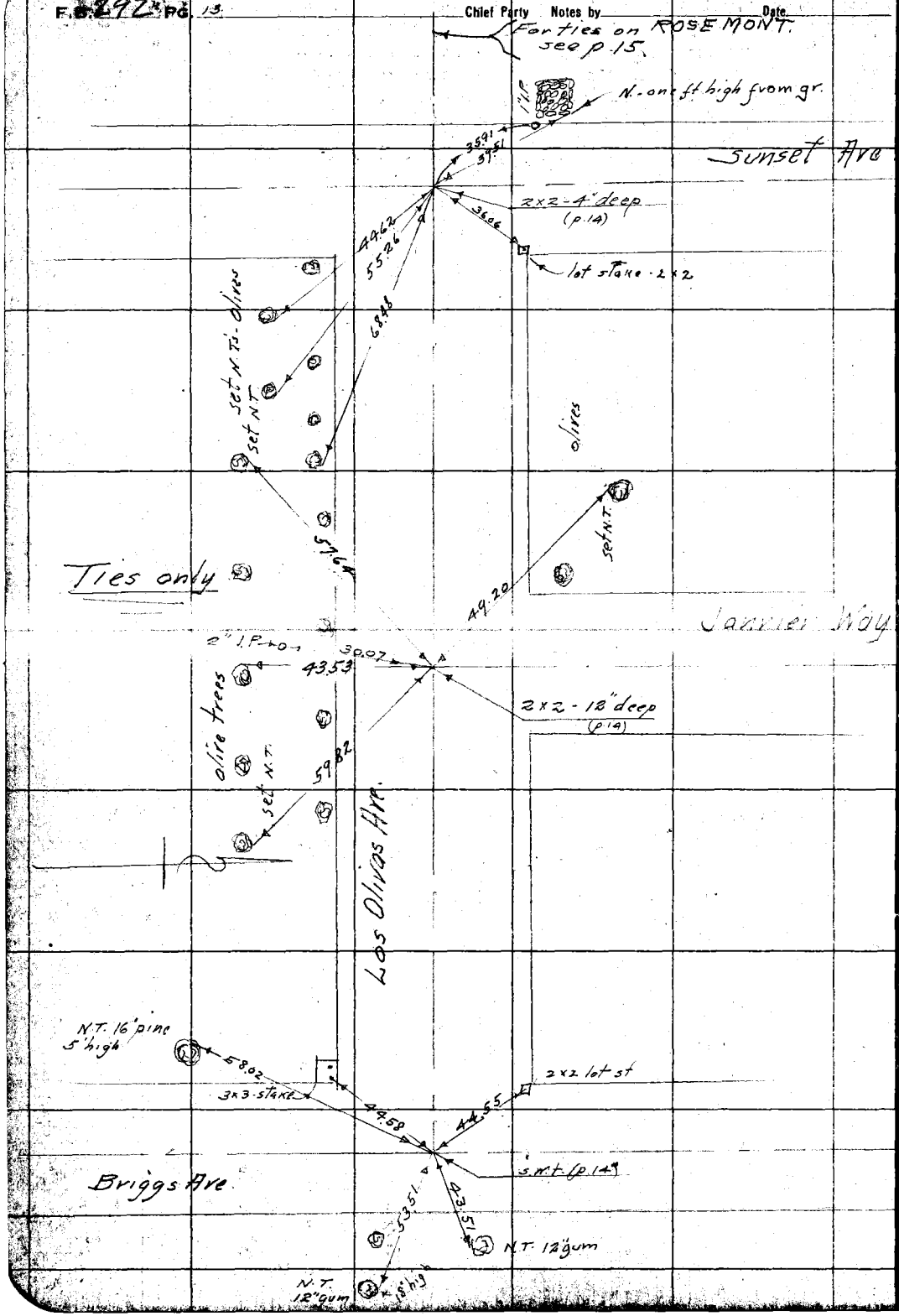

RETURN TO
LOS ANGELES COUNTY SURVEYOR

Do not extend notes this side of this line

Notes: ANY ADDITIONS OR CHANGES ON THIS SHEET MUST BE MADE OR CIRCLED IN Red. WITH DATE AND NAME OF PERSON MAKING CHANGE.

Date Oct. 1927 Notes by Mc. Chief Party McGillivray F.B. 292 Pg. 14

Plotted by A. C. Johnson	W. O. No. 4151 S. S. O. No.
Date Nov. 1927	Location Grand View Alley
Map No. C S B100	Surveyed by
Plotting C'k'd by K. B. Hippins	Date
Date Nov 1927	Indexed A. C. Johnson

NOTE: ANY ADDITION OR CHANGES ON THIS SHEET MUST BE MADE OR CIRCLED IN RED, WITH DATE AND NAME OF PERSON MAKING CHANGE.

DO NOT EXTEND NOTES THIS SIDE OF THIS LINE

RETURN TO LOS ANGELES COUNTY SURVEYOR

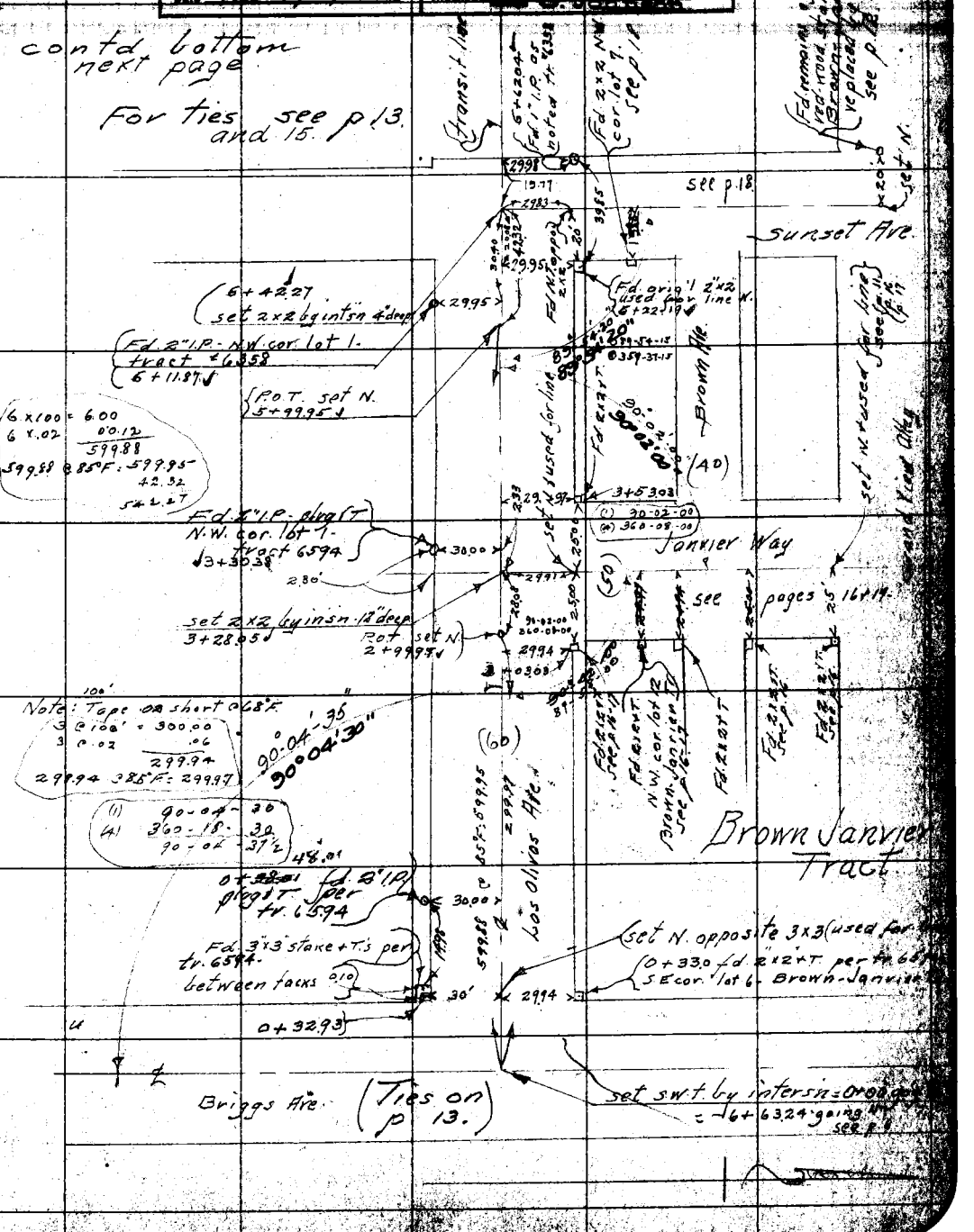

F.B. 292 PG. 15

Chief Party Notes by _____ Date _____

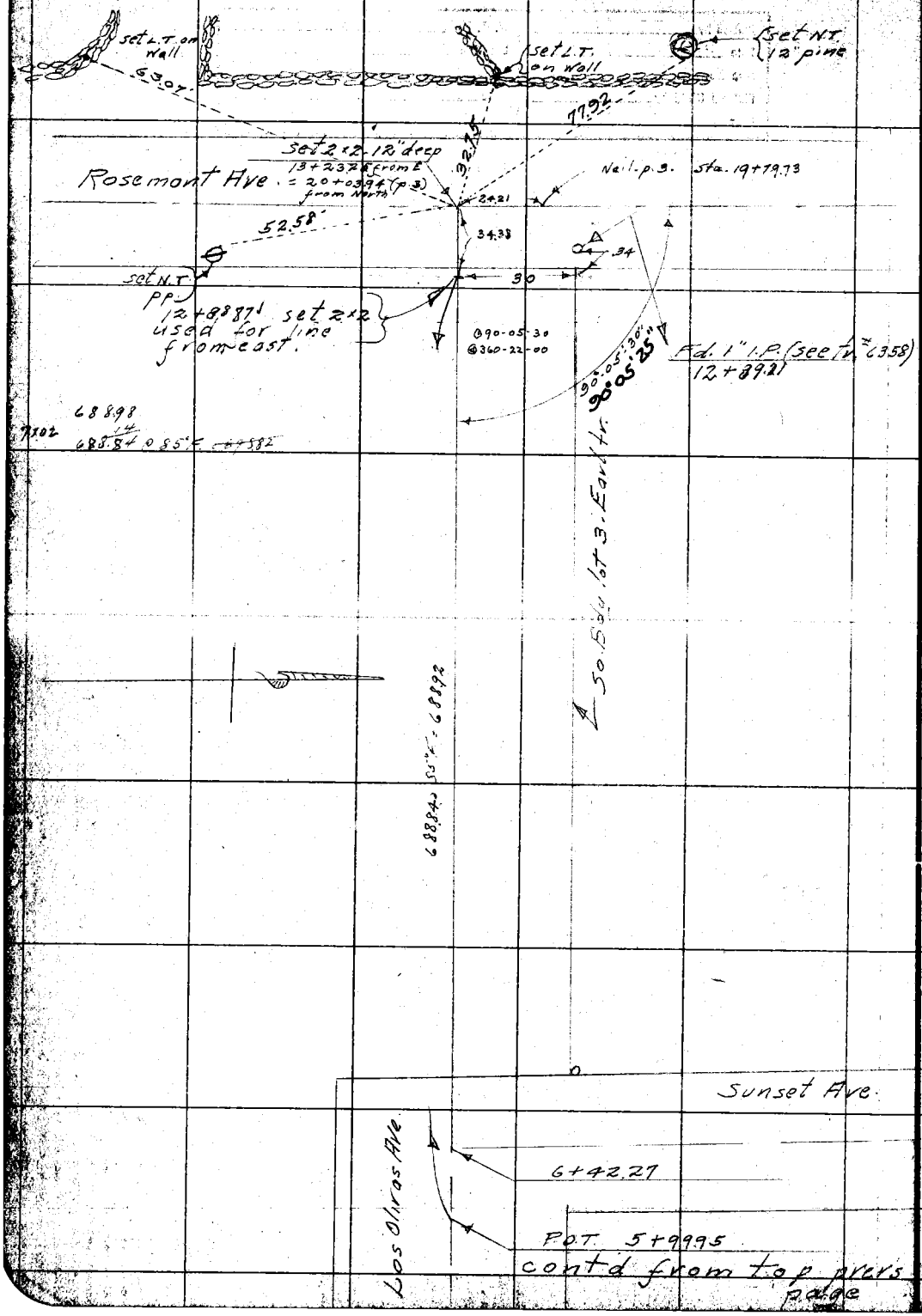

RETURN TO LOS ANGELES COUNTY SURVEYOR

DO NOT EXTEND NOTES THIS SIDE OF THIS LINE

NOTE: ANY ADDITION OR CHANGES ON THIS SHEET MUST BE MADE OR CIRCLED IN RED. WITH DATE AND NAME OF PERSON MAKING CHANGE.

Date Oct 1927 Notes by McG Chief Party McGillivray F. B. 242 Pg 16

Plotted by A. C. Johnson	W. O. No. 4151 O. S. O. No.
Date Nov, 1927	Location Grand View Alley
Map No. C.S.B 100	Surveyed by
Plotting Chk'd by K.R. Higgins	Date
Date Nov, 1927	Indexed A. C. Johnson

Notes: ANY ADDITIONS OR CHANGES ON THIS SHEET MUST BE MADE OR CIRCLED IN Red. WITH DATE AND NAME OF PERSON MAKING CHANGE.

Do not extend notes this side of this line

RETURN TO LOS ANGELES COUNTY SURVEYOR

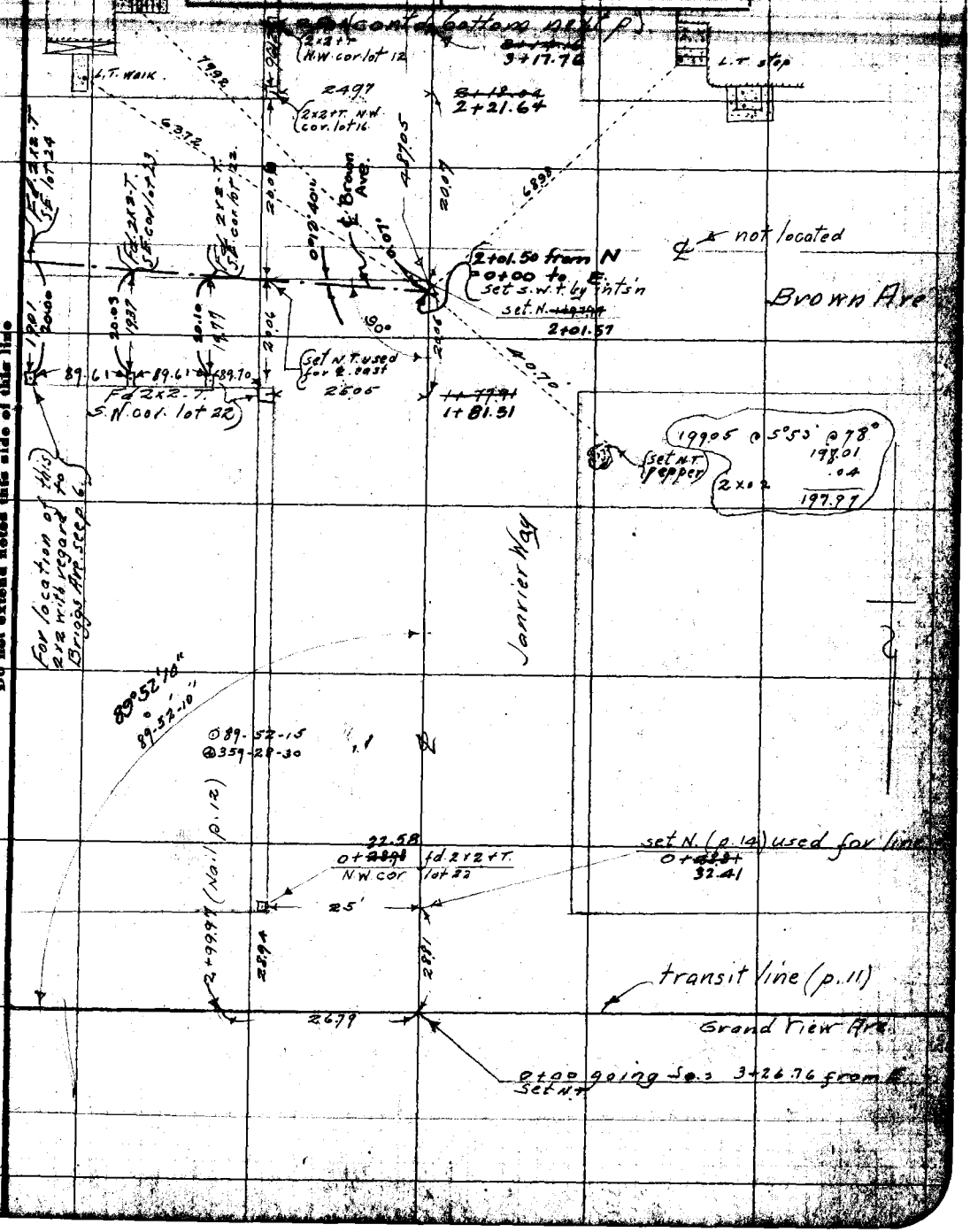

F.B. 292 Pg. 17 Chief Party Notes by Date

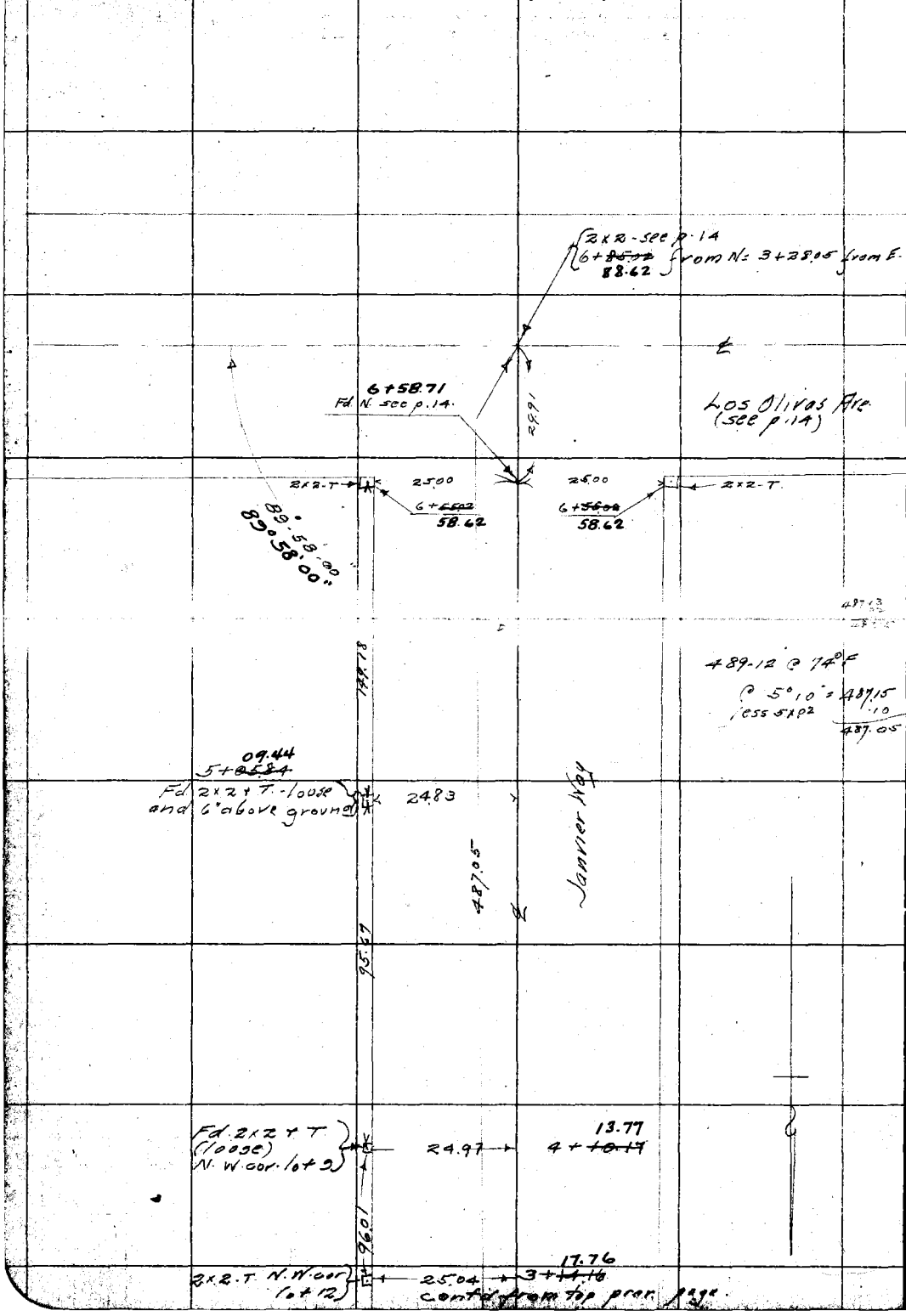

RETURN TO
LOS ANGELES COUNTY SURVEYOR

Do not extend notes this side of this line

Note: ANY ADDITIONS OR CHANGES ON THIS SHEET MUST BE MADE OR CIRCLED IN Red. WITH DATE AND NAME OF PERSON MAKING CHANGE.

Date Oct. 1927 Notes by MC Chief Party McGillivray F. B. 292 PG. 18

Plotted by A. C. Johnson	W. O. No. 4151 D. S. O. No.
Date Nov 1927	Location Grand View Alley
Map No. C.S. 8100	Surveyed by
Plotting C'k'd by K. B. Hippins	Date
Date Nov. 1927	Indexed A. C. Johnson

contd bottom next page

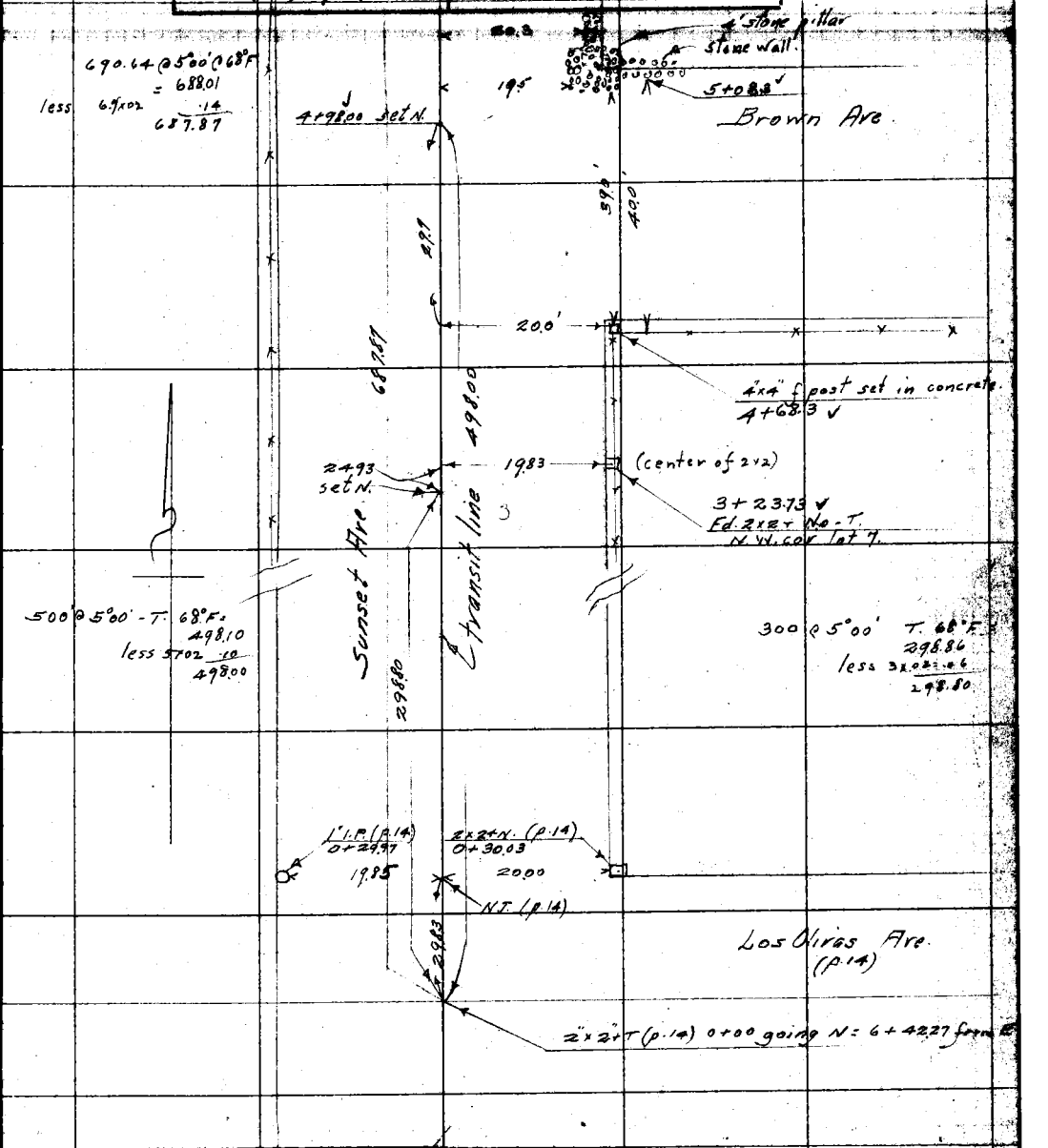

Notes: ANY ADDITIONS OR CHANGES ON THIS SHEET MUST BE MADE OR CIRCLED IN Red. WITH DATE AND NAME OF PERSON MAKING CHANGE.

Do not extend notes this side of this line

RETURN TO LOS ANGELES COUNTY SURVEYOR

F.B. 292 PG. 19 19

Chief Party Notes by Date

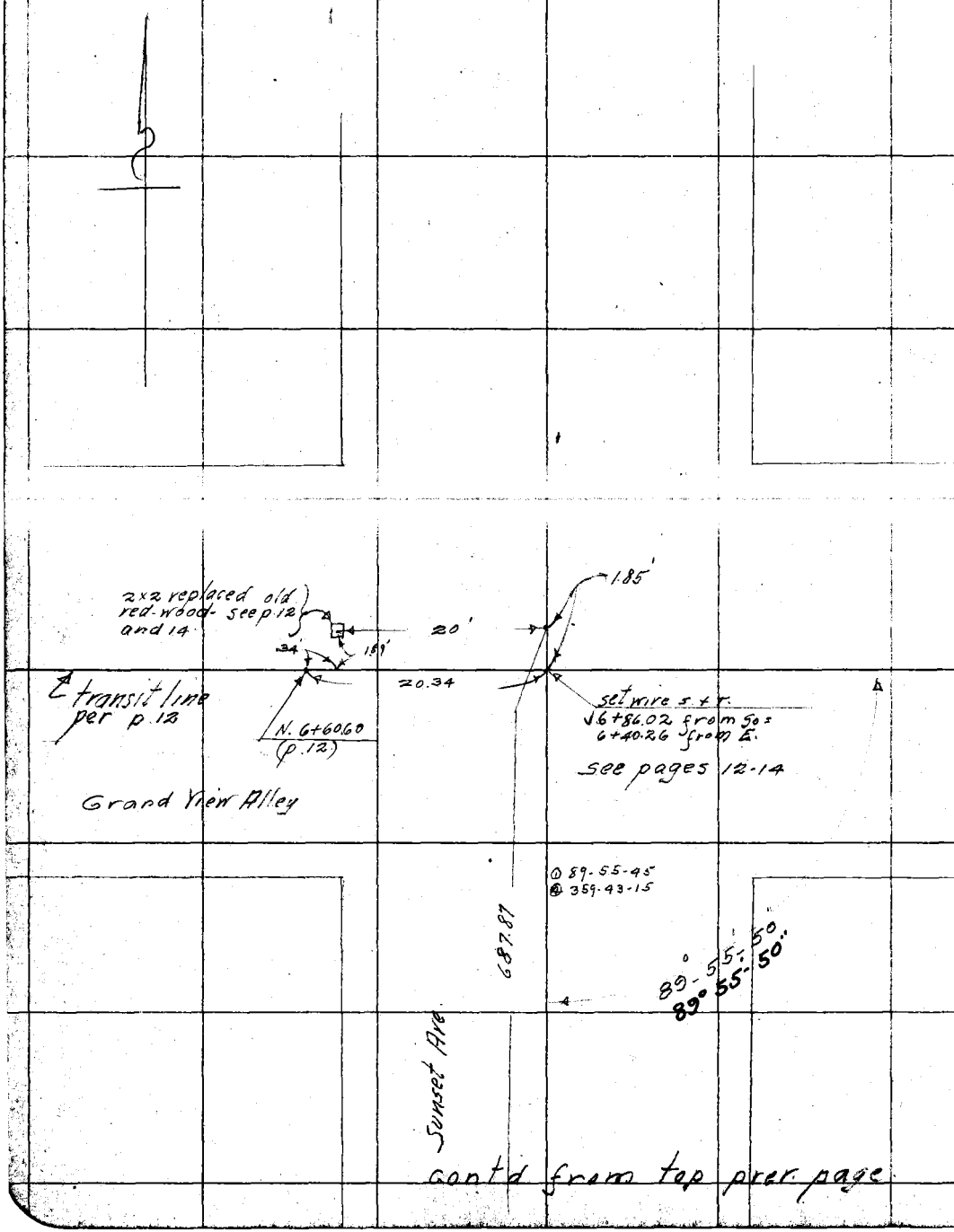

contd from top prev. page

RETURN TO
LOS ANGELES COUNTY SURVEYOR

Do not extend notes this side of this line

Notes: ANY ADDITIONS OR CHANGES ON THIS SHEET MUST BE MADE OR CIRCLED IN Red. WITH DATE AND NAME OF PERSON MAKING CHANGE.

Date Nov. 1927 Notes by McG Chief Party McGillivray F. B. 292 PG. 20

Plotted by A. H. Drew	W. O. No. 4151 D. S. O. No.
Date Nov 1927	Location Grand View Alley
Map No. CS B100	Surveyed by
Plotting Chkd by R.T. Dunlap	Date
Date Nov 1927	Indexed A. C. Johnson

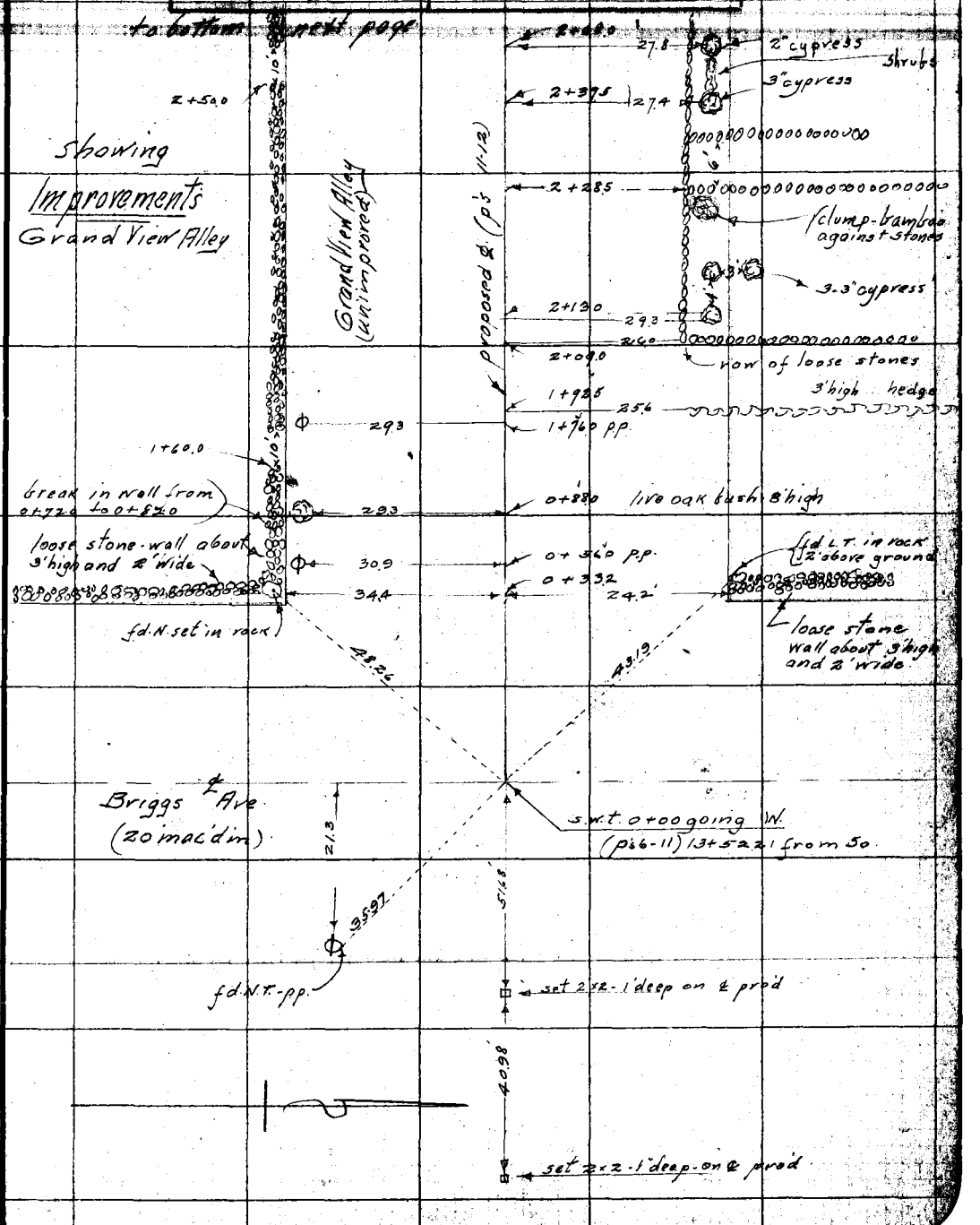

Notes: ANY ADDITIONS OR CHANGES ON THIS SHEET MUST BE MADE OR CIRCLED IN Red. WITH DATE AND NAME OF PERSON MAKING CHANGE.

RETURN TO LOS ANGELES COUNTY SURVEYOR

Do not extend notes this side of this line

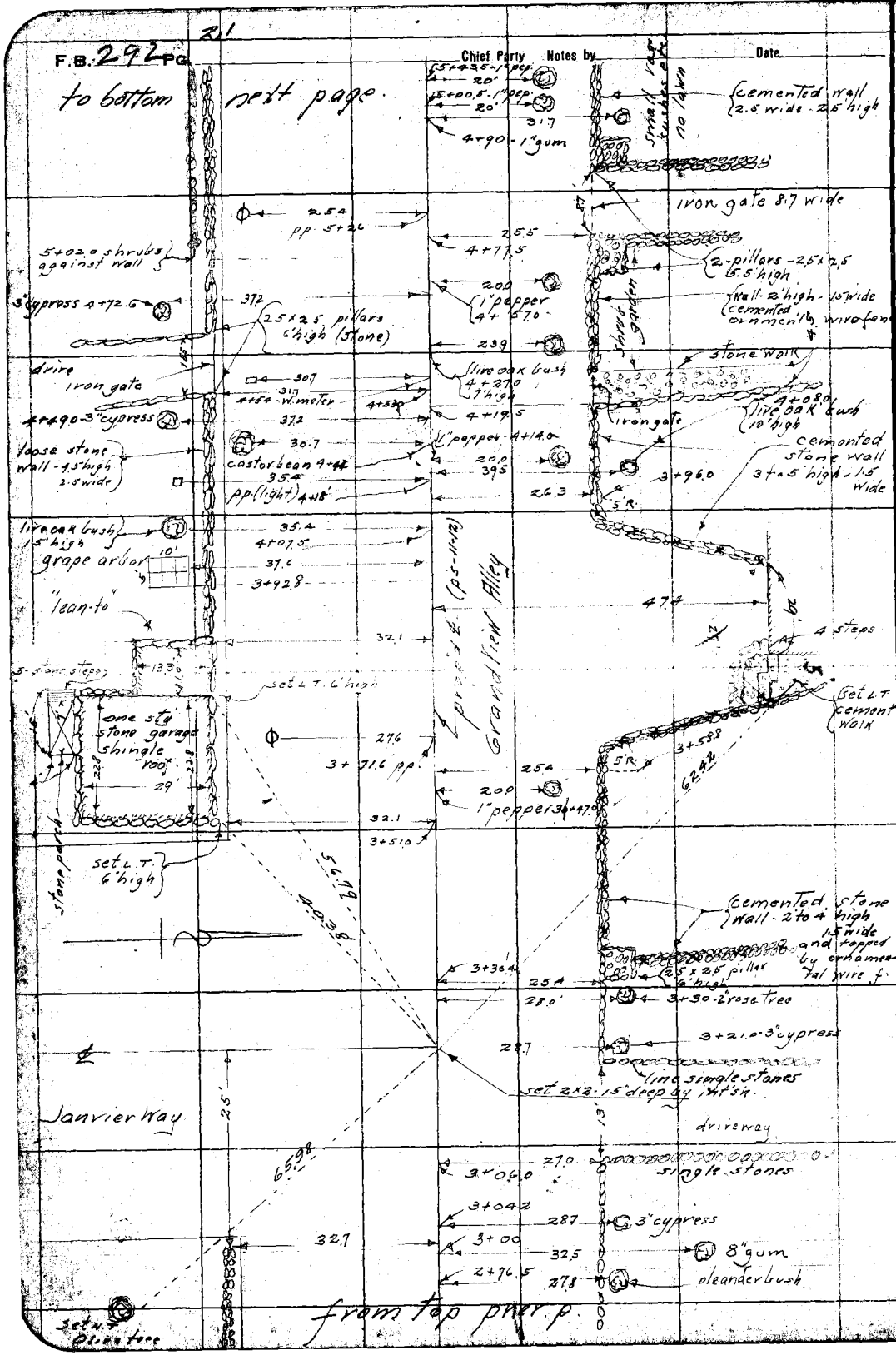

RETURN TO
LOS ANGELES COUNTY SURVEYOR

Do not extend notes this side of this line

Note: ANY ADDITIONS OR CHANGES ON THIS SHEET MUST BE MADE OR CIRCLED IN Red. WITH DATE AND NAME OF PERSON MAKING CHANGE.

Date Nov 1927 Notes by McG. Chief Party McGillivray F. B. 292 PG. 22

Plotted by A. H. Drew	W. O. No. 4151 D. S. O. No.
Date Nov 1927	Location Grand View Alley
Map No. C.S. B 100	Surveyed by
Plotted C'k'd by P. T. Dudek	Date
Date Nov. 1927	Indexed C. Johnson

to bottom next page

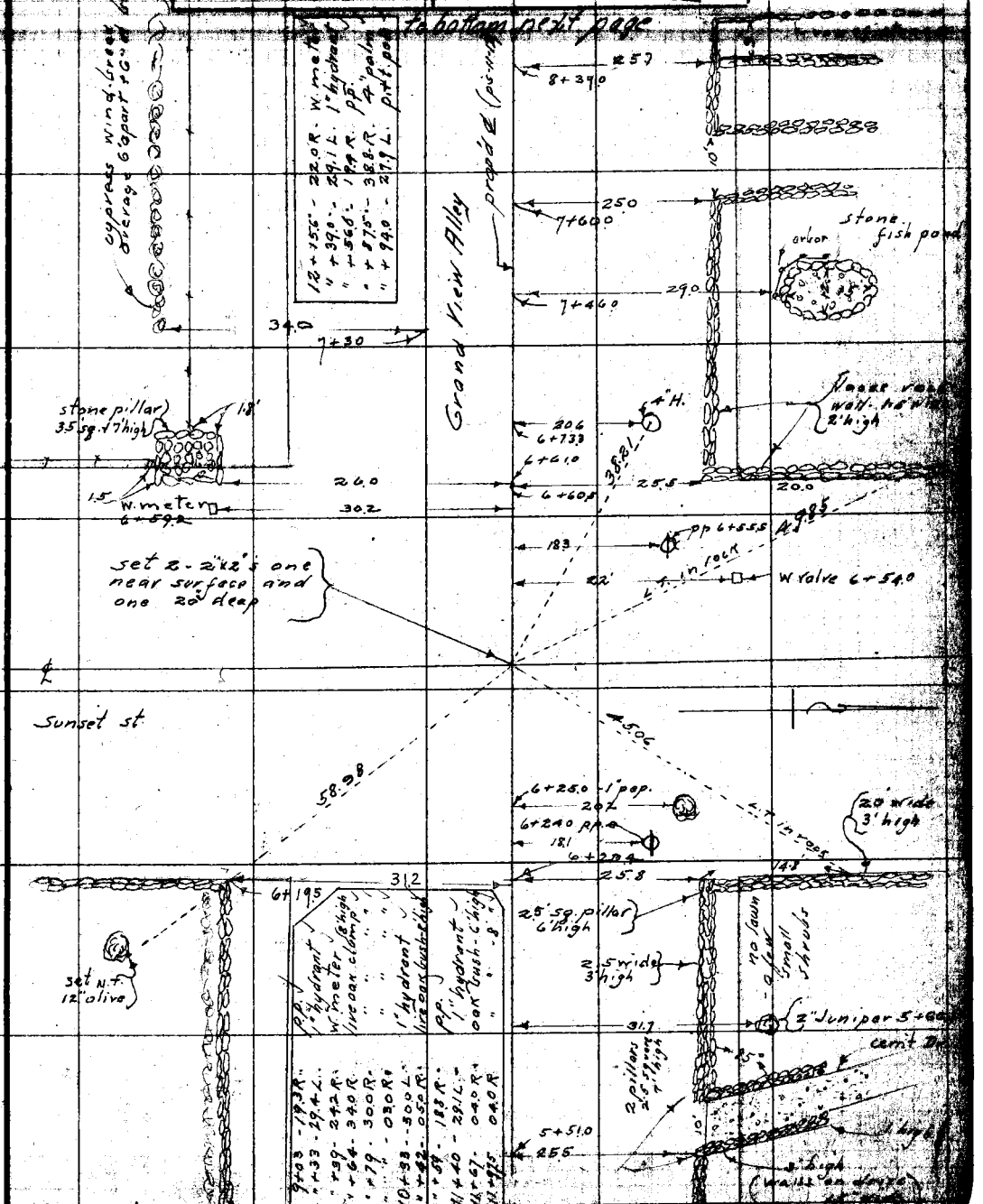

Notes: ANY ADDITIONS OR CHANGES ON THIS SHEET MUST BE MADE OR CIRCLED IN Red. WITH DATE AND NAME OF PERSON MAKING CHANGE.

Do not extend notes this side of this line

RETURN TO LOS ANGELES COUNTY SURVEYOR

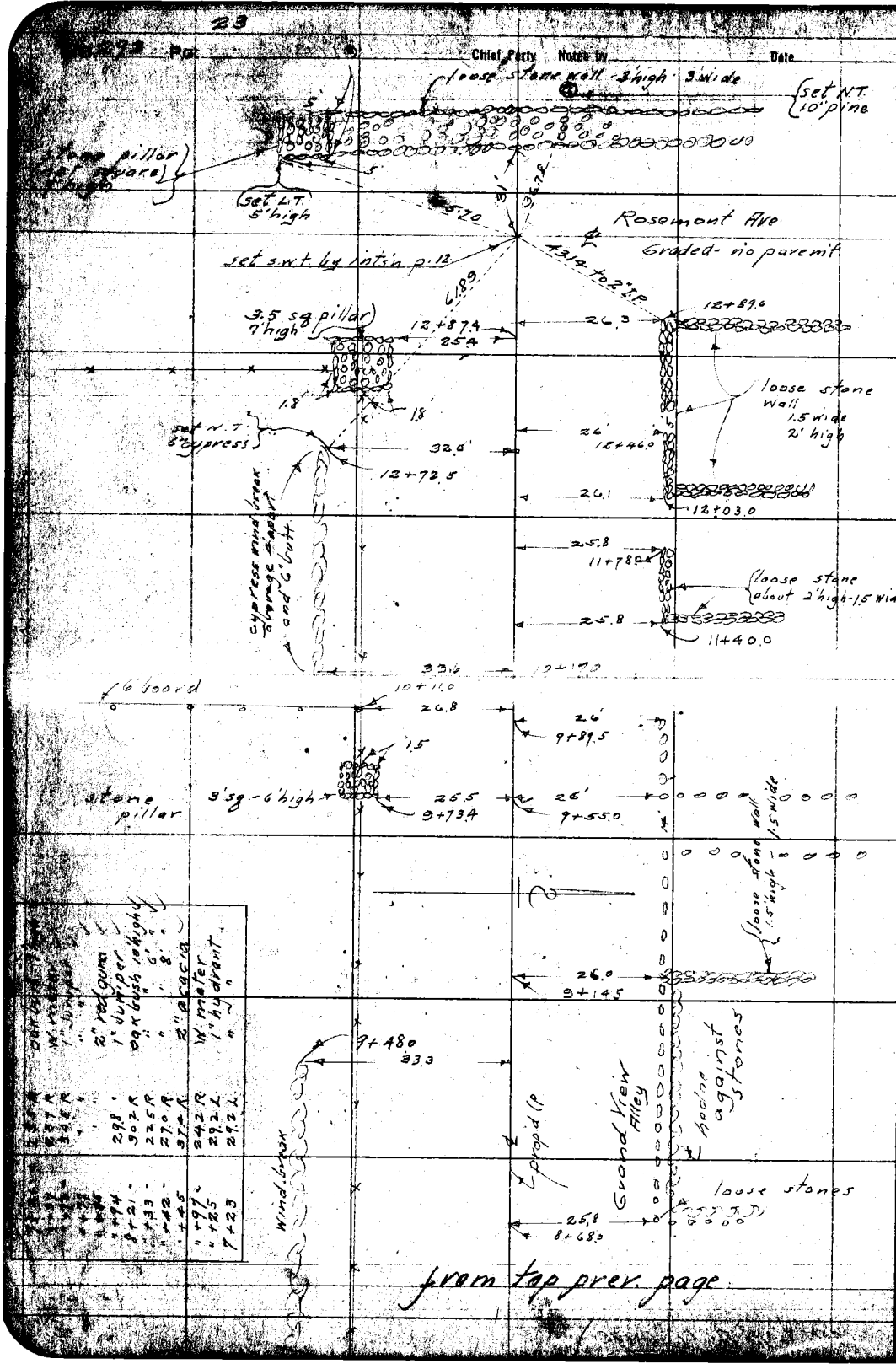

[illegible]	[illegible]	[illegible]
[illegible]	[illegible]	W. meter
[illegible]	[illegible]	1" juniper
[illegible]	[illegible]	" "
[illegible]	[illegible]	2" red gum
" +94	29.8	1" juniper
8+21	30.2 R	oak bush 10' high
" +33	22.5 R	" " 6' "
" +42	27.0 R	" " 8' "
" +45	37.4 R	2" acacia
" +97	24.2 R	W. meter
" +25	29.2 L	1" hydrant
7+23	29.2 L	" "

RETURN TO
LOS ANGELES COUNTY SURVEYOR

Do not extend notes this side of this line

Note: ANY ADDITIONS OR CHANGES ON THIS SHEET MUST BE MADE OR CIRCLED IN Red. WITH DATE AND NAME OF PERSON MAKING CHANGE.

Date _____ Notes by _____ Chief Party _____ F. B 292 PG. 24

Plotted by _____	W. O. No. _____ O. S. O. No. _____
Date _____	Location _____
Map No. _____	Surveyed by _____
Plotting C'k'd by _____	Date _____
Date _____	Indexed A. C. Johnson

Notes: ANY ADDITIONS OR CHANGES ON THIS SHEET MUST BE MADE OR CIRCLED IN Red. WITH DATE AND NAME OF PERSON MAKING CHANGE.

Do not extend notes this side of this line

RETURN TO

LOS ANGELES COUNTY SURVEYOR

F.B. _____ PG. _____ Chief Party _____ Notes by _____ Date _____

RETURN TO

LOS ANGELES COUNTY SURVEYOR

Do not extend notes this side of this line

Notes: ANY ADDITIONS OR CHANGES ON THIS SHEET MUST BE MADE OR CIRCLED IN Red. WITH DATE AND NAME OF PERSON MAKING CHANGE.

Date _____ Notes by _____ Chief Party _____ F. B. 292 PG. 25

Plotted by A. J. Baritell	W. O. No. 779 D. S. O. No.
Date Mar 1928	Location Palos Verde Ave
Map No. ~~14-7~~ B146	Surveyed by Rosecrans
Plotting C'k'd by [illegible]	Date Jan 19, 1928
Date Apr - 1928	Indexed A. C. Johnson

Palos Verde Avenue Survey

Jan. 1928

W.O. 779

Tape # .031 used.
Temp. 84°
Tension 20.5 #

Party Rosecrans
W.B. Miller
Carson
Hoopes

Berger Transit # 16581 used.

Index to lines run.

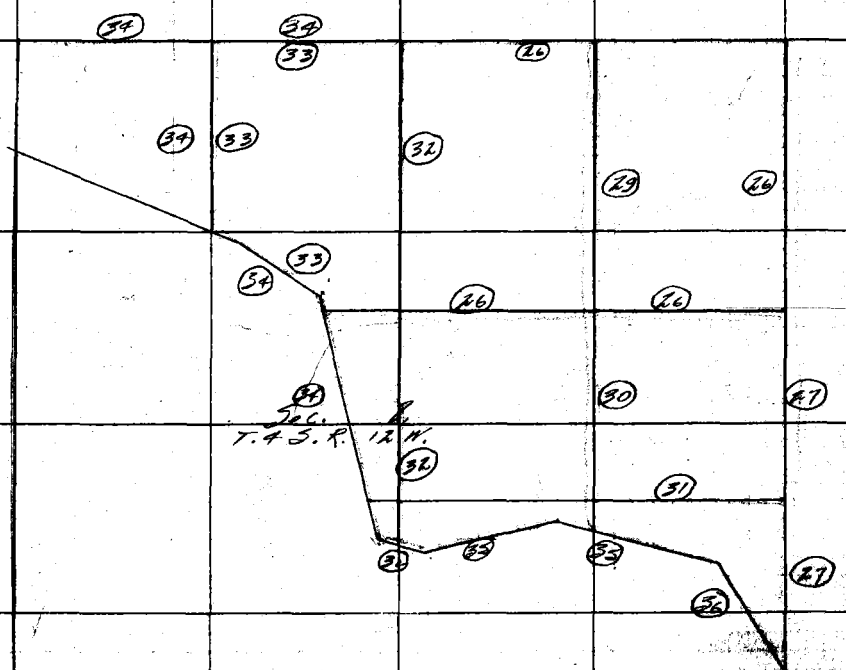

Note: ANY ADDITIONS OR CHANGES ON THIS SHEET MUST BE MADE OR CIRCLED IN Red. WITH DATE AND NAME OF PERSON MAKING CHANGE.

RETURN TO LOS ANGELES COUNTY SURVEYOR

Do not extend notes this side of this line

F.B. 292 PG. 26 Reservoir Chief Party Notes by _____ Date 1-19-28

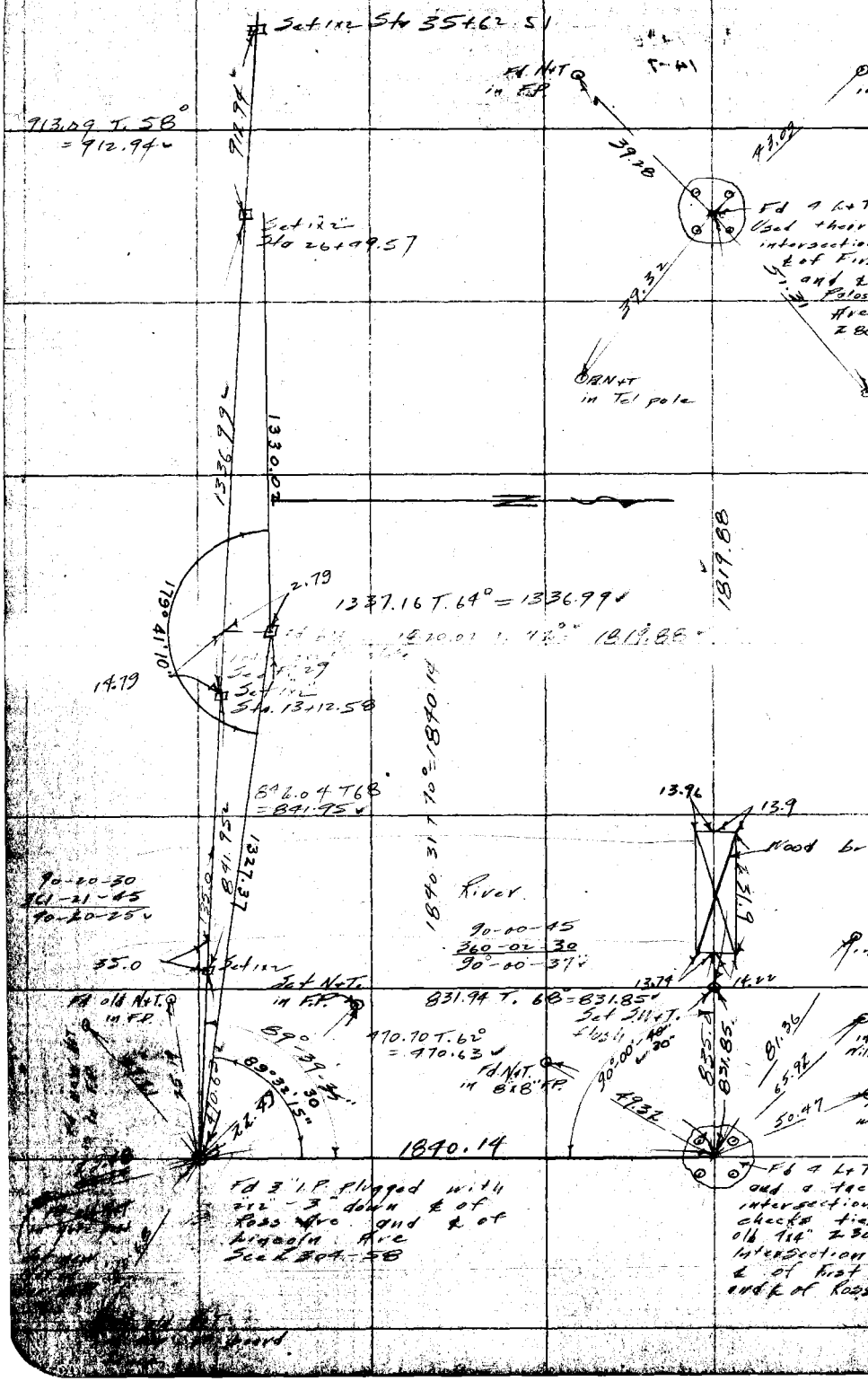

RETURN TO
LOS ANGELES COUNTY SURVEYOR

Do not extend notes this side of this line

Notes: ANY ADDITIONS OR CHANGES ON THIS SHEET MUST BE MADE OR CIRCLED IN Red. WITH DATE AND NAME OF PERSON MAKING CHANGE.

Date _____ Notes by _____ Chief Party _____ F. B. 292 PG. 27

Plotted by A. J. Baritell	W. O. No. 779 C. S. O. No.
Date Mar 1928	Location Palos Verde Ave
Map No. ~~14-7~~ B146	Surveyed by Rosecrans
Plotting C'k'd by [illegible]	Date Jan. 20, 1928
Date Apr-1928	Indexed A. C. Johnson

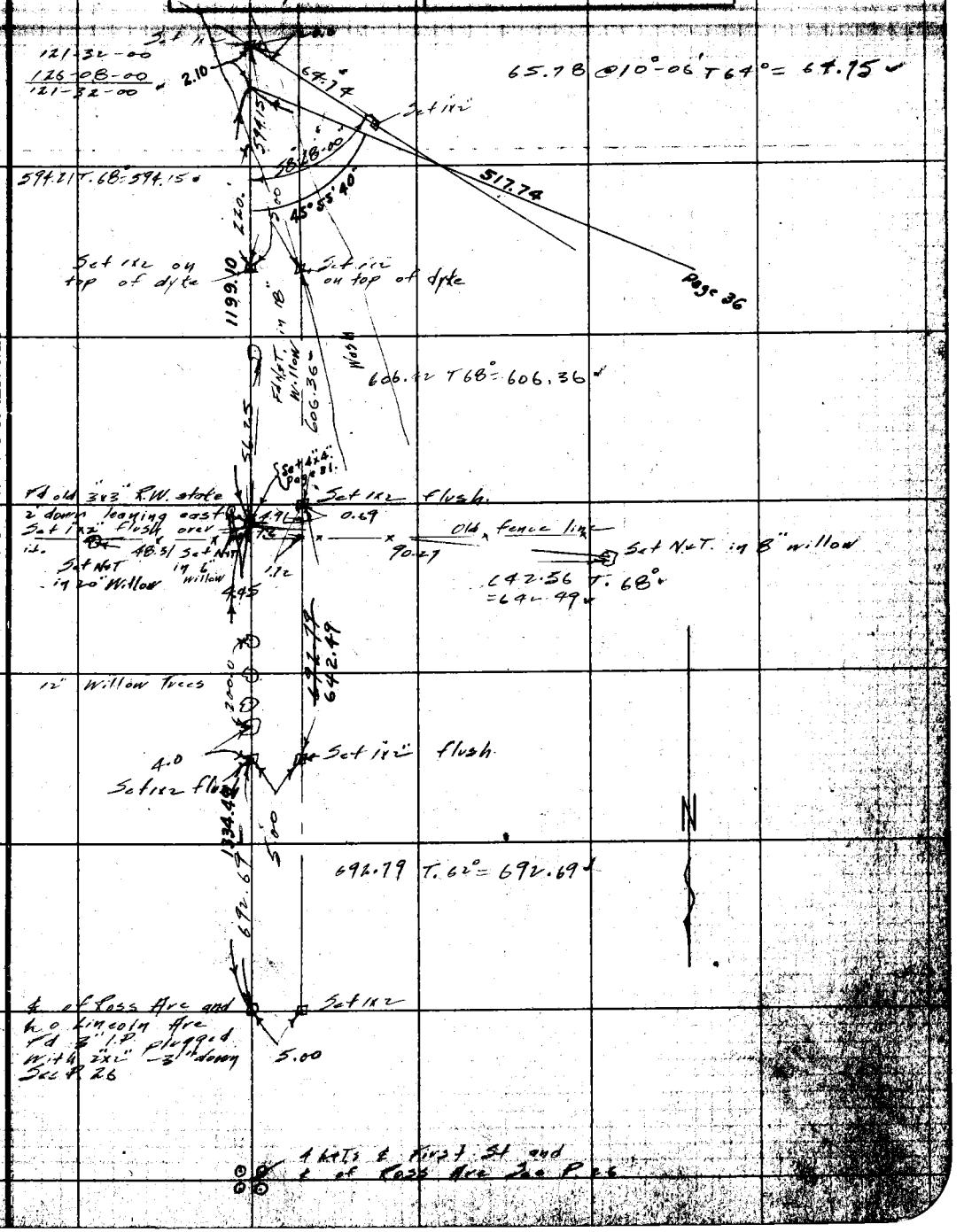

Note: ANY ADDITIONS OR CHANGES ON THIS SHEET MUST BE MADE OR CIRCLED IN Red. WITH DATE AND NAME OF PERSON MAKING CHANGE.

RETURN TO LOS ANGELES COUNTY SURVEYOR

Do not extend notes this side of this line

F.B. 690 Pg. 28 Chief Party Notes by Date

RETURN TO

LOS ANGELES COUNTY SURVEYOR

Do not extend notes this side of this line

Notes: ANY ADDITIONS OR CHANGES ON THIS SHEET MUST BE MADE OR CIRCLED IN Red. WITH DATE AND NAME OF PERSON MAKING CHANGE.

Date _____ Notes by _____ Chief Party _____ F. B. 292 PG. 89

Plotted by A. J. Baritell	W. O. No. 779 D. S. O. No.
Date Mar 1928	Location Palos Verde Ave
Map No. ~~14-7~~ B 146	Surveyed by Rosecrans
Plotting C'k'd by [illegible]	Date Jan. 14, 1928.
Date Apr. 1928	Indexed A. C. Johnson



Note: ANY ADDITIONS OR CHANGES ON THIS SHEET MUST BE MADE OR CIRCLED IN Red. WITH DATE AND NAME OF PERSON MAKING CHANGE.

RETURN TO LOS ANGELES COUNTY SURVEYOR

Do not extend notes this side of this line

F.B. 292 PG. 30 Poscorons Chief Party Notes by _____ Date 1-24-28

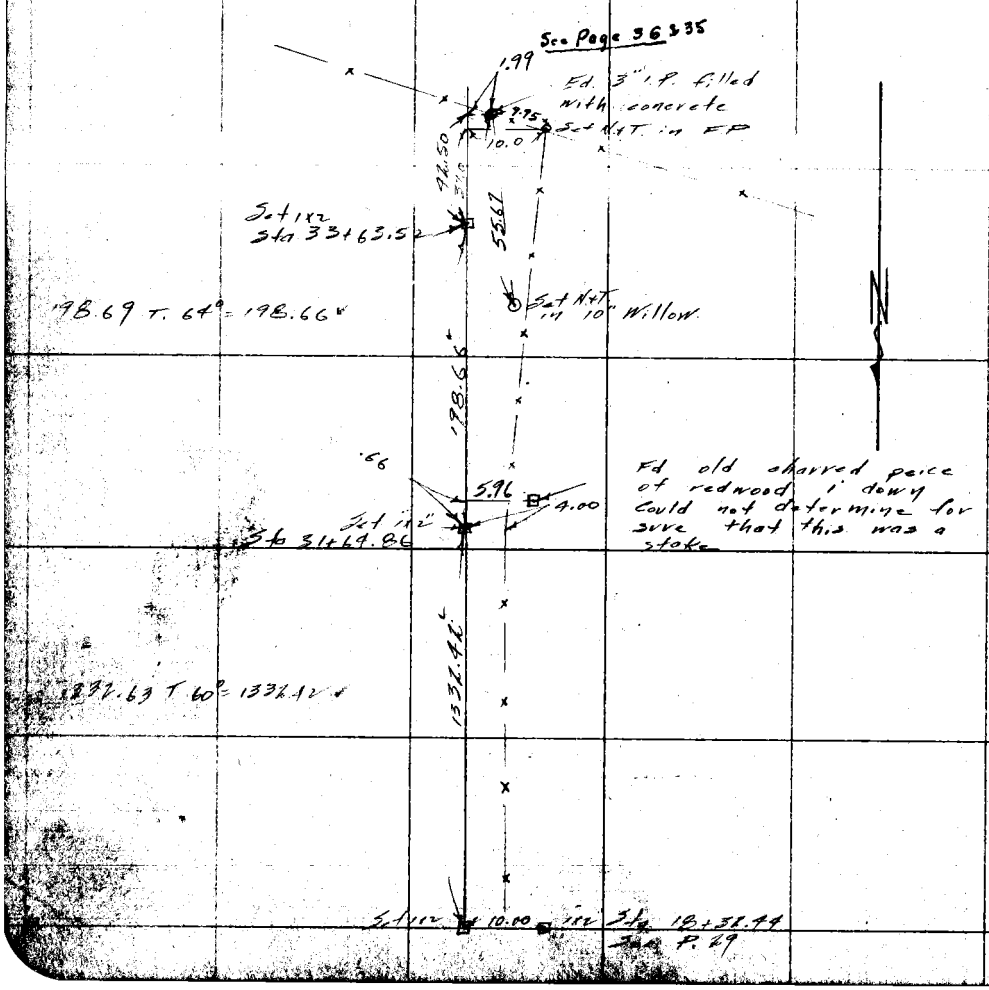

RETURN TO

LOS ANGELES COUNTY SURVEYOR

Do not extend notes this side of this line

Notes: ANY ADDITIONS OR CHANGES ON THIS SHEET MUST BE MADE OR CIRCLED IN Red. WITH DATE AND NAME OF PERSON MAKING CHANGE.

Date _____ Notes by _____ Chief Party _____ F. B. 292 PG. 31

Plotted by A. L. Barilall	W. O. No. 779 D. S. O. No.
Date Mar 1928	Location Palos Verde Ave
Map No. ~~14-7~~ B146	Surveyed by Rosecrans
Plotting C'k'd by A. C. Johnson	Date Jan. 25, 28
Date Apr. 1928	Indexed A. C. Johnson

Note: ANY ADDITIONS OR CHANGES ON THIS SHEET MUST BE MADE OR CIRCLED IN Red. WITH DATE AND NAME OF PERSON MAKING CHANGE.

RETURN TO LOS ANGELES COUNTY SURVEYOR

Do not extend notes this side of this line

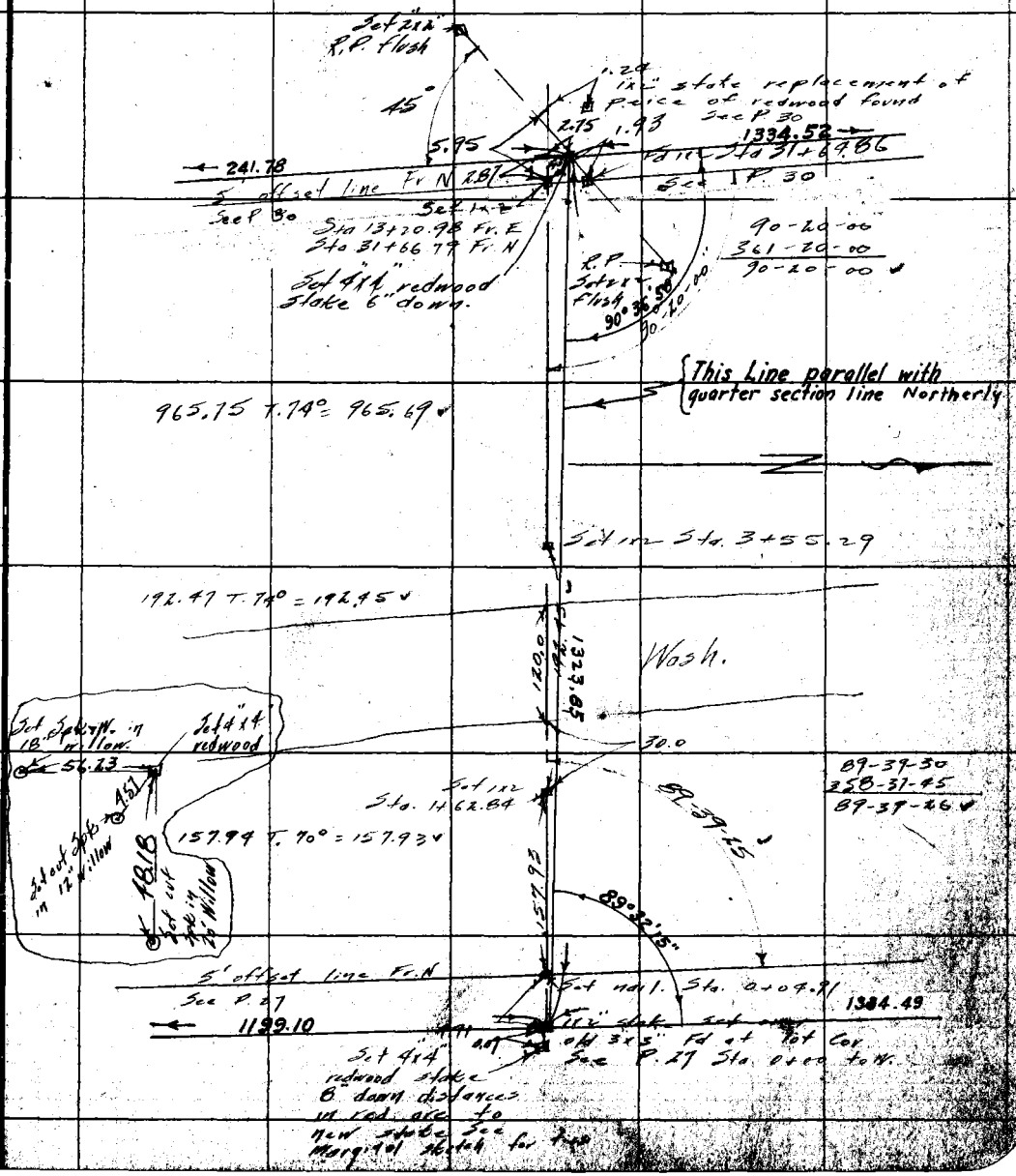

F.B. 292 PG. 32 Rosecrans Chief Party Notes by Date 1-26-28

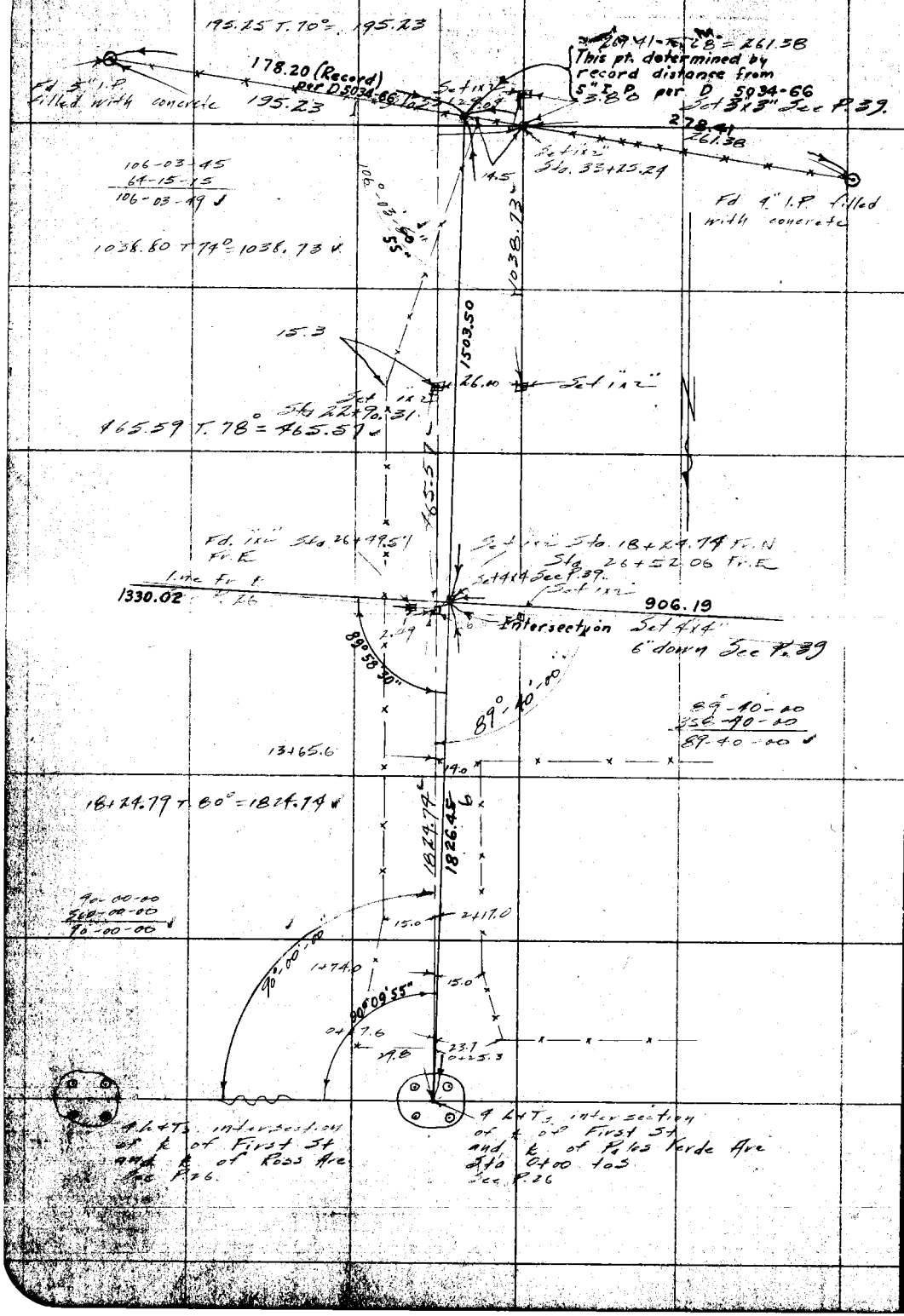

RETURN TO

LOS ANGELES COUNTY SURVEYOR

Do not extend notes this side of this line

Note: ANY ADDITIONS OR CHANGES ON THIS SHEET MUST BE MADE OR CIRCLED IN Red. WITH DATE AND NAME OF PERSON MAKING CHANGE.

Date _____ Notes by _____ Chief Party _____ F. B. 292 PG. 33

Plotted by A. J. Baritell	W. O. No. 779 O. S. O. No. _____
Date Mar 1928	Location Palos Verde Ave.
Map No. 14-17 B146	Surveyed by Rosecrans
Plotting C'K'd by [illegible]	Date Jan. 21, 1928
Date Apr-1928	Indexed A. R. Johnson

Notes: ANY ADDITIONS OR CHANGES ON THIS SHEET MUST BE MADE OR CIRCLED IN Red. WITH DATE AND NAME OF PERSON MAKING CHANGE.

Do not extend notes this side of this line

RETURN TO LOS ANGELES COUNTY SURVEYOR

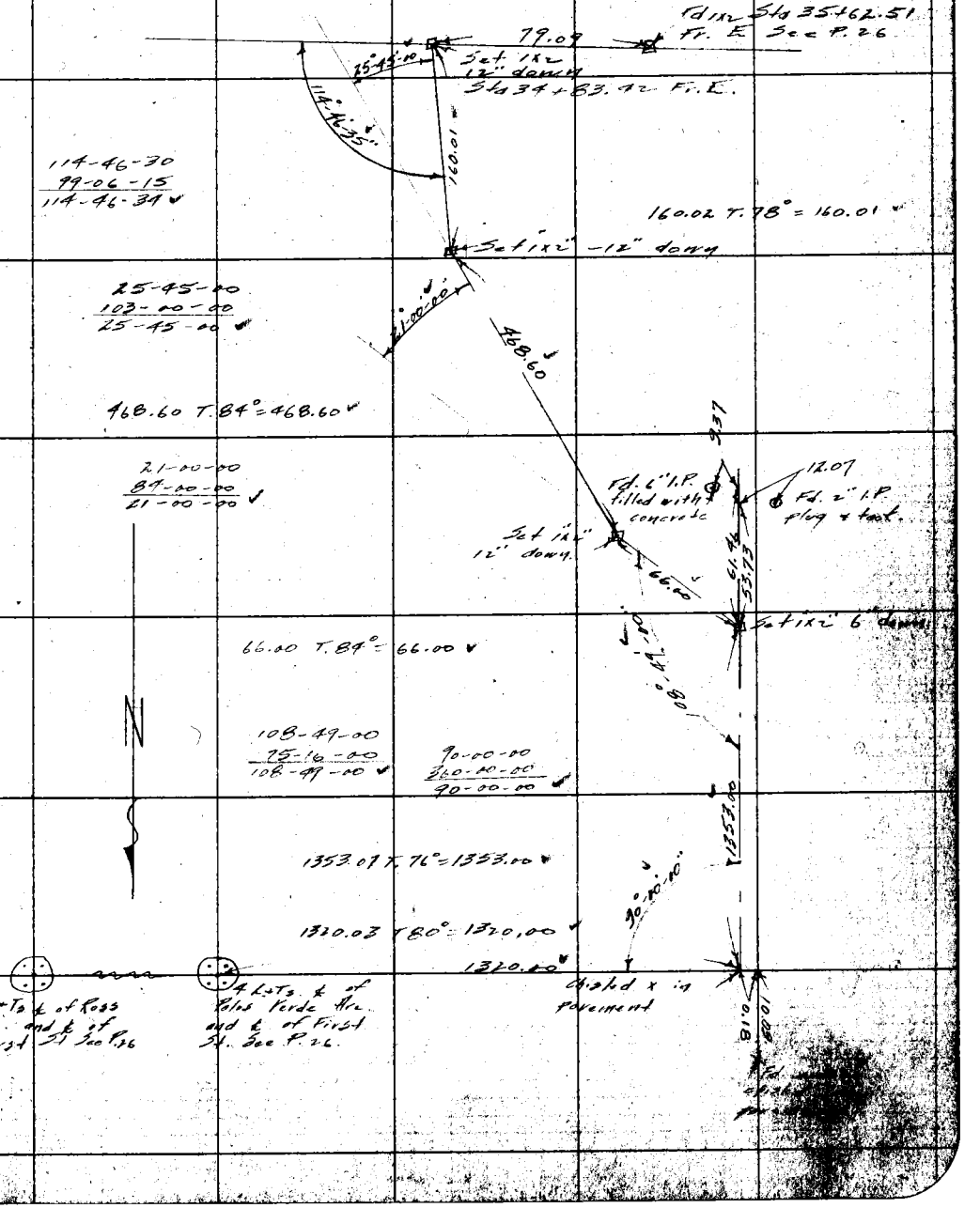

RETURN TO

LOS ANGELES COUNTY SURVEYOR

Note: ANY ADDITIONS OR CHANGES ON THIS SHEET MUST BE MADE OR CIRCLED IN **Red.** WITH DATE AND NAME OF PERSON MAKING CHANGE.

Do not extend notes this side of this line

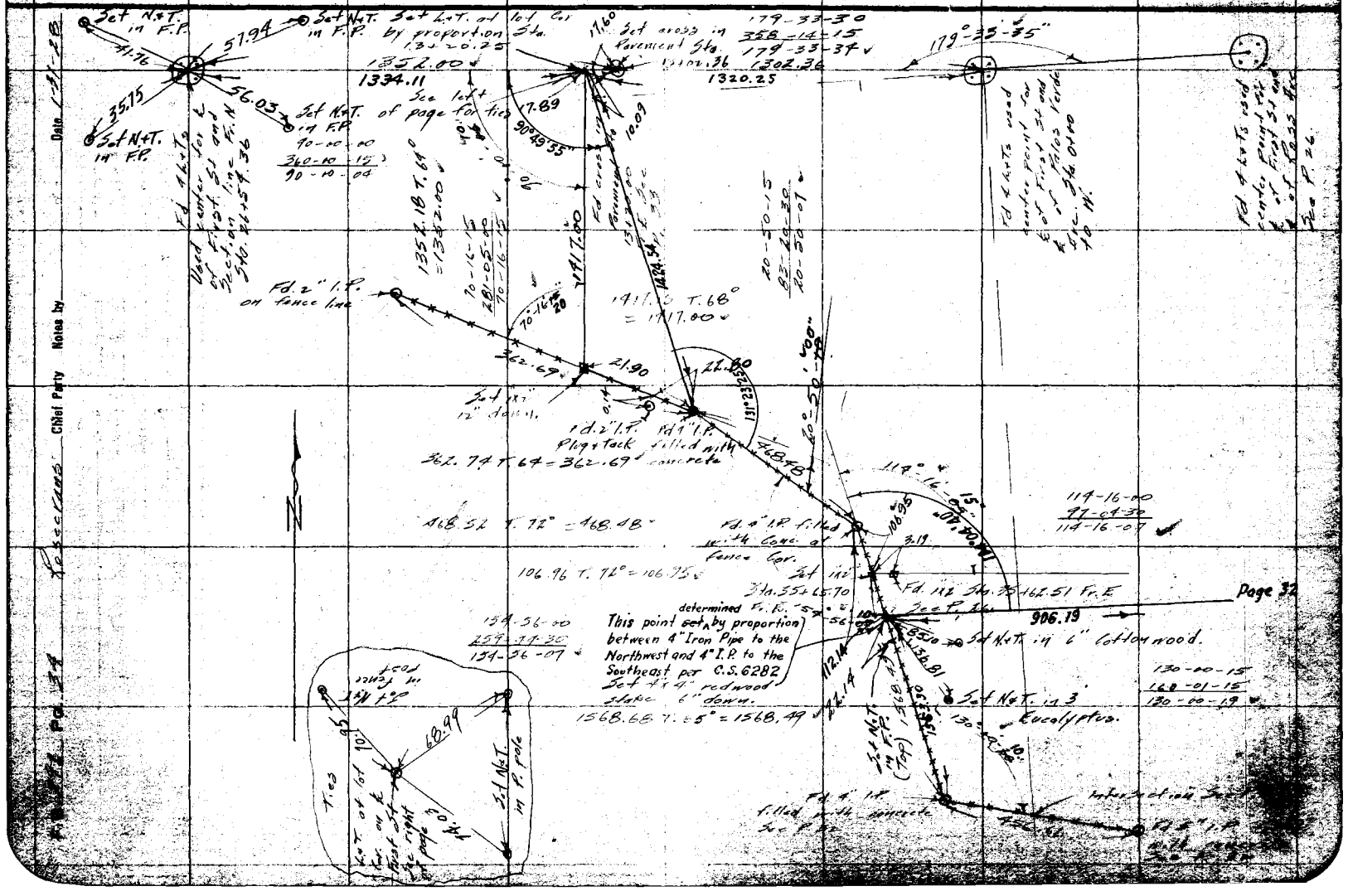

Date _____ Notes by _____ Chief Party _____ F.B. 292 Pg. 35

Plotted by A. J. Baritell	W. O. No. 779 D. S. O. No.
Date Mar 1928	Location Palos Verde
Map No. 14-9 C.S. 8146	Surveyed by Rosecrans
Plotting Chk'd by [illegible]	Date Feb. 17 1928
Date Apr-1928	Indexed A. R. C. Johnson

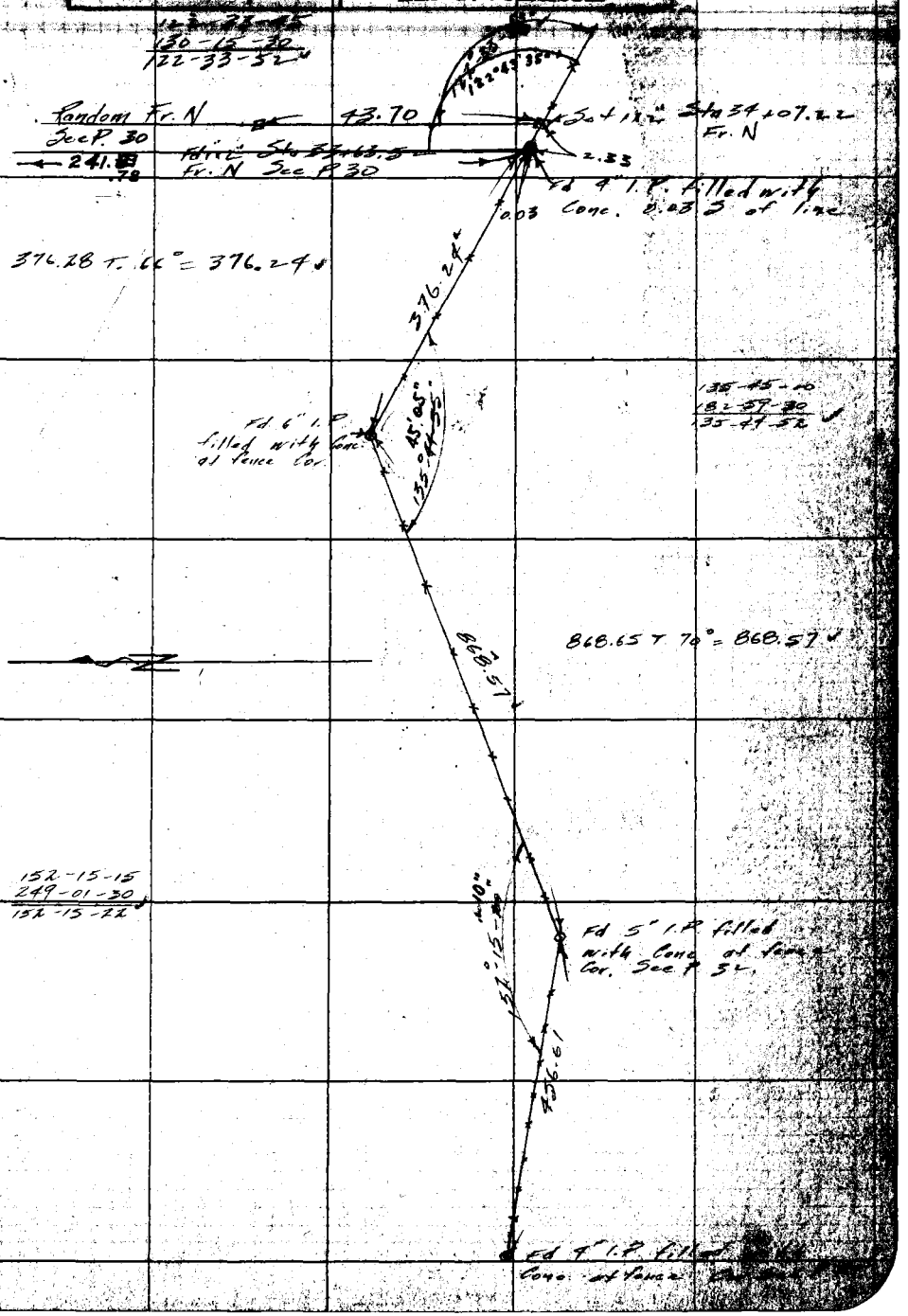

Note: ANY ADDITIONS OR CHANGES ON THIS SHEET MUST BE MADE OR CIRCLED IN Red. WITH DATE AND NAME OF PERSON MAKING CHANGE.

RETURN TO

LOS ANGELES COUNTY SURVEYOR

Do not extend notes this side of this line

F.B. 29h PG. 36 Rosecrans Chief Party Notes by _____ Date Feb. 23-28

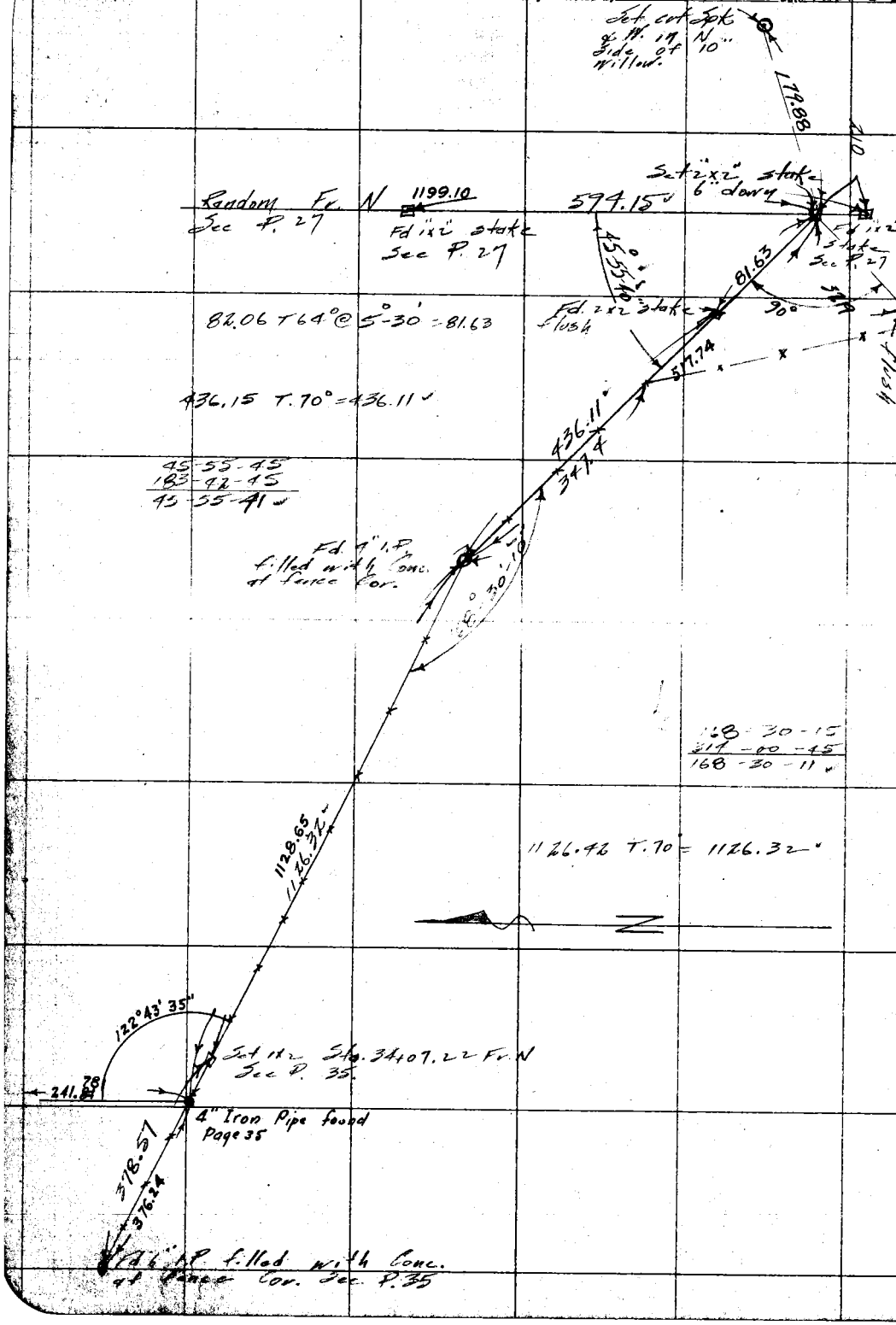

RETURN TO
LOS ANGELES COUNTY SURVEYOR

Do not extend notes this side of this line

Notes: ANY ADDITIONS OR CHANGES ON THIS SHEET MUST BE MADE OR CIRCLED IN Red. WITH DATE AND NAME OF PERSON MAKING CHANGE.

Date _____ Notes by _____ Chief Party _____ F. B. 292 PG. 37

Plotted by	W. O. No. _____ D. S. O. No.
Date	Location
Map No.	Surveyed by
Plotting C'H'd by	Date
Date	Indexed A. C. Johnson

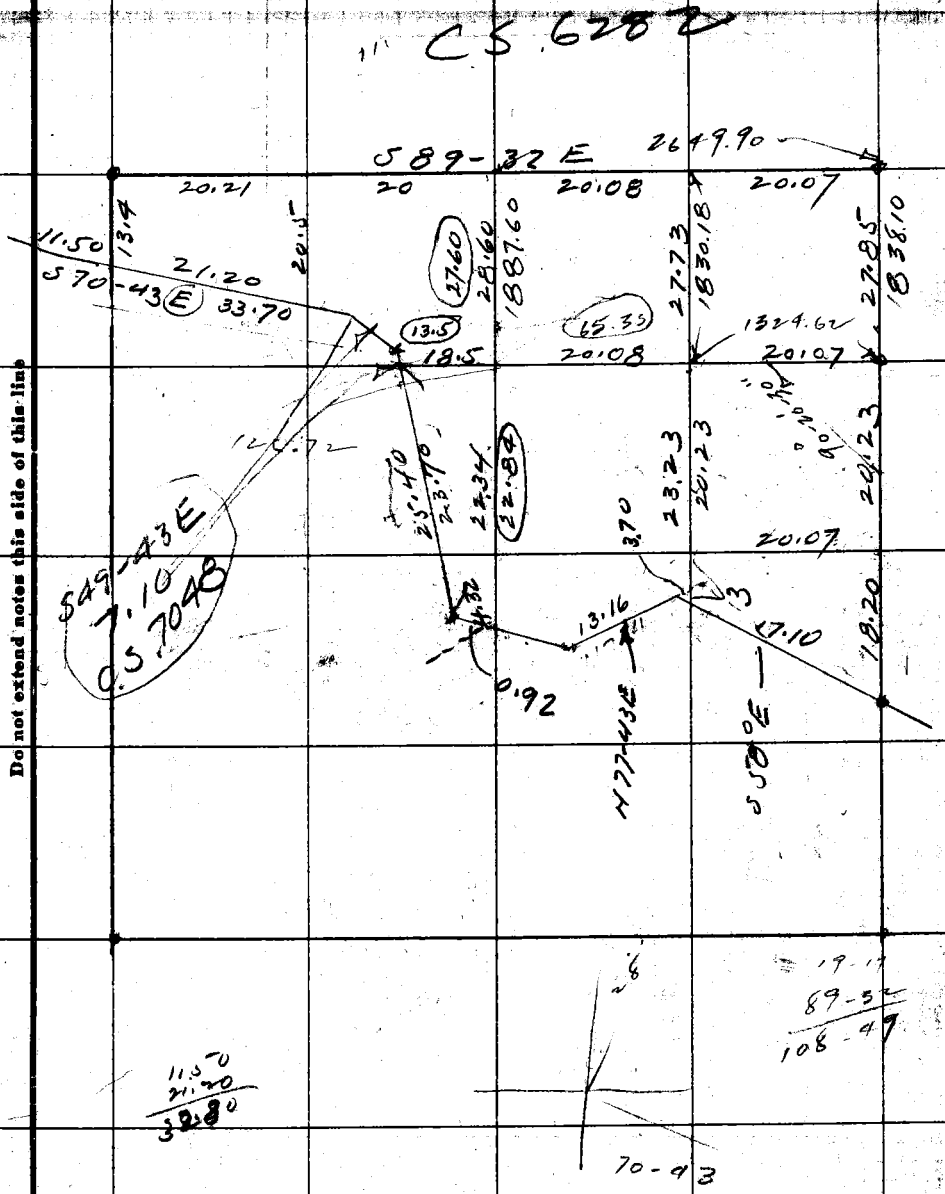

Notes: ANY ADDITIONS OR CHANGES ON THIS SHEET MUST BE MADE OR CIRCLED IN Red. WITH DATE AND NAME OF PERSON MAKING CHANGE.

RETURN TO
LOS ANGELES COUNTY SURVEYOR

Do not extend notes this side of this line

F.B. 292 PG. 38 Chief Party Notes by Date

RETURN TO
LOS ANGELES COUNTY SURVEYOR

Do not extend notes this side of this line

Notes: ANY ADDITIONS OR CHANGES ON THIS SHEET MUST BE MADE OR CIRCLED IN Red. WITH DATE AND NAME OF PERSON MAKING CHANGE.

Date _____ Notes by _____ Chief Party _____ F. B 292 PG. 39

Plotted by A. J. Baritell	W. O. No. 119 D. S. O. No.
Date Apr. 1928	Location Palos Verde Ave
Map No. B146	Surveyed by Rosecrans
Plotting C'k'd by A. C. Johnson	Date 4-26-28
Date Apr. 1928	Indexed A. C. Johnson

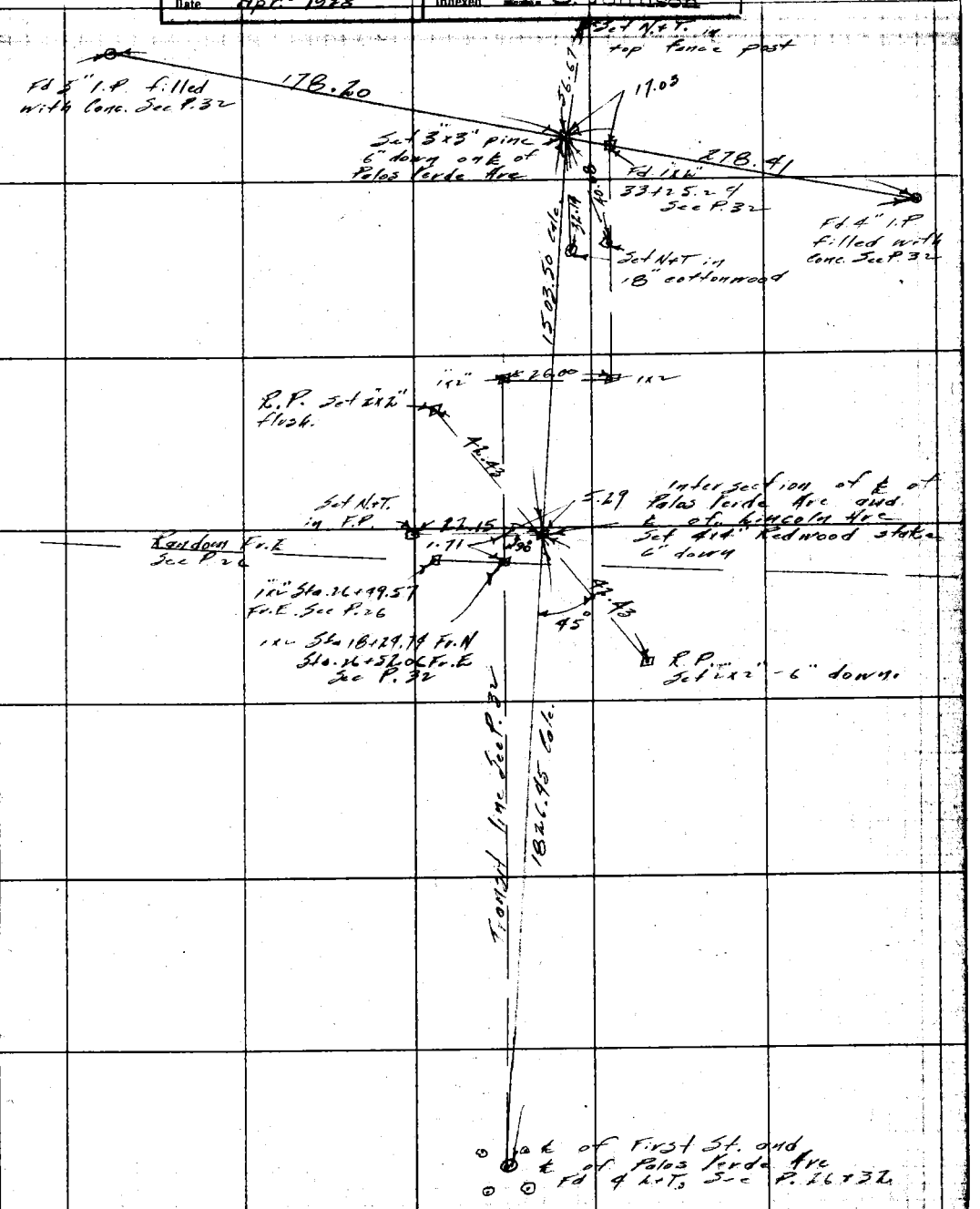

Notes: ANY ADDITIONS OR CHANGES ON THIS SHEET MUST BE MADE OR CIRCLED IN Red. WITH DATE AND NAME OF PERSON MAKING CHANGE.

Do not extend notes this side of this line

RETURN TO LOS ANGELES COUNTY SURVEYOR

F.B. 292 Pg. 40 Chief Party Notes by Date

RETURN TO

LOS ANGELES COUNTY SURVEYOR

Do not extend notes this side of this line

Note: ANY ADDITIONS OR CHANGES ON THIS SHEET MUST BE MADE OR CIRCLED IN Red. WITH DATE AND NAME OF PERSON MAKING CHANGE.

Date _____ Notes by _____ Chief Party _____ F.B. 292 Pg. 40

Platted by _____	W. O. No. _____ D. S. O. No. _____
Date _____	Location _____
Map No. _____	Surveyed by _____
Platting Ck'd by _____	Date _____
Date _____	Indexed A. C. Johnson

Note: ANY ADDITIONS OR CHANGES ON THIS SHEET MUST BE MADE OR CIRCLED IN Red. WITH DATE AND NAME OF PERSON MAKING CHANGE.

Do not extend notes this side of this line

RETURN TO
LOS ANGELES COUNTY SURVEYOR

D STREET

WO905

PLine
Properties

TJ Stevenson
HM [illegible]
DE Holmes
CA Stewart
[illegible] Compagnon

F. B. 292 PG. 41 Chief Party Notes by Date

INDEX SHEET



RETURN TO
LOS ANGELES COUNTY SURVEYOR

Do not extend notes this side of this line

Note: ANY ADDITIONS OR CHANGES ON THIS SHEET MUST BE MADE OR CIRCLED IN Red. WITH DATE AND NAME OF PERSON MAKING CHANGE.

Date 7-19-28 Notes by Moore Chief Party Moore F. B 292 PG. 41

Plotted by	[illegible]
Date	Location "D" St. - Pomona
Map No.	Surveyed by L. D. Moore
Plotting C'd by	Date 7-19-28
Date	Indexed A. C. Johnson



LOS ANGELES COUNTY SURVEYOR

Do not extend notes this side of this line

F.B. 292 Pg. A-2 Moore Chief Party Notes by Moore Date 7-18-28

72.31 @ 80° @ 27°-43'-20" = 64.02
95.30 @ 80° level = 95.31
159.33

~~149.51~~ @ 90° @ 23°-44'-30" = 136.88
115.60 @ 90° @ 5°-25'-00" = 115.10

201.65 @ 94° @ 12°-56'-20" = 196.57
299.05 @ 94° @ 10°-10'-00" = 294.41
126.02 @ 94° @ 0°-44'-30" = 126.04
231.45 @ 94° @ 2°-15'-00" = 231.32
137.41 @ 94° @ 10°-40'-00" = 135.07

(52-35-40
210-22-40)

Checked by J.A.L. 6-14-29

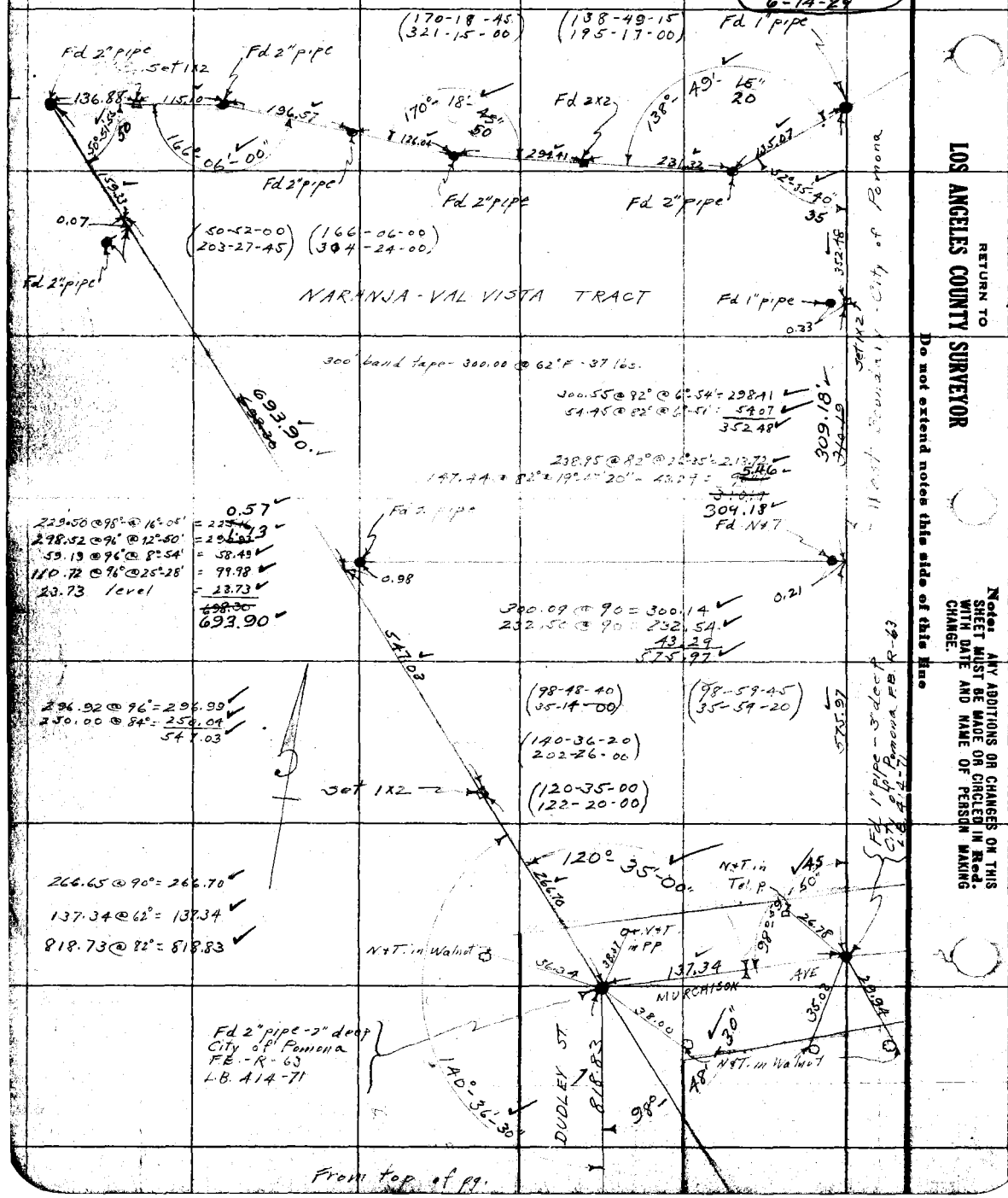

From top of pg.

RETURN TO
LOS ANGELES COUNTY SURVEYOR
Do not extend notes this side of this line
Notes: ANY ADDITIONS OR CHANGES ON THIS SHEET MUST BE MADE OR CIRCLED IN Red. WITH DATE AND NAME OF PERSON MAKING CHANGE.

Date _____ Notes by _____ Chief Party _____ F.B. 292 Pg. 43

Plotted by _____	W. O. No. _____ O. S. O. No. _____
Date _____	Location _____
Map No. _____	Surveyed by _____
Plotting Ck'd by _____	Date _____
Date _____	Indexed A. C. Johnson

P-LINE AND PROPERTY
TIES ON 'D' STREET

W0905

Tape Standard @ 84

Party
T. J. Stevenson Chf.
H. M. Smith T.
C. A. Stewart HC
H. C. Mcpagnon RC
L. A. Gilman Extra

Notes: ANY ADDITIONS OR CHANGES ON THIS SHEET MUST BE MADE OR CIRCLED IN Red. WITH DATE AND NAME OF PERSON MAKING CHANGE.

Do not extend notes this side of this line

RETURN TO
LOS ANGELES COUNTY SURVEYOR

F.B. 292 Pg. 14 Stevenson Chief Party Notes by J Date 5-20-29

To bottom S 45

Checked by - J.A.L.
6-14-29
See note below W.H.B. 10-25-1929

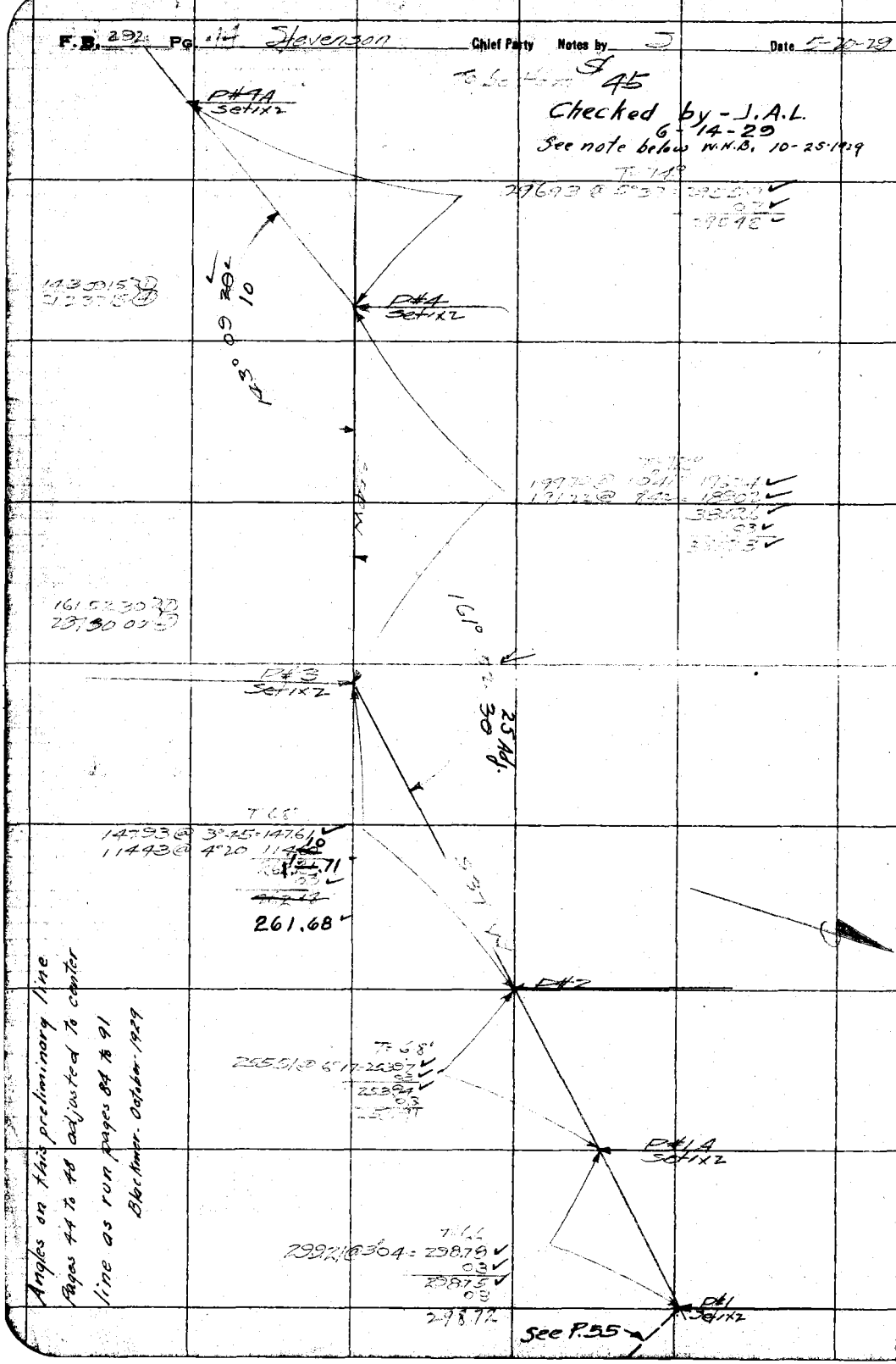

Angles on this preliminary line
Pages 44 to 48 adjusted to center
line as run pages 84 to 91
Blackmer. October 1929

RETURN TO
LOS ANGELES COUNTY SURVEYOR

Do not extend notes this side of this line

Note: ANY ADDITIONS OR CHANGES ON THIS SHEET MUST BE MADE OR CIRCLED IN Red. WITH DATE AND NAME OF PERSON MAKING CHANGE.

Date 5-20-29 Notes by Stevenson Chief Party Stevenson F.B. 292 Pg. 45

Plotted by J.A. Lyon	W.O. No. 805
Date 6-20-29	Location "D" Street
Map No.	Surveyed by Stevenson
Plotting C'k'd by Rhodes	Date 5-20-29
Date 6-20-29	Indexed

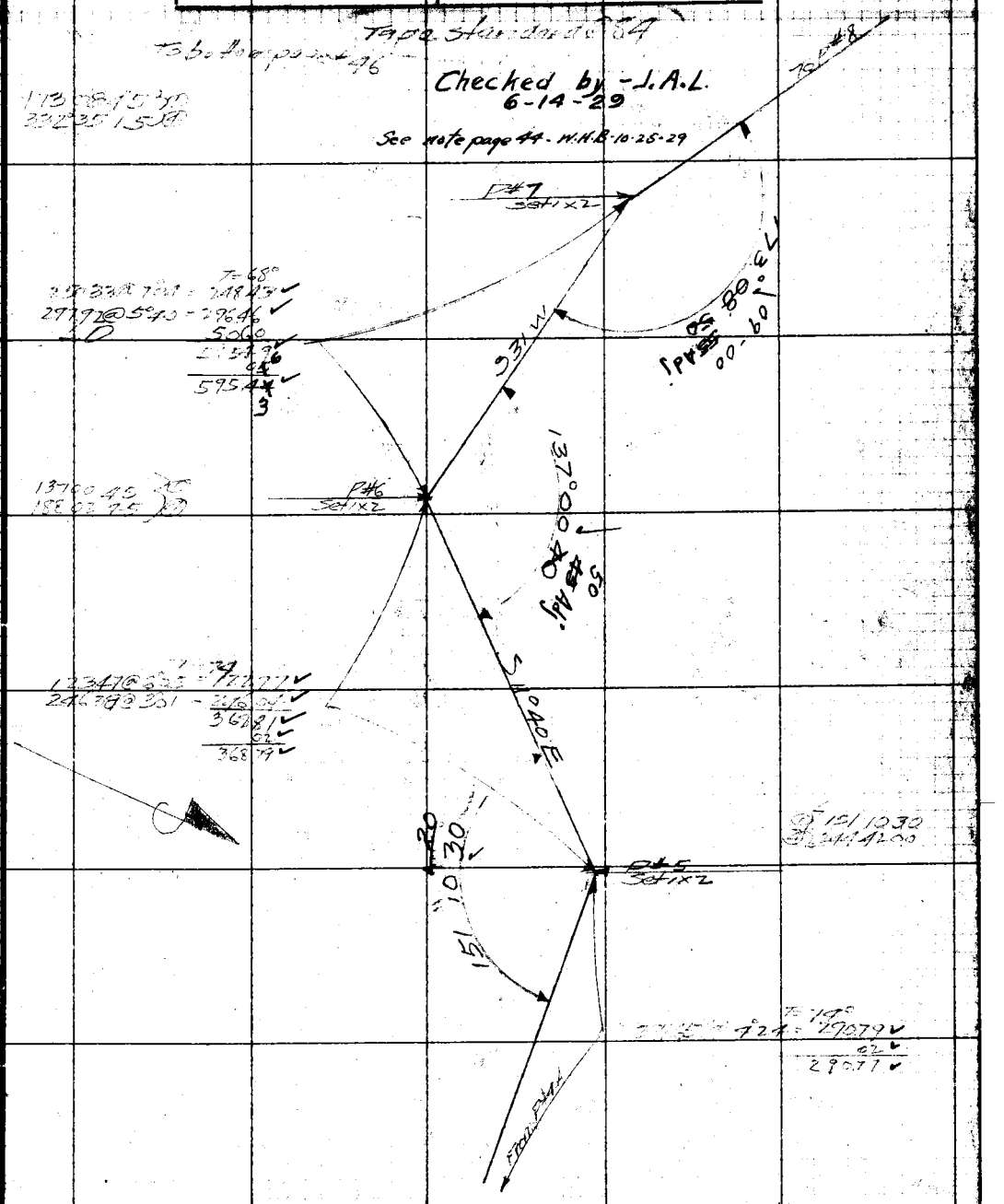

Note: ANY ADDITIONS OR CHANGES ON THIS SHEET MUST BE MADE OR CIRCLED IN Red. WITH DATE AND NAME OF PERSON MAKING CHANGE.

Do not extend notes this side of this line

RETURN TO LOS ANGELES COUNTY SURVEYOR

F.B. 292 Pg. 46 Stevenson Chief Party Notes by S Date 5-21-29

To bottom page #40 Checked by - J.A.L 6-14-29

See note page 44 - WHB. 10-28-24

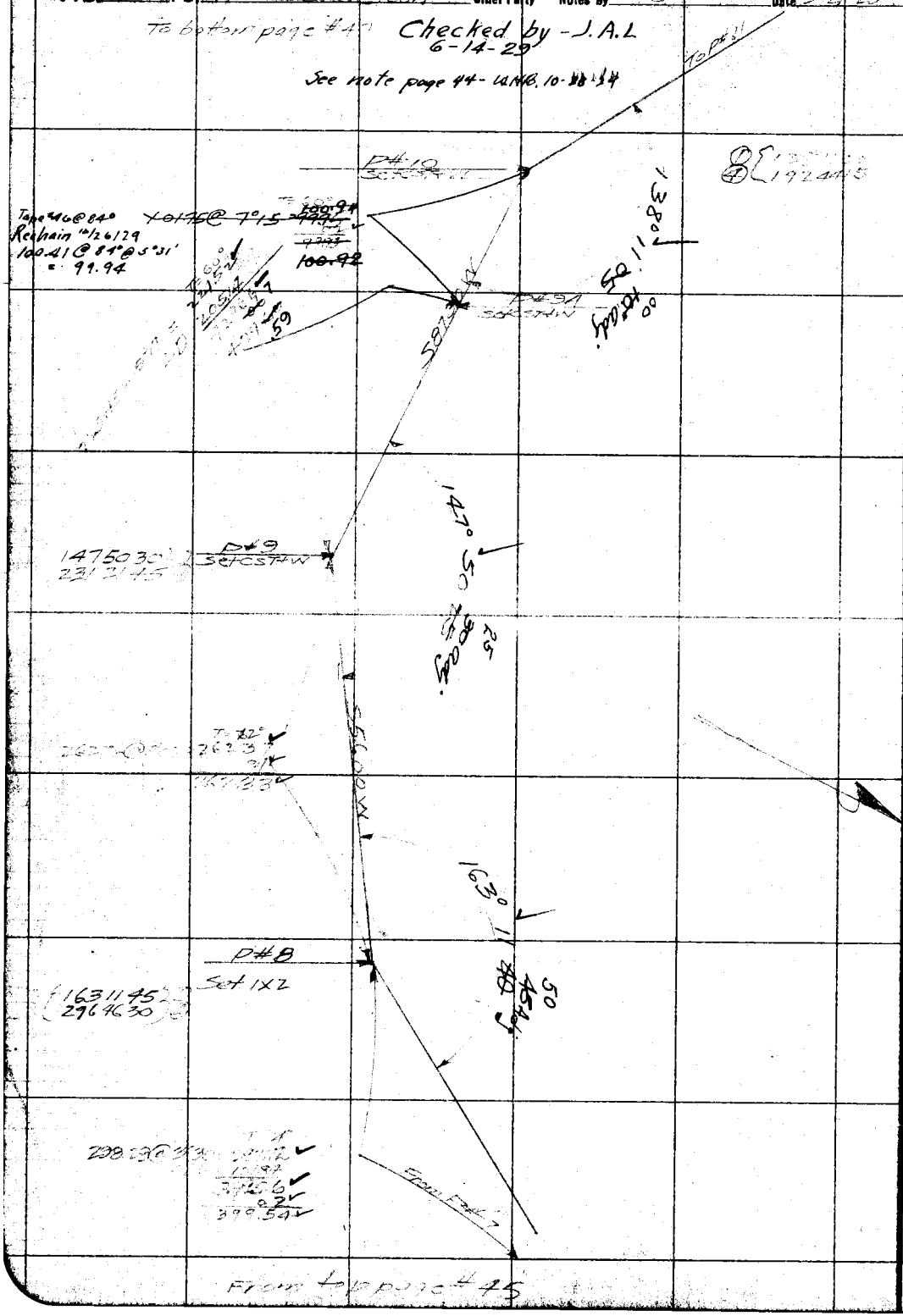

RETURN TO
LOS ANGELES COUNTY SURVEYOR

Do not extend notes this side of this line

Note: ANY ADDITIONS OR CHANGES ON THIS SHEET MUST BE MADE OR CIRCLED IN Red. WITH DATE AND NAME OF PERSON MAKING CHANGE.

Date 5-24-29 Notes by Stevenson Chief Party Stevenson F.B. 292 Pg. 47

Plotted by Lyon	W.O. No. 995 B.O. No.
Date 6-20-29	Location D" Street
Map No.	Surveyed by Stevenson
Plotting Ck'd by Rhodes	Date 5-24-29
Date 6-20-29	Indexed C. Johnson

To bottom page # 48

Checked by - J.A.L. 6-14-29

See note page 44 - W.H.B. 10-25-29

132° 41' 05" Adj.

132° 41' 00" ①
170° 44' 30" ④

P#13 Set 1x2

T=66°
194.70 ⓛ
.02
194.68 P#12A

Tree Stump 4"

217.56 @ 9°37' = 214.50
.03
214.47

T=66°
① 162 48 45
④ 291 15 15

P#12 Set 1x2

162° 48' 55" Adj.

T=66°
92.23 @ 140 = 92.19
.01
92.18

P#14

T=64
298.39 @ 5°17' = 297.12
268.61 @ 2°22' = 268.38
565.50
.07
565.43

N

59° 35' 30" 25" adj.
35

593.530 ①
238.2200 ④

From P#10

P#11 Set 5T+W

254.71 @ 16°05' = 244.74
.04
244.70

From top page # 45

Note: ANY ADDITIONS OR CHANGES ON THIS SHEET MUST BE MADE OR CIRCLED IN Red. WITH DATE AND NAME OF PERSON MAKING CHANGE.

Do not extend notes this side of this line

RETURN TO
LOS ANGELES COUNTY SURVEYOR

F.B. 292 Pg. 18 Stevenson Chief Party Notes by S Date 5-21-29

See Arroyo Holt F.B.

Checked by - J.A.L.
6-14-29.

See note page 44 - WHB 10-25-29

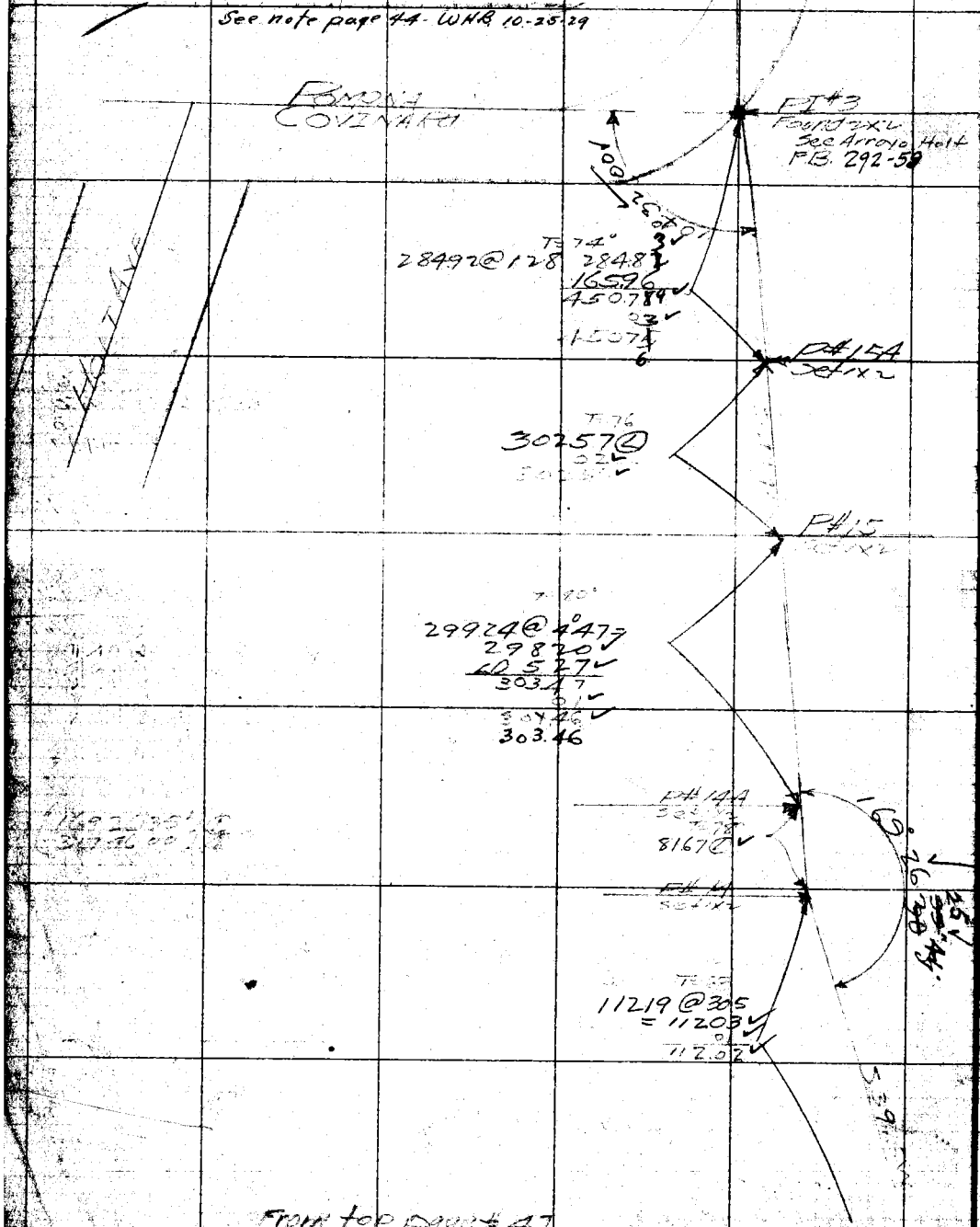

From top page # 47

RETURN TO
LOS ANGELES COUNTY SURVEYOR

Do not extend notes this side of this line

Note: ANY ADDITIONS OR CHANGES ON THIS SHEET MUST BE MADE OR CIRCLED IN Red. WITH DATE AND NAME OF PERSON MAKING CHANGE.

Date 5-27-29 Notes by S Chief Party Stevenson F.B. 292 Pg 49

Plotted by	W.O. No. 806
Date	Location "D" Street
Map No.	Surveyed by Stevenson
Plotting Ck'd by	Date 5-27-29
Date	Indexed A. C. Johnson



Note: ANY ADDITIONS OR CHANGES ON THIS SHEET MUST BE MADE OR CONFIRMED WITH DATE AND NAME OF PERSON MAKING CHANGE.

Do not extend notes this side of this line

RETURN TO LOS ANGELES COUNTY SURVEYOR

F.B. 392 Pg. 50 Stevenson Chief Party Notes by 3 Date 5-27-29



RETURN TO
LOS ANGELES COUNTY SURVEYOR

Do not extend notes this side of this line

Note: ANY ADDITIONS OR CHANGES ON THIS SHEET MUST BE MADE OR CIRCLED IN Red. WITH DATE AND NAME OF PERSON MAKING CHANGE.

Date 5-28-29 Notes by S Chief Party Stevenson F.B 292 Pg. 51

Plotted by	W.O. No. 905 B.S.O. No.
Date	Location 'D' Street
Map No.	Surveyed by Stevenson
Plotting C'k'd by	Date 5-28-29
Date	Indexed A. C. Johnson

Cont to bottom page #52

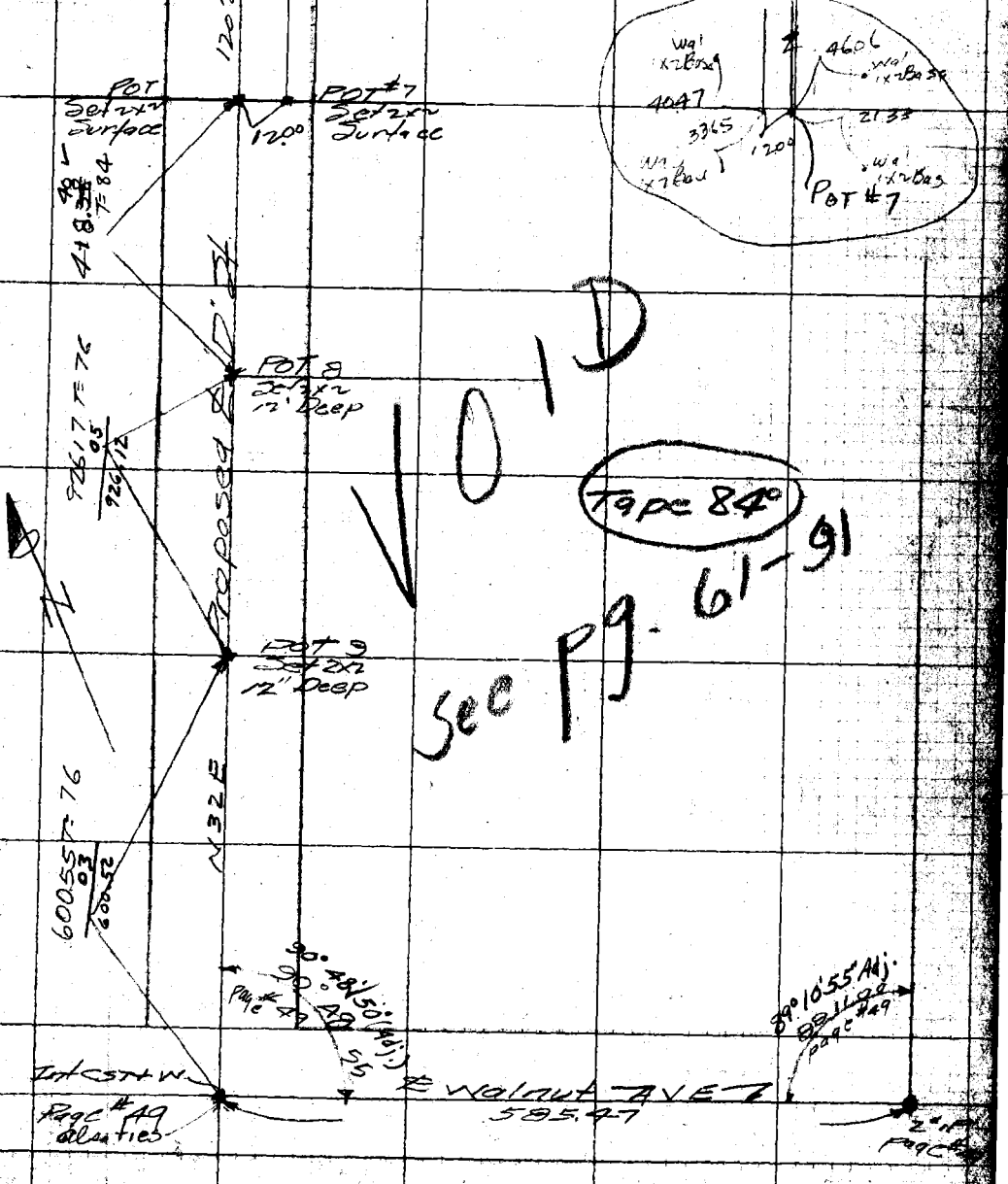

Notes: ANY ADDITIONS OR CHANGES ON THIS SHEET MUST BE MADE OR CIRCLED IN Red, WITH DATE AND NAME OF PERSON MAKING CHANGE.

RETURN TO LOS ANGELES COUNTY SURVEYOR

Do not extend notes this side of this line

1772139 3A926

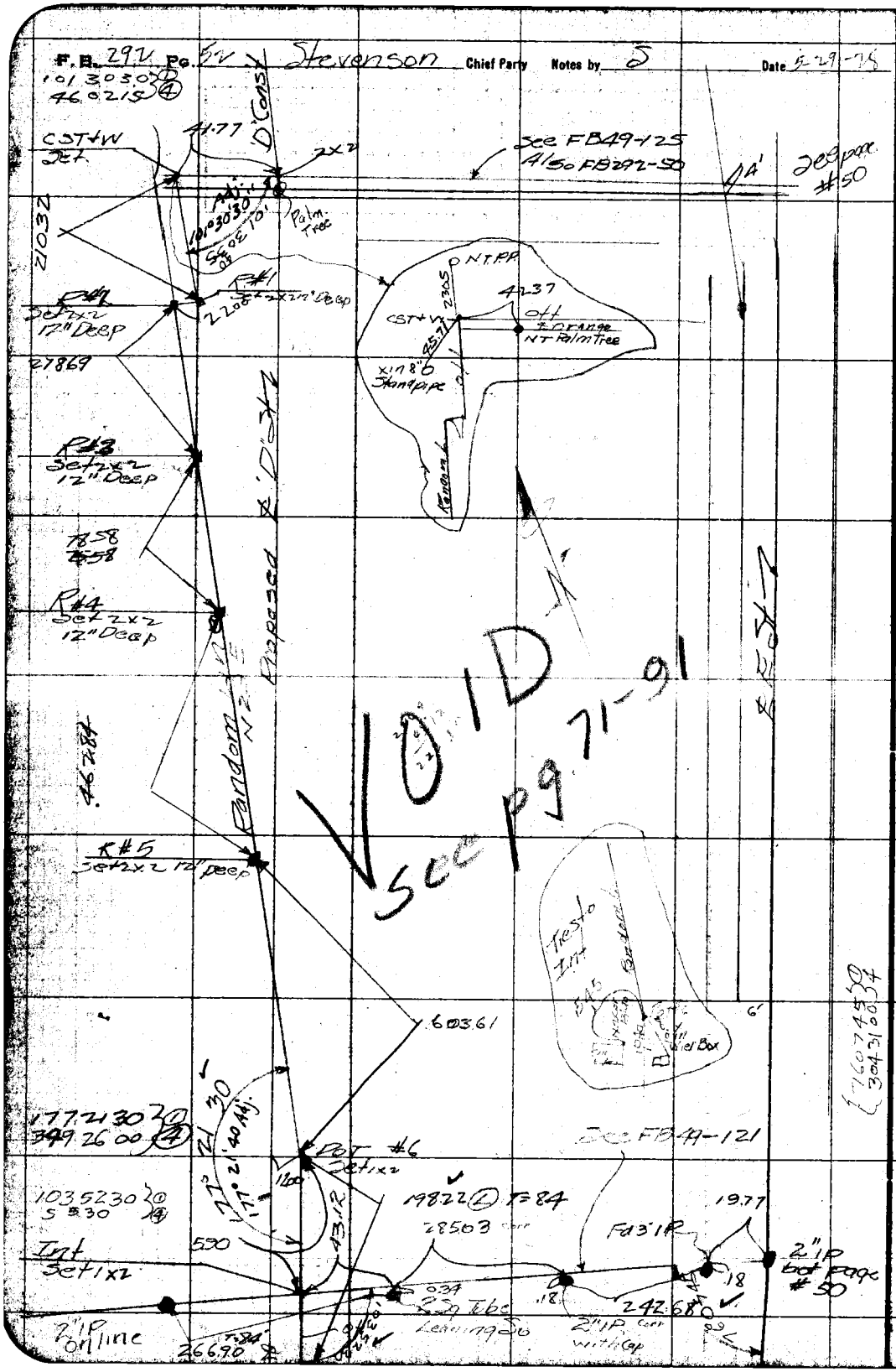

RETURN TO
LOS ANGELES COUNTY SURVEYOR

Do not extend notes this side of this line

Note: ANY ADDITIONS OR CHANGES ON THIS SHEET MUST BE MADE OR CIRCLED IN Red. WITH DATE AND NAME OF PERSON MAKING CHANGE.

Date 6-12-29 Notes by 2 Chief Party Stevenson F.B. 292 Pg. 53

Planned by	W.O. No. 905 D.S.O. No.
Date	Location "D" Street
Map No.	Surveyed by Stevenson
Plotting C'k'd by	Date 6-12-29
Date	Indexed A C Johnson

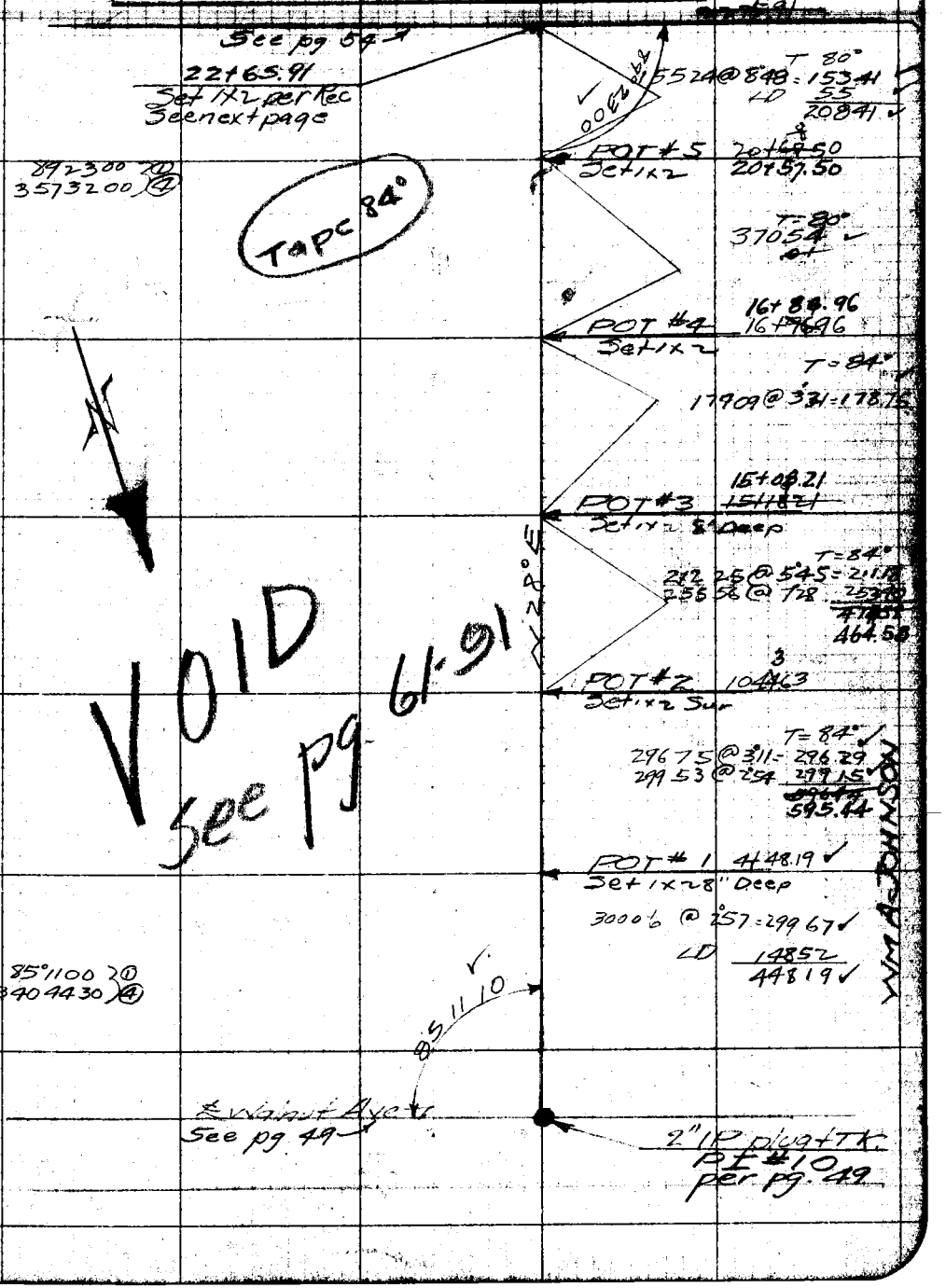

Notes: ANY ADDITIONS OR CHANGES ON THIS SHEET MUST BE MADE OR CONTAINED IN THIS WITH DATE AND NAME OF PERSON OR CHANGE.

Do not extend notes this side of this line

RETURN TO LOS ANGELES COUNTY SURVEYOR

F. B. 292 Pg. 54 Stevenson Chief Party Notes by Date

Looked For Cor 16+50.00 No 1



RETURN TO LOS ANGELES COUNTY SURVEYOR

Do not extend notes this side of this line

Note: ANY ADDITIONS OR CHANGES ON THIS SHEET MUST BE MADE OR CIRCLED IN Red. WITH DATE AND NAME OF PERSON MAKING CHANGE.

Date [illegible] Notes by [illegible] Chief Party [illegible] F.B. 292 Pg. 58

Plotted by	W.O. No. 905 B.S.O. No.
Date	Location [illegible]
Map No.	Surveyed by
Plotting C'k'd by	Date
Date	Indexed A. C. Johnson

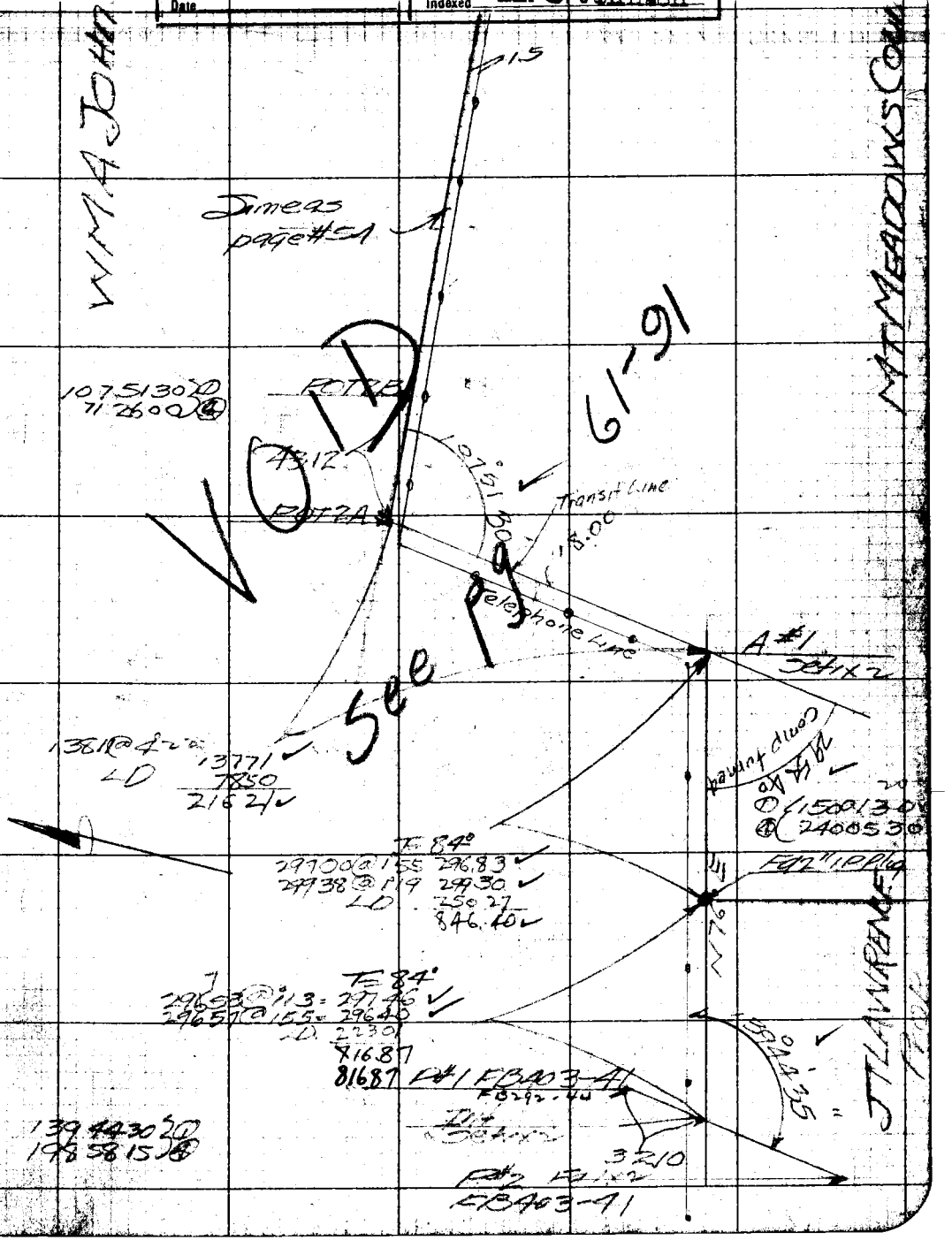

Notes: ANY ADDITIONS OR CHANGES ON THIS SHEET MUST BE MADE OR CIRCLED IN Red. WITH DATE AND NAME OF PERSON MAKING CHANGE.

Do not extend notes this side of this line

RETURN TO LOS ANGELES COUNTY SURVEYOR

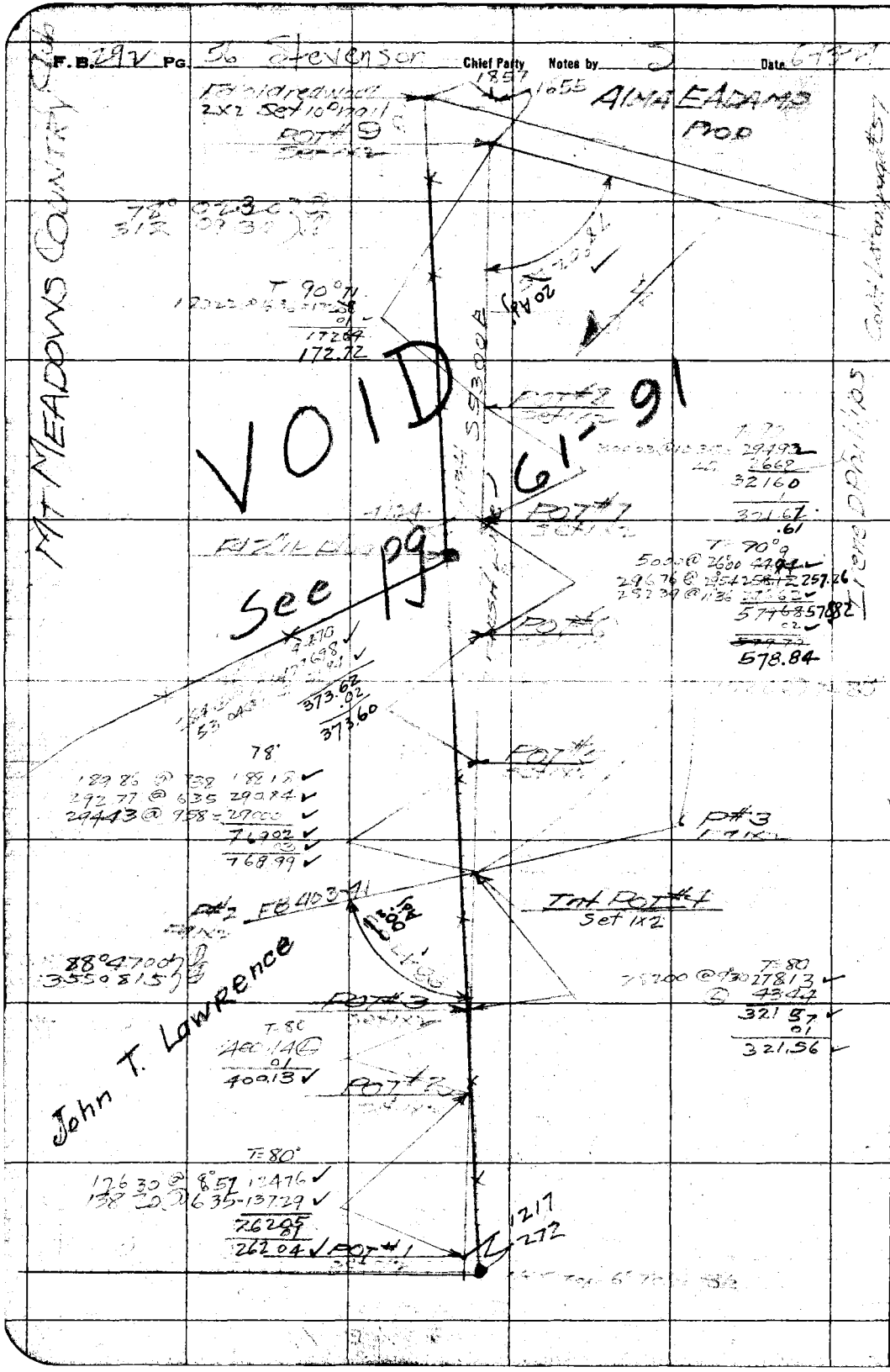

RETURN TO
LOS ANGELES COUNTY SURVEYOR

Do not extend notes this side of this line

Note: ANY ADDITIONS OR CHANGES ON THIS SHEET MUST BE MADE OR CIRCLED IN Red. WITH DATE AND NAME OF PERSON MAKING CHANGE.

Date 6/13/29 Notes by Chief Party Stevenson F.B. 292 Pg. 57

Cont to bottom page #58

Plotted by	W.O. No. 905 D.S.O. No.
Date	Location D" Street
Map No.	Surveyed by Stevenson
Plotting C'k'd by	Date 6-13-29
Date	Indexed C. Johnson

Note: ANY ADDITIONS OR CHANGES ON THIS SHEET MUST BE MADE OR CIRCLED IN Red. WITH DATE AND NAME OF PERSON MAKING CHANGE.

RETURN TO LOS ANGELES COUNTY SURVEYOR

Do not extend notes this side of this line



F.B. 292 Pg 58 Stevenson Chief Party Notes by D Date 6-14-29

Con't to bottom page # 57

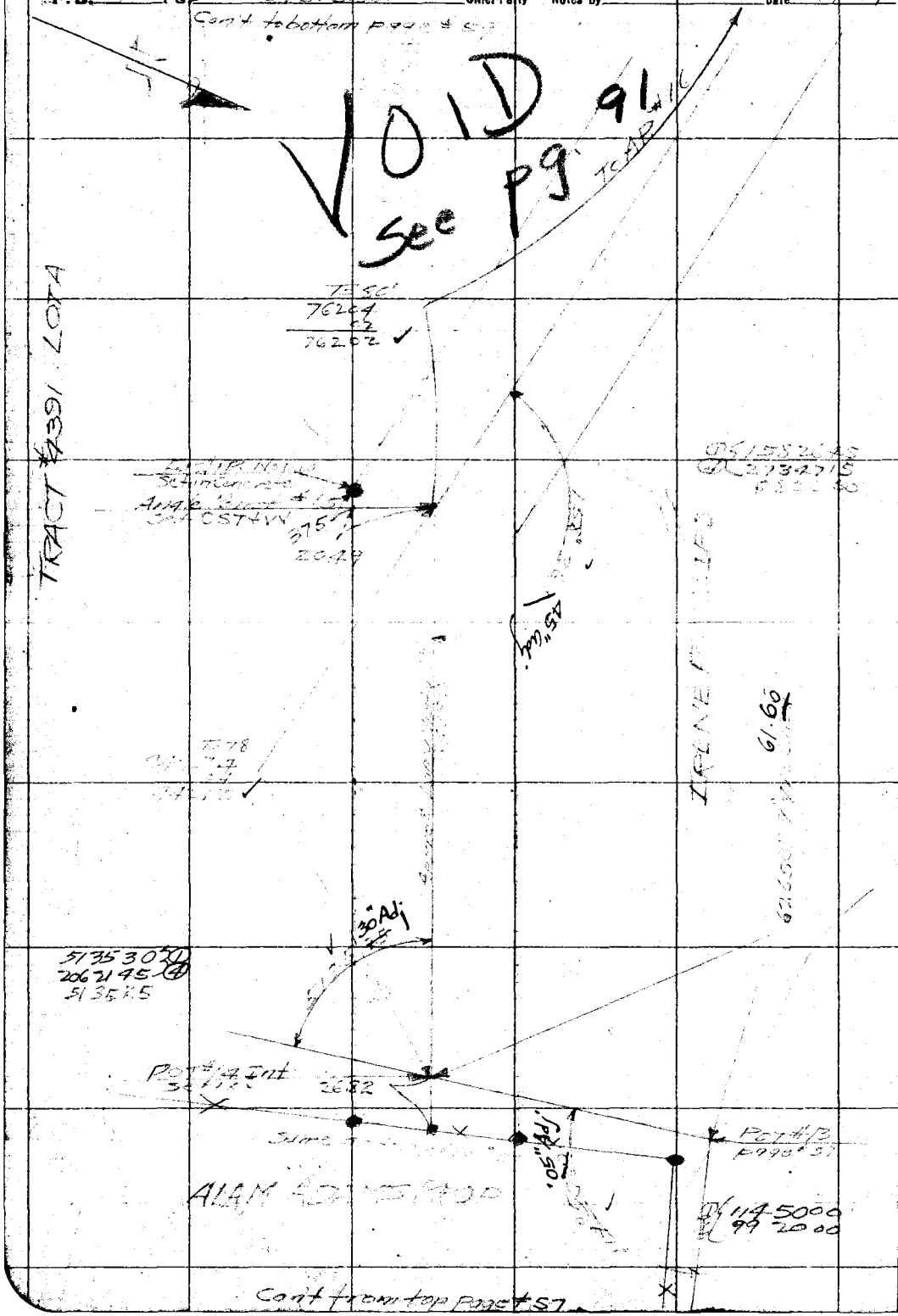

RETURN TO
LOS ANGELES COUNTY SURVEYOR

Do not extend notes this side of this line

Note: ANY ADDITIONS OR CHANGES ON THIS SHEET MUST BE MADE OR CIRCLED IN Red. WITH DATE AND NAME OF PERSON MAKING CHANGE.

Date 6-14-29 Notes by S Chief Party Stevenson F.B 292 Pg. 59

Plotted by	W. O. No. 905 O. S. O. No.
Date	Location "D" Street
Map No.	Surveyed by Stevenson
Plotting Ck'd by	Date 6-14-29
Date	Indexed A. C. Johnson



Note: ANY ADDITIONS OR CHANGES ON THIS SHEET MUST BE MADE OR CIRCLED IN Red. WITH DATE AND NAME OF PERSON MAKING CHANGE.

Do not extend notes this side of this line

RETURN TO LOS ANGELES COUNTY SURVEYOR

Cont from Top page 58

F.B. 292 PG. 60 Chief Party Notes by Date

Date _____ Notes by Moore Chief Party Moore F.B. 292 Pg. 61

Plotted by G. A. Crowl	W. O. No. 905 S. S. O. No.
Date Nov. 1929	Location "D" St - La Verne
Map No. B-476-1	Surveyed by L D Moore
Plotting O.K'd by D. M. Finley	Date Aug. 1929
Date Feb 1930	Indexed A. O Johnson

Notes: ANY ADDITIONS OR CHANGES ON THIS SHEET MUST BE MADE IN RED, WITH DATE AND NAME OF PERSON MAKING CHANGE.

Do not extend notes this side of date line

ISSUED TO LOS ANGELES COUNTY SURVEYOR

SURVEY
of
ADDITIONAL
PROPERTY LINES
for
"D" ST - LAVERNE.
W.O. # 905

Party

Moore
Gleason
Cunningham
Delaney
Quick.

Aug. 26-30, 1929.

300' band tape #46

100.00 @ 84° @ 22 16"
200.00 @ 84° @ 3 "
300.00 @ 84° @ 40 "

F. B. 292 Pg. 62 Moore Chief Party Notes by Moore Date 8-28-29

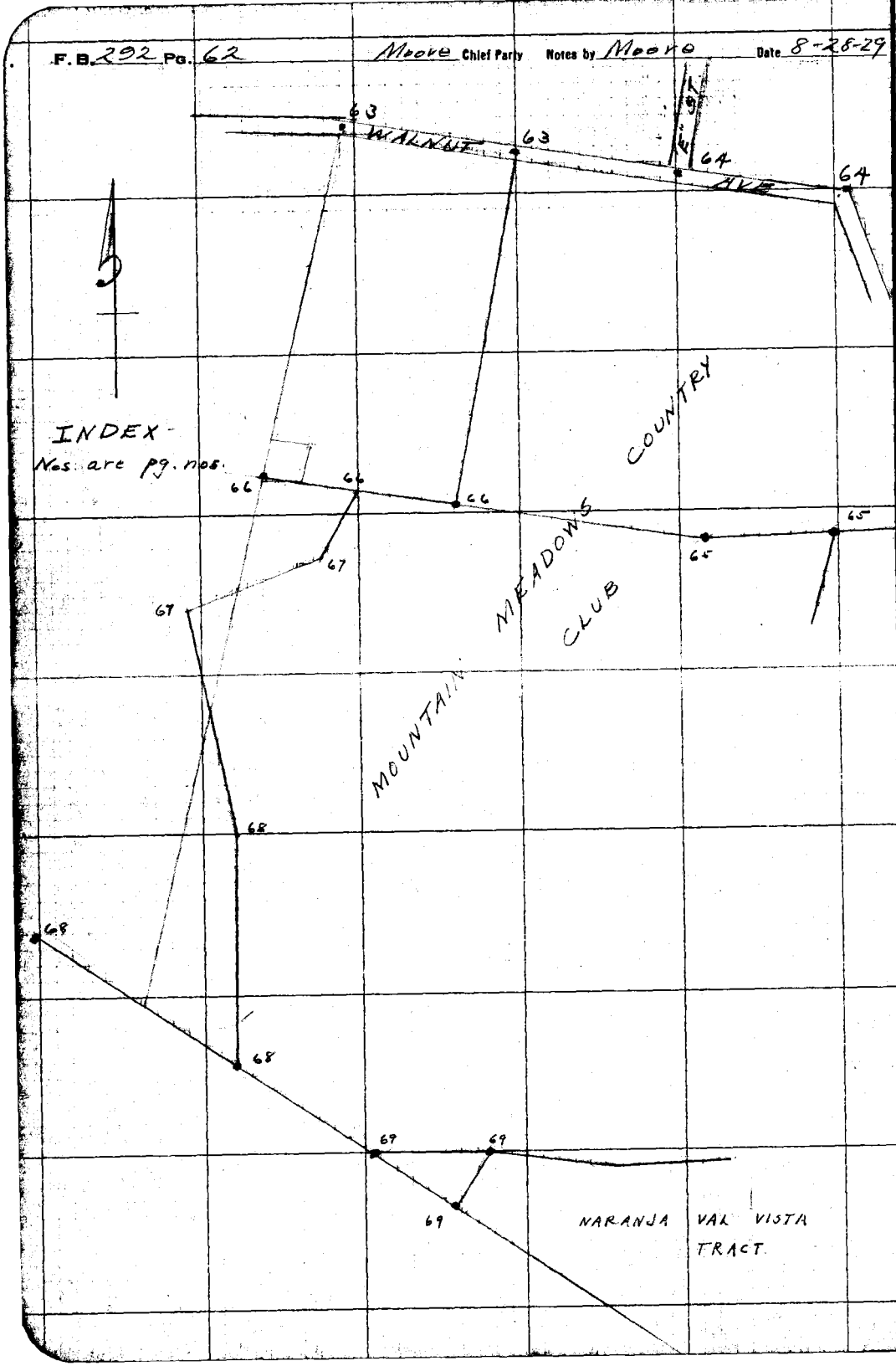

RETURN TO
LOS ANGELES COUNTY SURVEYOR

Do not extend notes this side of this line

Note: ANY ADDITIONS OR CHANGES ON THIS SHEET MUST BE MADE OR CIRCLED IN Red. WITH DATE AND NAME OF PERSON MAKING CHANGE.

Date 8-26-29 Notes by Moore Chief Party Moore F.B. 292 Pg. 63

Planned by G.A. Crowl	W.O. No. 905 Tr. Pr. No. 46
Date Nov. 1929	Location "D" St. La Verne
Map No. B-476-1	Surveyed by L.D. Moore
Plotting C'k'd by D.M. Finley	Date 8-26-29
Date Feb. 1930	Indexed A. C. Johnson

To bottom pg. 64

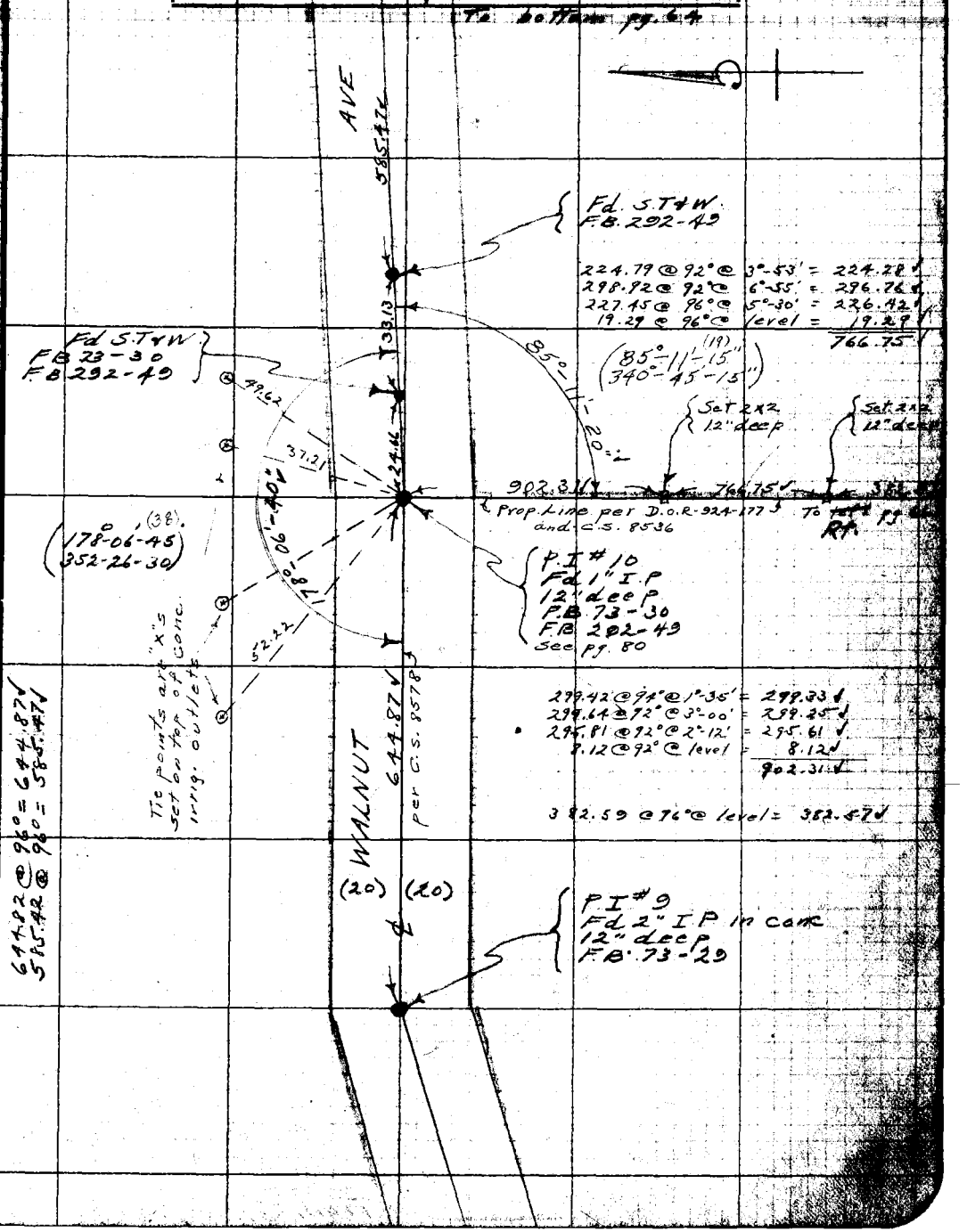

Note: ANY ADDITIONS OR CHANGES ON THIS SHEET MUST BE MADE OR CIRCLED IN Red. WITH DATE AND NAME OF PERSON MAKING CHANGE.

Do not extend notes this side of this line

RETURN TO LOS ANGELES COUNTY SURVEYOR

F.B. 292 PG. 64 Moore Chief Party Notes by Moore Date 8-26-29

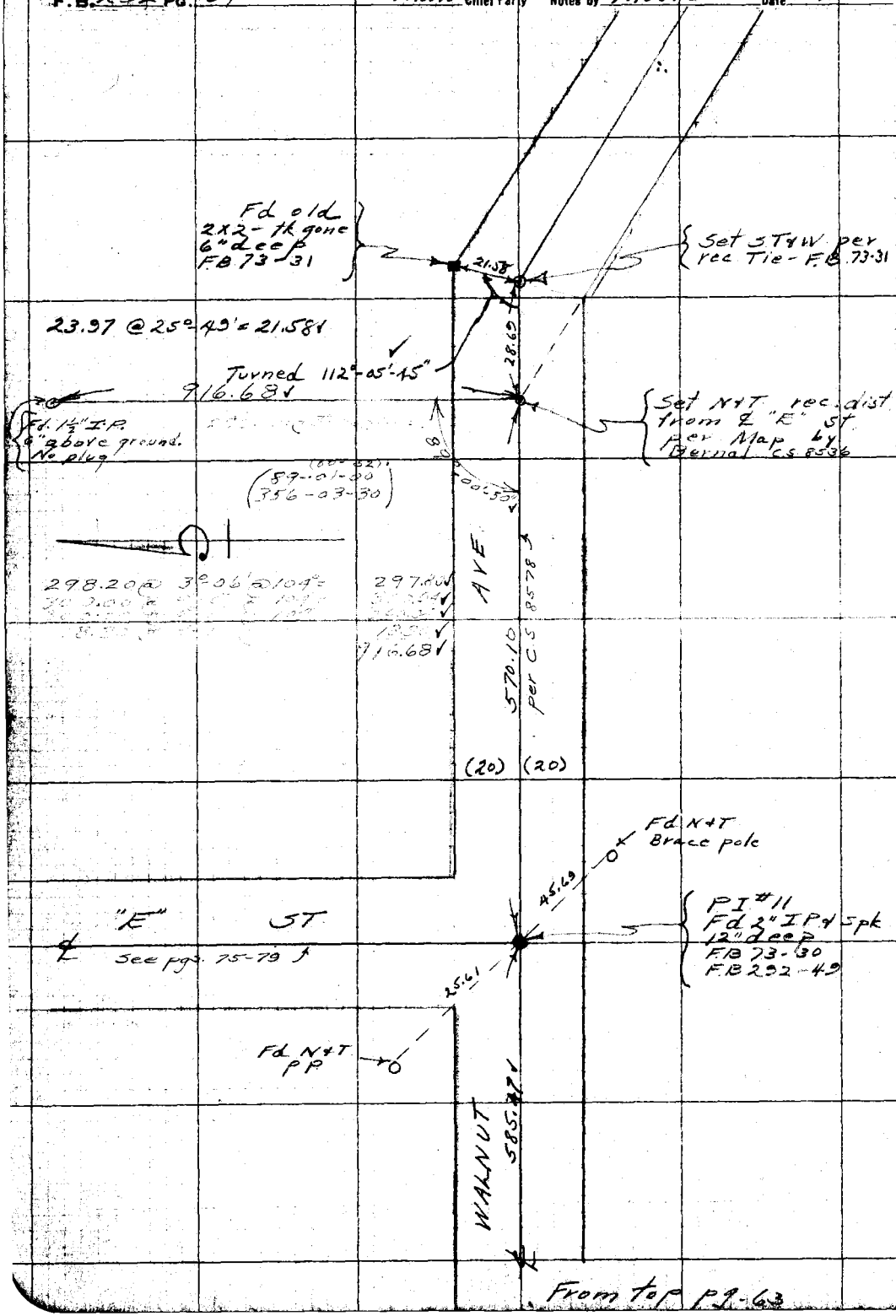

RETURN TO
LOS ANGELES COUNTY SURVEYOR

Do not extend notes this side of this line

Note: ANY ADDITIONS OR CHANGES ON THIS SHEET MUST BE MADE OR CIRCLED IN Red. WITH DATE AND NAME OF PERSON MAKING CHANGE.

Date 8-27-29 Notes by Moore Chief Party Moore F.B. 292 Pg. 65

Plotted by G.A. Crowl	W.O. No. 905 Tape No. 46
Date Nov. 1929	Location "D" ST - La Verne
Map No. B-476-1	Surveyed by L.D. Moore
Plotting C'k'd by D. M. Finley	Date 8-27-29
Date Feb. 1930	Indexed A. C. Johnson

To bottom pg. 66

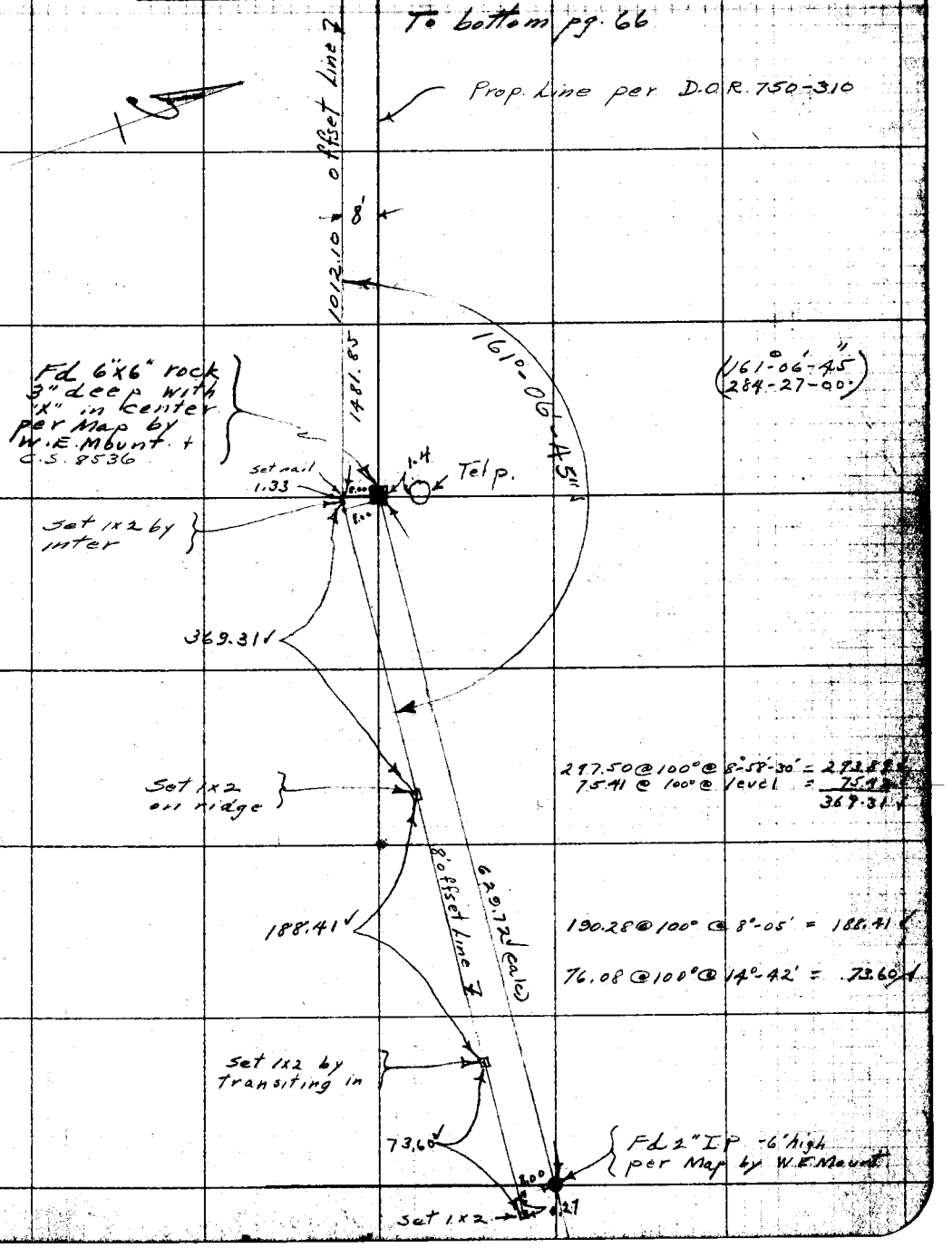

Notes: ANY ADDITIONS OR CHANGES ON THIS SHEET MUST BE MADE OR CIRCLED IN Red. WITH DATE AND NAME OF PERSON MAKING CHANGE.

Do not extend notes this side of this line

RETURN TO LOS ANGELES COUNTY SURVEYOR

F.B. 292 Pg. 66 Moore Chief Party Notes by Moore Date 8-27-29

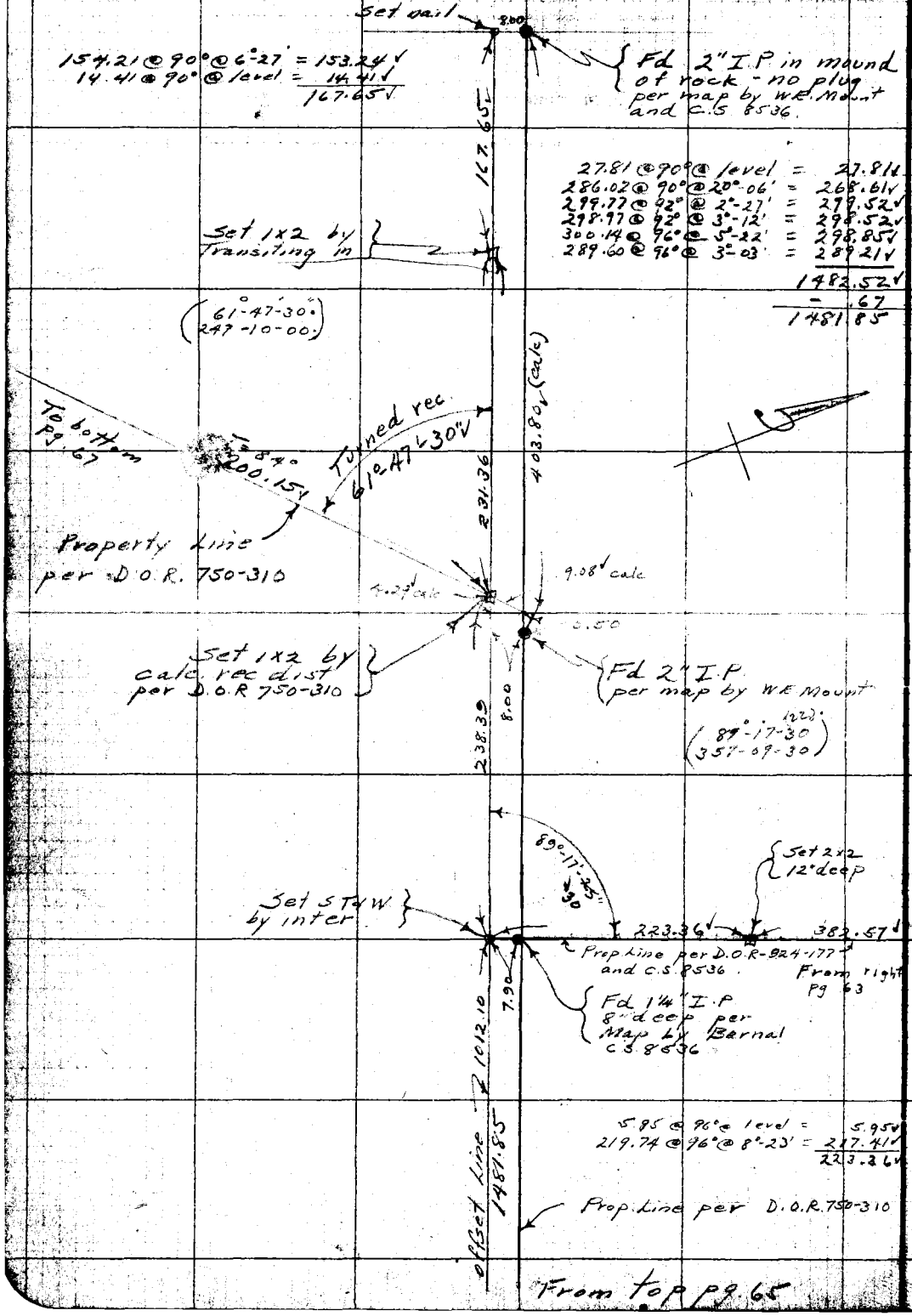

RETURN TO LOS ANGELES COUNTY SURVEYOR

Do not extend notes this side of this line

Note: ANY ADDITIONS OR CHANGES ON THIS SHEET MUST BE MADE OR CIRCLED IN Red WITH DATE AND NAME OF PERSON MAKING CHANGE.

Date 8-28-29 Notes by Moore Chief Party Moore F.B. 292 Pg. 67

Plotted by G.A. Crowl	W.O. No. 905 Type No. 46
Date Nov. 1929	Location "D" ST - LaVerne
Map No. B-476-1	Surveyed by L.D. Moore
Plotting C'k'd by D. M. Finley	Date 8-28-29
Date Feb 1930	Indexed C. Johnson

292.57 @ 90° @ 3°-12' = 292.12
125.62 @ 90° @ 25°-52' = 113.03
73.00 @ 90° @ 17°-26' = 69.65
474.80

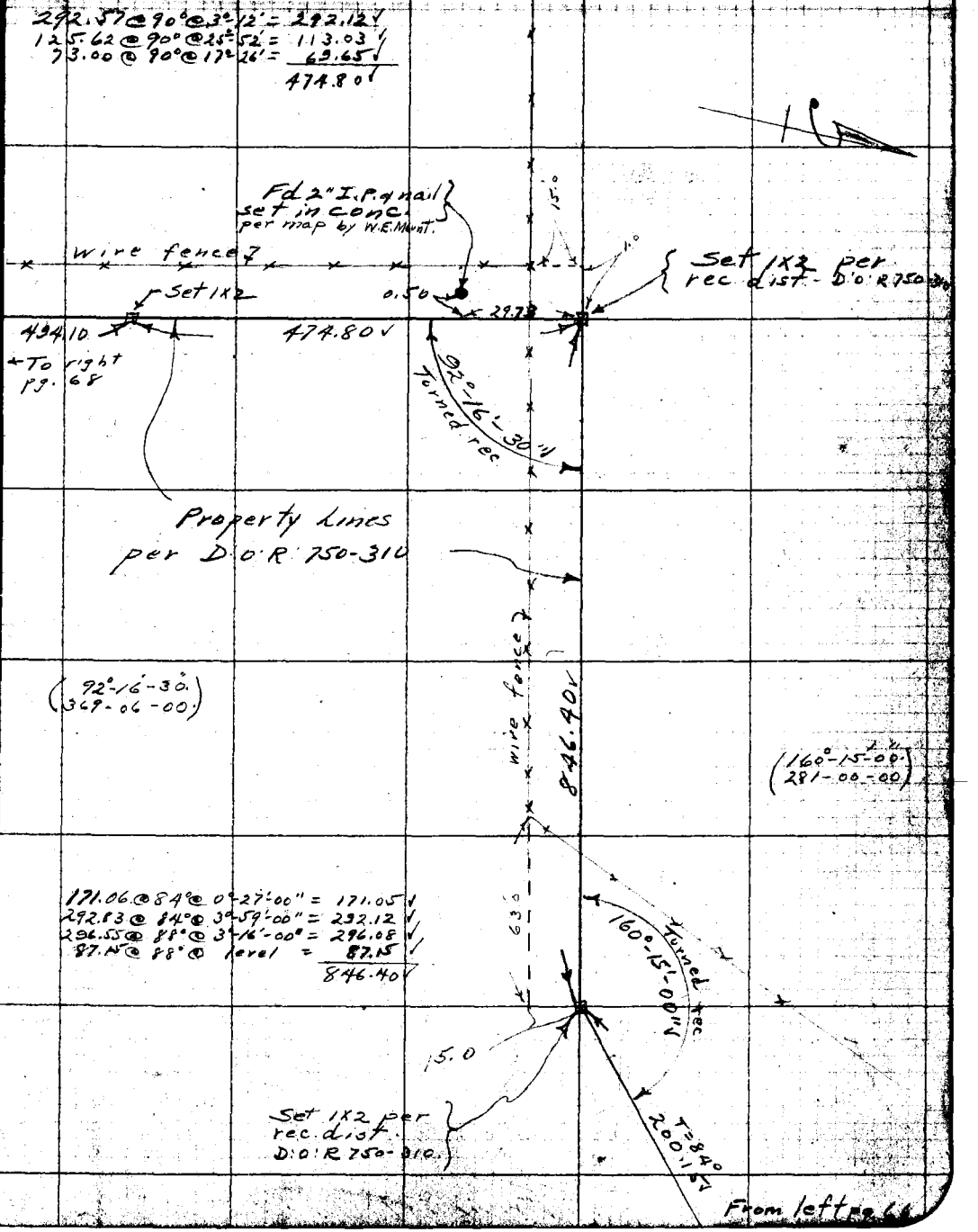

171.06 @ 84° @ 0°-27'-00" = 171.05
292.83 @ 84° @ 3°-59'-00" = 292.12
296.55 @ 88° @ 3°-16'-00" = 296.08
87.15 @ 88° @ level = 87.15
846.40

From left pg. 66

Note: ANY ADDITIONS OR CHANGES ON THIS SHEET MUST BE MADE OR CANCELED IN RED. WITH DATE AND NAME OF PERSON MAKING CHANGE.

Do not extend notes this side of this line

RETURN TO LOS ANGELES COUNTY SURVEYOR

F.B. 282 Pg. 68 Moore Chief Party Notes by Moore Date 8-28-29

Fd old rotten stake painted at bottom - top 6" deep - present size about 2¼x2¼ - along S. side of old 8x8 fence post - top 6" deep. per map by W.E. Mount. See pg 85

223.64 @ 98° @ 1°-55' = 223.53 ✓
260.00 @ 98° @ 4°-20' = 259.28 ✓
11.29 @ 98° @ level = 11.29 ✓
494.10

12" round post to brace fence 4' high

Fd rock with punch mark

fence post

remains 8x8 fence post

old stake

Set 1x2 5' from Cor on line

set 1x2 on top ridge

set 1x2 on top ridge

292.17 @ 82° @ 12-06-30 = 285.67 ✓
60.27 @ 82° @ level = 60.27 ✓
345.94 ✓

See pg. 85

Property Line per D.O.R. 750-310

From 1e 11.79.67

494.10

℄ Dist per pg 85

set 1x2 on top ridge. falls under fence

Set 1x2 per rec dist D.O.R 750-310

290.14 @ 100° @ 19°-28' = 273.58 ✓
36.68 @ 100° @ 18°-21' = 34.81 ✓
308.39 ✓

(166°-49'-30")
307-18-15"

345.94 ✓

138.28 @ 100° @ 12°-32' = 134.99 ✓
294.62 @ 95° @ 8°-00' = 283.24 ✓
418.23 ✓

set 1x2 on top ridge

(55°-11'-45")
220-46-45"

Set 1x2

94.63 @ 98° @ 1°-31' = 94.61 ✓

63.91 @ 82° @ 25°-05' = 57.88 ✓
298.43 @ 84° @ 29-37' = 259.44 ✓
230.33 @ 84° @ 12°-13'-30" = 225.11 ✓
542.43 ✓

542.43

418.23 ✓

1.38

Fd 2" I.P. nail per map by Mount

Set 1x2

55°-11'-40"

50

308.39

Closing Property Line per D.O.R. 750-310

Set 1x2 by rec. dist - 535.3 from pipe to the S.E per D.O.R 750-310

2.30

2.60

Fd 2" I.P. + nail per map by W.E. Mount.

2.5

0.33

35-2.10 ✓

Property Line per D.O.R 750-310

From top pg. 69

RETURN TO LOS ANGELES COUNTY SURVEYOR

Do not extend notes this side of this line

Note: ANY ADDITIONS OR CHANGES ON THIS SHEET MUST BE MADE OR CHECKED IN RED WITH DATE AND NAME OF PERSON MAKING CHANGE.

Date 8-28-29 Notes by Moore Chief Party Moore F.B. 292 Pg. 69

Planned by G. A. Crowl	W.O. No. 905 Tape No. 46
Date Nov. 1929	Location "D" St - LaVerne
Map No. B-476-1	Surveyed by L D Moore
Plotting C'k'd by D. M. Finley	Date 8-28-29
Date Feb 1930	Indexed [illegible]

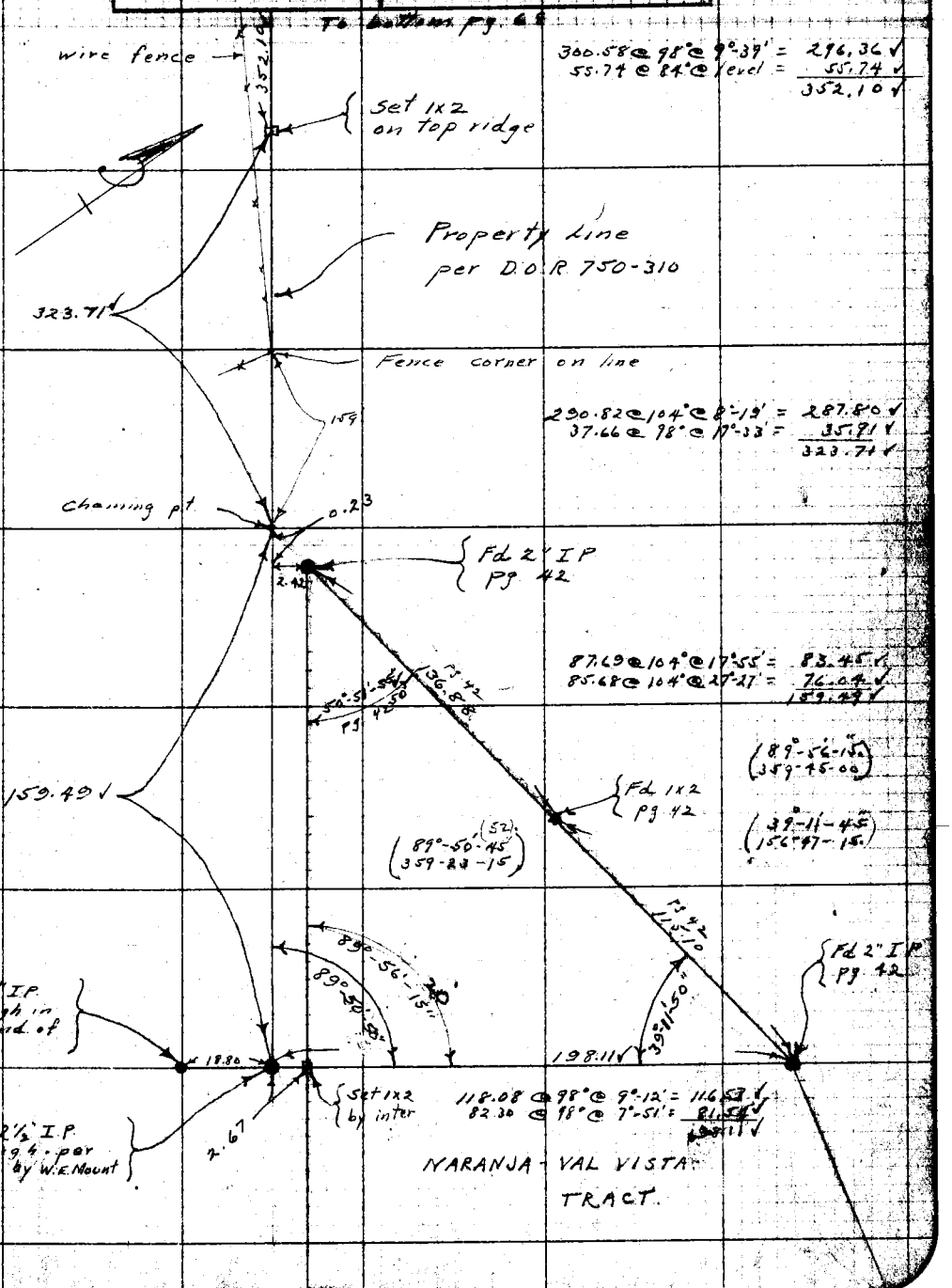

Notes: ANY ADDITIONS OR CHANGES ON THIS SHEET MUST BE MADE OR CHANGED IN RED WITH DATE AND NAME OF PERSON MAKING CHANGE.

Do not extend notes this side of this line

RETURN TO LOS ANGELES COUNTY SURVEYOR

F. B. 292 Pg. 70 Chief Party Notes by Date

RETURN TO
LOS ANGELES COUNTY SURVEYOR

Do not extend notes this side of this line

Note: ANY ADDITIONS OR CHANGES ON THIS SHEET MUST BE MADE OR CIRCLED IN Red WITH DATE AND NAME OF PERSON MAKING CHANGE.

Date Sept 1929 Notes by Moore Chief Party Moore F.B. 292 Pg. 71

Plotted by G.A. Crowl	W.O. No. 905 D.S.O. No.
Date Nov. 1929	Location "D" St - Laverne
Map No. B-476-1	Surveyed by L.D. Moore
Plotting C'k'd by D. M. Finley	Date Sept 1929
Date Feb 1930	Indexed

Notes: ANY ADDITIONS OR CHANGES ON THIS SHEET MUST BE MADE IN CIRCLES IN Red, WITH DATE AND NAME OF PERSON MAKING CHANGE.

Do not extend notes this side of this line

RETURN TO LOS ANGELES COUNTY SURVEYOR

LOCATION SURVEY
of
"D" ST. - LAVERNE
from
ORANGE ST
SOUTH
to
POMONA-COVINA ROAD
W.O. # 905

Sept 10-30-1929

Party
Moore
Gleason
Mc Bride
Hartley
Ford

100' band tape #628 - 100.00 @ 68° + 20.5 lbs
300' " " " #46 - 100.00 @ 84° + 22½ "
200.00 @ 84° + 33½ "
300.00 @ 84° + 40 "

Note: For & Profile & Cross Section See L.B. 541 Pg 38

F. B. 292 Pg. 72 Moore Chief Party Notes by Moore Date Sept 1929

Index Sketch.

Nos. are pg. nos.

℄ "D" St = —

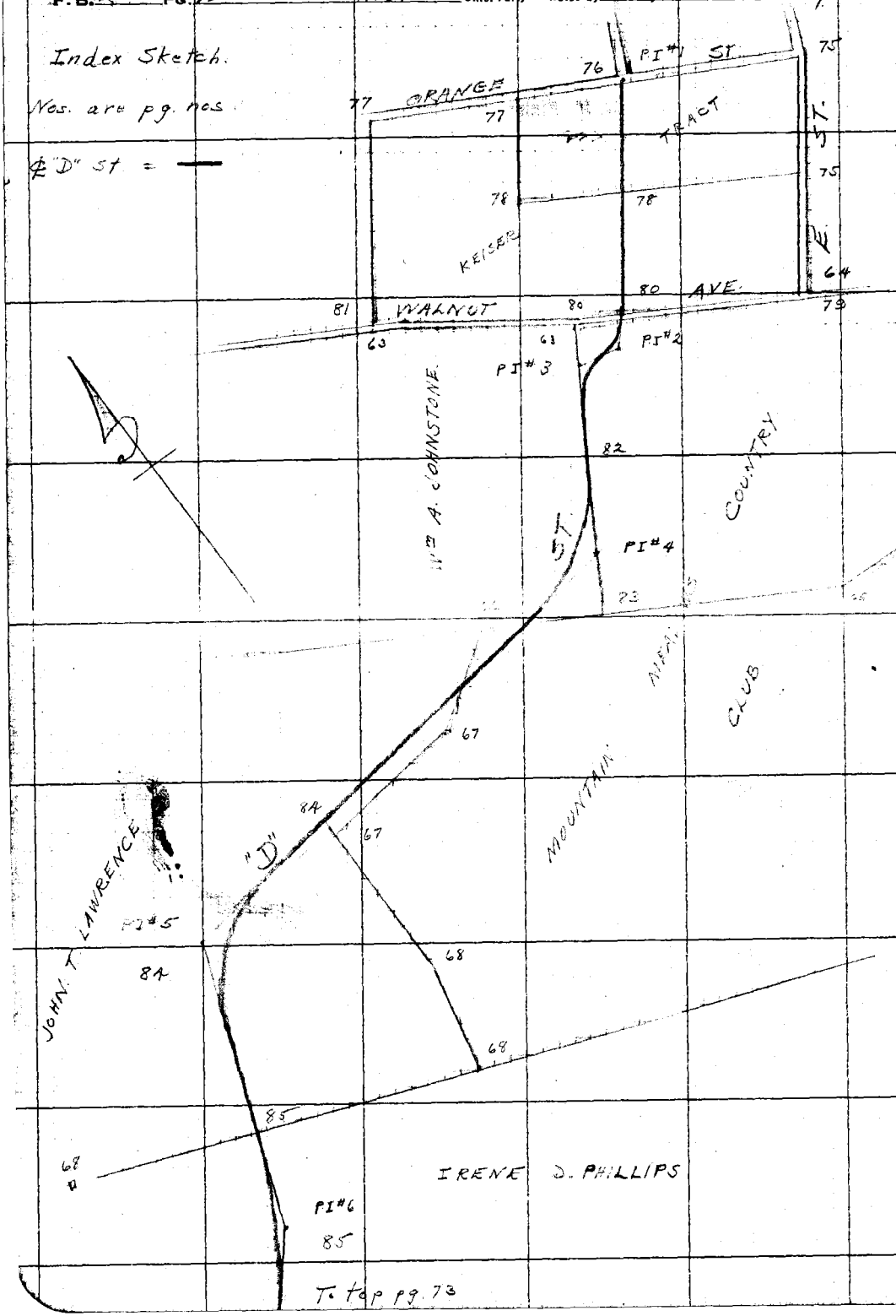

T. top pg. 73

RETURN TO
LOS ANGELES COUNTY SURVEYOR

Do not extend notes this side of this line

Note: ANY ADDITIONS OR CHANGES ON THIS SHEET MUST BE MADE OR CIRCLED IN Red. WITH DATE AND NAME OF PERSON MAKING CHANGE.

Date Sept 1929 Notes by Moore Chief Party Moore F.B. 292 PG 73

Planted by G. A. Crowl	W. O. No. 905 D. S. O. No.
Date Nov. 1929	Location "D" St - La Verne
Map No. B-476-1	Surveyed by L D Moore
Plotting C'k'd by D. M. Finley	Date Sept. 1929
Date Feb. 1930	Indexed A. C. Johnson

From bottom pg 72

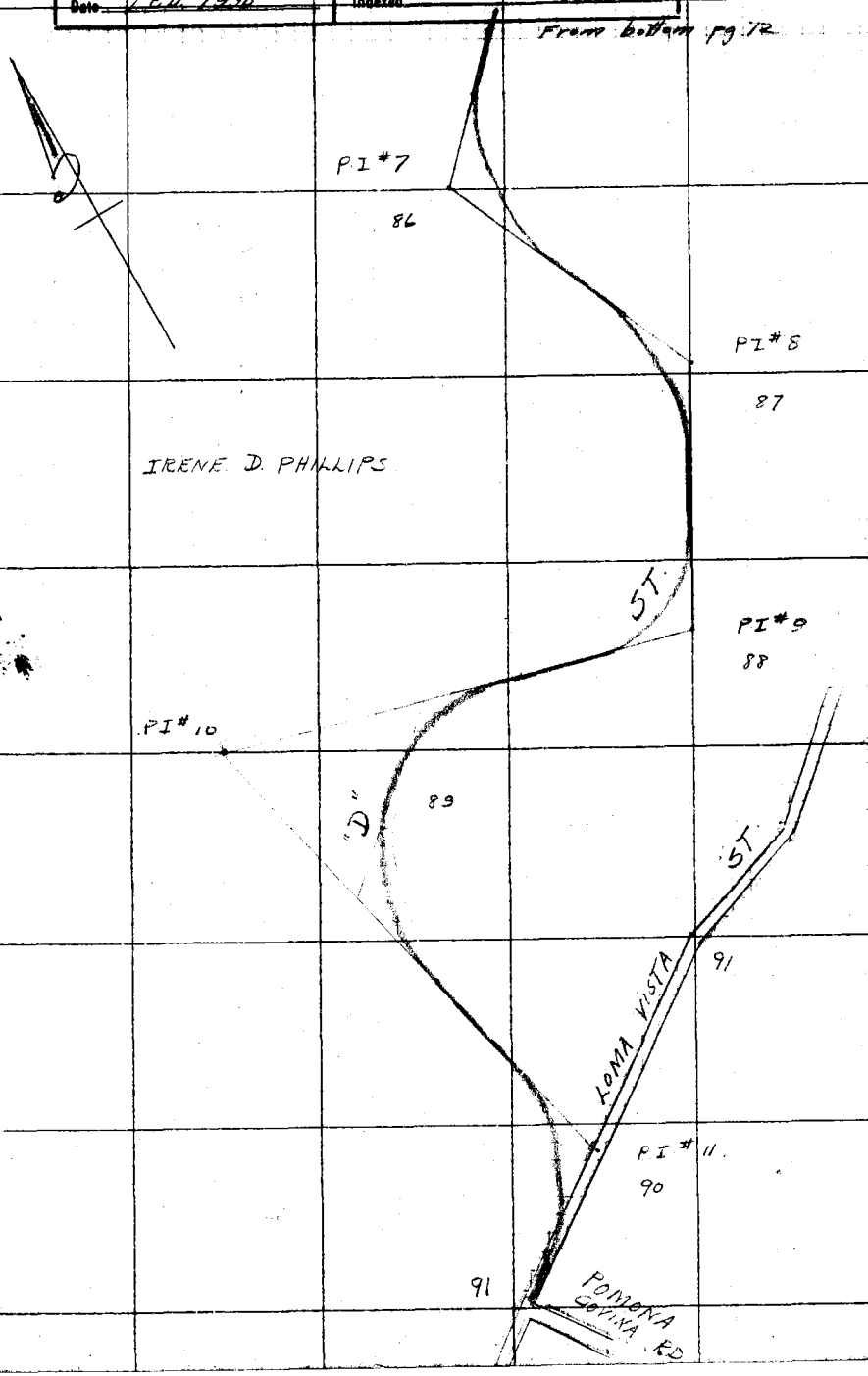

Notes: ANY ADDITIONS OR CHANGES ON THIS SHEET MUST BE MADE OR CIRCLED IN Red, WITH DATE AND NAME OF PERSON MAKING CHANGE.

Do not extend notes this side of this line

RETURN TO LOS ANGELES COUNTY SURVEYOR

F. B. 292 Pg. 74 Chief Party Notes by Date

RETURN TO
LOS ANGELES COUNTY SURVEYOR

Do not extend notes this side of this line

Note: ANY ADDITIONS OR CHANGES ON THIS SHEET MUST BE MADE OR CIRCLED IN Red WITH DATE AND NAME OF PERSON MAKING CHANGE.

Date Sept. 1929 Notes by Moore Chief Party Moore F.B. 292 Pg. 75

Plotted by G. A. Crawl	W.O. No. 905 Tape No. 028
Date Nov. 1929	Location "D" St - LaVerne
Map No. B-476-1	Surveyed by L. D. Moore
Plotting C'k'd by D. M. Finley	Date Sept 1929.
Date Feb 1930	Indexed A. C. Johnson

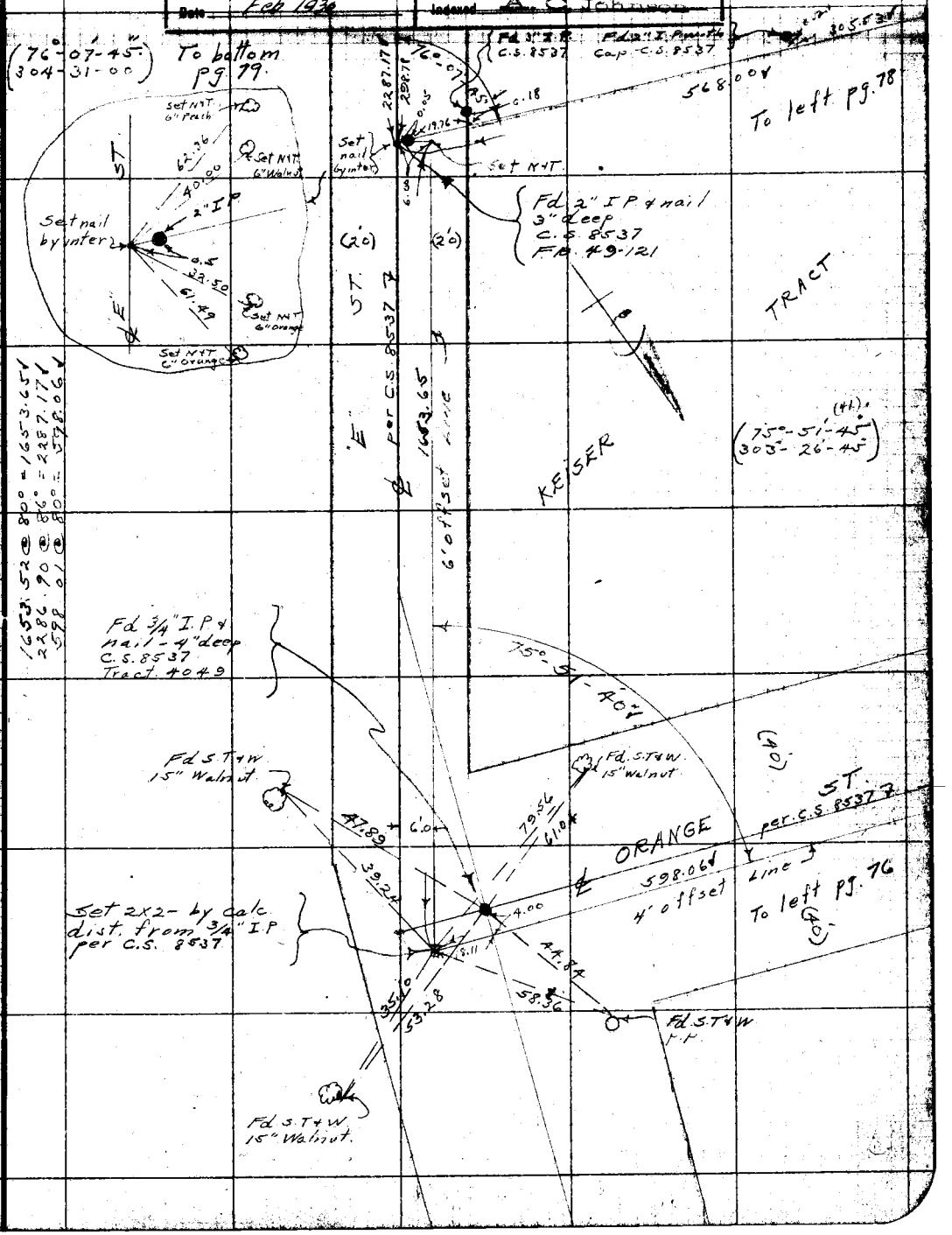

Note: ANY ADDITIONS OR CHANGES ON THIS SHEET MUST BE MADE OR CIRCLED IN Red. WITH DATE AND NAME OF PERSON MAKING CHANGE.

Do not extend notes this side of this line

RETURN TO LOS ANGELES COUNTY SURVEYOR

F.B. 292 PG. 76 Moore Chief Party Notes by Moore Date Sept. 1929

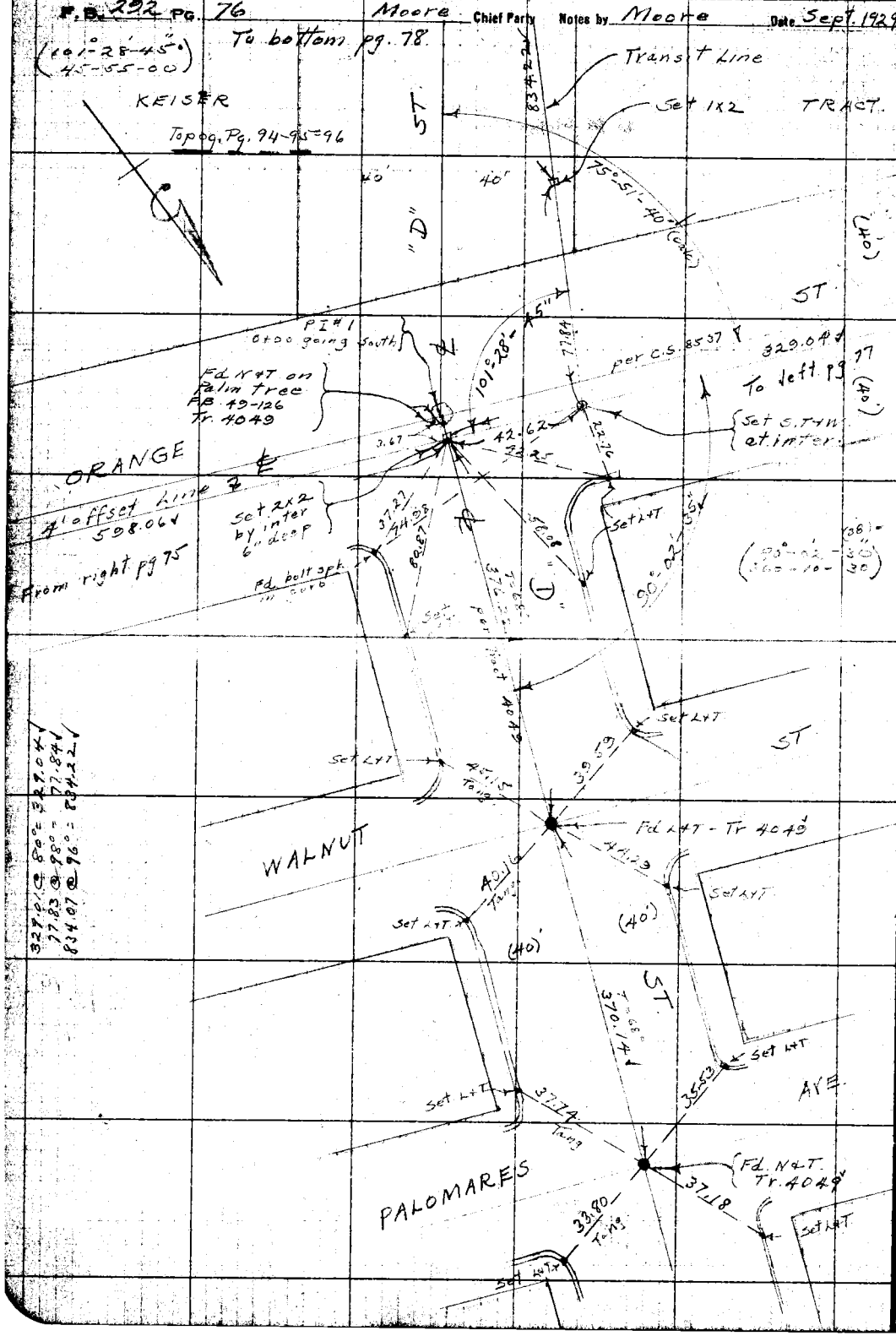

RETURN TO
LOS ANGELES COUNTY SURVEYOR

Do not extend notes this side of this line

Note: ANY ADDITIONS OR CHANGES ON THIS SHEET MUST BE MADE OR CIRCLED IN Red. WITH DATE AND NAME OF PERSON MAKING CHANGE.

Date Sept 1929 Notes by Moore Chief Party Moore F.B. 292 Pg. 77

Plotted by G.A. Crowl	W.O. No. 905 Tr. No. 028
Date Nov. 1929	Location "D" St - La Verne
Map No. B-476-1	Surveyed by L. D. Moore
Plotting C'k'd by D. M. Pinley	Date Sept 1929
Date Feb 1930	Indexed A. O. Johnson

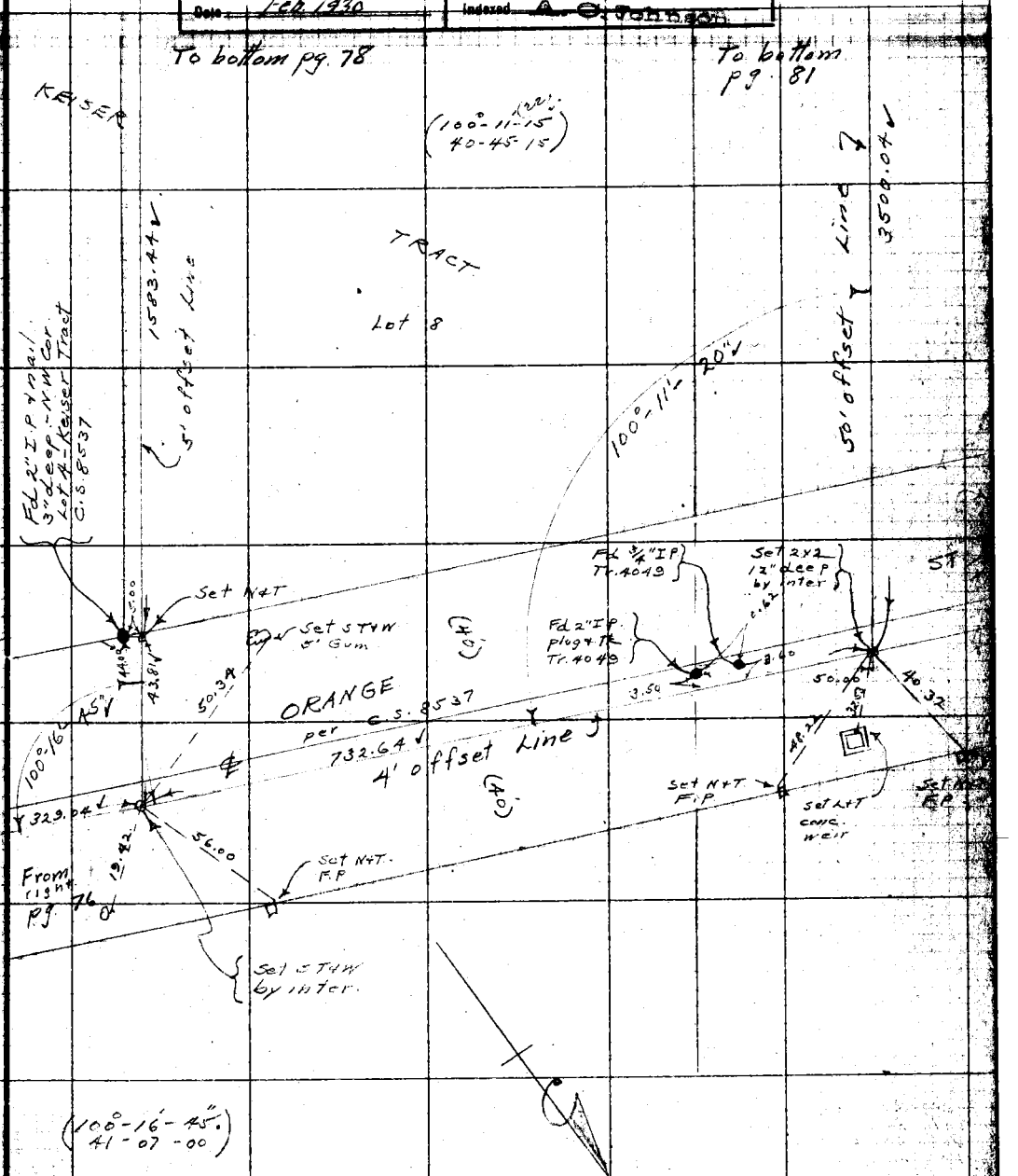

Note: ANY ADDITIONS OR CHANGES ON THIS SHEET MUST BE MADE OR CIRCLED IN Red. WITH DATE AND NAME OF PERSON MAKING CHANGE.

Do not extend notes this side of this line

RETURN TO LOS ANGELES COUNTY SURVEYOR

F.B. 292 Pg. 78 Moore Chief Party Notes by Moore Date Sept 1929

To bottom pg. 79

These distances were adjusted to fit distances measured on transit line

To bottom pg. 80

Set 1x2 8" under H.S.J. P.O.T. Sta 31+00.00 30+99.99

Set 2x2 17+28.74 12" deep by calc. offset from Transit Line

721.07 @ 84°
600.00 @ 89°
682.55 @ 84

24+99.98 Set 1x2 25+00.07 P.O.T. 8" under H.S.J.

645.42

Set N+T 6" Peach

30.71

Set N+T 6" Walnut

20.41

Set 1x2

39.95

30.25

31.74

Set N+T 6" Walnut

Set N+T 6" Peach

TRACT

Set 1x2 by inter

Set N+T 6" Walnut

40'

40'

Set N+T M.P.

51.99

5.57

R8.34

Set N+T 6" Walnut

Set N+T. 6" Walnut

Fd 2" □ iron tube - base on line - top 0.33 off line

S.15 E 37

0.33

Fd "x" in conc. weir

137.40

16.85

246.42

Fd 2" I.P. S.W. cor. lot 77 S.15 E 37 1.5' deep

35.24

51.71

Set N+T 6" Orange

79°-59'-20"

305.53

20.30

Set 2x2 by inter

30.99

568.00

22.17

Set N+T 6" Orange

Set N+T 6" Orange

To right top pg 75

R7-20"

467.12

97-98-99-100

Transit line

(22.)
(79°-59-15)
(319-57-30)

TOPOG Pg 9

(49.)
(78°-47-15")
(315-09-15)

KEISER

"D"

Set 1x2

1583.44

255.82

Set N+T 6" Orange

24.35

12.22

Set N+T 6" Orange

Set 2x2 at Calc. inter. 15" deep

10.67

21.52

Set N+T 6" Orange

Set N+T 6" Orange

834.22

From top pg 76

From top pg 77

5' offset Line

645.32	@ 82°	=	645.42
137.38	@ 76°	=	137.40
467.04	@ 96°	=	467.12
255.77	@ 96°	=	255.82
567.89	@ 78°	=	568.00
305.47	@ 98°	=	305.53
246.37	@ 98°	=	246.42

RETURN TO LOS ANGELES COUNTY SURVEYOR

Do not extend notes this side of this line

Notes: ANY ADDITIONS OR CHANGES ON THIS SHEET MUST BE MADE OR CIRCLED IN Red WITH DATE AND NAME OF PERSON MAKING CHANGE.

Date Sept 1929 Notes by Moore Chief Party Moore F.B. 292 Pg 79

Planned by G.A. Grout	W.O. No. 905 Tape No. 028
Date Nov. 1929	Location "D" St - LaVerne
Map No. B-476-1	Surveyed by L. D. Moore
Plotting C'k'd by D. M. Finley	Date Sept 1929
Date Feb 1930	Indexed A. C. Johnson

133.11 @ 86° = 133.13

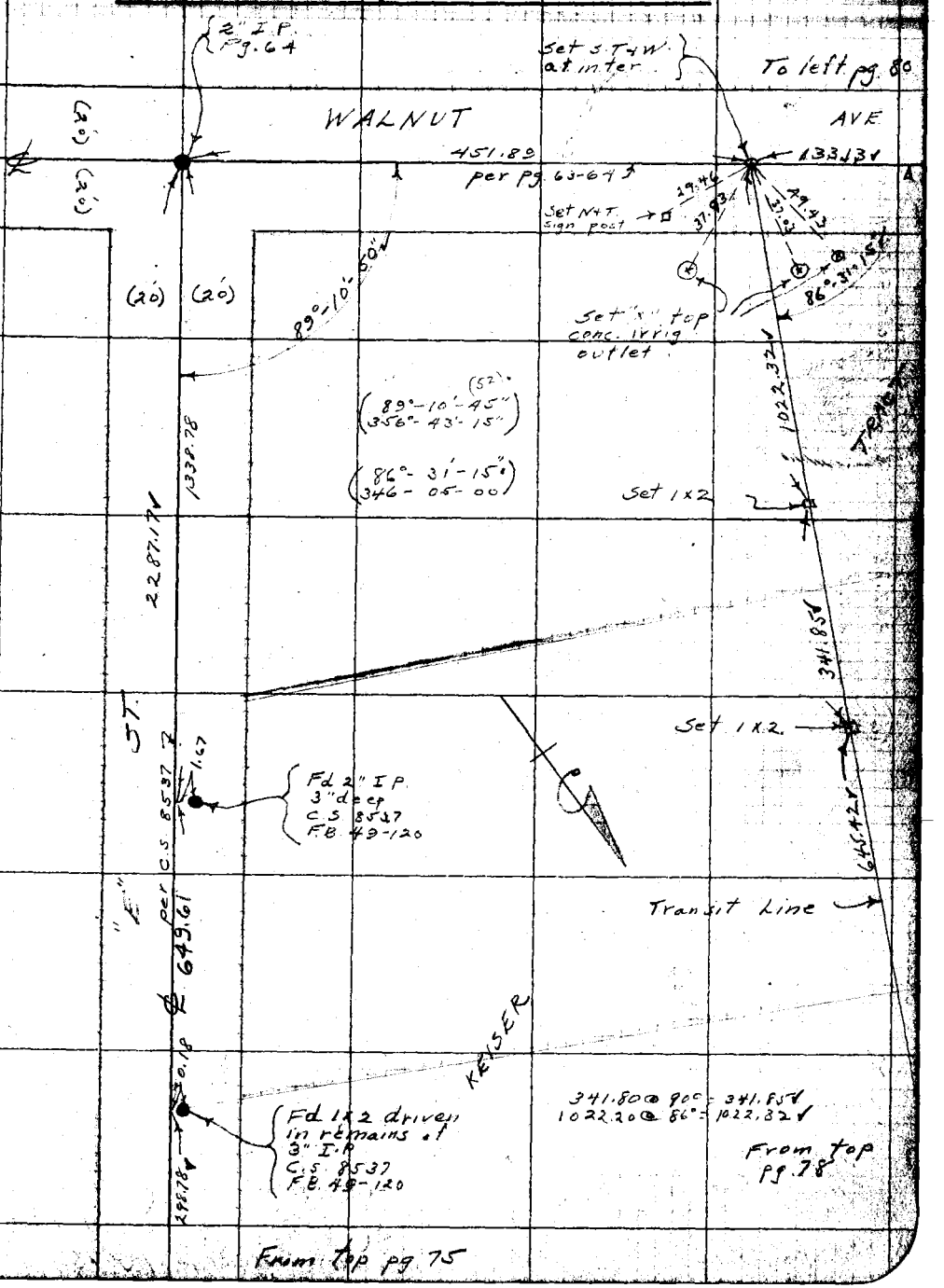

Note: ANY ADDITIONS OR CHANGES ON THIS SHEET MUST BE MADE OR CIRCLED IN Red WITH DATE AND NAME OF PERSON MAKING CHANGE.

Do not extend notes this side of this line

RETURN TO LOS ANGELES COUNTY SURVEYOR

F.B. 292 Pg. 80 Moore Chief Party Notes by Moore Date Sept 1929

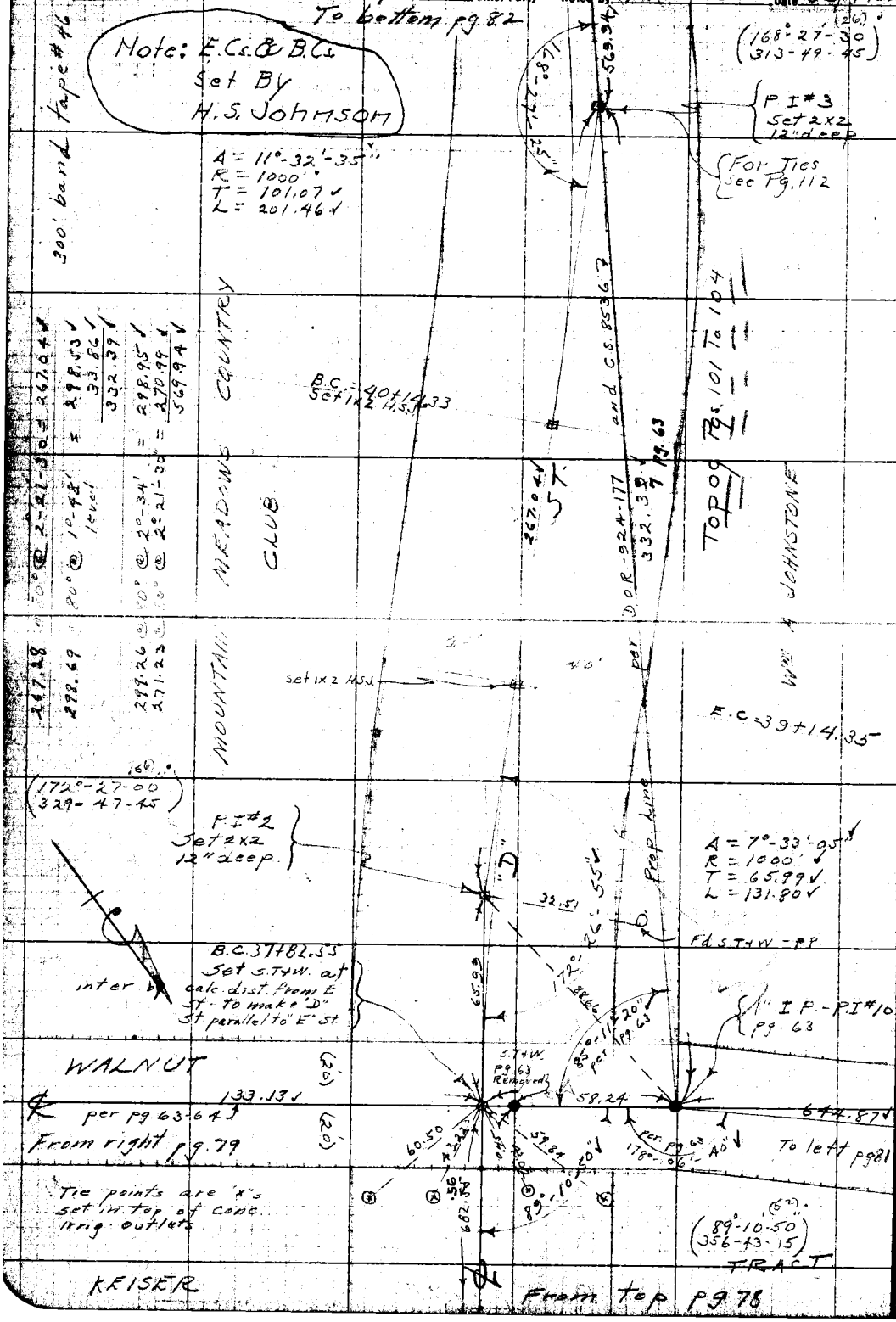

RETURN TO LOS ANGELES COUNTY SURVEYOR

Do not extend notes this side of this line

Note: ANY ADDITIONS OR CHANGES ON THIS SHEET MUST BE MADE OR CIRCLED IN Red. WITH DATE AND NAME OF PERSON MAKING CHANGE.

Date Sept 1929 Notes by: Moore Chief Party Moore F.B. 292 Pg. 81

Plotted by G.A. Clowl	W.O. No. 805 Tape No. 028
Date Nov. 1929	Location "D" St - La Verne
Map No. B-476-1	Surveyed by L. D. Moore
Plotting C'k'd by D. M. Finley	Date Sept 1929
Date Feb 1930	Indexed A. C. Johnson

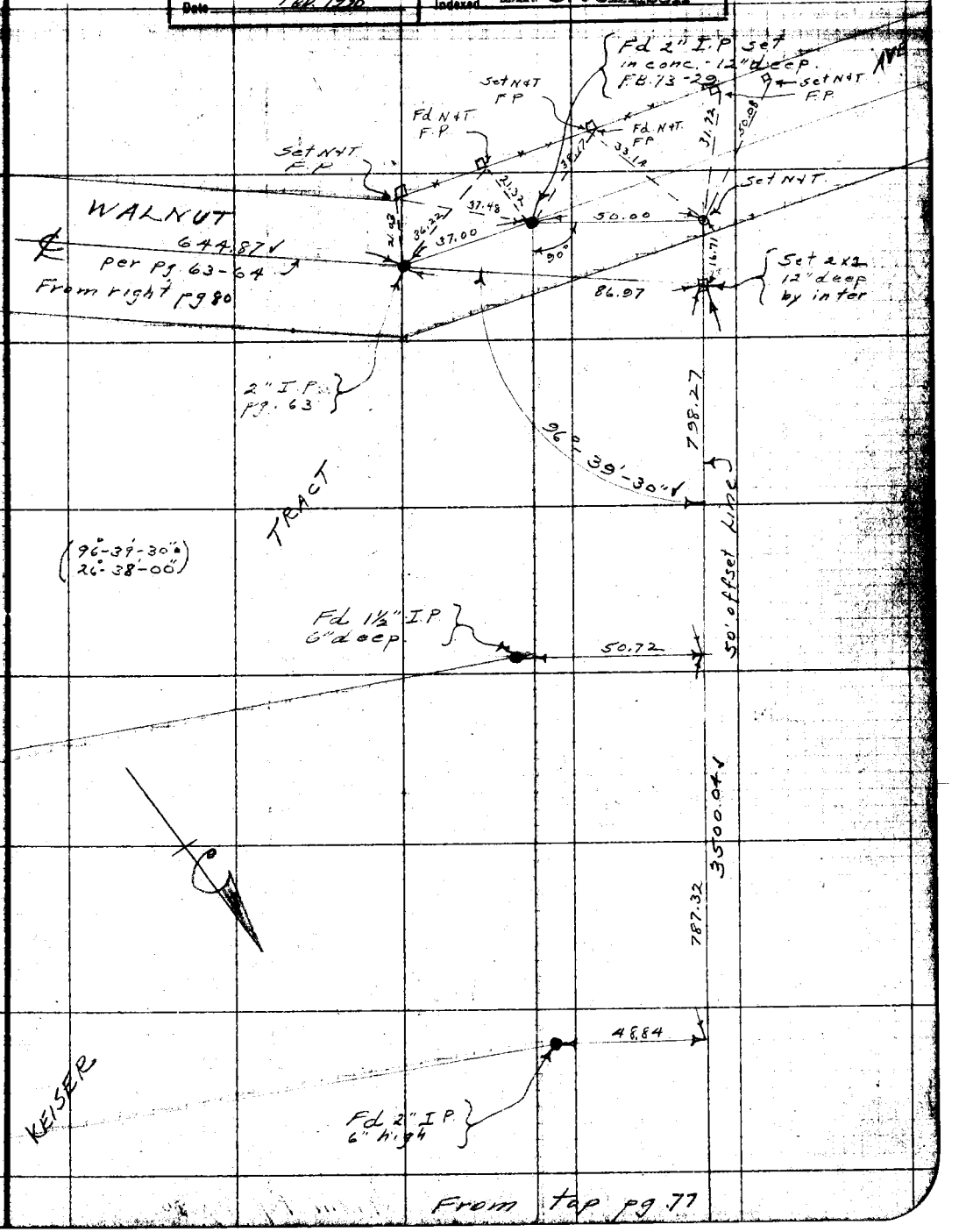

From top pg 77

Note: ANY ADDITIONS OR CHANGES ON THIS SHEET MUST BE MADE OR CIRCLED IN Red. WITH DATE AND NAME OF PERSON MAKING CHANGE.

Do not extend notes this side of this line

RETURN TO LOS ANGELES COUNTY SURVEYOR

F.B. 292 Pg. 82 Moore Chief Party Notes by Moore Date Sept 1929

To bottom pg 83

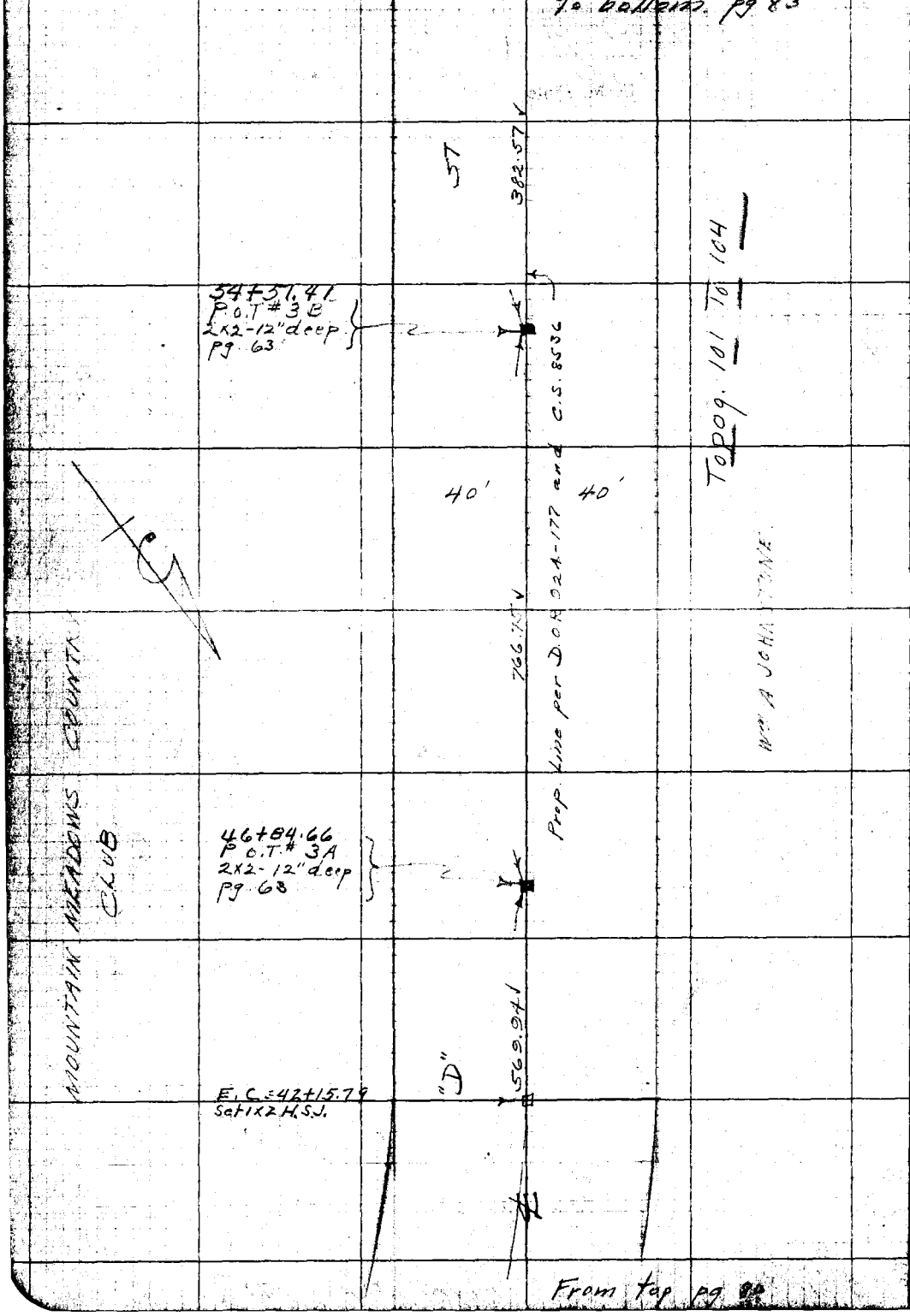

From top pg 80

RETURN TO
LOS ANGELES COUNTY SURVEYOR

Do not extend notes this side of this line

Note: ANY ADDITIONS OR CHANGES ON THIS SHEET MUST BE MADE OR CIRCLED IN Red. WITH DATE AND NAME OF PERSON MAKING CHANGE.

Date Sept 1929 Notes by Moore Chief Party Moore F.B. 292 Pg. 83

Plotted by G. A. Crowl	W.O. No. 905 Sta. No. 46
Date Nov. 1929	Location "D" St - LaVerne
Map No. B-476-1	Surveyed by L. D. Moore
Plotting C.H'd by D. M. Finley	Date Sept 1929
Date Feb 1936	Indexed A. C. Johnson

Notes: ANY ADDITIONS OR CHANGES OF TIME SHEET MUST BE MADE OR CHECKED BY Mark WITH DATE AND NAME OF PERSON MAKING CHANGE.

Do not extend notes this side of this line

RETURN TO LOS ANGELES COUNTY SURVEYOR

(19°44'-45")
(78-59-00)

150.21 @ 70° @ 6-14-30" = 149.31 ✓
89.81 @ 70° @ 7-16-30 = 89.08 ✓
199.01 @ 70° @ 2-16-30 = 198.83 ✓
232.80 @ 70° @ 3-49-30 = 232.26 ✓ per D.O.R-750-310
176.52 @ 70° @ level = 176.50 ✓
80.22 @ 70° @ level = 80.21 ✓

Deed Line

(64+05.71)
POT #4
Set 2x2
12" deep

1 bottom
K 84

846.40
385.43

80.21

1x2
Pg. 67

Set 1x2

19°-44'-45"
45-00

MOUNTAIN MEADOWS
COUNTRY CLUB

Set 2x2
12" deep
by inter

(209.23)

Set 2x2
by inter
12" deep

S.T.&W.
Pg. 66

232.26

To 6x6 Post Pg. 65
(1246.2) D.O.R. 750-310

8' offset Line

149.31

7.90

89.08

1x2 - pg 66

Prop. Line per
D.O.R-750-310

(1/4" I.P.
pg. 66)

89°-17'
per Pg. 66

133.16

"D" ST.

PI #4
Set 2x2
12" deep
by inter.

For Ties
See Pg 112

101.64 @ 70° @ level = 101.62 ✓
284.25 @ 70° @ 3°-08' = 283.80 ✓
385.43 ✓

40-00 ✓

Δ = 48°-37'-50"
R = 1000'
T = 452.22 ✓
L = 849.39 ✓

90.20

P.O.S. #4A
2x2 - pg. 66

(42°-03'-00")
(168°-11'-30")

(131°-20'-10")
(165-20-45)

90.21 @ 74° @ level = 90.20 ✓
134.59 @ 74° @ 8°-19' = 133.16 ✓

MOUNTAIN MEADOWS
COUNTY CLUB
Prop. Line per D.O.R. 924-177
and C.S. 8536

382.57

Topog 104 + 105
WM A JOHNSTONE

Set 1x2 12" under B.C. 54+71.96

40' 40'

From top pg. 82

F.B. 292 Pg. 84 Moore Chief Party Notes by Moore Date Sept 1929

To bottom pg. 85

170.26 @ 66° @ level = 170.24 ✓

84+90.12
P.O.T # 5A
Set 2x2
12" deep

40' 40'

Set 1x2
12" Under HSL

E.C. 83+17.03

ST.

516.57 ✓

P#2
1x2
pg. 44

(4°-29'-00" (04)
17-56-15)

298.00 @ 66° @ 3'-21" = 297.46 ✓
239.99 @ 68° @ 6'-26" = 238.46 ✓
535.92 ✓

"P" Line

LAWRENCE

4°-29'-00"
10.

A = 41°-46'-50" 40
R = 900' ✓
L = 343.48 ✓
T = 656.24 ✓

For Ties See Pg. 113

PI #5
Set 2x2
12" deep

P#1
1x2
pg. 44

JOHN

"D"

(138°-13'-15" (08)
192-52-30)

(135°-02'-45" (49)
180-11-15)

76+60.79 B.C.

403.47 ✓

Set 1x2
12" Under HSL

Topog. 105 To 107

Deed Line

293.45 @ 74° @ 3°-18' = 292.94 ✓
87.52 @ 74° @ level = 87.51 ✓
380.45 ✓

76+00.00
P.O.T # 4C
Set 2x2
12" deep

432.21 ✓

1x2
967

8.00

432.24 @ 74° @ level = 432.21 ✓

299.18 @ 66° @ 3-28-30 = 298.59 ✓
219.56 @ 66 @ 6-50 = 217.98 ✓
516.57 ✓

71+68.59
Intersection
Set 2x2
12" deep

380.45 ✓

297.93 @ 66° @ 2-16' = 297.67 ✓
105.81 @ 66 @ level = 105.80 ✓
403.47 ✓

P.O.T # 4B = 67+88.14
Set 2x2
12" deep

From top pg. 83

RETURN TO
LOS ANGELES COUNTY SURVEYOR

Do not extend notes this side of this line

Note: ANY ADDITIONS OR CHANGES ON THIS SHEET MUST BE MADE OR CIRCLED IN Red WITH DATE AND NAME OF PERSON MAKING CHANGE.

Date Sept 1929 Notes by Moore Chief Party Moore F.B. 292 Pg 85

Plotted by G. A. Crowl	W.O. No. 905 Tape No. 46
Date Nov. 1929	Location D St - La Verne
Map No. B-476-1	Surveyed by L. D. Moore
Plotting C'k'd by D. M. Finley	Date Sept. 1929
Date Feb 1930	Indexed A. C. Johnson

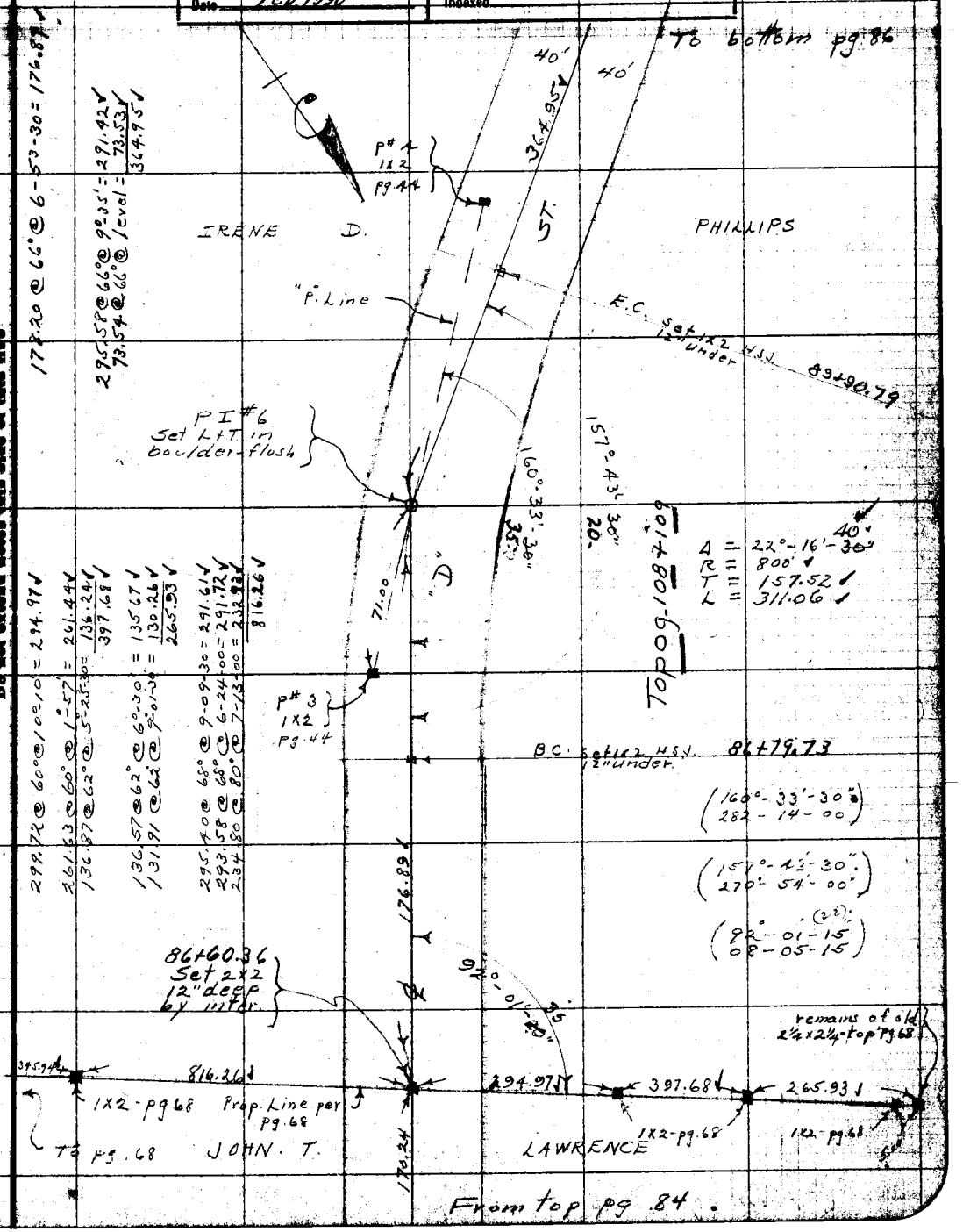

178.20 @ 66° @ 6-53-30 = 176.89

295.58 @ 66° @ 9°-35' = 291.42
73.54 @ 66° @ level = 73.53
364.95

299.72 @ 60° @ 10°-10' = 294.97
261.63 @ 60° @ 1°-57' = 261.44
136.87 @ 62° @ 5°-25-30 = 136.24
397.68

136.57 @ 62° @ 6°-30 = 135.67
131.91 @ 62° @ 9°-01-30 = 130.26
265.93

295.40 @ 68° @ 9-09-30 = 291.61
293.58 @ 68° @ 6-24-00 = 291.72
234.80 @ 80° @ 7-13-00 = 232.93
816.26

Note: ANY ADDITIONS OR CHANGES ON THIS SHEET MUST BE MADE OR CIRCLED IN Red. WITH DATE AND NAME OF PERSON MAKING CHANGE.

RETURN TO LOS ANGELES COUNTY SURVEYOR

Do not extend notes this side of this line

F.B. 292 PG. 86 Moore Chief Party Notes by Moore Date Sept 1929

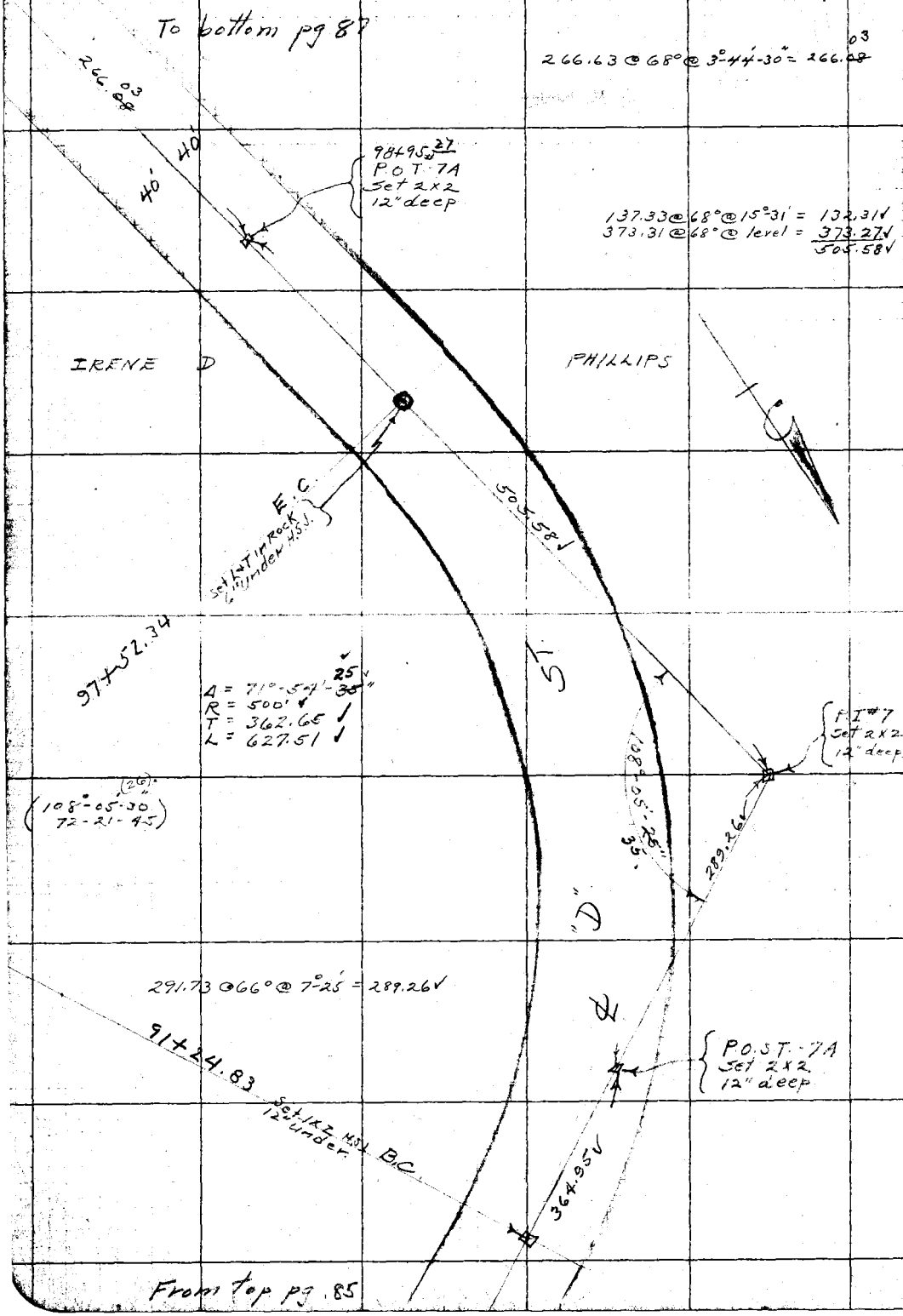

RETURN TO
LOS ANGELES COUNTY SURVEYOR

Do not extend notes this side of this line

Note: ANY ADDITIONS OR CHANGES ON THIS SHEET MUST BE MADE OR CIRCLED IN Red. WITH DATE AND NAME OF PERSON MAKING CHANGE.

Date Sept 1929 Notes by Moore Chief Party Moore F.B. 292 Pg 87

Plotted by G. A. Crowl	W.O. No. 905 Tape No. 46
Date Nov. 1929	Location "D" St - La Verne
Map No. B-476-1	Surveyed by L. D. Moore
Plotting C'k'd by D. M. Finley	Date Sept. 1929
Date Feb. 1930	Indexed A. C. Joh

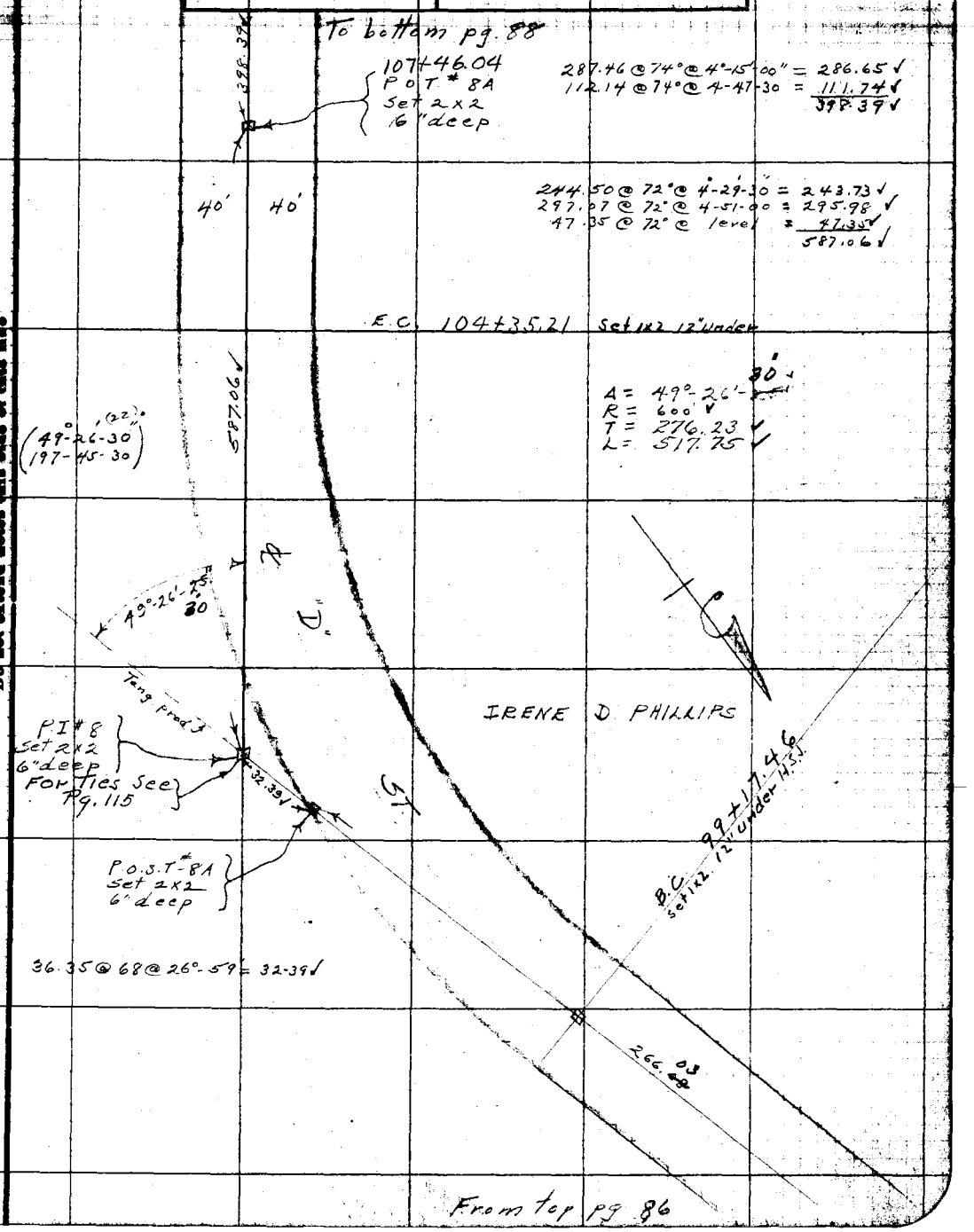

Note: ANY ADDITIONS OR CHANGES ON THIS SHEET MUST BE MADE OR CIRCLED IN Red. WITH DATE AND NAME OF PERSON MAKING CHANGE.

Do not extend notes this side of this line

RETURN TO LOS ANGELES COUNTY SURVEYOR

F. B. 292 Pg. 88 Moore Chief Party Notes by Moore Date Sept 1929

219.44 @ 74° @ 8°-14'-30" = 217.16 ✓
118.85 @ 74° @ 11-28-30 = 116.46 ✓
137.28 @ 74° @ 5°-30'-30" = 136.64
463.17 @ 74° @ level = 463.14 ✓

IRENE D PHILLIPS

To bottom pg 89

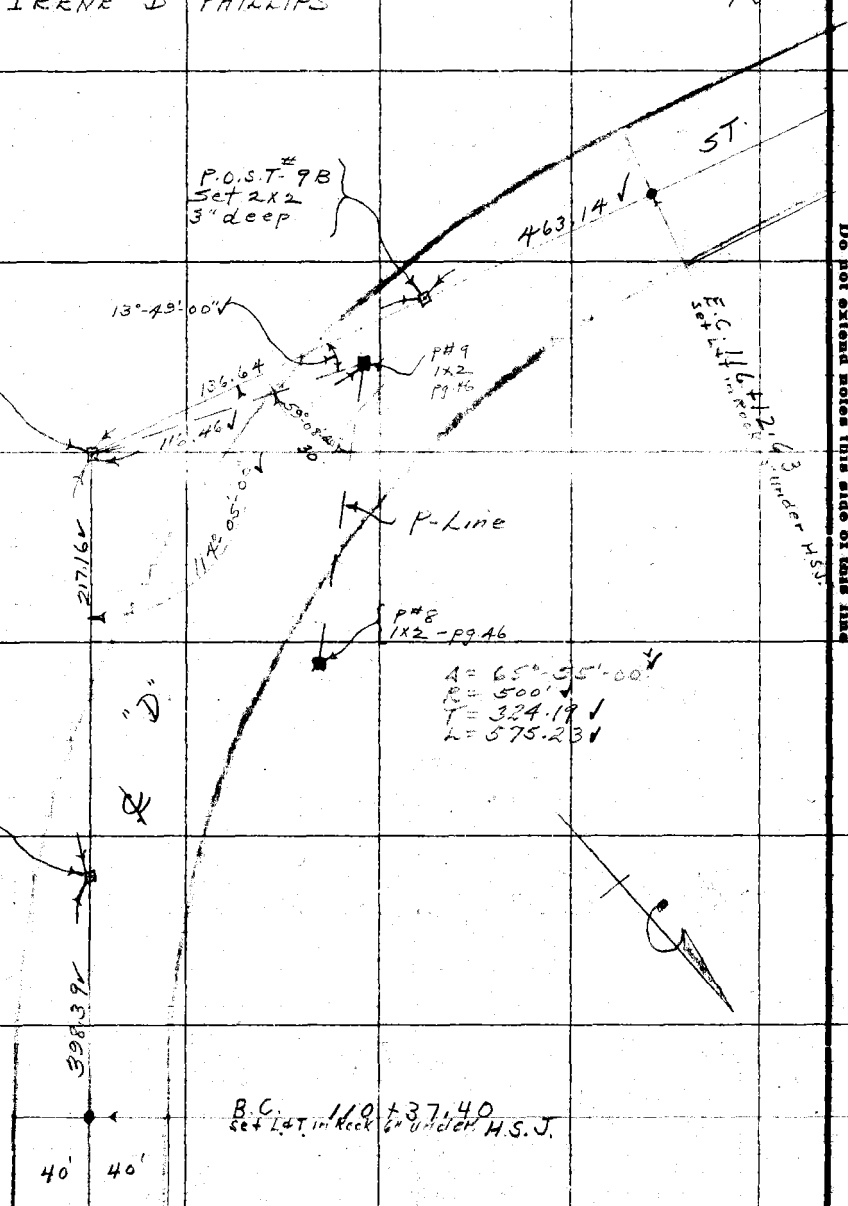

From top Pg 87

RETURN TO
LOS ANGELES COUNTY SURVEYOR
Do not extend notes this side of this line
Note: ANY ADDITIONS OR CHANGES ON THIS SHEET MUST BE MADE OR CIRCLED IN Red. WITH DATE AND NAME OF PERSON MAKING CHANGE.

Date Sept 1929 Notes by Moore Chief Party Moore F.B. 292 Pg. 89

Plotted by G. A. Crawl	W. O. No. 905 [illegible] No. 46
Date Nov. 1929	Location "D" St - La Verne
Map No. B-476-1	Surveyed by L. D. Moore
Plotting C'k'd by D. M. Finley	Date Sept 1929
Date Feb. 1930	Indexed [illegible]

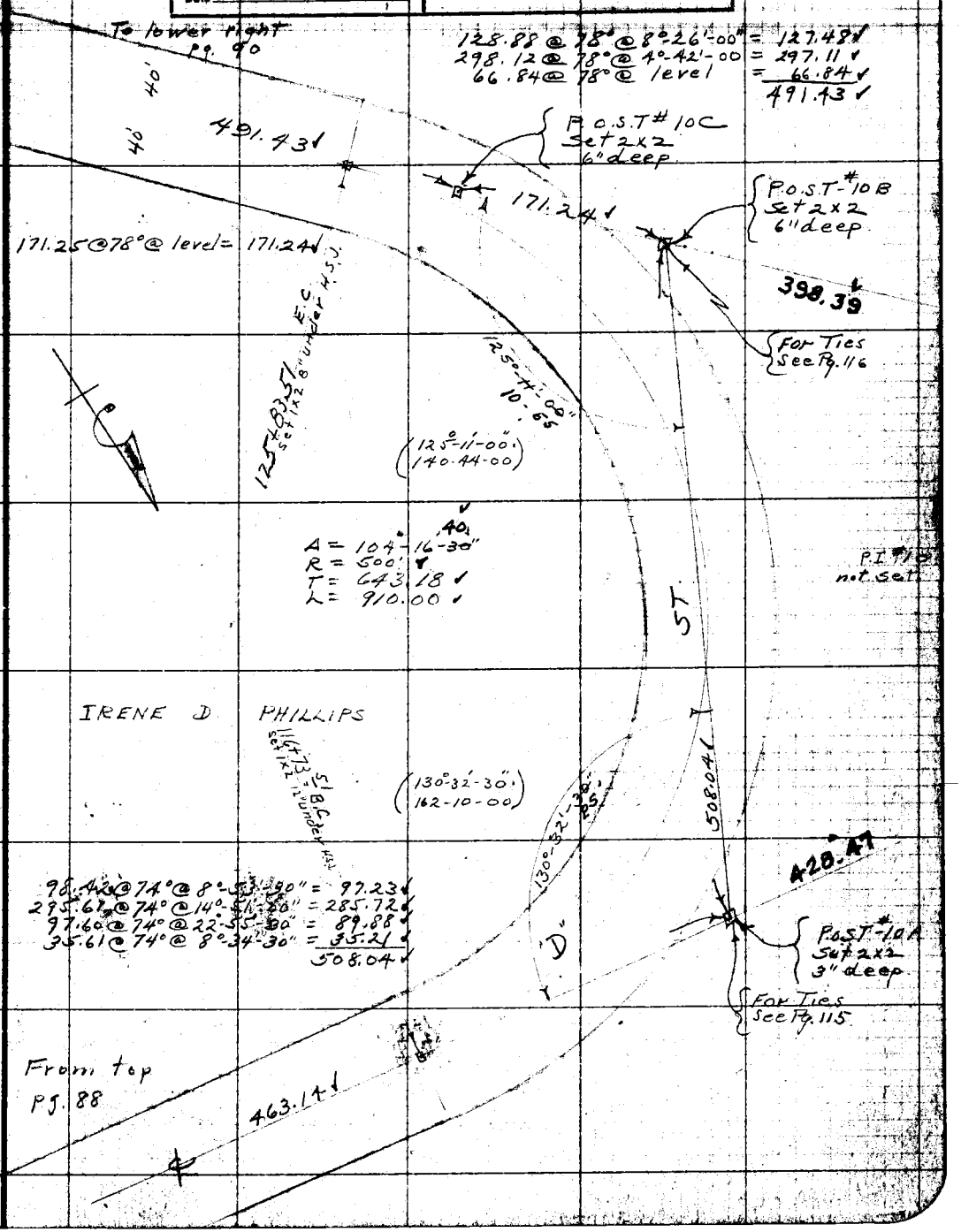

Notes: ANY ADDITIONS OR CHANGES ON THIS SHEET MUST BE MADE OR CIRCLED IN Red. [illegible] CHANGE.

Do not extend notes this side of this line

RETURN TO LOS ANGELES COUNTY SURVEYOR

F.B. 292 Pg. 90. Moore Chief Party Notes by Moore Date Sept 1929

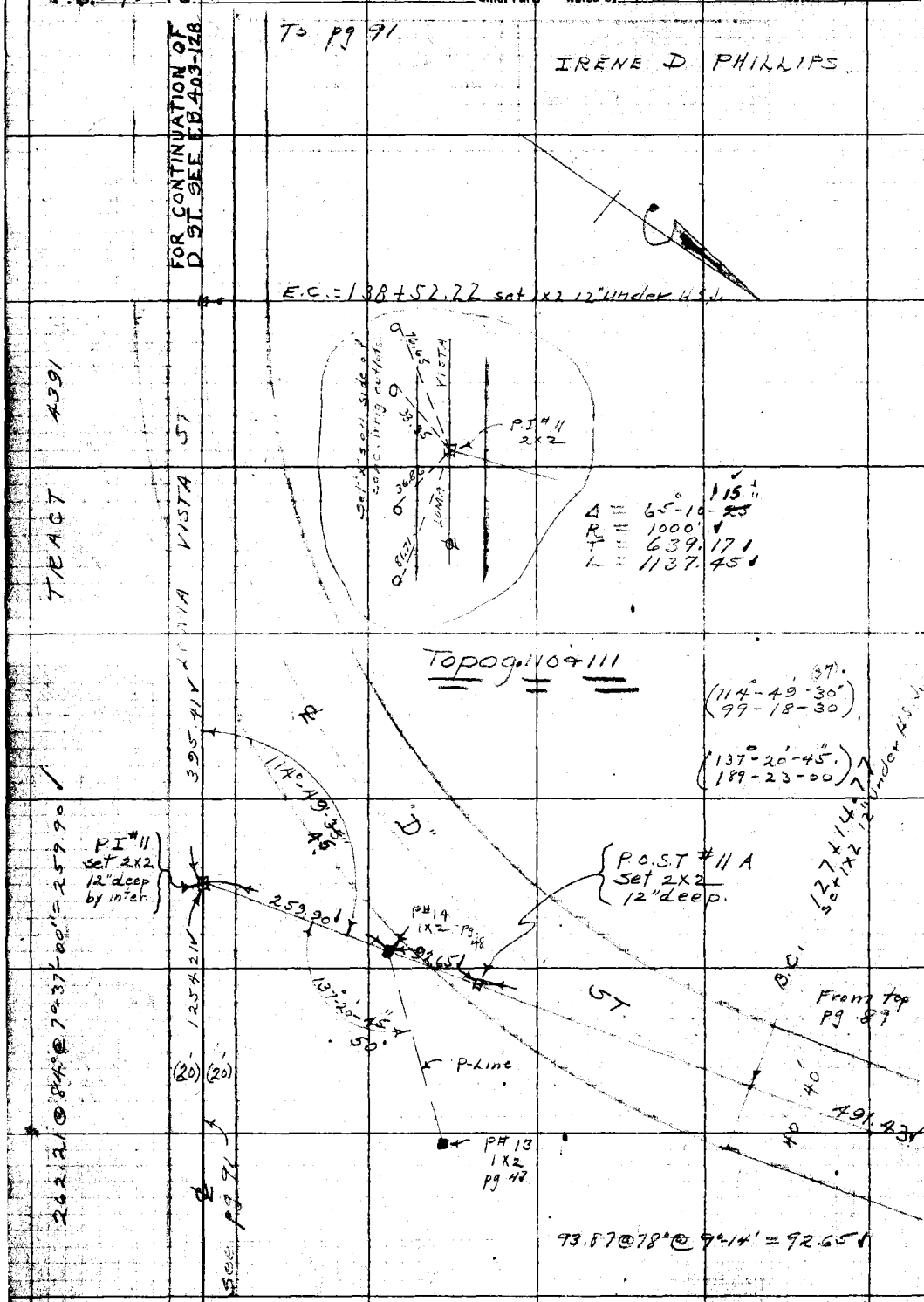

RETURN TO LOS ANGELES COUNTY SURVEYOR

Do not extend notes this side of this line

Note: ANY ADDITIONS OR CHANGES ON THIS SHEET MUST BE MADE OR CIRCLED IN Red WITH DATE AND NAME OF PERSON MAKING CHANGE.

Date Sept 1929 Notes by Moore Chief Party Moore F.B. 292 Pg. 91

Planed by G.A. Crowl	W.O. No. 995 Order No. 46
Date Nov. 1929	Location "D" St. Laverne
Map No. B-476	Surveyed by L.D. Moore
Plotting C.K'd by D.M. Finley	Date Sept 1929
Date Feb 1931	Indexed A.C. Johnson

100' band tape #044
100.00 @ 76° + 21 lbs

739.39 @ 62° = 739.32 ✓
1567.70 @ 62° = 1567.56 ✓
741.34 @ 62° = 741.27 ✓
427.75 @ 62° = 427.71 ✓

Fd 5T&W
R.D. Z-138-97
FB 398-48-81
Set N&T FP

Fd 2x2 + tc
R.D. Z138-97
(85°-31-00
342-03-45)

739.36
To check F.B. 402-88 and 394-49, 81

rechaining-
100' band tape
#028
100.00 @ 84°

1567.48 @ 68° = 1567.32
L.D. Moore - 12-12-29

(39)
(92-34-30
10-18-30)

Set N&T Guard post
Set N&T D TP
Set N&T pertries FFB 194-25
Set N&T pertries F.L.B. 168-89
Fd N&T-Guve
Fd N&T. PP
Fd N&T FP

POMONA - COVINA

427.71 ✓ 741.27 ✓ 1567.32 1567.56 ✓

Adopted

Fd N&T PP
Fd N&T. PP
Fd N&T. PP
Fd "X" in Top last bolt in guard rail of Bridge
Fd "X" on conc.
Fd N&T FP
Fd N&T FP

142417.52
Fd 2x2
FB 398-47
FB 392-44-47
R.D. Z-138-97

Set Nail Spk & tag on edge

HOLT AVE

Fd 2" IP + nail-flush
FB 398-49-82
R.D. Z-138-96

TRACT 4391

P.I. #11
Set 2x2 by inter 12" deep.

Fd 2" IP + nail-flush
Set 1-5/8 x 2 x 2 12" deep
See PP 92-10
See FB 398 PG 113

Set N&T FP
Set 2x2
Set N&T FP

See PG 90

(155°-59-45
263-59-30)

298.74 @ 84° @ 1-50-30 = 298.59 ✓
655.57 @ 84° @ level = 655.57 ✓
300.10 @ 84 @ 1-03-30 = 300.05 ✓
1254.21 ✓

395.41 @ 84° @ level = 395.41 ✓

299.29 @ 84° @ 1-58 = 299.11 ✓
298.07 @ 84 @ 1-36 = 297.95 ✓
12.00 @ 84 @ level = 12.00 ✓
609.06 ✓

Fd 2" I.P. + nail-flush
Tr. 4391

Set 2x2 by inter.

LOMA VISTA

Fd 2" I.P. + nail-set in conc.
Tr. 4391

Set 1x2

Note: ANY ADDITIONS OR CHANGES ON THIS SHEET MUST BE MADE IN CHARGE OF PERSON WHOSE NAME AND DATE APPEAR ON FIRST LINE OF CHANGE.

Do not extend notes this side of this line

RETURN TO LOS ANGELES COUNTY SURVEYOR

F.B. 292 Pg. 92 Chief Party Notes by Date

Ties

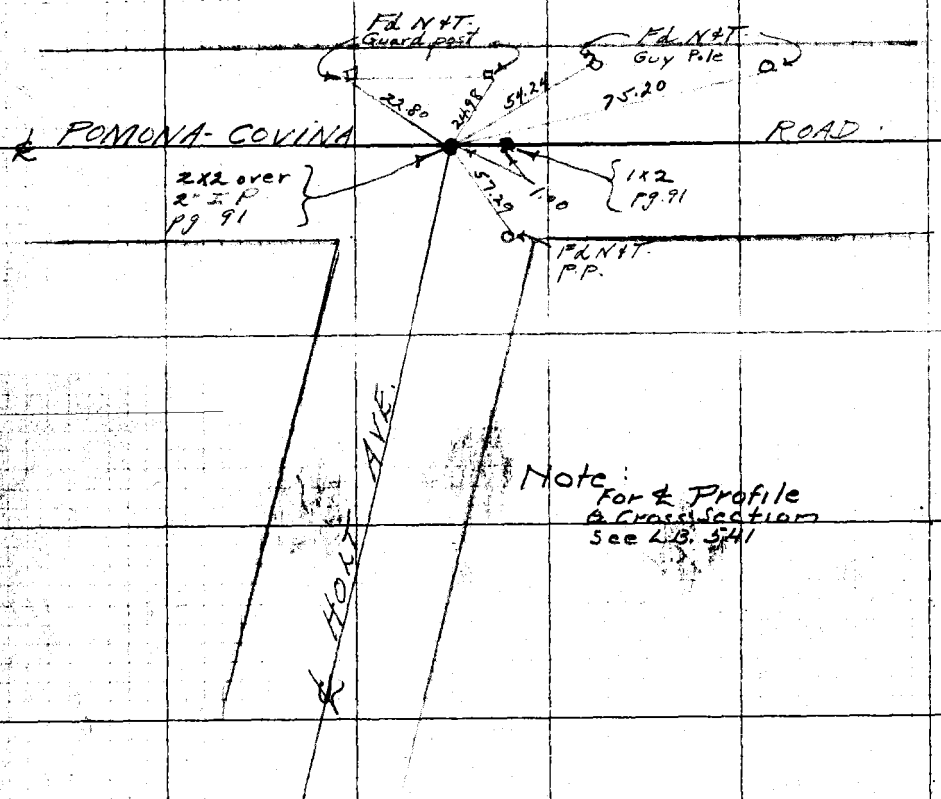

RETURN TO
LOS ANGELES COUNTY SURVEYOR

Do not extend notes this side of this line

Note: ANY ADDITIONS OR CHANGES ON THIS SHEET MUST BE MADE OR CIRCLED IN Red WITH DATE AND NAME OF PERSON MAKING CHANGE.

Date _____ Notes by H.S.J. Chief Party H.S.J. F.B. 292 Pg. 93

Plotted by G.A. Crowl	W. O. No. 905 D. S. O. No.
Date Jan. 1930	Location "D" Street Laverne
Map No. B-4761	Surveyed by H.S. Johnson
Plotting Ch'k'd by D. M. Finley	Date Dec 1929
Date Feb 1930	Indexed A. C. Johnson

Dec. 16-18 1929

W.O. 905

"D" Street LaVerne

Location Of Improvements

H.S. Johnson Sur.
C.M. Helm Int.
S.C. Barnhart H.Ch.
W.M. Halleran R.Ch.
C.G. Linden Ex.

Notes: ANY ADDITIONS OR CHANGES ON THIS SHEET MUST BE MADE OR CIRCLED IN Red. WITH DATE AND NAME OF PERSON MAKING CHANGE.

Do not extend notes this side of this line

RETURN TO LOS ANGELES COUNTY SURVEYOR

F.B. 292 Pg. 94 H.S.J. Chief Party Notes by H.S.J. Date

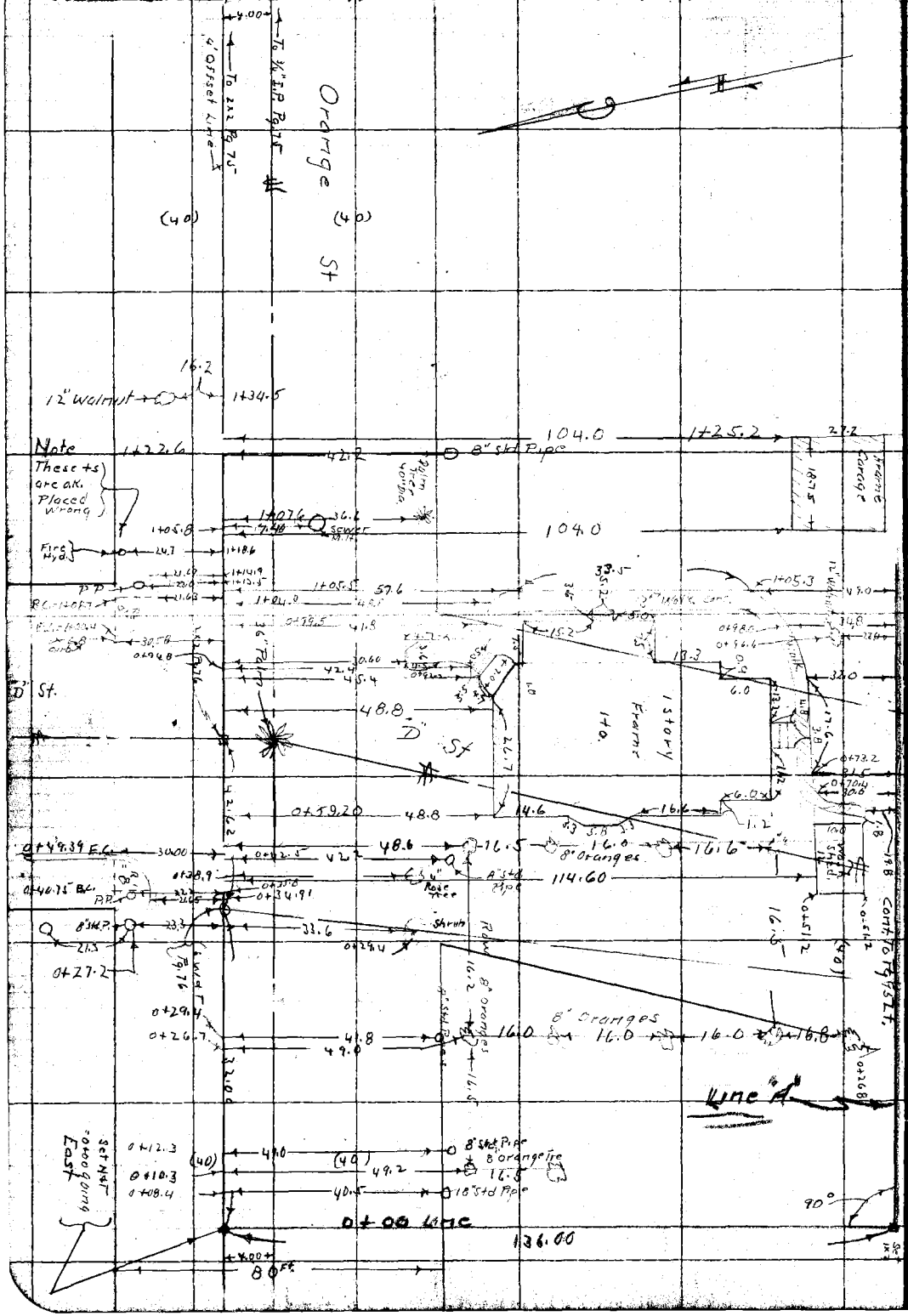

RETURN TO
LOS ANGELES COUNTY SURVEYOR

Do not extend notes this side of this line

Note: ANY ADDITIONS OR CHANGES ON THIS SHEET MUST BE MADE OR CIRCLED IN Red WITH DATE AND NAME OF PERSON MAKING CHANGE.

Date ______ Notes by H.S.J. Chief Party H.S.J. F.B. 292 Pg. 95

Plotted by G. A. [illegible]	W. O. No. 905 B. S. O. No.
Date Jan. 1930	Location "D" St La Verne
Map No. B-476-1	Surveyed by H. S. Johnson
Plotting Ck'd by D. M. Finley	Date Dec. 1929
Date Feb. 1930	Indexed

RETURN TO LOS ANGELES COUNTY SURVEYOR

Notes: ANY ADDITIONS OR CHANGES ON THIS SHEET MUST BE MADE OR CIRCLED IN Red. WITH DATE AND NAME OF PERSON MAKING CHANGE.

Do not extend notes this side of this line

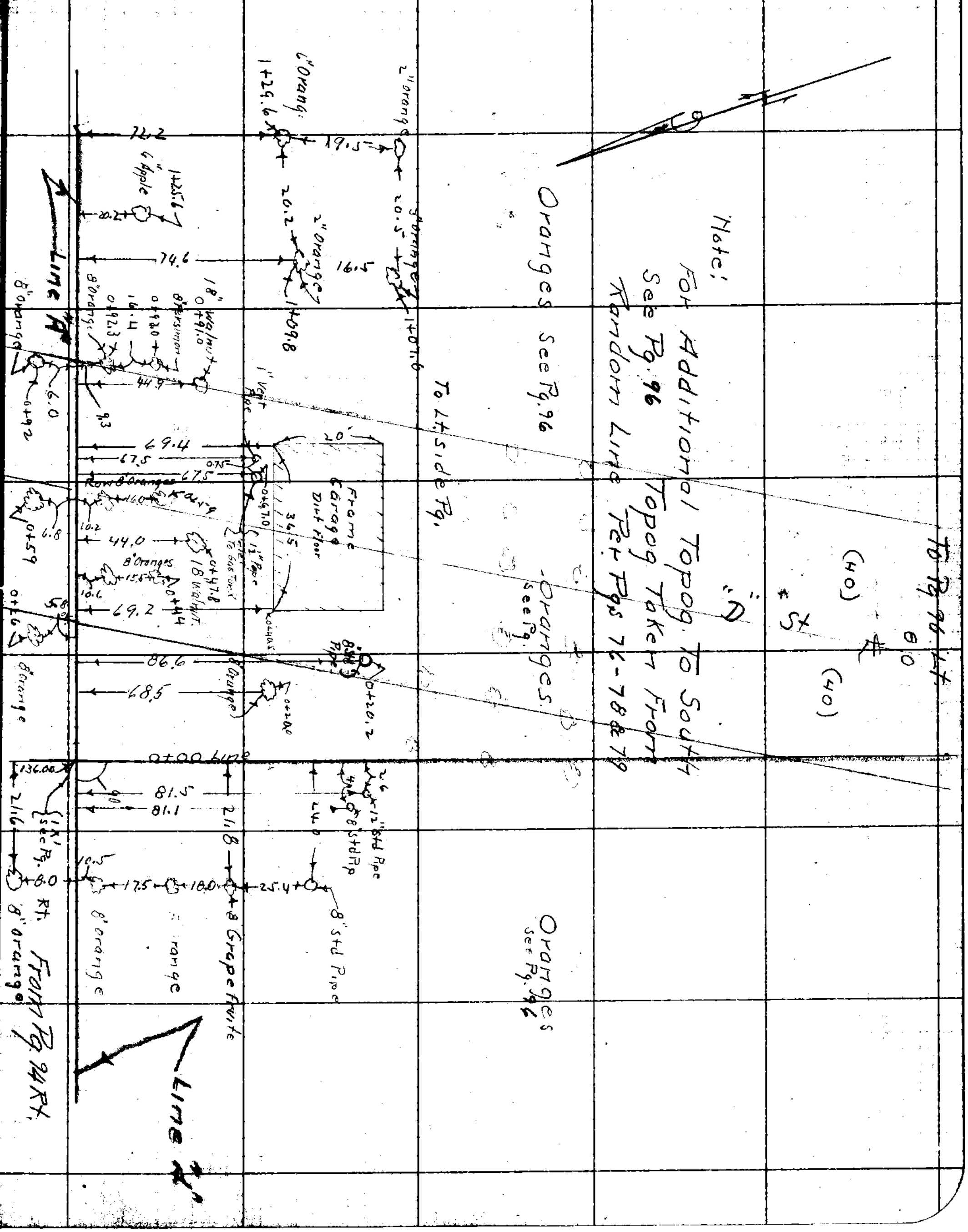

RETURN TO
LOS ANGELES COUNTY SURVEYOR

Note: ANY ADDITIONS OR CHANGES ON THIS SHEET MUST BE MADE OR CIRCLED IN Red. WITH DATE AND NAME OF PERSON MAKING CHANGE.

Do not extend notes this side of this line

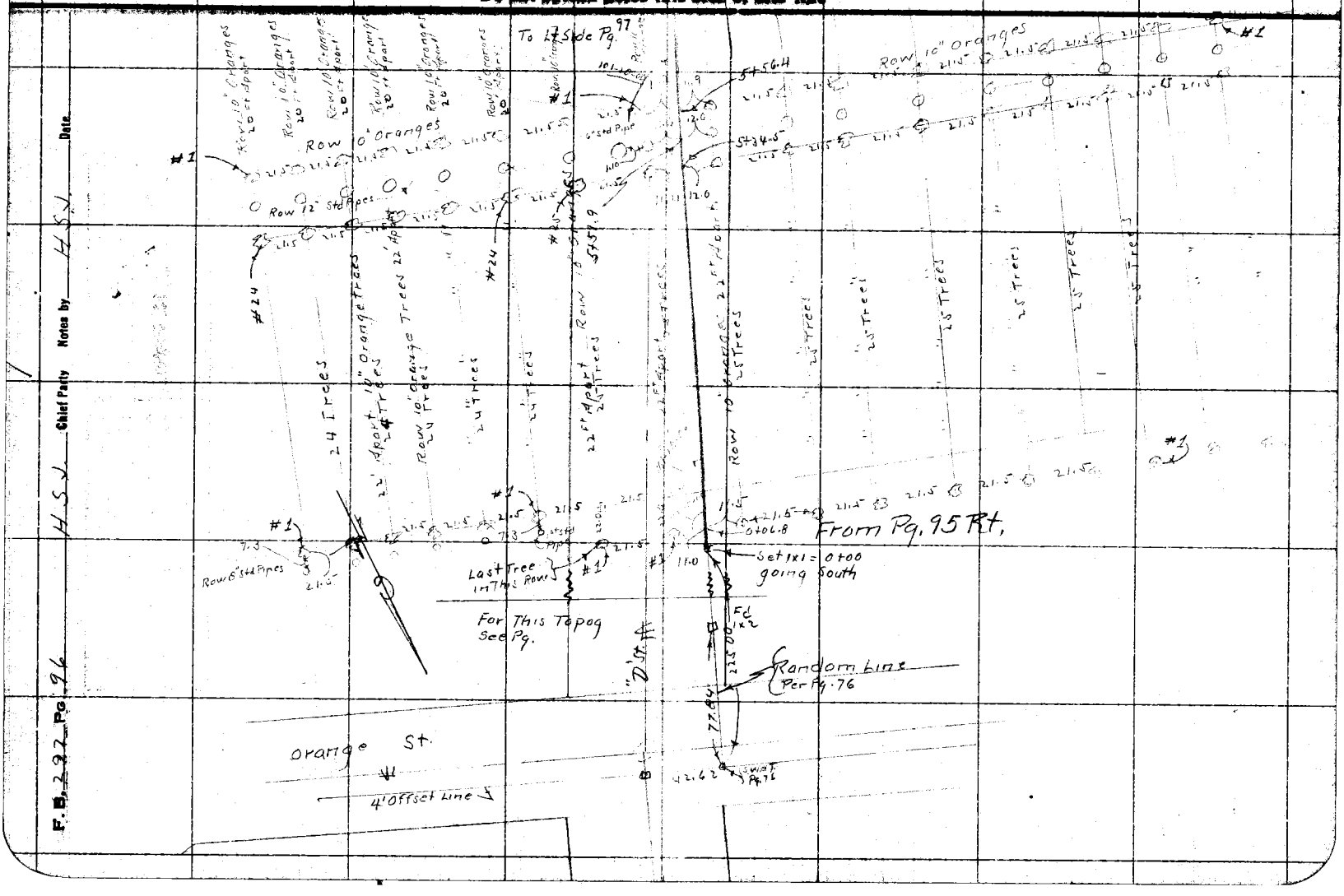

Date _____ Notes by H.S.J. Chief Party H.S.J. F.B. 292 Pg. 97

Plotted by G.A. Clewl	W. O. No. 805 S. O. No.
Date Jan. 1930	Location D'St Laverne
Map No. B-476-1	Surveyed by H.S. Johnson
Plotting Crew by D. M. Finley	Date Dec. 1929
Date Feb 1930	Indexed

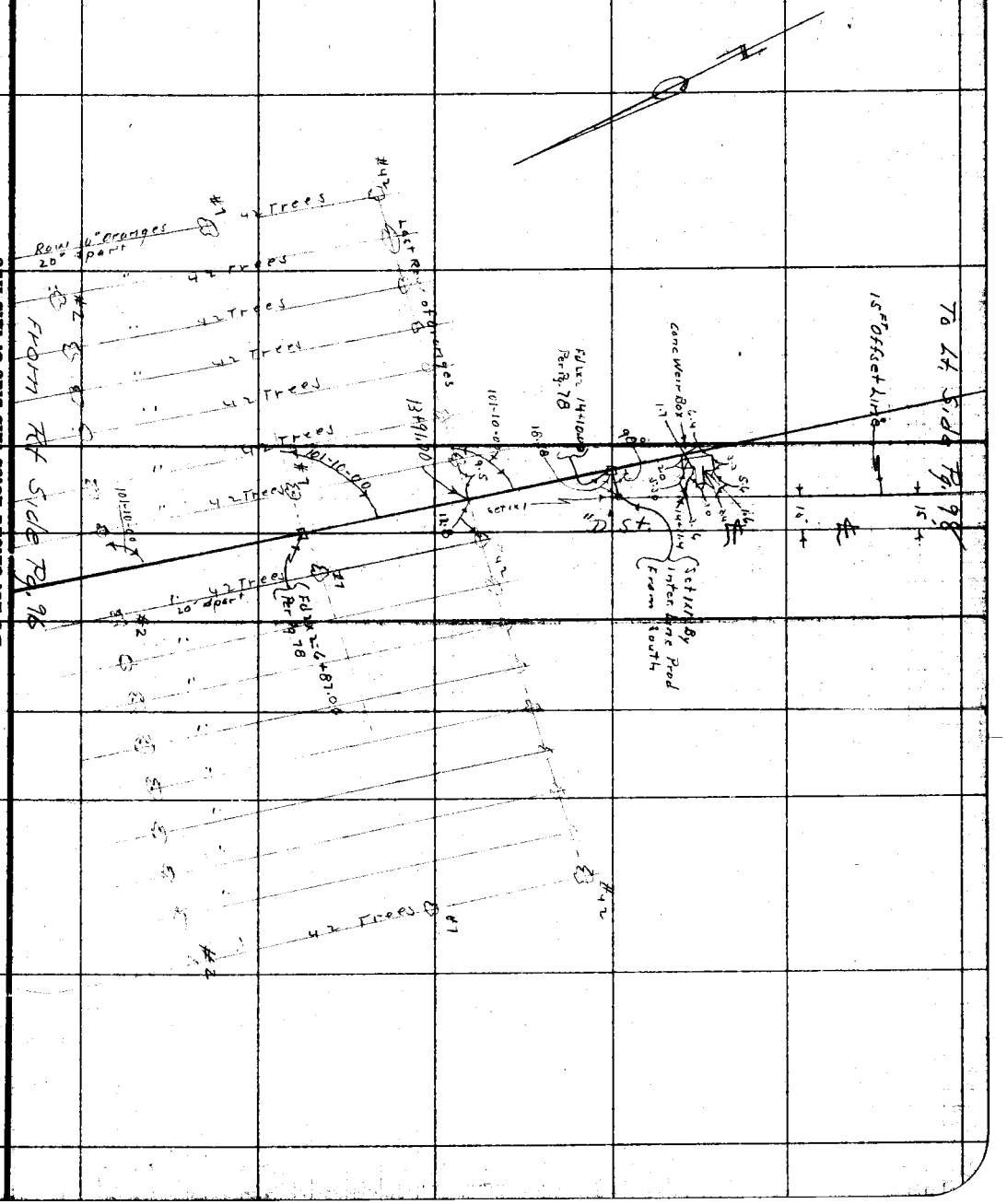

Notes: ANY ADDITIONS OR CHANGES ON THIS SHEET MUST BE MADE OR CIRCLED IN Red, WITH DATE AND NAME OF PERSON MAKING CHANGE.

Do not extend notes this side of this line

RETURN TO LOS ANGELES COUNTY SURVEYOR

RETURN TO
LOS ANGELES COUNTY SURVEYOR

Note: ANY ADDITIONS OR CHANGES ON THIS SHEET MUST BE MADE OR CIRCLED IN Red. WITH DATE AND NAME OF PERSON MAKING CHANGE.

Do not extend notes this side of this line

F.B. 292 Pg. 98 Chief Party H.S.J. Notes by H.S.J. Date

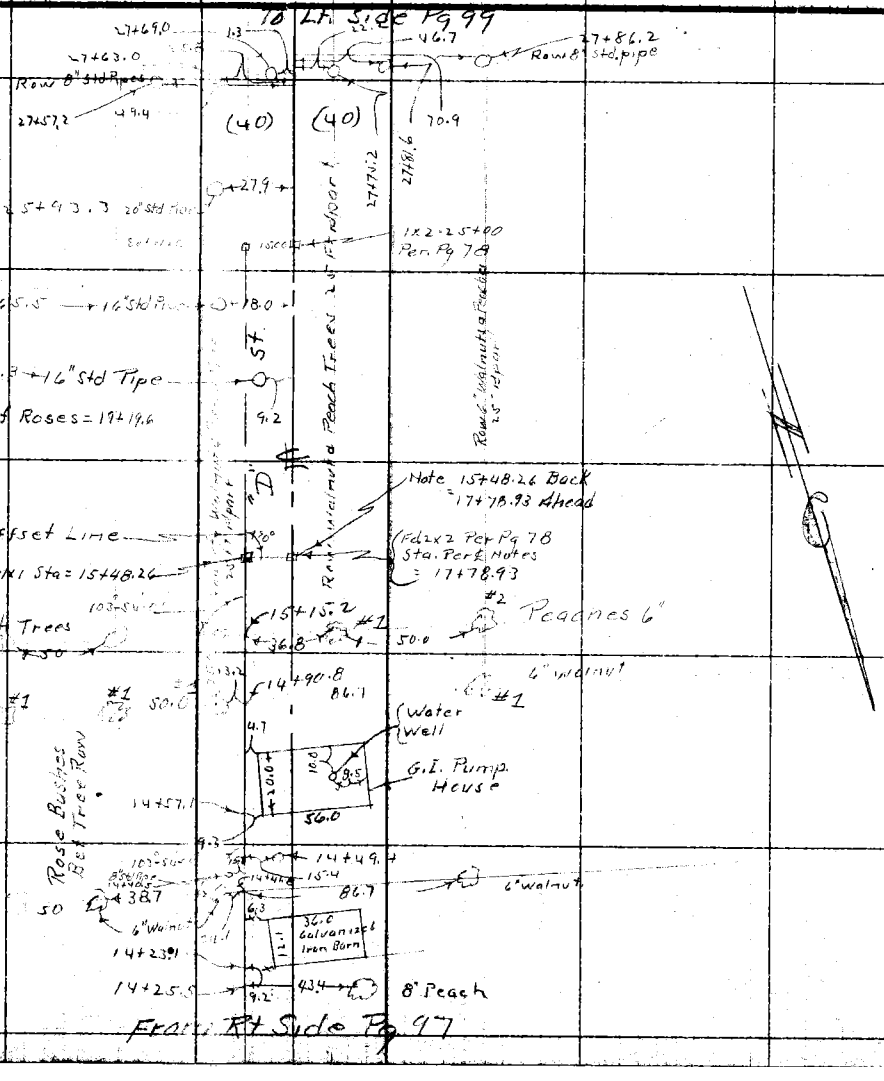

Date _____ Notes by H.S.J. Chief Party H.S.J. F.B. 292 Pg. 99

Plotted by G.A. Grant	W. O. No. 905 S. O. O. No.
Date Jan. 1930	Location "D" St LaVerne
Map No. B-476-1	Surveyed by H.S. Johnson
Plotting Ch'k'd by D. M. Finley	Date Dec. 1929
Date Feb 1930	Indexed A. C. Johnson

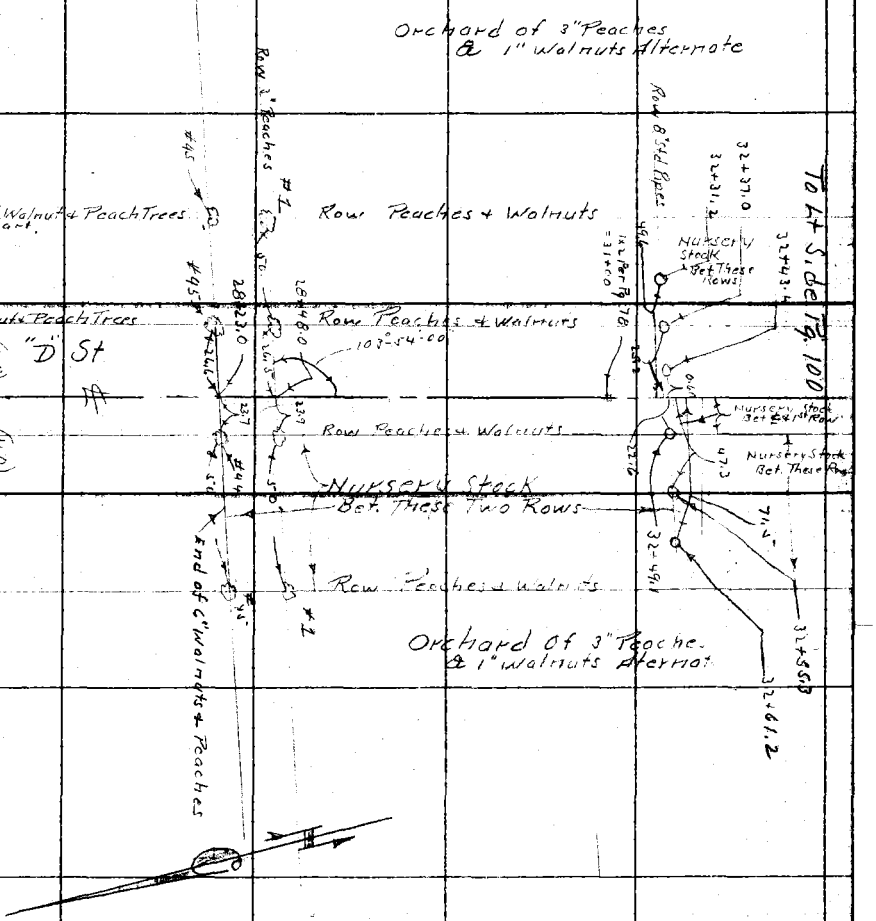

Notes: ANY ADDITIONS OR CHANGES ON THIS SHEET MUST BE MADE, OR CIRCLED IN Red, WITH DATE AND NAME OF PERSON MAKING CHANGE.

Do not extend notes this side of this line

RETURN TO LOS ANGELES COUNTY SURVEYOR

F.B. 292 Pg. 100 H.S.J. Chief Party Notes by H.S.J. Date

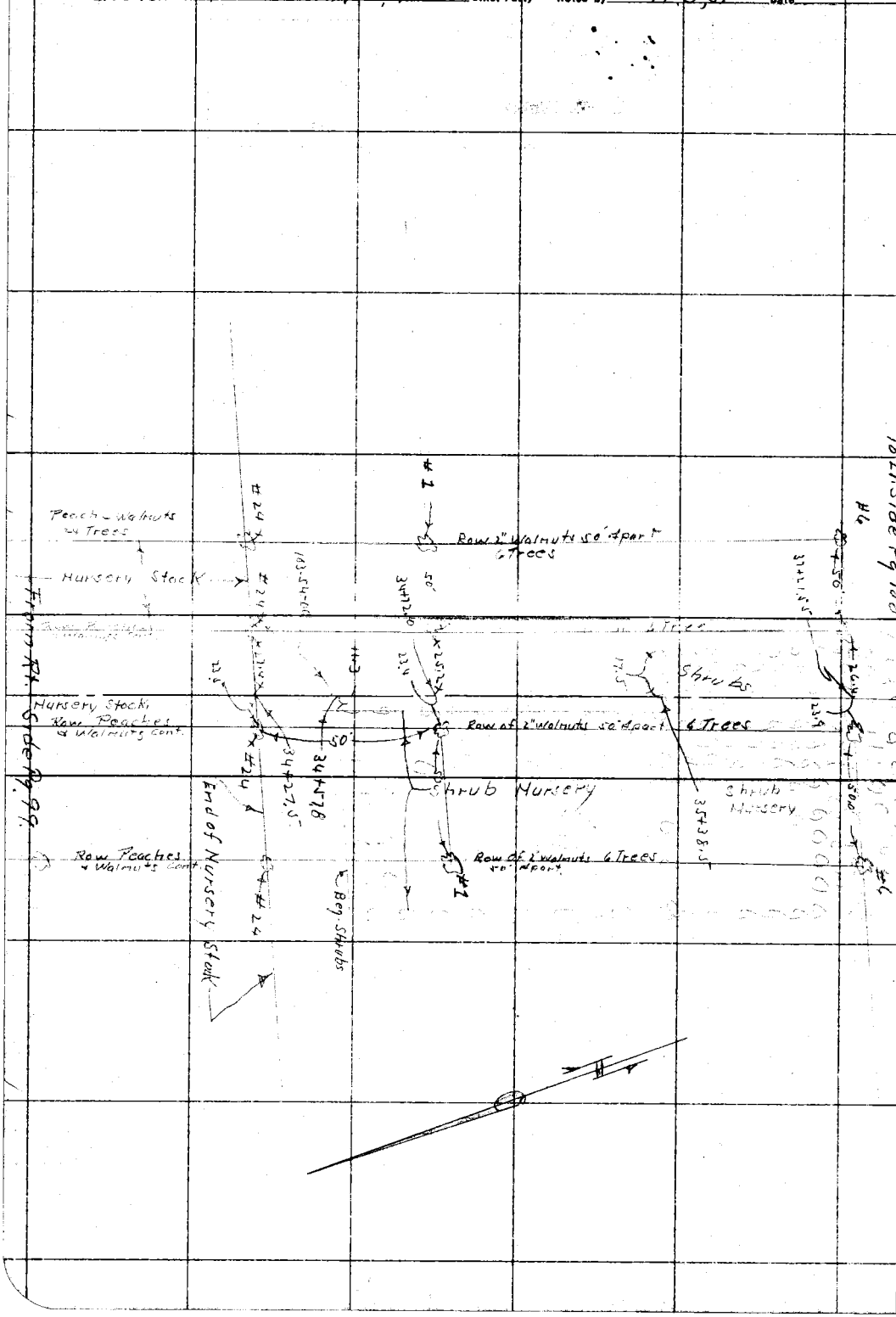

RETURN TO
LOS ANGELES COUNTY SURVEYOR

Do not extend notes this side of this line

Note: ANY ADDITIONS OR CHANGES ON THIS SHEET MUST BE MADE OR CIRCLED IN Red. WITH DATE AND NAME OF PERSON MAKING CHANGE.

Date _____ Notes by H.S.J. Chief Party H.S.J. F.B. 292 Pg 101

Plotted by G.A. Growl	W.O. No. 805 D.S.O. No.
Date Jan. 1930	Location "D" St. LaVerne
Map No. B-4761	Surveyed by H.S. Johnson
Plotting C'k'd by D.M. Finley	Date Dec. 1929
Date Feb 1930	Indexed A.C. Johnson

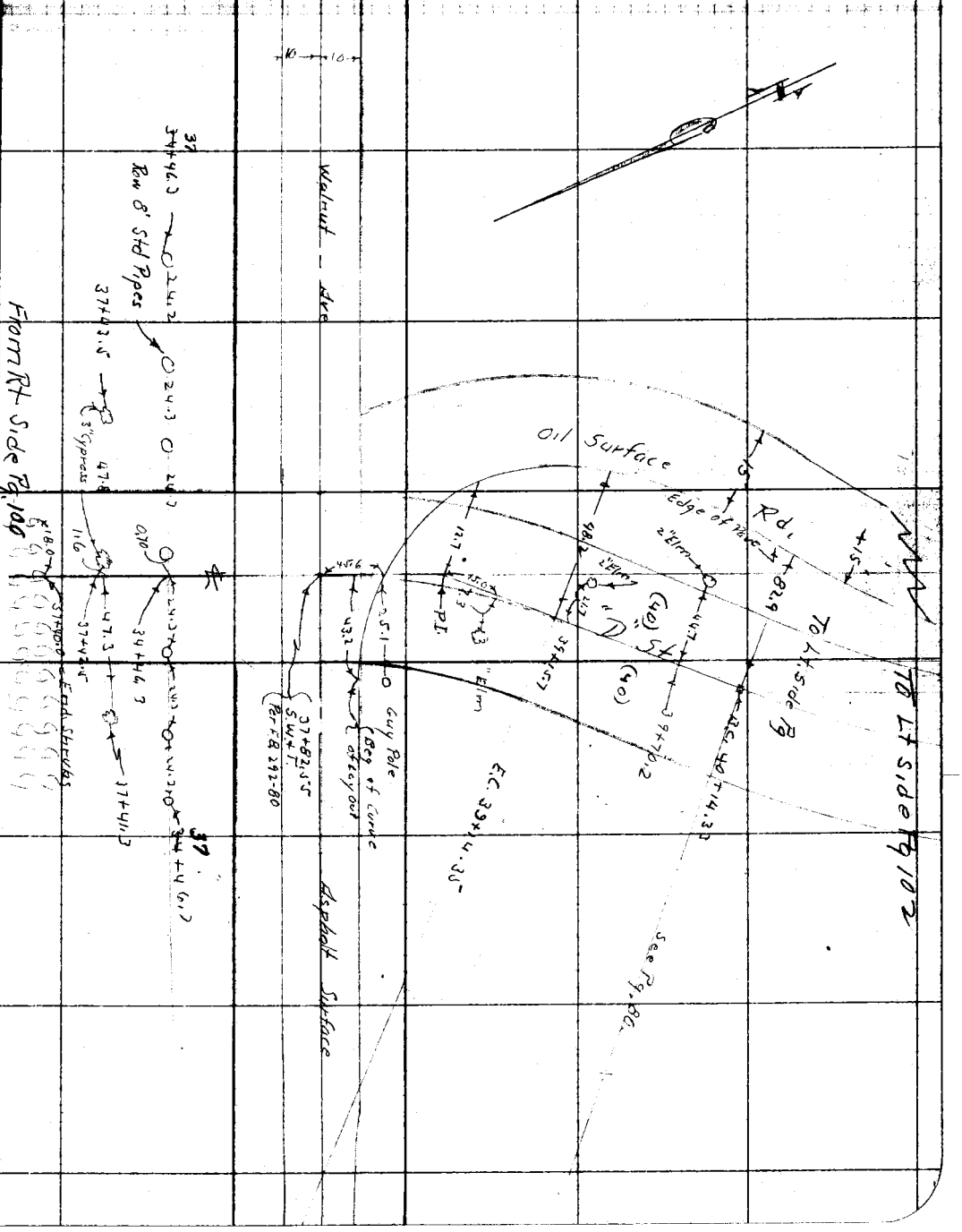

Note: ANY ADDITIONS OR CHANGES ON THIS SHEET MUST BE MADE OR CIRCLED IN Red, WITH DATE AND NAME OF PERSON MAKING CHANGE.

Do not extend notes this side of this line

RETURN TO
LOS ANGELES COUNTY SURVEYOR

RETURN TO
LOS ANGELES COUNTY SURVEYOR

Note: ANY ADDITIONS OR CHANGES ON THIS SHEET MUST BE MADE OR CIRCLED IN Red. WITH DATE AND NAME OF PERSON MAKING CHANGE.

Do not extend notes this side of this line

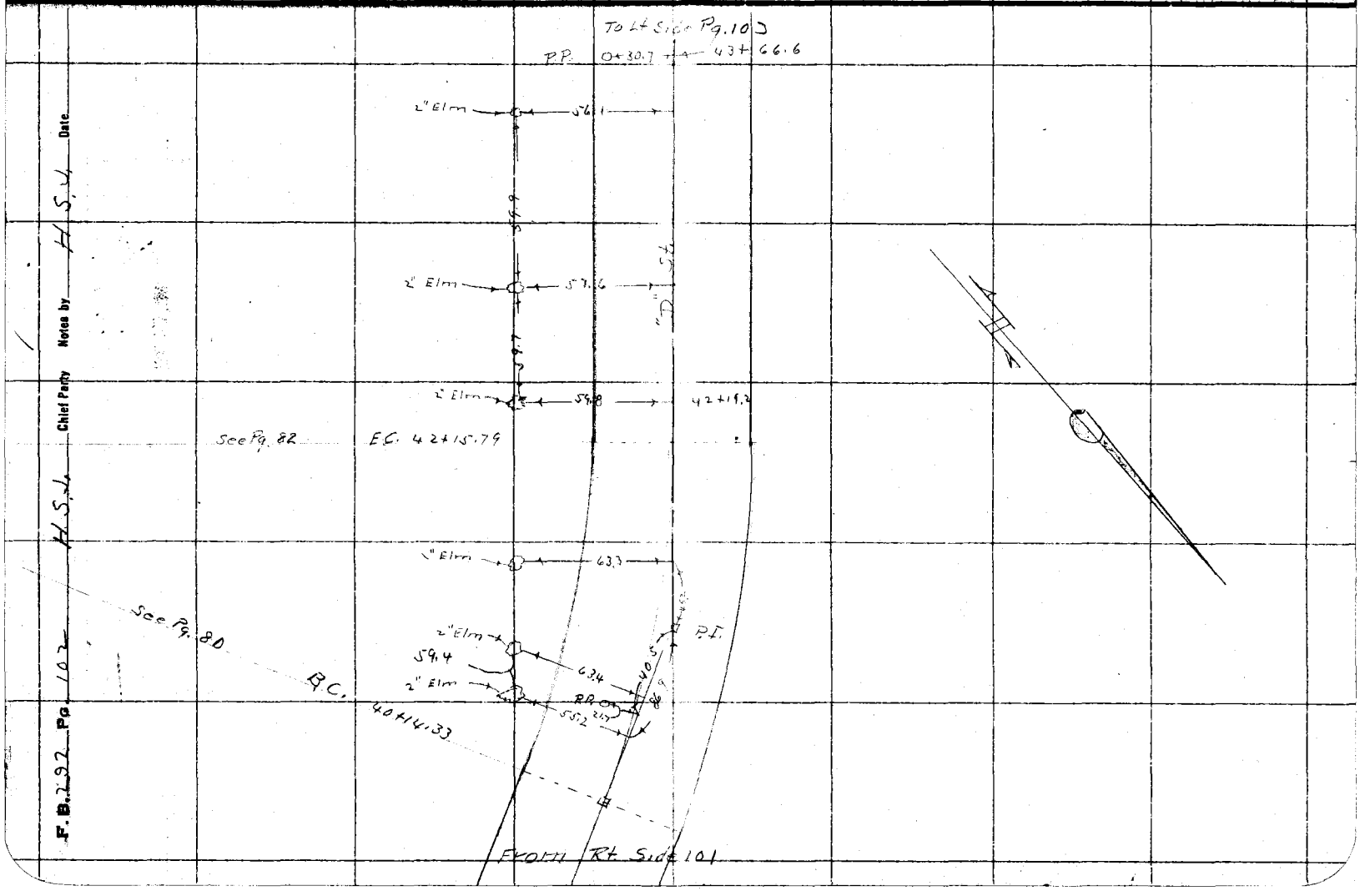

F.B. 292 Pg. 102 Chief Party H.S.J. Notes by H.S.J. Date

Date _____ Notes by H.S.J. Chief Party H.S.J. F.B. 292 Pg 103

Platted by G.A. Crowl	W.O. No. 905 D.G.O. No.
Date Jan. 1930	Location "D" St. LaVerne
Map No. B-476-1	Surveyed by H.S. Johnson
Platting C'k'd by D. M. Finley	Date Dec 1929
Date Feb 1930	Indexed C. John

Note: ANY ADDITIONS OR CHANGES ON THIS SHEET MUST BE MADE OR CIRCLED IN Red. WITH DATE AND NAME OF PERSON MAKING CHANGE.

Do not extend notes this side of this line

RETURN TO
LOS ANGELES COUNTY SURVEYOR

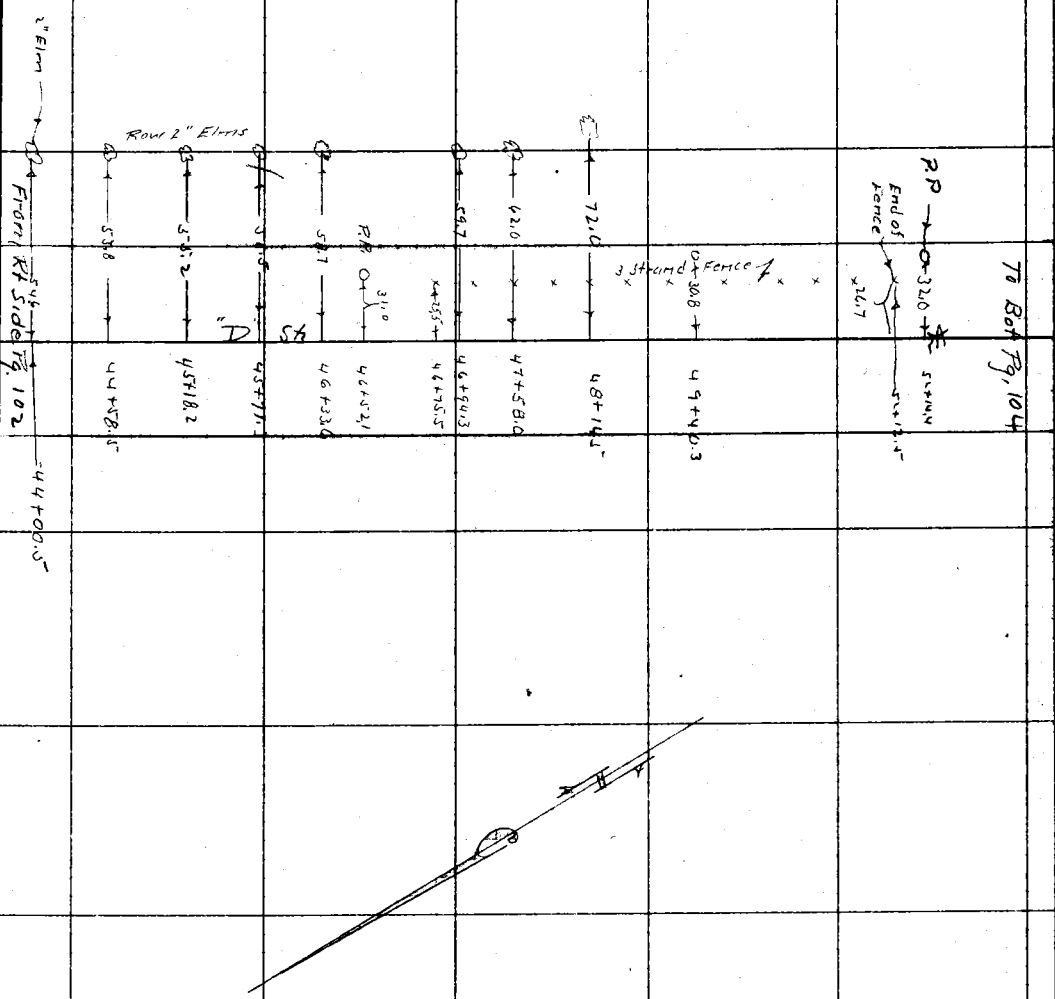

F. B. 292 Pg. 104 H.S.V. Chief Party Notes by H.S.V. Date

To Bot. Pg. 10V

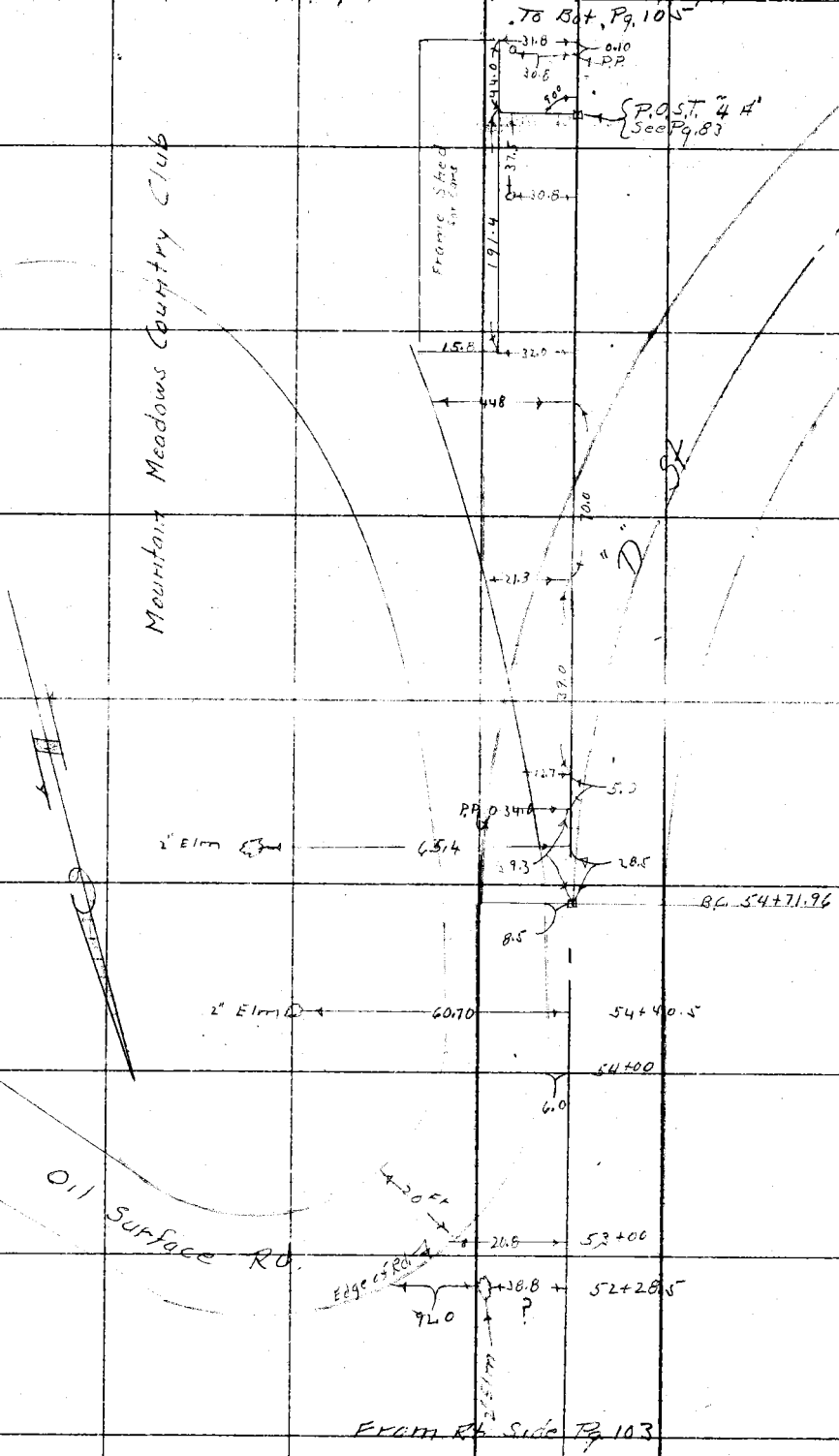

RETURN TO
LOS ANGELES COUNTY SURVEYOR

Do not extend notes this side of this line

Note: ANY ADDITIONS OR CHANGES ON THIS SHEET MUST BE MADE ON CIRCLED IN Red. WITH DATE AND NAME OF PERSON MAKING CHANGE.

Date _____ Notes by H S J. Chief Party H S J. F.B. 292 Pg. 105

Plotted by G. A. Crowl	W. O. No. 905 D. S. O. No.
Date Jan. 1930	Location "D" St LaVerne
Map No. B-476-1	Surveyed by H S Johnson
Plotting Ck'd by D. M. Finley	Date Dec 1929
Date Feb. 1930.	Indexed A. C. Johnson

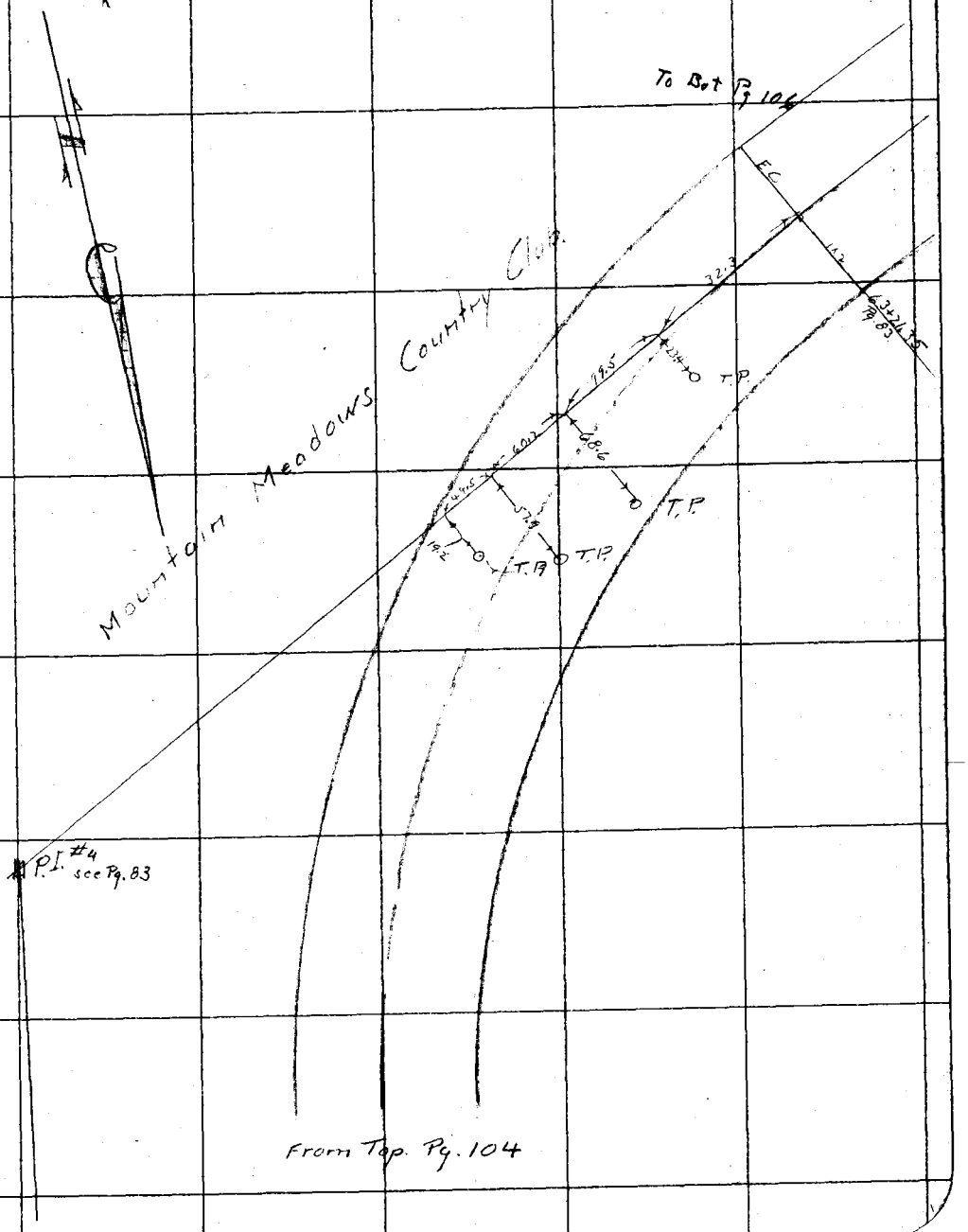

Note: ANY ADDITIONS OR CHANGES ON THIS SHEET MUST BE MADE OR CIRCLED IN Red. WITH DATE AND NAME OF PERSON MAKING CHANGE.

Do not extend notes this side of this line

RETURN TO LOS ANGELES COUNTY SURVEYOR

F.B. 292 Pg. 106 H.S.J. Chief Party Notes by H.S.J. Date

To Bot Pg 107

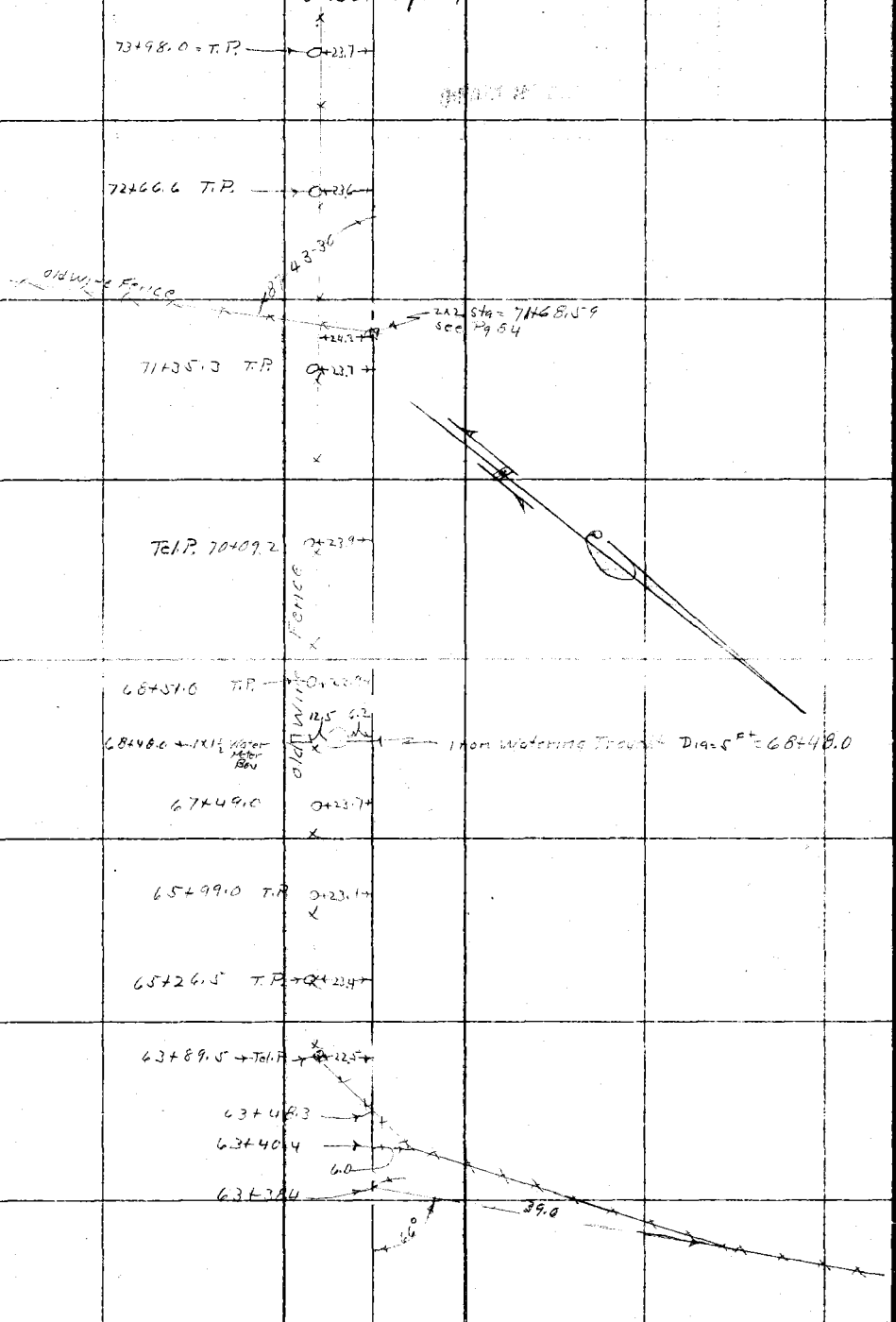

From Top Pg 105

RETURN TO
LOS ANGELES COUNTY SURVEYOR

Do not extend notes this side of this line

Note: ANY ADDITIONS OR CHANGES ON THIS SHEET MUST BE MADE OR CIRCLED IN Red. WITH DATE AND NAME OF PERSON MAKING CHANGE.

Date _____ Notes by H.S.J. Chief Party H.S.J. F.B. 292 Pg. 107

Plotted by G.A. Crowl	W.O. No. 905 D.O.O. No.
Date Jan. 1930	Location "D" St. LaVerne
Map No. B-476-1	Surveyed by H.S. Johnson
Plotting C'k'd by D. M. Finley	Date Dec. 1929
Date Feb 1930	Indexed A. C. Johnson

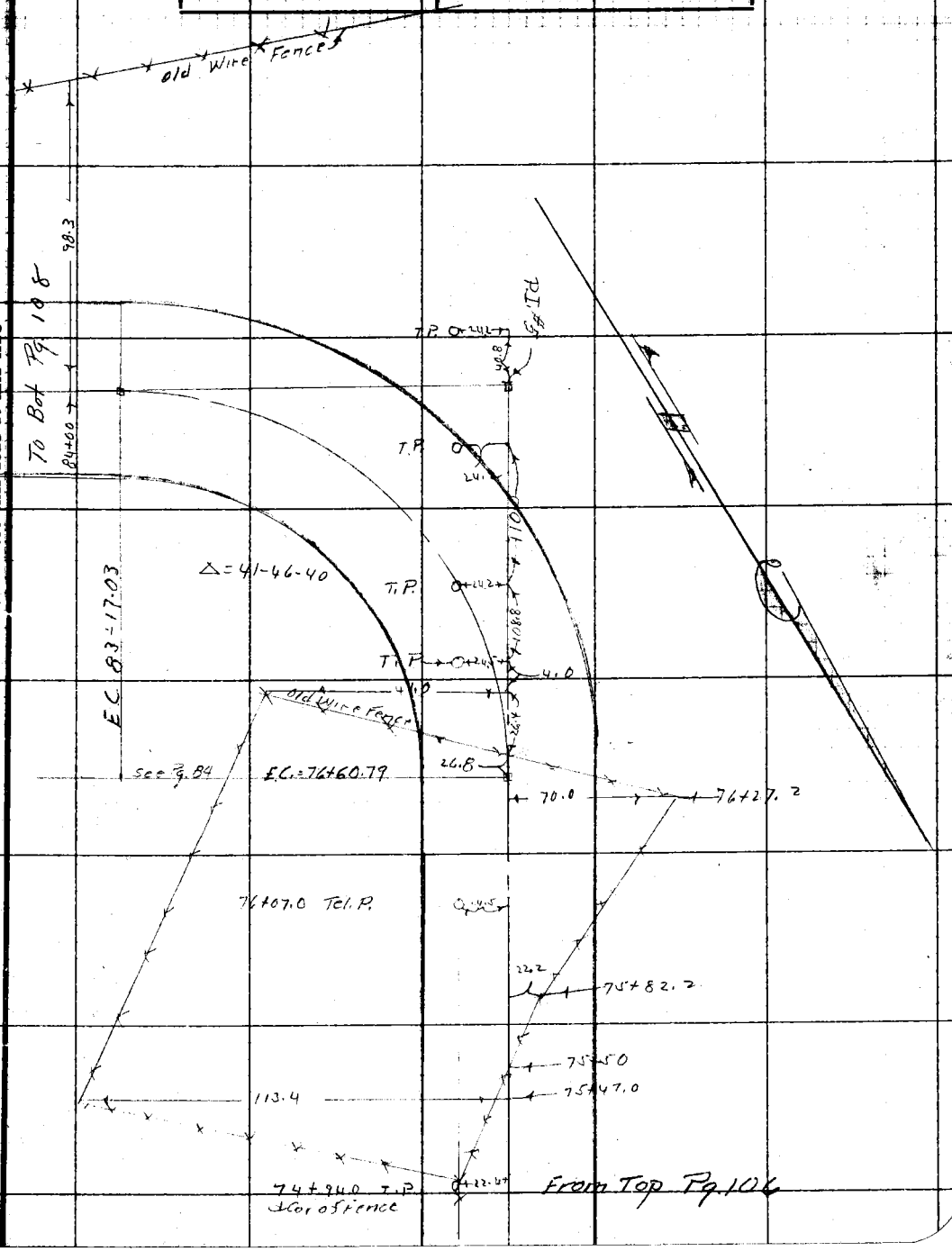

Note: ANY ADDITIONS OR CHANGES ON THIS SHEET MUST BE MADE OR CIRCLED IN Red. WITH DATE AND NAME OF PERSON MAKING CHANGE.

Do not extend notes this side of this line

RETURN TO LOS ANGELES COUNTY SURVEYOR

F.B. 292 Pg. 108 H.S.J. Chief Party Notes by H.S.J. Date

To Bot Pg. 109

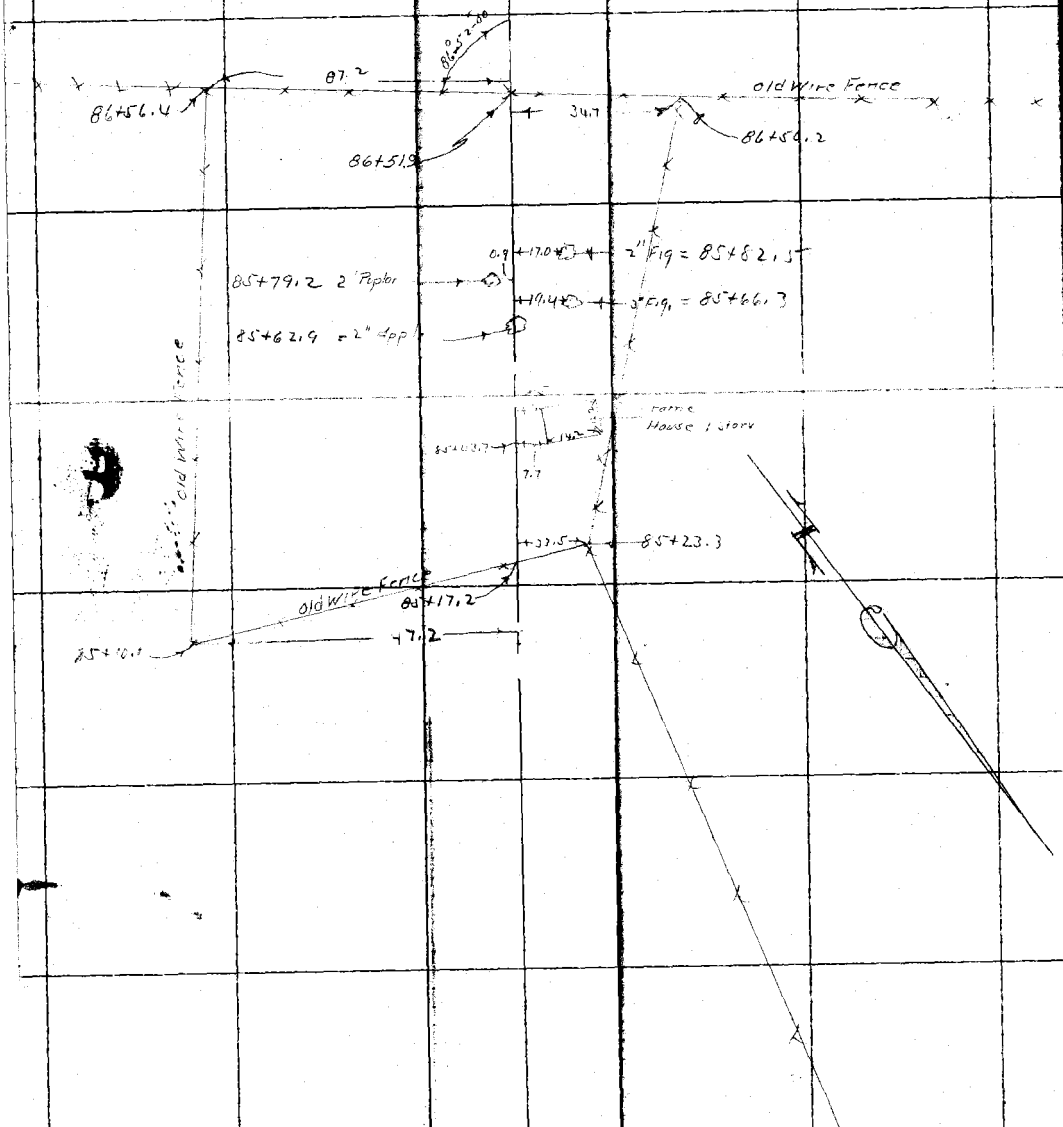

From Top Pg. 107

RETURN TO
LOS ANGELES COUNTY SURVEYOR
Do not extend notes this side of this line
Note: ANY ADDITIONS OR CHANGES ON THIS SHEET MUST BE MADE OR CIRCLED IN Red. WITH DATE AND NAME OF PERSON MAKING CHANGE.

Date _____ Notes by H.S.J. Chief Party H.S.J. F.B. 292 PG 109

Plotted by G.A. Grant	W. O. No. 905 O. S. O. No.
Date Jan. 1930	Location "D" St. Laverne
Map No. B-476-1	Surveyed by H. Solomson
Plotting Ck'd by D. M. Finlay	Date Dec. 1929
Date Feb. 1930	Indexed H. S. JOHNSON

To Bot Pg. 110

Note: No Improvements
Bet. Sta. 90+18 & 127+14.77

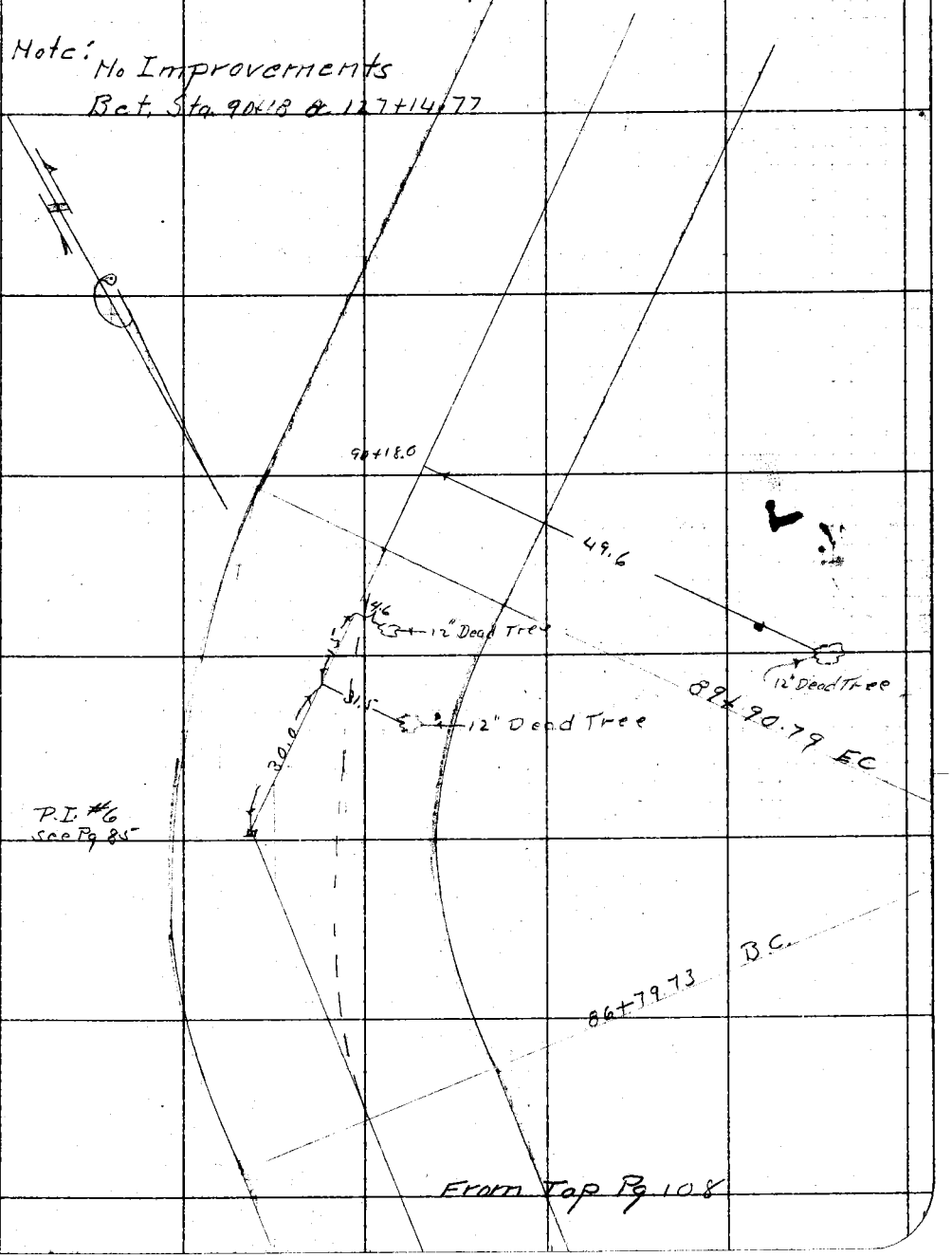

From Top Pg 108

RETURN TO
LOS ANGELES COUNTY SURVEYOR
Do not extend notes this side of this line
Note: ANY ADDITIONS OR CHANGES OR THIS SHEET MUST BE MADE OR CIRCLED IN Red. WITH DATE AND NAME OF PERSON MAKING CHANGE.

F.B. 292 Pg. 110 H.S.I. Chief Party Notes by C.L. Helm Date

To Bot Pg 111

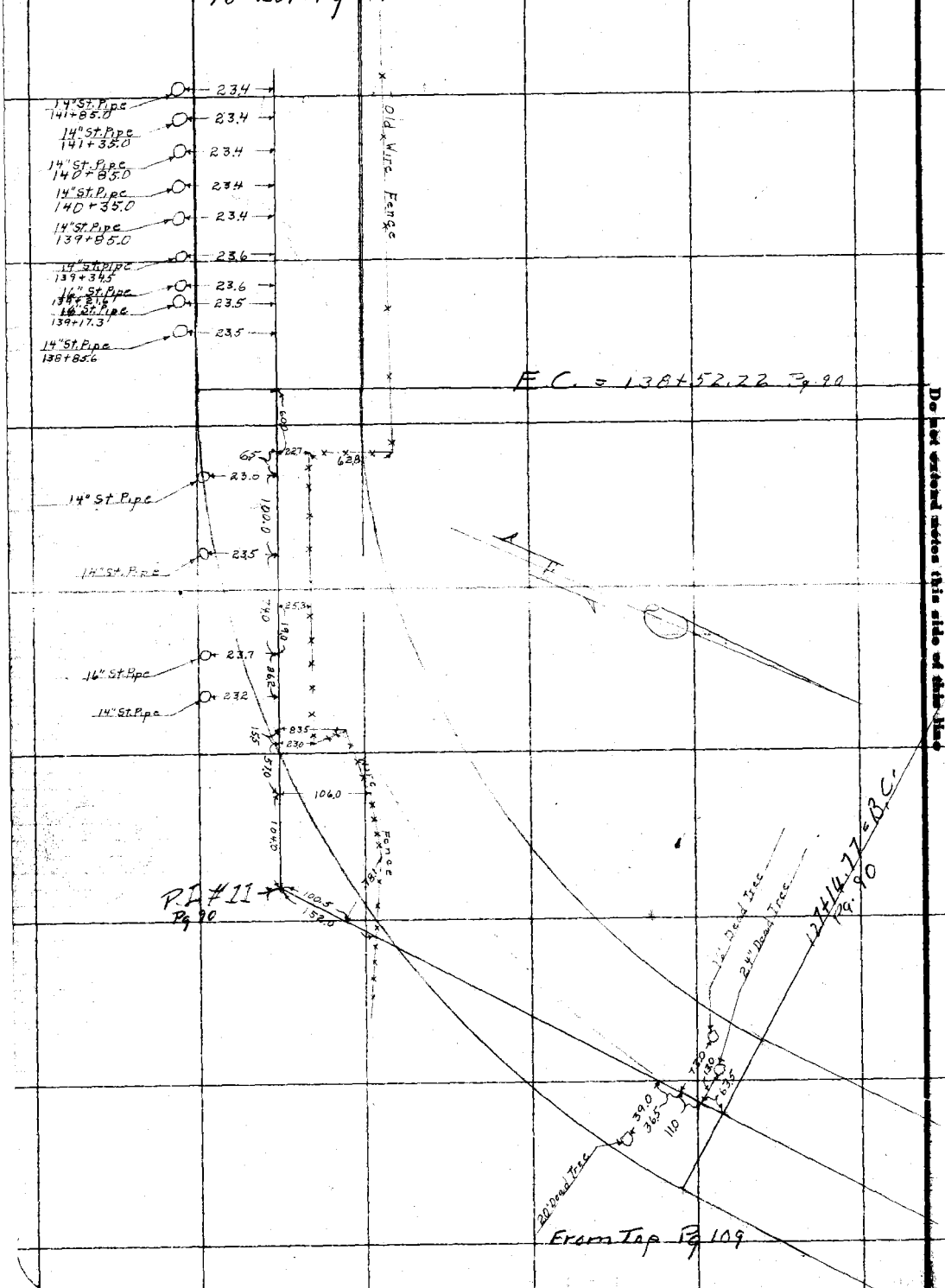

RETURN TO LOS ANGELES COUNTY SURVEYOR

Do not extend notes this side of this line

Note: ANY ADDITIONS OR CHANGES ON THIS SHEET MUST BE MADE OR CIRCLED IN Red. WITH DATE AND NAME OF PERSON MAKING CHANGE.

Date _____ Notes by H S J Chief Party H S Johnson F.B. 292 Pg. 111

Plotted by G. A. Crowl	W. O. No. 305 O. S. O. No.
Date Jan. 1930	Location "D" St LaVerne
Map No. B-476-1	Surveyed by H S Johnson
Plotting Ck'd by D.M. Finley	Date Dec 1929
Date Feb. 1930	Indexed A. C. Johnson

Note: ANY ADDITIONS OR CHANGES ON THIS SHEET MUST BE MADE OR CIRCLED IN Red. WITH DATE AND NAME OF PERSON MAKING CHANGE.

Do not extend notes this side of this line

RETURN TO
LOS ANGELES COUNTY SURVEYOR

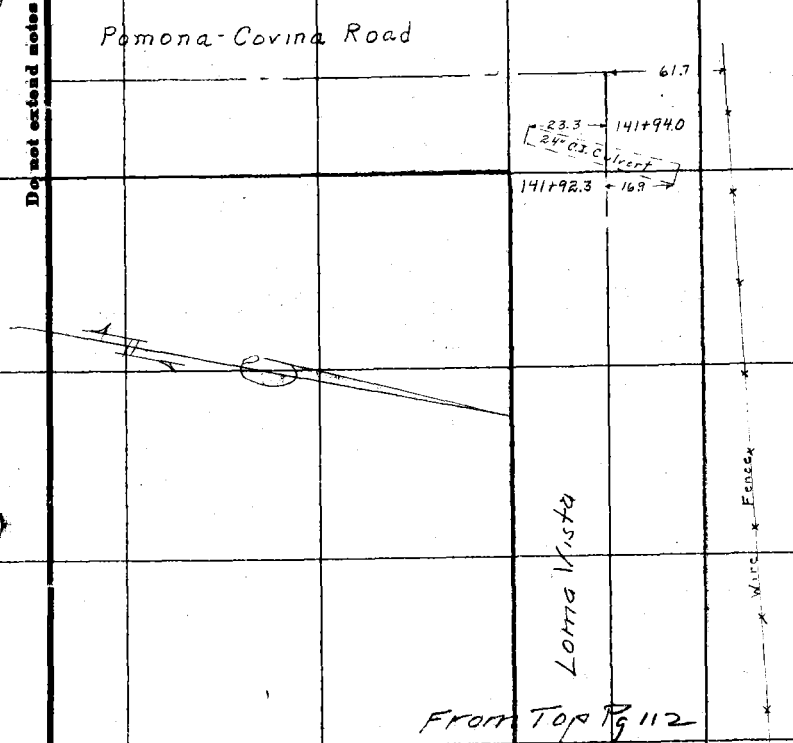

From Top Pg 112

F. B. 292 Pg 112 H. S. Johnson Chief Party Notes by H.S.J. Date Jan. 1930

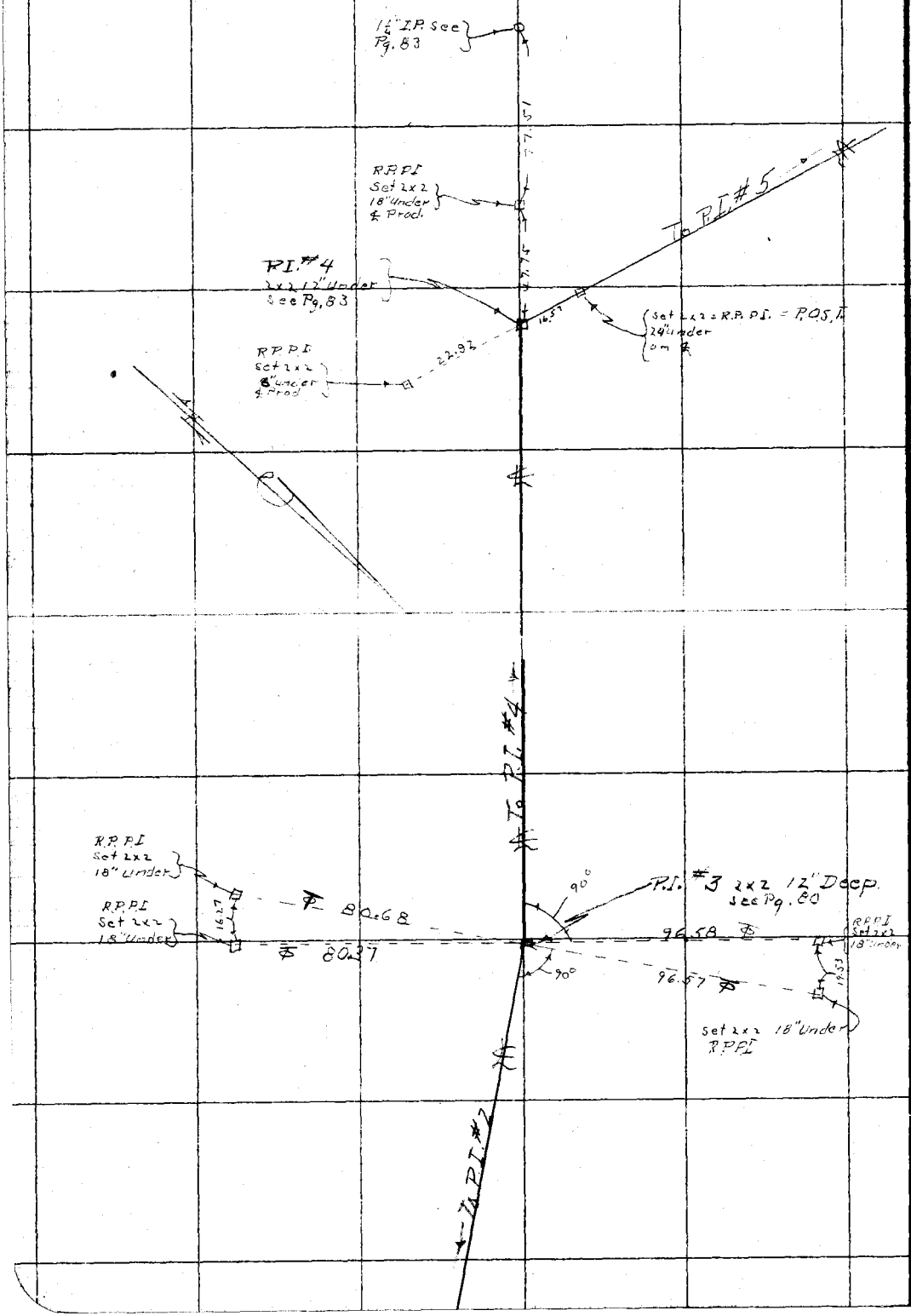

RETURN TO
LOS ANGELES COUNTY SURVEYOR

Do not extend notes this side of this line

Notes: ANY ADDITIONS OR CHANGES ON THIS SHEET MUST BE MADE OR CIRCLED IN Red. WITH DATE AND NAME OF PERSON MAKING CHANGE.

Date Jan. 1930 Notes by H.S.J. Chief Party H.S.J. F.B. 292 Pg. 113

Plotted by	W. O. No. 905 S. O. O. No.
Date	Location "D" St. La Verne
Map No.	Surveyed by H.S. Johnson
Plotting Ck'd by	Date Jan 1930
Date	Indexed C. Johnson

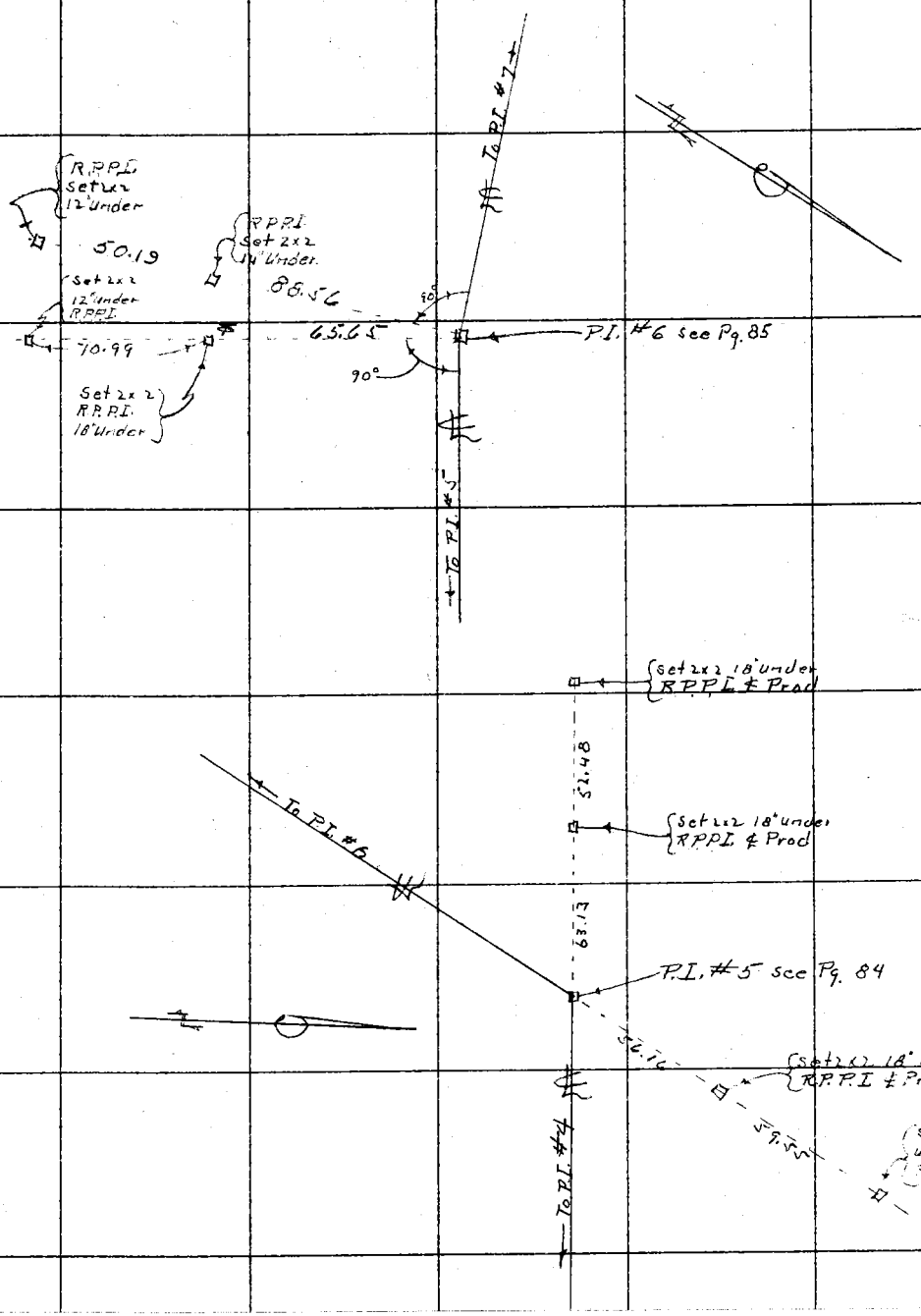

Notes: ANY ADDITIONS OR CHANGES ON THIS SHEET MUST BE MADE OR CIRCLED IN Red. WITH DATE AND NAME OF PERSON MAKING CHANGE.

Do not extend notes this side of this line

RETURN TO LOS ANGELES COUNTY SURVEYOR

F.B. 292 Pg 114 H.S.J. Chief Party Notes by H.S.J. Date Jan 1930

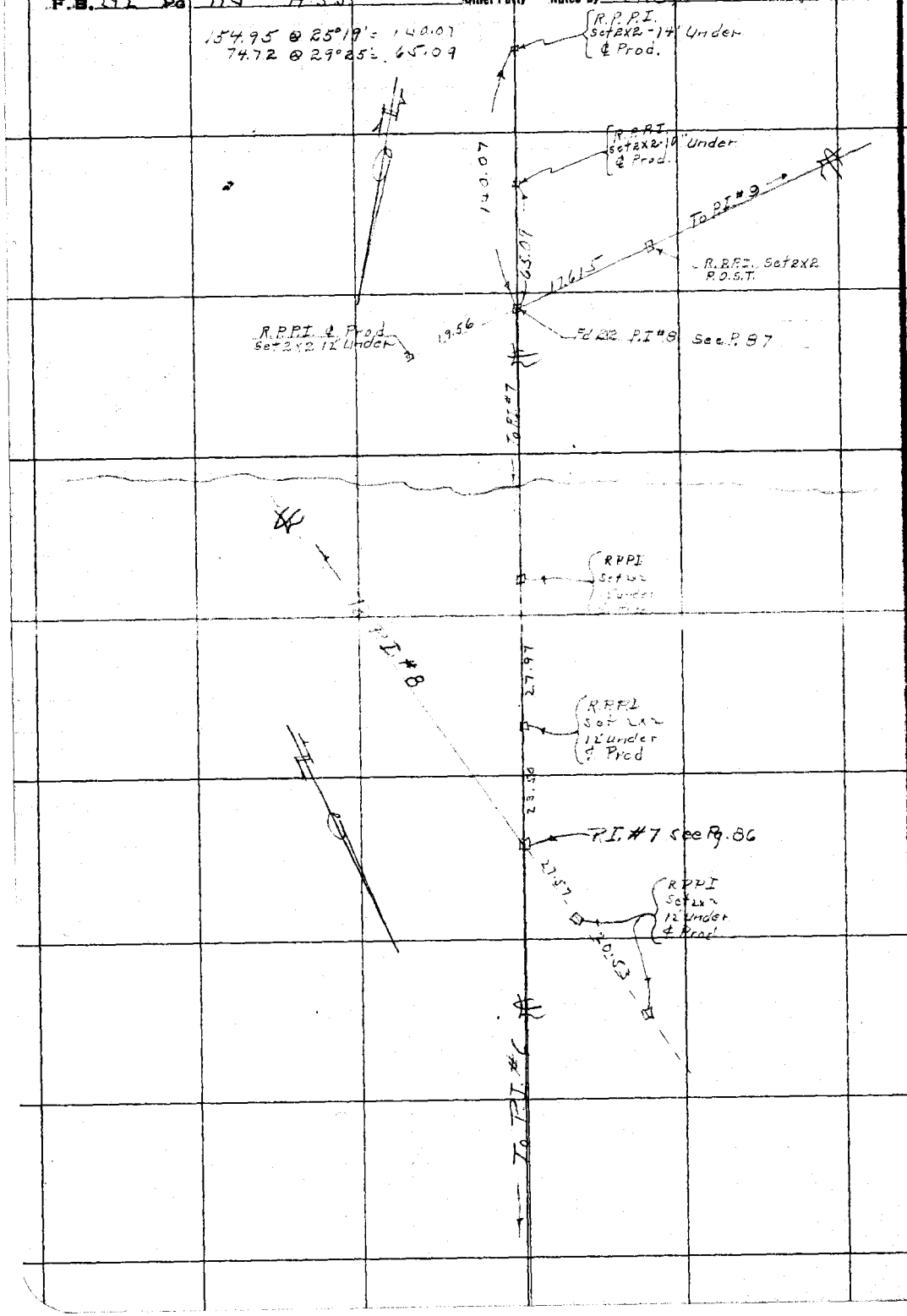

RETURN TO
LOS ANGELES COUNTY SURVEYOR

Do not extend notes this side of this line

Note: ANY ADDITIONS OR CHANGES ON THIS SHEET MUST BE MADE OR CIRCLED IN Red. WITH DATE AND NAME OF PERSON MAKING CHANGE.

Date Jan 1930 Notes by H.S.J. Chief Party H.S. Johnson F.B. 292 Pg 115

Plotted by	W. O. No. 905 S. S. O. No.
Date	Location "I" Street LaVern
Map No.	Surveyed by H. S. Johnson
Plotting C'k'd by	Date Jan 1930
Date	Indexed C. Johnson

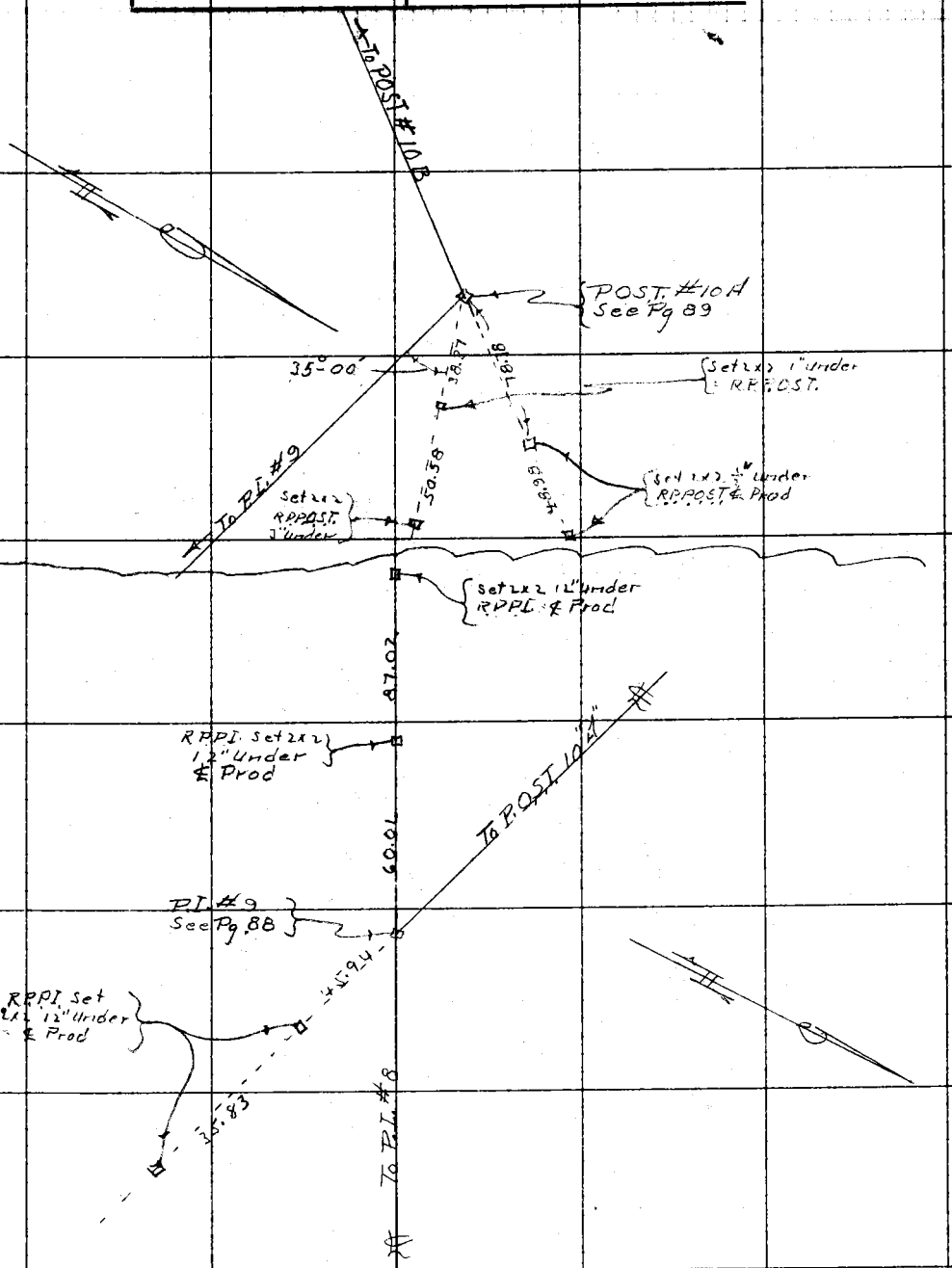

Notes ANY ADDITIONS OR CHANGES ON THIS SHEET MUST BE MADE OR CIRCLED IN Red. WITH DATE AND NAME OF PERSON MAKING CHANGE.

Do not extend notes this side of this line

RETURN TO
LOS ANGELES COUNTY SURVEYOR

F.B. 292 Pg. 116 H.S.J. Chief Party Notes by H. S. Johnson Date Jan 1930

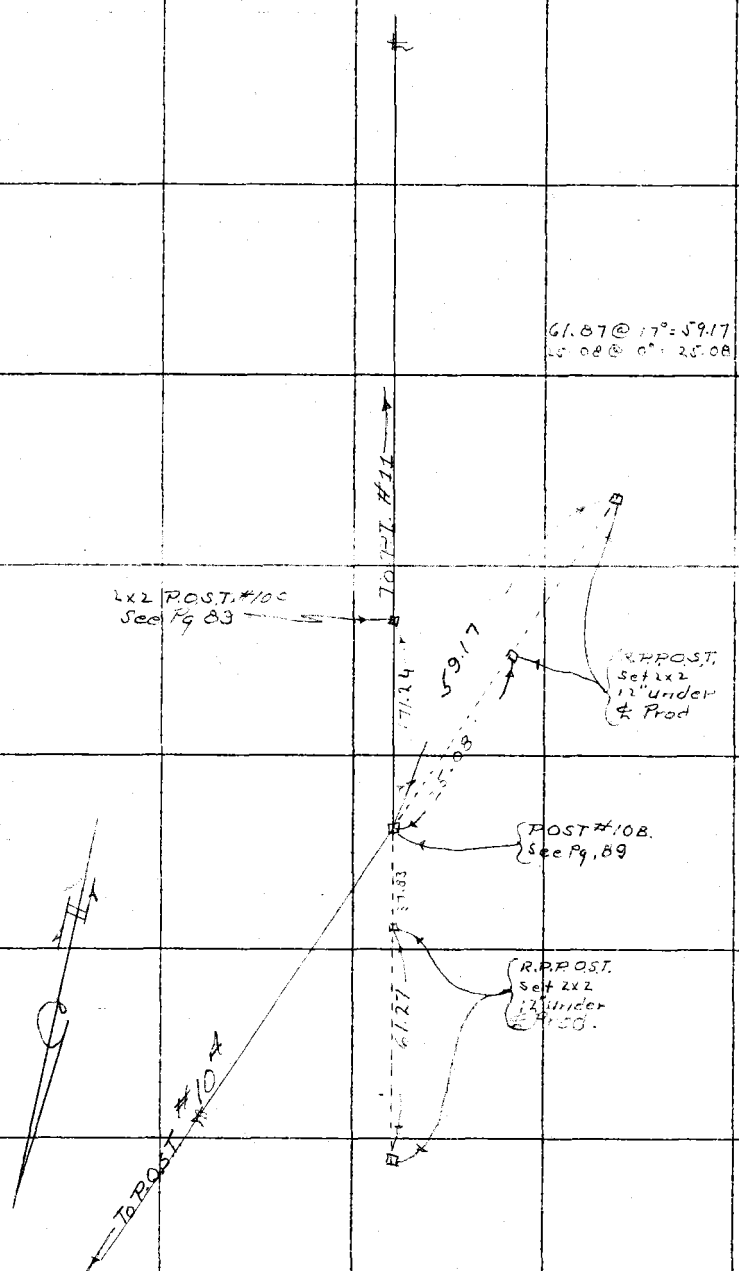

RETURN TO
LOS ANGELES COUNTY SURVEYOR

Do not extend notes this side of this line

Note: ANY ADDITIONS OR CHANGES ON THIS SHEET MUST BE MADE OR CIRCLED IN Red. WITH DATE AND NAME OF PERSON MAKING CHANGE.

Date _____ Notes by _____ Chief Party _____ F.B. 292 Pg. 117

Plotted by	W. O. No.
Date	Location
Map No.	Surveyed by
Plotting C'k'd by	Date
Date	Indexed

Notes: ANY ADDITIONS OR CHANGES ON THIS SHEET MUST BE MADE IN RED, WITH DATE AND NAME OF PERSON MAKING CHANGE

Do not extend notes this side of this line

RETURN TO

LOS ANGELES COUNTY SURVEYOR

F.B. _____ PG. _____ Chief Party _____ Notes by _____ Date _____

RETURN TO

LOS ANGELES COUNTY SURVEYOR

Do not extend notes this side of this line

Note: ANY ADDITIONS OR CHANGES ON THIS SHEET MUST BE MADE OR CHECKED IN Red. WITH DATE AND NAME OF PERSON MAKING CHANGE.