Notes by _____ Chief Party _____ F.B. _____ Pg. _____

Platted by _____	W. O. No. _____ D. S. O. No. _____
Date _____	Location _____
Map No. _____	Surveyed by _____
Platting C'k'd by _____	Date _____
Date _____	Indexed _____

2933

F.B. 293 Pg. INDEX Chief Party Notes by Date

F.B.293

PAGES: Index, 1 to 75 incl., , 77 to 93 incl., , , , 97 to 105 incl., , 107 to 115 incl., , 117, 118, , , 121, , 123, 124, 125, , 127 to 135 incl.

201 to 209 incl., 211 to 216 incl.,

RETURN TO LOS ANGELES COUNTY SURVEYOR

Do not extend notes this side of this line

Note: ANY ADDITIONS OR CHANGES ON THIS SHEET MUST BE MADE OR CIRCLED IN Red. WITH DATE AND NAME OF PERSON MAKING CHANGE.

Date _____ Notes by _____ Chief Party _____ F.B. 293 Pg. 0

Platted by	W. O. No. 4140 D. S. O. No.
Date	Location Hermosa Ave
Map No.	Surveyed by Rosecrans
Platting C'k'd by	Date Oct 7, 1927
Date	Indexed A. C. Johnson

HERMOSA AVE

A & I DIST.° 140

ENCENITAS AVE to DEL MAR AVE

RIVERSIDE DRIVE - WO 262 At
Los Angeles - San Bernardino Bdy.

STATE ST - A & I 245

Pages 85-93
95-136

Note: ANY ADDITIONS OR CHANGES ON THIS SHEET MUST BE MADE OR CIRCLED IN Red. WITH DATE AND NAME OF PERSON MAKING CHANGE.

Do not extend notes this side of this line

RETURN TO LOS ANGELES COUNTY SURVEYOR

RETURN TO

LOS ANGELES COUNTY SURVEYOR

Note: ANY ADDITIONS OR CHANGES ON THIS SHEET MUST BE MADE OR CIRCLED IN Red. WITH DATE AND NAME OF PERSON MAKING CHANGE.

Do not extend notes this side of this line

F.B.____ Pg.____ Chief Party____ Notes by____ Date____

Date _____ Notes by _____ Chief Party _____ F. B. 223 Pg. 1

Plotted by _____
Date _____
Map No. _____
Plotting C'k'd by _____
Date _____

W. O. No. 7190 D. S. O. No. _____
Location Hermosa Ave
Surveyed by Rosecrans
Date Oct 6, 1947
Indexed by C. Johnson

Index to Street Center Lines

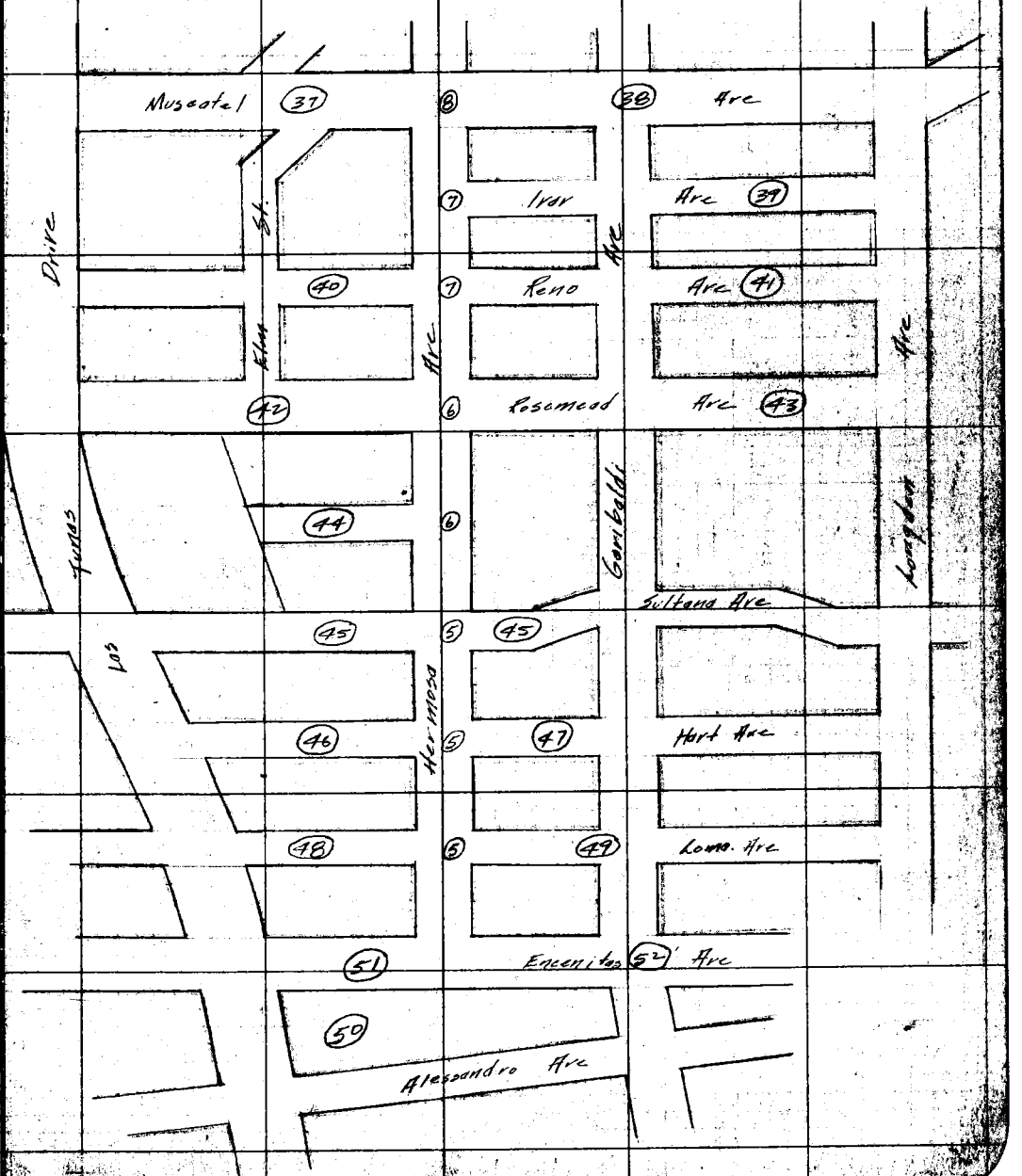

Notes: ANY ADDITIONS OR CHANGES ON THIS SHEET MUST BE MADE OR CIRCLED IN Red. WITH DATE AND NAME OF PERSON MAKING CHANGE.

Do not extend notes this side of this line

RETURN TO LOS ANGELES COUNTY SURVEYOR

F.B. 293 Pg. 2 Chief Party Notes by Rosecrans Date Oct. 4-27

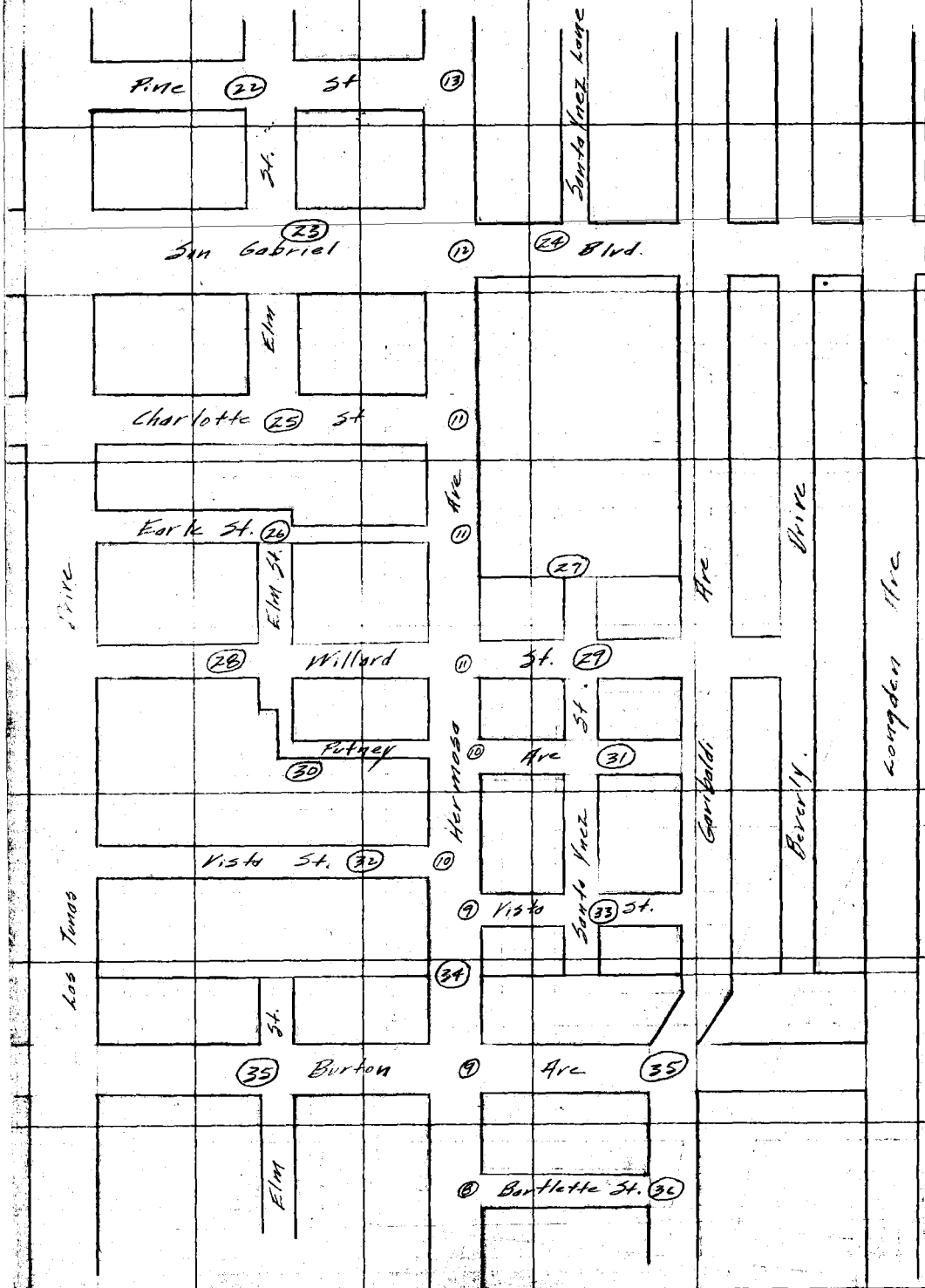

RETURN TO

LOS ANGELES COUNTY SURVEYOR

Do not extend notes this side of this line

Note: ANY ADDITIONS OR CHANGES ON THIS SHEET MUST BE MADE OR CIRCLED IN **Red.** WITH DATE AND NAME OF PERSON MAKING CHANGE.

Date _____ Notes by _____ Chief Party _____ F. B. 293 PG. 3

Platted by _____	W. O. No. 4140 D. S. O. No. _____
Date _____	Location Hermosa Ave
Map No. _____	Surveyed by Rosecrans
Platting C'k'd by _____	Date Oct 4 1921
Date _____	Indexed A. C. Johnson

Note: ANY ADDITIONS OR CHANGES ON THIS SHEET MUST BE MADE OR CIRCLED IN Red. WITH DATE AND NAME OF PERSON MAKING CHANGE.

RETURN TO

LOS ANGELES COUNTY SURVEYOR

Do not extend notes this side of this line

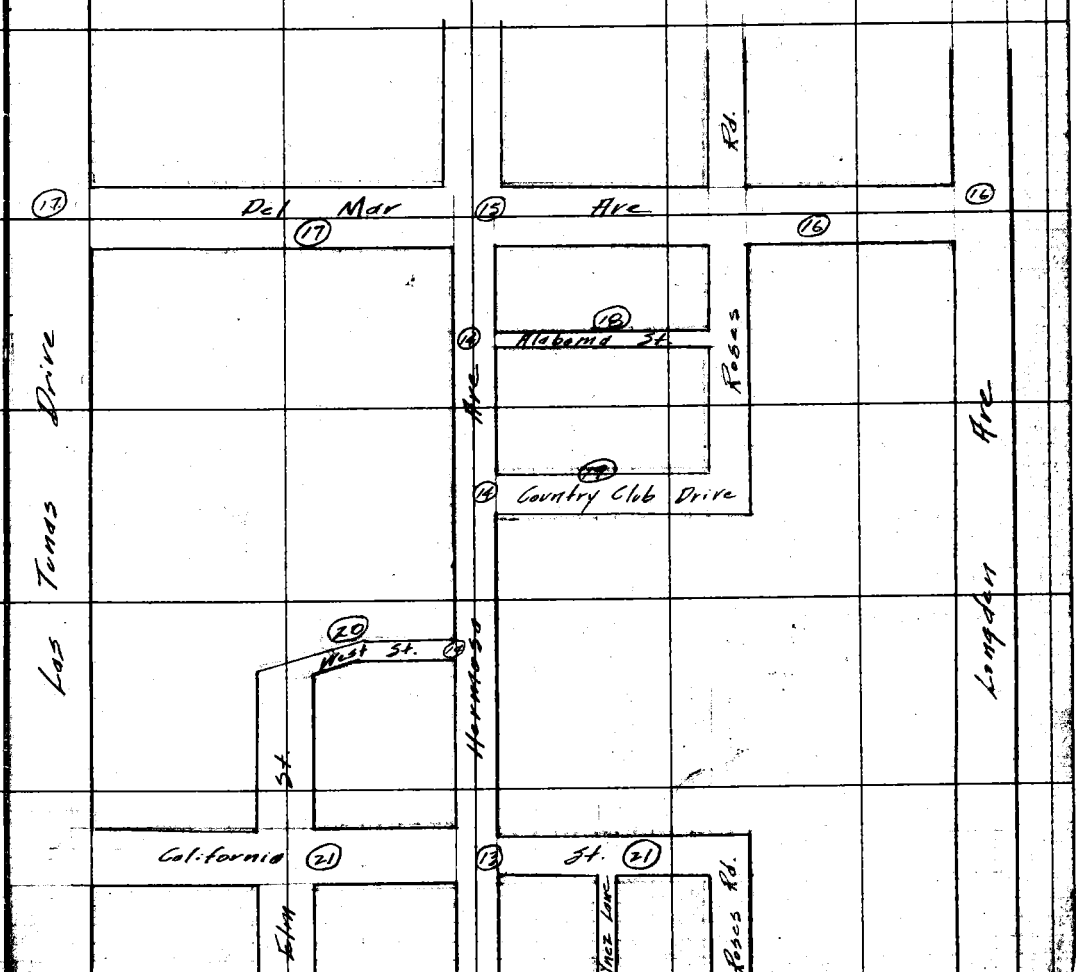

F.B. 293 PG. 4 Roscerans Chief Party Notes by Date Oct. 4-27

RETURN TO
LOS ANGELES COUNTY SURVEYOR
Do not extend notes this side of this line

Notes ANY ADDITIONS OR CHANGES ON THIS SHEET MUST BE MADE OR CIRCLED IN Red. WITH DATE AND NAME OF PERSON MAKING CHANGE.

Hermosa ~~Ave.~~ Drive Survey

From intersection of ℄ of Hermosa Ave and ℄ of Del Mar Ave. in San Gabriel east to intersection of ℄ of Hermosa Ave and ℄ of Encenitas Ave.

W.O. 4140
Oct. - Nov. 1927

Party - Roscerans
Miller
Miley
Carson

Topography by MacGillivray and Party

Date _____ Notes by _____ Chief Party _____ F. B. 293 PG. 5

Plotted by O. L. Peck	W. O. No. 4140 D. S. O. No.
Date Dec. 1927	Location Hermosa Ave Dr.
Map No. B-122	Surveyed by Rosecrans
Plotting C'k'd by R.W. Stewart	Date Oct. 4, 1927
Date Dec. 1927	Indexed A. C. Johnson

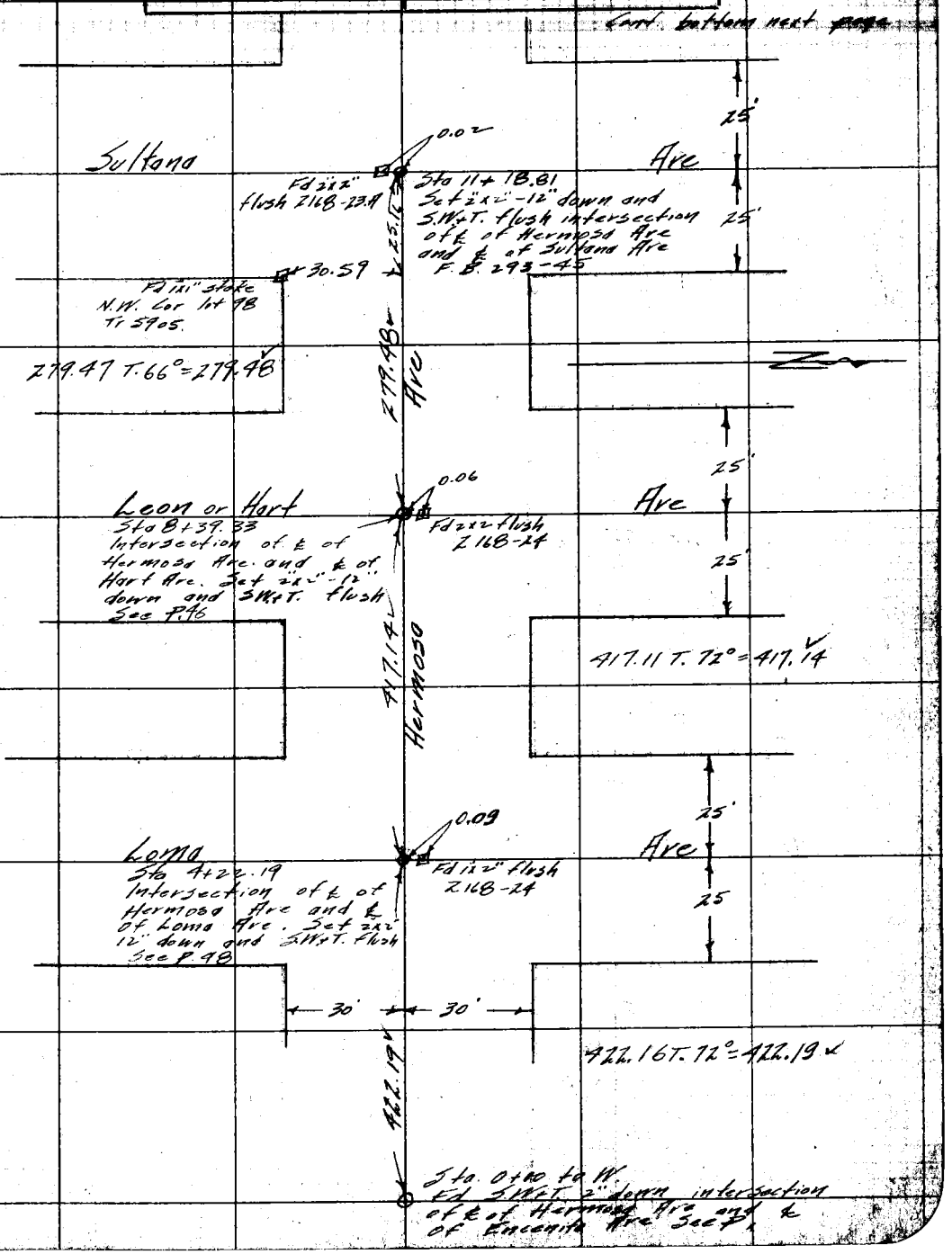

Note: ANY ADDITIONS OR CHANGES ON THIS SHEET MUST BE MADE OR CIRCLED IN Red. WITH DATE AND NAME OF PERSON MAKING CHANGE.

Do not extend notes this side of this line

RETURN TO LOS ANGELES COUNTY SURVEYOR

F.B. 293 Pg. 6 Roscrans Chief Party Notes by Date Oct. 5-27

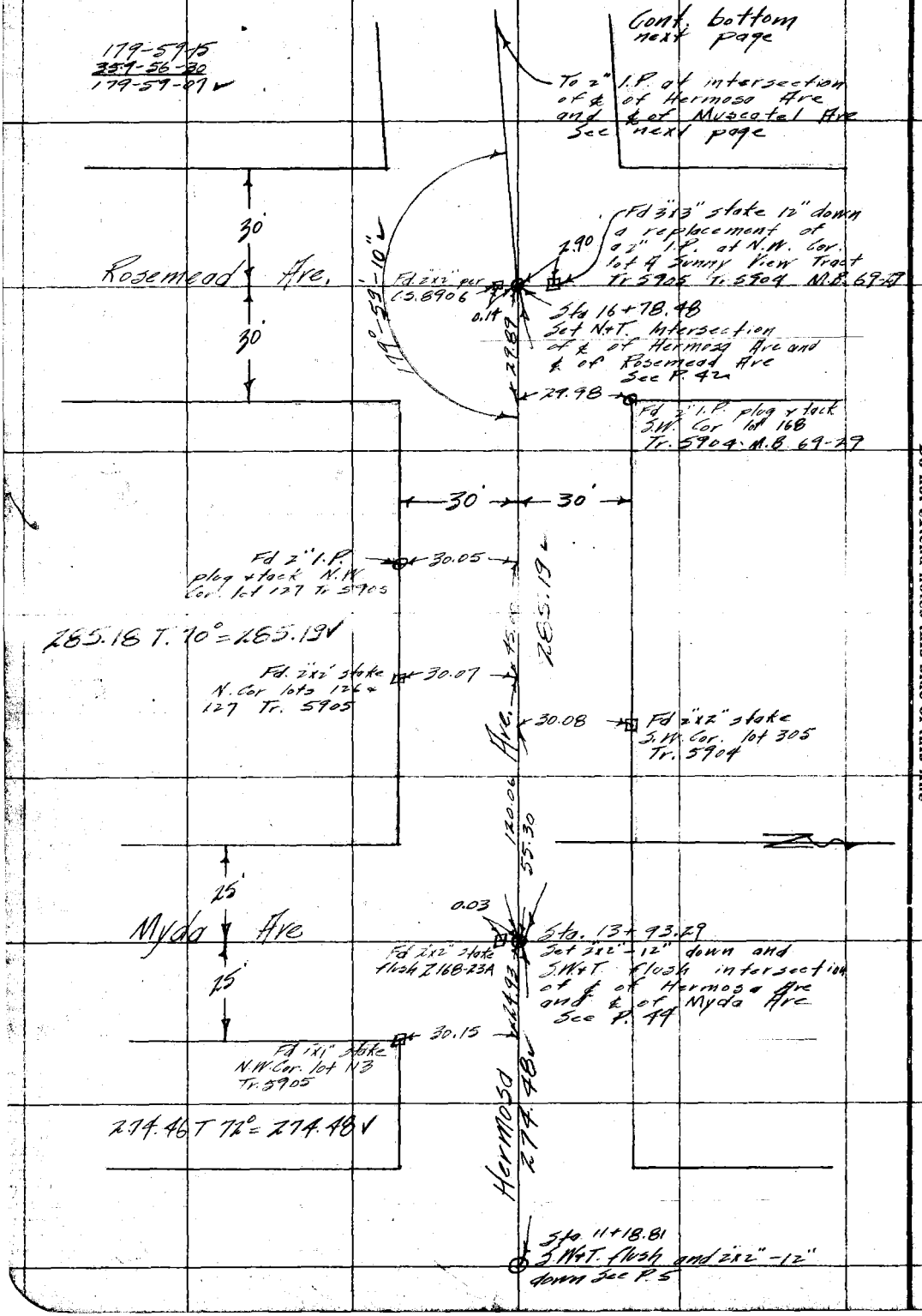

RETURN TO
LOS ANGELES COUNTY SURVEYOR
Do not extend notes this side of this line

Note: ANY ADDITIONS OR CHANGES ON THIS SHEET MUST BE MADE OR CIRCLED IN Red. WITH DATE AND NAME OF PERSON MAKING CHANGE.

Date _____ Notes by _____ Chief Party _____ F. B. 293 PG. 7

Plotted by [illegible]	W. O. No. 4140 D. S. O. No.
Date Dec 1927	Location Hermosa Ave Dr.
Map No. B-122	Surveyed by Rosecrans
Plotting C'k'd by R. W. S.	Date Oct. 5, 1927
Date FEB 20 1928	Indexed A. C. Johnson

Cont. bottom next page



Notes: ANY ADDITIONS OR CHANGES ON THIS SHEET MUST BE MADE OR CIRCLED IN Red. WITH DATE AND NAME OF PERSON MAKING CHANGE.

Do not extend notes this side of this line

RETURN TO LOS ANGELES COUNTY SURVEYOR

F.B. 293 Pg. 6 Roserans Chief Party Notes by Date Oct 8. '27



RETURN TO
LOS ANGELES COUNTY SURVEYOR

Do not extend notes this side of this line

Notes: ANY ADDITIONS OR CHANGES ON THIS SHEET MUST BE MADE OR CIRCLED IN Red. WITH DATE AND NAME OF PERSON MAKING CHANGE.

Date _____ Notes by _____ Chief Party _____ F. B. 293 PG. 9

Plotted by Ol. Park	W. O. No. 4140 O. S. O. No.
Date DEC 1927	Location Hermosa Ave Dr.
Map No. B-122	Surveyed by Rosecrans
Plotting C'kd by R. W. S.	Date Oct 8 1927
Date FEB 20 1928	Indexed by C. Johnson



Note: ANY ADDITIONS OR CHANGES ON THIS SHEET MUST BE MADE OR CIRCLED IN Red. WITH DATE AND NAME OF PERSON MAKING CHANGE.

Do not extend notes this side of this line

RETURN TO LOS ANGELES COUNTY SURVEYOR

F.B. 293 PG. 10 Rosecrans Chief Party Notes by Date Oct. 11 27

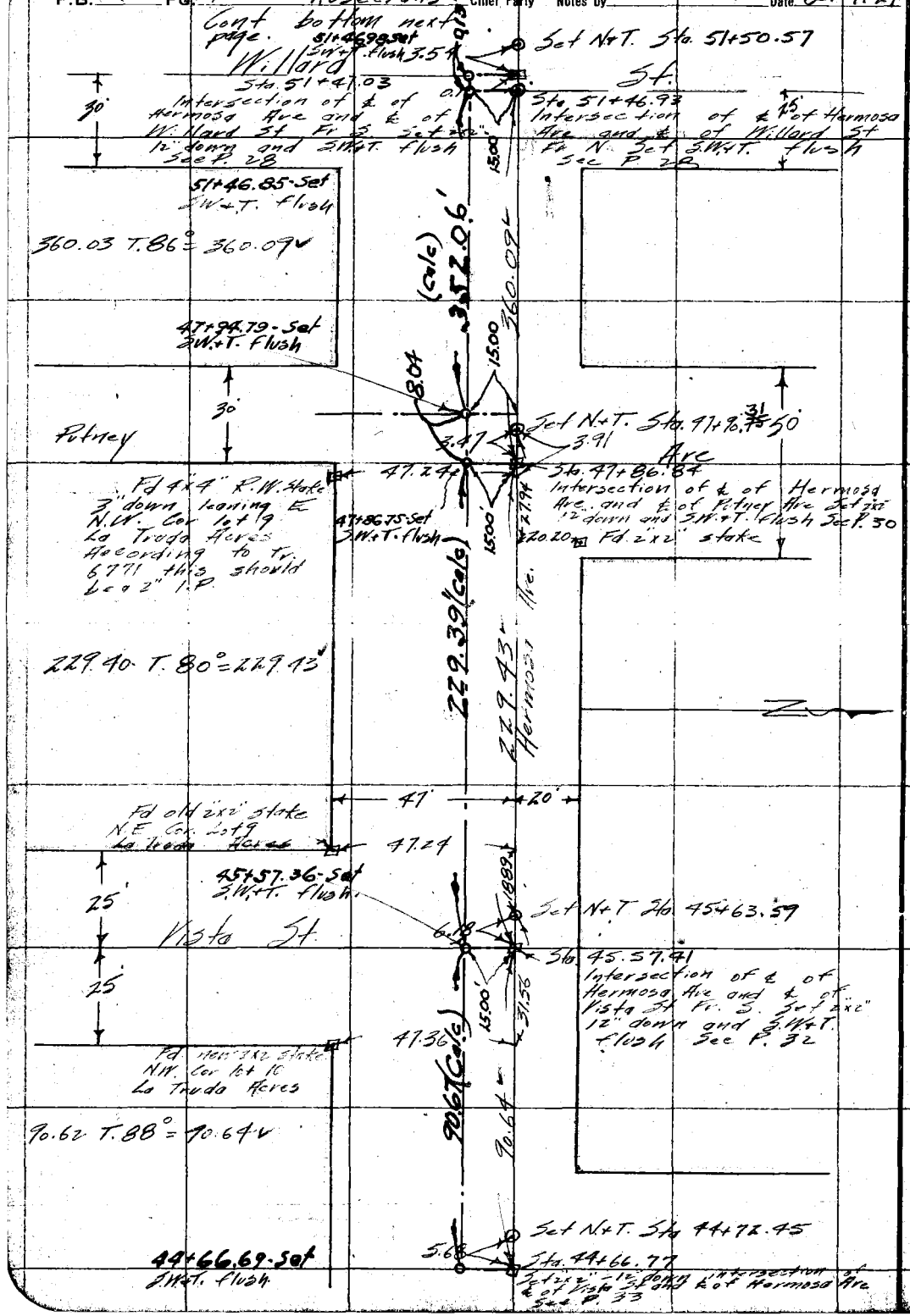

RETURN TO
LOS ANGELES COUNTY SURVEYOR

Do not extend notes this side of this line

Notes: ANY ADDITIONS OR CHANGES ON THIS SHEET MUST BE MADE OR CIRCLED IN Red. WITH DATE AND NAME OF PERSON MAKING CHANGE.

Date _____ Notes by _____ Chief Party _____ F. B. 298 PG. 11

Plotted by: O.L. Peck	W. O. No. 4140 S. O. No.
Date: Dec. 1927	Location: Hermosa Ave.
Map No.: B-177	Surveyed by: [illegible]
Plotting Ck'd by: R. W. S.	Date: Oct. 11, 1927
Date: FEB 20 1928	Indexed by: C. Johnson

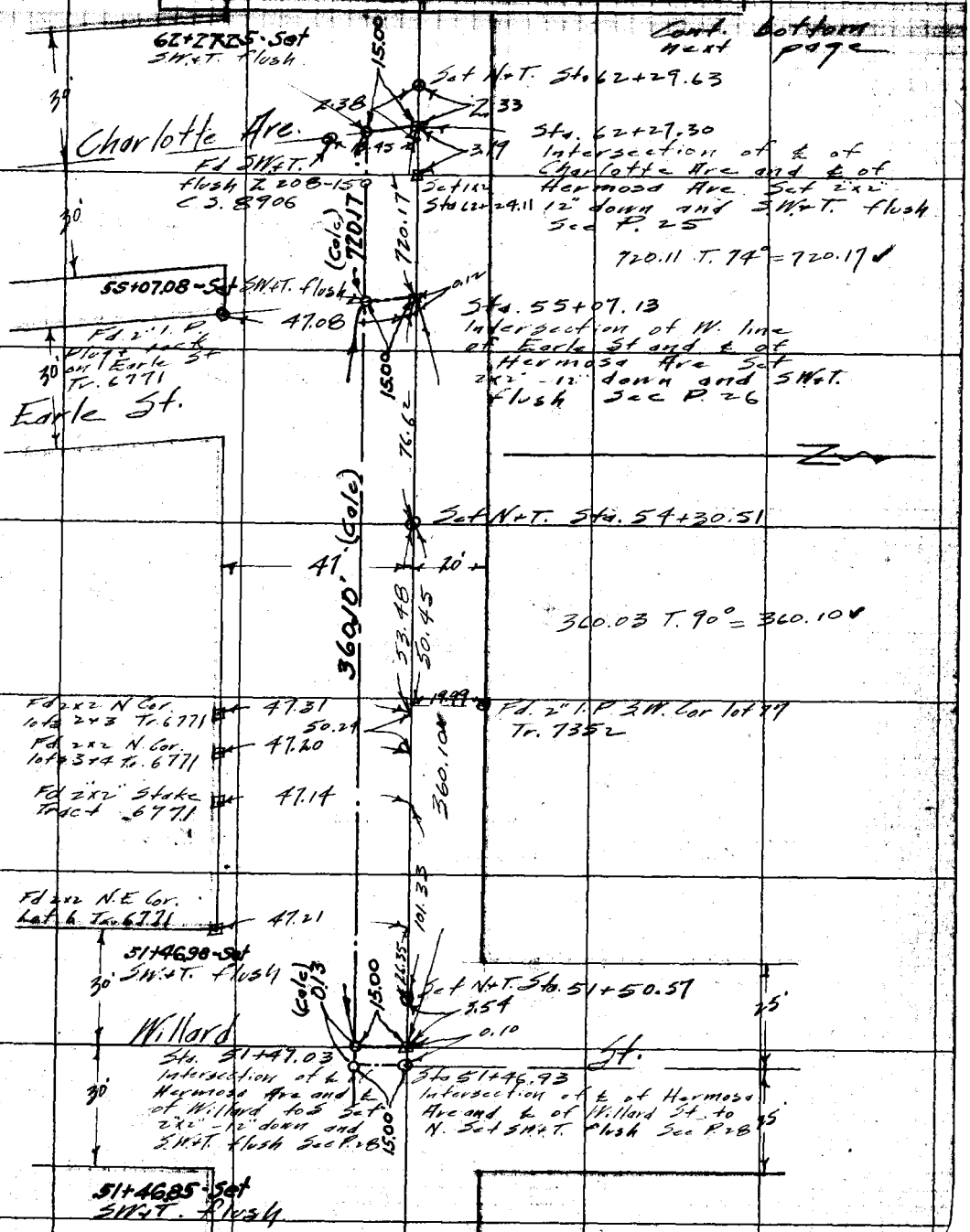

Note: ANY ADDITIONS OR CHANGES ON THIS SHEET MUST BE MADE OR CIRCLED IN Red. WITH DATE AND NAME OF PERSON MAKING CHANGE.

RETURN TO LOS ANGELES COUNTY SURVEYOR

Do not extend notes this side of this line

F.B. 293 PG. 12 Roscrans Chief Party Notes by Date Oct 11-27

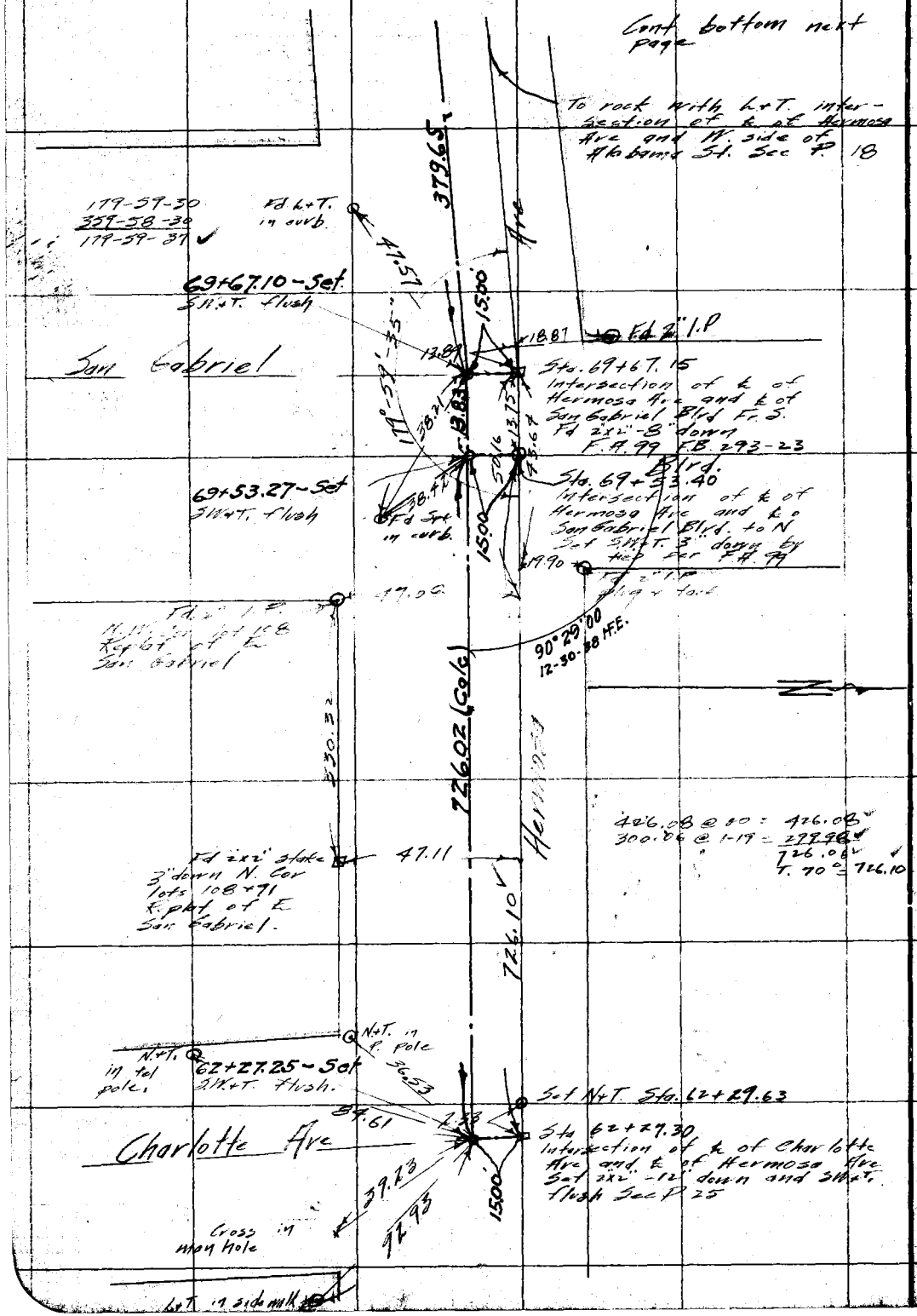

RETURN TO
LOS ANGELES COUNTY SURVEYOR
Do not extend notes this side of this line

Notes: ANY ADDITIONS OR CHANGES ON THIS SHEET MUST BE MADE OR CIRCLED IN Red. WITH DATE AND NAME OF PERSON MAKING CHANGE.

Date _____ Notes by _____ Chief Party _____ F. B 293 PG. 13

Plotted by	Ok Peak	W. O. No.	4140
Date	Dec 1927	Location	Hermosa Ave Dr.
Map No.	B-122	Surveyed by	Rosecrans
Plotting C'k'd by	R. W. S.	Date	Oct. 13 1927
Date	FEB 20 1928	Indexed	A. C. Johnson

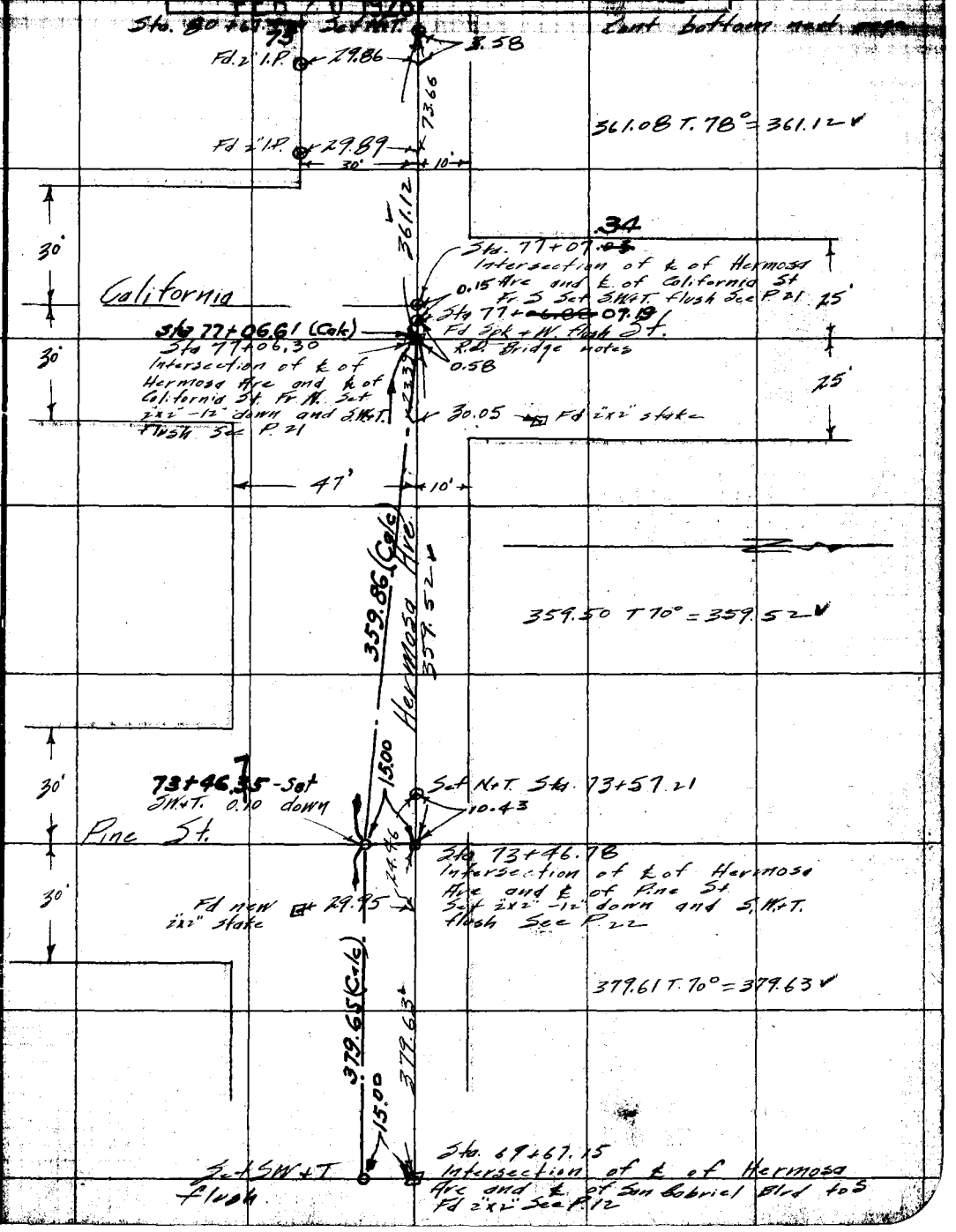

Notes: ANY ADDITIONS OR CHANGES ON THIS SHEET MUST BE MADE OR CIRCLED IN Red. WITH DATE AND NAME OF PERSON MAKING CHANGE.

Do not extend notes this side of this line

RETURN TO LOS ANGELES COUNTY SURVEYOR

F.B. 293 Pg. 14 Rosecrans Chief Party Notes by _____ Date Oct 13-'27

Cont. bottom next page.

179-59-30
359-58-30
179-59-37 ✓

To rock with L+T. intersection of ℄ of Hermosa Ave and ℄ of Del Mar. Ave See P. 15

179°59'-35"

Alabama St.

8.78 Set N+T. Sta. 91+09.82

Sta. 91+18.~~10~~ 41 Intersection of ℄ of Hermosa Ave and W. side of Alabama St. Fd rock with L+T. 18" down M.B. 7-146 R.D. Bridge notes.

30'

300.00 T. 82° = 300.04 ✓
142.62 T. 88° = 142.64 ✓
442.68 ✓

Ave 442.68

Fd. 2"x2" stake 29.79 20.92 Fd x in sidewalk S.E. Cor lot 15 M.B. 7-146

20.60 20.86

Set. N+T. Sta. 86+75.~~42~~ 73 25'

1.18

Country Club Drive

Sta. 86+71.~~24~~ 55 Intersection of ℄ of Hermosa Ave and ℄ of Country Club Drive Set 2"x2" 12" down and S.W+T. flush See P. 19

25'

Hermosa 401.66

20' 20'

401.62 T. 78° = 401.66 ✓

Fd ½" I.P. bent over tied in base of it 28.51 8.30 7.15

4.06

Sta. 82+~~73.76~~ Intersection of ℄ of Hermosa Ave and W side West St. Set 2"x2"-12" down and S.W+T. flush See P. 20

Set N+T Sta. 82+66.~~61~~ 92

30'

West St.

22.82

29.84

Fd 2" I.P. plug + tack Set for N.W. Cor lot 125 by Wright Eng. Co. of San Gabriel

206.32 T. 78° = 206.34 ✓

206.34

30' 10'

N+T. Sta. 80+67.42

RETURN TO
LOS ANGELES COUNTY SURVEYOR

Do not extend notes this side of this line

Note: ANY ADDITIONS OR CHANGES ON THIS SHEET MUST BE MADE OR CIRCLED IN Red. WITH DATE AND NAME OF PERSON MAKING CHANGE.

Date _____ Notes by _____ Chief Party _____ F. B. 293 PG. 15

Plotted by O.L. Peck	W. O. No. 4140 O. S. O. No.
Date Dec 1927	Location Hermosa Ave Dr.
Map No. B-127	Surveyed by Roseevans
Plotting C'k'd by R. W. S.	Date Oct 13 1927
Date FEB 20 1928	Indexed by C. Johnson

LOS ANGELES

Notes: ANY ADDITIONS OR CHANGES ON THIS SHEET MUST BE MADE OR CIRCLED IN Red. WITH DATE AND NAME OF PERSON MAKING CHANGE.

RETURN TO LOS ANGELES COUNTY SURVEYOR

Do not extend notes this side of this line

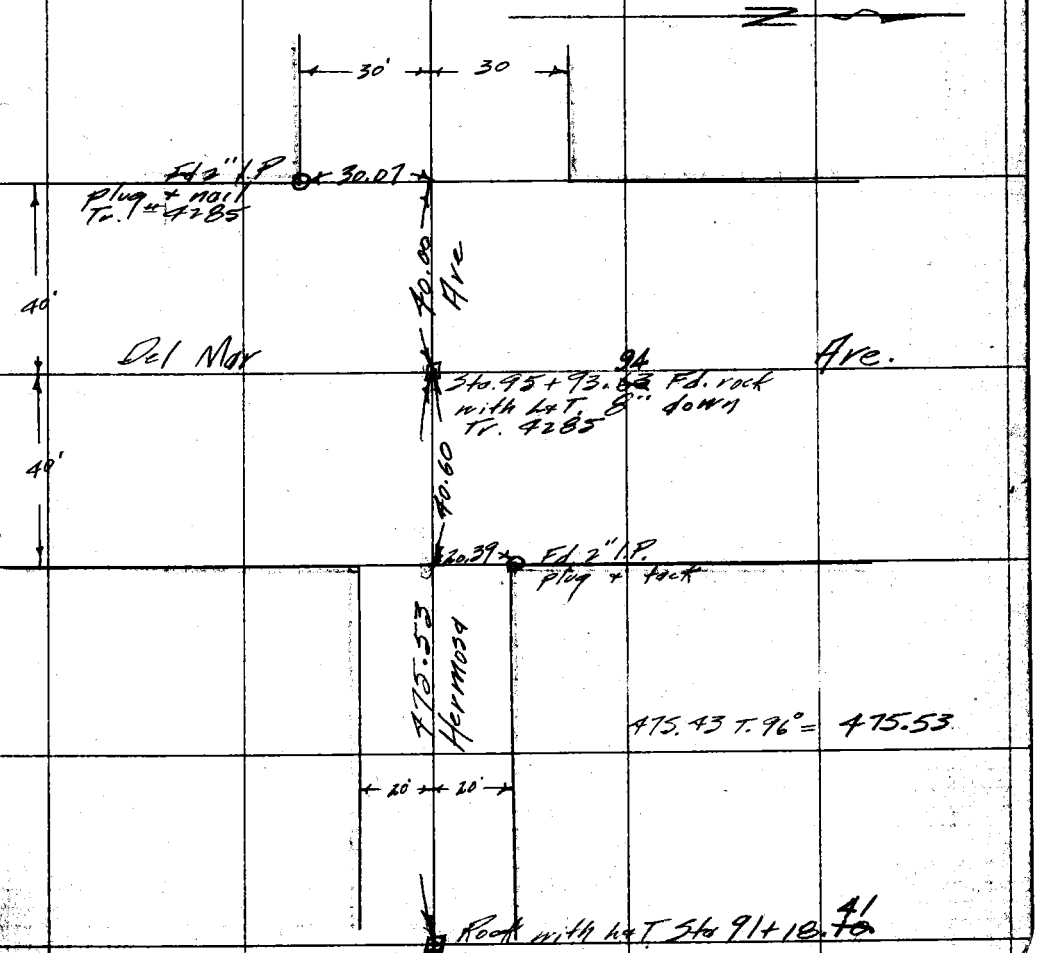

F.B. 293 Pg. 16 Chief Party Notes by Rozecrans Date Oct. 18-27

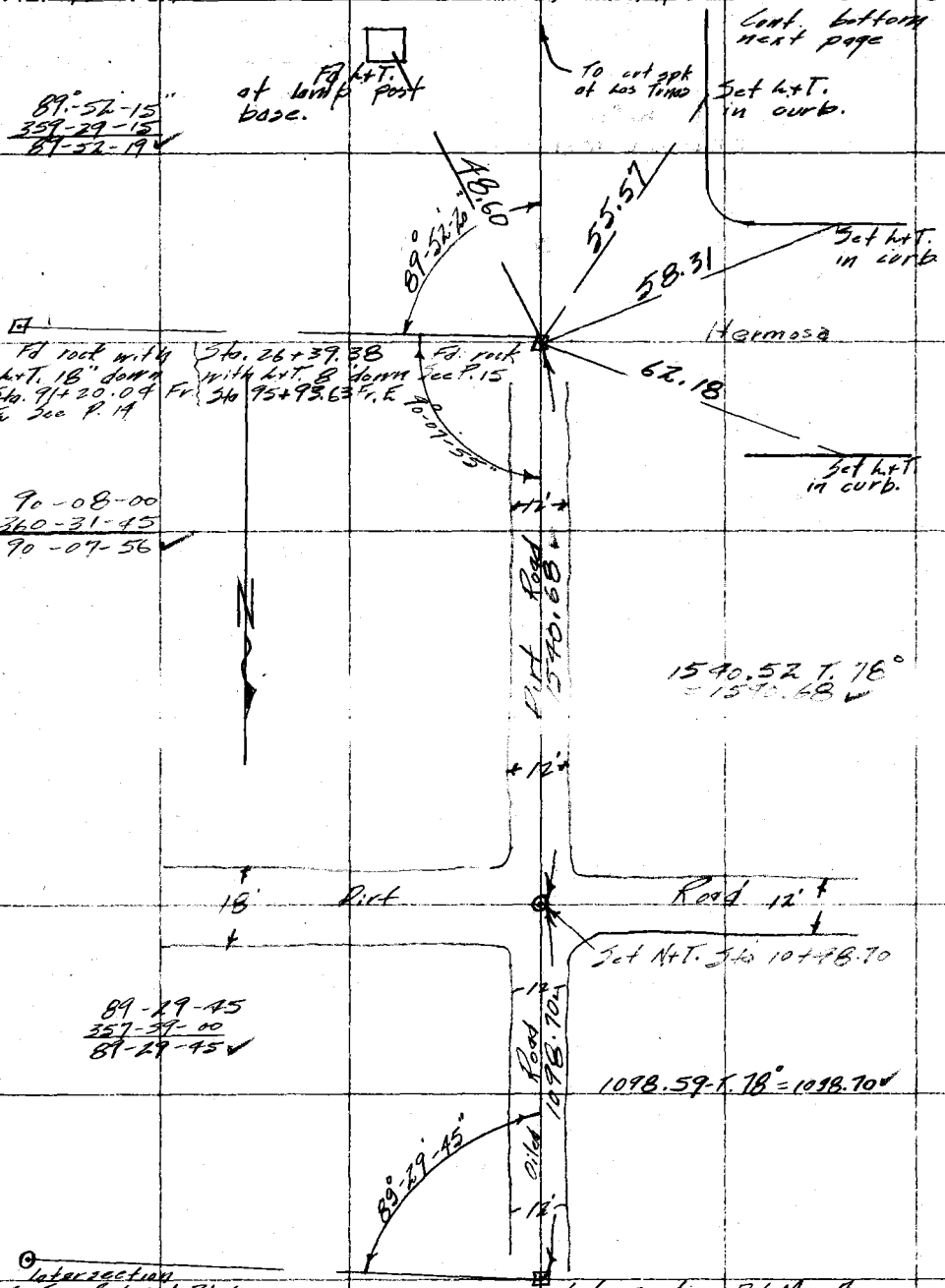

RETURN TO
LOS ANGELES COUNTY SURVEYOR
Do not extend notes this side of this line

Notes: ANY ADDITIONS OR CHANGES ON THIS SHEET MUST BE MADE OR CIRCLED IN Red. WITH DATE AND NAME OF PERSON MAKING CHANGE.

Date _____ Notes by _____ Chief Party _____ F. B. 293 PG. 17

Plotted by A. L. Peck	W. O. No. 4140 D. S. O. No.
Date Dec 1927	Location Hermosa Ave Dr.
Map No. B-122	Surveyed by Rosecrans
Plotting C'kd by R. W. S.	Date Oct 19, 27
Date FEB 20 1928	Indexed C. Johnson



Note: ANY ADDITIONS OR CHANGES ON THIS SHEET MUST BE MADE OR CIRCLED IN Red. WITH DATE AND NAME OF PERSON MAKING CHANGE.

RETURN TO LOS ANGELES COUNTY SURVEYOR

Do not extend notes this side of this line

F.B. 293 Pg. 16 Chief Party Notes by Rozecrans Date Oct 18-21

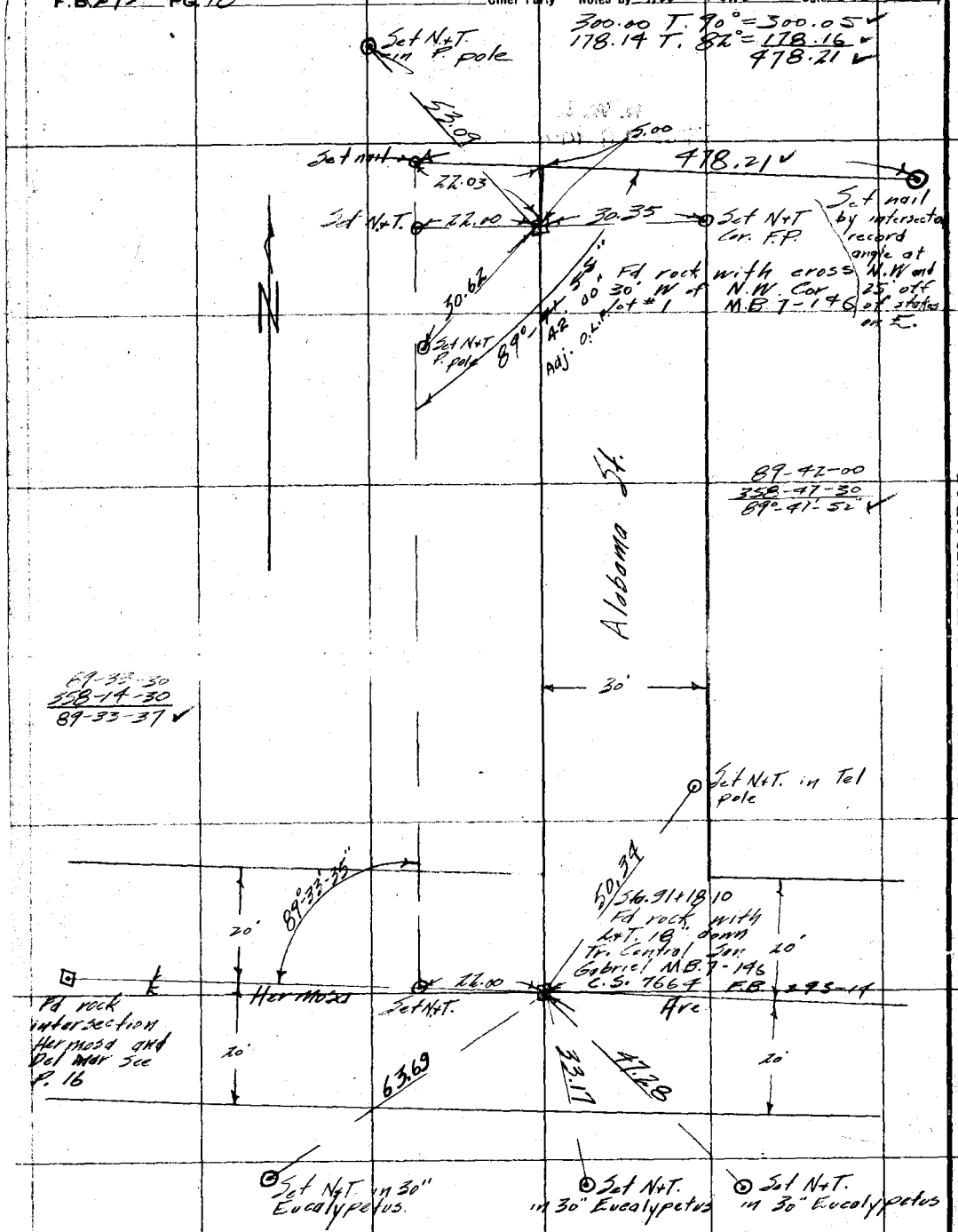

RETURN TO
LOS ANGELES COUNTY SURVEYOR
Do not extend notes this side of this line

Note: ANY ADDITIONS OR CHANGES ON THIS SHEET MUST BE MADE OR CIRCLED IN Red. WITH DATE AND NAME OF PERSON MAKING CHANGE.

Date _____ Notes by _____ Chief Party _____ F. B. 293 PG. 19

Plotted by [illegible]	W. O. No. 4140 D. & O. No.
Date Dec 1927	Location Hermosa ~~Ave~~ Dr
Map No. B-122	Surveyed by Rosecrans
Plotting C'k'd by R. W. S.	Date Oct 21, 1927
Date FEB 20 1928	Indexed G. C. Johnson

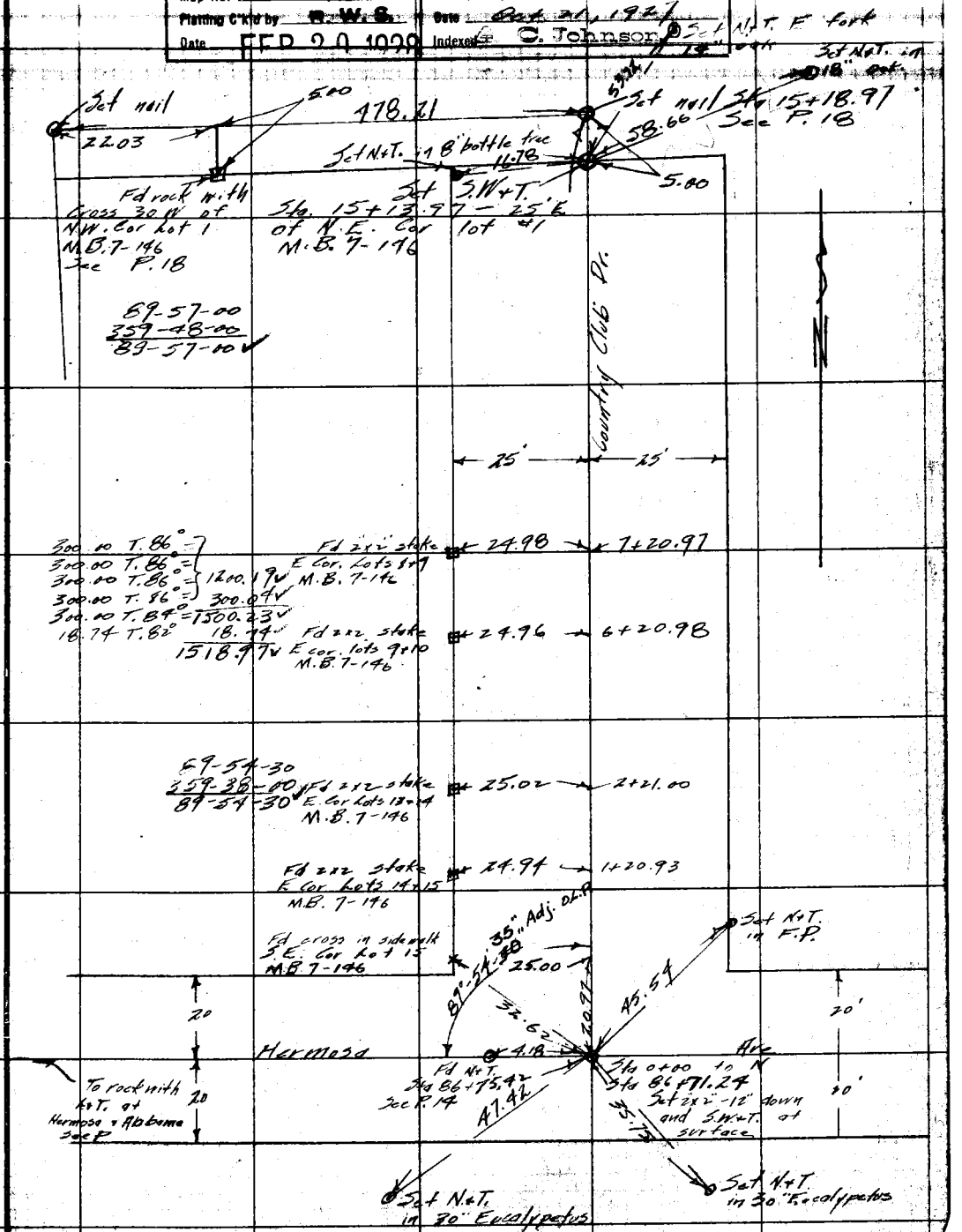

Notes: ANY ADDITIONS OR CHANGES ON THIS SHEET MUST BE MADE OR CIRCLED IN Red. WITH DATE AND NAME OF PERSON MAKING CHANGE.

RETURN TO LOS ANGELES COUNTY SURVEYOR

Do not extend notes this side of this line

F.B. 293 PG. 20 Chief Party Notes by Rosecrans Date Oct. 21-27



RETURN TO
LOS ANGELES COUNTY SURVEYOR
Do not extend notes this side of this line

Note: ANY ADDITIONS OR CHANGES ON THIS SHEET MUST BE MADE OR CIRCLED IN Red. WITH DATE AND NAME OF PERSON MAKING CHANGE.

Date _____ Notes by _____ Chief Party _____ F. B. 293 PG. 21

Plotted by AL Peck
Date Dec-1927
Map No. B-122
Plotting C'k'd by R. W. S.
Date FEB 20 1928

W. O. No. 4140 D. S. O. No. _____
Location Hermosa Ave Dr.
Surveyed by Rosecrans
Date Oct. 24, 1927
Indexed A. C. Johnson

Notes ANY ADDITIONS OR CHANGES ON THIS SHEET MUST BE MADE OR CIRCLED IN Red. WITH DATE AND NAME OF PERSON MAKING CHARGE.

Do not extend notes this side of this line

RETURN TO LOS ANGELES COUNTY SURVEYOR

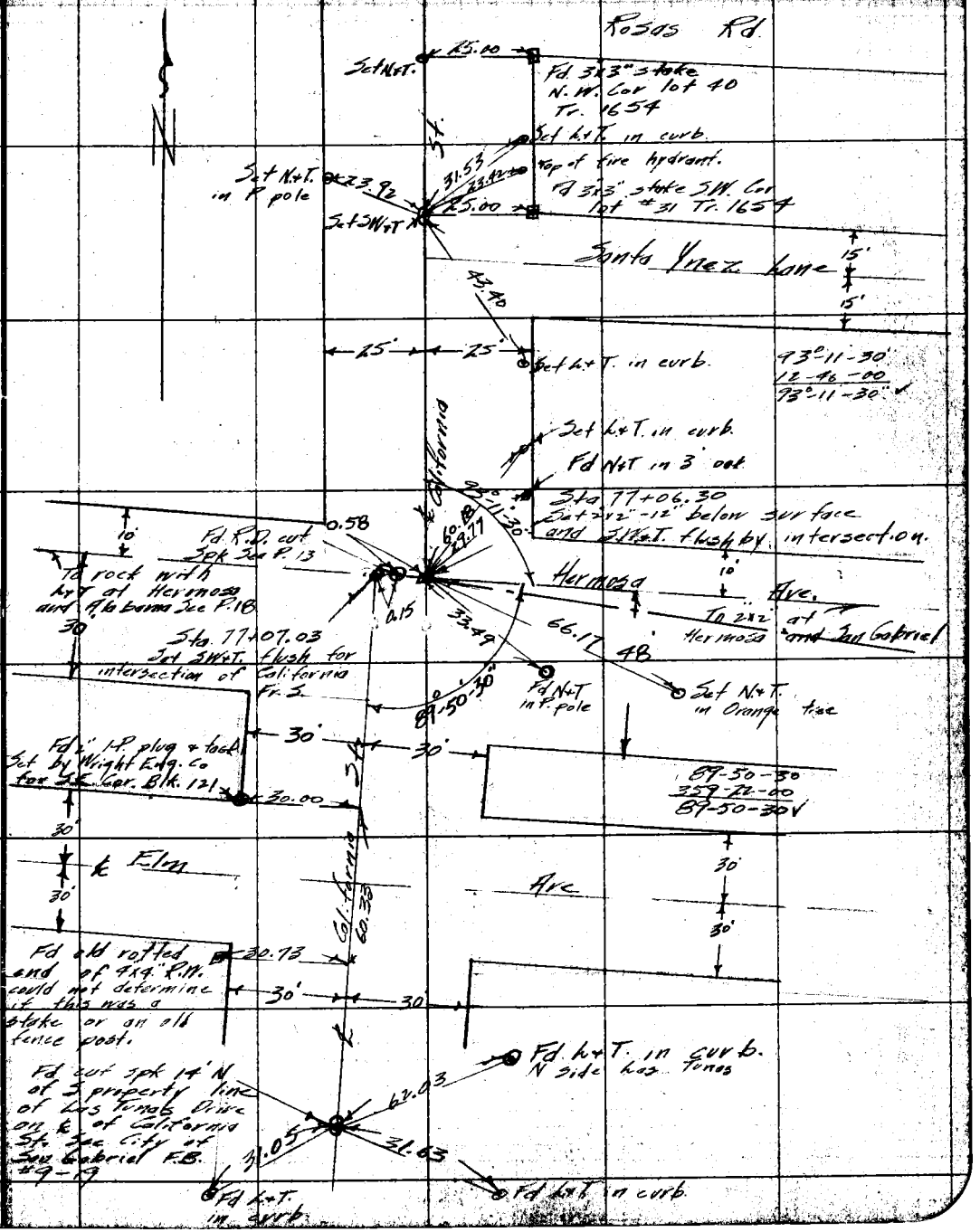

F.B. 293 PG. 22 Chief Party Notes by Rosecrans Date Oct 25-27

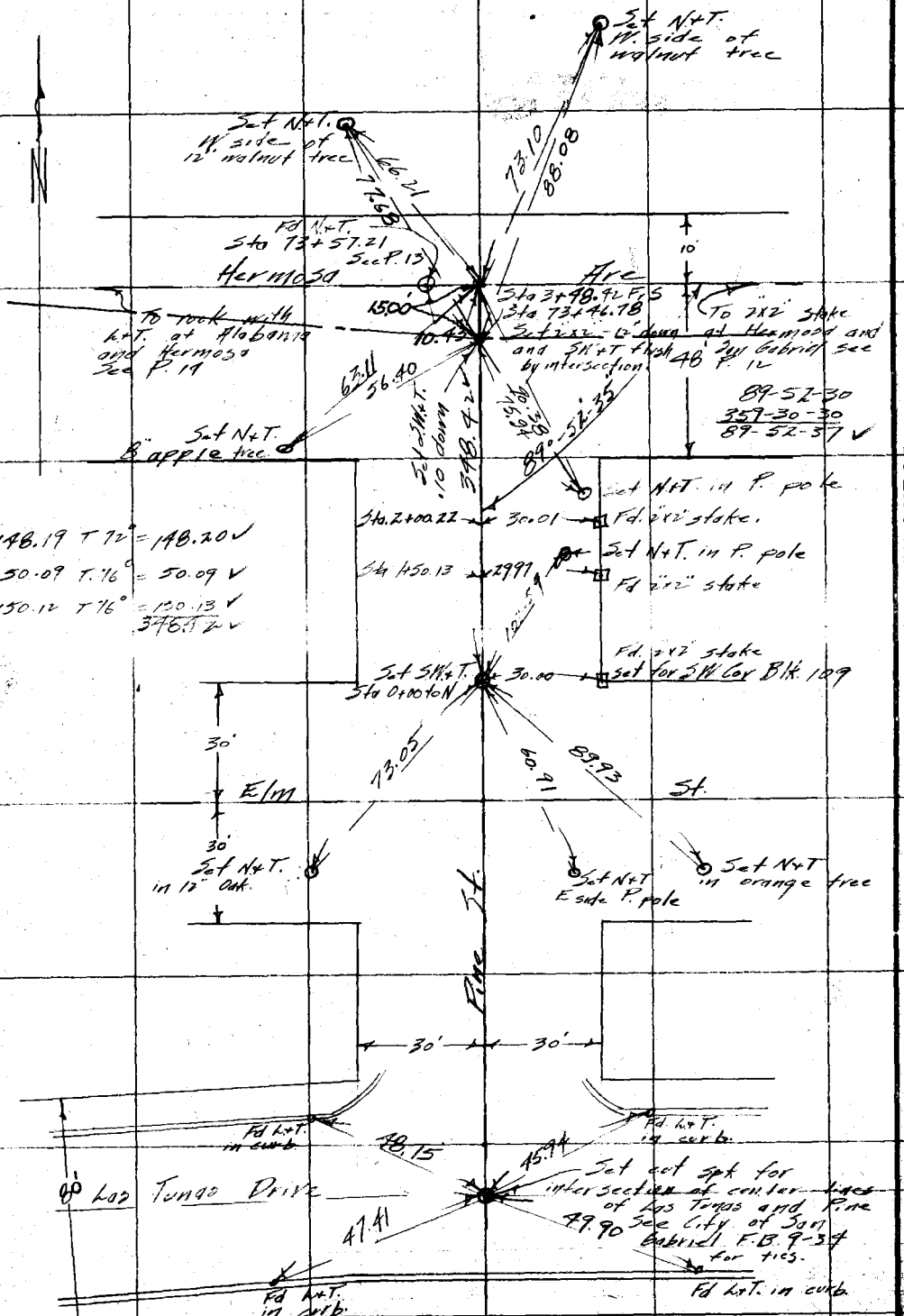

RETURN TO
LOS ANGELES COUNTY SURVEYOR
Do not extend notes this side of this line

Notes: ANY ADDITIONS OR CHANGES ON THIS SHEET MUST BE MADE OR CIRCLED IN Red. WITH DATE AND NAME OF PERSON MAKING CHANGE.

Date _____ Notes by _____ Chief Party _____ F. B. 293 PG. 23

Plotted by O.L. Pack	W. O. No. 4140 D. S. O. No.
Date Dec 1927	Location Hermosa Ave Dr
Map No. B-172	Surveyed by Rosecrans
Plotting C'k'd by W. W. S.	Date Oct. 26, 1927
Date FEB 20 1928	Indexed A. C. Johnson

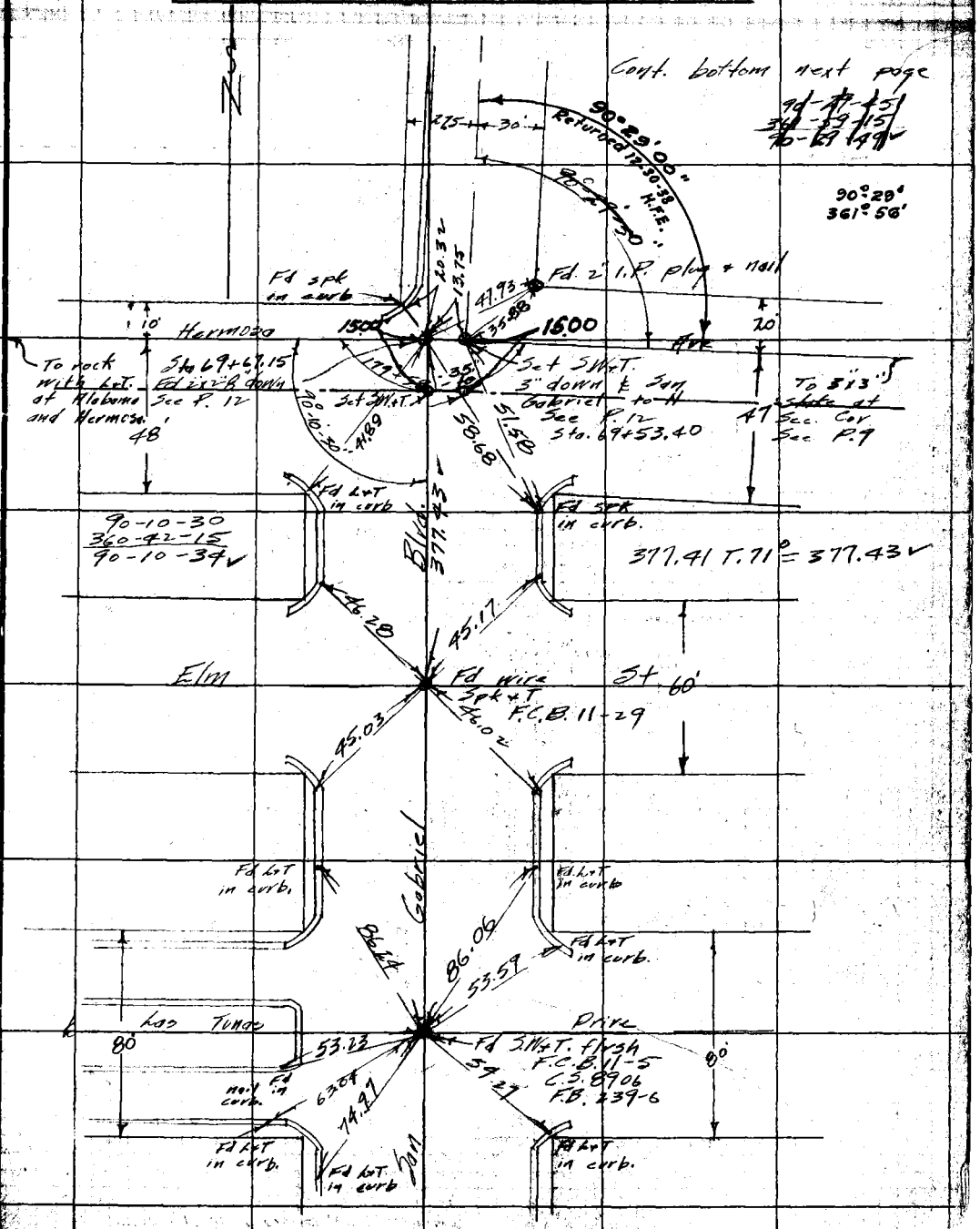

Note: ANY ADDITIONS OR CHANGES ON THIS SHEET MUST BE MADE OR CIRCLED IN Red. WITH DATE AND NAME OF PERSON MAKING CHANGE.

RETURN TO LOS ANGELES COUNTY SURVEYOR

Do not extend notes this side of this line

F.B. 293 Pg. 24 Chief Party Notes by Foscrams Date Oct. 28-27

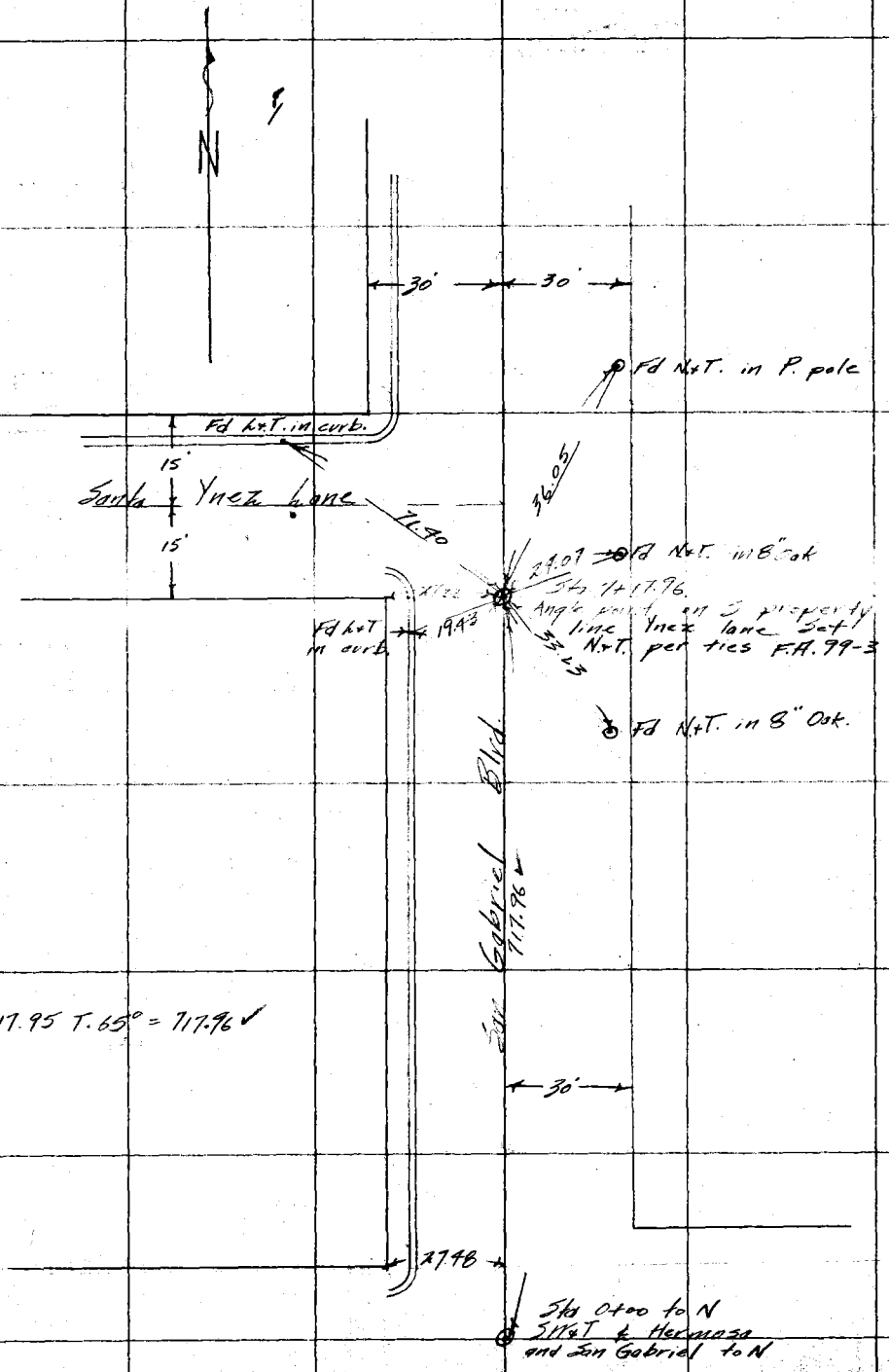

RETURN TO
LOS ANGELES COUNTY SURVEYOR
Do not extend notes this side of this line

Notes: ANY ADDITIONS OR CHANGES ON THIS SHEET MUST BE MADE OR CIRCLED IN Red. WITH DATE AND NAME OF PERSON MAKING CHANGE.

Date _____ Notes by _____ Chief Party _____ F. B. 293 PG. 25

Plotted by O.L. Peck	W. O. No. 4140 D. S. O. No.
Date Dec 1927	Location Hermosa ~~Ave~~ Dr.
Map No. 8-122	Surveyed by Rosecrans
Plotting C'kd by R. W. S.	Date Oct. 28, 1927
Date FEB 20 1928	Indexed A. C. Johnson

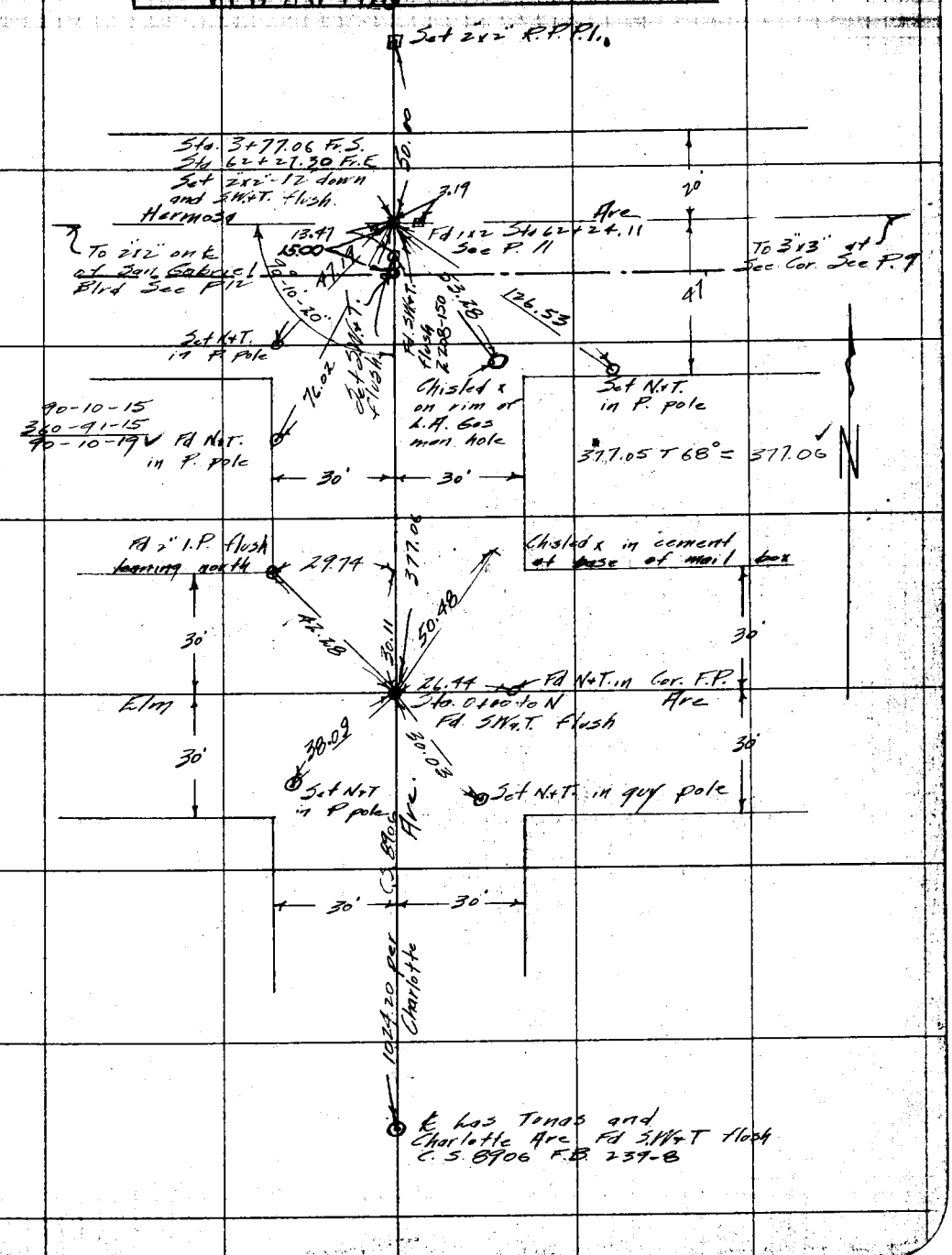

Note: ANY ADDITIONS OR CHANGES ON THIS SHEET MUST BE MADE OR CIRCLED IN Red. WITH DATE AND NAME OF PERSON MAKING CHANGE.

Do not extend notes this side of this line

RETURN TO LOS ANGELES COUNTY SURVEYOR

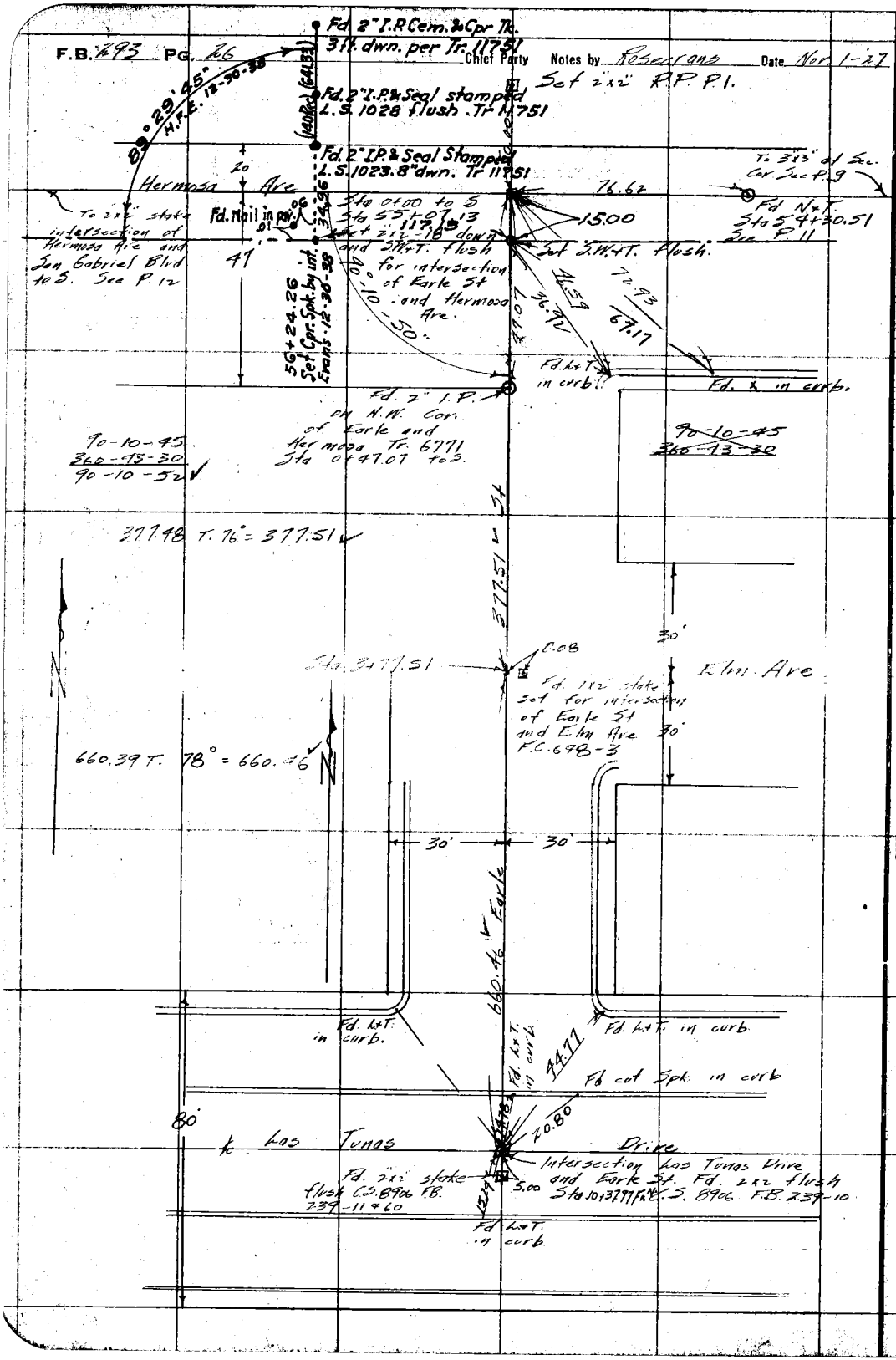

RETURN TO
LOS ANGELES COUNTY SURVEYOR
Do not extend notes this side of this line

Notes: ANY ADDITIONS OR CHANGES ON THIS SHEET MUST BE MADE OR CIRCLED IN Red. WITH DATE AND NAME OF PERSON MAKING CHANGE.

Date _____ Notes by _____ Chief Party _____ F. B. 293 PG. 27

Platted by Ol. Peck	W. O. No. 4140 D. S. O. No.
Date Dec 1927	Location Hermosa ~~Ave~~ Dr
Map No. B-122	Surveyed by Rosecrans
Platting C'k'd by R. W. Si	Date Nov. 1 1927
Date FEB 20 1928	Indexed A. C. Johnson

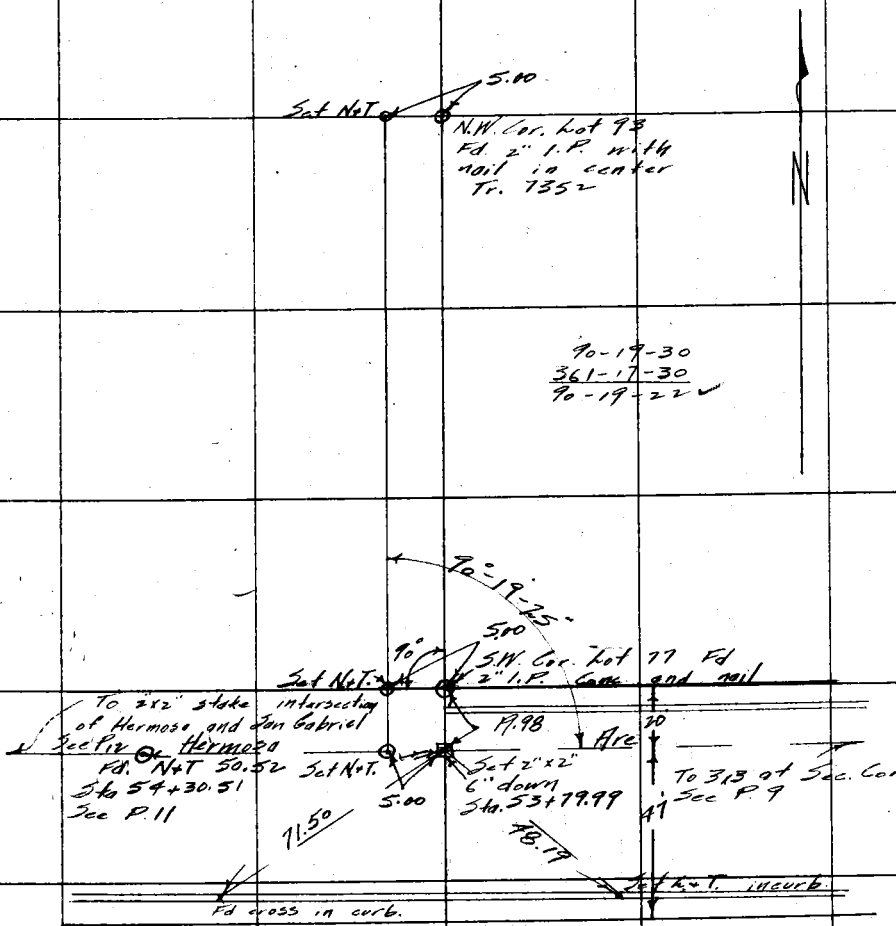

Notes: ANY ADDITIONS OR CHANGES ON THIS SHEET MUST BE MADE OR CIRCLED IN Red. WITH DATE AND NAME OF PERSON MAKING CHANGE.

Do not extend notes this side of this line

RETURN TO

LOS ANGELES COUNTY SURVEYOR

F.B. 293 Pg. 28 Chief Party Notes by Rosecrans Date Nov. 7-27

Cont. page bottom next.

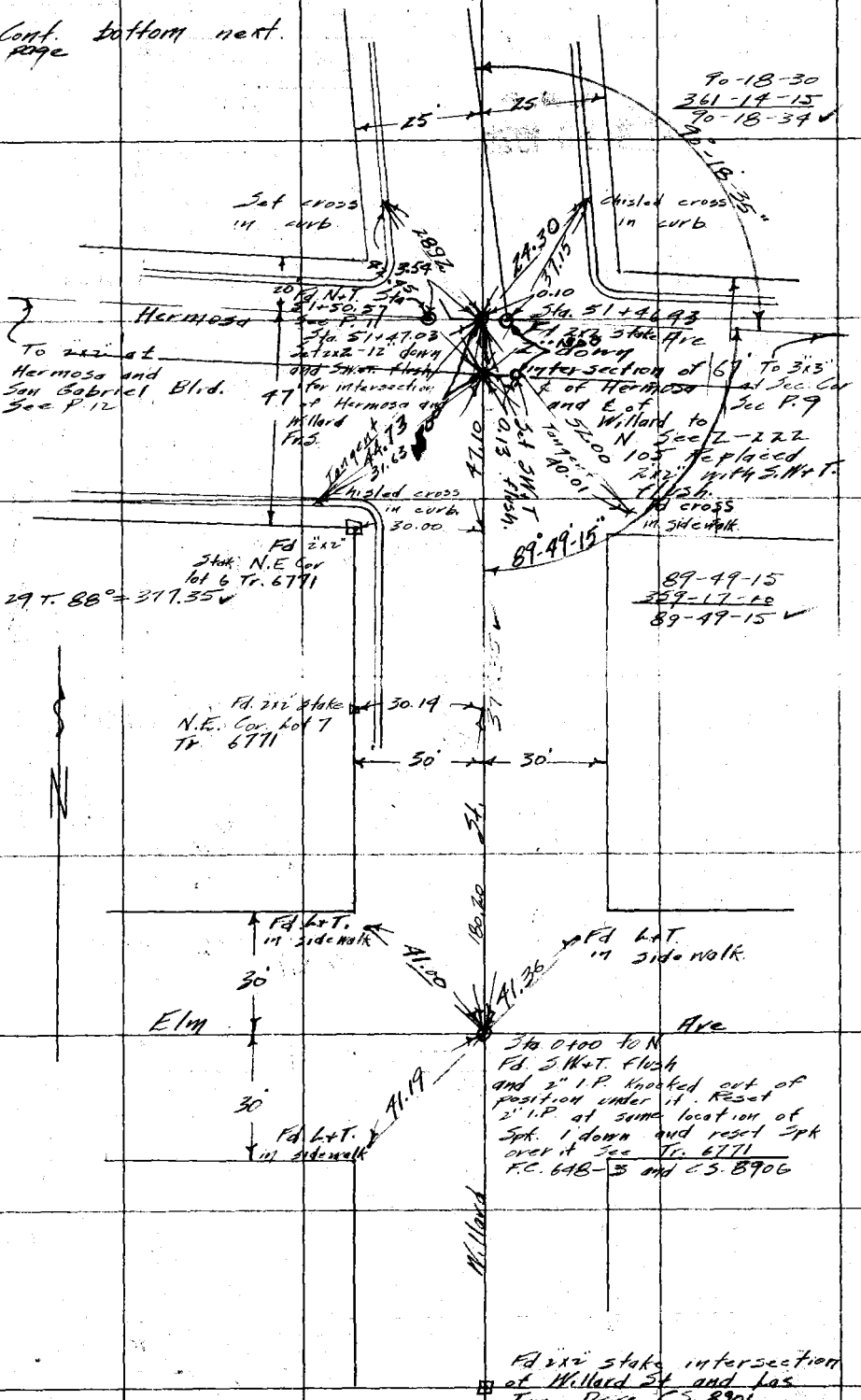

RETURN TO
LOS ANGELES COUNTY SURVEYOR
Do not extend notes this side of this line

Notes: ANY ADDITIONS OR CHANGES ON THIS SHEET MUST BE MADE OR CIRCLED IN Red. WITH DATE AND NAME OF PERSON MAKING CHANGE.

Date _____ Notes by _____ Chief Party _____ F. B. 293 PG. 29

Plotted by O.L. Peck	W. O. No. 4140 D. S. O. No.
Date Dec 1927	Location Hermosa Ave Dr.
Map No. B-177	Surveyed by Rosecrans
Plotting C'kd by R. W. S.	Date Nov. 2, 1927.
Date FEB 20 1928	Indexed C. Johnson

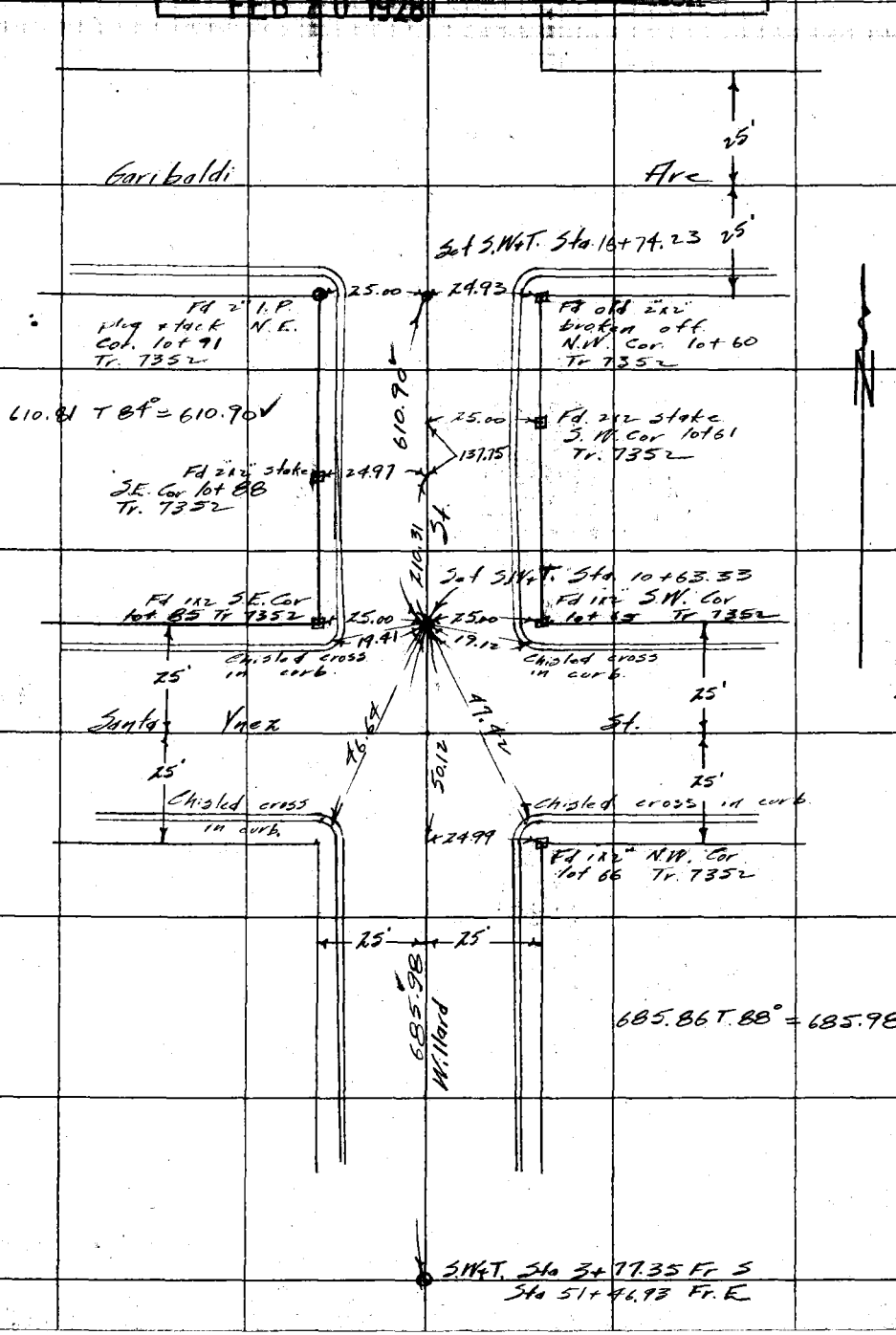

Note: ANY ADDITIONS OR CHANGES ON THIS SHEET MUST BE MADE OR CIRCLED IN Red. WITH DATE AND NAME OF PERSON MAKING CHANGE.

Do not extend notes this side of this line

RETURN TO LOS ANGELES COUNTY SURVEYOR

F.B. 293 Pg. 30 Chief Party Notes by Rosecrans Date Nov 3-27

Cont. bottom next page

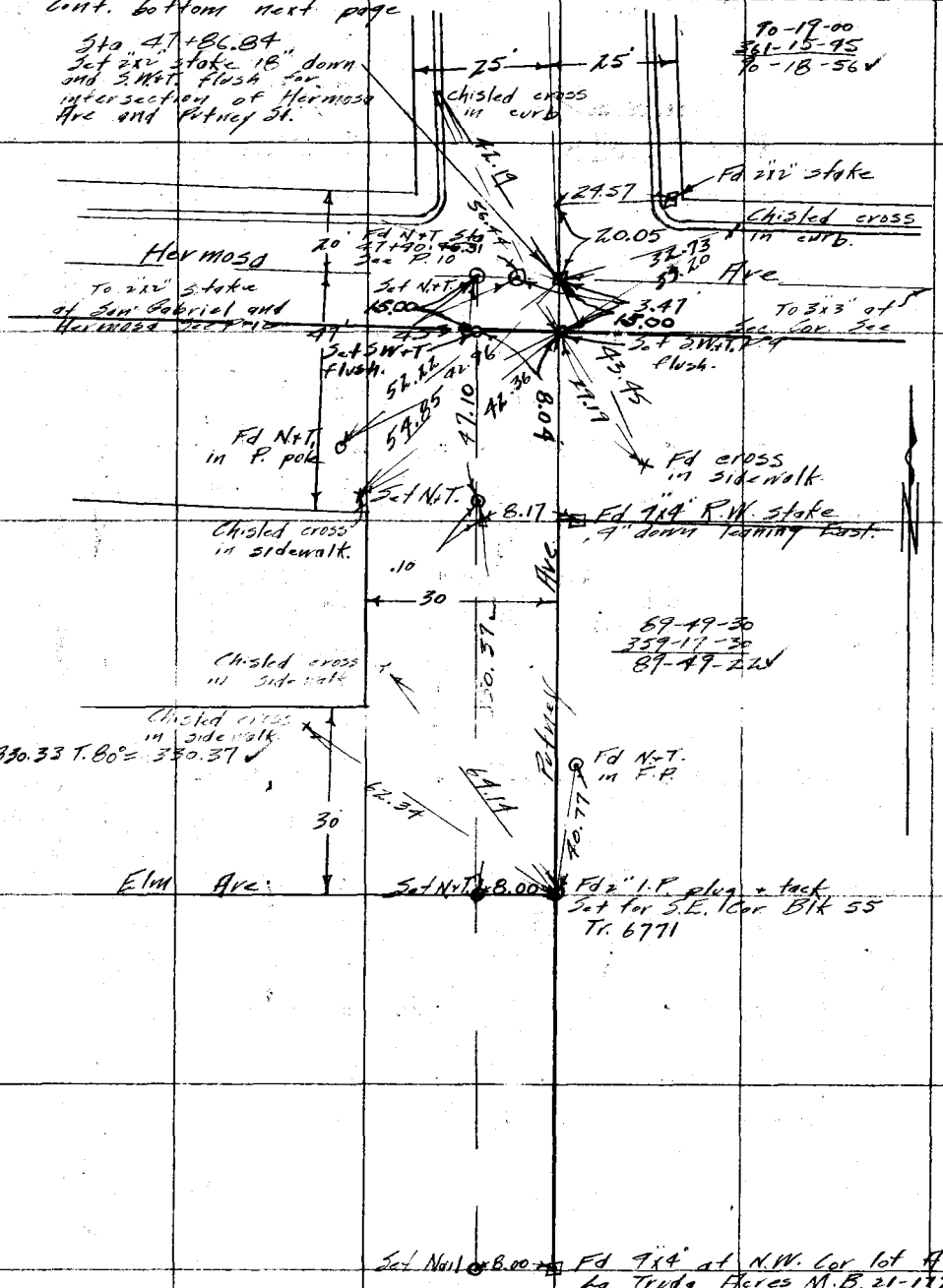

RETURN TO
LOS ANGELES COUNTY SURVEYOR
Do not extend notes this side of this line

Notes: ANY ADDITIONS OR CHANGES ON THIS SHEET MUST BE MADE OR CIRCLED IN Red. WITH DATE AND NAME OF PERSON MAKING CHANGE.

Date _____ Notes by _____ Chief Party _____ F. B. 293 PG. 31

Platted by D. Peck
Date Dec 1927
Map No. R.M.?
Plotting C'kd by R. W. S.
Date FEB 9 9 1928

W. O. No. 4140 D. S. O. No.
Location Hermosa Ave. Dr
Surveyed by Rosecrans
Date Nov 3, 1927
Indexed A. C. Johnson

Notes: ANY ADDITIONS OR CHANGES ON THIS SHEET MUST BE MADE OR CIRCLED IN Red. WITH DATE AND NAME OF PERSON MAKING CHANGE.

Do not extend notes this side of this line

RETURN TO LOS ANGELES COUNTY SURVEYOR

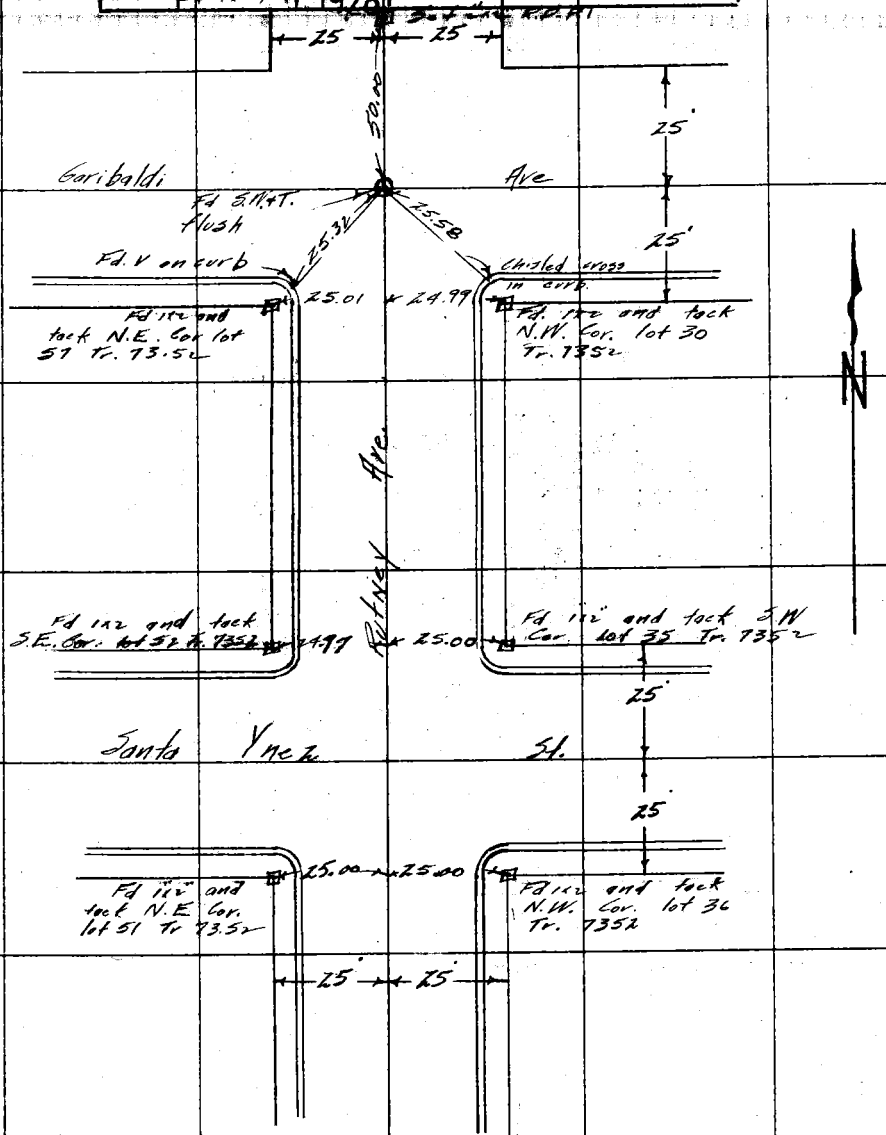

Sta. 47+86.84 Fr. E
2½" Stake 18" down
Intersection of ℄ of Putney Ave and ℄ of Hermosa Ave

F.B. 293 PG. 32 Chief Party Notes by Rosecrans Date Nov. 4-47

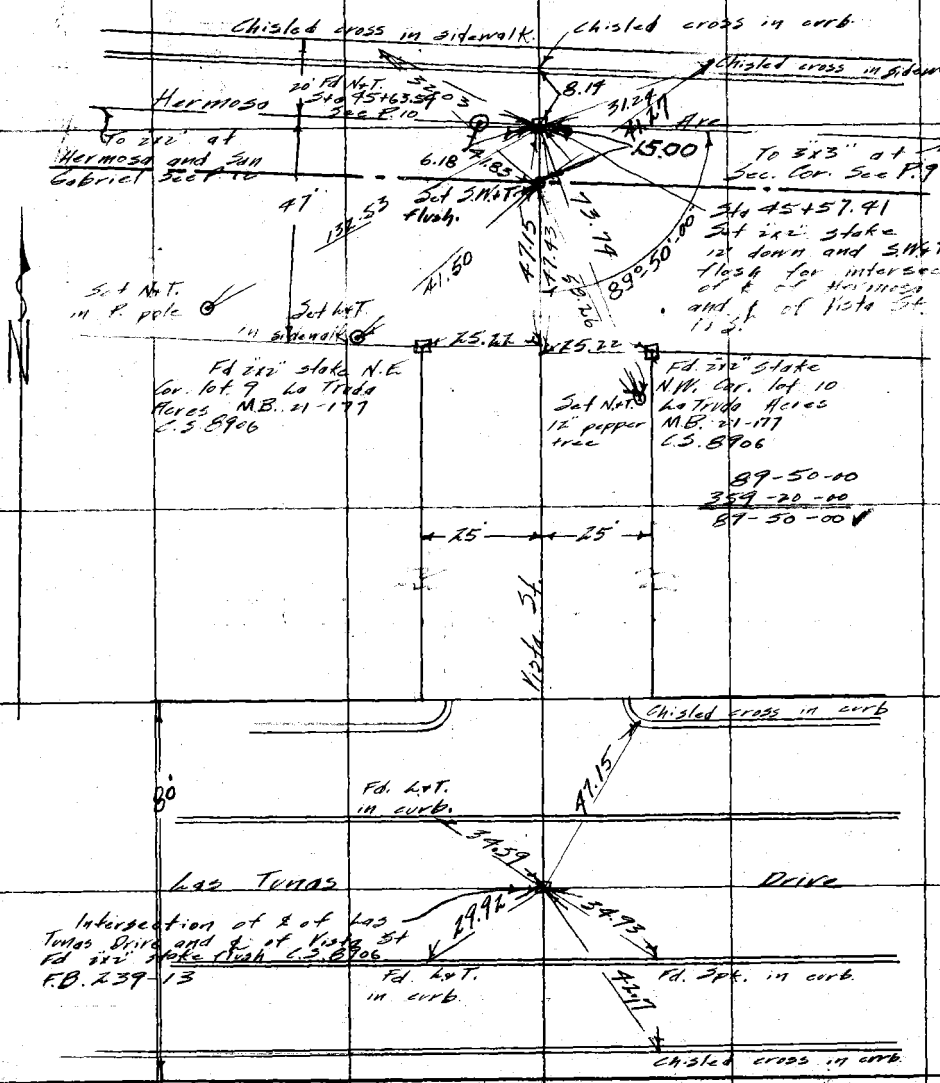

RETURN TO
LOS ANGELES COUNTY SURVEYOR
Do not extend notes this side of this line

Note ANY ADDITIONS OR CHANGES ON THIS SHEET MUST BE MADE OR CIRCLED IN Red. WITH DATE AND NAME OF PERSON MAKING CHANGE.

Date _____ Notes by _____ Chief Party _____ F. B. 293 PG. 33

Plotted by DL Peck
Date Dec 1927
Map No. 3-122
Plotting C'k'd by R. W. Sx
Date FEB 20 1928

W. O. No. 4140 D. S. O. No.
Location Hermosa Ave. Dr.
Surveyed by Rosecrans
Date Nov. 4, 1927
Indexed A. C. Johnson

Note: ANY ADDITIONS OR CHANGES ON THIS SHEET MUST BE MADE OR CIRCLED IN Red. WITH DATE AND NAME OF PERSON MAKING CHARGE.

RETURN TO LOS ANGELES COUNTY SURVEYOR

Do not extend notes this side of this line

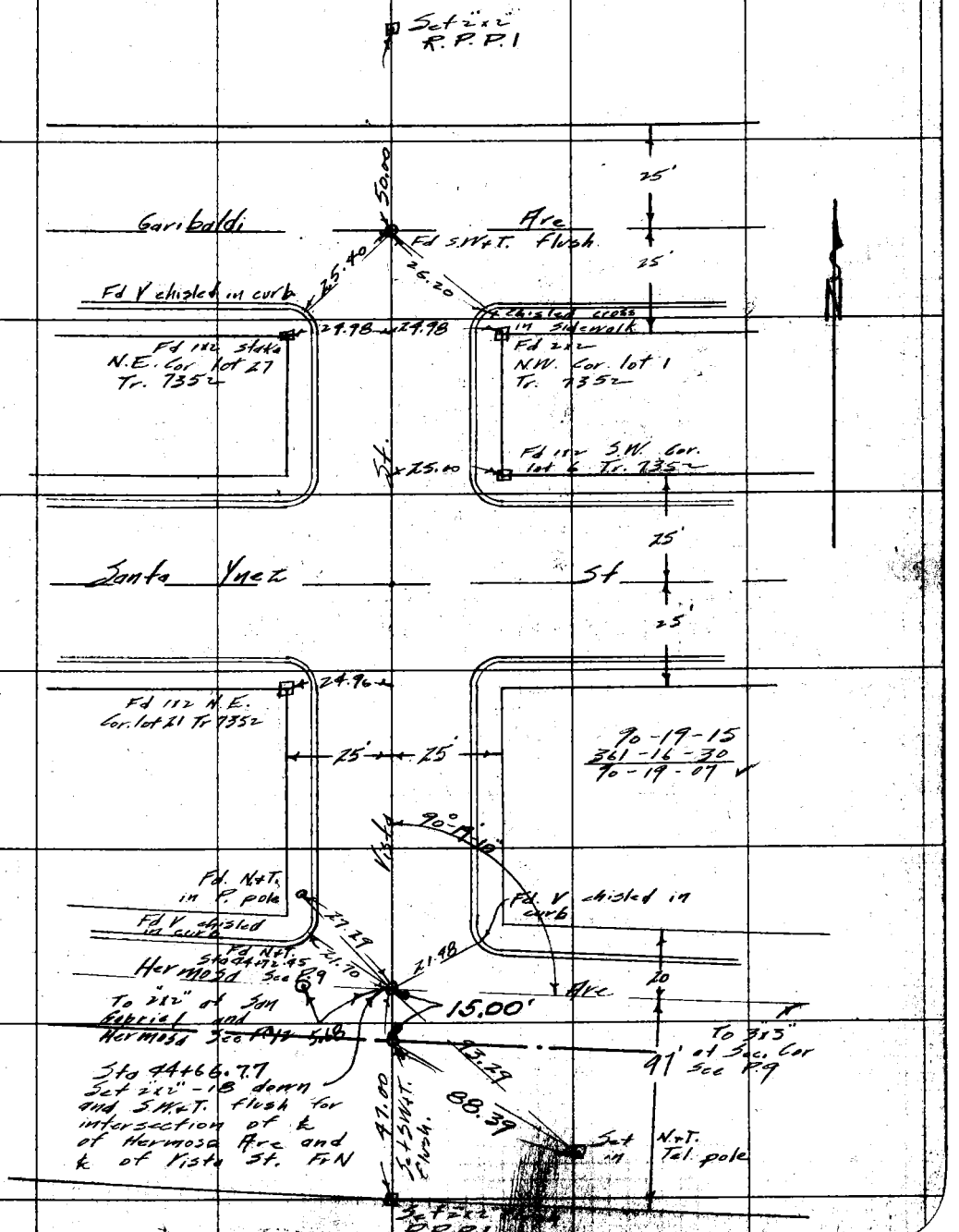

F.B. 293 PG. 37 Chief Party Notes by Rosecrans Date Nov 4, 27

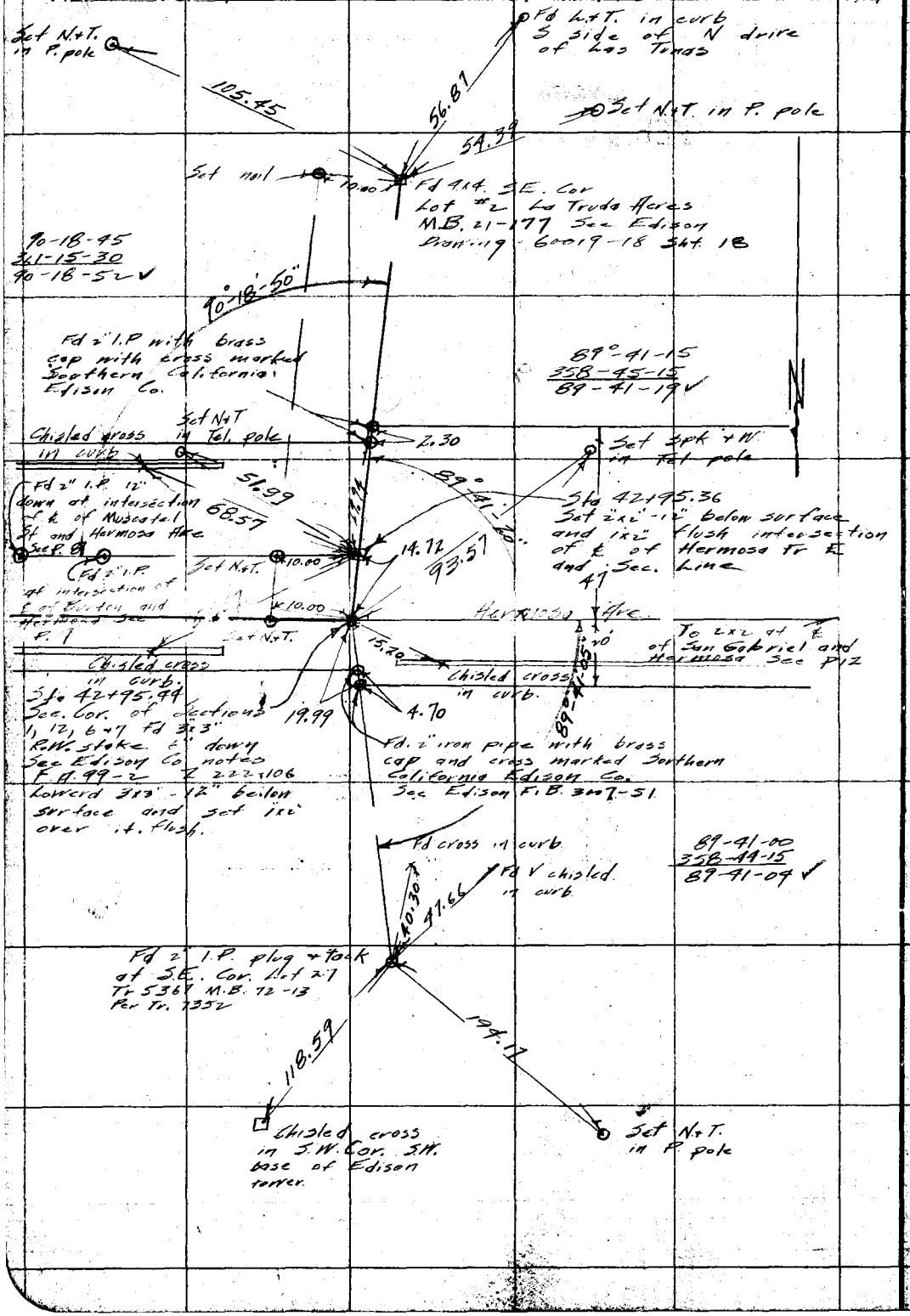

RETURN TO
LOS ANGELES COUNTY SURVEYOR
Do not extend notes this side of this line

Notes: ANY ADDITIONS OR CHANGES ON THIS SHEET MUST BE MADE OR CIRCLED IN Red. WITH DATE AND NAME OF PERSON MAKING CHANGE.

Date _____ Notes by _____ Chief Party _____ F. B. 293 Pg. 35

Plotted by DL. Peck
Date Dec 1927
Map No. 3-122
Plotting C'k'd by R. W. B.
Date FEB 20 1928

W. O. No. 4140 D. S. O. No.
Location Hermosa Ave Dr.
Surveyed by Rosecrans
Date Nov. 5, 1927
Indexed E. G. Johnson

Fd 3/4" I.P. Intersection of ℄ of Longden Ave and ℄ of Burton Ave. C.S. 8906 F.B. 262-28 For this see right of page.

Fd 2" I.P. with brass cap and cross marked Southern California Edison Co.

Fd chisled on curb

Hermosa

To 2" stake on Sec. line See P. 34

Fd chisled on curb

Fd 2" I.P. with brass cap and cross marked Southern California Edison Co. See Edison F.B. 3007-51

Fd 2" I.P. with brass cap marked Southern California Edison Co. See Edison Co F.B. 3007-51

Fd. L.&T. in curb

Fd. L.&T. in curb

Fd. L.&T. in curb

Fd. L.&T. in curb

Fd. L.&T. in curb

Fd 2" I.P. S.W. Cor lot 99 Tr. 5903

Fd L.&T. in curb

Sta. 40+10.4 Intersection of ℄ of Burton Ave and ℄ of Hermosa Ave Fd 2" I.P. plug & Tack 8" down Tr. 5903 See P. 8

To 2" I.P. 12" down at ℄ of Muscatel and Hermosa See P. 8

Fd L.&T. in curb

Fd 2" I.P. 1" down

90-19-15
361-16-30
90-19-07

Intersection of ℄ of Las Tunas Drive and ℄ of Burton Ave Fd. Mkt. Chisled C.S. 8906 F.B. 239-19

Chisled across in curb.

Chisled across in curb

E line

St.

Ave.

Ave.

Las Tunas Drive

Burton

25.03
24.89
29.90
29.19
29.11
29.39
29.84
29.97
25.15
25.23
25.07
32.89
30.18
90-18-10
90-18-15
361-12-45
90-18-11
90-19-10
A3.49
A3.67
43.37
44.57
25'
25'
25'
75
75'
N

Notes: ANY ADDITIONS OR CHANGES ON THIS SHEET MUST BE MADE OR CIRCLED IN Red. WITH DATE AND NAME OF PERSON MAKING CHANGE.

Do not extend notes this side of this line

RETURN TO LOS ANGELES COUNTY SURVEYOR

F.B. 293 Pg. 36 Chief Party Notes by Roscrans Date Nov. 1-27

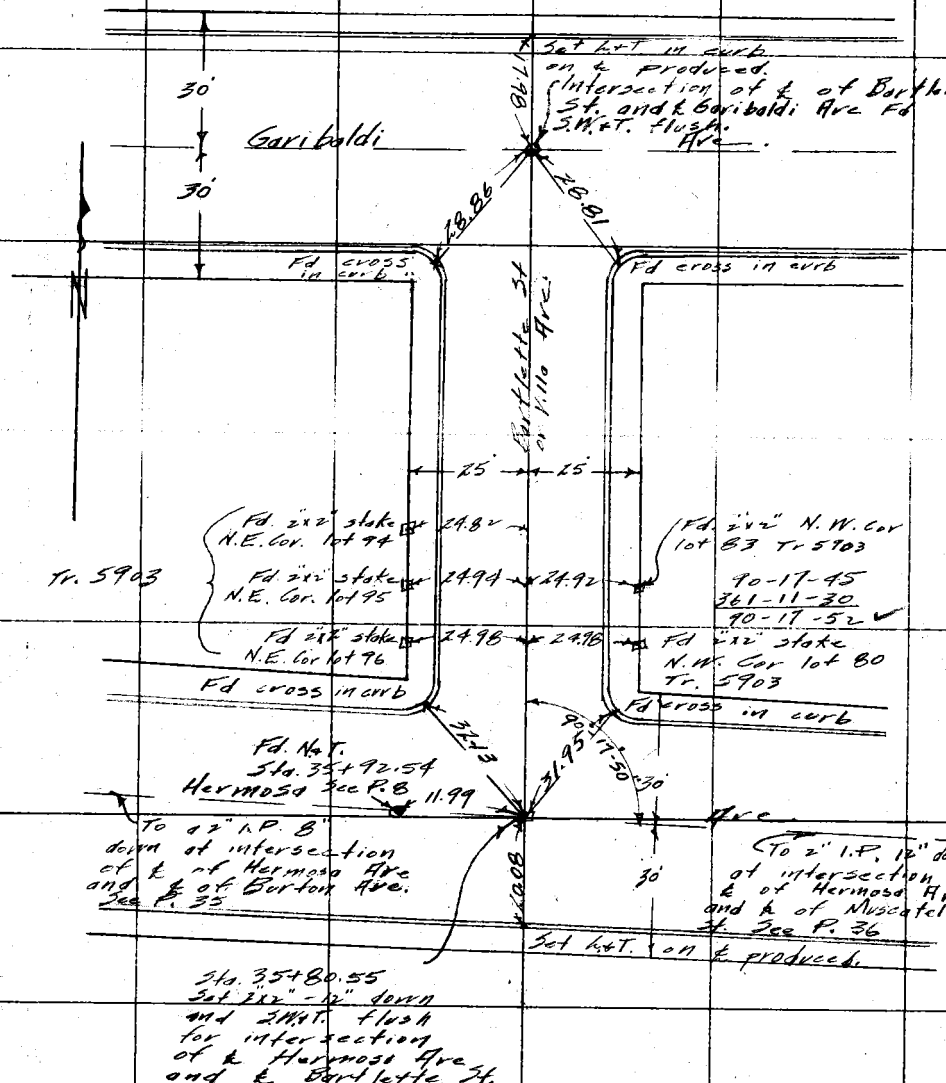

RETURN TO
LOS ANGELES COUNTY SURVEYOR

Note: ANY ADDITIONS OR CHANGES ON THIS SHEET MUST BE MADE OR CIRCLED IN Red. WITH DATE AND NAME OF PERSON MAKING CHANGE.

Do not extend notes this side of this line

Date _____ Notes by _____ Chief Party _____ F. B. 293 PG. 37

Plotted by O. L. Pack	W. O. No. 4140 D. S. O. No.
Date DEC-1927	Location Hermosa ~~Ave~~ Dr.
Map No. B-122	Surveyed by Rosecrans
Plotting C'k'd by R. W. S.	Date Nov. 7, 1927.
Date FEB 20 1928	Indexed C. Johnson

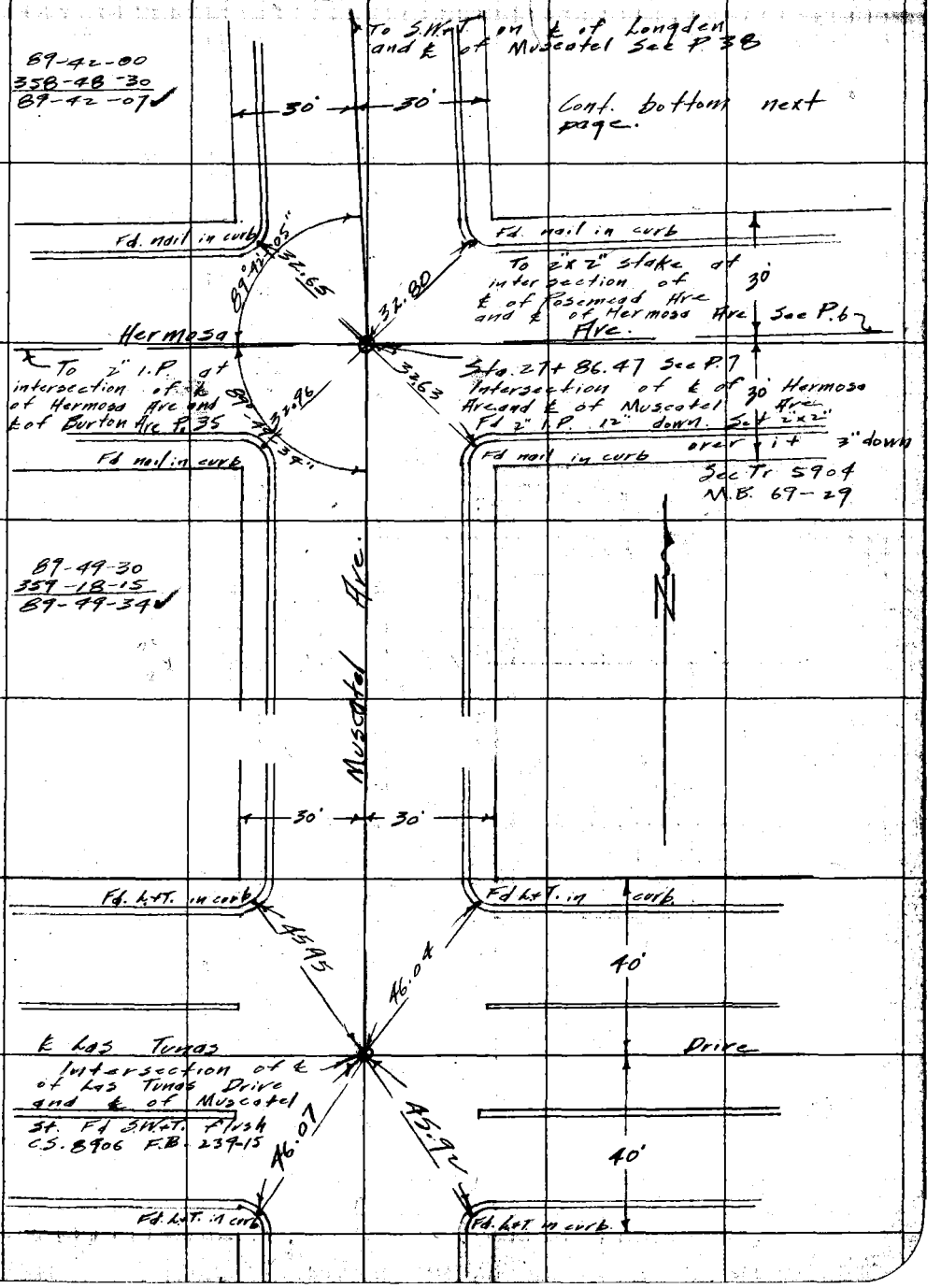

Note: ANY ADDITIONS OR CHANGES ON THIS SHEET MUST BE MADE OR CIRCLED IN Red. WITH DATE AND NAME OF PERSON MAKING CHANGE.

Do not extend notes this side of this line

RETURN TO LOS ANGELES COUNTY SURVEYOR

F.B. 293 PG. 38 Chief Party Notes by Rosecrans Date Nov. 7-27

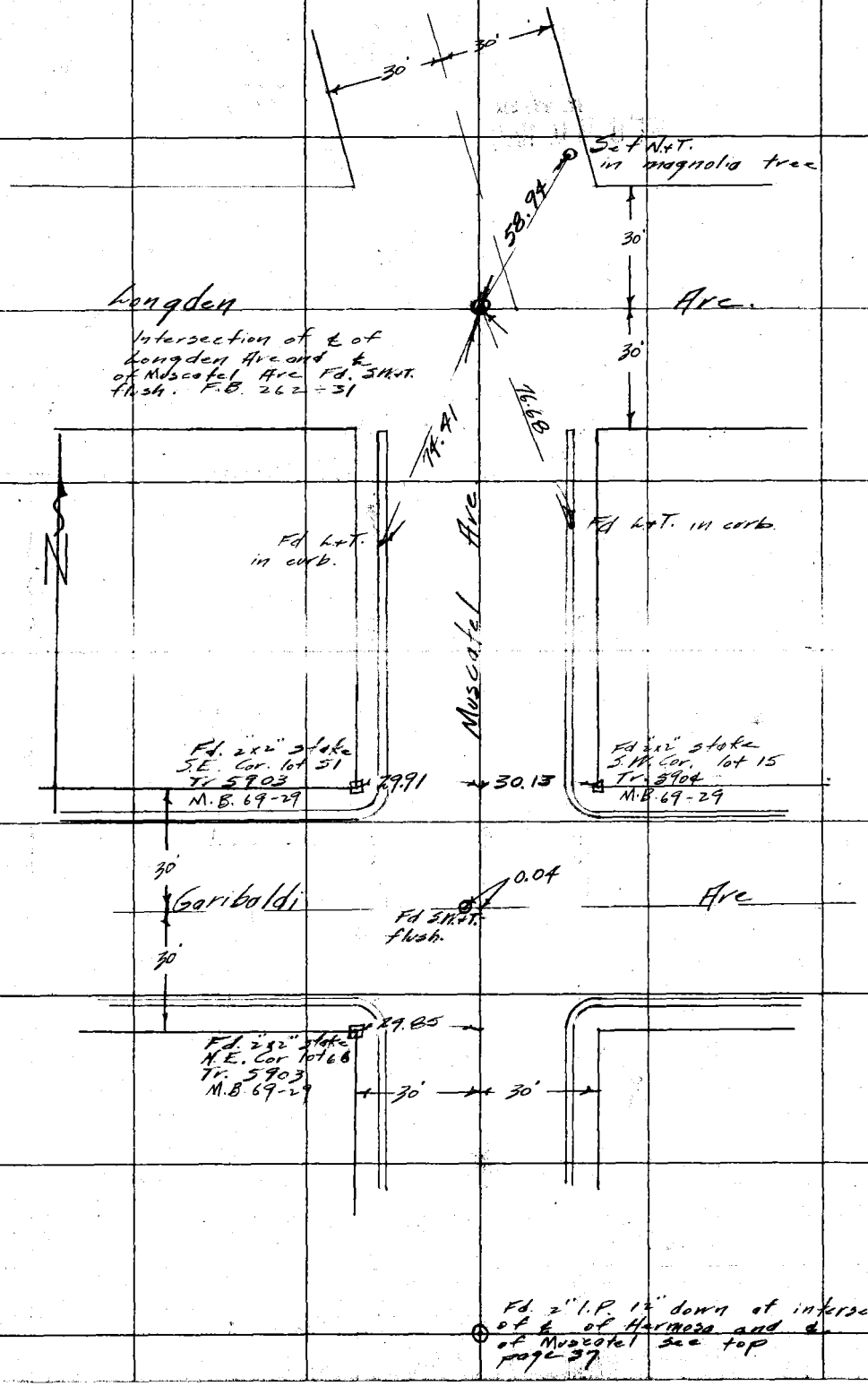

RETURN TO
LOS ANGELES COUNTY SURVEYOR
Do not extend notes this side of this line

Note: ANY ADDITIONS OR CHANGES ON THIS SHEET MUST BE MADE OR CIRCLED IN Red. WITH DATE AND NAME OF PERSON MAKING CHANGE.

Date _____ Notes by _____ Chief Party _____ F. B. 293 Pg. 39

Platted by O.L. Peck	W. O. No. 41.40 D. S. O. No.
Date Dec 1927	Location Hermosa ~~Ave~~ Dr.
Map No. 13-177	Surveyed by Rosecrans
Platting C'k'd by R. W. S.	Date Nov. 8, 1927.
Date FEB 20 1928	Indexed A. C. Johnson

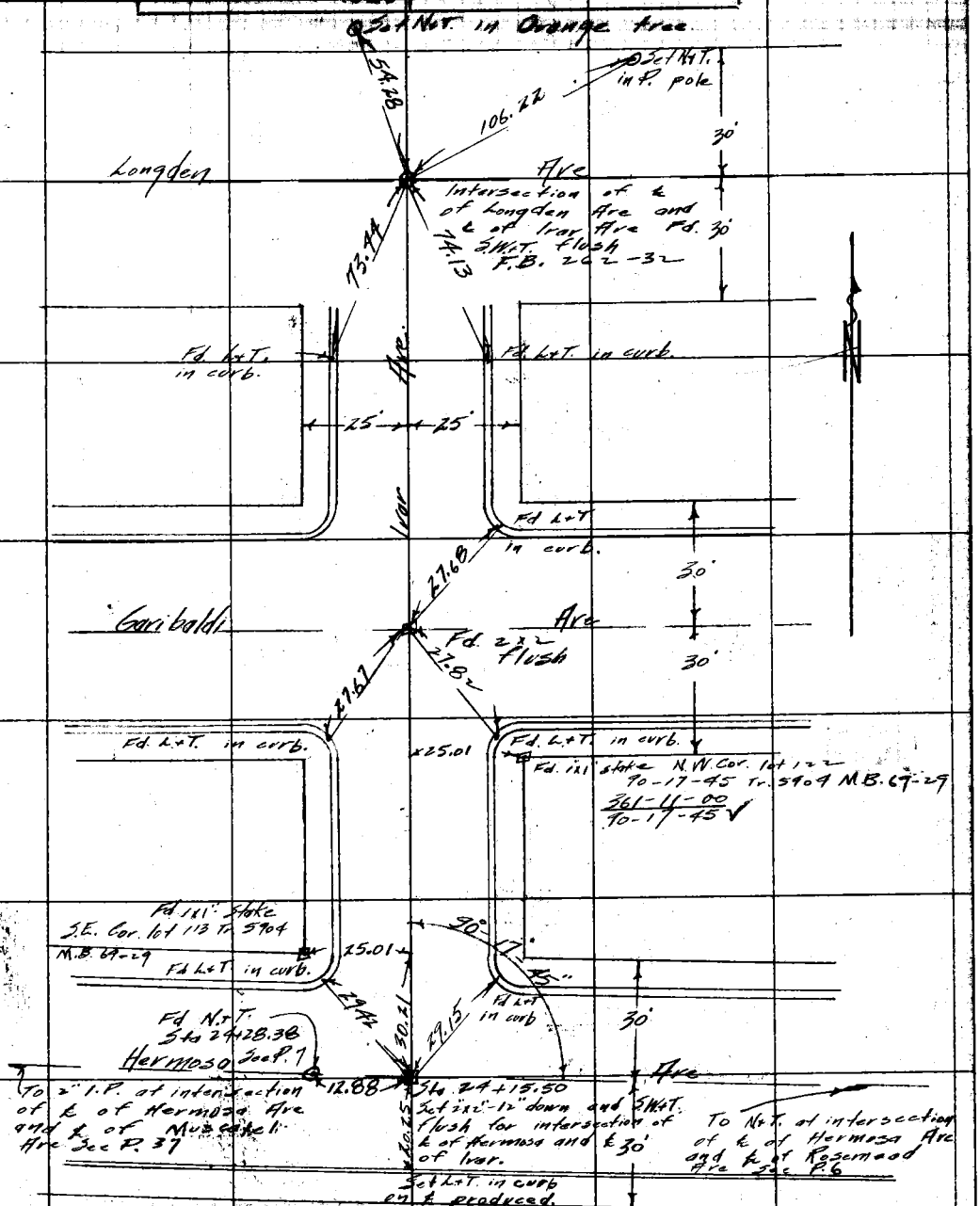

Note: ANY ADDITIONS OR CHANGES ON THIS SHEET MUST BE MADE OR CIRCLED IN Red. WITH DATE AND NAME OF PERSON MAKING CHANGE.

RETURN TO LOS ANGELES COUNTY SURVEYOR

Do not extend notes this side of this line

F.B. 293 PG. 40 Chief Party Notes by Rosecrans Date Nov. 8-27

Cont. bottom next page

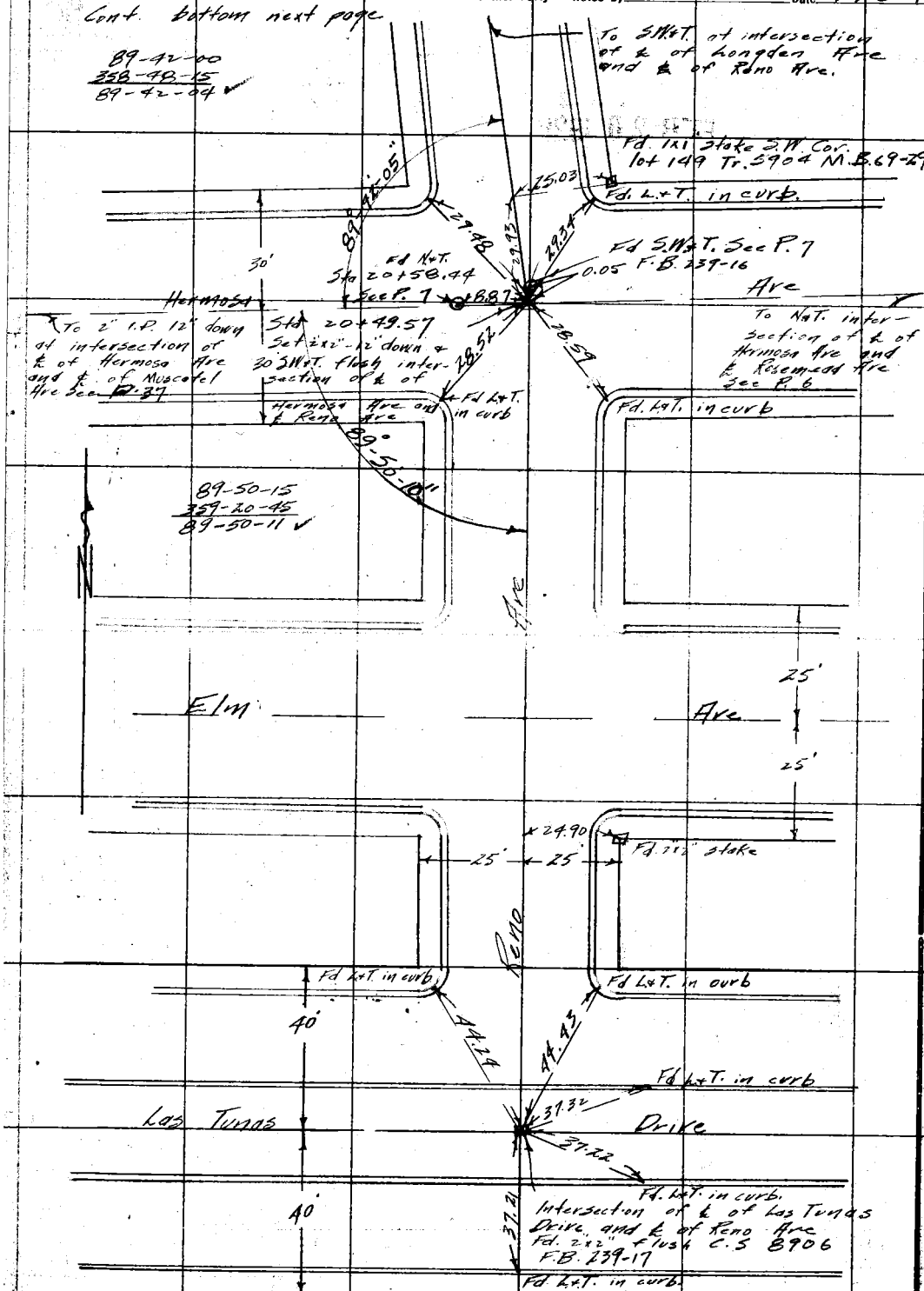

RETURN TO
LOS ANGELES COUNTY SURVEYOR

Do not extend notes this side of this line

Note: ANY ADDITIONS OR CHANGES ON THIS SHEET MUST BE MADE OR CIRCLED IN Red. WITH DATE AND NAME OF PERSON MAKING CHANGE.

Date _____ Notes by _____ Chief Party _____ F. B. 293 PG. 41

Platted by Ol. Peck	W. O. No. 4140 D. S. O. No.
Date Dec 1927	Location Hermosa Ave Dr
Map No. B-177	Surveyed by Rosecrans
Platting C'k'd by R. W. S.	Date Nov. 8 - 1927
Date FEB 20 1928	Indexed A. C. Johnson

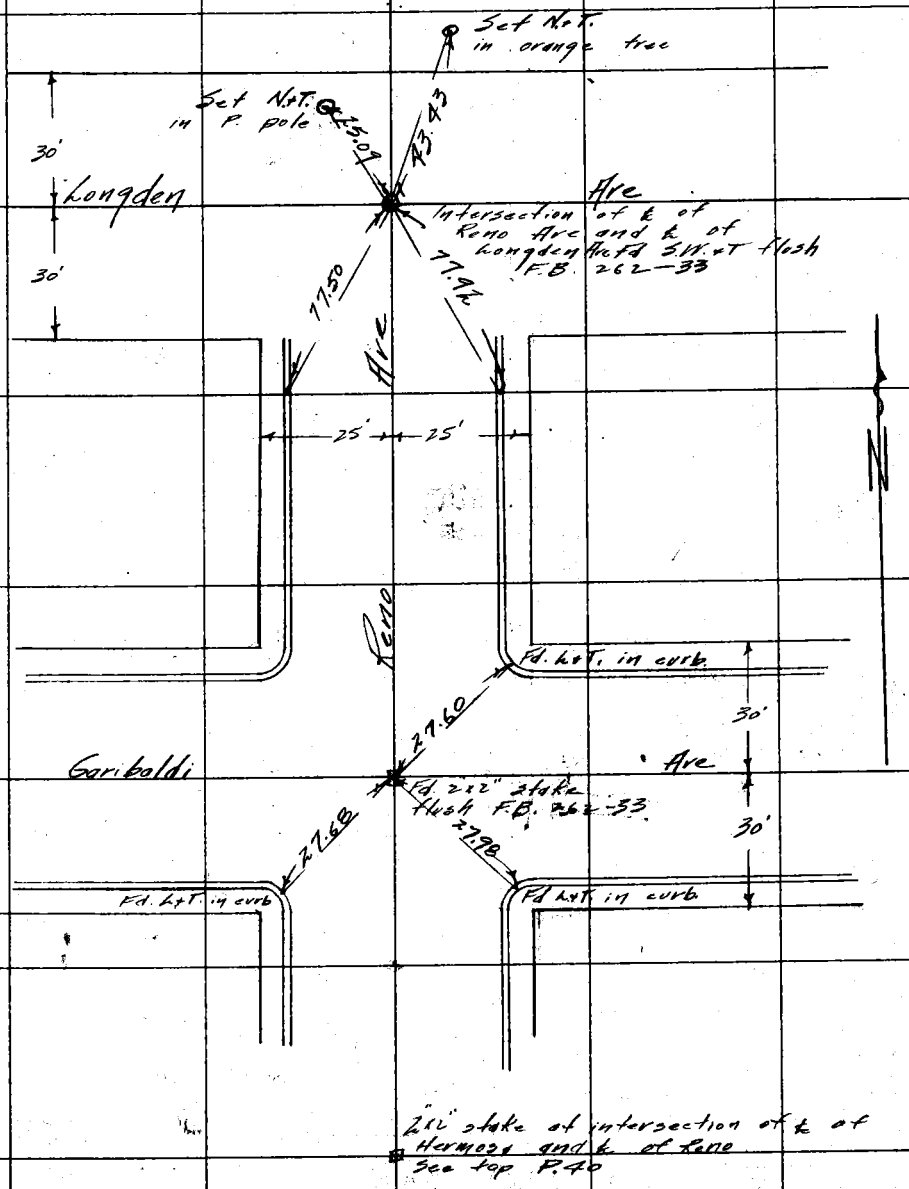

Note: ANY ADDITIONS OR CHANGES ON THIS SHEET MUST BE MADE OR CIRCLED IN Red. WITH DATE AND NAME OF PERSON MAKING CHANGE.

RETURN TO LOS ANGELES COUNTY SURVEYOR

Do not extend notes this side of this line

F.B. 293 Pg. 42 Rosecrans Chief Party Notes by Date Nov. 9-27

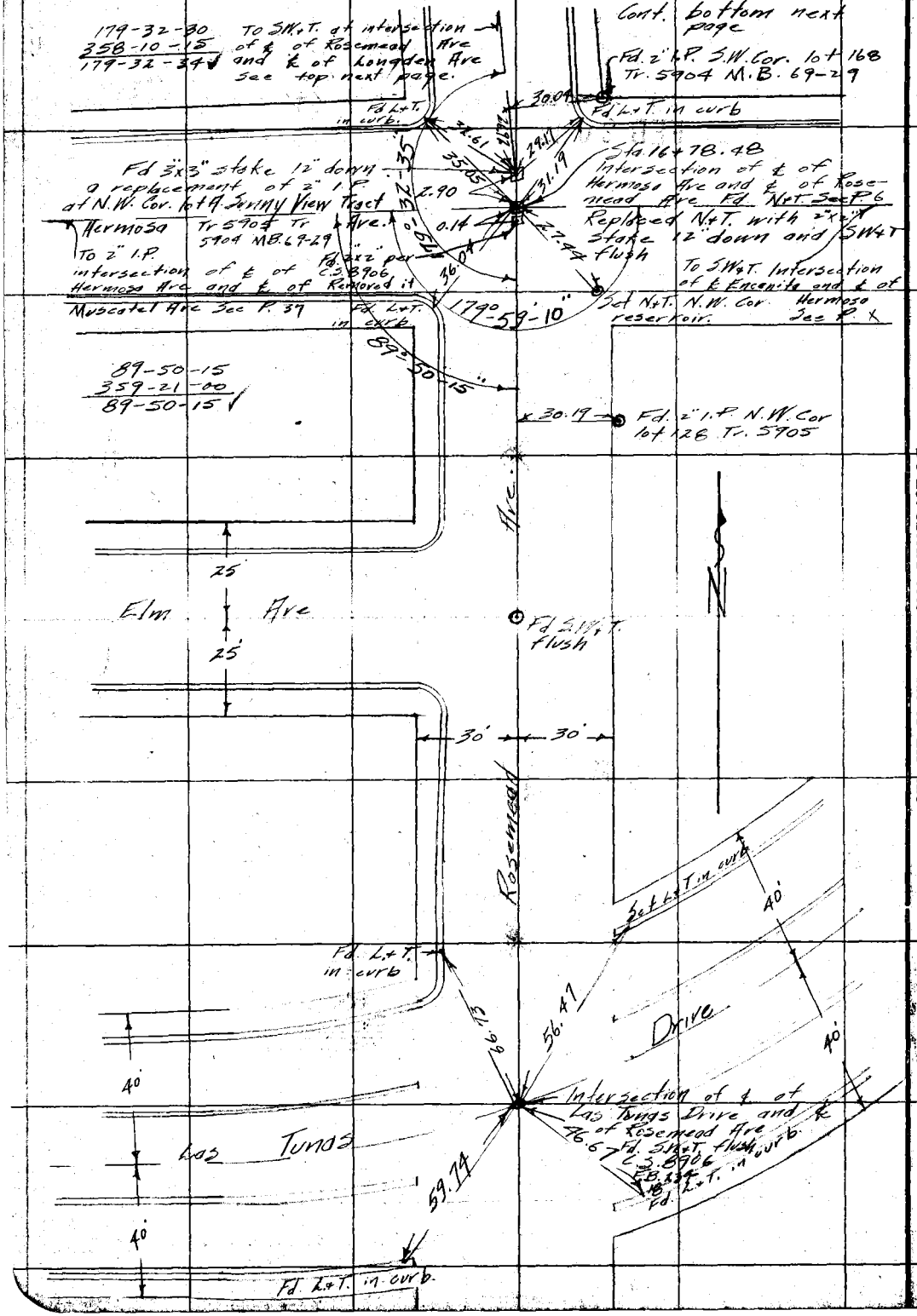

RETURN TO
LOS ANGELES COUNTY SURVEYOR
Do not extend notes this side of this line

Note ANY ADDITIONS OR CHANGES ON THIS SHEET MUST BE MADE OR CIRCLED IN Red. WITH DATE AND NAME OF PERSON MAKING CHANGE.

Date _____ Notes by _____ Chief Party _____ F. B 293 PG. 43

Platted by O.L. Pack	W. O. No. 4140 D. S. O. No.
Date Dec-1927	Location Hermosa Ave Dr.
Map No. B-1[illegible]	Surveyed by Rosecrans
Platting C'k'd by R. W. S.	Date Nov 9, 1927
Date FEB 20 1928	Indexed A. C. Johnson

Note: ANY ADDITIONS OR CHANGES ON THIS SHEET MUST BE MADE OR CIRCLED IN Red. WITH DATE AND NAME OF PERSON MAKING CHANGE.

RETURN TO

LOS ANGELES COUNTY SURVEYOR

Do not extend notes this side of this line

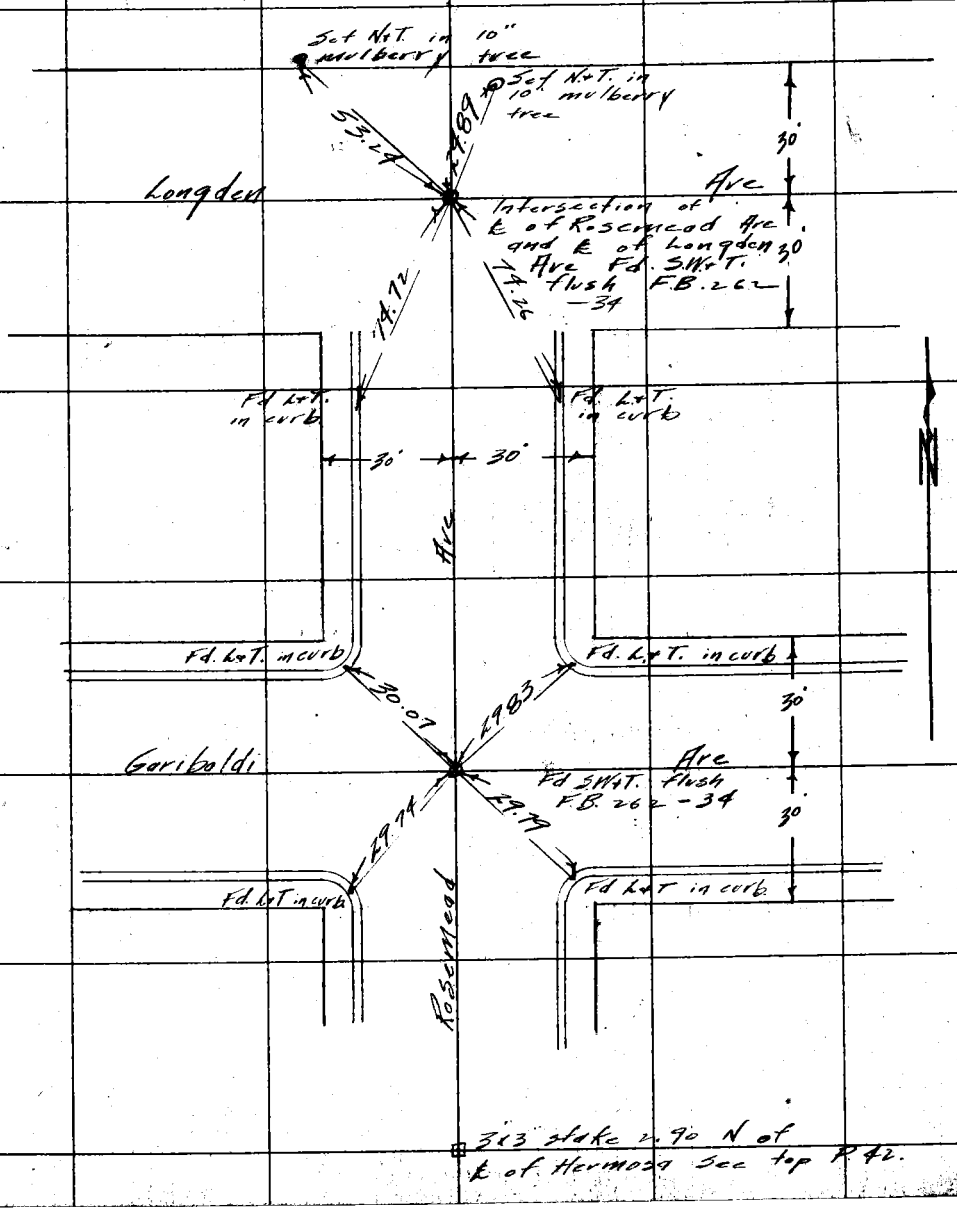

F.B. 293 Pg. 44 Rosecrans Chief Party Notes by Date Nov 9-27

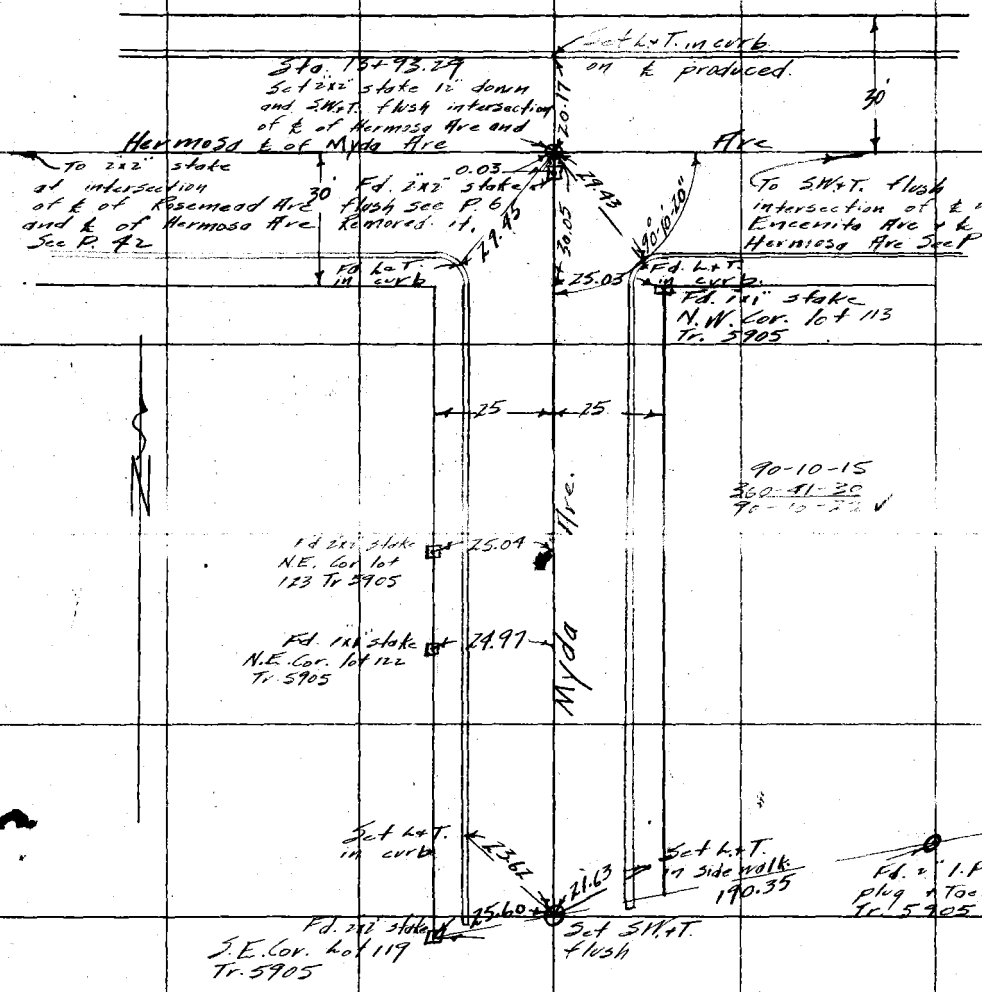

RETURN TO
LOS ANGELES COUNTY SURVEYOR
Do not extend notes this side of this line

Notice: ANY ADDITIONS OR CHANGES ON THIS SHEET MUST BE MADE OR CIRCLED IN Red. WITH DATE AND NAME OF PERSON MAKING CHANGE.

Date _____ Notes by _____ Chief Party _____ F. B. 293 Pg. 45

Plotted by O.C. Peak
Date Dec 1927
Map No. B-177
Plotting C'kd by R. W. S.
Date FEB 20 1928

W. O. No. 4140 D. S. O. No.
Location Hermosa Ave Dr
Surveyed by Rosecrans
Date Nov. 10, 1927.
Indexed C. Johnson

Notes: ANY ADDITIONS OR CHANGES ON THIS SHEET MUST BE MADE OR CIRCLED IN Red. WITH DATE AND NAME OF PERSON MAKING CHANGE.

Do not extend notes this side of this line

RETURN TO LOS ANGELES COUNTY SURVEYOR

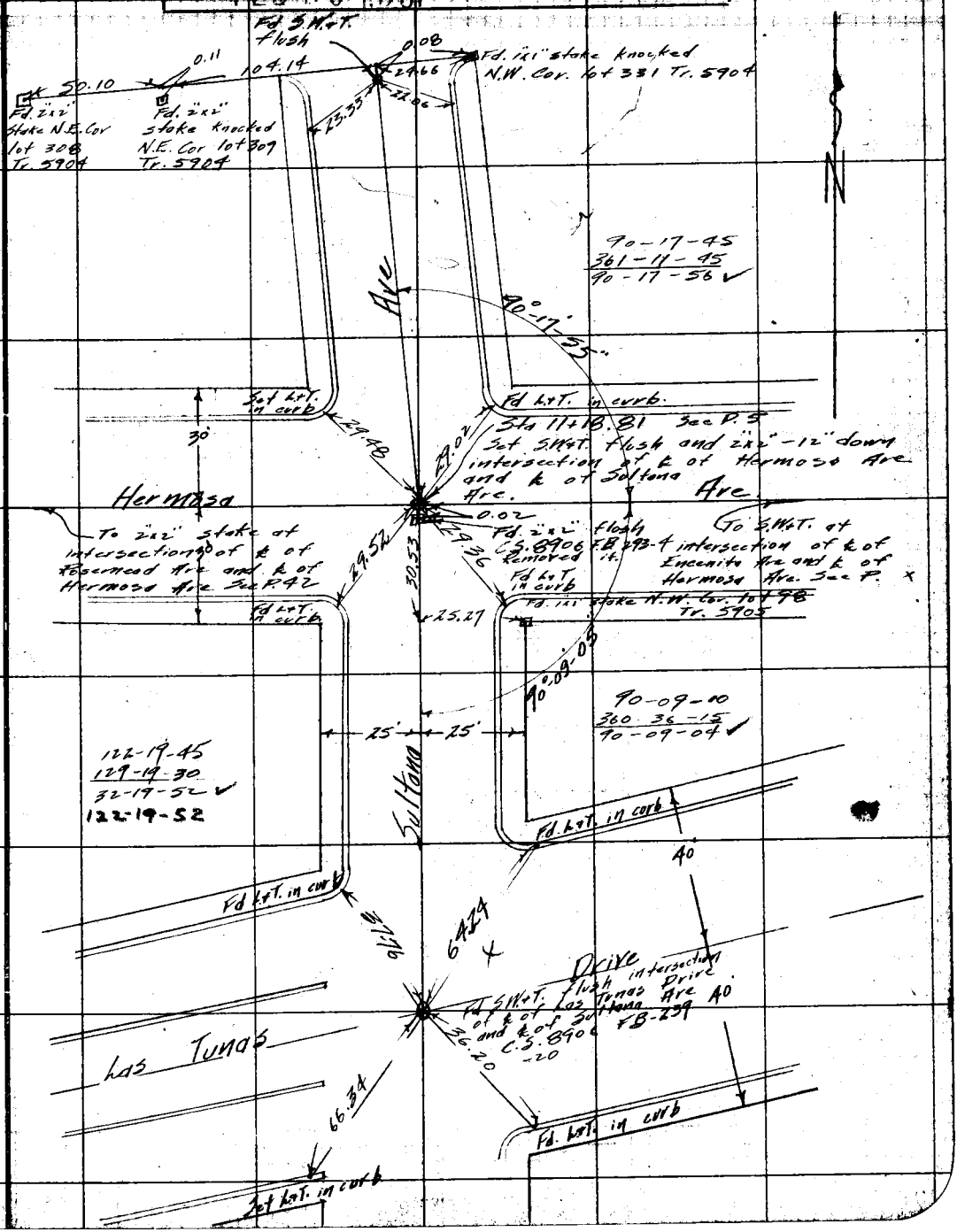

F.B. 493 Pg. 46 Rosecrans Chief Party Notes by Date Nov 14-27

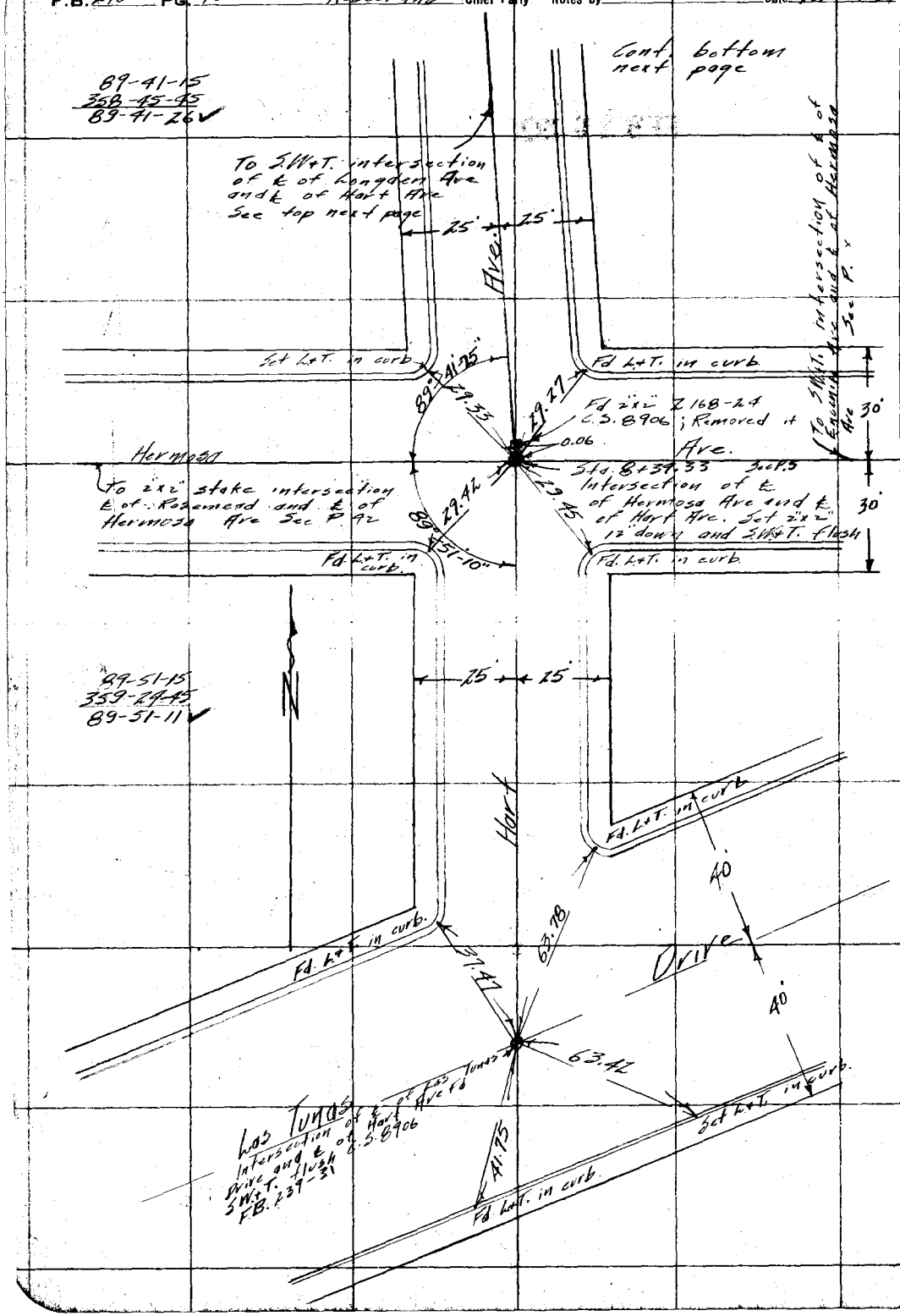

RETURN TO
LOS ANGELES COUNTY SURVEYOR

Do not extend notes this side of this line

Note: ANY ADDITIONS OR CHANGES ON THIS SHEET MUST BE MADE OR CIRCLED IN Red. WITH DATE AND NAME OF PERSON MAKING CHANGE.

Date _____ Notes by _____ Chief Party _____ F. B. 293 PG. 47

Platted by O.L. Park
Date Nov 1927
Map No. _____
Platting C'k'd by [illegible]
Date Dec 20 1928

W. O. No. 7190 D. S. O. No. _____
Location Hermosa Ave Dr.
Surveyed by Rezecrans
Date Nov. 14, 1927
Indexed by J. Johnson

Notes: ANY ADDITIONS OR CHANGES ON THIS SHEET MUST BE MADE OR CIRCLED IN Red. WITH DATE AND NAME OF PERSON MAKING CHANGE.

Do not extend notes this side of this line

RETURN TO LOS ANGELES COUNTY SURVEYOR

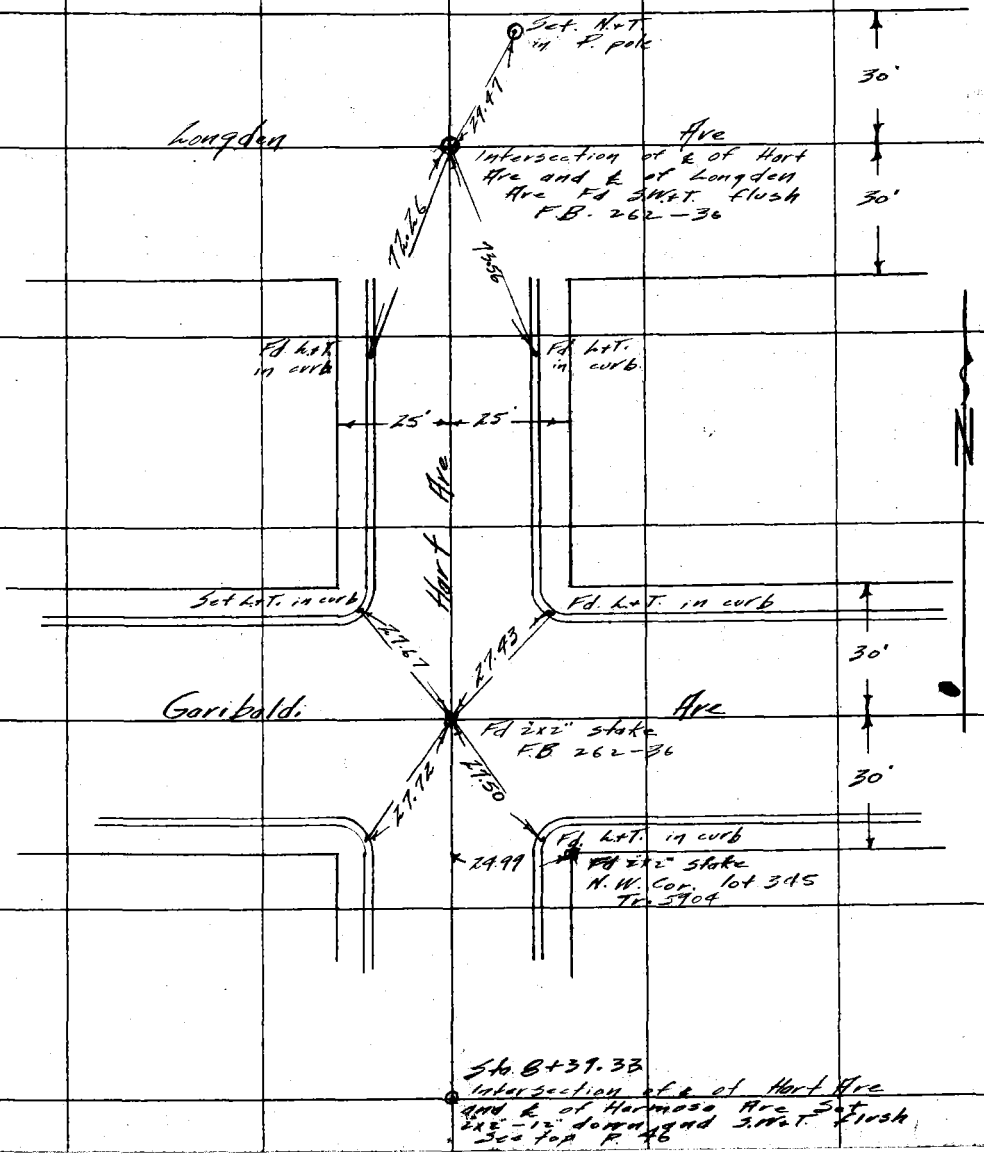

F.B. 293 Pg. 48 Rosecrans Chief Party Notes by Date Nov. 14-27

Cont. bottom next page

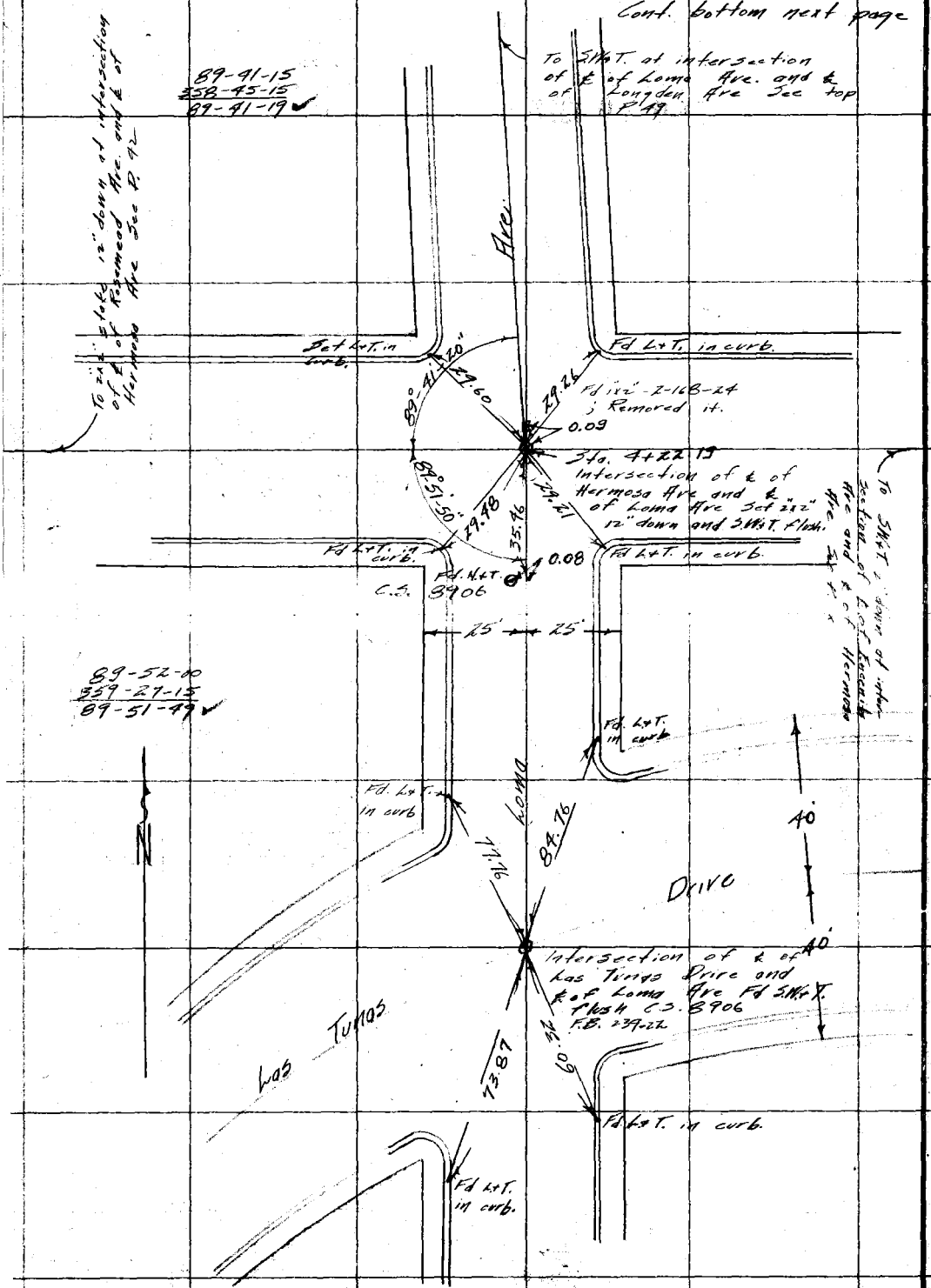

RETURN TO
LOS ANGELES COUNTY SURVEYOR

Do not extend notes this side of this line

Note: ANY ADDITIONS OR CHANGES ON THIS SHEET MUST BE MADE OR CIRCLED IN Red. WITH DATE AND NAME OF PERSON MAKING CHANGE.

Date _____ Notes by _____ Chief Party _____ F. B. 293 PG. 49

Platted by O.L. Pack	W. O. No. 4140 D. S. O. No.
Date Dec. 1927	Location Hermosa ~~Ave~~ Dr.
Map No. B-122	Surveyed by Rosecrans
Platting C'k'd by R. W. S.	Date Nov. 14, 1927.
Date FEB 20 1928	Indexed Johnson

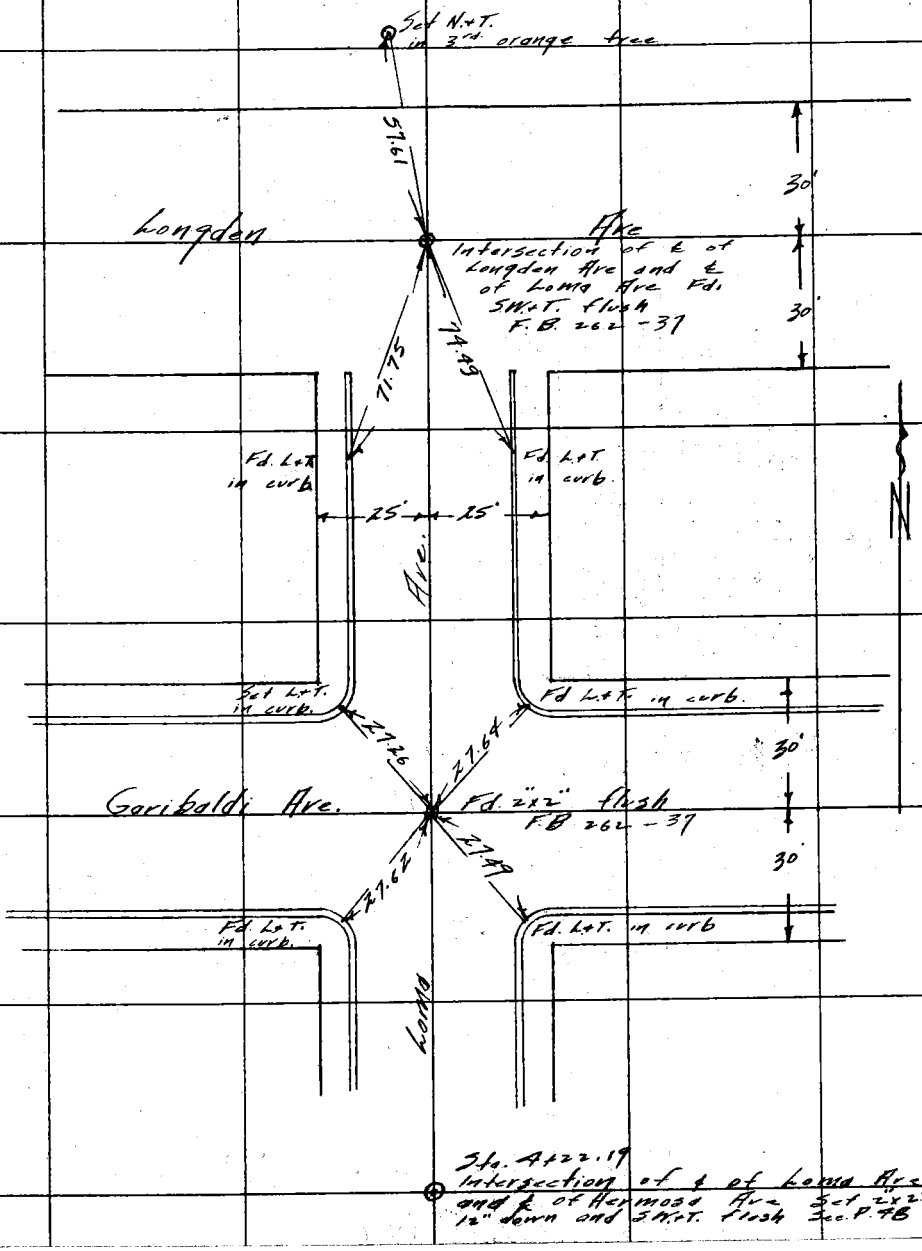

Notes: ANY ADDITIONS OR CHANGES ON THIS SHEET MUST BE MADE OR CIRCLED IN Red. WITH DATE AND NAME OF PERSON MAKING CHANGE.

RETURN TO

LOS ANGELES COUNTY SURVEYOR

Do not extend notes this side of this line

F.B. 293 Pg. 50 Rosecrans Chief Party Notes by Date Nov 15-27

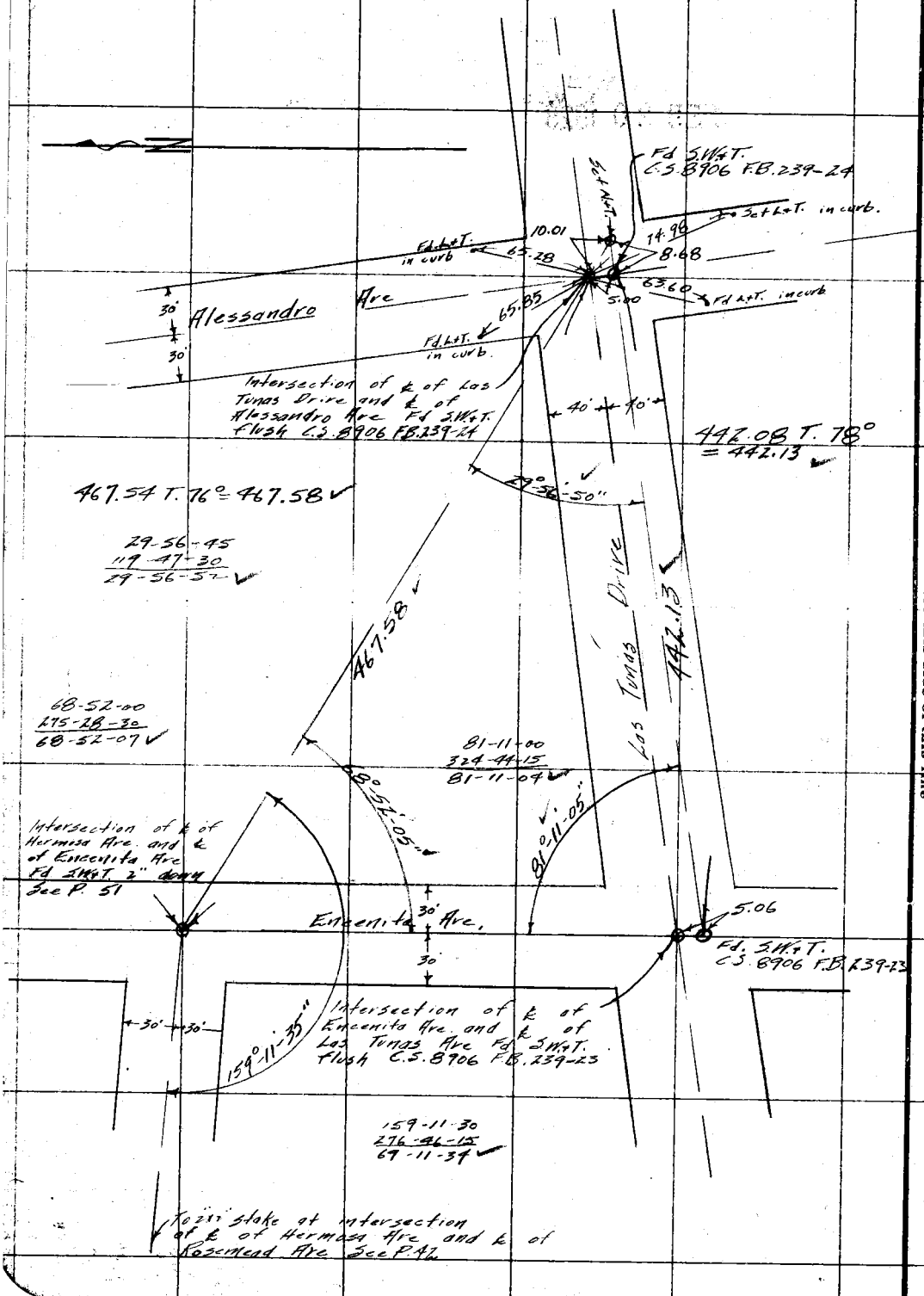

RETURN TO
LOS ANGELES COUNTY SURVEYOR
Do not extend notes this side of this line

Note: ANY ADDITIONS OR CHANGES ON THIS SHEET MUST BE MADE OR CIRCLED IN Red. WITH DATE AND NAME OF PERSON MAKING CHANGE.

Date _____ Notes by _____ Chief Party _____ F. B. 293 PG. 51

Platted by O.E. Peck	W. O. No. 4140 D. S. O. No.
Date Dec 27	Location Hermosa ~~Ave~~ Dr.
Map No. B-197	Surveyed by Rosecrans
Platting C'k'd by R. W. S.	Date Oct 4, 1947
Date FEB 20 1928	Indexed A. C. Johnson

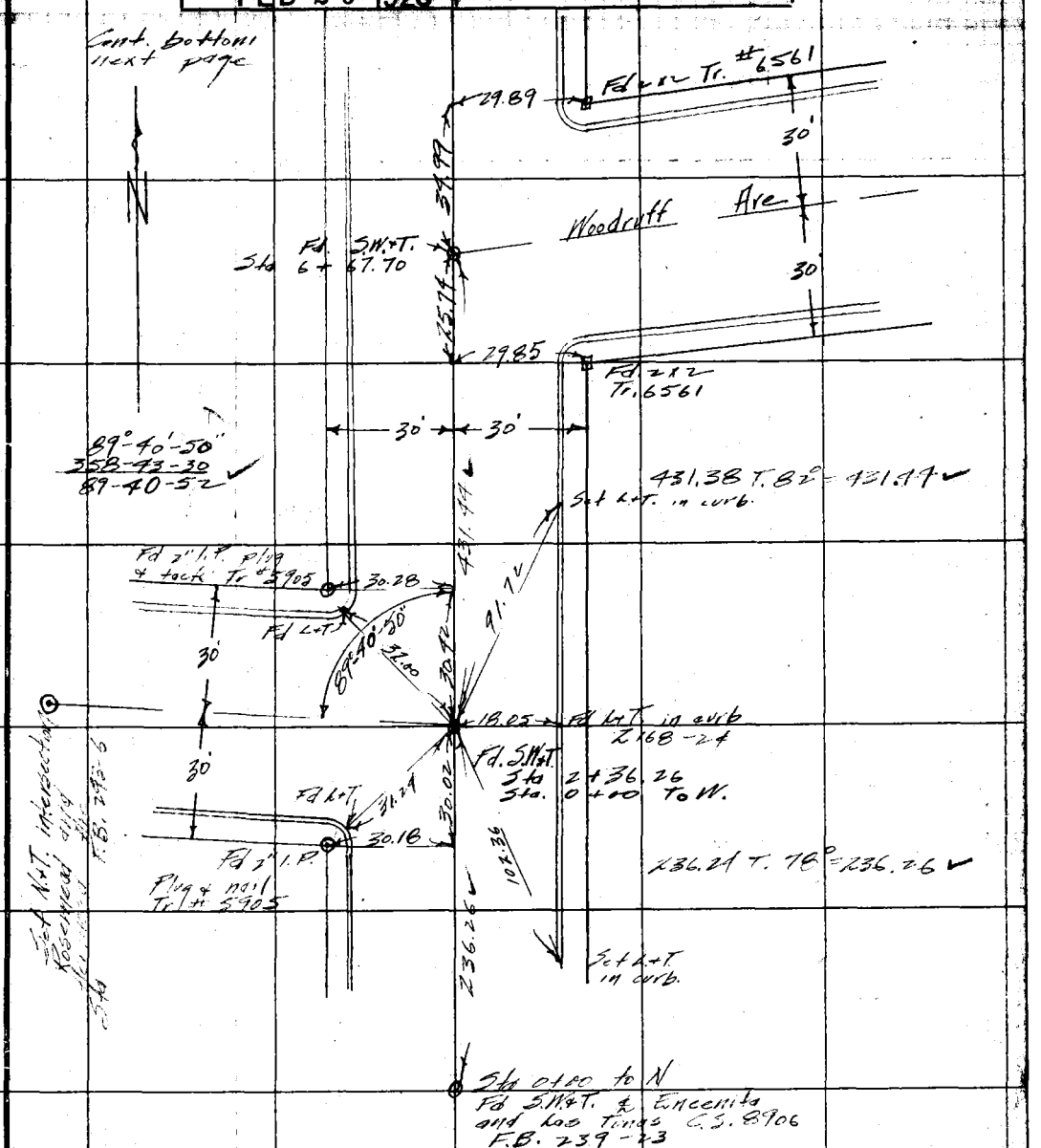

Note: ANY ADDITIONS OR CHANGES ON THIS SHEET MUST BE MADE OR CIRCLED IN Red. WITH DATE AND NAME OF PERSON MAKING CHANGE.

RETURN TO

LOS ANGELES COUNTY SURVEYOR

Do not extend notes this side of this line

F.B. 293 PG. 52 Rosecrans Chief Party Notes by Date Oct 4-27

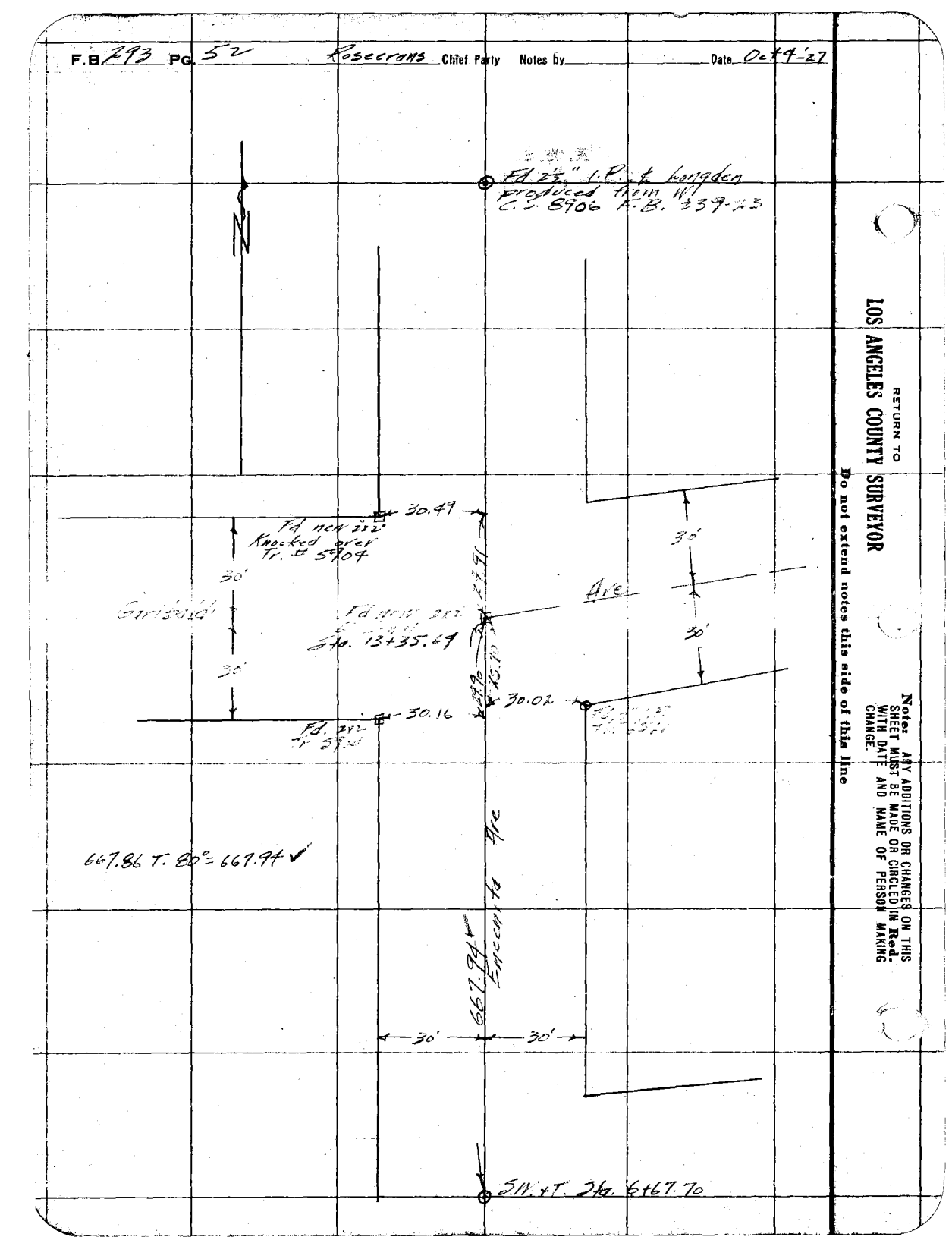

RETURN TO
LOS ANGELES COUNTY SURVEYOR

Do not extend notes this side of this line

Note: ANY ADDITIONS OR CHANGES ON THIS SHEET MUST BE MADE OR CIRCLED IN Red. WITH DATE AND NAME OF PERSON MAKING CHANGE.

Date Oct 1927 Notes by Cunningham Chief Party McGillivray F. B. 293 PG. 53

Plotted by O.K. Pack	W. O. No. [illegible] D. S. O. No.
Date Dec 1927	Location Hermosa Drive
Map No. B-122	Surveyed by
Plotting C'k'd by R. W. G.	Date
Date FEB 20 1928	Indexed A. C. Johnson

Continued Bottom Next Page

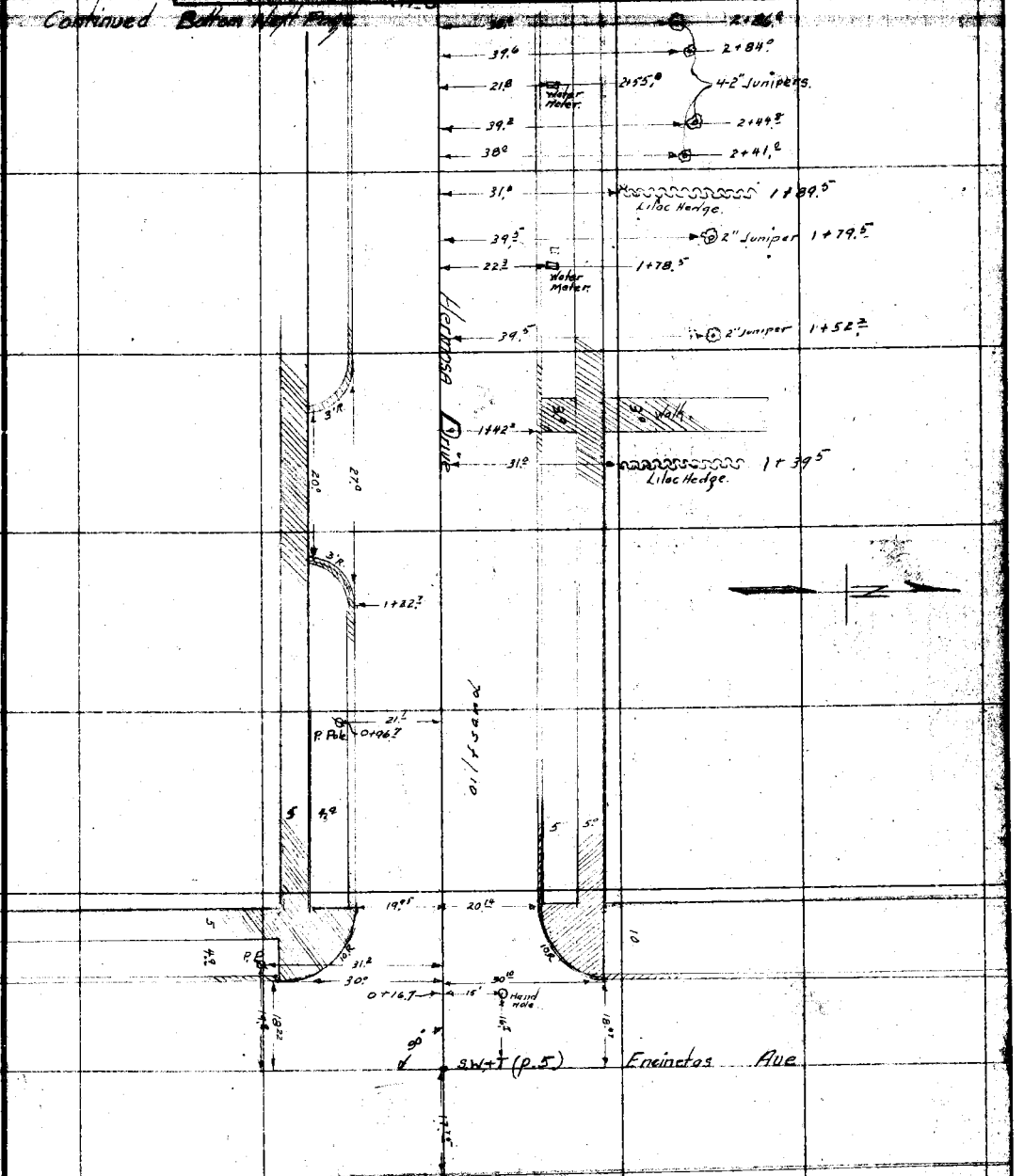

Note: ANY ADDITIONS OR CHANGES ON THIS SHEET MUST BE MADE OR CIRCLED IN Red. WITH DATE AND NAME OF PERSON MAKING CHANGE.

Do not extend notes this side of this line

RETURN TO LOS ANGELES COUNTY SURVEYOR

F.B. 293 PG. 54 Chief Party Notes by Date

Continued bottom next page.

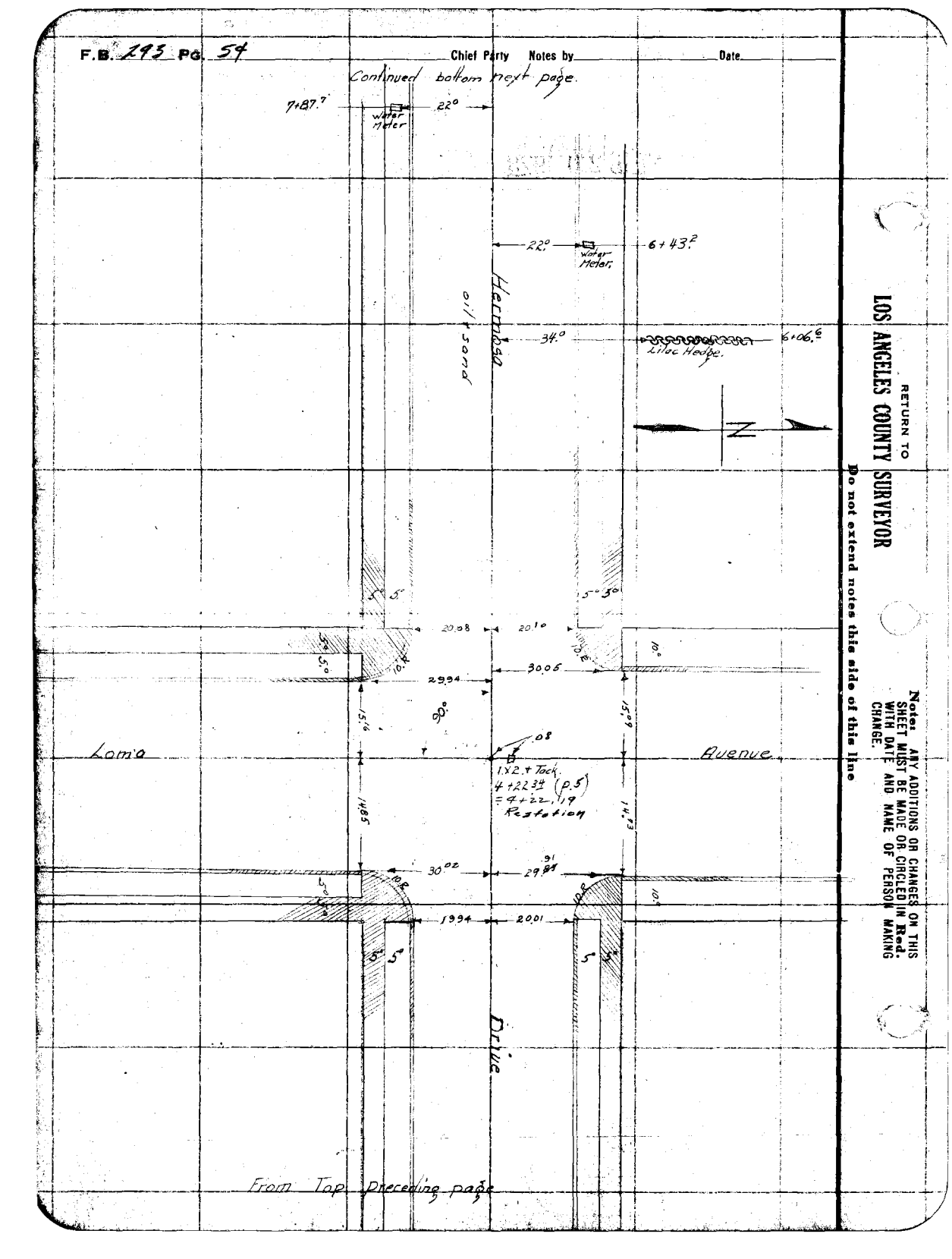

From Top Preceding page

RETURN TO
LOS ANGELES COUNTY SURVEYOR
Do not extend notes this side of this line

Notes: ANY ADDITIONS OR CHANGES ON THIS SHEET MUST BE MADE OR CIRCLED IN Red. WITH DATE AND NAME OF PERSON MAKING CHANGE.

Date Oct 1927 Notes by Cunningham Chief Party McGillivray F. B. 293 PG. 55

Plotted by D. L. Rook	W. O. No. 4160 A. S. O. No.
Date Dec 1927	Location Hermosa Dr.
Map No. A-122	Surveyed by
Plotting Ch'd by R. W. S.	Date
Date FEB 20 1928	Indexed A. C. Johnson

Continued Bottom Next Page

Note: ANY ADDITIONS OR CHANGES ON THIS SHEET MUST BE MADE OR CIRCLED IN Red. WITH DATE AND NAME OF PERSON MAKING CHANGE.

RETURN TO LOS ANGELES COUNTY SURVEYOR

Do not extend notes this side of this line

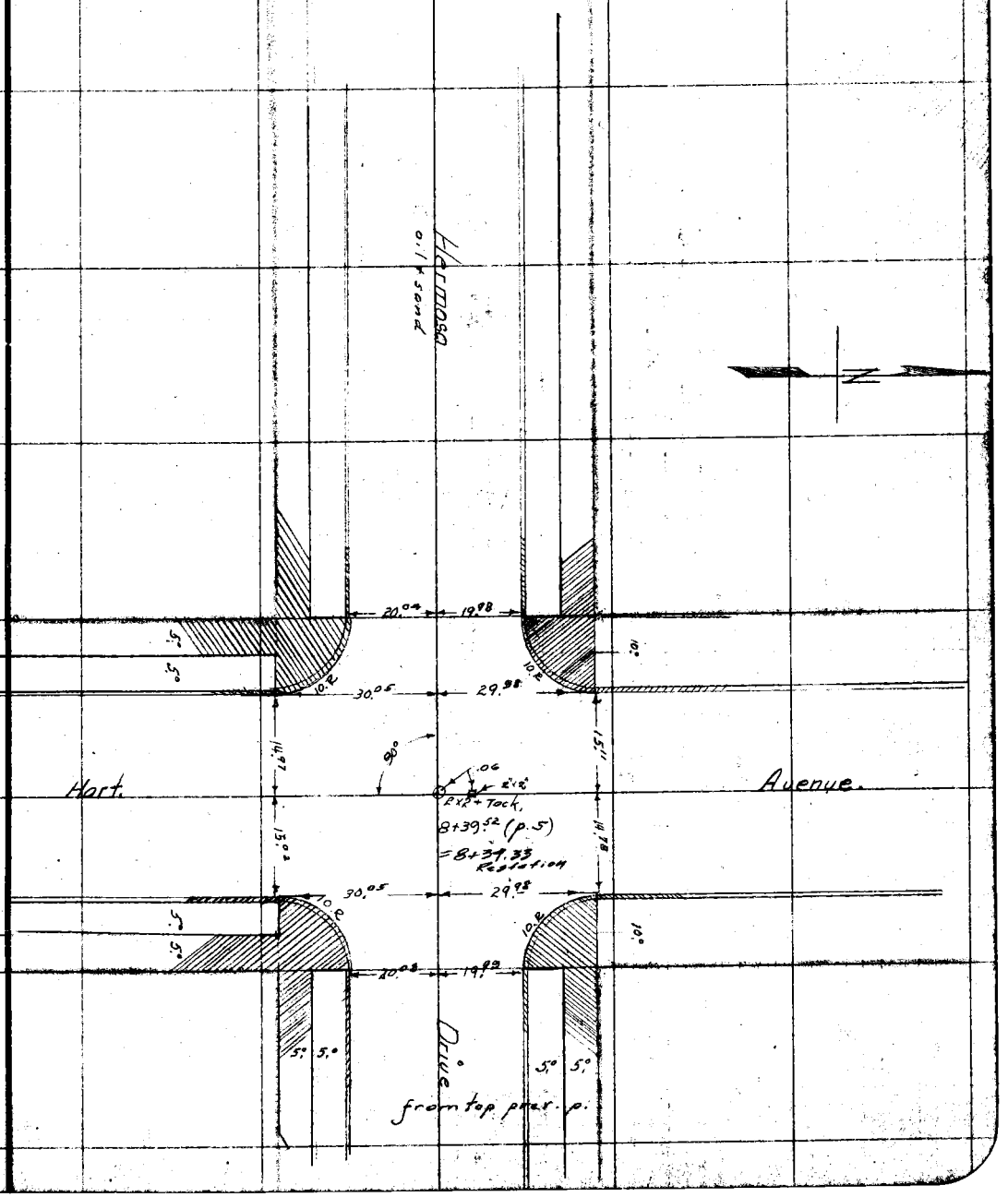

F.B. 273 Pg 56 Chief Party Notes by Date

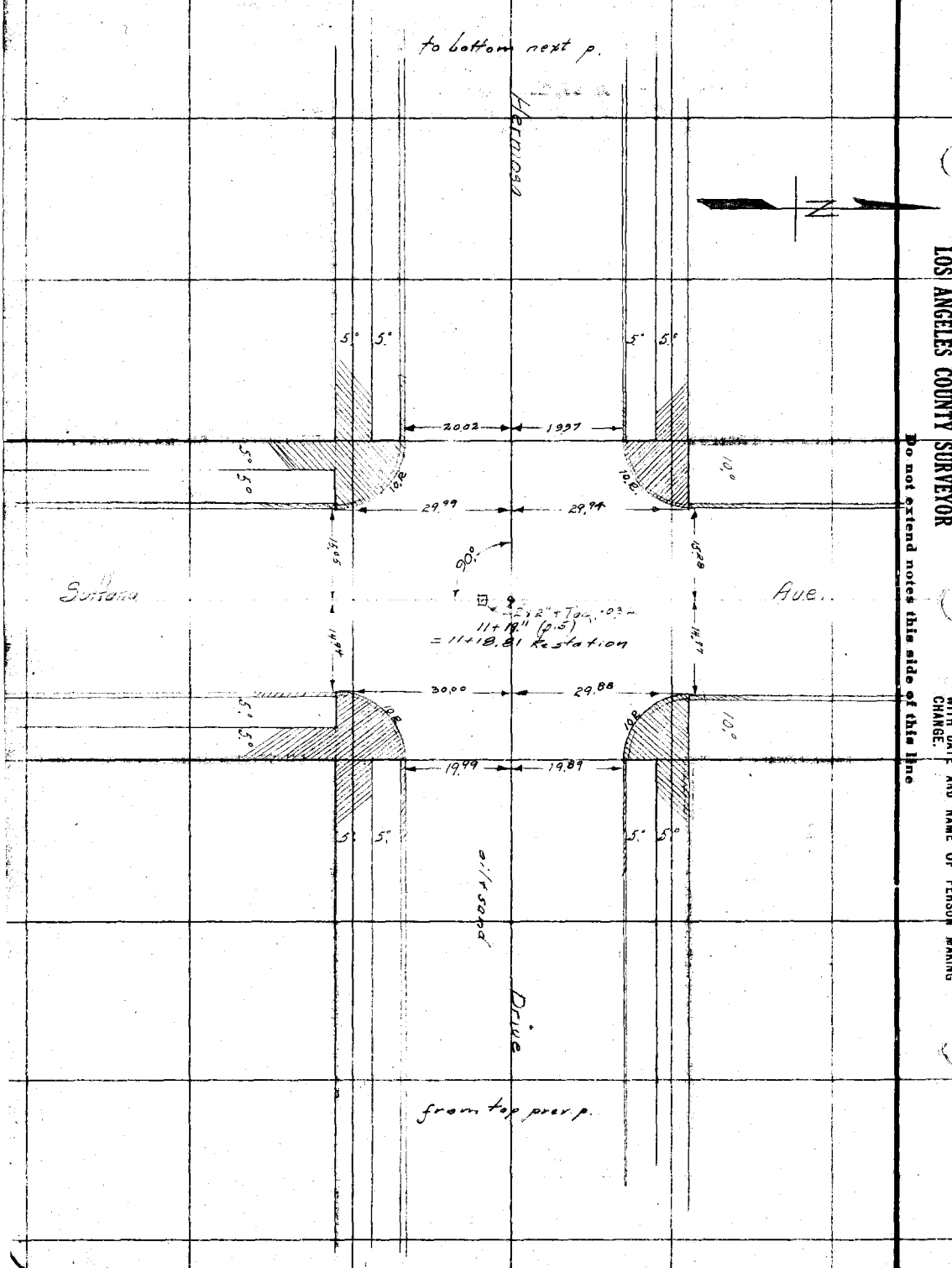

RETURN TO
LOS ANGELES COUNTY SURVEYOR
Do not extend notes this side of this line

Notes: ANY ADDITIONS OR CHANGES ON THIS SHEET MUST BE MADE OR CIRCLED IN Red. WITH DATE AND NAME OF PERSON MAKING CHANGE.

Date Oct. 1927. Notes by Cunningham Chief Party McGillivray F. B. 293 PG. 57

Plotted by O.L. Rock	W. O. No. 4140 D. S. O. No.
Date Dec 1927	Location Hermosa Dr.
Map No. B-122	Surveyed by
Plotting C'k'd by R. W. S.	Date
Date FEB 29 1928	Indexed A. C. Johnson

Rosemead Ave.

Continued on bottom next page.

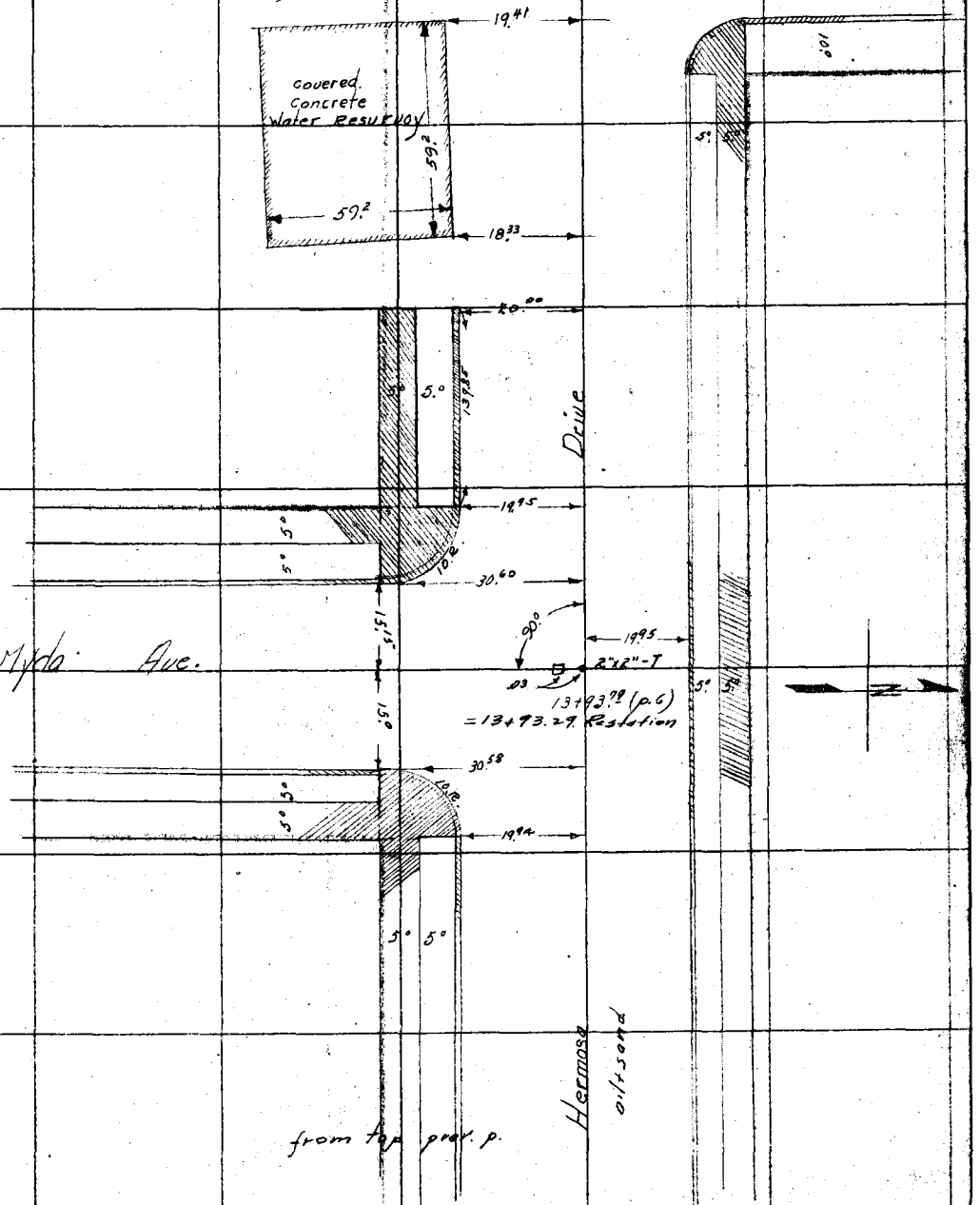

Note: ANY ADDITIONS OR CHANGES ON THIS SHEET MUST BE MADE OR CIRCLED IN Red. WITH DATE AND NAME OF PERSON MAKING CHANGE.

Do not extend notes this side of this line

RETURN TO LOS ANGELES COUNTY SURVEYOR

F.B. 1293 Pg. 58 — Chief Party — Notes by — Date

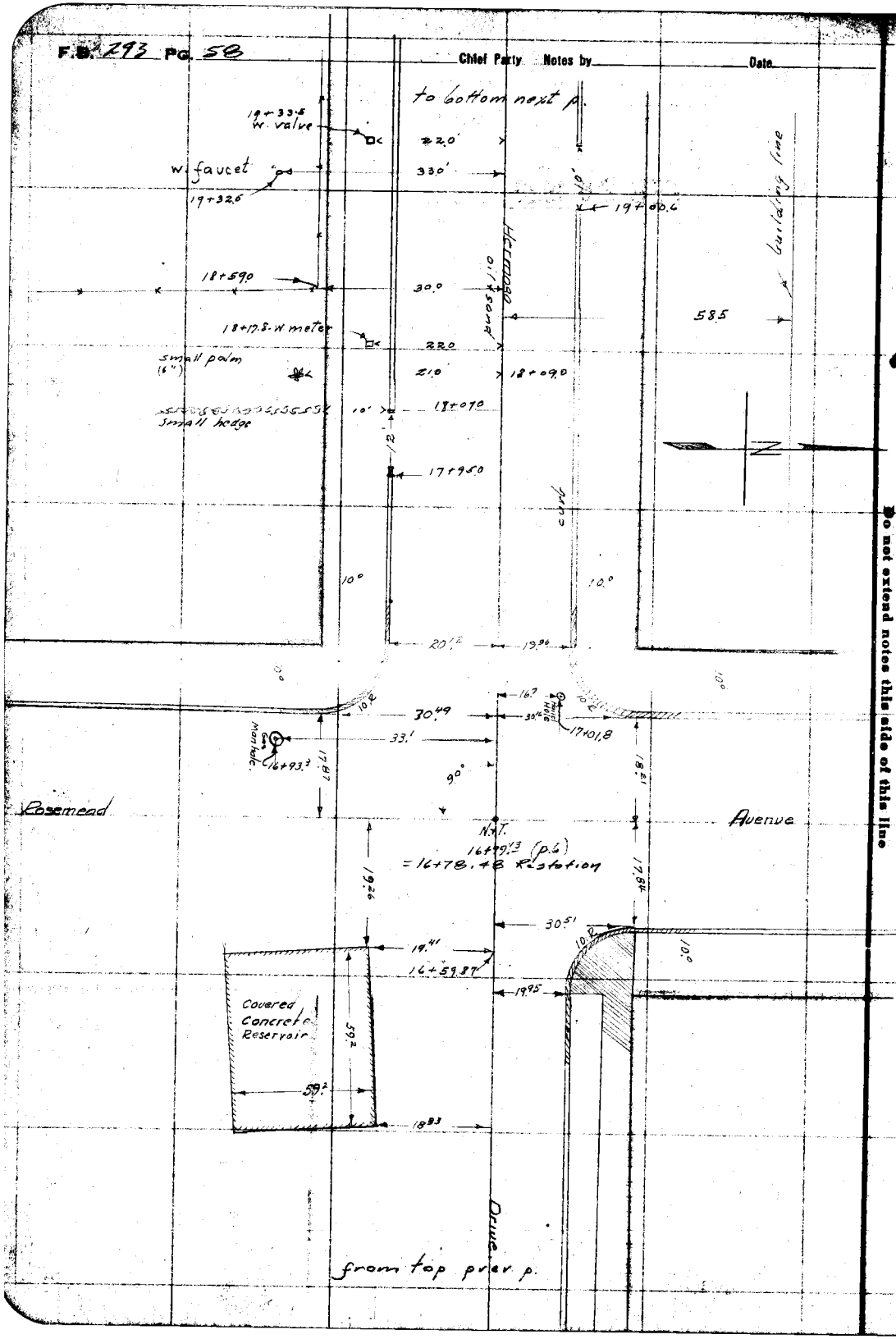

RETURN TO
LOS ANGELES COUNTY SURVEYOR
Do not extend notes this side of this line

Note: ANY ADDITIONS OR CHANGES ON THIS SHEET MUST BE MADE OR CIRCLED IN Red. WITH DATE AND NAME OF PERSON MAKING CHANGE.

Date Oct 1927 Notes by MG Chief Party McGillivray F. B. 293 Pg. 59

Plotted by O.K. Peck	W. O. No. 4140 S. S. O. No.
Date Dec 1927	Location Hermosa Dr.
Map No. B-177	Surveyed by
Plotting C'k'd by R. W. S.	Date
Date FEB 20 1928	Indexed A. C. Johnson

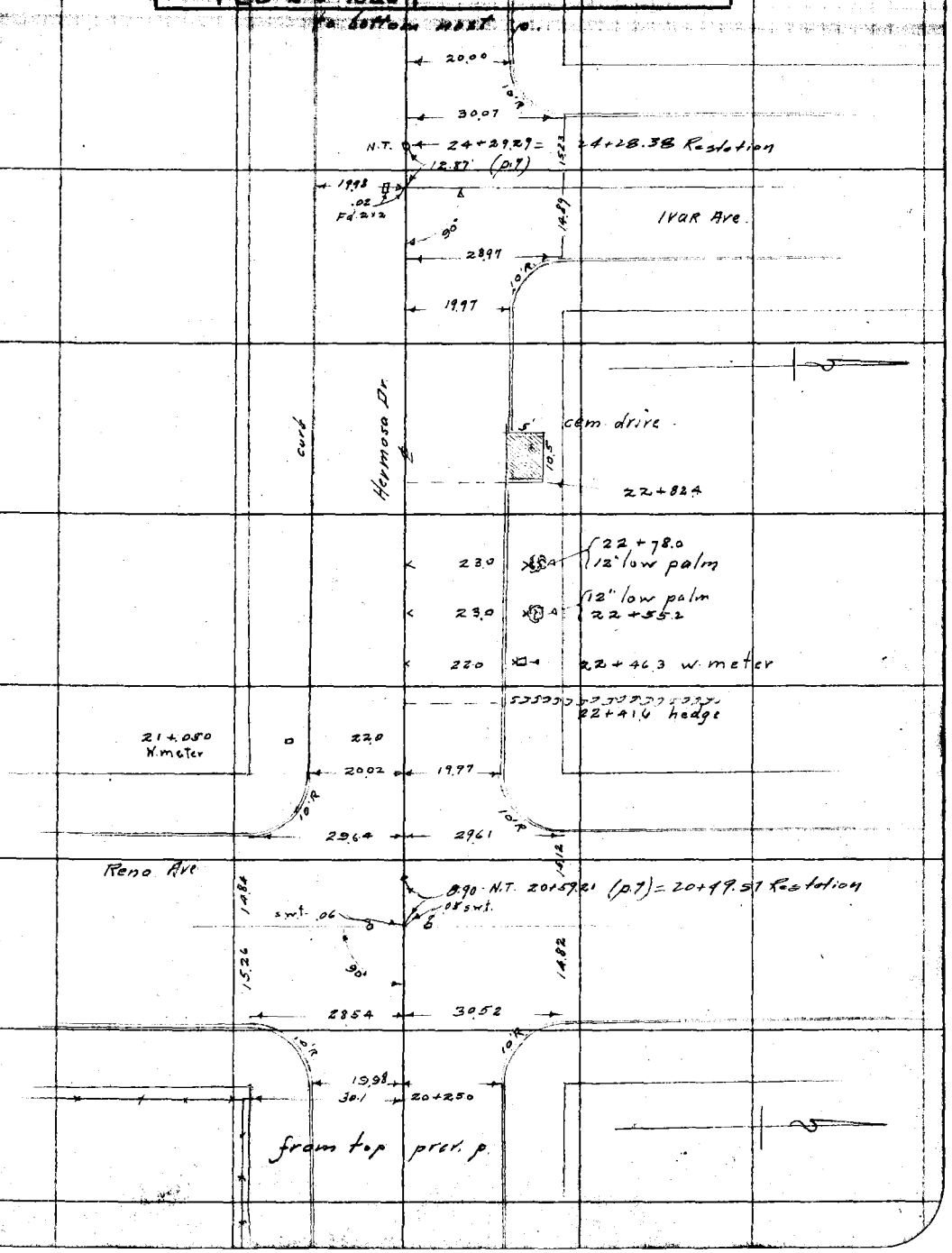

Note: ANY ADDITIONS OR CHANGES ON THIS SHEET MUST BE MADE OR CIRCLED IN Red. WITH DATE AND NAME OF PERSON MAKING CHANGE.

Do not extend notes this side of this line

RETURN TO LOS ANGELES COUNTY SURVEYOR

F.B. 293 Pg. 60 Chief Party Notes by Date

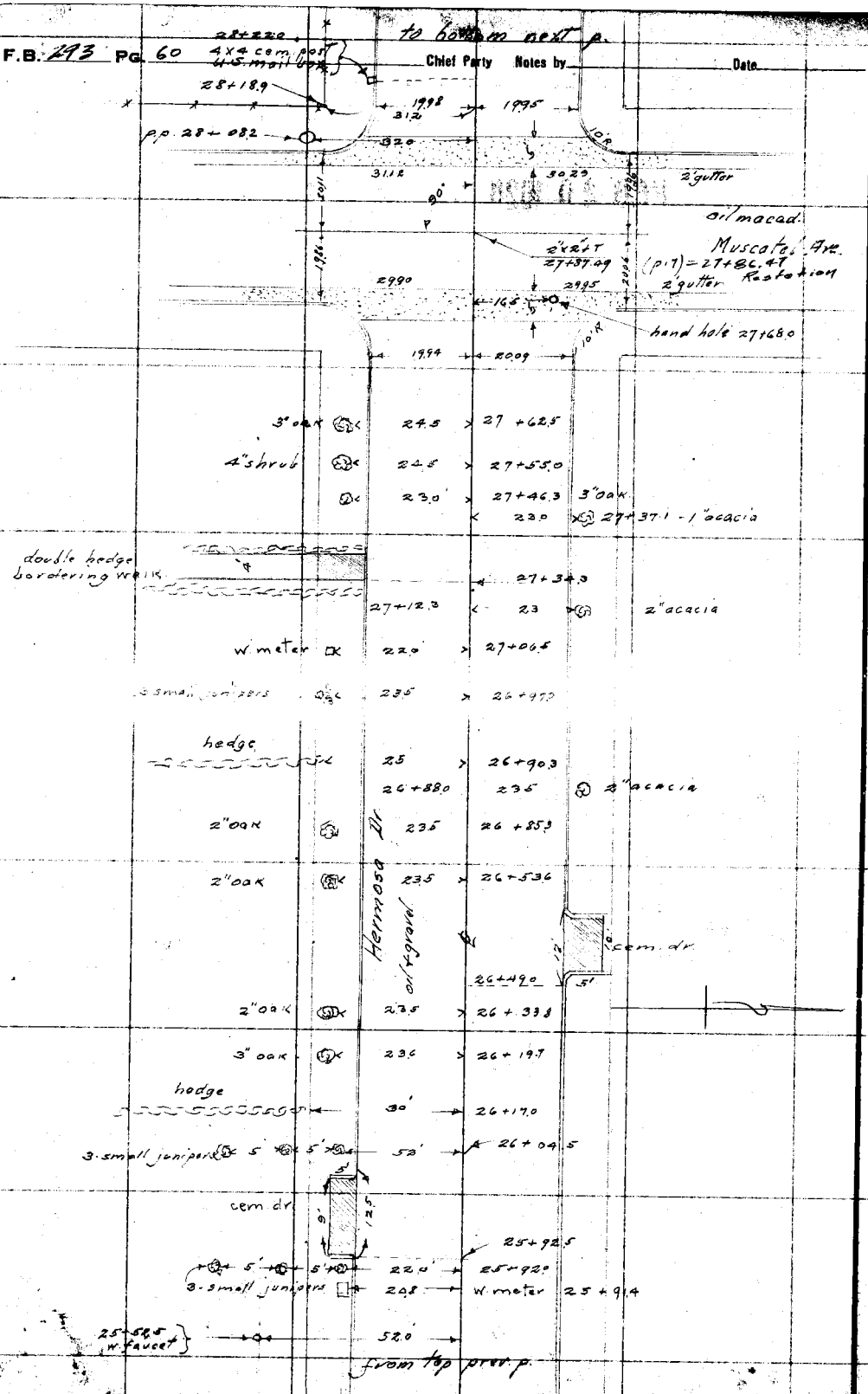

RETURN TO
LOS ANGELES COUNTY SURVEYOR
Do not extend notes this side of this line

Notes: ANY ADDITIONS OR CHANGES ON THIS SHEET MUST BE MADE OR CIRCLED IN Red. WITH DATE AND NAME OF PERSON MAKING CHANGE.

Date Oct. 1927 Notes by [illegible] Chief Party McGillivray F.B. 293 PG. 61

Plotted by Ov. Pack	W. O. No. 4140 D. & O. No.
Date Dec. 1927	Location Hermosa Dr.
Map No. [illegible]	Surveyed by
Plotting C'k'd by R. W. S.	Date
Date FEB 20 1928	Indexed A. C. Johnson

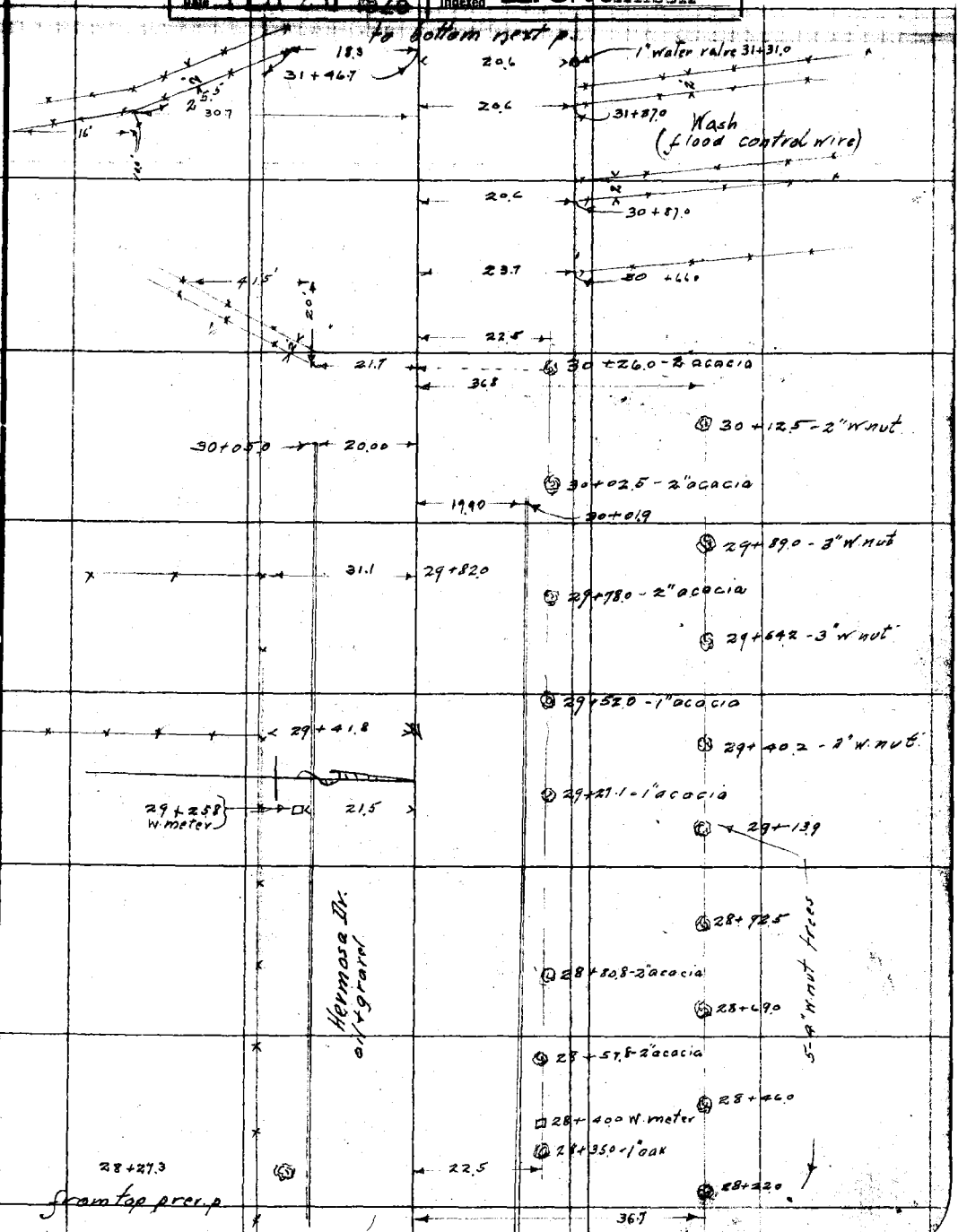

Notes: ANY ADDITIONS OR CHANGES ON THIS SHEET MUST BE MADE OR CIRCLED IN Red. WITH DATE AND NAME OF PERSON MAKING CHANGE.

Do not extend notes this side of this line

RETURN TO LOS ANGELES COUNTY SURVEYOR

F.B. 293 PG. 62 Chief Party Notes by Date

to bottom next p.

A'cmt W.

37+56.6

W meter 37+51.7

37+45.4 2"orange

38'

200.1

35+90.5 hand hole

N.T. 35+93.64 (p.8) = 35+92.54 Restation

Bartlett st.

(page 8)

30.62

20.10

hedge

35+37.5 hedge

c. drive

35+27.2

5"locust 35+16.3

W meter

35+20.8 W meter

35+13.4

cem. w.

hedge

34+93.0

34+82.0 35' 2"orange

5"locust

31.6 34+70.8

34+67.0 35' 3"loquat

hedge

34+58.7

24.0 34+50 shrub

W. meter

22.0' 34+39.5

24' 34+37.3 shrub

cem. w.

34+30.2

24' 34+27.0 shrub

22.5 34+08.8 3"juniper

cem. dr.

33+96.0

22.5' 33+95.0 3"juniper

21.0' 33+80.8 hedge

19.80 20.06 32+46.7

cont'd from top prev. p.

RETURN TO LOS ANGELES COUNTY SURVEYOR

Do not extend notes this side of this line

Note: ANY ADDITIONS OR CHANGES ON THIS SHEET MUST BE MADE OR CIRCLED IN Red. WITH DATE AND NAME OF PERSON MAKING CHANGE.

Date Oct 1927 Notes by MG Chief Party McGillivray F. B. 293 PG. 63

Plotted by O.L. Peck	W. O. No. 4149 D. S. O. No.
Date Dec 1927	Location Hermosa Dr.
Map No.	Surveyed by
Plotting C'k'd by R. W. S.	Date
Date FEB 20	Indexed A. C. Johnson

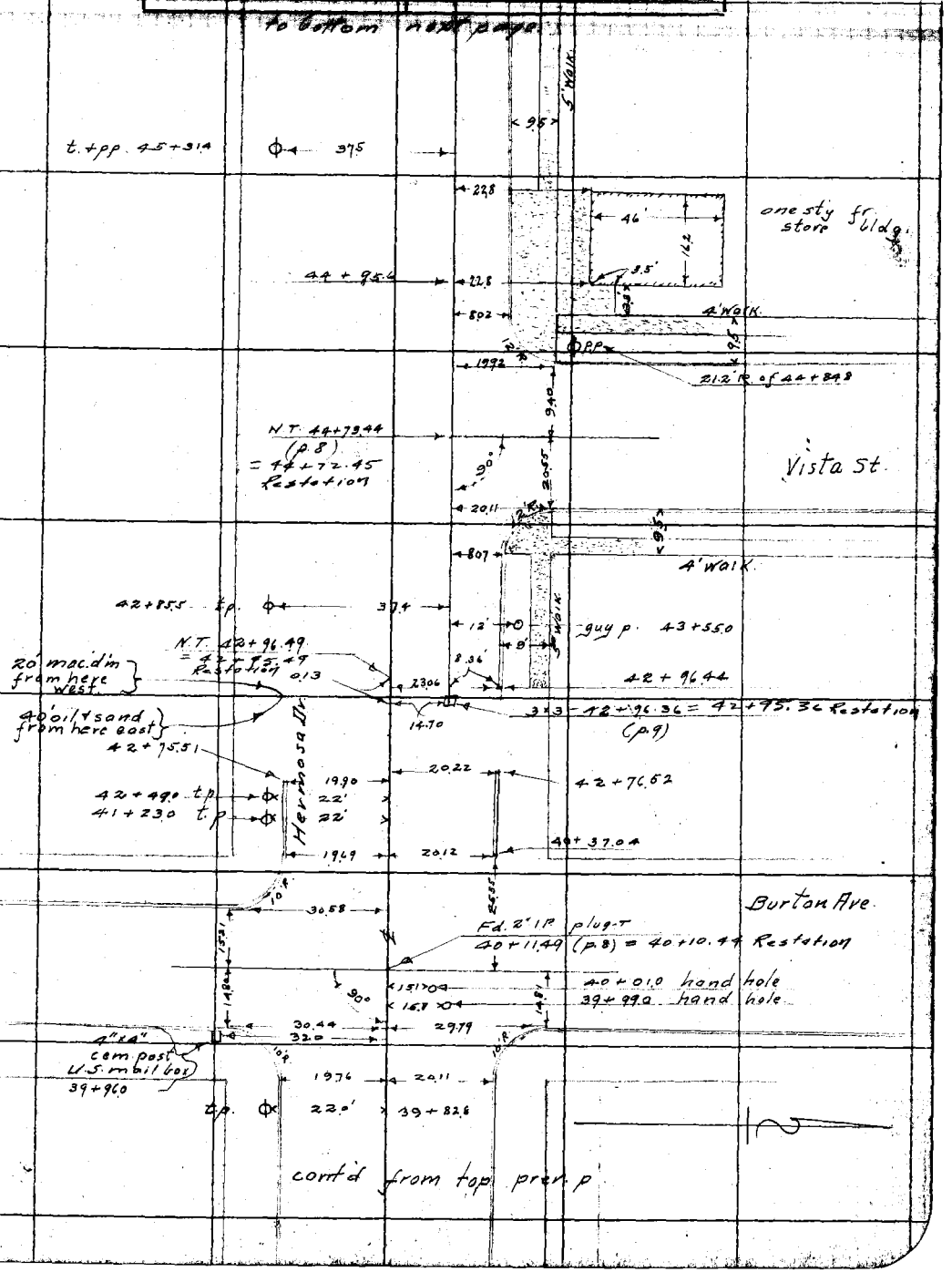

Note: ANY ADDITIONS OR CHANGES ON THIS SHEET MUST BE MADE OR CIRCLED IN Red. WITH DATE AND NAME OF PERSON MAKING CHANGE.

RETURN TO LOS ANGELES COUNTY SURVEYOR

Do not extend notes this side of this line

F.B. 293 Pg. 64 Chief Party Notes by Date

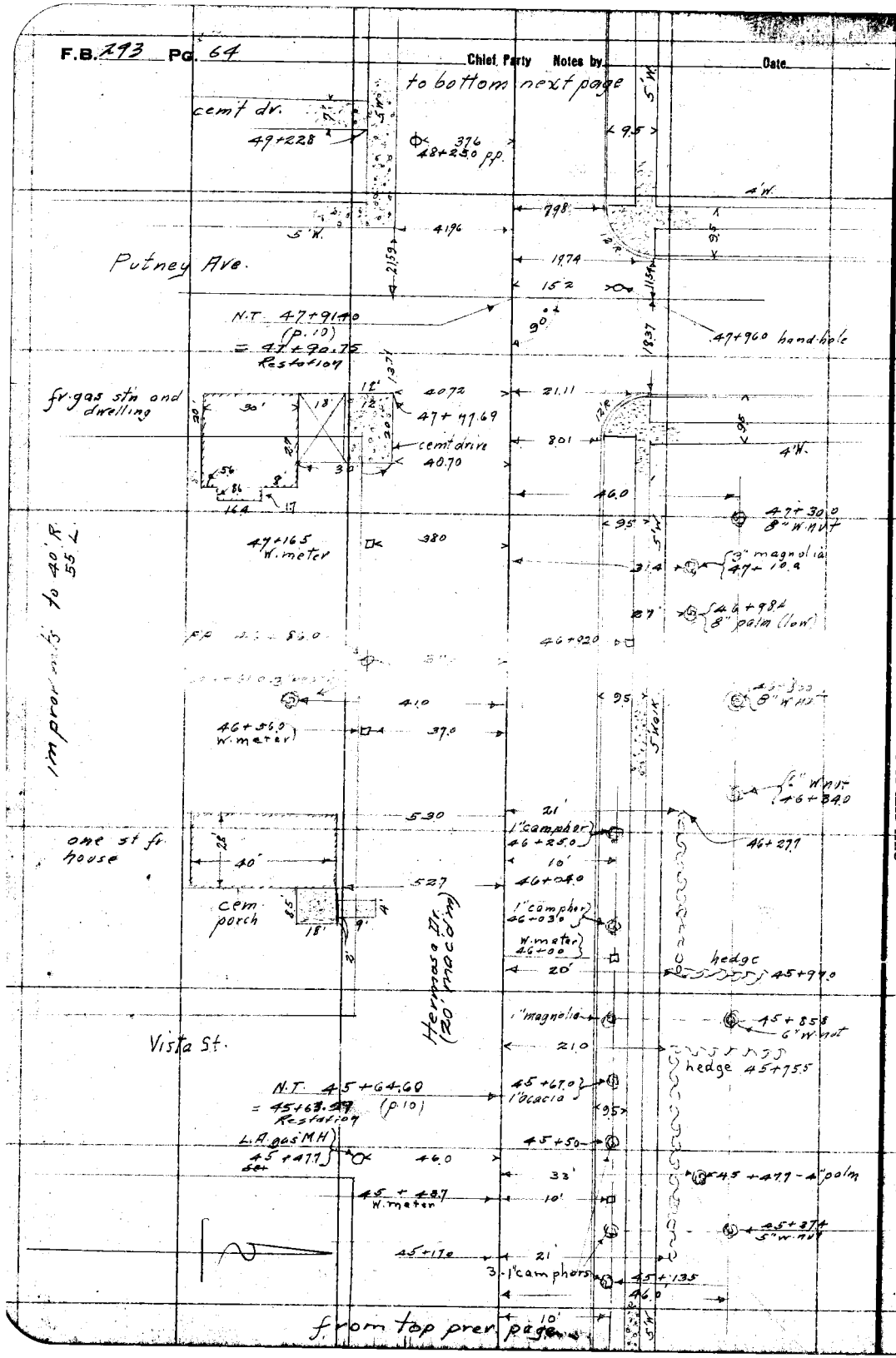

RETURN TO
LOS ANGELES COUNTY SURVEYOR
Do not extend notes this side of this line

Note: ANY ADDITIONS OR CHANGES ON THIS SHEET MUST BE MADE OR CIRCLED IN Red. WITH DATE AND NAME OF PERSON MAKING CHANGE.

Date Oct 1927 Notes by MG. Chief Party McGillivray F. B. 293 PG. 65

Plotted by O.L. Peck	W. O. No. 4140 S. O. No.
Date Dec 1927	Location Hermosa Dr.
Map No.	Surveyed by
Plotting C'k'd by R. W. S.	Date
Date FEB 20 1929	Indexed A. C. Johnson

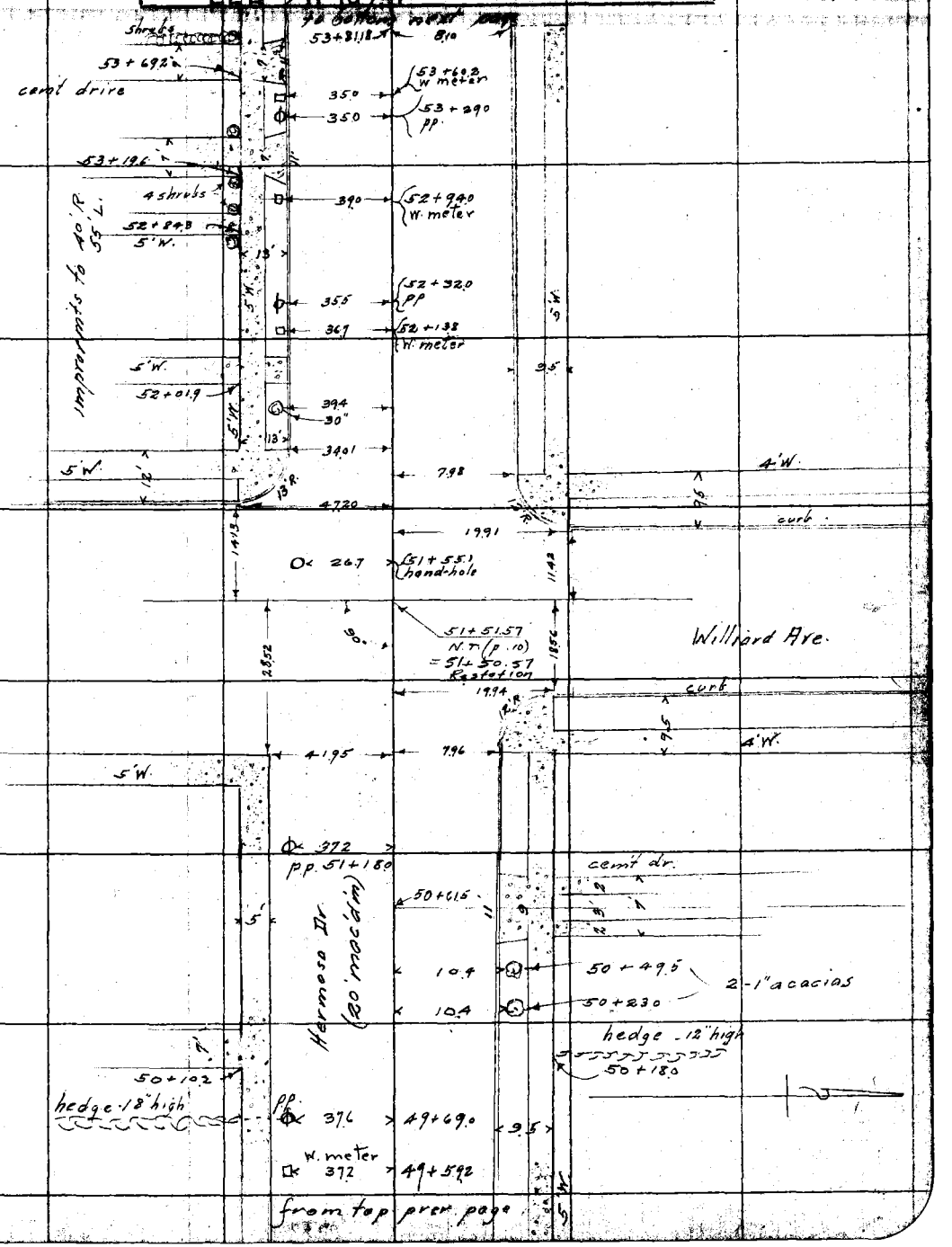

Note: ANY ADDITIONS OR CHANGES ON THIS SHEET MUST BE MADE OR CIRCLED IN Red. WITH DATE AND NAME OF PERSON MAKING CHANGE.

Do not extend notes this side of this line

RETURN TO LOS ANGELES COUNTY SURVEYOR

F.B. 293 Pg. 66 W meter Chief Party Notes by Date

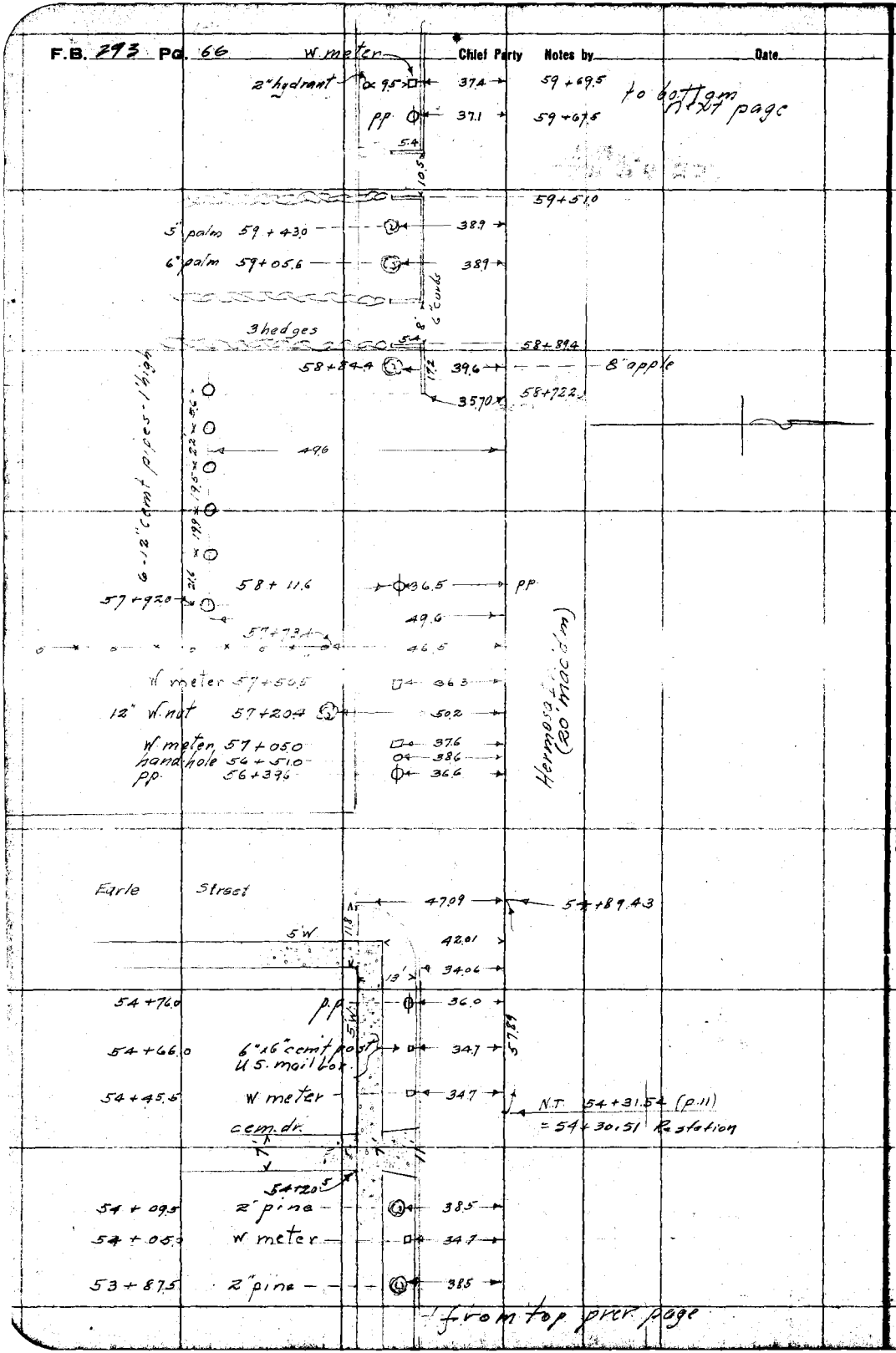

RETURN TO
LOS ANGELES COUNTY SURVEYOR
Do not extend notes this side of this line

Notes: ANY ADDITIONS OR CHANGES ON THIS SHEET MUST BE MADE OR CIRCLED IN Red. WITH DATE AND NAME OF PERSON MAKING CHANGE.

Date Oct 1927 Notes by McG. Chief Party McGillivray F. B. 293 Pg. 67

Plotted by Of Pack	W. O. No. 4140 S. & O. No.
Date Dec 1927	Location Hermosa Dr.
Map No. [illegible]	Surveyed by
Plotting C'k'd by R. W. S.	Date
Date FEB 20 1928	Indexed A. C. Johnson

Note: ANY ADDITIONS OR CHANGES ON THIS SHEET MUST BE MADE OR CIRCLED IN Red. WITH DATE AND NAME OF PERSON MAKING CHANGE.

RETURN TO LOS ANGELES COUNTY SURVEYOR

Do not extend notes this side of this line

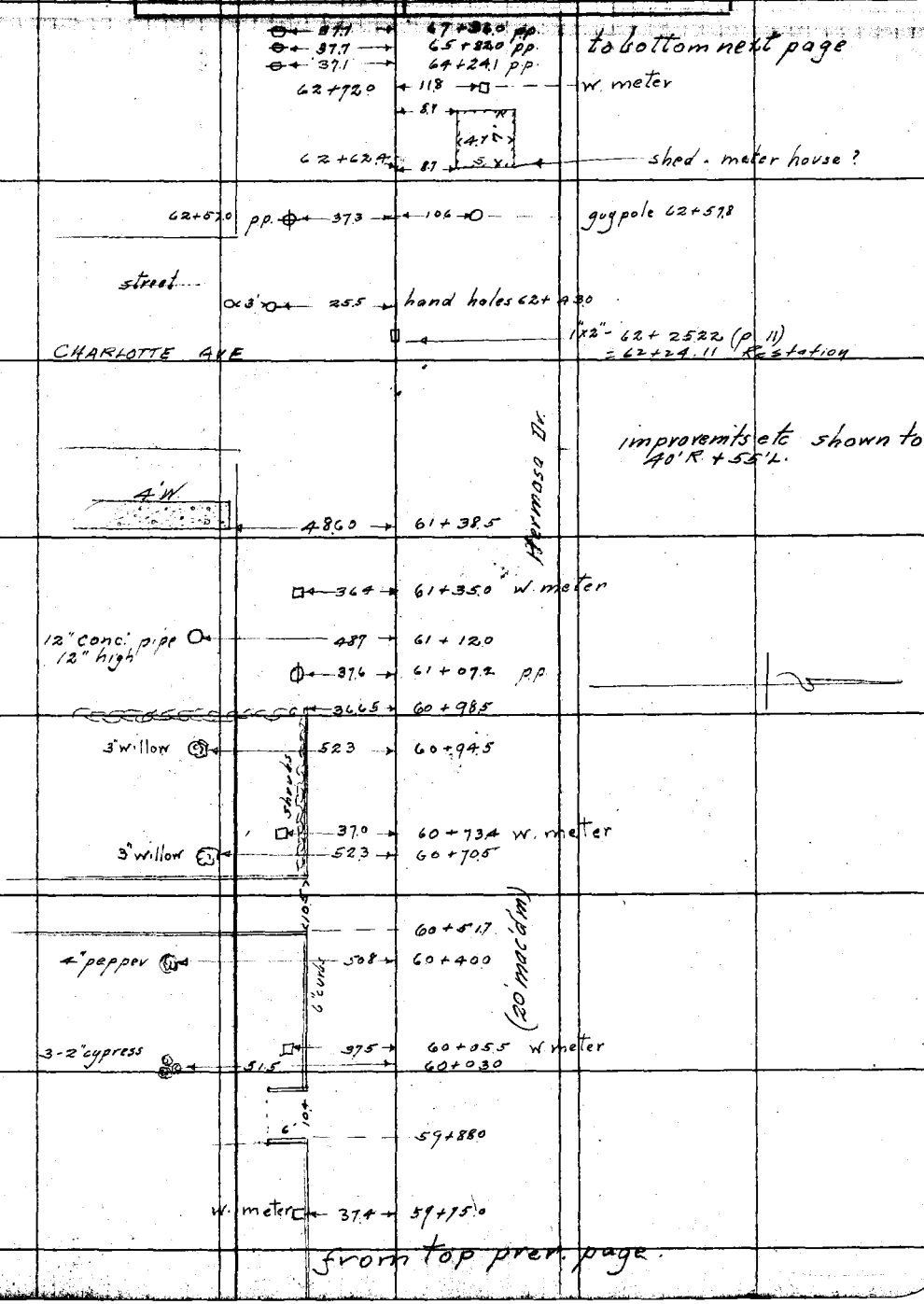

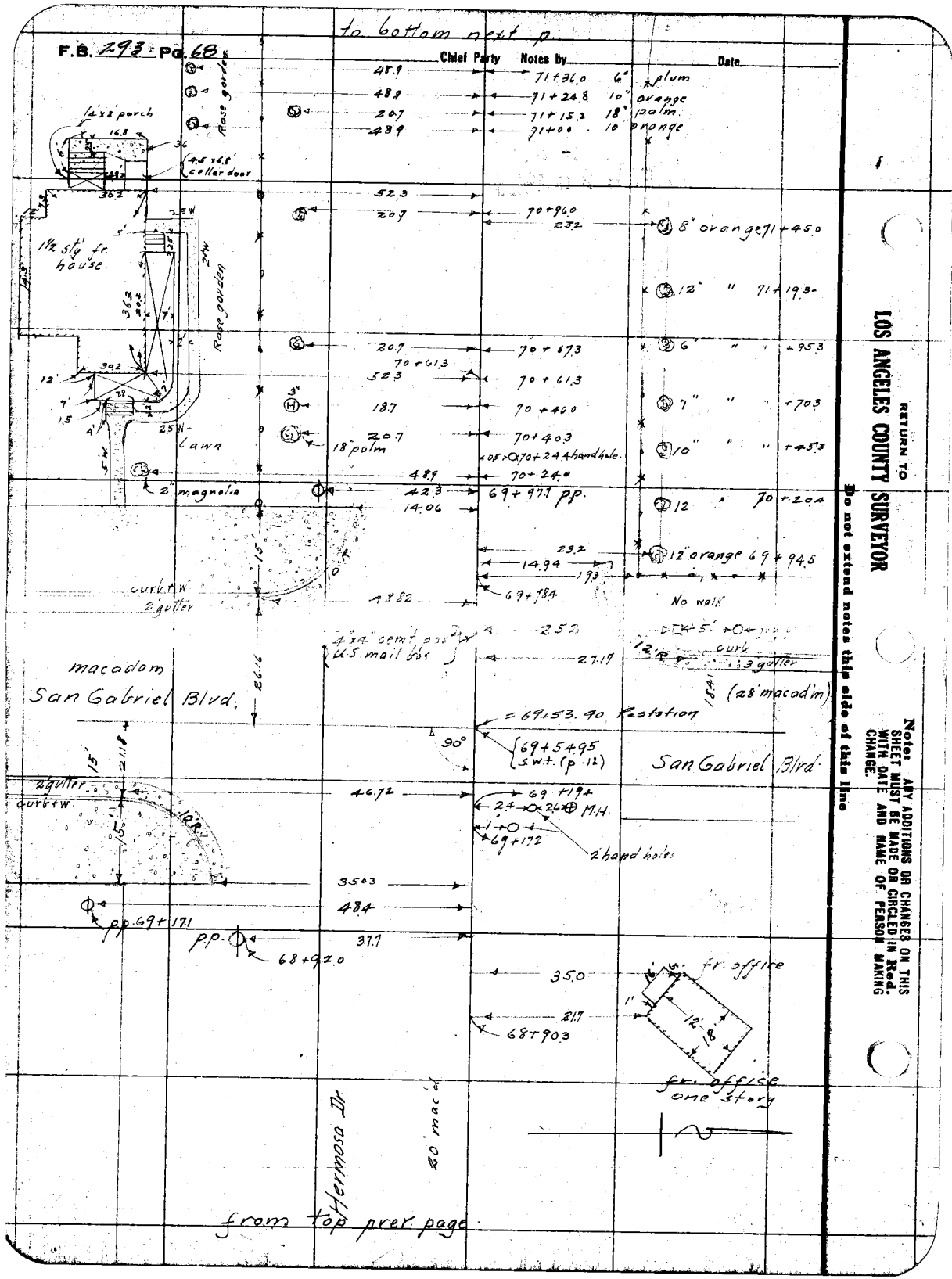

RETURN TO
LOS ANGELES COUNTY SURVEYOR

Do not extend notes this side of this line

Notes: ANY ADDITIONS OR CHANGES ON THIS SHEET MUST BE MADE OR CIRCLED IN Red. WITH DATE AND NAME OF PERSON MAKING CHANGE.

Date Oct 1927 Notes by MG Chief Party McGillivray F. B. 293 PG. 69

Plotted by O.L. Peck	W. O. No. 4140 S. S. O. No.
Date Dec 1927	Location Hermosa Dr.
Map No.	Surveyed by
Plotting C'k'd by R. W. S.	Date
Date FEB 20 1928	Indexed A. C. Johnson

to bottom next page

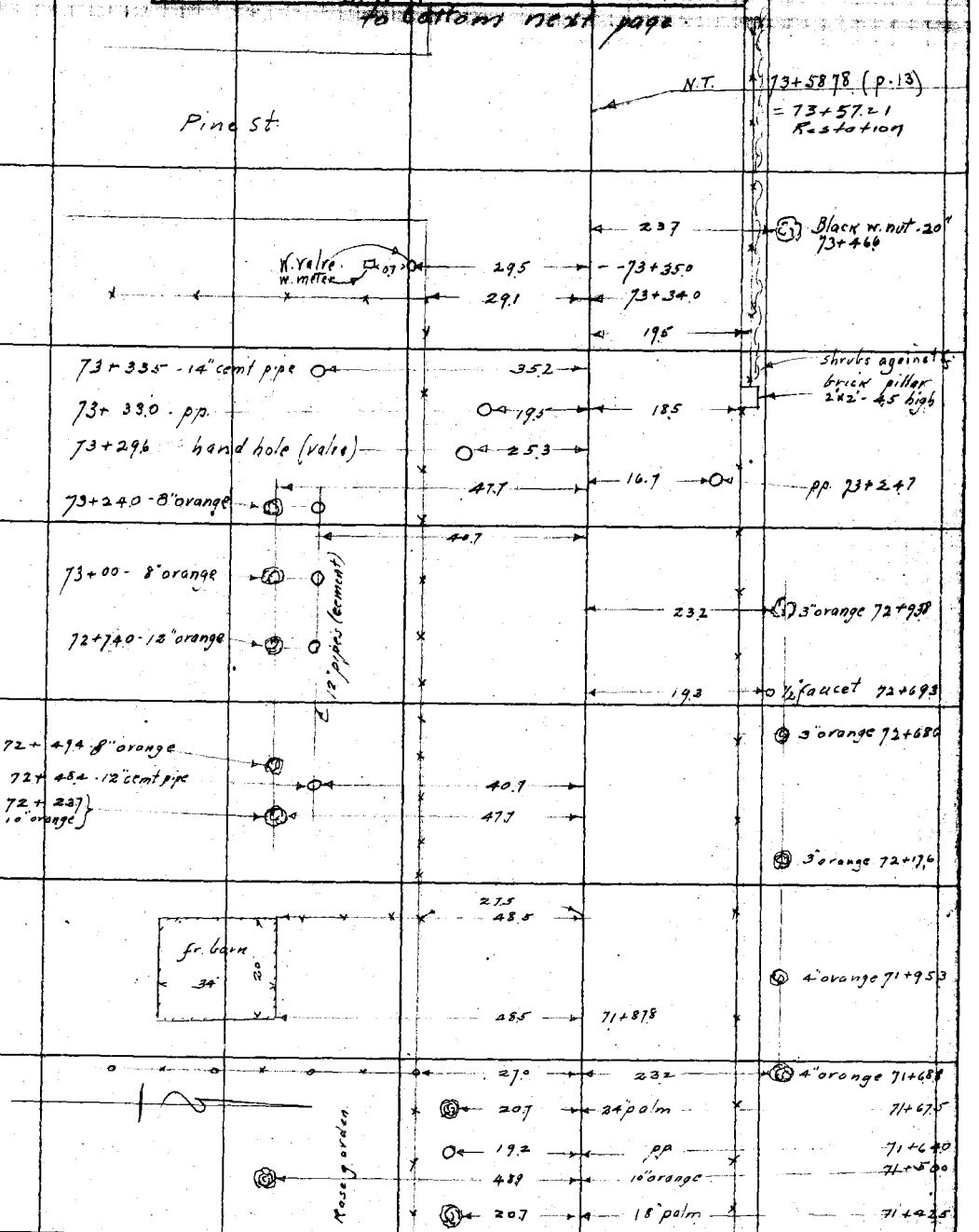

from top prev. page

Note: ANY ADDITIONS OR CHANGES ON THIS SHEET MUST BE MADE OR CIRCLED IN Red. WITH DATE AND NAME OF PERSON MAKING CHANGE.

RETURN TO LOS ANGELES COUNTY SURVEYOR

Do not extend notes this side of this line

F.B. 293 Pg. 70,

Chief Party Notes by _____ Date _____

to bottom next page.

Stn.	Off ℄	Object
73+69.5	23.9 R.	16" bl. w.nut
" +77.0	49.3 L.	8" orange
" "	34.4 L.	" "
" +80.5	22.5 L.	4" w.nut
74+00.5	49.3 L.	8" orange
" "	34.4 L.	12" "
" +06.3	21.8 L.	2" w.nut
" +16.5	35.0 R.	30" L. oak
" +27.6	49.3 L.	10" orange - 34.4 L. 10" plum
" "	22.5 L.	8" w.nut
" +48.5	36.3 R.	12" pine
" +50.6	49.3 L.	8" orange - 34.4 L. 8" apple
" +70.0	22.0 R.	W. meter
" +74.3	49.3 L.	8" orange - 34.4 L. 8" peach
" "	22.5 L.	10" w.nut
" +77.6	36.3 R.	6" Pine
75+00	49.3 L.	8" orange - 34.4 L. 10" apricot
+04.7	19.0 L.	p.p.
+26.0	49.3 L.	6" orange
"	5" L.	plum
"	20.6 L.	12" acacia
+49.6	49.3 L.	6" orange
"	34.4 L.	10" apricot
+58.0	33.1 R.	4" pine
+76.0	49.3 L.	8" orange
"	34.4 L.	8" peach
"	20.6 L.	10" w.nut
76+00.7	49.3 L.	6" orange
" "	34.4 L.	6" apple
" +07.2	36.5 R.	12" low palm
" +27.0	49.3 L.	8" orange
" "	34.4 L.	10" apple
" "	20.6 L.	12" w.nut
"	25.1 L.	W. meter
" +28.0	27.4 L.	" "
" +30.0	26.3 L.	" "
" +52.0	49.3 L.	6" orange
" + "	34.4 L.	8" apple
" +54.0	30.0 L.	6" pine
" +81.4	19.9 L.	p.p.
76+87.5	23.0 R. (on walk)	20" oak
" +93.5	26.0 R. (on curb)	4" oak.

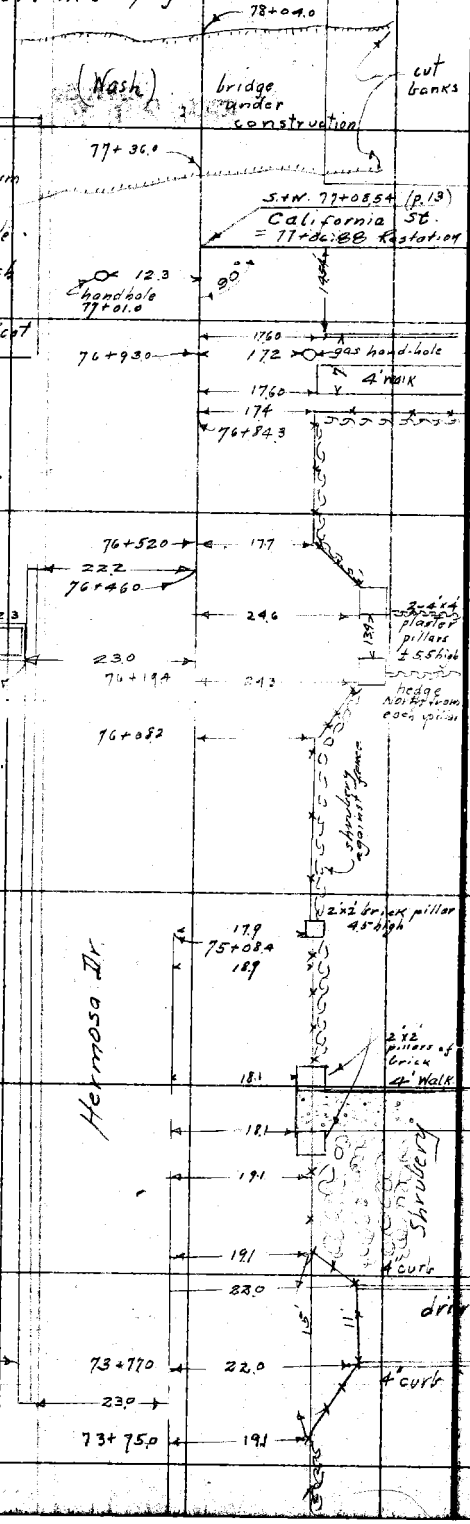

Improvements shown to 55' so. and 40' North.

from top prev. page

RETURN TO
LOS ANGELES COUNTY SURVEYOR
Do not extend notes this side of this line

Note: ANY ADDITIONS OR CHANGES ON THIS SHEET MUST BE MADE OR CIRCLED IN Red. WITH DATE AND NAME OF PERSON MAKING CHANGE.

Date Oct 1916 Notes by McG. Chief Party McGillivray F. B. 293 PG. 71

Plotted by O'L Pock	W. O. No. 4140 S. S. O. No.
Date Dec 1927	Location Hermosa Dr.
Map No.	Surveyed by
Plotting Chk'd by R. W. S.	Date
Date FEB 2	Indexed by A. C. Johnson

cont'd bottom next page

Sta.	Off ℄	Object
77+90.0	30.0 L.	12" gum
78+00.0	" "	8"-6" twin gum
78+21.0	" "	15" gum
" +23.0	40' L.	12" "
" +33.0	19.6 L.	pp.
" +39.0	12.2 L.	hand-hole
" +43.0	30.0 L.	10" gum
" +48.0	28.0 L.	20" "
" +50.2	21.6 L.	w. meter
" +54.0	30.0 L.	15" gum
79+69.7	19.5 L.	pp.
" +75.5	22.0 L.	8" cascara bush
80+02.0	28.5 L.	1" ~~w. not~~ oak
" +13.0	32.4 R.	clump 4-8 oaks
" +13.3	27.6 L.	1" oak
" +26.8	35.7 L.	3" fig
" +33.0	28.5 L.	2" oak
" +51.9	36.6 L.	3" quince
" +52.7	31.5 L.	w. meter
" +78.0	32.4 L.	6" rose tree
" +81.2	27.5 L.	w. meter
" " "	26.6 L.	w. valve
" +82.0	31.0 L.	3" hydrant
" +83.0	38.8 R.	2" poplar
" +84.2	31.5 R.	4" acacia
" +85.2	25.7 R.	2" poplar
" +86.0	20.0 L.	pp.
" " "	39.0 L.	4" fig
" +89.0	38.8 R.	3" poplar
" +94.6	24.7 R.	4" tobacco bush
" +97.0	38.8 R.	3" poplar
+98.0	29.8 R.	4" pine

24.6 — 82+14.0

22' — 81+36.0

macadam drive 12' wide

81+11.2

hedge 81+05.5 (against rail)

27' — 81+03.0

30.8 — 80+54.7

Row of bricks

17.8 — 80+42.4

beginning hedge rail one ft high

end of lattice f.

81+26.7	39.0 L.	6" shrub
82+42.0	24.8 L.	w. valve (hand-hole)
" "	28.8 L.	" meter
" "	31.8 L.	" valve (hand-hole)

17.0 — 80+02.4

break in f.

17.6 — 79+62.0

Hermosa Dr.

17.6 — lattice f. 78+11.0

from top prev. page.

Note: ANY ADDITIONS OR CHANGES ON THIS SHEET MUST BE MADE OR CIRCLED IN Red. WITH DATE AND NAME OF PERSON MAKING CHANGE.

Do not extend notes this side of this line

RETURN TO LOS ANGELES COUNTY SURVEYOR

F.B. 293 Pg. 72 Chief Party Notes by Date

to bottom next page

82 +84.0	21.0 L.	P.P.
" +85.0	31.5 L.	4" holly
" +94.0	29.1 L.	4" pine
" +96.0	41.0 L.	Holly clump
83 +12.5	183 L.	4" camphor
83 +53.0	29.7 R.	18" oak
" "	34.8 R.	24" "
84 + 29.0	20.7 L.	W. valve
84 + 63.2	19.6 L.	1" water faucet
" " "	39.9 R.	1" " "
" + 81.0	38.0 R.	2" oak
85 + 20.5	22.0 L.	4" gum
" + 38.5	22.0 L.	10" gum
" + 47.3	22.0 L.	18" "
" +58.0	" L.	15" "
" +64.6	" L.	24" "
" +73.6	L.	24" stump
86 + 52.5	29.1 L.	30" gum
" + 82.3	33.6 R.	hand hole
" + 86.0	21.8 L.	36 gum
" +89.1	38.5 R	3" hydrant
" +95.0	28.4 L	20" gum
" +99.9	18.5 L.	guy p
" "	18.3 R.	pp
87 + 13.2	28.4 L.	36" gum
" +21.6	29.5 R.	3" monkey tree
+29.3	34.0 R	3" cedar
+31.8	35.0 R	2" shrub
+36.0	28.4 L.	14" gum
+43.0	29.0 R.	2" Shrub
+44.5	28.4 L.	16" gum
+52.5	35.1 R	bamboo stash
+61.0	29.1 R.	"
+64.4	33.1 R.	8" Nilon
+72.0	22.5 R.	3" Sauer
+78.0	28.4 L	16" gum
+89.0	27.0 R.	3" acacia
+95.3	20.3 L.	15" gum
88 + 04.0	20.3 L.	24" "
+05.0	31.0 R.	4" holly
+11.3	26.0 R	5" tree (?)
+25.2	23.8 R.	4" gum
+31.0	28.4 L.	3" "
+41.0	13.3 L.	2" gum
+41.0	17.8 L.	tp.
+44.6	12.6 R.	pp
+46.5	27.7 R.	2" orange
+60.2	27.7 R.	3" loquat
+64.0	31.0 L.	30" gum
+73.2	27.7 R.	3" quince
89 + 06.0	27.1 R.	4" umbrella
+22.0	" "	2" camphor
+40.0	13.3 R	pp
+40.1	17.8 R.	Shrub
"	27.1 R.	4" umbrella
+69.0	17.7 R.	Shrub
"	16.5 L.	tp.
90 + 03.0	25.8 R.	6" pine
+20.6	13.1 R.	W. meter
+25.5	12.4 R.	Shrub 2"
+51.7	19.9 R.	" 2"
+67.0	19.0 R.	" 3"
+72.7	25.2 R.	" 6' high
+77.7	20.0 L.	18" gum
+84.0	12.9 R.	PP
"	17.0 R.	2" Shrub
+96.4	16.0 L.	tp. Shrubs
91 + 04.0	27.9 L.	24 gum

Hermosa Dr.

NT 86+77.36 (p.10)
= 86+75.42
R 24 47.07

4.18

swt. (p.14)

90°

Country Club Dr.

San Gabriel Golf Club

14.5		85+10.0
13.0'		84+05.0
13.0		83+93.3
83+12.0		
hedge		
13.0		82+96.0
33.4		82+79.0

hedge

hedge

86+47.3	38.4	
86+38.0	20.5	
85+87.5	20.5	
85+79.0	39.2	

chicken wire 7' high

stone fish pond 18' x 5'

35.1
87+59.0

17'
87+47.0

loose brick walk - 1' wide

15'

12'

48 N

39

18'

4' N

17.33

3 curb

20.9

15.24

35' oil surface

Driveway to Clubhouse
15' oil

contd from top
prev page

RETURN TO
LOS ANGELES COUNTY SURVEYOR
Do not extend notes this side of this line

Notes: ANY ADDITIONS OR CHANGES ON THIS SHEET MUST BE MADE OR CIRCLED IN Red. WITH DATE AND NAME OF PERSON MAKING CHANGE.

Date Oct 1927 Notes by M.G. Chief Party McGillivray F.B. 293 PG. 73

Plotted by D. L. Peck	W. O. No. 4140 S. S. O. No.
Date Dec 1927	Location Hermosa Dr.
Map No. [illegible]	Surveyed by
Plotting Ck'd by R. W. S.	Date
Date [illegible]	Indexed A. C. Johnson

to bottom next page.

91 +	30.5	33.8 R.	W. meter
" +	38.5	15.2 L.	guy p.
"	"	17.0 R.	p.p.
" +	77.3	25.0 L.	24" gum
" +	86.5	" "	15" "
92 +	20.5	" "	30" "
" +	37.5	" "	" "
" +	55.0	" "	" "
" +	63.5	" "	30" "
" +	72.0	" "	24" "
" +	84.5	12.7 R.	p.p.
93 +	14.0	17.5 L.	24" gum
" +	31.5	16.6 L.	30" "
" +	58.0	" "	" "
" +	66.8	17.3 "	24" "
" +	"	24.0 "	20" "
94 +	36.0	16.6 "	20" "
" +	34.5	" "	" "
" +	42.2	" "	36" "
"	"	12.6 R.	p.p.
" +	84.7	16.6 L.	30" gum
95 +	10.8	16.2 "	20" "
" +	29.0	22.2 "	16" "
" +	37.6	22.2 "	14" "
" +	46.5	22.7 "	36" "
" +	61.5	4.5 "	hand hole
" +	63.0	16.5 L.	20" gum
" +	66.0	40.0 L.	Electrolier
" +	71.5	12.6 R.	p.p.

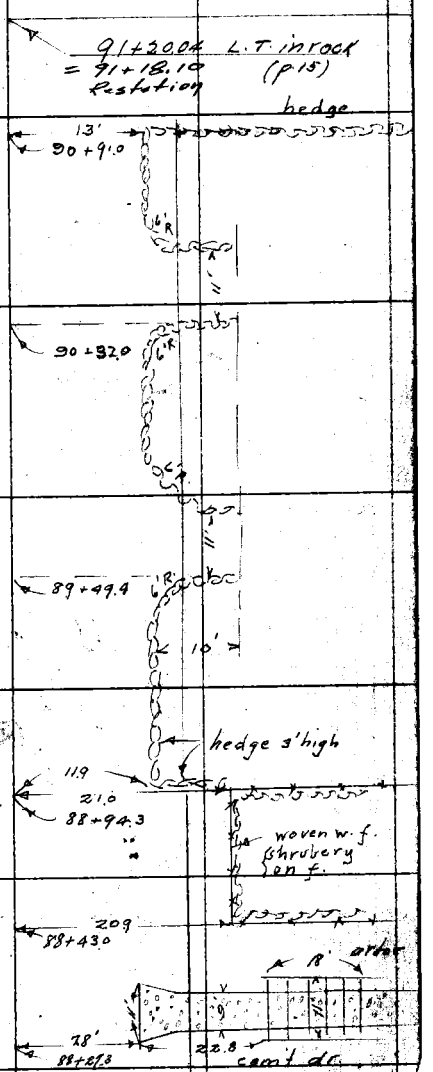

Hermosa Dr.

golf club

from top prev. page

Note: ANY ADDITIONS OR CHANGES ON THIS SHEET MUST BE MADE OR CIRCLED IN Red. WITH DATE AND NAME OF PERSON MAKING CHANGE.

Do not extend notes this side of this line

RETURN TO LOS ANGELES COUNTY SURVEYOR

F.B. 293 PG. 74 Chief Party Notes by Date

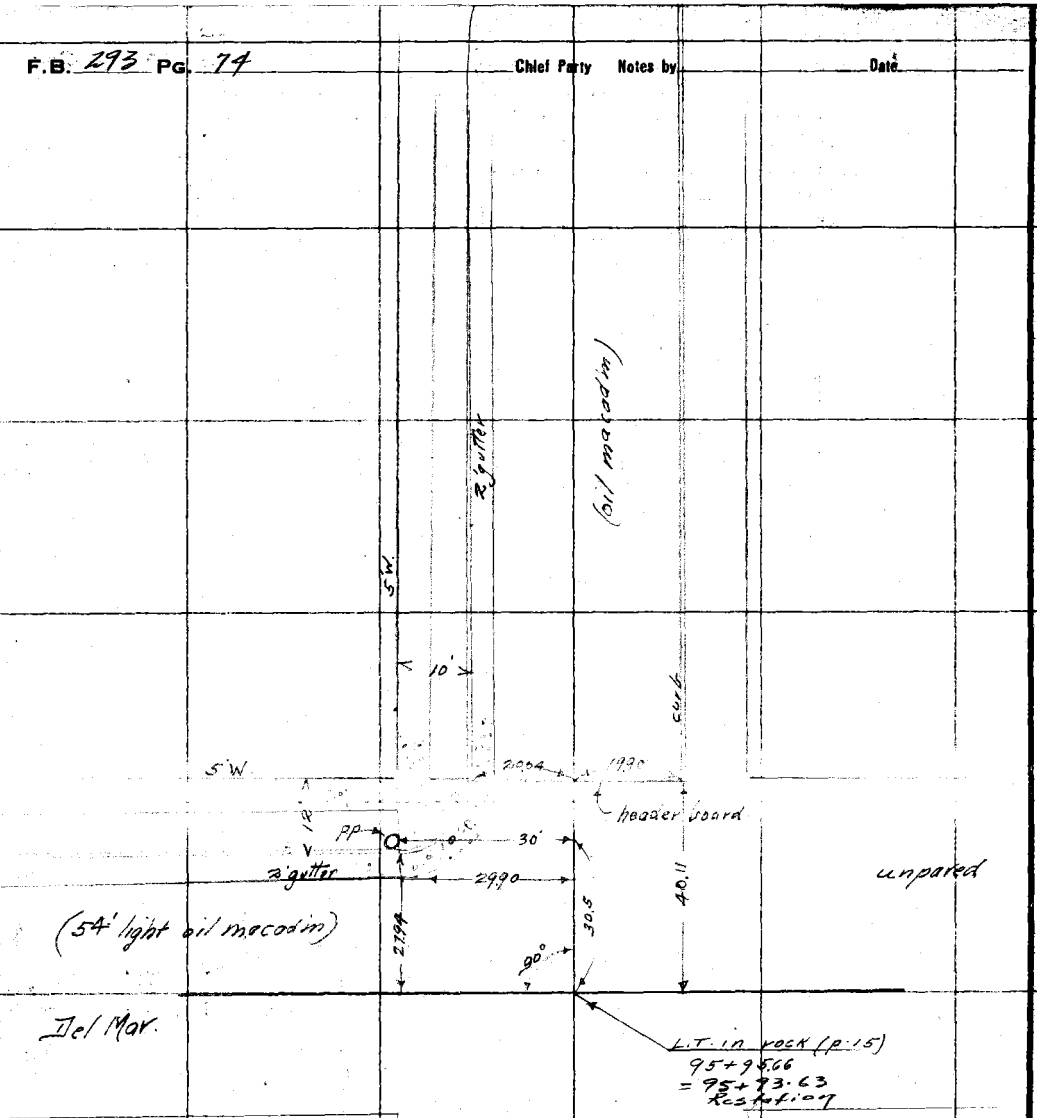

RETURN TO
LOS ANGELES COUNTY SURVEYOR
Do not extend notes this side of this line

Note: ANY ADDITIONS OR CHANGES ON THIS SHEET MUST BE MADE OR CIRCLED IN Red. WITH DATE AND NAME OF PERSON MAKING CHANGE.

Date _____ Notes by Boyd Chief Party _____ F. B. 293 PG. 75

Plotted by O. L. Peck	W. O. No. _____ D. S. O. No. _____
Date Dec 1927	Location _____
Map No. 17-127	Surveyed by _____
Plotting C'k'd by _____	Date _____
Date _____	Indexed A. C. Johnson

Copied from San Gabriel City F.B. 4 Page 8

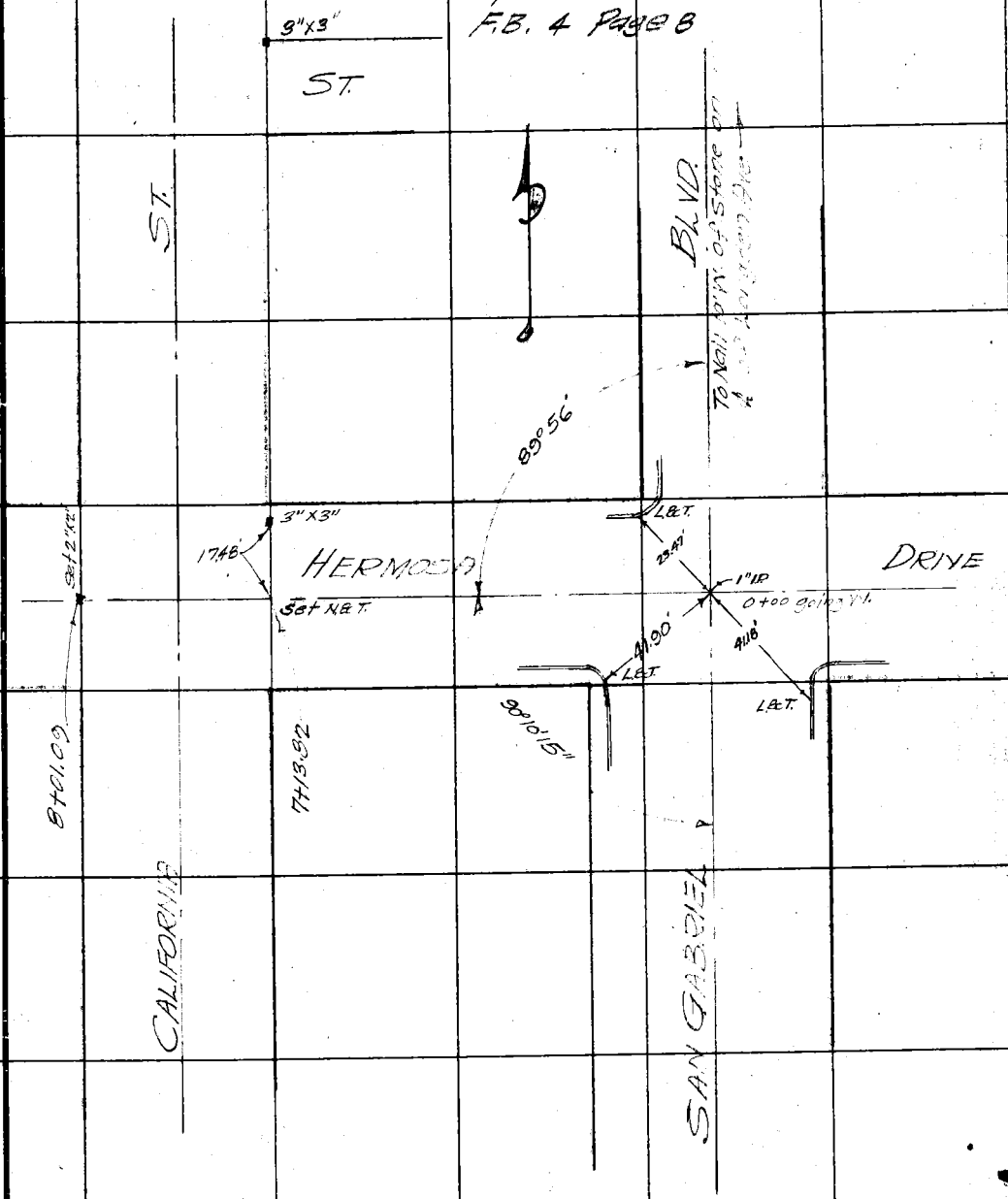

Note: ANY ADDITIONS OR CHANGES ON THIS SHEET MUST BE MADE OR CIRCLED IN Red. WITH DATE AND NAME OF PERSON MAKING CHANGE.

RETURN TO

LOS ANGELES COUNTY SURVEYOR

Do not extend notes this side of this line

F.B. 293 PG. 76 Chief Party Notes by Date

RETURN TO

LOS ANGELES COUNTY SURVEYOR

Do not extend notes this side of this line

Note: ANY ADDITIONS OR CHANGES ON THIS SHEET MUST BE MADE OR CIRCLED IN Red. WITH DATE AND NAME OF PERSON MAKING CHANGE.

Date _____ Notes by Boyd Chief Party _____ F. B. 293 Pg. 77

Plotted By	W. O. No. _____ D. S. O. No. _____
Date	Location
Map No.	Surveyed by
Plotting C'k'd by	Date
Date	Indexed A. C. Johnson

Copied from San Gabriel City F.B. 9 Page 18

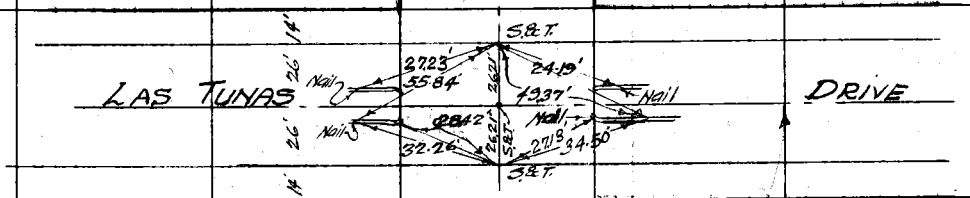

Notes: ANY ADDITIONS OR CHANGES ON THIS SHEET MUST BE MADE OR CIRCLED IN Red. WITH DATE AND NAME OF PERSON MAKING CHANGE.

Do not extend notes this side of this line

RETURN TO LOS ANGELES COUNTY SURVEYOR

RETURN TO

LOS ANGELES COUNTY SURVEYOR

Note: ANY ADDITIONS OR CHANGES ON THIS SHEET MUST BE MADE OR CIRCLED IN **Red.** WITH DATE AND NAME OF PERSON MAKING CHANGE.

Do not extend notes this side of this line

F.B. 193 Pg. 18 Chief Party Notes by Boyd Date

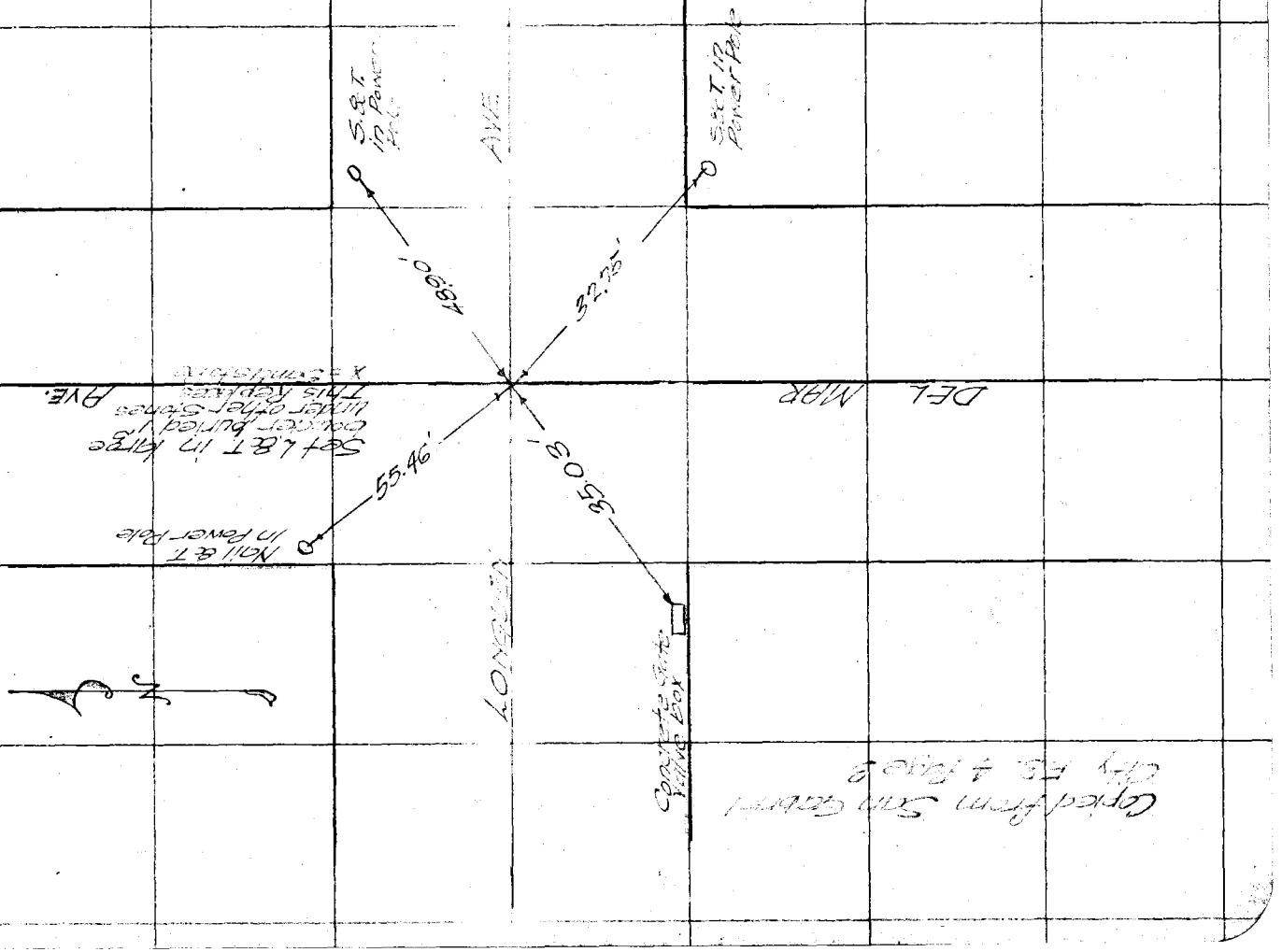

Date _____ Notes by Boyd Chief Party _____ F. B. 293 Pg. 79

Platted by D.L.P.
Date Feb. 1928
Map No. _____
Platting C'k'd by _____
Date _____

W. O. No. _____ U. S. C. No. _____
Location _____
Surveyed by _____
Date _____
Indexed by A. C. Johnson

Copied from City of San Gabriel F.B. #9 Page 34

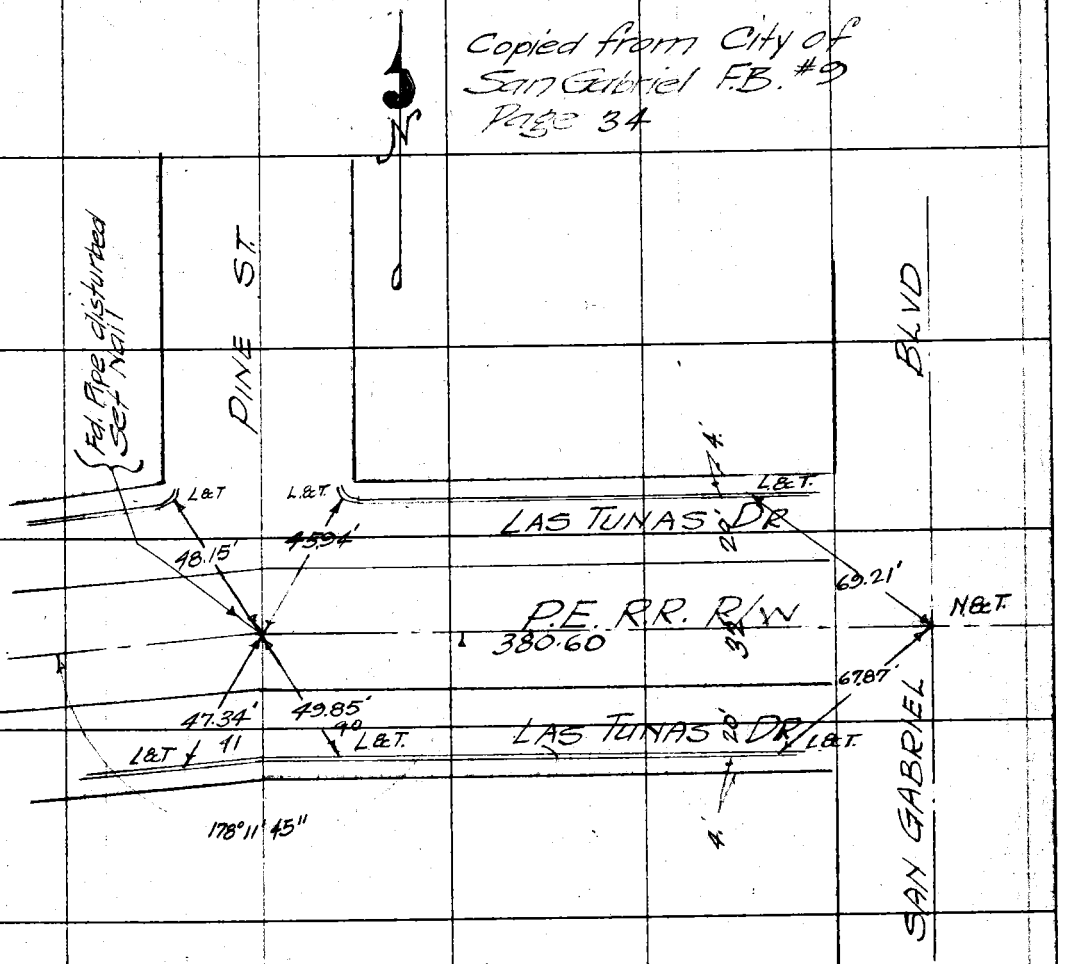

Notes ANY ADDITIONS OR CHANGES ON THIS SHEET MUST BE MADE OR CIRCLED IN Red. WITH DATE AND NAME OF PERSON MAKING CHANGE.

Do not extend notes this side of this line

RETURN TO LOS ANGELES COUNTY SURVEYOR

F.B. 293 Pg. 80 Chief Party Notes by U.W. Boyd Date

Copied from City of San Gabriel F.B. #9 Page 19

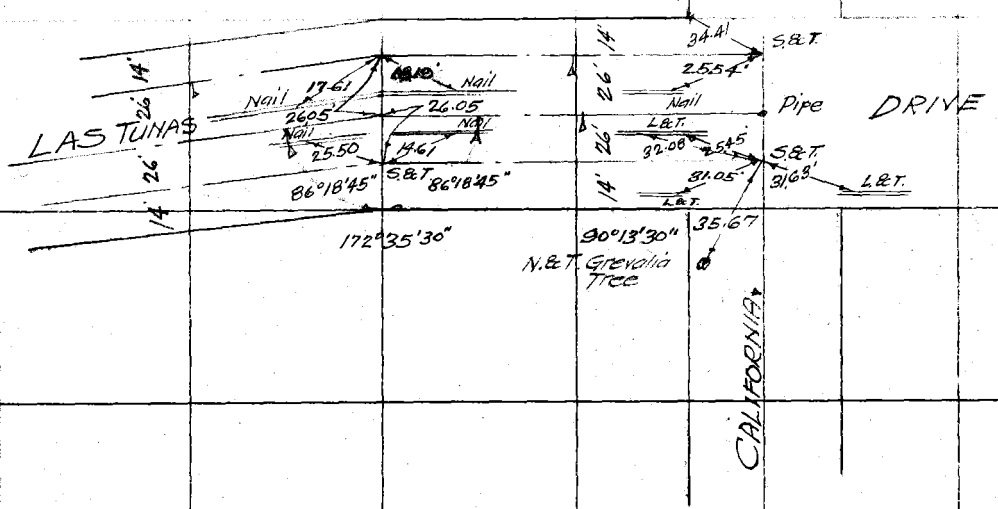

RETURN TO LOS ANGELES COUNTY SURVEYOR

Do not extend notes this side of this line

Note: ANY ADDITIONS OR CHANGES ON THIS SHEET MUST BE MADE OR CIRCLED IN Red. WITH DATE AND NAME OF PERSON MAKING CHANGE.

Date _____ Notes by Boyd Chief Party _____ F. B 293 Pg. 81

Platted by _____	W. O. No. _____ D. S. O. No. _____
Date _____	Location _____
Map No. _____	Surveyed by _____
Platting C'k'd by _____	Date _____
Date _____	Indexed A. C. Johnson



RETURN TO
LOS ANGELES COUNTY SURVEYOR

Note: ANY ADDITIONS OR CHANGES ON THIS SHEET MUST BE MADE OR CIRCLED IN Red. WITH DATE AND NAME OF PERSON MAKING CHANGE.

Do not extend notes this side of this line

F.B. 293 Pg. 82 Chief Party Notes by Boyd Date

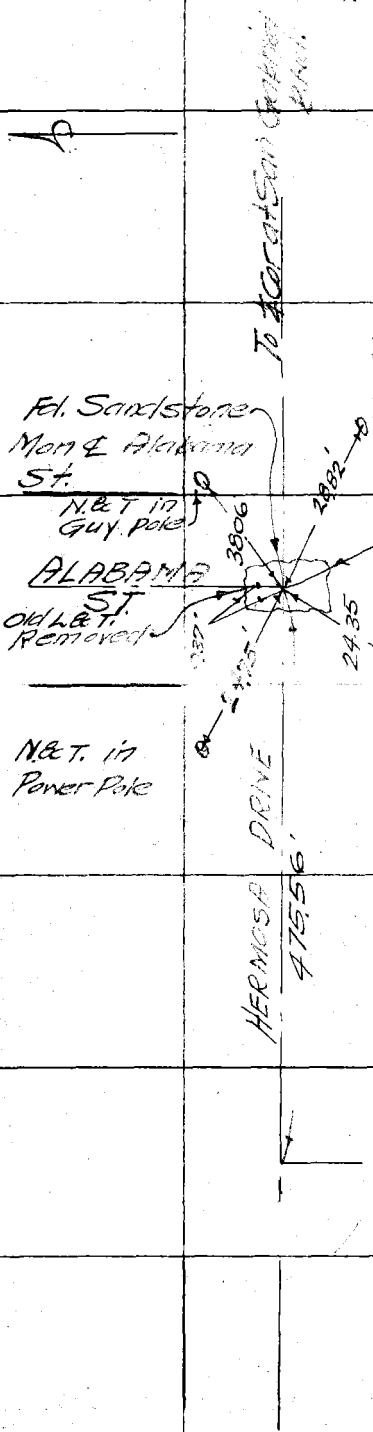

RETURN TO
LOS ANGELES COUNTY SURVEYOR

Do not extend notes this side of this line

Note: ANY ADDITIONS OR CHANGES ON THIS SHEET MUST BE MADE OR CIRCLED IN Red. WITH DATE AND NAME OF PERSON MAKING CHANGE.

Date _____ Notes by _____ Chief Party _____ F. B. 293 PG. 83

Platted by OL Hack	W. O. No. 4140 D. S. O. No.
Date Feb '28	Location Hermosa Ave
Map No. 13-122	Surveyed by Rasmussen
Platting C'k'd by R.W.S	Date Feb. 1, 1928
Date Feb '28	Indexed A. C. Johnson

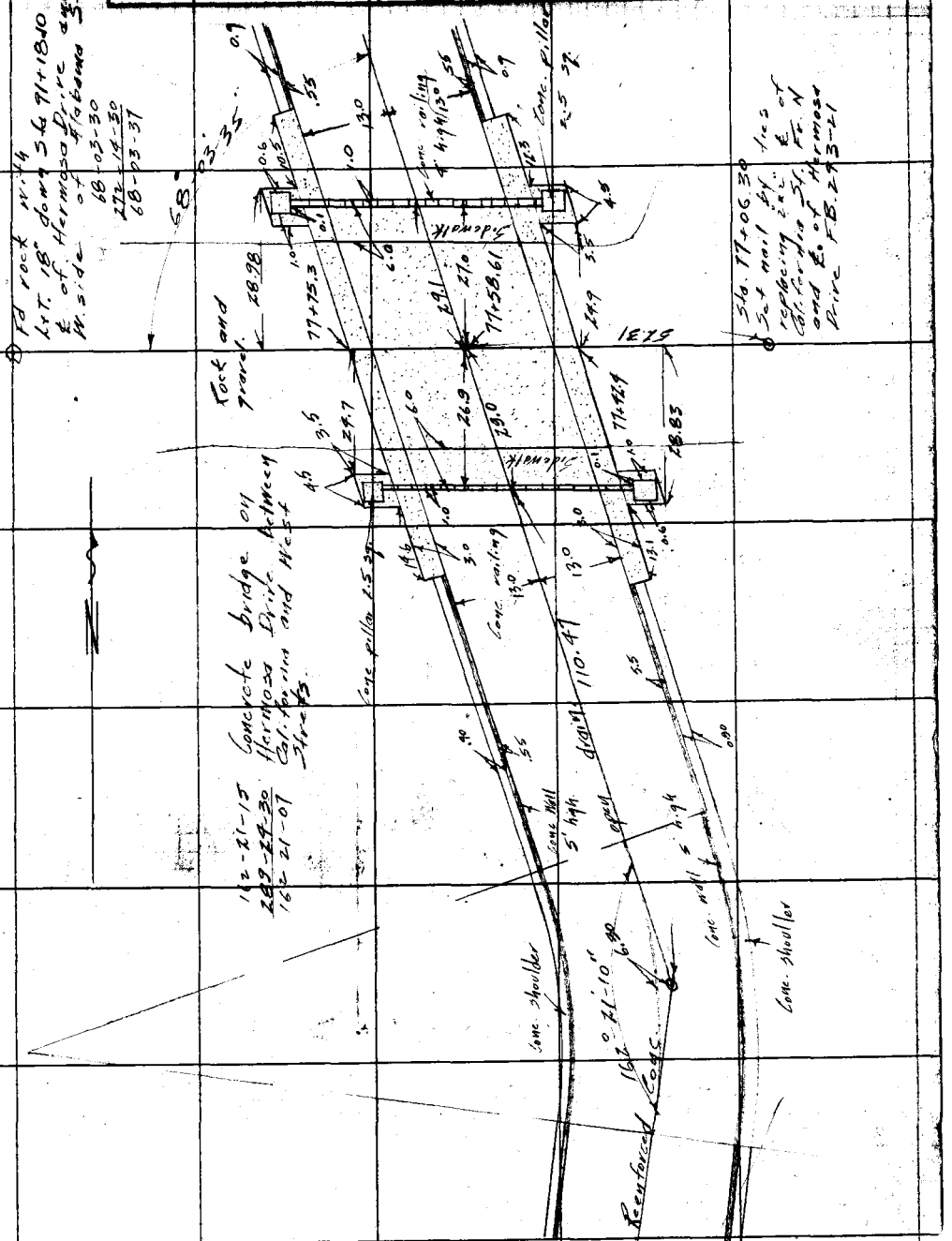

Note: ANY ADDITIONS OR CHANGES ON THIS SHEET MUST BE MADE OR CIRCLED IN Red. WITH DATE AND NAME OF PERSON MAKING CHANGE.

RETURN TO

LOS ANGELES COUNTY SURVEYOR

Do not extend notes this side of this line

F.B. 293 Pg. 84 Rosecrans Chief Party Notes by _____ Date Feb. 25, 28

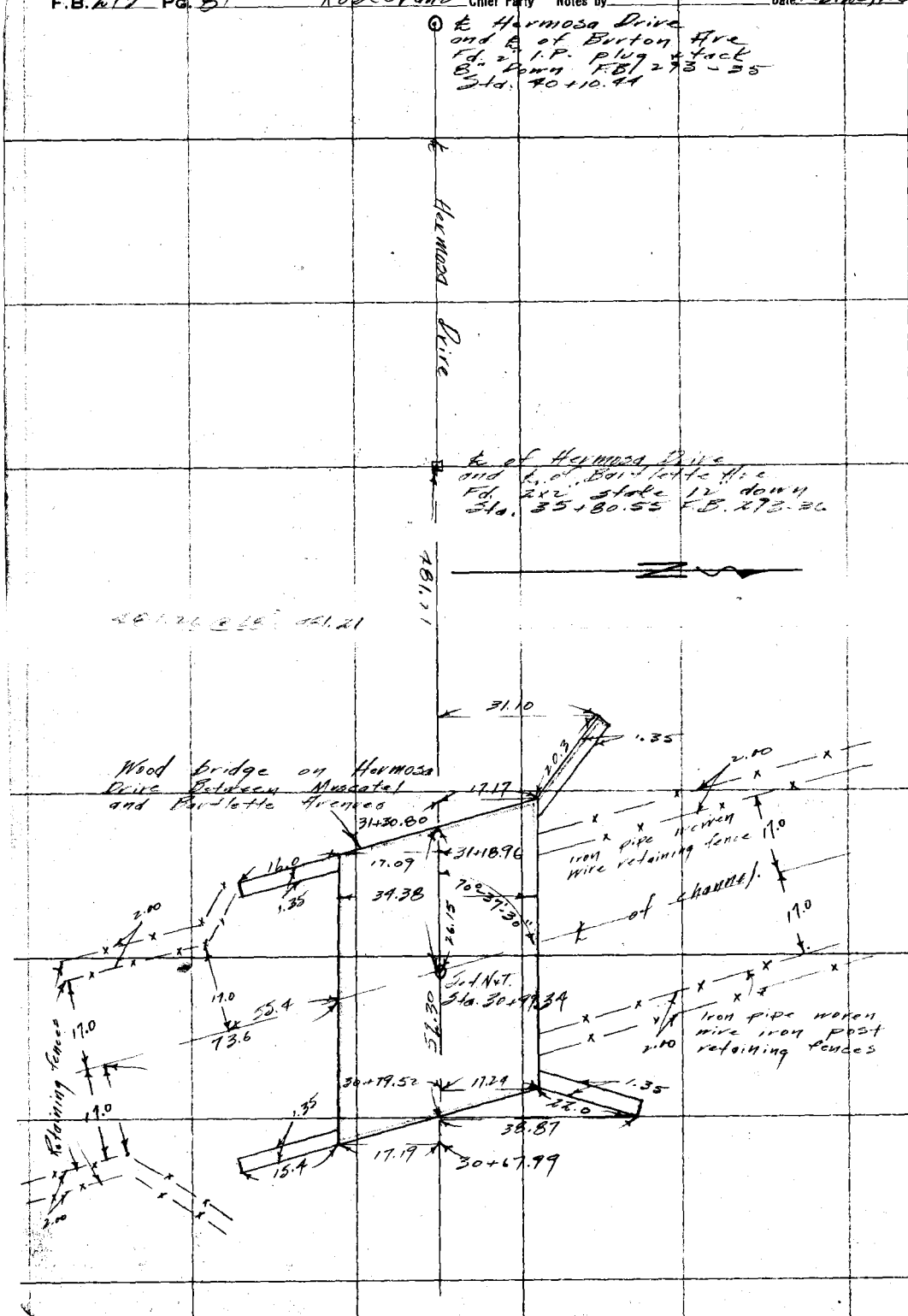

RETURN TO

LOS ANGELES COUNTY SURVEYOR

Do not extend notes this side of this line

Note: ANY ADDITIONS OR CHANGES ON THIS SHEET MUST BE MADE OR CIRCLED IN Red. WITH DATE AND NAME OF PERSON MAKING CHANGE.

COPIES TO

SAN DIMAS

(REGIONAL OFFICE)

pages 85 thru 88

Date _____ Notes by _____ Chief Party _____ F.B. 293 G. 85

85

Plotted by _____
Date _____
Map No. _____
Plotting Ck'd by _____
Date _____

W. O. No. 1.62 Topo No. 15
Location County Bd'y - Pomona
Surveyed by P. T. Dunlap
Date 2-6-29
Indexed A. C. Johnson

Notice: ANY ADDITIONS OR CHANGES ON THIS SHEET MUST BE MADE OR CHECKED IN Red. WITH DATE AND NAME OF PERSON MAKING CHANGE.

Do not extend notes this side of this line

RETURN TO LOS ANGELES COUNTY SURVEYOR

RIVERSIDE DRIVE
AT
LOS ANGELES AND SAN BERNARDINO COUNTY BOUNDARY

Feb. 8, 1929.

F. B. 293 Pg. 86 P. T. D. Chief Party Notes by P. T. D. Date 2-8-29

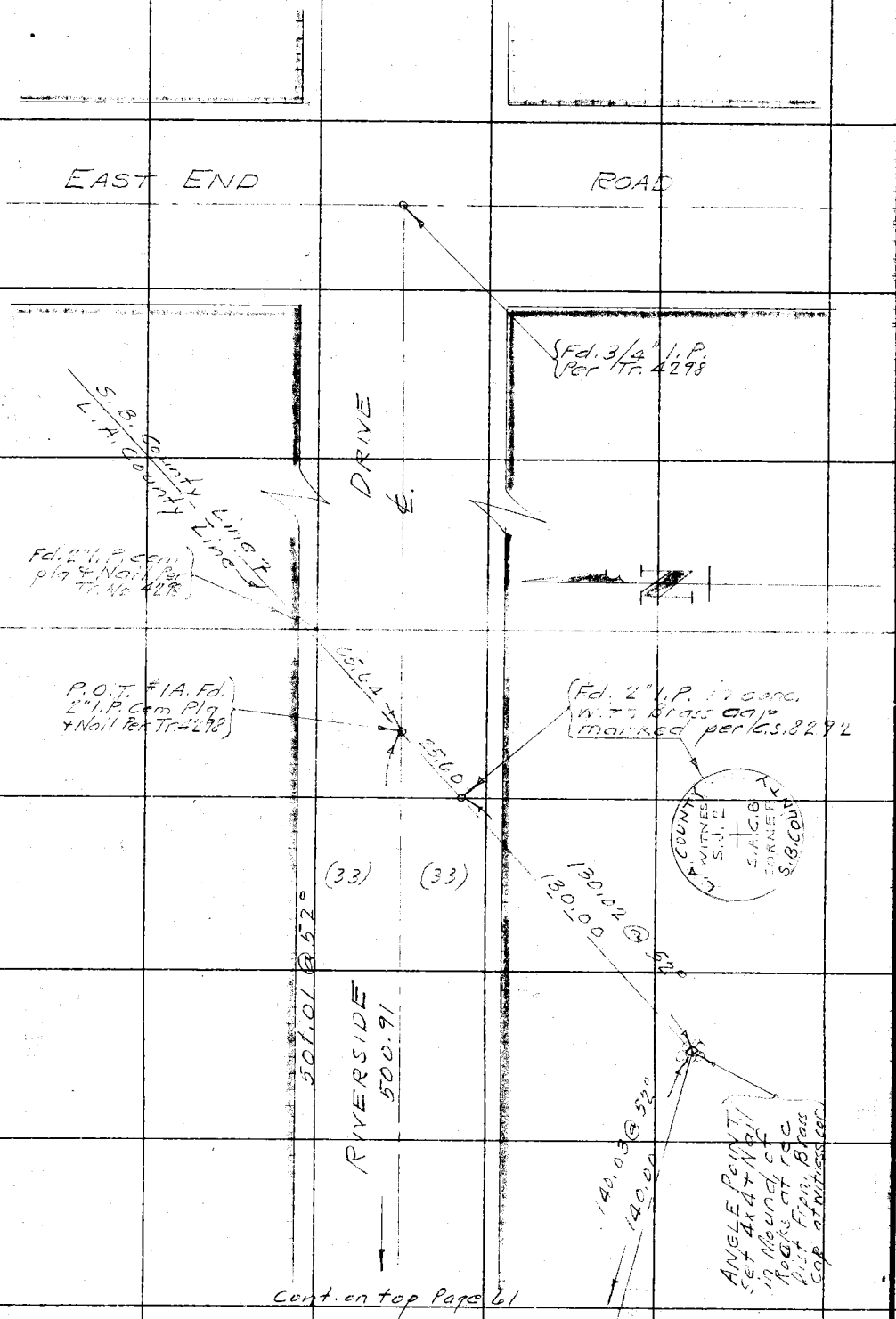

RETURN TO
LOS ANGELES COUNTY SURVEYOR

Do not extend notes this side of this line

Note! ANY ADDITIONS OR CHANGES ON THIS SHEET MUST BE MADE OR CIRCLED IN Red. WITH DATE AND NAME OF PERSON MAKING CHANGE.

Date 2-8-29 Notes by P.T.D. Chief Party P.T. Dunlap F.B. 293 Pg. 87

Platted by	W.O. No. 262 Tape No. 15
Date	Location County Bdy Pomona
Map No.	Surveyed by P.T. Dunlap
Platting C'k'd by	Date 2-8-29
Date	Indexed J. Johnson

Cont. From Bot Page 60

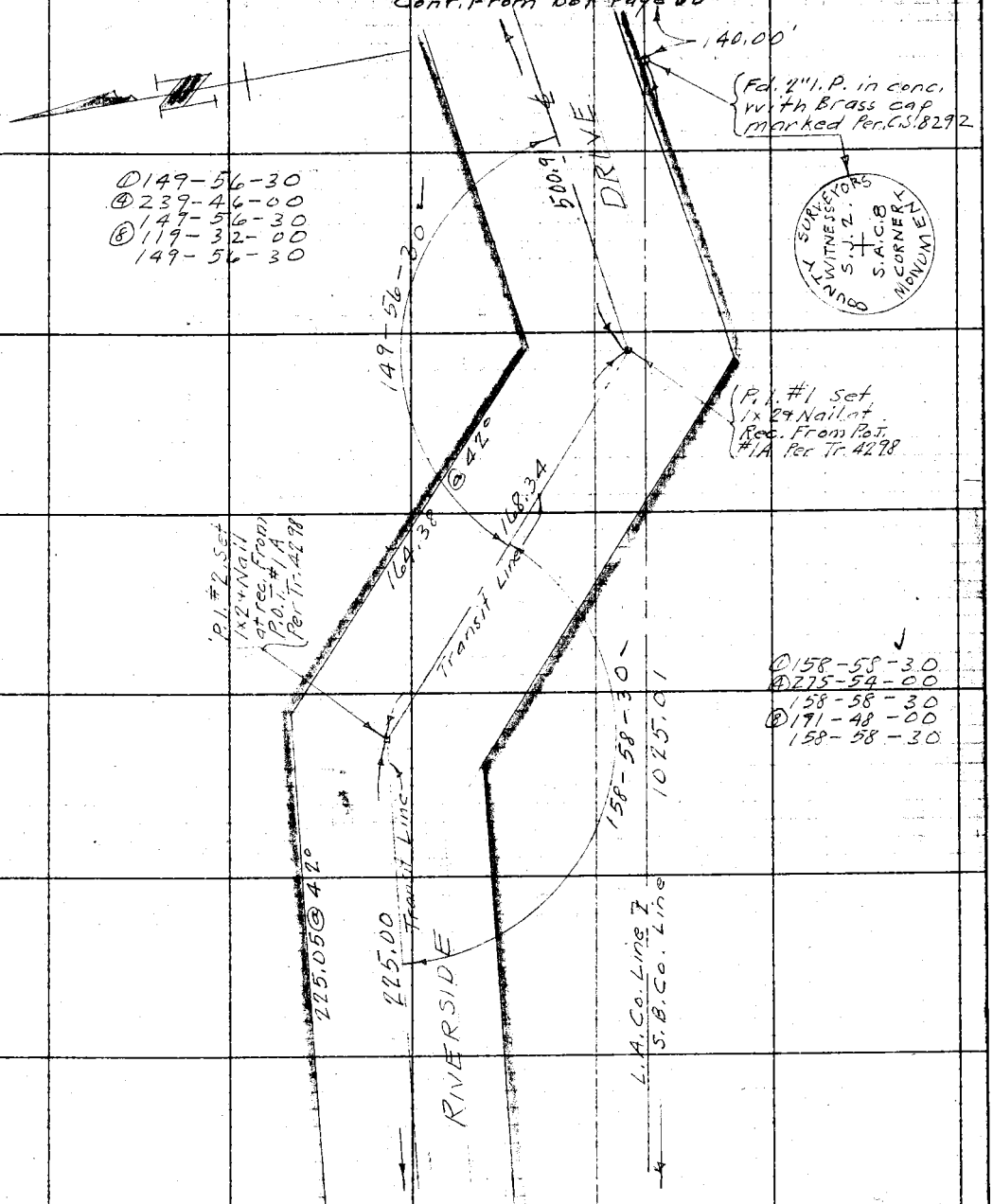

①149-56-30
④239-46-00
149-56-30
⑧119-32-00
149-56-30

①158-58-30
④275-54-00
158-58-30
⑧191-48-00
158-58-30

Cont. on Top Page 62.

Note: ANY ADDITIONS OR CHANGES ON THIS SHEET MUST BE MADE OR CIRCLED IN Red, WITH DATE AND NAME OF PERSON MAKING CHANGE.

RETURN TO LOS ANGELES COUNTY SURVEYOR

Do not extend notes this side of this line

F.B. 293 PG. 88 P.T. Dunlap Chief Party Notes by P.T.D. Date 2-8-29

Cont From Bot Page 61

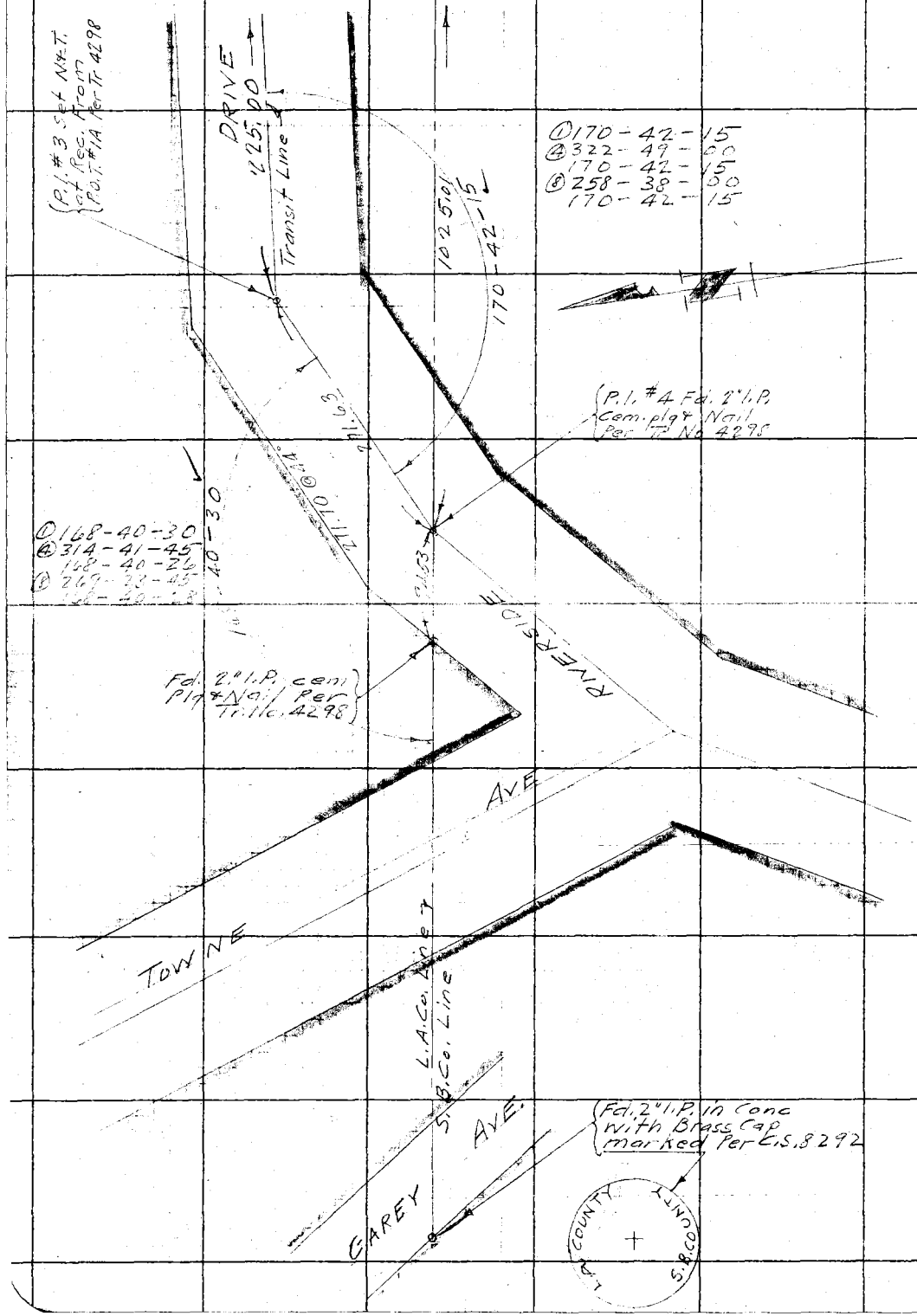

RETURN TO
LOS ANGELES COUNTY SURVEYOR

Do not extend notes this side of this line

Note: ANY ADDITIONS OR CHANGES ON THIS SHEET MUST BE MADE OR CIRCLED IN Red. WITH DATE AND NAME OF PERSON MAKING CHANGE.

Date _____ Notes by _____ Chief Party _____ F.B. 293 Pg. 89

Platted by	W. O. No.
Date	Location
Map No.	Surveyed by
Platting C'k'd by	Date
Date	Indexed

LOCATION OF TRAVELLED ROAD ON RIVERSIDE DRIVE AT COUNTY BDY.

Notice: ANY ADDITIONS OR CHANGES ON THIS SHEET MUST BE MADE ON CIRCLED M Rod. WITH DATE AND NAME OF PERSON MAKING CHANGE.

Do not extend notes this side of this line

RETURN TO LOS ANGELES COUNTY SURVEYOR

F.B. 293 Pg. 90 P.T.D. Chief Party Notes by P.T.D. Date 2-8-29

Inst. at.	Sight on.	Cross Hairs Upper	Cross Hairs Lower	Horizontal & Right	Horizontal & Left	Vert'l &	Dist.	Discription	
P.I. # 4	P.I. #3	5.94	3.00		182-27	+1-49	295	N. Shoulder Tr.	Rd.
		5.83	3.00		187-48	-1-51	284	"	
		4.72	2.00		187-01	+1-43	273	"	
		4.61	2.00		186-19	+1-45	262	"	
		4.50	2.00		185-28	+1-45	251	"	
		4.41	2.00		184-54	+1-46	242	"	
		4.32	2.00		184-17	+1-44	233	"	
		4.21	2.00		183-33	+1-45	222	"	
		3.88	2.00		181-24	+1-44	189	"	
		3.63	2.00		179-27	+1-37	164	"	
		2.37	1.00		177-45	+1-00	138	"	
		3.11	2.00		176-11	+1-03	112	"	
		1.85	1.00		174-55	-0-13	86	"	
		2.05	2.00		173-41	-0-15	59	"	
		4.17	3.85		166-07	-0-00	33	"	
		5.44	5.36		109-34	-0-00	9	"	
		5.26	5.00		20-51	-3-22	27	"	
		5.52	5.00		11-16	-2-40	53	"	
		5.80	5.00		8-37	-2-34	81	"	
		6.07	5.00		8-50	-2-22	108	"	
		5.34	4.00		7-56	-2-40	135	"	
		5.62	4.00		6-55	-2-29	163	"	
		5.90	4.00		5-36	-2-25	191	"	
		6.15	4.00		4-50	-2-28	216	"	
		6.44	4.00		3-49	-2-28	245	"	
		5.69	3.00		2-52	-2-40	270	"	
		5.94	3.00		1-40	-2-40	295	"	
		6.21	3.00		0-48	-2-42	322	"	
		5.48	2.00		0-02	-2-49	349	"	
		5.74	2.00	0-41		-2-46	375	"	
		6.00	2.00	1-04		-2-43	401	"	
		6.25	2.00	1-23		-2-42	426	"	
		6.50	2.00	1-45		-2-39	450	"	
		5.75	1.00	2-09		-2-45	475	"	

RETURN TO
LOS ANGELES COUNTY SURVEYOR
Do not extend notes this side of this line

Note: ANY ADDITIONS OR CHANGES ON THIS SHEET MUST BE MADE OR CIRCLED IN Red. WITH DATE AND NAME OF PERSON MAKING CHANGE.

Date 2-8-29 Notes by H.B. Rockhold. Chief Party P.T.D. F.B. 293 Pg. 91

Platted by	W.O. No. 262 D.S.O. No. 15
Date	Location Pomona.
Map No.	Surveyed by P.T. Dunlap
Platting C'k'd by	Date 2-8-29
Date	Indexed C. Johnson

Inst at.	Sight on.	Cross upper	Hairs Lower.	Horrizontal ∡ Right	Horrizontal ∡ Left.	Vert ∡	Dist	Discription
P.I.#4	P.I.#3	5.70	1.00	5-27	-	-2-50	4.70	S. Toe of Cut. Tr. Road.
		5.46	1.00	5-31		-2-54	4.46	
		5.20	1.00	5-21		-2-57	4.19	
		5.90	2.00	5-10		-2-45	3.89	
		5.64	2.00	5-02		-2-50	3.63	
		5.37	2.00	4-55		-2-50	3.36	
		[illegible]	2.00	4-50		[illegible]	[illegible]	
		[illegible]	[illegible]	4-40		[illegible]	[illegible]	
		[illegible]	[illegible]	4-32		-3-02	[illegible].60	
		5.30	[illegible]	[illegible]		[illegible]	[illegible].31	
		6.08	4.00	4-09		[illegible]	[illegible].09	
		5.81	4.00	[illegible]		[illegible]	[illegible]2	[illegible] (south)
		6.55	5.00	[illegible]		[illegible]	[illegible].56	
		6.30	5.00	6-20		-2-07	[illegible].31	
		6.05	5.00	7-43		-2-12	1.06	
		5.78	5.00	[illegible]		-2-28	0.79	
		5.50	5.00	[illegible]		-2-38	0.51	
		5.27	5.00	[illegible]		-2-32	0.28	
		[illegible]	4.91		263-58	0-00	0.10	
		[illegible]	[illegible]		202-18	0-00	0.30	
		[illegible]	[illegible]		192-48	0-00	0.56	
		2.06	1.25		189-47	0-00	0.82	
		[illegible]	1.00		188-05	+0-38	1.08	
		2.33	1.00		187-[illegible]	+1-00	1.34	
		[illegible]	1.00		187-08	+1-[illegible]	[illegible].59	
		2.84	1.00		187-[illegible]	+1-28	[illegible].85	
		5.09	3.00		188-52	+2-10	2.10	
		6.40	4.00		190-05	[illegible]	[illegible]1	
		7.60	[illegible]		[illegible]	+2-38	2.60	
		8.90	[illegible]		192-42	[illegible]	2.91	

Note: ANY ADDITIONS OR CHANGES ON THIS SHEET MUST BE MADE OR CIRCLED IN Red. WITH DATE AND NAME OF PERSON MAKING CHANGE.

Do not extend notes this side of this line

RETURN TO LOS ANGELES COUNTY SURVEYOR

F. B. 293 Pg. 92 — P. T. D. Chief Party — Notes by H. B. R. — Date 2-8-29

Inst. at	Sight on	Cross Upper	Cross Lower	Horizontal & Right	Horizontal & Left	Vertical	Dist.	Description
P.T. #1	P.O.T. #2	2.72	1.00		1-20-00	+0-20	1.73	No. Elevation to TBM
		2.54	1.00		43-52	0-10	1.55	"
		3.33	2.00		141-30	+0-04	1.34	"
		4.13	3.00		141-48	+0-11	1.14	"
		3.92	3.00		140-38	-0-06	0.93	"
		4.44	3.70		139-38	0-00	0.75	"
		5.14	4.60		138-21	0-00	0.55	"
		5.64	5.30		139-12	0-00	0.35	"
		5.93	5.74		95-07	0-00	0.19	"
		6.20	5.79		41-21	0-00	0.42	"
		5.96	5.55		17-46	0-00	0.42	"
		5.60	5.00		9-46	-0-22	0.61	"
		5.82	5.00		6-32	-0-15	0.83	"
		6.07	5.00		4-11	0-00	0.8	"
		5.98	5.90		3-05	-0-03	0.5	"
		6.66	5.00		2-27	+0-10	1.59	"
		5.85	4.00		2-41	+0-10	1.36	"
		5.96	4.00		2-37	0-00	1.97	No. W. Cor. of Sec.
		5.37	3.00		2-16	0-00	2.38	No. E. " "
		5.09	3.00	2-35		-0-30	2.10	No. W. " "
		5.47	3.00	2-06		-0-20	2.48	No. E. " "
		5.60	3.00		1-10	-0-20	2.61	No. Stone 0.6' To TBM
		5.92	2.00		1-26	-1-05	3.93	"
		5.92	1.00		1-08	-1-02	4.93	"
		6.00	2.00		0-34	-1-00	6.01	"
		7.00	0.00		0-28	-0-50	7.01	"
		7.00	0.00	0-43		-1-00	7.01	No. Chiseled X [illegible]
		6.00	0.00	0-43		-1-00	6.01	"
		6.00	1.00	0-56		-1-02	5.01	"
		4.94	1.00	1-28		-1-15	3.95	"
		5.82	4.00	3-32		0-10	.33	"
		5.61	4.00	4-19		-0-20	1.62	"
		6.37	5.00	5-13		0-00	1.38	"
		6.10	5.00	5-44		0-00	1.14	"

RETURN TO LOS ANGELES COUNTY SURVEYOR

Do not extend notes this side of this line

Note: ANY ADDITIONS OR CHANGES ON THIS SHEET MUST BE MADE OR CIRCLED IN Red. WITH DATE AND NAME OF PERSON MAKING CHANGE.

Date 28-29 Notes by H. B. R. Chief Party P. T. D. F.B. 293 Pg. 93

Platted by	W. O. No. 262 Tape No. 15
Date	Location Pomona
Map No.	Surveyed by P. T. D.
Platting C'k'd by	Date 2-8-29
Date	Indexed — C. Johnson

Note: ANY ADDITIONS OR CHANGES ON THIS SHEET MUST BE MADE OR CIRCLED IN Red. WITH DATE AND NAME OF PERSON MAKING CHANGE.

Do not extend notes this side of this line

RETURN TO LOS ANGELES COUNTY SURVEYOR

Inst. at	Sight on	Cross Upper	Hairs Lower	Horizontal ∡ Right	Horizontal ∡ Left	Vert. ∡	Dist.	Description
[illegible]	P.O.T. #1A	5.85	5.00	6-41		0-00	0.86	So. Shoulder Tr. Rd.
		5.60	5.00	11-58		-0-15	0.61	"
		5.33	5.00	20-50		-0-30	0.34	"
		4.80	4.66	60-22		0-00	0.15	"
		4.37	4.20	1	235-26	0-00	0.18	No. E. Cor. Wooden Culvert
		5.33	5.00		254-45	0-00	0.34	So. E. " " "
		5.00	4.66		236-11	+0-10	0.35	So. W " " "
		4.21	4.00		210-17	+0-00	0.22	No. W. " " "
		4.22	4.00		192-34	0-00	0.23	So. Shoulder Tr. Rd.
		4.00	3.61		175-14	-0-05	0.40	E. Shoulder Pvt Rd.
		0.90	0.40		200-53	0+00	0.51	E. Shoulder Pvt Rd. to So.
		5.93	5.00		238-28	+10-48	0.94	" " " "
		6.00	5.00		233-16	+10-12	1.01	W. Shoulder Pvt Rd. to So
		3.58	3.00		180-35	+00-10	0.59	" " " " "
		4.61	4.00		166-49	+0-50	0.62	Junct. Pvt Rd. & Riverside Dr.
		3.79	3.00		157-14	0-00	0.80	So. Shoulder Tr. Rd.
		4.02	3.00		155-27	0-00	1.03	" " " "
		4.25	3.00		155-00	+0-10	1.26	" " " "
		3.46	2.00		155-02	+0-08	1.49	"
		2.68	1.00		155-57	0-00	1.69	"

RETURN TO
LOS ANGELES COUNTY SURVEYOR

Note: ANY ADDITIONS OR CHANGES ON THIS SHEET MUST BE MADE OR CIRCLED IN Red. WITH DATE AND NAME OF PERSON MAKING CHANGE.

Do not extend notes this side of this line

Date

Notes by

Chief Party

F. B. 293 Pg. 94

Date _____ Notes by McNeal Chief Party _____ F.B. 293 Pg. 95

Plotted by McCassy	W.O. No. 4245 U.S.O. No.
Date 6-27-29	Location State St.
Map No.	Surveyed by J. McNeal
Plotting C'k'd by	Date May 1929
Date	Inspected C. Johnson

STATE STREET

W.O. 4245

FROM

F.B-366-30-125

For Index See F.B. 366-31

F. B. 293 Pg. 96 Chief Party Notes by Date

Blank

RETURN TO
LOS ANGELES COUNTY SURVEYOR

Do not extend notes this side of this line

Note: ANY ADDITIONS OR CHANGES ON THIS SHEET MUST BE MADE OR CIRCLED IN Red. WITH DATE AND NAME OF PERSON MAKING CHANGE.

Date _____ Notes by McNeal Chief Party _____ F.B. 293 Pg. 97

Plotted by McCassy
Date 6-27-29
Map No. B-350-1
Platting Ck'd by A.A.B.
Date AUG 1929

W.O. No. 4245 D.S.O. No. _____
Location State St.
Surveyed by _____
Date May -1929
Indexed A. C. Johnson

Notes: ANY ADDITIONS OR CHANGES OR THIS SHEET MUST BE MADE OR CIRCLED IN Red. WITH DATE AND NAME OF PERSON MAKING CHANGE.

Do not extend notes this side of this line

RETURN TO LOS ANGELES COUNTY SURVEYOR

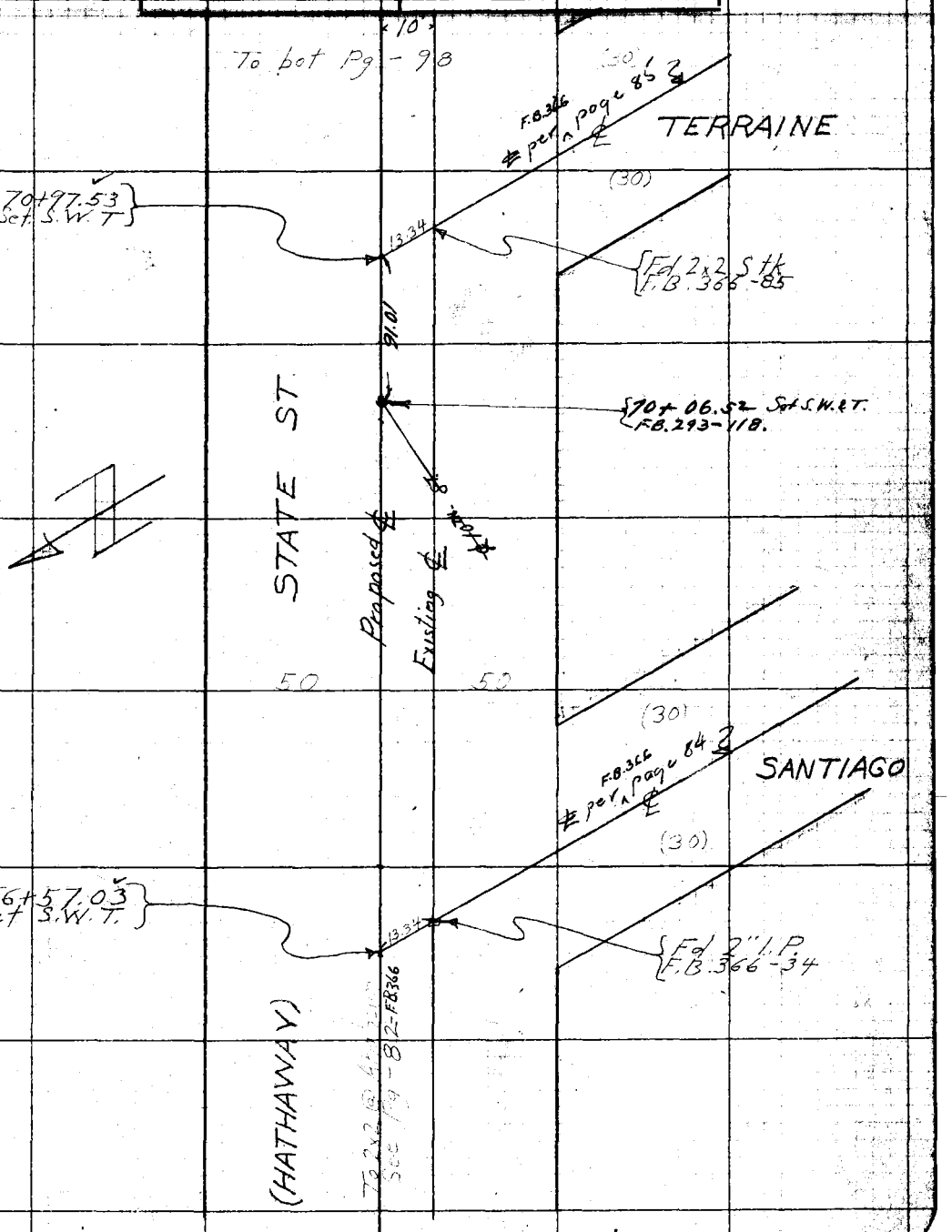

F.B. 293 Pg. 98 Chief Party Notes by McNeal Date

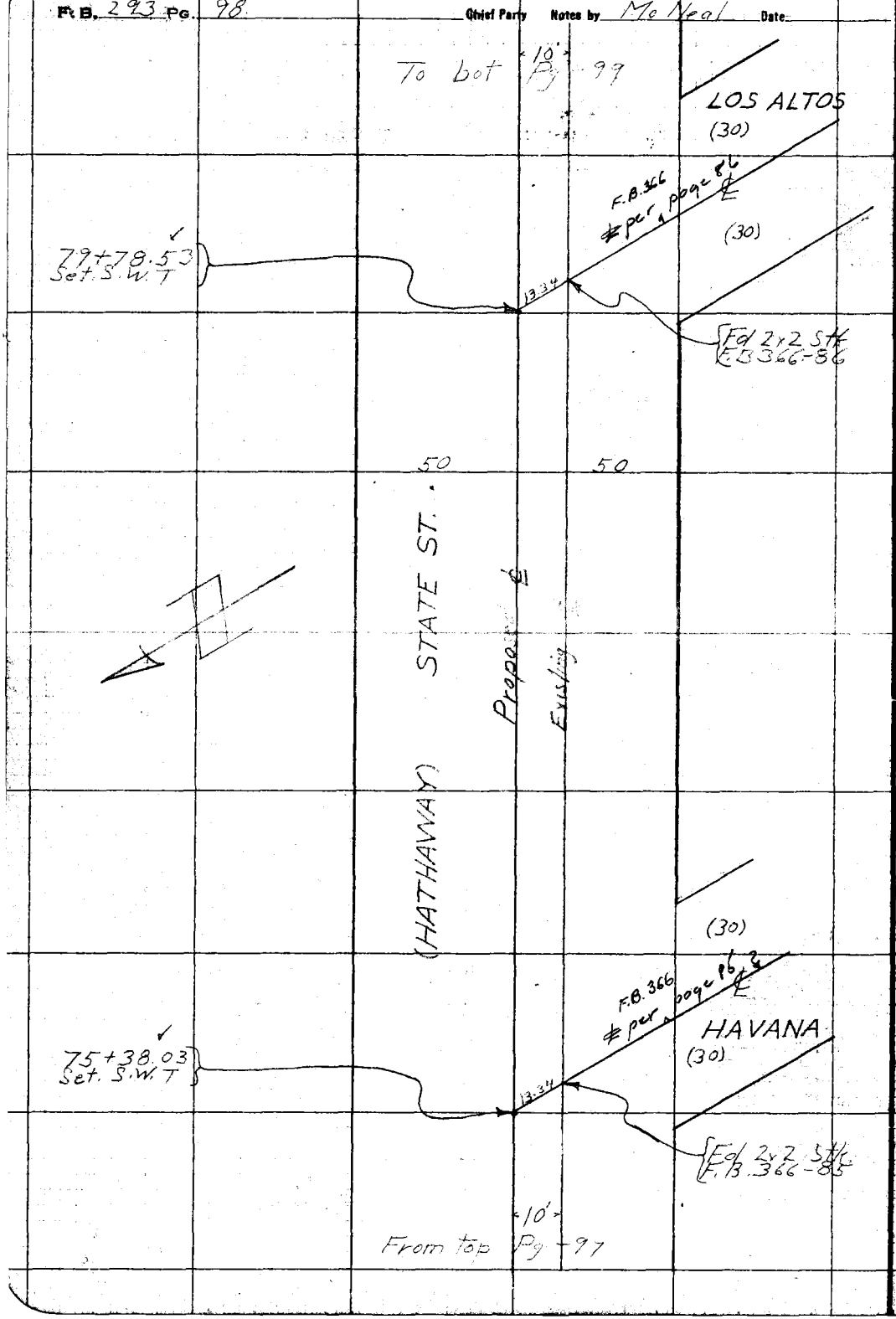

RETURN TO LOS ANGELES COUNTY SURVEYOR

Do not extend notes this side of this line

Note: ANY ADDITIONS OR CHANGES ON THIS SHEET MUST BE MADE OR CIRCLED IN Red WITH DATE AND NAME OF PERSON MAKING CHANGE.

Date _____ Notes by McNeal Chief Party _____ F. B. 293 PG. 99

Plotted by McCassy	W. O. No. 4245 B. S. O. No.
Date 6-27-29	Location Slot St.
Map No. B-350-1	Surveyed by F. J. McNeal
Plotting Ch'd by A. A. R.	Date May-1929
Date AUG 1929	Indexed A. C. Johnson

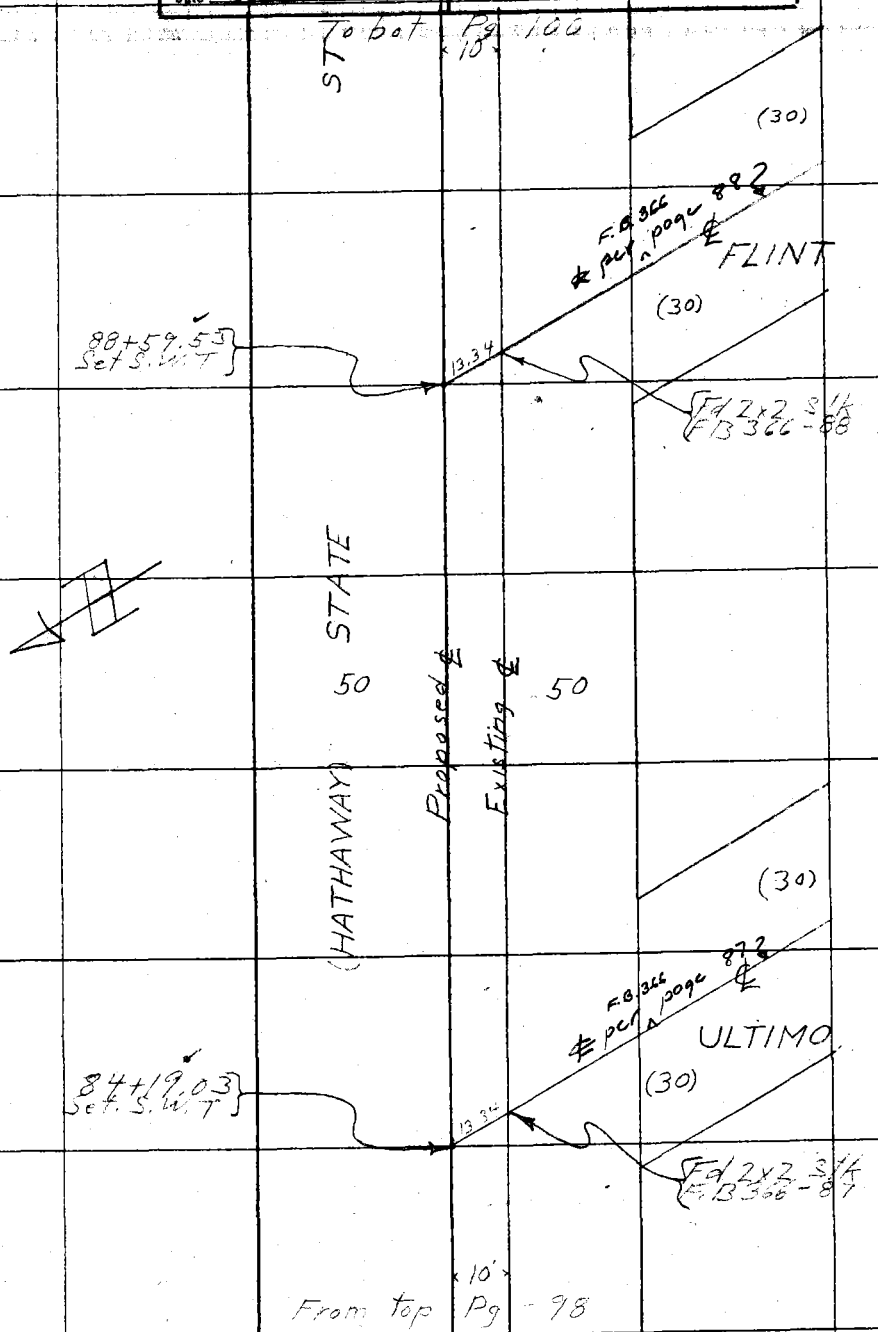

Note: ANY ADDITIONS OR CHANGES ON THIS SHEET MUST BE MADE OR CIRCLED IN Red. WITH DATE AND NAME OF PERSON MAKING CHANGE.

Do not extend notes this side of this line

RETURN TO LOS ANGELES COUNTY SURVEYOR

F.B. 293 Pg. 100 Chief Party Notes by McNeal Date

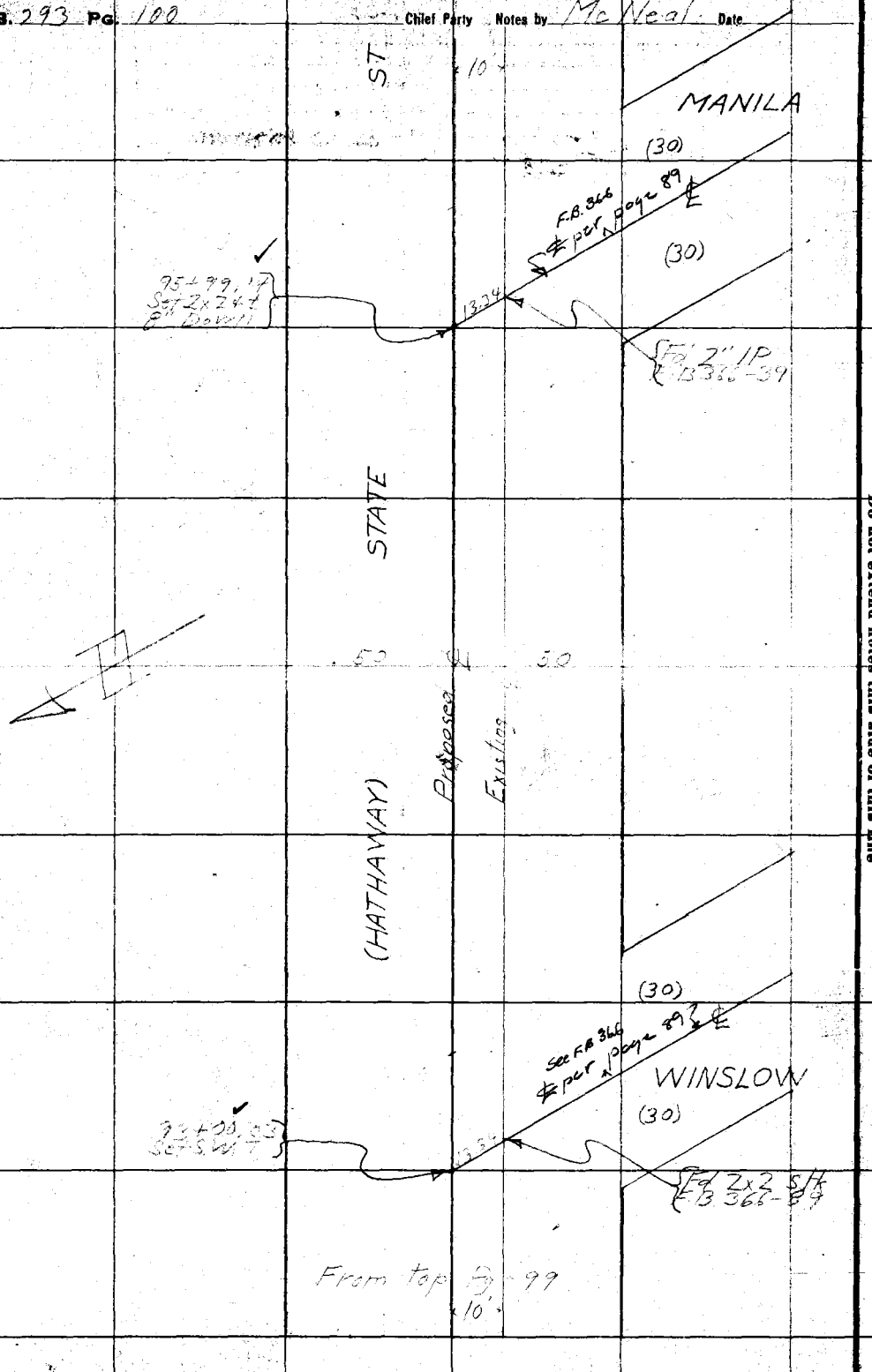

RETURN TO
LOS ANGELES COUNTY SURVEYOR
Do not extend notes this side of this line

Notes: ANY ADDITIONS OR CHANGES ON THIS SHEET MUST BE MADE OR CIRCLED IN Red WITH DATE AND NAME OF PERSON MAKING CHANGE.

Date _____ Notes by McNeal Chief Party _____ F. B. 293 Pg. 101

Plotted by McCassy	W. O. No. 4245 Tape S. O. No. 021 & 29
Date 7-2-29	Location State St
Map No. B-350-1-2	Surveyed by F. J. McNeal
Plotting C'k'd by A. A. R.	Date May-1929
Date AUG 1929	Indexed A. C. Johnson

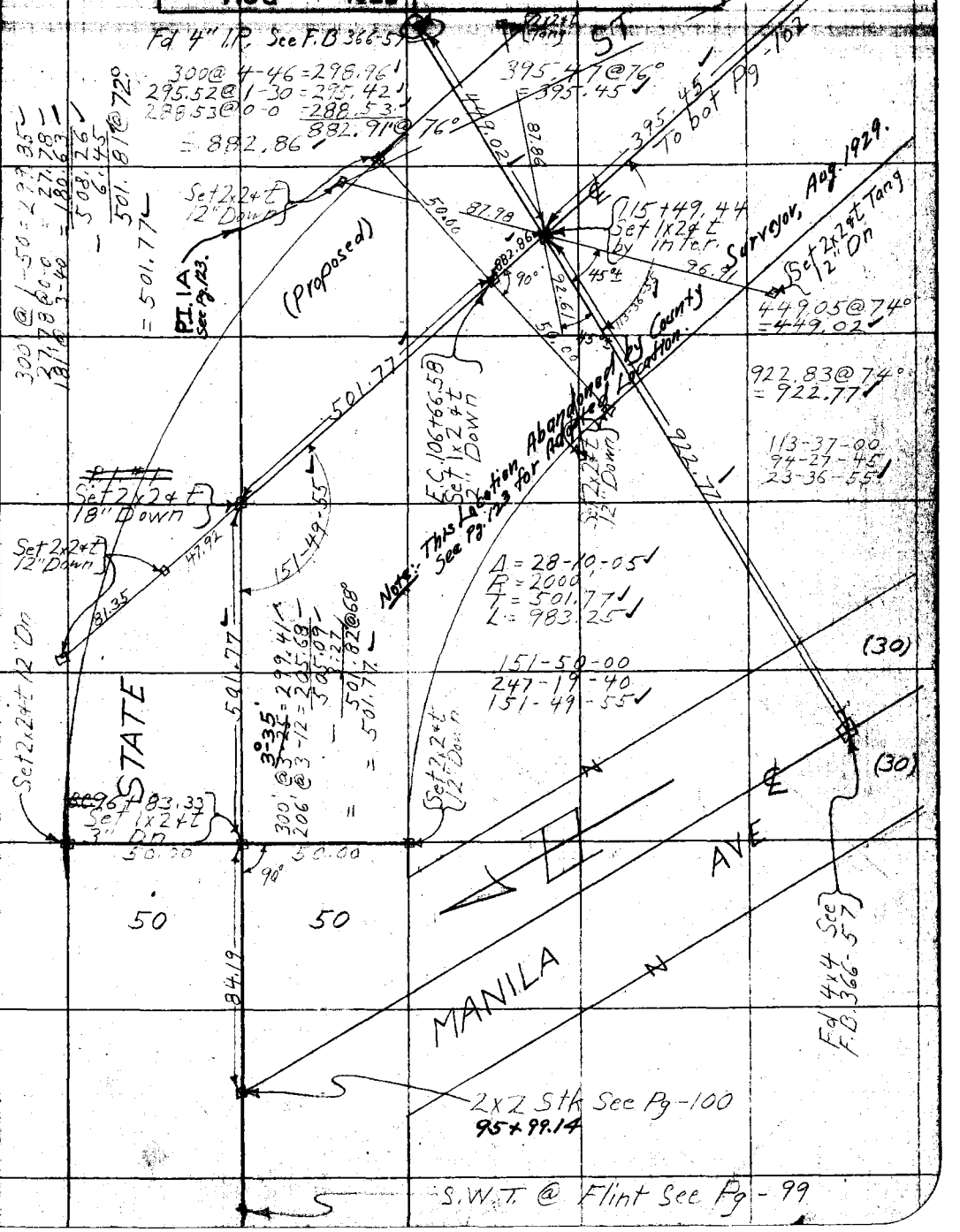

Note: ANY ADDITIONS OR CHANGES ON THIS SHEET MUST BE MADE OR CIRCLED IN Red. WITH DATE AND NAME OF PERSON MAKING CHANGE.

RETURN TO LOS ANGELES COUNTY SURVEYOR

Do not extend notes this side of this line

F.B. 293 Pg. 102 Chief Party Notes by Mc Neal Date

Triangulation

C = 1-44-24-45
4-177-38-45
8-355-17-45
Av = 44-24-40 ✓

B = 1-45-35-40
4-182-22-15
8-364-45-00
Av. = 45-35-35 ✓

A = 1-89-59-45
4-359-58-45
8-359-57-45
Av = 89-59-45 ✓

A-B = 326.09 @ 72
326.09 @ 72
= 326.06 ✓

A-C = 332.84 Calc ✓

Sta #50-8" I.P.
F.B. 366-45

P.I. #3 Fd 2x6 & nail
Set by State Hwy

1x2 Stk F.B. 366-45

See Pg. 103

E.C. 149+38.~~25~~ 41
Set 1x2 & t flush

ST.

N & T. P.P.

Δ = 17-24-40
R = 3000 ✓
T = 459.36 ✓
L = 911.64 ✓

162-35-15
290-21-30
72-35-20 ✓

4" I.P. F.B. 366-57

77 Nothing Set

1925.83 @ 74°
= 1925.71 ✓

221.22 @ 74°
= 221.21 ✓

B.C. 140+

443.42

266.73

(Proposed)

N & T. In. 2x12 boiler platform

X in 4" I.P. Guy post

266.75 @ 70°
= 266.73 ✓

332.84 Calc

(See data at Top Pg.)

P.I. 2A
See Pg. 124, 125.

119+44.91
Set 1x2 & t by Inter.

This Location Abandoned by County Surveyor, Aug. 1929.
See Pg. 124, 125.

395.45
From Top Pg. 101

STATE

125-21-15
141-25-15
35-21-20 ✓

4" I.P. F.B. 366-57

RETURN TO
LOS ANGELES COUNTY SURVEYOR

Do not extend notes this side of this line

Note: ANY ADDITIONS OR CHANGES ON THIS SHEET MUST BE MADE OR CIRCLED IN Red. WITH DATE AND NAME OF PERSON MAKING CHANGE.

Date _____ Notes by McNeal Chief Party Mc F.B. 293 Pg. 103

Plotted by McCassy	W. O. No. 4245 Proj. No. 021
Date 7-3-39	Location State St.
Map No. B-350-2	Surveyed by F. J. McNeal
Plotting C'k'd by A. A. R.	Date May 1939
Date AUG 1939	Indexed Jackson

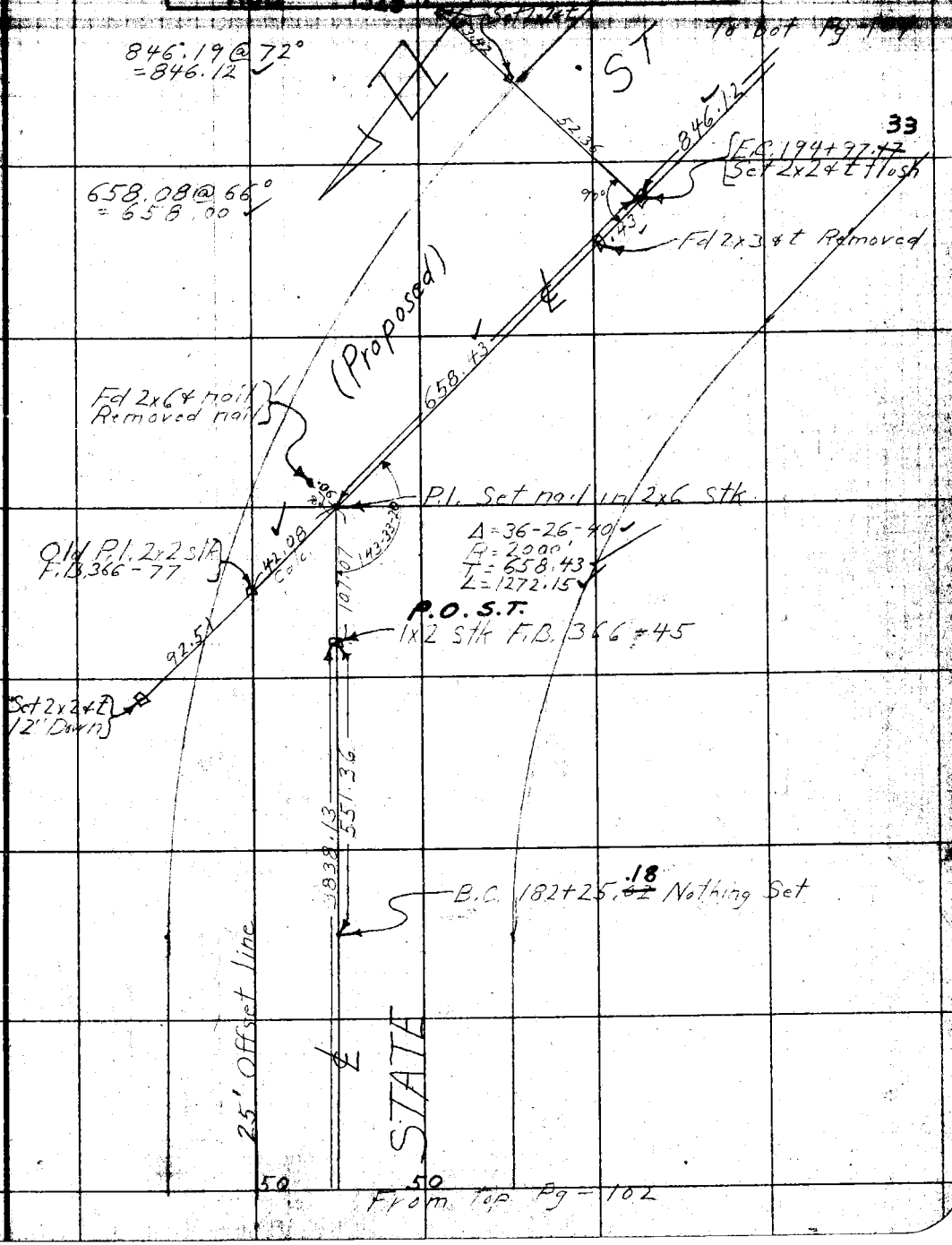

Note: ANY ADDITIONS OR CHANGES ON THIS SHEET MUST BE MADE OR CIRCLED IN Red, WITH DATE AND NAME OF PERSON MAKING CHANGE.

Do not extend notes this side of this line

RETURN TO LOS ANGELES COUNTY SURVEYOR

F.B. 393 Pg. 104 McNeal Chief Party Notes by [illegible] Date

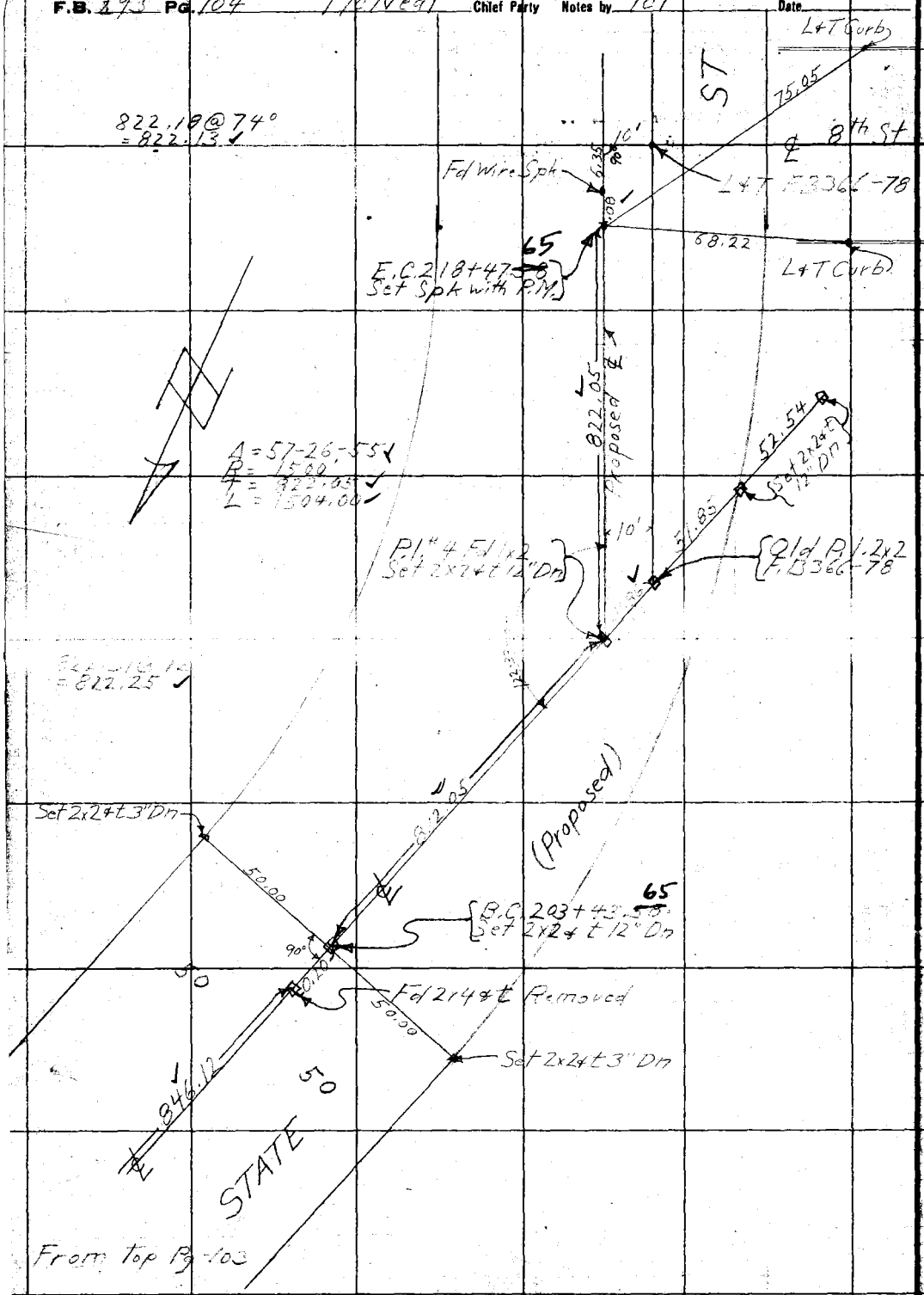

RETURN TO
LOS ANGELES COUNTY SURVEYOR
Do not extend notes this side of this line

Note: ANY ADDITIONS OR CHANGES ON THIS SHEET MUST BE MADE OR CIRCLED IN Red. WITH DATE AND NAME OF PERSON MAKING CHANGE.

Date 5/25/29 Notes by [illegible] Chief Party [illegible] F.B. 293 Pg. 105

Platted by McCassy	W. O. No. [illegible] D. S. O. No.
Date 7-3-29	Location [illegible]
Map No. B-350-2	Surveyed by [illegible]
Platting C'k'd by A. A. R.	Date [illegible]
Date AUG 1929	Indexed [illegible]



Notes: ANY ADDITIONS OR CHANGES ON THIS SHEET MUST BE MADE OR CIRCLED IN Red. WITH DATE AND NAME OF PERSON MAKING CHANGE.

Do not extend notes this side of this line

RETURN TO
LOS ANGELES COUNTY SURVEYOR

F. B. 223 Pg. 96 Chief Party Notes by Date

RETURN TO
LOS ANGELES COUNTY SURVEYOR

Do not extend notes this side of this line

Note: ANY ADDITIONS OR CHANGES ON THIS SHEET MUST BE MADE OR CIRCLED IN Red. WITH DATE AND NAME OF PERSON MAKING CHANGE.

Date _____ Notes by _____ Chief Party _____ F.B. 293 Pg. 107

Platted by McCassy
Date 6-27-29
Map No. B-350-1
Platting C'k'd by A. A. R.
Date AUG 1929

W. O. No. 4243 D. S. O. No. _____
Location _____
Surveyed by _____
Date _____
Indexed E. C. Johnson

Notes: ANY ADDITIONS OR CHANGES ON THIS SHEET MUST BE MADE OR CIRCLED IN Red. WITH DATE AND NAME OF PERSON MAKING CHANGE.

Do not extend notes this side of this line

RETURN TO LOS ANGELES COUNTY SURVEYOR

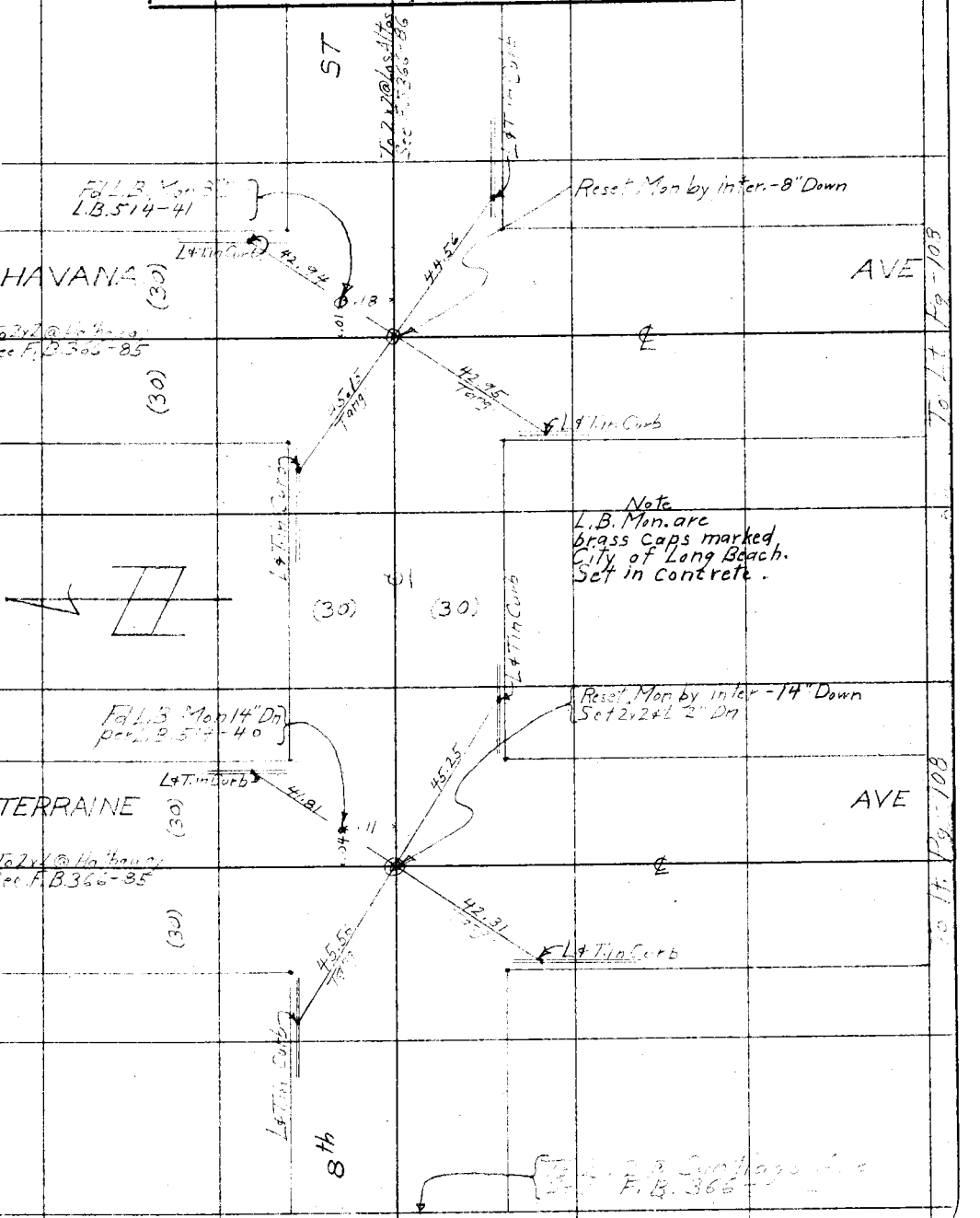

F.B. 293 PG. 103 Chief Party Notes by Mc Neal Date

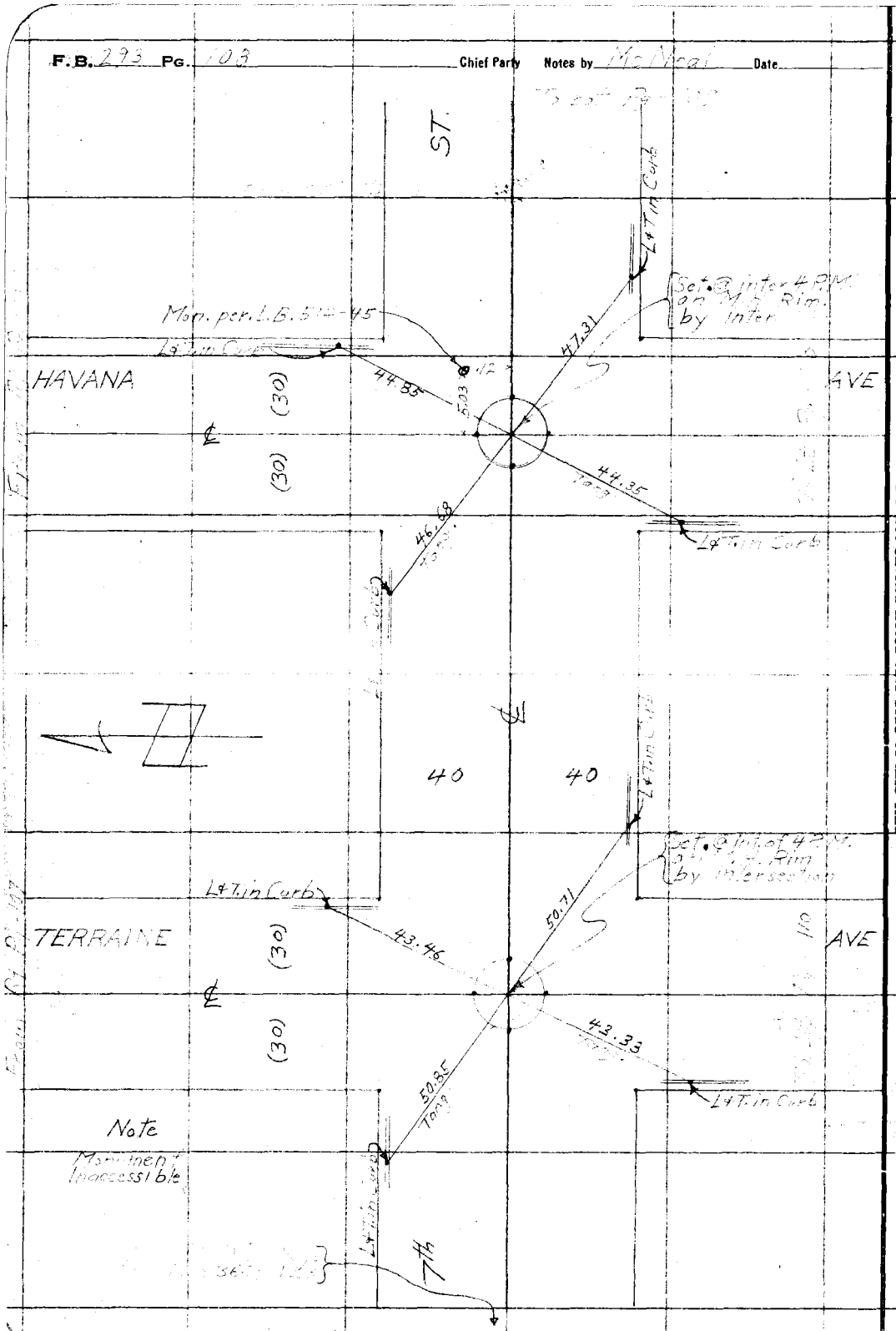

RETURN TO
LOS ANGELES COUNTY SURVEYOR

Do not extend notes this side of this line

Note: ANY ADDITIONS OR CHANGES ON THIS SHEET MUST BE MADE OR CIRCLED IN Red. WITH DATE AND NAME OF PERSON MAKING CHANGE.

Date _____ Notes by M/C Chief Party _____ F.B. 293 Pg. 109

Plotted by McCassey	W.O. No. 4245 B.B.O. No.
Date 6-28-29	Location Stale St.
Map No. B-350-1	Surveyed by [illegible]
Plotting C'k'd by A.A.R.	Date June 1929
Date AUG 1929	Indexed A. C. Johnson

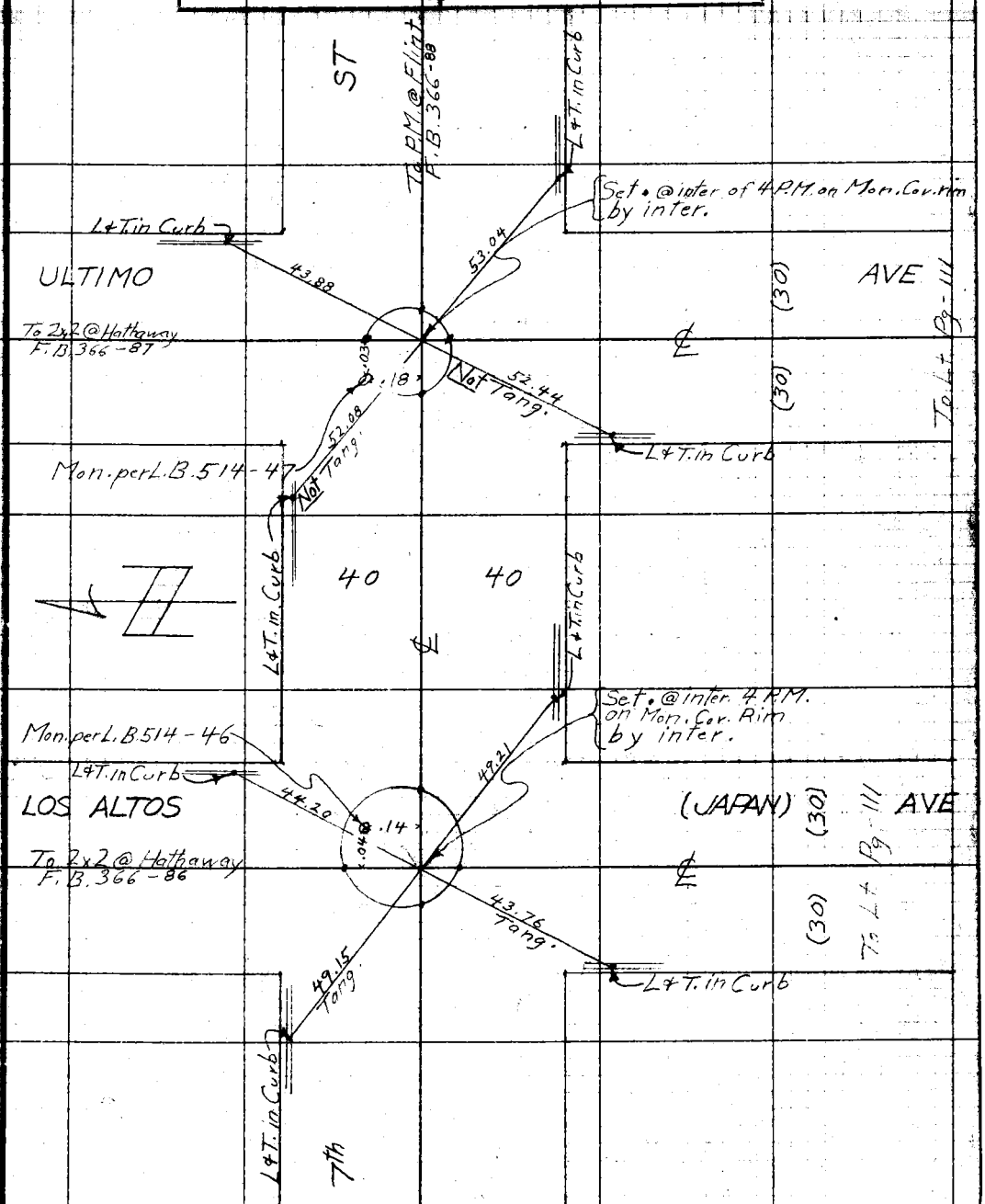

From Top Pg-108

Note: ANY ADDITIONS OR CHANGES ON THIS SHEET MUST BE MADE OR CIRCLED IN Red, WITH DATE AND NAME OF PERSON MAKING CHANGE.

Do not extend notes this side of this line

RETURN TO LOS ANGELES COUNTY SURVEYOR

F.B. 293 Pg. 110 Chief Party Notes by M Date

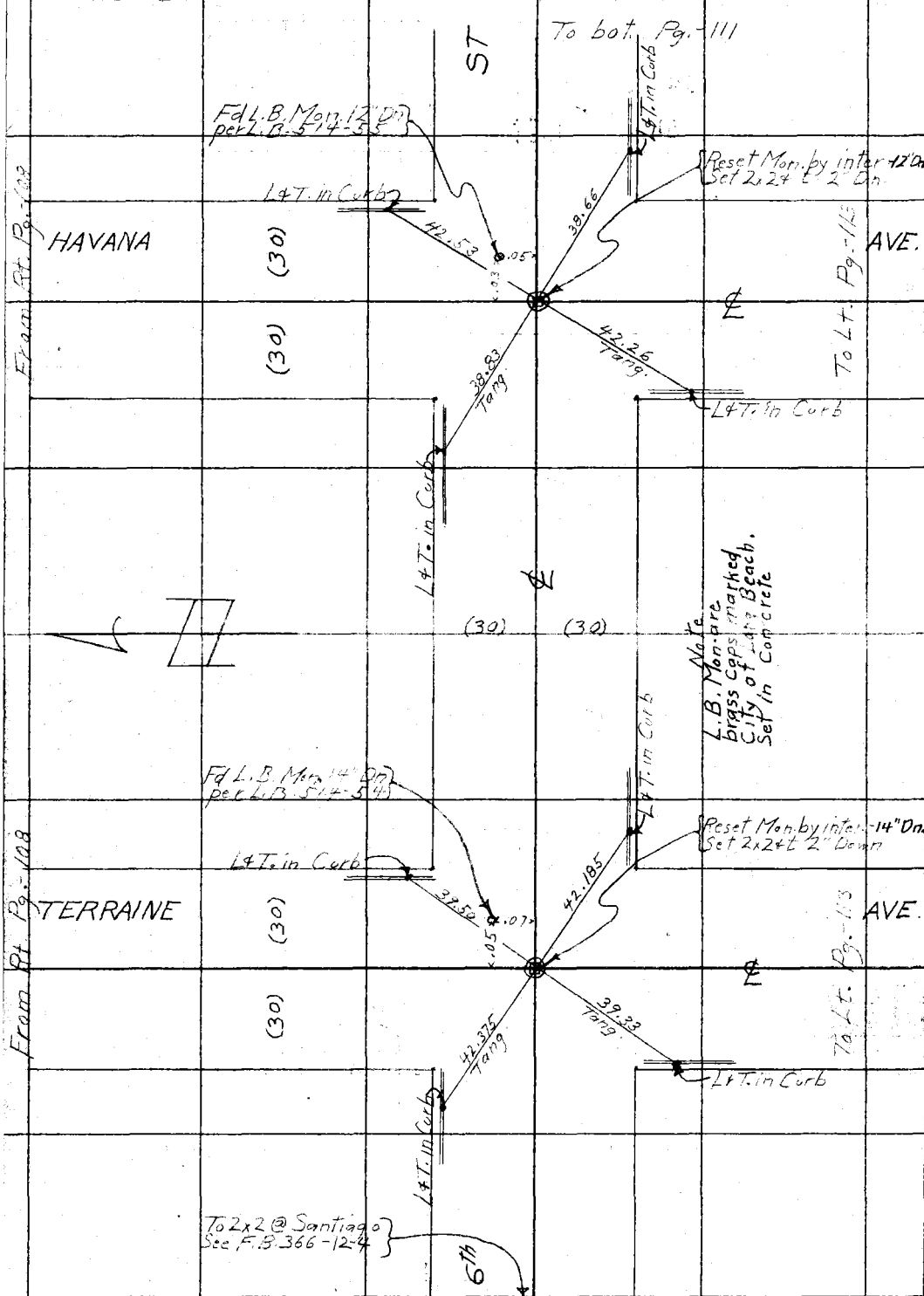

RETURN TO
LOS ANGELES COUNTY SURVEYOR

Do not extend notes this side of this line

Note: ANY ADDITIONS OR CHANGES ON THIS SHEET MUST BE MADE OR CIRCLED IN Red. WITH DATE AND NAME OF PERSON MAKING CHANGE.

Date _____ Notes by M Chief Party _____ F.B. 293 Pg 111

Plotted by McCassy	W.O. No. 4245 B.S.O. No.
Date 6-28-29	Location State St
Map No. B-350-1	Surveyed by F.J. McNeal
Plotting C'k'd by A. A. R.	Date June 1929
Date AUG 1929	Indexed A. C. Johnson

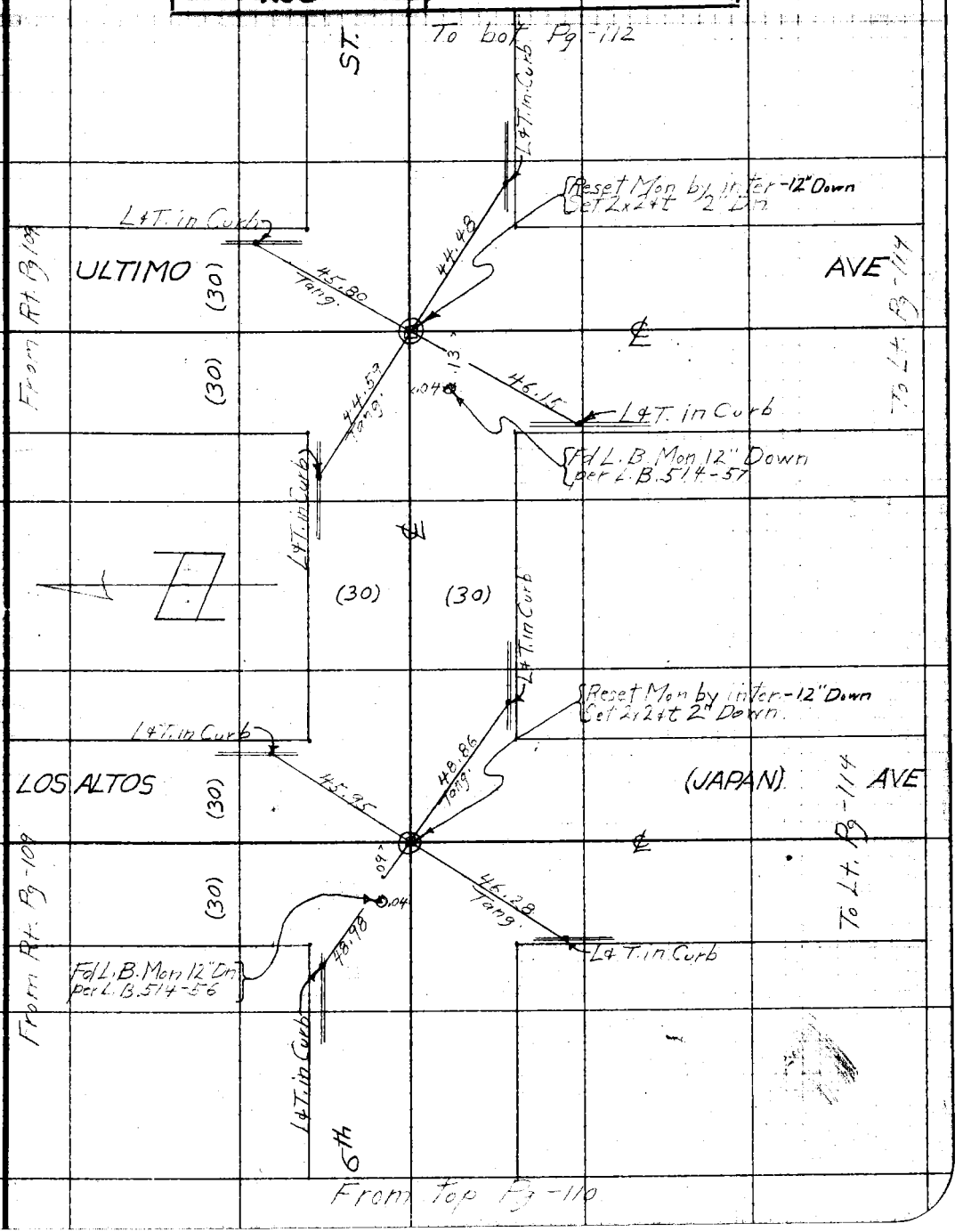

Note: ANY ADDITIONS OR CHANGES ON THIS SHEET MUST BE MADE OR CIRCLED IN Red, WITH DATE AND NAME OF PERSON MAKING CHANGE.

Do not extend notes this side of this line

RETURN TO LOS ANGELES COUNTY SURVEYOR

F.B. 293 Pg. 112 Chief Party Notes by [illegible] Date

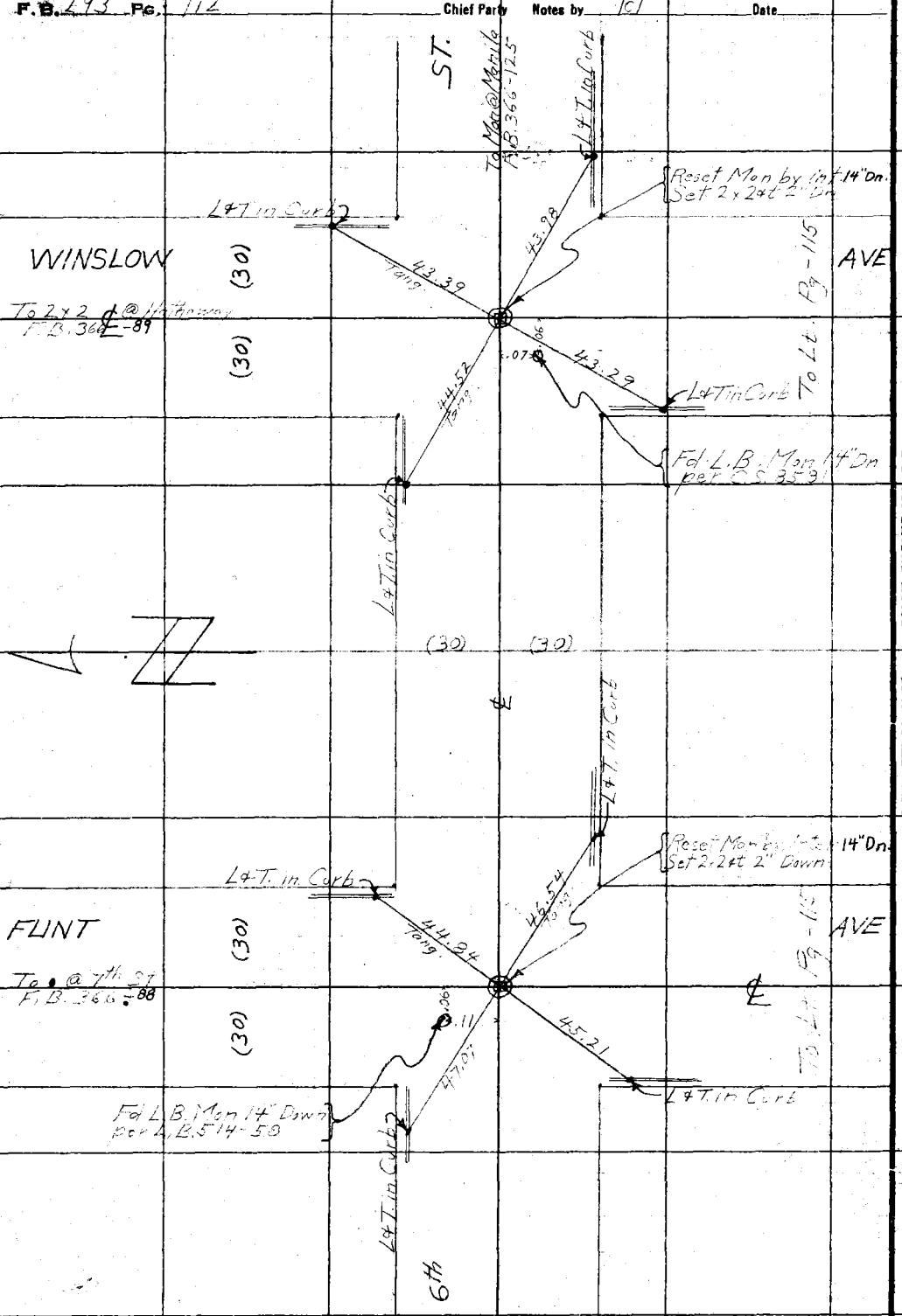

From Top Pg - 111

RETURN TO
LOS ANGELES COUNTY SURVEYOR

Do not extend notes this side of this line

Note: ANY ADDITIONS OR CHANGES ON THIS SHEET MUST BE MADE OR CIRCLED IN Red. WITH DATE AND NAME OF PERSON MAKING CHANGE.

Date _____ Notes by M Chief Party _____ F.B. 293 Pg. 113

Plotted by McCassy	W.O. No. 4245 B.S.O. No.
Date June 1929	Location State St
Map No. B-350-1	Surveyed by F J McNeal
Plotting C'k'd by A. A. R.	Date June 1929
Date AUG 1929	Indexed A. C. Johnson

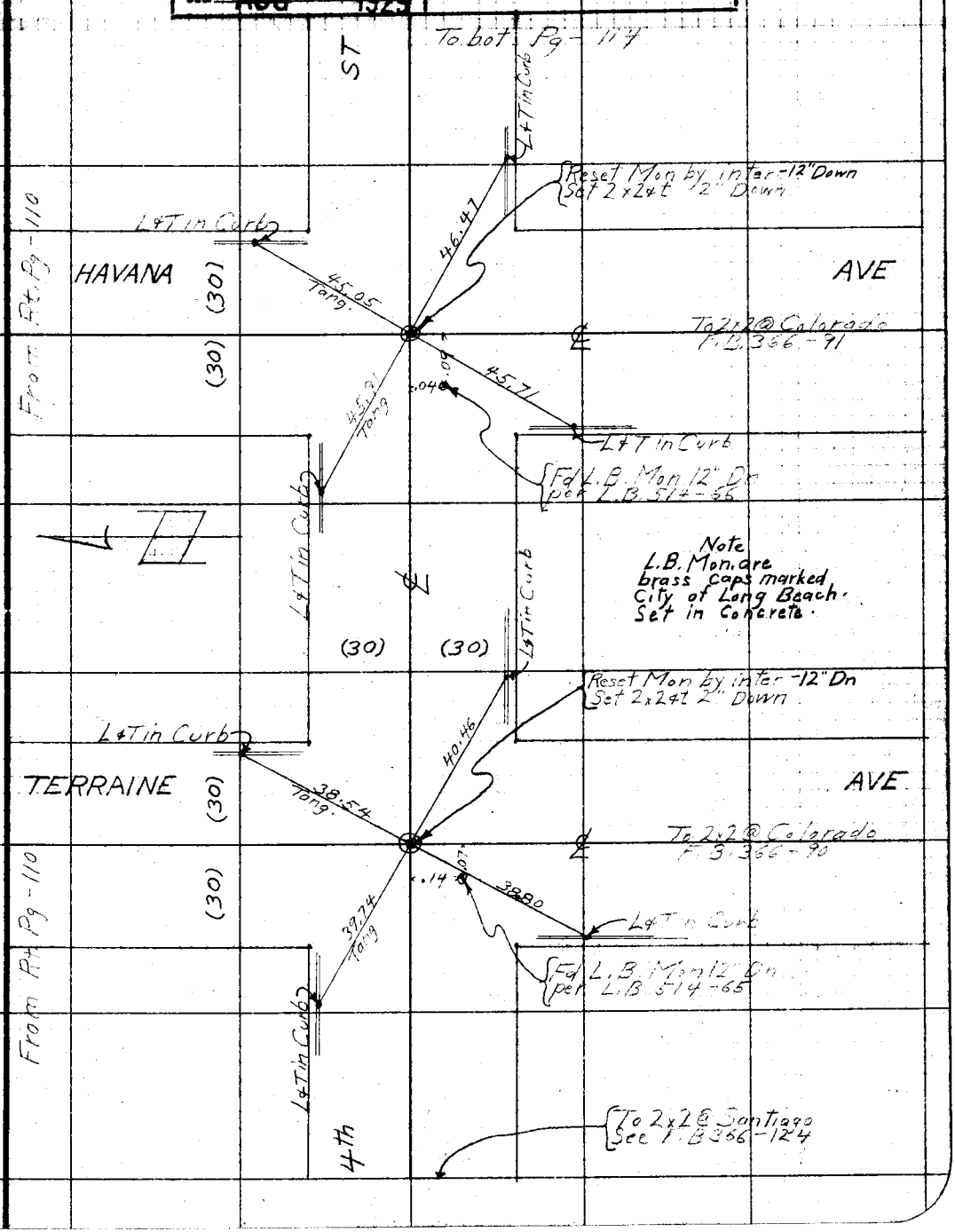

Note: ANY ADDITIONS OR CHANGES ON THIS SHEET MUST BE MADE OR CIRCLED IN RED WITH DATE AND NAME OF PERSON MAKING CHANGE.

Do not extend notes this side of this line

RETURN TO LOS ANGELES COUNTY SURVEYOR

F.B. 293 Pg. 114 McNeal Chief Party Notes by CM Date June-1927

To bot Pg 115

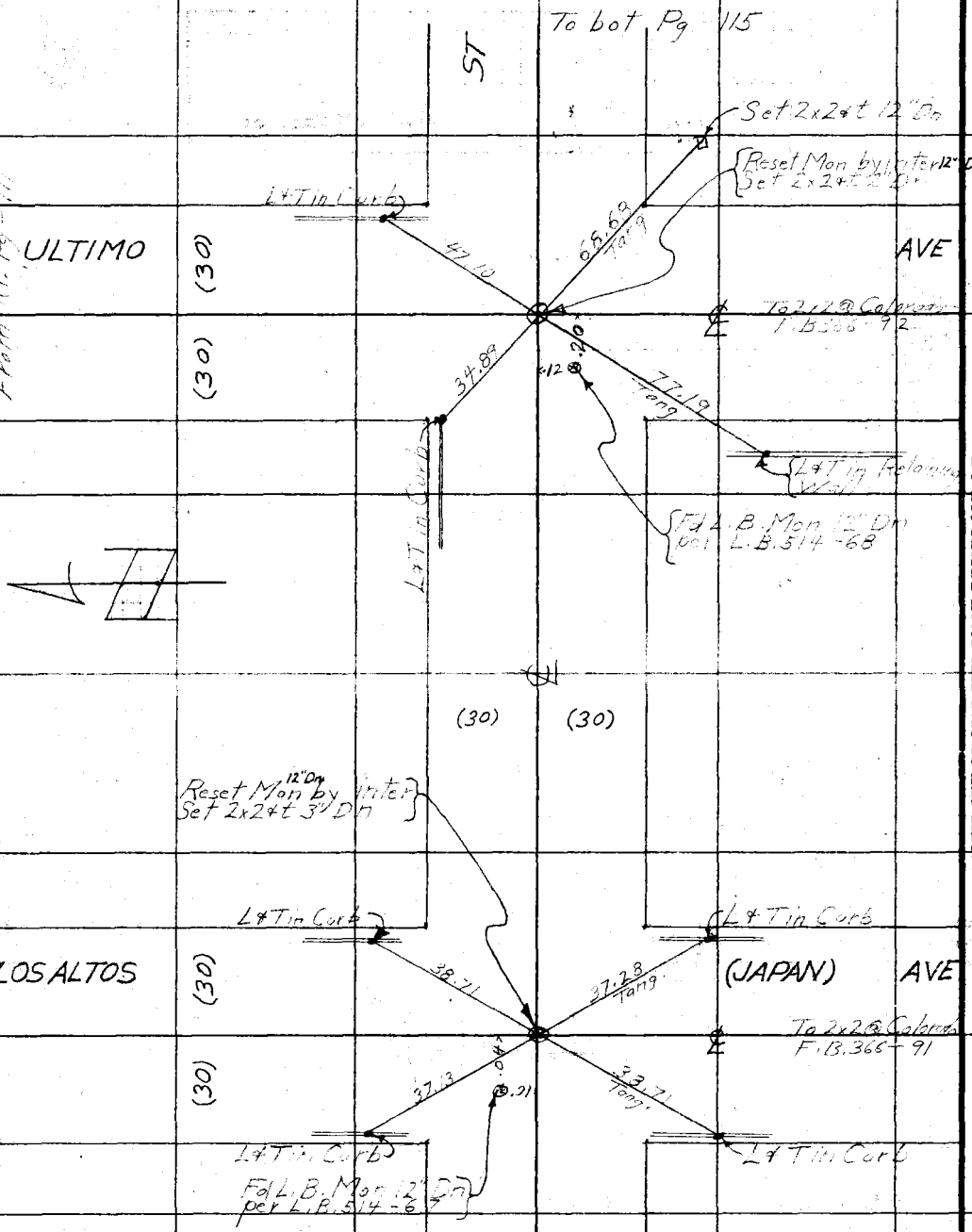

From Pt. Pg - 111

From Top Pg - 113

RETURN TO LOS ANGELES COUNTY SURVEYOR

Do not extend notes this side of this line

Notice: ANY ADDITIONS OR CHANGES ON THIS SHEET MUST BE MADE OR ENCLOSED IN Red. WITH NAME AND NAME OF PERSON MAKING CHANGE.

Date _____ Notes by M Chief Party _____ F.B. 293 Pg. 115

Plotted by McCassy	W.O. No. 4245 D.S.O. No.
Date 6-28-29	Location State St.
Map No. B-350-1	Surveyed by F.J. McNeal
Plotting C'k'd by A.A.R.	Date June - 1929
Date AUG 1929	Indexed A. C. Johnson

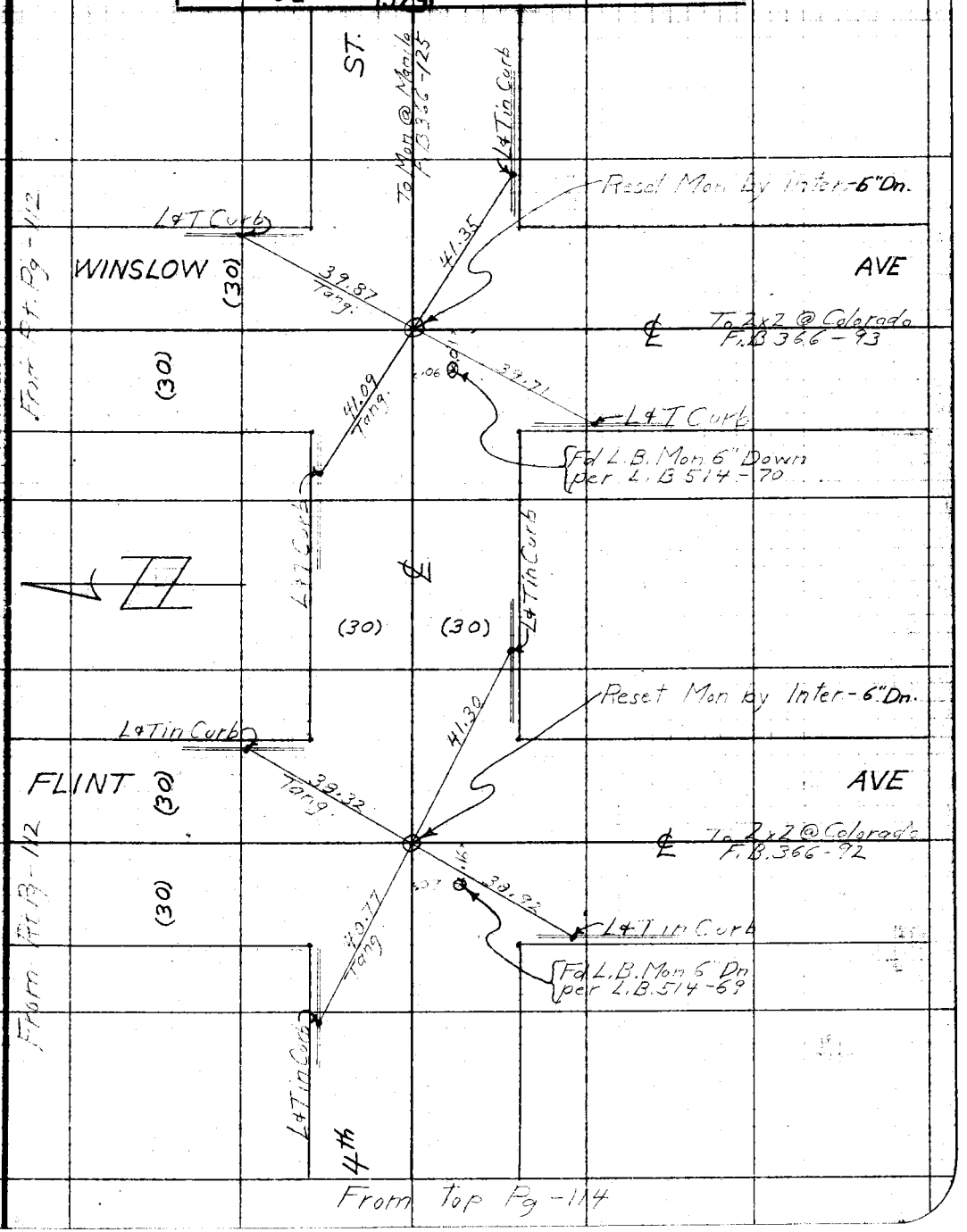

Note: ANY ADDITIONS OR CHANGES ON THIS SHEET MUST BE MADE OR CIRCLED IN Red. WITH DATE AND NAME OF PERSON MAKING CHANGE.

Do not extend notes this side of this line

RETURN TO LOS ANGELES COUNTY SURVEYOR

F.B. 293 PG. 116 Chief Party Notes by Date

BLANK

RETURN TO
LOS ANGELES COUNTY SURVEYOR

Do not extend notes this side of this line

Note: ANY ADDITIONS OR CHANGES ON THIS SHEET MUST BE MADE OR CIRCLED IN Red. WITH DATE AND NAME OF PERSON MAKING CHANGE.

Date _____ Notes by M Chief Party _____ F.B. 293 Pg. 117

Plotted by Price
Date Aug. 29
Map No. B-350-1
Plotting Checked by A. A. R.
Date AUG 1929

W. O. No. 4245 78sc Dist. No. 021
Location State St.
Surveyed by F.J. McNeal
Date July-11-1929
Indexed J. Johnson

Notes: ANY ADDITIONS OR CHANGES ON THIS SHEET MUST BE MADE OR CIRCLED IN Red. WITH DATE AND NAME OF PERSON MAKING CHANGE.

Do not extend notes this side of this line

RETURN TO LOS ANGELES COUNTY SURVEYOR

RETURN TO
LOS ANGELES COUNTY SURVEYOR

Note: ANY ADDITIONS OR CHANGES ON THIS SHEET MUST BE MADE OR CIRCLED IN Red. WITH DATE AND NAME OF PERSON MAKING CHANGE.

Do not extend notes this side of this line

F.B. 293 Pg. 118 Chief Party Notes by MT Date

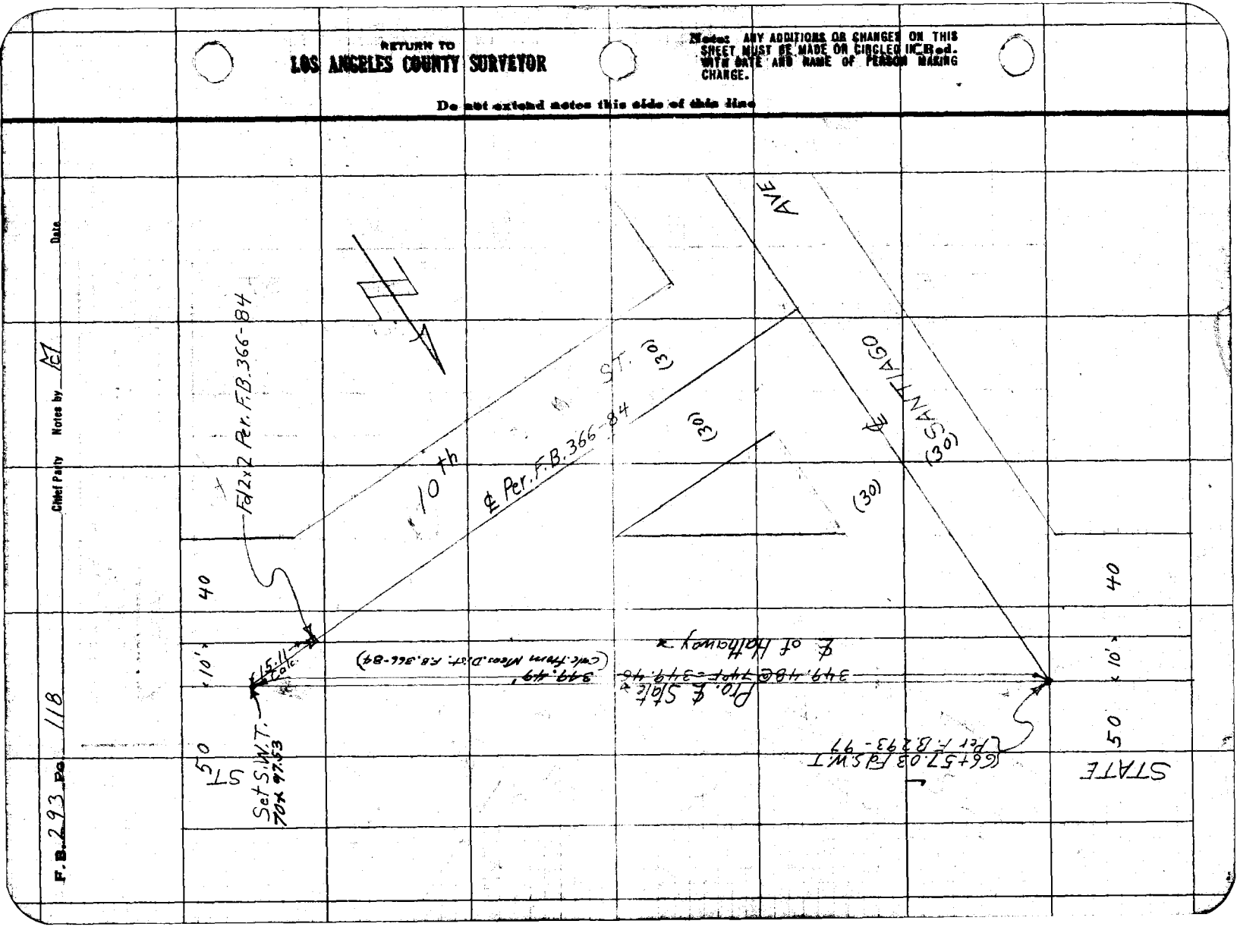

Date _____ Notes by MT Chief Party _____ F.B. 293 Pg. 119

Plotted by S. McCassy
Date 7-30-29
Map No. B-350-Sht 2
Plotting Ck'd by J.W. Price
Date 7-30-29

W. O. No. 4345 O. E. O. No.
Location Slate St
Surveyed by F.J. M. Neal
Date July - 1929
Indexed C. Johnson

Distances are Stadia
Location of Draw thru Bryant Property

Transit @ P.I. # 1 - See F.B. 293-101 - Sight @ B.C.
All Angles to the Right

	Angle	Distance		Angle	Distance
1	0-0	71'	2	48-57	91'
3	131-44	45'	4	190-57	71'
5	185-00	164'	6	183-06	300'
7	187-10	385'	8	187-21	470'

Transit @ E.C. - See F.B. 293-101 - Sight @ Int. 115+49.44.

	Angle	Distance		Angle	Distance
1	259-20	180'	2	283-31	197'
3	317-17	250'	4	329-21	335'
5	338-22	440'	6	344-46	556'

Transit @ Int. 115+49.44 - F.B. 293-101 - Sight @ E.C.

	Angle	Distance		Angle	Distance
1	21-37	385'	2	17-35	270'
3	9-03	190'	4	330-52	112'
5	294-09	108'	6	257-38	155'
7	241-20	185'	8	223-03	215'
9	212-39	263'			

Notes: ANY ADDITIONS OR CHANGES OF THIS SHEET MUST BE MADE OR CIRCLED IN Red, WITH DATE AND NAME OF PERSON MAKING CHANGE.

Do not extend notes this side of this line

RETURN TO LOS ANGELES COUNTY SURVEYOR

RETURN TO

LOS ANGELES COUNTY SURVEYOR

Note: ANY ADDITIONS OR CHANGES ON THIS SHEET MUST BE MADE OR CIRCLED IN Red. WITH DATE AND NAME OF PERSON MAKING CHANGE.

Do not extend notes this side of this line

Date

Notes by

Chief Party

F.B. 222 PG 120

Date _____ Notes by Mc Chief Party _____ F.B. 293 Pg. 121

Plotted by Price	W.O. No. 4245 Tape B.O.O. No. 0.21
Date Aug. 29	Location State St.
Map No. B-350-1	Surveyed by F.J. McNeal
Plotting Ck'd by A. A.	Date July-1929
Date AUG 1929	Indexed A. C. Johnson

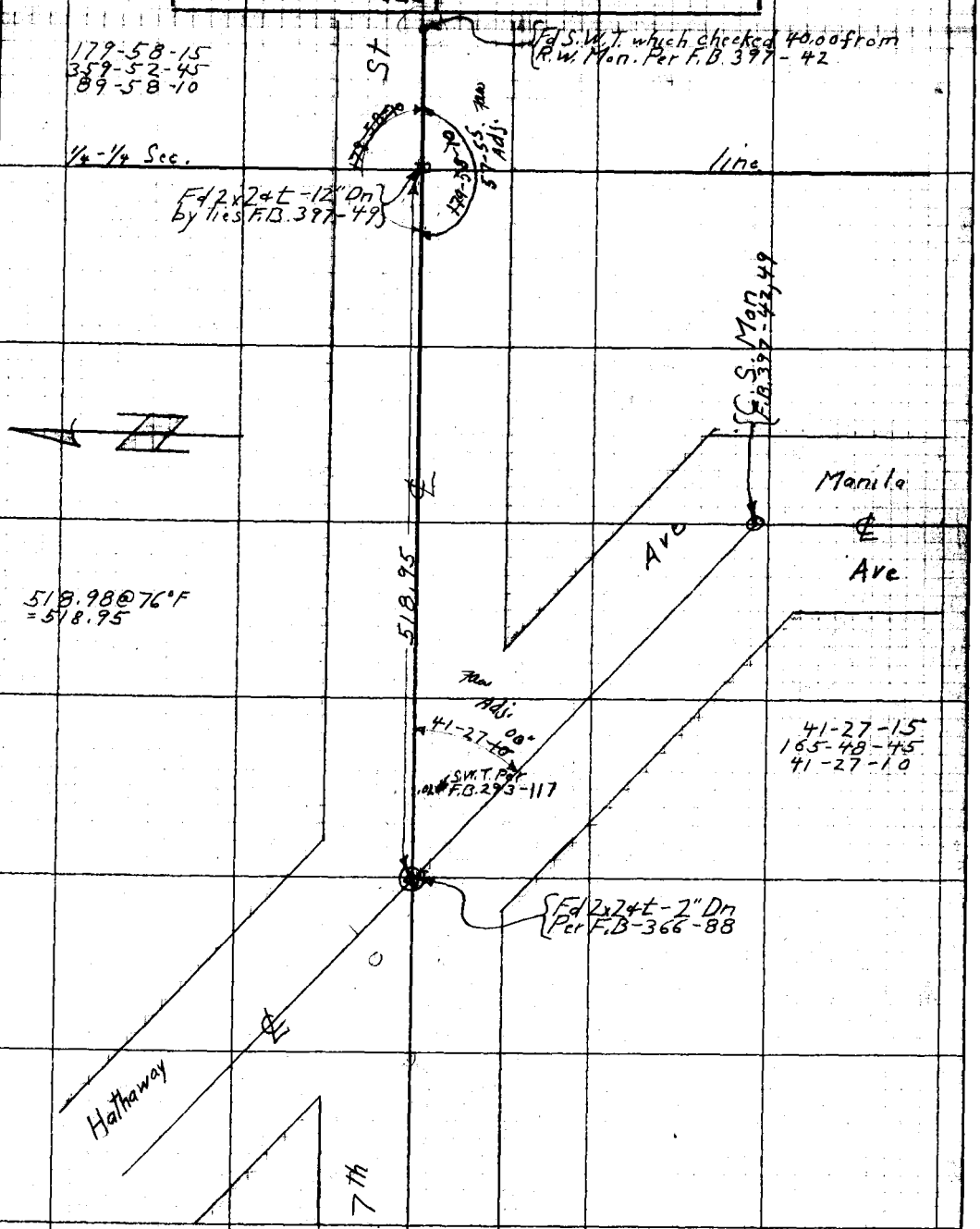

Notes: ANY ADDITIONS OR CHANGES ON THIS SHEET MUST BE MADE OR CIRCLED IN Red. WITH DATE AND NAME OF PERSON MAKING CHANGE.

Do not extend notes this side of this line

RETURN TO LOS ANGELES COUNTY SURVEYOR

RETURN TO
LOS ANGELES COUNTY SURVEYOR

Note: ANY ADDITIONS OR CHANGES ON THIS SHEET MUST BE MADE OR CIRCLED IN Red. WITH DATE AND NAME OF PERSON MAKING CHANGE.

Do not extend notes this side of this line

Date

Notes by

Chief Party

Blank

F.B. 293 Pg. 122

Date 8/15/29 Notes by E.H.B. Chief Party Blanchard F.B. 293 Pg. 123

Planned by S. McCarey	W.O. No. 4245 D.O. No.
Date 8-23-29	Location STATE ST
Map No. B-350 Sht 2	Surveyed by E.H. Blanchard
Planning Chk'd by [illegible]	Date 8/15/29
Date Sept 3 '29	Indexed A. C. Johnson

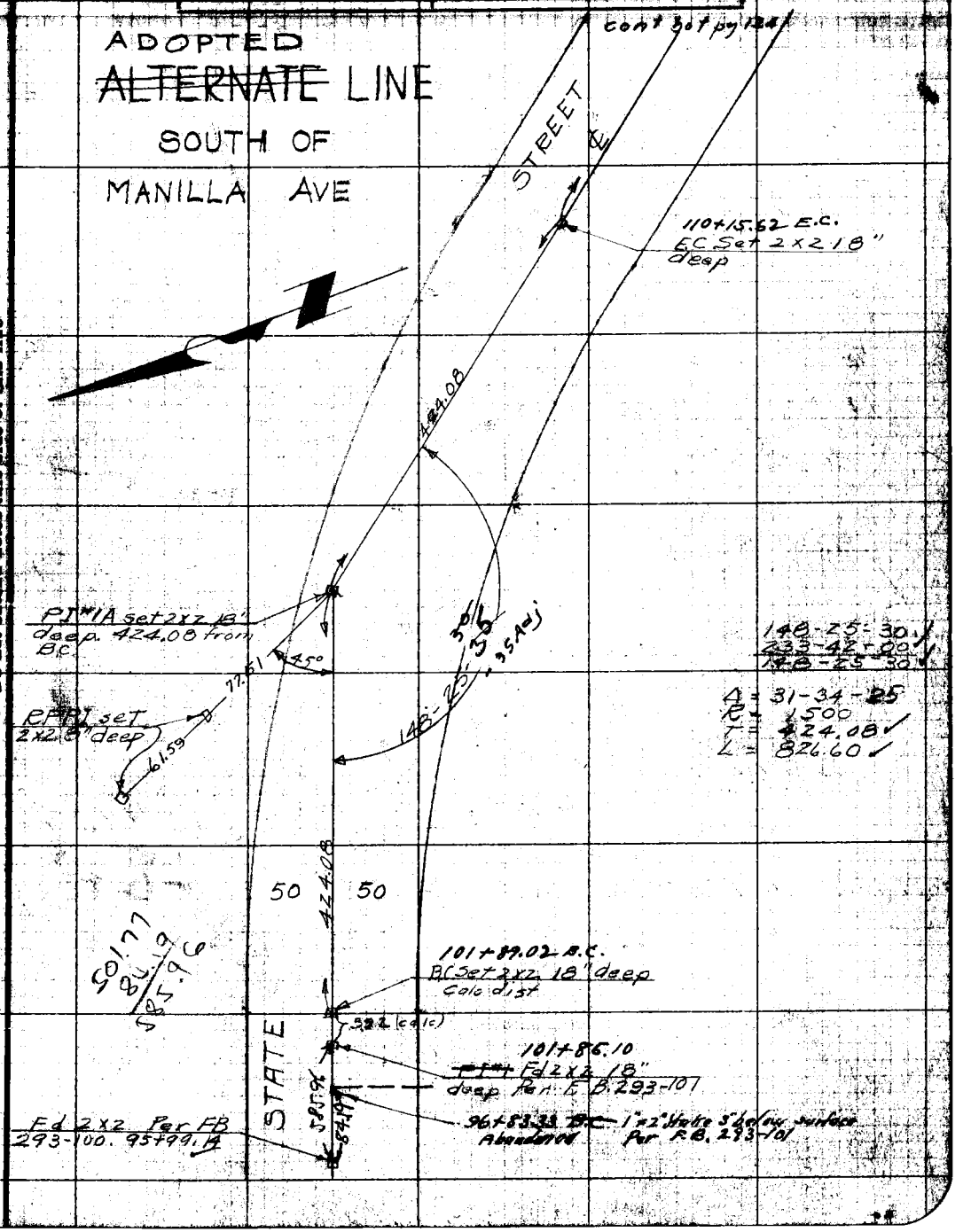

Notes: ANY ADDITIONS OR CHANGES ON THIS SHEET MUST BE MADE AS CIRCLED IN Red. WITH DATE AND NAME OF PERSON MAKING CHANGE.

Do not extend notes this side of this line

RETURN TO LOS ANGELES COUNTY SURVEYOR

F.B. 293 Pg 124 (Blanchard Chief Party Notes by FHB Date 8/15/29

cont bot pg 125

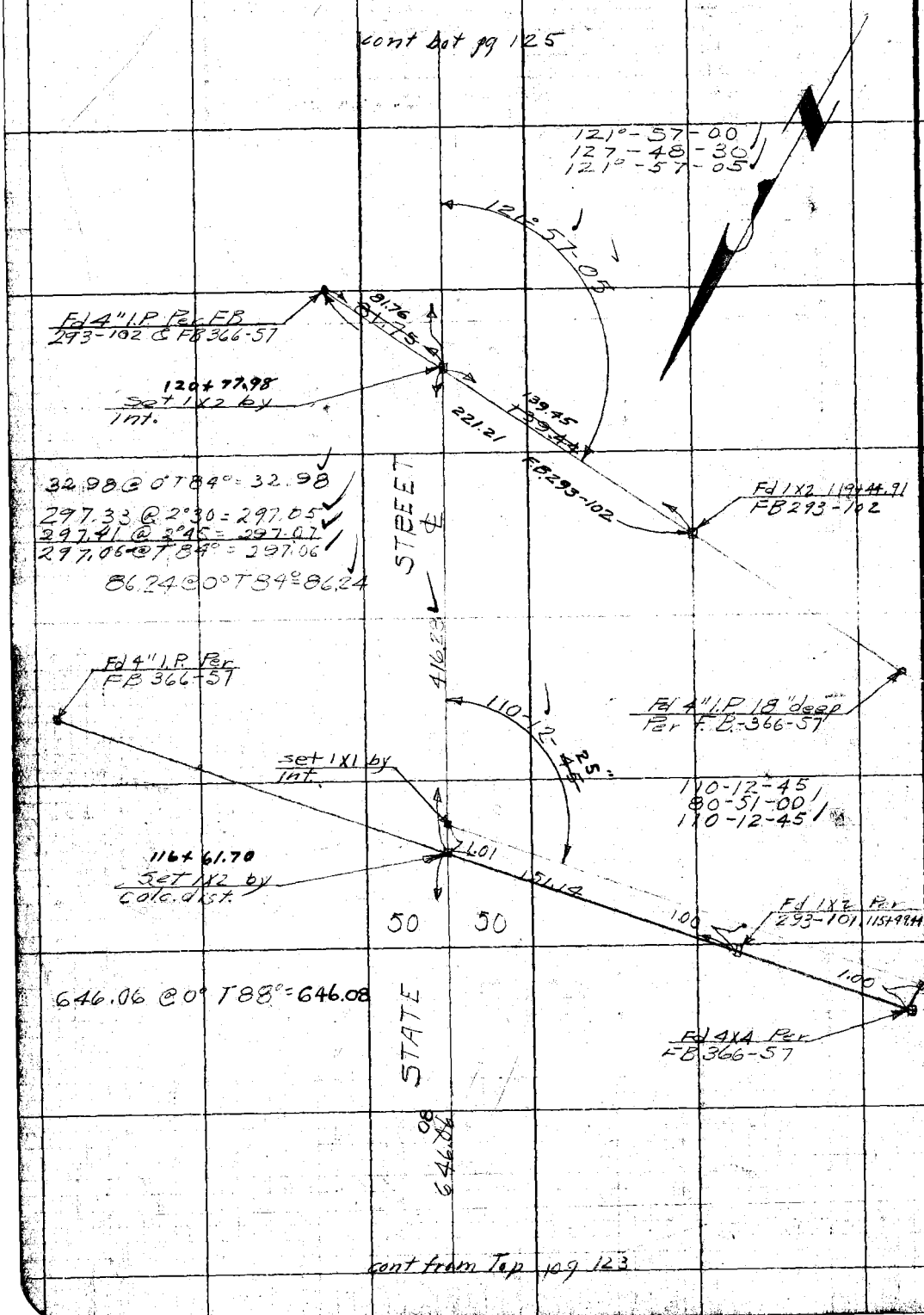

cont from Top pg 123

RETURN TO
LOS ANGELES COUNTY SURVEYOR
Do not extend notes this side of this line
Note: ANY ADDITIONS OR CHANGES ON THIS SHEET MUST BE MADE OR CIRCLED IN Red. WITH DATE AND NAME OF PERSON MAKING CHANGE.

Date 8/21/29 Notes by Blanchard Chief Party FJ McNeal F.B. 293 Pg. 125

Plotted by S McCasey	W.O. No. 4245 D.S.O. No.
Date 8-23-29	Location STATE ST.
Map No. B-350 Sht 2	Surveyed by McNeal
Plotting C'k'd by A. S. W.	Date 8/21/29
Date AUG 1929	Indexed A. C. Johnson

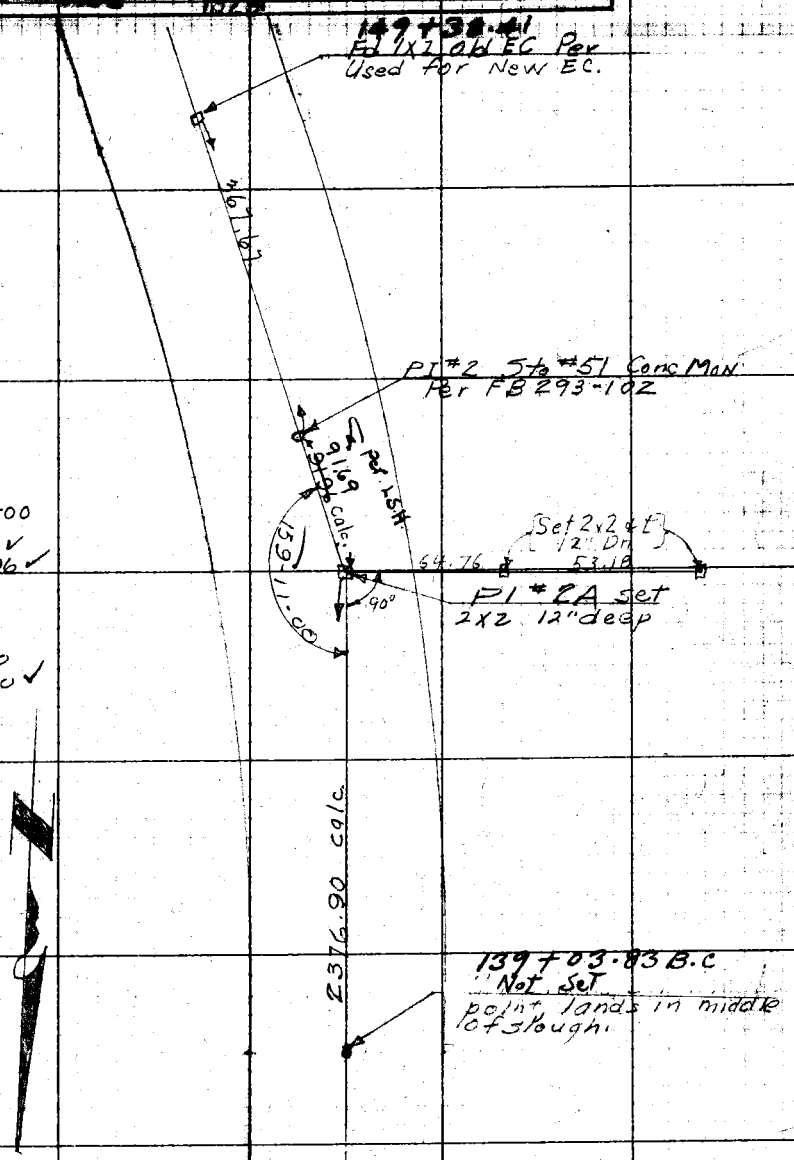

cont from Top pg 124

Notes: ANY ADDITIONS OR CHANGES ON THIS SHEET MUST BE MADE OR CIRCLED IN Red. WITH DATE AND NAME OF PERSON MAKING CHANGE.

Do not extend notes this side of this line

LOS ANGELES COUNTY SURVEYOR

RETURN TO

LOS ANGELES COUNTY SURVEYOR

Note: ANY ADDITIONS OR CHANGES ON THIS SHEET MUST BE MADE OR CIRCLED IN Red. WITH DATE AND NAME OF PERSON MAKING CHANGE.

Do not extend notes this side of this line

Date

Notes by

Chief Party

F 293 Pg 126

Date _____ Notes by McNeal Chief Party M F.B. 293 Pg 127

Plotted by J. D. [illegible]	[illegible]
Date Sept. 5-'29.	Location State St
Map No. C.S.B-350-Sh-#1.	Surveyed by F. H. Blanchard
Plotting Ck'd by A. [illegible]	Date Aug-1929
Date SEP 1929	Indexed

68-38-00
274-32-15
68-38-[illegible]
03 3/4

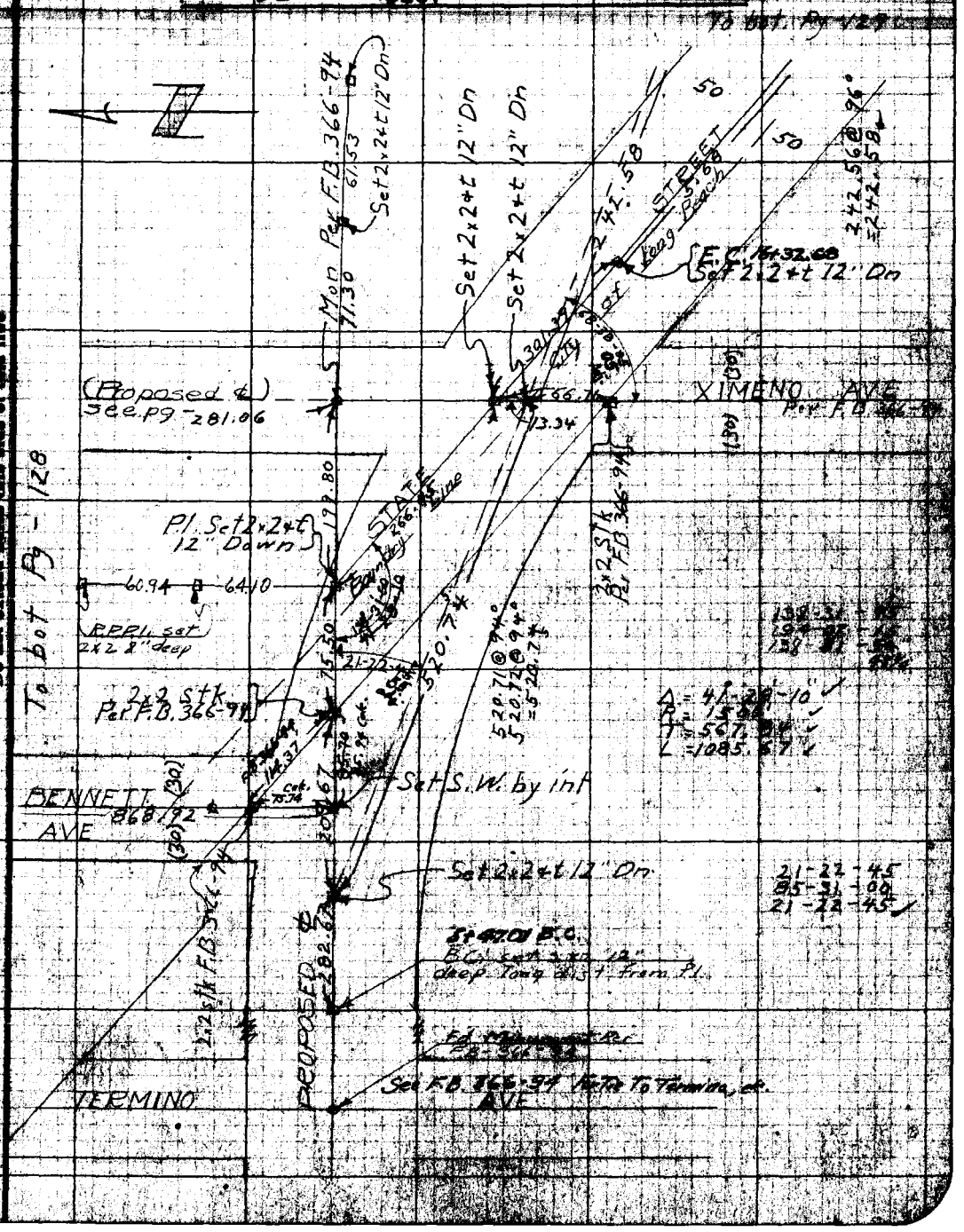

Notes: ANY ADDITIONS OR CHANGES ON THIS SHEET MUST BE MADE OR CIRCLED IN RED. WITH DATE AND NAME OF PERSON MAKING CHANGE.

Do not extend notes this side of this line

RETURN TO LOS ANGELES COUNTY SURVEYOR

F.B. 293 Pg 128 McNeal Chief Party Notes by Mc Date

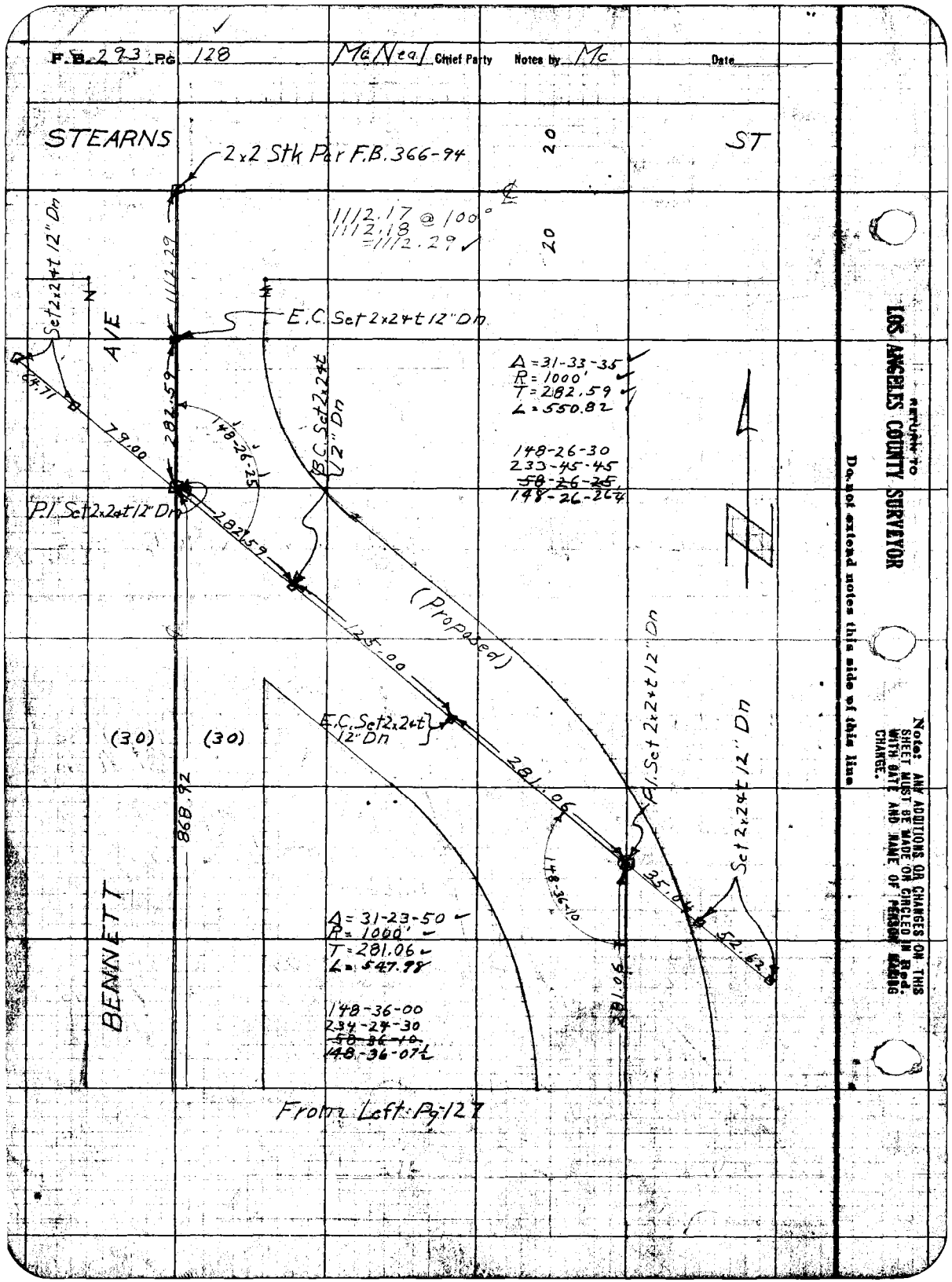

RETURN TO LOS ANGELES COUNTY SURVEYOR

Do not extend notes this side of this line

Note: ANY ADDITIONS OR CHANGES ON THIS SHEET MUST BE MADE OR CIRCLED IN Red. WITH DATE AND NAME OF PERSON MAKING CHANGE.

Date _____ Notes by M Chief Party McNeal F.B. 293 Pg. 129

Plotted by J.D. Pace	W.O. No. 4245 Topo No. 021
Date Sept. 5-'29	Location State St
Map No. C.S.B-350-Sh. #1	Surveyed by E. J. McNeal
Plotting Chk'd by A. A. R.	Date Aug. 1929
Date SEP 1929	Indexed

179-59-15
359-57-30
179-59-29

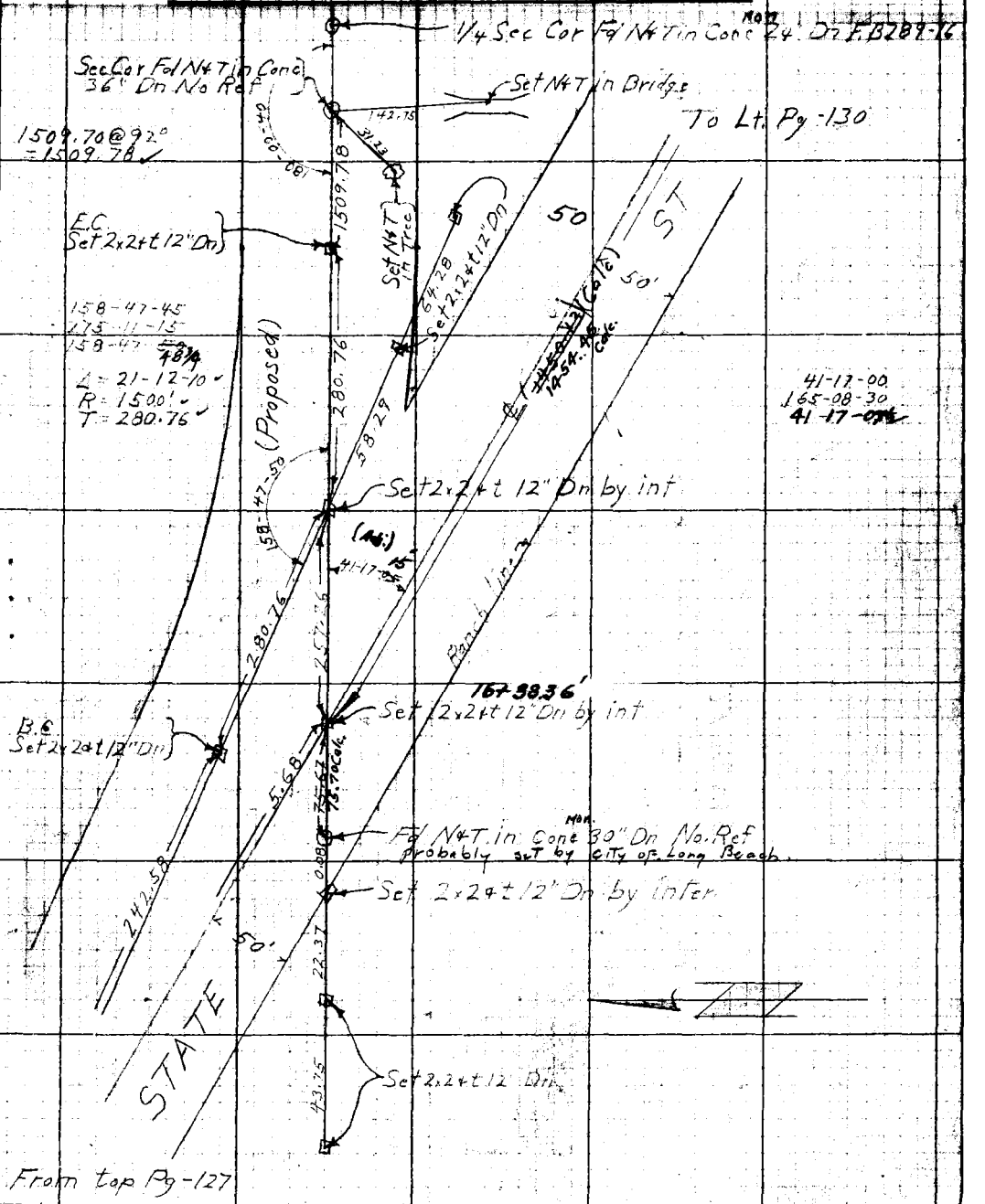

Note: ANY ADDITIONS OR CHANGES ON THIS SHEET MUST BE MADE OR CIRCLED IN Red. WITH DATE AND NAME OF PERSON MAKING CHANGE.

Do not extend notes this side of this line

RETURN TO LOS ANGELES COUNTY SURVEYOR

F.B. 293 Pg 130 McNeal Chief Party Notes by [illegible] Date

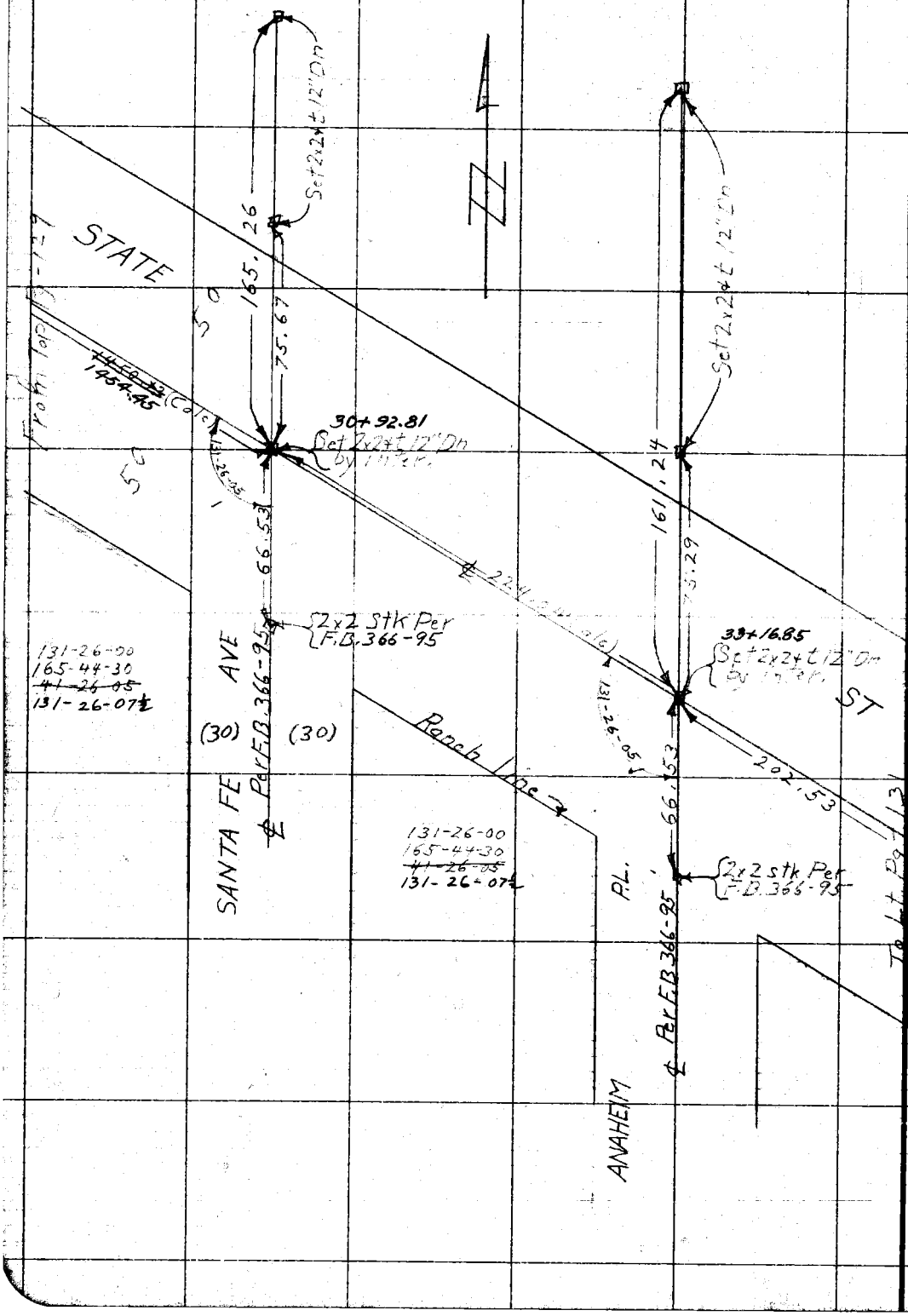

RETURN TO
LOS ANGELES COUNTY SURVEYOR

Do not extend notes this side of this line

Note: ANY ADDITIONS OR CHANGES ON THIS SHEET MUST BE MADE OR CIRCLED IN Red. WITH DATE AND NAME OF PERSON MAKING CHANGE.

Date _____ Notes by [illegible] Chief Party McNeal F.B. 293 Pg 131

Plotted by J.D. Price	W.O. No. 4245 B.S.O. No. 1926 021
Date Sept. 5-29	Location State St
Map No. C.S. 8-350-Sh. #1	Surveyed by E.J. McNeal
Plotting C'k'd by A.A.R.	Date Aug - 1929
Date SEP 1929	Indexed [illegible] Johnson

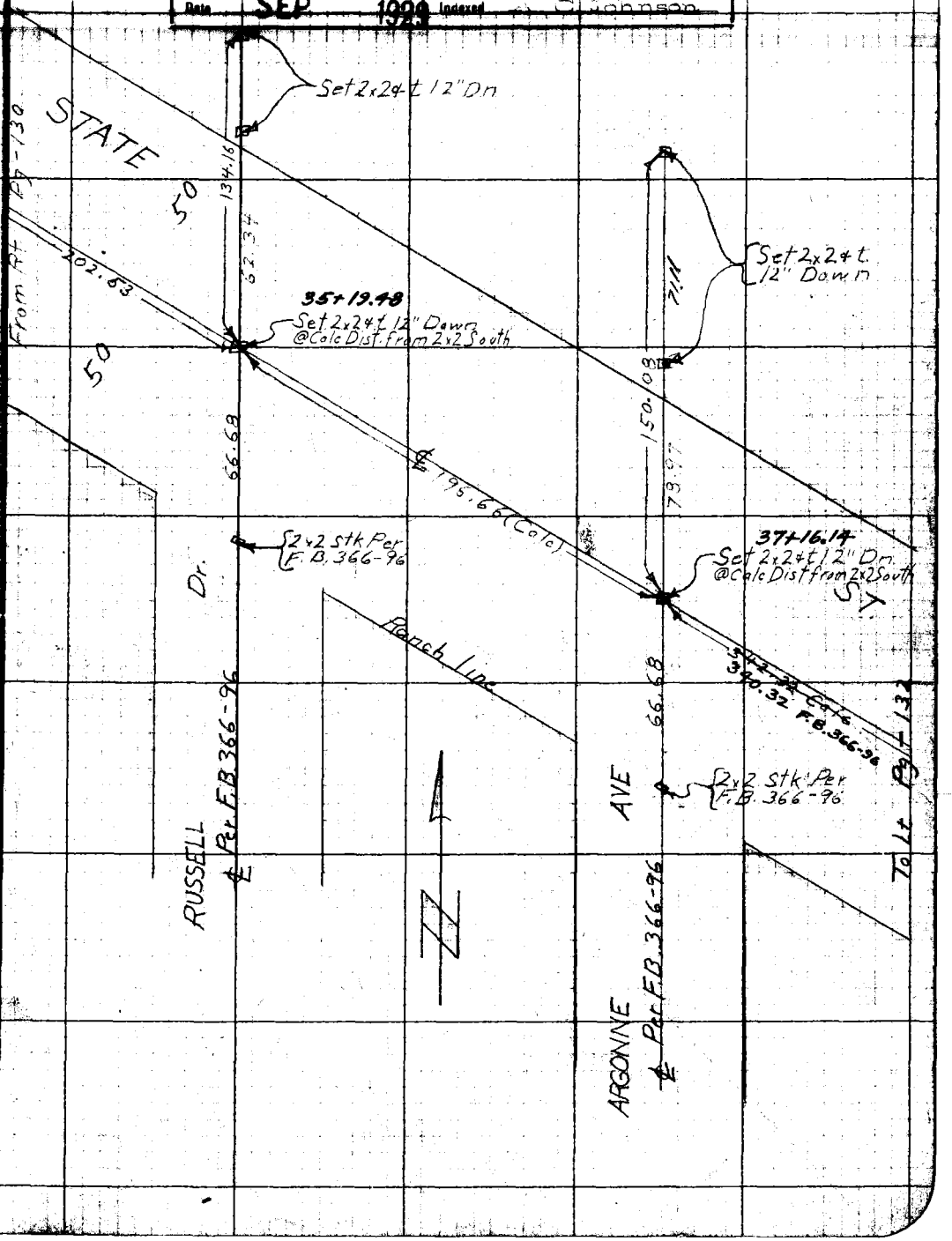

Note: ANY ADDITIONS OR CHANGES ON THIS SHEET MUST BE MADE OR CIRCLED IN Red. WITH DATE AND NAME OF PERSON MAKING CHANGE.

Do not extend notes this side of this line

RETURN TO LOS ANGELES COUNTY SURVEYOR

F.B. 293 Pg. 132 McNeal Chief Party Notes by M Date

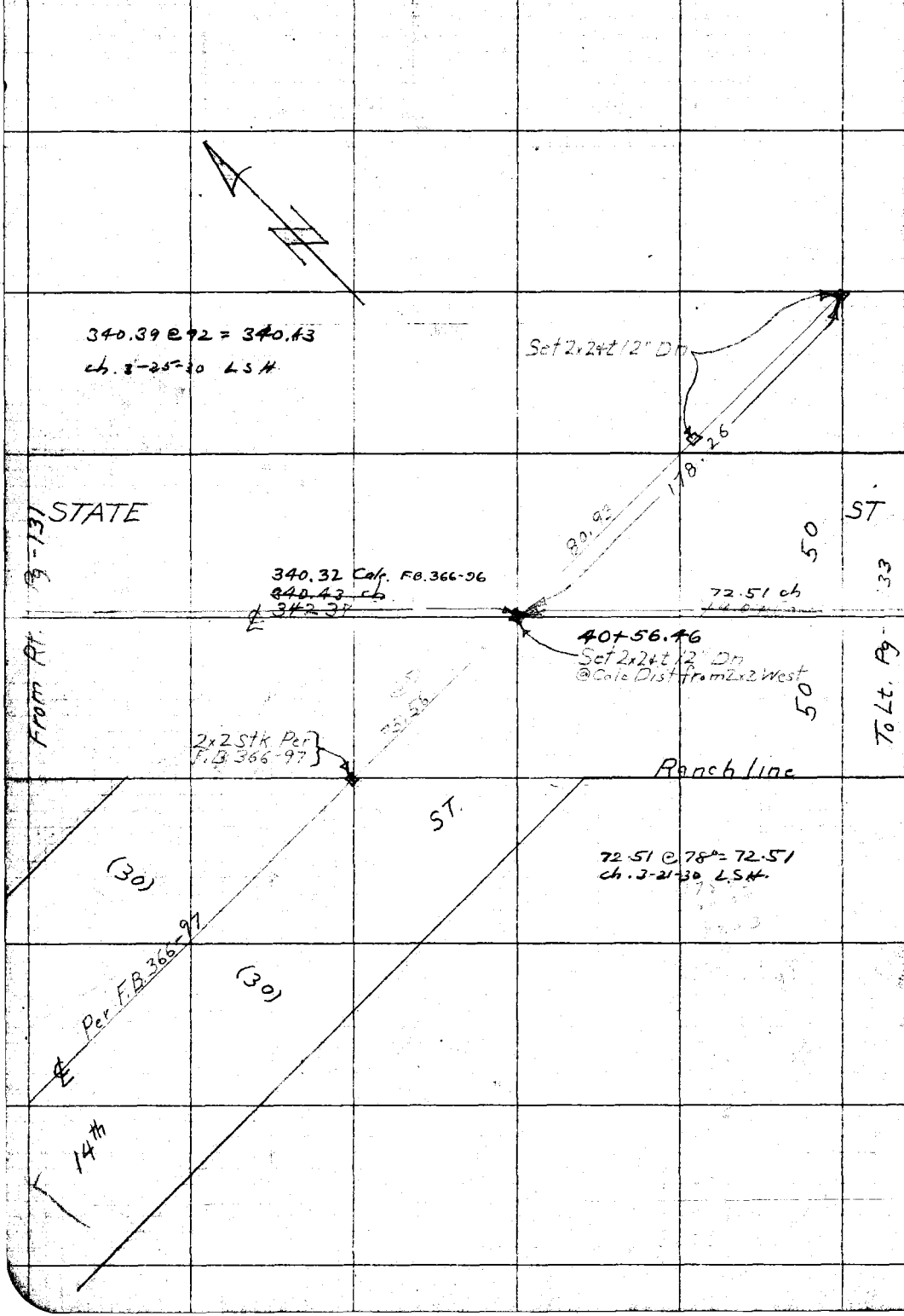

RETURN TO
LOS ANGELES COUNTY SURVEYOR

Do not extend notes this side of this line

Note: ANY ADDITIONS OR CHANGES ON THIS SHEET MUST BE MADE OR CIRCLED IN Red. WITH DATE AND NAME OF PERSON MAKING CHANGE.

Date _____ Notes by McN Chief Party McNeal F.B. 293 Pg 133

Plotted by J.D. [illegible]	W.O. No. 4245 [illegible]
Date Sept. 5-'29.	Location State St
Map No. C.S. B-350-Sh. #1	Surveyed by F.J. McNeal
Plotting Chk. [illegible]	Date Aug. 1929
Date SEP 1929	Indexed A.C. Johnson

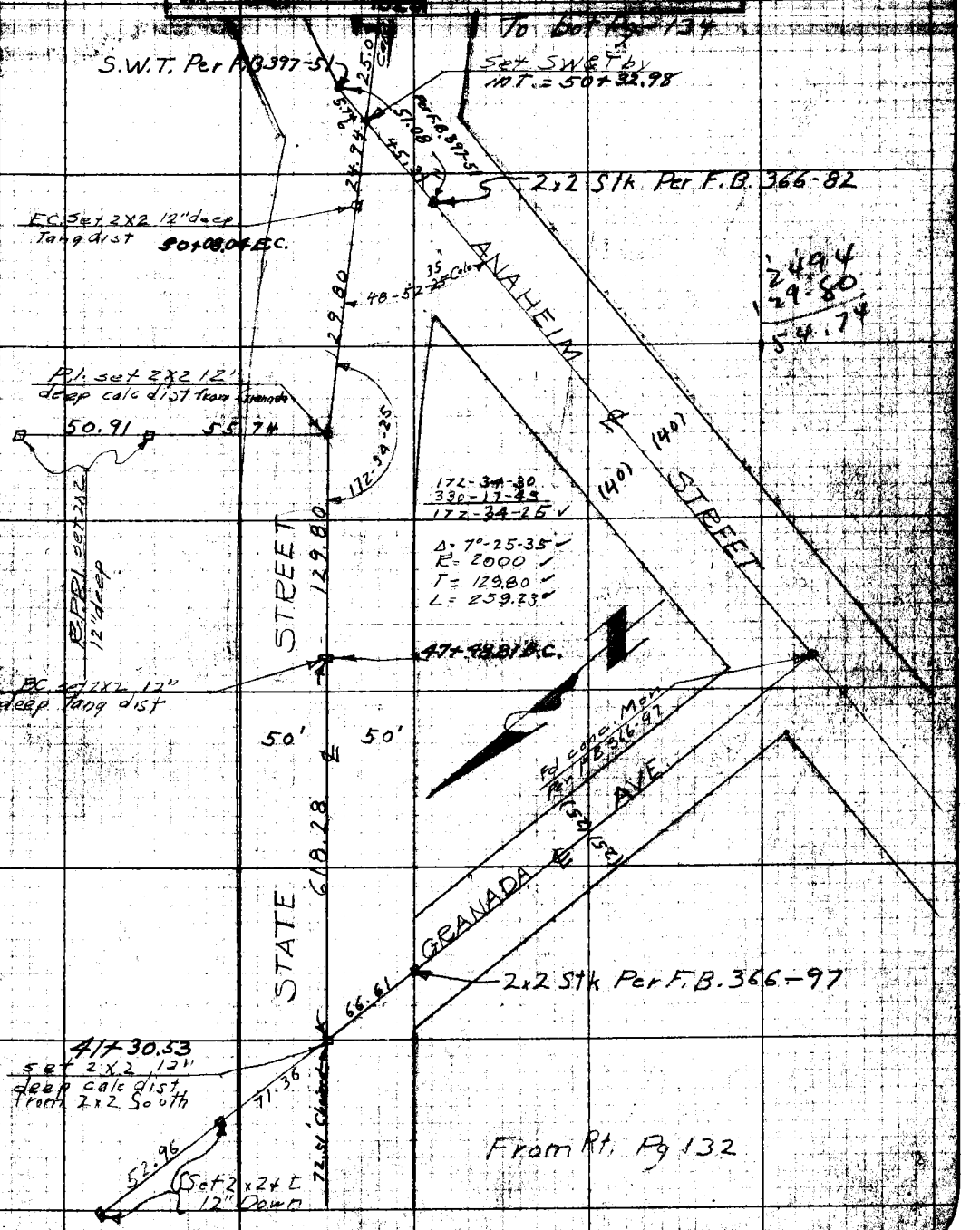

Note: ANY ADDITIONS OR CHANGES IN THIS SHEET MUST BE MADE OR CHECKED IN Red. WITH DATE AND NAME OF PERSON MAKING CHANGE.

Do not extend notes this side of this line

LOS ANGELES COUNTY [illegible]

F.B. 293 Pg. 134 McNeal Chief Party Notes by M Date

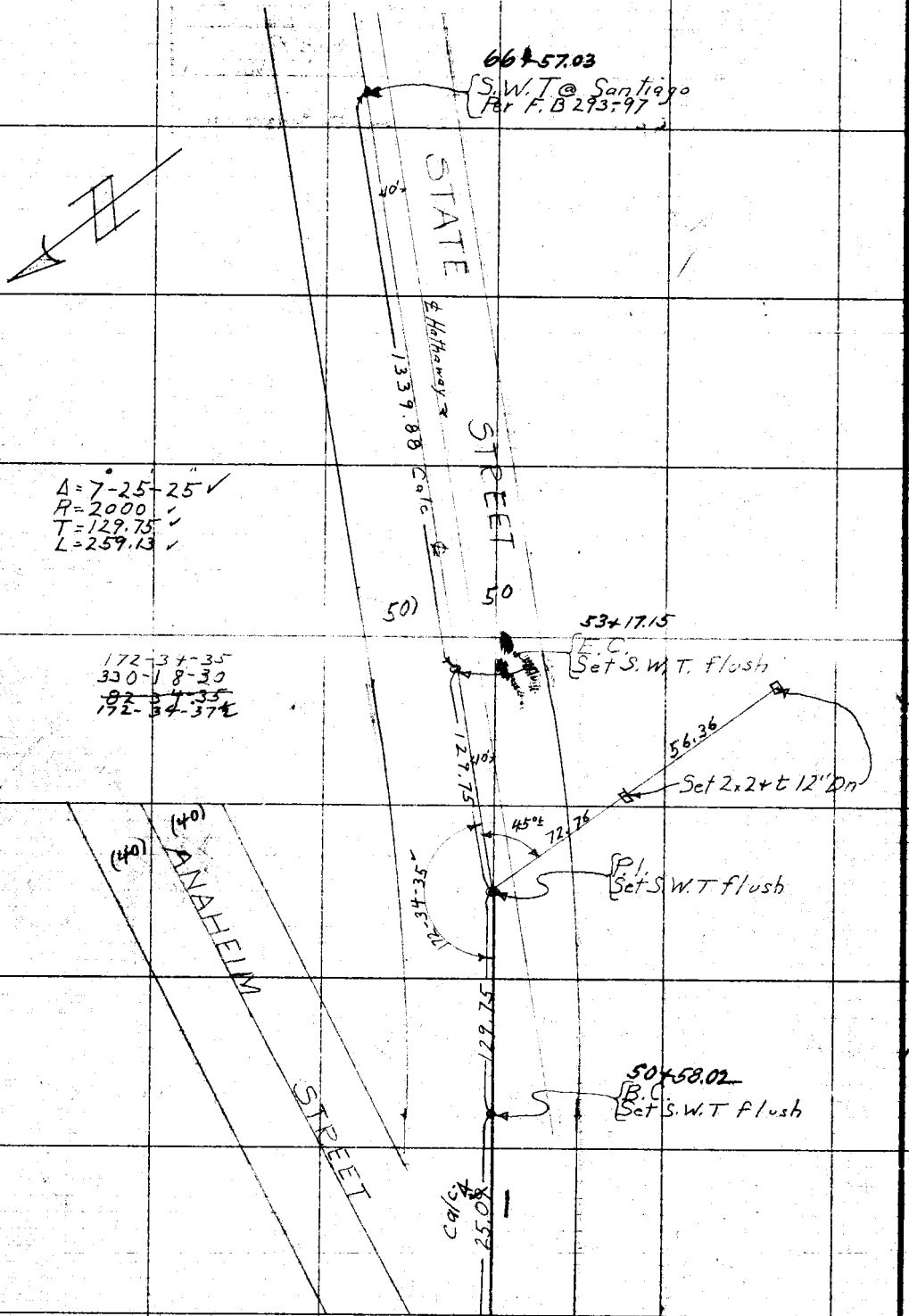

RETURN TO LOS ANGELES COUNTY SURVEYOR

Do not extend notes this side of this line

Note: ANY ADDITIONS OR CHANGES ON THIS SHEET MUST BE MADE OR CHECKED BY PERSON IN CHARGE.

Date _____ Notes by [illegible] Chief Party McNeal F.B. 293 Pg. 135

Plotted by J. D. Price	W. O. No. 4245 Topo No. 021
Date Sept. 5, 1929	Location State St
Map No. C.S. B-350-Sh. #1	Surveyed by F. J. McNeal
Plotting Ck'd by A. A. R.	Date Aug - 1929
Date SEP 1929	Indexed A. C. Johnson

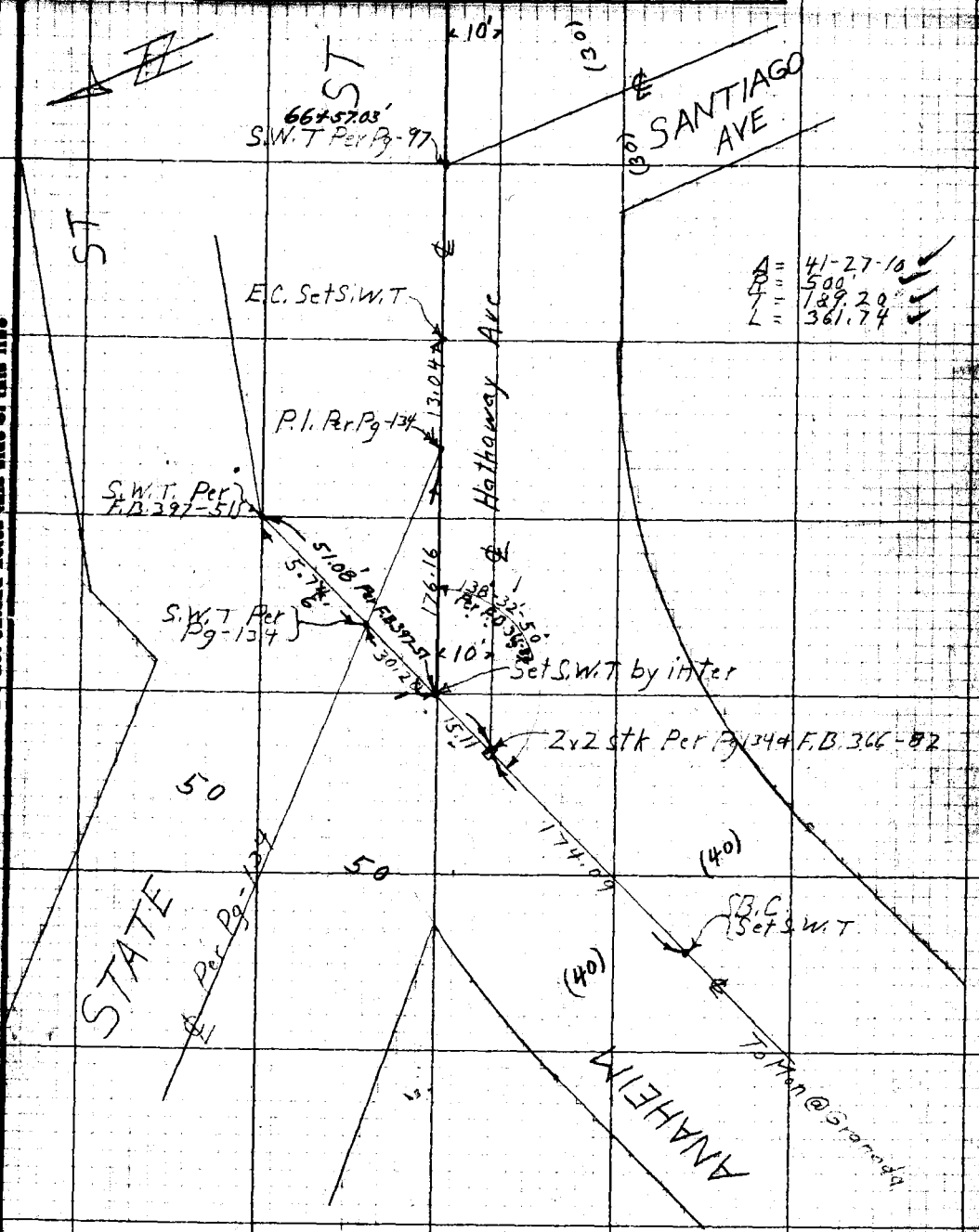

Note: ANY ADDITIONS OR CHANGES ON THIS SHEET MUST BE MADE OR CIRCLED IN Red. WITH DATE AND NAME OF PERSON MAKING CHANGE.

Do not extend notes this side of this line

RETURN TO LOS ANGELES COUNTY SURVEYOR

F. B. 202 Pg. 136 Chief Party Noted by Date

567

RETURN TO
LOS ANGELES COUNTY SURVEYOR

Note! Any additions or changes on this sheet must be made on the back of this sheet.

Do not extend notes this side of this line.

5517

SURVEY OF PROPOSED HATHAWAY

W.O. 101

F.B. 293 PG. 142 Stevenson Chief Party Notes by S Date

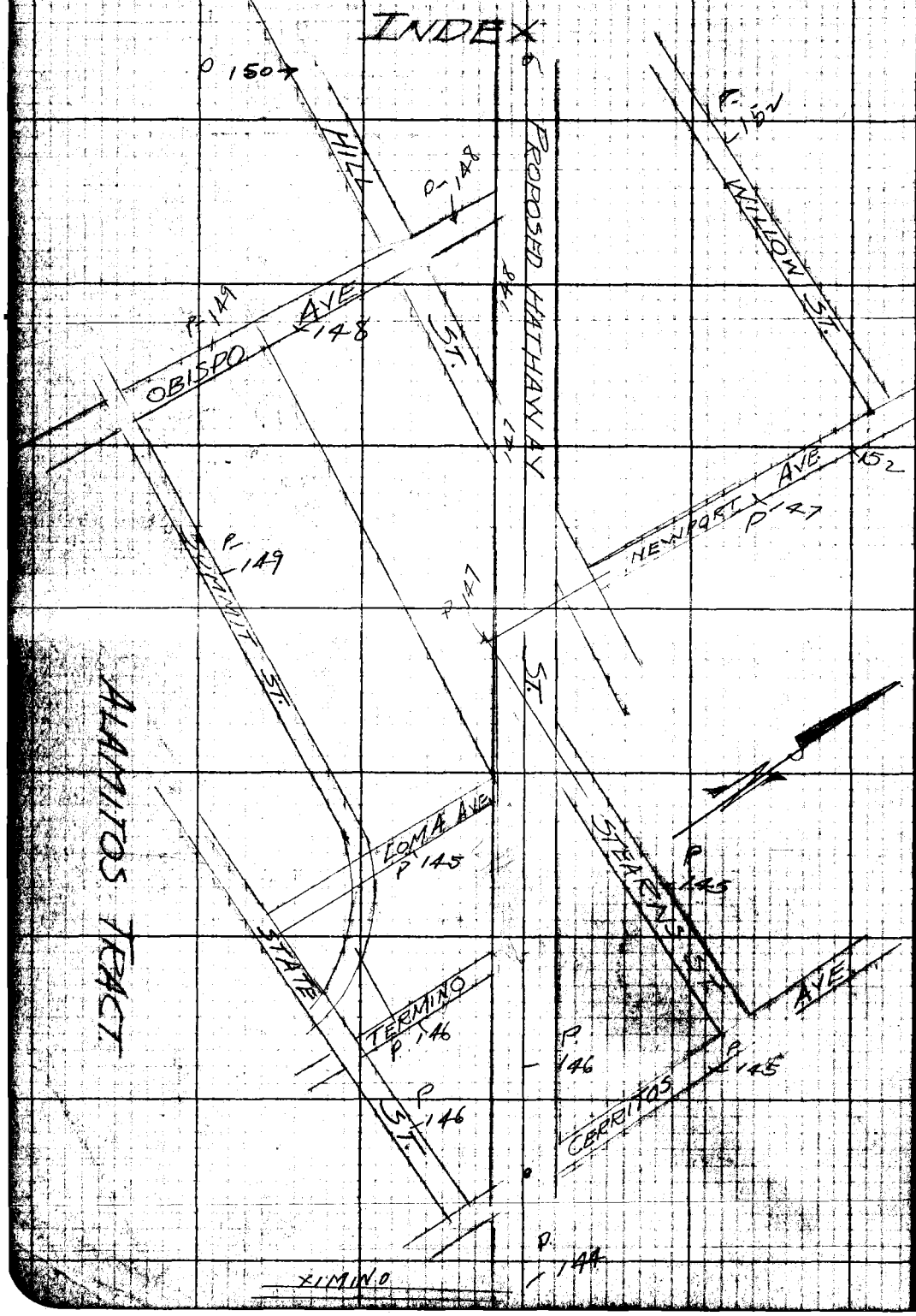

RETURN TO
LOS ANGELES COUNTY SURVEYOR

Do not extend notes this side of this line

Note: ANY ADDITIONS OR CHANGES ON THIS SHEET MUST BE MADE OR CIRCLED IN Red WITH DATE AND NAME OF PERSON MAKING CHANGE.

Date _____ Notes by _____ Chief Party Stevenson F.B. 293 Pg. [illegible]

Date Jan. 1933	Location Hathaway St
Map No. CSB-644	Surveyed by Stevenson
Drafting Date Feb 1933	Indexed C. Johnson

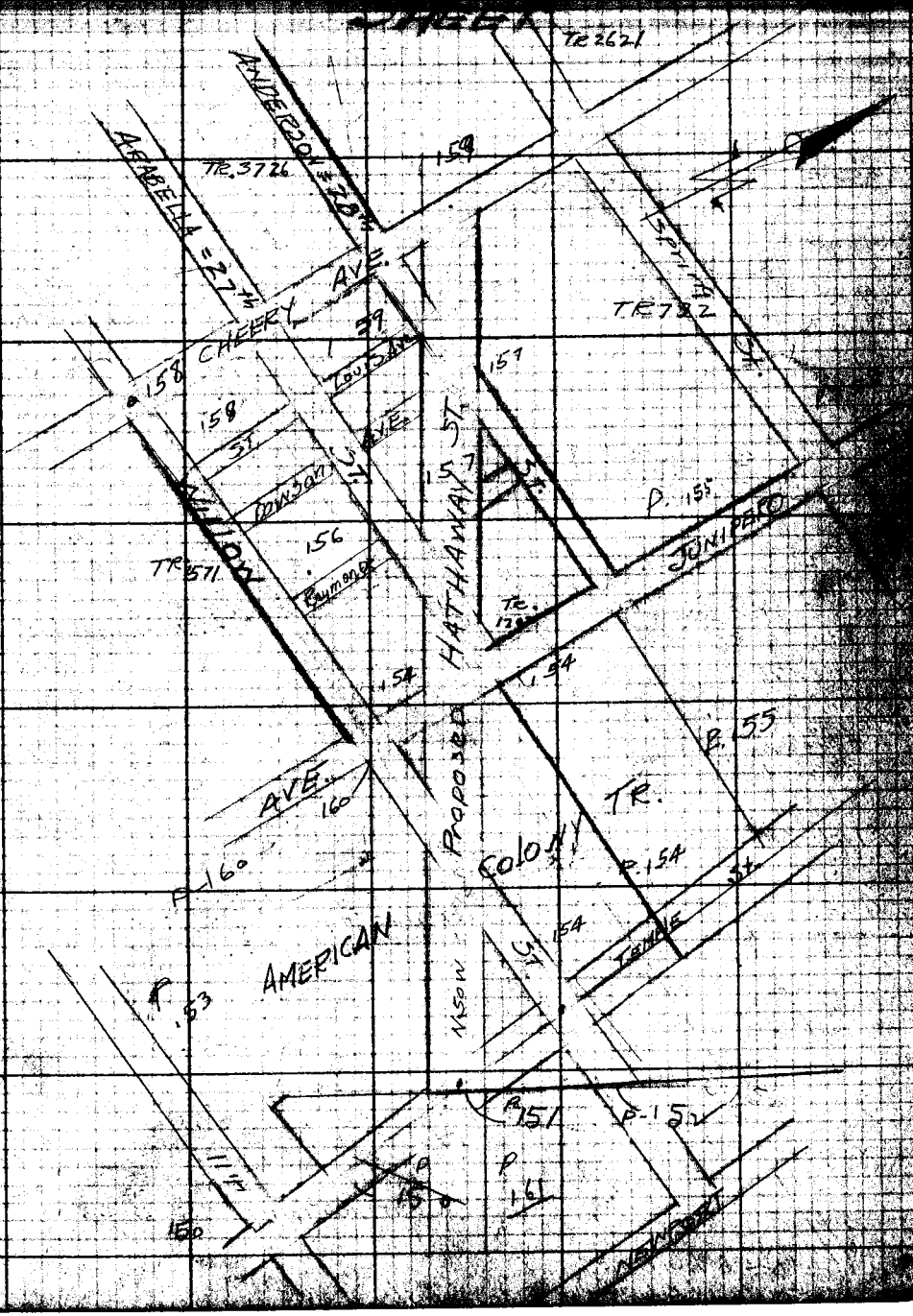

RETURN TO LOS ANGELES COUNTY SURVEYOR

Notes: ANY ADDITIONS OR CHANGES ON THIS SHEET MUST BE MADE OR CHECKED BY THE WITH DATE AND NAME OF PERSON MAKING CHANGE.

Do not extend notes this side of this line

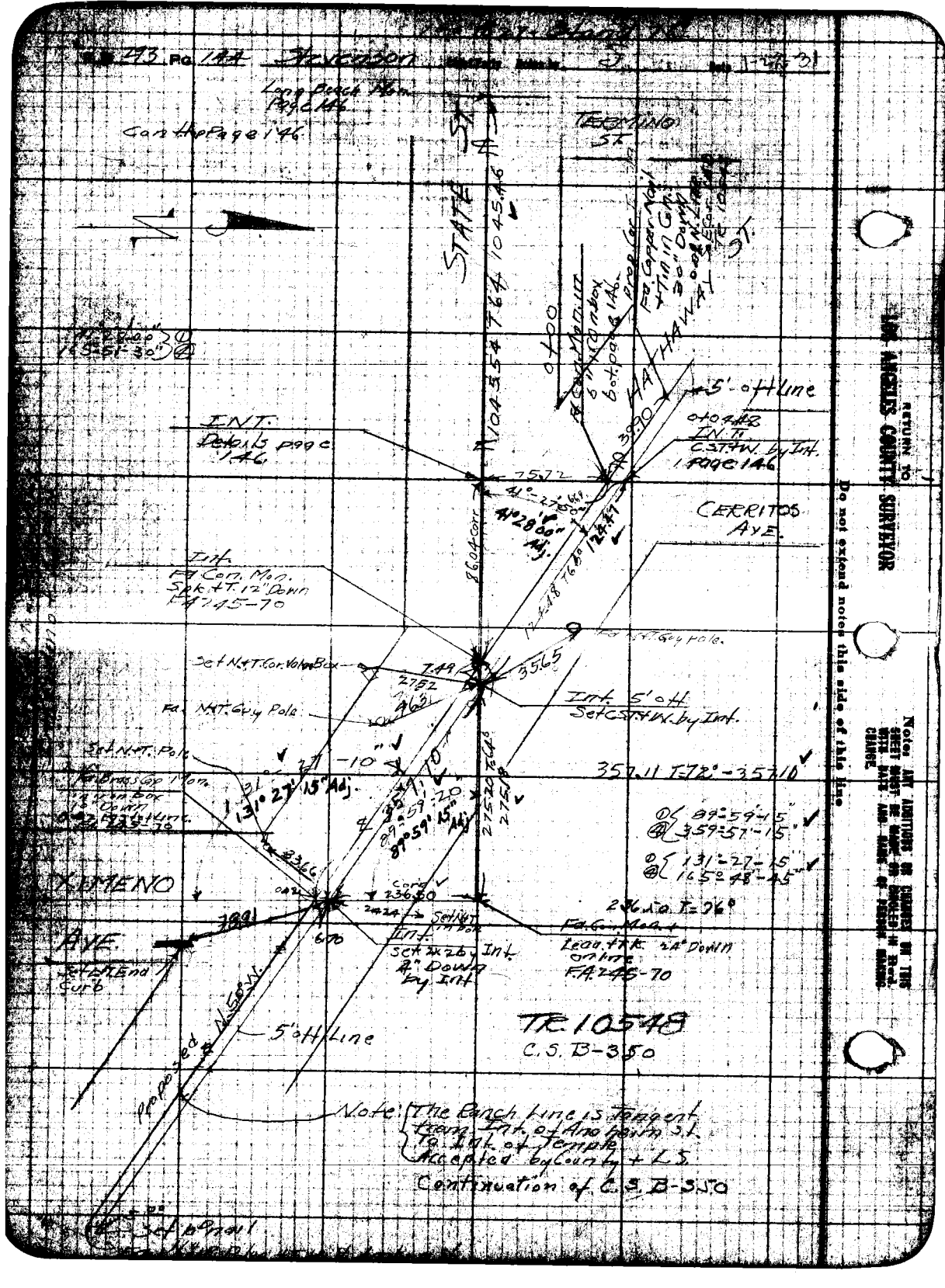

RETURN TO
LOS ANGELES COUNTY SURVEYOR

Do not extend notes this side of this line

Notes: ANY ADDITIONS OR CHANGES ON THIS SHEET MUST BE MADE OR DIVULGED IN RED. WITH DATE AND RANK OF PERSON MAKING CHANGE.

100 #027 Stand 76

Date _____ Noted by S Chief Party Stevenson F.B. 293 Pg. [illegible]

Contd. [illegible] page 149

Date	Feb 1933	Location	Hathaway St
Map No.	C.S.B-644	Surveyed by	Stevenson
Date	Feb 1933	Indexed	C. Johnson

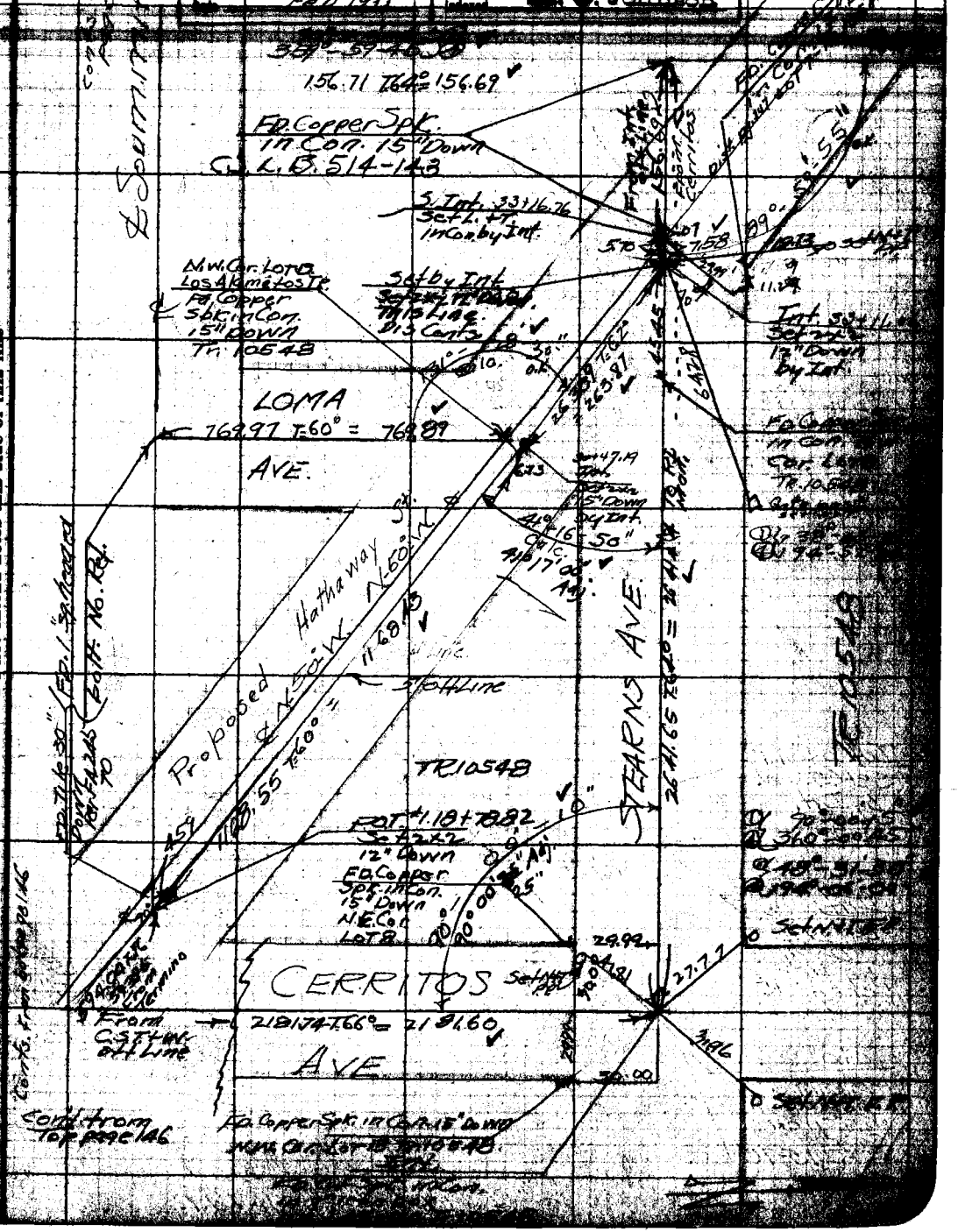

Note: Any [illegible] SHEET MUST BE [illegible] WITH DATE AND NAME OF PERSON [illegible] CHANGE.

Do not extend notes this side of this line

RETURN TO LOS ANGELES COUNTY SURVEYOR

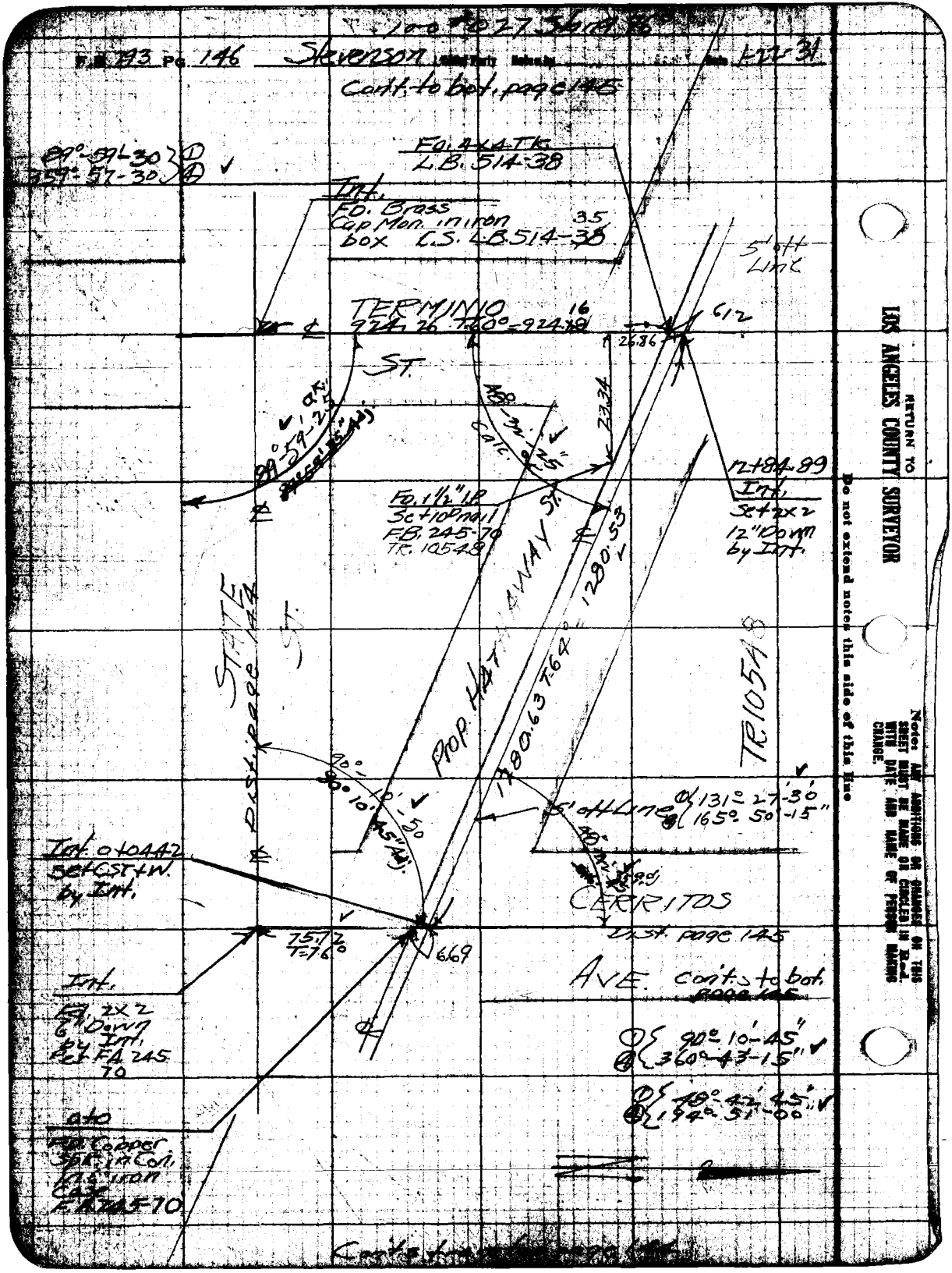

RETURN TO
LOS ANGELES COUNTY SURVEYOR

Do not extend notes this side of this line

Note: ANY ADDITIONS OR CHANGES ON THIS SHEET MUST BE MADE OR CIRCLED IN Red. WITH DATE AND NAME OF PERSON MAKING CHANGE.

100 #027 Stand 76°

Date _____ Action by S Chief Party Stevenson F.B. 293 Pg. [illegible]

Project U.N. Bundelrodt	B.O. No. 7017
Date Feb 1933	Location Hathaway St
Map No. C.S.B-644	Surveyed by Stevenson
Planning [illegible]	Date 1-24-31
Date Feb 1933	Indexed A. C. Johnson

Notes: ANY AMENDMENTS OR CHANGES ON THIS SHEET MUST BE MADE AS CIRCLED IN RED WITH DATE AND NAME OF PERSON MAKING CHANGE.

RETURN TO LOS ANGELES COUNTY SURVEYOR

Do not extend notes this side of this line

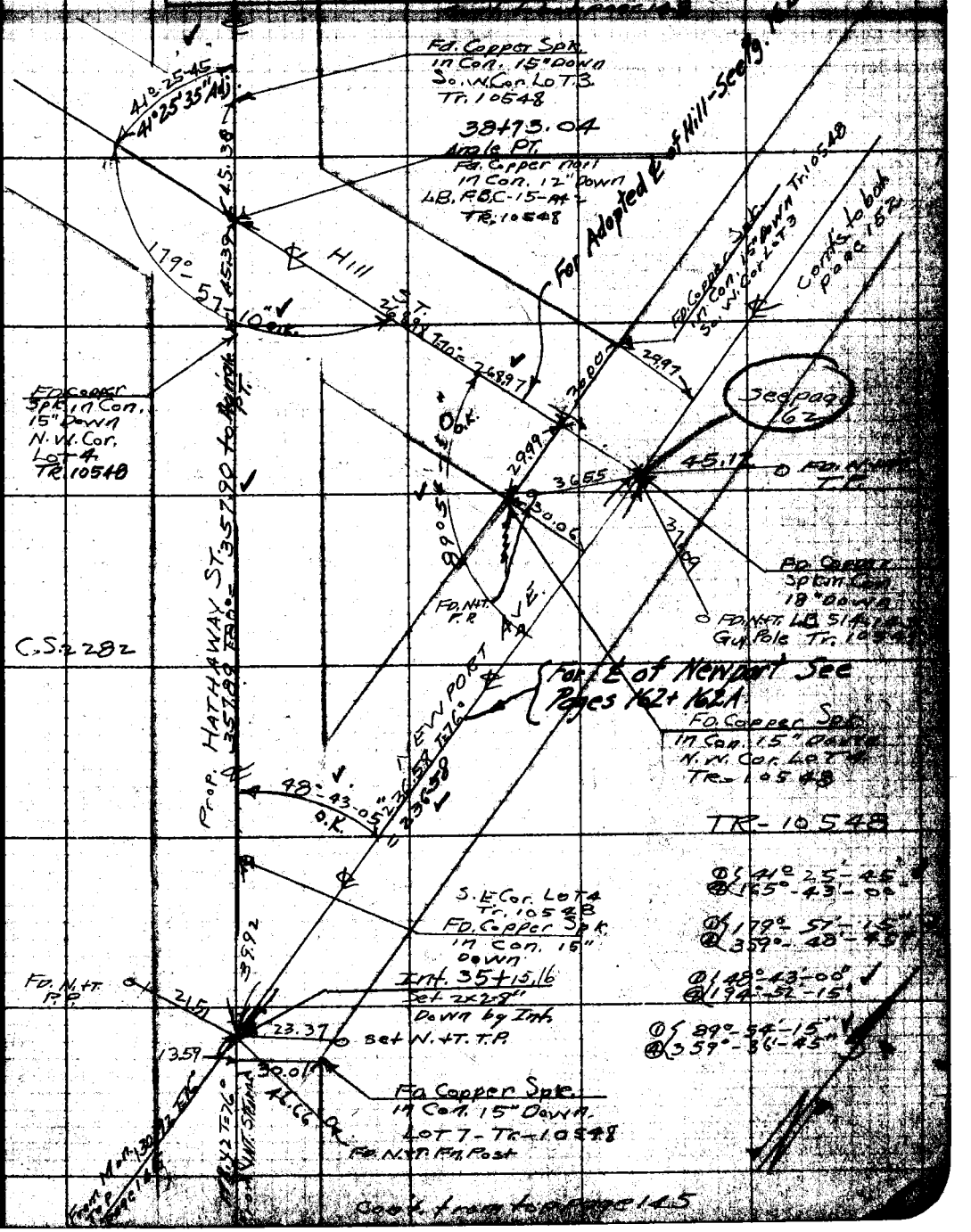

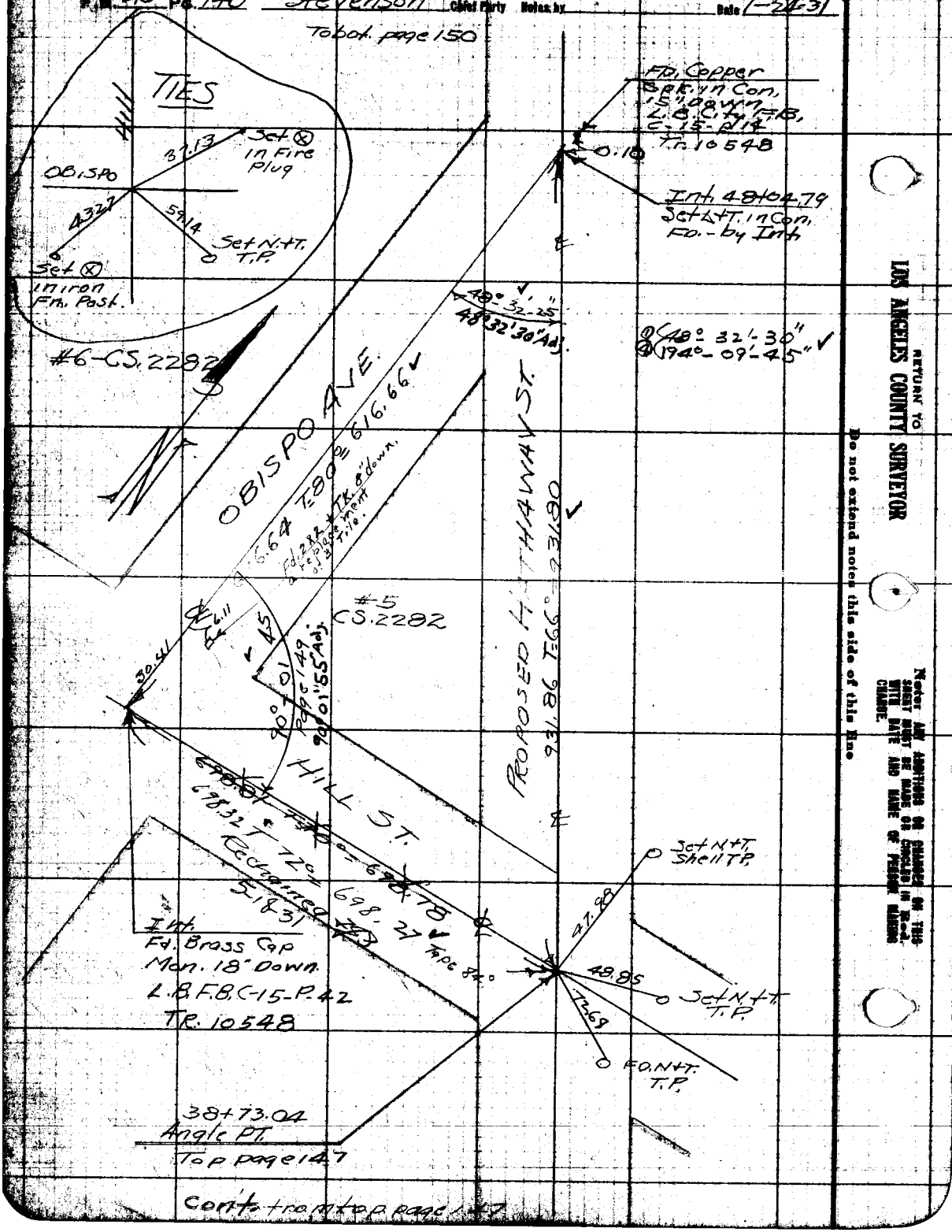

RETURN TO
LOS ANGELES COUNTY SURVEYOR

Do not extend notes this side of this line

Note: ANY ADDITIONS OR CHANGES ON THIS SHEET MUST BE MADE OR CIRCLED IN RED WITH DATE AND NAME OF PERSON MAKING CHANGE.

1 00 527-76°

Date | Noted by S | Chief Party Stevenson | F.B. 293 | Pg. 148

Date Feb 1933	Location Hathaway St.
Map No. C.S.B-644	Surveyed by Stevenson
Date Feb 1933	Indexed C. Johnson

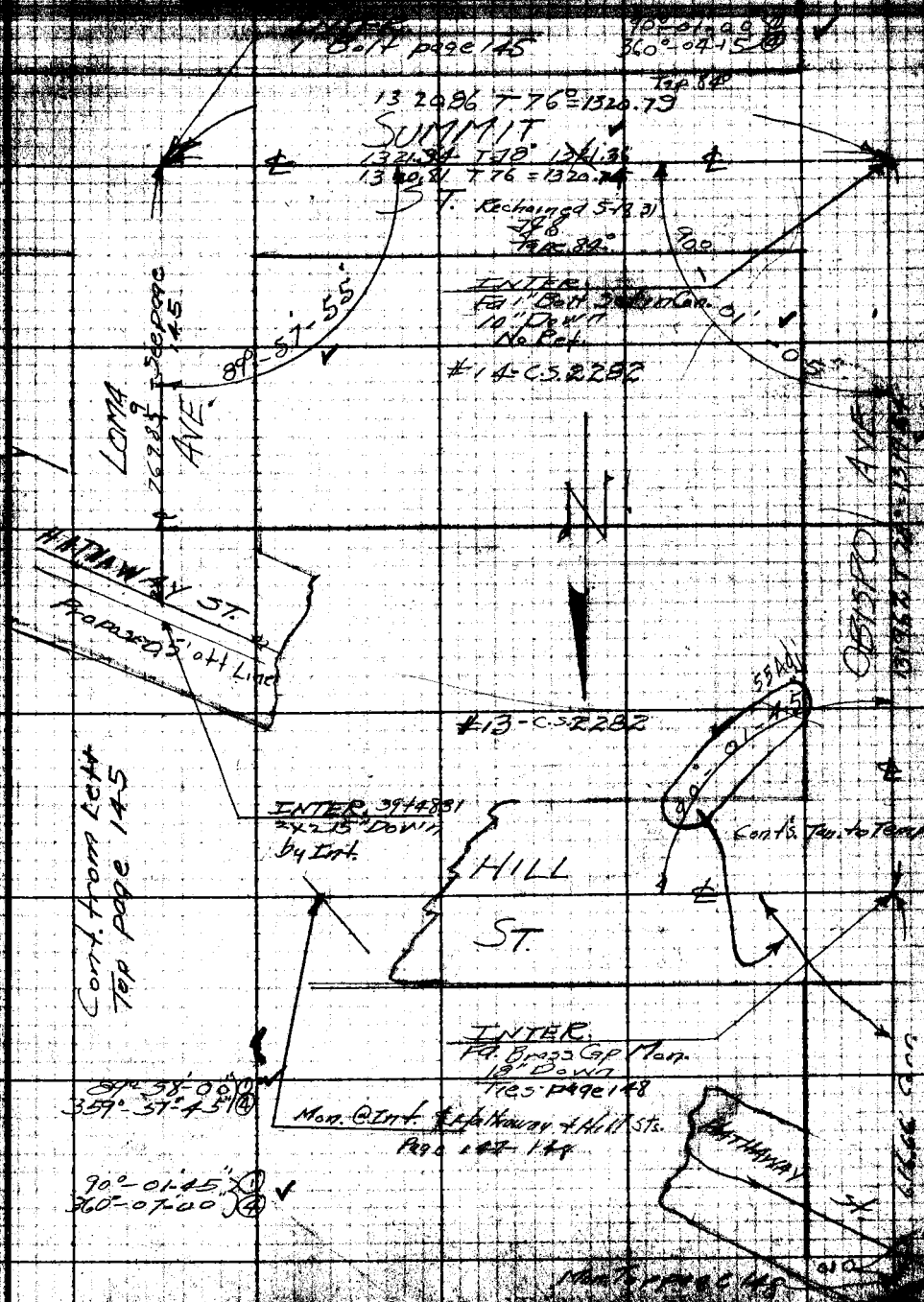

RETURN TO
LOS ANGELES COUNTY SURVEYOR

Do not extend notes this side of this line

F.B. 225 Pg. 150 Stevenson Notes by S. Date 4-26-31

RETURN TO LOS ANGELES COUNTY SURVEYOR.

Do not extend notes this side of this line

Notes: Any additions or changes on this sheet must be made in red with date and name of person making change.

100 #527 - 7.6°

Stevenson F.B. 293 Pg. 161

Date Feb 1933	Location Hathaway St.
Map No. C.S.B-644	Surveyed by Stevenson
Feb 1933	Indexed by A. C. Johnson

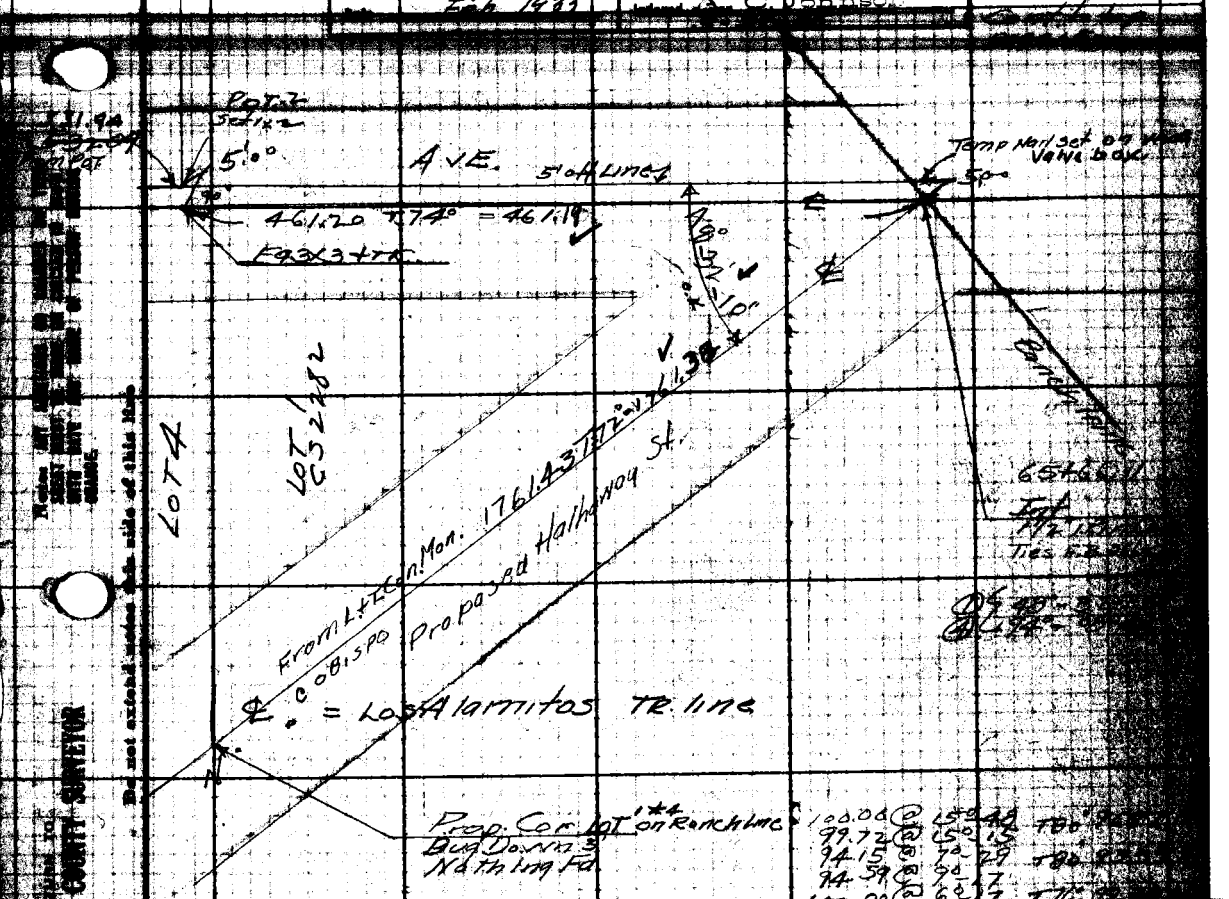

100.00 @ 15°-48
99.72 @ 15°-15
94.15 @ 7°-29
94.59 @ 9°-17
100.00 @ 6°-17
99.89 @ 5°-40
73.49 @ 0°-0
86.33 @ 8°-16
86.47 @ 8°-33
93.64 @ 0°-0

541.
95
531.94

Note:
Change of Tape
on next page.

LOS ANGELES COUNTY SURVEYOR

Do not extend notes this side of this line

F.B. 293 Pg. 152 Stevenson Chief Party Notes by

RETURN TO LOS ANGELES COUNTY SURVEYOR

Do not extend notes this side of this line

Note: ANY ADDITIONS OR CHANGES ON THIS SHEET MUST BE MADE OR CHANGED IN Red. WITH DATE AND NAME OF PERSON MAKING CHANGE.

Sheet No. 5 Chief Party Stevenson F.B. 293 Pg. 158

Date Feb. 1933 Location Hathaway St.

Map No. C.S.B-644 Surveyed by Stevenson

Stan 84

Drawing Checked by Feb. 1933 Notes A. C. Johnson

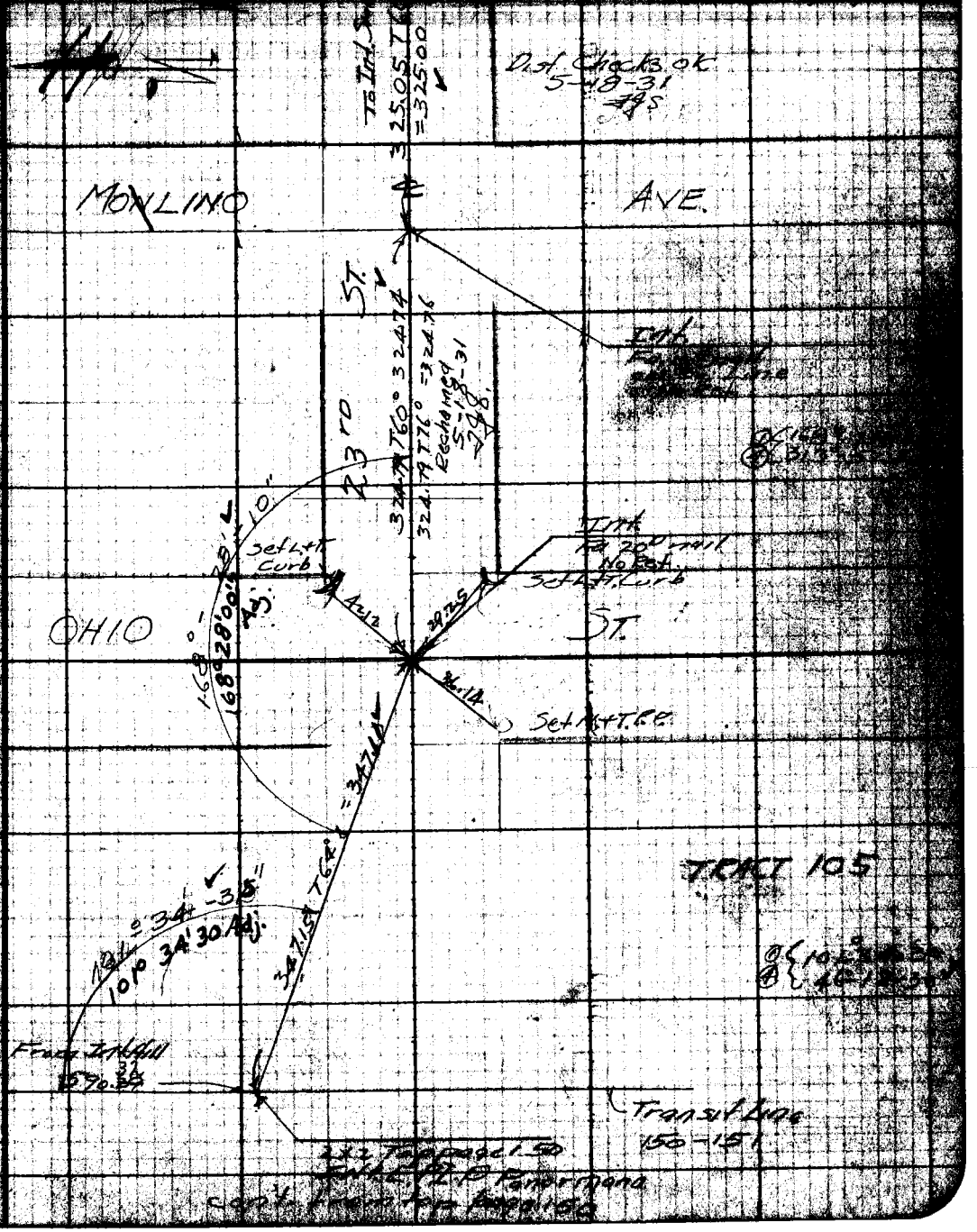

Notes ARE ... DO NOT ... CHANGE.

Do not extend notes into side of this line.

Attached to LOS ANGELES COUNTY SURVEYOR

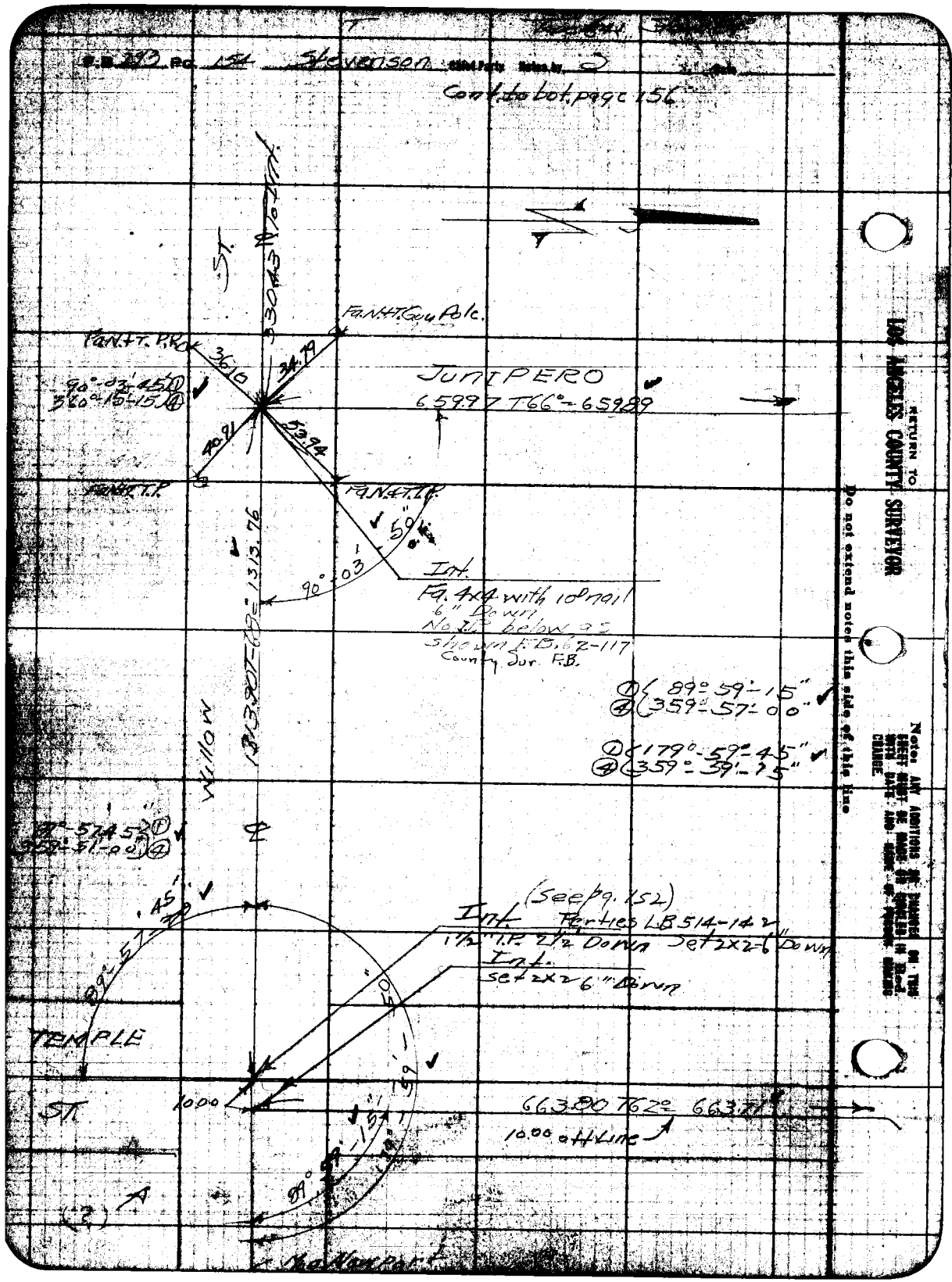

RETURN TO
LOS ANGELES COUNTY SURVEYOR
Do not extend notes this side of this line
Note: ANY ADDITIONS OR CHANGES ON THIS SHEET MUST BE MADE AS SHOWN IN RED WITH DATE AND NAME OF PERSON MAKING CHANGE.

Date | Sheet No. 5 | Chief Party Stevenson | F.B. 293 | Pg. 155

Date Feb. 1933 | Location Hathaway St.
Map No. C.S.B-644 | Surveyed by Stevenson
Plotting Date Feb. 1933 | Date 2-13-16-31
Indexed A. C. Johnson

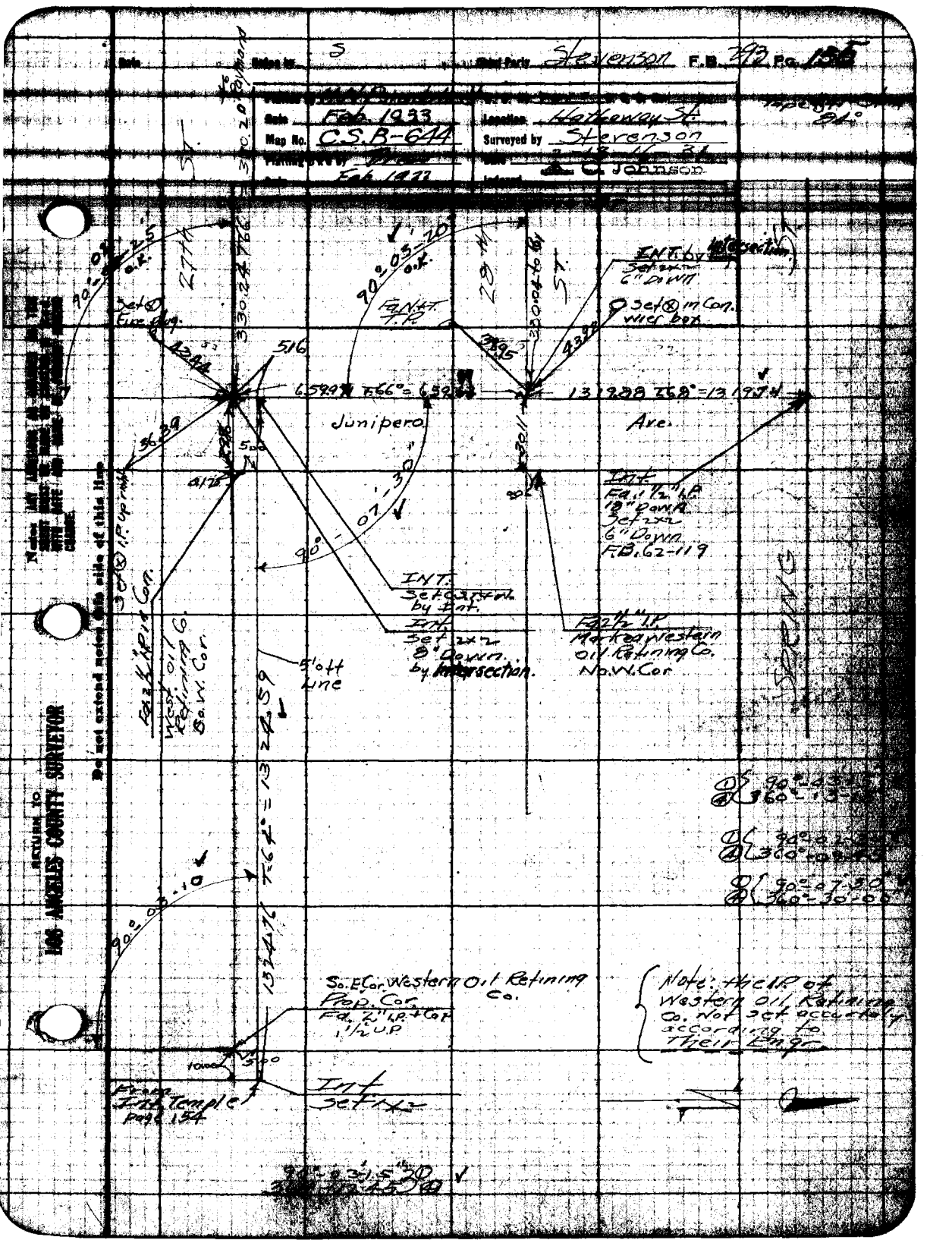

RETURN TO LOS ANGELES COUNTY SURVEYOR

Do not extend notes this side of this line

Tape #41 Hand 84°

F.B. 293 Pg 156 Stevenson Chief Party Notes by S Date

Con't to bot. page 158

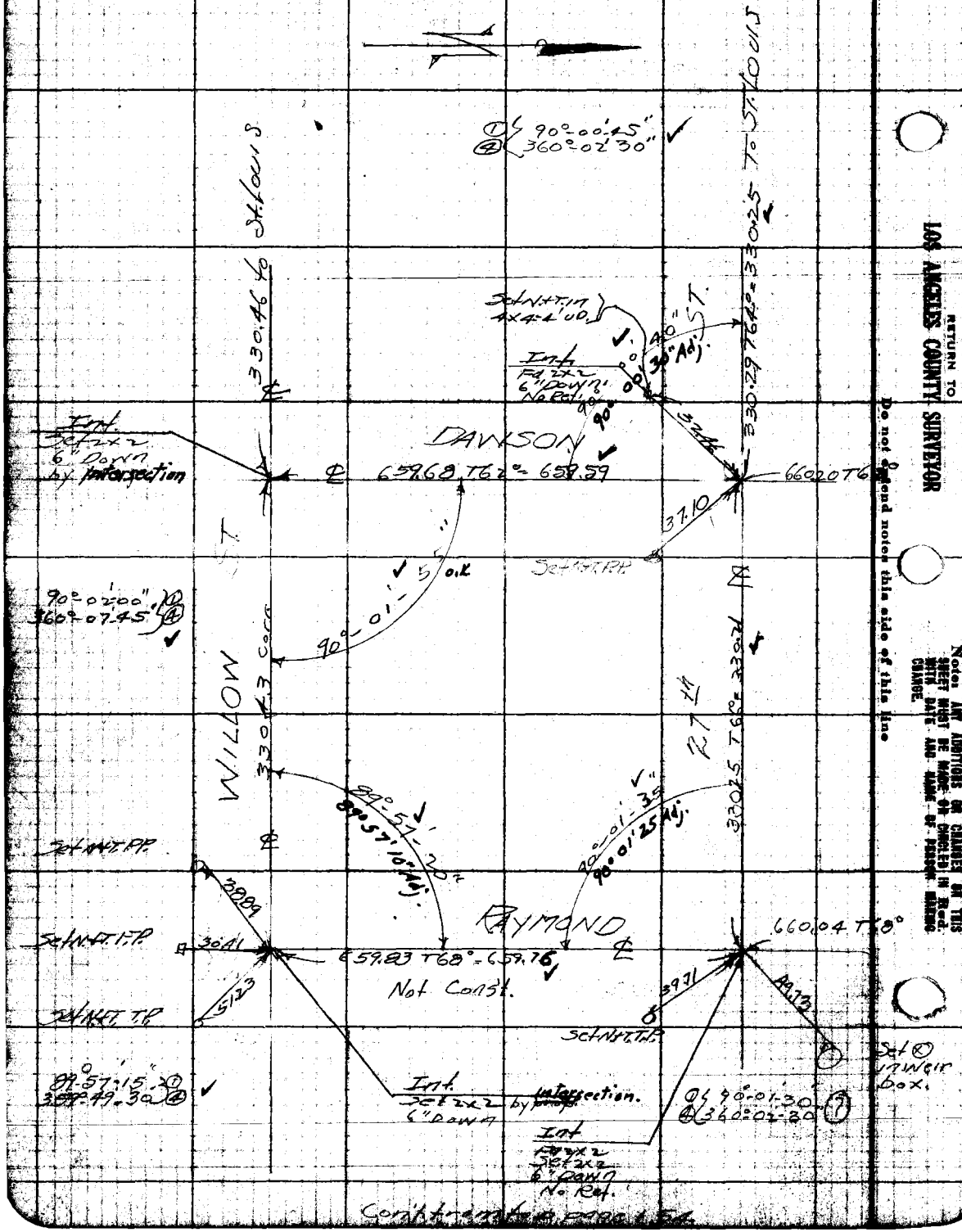

Con't from top page 154

RETURN TO LOS ANGELES COUNTY SURVEYOR

Do not extend notes this side of this line

Note: ANY ADDITIONS OR CHANGES ON THIS SHEET MUST BE MADE OR CIRCLED IN Red. WITH DATE AND NAME OF PERSON MAKING CHANGE.

Date _____ Notes by S Chief Party Stevenson F.B. 293 Pg 157

Printed by H.N. Brookhart	D.C. No. 7017
Date Feb. 1933	Location Halloway St
Map No. C.S.B-644	Surveyed by Stevenson
Plotting Chk'd by Drew	Date C. Johnson
Date Feb. 1933	Indexed

Top 84°
Stand 84°

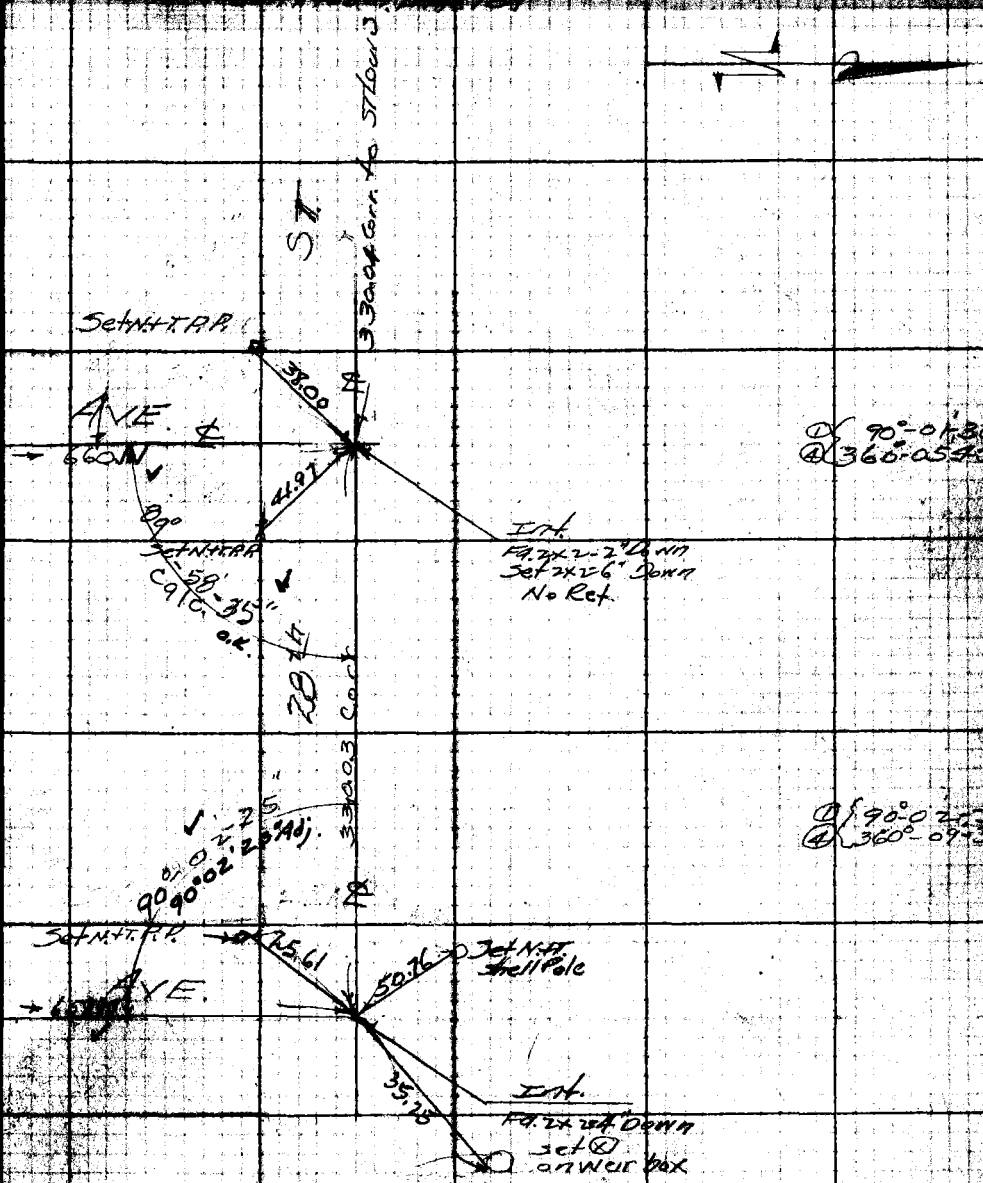

① 90°-01'-30"
④ 360°-05'-45"

① 90°-02'-30"
④ 360°-09'-30"

Note: Any revisions or changes on this sheet must be made on the original drawing.

Return to LOS ANGELES COUNTY SURVEYOR

Do not extend notes this side of this line

Cont. from page 155

Tape #41 Stand. 84°

F.B. 293 Pg. 158 Stevenson Chief Party Notes by S Date

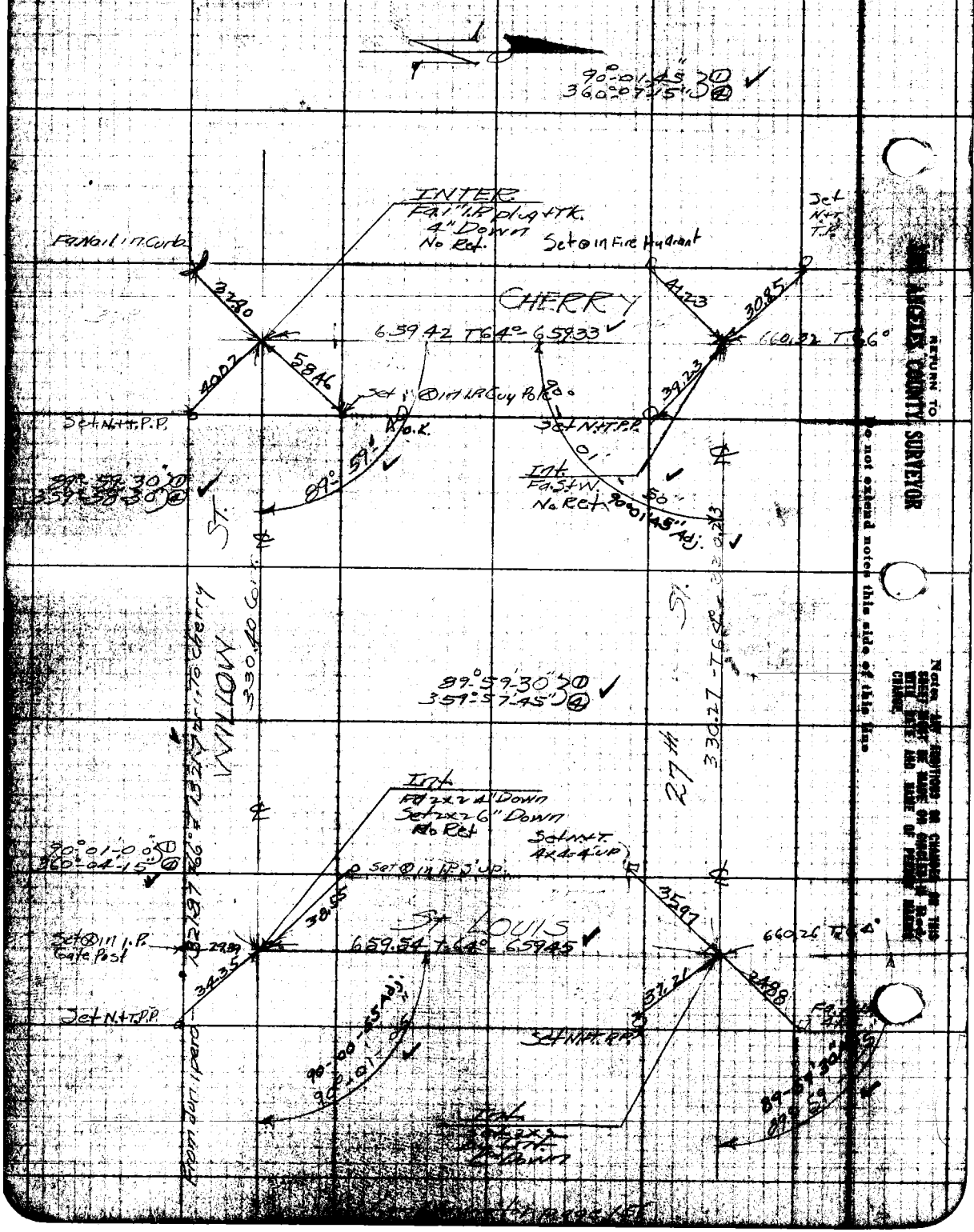

RETURN TO
ANGELES COUNTY SURVEYOR

Do not extend notes this side of this line

Note: ANY ADDITIONS OR CHANGES OF THIS SHEET MUST BE MADE OR CHECKED IN RED WITH DATE AND NAME OF PERSON MAKING CHANGE.

Date _____ Notes by S Chief Party Stevenson F.B. 293 Pg. 159

Date	Feb 1933	Location	Hathaway St.
Map No.	C.SB-644	Surveyed by	Stevenson
Plotting		Date	
	Feb 1933	Approved	A. C. Johnson

Type [illegible] Stand. 84

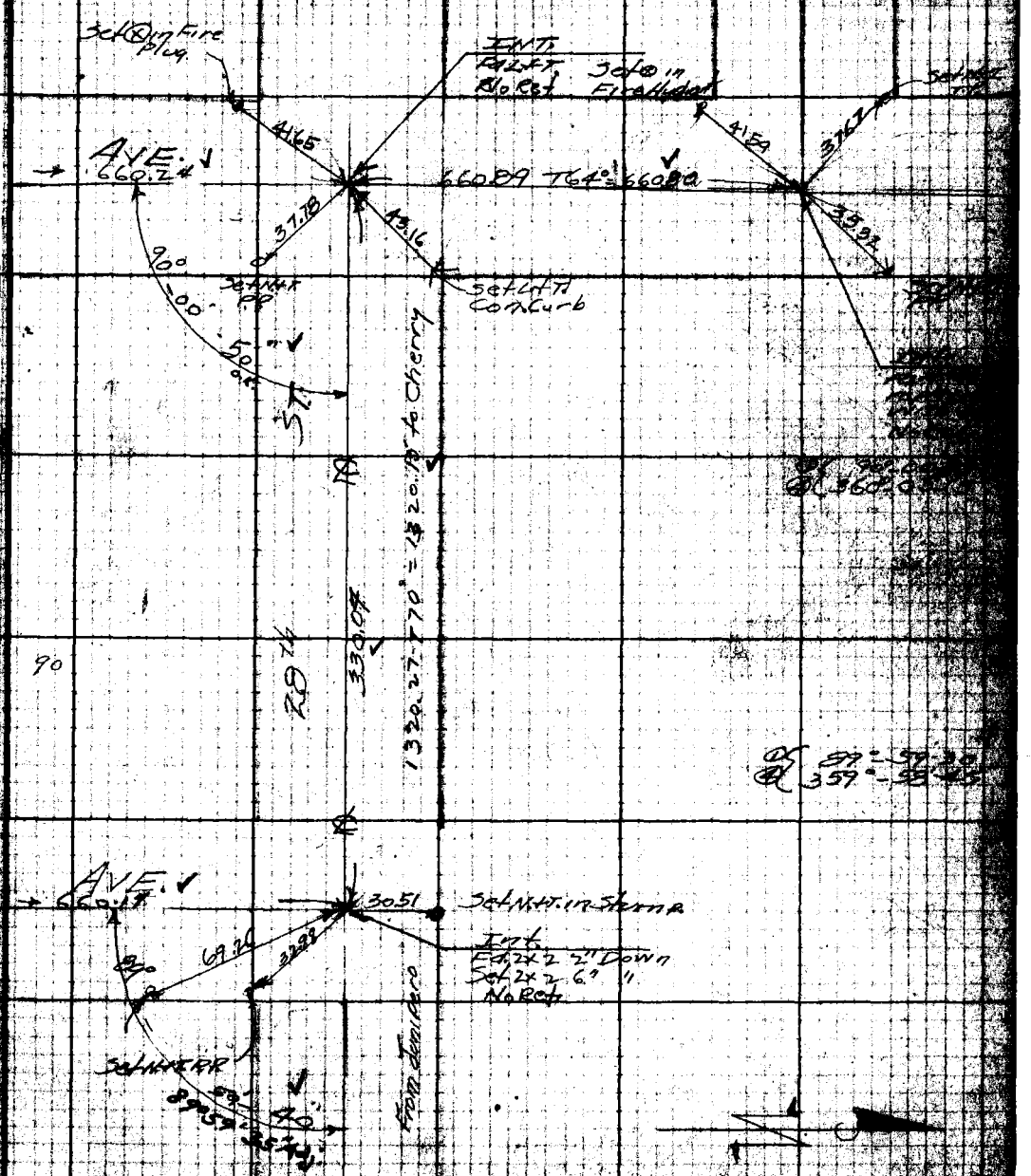

Notes [illegible] CHANGE.

Do not extend notes [illegible] side of this line

RETURN TO LOS ANGELES COUNTY SURVEYOR

Page 157

Tape #41 Stand 84°

F.B. 293 Pg. 160 Stevenson Chief Party Notes by S Date

Mon. Spring

Const.

WILLOW ST.

Transit Line page 154

VACATED 5' off line

543.48 T-72° = 543.46

Int. 4x4 + TK Page 154

Note: addition of 100 5-18-31

T-68°

100.00 @ 0°	100.0	
99.76 @ 11°52	97.63	✓
99.97 @ 12°23		
~~99.52 @ 11°-10~~		
99.23 @ 7°-07	98.47	✓
78.87 @ 0°-0	78.86	
	374.96	✓

Do not correct for temp.

Set 1x2

0 1 W Ell

P.O.T. Set 1x2

656.81

421.82 T-76° = 421.82 ✓

STANLEY AVE.

T-76°

574 @ 0°-0	574	✓
83.54 @ 7°-29	82.83	✓
83.36 @ 6°-27		
77.22 @ 12°-29	75.39	✓
76.77 @ 10°-52		
71.42 @ 14°-35	69.12	✓
71.16 @ 13°44		
54.06 @ 00	54.06	✓
79.57 @ 18°-27		
79.10 @ 17°-23	82.00	
82.00 @ 0°-0	75.48	✓
68.39 @ 17°-27		
67.90 @ 16°-06	65.24	✓
63.91 @ 17°-40		
63.26 @ 15°-44	60.90	✓
92.07 @ 20°-50	86.05	✓
91.31 @ 19°-33		
	~~574.81~~ 656.81	

P.O.T. Set C.S.T.&W.

JUNIPERO AVE.

374.96

Int. Fa. 20 nail No Ret.

Set N.&T. Rehfield Pole

90° 12' 10" Adj.

90° 12' 10" Adj.

23rd ST.

~~T-60° = 545.99~~

Rechained 324.99 T74° = 324.97 tape 84°

5/18-31 748

Int. Fa. 20 Copper Spk. No. Ret.

Con't from Top page 153

Note the change 563 524

Int. Set Spk. & Tin

Set N.&T. P.P.

90° 12' 0" 0 360° 48' 15" 0

RETURN TO LOS ANGELES COUNTY SURVEYOR

Do not extend notes this side of this line

Note: ANY ADDITIONS OR CHANGES ON THIS SHEET MUST BE MADE OR ENCLOSED IN RED WITH DATE AND NAME OF PERSON MAKING CHANGE.

Tape #027 Stand 76°

Date _____ Notes by 2 Chief Party Stevenson F.B. _____ Pg. 161

Plotted by [illegible]	[illegible]
Date Feb 1933	Location Hathaway St.
Map No. C.SB644	Surveyed by Stevenson
Plotting C.K.'d by [illegible]	[illegible]
Date Feb 1933	Reviewed A. C. Johnson

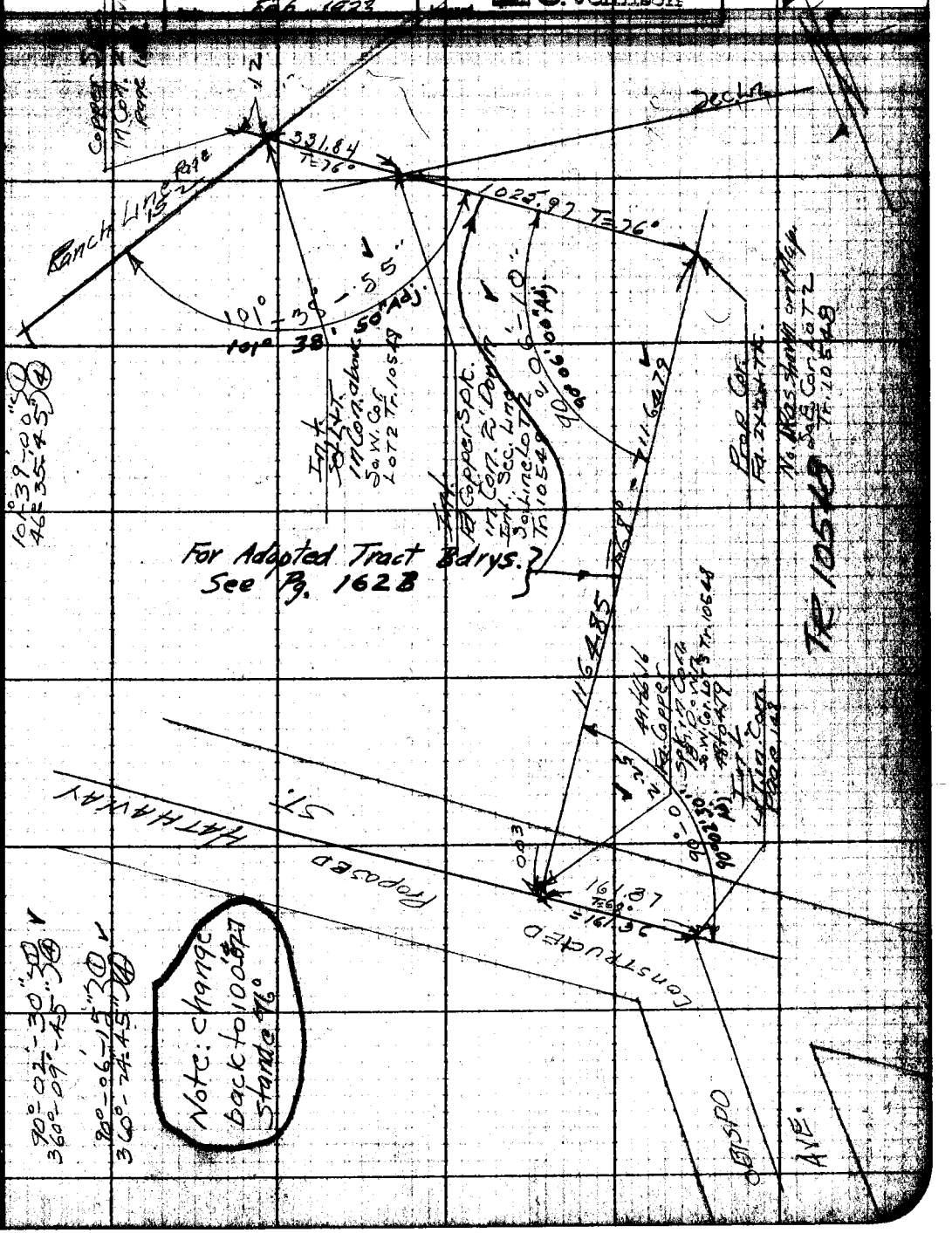

Note: ANY ADDITIONS OR CHANGES THAT ARE SHORT-LEFT, BE MADE OR CHECKED IN THIS OFFICE WITH DATE AND NAME OF OPERATOR CHANGE.

Do not extend notes this side of this line

RETURN TO LOS ANGELES COUNTY SURVEYOR

F.B. 293 PG. 16 Stevenson Date 5-25-31

RETURN TO
LOS ANGELES COUNTY SURVEYOR

Do not extend notes this side of this line

Notes: ANY ADDITIONS OR CHANGES ON THIS SHEET MUST BE MADE OR CIRCLED IN Red. WITH DATE AND NAME OF PERSON MAKING CHANGE.

Date _____ Notes by 2 Chief Party Stevenson F.B. _____ Pg. 162A

Plotted by [illegible]	W. O. No. [illegible]
Date Feb. 1933	Location HATHAWAY ST.
Map No. C.SB-644	Surveyed by Stevenson
Plotting Ck'd by [illegible]	Date [illegible]
Date Feb. 1933	Indexed



Notes: ANY ADDITIONS OR CHANGES [illegible] SHEET MUST BE MADE OR [illegible] WITH DATE AND NAME OF PERSON [illegible] CHANGE.

RETURN TO LOS ANGELES COUNTY SURVEYOR

Do not extend notes this side of this line

cont from top page 162

F.B. 293 Pg. 162B Stevenson Chief Party Notes by 2 Date 5-26-31

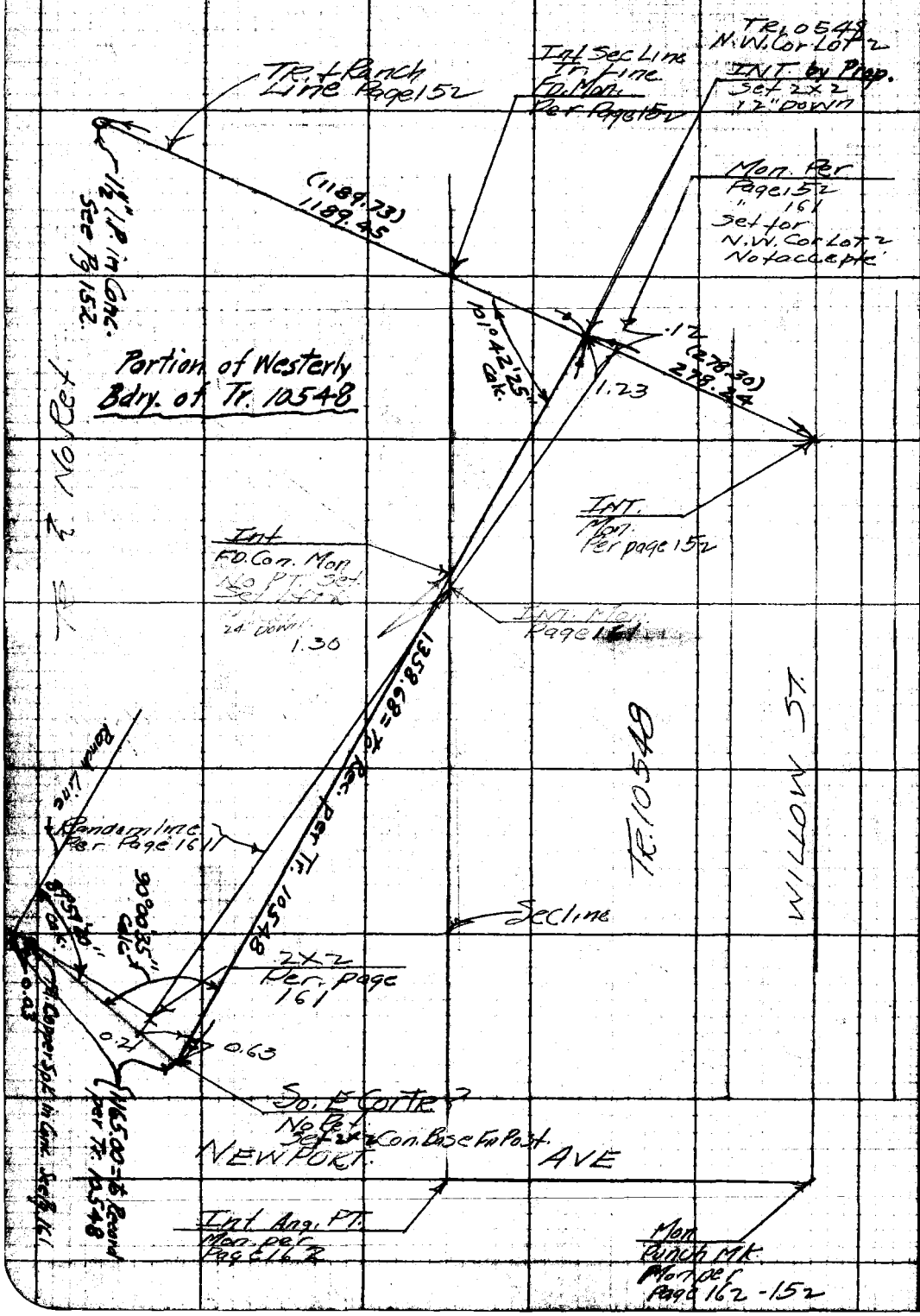

RETURN TO
LOS ANGELES COUNTY SURVEYOR

Do not extend notes this side of this line

Note: ANY ADDITIONS OR CHANGES ON THIS SHEET MUST BE MADE OR CIRCLED IN Red. WITH DATE AND NAME OF PERSON MAKING CHANGE.

Date _____ Notes by _____ Chief Party _____ F.B. 293 Pg. 163

Printed by H.N. [illegible]	W. O. No. _____
Date Jan 1933	Location _____
Map No. C.S.B-644	Surveyed by _____
Plotting C.K.'d by [illegible]	Date _____
Date Feb 1933	Inspector A. C. Johnson

TOPOGRAPHY - ON - PROPOSED

HATHAWAY - ST.

W.O. 7017

NOTE { Topog taken to Temple. Continuation on Plane Table Sheet.

T.J. Stevenson
L.H. Fenner
H.F. Neumann
C.H. Johnson
H. Wood

RETURN TO LOS ANGELES COUNTY SURVEYOR

Notes [illegible] CHANGE.

Do not extend notes this side of this line

F.B. 293 Pg. 164 Hagerman Chief Party Notes by S Date 2-20-31

con't to bot page 165

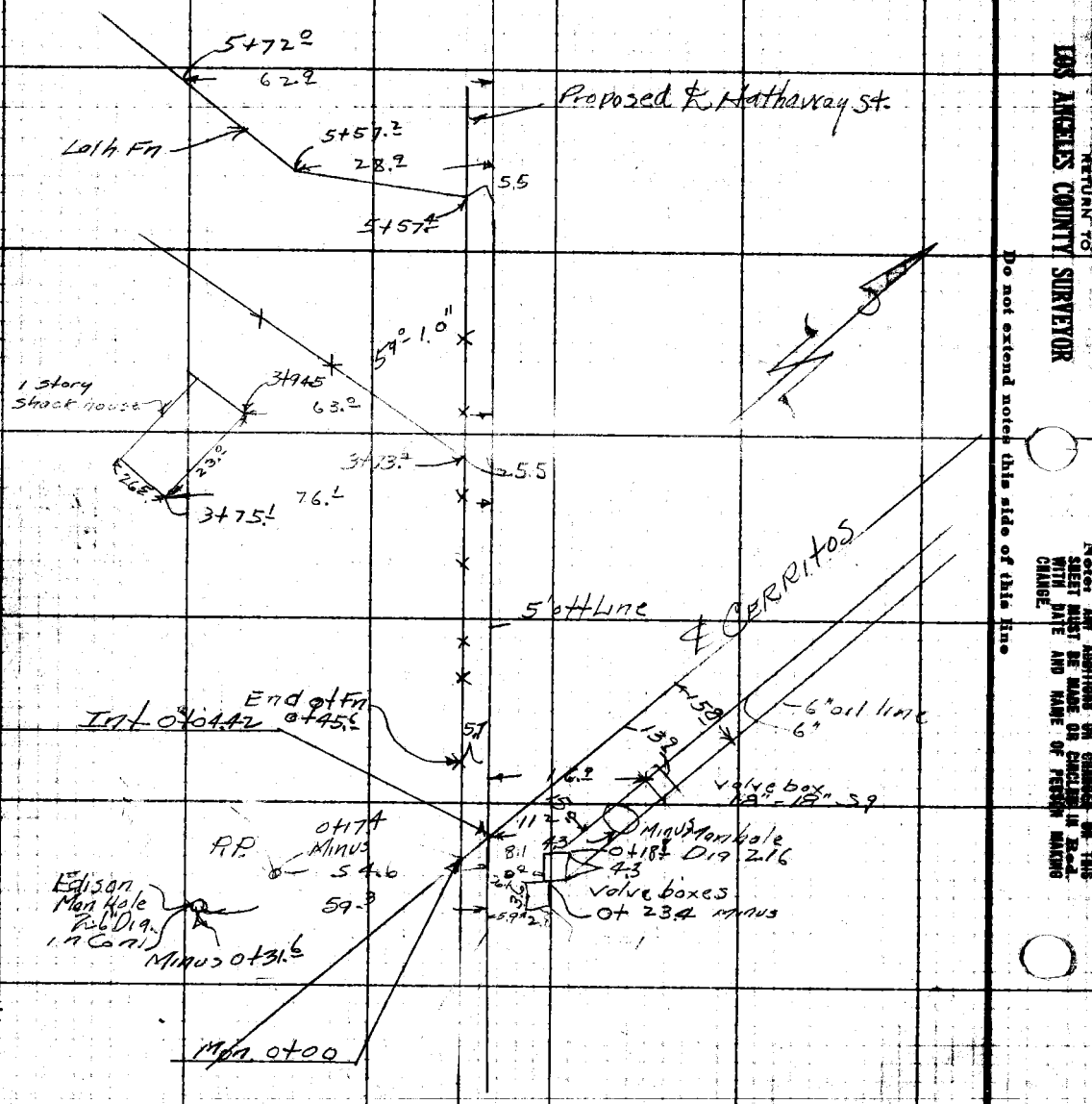

RETURN TO LOS ANGELES COUNTY SURVEYOR

Do not extend notes this side of this line

Note: ANY ADDITIONS OR CHANGES ON THIS SHEET MUST BE MADE OR CANCELLED IN RED WITH DATE AND NAME OF PERSON MAKING CHANGE.

Date _____ Notes by Fenner Chief Party Stevenson F.B. 293 Pg 165

Plotted by [illegible]	M. C. No. [illegible]
Date Jan. 1933	Location HATHAWAY ST.
Map No. C.S. B-644	Surveyed by STEVENSON
Plotting C'd by Drew	Date 2-31-31
Date Feb. 1933	Indexed C. Johnson

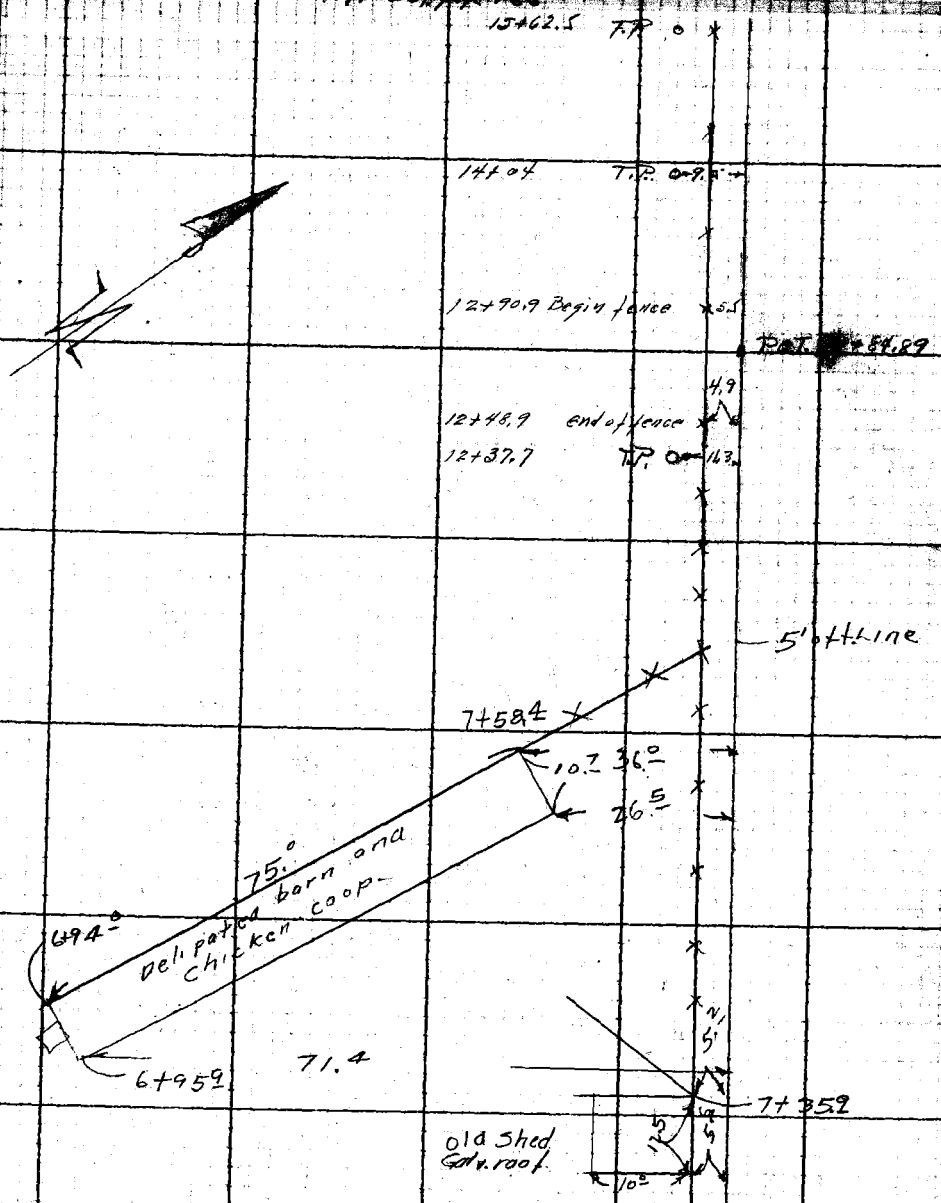

Cont. from top page 164

RETURN TO LOS ANGELES COUNTY SURVEYOR

Note: ANY ADDITIONS OR CHANGES ON THIS SHEET MUST BE MADE OR CHECKED BY WITH DATE AND NAME OF PERSON CHANGE.

Do not extend notes this side of this line

F.B. 793 Pg. 166 Stevenson Chief Party Notes by Fenner Date 2-21-31

Con't to bot page 167

Shell Co. Valve box

See left bottom next pg.

30+34.8 3.0 64.8

29+69.8 T.P. P.P. 27.7

28+31 T.P. 8.9

Fence

26+83 T.P. 0

27.7 10.8

Old Shed + Rabbit Notch 12.4 10.1

25+85.8 75.1

25+69.5 58.4

Shed 8.2 2.2 4.6 Bath House 3.0

1 Story Shed 2.0 8.1 10.5 21.4

25+67.0 56.9

25+61.4 3.6 62.2

25+68.4

25+23.0 T.P. 8.9

Proposed ℄ Hathaway

23+63.0 T.P. 0

22+03.0 T.P. 0

Fence

5' off Line

20+43. T.P. 0

18+83.0 T.P. 9.5

17+22.5 T.P. 0

Con't. from top page 165

RETURN TO LOS ANGELES COUNTY SURVEYOR

Do not extend notes this side of this line

Note: ANY ADDITIONS OR CHANGES ON THIS SHEET MUST BE MADE OR CIRCLED IN Red WITH DATE AND NAME OF PERSON MAKING CHANGE.

Date _____ Notes by 2 Chief Party Stevenson F.B. 293 Pg. 167

Plotted by [illegible]	W. O. No. [illegible]
Date Jan. 1933	Location Hathaway St.
Map No. C.S.B-644	Surveyed by Stevenson
Plotting Chk'd by [illegible]	Date [illegible]
Date Feb. 1933	Indexed C. Johnson

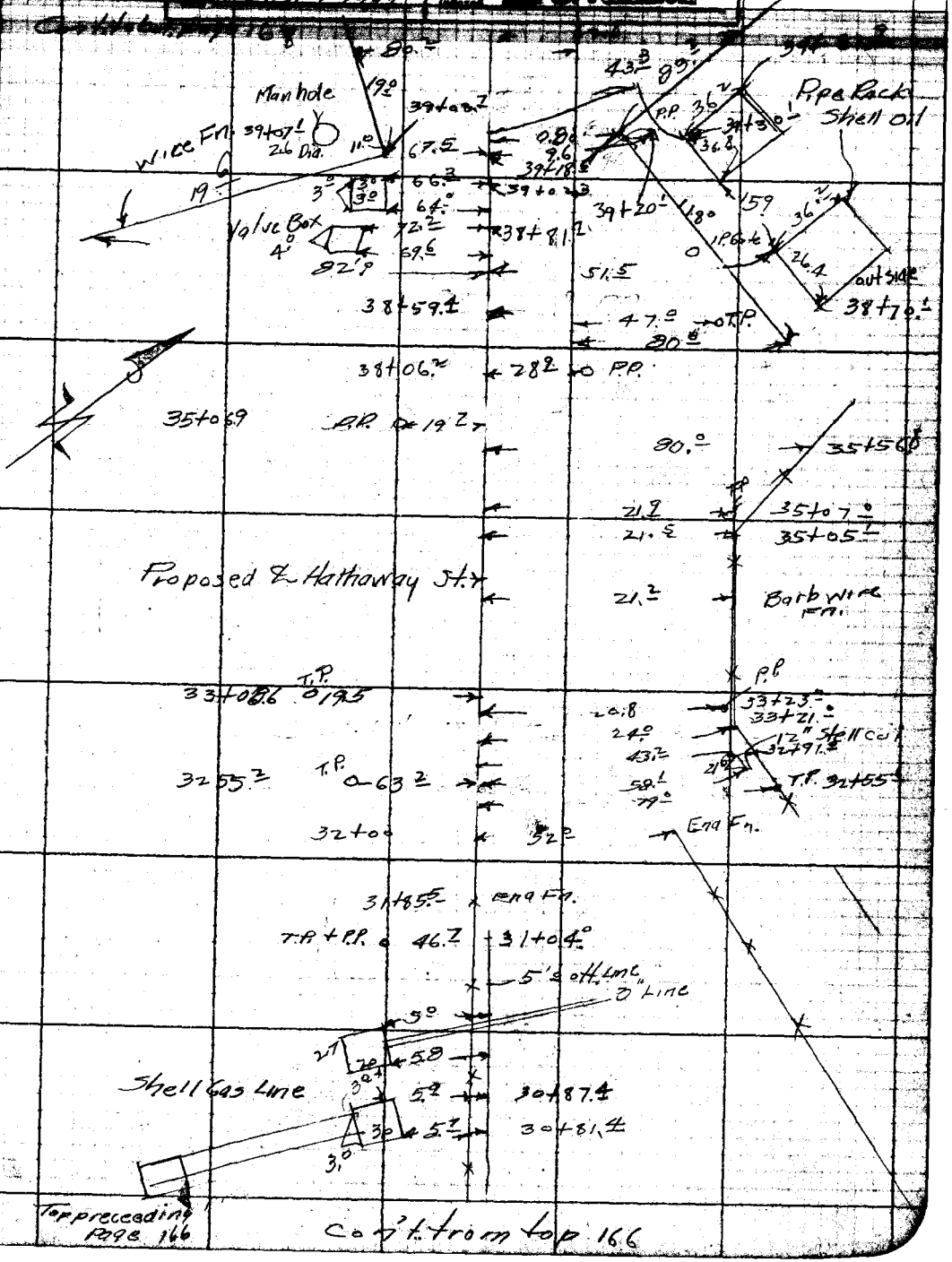

Note: ANY ADDITIONS OR CHANGES ON THIS SHEET MUST BE MADE ON PERSON OF THE WITH DATE AND NAME OF PERSON MAKING CHANGE.

Do not extend notes this side of this line

RETURN TO LOS ANGELES COUNTY SURVEYOR

F.B. 293 Pg. 168 — Heyenson, Chief Party — Notes by — 3 — Date

Cont. to bot. page 169

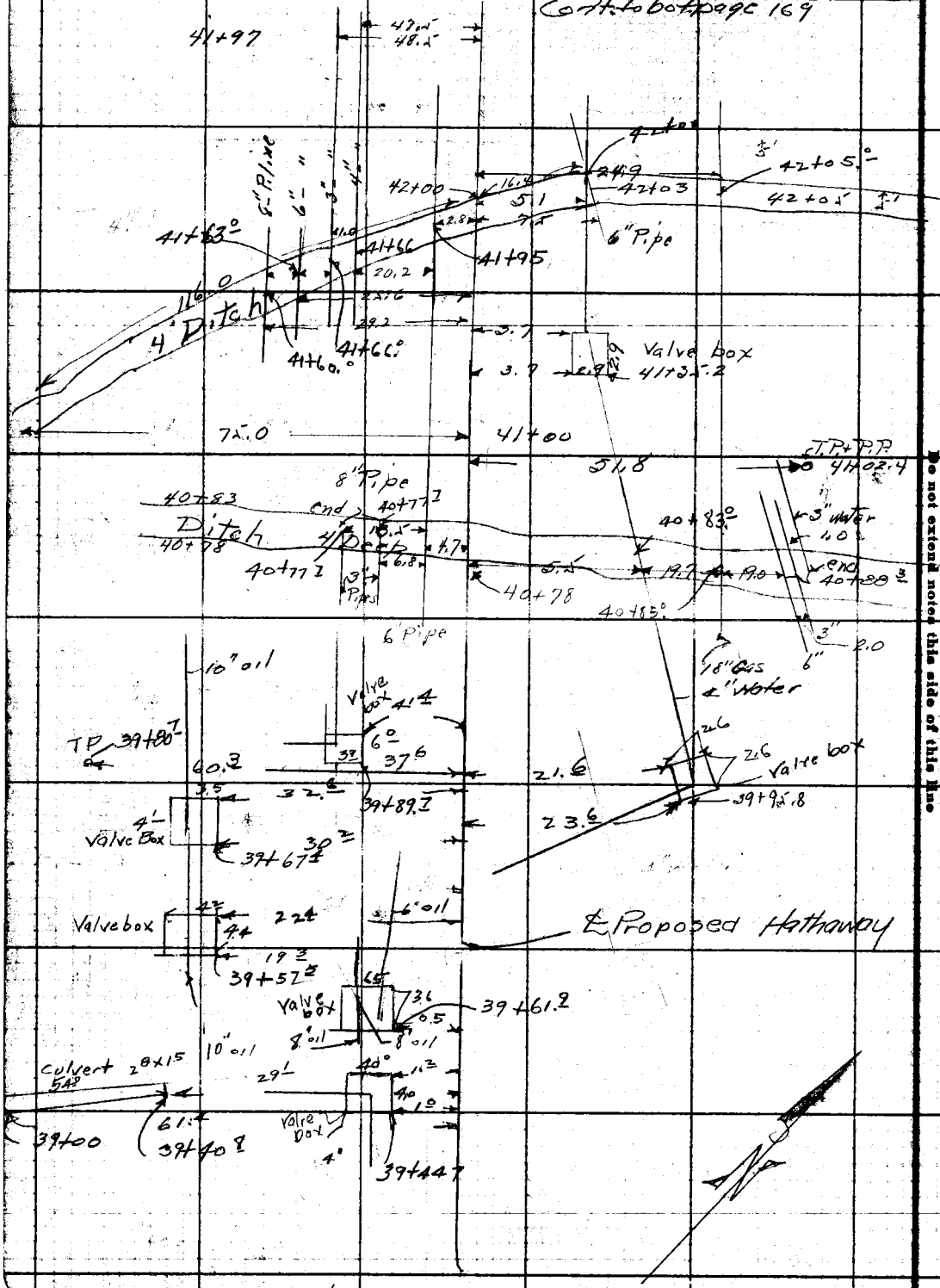

Cont. from top page 167

RETURN TO LOS ANGELES COUNTY SURVEYOR

Do not extend notes this side of this line

Note: ANY ADDITIONS OR CHANGES ON THIS SHEET MUST BE MADE IN RED INK WITH DATE AND NAME OF PERSON MAKING CHANGE.

Date _____ Notes by _____ Chief Party Stevenson F.B. 293 Pg. 169

Plotted by	H.H. Bradshaw	W. O. No.	7-17
Date	Jan. 1933	Location	Hathaway St.
Map No.	C.S. B-644	Surveyed by	Stevenson
Plotting Ck'd by	Drew	Date	2-21-31
Date	Feb. 1933	Indexed	C. Johnson

Cont. to Bot. page 170

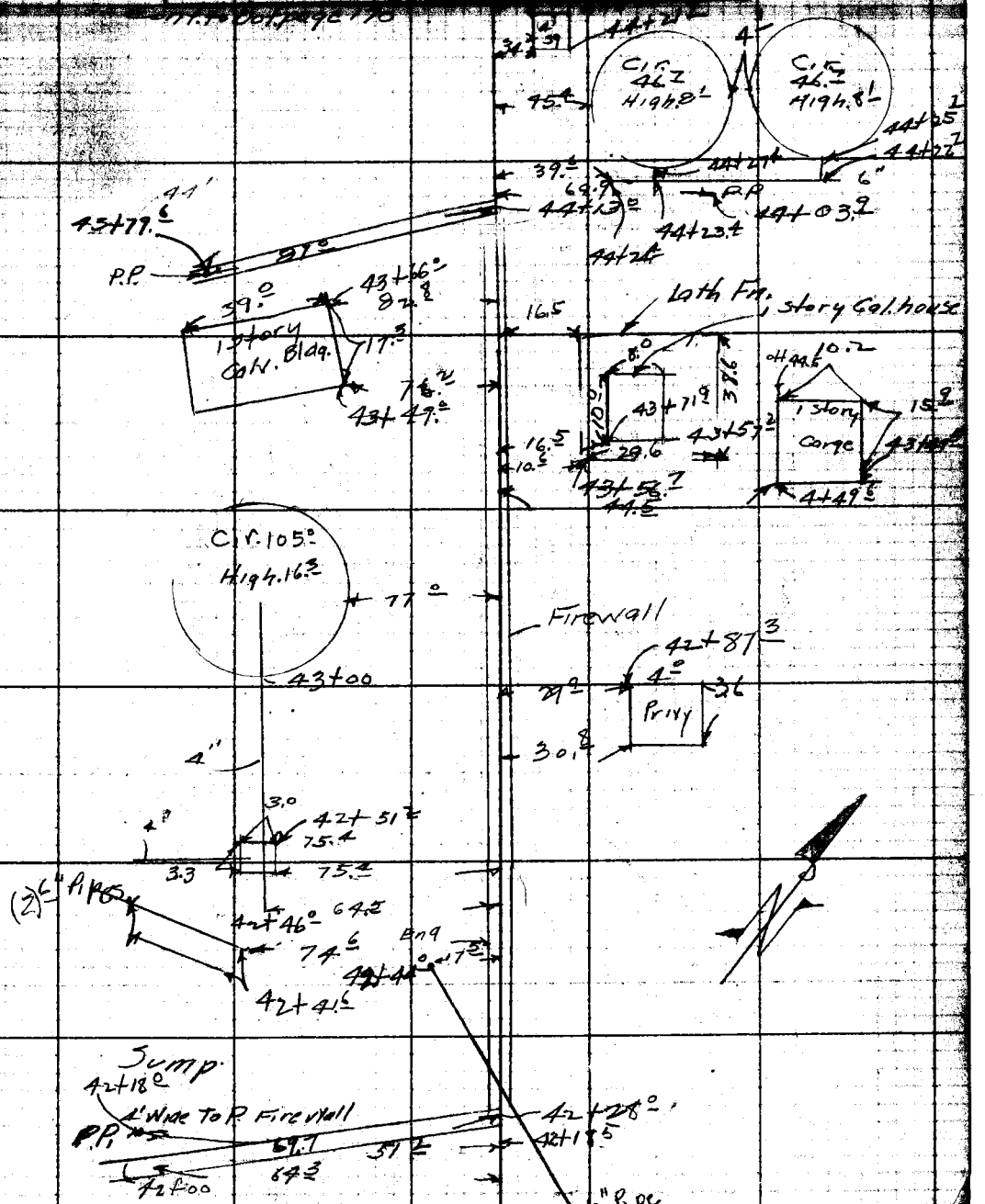

Cont. from top page 168

Note: ANY ADDITIONS, OR REVISIONS, OR ANY SHEET SHEET, OR WHICH WITH DATE AND FORM OF CHANGE.
RETURN TO LOS ANGELES COUNTY SURVEYOR
Do not extend notes this side of this line

F.B 293 Pg. 170 — Chief Party — Notes by — Date 2-21-31

Cont. to bot. page 171

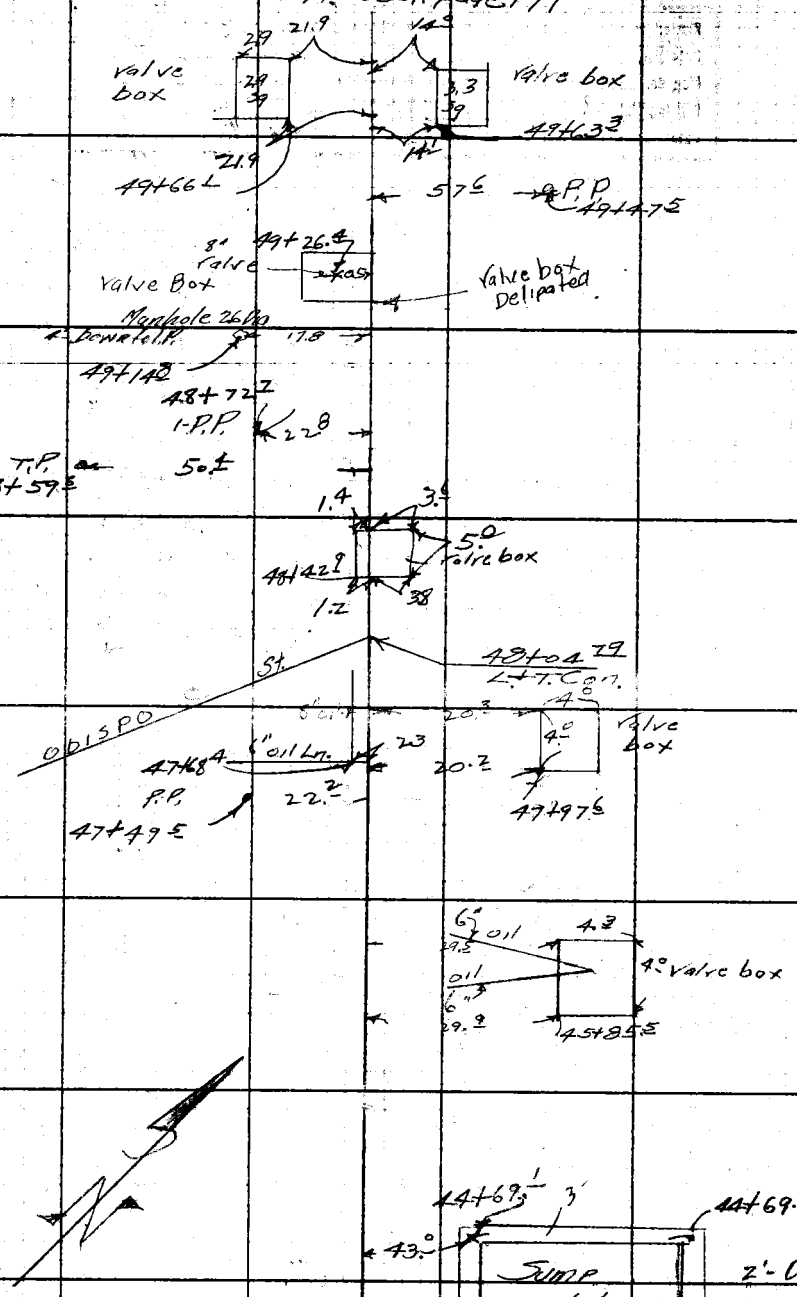

Cont. from top page 169

RETURN TO LOS ANGELES COUNTY SURVEYOR

Do not extend notes this side of this line

Note: ANY ADDITIONS OR CHANGES ON THIS SHEET MUST BE MADE OR CHECKED IN RED WITH DATE AND NAME OF PERSON MAKING CHANGE.

Date _____ Notes by _____ Chief Party _____ F.B. 293 Pg. 171

Printed by	[illegible]	Dr. & Co.	[illegible]
Date	Jan. 1933	Location	Hathaway St.
Map No.	CSB-644	Surveyed by	Stevenson
Printing Ck'd by	[illegible]	Date	[illegible]
Date	Feb 1933	Indexed	A. C. Johnson

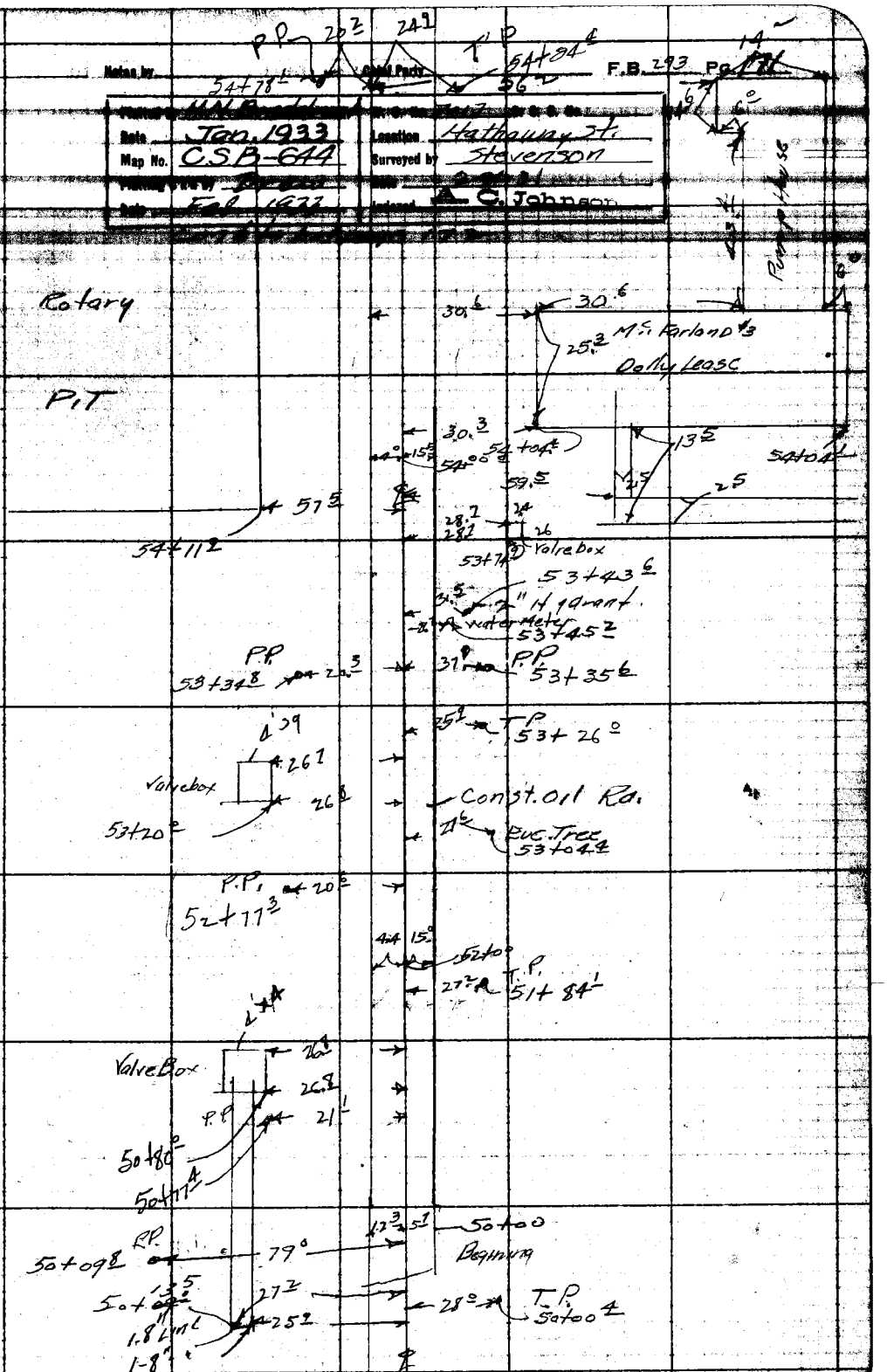

Cont. from top page 170

Note: ANY [illegible] WITH DATE AND [illegible] CHANGE.
Do not extend notes this side of this line
RETURN TO LOS ANGELES COUNTY SURVEYOR

F.B. 293 PG. 172 Fenner Chief Party Notes by Fenner Date 2-24-31

Cont to bot page 173

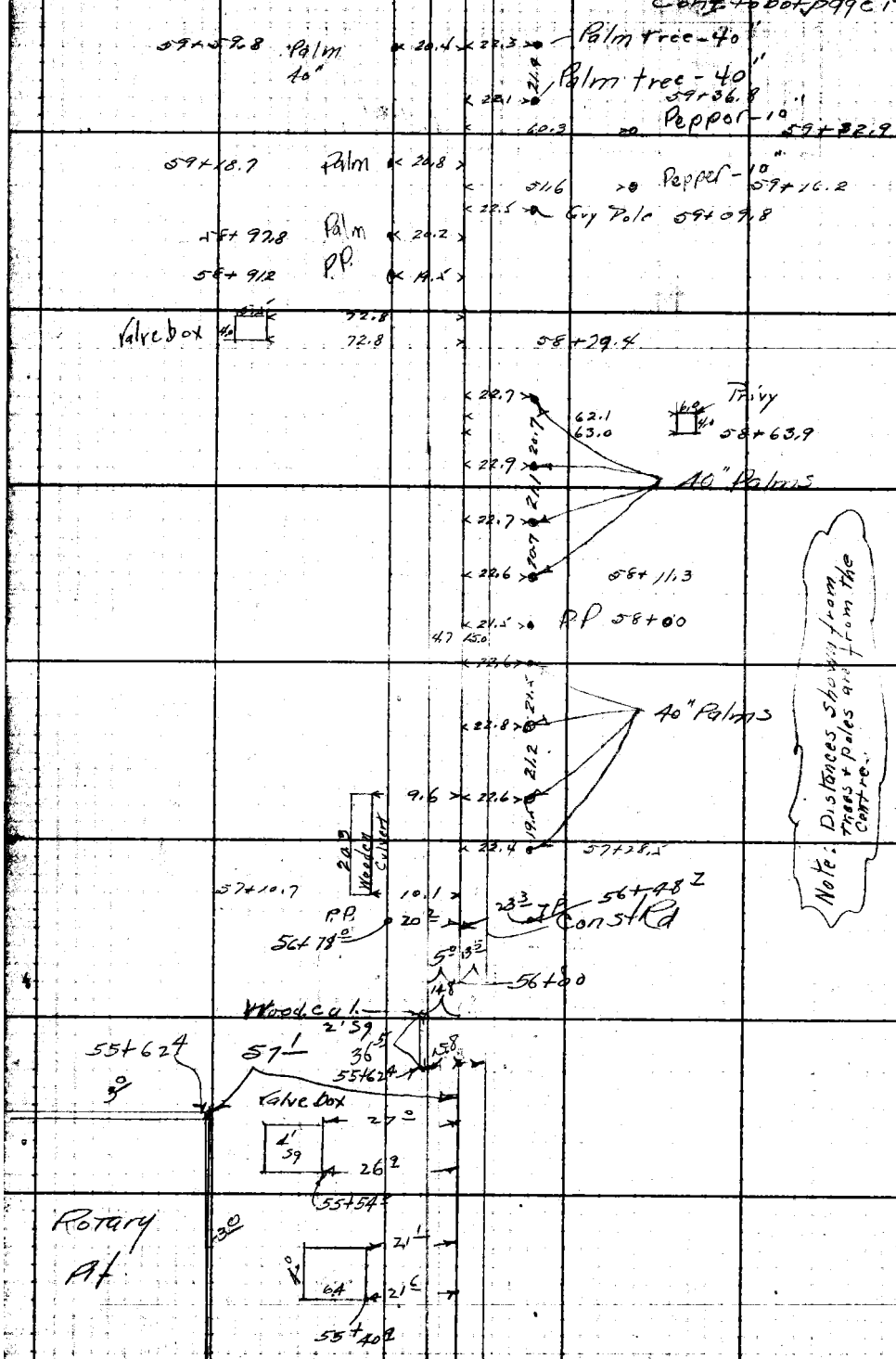

Cont from top page 171

RETURN TO
COUNTY SURVEYOR
Do not extend notes this side of this line
Note: ANY ADDITIONS OR CHANGES ON THIS SHEET MUST BE MADE OR CIRCLED IN Red. WITH DATE AND NAME OF PERSON MAKING CHANGE.

Date _____ Notes by S Fenner Chief Party Stevenson F.B. 293 Pg. 173

Plotted by H.N. Bradstreet	W. C. No. [illegible]
Date Jan. 1933	Location Halloway St.
Map No. C.S.B-644	Surveyed by Stevenson
Plotting Ck'd by [illegible]	Date [illegible]
Date Feb. 1933	Indexed [illegible] C. Johnson

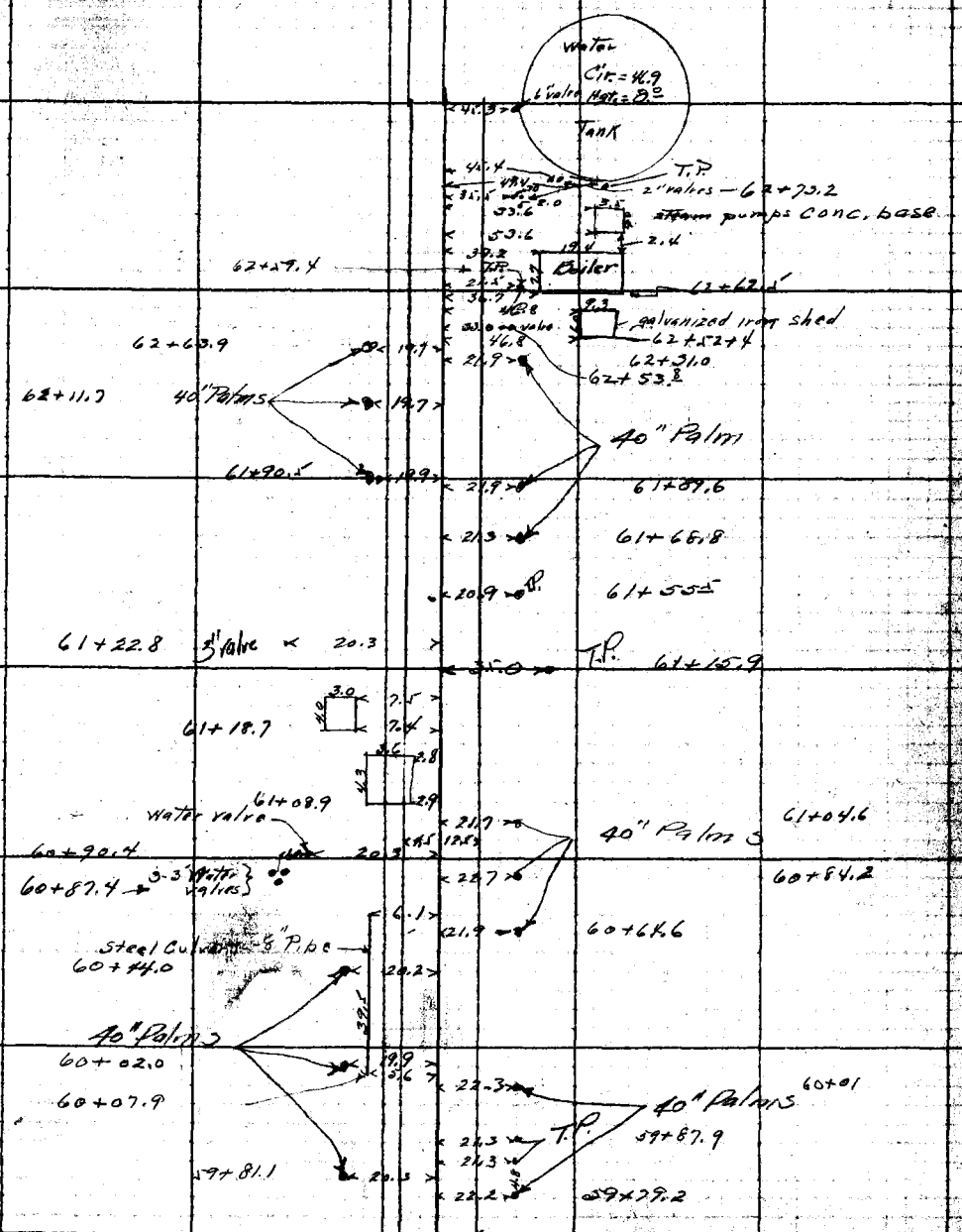

Note: ANY ADDITIONAL SHEET MUST BE PLACED WITH NOTE AND WHERE CHANGE.

Do not extend notes this side of this line

RETURN TO LOS ANGELES COUNTY SURVEYOR

F.B. 293 Pg. 178 Stevenson Chief Party Notes by: J Date

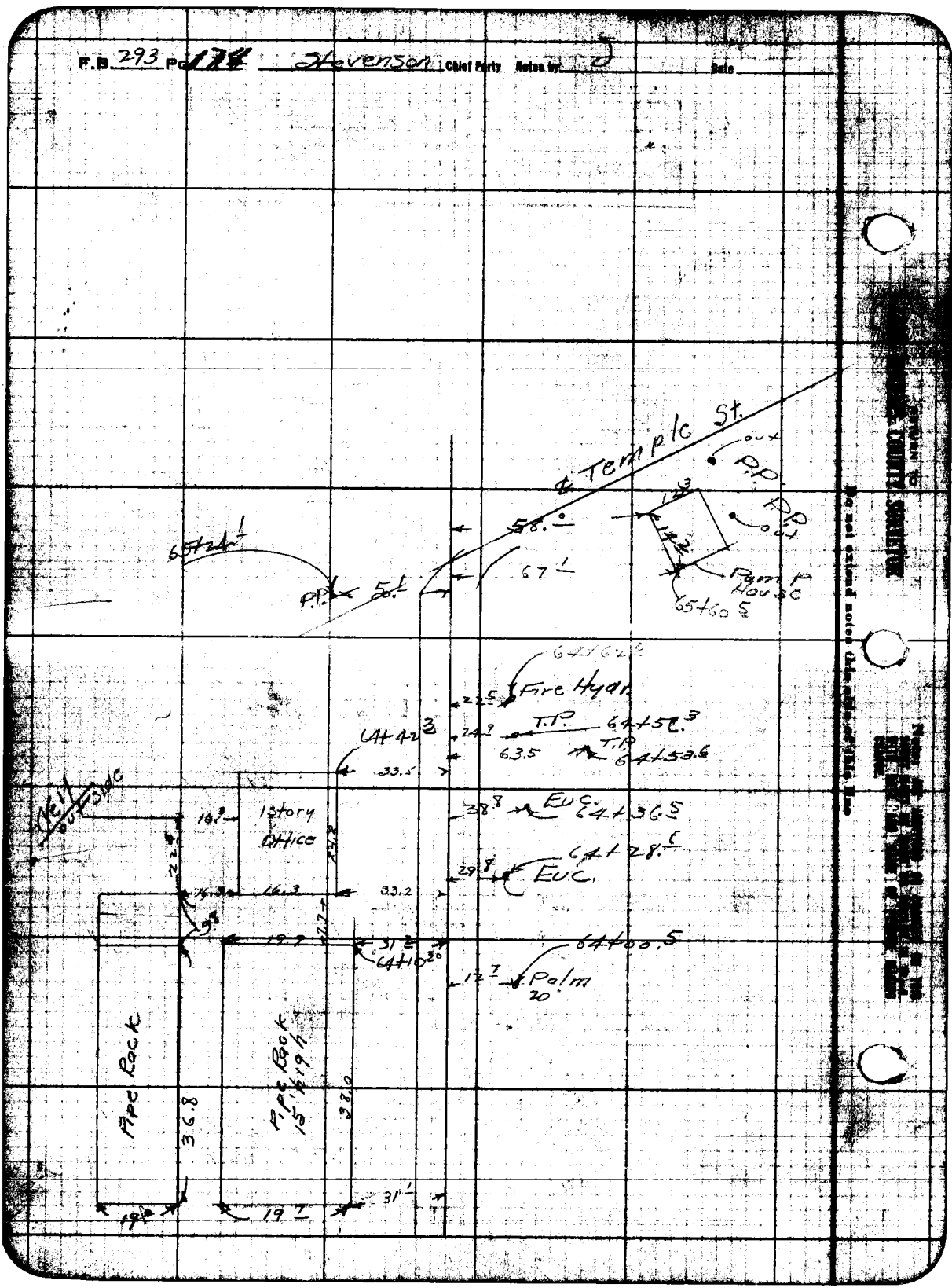

Note Ck'd by Drew	Survey of Hathaway St	F.B. 293	Pg. 175
Map No. C.S.B. 644	W. O. 7017 Tape No. 045 St'd 84 °F.		
Checked Drew	Notes	Date 4-26-34	
Date 5/4/34	Indexed A. C. Johnson		

Hathaway Street

Final ℄

Between Cherry Ave and Temple St.

north of Signal Hill.

Job. 7017

Party. E.A. Rosecrans
H.S. Johnson
J.A. Willess
W.E. Harris
K.H. Schneider

Note: ANY ADDITIONS OR CHANGES ON THIS SHEET MUST BE MADE OR CIRCLED IN RED INK WITH DATE AND NAME OF PERSON MAKING CHANGE.

LOS ANGELES COUNTY SURVEYOR
700 HALL OF RECORDS

Do not extend notes this side of this line

RETURN TO
LOS ANGELES COUNTY SURVEYOR
700 HALL OF RECORDS

Notes: ANY ADDITIONS OR CHANGES ON THIS SHEET MUST BE MADE OR CIRCLED IN Red Ink. WITH DATE AND NAME OF PERSON MAKING THE CHANGE.

Do not extend notes this side of this line

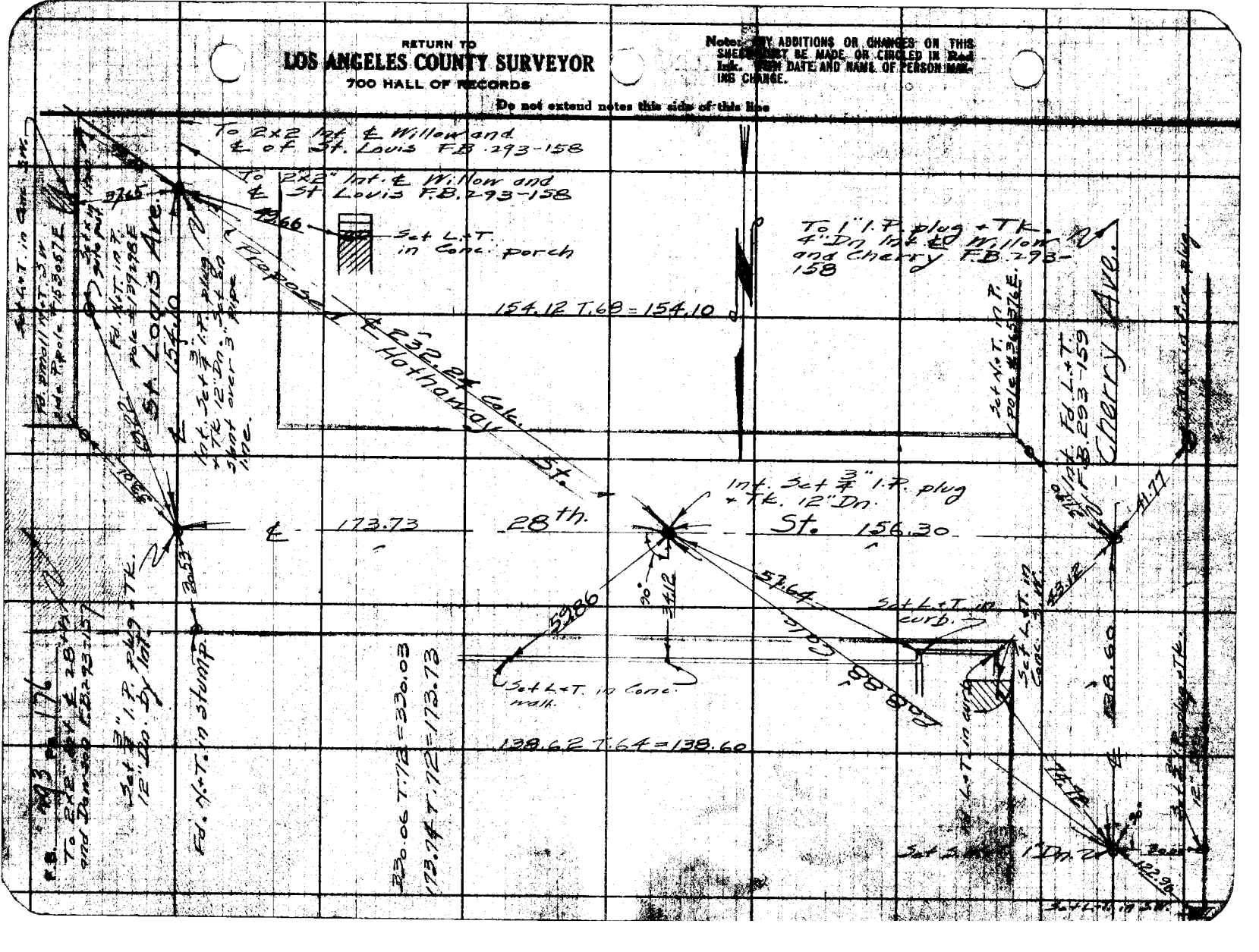

Notes Ch'd by Drew	Survey of Hathaway St.	F.B. 293	Pg. 177
Map No. C.S.B. 644	W. O. 7017 Tape No. 045 St'd 84 °F.		
Checked Drew	Notes		
Date 5/4/34	Indexed A. C. Johnson		

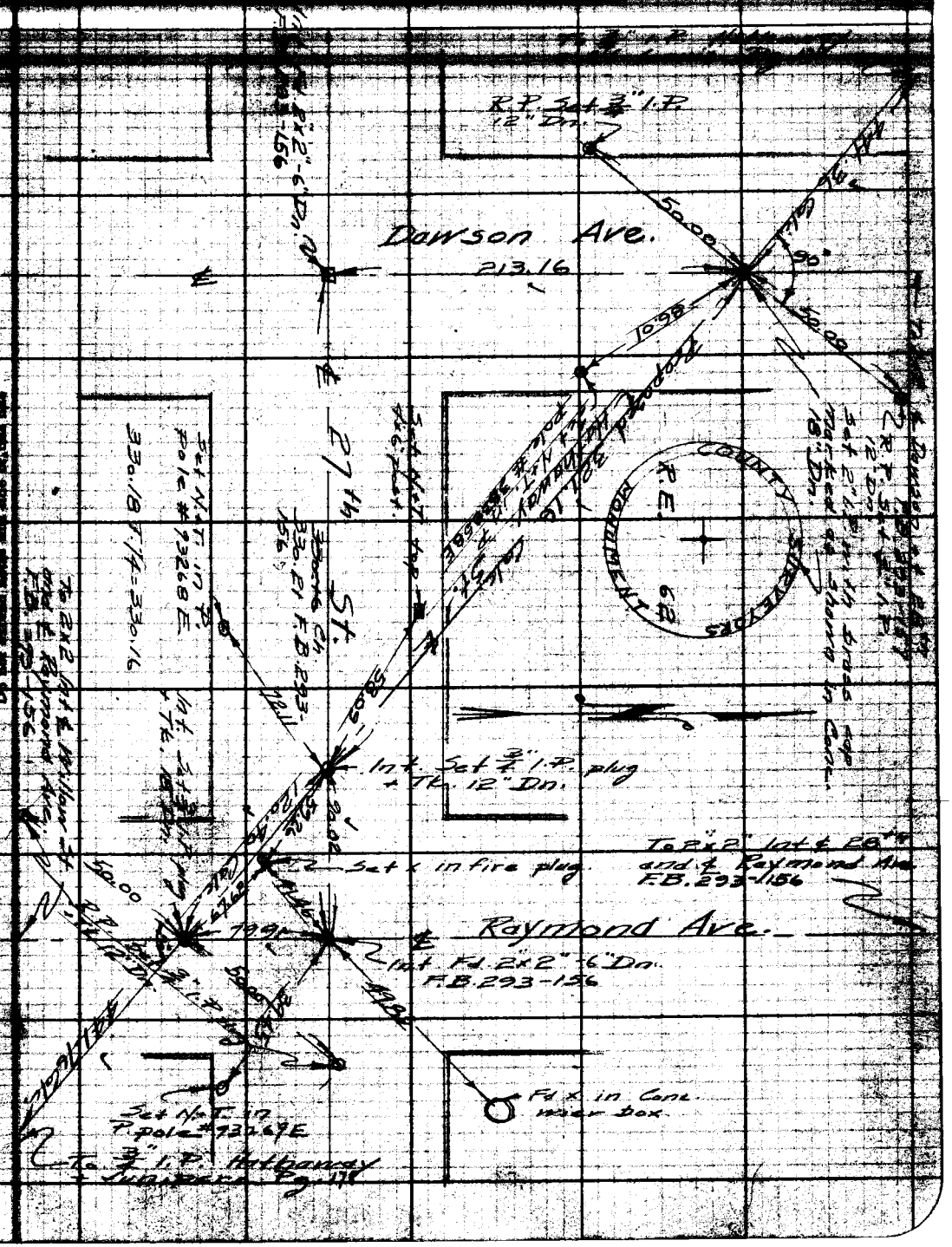

LOS ANGELES COUNTY SURVEYOR
700 HALL OF RECORDS
Do not extend notes this side of this line

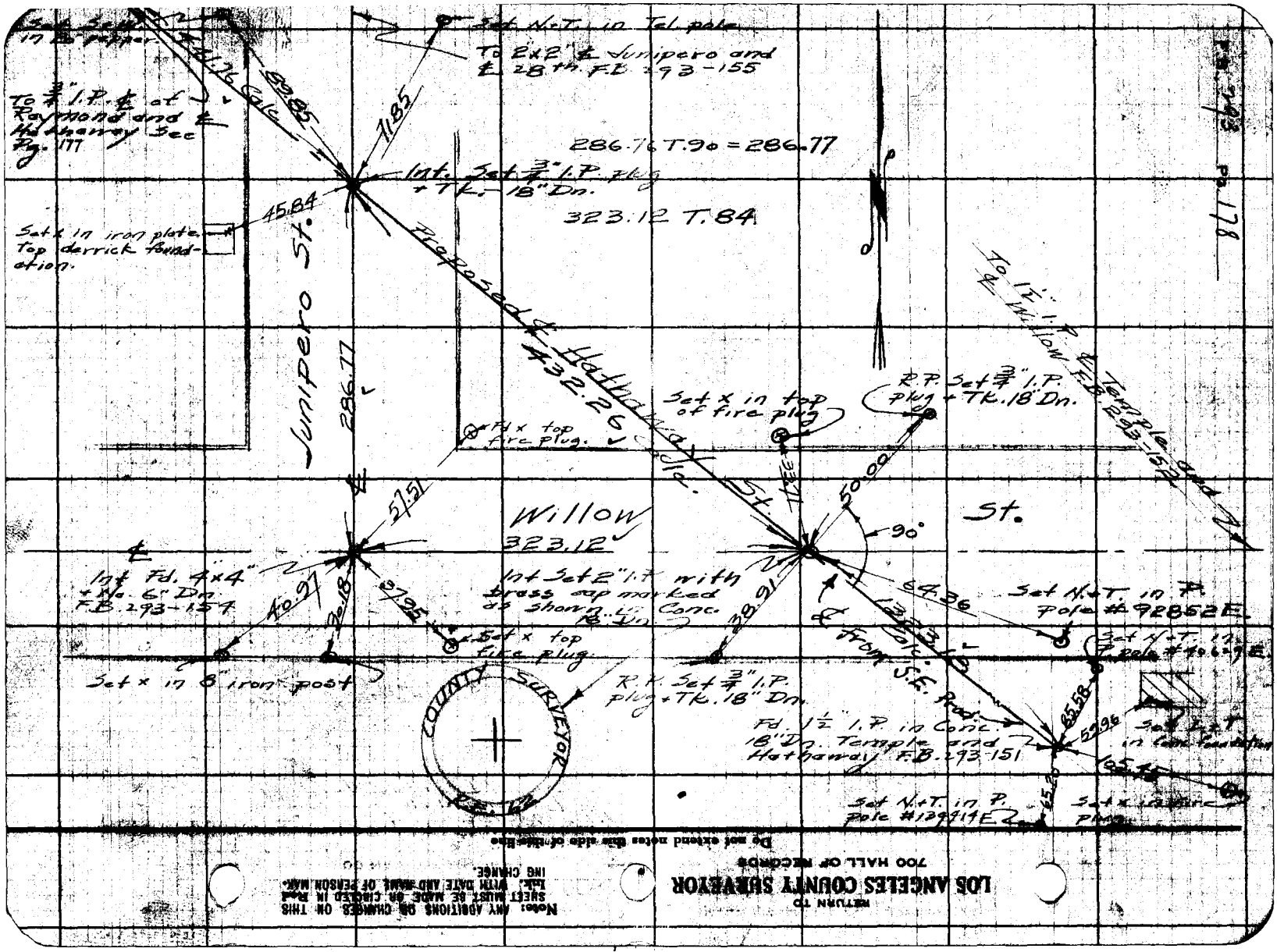

Set N.+T. in Tel. pole
To 2"x2" ℄ Junipero and ℄ 28th. F.B. 293-155
To 3/4" I.P. ℄ of Raymond and ℄ Hathaway See Pg. 177
286.76 T.90 = 286.77
Int. Set 3/4" I.P. plug + Tk. 18" Dn.
323.12 T.84
Set x in iron plate. Top derrick foundation.
Junipero St.
286.77
Proposed ℄ Hathaway St.
432.26 Calc.
Set x in top of fire plug
R.P. Set 3/4" I.P. plug + Tk. 18" Dn.
Fd x top fire plug.
Willow St.
323.12
Int Fd. 4"x4" + No. 6" Dn. F.B. 293-154
Int Set 2" I.P. with brass cap marked as shown in Conc. 18" Dn.
Set x top fire plug
Set x in 8" iron post
R.P. Set 3/4" I.P. plug + Tk. 18" Dn.
Set N.+T. in P. Pole #92852E
Fd. 1 1/2" I.P. in Conc. 18" Dn. Temple and Hathaway F.B. 293-151
Set N.+T. in P. Pole #139414E
Set x in fire plug
COUNTY SURVEYOR
90°
50.00
64.36
38.91
37.95
40.97
30.18
57.51
45.84
71.85
89.85
65.58
59.96
65.20
Pg. 178
Do not extend notes this side of this line
RETURN TO
LOS ANGELES COUNTY SURVEYOR
700 HALL OF RECORDS
Note: ANY ADDITIONS OR CHANGES ON THIS SHEET MUST BE MADE OR CIRCLED IN RED INK. WITH DATE AND NAME OF PERSON MAKING CHANGE.

Date _____ Notes by _____ Chief Party _____ F.B. 293 Pg. 201

Plotted by Wood
Date Oct. 1932
Map No. B-787
Plotting Data by
Date

W. O. No.
Location
Surveyed by
Date
Indexed A. C. Johnson

RETURN TO LOS ANGELES COUNTY SURVEYOR

Do not extend notes this side of this line

PRELIMINARY SURVEY
OF
COLORADO STREET
W.O.No. 7099

From:- O.Co. Line
To:- Manila Ave.
Survey Began July 20, 1932
Survey Ended Aug. 3, 1932.

Topog. Pgs. 212 to 216 Incl.

C.A. Benson Deputy
H.L. Smelser Rman.
W.T. Lind Rdmen.
M. Taylor Rmen.
Joa Tape #036
B. Transit #16429.
Var. set. off 16°

F.B. 293 Pg. 202 Chief Party Notes by CB Date

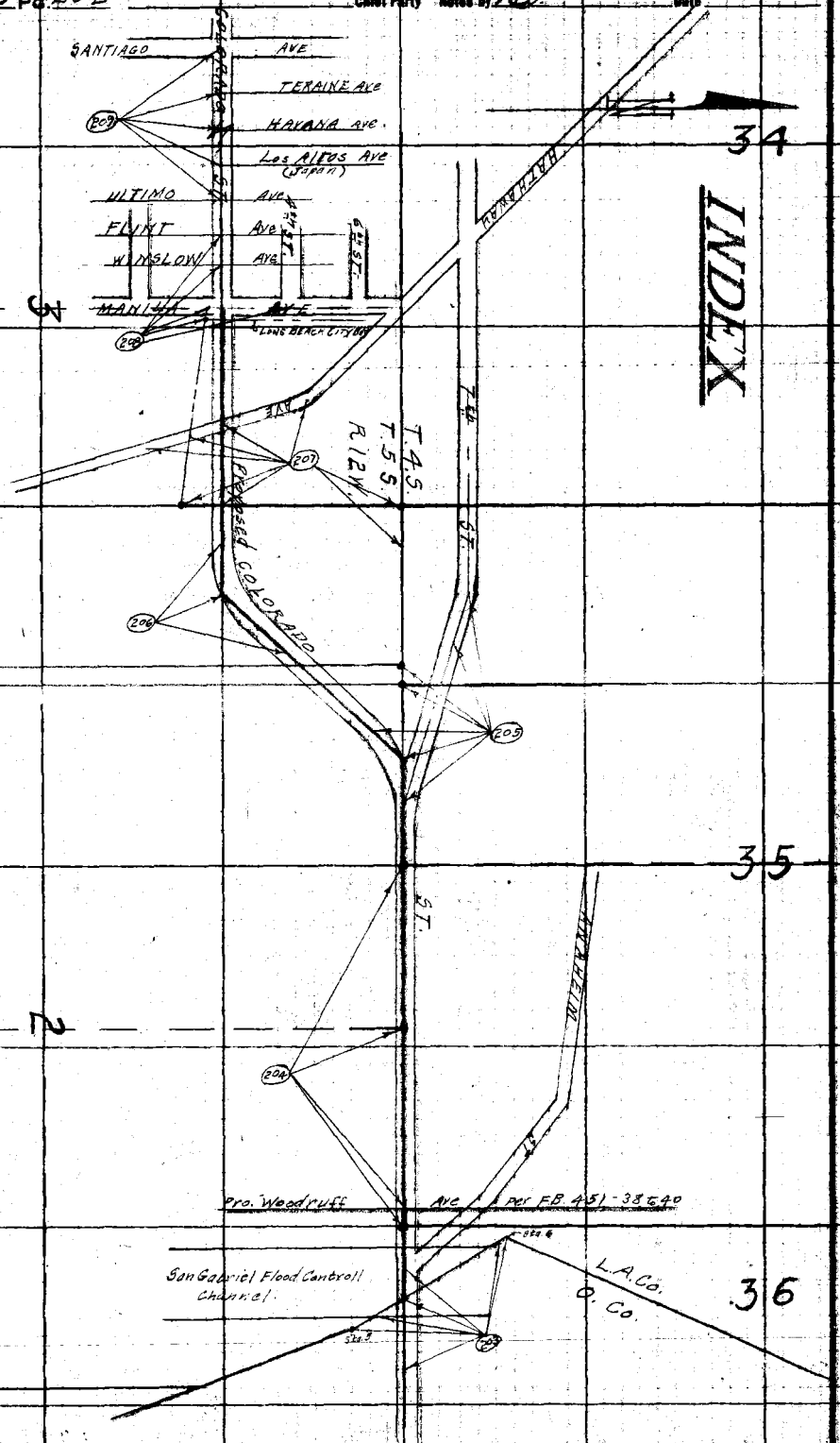

INDEX

RETURN TO
LOS ANGELES COUNTY SURVEYOR

Do not extend notes this side of this line

Note: ANY ADDITIONS OR CHANGES ON THIS SHEET MUST BE MADE OR CHECKED IN RED, WITH DATE AND NAME OF PERSON MAKING CHANGE.

Notes Ck'd by W.H.R.
Map No. B-787
Check Mon. 1/1/64
Checked
Date

Survey of Colorado St. 100 ft
W. O. 7092 Tape No. 236 St'd 84 °F.
Surveyed by [illegible]
Notes Benson Date 7-22-32
Indexed A. C. Johnson

F.B. 293 Pg 203

Cont. on Dist. of Pl. 2293

294.92 Level-T=72°-294.90'
294.91 Level-T=72°-294.89'

294.89 of M.S.

ST.

Calc. 90° 00' 00" Per F.B. 451-39

2+92.55
Fd. 2" I.P. Conc. Plug
+ C.S.P.M. 12' Dn. Par.
F.B. 451-38, F.B. 397-9, 397-10
F.C. 24-78
Fd. 1/2" I.P. F.C. 24-77

49° 45' 00" Par. F.B. 451-38

ANAHEIM ST.

Witness Cor. set
1/2" I.P. 30" deep
with tag

SEC. 2 T.5S. R.12W.

W'ly R/W F.C. 24-77

13.30'

2+86.25
Fd. 2x2+T.K. 1' On.
P.I. Par. F.B. 451-38
+ 39.1

Set Nail & Tag

SEC. 36 T.4S.-R.12W.

L.A. CO. WITNESS 6' S. 30° W.

13.31 T=66°=13.31
13.30 T=72°=13.30

SAN GABRIEL

291.20 Level-T=72°=291.18
291.20 Level-T=72°=291.18

291.18

Tr. 451-2 Line

Pm. COLORADO (NW 7th ST.)

RIVER

L.A. CO. F.C. 24-77 Fd. 1" I.P. W. 1.1 Brass Plug Flush & Stamped as Shown F.B. 52-72, F.B. 451-38

L.A. CO.

S 58° 21' 00" W

Rad. 358.21.00

0 58° 21' 00"
Δ 233° 24' 00"
58° 21' 00"

0+00 going West
Nothing set as it falls between bridge Trusses.

0-04.93
Set C. Spk. L.P.T.
By Tr.

0-04.06
Fd. Spk. in Conc. Mon.
12' Dn. Rd. F.C. 357-2
1.1' of sign post at End of Bridge

L.S. 23-21
Fd. 4" I.P. F. Weld 24" Conc. P.M. marked "L.A.C.S.A." Flush
F.B. 237-24

E'ly R/W F.C.

94.23

Fd. 1" I.P. + N. 2' Dn. Par. F.C. 24-18, F.B. 397-10
Rd. F.C. 357-2

94.24-T=74°=94.23

300.03 T=76°=300.01

L.A.C.O. STA #5
Fd. 2" I.P. with Brass Cap 4" up. Stamped as Shown
F.B. 52-72, F.B. 397-10
Rd. F.C. 357-2

96.53-T=72°=96.52
182.05-T=72°=182.04

L.A.CO. STA + NO5 0.CO

B' Eff. 9.2'

300.01 (300.00 Rec.)

Fd. L+T. in Conc. Par. Par. F.B. 397-10
F.C. 24-18
Rd. F.C. 357-2

Sta + in Conc. P.M.

L.A.CO. STA + NO6 0.CO

RETURN TO LOS ANGELES COUNTY SURVEYOR 700 HALL OF RECORDS

Do not cancel notice this side of this line

Notice: Any alteration or removal of this monument or its accessories will be punishable as a misdemeanor under the provisions of Section 8304 of the Business and Professions Code.

F.B. 293 PG. 204



RETURN TO
LOS ANGELES COUNTY SURVEYOR
700 HALL OF RECORDS
Do not extend notes this side of this line

Notice: ANY ADDITIONS OR CHANGES ON THIS SHEET MUST BE MADE ON ORIGINAL IN Red Ink. WITH DATE AND NAME OF PERSON MAKING CHANGE.

Notes Ck'd by W.H.B.	Survey of Colorado St.	F.B. 293	Pg. 205
Map No. B-787	W.O. 7099 Tape No. 036 St'd 84 °F.	SEC.35	
Office Work	Surveyed by	T4S-R12W	
Checked	Notes	Date 7-26-32	
Date	Indexed A. C. Johnson		

Notice: Any additions or changes on this sheet must be made in red or circled in red with date and name of person making the change.

Return to LOS ANGELES COUNTY SURVEYOR, 700 Hall of Records

Do not extend notes this side of this line

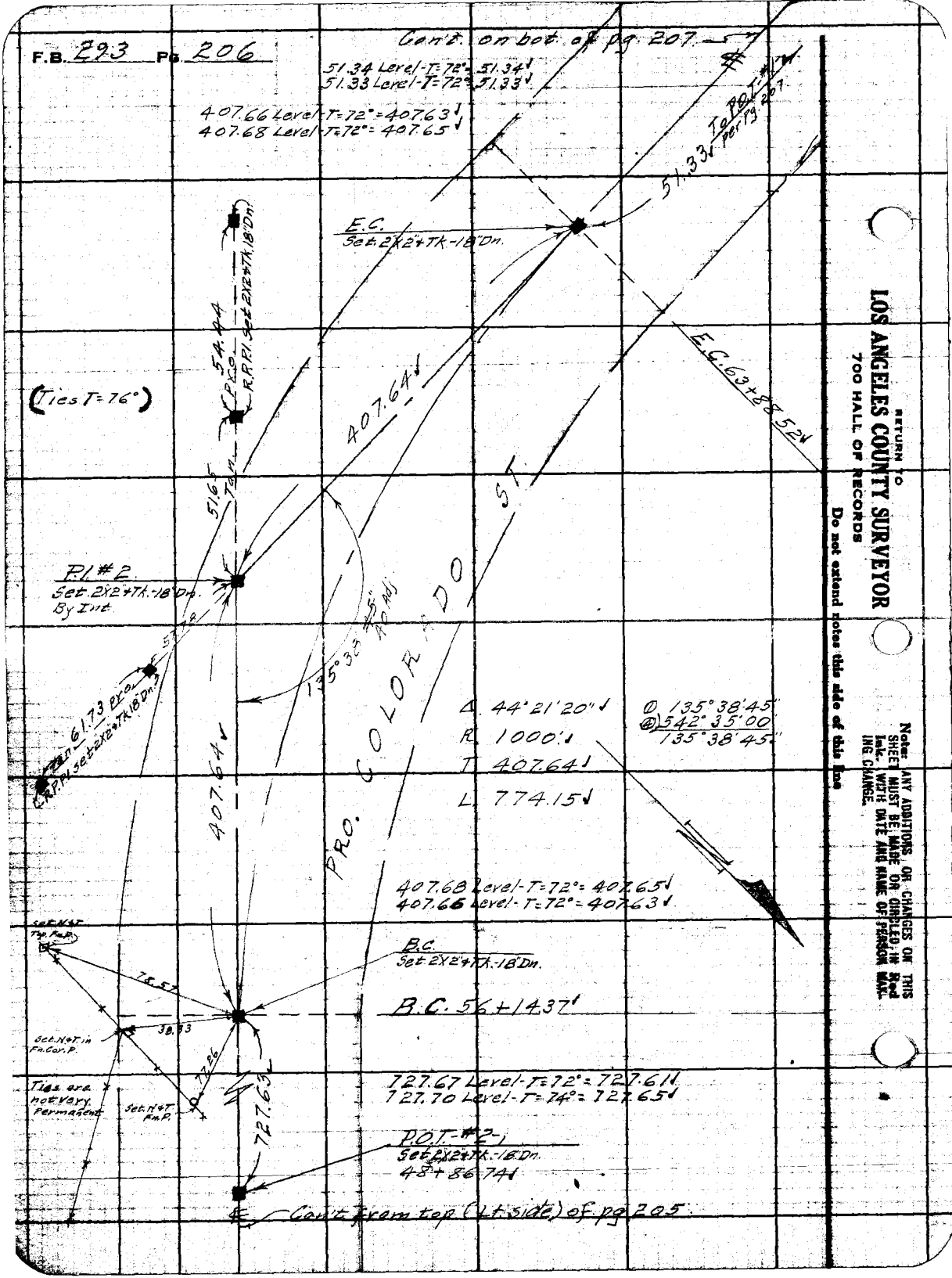

RETURN TO
LOS ANGELES COUNTY SURVEYOR
700 HALL OF RECORDS
Do not extend notes this side of this line
Note: ANY ADDITIONS OR CHANGES ON THIS SHEET MUST BE MADE OR CIRCLED IN Red Ink. WITH DATE AND NAME OF PERSON MAKING CHANGE.

Notes Ck'd by W.H.B.
Map No. B-787
Office Work ✓
Checked
Date

Survey of Colorado St.
W.O. 7099 Tape No. 036 (100 ft) St'd 84 °F.
Surveyed by [illegible]
Notes B
Date 7-27-32
Indexed A. C. Johnson

F.B. 293 PG. 207

Notes: Any additions or changes on this sheet must be made in circular … with date and name of person making the change.

RETURN TO LOS ANGELES COUNTY SURVEYOR 700 HALL OF RECORDS

Do not record notes on this side of this line

Cont. on bot. of pg. 208

Cont. from top

Cont. from bot. of pg. 208

Form 247 10M 6-31

F.B. 293 Pg. 208

Con't on bot. of pg. 209

NOTE:-
All Mon. on Cala. St. from Manila Ave. to Santiago Ave. Incl. were destroyed when they regraded + Paved Street.

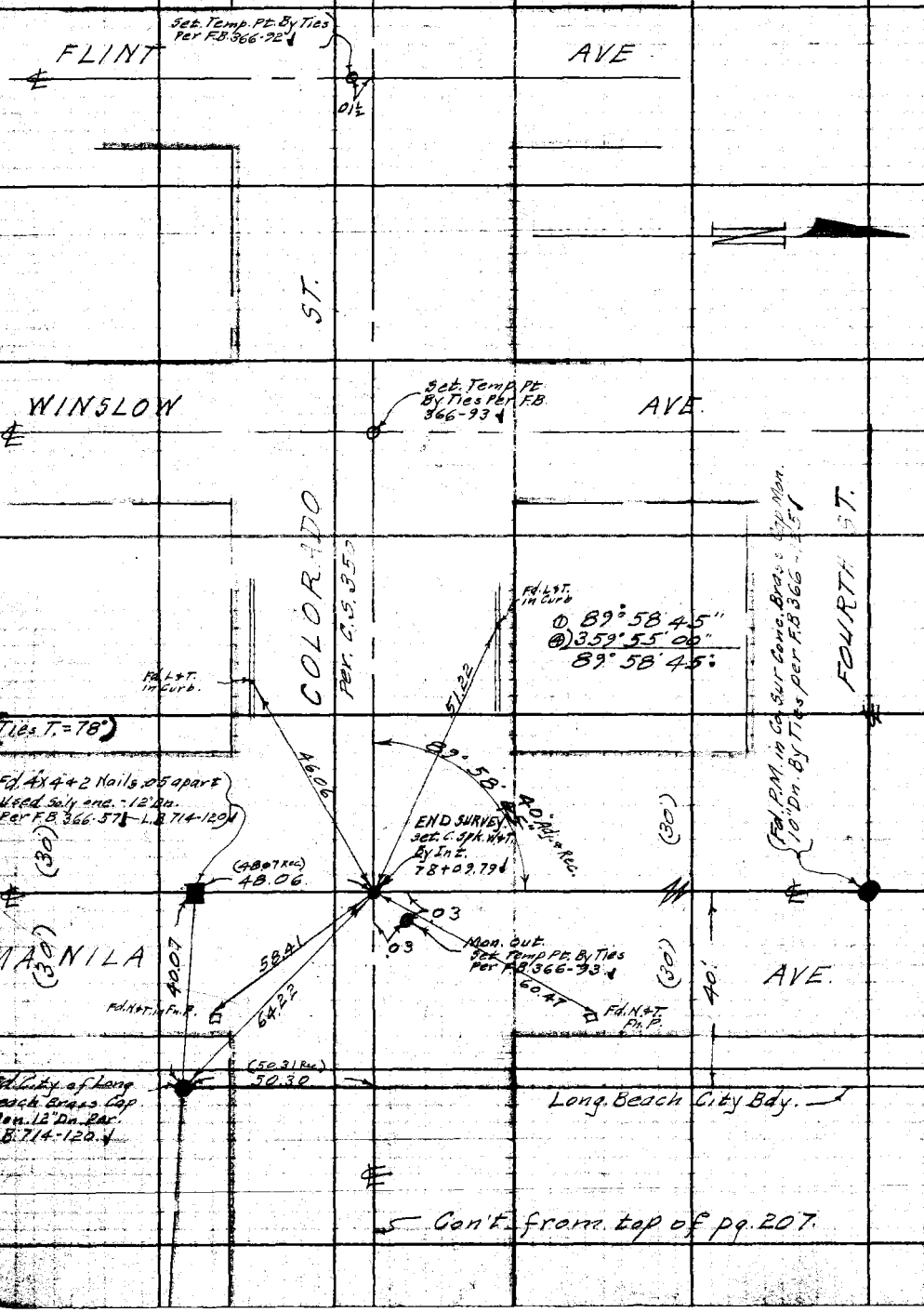

Con't from top of pg. 207

RETURN TO
LOS ANGELES COUNTY SURVEYOR
700 HALL OF RECORDS
Do not extend notes this side of this line

Note: ANY ADDITIONS OR CHANGES ON THIS SHEET MUST BE MADE OR CIRCLED IN Red Ink. WITH DATE AND NAME OF PERSON MAKING CHANGE.

Notes Ck'd by W.H.B.	Survey of Colorado St.	F.B. 293 Pg. 209
Map No. B-787	W. O. 7099 Tape No. 036 St'd 84 °F.	NOTE:-
Office Work Wood	Surveyed by [illegible]	[illegible]
Checked	Name [illegible] Date 8-2-32	Manila Ave to Santiago Ave Incl. were destroyed when [illegible] regraded & Paved Street.
Date	Indexed A. C. Johnson	

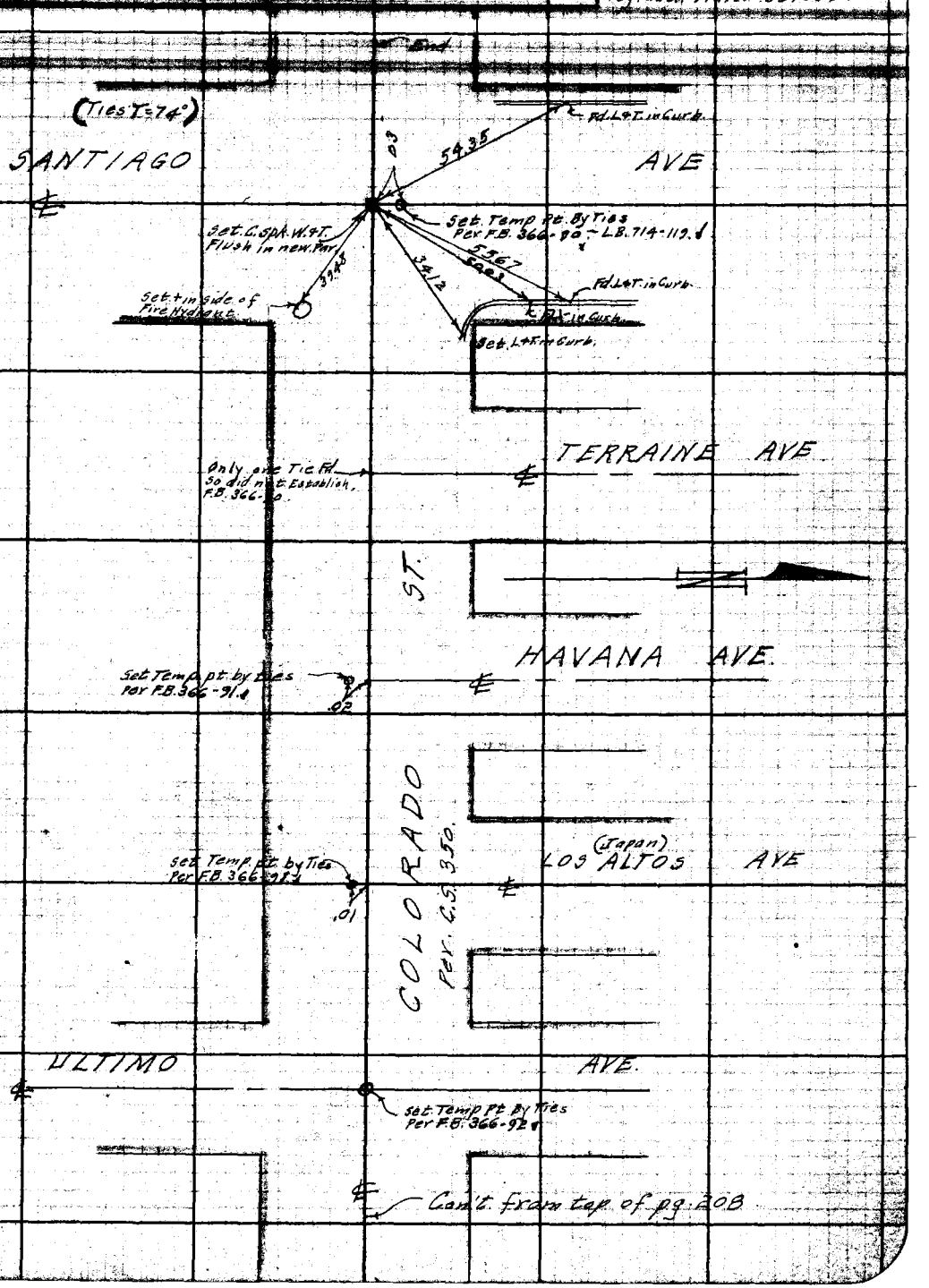

Note: ANY ADDITIONS OR CHANGES ON THIS SHEET MUST BE MADE OR CHECKED IN RED INK WITH DATE AND NAME OF PERSON MAKING CHANGE.

RETURN TO
LOS ANGELES COUNTY SURVEYOR
700 HALL OF RECORDS

Do not extend notes this side of this line

FORM 247 10M-8-31

RETURN TO
LOS ANGELES COUNTY SURVEYOR
700 HALL OF RECORDS

Note: ANY ADDITIONS OR CHANGES ON THIS SHEET MUST BE MADE OR CIRCLED IN Red Ink. WITH DATE AND NAME OF PERSON MAKING CHANGE.

Do not extend notes this side of this line

F.B. 293 Pg. 210

Notes Ck'd by W.H.B.	Survey of Colorado St.	F.B. 293	Pg. 211
Map No. B-787	W. O. 7099 Tape No.	St'd	°F.
Office Work Wood	Surveyed by C.A. Benson		
Checked	Notes	Date	
Date	Indexed	A. C. Johnson	

Notes: ANY ADDITIONS OR CHANGES OF THIS SHEET MUST BE MADE OR CIRCLED IN Red Ink. WITH DATE AND NAME OF PERSON MAK-ING CHANGE.

Do not extend notes this side of this line

RETURN TO
LOS ANGELES COUNTY SURVEYOR
700 HALL OF RECORDS

FORM 247 BM 5-31

TOPOGRAPHY
— OF —
PRO. COLORADO STREET
W.O № 7099

From:- Orange-L.A. Co. Line on Seventh St. Pg. 212.
To:- Manila Ave on Colorado St. Pg. 216.

Aug.-1932.
C.A. Benson
H.L. Smelser
W.T. Lind
M. Taylor.

F.B. 293 Pg. 212

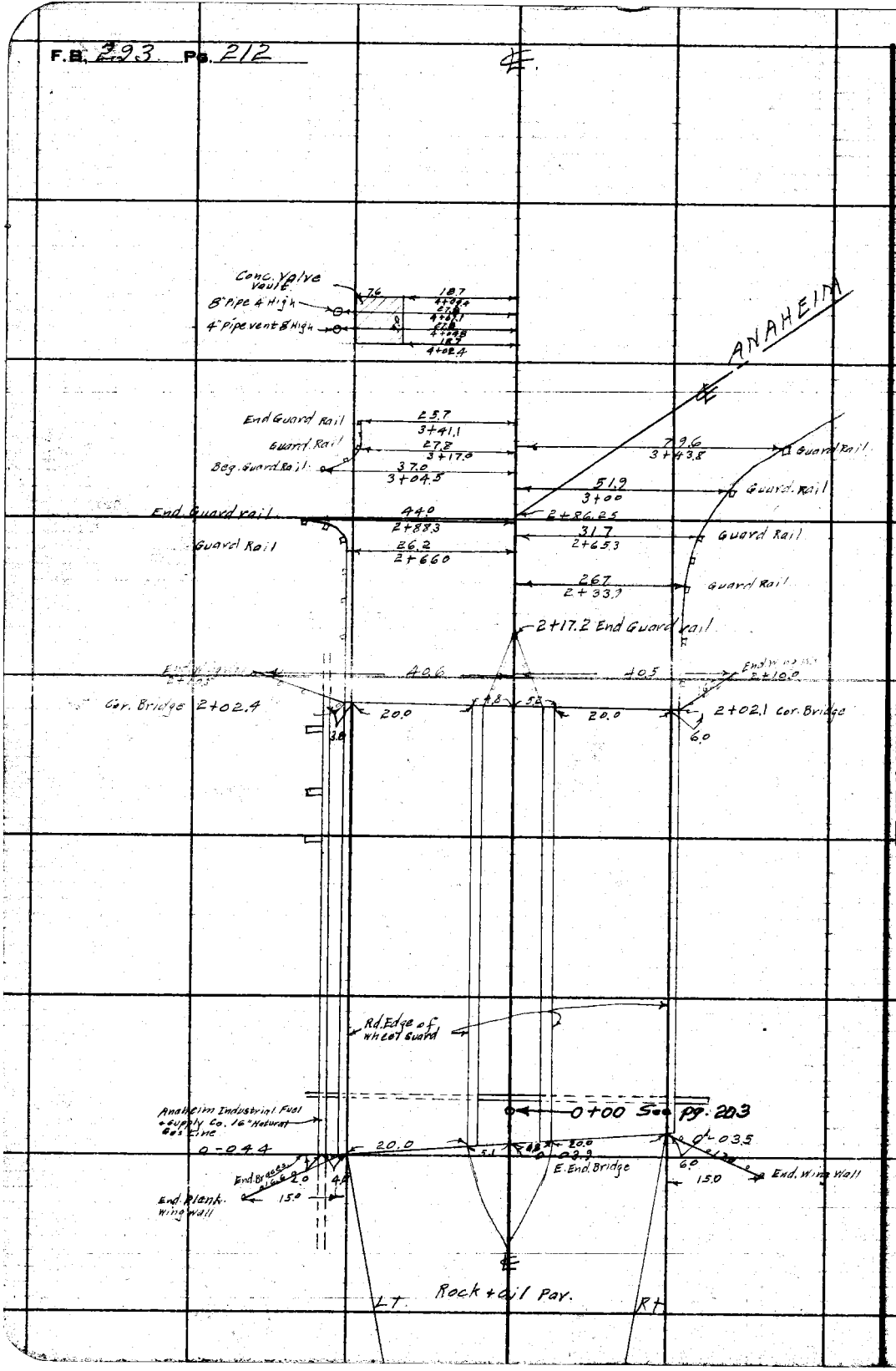

RETURN TO
LOS ANGELES COUNTY SURVEYOR
700 HALL OF RECORDS
Do not extend notes this side of this line

Note: ANY ADDITIONS OR CHANGES ON THIS SHEET MUST BE MADE OR CIRCLED IN Red Ink. WITH DATE AND NAME OF PERSON MAKING CHANGE.

Notes Ck'd by W.H.B.
Map No. B-787
Checked
Date

Survey of Colorado St.
W.O. 7099 Tape No. St'd °F.
Date 8-12-32
A. C. Johnson
Indexed

F.B. 293 Pg. 213

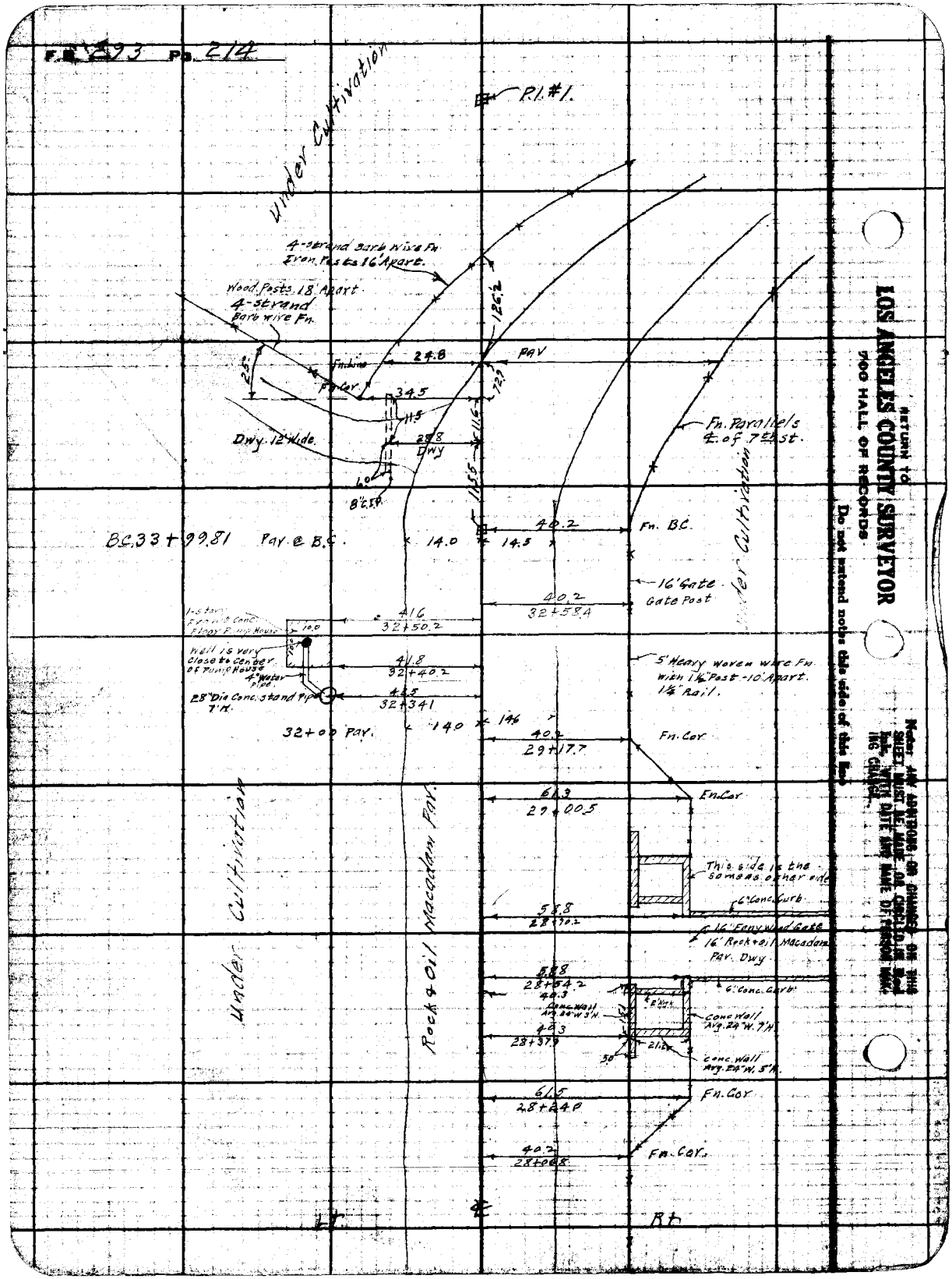
F.B. 293 Pg. 214
Under Cultivation
P.I. #1.
4-strand Barb Wire Fn.
Iron Posts 16' Apart.
Wood Posts 18' Apart
4-strand
Barb wire Fn.
126.2
24.8
PAV
Fn. Line
Fn. Cor.
34.5
72.9
11.5
11.6
Dwy. 12' Wide.
28.8
Dwy
6.0
8" C.I.P.
11.5
Fn. Parallels
℄ of 7th St.
Under Cultivation
40.2
Fn. B.C.
B.C. 33+99.81 Pav. @ B.C.
14.0
14.5
16' Gate
Gate Post
40.2
32+58.4
1-story
Frame Conc.
Floor Pump House
10.0
41.6
32+50.2
Well is very
Close to Center
of Pump House
4" Water
Pipe.
41.8
32+40.2
5' Heavy Woven Wire Fn.
with 1½" Post - 10' Apart.
1¼" Rail.
28" Dia Conc. Stand Pipe
7' H.
43.5
32+34.1
32+00 Pav.
14.0
14.6
40.2
29+17.7
Fn. Cor.
61.3
29+00.5
Fn. Cor.
This side is the
same as other side
6" Conc. Curb
58.8
28+90.2
16' Fany Wood Gate
16' Rock + oil Macadam
Pav. Dwy.
Under Cultivation
Rock + Oil Macadam Pav.
58.8
28+54.2
40.3
6" Conc. Curb
Conc. Wall
Avg. 24" W. 3' H.
Conc. Wall
Avg. 24" W. 7' H.
40.3
28+37.9
21.2
5.0
Conc. Wall
Avg. 24" W. 5' H.
61.5
28+24.0
Fn. Cor.
40.2
28+06.8
Fn. Cor.
Lt.
℄
Rt.
RETURN TO
LOS ANGELES COUNTY SURVEYOR
700 HALL OF RECORDS
Do not extend notes this side of this line
Note: ANY ADDITIONS OR CHANGES ON THIS
SHEET MUST BE MADE OR CHECKED IN RED
Ink, WITH DATE AND NAME OF PERSON MAK-
ING CHANGE.

Notes Ck'd by W.H.B.	Survey of Colorado St.		F.B. 293 Pg. 215
Map No. B-787	W. O. 7099	Tape No. St'd °F.	
Office Work Wood	Surveyed by C. A. Benson		
Checked	Notes	Date 8-32	
Date	Indexed A. C. Johnson		

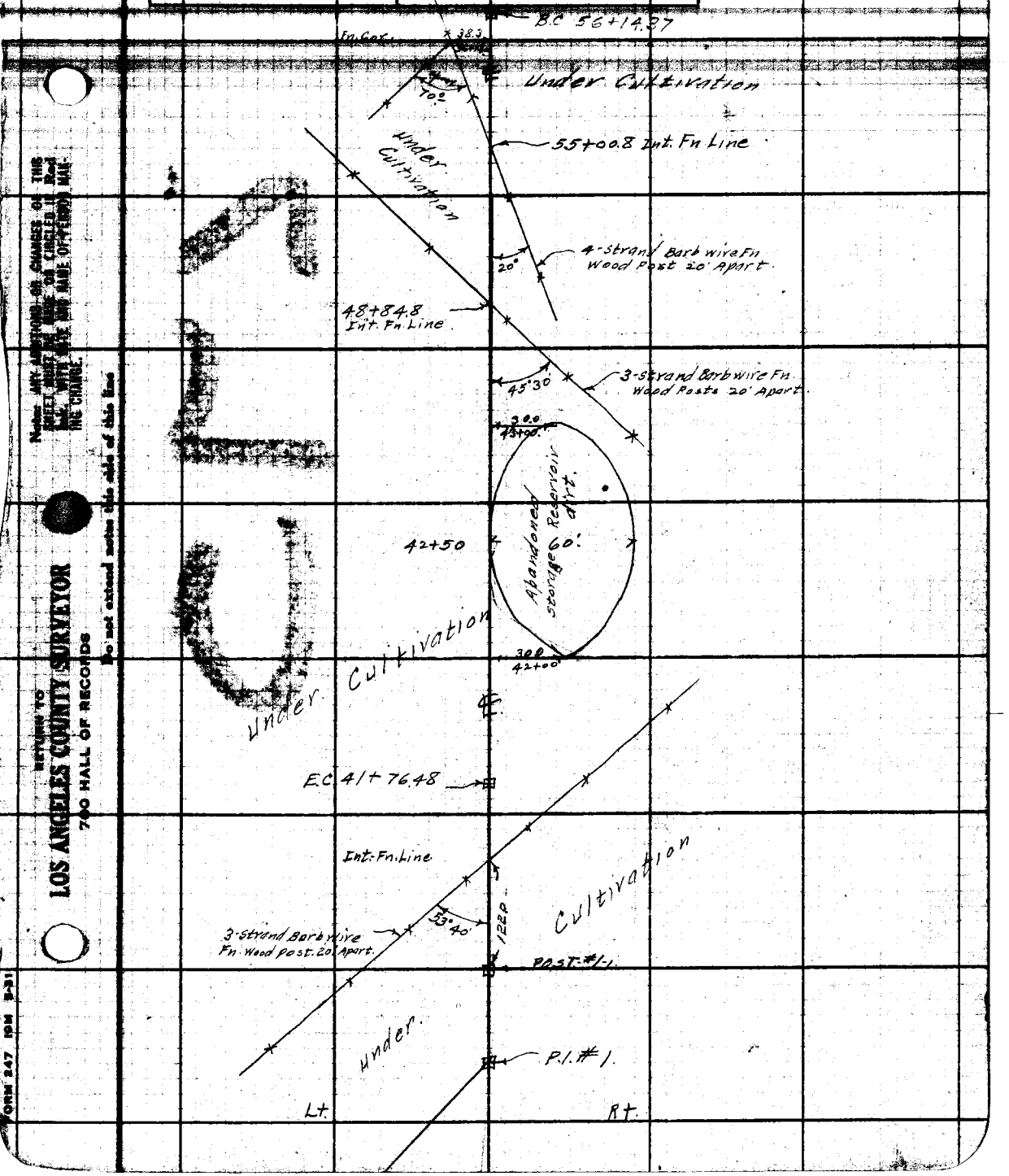

RETURN TO
LOS ANGELES COUNTY SURVEYOR
700 HALL OF RECORDS
Do not extend notes this side of this line
Notes: ANY ADDITIONS OR CHANGES OF THIS SHEET MUST BE MADE OR CIRCLED IN Red Ink. WITH DATE AND NAME OF PERSON MAKING CHANGE.
FORM 247 10M 5-31

F.B. 293 Pg. 216


END SURVEY
MANILA
AVE.
78+09.79
152
150
4-Strand Barb
Post 15' Apart
Fn. Cor
17.1
End Fn.
32.7
77+79.6
35.9
77+79.6
End Fn
Asphalt Pav.
4 strand Barb wire Fn.
Wood Post 15' Apart.
No Headwall at present.
30.7
30.0
69+79.0
36" C.I.P.
Conc. Hd. Wall on En
4' High 8" Thick
15' apart at bot.
68+44.4 End Conc. & Beg. Asphalt
15.2
14.8
22.7
22.3
25.7
R=20
69.0
Fn. Cor
End. Fn.
68+23.9
Fn. Line
67+91.6
East Int.
33.0
55.9
HATHAWAY
AVE
Int. 67+70.65
CONC. PAV.
Edge Pav.
67+39.0
67+18.6 Int. Fn Line
Int. Fn. Line. 64+37.9
4 Strand Barb Wire Fn
Wood Post 15' Apart
EC. 63+88.52
P/#2.
Lt.
Rt.