Notes by _____ Chief Party _____ F.B. _____ PG. _____

Platted by _____	W. O. No. _____ D. S. O. No. _____
Date _____	Location _____
Map No. _____	Surveyed by _____
Platting C'k'd by _____	Date _____
Date _____	Indexed _____

294

B. 294

F.B. 294 Pg. Index Chief Party Notes by Date

F.B. 294

PAGES: Index,1,2,2A, ,3,4,4A, ,
5,6,7,8,8A, ,9,10,11,12,12A, ,
13 to 21 incl., ,23 to 35 incl.,
,37 to 41 incl., ,43,44,44A,
,45 to 55 incl., ,57 to 73
incl., ,Title, ,74A,74B,75 to
83 incl., ,85 to 95 incl., ,97
to 101 incl., ,103 to 135 incl.,
,137,138,139, ,141 ,
175 to 237 , 239b to 249 ,
251 to 266 , 271 to 280 incl.,
281 to 283 incl.,

RETURN TO
LOS ANGELES COUNTY SURVEYOR

Do not extend notes this side of this line

Note: ANY ADDITIONS OR CHANGES ON THIS SHEET MUST BE MADE OR CIRCLED IN Red. WITH DATE AND NAME OF PERSON MAKING CHANGE.

Date 9-28-27 Notes by Moore Chief Party Moore F. B 294 PG. 1

Plotted by [illegible]	W. O. No. 770 O. S. O. No.
Date October 1927	Location 108th ST
Map No. 8971	Surveyed by L. D. Moore
Plotting C'k'd by [illegible]	Date 9-28-27
Date October 1927	Indexed

Note: ANY ADDITIONS OR CHANGES ON THIS SHEET MUST BE MADE OR CIRCLED IN Red. WITH DATE AND NAME OF PERSON MAKING CHANGE.

RETURN TO LOS ANGELES COUNTY SURVEYOR

Do not extend notes this side of this line

SURVEY
for
OPENING and WIDENING
of
108th ST.
from
WESTERN AVE.
to
VERMONT AVE.

W.O. # 770

Party Sept 28 to Oct 5, 1927

Moore

Livingston - Replaced by Thayer 10-3-27

Gunderson

McHenry

F.B. 294 Pg. 2 Moore Chief Party Notes by Moore Date 9-28-27

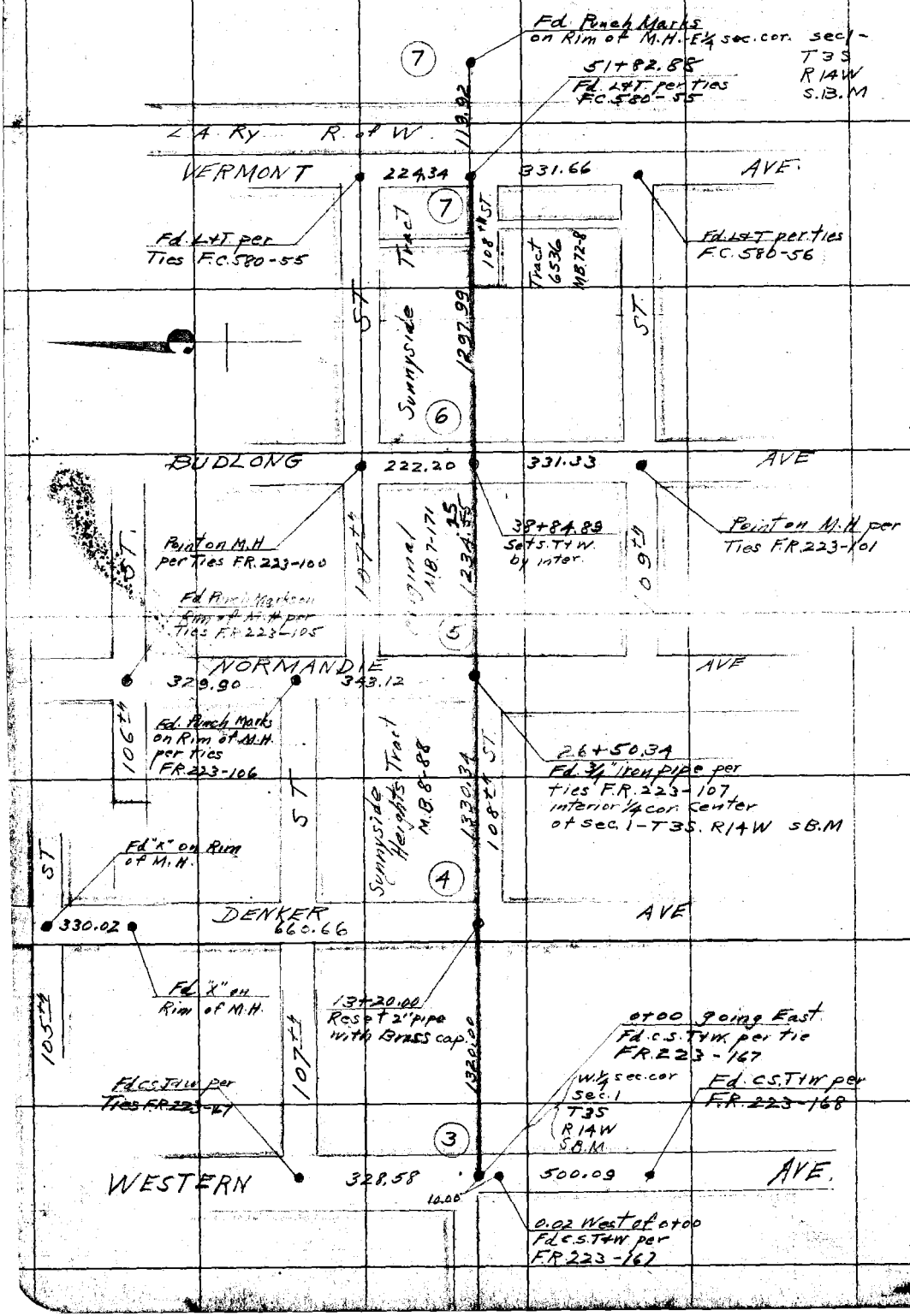

RETURN TO
LOS ANGELES COUNTY SURVEYOR

Do not extend notes this side of this line

Note: ANY ADDITIONS OR CHANGES ON THIS SHEET MUST BE MADE OR CIRCLED IN Red. WITH DATE AND NAME OF PERSON MAKING CHANGE.

Date 11-23-27 Notes by Moore Chief Party Moore F. B 294 PG. 21

Plotted by Peck	W. O. No. 770 C. & O. No.
Date 12-1-27	Location 108th ST.
Map No. 8971	Surveyed by L D Moore
Plotting C'k'd by Stewart	Date 11-23-27
Date 12-1-27	Indexed

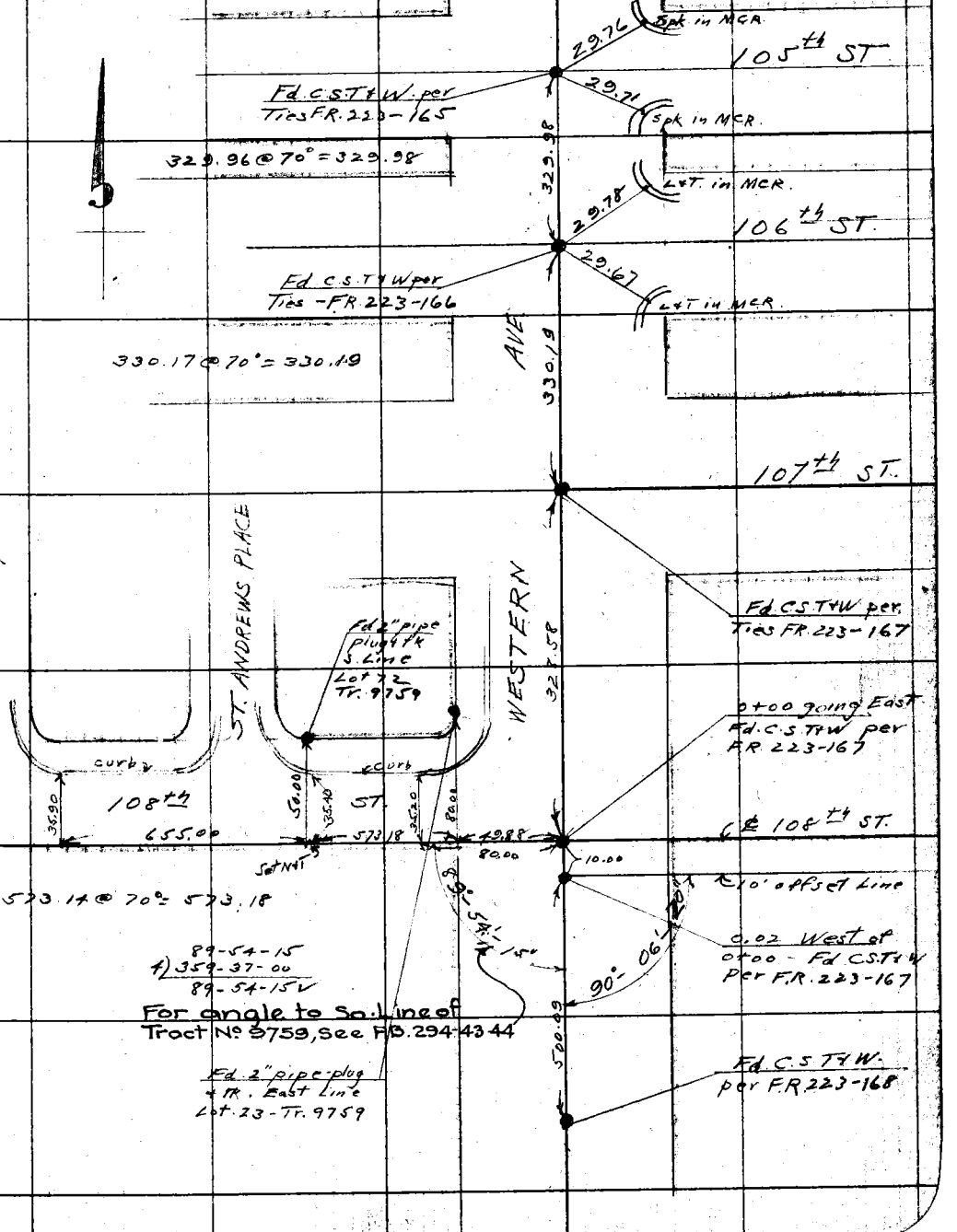

Notes: ANY ADDITIONS OR CHANGES ON THIS SHEET MUST BE MADE OR CIRCLED IN Red. WITH DATE AND NAME OF PERSON MAKING CHANGE.

Do not extend notes this side of this line

RETURN TO LOS ANGELES COUNTY SURVEYOR

F.B. _____ PG. _____ Chief Party _____ Notes by _____ Date _____

RETURN TO

LOS ANGELES COUNTY SURVEYOR

Do not extend notes this side of this line

Note: ANY ADDITIONS OR CHANGES ON THIS SHEET MUST BE MADE OR CIRCLED IN **Red.** WITH DATE AND NAME OF PERSON MAKING CHANGE.

Date 9-29-27 Notes by Moore Chief Party Moore F. B. 294 PG. 3

Plotted by [illegible]	W. O. No. 770 S. O. No.
Date October 1927	Location 108th St.
Map No. 8971	Surveyed by L D. Moore
Plotting C'k'd by [illegible]	Date 9-29-27
Date October 1927	Indexed

Notice ANY ADDITIONS OR CHANGES ON THIS SHEET MUST BE MADE OR CIRCLED IN Red, WITH DATE AND NAME OF PERSON MAKING CHANGE.

RETURN TO LOS ANGELES COUNTY SURVEYOR

Do not extend notes this side of this line

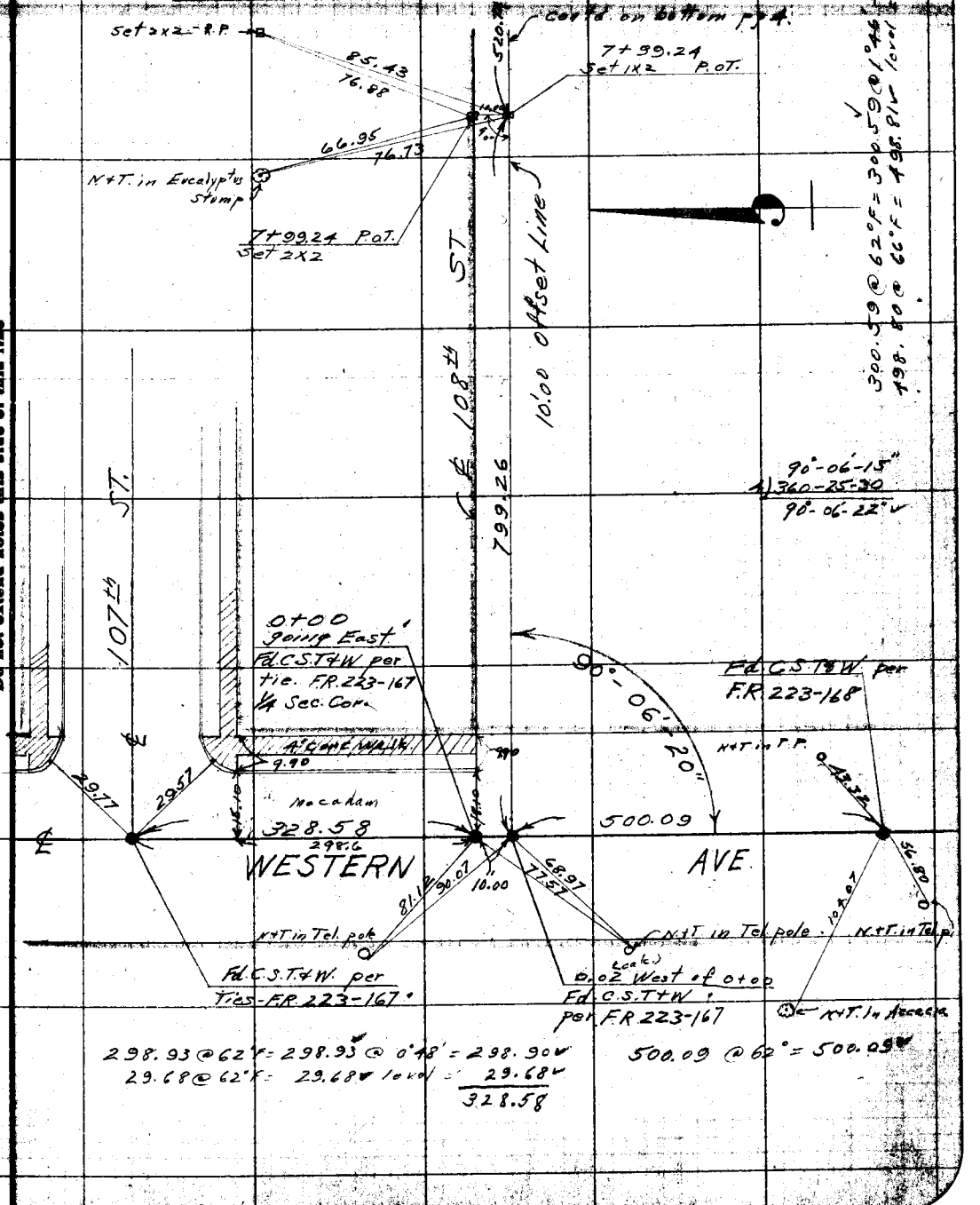

F.B. 294 PG. 4 Moore Chief Party Notes by Moore Date 9-29-27

Contd. on bottom pg 5.

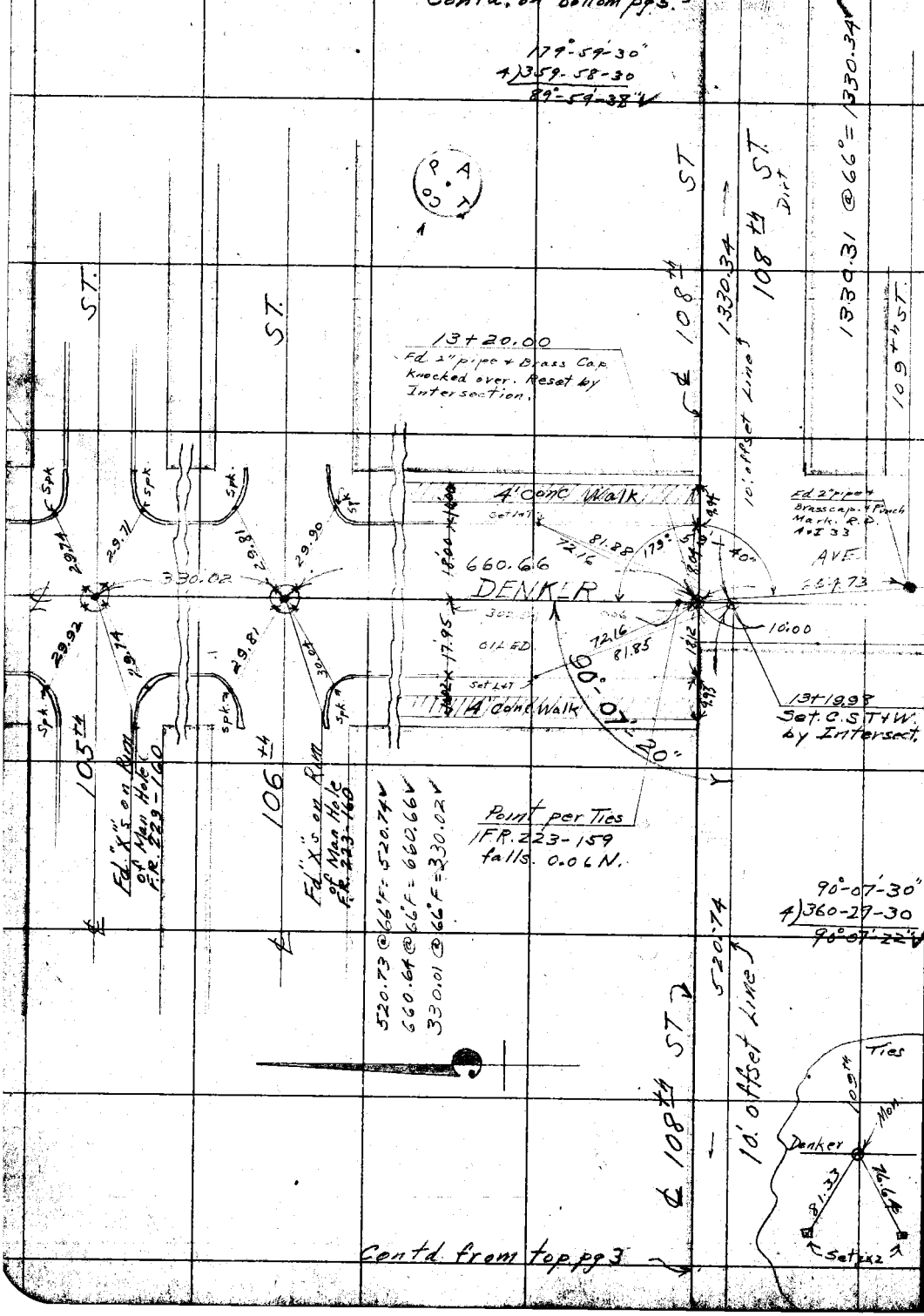

Contd. from top pg 3

RETURN TO
LOS ANGELES COUNTY SURVEYOR

Do not extend notes this side of this line

Note: ANY ADDITIONS OR CHANGES ON THIS SHEET MUST BE MADE OR CIRCLED IN Red. WITH DATE AND NAME OF PERSON MAKING CHANGE.

Date 11-23-27 Notes by Moore Chief Party Moore F. B. 294 PG. 44

Plotted by PACK	W. O. No. 770 C. S. O. No.
Date 12-1-27	Location 108th ST
Map No. 8971	Surveyed by L. D. Moore
Plotting Ch'k'd by Stewart	Date 11-23-27
Date 12-1-27	Indexed

Notes: ANY ADDITIONS OR CHANGES ON THIS SHEET MUST BE MADE OR CIRCLED IN Red. WITH DATE AND NAME OF PERSON MAKING CHANGE.

RETURN TO LOS ANGELES COUNTY SURVEYOR

Do not extend notes this side of this line

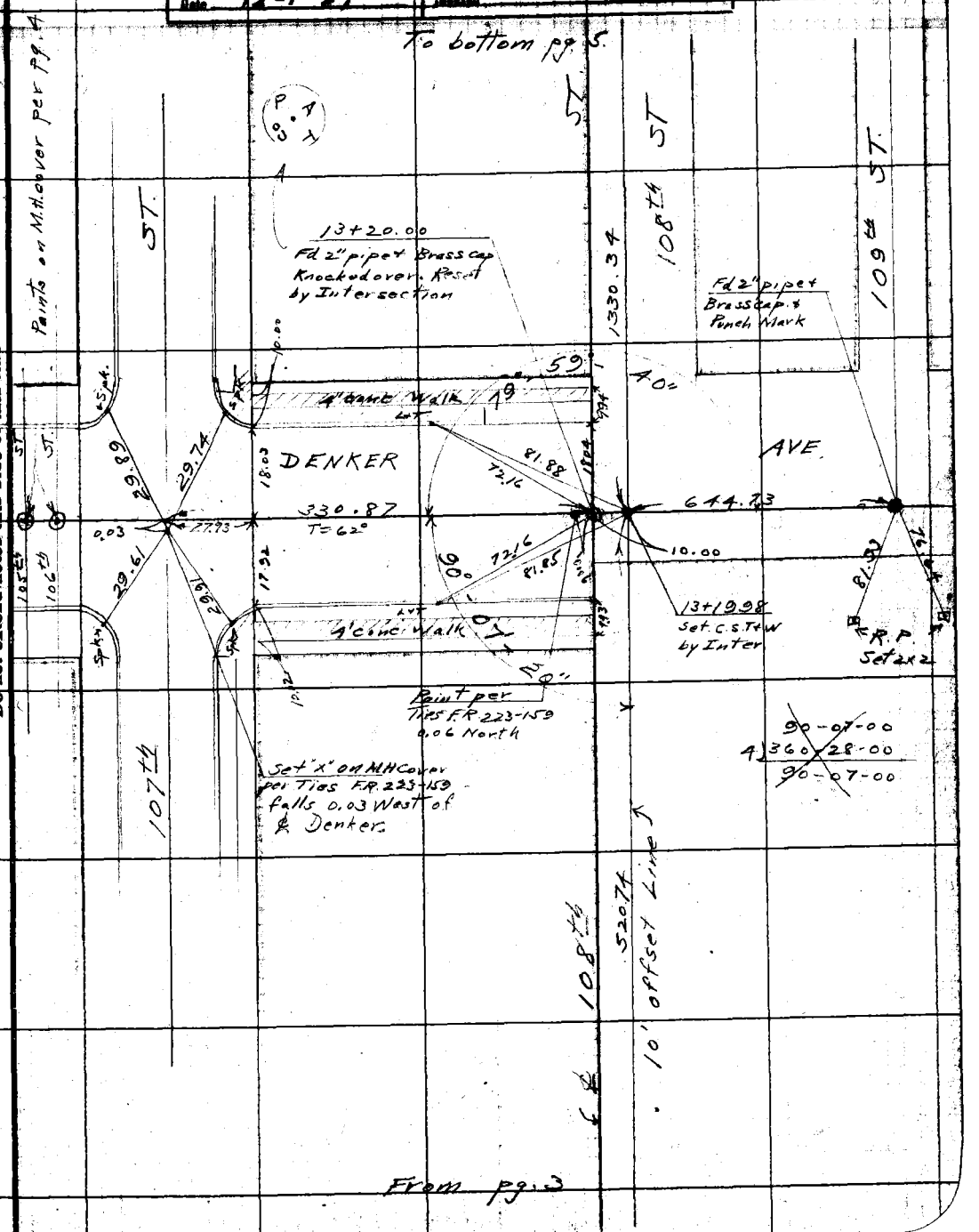

F.B. _____ PG. _____ Chief Party _____ Notes by _____ Date _____

RETURN TO

LOS ANGELES COUNTY SURVEYOR

Do not extend notes this side of this line

Notes: ANY ADDITIONS OR CHANGES ON THIS SHEET MUST BE MADE OR CIRCLED IN Red. WITH DATE AND NAME OF PERSON MAKING CHANGE.

Date 9-30-27 Notes by Moore Chief Party Moore F.B. 294 Pg. 5

Plotted by [illegible]	W.O. No. 770
Date October 1927	Location 108th ST.
Map No. 8971	Surveyed by L. D. Moore
Plotting C'k'd by [illegible]	Date 9-30-27
Date October 1927	Indexed

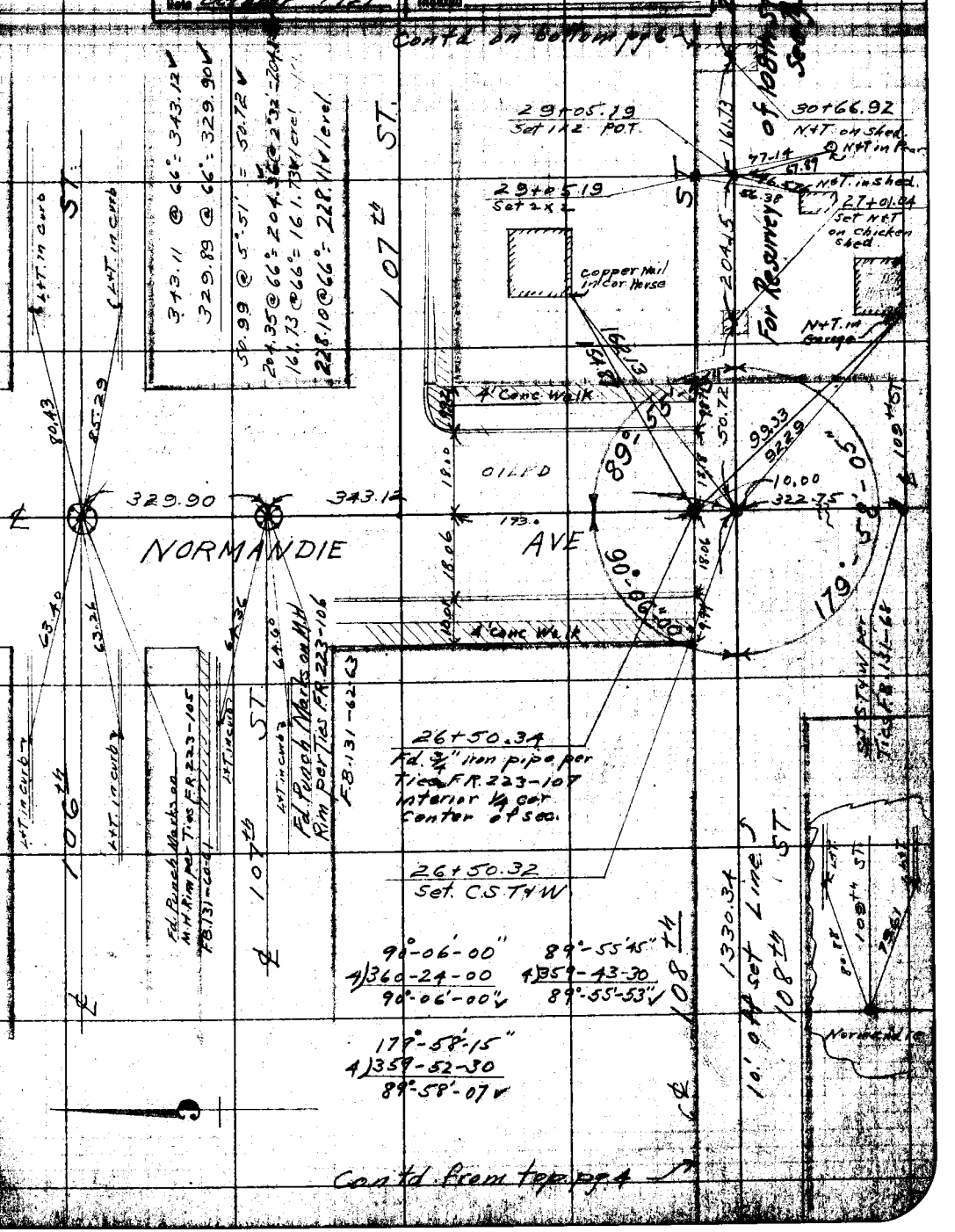

Notes: ANY ADDITIONS OR CHANGES ON THIS SHEET MUST BE MADE OR CIRCLED IN Red. WITH DATE AND NAME OF PERSON MAKING CHANGE.

RETURN TO LOS ANGELES COUNTY SURVEYOR

Do not extend notes this side of this line

F.B. 294 Pg. 6 Moore Chief Party Notes by Moore Date 9-30-27

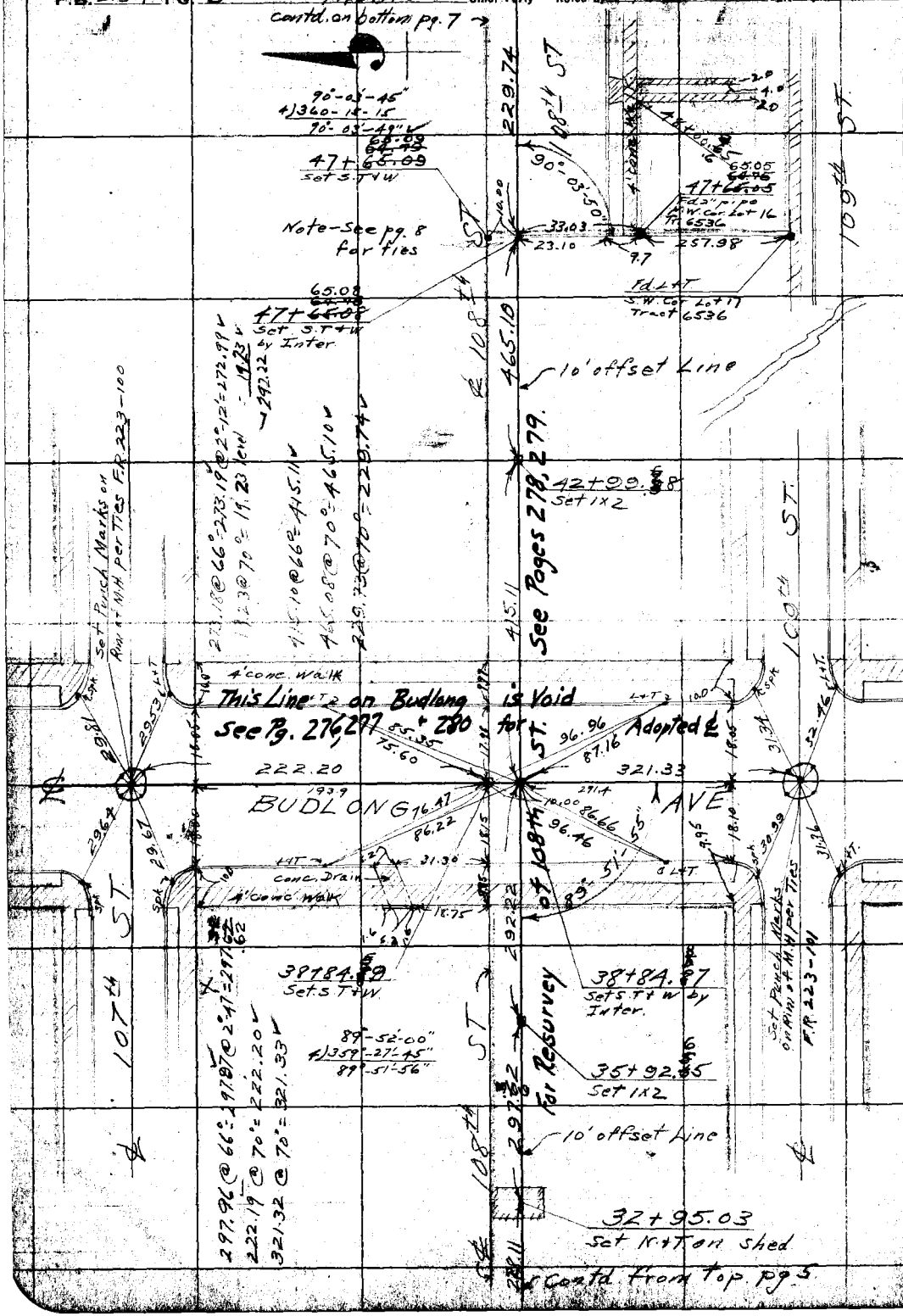

RETURN TO
LOS ANGELES COUNTY SURVEYOR

Do not extend notes this side of this line

Note: ANY ADDITIONS OR CHANGES ON THIS SHEET MUST BE MADE OR CIRCLED IN Red. WITH DATE AND NAME OF PERSON MAKING CHANGE.

Date 9-30-27 Notes by Moore Chief Party Moore F. B. 294 PG. 7

Plotted by [illegible]	W. O. No. 770 S. O. No.
Date October 1927	Location 108th St.
Map No. 8971	Surveyed by L. D. Moore
Plotting Chk'd by Paige	Date 9-30-27
Date October 1927	Indexed

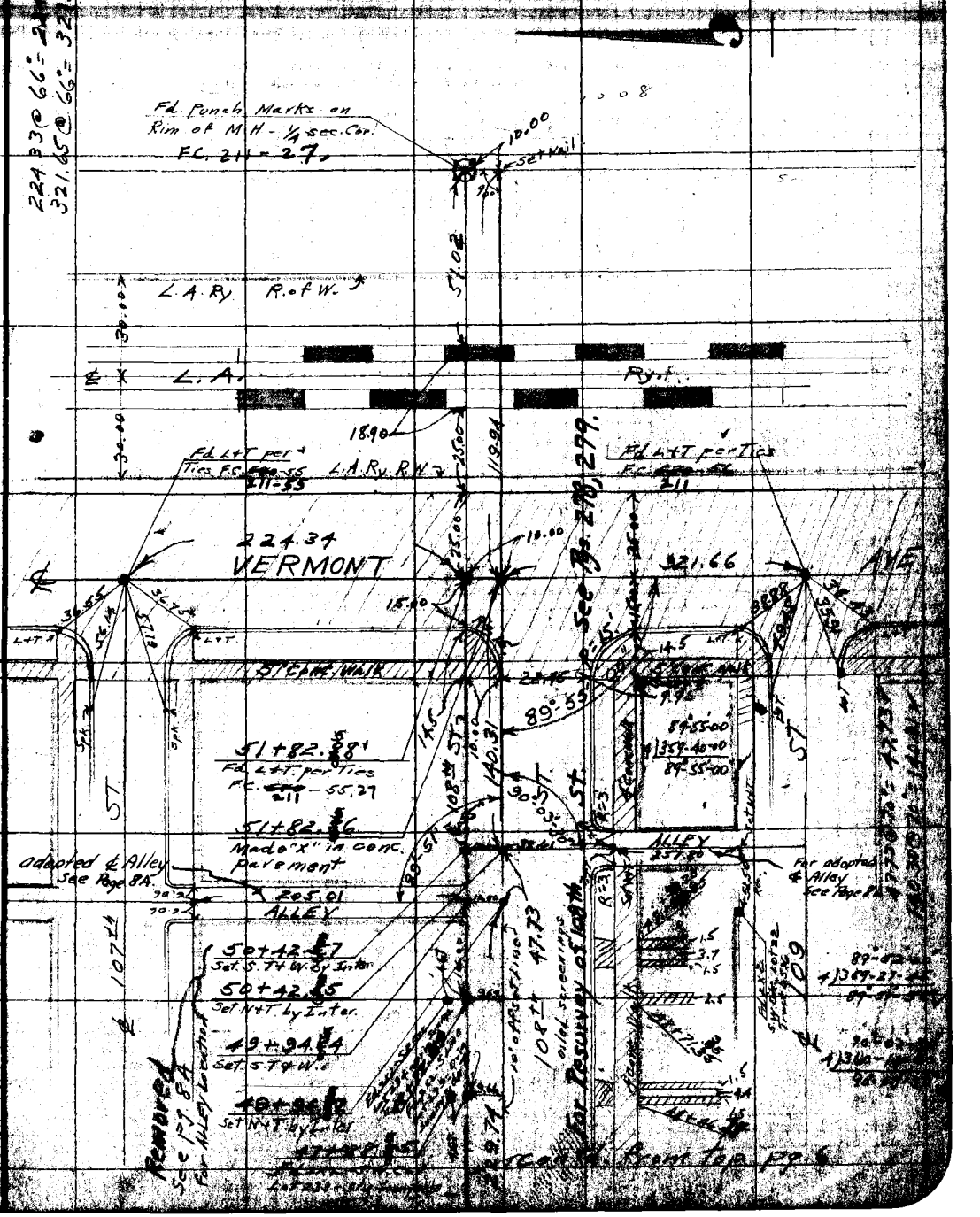

Note: ANY ADDITIONS OR CHANGES ON THIS SHEET MUST BE MADE OR CIRCLED IN Red. WITH DATE AND NAME OF PERSON MAKING CHANGE.

RETURN TO LOS ANGELES COUNTY SURVEYOR

Do not extend notes this side of this line

F.B. 294 Pg. 8 Moore Chief Party Notes by Moore Date 10-3-27

TIES.

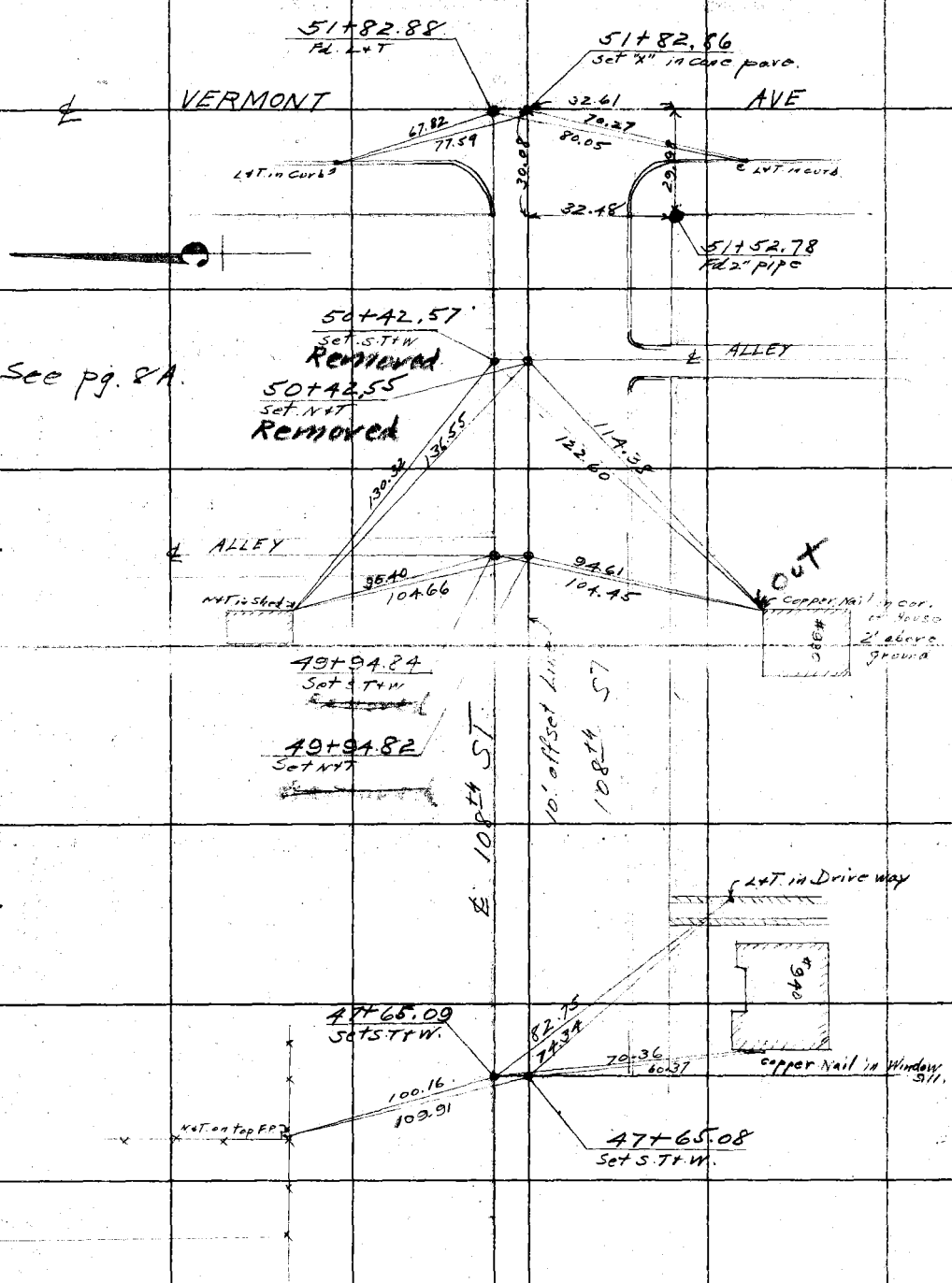

RETURN TO
LOS ANGELES COUNTY SURVEYOR

Do not extend notes this side of this line

Notes: ANY ADDITIONS OR CHANGES ON THIS SHEET MUST BE MADE OR CIRCLED IN Red. WITH DATE AND NAME OF PERSON MAKING CHANGE.

Date 11-21-27 Notes by Moore Chief Party Moore F.B. 294 PG. 84

Plotted by Peck	W. O. No. 770 D. S. O. No.
Date Nov. 22, 1927	Location 108th ST
Map No. 8971	Surveyed by L. D. Moore
Plotting C'k'd by Paige	Date 11-21-27
Date Nov. 22, 1927	Indexed

Notes: ANY ADDITIONS OR CHANGES ON THIS SHEET MUST BE MADE OR CIRCLED IN Red. WITH DATE AND NAME OF PERSON MAKING CHANGE.

Do not extend notes this side of this line

RETURN TO LOS ANGELES COUNTY SURVEYOR

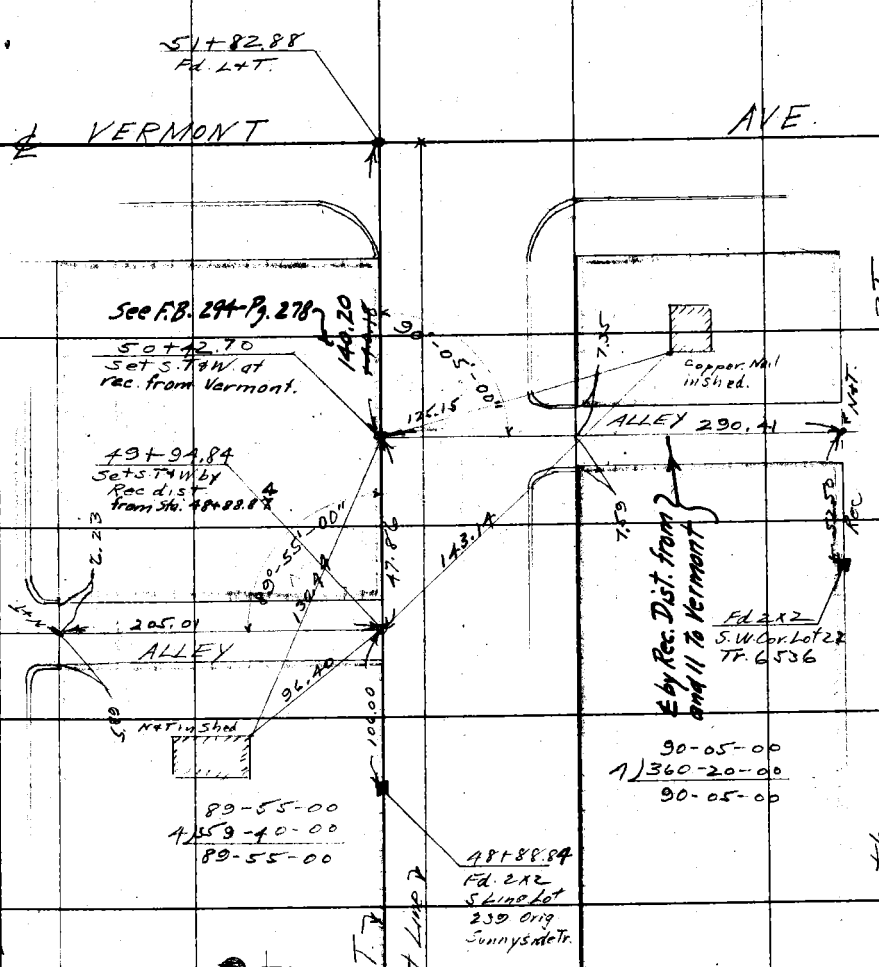

F.B. _____ PG. _____ Chief Party _____ Notes by _____ Date _____

RETURN TO

LOS ANGELES COUNTY SURVEYOR

Do not extend notes this side of this line

Note: ANY ADDITIONS OR CHANGES ON THIS SHEET MUST BE MADE OR CIRCLED IN Red. WITH DATE AND NAME OF PERSON MAKING CHANGE.

Date 10-4-27 Notes by Moore Chief Party Moore F. B 294 PG. 9

Plotted by O.L. Peck	W. O. No. 770 D. S. O. No.
Date October 1927	Location 108th ST
Map No. 8971	Surveyed by L.D. Moore
Plotting C'k'd by C.W. Paige	Date
Date October 1927	Indexed

Note: ANY ADDITIONS OR CHANGES ON THIS SHEET MUST BE MADE OR CIRCLED IN Red. WITH DATE AND NAME OF PERSON MAKING CHANGE.

Do not extend notes this side of this line

RETURN TO LOS ANGELES COUNTY SURVEYOR

TOPOGRAPHY
for
108th ST.
from
WESTERN AVENUE
to
VERMONT AVENUE

W.O.# 770

Party

Moore
Thayer
Gunderson
McHenry

Oct. 4-5, 1927.

Note - additional topography underlined in ▬
9-12-28 - L.D.M.

F.B. 294 PG. 10 Moore Chief Party Notes by Moore Date 10-4-27

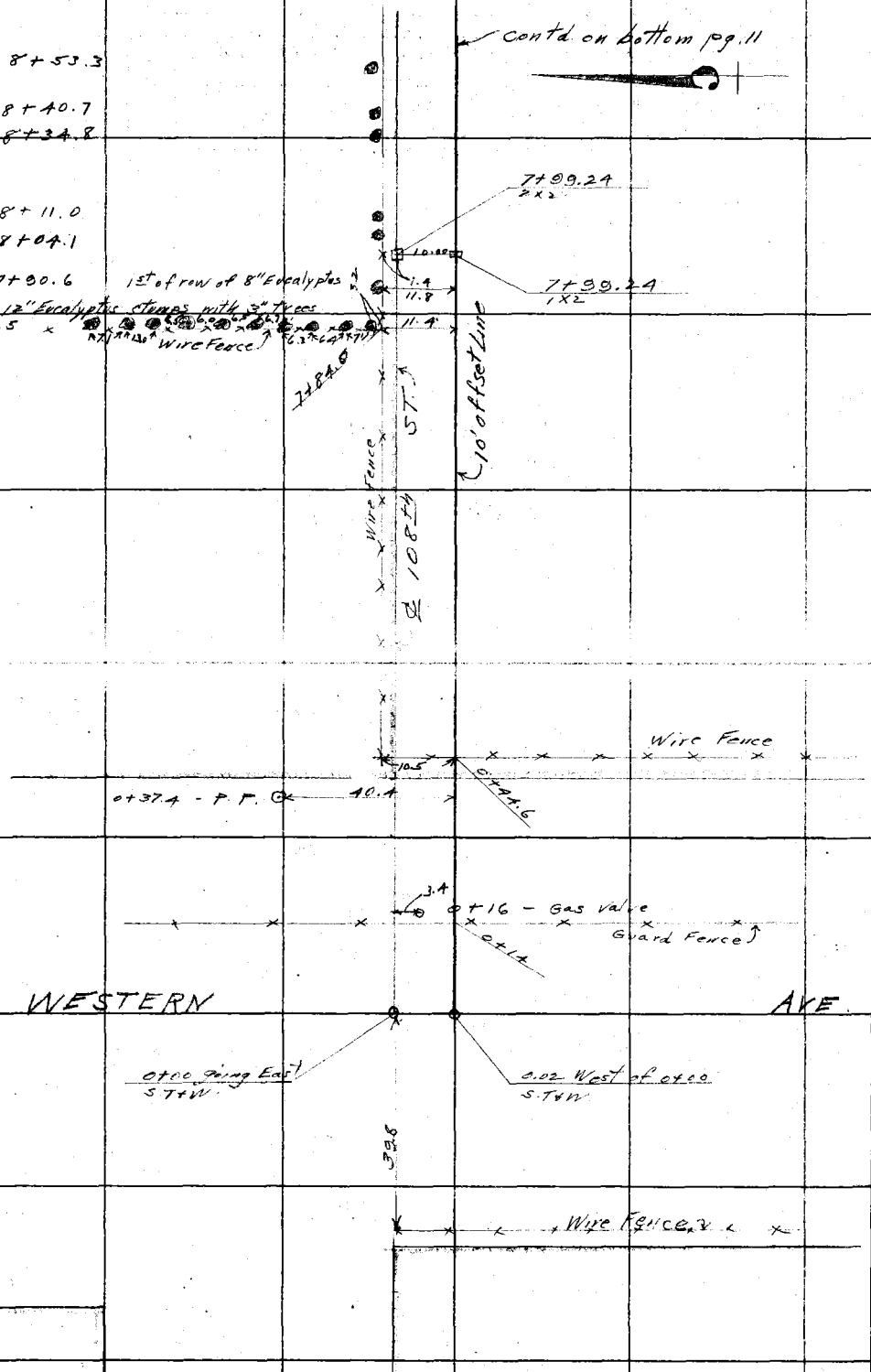

RETURN TO
LOS ANGELES COUNTY SURVEYOR
Do not extend notes this side of this line

Notes: ANY ADDITIONS OR CHANGES ON THIS SHEET MUST BE MADE OR CIRCLED IN Red. WITH DATE AND NAME OF PERSON MAKING CHANGE.

Date 10-4-27 Notes by Moore Chief Party Moore F. B. 294 PG. 11

Platted by O.L. [illegible]	W. O. No. 770 O. S. O. No.
Date October 1927	Location 108th ST.
Map No. 8971	Surveyed by L. D. Moore
Platting C'k'd by C.W. [illegible]	Date 10-4-27
Date October 1927	Indexed

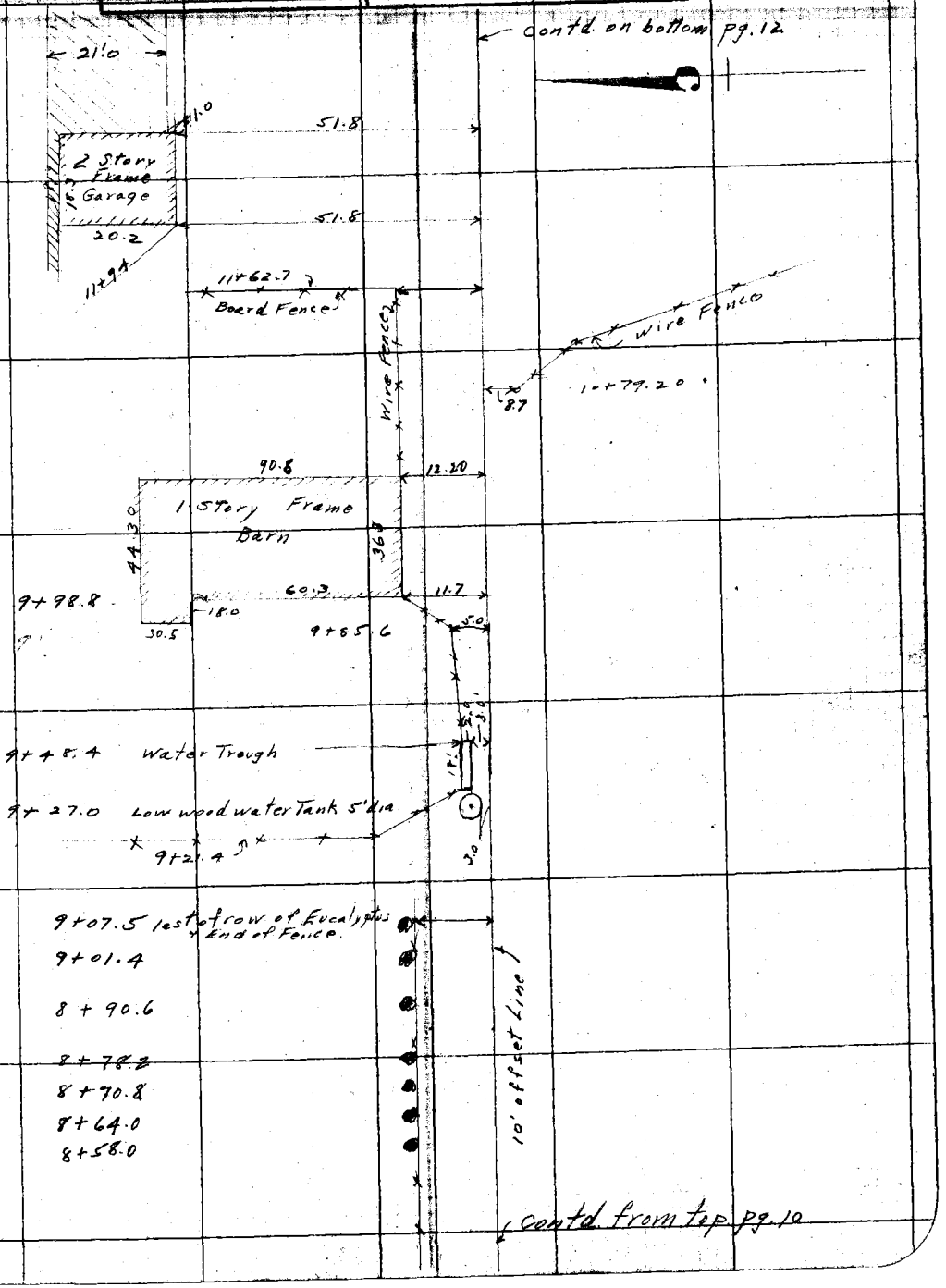

Notes: ANY ADDITIONS OR CHANGES ON THIS SHEET MUST BE MADE OR CIRCLED IN Red. WITH DATE AND NAME OF PERSON MAKING CHANGE.

Do not extend notes this side of this line

RETURN TO LOS ANGELES COUNTY SURVEYOR

F.B. 294 PG. 12 Moore Chief Party Notes by Moore Date: 10-4-27

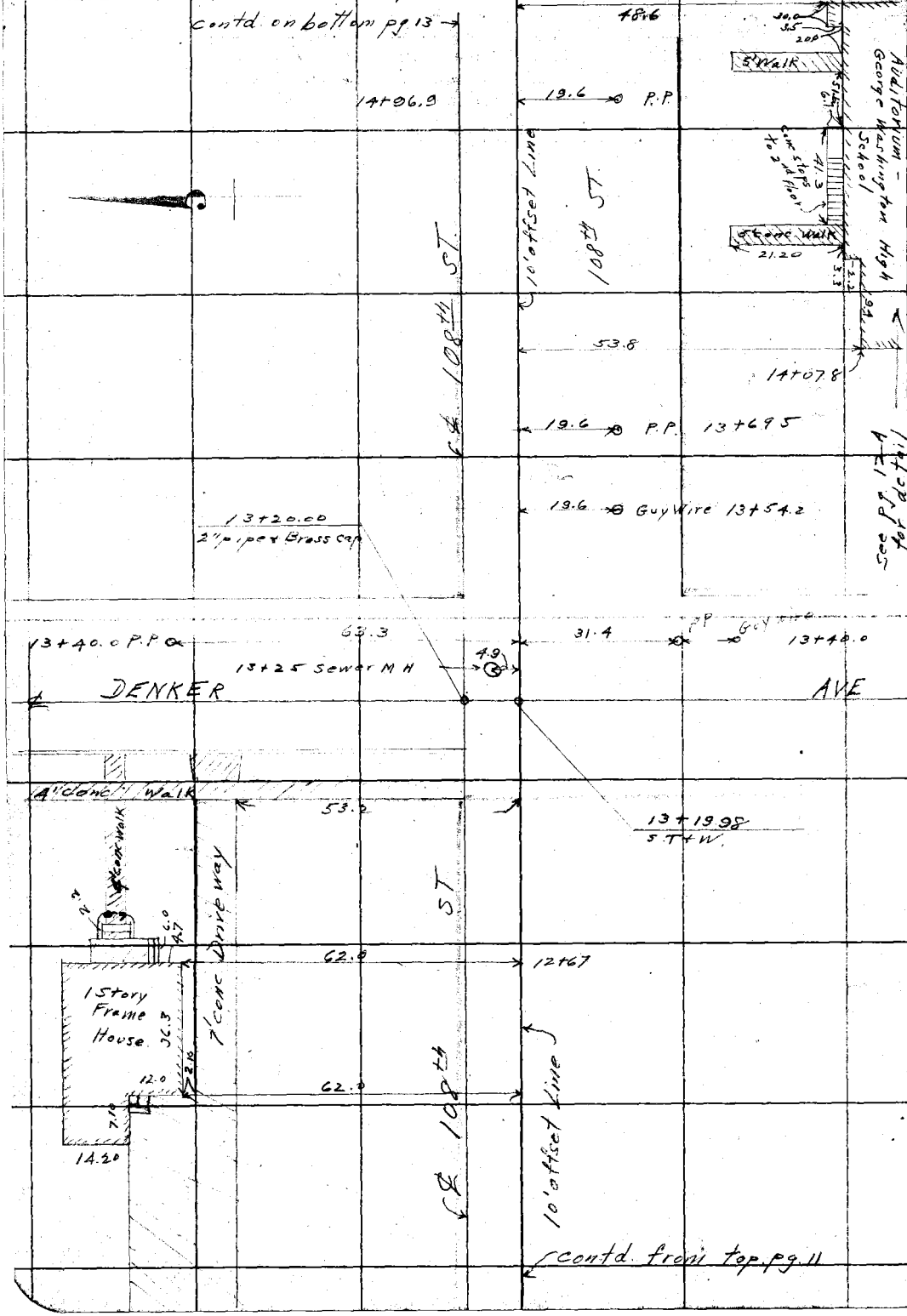

RETURN TO
LOS ANGELES COUNTY SURVEYOR

Do not extend notes this side of this line

Notes: ANY ADDITIONS OR CHANGES ON THIS SHEET MUST BE MADE OR CIRCLED IN Red. WITH DATE AND NAME OF PERSON MAKING CHANGE.

Date 11-21-27 Notes by Moore Chief Party Moore F. B. 294 PG. 12A

Plotted by	W. O. No. 770 C. & O. No.
Date	Location 108th ST
Map No.	Surveyed by L D Moore
Plotting C'k'd by	Date 11-21-27
Date	Indexed

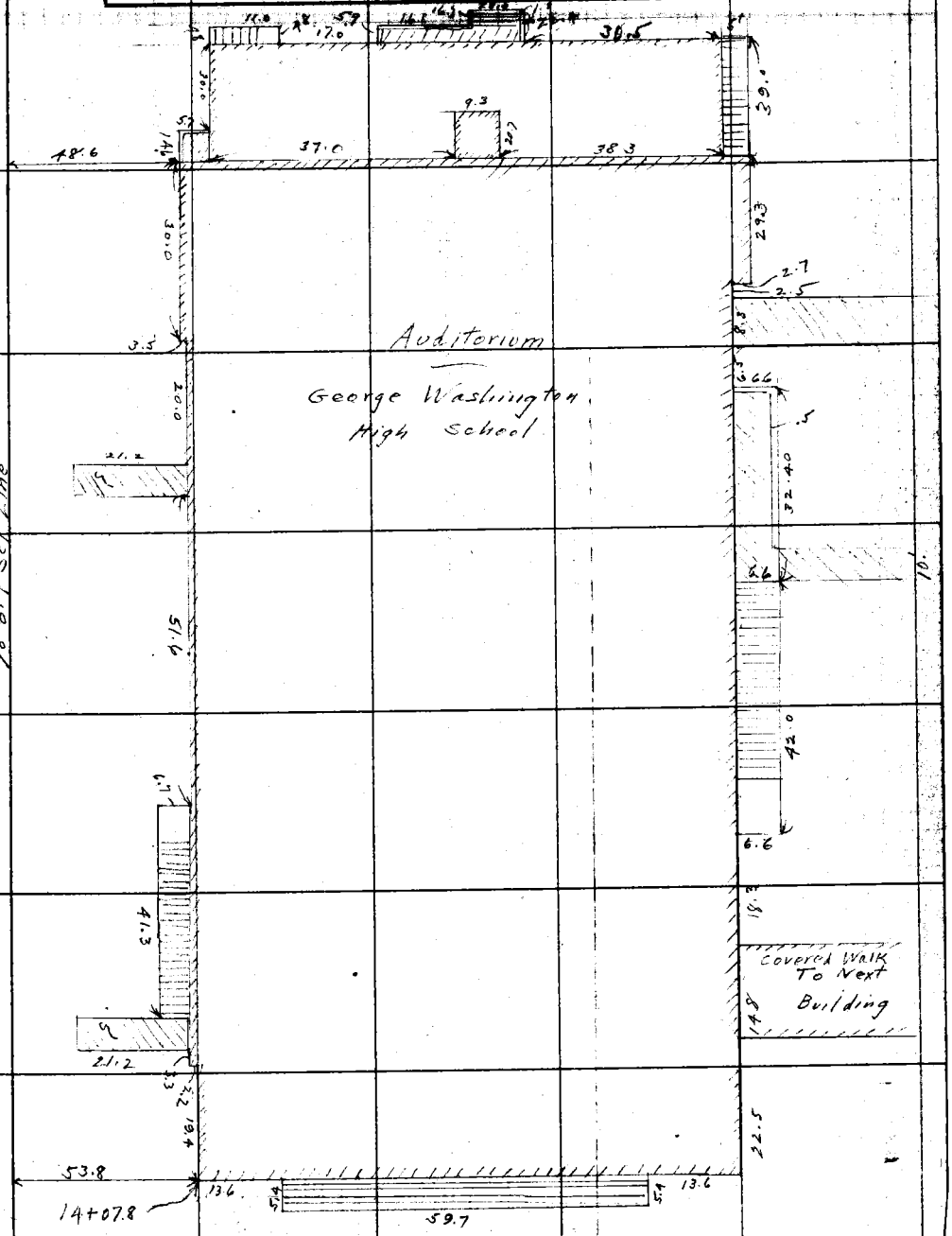

Notes: ANY ADDITIONS OR CHANGES ON THIS SHEET MUST BE MADE OR CIRCLED IN Red, WITH DATE AND NAME OF PERSON MAKING CHANGE.

Do not extend notes this side of this line

RETURN TO LOS ANGELES COUNTY SURVEYOR

F.B. _____ PG. _____ Chief Party _____ Notes by _____ Date _____

RETURN TO

LOS ANGELES COUNTY SURVEYOR

Do not extend notes this side of this line

Notes ANY ADDITIONS OR CHANGES ON THIS SHEET MUST BE MADE OR CIRCLED IN **Red.** WITH DATE AND NAME OF PERSON MAKING CHANGE.

Date 10-4-27 Notes by Moore Chief Party Moore F. B. 294 PG. 13

Plotted by A. L. Peck	W. O. No. 770 A. S. O. No.
Date October 1927	Location 108th ST
Map No. 8971	Surveyed by L. D. Moore
Plotting C'k'd by C. W. Paige	Date 10-4-27
Date October 1927	Indexed

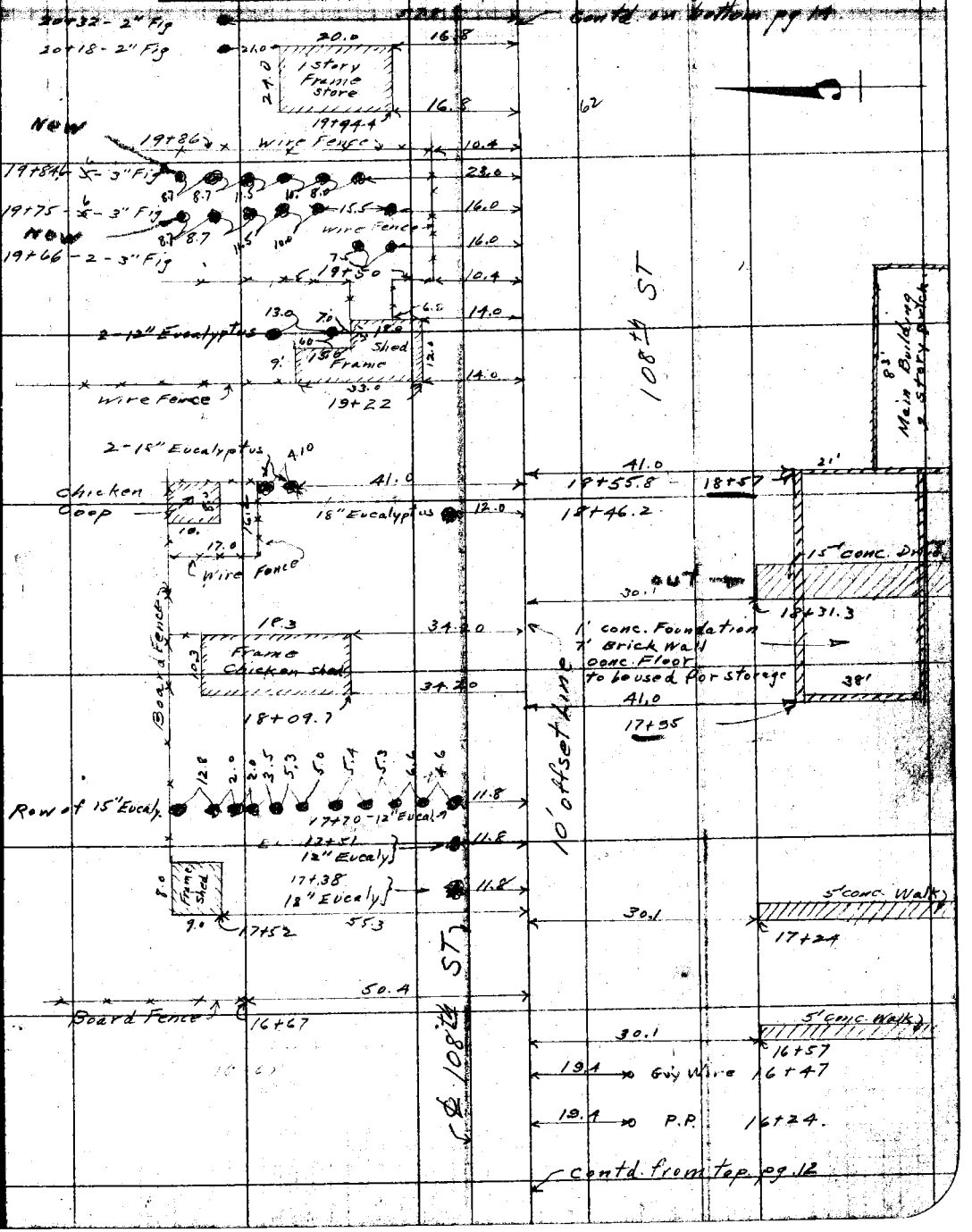

Notes: ANY ADDITIONS OR CHANGES ON THIS SHEET MUST BE MADE OR CIRCLED IN Red. WITH DATE AND NAME OF PERSON MAKING CHANGE.

RETURN TO LOS ANGELES COUNTY SURVEYOR

Do not extend notes this side of this line

F.B. 294 PG. 14 Moore Chief Party Notes by Moore Date 10-4-27

Contd. on bottom of pg. 15

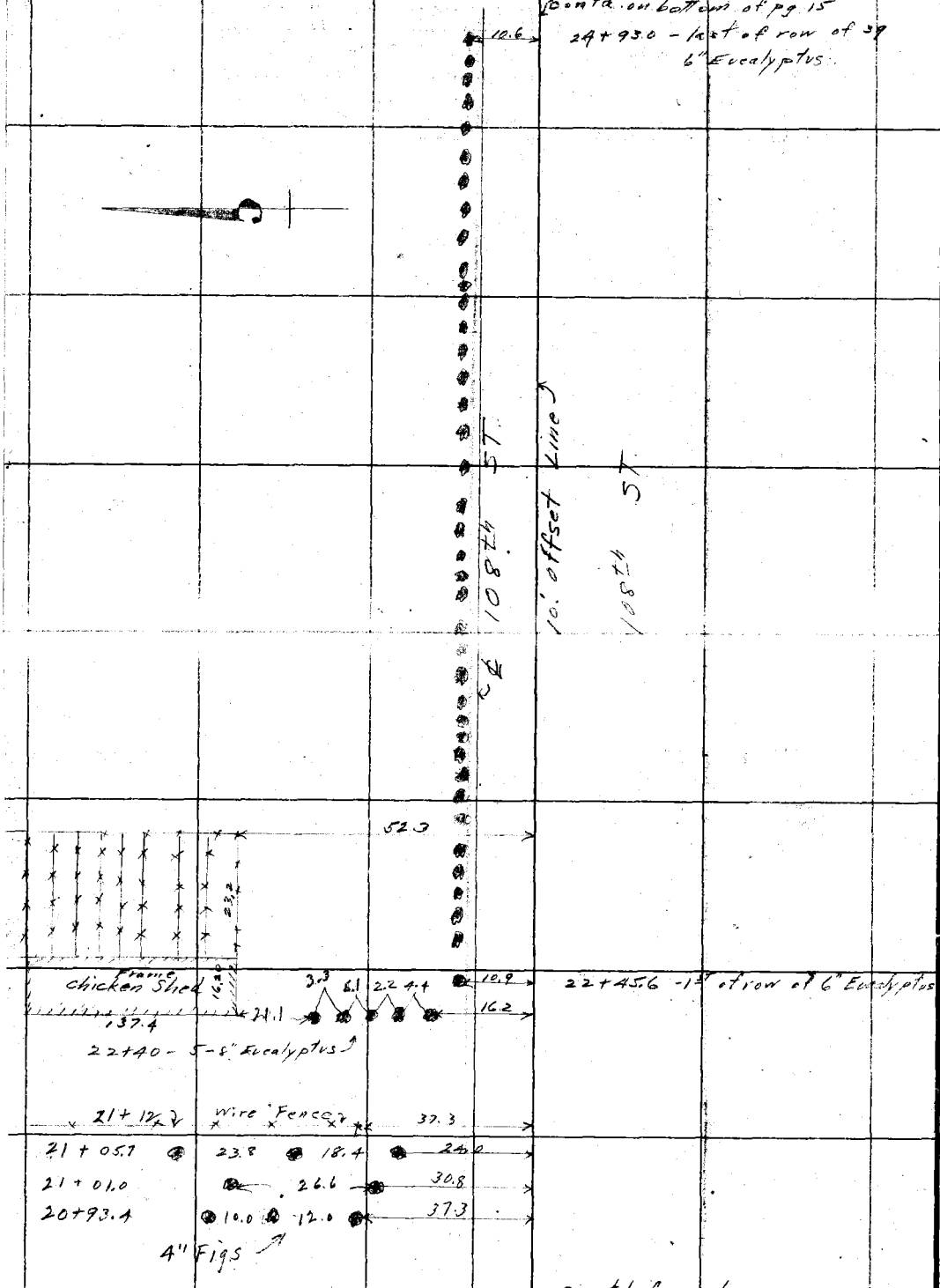

Contd from top pg. 13

RETURN TO
LOS ANGELES COUNTY SURVEYOR
Do not extend notes this side of this line
Note: ANY ADDITIONS OR CHANGES ON THIS SHEET MUST BE MADE OR CIRCLED IN Red. WITH DATE AND NAME OF PERSON MAKING CHANGE.

Date 10-4-27 Notes by Moore Chief Party Moore F. B. 294 PG. 15

Plotted by O. L. Peak	W. O. No. 770
Date October 1927	Location 108th ST
Map No. 8971	Surveyed by L. D. Moore
Plotting C'k'd by Paige	Date 10-4-27
Date October 1927	Indexed

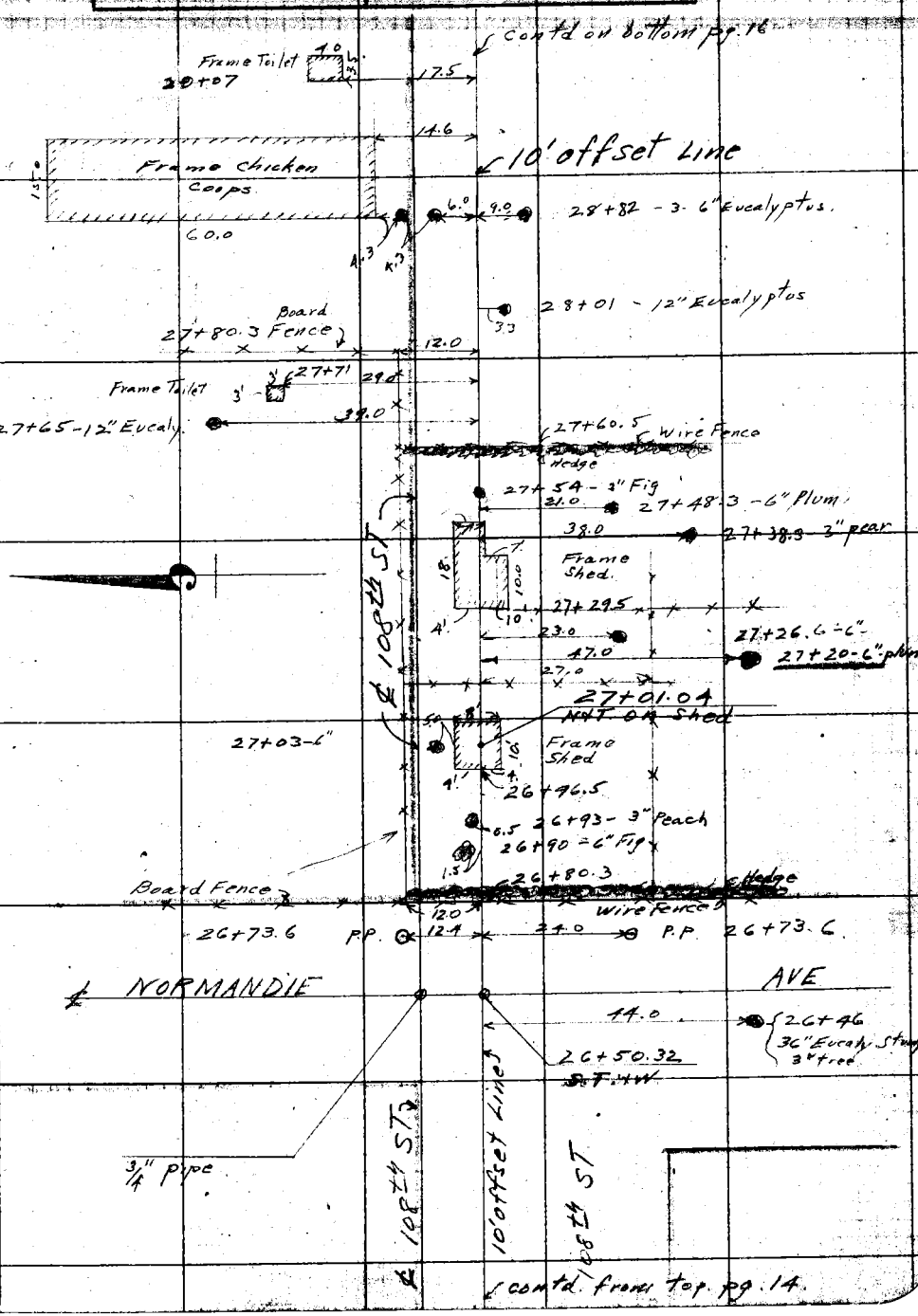

Notes: ANY ADDITIONS OR CHANGES ON THIS SHEET MUST BE MADE OR CIRCLED IN Red. WITH DATE AND NAME OF PERSON MAKING CHANGE.

RETURN TO LOS ANGELES COUNTY SURVEYOR

Do not extend notes this side of this line

F.B. 294 Pg. 16 Moore Chief Party Notes by Moore Date 10-4-27

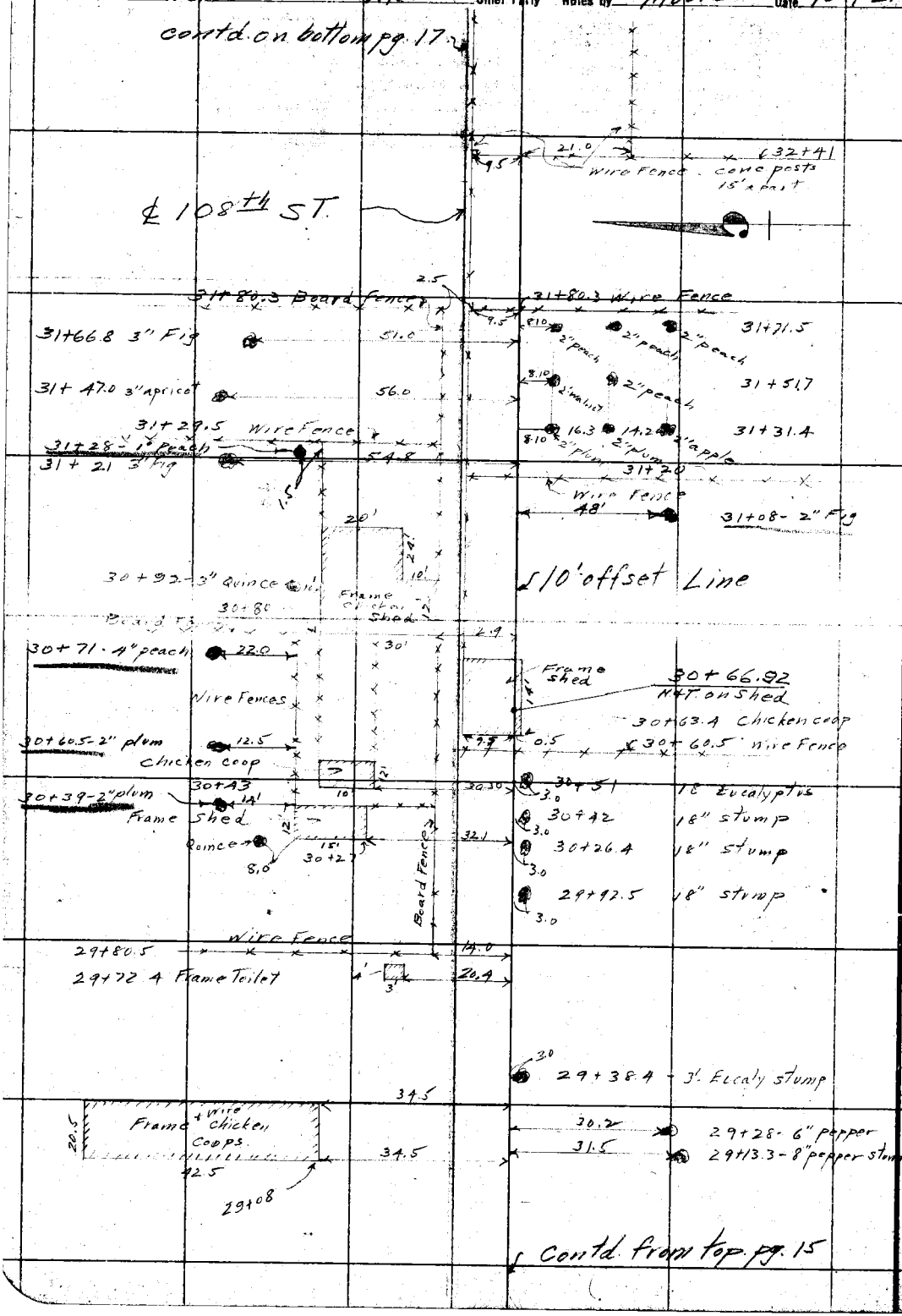

RETURN TO
LOS ANGELES COUNTY SURVEYOR

Do not extend notes this side of this line

Note: ANY ADDITIONS OR CHANGES ON THIS SHEET MUST BE MADE OR CIRCLED IN Red. WITH DATE AND NAME OF PERSON MAKING CHANGE.

Date 10-4-27 Notes by Moore Chief Party Moore F. B. 294 PG. 17

Plotted by [illegible]	W. O. No. 770 D. S. O. No.
Date October 1927	Location 108th ST
Map No. 8971	Surveyed by L. D. Moore
Plotting C'k'd by [illegible]	Date 10-4-27
Date October 1927	Indexed

Note: ANY ADDITIONS OR CHANGES ON THIS SHEET MUST BE MADE OR CIRCLED IN Red. WITH DATE AND NAME OF PERSON MAKING CHANGE.

RETURN TO LOS ANGELES COUNTY SURVEYOR

Do not extend notes this side of this line

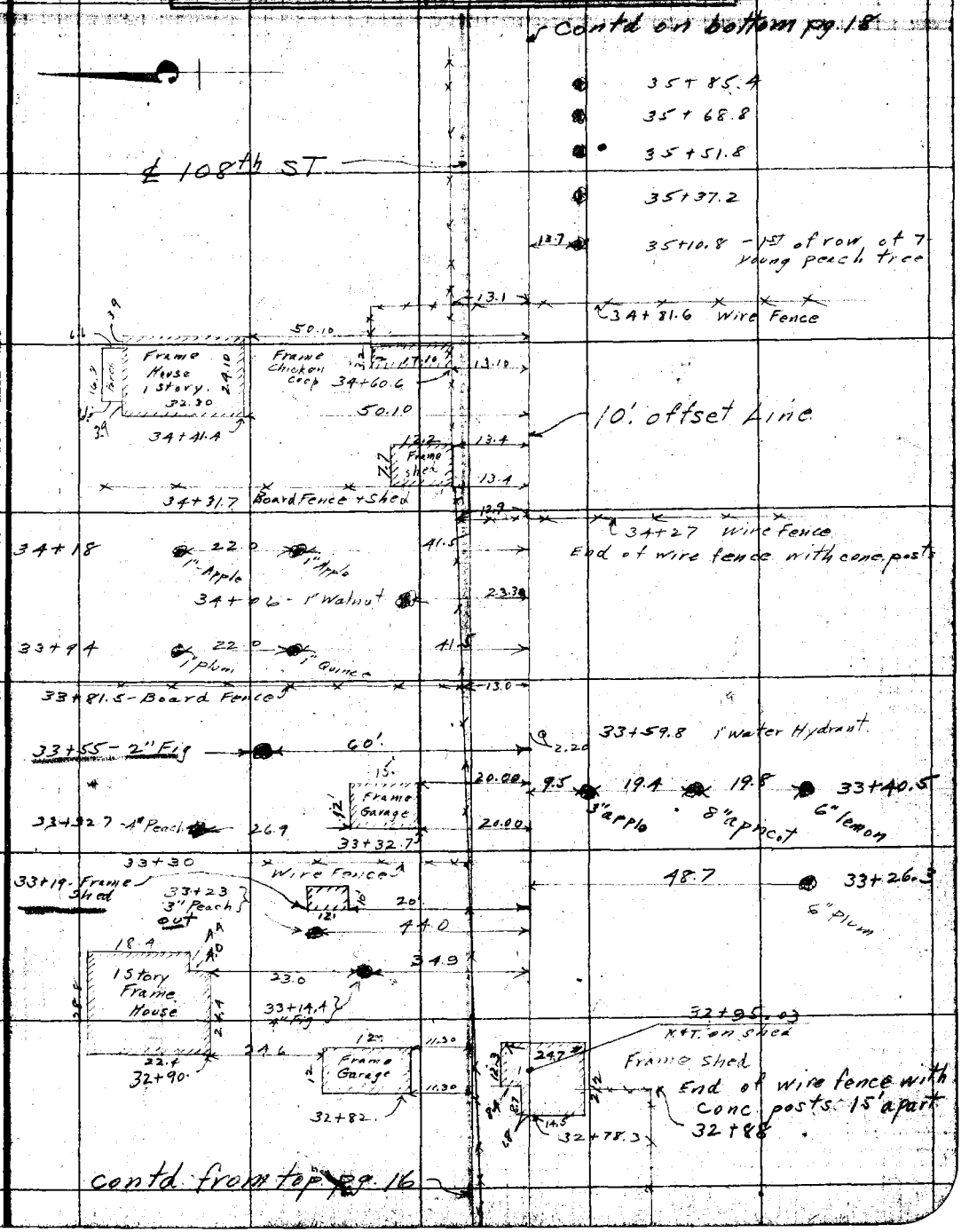

F.B. 294 Pg. 18 Moore Chief Party Notes by Moore Date 10-5-27

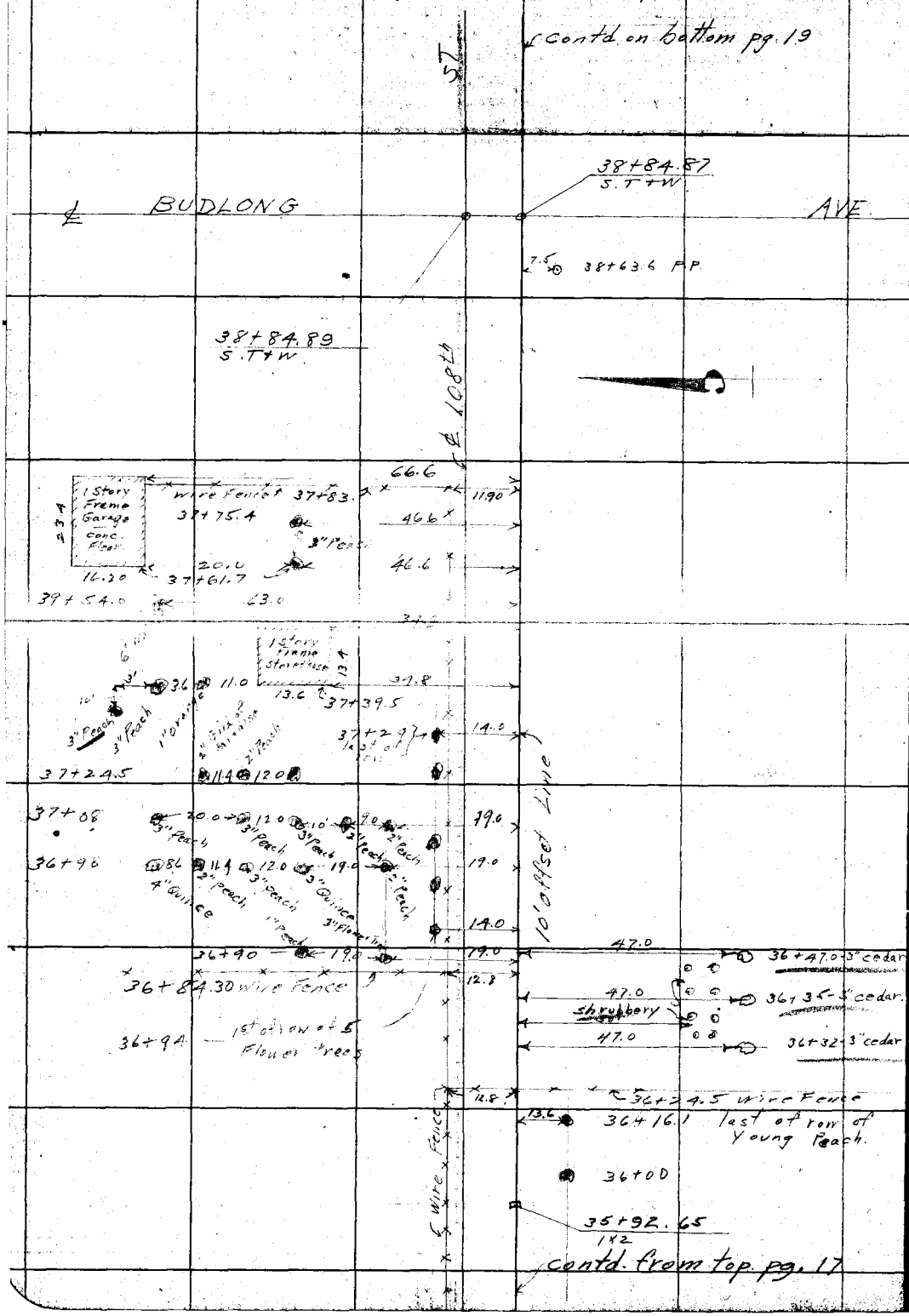

RETURN TO
LOS ANGELES COUNTY SURVEYOR

Do not extend notes this side of this line

Note: ANY ADDITIONS OR CHANGES ON THIS SHEET MUST BE MADE OR CIRCLED IN Red. WITH DATE AND NAME OF PERSON MAKING CHANGE.

Date 10-5-27 Notes by Moore Chief Party Moore F.B. 294 PG. 19

Planned by [illegible]	W. O. No. 778
Date October 1927	Location 108th ST
Map No. 8971	Surveyed by L. D. Moore
Plotting C & G by C. W. Ruge	Date 10-5-27
Date October 1927	Indexed

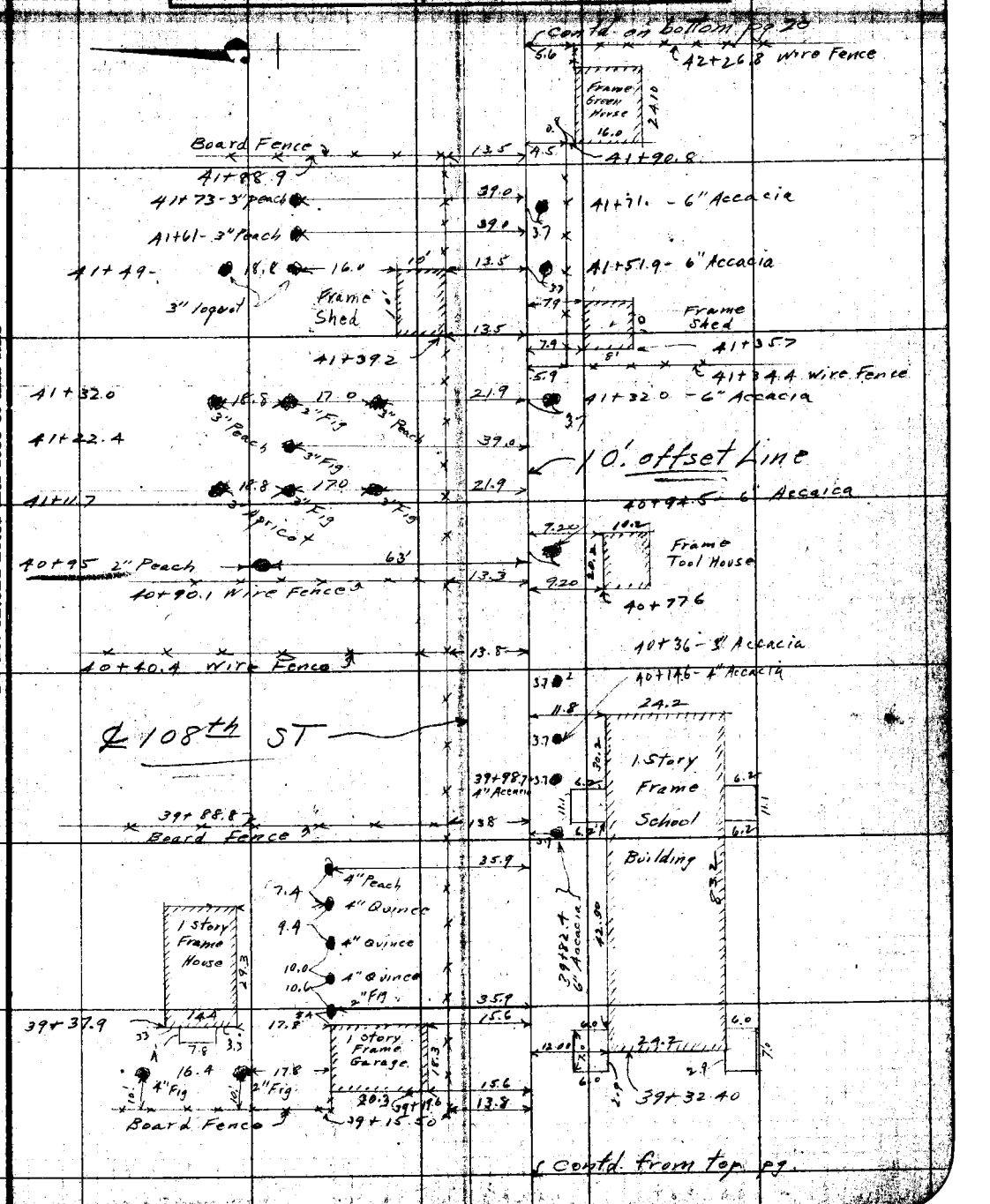

Note: ANY ADDITIONS OR CHANGES ON THIS SHEET MUST BE MADE OR CIRCLED IN Red. WITH DATE AND NAME OF PERSON MAKING CHANGE.

RETURN TO LOS ANGELES COUNTY SURVEYOR

Do not extend notes this side of this line

F.B. 294 PG. 20 Moore Chief Party Notes by Moore Date 10-5-27

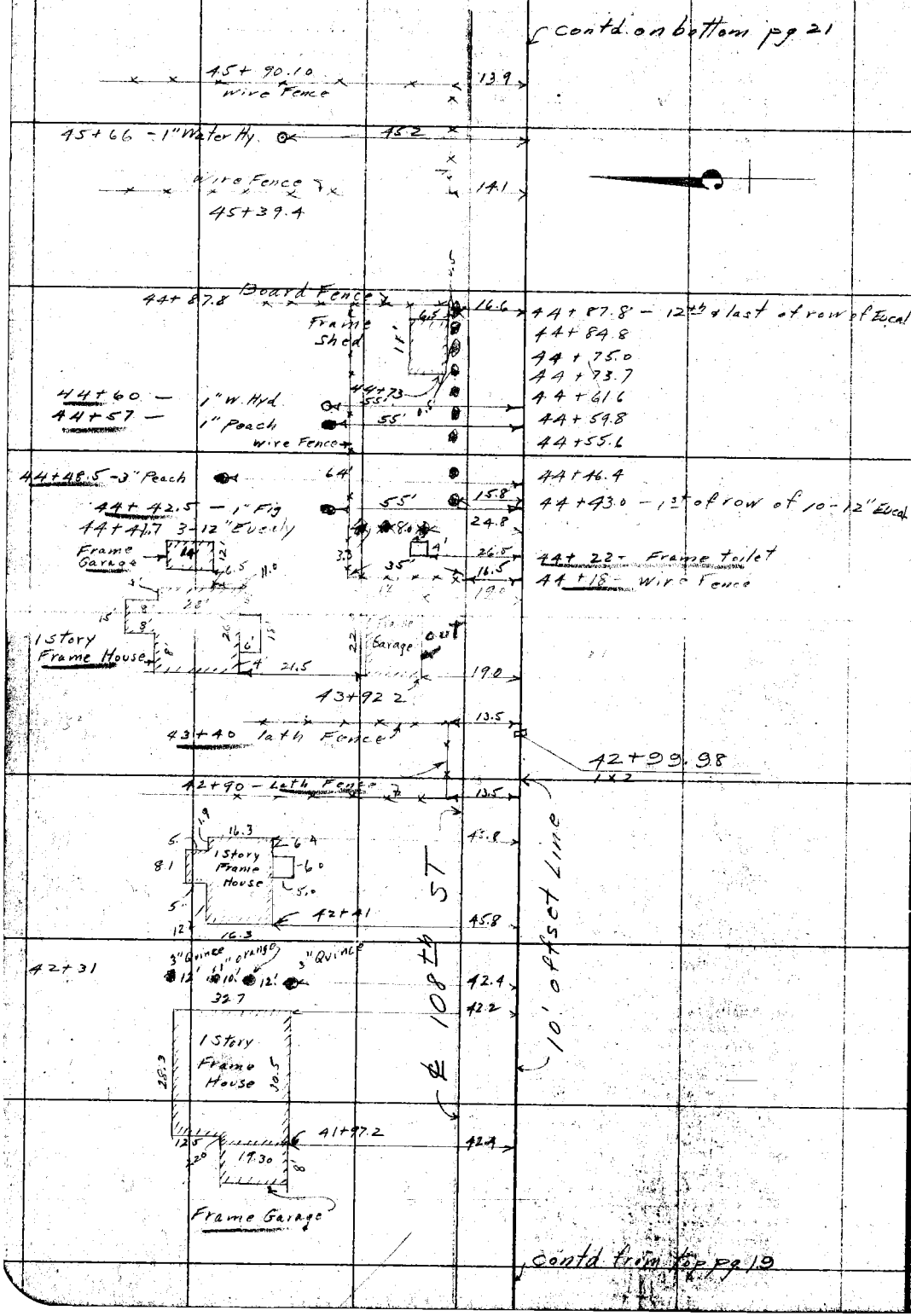

RETURN TO
LOS ANGELES COUNTY SURVEYOR

Do not extend notes this side of this line

Note: ANY ADDITIONS OR CHANGES ON THIS SHEET MUST BE MADE OR CIRCLED IN Red. WITH DATE AND NAME OF PERSON MAKING CHANGE.

Date 10-5-27 Notes by Moore Chief Party Moore F. B. 294 PG. 21

Plotted by A. L. Hall	W. O. No. 770 A. S. O. No.
Date October 1927	Location 108th ST
Map No. 8971	Surveyed by L. D. Moore
Plotting C'd by C. W. Paige	Date 10-5-27
Date October 1927	Indexed

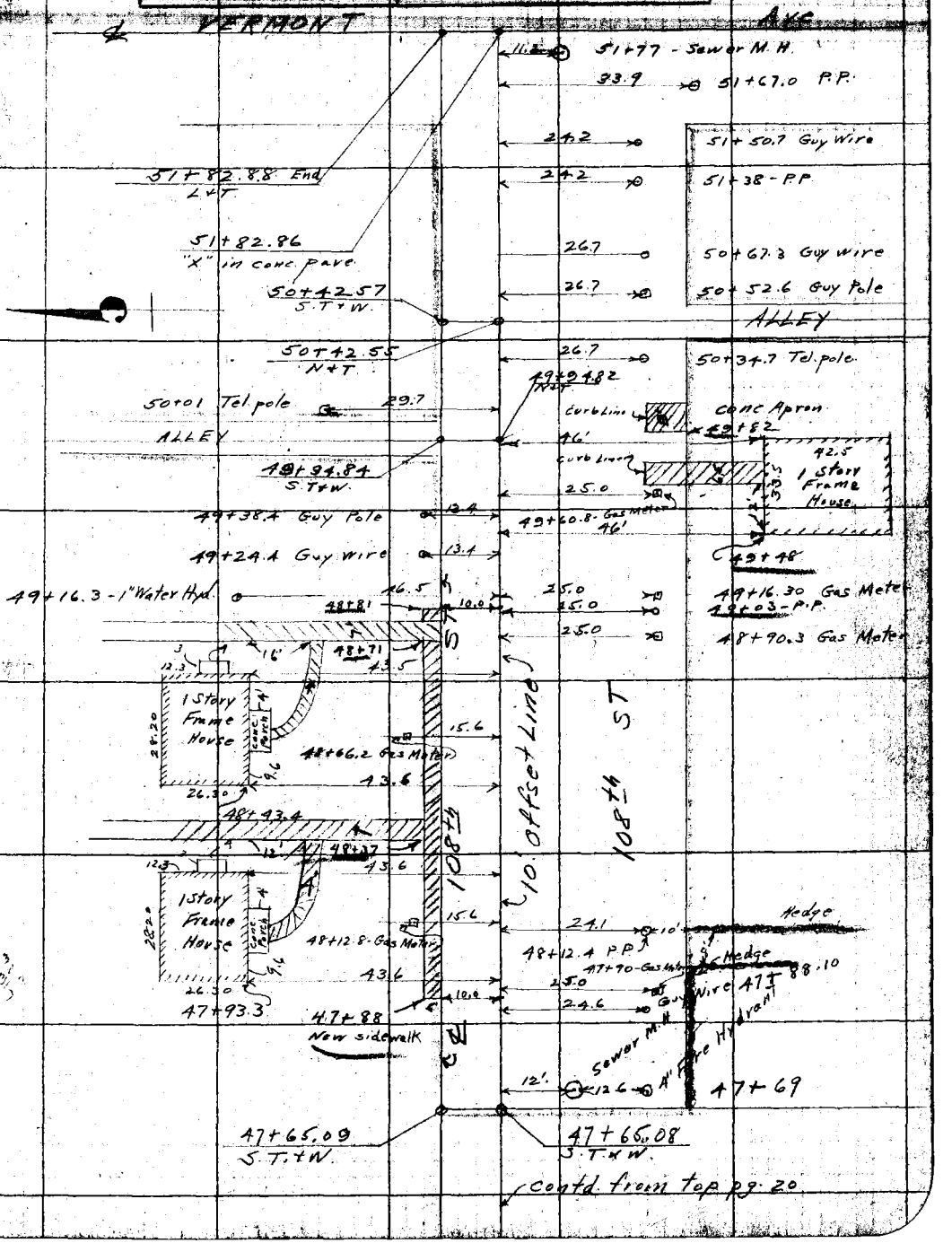

Note: ANY ADDITIONS OR CHANGES ON THIS SHEET MUST BE MADE OR CIRCLED IN Red. WITH DATE AND NAME OF PERSON MAKING CHANGE.

RETURN TO LOS ANGELES COUNTY SURVEYOR

Do not extend notes this side of this line

F.B. 294 PG. 22 Other Party Notes by Date

RETURN TO

LOS ANGELES COUNTY SURVEYOR

Do not extend notes this side of this line

Notes: ANY ADDITIONS OR CHANGES ON THIS SHEET MUST BE MADE OR CIRCLED IN Red. WITH DATE AND NAME OF PERSON MAKING CHANGE.

COPIES TO

NEWHALL

(REGIONAL OFFICE)

pages 23 thru 26

Date _____ Notes by _____ Chief Party _____ F.B. 294 Pg. 23

Plotted by [illegible]	W. O. No. 781 D. S. D. No.
Date 3-14-28	Location
Map No. C.S. 8061-2	Surveyed by
Plotting Ck'd by [illegible]	Date
Date March 14/28	Indexed

NOTE: ANY ADDITION OR CHANGES [illegible] SHEET MUST BE MADE OR CIRCLED [illegible] WITH DATE AND NAME OF PERSON MAKING CHANGE.

RETURN TO LOS ANGELES COUNTY SURVEYOR

DO NOT EXTEND NOTES THIS SIDE OF THIS LINE

CONNECTION
FT TEJON RD.
with
PEAR BLOSSOM HIGHWAY

Mattency
Nichols
McBride
Heller
Wilson

Dec. 8th 1927

F.B. 294 PG. 24 WO 781 ~~Street Party~~ Notes by McHenry Date 12-30-27

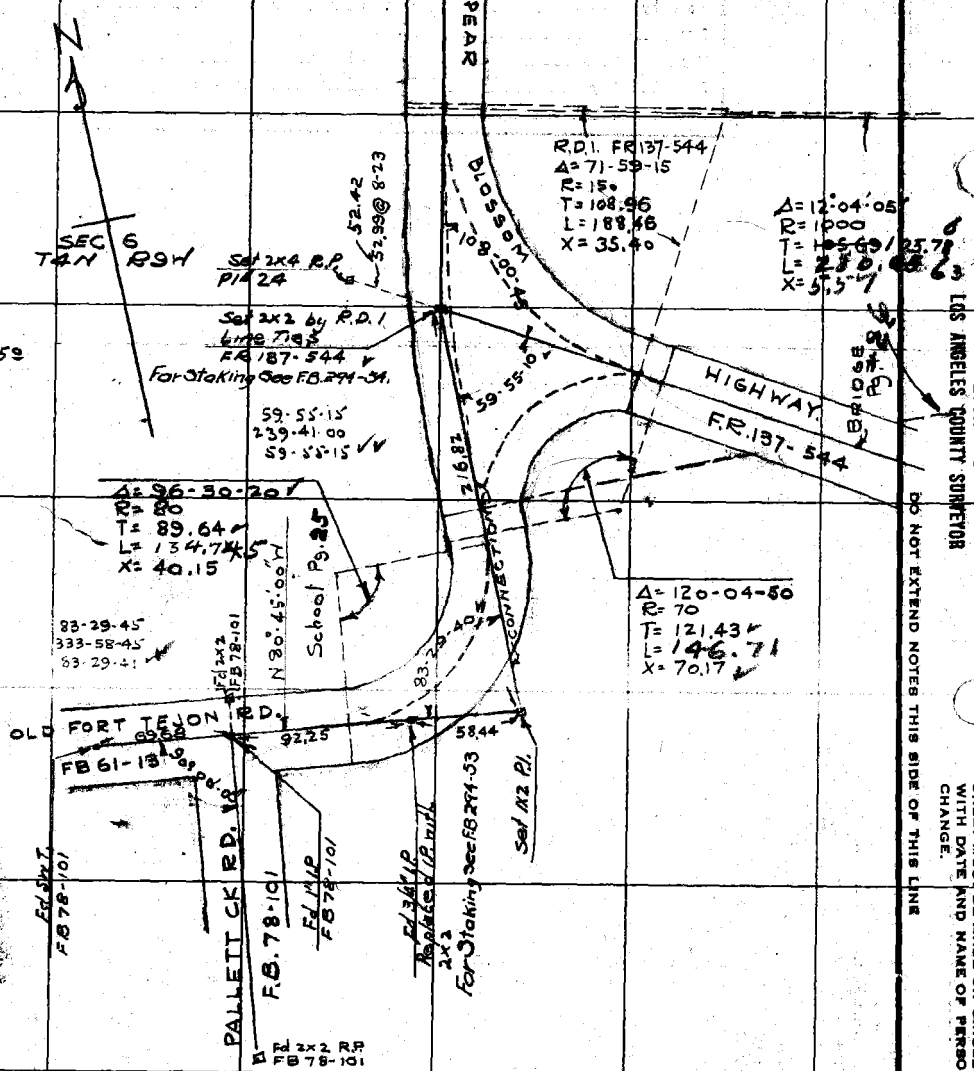

NOTE: ANY ADDITION OR CHANGES ON THIS SHEET MUST BE MADE OR CIRCLED IN RED. WITH DATE AND NAME OF PERSON MAKING CHANGE.

Date _____ Notes by _____ Chief Party _____ F:B 294 Pg. 25

Plotted by H.E. Glynn	W. O. No. 781 U. S. D. No.
Date 3-14-28	Location Connection Tejon Rd
Map No. CS 8061-2	Surveyed by McHenry
Plotting Ck'd by Maguire	Date 12-30-27
Date March 16/28	Indexed

NOTE: ANY ADDITION OR CHANGES ON THIS SHEET MUST BE MADE OR CIRCLED IN RED, WITH DATE AND NAME OF PERSON MAKING CHANGE.

DO NOT EXTEND NOTES THIS SIDE OF THIS LINE

RETURN TO LOS ANGELES COUNTY SURVEYOR

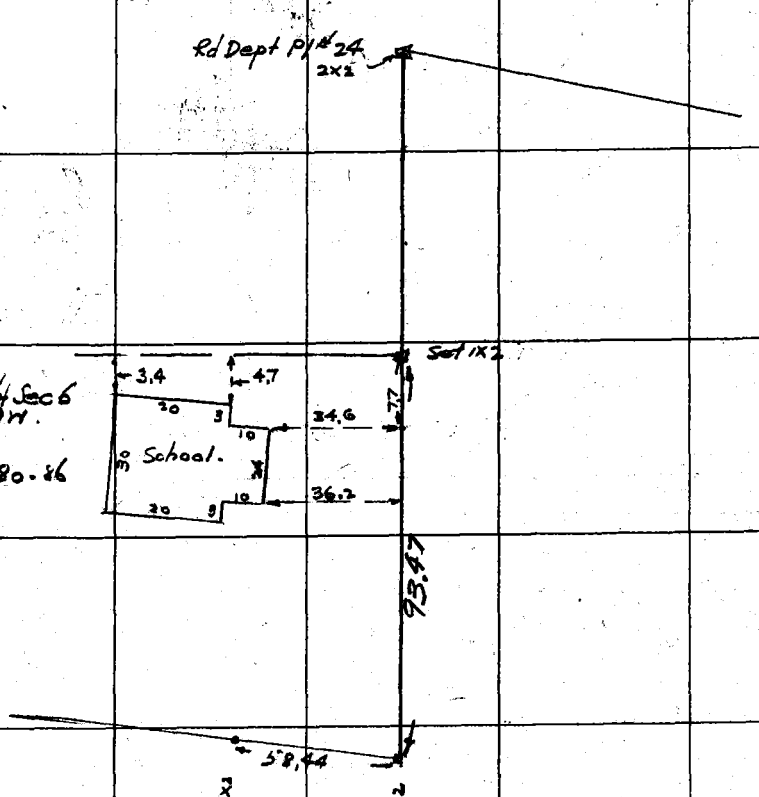

Lot 2 SW1/4 Sec 6
T4N R9W.
See also
FB 106-80-86

F.B. 294 PG. 26 No 781 Chief Party — Notes by McHenry Date 12-30-37

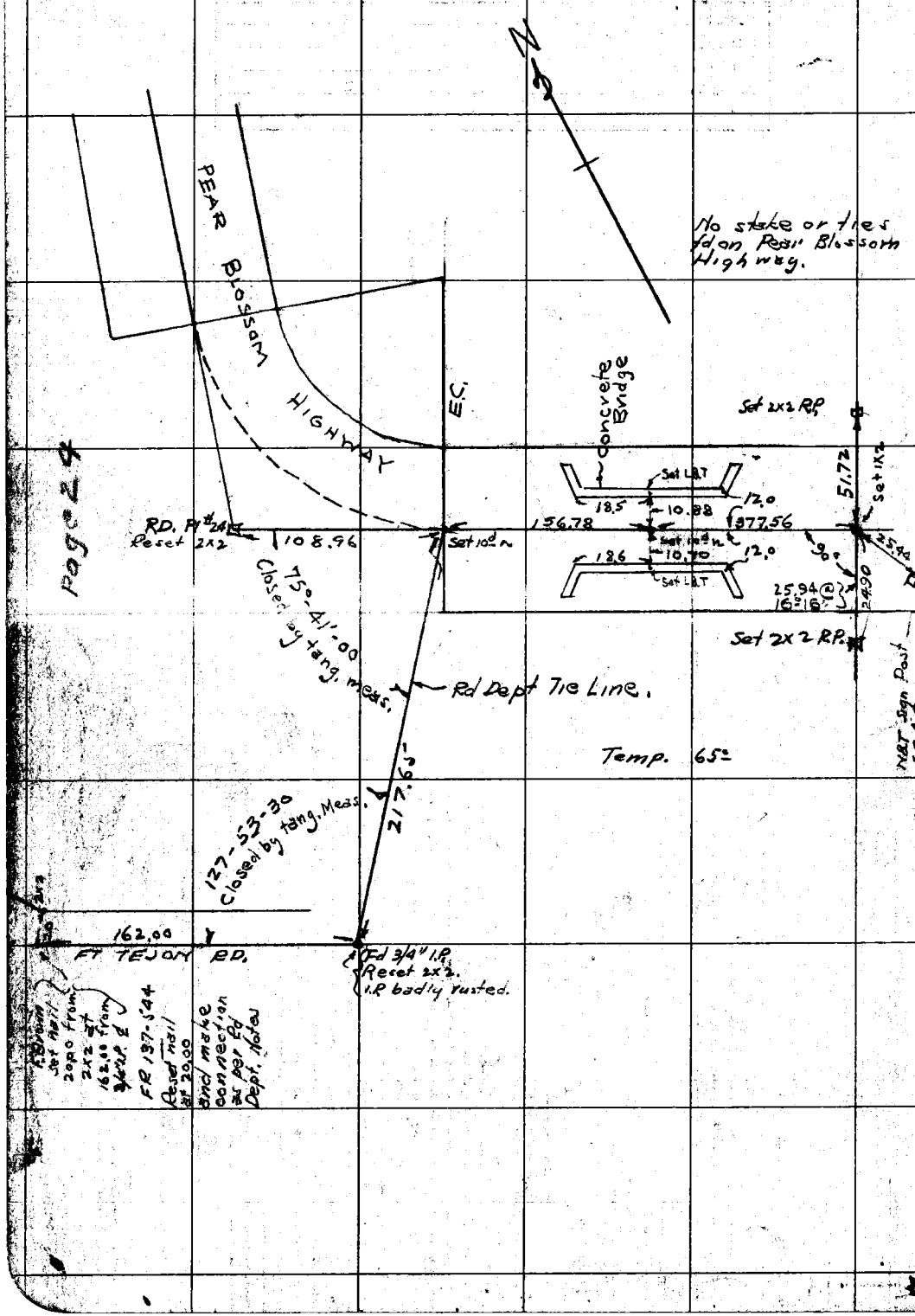

Page 24

RETURN TO LOS ANGELES COUNTY SURVEYOR

DO NOT EXTEND NOTES THIS SIDE OF THIS LINE

NOTE: ANY ADDITION OR CHANGES ON THIS SHEET MUST BE MADE OR CIRCLED IN RED. WITH DATE AND NAME OF PERSON MAKING CHANGE.

Date _____ Notes by LSH Chief Party LSH F. B. 294 PG. 27

Plotted by A. C. Johnson	W. O. No. 534 D. S. O. No.
Date June 30, 1928	Location Figueroa St
Map No. C.S. 8780 Sht. 2.	Surveyed by L S Hammond
Plotting C'k'd by H. U. M. Higgins	Date June - 1928
Date July 2 - 1928	Indexed

FIGUEROA ST.

W.O. 534

LINE CHANGE FROM OCEAN AVE
TO L.B. + REDONDO BLVD.

June — 1928

by
L S Hammond
F H Blanchard
D W Reynolds
C M Dunlap

Band Tape #07 used which is 100.00 @ 76°F pull 22½ lbs

Note: ANY ADDITIONS OR CHANGES ON THIS SHEET MUST BE MADE OR CIRCLED IN Red. WITH DATE AND NAME OF PERSON MAKING CHANGE.

RETURN TO
LOS ANGELES COUNTY SURVEYOR

Do not extend notes this side of this line

F.B. 294 PG. 28 LSH Chief Party Notes by LSH Date 6-25 to 27-28

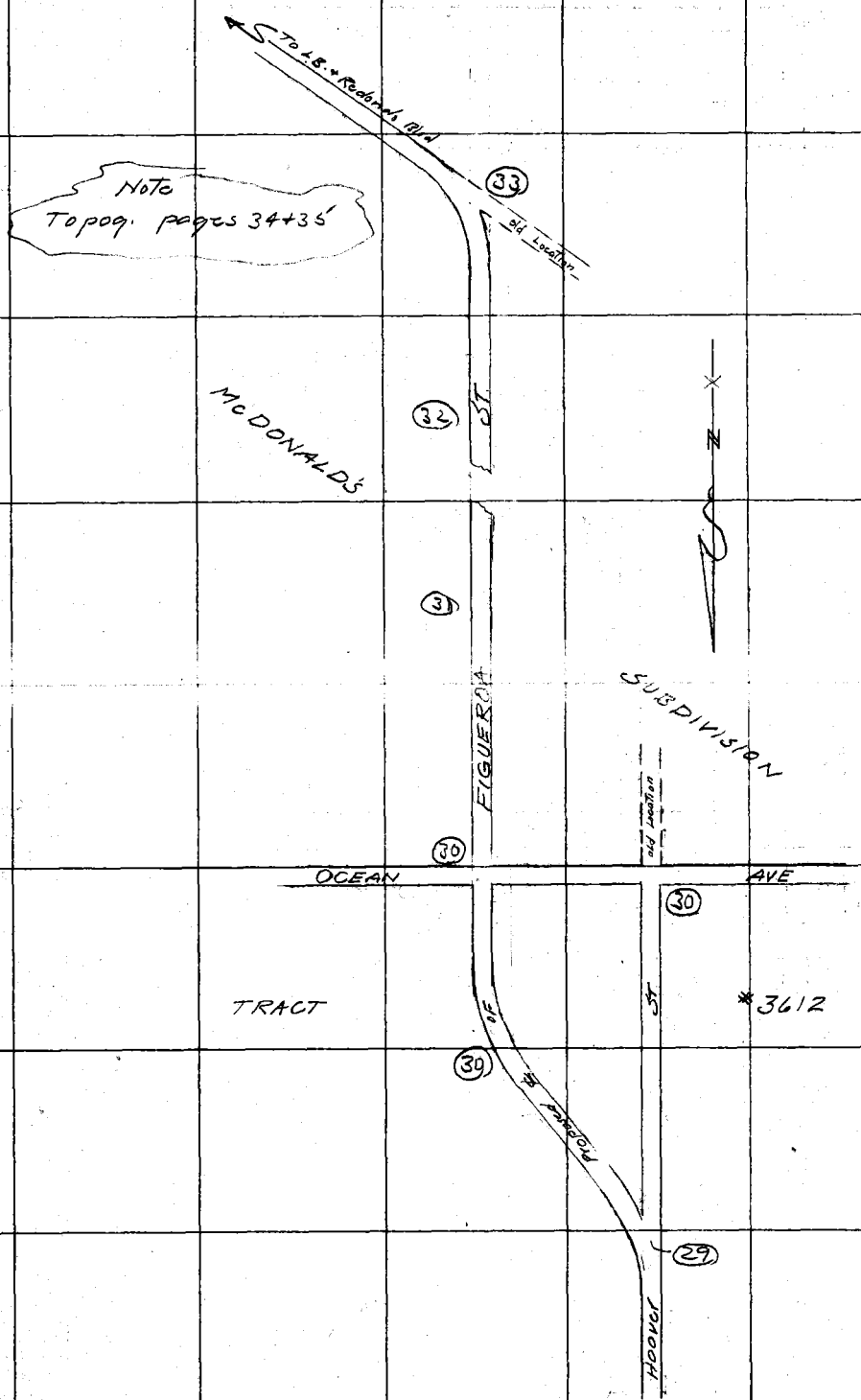

RETURN TO
LOS ANGELES COUNTY SURVEYOR
Do not extend notes this side of this line

Notes: ANY ADDITIONS OR CHANGES ON THIS SHEET MUST BE MADE OR CIRCLED IN Red. WITH DATE AND NAME OF PERSON MAKING CHANGE.

Date 6-25-28 Notes by L.S.H. Chief Party L.S.H. F. B. 294 PG. 29

Plotted by A. C. Johnson	W. O. No. 5[illegible] S. O. No.
Date June 30, 1928	Location Figueroa St.
Map No. C.S. 8780 Sht 2	Surveyed by L.S. Hammond
Plotting C'k'd by H.U.M. Higgins	Date June - 1928
Date July 2, 1928	Indexed

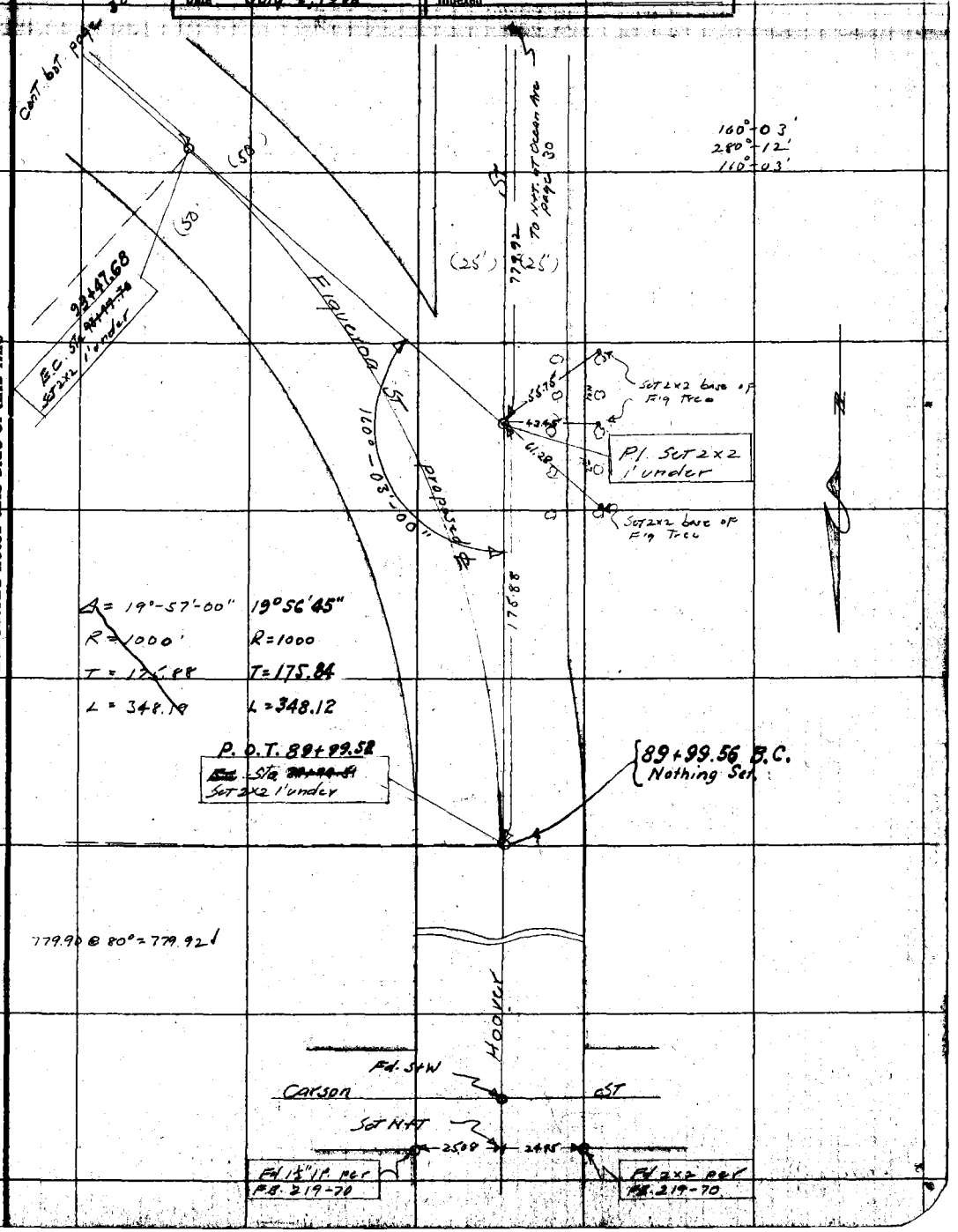

Notes: ANY ADDITIONS OR CHANGES ON THIS SHEET MUST BE MADE OR CIRCLED IN Red. WITH DATE AND NAME OF PERSON MAKING CHANGE.

Do not extend notes this side of this line

RETURN TO LOS ANGELES COUNTY SURVEYOR

F.B. 294 Pg. 30 LSH Chief Party Notes by LSH Date 6-25-28

cont. bot. page 31

90-06
360-23-30
90-05-52 ✓

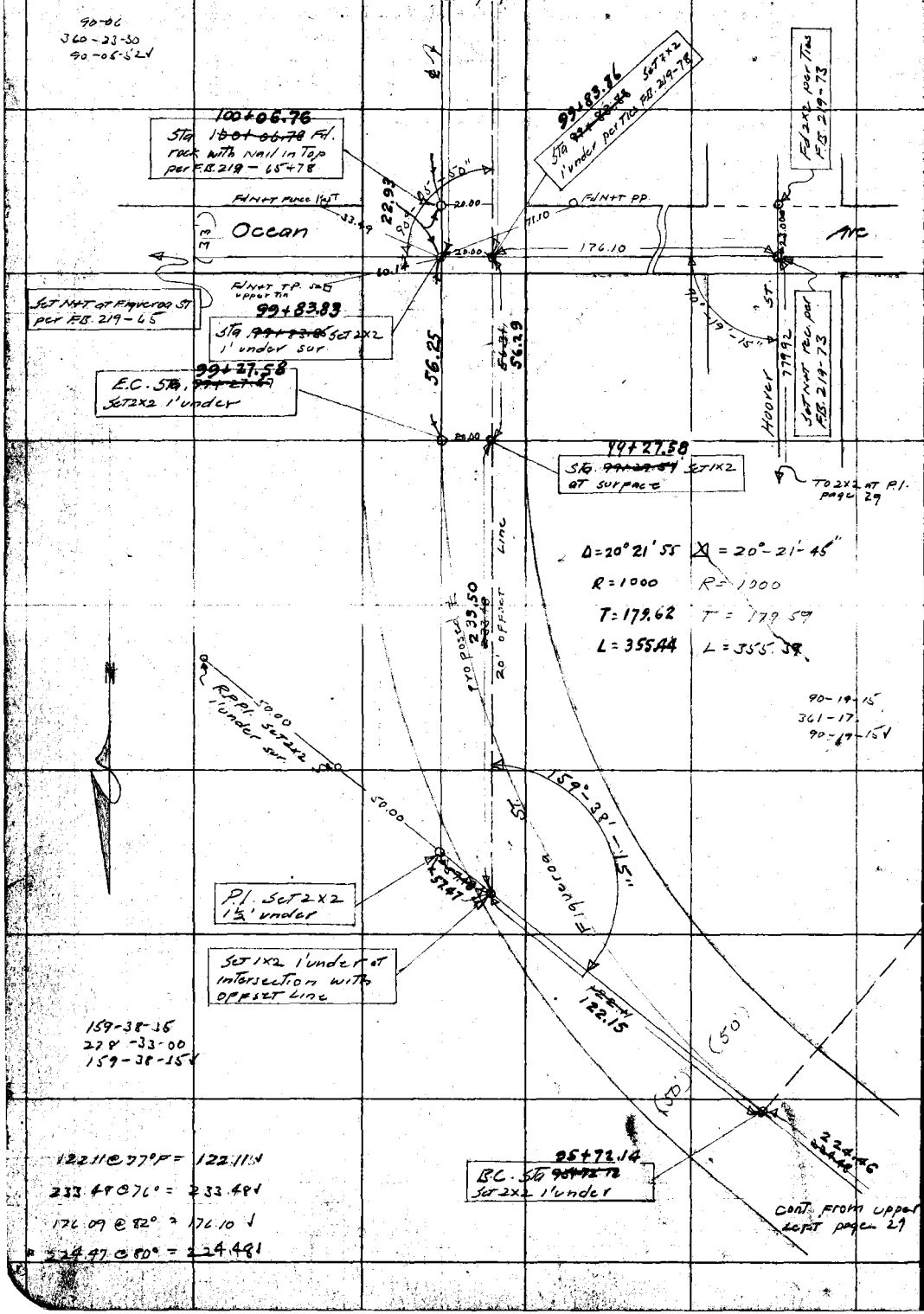

122.11 @ 77°F = 122.11 ✓
233.48 @ 76° = 233.48 ✓
176.09 @ 82° = 176.10 ✓
224.47 @ 80° = 224.48 ✓

RETURN TO
LOS ANGELES COUNTY SURVEYOR
Do not extend notes this side of this line

Note: ANY ADDITIONS OR CHANGES ON THIS SHEET MUST BE MADE OR CIRCLED IN Red. WITH DATE AND NAME OF PERSON MAKING CHANGE.

Date 6-21-28 Notes by LSH Chief Party LSH F. B 294 PG. 31

Plotted by A.C. Johnson	W. O. No. 534
Date June 30, 1928	Location Figueroa St
Map No. C.S. 8780 Sht 2	Surveyed by LS Hammond
Plotting C'k'd by H.U.M. Higgins	Date June - 1928
Date July 2, 1928	Indexed

cont. 67 page 82

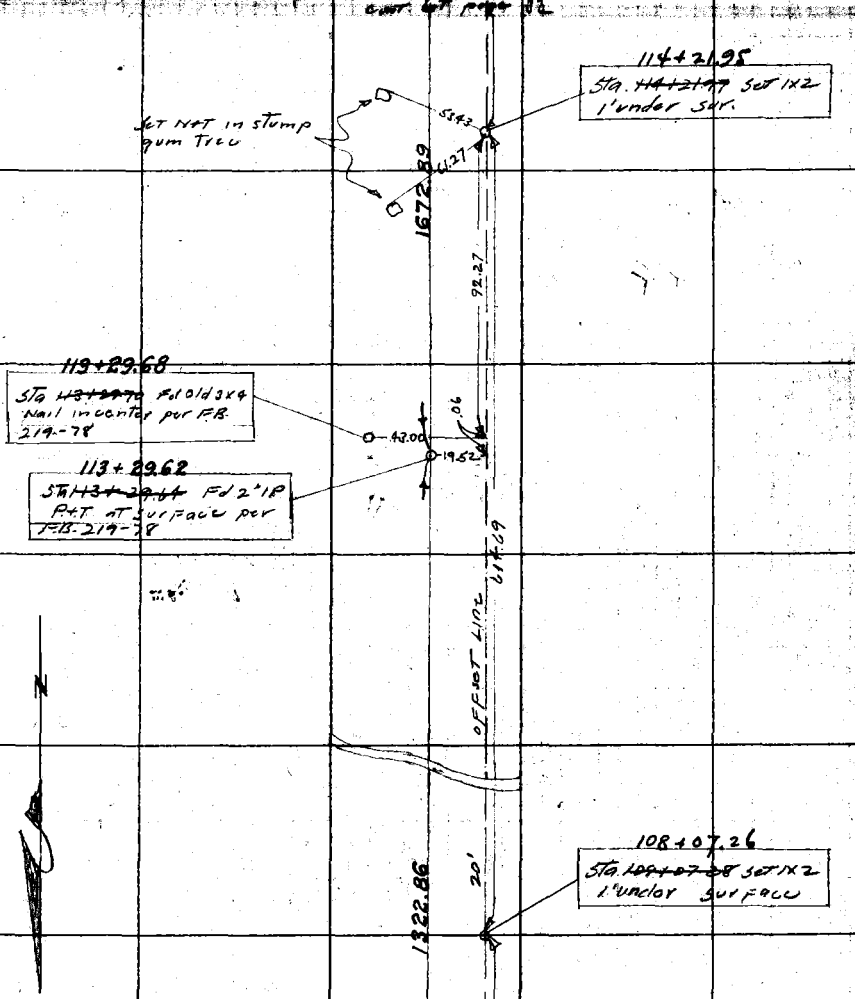

823.38 @ 80° = 823.40 ↓

614.69 @ 76° = 614.69 ↓

Cont. from Top page 80

Note: ANY ADDITIONS OR CHANGES ON THIS SHEET MUST BE MADE OR CIRCLED IN RED WITH DATE AND NAME OF PERSON MAKING CHANGE.

RETURN TO LOS ANGELES COUNTY SURVEYOR

Do not extend notes this side of this line

F.B. 294 Pg. 32 LSH Chief Party Notes by LSH Date 6-26-78

cont bot page 33

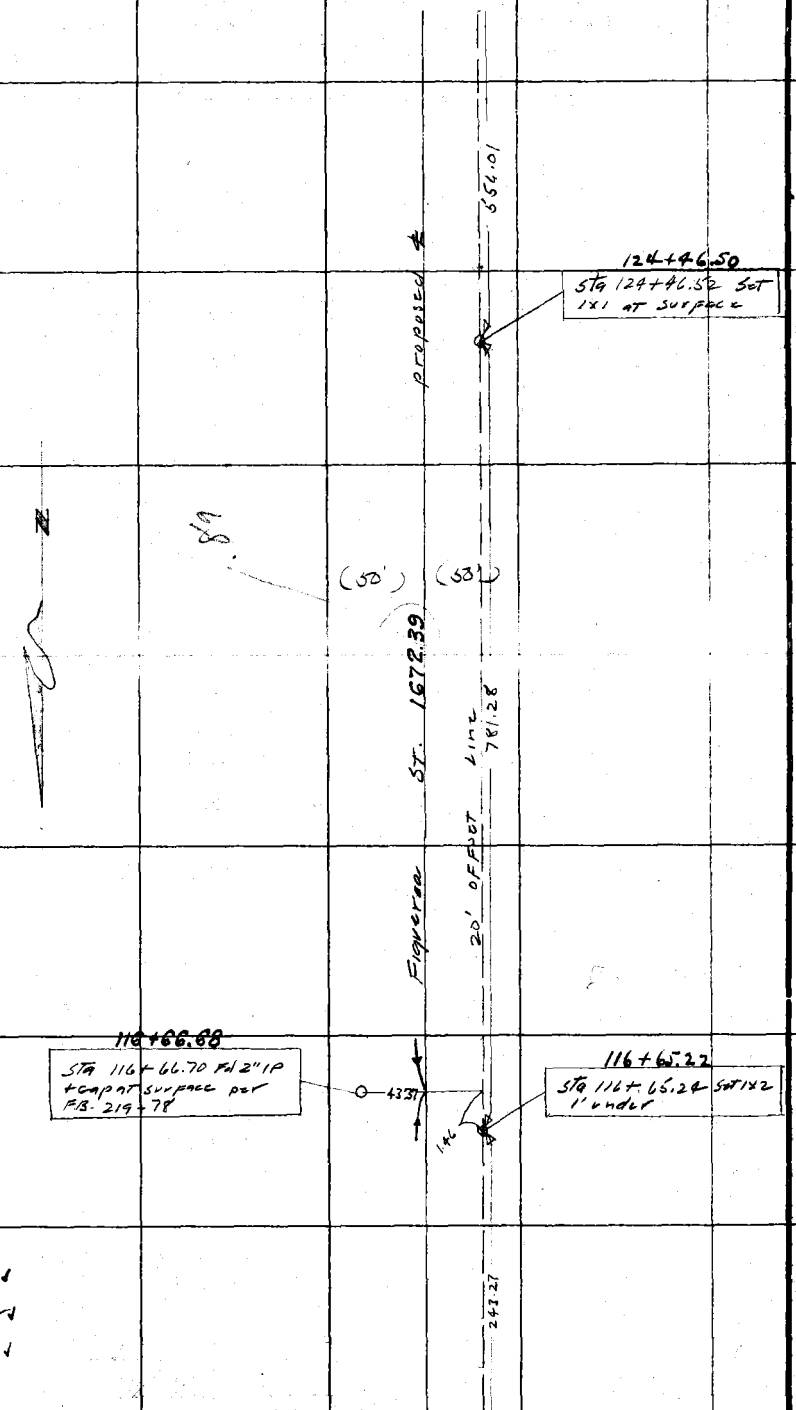

243.27 @ 76°F = 243.27'

781.27 @ 78°F = 781.28'

556.00 @ 78° = 556.01'

cont. From Top page 31

RETURN TO
LOS ANGELES COUNTY SURVEYOR
Do not extend notes this side of this line
Notes: ANY ADDITIONS OR CHANGES ON THIS SHEET MUST BE MADE OR CIRCLED IN Red. WITH DATE AND NAME OF PERSON MAKING CHANGE.

RETURN TO LOS ANGELES COUNTY SURVEYOR

Notes: ANY ADDITIONS OR CHANGES ON THIS SHEET MUST BE MADE OR CIRCLED IN Red. WITH DATE AND NAME OF PERSON MAKING CHANGE.

Do not extend notes this side of this line

Date 6-27-28 Notes by LSH Chief Party LSH F. B. 294 PG. 32

Plotted by A. C. Johnson	W. O. No. F34 C. S. B. No.
Date June 30, 1928	Location Figueroa St
Map No. C.S. 8780 Sht. 2	Surveyed by L S Hammond
Plotting Ch'k'd by H.O.M.	Date June - 1928
Date July 2, 1928	Indexed

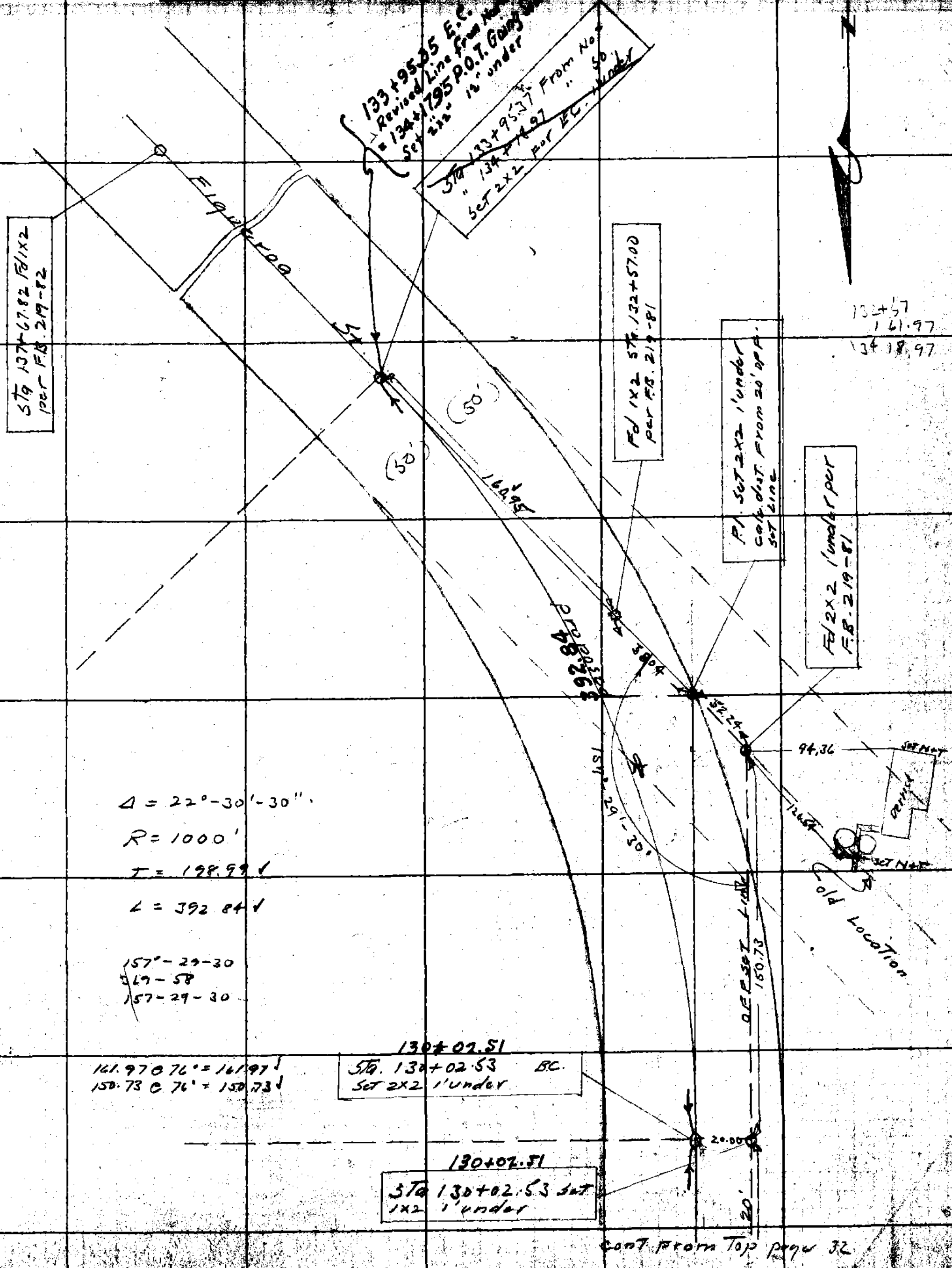

F.B. 294 Pg. 34 LSH Chief Party Notes by LSH Date 6-27-25

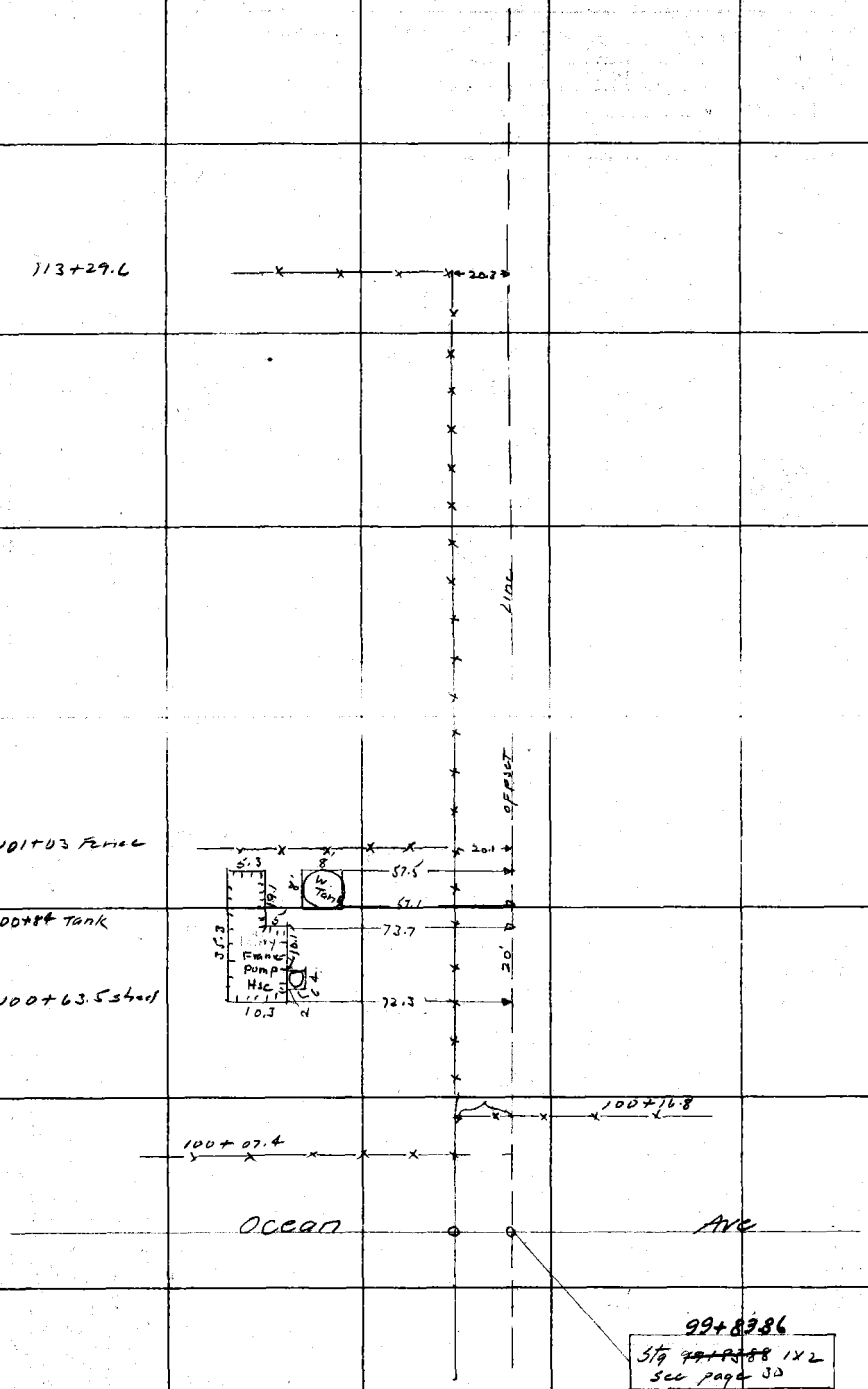

RETURN TO
LOS ANGELES COUNTY SURVEYOR
Do not extend notes this side of this line

Note: ANY ADDITIONS OR CHANGES ON THIS SHEET MUST BE MADE OR CIRCLED IN Red. WITH DATE AND NAME OF PERSON MAKING CHANGE.

Date 6-27-28 Notes by L S H Chief Party L S H F. B. 294 Pg. 35

Plotted by A. C. Johnson	W. O. No. 634 S. S. O. No.
Date July 1928	Location Figueroa ST
Map No. C.S. 8780	Surveyed by L. S. Hammond
Plotting C'k'd by H. H. M. Higgins	Date June - 1928
Date July 3, 1928	Indexed

end wind break



130+02.51 B.C.

B.C. Sta. ~~[illegible]~~ 1x2
See page 33

126+71.5 begin wind break

126+52.5'

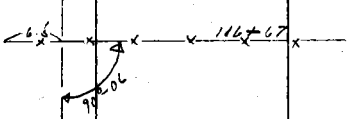

Notes: ANY ADDITIONS OR CHANGES ON THIS SHEET MUST BE MADE OR CIRCLED IN Red. WITH DATE AND NAME OF PERSON MAKING CHANGE.

Do not extend notes this side of this line

RETURN TO LOS ANGELES COUNTY SURVEYOR

F.B. 294 PG. 36 Chief Party Notes by Date

RETURN TO

LOS ANGELES COUNTY SURVEYOR

Do not extend notes this side of this line

Note: ANY ADDITIONS OR CHANGES ON THIS SHEET MUST BE MADE OR CIRCLED IN Red. WITH DATE AND NAME OF PERSON MAKING CHANGE.

Date _____ Notes by Moore Chief Party Moore F.B. 294 Pg. 37

Plotted by	W.O. No. 913 Tape
Date	Location Roosevelt Highway
Map No.	Surveyed by L. D. Moore
Plotting C'k'd by	Date 8-15-28
Date	Indexed

SURVEY
for
ROOSEVELT HIGHWAY
from
JEFFERSON BLVD
to
CULVER BLVD

W.O. #913

Party	Aug. 15, 1928
Moore	
Babcock	
Scott	100' band tap #029 -
Irwin	100.00' @ 84° F#
Jeffery	

Note: ANY ADDITIONS OR CHANGES ON THIS SHEET MUST BE MADE OR CIRCLED IN Red. WITH DATE AND NAME OF PERSON MAKING CHANGE.

Do not extend notes this side of this line

RETURN TO LOS ANGELES COUNTY SURVEYOR

RETURN TO
LOS ANGELES COUNTY SURVEYOR

Note: ANY ADDITIONS OR CHANGES ON THIS SHEET MUST BE MADE OR CIRCLED IN **Red.** WITH DATE AND NAME OF PERSON MAKING CHANGE.

Do not extend notes this side of this line

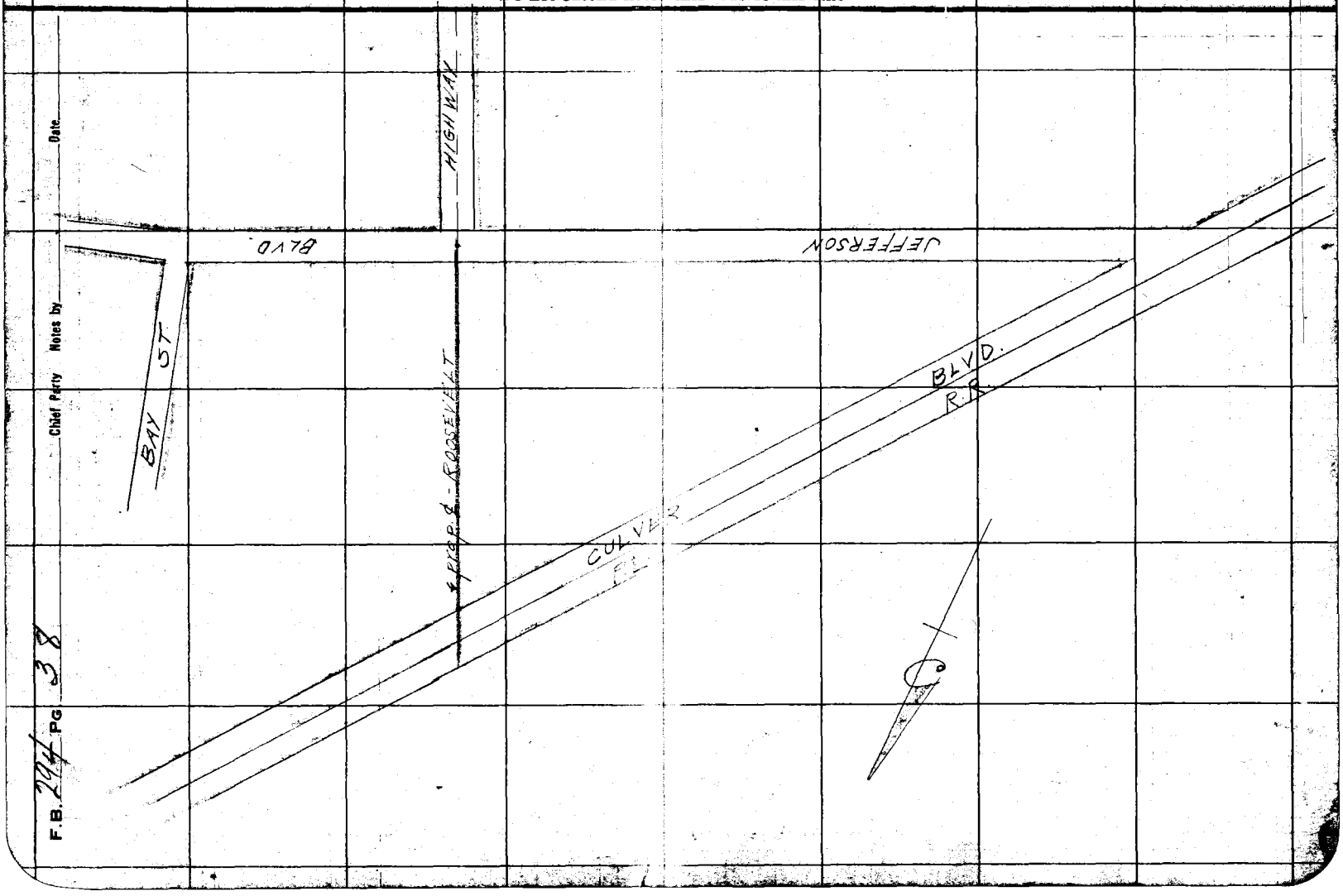

Date

Chief Party Notes by

F.B. 294 PG 38

Date 8-15-28 Notes by Moore Chief Party Moore F.B. 294 PG. 39

Plotted by	[illegible]
Date	Location Roosevelt Highway
Map No.	Surveyed by L.D. Moore
Plotting C'k'd by	Date 8-15-28
Date	Indexed

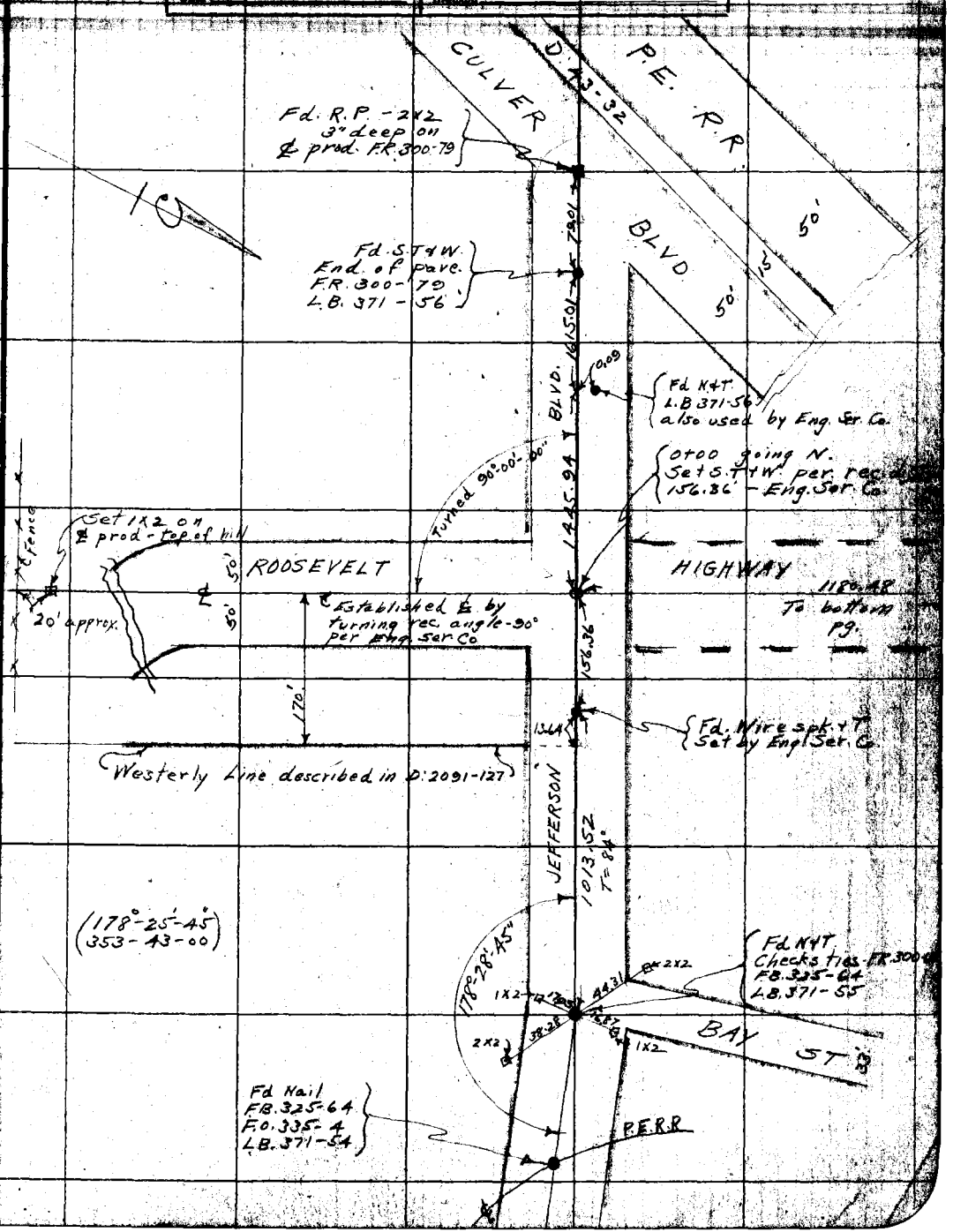

Notes: ANY ADDITIONS OR CHANGES ON THIS SHEET MUST BE MADE OR CIRCLED IN Red. WITH DATE AND NAME OF PERSON MAKING CHANGE.

Do not extend notes this side of this line

RETURN TO LOS ANGELES COUNTY SURVEYOR

F.B. 294 PG. 40

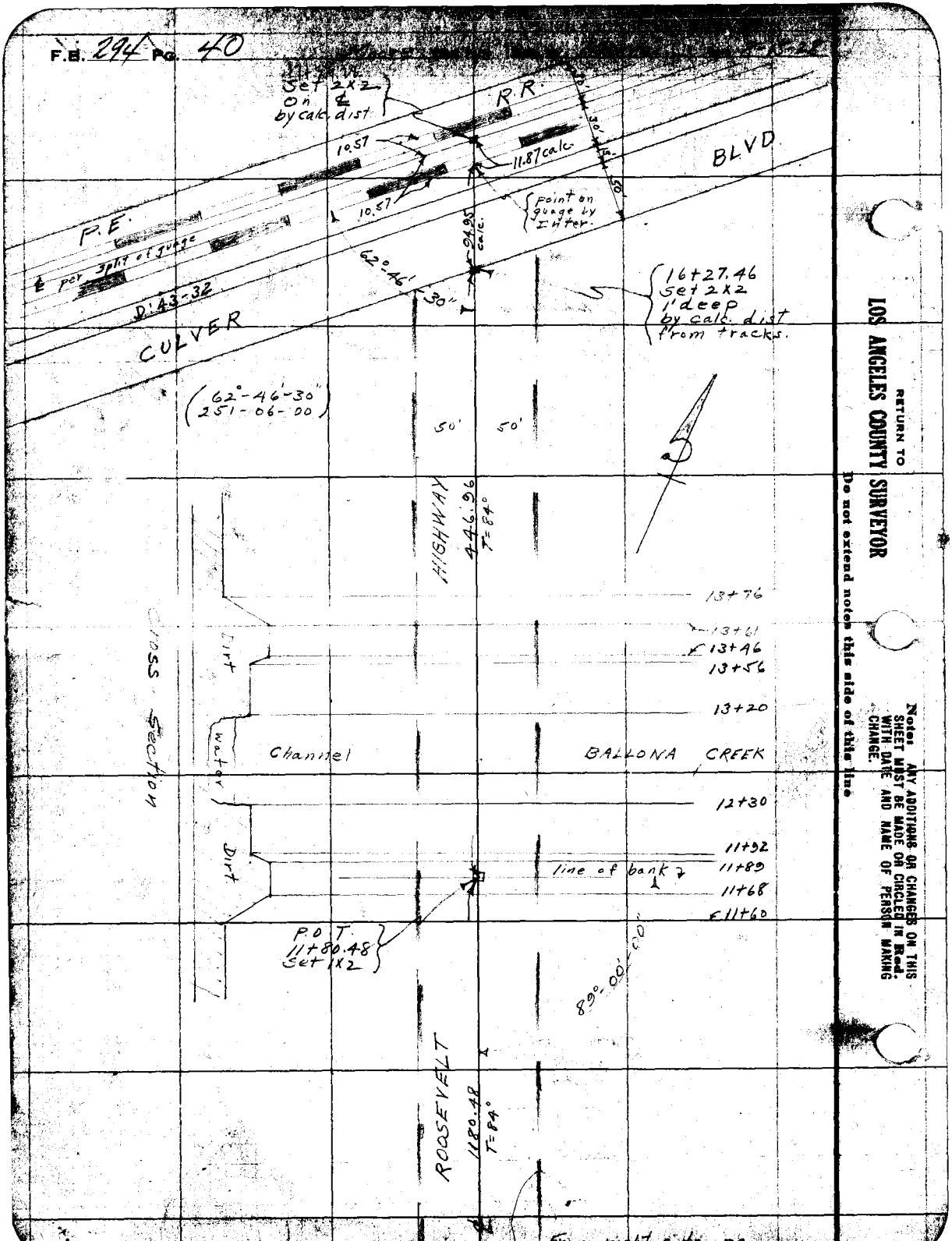

RETURN TO
LOS ANGELES COUNTY SURVEYOR
Do not extend notch this side of this line

Notes: ANY ADDITIONS OR CHANGES ON THIS SHEET MUST BE MADE OR CIRCLED IN Red. WITH DATE AND NAME OF PERSON MAKING CHANGE.

Date 9-11-28 Notes by Moore Chief Party Moore F. B. 204 Pg. 41

Checked by R.W. McAllister	W. O. No. 795 S. O. No.
Date Feb '29	Location Pacific Blvd
Map No. B-337	Surveyed by L.D. Moore
Planning Officer RWS	Date 9-11-28
Date Apr. 27 '29	Indexed

SURVEY
for
PACIFIC BLVD.
on
108th ST
from
WESTERN AVE.
West
to
CENTER of SECTION 2
T3S - R14W
S.B.B.M
W.O. #795

Party

Moore
Wyatt - Newberry
More
Chase

Sept. 1928.

100' band tape #033 - 100.00 @
76° F and 21½ lbs.

Notice: ANY ADDITIONS OR CHANGES ON THIS SHEET MUST BE MADE IN CIRCLES IN RED WITH DATE AND NAME OF PERSON MAKING CHANGE.

Do not extend notes this side of this line

RETURN TO LOS ANGELES COUNTY SURVEYOR

F.B. 294 PG. 42 Chief Party Notes by Date

RETURN TO

LOS ANGELES COUNTY SURVEYOR

Do not extend notes this side of this line

Note: ANY ADDITIONS OR CHANGES ON THIS SHEET MUST BE MADE OR CIRCLED IN Red. WITH DATE AND NAME OF PERSON MAKING CHANGE.

Date 1-15-29 Notes by Moore Chief Party Moore F.B. 294 PG. 44A

Platted by McAllister	W. O. No. 795 D. G. O. No. 033
Date Feb '29	Location Pacific Blvd
Map No. B-337	Surveyed by L. D. Moore
Platting C'k'd by R.W.S.	Date 1-15-28
Date Apr 21 29	Indexed

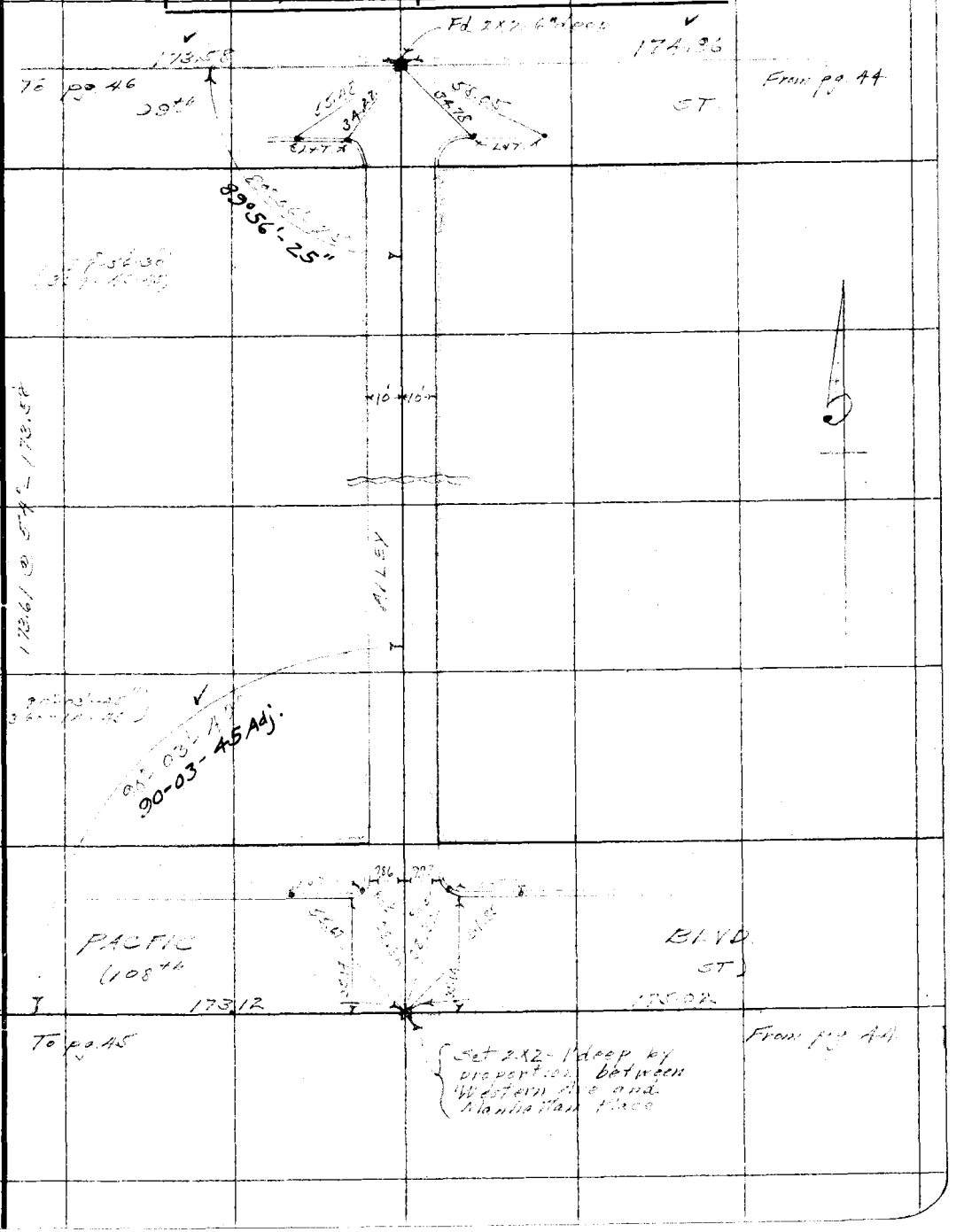

Notes: ANY ADDITIONS OR CHANGES ON THIS SHEET MUST BE MADE OR CIRCLED IN Red. WITH DATE AND NAME OF PERSON MAKING CHANGE.

Do not extend notes this side of this line

RETURN TO LOS ANGELES COUNTY SURVEYOR

F. B. 294 Pg. 224 Chief Party Notes by Date

RETURN TO
LOS ANGELES COUNTY SURVEYOR

Do not extend notes this side of this line

Note: ANY ADDITIONS OR CHANGES ON THIS SHEET MUST BE MADE OR CIRCLED IN Red. WITH DATE AND NAME OF PERSON MAKING CHANGE.

Date 9-11-28 Notes by Moore Chief Party Moore F. B. 294 PG. 43

Plotted by M.S. Allister	W. O. No. 795 Sp. No. 033
Date Feb '29	Location Pacific Blvd
Map No. B-337	Surveyed by L D Moore
Plotting C'd by RWS	Date 9-11-28
Date Apr 27 '29	Indexed

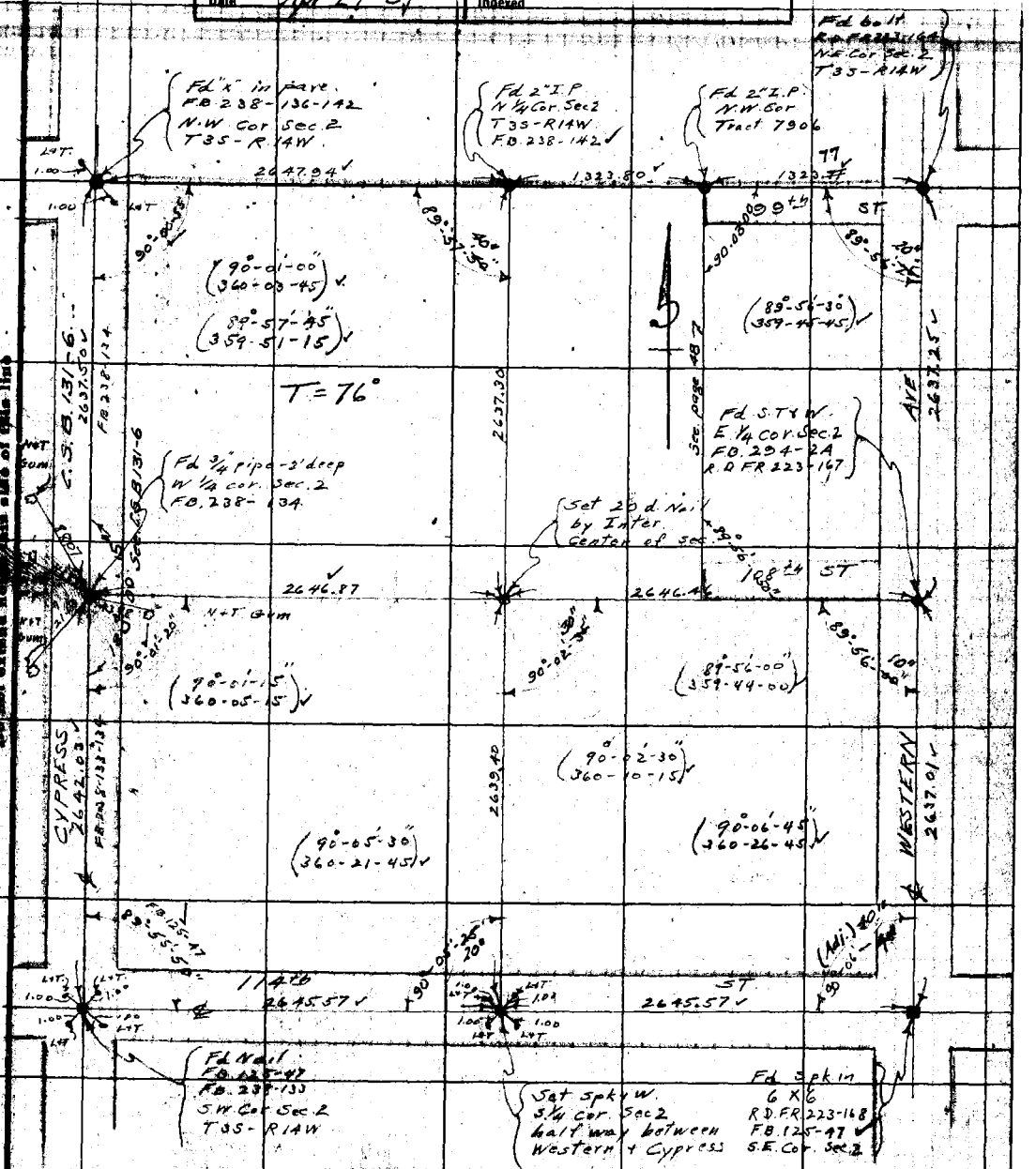

Angles adjusted to conform to Survey of Cypress Ave per. C.S.B-131-6. 11/22/28.

Note: ANY ADDITIONS OR CHANGES ON THIS SHEET MUST BE MADE OR CIRCLED IN Red. WITH DATE AND NAME OF PERSON MAKING CHANGE.

Do not extend notes this side of this line

RETURN TO LOS ANGELES COUNTY SURVEYOR

F.B. 294 PG. 44 Moore Chief Party Notes by Moore Date 9-8-28

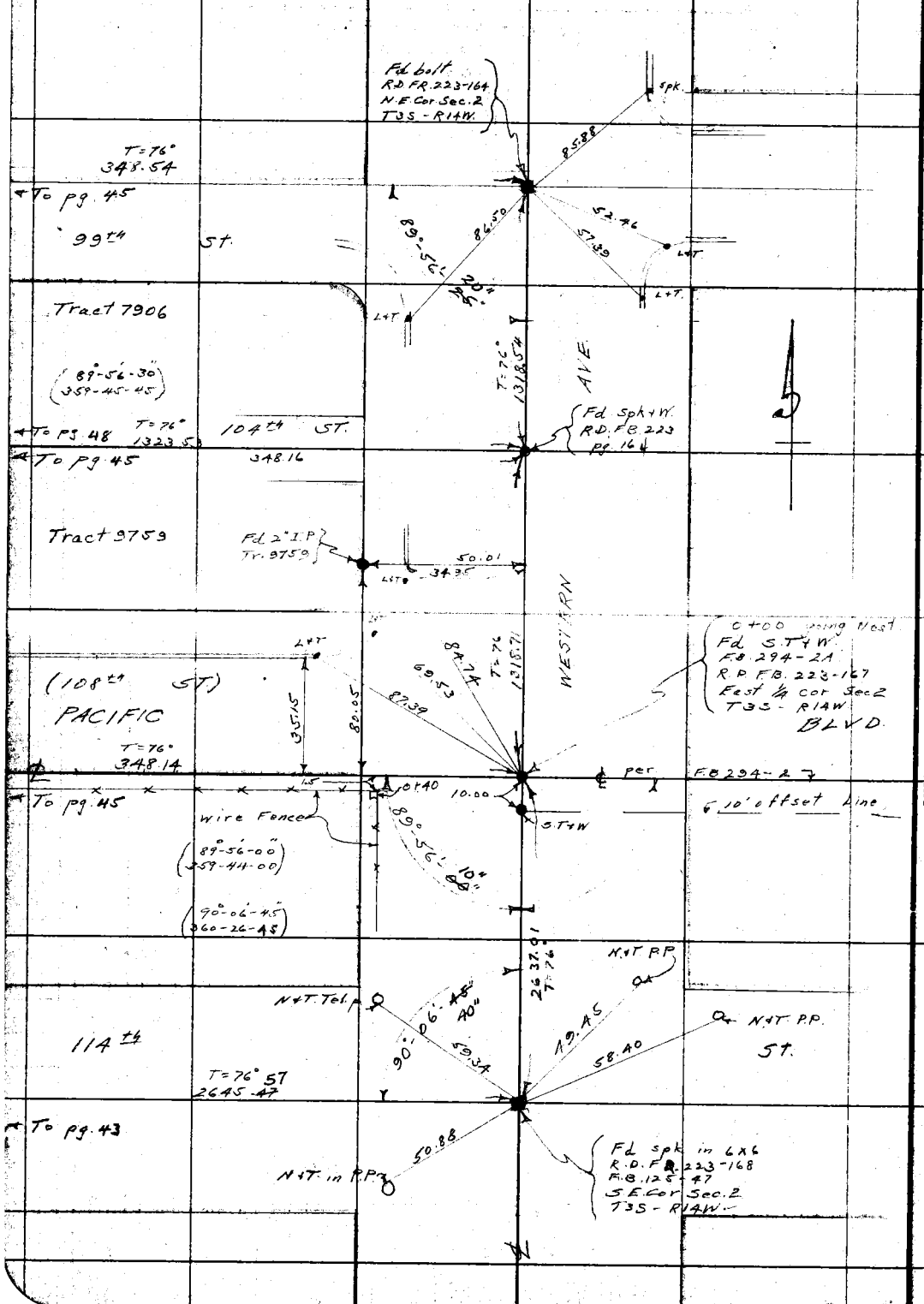

RETURN TO
LOS ANGELES COUNTY SURVEYOR
Do not extend notes this side of this line

Notes: ANY ADDITIONS OR CHANGES ON THIS SHEET MUST BE MADE OR CIRCLED IN Red. WITH DATE AND NAME OF PERSON MAKING CHANGE.

Date 9-11-28 Notes by Moore Chief Party Moore F. B. 294 Pg. 45

Plotted by [illegible]	W. O. No. 795 Tape W. O. No. .033
Date Feb '29	Location Pacific Blvd.
Map No. B-337	Surveyed by L. D. Moore
Plotting C'k'd by [illegible]	Date 9-11-28
Date Apr. 27 '29	Indexed

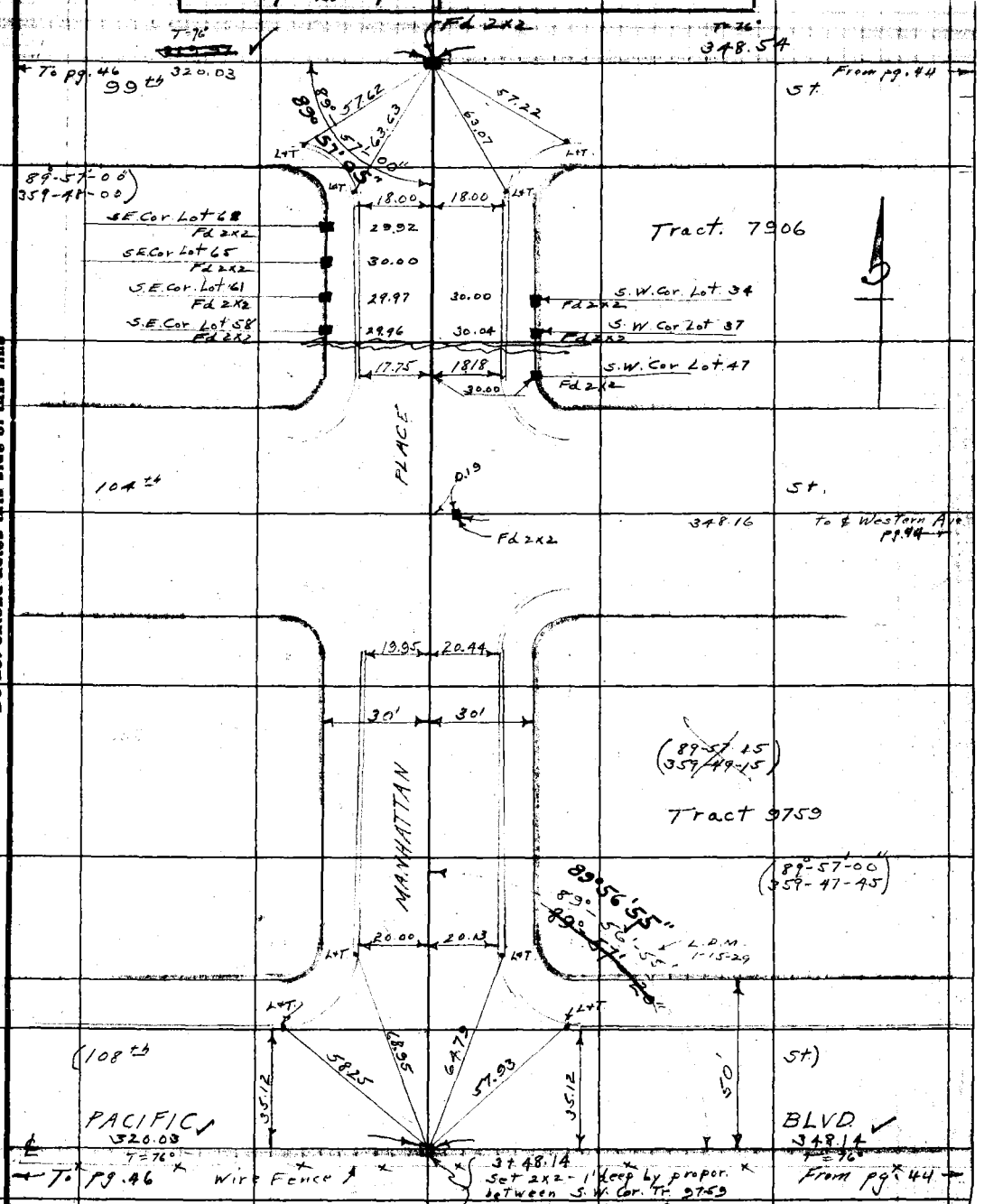

Note: ANY ADDITIONS OR CHANGES ON THIS SHEET MUST BE MADE OR CIRCLED IN Red. WITH DATE AND NAME OF PERSON MAKING CHANGE.

RETURN TO

LOS ANGELES COUNTY SURVEYOR

Do not extend notes this side of this line

F.B. 294 Pg. 46 Moore Chief Party Notes by Moore Date 9-11-28

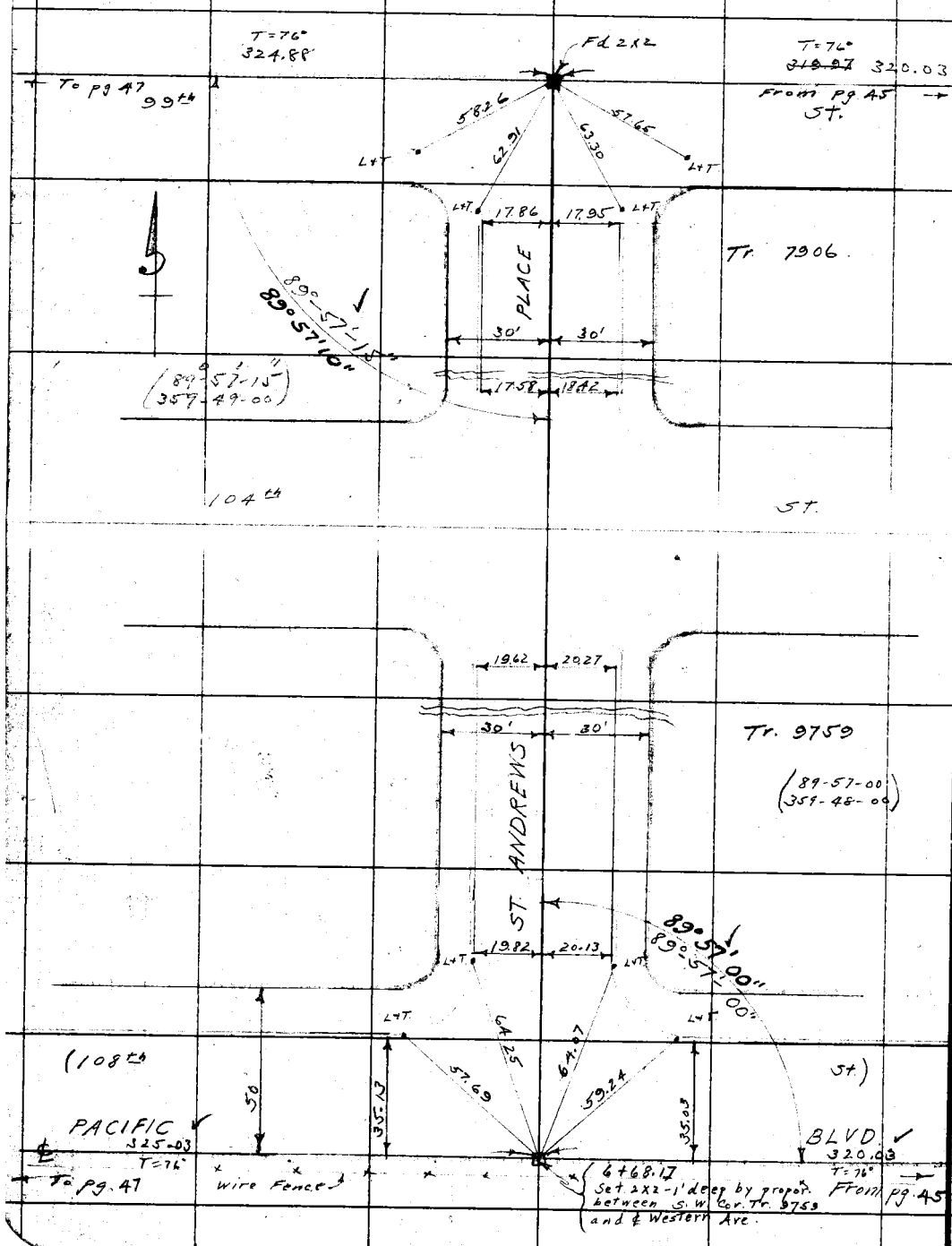

RETURN TO
LOS ANGELES COUNTY SURVEYOR

Do not extend notes this side of this line

Notes: ANY ADDITIONS OR CHANGES ON THIS SHEET MUST BE MADE OR CIRCLED IN Red. WITH DATE AND NAME OF PERSON MAKING CHANGE.

Date 9-11-28 Notes by Moore Chief Party Moore F. B. 294 Pg. 47

Plotted by McAllister	W. O. No. 795 Tape O. No. .033
Date Feb '29	Location Pacific Blvd
Map No. B-337	Surveyed by L. D. Moore
Plotting C'k'd by R.W.S.	Date 9-11-28
Date Apr 27, '29	Indexed

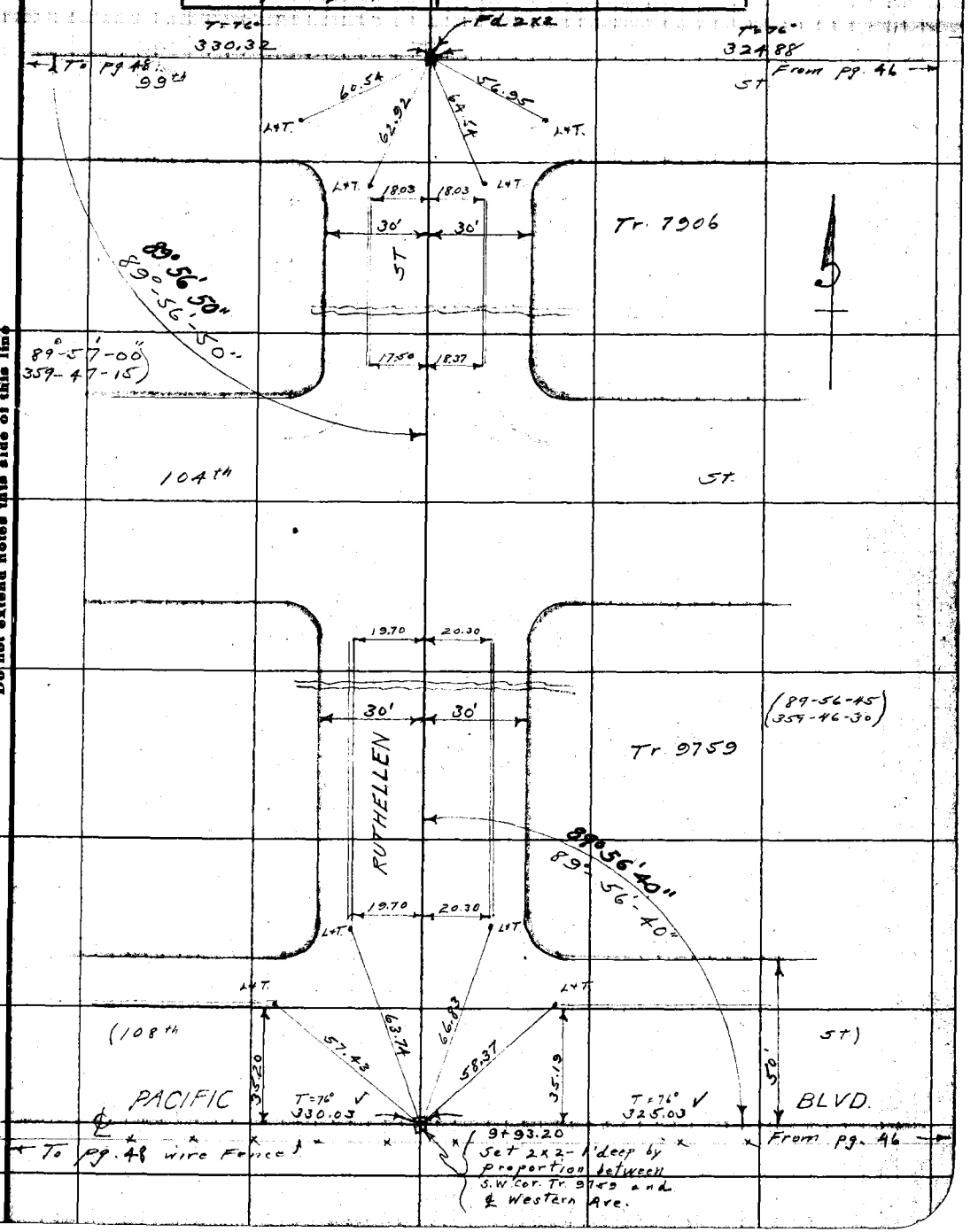

Notes: ANY ADDITIONS OR CHANGES ON THIS SHEET MUST BE MADE OR CIRCLED IN Red. WITH DATE AND NAME OF PERSON MAKING CHANGE.

Do not extend notes this side of this line

RETURN TO
LOS ANGELES COUNTY SURVEYOR

F.B. 294 PG. 48 Moore Chief Party Notes by Moore Date 9-8-28

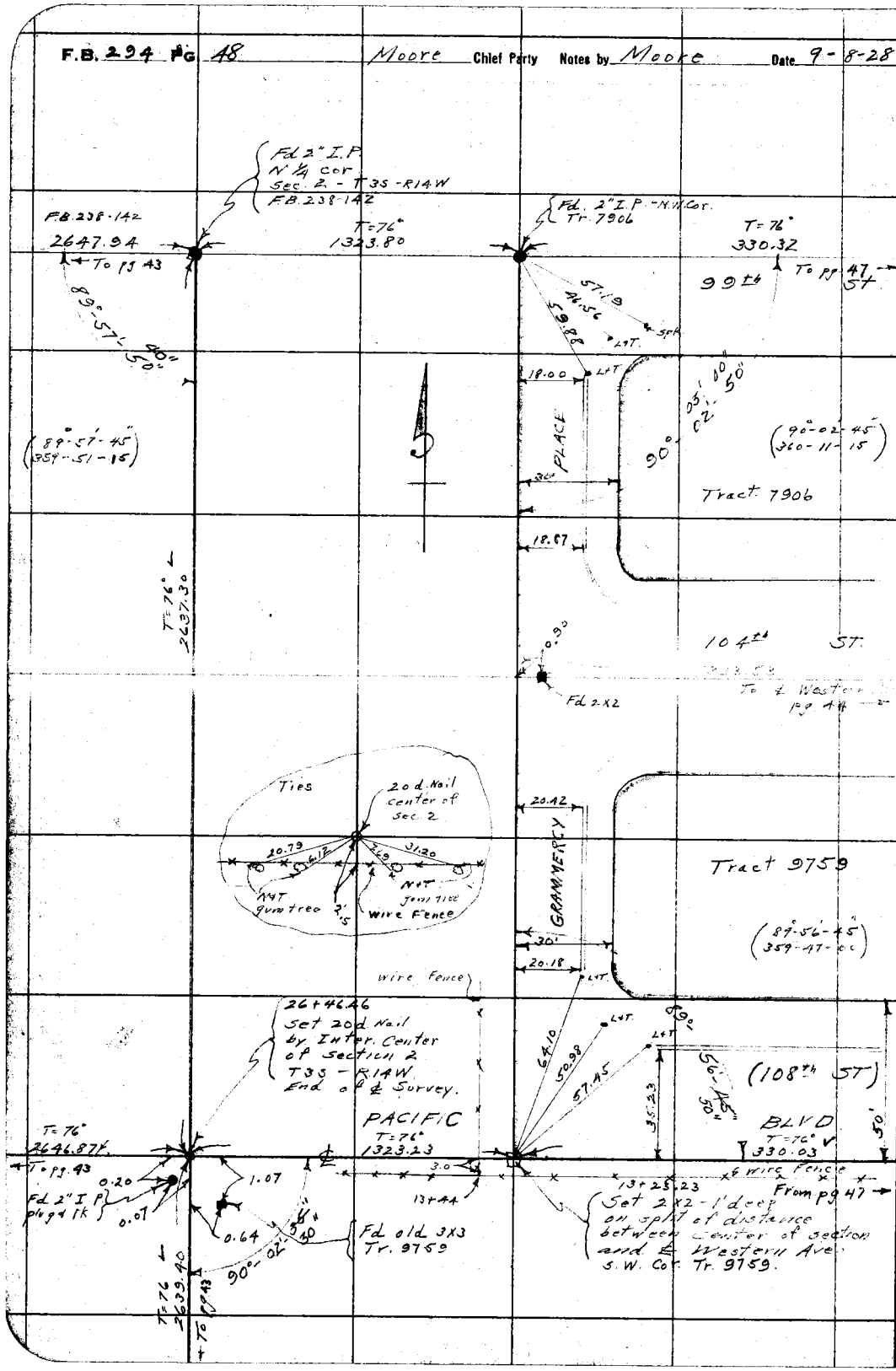

RETURN TO
LOS ANGELES COUNTY SURVEYOR

Do not extend notes this side of this line

Notes: ANY ADDITIONS OR CHANGES ON THIS SHEET MUST BE MADE OR CIRCLED IN Red. WITH DATE AND NAME OF PERSON MAKING CHANGE.

Date 9-18-28 Notes by Moore Chief Party Moore F. B. 294 Pg. 49

Platted by MSAlister	W. O. No. 795 B. S. O. No.
Date Feb '29	Location Pacific Blvd
Map No. B-337	Surveyed by L. D. Moore
Platting C'k'd by FMS	Date 9-18-28
Date Apr 2729	Indexed

Notes: ANY ADDITIONS OR CHANGES ON THIS SHEET MUST BE MADE OR CIRCLED IN Red. WITH DATE AND NAME OF PERSON MAKING CHANGE.

Do not extend notes this side of this line

RETURN TO LOS ANGELES COUNTY SURVEYOR

TOPOGRAPHY
for
PACIFIC BLVD.
from
WESTERN AVE
West
to
Center of Section 2
T3S-R14W
S.B.B.M.

F.B. 294 PG. 50 Moore Chief Party Notes by Moore Date 9-18-28

Sta.	Object	Offset
10+06.5	20" Gum tree	3.5' Left
10+19.0	6" " "	3.5' "
10+34.5	12" " "	3.5' "
10+43.0	8" " "	3.5' "
11+85.0	12" " "	3.5 "
11+96.0	12" " "	3.5 "
12+28.0	20" " "	3.5 "
12+32.0	6" " "	3.5' "
13+03.0	18" " "	3.5' "
+32.5	20" " "	3.5' "
+69.5	18" " "	3.0 "
14+15.0	10" " "	3.0 "
+48.5	15" " "	3.0 "
+98.5	36" " "	2.0 "
15+10.0	12" " "	2.0 "
+15.0	6" " "	2.0 "
+43.5	6" Stump	2.0 "
+52.0	18" Gum tree	2.0 "
+64.5	18" " "	2.0 "
+80.0	12" Stump	2.0 "
+91.0	6" "	2.0 "
+95.0	18" Gum tree	2.0 "
16+14.5	18" " "	2.0 "
+18.5	12" " "	2.0 "
+47.5	12" Stump	2.0 "
+55.0	20" "	2.0 "
+59.0	36" Gum tree	2.0 "
+71.5	30" " "	2.0 "
+79.0	12" Stump	2.0 "
+91.5	6" "	2.0 "
+99.5	6" "	1.5 "
17+14.5	20" "	1.5 "
19.5	30" Gum tree	1.5 "
31.0	8" Stump	1.5 "
47.0	30" "	1.5 "
83.5	30" "	1.5 "
87.0	20" "	1.5 "
92.0	36" Gum tree	1.5 "
18+07.0	4" Stump	1.5 "
19.0	30" Gum tree	1.5 "
27.0	30" Stump	1.5 "
35.5	10" Gum tree	1.5 "
44.0	20" Stump	1.5 "
71.1	30" "	1.5 "
79.0	30" Gum tree	1.5 "
95.5	30" " "	1.5 "
19+22.0	48" " "	1.5 "
23+40.0	12" Stump	1.0 "
+69.0	12" "	1.0 "
+81.0	6" "	1.0 "
24+10.0	12" "	1.0 "
+27.5	8" "	1.0 "
+44.0	6" "	1.0 "
+49.0	12" "	1.0 "
+56.5	12" "	1.0 "
+61.5	24" "	1.0 "
+66.5	8" "	1.0 "
+77.0	8" "	1.0 "
25+10.0	12" "	2.0 "
+34.0	18" "	2.0 "
26+15.0	30" Gum tree	3.5 "
26+40.0	20" " "	3.5 "

See F.B. 316-126

RETURN TO
LOS ANGELES COUNTY SURVEYOR
Do not extend notes this side of this line
Notes: ANY ADDITIONS OR CHANGES ON THIS SHEET MUST BE MADE OR CIRCLED IN Red. WITH DATE AND NAME OF PERSON MAKING CHANGE.

Date 9-21-28 Notes by Moore Chief Party Moore F. B. 294 PG. 51

Plotted by McAllister	W. O. No. 795 S. O. No. 011
Date Mar '29	Location Pacific Blvd
Map No. B-337	Surveyed by J. D. Moore
Plotting C'k'd by R.W.S	Date 9-21-28
Date Apr '29	Indexed

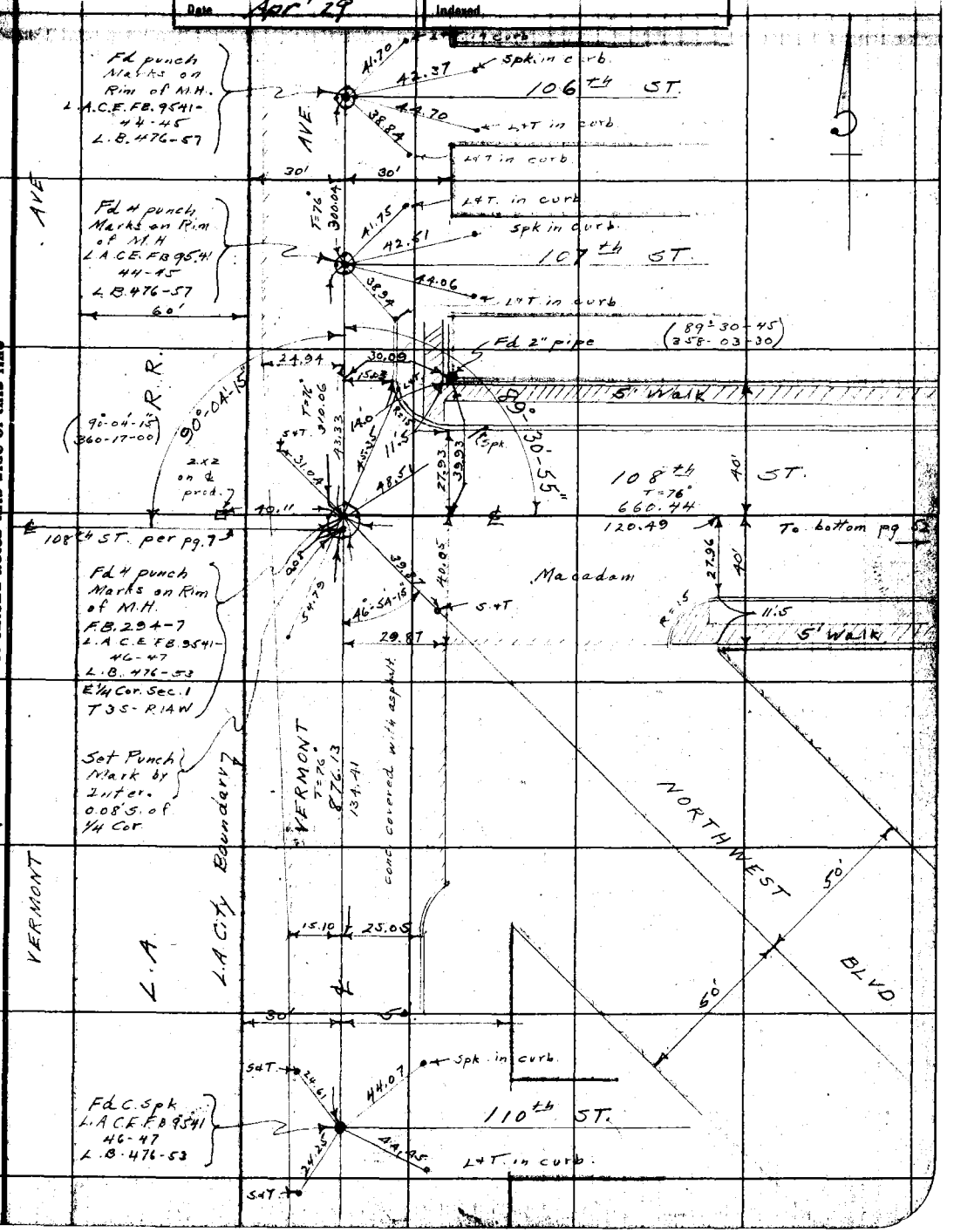

Note: ANY ADDITIONS OR CHANGES ON THIS SHEET MUST BE MADE OR CIRCLED IN Red. WITH DATE AND NAME OF PERSON MAKING CHANGE.

Do not extend notes this side of this line

RETURN TO LOS ANGELES COUNTY SURVEYOR

F.B. 294 Pg. 52 Moore Chief Party Notes by Moore Date 9-21-28

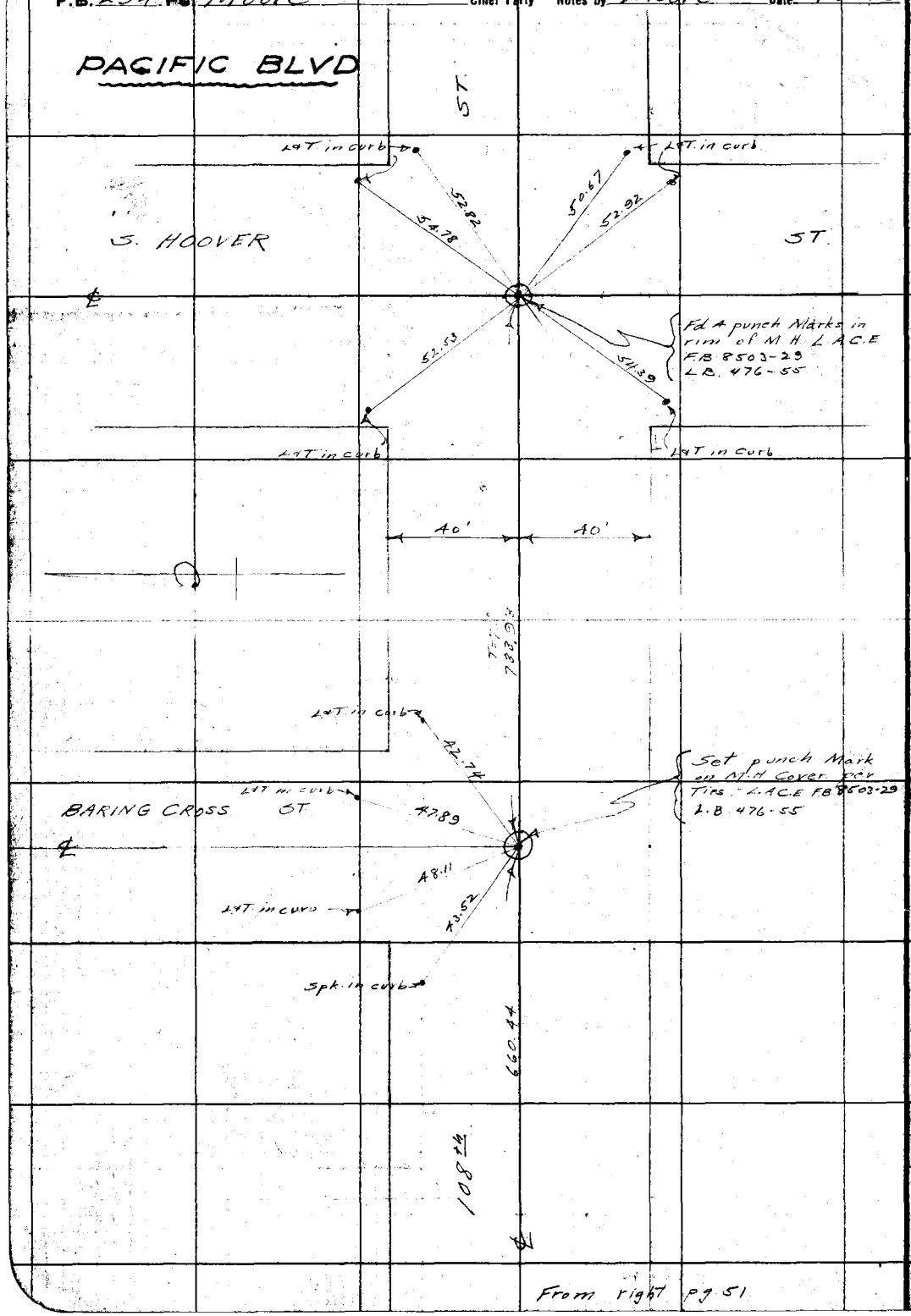

RETURN TO
LOS ANGELES COUNTY SURVEYOR
Do not extend notes this side of this line

Notes: ANY ADDITIONS OR CHANGES ON THIS SHEET MUST BE MADE OR CIRCLED IN Red. WITH DATE AND NAME OF PERSON MAKING CHANGE.

Date _____ Notes by Nichols Chief Party _____ F. B. 294 Pg. 51

Plotted by R.R. Beebee	W. O. No. 781 D. S. O. No.
Date October 1928	Location Ft Tejon & Pear Blossom Hyway
Map No. C.S. 8061-2	Surveyed by Geo Nichols
Plotting C'k'd by [illegible]	Date Oct 3rd 1928
Date 10/10/28.	Indexed

CONNECTION FT. TEJON ROAD AND PEAR BLOSSOM HWY.

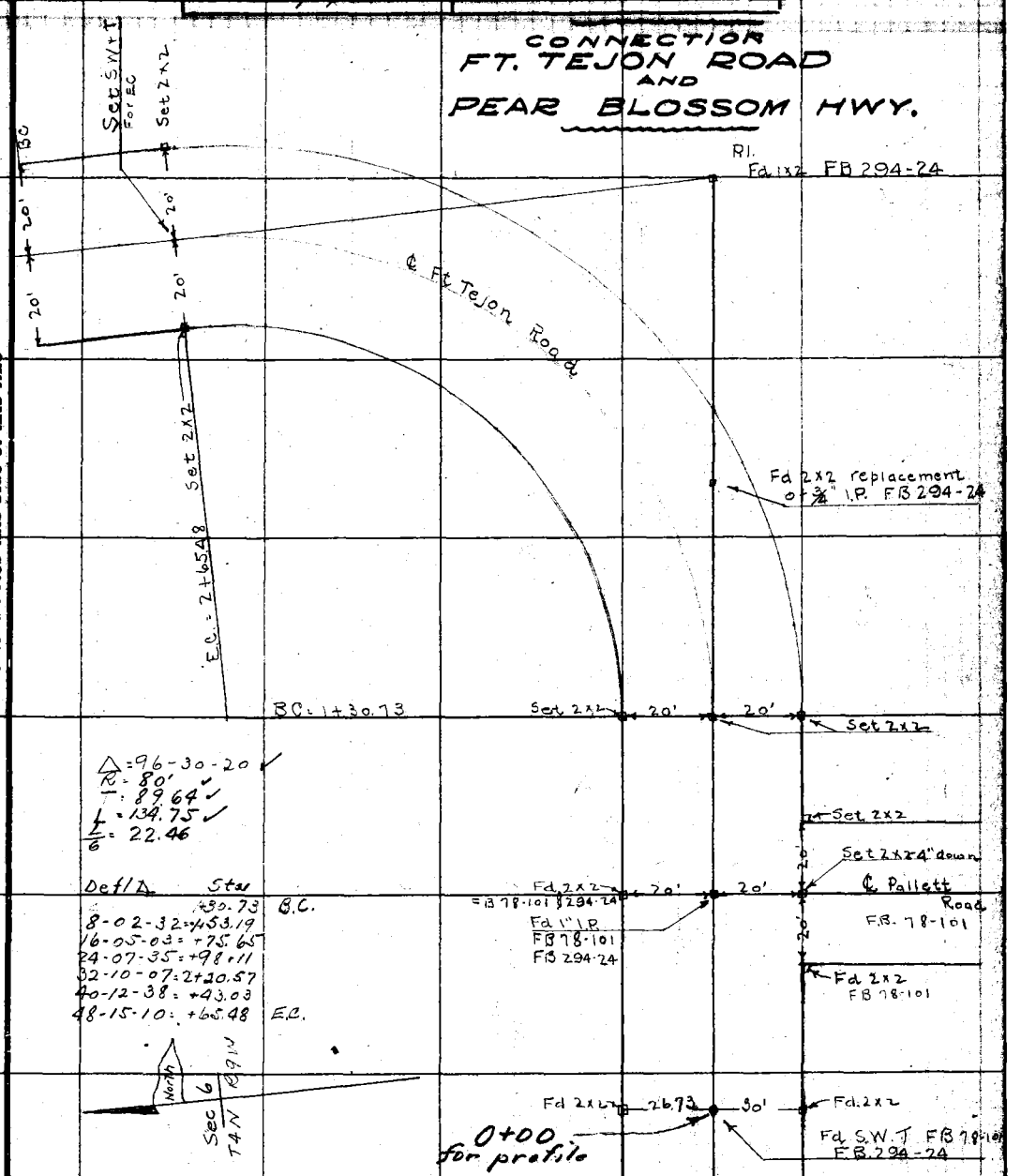

Δ = 96-30-20 ✓
R = 80' ✓
T = 89.64 ✓
L = 134.75 ✓
L/6 = 22.46

Def/Δ	Sta	
	+30.73	B.C.
8-02-32 =	+53.19	
16-05-03 =	+75.65	
24-07-35 =	+98.11	
32-10-07 =	2+20.57	
40-12-38 =	+43.03	
48-15-10 =	+65.48	E.C.

Note: ANY ADDITIONS OR CHANGES ON THIS SHEET MUST BE MADE OR CIRCLED IN Red. WITH DATE AND NAME OF PERSON MAKING CHANGE.

Do not extend notes this side of this line

RETURN TO LOS ANGELES COUNTY SURVEYOR

F.B. 294 Pg. 54 Geo Nichols Chief Party Notes by Nichols Date Oct 8-28

℄ Pearblossom
Δ = 71-59-15 ✓
R = 150 ✓
T = 108.96 ✓
L/5 = 37.69 L = 188.46

Sta	Delta Δ	Chord
0+00	0-00	37.60 BC
0+37.69	7-11-55	
0+75.38	14-23-51	
1+13.07	21-35-46	
1+50.76	28-36-42	
1+88.45	35-59-37	

Set 2x2 46
EC. 1+88.45
=5+00.85 Pearblossom Highway Conn Rd.
EC 4+17.93
Connection Road

30' 30'
3.30
Set S.W.pt at Rec. Dist.
Set 2x2

℄ Conn Rd
Δ 12-04-05 ✓
R = 1000 ✓
T = 105.70 ✓
L = 210.63 ✓
L/5 = 42.13

Defl Δ	Chord	Sta
0-00		2+86.96 BC
1-12-24	42.12	3+29.09
2-24-49	"	3+71.22
3-37-13	"	4+13.35
4-49-37	"	4+55.48
6-02-25	"	4+97.61 EC

North Pearblossom Highway

BC 0+00 to north
10 of Nail, Pearblossom Highway
Set 2x2 with S.W.T. to Rec. dist.
Set 2x2

℄ Pearblossom
108.96
Pl #24 Fd. 2x2
FB 294-24
11.12 ℄ Connection
Set 2x2
B.C.W prop L
20'
W. Property line
Δ = 12°04'05"
R = 577.55'
T = 61.05'
L = 121.65'
North
0.9
94.50
℄ Ft Tejon Road
3.01
6.72
5.76
3.01
To Rancho See Pl
Set 2x2 EC
Set 2x2
Set S.W.T.
EC 4+17.93
℄ Conn Road 2+86.96
Set S.W.T.
Ft Tejon Road
Δ 120-04-50 ✓
R = 70' ✓
T = 121.44 ✓
L = 146.71 ✓
L/6 = 24.45

Defl Δ	Sta	Remarks
	2+71.22 =	BC
10-00-24 =	+95.67	2+71.22 Ft Tejon
20-00-48	3+20.12	2+71.22 Conn Rd
30-01-12	+44.57	
40-01-36	+69.02	
50-02-00	+93.47	
60-02-25.4	+117.93	
6 cds @ 24.33	= EC	

116.06
57.4
BC = 2+71.22
Set 2x2
Set S.W.T.
20' 20'
20' 20'
EC

Prop line
Δ 120-04-50 ✓
R = 43.34 ✓
T = 75.19 ✓
L = 90.83 ✓
L/Δ = 22.71

Defl Δ	Chords
15-00-36	22.45
30-01-12	
45-01-45	
60-02-25	EC

RETURN TO
LOS ANGELES COUNTY SURVEYOR
Do not extend notes this side of this line

Notes: ANY ADDITIONS OR CHANGES ON THIS SHEET MUST BE MADE OR CIRCLED IN Red. WITH DATE AND NAME OF PERSON MAKING CHANGE.

Date Oct 3, 28 Notes by Nichols Chief Party Nichols F. B. 294 PG. 55

Plotted by R.B. Beebee	W. O. No. 781 O. S. O. No.
Date October 1928	Location Conn Ft Tejon Rd
Map No. C.S. 8061-2	Surveyed by Geo Nichols
Plotting C'k'd by Wm Higgins	Date Oct 3 28
Date 10/10/28	Indexed

Notes: ANY ADDITIONS OR CHANGES ON THIS SHEET MUST BE MADE OR CIRCLED IN Red. WITH DATE AND NAME OF PERSON MAKING CHANGE.

RETURN TO LOS ANGELES COUNTY SURVEYOR

Do not extend notes this side of this line

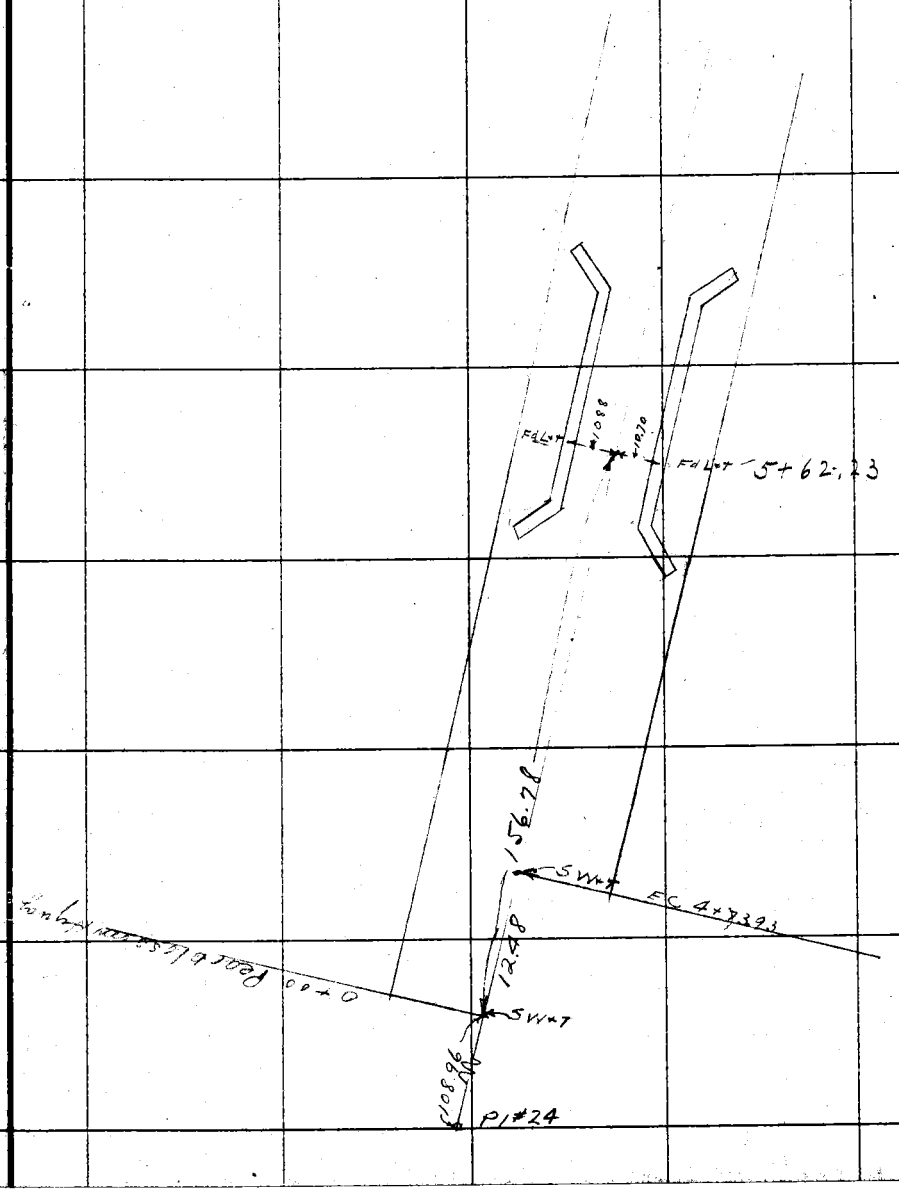

F.B. 294 Pg. 56 Chief Party Notes by Date

RETURN TO

LOS ANGELES COUNTY SURVEYOR

Do not extend notes this side of this line

Note: ANY ADDITIONS OR CHANGES ON THIS SHEET MUST BE MADE OR CIRCLED IN Red. WITH DATE AND NAME OF PERSON MAKING CHANGE.

Date _____ Notes by _____ Chief Party _____ F.B 294 PG. 57

Platted by [illegible]	W. O. No. 4031 D. S. O. No.
Date 3/30/30	Location Figueroa St.
Map No. CS 8780-6.	Surveyed by
Platting C'k'd by H. U. M. H.	Date March 1930
Date APR 8 - 1930	Indexed A. C. Johnson

FIGUEROA STREET

FROM

KNOX STREET

TO

MAIN STREET

W.O. 4031

Party

Van Fleet

Willess

Irwin

Taylor

DeLaney

March, 1930.

100' Tape #036 - Std. @ 76°

Note: ANY ADDITIONS OR CHANGES ON THIS SHEET MUST BE MADE OR CIRCLED IN Red. WITH DATE AND NAME OF PERSON MAKING CHANGE.

Do not extend notes this side of this line

RETURN TO LOS ANGELES COUNTY SURVEYOR

F.B. 294 Pg. 58 A.W. Van Fleet Chief Party Notes by A.W.V.F. Date March, 1930

INDEX

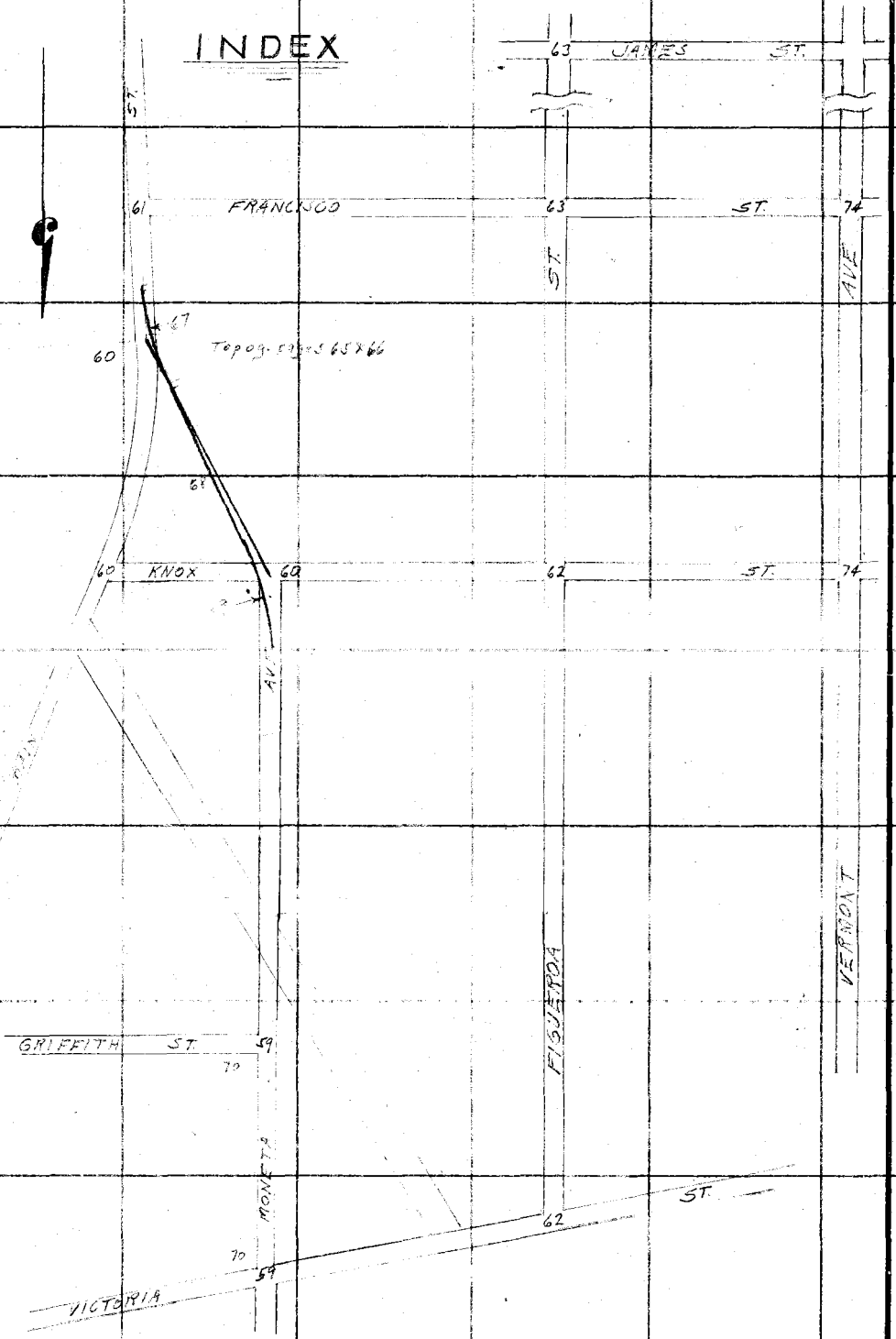

RETURN TO
LOS ANGELES COUNTY SURVEYOR

Do not extend notes this side of this line

Notes: ANY ADDITIONS OR CHANGES ON THIS SHEET MUST BE MADE OR CHANGES CIRCLED IN Red. WITH DATE AND NAME OF PERSON MAKING CHANGE.

Date 3-7-30 Notes by A.W.V.F. Chief Party A.W. Van Fleet F.B. 294 Pg. 59

Date 3/20/30	Location Figueroa St.
Map No. CS 8780-6	Surveyed by A.W. Van Fleet
Plotting Ck'd by H.U.M.H.	Date
	A. C. Johnson

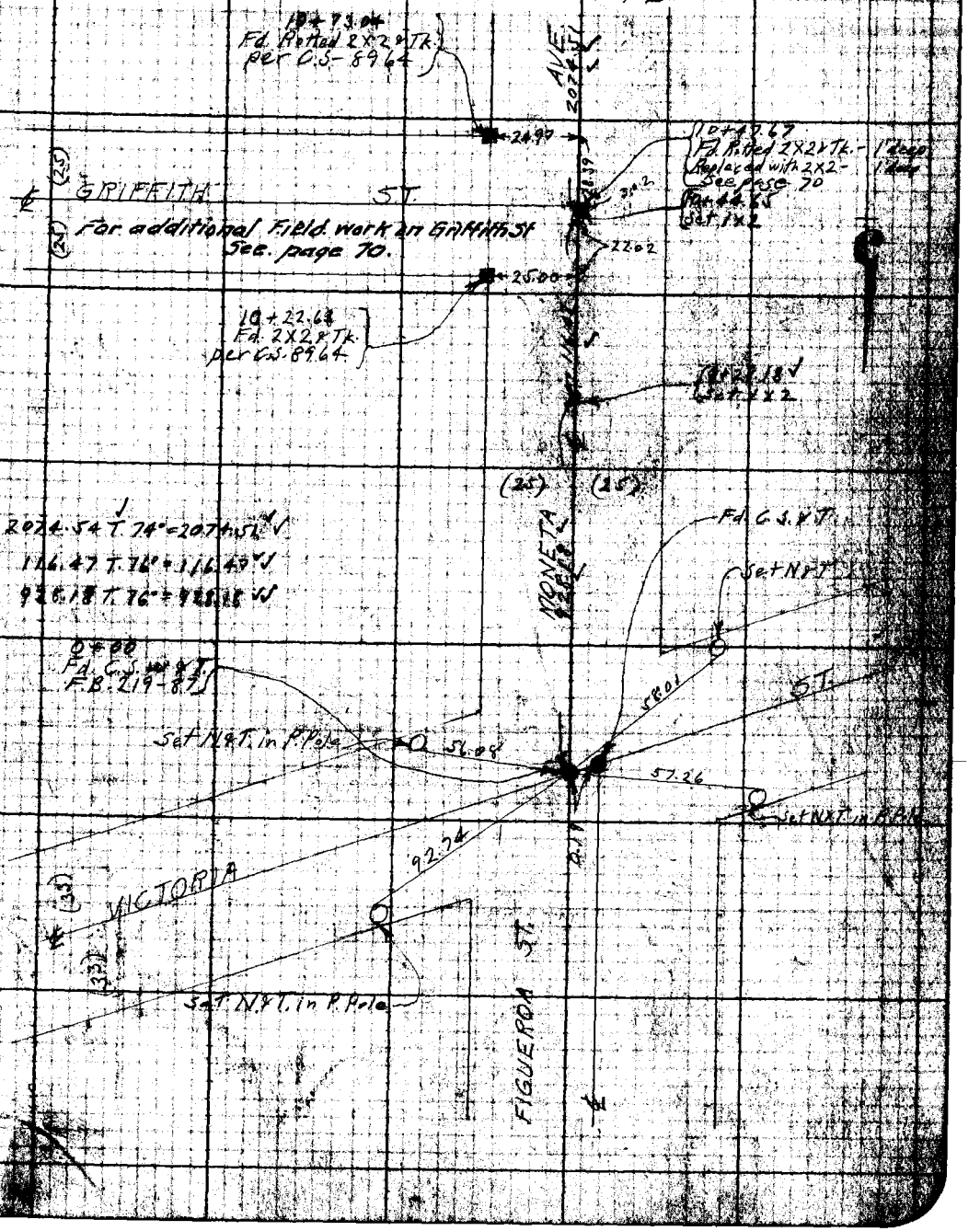

F.B. 294 Pg. 60 A.W. Van Fleet Chief Party Notes by A.W.V.F. Date 3-7-30

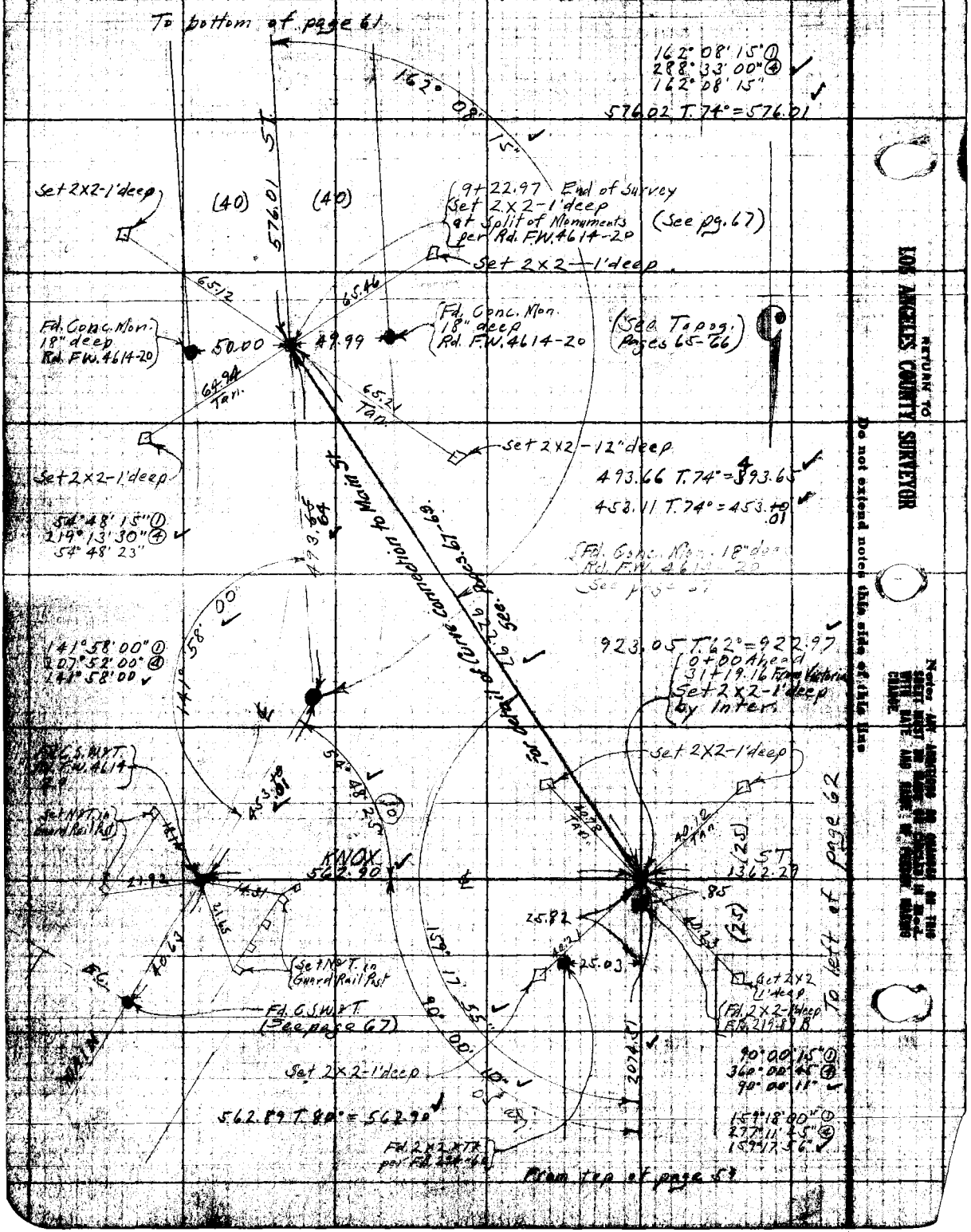

RETURN TO
LOS ANGELES COUNTY SURVEYOR

Do not extend notes this side of this line

Notes ARE ARRANGED SO CHANGES ON THIS SHEET MUST BE MADE OR CIRCLED IN RED WITH DATE AND SIGNATURE OF PERSON MAKING CHANGE.

Date 3-8-34 Notes by A.W.V.F. Chief Party A.W. Van Fleet F.B. 294 Pg. 61

Date 3/30/30	Location Figueroa St
Map No. LS 8780-6	Surveyed by A.W. Van Fleet
	A. C. Johnson

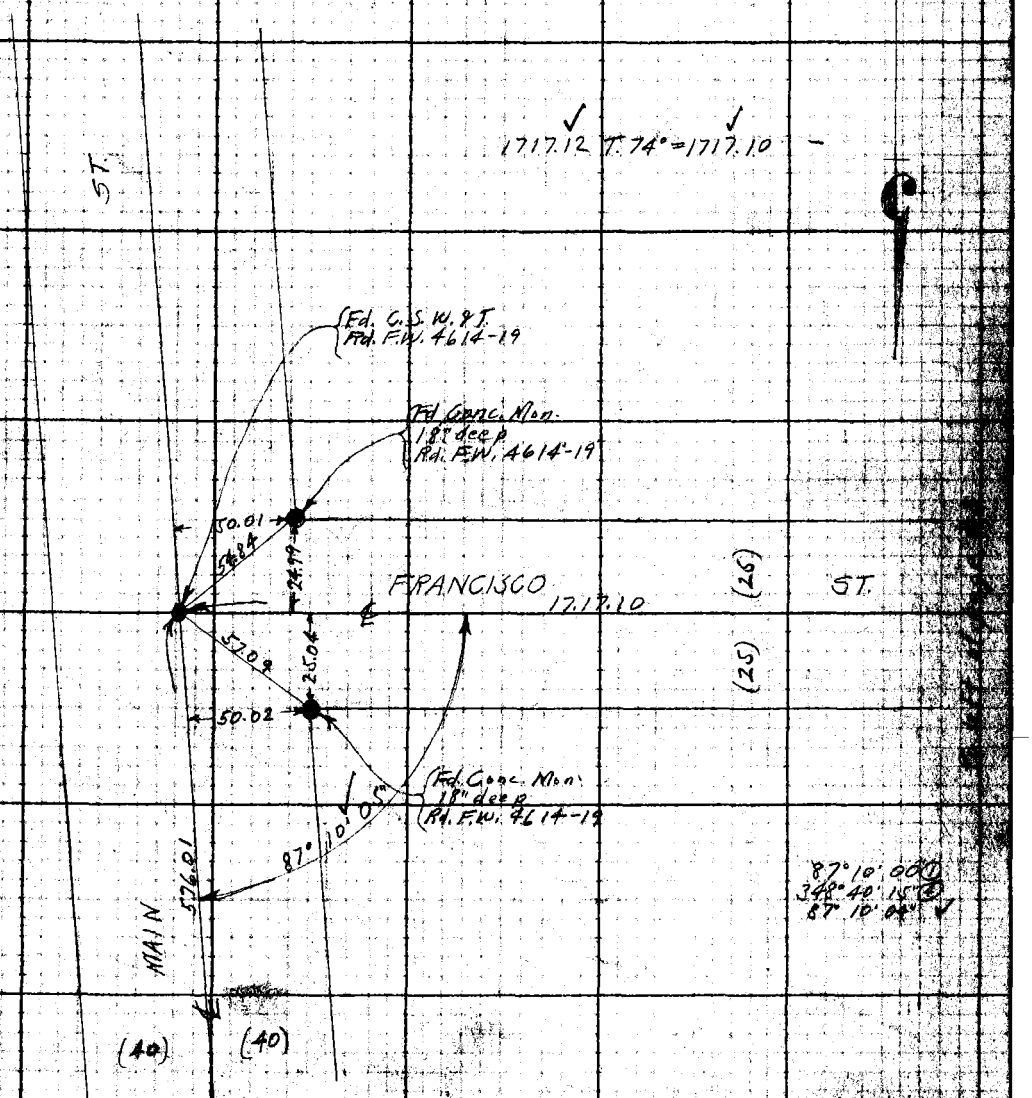

From top of page 60

F.B. 294 Pg. 62 A.W. Van Fleet Chief Party Notes by A.W.V.F. Date 3-11-30

To bottom of page 63

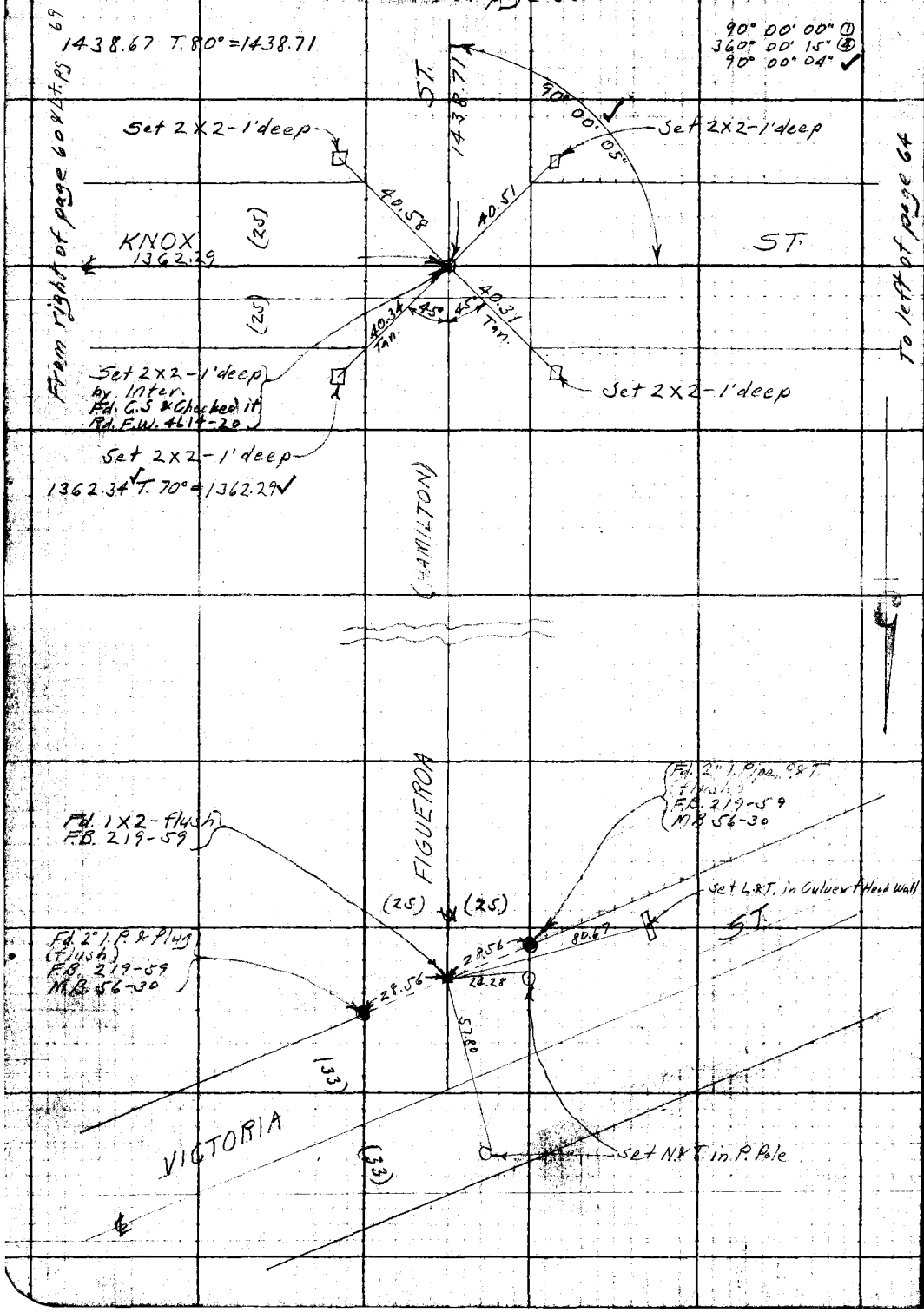

RETURN TO
LOS ANGELES COUNTY SURVEYOR

Do not extend notes this side of this line

Note: ANY ADDITIONS OR CHANGES ON THIS SHEET MUST BE MADE OR CIRCLED IN RED WITH DATE AND NAME OF PERSON MAKING CHANGE.

Date 3-12-30 Dates by A.W.V.F. Chief Party A.W. Van Fleet F.B. 294 Pg. 63

Plotted by [illegible]	W. B. No. [illegible]
Date 5/30/30	Location Figueroa St
Map No. CS-8780-6	Surveyed by A.W. Van Fleet
Plotting C.K.'d by [illegible]	Date [illegible]
Date APR 8 1930	Indexed A. C. Johnson

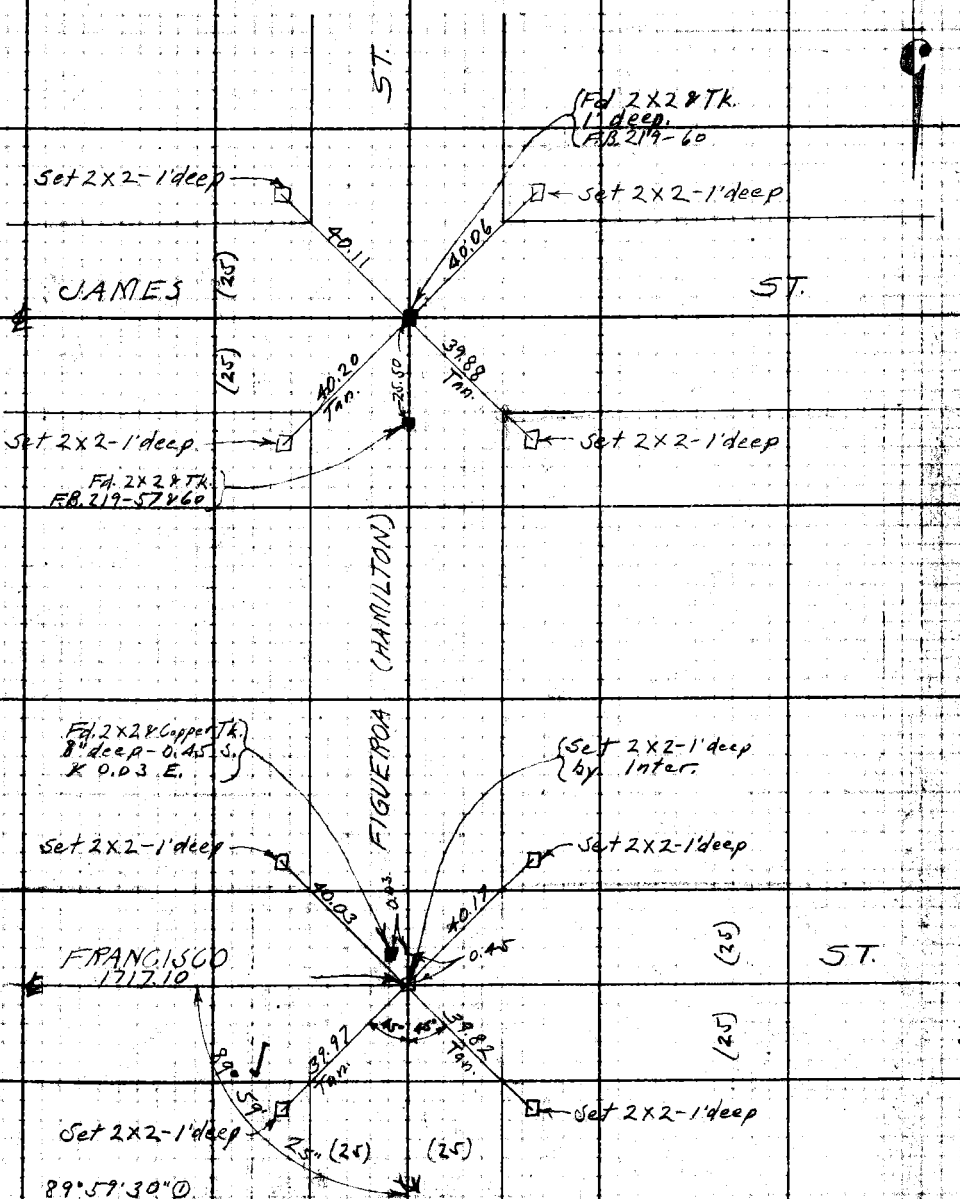

From right of page 61

To left of page 64

From top of page 62

Note: ANY ADDITIONS OR CHANGES ON THIS SHEET MUST BE MADE OR CIRCLED IN RED WITH DATE AND NAME OF PERSON MAKING CHANGE.

RETURN TO LOS ANGELES COUNTY SURVEYOR

Do not extend notes this side of this line

F.B. 294 PG. 64 A.W. Van Fleet Chief Party Notes by A.W.V.F. Date 3-12-30

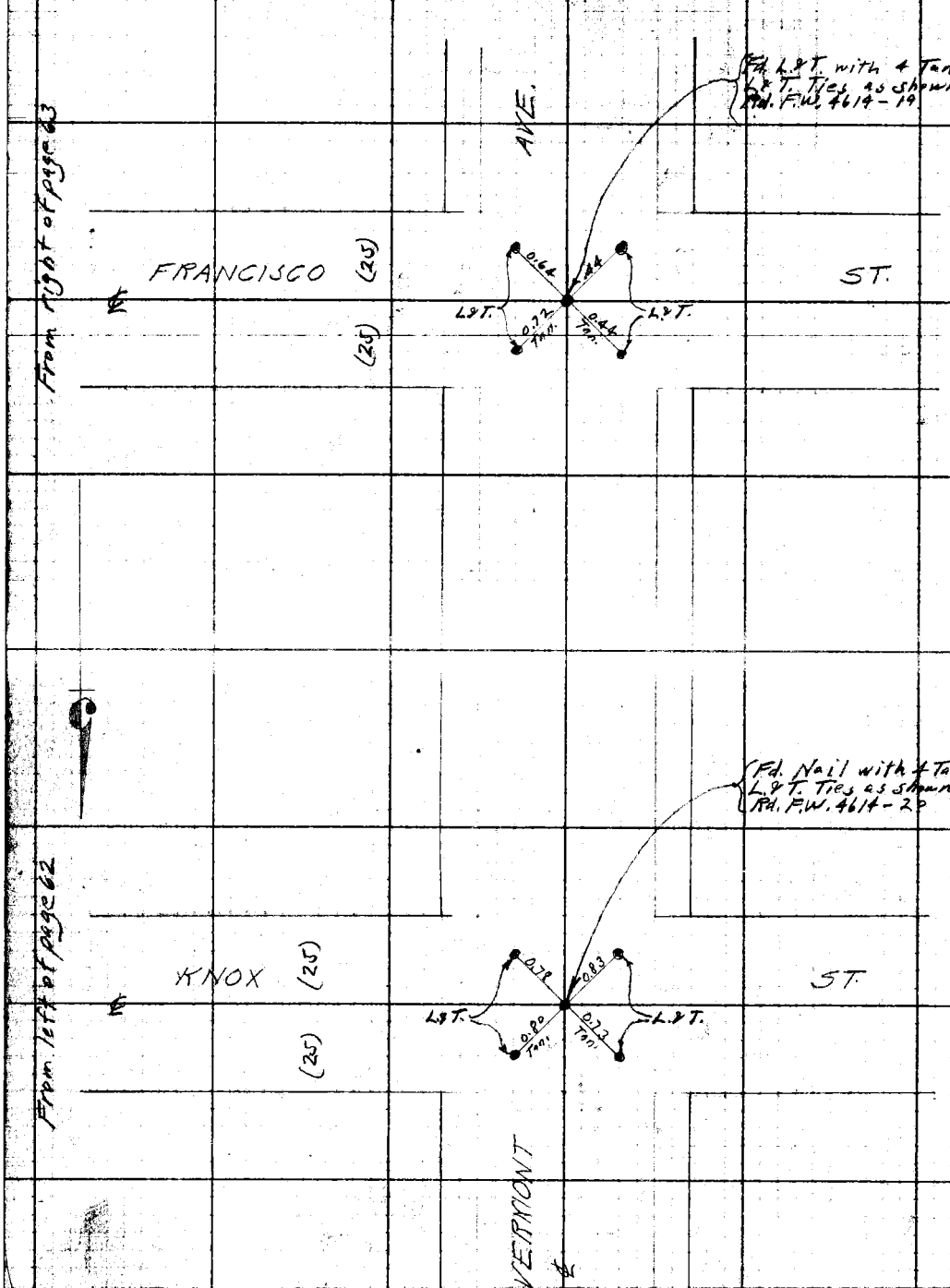

RETURN TO
LOS ANGELES COUNTY SURVEYOR

Do not extend notes this side of this line

Notes: ANY ADDITIONS OR CHANGES ON THIS SHEET MUST BE MADE OR CHECKED IN RED WITH DATE AND NAME OF PERSON MAKING CHANGE.

Date 3-13-30 Notes by A.W.V.F. Chief Party A.W. Van Fleet F.B. 294 Pg. 65

Plotted by [illegible]	W. O. No. 1031
Date 3/25/30	Location Figueroa St.
Map No. CS 8780-6	Surveyed by A.W. Van Fleet
Plotting C.K.'d by [illegible]	Date 3-13-30
Date APR 8 1930	Indexed A. C. Johnson

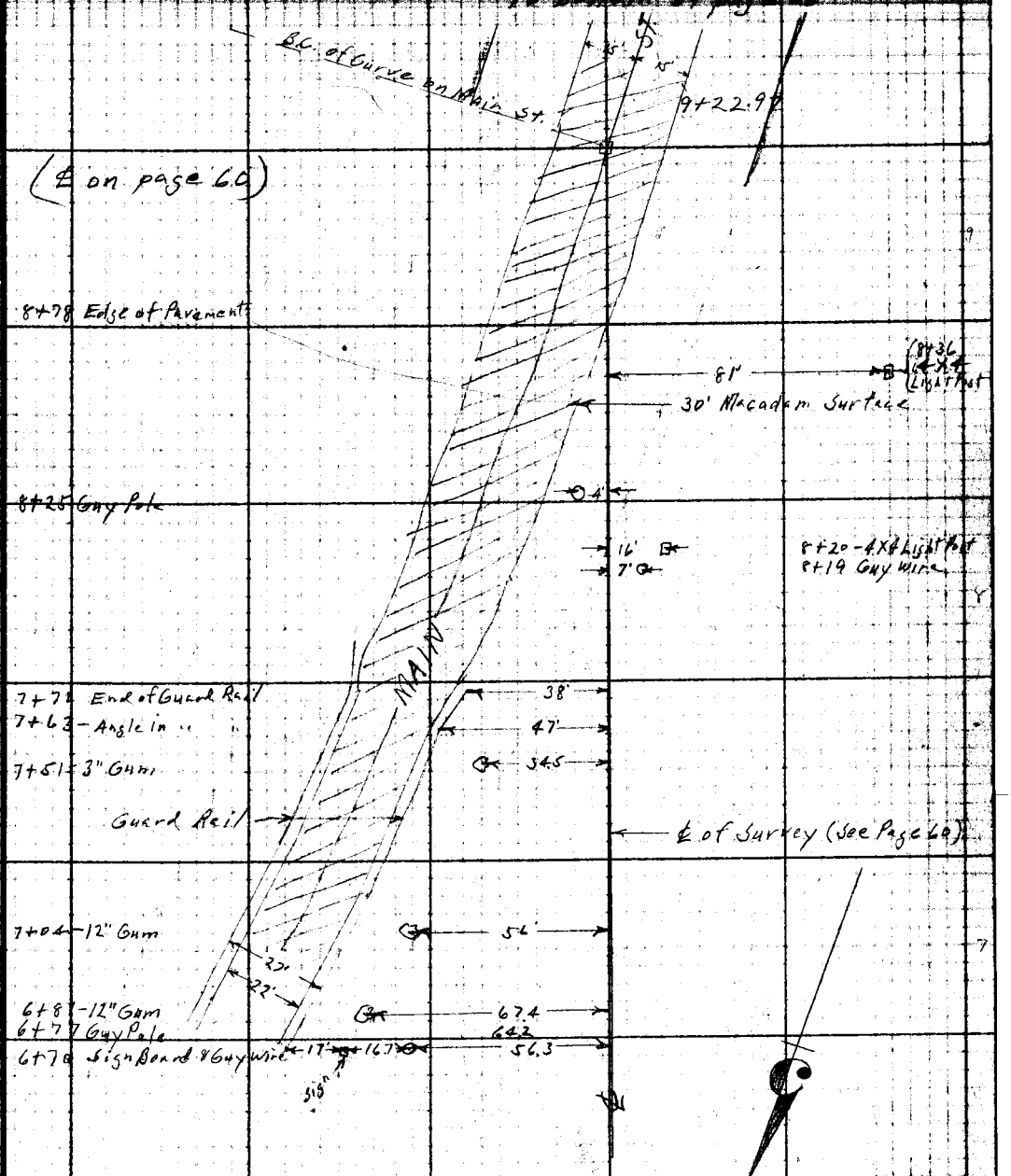

Notes: ANY ADDITIONS OR CHANGES ON THIS SHEET MUST BE MADE OR CIRCLED IN Red. WITH DATE AND NAME OF PERSON MAKING CHANGE.

Do not extend notes this side of this line

RETURN TO LOS ANGELES COUNTY SURVEYOR

F.B. 294 Pg. 66 A.W. Van Fleet Chief Party Notes by A.W.V.F. Date 3-13-30



RETURN TO
LOS ANGELES COUNTY SURVEYOR

Do not extend notes this side of this line

Note: ANY ADDITIONS OR CHANGES ON THIS SHEET MUST BE MADE OR CIRCLED IN Red. WITH DATE AND NAME OF PERSON MAKING CHANGE.

Date 3-22-30 Noted by A.W.V.F. Chief Party A.W. Van Fleet F.B. 294 Pg. 67

Plotted by [illegible]	W. O. No. [illegible] D. S. O. No. [illegible]
Date 3/30/30.	Location Figueroa St.
Map No. CS8780-6	Surveyed by A.W. Van Fleet
Platting C'k'd by H.O.M.H.	Date 3-22-30
Date APR 8 - 1930	Indexed A. C. Johnson

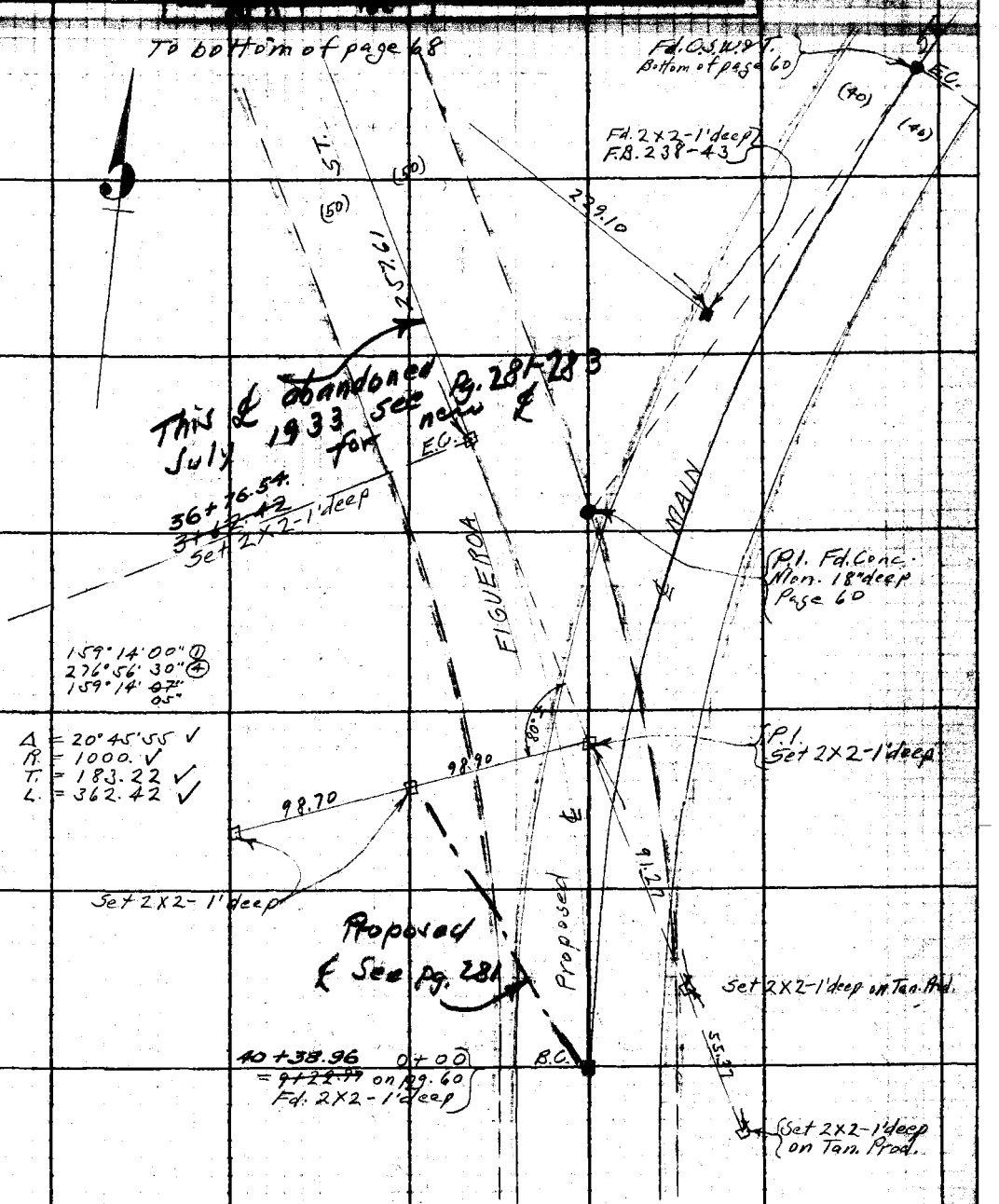

Note: ANY ADDITIONS OR CHANGES ON THIS SHEET MUST BE MADE OR CIRCLED IN Red. WITH DATE AND NAME OF PERSON MAKING CHANGE.

Do not extend notes this side of this line

RETURN TO LOS ANGELES COUNTY SURVEYOR

F.B. 294 PG. 68 A.W. Van Fleet Chief Party Notes by A.W.V.F. Date 3-24-30

To bottom of page 69

(50) (50)

℄ of East Road of proposed Sepulveda Parkway Blvd.

ST.

142.25

Fd. 2X2-1'deep
F.B. 238-43

142.25 T.80° = 142.~~25~~ 26 ✓25
133.35 T.80° = 133.~~35~~ 36 ✓35

133.35

This ℄ abandoned July - 1933
See pg 281-283 for New ℄

~~64+20.03~~ 64+18.93
Set 2X2-1'deep by Inter.

Proposed ℄ of FIGUEROA
257.61

257.60 T.84° = 257.~~61~~ 62 ✓61 ✓
229.09 T.84° = 229.10 ✓

℄ W. Rd. Sepulveda Parkway per C.S. 8964.
F.B. 238-43

40° 36' 25"

229.10

40° 36' 30" ①
162° 25' 45" ④ ✓
40° 36' 26" ✓

From top of page 67

RETURN TO LOS ANGELES COUNTY SURVEYOR

Do not extend notes this side of this line

Notes: ANY ADDITIONS OR CHANGES ON THIS SHEET MUST BE MADE OR CHECKED IN Red. WITH DATE AND NAME OF PERSON MAKING CHANGE.

Date 3-24-30 Notes by A.W.V.F. Chief Party A.W. Van Fleet F.B. 294 Pg. 69

Platted by [illegible]	W. O. No. [illegible]
Date 3/30/30.	Location Figueroa St.
Map No. CS 8780-6	Surveyed by A.W. Van Fleet
Platting C'k'd by H.U.M.H.	Date [illegible]
Date APR 8 - 1930	Indexed A. C. Johnson

To bottom of page 70

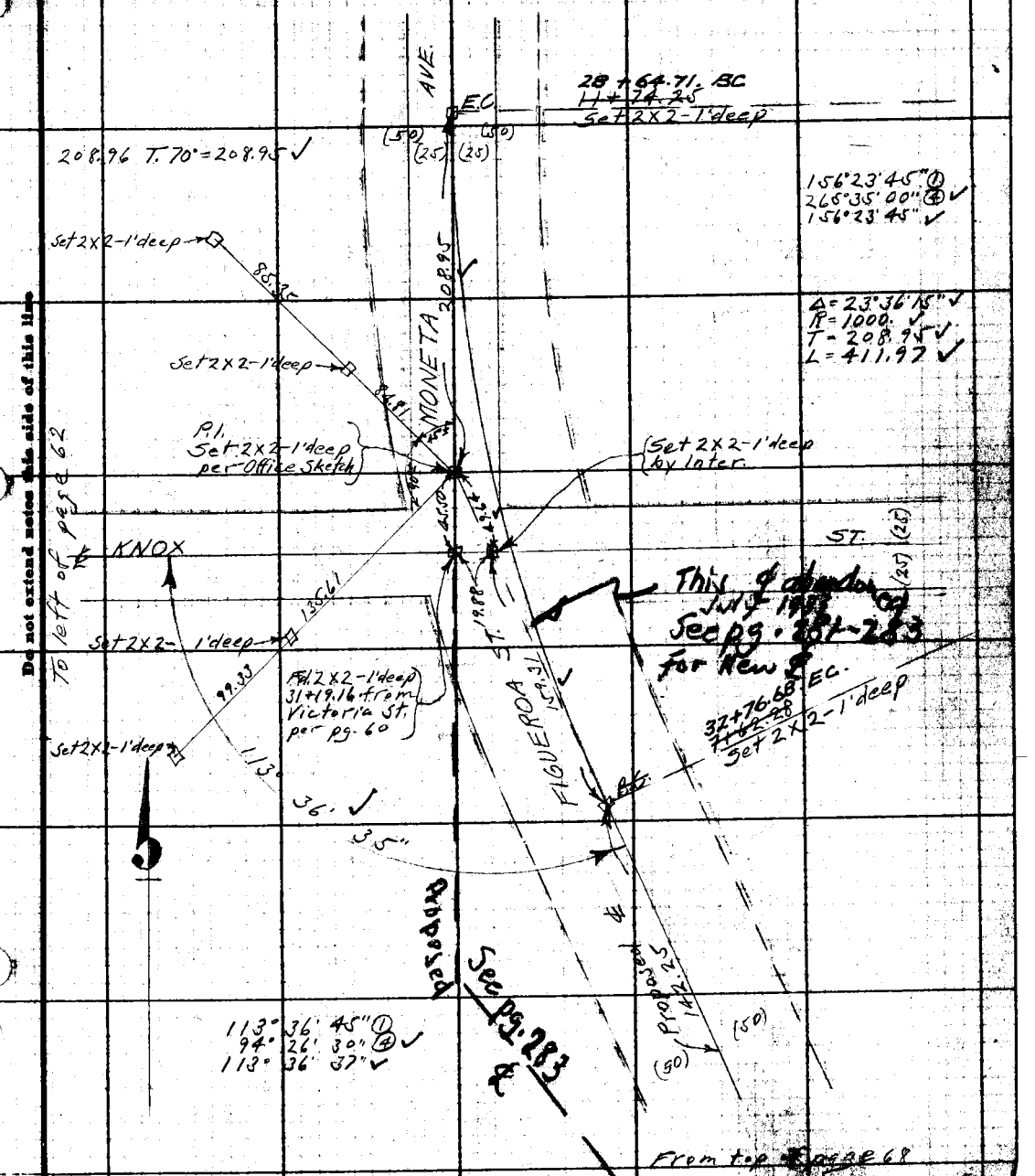

Note: ANY ADDITIONS OR CHANGES ON THIS SHEET MUST BE MADE OR CHECKED IN Red. WITH DATE AND NAME OF PERSON MAKING CHANGE.

Do not extend notes this side of this line

RETURN TO LOS ANGELES COUNTY SURVEYOR

F.B. 294 Pg. 70 A.W. Van Fleet Chief Party Notes by A.W.V.F. Date 3-26-30

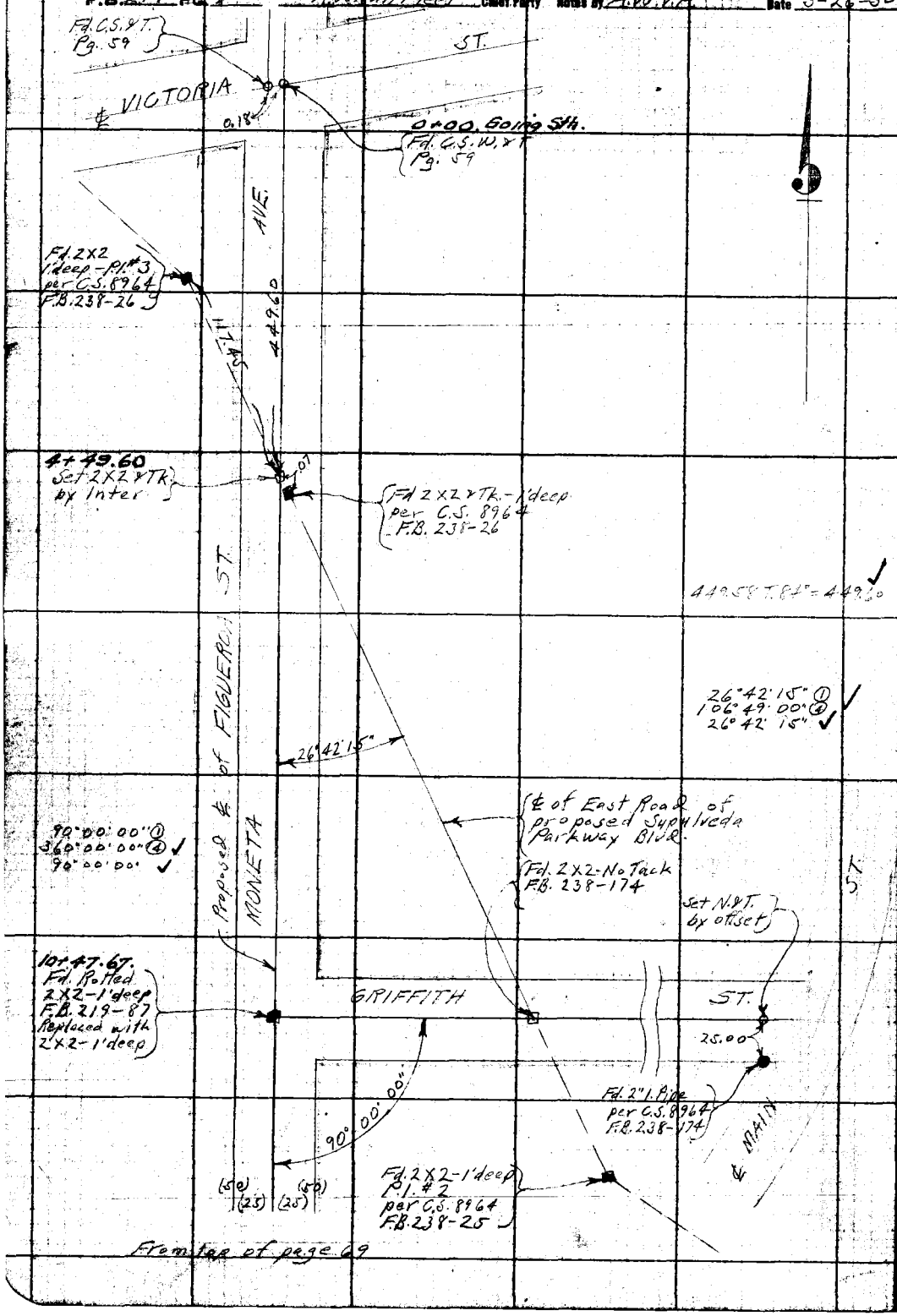

From top of page 69

RETURN TO
LOS ANGELES COUNTY SURVEYOR
Do not extend notes this side of this line.
Note: ANY ADDITIONS OR CHANGES ON THIS SHEET MUST BE MADE OR CHECKED IN Red. WITH DATE AND NAME OF PERSON MAKING CHANGE.

Date 4-1-30 Notes by A.W.V.F. Chief Party A.W. Van Fleet F.B. 294 PG. 71

Plotted by [illegible]	W. O. No. [illegible]
Date 9/30/30.	Location Figueroa St.
Map No. C5.8780-6.	Surveyed by A.W. Van Fleet
Plotting Ckd by H. U. M. H.	Date [illegible]
Date APR 8 1930	Indexed A. C. Johnson

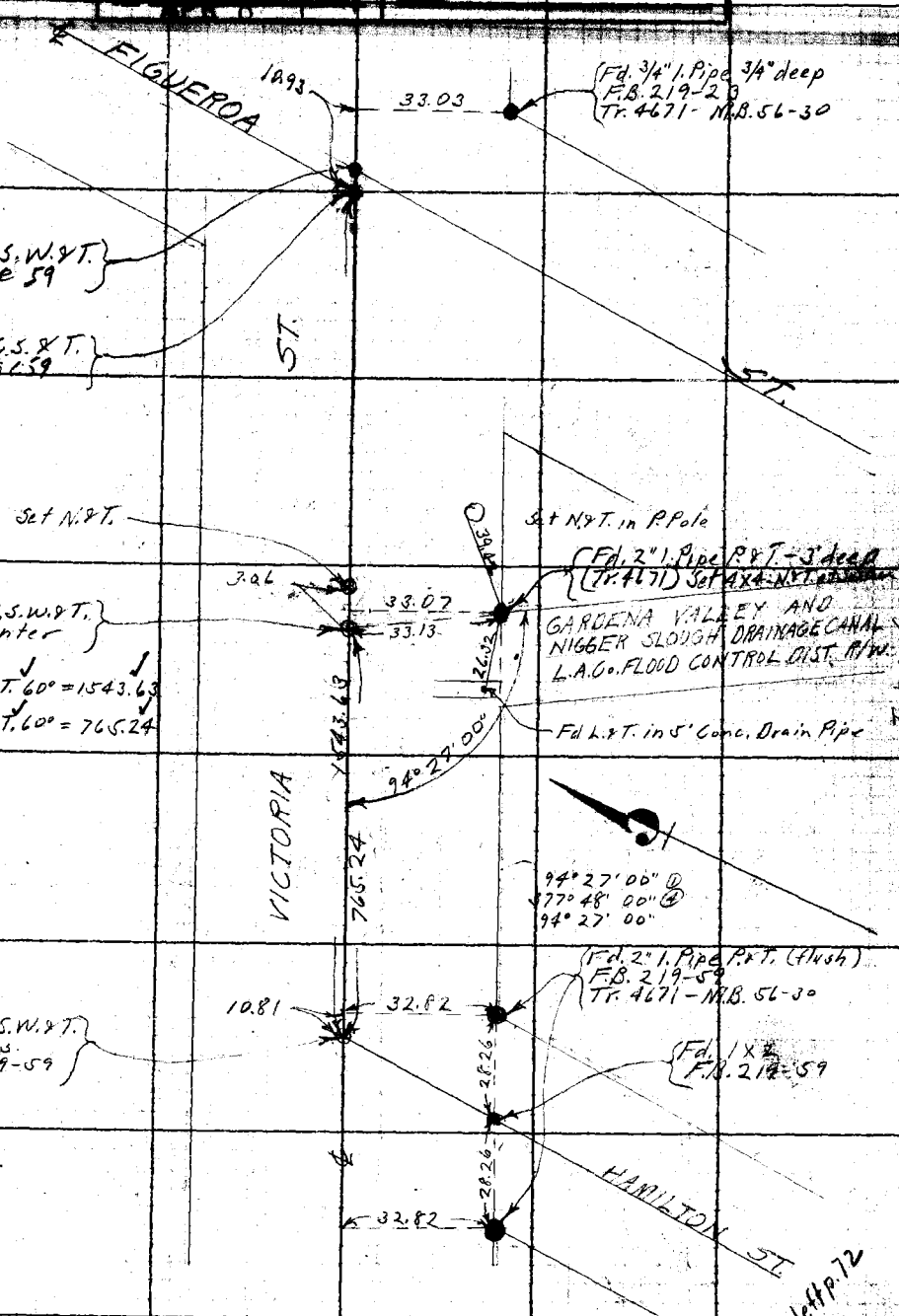

Notice: ANY ADDITIONS OR CHANGES ON THIS SHEET MUST BE MADE OR CIRCLED IN RED WITH DATE AND NAME OF PERSON MAKING CHANGE.

Do not extend notes this side of this line

RETURN TO LOS ANGELES COUNTY SURVEYOR

F.B. 294 Pg. 72 A.W. Van Fleet Chief Party Notes by A.W.V.F. Date 4-2-30

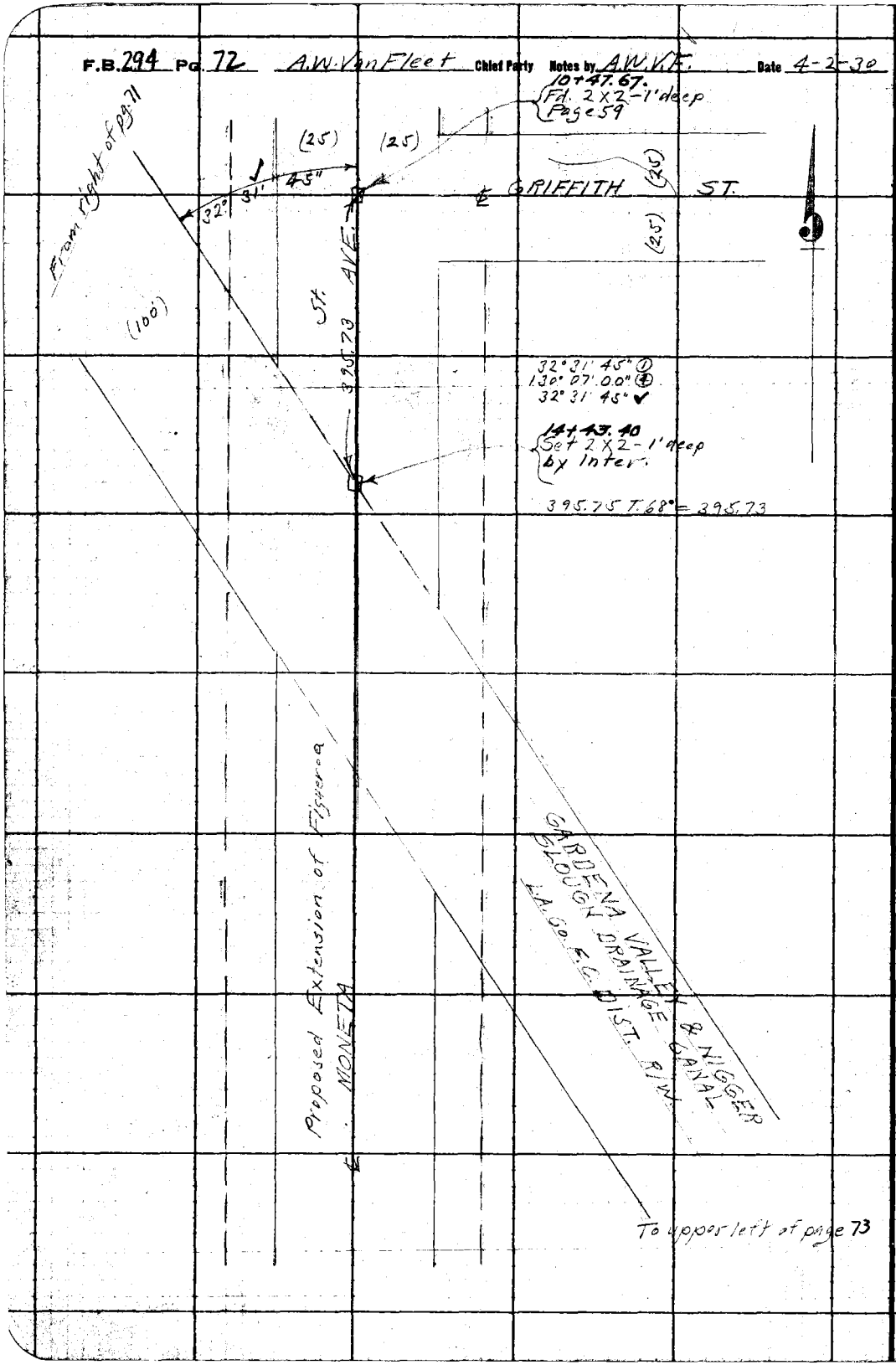

RETURN TO
LOS ANGELES COUNTY SURVEYOR

Do not extend notch this side of this line

Note: ANY ADDITIONS OR CHANGES ON THIS SHEET MUST BE MADE OR CIRCLED IN Red WITH DATE AND NAME OF PERSON MAKING CHANGE.

Date 4-2-30 Notes by A.W.V.F. Chief Party A.W. Van Fleet F.B. 294 PG. 73

Plotted by [illegible]	W. O. No. [illegible] Tape [illegible]
Date 3/30/30	Location Figueroa St.
Map No. CS8780-6	Surveyed by A.W. Van Fleet
Plotting Ck'd by [illegible]	Date 4-2-30
Date APR 8 - 1930	Indexed A. C. Johnson

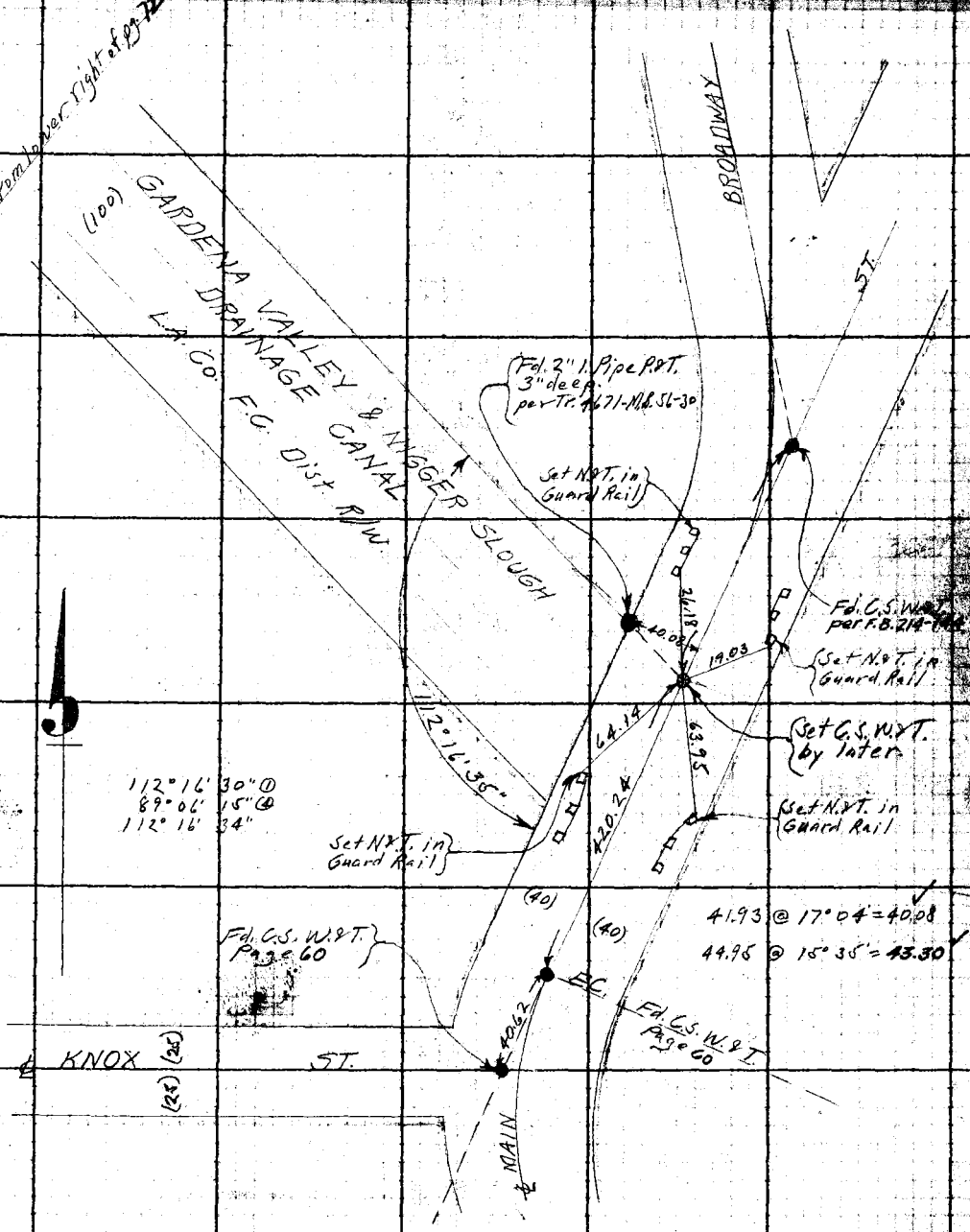

Notes: ANY ADDITIONS OR CHANGES ON THIS SHEET MUST BE MADE OR CIRCLED IN Red WITH DATE AND NAME OF PERSON MAKING CHANGE.

Do not extend notes this side of this line

RETURN TO LOS ANGELES COUNTY SURVEYOR

F.B. _____ Pg. 74 _____ Chief Party Notes by _____ Date _____

RETURN TO
LOS ANGELES COUNTY SURVEYOR

Note: ANY ADDITIONS OR CHANGES ON THIS SHEET MUST BE MADE OR ENDORSED IN Red, WITH DATE AND NAME OF PERSON MAKING CHANGE.

Do not extend notes this side of this line

Date [illegible] Notes by [illegible] Chief Party [illegible] F.B. 294 PG. TITLE

Platted by A.E. [illegible] J.D. Price	W. O. No. [illegible] O. S. O. No. [illegible]
Date April, 1930.	Location [illegible]
Map No. C.S.B.-514	Surveyed by [illegible]
Platting C'k'd by A.A. Rosser	Date [illegible]
Date [illegible]	Indexed A. C. Johnson

SURVEY OF
LINCOLN BLVD.
AND
ROOSEVELT HIGHWAY
FROM
SEA LINE RO. [illegible]
TO
WASHINGTON [illegible]
[illegible]

[illegible]

PARTY [illegible]

NOTE:
SEE PAGES 134-135 for Index
" 74A to 110 " Index
" [illegible] " Index
" [illegible] " [illegible]

Note: ANY ADDITIONS OR CHANGES ON THIS SHEET MUST BE MADE OR CIRCLED IN Red, WITH DATE AND NAME OF PERSON MAKING CHANGE.

Do not extend notes this side of this line

RETURN TO
LOS ANGELES COUNTY SURVEYOR

F.B._____ PG._____ _____ Chief Party Notes by_____ Date _____

RETURN TO
LOS ANGELES COUNTY SURVEYOR

Do not extend notes this side of this line

Note: ANY ADDITIONS OR CHANGES ON THIS SHEET MUST BE MADE OR CIRCLED IN Red. WITH DATE AND NAME OF PERSON MAKING CHANGE.

Date 3-6-30 Noted by Mra Chief Party Mra F.B 294 Pg. 74A 5

Plotted by J.B. Price	W. O. No. 972
Date April, 1930.	Location Lincoln Blvd
Map No. C.S.B-514	Surveyed by PW Atkins Dep
Plotting C'k'd by	Date Mar. 1930
Date	Indexed A. C. Johnson

96.33@62° = 96.32
55.38@62° = 55.37
39.78@62° = 39.78

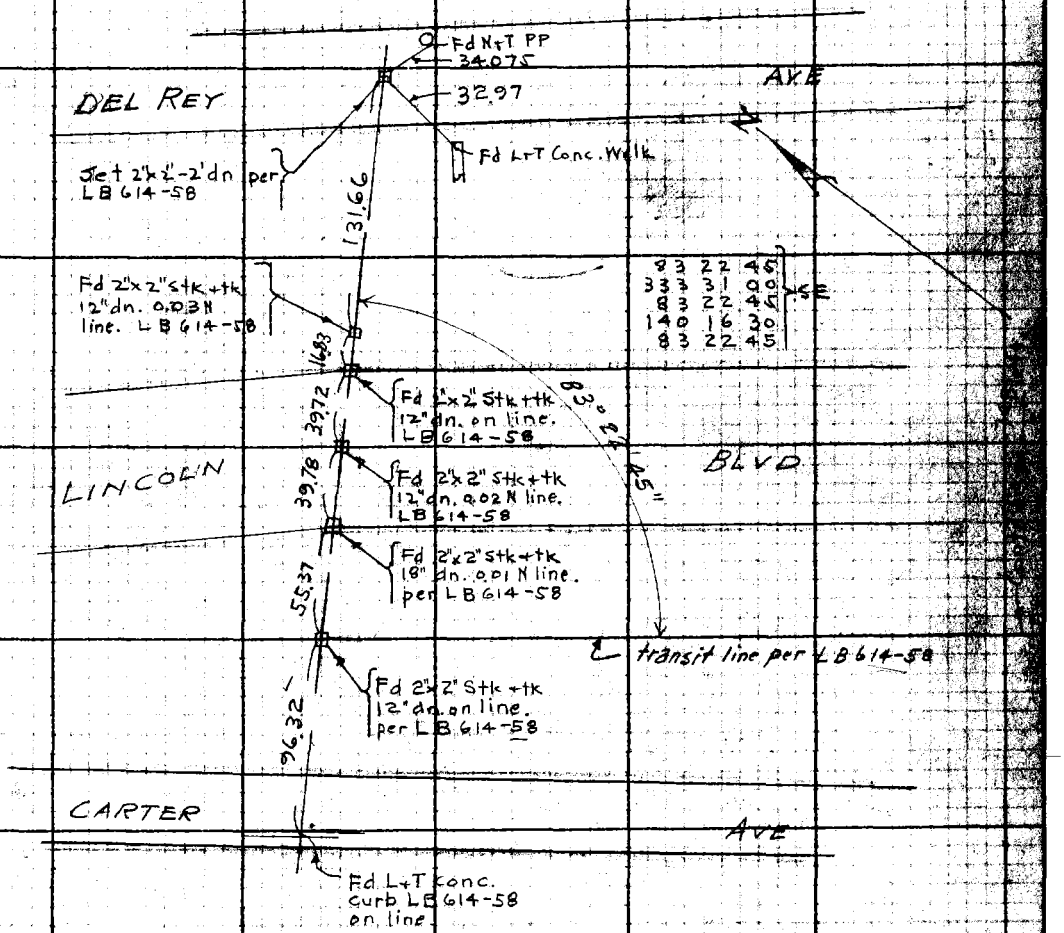

Note: ANY ADDITIONS OR CHANGES ON THIS SHEET MUST BE MADE OR CHECKED IN RED. WITH DATE AND NAME OF PERSON MAKING CHANGE.

Do not extend notes this side of this line

RETURN TO LOS ANGELES COUNTY SURVEYOR

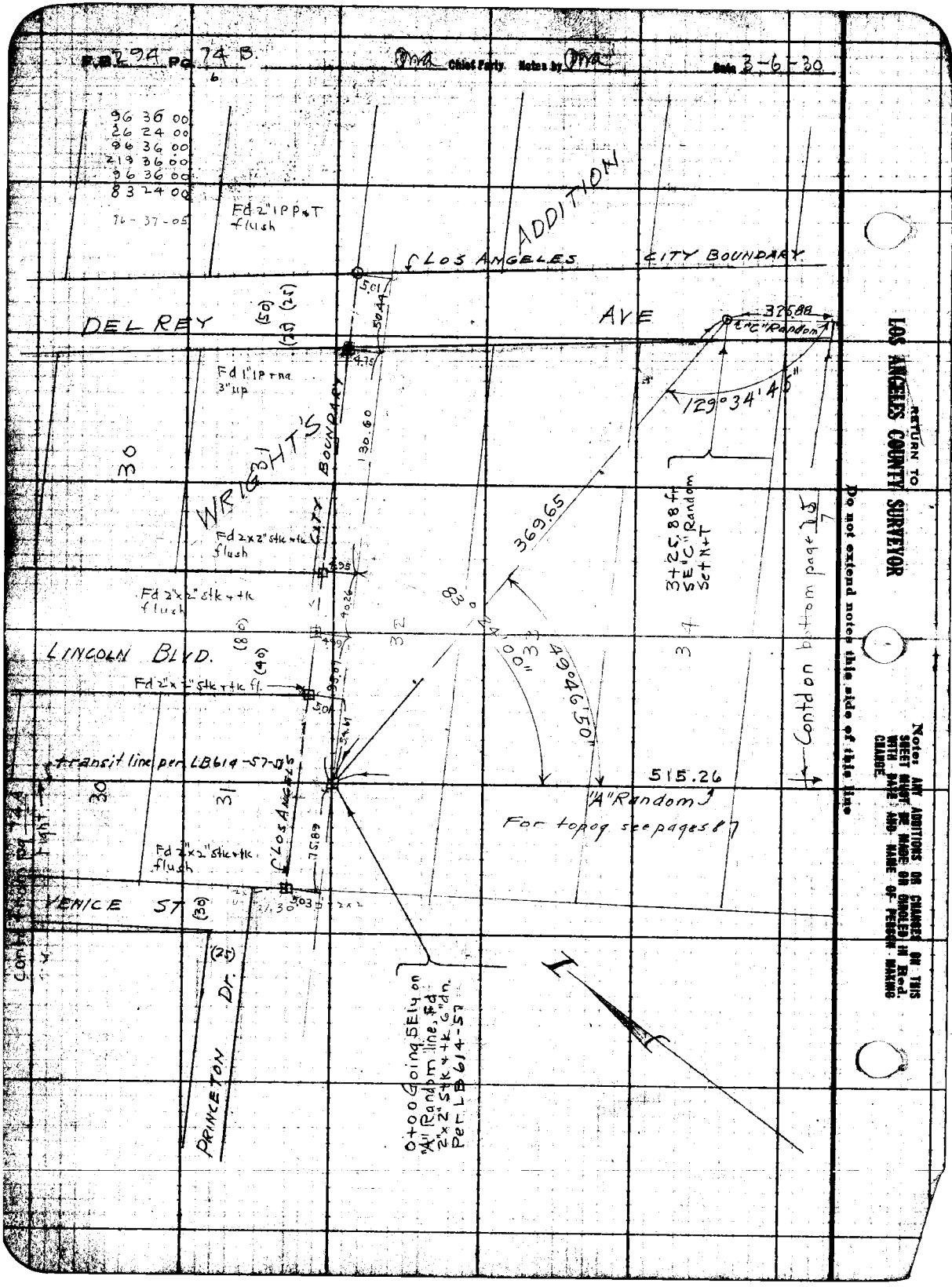

F.B. 294 Pg. 74 B.
Chief Party Notes by
Date 3-6-30
96 36 00
26 24 00
96 36 00
219 36 00
96 36 00
83 24 00
96-37-05
Fd 2" IPP & T flush
ADDITION
LOS ANGELES CITY BOUNDARY
DEL REY AVE
325.88
"C" Random
129°34'45"
Fd 1" IP + na 3" up
WRIGHT'S
CITY BOUNDARY
130.60
369.65
3+25.88 ft SE "C" Random Set N+T
Fd 2x2" stk + tk flush
Fd 2"x2" stk + tk flush
83°24'00"
49°46'50"
LINCOLN BLVD.
Fd 2"x2" stk + tk fl.
transit line per LB614-57-5
515.26
"A" Random
For topog see pages 87
Contd on bottom page 15/7
Fd 2"x2" stk + tk flush
LOS ANGELES
VENICE ST
PRINCETON Dr.
0+00 Going SEly on "A" Random line, Fd 2"x2" Stk + tk 6" dn. Per LB614-57
Contd from pg 74A
RETURN TO
LOS ANGELES COUNTY SURVEYOR
Do not extend notes this side of this line
Note: ANY ADDITIONS OR CHANGES ON THIS SHEET MUST BE MADE OR CIRCLED IN Red. WITH DATE AND NAME OF PERSON MAKING CHANGE.

Date 3-6-30 Notes by Pma Chief Party Pma F.B. 294 Pg 75

Plotted by [illegible]	W.O. No. [illegible]
Date April, 1930	Location Lincoln Blvd
Map No. S.S.B-514	Surveyed by PW Atkins Dep
Plotting Ck'd by	Date Mar 6 1930
Date	Indexed A. C. Johnson

8" dia 150
Well 62 S
[illegible]
Size 995
2 x 22.2

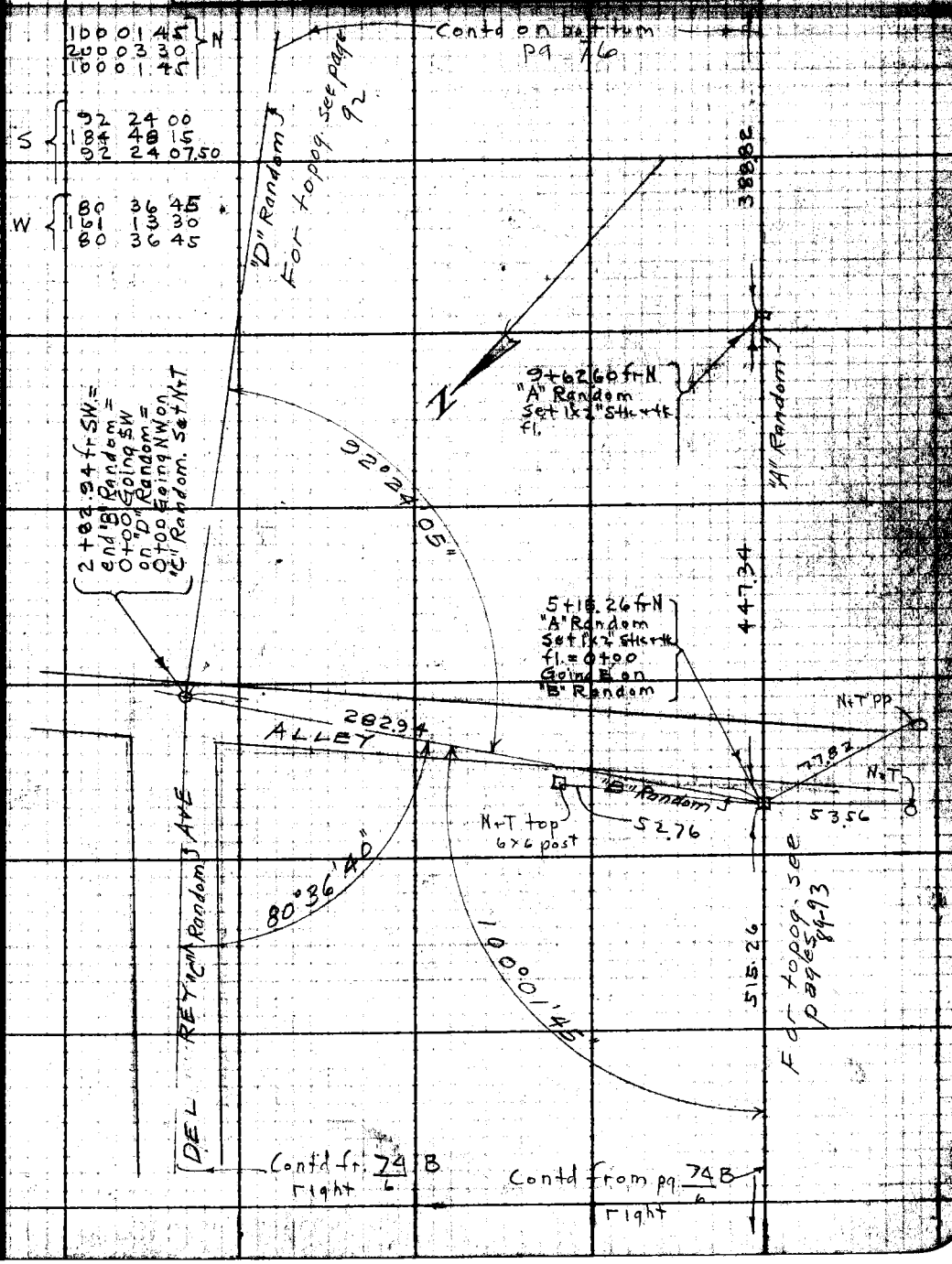

Notes: ANY ADDITIONS OR CHANGES ON THIS SHEET MUST BE MADE IN CHECKS IN THE WHITE SUITE AND MADE OF PERMIT BUREAU CHANGE.

RETURN TO LOS ANGELES COUNTY SURVEYOR

Do not extend notes this side of this line

F.B. L-94 PG. 76/8 Chief Party Notes by Date 3-6-30

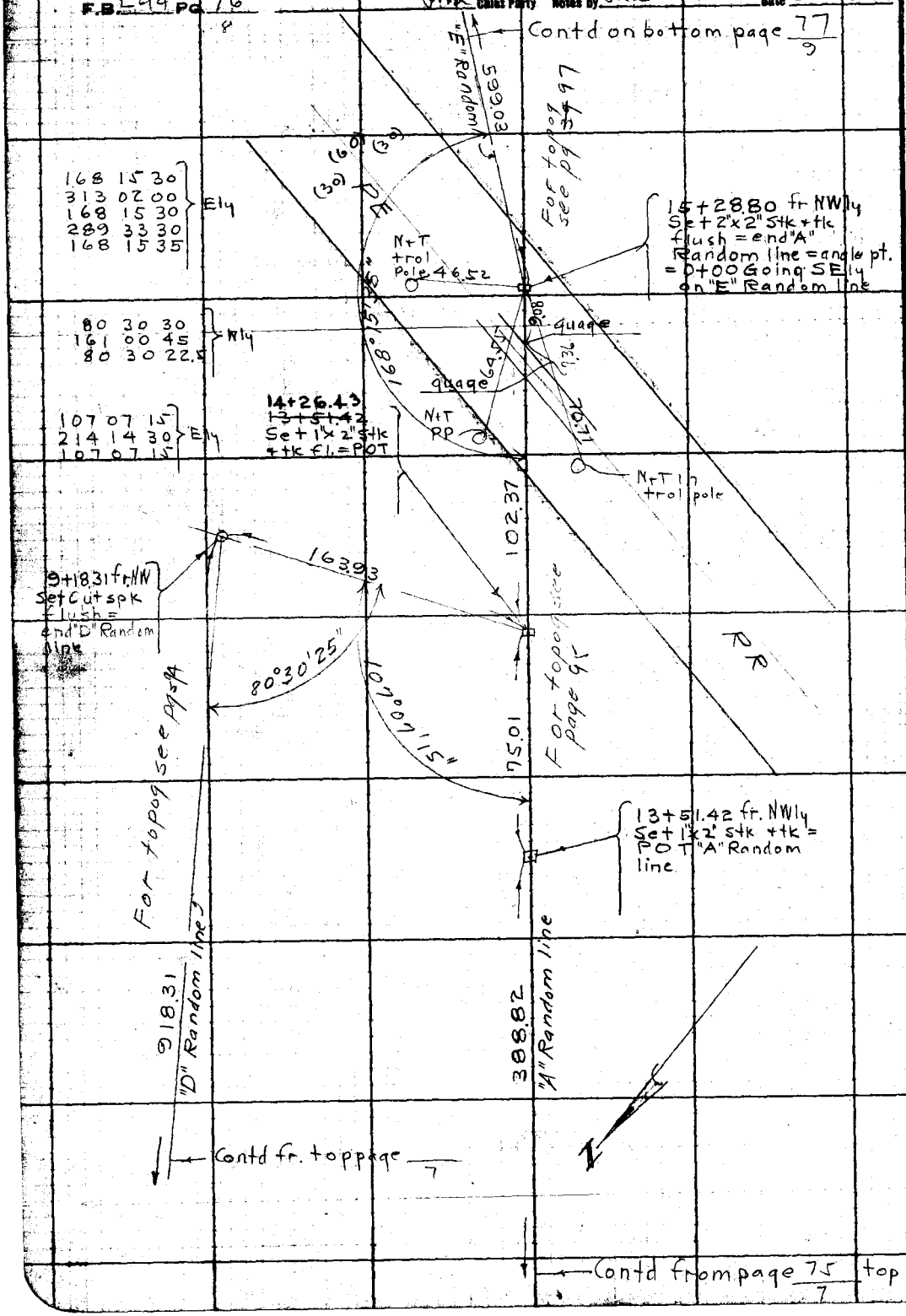

RETURN TO
LOS ANGELES COUNTY SURVEYOR

Do not extend notes this side of this line

Note: ANY ADDITIONS OR CHANGES ON THIS SHEET MUST BE MADE OR CIRCLED IN Red. WITH DATE AND NAME OF PERSON MAKING CHANGE.

Date 3-15-30 Notes by Mra Chief Party Mra F.B. 294 Pg. 77/9

Plotted by A. E. Sumner	W. O. No. 372 Tape No. 37
Date April, 1930	Location Lincoln Blvd
Map No. C.S. 8-514	Surveyed by PW Atkins Dep
Plotting C'k'd by	Date Mar. 15 1930
Date	Indexed A. C. Johnson

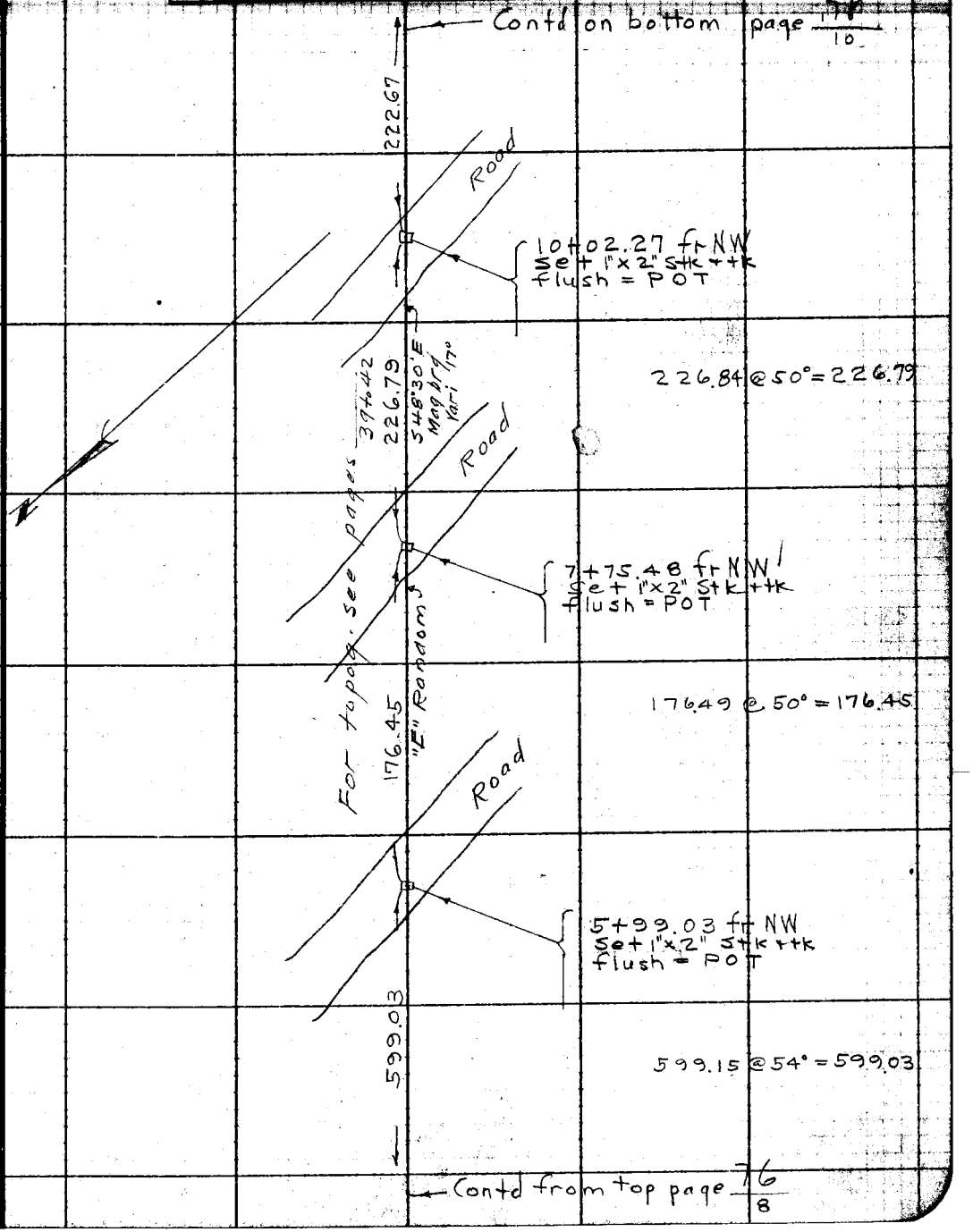

Note: ANY ADDITIONS OR CHANGES ON THIS SHEET MUST BE MADE OR CIRCLED IN Red. WITH DATE AND NAME OF PERSON MAKING CHANGE.

Do not extend notes this side of this line

RETURN TO LOS ANGELES COUNTY SURVEYOR

F.B. 294 PG 78/10 Chief Party Notes by Date 3-15-30

← Contd on bottom page 79/11

269.25 @ 50° = 269.19

269.19

Road

14+14.83 from NW
Set 1"x2" Stk + tk
flush = POT

For topog see ags 100-101 / 42-43

"E" Random

189.93 @ 50° = 189.89

189.89

Road

12+24.94 fr NW
Set 1"x2" Stk + tk
flush = POT

222.67

222.72 @ 50° = 222.67

← Contd from top page 77/9

RETURN TO
LOS ANGELES COUNTY SURVEYOR
Do not extend notes this side of this line
Note: ANY ADDITIONS OR CHANGES ON THIS SHEET MUST BE MADE OR CIRCLED IN Red. WITH DATE AND NAME OF PERSON MAKING CHANGE.

Date 3-15-30 Notes by Mra Chief Party Mra F.B. 294 Pg. 79/11

Plotted by J. B. Price	W. O. No. 972 [illegible] No. 37
Date April, 1930.	Location Lincoln Blvd
Map No. S.S.B-514	Surveyed by P W Atkins Dep.
Plotting C'k'd by	Date Mar 15, 1930
Date	Indexed A. C. Johnson

Contd on bottom page 80/12

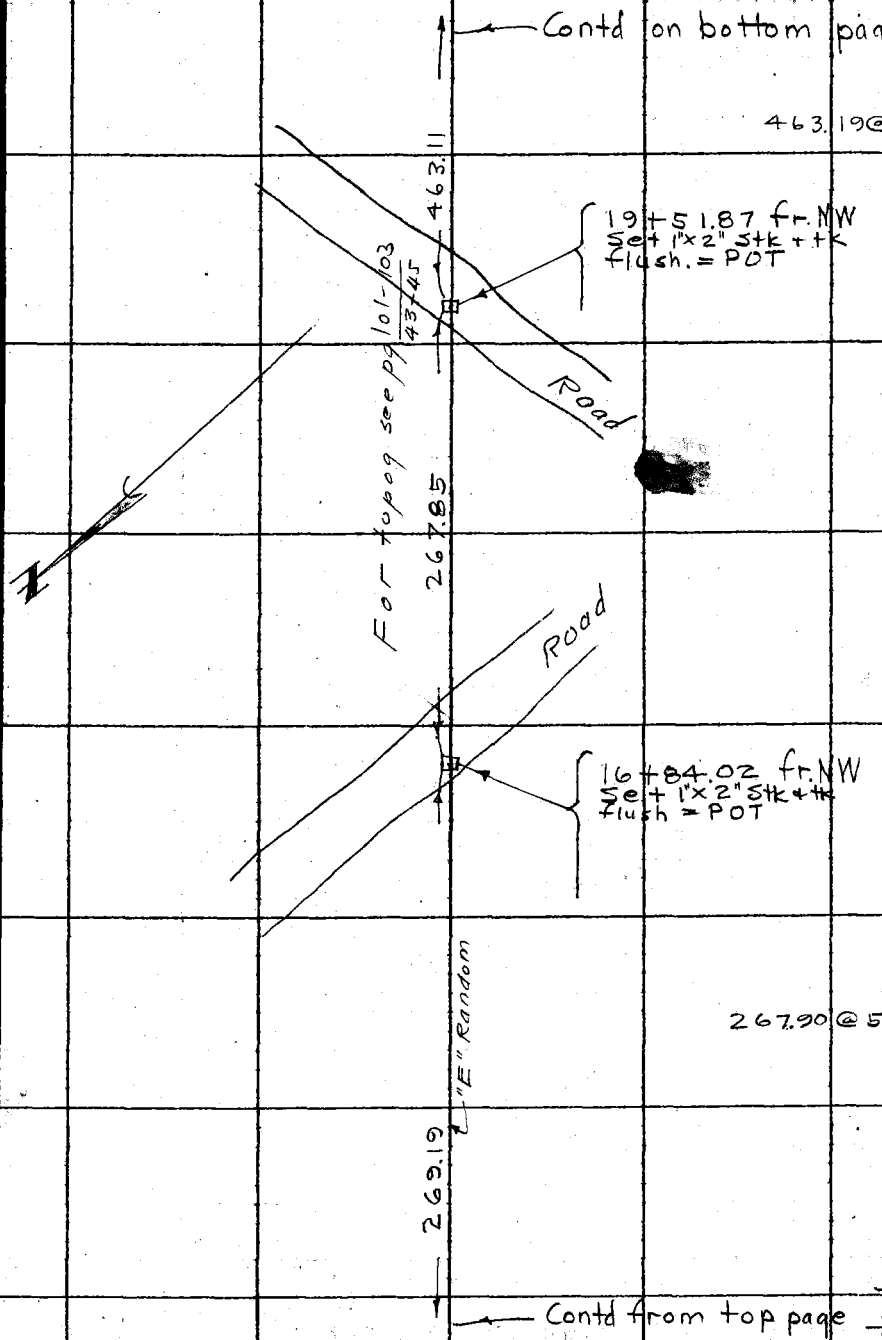

Contd from top page 78/10

Note: ANY ADDITIONS OR CHANGES ON THIS SHEET MUST BE MADE OR CIRCLED IN Red. WITH DATE AND NAME OF PERSON MAKING CHANGE.

Do not extend notes this side of this line

RETURN TO
LOS ANGELES COUNTY SURVEYOR

F.B. 294 Pg. 80/12 Chief Party Notes by Date 3-15-30

Contd on bottom page 81/13

186.18

26+96.05 fr NW
Set 1"x2" Stk + tk
flush = POT

Rd

top pg. see pg. 107/46-52

281.07

"E" transit line Random

281.11 @ 60° = 281.07

Road

24+14.98 fr NW
Set 1"x2" Stk + tk
flush = POT

463.11

Contd from top page 79/11

RETURN TO
LOS ANGELES COUNTY SURVEYOR

Do not extend notes this side of this line

Note: ANY ADDITIONS OR CHANGES ON THIS SHEET MUST BE MADE OR CIRCLED IN Red. WITH DATE AND NAME OF PERSON MAKING CHANGE.

Date 3-17-30 Notes by Ma Chief Party Ma F.B. 294 PG. 81
13

Plotted by [illegible]	W. O. No. 977 tape 30
Date April, 1930.	Location Lincoln Blvd
Map No. C.S.B-514	Surveyed by DWAtkins Deputy
Plotting C & W by	Date Mar. 18, 193[illegible]
Date	Indexed A. C. Johnson

Contd on top page 82/14

65 43 00
262 52 00
65 43 00
34 17 45
65 42 57.50

159 27 15
277 48 45
159 27 11.25
236 43 00
159 27 10

Contd on top pg 82/14

927.96 Calc.

Prolongation ℄ Roosevelt Highway per FB 294-39-40

65°43'00"

"J" transit line

159°27'10"

Set 2x2 R.P. fl.

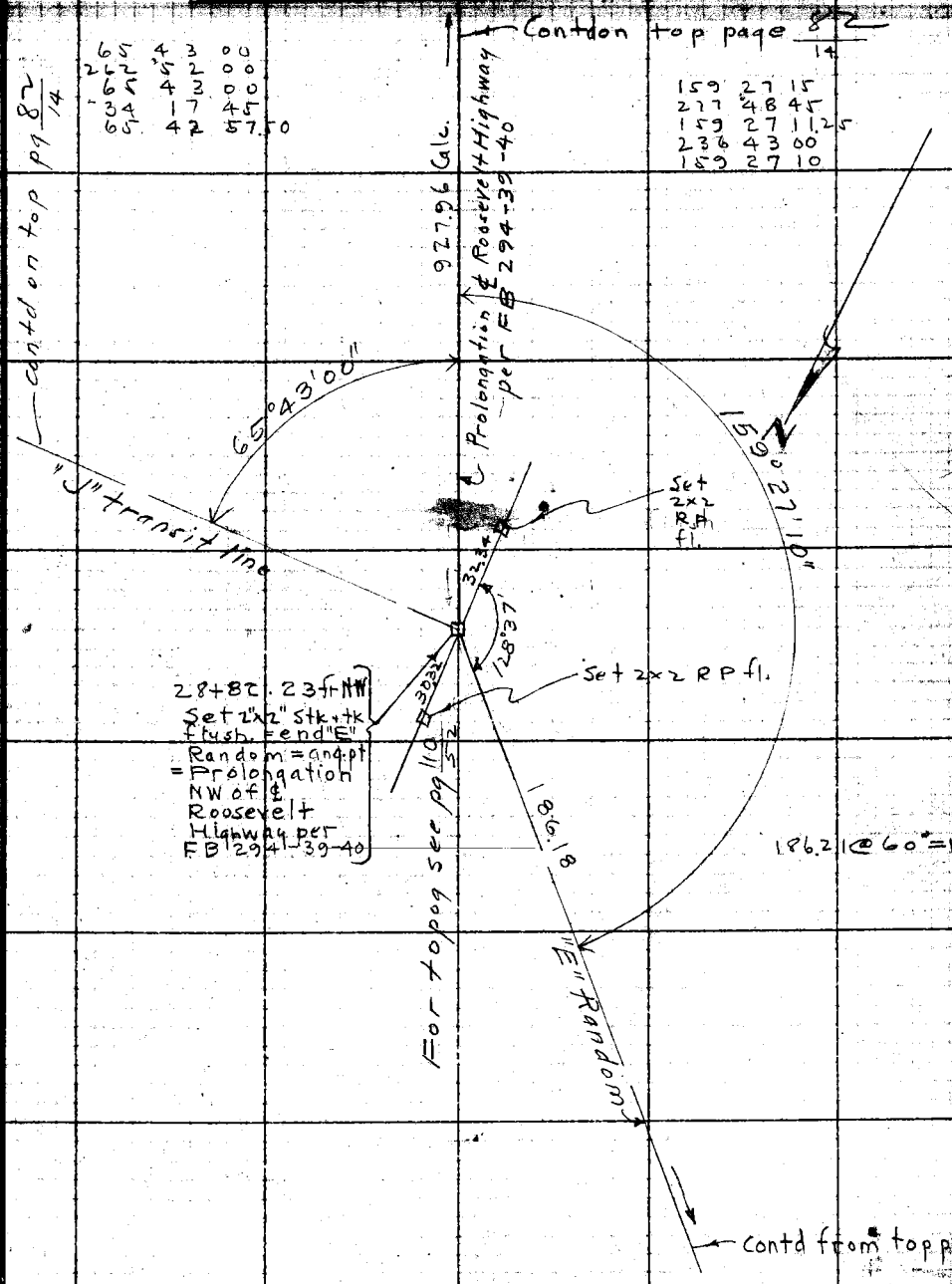

32.34

128°37'

Set 2x2 RP fl.

30.32

28+82.23 fr NW
Set 2"x2" stk + tk flush. = end "E"
Random = and pt = Prolongation NW of ℄ Roosevelt Highway per FB 294-39-40

For top pg see pg 110/52

186.18

186.21 @ 60° = 186.18

"E" Random

Contd from top page 80/12

Notes: ANY ADDITIONS OR CHANGES ON THIS SHEET MUST BE MADE OR CHECKED IN RED WITH DATE AND NAME OF PERSON MAKING CHANGE.

Do not extend notes this side of this line

RETURN TO LOS ANGELES COUNTY SURVEYOR

F.B 294 Pg. 82/14 Ma Chief Party Notes by Ma Date 3-14-30

Contd from page 13 top

Contd Its side 81/13

11.88-88
11.90-88
1086.53 @ 70° = 1086.43

65.49 @ 64° = 65.48
92.16 @ 64° = 92.15
68.00 @ 64° = 67.99
43.28 @ 64° = 43.27

Fd 2"x2" Stk + tk flush. per FB 294 40

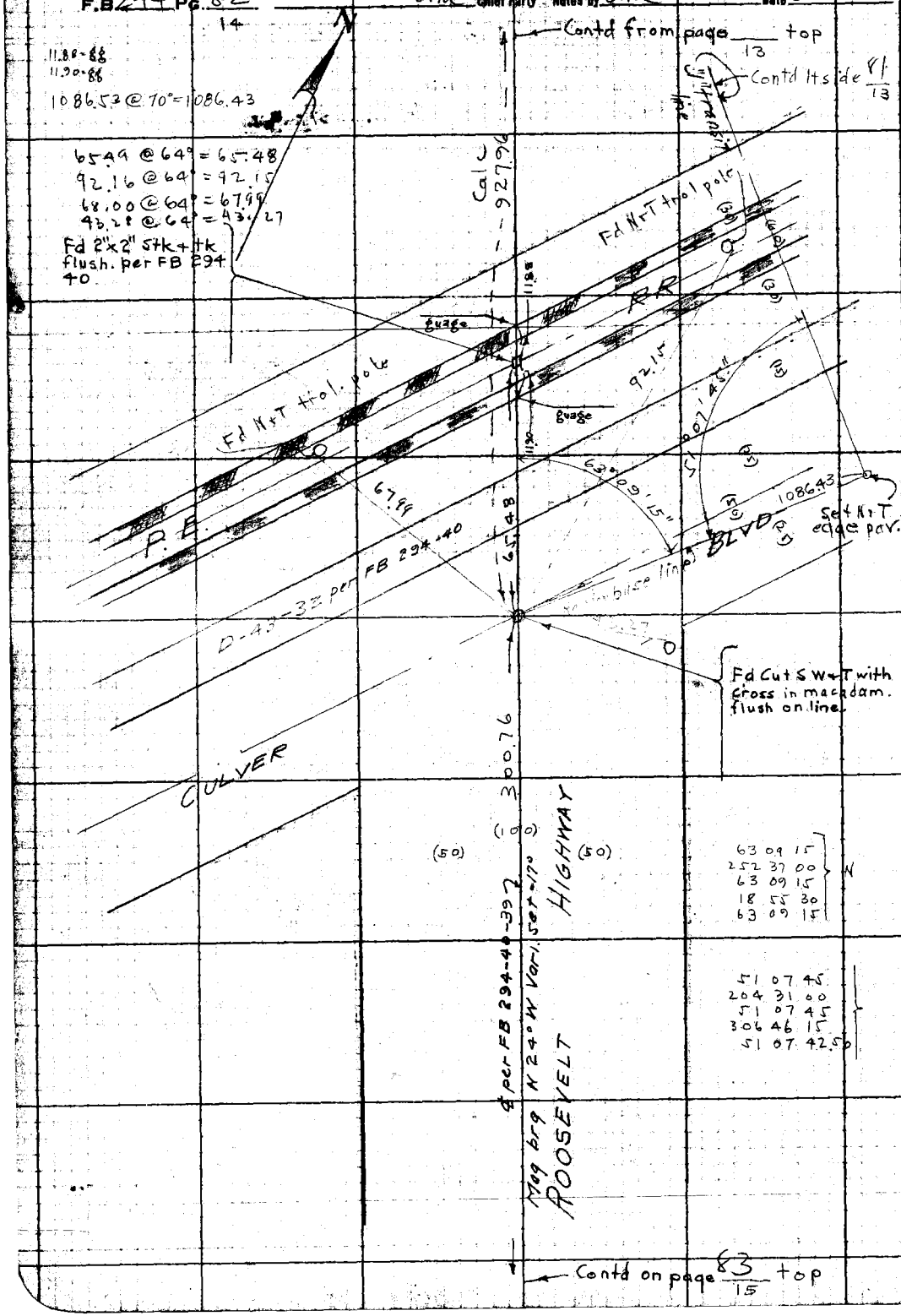

63 09 15
252 37 00
63 09 15
18 55 30
63 09 15
N

51 07 45
204 31 00
51 07 45
306 46 15
51 07 42.50

Contd on page 83/15 top

92
13
276
92
179
84
64
2
65
13

13
66
78
78
85

43
13
129
43

RETURN TO
LOS ANGELES COUNTY SURVEYOR

Do not extend notes this side of this line

Note: ANY ADDITIONS OR CHANGES ON THIS SHEET MUST BE MADE OR CIRCLED IN Red. WITH DATE AND NAME OF PERSON MAKING CHANGE.

Date 3-14-30 Notes by Pwa Chief Party Pwa F.B 294 PG 83
15

Plotted by J.D. [illegible]	W. O. No. 972 Tape Dr. Cr. Cr. No. 062
Date April, 1930.	Location Lincoln Blvd
Map No. C.S.B-514	Surveyed by P W Atkins Dep
Plotting C'k'd by	Date Mar. 10 1930
Date	Indexed A. C. Johnson

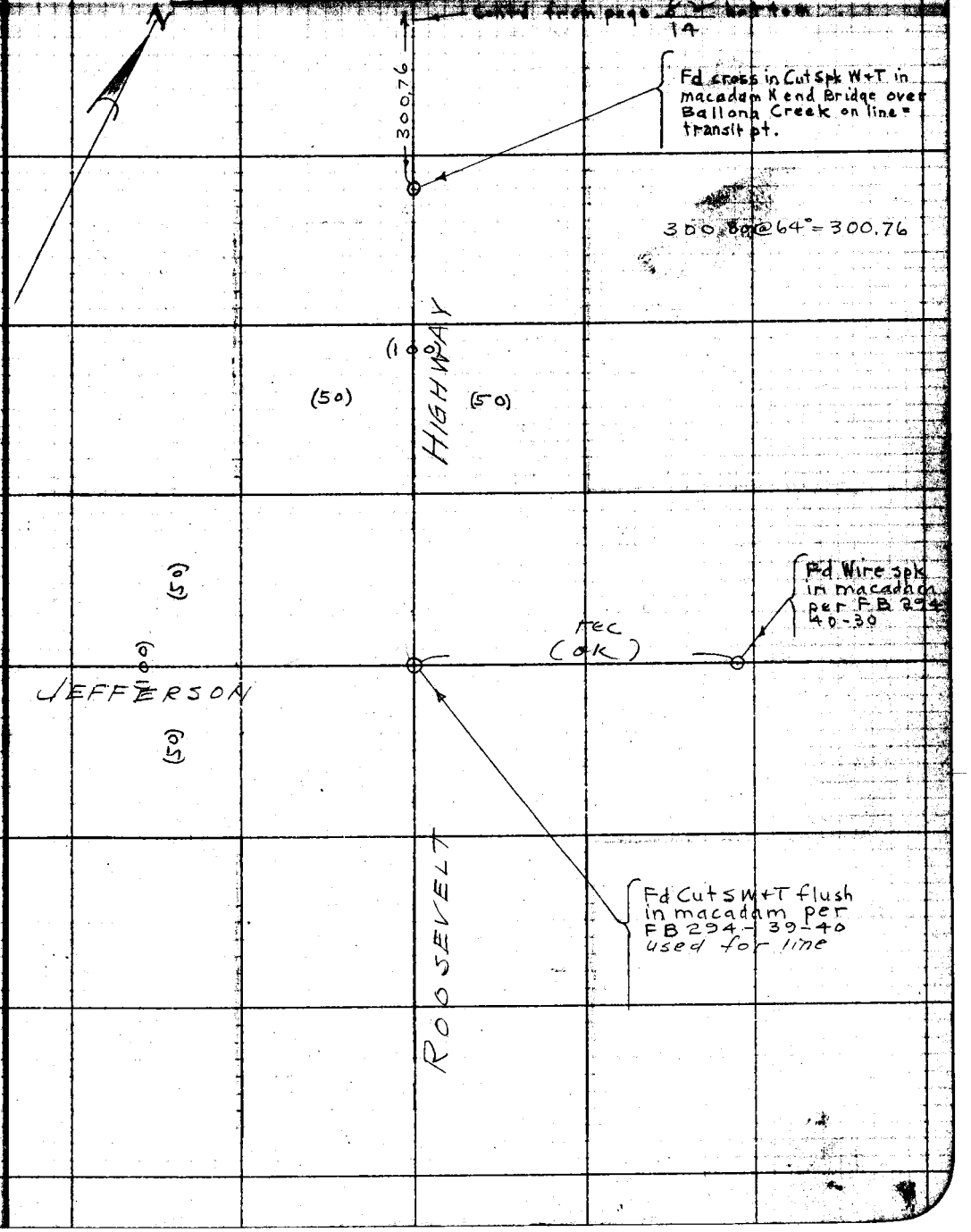

Notes: ANY ADDITIONS OR CHANGES ON THIS SHEET MUST BE MADE OR CIRCLED IN Red. WITH DATE AND NAME OF PERSON MAKING CHANGE.

RETURN TO LOS ANGELES COUNTY SURVEYOR

Do not extend notes this side of this line

F.B. 294 Pg. 84
16

Chief Party Notes by Date

RETURN TO
LOS ANGELES COUNTY SURVEYOR

Do not extend notes this side of this line

Note: ANY ADDITIONS OR CHANGES ON THIS SHEET MUST BE MADE OR CHECKED IN Red WITH DATE AND NAME OF PERSON MAKING CHANGE.

Date 3-6-30 Notes by Ma Chief Party Ma F.B. 294 PG. 85

5

Location Lincoln Blvd

Surveyed by PW Atkins Dep.

Indexed A. C. Johnson

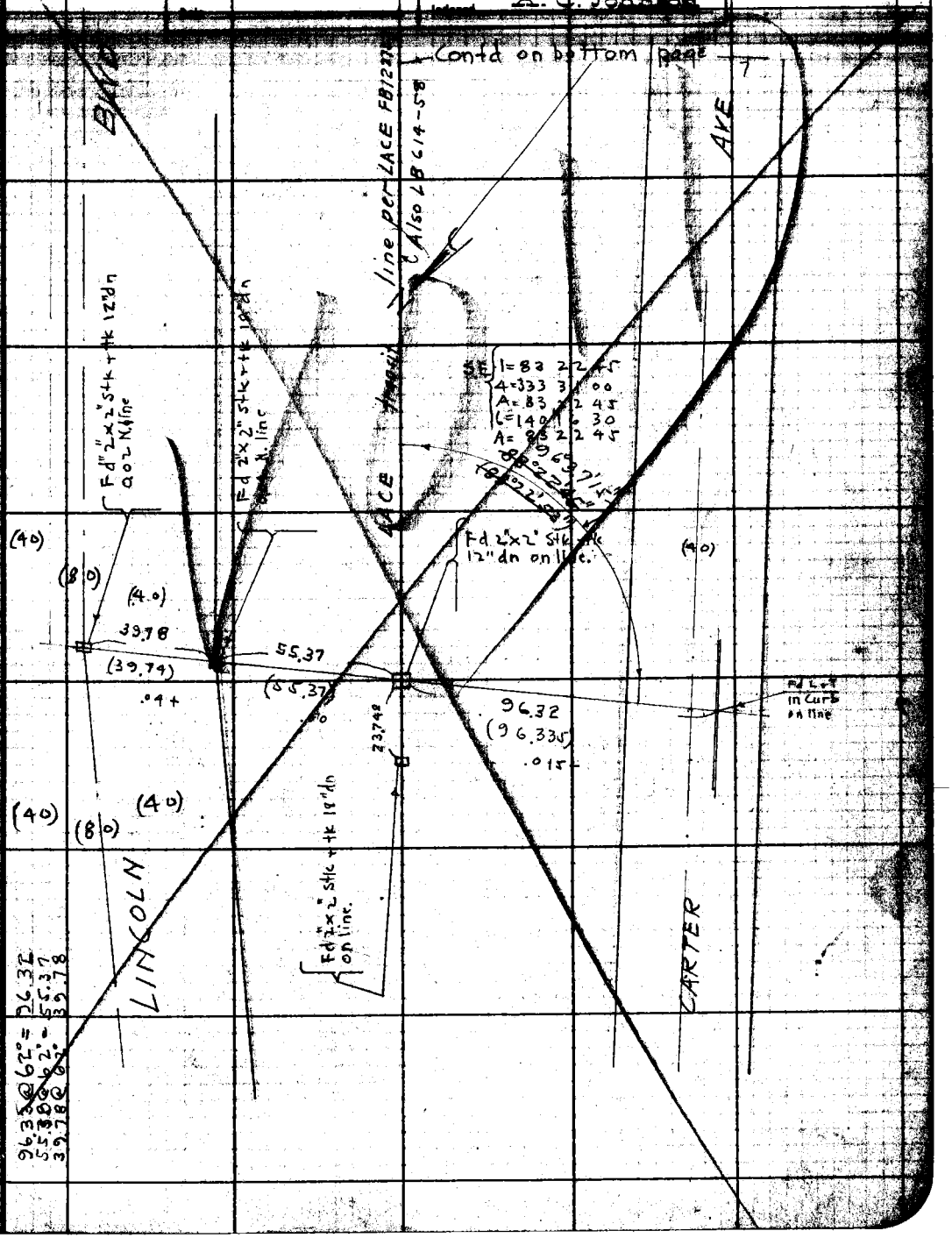

Note: ANY ADDITIONS OR CHANGES MUST BE MADE ON SHEET MUST BE MADE OR CHANGED WITH DATE AND NAME OF PERSON MAKING CHANGE.

Do not extend notes this side of this line

RETURN TO LOS ANGELES COUNTY SURVEYOR

F.B. 294 Pg. 86/6 Chief Party Notes by Date 3-6-30

369.69 @ 60° = 369.65

2548

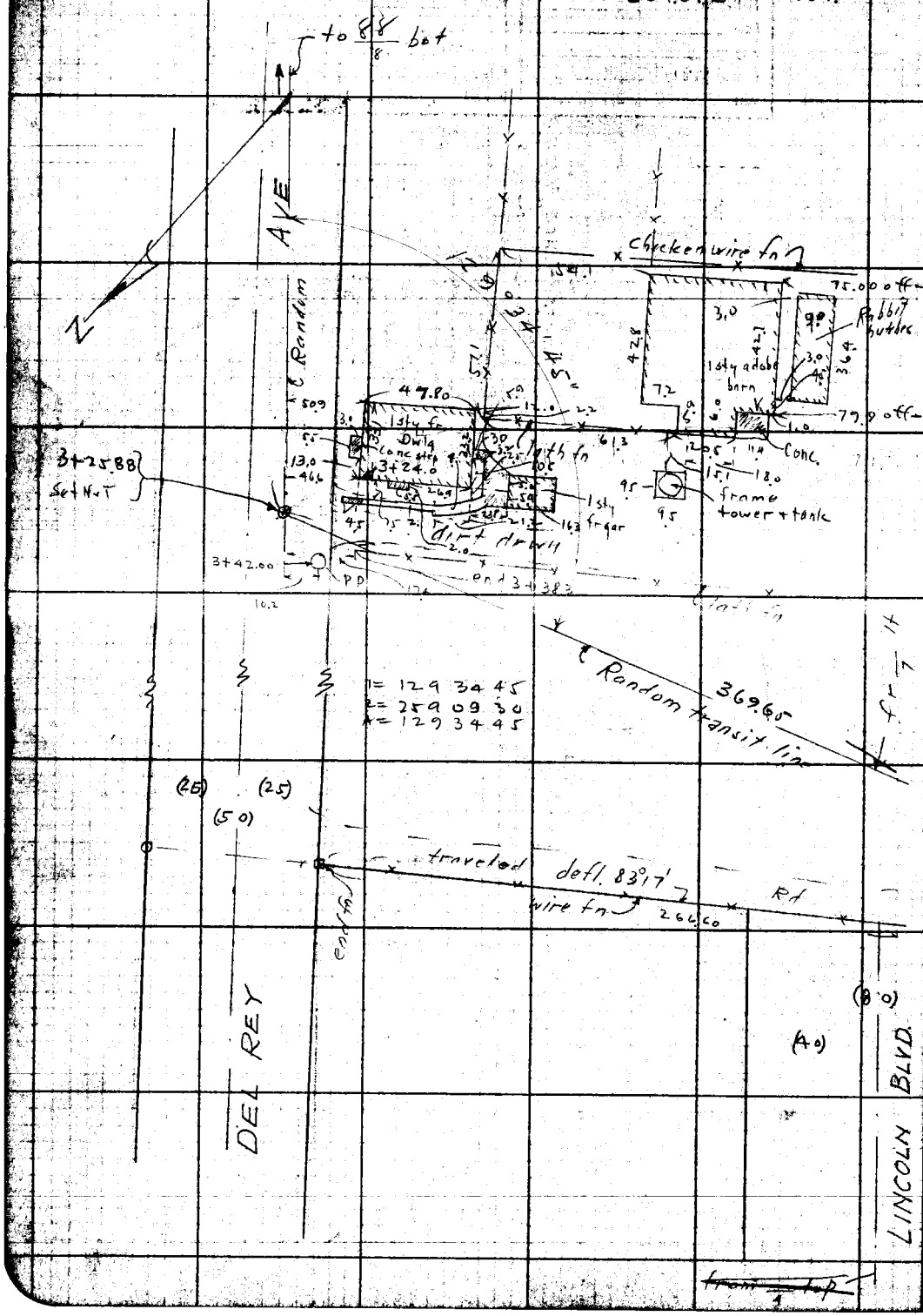

RETURN TO LOS ANGELES COUNTY SURVEYOR

Do not extend notes this side of this line

Note: ANY ADDITIONS OR CHANGES ON THIS SHEET MUST BE MADE OR CIRCLED IN Red. WITH DATE AND NAME OF PERSON MAKING CHANGE.

~~from top~~

F.B 294 PG 87

Location: Lincoln Blvd

Map No. C.S.B-514

Surveyed by PW Atkins Dep

A. C. Johnson

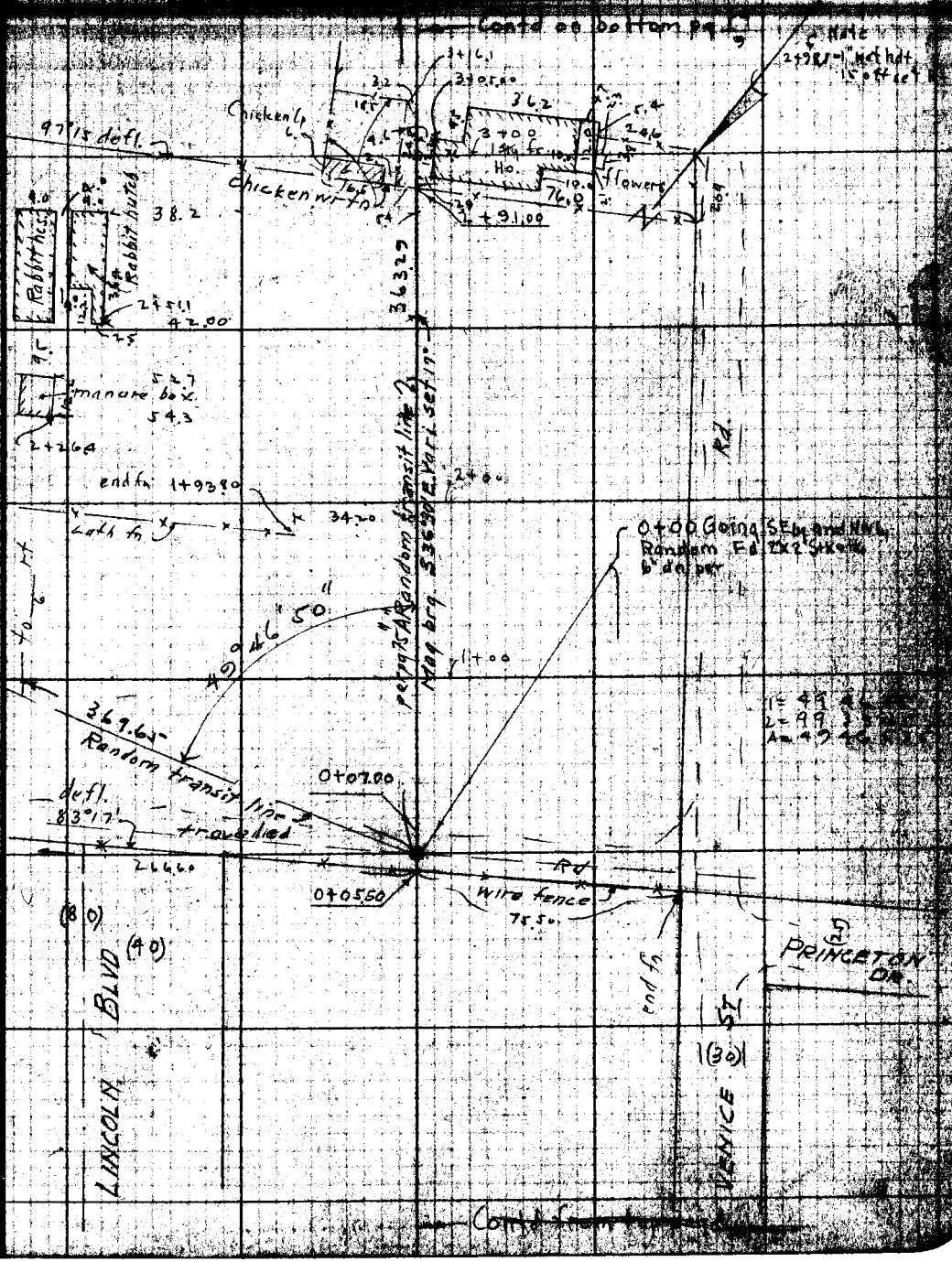

Do not extend notes this side of this line

LOS ANGELES COUNTY SURVEYOR

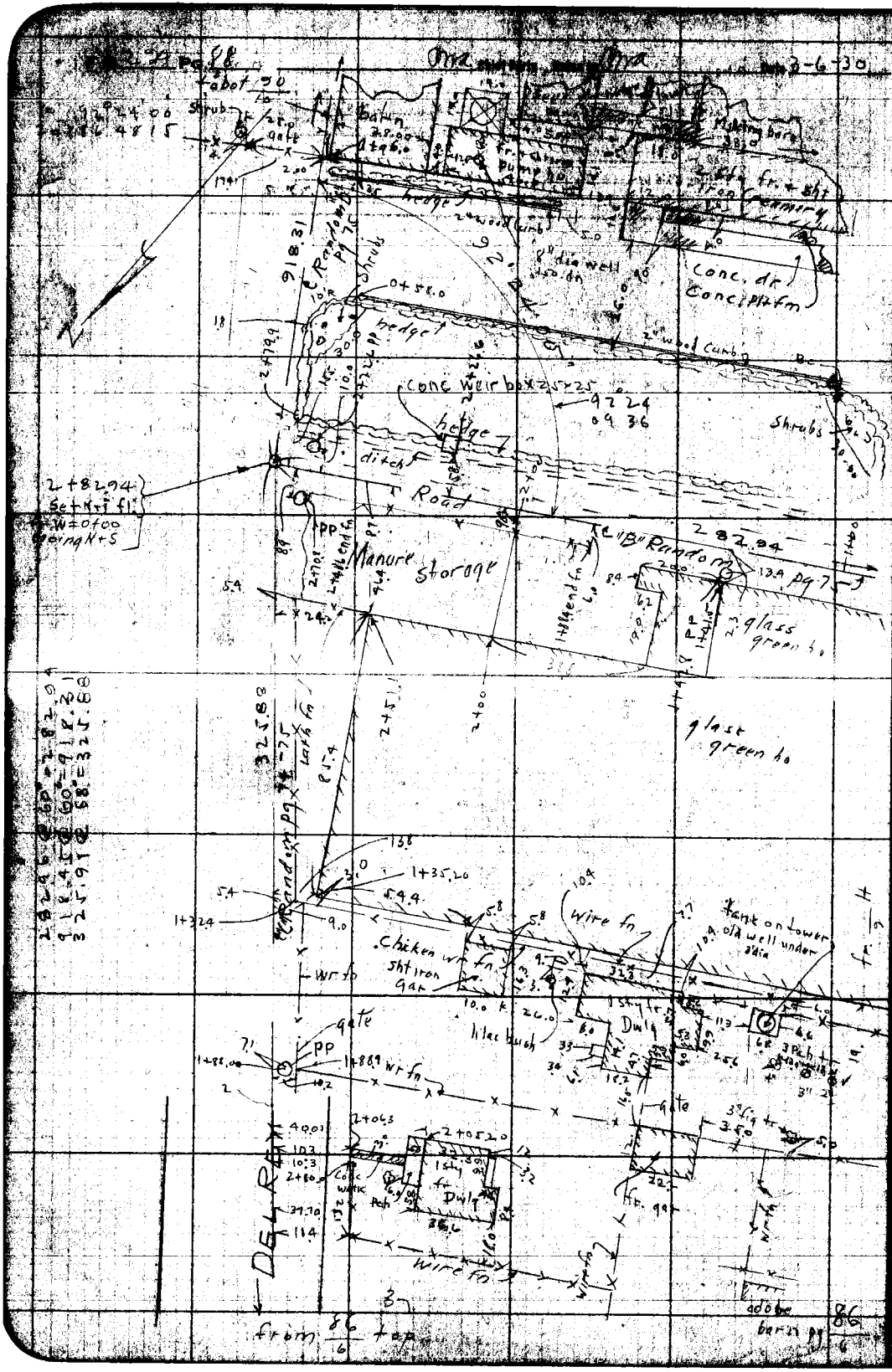

Do not extend notes this side of this line

Note: ANY ADDITIONS OR CHANGES ON THIS SHEET MUST BE MADE OR CHECKED IN RED WITH DATE AND NAME OF PERSON MAKING CHANGE.

RETURN TO COUNTY SURVEYOR

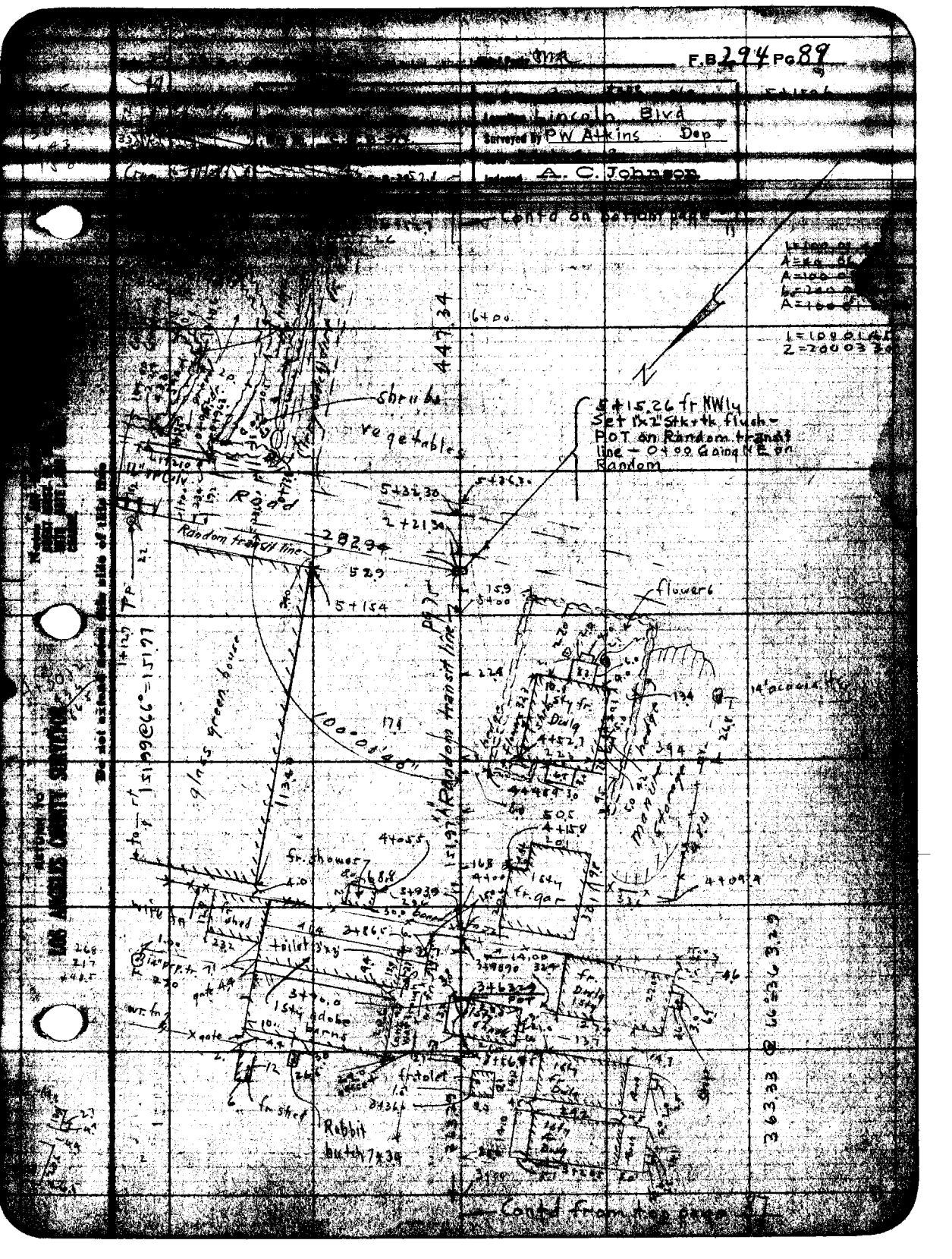
F.B 294 Pg 89
Lincoln Blvd
Surveyed by PW Atkins Dep
A. C. Johnson
Contd on bottom page
447.34
6+00
5+15.26 fr NWly
Set 1"x2" Stk+tk flush -
POT on Random transit
line - 0+00 Going NE on
Random
shrubs
vegetables
Road
Random transit line
282.94
5+32.30
2+21.30
5+154
flower 6
glass green house
100°00'40"
151.97
Random transit line
fr. shower
fr. gar
toilet
1 sty adobe barns
fr. toilet
fr. shed
Rabbit hutch 7x39
363.33 @ 66°36'3.29
Contd from top page
LOS ANGELES COUNTY SURVEYOR
Do not extend notes this side of this line

F.B. 294 PG. 90 Chief Party [illegible] Notes by [illegible] Date 3-10-30

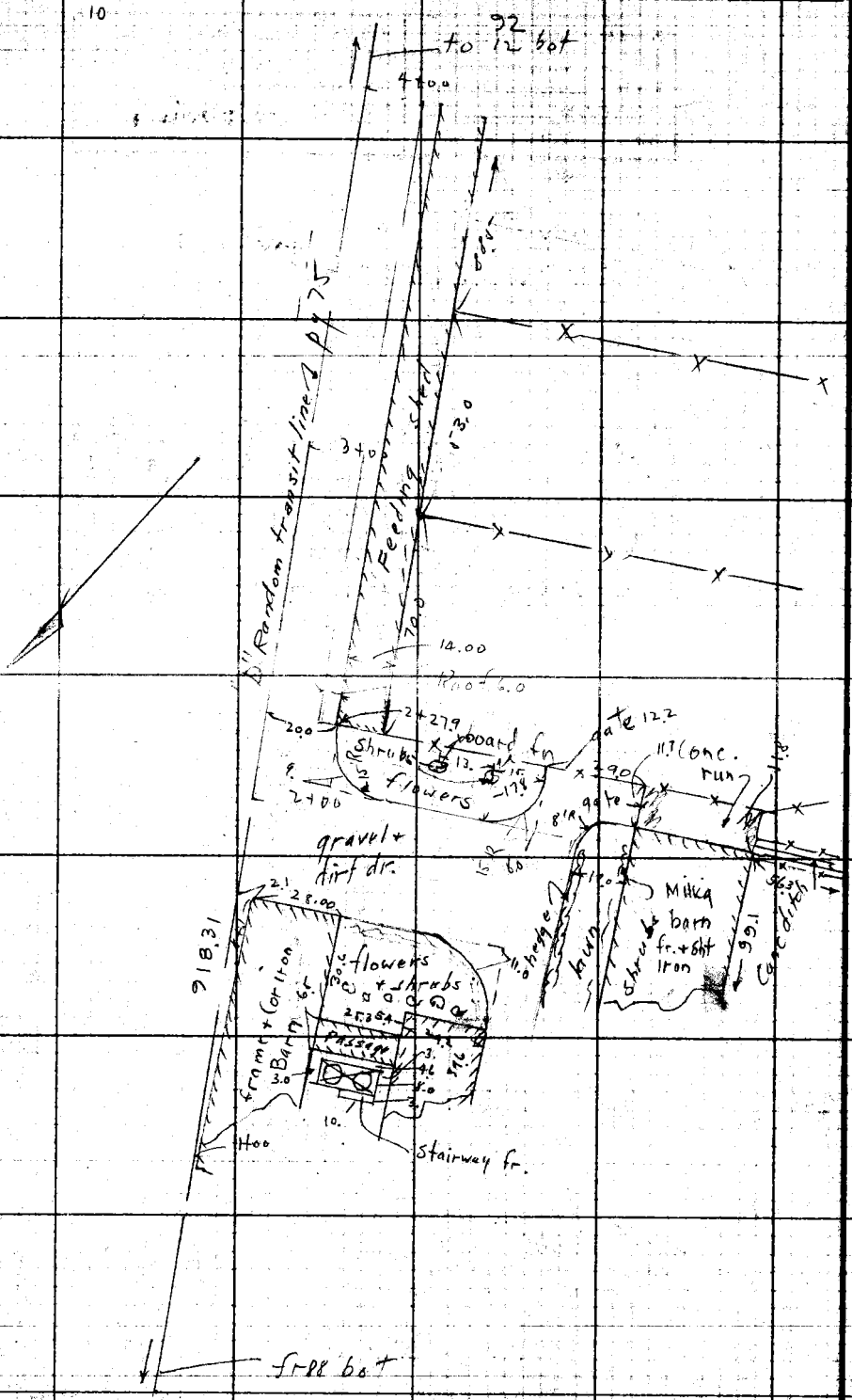

RETURN TO LOS ANGELES COUNTY SURVEYOR

Do not extend notes this side of this line

Notes: ANY ADDITIONS OR CHANGES ON THIS SHEET MUST BE MADE OR CHECKED IN RED WITH DATE AND NAME OF PERSON MAKING CHANGE.

Date 3-6-30 Notes by Ma Chief Party Ma F.B. 294 Pg. 91

Date April, 1930	Location Lincoln Blvd
Map No. C.S. B-514	Surveyed by PW Atkins Dep
Plotting C&G by J.D. Price	Date Mar 5 1930
Date 5-5-30	Indexed A. C. Johnson

← Contd on bottom page 93/13

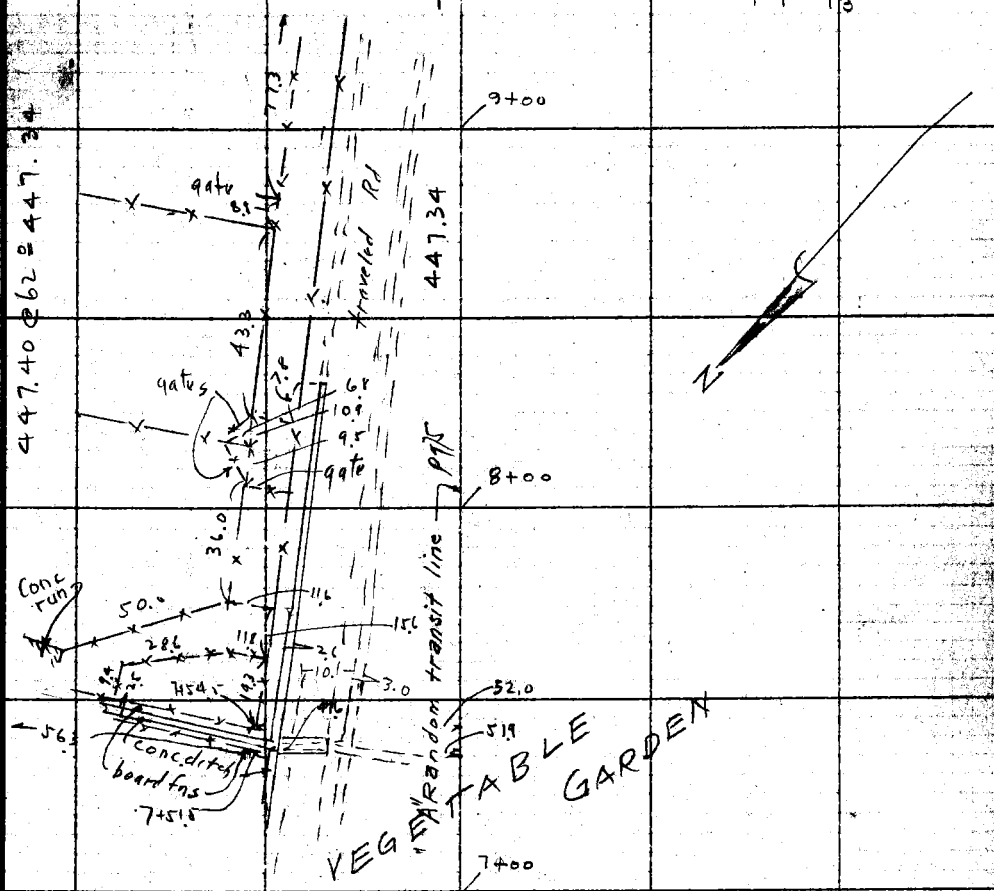

← Contd from top page 69/9

Notes ANY ADDRESS [illegible] SHEET MUST BE MADE [illegible] WITH DATE AND MADE [illegible] CHARGE.

Do not extend notes this side of this line

RETURN TO LOS ANGELES COUNTY SURVEYOR

F.B. 294 Pg. 92
12

Chief Party Notes by Date 3-10-36

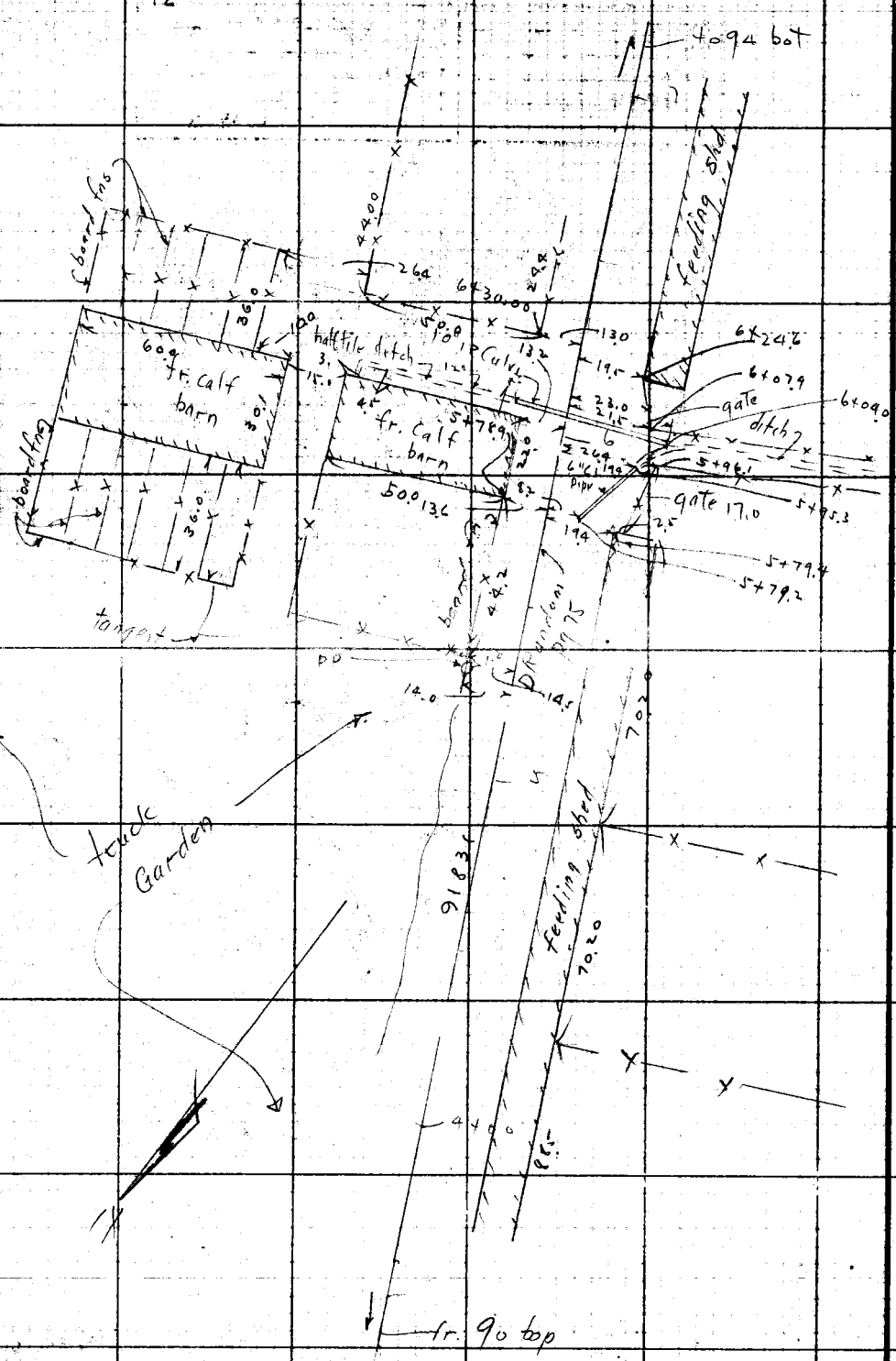

RETURN TO
LOS ANGELES COUNTY SURVEYOR

Do not extend notes this side of this line

Note: ANY ADDITIONS OR CHANGES ON THIS SHEET MUST BE MADE ON CHECKED IN Red. WITH DATE AND NAME OF PERSON MAKING CHANGE.

Date 3- -39 Notes by Mra Field Party Mra F.B. 294 Pg. 93/13

Project	A. E. [illegible]
Date	April, [illegible]
Map No.	C.S.B-514
Platting Ck'd by	J. D. Price
W. O. No.	[illegible]
Location	Lincoln Blvd
Surveyed by	P W Atkins Dep
Date	Mar. [illegible]
Ck'd by	A. C. Johnson

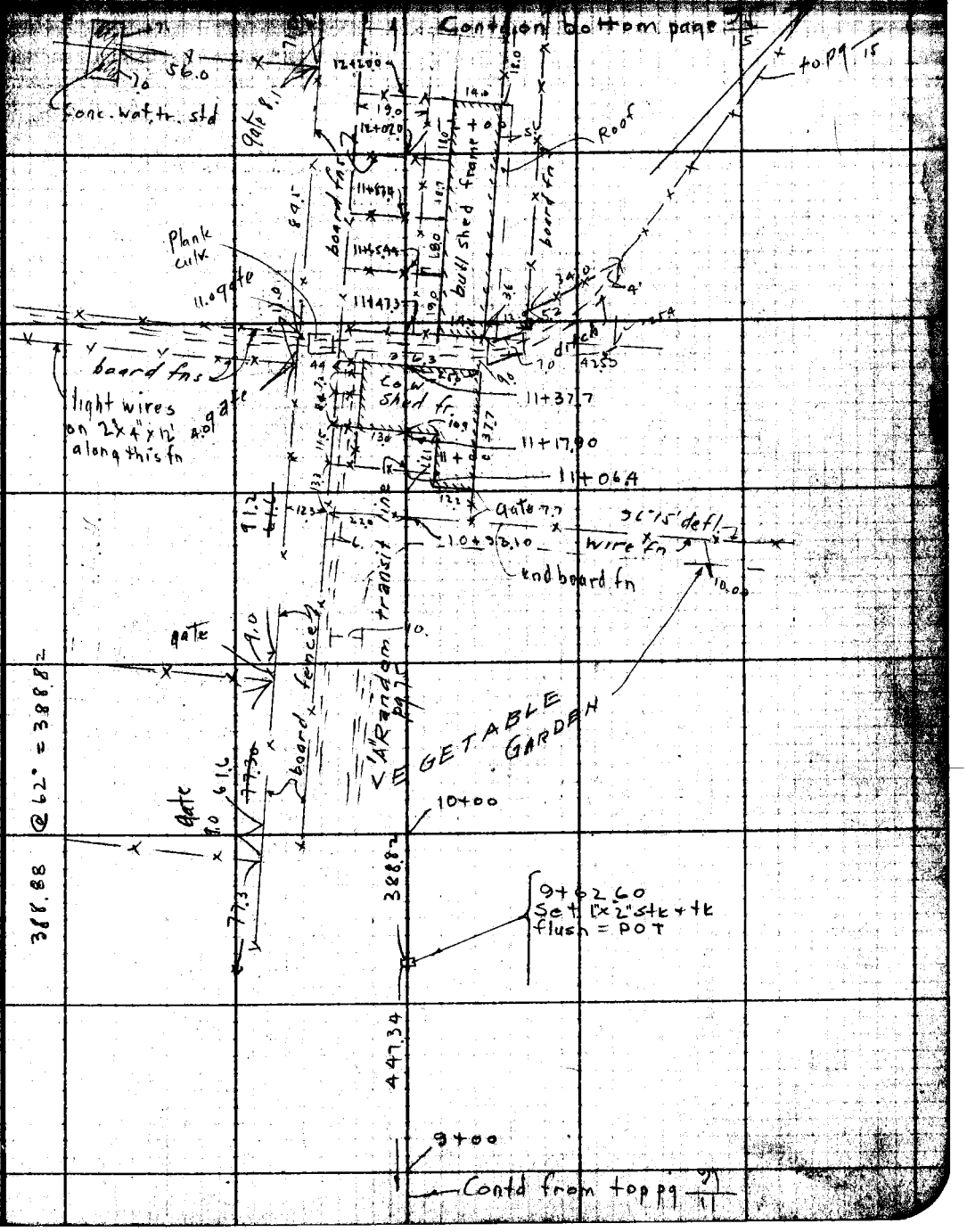

Note: ANY ADDITIONAL [illegible] SHEET MUST BE MADE [illegible] WITH DATE AND NAME OF [illegible] CHANGE.

Do not extend notes this side of this line

RETURN TO LOS ANGELES COUNTY SURVEYOR

F.B. 294 Pg. 94 .14 Chief Party Notes by Date 3-7-50

1=80 30 30
2=161 00 45
A=80 30 225

163.95 @ 68° = 163.93

~~1=80°30'00~~
~~A=322 00 00~~
~~A=80 30 00~~
~~6=163 00 00~~
~~A=80 30 00~~

9 18 31
27.7
8+90.6

9 18 31
59.1
8+59 2

9 18
59
8+59

9 + 18.31
Set spk fl. at Random = angle pt. in Random line.

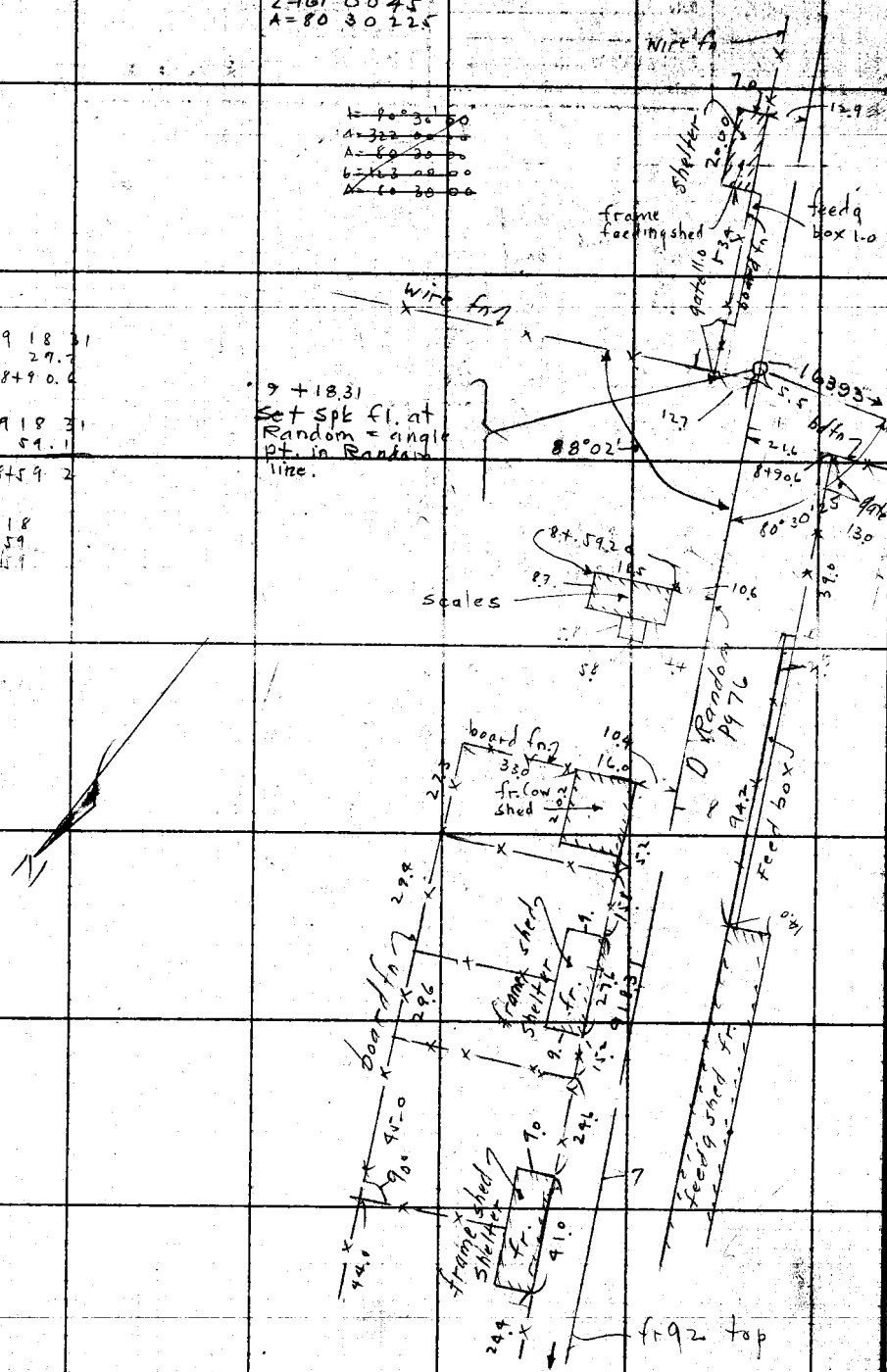

RETURN TO
LOS ANGELES COUNTY SURVEYOR

Do not extend notes this side of this line

Note: ANY ADDITIONS OR CHANGES ON THIS SHEET MUST BE MADE OR CIRCLED IN Red. WITH DATE, AND NAME OF PERSON MAKING CHANGE.

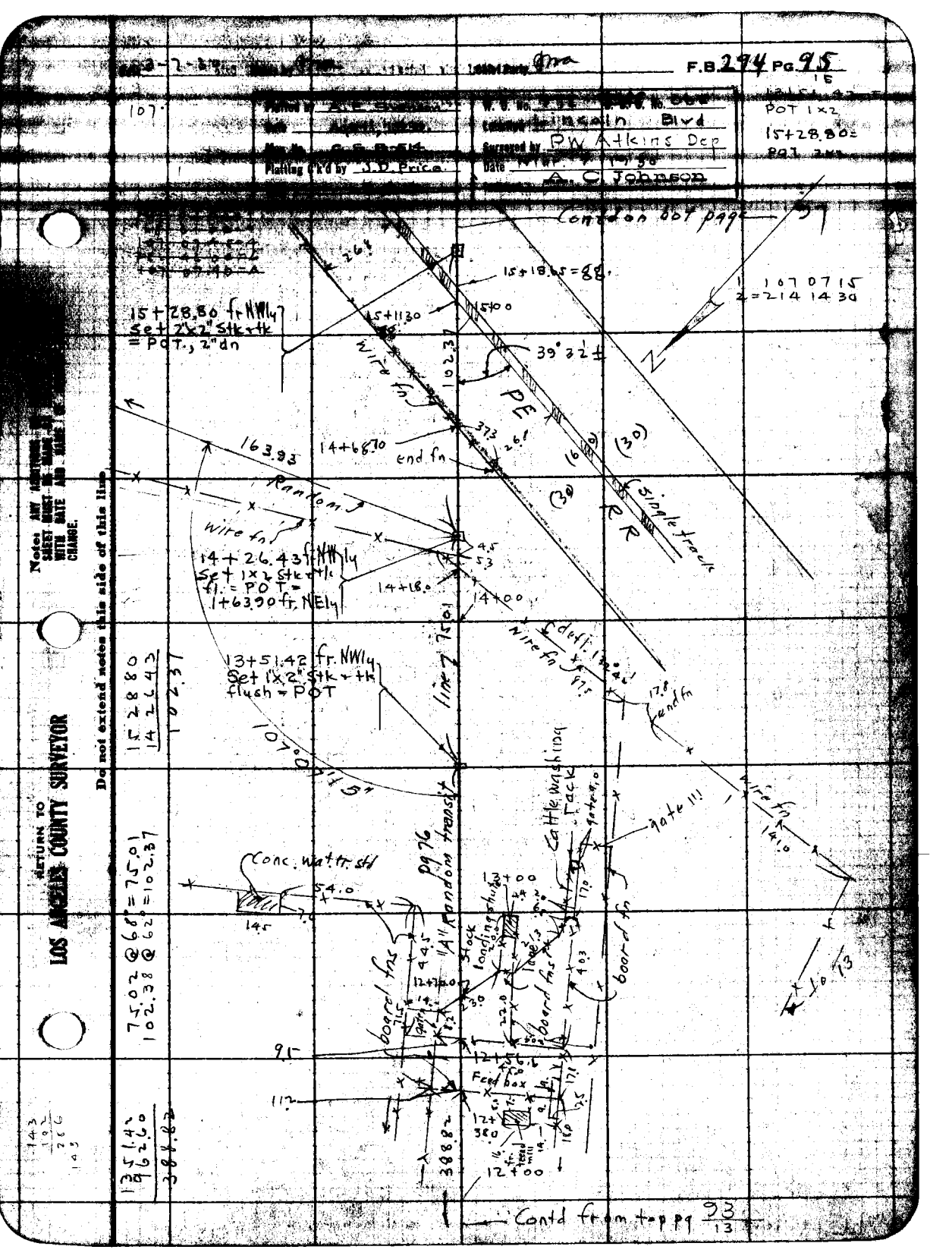

Note: ANY ADDITIONS TO SHEET MUST BE MADE WITH DATE AND NAME OF CHANGE.

Do not extend notes this side of this line

RETURN TO LOS ANGELES COUNTY SURVEYOR

F.B. 299 PG. 96 16 Chief Party Notes by Date 3- -30

RETURN TO
LOS ANGELES COUNTY SURVEYOR

Do not extend notes this side of this line

Note: ANY ADDITIONS OR CHANGES ON THIS SHEET MUST BE MADE OR CANCELED IN Red. WITH DATE AND NAME OF PERSON MAKING CHANGE.

Date 3-17-30 Notes by [illegible] Chief Party [illegible] F.B. 294 PG. 97

Date April, 1930	Location Lincoln Blvd
Map No. C.S. B-514	Surveyed by P.W. Atkins Deputy
Plotting [illegible]	Date [illegible]
	Indexed A. C. Johnson

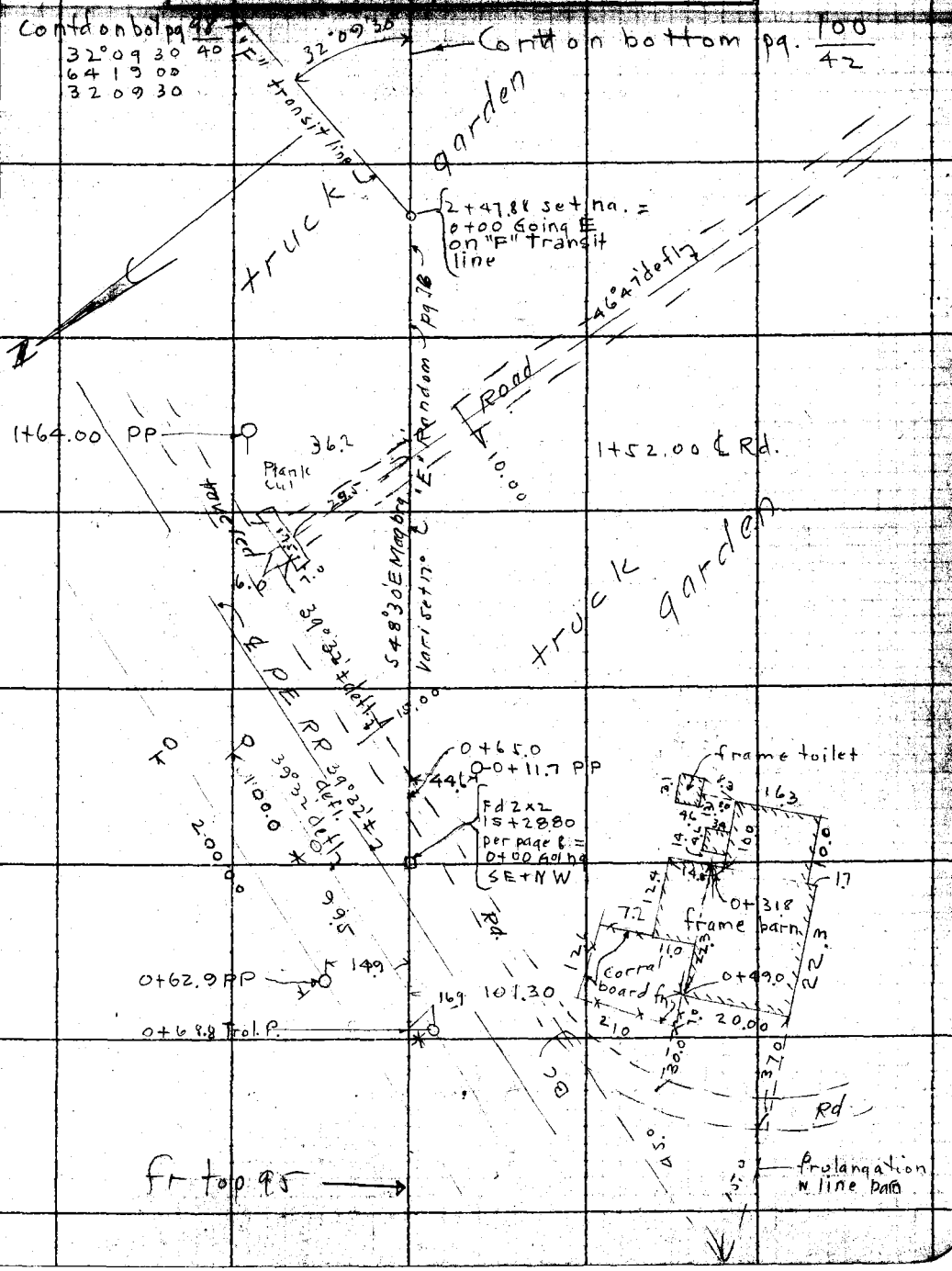

Notes: ANY ADDITIONS OR CHANGES ON THIS SHEET MUST BE MADE OR CHECKED WITH DATE AND NAME OF PERSON MAKING CHANGE.

Do not extend notes this side of this line

RETURN TO LOS ANGELES COUNTY SURVEYOR

F.B. 294 Pg. 78 Chief Party Notes by Date 3-17-30

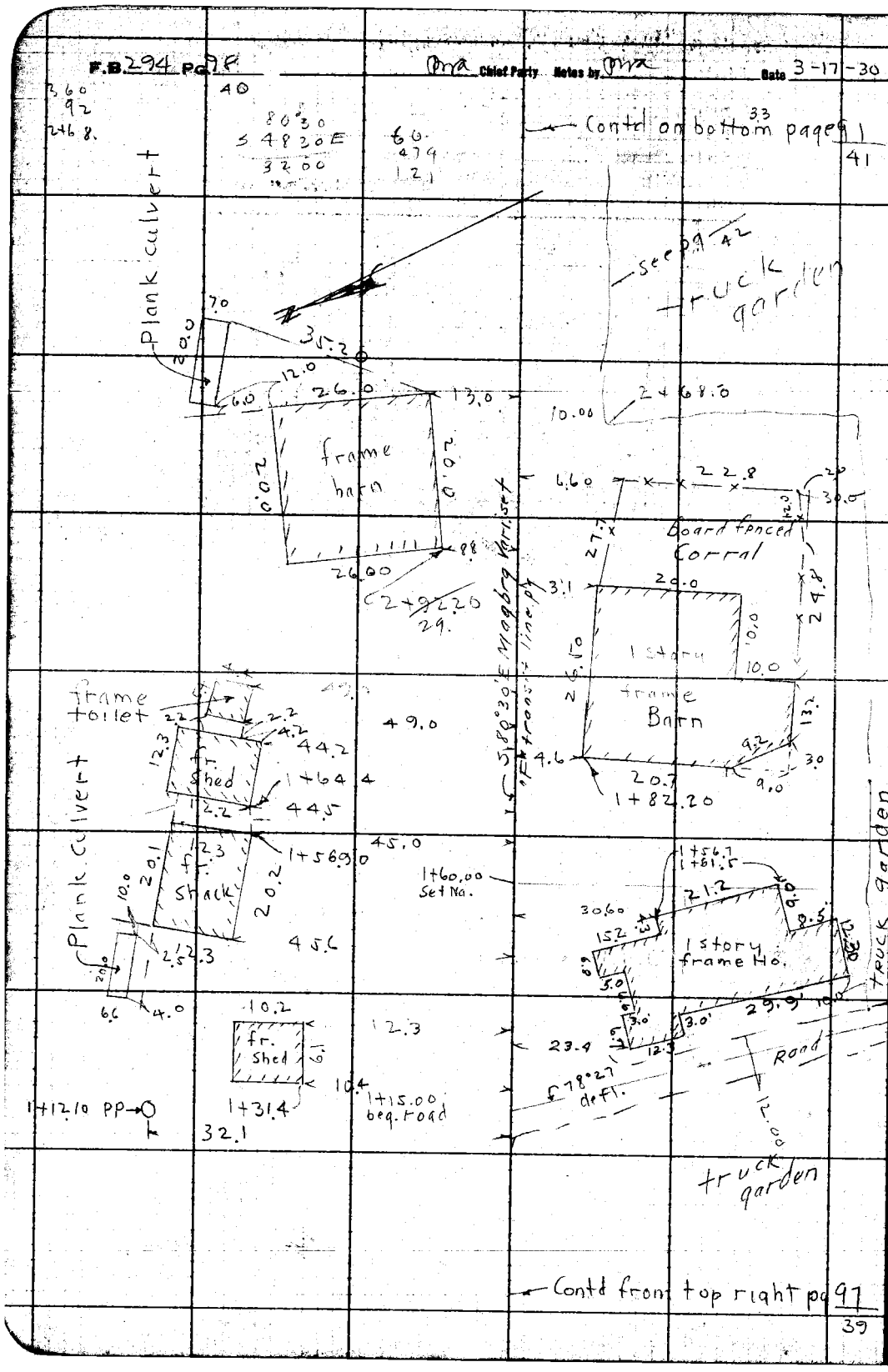

RETURN TO LOS ANGELES COUNTY SURVEYOR

Do not extend notes this side of this line

Notes: ANY ADDITIONS OR CHANGES ON THIS SHEET MUST BE MADE OR CHECKED IN Red. WITH DATE AND NAME OF PERSON MAKING CHANGE.

Date 3-17-30 Notes by Mra Chief Party Mra F.B. 294 PG. 99

Plotted by A. E. Swanson	W. O. No. 972 B. S. O. No. Ribbon
Date April, 1930.	Location Lincoln Blvd
Map No. C.S. B-514.	Surveyed by PW Atkins Dep
Plotting Ck'd by J. D. Price.	Date Mar. 17, 1930.
Date [illegible]	Indexed A. C. Johnson

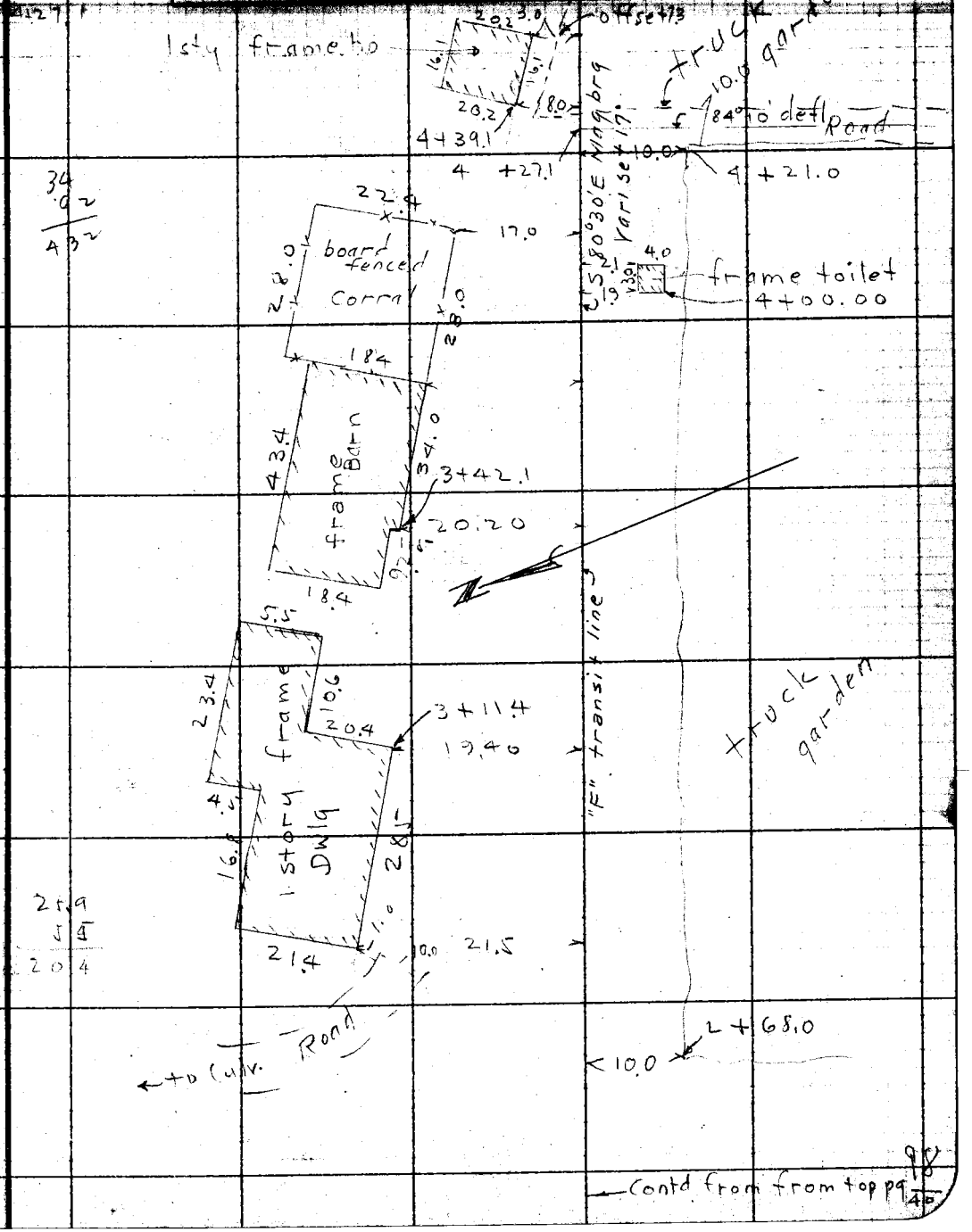

Notes: ANY ADDITIONS OR CHANGES ON THIS SHEET MUST BE MADE OR CIRCLED IN Red. WITH DATE AND NAME OF PERSON MAKING CHANGE.

Do not extend notes this side of this line

RETURN TO LOS ANGELES COUNTY SURVEYOR

F.B. 294 Pg. 100/42 Chief Party Notes by Date 3-18-36

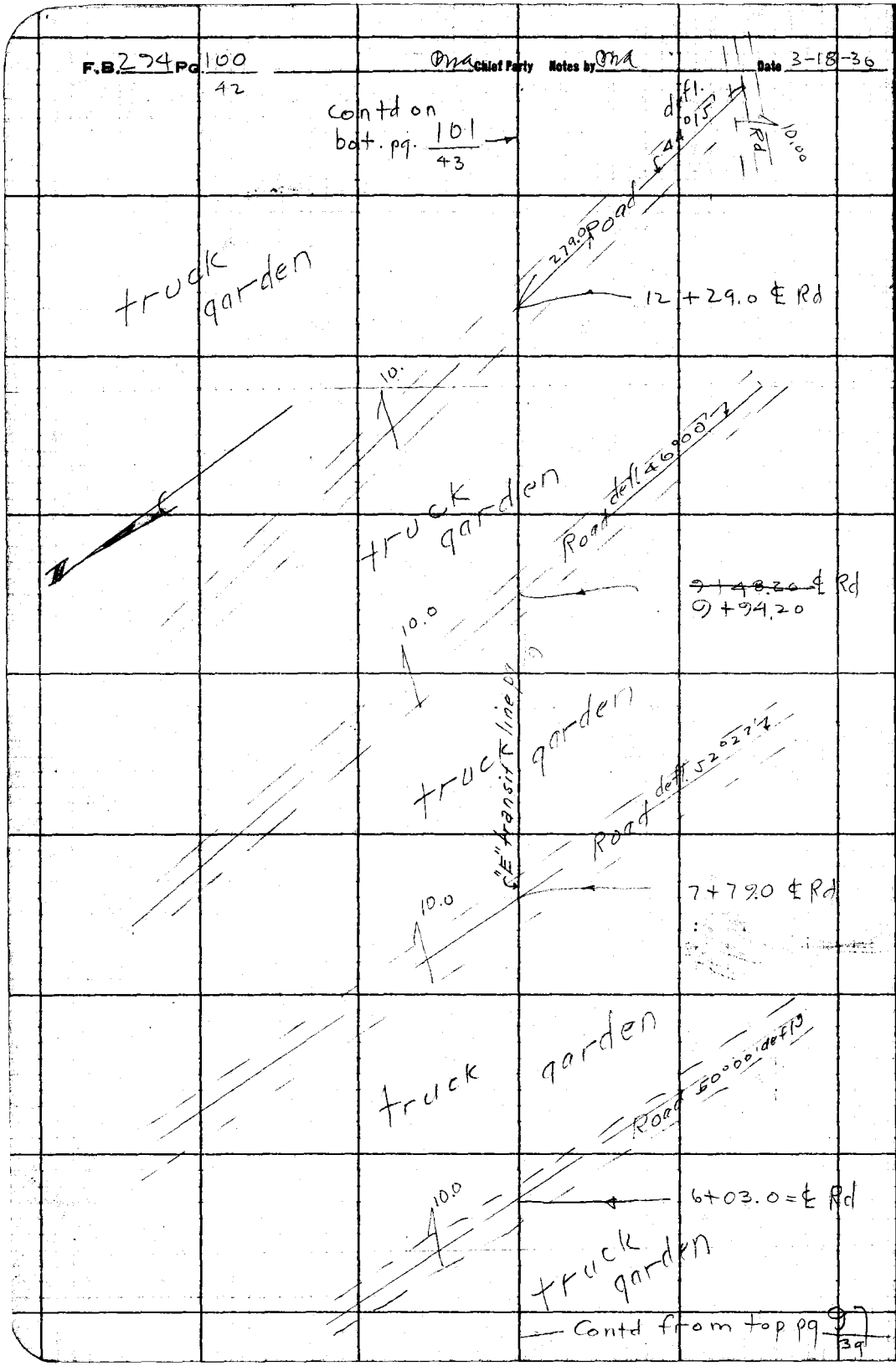

RETURN TO
LOS ANGELES COUNTY SURVEYOR

Do not extend notes this side of this line

Note: ANY ADDITIONS OR CHANGES ON THIS SHEET MUST BE MADE OR CIRCLED IN Red. WITH DATE AND NAME OF PERSON MAKING CHANGE.

Date 3-18-30 Notes by [illegible] Chief Party [illegible] F.B. 294 Pg 101
43

Plotted by	W. O. No. [illegible]
Date	Location Lincoln Blvd
Map No.	Surveyed by PW Atkins Dep
Plotting Chkd by	Date Mar. 18 1930
Date	Indexed A. C. Johnson

Contd on bottom page 163/45 →

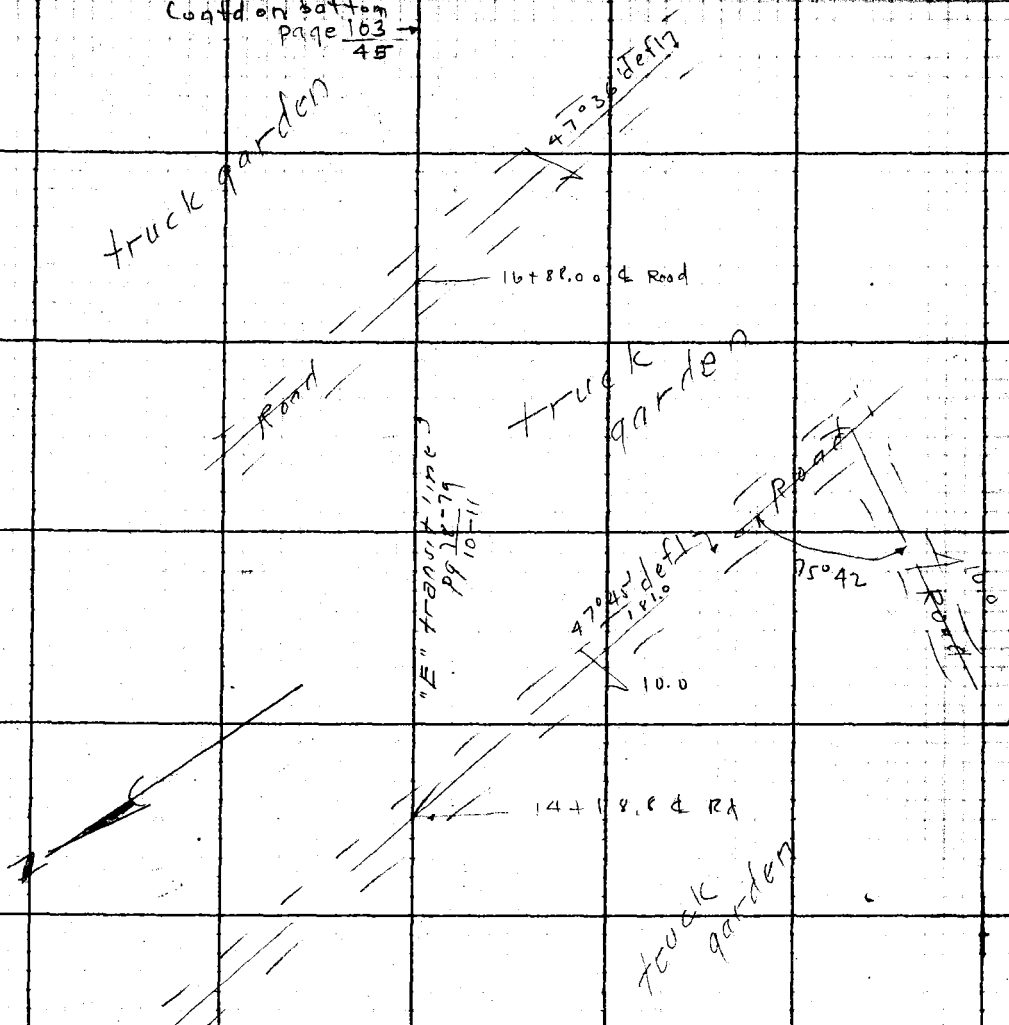

← Contd from top pg 100/42

Notice: ANY ADDITIONS OR CHANGES ON THIS SHEET MUST BE MADE ON CHECKER'S Red. WITH DATE AND NAME OF PERSON MAKING CHANGE.
Do not extend notes this side of this line
RETURN TO LOS ANGELES COUNTY SURVEYOR

F.B. 749 Pg. 102
44

PMR Chief Party Notes by PMR Date

RETURN TO
LOS ANGELES COUNTY SURVEYOR

Note: ANY ADDITIONS OR CHANGES ON THIS SHEET MUST BE MADE OR CIRCLED IN Red WITH DATE AND NAME OF PERSON MAKING CHANGE

Do not extend notes this side of this line

Date 3-18-30 Notes by Pma Chief Party Pma F.B. 294 PG 103

Platted by	W. O. No. 972 U. S. C. No. Ribbon
Date	Location Lincoln Blvd
Map No.	Surveyed by DW Atkins Dep
Platting C'k'd by	Date Mar 18, 1930.
Date	Indexed A. C. Johnson

45
142°19'45"
28439.00
142 19 30

Contd on bot pg 104 →

8615
4830
3745
14215

"E" transit line pg 79/11

℄ 10' Road

142°19'30"

19+81.5 ℄ Rd

70°00'00" defl 7

℄ dtch 19+68.0

19+56.5 ℄ Rd

10' Road

6' ditch

10' Road

Fd 1" x 2.5 kitk flush 19+51.87 "E" Random = 0+00 "H" transit line

121°54'

0+36.2

N 86°16' W Mag brg Vari set 17° "H" transit line

truck garden

Vari set 17° E Mag brg

48°30'

18+49.8 ℄ Rd

10.00

defl. 124°08'

Rd

truck garden

Contd on bottom pg 106/48

Contd from top pg 101/43

Note: ANY ADDITIONS OR CHANGES ON THIS SHEET MUST BE MADE OR CHECKED IN RED WITH DATE AND NAME OF PERSON MAKING CHANGE.

RETURN TO LOS ANGELES COUNTY SURVEYOR

Do not extend notes this side of this line

F.B. 294 Pg. 104/46 Chief Party Notes by Date 3-18-30

Contd on bot page 107/49 →



← Contd from top pg 130/45

RETURN TO
LOS ANGELES COUNTY SURVEYOR

Do not extend notes this side of this line

Notes: ANY ADDITIONS OR CHANGES ON THIS SHEET MUST BE MADE OR CIRCLED IN RED WITH DATE AND NAME OF PERSON MAKING CHANGE.

Date _____ Notes by Ona Chief Party Ona F.B. 294 Pg. 105
47

Plotted by	W. O. No. 372 D. S. O. No.
Date	Location Lincoln Blvd
Map No.	Surveyed by OW Atkins Dep.
Platting C'k'd by	Date Mar 18 1930
Date	Indexed A. C. Johnson

Calc

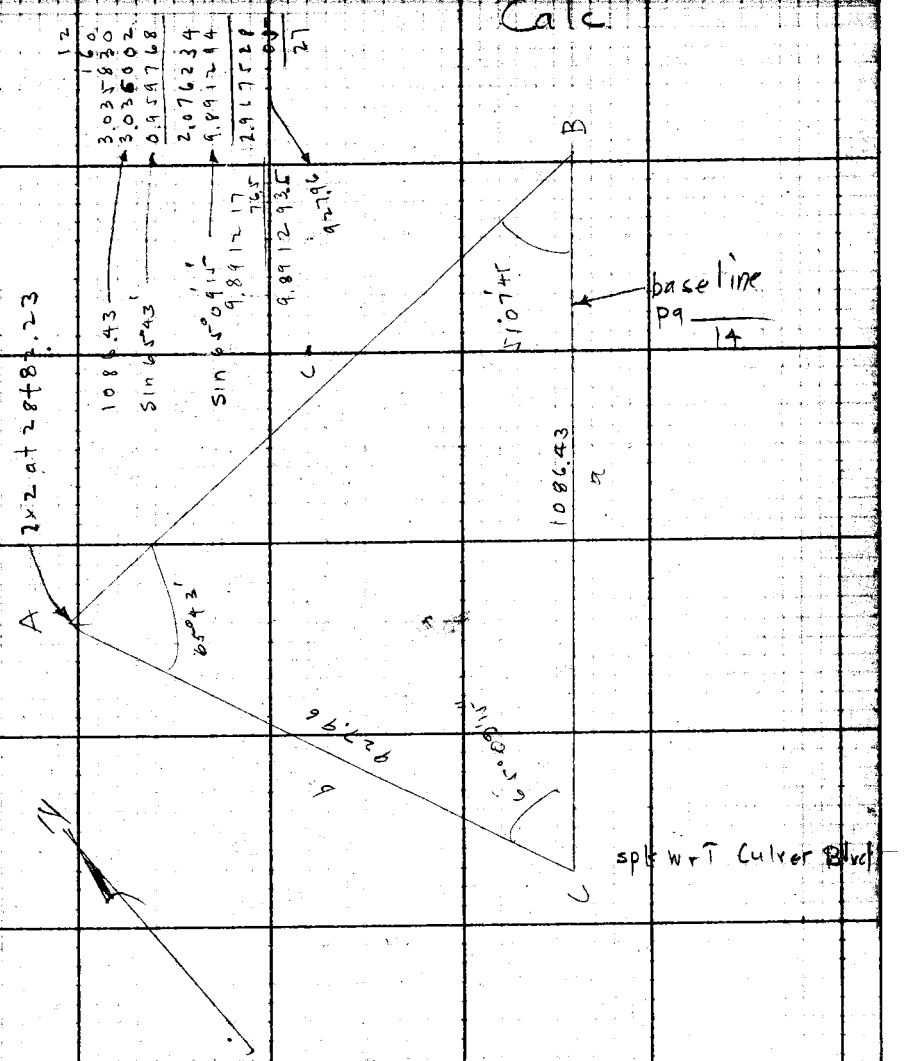

Note: ANY ADDITIONS OR CHANGES ON THIS SHEET MUST BE MADE OR CHECKED IN Red. WITH DATE AND NAME OF PERSON MAKING CHANGE.

RETURN TO
LOS ANGELES COUNTY SURVEYOR

Do not extend notes this side of this line

F.B. 294 Pg. 106 / 48 Chief Party Notes by Date 3-18-30

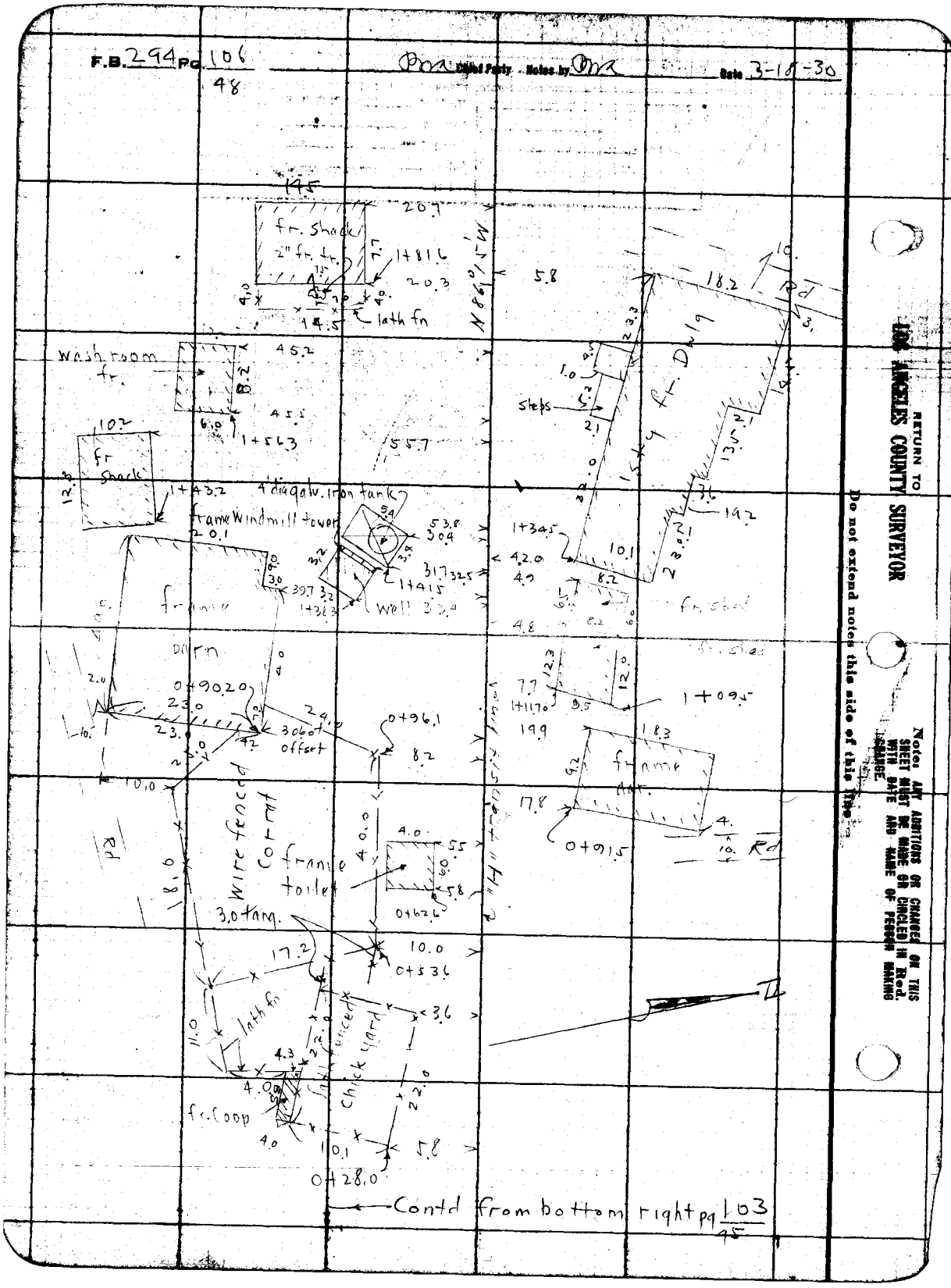

RETURN TO LOS ANGELES COUNTY SURVEYOR

Do not extend notes this side of this line

Notes: ANY ADDITIONS OR CHANGES ON THIS SHEET MUST BE MADE OR CIRCLED IN Red. WITH DATE AND NAME OF PERSON MAKING CHANGE.

Date 3-18-30 Notes by Ona Chief Party Ona F.B 294 Pg 107 / 49

Plotted by J.D. Price	W. O. No. 372
Date April, 1930.	Location Lincoln Blvd
Map No. C.S.B-514	Surveyed by P W Atkins Dep
Plotting C'k'd by J.D. Price	Date Mar. 18 1930
Date	Indexed A. C. Johnson

224 57 00
112 28 45 Rt
at Sta 26+96.05

S64°00W

112 30

112 28 45
224 57 00
112 28 30

110°50'

Contd on bottom page 51

37.42
26 96.05
27+33.47
27+53.47

Notes: ANY ADDITIONS OR CHANGES ON THIS SHEET MUST BE MADE OR CHECKED BY THE WITH DATE AND NAME OF PERSON MAKING CHANGE.

Do not extend notes this side of this line

RETURN TO LOS ANGELES COUNTY SURVEYOR

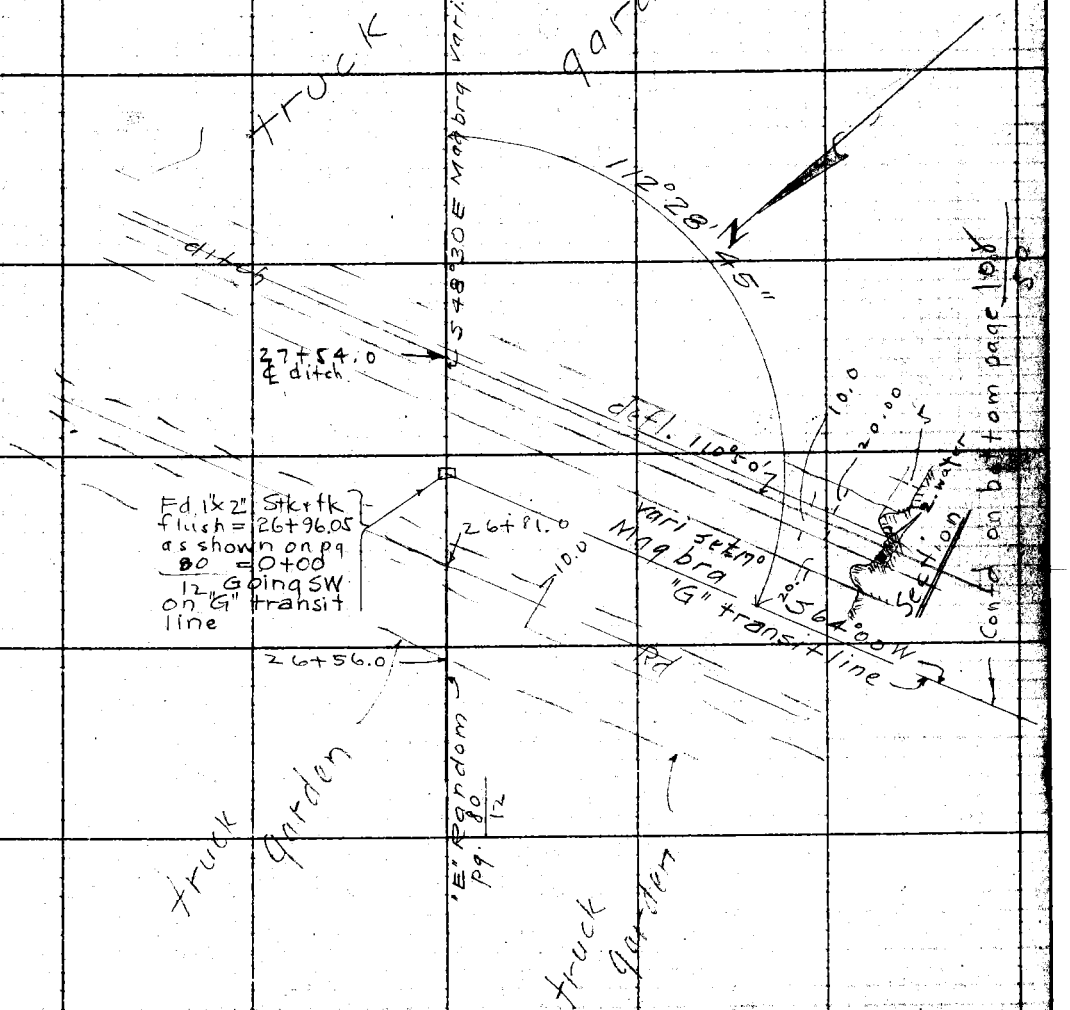

Contd from top page 104/46

F.B. 294 Pg. 108/50 Chief Party Notes by Date 3-18-30

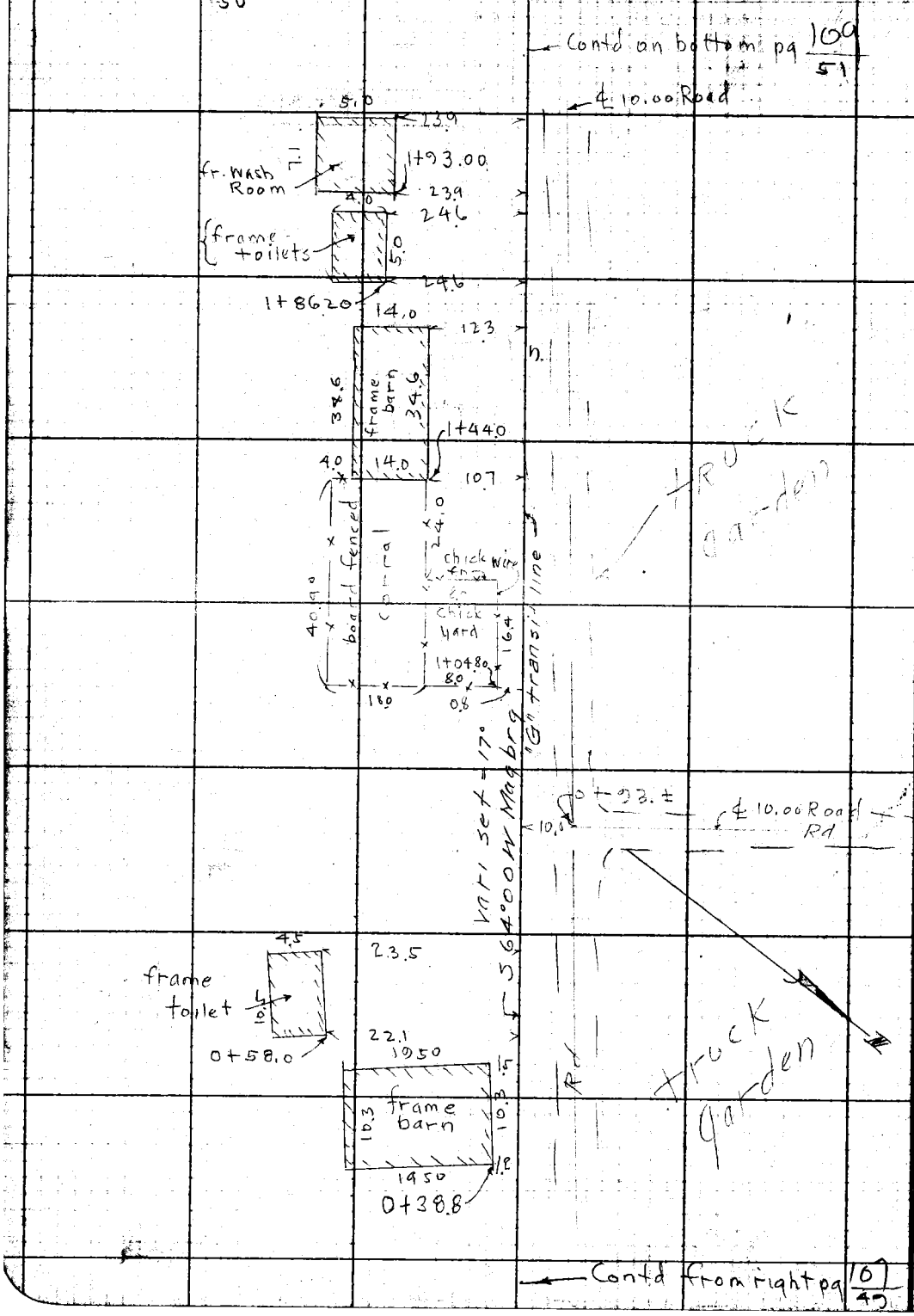

RETURN TO
LOS ANGELES COUNTY SURVEYOR

Do not extend notes this side of this line

Note: ANY ADDITIONS OR CHANGES ON THIS SHEET MUST BE MADE OR CIRCLED IN Red. WITH DATE AND NAME OF PERSON MAKING CHANGE.

Date 3-18-30 Notes by Gma Chief Party Gma F.B. 294 Pg. 109
51

Platted by J.D. Price	W. O. No. 972 Dr. O. No. Ribbon
Date April, 1930.	Location Lincoln Blvd
Map No. C.S.B-514	Surveyed by P.W. Atkins Dep
Platting C'k'd by J.D. Price	Date Mar 18 1930
Date [illegible]	Indexed A. C. Johnson

Note: ANY ADDITIONS OR CHANGES ON THIS SHEET MUST BE MADE OR CHECKED IN RED WITH DATE AND NAME OF PERSON MAKING CHANGE.

RETURN TO LOS ANGELES COUNTY SURVEYOR

Do not extend notes this side of this line

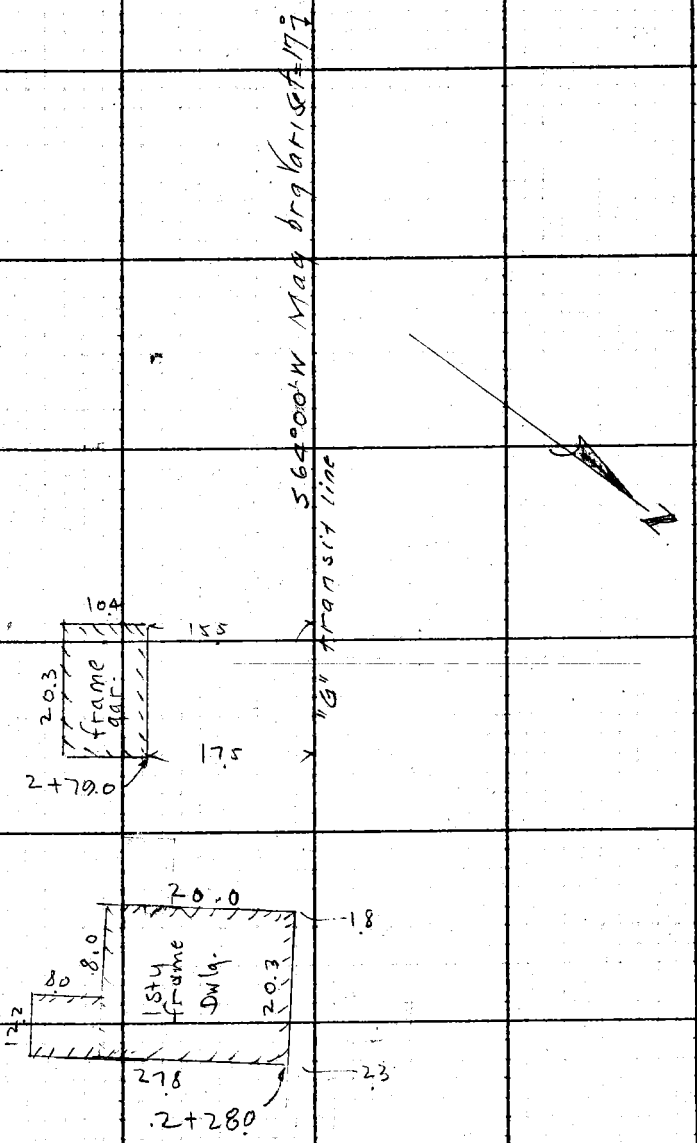

Contd from top pg 108/50

F.B. 294 Pg. 110 / 52 Chief Party Notes by Date 3-18-30

128° 37'
257 14
128 37
51 23

32
13
96
32
41

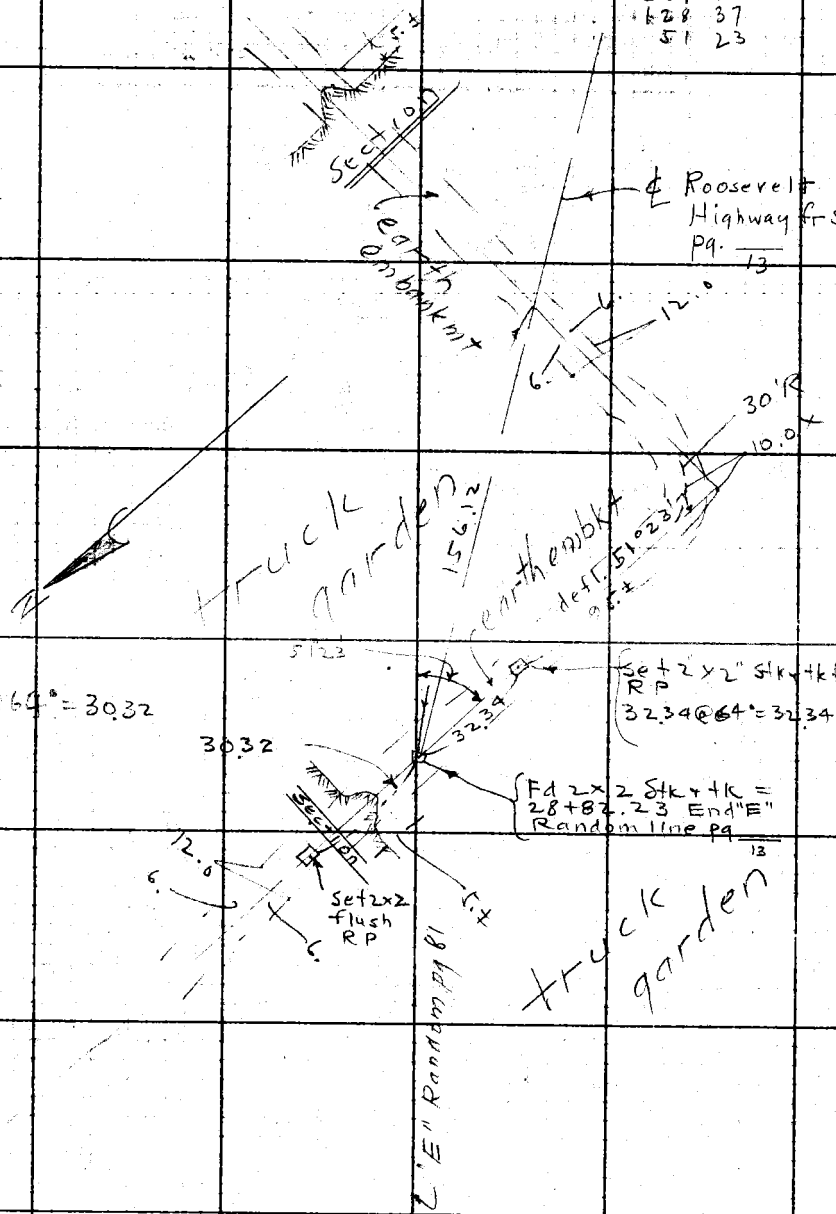

Contd fr top pg 107 / 49

RETURN TO
LOS ANGELES COUNTY SURVEYOR

Do not extend notes this side of this line

Notes: ANY ADDITIONS OR CHANGES ON THIS SHEET MUST BE MADE OR CIRCLED IN Red. WITH DATE AND NAME OF PERSON MAKING CHANGE.

Date 4-11-30 Notes by P. T. Dunlap Chief Party Dunlap F.B. 294 Pg. 111

Plotted by R.B. Emmott	W.O. No. 972 B.S.O. No.
Date	Location Lincoln Blvd.
Map No.	Surveyed by P. T. Dunlap
Platting C'k'd by K.R. McPher.	Date April 11 1930
Date	Indexed A. C. Johnson

DIRECT SOLAR OBSERVATION

Latitude April 11, 1930.

Inst. at L.B. #10 (6x6 conc. Mon) per L.B. 371-42
Sight on L.B. #11 (4" I.P. Filled with conc. & Nail) per L.B. 371-44

Mag. Bearing of Line L.B. #10 to #11 = S 8°-45' W
Variation set off on inst. = 15°-15' C. L.B. Instrument # 16222

Set. No.	Standard Time (Hrs Min Sec.)	Horizontal Angle	Vertical Angle	Position of telescope	Edges of Sun Tang.
1.	3-10-30	62-49-45	38-40-00	Direct	Lower Right
	3-11-50	242-22-00	39-03-00	Inverted	Upper Left
2	3-13-00	63-17-45	37-32-00	Direct	L. R.
	3-14-00	242-48-00	37-54-00	Inverted	U. L.
3.	3-15-10	63-42-45	37-06-00	Direct	L. R.
	3-16-10	243-11-30	37-29-30	Inverted	U. L
4.	3-17-10	64-04-00	36-43-00	Direct	L. R.
	3-18-10	243-32-00	37-05-00	Inverted	U. L.
5.	3-19-50	64-53-30	36-11-00	Direct	L. R.
	3-20-50	244-02-00	36-34-00	Inverted	U. L.

Atmosphere Hazy
Air temp. 68°

∡ to Sun turned to Right or West.
Watch Set with Western Union Time at 8-32-30 A.M. Culver City
" Checked " " " " 4-10-30 P.M. " "

OVER FOR ADOPTED BEARING

Notice: ANY ABBREVIATIONS OR CHANGES ON THIS SHEET MUST BE MADE IN CIRCLES IN RED WITH DATE AND NAME OF PERSON MAKING CHANGE.
Do not extend notes this side of this line
RETURN TO LOS ANGELES COUNTY SURVEYOR

F. B. 294 Pg. 112 P. T. Dunlap Chief Party Notes by Dunlap Date 4-11-30

SECOND OBSERVATION

	Time	Horizontal Angle	Vertical Angle	Position of Telescope	Edges of Sun tang	Set No
6	3-37-10	67-37-00	32-42-00	Direct	Lower Right	1.
	3-38-20	247-09-00	33-01-30	Inverted	Upper Left.	
7	3-39-10	67-57-00	32-18-00	Direct	L. R.	2.
	3-40-20	247-29-00	32-39-00	Inverted	U. L.	
8	3-41-00	68-15-00	31-57-00	Direct	L. R.	3.
	3-42-00	247-46-00	32-18-00	Inverted	U. L.	
9	3-43-00	68-35-00	31-33-00	Direct	L. R	4.
	3-44-00	248-07-00	31-54-00	Inverted	U. L	
10	3-44-50	68-53-00	31-10-00	Direct	L. R.	5.
	3-45-40	248-25-00	31-32-00	Inverted	U. L.	

1 ~~S 8° 49' 58" W.~~ ✓
2 S. 9° 29' 10" W. ✓
3 S. 9° 28' 49" W. ✓
4 ~~S 9° 30' 10" W.~~ ✓
5 ~~S 9° 19' 37" W.~~ ✓
6 S 9° 29' 46" W. ✓
7 S 9° 29' 18" W. ✓
8 S 9° 29' 22" W. ✓
9 S. 9° 28' 44" W. ✓
10 S. 9° 29' 12" W. ✓

Mean of all readings except No's 1, 4 and 5
S 9° 29' 12" W

Adopted Bearing S 9° 29' 10" W.

RETURN TO LOS ANGELES COUNTY SURVEYOR
Do not extend notes this side of this line
Note: ANY ADDITIONS OR CHANGES ON THIS SHEET MUST BE MADE OR CIRCLED IN B.of. WITH DATE AND NAME OF PERSON MAKING CHANGE.

Date 4-12-30 Notes by Dunlap Chief Party P. T. D. F.B. 294 Pg. 113

Plotted by J. D. Price	W. O. No. 972 Tape Or. C. O. No. 024
Date 5-1-'30.	Location Lincoln Blvd.
Map No. C. S. B-54	Surveyed by P. T. Dunlap
Plotting C'k'd by A. E. Swanson	Date 4-12-30
Date May 1930	Indexed C. Johnson

Cont. on Bot. Page 114

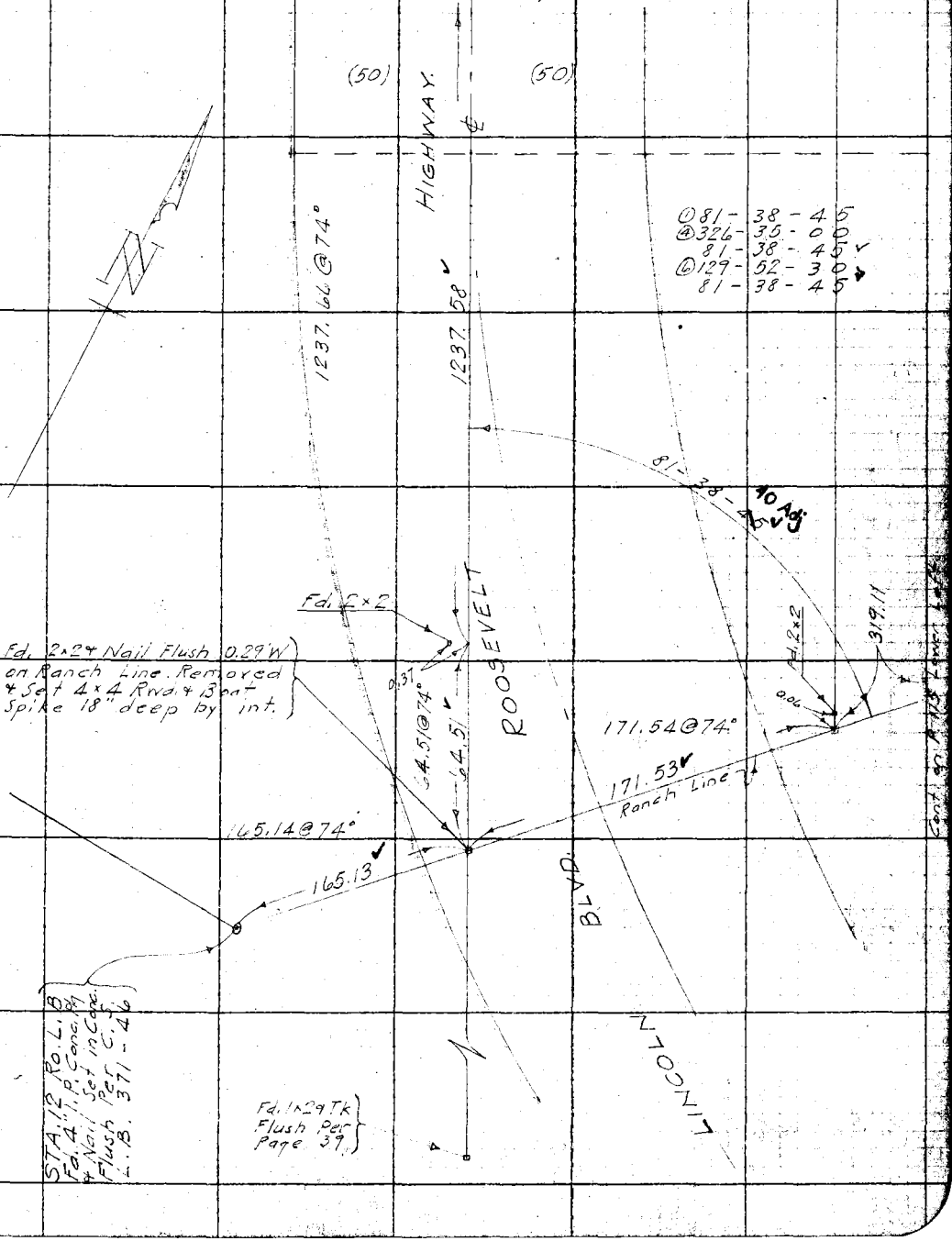

Note: ANY ADDITIONS OR CHANGES ON THIS SHEET MUST BE MADE OR CIRCLED IN Red. WITH DATE AND NAME OF PERSON MAKING CHANGE.

Do not extend notes this side of this line

RETURN TO LOS ANGELES COUNTY SURVEYOR

F. B. 294 Pg. 114 Dunlap Chief Party Notes by P. T. D. Date 4-12-30

Cont. on Rgt. Page 116

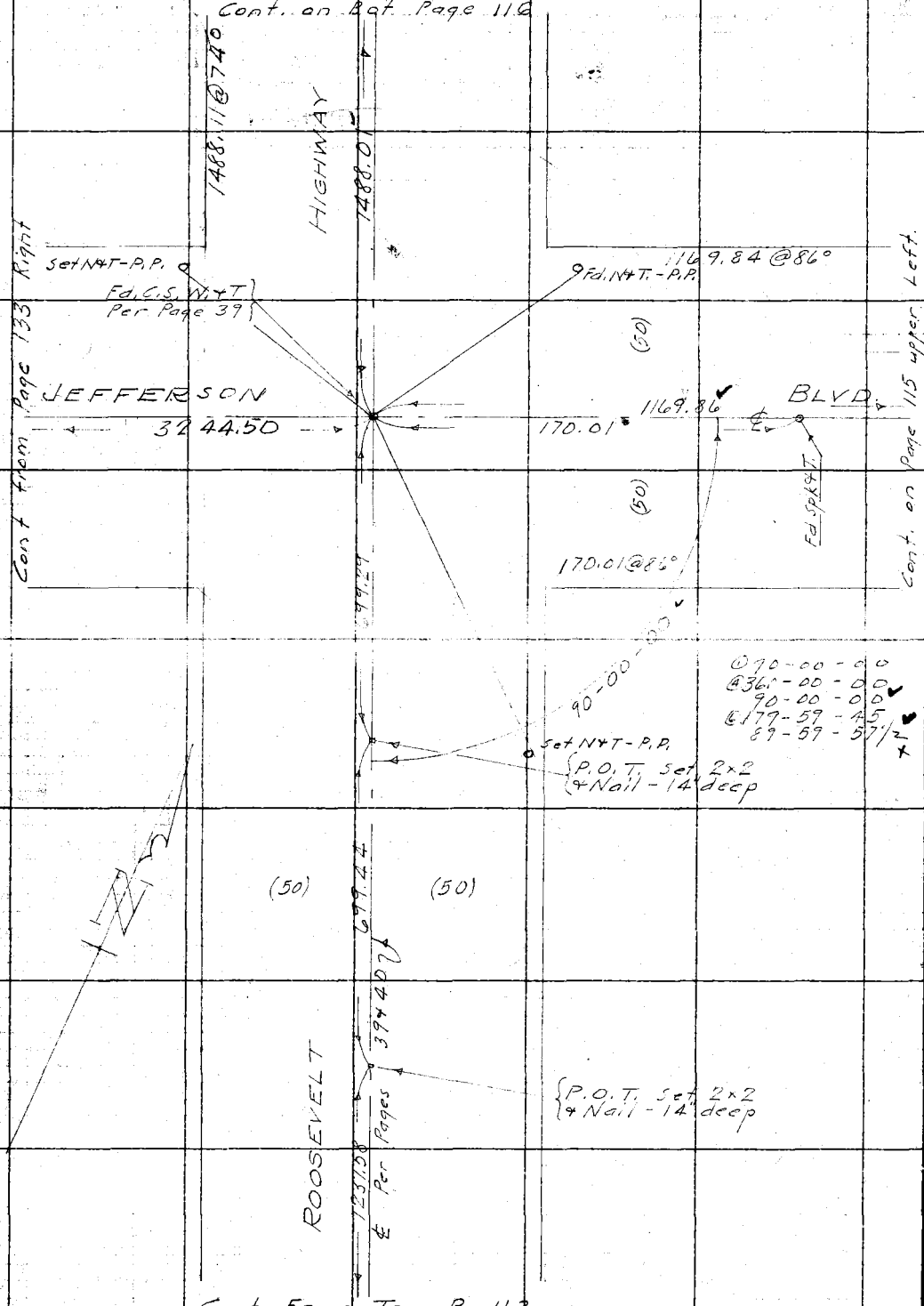

RETURN TO
LOS ANGELES COUNTY SURVEYOR
Do not extend notes this side of this line
Notes: ANY ADDITIONS OR CHANGES ON THIS SHEET MUST BE MADE OR CIRCLED IN. Red. WITH DATE AND NAME OF PERSON MAKING CHANGE.

Date 4-3-30 Notes by Dunlap Chief Party P.T.D. F.B. 294 Pg. 115

Date 5-1-30	Location Lincoln Blvd.
Map No. C-3, 0-514	Surveyed by P.T. Dunlap
Plotting C.K.'d by [illegible]	Date 4-10-30
Date May '30	Indexed A. C. Johnson

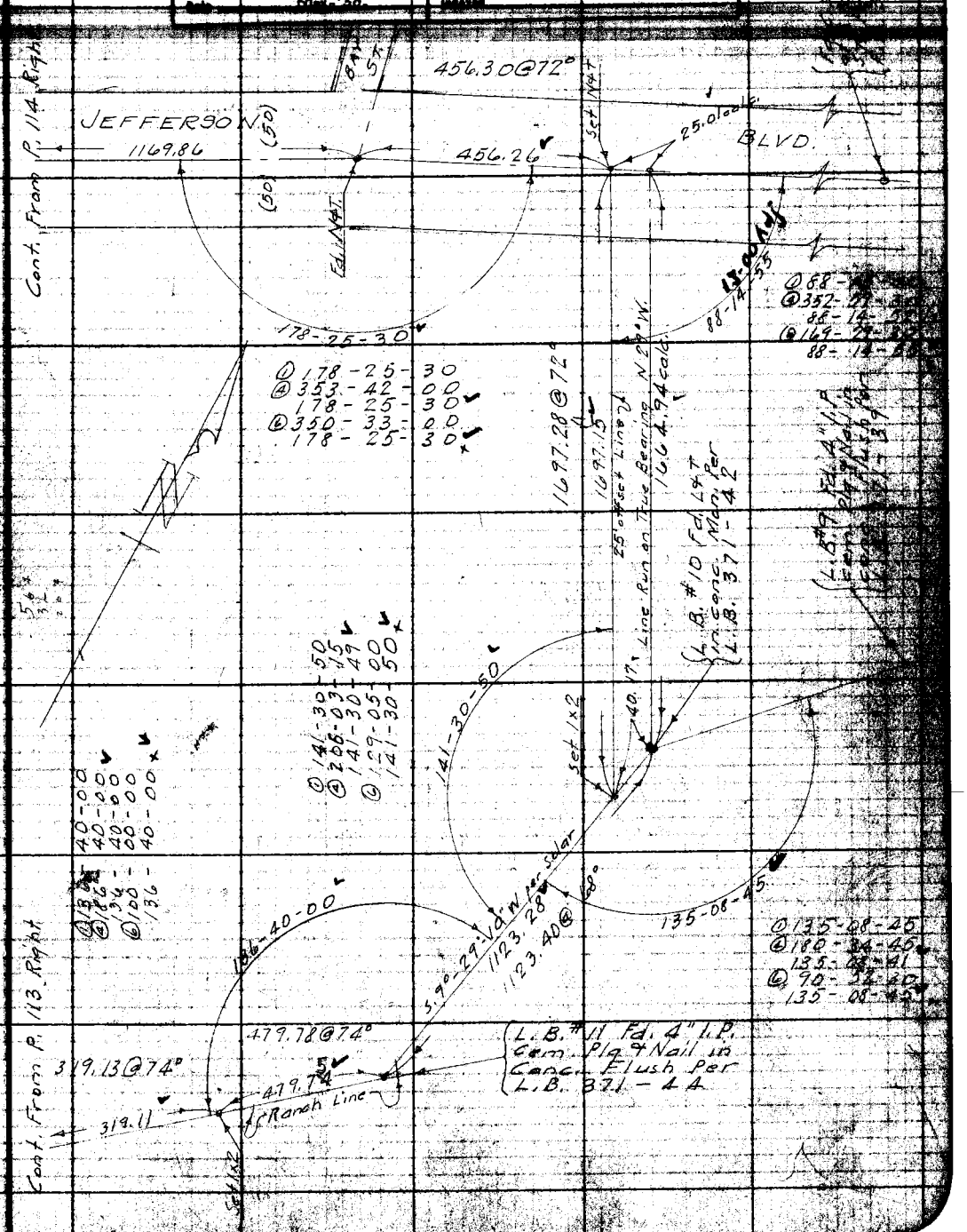

Do not extend notes this side of this line

RETURN TO LOS ANGELES COUNTY SURVEYOR

F.B. 294 Pg. 176 Dunlap Chief Party Notes by R.T.D. Date 4-26-30



RETURN TO
LOS ANGELES COUNTY SURVEYOR

Do not extend notes this side of this line

Note: ANY ADDITIONS OR CHANGES ON THIS SHEET MUST BE MADE OR CHECKED IN RED WITH DATE AND NAME OF PERSON MAKING CHANGE.

Date 3-31-30 Notes by Dunlap Chief Party P.T.D. F.B 294 PG. 117

Printed by [illegible]	[illegible] 972 Tape [illegible]
Date 5-1-30	Location Lincoln Blvd.
Map No. C.S. 8-514	Surveyed by P.T. Dunlap
Plotting Chk'd by [illegible]	Date 3-31-30
Date Mar-30	Indexed A. C. Johnson



Return to LOS ANGELES COUNTY SURVEYOR

Do not extend notes this side of this line



Do not extend notes this side of this line

RETURN TO
LOS ANGELES COUNTY SURVEYOR

NOTE: ANY ADDITIONS OR CHANGES ON THIS SHEET MUST BE MADE BY CHECKED IN BOOK WITH DATE AND NAME OF PERSON MAKING CHANGE.

Date 4-1-30 Notes by Dunlap Chief Party P. T. D F.B. 294 Pg. 114

Plotted by [illegible]	W.O. No. 972 Job No. 024
Date 6-1-30	Location Lincoln Blvd
Map No. C-S.B.-514	Surveyed by P. T. Dunlap
Plotting C'k'd by A. A. Salzer	Date 4-1-30
Date May-[illegible]	Indexed A. C. Johnson

Cont. on Bot. Page 124

Page 118 Top Continued from

LOT 6

LOT 7

PRADERA

Lincoln Blvd

Proposed E. Line

N'ly Line

S. Ely Line

Lot 72

Lot 7

(Rec. 15' offset Line)

15' offset

726.89

606.08 @ 62°

605.79

53.70

100.12 @ 72°

100.14

53.70 Calc.

845.14

898.78

644.69

644.73 @ 74°

644.73 @ 72°

53.65 Calc.

31.70

16.10 Calc.

316.48

2021.47

959.87

959.77 @ 74°

959.92 @ 75°

Set 2x2 12" deep

Set 4x4, boat spk. & T. 15" deep by Calc. distance

19+61.92 P.O.T. Set 4x4 Boat Spike 18" deep by intersection Replaced with C.S.B.C. Mon. 1.5" deep. Marked AWK

County Surveyed Monumented

Set 4x4, boat spk & T. 18" deep by Calc. distance AWK

Set 4x4, boat spk & T., flush, by Calc. dist. AWK

Set 4x4, boat spk & T. flush, by Calc. dist. AWK

Set 2x2 Nail 12" deep

(13+17.23 P.O.T. Set 2x2 Nail 12" deep By int. This point not found. We re-set it by intersection. AWK

① 111-23-25
② 85-32-45
111-23-11
③ 308-19-30
111-23-15

① 111-18-38
② 85-02-00
111-18-30
③ 307-33-00
111-18-30
(13+33.33 POT
Set C.S.B.C. Mon. flush by Calc. dist. Marked AWK

Cont. From Top Page 116

Return to LOS ANGELES COUNTY SURVEYOR

Notice: Any additions or changes on this sheet must be made on circles in red ink. Date and initials must be added to each change.

Do not detach sheets from this notebook or this map.

F.B. 294 Pg. 120 Dunlap Chief Party Notes by P.T.D. Date 3-31-30

Cont. on P. 131 Left.

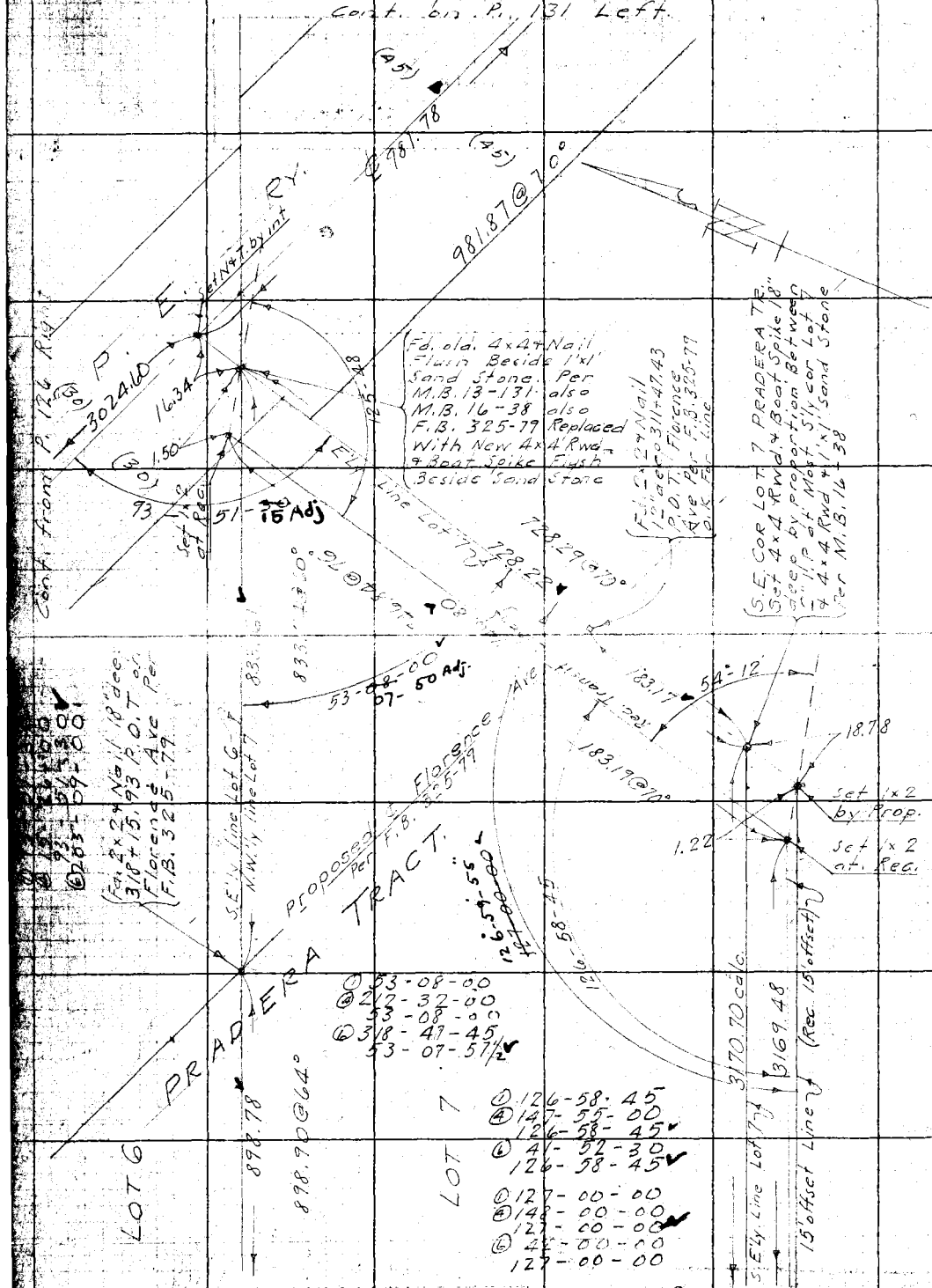

Cont. From Page 119 Right

RETURN TO
LOS ANGELES COUNTY SURVEYOR
Do not extend notes this side of this line.
Note: ANY ADDITIONS OR CHANGES ON THIS SHEET MUST BE MADE OR CIRCLED IN Red. WITH DATE AND NAME OF PERSON MAKING CHANGE.

Date 4-1-30 Notes by P.T.D. Chief Party Dunlap F.B. 294 Pg 121

Plotted by J.B. Price	W.O. No. 972 R.P.O. No. 024
Date 5-1-'30.	Location Lincoln Blvd.
Map No. C.S. B-514	Surveyed by P.T. Dunlap
Plotting C'k'd by [illegible]	Date 3-31-30
Date May '30.	Indexed A. C. Johnson



Notes: ANY ADDITIONS OR CHARGES ON THIS SHEET MUST BE MADE OR CIRCLED IN WITH DATE AND NAME OF PERSON MAKING CHANGE.

Do not extend notes this side of this line

RETURN TO LOS ANGELES COUNTY SURVEYOR

F.B. 294 Pg. 122 P.T.D. Chief Party Notes by Dunlap Date 4-3-30

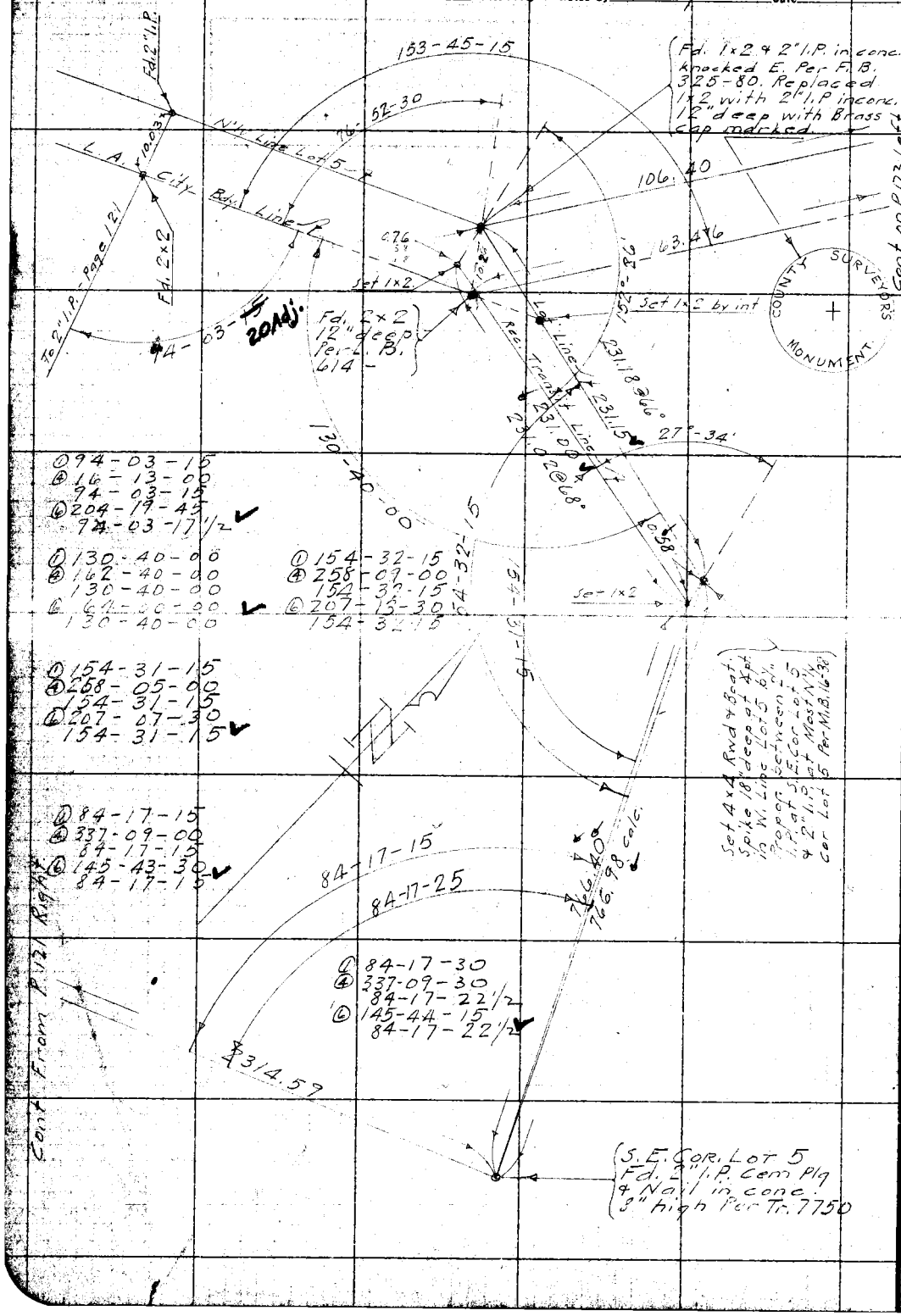

RETURN TO LOS ANGELES COUNTY SURVEYOR

Do not extend notes this side of this line

Note: ANY ADDITIONS OR CHANGES ON THIS SHEET MUST BE MADE OR ENGLER IN RED WITH DATE AND NAME OF PERSON MAKING CHANGE.

Date 4-3-30 Notes by Dunlap Chief Party P.T.D. F.B. 294 Pg. 123

Planned by [illegible]	W.O. No. 972 Tape No. 924
Date 5-1-'30	Location Lincoln Blvd.
Map No. C.S B-514	Surveyed by P.T. Dunlap
Plotting C'k'd by A.A. [illegible]	Date 4-3-30
Date May, 1930	Indexed A. C. Johnson

Notes: ANY ADDITIONS OR CHANGES ON THIS SHEET MUST BE MADE OR CIRCLED IN RED WITH DATE AND NAME OF PERSON MAKING CHANGE.

Do not extend notes this side of this line

RETURN TO LOS ANGELES COUNTY SURVEYOR

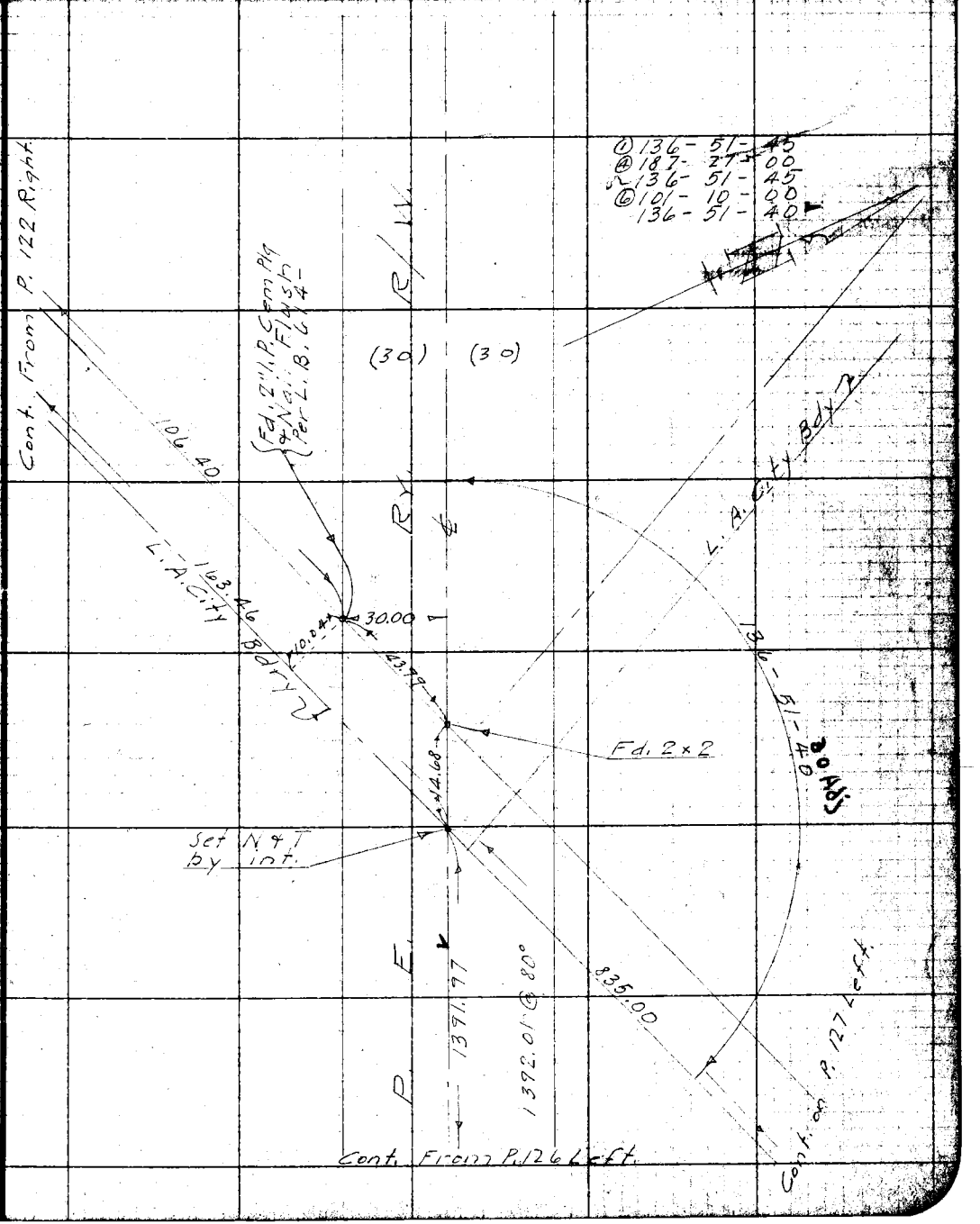

F.B. 294 Pg. 124 P.T.D. Chief Party Notes by Dunlap Date 4-28-30

(Cont. on Bot Page 125

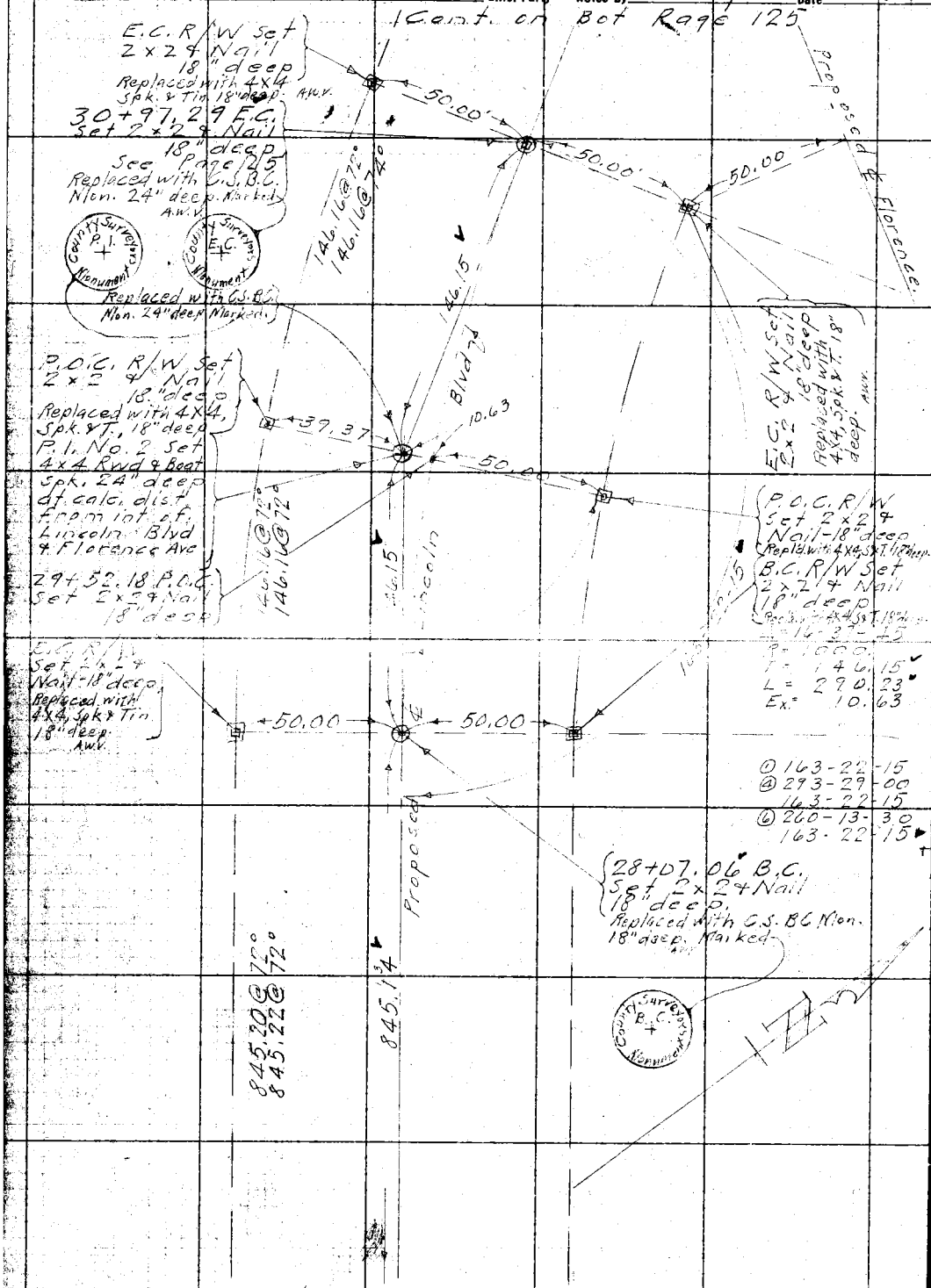

Cont from Top Page 119

RETURN TO LOS ANGELES COUNTY SURVEYOR

Do not extend notes this side of this line

Note: ANY ADDITIONS OR CHANGES ON THIS SHEET MUST BE MADE OR CIRCLED IN Red. WITH DATE AND NAME OF PERSON MAKING CHANGE.

Date 4-28-30 Notes by Dunlap Chief Party P.T.D. F.B. 294 Pg. 125

Plotted by [illegible]	W.O. No. 972 Tape No. 024
Date 5-1-30	Location Lincoln Blvd.
Map No. C.S.B-514	Surveyed by P.T. Dunlap
Plotting Ck'd by [illegible]	Date 4-28-30
Date May, 1930	Indexed A. C. Johnson

Cont. on Bot Page 126

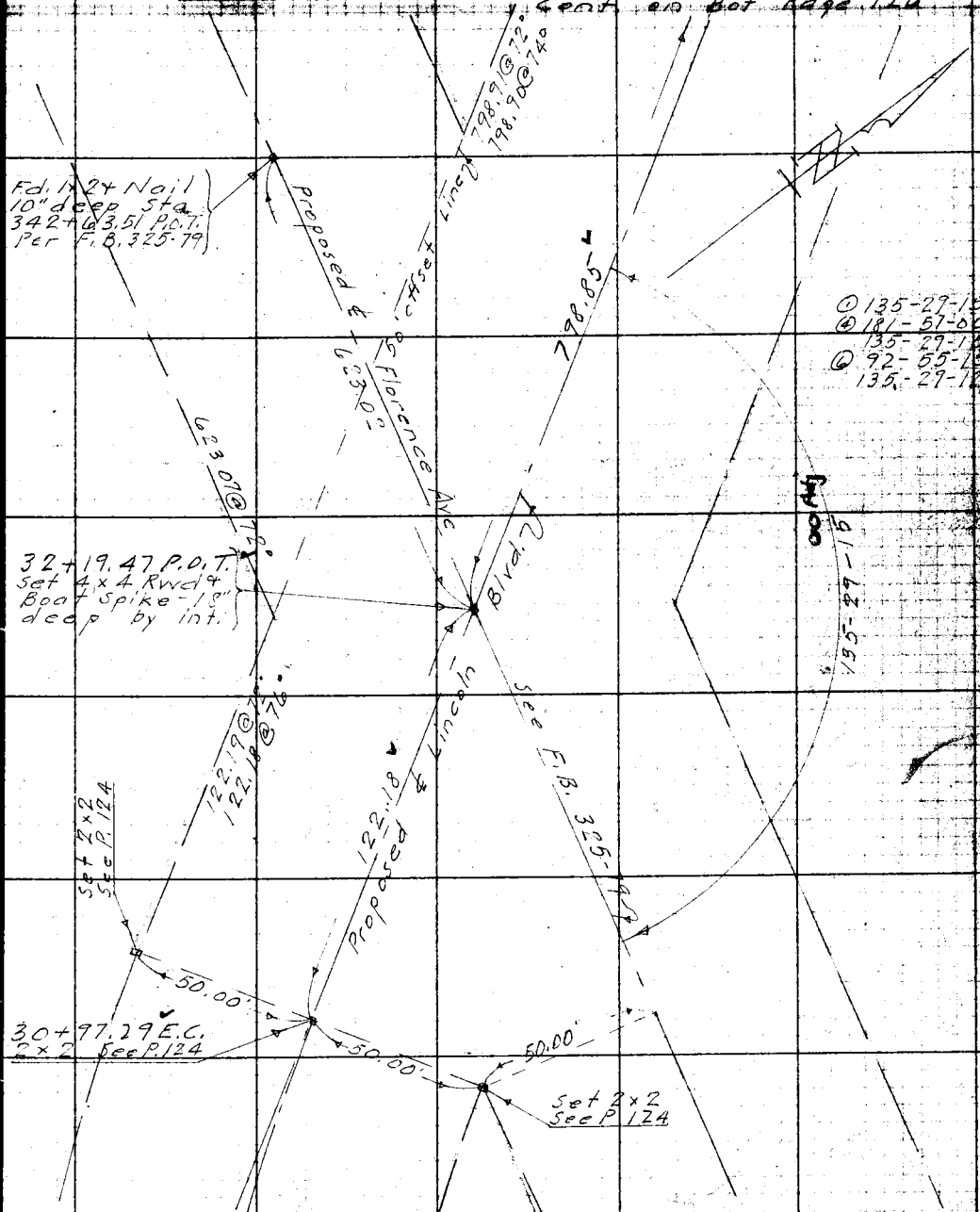

Cont. from Top Page 124

Notes: ANY ADDITIONS OR CHANGES ON THIS SHEET MUST BE MADE OR CIRCLED IN Red, WITH DATE AND NAME OF PERSON MAKING CHANGE.

Do not extend notes this side of this line

Return to LOS ANGELES COUNTY SURVEYOR

F.B. 294 Pg. 126 Dunlap Chief Party Notes by P. T. D. Date 4-28-30

Cont. on Bot Page 128

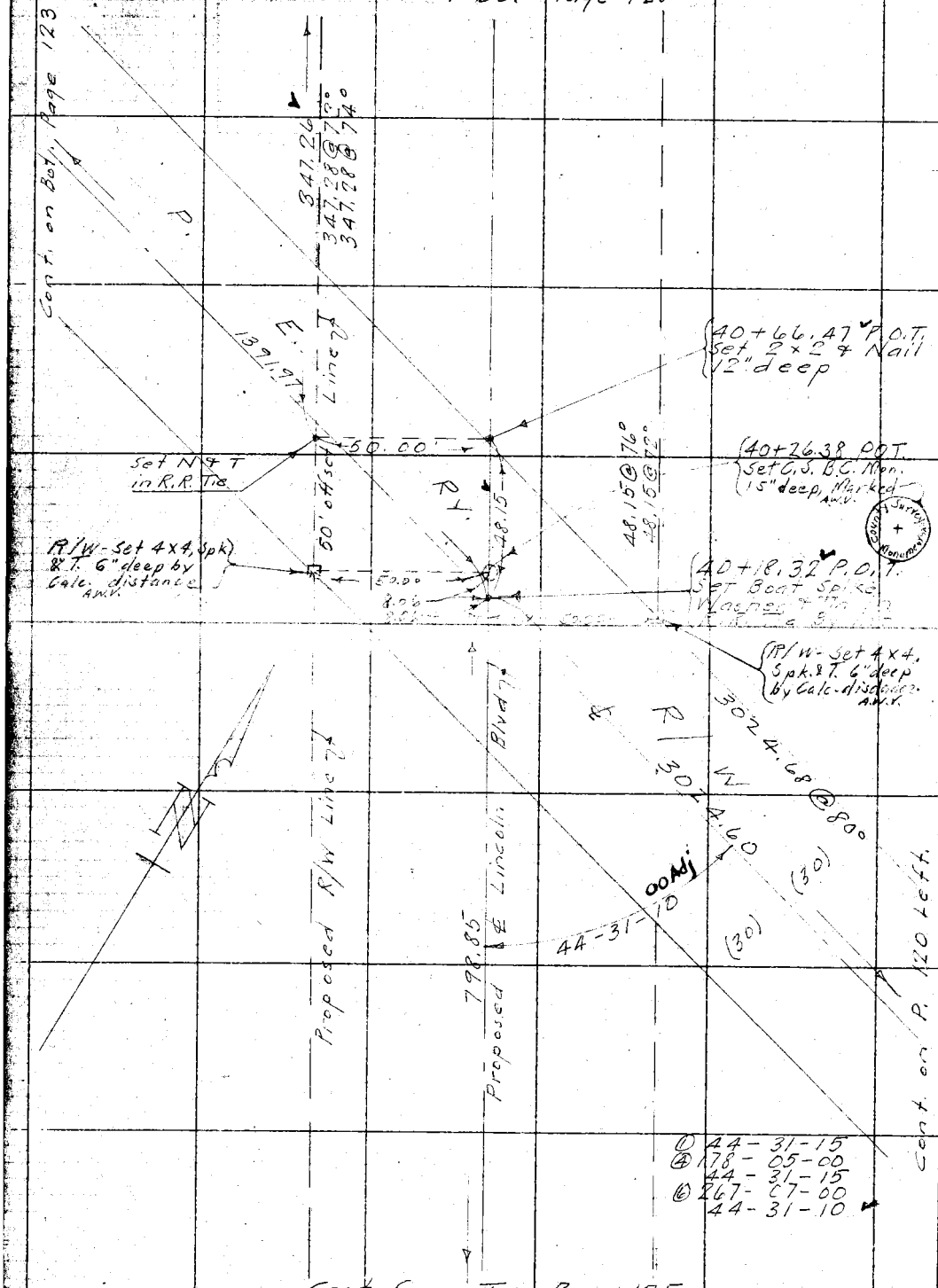

Cont from Top Page 125

RETURN TO
LOS ANGELES COUNTY SURVEYOR

Do not extend notes this side of this line

Note: ANY ADDITIONS OR CHANGES ON THIS SHEET MUST BE MADE OR CIRCLED IN RED. WITH DATE AND NAME OF PERSON MAKING CHANGE.

Date 4-28-30 Notes by P. T. D. Chief Party Dunlap F.B. 294 Pg. 127

Date 5-1-30	Location Lincoln Blvd.
Map No. C.S.B-514	Surveyed by P. T. Dunlap
Plotting Date by [illegible]	Date 4-28-30
Date May 1930	Indexed A. C. Johnson

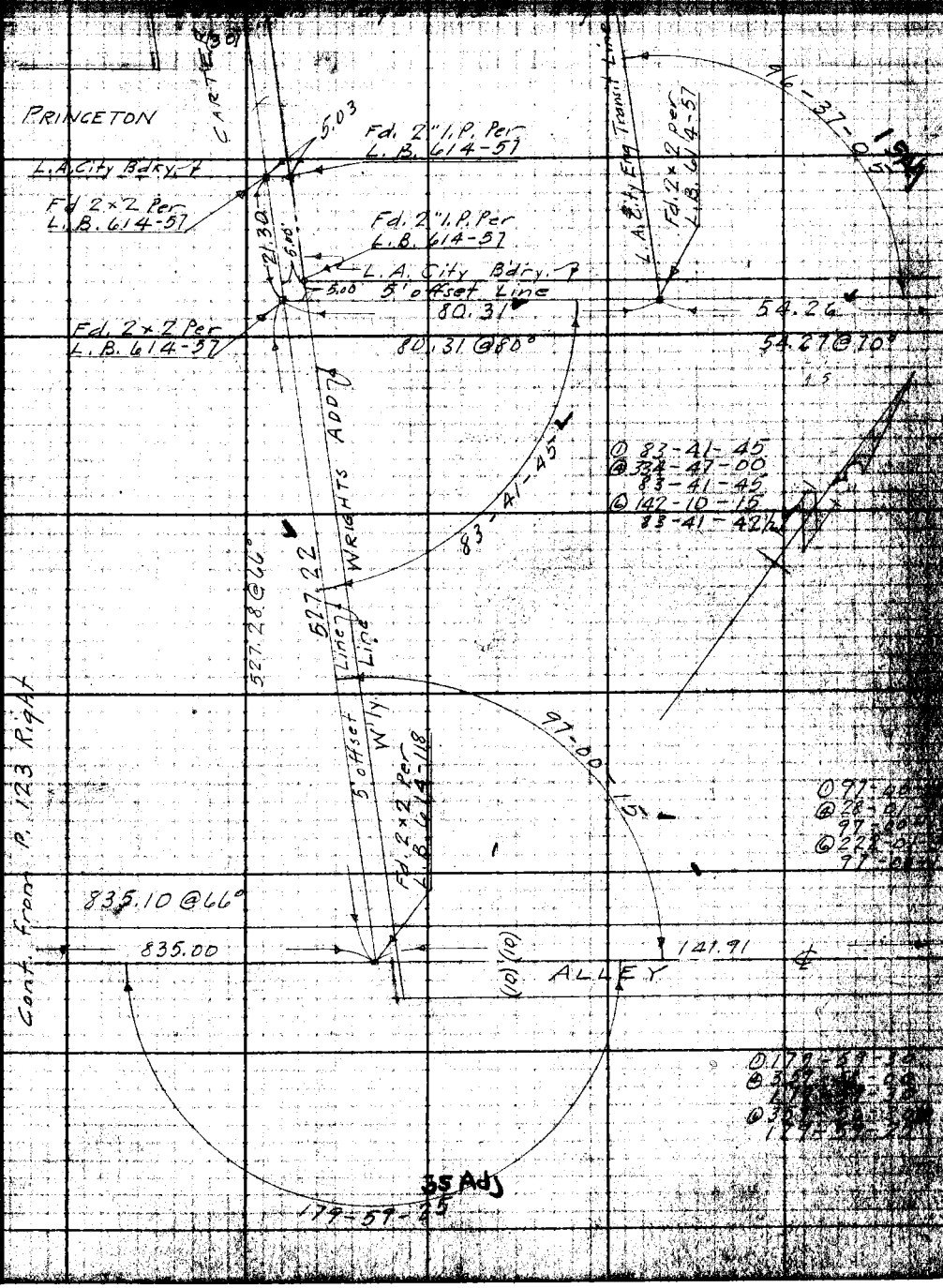

Notes and Sketches on this page are subject to the rules of the Engineer and Surveyor of the Department of Public Works, Bureau of Public Works, Chicago.

Do not extend notes this side of this line

LOS ANGELES COUNTY SURVEYOR



Pg. 128
P.T. Dunlap
Chief Party
Dunlap
Date 4-28-30
Cont. on Bot. Page 130
County Surveyors Monument
Continued on Page 137
49+70.97 P.O.T.
Set 4x4 Rwd +
Boat Spike 12" deep
by Int.
Replaced with C.S.B.C. Mon.
18" deep. Marked
237.38@66°
141.92@68°
141.91
Set N+T
50.00
237.35
ALLEY
Cont. from P. 127 Right
Cont. on P. 129 Left
221.34
221.36@64°
221.38@66°
15 Adj
87-39-15
Set 2x2-12" deep
50.00
87-39-15
350-37-00
87-39-15
165-55-30
87-39-15
47+49.63
Set 2x2 + Nail
14" deep
Lincoln Blvd
335.90
335.93@68°
335.94@66°
W'ly. Prop. R/W. Line
Set 2x2-12" dp.
50.00
44+13.73 P.O.T.
Set 2x2 + Nail
18" deep
Prop.
347.26
Cont. from Top Page 126
RETURN TO
LOS ANGELES COUNTY SURVEYOR
Do not extend notes this side of this line
Note: ANY ADDITIONS OR CHANGES ON THIS SHEET MUST BE MADE OR CHECKED IN RED WITH DATE AND NAME OF PERSON MAKING CHANGE.

Date 4-28-30 Notes by Dunlap Chief Party P.T.D. F.B. [illegible]

[illegible]	[illegible]
Date 5-1-30	Location Lincoln Blvd
Map No. C-S-B-514	Surveyed by P.T. Dunlap
Plotting [illegible] by [illegible]	Date [illegible]
Date [illegible]	Indexed A. C. Johnson

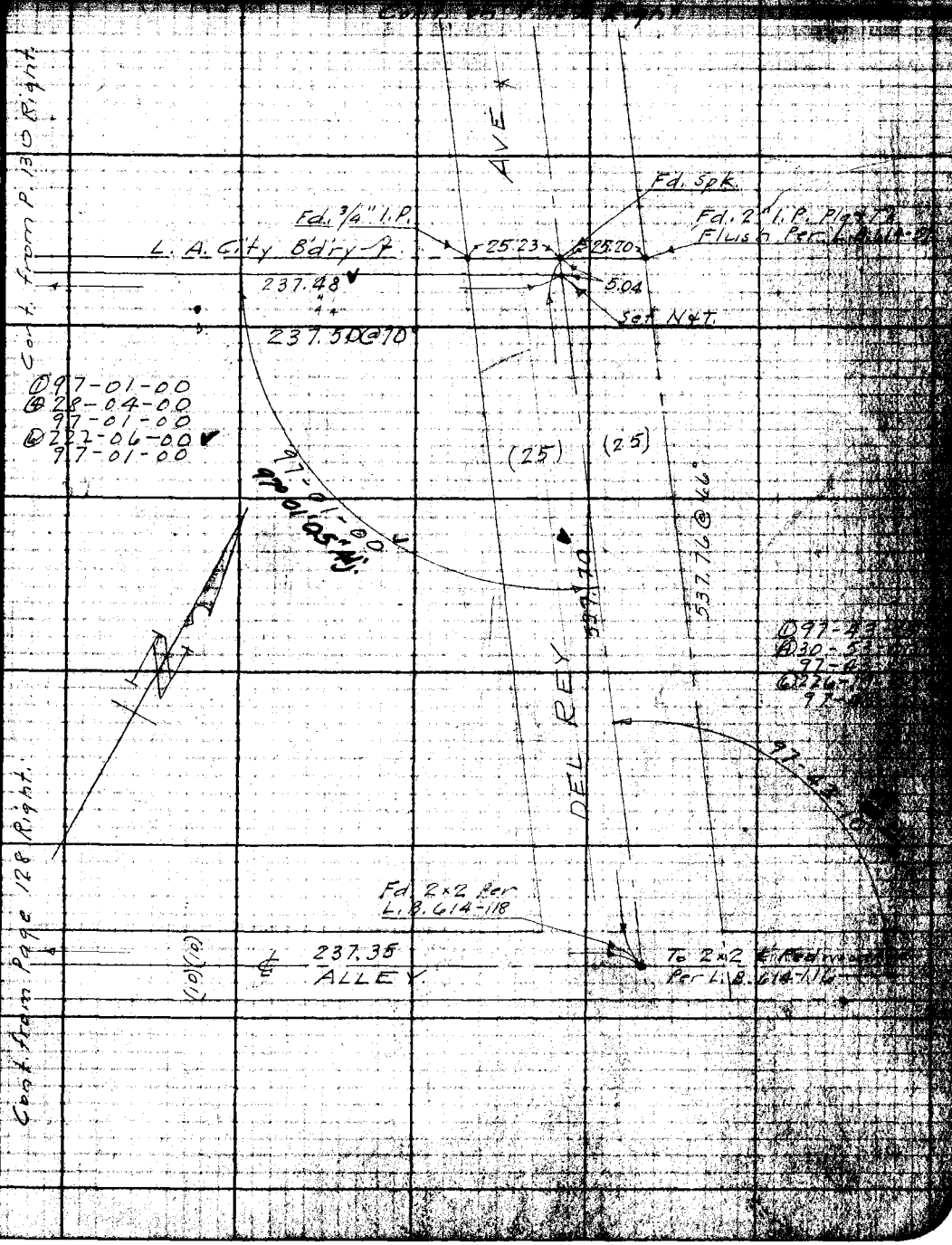

Notes: Any additions or changes on this sheet must be made or checked in red with date and name of person making change.

Do not extend notes this side of this line

Return to LOS ANGELES COUNTY SURVEYOR

Pg. 130 Dunlap Chief Party Notes by P.T.D. Date 4-28-30

Cont. on P. 132 Right

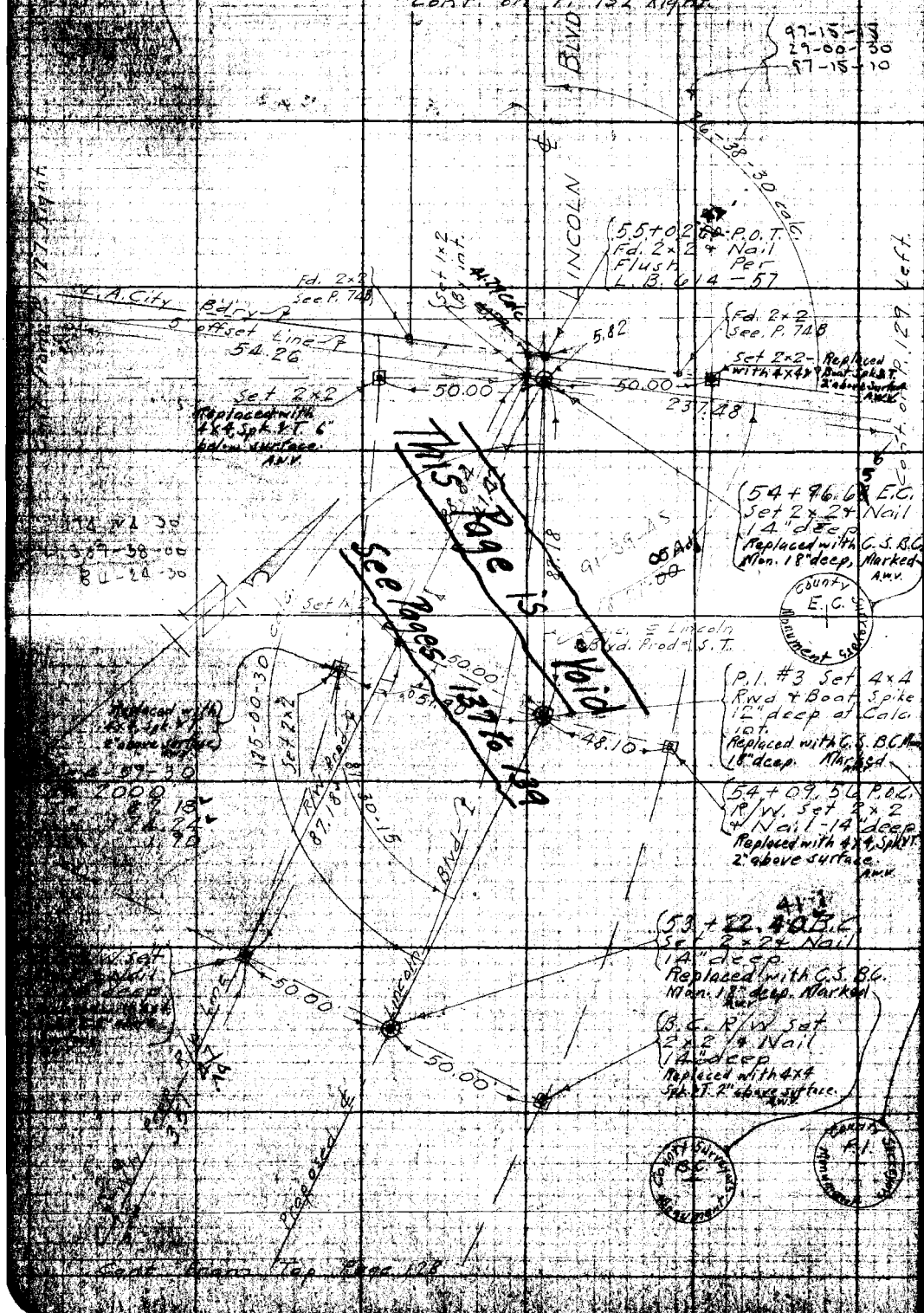

Cont. from Top Page 128

RETURN TO
LOS ANGELES COUNTY SURVEYOR

Do not extend notes this side of this line

Note: ANY ADDITIONS OR CHANGES ON THIS SHEET MUST BE MADE OR SUBMITTED IN WRITING WITH DATE AND NAME OF PERSON MAKING CHANGE.

Date 4-28-30 Notes By P.T.D. Chief Party Dunlap F.B. 294 PG 131

Date 5-1-30	Location Lincoln Blvd.
Map No. C.S.B-514	Surveyed by P.T. Dunlap
Plotting Ck'd by [illegible]	Date [illegible]
Date [illegible]	Indexed A. C. Johnson



Notes ANY ADDITIONS OR CHANGES ON THIS SHEET MUST BE MADE OR CHECKED IN THE WITH DATE AND NAME OF PERSON MAKING CHANGE.

Return to LOS ANGELES COUNTY SURVEYOR

Do not extend notes this side of this line

F.B. 294 Pg. 132 P. T. Dunlap Chief Party Date 4-28-30

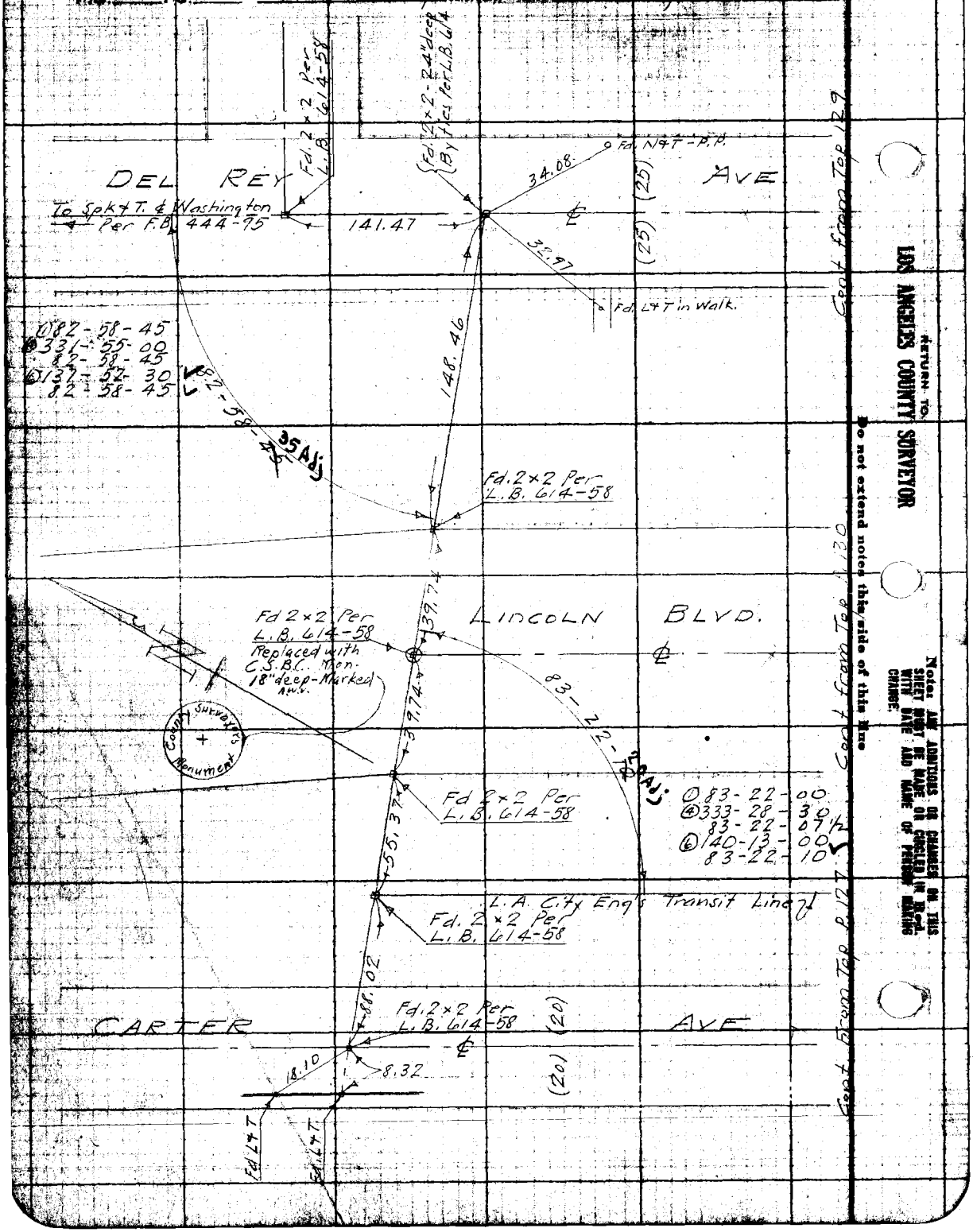

RETURN TO
LOS ANGELES COUNTY SURVEYOR
Do not extend notes this side of this line
Notes, ADDITIONS OR CHANGES ON THIS SHEET MUST BE MADE OR CHECKED IN RED WITH DATE AND NAME OF PERSON MAKING CHANGE.

Date 4-28-30 Notes by P. T. Dunlap Chief Party P. T. D. F.B 294 Pg. 133

Plotted by [illegible]	W. O. No. 972 Page No. 024
Date 5-1-30	Location Lincoln Blvd.
Map No. C.S.B-614	Surveyed by P. T. Dunlap
Plotting C'k'd by A.A. Roeder	Date 4-28-30
Date [illegible]	Indexed [illegible] C. Johnson

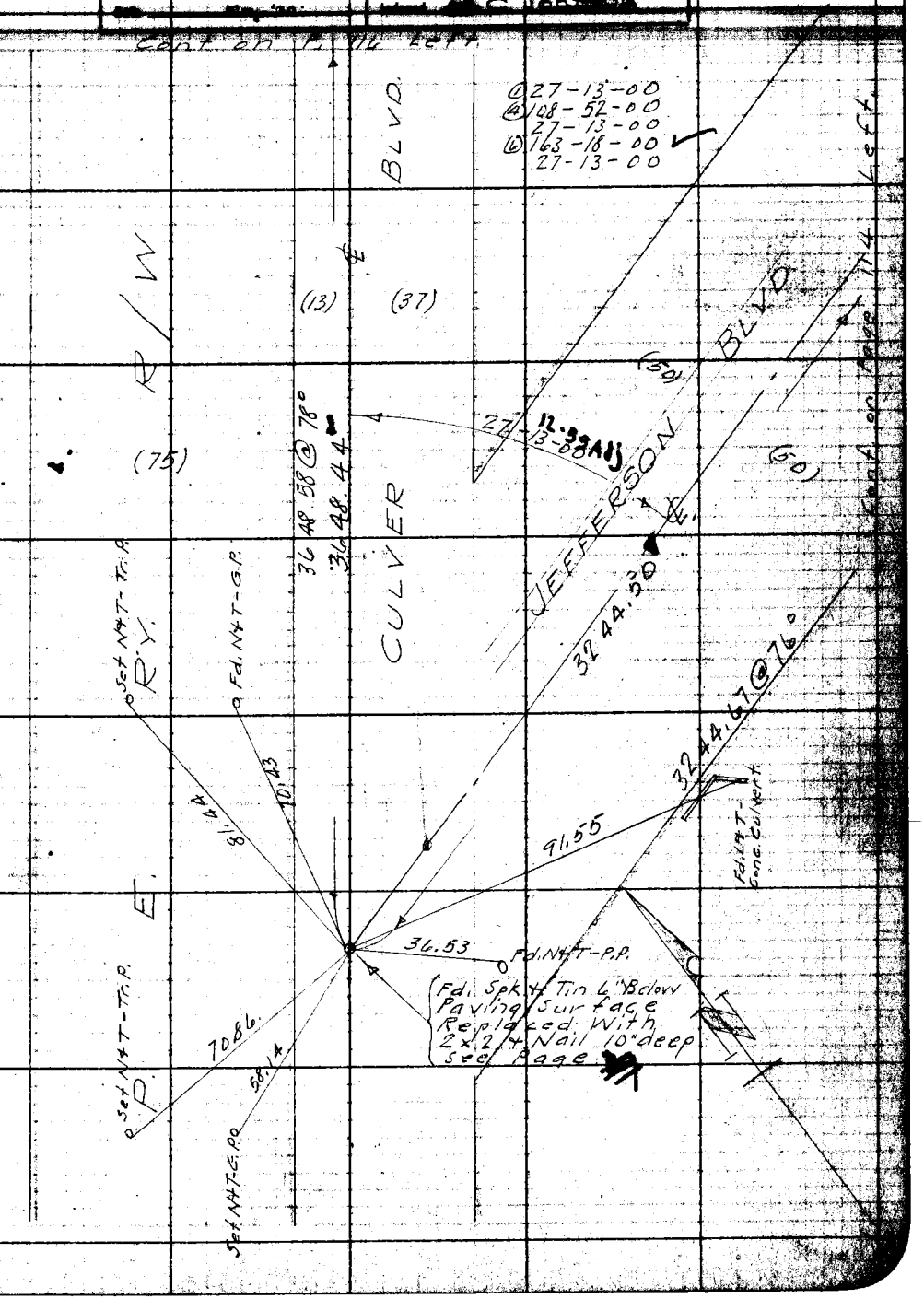

Notes: ANY ADDITIONS OR CHANGES ON THIS SHEET MUST BE MADE OR CHECKED IN Red. WITH DATE AND NAME OF PERSON MAKING CHANGE.

RETURN TO LOS ANGELES COUNTY SURVEYOR

Do not extend notes this side of this line

F.B. 294 Pg. 134 P.T. Dunlap Chief Party Notes by P.T.D. Date April 193

INDEX

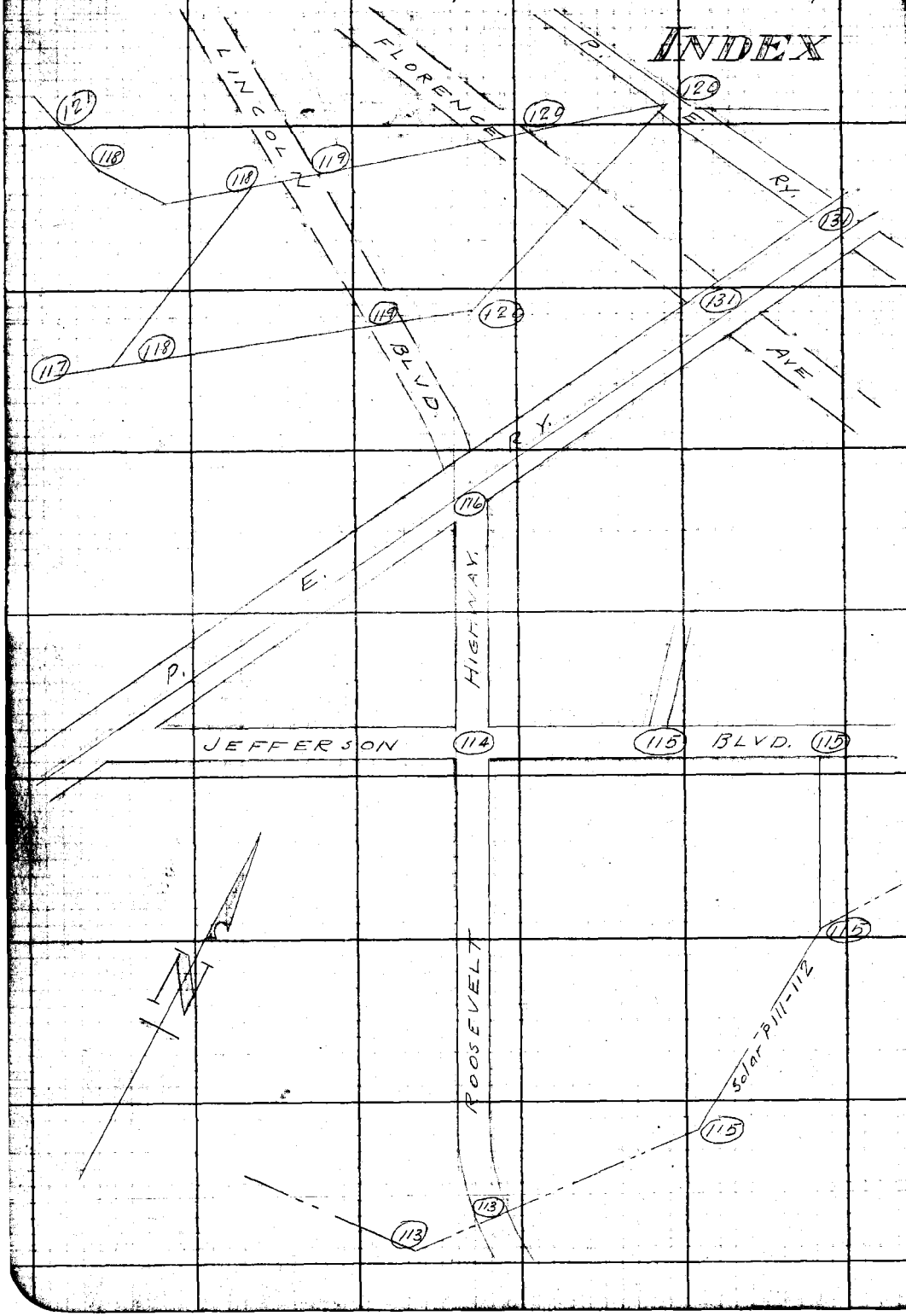

RETURN TO
LOS ANGELES COUNTY SURVEYOR

Do not extend notes this side of this line

Notes ANY ADDITIONS OR CHANGES ON THIS SHEET MUST BE MADE OR CHECKED IN RED WITH DATE AND NAME OF PERSON MAKING CHANGE.

Date April 1930 Notes by P. T. D. Chief Party P. T. D. F.B. 294 Pg. 135

Plotted by [illegible]	W. O. No. [illegible]
Date 5-1-30.	Location Lincoln Blvd.
Map No. C.S. B-514	Surveyed by P. T. Dunlap
Plotting Ck'd by A. A. Roeser	Date April 1930
Date [illegible]	Indexed A. C. Johnson

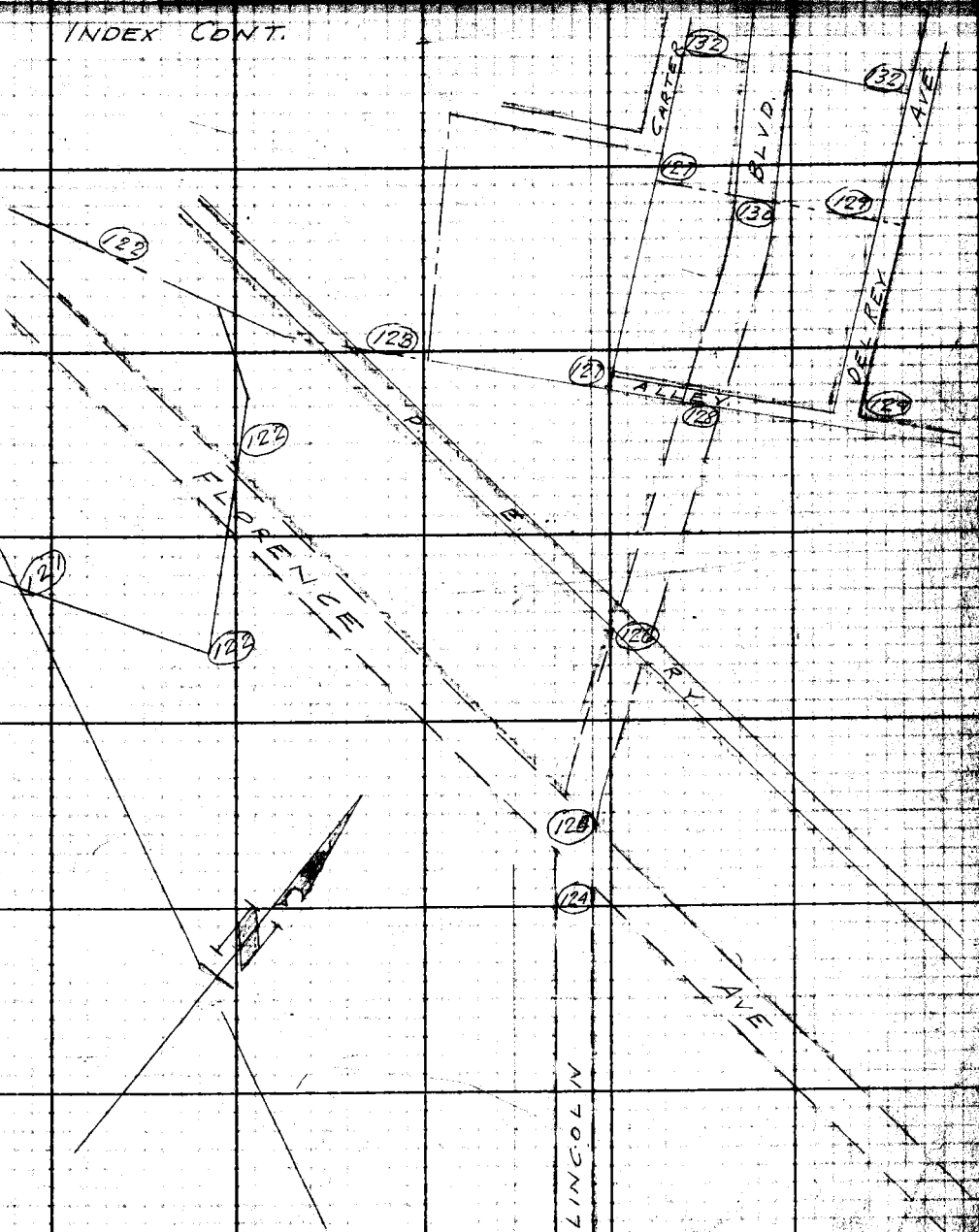

Notes: ANY ADDITIONS OR CHANGES ON THIS SHEET MUST BE MADE OR CHECKED IN RED WITH DATE AND NAME OF PERSON MAKING CHANGE.

Do not extend notes this side of this line

RETURN TO LOS ANGELES COUNTY SURVEYOR

F.B. 294 Pg. 136 Chief Party Notes by Date

130.65
40.20
40.25
155.86

97-15-15

91-49
07-16

Return to
LOS ANGELES COUNTY SURVEYOR

Do not extend notes this side of this line

Date 1-7-31 Notes by Miller Chief Party Miller F.B. 294 Pg. 137

Plotted by J. D. Price	W. O. No. [illegible]
Date Jan. 1931	Location LINCOLN BLVD
Map No. C.S.B-514	Surveyed by W.A. Miller
Plotting C'k'd by A.A. Roeser	Date Jan 1931
Date [illegible] 1931	Approved A. C. Johnson

Tape [illegible] 84°F 20°

Notes: ANY ADDITIONS OR CHANGES ON THIS SHEET MUST BE MADE OR CIRCLED IN Red. WITH DATE AND NAME OF PERSON MAKING CHANGE.

RETURN TO LOS ANGELES COUNTY SURVEYOR

Do not extend notes this side of this line

73.77 @ 0-00 = 73.78
90.10 @ 0-00 = 90.10
75.77 @ 5-08 T = 75.466 ✓ 75.48
75.87 @ 5-53 T = 75.470 ✓
100.00 @ 0-00 T = 100.00
339.38
Cor. for T66 = 0.04 ✓
339.36

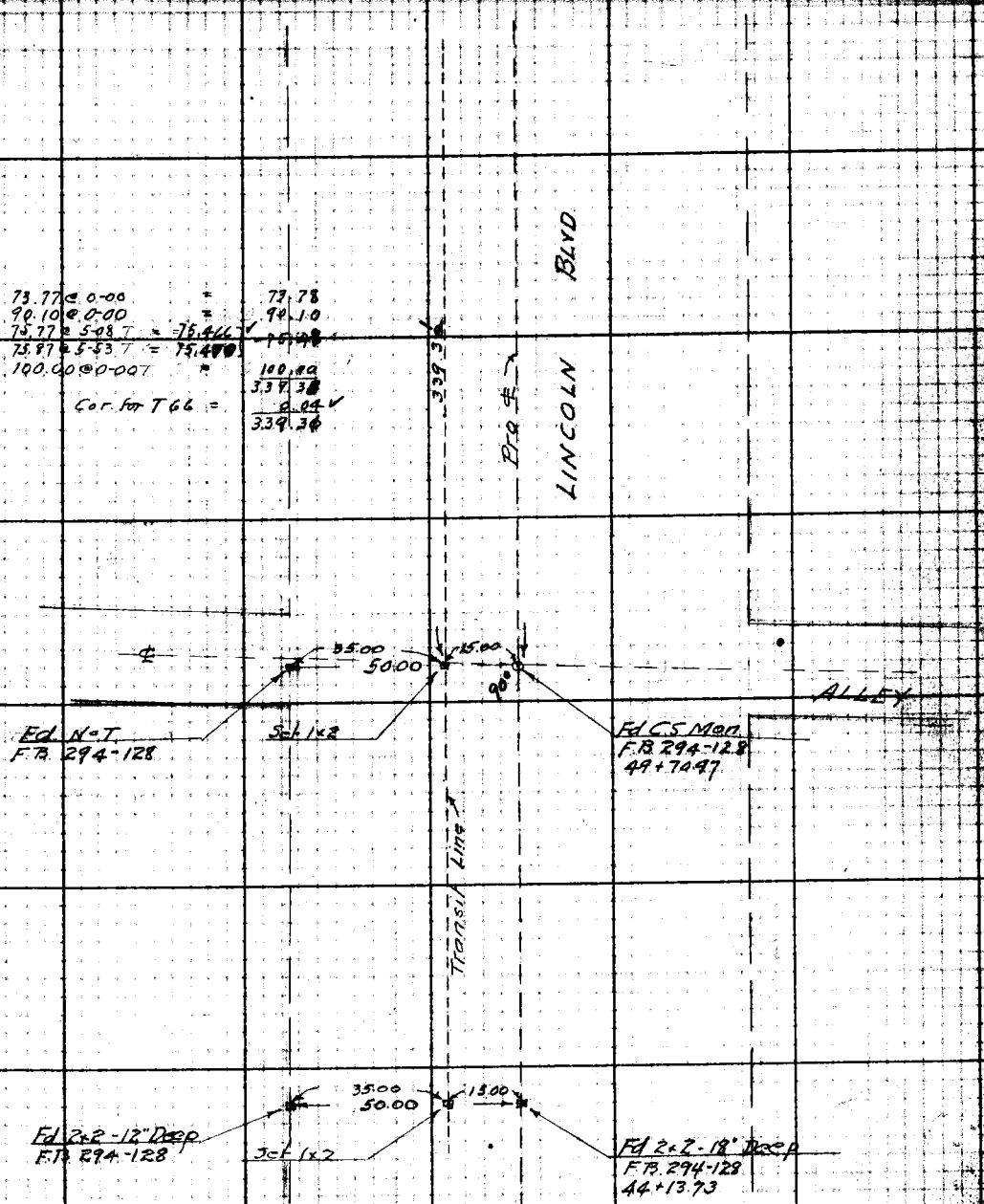

F.B. 294 Pg. 138 Miller Chief Party Notes by Miller Date 1-8-31

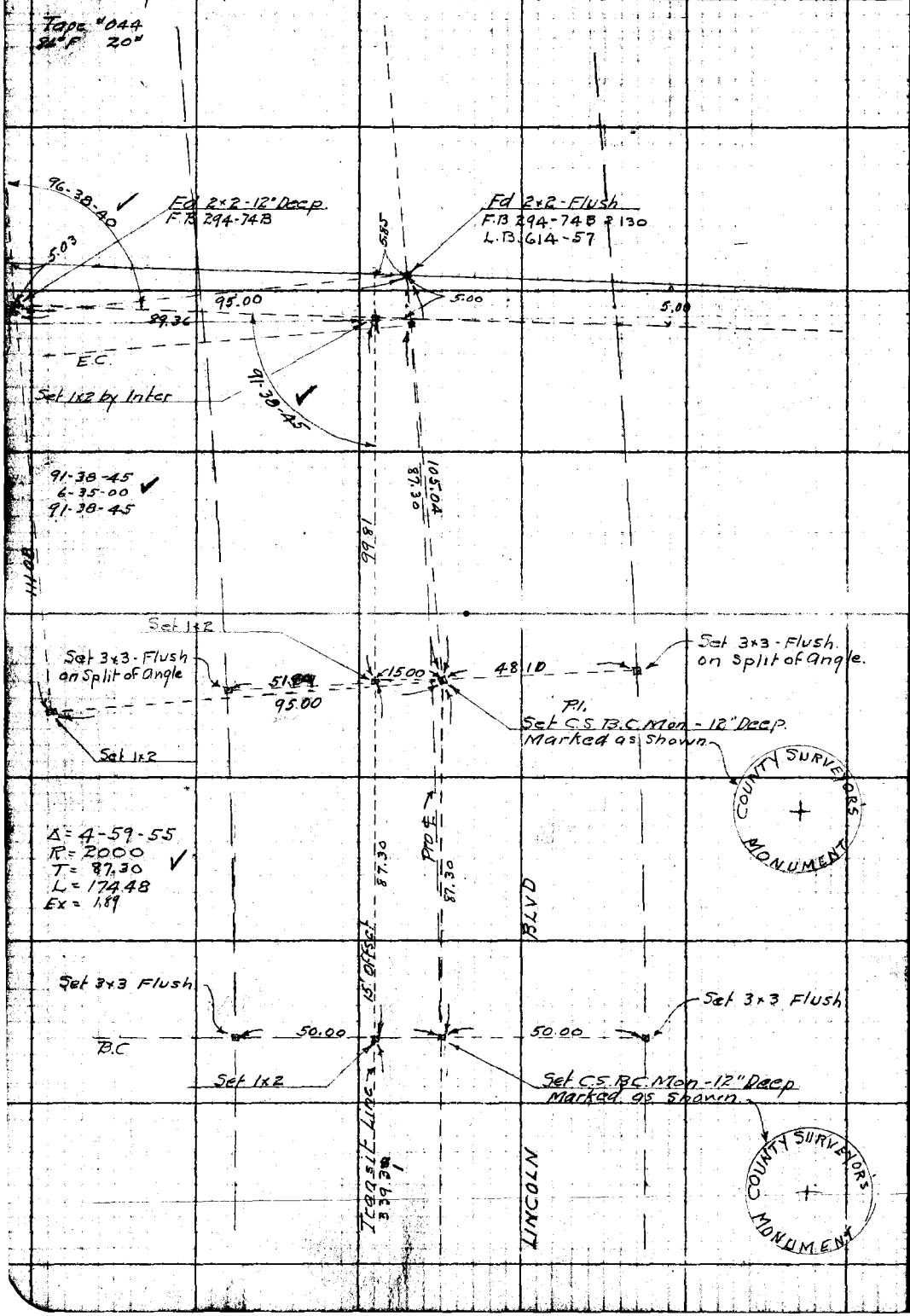

RETURN TO
LOS ANGELES COUNTY SURVEYOR

Do not extend notes this side of this line

Note: ANY ADDITIONS OR CHANGES ON THIS SHEET MUST BE MADE OR CIRCLED IN RED WITH DATE AND NAME OF PERSON MAKING CHANGE.

Date 1-8-31 Notes by Miller Chief Party Miller F.B. 294 PG. 139

Platted by J. D. Price	W. O. No. 972 B. S. O. No.
Date Jan., 1931.	Location LINCOLN BLVD
Map No. C.S.B-814	Surveyed by W.A. Miller
Platting C'k'd by A.A. Roeser	Date Jan 1931
Date Jan., 1931	Signed A. C. Johnson

Temp. Hose 84°F 20°

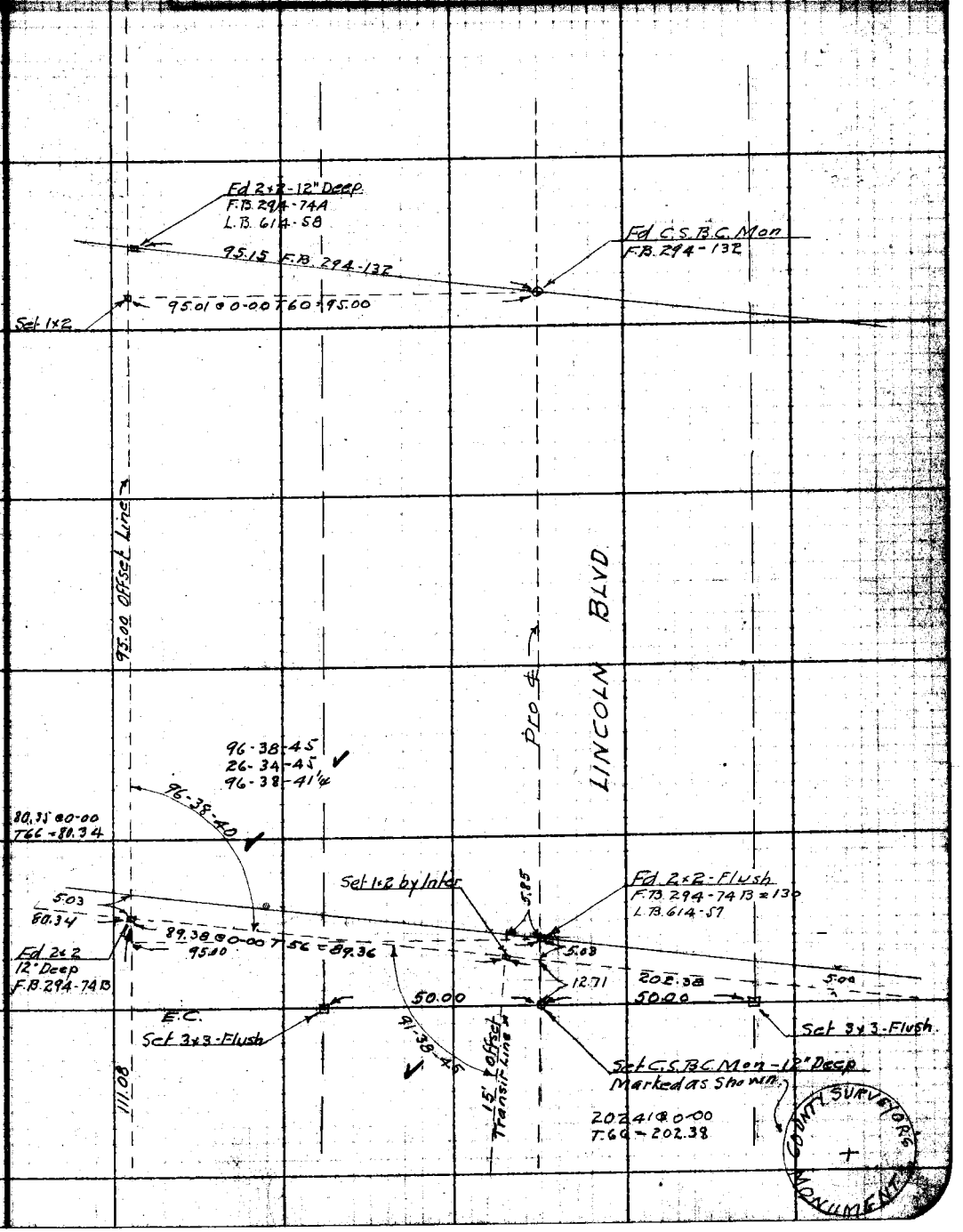

Note: ANY ADDITIONS OR CHANGES ON THIS SHEET MUST BE MADE OR CIRCLED IN Red. WITH DATE AND NAME OF PERSON MAKING CHANGE.

Do not extend notes this side of this line

RETURN TO LOS ANGELES COUNTY SURVEYOR

F.B. 294 Pg 140 Chief Party Notes by Date

RETURN TO
LOS ANGELES COUNTY SURVEYOR

Do not extend notes this side of this line

Note: ANY ADDITIONS OR CHANGES ON THIS SHEET MUST BE MADE ON PENCILED LINE WITH DATE AND NAME OF PERSON MAKING CHANGE

Date _____ Notes by _____ Chief Party _____ F.B. 294 Pg 141

Platted by J. D. Price.	W. O. No. 977 D. S. O. No.
Date Feb. 28-'31.	Location LINCOLN BLVD
Map No. C.S. B-514.	Surveyed by WELSH
Platting C'k'd by Oak	Date 2-27-1931
Date 2-28-31	Indexed A. C. Johnson

BRIDGE LOCATION
BALLONA CREEK

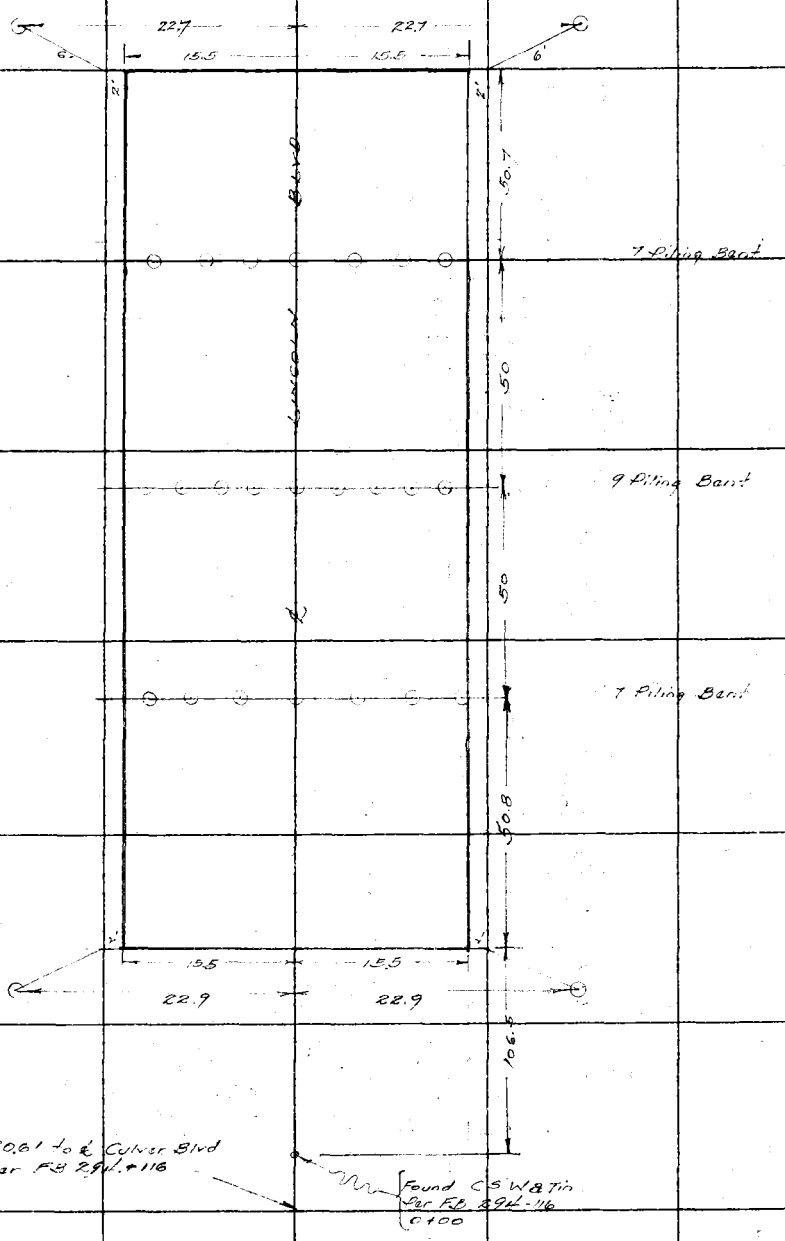

Note: ANY ADDITIONS OR CHANGES ON THIS SHEET MUST BE MADE OR CIRCLED IN Red. WITH DATE AND NAME OF PERSON MAKING CHANGE.

RETURN TO
LOS ANGELES COUNTY SURVEYOR

Do not extend notes this side of this line

F. B. 294 Pg. 14v Chief Party Notes by Date

RETURN TO

LOS ANGELES COUNTY SURVEYOR

Do not extend notes this side of this line

Note: ANY ADDITIONS OR CHANGES ON THIS SHEET MUST BE MADE OR CIRCLED IN Red. WITH DATE AND NAME OF PERSON MAKING CHANGE.

Date _____ Notes by _____ Chief Party _____ F.B. 244 PG. _____

Platted by _____	W. O. No. _____ D. S. O. No. _____
Date _____	Location _____
Map No. _____	Surveyed by _____
Platting C'k'd by _____	Date _____
Date _____	Indexed _____

Pages 1 to 175 are blank

Note: ANY ADDITIONS OR CHANGES ON THIS SHEET MUST BE MADE OR CIRCLED IN Red. WITH DATE AND NAME OF PERSON MAKING CHANGE.

RETURN TO
LOS ANGELES COUNTY SURVEYOR

Do not extend notes this side of this line

F.B._____ PG._____ _____ Chief Party Notes by_____ Date_____

RETURN TO
LOS ANGELES COUNTY SURVEYOR

Do not extend notes this side of this line

Notes ANY ADDITIONS OR CHANGES ON THIS SHEET MUST BE MADE OR CIRCLED IN Red. WITH DATE AND NAME OF PERSON MAKING CHANGE.

Date _____ Notes by _____ Chief Party _____ F.B. [illegible] PG 175

Platted by Merritt	W. O. No. [illegible] D. S. O. No.
Date 11/7/30	Location [illegible]
Map No. LS.B.540	Surveyed by
Platting C'k'd by H. U. M. H.	Date
Date FEB 9 - 1931	Indexed A. C. Johnson 6-21-30

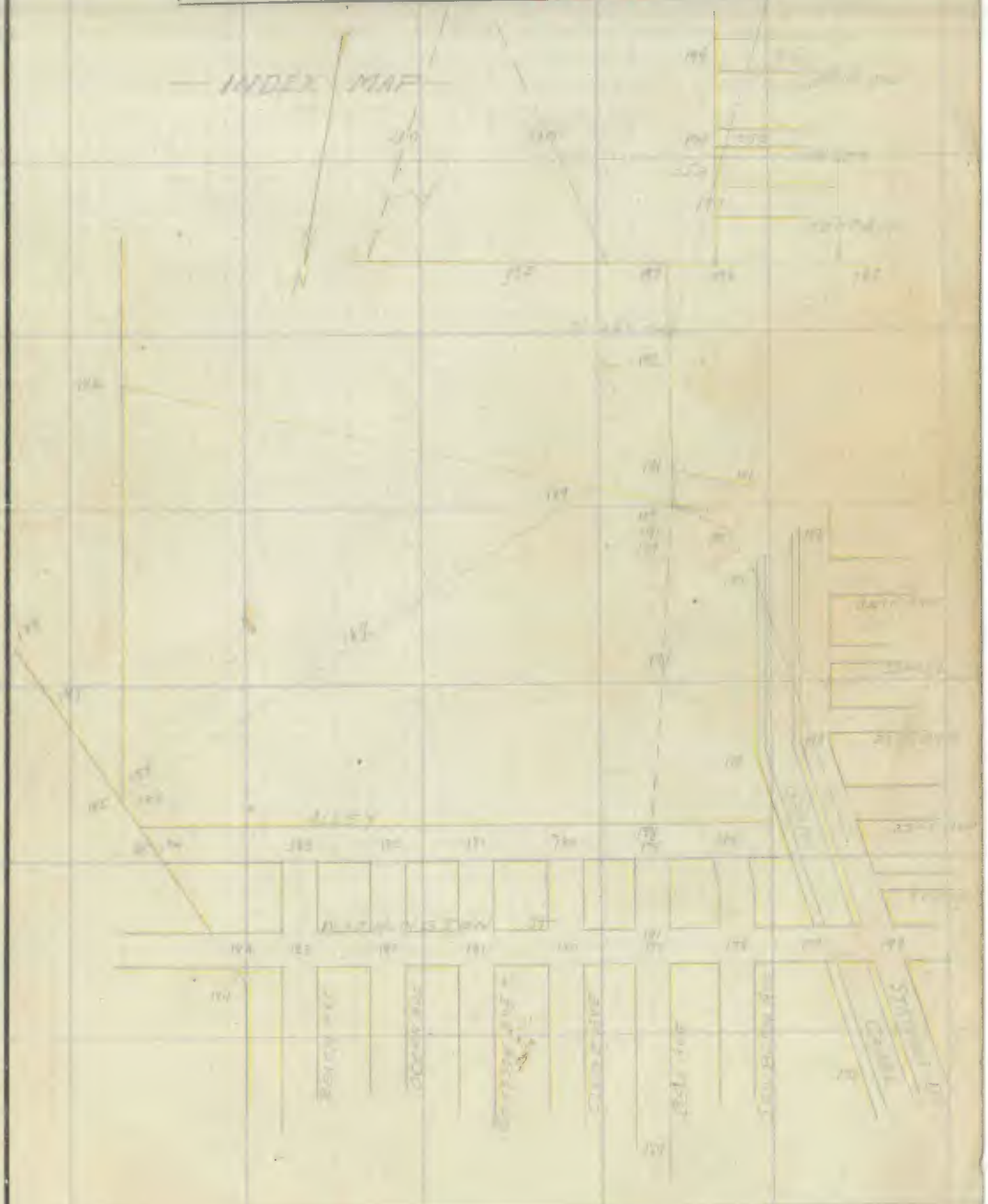

RETURN TO
LOS ANGELES COUNTY SURVEYOR

Note: ANY ADDITIONS OR CHANGES ON THIS SHEET MUST BE MADE OR CIRCLED IN Red. WITH DATE AND NAME OF PERSON MAKING CHANGE.

Do not extend notes this side of this line

F.B. 24 PG. 176 Chief Party Notes by Date

Cont'd To Bottom Pg. 177

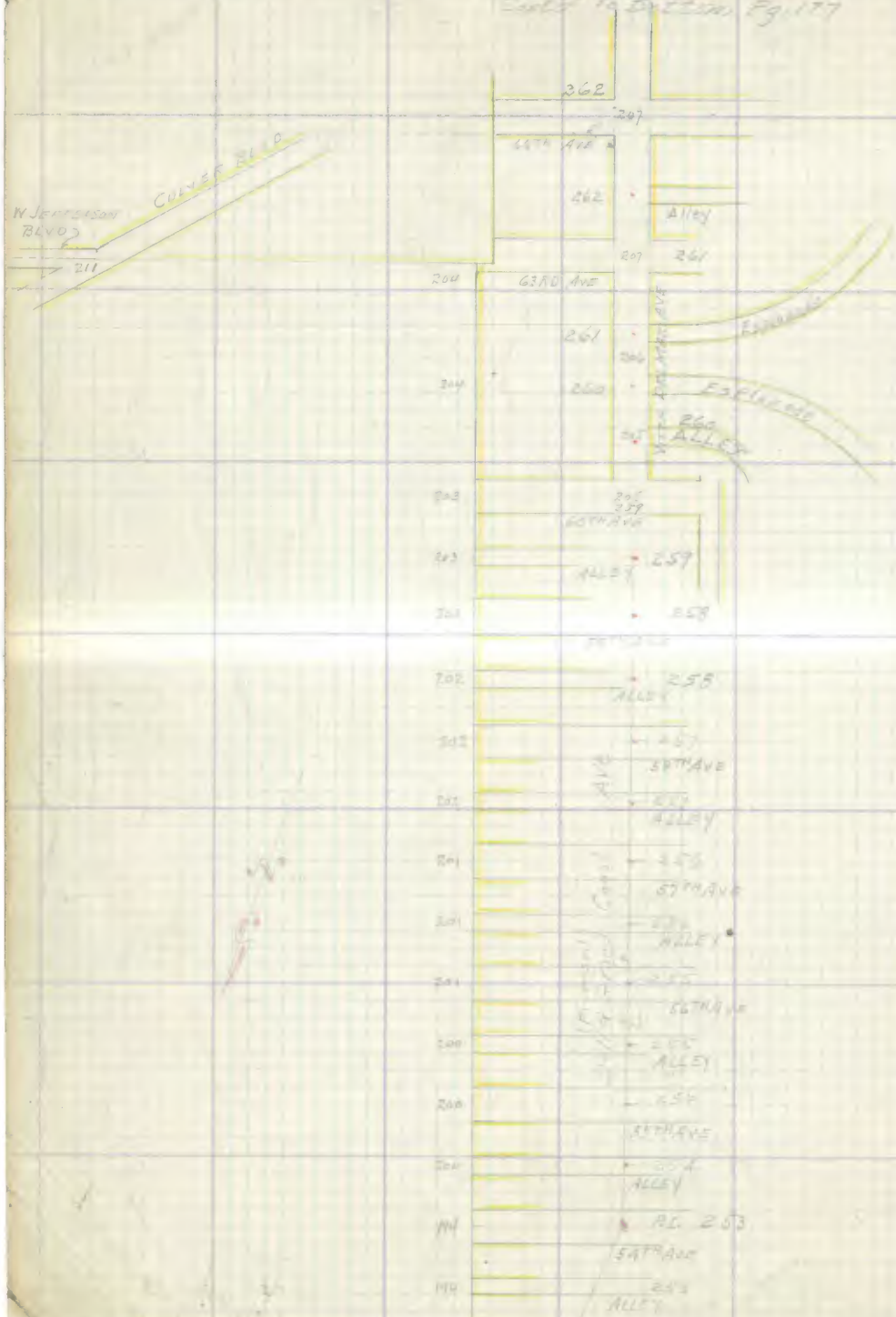

Cont'd From Top Pg. 175

RETURN TO
LOS ANGELES COUNTY SURVEYOR

Do not extend notes this side of this line

Note: ANY ADDITIONS OR CHANGES ON THIS SHEET MUST BE MADE OR CIRCLED IN Red. WITH DATE AND NAME OF PERSON MAKING CHANGE.

Date _____ Notes by _____ Chief Party _____

Plotted by _____ W. O. No. _____ U. S. C. No. _____
Date _____ Location _____
Plan No. _____ Surveyed by _____
Platting C'k'd by H. U. M. H. Date _____
Approved A. C. Johnson

PROPOSED
DELL AND GRAND CANAL AVE
From
WASHINGTON ST. & GRAND CANAL AVE Pg. 178
To
CULVER BLVD & VISTA DEL MAR AVE Pg. 264

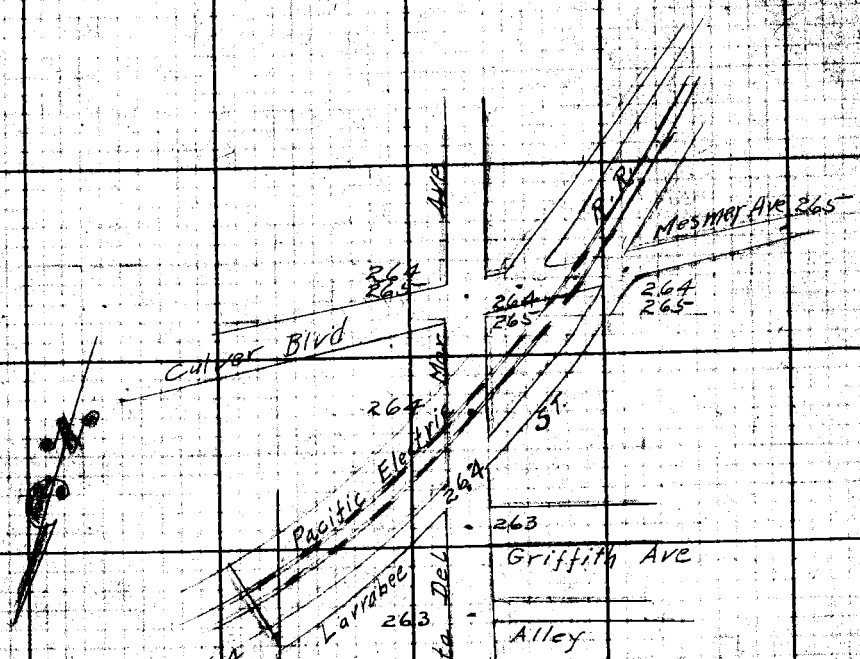

Cont'd From Top Pg. 176

LOS ANGELES COUNTY SURVEYOR
Do not extend notes this side of this line

B.B. 294 Pg. 178 Miller Chief Party Notes by Miller Date 3-22-30

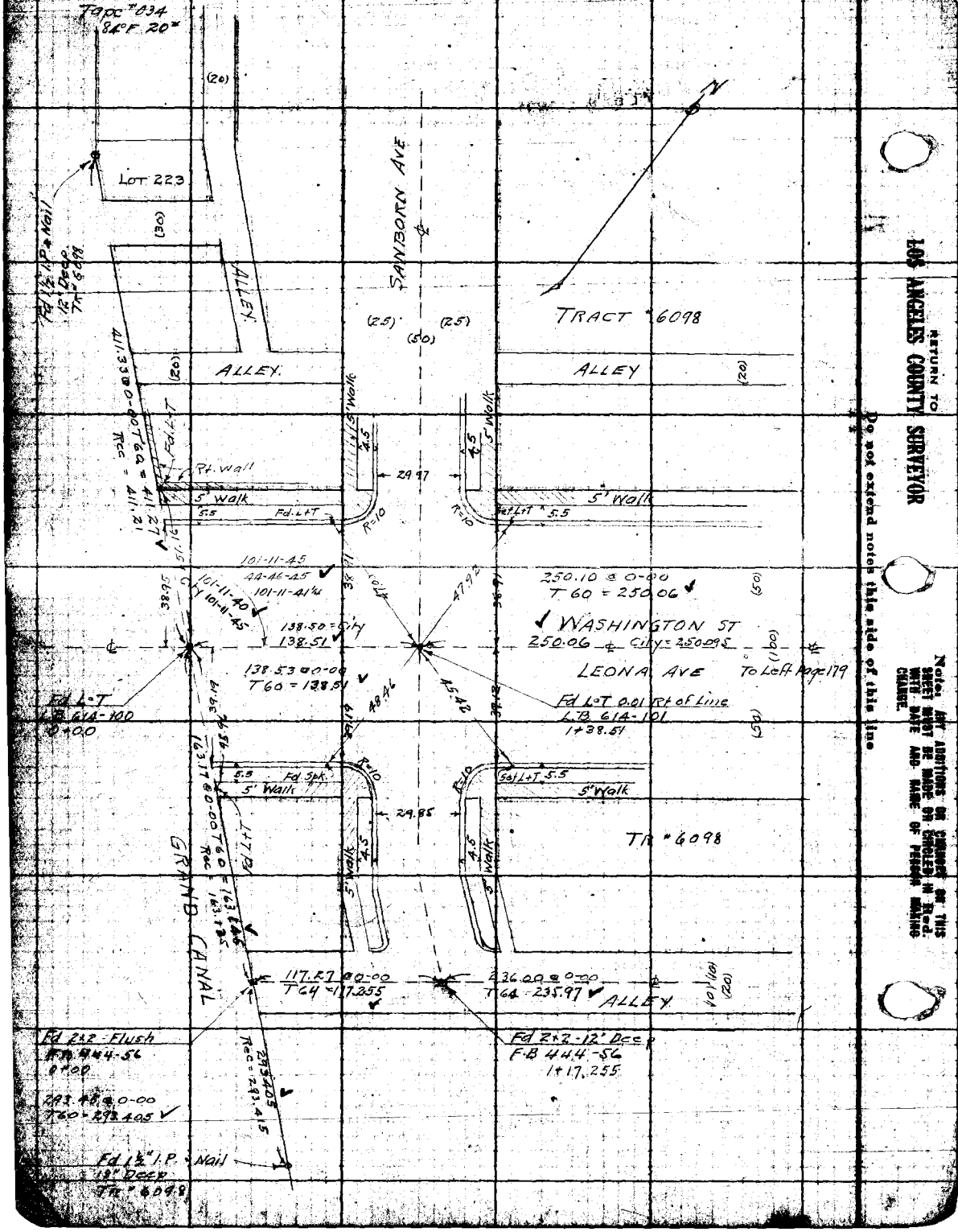

RETURN TO LOS ANGELES COUNTY SURVEYOR

Do not extend notes this side of this line

Notes: ANY ADDITIONS OR CHANGES ON THIS SHEET MUST BE MADE OR CANCELED IN Red. WITH DATE AND NAME OF PERSON MAKING CHANGE.

Date 3-22-30 Notes by Miller Chief Party Miller F.B. 276 Pg. 179

2+50.06
3+88.57

Date 11-3-30
Map No. B-540
Plotting C.E.D. by F.D.M.H.
FEB 8 1931

Location DELL AVE. GRAND CANAL AVE.
Surveyed by W.A. Miller
Date
Inspected A. C. Johnson

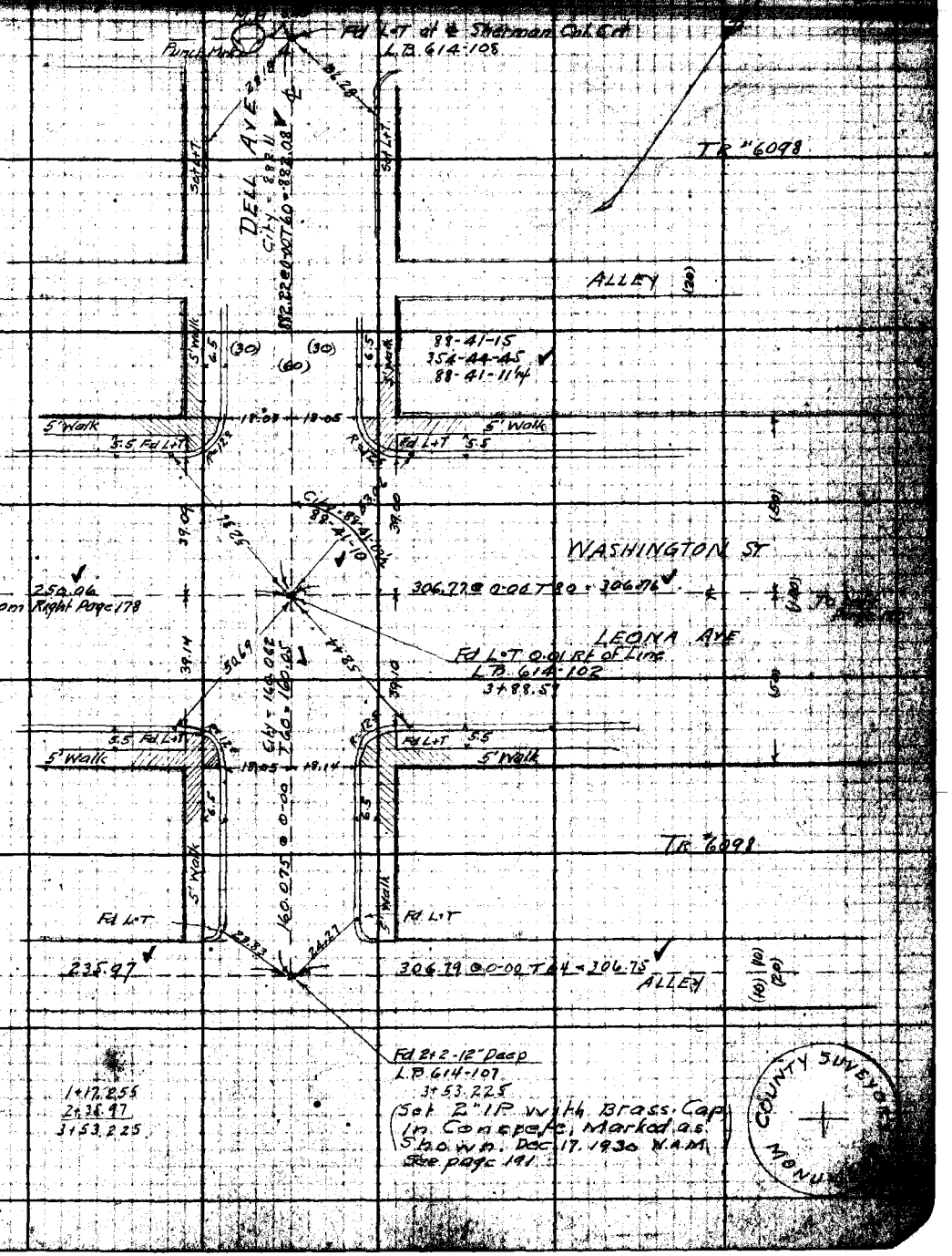

Notes ANY APPROVAL OR CHANGE OF THIS SHEET MUST BE MADE TO CHECKED IN BLDG. WITH DATE AND NAME OF PERSON MAKING CHANGE.

Do not extend notes this side of this line

LOS ANGELES COUNTY SURVEYOR

F.B. 294 Pg. 180 Miller Chief Party Notes by Miller Date 3-24-36

Tape #034
84° F 20°

3+88.57
3+06.76
6+95.33

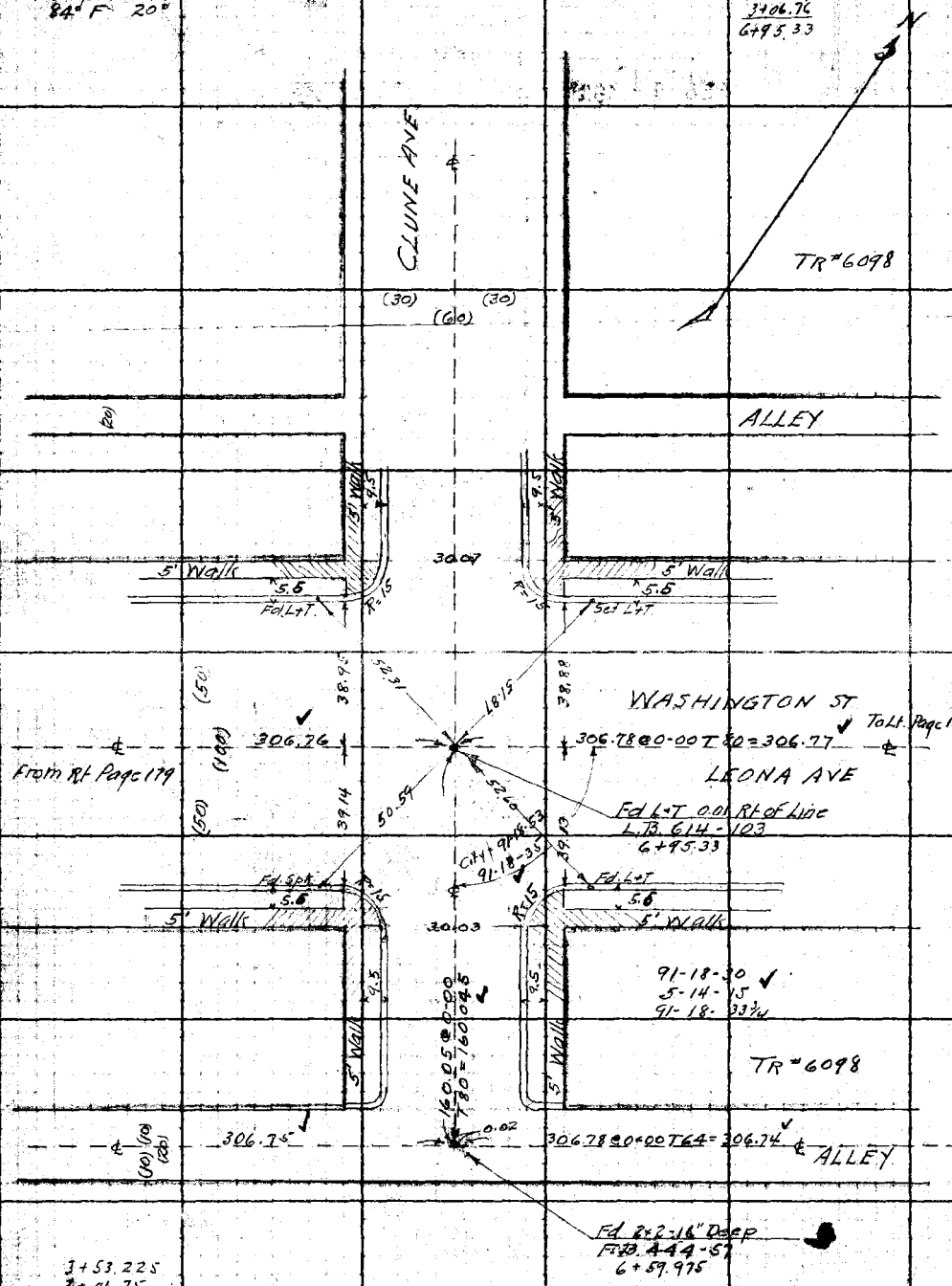

3+53.225
3+06.75
6+59.975

RETURN TO
LOS ANGELES COUNTY SURVEYOR

Do not extend notes this side of this line

Note: ANY ADDITIONS OR CHANGES ON THIS SHEET MUST BE MADE OR CIRCLED IN Red. WITH DATE AND NAME OF PERSON MAKING CHANGE.

Date 3-24-30 Notes by Miller Chief Party Miller F.B. 234 Pg. 161

6+95.00
3+06.77
10+02.10

Platted by [illegible]
Date 11-7-30
Map No. B-540
Platting Chk'd by W.O.M.H.
Date FEB 9 - 1931

W. O. No. [illegible] U. S. C. No.
Location GRAND CANAL AVE & DELL AVE
Surveyed by W.A. Miller
Date [illegible]
Approved A. C. Johnson

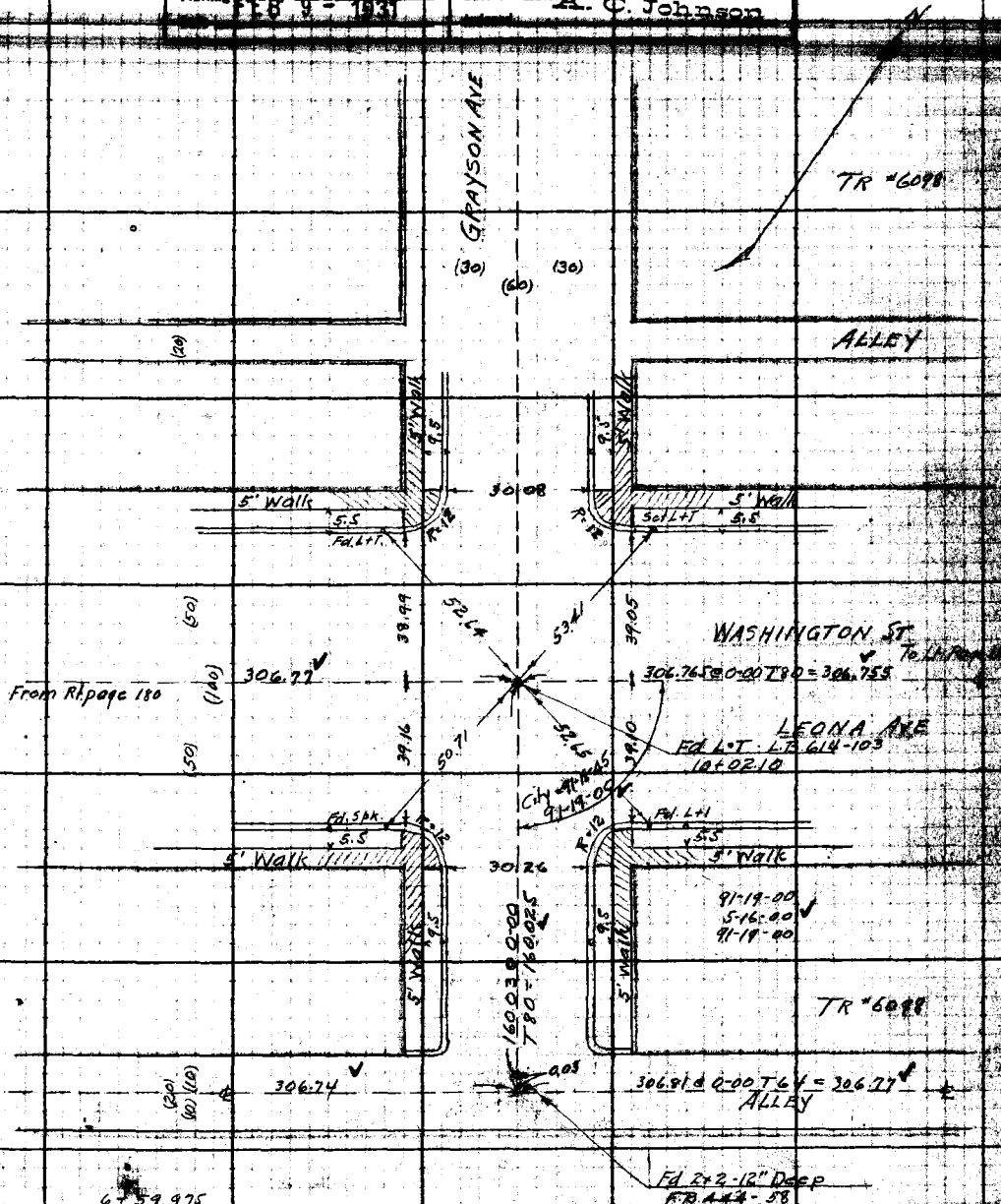

Note: ANY ADDITIONS OR CHANGES ON THIS SHEET MUST BE MADE IN CIRCLE IN RED WITH DATE AND NAME OF PERSON MAKING CHANGE.

Do not extend notes this side of this line

RETURN TO
LOS ANGELES COUNTY SURVEYOR

F.B. 244 Pg. 182 Miller Chief Party Notes by Miller Date 3-24-30

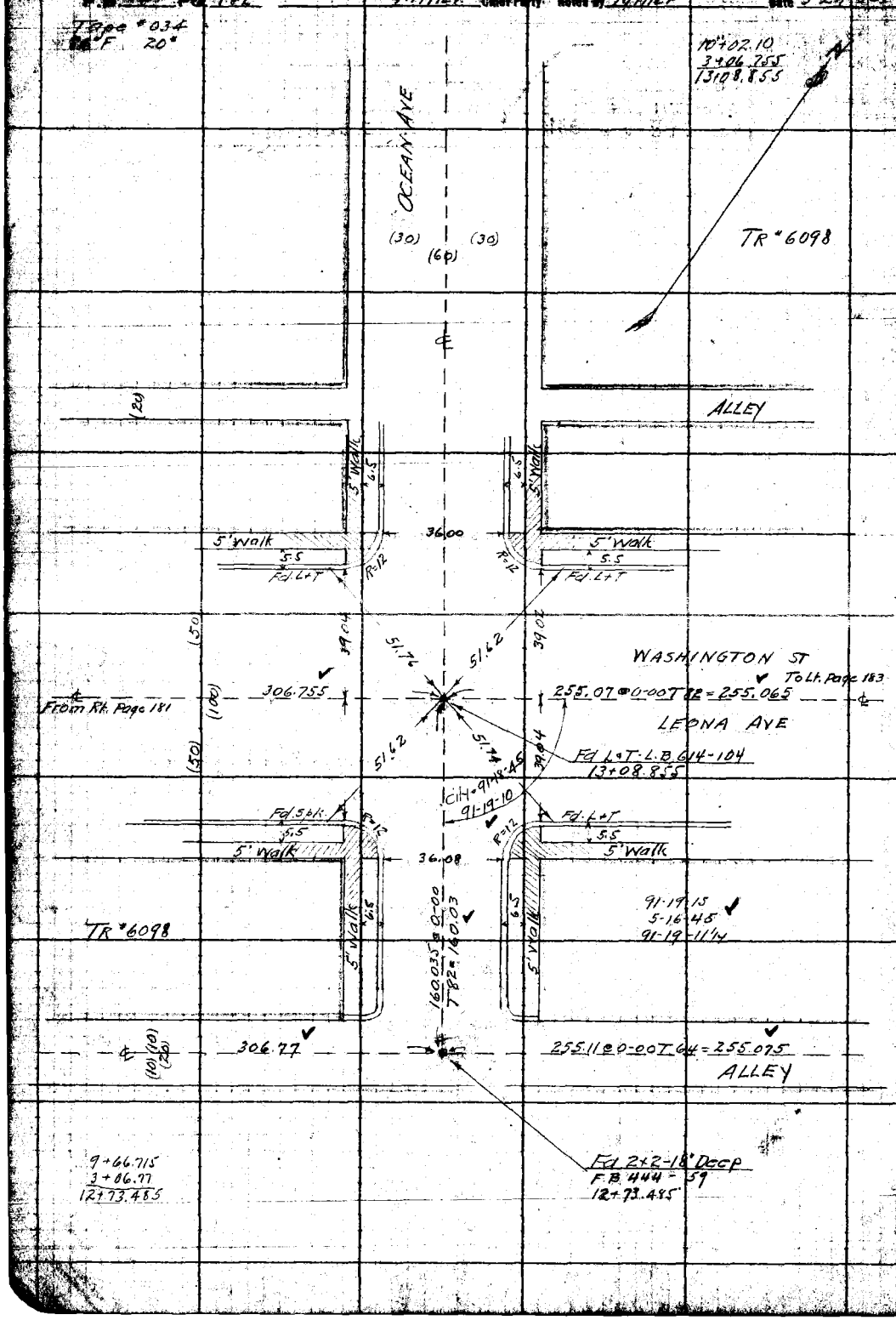

RETURN TO
LOS ANGELES COUNTY SURVEYOR

Do not extend notes this side of this line

Note: ANY ADDITIONS OR CHANGES ON THIS SHEET MUST BE MADE OR CIRCLED IN Red. WITH DATE AND NAME OF PERSON MAKING CHANGE.

Date 3-24-30 Noted by Miller Chief Party Miller F.B. [illegible] Pg. [illegible]

2+55.065
15+63.920

Plotted by [illegible]
Date 11-7-30
Map No. B-540
Plotting C'k'd by H.U.M.H.
FEB 9 - 1931

W. O. No. 973 U. S. G. No.
Location GRAND CANAL AVE & DELL AVE
Surveyed by W.A. Miller
Date MAY 1930
[illegible]

84°F 20

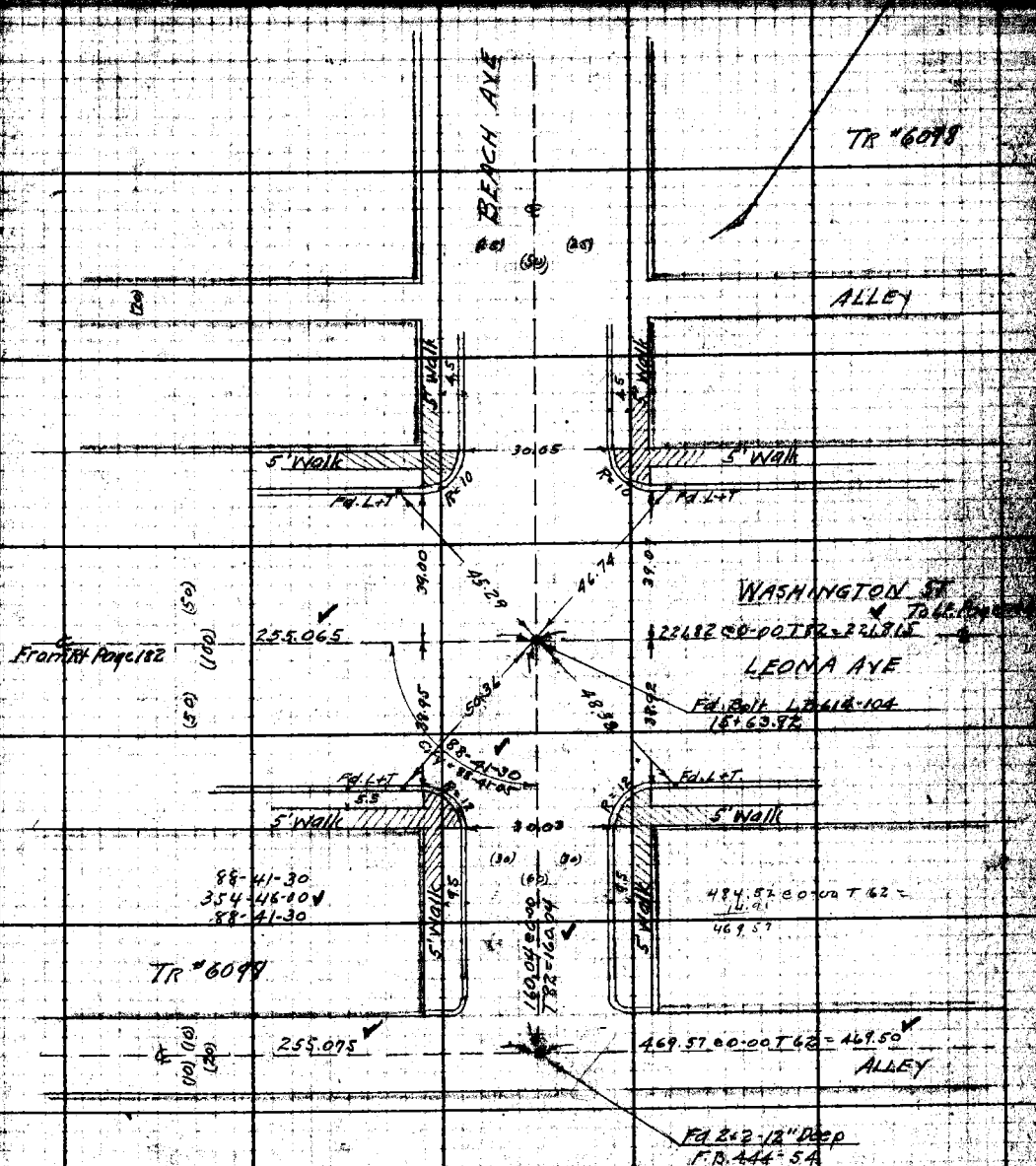

Notes: [illegible] SHEET [illegible] WITH DATE [illegible] CHANGE.

Do not extend notes this side of this line

ADDRESS TO LOS ANGELES COUNTY SURVEYOR

F.B. 294 Pg. 184 Miller Chief Party Notes by Miller Date 3-24-30

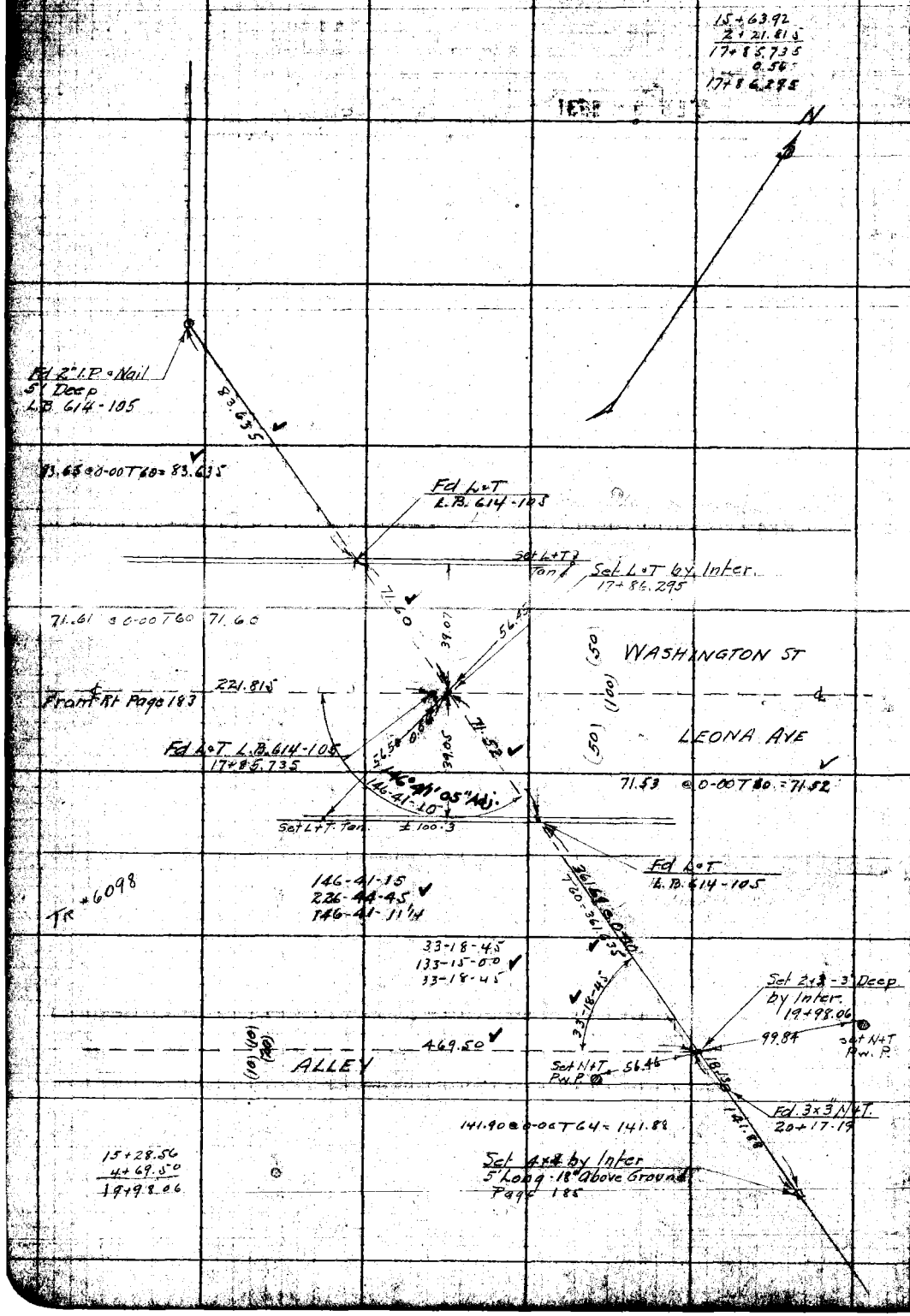

RETURN TO
LOS ANGELES COUNTY SURVEYOR

Do not extend notes this side of this line

Note: ANY ADDITIONS OR CHANGES ON THIS SHEET MUST BE MADE OR CIRCLED IN Red. WITH DATE AND NAME OF PERSON MAKING CHANGE.

Date 3-26-30 Notes by Miller Chief Party Miller F.B. 274 Pg. 185

Date 11-7-30	Location GRAND CANAL AVE & DELL AVE
Map No. B-540	Surveyed by W.A. Miller
Plotting FEB 9 - 1931	Date
	Inspected A. C. Johnson

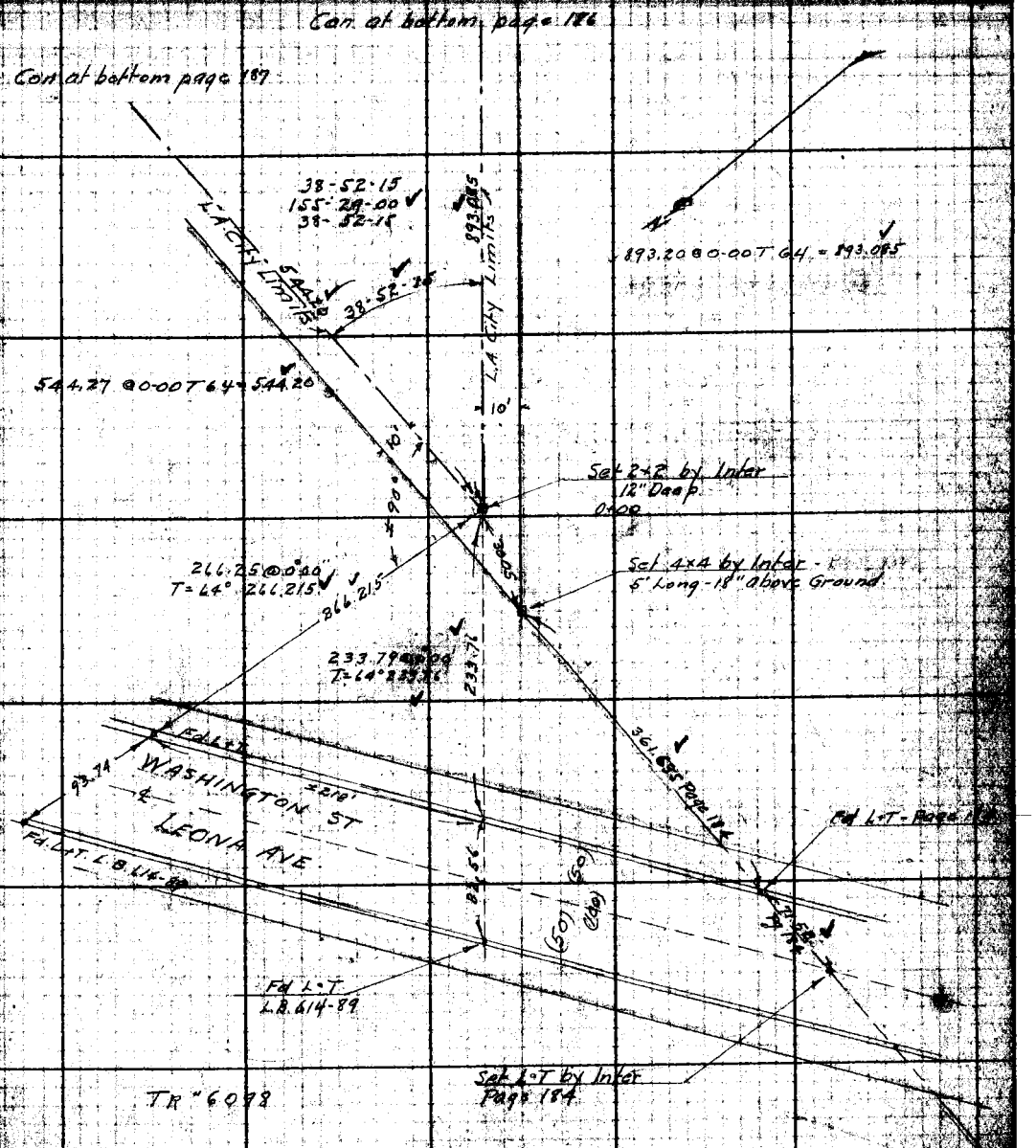

Notes and Remarks on Reverse Side of this Line

Actions to LOS ANGELES COUNTY SURVEYOR

Do not extend notes this side of this line

F.B. 294 Pg. 186 Miller Chief Party Notes by Miller Date 3-26-30

Tape "034
84°F .20"

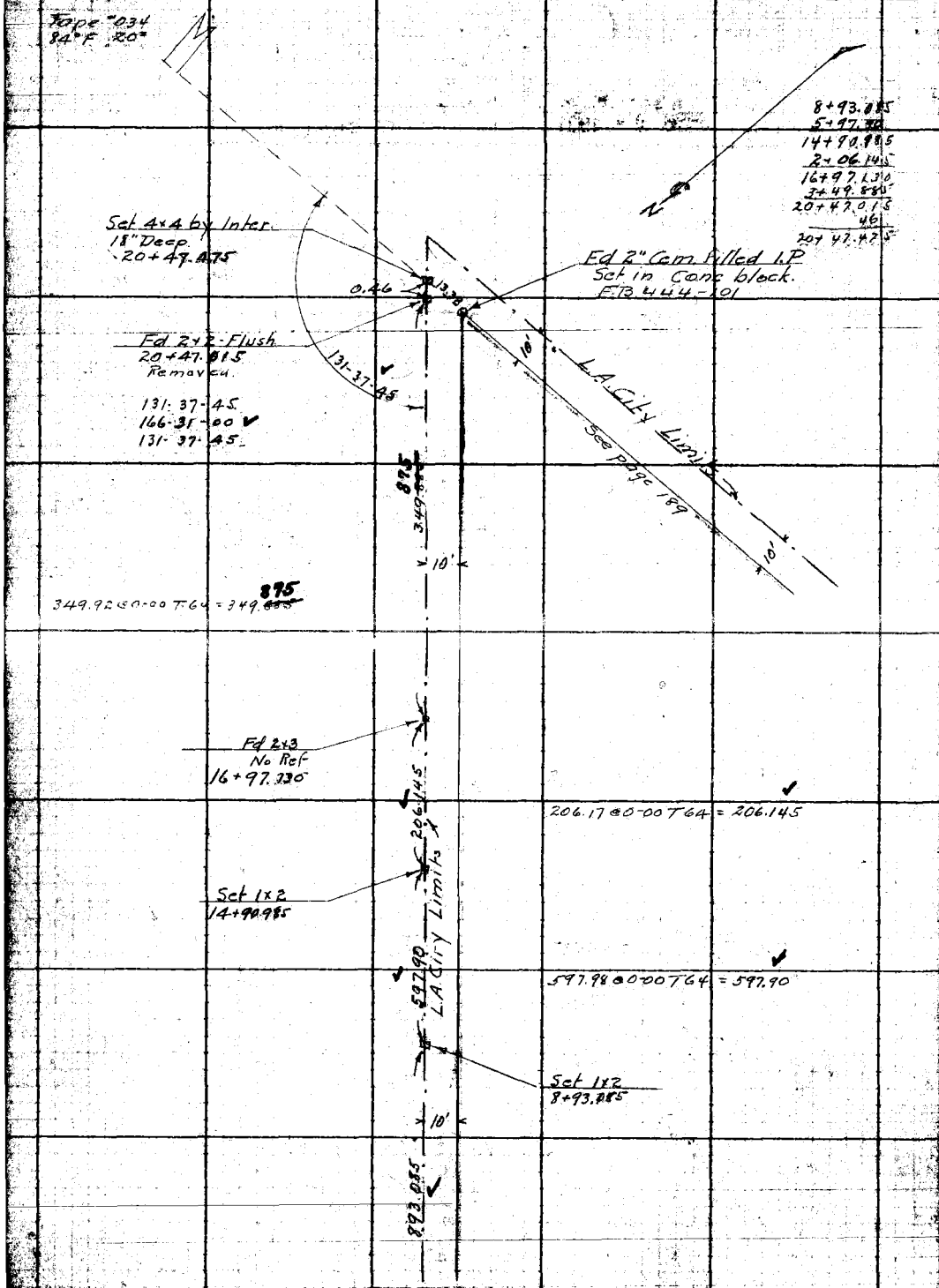

Con from top page 185

RETURN TO
LOS ANGELES COUNTY SURVEYOR

Do not extend notes this side of this line

Note: ANY ADDITIONS OR CHANGES ON THIS SHEET MUST BE MADE OR CIRCLED IN RED WITH DATE AND NAME OF PERSON MAKING CHANGE.

Date 3-27-30 Notes by Miller Chief Party Miller F.B. 294 Pg. 187

5+44.20
11+29.90
16+72.10

Date 11-7-30
Map No. B-540
Date FEB 9 - 1931

Location GRAND CANAL AVE & DELL AVE
Surveyed by W.A. Miller
Indexed A. C. Johnson

Tape #034
84 P

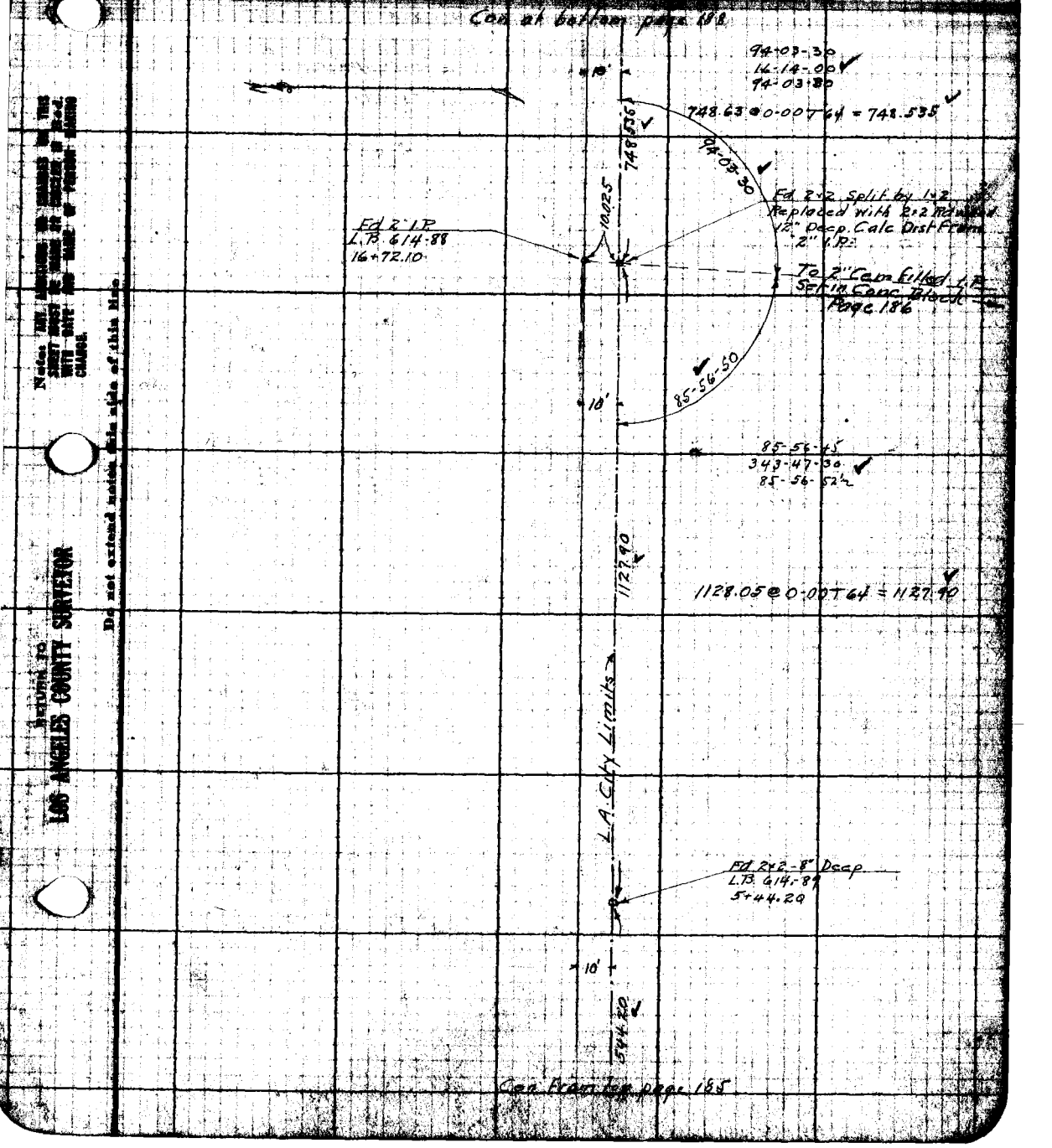

Note: ANY ALTERATIONS OR CHANGES ON THIS SHEET MUST BE MADE AS SUCCESS IN R.O.W. WITH DATE AND NAME OF PERSON MAKING CHANGE.

Do not extend notes this side of this line

RETURN TO
LOS ANGELES COUNTY SURVEYOR

B. 204 Pg. 188 Miller Chief Party Notes by Miller Date 3-28-30

Tape #434
84+F 20#

16+72.18
7+48.535
24+20.635
94.77
25+15.405
4+92.355
30+07.760
5+06.275
35+14.035

Fd 2"I.P.
L.B 614-87

Fd 2×2-12" Deep
L.B. 614-87
35+14.035

2.04

506.34 @ 0-00 T 67 = 506.285

506.28

10'

Fd 2×2-12" Deep
L.B. 614-87
30+07.76

492.42 @ 0-00 T 64 = 492.355

492.35

L.A. CITY LIMITS

0.04

Fd 2×2-12" Deep
L.B. 614-88
25+15.405

94.78 @ 0-00 T 64 = 94.77

Set 1×2
24+20.635

10'

74.535

Con. From top page 187

RETURN TO
LOS ANGELES COUNTY SURVEYOR
Do not extend notes this side of this line
Note: ANY ADDITIONS OR CHANGES ON THIS SHEET MUST BE MADE ON ENGLER IN Red. WITH DATE AND NAME OF PERSON MAKING CHANGE

Date 4-2-30 Notes by Miller Chief Party Miller F.B. 294 Pg. 189

5+96.235
13+14.765
19+11.000

Date 11-7-30
Map No. B-540
Date FEB 9 - 1931

Location GRAND CANAL AVE & DELL AVE
Surveyed by W.A. Miller
Indexed A. C. Johnson

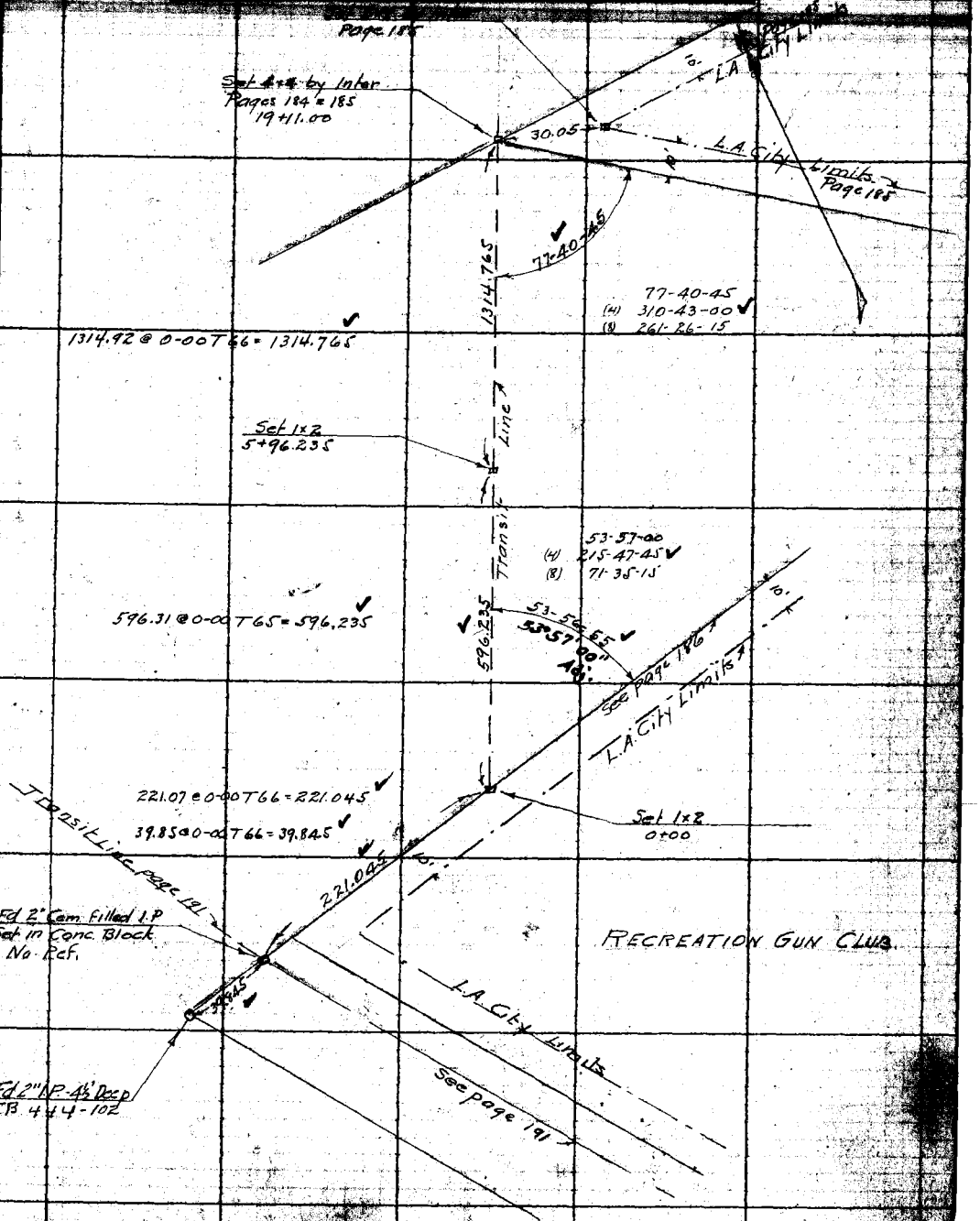

Notes: ANY ADDITIONS OR CHANGES TO THIS SHEET MUST BE MADE IN CHARGE IN RED WITH DATE AND NAME OF PERSON MAKING CHANGE.

Do not extend notes this side of this line

RETURN TO LOS ANGELES COUNTY SURVEYOR

F.B. 294 Pg. 190 Chief Party Notes by Date

RETURN TO
LOS ANGELES COUNTY SURVEYOR

Do not extend notes this side of this line

Note: ANY ADDITIONS OR CHANGES ON THIS SHEET MUST BE MADE ON CHECKER IN Red. WITH DATE AND NAME OF PERSON MAKING CHANGE.

Date 4-3-30 Book by Miller Chief Party Miller F.B. 294 Pg. 101

Tape # 034

Date 11-7-30 Location GRAND CANAL AVE & DELL AVE

Map No. B-540 Surveyed by W.A. Miller

Date FEB 9 - 1931 Inspected A. C. Johnson

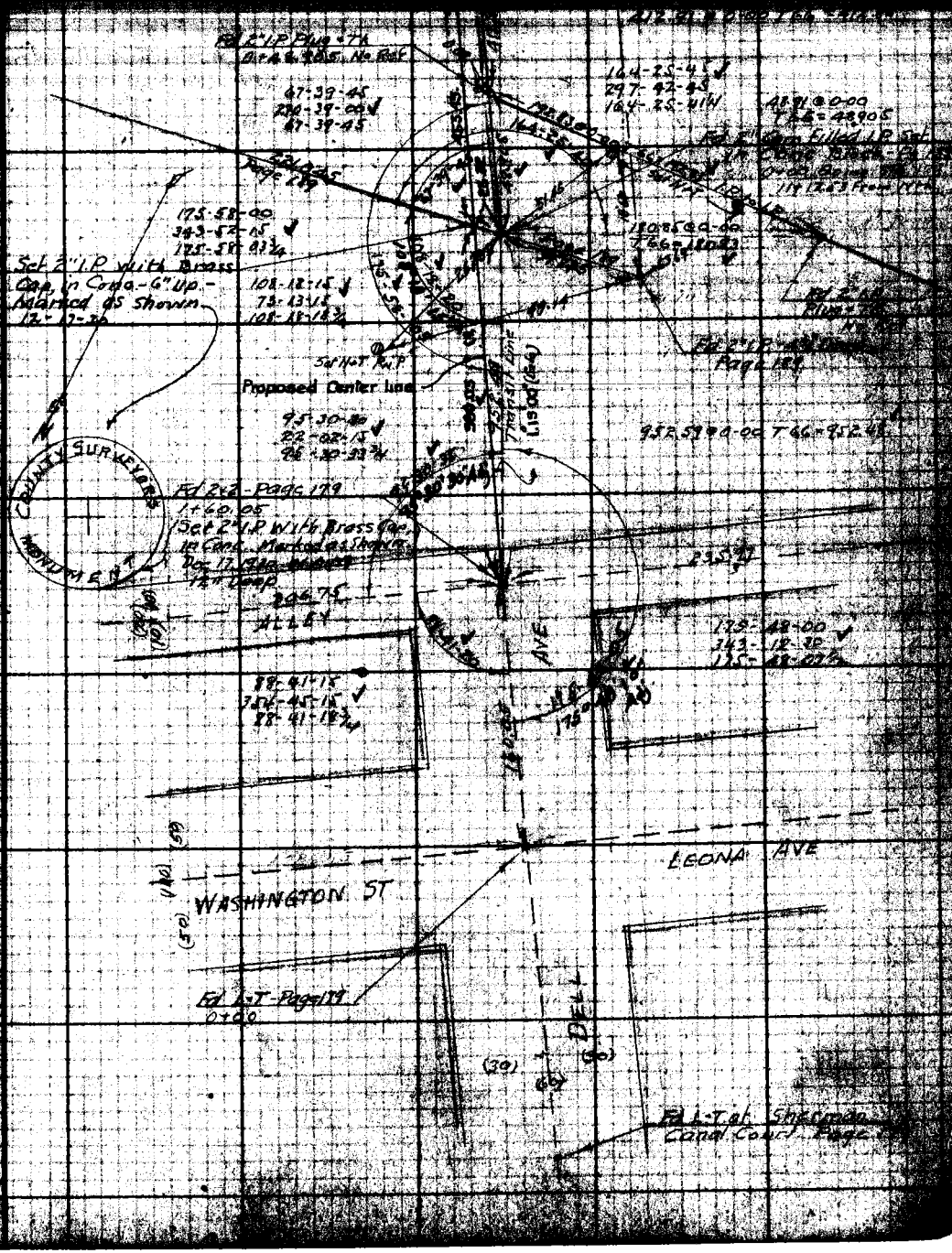

Notes: Any alterations on this map must be made on the original map. Do not extend notes this side of this line

LOS ANGELES COUNTY SURVEYOR

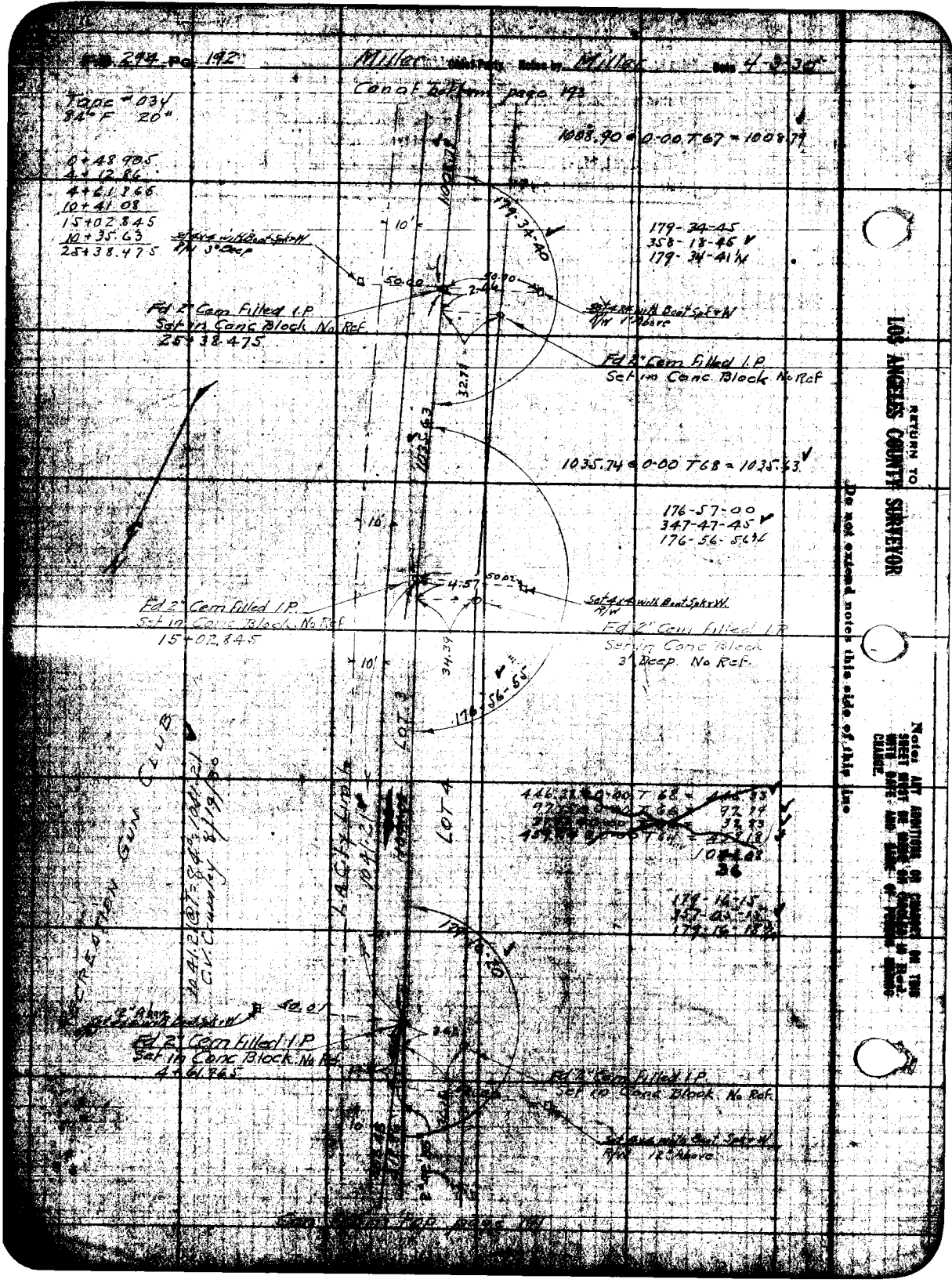

RETURN TO
LOS ANGELES COUNTY SURVEYOR

Do not extend notes this side of this line

Notes: ANY ADDITIONS OR CHANGES ON THIS SHEET MUST BE MADE OR CHECKED IN Red. WITH DATE AND SIGNATURE OF PERSON MAKING CHANGE.

25+38.475
35+47.265
37+80.970

Map No. B-540

Surveyed by W.A. Miller

Plotting Chk by

Date

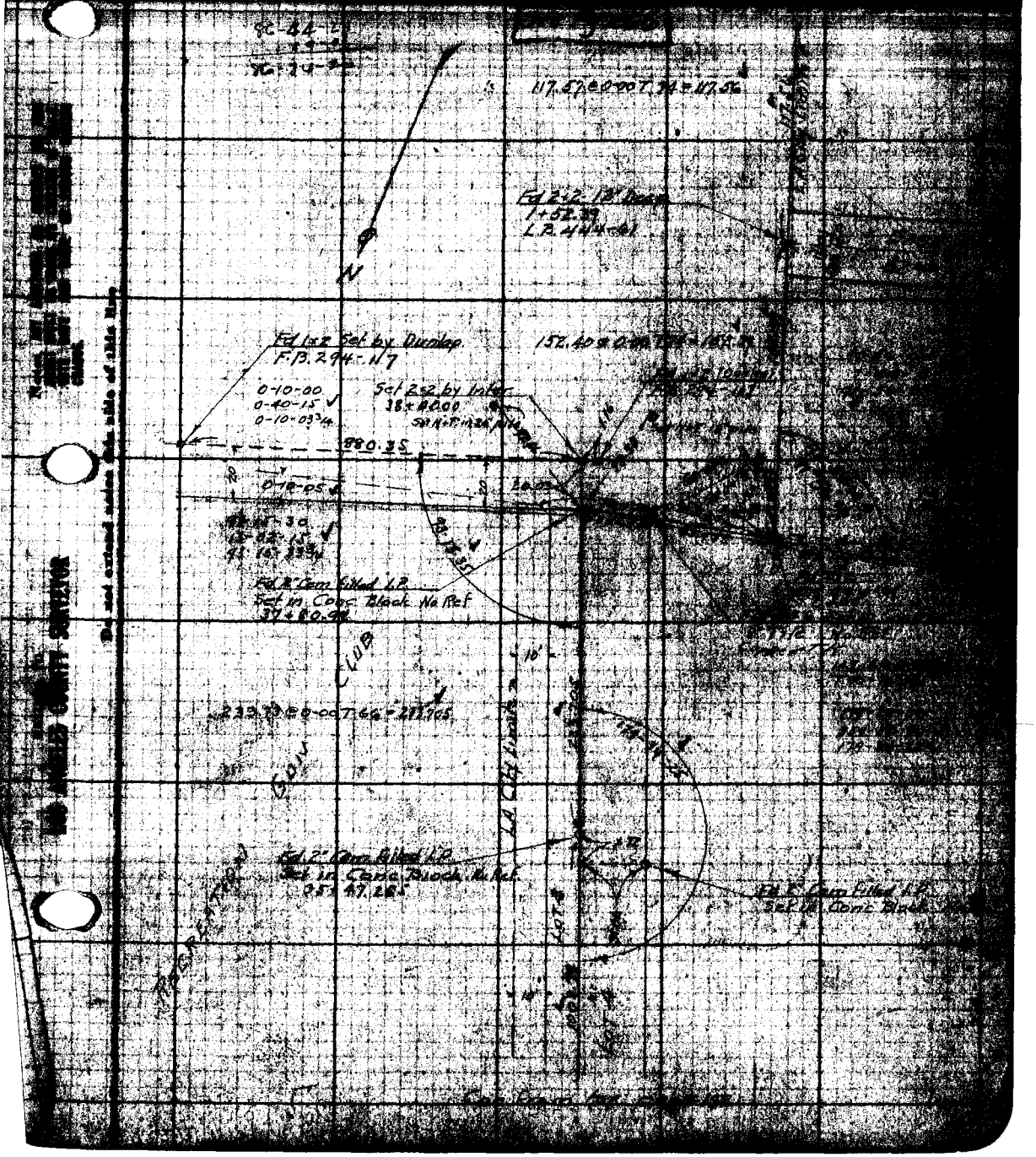

Do not extend notes this side of this line

Notes [illegible]

[illegible] COUNTY SURVEYOR

Con from [illegible]

F.B. 294 Pg. 194 Miller Chief Party Notes by Miller Date 4-5-30

Con at bottom page 200

1+52.39
1+17.56
2+69.95
1+17.555
3+87.505
1+17.55
5+05.055
1+17.555
6+22.610

16.50 @ 0-00 T 64 = 16.50

16.50

0.03

Fd 2+2-12" Deep
L.B. 444-65
6+22.610

(40) (20) (20)

GREEN AVE
54th AVE

117.57 @ 0-00 T 64 = 117.555

117.555

0.02

Fd 2+2-12" Deep
F.B. 444-63
5+05.055

(15) (7½) (7½)

ALLEY

N

117.565 @ 0-00 T 64 = 117.55

LA City Limits

Fd 2+2-12" Deep
L.B. 444-63
3+87.505

(40) (20) (20)

HAMILTON AVE
53rd AVE

DEL REY BEACH

117.57 @ 0-00 T 64 = 117.555

117.555

See Pg. 266

(15) (7½) (7½)

ALLEY

Fd 2+2-12" Deep
L.B. 444-63
2+69.95

117.56

Con from top page 193

RETURN TO
LOS ANGELES COUNTY SURVEYOR

Do not extend notes this side of this line

Note: ANY ADDITIONS OR CHANGES ON THIS SHEET MUST BE MADE OR CHECKED IN Red. WITH DATE AND NAME OF PERSON MAKING CHANGE.

Date 9-7-30 Noted by Miller Chief Party Miller F.B. 294 No. [illegible]

Plotted by [illegible]	W. O. No. [illegible]
Date JUN 19 1930	Location GRAND CANAL AVE & DELL AVE
Map No. CS. B. 540	Surveyed by W. A. Miller
Plotting Ck'd by H. O. M. H.	Date Apr 1930
Date FEB 6 [illegible]	Approved A. C. Johnson

Cont. at bottom page 192

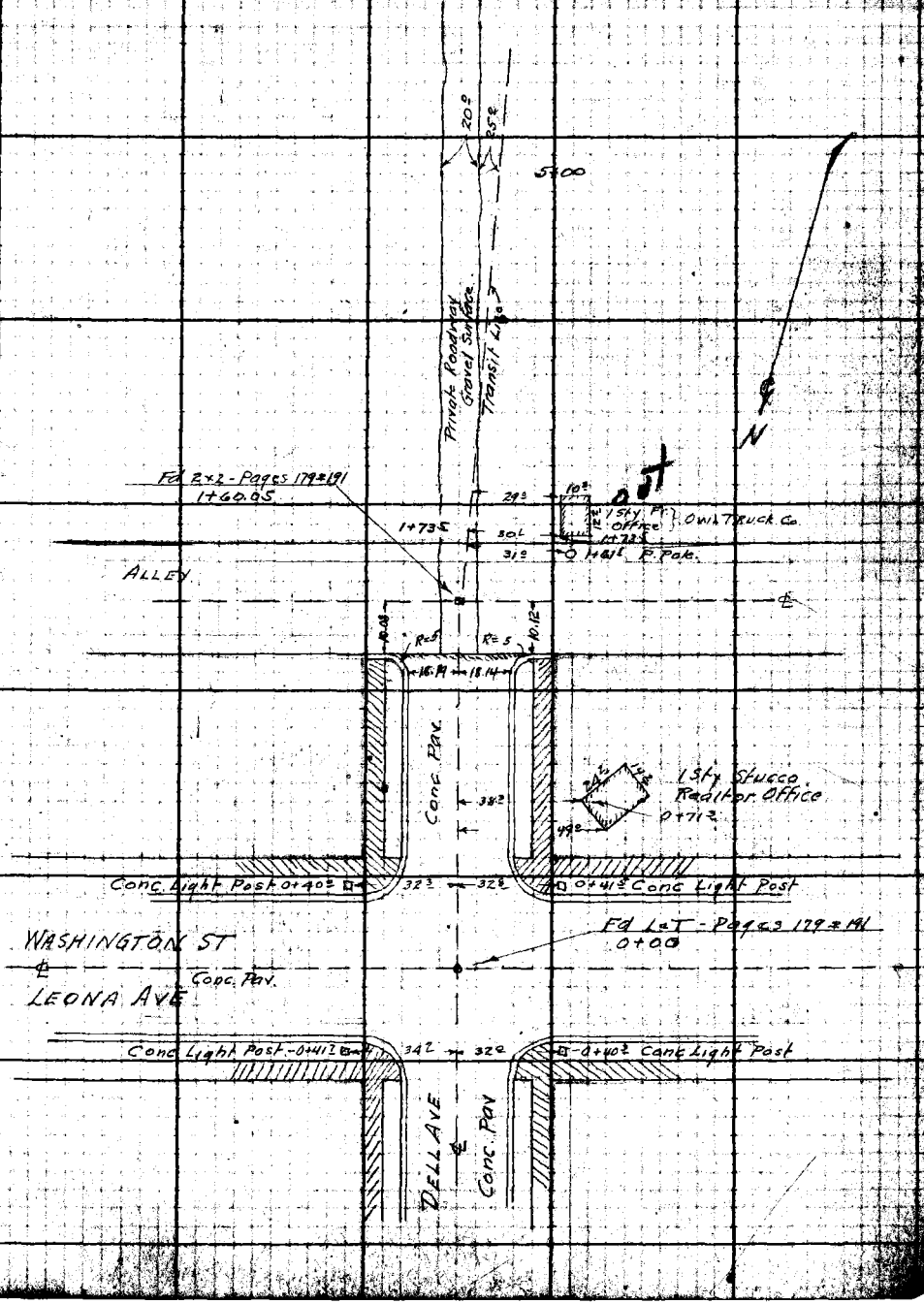

Notes: ANY ADDITIONS OR CHANGES ON THIS SHEET MUST BE MADE IN CHICKEN IN RED WITH DATE AND NAME OF PERSON MAKING CHANGE.

Do not extend notes this side of this line

RETURN TO LOS ANGELES COUNTY SURVEYOR

F.B. 294 PG. 196 Miller Chief Party Notes by Miller Date 4-7-30

Con at bottom page 190

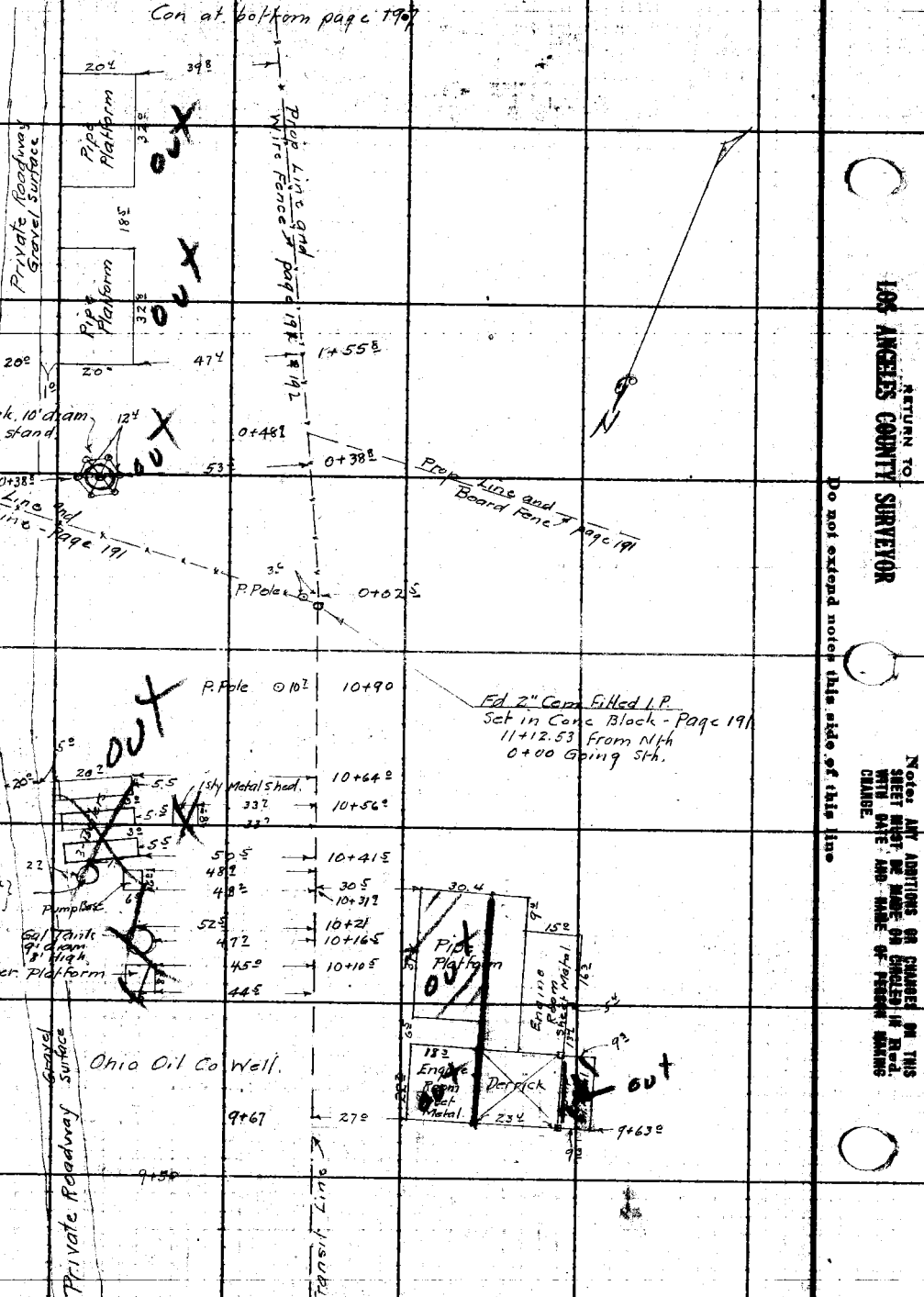

RETURN TO LOS ANGELES COUNTY SURVEYOR

Do not extend notes this side of this line

Notes: ANY ADDITIONS OR CHANGES ON THIS SHEET MUST BE MADE OR CHECKED IF Red. WITH DATE AND NAME OF PERSON MAKING CHANGE.

Date 5-8-30 Noted by Miller Chief Party Miller F.B. 294 Pg. 197

Date JUN 19 1930	Location GRAND CANAL & DELL AVE
Map No. 8.540	Surveyed by W A Miller
Date FEB 9 - 1931	Indexed A. C. Johnson

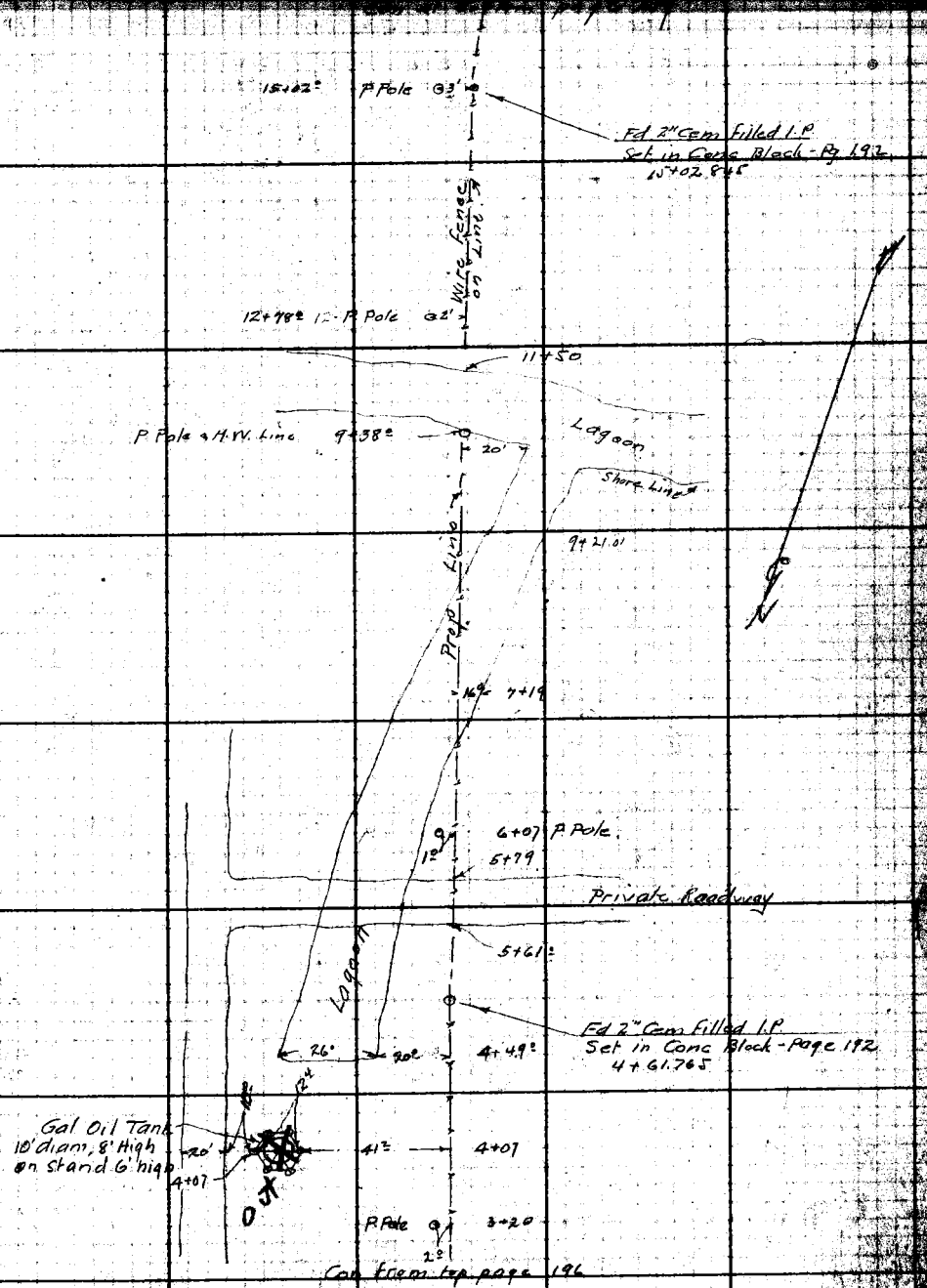

Notes: ANY AMENDMENT OR CHANGES ON THIS SHEET MUST BE MADE IN CHARGE IN RED. WITH DATE AND NAME OF PERSON MAKING CHANGE.

RETURN TO LOS ANGELES COUNTY SURVEYOR

Do not extend notes this side of this line

F.B. 294 Pg. 198 Miller Chief Party Notes by Miller Date 4-8-30

Tape #034
84°F 20#

Con at bottom page 199

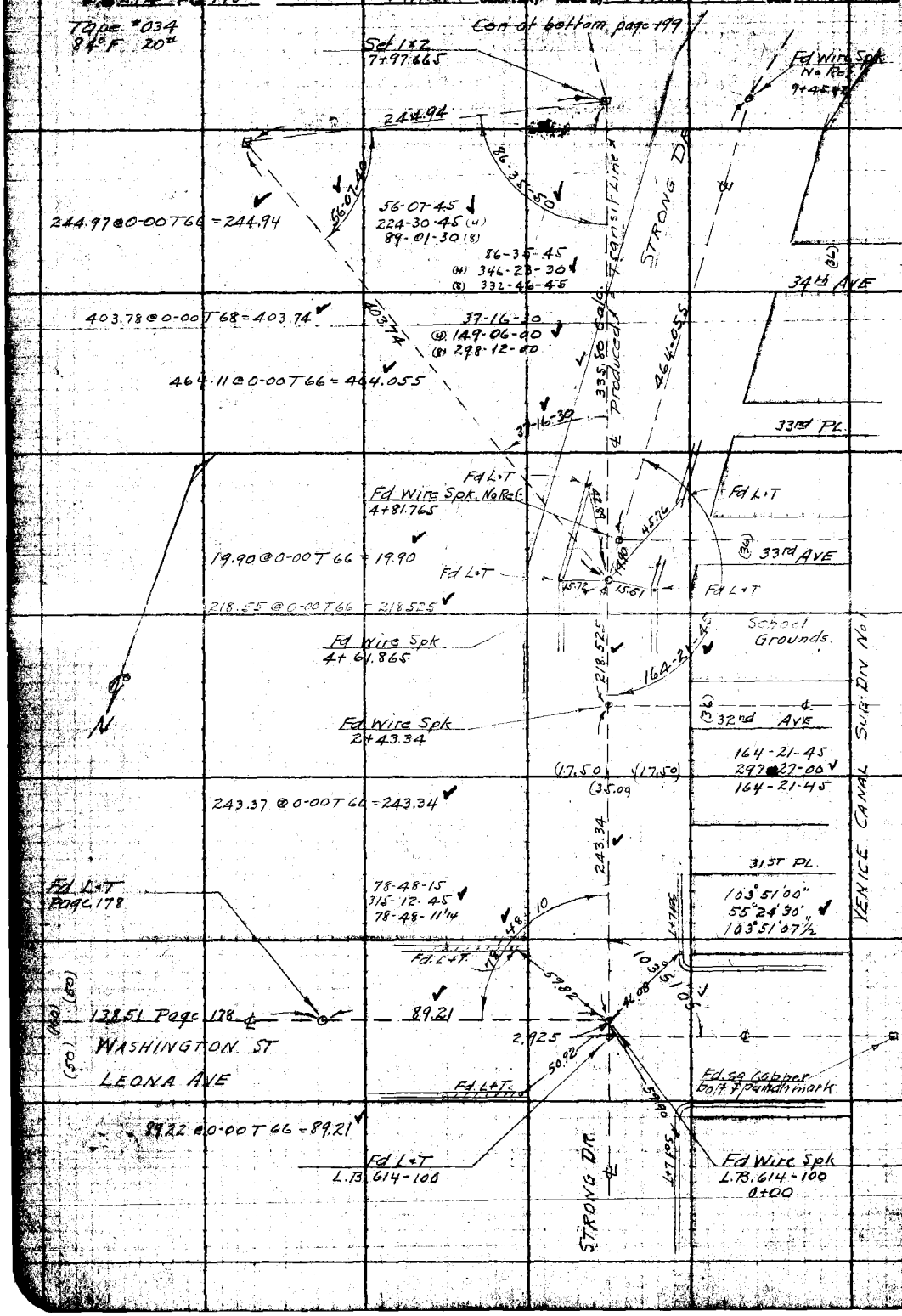

RETURN TO
LOS ANGELES COUNTY SURVEYOR

Do not extend notes this side of this line

Note: ANY ADDITIONS OR CHANGES ON THIS SHEET MUST BE MADE OR CIRCLED IN Red. WITH DATE AND NAME OF PERSON MAKING CHANGE.

Date 4-8-30 Notes by Miller Chief Party Miller F.B. 244 Pg. 199

3+35.80
7+97.665
2+79.65
1+33.27

Date 11-7-30
Map No. B-540
Plotting Ck'd by H.W.M.H.
Date FEB 9 - 1932

Location GRAND CANAL AVE & DELL AVE
Surveyed by W.A. Miller
Date
Indexed A. C. Johnson

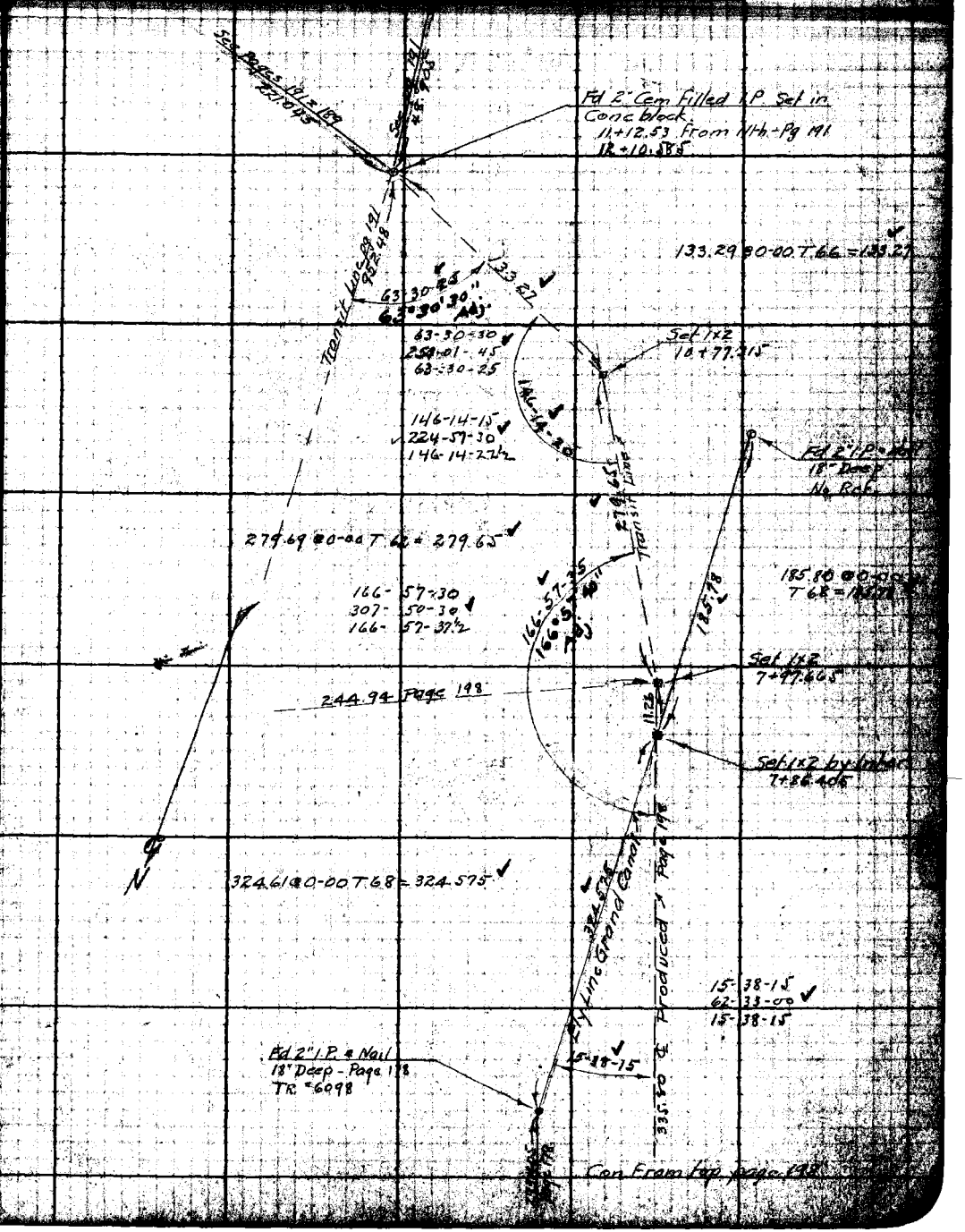

Notes: [illegible]

Do not extend notes this side of this line

LOS ANGELES COUNTY SURVEYOR

F.B. 294 Pg. 200 Miller Chief Party Notes by Miller Date 4-28-1930

Con at bottom page 201

Tape #034
84°F 20°

6+22.610
16.50
6+39.110
1+01.055
7+40.165
1+17.555
8+57.720
1+17.575
9+75.295

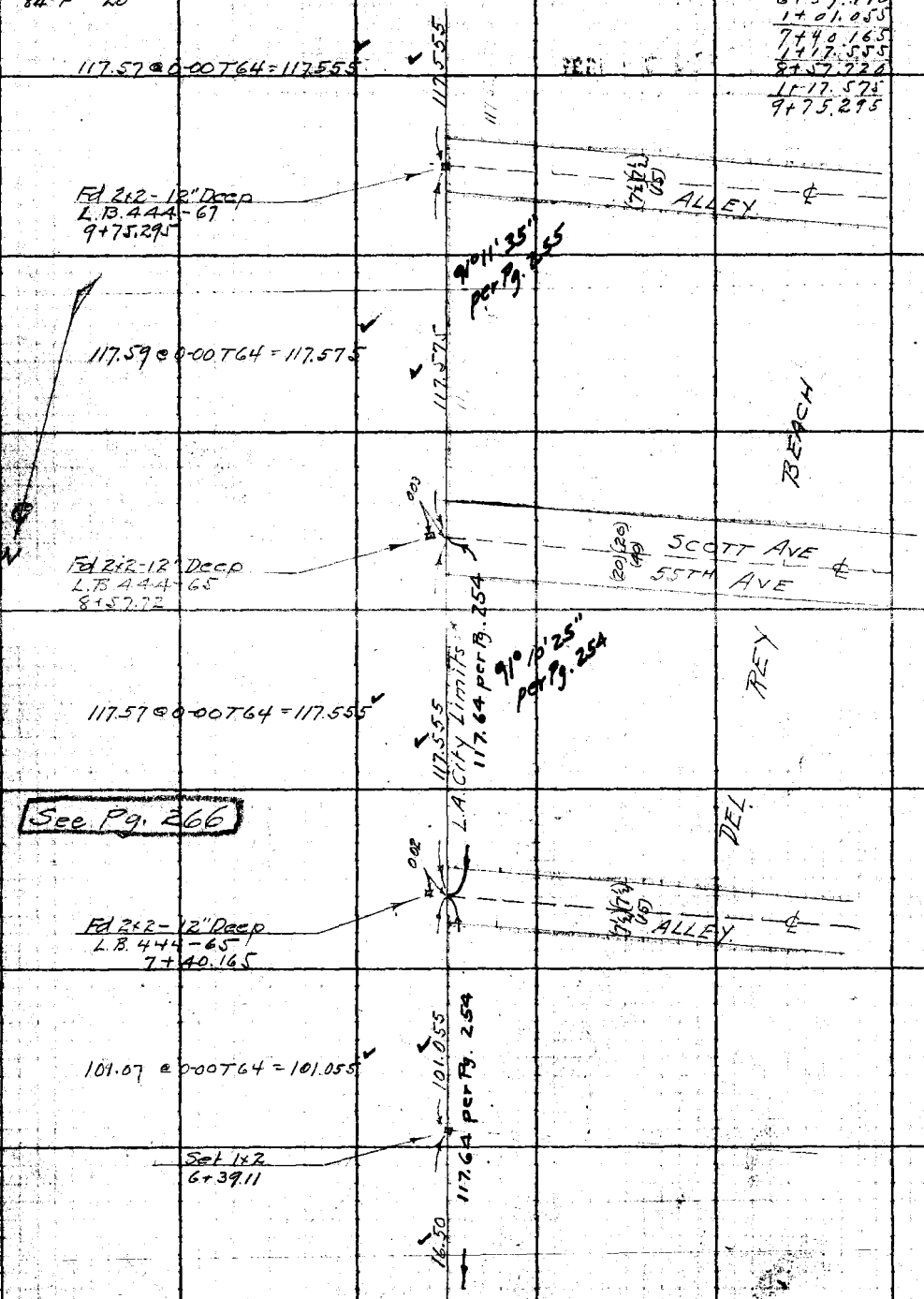

Con From top page 194

RETURN TO
LOS ANGELES COUNTY SURVEYOR

Do not extend notes this side of this line

Note: ANY ADDITIONS OR CHANGES ON THIS SHEET MUST BE MADE OR CIRCLED IN Red. WITH DATE AND NAME OF PERSON MAKING CHANGE.

Date 4-28-30 Notes by Miller Chief Party Miller F.B. 294 Pg. 201

Tape #036

9+25.295
1+17.555
10+92.850
1+17.555
12+10.405
78.09
12+88.495
39.485

Date 11-7-30
Map No. B-540
Location GRAND CANAL AVE & DELL AVE
Surveyed by W.A. Miller
Date FEB 9 - 1931
Indexed A. C. Johnson

Con at bottom page 202

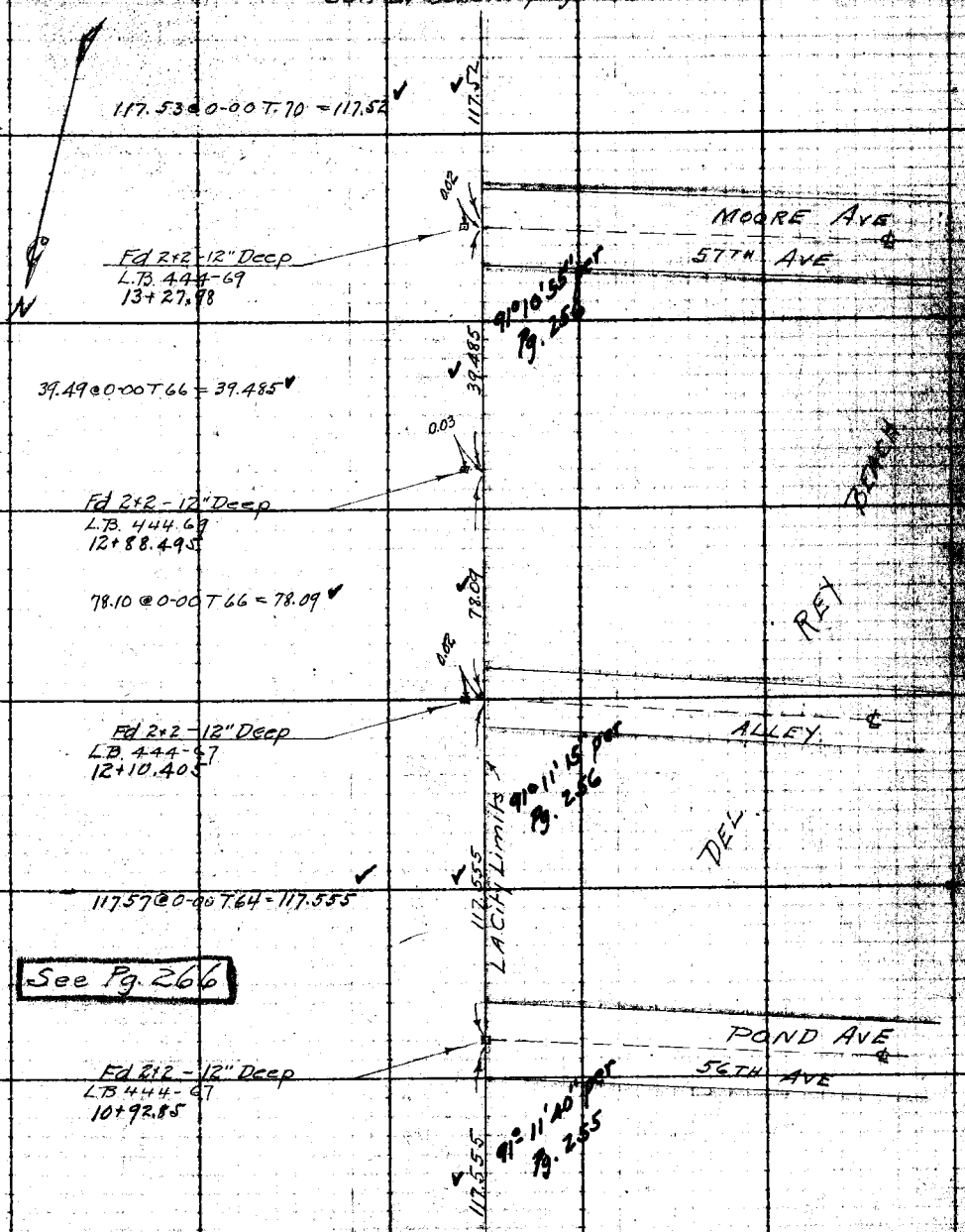

Con from top page 200

Notes ANY ALTERATIONS OR ADDITIONS ON THIS SHEET MUST BE MADE OR CHECKED IN Red. WITH DATE AND NAME OF PERSON MAKING CHANGE.

Do not extend notes this side of this line

RETURN TO LOS ANGELES COUNTY SURVEYOR

F.B 294 Pg. 202 Miller Chief Party Notes by Miller Date 4-28-30

Tape #034
84° F 20#

Con at bottom page 203

13+27.98
1+17.52
14+45.50
1+17.53
15+63.03
1+17.54
16+80.57

117.54 @ 0-00 T 70 = 117.53

117.53

Fd 2+2 - 12" Deep
L.B. 444-71
16+80.57

ALLEY ℄

91°11'30" per Pg. 258

117.54

L.A. City Limits

117.55 @ 0-00 T 70 = 117.54

BEACH

Fd 2+2 - 12" Deep
L.B. 444-69
15+63.03

ARCADIA AVE ℄
58TH AVE

91°11'35" per Pg. 257

REY

117.54 @ 0-00 T 70 = 117.53

117.53

See Pg. 266

DEL

.002

Fd 2+2 - 12" Deep
L.B. 444-69
14+45.50

ALLEY ℄

91°11'40" per Pg. 257

117.52

Con from top page 201

RETURN TO
LOS ANGELES COUNTY SURVEYOR

Do not extend notes this side of this line

Note: ANY ADDITIONS OR CHANGES ON THIS SHEET MUST BE MADE OR CIRCLED IN Red. WITH DATE AND NAME OF PERSON MAKING CHANGE.

Date 4-28-30 Notes by Miller Chief Party Miller F.B. 294 Bo. [illegible]

Tape #834

1+17.53 / 17+98.10 / 1+17.55	Date 11-7-30	Location GRAND CANAL AVE & DEL AVE
	Map No. B-540	Surveyed by W.A. Miller
	Plotting Chk'd by [illegible]	Date
	FEB 9 - 1931	Indexed A. C. Johnson

Con at bottom page 204

210.41 @ 0-00 T 70 = 210.39 ✓

210.39

90-27-30
1-50-00
90-19-30

90°27'10" per Crowley
See Pg. 259.

GRAVES AVE
60TH AVE

Fd 2x2-12" Deep
L.B. 444-73
20+60.295

111.45 @ 0-00 T 70 = 111.45

144.66 @ 0-00 T 70 = 144.65 ✓

144.645

L.A. City Limits

BEACH

Fd 2x2-12" Deep
L.B. 444-73
19+15.65

ALLEY

91°11'45" per Pg. 259

REY

117.56 @ 0-00 T 70 = 117.55 ✓

117.55

DEL

See Pg. 266

DEL MAR AVE
59TH AVE

Fd 2x2-12" Deep
L.B. 444-71
17+98.10

91°11'30" per Pg. 258

117.53

Con. from top page 202

Notes: ANY ADDITIONAL DATA CONTAINED ON THIS SHEET SHOULD BE MADE IN CONCERT IN RED. WHEN NOTE AND NAME OF PERSON MAKING CHANGE.

RETURN TO LOS ANGELES COUNTY SURVEYOR

Do not extend notes this side of this line

F.B. 294 Pg. 204 Miller [illegible] Miller Date 4-28-30

20+60.295
2+10.39
22+70.685
5+56.57
28+27.255
9.99
28+37.245
7.16
28+44.405



Con. From top page 203

RETURN TO
LOS ANGELES COUNTY SURVEYOR

Do not extend notes this side of this line

Note: ANY ADDITIONS OR CHANGES ON THIS SHEET MUST BE MADE OR COPIED IN RED WITH DATE AND NAME OF PERSON MAKING CHANGE.

Date 4-30-30 Notes by Miller Chief Party Miller F.B. 294 Pg. 205

Tape 84

1+03.85
1+20.35
2+24.20

Date 11-7-30
Map No. B. 540
Location GRAND CANAL & DELL AVES
Surveyed by
Date FEB 9 - 1931
Indexed A. C. Johnson

84° F 20°

Con at bottom page 206

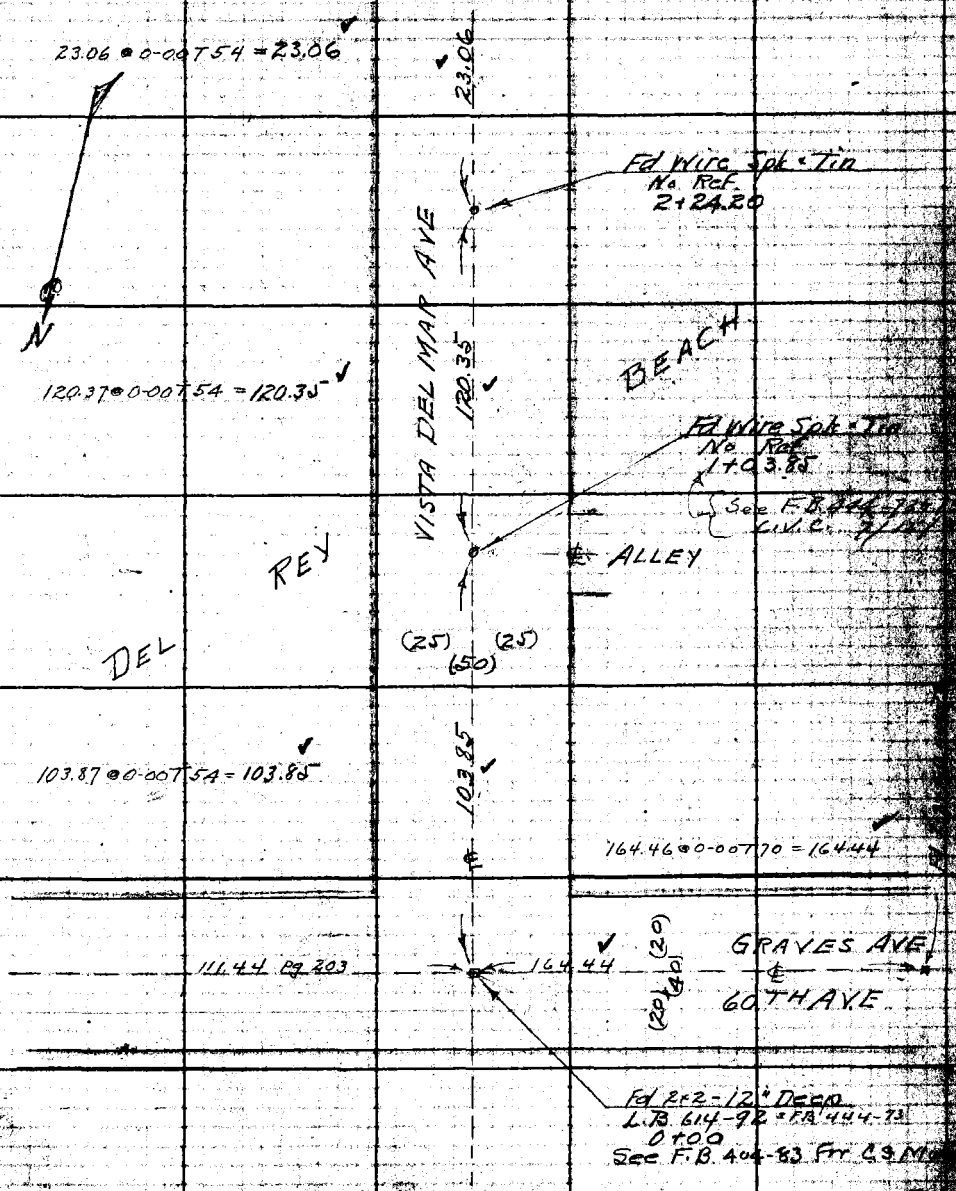

Notes: ANY ADDITIONS OR CHANGES ON THIS SHEET MUST BE MADE OR CHECKED IN RED WITH DATE AND NAME OF PERSON MAKING CHANGE.

Do not extend notes this side of this line

RETURN TO LOS ANGELES COUNTY SURVEYOR

F.B. 294 Pg. 206 Miller Chief Party Notes by Miller Date 4-30-30

Tape #034
84° F 20#

Con at bottom page 207

2+24.20
23.06
2+47.26
8.02
2+55.28
94.37
3+49.65
8.45
3+58.10
72.55
4+30.65

(25) (25)
(50)

326.65 @ 0-00 T 58 = 326.59

326.59

BEACH

N

0.14
0.03

Fd N+T-No Ref
4+30.65

Fd 4x4 & Spk-Flush
No Ref
4+30.49

72.56 @ 0-00 T 58 = 72.55

72.55

AVE

72.40 @ 0-00 T 58 = 72.39

REY

Fd Wire Spk & Tin
No Ref
3+58.10

0.02
8.45
(16)
ALLEY

DEL

Fd Wire Spk & Tin
No Ref
3+49.65

0.01

94.39 @ 0-00 T 58 = 94.37

94.37

VISTA DEL MAR

0.01
0.01
8.02
(16)
ALLEY

Fd N+T-No Ref
2+55.28

Fd Wire Spk & Tin
No Ref
2+47.26

23.06

Con from top page 205

F.B. 444-76

RETURN TO
LOS ANGELES COUNTY SURVEYOR

Do not extend notes this side of this line

Note: ANY ADDITIONS OR CHANGES ON THIS SHEET MUST BE MADE OR ENDLES IN RED WITH DATE AND NAME OF PERSON MAKING CHANGE.

Date 4-30-30 Notes by Miller Chief Party Miller F.B. 294 Pg. 207

Date 11-7-30 Location GRAND CANAL & DELL AVE

Map No. B-540 Surveyed by

Plotting Date FEB 9 - 1931 Indexed A. C. Johnson

Tape 84° F 20°



Con from top page 206

Note: ANY ADDITIONS OR CHANGES ON THIS SHEET MUST BE MADE IN CHARGE OF THE WITH DATE AND NAME OF PERSON MAKING CHANGE.

Do not extend notes this side of this line

RETURN TO LOS ANGELES COUNTY SURVEYOR

F.B. 294 Pg. 208 Miller Chief Party Notes by Miller Date 5-1-30

Tape #034
84°F 20#

Con at bottom page 209

Fd Old 2x2 - Replaced
With New 2x2 - 8" Deep
L.B. 614-95
22+34.265

14+12.80
7+00.04
21+12.84
26.235
21+39.075
16.88
21+55.955
78.31
22+34.265

78.32 @ 0-00 T 66 = 78.31

78.31

LARABEE ST

PERT

Fd 2x2 - 12" Deep
L.B. 614-96
21+55.955

0.05

16.88

Fd 2x2 - 12" Deep
L.B. 614-96
21+39.075

0.05

26.235

Fd 2x2 - 12" Deep
L.B. 614-96
21+12.84

0.05

chord

GRIFFITH AVE

See Pg. 263 Forte
Transit Line C.V.C.

700.04

VISTA DEL MAR AVE

Con from top page 207

RETURN TO
LOS ANGELES COUNTY SURVEYOR

Do not extend notes this side of this line

Note: ANY ADDITIONS OR CHANGES ON THIS SHEET MUST BE MADE ON CHECKED IN Red. WITH DATE AND NAME OF PERSON MAKING CHANGE.

Date 5-1-30 Notes by Miller Chief Party Miller F.B. 294 Pg. 209

22+34.265
96.075
23+30.340

Tape #034
84°F 20"

Plotted by Morin	W. O. No. 493
Date 11-7-30	Location GRAND CANAL AVE & DELL AVE
Map No. B-540	Surveyed by W. A. Miller
Plotting Ck'd by H. U. M. H.	Date May 1930
Date FEB 9 - 1931	Indexed A. C. Johnson

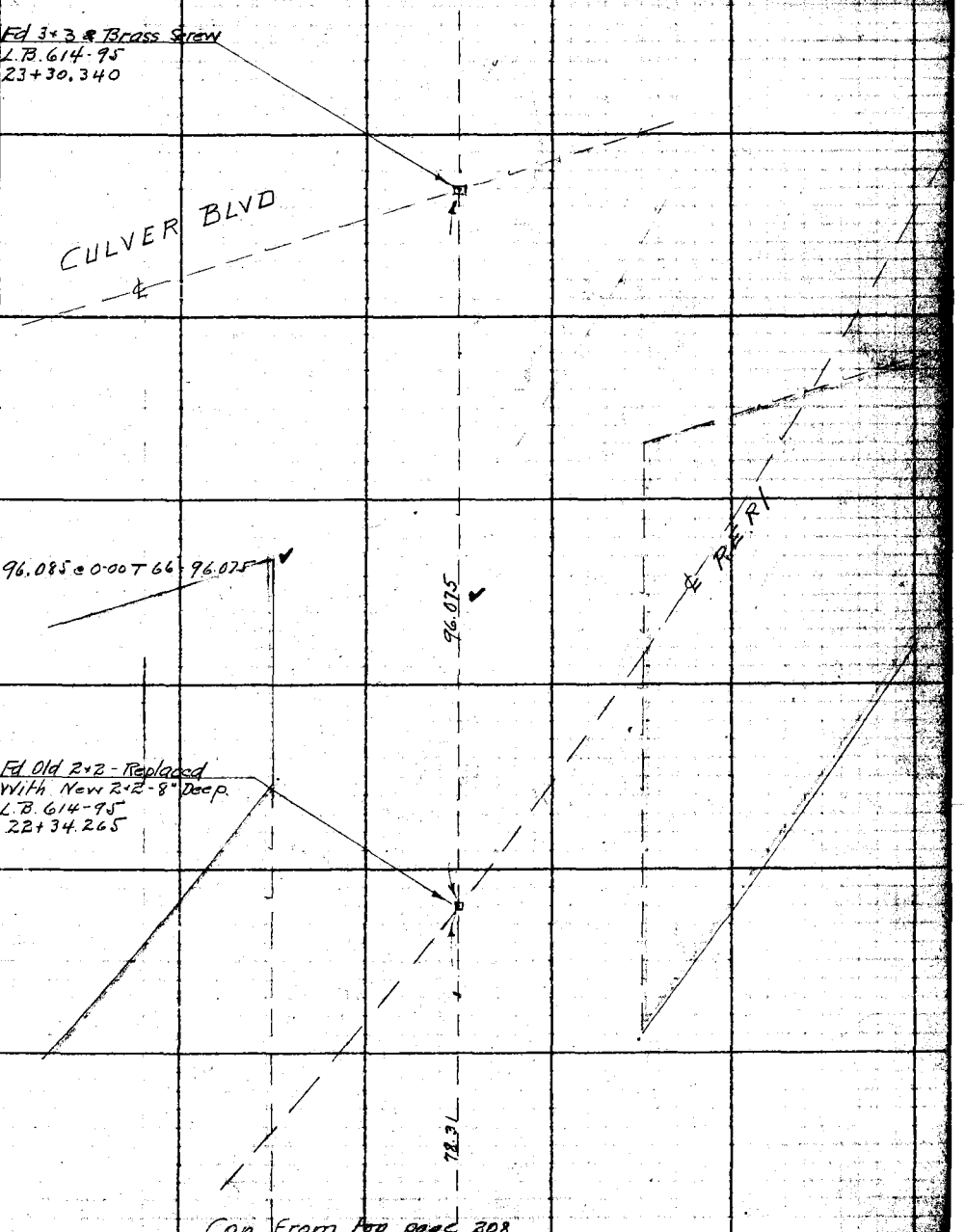

Con From Top page 208

Note: ANY ADDITIONS OR CHANGES ON THIS SHEET MUST BE MADE OR CIRCLED IN Red WITH DATE AND NAME OF PERSON MAKING CHANGE.

Do not extend notes this side of this line

RETURN TO
LOS ANGELES COUNTY SURVEYOR

F.B. 294 PG. 210 Miller Chief Party Notes by Miller Date 5-2-30

Tape #034
84°F 20"

N

Fd 2" I.P. Conc Plug
& Nail. F.B. 294-118

0.04

53-08-25

53-08-30
212-33-45
53-08-26¼

Fd 2" Cem filled I.P.
Set in Conc Block
Page 193

Fd 1x2 - F.B. 294-117
Set by Dunlap.

20'

3567.53
F.B. 294-117 & 118
(Dunlap)

880.35

Fd 2x2 Set by Inter
Page 193

67-54-40

69-11-30
276-46-15
69-11-33

69-11-35

Fd 1x2 - F.B. 294-118
Set by Dunlap

67-54-45
291-38-45
67-54-41¼

Profile Extension this line

42-54-00
171-35-30
42-53-52½

Fd 2" I.P. - 36" Deep
T.R. # 9809
16+00.

42-53-55

272.87 @ 0-00 T 68 = 272.84

272.84

159-17-00
277-08-00
159-17-00

Fd L.T.

55.23

56.63

L.T.

30.80

Fd L.T.

33.10

No 9809

Fd 2x2 - 24" Deep
T.R. # 9809

Fd L.T.
per F.B. 444-182

159-17-00

TRACT

FALMOUTH AVE

See F.B. 224

RETURN TO
LOS ANGELES COUNTY SURVEYOR

Do not extend notes this side of this line

Note: ANY ADDITIONS OR CHANGES ON THIS SHEET MUST BE MADE ON CIRCLED IN Red. WITH DATE AND NAME OF PERSON MAKING CHANGE.

Date 5-5-30 Notes by Miller Chief Party Miller F.B. 294 Pg. 2[illegible]

Plotted by Morin	W. O. No. 773 B. S. O. No.
Date 11-7-30	Location GRAND CANAL & DELL AVE
Map No. B-JAO	Surveyed by W. A. Miller
Plotting C'k'd by H. U. M. H.	Date May 1930
Date FEB 4 1931	A. C. Johnson

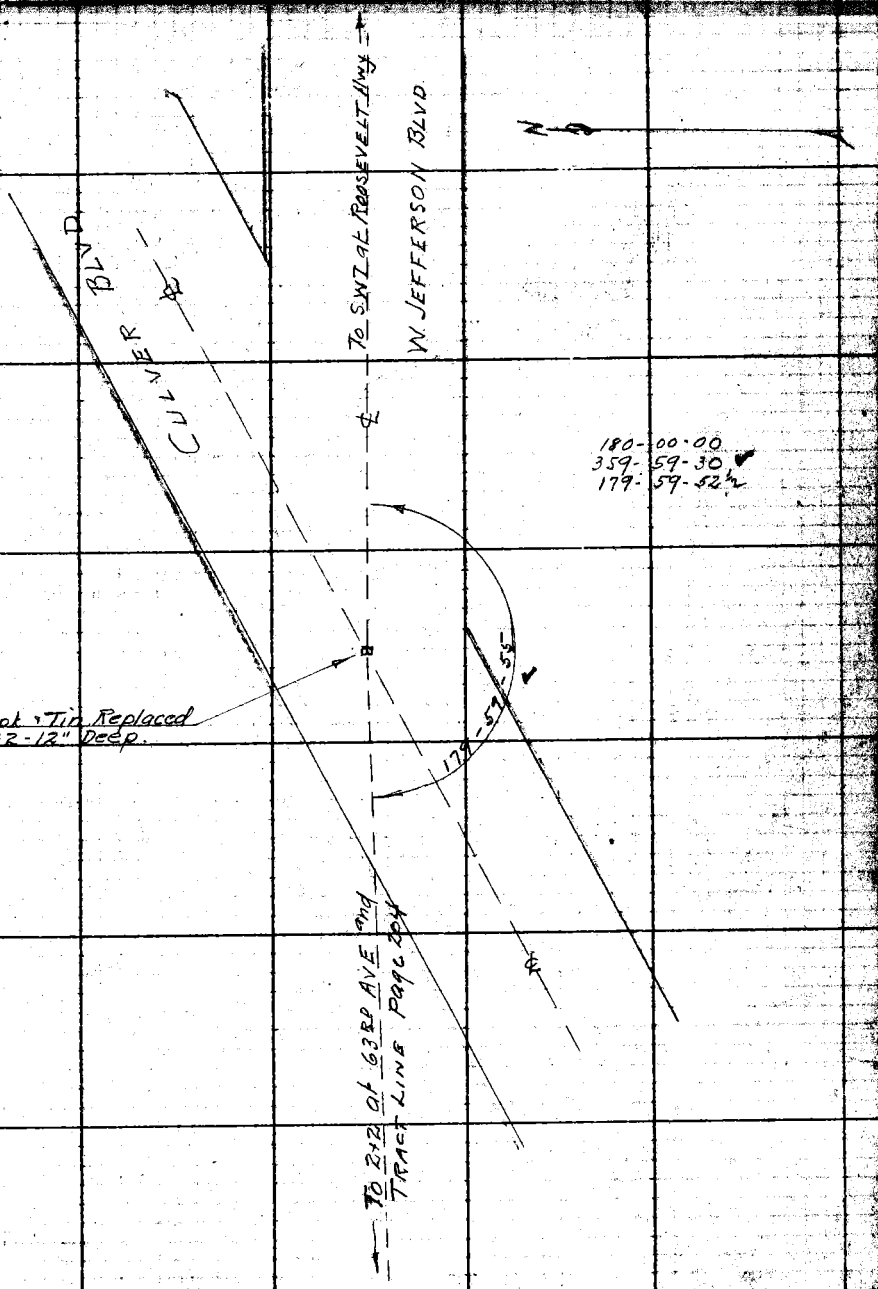

Notes: ANY ADDITIONS OR CHANGES ON THIS SHEET MUST BE MADE OR CHECKED IN Red WITH DATE AND NAME OF PERSON MAKING CHANGE.

Do not extend notes this side of this line

RETURN TO LOS ANGELES COUNTY SURVEYOR

F.B. 294 Pg 212 Miller Other Party Notes by Miller & Carlson Date 5-6-30

S. McCASSY
JUN 19 1930

Cor. at bottom page 214

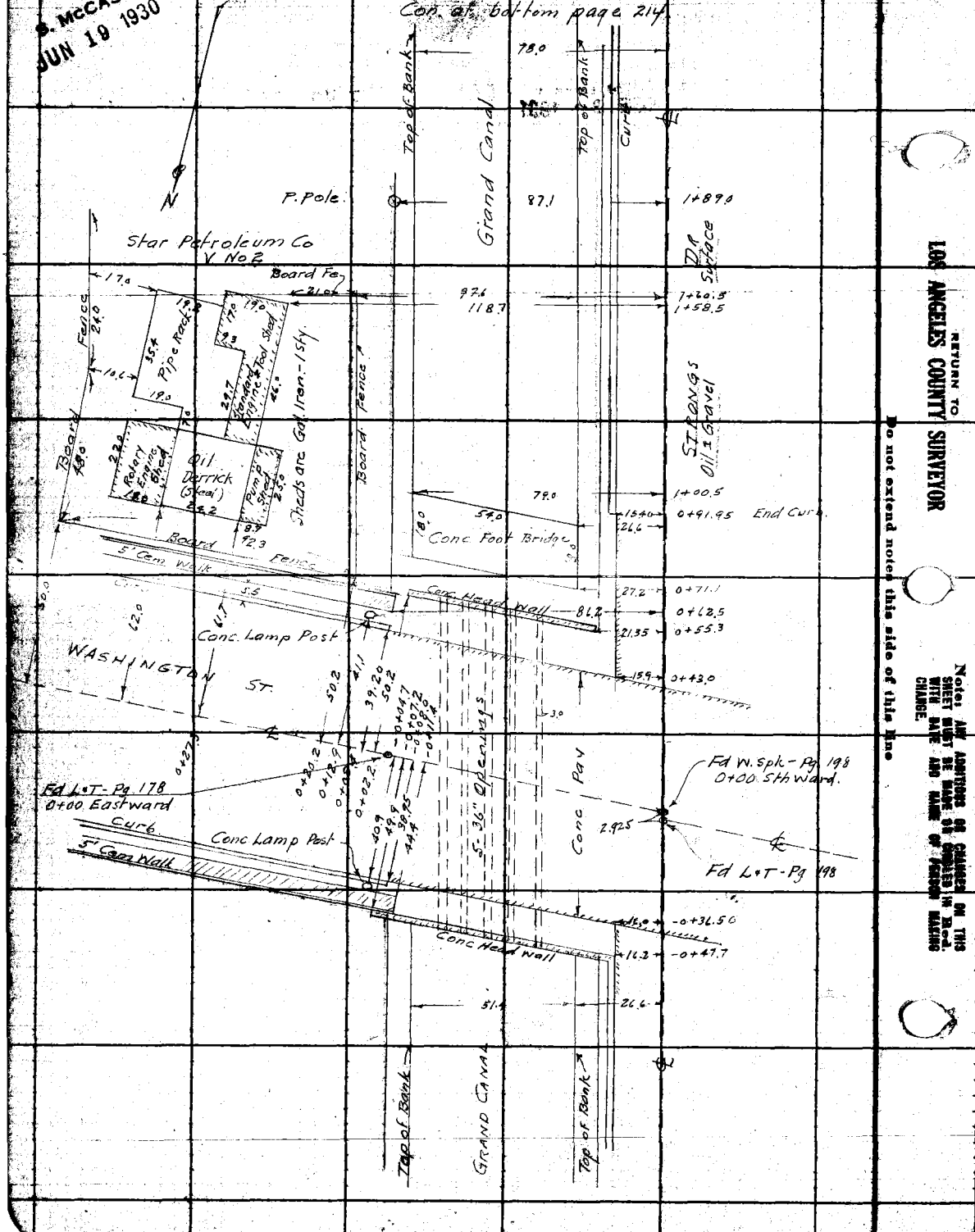

RETURN TO
LOS ANGELES COUNTY SURVEYOR

Do not extend notes this side of this line

Notes: ANY ADDITIONS OR CHANGES ON THIS SHEET MUST BE MADE ON CHARTS IN Rcd. WITH DATE AND NAME OF PERSON MAKING CHANGE.

Date 5-6-30 Notes by Miller & Carlson Chief Party Miller F.B. 284 Pg. 213

Platted by [illegible]	W. O. No. 973 D. S. O. No.
Date 11-7-30	Location GRAND CANAL & BELL AVE
Map No. B-540	Surveyed by W.A. Miller
Platting Ck'd by H.U.M.H.	Date May 1930
[illegible]	A. C. Johnson

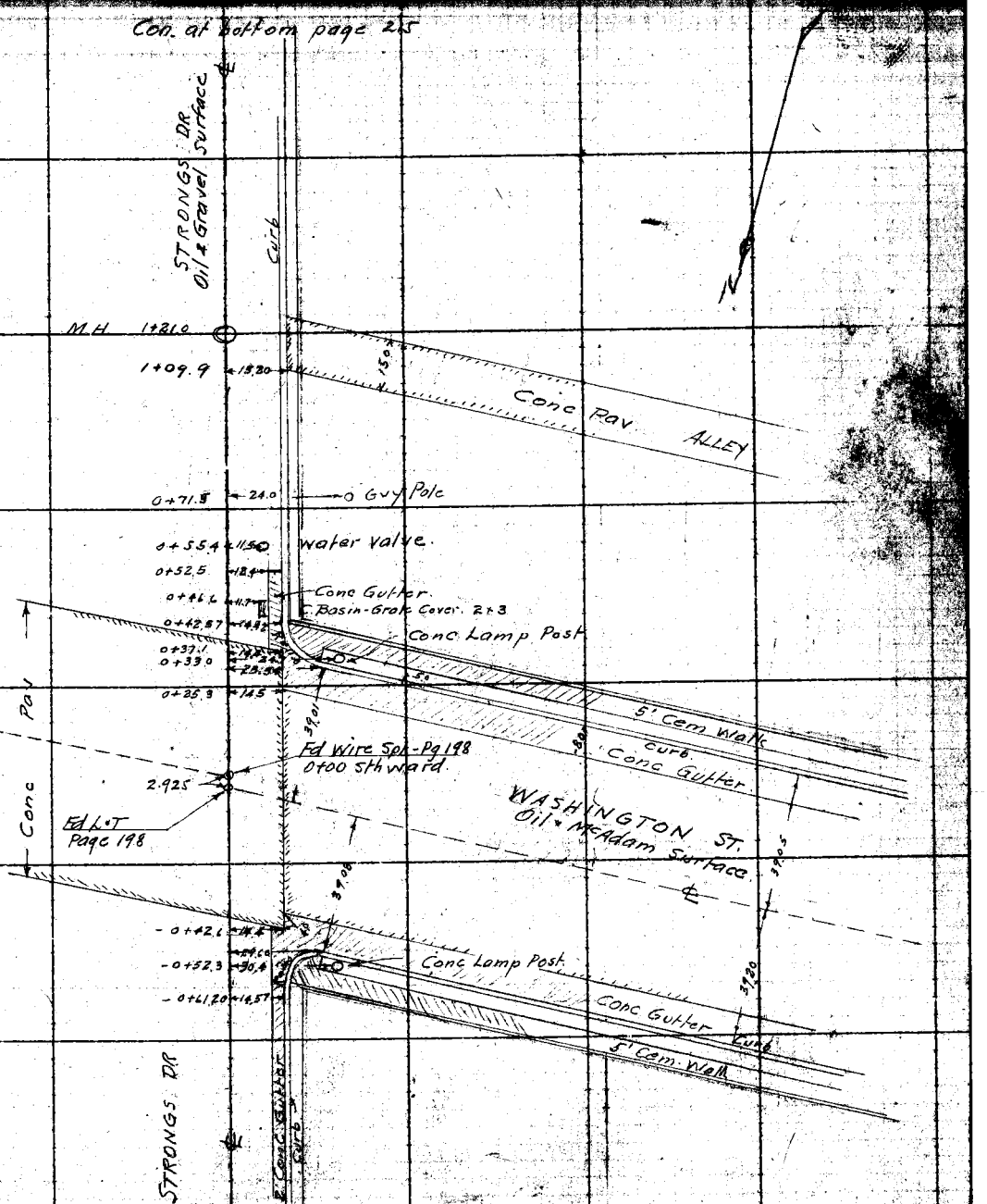

Note: ANY ADDITIONS OR CHANGES ON THIS SHEET MUST BE MADE BY ENGLISH OR [illegible] WITH DATE AND NAME OF PERSON MAKING CHANGE.

Do not extend notes this side of this line

RETURN TO LOS ANGELES COUNTY SURVEYOR

F.B. 294 Pg. 214 Miller Chief Party Notes by Miller & Carlson Date 5-6-30

B. McCASSY
JUN 19 1930

Con at bottom page 216

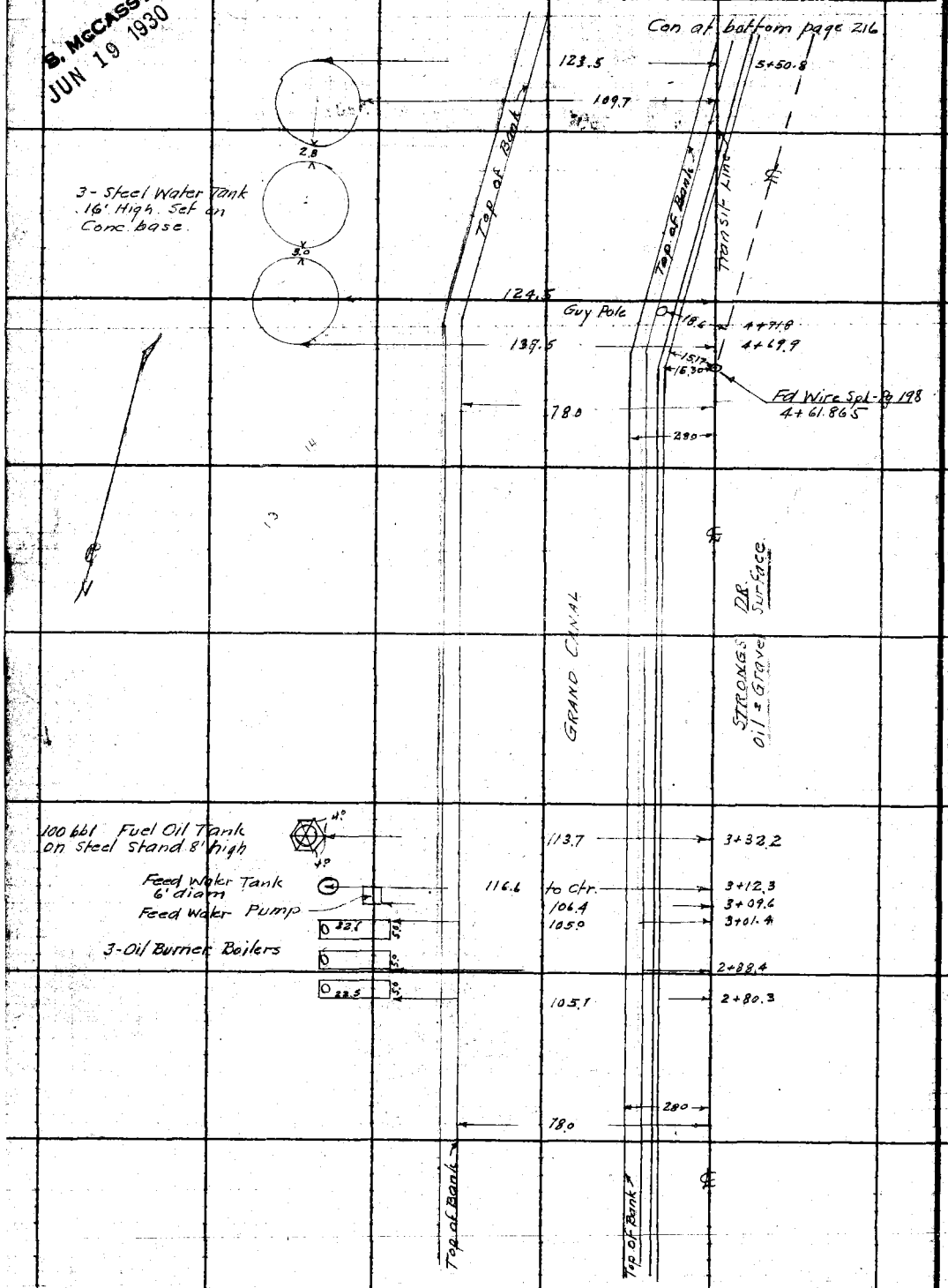

Con from top page 212

RETURN TO
LOS ANGELES COUNTY SURVEYOR

Do not extend notes this side of this line

Notes: ANY ADDITIONS OR CHANGES ON THIS SHEET MUST BE MADE OR CIRCLED IN Red. WITH DATE AND NAME OF PERSON MAKING CHANGE.

Date 5-6-30 Noted by Miller Chief Party Miller F.B. 294 Pg. 215

Plotted by D. McCaddy	W. O. No. 773 D. S. O. No.
Date JUN 19 1930	Location GRAND CANAL & DELL AVE
Map No. B. 540	Surveyed by W.A. Miller
Plotting C'k'd by H.U.M.H.	Date A. C. Johnson
Date FEB 9 - 1931	

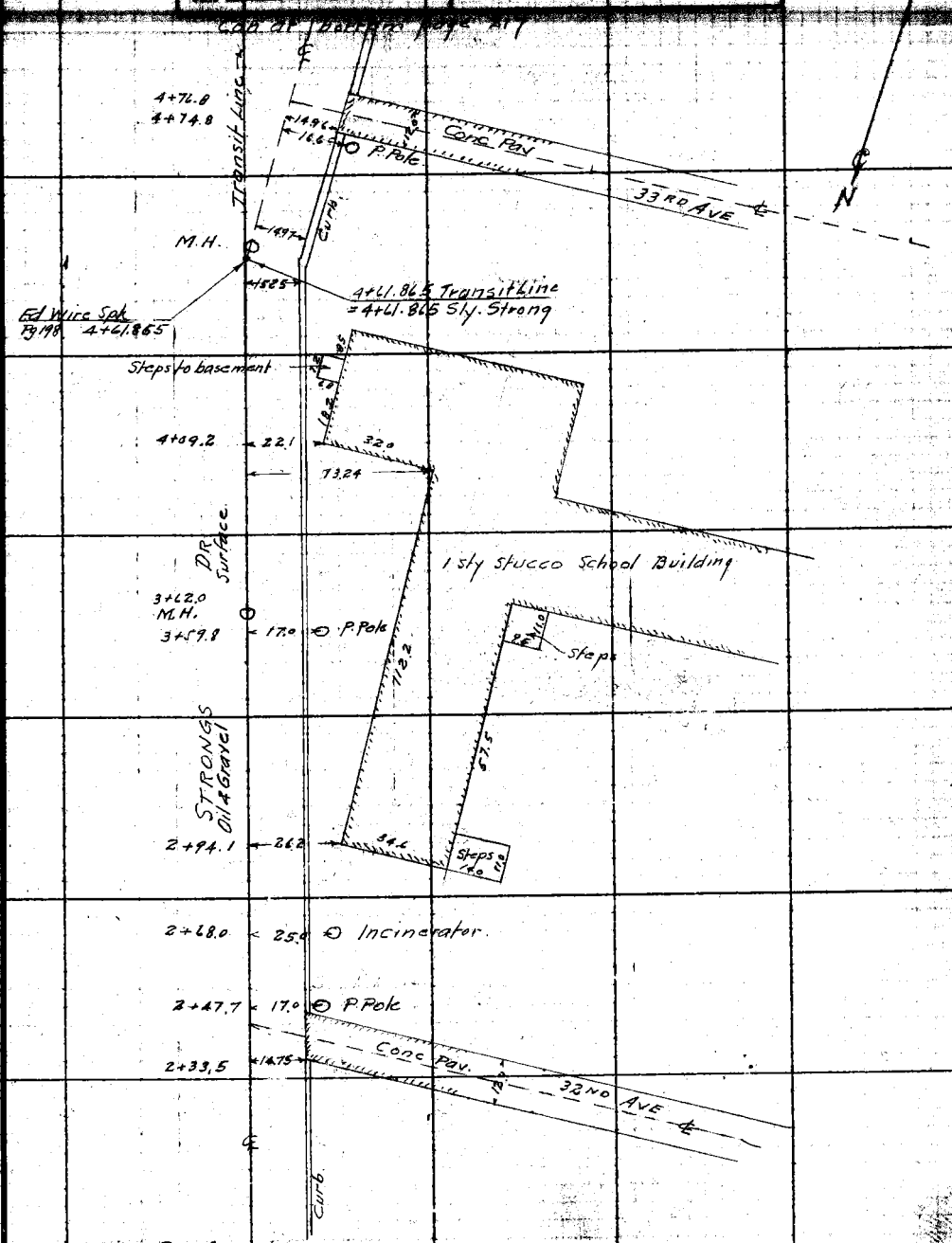

Con from top page 213

Note: ANY ADDITIONS OR CHANGES ON THIS SHEET MUST BE MADE OR CHECKED IN Red. WITH DATE AND NAME OF PERSON MAKING CHANGE.

Do not extend notes this side of this line

RETURN TO LOS ANGELES COUNTY SURVEYOR

F.B. 294 Pg 216 Miller Chief Party Notes by Miller Date 5-6-30

Con at bottom page 218

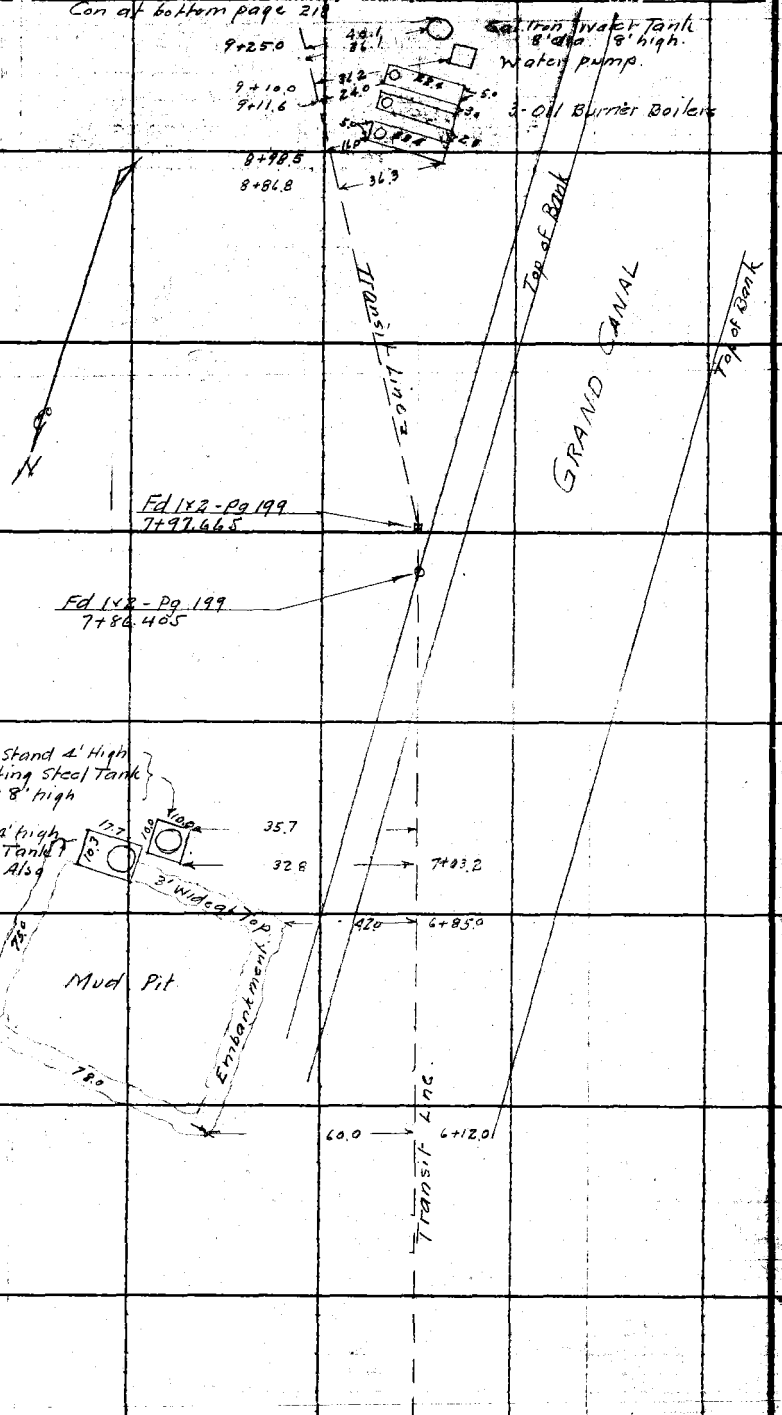

Con from top page 214

RETURN TO
LOS ANGELES COUNTY SURVEYOR
Do not extend notes this side of this line
Notes: ANY ADDITIONS OR CHANGES ON THIS SHEET MUST BE MADE OR CIRCLED IN RED. WITH DATE AND NAME OF PERSON MAKING CHANGE.

Date 5-6-30 Notes by Miller Chief Party Miller F.B. 294 Pg 217

Plotted by G. McCASSY	W. O. No. 773 U. S. C. No.
Date JUN 19 1930	Location GRAND CANAL & DELL AVE
Map No. B.540	Surveyed by W.A. Miller
Plotting Ck'd by H. O. M. H.	Date May 1930
Date FEB 9 - 1931	Indexed A. C. Johnson

Notes ANY ADDITIONS OR CHANGES ON THIS SHEET MUST BE MADE OR CIRCLED IN Red. WITH DATE AND NAME OF PERSON MAKING CHANGE.

RETURN TO LOS ANGELES COUNTY SURVEYOR

Do not extend notes this side of this line

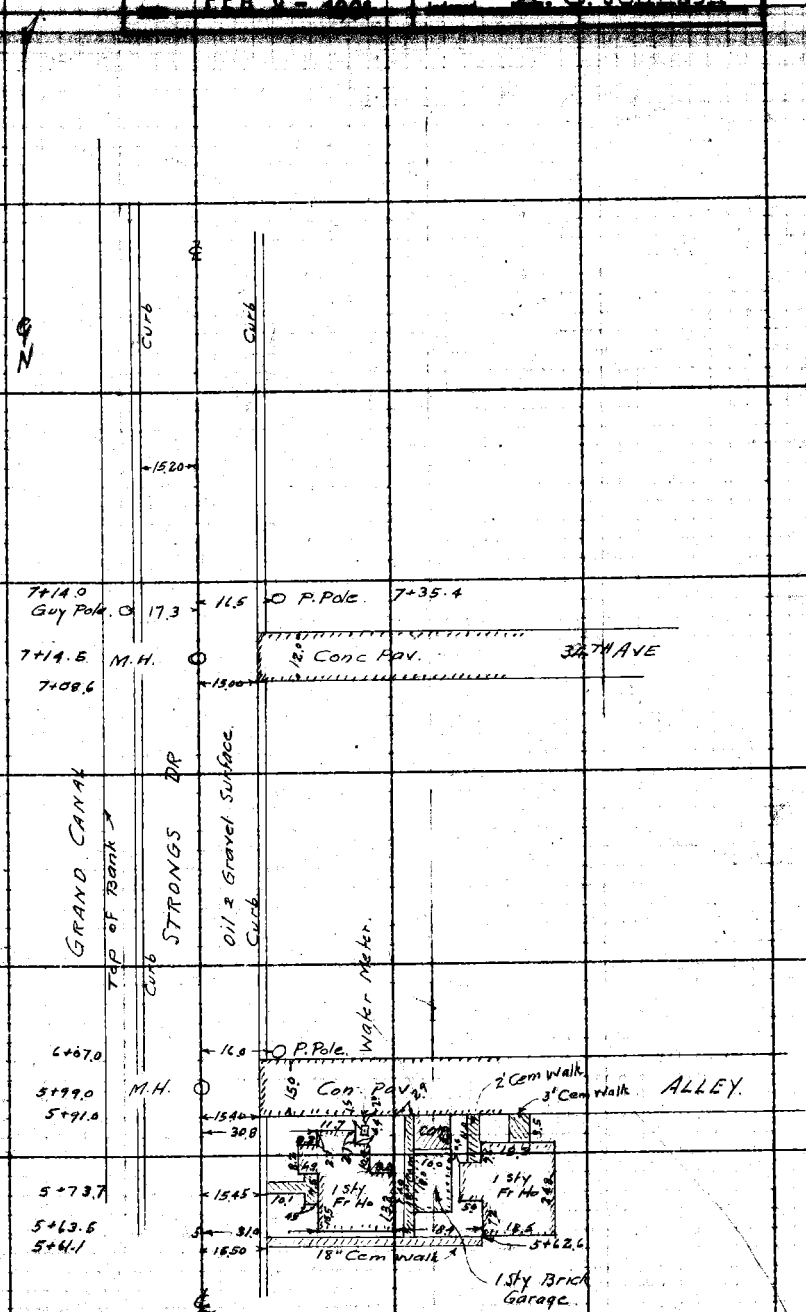

Con from top page 215

F.B. 294 PG. 218 Miller Chief Party Notes by Miller Date 5-7-30

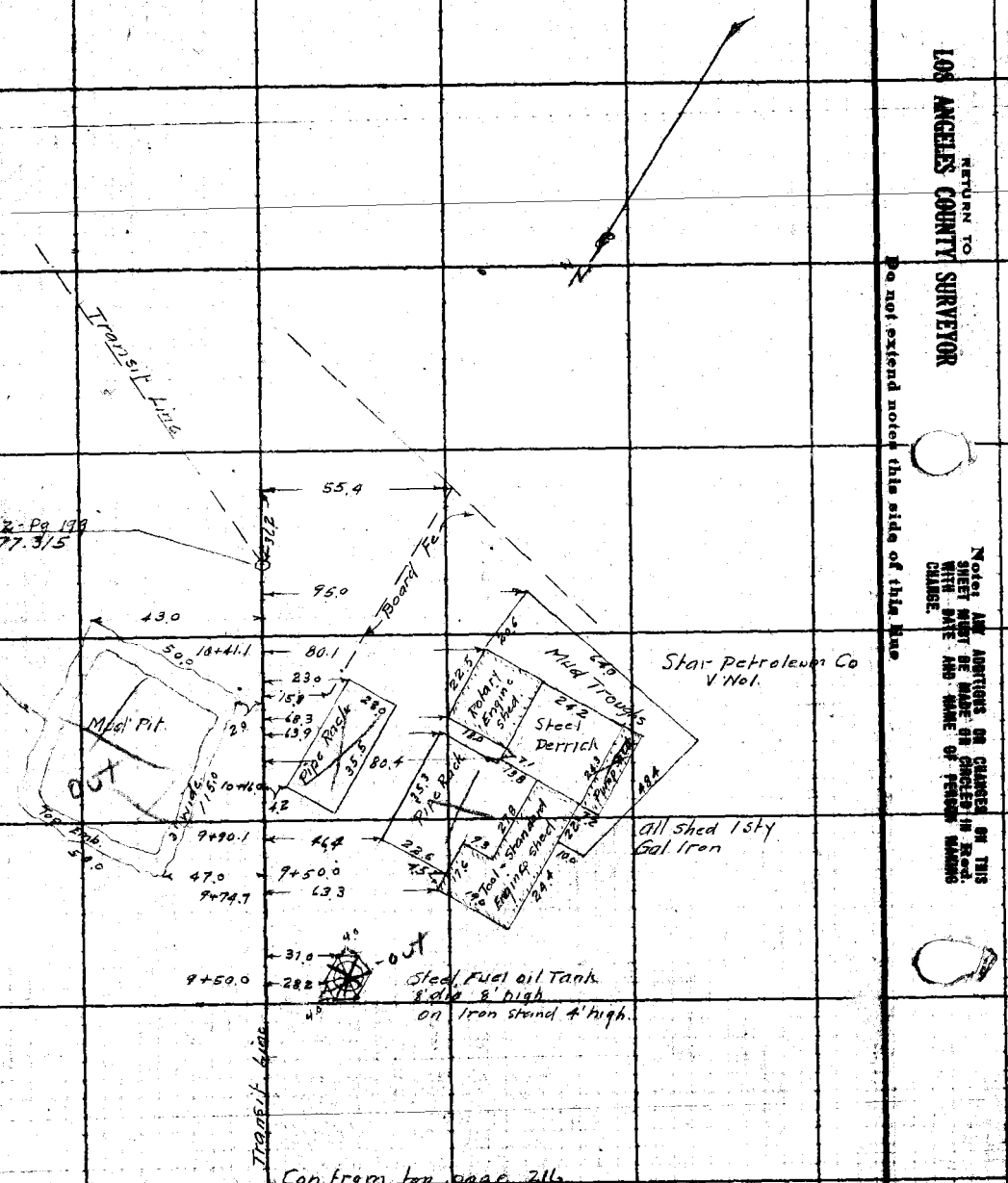

Con from top page 216

RETURN TO
LOS ANGELES COUNTY SURVEYOR

Do not extend notes this side of this line

Notes: ANY ADDITIONS OR CHANGES ON THIS SHEET MUST BE MADE ON CHECKED IN RED, WITH DATE AND NAME OF PERSON MAKING CHANGE.

Date 5-9-30 Noted by Miller Chief Party Miller F.B. 294 Pg. 219

Platted by S. McCABBY	W. S. No. [illegible]
Date JUN 19 1930	Location GRAND CANAL & DELL AVE
Map No. B.540	Surveyed by W. A. Miller
Platting Ck'd by [illegible]	Date [illegible]
Date FEB 9 - 1934	Indexed A. C. Johnson

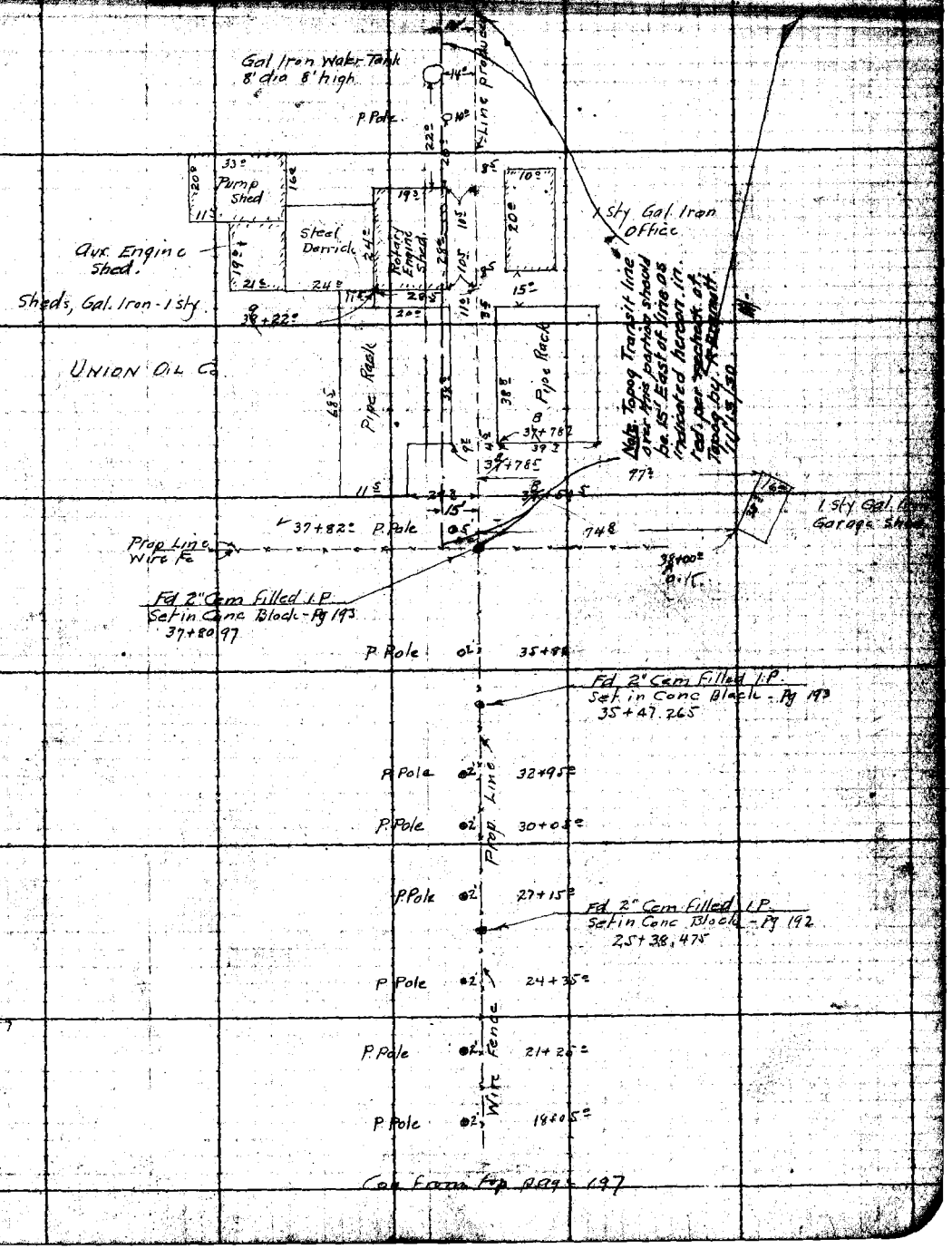

Con. from top page 197

Note: ANY ADDITIONS OR CHANGES ON THIS SHEET MUST BE MADE OR SUBMITTED IN RED. WITH DATE AND NAME OF PERSON MAKING CHANGE.

Do not extend notes this side of this line

RETURN TO LOS ANGELES COUNTY SURVEYOR

F.B. 294 PG 220 Miller Chief Party Notes by Miller Date 5-9-30

Tape #034
84° F 20"

Con at bottom page 221

37+80.97
3+77.07
41+58.04

Top of Bank
Ditch - 4' Deep
Top of Bank
70.00
44+58
44+36

305.98 @ 0-00 T66 = 305.94
305.94
38°-00'
Top of Bank
Ditch - 5' Deep.
Top of Bank

42+17
41+69
LAND

Set 1x2
41+58.04

N

76.99 @ 0-00 T66 = ✓ 76.98 ✓
97.83 @ 5-41 T66 = 97.34 ✓ } 97.34 ✓
97.90 @ 6-03 T66 = 97.34 }
41.72 @ 0-00 T66 = ✓ 41.71 ✓
63.52 @ 4-43 T66 = 63.29 } 63.30 ✓
63.45 @ 3-46 T66 = 63.303 }
97.84 @ 2-24 T64 = 97.74 } 97.74 ✓
97.79 @ 1-40 T64 = 97.74 } 377.07 ✓

TIDE
377.07
Transit Line

See Pg 193

Fd 4x6 Set in Conc
in 8" Tile - Pg 193

Fd 2" Cem Filled I.P.
Set in Conc Block - Pg 193
37+80.97

30.64

See Pg 193
29-07-05
29-07-00 ✓
116-28-55
29-07-03

RETURN TO LOS ANGELES COUNTY SURVEYOR

Do not extend notes this side of this line

Notes: ANY ADDITIONS OR CHANGES ON THIS SHEET MUST BE MADE OR CANCELED IN RED WITH DATE AND NAME OF PERSON MAKING CHANGE.

Date 5-9-30 Notes by Miller Chief Party Miller F.B. 294 Pg [illegible]

[illegible]	Platted by	W. O. No. 973 D. S. O. No.
3+05.94	Date	Location GRAND CANAL - DELL AVE
44+63.98	Map No.	Surveyed by W. A. Miller
5+13.74	Platting C'k'd by H. U. M. H.	Date
49+77.72	Date FEB 9 - 1931	Indexed A. C. Johnson
5+97.81		
55+75.53		
3+97.17		
59+72.70		

84°F 20#

Con. at bottom page 222

323.05 @ 0-00 T 72 = 323.02 ✓

323.02

Set 1x2
59+72.70

397.20 @ 0-00 T 72 = 397.17 ✓

397.17 Line

Set 1x2
55+75.53

597.89 @ 0-00 T 64 = 597.81 ✓

597.81 Transit

Set 1x2
49+77.72

513.81 @ 0-00 T 64 = 513.74 ✓

513.74

Set 1x2
44+63.98

305.94

Con. From top page 220

Notes: ANY ADDITIONS OR CHANGES ON THIS SHEET MUST BE MADE OR CHECKED IN BLDG. WITH DATE AND NAME OF PERSON, MAKING CHANGE.

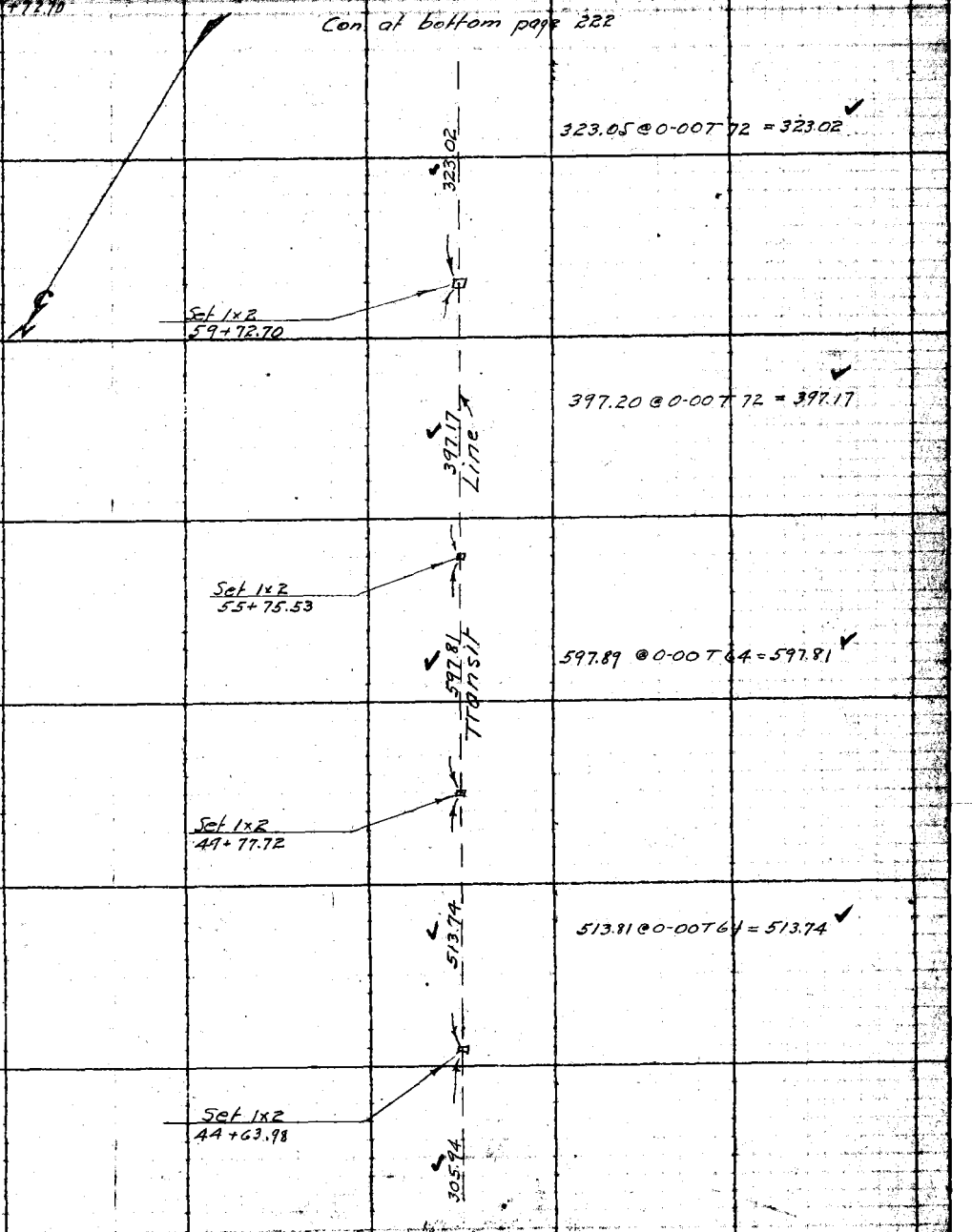

RETURN TO LOS ANGELES COUNTY SURVEYOR

Do not extend notes this side of this line

F.B. 294 PG. 222 Miller Chief Party Notes by Miller Date 5-12-30

Tape #034
84°F 20#

Con at bottom page 223

59+72.70
3+23.02
62+95.72
8+63.38
71+59.10
7+15.87
78+74.97

90.96@0-00T68 = 90.95



715.94@0-00T68 = 715.87

863.46@0-00T70 = 863.38

Con from top page 221

RETURN TO
LOS ANGELES COUNTY SURVEYOR
Do not extend notes this side of this line
Note: ANY ADDITIONS OR CHANGES ON THIS SHEET MUST BE MADE OR CHECKED IN Red. WITH DATE AND NAME OF PERSON MAKING CHANGE.

Date 5-12-30 Notes by Miller Chief Party Miller F.B. 294 Pg. 223

Tape #034
84° F 20°

78+74.97
90.95
79+65.92
8+90.60
88+56.52

Platted by
Date
Map No.
Platting C'k'd by
Date FEB 9 - 1931

W. O. No. 973 U. S. O. No.
Location GRAND CANAL + DELL AVE
Surveyed by W. A. Miller
Date May 1930
Instrument A. C. Johnson

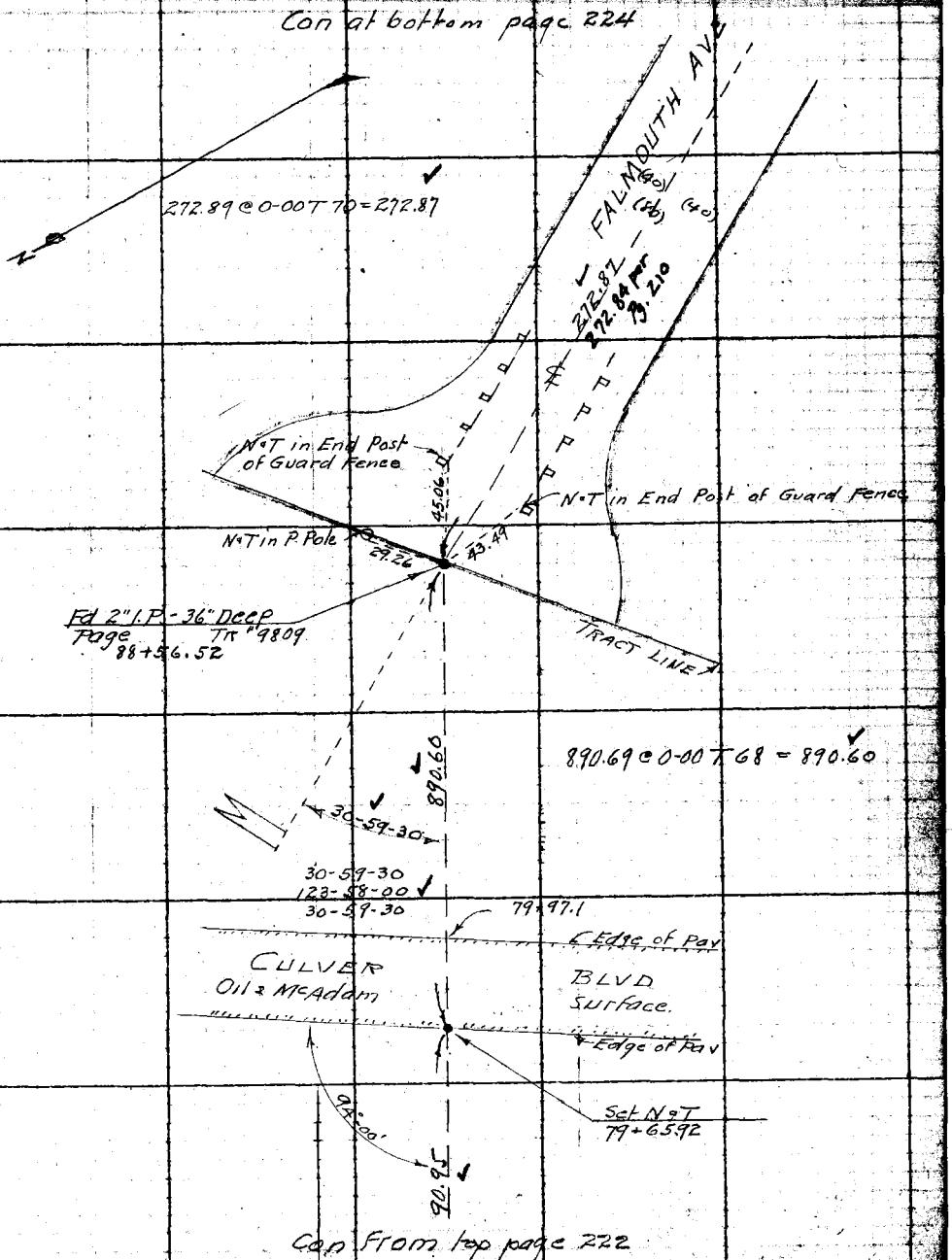

Notes: ANY ADDITIONS OR CHANGES ON THIS SHEET MUST BE MADE OR CHECKED IN RED WITH DATE AND NAME OF PERSON MAKING CHANGE

RETURN TO LOS ANGELES COUNTY SURVEYOR

Do not extend notes this side of this line

F.B. 294 Pg. 224 Miller Chief Party Notes by Miller Date 5-12-80

Tape #034
84°F 20%

Con at bottom page 225

88+56.52
2+72.87
91+29.39
5+27.30
96+56.69
5+50.09
102+06.78

(100)
(50) ℄ (50)

245.26

245.29 @ 0-00 T66 = 245.26

Fd L.T

Fd L.T — Fd L.T

60.45 85.20 60.53

CAMPBELL ℄ AVE ℄

(40) (80) (40)

56.60 64.39 55.74

Fd L.T — Fd L.T

Fd L.T

Fd 2x2-24" Deep per
F.B. 444-164 and Tr. 9809
102+06.78

(100)
(40) (40)

550.09

550.15 @ 0-00 T66 = 550.09

Fd L.T

Fd L.T — Fd L.T

75.24
30.26 30.24
16.20

Fd L.T

Fd 2x2-12" Deep
Tr #9809
96+56.69
F.B. 444-173

527.30

527.35 @ 0-00 T68 = 527.30

FALMOUTH

20.00

Fd 2x2-Tr #9809
91+29.39
F.B. 444-173

CABORA DR

(15) (15)
(30)

272.87

(40) (40)
(80)

Con from top page 223

RETURN TO
LOS ANGELES COUNTY SURVEYOR

Do not extend notes this side of this line

Note: ANY ADDITIONS OR CHANGES ON THIS SHEET MUST BE MADE ON CIRCLED IN Red. WITH DATE AND NAME OF PERSON MAKING CHANGE.

Date _____ Notes by _____ Chief Party _____ F.B. 294 Pg. 225

Plotted by _____
Date _____
Map No. _____
Plotting C'k'd by _____
Date _____

W. O. No. 973 D. S. O. No. _____
Location GRAND CANAL + DELL AVE
Surveyed by W. A. Miller
Date May 1930
Drawn A. C. Johnson

Type [illegible]
84° F 20"

102+06.78
2+45.26
104+52.04
0.15
104+52.19
[illegible]
[illegible]

Con at bottom page 226

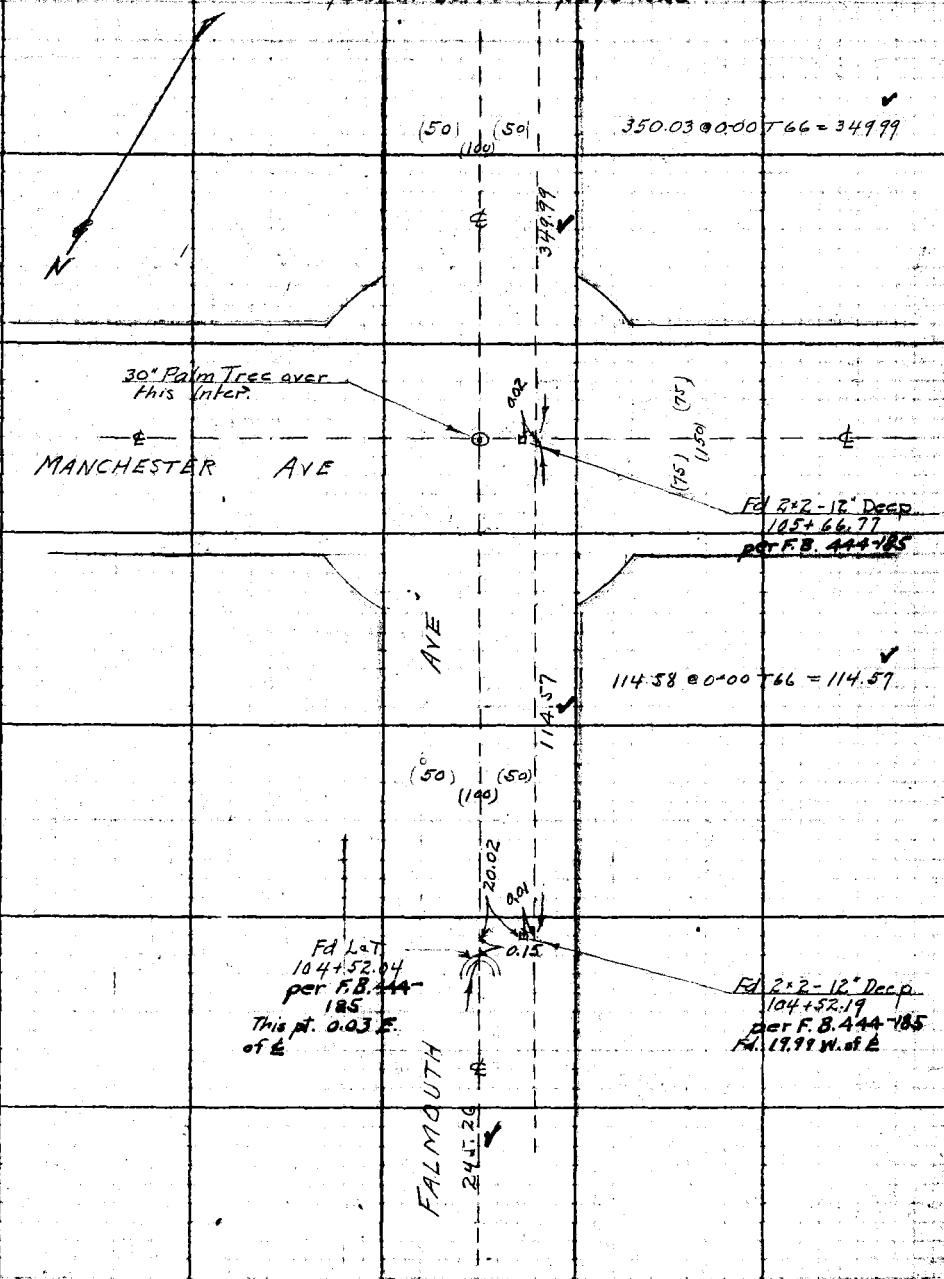

Con. from top page 224

Note: [illegible]

RETURN TO LOS ANGELES COUNTY SURVEYOR

Do not extend notes this side of this line

F.B. 294 Pg. 226 Miller Chief Party Notes by Miller Date 5-13-30

Tape # 034
84° F 20#

Con at bottom page 227

105+66.77
2+49.99
108+16.76
7+11.46
115+28.22
9.88
115+38.10
12+25.78
127+63.88

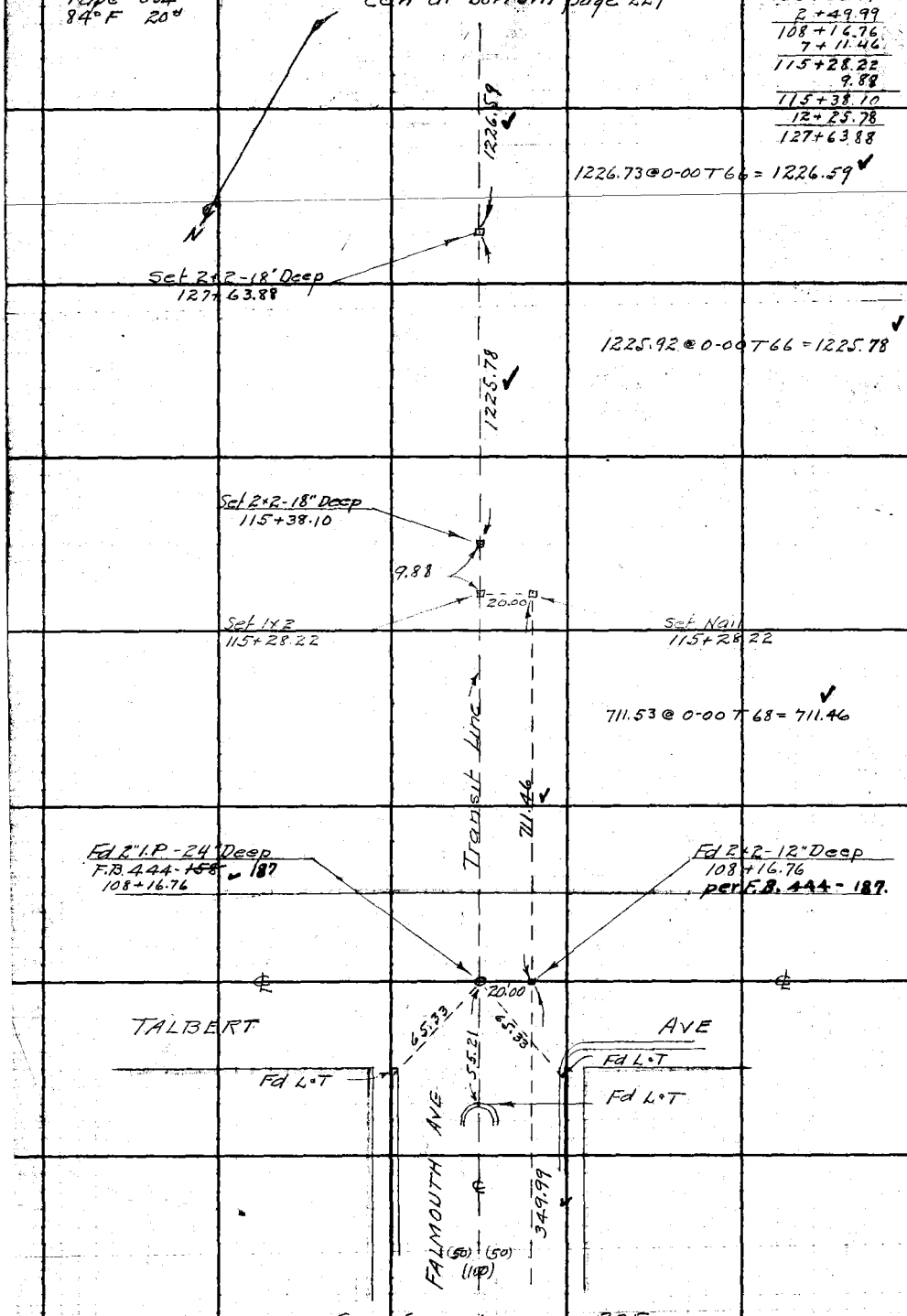

1226.73 @ 0-00 T 66 = 1226.59

1225.92 @ 0-00 T 66 = 1225.78

711.53 @ 0-00 T 68 = 711.46

Con from top page 225

RETURN TO
LOS ANGELES COUNTY SURVEYOR
Do not extend notes this side of this line
Note: ANY ADDITIONS OR CHANGES ON THIS SHEET MUST BE MADE OR CIRCLED IN Red. WITH DATE AND NAME OF PERSON MAKING CHANGE.

Date 5-14-30 Notes by Miller Chief Party Miller F.B. 294 Pg. 227

127+63.88
12+26.59
139+90.47
5+00.24
144+90.71
3+35.35
148+26.06

Platted by
Date
Plan No.
Platting C'k'd by
Date

W. O. No. 973 D. S. O. No.
Location GRAND CANAL + DELL AVE
Surveyed by W. A. Miller
Date May 1930
Indexed A. C. Johnson

Tape 84°F 20#

Con at bottom page 228

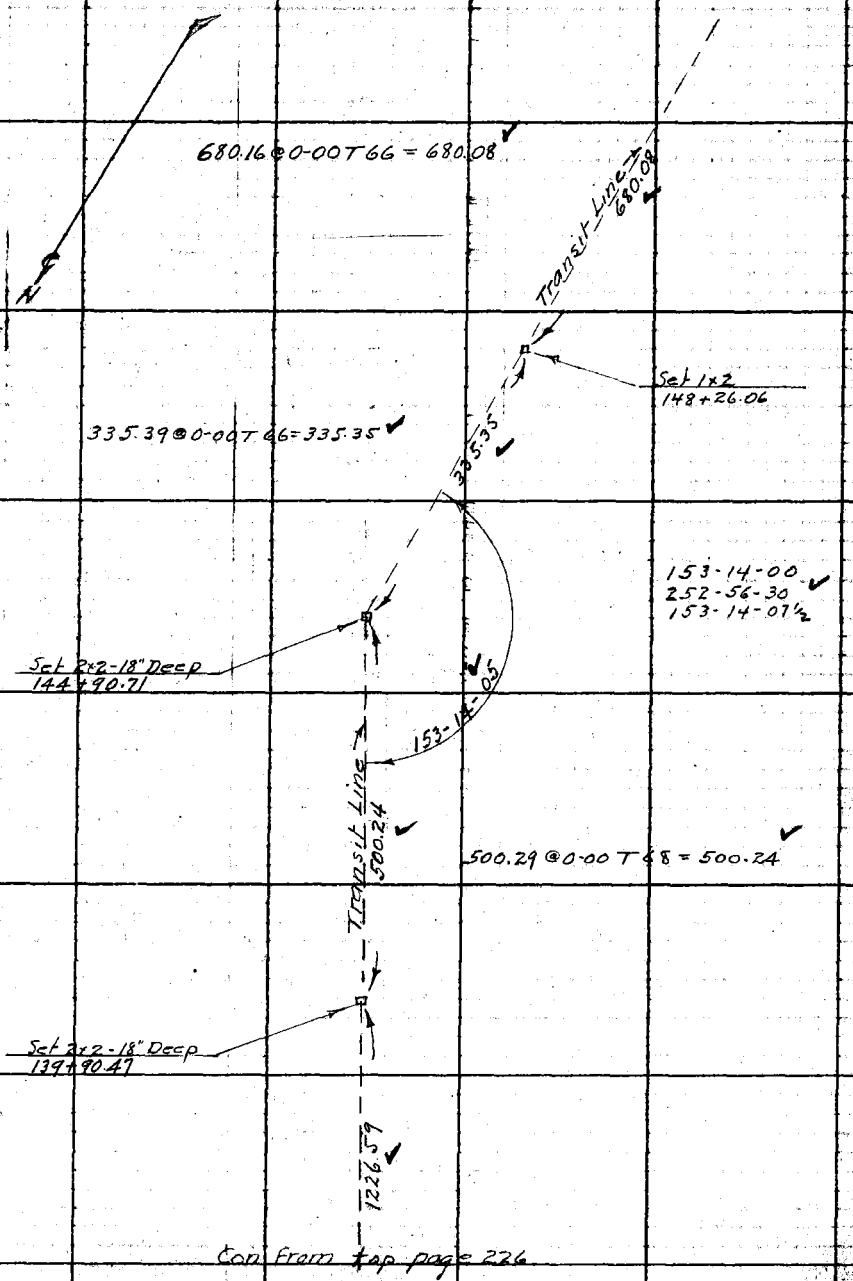

Con from top page 226

Note: ANY ADDITIONS OR CHANGES ON THIS SHEET MUST BE MADE OR ENCLOSED IN Red WITH DATE AND NAME OF PERSON MAKING CHANGE.

Do not extend notes this side of this line

RETURN TO LOS ANGELES COUNTY SURVEYOR

F.B. 294 Pg. 228 Miller Chief Party Notes by Miller Date 5-14-30

Tape #034
84°F. 20#

148+26.06
6+80.08
155+06.14
3+95.16
159+01.30

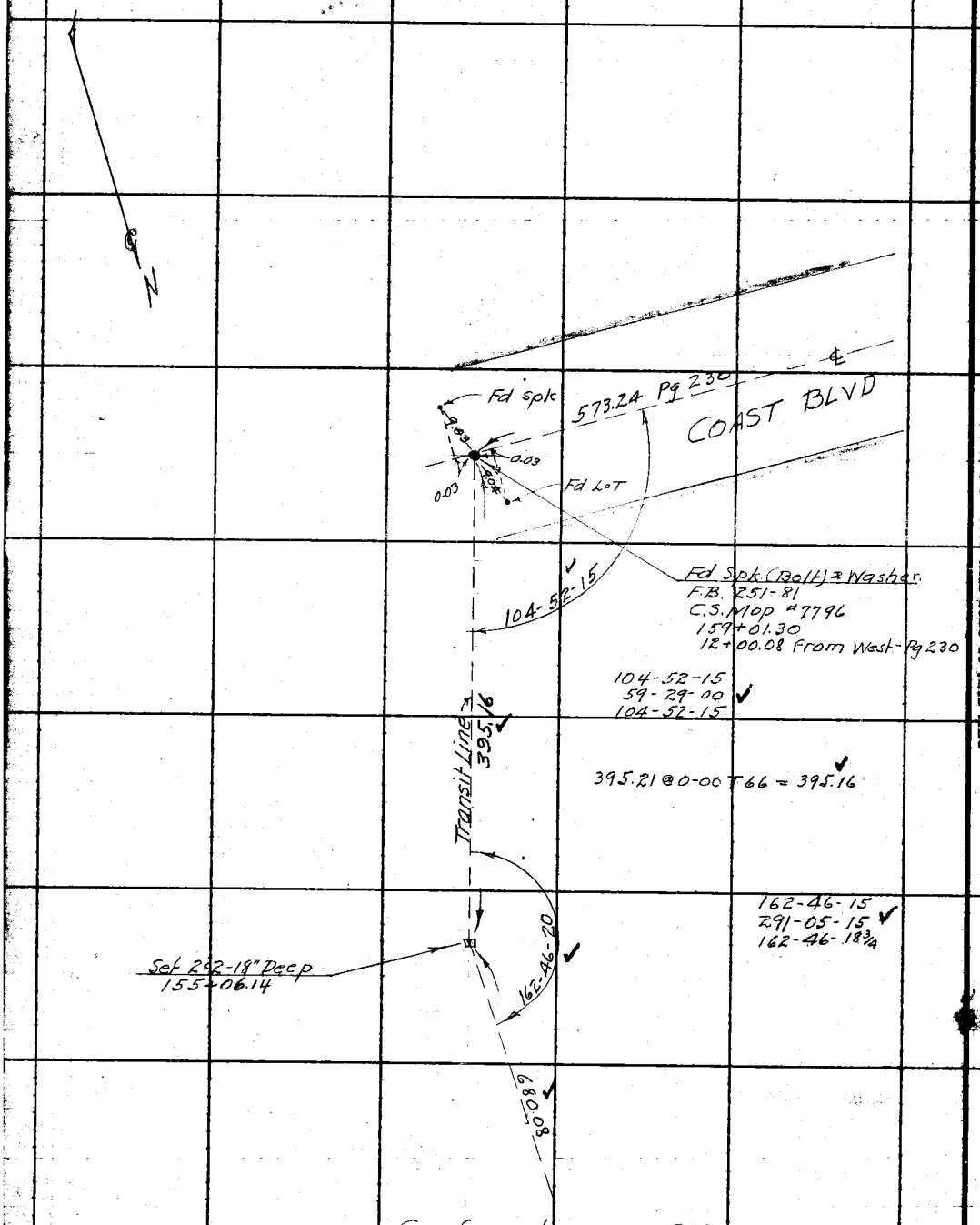

RETURN TO
LOS ANGELES COUNTY SURVEYOR

Do not extend notes this side of this line

Notice: ANY ADDITIONS OR CHANGES ON THIS SHEET MUST BE MADE ON CIRCLED IN Red. WITH DATE AND NAME OF PERSON MAKING CHANGE.

Date 5-15-30 Notes by Miller Chief Party Miller F.B. 294 Pg. 229

Platted by
Date
Map No.
Platting C'k'd by
Date

W. O. No. 973 D. S. O. No.
Location GRAND CANAL + DELL AVE
Surveyed by W. A. Miller
Date May 1930
Inspector A. C. Johnson

Tape #434
84° F 20#



Note: ANY ADDITIONS OR CHANGES ON THIS SHEET MUST BE MADE OR CIRCLED IN Red. WITH DATE AND NAME OF PERSON MAKING CHANGE.

Do not extend notes this side of this line

RETURN TO LOS ANGELES COUNTY SURVEYOR

F.B. 294 Pg. 230 Miller Chief Party Notes by Miller Date 5-15-30

Tape #034
84°F. 20#

6+26.84
5+73.24
12+00.08
3+78.42
15+78.50

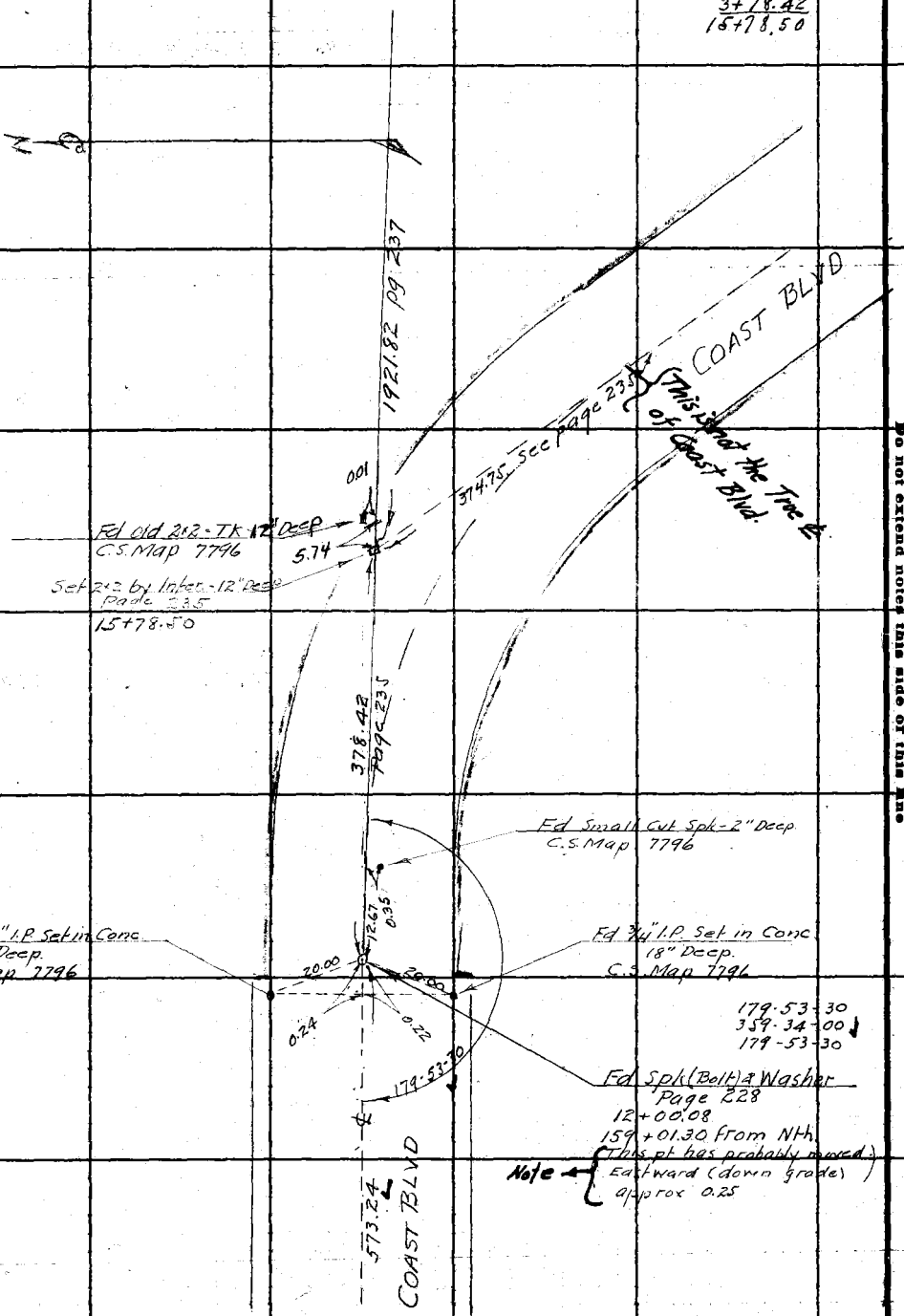

Con from top page 229

RETURN TO
LOS ANGELES COUNTY SURVEYOR

Do not extend notes this side of this line

Note: ANY ADDITIONS OR CHANGES ON THIS SHEET MUST BE MADE ON CIRCLED IN Red. WITH DATE AND NAME OF PERSON MAKING CHANGE.

Date 5-16-30 Notes by Miller Chief Party Miller F.B. 294 Pg. 231

Tape #034
84°F 20#

Plotted by	W. O. No. 773 D. S. O. No.
Date	Location GRAND CANAL & DELL AVE
Map No.	Surveyed by W.A. Miller
Plotting C'k'd by	Date May 1930
Date	Inspector A. C. Johnson

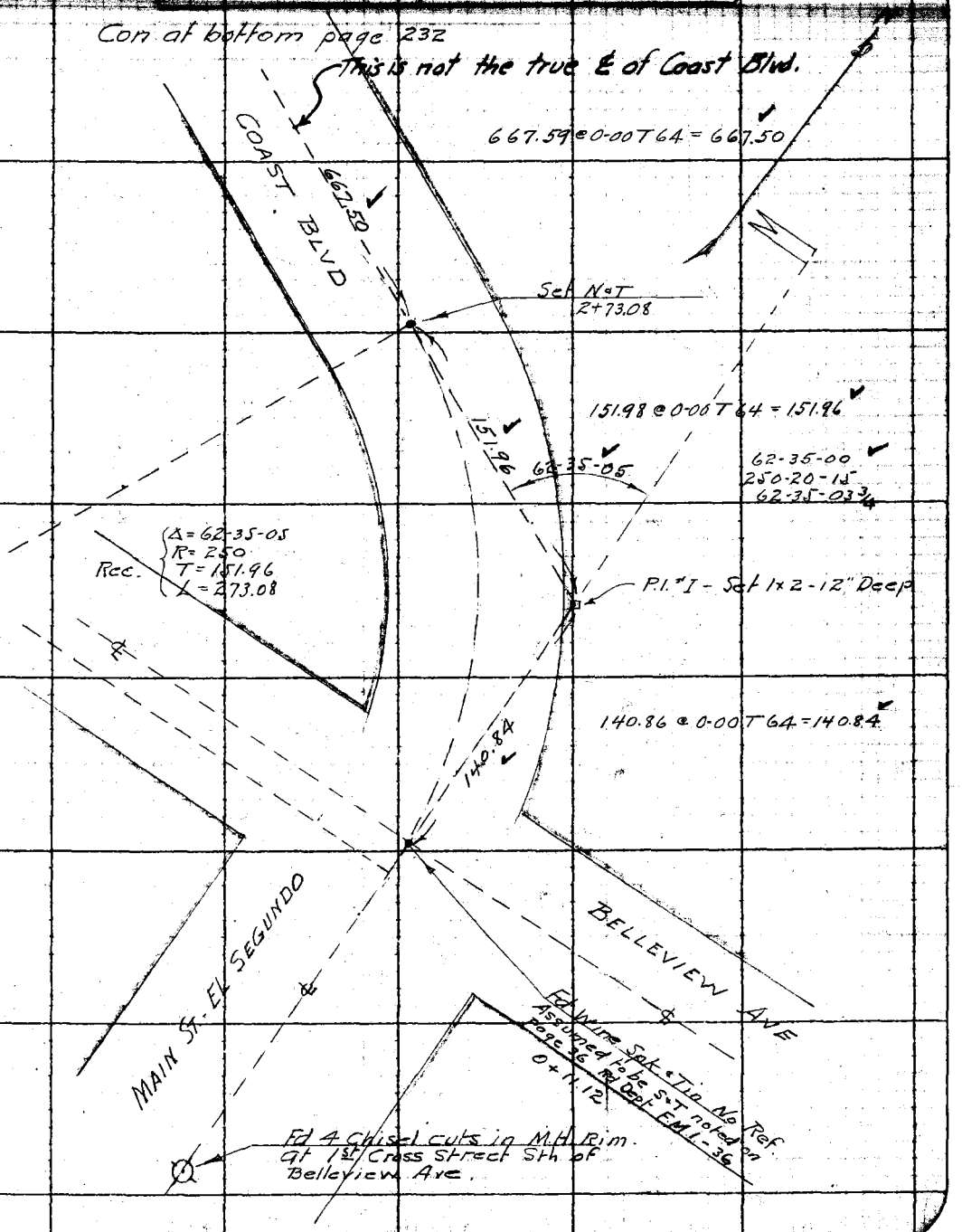

Notes ANY ADDITIONS OR CHANGES ON THIS SHEET MUST BE MADE OR CIRCLED IN Red. WITH DATE AND NAME OF PERSON MAKING CHANGE.

Do not extend notes this side of this line

RETURN TO LOS ANGELES COUNTY SURVEYOR

F.B. 294 Pg. 232 Miller Chief Party Notes by Miller Date 5-16-30

Tape "034
84°F 20#

Con at bottom page 233

2+73.08
6+67.50
9+40.58
7+37.97
16+78.55
2+99.75
19+78.30
3+96.42
23+74.72

1113.81 @ 0-00 T 60 = 1113.64

1113.64

Set N.T.
23+74.72

This is not the True ℄ of Coast Blvd.

COAST BLVD

396.42

N

396.49 @ 0-00 T 58 = 396.42

Set
19+78.30

Set 1x2 - Pl. #2

Δ = 28-37-25
R = 600
T = 153.07
L = 299.75
Rec.

153.09 @ 0-00 T 64 = 153.07

153.07

151-22-35

151-22-30
245-30-15
151-22-33-44

Set N.T.
16+78.55

737.97 @ 0-00 T 64 = 737.97

737.97

COAST BLVD

Set Copper Tk.
9+40.58

667.50

Con from top page 231

RETURN TO
LOS ANGELES COUNTY SURVEYOR

Do not extend notes this side of this line

Notes: ANY ADDITIONS OR CHANGES ON THIS SHEET MUST BE MADE OR CIRCLED IN Red. WITH DATE AND NAME OF PERSON MAKING CHANGE.

Date 5-17-30 Notes by Miller Chief Party Miller F.B. 294 Pg. 233

Tape #434
84°F 20#

23+74.72
11+13.64
34+88.36
1+48.30
36+36.66

Platted by
Date
Map No.
Platting C'k'd by
Date

W. O. No. 973 U. S. O. No.
Location GRAND CANAL & DELL AVE
Surveyed by W.A. Miller
Date May 1930
Reduced A. C. Johnson

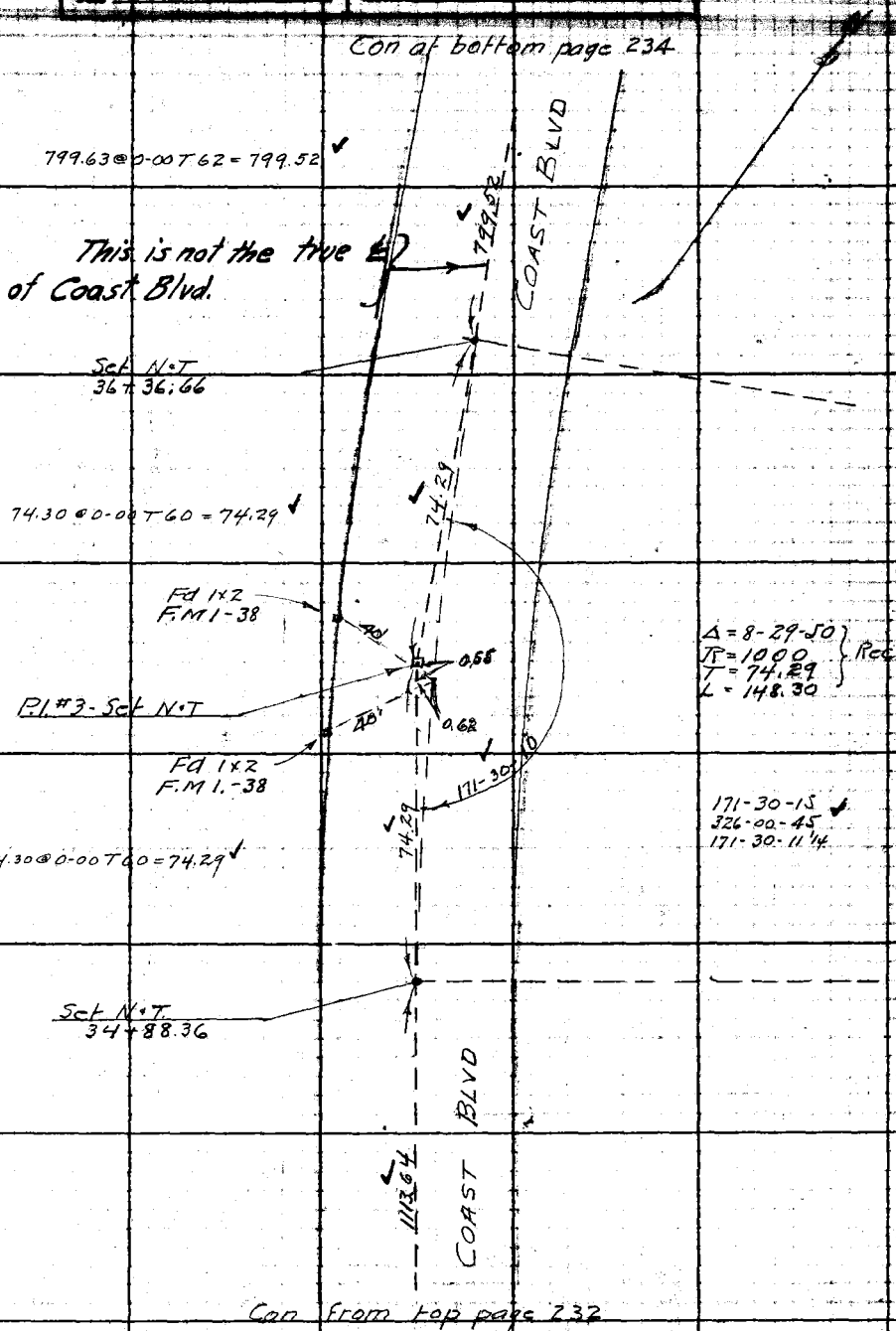

Notes: ANY ADDITIONS OR CHANGES ON THIS SHEET MUST BE MADE OR CIRCLED IN Red. WITH DATE AND NAME OF PERSON MAKING CHANGE.

Do not extend notes this side of this line

RETURN TO LOS ANGELES COUNTY SURVEYOR

F.B. 294 Pg. 234 Miller Chief Party Notes by Miller Date 5-17-30

Tape #034
84° F 20#

Con at bottom page 235

36+36.66
7+99.52
44+36.18
10+50.89
54+87.07
2+05.22
56+92.29

COAST BLVD

874.65

874.76 @ 0-00 T64 = 874.65

Set N&T
56+92.29

102.97

102.98 @ 0-00 T64 = 102.97

Δ = 11-45-30
R = 1000
T = 102.97
L = 205.22

168-14-30

Pl. #4 - Set. Copper Tk.

168-14-30
312-58-00
168-14-30

102.97

102.98 @ 0-00 T62 = 102.97

Set N&T
54+87.07

This is not the true ℄ of Coast Blvd.

1050.89

COAST BLVD

1051.04 @ 0-00 T62 = 1050.89

Set N&T
44+36.18

799.52

Con from top of page 233

RETURN TO
LOS ANGELES COUNTY SURVEYOR

Do not extend notes this side of this line

Note: ANY ADDITIONS OR CHANGES ON THIS SHEET MUST BE MADE OR CIRCLED IN Red. WITH DATE AND NAME OF PERSON MAKING CHANGE.

Date 5-17-30 Notes by Miller Chief Party Miller F.B. 294 Pg 235

Tape [illegible]
84°F 20#

56+92.29
8+74.65
65+66.94
3+74.75
69+41.69

Plotted by
Date
Map No.
Plotting C'k'd by
Date

W. O. No. 973 D. S. O. No.
Location GRAND CANAL & DELL AVE
Surveyed by W.A. Miller
Date May 1930
Indexed [illegible]

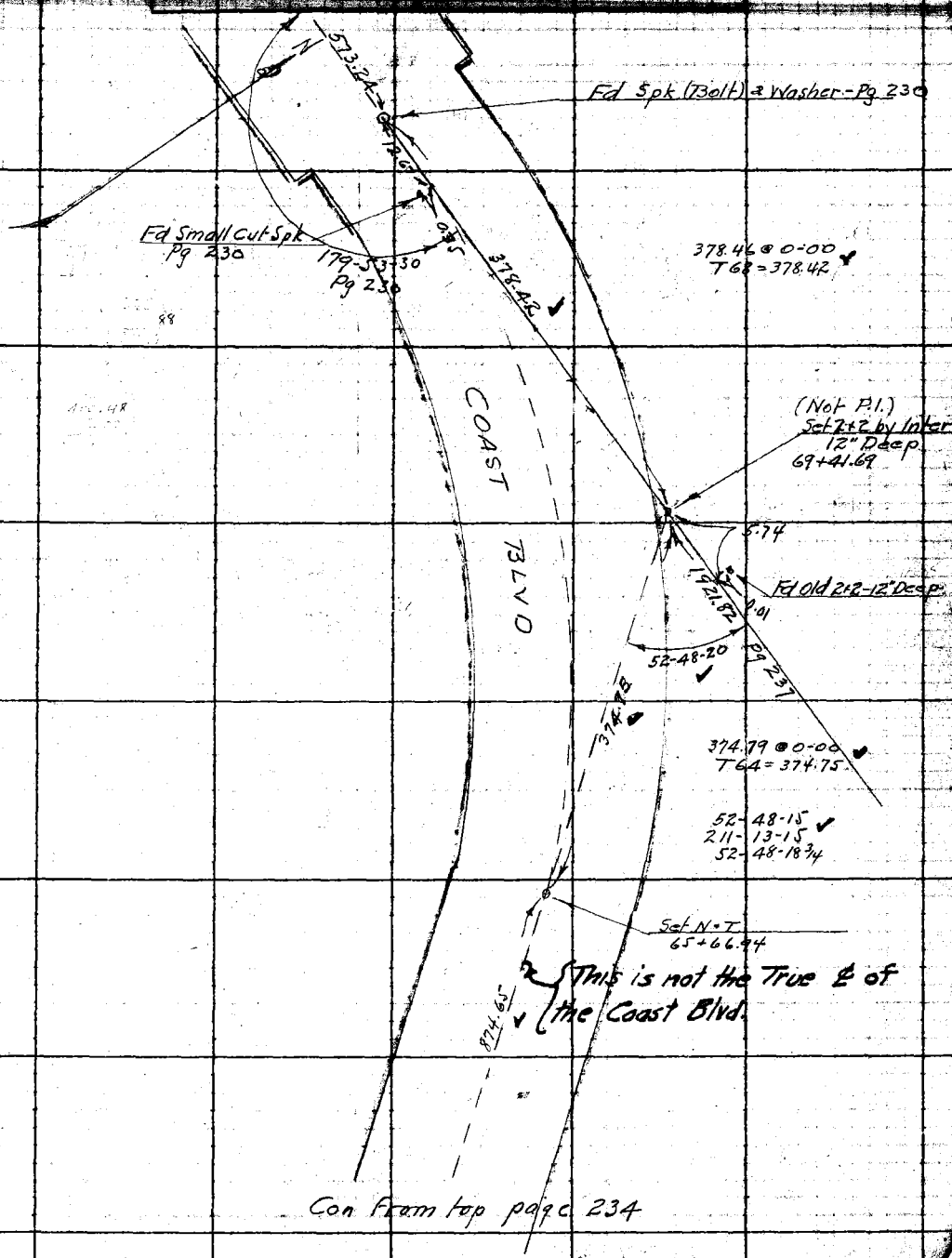

Con From top page 234

Notes ANY ADDITIONS OR CHANGES ON THIS SHEET MUST BE MADE OR CHECKED IN Red. WITH DATE AND NAME OF PERSON MAKING CHANGE.

Do not extend notes this side of this line

RETURN TO
LOS ANGELES COUNTY SURVEYOR

F.B. 294 Pg. 236 Miller Chief Party Notes by Miller Date 5-19-30

Tape #034
84° F 20#

Con at bottom page 237

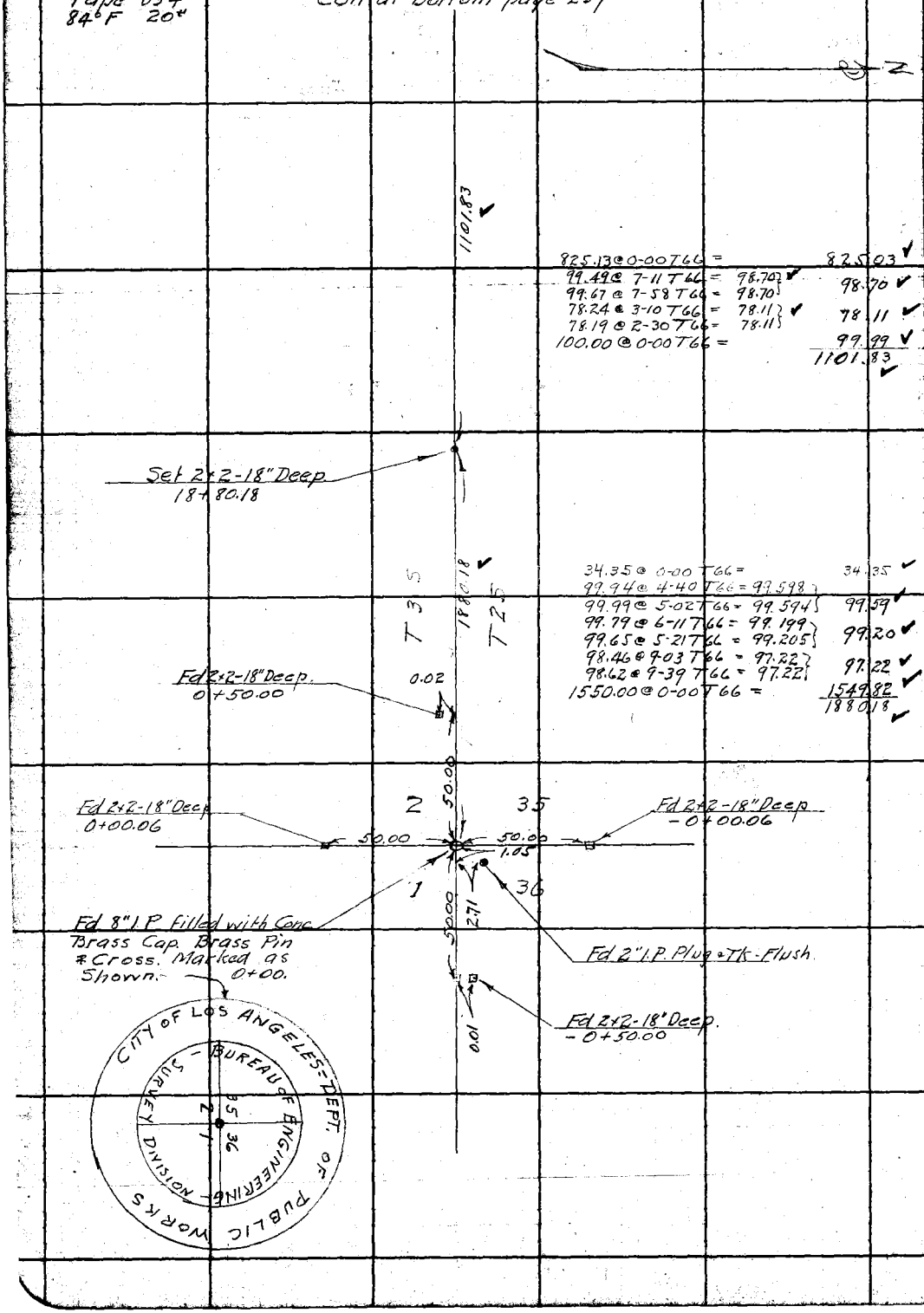

RETURN TO
LOS ANGELES COUNTY SURVEYOR

Do not extend notes this side of this line

Notes: ANY ADDITIONS OR CHANGES ON THIS SHEET MUST BE MADE OR CHECKED IN Red. WITH DATE AND NAME OF PERSON MAKING CHANGE.

Date 5-19-30 Notes by Miller Chief Party Miller F.B. 244 Pg. 237

18+80.18
11+01.83
29+82.01
19+21.82
49+03.83

Platted by
Date
Map No.
Platting C'k'd by
Date

W. O. No. 773 U. S. O. No.
Location GRAND CANAL & DELL AVE
Surveyed by W.A. Miller
Date MAY 1930
Informed A. C. Johnson

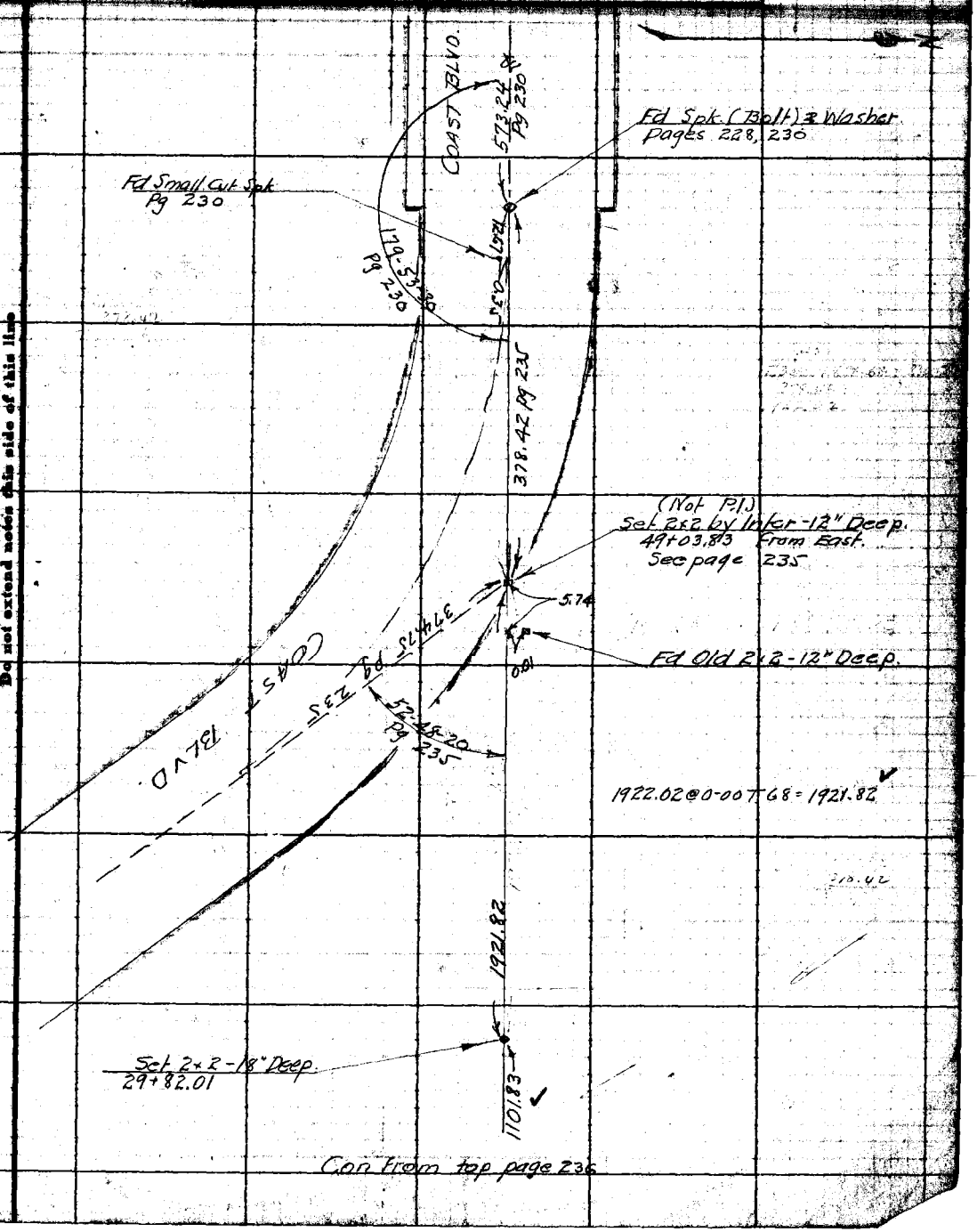

Con from top page 236

Notes ANY ADDITIONS OR CHANGES ON THIS SHEET MUST BE MADE OR CHECKED IN RED WITH DATE AND NAME OF PERSON MAKING CHANGE.

Do not extend notes this side of this line

RETURN TO
LOS ANGELES COUNTY SURVEYOR

R.B. 234 Pg. 239 Chief Party Notes by Date

RETURN TO
LOS ANGELES COUNTY SURVEYOR

Do not extend notes this side of this line

Notes: ANY ADDITIONS OR CHANGES ON THIS SHEET MUST BE MADE OR CIRCLED IN RED. WITH PROP. AND NAME OF PERSON MAKING CHANGE.

Date _____ Notes by _____ Chief Party _____ F.B. 294 Pg. 23

Platted by _____	W. O. No. _____ D. S. D. No. _____
Date _____	Location _____
Map No. _____	Surveyed by _____
Platting C'k'd by _____	Date _____
Date _____	Subject _____

Note: ANY ADDITIONS OR CHANGES ON THIS SHEET MUST BE MADE IN RED, WITH DATE AND NAME OF PERSON MAKING CHANGE.

Do not extend notes this side of this line

RETURN TO
LOS ANGELES COUNTY SURVEYOR

F.B. 294 Pg. 239B Chief Party Notes by C.V. Crimley Date 7/22/30

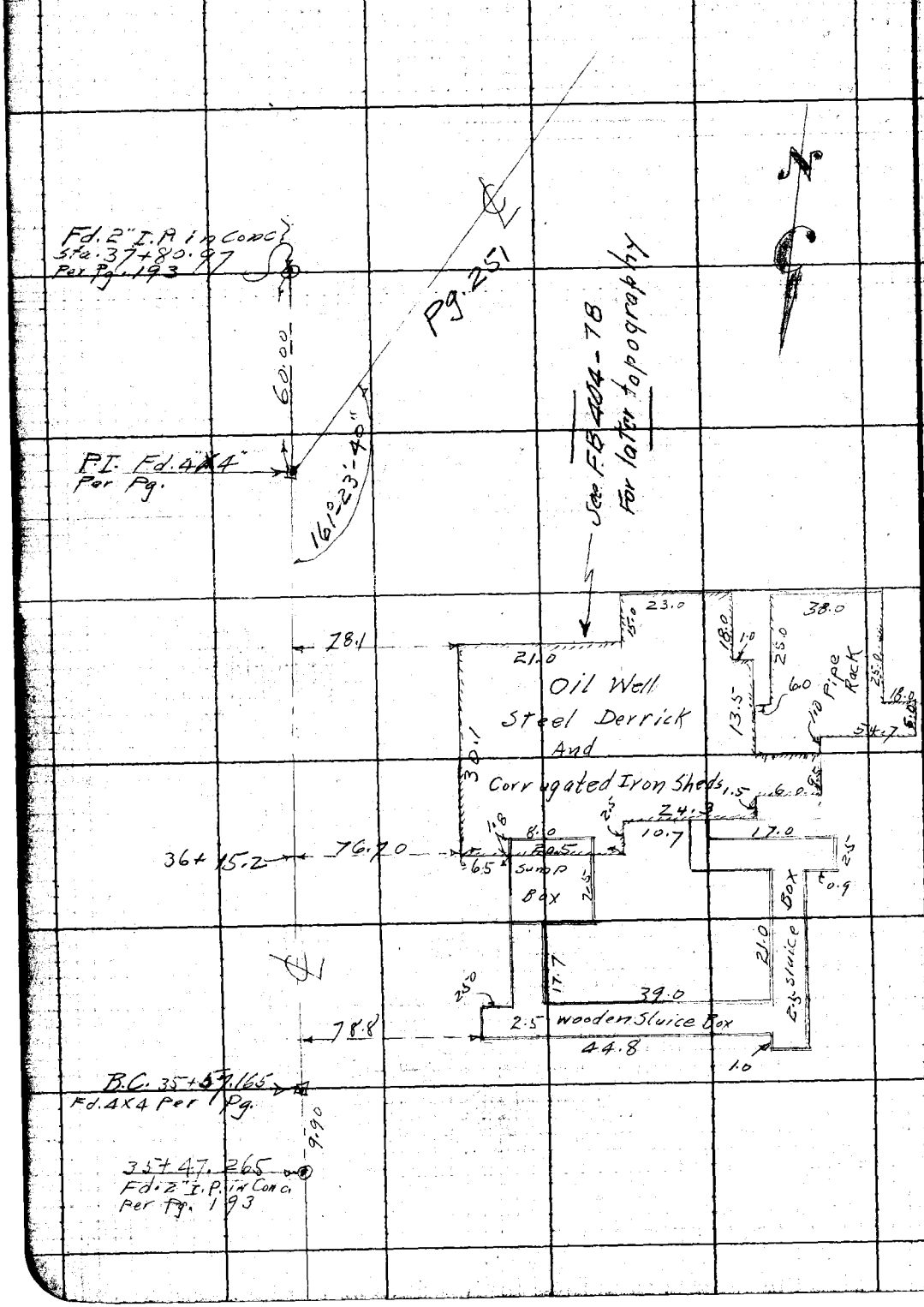

RETURN TO
LOS ANGELES COUNTY SURVEYOR

Do not extend notes this side of this line

Note: ANY ADDITIONS OR CHANGES ON THIS SHEET MUST BE MADE OR CIRCLED IN Red WITH DATE AND NAME OF PERSON MAKING CHANGE.

Date _____ Notes by _____ Chief Party _____ F.B. 294 Pg. [illegible]

Plotted by Morin	W. O. No. 973 B. S. O. No.
Date 11-7-30	Location Grand Canal & Dall Ave
Map No. B.J40	Surveyed by C.V. Crumley
Plotting C'k'd by	Date July 2 1930
	A. C. Johnson 8-1-30



Cont'd To Bottom Pg 240

Notes: ANY ADDITIONS OR CHANGES ON THIS SHEET MUST BE MADE OR CANCELED IN RED WITH DATE AND NAME OF PERSON MAKING CHANGE.

Do not extend notes this side of this line

RETURN TO LOS ANGELES COUNTY SURVEYOR

F.B. 294 Pg. 240 Chief Party Notes by C.V. Crumley Date 1/2/30

Cont'd To Bottom Pg. 241

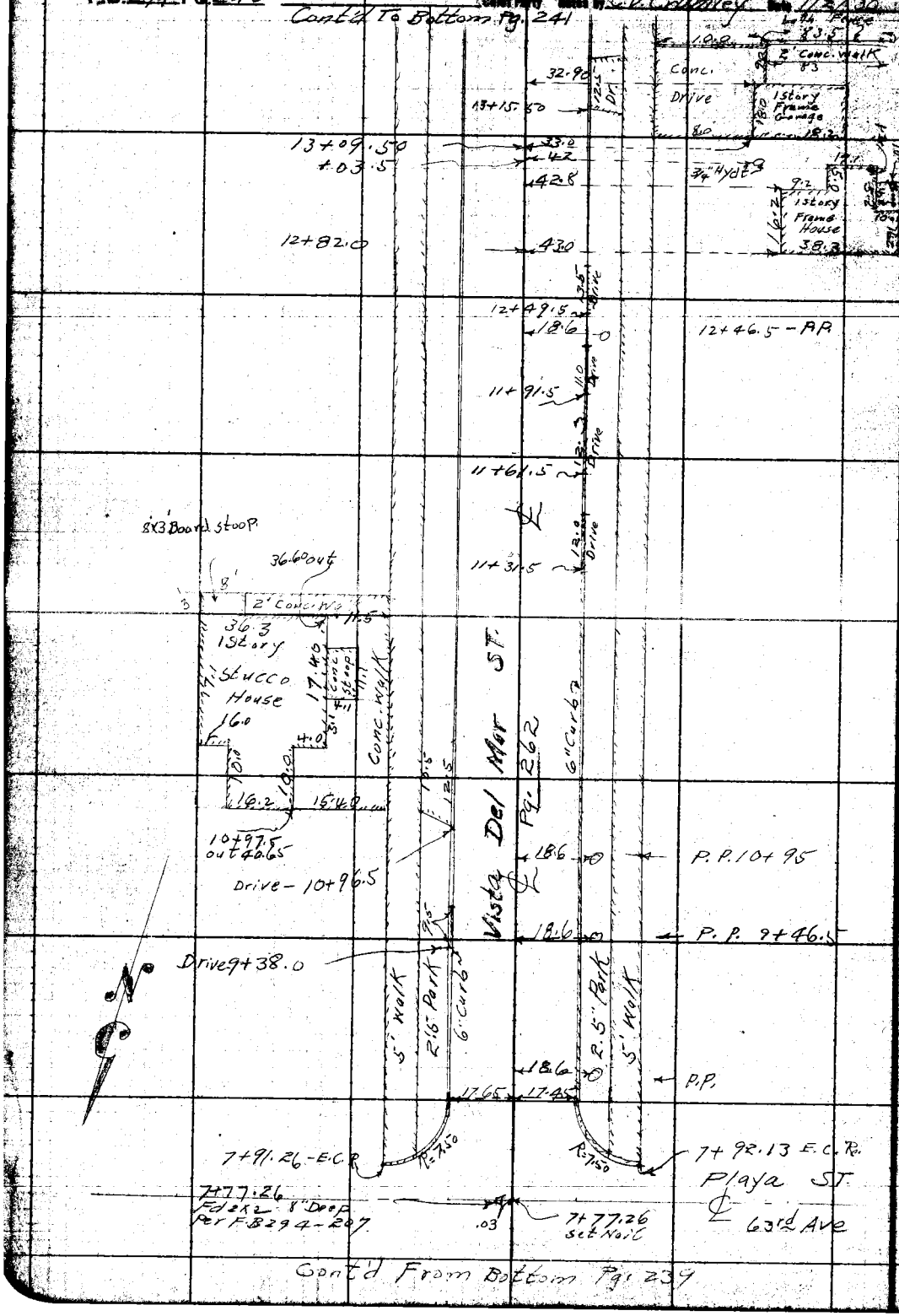

Cont'd From Bottom Pg. 239

RETURN TO
LOS ANGELES COUNTY SURVEYOR

Do not extend notes this side of this line

Note: ANY ADDITIONS OR CHANGES ON THIS SHEET MUST BE MADE OR ENDED IN Red. WITH DATE AND NAME OF PERSON MAKING CHANGE.

Date _____ Notes by _____ Chief Party _____ F.B. 294 Pg. 241

Plotted by _____
Date _____
Plotting C'k'd by _____

W. O. No. 993 D. S. O. No. _____
Location Dell & Grand Canal Ave
Surveyed by C.V. Crumley
Date July 7 1932
Chief A. G. Johnson

Cont'd To Bottom Pg. 242

Note:- Topog. is Taken From Lines shown on Pgs 207 to 209. True & South of 66th Ave shown on Pgs 262 to 265

Notice: ANY ADDITIONS OR CHANGES IN THE SITE, MUST BE MADE ON THE OFFICIAL PLAT CHANGE.

Do not extend notes this side of this line

LOS ANGELES COUNTY SURVEYOR

RETURN TO

1 story Frame Garage 20.5 20.50 54.90 16+77 29.0 34.0 3' board walk 4.30 32.3 Porch 12.5 21.5 8.0 9.0 3.8 Stairway 26.8 21.3 Conc. 3.0 21.9 6.5 Dr. 11.0 Transit Line Pg. 207 Ave Del Mar Vista 16+52.5 25.30 16+38.5 51.2 20.5 1 story Frame Garage & House 16.7 1.20 3.8 23.0 8.0 5.0 19.0 15+82 15+99.5 Conc. Dr. 10.0 15+98.5 18.6 P.P. 15+91 56.0 24.0 1.70 Frame Shed 12.5 1.30 7.5 6.0 24.5 Wire Fence 3.8 22.2 34.5 12.0 60.0 1 story Stucco House 26.1 2.2 12.0 14+28 14+27.08 R=7.60 4.7 2' 6.8 Conc. WK 6.0 13.0 Shrub 5' Walk 2.5' Park 6' Curb 37.55 32.9 +71.8 32.9 35.5 Conc. WK 19.7 14+55.5 Shrub 14.5 Conc. WK 17.55 17.60 35.5 37.5 7.0 Shrub 14+12.80 Fd. 2x2 Per Pg. 207 See Page 207 for C.S. No. 1.5 Drive 2.5 Park 5' Walk 8.0 Conc. Dr. 18.7 1 story Frame Garage 20.5 14+66 14+26.94 66th Ave 13+98.28 R=7.5 13+92.18 R=7.52 18.8 17.65 13+91.3 P.P. 61.2 43.0 1 story Frame Garage 15.3 1 story Frame Stucco Bldg 15.3 24.7 2' Walk 1.5 3.0 1.5 2.0 20.0 61.25 13+71 2.5' Park 5' Walk

Cont'd From Top Pg. 240

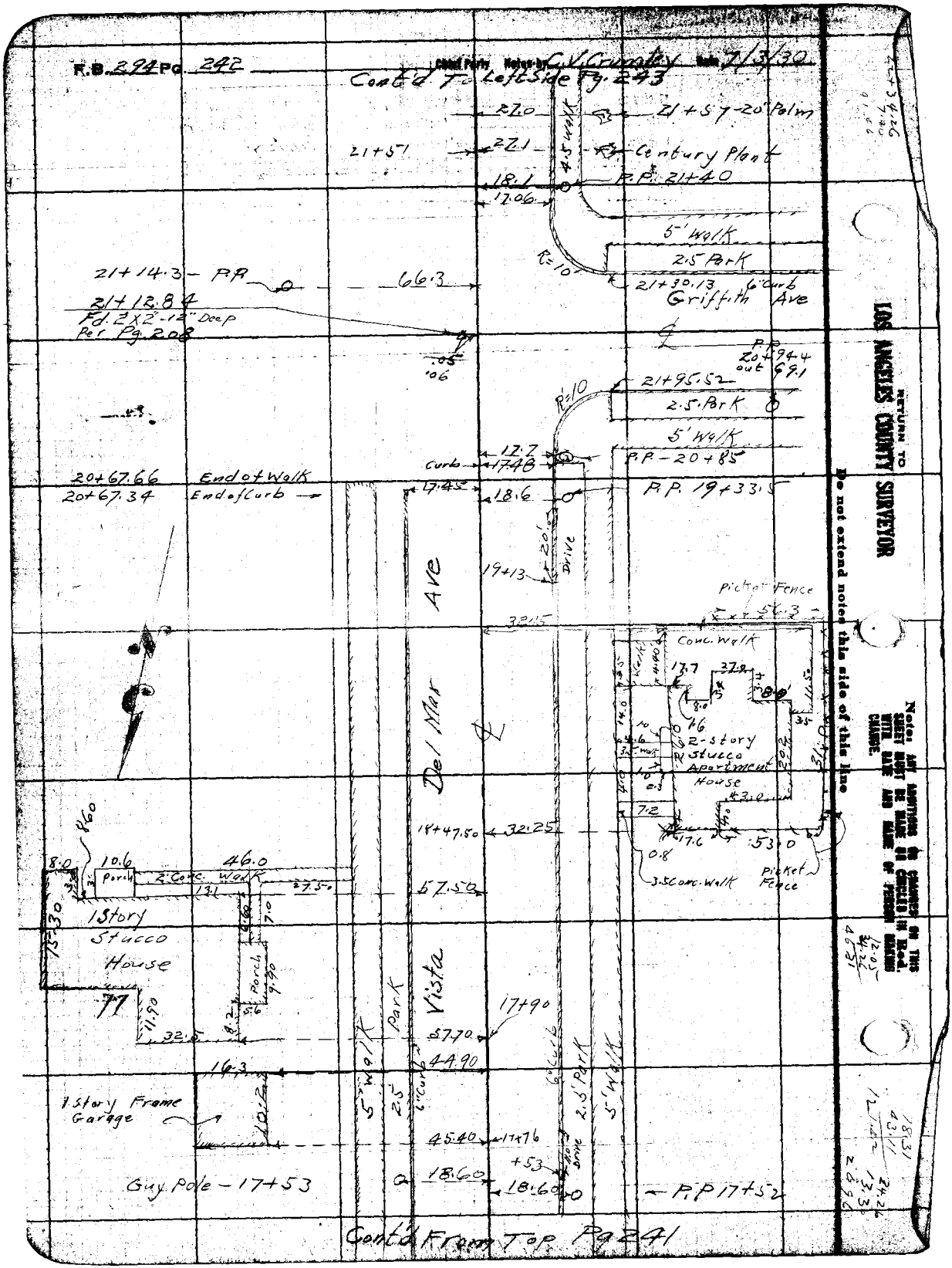
F.B. 294 Pg. 242
Chief Party Notes by C.V. Crumley Date 7/3/30
Cont'd To Left Side Pg. 243
27.0
21+57-20" Palm
21+51
27.1
Century Plant
18.1
P.P. 21+40
17.06
4.5 Walk
5' Walk
2.5 Park
R=10'
21+30.13 6" Curb
Griffith Ave
21+14.3 - P.P.
66.3
21+12.84
Fd. 2X2-12" Deep
Per Pg. 208
.05
.06
P.P. 20+94.4 out 69.1
21+95.52
R=10
2.5 Park
5' Walk
P.P. - 20+85
17.7
Curb
17.48
20+67.66 End of Walk
20+67.34 End of Curb
17.45
18.6
P.P. 19+33.5
20' Drive
19+13
Del Mar Ave
Picket Fence
56.3
32.15
Conc. Walk
17.7
37.9
8.0
1.6
2-story Stucco Apartment House
7.2
17.6
53.0
0.8
3.5 Conc. Walk
Picket Fence
18+47.50
32.25
57.50
8.0
10.6
Porch
2' Conc. Walk
46.0
13.1
27.50
1 Story Stucco House
15.30
Porch
9.90
11.90
32.5
17+90
57.70
44.90
16.3
1 Story Frame Garage
10.2
5' Walk
2.5' Park
6" Curb
45.40
17+76
+53
18.60
18.60
Guy Pole - 17+53
P.P. 17+52
Cont'd From Top Pg 241
RETURN TO
LOS ANGELES COUNTY SURVEYOR
Do not extend notes this side of this line
Note: ANY ADDITIONS OR CHANGES ON THIS SHEET MUST BE MADE IN CIRCLES IN RED, WITH DATE AND NAME OF PERSON MAKING CHANGE.

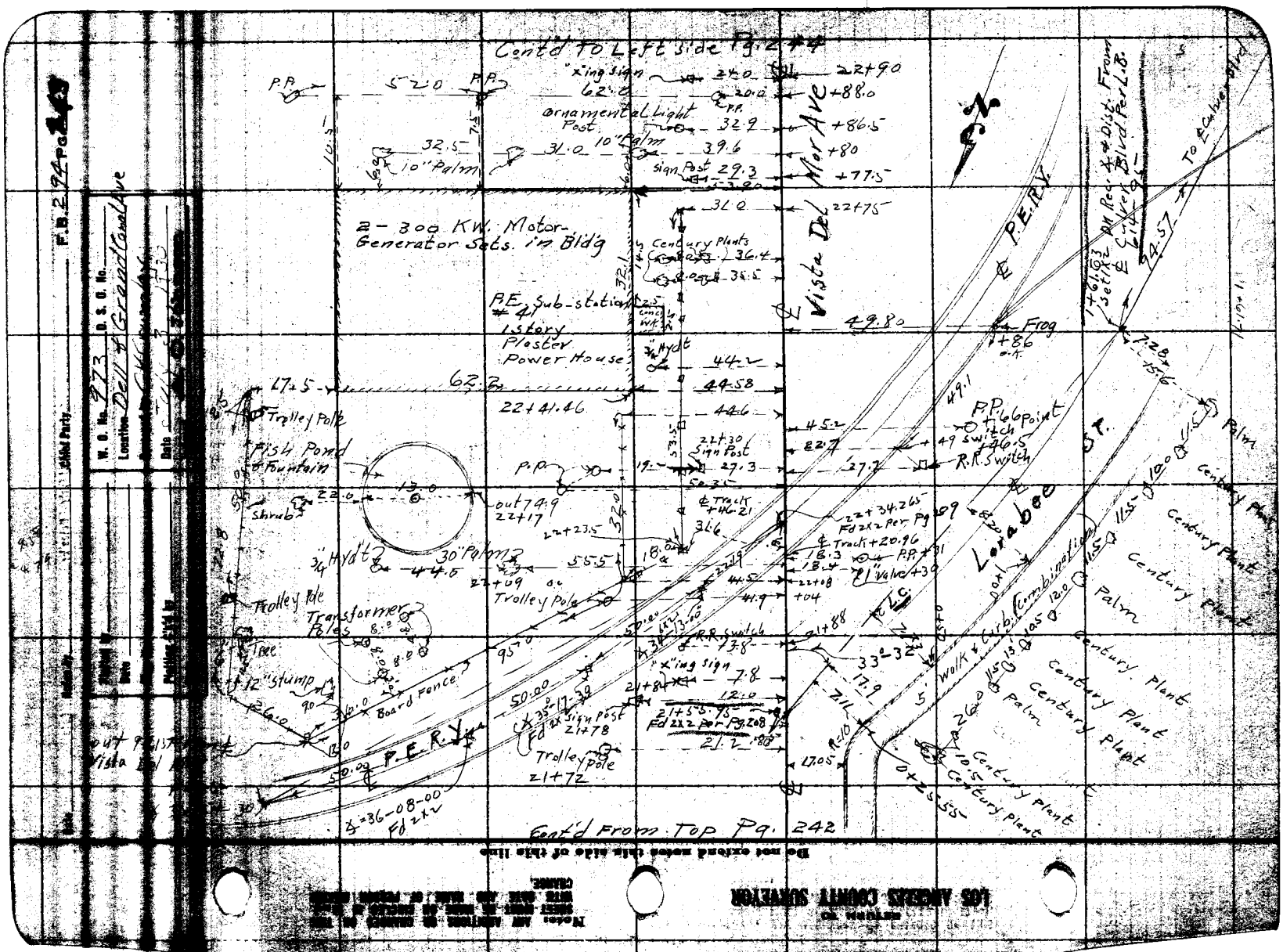

Cont'd To Left side Pg. 244
"x"ing sign
ornamental Light Post
10" Palm
Sign Post
2 - 300 KW. Motor-Generator Sets. in Bldg
Century Plants
P.E. Sub-station #41 1 story Plaster Power House
Vista Del Mar Ave
P.E.R.Y.
Frog
Trolley Pole
Fish Pond & Fountain
Shrub
out 74.9
22+17
30" Palm
Transformer Poles
Tree
12" stump
Board Fence
Sign Post
Trolley Pole
Track
Fd 2x2 Per Pg 209
Fd 2x2 Per Pg 208
Fd 2x2
Lorabee St.
Walk & Curb (Combination)
Century Plant
Palm
To ℄ Culver Blvd
Cont'd From Top Pg. 242
Do not extend notes this side of this line
LOS ANGELES COUNTY SURVEYOR

RETURN TO
LOS ANGELES COUNTY SURVEYOR

Note: ANY ADDITIONS OR CHANGES ON THIS SHEET MUST BE MADE OR CIRCLED IN Red. WITH DATE AND NAME OF PERSON MAKING CHANGE.

Do not extend notes this side of this line

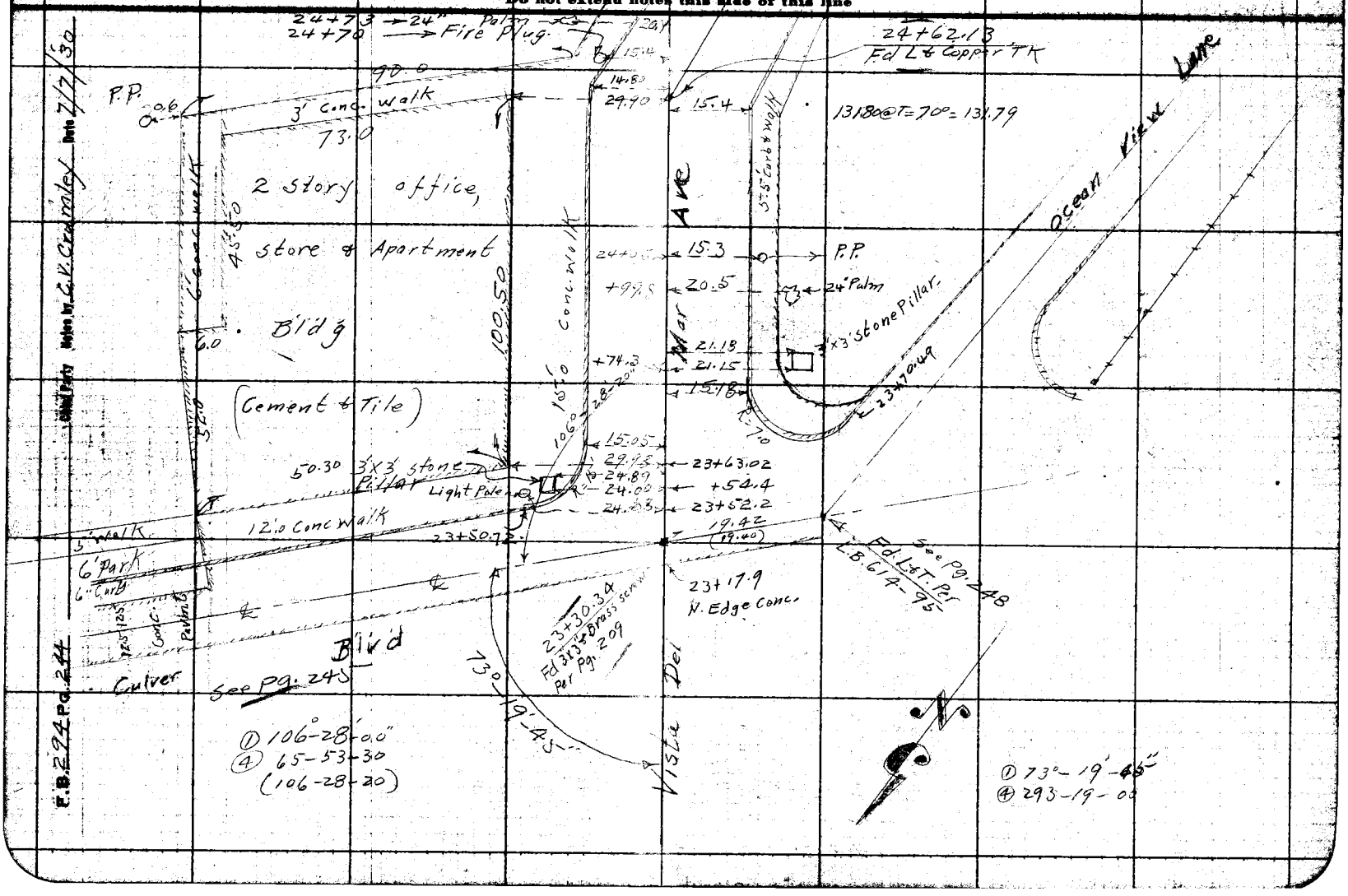

Date _____ Notes by _____ Chief Party _____ F.B. 294 Pg. 245

Plotted by _____	W. O. No. 973 B. S. O. No. _____
Date _____	Location Dell & Grand Canal Ave
Map No. _____	Surveyed by C.V. Grundy
Plotting C'k'd by _____	Date July 7, 1932
Date _____	Location _____

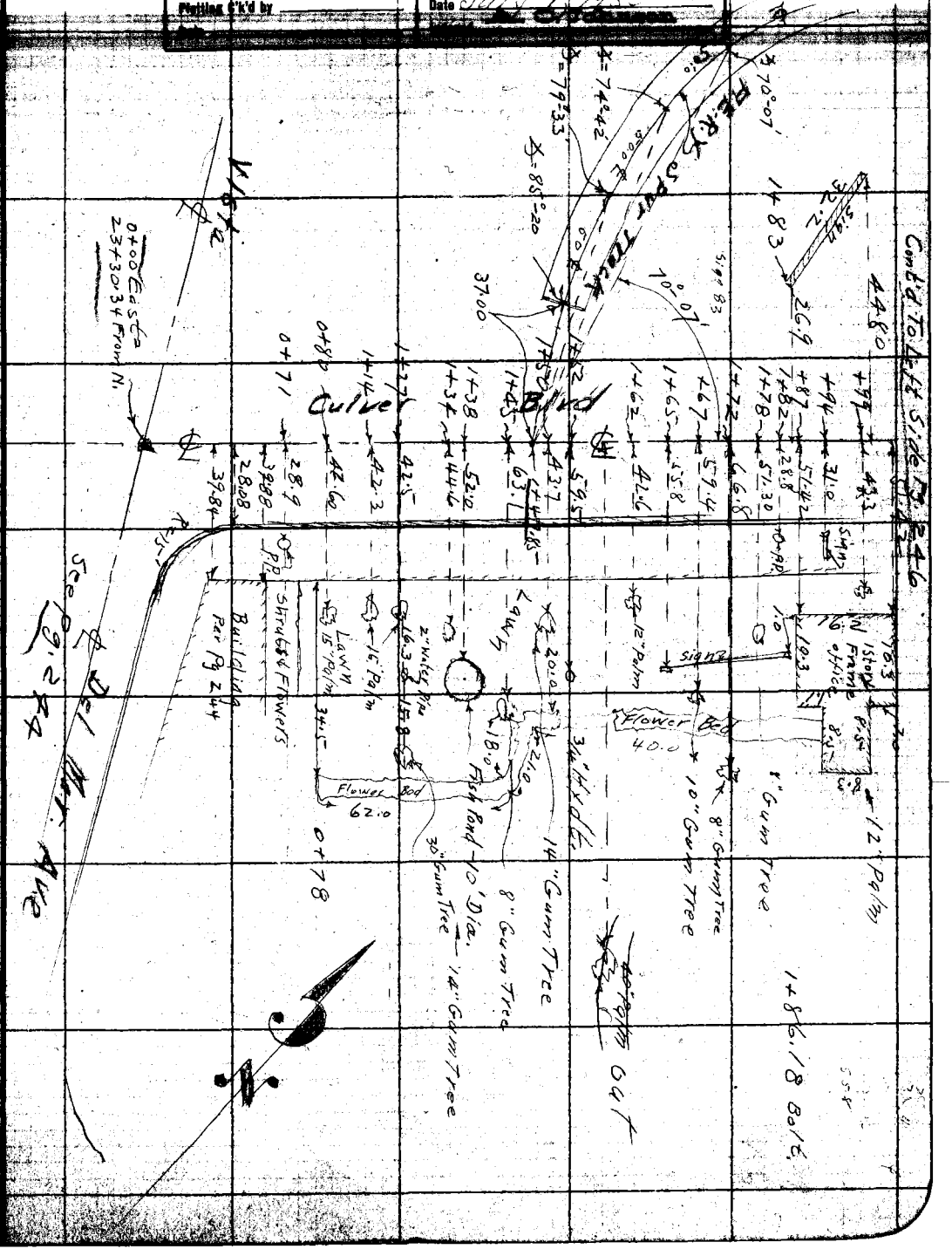

Return to
LOS ANGELES COUNTY SURVEYOR

Do not extend notes this side of this line

Notes: ANY ADDITIONS OR CHANGES ON THIS SHEET MUST BE MADE BY PERSON IN CHARGE WITH DATE AND NAME OF PERSON MAKING CHANGE.

RETURN TO
LOS ANGELES COUNTY SURVEYOR

Note: ANY ADDITIONS OR CHANGES ON THIS SHEET MUST BE MADE OR CIRCLED IN Red. WITH DATE AND NAME OF PERSON MAKING CHANGE.

Do not extend notes this side of this line

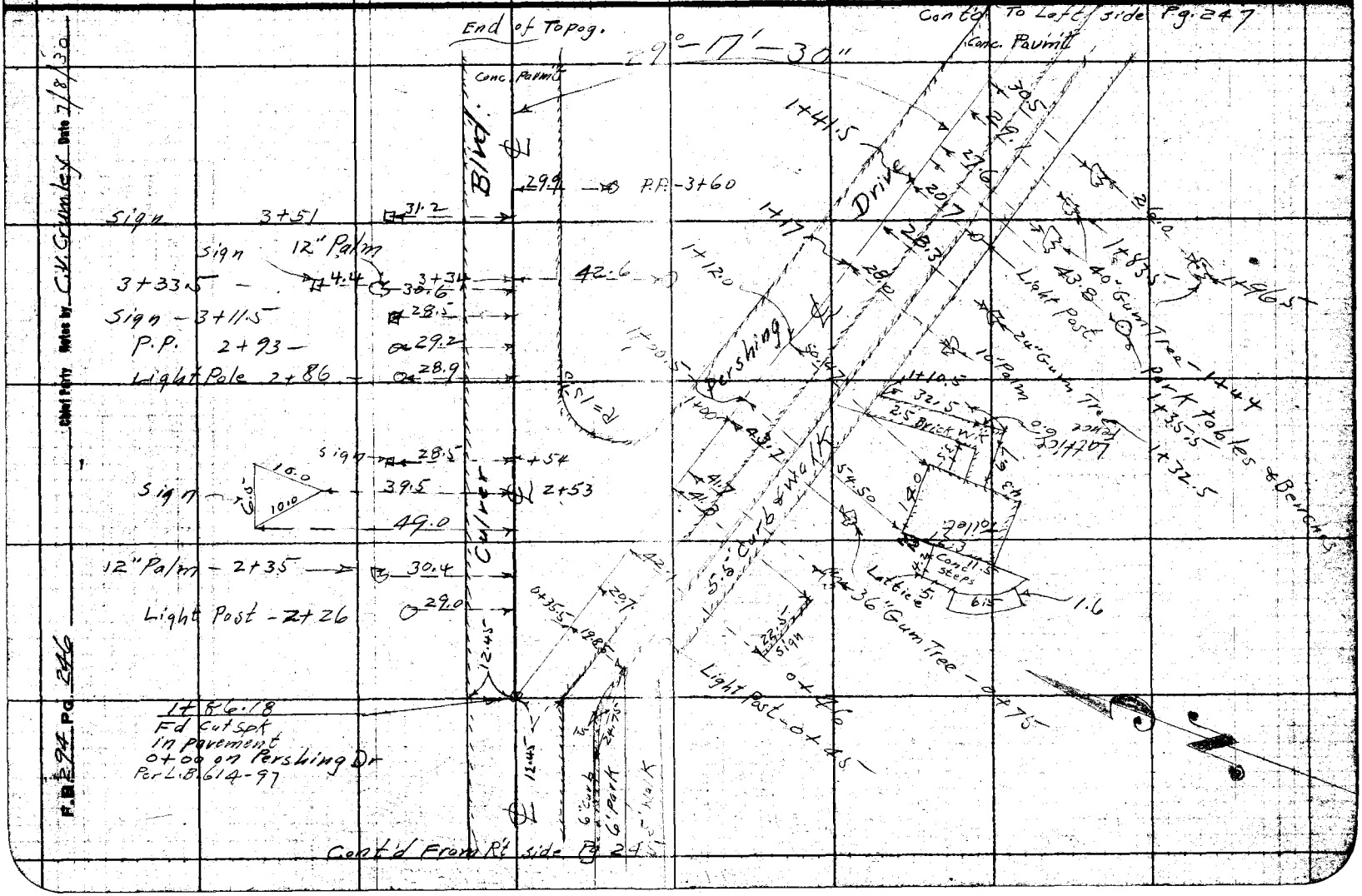

Chief Party Notes by C.W. Grumley Date 7/8/30

F.B. 294 Pg. 246

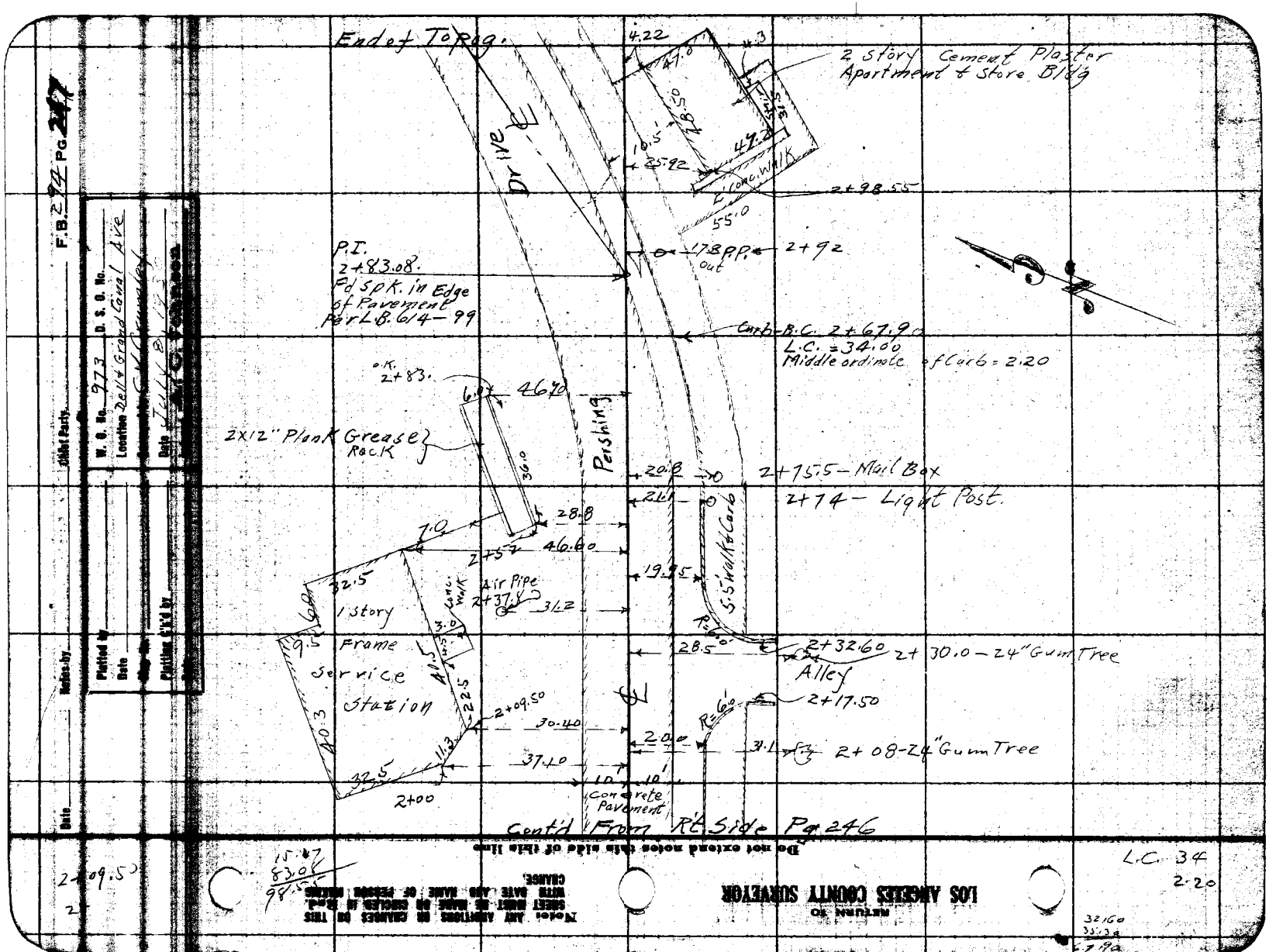

End of Topog.
2 story Cement Plaster Apartment & Store Bldg
Drive
4.22
47.0
4.3
28.50
31.5
10.5
25.92
47.2
2' Conc. Walk
2+98.55
55.0
P.I. 2+83.08. Fd Spk. in Edge of Pavement Per L.B. 614-99
178 P.P. out
2+92
Curb-B.C. 2+67.90
L.C. = 34.00
Middle ordinate of Curb = 2.20
O.K. 2+83.
6.0
46.70
2X12" Plank Grease Rack
36.0
Pershing
20.8
2+75.5 - Mail Box
21.1
2+74 - Light Post.
28.8
7.0
2+52
46.60
19.95
5.5' Walk & Curb
32.5
Air Pipe 2+37.8
31.2
Conc. Walk
1 story Frame Service Station
3.0
4.5
6.0
9.5
40.5
22.5
40.3
28.5
2+32.60
2+30.0 - 24" Gum Tree
Alley
2+17.50
2+09.50
30.40
R=6.0
20.0
31.1
2+08-24" Gum Tree
37.10
11.3
32.5
2+00
10'
10'
Concrete Pavement
Cont'd From Rt. Side Pg 246
Do not extend notes this side of this line
Notes ANY ADDITIONS OR CHANGES ON THIS SHEET MUST BE MADE OR CIRCLED IN RED. WITH DATE AND NAME OF PERSON MAKING CHANGE.
RETURN TO
LOS ANGELES COUNTY SURVEYOR
L.C. 34
2.20
2+09.50
15.47
83.08
98.55
32.60
35.30
67.90
F.B. 294 PG 247
Chief Party
W. O. No. 973
D. S. O. No.
Location Dell & Grand Canal Ave
Date July 8, 1933
Plotted by
Date
Plotting C'k'd by
Notes by
Date

RETURN TO
LOS ANGELES COUNTY SURVEYOR

Note: ANY ADDITIONS OR CHANGES ON THIS SHEET MUST BE MADE OR CIRCLED IN Red. WITH DATE AND NAME OF PERSON MAKING CHANGE.

Do not extend notes this side of this line

F.B. 2895 Pg. 248 Chief Party _____ Notes by C.V. Crowley Date 7/9/30

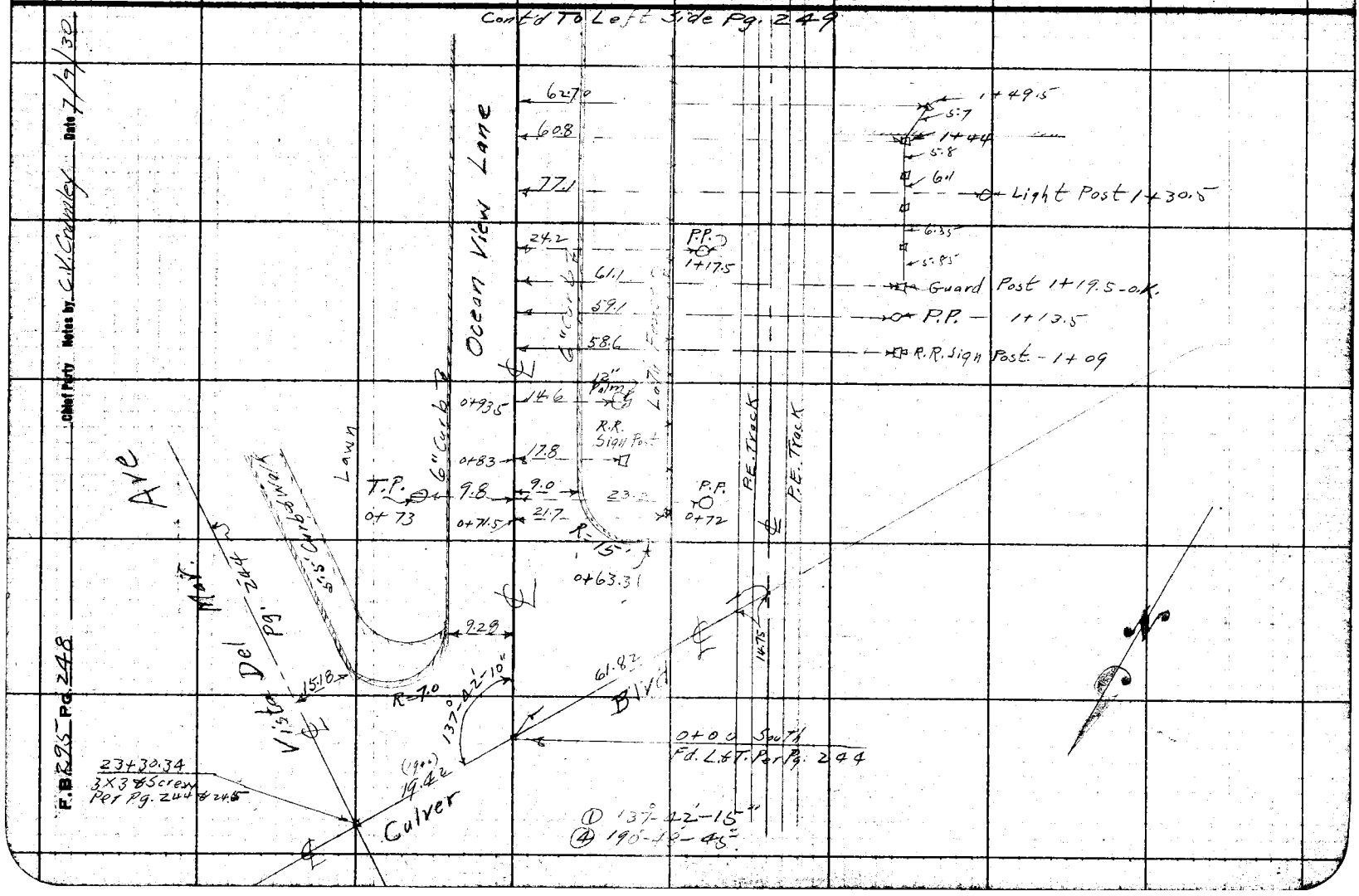

36.50

Date _____ Notes by _____ Chief Party _____ F.B. 294 Pg 249

Plotted by _____	W. O. No. 973 D. S. O. No. _____
Date _____	Location Dell & Grand Canal Ave
Map No. _____	Surveyed by G.V. [illegible]
Plotting C'k'd by _____	Date July 9, 1930
Date _____	Indexed [illegible]

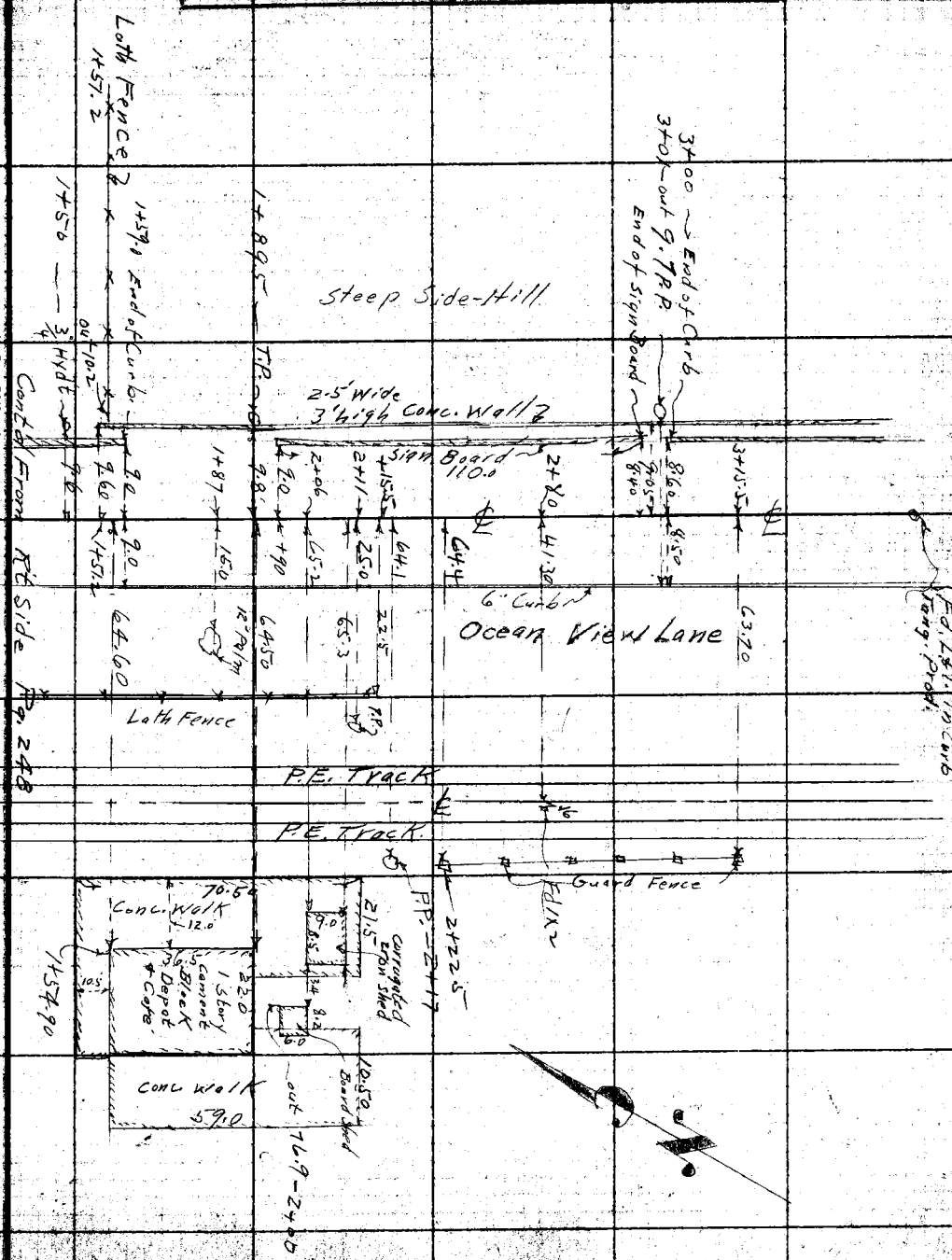

Note: ANY ADDITIONS OR CHANGES ON THIS SHEET MUST BE MADE OR CIRCLED IN RED WITH DATE AND NAME OF PERSON MAKING CHANGE.

Do not extend notes this side of this line

RETURN TO LOS ANGELES COUNTY SURVEYOR

F.B. 294 Pg. 250 _____ Chief Party Notes by _____ Date

Topog

RETURN TO
LOS ANGELES COUNTY SURVEYOR

Note: ANY ADDITIONS OR CHANGES ON THIS SHEET MUST BE MADE OR CIRCLED IN Red. WITH DATE AND NAME OF PERSON MAKING CHANGE.

Do not extend notes this side of this line

Date _____ Notes by _____ Chief Party _____ F.B. 294 Pg. 251

84° @ 21½ Pull

Plotted by Morin	W. O. No. 973 D. S. O. No. 051
Date 11-7-30	Location Dell & Grand Canal Ave
Map No. B-J40	Surveyed by C.V. Crumley
Plotting C'k'd by _____	Date July 17, 1930

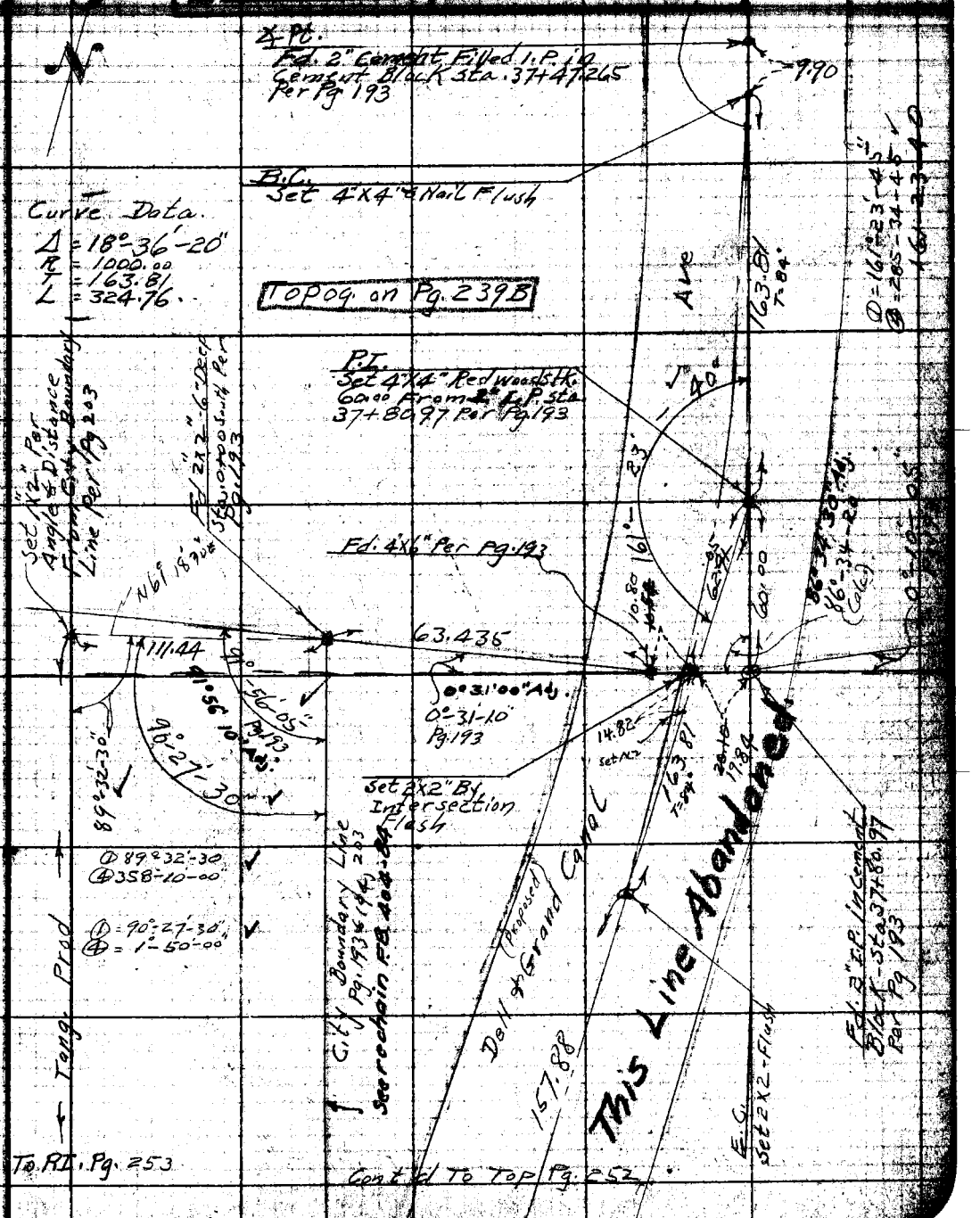

Note: ANY ADDITIONS OR CHANGES ON THIS SHEET MUST BE MADE OR REMOVED IN RED WITH DATE AND NAME OF PERSON MAKING CHANGE.

Do not extend notes this side of this line

RETURN TO LOS ANGELES COUNTY SURVEYOR

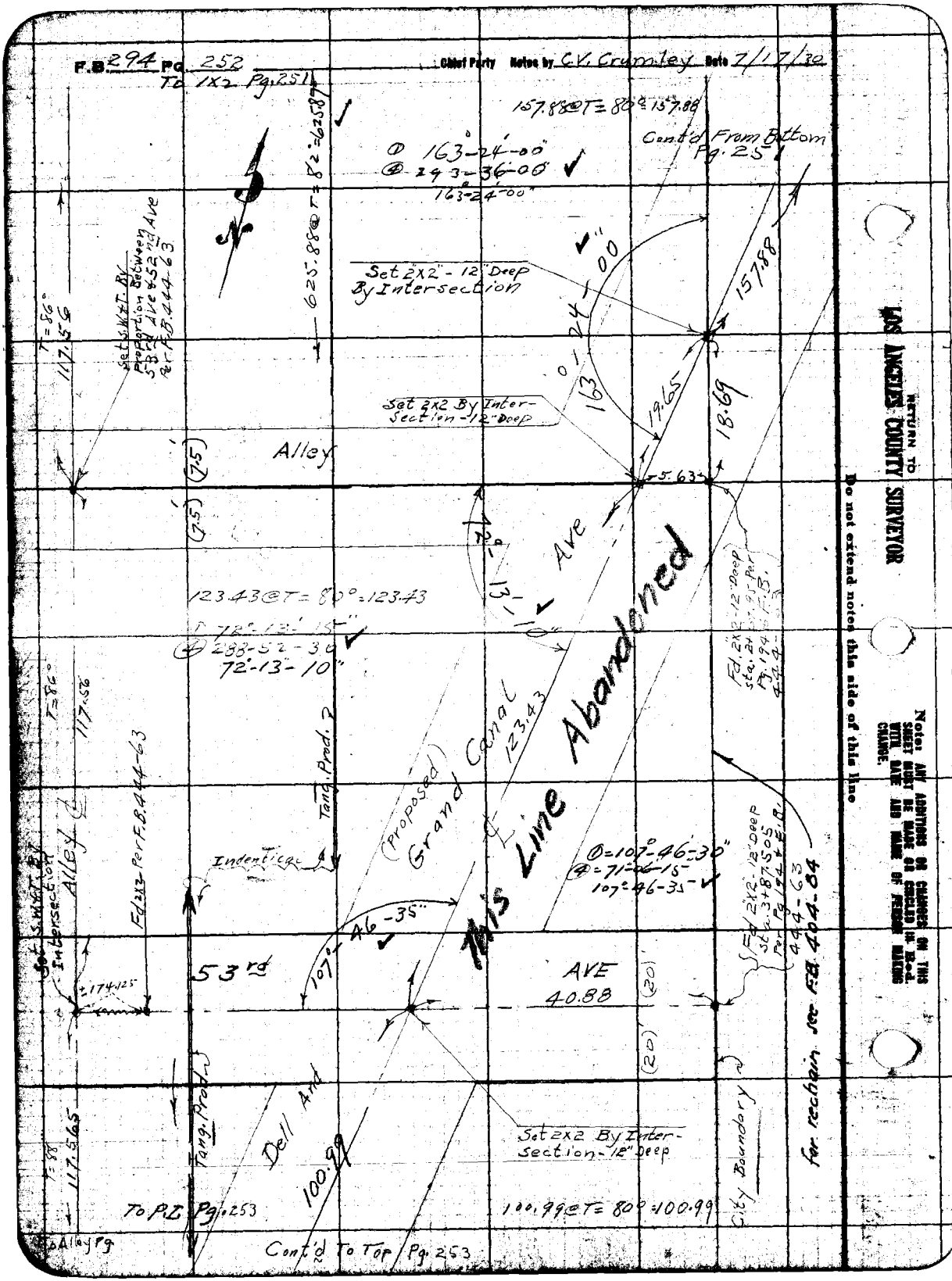
F.B. 294 Pg. 252
Chief Party Notes by C.V. Crumley Date 7/17/30
To 1X2 Pg. 251
157.88@T=80°=157.88
Cont'd From Bottom Pg. 251
① 163°-24'-00"
④ 293-36-00
163°-24'-00"
625.88@T=82°=625.87
Set 2X2 - 12" Deep By Intersection
163°-24'-00"
157.88
Set S.W.T. By Proportion Between 53rd Ave & 52nd Ave Per F.B. 444-63
T=86°
117.56
Set 2X2 By Inter-Section - 12" Deep
19.65
18.69
Alley
(7.5)
(7.5)
5.63
72°-13'-10"
Ave
123.43@T=80°=123.43
72°-13'-15"
④ 288-52-30
72°-13'-10"
Fd. 2X2 - 12" Deep Sta. 24+87.95 Per Pg. 194 & F.B. 444-63
T=86°
117.56
Tang. Prod.
(proposed) Grand Canal
123.43
This Line Abandoned
Fd 2X2 Per F.B. 444-63
Alley ℄
Indentical
①=107°-46'-30"
④=71°-06'-15"
107°-46'-35"
Fd 2X2 - 12" Deep Sta. 3+87.505 Per Pg. 194 & F.B. 444-63
Set S.W.T. By Intersection
107°-46'-35"
53rd
AVE
40.88
(20)
(20)
±174.125
Tang. Prod.
Dell And
100.99
Set 2X2 By Inter-Section - 12" Deep
City Boundary
for rechain see F.B. 404-84
T=88
117.565
To P.I. Pg. 253
100.99@T=80°=100.99
To Alley Pg
Cont'd To Top Pg. 253
RETURN TO
LOS ANGELES COUNTY SURVEYOR
Do not extend notes this side of this line
Note: ANY ADDITIONS OR CHANGES ON THIS SHEET MUST BE MADE OR CIRCLED IN RED. WITH DATE AND NAME OF PERSON MAKING CHANGE.

Date _____ Notes by _____ Chief Party _____ F.B. 294 Pg. 253

Plotted by Morin
Date 11-7-30
Plotting C'k'd by _____

W. O. No. 973 B. S. O. No. 051
Location Dell & Grand Canal Ave
Surveyed by C. V. Grumley
Date July 9 - 12 1930
A. C. Johnson

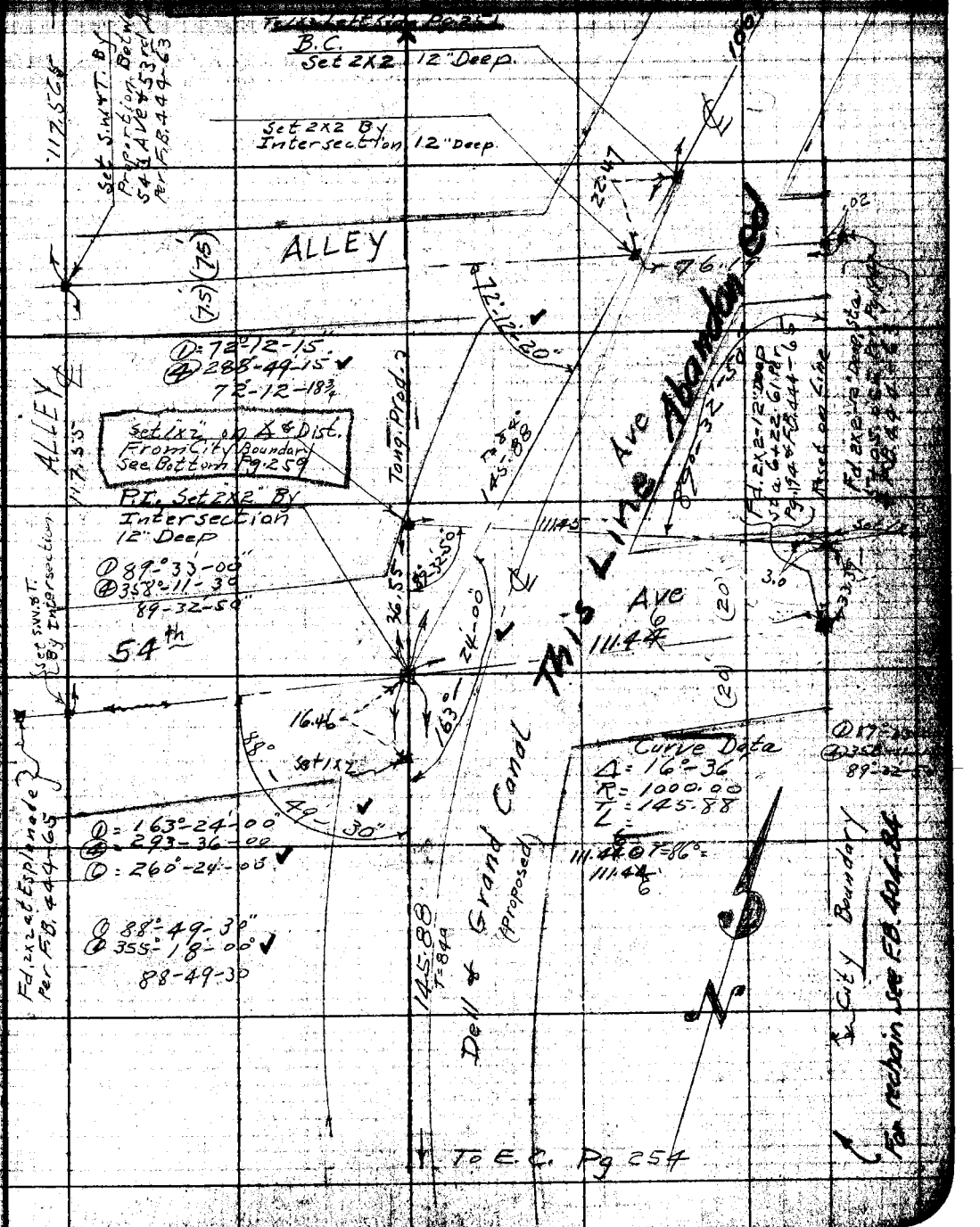

Note: ANY ALTERATIONS OR ADDITIONS ON THIS SHEET MUST BE MADE AS NOTICED IN RED WITH DATE AND NAME OF PERSON MAKING CHANGE.

RETURN TO LOS ANGELES COUNTY SURVEYOR

Do not extend notes this side of this line

F.B. 294 Pg. 254 Chief Party Notes by C.V. Crumley Date 7/12/30

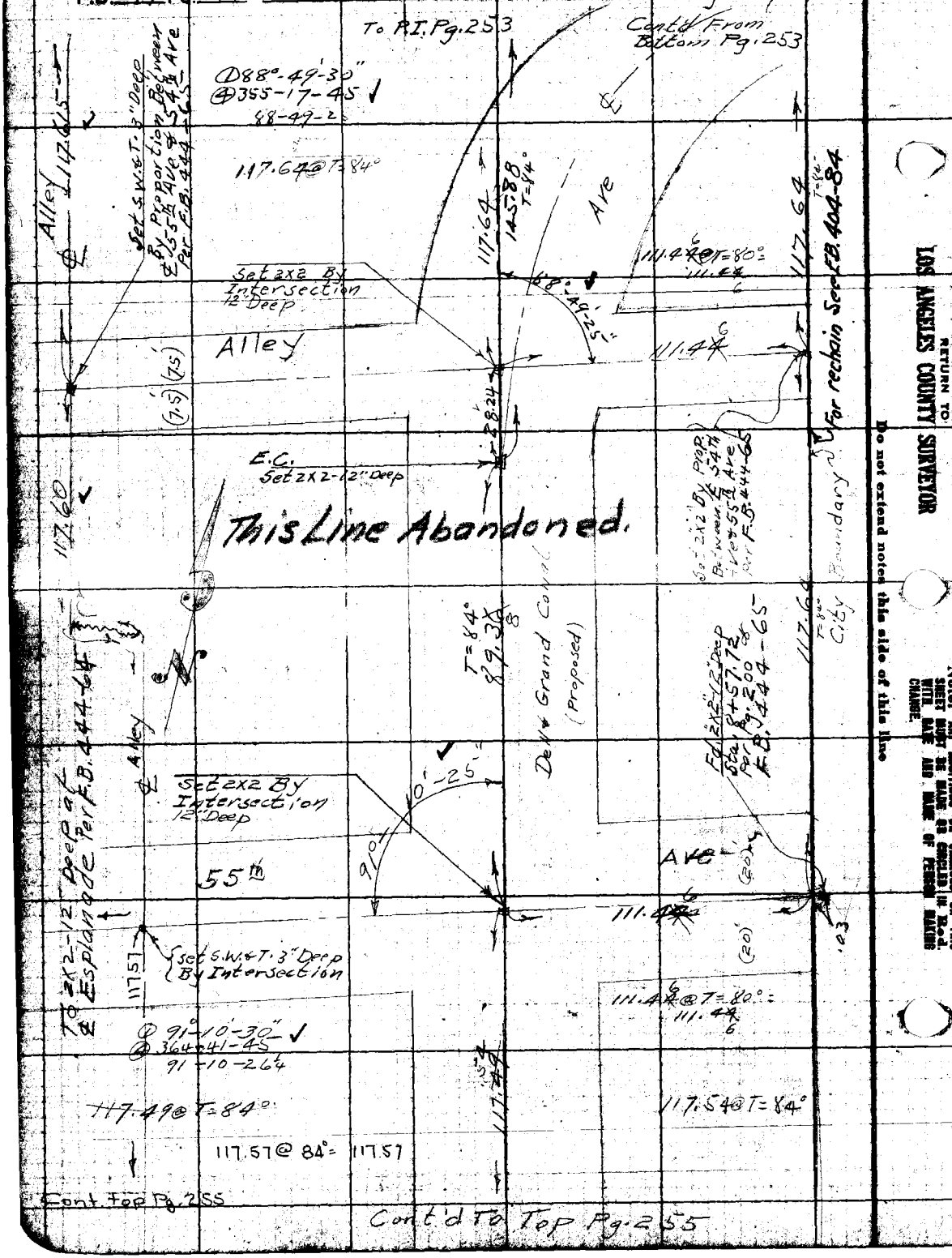

RETURN TO LOS ANGELES COUNTY SURVEYOR

Do not extend notes this side of this line

Note: ANY ADDITIONS OR CHANGES ON THIS SHEET MUST BE MADE OR CIRCLED IN RED. WITH DATE AND NAME OF PERSON MAKING CHANGE.

Date _____ Notes by _____ Chief Party _____ F.B. 294 Pg. [illegible]

Plotted by Morin
Date 11-7-30
Map No. [illegible]
Plotting Ch'd by _____

W. O. No. 973 D. C. O. No. 051
Location Dell + Grand Canal Ave
[illegible] C.V. Counsley
Date July 12-14, 1930

Cont'd From Bottom Pg. 254



Set S.W. & T. 3" Deep By Prop. Between ℄s 55th & 56th Aves at Alley Per F.B. 414-67

① 91°-11'-30"
④ 364-46'-15"
91-11-35

Alley

111.4 6

111.4 6 @ T = 78° = 111.4 6

This Line Abandoned

Set 2X2-12" Deep By Intersection

117.56 @ 84° = 117.56
117.54 @ T = 84° = 117.54
117.56 @ T = 84° = 117.56

① = 91°-11'-45"
④ = 364-46-45
91-11-41¼

Set S.W. & T. 3" Deep By Intersection Proportion Between 57th & Alley See F.B. 444-67

Dell + Grand Canal (Proposed)

Fd 2x2 Sta. 10+92.85 Per Pg. 200 & F.B. 444-67

City Boundary

For rechain See F.B. 404-84

Set 2X2-12" Deep By Intersection

56th

Ave

111.4 6

111.4 6 @ T = 78° = 111.4 6

117.58 @ T = 84° = 117.58
117.57 @ T = 84° = 117.54
Avg = 117.56

Cont'd To Top Pg. 256

Note: ANY ADDITIONS OR CHANGES ON THIS SHEET MUST BE MADE OF WHICH IS Red WITH DATE AND NAME OF PERSON MAKING CHANGE.

RETURN TO LOS ANGELES COUNTY SURVEYOR

Do not extend notes this side of this line

F.B. 294 Pg. 256 Chief Party Notes by C.V. Crumley Date 7/12-14/30

Cont'd From Bottom Pg. 255

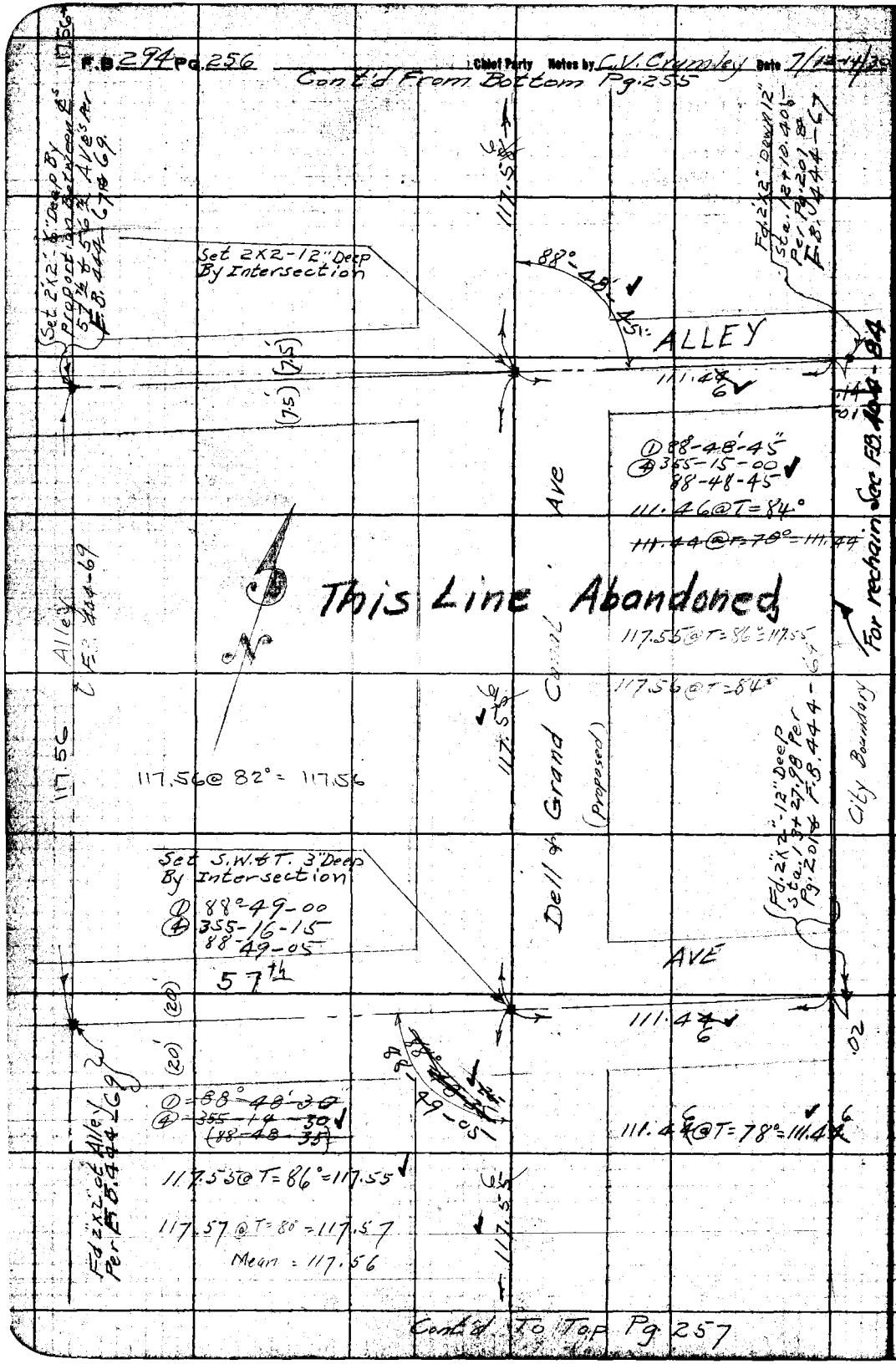

Cont'd To Top Pg. 257

RETURN TO LOS ANGELES COUNTY SURVEYOR

Do not extend notes this side of this line

Note: ANY ADDITIONS OR CHANGES ON THIS SHEET MUST BE MADE OR CIRCLED IN RED WITH DATE AND NAME OF PERSON MAKING CHANGE.

Date _____ Notes by _____ Chief Party _____ F.B. 294 Pg. 257

Plotted by Morin
Date 11-7-30
Plotting Ch'd by _____

W. O. No. 973 D. S. O. No. _____
Location Dell & Grand Canal Ave
Date July 12 1914

Cont'd From Bottom Pg. 256

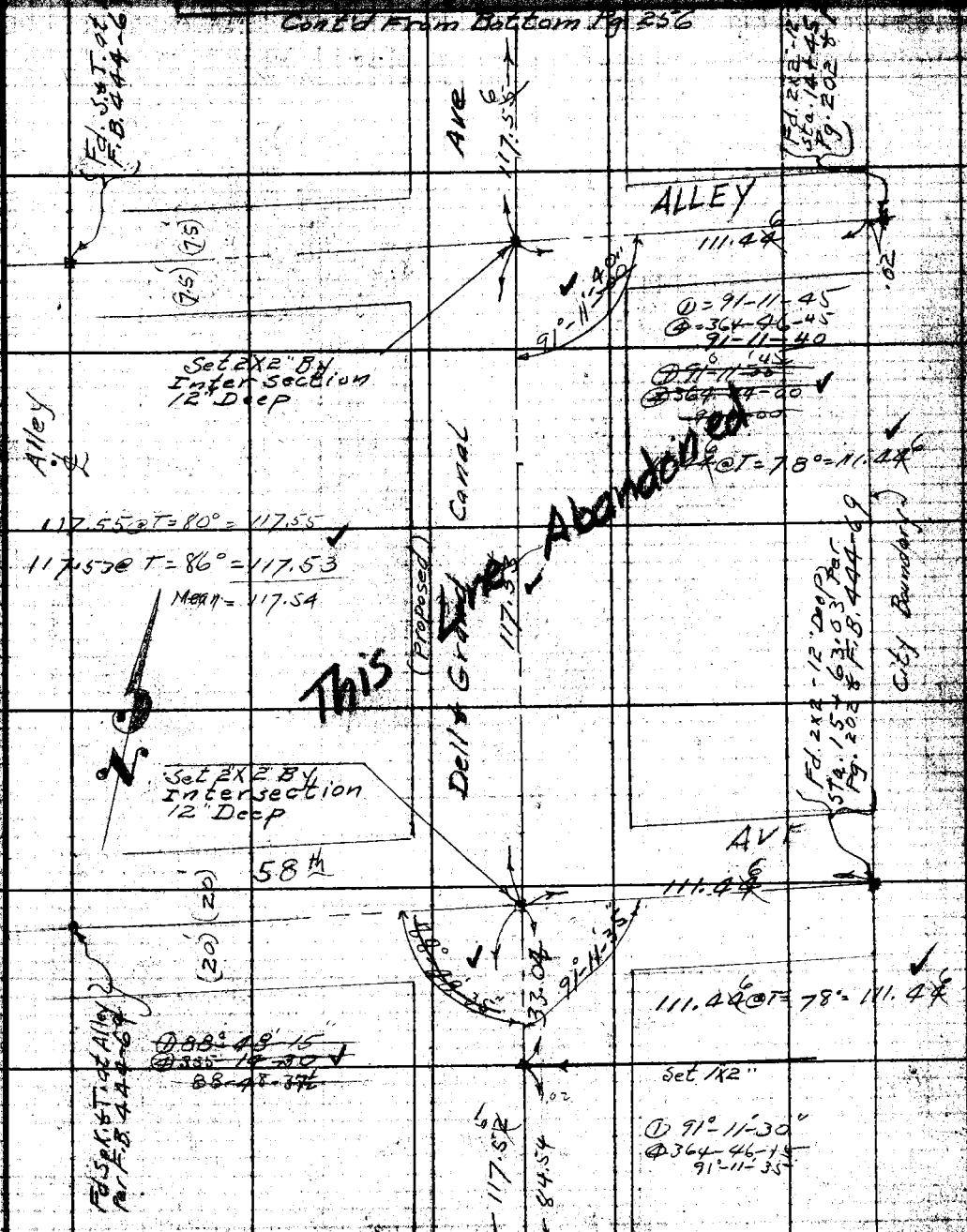

Cont'd To Top Pg. 258

RETURN TO LOS ANGELES COUNTY SURVEYOR
Do not extend notes this side of this line
Notes ANY ADDITIONS OR CHANGES ON THIS SHEET MUST BE MADE OR CHECKED IN RED WITH DATE AND SIGNATURE OF PERSON MAKING CHANGE.

F.B. 294 Pg 258 Chief Party Notes by C.V. Crumley Date 7/9/30

Cont'd From Bottom Pg 257

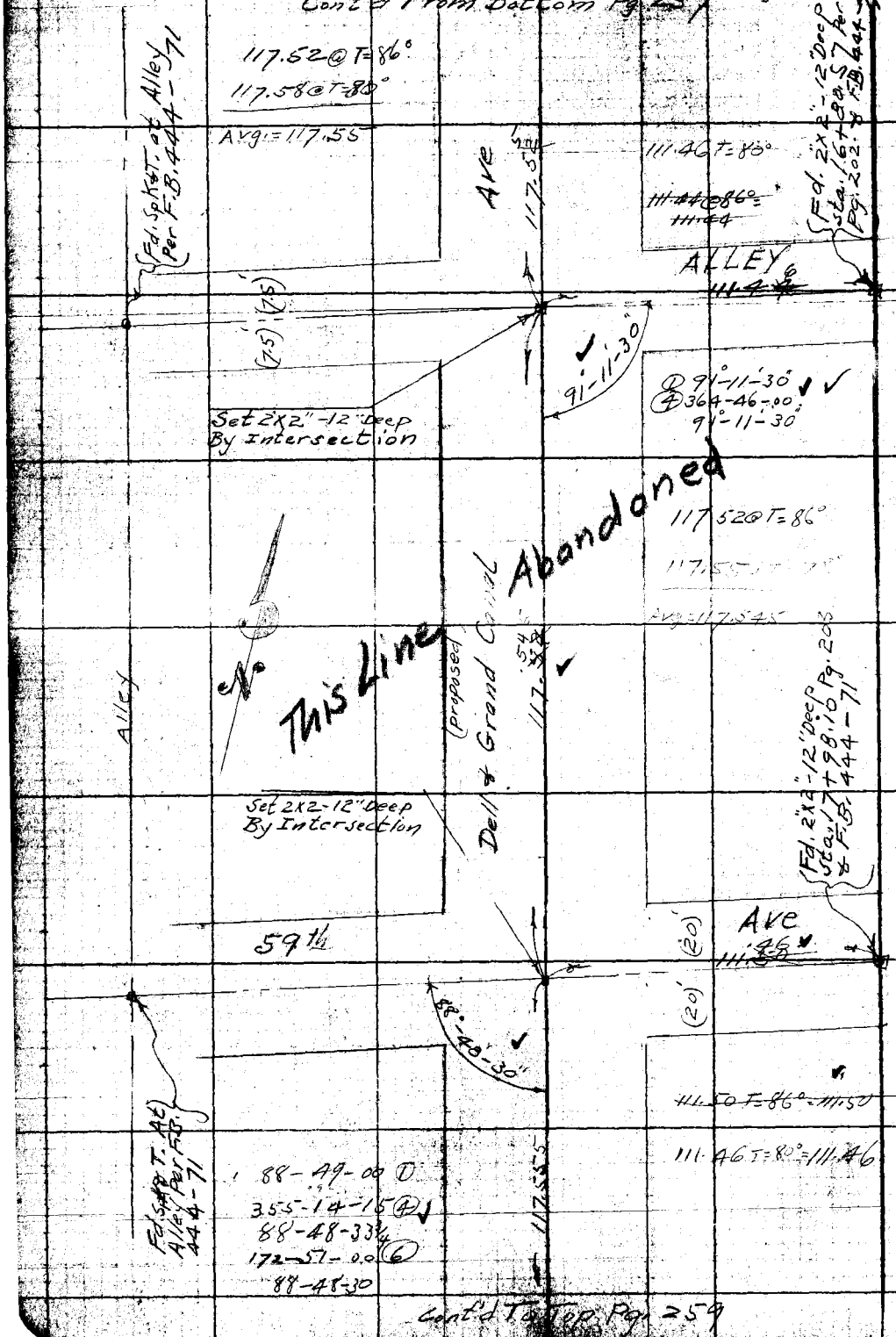

Cont'd To Top Pg 259

RETURN TO LOS ANGELES COUNTY SURVEYOR

Do not extend notes this side of this line

Note: ANY ADDITIONS OR CHANGES ON THIS SHEET MUST BE MADE OR CIRCLED IN Red. WITH DATE AND NAME OF PERSON MAKING CHANGE.

Date _____ Notes by _____ Chief Party _____ F.B. 284 Pg. [illegible]

Plotted by Morin	W. O. No. 973 D. S. O. No.
Date 11-7-30	Location Dell & Grand Canal Ave.
Map No. B-140	Surveyed by C. V. Crumley
Plotting C'k'd by	Date July 9, 1930
	A. C. Johnson

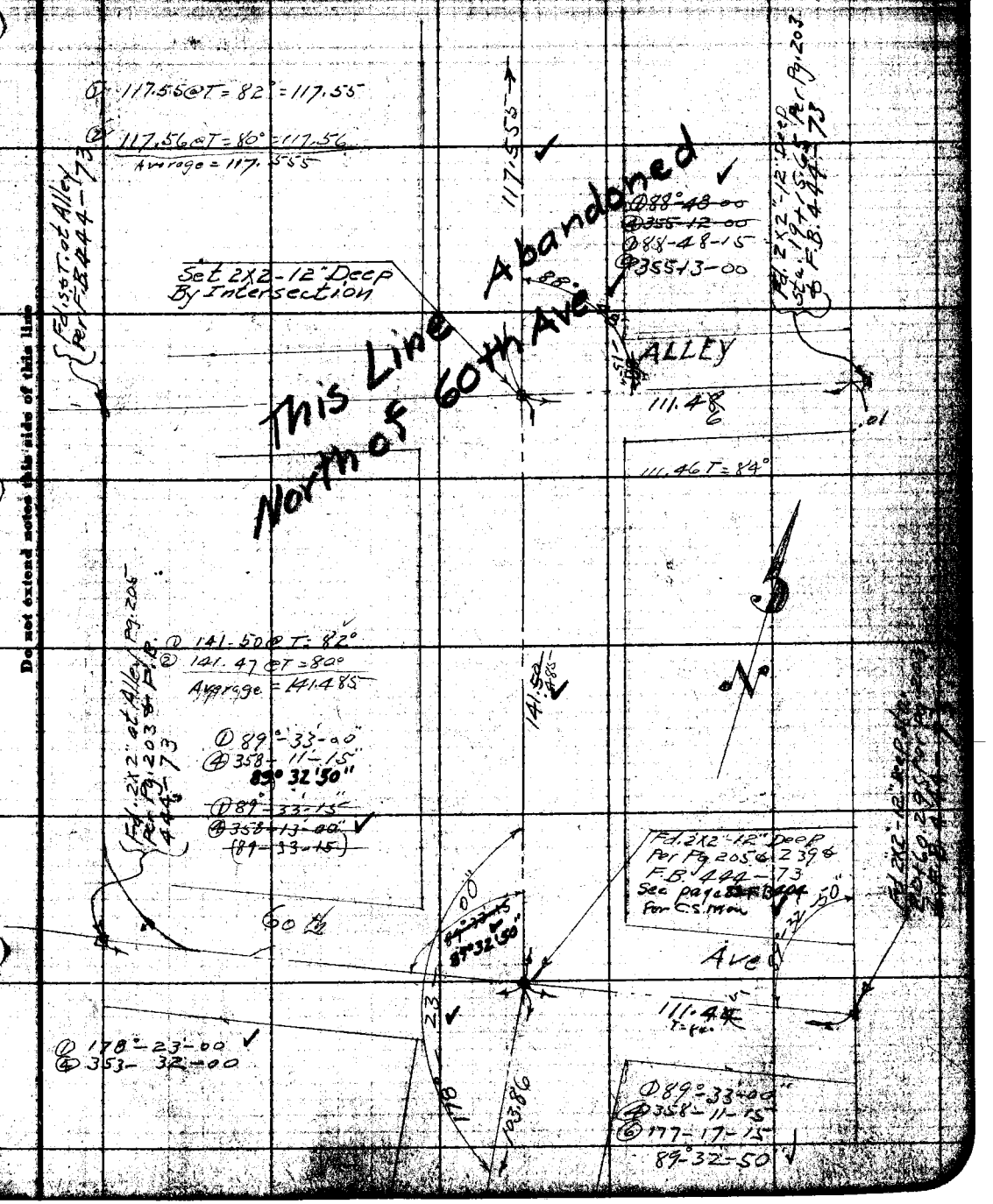

Note: ANY ADDITIONS OR CHANGES ON THIS SHEET MUST BE MADE OR CHECKED IN THE WITH DATE AND NAME OF PERSON MAKING CHANGE.

Do not extend notes this side of this line

RETURN TO LOS ANGELES COUNTY SURVEYOR

F.B. 294 Pg. 260 Chief Party Notes by C.V. Crumley Date 7/15/30

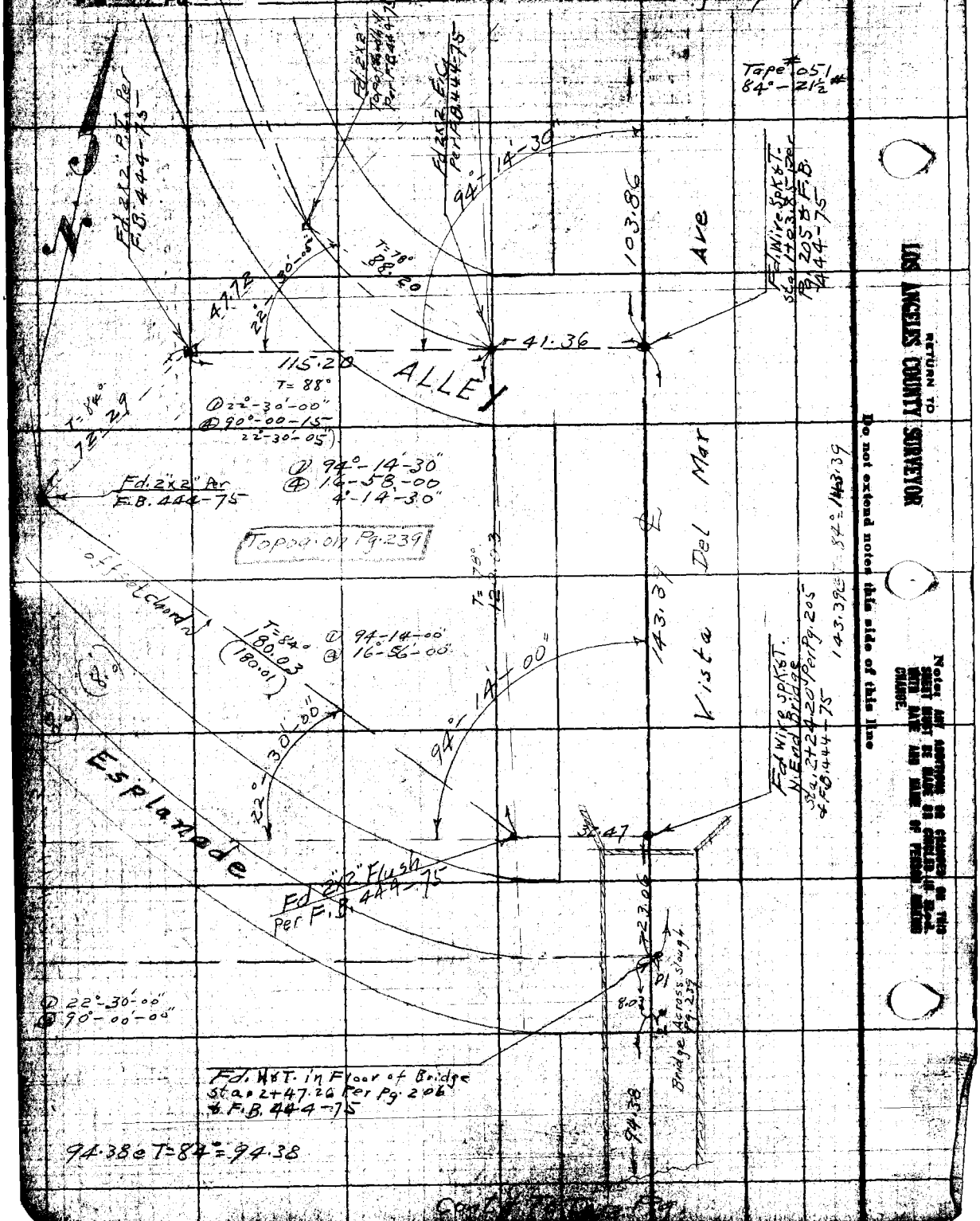

RETURN TO
LOS ANGELES COUNTY SURVEYOR

Do not extend notes this side of this line

Note: ANY ADDITIONS OR CHANGES ON THIS SHEET MUST BE MADE OR COPIED IN RED-WITH DATE AND NAME OF PERSON MAKING CHANGE.

Date _____ Notes by _____ Chief Party _____

84°-21'-Pull

Morin 10-16-30

Platted by Morin
Date 11-7-30
Map No. B-540
Platting C'k'd by _____

W. O. No. 975 U. S. G. S. No. 051
Location Del Mar Grand Canal Ave
Required by C. P. Crumley
Date July 15th 1930

① 163°-01'-15"
④ 292°-05'-00" ✓
163°-01'-15"

Topog. on Pg. 239

① 146°-00'-00"
④ 224°-00'-00" ✓
146°-00'-00"

Fd. Wire spk. & T. Sta. 3+49.65 Per Pg. 206. And F.B. F.B. 476-139

B.C. Fd. 2x2 Per F.B. 476-139 12" Deep

① 163°-00'-15"
④ 292°-01'-00" ✓
163°-00'-15"

Fd. Wire spk. & T. Sta. 3+58.10 Per Pg. 206 & Per F.B. 476-139

Set Pr. in Top

65.73

130.18

163°-00'-36"

112.88

112.87

163°-01'-15"

163°01'10" Adj.

Fd. 2x2 Per F.B. 476-138 12" Deep

146°-00'-00"

146°01'10"

2.89 @ T=74° = 112.88

Δ 67°57'40"
R 193.14
T 130.18
L 229.09

230.82 @ T=74° = 230.80

Vista Del Mar Ave

419.16

Set Copper T.K.

E.C. Fd. 2x2 Per F.B. 476-138

① 91°-10'-15"
④ 364°-41'-30"
91°-10'-20"

Fd. No. 1

Fd. 2x2 Per F.B. 476-140 12" Deep

63rd

206.20

Set Copper Tack

Ave

① 85°-34'-00"
④ 342°-16'-00"

Fd. 2x2 Sta. 7+77.26 Per Pg. 207 & F.B. 476-141 & 120

See page 207 for [illegible]

Cont'd to Top Pg.

Do not extend notes this side of this line

LOS ANGELES COUNTY SURVEYOR


F.B. 294 Pg. 262
Cont'd From Bottom Pg.
Top on Pg. 240-
Fd 2x2 at ℄ Pt. Per F.B. 476-125
Set 2x2 Per Ties F.B. 476-125
Fd. 2x2 R.P. Per F.B. 476-125
① 90°-03'-45"
④ 360-15-00
150.10 @ T=70° = 150.09
Set 2x2 By Proportion Between 2x2's at ℄ Points Per Del Rey Map - M.B. 63-66
Set S.W.&T. By Proportion Between ℄'s 63rd Ave & 66th Ave Per Map Del Rey Beach Sub. M.B. 63-66
Alley
Set 2x2 By Intersection
① 86°-27'-00"
④ 345-47-15
86°-26'-50"
300.60 @ T=70° = 300.58
150.30 @ T=70° = 150.29
Del Mar
Vista
Fd. 2x2's Per F.B. 476-125
Set 2x2 Per Ties F.B. 476-125
① 90°-00'-00"
④ 359-59-30"
89-59-55
Note: ℄ North of 66th Ave Same as shown on Pages 205 to 207. ℄ going South is shown on here & Pgs. 263 To 265
Fd Wire spk & Lead
66th
± 202.805
Fd. Newton
Fd. L&T.
Fd 2x2 Per F.B. 476-120
Set Copper Tack .03 W. of Patch Hole, Set From Ties Per F.B. 476-120 See F.B. 294-207
Fd. 2x2 Per Ties F.B. 476-119 6" Deep.
Set copper Tack on line
700.07 @ T=78°
700.04
Cont'd To Top Pg. 263
RETURN TO LOS ANGELES COUNTY SURVEYOR
Do not extend notes this side of this line

Date _____ Notes by _____ Chief Party _____ F.B. 294 Pg. 263

84° - 21'

Plotted by [illegible]
Date 11-7-30
Map No. B-540
Plotting C'k'd by _____

W. O. No. 773 U. O. No. 043
Location Dell & Grand Canal Ave
Surveyed by C. V. Crumley
Date [illegible]
A. C. Johnson

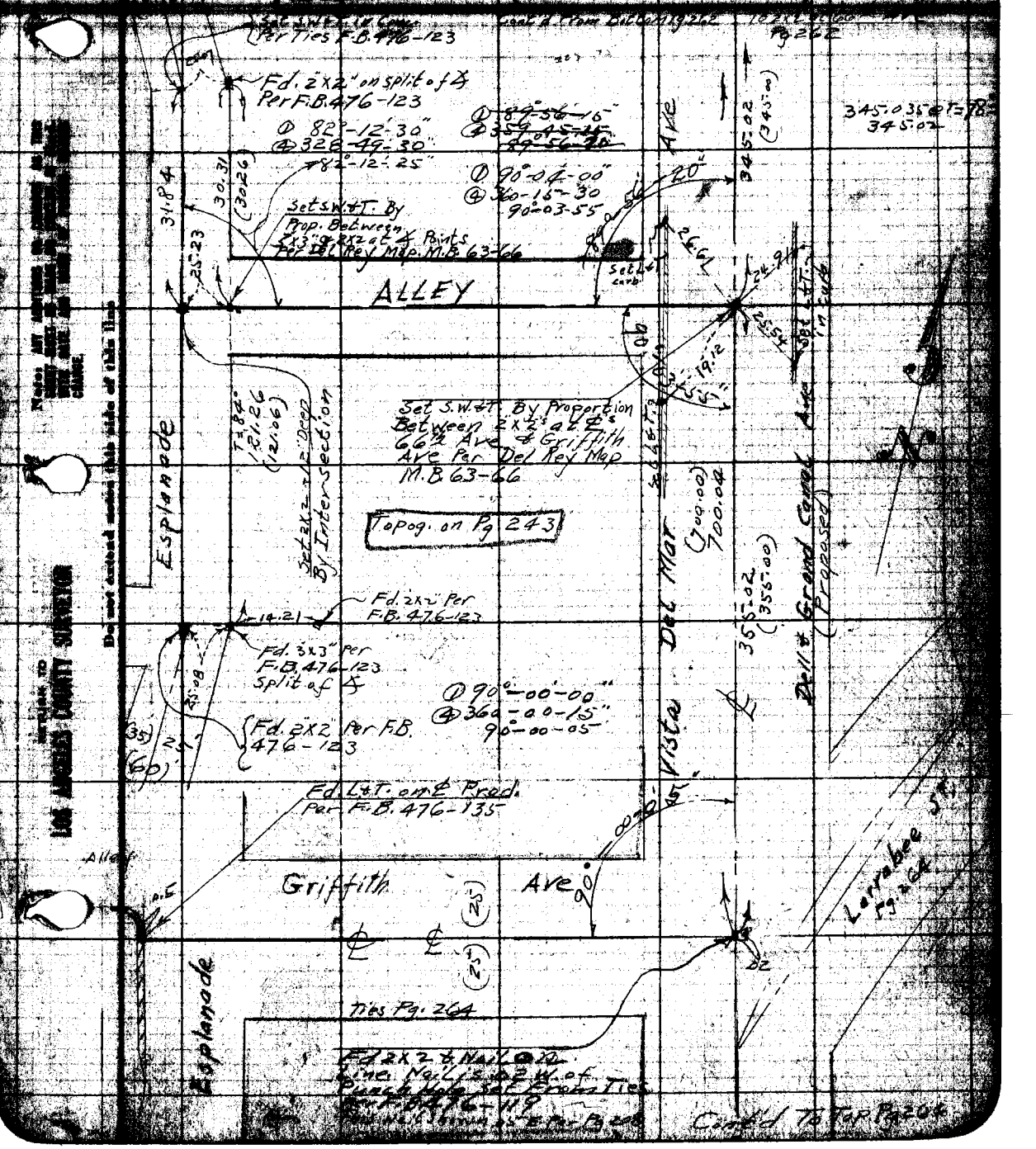

Notes: Any additions or changes to this sheet must be made on the original sheet. Do not extend notes this side of this line.

Return to LOS ANGELES COUNTY SURVEYOR

F.B. 294 Pg. 264 Chief Party ... Notes by C. V. Crumby ... 7/25/30

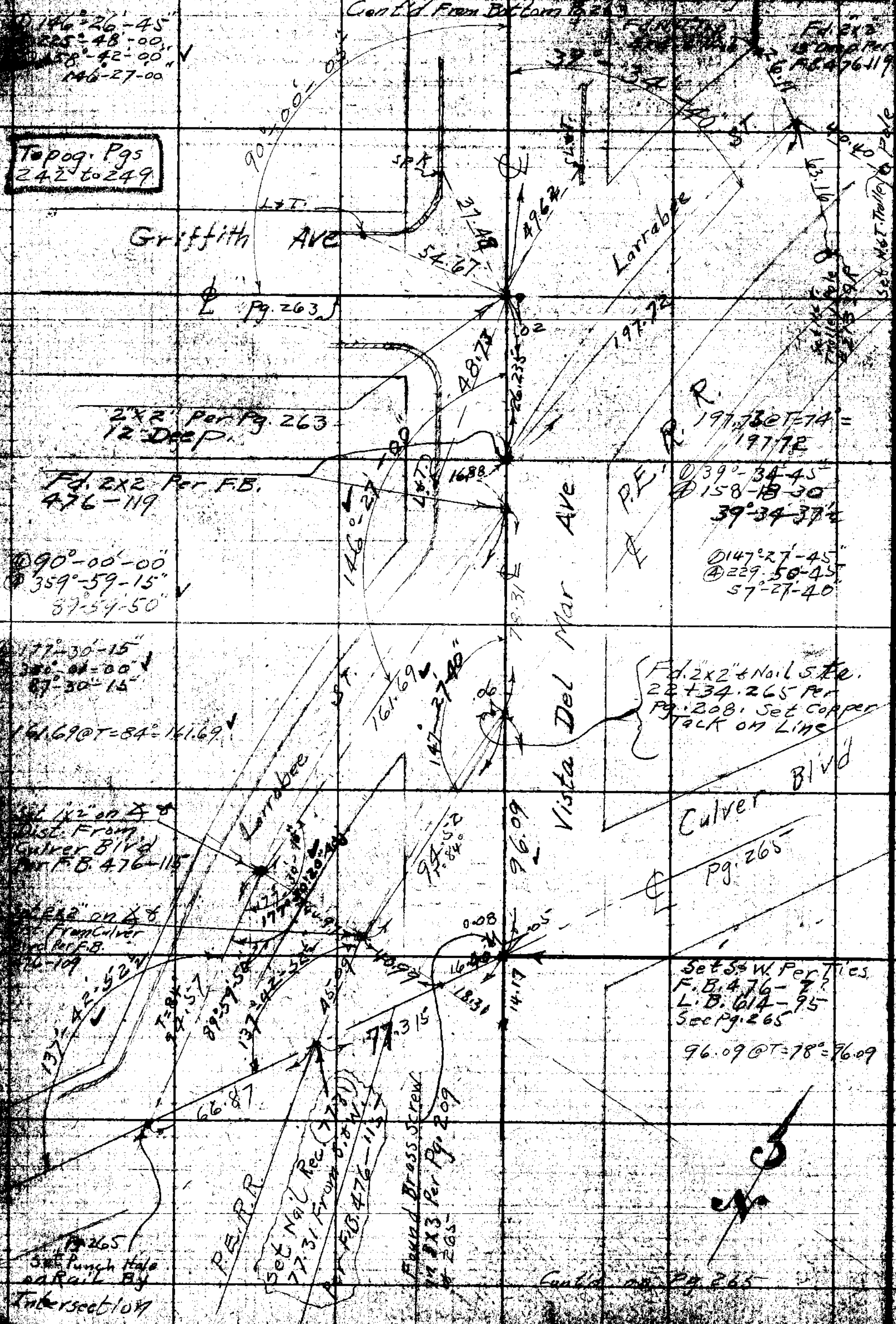

Cont'd on Pg. 265

RETURN TO LOS ANGELES COUNTY SURVEYOR

Do not extend notes this side of this line

Notes: Any additions or changes on this sheet must be made in Red, with date and name of person making change.

Date _____ Notes by _____ Chief Party _____ F.B. 294 [illegible]

84° - 21' Pull.

Plotted by [illegible] W. O. No. 973 D. [illegible] No. 04

Date 11-7-30 Location Dell & Grand Canal Ave

Plan No. B-540 Surveyed by C.V. Stanley

Platting C'k'd by _____ Date [illegible]

A. C. Johnson



F.B. 294 Pg. 266 C.V. Crowley 8/20/30

Rechained City Boundary Line Shown on Pgs 193, 194, 200, 201, 202, 203

From			New Distances	
2x2 0+00 Pg 193	To 2"x2"	℄ 52nd Ave Pg. 193 =	158.39	on Line
" ℄ 52nd Ave	" "	℄ Dell Ave Inter. Pg. 252 =	98.90	on Line
" ℄ Dell Ave Inter.	" "	℄ Alley Pg 194 & 252 =	18.69	on Line
" ℄ Alley	" "	℄ 53rd Ave Pg 194 & 252 =	117.57	on Line
" ℄ 53rd Ave	" "	℄ Alley Pg 194 & 253 =	117.56	on Line
" ℄ Alley	" "	℄ 54th Ave Pg. 194 & 253 =	117.57	on Line
" ℄ 54th Ave	" "	℄ Alley Pg. 200 & 254 =	117.64	on Line
" ℄ Alley	" "	℄ 55th Ave Pg 200 & 254 =	117.64	.07 E Line
" ℄ 55th Ave	" "	℄ Alley Pg 200 & 254 =	117.46	on Line
" ℄ Alley	" "	℄ Alley Pg 201 & 254 =	235.28	.01 E Line
" ℄ Alley	" "	℄ 57th Ave Pg. 201 & 255 = (56th Ave Not in)	117.56	.01 E Line
" ℄ 57th Ave	" "	℄ Alley Pg 202 & 256 =	117.56	.01 E Line
" ℄ Alley	" "	℄ 58th Ave Pg 202 & 257 =	117.56	on Line
" ℄ 58th Ave	" "	℄ Alley Pg 202 & 257 =	117.555	.01 E Line
" ℄ Alley	" "	℄ 59th Ave Pg 203 & 258 =	117.57	on Line
" ℄ 59th Ave	" "	℄ Alley Pg 203 & 258 =	117.56	on Line
" ℄ Alley	" "	℄ 60th Ave Pg 203 & 259 =	144.66	on Line

See FB 404-84

C.V. Crowley
C.G. Williams
G.D. Bennett
Wm. Scott

Date _____ Notes by _____ Chief Party _____ F.B. 294 PG. 271

Plotted by O. L. Pack	W. O. No. 3111 D. S. O. No.
Date Mar. 1931	Location 108th Street
Map No. 8971	Surveyed by Rosecrans
Plotting C'k'd by D.M. Finley	Date Jan. 1931
Date Apr. 1931	Issued A. O. Johnson

ADDITIONAL LINES
108TH. ST. SURVEY

W.O. 3111
Jan 1931

Tape Standard @ 76° Party E.A. Rosecrans
C.M. Haley
J.L. Willey
C.R. Lawson

Notes: ANY ADDITIONS OR CHANGES ON THIS SHEET MUST BE MADE OR PROVIDED BY R.C.E. WITH DATE AND NAME OF PERSON MAKING CHANGE.

Do not extend notes this side of this line

LOS ANGELES COUNTY SURVEYOR

Bk. 294 Pg. 272 Rodgerans Chief Party Notes by Date Jan. 26-31

Fd. L.F.T. in curb

Sta. 25+32.40 Fr. E Fd. 2x2" - 2" Dn. Int. ℄ 107th St. and ℄ Normandie Ave per Tr. 5029

℄ Normandie Ave.

Fd. Spk in center curb return

Fd Spk in center curb

30.05 25+02.15 Fd. 2x2 (no tack)

To ℄ St. 18" Dn. Int. ℄ St. and ℄ Normandie Ave. Sec 2.73

90-09-15
360-37-15
90-09-19

30' 30'

1018.86 T. 78 = 1018.87

Fd. 2" I.P. plug + tack 17+02.05 17.80

St.

203.72 T. 82 = 203.73

Fd. old rotted stake 16+01.80 17.76

Set N+T. Sta. 15+13.33

15+01.68 Fd. 2x2 (No. tack) 30.01

Fd. 2x2" (No tack) 14+01.80 29.74

203.73

13+97.53 Fd 2x2" + tack ℄ St. cor. 107 180 29.96

To St. 12+97.83 F.E. ℄ 107th St. Sec 2.73

Set S.W.+T. Sta 13+09.60

11.80 0.01

℄ Budlong Ave.

Sta. 12+97.80

Int. of lines between ⊥ punch marks on Manhole rim. Int. ℄ of 107th and Budlong per C.S. 8971 F.B. 223-100 F.B. 294-6

30 30'

90-08-40

Fd. 1x3 (no tack) 11+94.86 30.14

90-08-45
360-34-30
90-08-37

107th

Fd old 2x2 (no tack) 10+93.88 29.80

Fd old 2x2 (No tack) 10+93.82 29.86

Fd old 2x2" (No tack) 9+93.79 29.95

12+74.83 T. 82 = 1274.84
22.92 T. 82 = 22.93
1297.82

1297.80

89-51-00
359-27-
89-51-

To ℄ T. 107th St. and ℄ W. Side Normandie Ave. Sec 2.73

Sta. 9+00 ± ℄ W. Int. ℄ 107th and Normandie Fd. ℄+T. per C.S. 8971 Sec. 2.11-55 F.B. 294-7

℄ W. Side Normandie Ave.

RETURN TO LOS ANGELES COUNTY SURVEYOR

Do not extend notes this side of this line

Notes: ANY ADDITIONS OR CHANGES ON THIS SHEET MUST BE MADE IN INK AND WITH DATE AND NAME OF PERSON MAKING CHANGE.

Date _____ Notes by _____ Chief Party _____ F.B. 297 Pg. 273

Plotted by D.J. Pack	W. O. No. 3111 D. S. O. No.
Date Mar. 1931	Location 108th St.
Map No. 8971	Recorded by
Plotting Ck'd by D.M. Finlay	Date Jan. 21-31
Date	

232.95 T.74

180.24 T.74

232.81 T.76

25+32.59 Fr. E. Fd. Spk. in Conc. 18 In. Int. ℄ 107th St and ℄ Normandie Ave. C.S. 8971 F.B. 131-68 F.B. 294-5

322.81

232.95

110.24

℄ Normandie Ave. 0.03

Fd. Spike T.C. Pn C.S. 8971 F.B. 294-5

30'

89°50'30"

834.64

834.65 T.74 = 834.64

Set N+T. Sta. 16+97.95

89-50-45

359-23-15

89-50-49

Fd. xxx (no tack) 15+60.57

17+04.97 Fd xxx (No tack) 29.96

16+44.64 Fd xxx (No tack) 30.40

15+84.71 Fd xxx (No tack) 30.37

30.04

30' 30'

14+65.04 Fd xxx (No tack) 29.98

14+05.23 Fd xxx (No tack) 30.04

29.91

Fd. xxx (no tack) 14+17.72

13+28.52 Fd xxx (No tack) 30.07

400.00 T.84 = 400.0

Int. of line between punch marks on manhole in int. of ℄ Normandie Ave and ℄ 107th St C.S. 8971 F.B. 131-62 F.B. 294-5

400.01

Sta. 12+97.98

℄ Budlong Ave.

Int. of line between punch marks on manhole in int. of ℄ Budlong Ave and ℄ 107th St C.S. 8971 F.B. 223-101 F.B. 294-6

To Sta. 12+77.80 Fr. E. ℄ 107th St See P. 272

89-51-30

359-26-00

89-51-30

197.88

197.88 T.80 = 197.88

11+15.25 Fd xxx + tack 29.23

Set N+T. Sta. 11+00.05

400.00 T.80 = 400.01

90-08-40

359-22-16

90-08-04

Set N+T. Sta. 7+00.04

30.04

Fd. L+T. in side walk

330.43 T.84 = 330.45

700.00 T.84 = 700.04

Fd. L+T. ℄ Vermont Ave and Proposed ℄ 108th St C.S. 8971 F.C. 580-55 F.B. 294-7 ft. 0.01 W. of line.

225.47 T.84 = 225.48

Check ℄ Normandie Ave. and ℄ 107th St. Fd. See P. 272

℄ W. Side Vermont Ave.

Sta. 0+00 to W. Int. of int. of ℄ 108th St and ℄ Vermont Ave. Fd. L+T. C.S. 8971 F.B. 131-56 F.B. 294-7

330.45

Fd. X in pavement

Do not extend above this line

Return to LOS ANGELES COUNTY SURVEYOR

F.B. 294 Pg. 274 Rosecrans Chief Party Notes by _____ Date Jan. 28-31

Note; See Pgs. 277 + 280 for ℄ of Budlong between 107th & 109th St.

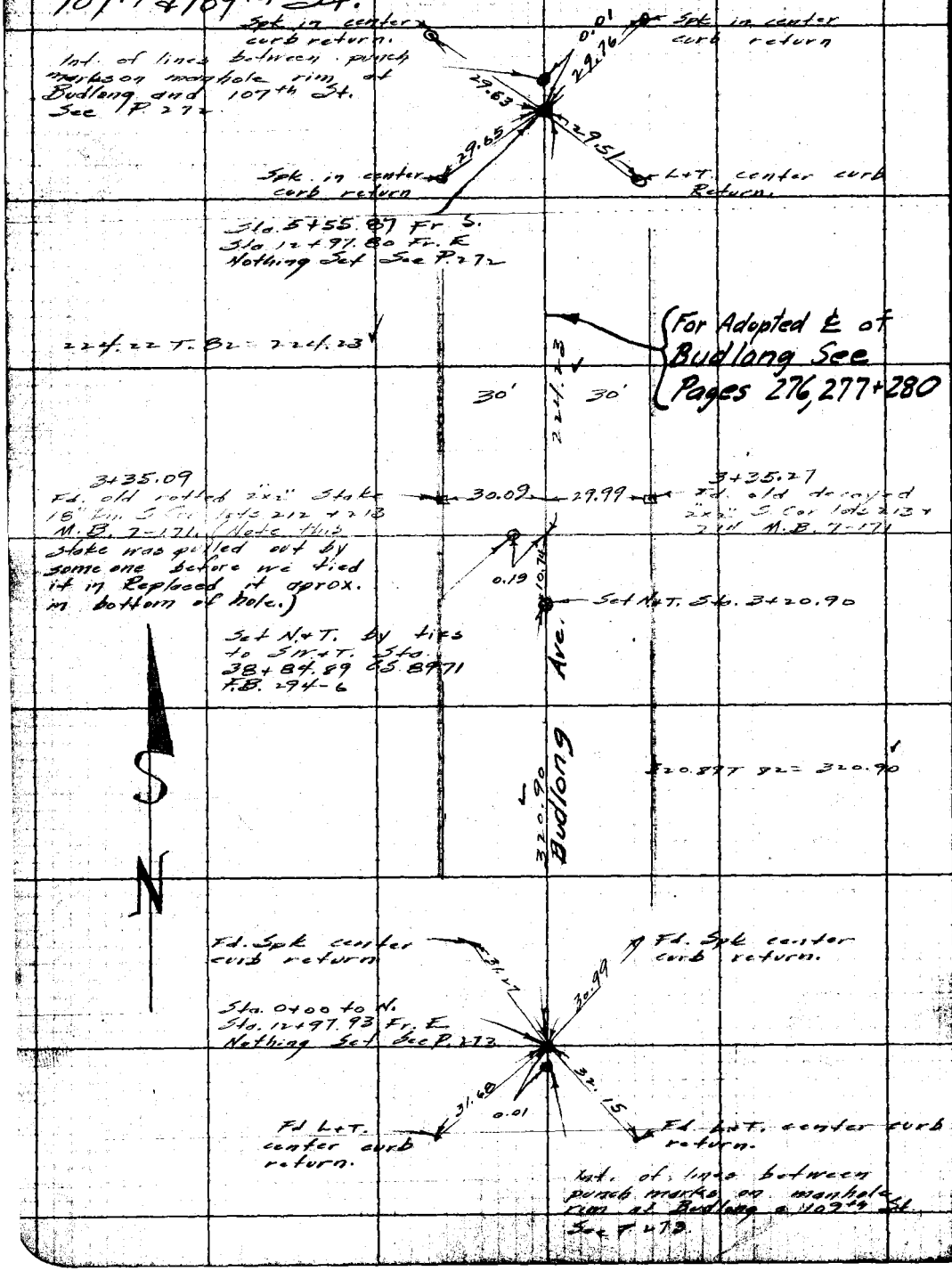

RETURN TO
LOS ANGELES COUNTY SURVEYOR

Do not extend notes this side of this line

Note: ANY ADDITIONS OR CHANGES ON THIS SHEET MUST BE MADE OR CIRCLED IN Red WITH DATE AND NAME OF PERSON MAKING CHANGE.

Date _____ Notes by _____ Chief Party _____ F.B. 294 Pg. 275

Plotted by O. L. Pack	W. O. No. 3111 D. S. O. No.
Date Mar 1931	Location 108th Street
Map No. [illegible]	Surveyed by [illegible]
Plotting Ch'd by D M Finley	Date Jan. 28-31
Date Mar 1931	Inspector A. C. Johnson

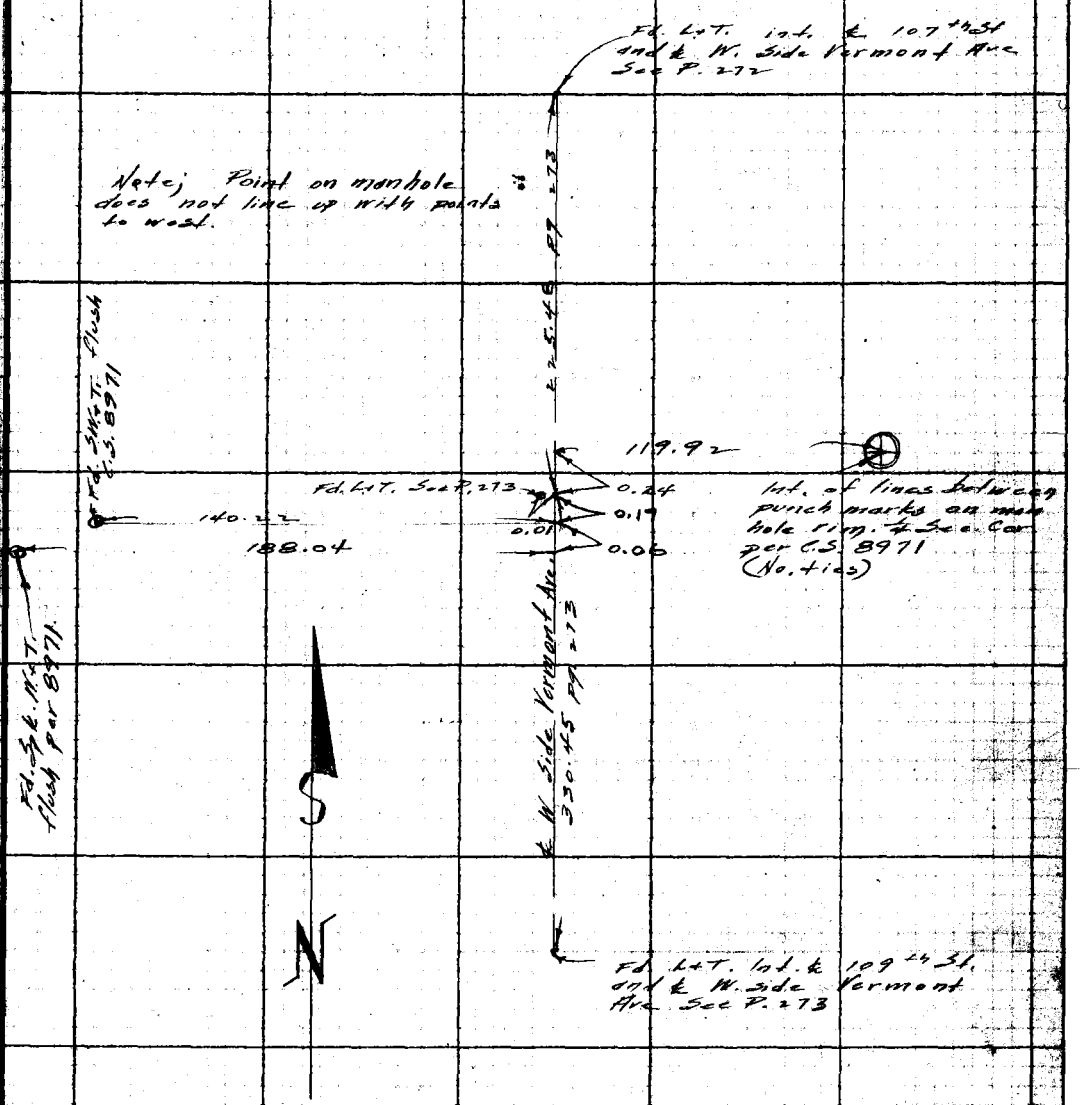

Notes: ANY ADDITIONS OR CHANGES ON THIS SHEET MUST BE MADE OR CIRCLED IN Red. WITH DATE AND NAME OF PERSON MAKING CHANGE.

Do not extend notes this side of this line

RETURN TO LOS ANGELES COUNTY SURVEYOR

F.B. 274 Pg. 276 Chief Party Notes by Date

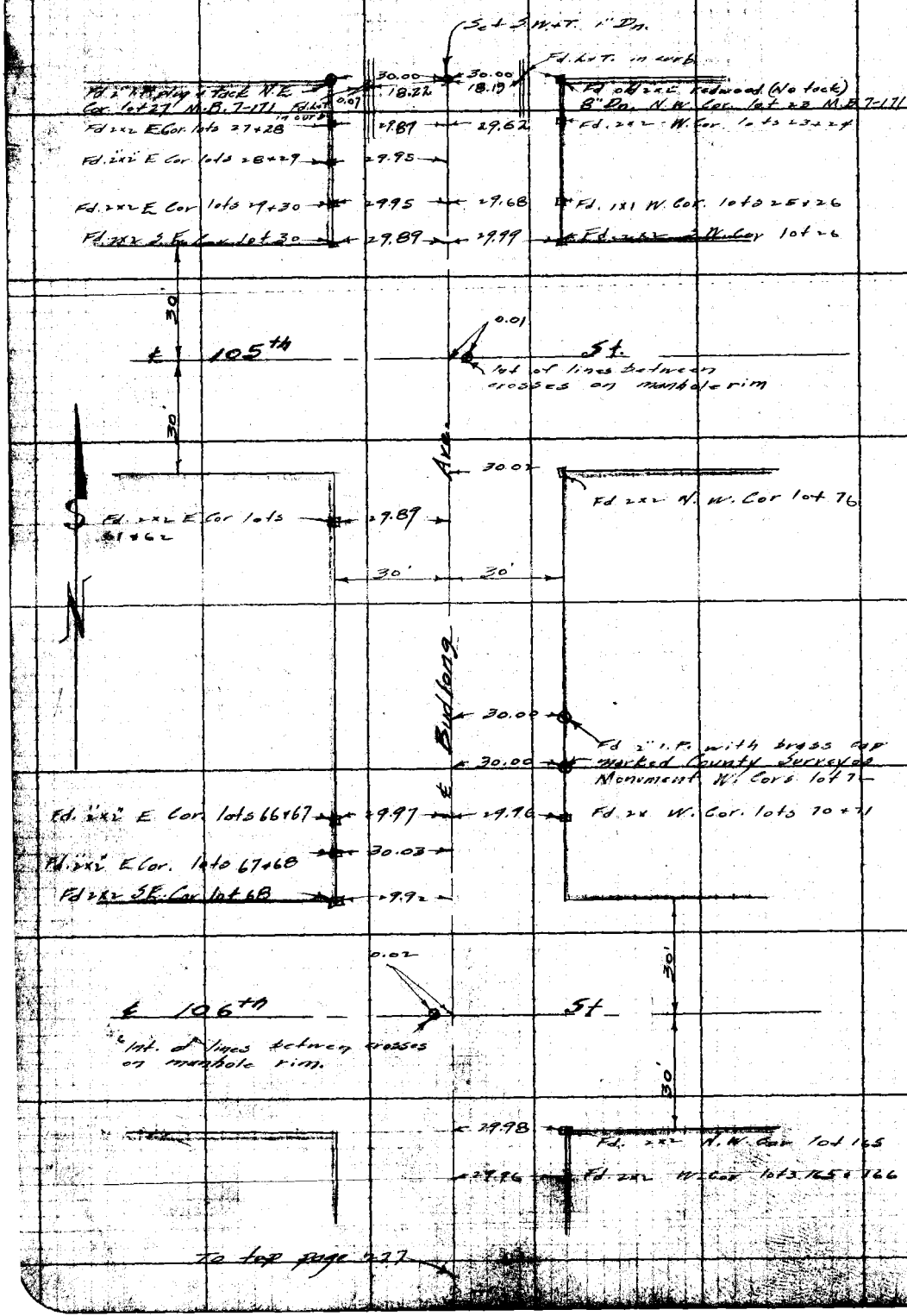

RETURN TO
LOS ANGELES COUNTY SURVEYOR

Do not extend notes this side of this line

Notes: ANY ADDITIONS OR CHANGES ON THIS SHEET MUST BE MADE OR CIRCLED IN Red. WITH DATE AND NAME OF PERSON MAKING CHANGE.

Date _____ Notes by _____ Chief Party _____ F.B. 274 Pg. [illegible]

Plotted by O. L. Pack	W. O. No. 3111 D. S. O. No.
Date Mar. 1931	Location 108th St
Map No. [illegible]	[illegible]
Plotting Ck'd by D. M. Finley	Date Feb. 19-31
[illegible]	[illegible]

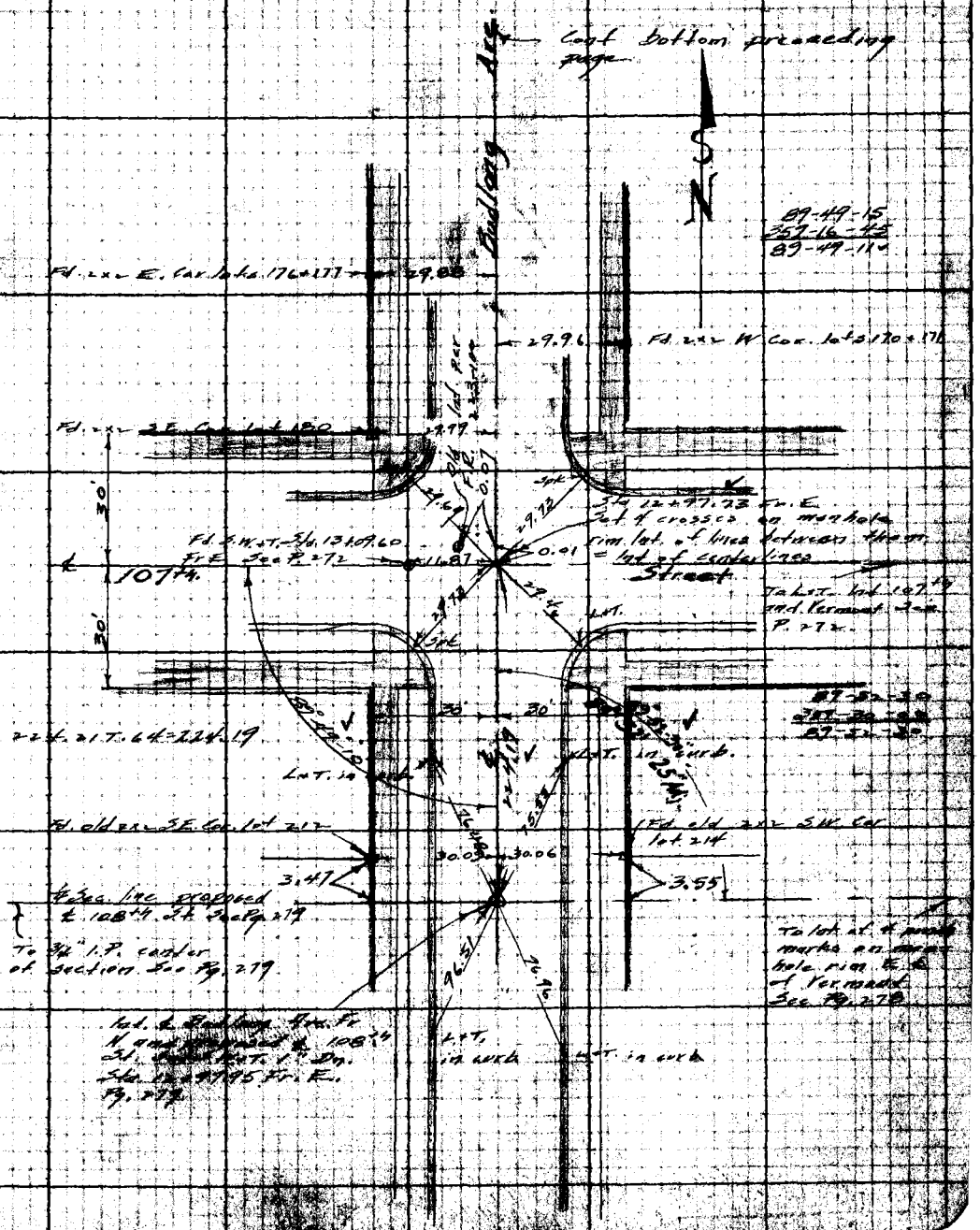

Notes ANY ADDITIONS OR CHANGES ON THIS SHEET MUST BE MADE OR CIRCLED IN RED. WITH DATE AND NAME OF PERSON MAKING CHANGE.

Do not extend notes this side of this line

RETURN TO LOS ANGELES COUNTY SURVEYOR

F.B. 294 Pg. 278 Rosecrans Chief Party Notes by Date Feb 24 31

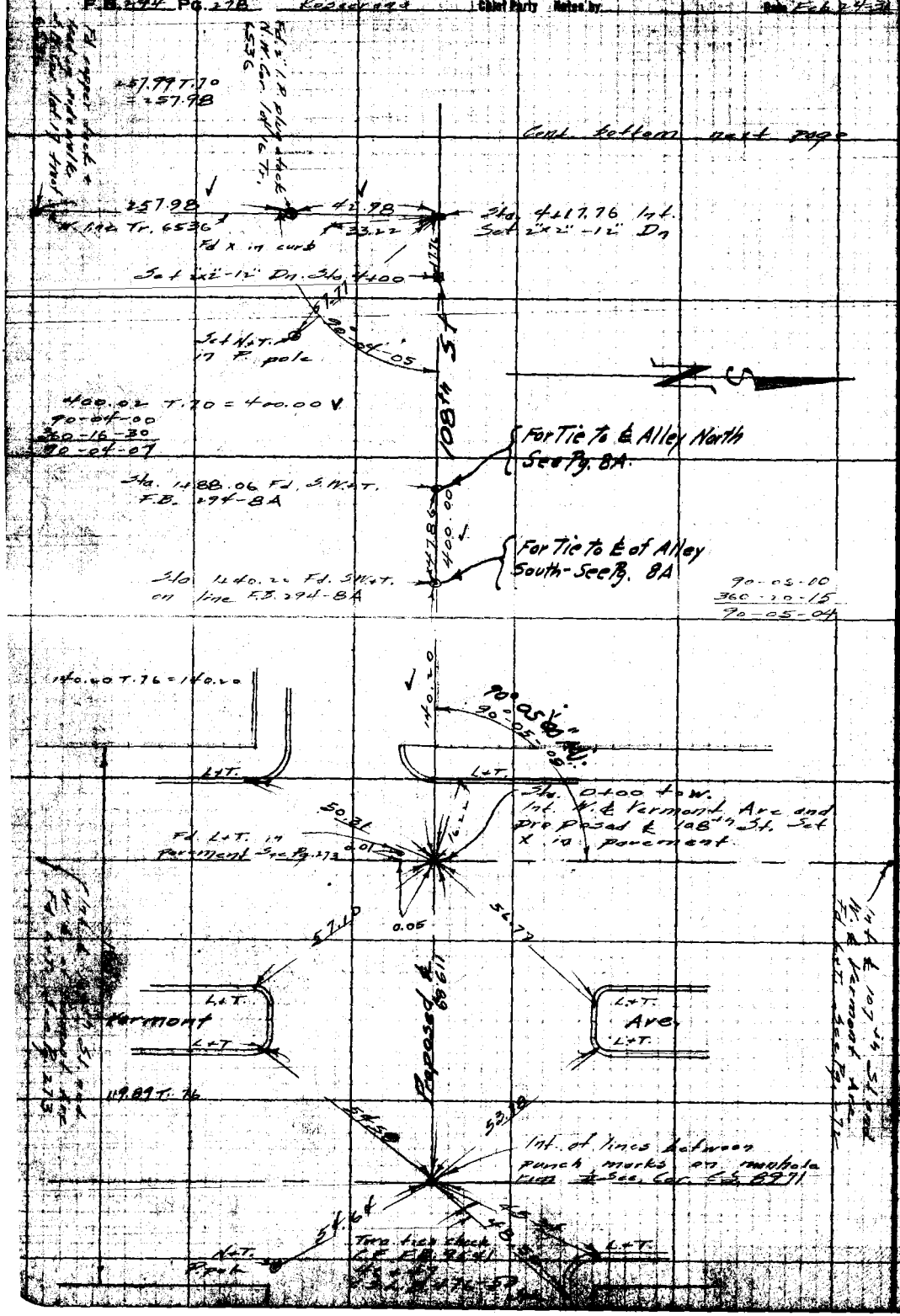

RETURN TO
LOS ANGELES COUNTY SURVEYOR

Do not extend notes this side of this line

Note: ANY ADDITIONS OR CHANGES ON THIS SHEET MUST BE MADE BY CIRCLES IN RED WITH DATE AND NAME OF PERSON MAKING CHANGE.

Date _____ Notes by _____ Chief Party _____ F.B. 270 Pg. [illegible]

Plotted by Ol. Pack
Date Mar 1931
Map W. [illegible]
Stations [illegible] by DM Fabley
Dec 1931

W. O. No. 3111 D. S. O. No. _____
Location 108th St.
[illegible] Lawrence
Date Feb. 24-31
[illegible] Schoonover

Chisled x in 3" iron fence post.

Set 3 N.W.T. 2" Dia.

Ave.

Set L.T. in curb

Fd. Spk in Conc. 18" Dia. Int of 109th St. and & Normandie Ave. See Pg. 273

& Normandie

224.29 T. 76

Fd. 3/4" I.P. 6" Dia. Center of Section F.B. 294-5 F.R. 223-109 Sta. 25+32.9 Fr. E.

St.

Pg. 273

90-05-16
360-26-45
90-05-14
90-06-00
360-24-30
90-06-07

Set 1x2

Set 1x2" - flush.

Sta. 23+07.99 Set 2x2" - 12" Dn.

610.29 T. 70 = 610.37

610.37

108th St.

109th St.

Sta. 13+04.51 Set 3 N.W.T. 1" Dia. Int. of & Budlong Ave. & 109th St. See Pg. 280 for lines

Set 2x2-12" Dn.

Sta. 16+97.62 Set 1x2" - flush.

399.69 T. 70 = 399.67

Sta. 13+04.26 Fr. E.

Set 3 N.W.T. 1" Dia. Int. proposed & 108th St. and & Budlong Ave. Fr. & See P. 280 for lines

Sta. 12+97.93 Pg. 273

Set nail in pavement.

Sta. 17+97.95 Set [illegible] Int. of & Budlong Ave. Fr. & and & Sec. line See Pg. 273

Proposed

Set N.W.T. Sta. 7+00.04 Fr. E. See Pg. 273

880.22 T. 70 = 880.19

90-07-15
360-28-45
90-07-11

282.29 T. 76

Fd. L.T. in sidewalk S.W. Cor. lot 17 Tr. 6536

Set L.T. in curb

Set N.W.T. 1" Dia. Sta. 4+17.75 Fr. E. Int. of & 109th St. and W. line of Tr. 6536

Sta. 4+17.76 Fr. E. See preceding page

Set L.T. Int. of & 109th St. and [illegible] See Pg. 273

Notes: ANY ADDITIONS OR CHANGES ON THIS SHEET MUST BE MADE OR CHECKED IN RED WITH DATE AND NAME OF PERSON MAKING CHANGE.

Do not extend notes this side of this line

RETURN TO LOS ANGELES COUNTY SURVEYOR

F.B. 294 Pg 280 Rosecrans Chief Party Notes by _____ Date Feb. 25-31

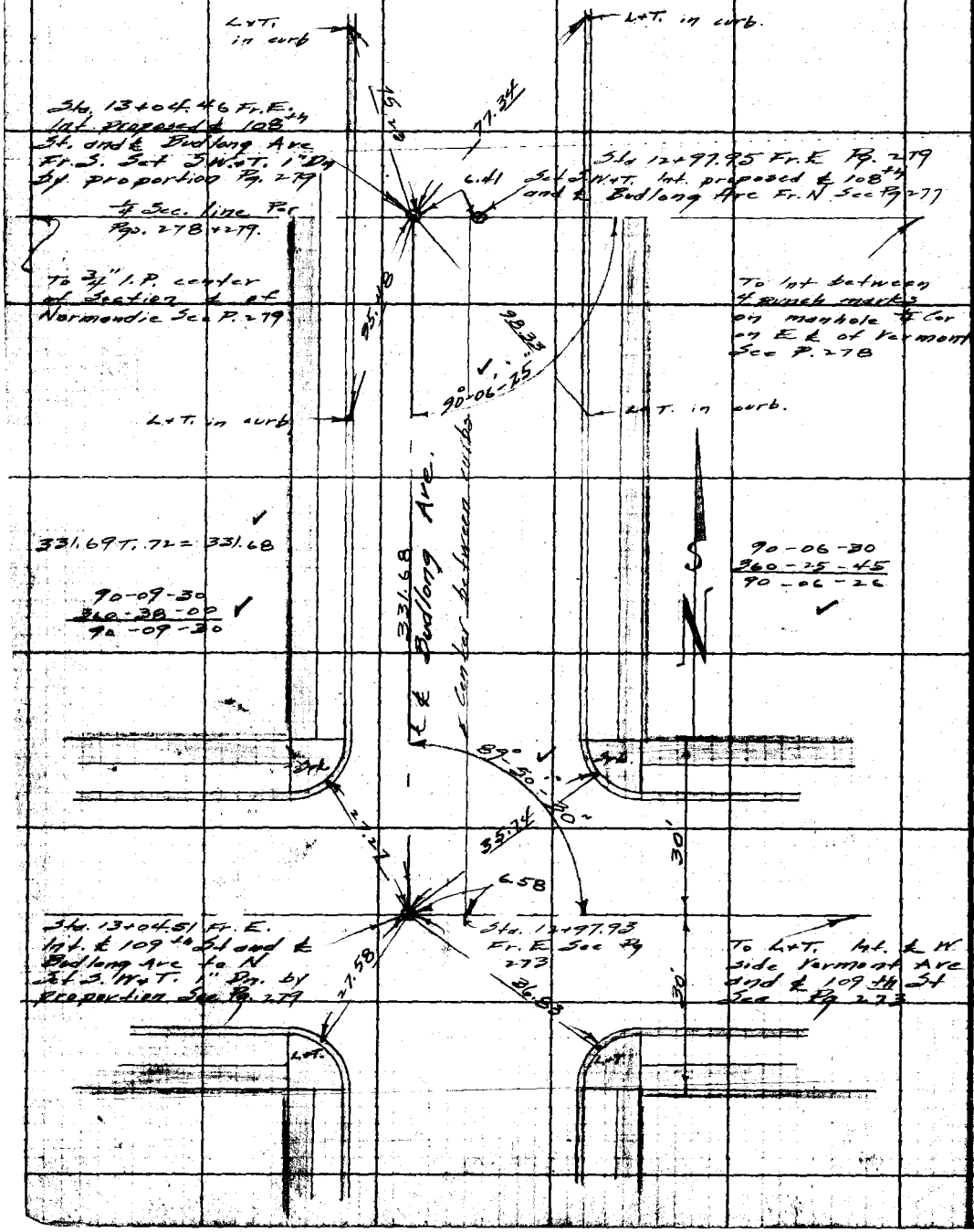

RETURN TO
LOS ANGELES COUNTY SURVEYOR

Do not extend notes this side of this line

Note: ANY ADDITIONS OR CHANGES ON THIS SHEET MUST BE MADE OR CIRCLED IN Red. WITH DATE AND NAME OF PERSON MAKING CHANGE.

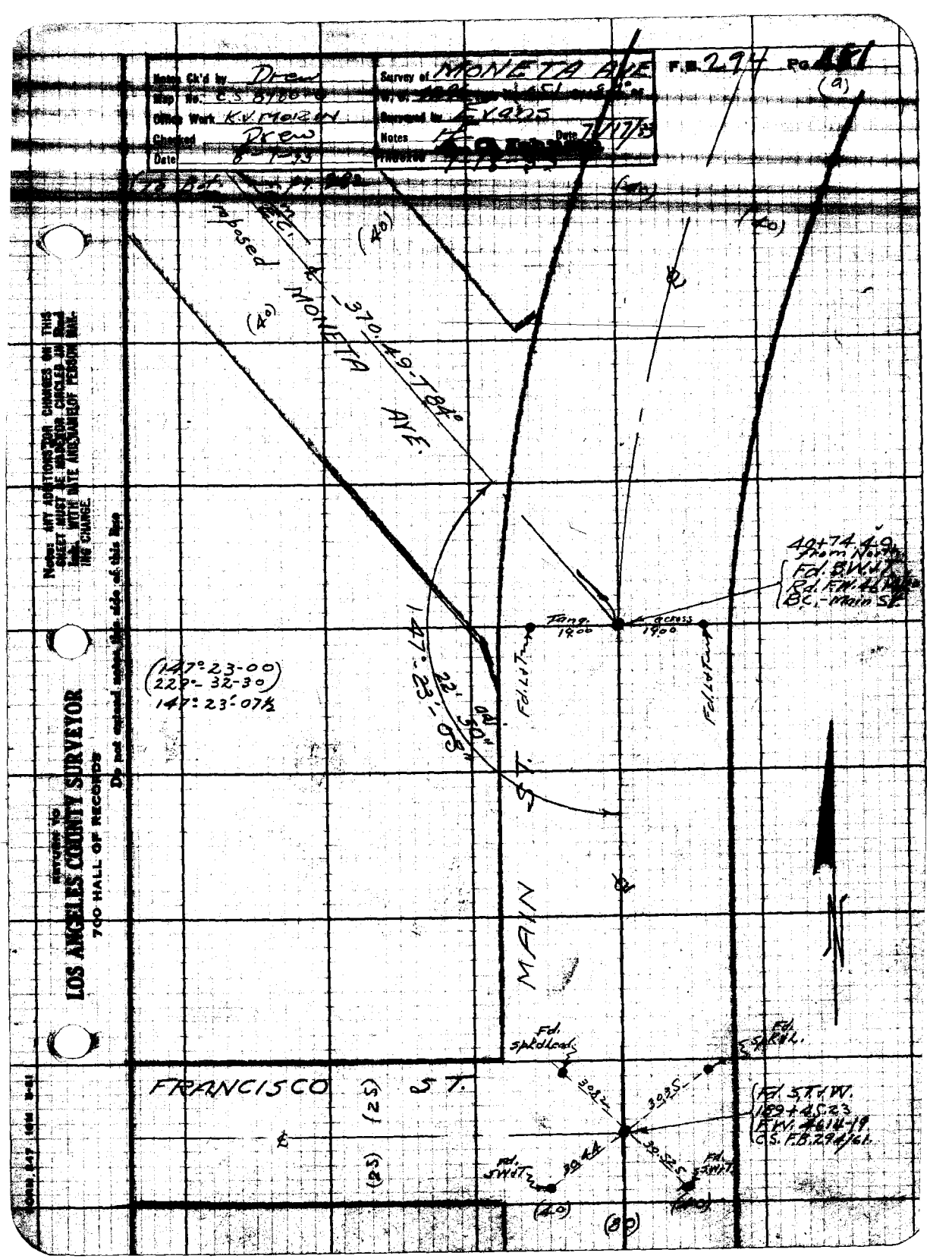

Notes Ck'd by Drew
Map No. C.S. 8780-0
Office Work K.V. MORIN
Checked Drew
Date 8-1-93
Survey of MONETA AVE
Surveyed by Evans
Notes
Date 7/17/93
F.B. 294 Pg. 181
(9)
(40)
(40)
(40)
(40)
(40)
(40)
(40)
(40)
(40)
(40)
(40)
(40)
(80)
(25)
(25)
Proposed MONETA AVE.
370.49-T84°
147°-23'-08"
22'-30"
(147°-23-00)
(229°-32-30)
147°-23'-07½
40+74.49 from North
Fd. S.W.&T.
Rd. F.W. 46 M.
B.C. - Main St.
Tang. 19.00
Across 19.00
Fd. L&T
Fd. L&T
MAIN ST.
FRANCISCO ST.
Fd. Spk & Lead
Fd. Spk & L.
30.82
30.35
30.44
30.52.5
Fd. S.W.&T.
Fd. S.W.&T.
Fd. S.T.&W.
189+45.23
F.W. 4614-19
C.S. F.B. 294/61
Note: ANY ADDITIONS OR CHANGES ON THIS SHEET MUST BE MADE OR CIRCLED IN Red Ink, WITH DATE AND NAME OF PERSON MAKING CHANGE.
RETURN TO
LOS ANGELES COUNTY SURVEYOR
700 HALL OF RECORDS
Do not extend notes this side of this line

(To Bot. pg. 283) (7/17/33)

F.B. 294 PG. 282

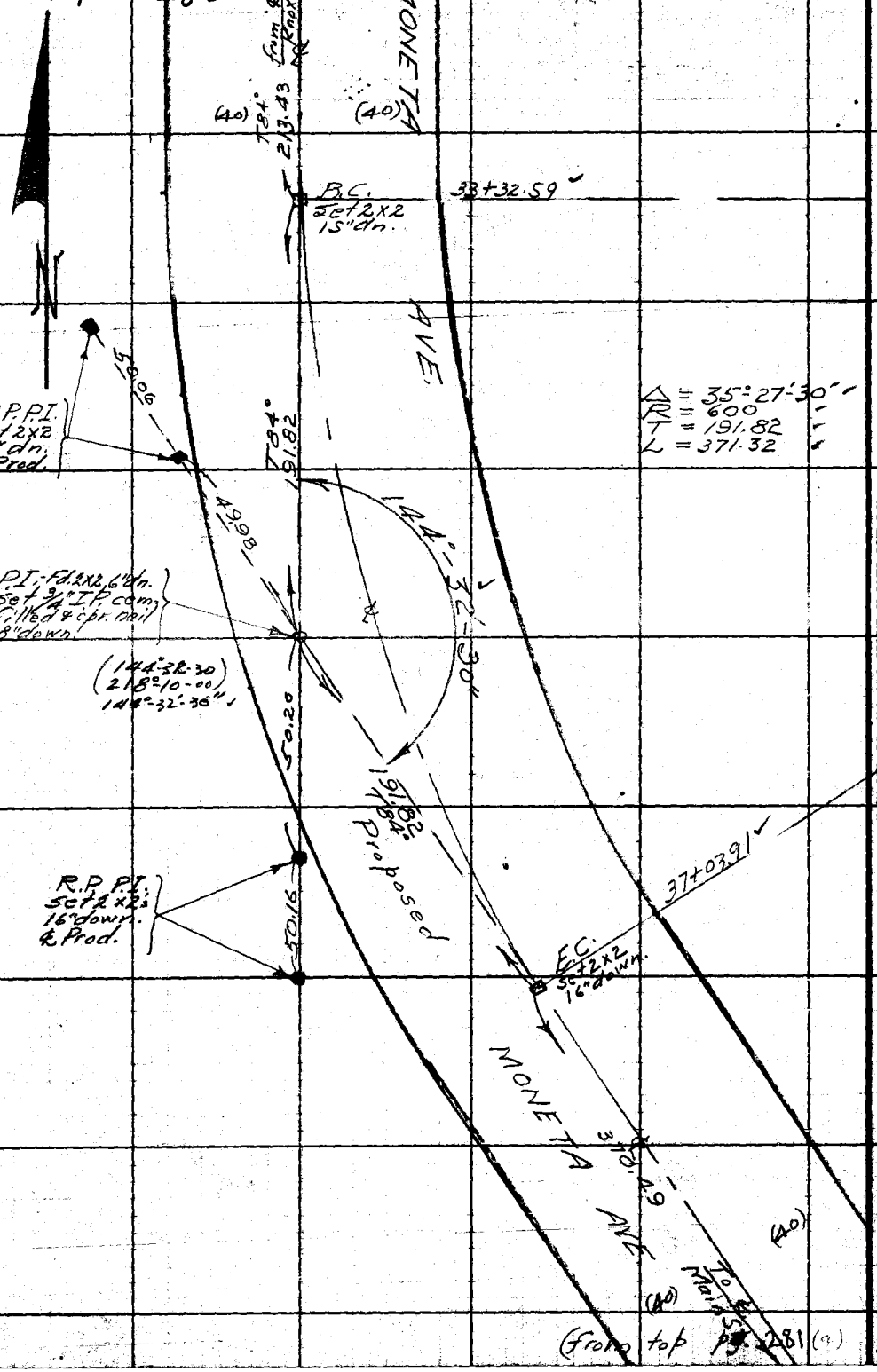

(From top pg. 281)

RETURN TO
LOS ANGELES COUNTY SURVEYOR
700 HALL OF RECORDS
Do not extend notes this side of this line
Note: ANY ADDITIONS OR CHANGES ON THIS SHEET MUST BE MADE OR CIRCLED IN Red Ink, WITH DATE AND NAME OF PERSON MAKING CHANGE.

Notes Ck'd by	Drew	Survey of	MONETA AVE.
Map No.	C.S. 8180-6		4296 Page No. 051 Sta. 84 of
Office Work	K.V. MORIN	Surveyed by	Evans.
Checked	Drew	Notes	HE Date 7/17/33
Date	8-7-33	Checked	

F.B. 294 Pg. 83

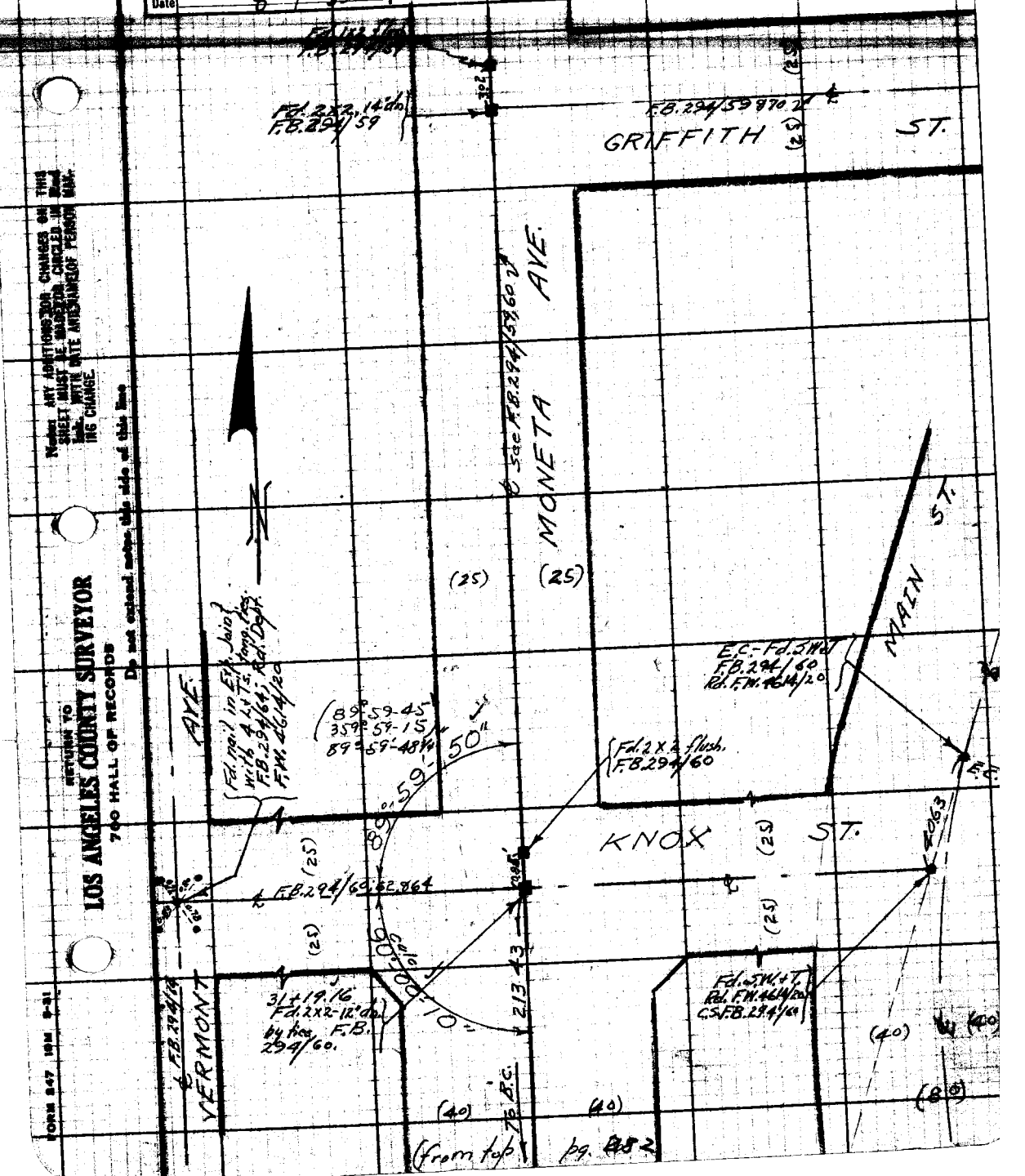

Notes: ANY ADDITIONS OR CHANGES ON THIS SHEET MUST BE MADE FOR CIRCLED IN Blad Ink. WITH DATE AND NAME OF PERSON MAKING CHANGE.

RETURN TO
LOS ANGELES COUNTY SURVEYOR
700 HALL OF RECORDS
Do not extend notes this side of this line

FORM 847 10M 8-31

RETURN TO

LOS ANGELES COUNTY SURVEYOR

700 HALL OF RECORDS

Note: ANY ADDITIONS OR CHANGES ON THIS SHEET MUST BE MADE OR CIRCLED IN **Red Ink.** WITH DATE AND NAME OF PERSON MAKING CHANGE.

Do not extend notes this side of this line

F.B. _____ PG. _____

Date _____ Notes by _____ Chief Party _____ F.B. _____ Pg. _____

Plotted by _____	W. O. No. _____ U. S. O. No. _____
Date _____	Location _____
Map No. _____	Surveyed by _____
Plotting Ck'd by _____	Date _____
Date _____	Indexed _____

Notes: ANY ADDITIONS OR CHANGES ON THIS SHEET MUST BE MADE IN CIRCLES IN Red. WITH DATE AND NAME OF PERSON MAKING CHANGE.

Do not extend notes this side of this line

RETURN TO
LOS ANGELES COUNTY SURVEYOR

RETURN TO

LOS ANGELES COUNTY SURVEYOR

Note: ANY ADDITIONS OR CHANGES ON THIS SHEET MUST BE MADE OR CIRCLED IN Red. WITH DATE AND NAME OF PERSON MAKING CHANGE.

Do not extend notes this side of this line

F.B. _____ Pg. _____ Chief Party _____ Notes by _____ Date _____