Date _____ Notes by _____ Chief Party _____ F.B. _____ Pg. _____

Platted by _____	W. O. No. _____ D. S. O. No. _____
Date _____	Location _____
Map No. _____	Surveyed by _____
Platting Ck'd by _____	Date _____
Date _____	Indexed _____

Notes: ANY ADDITIONS OR CHANGES ON THIS SHEET MUST BE MADE OR CIRCLED IN Red. WITH DATE AND NAME OF PERSON MAKING CHANGE.

Do not extend notes this side of this line

RETURN TO
LOS ANGELES COUNTY SURVEYOR

F.B. 295 PG. INDEX Chief Party Notes by Date

F.B.No. 295

PAGES: Index, 0 to 69 incl.,

69C, 69D, 69A, 69B,

70 to 106 incl., 108

RETURN TO
LOS ANGELES COUNTY SURVEYOR

Do not extend notes this side of this line

Note: ANY ADDITIONS OR CHANGES ON THIS SHEET MUST BE MADE OR CIRCLED IN Red. WITH DATE AND NAME OF PERSON MAKING CHANGE.

Date _____ Notes by _____ Chief Party _____ F. B. 295 PG. _____

Plotted by _____	W. O. No. _____ R. S. O. No. _____
Date _____	Location _____
Map No. B-109	Surveyed by _____
Plotting C'k'd by _____	Date _____
Date _____	Indexed _____

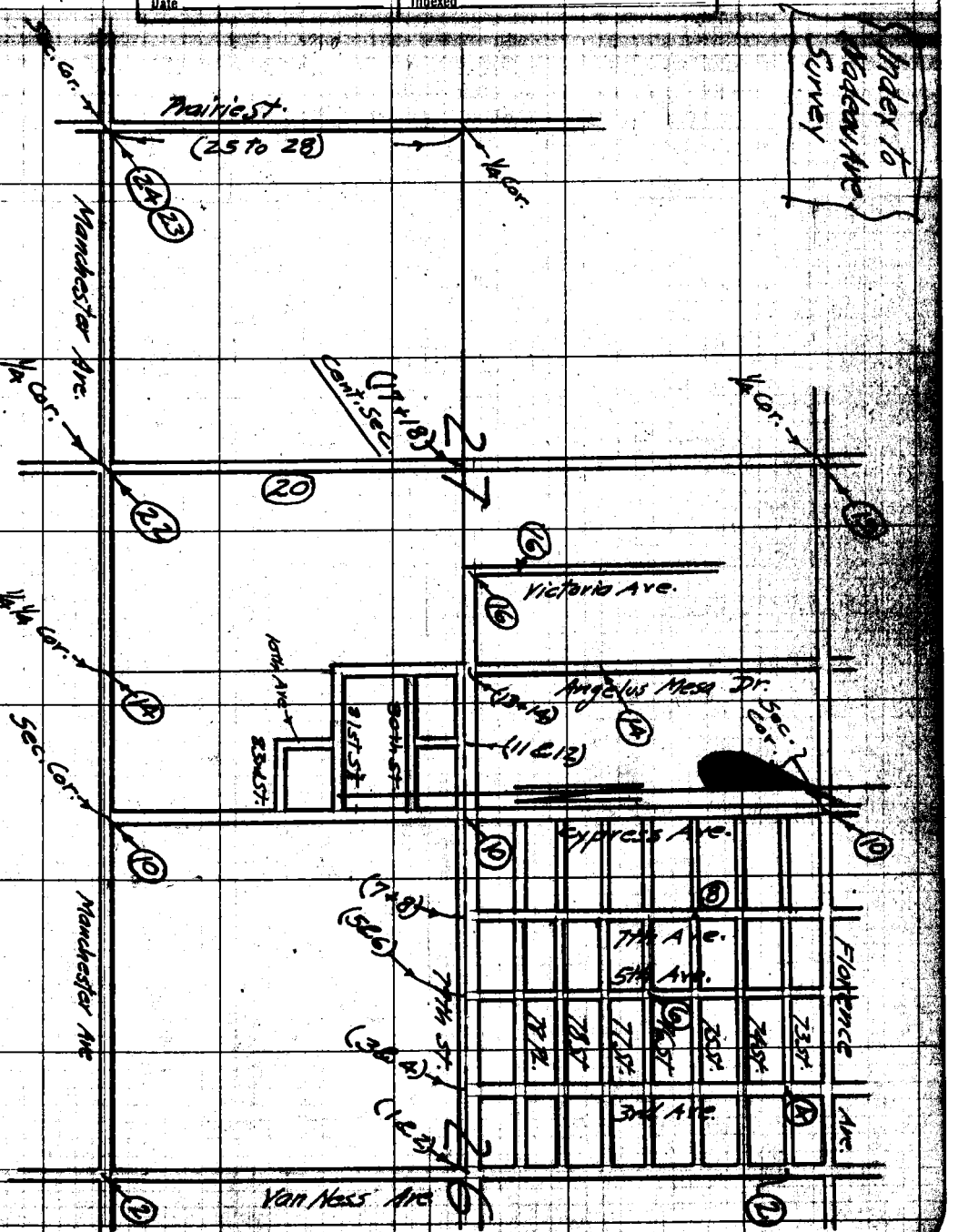

Note: ANY ADDITIONS OR CHANGES ON THIS SHEET MUST BE MADE OR CHECKED IN Red. WITH DATE AND NAME OF PERSON MAKING CHANGE.

RETURN TO

LOS ANGELES COUNTY SURVEYOR

Do not extend notes this side of this line

295

F.B. 61 PG. 69B Chief Party Notes by Date

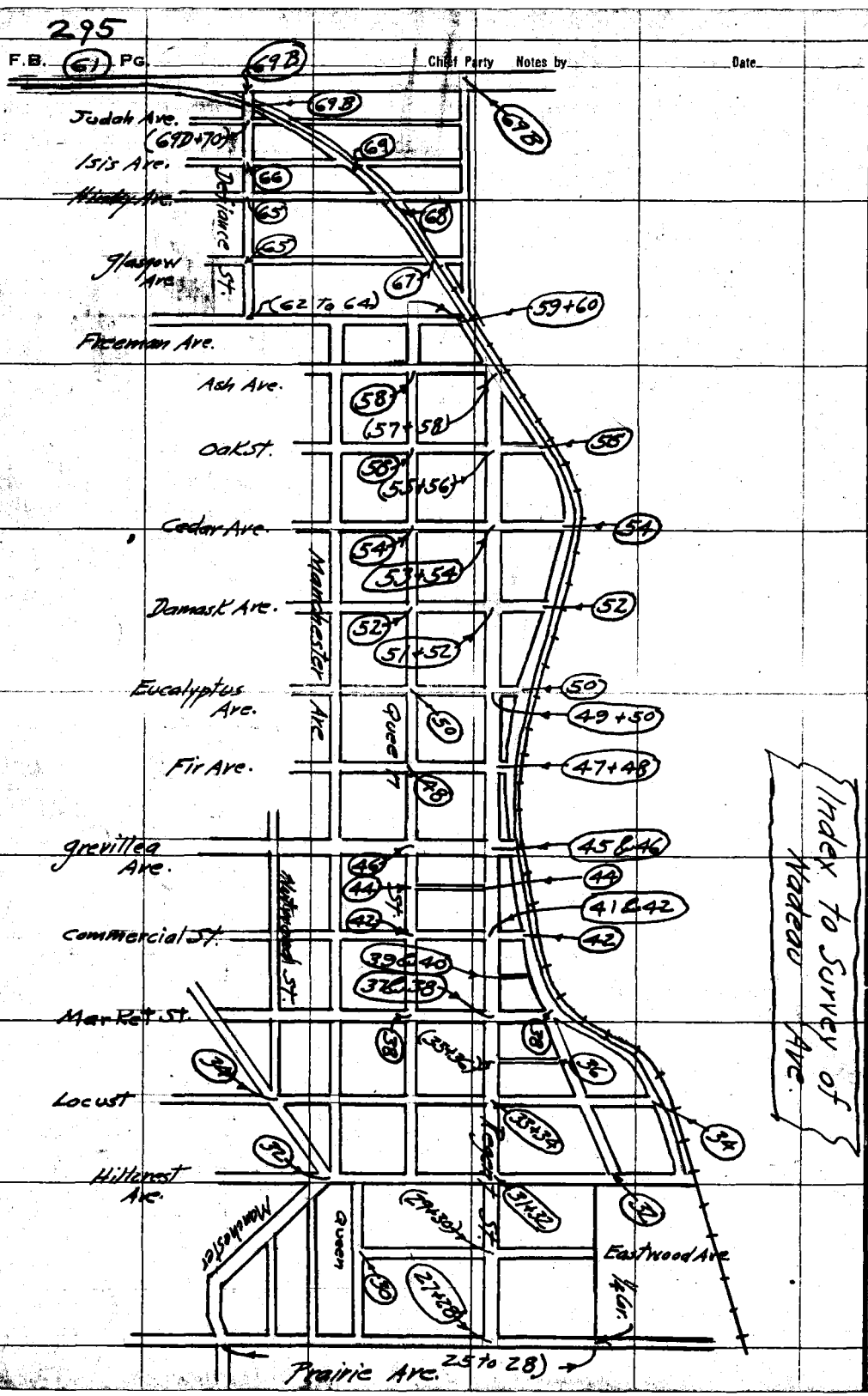

RETURN TO
LOS ANGELES COUNTY SURVEYOR
Do not extend notes this side of this line

Note: ANY ADDITIONS OR CHANGES ON THIS SHEET MUST BE MADE OR CIRCLED IN Red. WITH DATE AND NAME OF PERSON MAKING CHANGE.

Date 9/27/27 Notes by M Chief Party M F. B 295 PG. 0

Plotted by Ira Young	W. O. No. 4143 D. S. O. No.
Date Jan. 1928	Location Nadeau. AVE
Map No. B-109	Surveyed by MORIN
Plotting Chk'd by D.M. Finley	Date 9/27/27
Date Feb. 1928	Indexed

(79th ST)

NADEAU AVE.

VAN NESS. to 700' W of
JUDAH AVE

SURVEY to ESTABLISH
℄.
℄ TIES
&
ANGLES

W.O. 4143 - Sept. 27-27.

MORIN, K.V.
LIVINGSTON-F.S.
RUGG. M.B.
WILLIAMS. C.G.

℄ REF.

TAPE # 24# PULL UNSUPORTED AT. 68° F. = 100.00'

FOR LOCATION OF STRUCTURES
SEE F.B. 312-0 to

Notes: ANY ADDITIONS OR CHANGES ON THIS SHEET MUST BE MADE OR CIRCLED IN Red. WITH DATE AND NAME OF PERSON MAKING CHANGE.

RETURN TO
LOS ANGELES COUNTY SURVEYOR
Do not extend notes this side of this line

F.B. 295 PG. 1 Chief Party TW Notes by TW Date 1/10/57



RETURN TO
LOS ANGELES COUNTY SURVEYOR
Do not extend notes this side of this line

Note: ANY ADDITIONS OR CHANGES ON THIS SHEET MUST BE MADE OR CIRCLED IN Red. WITH DATE AND NAME OF PERSON MAKING CHANGE.

B.F. Pg. 4

Date 9/27/27 Notes by M. Chief Party M. F. B. 295 PG. 2

Plotted by Ira Young	W. O. No. 4143 S. O. No.
Date Jan. 1928	Location Nadeau Ave
Map No. B-109	Surveyed by Moran
Plotting Checked by DM Finley	Date 9/27/27
Date Feb. 1928	Indexed

Note: ANY ADDITIONS OR CHANGES ON THIS SHEET MUST BE MADE OR CIRCLED IN Red, WITH DATE AND NAME OF PERSON MAKING CHANGE.

Do not extend notes this side of this line

RETURN TO LOS ANGELES COUNTY SURVEYOR

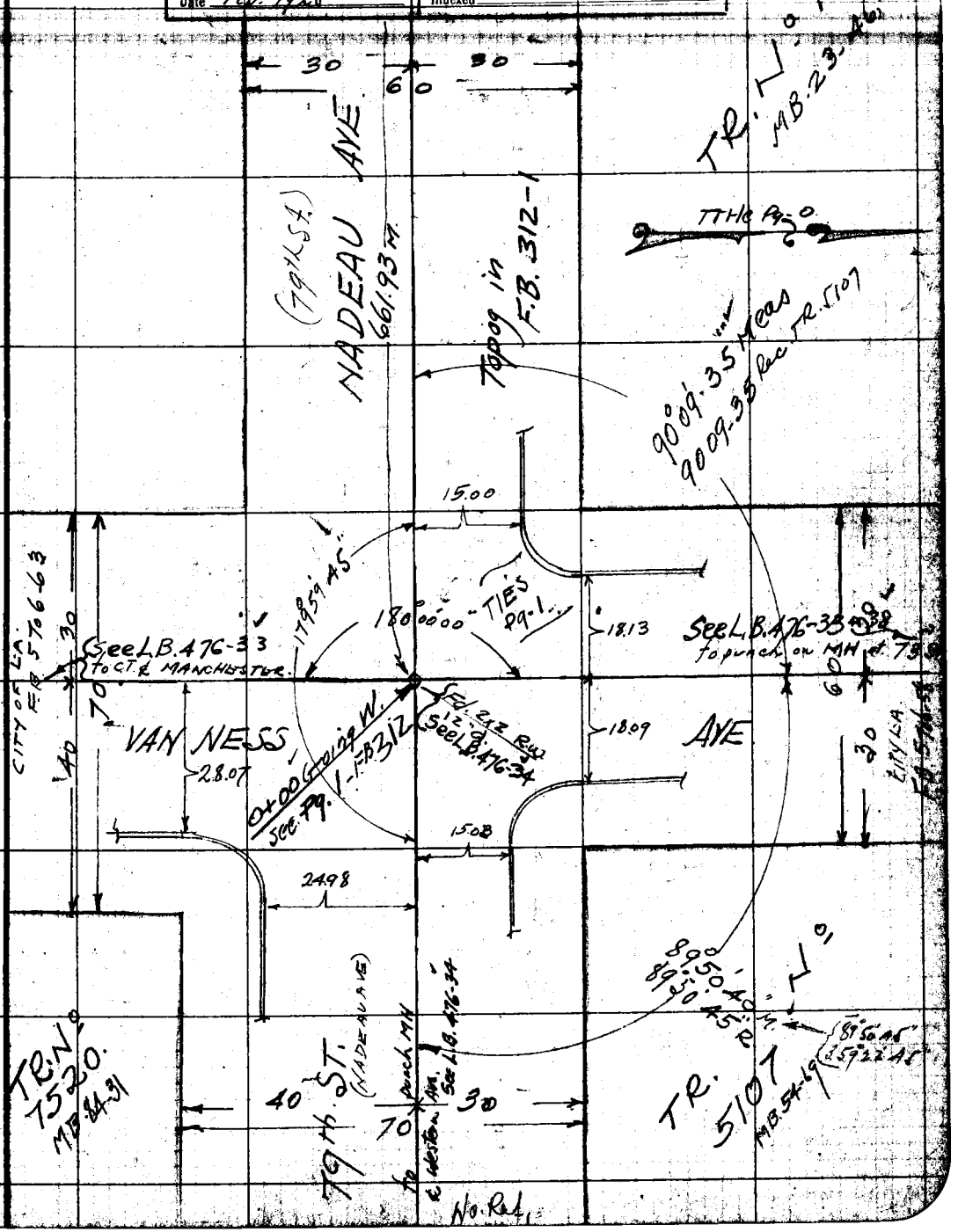

F.B. 295 PG. 2. MW Chief Party Notes by MW Date 10/16/57

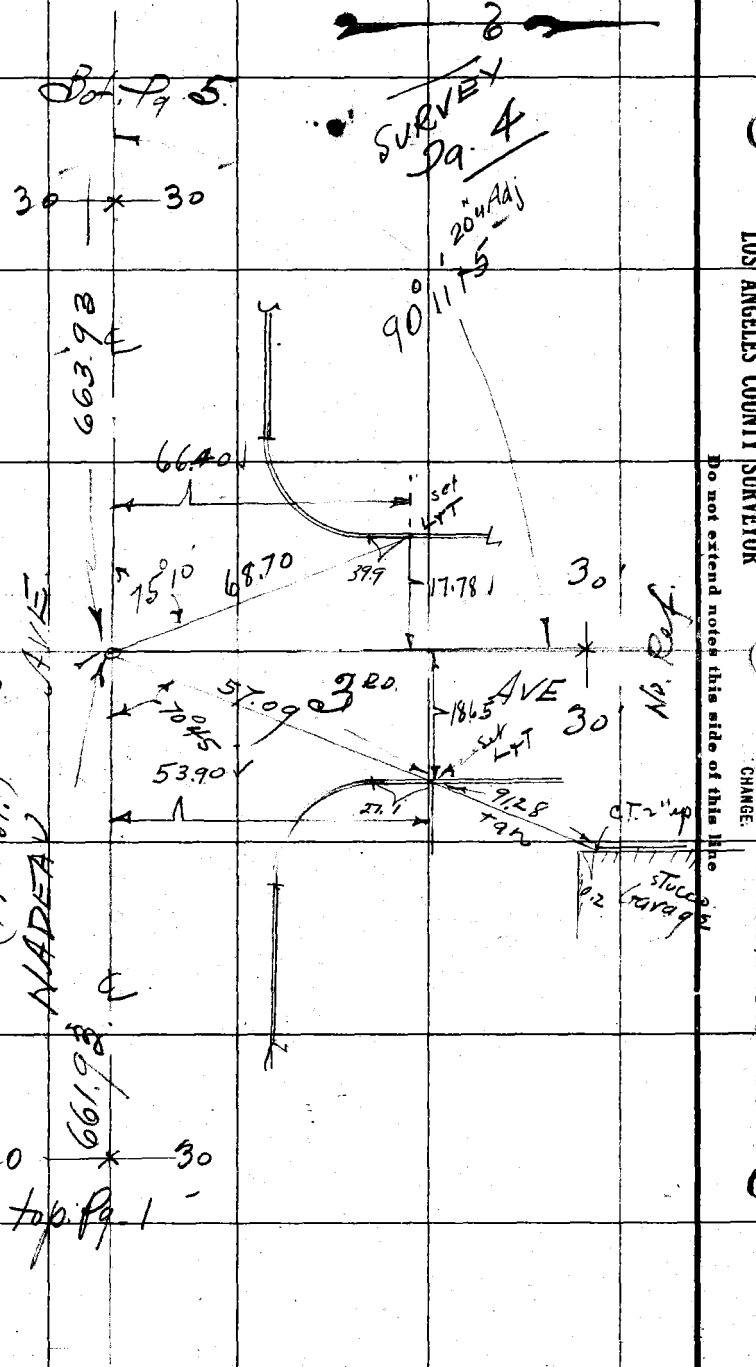

RETURN TO
LOS ANGELES COUNTY SURVEYOR
Do not extend notes this side of this line

Notes: ANY ADDITIONS OR CHANGES ON THIS SHEET MUST BE MADE OR CIRCLED IN Red. WITH DATE AND NAME OF PERSON MAKING CHANGE.

Bot Pg. 6.

Date 9/27/27 Notes by M. Chief Party M. F. B. 295 PG. 4

Plotted by Ica Young	W. O. No. 4143 S. S. O. No.
Date Jan. 1928	Location NADEAU Ave
Map No. B-109	Surveyed by MORM.
Plotting C'k'd by D.M. Finley	Date 9/27/27
Date Feb. 1928	Indexed

Notes: ANY ADDITIONS OR CHANGES ON THIS SHEET MUST BE MADE OR CIRCLED IN Red. WITH DATE AND NAME OF PERSON MAKING CHANGE.

Do not extend notes this side of this line

RETURN TO LOS ANGELES COUNTY SURVEYOR

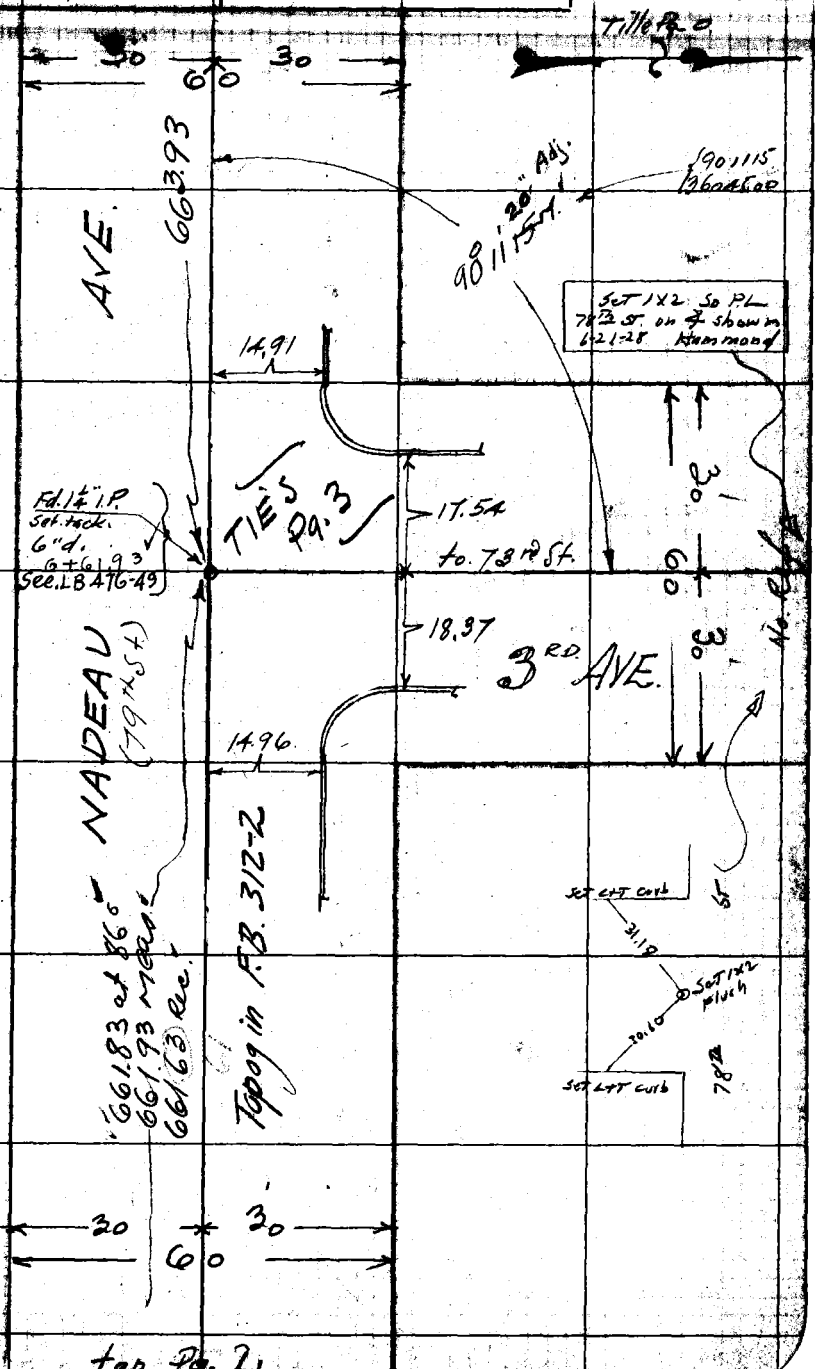

top. Pg. 2

F.B. 295 Pg. 5 Chief Party Notes by Date

RETURN TO
LOS ANGELES COUNTY SURVEYOR

Do not extend notes this side of this line

Note: ANY ADDITIONS OR CHANGES ON THIS SHEET MUST BE MADE OR CIRCLED IN Red. WITH DATE AND NAME OF PERSON MAKING CHANGE.

Bot Pg 8.

Date 9/27/27 Notes by MW Chief Party MW F. B. 295 PG. 6

Plotted by Ira Young	W. O. No. A42 O. S. O. No.
Date Jan. 1928	Location Nadeau Ave
Map No. B-109"	Surveyed by MORIN
Plotting C'k'd by D.M. Finley	Date 9/27/27
Date Feb 1928	Indexed

Note: ANY ADDITIONS OR CHANGES ON THIS SHEET MUST BE MADE OR CIRCLED IN Red. WITH DATE AND NAME OF PERSON MAKING CHANGE.

Do not extend notes this side of this line

RETURN TO LOS ANGELES COUNTY SURVEYOR

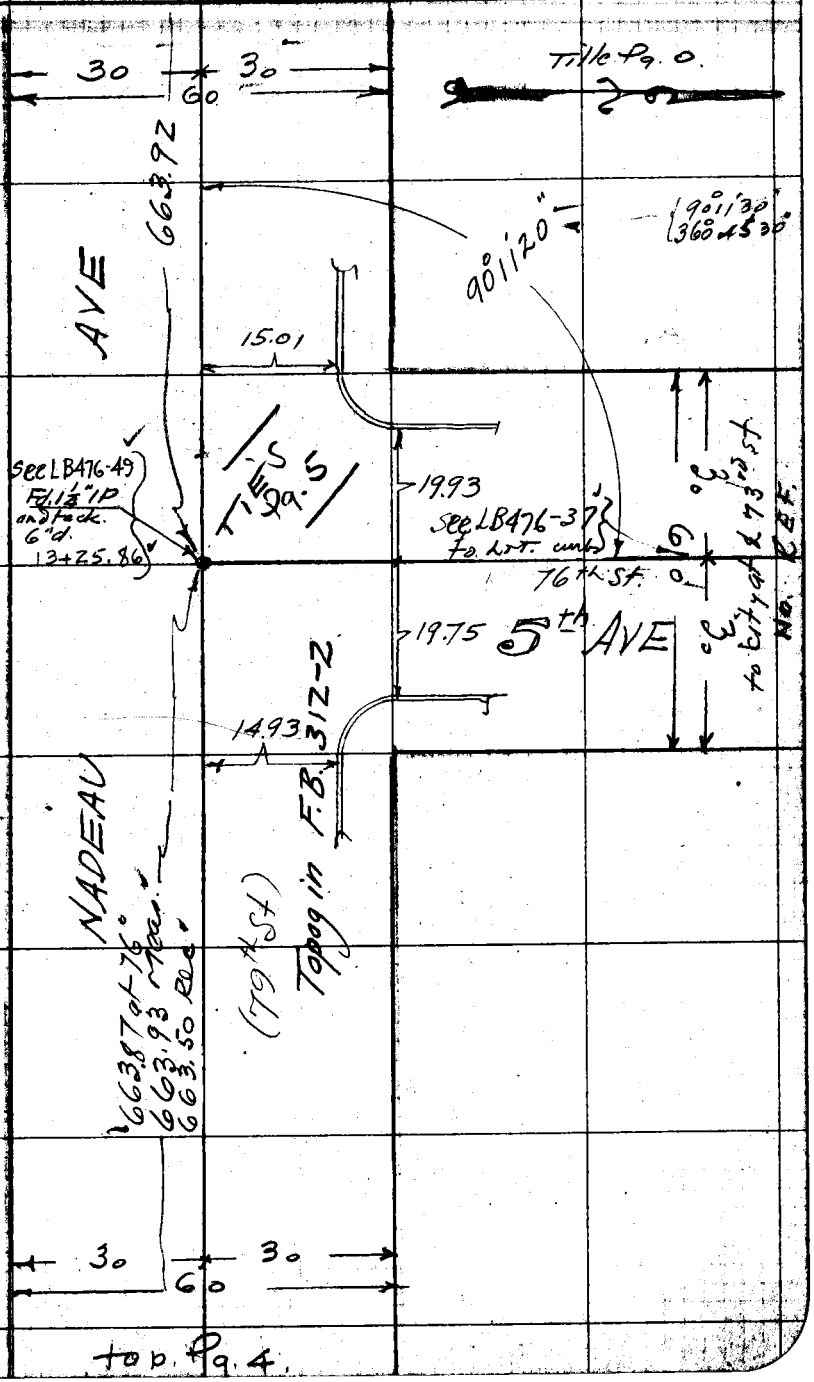

F.B. 295 PG. 7 Chief Party Notes by Date

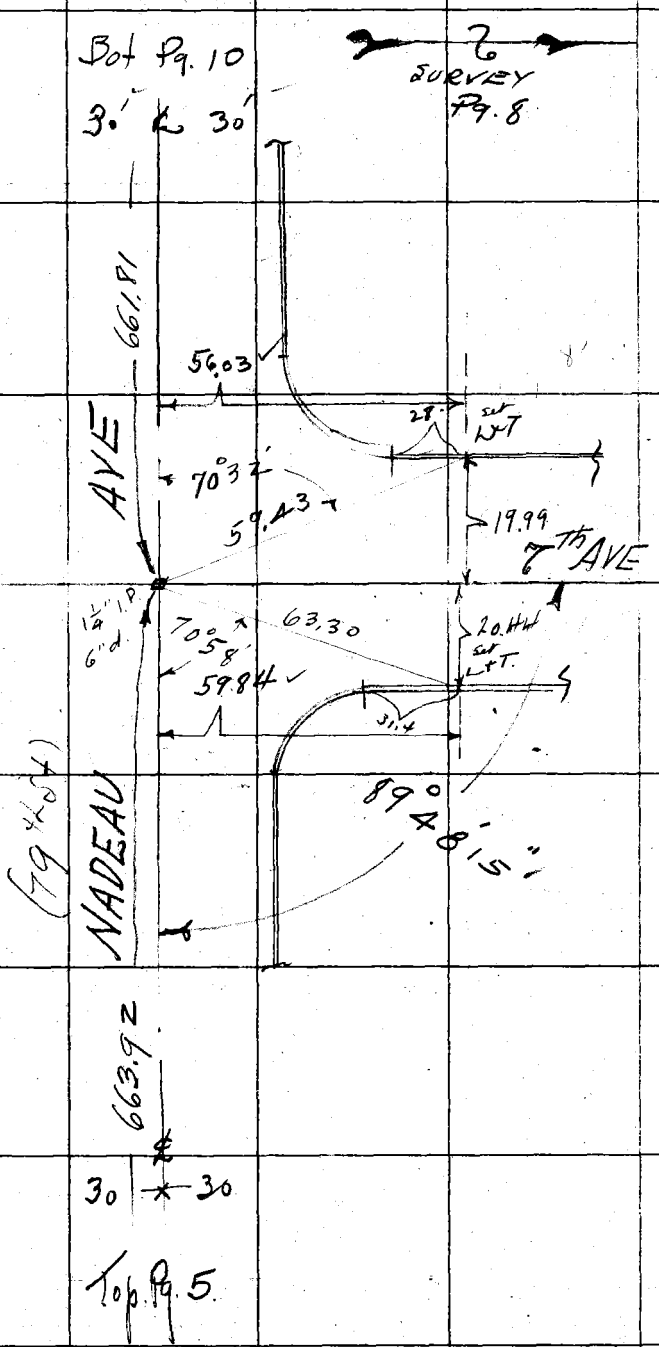

RETURN TO
LOS ANGELES COUNTY SURVEYOR

Do not extend notes this side of this line

Note: ANY ADDITIONS OR CHANGES ON THIS SHEET MUST BE MADE OR CIRCLED IN Red. WITH DATE AND NAME OF PERSON MAKING CHANGE.

Bot. Pg. 10

Date 9/27/27 Notes by NK Chief Party NK F. B. 295 PG. 8

Plotted by Ira Young	W. O. No. 443 O. S. O. No.
Date Jan. 1928	Location Nadeau Ave.
Map No. B-109	Surveyed by MORIN.
Plotting Ck'd by D.M. Finley	Date 9/27/27
Date Feb. 1928	Indexed

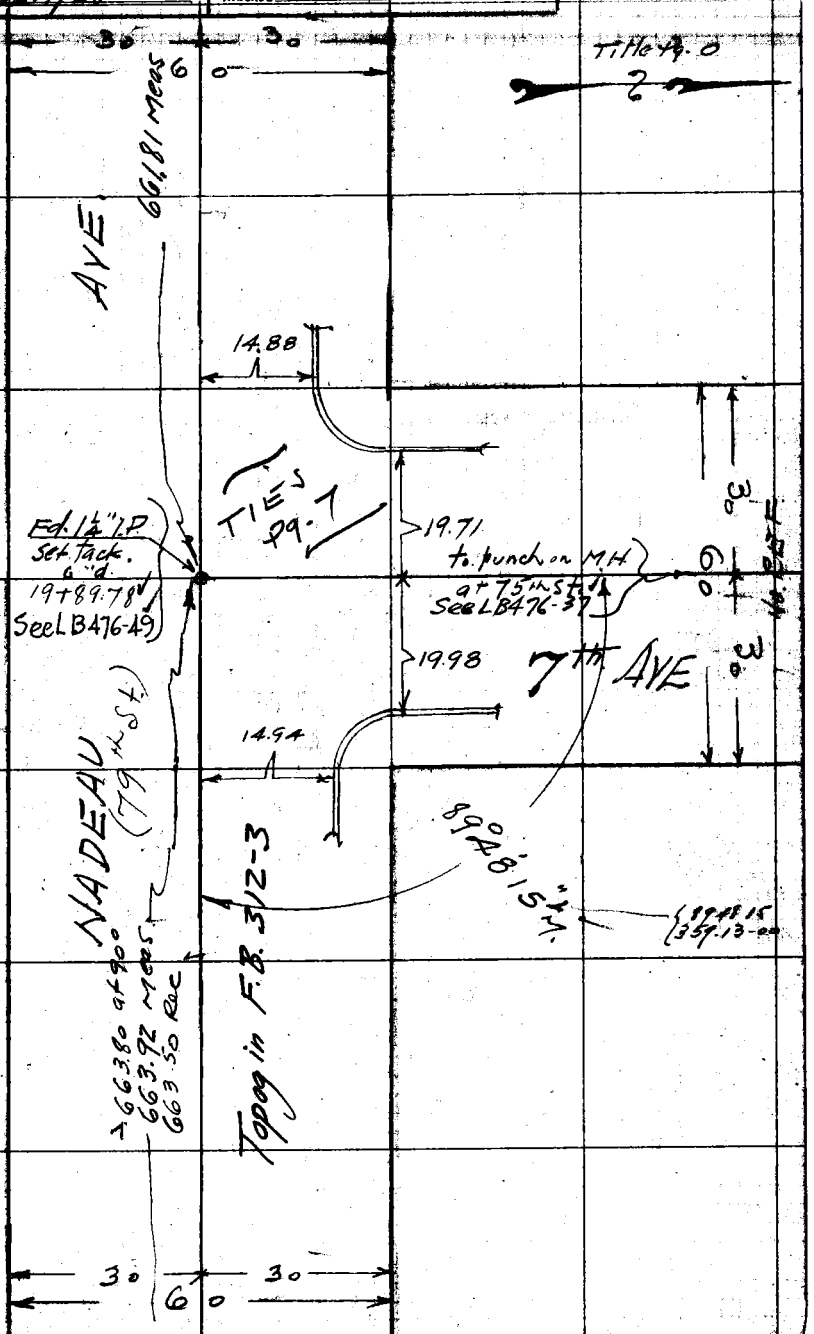

top. Pg. 6.

Notes: ANY ADDITIONS OR CHANGES ON THIS SHEET MUST BE MADE OR CIRCLED IN Red. WITH DATE AND NAME OF PERSON MAKING CHANGE.

Do not extend notes this side of this line

RETURN TO LOS ANGELES COUNTY SURVEYOR

RETURN TO
LOS ANGELES COUNTY SURVEYOR

Note: ANY ADDITIONS OR CHANGES ON THIS SHEET MUST BE MADE OR CIRCLED IN **Red.** WITH DATE AND NAME OF PERSON MAKING CHANGE.

Do not extend notes this side of this line

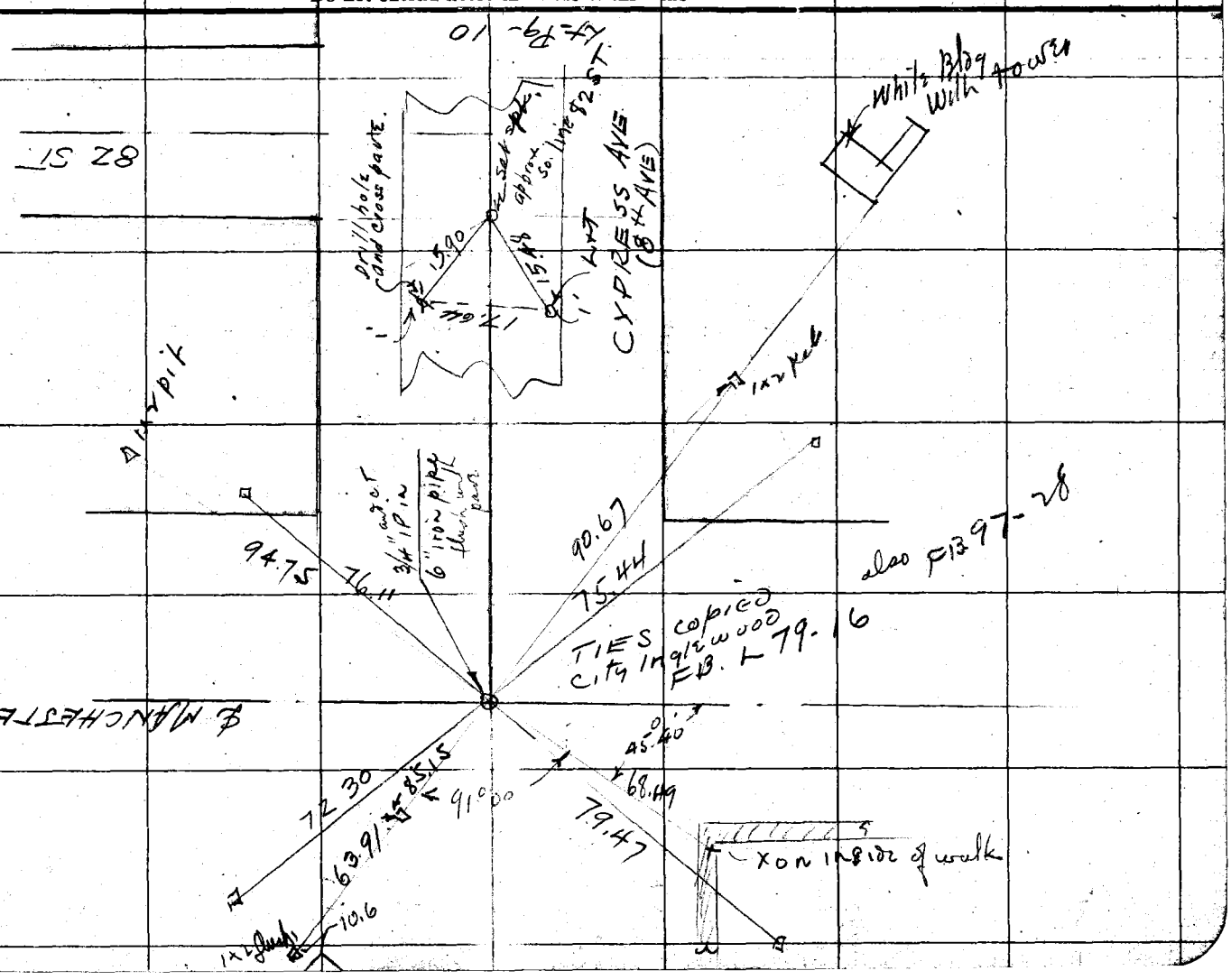

Bot. Pg 12

Date 9/27/27 Notes by MW Chief Party MW F. B 295 PG. 10

Platted by Ira Young	W. O. No. 4143 U. S. O. No.
Date Jan. 1928	Location NADEAU AVE.
Map No. B-109	Surveyed by MORAN
Platting C'k'd by D.M. Finley	Date 9/26/27
Date Feb. 1928	Indexed

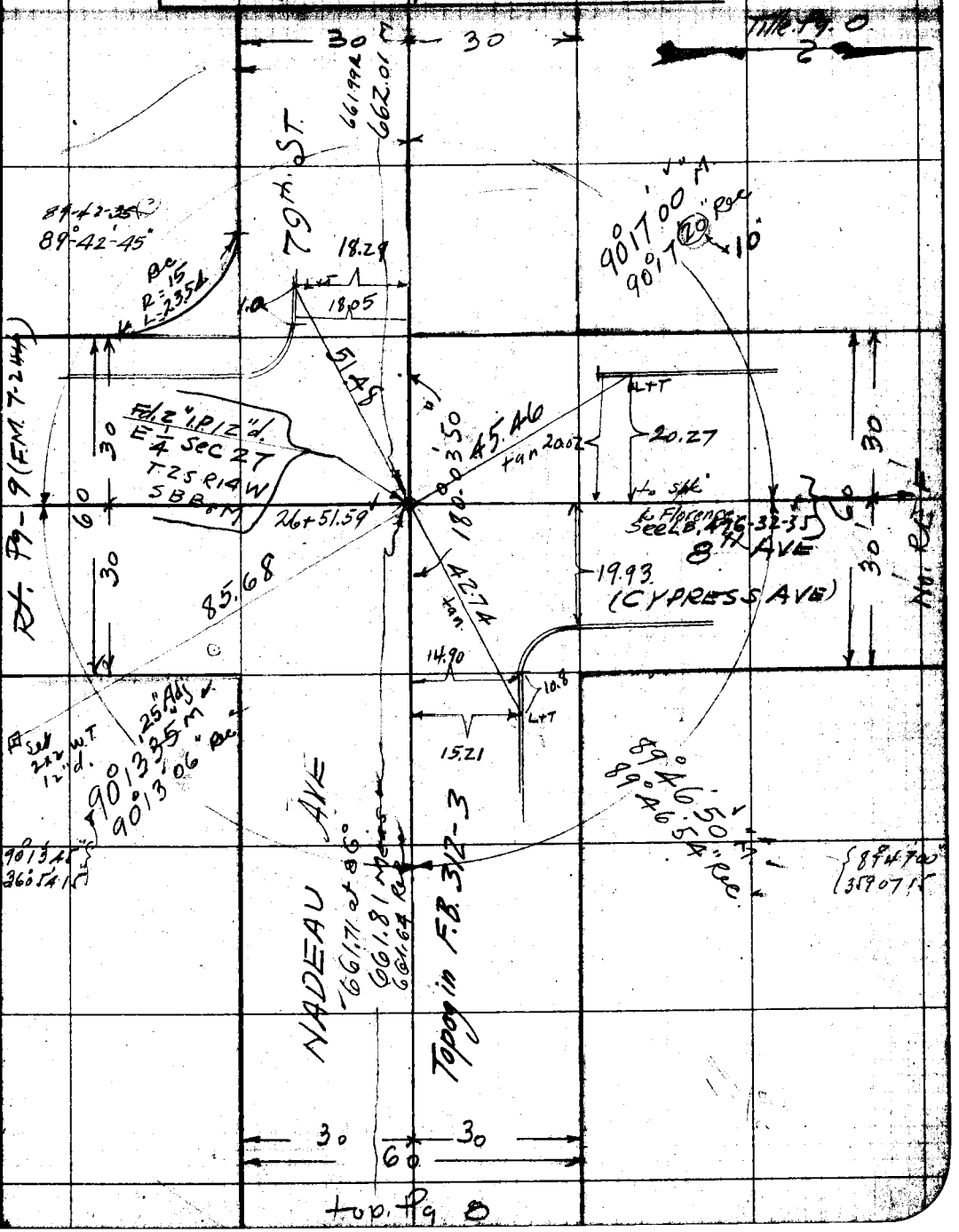

Note: ANY ADDITIONS OR CHANGES ON THIS SHEET MUST BE MADE OR CIRCLED IN Red. WITH DATE AND NAME OF PERSON MAKING CHANGE.

Do not extend notes this side of this line

RETURN TO LOS ANGELES COUNTY SURVEYOR

F.B. 295 Pg. 11 Chief Party Notes by Date 10/10/47

Bot Pg. 13

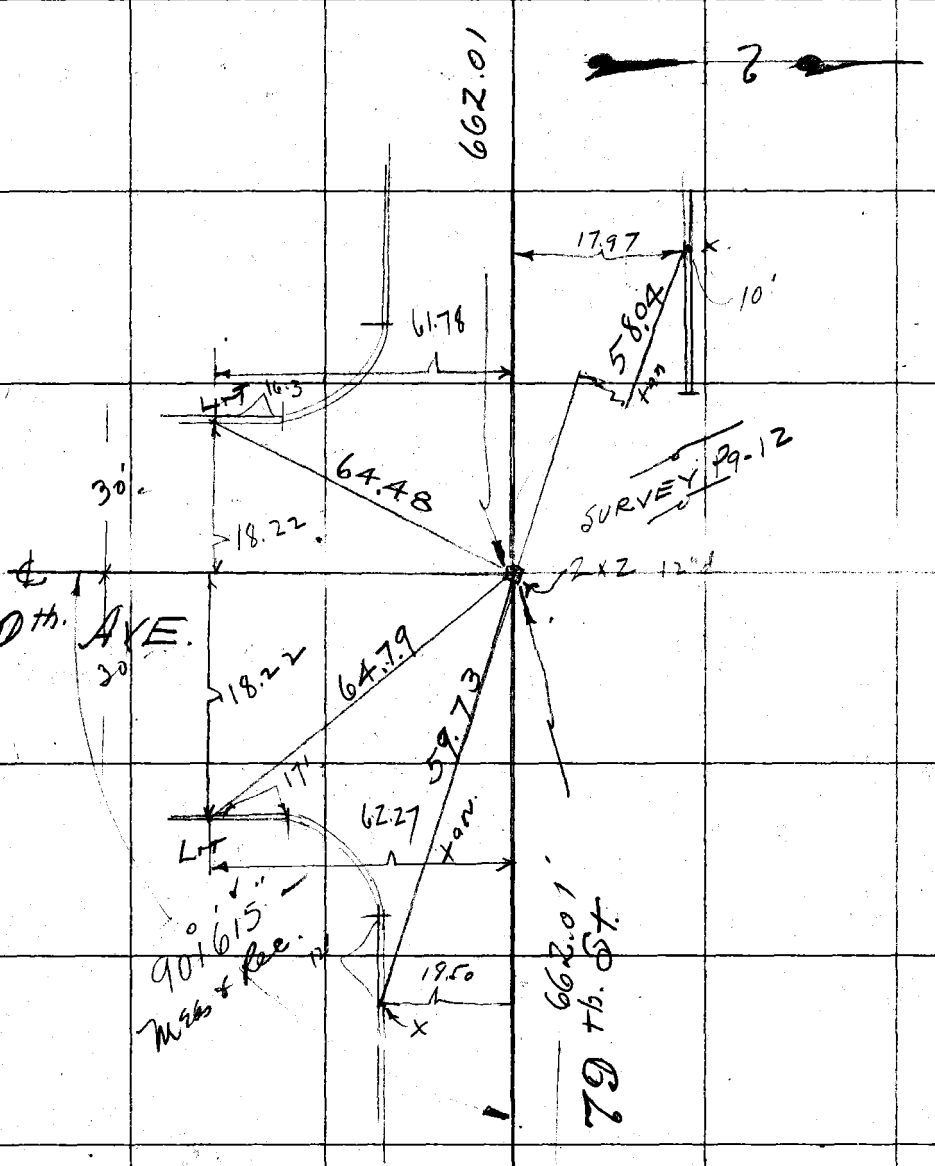

Top Pg. 10

RETURN TO
LOS ANGELES COUNTY SURVEYOR
Do not extend notes this side of this line

Notes: ANY ADDITIONS OR CHANGES ON THIS SHEET MUST BE MADE OR CIRCLED IN Red. WITH DATE AND NAME OF PERSON MAKING CHANGE.

B. + Pg. 14

Date 10/11/27 Notes by MW Chief Party MW F. B. 295 PG. 12

Plotted by Ira Young	W. O. No. 4143 D. S. O. No.
Date Jan. 1928	Location Nadeau Ave
Map No. B-109	Surveyed by Morin
Plotting Ch'd by D.M. Finley	Date 10/11/27
Date Feb. 1928	Indexed

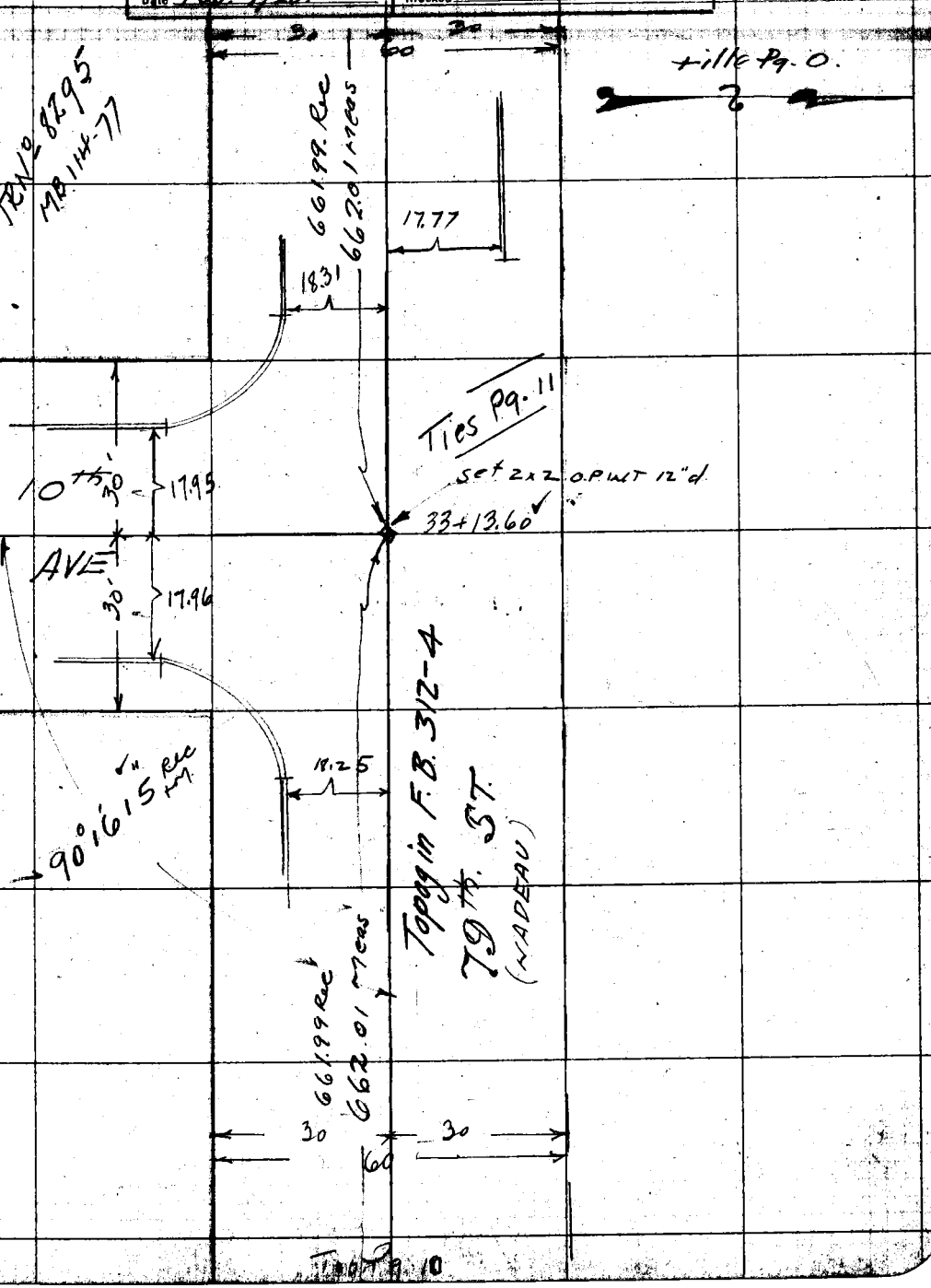

Note: ANY ADDITIONS OR CHANGES ON THIS SHEET MUST BE MADE OR CIRCLED IN Red. WITH DATE AND NAME OF PERSON MAKING CHANGE.

Do not extend notes this side of this line

RETURN TO

LOS ANGELES COUNTY SURVEYOR

Top Pg. 10

F.B. 295 Pg. 13 W Chief Party Notes by W Date 10/10/27

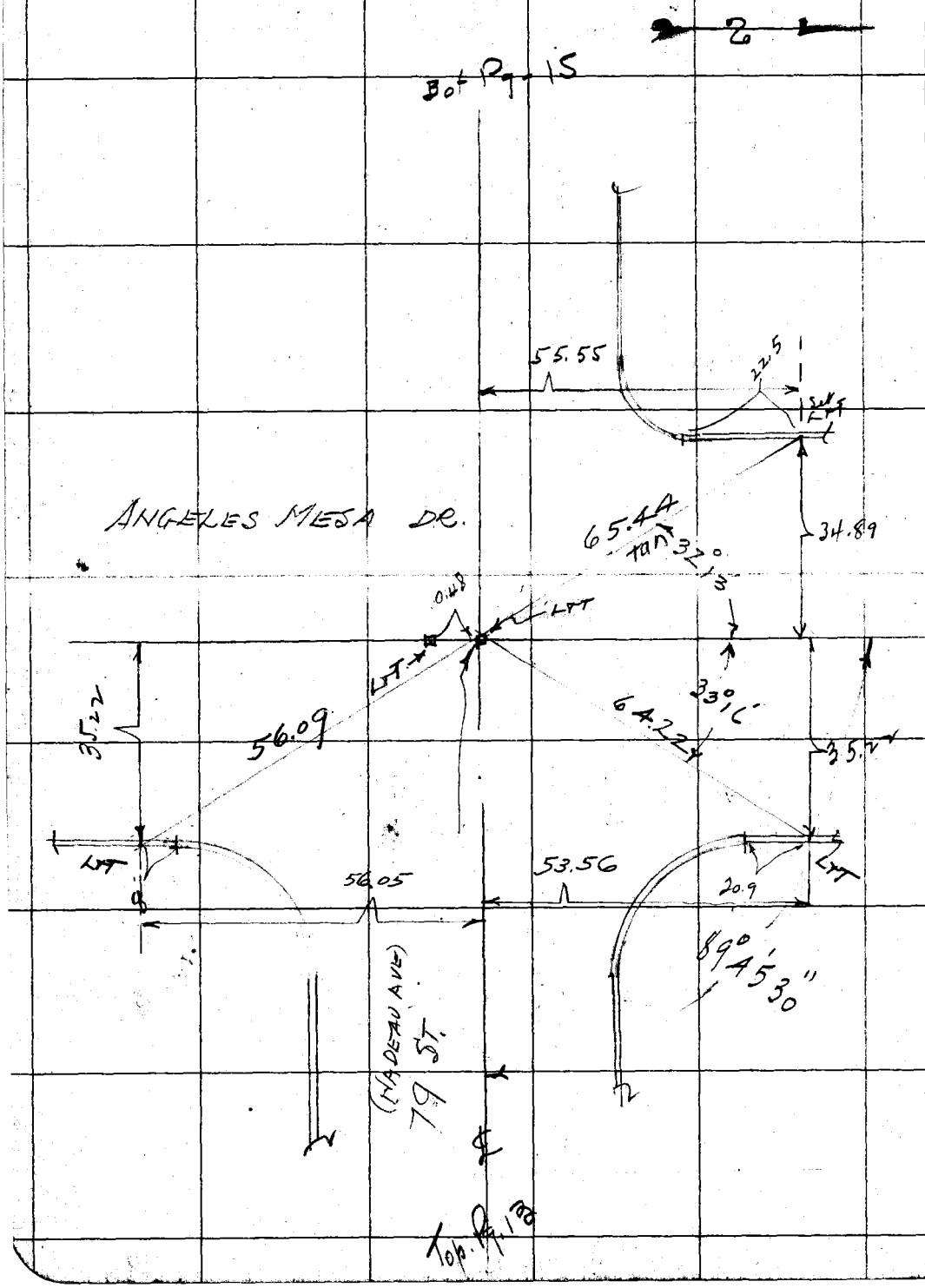

RETURN TO
LOS ANGELES COUNTY SURVEYOR

Do not extend notes this side of this line

Note: ANY ADDITIONS OR CHANGES ON THIS SHEET MUST BE MADE OR CIRCLED IN Red. WITH DATE AND NAME OF PERSON MAKING CHANGE.

Bot Pg. 16

Date 10/10/47 Notes by MW Chief Party MW F. B 295 PG. 14

Plotted by Ina Young	W. O. No. H143 R. S. O. No.
Date Jan 1928	Location Nadeau Ave
Map No. B-109	Surveyed by MORAN
Plotting C'k'd by D.M. Finley	Date 10/10/47
Date Feb. 1928	Indexed

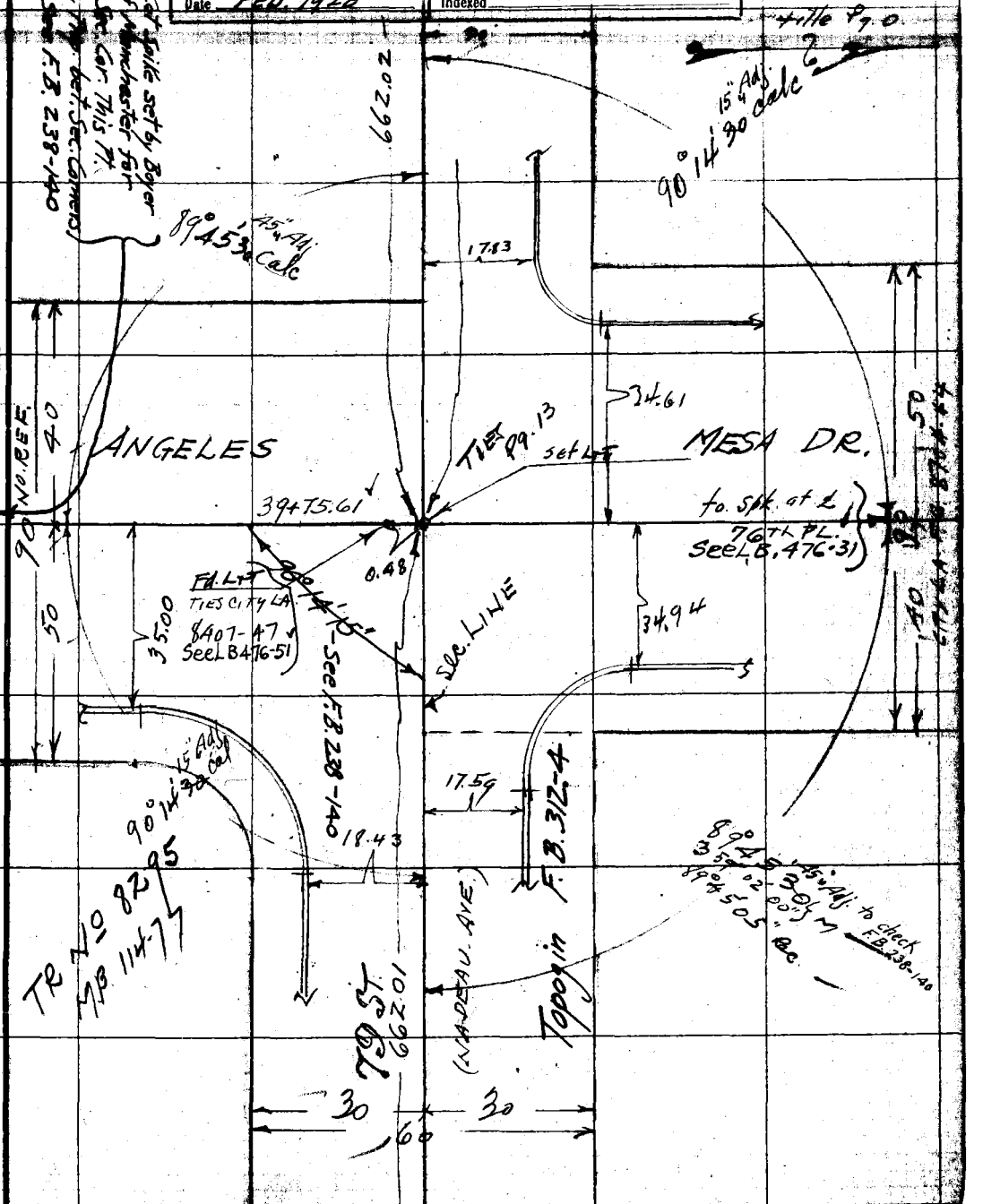

Notes: ANY ADDITIONS OR CHANGES ON THIS SHEET MUST BE MADE OR CIRCLED IN Red. WITH DATE AND NAME OF PERSON MAKING CHANGE.

Do not extend notes this side of this line

RETURN TO LOS ANGELES COUNTY SURVEYOR

Top Pg. 12

F.B. 295 Pg. 15 MW Chief Party Notes by MW Date 10/12/71

RETURN TO
LOS ANGELES COUNTY SURVEYOR

Do not extend notes this side of this line

Note: ANY ADDITIONS OR CHANGES ON THIS SHEET MUST BE MADE OR CIRCLED IN Red. WITH DATE AND NAME OF PERSON MAKING CHANGE.

B. of Pg. 18

Date 10/10/27 Notes by MW Chief Party MW F. B. 295 PG. 16

Plotted by Lee Young	W. O. No. 41H3 D. S. O. No.
Date Jan. 1928	Location NADEAU AVE
Map No. B-109	Surveyed by MORIN
Plotting C'k'd by D.M. Finley	Date 10/10/27
Date Feb. 1928	Indexed

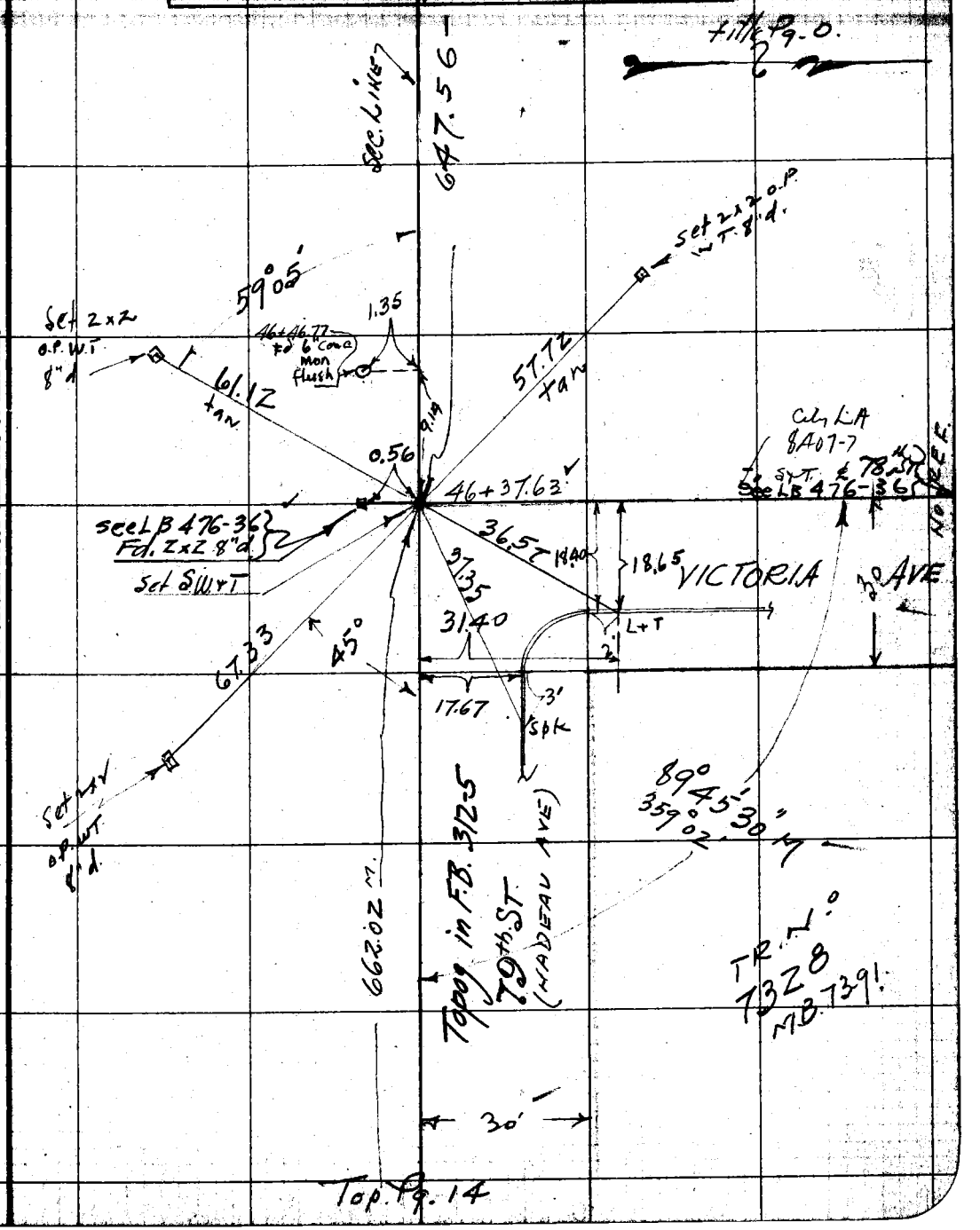

Top. Pg. 14

Note: ANY ADDITIONS OR CHANGES ON THIS SHEET MUST BE MADE OR CIRCLED IN Red. WITH DATE AND NAME OF PERSON MAKING CHANGE.

Do not extend notes this side of this line

RETURN TO LOS ANGELES COUNTY SURVEYOR

F.B. 295 Pg. 17 Chief Party TW Notes by TW Date 10/13/27

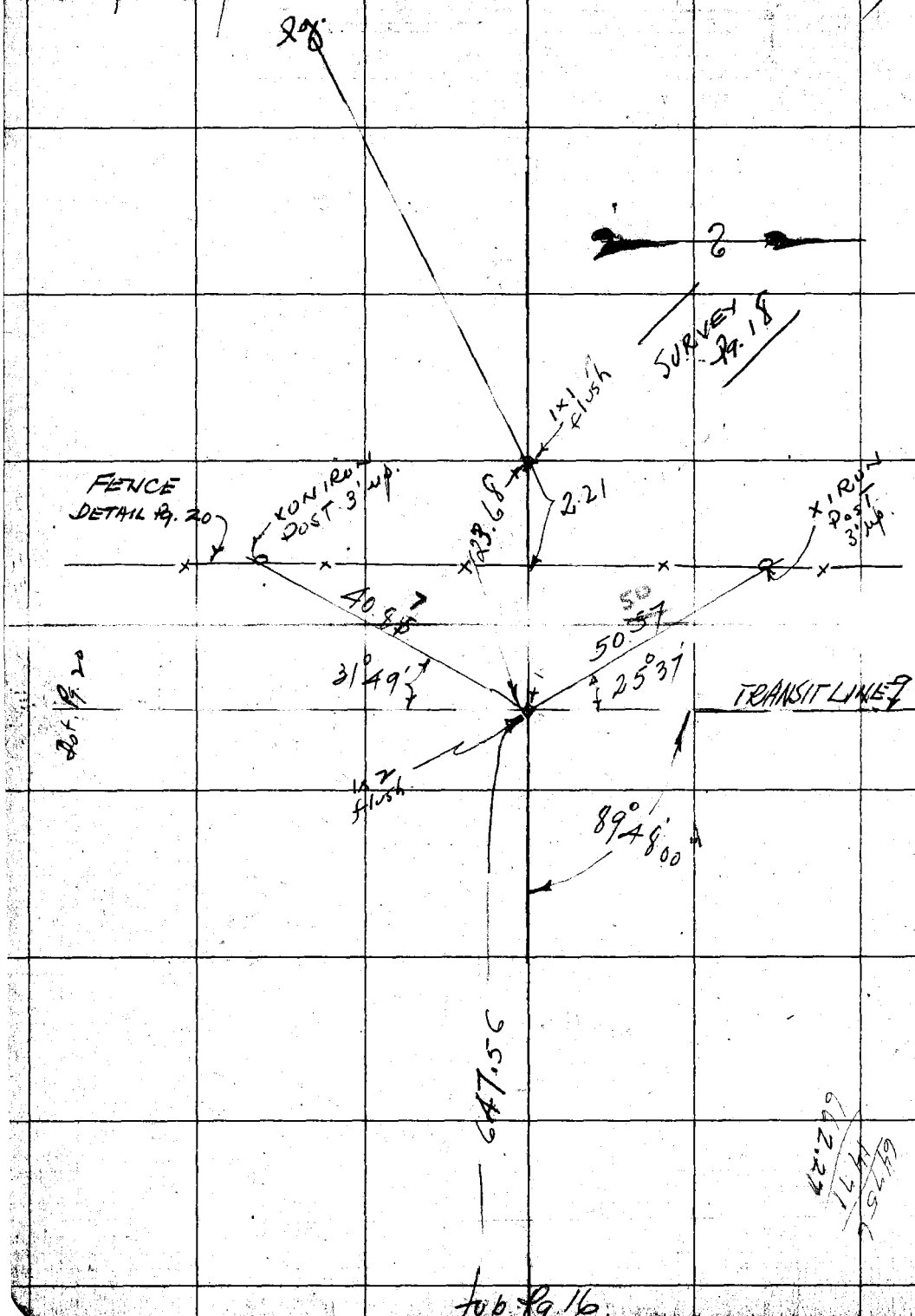

RETURN TO
LOS ANGELES COUNTY SURVEYOR

Do not extend notes this side of this line

Notes: ANY ADDITIONS OR CHANGES ON THIS SHEET MUST BE MADE OR CIRCLED IN Red. WITH DATE AND NAME OF PERSON MAKING CHANGE.

Pg-28

Date 10/11/27 Notes by M Chief Party M F. B 295 Pg. 18

Plotted by Lee Young	W. O. No. 4143
Date Jan. 1928	Location NADEAU AVE
Map No. B-109	Surveyed by MORIN
Plotted by D.M. Finley	Date 10/11/27
Date Feb. 1928	Indexed

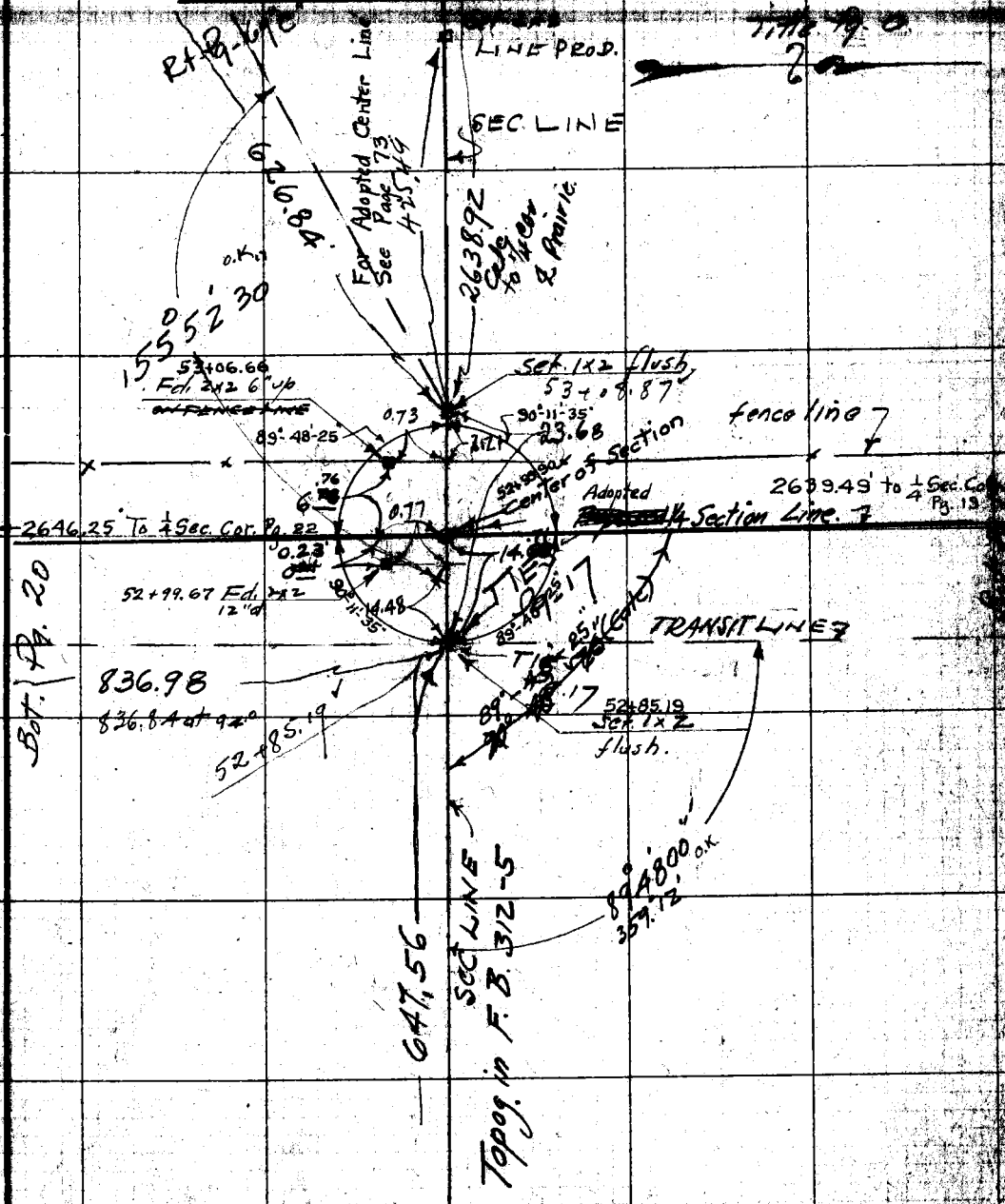

Note: ANY ADDITIONS OR CHANGES ON THIS SHEET MUST BE MADE OR CIRCLED IN Red. WITH DATE AND NAME OF PERSON MAKING CHANGE.

Do not extend notes this side of this line

RETURN TO LOS ANGELES COUNTY SURVEYOR

F.B. 295 Pg. 19 Chief Party Notes by TW Date 10/11/27

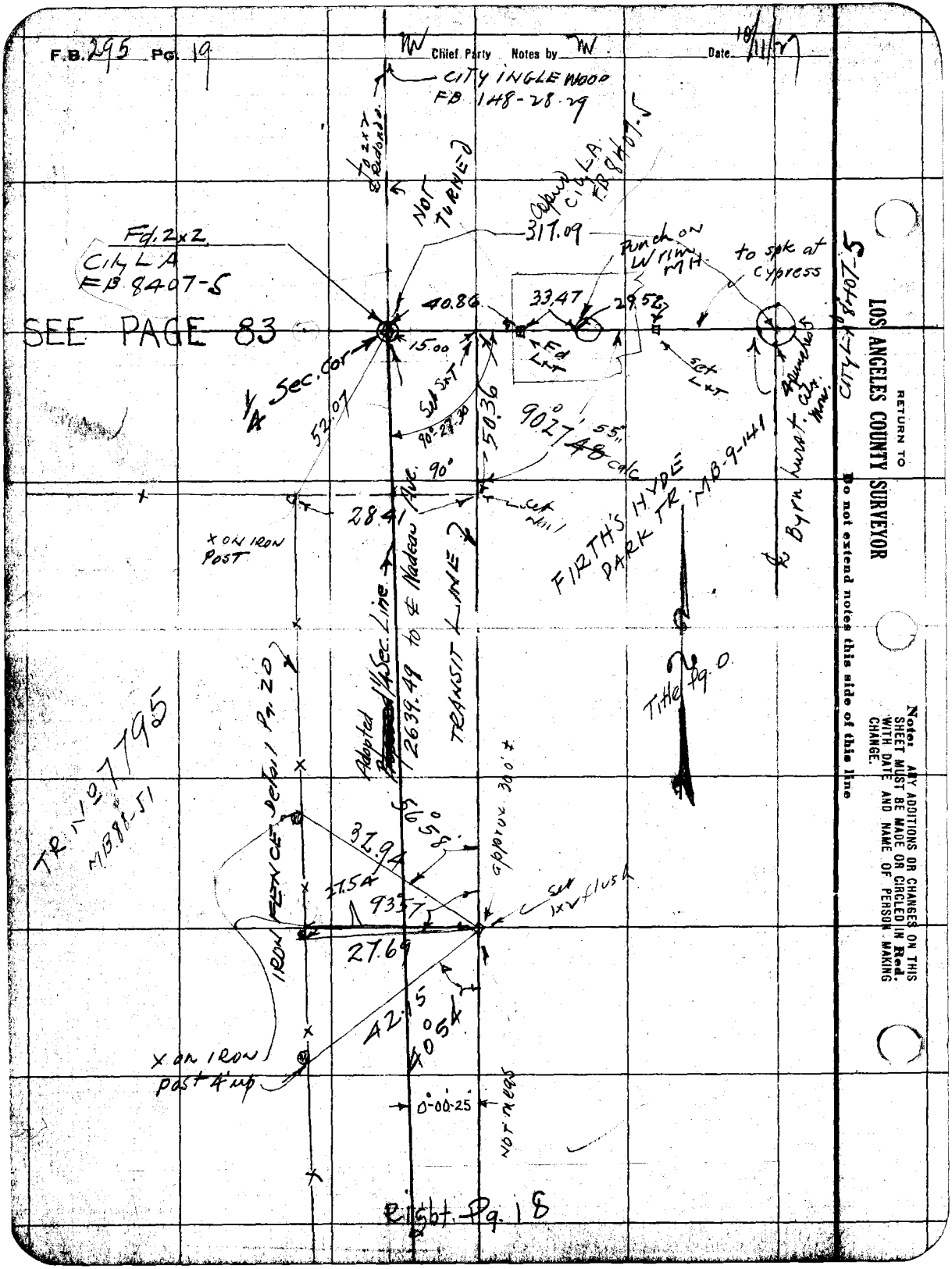

Bot. Pg-22

Date 10/11/27 Notes by [illegible] Chief Party [illegible] F. B. 295 PG. 20

Plotted by [illegible]	W. O. No. 4143 A. S. O. No.
Date Jan. 1928	Location NADEAU AVE.
Map No. B-109	Surveyed by MORIN.
Plotting C'd by [illegible]	Date 10/11/27.
Date Feb. 1928	Indexed

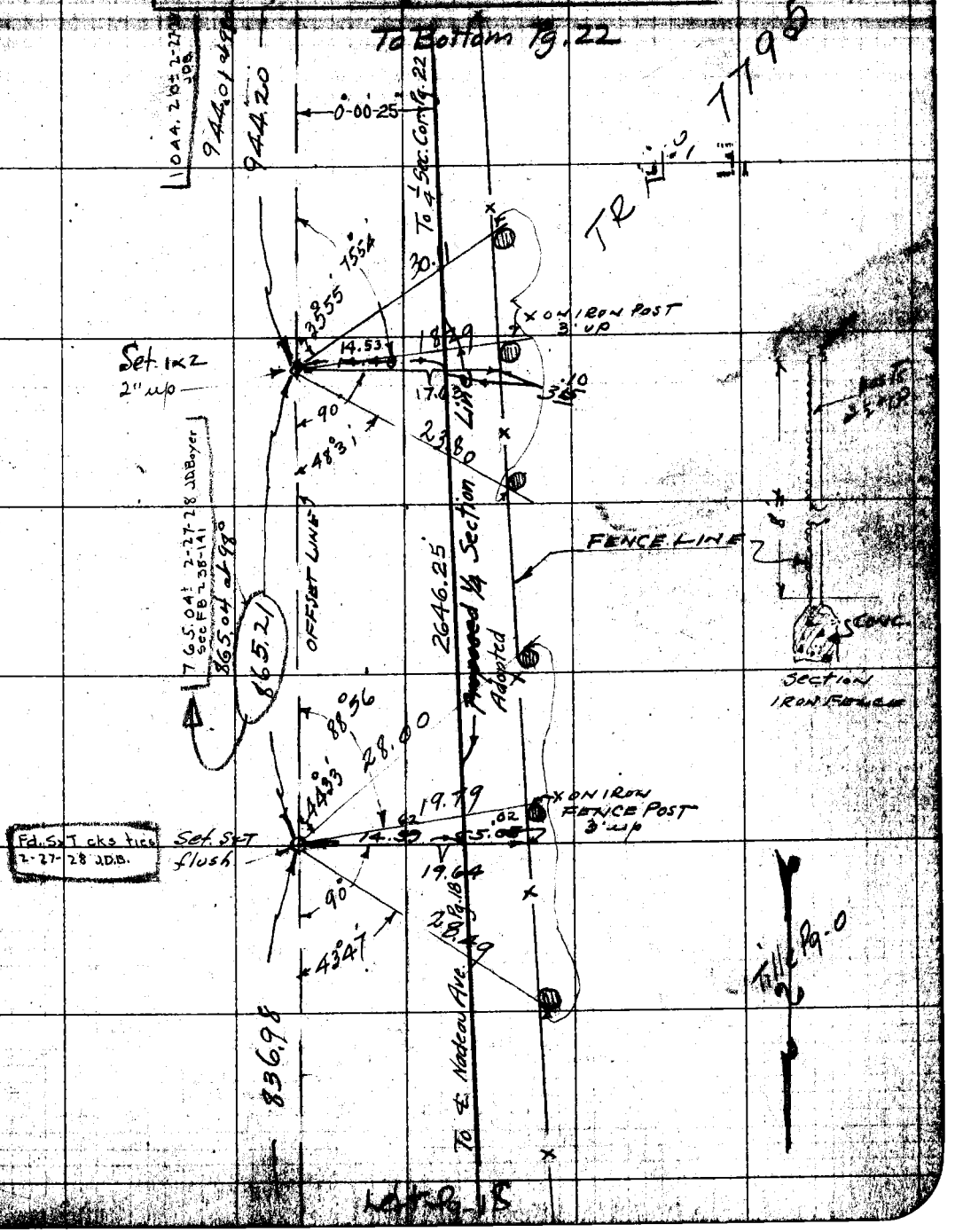

Left Pg. 18

Notes: ANY ADDITIONS OR CHANGES ON THIS SHEET MUST BE MADE OR CIRCLED IN Red. WITH DATE AND NAME OF PERSON MAKING CHANGE.

RETURN TO LOS ANGELES COUNTY SURVEYOR

Do not extend notes this side of this line

F.B. 295 PG. 21 Chief Party Notes by Date

RETURN TO

LOS ANGELES COUNTY SURVEYOR

Do not extend notes this side of this line

Notes: ANY ADDITIONS OR CHANGES ON THIS SHEET MUST BE MADE OR CIRCLED IN Red. WITH DATE AND NAME OF PERSON MAKING CHANGE.

Date 10/11/27 Notes by MW Chief Party MW F. B. 295 PG. 22

Plotted by Ira Young	W. O. No. A1V3 D. S. O. No.
Date Jan. 1928	Location NADEAU AVE
Map No. B-109	Surveyed by MORAN
Plotting Ch'd by D.M. Finley	Date 10/11/27
Date Feb. 1928	Indexed

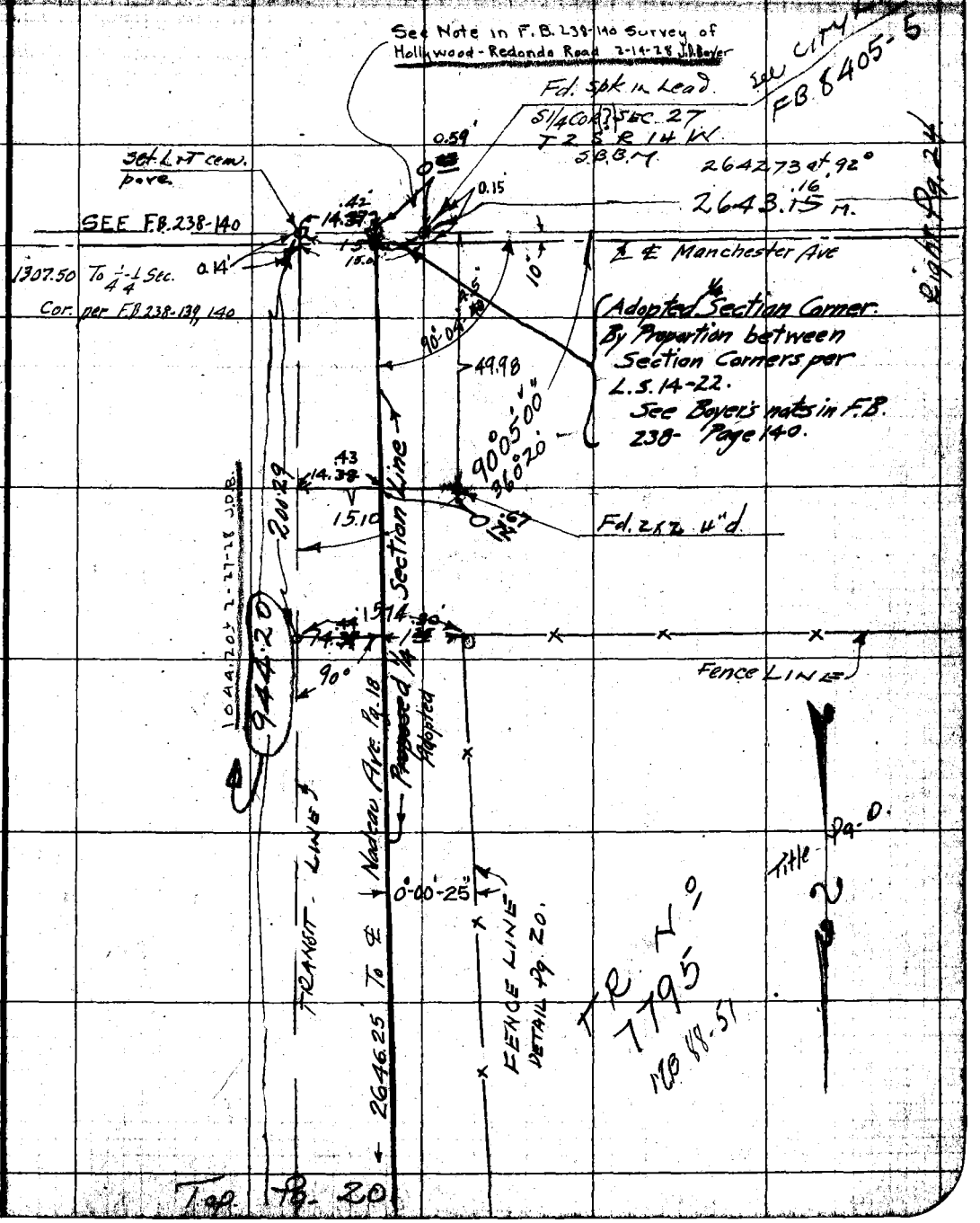

Note: ANY ADDITIONS OR CHANGES ON THIS SHEET MUST BE MADE OR CIRCLED IN Red. WITH DATE AND NAME OF PERSON MAKING CHANGE.

RETURN TO LOS ANGELES COUNTY SURVEYOR

Do not extend notes this side of this line

F.B. 295 PG. 23 Chief Party Notes by Date 10/17/27

Bot Pg. 25

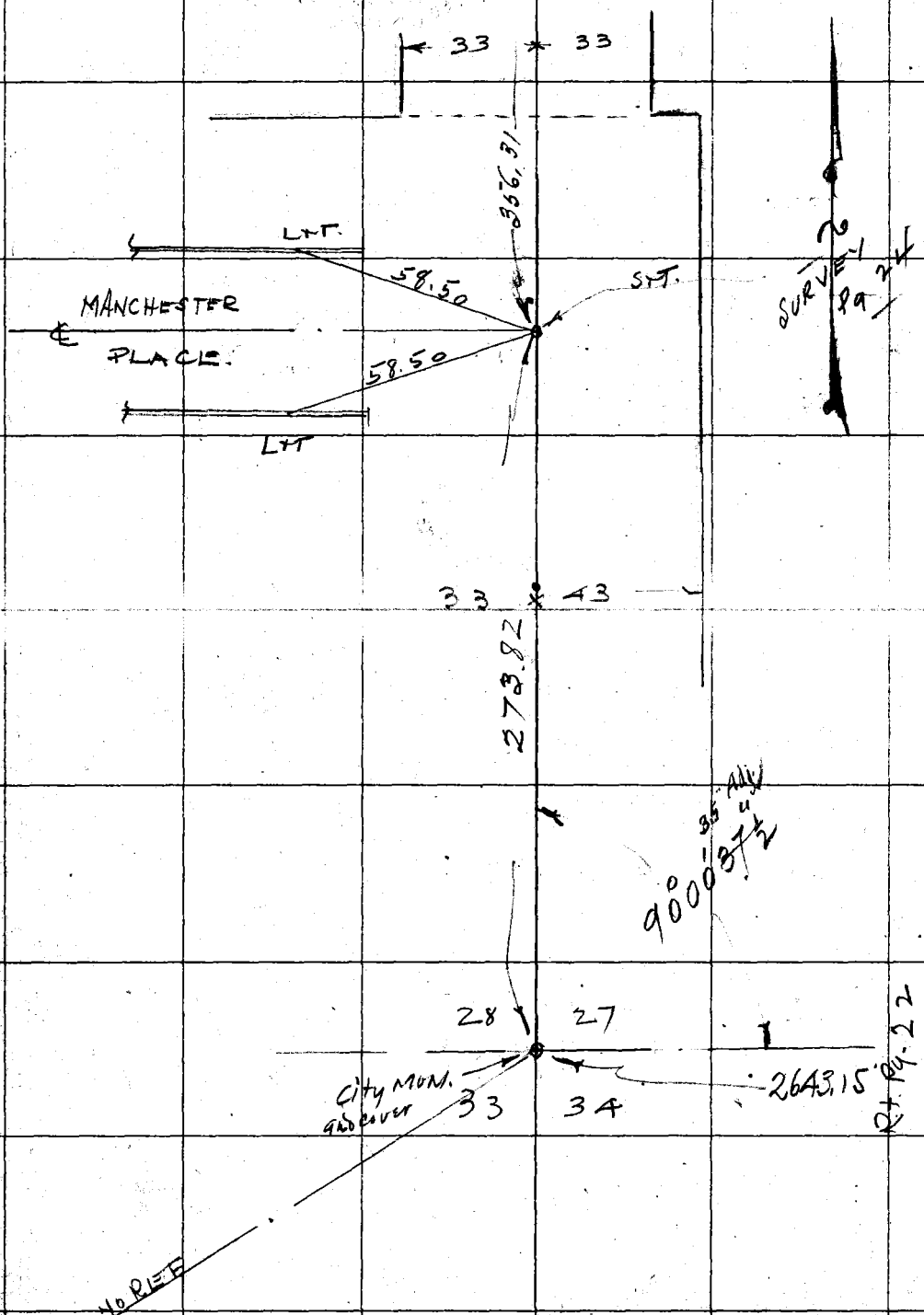

No Ref

RETURN TO
LOS ANGELES COUNTY SURVEYOR

Do not extend notes this side of this line

Note: ANY ADDITIONS OR CHANGES ON THIS SHEET MUST BE MADE OR CIRCLED IN Red. WITH DATE AND NAME OF PERSON MAKING CHANGE.

Bot. Pg. 26.

Date 10/1/27 Notes by MW Chief Party MW F. B. 295 PG. 24

Plotted by Ira Young	W. O. No. 4442 R. S. O. No.
Date Jan. 1928	Location NADEAU AVE
Map No. B-109	Surveyed by MORIN
Plotting C'k'd by D.M. Finley	Date 10/1/27
Date Feb. 1928	Indexed

Note: ANY ADDITIONS OR CHANGES ON THIS SHEET MUST BE MADE OR CIRCLED IN Red. WITH DATE AND NAME OF PERSON MAKING CHANGE.

Do not extend notes this side of this line

RETURN TO LOS ANGELES COUNTY SURVEYOR

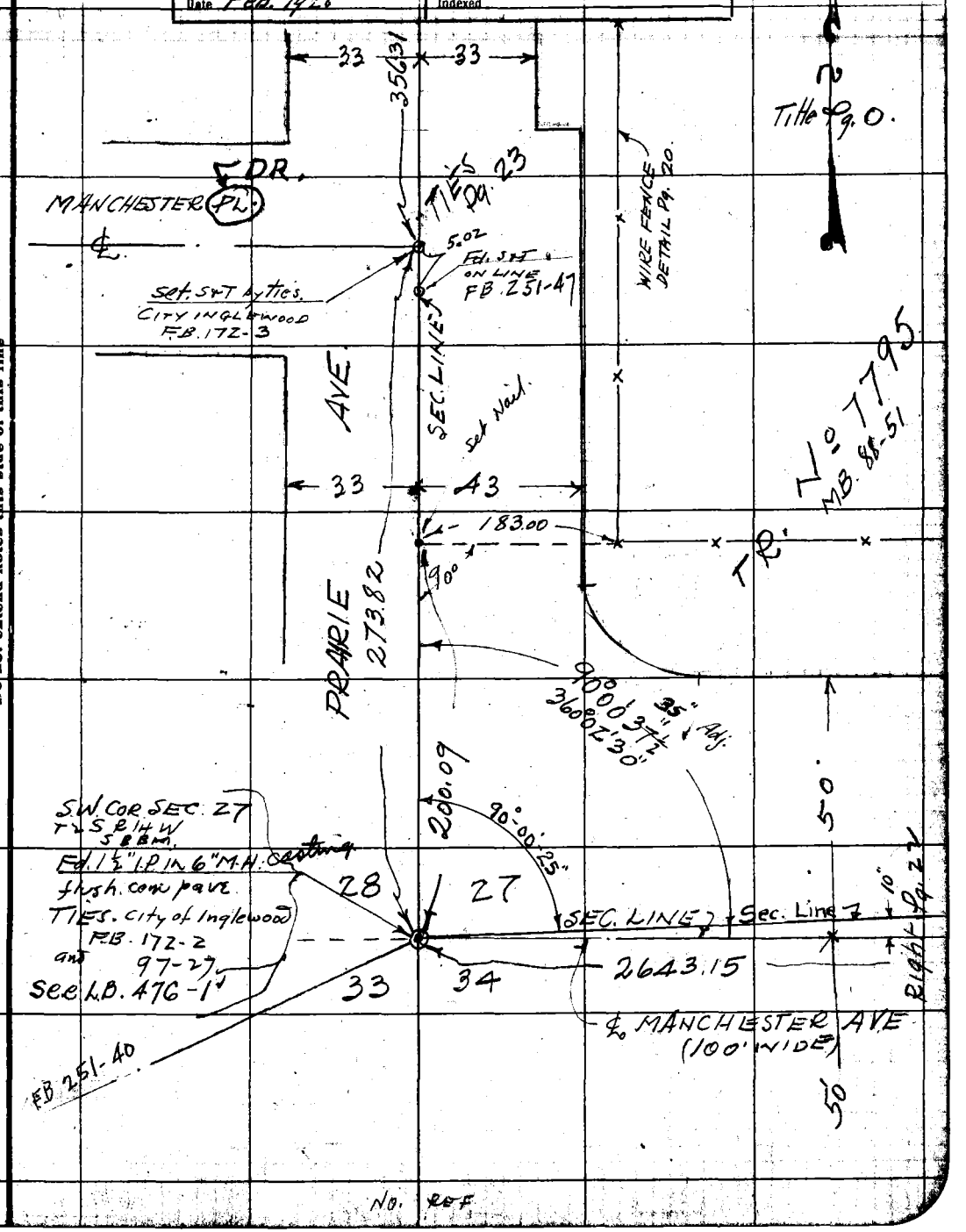

No. REF

Bot Pg. 27

F.B. 295 PG. 25 Chief Party Notes by Date 10/17/27

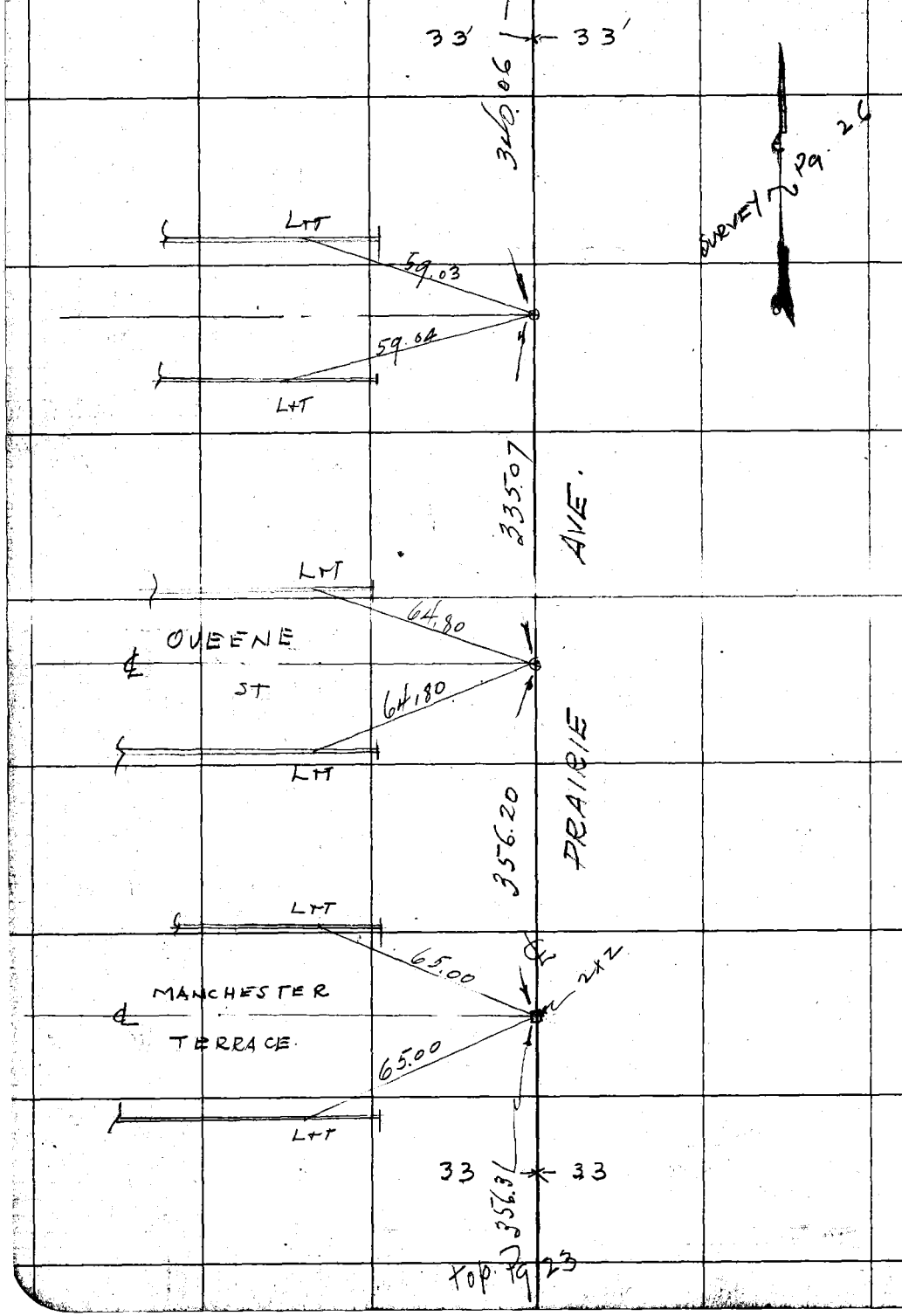

RETURN TO
LOS ANGELES COUNTY SURVEYOR
Do not extend notes this side of this line

Note: ANY ADDITIONS OR CHANGES ON THIS SHEET MUST BE MADE OR CIRCLED IN Red. WITH DATE AND NAME OF PERSON MAKING CHANGE.

Bot. Pg. 28

Date 10/11/27 Notes by MW Chief Party MW F. B. 295 PG. 26

Plotted by Ira Young
Date Jan. 1928
Map No. B-109
Plotting C'k'd by D.M. Finley
Date Feb. 1928

W. O. No. 4A3 D. S. O. No.
Location NADEAU AVE
Surveyed by MORAN
Date 10/11/27
Indexed

Notes. ANY ADDITIONS OR CHANGES ON THIS SHEET MUST BE MADE OR CIRCLED IN Red. WITH DATE AND NAME OF PERSON MAKING CHANGE.

RETURN TO LOS ANGELES COUNTY SURVEYOR

Do not extend notes this side of this line

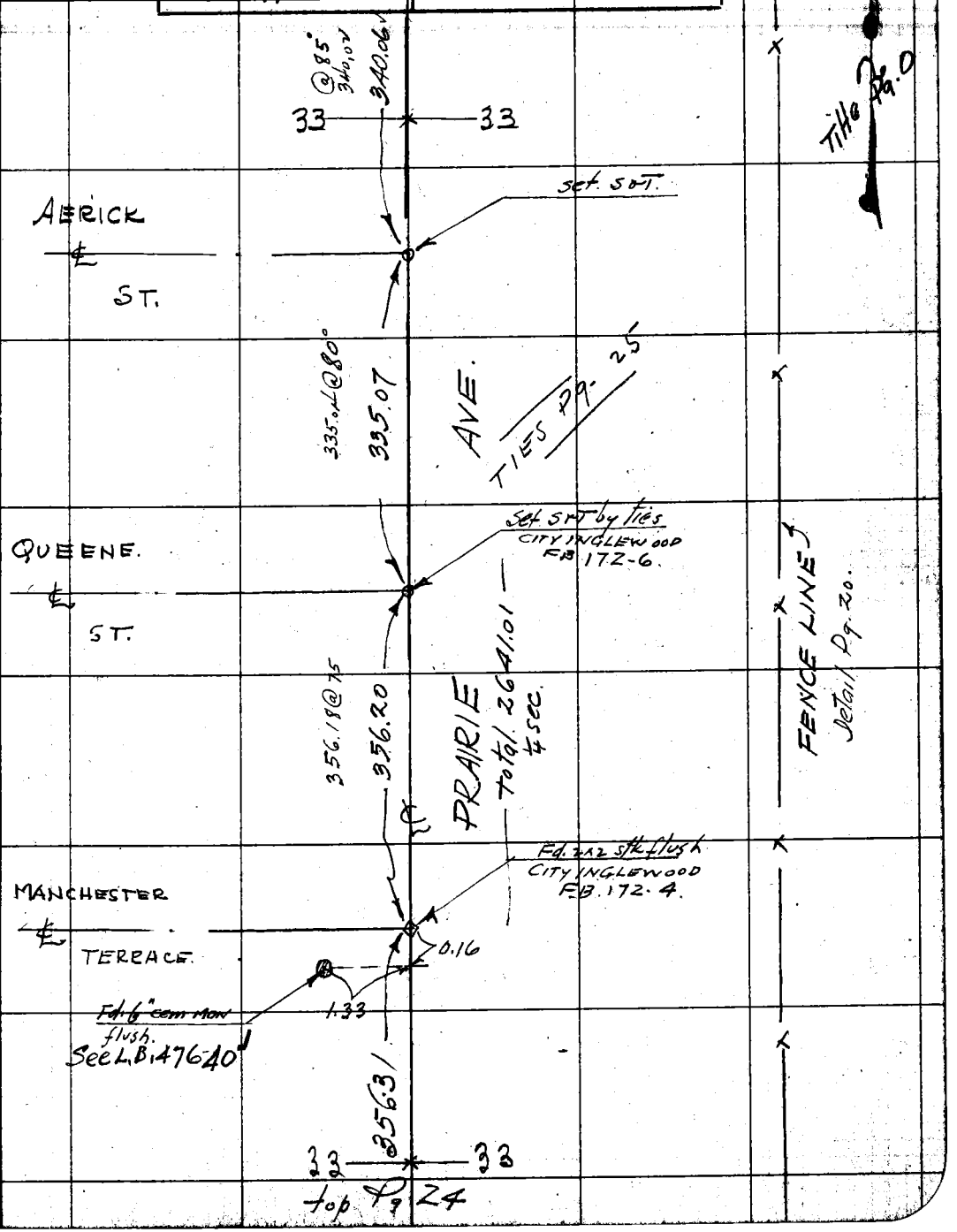

F.B. 295 PG. 27 Chief Party Notes by Date 10/13/27

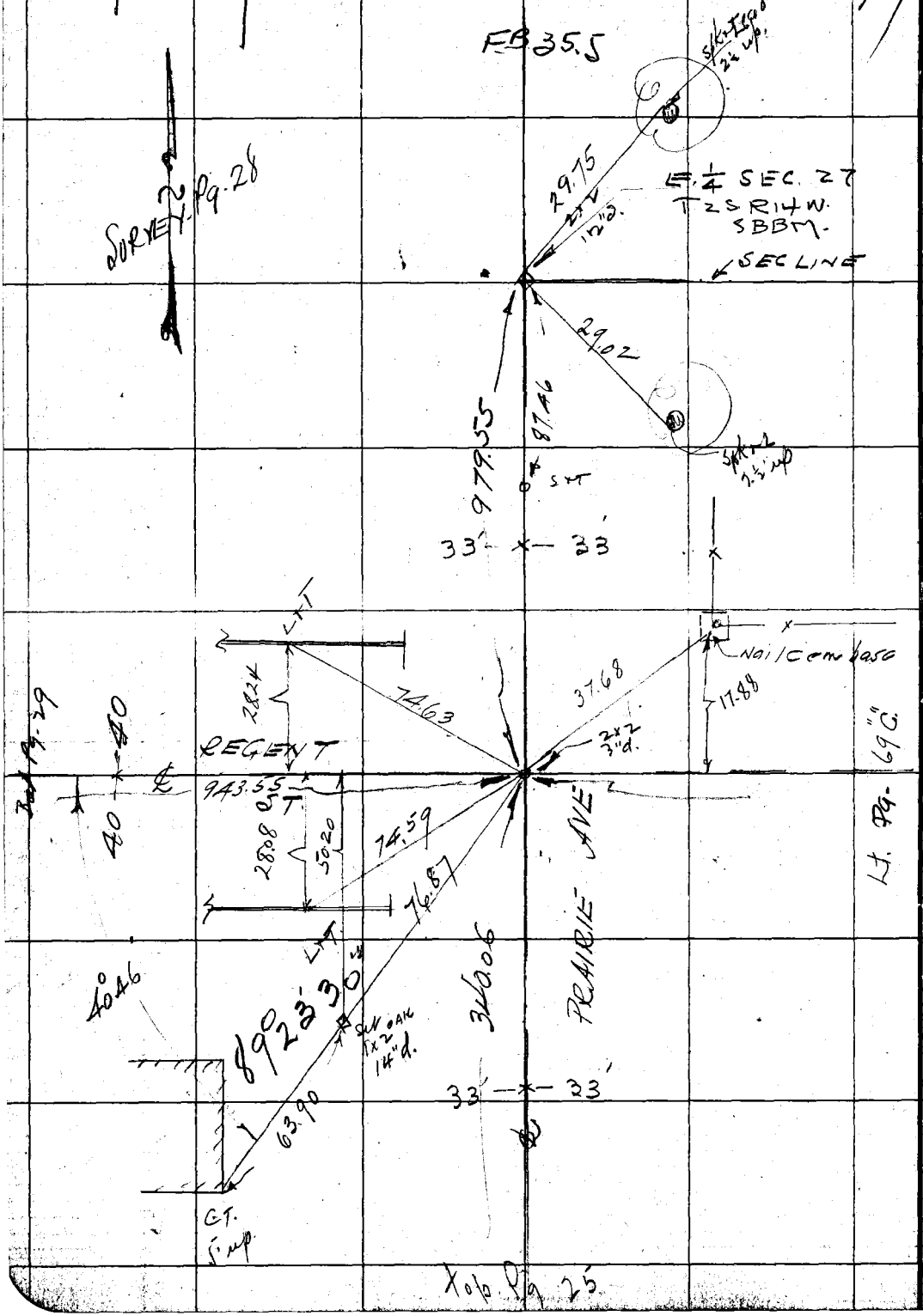

RETURN TO
LOS ANGELES COUNTY SURVEYOR
Do not extend notes this side of this line

Note: ANY ADDITIONS OR CHANGES ON THIS SHEET MUST BE MADE OR CIRCLED IN Red. WITH DATE AND NAME OF PERSON MAKING CHANGE.

F.B. 35-5

Date 10/11/27 Notes by M Chief Party M F. B 295 PG. 20

Plotted by Ira Young	W. O. No. 4143 B. S. O. No.
Date Jan. 1928	Location Nadeau Ave.
Map No. B-109	Surveyed by MORIN
Plotting C'k'd by D.M. Finley	Date 10/11/27
Date Feb. 1928	Indexed

Pg. 8

Title

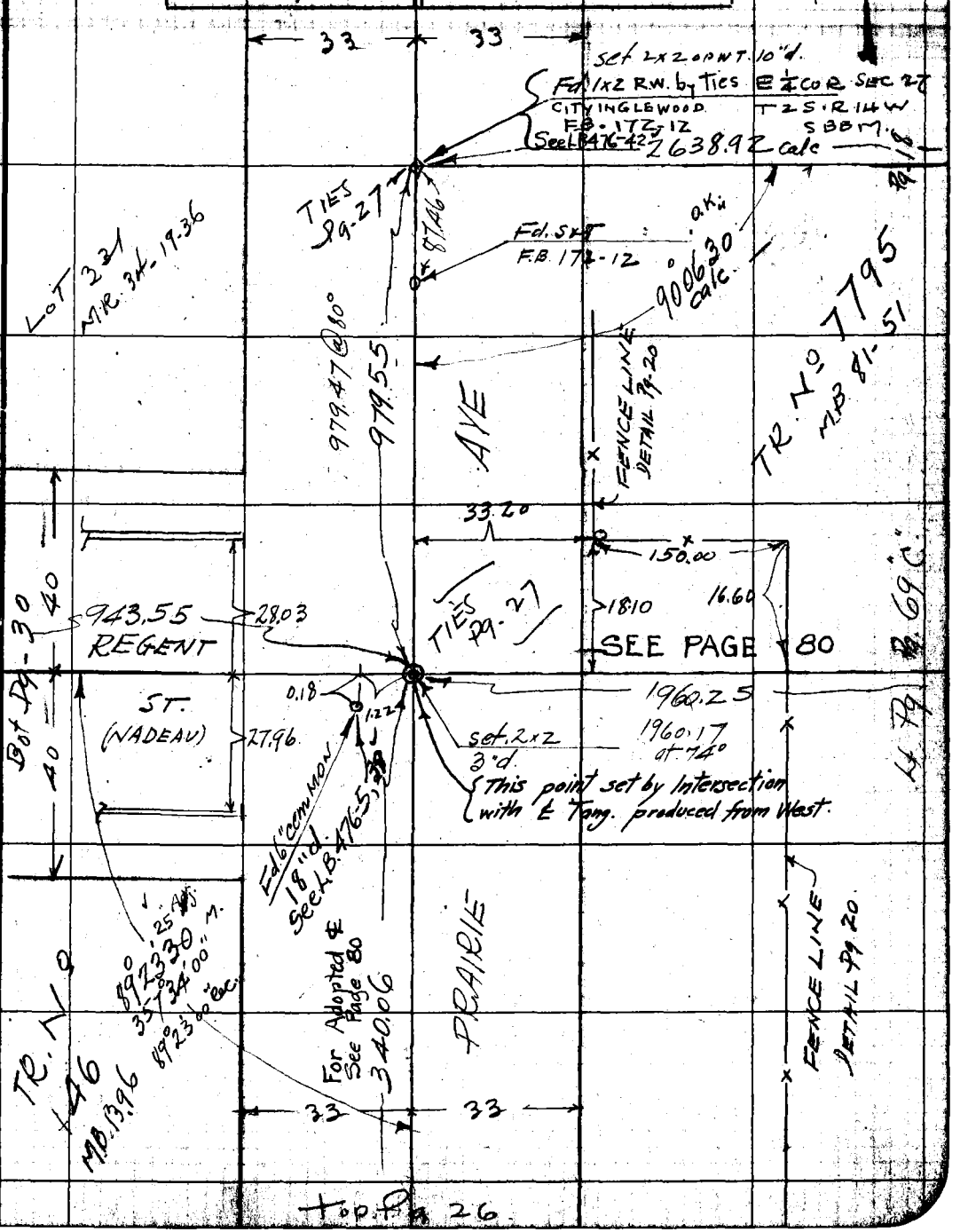

Top Pg. 26

Notes: ANY ADDITIONS OR CHANGES ON THIS SHEET MUST BE MADE OR CIRCLED IN Red. WITH DATE AND NAME OF PERSON MAKING CHANGE.

Do not extend notes this side of this line

RETURN TO, LOS ANGELES COUNTY SURVEYOR

F.B. 295 PG. 29 Chief Party Notes by Date 10/10/27

Bot. Pg. 29

40 — 40

SURVEY Pg. 30

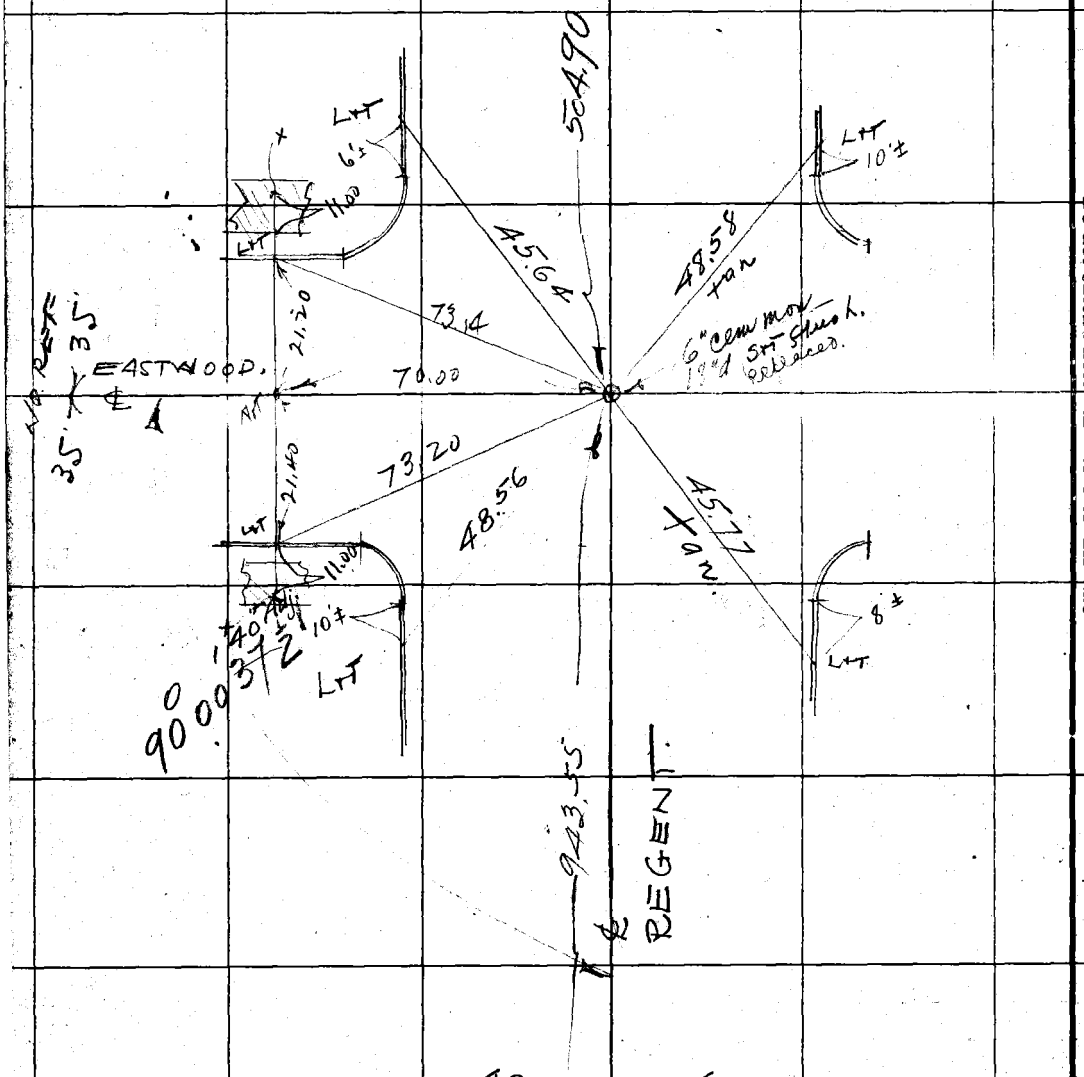

Left Pg. 27

RETURN TO
LOS ANGELES COUNTY SURVEYOR

Do not extend notes this side of this line

Note: ANY ADDITIONS OR CHANGES ON THIS SHEET MUST BE MADE OR CIRCLED IN Red. WITH DATE AND NAME OF PERSON MAKING CHANGE.

Bot Pg 32

Date 10/13/27 Notes by M Chief Party M F. B. 295 PG. 30

Plotted by Ira Young	W. O. No. 4143 D. S. O. No.
Date Jan. 1928	Location NADEAU AVE
Map No. B-109	Surveyed by MORIN
Plotting C'k'd by D.M. Finley	Date 10/13/27
Date Feb. 1928	Indexed

Note: ANY ADDITIONS OR CHANGES ON THIS SHEET MUST BE MADE OR CIRCLED IN Red. WITH DATE AND NAME OF PERSON MAKING CHANGE.

Do not extend notes this side of this line

RETURN TO LOS ANGELES COUNTY SURVEYOR

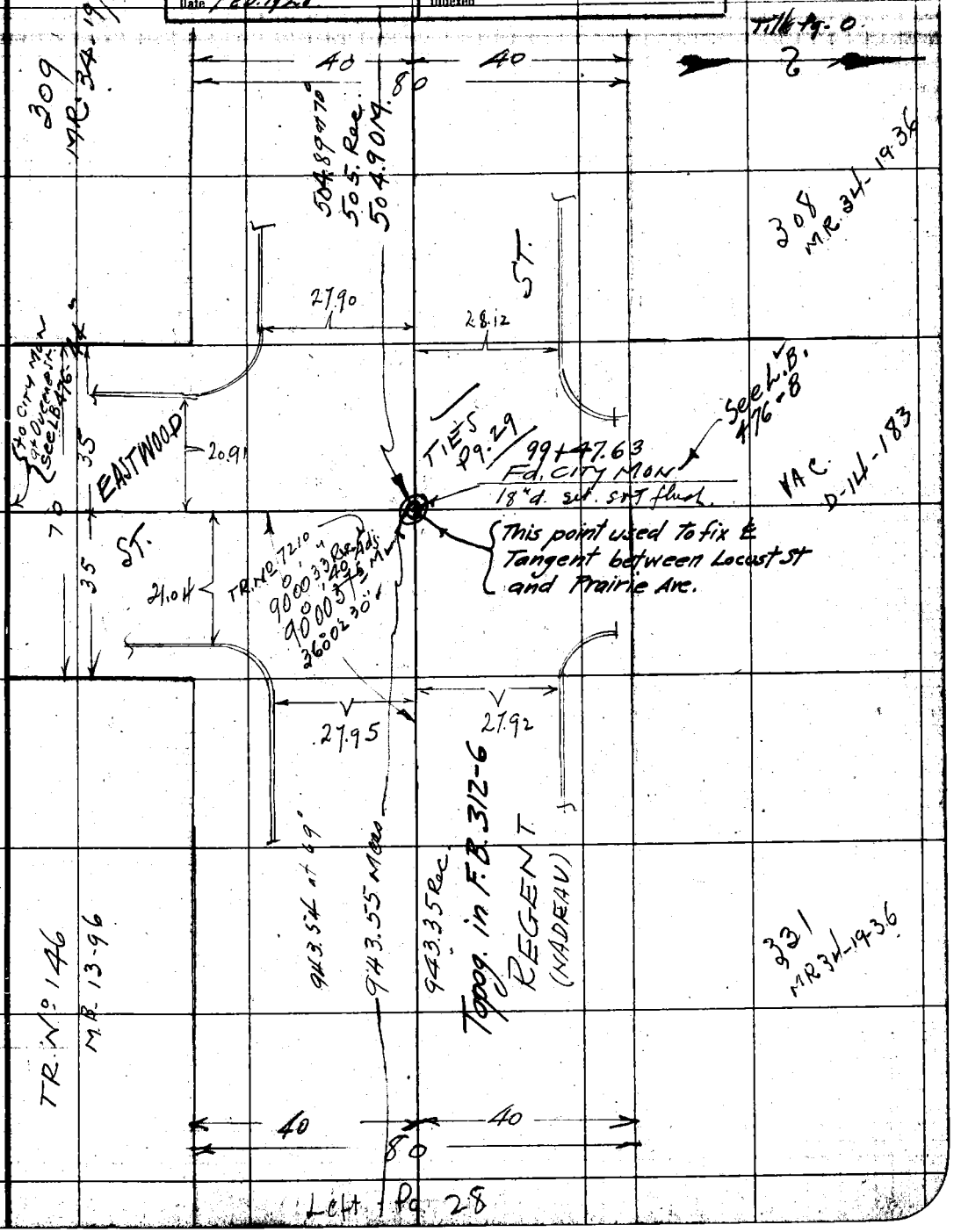

Left Pg. 28

F.B. 295 Pg. 31 Chief Party Notes by Date 10/18/27

Bot. Pg. 33 SURVEY Pg. 32

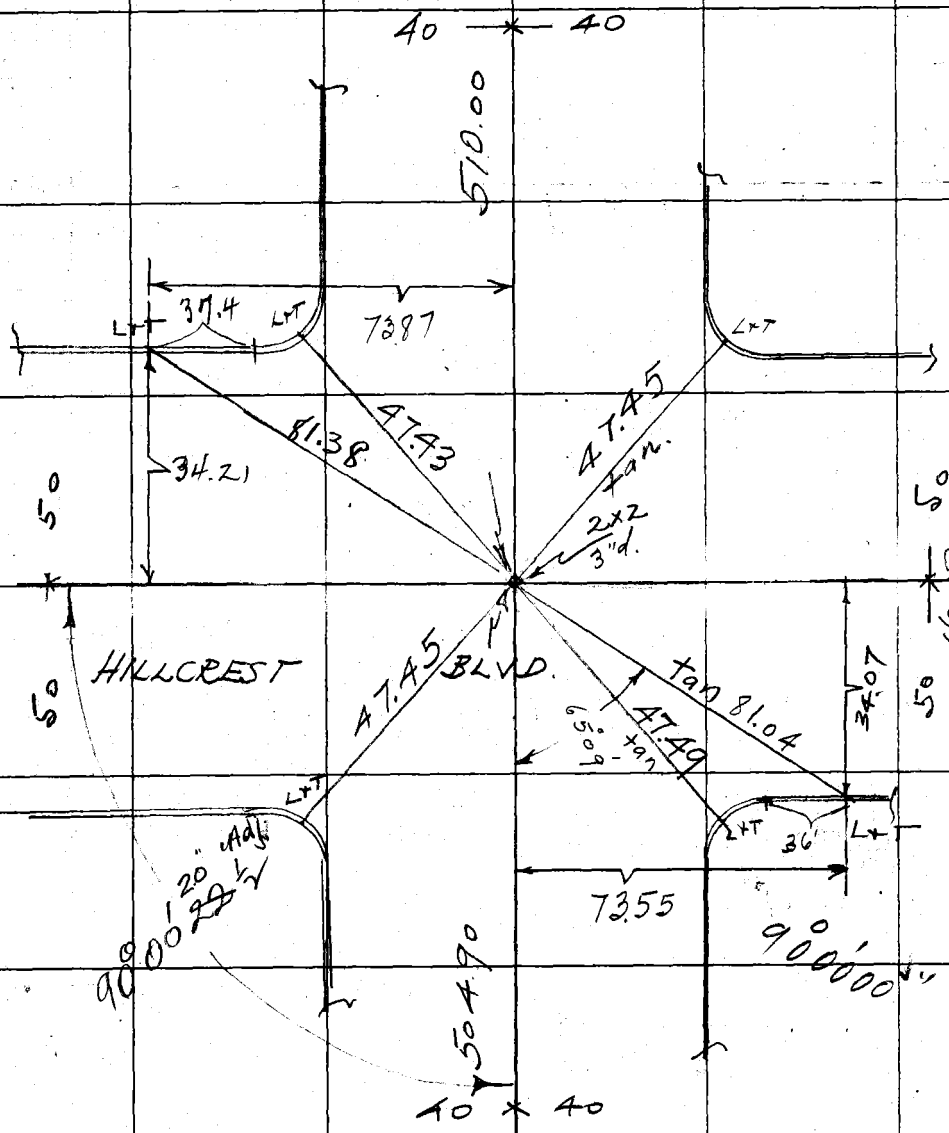

top. Pg. 29.

RETURN TO
LOS ANGELES COUNTY SURVEYOR
Do not extend notes this side of this line

Note: ANY ADDITIONS OR CHANGES ON THIS SHEET MUST BE MADE OR CIRCLED IN Red. WITH DATE AND NAME OF PERSON MAKING CHANGE.

B of Pg. 34

Date 10/18/27 Notes by m Chief Party m F.B. 295 Pg. 32

Plotted by Ira Young	W. O. No. 4143 D. S. O. No.
Date Jan. 1928	Location NADEAU AVE
Map No. B-109	Surveyed by MORIN
Plotting C'k'd by D.M. Finley	Date 10/18/27
Date Feb. 1928	Indexed

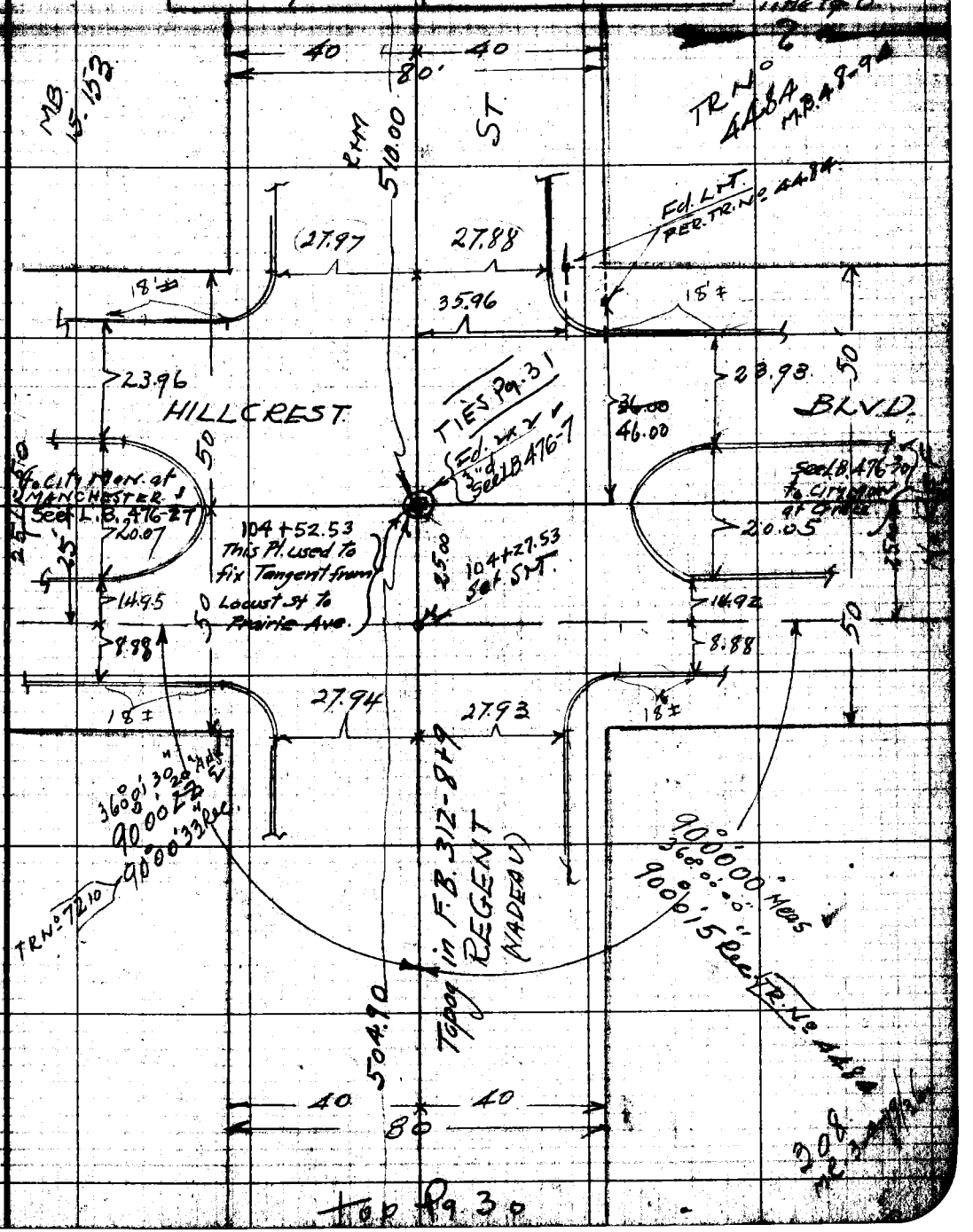

Top Pg. 30

Notes: ANY ADDITIONS OR CHANGES ON THIS SHEET MUST BE MADE OR CIRCLED IN Red. WITH DATE AND NAME OF PERSON MAKING CHANGE.

Do not extend notes this side of this line

RETURN TO LOS ANGELES COUNTY SURVEYOR

F.B. 295 PG. 33 Chief Party Notes by Date 10/24/27

Bot Pg. 35 SURVEY Pg. 34

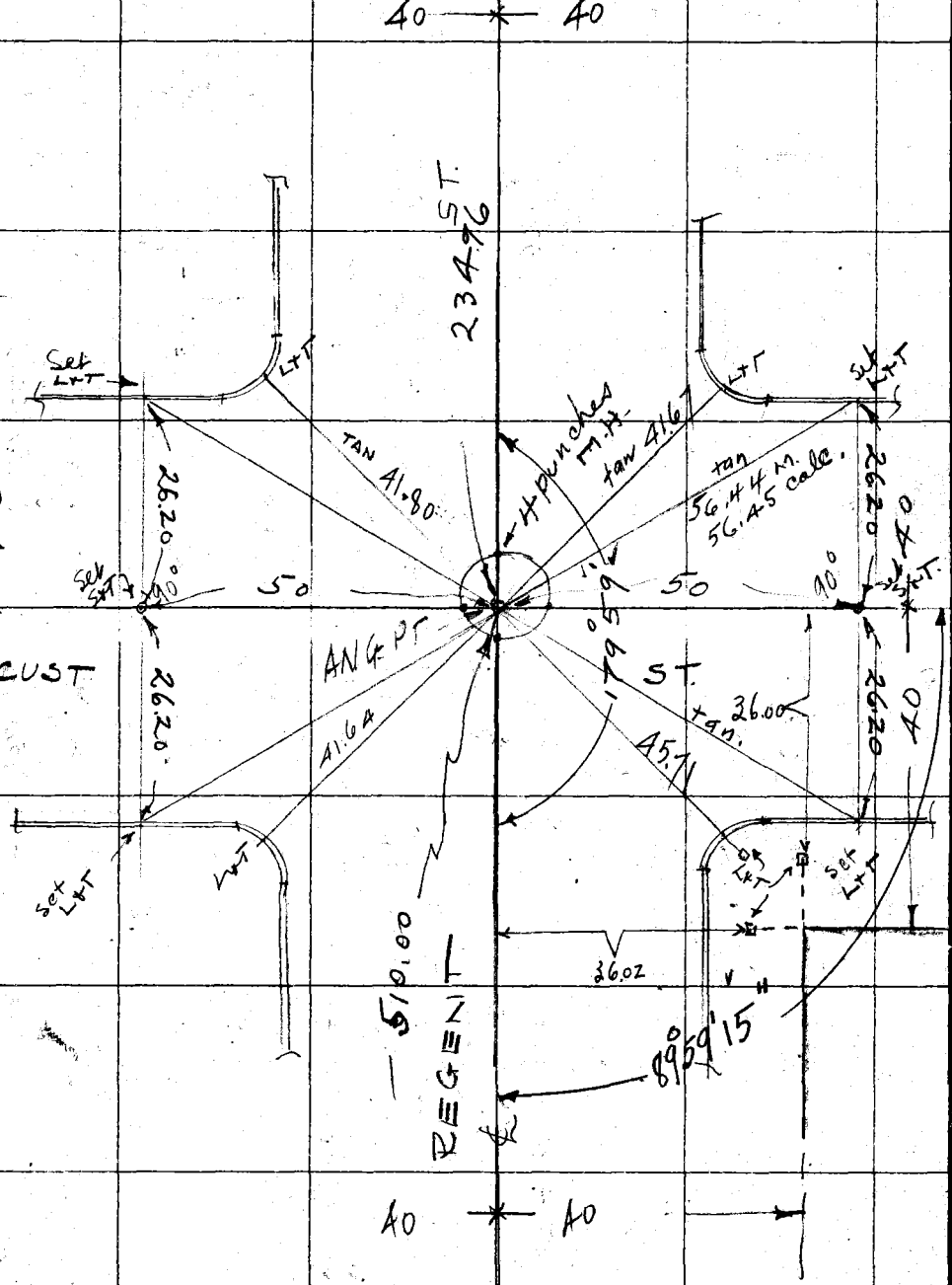

Top Pg. 31

RETURN TO
LOS ANGELES COUNTY SURVEYOR

Do not extend notes this side of this line

Note: ANY ADDITIONS OR CHANGES ON THIS SHEET MUST BE MADE OR CIRCLED IN Red. WITH DATE AND NAME OF PERSON MAKING CHANGE.

25-152

Bot. Pg. 36

Date 10/20/27 Notes by W Chief Party W F. B 295 PG. 34

Plotted by Ira Young
Date Jan. 1928
Map No. B-109
Planning Checked by D.M. Finley
Date Feb. 1928

W. O. No. 4443 D. S. O. No.
Location MADERA AVE
Surveyed by MORIN
Date 10/20/27
Indexed

Note: ANY ADDITIONS OR CHANGES ON THIS SHEET MUST BE MADE OR CIRCLED IN RED, WITH DATE AND NAME OF PERSON MAKING CHANGE.

Do not extend notes this side of dotted line

RETURN TO LOS ANGELES COUNTY SURVEYOR

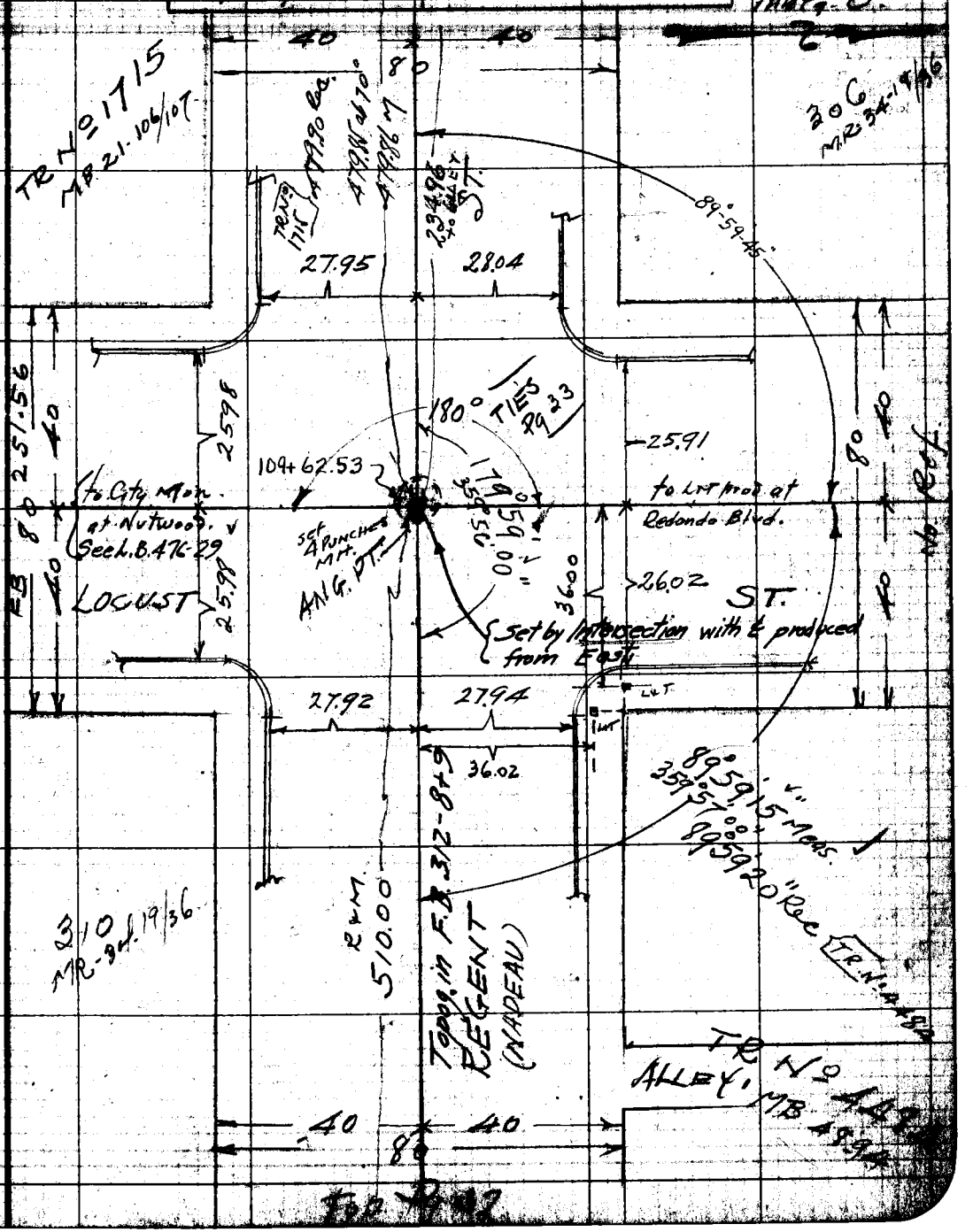

F.B. 295 Pg. 35 M Chief Party Notes by M Date 10/24/27

Bot Pg. 37

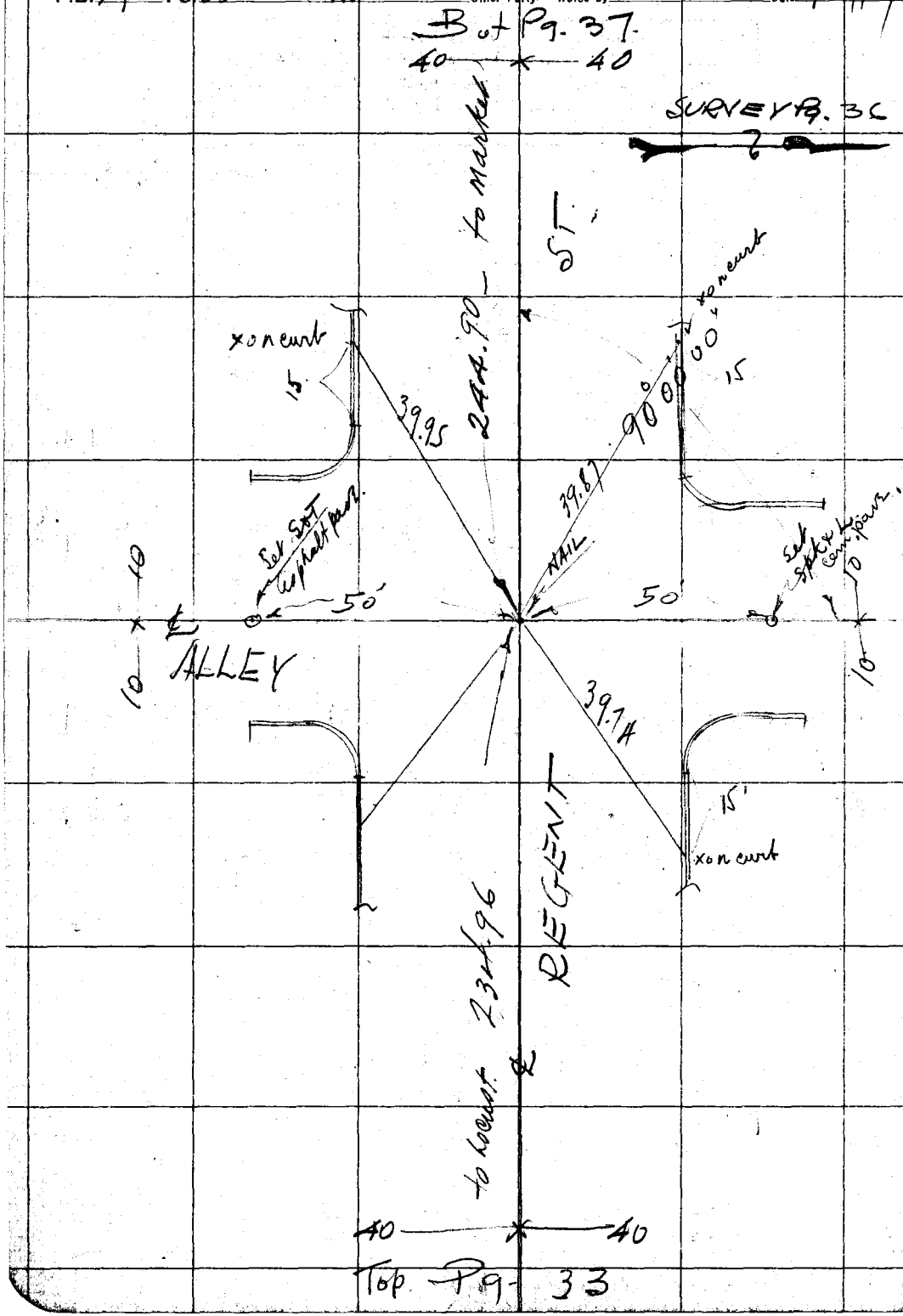

Top Pg. 33

RETURN TO
LOS ANGELES COUNTY SURVEYOR

Do not extend notes this side of this line

Note: ANY ADDITIONS OR CHANGES ON THIS SHEET MUST BE MADE OR CIRCLED IN Red. WITH DATE AND NAME OF PERSON MAKING CHANGE.

Bot. Pg. 38

Date 10/20/27 Notes by [illegible] Chief Party [illegible] F. B. 295 PG. 36

Plotted by Ira Young	W. O. No. 4143 B. S. O. No.
Date Jan. 1928	Location NADEAU AVE
Map No. B-109	Surveyed by MORINI
Plotting C'k'd by D.M. Finley	Date 10/20/27
Date Feb. 1928	Indexed

Title Pg. 0

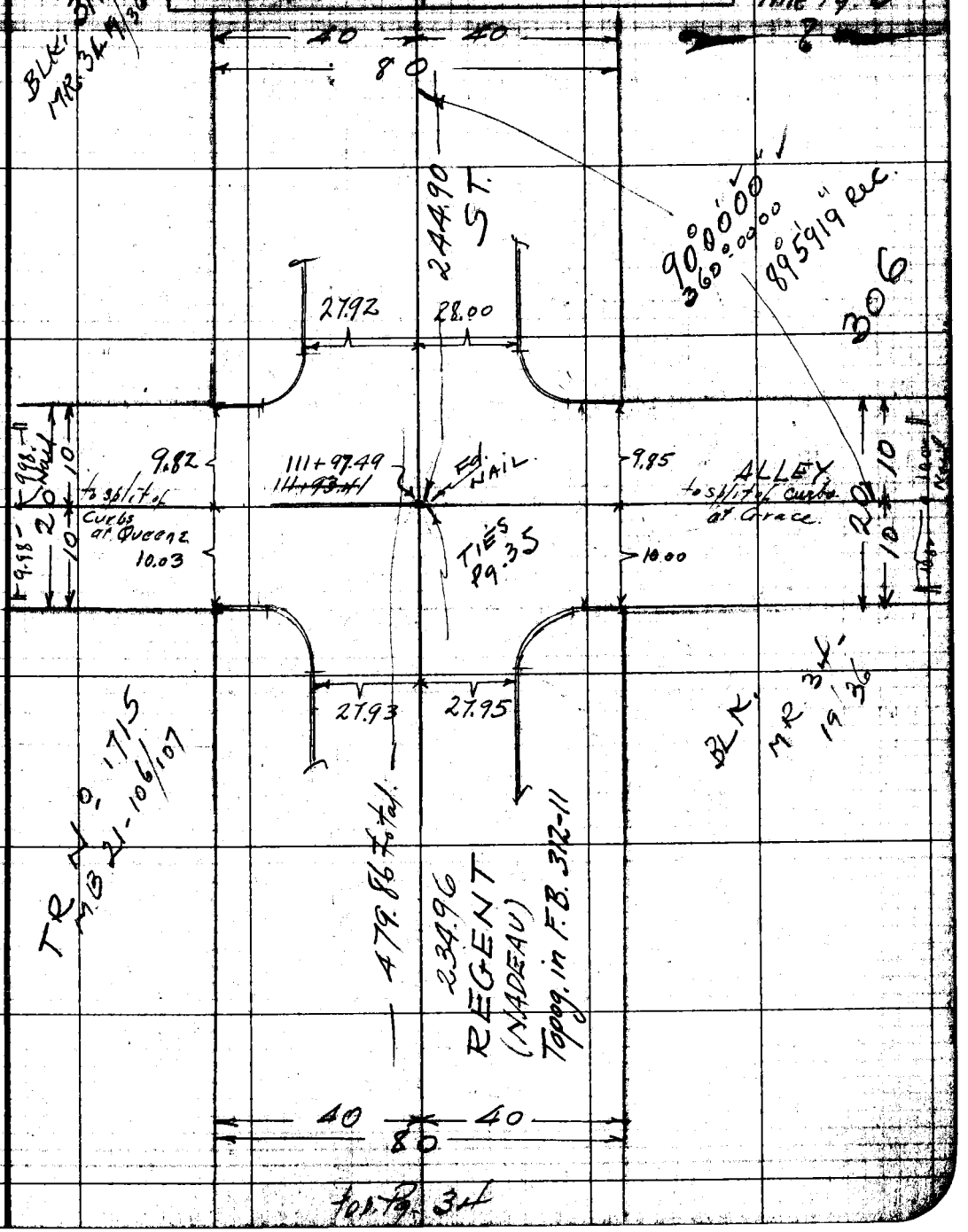

top Pg. 34

Notes: ANY ADDITIONS OR CHANGES ON THIS SHEET MUST BE MADE OR CIRCLED IN Red. WITH DATE AND NAME OF PERSON MAKING CHANGE.

RETURN TO LOS ANGELES COUNTY SURVEYOR

Do not extend notes this side of this line

F.B. 295 PG. 37 Chief Party Notes by Date

Bot Pg. 39 Survey Pg. 38

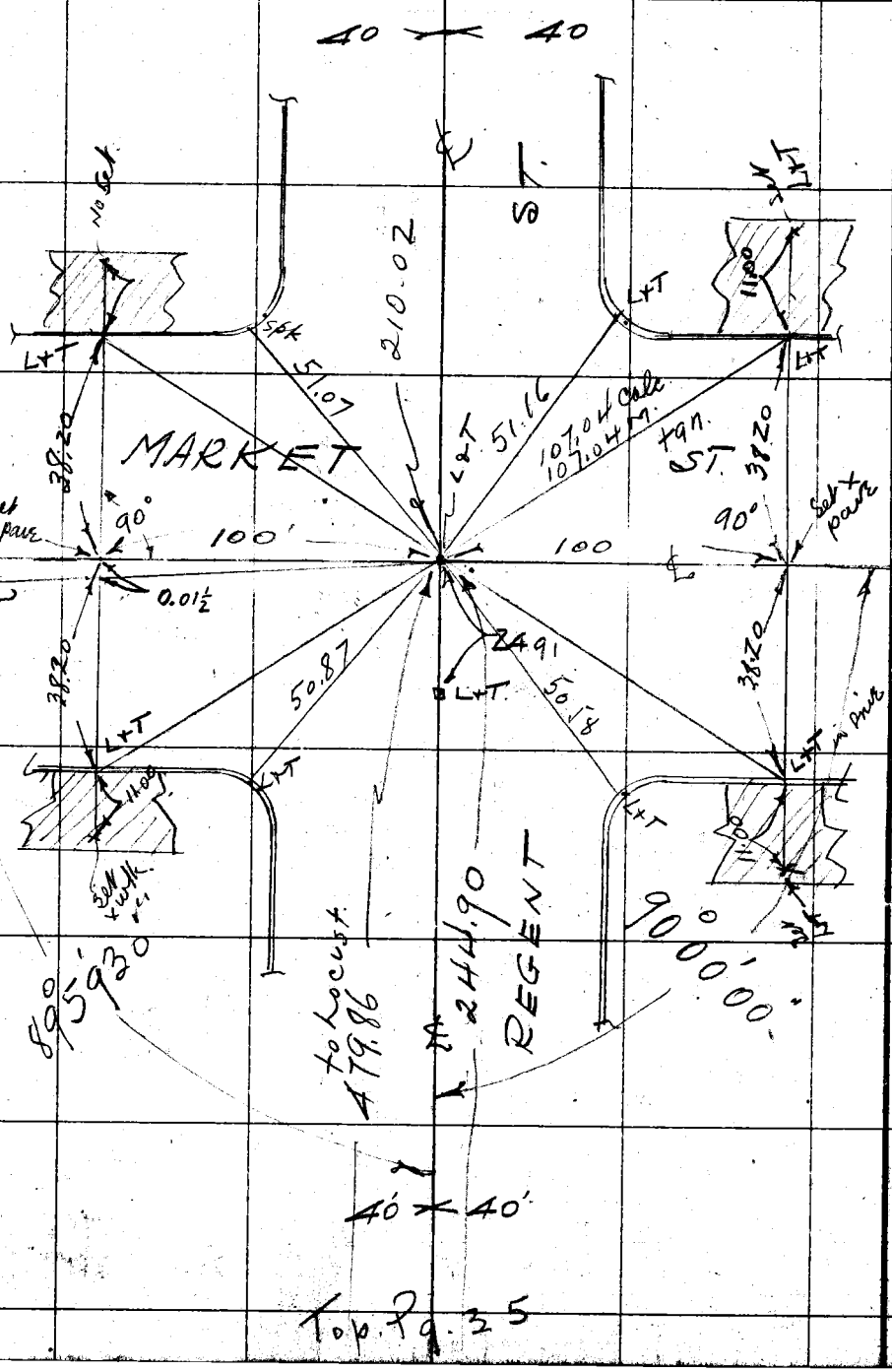

RETURN TO
LOS ANGELES COUNTY SURVEYOR

Do not extend notes this side of this line

Note: ANY ADDITIONS OR CHANGES ON THIS SHEET MUST BE MADE OR CIRCLED IN Red. WITH DATE AND NAME OF PERSON MAKING CHANGE.

Bot. Pg. 40

Date 10/20/27 Notes by W Chief Party W F. B. 295 PG. 38

Plotted by Ira Young	W. O. No. #143 B. S. O. No.
Date Jan. 1928	Location NADEAU
Map No. B-109	Surveyed by MORAN
Planning C'd'd by D. M. Finley	Date 10/20/27
Date Feb. 1928.	Indexed

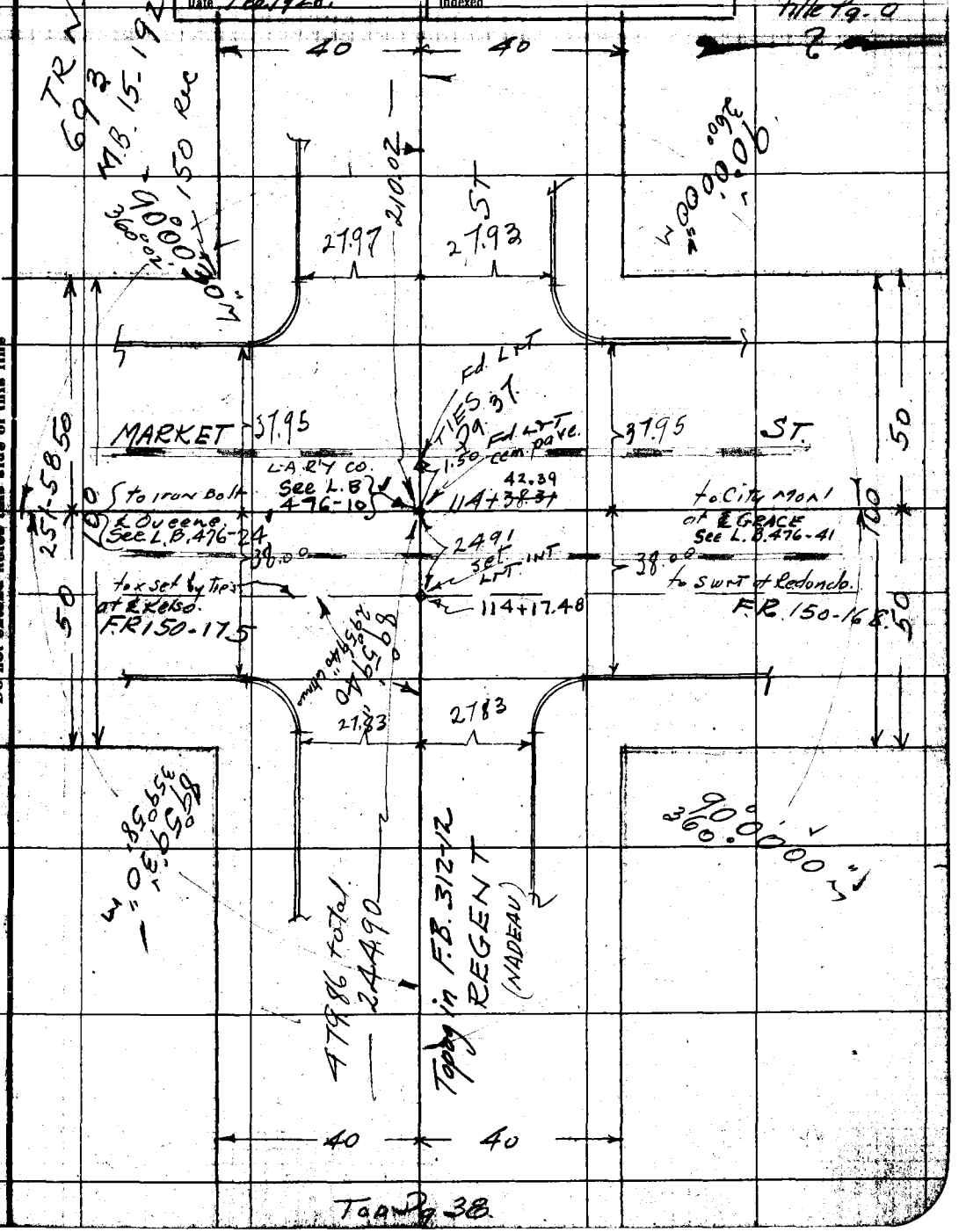

Notes: ANY ADDITIONS OR CHANGES ON THIS SHEET MUST BE MADE OR CIRCLED IN Red. WITH DATE AND NAME OF PERSON MAKING CHANGE.

Do not extend notes this side of this line

RETURN TO LOS ANGELES COUNTY SURVEYOR

Top Pg 38

F.B. 295 PG. 39 M Chief Party Notes by M Date 10/24/27

Bot. Pg-41

SURVEY Pg. 40

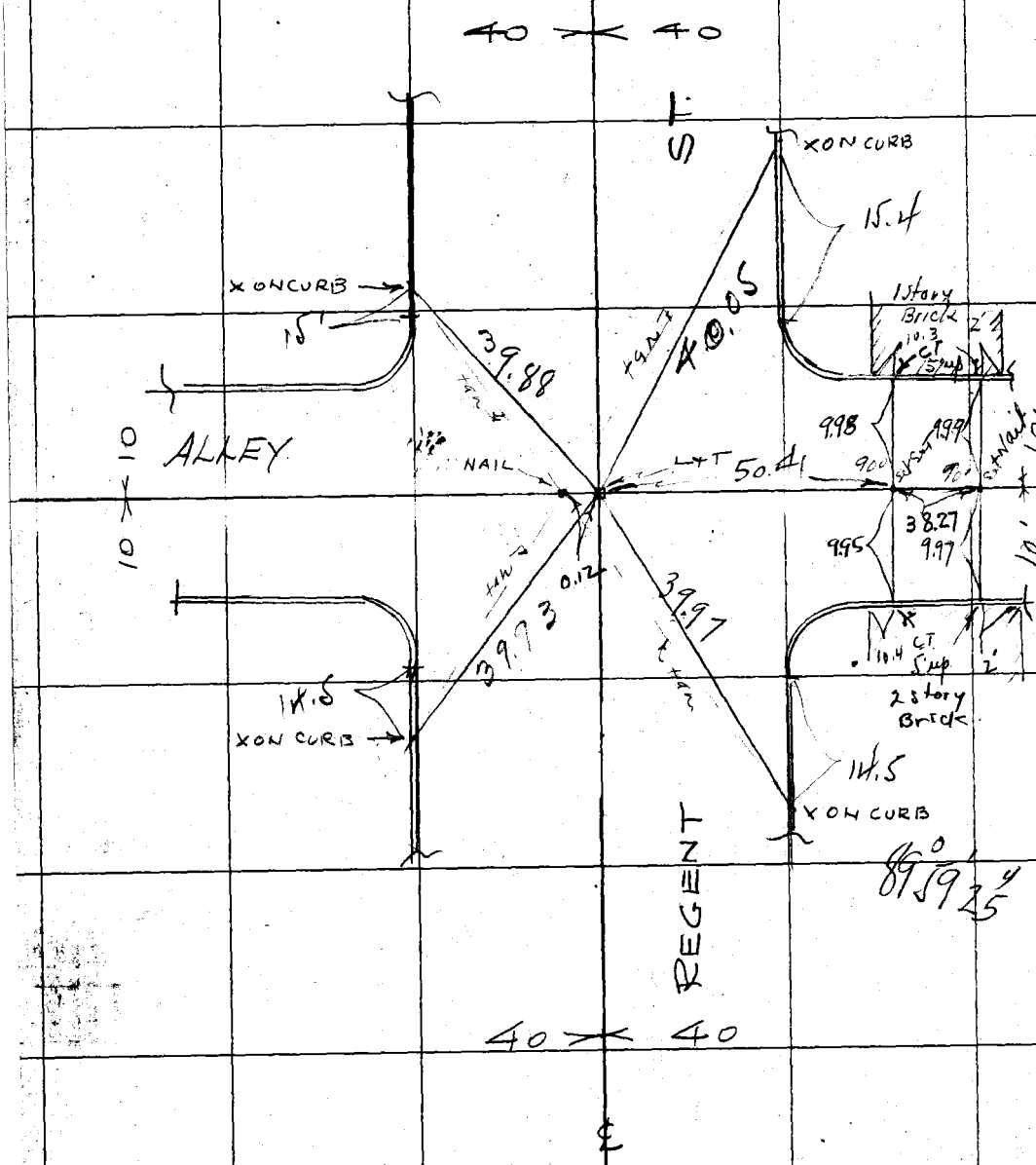

Top. Pg. 37

RETURN TO
LOS ANGELES COUNTY SURVEYOR

Do not extend notes this side of this line

Note: ANY ADDITIONS OR CHANGES ON THIS SHEET MUST BE MADE OR CIRCLED IN Red. WITH DATE AND NAME OF PERSON MAKING CHANGE.

Bot Pg. 42

Date _____ Notes by M Chief Party M F. B. 295 PG. 40

Plotted by: Ina Young	W. O. No. 4143 A. & O. No.
Date Jan. 1928	Location NADEAU AVE
Map No. B-109	Surveyed by MORIN
Plotting C'd by D.M. Farley	Date 10/20/27
Date Feb. 1928	Indexed

Note: ANY ADDITIONS OR CHANGES ON THIS SHEET MUST BE MADE OR CIRCLED IN Red. WITH DATE AND NAME OF PERSON MAKING CHANGE.

RETURN TO LOS ANGELES COUNTY SURVEYOR

Do not extend notes this side of this line

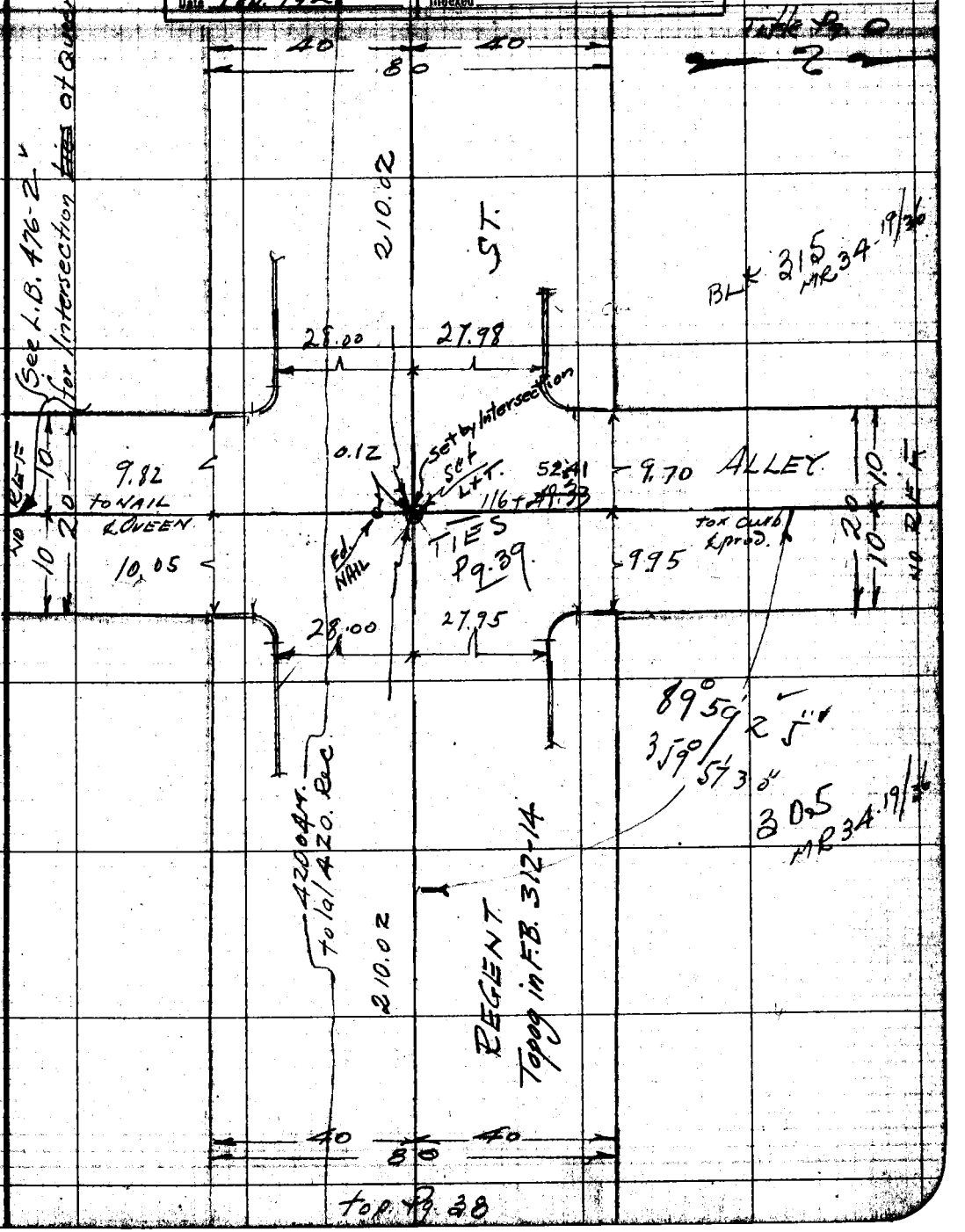

F.B. 295 PG 41 Chief Party Notes by Date

Bot Pg. 44

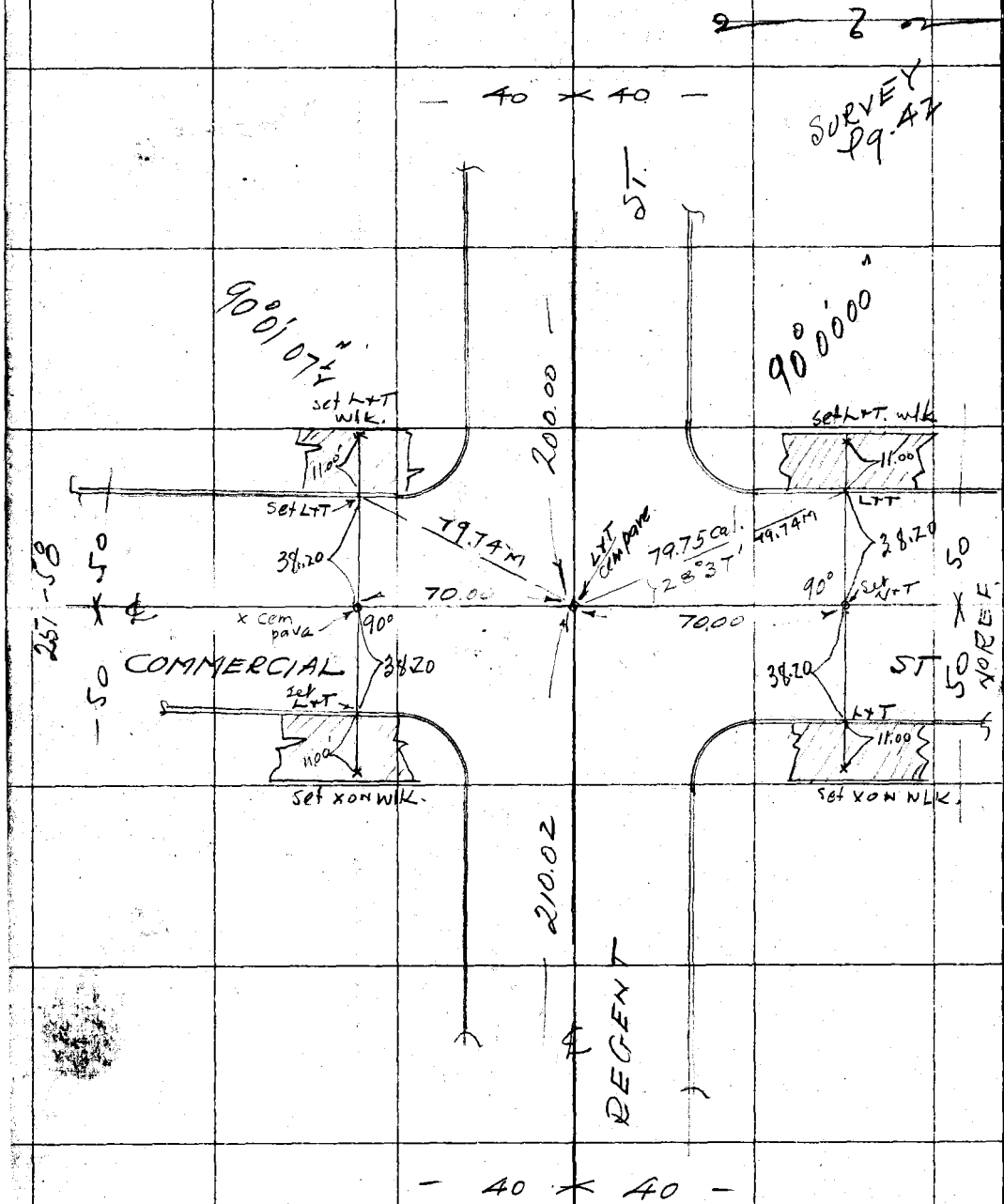

Top. Pg. 39

RETURN TO
LOS ANGELES COUNTY SURVEYOR

Do not extend notes this side of this line

Note: ANY ADDITIONS OR CHANGES ON THIS SHEET MUST BE MADE OR CIRCLED IN Red. WITH DATE AND NAME OF PERSON MAKING CHANGE.

Bot. Pg. 44

Date 10/20/27 Notes by m Chief Party m F. B. 295 PG. 42

Plotted by Ing. Young	W. O. No. O. S. O. No.
Date Jan. 1928.	Location
Map No. B-109.	Surveyed by
Plotting C'k'd by D.M. Finley	Date
Date Feb. 1928	Indexed

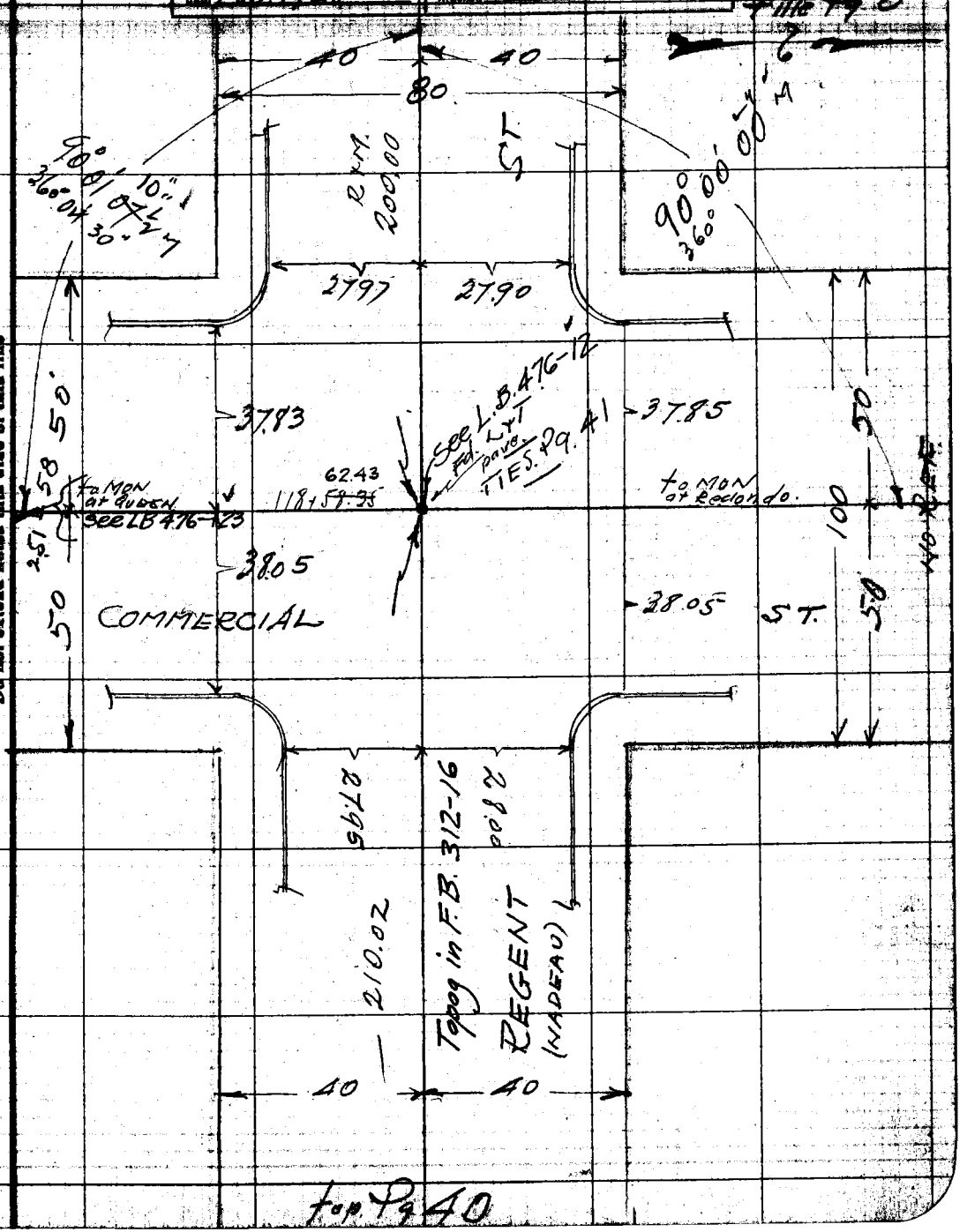

top Pg 40

Note: ANY ADDITIONS OR CHANGES ON THIS SHEET MUST BE MADE OR CIRCLED IN Red. WITH DATE AND NAME OF PERSON MAKING CHANGE.

RETURN TO LOS ANGELES COUNTY SURVEYOR

Do not extend notes this side of this line

F.B 295 PG. 43 W Chief Party Notes by MA Date 11/28/27

RETURN TO:

LOS ANGELES COUNTY SURVEYOR

Do not extend notes this side of this line

Note: ANY ADDITIONS OR CHANGES ON THIS SHEET MUST BE MADE OR CIRCLED IN Red. WITH DATE AND NAME OF PERSON MAKING CHANGE.

Bot. Pg. 46

Date 10/20/27 Notes by [illegible] Chief Party [illegible] F. BK. 295 PG. 44

Plotted by Ira Young	W. O. No. M43
Date Jan. 1928	Location Nadeau Ave.
Map No. B-109	Surveyed by MORIN
Plotting C'd by D.M. Finley	Date 10/20/27
Date Feb. 1928	Indexed

Title Pg. 0

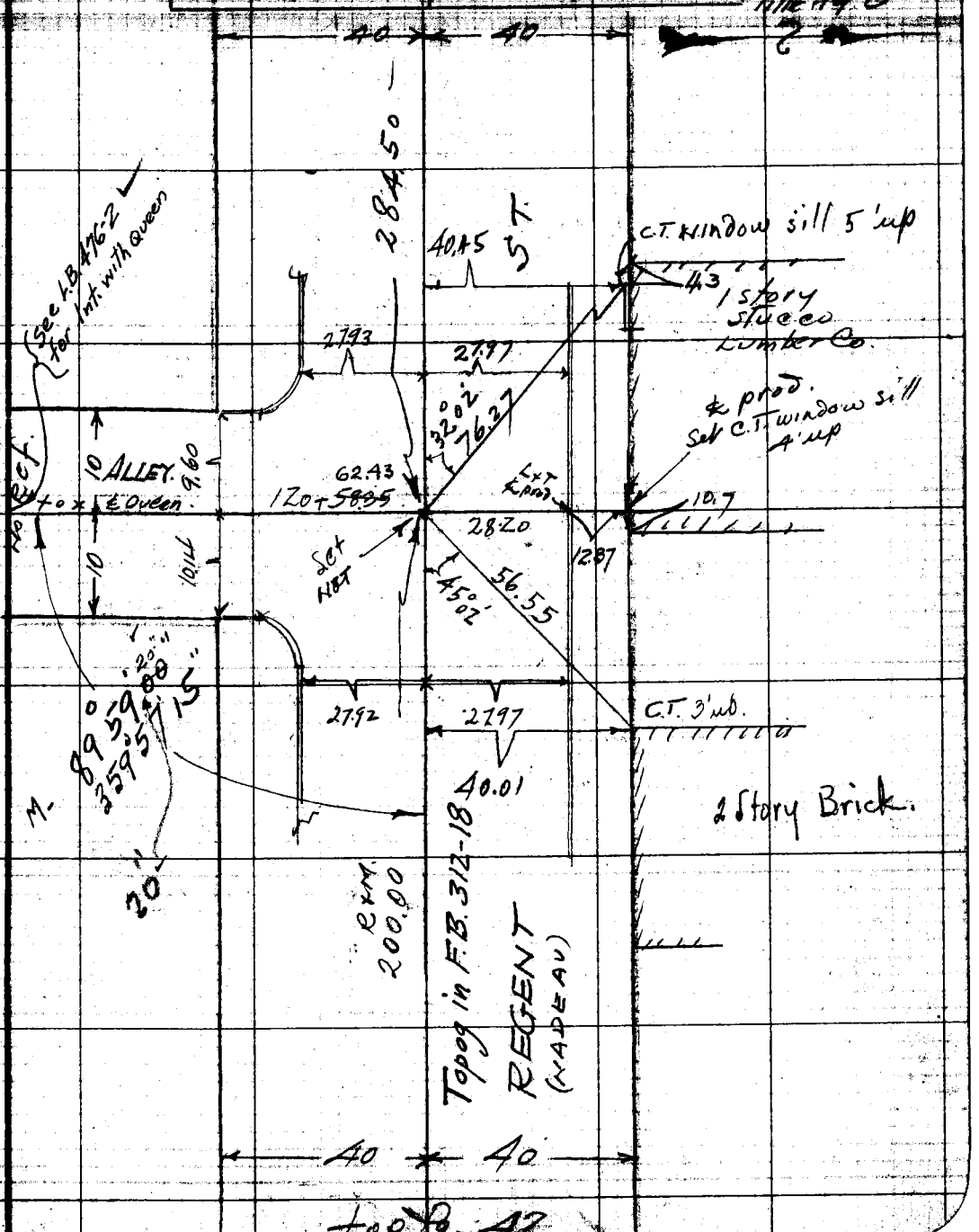

Top Pg. 42

Notes: ANY ADDITIONS OR CHANGES ON THIS SHEET MUST BE MADE OR CIRCLED IN Red. WITH DATE AND NAME OF PERSON MAKING CHANGE.

RETURN TO LOS ANGELES COUNTY SURVEYOR

Do not extend notes this side of this line

F.B. 295 PG. 45 Chief Party TW Notes by TW Date 10/26/27

Bot Pg 47

SURVEY Pg 46.

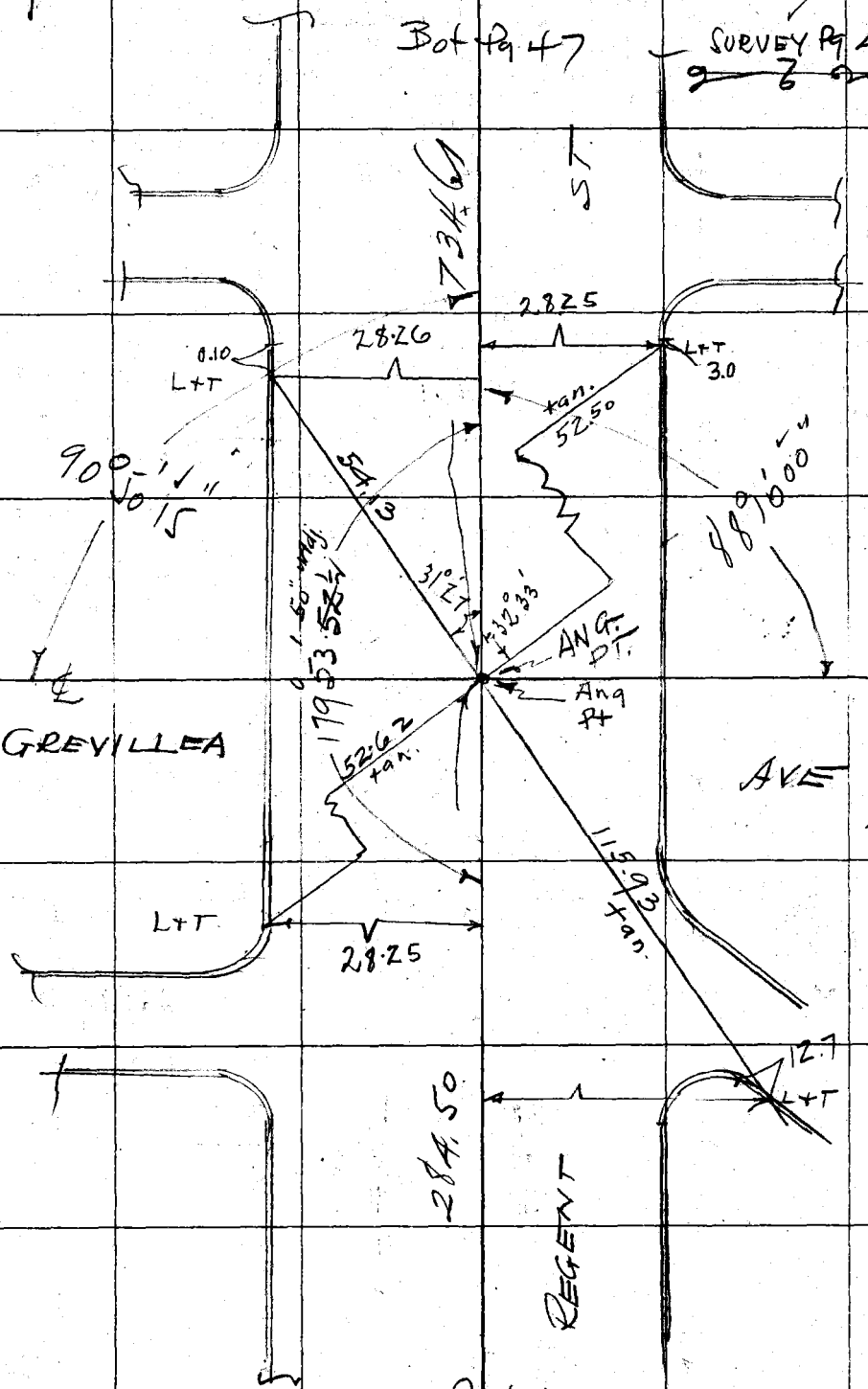

Top Pg 44

RETURN TO
LOS ANGELES COUNTY SURVEYOR
Do not extend notes this side of this line

Notes ANY ADDITIONS OR CHANGES ON THIS SHEET MUST BE MADE OR CIRCLED IN Red. WITH DATE AND NAME OF PERSON MAKING CHANGE.

Bot Pg. 48

Date 10/20/27 Notes by [illegible] Chief Party [illegible] F. B. 295 Pg. 46

Plotted by [illegible]	W. O. No. [illegible]
Date Jan. 1928	Location NADEAU
Map No. B-109	Surveyed by MORIN
Plotting C & G by [illegible]	Date
Date Feb. 1928	Indexed

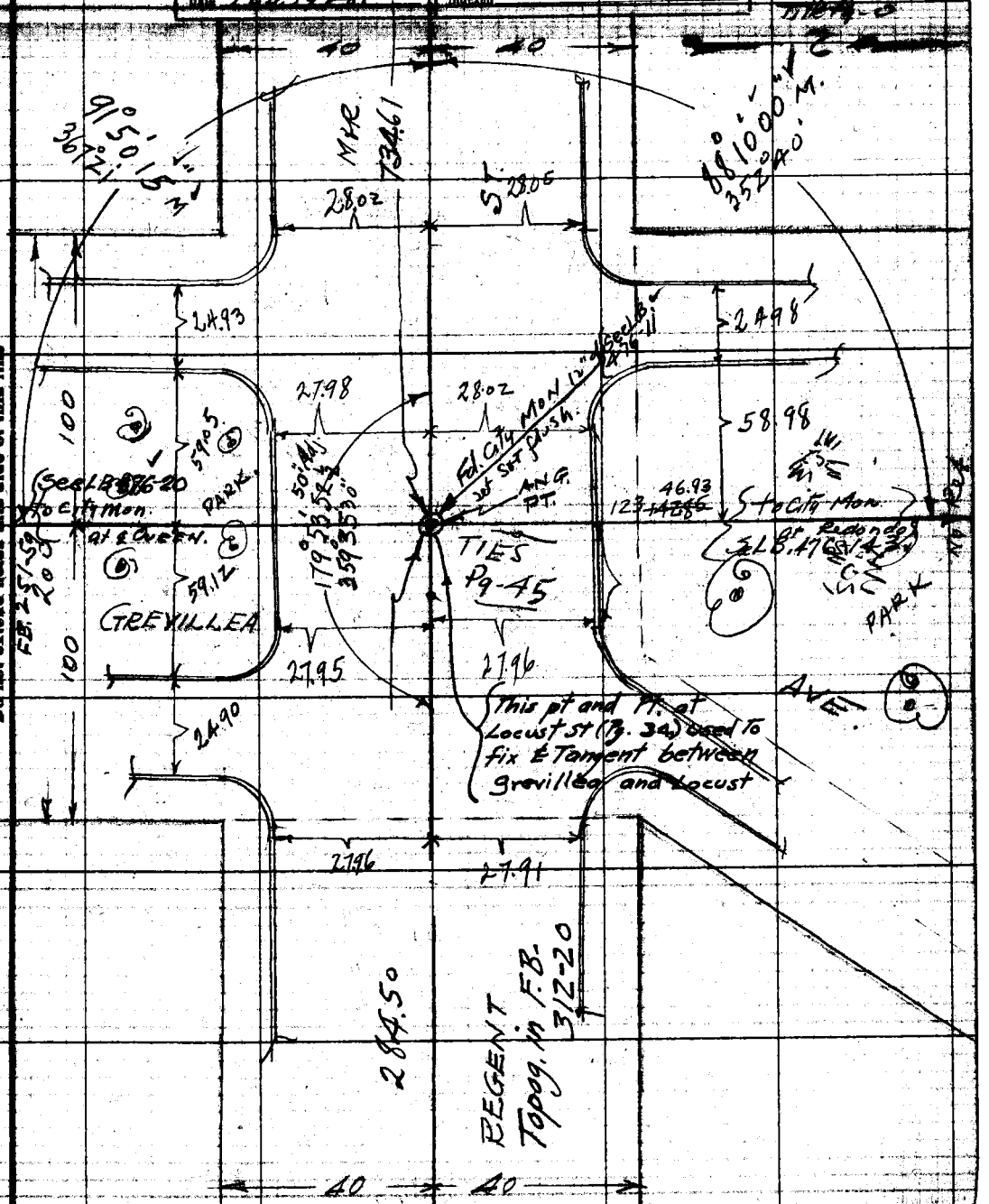

Top Pg. 44

Notes: ANY ADDITIONS OR CHANGES ON THIS SHEET MUST BE MADE OR CIRCLED IN Red. WITH DATE AND NAME OF PERSON MAKING CHANGE.

RETURN TO LOS ANGELES COUNTY SURVEYOR

Do not extend notes this side of this line

F.B. 295 PG. 47 Chief Party Notes by Date 10/8/27

Bot Pg. 49

20

SURVEY Pg. 48

6

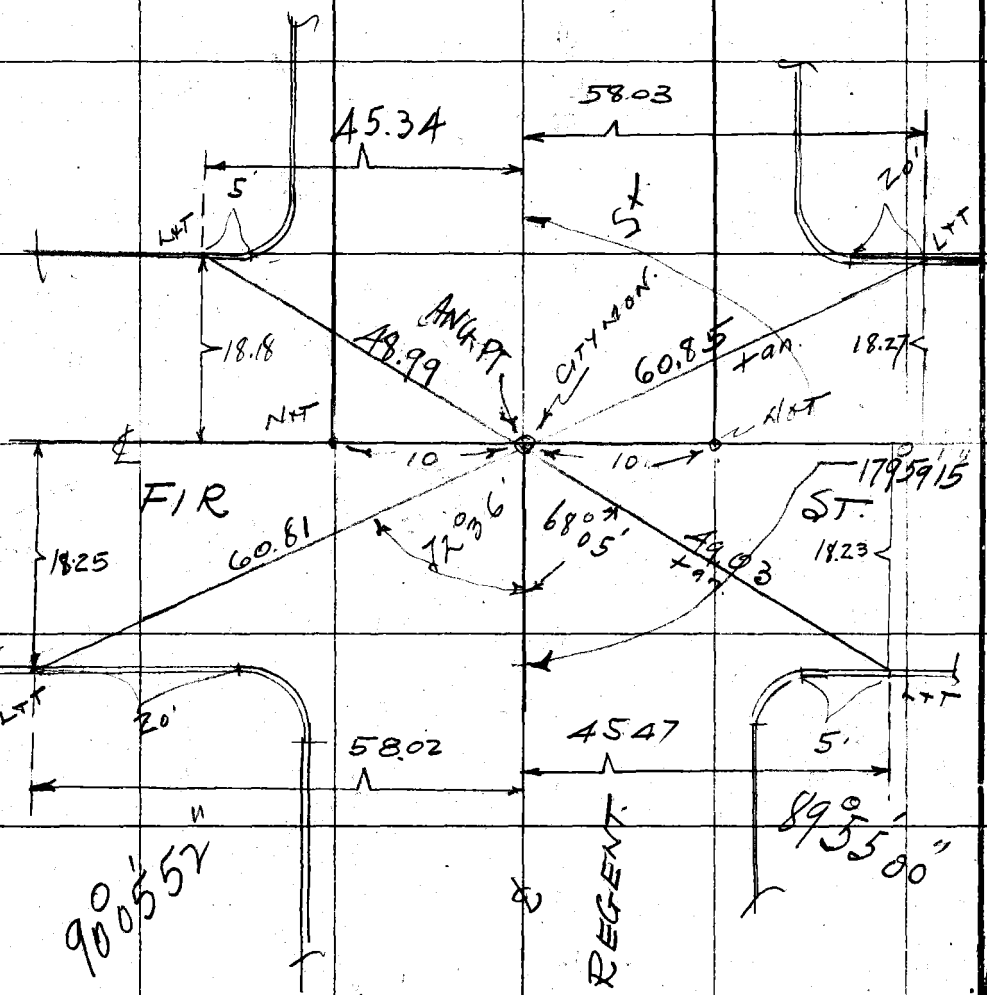

Top Pg. 45

RETURN TO
LOS ANGELES COUNTY SURVEYOR
Do not extend notes this side of this line

Note: ANY ADDITIONS OR CHANGES ON THIS SHEET MUST BE MADE OR CIRCLED IN Red. WITH DATE AND NAME OF PERSON MAKING CHANGE.

Bot Pg. 50

Date 10/25/27 Notes by M Chief Party M F. B. 295 PG. 48

Plotted by Ira Young	W. O. No. 4143 D. S. O. No.
Date Jan. 1928.	Location NADEAU
Map No. B-109	Surveyed by MORIN.
Plotting C'k'd by D.M. Finley	Date
Date Feb. 1928.	Indexed

Tille Pg. 0

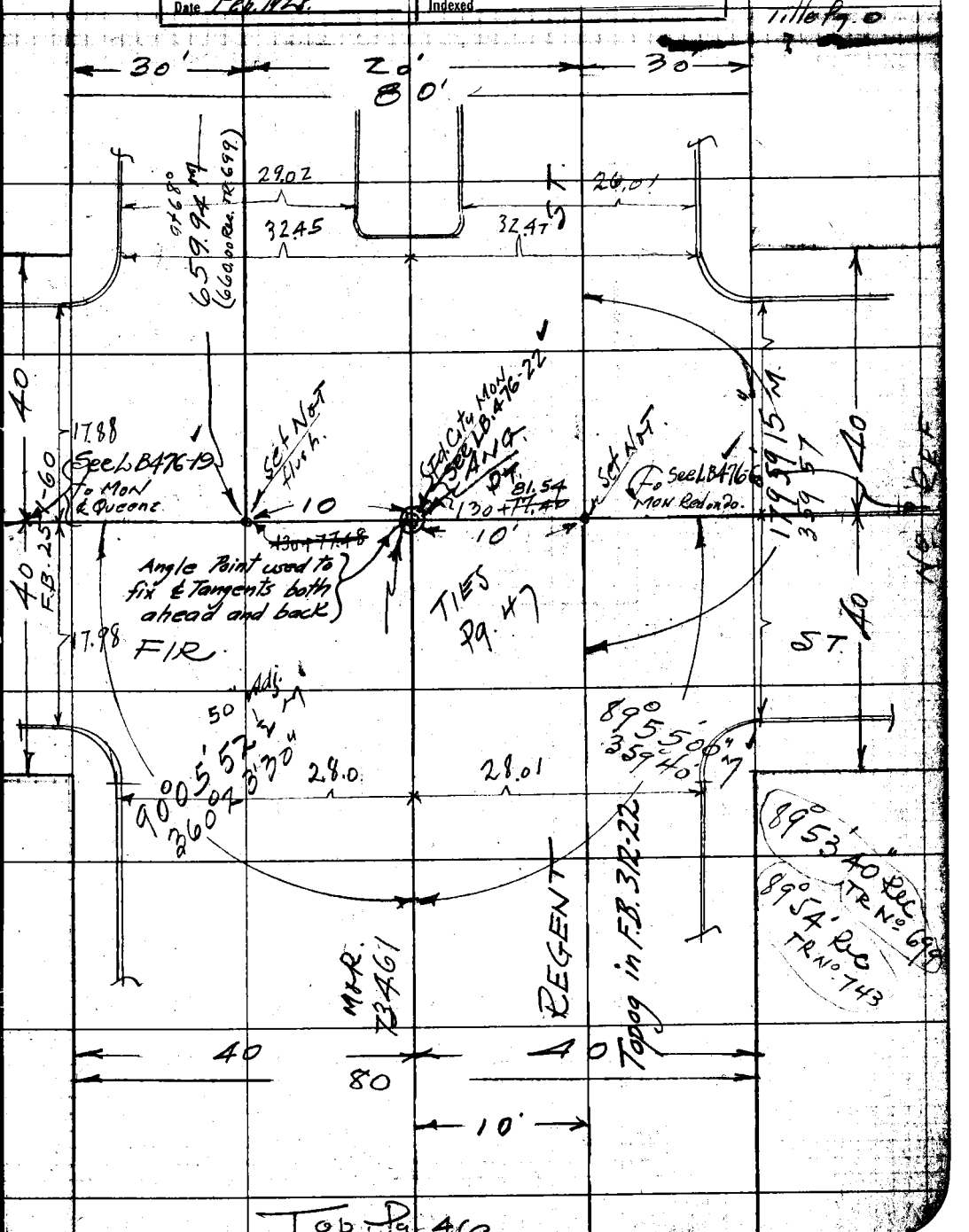

Top Pg. 46

Note: ANY ADDITIONS OR CHANGES ON THIS SHEET MUST BE MADE OR CIRCLED IN Red. WITH DATE AND NAME OF PERSON MAKING CHANGE.

Do not extend notes this side of this line

RETURN TO LOS ANGELES COUNTY SURVEYOR

F.B. 295 Pg. 49 W Chief Party Notes by W Date 10/27/27

Bot Pg. 51

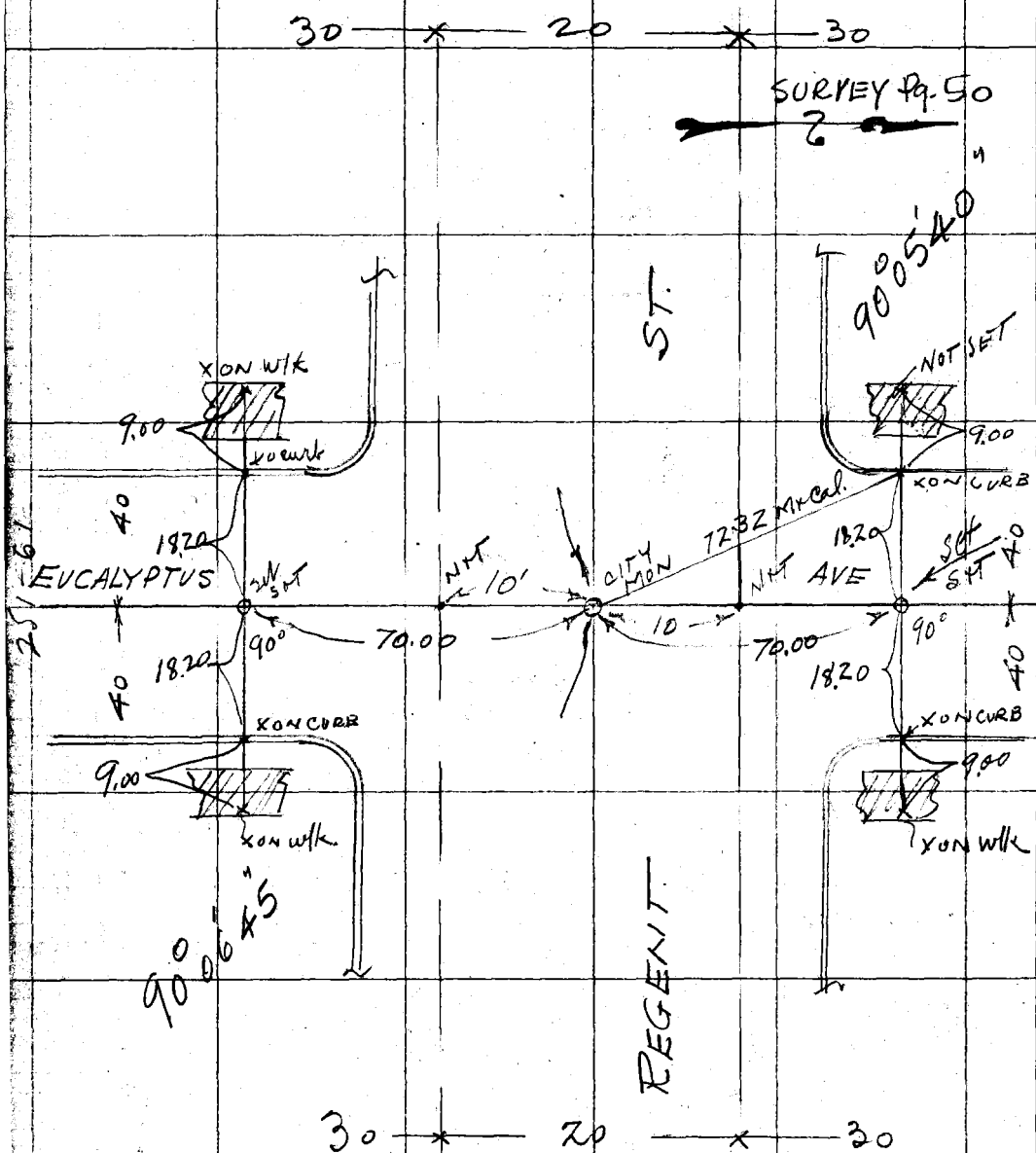

top Pg. 47

RETURN TO
LOS ANGELES COUNTY SURVEYOR

Do not extend notes this side of this line

Note: ANY ADDITIONS OR CHANGES ON THIS SHEET MUST BE MADE OR CIRCLED IN Red. WITH DATE AND NAME OF PERSON MAKING CHANGE.

B of Pg-52

Date 10/26/27 Notes by W Chief Party W F. B 295 PG. 50

Plotted by Ira Young
Date Jan. 1928
Map No. B-109
Plotting C'k'd by D.M. Flaky
Date Feb. 1928

W. O. No. H143 D. S. O. No.
Location NADEAU
Surveyed by MORIN
Date 10/26/27
Indexed

Title Pg-0

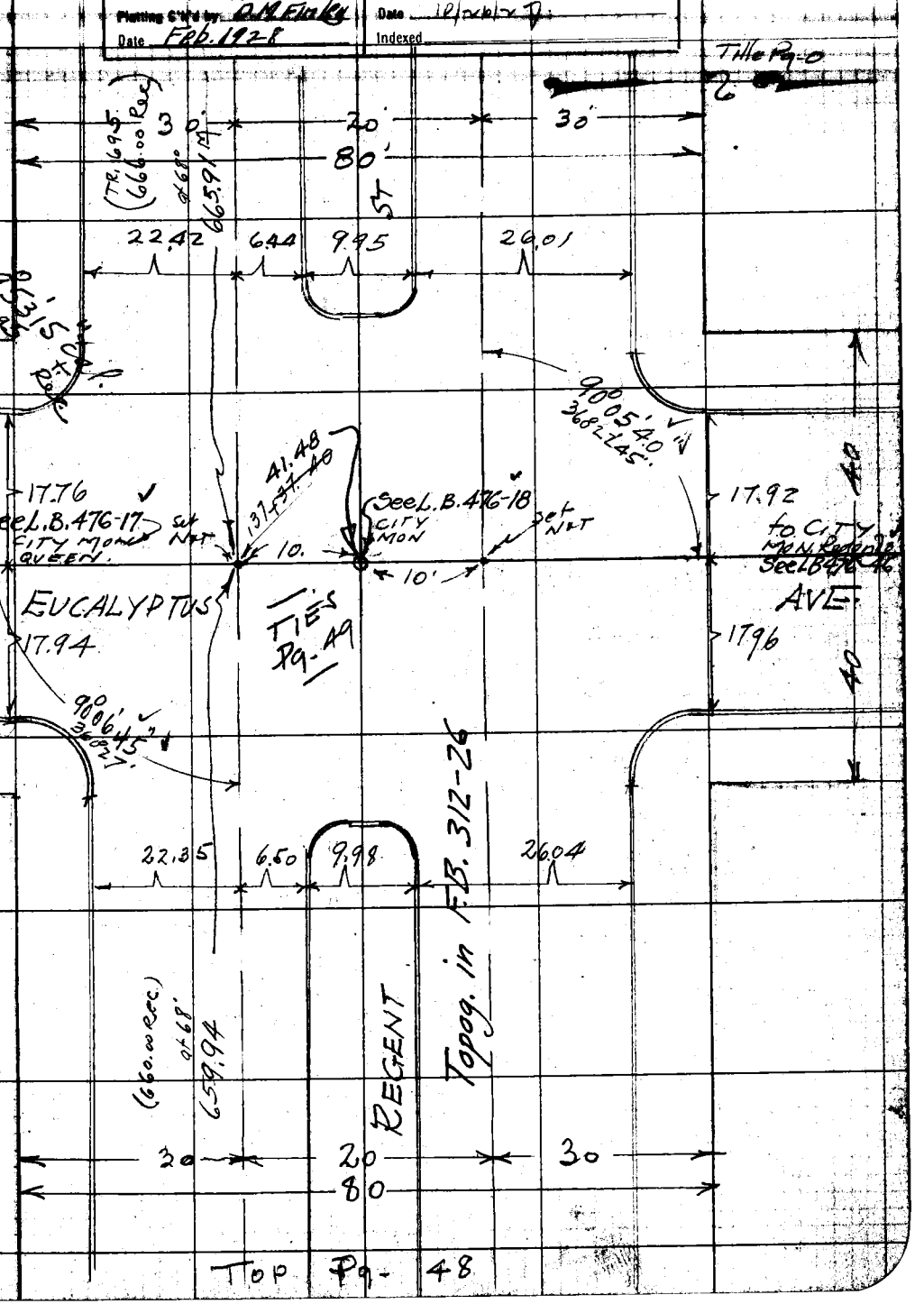

Top Pg-48

Notes: ANY ADDITIONS OR CHANGES ON THIS SHEET MUST BE MADE OR CIRCLED IN Red. WITH DATE AND NAME OF PERSON MAKING CHANGE.

Do not extend notes this side of this line

RETURN TO LOS ANGELES COUNTY SURVEYOR

F.B. 295 PG. 51 Chief Party Notes by Date 10/28/27

Bot Pg. 53

SURVEY Pg. 52

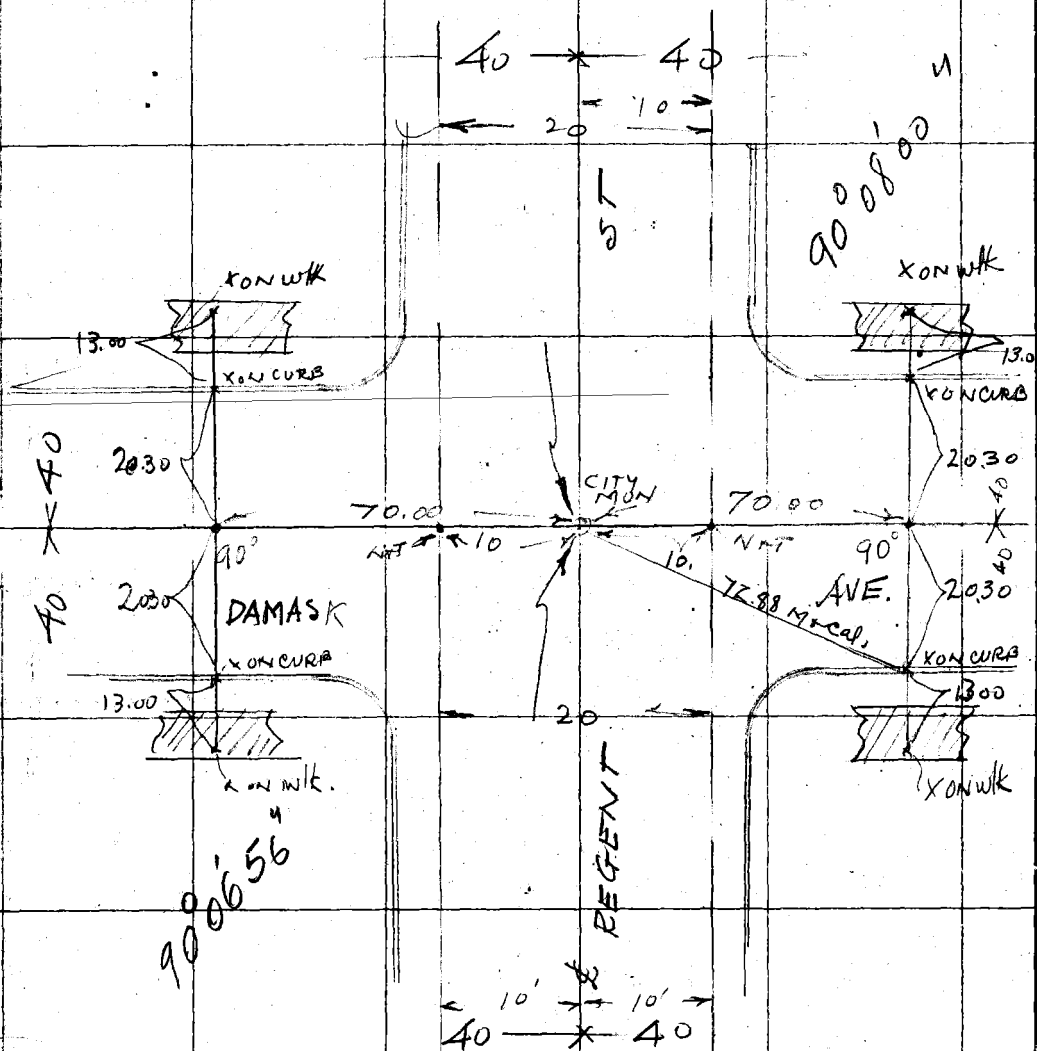

top Pg. 49

RETURN TO
LOS ANGELES COUNTY SURVEYOR

Do not extend notes this side of this line

Notes: ANY ADDITIONS OR CHANGES ON THIS SHEET MUST BE MADE OR CIRCLED IN Red. WITH DATE AND NAME OF PERSON MAKING CHANGE.

Bot. Pg. 54

Date 10/28/27 Notes by M Chief Party M F. B. 295 PG. 52

Plotted by Ira Young	W. O. No. 4143 D. S. O. No.
Date Jan. 1928	Location NADEAU AVE
Map No. B-109	Surveyed by MORIN
Plotting C'k'd by D.M. Finley	Date 10/28/27
Date Feb. 1928	Indexed

TR No 697 MB. 15-200

Title Pg. 0

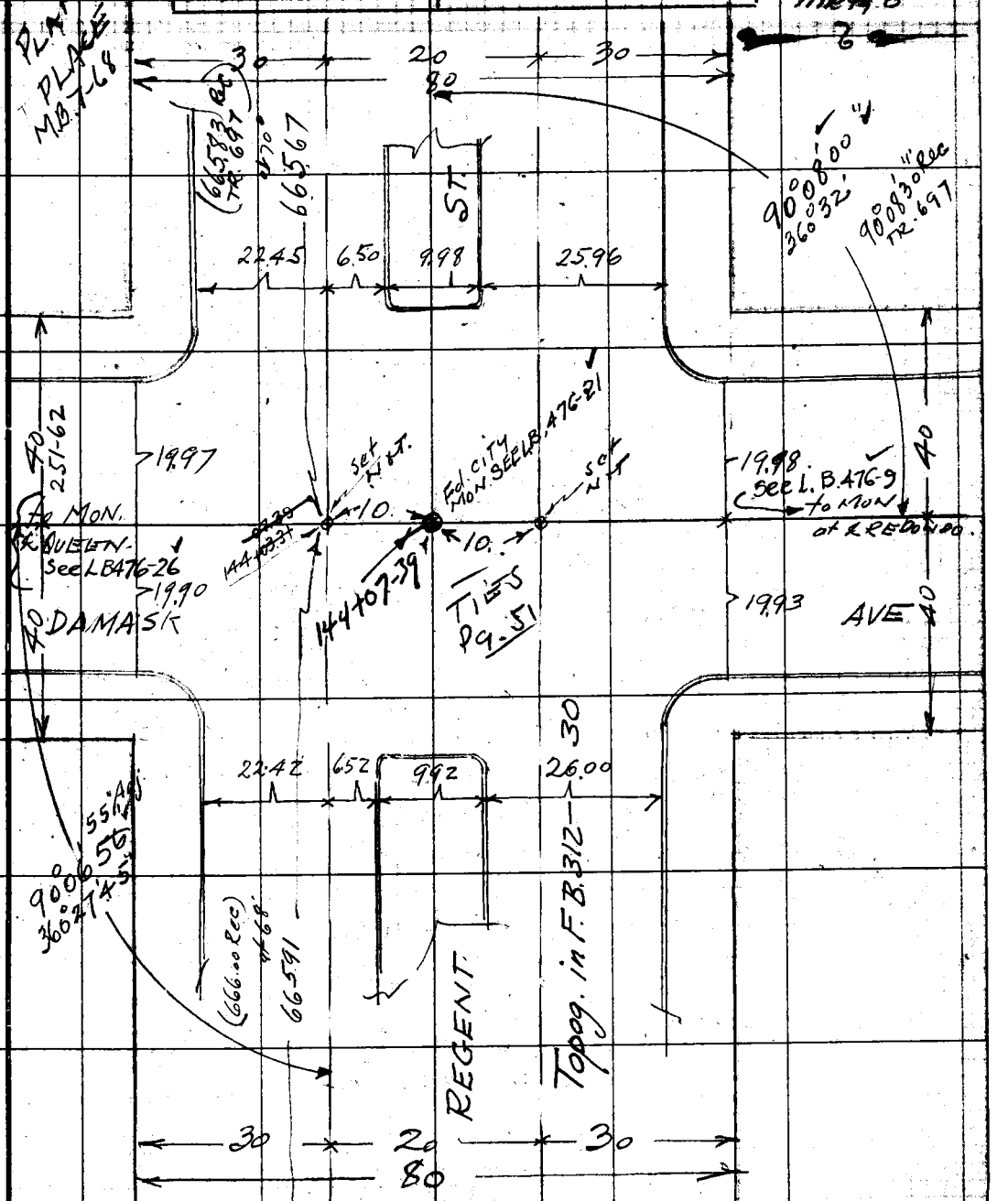

top Pg. 50

Note: ANY ADDITIONS OR CHANGES ON THIS SHEET MUST BE MADE OR CIRCLED IN Red. WITH DATE AND NAME OF PERSON MAKING CHANGE.

Do not extend notes this side of this line

RETURN TO LOS ANGELES COUNTY SURVEYOR

F.B. 295 PG. 53 m Chief Party Notes by m Date 10/31/27

Bot Pg. 55

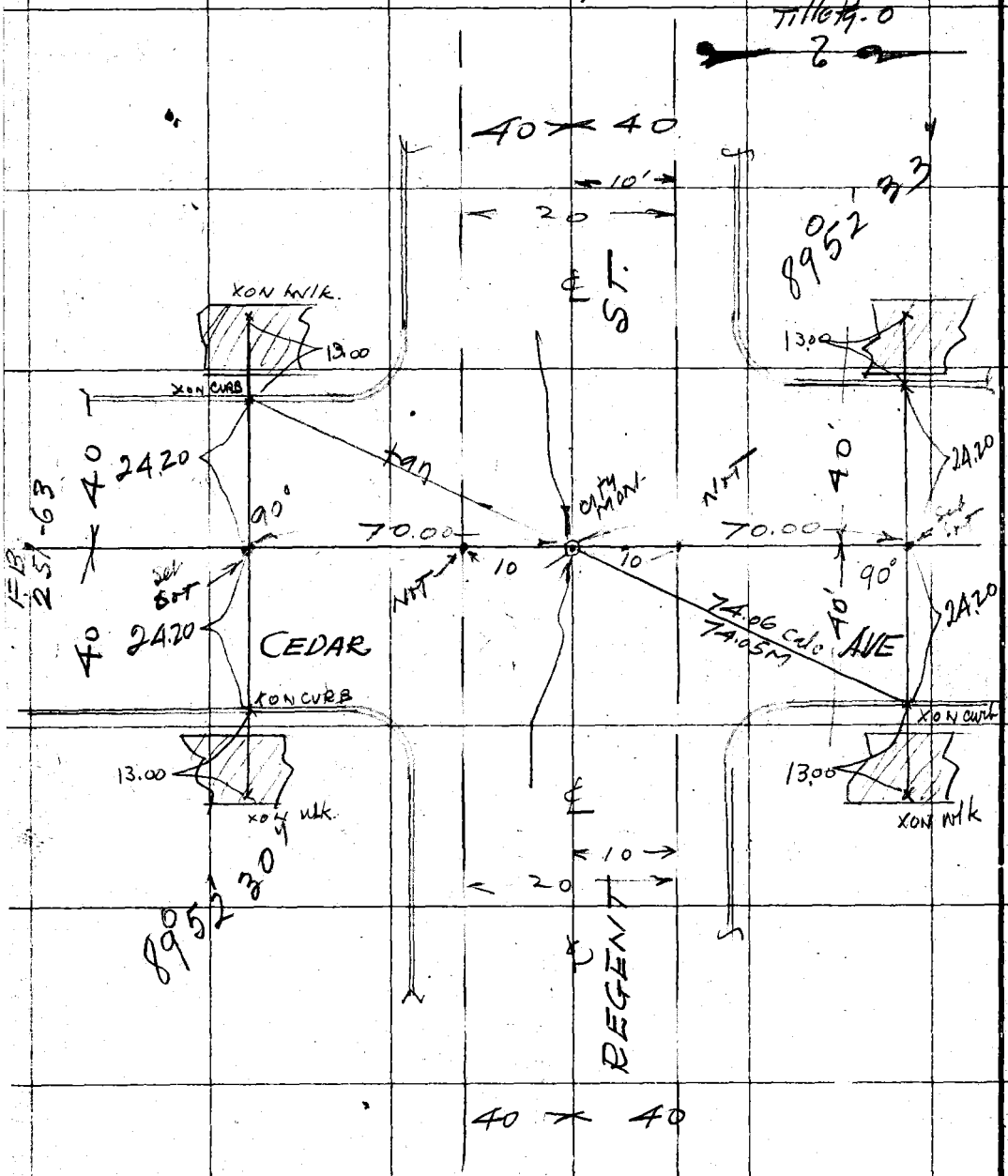

top Pg. 51

RETURN TO
LOS ANGELES COUNTY SURVEYOR

Do not extend notes this side of this line

Note: ANY ADDITIONS OR CHANGES ON THIS SHEET MUST BE MADE OR CIRCLED IN Red. WITH DATE AND NAME OF PERSON MAKING CHANGE.

Bot Pg-56

Date 10/28/27 Notes by M Chief Party M F. B 295 PG. 54

Plotted by Ina Young	W. O. No. 4143 B. & O. No.
Date Jan 1928	Location NADEAU
Map No. B-109	Surveyed by MORIN
Plotting C'k'd by D.M. Finley	Date 10/28/27
Date Feb 1928	Indexed

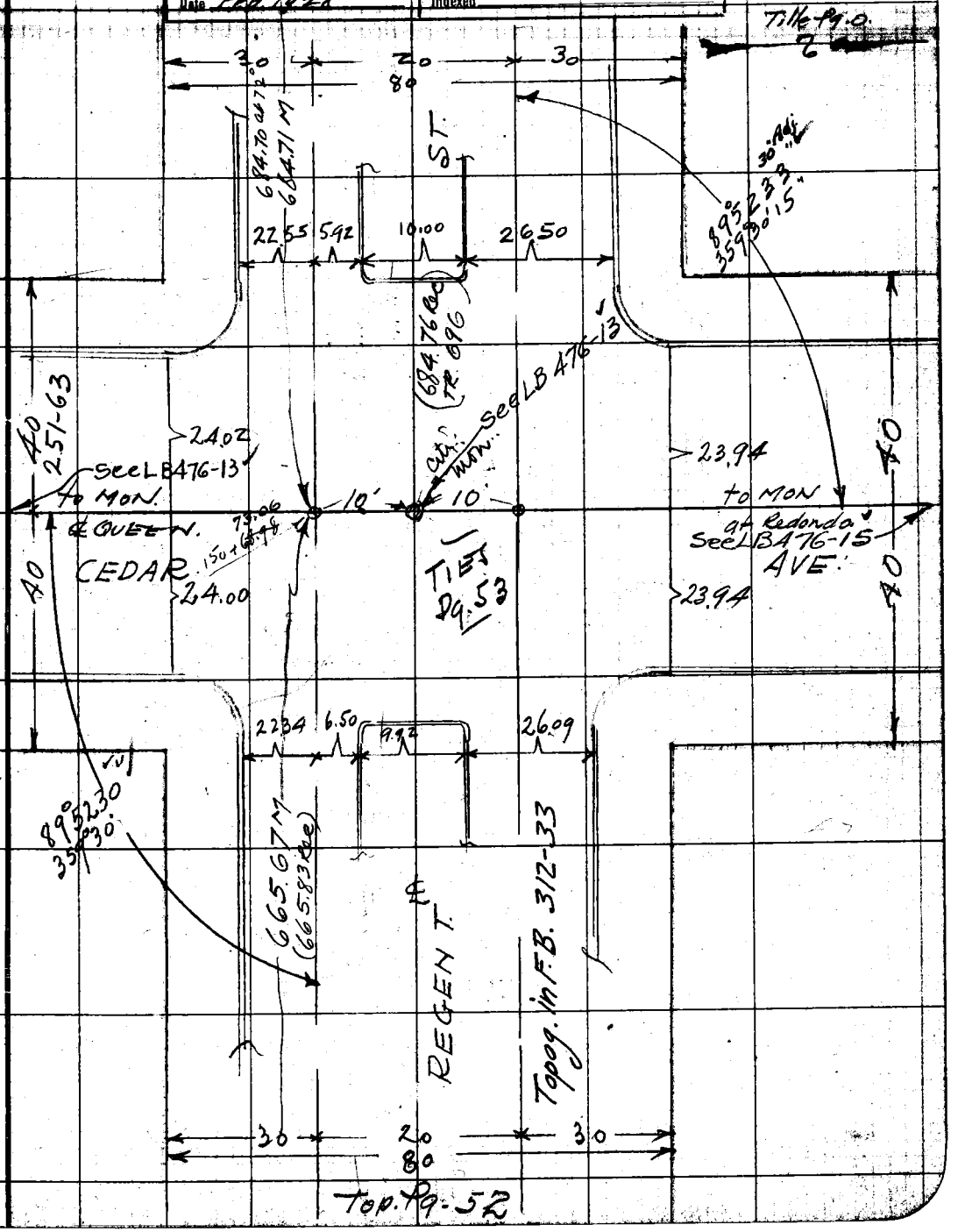

Note: ANY ADDITIONS OR CHANGES ON THIS SHEET MUST BE MADE OR CIRCLED IN Red. WITH DATE AND NAME OF PERSON MAKING CHANGE.

Do not extend notes this side of this line

RETURN TO LOS ANGELES COUNTY SURVEYOR

F.B. 295 Pg. 55 Chief Party Notes by Date 10/31/27

SURVEY Pg. 56

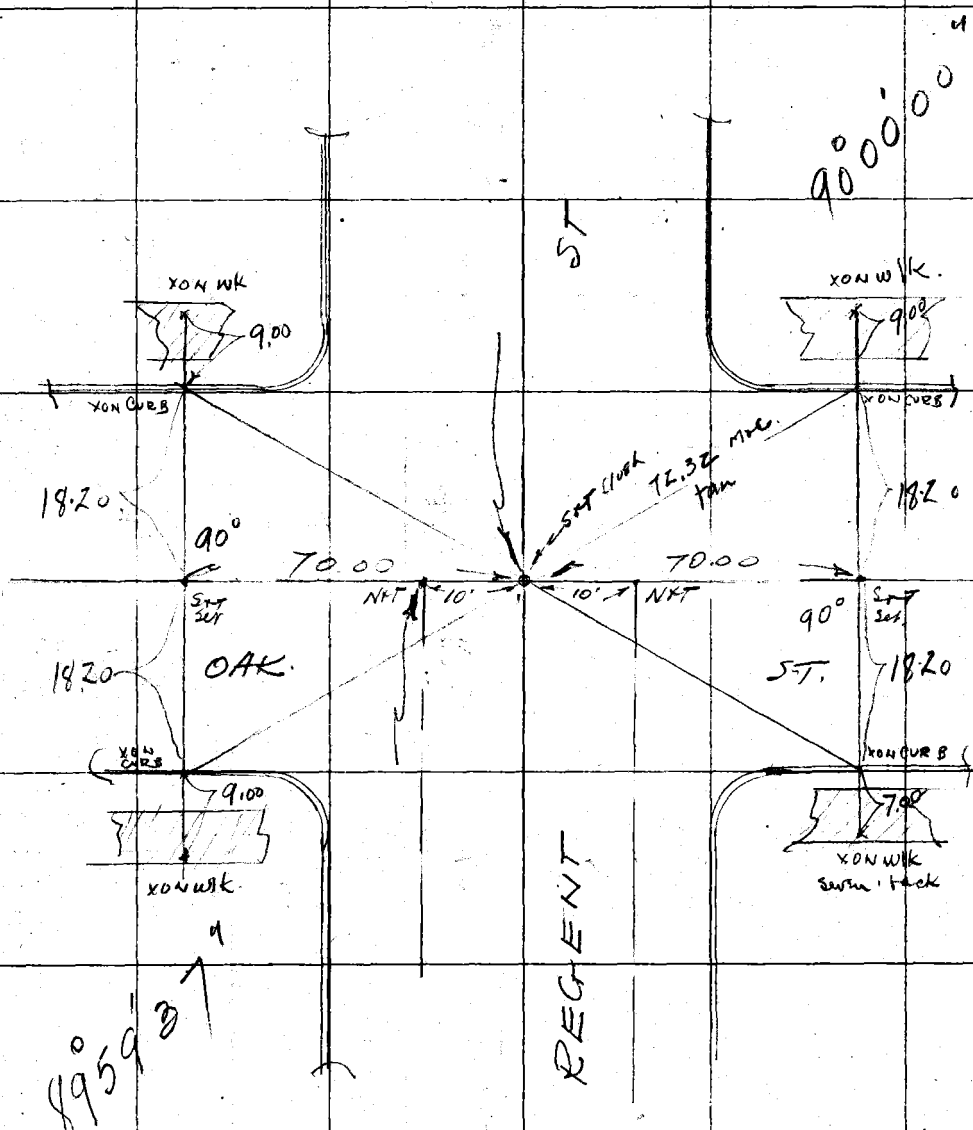

RETURN TO
LOS ANGELES COUNTY SURVEYOR

Do not extend notes this side of this line

Notes: ANY ADDITIONS OR CHANGES ON THIS SHEET MUST BE MADE OR CIRCLED IN Red. WITH DATE AND NAME OF PERSON MAKING CHANGE.

Bot Pg. 58

Date 10/31/27 Notes by [illegible] Chief Party [illegible] F. B 295 PG. 56

Plotted by Ira Young	Wt. & No. HW 3 B. & O. No.
Date Jan. 1928	Location NADEAU
Map No. B-109	Surveyed by MORIN
Plotting C'k'd by D. M. Finley	Date 10/31/27
Date Feb. 1928	Indexed

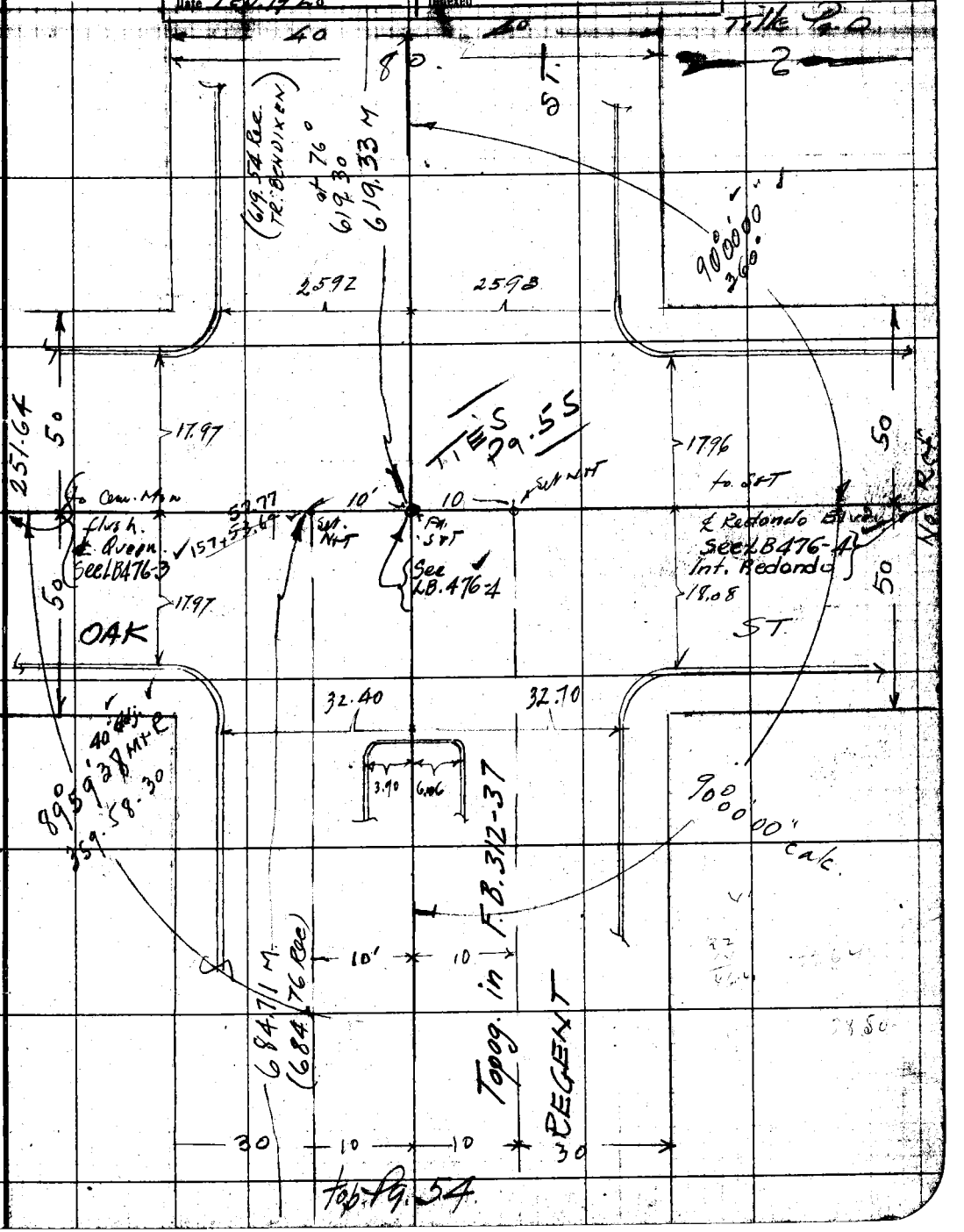

Note: ANY ADDITIONS OR CHANGES ON THIS SHEET MUST BE MADE OR CIRCLED IN Red. WITH DATE AND NAME OF PERSON MAKING CHANGE.

Do not extend notes this side of this line

RETURN TO LOS ANGELES COUNTY SURVEYOR

F.B. 295 PG. 57 Chief Party Notes by Date 11/2/47

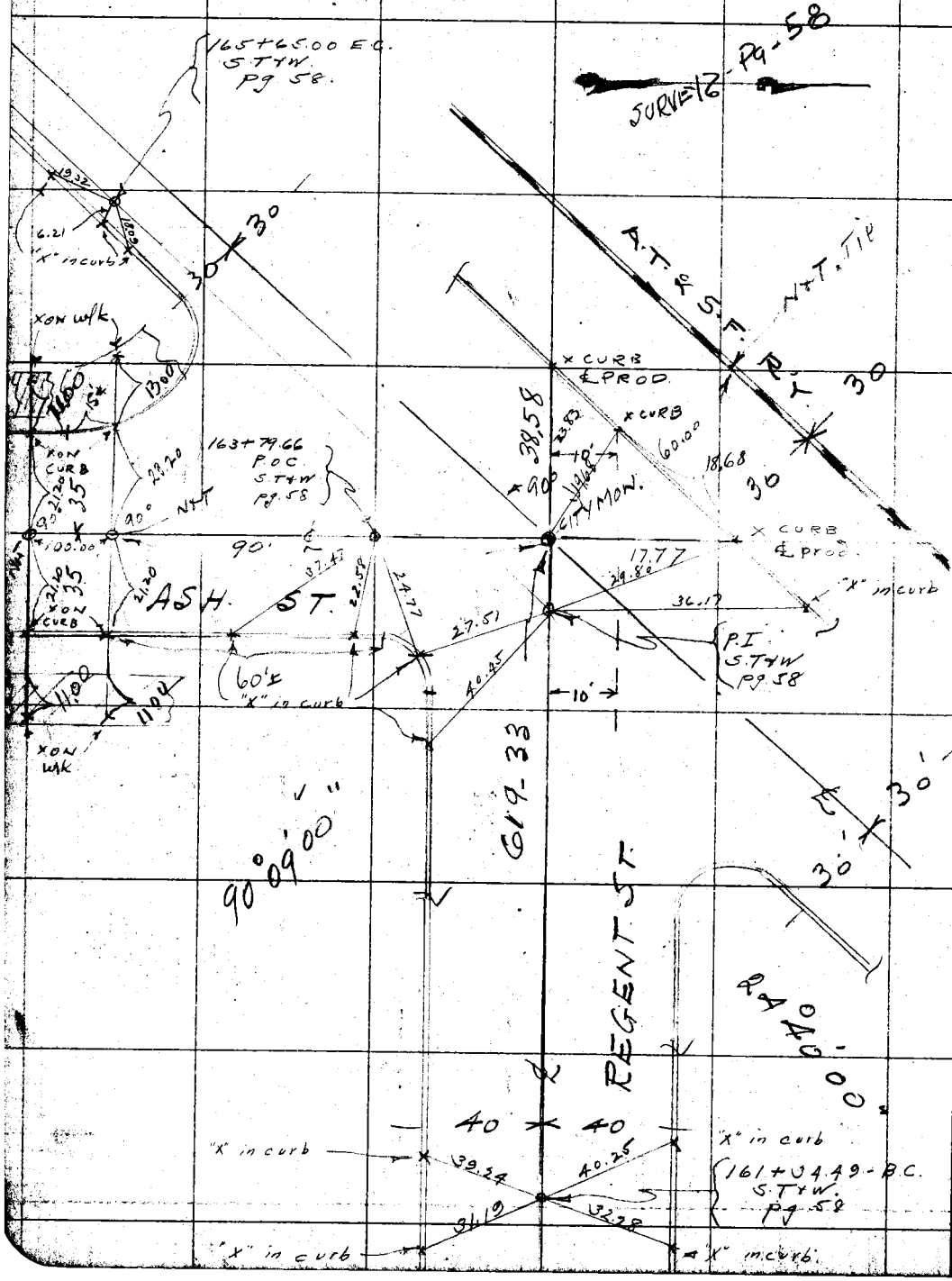

RETURN TO

LOS ANGELES COUNTY SURVEYOR

Do not extend notes this side of this line

Note: ANY ADDITIONS OR CHANGES ON THIS SHEET MUST BE MADE OR CIRCLED IN Red. WITH DATE AND NAME OF PERSON MAKING CHANGE.

Date 11/2/27 Notes by M Chief Party M F. B 295 PG. 50

Plotted by Ira Young	W. O. No. 4143 D. S. O. No.
Date Jan. 1928	Location NADEAU
Map No. B-109	Surveyed by MORIN
Plotting C'k'd by D. M. Finley	Date 11/2/27
Date Feb. 1928	Indexed

Notes: ANY ADDITIONS OR CHANGES ON THIS SHEET MUST BE MADE OR CIRCLED IN Red. WITH DATE AND NAME OF PERSON MAKING CHANGE.

RETURN TO LOS ANGELES COUNTY SURVEYOR

Do not extend notes this side of this line

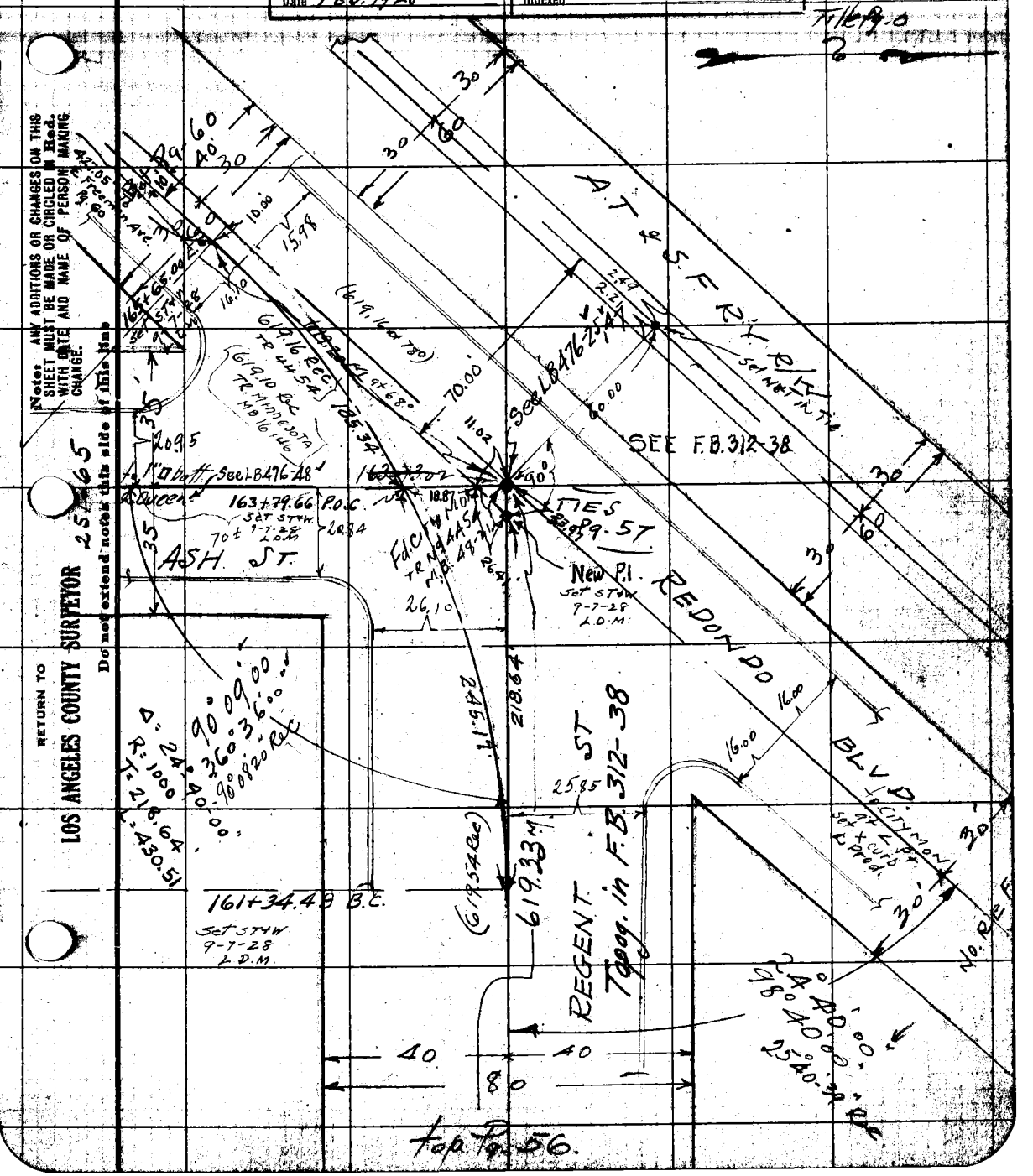

F.B. 295 PG. 59 TW Chief Party Notes by M.B.Rugg Date 11/17/27

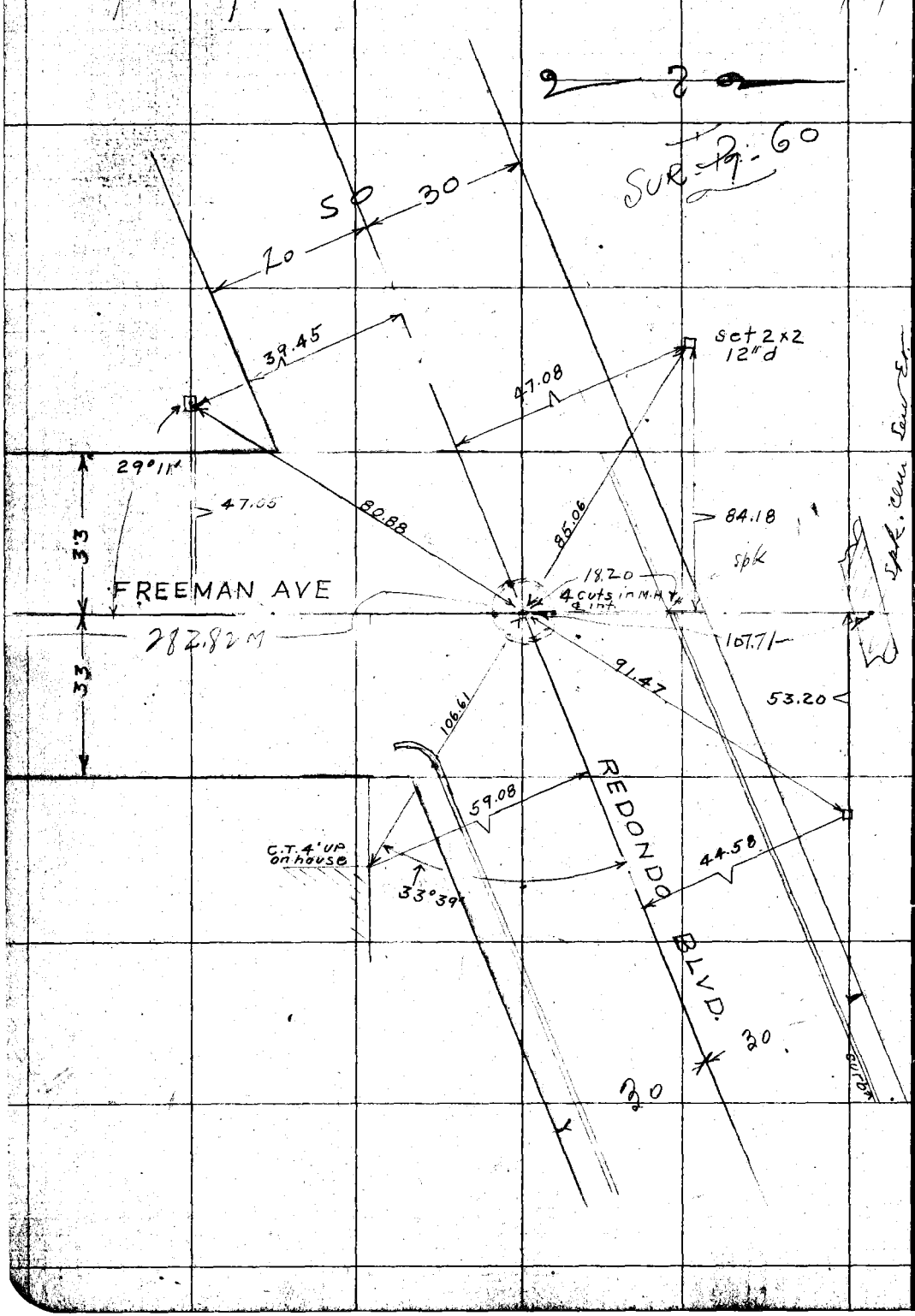

RETURN TO
LOS ANGELES COUNTY SURVEYOR
Do not extend notes this side of this line

Notes. ANY ADDITIONS OR CHANGES ON THIS SHEET MUST BE MADE OR CIRCLED IN Red. WITH DATE AND NAME OF PERSON MAKING CHANGE.

to 31" IP & OSAGE 251
2x2 131

Date 11/15/27 Notes by MW Chief Party MW F. B. 295 PG. 60

Plotted by Ira Young	W. O. No. 41A3 D. S. O. No.
Date Jan. 1928.	Location NADEAU AVE
Map No. B-109	Surveyed by MORIN
Plotting C'k'd by D. M. Finley	Date 11/15/27
Date Feb. 1928	Indexed

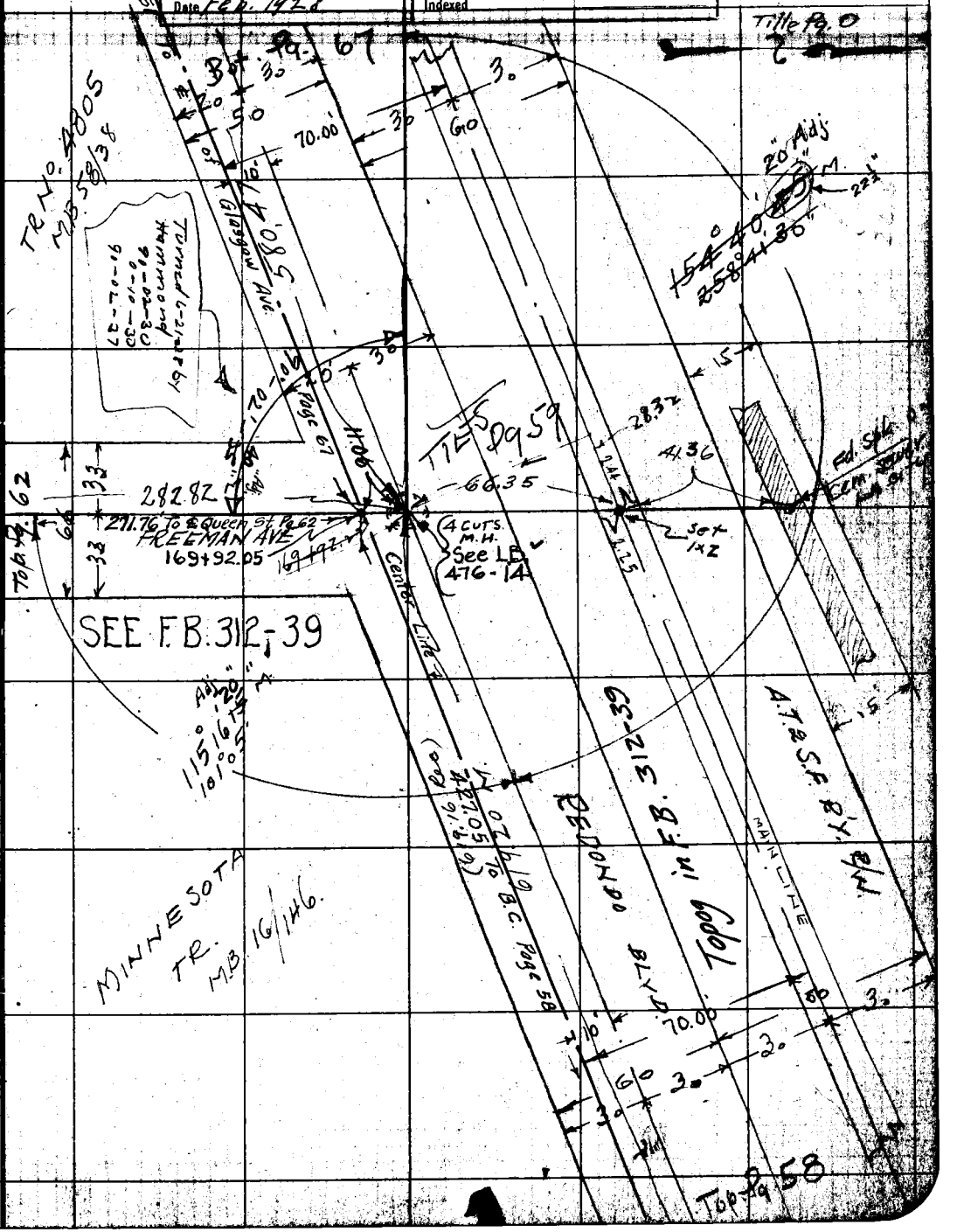

Note: ANY ADDITIONS OR CHANGES ON THIS SHEET MUST BE MADE OR CIRCLED IN Red. WITH DATE AND NAME OF PERSON MAKING CHANGE.

RETURN TO LOS ANGELES COUNTY SURVEYOR

Do not extend notes this side of this line

F.B. 295 Pg. 61 Chief Party Notes by Date 11/21/27

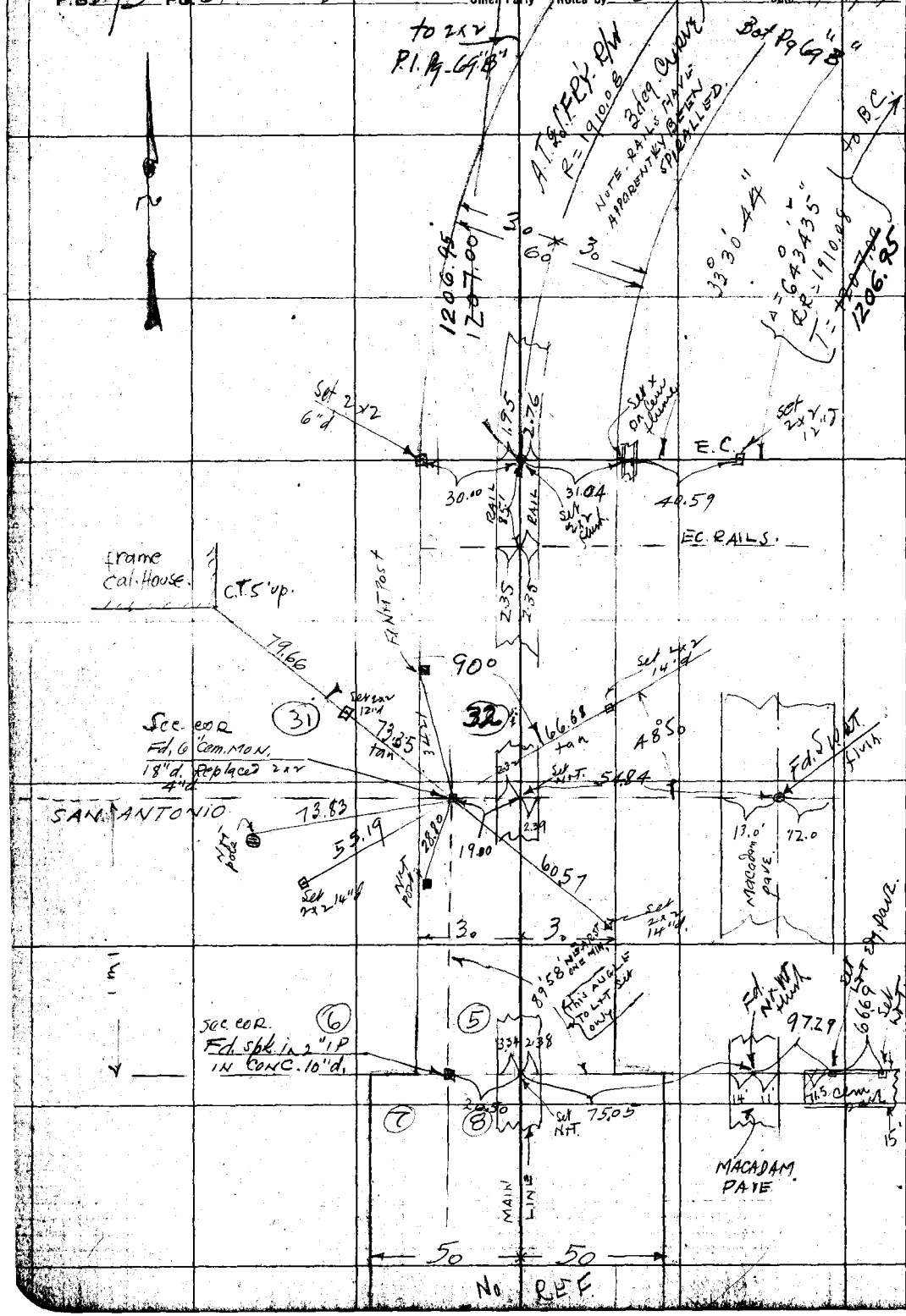

RETURN TO

LOS ANGELES COUNTY SURVEYOR

Do not extend notes this side of this line

Note: ANY ADDITIONS OR CHANGES ON THIS SHEET MUST BE MADE OR CIRCLED IN Red. WITH DATE AND NAME OF PERSON MAKING CHANGE.

LEFT Pg. 68

Date 11/16/27 Notes by M Chief Party M F. B. 295 PG. 68

Plotted by Ira Young	W. O. No. 768 D. S. O. No.
Date Jan. 1928	Location MADEAU AVE
Map No. B-109	Surveyed by MORIN
Plotting C'k'd by D.M. Finley	Date 11/16/27
Date Feb. 1928	Indexed

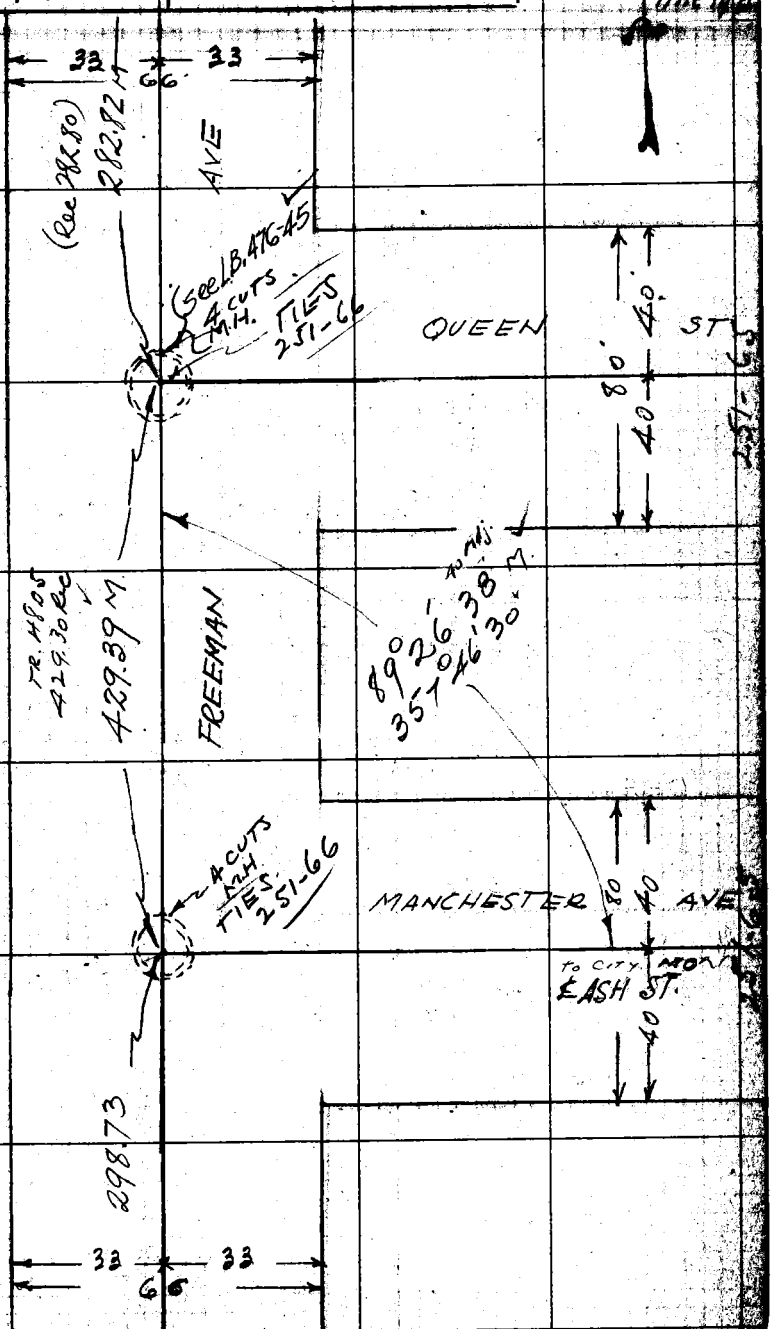

Top Pg. 64

Notes ANY ADDITIONS OR CHANGES ON THIS SHEET MUST BE MADE OR CIRCLED IN Red. WITH DATE AND NAME OF PERSON MAKING CHANGE.

RETURN TO LOS ANGELES COUNTY SURVEYOR

Do not extend notes this side of this line

F.B. 295 Pg. 63 M Chief Party Notes by Lugg. Date 11/18/27

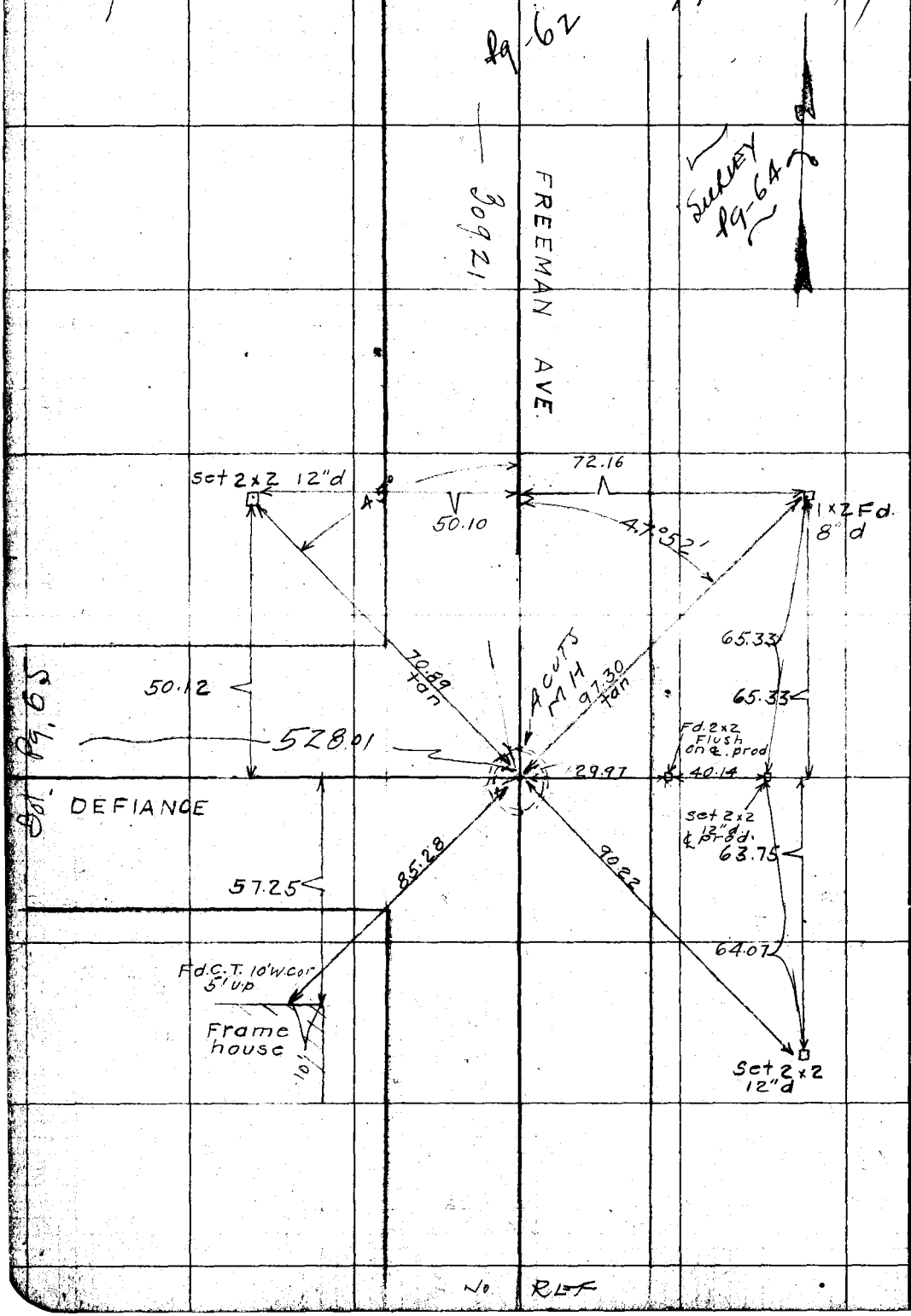

RETURN TO
LOS ANGELES COUNTY SURVEYOR

Do not extend notes this side of this line

Note: ANY ADDITIONS OR CHANGES ON THIS SHEET MUST BE MADE OR CIRCLED IN Red. WITH DATE AND NAME OF PERSON MAKING CHANGE.

Date 11/16/27 Notes by [illegible] Bot. Pg. 62 Chief Party [illegible] F. B. 295 PG. 64

Plotted by Ira Young
Date Jan. 1928
Map No. B-109
Plotting C'k'd by D. M. Finley
Date Feb. 1928

W. O. No. 768 C. S. Q. No.
Location NADEAU AVE
Surveyed by MORIN
Date 11/16/27
Indexed

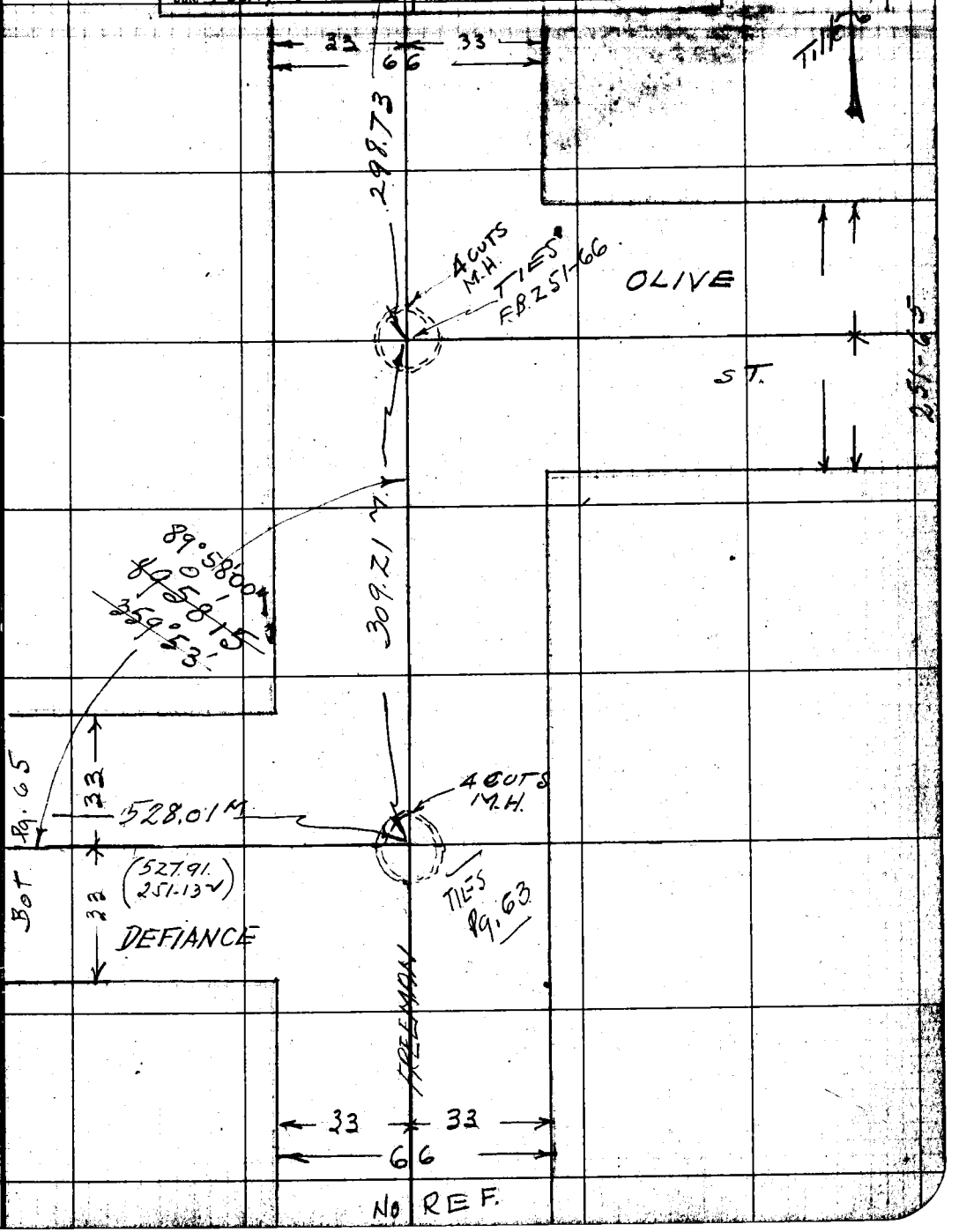

Notes: ANY ADDITIONS OR CHANGES ON THIS SHEET MUST BE MADE OR CIRCLED IN Red. WITH DATE AND NAME OF PERSON MAKING CHANGE.

Do not extend notes this side of this line

RETURN TO LOS ANGELES COUNTY SURVEYOR

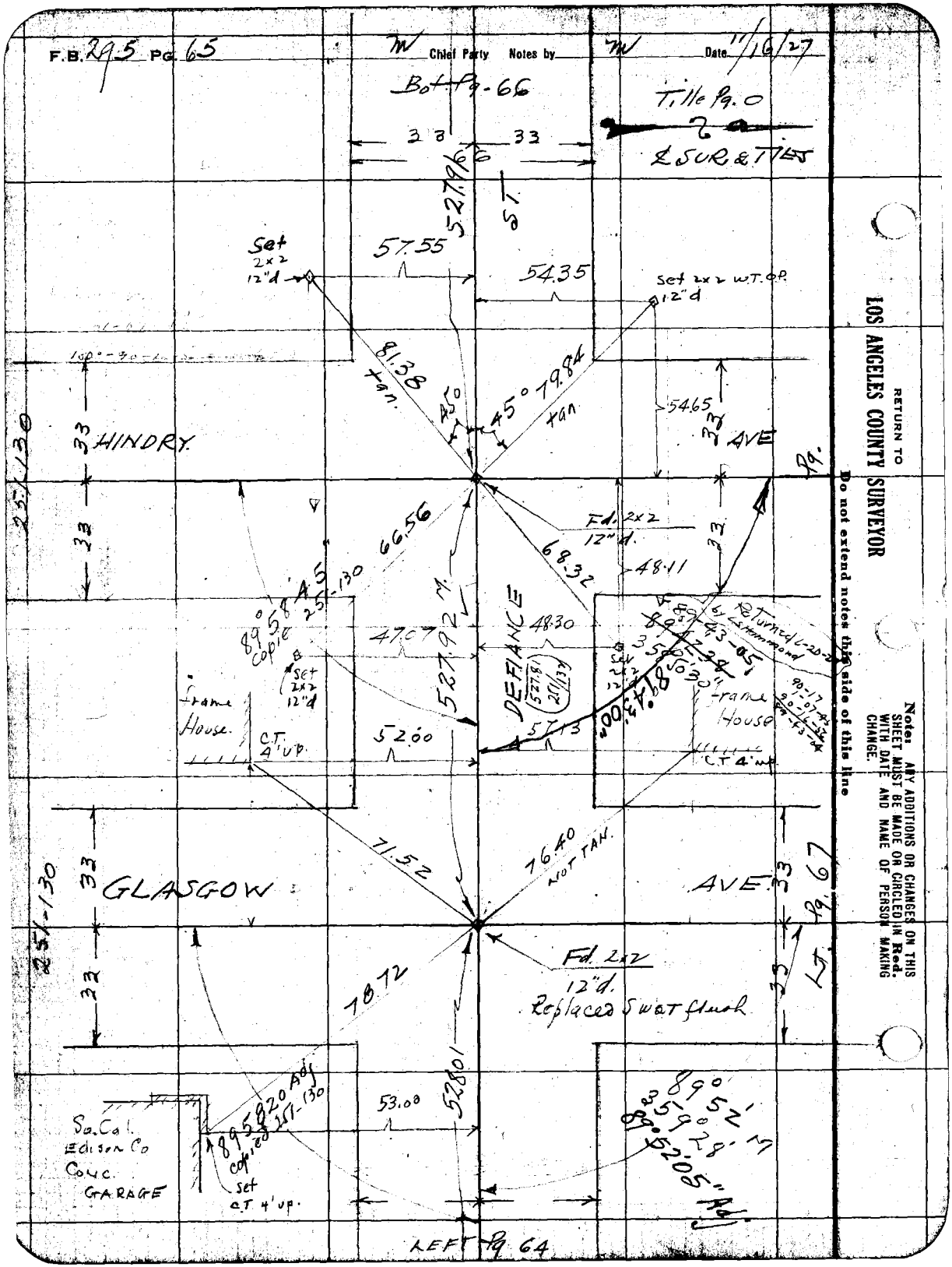
F.B. 295 Pg. 65
Chief Party Notes by
Date 11/16/27
Bot. Pg. 66
Tille Pg. 0
℄ SUR. & TIES
33
33
527.96
ST.
Set 2x2 12"d
57.55
54.35
Set 2x2 W.T.O.P. 12"d
81.38 tan.
45°
45° 79.84 tan
54.65
33
HINDRY
AVE
Pg.
25/130
33
33
66.56
Fd. 2x2 12"d.
68.32
48.11
89°58'45" copie 25-130
47.07
527.92 M.
DEFIANCE
527.81 25/133
48.30
Returned 6-20-27 by L.S. Hammond
89°43'05"
89°43'00"
Set 2x2 12"d
frame House
C.T. 4' up
52.00
57.13
frame House
C.T. 4' up
71.52
76.40 NOT TAN.
GLASGOW
AVE.
Pg. 67
25/130
33
33
33
33
Fd. 2x2 12"d. Replaced SWQT flush
78.72
528.01
53.00
89°52'
35°9'28"
89°52'05" Adj
So. Cal. Edison Co Conc. GARAGE
89°58'20" Adj copied 25/130
Set C.T. 4' up.
LEFT Pg. 64
RETURN TO
LOS ANGELES COUNTY SURVEYOR
Do not extend notes this side of this line
Note: ANY ADDITIONS OR CHANGES ON THIS SHEET MUST BE MADE OR CIRCLED IN Red. WITH DATE AND NAME OF PERSON MAKING CHANGE.

Date 11/6/27 Notes by W Chief Party W F. B. 295 PG. 66

Signed by Ira Young
Date Jan. 1928
Map No: B-109
Plotting C'k'd by D.A. Finley
Date Feb 1928

W. O. No. 761 R. S. O. No.
Location MADERO AVE
Surveyed by MORIN
Date 11/16/27
Indexed

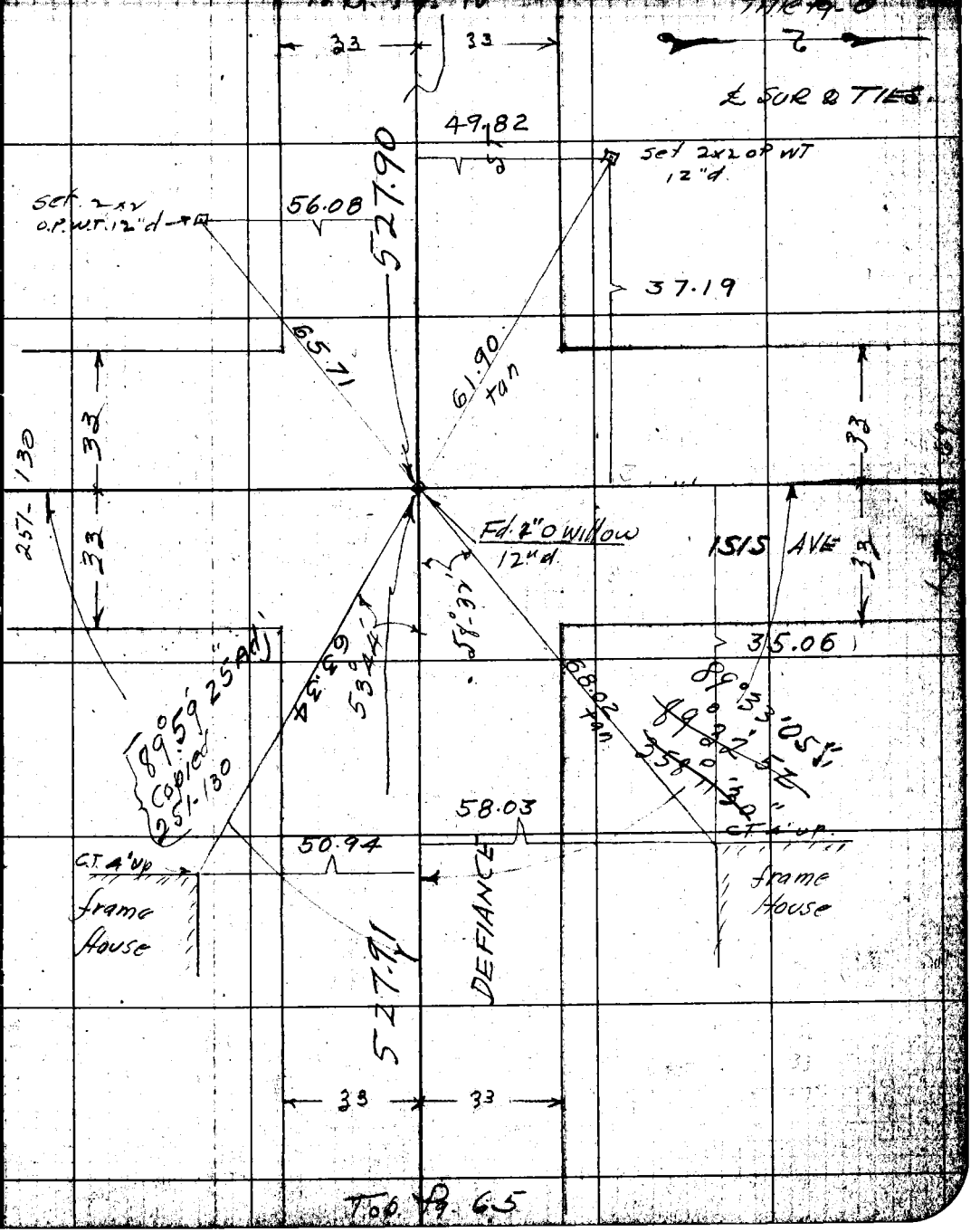

Notes: ANY ADDITIONS OR CHANGES ON THIS SHEET MUST BE MADE OR CIRCLED IN Red. WITH DATE AND NAME OF PERSON MAKING CHANGE.

Do not extend notes this side of this line

RETURN TO LOS ANGELES COUNTY SURVEYOR

F.B. 295 Pg. 67 Chief Party Notes by M Date 11/16/27

Bot Pg. 68

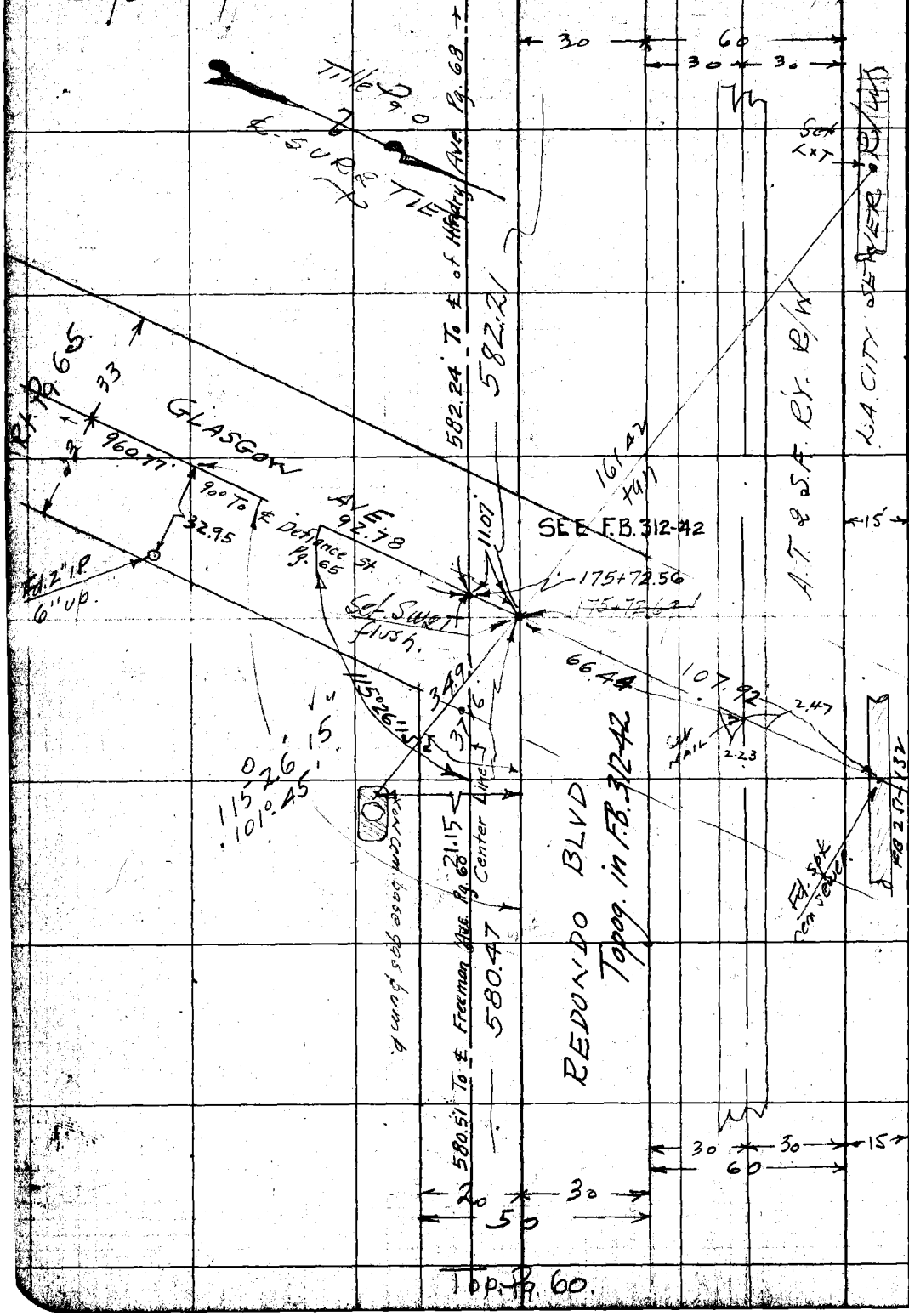

Top. Pg. 60.

RETURN TO
LOS ANGELES COUNTY SURVEYOR

Do not extend notes this side of this line

Note: ANY ADDITIONS OR CHANGES ON THIS SHEET MUST BE MADE OR CIRCLED IN Red. WITH DATE AND NAME OF PERSON MAKING CHANGE.

Bot Pg. 69.

Date 11/16/27 Notes by M Chief Party M F. B. 295 PG. 68

Plotted by Ira Young	W. O. No. 4143 U. S. O. No.
Date Jan. 1928	Location NADEAU
Map No. B-109	Surveyed by MORIN
Plotting C'k'd by D.M. Finley	Date 11/16/27
Date Feb. 1928	Indexed

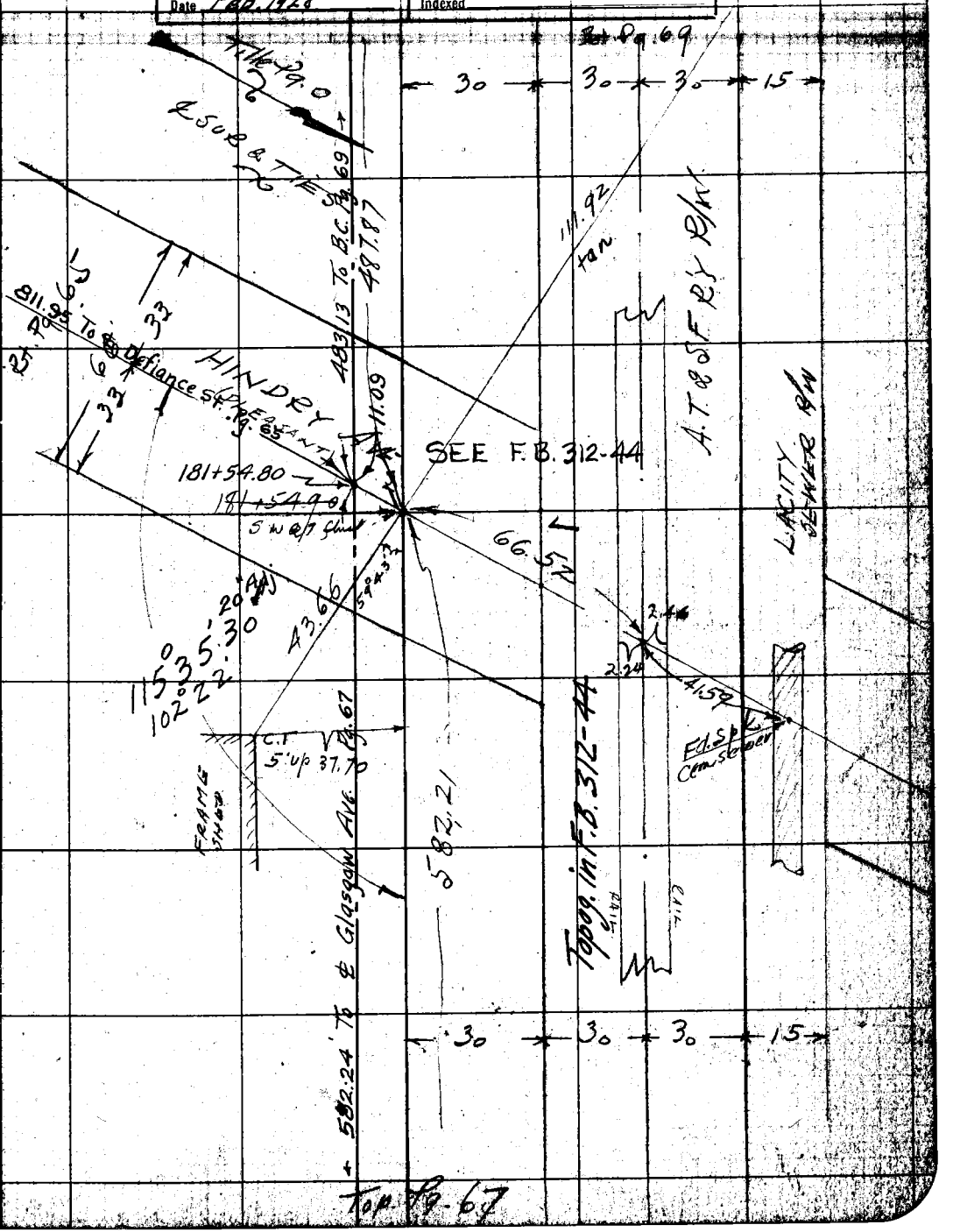

Note: ANY ADDITIONS OR CHANGES ON THIS SHEET MUST BE MADE OR CIRCLED IN Red. WITH DATE AND NAME OF PERSON MAKING CHANGE.

RETURN TO LOS ANGELES COUNTY SURVEYOR

Do not extend notes this side of this line

F.B. 295 PG. 69 Chief Party Notes by Date

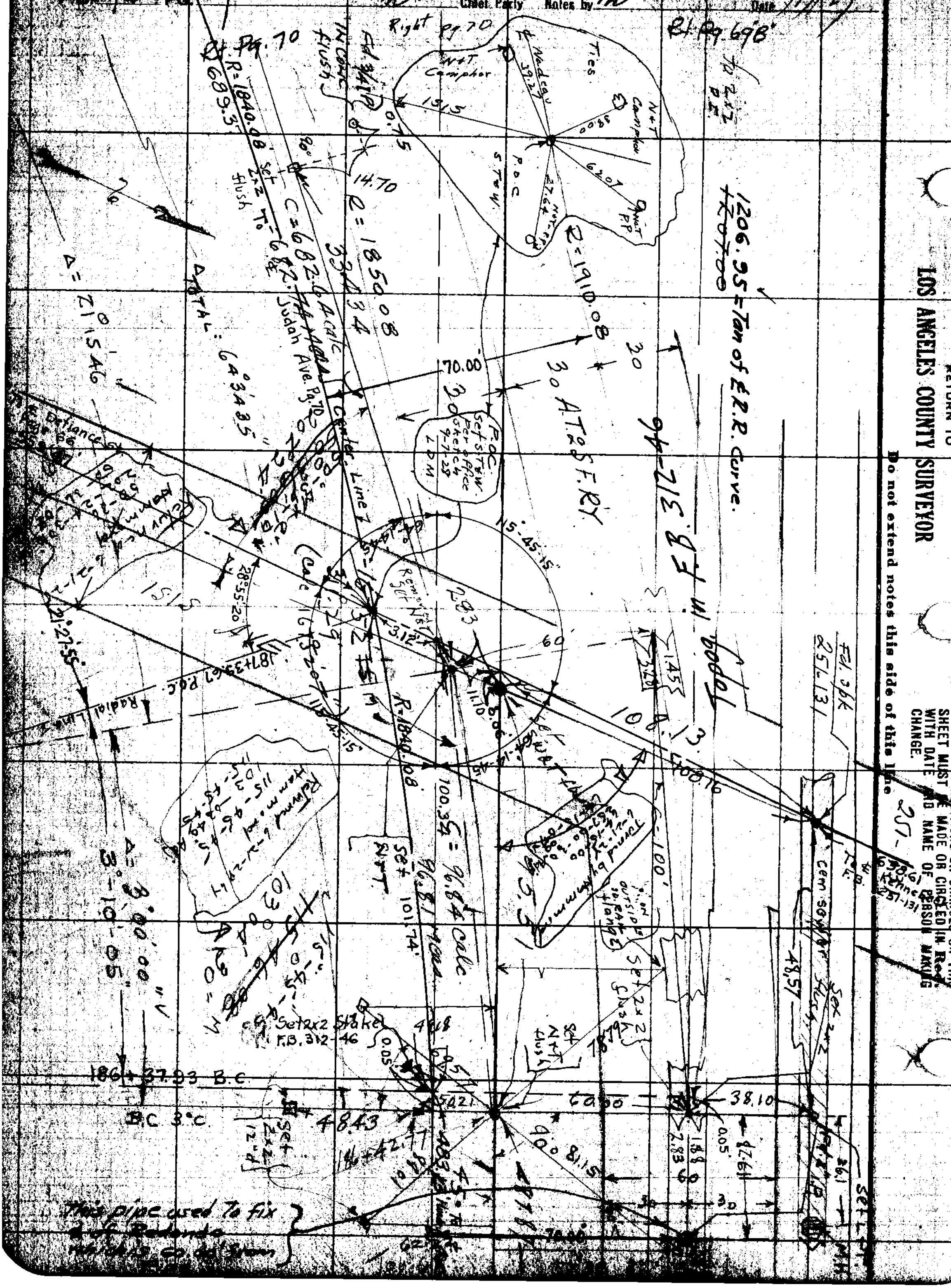

Date 4/11/27 Notes by [illegible] Chief Party [illegible] F.B. 295 Pg. 69 "C"

Plotted by [illegible]	W. O. No. [illegible] S. O. No.
Date Jan. 1928.	Location HADLEY
Map No. B-109	Surveyed by MORINI
Plotting Checked by D.M. Finley	Date 4/11/27
Date Feb. 1928	Indexed

NOTE: ANY ADDITION OR CHANGES ON THIS SHEET MUST BE MADE OR CIRCLED IN RED, WITH DATE AND NAME OF PERSON MAKING CHANGE.

DO NOT EXTEND NOTES THIS SIDE OF THIS LINE

RETURN TO LOS ANGELES COUNTY SURVEYOR



F.B. 295 Pg. 69 "D" MW Chief Party Notes by M.B. Rugg Date 11/17/27

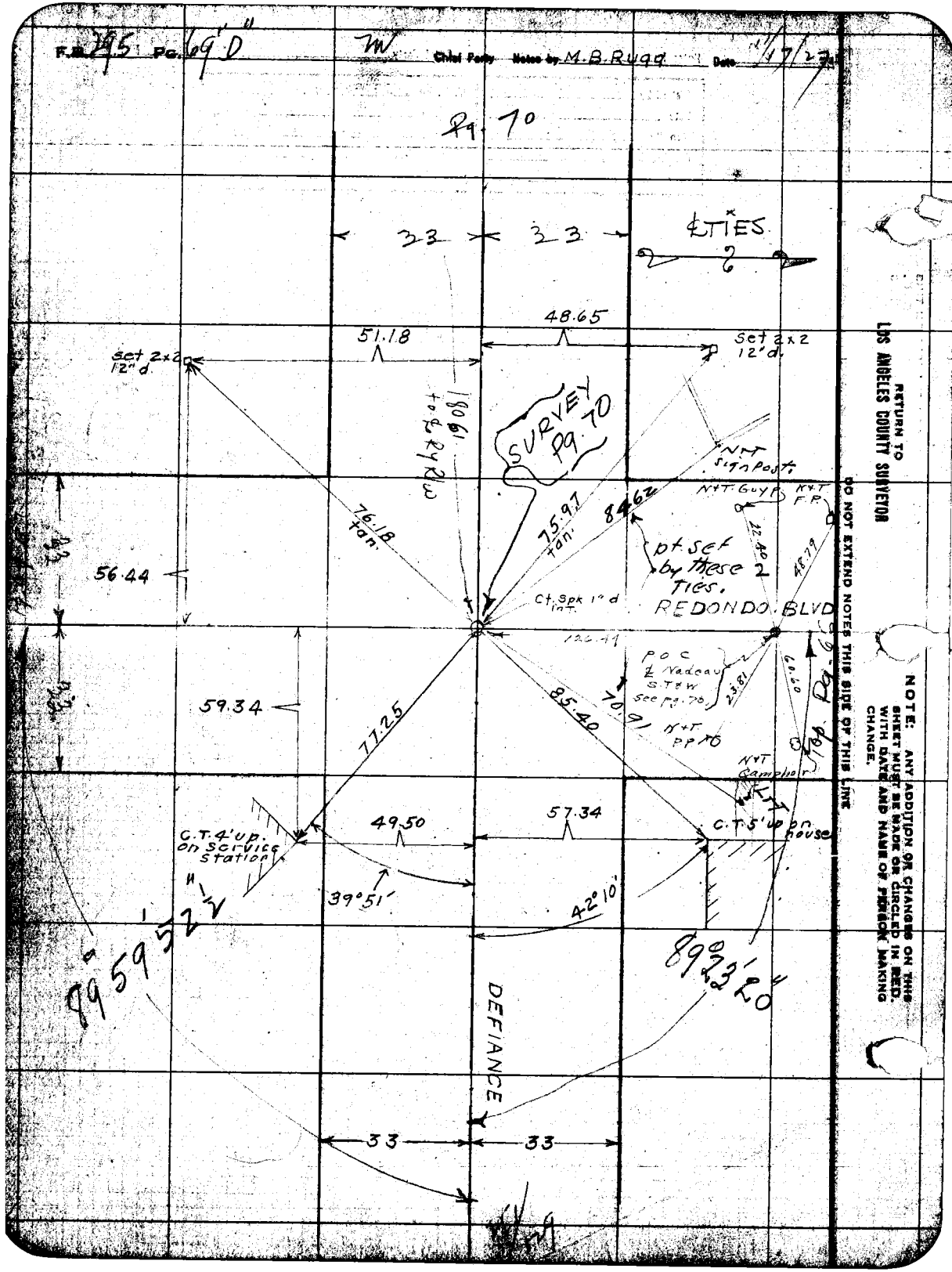

RETURN TO
LOS ANGELES COUNTY SURVEYOR

DO NOT EXTEND NOTES THIS SIDE OF THIS LINE

NOTE: ANY ADDITION OR CHANGES ON THIS SHEET MUST BE MADE OR CIRCLED IN RED, WITH DATE AND NAME OF PERSON MAKING CHANGE.

Date _____ Notes by _____ Chief Party _____ F. B. 295 Pg. 69 A

Project: Ira Young	M. O. No. _____ O. S. O. No. _____
Date Jan. 1928	Location _____
Map No. B-109	Surveyed by _____
Drawn & Checked by: O. M. Finley	Date _____
Date Feb. 1928.	Indexed _____

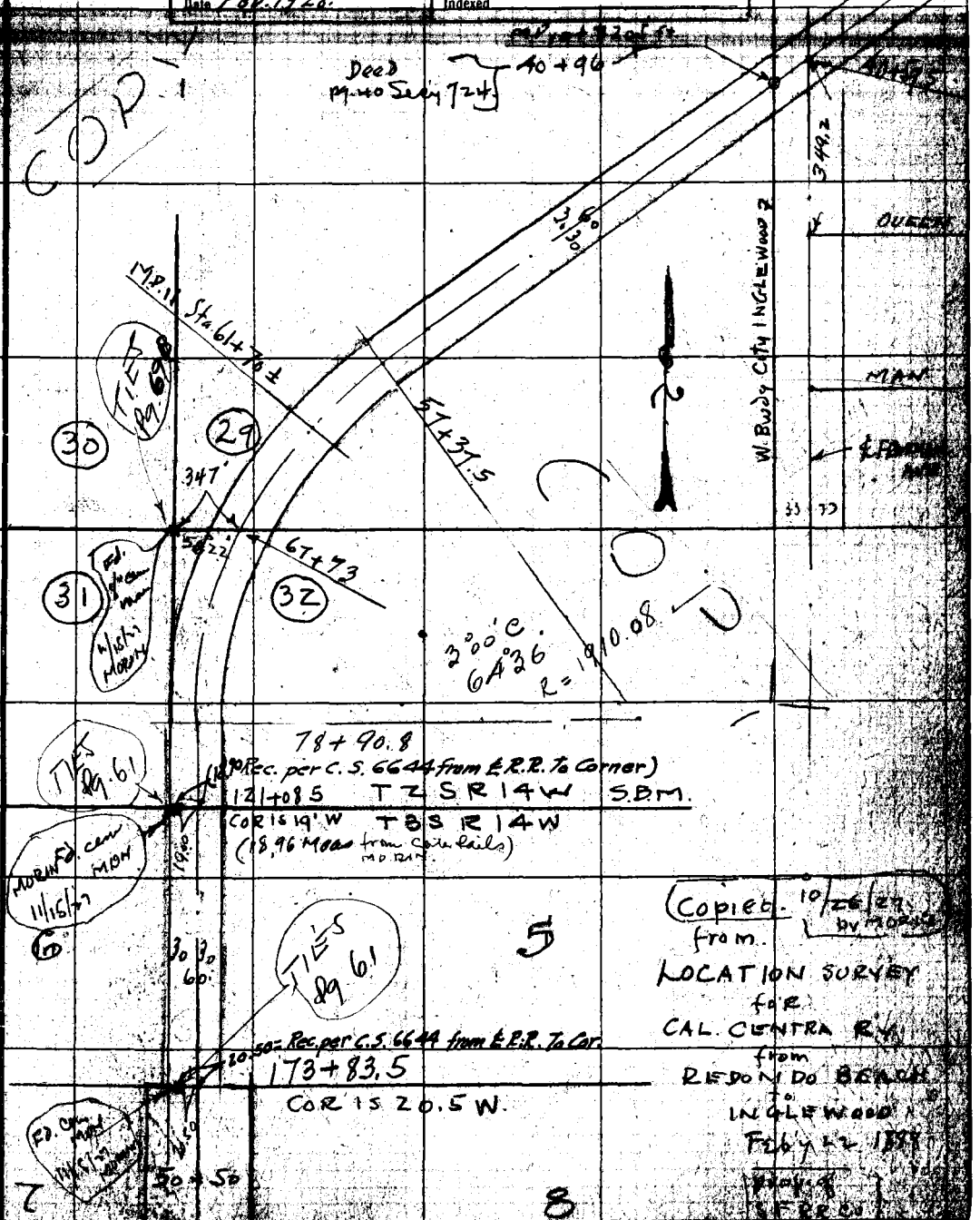

Copied 10/26/27 by MORIN from LOCATION SURVEY for CAL. CENTRA RY. from REDONDO BEACH to INGLEWOOD Feby 22 1888

Proj. of SFRRCo

Notes: ANY ADDITIONS OR CHANGES ON THIS SHEET MUST BE MADE OR CIRCLED IN RED WITH DATE AND NAME OF PERSON MAKING CHANGE.

RETURN TO LOS ANGELES COUNTY SURVEYOR

Do not extend notes this side of this line



RETURN TO
LOS ANGELES COUNTY SURVEYOR

Do not extend notes this side of this line

Notes: ANY ADDITIONS OR CHANGES ON THIS SHEET MUST BE MADE OR CIRCLED IN Red. WITH DATE AND NAME OF PERSON MAKING CHANGE.

Date 11/17/27 Notes by [illegible] Chief Party [illegible] F. B. 295 PG. 70

[illegible] Lee Young	W. O. No. 4143 D. S. O. No.
Date Jan. 1928	Location NADEAU AVE
Map No. B-109	Surveyed by MORIN
Plotting C'd by D.M. Finley	Date 11/17/27
Date Feb. 1928	Indexed

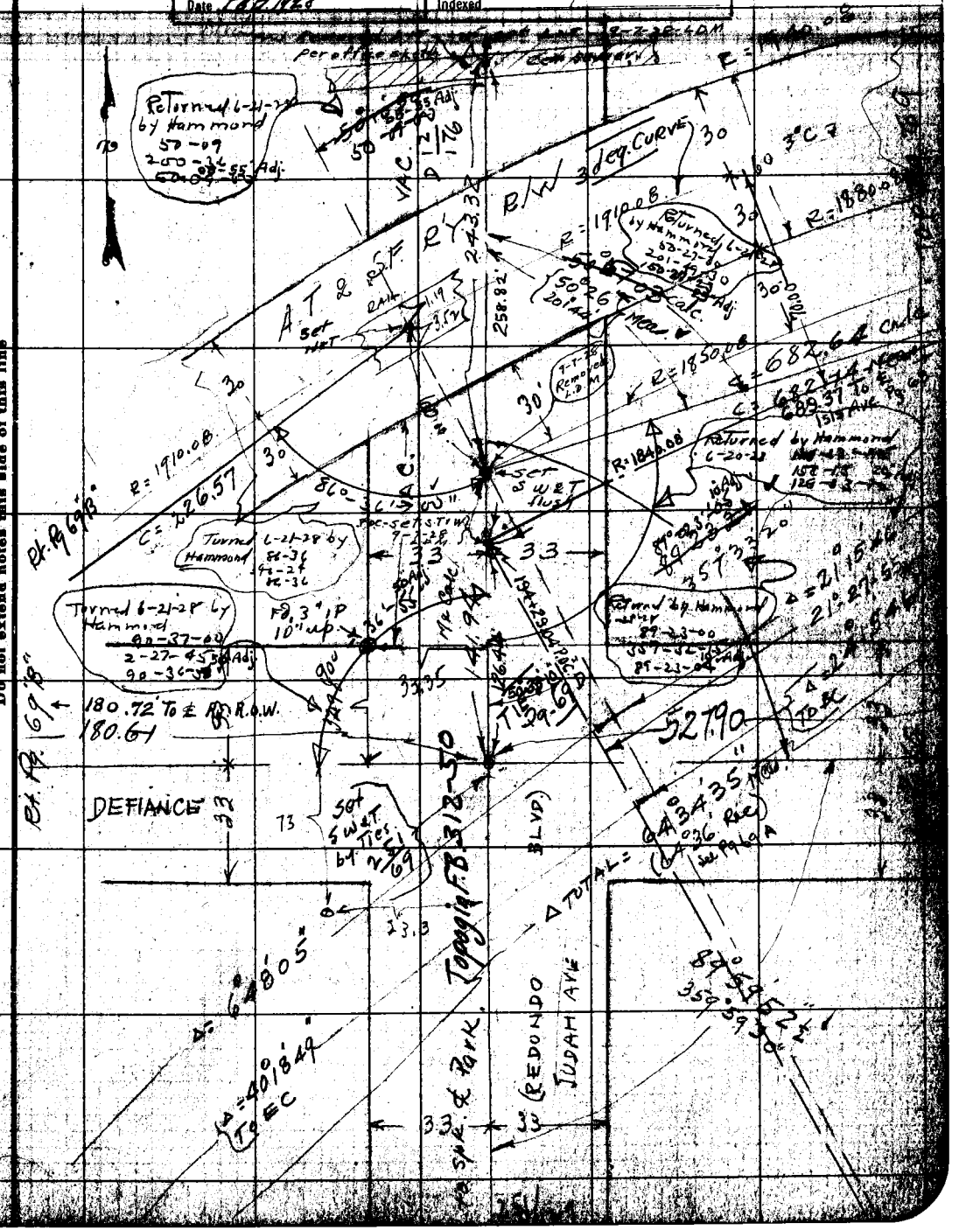

Note: ANY ADDITIONS OR CHANGES ON THIS SHEET MUST BE MADE OR CIRCLED IN Red. WITH DATE AND NAME OF PERSON MAKING CHANGE.

RETURN TO

LOS ANGELES COUNTY SURVEYOR

Do not extend notes this side of this line

F.B. 295 PG. 71 — m — Chief Party — Notes by — m — Date 12/5/27

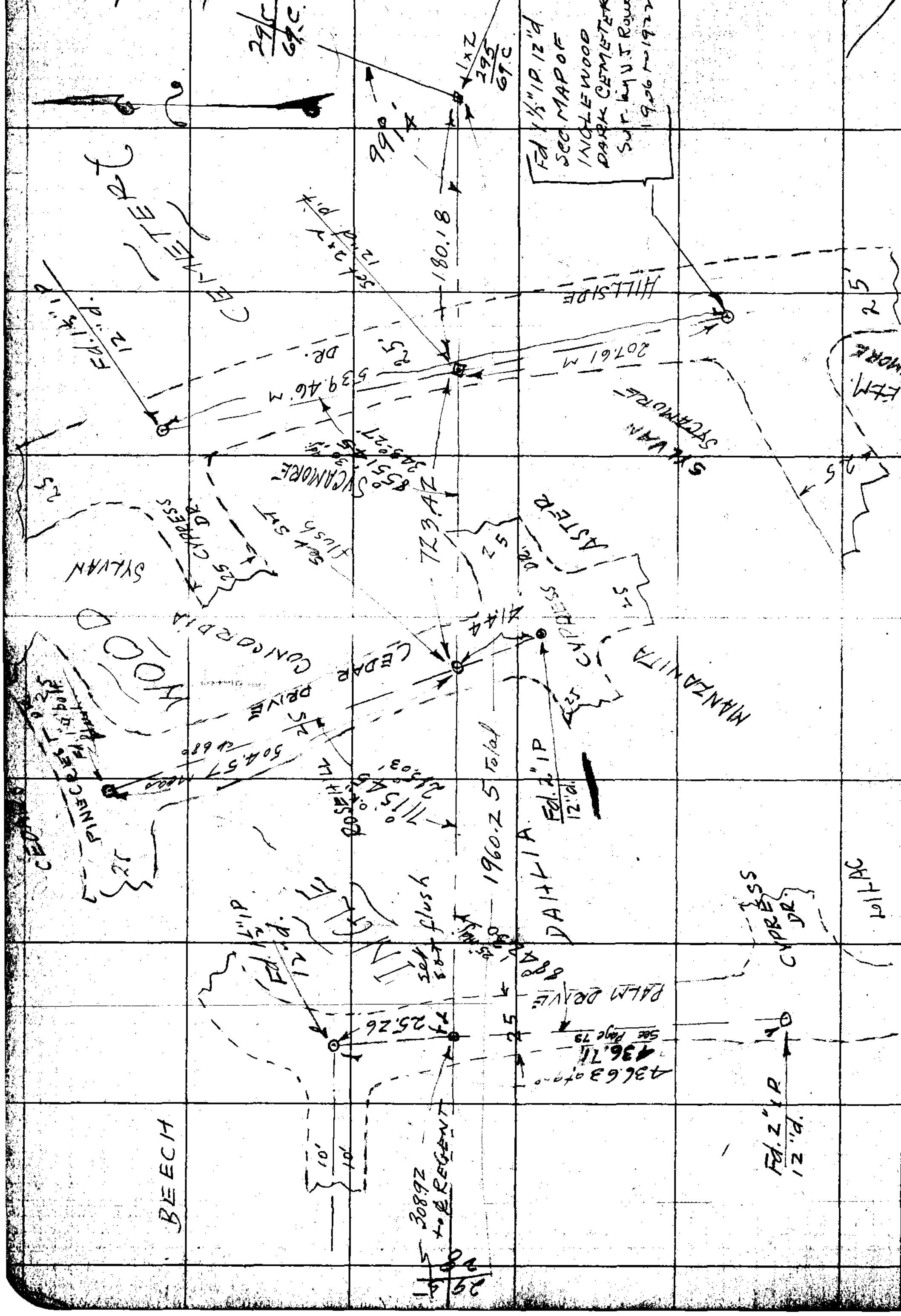

RETURN TO
LOS ANGELES COUNTY SURVEYOR
Do not extend notes this side of this line

Note: ANY ADDITIONS OR CHANGES ON THIS SHEET MUST BE MADE OR CIRCLED IN Red. WITH DATE AND NAME OF PERSON MAKING CHANGE.

Date _____ Notes by _____ Chief Party _____ F. B 295 PG. 72

Plotted by A.M. Finley	W. O. No. 4143 D. S. O. No.
Date May 1928	Location Nadeau Ave.
Map No. B-109	Surveyed by Evans
Plotting C'k'd by J.D. Price	Date 5-4-28
Date May 22, 1928	Indexed



Notes: ANY ADDITIONS OR CHANGES ON THIS SHEET MUST BE MADE OR CIRCLED IN Red. WITH DATE AND NAME OF PERSON MAKING CHANGE.

Do not extend notes this side of this line

RETURN TO
LOS ANGELES COUNTY SURVEYOR

F.B. 295 Pg. 73 Chief Party Notes by HE Date 5-1-28

(135°-40 / 182°-40)

(Tape #06 = 10.00 @ 84°T.)

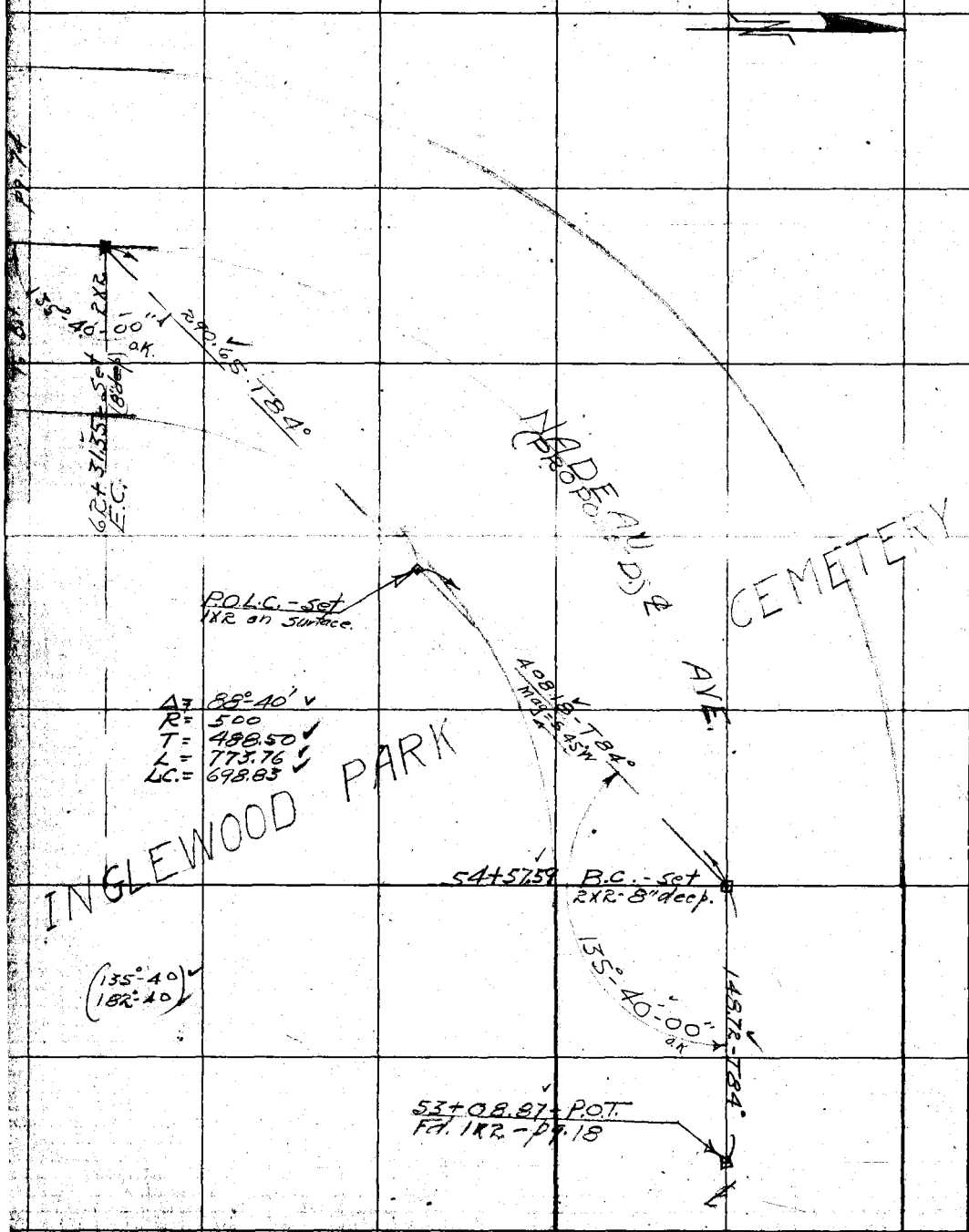

from top pg. 72.

RETURN TO
LOS ANGELES COUNTY SURVEYOR
Do not extend notes this side of this line

Note: ANY ADDITIONS OR CHANGES ON THIS SHEET MUST BE MADE OR CIRCLED IN Red. WITH DATE AND NAME OF PERSON MAKING CHANGE.

To Bot. pg. 75

Date _____ Notes by _____ Chief Party _____ F. B. 295 PG. 74

Plotted by R.M. Finley	W. O. No. 4143 D. S. O. No.
Date May 1928	Location Nadeau Ave
Map No. B-109	Surveyed by Evans
Plotting C'k'd by J.D. [illegible]	Date 5-8-28
Date May 22, 1928	Indexed

Tape 100.00 @ 84° pull 20°

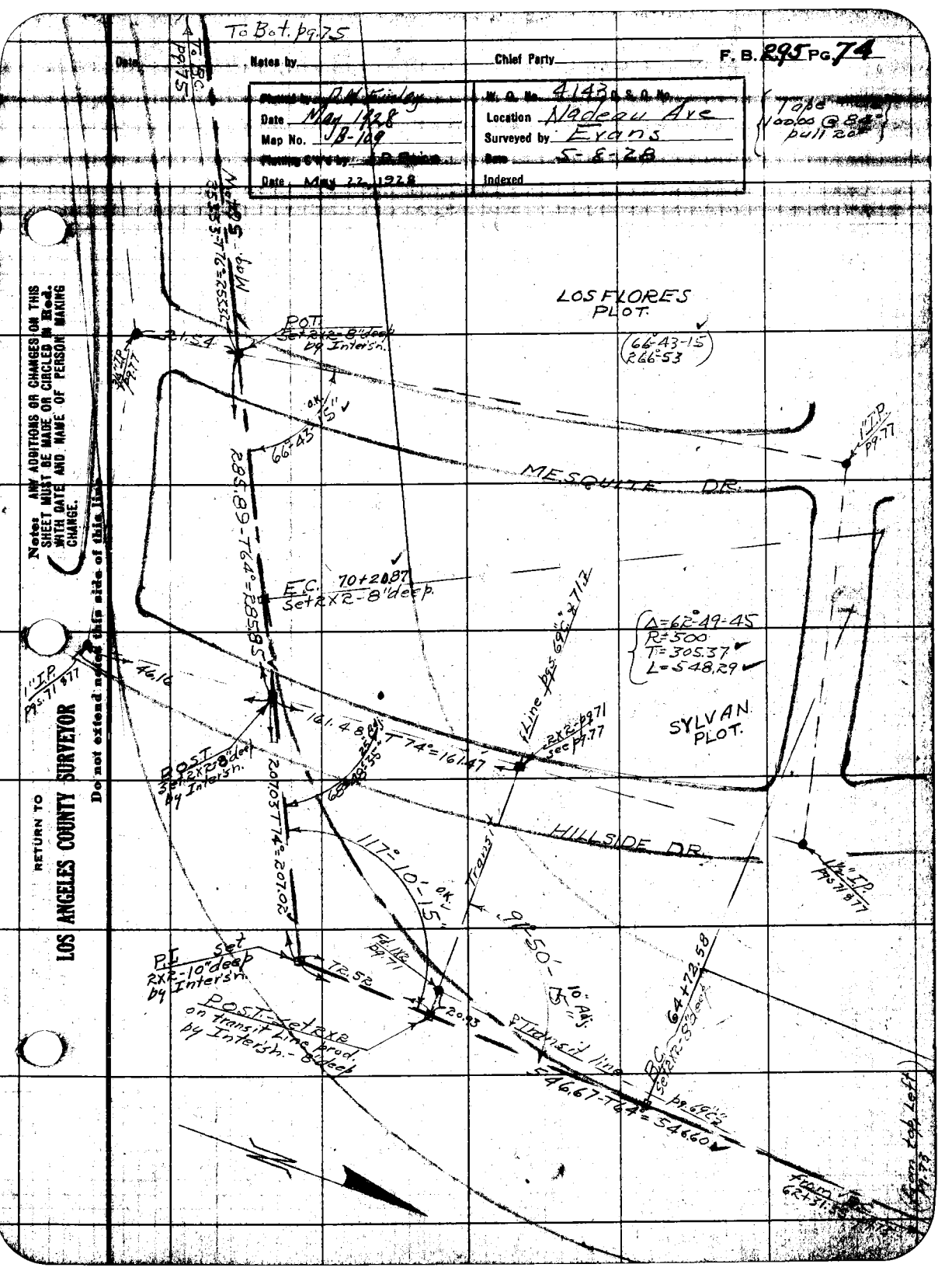

Notes: ANY ADDITIONS OR CHANGES ON THIS SHEET MUST BE MADE OR CIRCLED IN Red. WITH DATE AND NAME OF PERSON MAKING CHANGE.

RETURN TO LOS ANGELES COUNTY SURVEYOR

Do not extend notes this side of this line

F.B. 295 PG. 75 Chief Party Notes by HE Date 5-9-28

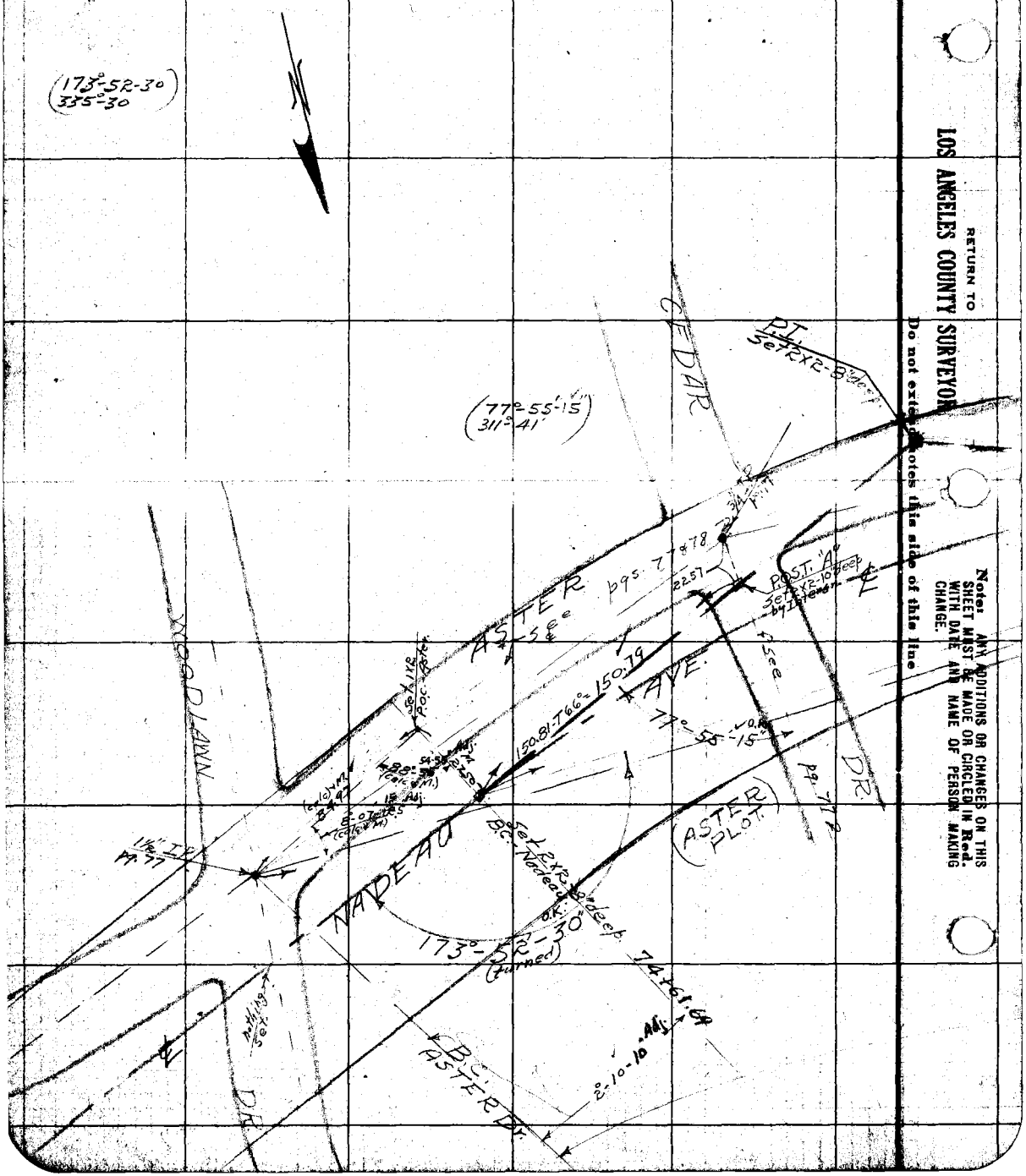

RETURN TO
LOS ANGELES COUNTY SURVEYOR
Do not exceed notes this side of this line

Notes: ANY ADDITIONS OR CHANGES ON THIS SHEET MUST BE MADE OR CIRCLED IN Red. WITH DATE AND NAME OF PERSON MAKING CHANGE.

Date _____ Notes by _____ Chief Party _____ F. B 295 PG. 76

Plotted by D.M. Finley	W. O. No. 4143 S. O. No.
Date May 1928	Location Nadeau Ave
Map No. B-109	Surveyed by Evans
Plotting C'k'd by J.D. Price	Date 5-10-28
Date May 22, 1928	Indexed

(Tape #06 100.00 @ 84° pull 20#)

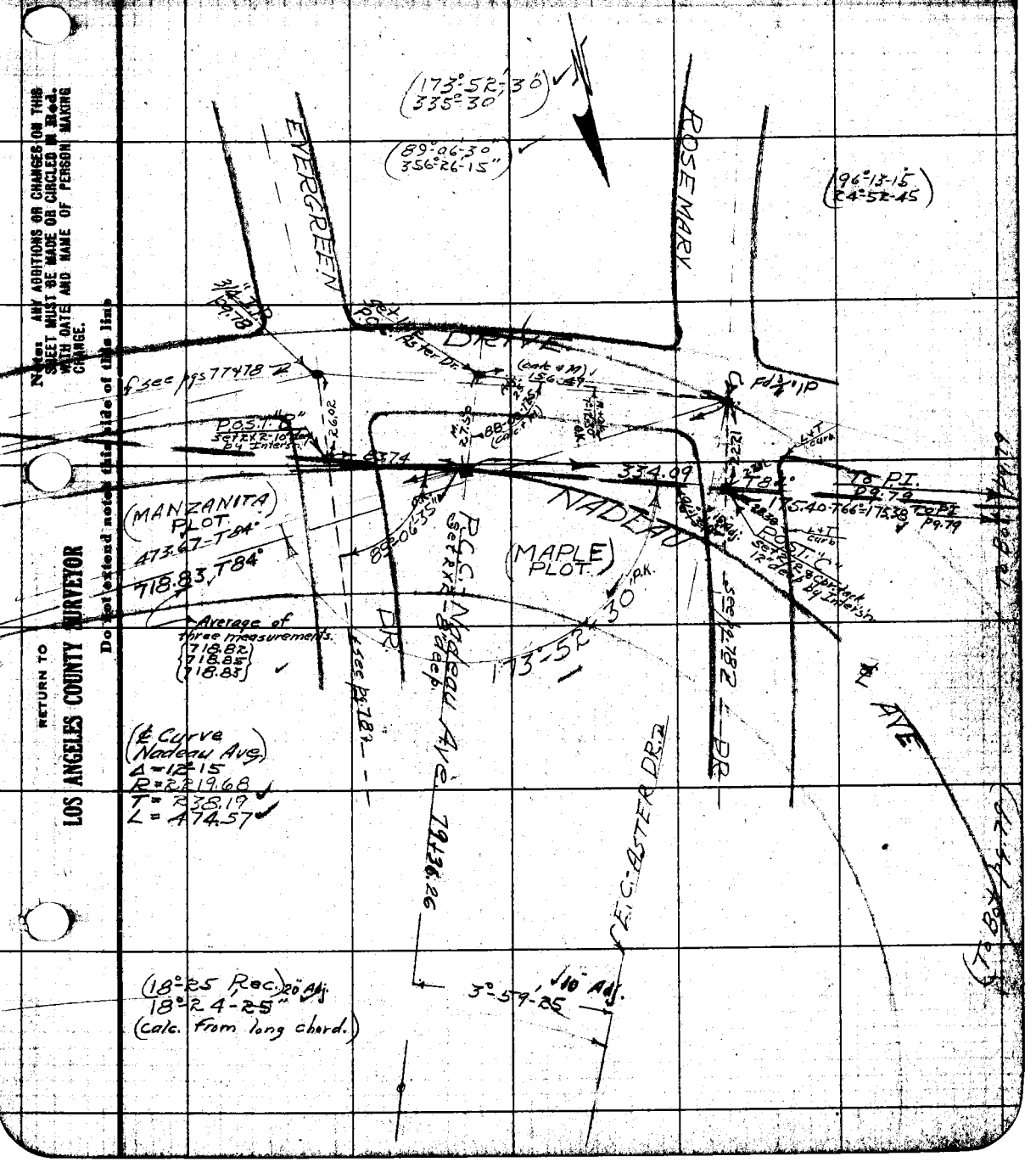

Note: ANY ADDITIONS OR CHANGES ON THIS SHEET MUST BE MADE OR CIRCLED IN Red. WITH DATE AND NAME OF PERSON MAKING CHANGE.

RETURN TO LOS ANGELES COUNTY SURVEYOR

Do not extend notes this side of this line

F.B. 295 PG. 77 Chief Party Notes by HE Date 5-11-28

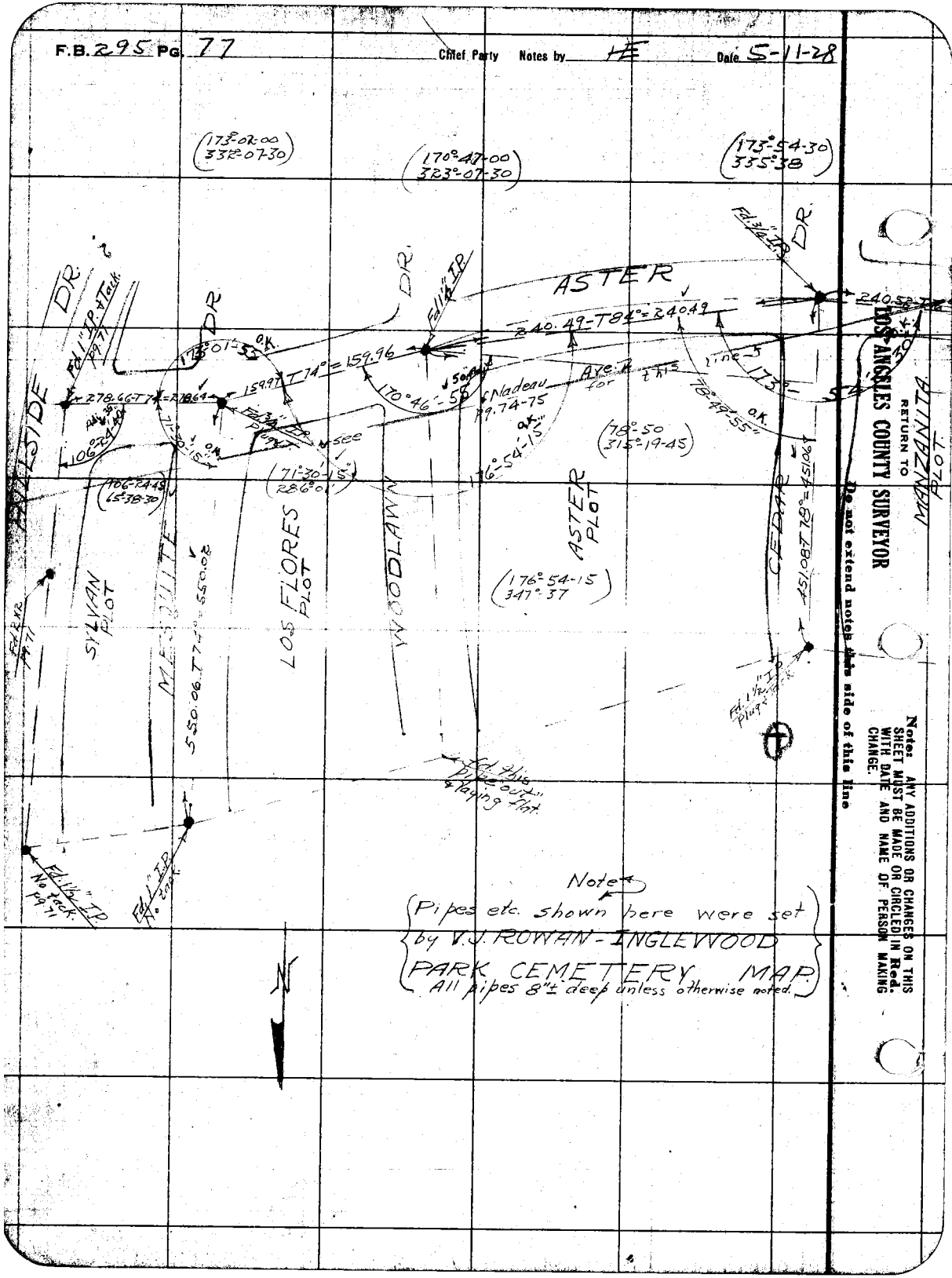

Note

{Pipes etc. shown here were set by V.J. ROWAN - INGLEWOOD PARK CEMETERY MAP.
All pipes 8"± deep unless otherwise noted.}

RETURN TO
LOS ANGELES COUNTY SURVEYOR

Do not extend notes this side of this line

Note: ANY ADDITIONS OR CHANGES ON THIS SHEET MUST BE MADE OR CIRCLED IN Red. WITH DATE AND NAME OF PERSON MAKING CHANGE.

Date _____ Notes by _____ Chief Party _____ F. B 295 PG 70

Plotted by D M Finley	W. O. No. 4143
Date May 1928	Location Nadeau Ave
Map No. B-109	Surveyed by Evans
Plotting C'k'd by J. D. Price	Date 5-12-28
Date May 22, 1928	Indexed

(85°-38'-45" 342-34-30")

Tape #06 (100.00 @ 84° T.

(173°-49' 335°-15-30")

Fd 3/4" I.P.

DRIVE

DR

240.56-T70°=240.54

Fd 3/4" I.P.

EVERGREEN

DR

71883 per pg. 76

178°-48-55

See pgs 7687.92

91°-00-20"

97°-09-30"

MAPLE PLOT

ROSEMARY

423.62 T68°= 423.58

349.34-T66°=349.30

LILAC PLOT

PALM DR.

Nadeau Ave.

Fd 1½" I.P. Plug T.

Fd 1½" I.P. Set nail in center.

(91°-00-15 364°-01-30)

(97°-09'-30" 28°38'-00")

N

Note: ANY ADDITIONS OR CHANGES ON THIS SHEET MUST BE MADE OR CIRCLED IN RED WITH DATE AND NAME OF PERSON MAKING CHANGE.

Do not extend notes this side of this line

RETURN TO

LOS ANGELES COUNTY SURVEYOR

F.B. 295 Pg. 79 Chief Party Notes by

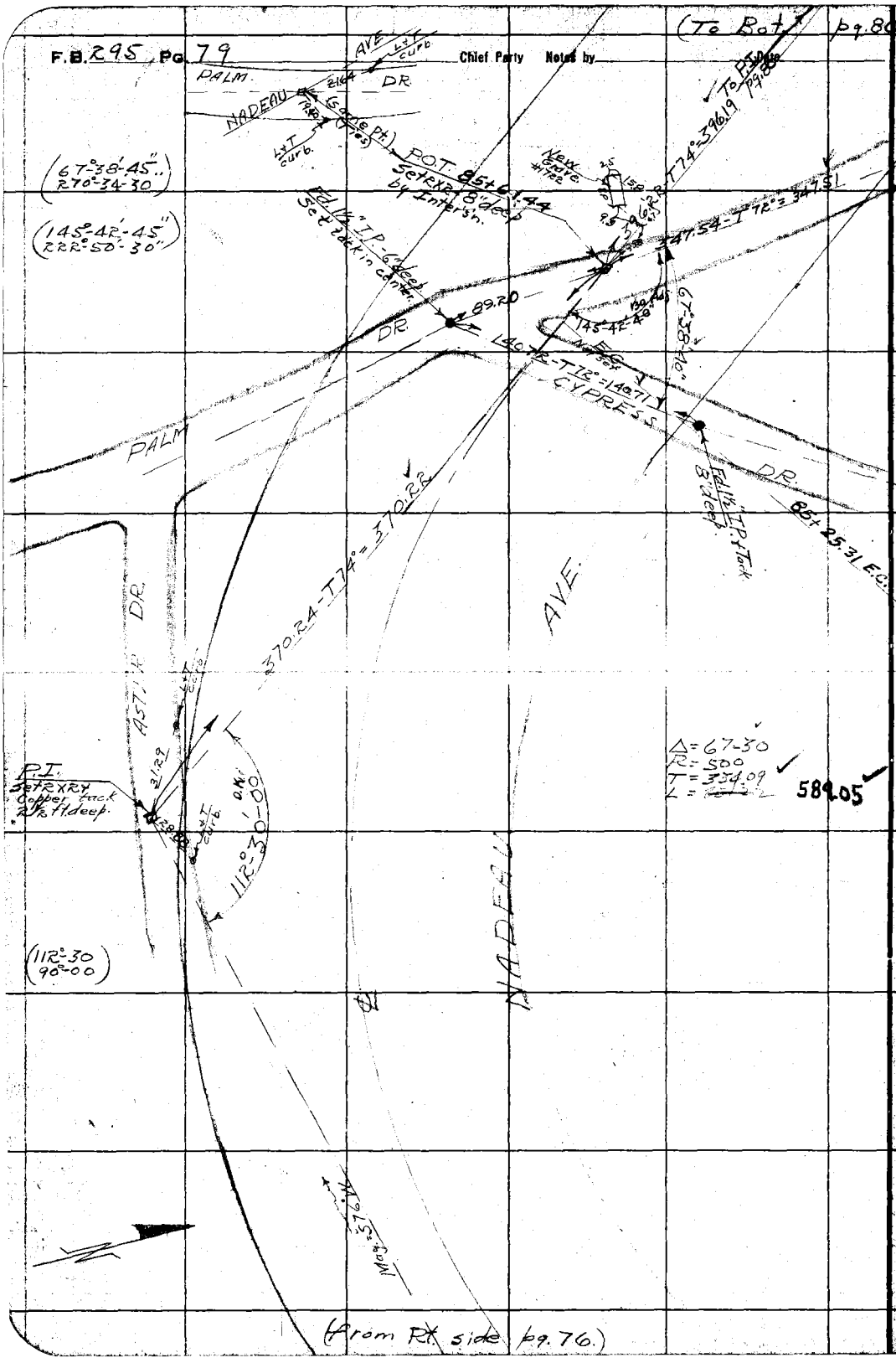

RETURN TO
LOS ANGELES COUNTY SURVEYOR
Do not extend notes this side of this line

Note: ANY ADDITIONS OR CHANGES ON THIS SHEET MUST BE MADE OR CIRCLED IN Red. WITH DATE AND NAME OF PERSON MAKING CHANGE.

Date _____ Notes by _____ Chief Party _____ F. B. 295 PG. 80

Plotted by D.M. Finley	W. O. No. 4143 C. S. O. No.
Date May 1928	Location NADEAU AVE.
Map No. P-109.	Surveyed by Evans
Platting C'k'd by J.D. Price	Date 5-16-28
Date May 22, 1928	Indexed

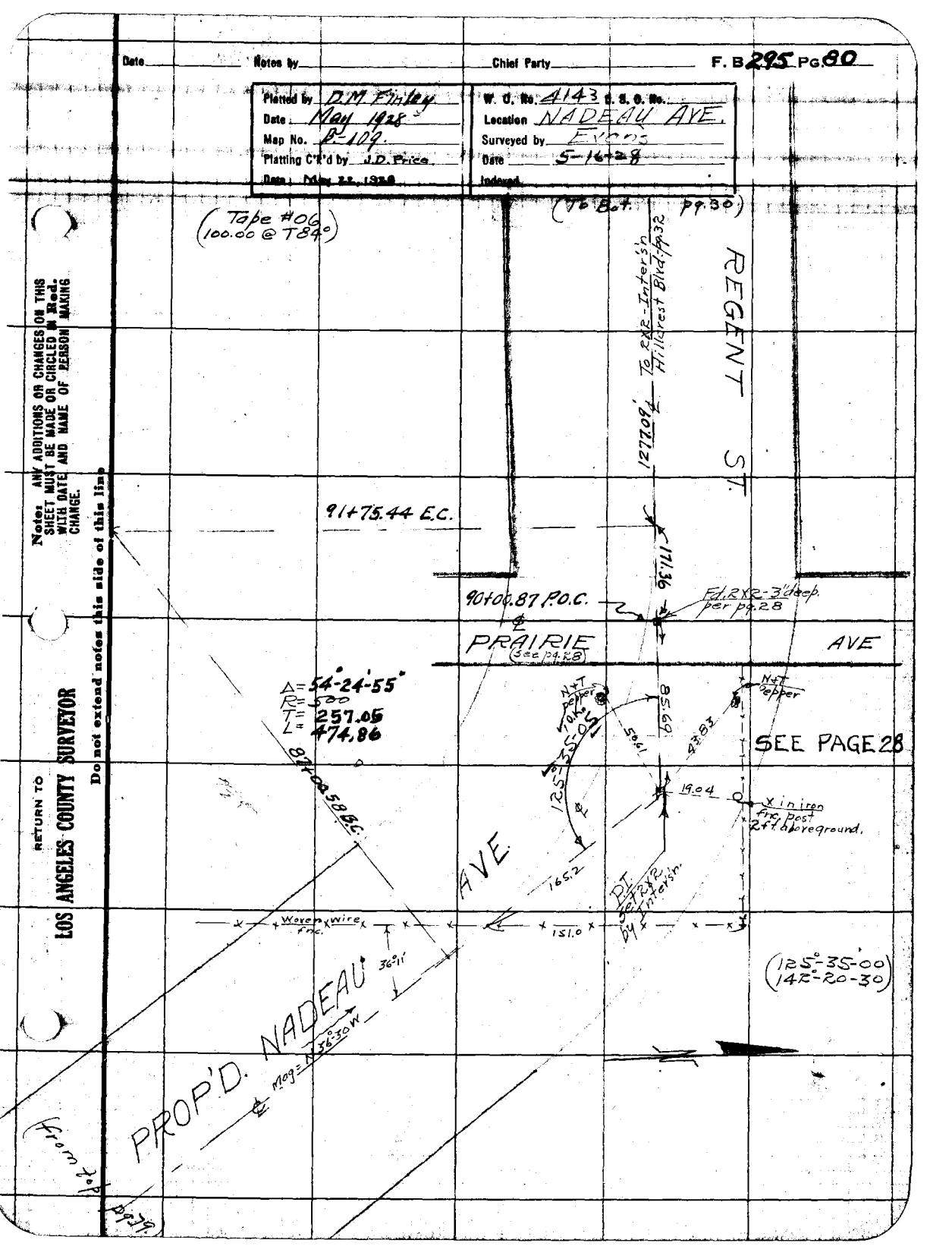

Notes: ANY ADDITIONS OR CHANGES ON THIS SHEET MUST BE MADE OR CIRCLED IN Red. WITH DATE AND NAME OF PERSON MAKING CHANGE.

Do not extend notes this side of this line

RETURN TO LOS ANGELES COUNTY SURVEYOR

F.B. 295 Pg. 81 Chief Party Notes by Date

RETURN TO

LOS ANGELES COUNTY SURVEYOR

Do not extend notes this side of this line

Note: ANY ADDITIONS OR CHANGES ON THIS SHEET MUST BE MADE OR CIRCLED IN Red. WITH DATE AND NAME OF PERSON MAKING CHANGE.

Date _____ Notes by McNeal Chief Party _____ F.B. 295 PG. 82

Platted by F.W. Howard	W. O. No. 4143 B.O.O. No. 028
Date July 1928	Location Nadeau Ave
Map No. B-109	Surveyed by F.J. McNeal
Platting C'k'd by D.M. Finley	Date July - 1928
Date July 1928	Indexed

NADEAU AVE

NOTE: ANY ADDITION OR CHANGES ON THIS SHEET MUST BE MADE OR CIRCLED IN RED. WITH DATE AND NAME OF PERSON MAKING CHANGE.

DO NOT EXTEND NOTES THIS SIDE OF THIS LINE

RETURN TO LOS ANGELES COUNTY SURVEYOR

F.B. 295 PG. 83 Chief Party Notes by Mc Neal Date

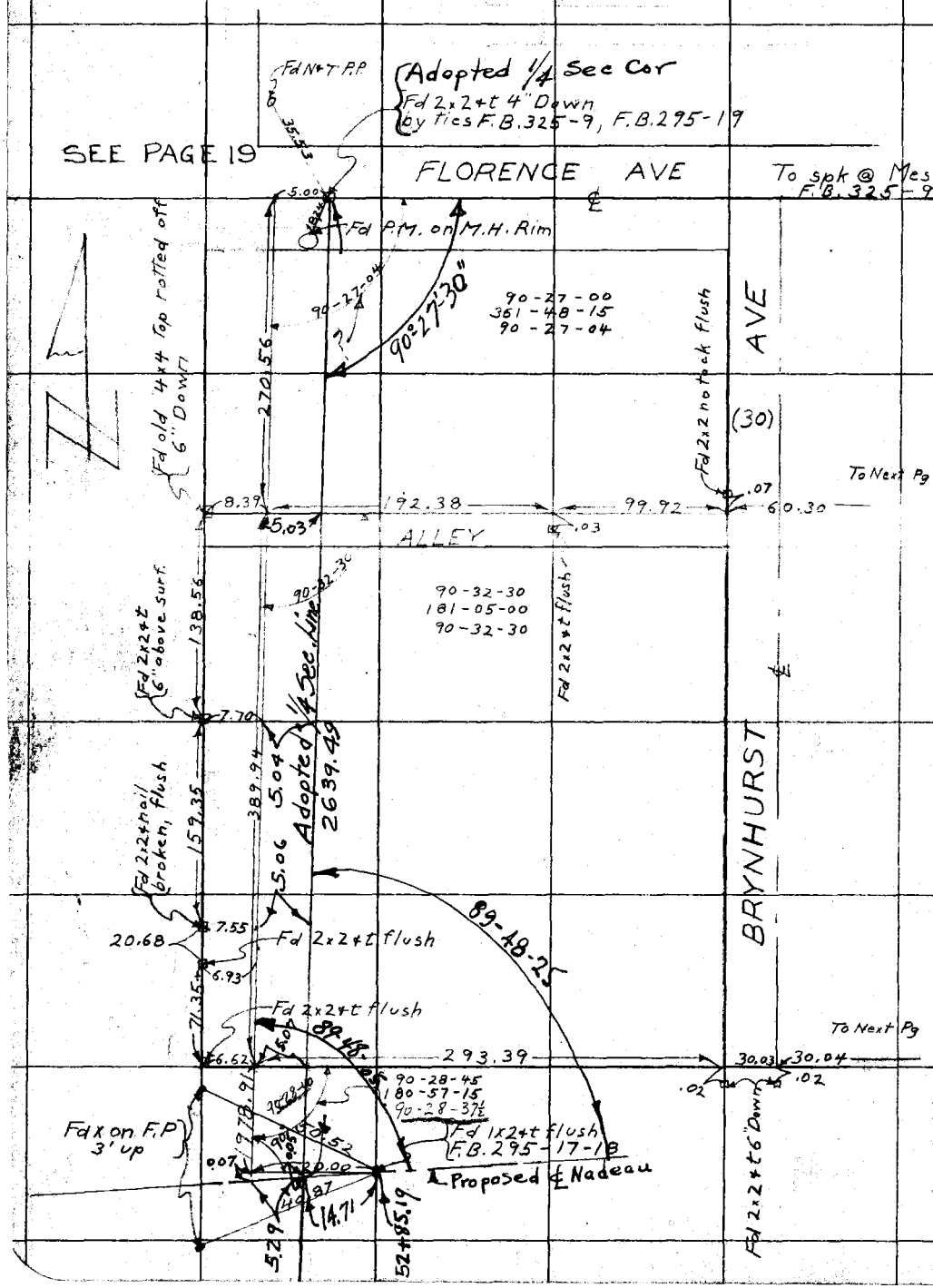

RETURN TO
LOS ANGELES COUNTY SURVEYOR

DO NOT EXTEND NOTES THIS SIDE OF THIS LINE

NOTE: ANY ADDITION OR CHANGES ON THIS SHEET MUST BE MADE OR CIRCLED IN RED, WITH DATE AND NAME OF PERSON MAKING CHANGE.

Date _____ Notes by McNeal Chief Party _____ F.B. 295 Pg. 84

Platted by F.W. Howard	W. O. No. 4143 B.O.E. No. 028
Date July 1928	Location Nadeau Ave
Map No. B-109	Surveyed by F.J. McNeal
Platting Ck'd by D.M. Finley	Date July - 1928
Date July 1928	Indexed

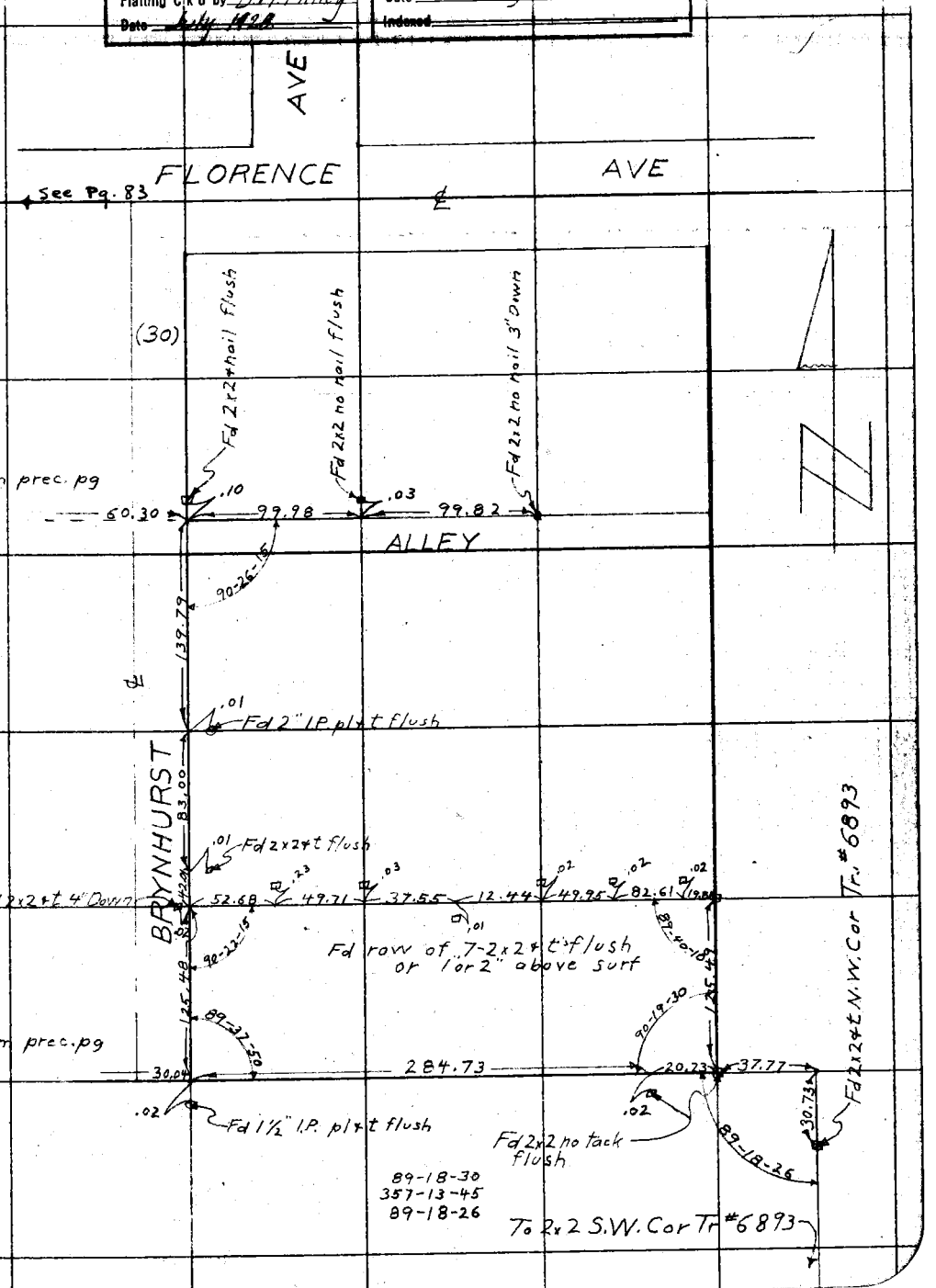

NOTE: ANY ADDITION OR CHANGES ON THIS SHEET MUST BE MADE OR CIRCLED IN RED, WITH DATE AND NAME OF PERSON MAKING CHANGE.

DO NOT EXTEND NOTES THIS SIDE OF THIS LINE

RETURN TO LOS ANGELES COUNTY SURVEYOR

F.B. 285 PG. 85 Chief Party Notes by Date

RETURN TO
LOS ANGELES COUNTY SURVEYOR

DO NOT EXTEND NOTES THIS SIDE OF THIS LINE

NOTE: ANY ADDITION OR CHANGES ON THIS SHEET MUST BE MADE OR CIRCLED INKED, WITH DATE AND NAME OF PERSON MAKING CHANGE.

Date _____ Notes by M Chief Party _____ F.B. 295 Pg. 86

Platted by	W. O. No. 4265 O. S. O. No.
Date	Location Baker Ave
Map No.	Surveyed by F. J. Mc Neal
Plotting Ck'd by	Date June - 1929
Date	Indexed

TITLE PAGE

SURVEY OF

BAKER AVE

FROM- RIVERSIDE DR. TO-GARFIELD AVE

STARTED
June - 1929

COMPLETED
July - 1929

PARTY

F.J. Mc Neal - Ch.
F.H. Blanchard - T
C.E. Redfern - H.C.
P.S. Mahan - R.C.

Notes. ANY ADDITIONS OR CHANGES ON THIS SHEET MUST BE MADE IN RED. WITH DATE AND NAME OF PERSON MAKING CHANGE.

Do not extend notes this side of this line

RETURN TO LOS ANGELES COUNTY SURVEYOR

F. B. 295 Pg. 87 Chief Party Notes by M Date

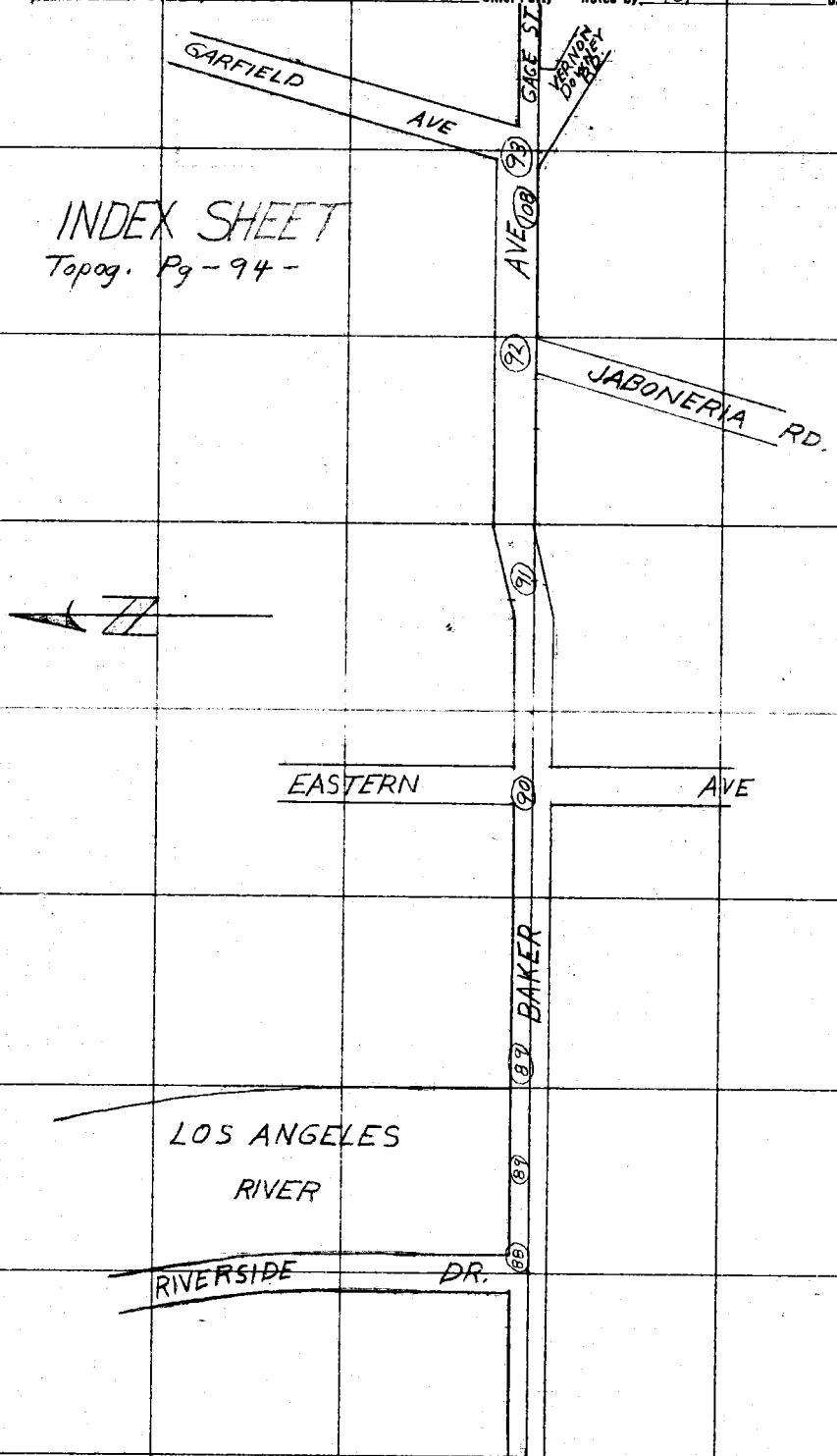

RETURN TO
LOS ANGELES COUNTY SURVEYOR

Do not extend notes this side of this line

Note: ANY ADDITIONS OR CHANGES ON THIS SHEET MUST BE MADE OR CIRCLED IN Red. WITH DATE AND NAME OF PERSON MAKING CHANGE.

Date _____ Notes by M Chief Party _____ F.B. 295 Pg. 22

Plotted by H. N. Bradstreet	W. O. No. 4265
Date Aug. 1929.	Location Baker Ave
Map No. B-456	Surveyed by E. J. McNeal
Plotting Ck'd by A. A. F.	Date July 1929
Date SEP 1929	Indexed

Notes: ANY ADDITIONS OR CHANGES ON THIS SHEET MUST BE MADE OR CIRCLED IN Red: WITH DATE AND NAME OF PERSON MAKING CHANGE.

Do not extend notes this side of this Map

RETURN TO LOS ANGELES COUNTY SURVEYOR

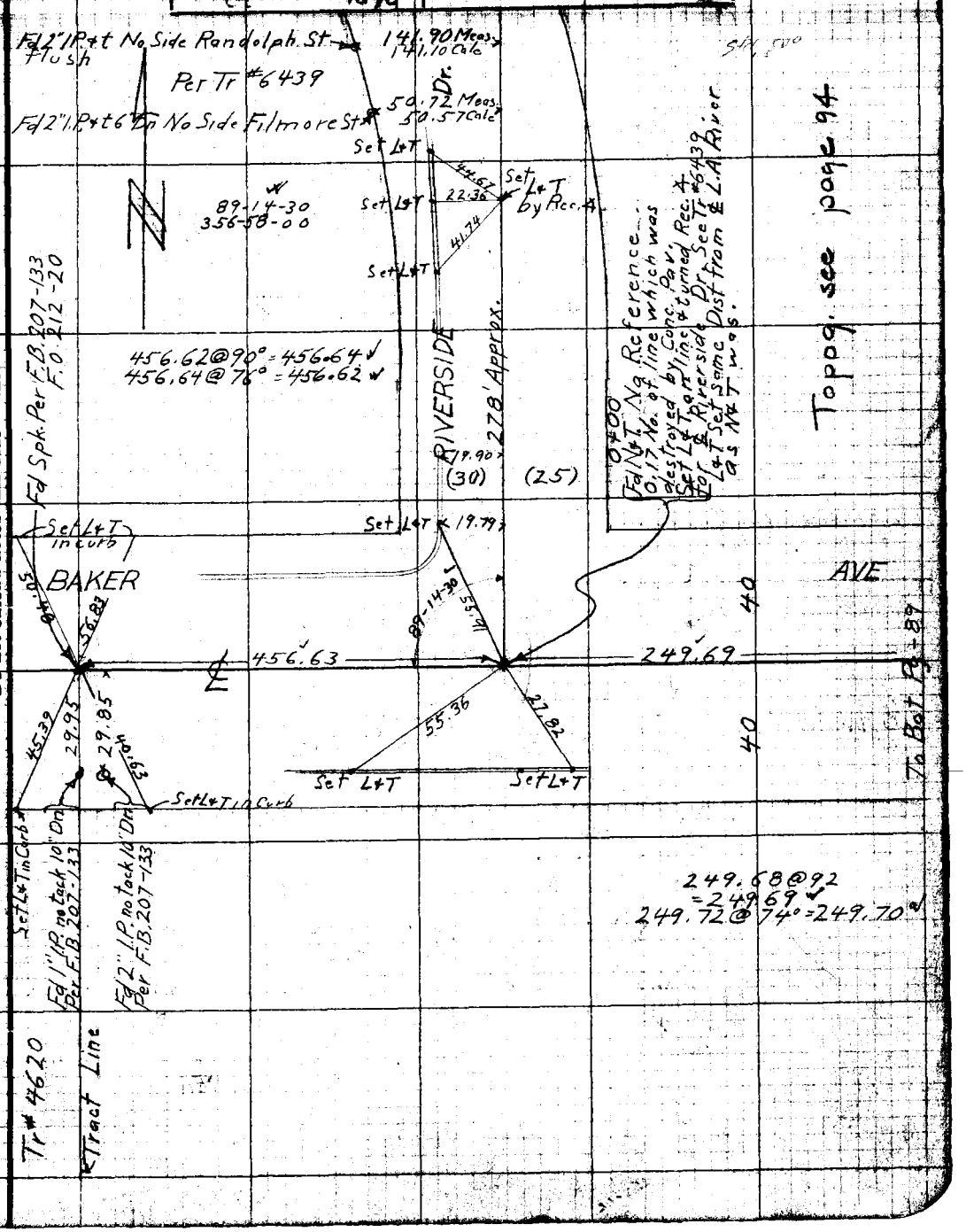

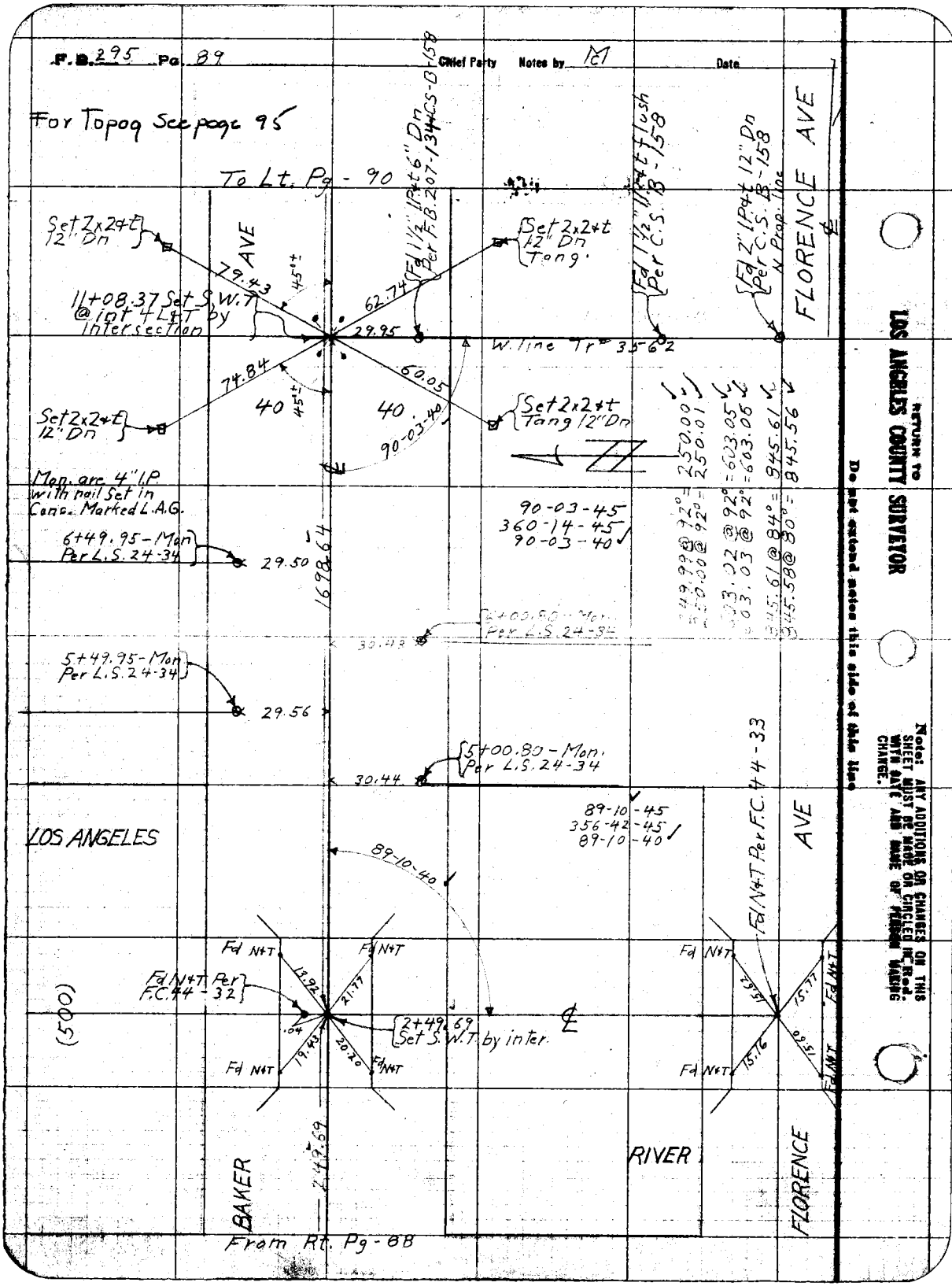
F.B. 295 Pg. 89
Chief Party
Notes by
Date
For Topog See page 95
To Lt. Pg - 90
Set 2x2+t 12" Dn
Set 2x2+t 12" Dn Tang.
Fd 1½" IP+t 6" Dn Per F.B. 207-134+CS-B-158
Fd 1½" IP+t flush Per C.S. B-158
Fd 2" IP+t 12" Dn Per C.S. B-158 N Prop. line
FLORENCE AVE
AVE
79.43
45°±
62.74
29.95
11+08.37 Set S.W.T @ int 4 L&T by intersection
W. line Tr 35-62
74.84
60.05
40
45°±
40
90-03-40
Set 2x2+t 12" Dn
Set 2x2+t Tang 12" Dn
Mon. are 4" I.P. with nail Set in Conc. Marked L.A.G.
90-03-45
360-14-45
90-03-40
249.99 @ 92° = 250.00
250.00 @ 92° = 250.01
603.02 @ 92° = 603.05
603.03 @ 92° = 603.06
845.61 @ 84° = 845.61
845.58 @ 80° = 845.56
6+49.95 - Mon Per L.S. 24-34
29.50
1698.64
6+00.80 - Mon Per L.S. 24-34
30.43
5+49.95 - Mon Per L.S. 24-34
29.56
5+00.80 - Mon. Per L.S. 24-34
30.44
89-10-45
356-42-45
89-10-40
LOS ANGELES
89-10-40
Fd N+T Per F.C. 44-33
AVE
Fd N+T
Fd N+T
Fd N+T Per F.C. 44-32
13.92
21.77
.04
19.43
20.20
2+49.69 Set S.W.T by inter.
(500)
Fd N+T
Fd N+T
Fd N+T
Fd N+T
15.62
15.77
15.16
15.51
Fd N+T
Fd N+T
249.69
BAKER
RIVER
FLORENCE
From Rt. Pg - 88
RETURN TO
LOS ANGELES COUNTY SURVEYOR
Do not extend notes this side of this line
Note: ANY ADDITIONS OR CHANGES ON THIS SHEET MUST BE MADE OR CIRCLED IN Red. WITH DATE AND NAME OF PERSON MAKING CHANGE.

Date _____ Notes by M Chief Party _____ F.B. 295 Pg 90

Plotted by H.N. Bradstreet	W.O. No. 4265 Topo No. 021
Date Aug. '29	Location Baker Ave
Map No. B-45C	Surveyed by Fd McNeal
Plotting Ck'd by A.A.R.	Date July - 1929
Date SEP 1929	Indexed

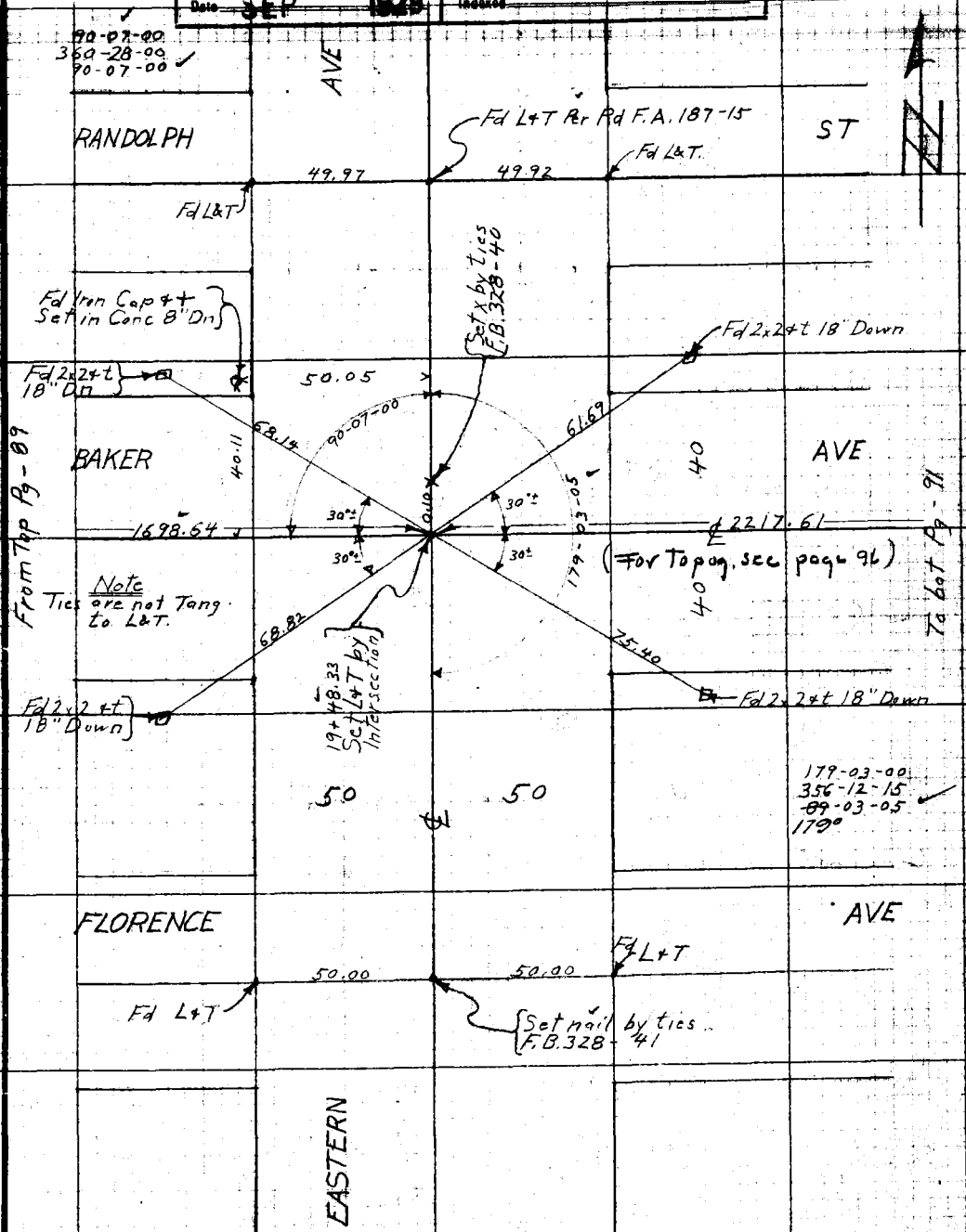

Notes: ANY ADDITIONS OR CHANGES ON THIS SHEET MUST BE MADE OR CIRCLED IN RED WITH DATE AND NAME OF PERSON MAKING CHANGE.

Do not extend notes this side of this line

RETURN TO LOS ANGELES COUNTY SURVEYOR

F.B. 295 Pg. 91 Chief Party Notes by M Date

To bot. Pg - 92

943.25@84° = 943.25
943.23@80° = 943.21

174-01-15
336-05-30
~~84~~-01-20
174°

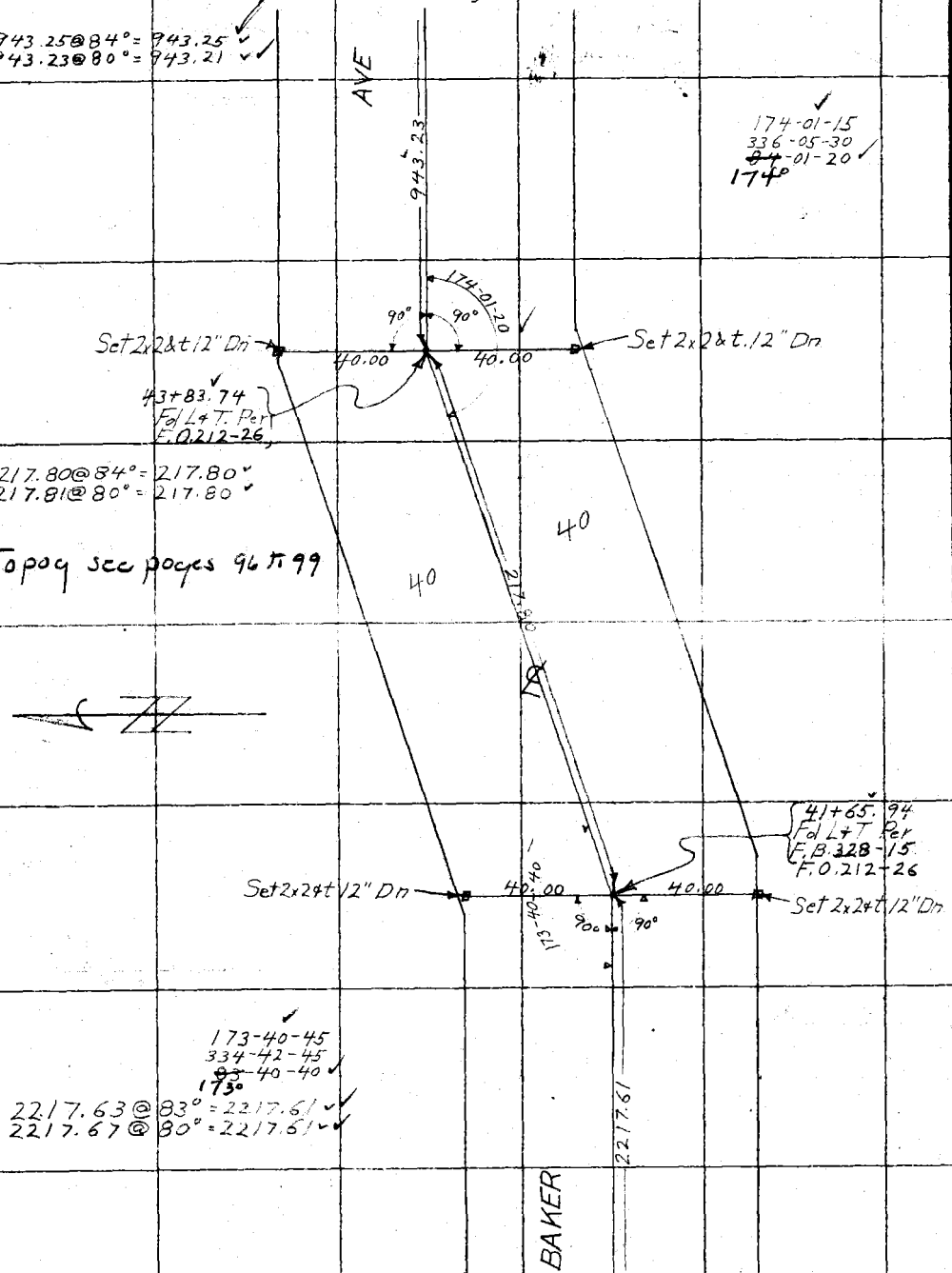

217.80@84° = 217.80
217.81@80° = 217.80

Topog see pages 96 & 99

173-40-45
334-42-45
~~83~~-40-40
173°

2217.63@83° = 2217.61
2217.67@80° = 2217.61

From Rt. Pg - 90

RETURN TO LOS ANGELES COUNTY SURVEYOR

Do not extend notes this side of this line

Note: ANY ADDITIONS OR CHANGES ON THIS SHEET MUST BE MADE OR CIRCLED IN RED WITH DATE AND NAME OF PERSON MAKING CHANGE.

Date _____ Notes by M Chief Party _____ F.B. 295 Pg. 92

Plotted by H. N. Bradstreet	W. O. No. 4265 Topo No. 421
Date Aug. 29.	Location Baker Ave
Map No. B-456	Surveyed by F.J. McNeal
Plotting Ck'd by A. A. R.	Date June - 1929
Date SEP 1929	Indexed

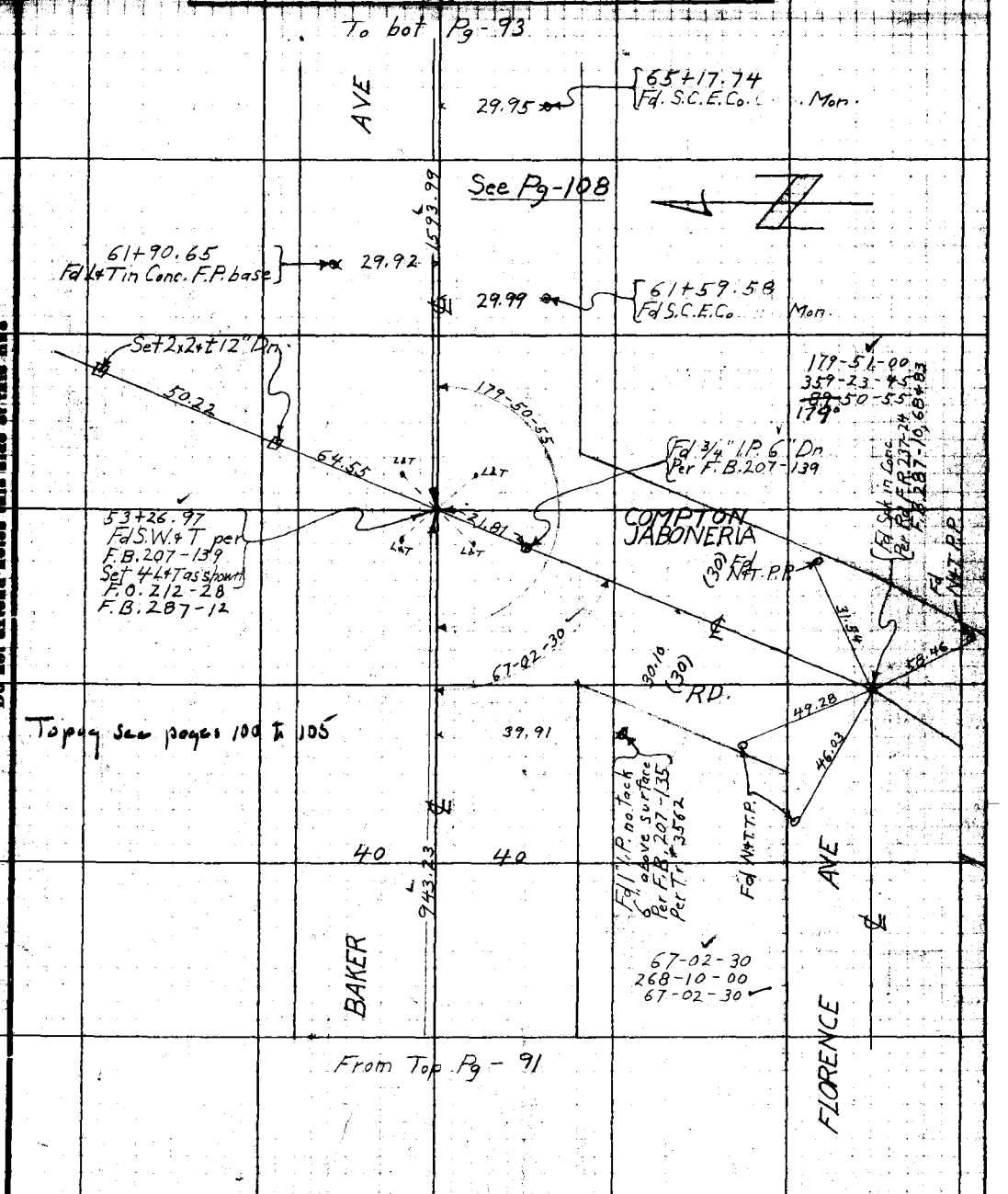

Note: ANY ADDITIONS OR CHANGES IN THIS SHEET MUST BE MADE OR CHECKED IN RED WITH DATE AND NAME OF PERSON MAKING CHANGE.

Do not extend notes this side of this line

RETURN TO LOS ANGELES COUNTY SURVEYOR

F.B. 295 Pg. 93 Chief Party Notes by Date June-1929

Topog. sec page 106

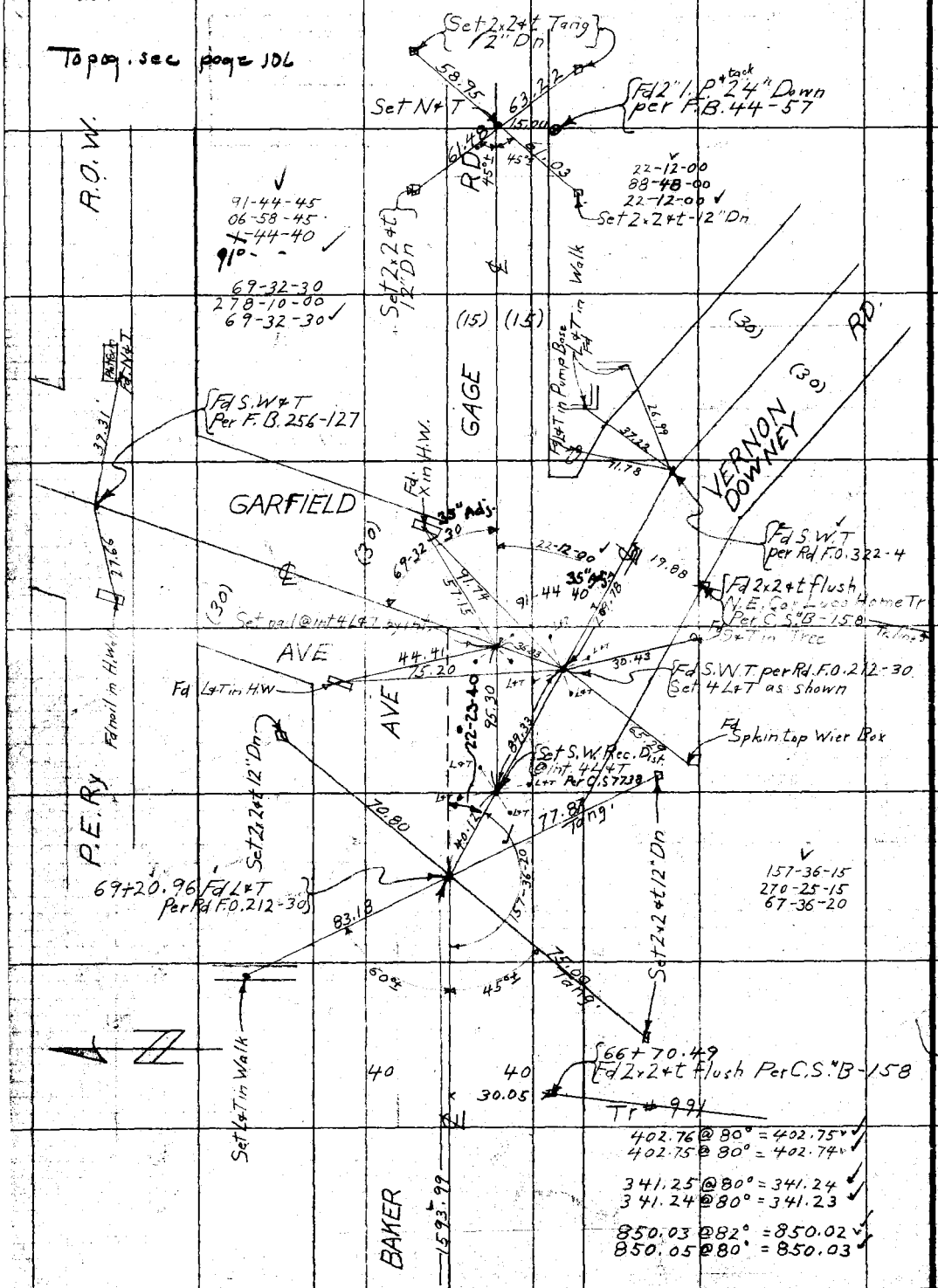

From top Pg- 92

RETURN TO LOS ANGELES COUNTY SURVEYOR

Do not extend notes this side of this line

Note: ANY ADDITIONS OR CHANGES ON THIS SHEET MUST BE MADE OR CIRCLED IN RED, WITH DATE AND NAME OF PERSON MAKING CHANGE.

Date _____ Notes by Mc Chief Party _____ F.B. 295 Pg 94

Plotted by H.N. Bradstreet	W.O. No. 4265
Date Aug 29	Location Baker Ave
Map No. B-456	Surveyed by F.J. McNeal
Plotting C'k'd by Svenson	Date June 1929
Date 10-8-29	Indexed

Cont Bot Next Pg -

4+71.5 Pow Pole

Double Row of Piling 4+45.4 1.5

Wooden Retaining Wall

4+03.0

2+50.0 P.P.

6" Pipe

1+06.5

Wooden Retaining Wall

0+44.6 Pow Pole

Riverside Dr.

Conc

6" Curb

Walk

Pav

Gaurd rails

Wood-Bridge & Gaurd rails

Macadam

Gaurd rail

L.A.G. Co Tower

5+14.3

4+66.0

Double row of Piling with wire Mesh

abutement

Abutement

Double Row of Piling 0+34.0

0+26.1

0+10.3

0+00 L&T See Pg -88

Conc Now

Conc Pav

Conc Now

Conc Pav

6" Curb 10' Walk

10' Radius

BAKER AVE

Notes ANY ADDITIONS OR CHANGES ON THIS SHEET MUST BE MADE OR CIRCLED IN RED WITH DATE AND NAME OF PERSON MAKING CHANGE.

Do not extend notes this side of this line

RETURN TO LOS ANGELES COUNTY SURVEYOR

F.B. 295 Pg. 95 Chief Party Notes by Date

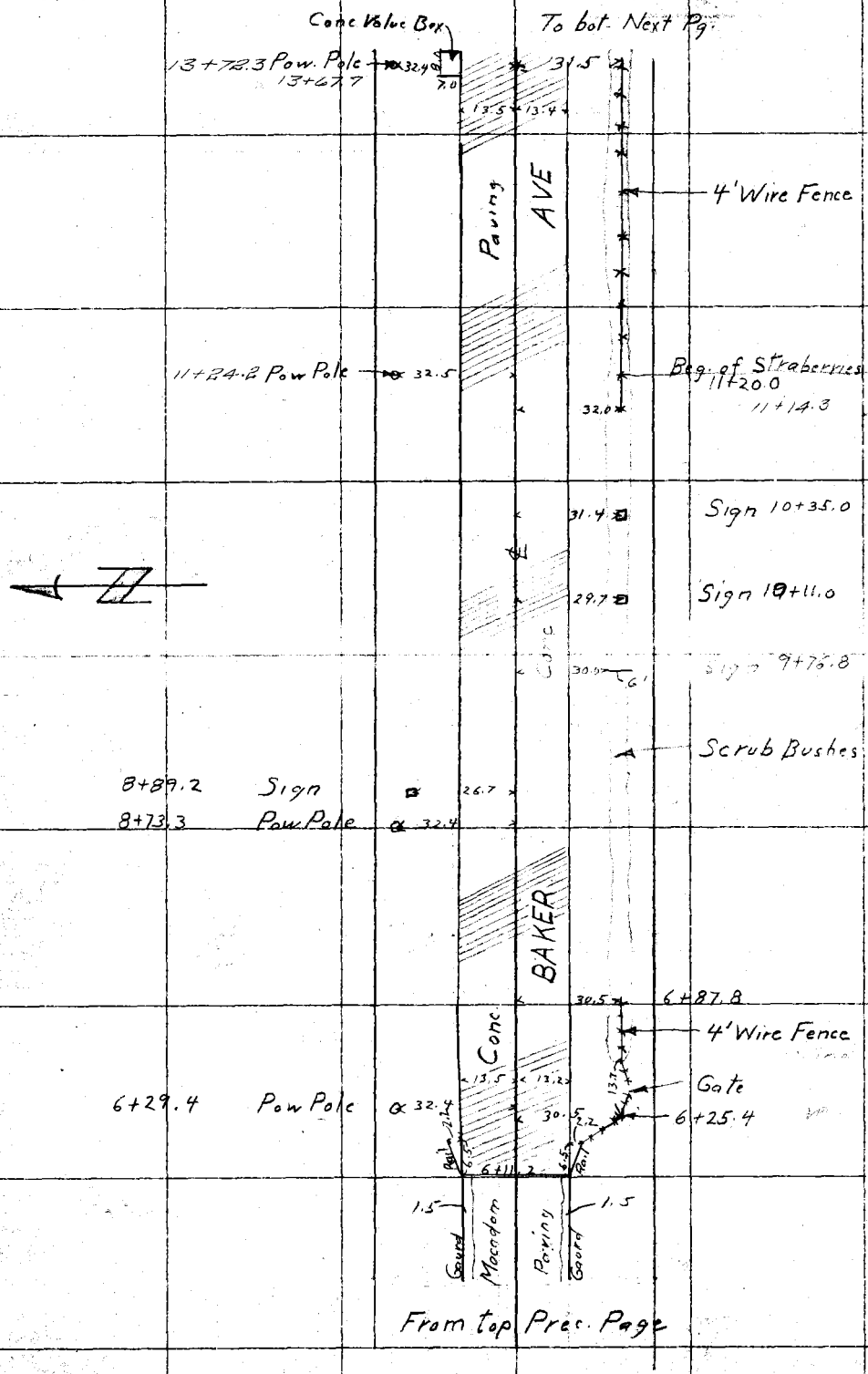

RETURN TO
LOS ANGELES COUNTY SURVEYOR

Do not extend notes this side of this line

Note: ANY ADDITIONS OR CHANGES ON THIS SHEET MUST BE MADE OR CIRCLED IN Red. WITH DATE AND NAME OF PERSON MAKING CHANGE.

Date _____ Notes by M Chief Party _____ F.B. 295 Pg. 96

Plotted by H. N. Brockstruser	W. O. No. ____ O. S. O. No. ____
Date Aug. '29	Location Baker Ave
Map No. B-456	Surveyed by F. J. McNeal
Plotting C'k'd by Swenson	Date June - 1929
Date 10-8-29	Indexed ____

To Bot. Next Pg.

23+70.3 Pow. Pole ⊗ 32.5 — Dri — 36.5 — 37.0 — 10' — 10'

Water Valve 23+67.0
Stand Pipe 23+61.0
Corrugated Iron Pipe 2" Diam 22+94.6

AVE

22.7 — 6" Magnolia Tree 21+68.0
34.5 — Water Valve 1.2 Diam 21+59.8
33.2 — Stand Pipe 2' Diam 21+46.5
13.5 — 13.4 — Scrub Bushes

21+22.0 Pow Pole ⊗ 32.5 — 22.7 — 4" Magnolia Tree 21+10.0
20+84.5 4" Magnolia Tree ⊗ 22.8 — 22.7 — 4" Magnolia Tree 20+49.3

35.8 — Water Valve 1.2 Diam 20+33.8
4' Wire Fence

16.3 — Sewer Manhole 19+50.0
31.0 — 19+24.0
31.0 — 19+10.0
End Strawberries

18+70.3 Pow. Pole ⊗ 32.5 — 20.6 — 31.2 — Mail Box 18+66.0
18+16.0

31.2 — 17+86.0

Patch

37.0 — Water Valve 1.2 Diam 17+21.0
22.7 — 6' Magnolia Tree 17+15.8
4' Wire Fence
22.9 — 6' Magnolia Tree 16+91.4

Strawberry

16+16.0 Pow. Pole ⊗ 32.5 — Scrub Bushes

13.5
13.4
BAKER

38.9 — 18.0 — Water Valve 1.2 Diam 15+05.5
Stand Pipe 2' Diam

Conc — 31.5

From Top Prec. Pg.

Notes: ANY ADDITIONS OR CHANGES ON THIS SHEET MUST BE MADE OR CIRCLED IN Red. WITH DATE AND NAME OF PERSON MAKING CHANGE.

Do not extend notes this side of this line

RETURN TO LOS ANGELES COUNTY SURVEYOR

F.B. 295 Pg 97 Chief Party Notes by M Date

To Bot Next Pg.

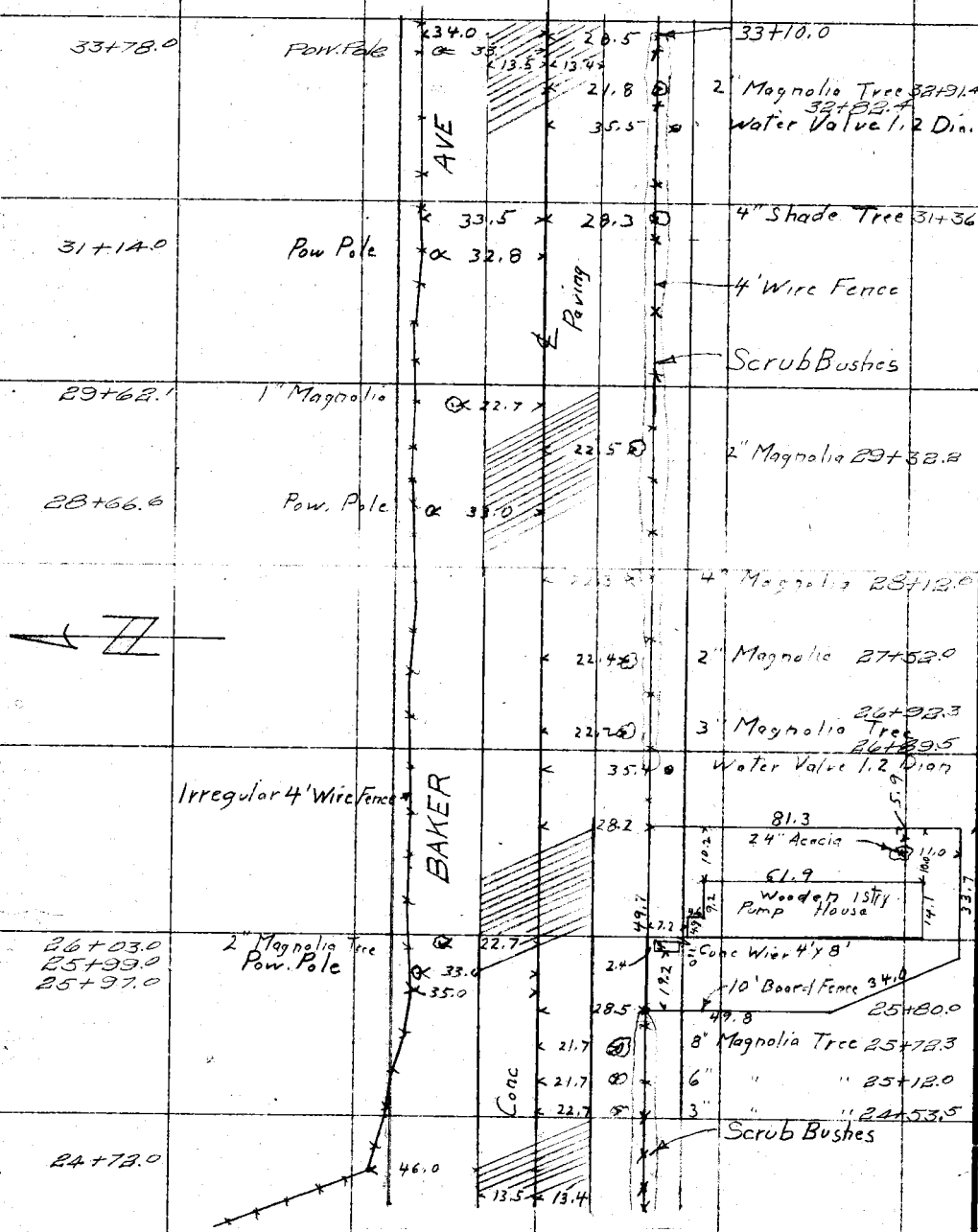

From Top Prec. Pg

RETURN TO LOS ANGELES COUNTY SURVEYOR

Do not extend notes this side of this line

Notes: ANY ADDITIONS OR CHANGES ON THIS SHEET MUST BE MADE OR CIRCLED IN Red. WITH DATE AND NAME OF PERSON MAKING CHANGE.

Date _____ Notes by M/E Chief Party _____ F.B. 295 Pg 98

Platted by N. N. Bradstreet	W. O. No. 4265 G. O. O. No.
Date Aug. '29	Location Baker Ave
Map No. B-456	Surveyed by F. J. McNeal
Platting Ck'd by Svenson	Date July - 1929
Date 10-8-29	Indexed

Note: ANY ADDITIONS OR CHANGES ON THIS SHEET MUST BE MADE OR CIRCLED IN Red. WITH DATE AND NAME OF PERSON MAKING CHANGE.

Do not extend notes this side of this line

RETURN TO LOS ANGELES COUNTY SURVEYOR

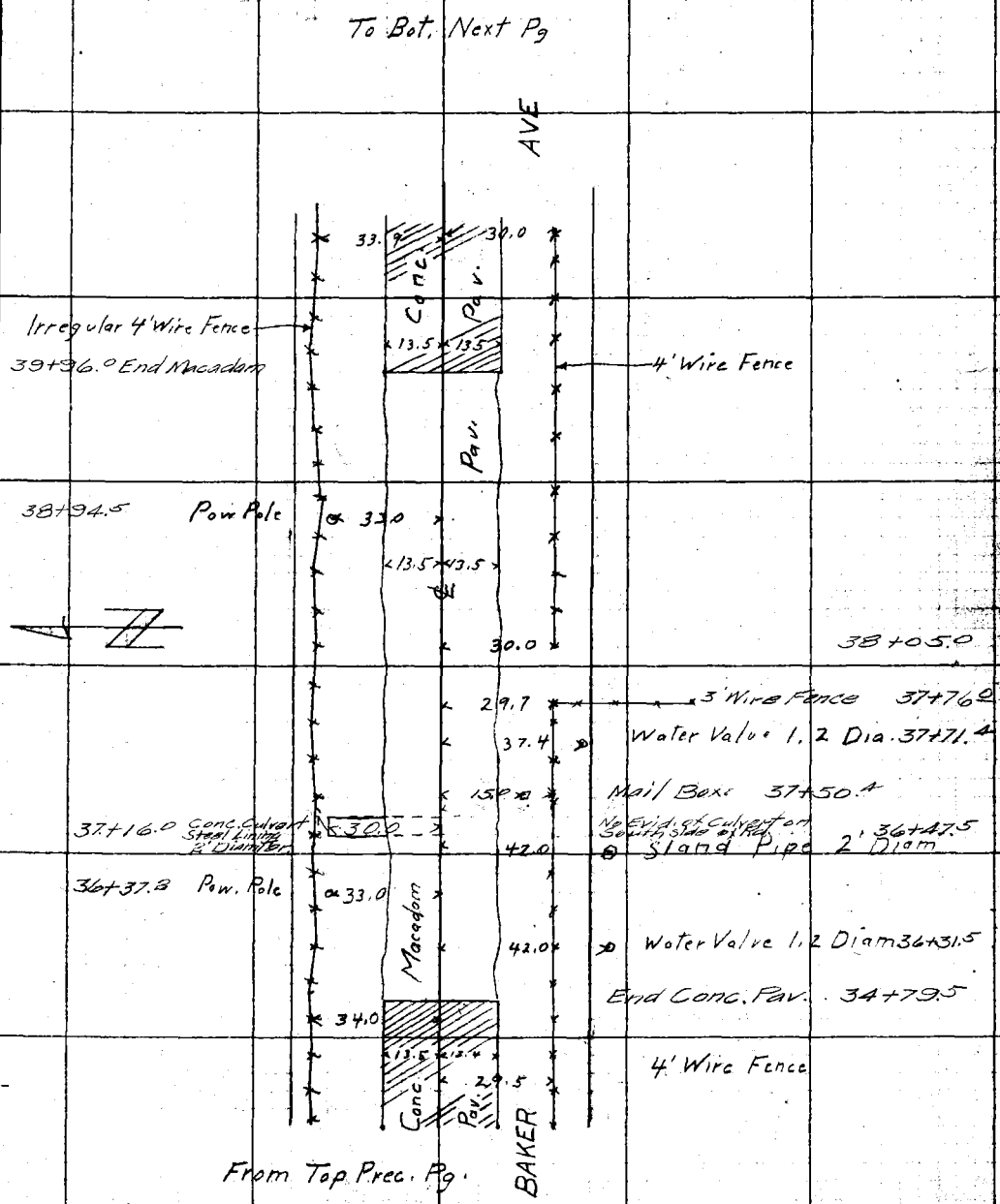

F.B. 295 Pg 99 Chief Party Notes by M Date

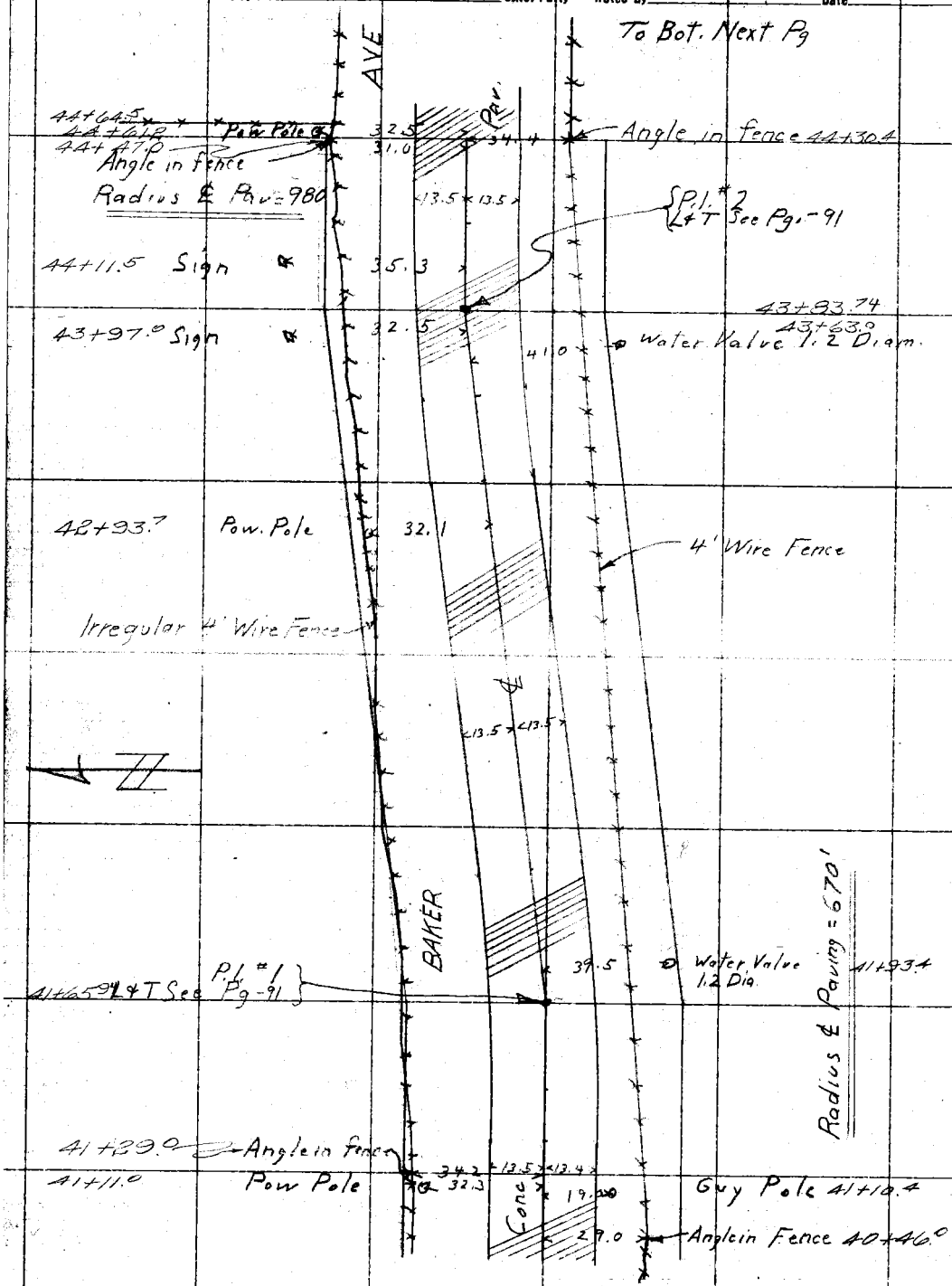

RETURN TO
LOS ANGELES COUNTY SURVEYOR

Do not extend notes this side of this line

Note: ANY ADDITIONS OR CHANGES ON THIS SHEET MUST BE MADE OR CIRCLED IN Red. WITH DATE AND NAME OF PERSON MAKING CHANGE.

Date _____ Notes by M/c Chief Party _____ F.B. 295 Pg. 100

Plotted by M.H. Bradsheet	W.O. No. 4265 S.S.O. No.
Date Aug. '29.	Location Baker Ave
Map No. B-456	Surveyed by F.J. McNeal
Plotting C'k'd by Swenson	Date July -1929
Date 10-1-29	Indexed

Note: ANY ADDITIONS OR CHANGES ON THIS SHEET MUST BE MADE OR CIRCLED IN Red. WITH DATE AND NAME OF PERSON MAKING CHANGE.

Do not extend notes this side of this line

RETURN TO: LOS ANGELES COUNTY SURVEYOR

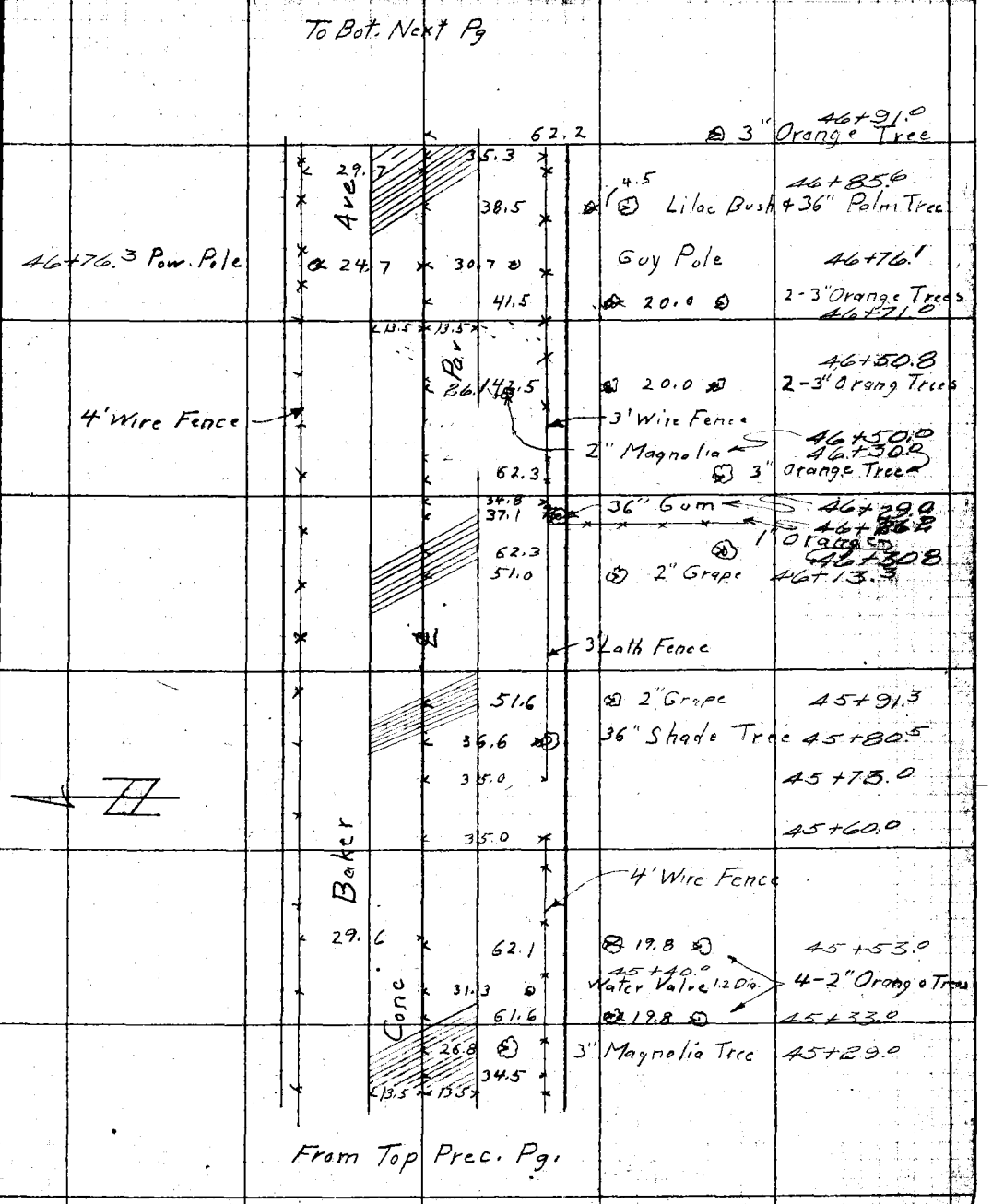

F. B. 295 Pg. 101 Chief Party Notes by M Date

To Bot. Next Pg.



From Top Prec. Pg.

RETURN TO LOS ANGELES COUNTY SURVEYOR

Do not extend notes this side of this line

Note: ANY ADDITIONS OR CHANGES ON THIS SHEET MUST BE MADE OR CIRCLED IN Red. WITH DATE AND NAME OF PERSON MAKING CHANGE.

Date _____ Notes by Mc Chief Party _____ F.B. 295 Pg 102

Plotted by H.N. Bradstreet	W.O. No. 4265 O.S.O. No.
Date Aug. '29.	Location Baker Ave
Map No. B-456	Surveyed by F.J. McNeal
Plotting C'k'd by Svenson	Date July - 1929
Date 10-9-29	Indexed

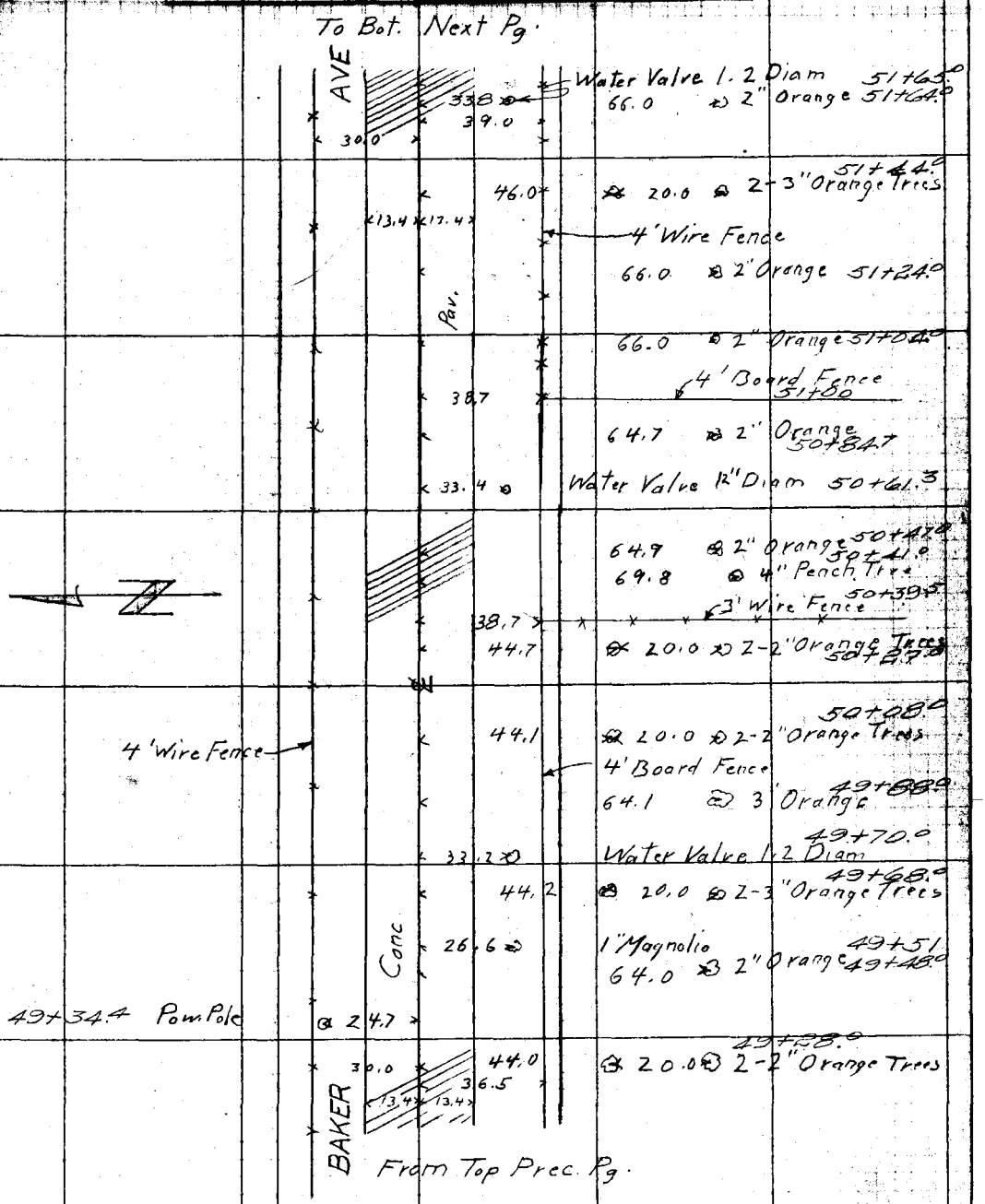

Note: ANY ADDITIONS OR CHANGES ON THIS SHEET MUST BE MADE OR CIRCLED IN Red. WITH DATE AND NAME OF PERSON MAKING CHANGE.

Do not extend notes this side of this line

RETURN TO LOS ANGELES COUNTY SURVEYOR

F.B. 295 Pg. 103 Chief Party Notes by Mc Date

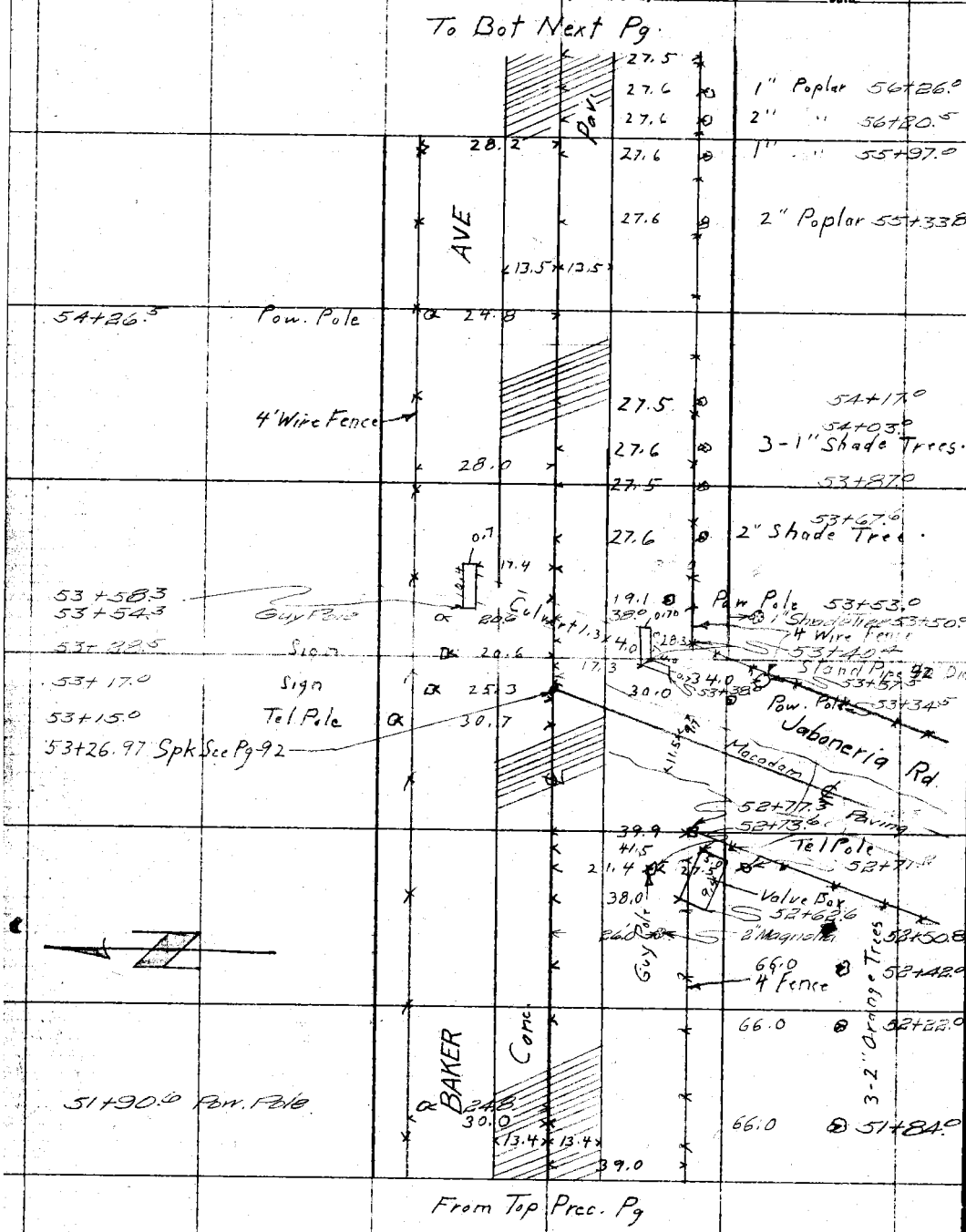

RETURN TO
LOS ANGELES COUNTY SURVEYOR

Do not extend notes this side of this line

Note: ANY ADDITIONS OR CHANGES ON THIS SHEET MUST BE MADE OR CIRCLED IN Red. WITH DATE AND NAME OF PERSON MAKING CHANGE.

Date 7/3/29 Notes by Blanchard Chief Party McNeal F.B. 295 Pg. 104

Platted by H.N. Bradstreet	W.O. No. 4265 B.S.O. No.
Date Aug. 29.	Location BAKER AVE
Map No. B-456	Surveyed by McNeal
Platting C'k'd by Svenson	Date July 3 1929
Date 9-9-29	Indexed

To Bot Next Pg.



From Top Prec. Pg.

Notes: ANY ADDITIONS OR CHANGES ON THIS SHEET MUST BE MADE OR CIRCLED IN Red, WITH DATE AND NAME OF PERSON MAKING CHANGE.

Do not extend notes this side of this line

RETURN TO LOS ANGELES COUNTY SURVEYOR

F.B. 295 Pg. 105 McNeal Chief Party Notes by Blanchard Date 7-13-29



RETURN TO
LOS ANGELES COUNTY SURVEYOR

Do not extend notes this side of this line

Notice: ANY ADDITIONS OR CHANGES ON THIS SHEET MUST BE MADE OR CIRCLED IN RED WITH DATE AND NAME OF PERSON MAKING CHANGE.

Date 7/3/29 Notes by Blanchard Chief Party McNeal F.B. 295 Pg. 106

Plotted by H.N. Brodstreet	W.O. No. 4265 S.B.O. No.
Date Aug. 29	Location BAKER AVE
Map No. B-456	Surveyed by McNeal
Plotting C'k'd by Svenson	Date July 31 1929
Date 10-8-29	Indexed



From Trp Prec. Pg.

Note: ANY ADDITIONS OR CHANGES ON THIS SHEET MUST BE MADE OR CIRCLED IN Red. WITH DATE AND NAME OF PERSON MAKING CHANGE.

Do not extend notes this side of this line

RETURN TO LOS ANGELES COUNTY SURVEYOR

F.B. 295 Pg. 107 Chief Party Notes by Date

Blank

RETURN TO
LOS ANGELES COUNTY SURVEYOR

Do not extend notes this side of this line

Note: ANY ADDITIONS OR CHANGES ON THIS SHEET MUST BE MADE OR ENCLOSED IN Red WITH DATE AND NAME OF PERSON MAKING CHANGE.

Date _____ Notes by M Chief Party _____ F.B. 295 Pg. 108

Plotted by Bradstreet	W.O. No. 4265 Sub. No. 021
Date Aug. 29	Location Baker Ave
Map No. B-456	Surveyed by F.J. McNeal
Platting Ck'd by A.A.	Date July - 1929
Date SEP 1929	Indexed

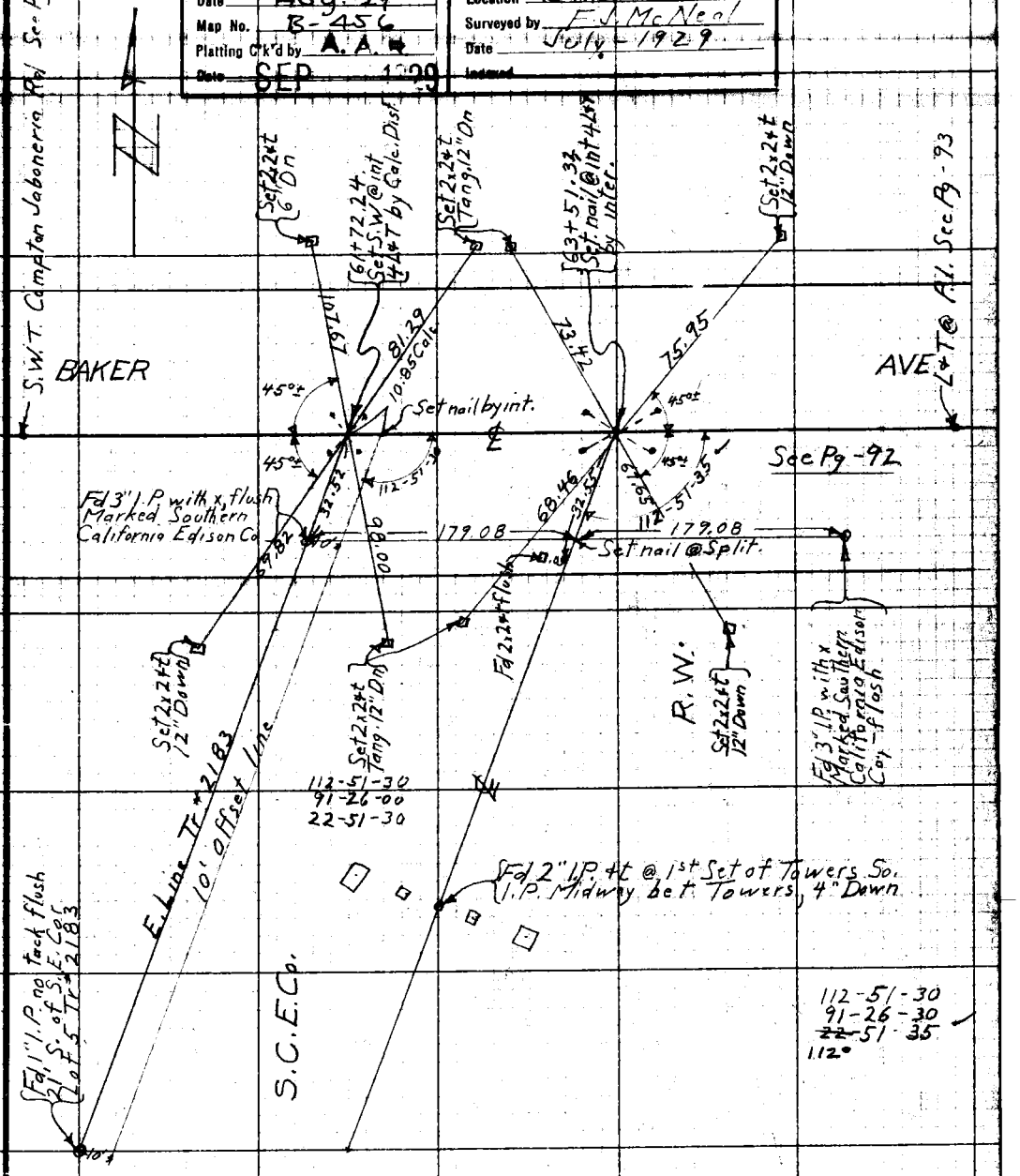

Notes: ANY ADDITIONS OR CHANGES ON THIS SHEET MUST BE MADE OR CIRCLED IN Red. WITH DATE AND NAME OF PERSON MAKING CHANGE.

Do not extend notes this side of this line

RETURN TO LOS ANGELES COUNTY SURVEYOR

F.B. 295 Pg. 109 Chief Party Notes by Date

Blank

RETURN TO

LOS ANGELES COUNTY SURVEYOR

Do not extend notes this side of this line

Note: ANY ADDITIONS OR CHANGES ON THIS SHEET MUST BE MADE OR CIRCLED IN Red. WITH DATE AND NAME OF PERSON MAKING CHANGE.