Date _____ Notes by _____ Chief Party _____ F.B. _____ PG. _____

Plotted by _____	W. O. No. _____	D. S. O. No. _____
Date _____	Location _____	
Map No. _____	Surveyed by _____	
Plotting Ch'k'd by _____	Date _____	
Date _____	Indexed _____	

296

F.B. 296

F.B. 296 Pg. Index Chief Party Notes by Date

F.B. 296

PAGES: Index,1, ,3 to 7 incl., ,
,10 to 14 incl., ,16,17, ,19
to 24 incl., ,26 to 77 incl., ,
79,80,81,82,82A, ,83,84,85,86, ,
88,89,90,90A, ,91 to 129 incl., ,
131 to 136 incl.,137 to 145 incl.,
,147 to 154 incl., 155 to 167 incl.,
,169 to 174 incl.,

RETURN TO
LOS ANGELES COUNTY SURVEYOR

Do not extend notes this side of this line

Note: ANY ADDITIONS OR CHANGES ON THIS SHEET MUST BE MADE OR CIRCLED IN Red. WITH DATE AND NAME OF PERSON MAKING CHANGE.

Date _____ Notes by _____ Chief Party _____ F.B. 296 Pg. 1

Platted by _____	W. O. No. _____ D. S. O. No. _____
Date _____	Location _____
Map No. _____	Surveyed by _____
Platting C'k'd by _____	Date _____
Date _____	Indexed A. C. Johnson

Notes: ANY ADDITIONS OR CHANGES ON THIS SHEET MUST BE MADE OR CIRCLED IN Red. WITH DATE AND NAME OF PERSON MAKING CHANGE.

Do not extend notes this side of this line

RETURN TO LOS ANGELES COUNTY SURVEYOR

ALIGNMENT OF

OLD BARREL SPRINGS ROAD

W.O. 711

See C.S. 8267

Ref. F.B. 85-

See F.B. 296-73

C.E. Brunty + Party

F. B. 196 PG. V Chief Party Notes by Date

RETURN TO
LOS ANGELES COUNTY SURVEYOR

Do not extend notes this side of this line

Note: ANY ADDITIONS OR CHANGES ON THIS SHEET MUST BE MADE OR CIRCLED IN Red. WITH DATE AND NAME OF PERSON MAKING CHANGE.

Date _____ Notes by _____ Chief Party _____ F.B 296 Pg. 3

Plotted by Finley	W.O. No. 211 D.S.O. No.
Date	Location Old Barrel Springs Rd.
Map No. B-172	Surveyed by C.E. Brunty
Plotting C'k'd by Terry	Date 9-13-27
Date	Indexed A. C. Johnson

Cont. Not. Next Pg.

C.E. Brunty
H.E. Granquist T 287.35 @ 0°00
Geo Schaefer HC 300.00
G.D. Scott RC 300.00
M.E. Volin 300.00
1187.35

Set N+T in fence post

PI #3
Set SW+T

1187.35
N65°22'25"W.

139-15-00
137-00-00
139-15-00

158.84 @ 0°00 = 158.84
300.00 @ 3°14 = 299.52
458.36

Note. Pl.'s shown as "set" on this survey are not true Pl.s but are random points from which to proportion true points.

See C.S. 8267

PI #2
Fd 2 1/2
Per FM15 Pg 2

458.36
N24°37'25"W.

PI #1
Set SW+T
Record L+Dist
Per FM15 Pg 2

Set x in S wall of irrigation ditch

140-21-45
201-27-00
140-21-45

N+T in tel. pole

Palmdale Little Rock Irrigation Project Concrete Ditch

88.85 @ 0°00' = 88.85
144.00 @ 0°00' = 144.00
300.00 @ 0°00' = 300.00
300.00 @ 3°30 = 293.44
832.29

N64°15'40"W.
832.29

Fd 2" IP+BC Set in concrete. Cor. Secs 7, 8, 17+18 T5N R11W Marked as shown on Pg. FB 85

Fd x in N wall of concrete irrigation ditch Per FM15 Pg 2

64°06'15"
256°25'
64°06'15"

Fd 1x2 top ridge
Sta. 7+51.69
per F.B. 85-143

Set SW+T
6" deep perties

29.08

211.60
217.98 @ 6°30 = 216.58

N0°03'25"W per C.S. 87
87.39

Set N+T

~~751.07~~ 750.75 per F.B. 85-143

NOTE: ANY ADDITION OR CHANGES ON THIS SHEET MUST BE MADE OR CIRCLED IN RED, WITH DATE AND NAME OF PERSON MAKING CHANGE.

DO NOT EXTEND NOTES THIS SIDE OF THIS LINE

LOS ANGELES COUNTY SURVEYOR

F.B. 296 PG. B 4 Chief Party Notes by Date 9-13-27

Cont. bot. next pg.

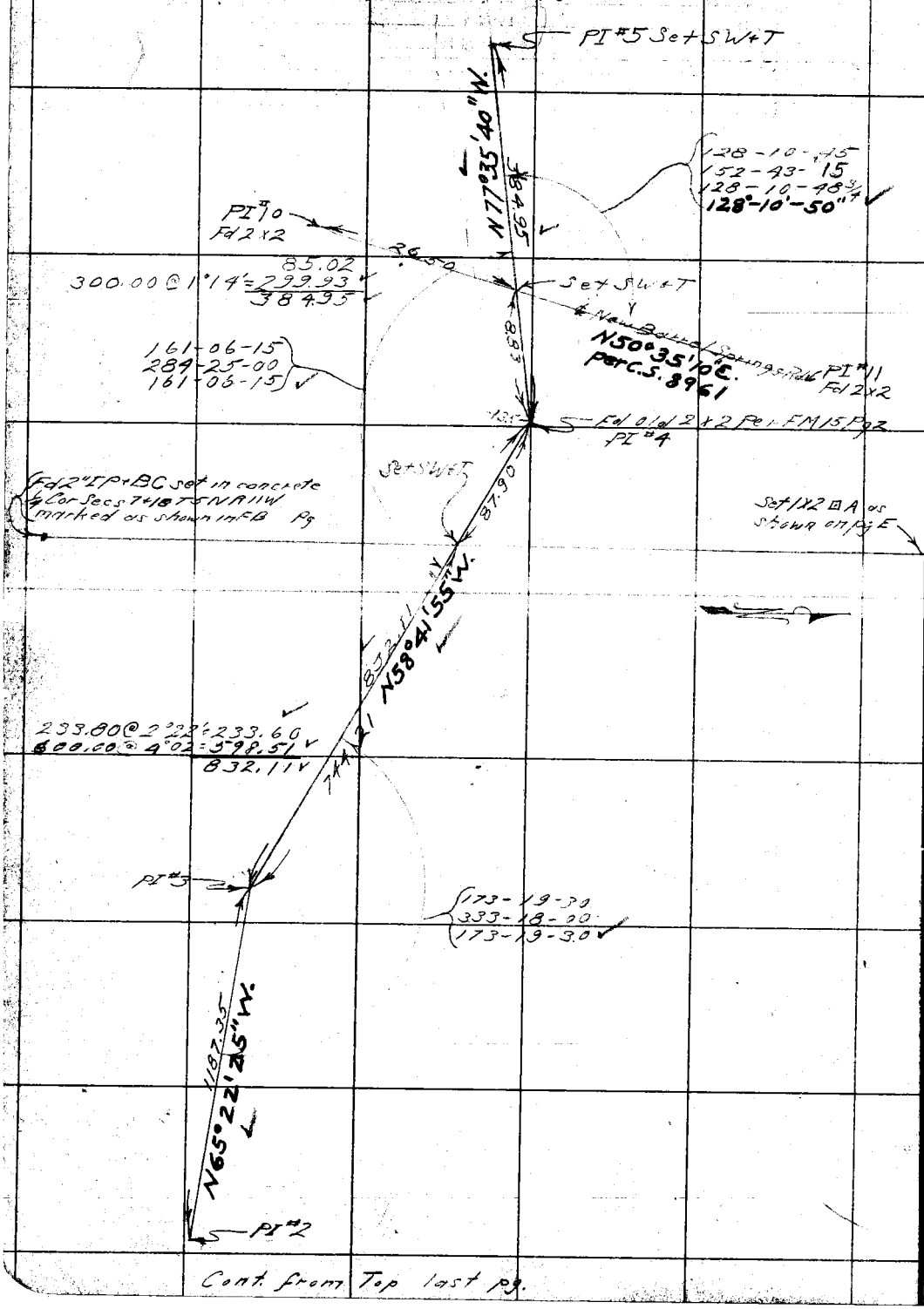

Cont. from Top last pg.

RETURN TO
LOS ANGELES COUNTY SURVEYOR

DO NOT EXTEND NOTES THIS SIDE OF THIS LINE

NOTE: ANY ADDITION OR CHANGES ON THIS SHEET MUST BE MADE OR CIRCLED IN RED, WITH DATE AND NAME OF PERSON MAKING CHANGE.

Date _____ Notes by _____ Chief Party _____ F.B. 296 PG. 5

Placed by Finley	W. O. No. 711 B. O. O. No.
Date	Location Old Baseline Springs Rd.
Map No. B-172	Surveyed by CEBrunty
Plotting C'k'd by Terry	Date 8-14-27
Date	Indexed A. C. Johnson

NOTE: ANY ADDITION OR CHANGES ON THIS SHEET MUST BE MADE OR CIRCLED IN RED, WITH DATE AND NAME OF PERSON MAKING CHANGE.

DO NOT EXTEND NOTES THIS SIDE OF THIS LINE

RETURN TO LOS ANGELES COUNTY SURVEYOR

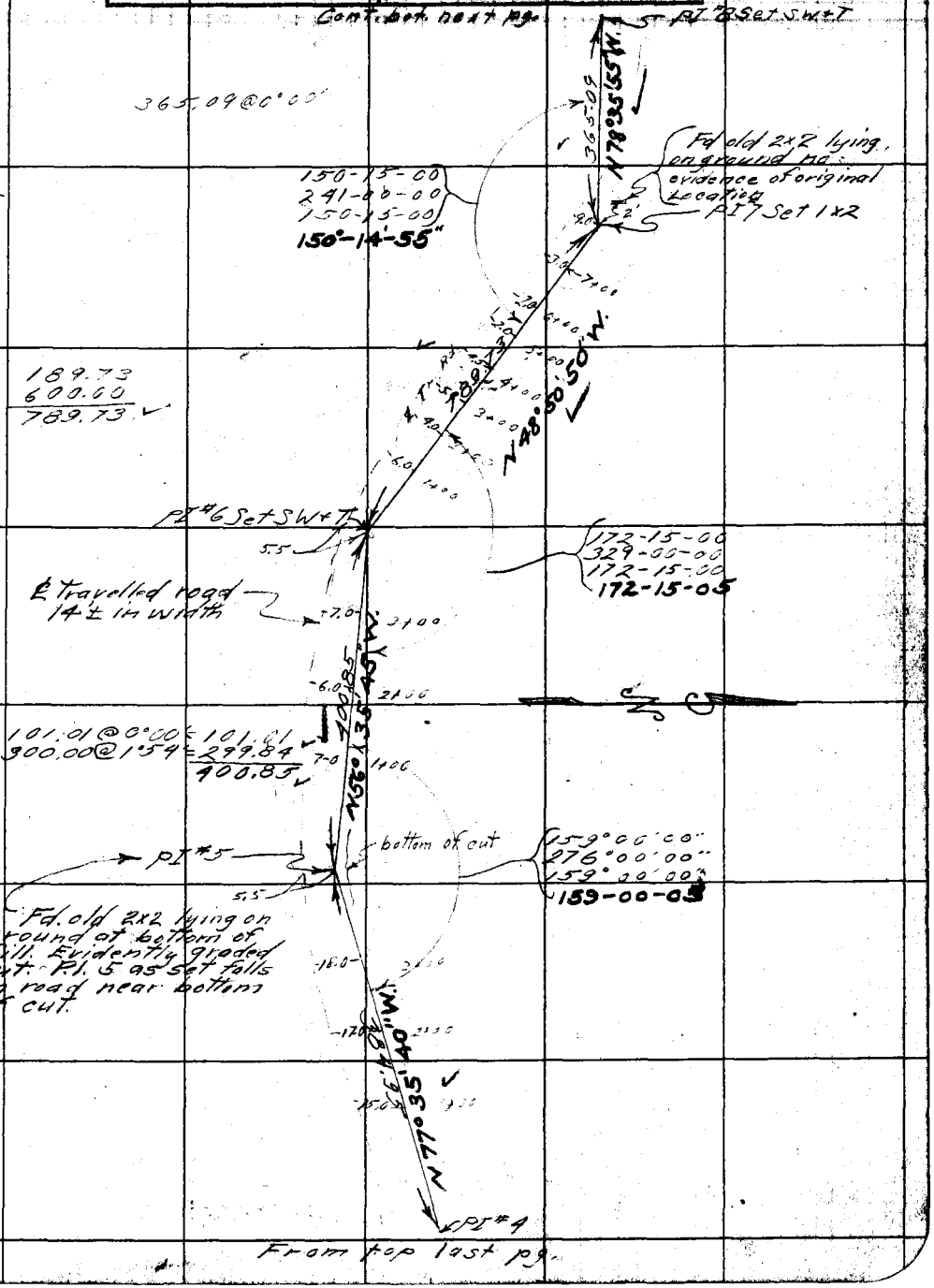

F.B. 286 PG. D6 Chief Party Notes by Date 9-14-27

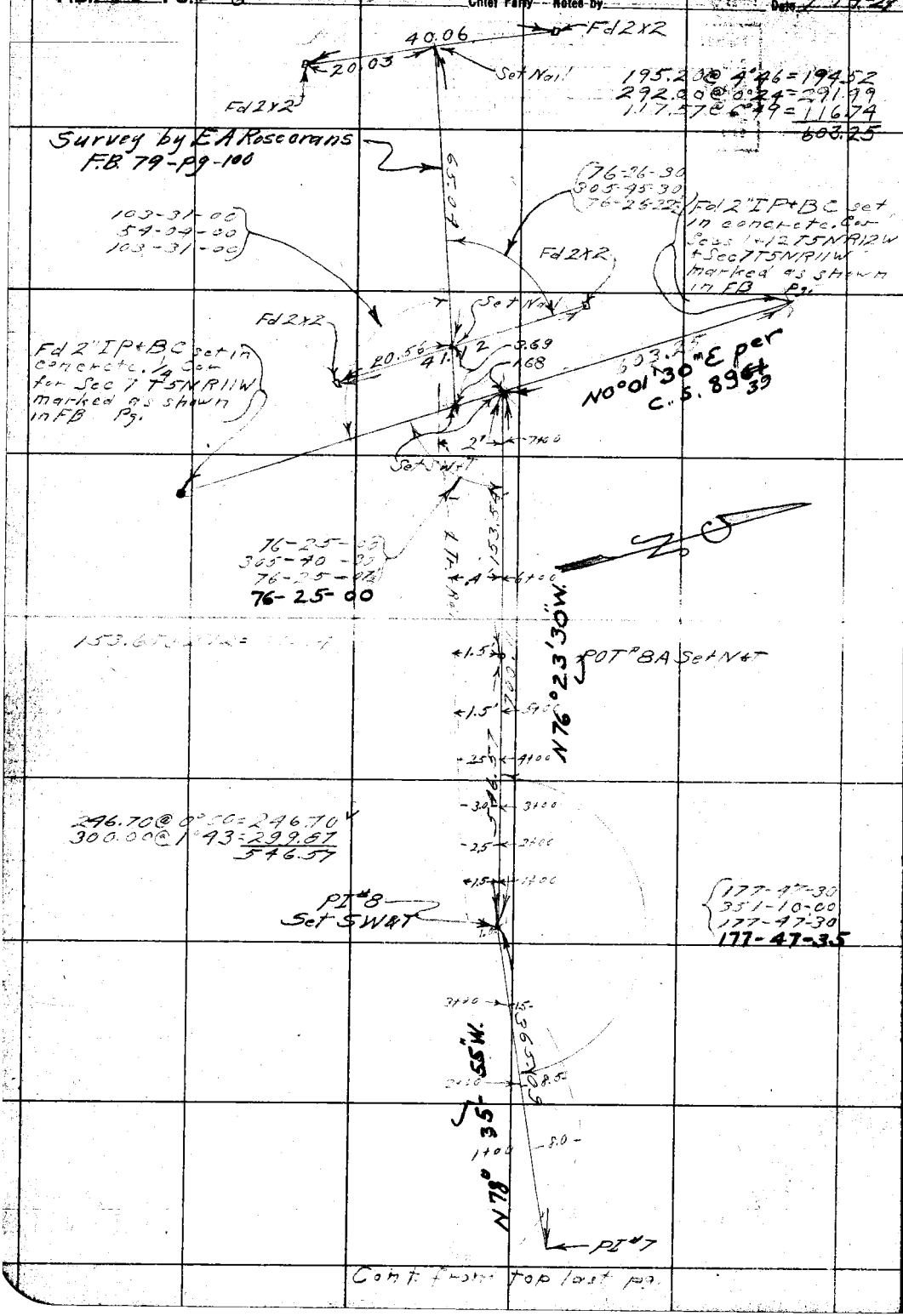

Cont. from top last pg.

RETURN TO
LOS ANGELES COUNTY SURVEYOR

DO NOT EXTEND NOTES THIS SIDE OF THIS LINE

NOTE: ANY ADDITION OR CHANGES ON THIS SHEET MUST BE MADE OR CIRCLED IN RED, WITH DATE AND NAME OF PERSON MAKING CHANGE.

Date _____ Notes by _____ Chief Party _____ F.B. 296 PG. 7

Plotted by: Finley	W. O. No. 711 D. S. O. No.
Date	Location Barrel Springs Rd
Map No. B-172	Surveyed by CEBrunty
Plotting Ck'd by Terry	Date 2-14-27
Date	Indexed A. C. Johnson

NOTE: ANY ADDITION OR CHANGES ON THIS SHEET MUST BE MADE OR CIRCLED IN RED. WITH DATE AND NAME OF PERSON MAKING CHANGE.

DO NOT EXTEND NOTES THIS SIDE OF THIS LINE

RETURN TO LOS ANGELES COUNTY SURVEYOR

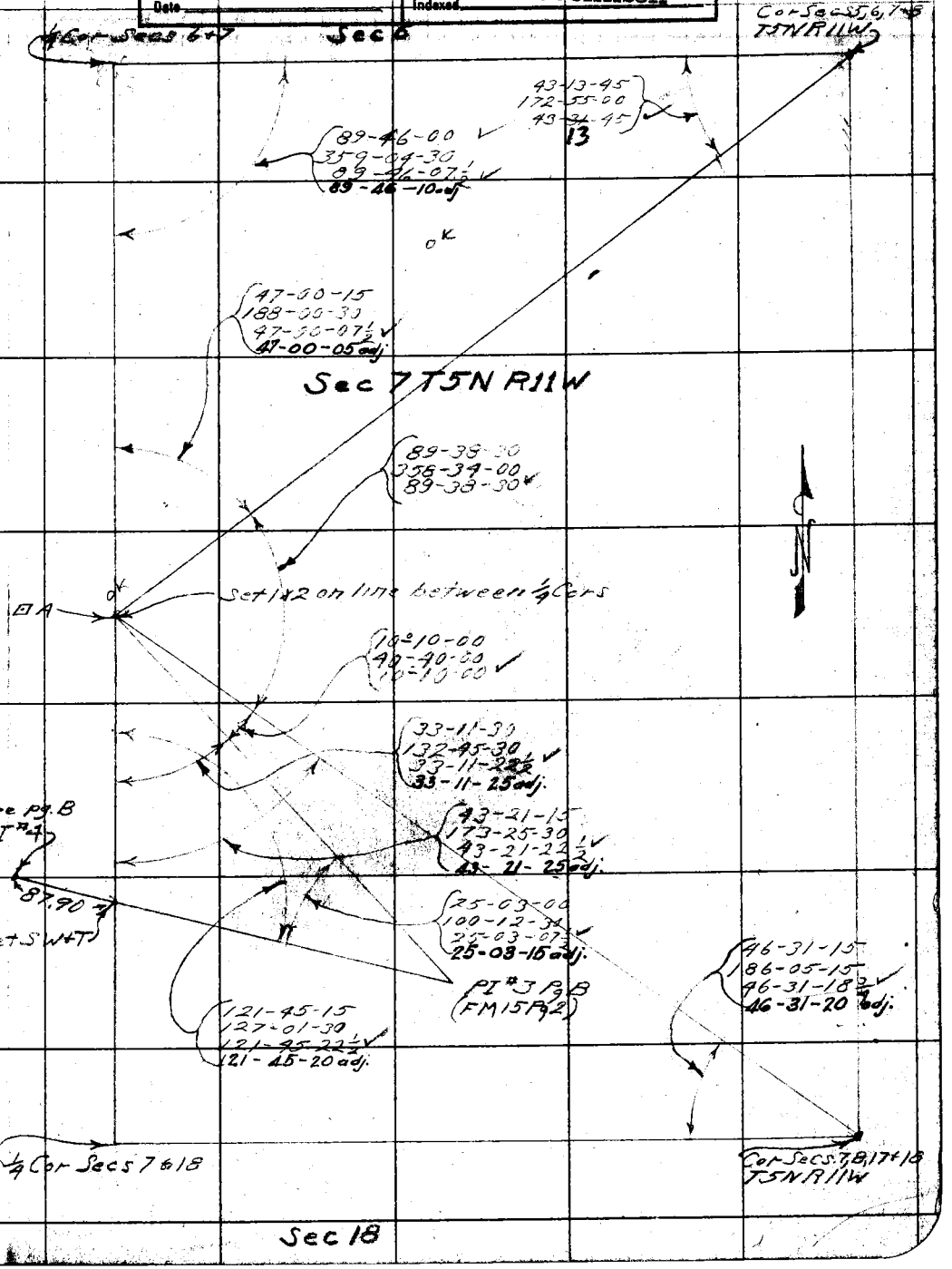

F.B. 296 PG. 8 Chief Party Notes by Date

RETURN TO
LOS ANGELES COUNTY SURVEYOR

DO NOT EXTEND NOTES THIS SIDE OF THIS LINE

NOTE: ANY ADDITION OR CHANGES ON THIS SHEET MUST BE MADE OR CIRCLED IN RED, WITH DATE AND NAME OF PERSON MAKING CHANGE.

Date _____ Notes by _____ Chief Party _____ F.B. 296 Pg. 9

Plotted by	W. O. No. 187 B. S. O. No.
Date	Location Little Rock
Map No.	Surveyed by Roscrans
Plotting C'k'd by	Date May 24, 1927.
Date	Indexed A. C. Johnson

NOTE: ANY ADDITION OR CHANGES ON THIS SHEET MUST BE MADE OR CIRCLED IN RED, WITH DATE AND NAME OF PERSON MAKING CHANGE.

DO NOT EXTEND NOTES THIS SIDE OF THIS LINE

RETURN TO
LOS ANGELES COUNTY SURVEYOR

F.B. 296 PG. 10 Chief Party Notes by Date

Little Rock Street Survey
From center Sec. 13 T.5N. R11W.
West to Little Rock Creek bridge.
May 1927
W.O. 107

Party

Rose [illegible]
[illegible]
[illegible]
[illegible]

RETURN TO
LOS ANGELES COUNTY SURVEYOR

NOTE: ANY ADDITION OR CHANGES ON THIS SHEET MUST BE MADE OR CIRCLED IN RED, WITH DATE AND NAME OF PERSON MAKING CHANGE.

DO NOT EXTEND NOTES THIS SIDE OF THIS LINE

Date _____ Notes by _____ Chief Party _____ F.B. 296 PG. 11

Plotted by Ashton	W. O. No. 187 B. & O. No.
Date Nov 1927	Location Little Rock
Map No.	Surveyed by Rosecrans
Plotting C'k'd by Stewart	Date May 24 1927
Date Nov 1927	Indexed A. C. Johnson

Cont. bottom next page

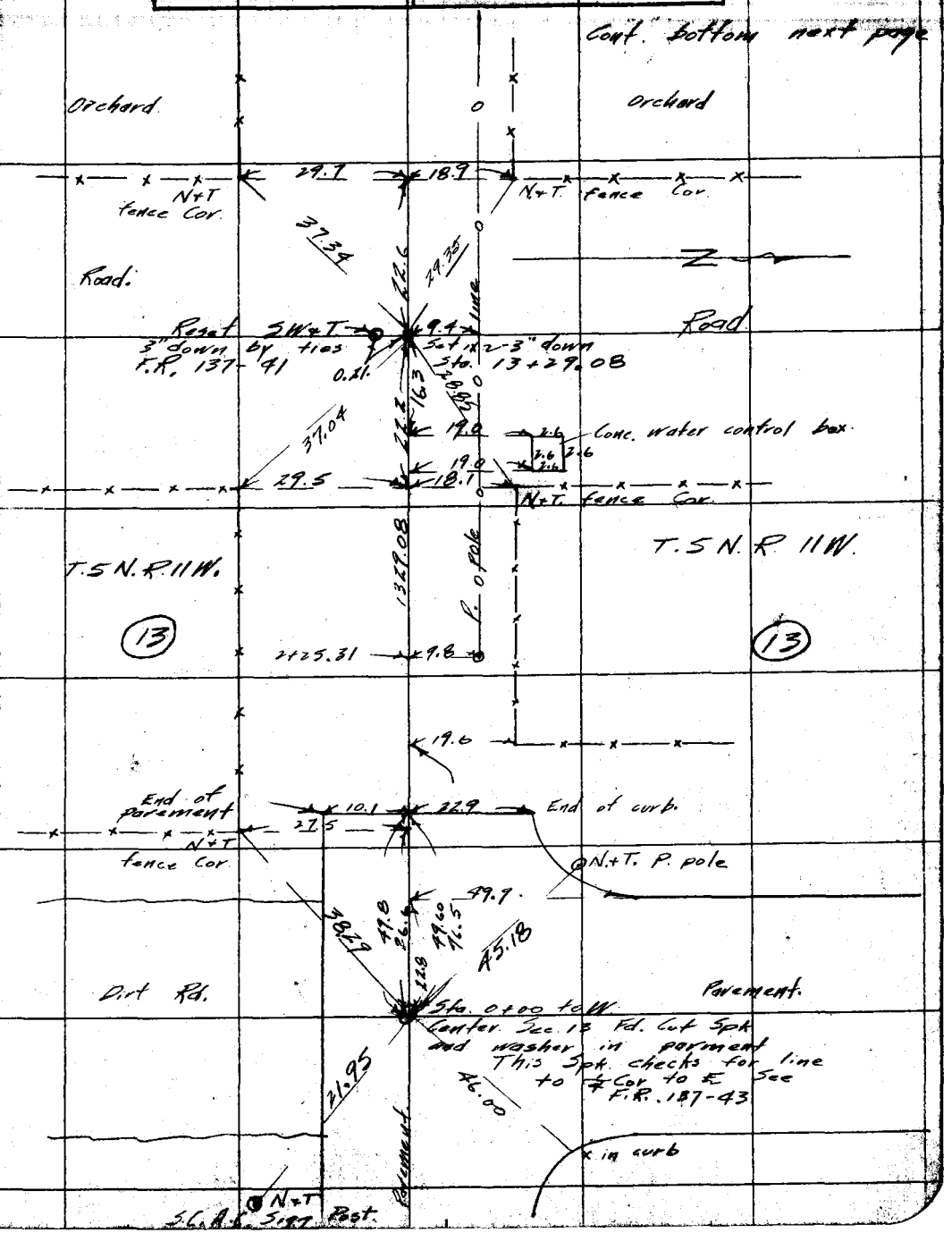

NOTE: ANY ADDITION OR CHANGES ON THIS SHEET MUST BE MADE OR CIRCLED IN RED, WITH DATE AND NAME OF PERSON MAKING CHANGE.

DO NOT EXTEND NOTES THIS SIDE OF THIS LINE

RETURN TO LOS ANGELES COUNTY SURVEYOR

F.B. 296 PG. 12 Chief Party Notes by Date

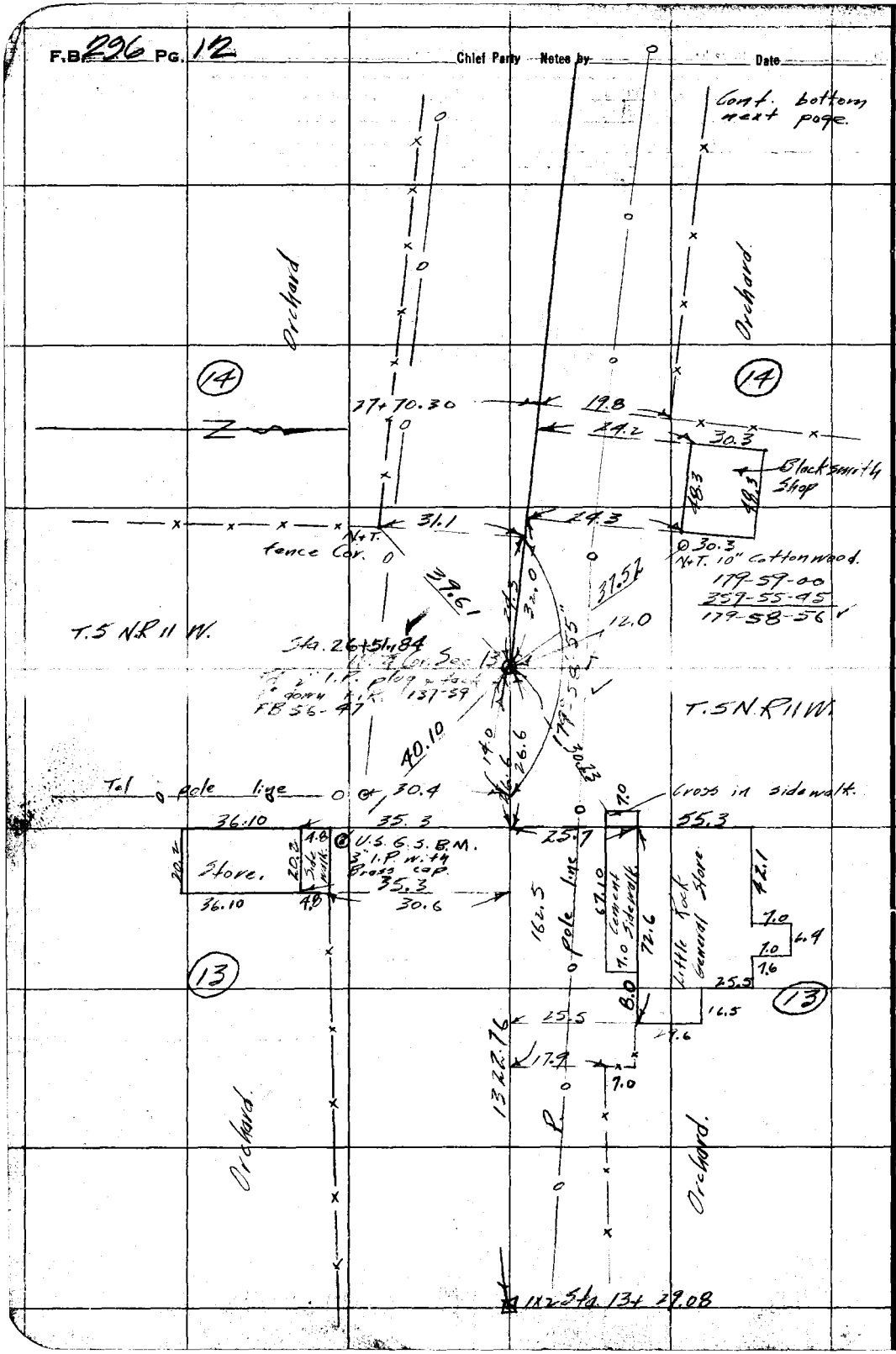

RETURN TO
LOS ANGELES COUNTY SURVEYOR

NOTE: ANY ADDITION OR CHANGES ON THIS SHEET MUST BE MADE OR CIRCLED IN RED. WITH DATE AND NAME OF PERSON MAKING CHANGE.

DO NOT EXTEND NOTES THIS SIDE OF THIS LINE

Date _____ Notes by _____ Chief Party _____ F.B. 296 PG. 13

Plotted by Ashton	W. O. No. 107 S. O. No.
Date Nov. 1927	Location Little Rock
Map No.	Surveyed by Rosecrans
Plotting C'k'd by [illegible]	Date Nov 25 1927
Date Nov 1927	Indexed A. C. Johnson

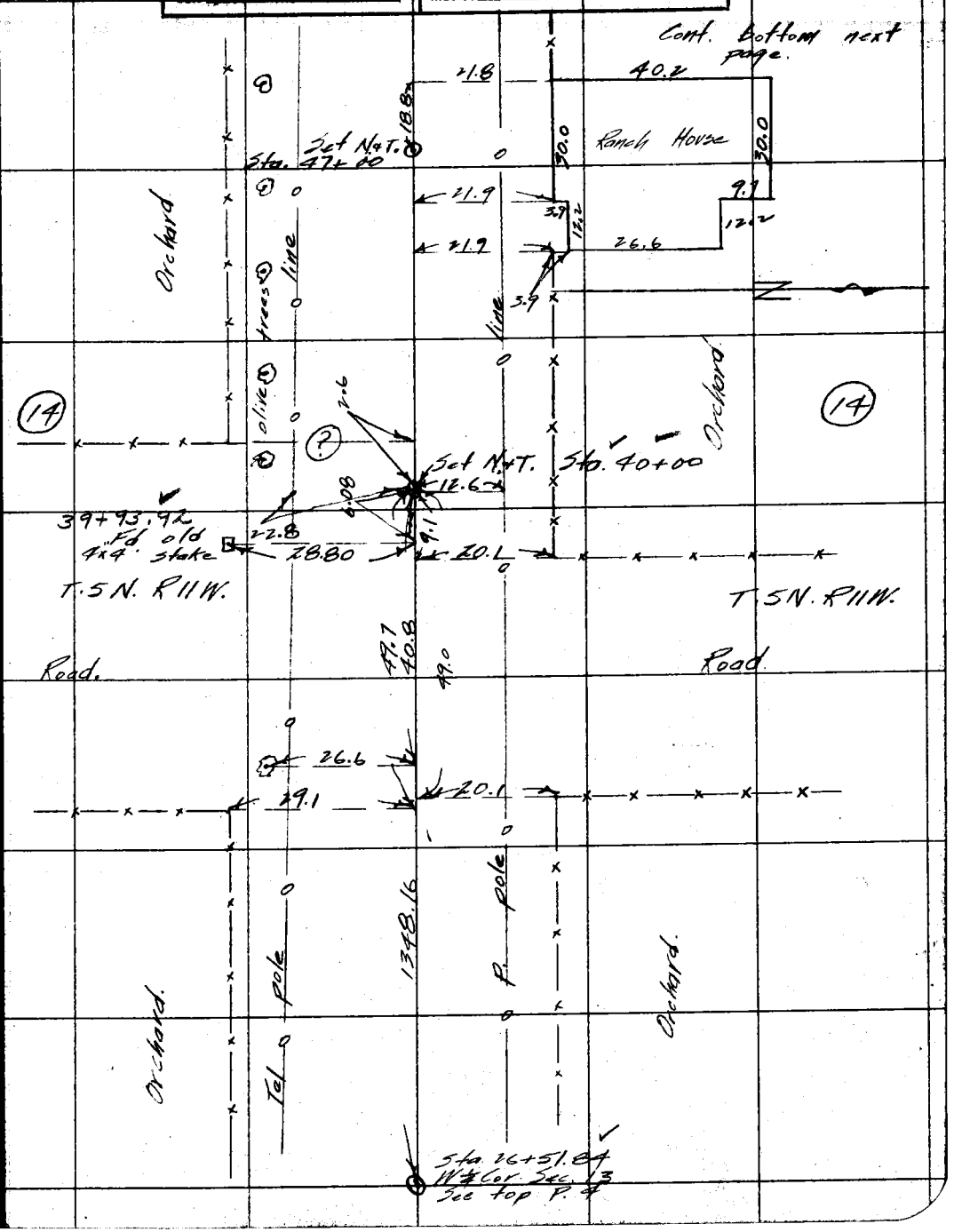

NOTE: ANY ADDITION OR CHANGES ON THIS SHEET MUST BE MADE OR CIRCLED IN RED. WITH DATE AND NAME OF PERSON MAKING CHANGE.

DO NOT EXTEND NOTES THIS SIDE OF THIS LINE

RETURN TO LOS ANGELES COUNTY SURVEYOR

F.B. 296 PG. 14 Chief Party Notes by Date

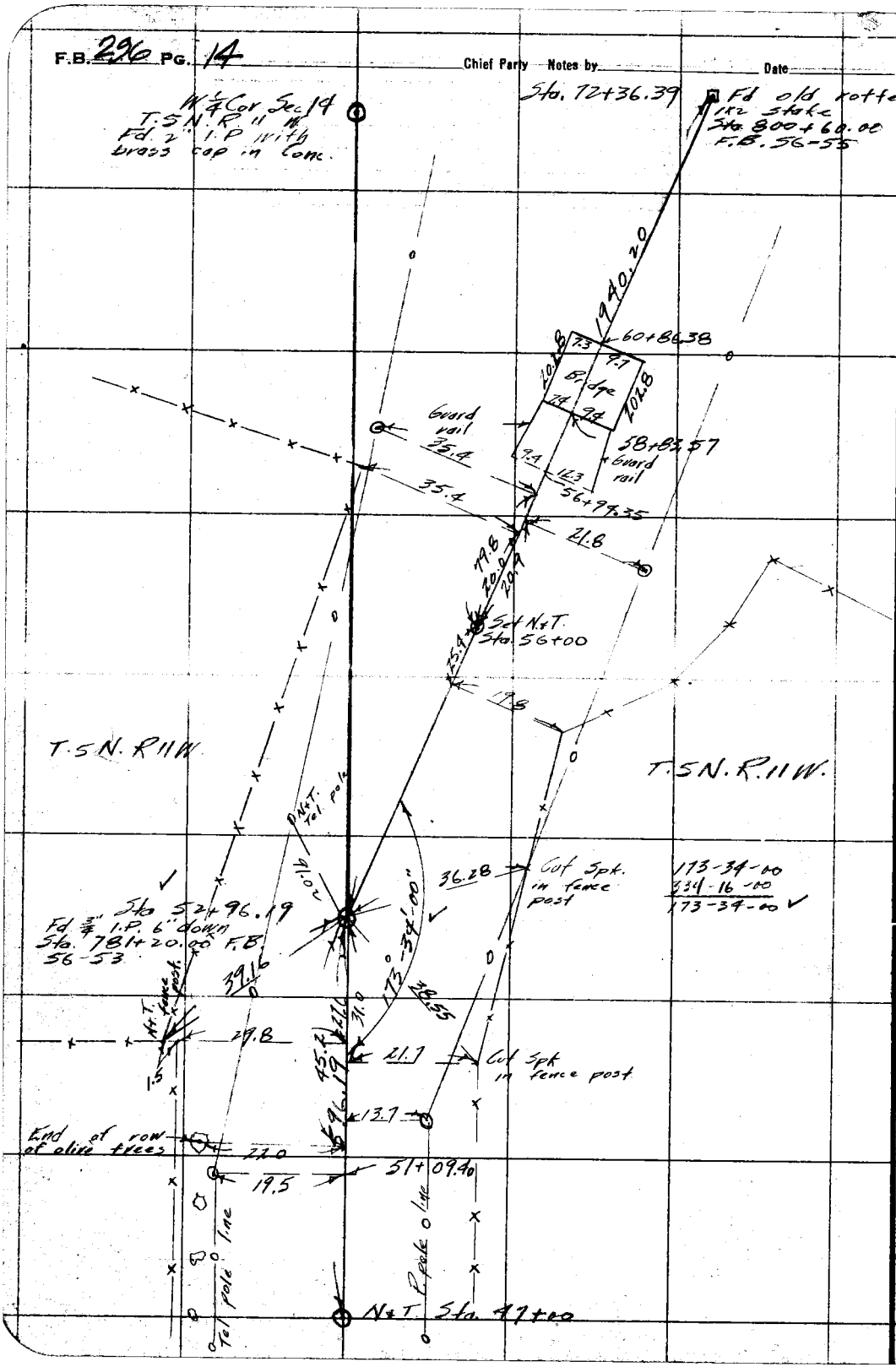

RETURN TO
LOS ANGELES COUNTY SURVEYOR

DO NOT EXTEND NOTES THIS SIDE OF THIS LINE

NOTE: ANY ADDITION OR CHANGES ON THIS SHEET MUST BE MADE OR CIRCLED IN RED, WITH DATE AND NAME OF PERSON MAKING CHANGE.

Date _____ Notes by _____ Chief Party _____ F.B. 296 PG. 15

Platted by Ashton	W. O. No. 107 B. O. O. No.
Date Nov 1927	Location Little Rock
Map No.	Surveyed by Rosecrans
Platting C'k'd by Stewart	Date May 25, 1927
Date	Indexed A. J. Johnson

NOTE: ANY ADDITION OR CHANGES ON THIS SHEET MUST BE MADE OR CIRCLED IN RED, WITH DATE AND NAME OF PERSON MAKING CHANGE.

DO NOT EXTEND NOTES THIS SIDE OF THIS LINE

RETURN TO
LOS ANGELES COUNTY SURVEYOR

F.B. 296 PG. 16 Chief Party Notes by Date

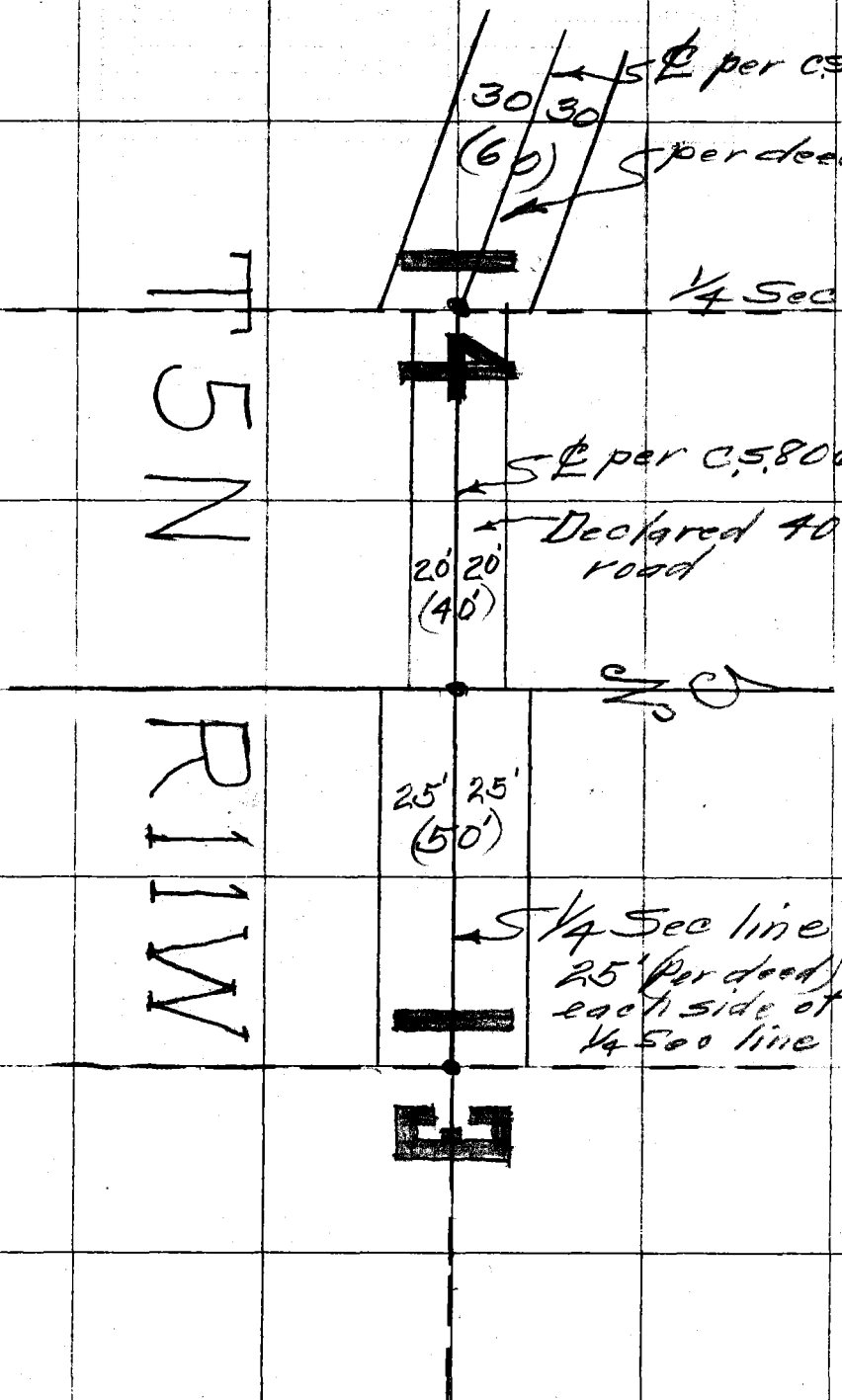

RETURN TO
LOS ANGELES COUNTY SURVEYOR

DO NOT EXTEND NOTES THIS SIDE OF THIS LINE

NOTE: ANY ADDITION OR CHANGES ON THIS SHEET MUST BE MADE OR CIRCLED IN RED, WITH DATE AND NAME OF PERSON MAKING CHANGE.

Date _____ Notes by _____ Chief Party _____ F.B. 296 PG. 17

Plotted by	W. O. No. 107 D. S. O. No.
Date	Location Esperanza Rd.
Map No.	Surveyed by Rosecrans
Plotting Ck'd by	Date July 14, 1927
Date	Indexed A. C. Johnson

NOTE: ANY ADDITION OR CHANGES ON THIS SHEET MUST BE MADE OR CIRCLED IN RED, WITH DATE AND NAME OF PERSON MAKING CHANGE.

DO NOT EXTEND NOTES THIS SIDE OF THIS LINE

RETURN TO LOS ANGELES COUNTY SURVEYOR

Ties to street intersections and improvements along Esperanza Rd from Grape St. E. to Section St., Lancaster.

W.O. 107 Party Rosecrans
Nichols. T
Blanchard ch.
Heller ch.
Velin ch.

Berger Transit # 16222

F.B. 296 PG. 18 Chief Party Notes by _____ Date 12

RETURN TO
LOS ANGELES COUNTY SURVEYOR

NOTE: ANY ADDITION OR CHANGES ON THIS SHEET MUST BE MADE OR CIRCLED IN RED. WITH DATE AND NAME OF PERSON MAKING CHANGE.

DO NOT EXTEND NOTES THIS SIDE OF THIS LINE

Date _____ Notes by _____ Chief Party _____ F.B. 296 Pg. 19

Plotted by	W. O. No. 107 B. S. O. No.
Date	Location Esperanza Rd.
Map No.	Surveyed by Rosecrans
Plotting C'k'd by	Date July 14, 1927
Date	Indexed A. C. Johnson

Cont. bottom next page

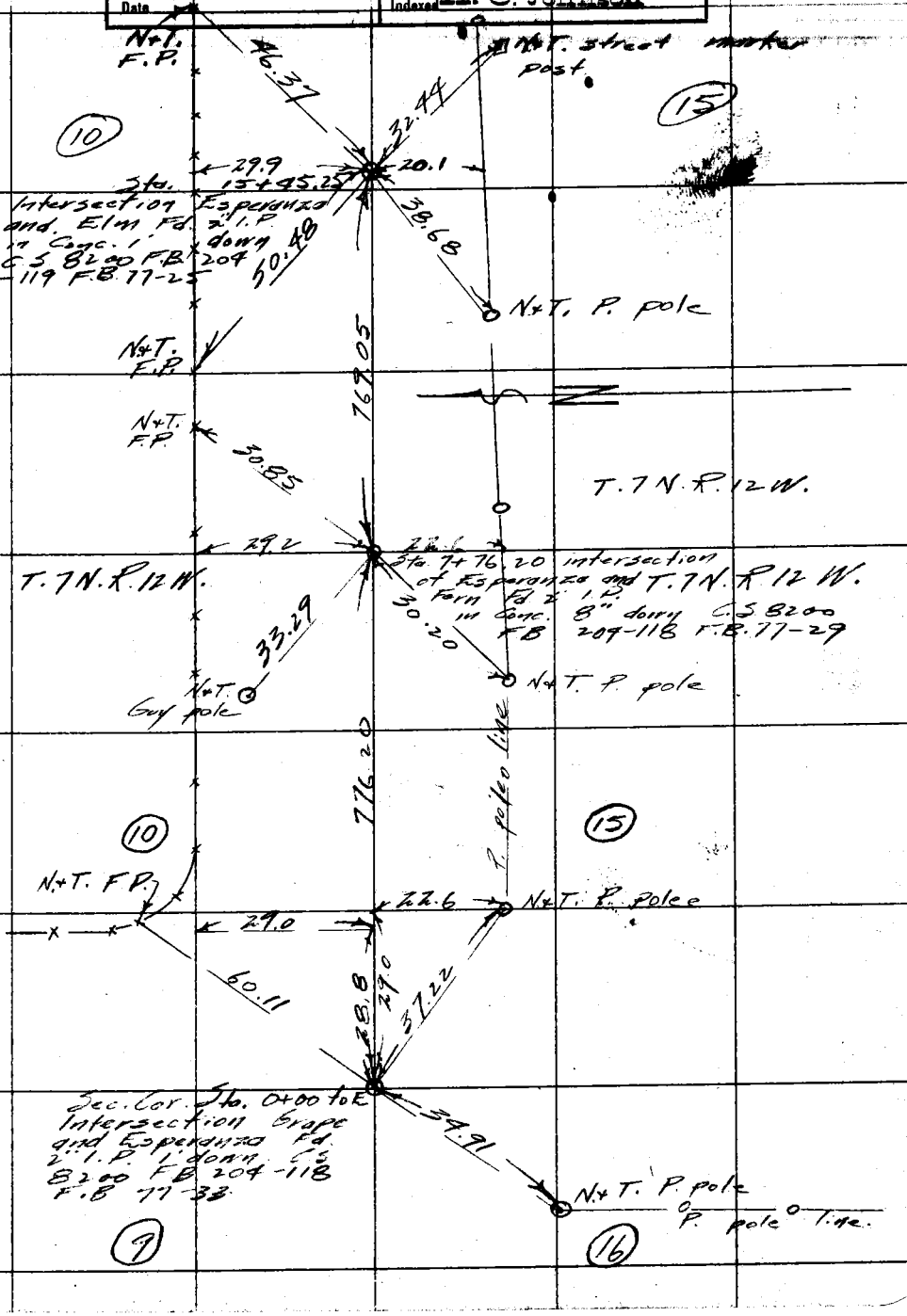

NOTE: ANY ADDITION OR CHANGES ON THIS SHEET MUST BE MADE OR CIRCLED IN RED. WITH DATE AND NAME OF PERSON MAKING CHANGE.

DO NOT EXTEND NOTES THIS SIDE OF THIS LINE

RETURN TO LOS ANGELES COUNTY SURVEYOR

F.B. 296 PG. 20

Chief Party Notes by 039.44 Date

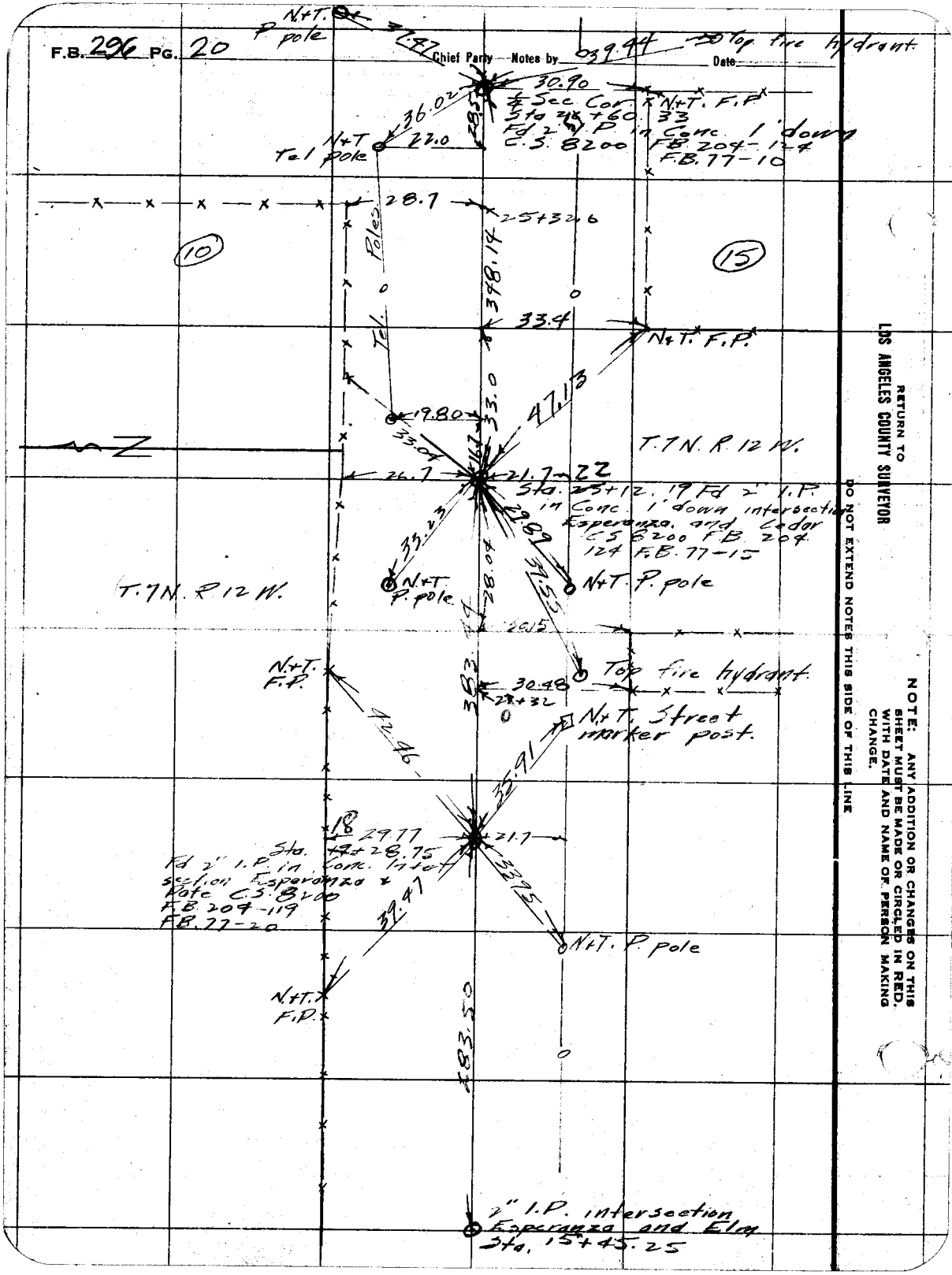

RETURN TO
LOS ANGELES COUNTY SURVEYOR

DO NOT EXTEND NOTES THIS SIDE OF THIS LINE

NOTE: ANY ADDITION OR CHANGES ON THIS SHEET MUST BE MADE OR CIRCLED IN RED, WITH DATE AND NAME OF PERSON MAKING CHANGE.

Date _____ Notes by _____ Chief Party _____ F.B. 296 PG. 21

Plotted by	Wr. O. No. 197 O. S. O. No.
Date	Location Esperanza Rd.
Map No.	Surveyed by Rosecrans
Plotting Ck'd by	Date July 14 1927
Date	Indexed C. Johnson

NOTE: ANY ADDITION OR CHANGES ON THIS SHEET MUST BE MADE OR CIRCLED IN RED. WITH DATE AND NAME OF PERSON MAKING CHANGE.

DO NOT EXTEND NOTES THIS SIDE OF THIS LINE

RETURN TO LOS ANGELES COUNTY SURVEYOR

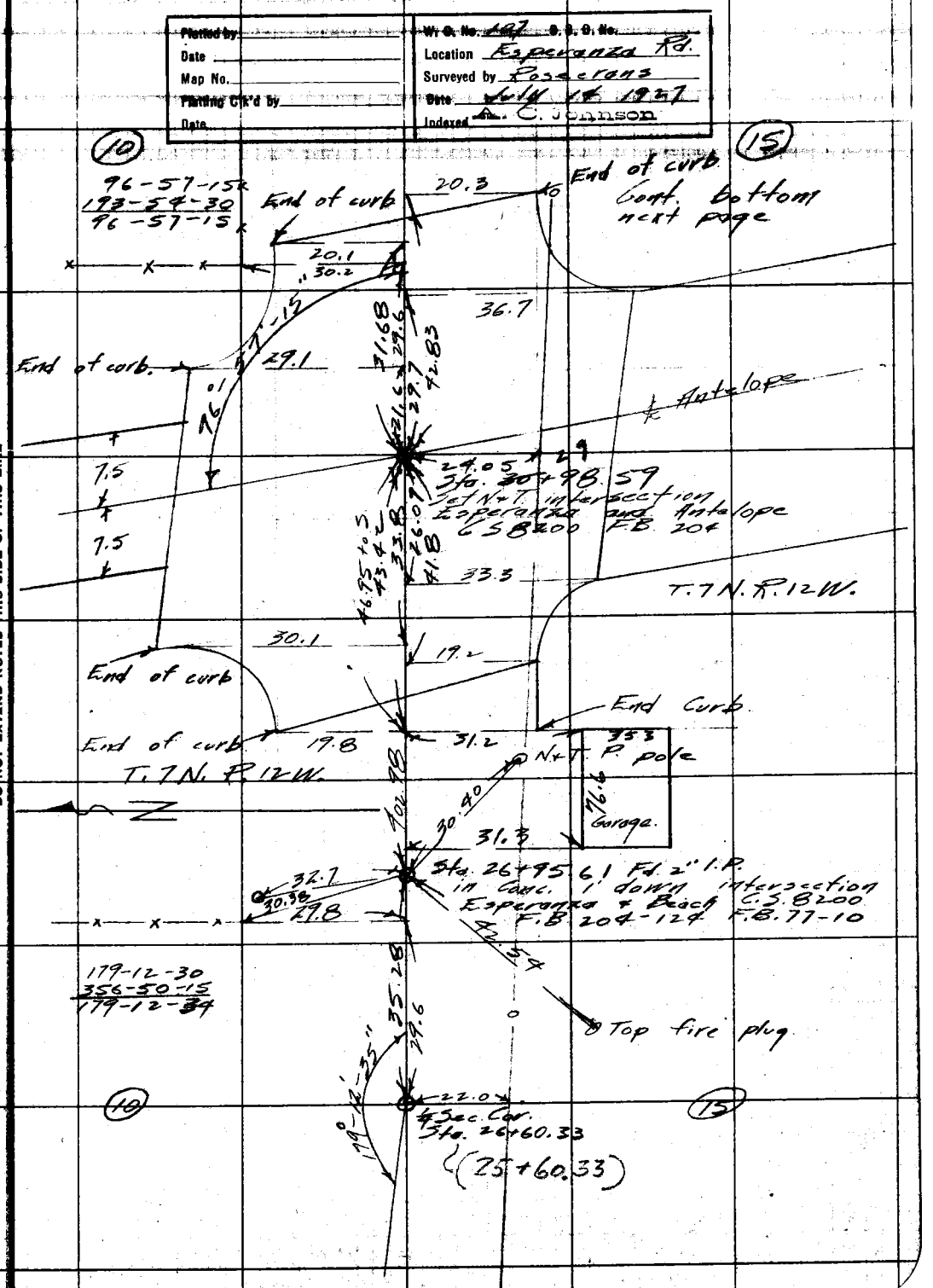

F.B. 296 PG. 22 Chief Party Notes by _____ Date _____



RETURN TO LOS ANGELES COUNTY SURVEYOR

DO NOT EXTEND NOTES THIS SIDE OF THIS LINE

NOTE: ANY ADDITION OR CHANGES ON THIS SHEET MUST BE MADE OR CIRCLED IN RED, WITH DATE AND NAME OF PERSON MAKING CHANGE.

Date _____ Notes by _____ Chief Party _____ F.B. 296 PG. 23

Plotted by	W. O. No. 104 S. B. O. No.
Date	Location Sierra Madre Rd
Map No.	Surveyed by Rosecrans
Plotting C'k'd by	Date July 18 1927
Date	Indexed E. C. Johnson

NOTE: ANY ADDITION OR CHANGES ON THIS SHEET MUST BE MADE OR CIRCLED IN RED. WITH DATE AND NAME OF PERSON MAKING CHANGE.

DO NOT EXTEND NOTES THIS SIDE OF THIS LINE

RETURN TO LOS ANGELES COUNTY SURVEYOR

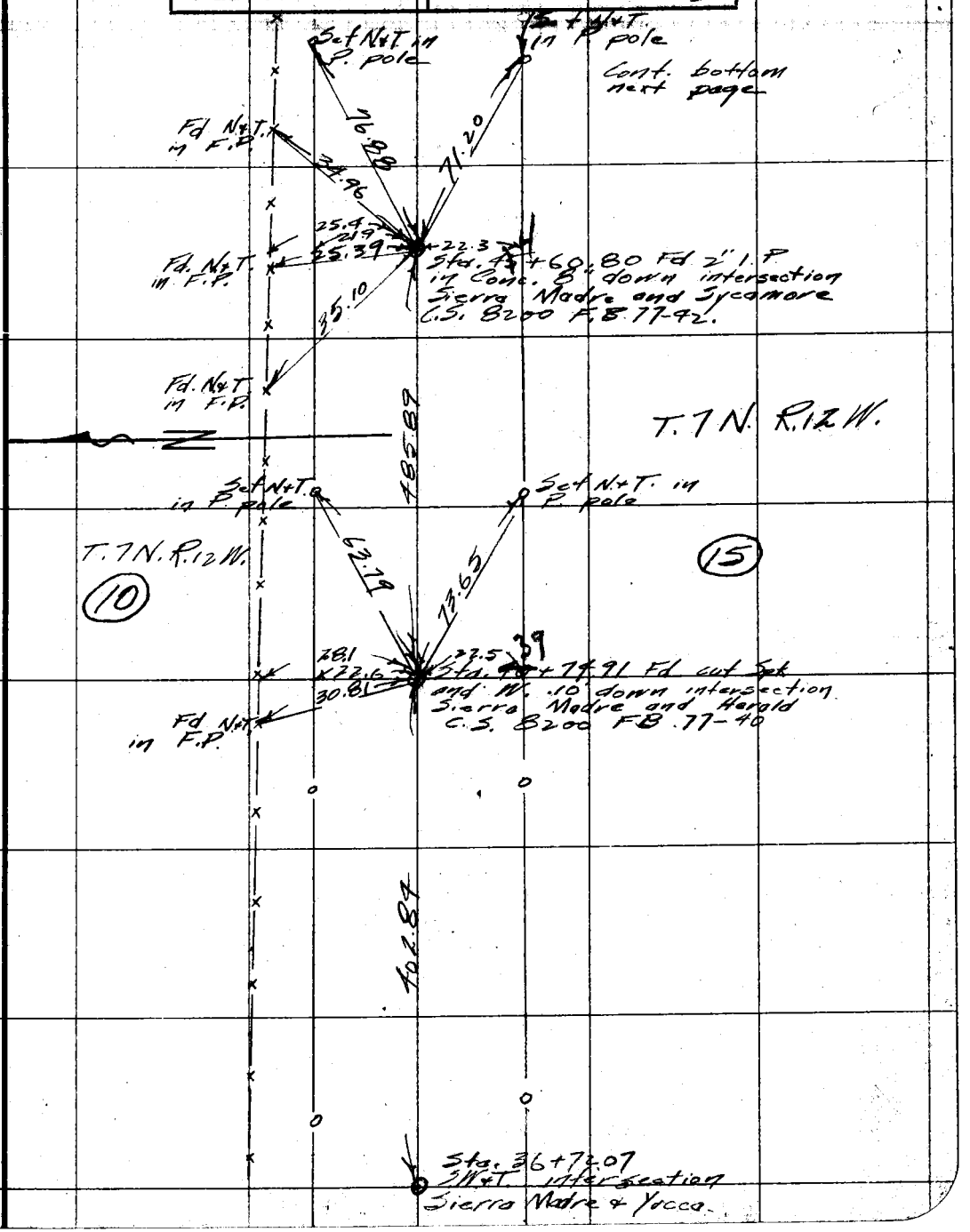

F.B. 296 PG. 24 Chief Party Notes by Date

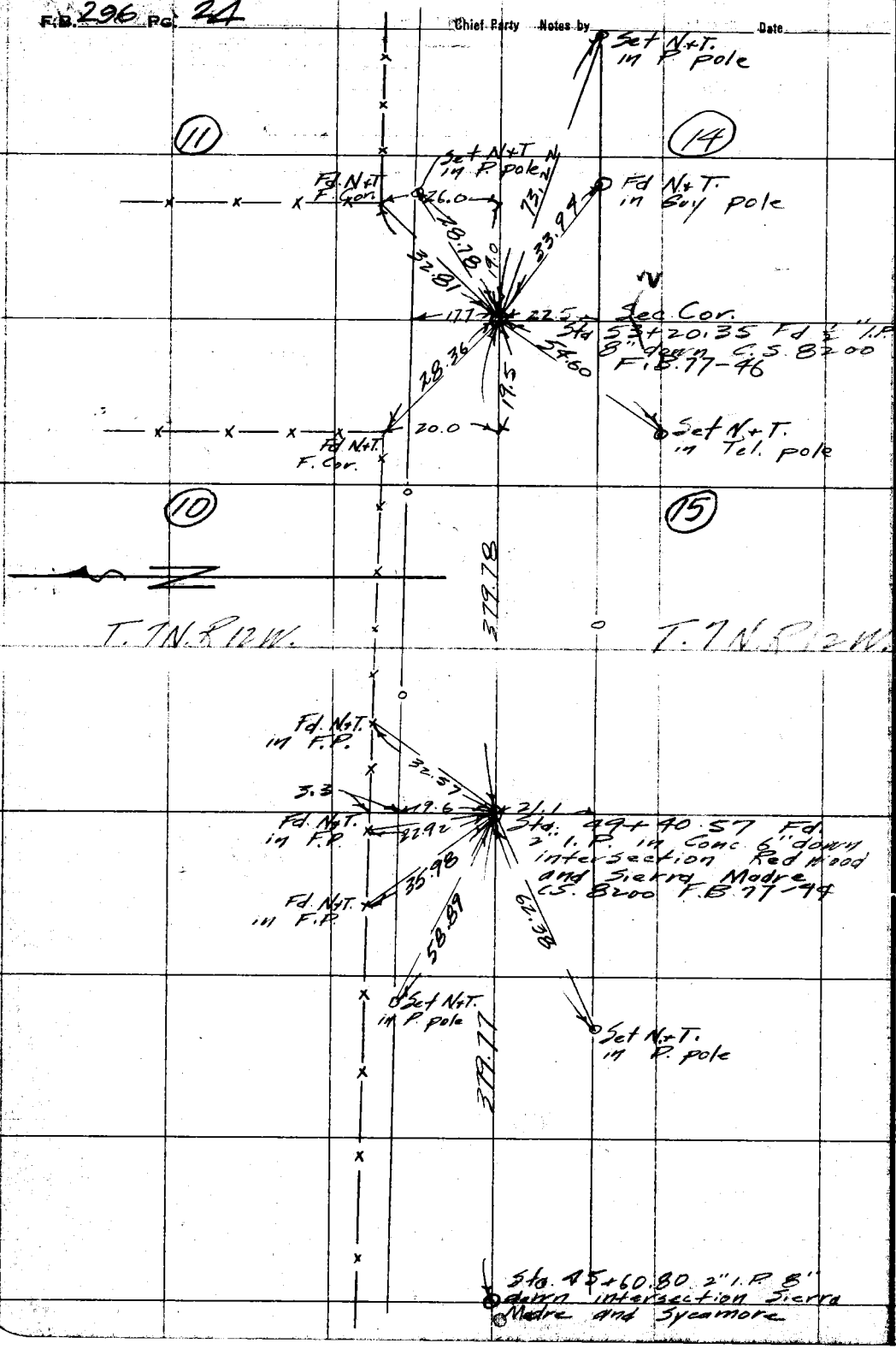

RETURN TO LOS ANGELES COUNTY SURVEYOR

DO NOT EXTEND NOTES THIS SIDE OF THIS LINE

NOTE: ANY ADDITION OR CHANGES ON THIS SHEET MUST BE MADE OR CIRCLED IN RED. WITH DATE AND NAME OF PERSON MAKING CHANGE.

F. B. 296 Pg. 25

Date _____ Notes by _____ Chief Party _____

Printed by _____	W. O. No. _____ D. S. O. No. _____
Date _____	Location _____
Map No. _____	Surveyed by _____
Checked & Filed by _____	Date _____
Date _____	Indexed A. C. Johnson

LOS ANGELES COUNTY SURVEYOR

F.B. 296 PG. 26 Chief Party Notes by Date

C.V. Crumley
H.S. Johnson
P.B. Cooke
G.E. Price

INDEX

Page
27 - - - Survey of Covina City School District Lot

28 - - - Ties To Existing Fence Lines on Bonita Ave From 1/4 Sec. Cor. 9 - 1/4 mi East

29+30 - - Ties To Existing Fence Lines on Irwindale Ave South of Bonita Ave.

31 To 35 Property Line Ties

36 County Surveyor's Brass Cap Monuments on Covina School District Property

RETURN TO
LOS ANGELES COUNTY SURVEYOR
Do not extend notes this side of this line
Note: ANY ADDITIONS OR CHANGES ON THIS SHEET MUST BE MADE OR CIRCLED IN Red. WITH DATE AND NAME OF PERSON MAKING CHANGE.

Date _____ Notes by _____ Chief Party _____ F. B. 296 PG. 27

Plotted by Kalowe
Date Nov. 1927
Map No. B-143
Plotting C'k'd by C.K. Kruger
Date Nov. 1927

W. O. No. 771 S. S. O. No.
Location Covina City School District Lot
Surveyed by C.K. Crumley
Date Oct. 3, 1927
Indexed K. C. JENKINS

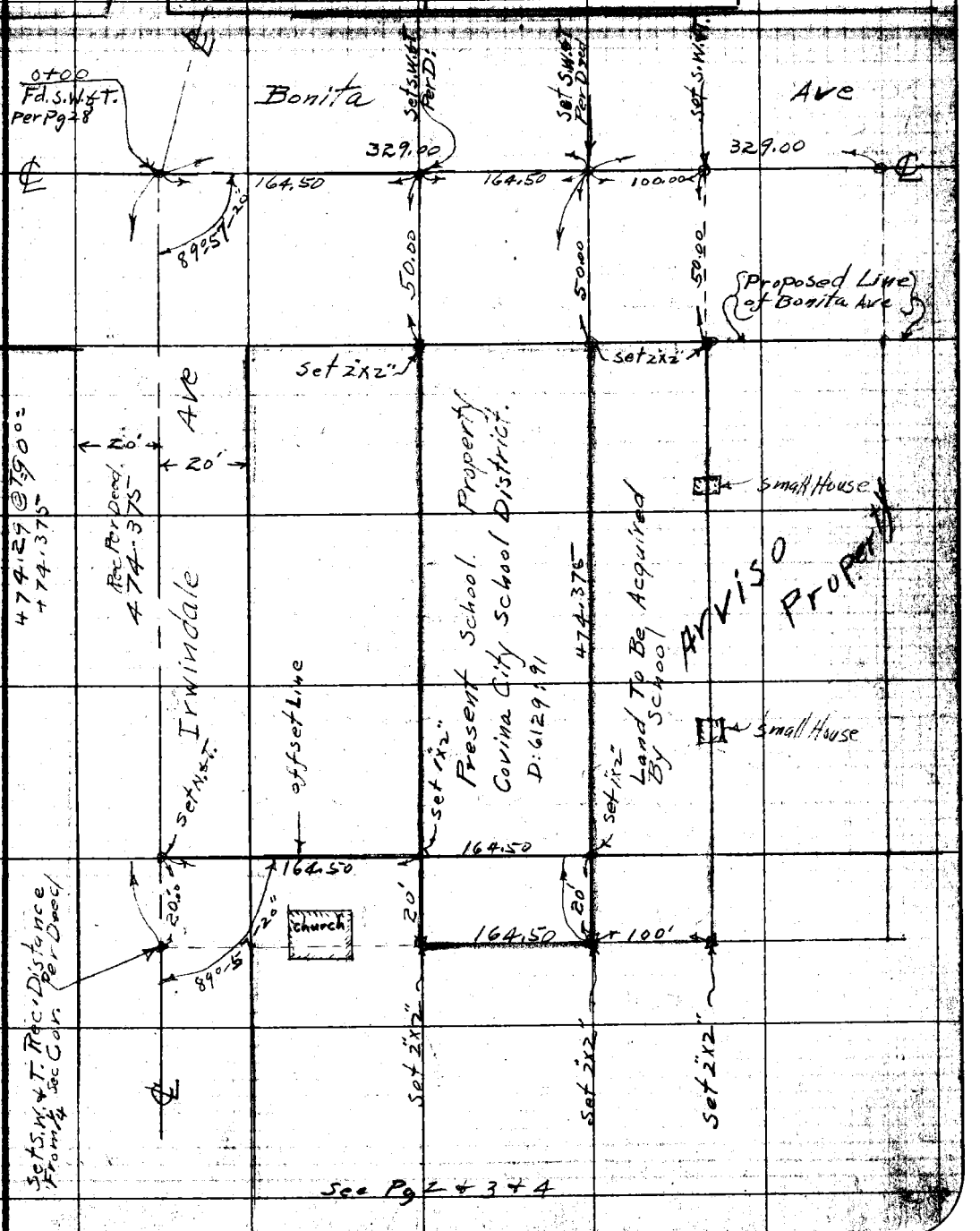

Notes: ANY ADDITIONS OR CHANGES ON THIS SHEET MUST BE MADE OR CIRCLED IN Red. WITH DATE AND NAME OF PERSON MAKING CHANGE.

Do not extend notes this side of this line

RETURN TO LOS ANGELES COUNTY SURVEYOR

F.B. 296 Pg. 28 Chief Party Notes by Crumley Date 10/4/27



RETURN TO
LOS ANGELES COUNTY SURVEYOR

Do not extend notes this side of this line

Note: ANY ADDITIONS OR CHANGES ON THIS SHEET MUST BE MADE OR CIRCLED IN Red. WITH DATE AND NAME OF PERSON MAKING CHANGE.

Date _____ Notes by _____ Chief Party _____ F. B. 296 PG. 29

Plotted by: [illegible]	W. O. No. 771 D. S. O. No.
Date: Nov 1927	Location: Covina City School District Lot
Map No. B-143	Surveyed by: C.V. Crumley
Plotting Ch'd by: C.W. [illegible]	Date: Oct. 4, 1927
Date: Nov 1927	Indexed: A. C. Johnson

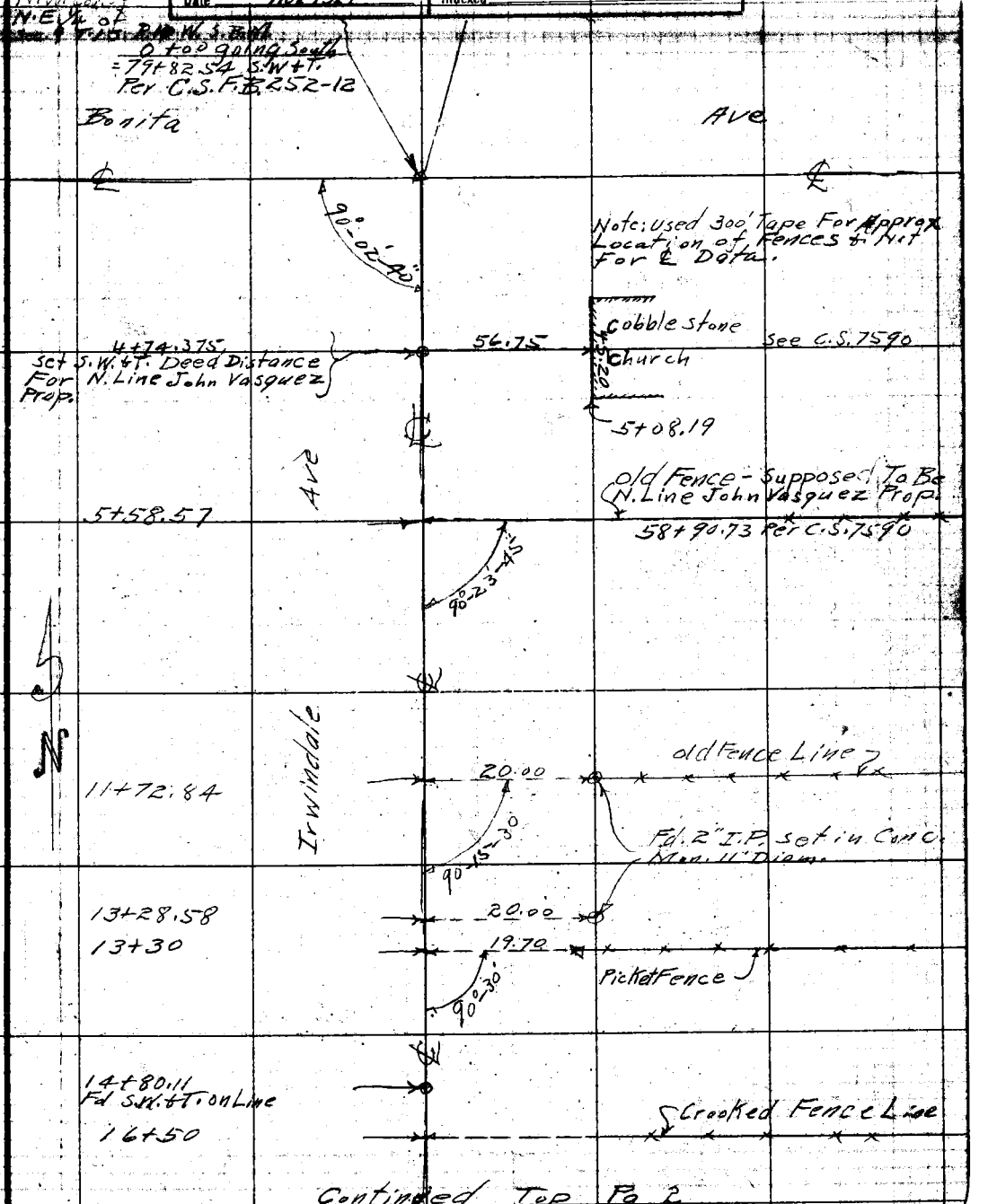

Continued Top Pg 2

Note: ANY ADDITIONS OR CHANGES ON THIS SHEET MUST BE MADE OR CIRCLED IN Red. WITH DATE AND NAME OF PERSON MAKING CHANGE.

RETURN TO LOS ANGELES COUNTY SURVEYOR

Do not extend notes this side of this line

F.B. 296 Pg. 30 Chief Party Notes by Date 10/4/27

Continued From Bottom Pg 1

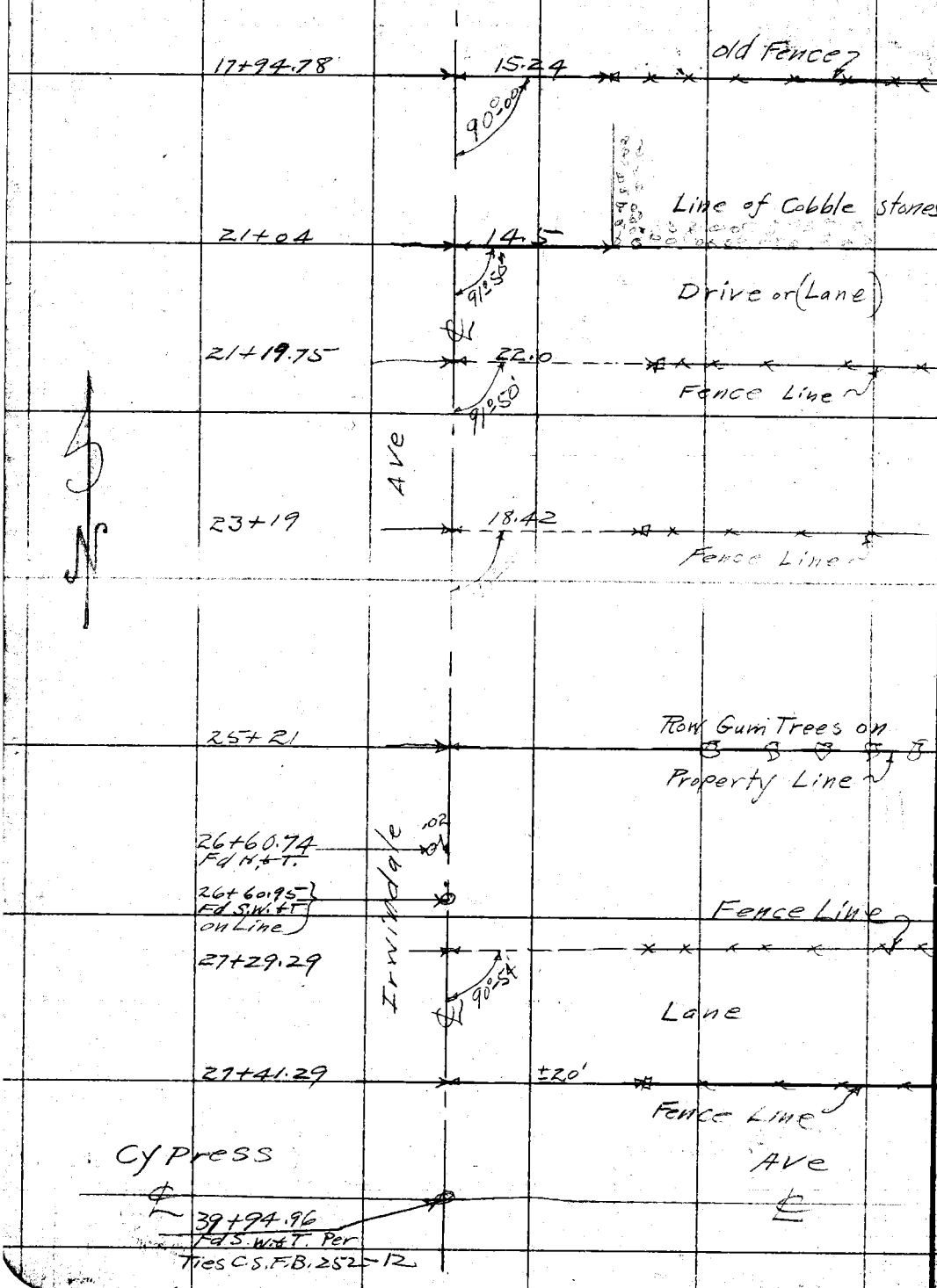

RETURN TO
LOS ANGELES COUNTY SURVEYOR

Do not extend notes this side of this line

Note: ANY ADDITIONS OR CHANGES ON THIS SHEET MUST BE MADE OR CIRCLED IN Red. WITH DATE AND NAME OF PERSON MAKING CHANGE.

Date _____ Notes by _____ Chief Party _____ F. B 296 PG. 31

Plotted by Ira Young	W. O. No. 771 D. S. O. No.
Date Nov 1927	Location Covina School District Lot
Map No. B-143	Surveyed by C.V. Crumley
Plotting Ch'd by C.W. Perge	Date November 1, 1927
Date Nov. 1927	Indexed

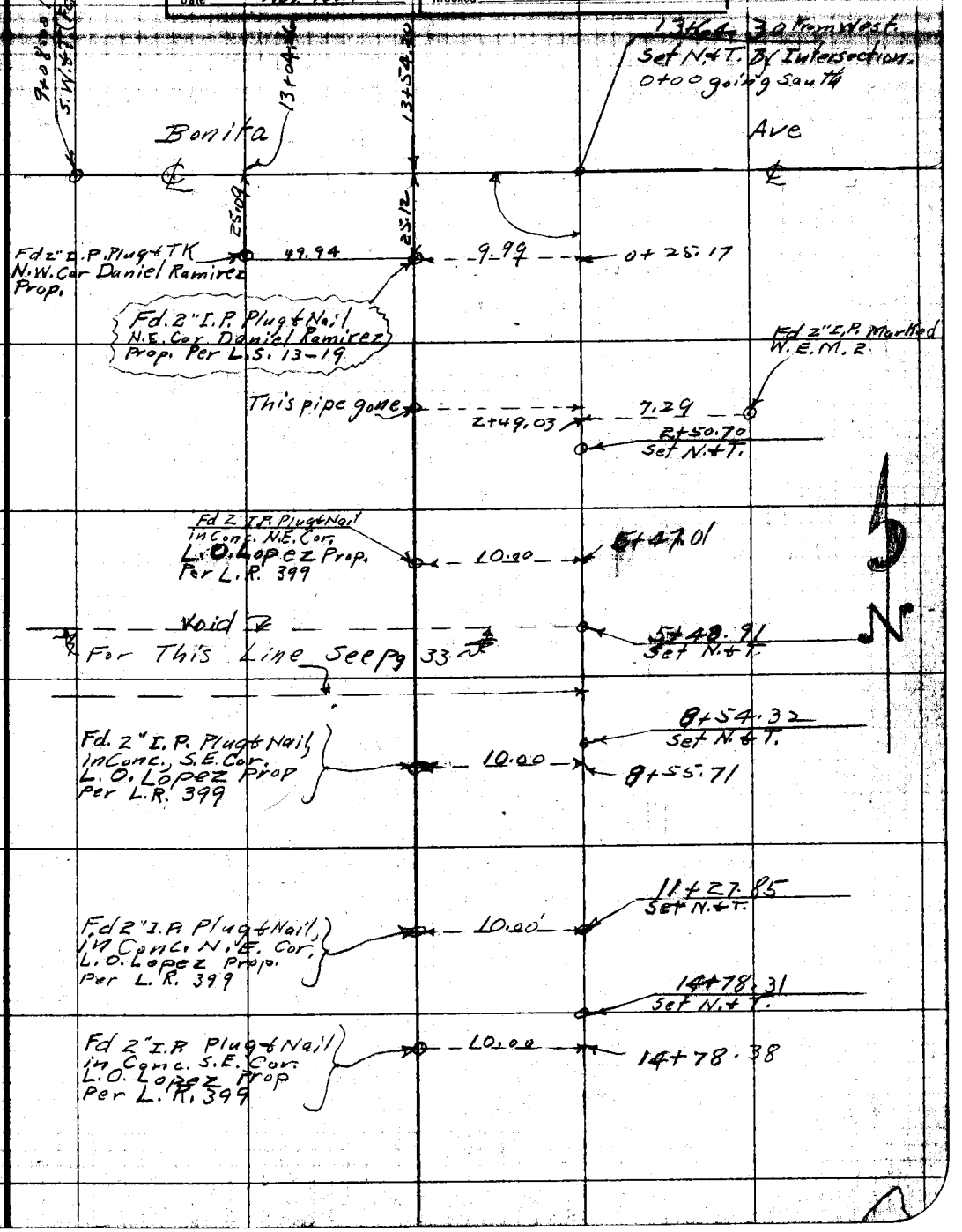

Note: ANY ADDITIONS OR CHANGES ON THIS SHEET MUST BE MADE OR CIRCLED IN Red. WITH DATE AND NAME OF PERSON MAKING CHANGE.

RETURN TO LOS ANGELES COUNTY SURVEYOR

Do not extend notes this side of this line

F.B. 296 PG. 32 Chief Party Notes by Crumley Date 11/2/27

Continued From Bottom Pg 31

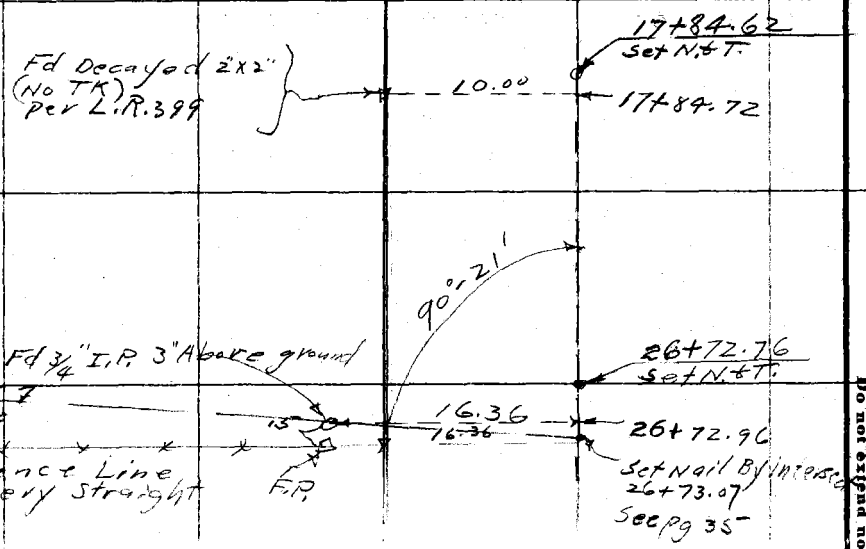

RETURN TO
LOS ANGELES COUNTY SURVEYOR

Do not extend notes this side of this line

Note: ANY ADDITIONS OR CHANGES ON THIS SHEET MUST BE MADE OR CIRCLED IN Red. WITH DATE AND NAME OF PERSON MAKING CHANGE.

Date _____ Notes by _____ Chief Party _____ F. B. 296 Pg. 33

Plotted by Ica Young	W. O. No. 771 D. S. O. No.
Date Nov 1927	Location Covina School District
Map No. B-143	Surveyed by C. V. Crumley
Plotting C'k'd by C. W. Page	Date Nov. 2, 1927
Date Nov 1927	Indexed A. C. Johnson

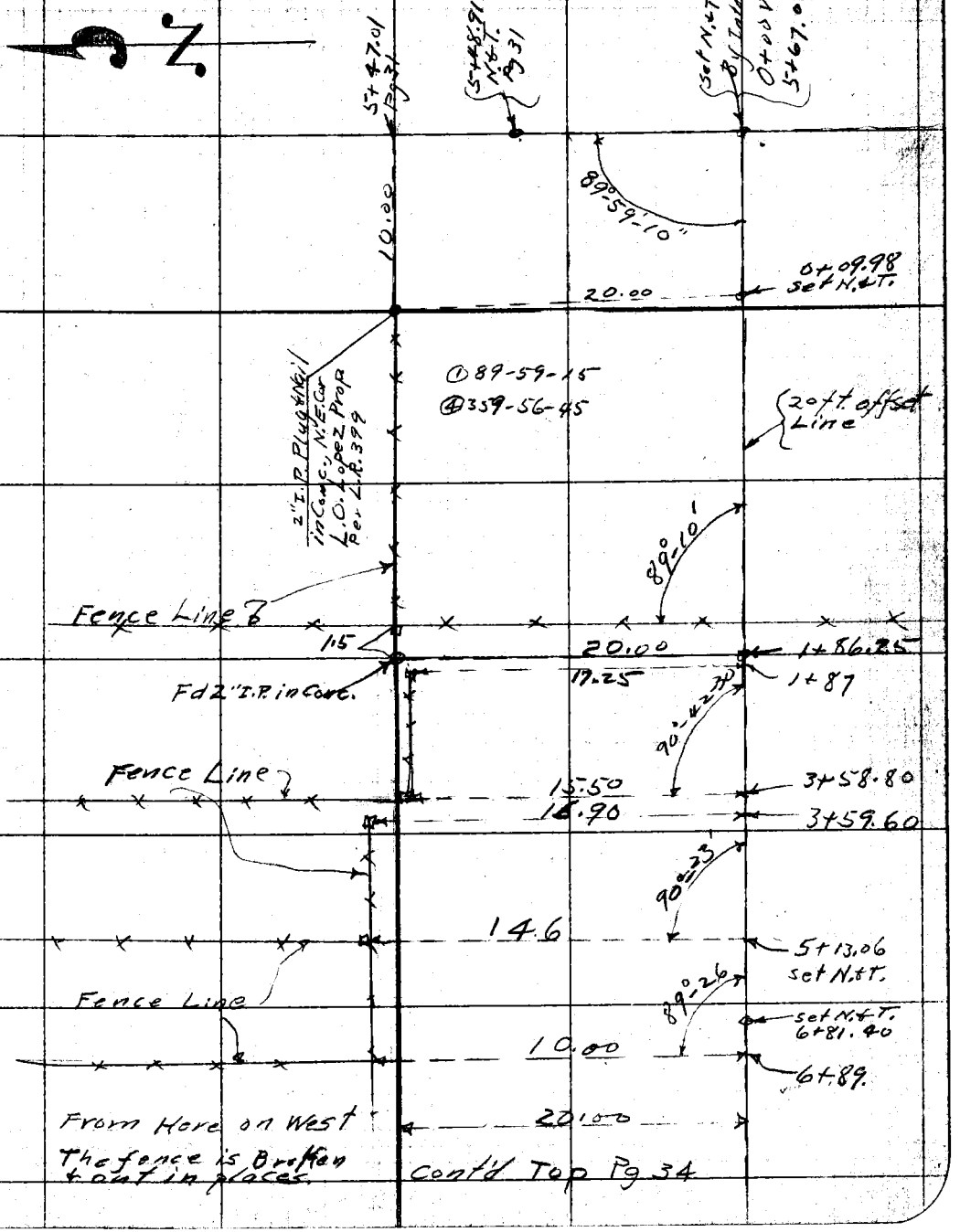

Note: ANY ADDITIONS OR CHANGES ON THIS SHEET MUST BE MADE OR CIRCLED IN Red. WITH DATE AND NAME OF PERSON MAKING CHANGE.

RETURN TO LOS ANGELES COUNTY SURVEYOR

Do not extend notes this side of this line

F.B. 296 Pg. 34 Chief Party Notes by Date 11/3/27

Cont'd From Bottom Pg 33

20'00

20.00 offset Line

20.00

11+47.83 set N&T.

4+74.375 Fd S.W. &T. Per Pg 29

Δ = 90°-22'-15"
Θ = 361-29-30

90°-22'-25"

℄ 84.67 ℄

Irwindale Ave

13+62.78 From East

RETURN TO
LOS ANGELES COUNTY SURVEYOR

Do not extend notes this side of this line

Note: ANY ADDITIONS OR CHANGES ON THIS SHEET MUST BE MADE OR CIRCLED IN Red. WITH DATE AND NAME OF PERSON MAKING CHANGE.

Date _____ Notes by _____ Chief Party _____ F. B. 296 Pg. 35

Plotted by Lou Young	W. O. No. 771 D. S. O. No.
Date Nov 1927	Location Covina School District Lot
Map No. B-143	Surveyed by C.V. Crumley
Plotting C'k'd by C.M. Rogers	Date Nov. 3, 1927
Date Nov 1927	Indexed A. C. Johnson

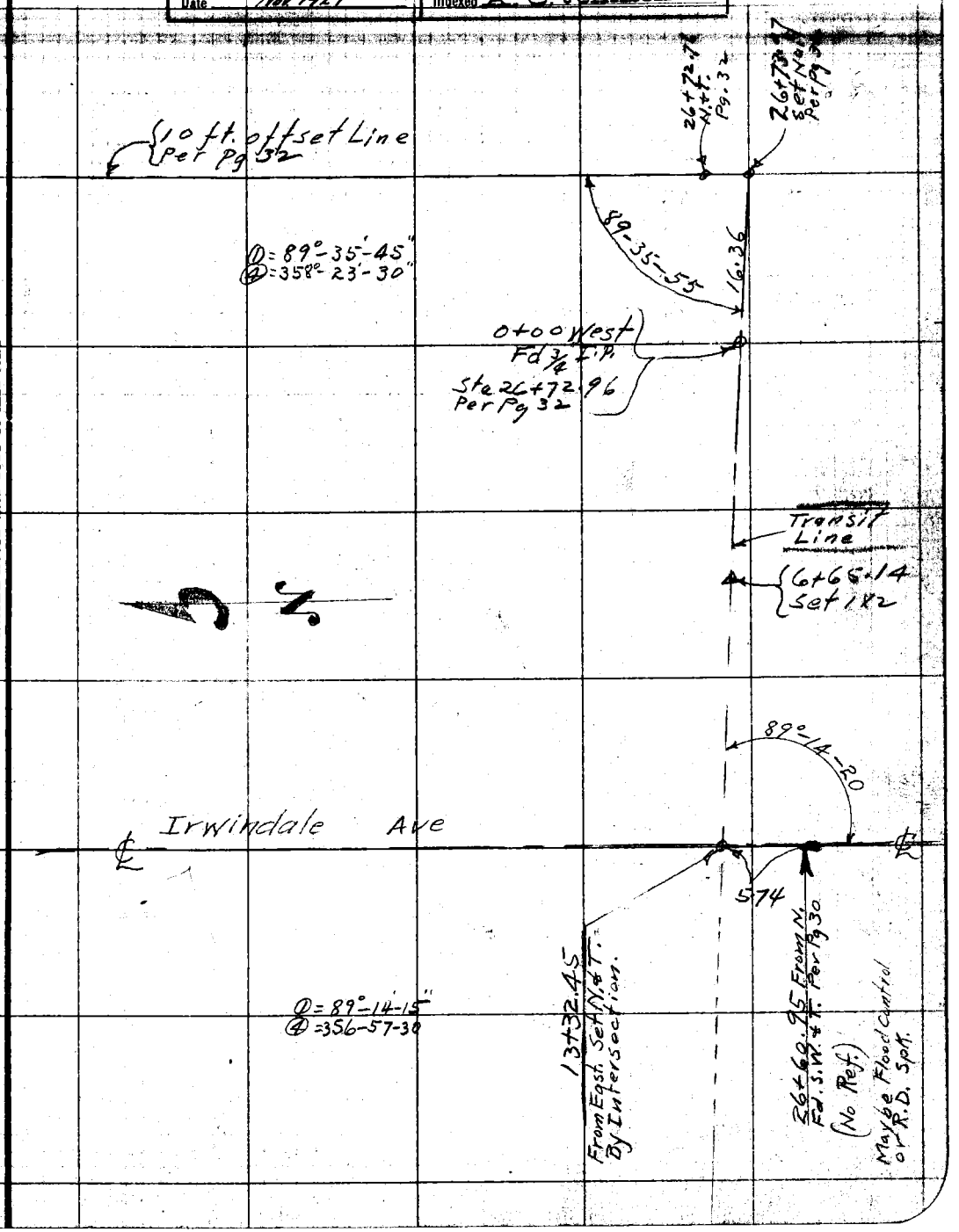

Note: ANY ADDITIONS OR CHANGES ON THIS SHEET MUST BE MADE OR CIRCLED IN Red. WITH DATE AND NAME OF PERSON MAKING CHANGE.

RETURN TO LOS ANGELES COUNTY SURVEYOR

Do not extend notes this side of this line

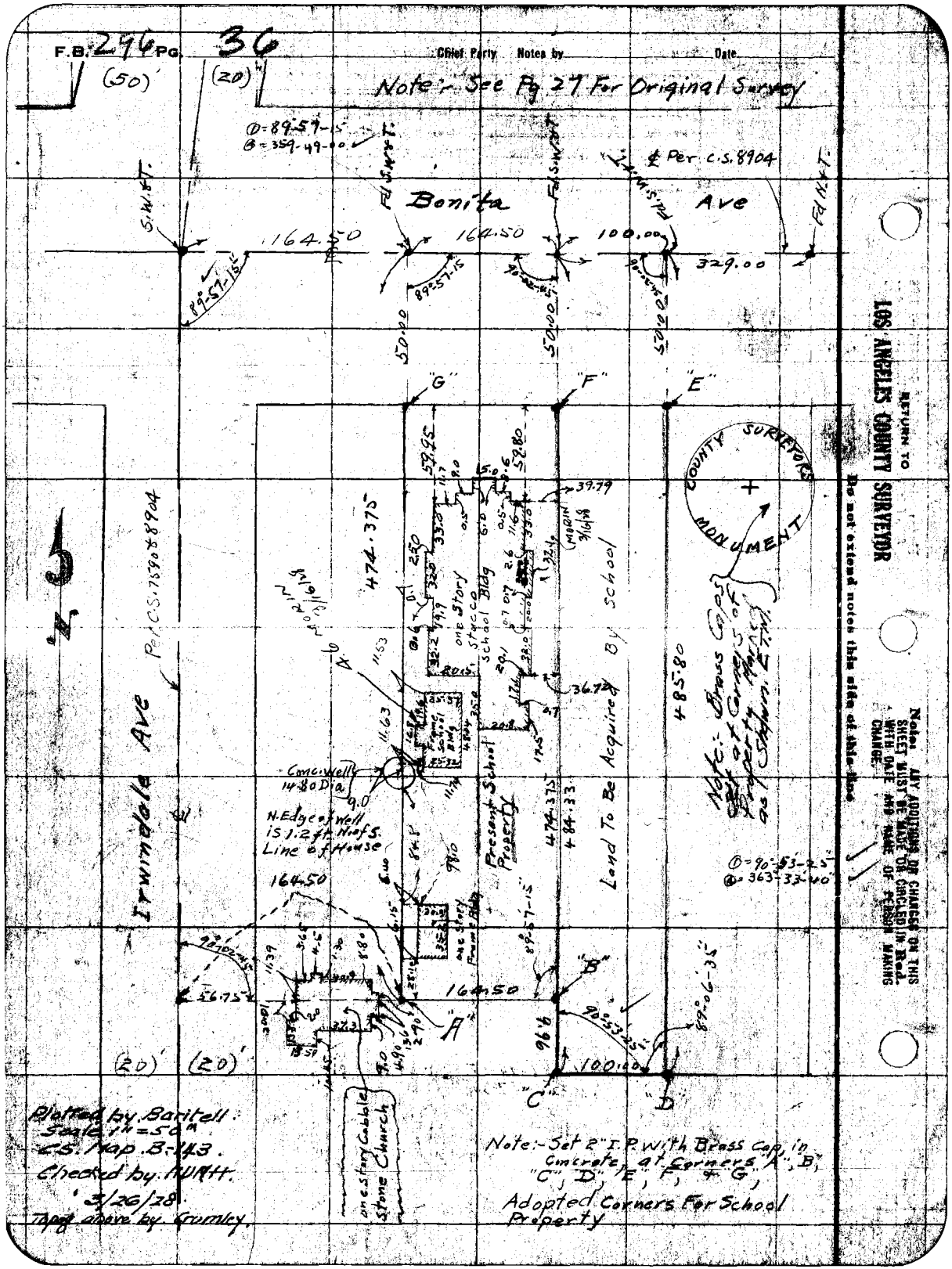
F.B. 296 PG. 36
Chief Party Notes by Date
Note:- See Pg 27 For Original Survey
(50)'
(20)'
① = 89°57'-15"
② = 359°49'-00"
Bonita Ave
S.W.&T.
Fd S.W.&T.
Fd S.W.&T.
Fd S.W.&T.
Fd N.&T.
℄ Per C.S. 8904
164.50
164.50
100.00
329.00
89°57'-15"
89°57'-15
50.00
50.00
50.00
"G"
"F"
"E"
COUNTY SURVEYORS MONUMENT
Irwindale Ave
Per C.S. 7590 & 8904
474.375
474.375
484.33
485.80
Land To Be Acquired By School
Present School Property
one Story Stucco School Bldg
Conc. Well 14.80 Dia.
N. Edge of Well is 1.2 ft. N of S. Line of House
Note:- Brass Caps Set at Corners of Property Marks as Shown E.T.M.
① = 90°53'-25"
② = 363°33'-40"
164.50
164.50
"A"
"B"
"C"
"D"
90°53'-25"
89°06'-35"
100.00
(20)'
(20)'
one Story Cobble Stone Church
Plotted by Baritell.
Scale 1" = 50'
C.S. Map B-143.
Checked by HUMH.
3/26/28
Taped above by Crumley.
Note:- Set 2" I.P. with Brass Cap, in Concrete, at Corners "A", "B", "C", "D", "E", "F", & "G",
Adopted Corners For School Property
RETURN TO
LOS ANGELES COUNTY SURVEYOR
Do not extend notes this side of this line
Note: ANY ADDITIONS OR CHANGES ON THIS SHEET MUST BE MADE OR CIRCLED IN Red. WITH DATE AND NAME OF PERSON MAKING CHANGE.

Date _____ Notes by _____ Chief Party _____ F. B. 296 PG. 37

Plotted by	W. O. No. 4178 B. S. O. No.
Date	Location Maple Ave.
Map No. B 119	Surveyed by A.W. Van Fleet
Plotting C'k'd by	Date
Date	Indexed A. C. Johnson

Note: ANY ADDITIONS OR CHANGES ON THIS SHEET MUST BE MADE OR CIRCLED IN RED. OVER DATE AND NAME OF PERSON MAKING CHANGE.

RETURN TO LOS ANGELES COUNTY SURVEYOR

Do not extend notes this side of this line

MAPLE AVENUE
(PUENTE)
FROM
GLENDORA AVENUE
TO
COVINA ROAD

Center Line Survey
F.B. 296 Pg. 37 to 50

Party
Van Fleet
Gregory
Carpenter
Bowers

Dec., 1927.

F.B. 296 PG. 38 Van Fleet Chief Party Notes by Van Fleet Date 12-12-27

To bottom of page 39

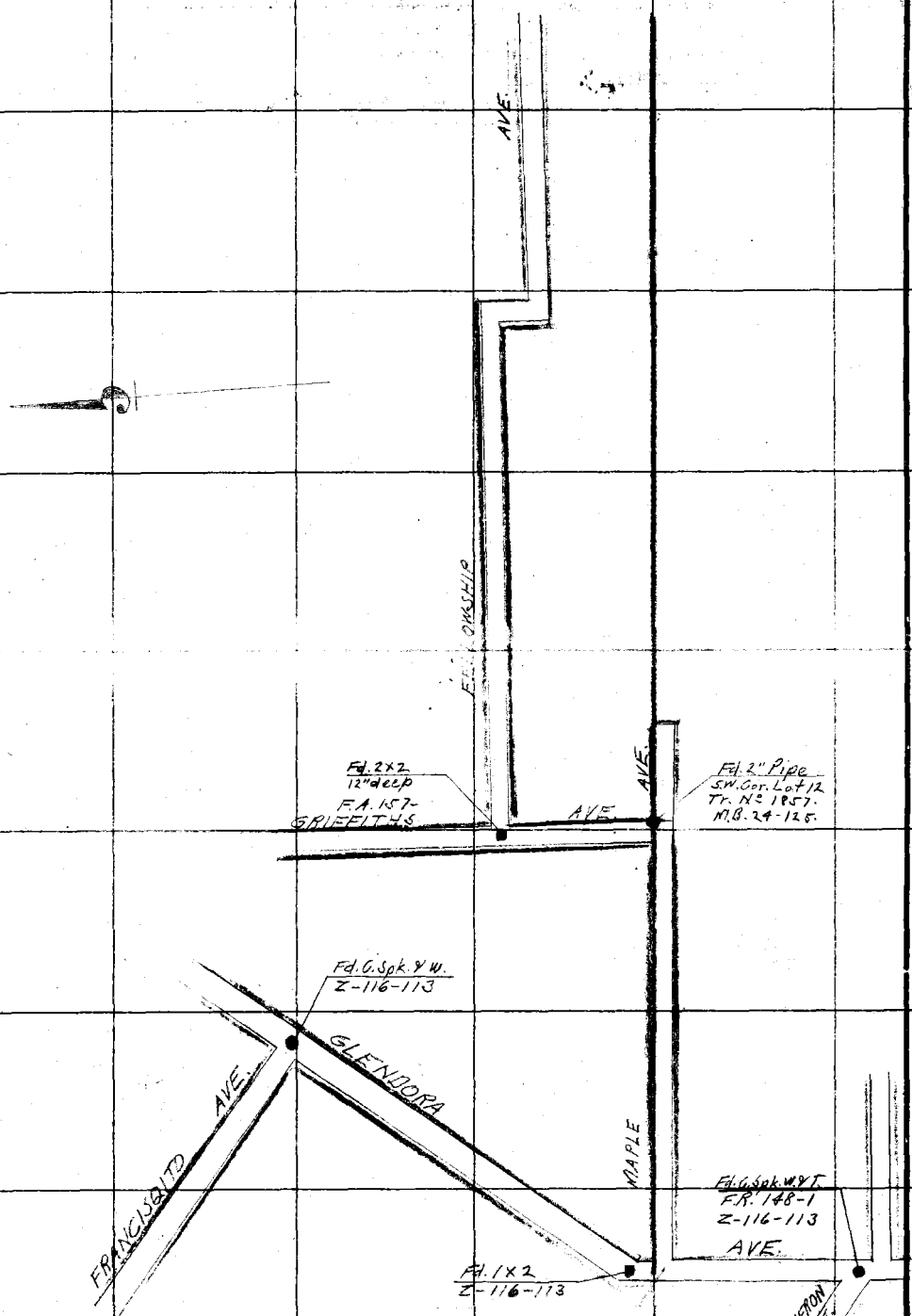

RETURN TO
LOS ANGELES COUNTY SURVEYOR

Do not extend notes this side of this line

Note: ANY ADDITIONS OR CHANGES ON THIS SHEET MUST BE MADE OR CIRCLED IN Red. WITH DATE AND NAME OF PERSON MAKING CHANGE.

Date 12-13-27 Notes by Van Fleet Chief Party Van Fleet F. B. 296 PG. 39

Plotted by Wood.	W. O. No. 4178 D. S. O. No.
Date 2-2-28	Location Maple Ave
Map No. 8-119	Surveyed by A.W. Van Fleet
Plotting C'k'd by Dunlap	Date 12-13-27
Date 2-15-28	Indexed A. C. Johnson

Notes: ANY ADDITIONS OR CHANGES ON THIS SHEET MUST BE MADE OR CIRCLED IN Red. WITH DATE AND NAME OF PERSON MAKING CHANGE.

RETURN TO LOS ANGELES COUNTY SURVEYOR

Do not extend notes this side of this line

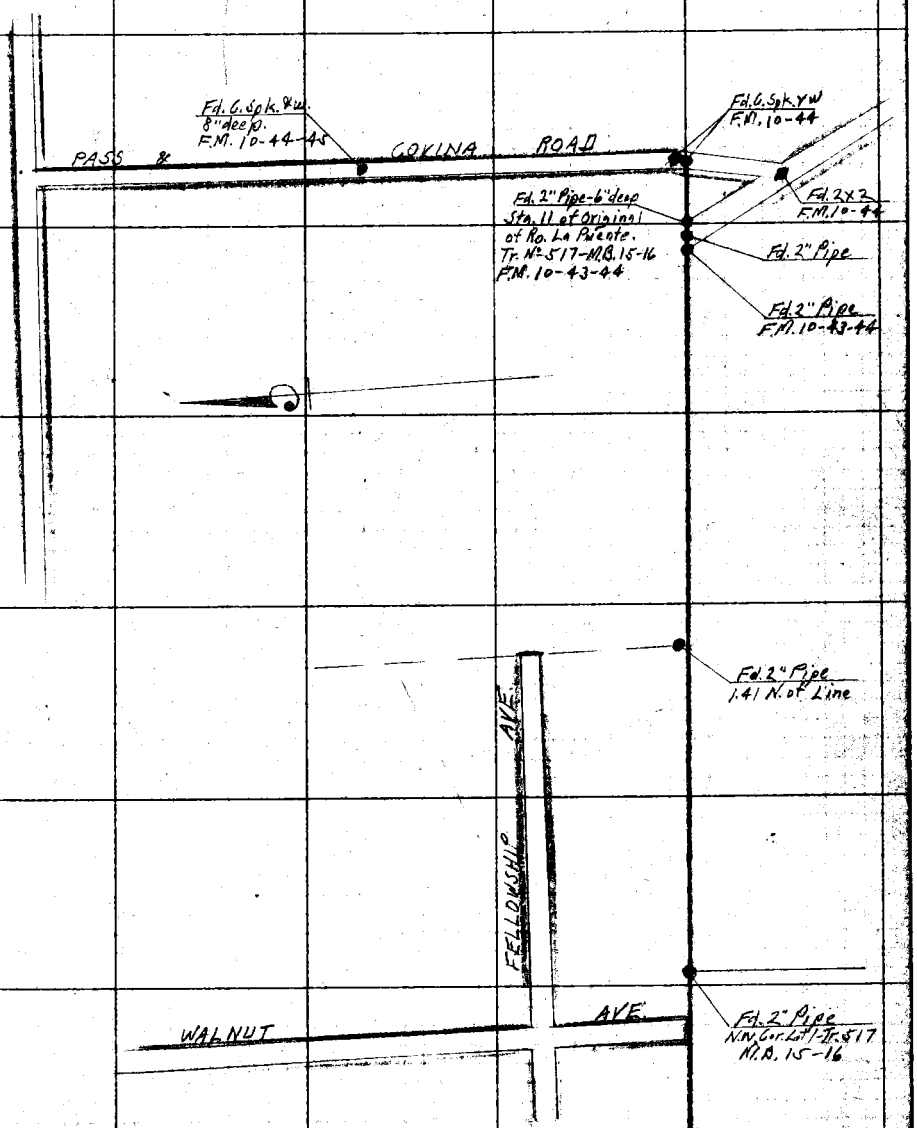

From top of page 38

F.B. 296 Pg. 40 Van Fleet Chief Party Notes by Van Fleet Date 12-16-27

To bottom of page 41

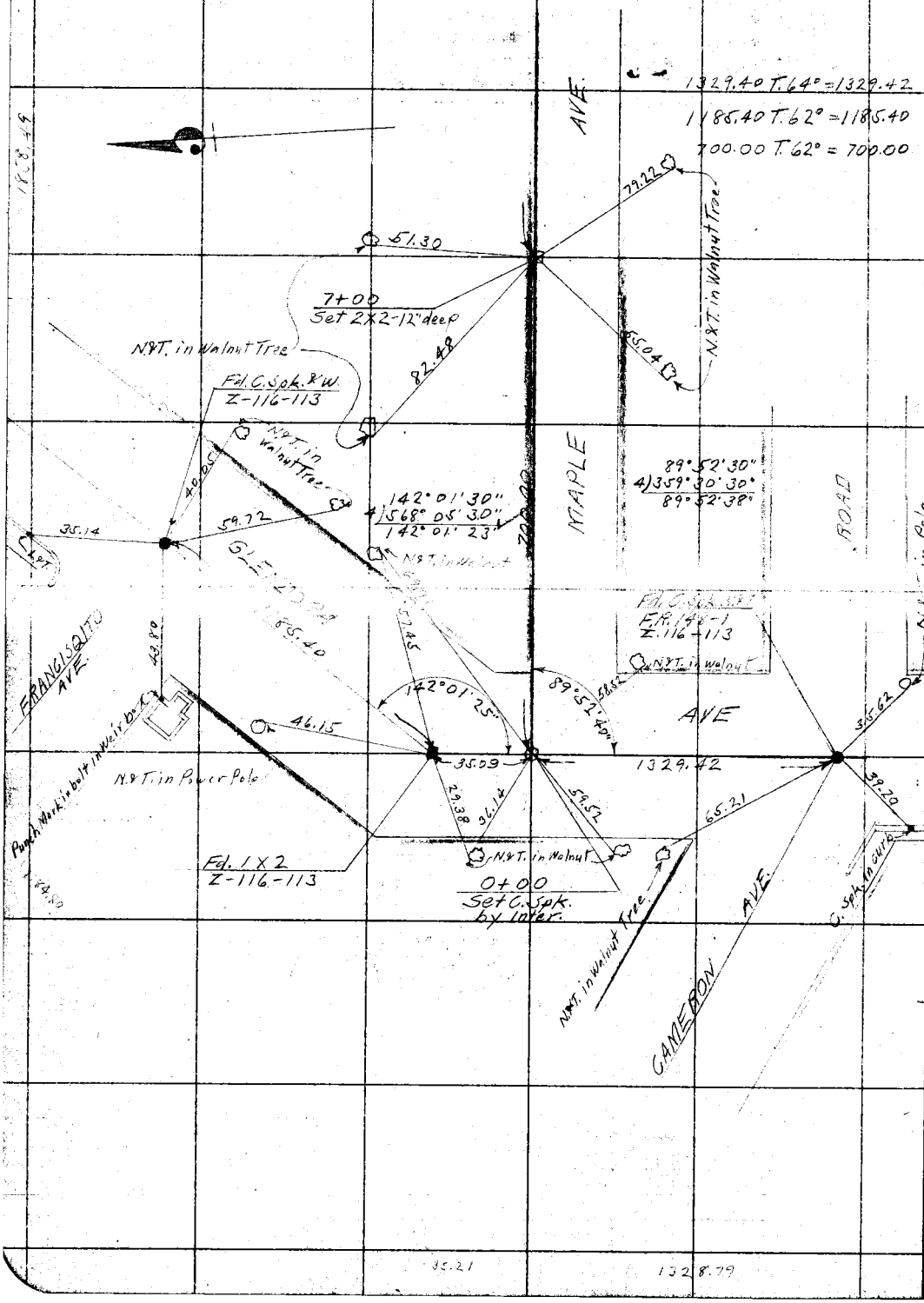

RETURN TO
LOS ANGELES COUNTY SURVEYOR

Do not extend notes this side of this line

Note: ANY ADDITIONS OR CHANGES ON THIS SHEET MUST BE MADE OR CIRCLED IN Red. WITH DATE AND NAME OF PERSON MAKING CHANGE.

Date 12-19-27 Notes by Van Fleet Chief Party Van Fleet F. B. 296 Pg. 41

Plotted by Wood	W. O. No. 4178 R. S. O. No.
Date 2-2-28	Location Maple Ave.
Map No. B-119	Surveyed by A.W. Van Fleet
Checking Clerk Dunlap	Date 12-18-27
Date 2-15-28	Indexed A. C. JOHNSON

To bottom of page 42

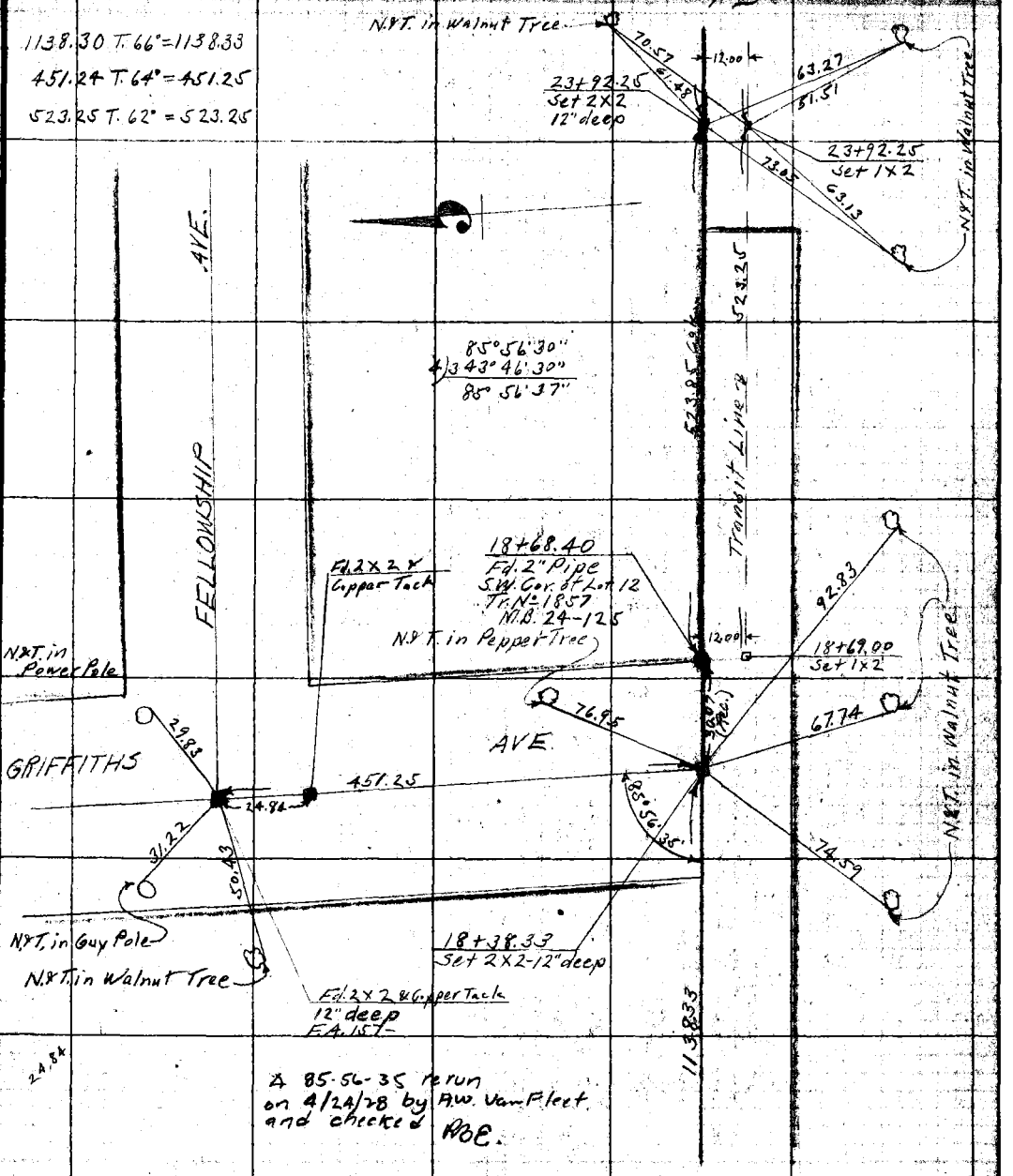

From top of page 40.

Notes: ANY ADDITIONS OR CHANGES ON THIS SHEET MUST BE MADE OR CIRCLED IN Red, WITH DATE AND NAME OF PERSON MAKING CHANGE.
Do not extend notes this side of this line
RETURN TO LOS ANGELES COUNTY SURVEYOR

F.B. 296 PG. 42 Van Fleet Chief Party Notes by Van Fleet Date 12-20-27

To bottom of page 43.

699.96 T.66' = 699.98

208.43 T.66' = 699.44

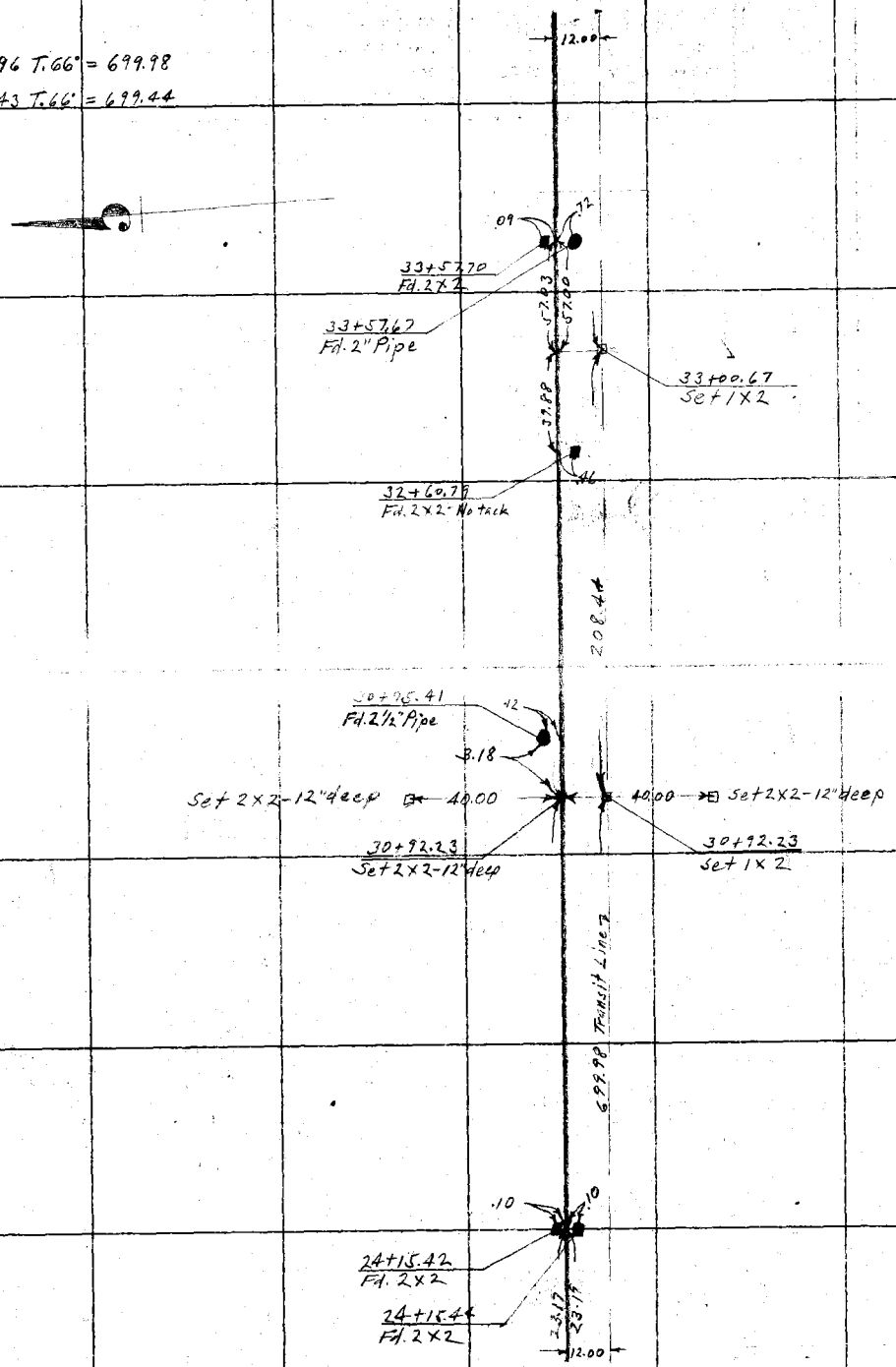

From top of page 41

RETURN TO
LOS ANGELES COUNTY SURVEYOR

Do not extend notes this side of this line

Note: ANY ADDITIONS OR CHANGES ON THIS SHEET MUST BE MADE OR CIRCLED IN Red. WITH DATE AND NAME OF PERSON MAKING CHANGE.

Date 12-20-27 Notes by Van Fleet Chief Party Van Fleet F. B. 296 PG. 43

Plotted by Wood	W. O. No. 4178 D. S. O. No.
Date 2-3-28	Location Maple Ave.
Map No. B-119	Surveyed by A.W. Van Fleet
Plotting C'k'd by Dunlap	Date 12-20-27
Date 2-15-28	Indexed A. C. Johnson

To bottom of page 44

251.64 T.66° = 251.65
234.80 T.66° = 234.81
500.00 T.62° = 500.00

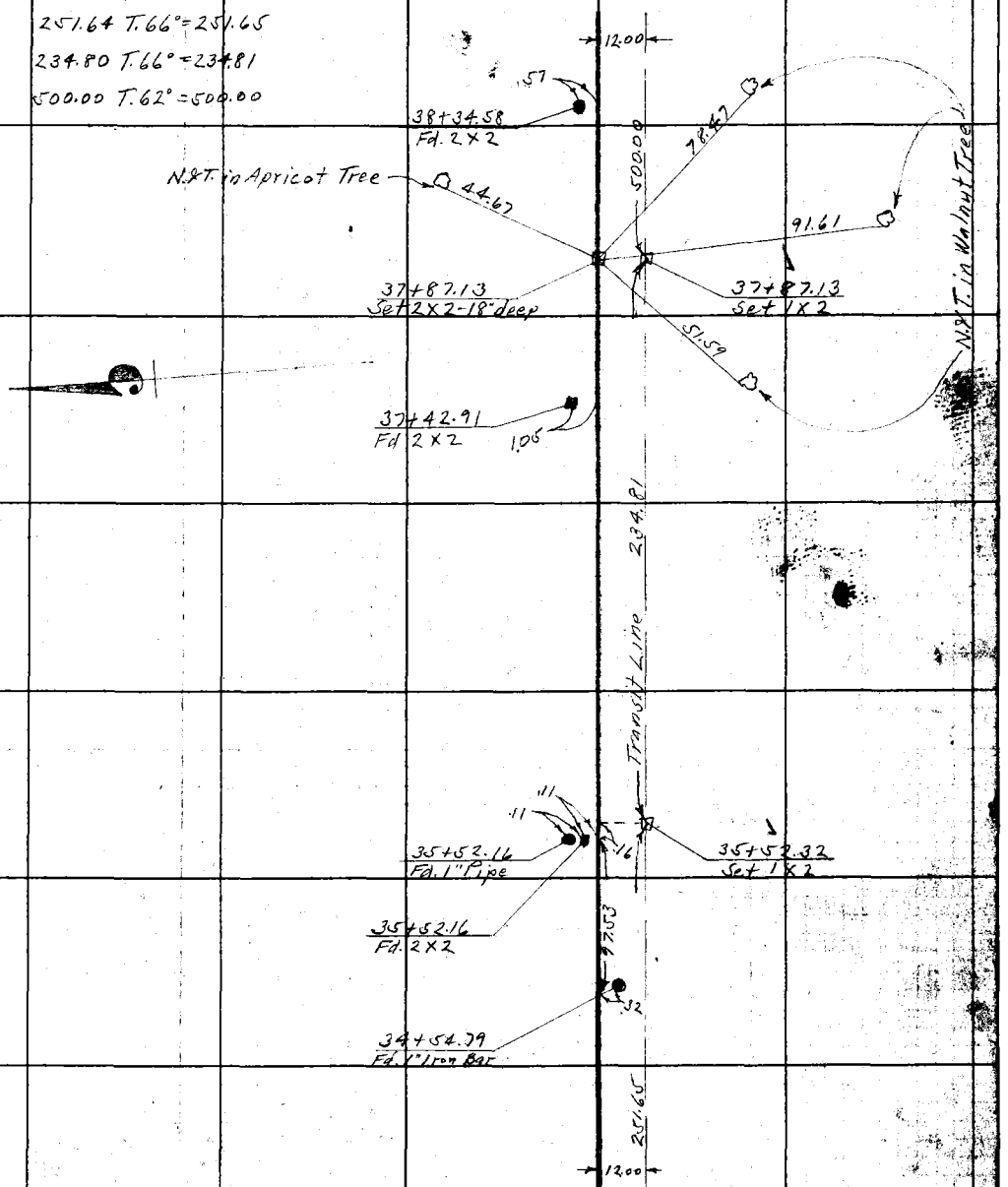

From top of page 42

Note: ANY ADDITIONS OR CHANGES ON THIS SHEET MUST BE MADE OR CIRCLED IN Red. WITH DATE AND NAME OF PERSON MAKING CHANGE.

RETURN TO LOS ANGELES COUNTY SURVEYOR

Do not extend notes this side of this line

F.B. 296 Pg. 44 Van Fleet Chief Party Notes by Van Fleet Date 12-21-27

To bottom of page 45

381.20 T. 62° = 381.20
197.87 T. 62° = 197.87
162.06 T. 62° = 162.06

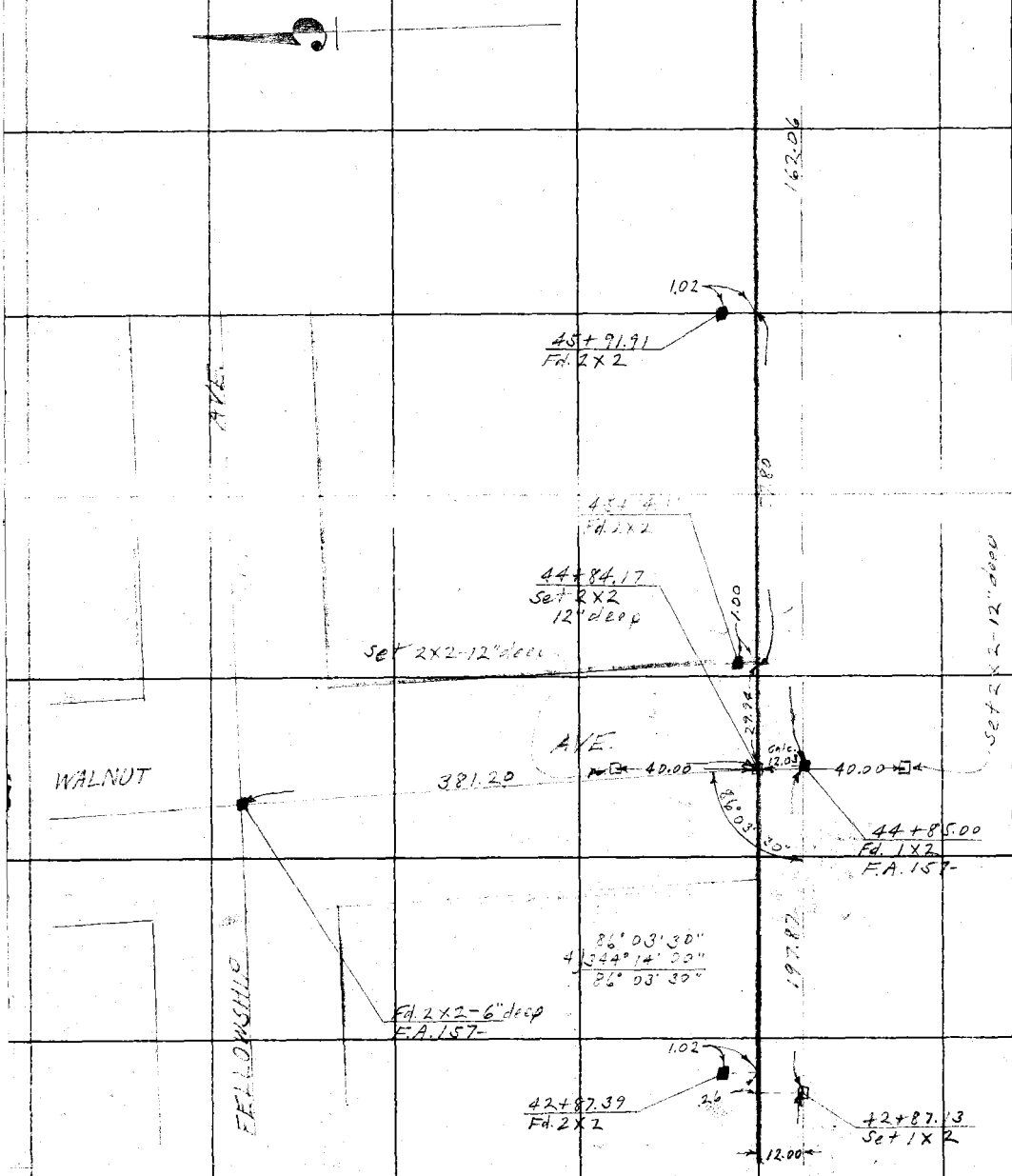

From top of page 43

RETURN TO
LOS ANGELES COUNTY SURVEYOR
Do not extend notes this side of this line
Note: ANY ADDITIONS OR CHANGES ON THIS SHEET MUST BE MADE OR CIRCLED IN Red. WITH DATE AND NAME OF PERSON MAKING CHANGE.

Date 12-21-27 Notes by Van Fleet Chief Party Van Fleet F. B. 296 PG. 45

Plotted by Wood	W. O. No. 4178 S. S. O. No.
Date 2-3-28	Location Maple Ave.
Map No. B-119	Surveyed by A.W. Van Fleet
Plotting C'k'd by Dunlap	Date 12-21-27
Date 2-15-28	Indexed L. C. Jeanson

To bottom of page 46

198.47 T. 58° = 198.46

3072.65 T. 58° = 3072.57

.55

48+45.52
Fd. 2" Pipe
in poor condition.

198.46

89°43' 30"
4 | 358°54' 00"
89°43' 30"

Fd. 2 X 2

.35

Wly. Line of Lot 1 Tract No. 517.
See C.S. B-611-3.

29.00

3072.57

89°43' 30"

40.00 40.00

12.00

46+47.06
Fd. 2" Pipe
N.W. Cor. Lot 1-Tr. 517
M.B. 15-16

46+47.06
Set 1 X 2

Fd. 2" Pipe
S.W. Cor. Lot 1-Tr. 517
M.B. 15-16
M.B. 32-74

12.00

From top of page 44

3072.00

Notes: ANY ADDITIONS OR CHANGES ON THIS SHEET MUST BE MADE OR CIRCLED IN Red. WITH DATE AND NAME OF PERSON MAKING CHANGE.

Do not extend notes this side of this line

RETURN TO LOS ANGELES COUNTY SURVEYOR

F.B. 296 Pg. 46 Van Fleet Chief Party Notes by Van Fleet Date 12-21-27

To bottom of page 47

491.57 T.58° = 491.56

303.27 T.58° = 303.26

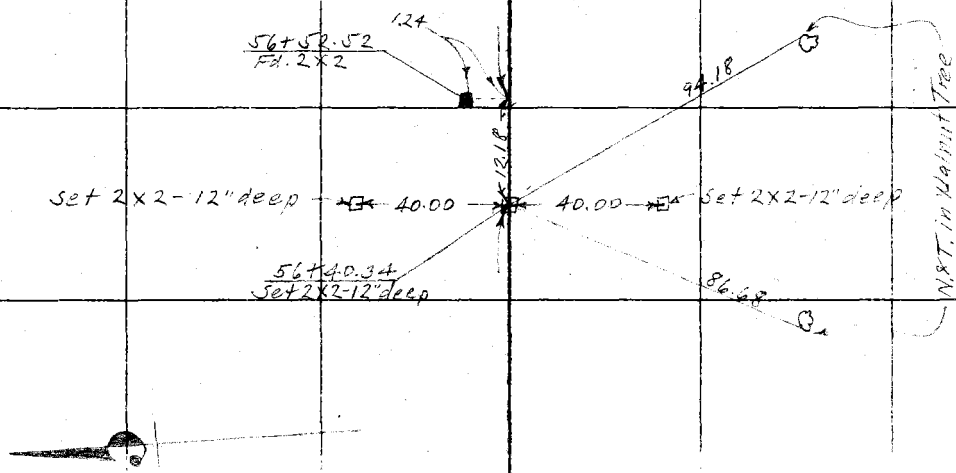

303.27

1.10

53+37.08
Fd. 2" Pipe

491.57

From top of page 45

RETURN TO
LOS ANGELES COUNTY SURVEYOR

Do not extend notes this side of this line

Note: ANY ADDITIONS OR CHANGES ON THIS SHEET MUST BE MADE OR CIRCLED IN Red. WITH DATE AND NAME OF PERSON MAKING CHANGE.

Date 12-22-27 Notes by Van Fleet Chief Party Van Fleet F. B. 296 PG. 47

Plotted by Wood	W. O. No. 4178 B. S. O. No.
Date 2-3-28	Location Maple Ave.
Map No. B-119	Surveyed by A.W. Van Fleet
Plotting C'k'd by Dunlap	Date 12-22-27
Date 2-15-28	Indexed A. C. Johnson

To bottom of page 48

154.55 T. 58° = 154.55
229.12 T. 56° = 229.11
328.39 T. 62° = 328.39

60+36.18
Set Wire Spk. & T.

229.11

93°58'00"
4)375°51'30"
93°57'52

85.13

Fd. 2×2

428.39
~~328.39~~ 40.00 40.00

93°57'50"

06.97
~~58+07.07~~
Fd. 2" Pipe

1.41

07
58+07.~~16~~
Set 2×2-12" deep
SE. Cor. Lot 98
Tr. No. 1859
M.B. 24-125

96.36

154.55

N & T. in Walnut Tree

FELLOWSHIP AVE.

5-8+19.89 West Stone Dr.

From top of page 46

RETURN TO
LOS ANGELES COUNTY SURVEYOR
Do not extend notes this side of this line
Note: ANY ADDITIONS OR CHANGES ON THIS SHEET MUST BE MADE OR CIRCLED IN Red. WITH DATE AND NAME OF PERSON MAKING CHANGE.

F.B. 296 Pg. 48 Van Fleet Chief Party Notes by Van Fleet Date 12-22-27

To bottom of page 49



From top of page 47

RETURN TO
LOS ANGELES COUNTY SURVEYOR
Do not extend notes this side of this line
Note: ANY ADDITIONS OR CHANGES ON THIS SHEET MUST BE MADE OR CIRCLED IN Red. WITH DATE AND NAME OF PERSON MAKING CHANGE.

Date 12-12-27 Notes by Van Fleet Chief Party Van Fleet F. B 296 PG. 49

Plotted by Wood	W. O. No. 4175 D. S. O. No.
Date 2-3-28	Location Maple Ave
Map No. B-119	Surveyed by A. W. Van Fleet
Plotting C'k'd by Dunlap	Date 12-12-27
Date 2-15-28	Indexed A. C. Johnson

Notes: ANY ADDITIONS OR CHANGES ON THIS SHEET MUST BE MADE OR CIRCLED IN Red. WITH DATE AND NAME OF PERSON MAKING CHANGE.

Do not extend notes this side of this line

RETURN TO LOS ANGELES COUNTY SURVEYOR

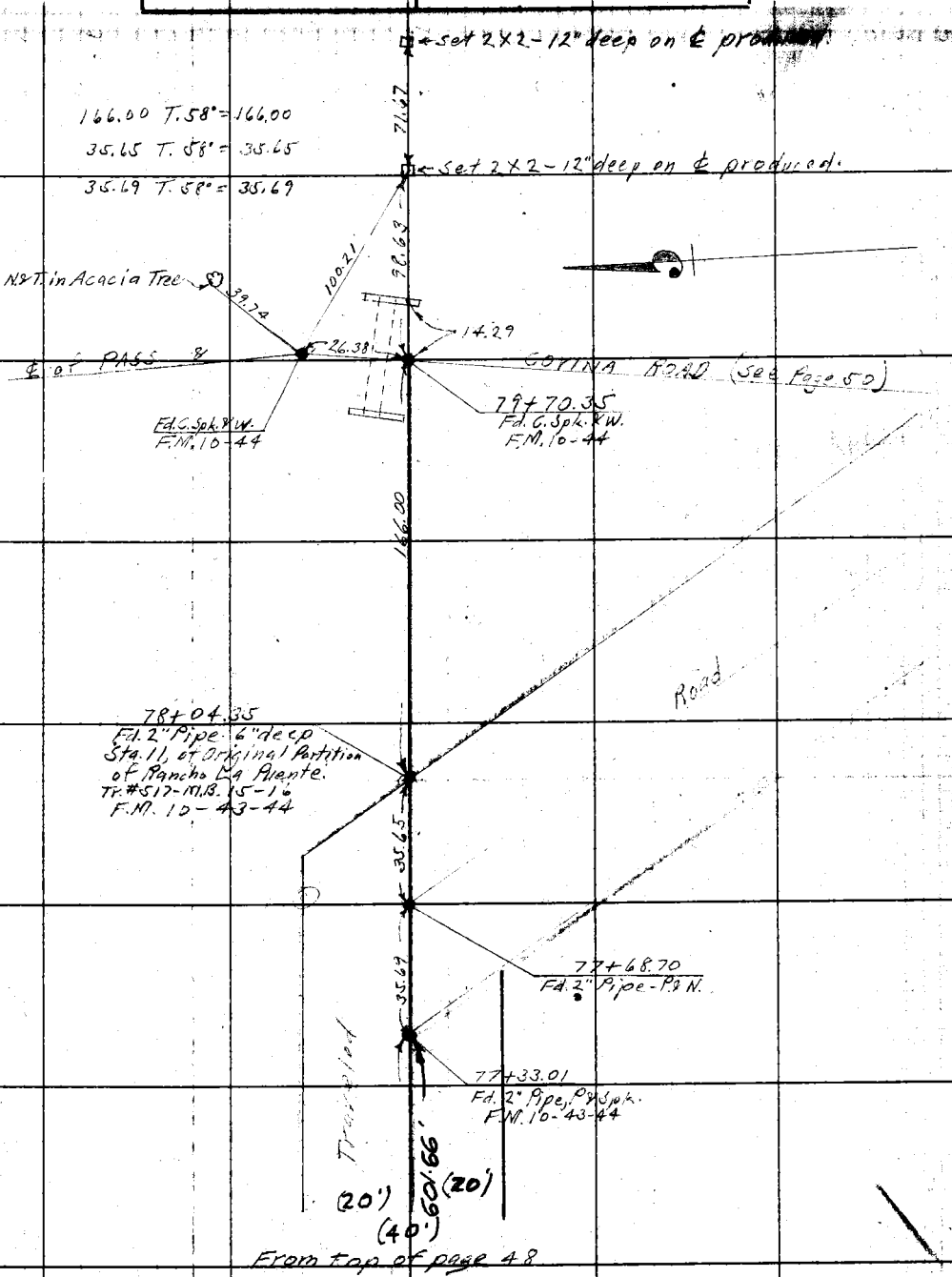

From top of page 48

F.B. 296 Pg. 50 Van Fleet Chief Party Notes by Van Fleet Date 12-23-22

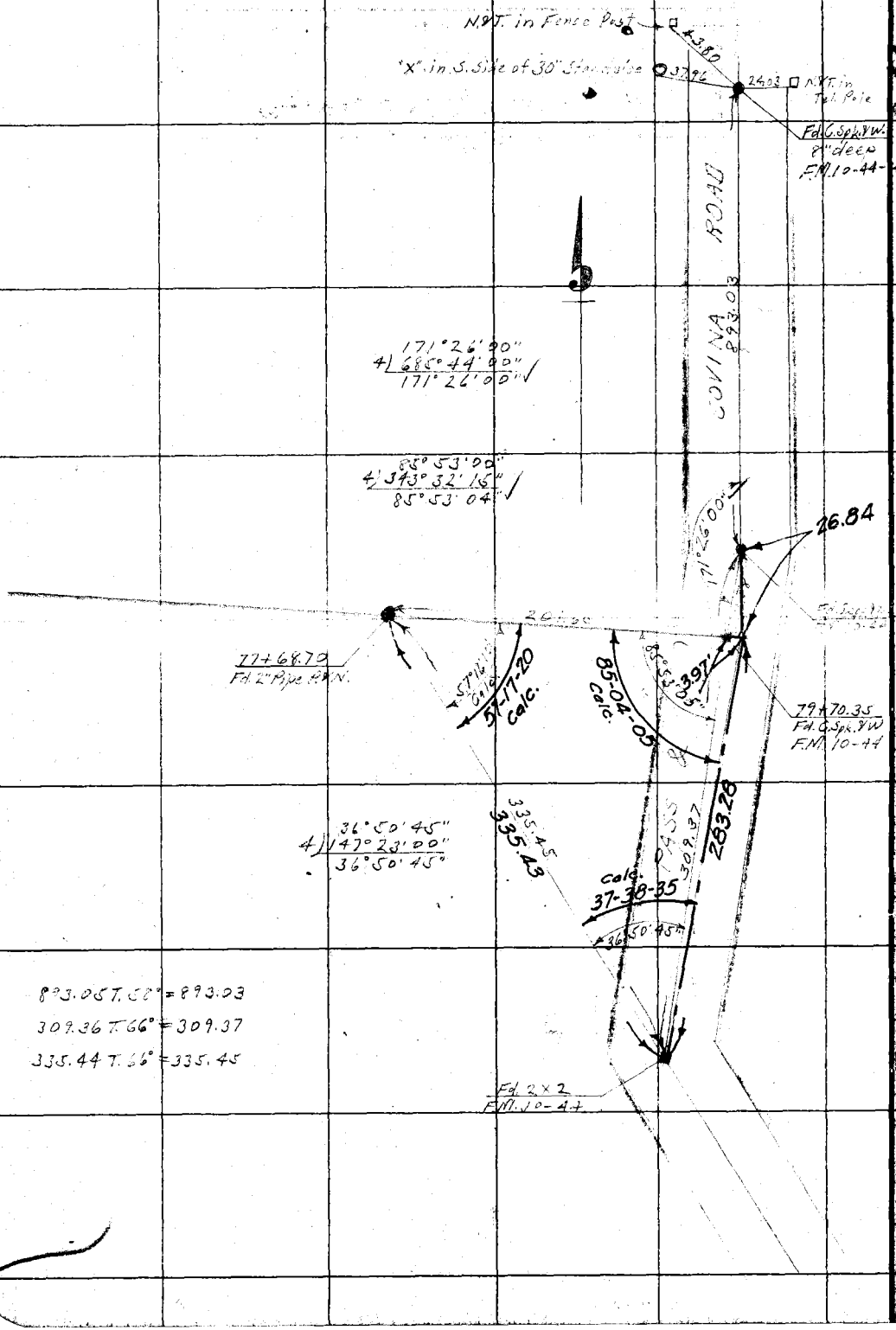

RETURN TO
LOS ANGELES COUNTY SURVEYOR
Do not extend notes this side of this line

Notes: ANY ADDITIONS OR CHANGES ON THIS SHEET MUST BE MADE OR CIRCLED IN Red. WITH DATE AND NAME OF PERSON MAKING CHANGE.

Date _____ Notes by _____ Chief Party _____ F. B. 296 PG. 51

Plotted by Weed	W. O. No. 4178 B. S. O. No.
Date 2-3-28	Location Maple Ave
Map No. B-119	Surveyed by A.W. VanFleet
Plotting C'k'd by Dunlap	Date
Date 2-15-28	Indexed H. C. Johnson

Notes: ANY ADDITIONS OR CHANGES ON THIS SHEET MUST BE MADE OR CIRCLED IN Red. WITH DATE AND NAME OF PERSON MAKING CHANGE.

Do not extend notes this side of this line

RETURN TO LOS ANGELES COUNTY SURVEYOR

MAPLE AVENUE
(PUENTE)
FROM
GLENDORA AVENUE
TO
COVINA ROAD

Improvements
F.B. 296 Pg. 51 to 71

Party
Van Fleet
Gregory
Carpenter
Bowers

Dec., 1927

F.B. 296 PG. 52 Van Fleet Chief Party Notes by Van Fleet Date 12-28-28

To bottom of page 53

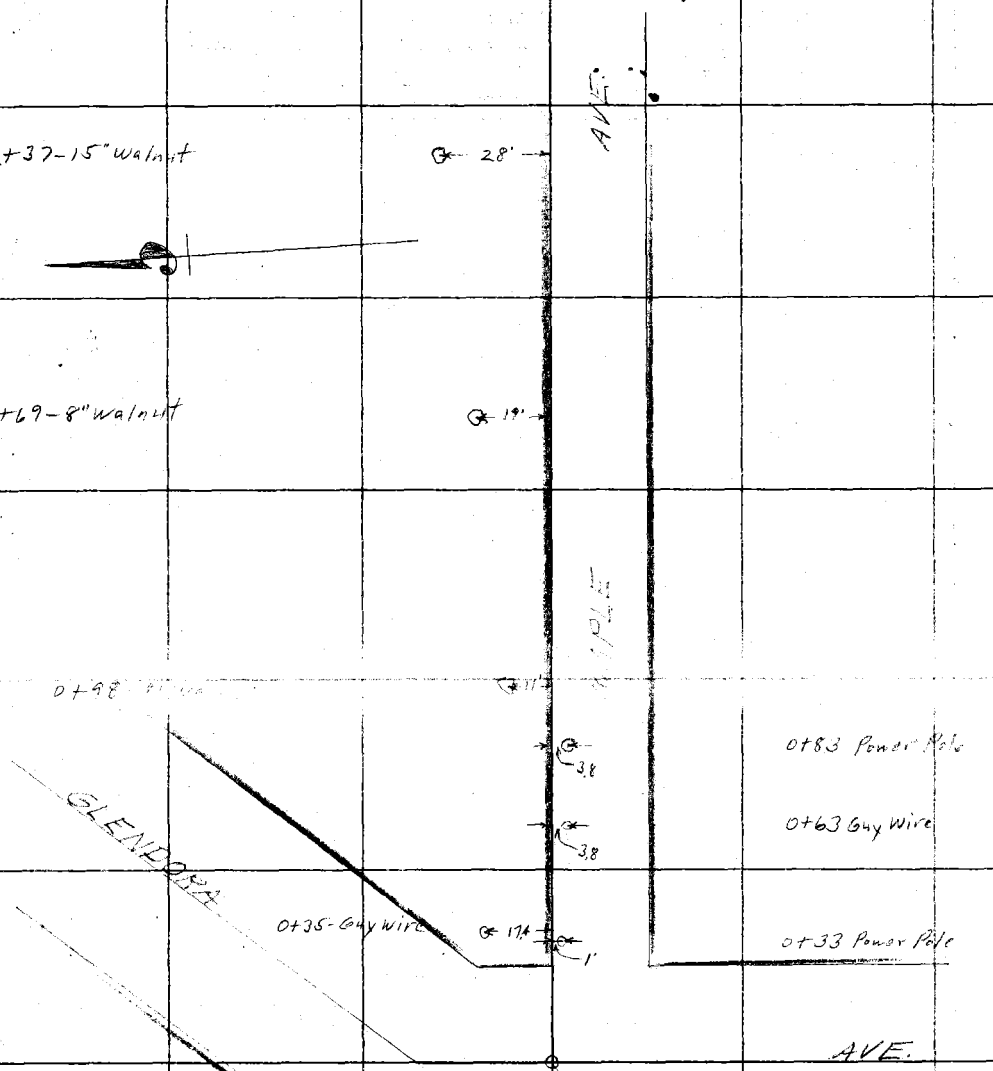

RETURN TO
LOS ANGELES COUNTY SURVEYOR
Do not extend notes this side of this line

Note: ANY ADDITIONS OR CHANGES ON THIS SHEET MUST BE MADE OR CIRCLED IN Red. WITH DATE AND NAME OF PERSON MAKING CHANGE.

Date 12-28-28 Notes by Van Fleet Chief Party Van Fleet F. B. 296 PG. 53

Plotted by Wood	W. O. No. 4178 O. S. O. No.
Date 2-4-29	Location Maple Ave.
Map No. B-119	Surveyed by A.W. Van Fleet
Plotting C'k'd by Dunlap	Date 12-28-28
Date 2-16-29	Indexed A. C. Johnson

To bottom of page 54

5+60 - 8" Walnut

34.4

AVE.

29.8

5+22 - 24" Conc. Standpipe

5+00 Power Pole

4.5

4+88 - 15" Walnut

24.9

4+18 - 8" Walnut

15.7

3+48 - 10" Walnut

15.7

MAPLE

3+03 - 18" Walnut

37.5

5.3

5.3

2+96 Transformer Pole

2+82 " "

From top of page 52

Note: ANY ADDITIONS OR CHANGES ON THIS SHEET MUST BE MADE OR CIRCLED IN Red. WITH DATE AND NAME OF PERSON MAKING CHANGE.

Do not extend notes this side of this line

RETURN TO LOS ANGELES COUNTY SURVEYOR

F.B. 1296 PG. 54 Van Fleet Chief Party Notes by Van Fleet Date 12-28-27

To bottom of page 55

10+59 – 10" Walnut — 28'

9+89 – 10" Walnut — 18'

9+19 – 6" Walnut — 9.6

8+80 – 17" Walnut — 39'

8+21 – Power Pole — 4'

8+08 – 14" Walnut — 30'

7+39 – 8" Walnut — 11'

6+68 – 6" Walnut — 11'

From top of page 53

RETURN TO
LOS ANGELES COUNTY SURVEYOR
Do not extend notes this side of this line
Note: ANY ADDITIONS OR CHANGES ON THIS SHEET MUST BE MADE OR CIRCLED IN Red. WITH DATE AND NAME OF PERSON MAKING CHANGE.

Date 12-28-27 Notes by Van Fleet Chief Party Van Fleet F. B. 296 PG. 55

Plotted by Wood	W. O. No. 4178 D. S. O. No.
Date 2-4-28	Location Maple Ave.
Map No. B-119	Surveyed by A. W. Van Fleet
Plotting C'k'd by Dunlap	Date 12-28-27
Date 2-16-28	Indexed A. C. Johnson

To bottom of page 56

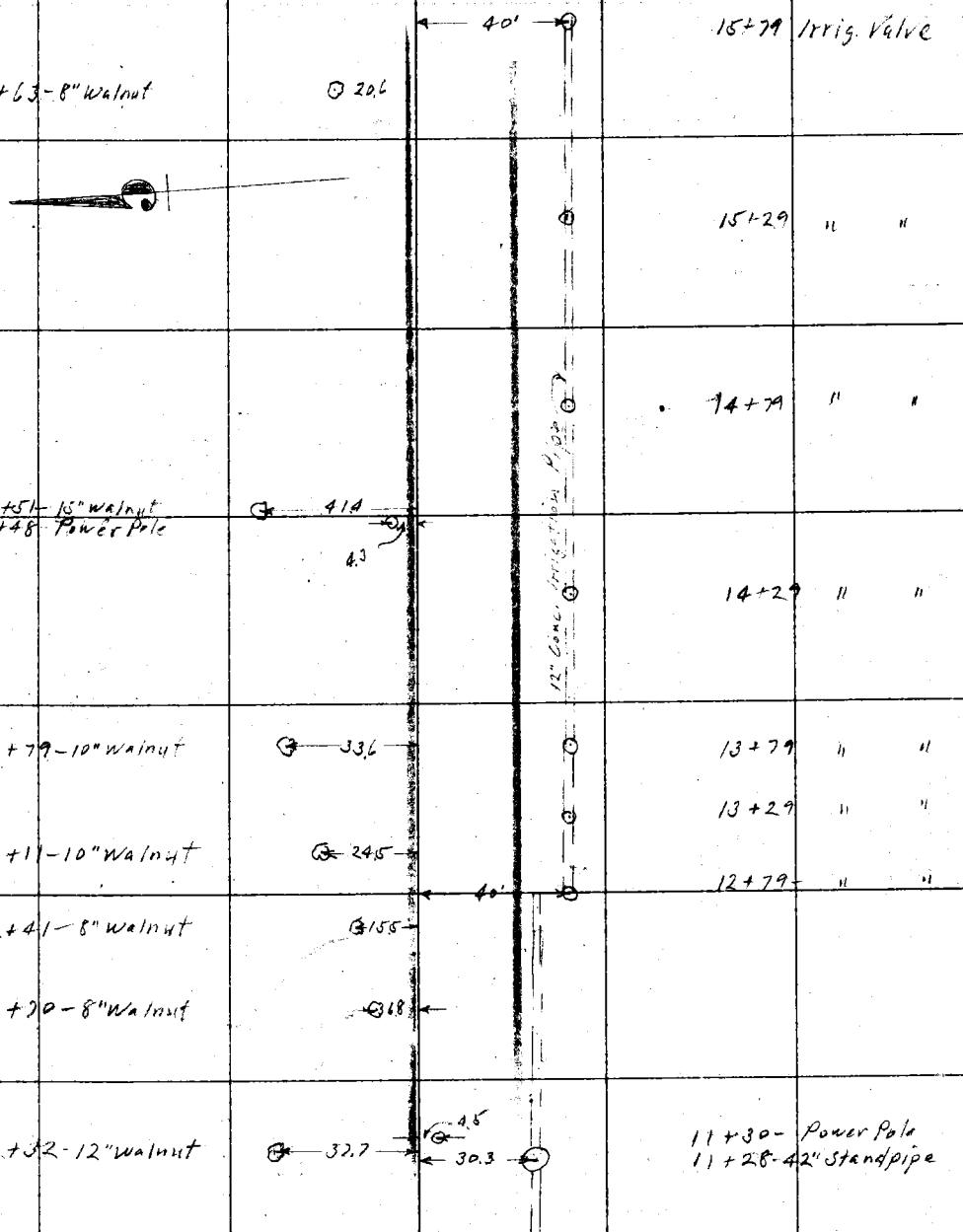

From top of page 54

Notes: ANY ADDITIONS OR CHANGES ON THIS SHEET MUST BE MADE OR CIRCLED IN Red. WITH DATE AND NAME OF PERSON MAKING CHANGE.

Do not extend notes this side of this line

RETURN TO LOS ANGELES COUNTY SURVEYOR

F.B. 296 PG. 56 Van Fleet Chief Party Notes by Van Fleet Date 12-28-27

To bottom of page 57

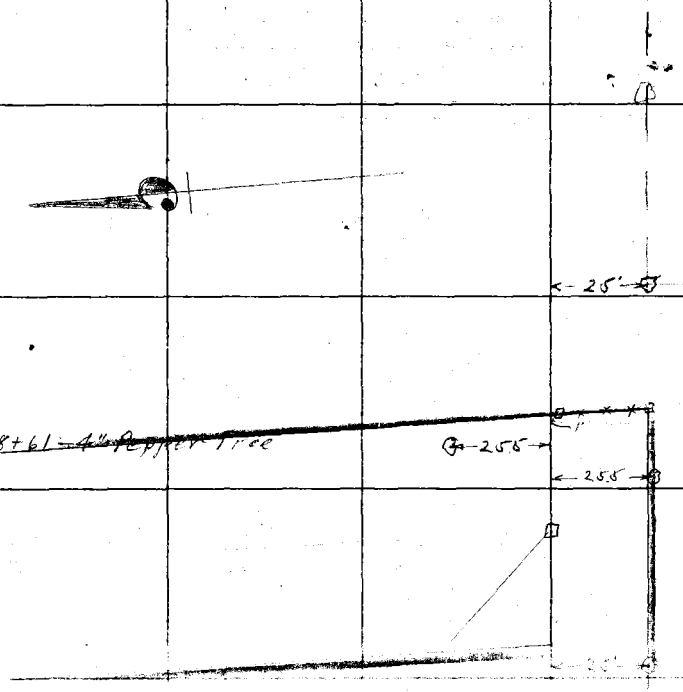

From top of page 55

RETURN TO
LOS ANGELES COUNTY SURVEYOR

Do not extend notes this side of this line

Notes: ANY ADDITIONS OR CHANGES ON THIS SHEET MUST BE MADE OR CIRCLED IN Red. WITH DATE AND NAME OF PERSON MAKING CHANGE.

Date 12-28-27 Notes by Van Fleet Chief Party Van Fleet F. B. 296 PG. 57

Plotted by Wood	W. O. No. 4178 D. S. O. No.
Date 2-4-28	Location Maple Ave.
Map No. B-119	Surveyed by A.W. Van Fleet
Plotting C'k'd by Dunlap	Date 12-28-27 ~~R. C. Johnson~~
Date 2-16-28	Indexed

To bottom of page 58

9'

22+77-36" Conc. Standpipe
12" Pipe outlets
3 ways as shown

22+54-2" Walnut — 19.5

22+24-2" Walnut — 19.5

21+92-2" Walnut — 20'

21+61-2" Walnut — 19'

21+31-1" Walnut — 19.5

21+02-2" Walnut — 19.5

Row of 12" Walnut Trees

4.5

20+89- Power Pole

20+77-3" Apricot — 18.7

20+52-2" Walnut — 17.7

20+22-2" Walnut — 19'

From top of page 56

Note: ANY ADDITIONS OR CHANGES ON THIS SHEET MUST BE MADE OR CIRCLED IN Red. WITH DATE AND NAME OF PERSON MAKING CHANGE.

Do not extend notes this side of this line

RETURN TO LOS ANGELES COUNTY SURVEYOR

F.B. 296 Pg. 58 Van Fleet Chief Party Notes by Van Fleet Date 12-28-23

To bottom of page 59

26+18-6" Walnut — 21.5

25+93-6" " — 20.5

25+64-6" " — 20'

25+35-6" " — 18.7

25+09-6" " — 18'

24+81-6" — 17.3

24+52-6"

24+29-6" Peach — 16.5

24+12-Power Pole — 4.8

12" Walnut Trees

From top of page 57

RETURN TO
LOS ANGELES COUNTY SURVEYOR

Do not extend notes this side of this line

Note: ANY ADDITIONS OR CHANGES ON THIS SHEET MUST BE MADE OR CIRCLED IN Red. WITH DATE AND NAME OF PERSON MAKING CHANGE.

Date 12-28-27 Notes by Van Fleet Chief Party Van Fleet F. B 296 PG. 59

Platted by Wood	W. O. No. 4178 D. S. O. No.
Date 2-4-28	Location Maple Ave.
Map No. B-119	Surveyed by A. W. Van Fleet
Platting C'k'd by Dunlap	Date 12-28-27
Date 2-16-28	Indexed A. C. Johnson

To bottom of page 60

29+19 - 12" Walnut — 40.5 →

29+28 - Irrig Valve

29+03 - Irrig. Valve

28+92 - 18" Conc. Standpipe

28+78 - Irrig. Valve

28+72 - 4" Peach — 10.5 — 6.5

28+53 - 6" Walnut

28+53 - Irrig Valve

28+45 - 2" Peach

28+43 - 2" Walnut — 29.3

28+28 - Irrig. Valve

28+18 - 2 Trees — 20' — 8.5 — 12" Conc. Pipe Line

28+03 - Irrig Valve

27+88 - 2 Trees — 20' — 7.5 — 8' — 9' — 10.8 — Valve

27+79 - Irrig. Valve

27+60 - 36" Conc. Standpipe and Irrig. Valve.

4 x 6 Conc. Weir Box

27+54 - 18th 12" Walnut in Row

27+32 - 3" Walnut — 25.6 — Guy wire on ℄ — 6.7

27+27 Power Pole

27+00 - 3" — 23.7

26+76 - 3" — 23.7

26+47 - 6" — 22.5

From top of page 58

Notes: ANY ADDITIONS OR CHANGES ON THIS SHEET MUST BE MADE OR CIRCLED IN Red. WITH DATE AND NAME OF PERSON MAKING CHANGE.

RETURN TO LOS ANGELES COUNTY SURVEYOR

Do not extend notes this side of this line

F.B. 296 Pg. 60 Van Fleet Chief Party Notes by Van Fleet Date 12-28-22

To bottom of page 61

32+61 Fence Cor

19.2

32+04 - 1st 6" Walnut in Row

31+94 Guy Wire

31+62 Fence Cor

31+59 - Irrig. Valve

26'

36.4

20'

21'

31+64 Guy Wire

31+62 Power Pole

31+53 - 2 - 1" Walnut Stone

31+53 - Irrig. Valve

31+49 - 1" Hydrant

31+47 - 1" Hydrant

31+43 - 6" Plum

31+29 - 1" Hydrant

31+27 - 1"

31+26 - 8" Plum

35.4

14'

15.3

35'

12'

31+10 - 2 - 1" Hydrants

30+70 - 2 - 8" walnuts

25'

20'

30+78 - Irrig. Valve

30+53 - Irrig. Valve

30+28 - Irrig. Valve

30+20 - 3" walnut

18.6

30+03 - Irrig. Valve

29+70 - 12" "

29+68 - 10" "

15'

29+34 - Irrig. Valve

29+42 - Power Pole

From top of page 59

RETURN TO

LOS ANGELES COUNTY SURVEYOR

Do not extend notes this side of this line

Note: ANY ADDITIONS OR CHANGES ON THIS SHEET MUST BE MADE OR CIRCLED IN Red. WITH DATE AND NAME OF PERSON MAKING CHANGE.

Date 12-29-27 Notes by Van Fleet Chief Party Van Fleet F. B. 296 Pg. 61

Plotted by Wood	W. O. No. 4178 D. S. O. No.
Date 2-4-28	Location Maple Ave
Map No. B-119	Surveyed by A.W. Van Fleet
Plotting C'k'd by Dunlap	Date [illegible]
Date 2-16-28	Indexed A. C. Johnson

To bottom of page 62

35+77 - 10" Walnut

23

34+43 - Row of Blackberry Vines [illegible] 175

34+32 " " " " [illegible] 175

12" Conc. Pipe Line

Row of 6" Walnut Trees

34+04 - 1" Walnut

33+08 - 8" Black Walnut on [illegible]

33+04 - 8" " " "

From top of page 60

Notes: ANY ADDITIONS OR CHANGES ON THIS SHEET MUST BE MADE OR CIRCLED IN Red. WITH DATE AND NAME OF PERSON MAKING CHANGE.

Do not extend notes this side of this line

RETURN TO

LOS ANGELES COUNTY SURVEYOR

F.B. 296 Pg. 62 Van Fleet Chief Party Notes by Van Fleet Date 12-29-27

To bottom of page 63

38+82-2" walnut

38+49-2" walnut

38+15-4" Apricot

37+18-10" walnut

36+70-10" walnut

36+28-10 walnut

35+93-Chac. Stand pipe

From top of page 61

RETURN TO

LOS ANGELES COUNTY SURVEYOR

Do not extend notes this side of this line

Note: ANY ADDITIONS OR CHANGES ON THIS SHEET MUST BE MADE OR CIRCLED IN Red. WITH DATE AND NAME OF PERSON MAKING CHANGE.

Date [illegible] Notes by Van Fleet Chief Party Van Fleet F. B. 296 PG. 63

Plotted by Wood	W. O. No. 4178 D. S. O. No.
Date 2-4-28	Location Maple Ave.
Map No. B-119	Surveyed by A. W. Van Fleet
Plotting C'k'd by Dunlap	Date
Date 2-16-28	Indexed A. C. Johnson

To bottom of page 64

42+26-10' Apricot

19'

20'

41+52-15" 2" walnut in Row

17.6 22'

walnut

40+55-18th 6" Walnut in Row

39+14-2" walnut

21'

From top of page 62

Note: ANY ADDITIONS OR CHANGES ON THIS SHEET MUST BE MADE OR CIRCLED IN Red. WITH DATE AND NAME OF PERSON MAKING CHANGE.

Do not extend notes this side of this line

RETURN TO LOS ANGELES COUNTY SURVEYOR

F.B. 296 Pg. 64 Van Fleet Chief Party Notes by Van Fleet Date 12-29-27

To bottom of page 65

45+68-2" Apple & 2" walnut

2" walnut 20' 9'

203 ... 45+77-1" walnut

45+42-2-2" Apple Trees

20' 8'

20'

45+30-9th 2' walnut [illegible]

45+16-1" Apple & 4" walnut

20' 5'

2" walnut

44+67-6" Conc. Standpipe on ℄

44+29+2" Orange Tree
Old 1 Story Frame Dwelling

8' 36' 13' 5' 30.5 116

44+13-S.W. Cor. House
44+08-2" Cumquat Tree

43+47-4" Apple

21.3

42+77-8" Apricot

20'

42+52-4" Apple

19.8

Row of 2" Walnut Trees

From top of page 63

RETURN TO
LOS ANGELES COUNTY SURVEYOR

Do not extend notes this side of this line

Note: ANY ADDITIONS OR CHANGES ON THIS SHEET MUST BE MADE OR CIRCLED IN Red. WITH DATE AND NAME OF PERSON MAKING CHANGE.

Date 12-29-27 Notes by Van Fleet Chief Party Van Fleet F. B. 296 PG. 65

Plotted by Wood	W. O. No. 4178 O. S. O. No.
Date 2-4-28	Location Maple Ave
Map No. B-119	Surveyed by A.W. Van Fleet
Plotting C'k'd by Dunlap	Date 12-29-27
Date 2-16-28	Indexed A. C. Johnson

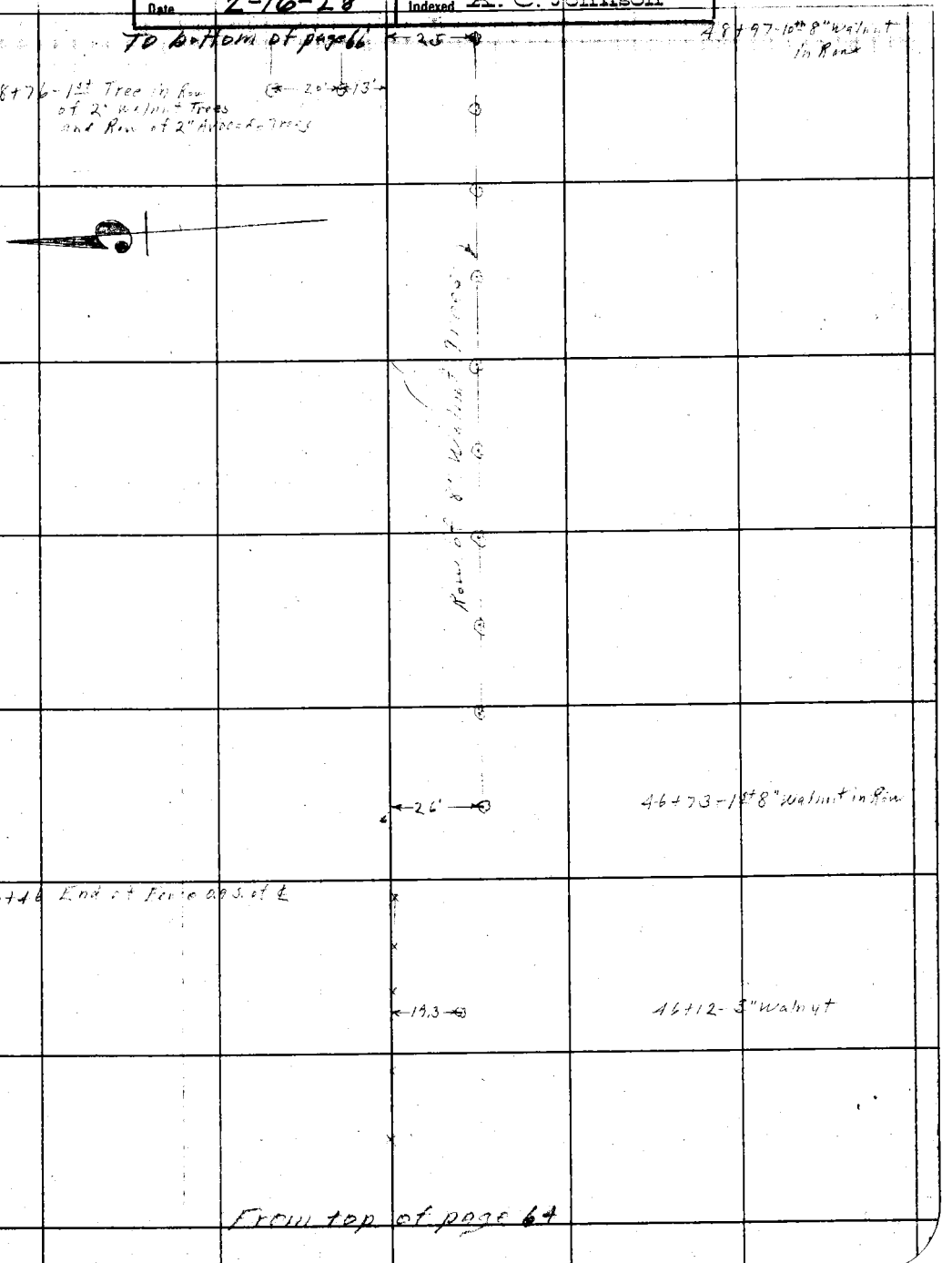

Notes ANY ADDITIONS OR CHANGES ON THIS SHEET MUST BE MADE OR CIRCLED IN Red. WITH DATE AND NAME OF PERSON MAKING CHANGE.

Do not extend notes this side of this line

RETURN TO LOS ANGELES COUNTY SURVEYOR

F.B. 296 Pg. 66 Van Fleet Chief Party Notes by Van Fleet Date 12-29-27

To bottom of page 67

52+12 - 2" Avocado — 34'

51+98 - 6" Walnut — 14.6 — 8"

51+89 - 1" Avocado — 34'

51+72 - 6" Walnut — 14.6 — 8"

51+65 - 1" Avocado — 34'

51+45 - 6" Walnut — 20' — 14.6 — 8"

1" Avocado

51+23 - 6" Walnut — 20' — 14.6 — 8"

1" Avocado

50+97 - 6" Walnut in Row — 20' — 14.6 — 8"

50+79 - Last 2" Walnut in Row — 20' — 14.6 — 8"

Row of Walnut Trees



25' — 10" — 50+22 - 1st Walnut Tree in Row

Row of 2" Avocado Trees

Row of 2" Walnut Trees

25 — 49+72 - 4" Walnut

25' — 49+22 - 4" Walnut

From top of page 65

RETURN TO
LOS ANGELES COUNTY SURVEYOR

Do not extend notes this side of this line

Note: ANY ADDITIONS OR CHANGES ON THIS SHEET MUST BE MADE OR CIRCLED IN Red. WITH DATE AND NAME OF PERSON MAKING CHANGE.

Date 12-29-27 Notes by Van Fleet Chief Party Van Fleet F. B. 296 PG. 67

Plotted by Wood	W. O. No. 4178 D. S. O. No.
Date 2-4-28	Location Maple Ave.
Map No. B-119	Surveyed by A.W. Van Fleet
Plotting C'k'd by Dunlap	Date 12-2[illegible]
Date 2-16-28	Indexed A. C. Johnson

To bottom of page 68



From top of page 66

Note: ANY ADDITIONS OR CHANGES ON THIS SHEET MUST BE MADE OR CIRCLED IN Red. WITH DATE AND NAME OF PERSON MAKING CHANGE.

Do not extend notes this side of this line

RETURN TO LOS ANGELES COUNTY SURVEYOR

F.B. 296 Pg. 68 Van Fleet Chief Party Notes by Van Fleet Date 12-29-27

To bottom of page 69

56+52 Fence Cor

55+75 - Beginning of Fence

From top of page 67

RETURN TO
LOS ANGELES COUNTY SURVEYOR

Do not extend notes this side of this line

Notes: ANY ADDITIONS OR CHANGES ON THIS SHEET MUST BE MADE OR CIRCLED IN Red. WITH DATE AND NAME OF PERSON MAKING CHANGE.

Date 12-29-27 Notes by Van Fleet Chief Party Van Fleet F. B. 296 PG. 69

Plotted by Wood	W. O. No. 4178 D. S. O. No.
Date 2-4-28	Location Maple Ave.
Map No. B-119	Surveyed by A. W. Van Fleet
Plotting C'k'd by Dunlap	Date 12-29-27
Date 2-16-28	Indexed A. C. Johnson

To bottom of page 70

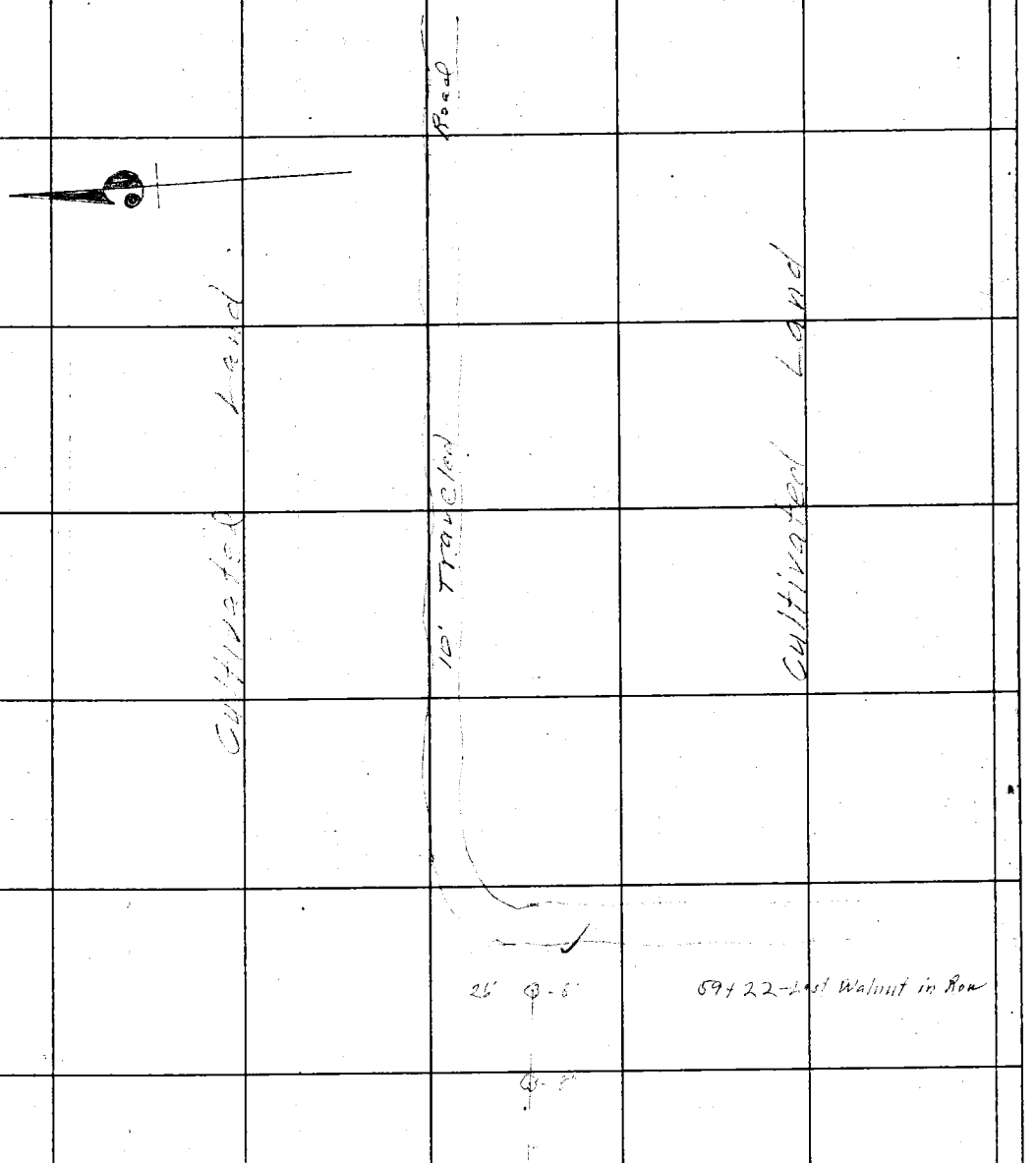

From top of page 68

Note: ANY ADDITIONS OR CHANGES ON THIS SHEET MUST BE MADE OR CIRCLED IN Red. WITH DATE AND NAME OF PERSON MAKING CHANGE.

Do not extend notes this side of this line

RETURN TO
LOS ANGELES COUNTY SURVEYOR

F.B. 296 PG. 70 Van Fleet Chief Party Notes by Van Fleet Date 12-29-27

To bottom of page 71

Land

←20'→ 73+89 Tel. Pole

←14'→ 73+37 Power Pole

←14'→ 73+22 Power Pole

←26'→ 71+17 3" Water Valve

←14'→ 27 → 71+09 {Guy Wire / Power Pole

Guy Wire

←14'→ 70+82 Guy Wire

Cultivated

From top of page 69

RETURN TO
LOS ANGELES COUNTY SURVEYOR

Do not extend notes this side of this line

Note: ANY ADDITIONS OR CHANGES ON THIS SHEET MUST BE MADE OR CIRCLED IN Red. WITH DATE AND NAME OF PERSON MAKING CHANGE.

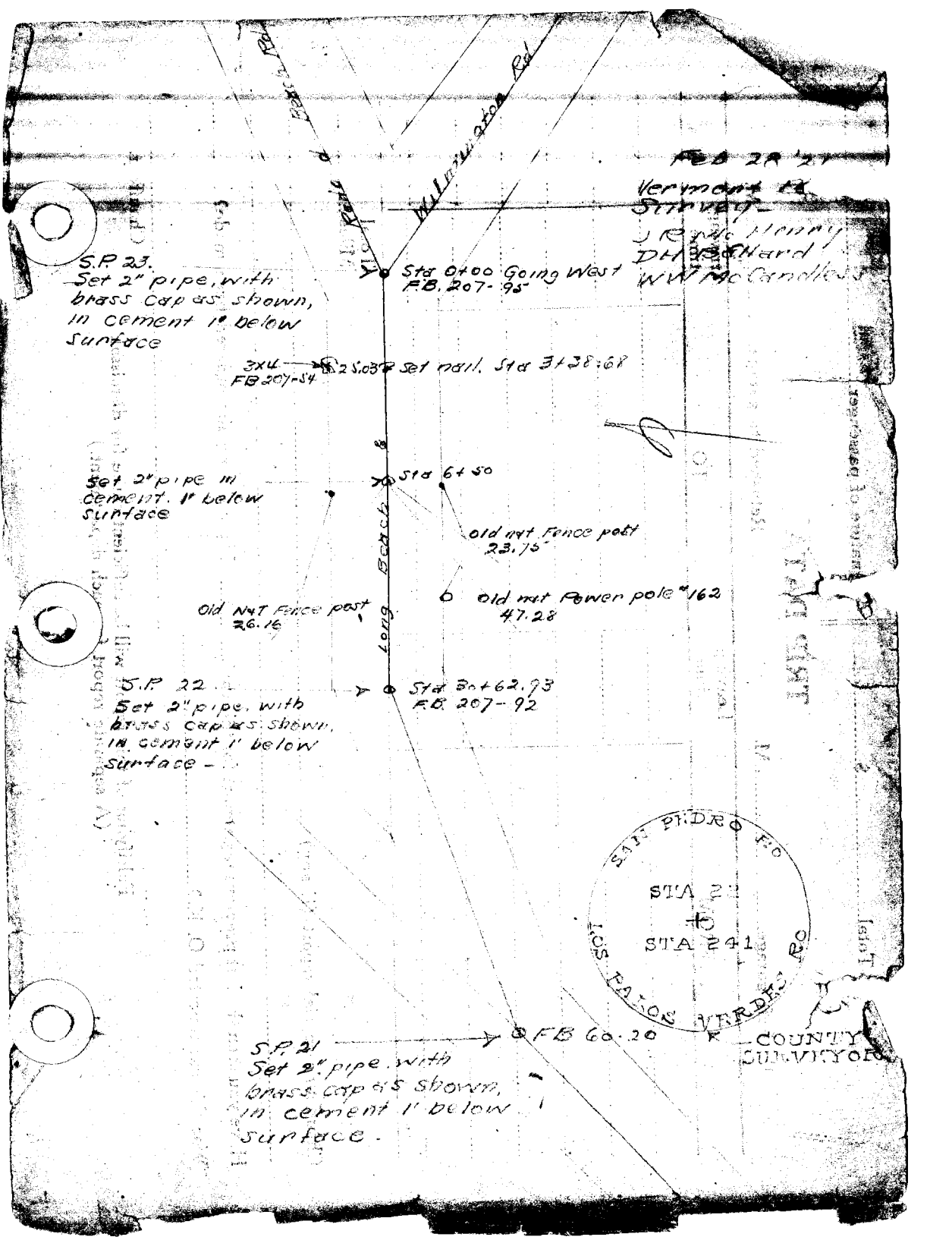

Wilmington Rd
Vermont Pl
Survey
J R McHenry
DH Bellard
WW McCandless
S.P. 23.
Set 2" pipe, with brass cap as shown, in cement 1" below surface
Sta 0+00 Going West
F.B. 207-95
3x4
FB 207-54
25.03
Set nail. Sta 3+38.68
Set 2" pipe in cement. 1" below surface
Sta 6+50
Long Beach
old nat Fence post
23.75
old nat Power pole #162
47.28
Old N&T Fence post
26.16
S.P. 22
Set 2" pipe, with brass cap as shown, in cement 1' below surface
Sta 30+62.93
F.B. 207-92
SAN PEDRO RD
STA 22
STA 241
LOS PALOS VERDES RD
S.P. 21
Set 2" pipe, with brass cap as shown, in cement 1' below surface.
FB 60.20
COUNTY SURVEYOR

Total.....$.....

nature of passenger.....

TRIP DATA

Left garage.....M. Returned to garage.....M.

FROM	Leaving time	TO	Arriving time	Miles

Total Miles.....

Chauffeur's special report (if any).....

.....

Have you seen the last previous tag report for this car?.....Have the repairs ordered been made?.....

Was this car reported O. K.?.....

.....

Chauffeur.

Falsifying of this report will be sufficient cause for dismissal.
(A separate report for each department.)

Date 12-24-27 Notes by Van Fleet Chief Party Van Fleet F. B. 296 Pg. 71

Plotted by Wood	W. O. No. 4178 C. S. O. No.
Date 2-4-28	Location Maple Ave
Map No. B-119	Surveyed by A.W. Van Fleet
Plotting C'k'd by Dunlap	Date 12-24-27
Date 2-16-28	Indexed A.C. Johnson

Notes ANY ADDITIONS OR CHANGES ON THIS SHEET MUST BE MADE OR CIRCLED IN Red. WITH DATE AND NAME OF PERSON MAKING CHANGE.

Do not extend notes this side of this line

RETURN TO LOS ANGELES COUNTY SURVEYOR

End

79+87 E. End of Culvert

79+52 W. End of 30" Corr. Metal Culvert

79+70.35
End of Survey



Cultivated



1 Story x Frame Garage.

78+17

77+78 - Guy Wire
77+66 - Guy Pole



77+68 N.W. Cor. of Shed

77+26 End of Culvert

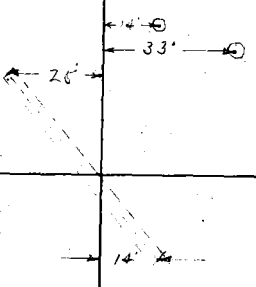

77+40 - Power Pole
77+34 - 18" Conc. Stand Pipe

76+78 - 30" Corr. Metal Culvert

From top of page 70

F.B. 296 Pg. 72 Chief Party Notes by Date

LINE CHANGE
ON

OLD NADEAU ROAD
(BARREL SPRINGS RD)

W.O. 711
C.S. 8961

Party
Holmes
Rosecrans
Nichols
Schaefer
Pierce
Snyder

Tape Std. @ 84°

RETURN TO
LOS ANGELES COUNTY SURVEYOR

Do not extend notes this side of this line

Notes: ANY ADDITIONS OR CHANGES ON THIS SHEET MUST BE MADE OR CIRCLED IN Red. WITH DATE AND NAME OF PERSON MAKING CHARGE.

Date _____ Notes by _____ Chief Party _____ F.B. 296 Pg. 73

Plotted by [illegible]	W. O. No. 711 B. S. O. No.
Date 12-1929	Location Old Nadeau Rd.
Map No. 8961-1	Surveyed by Holmes
Plotting C'k'd by D.M. Finley	Date Dec. 11, 1929
Date Jan. 1930	Indexed A.C. Johnson

See F.B. 296-1

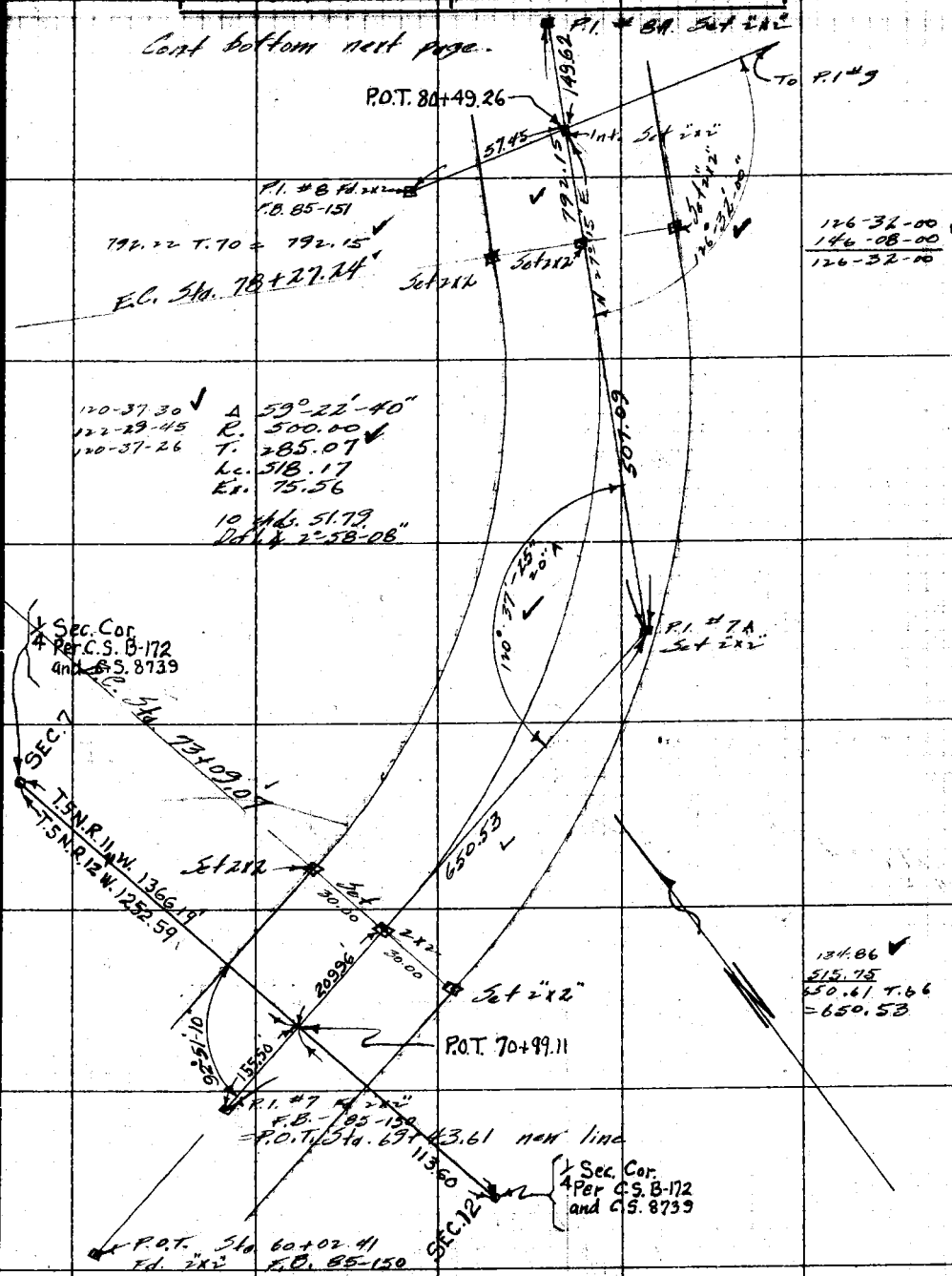

Notes ANY ADDITIONS OR CHANGES ON THIS SHEET MUST BE MADE OR CIRCLED IN Red. WITH DATE AND NAME OF PERSON MAKING CHANGE.

Do not extend notes this side of this line

RETURN TO LOS ANGELES COUNTY SURVEYOR

F. B. 296 PG 74 Chief Party Notes by Rosecrans Date Dec. 11-29

Cont bottom next page

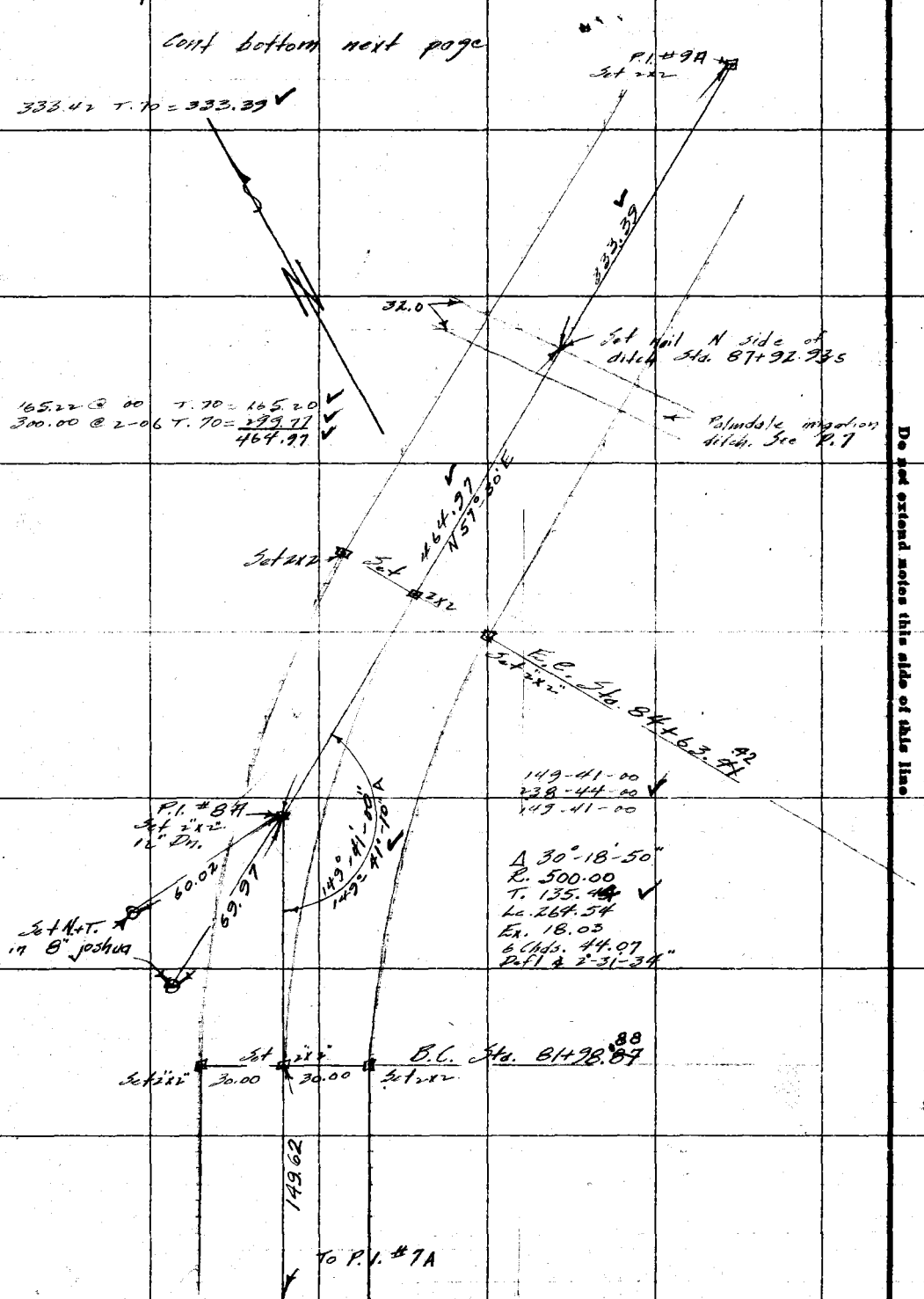

RETURN TO
LOS ANGELES COUNTY SURVEYOR

Do not extend notes this side of this line

Note: ANY ADDITIONS OR CHANGES ON THIS SHEET MUST BE MADE OR CIRCLED IN Red. WITH DATE AND NAME OF PERSON MAKING CHANGE.

Date _____ Notes by Cosecrans Chief Party _____ F.B. 296 Pg. 75

Plotted by [illegible]	W.O. No. 711 D.S.O. No.
Date Dec. 1929	Location Old Nadeau Rd.
Map No. 8961-1	Surveyed by Holmes
Plotting Ck'd by D.M. Finley	Date Dec. 16, 1929
Date Jan. 1930	Indexed A. C. Johnson Dec. 1929

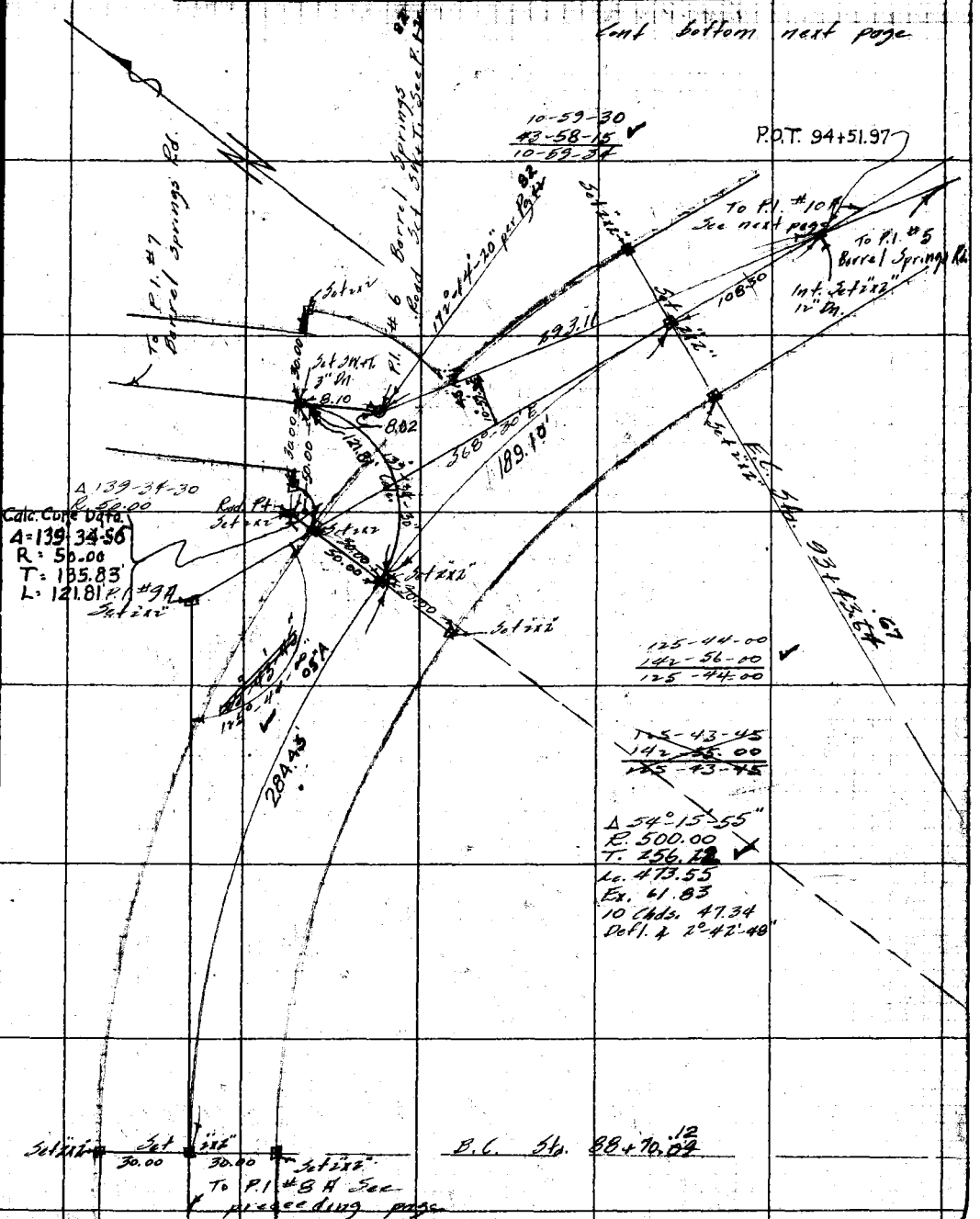

Notes: ANY ADDITIONS OR CHANGES ON THIS SHEET MUST BE MADE OR CIRCLED IN Red. WITH DATE AND NAME OF PERSON MAKING CHANGE.

Do not extend notes this side of this line

RETURN TO LOS ANGELES COUNTY SURVEYOR

F.B. 296 PG 76 Chief Party Notes by Robertson Date Dec 11-29

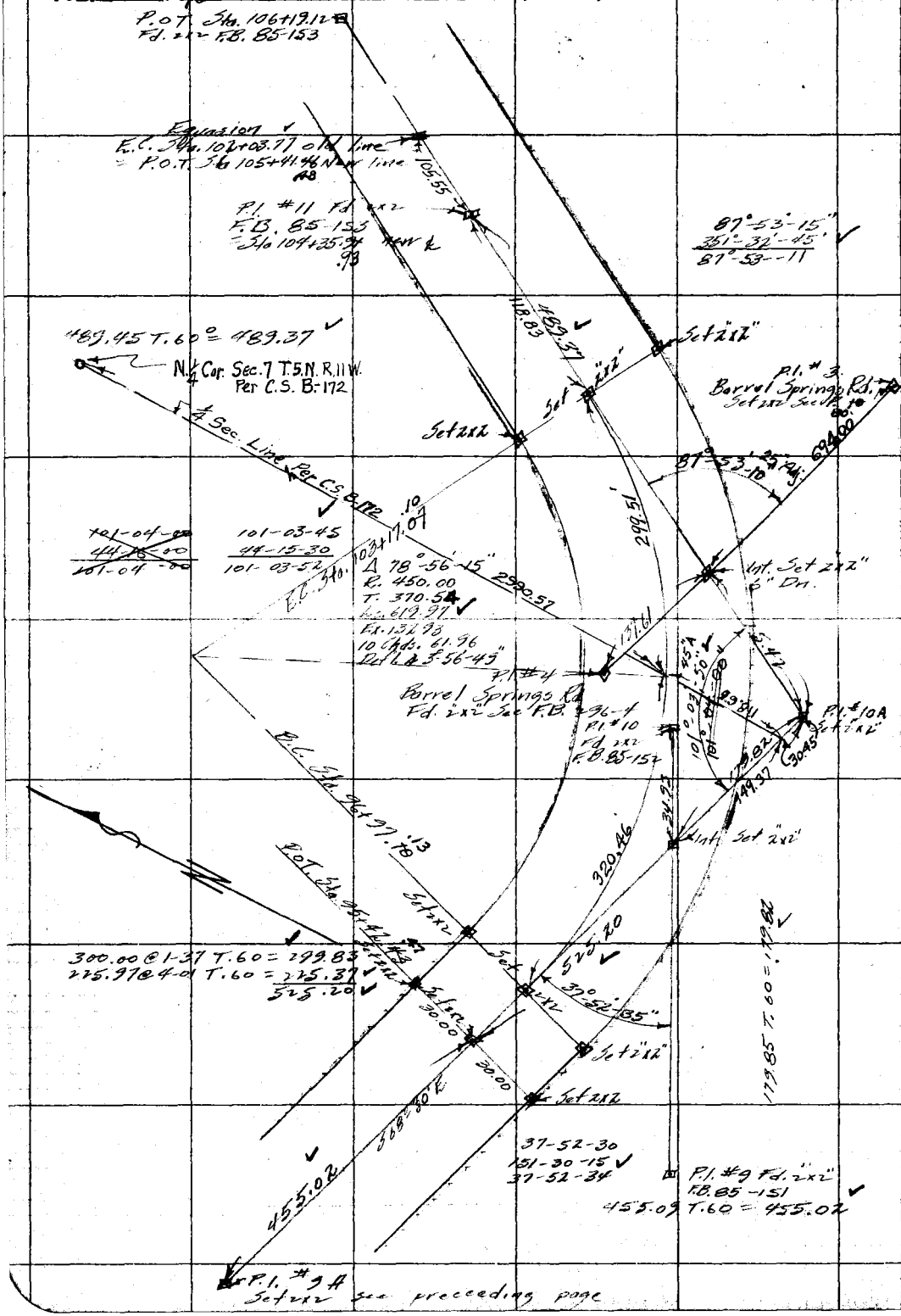

RETURN TO
LOS ANGELES COUNTY SURVEYOR

Do not extend notes this side of this line

Note: ANY ADDITIONS OR CHANGES ON THIS SHEET MUST BE MADE OR CIRCLED IN Red. WITH DATE AND NAME OF PERSON MAKING CHANGE.

Date _____ Notes by _____ Chief Party _____ F.B. 296 Pg. 77

Plotted by [illegible]	W. O. No. 711 D. S. O. No.
Date Dec. 1929	Location Old Nadeau Rd
Map No. 8961-1	Surveyed by Holmes
Plotting C'k'd by D. M. Finley	Date Dec. 14, 1929
Date Jan. 1930	Indexed A. C. Johnson 12-6-29

Stadia location of Palmdale irrigation ditch at new proposed crossing with Old Nadeau Rd.

Inst. At.	Sight on	Horiz. ∡	Stadia.		Remarks.
P.O.T. Sta. 87+92.93 See P.4	P.I. #8A.	00°	10.17 10.00	18	℄ ditch on line
		268°-10'	10.42 10.00	43	
		258°-15'	10.02 9.00	103	
		262°-55'	10.50 9.00	151	
		268°-36'	11.30 9.00	231	
		272°-35'	11.26 8.00	327	
		273°-40'	12.00 8.00	401	
		45°45'	11.52 11.00	53	
		54°-55'	11.12 10.00	113	
		57°-05'	11.72 10.00	173	
		57°-40'	11.42 9.00	243	
		57°-35'	11.25 8.00	3.26	
		57°-18'	11.70 7.00	471	

Average Width of ditch = 32' at top
8.5' at bottom

Angles clockwise.

Notes: ANY ADDITIONS OR CHANGES ON THIS SHEET MUST BE MADE OR CIRCLED IN Red. WITH DATE AND NAME OF PERSON MAKING CHANGE.

RETURN TO LOS ANGELES COUNTY SURVEYOR

Do not extend notes this side of this line

F. B. 296 PG 78 Chief Party Notes by Date

RETURN TO
LOS ANGELES COUNTY SURVEYOR

Do not extend notes this side of this line

Note: ANY ADDITIONS OR CHANGES ON THIS SHEET MUST BE MADE OR CIRCLED IN Red. WITH DATE AND NAME OF PERSON MAKING CHANGE.

Date _____ Notes by Roscevans. Chief Party _____ F.B. 296 Pg. 79

Plotted by Bert McAtee	W.O. No. 211 D.S.O. No.
Date Jan. 1930	Location Barrel Springs Rd
Map No. B-172	Surveyed by Holmes
Plotting C'k'd by D.M. Finley	Date Dec. 12-29
Date Jan. 1930	Indexed A.C. Johnson - 12-6-29

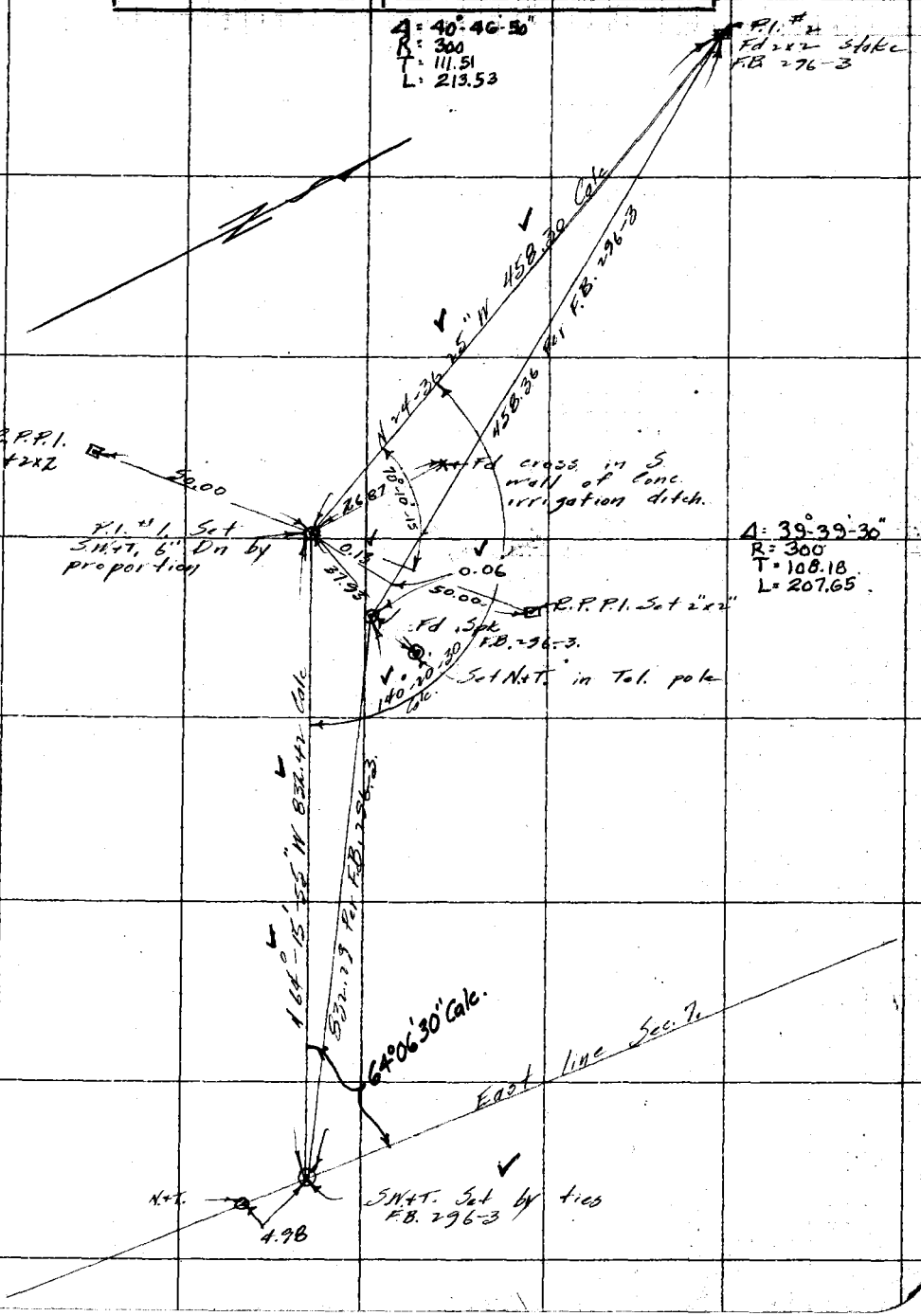

Note: ANY ADDITIONS OR CHANGES ON THIS SHEET MUST BE MADE OR CIRCLED IN Red. WITH DATE AND NAME OF PERSON MAKING CHANGE.

Do not extend notes this side of this line

RETURN TO
LOS ANGELES COUNTY SURVEYOR

F. B. 296 Pg. 80 Chief Party Notes by Rosecrans Date Dec 11-29

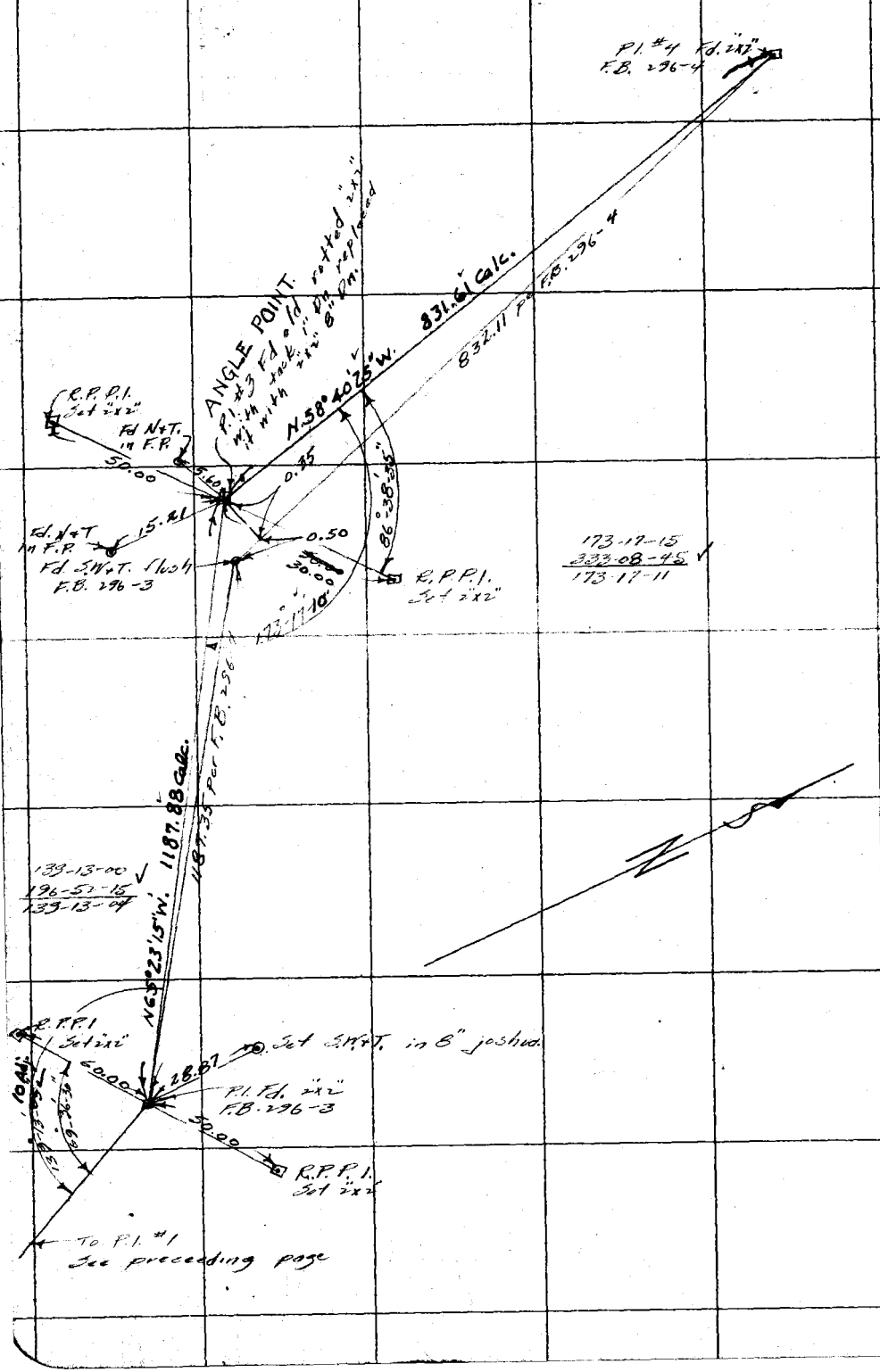

RETURN TO
LOS ANGELES COUNTY SURVEYOR

Do not extend notes this side of this line

Notes: ANY ADDITIONS OR CHANGES ON THIS SHEET MUST BE MADE OR CIRCLED IN Red. WITH DATE AND NAME OF PERSON MAKING CHANGE.

Date _____ Notes by _____ Chief Party _____ F.B. 296 Pg 81

Plotted by Bert McAfee	W. O. No. 711 R. S. O. No.
Date Jan. 1930	Location Old Nadeau Road
Map No. B-172	Surveyed by Holmes
Plotting Ck'd by D.M. Finley	Date Dec. 4, 1929
Date Jan 1930	Indexed A.C. Johnson 12-1929

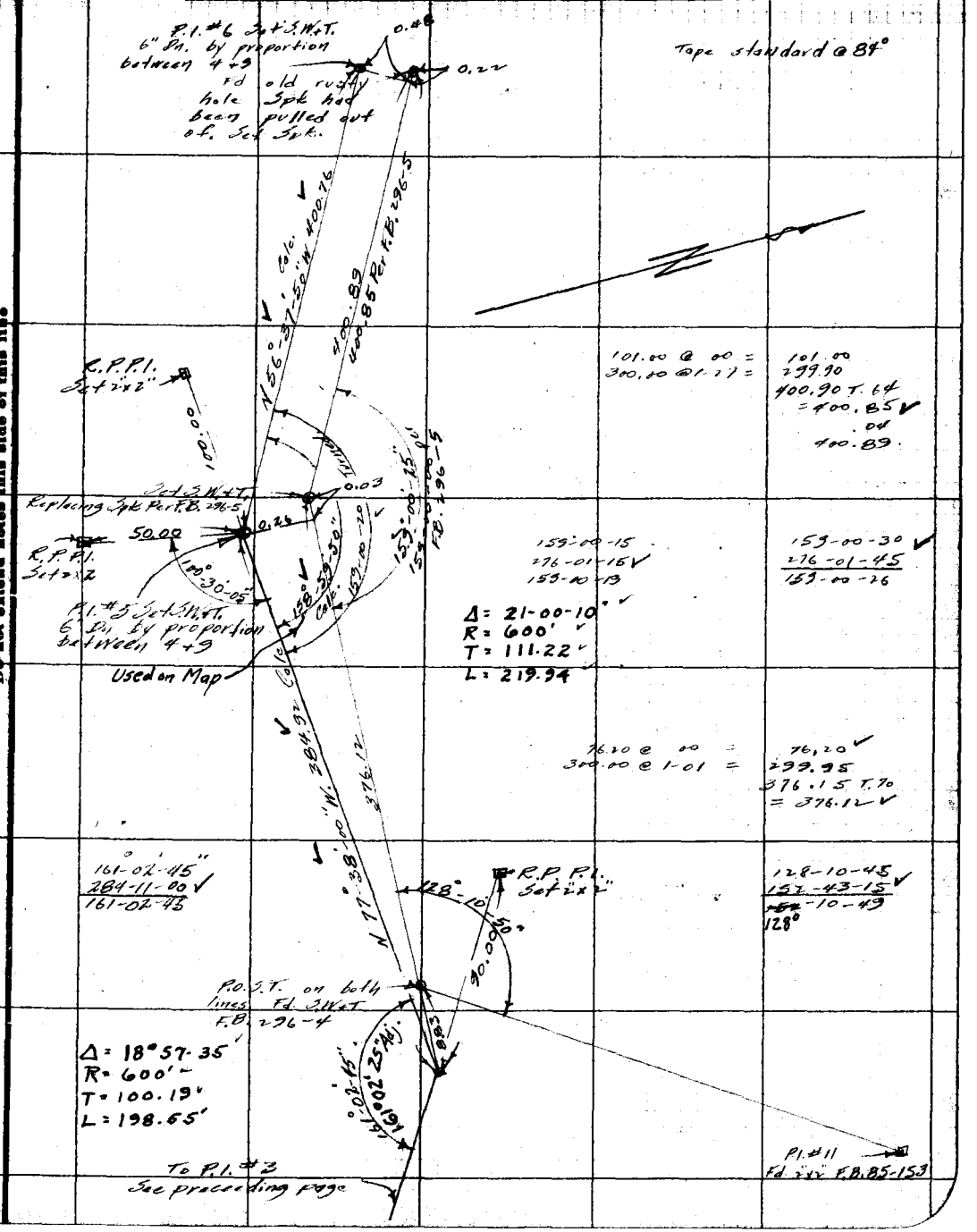

RETURN TO
LOS ANGELES COUNTY SURVEYOR

Do not extend notes this side of this line

Notice: ANY ADDITIONS OR CHANGES ON THIS SHEET MUST BE MADE OR CIRCLED IN Red. WITH DATE AND NAME OF PERSON MAKING CHANGE.

F. B. 296 Pg. 82 Chief Party Notes by Rosecrans Date Dec 13-'29

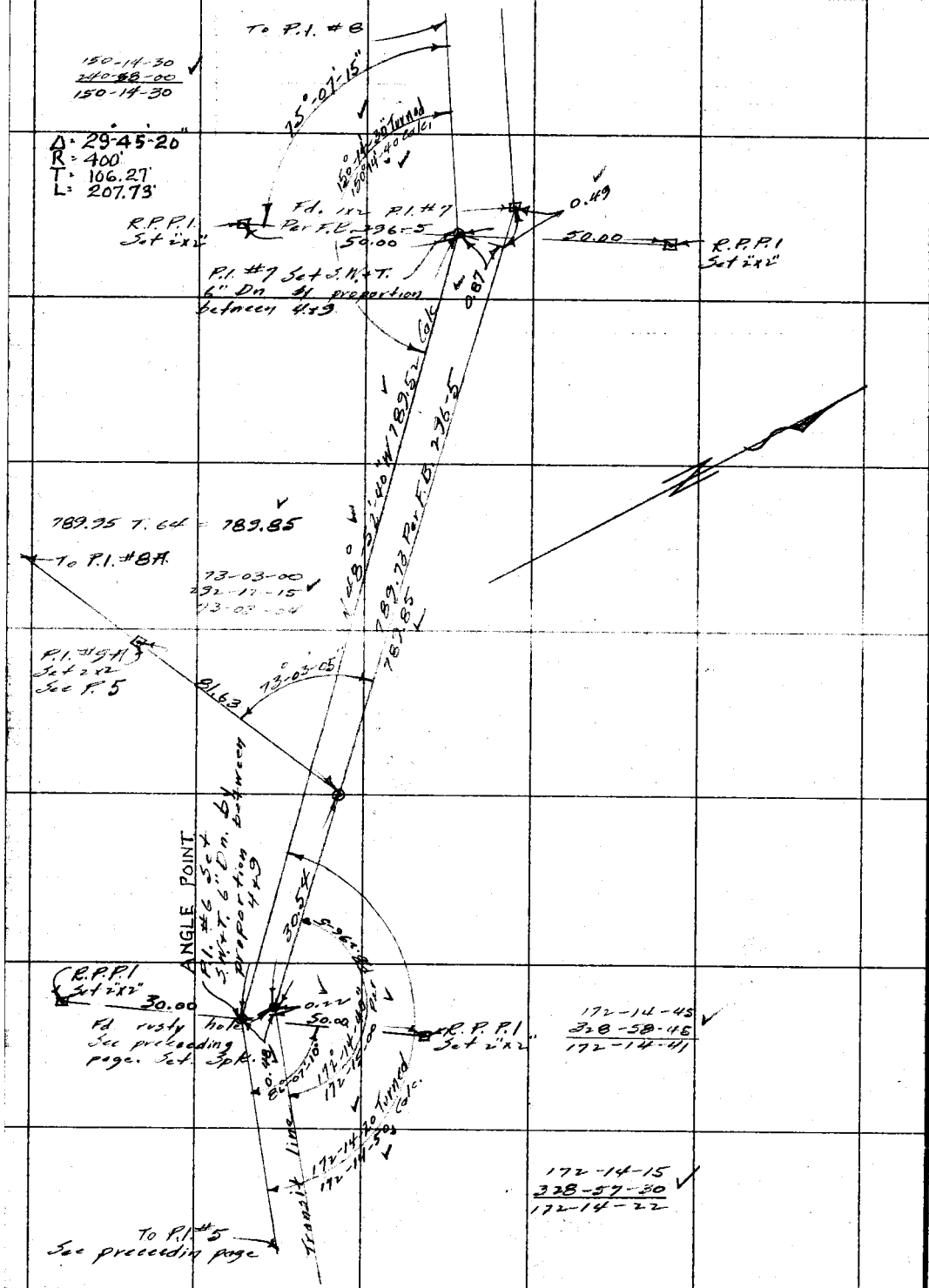

RETURN TO
LOS ANGELES COUNTY SURVEYOR
Do not extend notes this side of this line

Note: ANY ADDITIONS OR CHANGES ON THIS SHEET MUST BE MADE OR CIRCLED IN Red. WITH DATE AND NAME OF PERSON MAKING CHANGE.

Date_____ Notes by_____ Chief Party_____ F.B. 296 Pg. 82A

Plotted by Bert McAtee	W.O. No. 711 D.S.O. No.
Date Jan. 1930	Location Barrel Springs Rd.
Map No. B-172	Surveyed by Holmes
Planting Ck'd by D.M. Finley	Date Dec. 13, 1929
Date Jan. 1930	Indexed A.G. Johnson 12-13-29

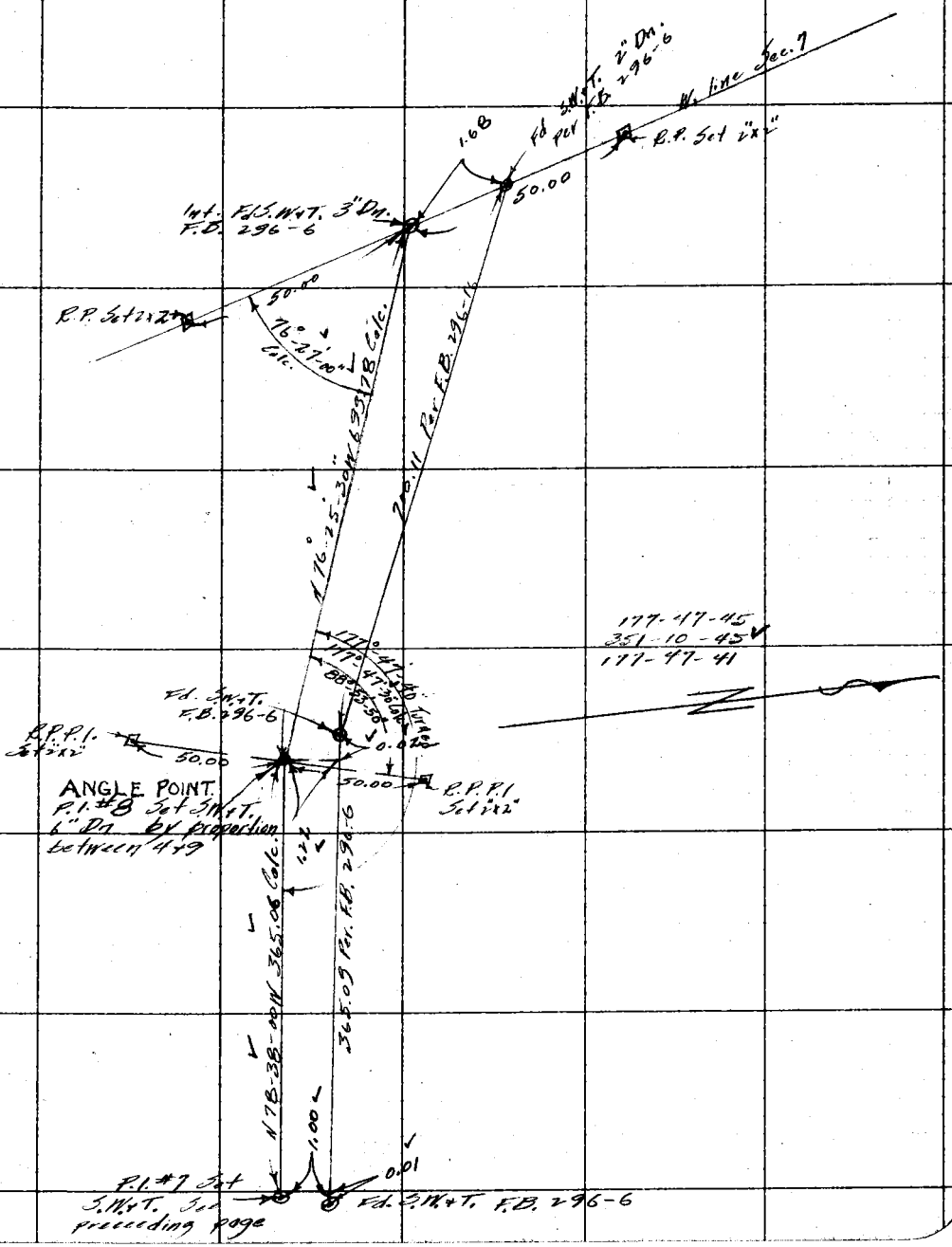

Note: ANY ADDITIONS OR CHANGES ON THIS SHEET MUST BE MADE OR CIRCLED IN Red: WITH DATE AND NAME OF PERSON MAKING CHANGE.

Do not extend notes this side of this line

RETURN TO LOS ANGELES COUNTY SURVEYOR

F. B. 296 Pg. _____ Chief Party _____ Notes by _____ Date _____

RETURN TO
LOS ANGELES COUNTY SURVEYOR

Do not extend notes this side of this line

Note: ANY ADDITIONS OR CHANGES ON THIS SHEET MUST BE MADE OR CIRCLED IN Red. WITH DATE AND NAME OF PERSON MAKING CHANGE.

Date Dec 1928 Chief Party P.T. Dunlap F.B. 296 Pg. ~~82~~ 75 83

[illegible]	[illegible] 4241 Tape [illegible] 012
Date 12-26-28	Location Riverside Redondo Blvd
Map No. B-338	Surveyed by P.T. Dunlap
Plotting [illegible]	Date Dec. 1928
Date Jan. '29	Indexed A. C. Johnson

SURVEY OF
RIVERSIDE & REDONDO BLVD
FROM
WESTERN AVE
TO
VERMONT AVE
W.O. 4241

Tape 012 - 100 [illegible]
100.00 [illegible]
P.T. Dunlap [illegible]
F.S. Livingston [illegible]
A.C. White [illegible]
A. Elpier [illegible]

F.B. 196 Pg. 84 P.T. Dunlap Chief Party Notes by P.T.D. Date 12-12-28

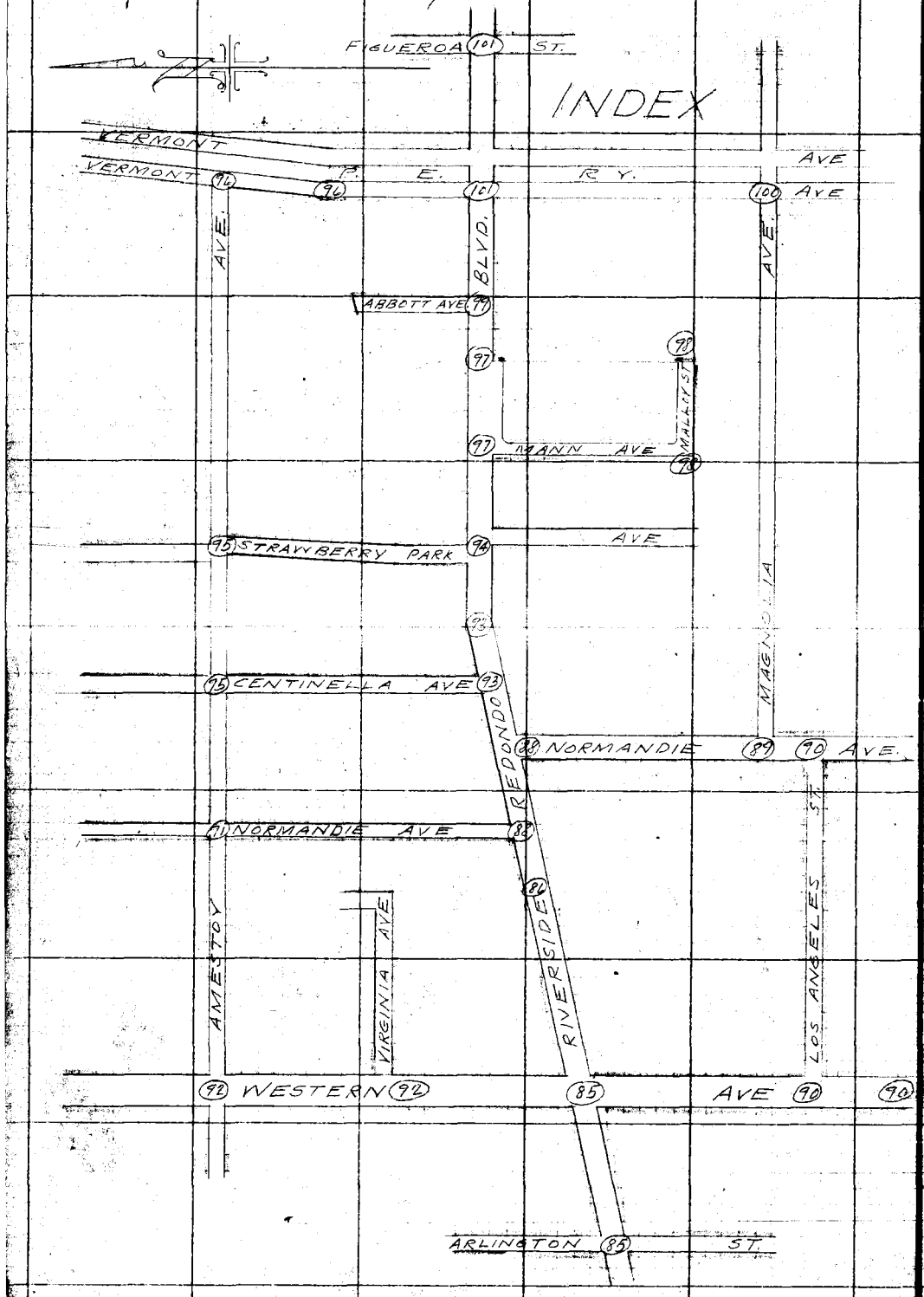

RETURN TO
LOS ANGELES COUNTY SURVEYOR

Do not extend notes this side of this line

Note: ANY ADDITIONS OR CHANGES ON THIS SHEET MUST BE MADE OR CIRCLED IN Red. WITH DATE AND NAME OF PERSON MAKING CHANGE.

Date Nov 27-28 Notes by P.T.D. Chief Party P.T. Dunlap F.B. 296 Pg. ~~77~~ ~~85~~ 85

Plotted by H.E. Clyne	W.O. No. 4241 Tape No. .012
Date 12-26-28	Location Riverside-Redondo Rd.
Map No. B-338	Surveyed by P.T. Dunlap
Plotting C'k'd by J.D. Price	Date Nov 27, 1928
Date Jan. '29	Indexed A. C. Johnson

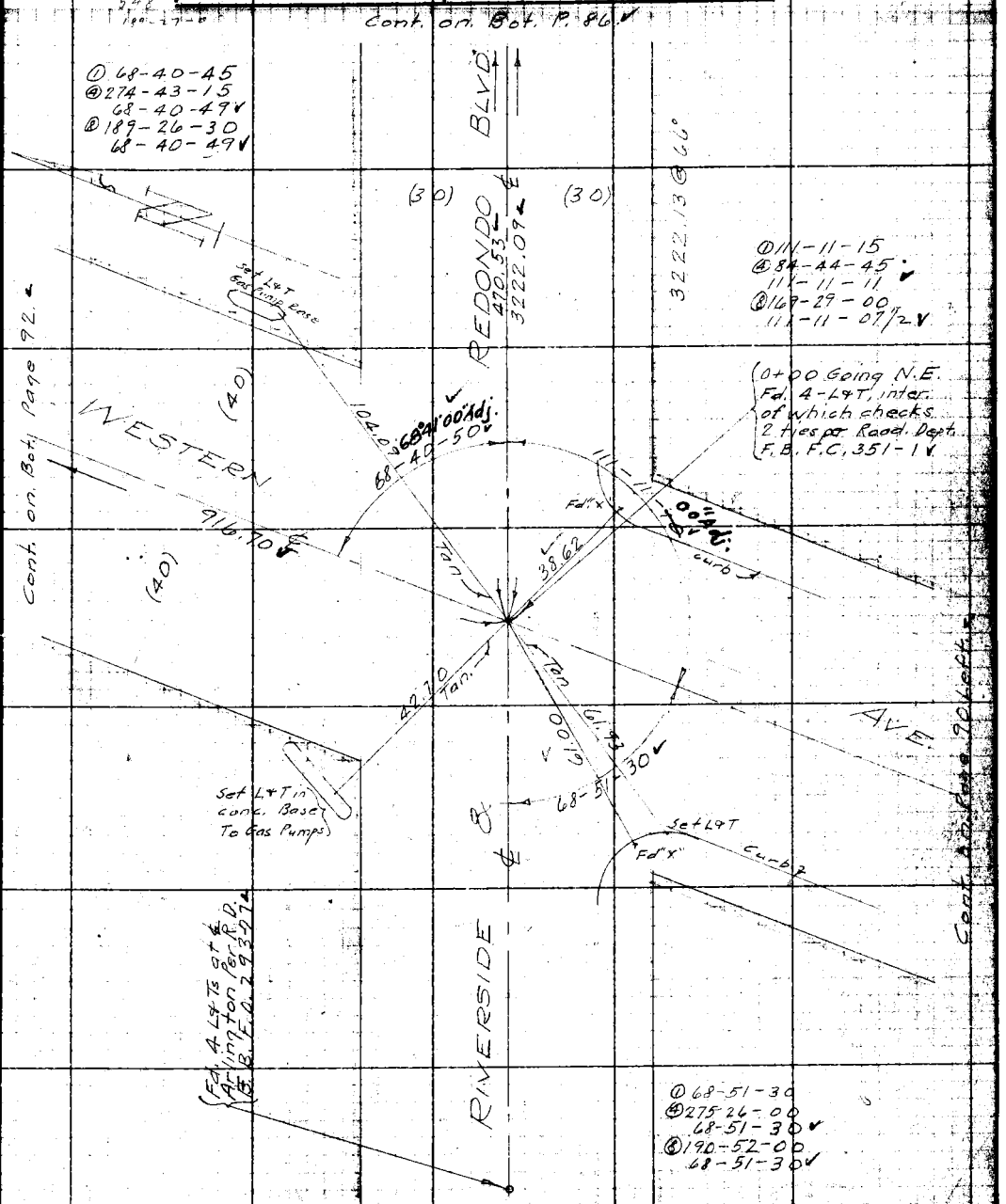

Notes: ANY ADDITIONS OR CHANGES OF THIS SHEET MUST BE MADE OR CIRCLED IN RED WITH DATE AND NAME OF PERSON MAKING CHANGE.

Do not extend notes this side of this line

RETURN TO LOS ANGELES COUNTY SURVEYOR

F.B. 296 Pg. ~~86~~ 78 86 P.T. Dunlap Chief Party Notes by P.T.D. Date 12-12-28

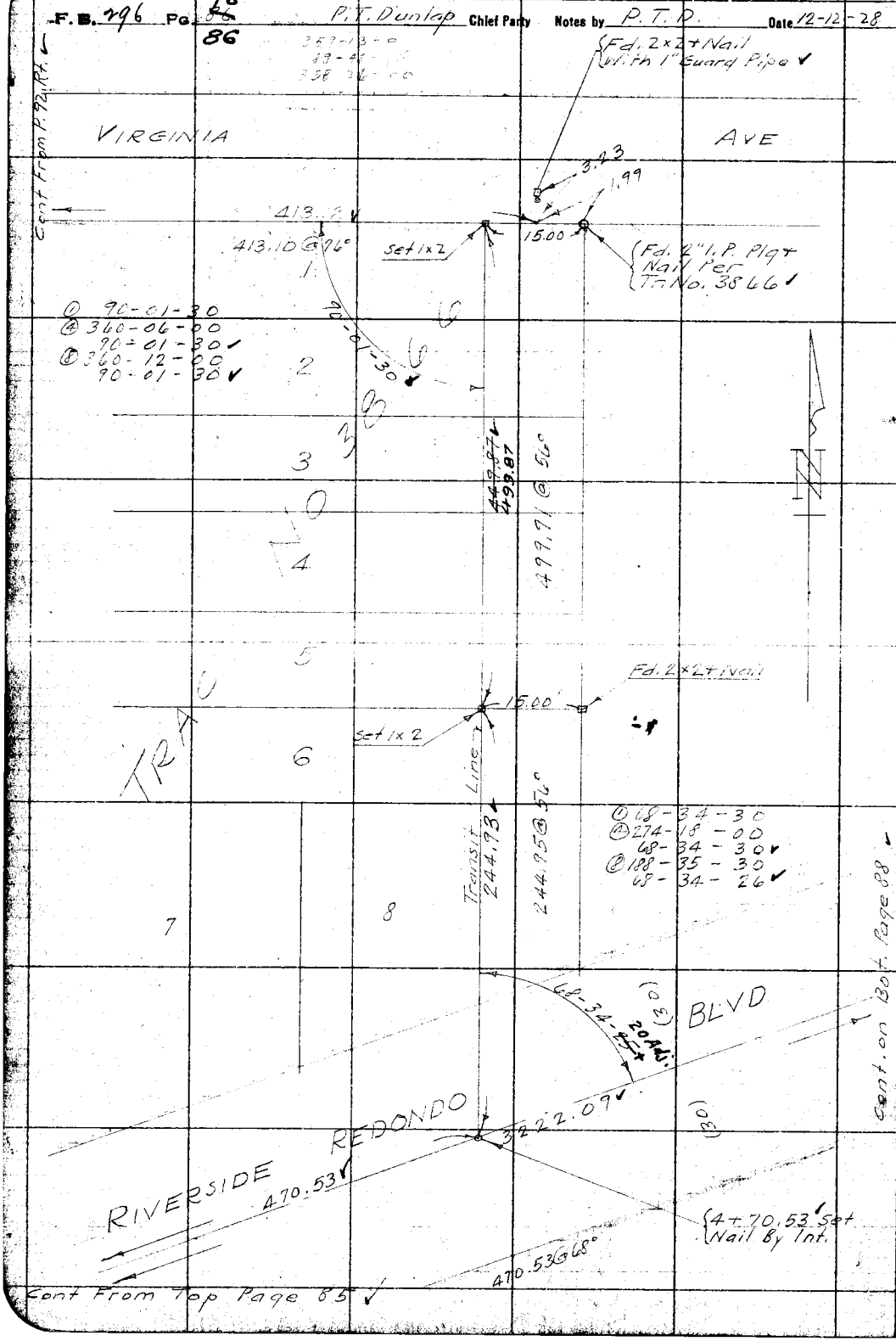

RETURN TO
LOS ANGELES COUNTY SURVEYOR

Do not extend notes this side of this line

Note: ANY ADDITIONS OR CHANGES ON THIS SHEET MUST BE MADE OR CIRCLED IN Red. WITH DATE AND NAME OF PERSON MAKING CHANGE.

Date _____ Notes by _____ Chief Party _____ F.B. 296 Pg. ~~87~~ 87

Plotted by HE Clayne	W.O. No. _____ O.S.O. No. _____
Date 12-26-28	Location _____
Map No. B-338	Surveyed by _____
Plotting C'k'd by J.D. Price	Date _____
Date Jan-'29	Indexed A. C. Johnson

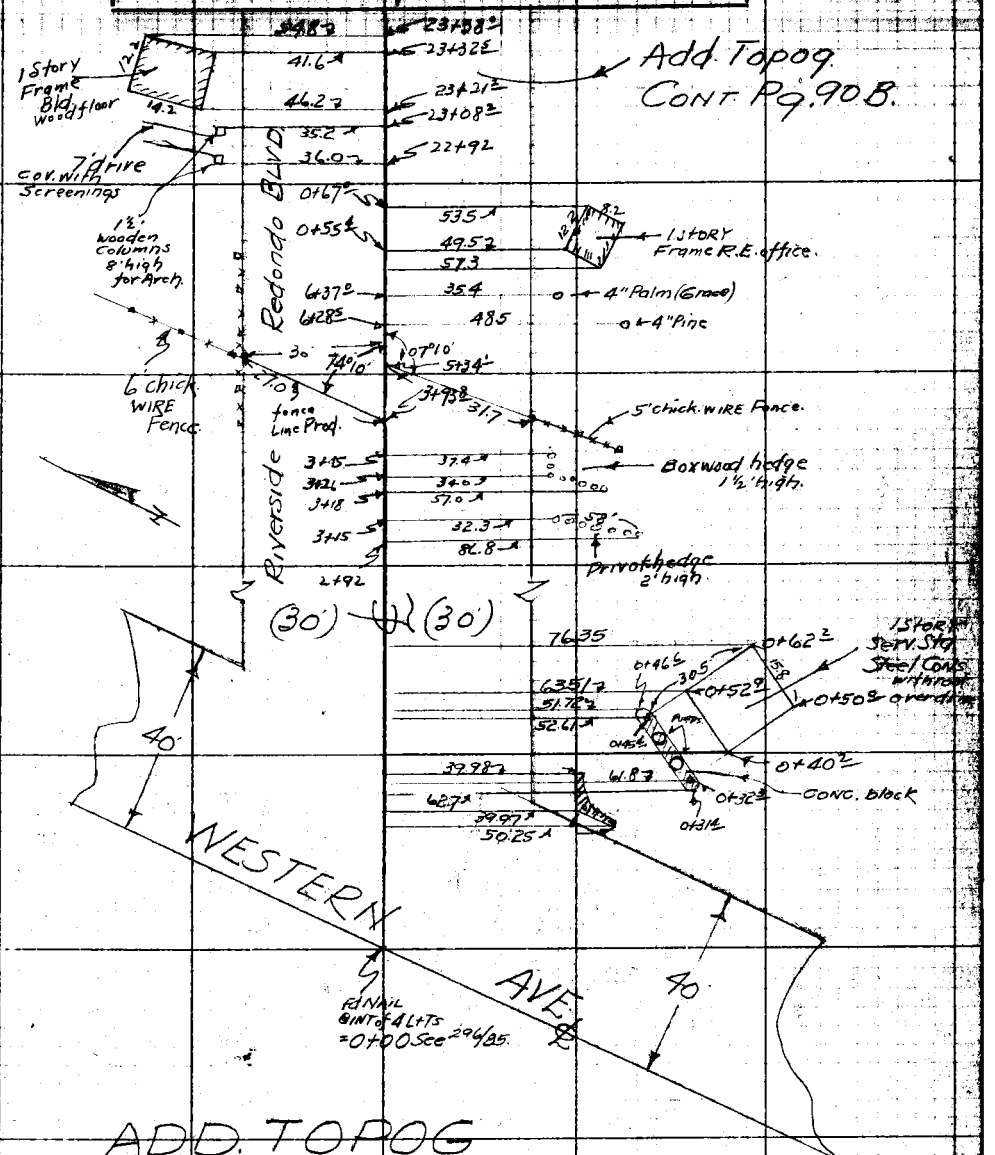

ADD. TOPOG

RIV.-REDONDO BLVD

WESTERN AVE

to Vermont AVE

by Butler & Party

10/17/30

℄ Ref - 296/85-101

Note: ANY ADDITIONS OR CHANGES ON THIS SHEET MUST BE MADE OR CIRCLED IN RED WITH DATE AND NAME OF PERSON MAKING CHANGE.

Do not extend notes this side of this line

RETURN TO LOS ANGELES COUNTY SURVEYOR

F.B. 296 Pg. ~~80~~ ~~88~~ 88 P.T. Dunlap Chief Party Notes by P.T.D. Date 12-3-28

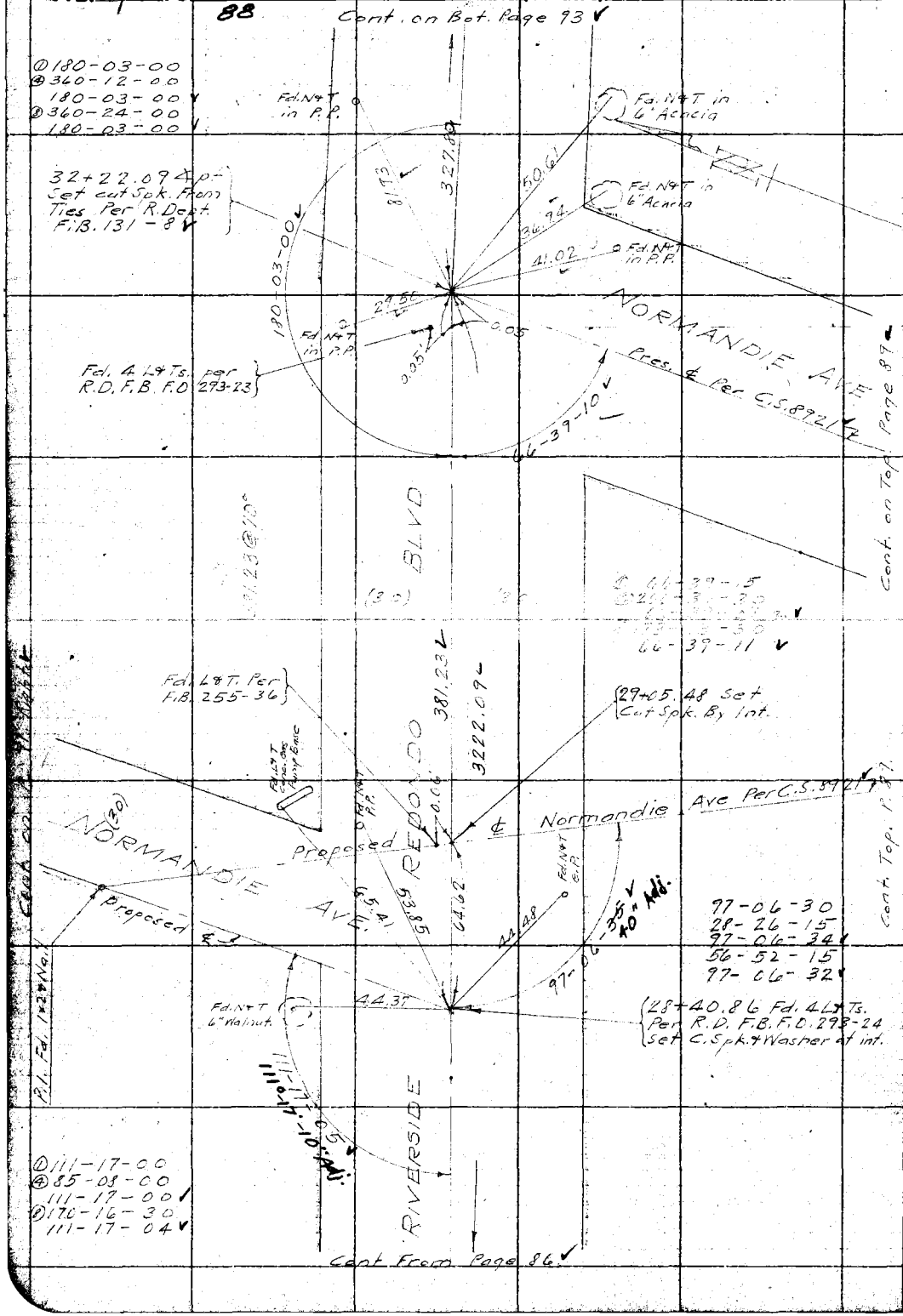

RETURN TO
LOS ANGELES COUNTY SURVEYOR

Do not extend notes this side of this line

Note: ANY ADDITIONS OR CHANGES ON THIS SHEET MUST BE MADE OR CIRCLED IN Red. WITH DATE AND NAME OF PERSON MAKING CHANGE.

Date 12-7-28 Notes by P. T. D. Chief Party P. T. Dunlap F.B. 296 Pg. ~~84~~ ~~89~~ 89

Plotted by H.E. Clyne	W.O. No. 4241 Tape No. C12
Date 12-26-28	Location Riverside Redondo Blvd.
Map No. B-338	Surveyed by P. T. Dunlap
Plotting Ck'd by J. D. Price	Date 12-7-28
Date Jan.-'29	Indexed A. C. Johnson

Cont From Page 88 Right

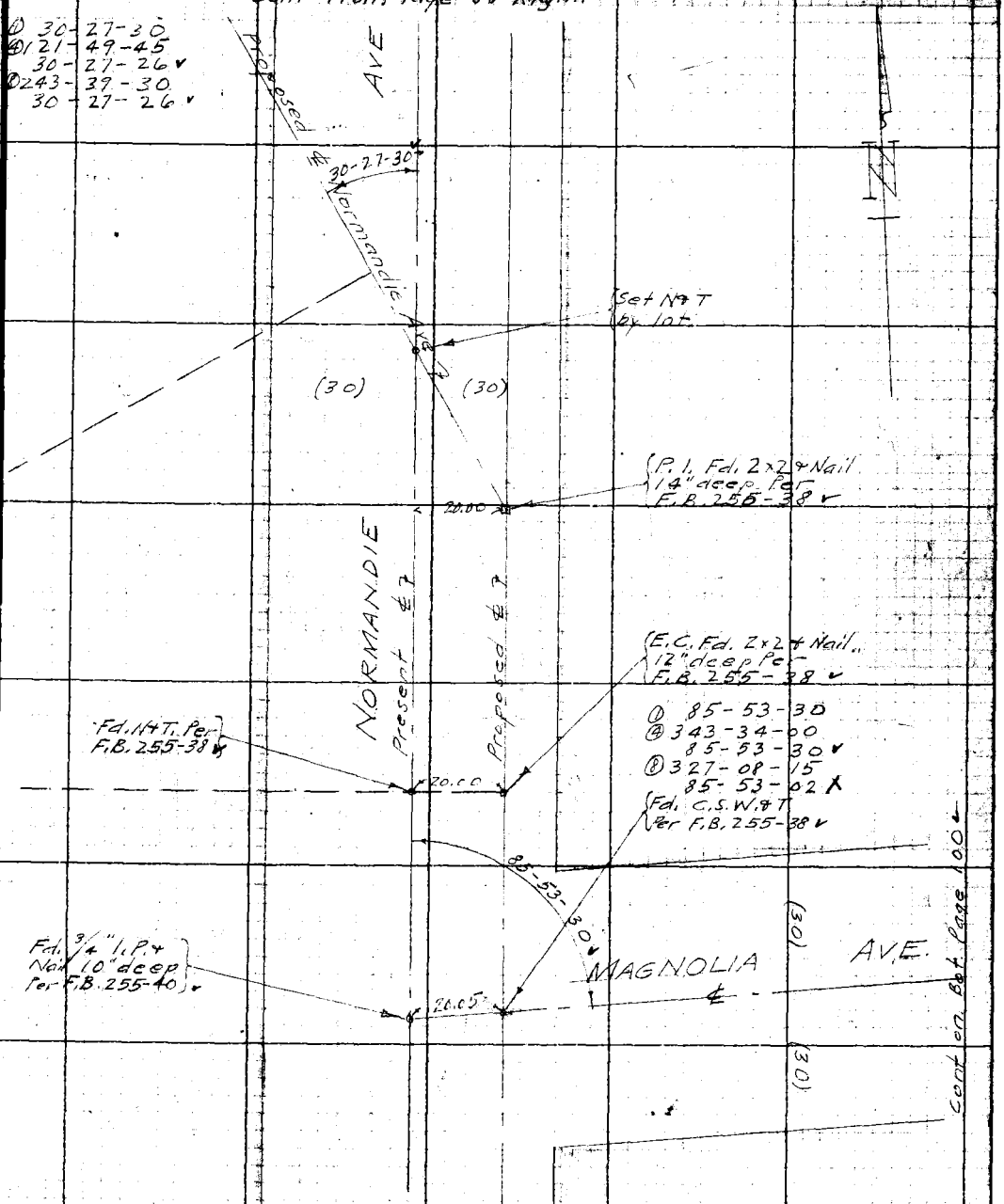

Cont. on Page 90 Left

Note: ANY ADDITIONS OR CHANGES ON THIS SHEET MUST BE MADE OR CIRCLED IN WITH DATE AND NAME OF PERSON MAKING CHANGE.

RETURN TO LOS ANGELES COUNTY SURVEYOR

Do not extend notes this side of this line.

F.B. 296 Pg. ~~88~~ ~~90~~ 90 P. T. Dunlap Chief Party Notes by P. T. D. Date 12-7-28

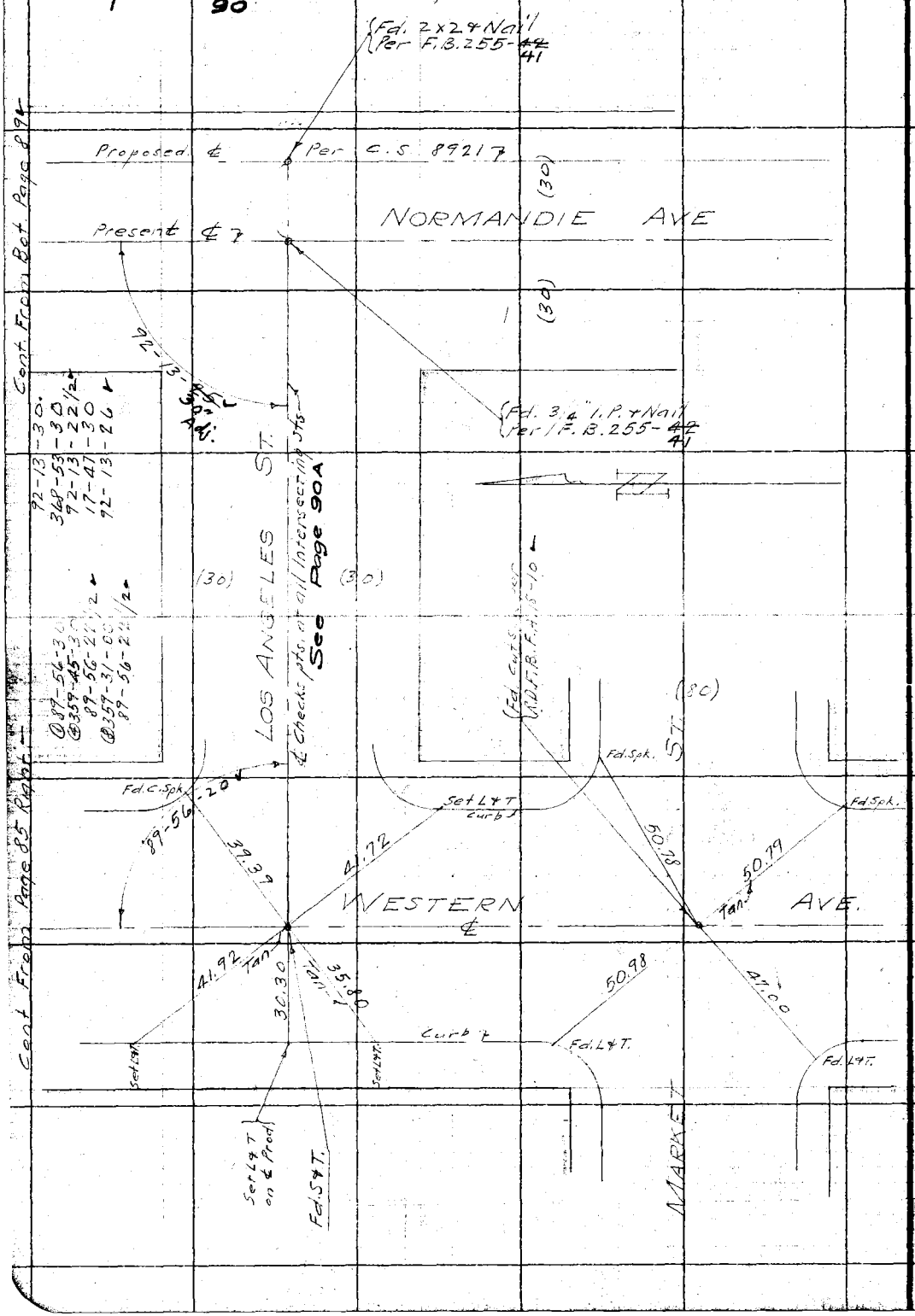

RETURN TO
LOS ANGELES COUNTY SURVEYOR

Do not extend notes this side of this line

Note: ANY ADDITIONS OR CHANGES ON THIS SHEET MUST BE MADE OR CIRCLED IN Red. WITH DATE AND NAME OF PERSON MAKING CHANGE.

Date 2-13-'29 Notes by Copied by J. D. Price. Chief Party F.B. 296 Pg. 90A

Plotted by	W. O. No. 424 S. B. O. No.
Date	Location RIVERSIDE-REDONDO BLVD.
Map No.	Surveyed by P. T. DUNLAP.
Plotting C'k'd by	Date 12-7-'28
Date	Indexed A. C. Johnson

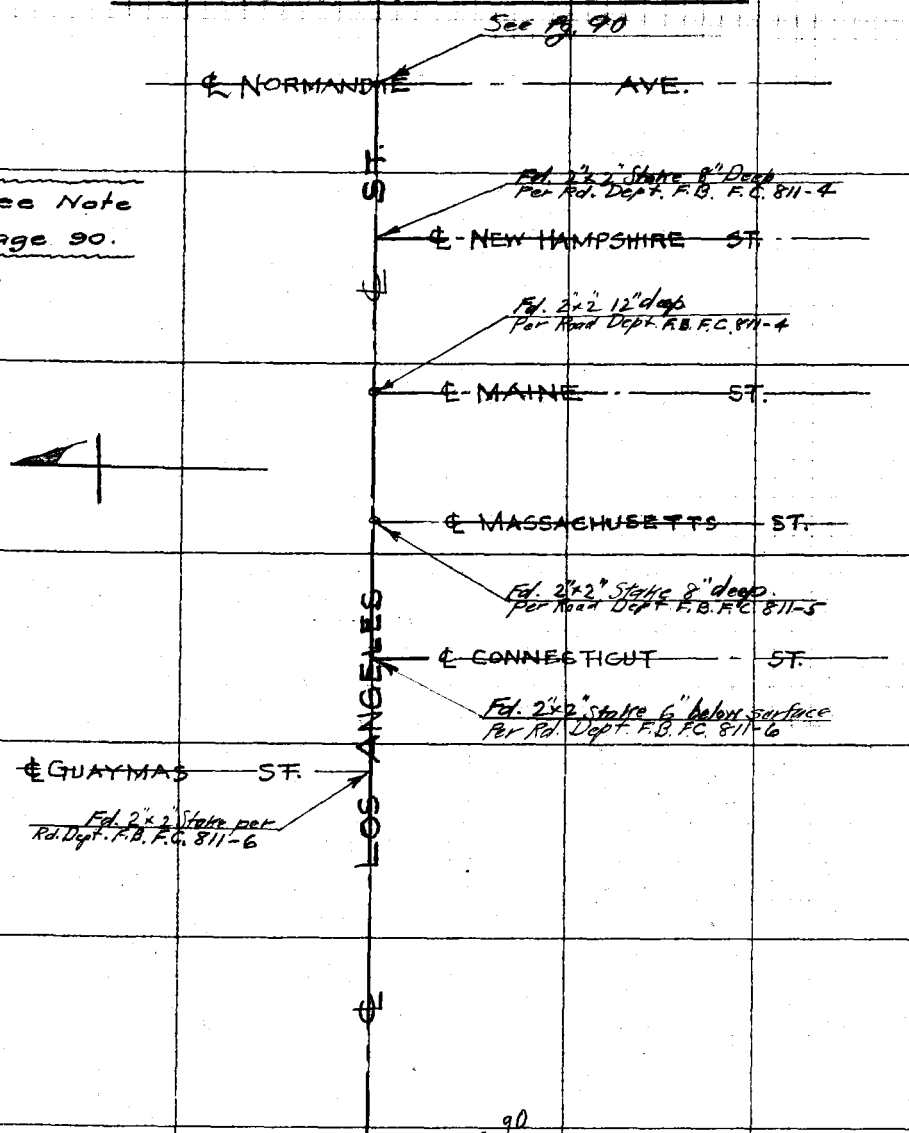

See Note Page 90.

Note: ANY ADDITIONS OR CHANGES ON THIS SHEET MUST BE MADE OR CIRCLED IN Red; WITH DATE AND NAME OF PERSON MAKING CHANGE.

Do not extend notes this side of this line

RETURN TO LOS ANGELES COUNTY SURVEYOR

F. B. 296 Pg. ~~84~~ 90B BUTLER Chief Party Notes by BUTLER Date 10/17/30

ADD TOPOG
by BUTLER
+ Party
10/20/30

CONT. BOT
PG. 102.

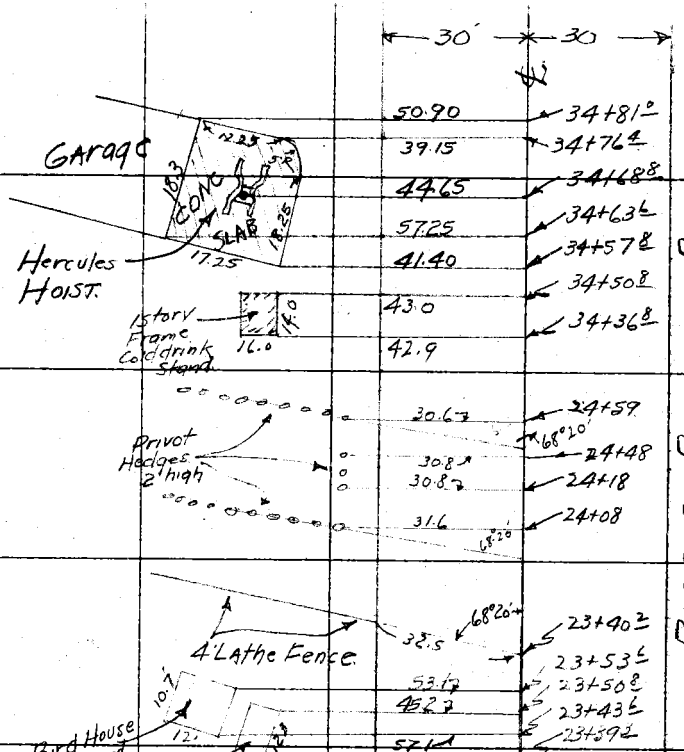

CONT. FROM
TOP PG 87

RETURN TO
LOS ANGELES COUNTY SURVEYOR
Do not extend notes this side of this line
Notes: ANY ADDITIONS OR CHANGES ON THIS SHEET, MUST BE MADE OR CIRCLED IN Red. WITH DATE AND NAME OF PERSON MAKING CHANGE.

Date 12-7-28 Notes by P.T.D Chief Party P.T. Dunlap F.B. 296 Pg. 91

Plotted by H.E. Clyde	W.O. No. 4241 Type No. 012
Date 12-26-28	Location Riverside Redondo Blvd.
Map No. B-338	Surveyed by P.T. Dunlap
Plotting C'k'd by J.D. Price	Date 12-7-28
Date Jan. '29	Indexed A. C. Johnson

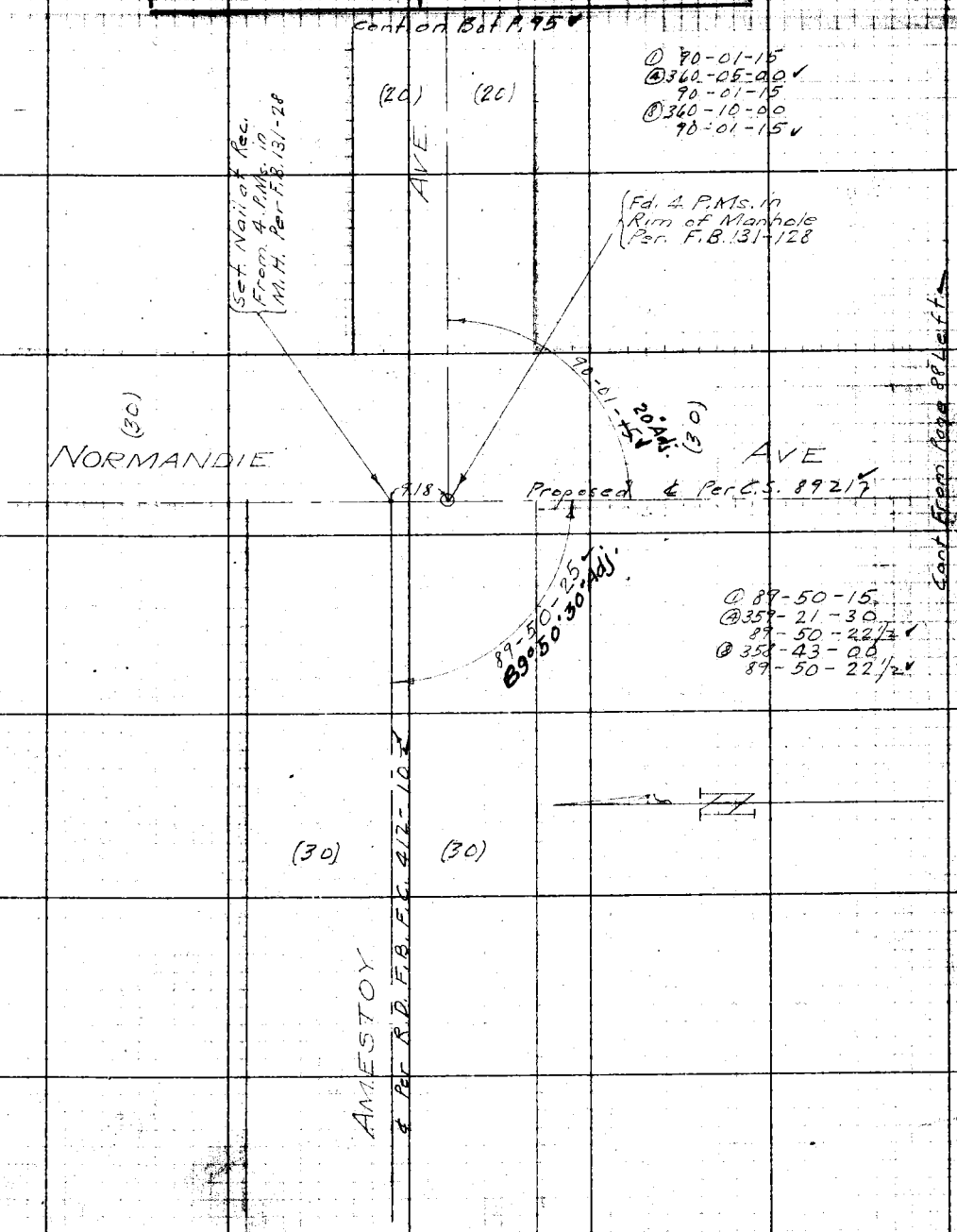

Cont From Page 92 Right

Note: ANY ADDITIONS OR CHANGES ON THIS SHEET MUST BE MADE OR CIRCLED IN Red. WITH DATE AND NAME OF PERSON MAKING CHANGE.

Do not extend notes this side of this line

RETURN TO LOS ANGELES COUNTY SURVEYOR

F.B. 296 Pg. ~~86~~ ~~92~~ 92 P.T. Dunlap Chief Party Notes by F.T.D. Date 12-3-28

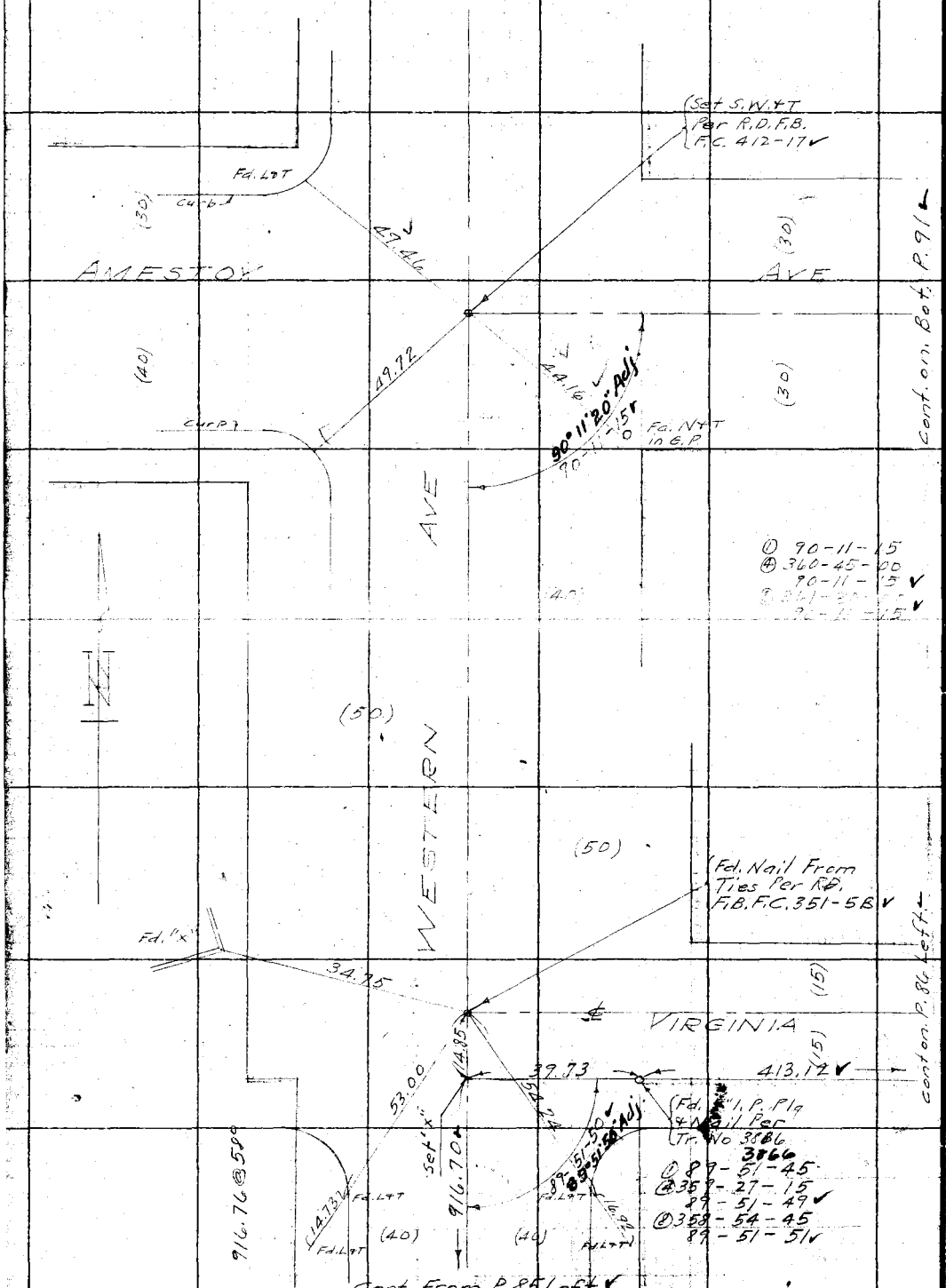

RETURN TO
LOS ANGELES COUNTY SURVEYOR

Do not extend notes this side of this line

Note: ANY ADDITIONS OR CHANGES ON THIS SHEET MUST BE MADE OR CIRCLED IN Red. WITH DATE AND NAME OF PERSON MAKING CHANGE.

Date Dec 3, 1928 Notes by P.T.D. Chief Party P.T. Dunlap F.B. 296 Pg. 93

Plotted by H.E. Clyne	W.O. No. 4241 Tape No. .012
Date 12-26-28	Location Riverside Redondo
Map No. B-338	Surveyed by P.T. Dunlap
Plotting C'k'd by J. D. Price	Date Dec. 3, 1928
Date Jan. '29	Indexed A. C. Johnson

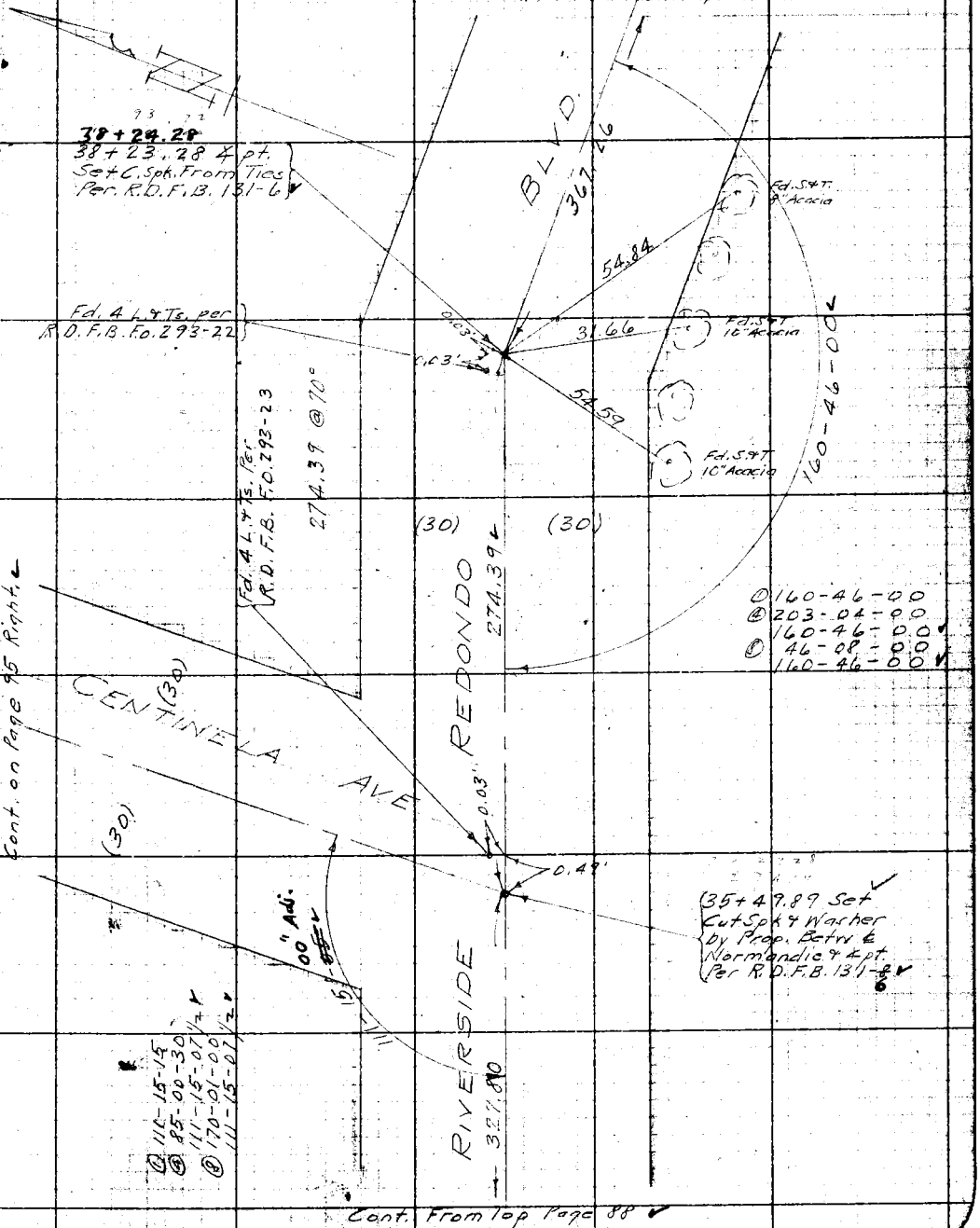

Note: ANY ADDITIONS OR CHANGES ON THIS SHEET MUST BE MADE OR CIRCLED IN Red. WITH DATE AND NAME OF PERSON MAKING CHANGE.

Do not extend notes this side of this line

RETURN TO
LOS ANGELES COUNTY SURVEYOR

F.B. 296 Pg. ~~88~~ ~~94~~ 94 P.T. Dunlap Chief Party Notes by P.T.D. Date 12-10-28

Cont. on Bot. Page 97

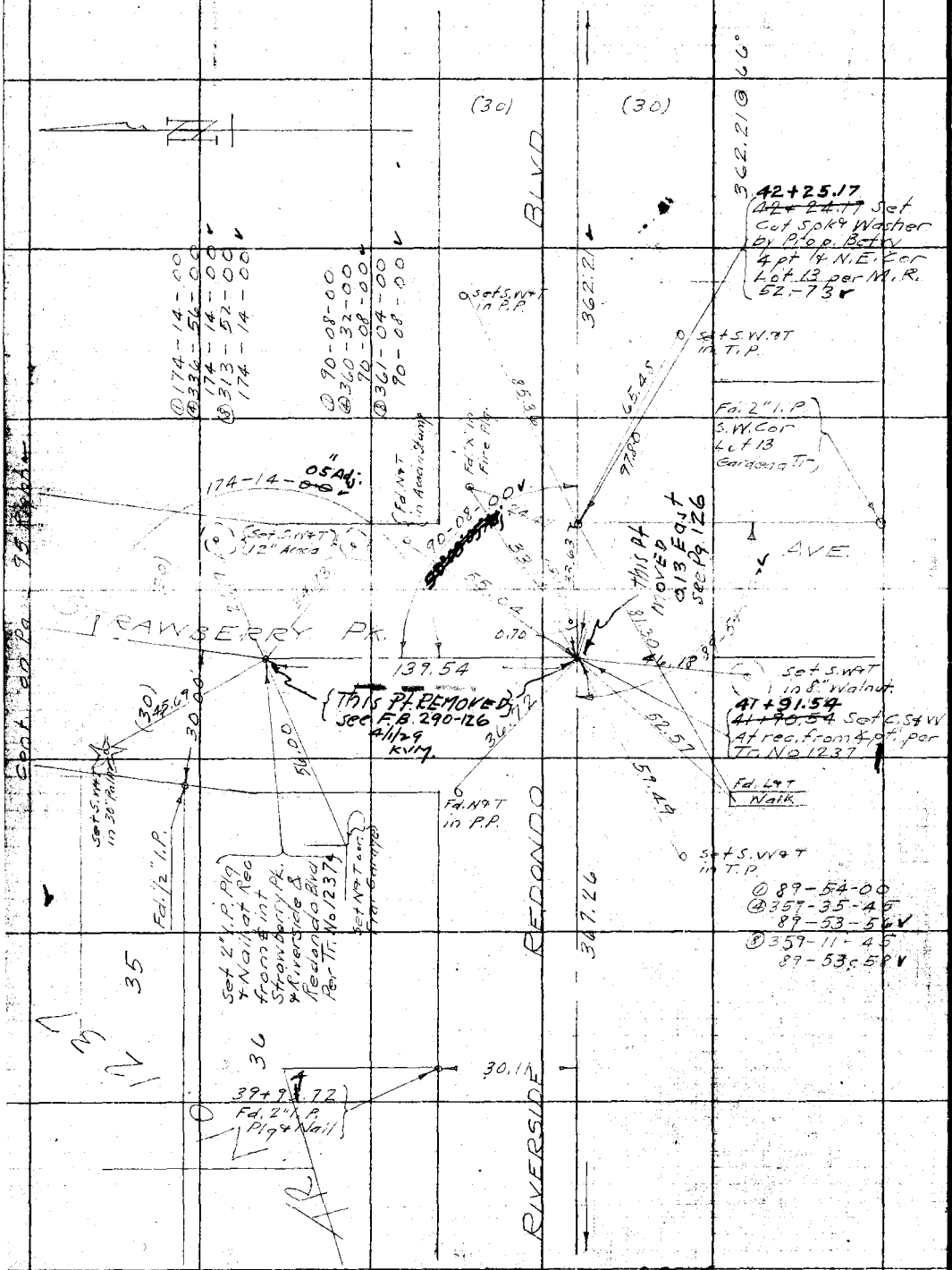

Cont From Top P. 93

RETURN TO
LOS ANGELES COUNTY SURVEYOR

Do not extend notes this side of this line

Note: ANY ADDITIONS OR CHANGES ON THIS SHEET MUST BE MADE OR CIRCLED IN Red. WITH DATE AND NAME OF PERSON MAKING CHANGE.

Date 12-10-28 Noted by P.T. Dunlap Chief Party P.T.D. F.B. 296 Pg ~~94~~ 95

Plotted by ME Cayer	W.O. No. 4241 Tape Or G.O. No. .012
Date 12-26-28	Location Riverside Redondo Blvd.
Map No. B-338	Surveyed by P.T. Dunlap
Plotting C'k'd by J.D. Price	Date 12-10-28
Date Jan-'29.	Indexed A. C. Johnson

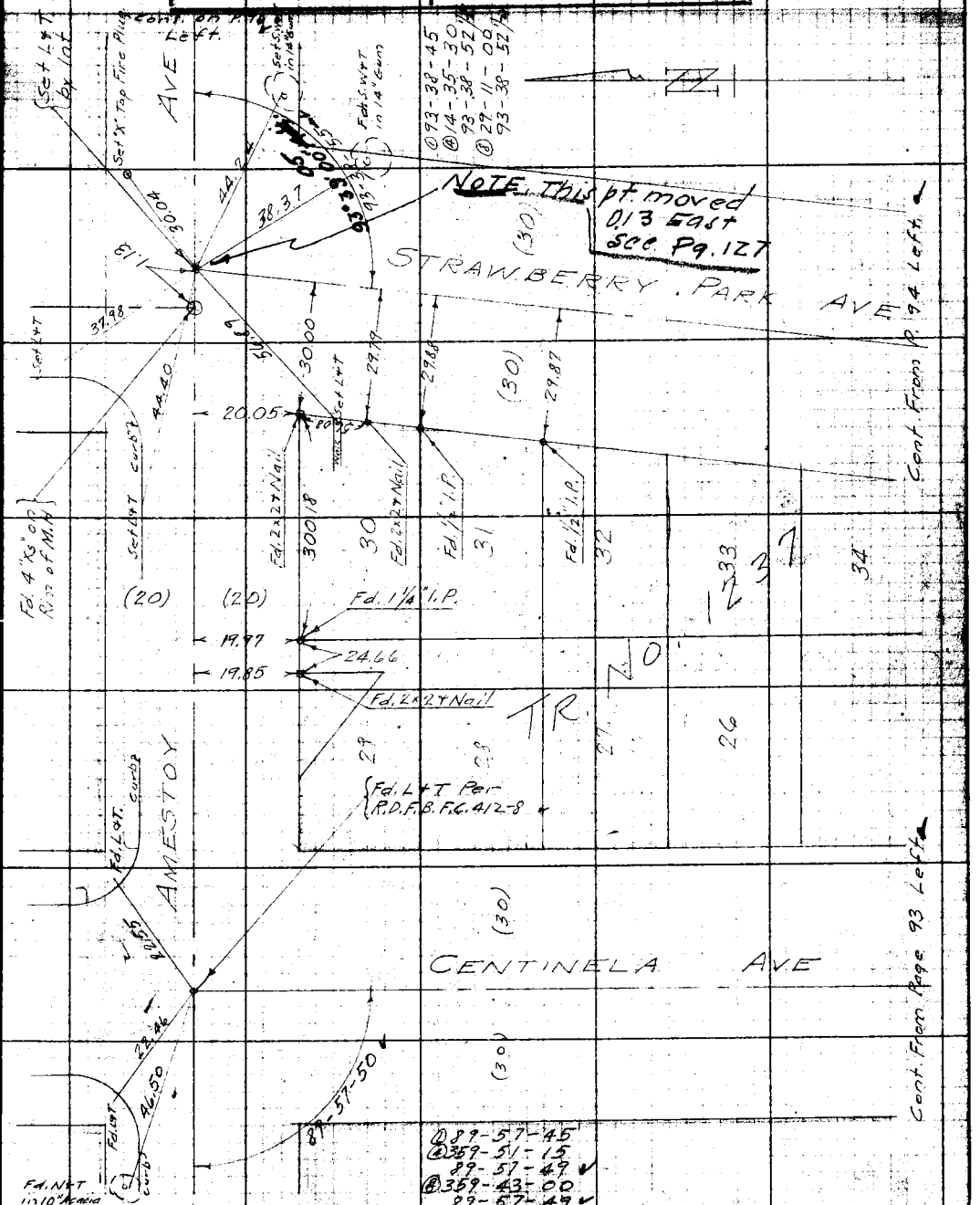

Notes: ANY ADDITIONS OR CHANGES ON THIS SHEET MUST BE MADE OR CIRCLED IN WITH DATE AND NAME OF PERSON MAKING CHANGE.

RETURN TO LOS ANGELES COUNTY SURVEYOR

Do not extend notes this side of this line

F.B. 296 PG 90 96 P.T. Dunlap Chief Party Notes by P.T.D. Date 12-11-28

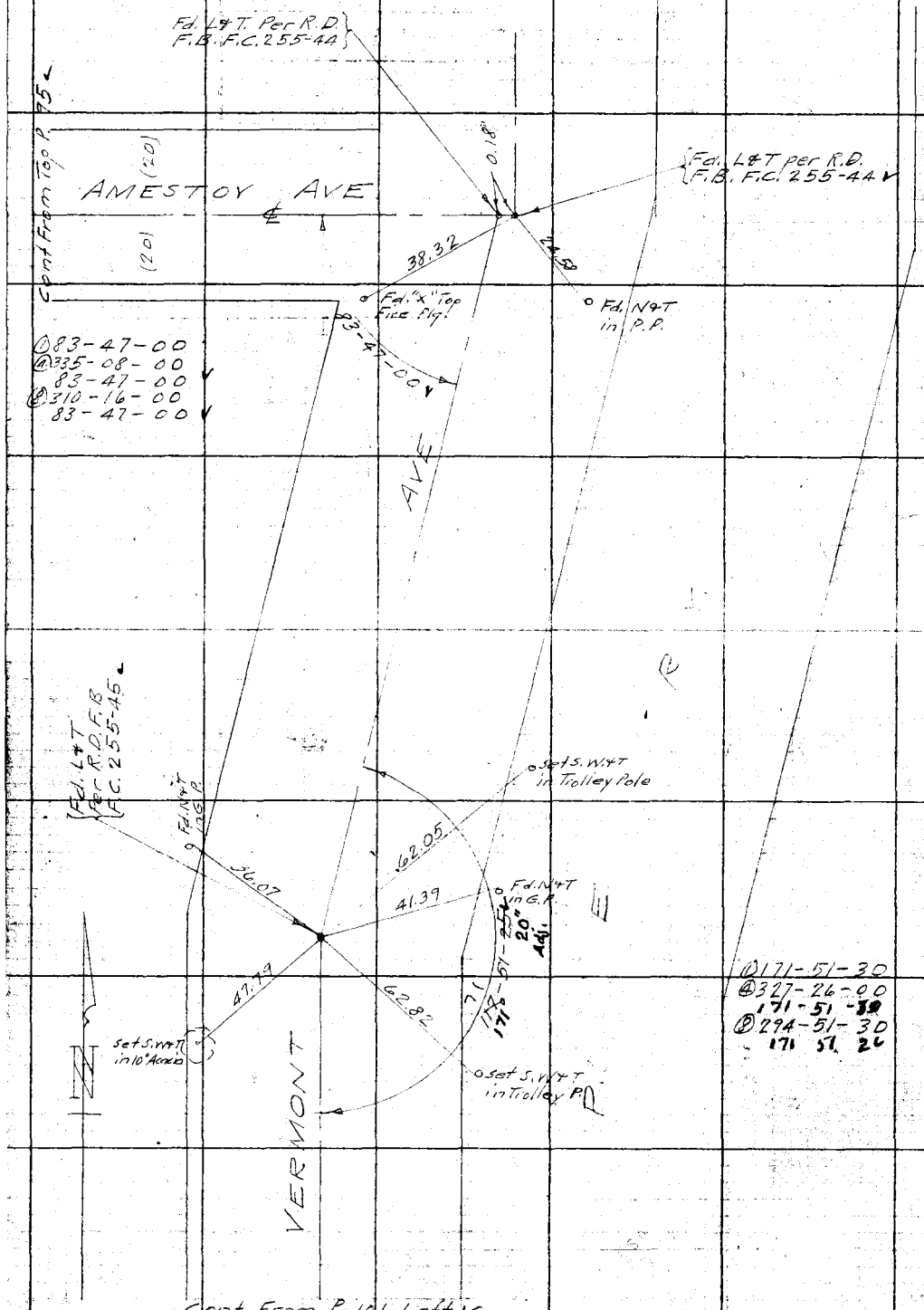

RETURN TO
LOS ANGELES COUNTY SURVEYOR

Do not extend notes this side of this line

Note: ANY ADDITIONS OR CHANGES ON THIS SHEET MUST BE MADE OR CIRCLED IN Red. WITH DATE AND NAME OF PERSON MAKING CHANGE.

Date 12-8-28 Notes by P.T.D. Chief Party P.T. Dunlap F.B. 296 Pg. ~~91~~ ~~92~~ 97

Plotted by H.E. Clyne	W.O. No. 4241 Type No. 042
Date 12-26-28	Location Riverside Redondo Blvd
Map No. B-338	Surveyed by P.T. Dunlap
Plotting Ck'd by J. D. Price	Date 12-9-28
Date Jan. '29	Indexed A. C. Johnson

Cont. on Bot. Page 99

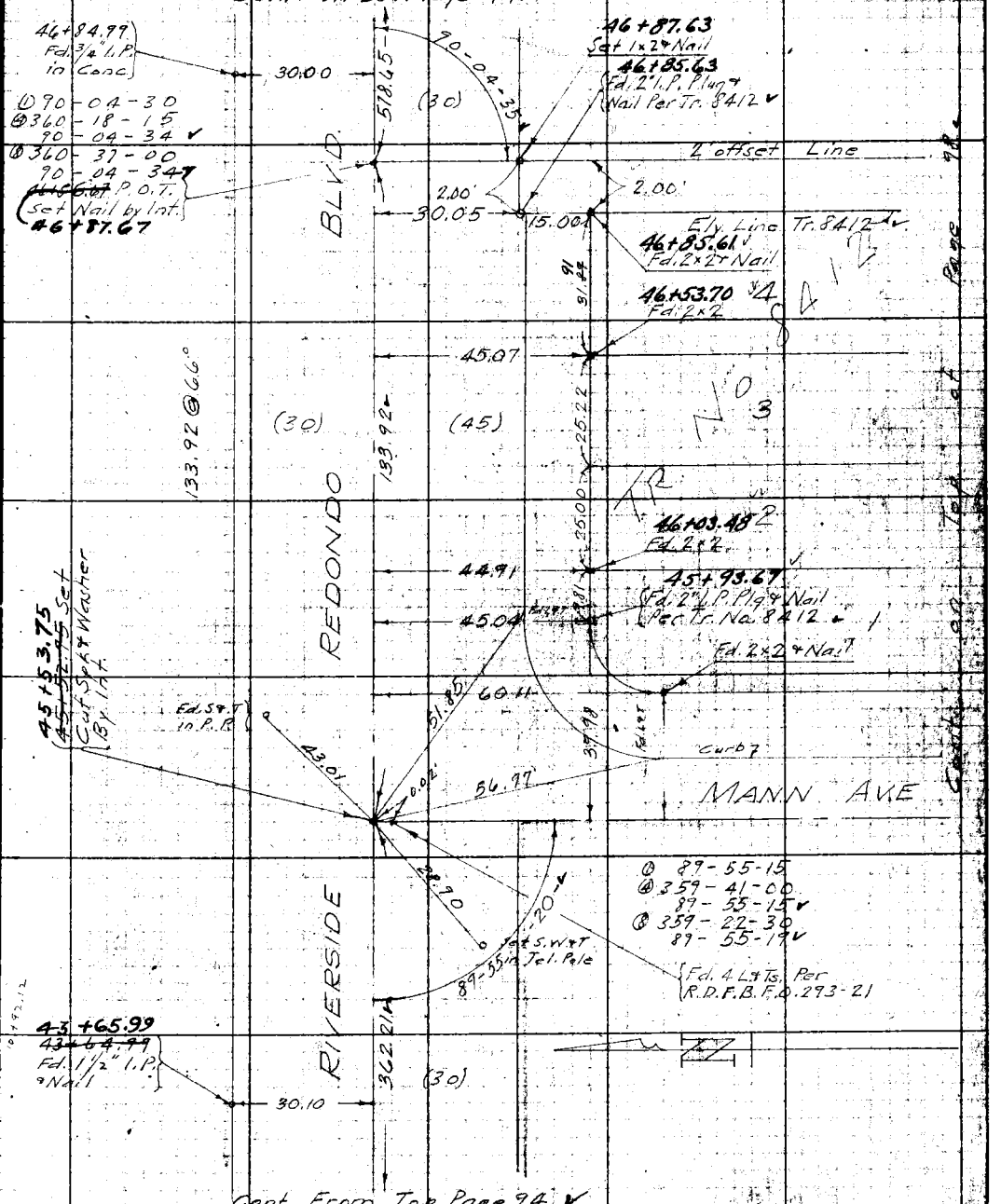

Cont From Top Page 94

Cont. on Top of Page 98

Note: ANY ADDITIONS OR CHANGES ON THIS SHEET MUST BE MADE OR CIRCLED IN Blue WITH DATE AND NAME OF PERSON MAKING CHANGE.

Do not extend notes this side of this line

RETURN TO LOS ANGELES COUNTY SURVEYOR

F.B. 196 Pg. 98 P.T. Dunlap Chief Party Notes by P.T.D. Date 12-8-28

Cont. From Page 97 Right

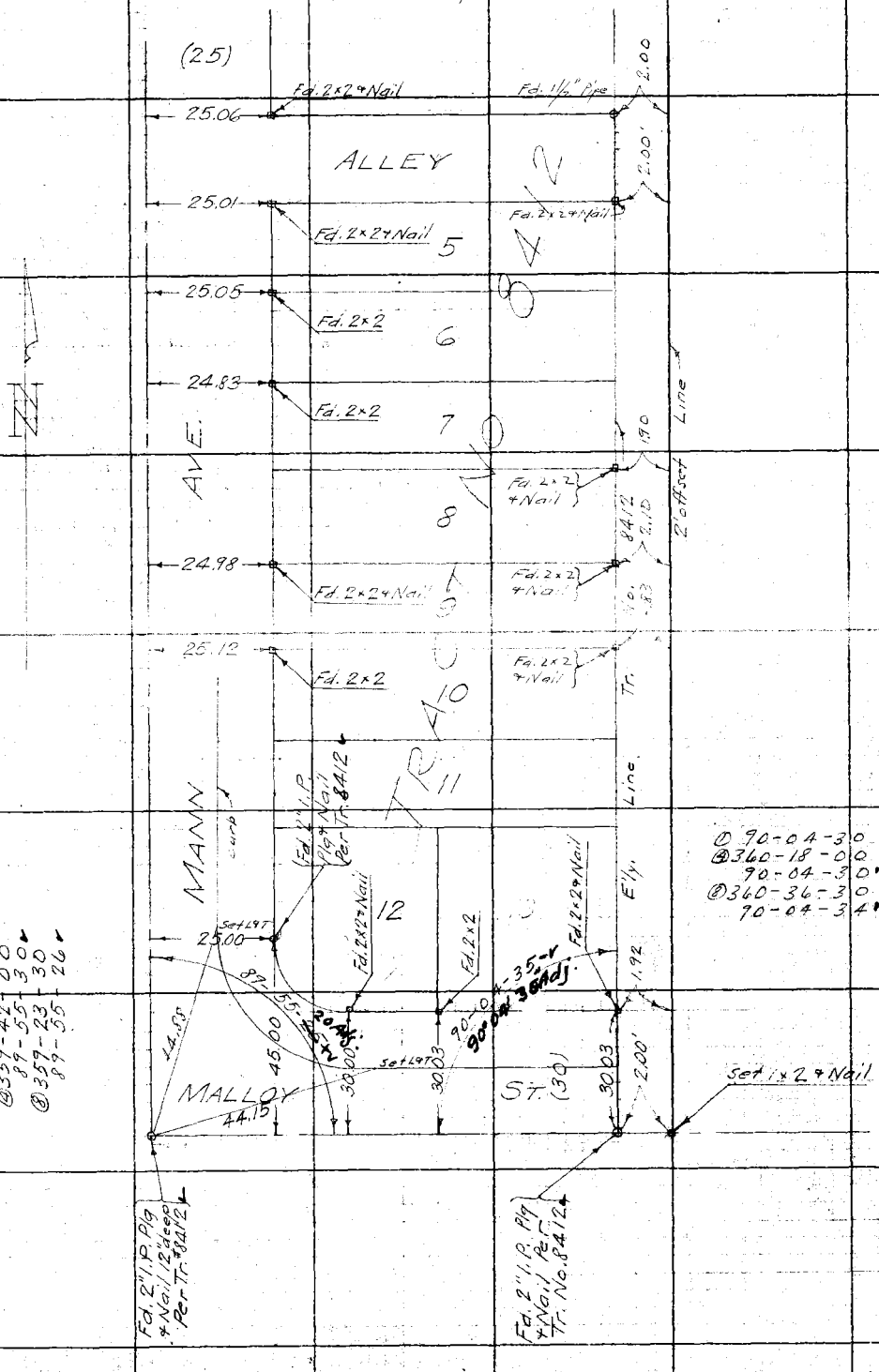

RETURN TO LOS ANGELES COUNTY SURVEYOR

Do not extend notes this side of this line

Note: ANY ADDITIONS OR CHANGES ON THIS SHEET MUST BE MADE OR CIRCLED IN Red. WITH DATE AND NAME OF PERSON MAKING CHANGE.

Date 12-11-28 Notes by P.T.D. Chief Party P.T. Dunlap F.B. 296 Pg. ~~92~~ ~~98~~ 99

Plotted by H.E. Clyne	W.O. No. 4241 Tap No. 012
Date 12-26-28	Location Riverside Redondo Blvd.
Map No. B-338	Surveyed by P.T. Dunlap
Plotting C'k'd by J.D. Price	Date 12-11-28
Date Jan. 29	Indexed G. Johnson

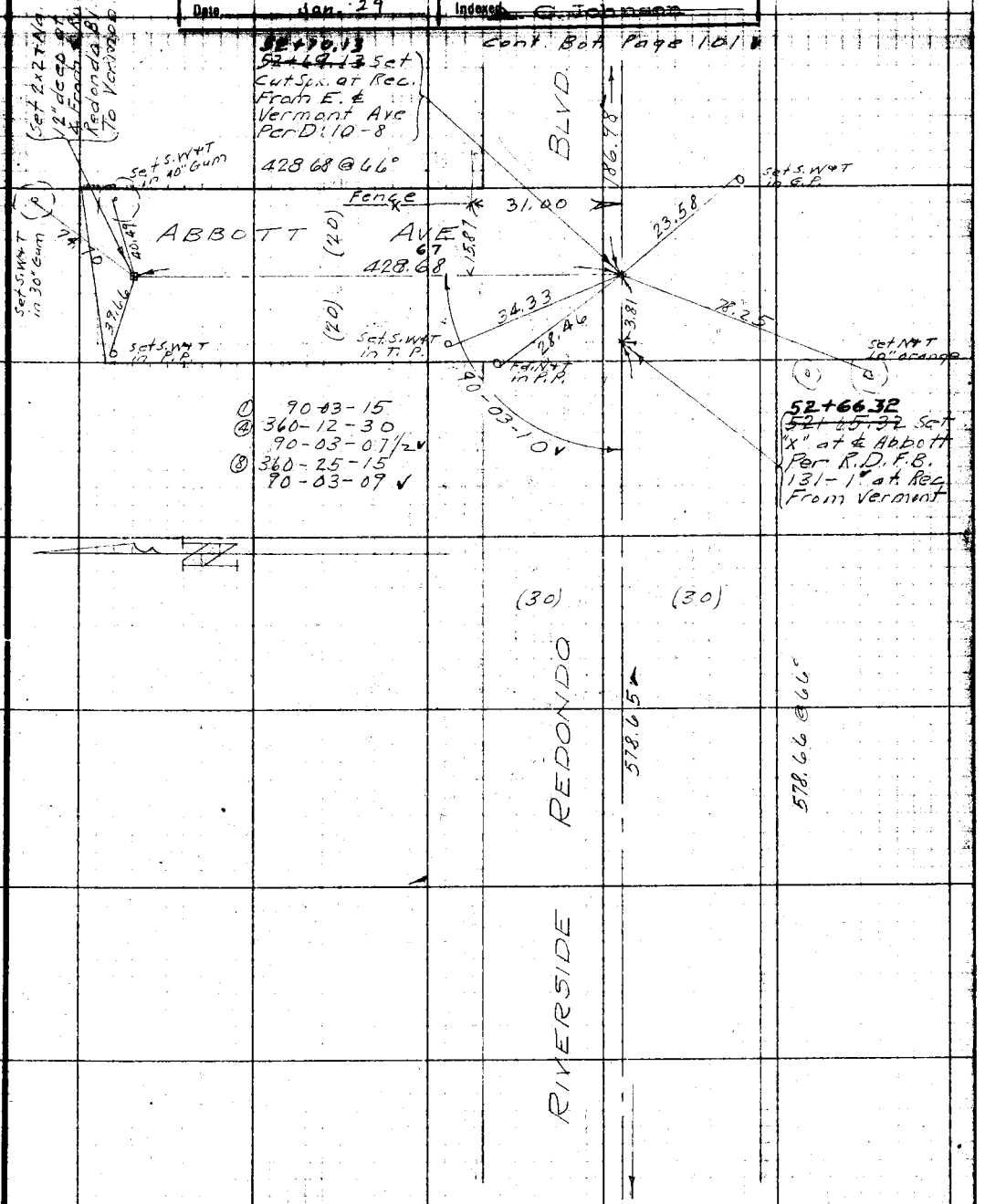

Note: ANY ADDITIONS OR CHANGES OF THIS SHEET MUST BE MADE OR CIRCLED IN WITH DATE AND NAME OF PERSON MAKING CHANGE.

Do not extend notes this side of this line

RETURN TO LOS ANGELES COUNTY SURVEYOR

F.B. 296 Pg. ~~94~~ ~~100~~ 100 P.T. Dunlap Chief Party Notes by P.T.D. Date 12-11-28

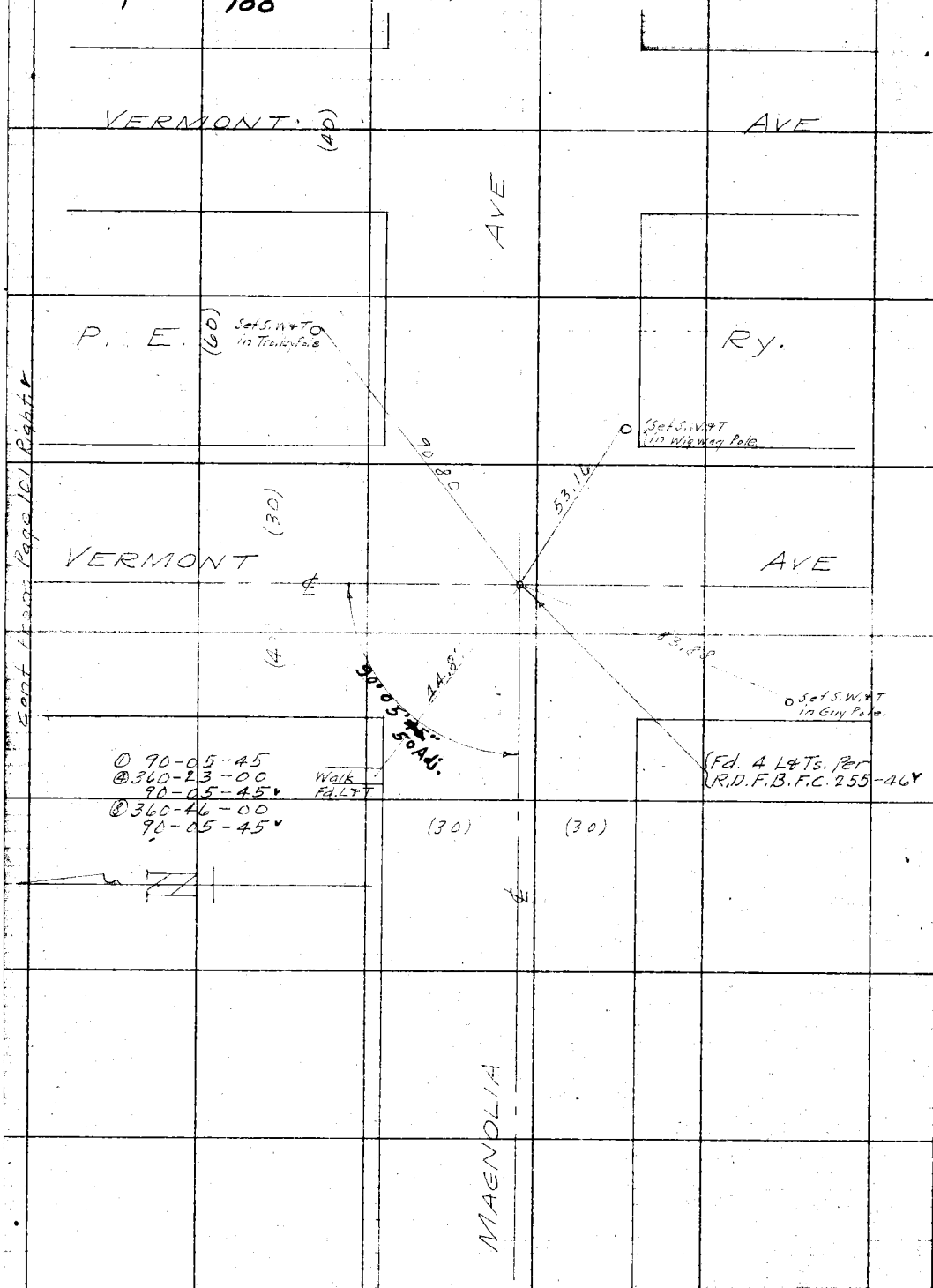

Cont From Page 101 Right

Cont From Page 89, Right

RETURN TO
LOS ANGELES COUNTY SURVEYOR

Do not extend notes this side of this line

Note: ANY ADDITIONS OR CHANGES ON THIS SHEET MUST BE MADE OR CIRCLED IN Red. WITH DATE AND NAME OF PERSON MAKING CHANGE.

Date 12-11-28 Notes by P.T.D. Chief Party P.T. Dunlap F.B. 296 Pg. ~~95~~ ~~101~~ 101

Plotted by H.E. Clyne	W.O. No. 4241 Tape No. .012
Date 12-26-28	Location Riverside Redondo
Map No. B-338	Surveyed by P.T. Dunlap
Plotting Ck'd by J.D. Price	Date 12-11-28
Date Jan.-29	Indexed A. C. Johnson

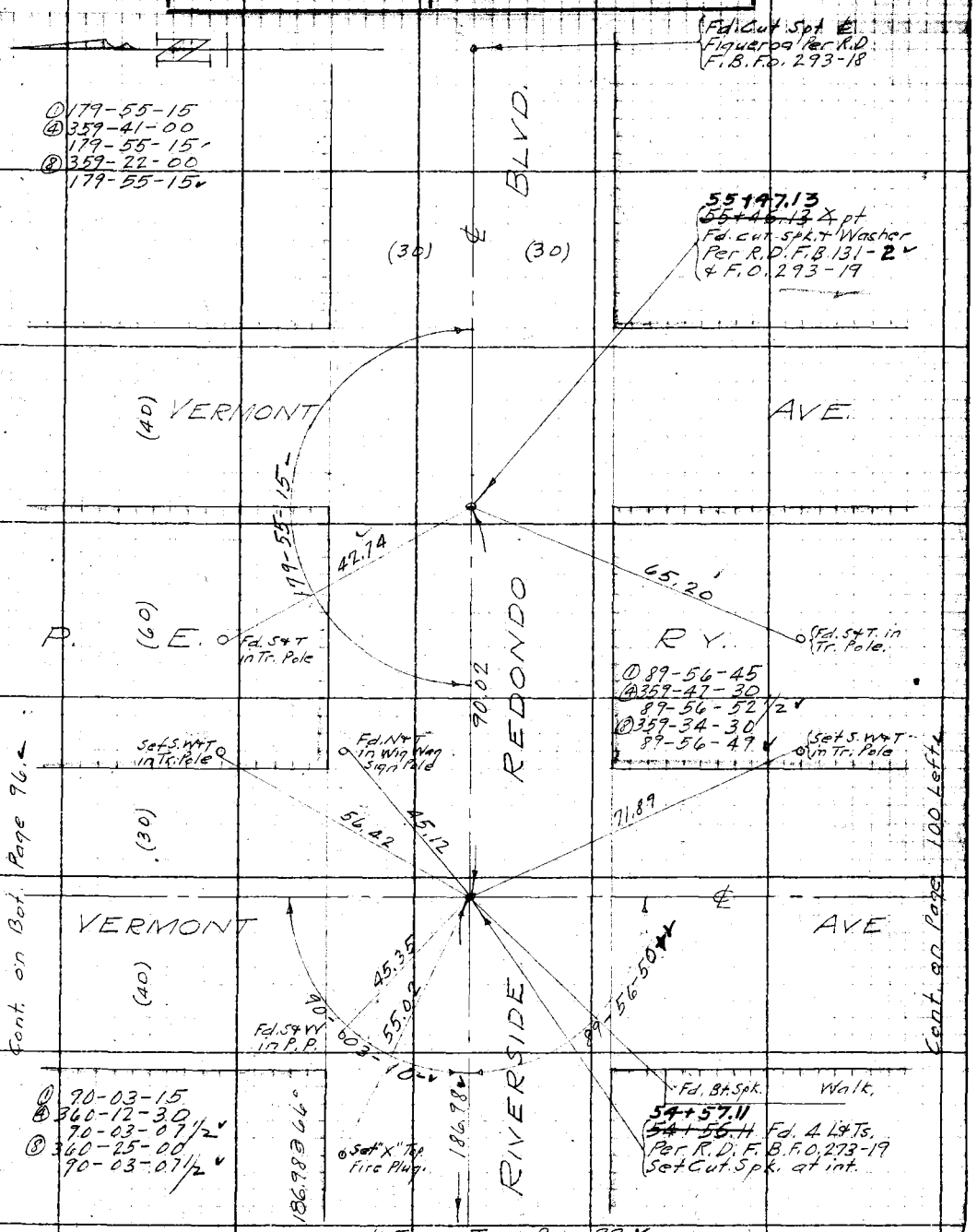

Note: ANY ADDITIONS OR CHANGES ON THIS SHEET MUST BE MADE OR CIRCLED IN Red. WITH DATE AND NAME OF PERSON MAKING CHANGE.

Do not extend notes this side of this line

RETURN TO LOS ANGELES COUNTY SURVEYOR

F. B. 196 PG. ~~102~~ 96 102 P. T. D. Chief Party Notes by P. T. D Date 12-15-28

LEGEND - Add PLANTS - FOR HSE - below.

STA.	OFFSET	Remark
35+29	61.6	2" Privet Shrub
35+30	64.4	" " "
"	68.6	" DAISY Flower
+31	66.1	Arbor Vitae
+32	61.5	1" Privet
+34	61.0	1" Flower Shrub
+37	65.9	3" Eugenia (4' High)
+41	64.0	6" SHRUB
+44	67.6	2" Janestro.
+46	62.0	2" Privet
+49	61.9	2" SHRUB
+50	59.8	" "
+51	61.0	" "
+60	56.2	ctr 3 (2" Shrubs)
+62	51.3	ctr 3 (1' Boxwood Shrubs)
+62	54.2	ctr 1' High Shrub
+64	54.2	" (" " "

STA.	OFFSET	Remark
35+67	54.4	Janestro.
+71	55.3	3" Shrub
"	51.0	LILY Shrub
+72	48.7	2" Privet
+75	48.6	2" Arbor Vitae
+76	46.7	2" Privet
+76	54.8	Lily
+77	50.3	2" Privet
+75	60.4	2" SHRUB.
+77	59.6	LILY.
+80	63.0	8" Bandoqtree
+79	55.2	Boxwood (1' high)
+81	60.1	" " "
+82	63.2	" " "
+83	65.8	" " "
+83	70.6	2" Privet
+83	68.8	2" Shrub.
+85	72.3	1' Boxwood
+87	77.0	"
36+05.	64.2	2" Scotch Broom
36+09	78.0	1" Acacia Tree

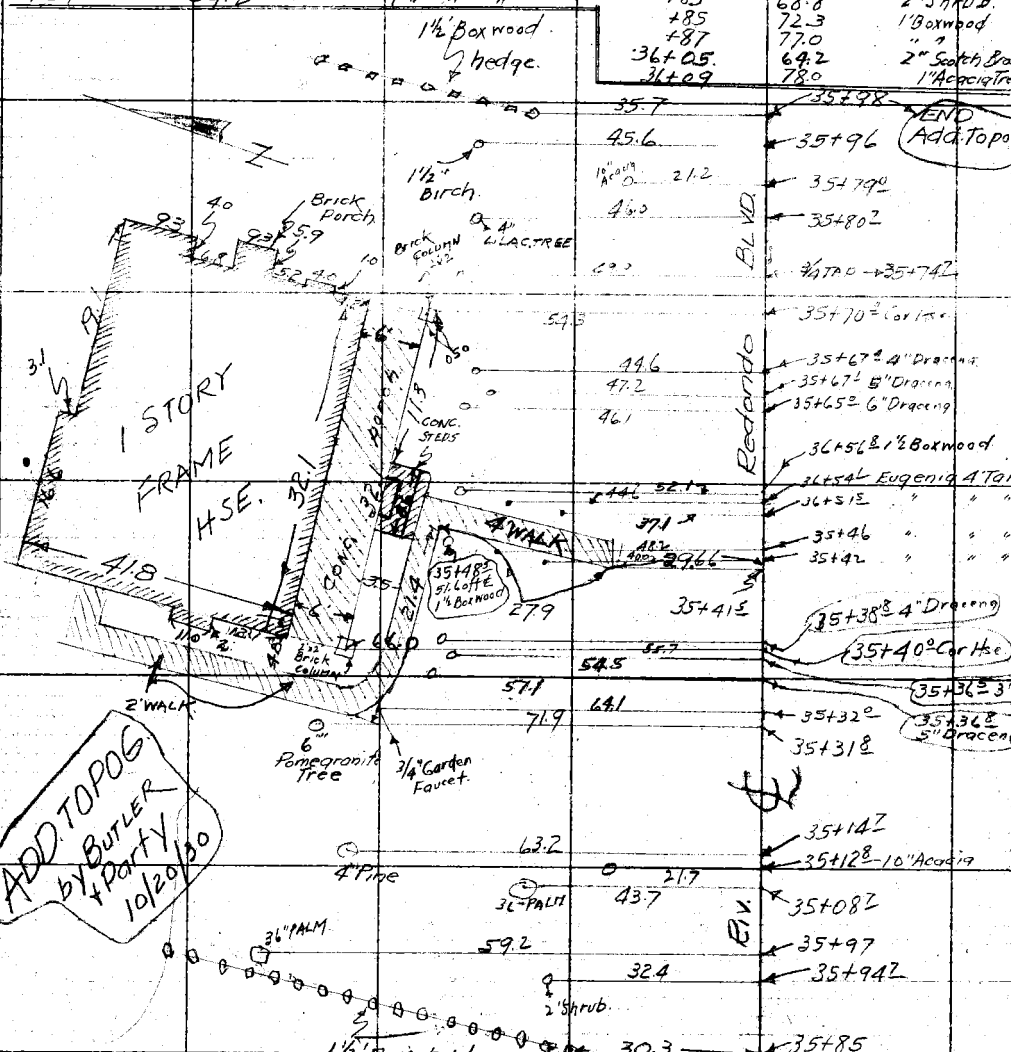

RETURN TO LOS ANGELES COUNTY SURVEYOR

Do not extend notes this side of this line

Note: ANY ADDITIONS OR CHANGES ON THIS SHEET MUST BE MADE OR CIRCLED IN Red. WITH DATE AND NAME OF PERSON MAKING CHANGE.

Date _____ Notes by _____ Chief Party _____ F.B. 296 Pg 102 A

Plotted by	M.O. No. [illegible]
Date	Location Riverside-Redondo
Map No.	Surveyed by Butler
Plotting C.K.'d by	Date [illegible]
Date	Indexed C. Johnson

SPRINKLING-SYSTEM.
FOR HOUSE @ STA 35+40° (℄ River-Redondo Blvd).
LOCATION of heads & VALVES.

STA.	℄ OFF	- REMARK.
34+92	30.1	SPRINK-HEAD
34+94 ✓	34.7	
+97	47.0	"
34+98	57.0	
35+02	33.0	
35+04	66.0	"
35+05	43.0	
35+08	56.0	
35+10	53.0	
+11	31.5	
+15	41.3	
+18	50.9	
+18	70.2	
+21	60.7	
+24	71.2	
+20	29.5	
+22	39.3	
+25	49.2	
+28	59.0	
+29	29.0	
+31	35.8	
+33	46.9	
+36	56.8	
+43	33.8	
+44	53.7	
+47	42.5	CTR-3 CLAGGETT-VALVES.
+47	43.7	HEAD
+50	50.9	"
+48	33.2	
+51	40.4	1-CLAGGETT VALVE.
+51	41.6	HEAD
+55	51.2	"
"	29.0	"
+59	38.0	
+62	47.4	
+66	37.5	
+69	35.1	
+71	43.0	
+77	28.4	
+81	38.0	
+88	27.8	
+90	34.3	
+95	43.3	
+85	47.5	
+90	57.2	
+92	67.6	
+96	77.2	
+99	53.5	
36+03	66.9	
36+06	73.2	
35+85	70.5	CTR. 4 CLAGGETT-VALVES.

Type of head
CAL.
IRRI.
Co-LA
Circo-#5

NOTE
Unable to determine whether system is 1/2" or 3/4"

Notes: ANY ADDITIONS OR CHANGES ON THIS SHEET MUST BE MADE OR CIRCLED IN Red. WITH DATE AND NAME OF PERSON MAKING CHANGE.

Do not extend notes this side of this line

RETURN TO LOS ANGELES COUNTY SURVEYOR

F.B. _____ Pg. _____ Chief Party _____ Notes by _____ Date _____

RETURN TO

LOS ANGELES COUNTY SURVEYOR

Do not extend notes this side of this line

Note: ANY ADDITIONS OR CHANGES ON THIS SHEET MUST BE MADE ON CIRCLES IN Red. WITH DATE AND NAME OF PERSON MAKING CHANGE.

Date 12-12-28 Notes by F.S. Livingston Chief Party P.T. Dunlap F.B. 296 Pg ~~103~~ 97 103

Plotted by H.E. Clayne	W.O. No. 4241 D.S.O. No.
Date 12-31-28	Location Riverside Redondo 31
Map No. B-338	Surveyed by P.T. Dunlap
Plotting Ck'd by J.D. Price	Date 12-12-28
Date 1-22-29	Indexed A. C. Johnson

Cont. on Bot. P. 104

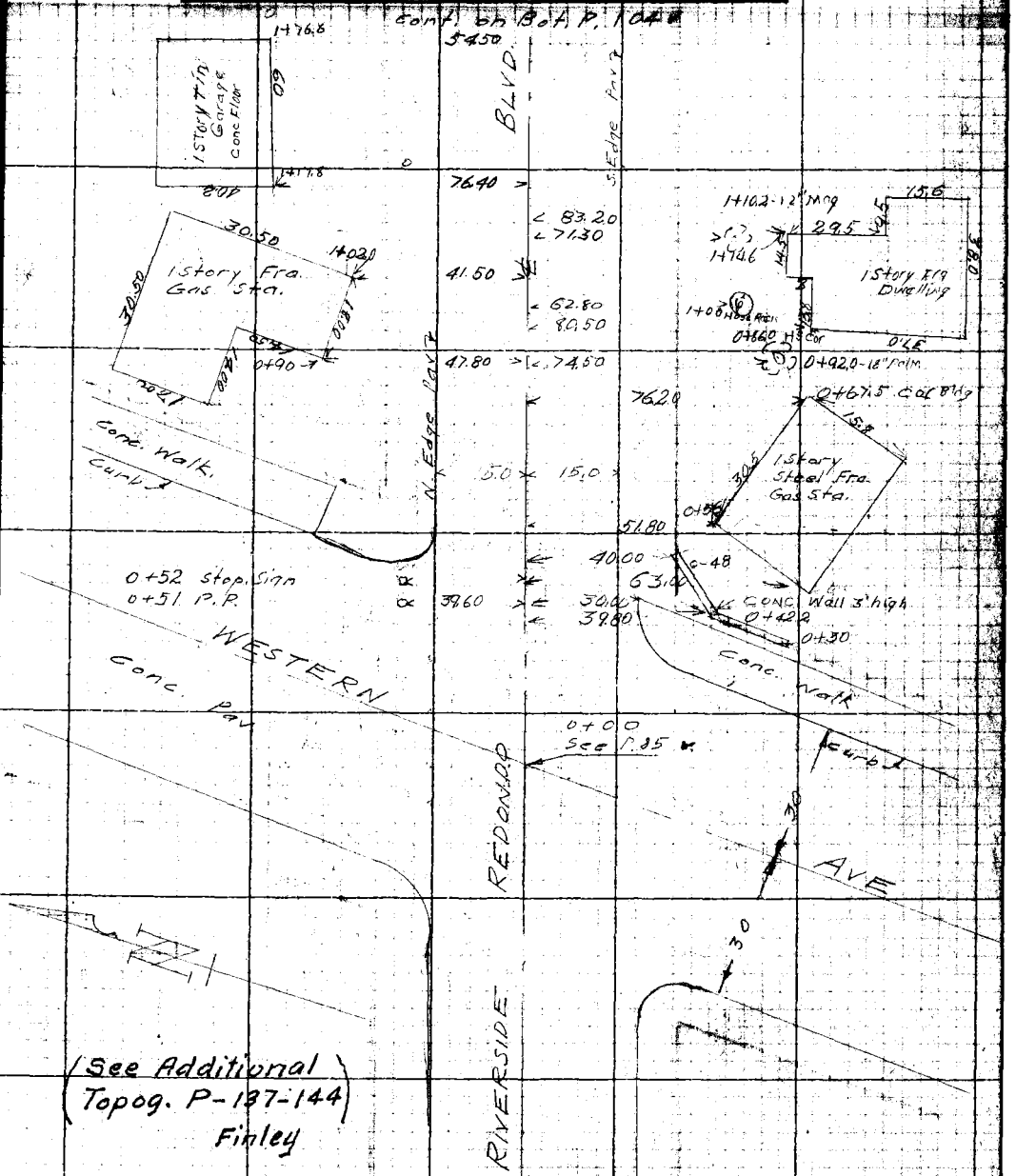

(See Additional Topog. P-137-144) Finley

Notes: ANY ADDITIONS OR CHANGES ON THIS SHEET MUST BE MADE OR CIRCLED IN WITH DATE AND NAME OF PERSON MAKING CHANGE.

RETURN TO LOS ANGELES COUNTY SURVEYOR

Do not extend notes this side of this line

F.B. 296 Pg. ~~104~~ 98 104 DUNLOP Chief Party Notes by F S Livingston Date 12-12-28

Cont Bot. P. 105

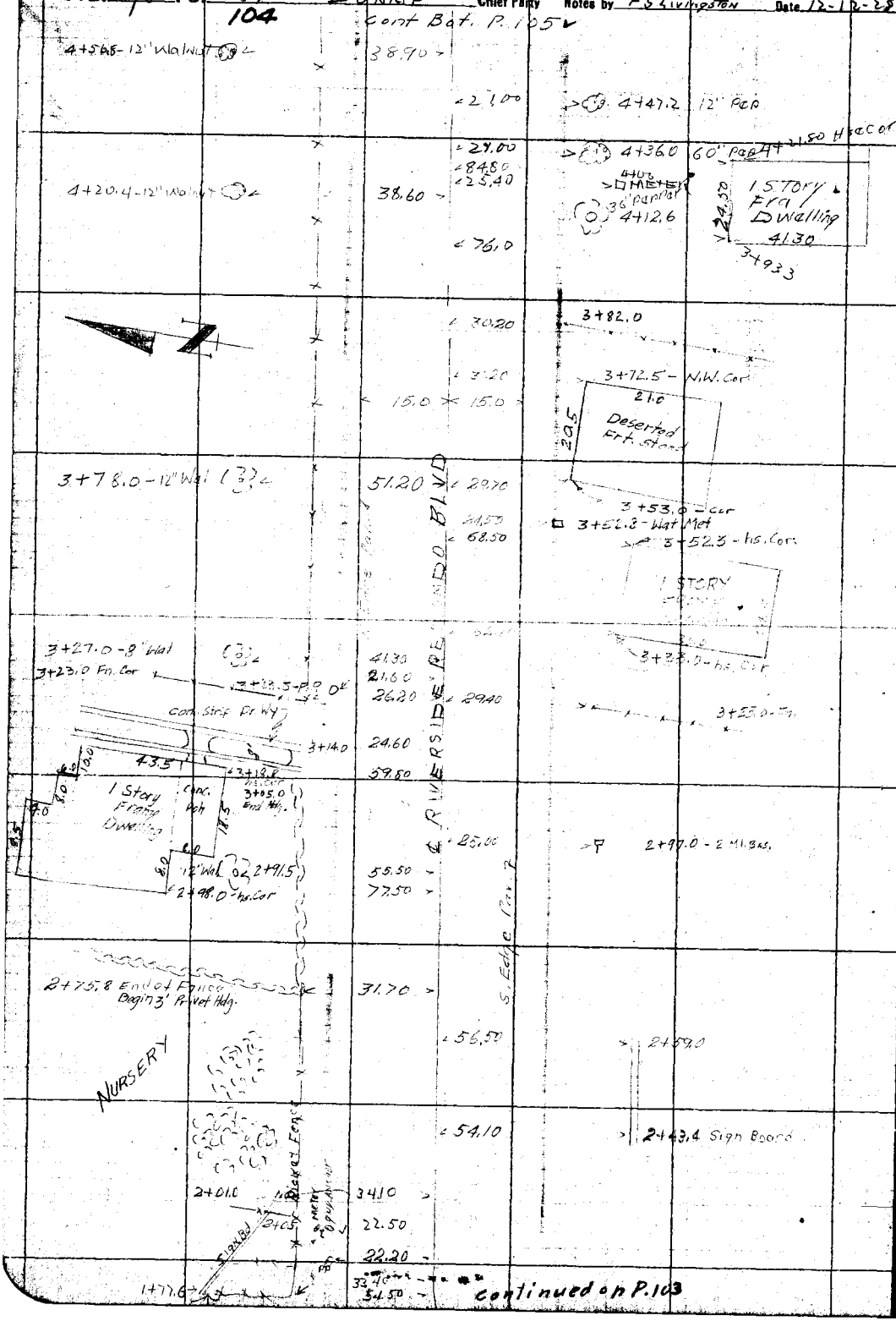

continued on P.103

RETURN TO
LOS ANGELES COUNTY SURVEYOR

Do not extend notes this side of this line

Note: ANY ADDITIONS OR CHANGES ON THIS SHEET MUST BE MADE OR CIRCLED IN Red. WITH DATE AND NAME OF PERSON MAKING CHANGE.

Date 12-12-28 Notes by Livingston Chief Party Dunlap F. B. 296 PG. ~~105~~ 105

Plotted by H.E. Clyne	W. O. No. 4241 D. S. O. No.
Date 12-31-28	Location Riverside Redondo
Map No. B-338	Surveyed by Dunlap
Plotting Ck'd by J. B. Price	Date 12-12-28
Date 1-22-29	Indexed A. C. Johnson

Notes: ANY ADDITIONS OR CHANGES ON THIS SHEET MUST BE MADE OR CIRCLED IN Red. WITH DATE AND NAME OF PERSON MAKING CHANGE.

Do not extend notes this side of this line.

RETURN TO LOS ANGELES COUNTY SURVEYOR



Page 124

F.B. 296 Pg. ~~106~~ 106 Dunlap Chief Party Notes by Livingston Date 12-1-28

Cont Bot P. 107

< 51.00 > 8+83.40 - Walnut 12"

< 76.00 > Pergola - 8+71.2

8+74.0

Conc Driveway

< 45.80

< 82.40

8+56.80

37.20

8+54.00 - 12" Walnut

56.50 >

Conc Walk

Conc Porch

1 Story Frame House

< 43.30

8+53.30

35.80

8+46.0 - Water Water

< 21.00

< 69.30

8+28.5 Power

6+26

RIVERSIDE REDONDO BLVD

8+15.00 - 12" Walnut

7+50

8+04.00

7+97.50 PP

22.30

1 Story Shack

7+85.30

N. Edge Pavt

S. Edge Pavt

7+67.00 - 18" Pepper

< 21.00

7+11.50 - 3" Pepper

< 15.0 > < 15.0 >

6+89.5 - Walnut

77.00 > < 21.00

6+89.50 12" Pepper tree

6+74.00 - 12" Walnut

39.30 >

< 21.00

6+67.20 3" Pepper

< 21.20

6+63.00 Mil Box

< 39.30

6+57.30 Fence Cor

P 105

RETURN TO

LOS ANGELES COUNTY SURVEYOR

Do not extend notes this side of this line

Notes: ANY ADDITIONS OR CHANGES ON THIS SHEET MUST BE MADE OR CIRCLED IN Red. WITH DATE AND NAME OF PERSON MAKING CHANGE.

9+22
8+83.40
3.86

Date 12-13-28 Notes by Livingston Chief Party Dunlap F. B. 296 PG. ~~101~~ ~~102~~ 107

Plotted by H.E. Clune	W. O. No. 4241 U. S. O. No.
Date 12-31-28	Location Riverside-Redondo
Map No. B-338	Surveyed by Dunlap
Plotting C'k'd by J.D. Price	Date 12-13-28
Date 1-22-'29	Indexed A. C. Johnson

Cont Bot P. 108 V

12+01.00 Palm — 42.30 — 24.00 — Mail Box — Water Meter 11+88.60 — 11+88.1 — 11+87.6 — 4" Fir 11+77.00 — 50.00 — 62.80 — 58.60

11+82.00 Palm — 50.60 — 34.50 — 1 Story Fra Dwell — 11+59 Meter — 4" Fir 11+59 — Conc Porch — 11+81 Palm — 19 — 11+52.70 — 11+66 Palm — 11.2 — Conc Brick — 3' Cypress Hdg — 55.60 — 48.50 — 59.60 — 41.50

Shrub 11+48.00 — 11+52.00 — 4" Peach 11+38.40 — 3" Peach 11+37.4 — 4" Peach 11+34.00 — 49.50 — 25.00 — 60.50 — 60.50 — 45.00 — 35.00 — 11+34.60 Wire Fence

11+22.50 — PP — 22.20 — S. Edge Pav. — 41.10 — 4 Magnolia 10+29 — 62.50 — 4 Cedar 10+25.50 — 62.00 — 3 Fir 10+25

N. Edge Pav. — ℄ RIVERSIDE REDONDO BLVD — 23.60 — Water Meter 23+00 — 10+21.60 Hse cor — 62.30 — 30.50 — 1 Story Fra Dwelling — 32.00 — 12.30 — Conc Yard

60.50 — 30.50 — 9+89.50 Hse cor — Conc Driveway — 21.20 — 9+79.00 — 15.0 — 15.0

9+59.20 — PP — 22.20 — Mail Box 9+64.80 — 54.0 — 9+57.6 10" Walnut — 54.0 — 9+22 Walnut

Note: ANY ADDITIONS OR CHANGES ON THIS SHEET MUST BE MADE OR CIRCLED IN Red. WITH DATE AND NAME OF PERSON MAKING CHANGE.

Do not extend notes this side of this line

RETURN TO LOS ANGELES COUNTY SURVEYOR

P.106

F.B. 296 Pg. ~~108~~ 108 Dunlap Chief Party Notes by Livingston Date 12-13-28

Cont on Bot P.109

			<51.00		>① 16+28.50 Shrub
			<30.80		>② 16+28.50 Electric Light
		< 15.0 >	< 15.0 >		
16+05.00	PP	21.60			
16+03.50 Fire Hyd		21.60			
			<21.40		>[illegible] Mail Box
15+12.50 Water Meter		24.00	<31.70		>[illegible] 8X8 Sign Post 15+12.50
			>3.40		14+68.30 Eastern SB
			<64.00		14+[illegible]
14+53.50	[illegible]	22.70			
14+35.20	PP	22.80			
14+35.80 [illegible]		25.80			
13+39.00 Water Meter		25.80	<21.50		>[illegible] 13+19.50 Mil Box
12+79.50	PP	22.80			
			<68.60		>[illegible] Gas Meter 12+68
			64.60		12+65.50
			<21.00		12+53.50 <10' 8X8 Post
			<63.50		12+26.50

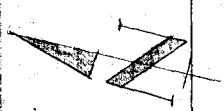



RETURN TO
LOS ANGELES COUNTY SURVEYOR
Do not extend notes this side of this line

Note: ANY ADDITIONS OR CHANGES ON THIS SHEET MUST BE MADE OR CIRCLED IN Red. WITH DATE AND NAME OF PERSON MAKING CHANGE.

P107

Date [illegible] Notes by [illegible] Chief Party [illegible] F. B. 296 PG. ~~108~~ ~~104~~ 109

Platted by H.E. Clyne	W. O. No. [illegible] D. S. O. No.
Date 12-31-28	Location [illegible]
Map No. B-238	Surveyed by [illegible]
Platting C'k'd by J.D. Price	Date [illegible]
Date 1-27-29	Indexed [illegible]

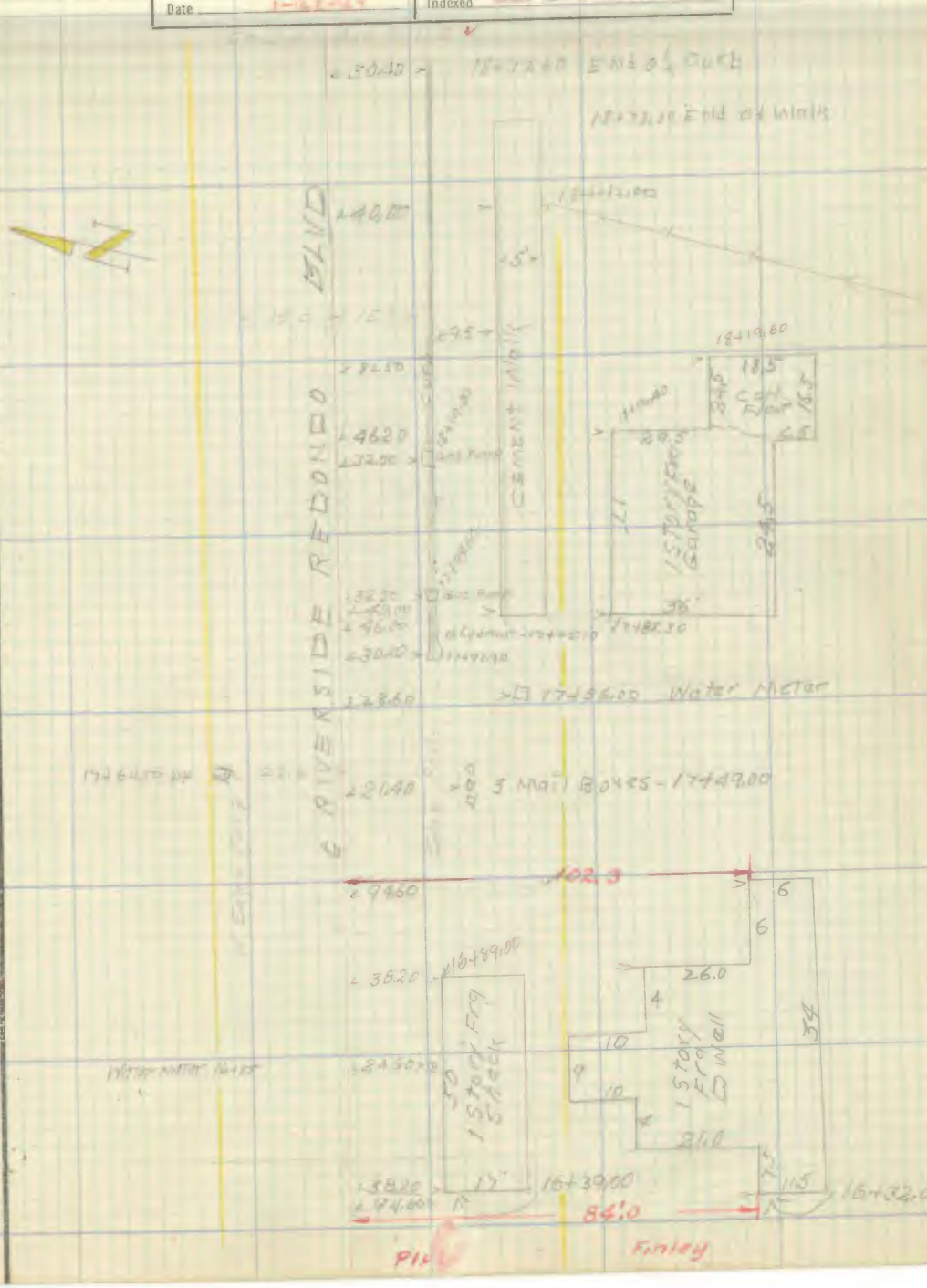

Notes: ANY ADDITIONS OR CHANGES ON THIS SHEET MUST BE MADE OR CIRCLED IN Red. WITH DATE AND NAME OF PERSON MAKING CHANGE.

Do not extend notes this side of this line

RETURN TO LOS ANGELES COUNTY SURVEYOR

F.B. 196 Pg. ~~110~~ 110 Dunlap Chief Party Notes by [illegible] Date [illegible]

RETURN TO

LOS ANGELES COUNTY SURVEYOR

Do not extend notes this side of this line

Note: ANY ADDITIONS OR CHANGES ON THIS SHEET MUST BE MADE OR CIRCLED IN **Red.** WITH DATE AND NAME OF PERSON MAKING CHANGE.

P109

Date [illegible] Notes by [illegible] Chief Party [illegible] F.B. 296 PG ~~105~~ 111

Platted by HE Clyne	W. O. No. [illegible] D. S. O. No.
Date 12-31-28	Location [illegible]
Map No. B-338	Surveyed by [illegible]
Platting C'k'd by [illegible]	Date [illegible]
Date [illegible]	Indexed [illegible]

Note: ANY ADDITIONS OR CHANGES ON THIS SHEET MUST BE MADE OR CIRCLED IN Red. WITH DATE AND NAME OF PERSON MAKING CHANGE.

RETURN TO
LOS ANGELES COUNTY SURVEYOR

Do not extend notes this side of this line

[illegible] 112 ✓

27+[illegible]6.0	6" Walnut (∞)	48.0	
27+[illegible]8.0	Guy Pole	∞ 26.8	
26+[illegible]8.10	10" Walnut (∞)	48.[illegible]	
		15.8	15.8
25+[illegible]6.0	3 [illegible]	27.0	
25+57.0	P.P.	∞ 22.6	
25+15.0	W.M.	∞ 24.8	
25+09	P.P.	∞ 22.6	
24+55.5	W.M.	∞ 22.8	
24+07.0	P.P.	∞ 22.6	
23+87.5	W.M.	∞ 24.6	
23+45.5	P.P.	∞ 22.6	

N. Edge Pond

RIVERSIDE REDONDO

S. Edge [illegible]

[illegible] Top P-110 ✓

F. B. 196 PG. ~~106~~ ~~112~~ 112 Chief Party Notes by Date

RETURN TO
LOS ANGELES COUNTY SURVEYOR

Do not extend notes this side of this line

Note: ANY ADDITIONS OR CHANGES ON THIS SHEET MUST BE MADE OR CIRCLED IN Red. WITH DATE AND NAME OF PERSON MAKING CHANGE.

Date [illegible] Notes by [illegible] Chief Party [illegible] F.B. 296 Pg. 113

Platted by H.E. Clyne	W. O. No. [illegible] D. S. O. No.
Date 12-31-28	Location
Map No. B-338	Surveyed by
Platting C'k'd by J.D. Price	Date
Date 1-22-29	Indexed A. C. Johnson

Notes: ANY ADDITIONS OR CHANGES IN THIS SHEET MUST BE MADE OR CIRCLED IN Red, WITH DATE AND NAME OF PERSON MAKING CHANGE.

Do not extend notes this side of this line

RETURN TO
LOS ANGELES COUNTY SURVEYOR

F. B. 296 Pg. ~~108~~ 114 Chief Party R.T.O. Notes by R.T.O. Date 12-14-62

Cont. Bot. Page 115

RETURN TO
LOS ANGELES COUNTY SURVEYOR

Do not extend notes this side of this line

Note: ANY ADDITIONS OR CHANGES ON THIS SHEET MUST BE MADE OR CIRCLED IN Red. WITH DATE AND NAME OF PERSON MAKING CHANGE.

Cont. Front. Top Page 113

Date [illegible] Notes by [illegible] Chief Party [illegible] F.B. 296 Pg 115

Platted by H.E. Clyne	W. O. No. [illegible] D. S. O. No.
Date 12-31-28	Location
Map No. B-338	Surveyed by
Platting C'k'd by J.D. Price	Date
Date 1-23-29	Indexed [illegible]

Note: ANY ADDITIONS OR CHANGES ON THIS SHEET MUST BE MADE OR CIRCLED IN Red. WITH DATE AND NAME OF PERSON MAKING CHANGE.

Do not extend notes this side of this line

RETURN TO LOS ANGELES COUNTY SURVEYOR

F. B. 276 Pg. 116 Chief Party Notes by Date

RETURN TO
LOS ANGELES COUNTY SURVEYOR

Do not extend notes this side of this line

Note: ANY ADDITIONS OR CHANGES ON THIS SHEET MUST BE MADE OR CIRCLED IN Red. WITH DATE AND NAME OF PERSON MAKING CHANGE.

Date _____ Notes by _____ Chief Party _____ F. B. 296 PG. ~~111~~ 117

Platted by H.E. Clyne	W. O. No. _____ D. S. O. No. _____
Date 12-31-28	Location _____
Map No. B-338	Surveyed by _____
Platting C'k'd by J.D. Price	Date _____
Date 1-23-29	Indexed _____

Note: ANY ADDITIONS OR CHANGES ON THIS SHEET MUST BE MADE OR CIRCLED IN Red. WITH DATE AND NAME OF PERSON MAKING CHANGE.

RETURN TO LOS ANGELES COUNTY SURVEYOR

Do not extend notes this side of this line

F.B. 396 PG. ~~112~~ 118 Chief Party Notes by Date

38+36.0 PP

38+35.0 guy Wire

38+34.0 PP

38+32.0 - guy Wire

38+25.00 - 8" Reach

38+38.50 PP

36" Acacia 38+24.00

RETURN TO
LOS ANGELES COUNTY SURVEYOR

Do not extend notes this side of this line

Notes: ANY ADDITIONS OR CHANGES ON THIS SHEET MUST BE MADE OR CIRCLED IN Red. WITH DATE AND NAME OF PERSON MAKING CHANGE.

Date _____ Notes by _____ Chief Party _____ F. B. 296 PG. ~~113~~ 119

Platted by H.E. Clyne	W. O. No. _____ D. S. O. No. _____
Date 12-31-28	Location _____
Map No. B-338	Surveyed by _____
Platting C'k'd by J.D. Price	Date _____
Date Feb 6-29	Indexed A. C. Johnson



Notes: ANY ADDITIONS OR CHANGES ON THIS SHEET MUST BE MADE OR CIRCLED IN Red. WITH DATE AND NAME OF PERSON MAKING CHANGE.

Do not extend notes this side of this line

RETURN TO LOS ANGELES COUNTY SURVEYOR

F.B. 296 PG. ~~114~~ 120 Chief Party Notes by [illegible] Date [illegible]

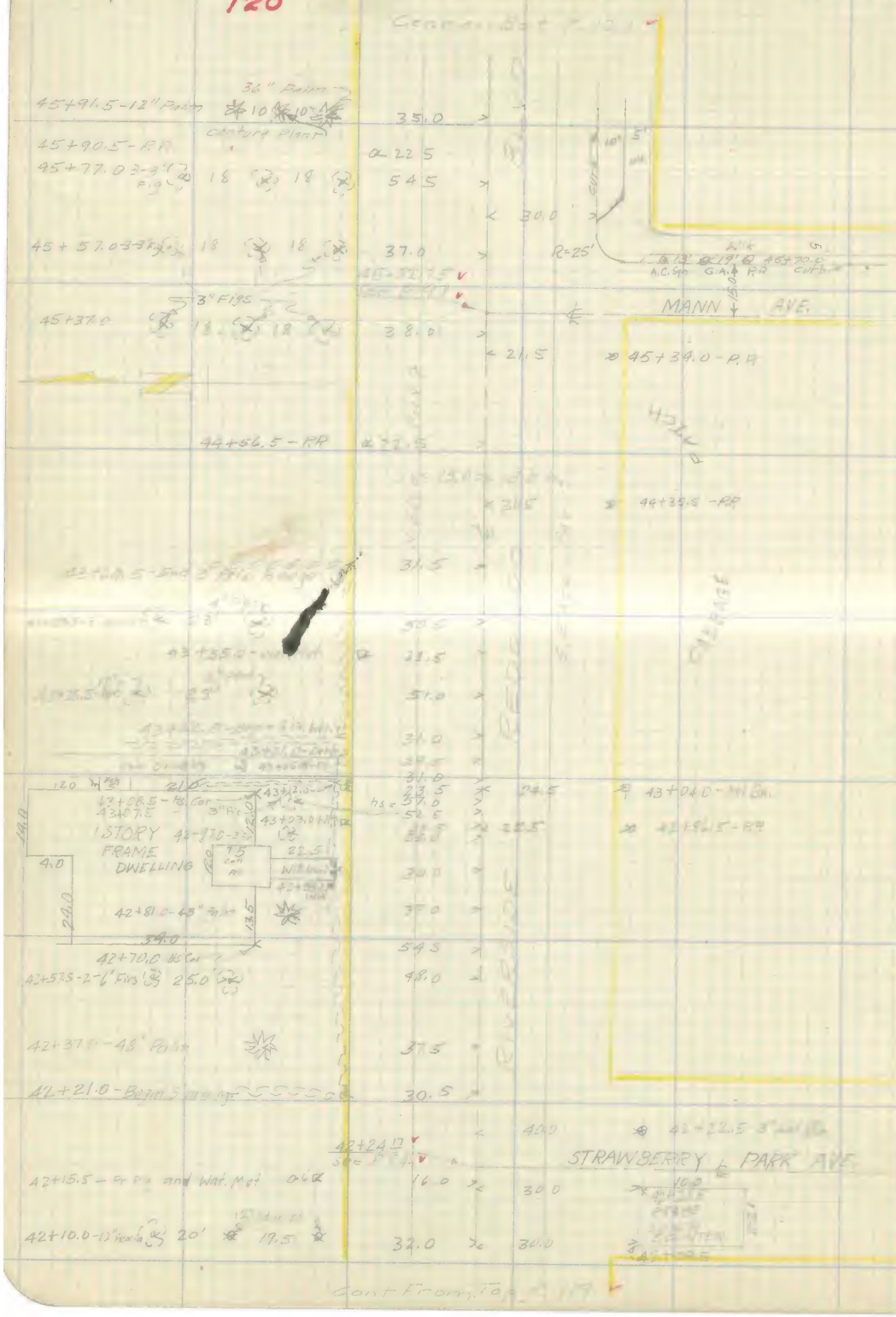

RETURN TO

LOS ANGELES COUNTY SURVEYOR

Do not extend notes this side of this line

Note: ANY ADDITIONS OR CHANGES ON THIS SHEET MUST BE MADE OR CIRCLED IN **Red.** WITH DATE AND NAME OF PERSON MAKING CHANGE.

Date [illegible] Notes by [illegible] Chief Party [illegible] F. B. 296 PG. ~~115~~ 121

Platted by H.E. Clyne	W. O. No. [illegible] D. S. O. No.
Date 12 31 -28	Location [illegible]
Map No. B-338	Surveyed by [illegible]
Platting C'k'd by J.D. Price	Date [illegible]
Date Feb. 6-29	Indexed A. C. Johnson



Note: ANY ADDITIONS OR CHANGES ON THIS SHEET MUST BE MADE OR CIRCLED IN Red. WITH DATE AND NAME OF PERSON MAKING CHANGE.

RETURN TO

LOS ANGELES COUNTY SURVEYOR

Do not extend notes this side of this line

F.B. 296 PG. ~~116~~ 122 P.T.O. Chief Party Notes by A.C. White Date 12-15-28

Cont Bot Page 123

50+41.5 - Elec. 42.0

50+45.0 - Gas Met. 29.5

50+24.5 - Wat Met. 25.0

50+17.0 - 6" Lemon 16.0 46.5

49+86.5 - 3-4" Lemon 14.0 14.0 34.0

49+80.0 - 2-2" Plum 6.0 35.5

49+67.0 - 2-6" Plum 20.0 33.5

49+66.5 - 1" Plum 43.0

49+40.5 - 36" Walnut 37.5

1 STORY FRAME DWELLING

49+13.5 41.0 59.0

49+03.5 - 12" Apricot 9' 3" Walnut 22.5 43.5

49+83.5 - 2-4" Peach 18' 18' Stump 31.0

25.0 50+42.5 - Mt. Bx.

20.5 50+26.5 - 12" Gas Ct.

20.5 50+11.5 - 20" Palm

24.5 49+87.0 - 14" Pomelo

15.0 15.0

21.5 49+66.0 - PP

24.5 49+62.5 - 4" Palm

23.5 49+42.5 - Tel. Bx.

24.5 49+36.5 - 12" Pomelo

26.5 49+11.5 - 24" Palm

24.5 49+82.5 - 12" Pomelo

38.0 49+87.5 - 1" Valve

21.5 49+77.0 Tel. Pole

24.0 49+14.5 - Mt. Bx.

39.5 29 29 49+01.5 - 36" Pg.

45.0 49+03.5 - 6" Lemon Retain Wall

Cont Down Top of Line

RETURN TO

LOS ANGELES COUNTY SURVEYOR

Do not extend notes this side of this line

Note: ANY ADDITIONS OR CHANGES ON THIS SHEET MUST BE MADE OR CIRCLED IN Red. WITH DATE AND NAME OF PERSON MAKING CHANGE.

Date _____ Notes by _____ Chief Party _____ F. B. 296 PG. 123

Platted by H.E. Clyne	W. O. No. _____ D. S. O. No. _____
Date 12-31-28	Location _____
Map No. B-338	Surveyed by _____
Platting C'k'd by L.D. Miller	Date _____
Date Feb 6-29	Indexed _____

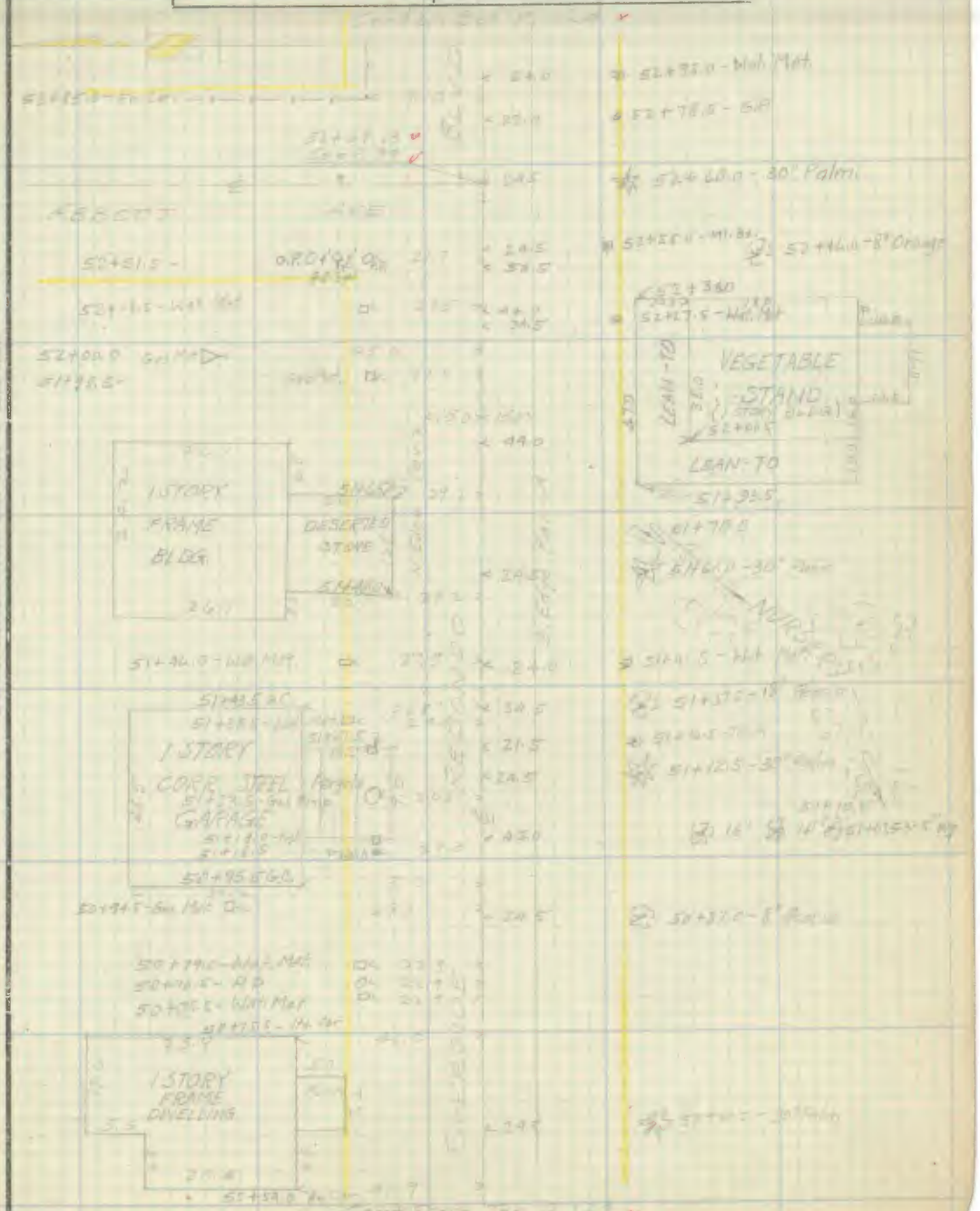

Note: ANY ADDITIONS OR CHANGES ON THIS SHEET MUST BE MADE OR CIRCLED IN Red. WITH DATE AND NAME OF PERSON MAKING CHANGE.

Do not extend notes this side of this line

RETURN TO LOS ANGELES COUNTY SURVEYOR

F.B. 296 PG. ~~118~~ 124 Chief Party Notes by [illegible] Date [illegible]



RETURN TO

LOS ANGELES COUNTY SURVEYOR

Do not extend notes this side of this line

Note: ANY ADDITIONS OR CHANGES ON THIS SHEET MUST BE MADE OR CIRCLED IN **Red.** WITH DATE AND NAME OF PERSON MAKING CHANGE.

Date _____ Notes by _____ Chief Party _____ F.B. 296 Pg. ~~119~~ ~~125~~ 125

Platted by _____	W. O. No. _____ D. S. O. No. _____
Date _____	Location _____
Map No. _____	Surveyed by _____
Platting C'k'd by _____	Date _____
Date _____	Indexed _____

Note: ANY ADDITIONS OR CHANGES ON THIS SHEET MUST BE MADE OR CIRCLED IN Red. WITH DATE AND NAME OF PERSON MAKING CHANGE.

Do not extend notes this side of this line

RETURN TO LOS ANGELES COUNTY SURVEYOR

RIVERSIDE REDONDO BLVD.

(LINE CHANGE
STRAWBERRY PARK AVE)

LOCATE
℄ POPLAR ST.

W.O. 4241. Apr. 1. 1929

MORIN
WILLIAMS
HOLLIDAY
GALE

℄ REF. F.B. 290-94, 95, 93, 101

F.B. 296 Pg. ~~120~~ ~~126~~ 126 KVM Chief Party Notes by M. Date 4/1/79

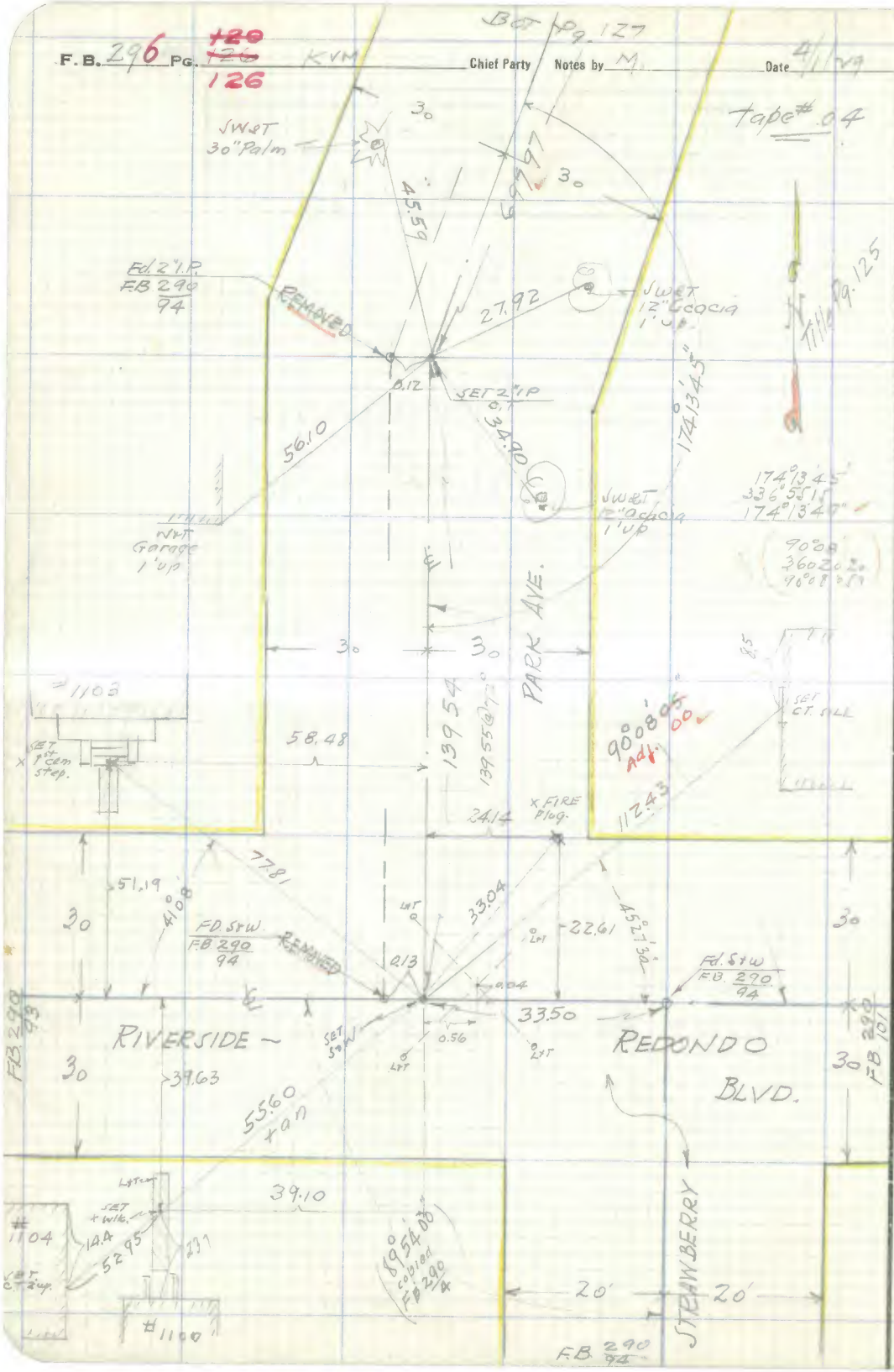

RETURN TO
LOS ANGELES COUNTY SURVEYOR

Do not extend notes this side of this line

Note: ANY ADDITIONS OR CHANGES ON THIS SHEET MUST BE MADE OR CIRCLED IN **Red.** WITH DATE AND NAME OF PERSON MAKING CHANGE.

Date 4/1/29 Notes by KVM Chief Party KVM F.B. 296 Pg ~~127~~ ~~121~~ 127

Platted by	W. O. No. 4241 D. S. O. No. TOPO. 24
Date	Location RIVERSIDE-REDONDO
Map No.	Surveyed by MORIN
Platting C'k'd by	Date 4/1/29
Date	Indexed A. C. Johnson

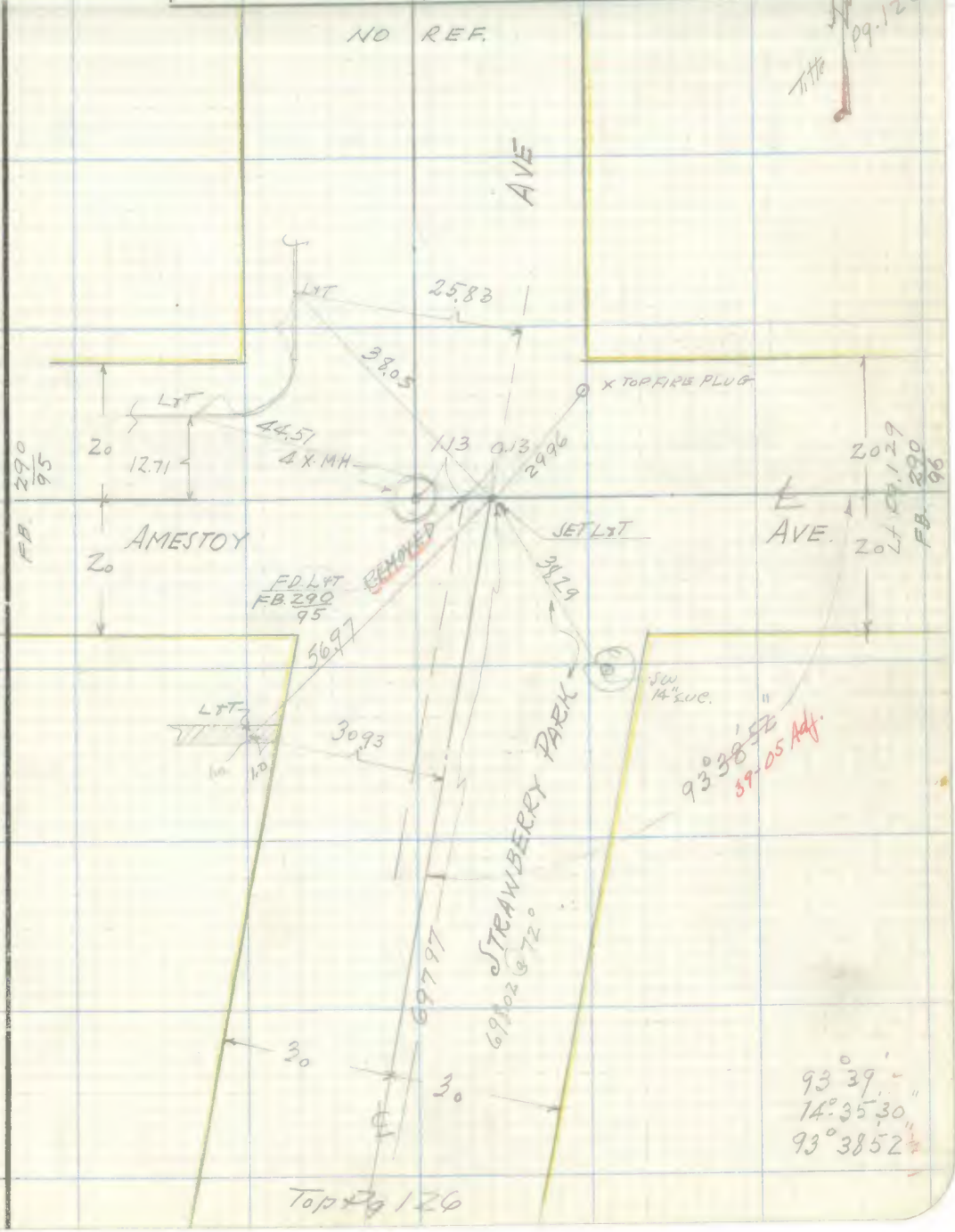

Note: ANY ADDITIONS OR CHANGES ON THIS SHEET MUST BE MADE OR CIRCLED IN Red. WITH DATE AND NAME OF PERSON MAKING CHANGE.

Do not extend notes this side of this line

RETURN TO
LOS ANGELES COUNTY SURVEYOR

F.B. 296 Pg. ~~122~~ ~~128~~ 128 KVM Chief Party Notes by KVM Date 4/2/29

Bot Pg. 129

RETURN TO
LOS ANGELES COUNTY SURVEYOR

Do not extend notes this side of this line

Note: ANY ADDITIONS OR CHANGES ON THIS SHEET MUST BE MADE OR CIRCLED IN Red. WITH DATE AND NAME OF PERSON MAKING CHANGE.

Date 4/3/29 Notes by KVM Chief Party KVM F.B. 296 PG ~~123~~ ~~127~~ 129

Platted by	W. O. No. 4341 D. S. O. No Tape
Date	Location RIVERLINE-REDONDO
Map No.	Surveyed by
Platting C'k'd by	Date 4/3/29
Date	Indexed A. C. Johnson

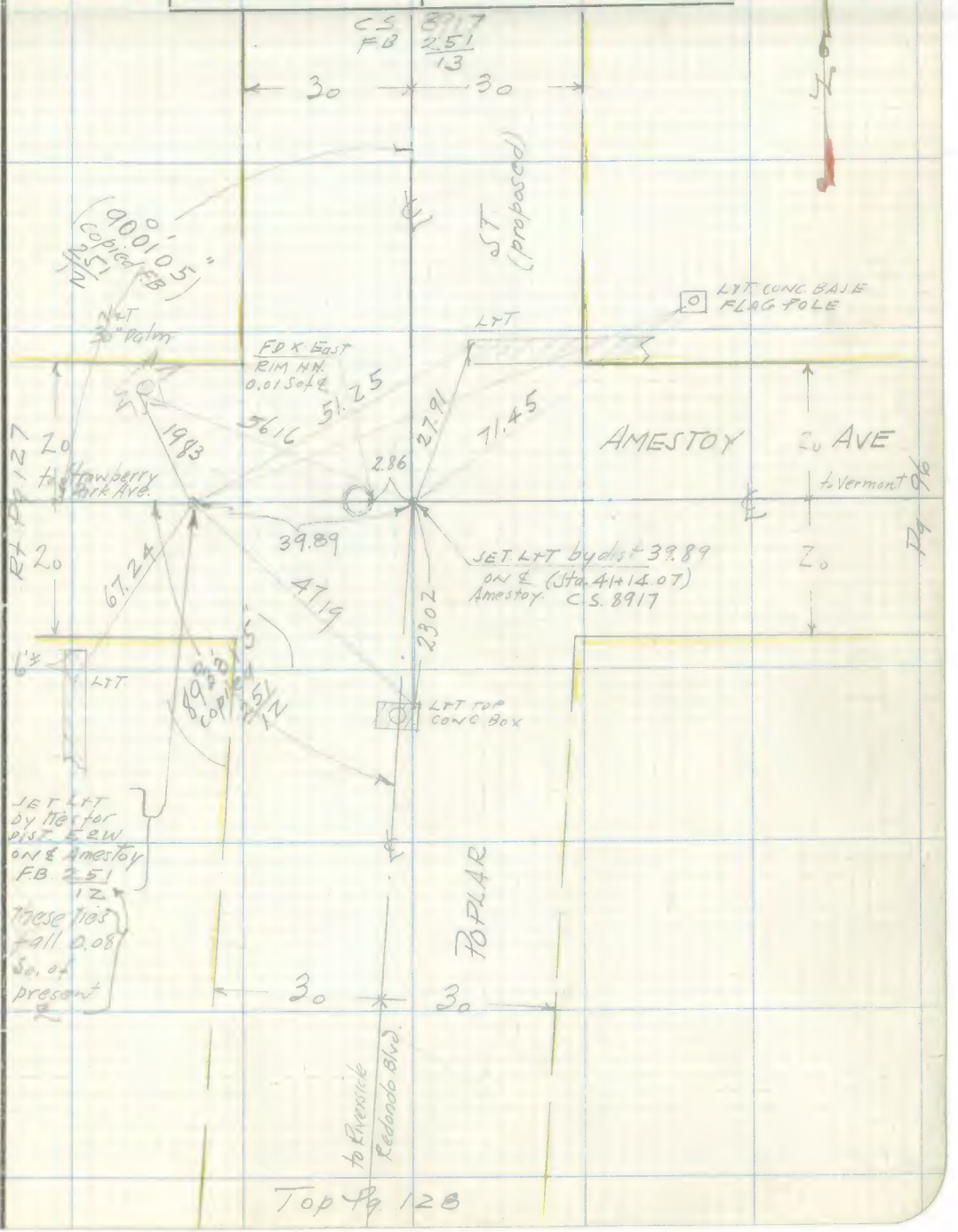

Notes: ANY ADDITIONS OR CHANGES ON THIS SHEET MUST BE MADE OR CIRCLED IN Red. WITH DATE AND NAME OF PERSON MAKING CHANGE.

Do not extend notes this side of this line

RETURN TO LOS ANGELES COUNTY SURVEYOR

F.B. 296 Pg. ~~124~~ 130 Chief Party Notes by Date

RETURN TO
LOS ANGELES COUNTY SURVEYOR

Do not extend notes this side of this line

Note: ANY ADDITIONS OR CHANGES ON THIS SHEET MUST BE MADE OR CIRCLED IN Red. WITH DATE AND NAME OF PERSON MAKING CHANGE.

Date 2-4-30 Notes by [illegible] Chief Party [illegible] F.B. 296 PG 131

Platted by Svenson	W. O. No. 4241 D. S. O. No. 062
Date 4-15-30	Location Riverside Redondo Blvd
Map No. B 338	Surveyed by PW Atkins Dep
Platting C'k'd by J. D. Price	Date Feb 4 1930
Date 4-22-30	Indexed [illegible] Johnson

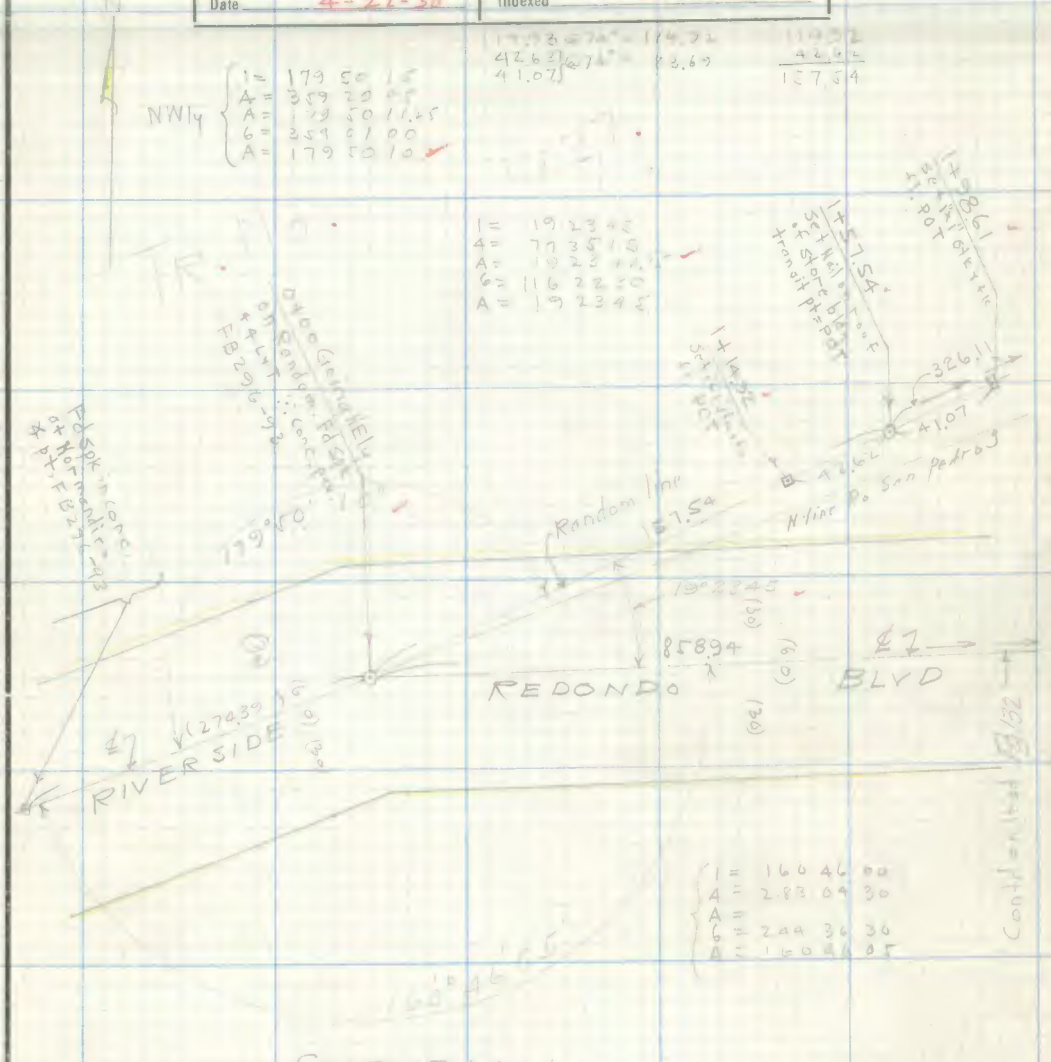

SURVEY to
ESTABLISH PROPERTY LINES
NORTH of
RIVERSIDE REDONDO BLVD.
WEST of
VERMONT AVE
and
TORRENS TITLE A.O. 15833
pages 2 to 5

PW Atkins notes
FT Gleason inst
KC Heisler HC
RT Graham RC
Arthur Etaire Extra

Inst No 15049

Weather cool & foggy.

Temps as shown

Note: ANY ADDITIONS OR CHANGES ON THIS SHEET MUST BE MADE OR CIRCLED IN Red. WITH DATE AND NAME OF PERSON MAKING CHANGE.

Do not extend notes this side of this line

RETURN TO
LOS ANGELES COUNTY SURVEYOR

F.B. 296 Pg. 13 Chief Party Notes by Date 2-4-30

285.06 @ 74° = 285.04
41.07
326.11

153.18 @ 74° = 153.17
63.27 @ 74° = 63.27

RETURN TO
LOS ANGELES COUNTY SURVEYOR

Do not extend notes this side of this line

Note: ANY ADDITIONS OR CHANGES ON THIS SHEET MUST BE MADE OR CIRCLED IN Red. WITH DATE AND NAME OF PERSON MAKING CHANGE.

Date 2-5-30 Notes by [illegible] Chief Party [illegible] F.B. 296 PG. 133

Platted by Svenson	W. O. No. [illegible] D. S. O. No. [illegible]
Date 4-15-30	Location Riverside Redondo Blvd
Map No. B338	Surveyed by DW Atkins Dep
Platting C'k'd by J. D. Price	Date Feb 6 1930
Date 4-22-30	Indexed E. C. Johnson

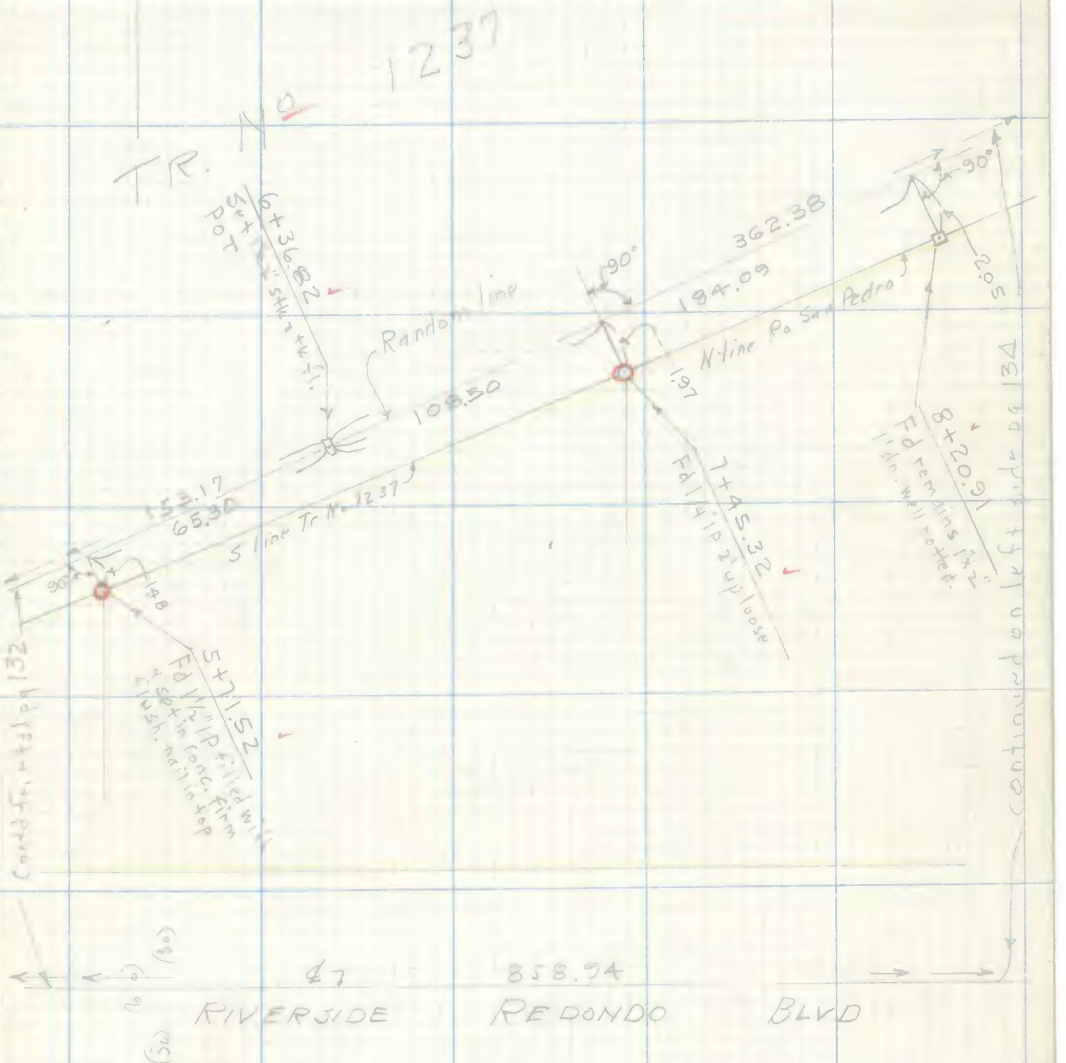

Note: ANY ADDITIONS OR CHANGES ON THIS SHEET MUST BE MADE OR CIRCLED IN Red. WITH DATE AND NAME OF PERSON MAKING CHANGE.

Do not extend notes this side of this line

RETURN TO LOS ANGELES COUNTY SURVEYOR

F.B. 296 Pg. 134 Chief Party Notes by Date 2-6-30

87.43 @ 64° = 87.39
362.43 @ 64° = 362.28
299.97 @ 68° = 299.94
90.75 @ 66° = 90.74

1 = 71 00 00
4 = 283 59 45
SW A = 70 59 56
6 = 65 59 15
A = 70 59 52 50

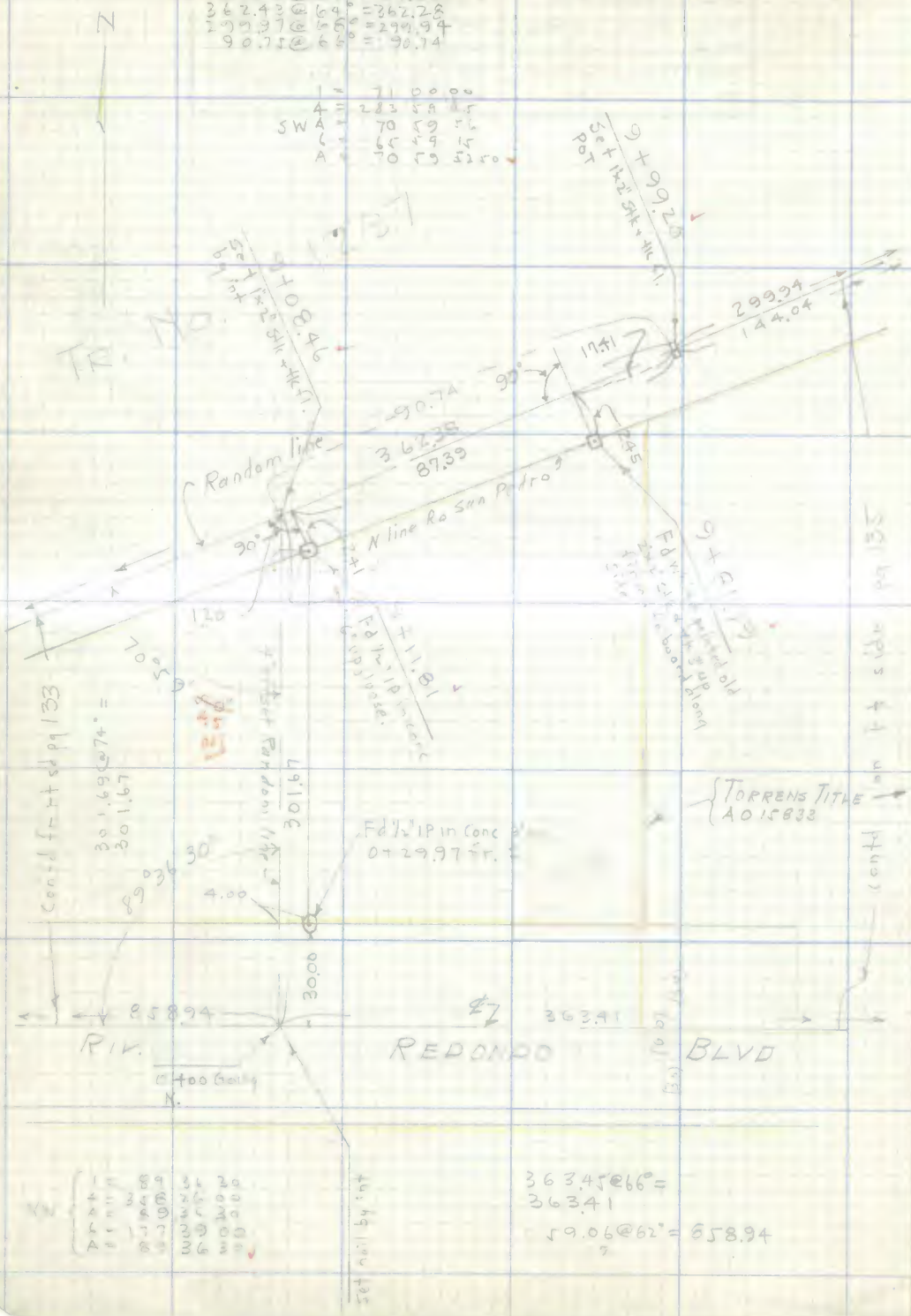

NW
1 = 89 36 30
4 = 358 26 00
A = 89 36 30
6 = 177 39 00
A = 89 36 30

363.45 @ 66° =
363.41
59.06 @ 62° = 858.94

RETURN TO
LOS ANGELES COUNTY SURVEYOR

Do not extend notes this side of this line

Note: ANY ADDITIONS OR CHANGES ON THIS SHEET MUST BE MADE OR CIRCLED IN Red. WITH DATE AND NAME OF PERSON MAKING CHANGE.

Date 2-6-30 Notes by [illegible] Chief Party F.B. 296 FG 135

Platted by Svenson	W. O. No. 4241 D. S. O. No. [illegible]
Date 4-15-30	Location Riverside Redondo Blvd
Map No. B 338	Surveyed by PW Atkins Dep
Platting C'k'd by J. D. Price	Date
Date 4-22-30	Indexed A. C. Johnson

Notes: ANY ADDITIONS OR CHANGES ON THIS SHEET MUST BE MADE OR CIRCLED IN Red. WITH DATE AND NAME OF PERSON MAKING CHANGE.

Do not extend notes this side of this line

RETURN TO LOS ANGELES COUNTY SURVEYOR

F. B. 296 Pg. 136 Chief Party Notes by Date 2-6-30

67.76 @ 66° = 67.75
575.03 @ 70° = 574.98

RETURN TO
LOS ANGELES COUNTY SURVEYOR

Do not extend notes this side of this line

Note: ANY ADDITIONS OR CHANGES ON THIS SHEET MUST BE MADE OR CIRCLED IN Red. WITH DATE AND NAME OF PERSON MAKING CHANGE.

Date _____ Notes by _____ Chief Party _____ F.B. 296 PG. 137

Platted by A Svenson	W. O. No. 4241 D. S. O. No.
Date 4-12-30	Location Redondo Blvd
Map No. 338-B	Surveyed by F.J. McNeal
Platting C'k'd by J.D. Price	Date Apr-1930
Date 4-23-'30	Indexed A. C. Johnson

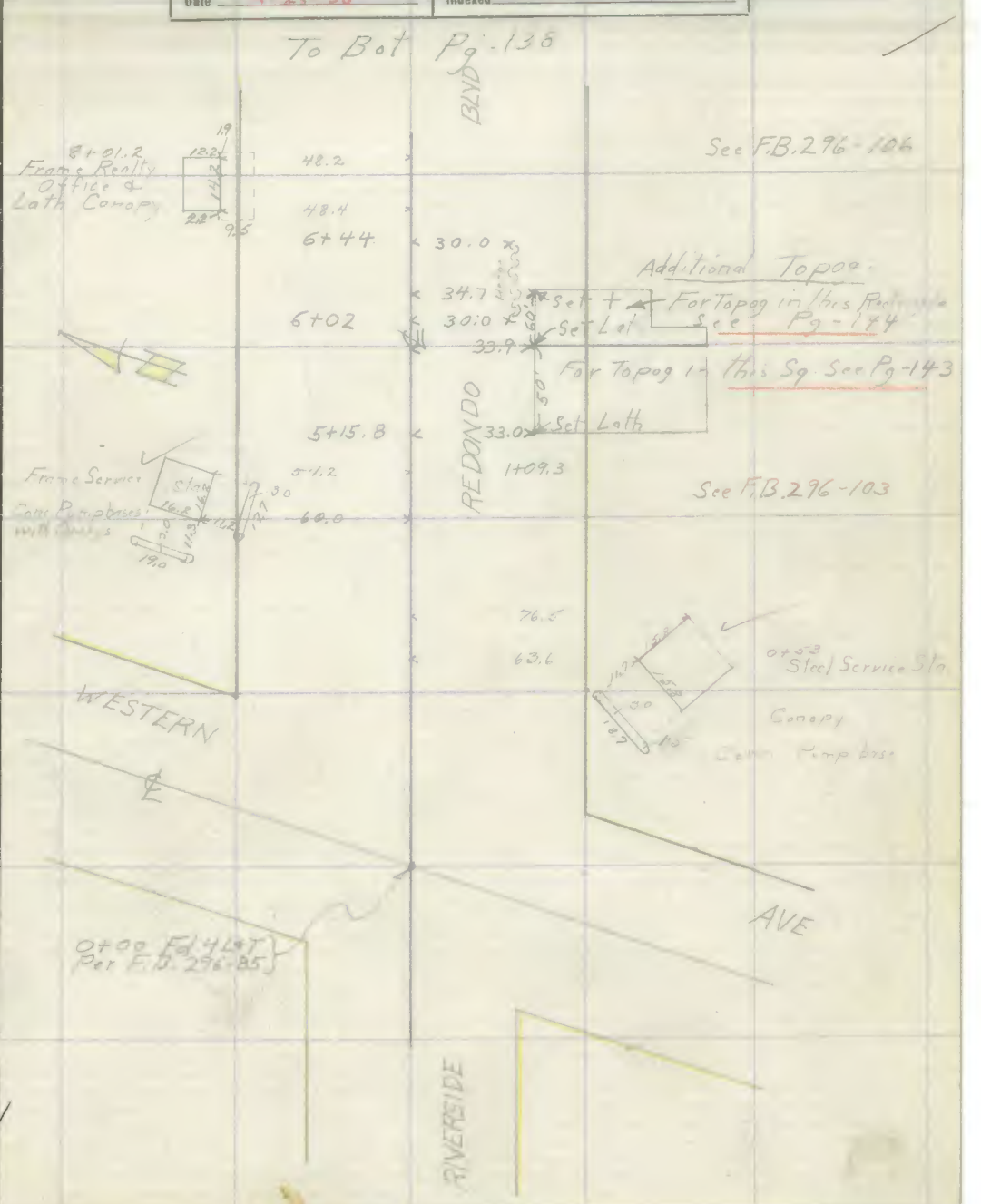

Note: ANY ADDITIONS OR CHANGES ON THIS SHEET MUST BE MADE OR CIRCLED IN Red. WITH DATE AND NAME OF PERSON MAKING CHANGE.

Do not extend notes this side of this line

RETURN TO
LOS ANGELES COUNTY SURVEYOR

F.B. 296 Pg. 138 Chief Party Notes by M Date

To Bot Pg-139

Additional Topog
See Also
F.B. 296-107 & 108

From Top Pg-137

RETURN TO
LOS ANGELES COUNTY SURVEYOR

Do not extend notes this side of this line

Note: ANY ADDITIONS OR CHANGES ON THIS SHEET MUST BE MADE OR CIRCLED IN Red. WITH DATE AND NAME OF PERSON MAKING CHANGE.

Date _____ Notes by M Chief Party _____ F.B. 296 PG. 139

Platted by A Svenson	W. O. No. 4241 D. S. O. No.
Date 4-12-30	Location Riverside Redondo Blvd.
Map No. 338-B	Surveyed by F.J. M Neal
Platting C'k'd by J.D. Price	Date Apr-1930
Date 4-23-30	Indexed A. C. Johnson

Note: ANY ADDITIONS OR CHANGES ON THIS SHEET MUST BE MADE OR CIRCLED IN Red. WITH DATE AND NAME OF PERSON MAKING CHANGE.

Do not extend notes this side of this line

RETURN TO
LOS ANGELES COUNTY SURVEYOR

F.B. 296 PG. 140 Chief Party Notes by M Date

To Bot Pg- 141

BLVD

Additional Topog.
See F.B. 296 - 114-116

30.5 12" Acacia 35+02

70°

REDONDO

2" Fig
3" Peach
3" Peach
3" Peach
Roses
1" Fig
Roses
3" Peach
3" "
3" Peach
2" "
2" "
3" Peach
36" Palm
1/2 Fig 70°
1/2 "
3' Peach
3" "

18.0 31.8 34+10.4
17.5 33.4 38+96.0
27.8 Shrub 33+89.7 30+87.4
8.8 33.5 37.5
18.5 27.8 Shrub 33+84.3 33+79.4
13.0 23.9 33+74.6
9.5 16.0 16.0 23.3 33+57.7
10.5 40.7 33+42.8
22.7 43.7 33+22.8

RIVERSIDE

31.0 32+80.7
12" Acacia

From Top Pg -139

RETURN TO
LOS ANGELES COUNTY SURVEYOR

Do not extend notes this side of this line

Notes: ANY ADDITIONS OR CHANGES ON THIS SHEET MUST BE MADE OR CIRCLED IN Red. WITH DATE AND NAME OF PERSON MAKING CHANGE.

Date _____ Notes by M Chief Party _____ F.B. 296 PG. 141

Platted by A Svenson	W. O. No. 4241 D. S. O. No.
Date 4-12-30	Location Riverside-Redondo Blvd
Map No. 338-B	Surveyed by F. J. McNeal
Platting C'k'd by J. D. Price	Date Apr. 1930
Date 4-23-'30	Indexed A. C. Johnson

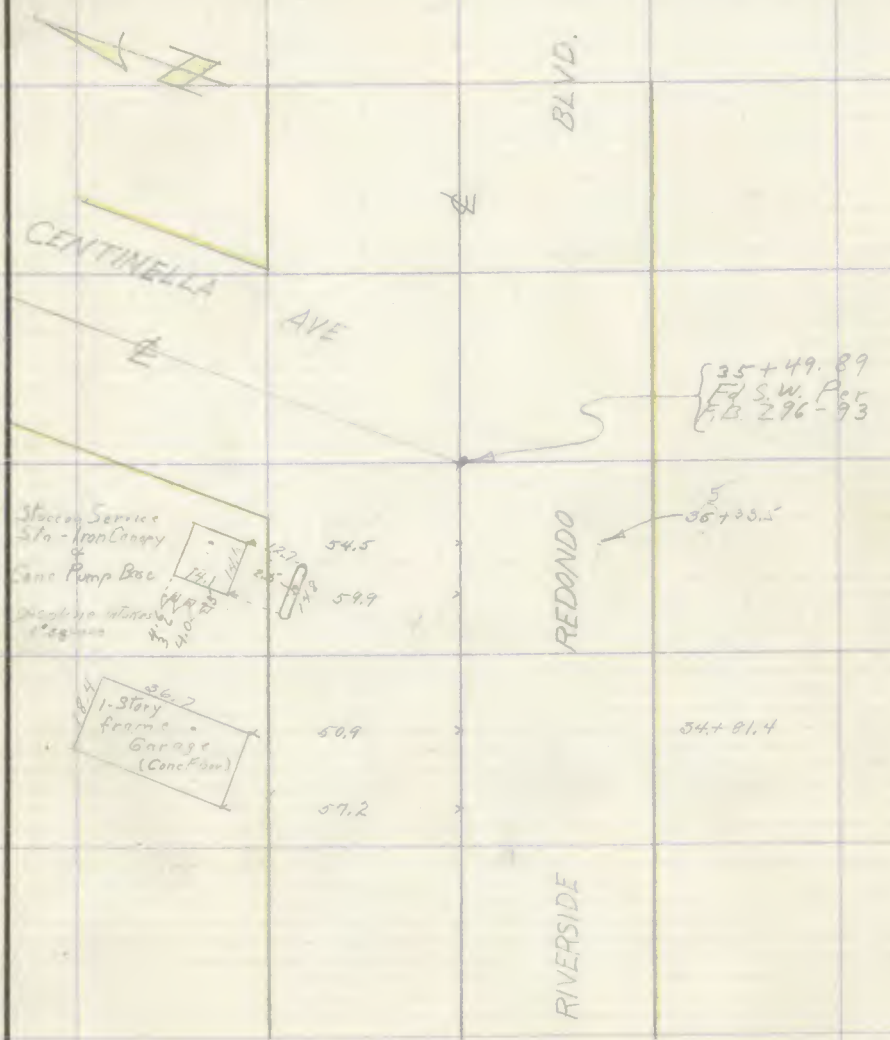

From Top Pg-140

Note: ANY ADDITIONS OR CHANGES ON THIS SHEET MUST BE MADE OR CIRCLED IN Red. WITH DATE AND NAME OF PERSON MAKING CHANGE.

Do not extend notes this side of this line

RETURN TO
LOS ANGELES COUNTY SURVEYOR

F.B. 296 Pg. 142 Chief Party Notes by M Date

RETURN TO
LOS ANGELES COUNTY SURVEYOR

Do not extend notes this side of this line

Note: ANY ADDITIONS OR CHANGES ON THIS SHEET MUST BE MADE OR CIRCLED IN Red. WITH DATE AND NAME OF PERSON MAKING CHANGE.

Date _____ Notes by M Chief Party _____ F.B. 296 PG. 143

Platted by A Svenson	W. O. No. 4241 D. S. O. No.
Date 4-12-30	Location Riverside Redondo Blvd.
Map No. 338 B	Surveyed by F. J. McNeal
Platting C'k'd by J. D. Price	Date Apr-1930
Date 4-22-30	Indexed A. C. Johnson

Note: ANY ADDITIONS OR CHANGES ON THIS SHEET MUST BE MADE OR CIRCLED IN Red. WITH DATE AND NAME OF PERSON MAKING CHANGE.

Do not extend notes this side of this line

RETURN TO
LOS ANGELES COUNTY SURVEYOR

F.B. 296 Pg. 144 Chief Party Notes by M Date

This Topog is drawn to Scale 10' = 1'
For P/os & Offset to Laths See Pg-137



From Top Pg-143

RETURN TO
LOS ANGELES COUNTY SURVEYOR

Do not extend notes this side of this line

Note: ANY ADDITIONS OR CHANGES ON THIS SHEET MUST BE MADE OR CIRCLED IN Red. WITH DATE AND NAME OF PERSON MAKING CHANGE.

Date _____ Notes by _____ Chief Party _____ F.B. 296 PG. 145

Platted by G.A. Crowl	W. O. No. _____ D. S. O. No. _____
Date Jan. 1931	Location _____
Map No. 1961-1	Surveyed by _____
Platting C'k'd by D.M. Farley	Date _____
Date Jan. 1931	Indexed _____

OLD NADEAU RD.

W.O. 711

REALIGNMENT

SEC. 7-T5NR11W.

Note: ANY ADDITIONS OR CHANGES ON THIS SHEET MUST BE MADE OR CIRCLED IN Red. WITH DATE AND NAME OF PERSON MAKING CHANGE.

Do not extend notes this side of this line

RETURN TO LOS ANGELES COUNTY SURVEYOR

F.B._____ PG._____ _____ Chief Party Notes by_____ Date_____

RETURN TO

LOS ANGELES COUNTY SURVEYOR

Do not extend notes this side of this line

Note: ANY ADDITIONS OR CHANGES ON THIS SHEET MUST BE MADE OR CIRCLED IN Red. WITH DATE AND NAME OF PERSON MAKING CHANGE.

Date 12/23/30 Notes by [illegible] Chief Party F. B. 296 PG. 147

Platted by G.A. Crowl	W. O. No. 221 D. S. O. No.
Date Jan. 1931	Location Old Nadeau Rd
Map No. C.S. 8961-1	Surveyed by
Platting C'k'd by D.M. Finley	Date Dec 23 1930
Date [illegible]	Indexed A. C. Johnson

Tube [illegible] Standard @ 1.2'

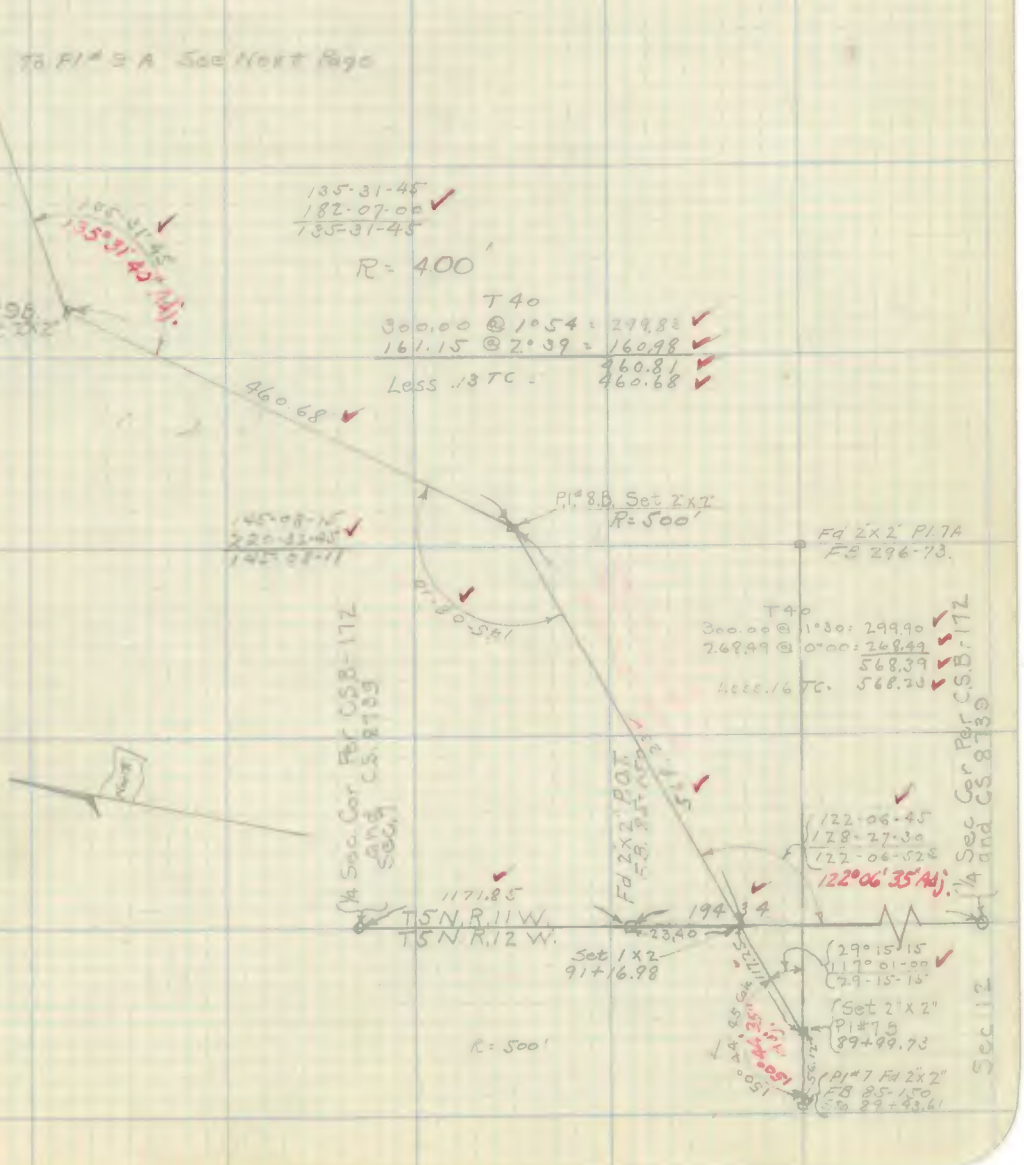

Note: ANY ADDITIONS OR CHANGES ON THIS SHEET MUST BE MADE OR CIRCLED IN Red. WITH DATE AND NAME OF PERSON MAKING CHANGE.

RETURN TO

LOS ANGELES COUNTY SURVEYOR

Do not extend notes this side of this line

F.B. 296 PG. 148 Chief Party Notes by Date

RETURN TO
LOS ANGELES COUNTY SURVEYOR
Do not extend notes this side of this line

Note: ANY ADDITIONS OR CHANGES ON THIS SHEET MUST BE MADE OR CIRCLED IN Red. WITH DATE AND NAME OF PERSON MAKING CHANGE.

Date _____ Notes by _____ Chief Party _____ F.B. 296 Pg. 149

Platted by G. A. Crowl	W. O. No. 711 D. S. O. No.
Date Jan. 1931	Location Old Nogales Rd
Map No. C.S. 8961-1	Surveyed by Bouck & Parks
Platting C'k'd by R.M. Finley	Date Jan. 16 - 1931
Date Jan. 1931	Indexed A. C. Johnson

Note: ANY ADDITIONS OR CHANGES ON THIS SHEET MUST BE MADE OR CIRCLED IN Red. WITH DATE AND NAME OF PERSON MAKING CHANGE.

Do not extend notes this side of this line

RETURN TO LOS ANGELES COUNTY SURVEYOR

F.B. 296 PG. 150 Chief Party Notes by Date

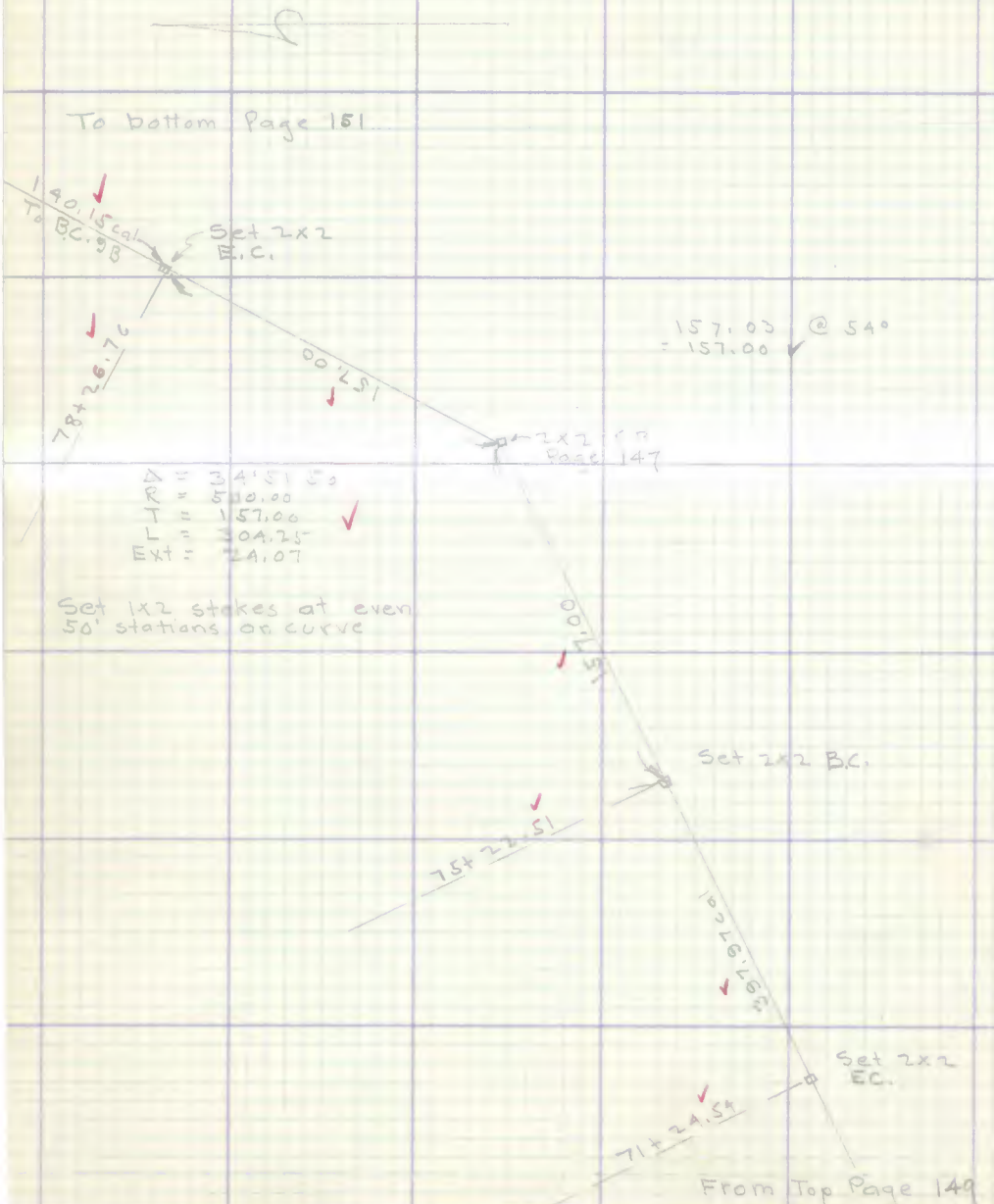

RETURN TO
LOS ANGELES COUNTY SURVEYOR

Do not extend notes this side of this line

Note: ANY ADDITIONS OR CHANGES ON THIS SHEET MUST BE MADE OR CIRCLED IN Red. WITH DATE AND NAME OF PERSON MAKING CHANGE.

Date _____ Notes by _____ Chief Party _____ F.B. 296 Pg. 151

Platted by G. A. Crowl	W. O. No. 711 D. S. O. No.
Date Jan 1931	Location Old Nadeau Road
Map No. C.S. 8961-1	Surveyed by Boyer
Platting C'k'd by D. M. Finley	Date Jan 10 & 12 - 31
Date Jan 1931	Indexed A. C. Johnson



Note: ANY ADDITIONS OR CHANGES ON THIS SHEET MUST BE MADE OR CIRCLED IN Red. WITH DATE AND NAME OF PERSON MAKING CHANGE.

Do not extend notes this side of this line

RETURN TO
LOS ANGELES COUNTY SURVEYOR

F.B. 296 PG. 152 Chief Party Notes by _____ Date _____

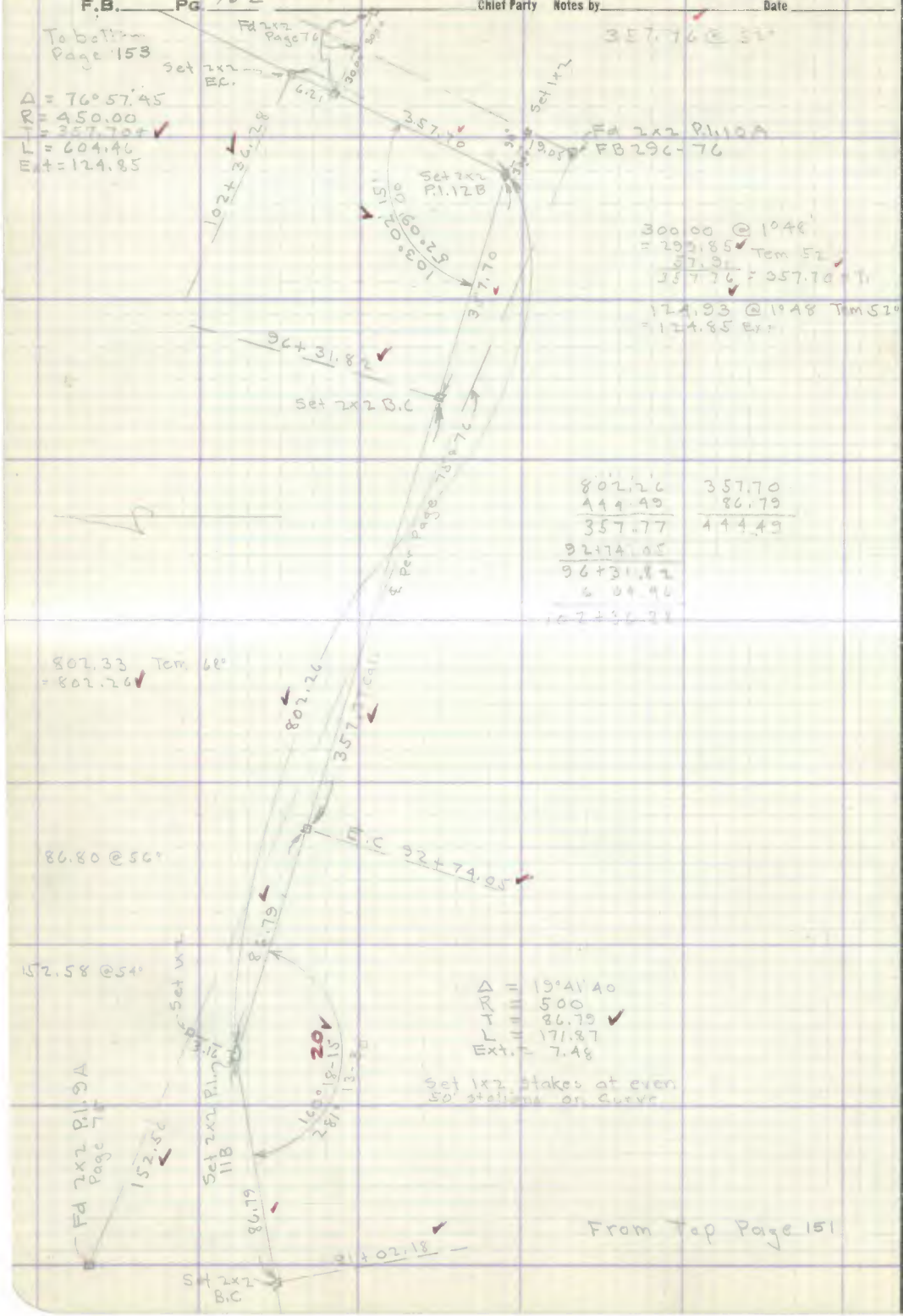

357.76 @ 52°

300.00 @ 1°48'
= 299.85 Tem 52
57.91
357.76 = 357.70 T.

124.93 @ 1°48 Tem 52°
= 124.85 Ext.

802.26
444.49
357.77
92+74.05
96+31.82
6 04.46
102+36.28

357.70
86.79
444.49

802.33 Tem 68°
= 802.26

86.80 @ 56°

Note: ANY ADDITIONS OR CHANGES ON THIS SHEET MUST BE MADE OR CIRCLED IN Red. WITH DATE AND NAME OF PERSON MAKING CHANGE.

RETURN TO
LOS ANGELES COUNTY SURVEYOR

Do not extend notes this side of this line

Date _____ Notes by _____ Chief Party _____ F.B. 296 PG. 153

Platted by G. A. Crowl	W. O. No. [illegible] D. S. O. No.
Date Jan. 1931	Location [illegible] Road
Map No. C.S. 8961-1	Surveyed by [illegible]
Platting C'k'd by D. M. Finley	Date Jan 13 [illegible] 1931
Date Jan. 1931	Indexed [illegible]

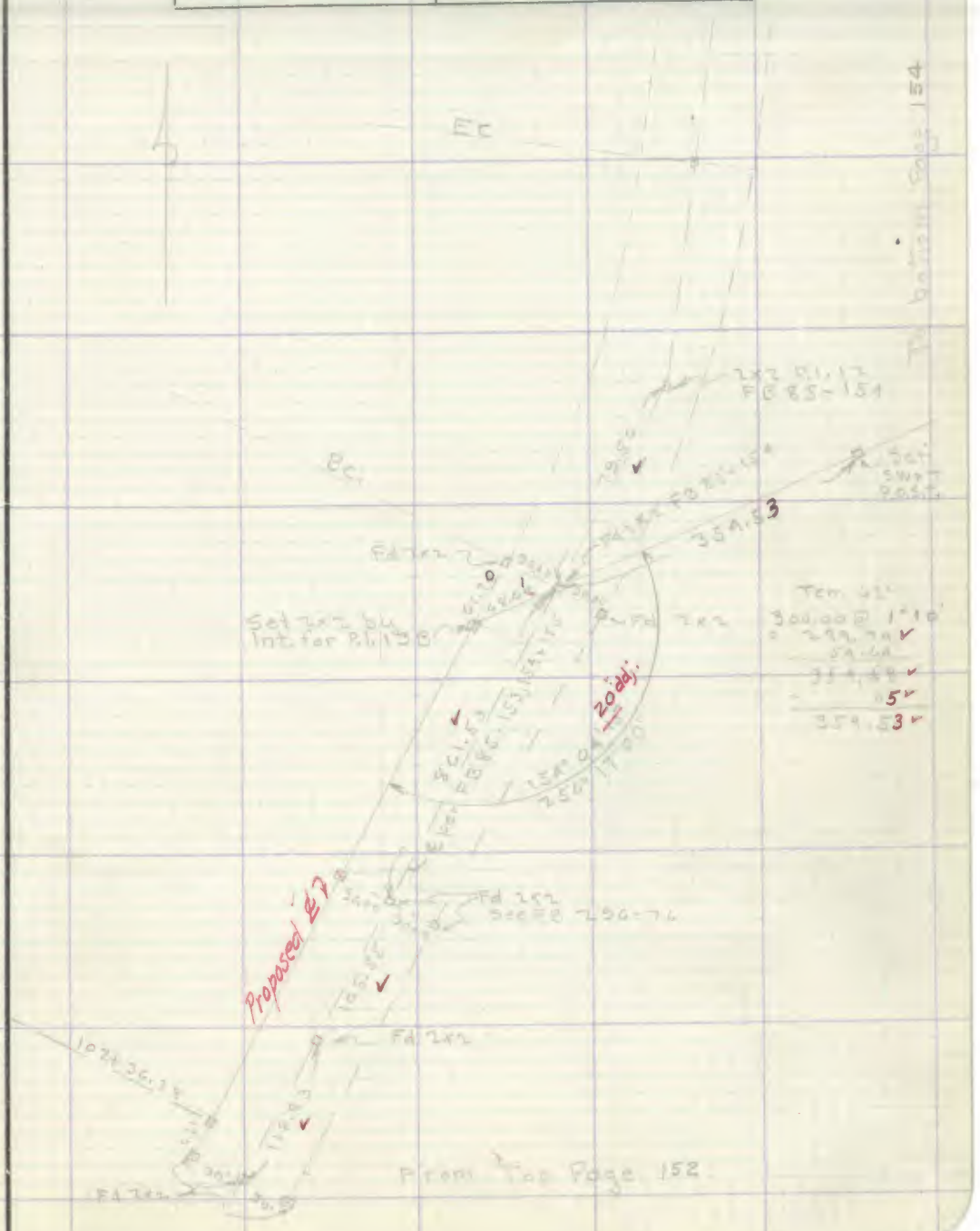

Note: ANY ADDITIONS OR CHANGES ON THIS SHEET MUST BE MADE OR CIRCLED IN Red. WITH DATE AND NAME OF PERSON MAKING CHANGE.

Do not extend notes this side of this line

RETURN TO
LOS ANGELES COUNTY SURVEYOR

F.B. 296 PG. 154 Chief Party Notes by Date

Tem 66°
300.65 @ 1°25'
= 300.56
84.51
385.~~44~~ 07
04 04
385.~~44~~ 03

Tem 64°
275.06 @ 4°10
= 274.31

Fd 1x2 EC
FB 85-155

Fd 2x2 P.I. 14
FB 85-155

121+65.16
EC Set 2x2

℄ per FB 85-153

Δ = 57° 30' 00
R = 500.00
T = 274.31
L = 501.78
Ext = 70.30

Set 1x2 stakes at even 50' stations on curve

P.I. 13
FB 85-154

Tem 67
268.46 @ 2°40
= 268.17
.03
268.14

B.C. 116+63.38
Set 2x2

274.31
268.14
Set 3x2
P.O.S.T.

122° 30' 00
130° 00' 00

Set 2x2 14B

385.03

110.72

186.77
354.53

Set 2x2

Fd 1x2

161.59
230.20

EC 114+76.61

Set 2x2
P.I. 13B

Δ = 25° 55' 40
R = 1000.00
T = 230.20
L = 452.50
Ext = 26.16

Set 1x2 stakes at even 50' stations on curve

230.20

Tem 52°
230.43 @ 2°15
= 230.21

Tem 52°
230.31 @ 1°15
= 230.21

B.C. 110+24.08
Set 2x2
787.80
from E.C. 12B

From Top Page 153

RETURN TO
LOS ANGELES COUNTY SURVEYOR

Do not extend notes this side of this line

Note: ANY ADDITIONS OR CHANGES ON THIS SHEET MUST BE MADE OR CIRCLED IN Red. WITH DATE AND NAME OF PERSON MAKING CHANGE.

Date _____ Notes by _____ Chief Party _____ F.B. 296 PG. 155

Platted by BERT McATEE	W. O. No. 711 D. S. O. No.
Date APR 11 1931	Location Sec 7 T5N R11W etc
Map No. C.S. 8961-3	Surveyed by Bauer & Party
Platting C'k'd by D. M. Finley	Date April 2-6, 1931
Date APR 11 1931	Indexed A. C. Johnson 4-7-31

300' Tape # 32
Std. @ 82°

INDEX MAP of Realignment of OLD NADEAU ROAD

For RR crossing See Page 166

Note: ANY ADDITIONS OR CHANGES ON THIS SHEET MUST BE MADE OR CIRCLED IN Red. WITH DATE AND NAME OF PERSON MAKING CHANGE.

Do not extend notes this side of this line

RETURN TO
LOS ANGELES COUNTY SURVEYOR

F.B. 296 PG. #156 Chief Party Notes by _____ Date _____

RETURN TO
LOS ANGELES COUNTY SURVEYOR

Do not extend notes this side of this line

Note: ANY ADDITIONS OR CHANGES ON THIS SHEET MUST BE MADE OR CIRCLED IN Red. WITH DATE AND NAME OF PERSON MAKING CHANGE.

Date _____ Notes by _____ Chief Party _____ F.B. 296 PG. 157

Platted by BERT McATEE	W. O. No. 711 D. S. O. No.
Date APR 11 1931	Location Sec 12 T 5 N R 12 W
Map No. C. S. 8961-3	Surveyed by Boyer & Party
Platting C'k'd by D. M. Finley	Date April
Date APR 11 1931	Indexed A. C. Johnson

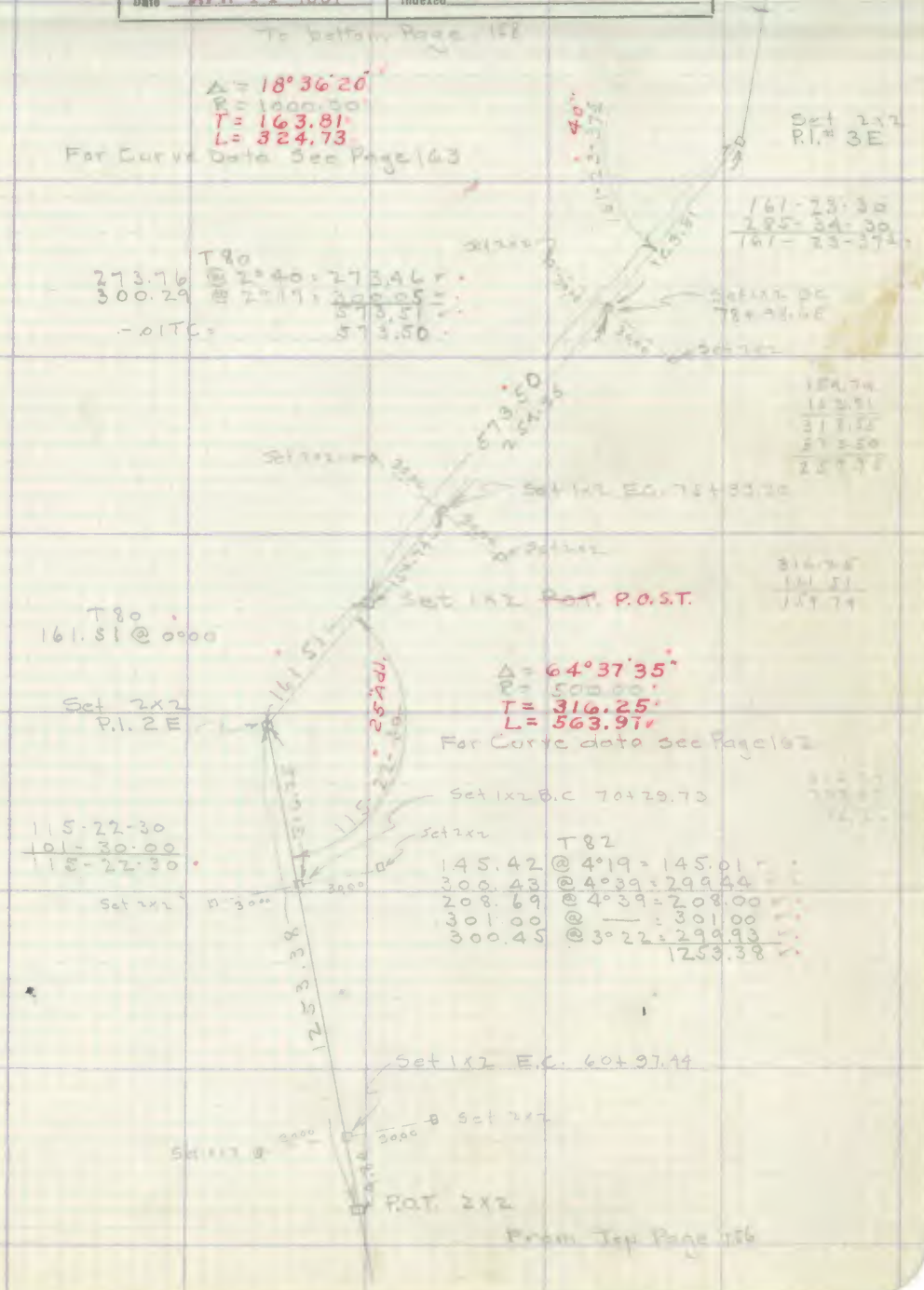

Note: ANY ADDITIONS OR CHANGES ON THIS SHEET MUST BE MADE OR CIRCLED IN Red. WITH DATE AND NAME OF PERSON MAKING CHANGE.

Do not extend notes this side of this line

RETURN TO
LOS ANGELES COUNTY SURVEYOR

F.B. 296 PG. #158 Chief Party Notes by _____ Date _____

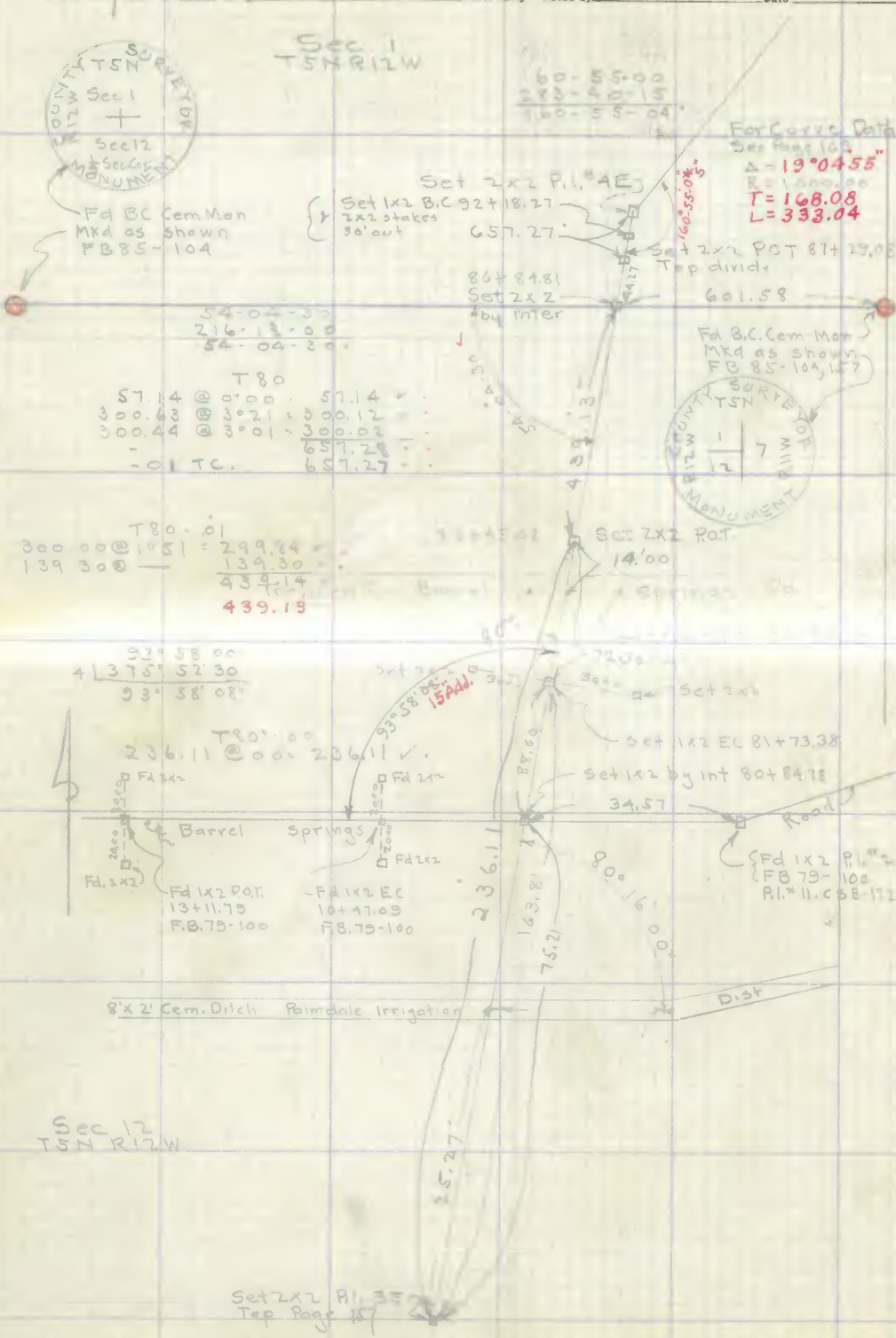

RETURN TO
LOS ANGELES COUNTY SURVEYOR

Do not extend notes this side of this line

Note: ANY ADDITIONS OR CHANGES ON THIS SHEET MUST BE MADE OR CIRCLED IN Red. WITH DATE AND NAME OF PERSON MAKING CHANGE.

Date _____ Notes by _____ Chief Party _____ F.B. 296 PG. 159

Platted by BERT McATEE	W. O. No. 711 D. S. O. No. _____
Date APR 11 1931	Location Sec 1 T5N R12W
Map No. C.S.8961-3	Surveyed by Ranger & Party
Platting C'k'd by D. M. Finley	Date Oct 1 2 & 6 1931
Date APR 11 1931	Indexed A. C. Johnson

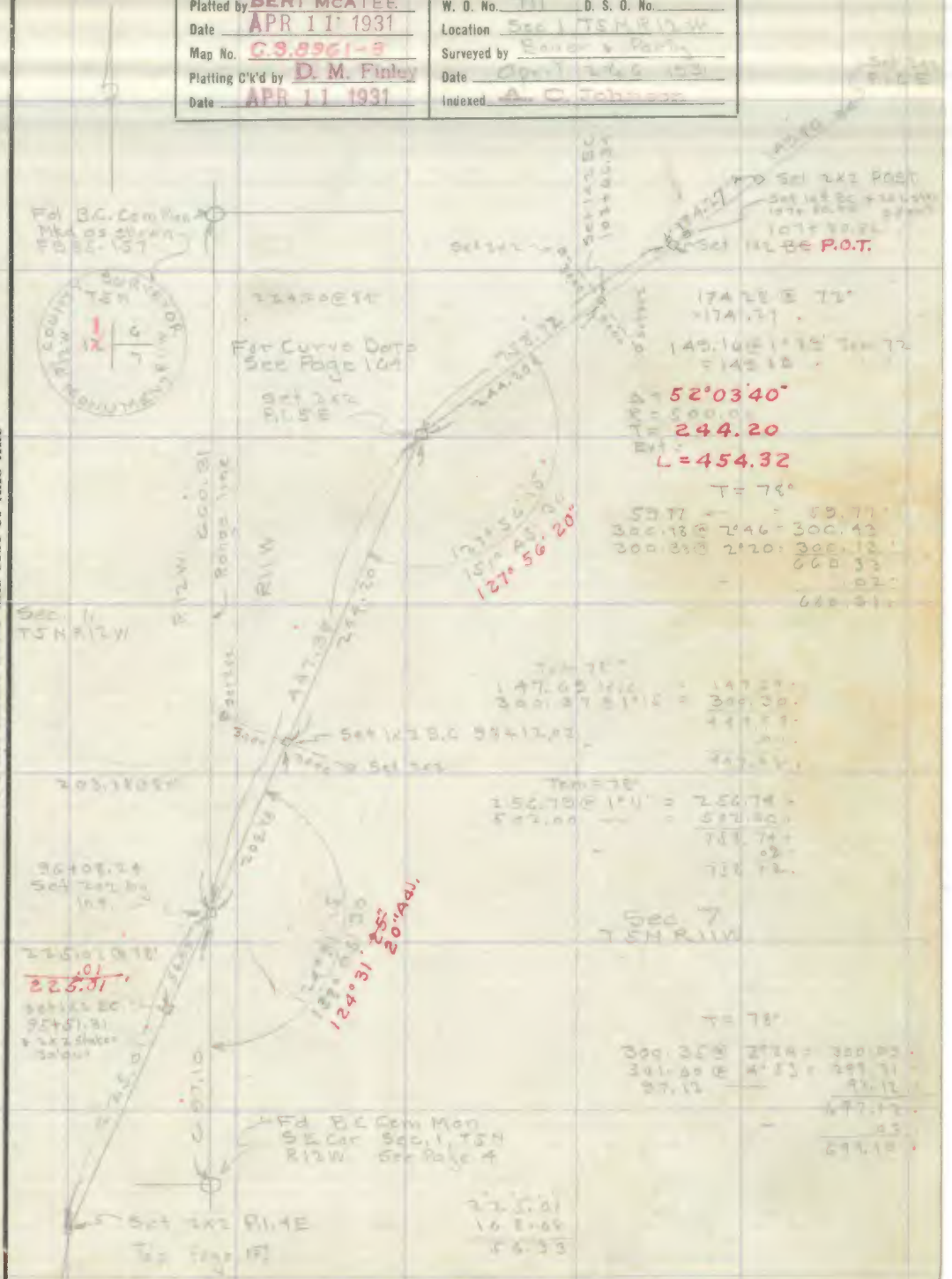

Note: ANY ADDITIONS OR CHANGES ON THIS SHEET MUST BE MADE OR CIRCLED IN Red. WITH DATE AND NAME OF PERSON MAKING CHANGE.

Do not extend notes this side of this line

RETURN TO LOS ANGELES COUNTY SURVEYOR

F.B. 796 Pg. 160 Chief Party Notes by Date

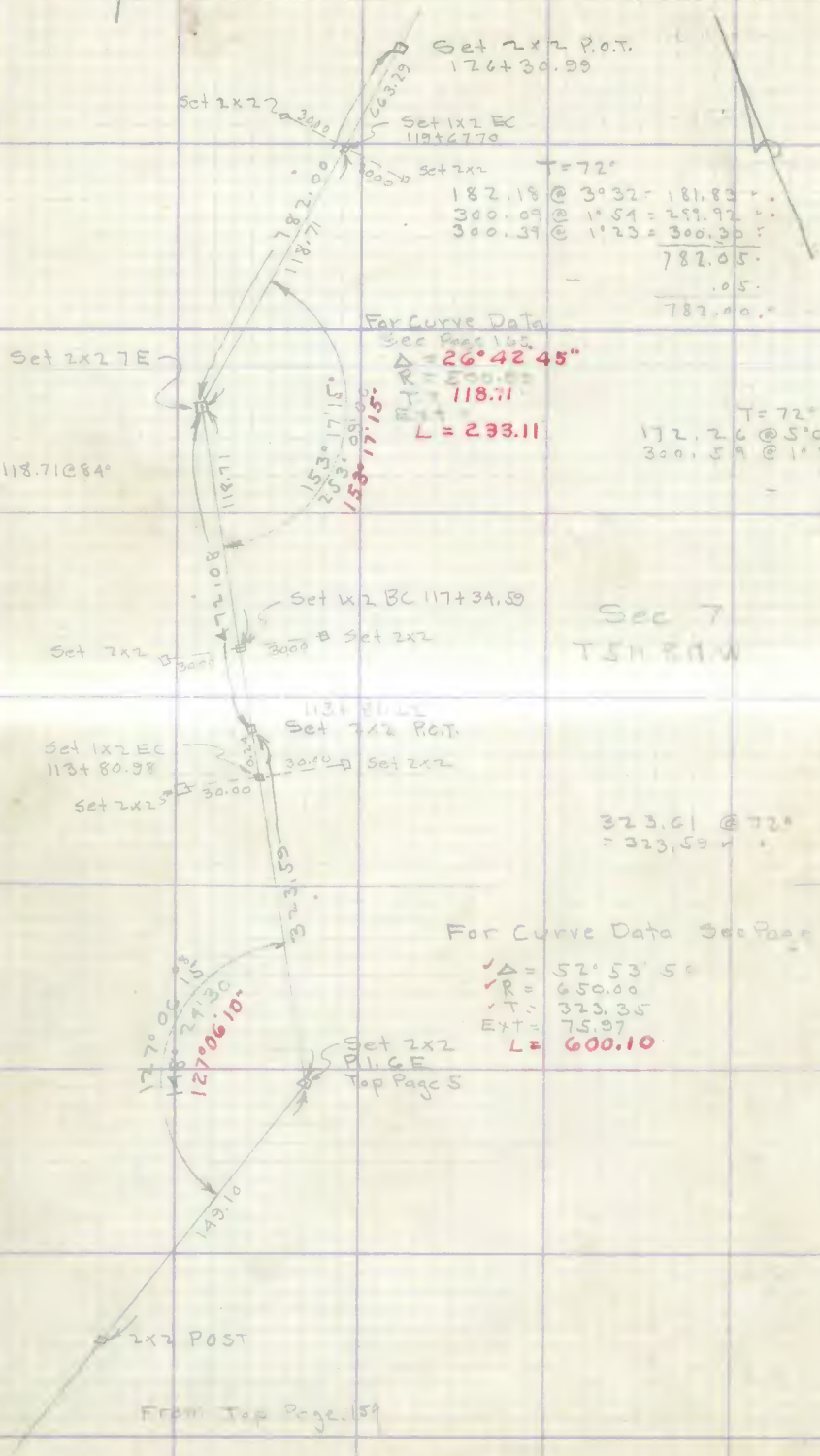

RETURN TO
LOS ANGELES COUNTY SURVEYOR

Do not extend notes this side of this line

Note: ANY ADDITIONS OR CHANGES ON THIS SHEET MUST BE MADE OR CIRCLED IN Red WITH DATE AND NAME OF PERSON MAKING CHANGE.

Date _____ Notes by _____ Chief Party _____ F.B. 296 PG. 161

Platted by BERT McATEE	W. O. No. 711 D. S. O. No.
Date APR 11 1931	Location Sec 7 T5N R11W
Map No. C.S. 8961-3	Surveyed by Beyer & Party
Platting C'k'd by D. M. Finley	Date Apr 1 - 2 - 6 1931
Date APR 11 1931	Indexed A. C. Jabaud

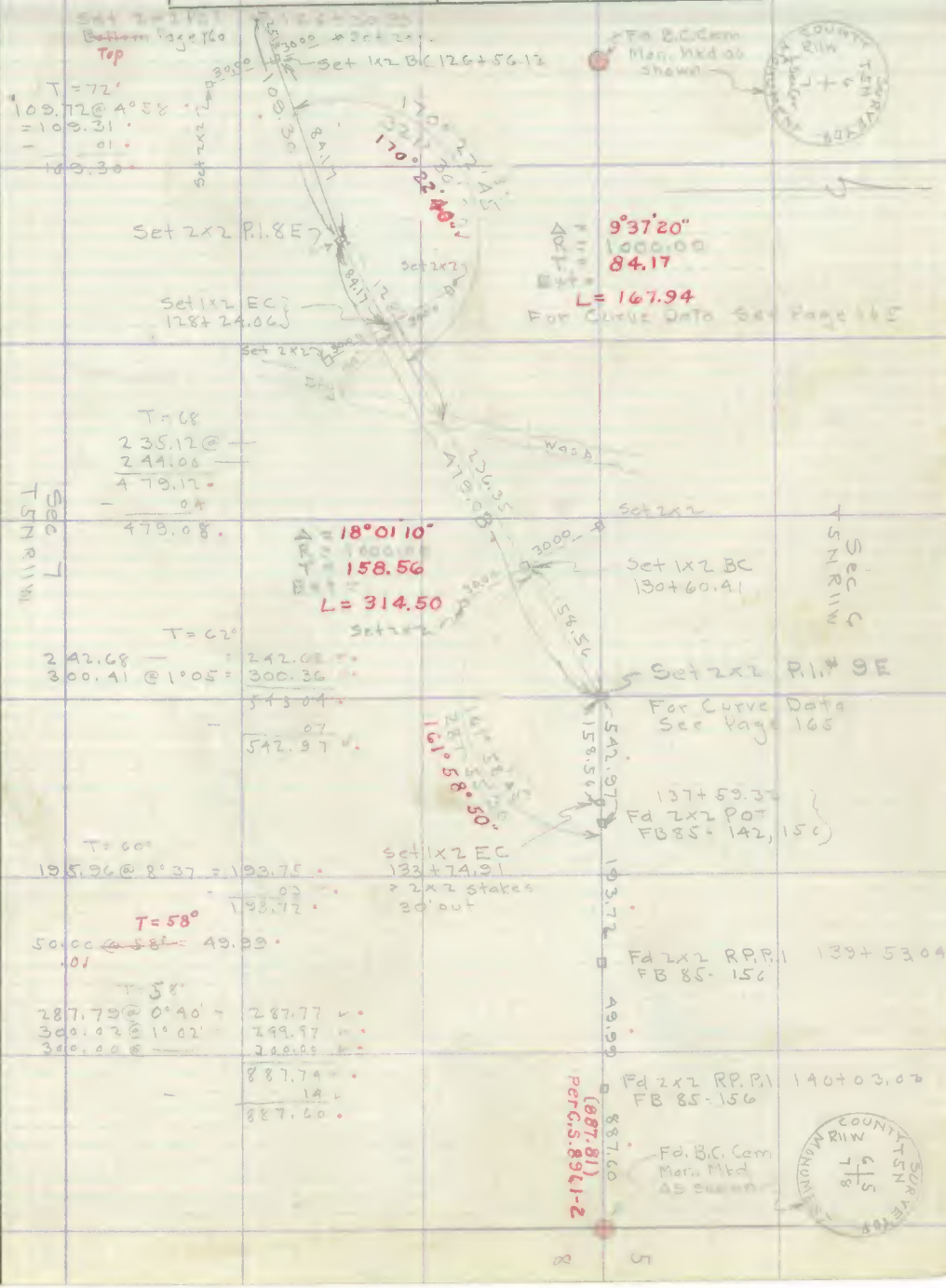

Note: ANY ADDITIONS OR CHANGES ON THIS SHEET MUST BE MADE OR CIRCLED IN Red. WITH DATE AND NAME OF PERSON MAKING CHANGE.

Do not extend notes this side of this line

RETURN TO
LOS ANGELES COUNTY SURVEYOR

F.B. 296 PG. 162 _____ Chief Party Notes by _____ Date _____

CURVE DATA

P.I. 1E.

Δ = 63°44'00 R = 650.00 T = 404.06 L = 723.03

Def. from BC	Chords	Dist	Station	Remarks
			53+74.41	BC.
1°07'40.2	25.59	25.59	54+00	
3°13'53.5"	49.35	54.00	+50	
5-32-06.8	"	"	55+00	
7-44-20.1	"	"	+50	
9-56-33.4	"	"	56+00	
12-08-46.7	"	"	+50	
14-21-00	"	"	57+00	
16-33-15.3	"	"	+50	
18-45-26.6	"	"	58+00	
20-57-39.9	"	"	+50	
23-09-53.2	"	"	59+00	
25-22-06.5	"	"	+50	
27-34-19.8	"	"	60+00	
29-46-33.1	"	"	+50	
31-52-00	47.44	47.44	60+97.44	E.C.

P.I. 2E

Δ = 64-37-35 R = 500 T = 316.25 L = 563.97

BC = 70+25.73

1-09-41.0	20.27	20.27	70+50	
4-01-34.2	49.98	50.00	71+00	
6-53-27.4	"	"	+50	
9-45-20.6	"	"	72+00	
12-37-13.8	"	"	+50	
15-29-07.0	"	"	73+00	
18-21-00.2	"	"	+50	
21-12-53.4	"	"	74+00	
24-04-46.6	"	"	+50	
26-56-39.8	"	"	75+00	
29-48-33.0	"	"	+50	
32-18-47.5	43.69	43.70	75+93.70	E.C.

RETURN TO
LOS ANGELES COUNTY SURVEYOR
Do not extend notes this side of this line
Note: ANY ADDITIONS OR CHANGES ON THIS SHEET MUST BE MADE OR CIRCLED IN Red. WITH DATE AND NAME OF PERSON MAKING CHANGE.

Date _____ Notes by _____ Chief Party _____ F.B. 296 PG. 163

Platted by _____	W. O. No. 711 O. S. O. No. _____
Date _____	Location Sec 12 T5N R12W
Map No. _____	Surveyed by Boyer & Parth
Platting C'k'd by _____	Date May 1931
Date _____	Indexed A. C. Johnson 5-28-31

3E

Δ = 18-36-20 R = 1000' T = 163.81 L = 324.73

Def. from B.C.	Chords	Dist	Station	Remarks
			78+48.65	B.C.
0-02-19.2	1.35	1.35	78+50	
1-28-15.8	50.00	50.00	79+00	
2-54-12.4	49.99	"	+50	
4-20-09.0	50.00	"	80+00	
5-46-05.6	49.99	"	+50	
7-12-02.2	50.00	"	81+00	
8-37-58.8	49.99	"	+50	
9-18-10	23.38	23.38	81+73.38	E.C.

4E

Δ = 19-04-55 R = 1000 T = 168.08 L = 333.04

			92+18.27	B.C.
0-54-32.4	31.73	31.73	92+50	
2-20-29.0	50.00	50.00	93+00	
3-46-25.6	49.99	"	+50	
5-12-22.2	50.00	"	94+00	
6-38-18.8	49.99	"	+50	
8-04-15.4	50.00	"	95+00	
9-30-12.0	49.99	"	+50	
9-32-27.5	1.31	1.31	95+51.31	E.C.

Note: ANY ADDITIONS OR CHANGES ON THIS SHEET MUST BE MADE OR CIRCLED IN Red. WITH DATE AND NAME OF PERSON MAKING CHANGE.

Do not extend notes this side of this line

RETURN TO LOS ANGELES COUNTY SURVEYOR

296 164

F.B. _____ PG. _____ Chief Party _____ Notes by _____ Date _____

5 E

Δ = 52-03-40 R = 500 T = 244.20 L = 454.32

Def from B.C.	Chord	Dist	Station	Remarks
			98+12.02	B.C.
2-10-33.9	37.97	37.98	98+50	
5-07-27.1	49.98	50.00	99+00	
7-54-20.3	"	"	+50	
10-46-13.5	"	"	100+00	
13-38-06.7	"	"	+50	
16-29-59.9	"	"	101+00	
19-21-53.1	"	"	+50	
22-13-46.3	"	"	102+00	
25-05-39.5	"	"	+50	
26-01-50	16.34	16.34	102+66.34	E.C.

6 E

Δ = 52-53-50 R = 650 T = 323.35 L = 600.10

			107+80.88	B.C.
0-50-33.7	19.12	19.12	108+00	
3-07-47	49.99	50.00	+50	
5-15-00.3	"	"	109+00	
7-27-13.6	"	"	+50	
9-39-26.9	"	"	110+00	
11-51-40.2	"	"	+50	
14-03-53.5	"	"	111+00	
16-16-06.8	"	"	+50	
18-28-20.1	"	"	112+00	
20-40-33.4	"	"	+50	
22-52-46.7	"	"	113+00	
25-05-00.0	"	"	+50	
26-26-55	30.98	30.98	113+80.98	E.C.

RETURN TO
LOS ANGELES COUNTY SURVEYOR

Do not extend notes this side of this line

Notes: ANY ADDITIONS OR CHANGES ON THIS SHEET MUST BE MADE OR CIRCLED IN Red. WITH DATE AND NAME OF PERSON MAKING CHANGE.

Date _____ Notes by _____ Chief Party _____ F.B. 296 Pg. 165

Platted by _____	W. O. No. 711 D. S. O. No. _____
Date _____	Location Old Hadley Road
Map No. _____	Surveyed by Boyer & Forth
Platting C'k'd by _____	Date Nov 1931
Date _____	Indexed A. C. Johnson

7 E

Δ = 26-42-45 R = 500 T = 118.71 L = 233.11

Def. from B.C.	Chord	Dist	Station	Remarks
			117+34.59	B.C.
0-52-58.5	15.41	15.41	117+50	
3-44-51.7	49.98	50.00	118+00	
6-30-44.9	"	"	+50	
9-28-38.1	"	"	119+00	
12-20-31.3	"	"	+50	
13-21-22.5	17.70	17.70	119+67.70	E.C.

8 E

Δ = 9-37-20 R = 1000 T = 84.17 L = 167.94

			126+56.12	BC
1-15-25.4	43.88	43.88	127+00	
2-41-22.0	50.00	50.00	+50	
4-07-18.6	49.99	"	128+00	
4-48-40	24.06	24.06	128+24.06	EC

9 E

Δ = 18-01-10 R = 1000 T = 158.56 L = 314.50

			130+60.41	B.C.
1-08-03.0	39.59	39.59	131+00	
2-33-59.6	50.00	50.00	+50	
3-59-56.2	49.99	"	132+00	
5-25-52.8	50.00	"	+50	
6-51-49.4	49.99	"	133+00	
8-17-46.0	50.00	"	+50	
9-00-35	24.91	24.91	133+74.91	EC

Note: ANY ADDITIONS OR CHANGES ON THIS SHEET MUST BE MADE OR CIRCLED IN Red. WITH DATE AND NAME OF PERSON MAKING CHANGE.

RETURN TO LOS ANGELES COUNTY SURVEYOR

Do not extend notes this side of this line

F.B. 296 PG. 166 Chief Party Notes by Date

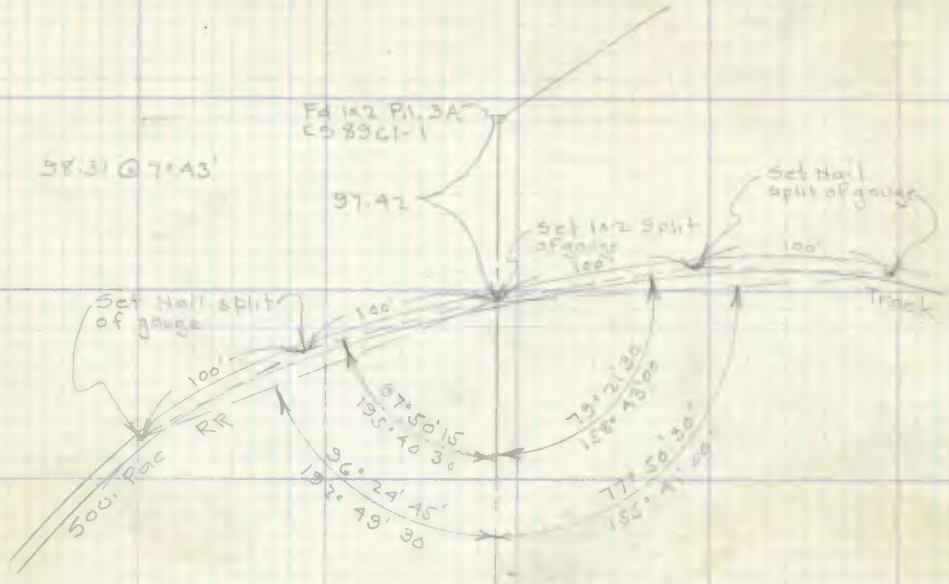

Fd 1x2 BC
304 33.04

RETURN TO
LOS ANGELES COUNTY SURVEYOR

Do not extend notes this side of this line

Note: ANY ADDITIONS OR CHANGES ON THIS SHEET MUST BE MADE OR CIRCLED IN Red. WITH DATE AND NAME OF PERSON MAKING CHANGE.

Date _____ Notes by _____ Chief Party _____ F.B. 296 PG. 167

Platted by	W. O. No. 711 D. S. O. No.
Date	Location Old Nadeau Road
Map No.	Surveyed by J.D. Boyer
Platting C'k'd by	Date May 1921
Date	Indexed A. C. Johnson 8-22-21

OLD NADEAU ROAD

W.O. 711

TIES TO P.I'S AND P.O.T.'S on C.L.

Note: ANY ADDITIONS OR CHANGES ON THIS SHEET MUST BE MADE OR CIRCLED IN Red. WITH DATE AND NAME OF PERSON MAKING CHANGE.

Do not extend notes this side of this line

RETURN TO LOS ANGELES COUNTY SURVEYOR

F.B._____ PG._____ _____ Chief Party Notes by_____ Date _____

RETURN TO
LOS ANGELES COUNTY SURVEYOR

Do not extend notes this side of this line

Note: ANY ADDITIONS OR CHANGES ON THIS SHEET MUST BE MADE OR CIRCLED IN Red. WITH DATE AND NAME OF PERSON MAKING CHANGE.

Date _____ Notes by _____ Chief Party _____ F.B. 296 PG 169

Platted by	W. O. No. T1 D. S. O. No.
Date	Location
Map No.	Surveyed by
Platting C'k'd by	Date
Date	Indexed

Note: ANY ADDITIONS OR CHANGES ON THIS SHEET MUST BE MADE OR CIRCLED IN Red. WITH DATE AND NAME OF PERSON MAKING CHANGE.

Do not extend notes this side of this line

RETURN TO
LOS ANGELES COUNTY SURVEYOR

F.B. 396 Pg. 170 Chief Party Notes by Nicholls Date

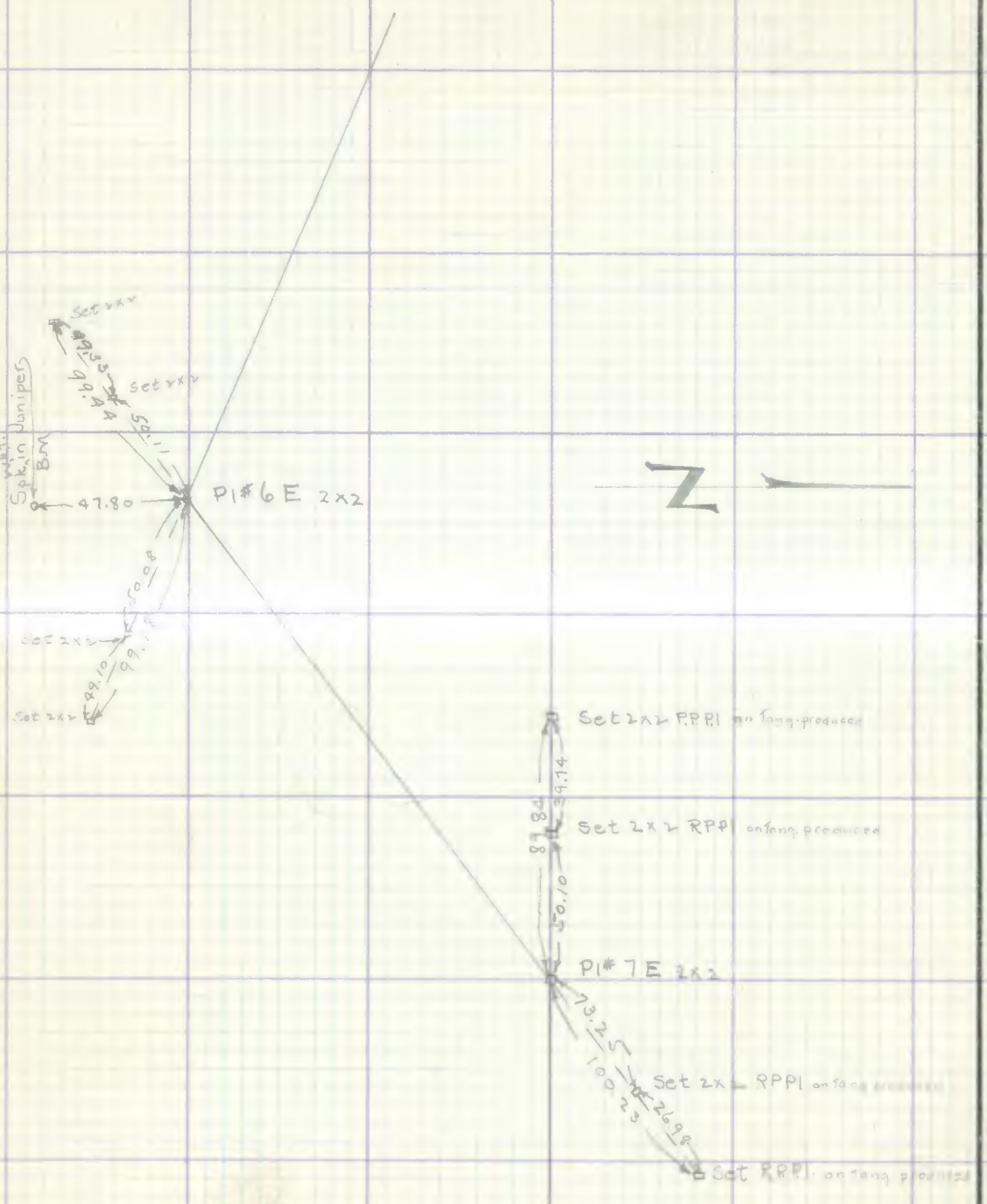

RETURN TO
LOS ANGELES COUNTY SURVEYOR

Do not extend notes this side of this line

Notes: ANY ADDITIONS OR CHANGES ON THIS SHEET MUST BE MADE OR CIRCLED IN Red. WITH DATE AND NAME OF PERSON MAKING CHANGE.

Date _____ Notes by _____ Chief Party _____ F.B. 296 PG. 171

Platted by	W. O. No. 711 D. S. O. No.
Date	Location Old Nogales Road
Map No.	Surveyed by Bauer
Platting C'k'd by	Date March 1931
Date	Indexed C. Johnson

Notes: ANY ADDITIONS OR CHANGES ON THIS SHEET MUST BE MADE OR CIRCLED IN Red. WITH DATE AND NAME OF PERSON MAKING CHANGE.

Do not extend notes this side of this line

RETURN TO
LOS ANGELES COUNTY SURVEYOR

F.B. 296 PG. 172 Chief Party Notes by Nichols Date

RETURN TO
LOS ANGELES COUNTY SURVEYOR

Do not extend notes this side of this line

Note: ANY ADDITIONS OR CHANGES ON THIS SHEET MUST BE MADE OR CIRCLED IN Red, WITH DATE AND NAME OF PERSON MAKING CHANGE.

Date _____ Notes by [illegible] Chief Party _____ F.B. 296 PG. 173

Platted by _____	W. O. No. 711 D. S. O. No. _____
Date _____	Location Old Nadeau Road
Map No. _____	Surveyed by [illegible]
Platting C'k'd by _____	Date May 1931
Date _____	Indexed A. C. Johnson

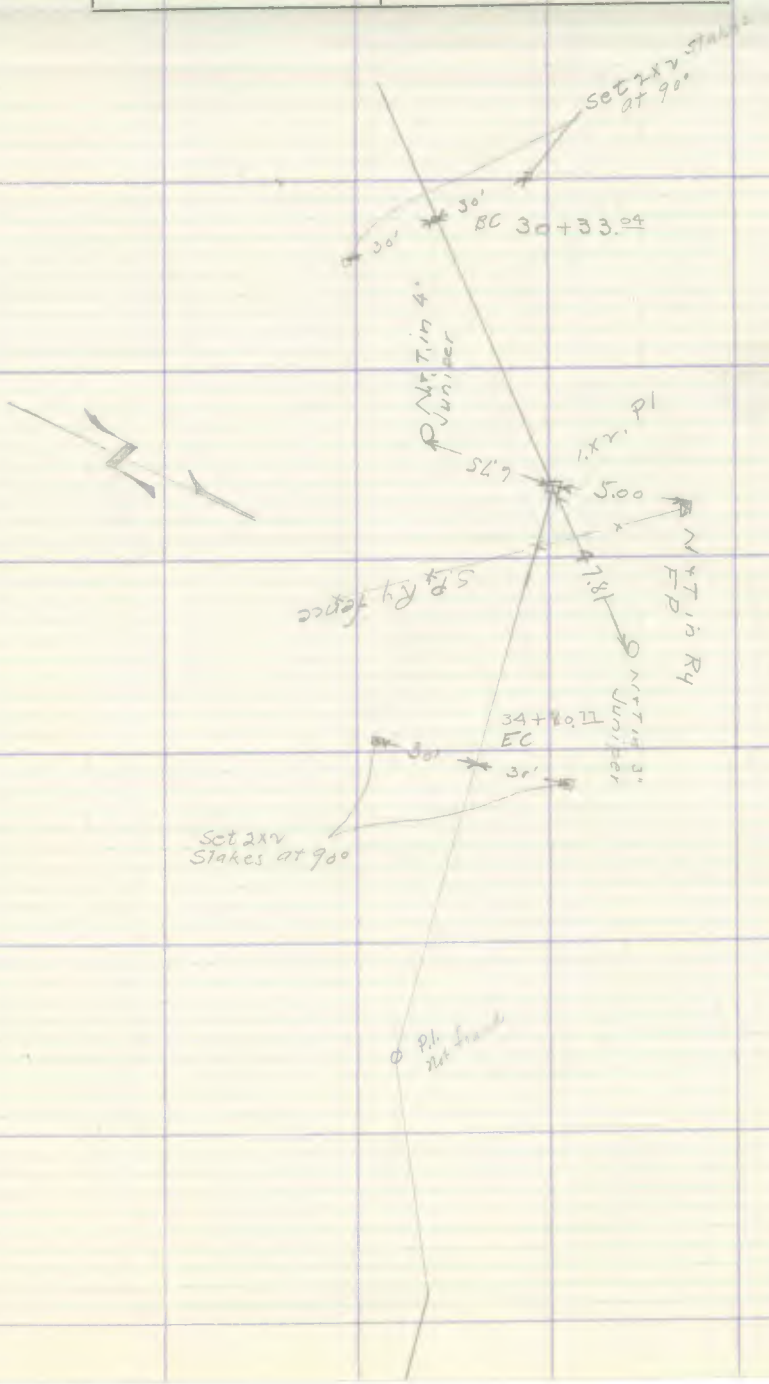

Note: ANY ADDITIONS OR CHANGES ON THIS SHEET MUST BE MADE OR CIRCLED IN Red. WITH DATE AND NAME OF PERSON MAKING CHANGE.

Do not extend notes this side of this line

RETURN TO
LOS ANGELES COUNTY SURVEYOR

F.B. 296 PG. 174 Chief Party Notes by Date

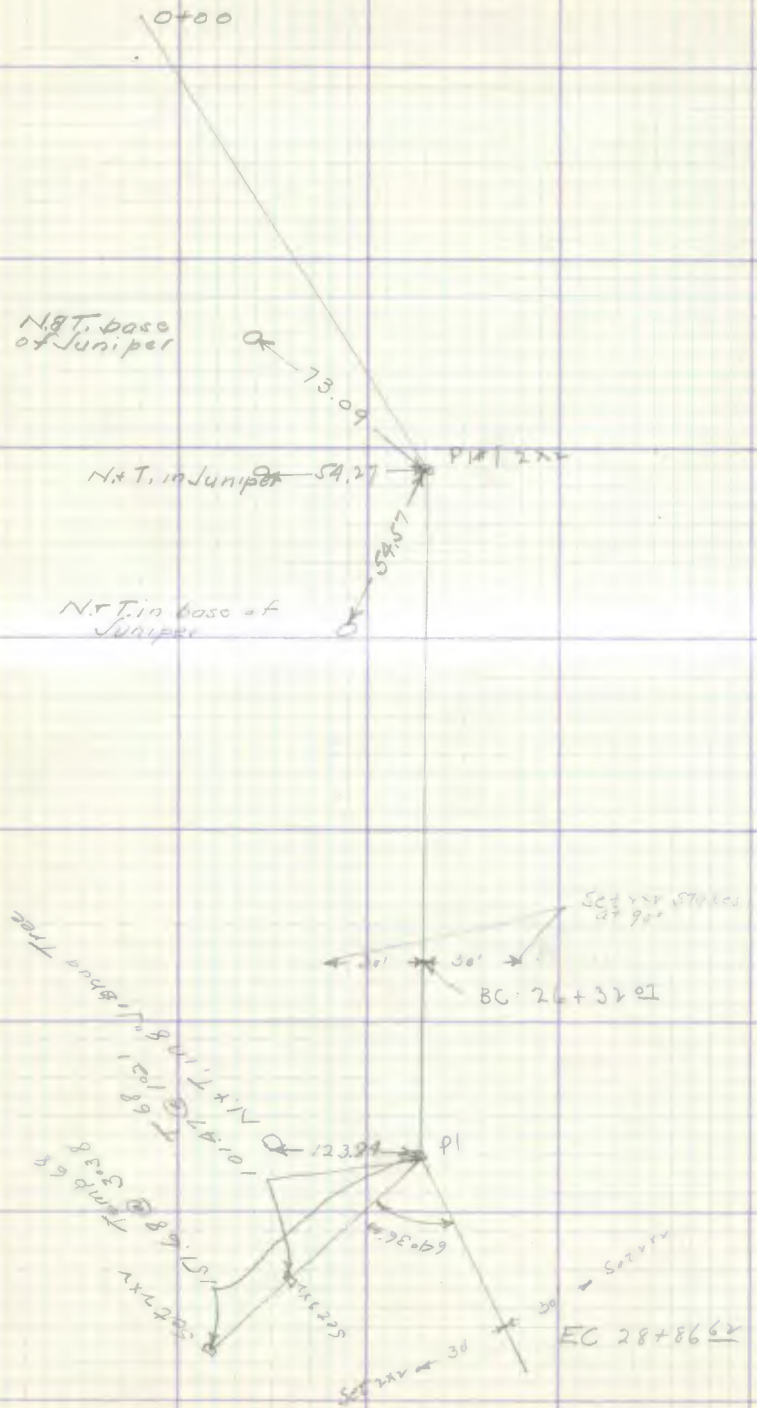

RETURN TO
LOS ANGELES COUNTY SURVEYOR

Do not extend notes this side of this line

Note: ANY ADDITIONS OR CHANGES ON THIS SHEET MUST BE MADE OR CIRCLED IN Red. WITH DATE AND NAME OF PERSON MAKING CHANGE.

Notes Ck'd by	Survey of
Map No.	W. O. Tape No. St'd °F.
Office Work	Surveyed by
Checked	Notes Date
Date	Indexed

F.B. 296 PG. 175

Note: ANY ADDITIONS OR CHANGES ON THIS SHEET MUST BE MADE OR CIRCLED IN **Red Ink**, WITH DATE AND NAME OF PERSON MAKING CHANGE.

Do not extend notes this side of this line

RETURN TO
LOS ANGELES COUNTY SURVEYOR
700 HALL OF RECORDS

FORM 247 10M 5-31

RETURN TO

LOS ANGELES COUNTY SURVEYOR

700 HALL OF RECORDS

Note: ANY ADDITIONS OR CHANGES ON THIS SHEET MUST BE MADE OR CIRCLED IN **Red Ink.** WITH DATE AND NAME OF PERSON MAKING CHANGE.

Do not extend notes this side of this line

F.B. _____ PG. _____

Date _____ Notes by _____ Chief Party _____ F. B. _____ Pg. _____

Platted by _____	W. O. No. _____ D. S. O. No. _____
Date _____	Location _____
Map No. _____	Surveyed by _____
Platting C'k'd by _____	Date _____
Date _____	Indexed _____

315

Note: ANY ADDITIONS OR CHANGES ON THIS SHEET MUST BE MADE OR CIRCLED IN **Red.** WITH DATE AND NAME OF PERSON MAKING CHANGE.

Do not extend notes this side of this line

RETURN TO

LOS ANGELES COUNTY SURVEYOR

F.B. 296 PG. 176 Chief Party Notes by Date

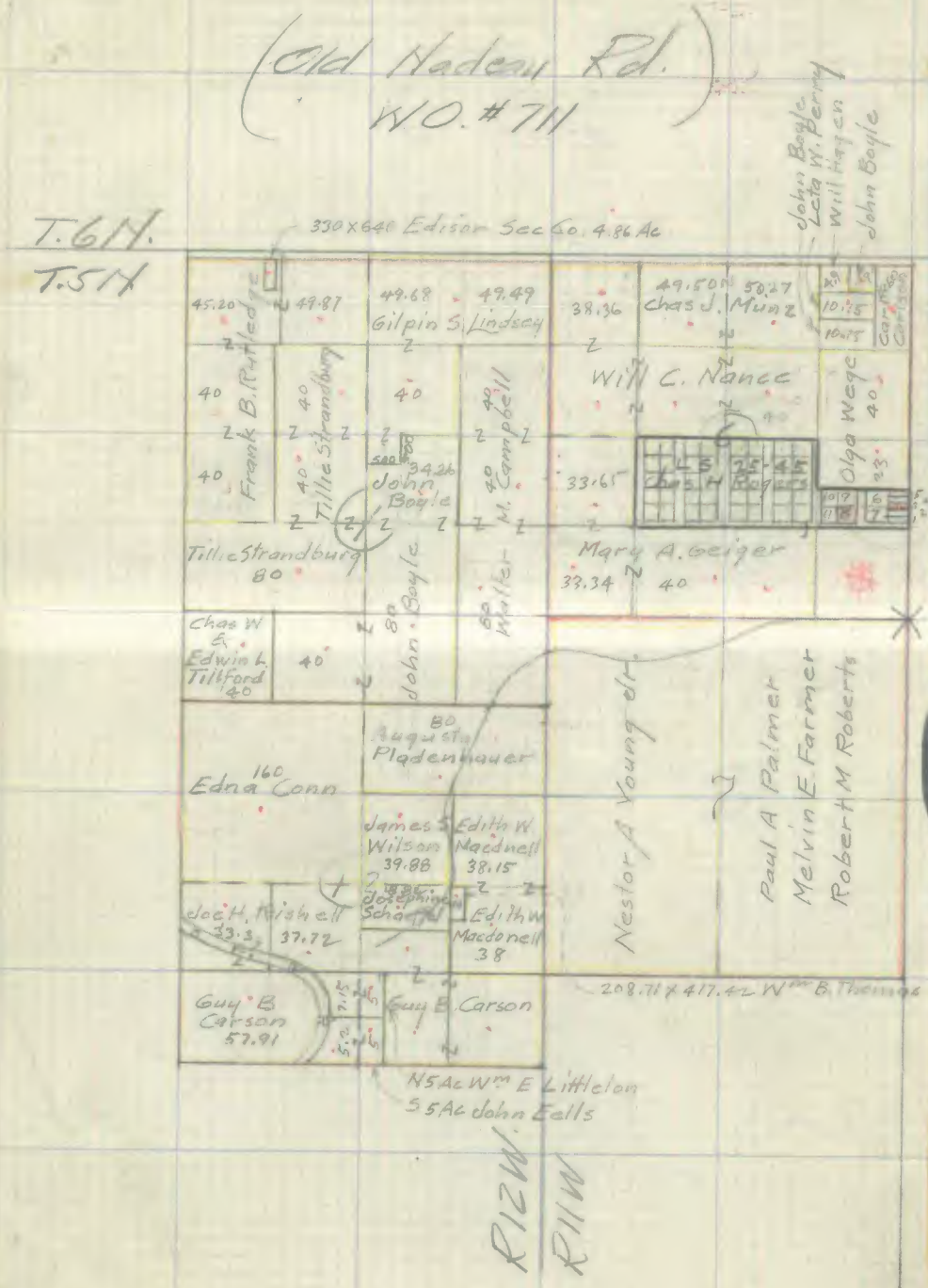

LOS ANGELES COUNTY SURVEYOR
Do not cut, fold, or tie on the side of this
ANY ADDITIONS OR CHANGES ON THIS SHEET MUST BE MADE OR CIRCLED IN Red, WITH DATE AND NAME OF PERSON MAKING