Notes by _____ Chief Party _____ F.B. _____ Pg _____

Platted by _____	W. O. No. _____ D. S. O. No. _____
Date _____	Location _____
Map No. _____	Surveyed by _____
Platting C'k'd by _____	Date _____
Date _____	Indexed _____



1
2

F.B. 297 PG INDEX Chief Party Notes by Date

~~F.B.No. 297~~

PAGES: Index, 1 to 59 inclusive.,
60, 61, 61A, 61B, 61C, 61D, 62, 62A,
62B, 62C, 62D, 62E, 62F, 63 to 102 incl.,
102A, 102B, 103 to 116 incl., 116A,
116B, 117 to 131 incl.,

RETURN TO
LOS ANGELES COUNTY SURVEYOR

Do not extend notes this side of this line

Note: ANY ADDITIONS OR CHANGES ON THIS SHEET MUST BE MADE OR CIRCLED IN Red. WITH DATE AND NAME OF PERSON MAKING CHANGE.

Date _____ Notes by Miller Chief Party Miller F.B. 297 Pg. 1

Plotted by AH Drew.	W.O. No. 4128 R. & G. No.
Date Nov. 1927	Location Baldwin Ave.
Map No. B-111	Surveyed by Miller
Plotting Ch'd. by C. J. T.	Date Oct 1927
Date FEB 1928	Indexed A. C. Johnson

NOTE: ANY ADDITION OR CHANGES ON THIS SHEET MUST BE MADE OR CIRCLED IN RED. WITH DATE AND NAME OF PERSON MAKING CHANGE.

DO NOT EXTEND NOTES THIS SIDE OF THIS LINE

RETURN TO LOS ANGELES COUNTY SURVEYOR

-- BALDWIN AVE. - W.O. 4128 - Continued from F.B. 280 --

-INDEX-

Rancho Potrero Grande From Sta 16 - Sta. 1	3-17
Tie from Ro Potrero Grande to Cor. 21/28 22/27	18
Pomona Blvd - Ellis Lane to Gibson Rd.	19-21
Mountain View Ave - Elliott Ave to Pro. Extension Garvey Ave.	23-24
Line between Lot "48 E.J. Baldwin's Add No 1. to Santa Anita Colony and Lot "1 E.J. Baldwin's Add No 2 to Santa Anita Colony	22
Mountain View Ave from Elliott Ave. to Proposed Extension of Garvey Ave C.S. 8954 & Proposed Rosemead Blvd. (Rd. Dept.) produced Northward from Garvey Ave to P.E. Ry at Savannah Ave.	23-24 25-28
Topography Baldwin Ave. From Live Oak Ave to P.E. Ry.	29-

RETURN TO
LOS ANGELES COUNTY SURVEYOR

NOTE: ANY ADDITION OR CHANGES ON THIS SHEET MUST BE MADE OR CIRCLED IN RED. WITH DATE AND NAME OF PERSON MAKING CHANGE.

DO NOT EXTEND NOTES THIS SIDE OF THIS LINE

F.B. 227 PG. 2

Miller Chief Party Notes by Miller Date

Rancho Potrero Grande

Date 10/6/1927 Notes by Miller Chief Party Miller F.B. 297 Pg. 3

Plotted by F. A. Wood	W. O. No. 4128 S. O. No.
Date May 1935	Location Baldwin Ave
Map No. B-10148	Surveyed by Miller
Plotting C'k'd by D.M. Finley	Date Oct 1927
Date June 1935	Indexed A. C. Johnson

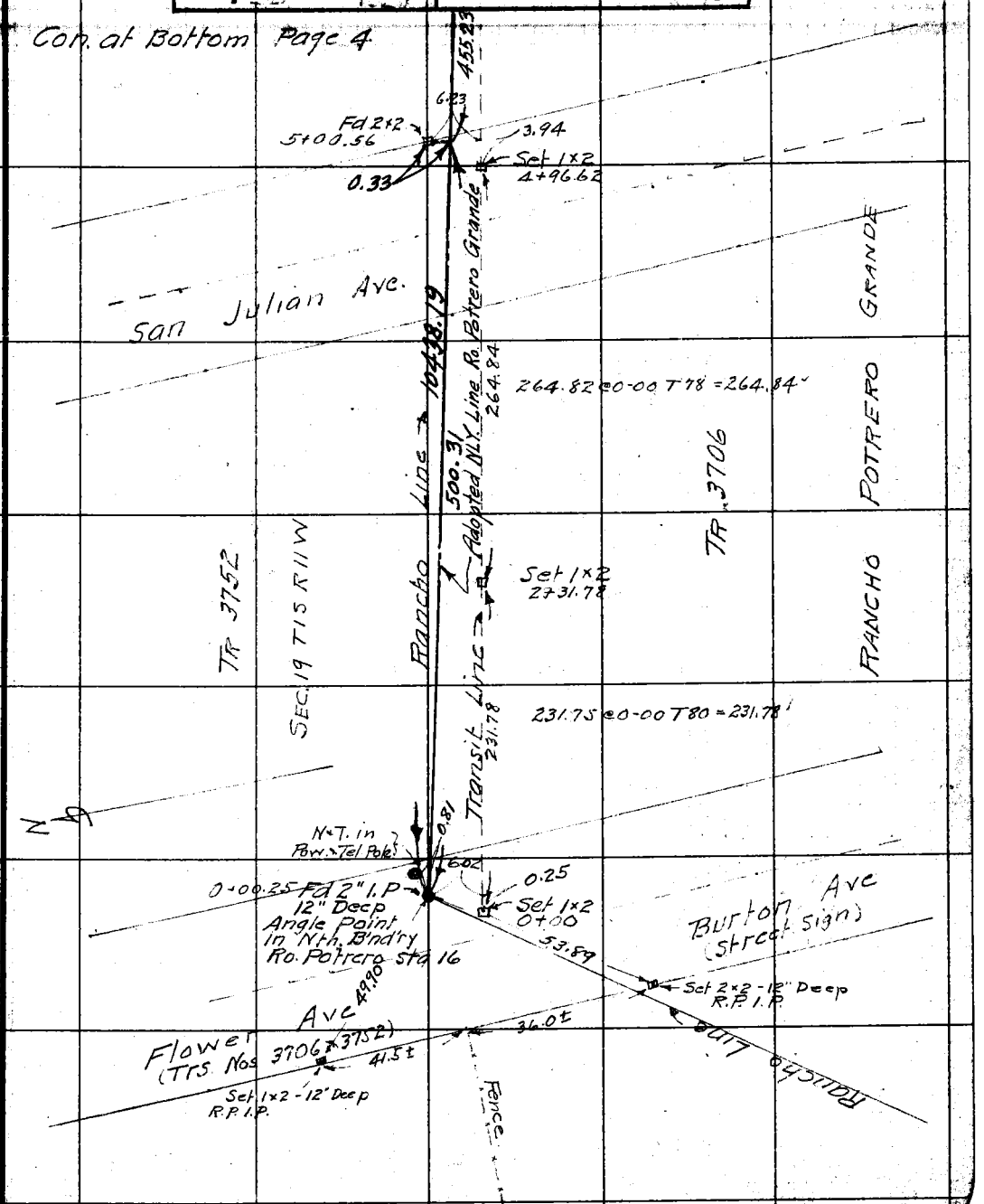

NOTE: ANY ADDITION OR CHANGES ON THIS SHEET MUST BE MADE OR CIRCLED IN RED, WITH DATE AND NAME OF PERSON MAKING CHANGE.

DO NOT EXTEND NOTES THIS SIDE OF THIS LINE

RETURN TO LOS ANGELES COUNTY SURVEYOR

F.B. 297 Pg. 4 — Miller Chief Party — Notes by: Miller — Date: 10/6/1927

Con. at Bottom Page 5

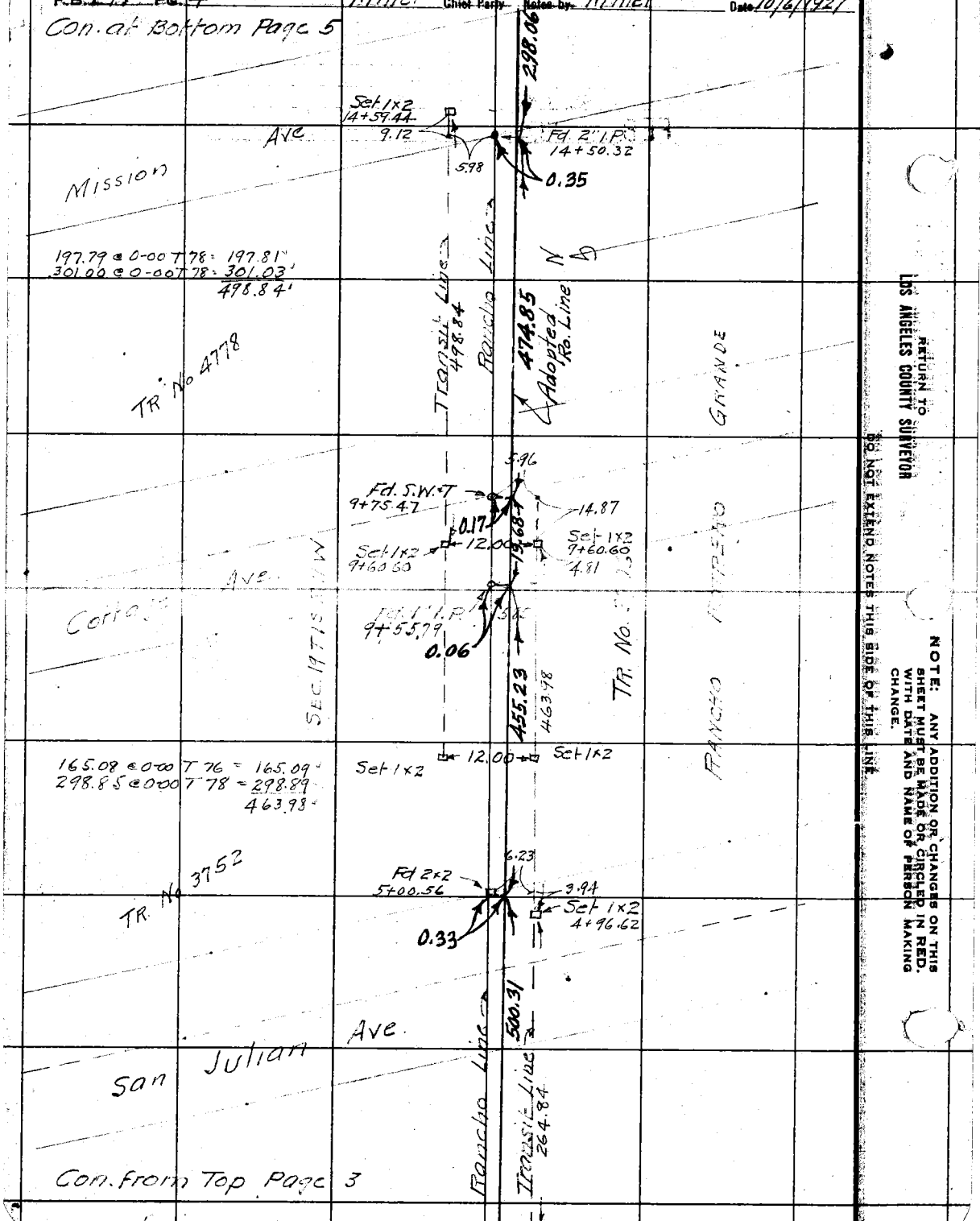

RETURN TO LOS ANGELES COUNTY SURVEYOR

DO NOT EXTEND NOTES THIS SIDE OF THIS LINE

NOTE: ANY ADDITION OR CHANGES ON THIS SHEET MUST BE MADE OR CIRCLED IN RED. WITH DATE AND NAME OF PERSON MAKING CHANGE.

Rancho [illegible]

Date 10/7/1927 Notes by Miller Chief Party Miller F.B. 297 PG. 5

Plotted by F. A. Wood	W. O. No. 4128 D. S. O. No.
Date May 1935	Location Baldwin Ave
Map No. B-1048.	Surveyed by Miller
Plotting C'k'd by D.M. Finley	Date Oct 1927
Date June 1935	Indexed A. C. Johnson

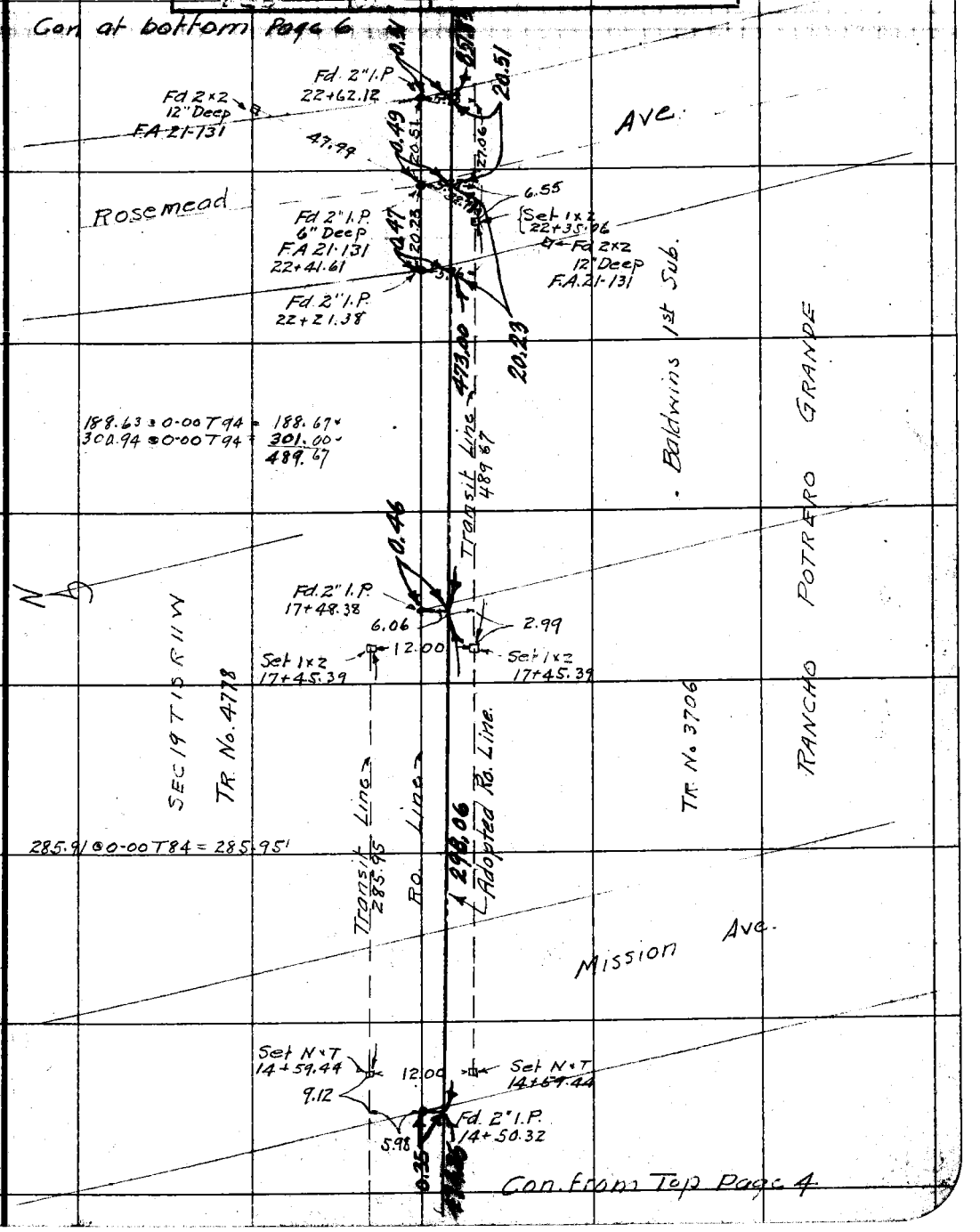

NOTE: ANY ADDITION OR CHANGES ON THIS SHEET MUST BE MADE OR CIRCLED IN RED, WITH DATE AND NAME OF PERSON MAKING CHANGE.

DO NOT EXTEND NOTES THIS SIDE OF THIS LINE

RETURN TO LOS ANGELES COUNTY SURVEYOR

F.B. 297 Pg. 6 Miller Chief Party Notes by MUNCY Date 10/7/1927

Con. at Bottom Page 7

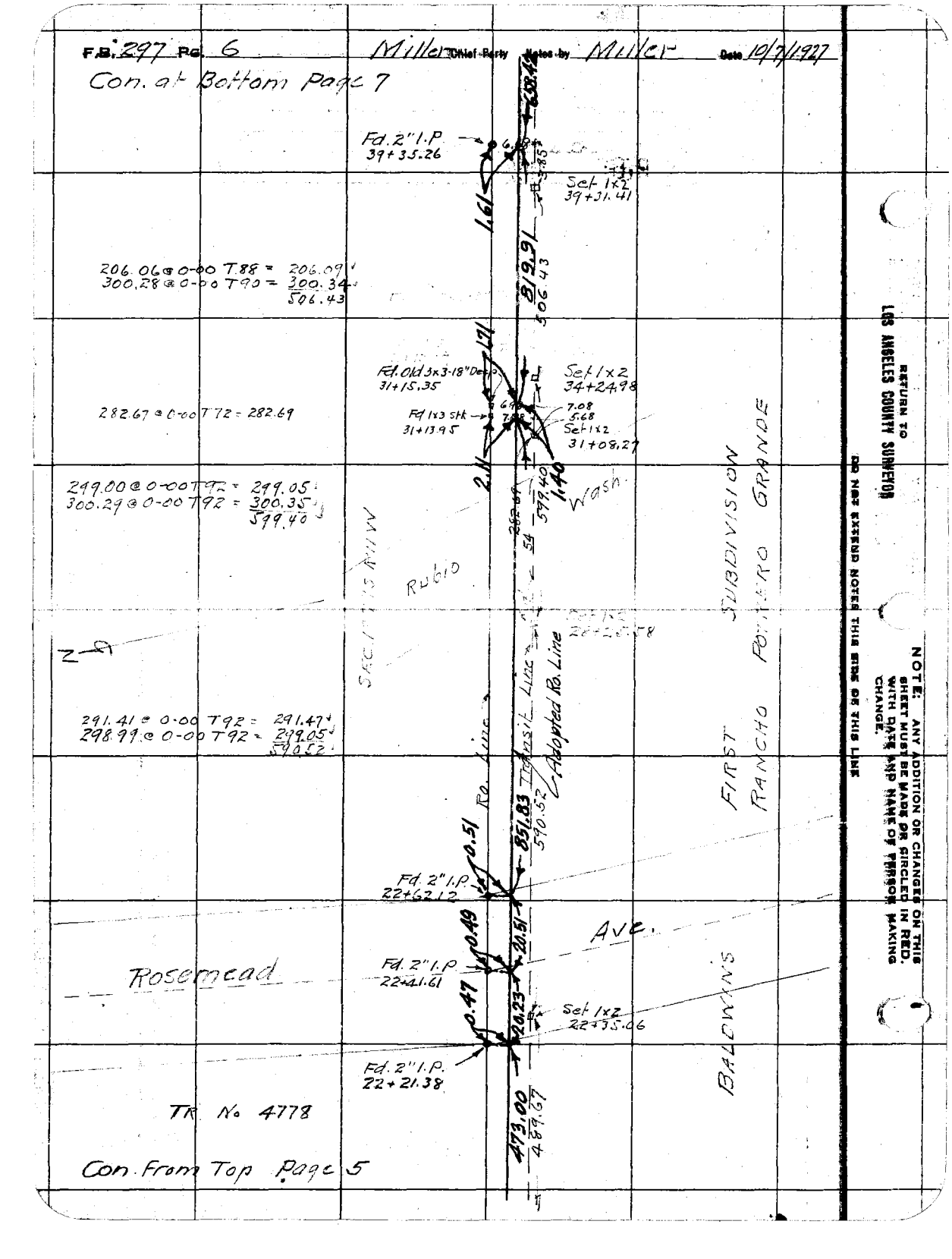

RETURN TO LOS ANGELES COUNTY SURVEYOR DO NOT EXTEND NOTES THIS SIDE OF THIS LINE

NOTE: ANY ADDITION OR CHANGES ON THIS SHEET MUST BE MADE OR CIRCLED IN RED, WITH DATE AND NAME OF PERSON MAKING CHANGE.

Ranche Potrero Grande

Date 10/10/1927 Notes by Miller Chief Party Miller F.B. 297 Pg. 9

Plotted by F.A. Wood	W. O. No. 1128 D. S. O. No.
Date May 1935	Location Baldwin Ave
Map No. B-1048	Surveyed by Miller
Plotting C'k'd by D.M. Finley	Date Oct 1927
Date June 1935	Indexed A. C. Johnson

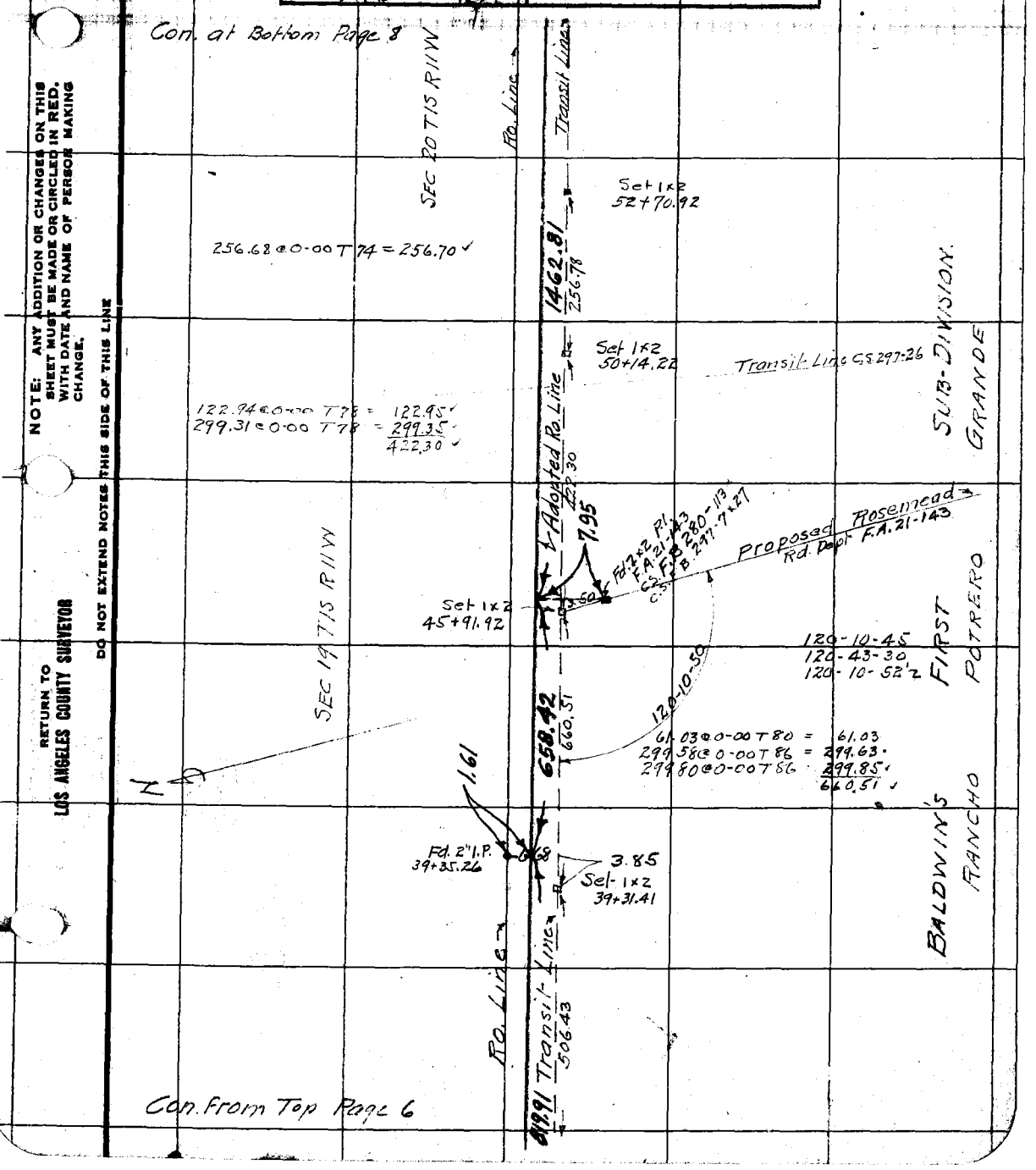

NOTE: ANY ADDITION OR CHANGES ON THIS SHEET MUST BE MADE OR CIRCLED IN RED, WITH DATE AND NAME OF PERSON MAKING CHANGE.

DO NOT EXTEND NOTES THIS SIDE OF THIS LINE

RETURN TO LOS ANGELES COUNTY SURVEYOR

F.B. 297 Pg. 8 Miller Chief Party Notes by Miller Date Oct 10 '27

Con. at Bottom Page 9

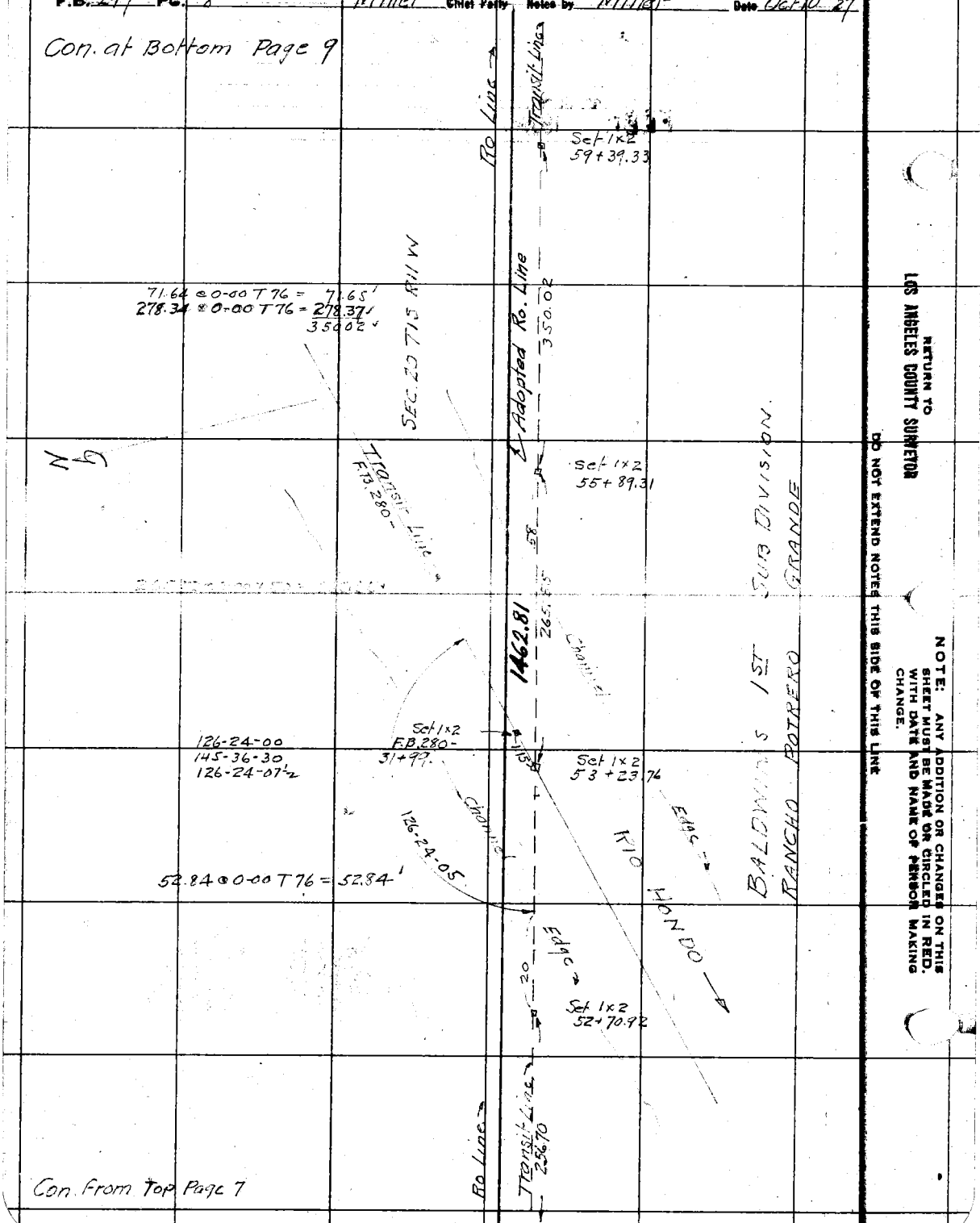

Con. from Top Page 7

RETURN TO
LOS ANGELES COUNTY SURVEYOR

DO NOT EXTEND NOTES THIS SIDE OF THIS LINE

NOTE: ANY ADDITION OR CHANGES ON THIS SHEET MUST BE MADE OR CIRCLED IN RED. WITH DATE AND NAME OF PERSON MAKING CHANGE.

Rancho Potrero Grande

Date 10/10/1927 Notes by Miller Chief Party Miller F.B. 297 Pg. 9

Plotted by E.A. Wood	W. O. No. 4128 D. S. O. No.
Date May 1935	Location Baldwin Ave
Map No. B-1048	Surveyed by Miller
Plotting C'k'd by A.M. Finley	Date Oct. 1927
Date June 1935	Indexed A. C. Johnson

NOTE: ANY ADDITION OR CHANGES ON THIS SHEET MUST BE MADE OR CIRCLED IN RED, WITH DATE AND NAME OF PERSON MAKING CHANGE.

DO NOT EXTEND NOTES THIS SIDE OF THIS LINE

RETURN TO LOS ANGELES COUNTY SURVEYOR

Con. at Bottom Page 10

Set 1x2
70+34.52

6.25 @ 0-00 T 82 = 6.25'
300.41 @ 0-00 T 82 = 300.45'
306.70'

306.70

Set 1x2
67+27.82

973.84 Ro. Line

Adopted

73.32 @ 0-00 T 82 = 73.32'
300.51 @ 0-00 T 82 = 300.55'
373.87'

373.87

Set 1x2
63+53.95

Set 1x2

SEC. 20 T 1S R 11 W

297.15 @ 0-00 T 82 = 297.19'

297.19

BALDWIN'S 1ST SUB-DIVISION. RANCHO POTRERO GRANDE

Set 1x2
60+56.76
Fd 2" I.P.
60+56.49

Set 1x2
60+56.76

117.42 @ 0-00 T 76 = 117.43'

1.13

117.43

1462.81

Set 1x2
59+39.33

Ro. Line

Transit Line
350.02

Con. From Top Page 8

F.B. 297 Pg. 10 Miller Chief Party Notes by Miller Date 10/11/1927

Set 1x2 86+99.57 — 6.00 — Set 1x2

Con. at Bottom Page 11

61.50 @ 0-00 T 62 = 61.50'
299.95 @ 0-00 T 62 = 299.95'
361.45'

Transit Line 361.45'

Rd. Line

Set 1x2 83+38.12

83.01 @ 0-00 T 80 = 83.02

83.02

1039.77

Set 1x2 82+55.10 — 6.00 — Set 1x2 82+55.10

298.72 @ 0-00 T 84 = 298.77'
298.34 @ 0-00 T 84 = 298.38'
597.15'

397.15

1.62

7.30 — 12.20 — Fd 1½" I.P. 76+65.25

Set 1x2 76+57.95

N 9

14.18 @ 0-00 T 86 = 14.18'
300.66 @ 0-00 T 86 = 300.66'
314.84'

314.84

634.92

SEC 20 T1S R1W

RANCHO POTRERO CANADA

BALDWIN'S 1ST SUB DIVISION

Set 1x2 73+43.11 — 6.00 — Set 1x2 73+43.11

Adopted Rd. Line

308.59

14.98 @ 0-00 T 84 = 14.98'
293.61 @ 0-00 T 82 = 293.61'
308.59'

6.00 — Set 1x2 70+34.52

4.19 — 6.32 — Fd. 2" I.P. 70+30.33

Transit Line 306.70

1.35

973.84

Rd. Line

Con. from Top Page 9

RETURN TO LOS ANGELES COUNTY SURVEYOR

DO NOT EXTEND NOTES THIS SIDE OF THIS LINE

NOTE: ANY ADDITION OR CHANGES ON THIS SHEET MUST BE MADE OR CIRCLED IN RED. WITH DATE AND NAME OF PERSON MAKING CHANGE.

Date 10/3/1927 Notes by Miller Chief Party Miller F.B. 297 PG. 11

Plotted by E. A. Wood
Date May 1935
Map No. B-1048
Plotting Ch'd by D.M.S. Finley
Date June 1935

W. O. No. 4128 D. S. O. No.
Location Baldwin Ave.
Surveyed by Miller
Date Oct 1927
Indexed A. C. Johnson

NOTE: ANY ADDITION OR CHANGES ON THIS SHEET MUST BE MADE OR CIRCLED IN RED, WITH DATE AND NAME OF PERSON MAKING CHANGE.

DO NOT EXTEND NOTES THIS SIDE OF THIS LINE

RETURN TO LOS ANGELES COUNTY SURVEYOR

Con. at bottom page 12

Set 1x2
104+34.86

35.55 @ 0-00 T 82 = 35.55'
300.04 @ 0-00 T 82 = 300.08'
335.63

Transit Line
335.63

Ro. Line

Set 1x2
100+99.23

6.00

Set 1x2
100+99.23

759.95

125.89 @ 0-00 T 78 = 125.91'
300.05 @ 0-00 T 74 = 300.07'
425.98

425.98

4.05

4.26

Fd. 2" I.P.
96+77.68

4.43

6.00

Set 1x2
96+73.25

0.78

6.65

Fd 1½" I.P.
96+72.47

SEC 20 T 1S R 11W

BALDWIN'S 1ST SUB. DIVISION OF RANCHO POTRERO GRANDE

57.87 @ 0-00 T 72 = 57.87'
300.22 @ 0-00 T 72 = 300.24'
299.98 @ 0-00 T 72 = 300.00'
658.11'

658.11

1.67

1.63

653.93

5.21

6.48

3.40

Fd. 1" I.P.
90+18.54

Set 1x2
90+15.14

15.77 @ 0-00 T 68 = 15.77'
299.79 @ 0-00 T 68 = 299.80'
315.57'

315.57

1.62

313.52

Adopted Ro. Line

5.45

6.45

Fd 1½" I.P.
87+05.02

Set 1x2
86+99.57

6.00

Set 1x2
86+99.57

Transit Line
361.45

Ro. Line

1039.77

Con from top page 10

F.B. 297 Pg. 12 Miller Chief Party Notes by Miller Date 10/14/27

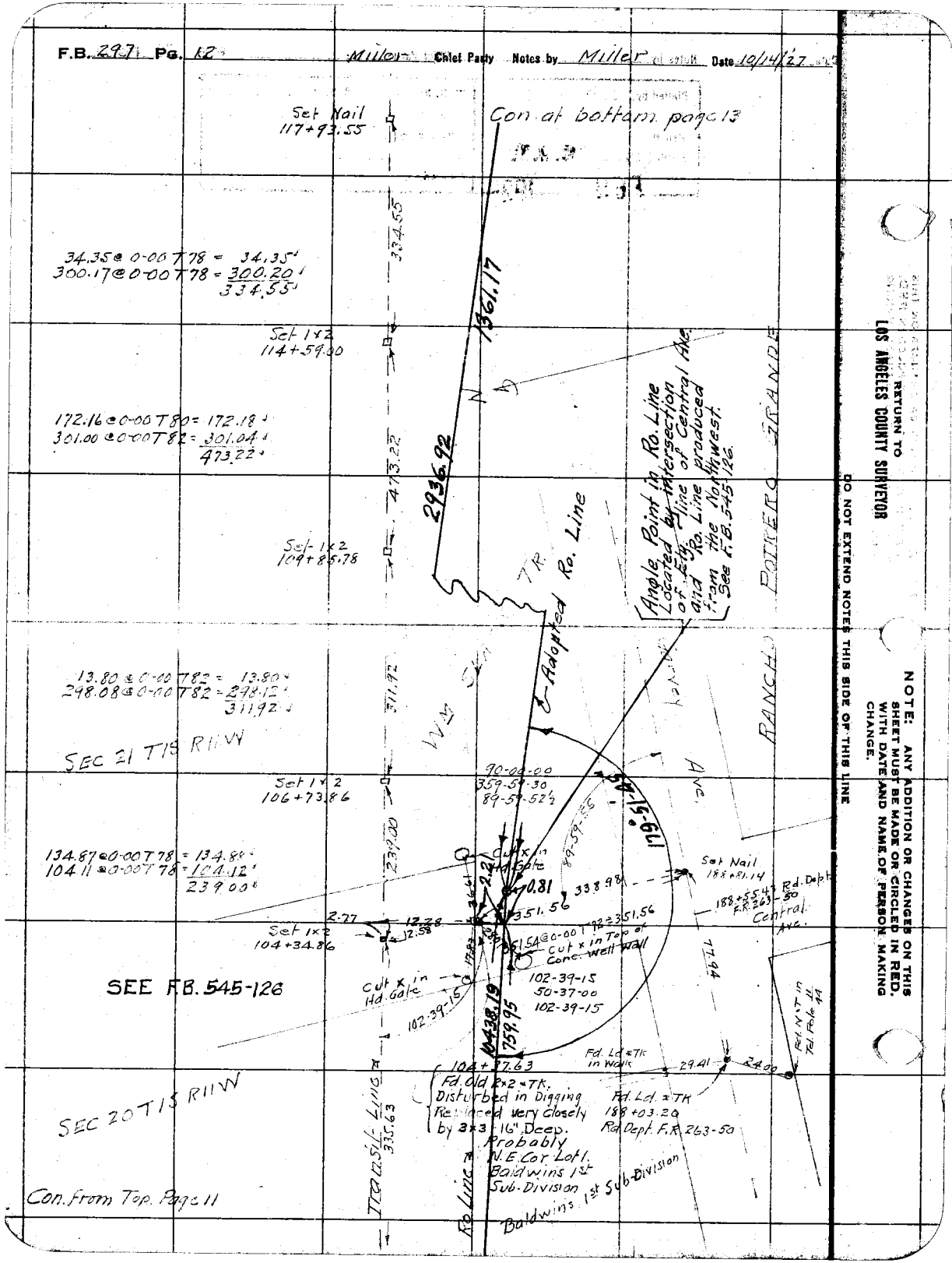

RETURN TO LOS ANGELES COUNTY SURVEYOR

DO NOT EXTEND NOTES THIS SIDE OF THIS LINE

NOTE: ANY ADDITION OR CHANGES ON THIS SHEET MUST BE MADE OR CIRCLED IN RED, WITH DATE AND NAME OF PERSON MAKING CHANGE.

Rancho Potrero Grande

Date 10/14/1927 Notes by Miller Chief Party Miller F.B. 297 PG. 13

Platted by F. A. Wood	W. O. No. 4128 D. S. O. No.
Date May 1935	Location Baldwin Ave
Map No. B-1048	Surveyed by Miller
Platting C'k'd by D. M. Finley	Date Oct 1927
Date June 1935	Indexed A. C. Johnson

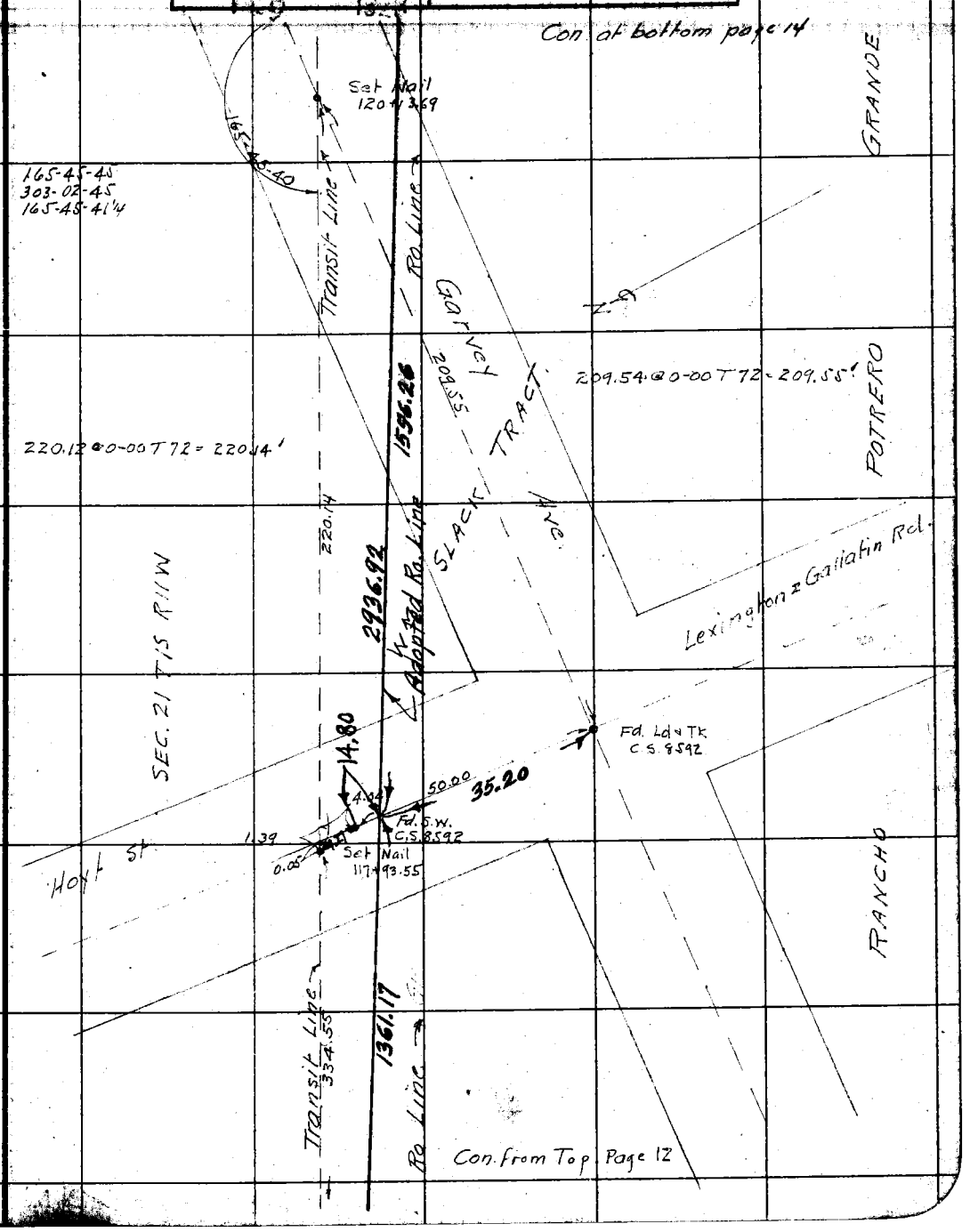

NOTE: ANY ADDITION OR CHANGES ON THIS SHEET MUST BE MADE OR CIRCLED IN RED, WITH DATE AND NAME OF PERSON MAKING CHANGE.

DO NOT EXTEND NOTES THIS SIDE OF THIS LINE

RETURN TO LOS ANGELES COUNTY SURVEYOR

F.B. 297 PG. 14 Miller Chief Party Notes by Miller Date 10/15/27

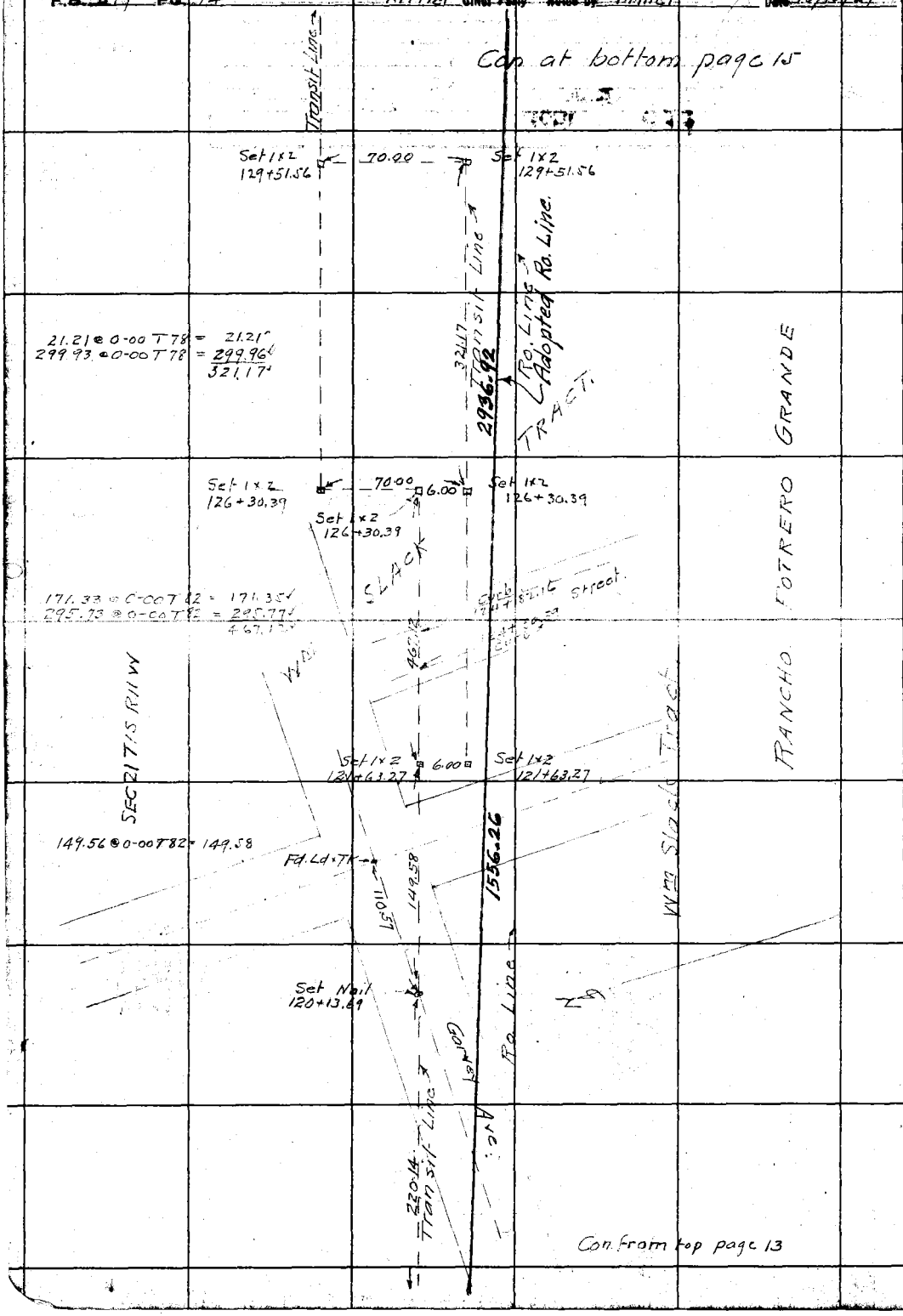

RETURN TO
LOS ANGELES COUNTY SURVEYOR

DO NOT EXTEND NOTES THIS SIDE OF THIS LINE

NOTE: ANY ADDITION OR CHANGES ON THIS SHEET MUST BE MADE OR CIRCLED IN RED, WITH DATE AND NAME OF PERSON MAKING CHANGE.

Date 10/15/1927 Notes by Miller Chief Party Miller F.B. 297 PG. 15

Plotted by E. A. Wood	W. O. No. 4128 D. S. O. No.
Date May 1935	Location Baldwin Ave
Map No. B-1048	Surveyed by Miller
Plotting Ch'd by D. M. Finley	Date Oct 1927
Date June 1935	Indexed A. C. Johnson

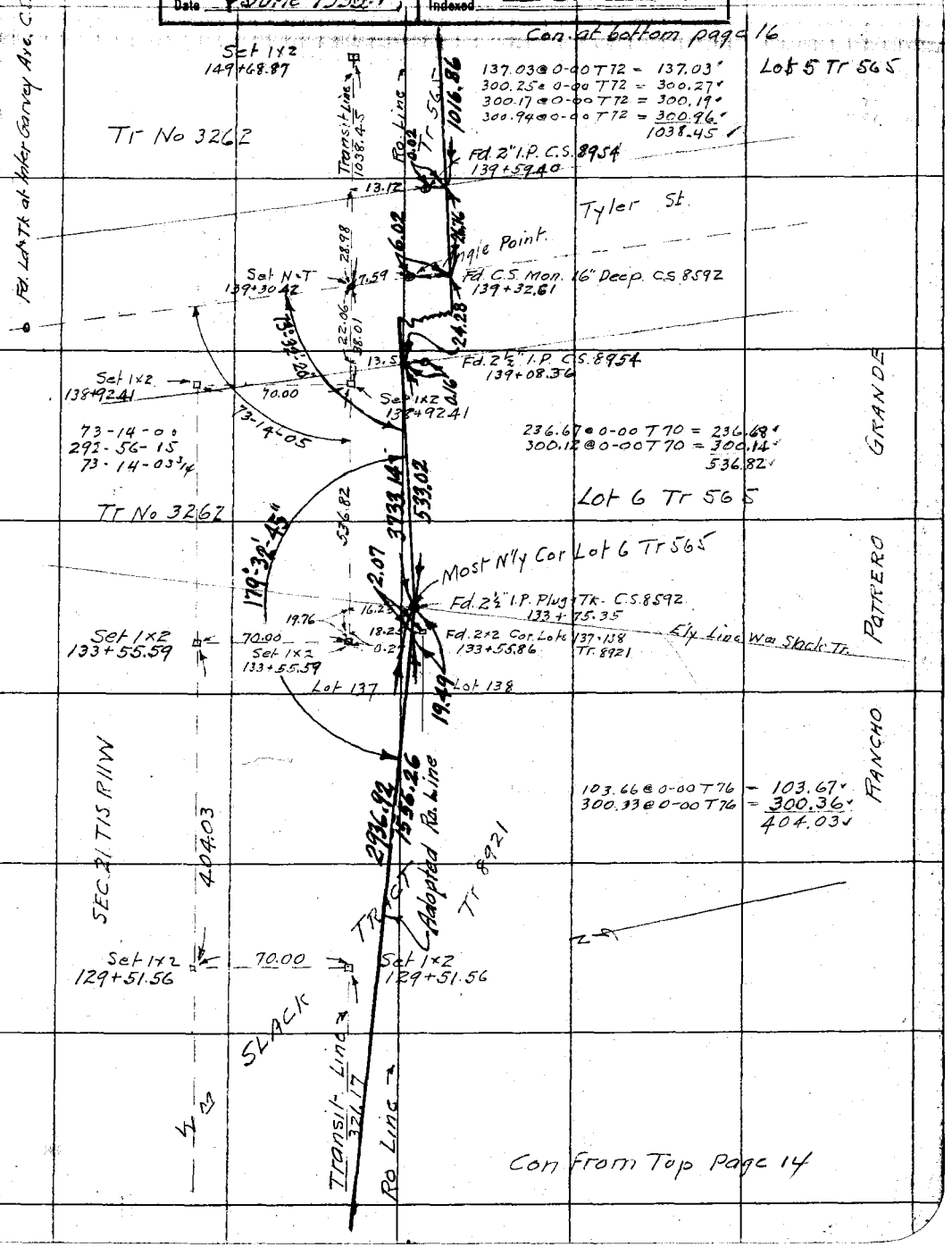

NOTE: ANY ADDITION OR CHANGES ON THIS SHEET MUST BE MADE OR CIRCLED IN RED, WITH DATE AND NAME OF PERSON MAKING CHANGE.

DO NOT EXTEND NOTES THIS SIDE OF THIS LINE

RETURN TO LOS ANGELES COUNTY SURVEYOR

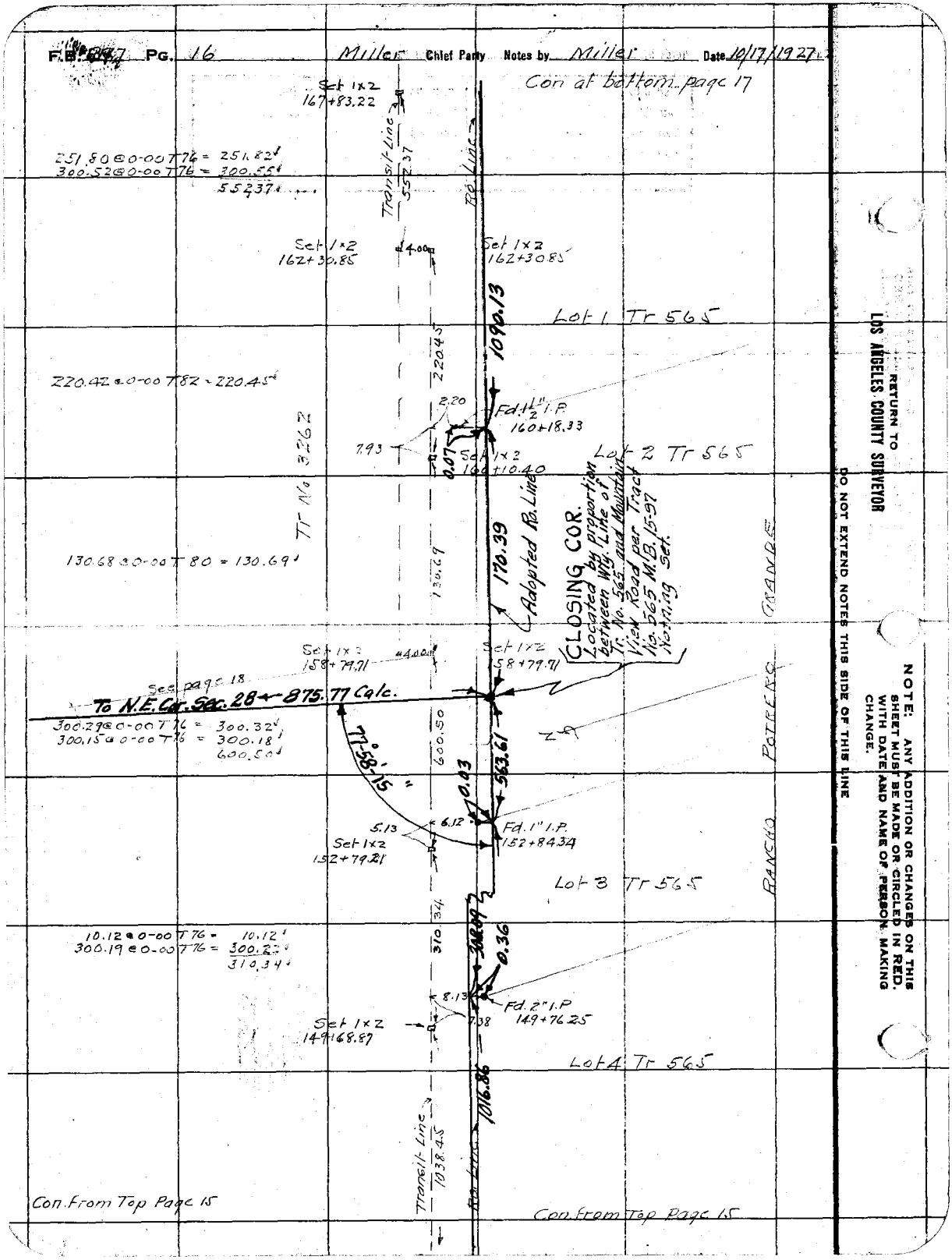
F.B. 847 Pg. 16
Miller Chief Party Notes by Miller Date 10/17/1927
Con at bottom page 17
Set 1x2
167+83.22
Transit Line
552.37
Ro. Line
251.80 @ 0-00 T76 = 251.82
300.52 @ 0-00 T76 = 300.55
552.37
Set 1x2
162+30.85
4.00
Set 1x2
162+30.85
1090.13
Lot 1 Tr 565
220.45
220.42 @ 0-00 T82 = 220.45
2.20
Fd. 1½" I.P.
160+18.33
7.93
0.07
Set 1x2
160+10.40
Lot 2 Tr 565
Tr No 3262
130.68 @ 0-00 T80 = 130.69
130.69
170.39
Adopted Ro. Line
CLOSING COR.
Located by proportion between Wty. Line of Tr. No. 565 and Mountain View Road per Tract No. 565 M.B. 15-97 Nothing Set.
GRANDE
Set 1x2
158+79.71
4.00
Set 1x2
158+79.71
See page 18
To N.E. Cor. Sec. 28 ← 875.77 Calc.
300.29 @ 0-00 T76 = 300.32
300.15 @ 0-00 T76 = 300.18
600.50
77°58'15"
600.50
563.61
0.03
5.13
6.12
Fd. 1" I.P.
152+84.34
Set 1x2
152+79.21
RANCHO POTRERO
Lot 3 Tr 565
310.34
10.12 @ 0-00 T76 = 10.12
300.19 @ 0-00 T76 = 300.22
310.34
308.09
0.36
8.13
Fd. 2" I.P.
149+76.25
7.38
Set 1x2
149+68.87
Lot 4 Tr 565
1016.86
Transit Line
1038.45
Ro. Line
Con. From Top Page 15
Con. from Top Page 15
RETURN TO
LOS ANGELES COUNTY SURVEYOR
DO NOT EXTEND NOTES THIS SIDE OF THIS LINE
NOTE: ANY ADDITION OR CHANGES ON THIS SHEET MUST BE MADE OR CIRCLED IN RED, WITH DATE AND NAME OF PERSON MAKING CHANGE.

Date 10/17/1927 Notes by Miller Chief Party Miller F.B. 297 PG. 17

Plotted by E. A. Wood	W. O. No. 4128 D. S. O. No.
Date May 1935	Location Baldwin Ave
Map No. B-1048	Surveyed by Miller
Plotting Ck'd by D. M. Finley	Date Oct 1927
Date June 1935	Indexed A. C. Johnson

NOTE: ANY ADDITION OR CHANGES ON THIS SHEET MUST BE MADE OR CIRCLED IN RED. WITH DATE AND NAME OF PERSON MAKING CHANGE.

DO NOT EXTEND NOTES THIS SIDE OF THIS LINE

RETURN TO LOS ANGELES COUNTY SURVEYOR

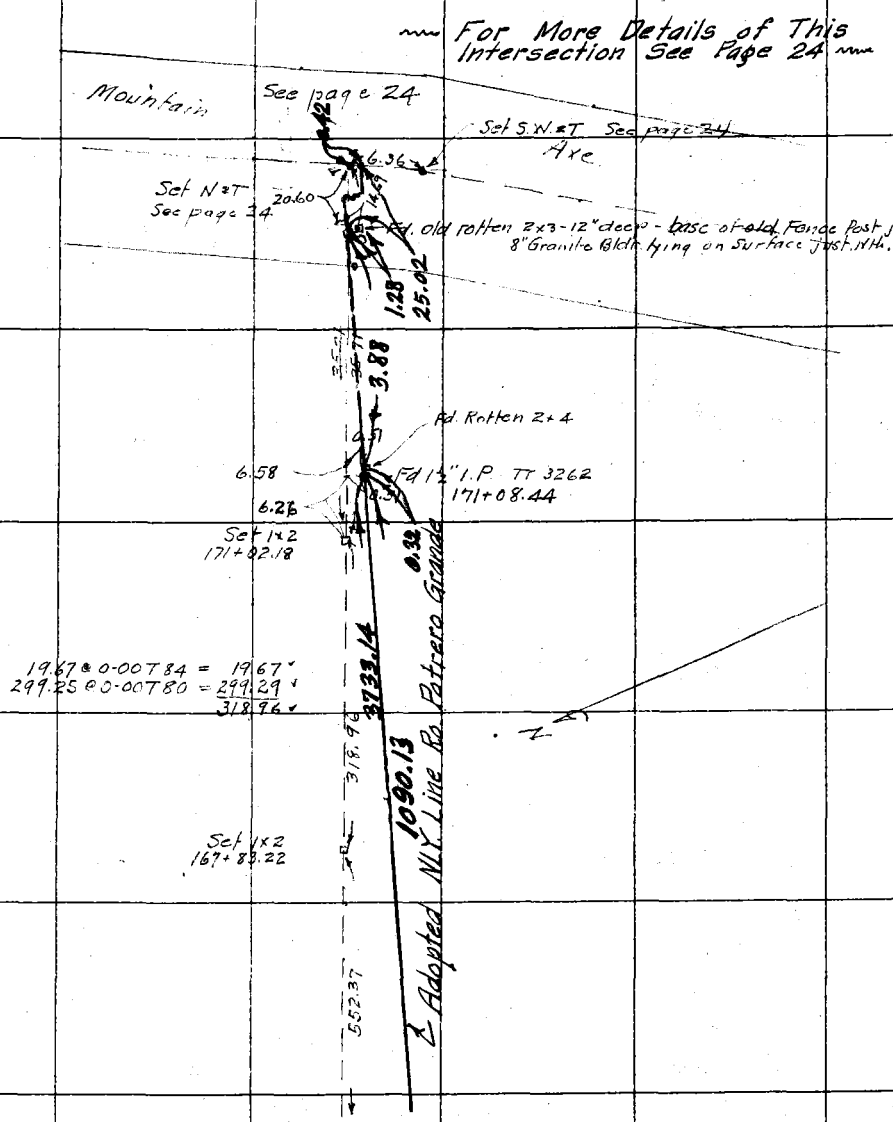

F.B. 297 Pg. 18 Miller Chief Party Notes by Miller Date 10/18/1927

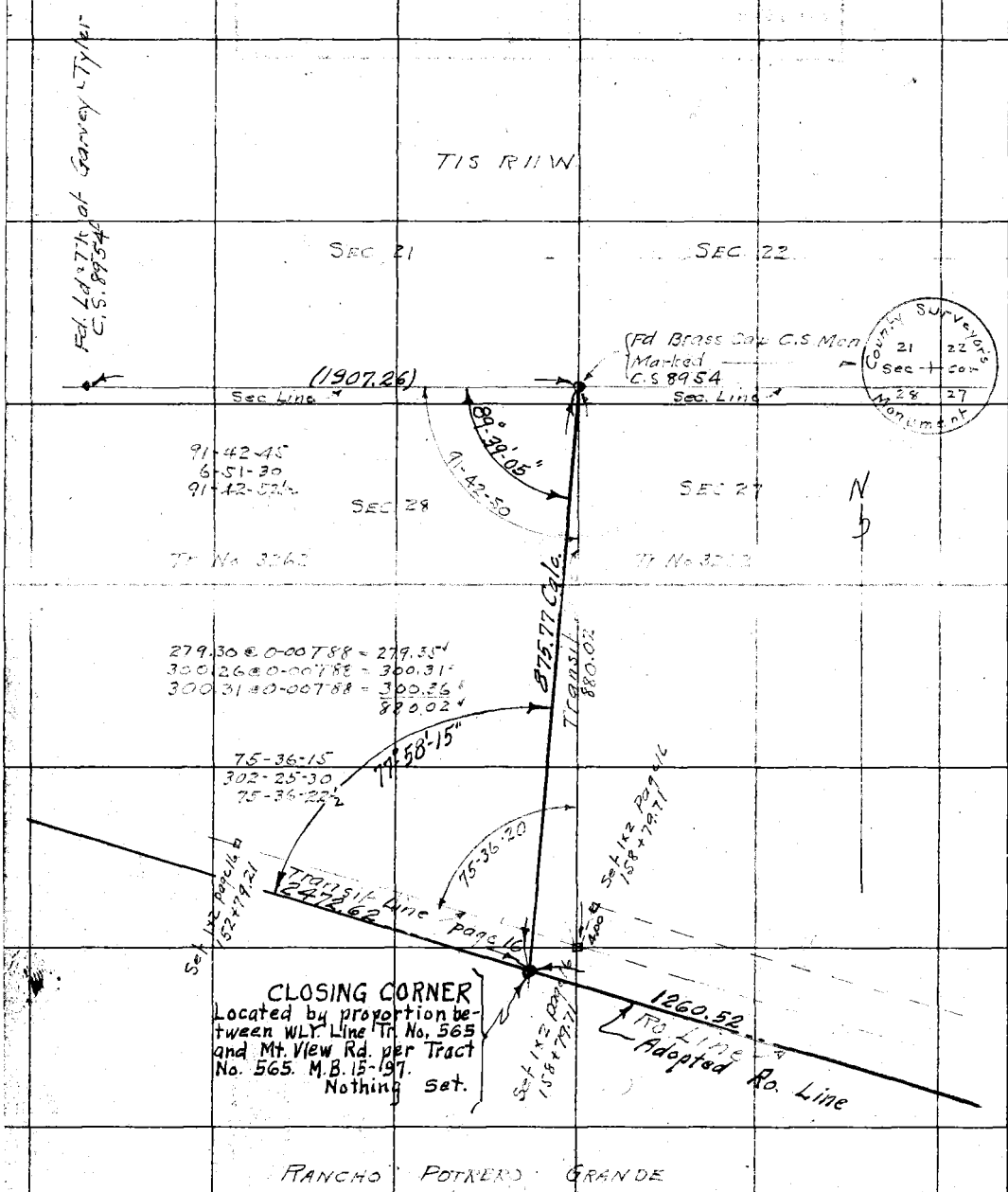

RETURN TO
LOS ANGELES COUNTY SURVEYOR

DO NOT EXTEND NOTES THIS SIDE OF THIS LINE

NOTE: ANY ADDITION OR CHANGES ON THIS SHEET MUST BE MADE OR CIRCLED IN RED. WITH DATE AND NAME OF PERSON MAKING CHANGE.

Date 10/19/1927 Notes by Miller Chief Party Miller F.B. 297 PG. 19

Plotted by A.H. Drew	W. O. No. 4128 D. S. O. No.
Date Nov. 1927	Location Baldwin Ave
Map No. B-100	Surveyed by Miller
Plotting Ck'd by C.J. Terry	Date Oct 1927
Date Feb 1928	Indexed A. C. Johnson

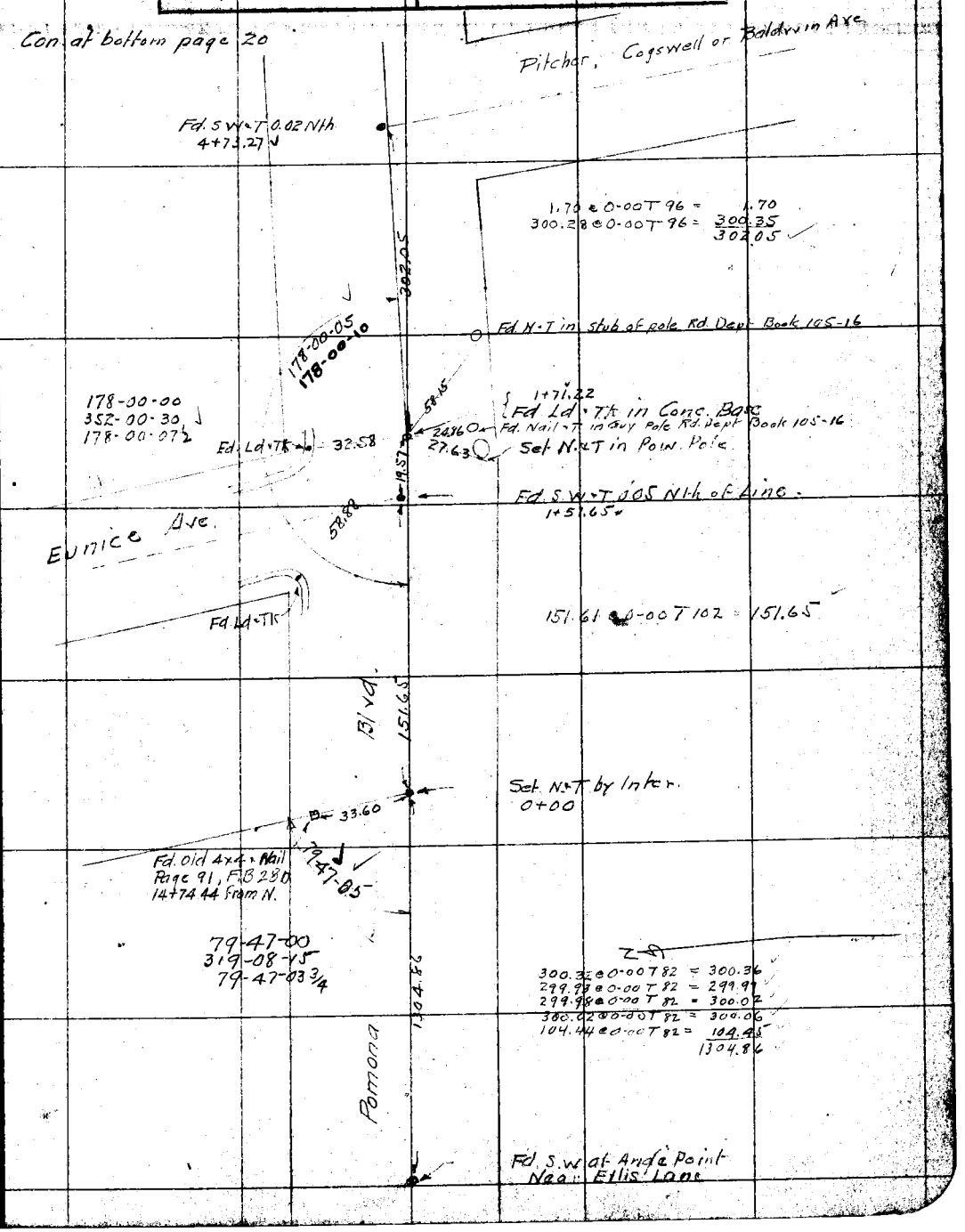

NOTE: ANY ADDITION OR CHANGES ON THIS SHEET MUST BE MADE OR CIRCLED IN RED. WITH DATE AND NAME OF PERSON MAKING CHANGE.

DO NOT EXTEND NOTES THIS SIDE OF THIS LINE

RETURN TO LOS ANGELES COUNTY SURVEYOR

F.B. 297 PG. 20 Miller Chief Party Notes by Miller Date 10/19/1927

Con at bottom page 21

Gibson Rd.

Fd Ld+Tk in Conc. Base. 4 Pt.
11+81.98

179-36-00
358-24-30
179-36-07½

179-36-05

Blvd.

337.45

36.90 @ 0-00 T 96 = 36.91
300.47 @ 0-00 T 96 = 300.54
337.45

.02 N.

Fd S.W.+T 0.02 Nth.
8+44.53

Shirley Ave.

46.06 @ 0-00 T 96 = 46.07
300.76 @ 0-00 T 96 = 300.82
346.89

Fd. S.W.+T
4+97.64

Pitcher Ave.

Pitcher, Cogswell or Baldwin Ave.

24.37

Fd. S.W.+T 0.02 Nth.
4+73.27

N

302.05

Pomona

Con. From top page 19

RETURN TO
LOS ANGELES COUNTY SURVEYOR

DO NOT EXTEND NOTES THIS SIDE OF THIS LINE

NOTE: ANY ADDITION OR CHANGES ON THIS SHEET MUST BE MADE OR CIRCLED IN RED, WITH DATE AND NAME OF PERSON MAKING CHANGE.

Date 10/20/1927 Notes by Miller Chief Party Miller F.B. 297 Pg. 21

Plotted by A.H. Drew	W. O. No. S. S. O. No.
Date Nov. 1927	Location
Map No. B-100	Surveyed by
Plotting C'k'd by C.J. Terry	Date
Date Feb. 1928	Indexed A. C. Johnson

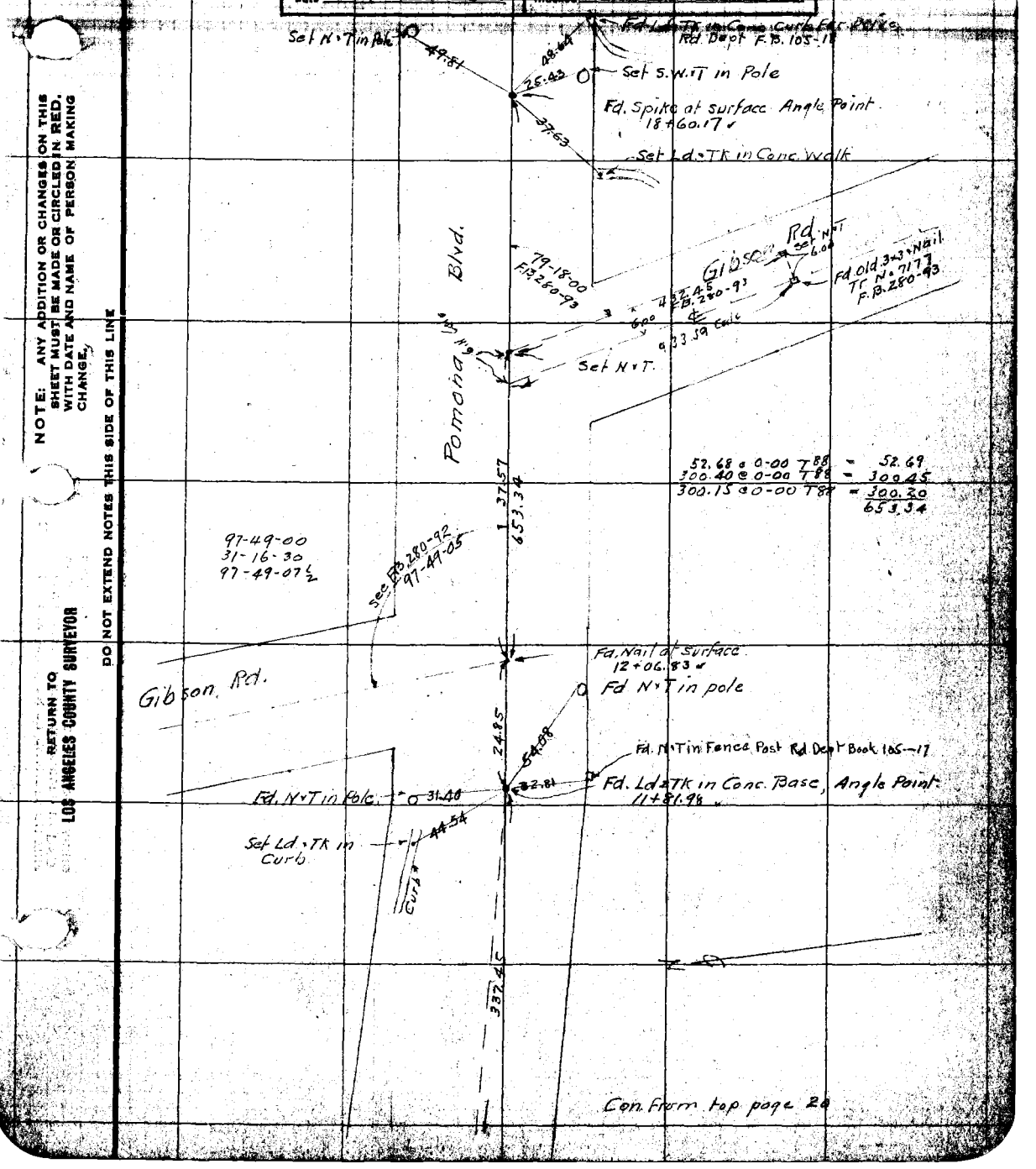

NOTE: ANY ADDITION OR CHANGES ON THIS SHEET MUST BE MADE OR CIRCLED IN RED, WITH DATE AND NAME OF PERSON MAKING CHANGE.

DO NOT EXTEND NOTES THIS SIDE OF THIS LINE

RETURN TO LOS ANGELES COUNTY SURVEYOR

F.B. 297 Pg. 22 — Miller Chief Party — Notes by: Miller — Date 10/24/1927

Lot "9 Tr No 5342

Lot "15 E.J. Baldwin's Add No 2 to Santa Anita Colony
AKA Lot "55 Mission View Acres

Transit Line F.B. 280-15

Set 1x2 14+80.68

11.93
9.64
Fd. 1x2 F.B. 280-15

8.07
8.02
Fd. 2" I.P. Plug & Tk

2.02
89-35-15
89-35-20

89-35-20
358-21-00
89-35-15

80.07 @ 0-00 T 74 = 80.08
299.84 @ 0-00 T 74 = 299.86
379.94

379.94

Santa Anita Colony

Fence

5.6
5.7
Set 1x2 11+00.74

Lot "48 E.J. Baldwin's Add to Santa Anita Colony

Fence Post

200.51 @ 0-00 T 74 = 200.53
300.08 @ 0-00 T 74 = 300.10
500.63

Fence

Projected 500.63

Set 1x2 6+00.11

Lot "1 E.J. Baldwin's Add No 2

299.63 @ 0-00 T 74 = 299.66
300.43 @ 0-00 T 74 = 300.45
600.11

40' Offset Line 600.11

Fd. X cut in Conc Post F.B. 280-19

Baldwin Ave.

℄

Fd. Nail 0.03 W of ℄ F.B. 280-19 & 42

4.00

Set Small Nail F.B. 280-42 0+00

40' Offset Line F.B. 280-42

90-19-35
90-19-45
F.B. 280-42

89-40-25
89-40-35
F.B. 280-42

RETURN TO LOS ANGELES COUNTY SURVEYOR

DO NOT EXTEND NOTES THIS SIDE OF THIS LINE

NOTE: ANY ADDITION OR CHANGES ON THIS SHEET MUST BE MADE OR CIRCLED IN RED. WITH DATE AND NAME OF PERSON MAKING CHANGE.

Date 10/21/1927 Notes by Miller Chief Party Miller F.B. 297 PG. 23

Plotted by A.H. Drew	W.O. No. 4128 D.S.O. No.
Date Nov 1927	Location Baldwin Ave
Map No. B-111	Surveyed by Miller
Plotting C'k'd by C.J.T.	Date Oct 1927
Date APR 1928	Indexed A. C. Johnson

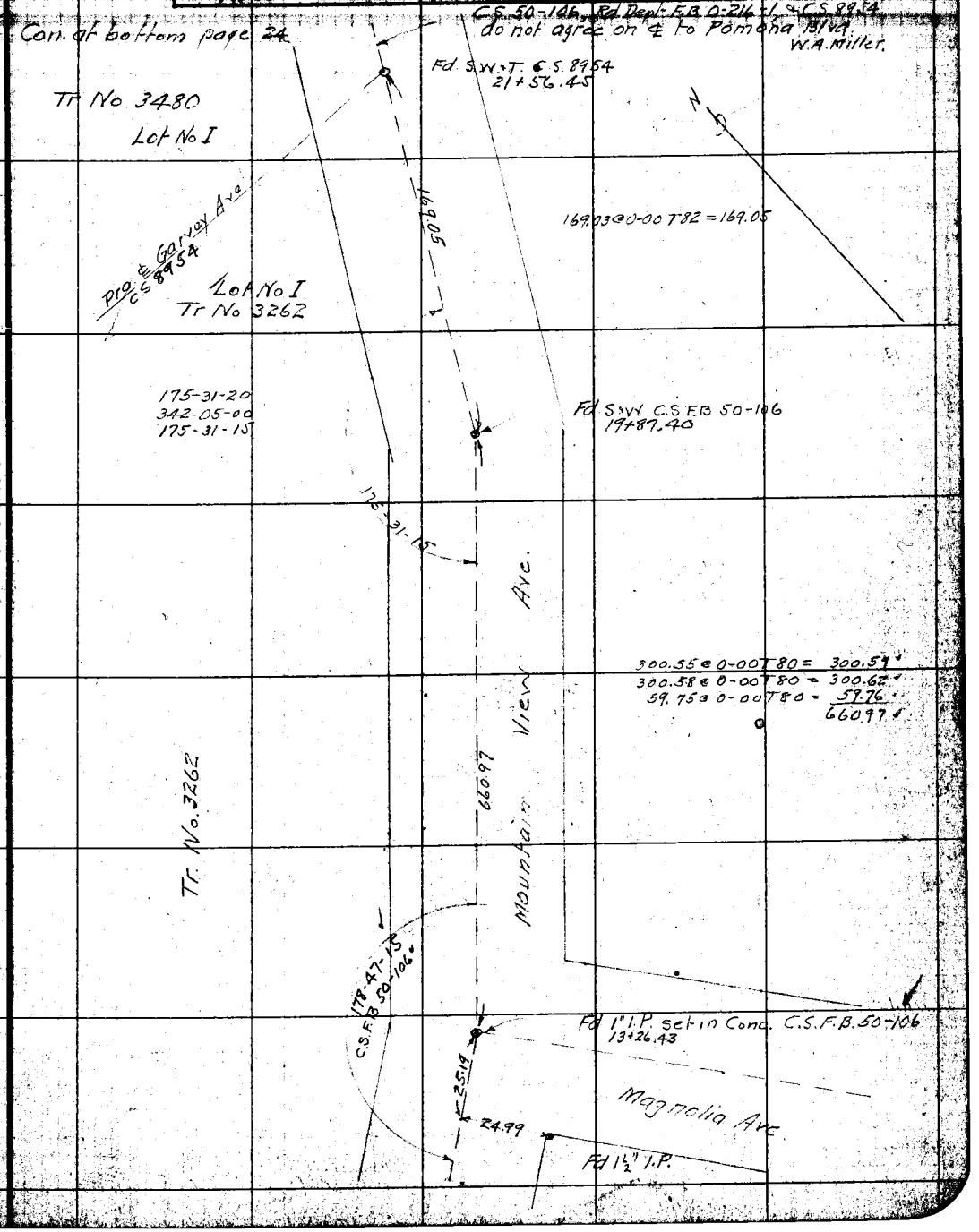

NOTE: ANY ADDITION OR CHANGES ON THIS SHEET MUST BE MADE OR CIRCLED IN RED, WITH DATE AND NAME OF PERSON MAKING CHANGE.

DO NOT EXTEND NOTES THIS SIDE OF THIS LINE

RETURN TO LOS ANGELES COUNTY SURVEYOR

F.B. 297 | Pg. 24 — Miller Chief Party — Notes by Miller — Date Oct 24 '27

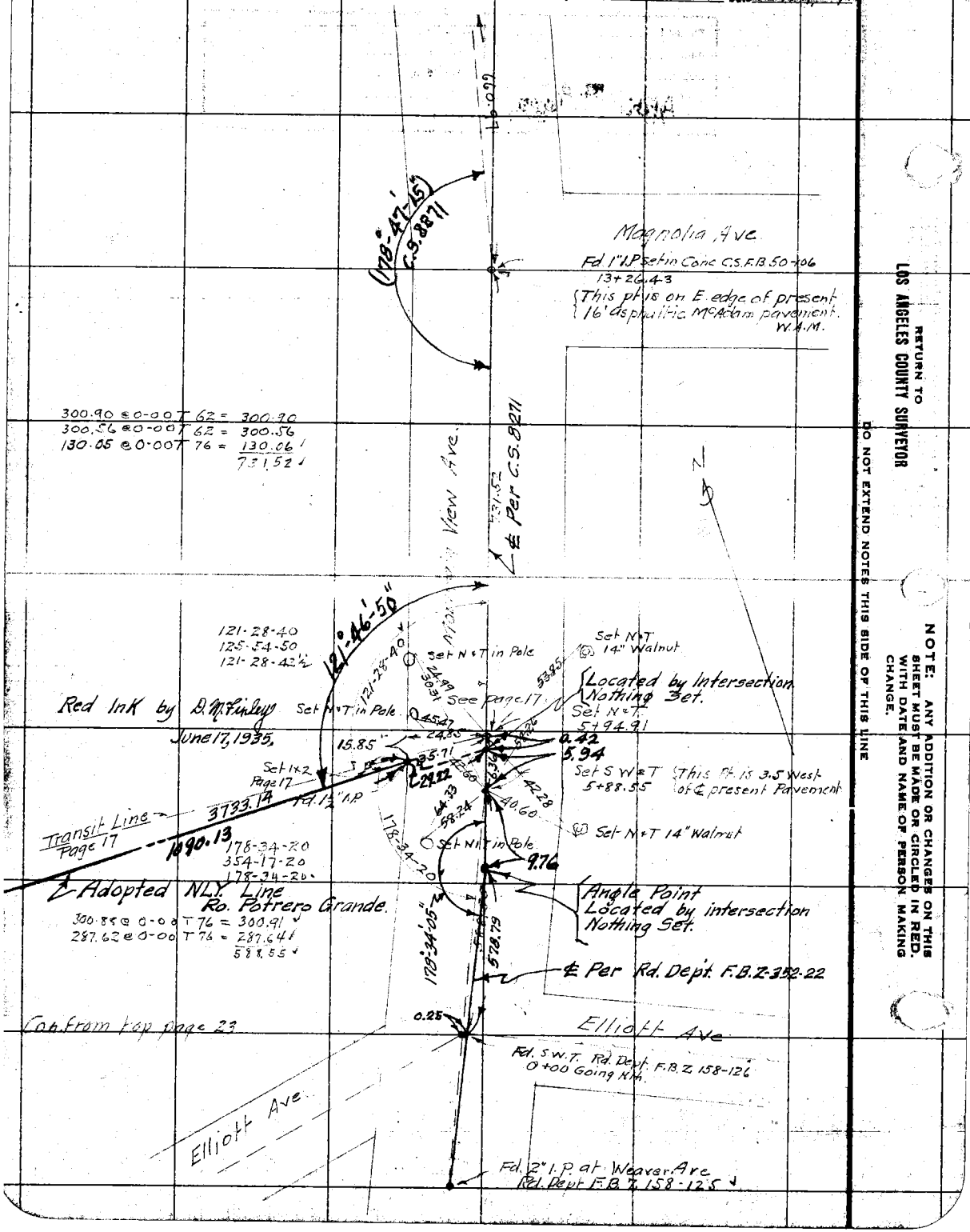

RETURN TO LOS ANGELES COUNTY SURVEYOR

DO NOT EXTEND NOTES THIS SIDE OF THIS LINE

NOTE: ANY ADDITION OR CHANGES ON THIS SHEET MUST BE MADE OR CIRCLED IN RED, WITH DATE AND NAME OF PERSON MAKING CHANGE.

Date 10/25/1927 Notes by Miller Chief Party Miller F.B. 297 PG. 25

Plotted by AH Draw	W. O. No. 4128 B. S. O. No.
Date Nov 1927	Location Baldwin Ave
Map No. 9-11	Surveyed by Miller
Plotting Ch'd. by C. J. T.	Date Oct 1927
Date APR 1928	Indexed A. C. Johnson

NOTE: ANY ADDITION OR CHANGES ON THIS SHEET MUST BE MADE OR CIRCLED IN RED, WITH DATE AND NAME OF PERSON MAKING CHANGE.

DO NOT EXTEND NOTES THIS SIDE OF THIS LINE

RETURN TO LOS ANGELES COUNTY SURVEYOR

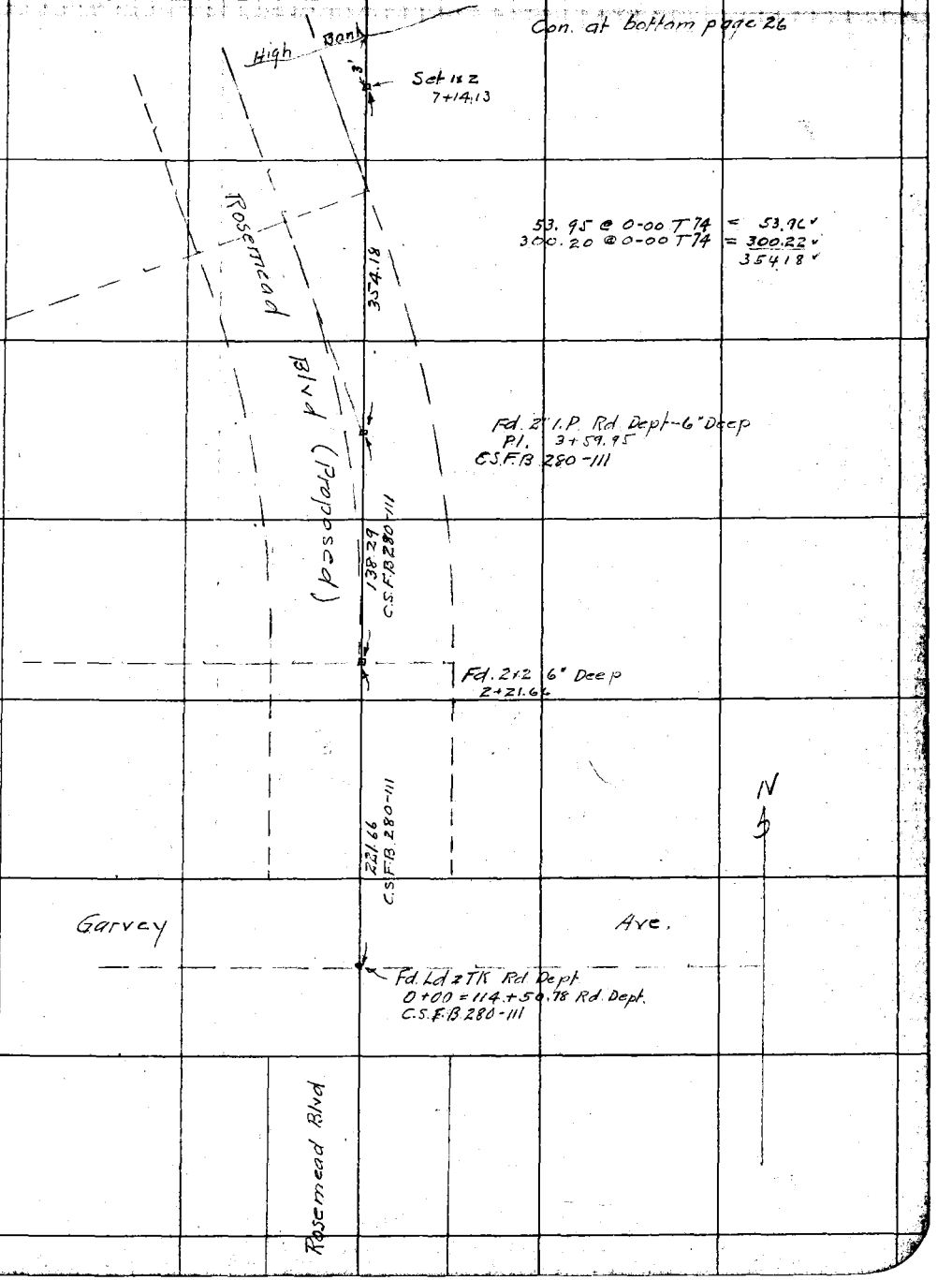

F.B. 297 PG. 26 Miller Chief Party Notes by Miller Date 10/25/1927

Con at bottom page 27

Set 1x2
14+99.41

236.55 @ 0-00 T72 = 236.57'

236.57

Set 1x2
12+62.84

channel

84.00 @ 0-00 T72 = 84.00'

Edge Main

84.00

Transit Line
C.S.F.B. 280-116

N

Set 1x2
11+78.84

130-53-20
163-33-10

Rosemead Blvd (Proposed)

Fd 1x2
C.S.F.B. 280-116

Rio Hondo

268.40 @ 0-00 T72 = 268.42'
196.31 @ 0-00 T72 = 196.32'
464.74'

464.74

channel

Edge Main

202

Bank

3'

High

Set 1x2
7+14.13

354.18

Con. from top page 28

RETURN TO
LOS ANGELES COUNTY SURVEYOR

DO NOT EXTEND NOTES THIS SIDE OF THIS LINE

NOTE: ANY ADDITION OR CHANGES ON THIS SHEET MUST BE MADE OR CIRCLED IN RED. WITH DATE AND NAME OF PERSON MAKING CHANGE.

Date 10/25/1927 Notes by Miller Chief Party Miller F.B. 297 PG 27

Plotted by AH Drew	W. O. No. 4128 D. S. O. No.
Date Nov 1927	Location Baldwin Ave
Map No. B-111	Surveyed by Miller
Plotting C'k'd by C. J. T.	Date Oct 1927
Date APR 1928	Indexed A. C. Johnson

NOTE: ANY ADDITION OR CHANGES ON THIS SHEET MUST BE MADE OR CIRCLED IN RED. WITH DATE AND NAME OF PERSON MAKING CHANGE.

DO NOT EXTEND NOTES THIS SIDE OF THIS LINE

RETURN TO LOS ANGELES COUNTY SURVEYOR

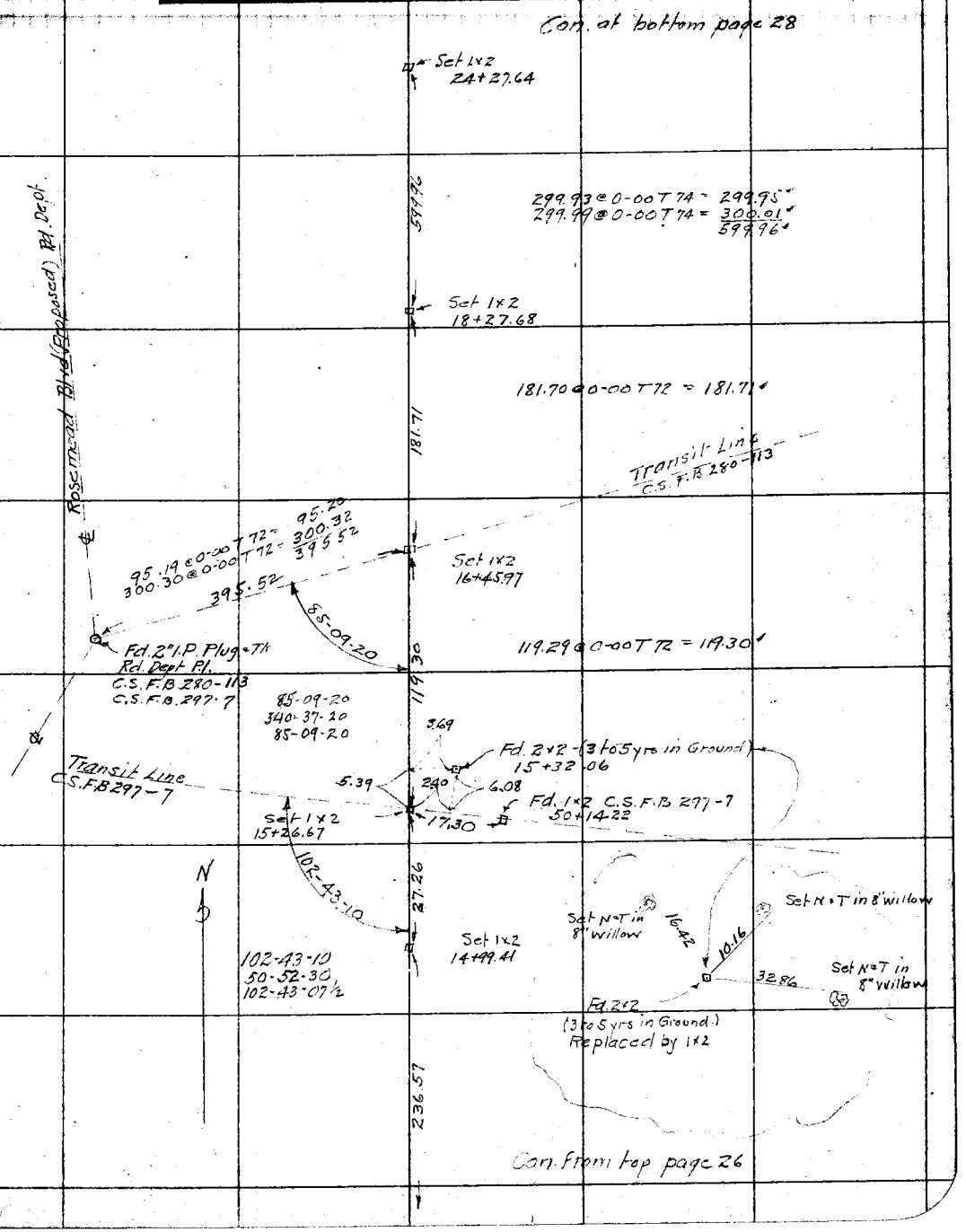

F.B. 297 PG. 28 Miller Chief Party Notes by Miller Date 10/28/1927

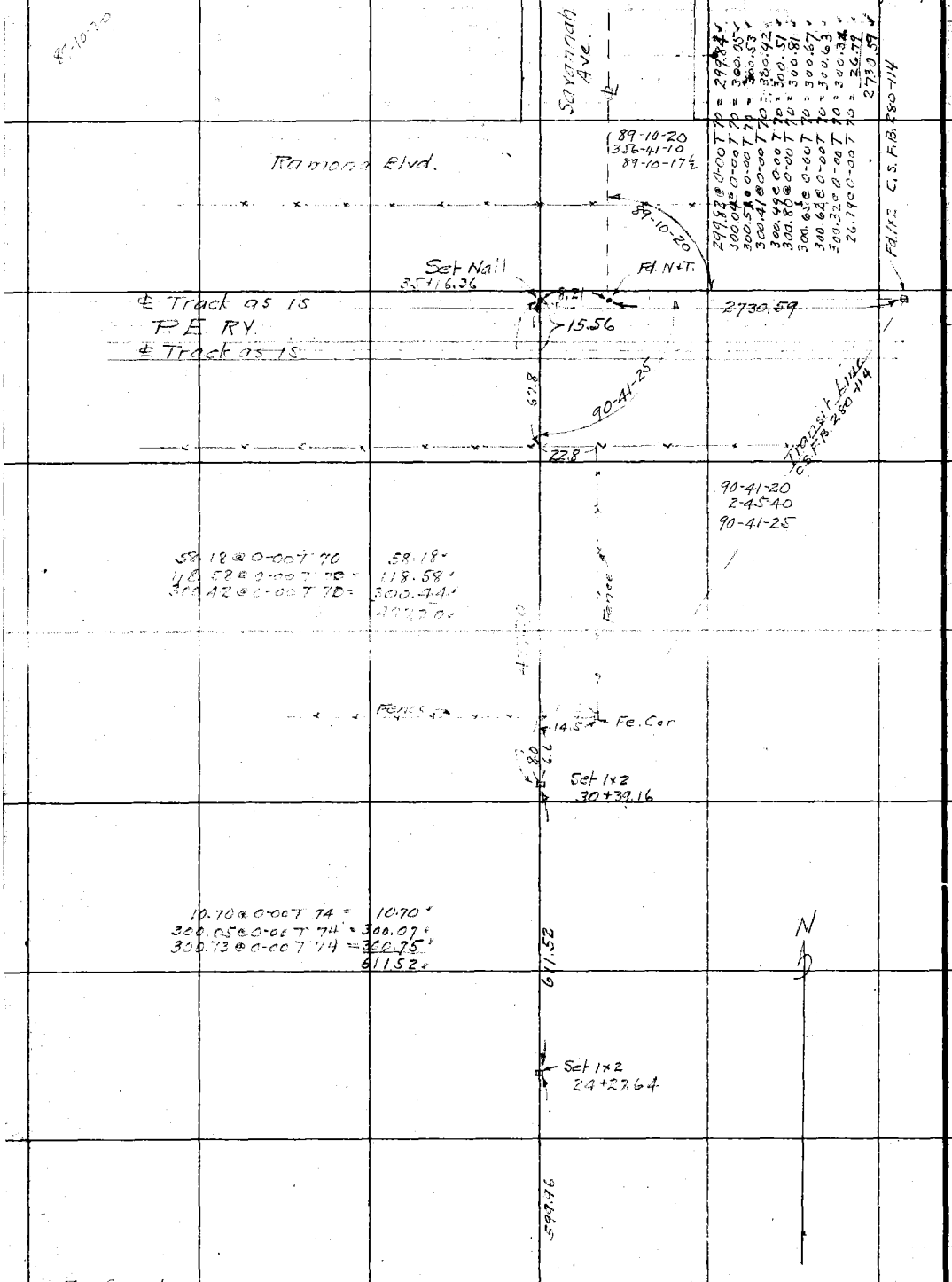

Con. from top page 27

RETURN TO
LOS ANGELES COUNTY SURVEYOR
DO NOT EXTEND NOTES THIS SIDE OF THIS LINE

NOTE: ANY ADDITION OR CHANGES ON THIS SHEET MUST BE MADE OR CIRCLED IN RED. WITH DATE AND NAME OF PERSON MAKING CHANGE.

F. B. 297 Pg. 29

Plotted by A.H. Drew	W. O. No. 4128 D. S. O. No.
Date Nov. 1927	Location Baldwin Ave
Map No. B-111	Surveyed by McGillivray
Plotting C'k'd by C. J. T.	Date Aug. 1927
Date APR 1928	Indexed A. C. Johnson

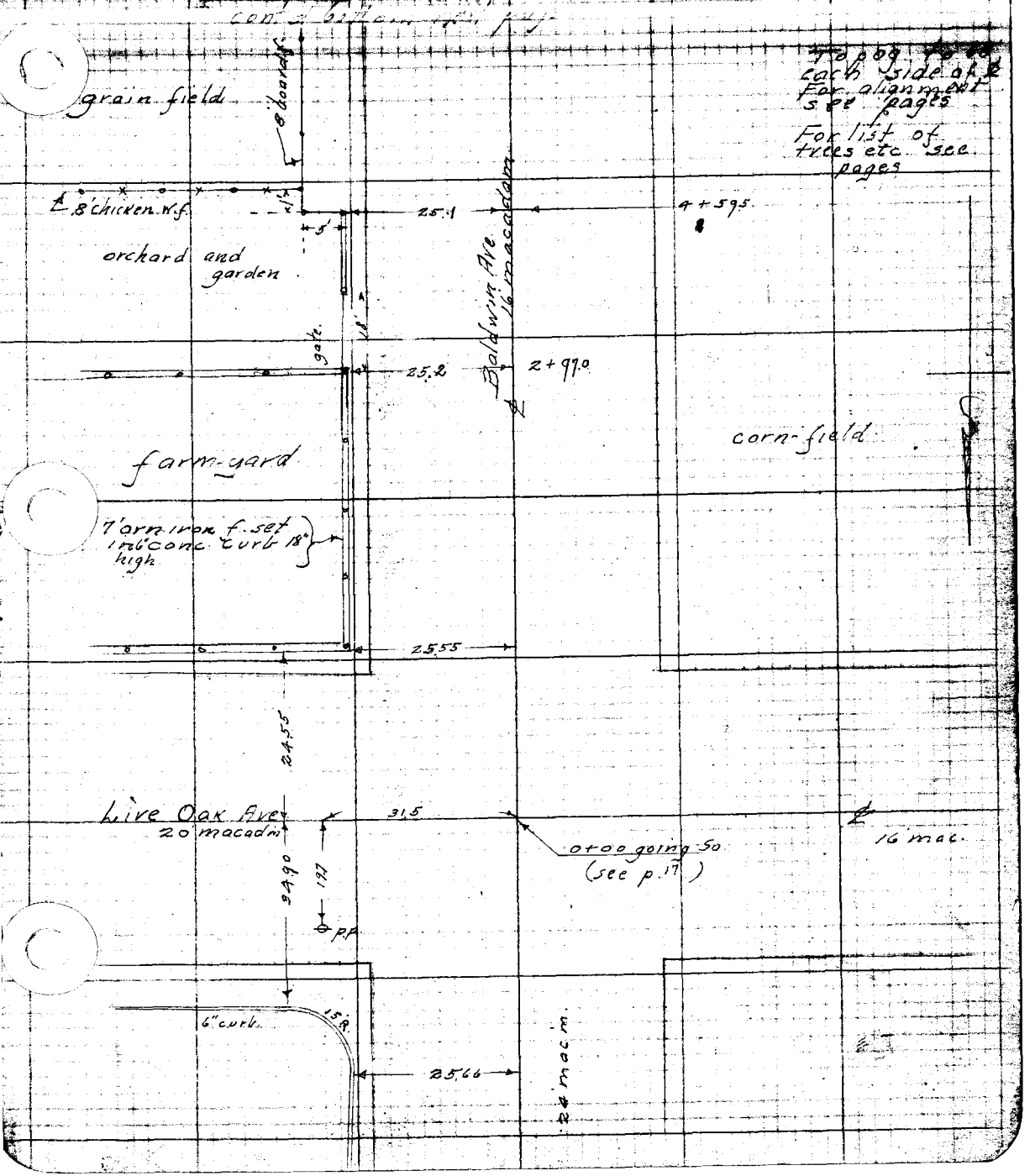

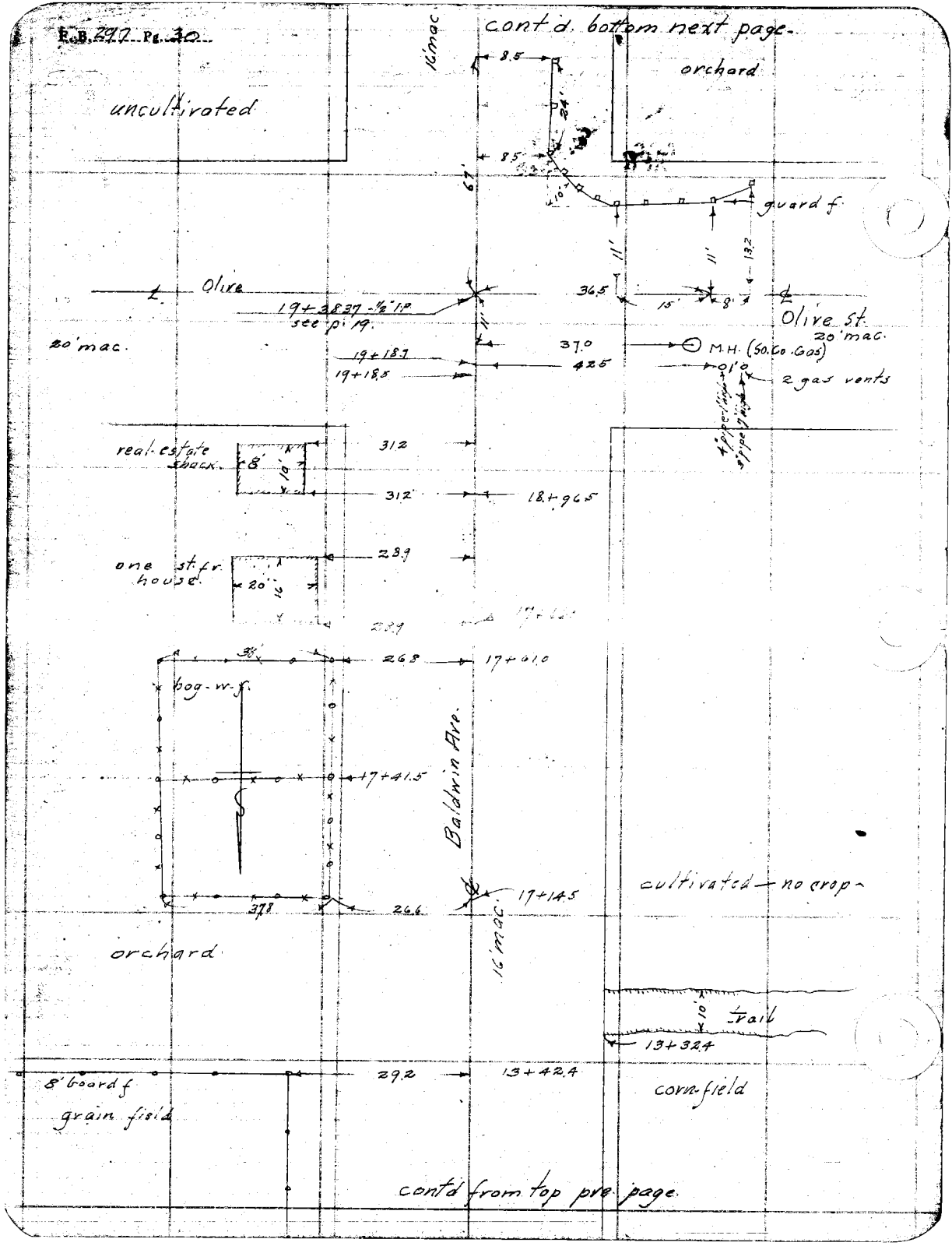

F.B. 297 Pg. 30
cont'd. bottom next page.
16' mac.
8.5
orchard
uncultivated
24'
8.5
67'
10'
guard f.
11'
11'
13.2
Olive
36.5
15'
8'
Olive St.
20' mac.
19+38.37 - 1/2" I.P.
see p. 19.
11'
20' mac.
37.0
M.H. (So. Co. Gas)
19+18.7
42.5
01'0
2 gas vents
19+18.5
real estate shack
8'
10'
31.2
31.2
18+96.5
one st. fr. house
20'
16'
28.9
28.9
38'
26.8
17+61.0
bog-w-f.
17+41.5
Baldwin Ave.
17+14.5
37.8
26.6
16' mac.
cultivated — no crop
orchard
10'
trail
13+32.4
8' board f
29.2
13+42.4
corn-field
grain field
cont'd from top pre. page.

Date Aug. '27 Notes by McG. Chief Party McGillivray F.B. 297 PG. 31

Plotted by A H Drew	W. O. No. 4128 D. S. O. No.
Date Nov 1927	Location Baldwin Ave
Map No. B-111	Surveyed by
Plotting Ck'd by C. J. T.	Date
Date APR 1928	Indexed A. C. Johnson

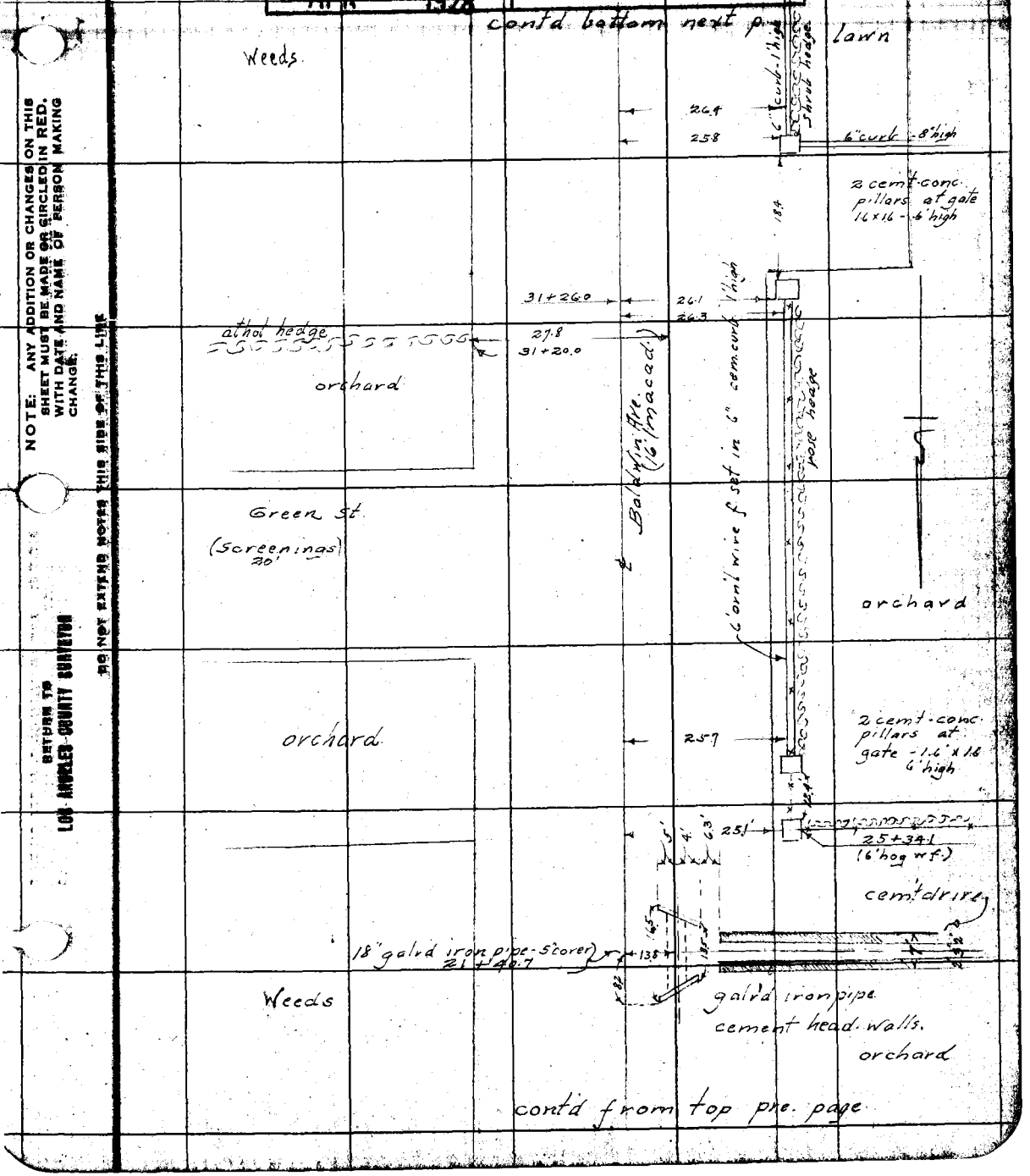

NOTE: ANY ADDITION OR CHANGES ON THIS SHEET MUST BE MADE OR CIRCLED IN RED, WITH DATE AND NAME OF PERSON MAKING CHANGE.

DO NOT EXTEND NOTES THIS SIDE OF THIS LINE

RETURN TO LOS ANGELES COUNTY SURVEYOR

F.B. 297 Pg. 32 Chief Party — Notes by Date

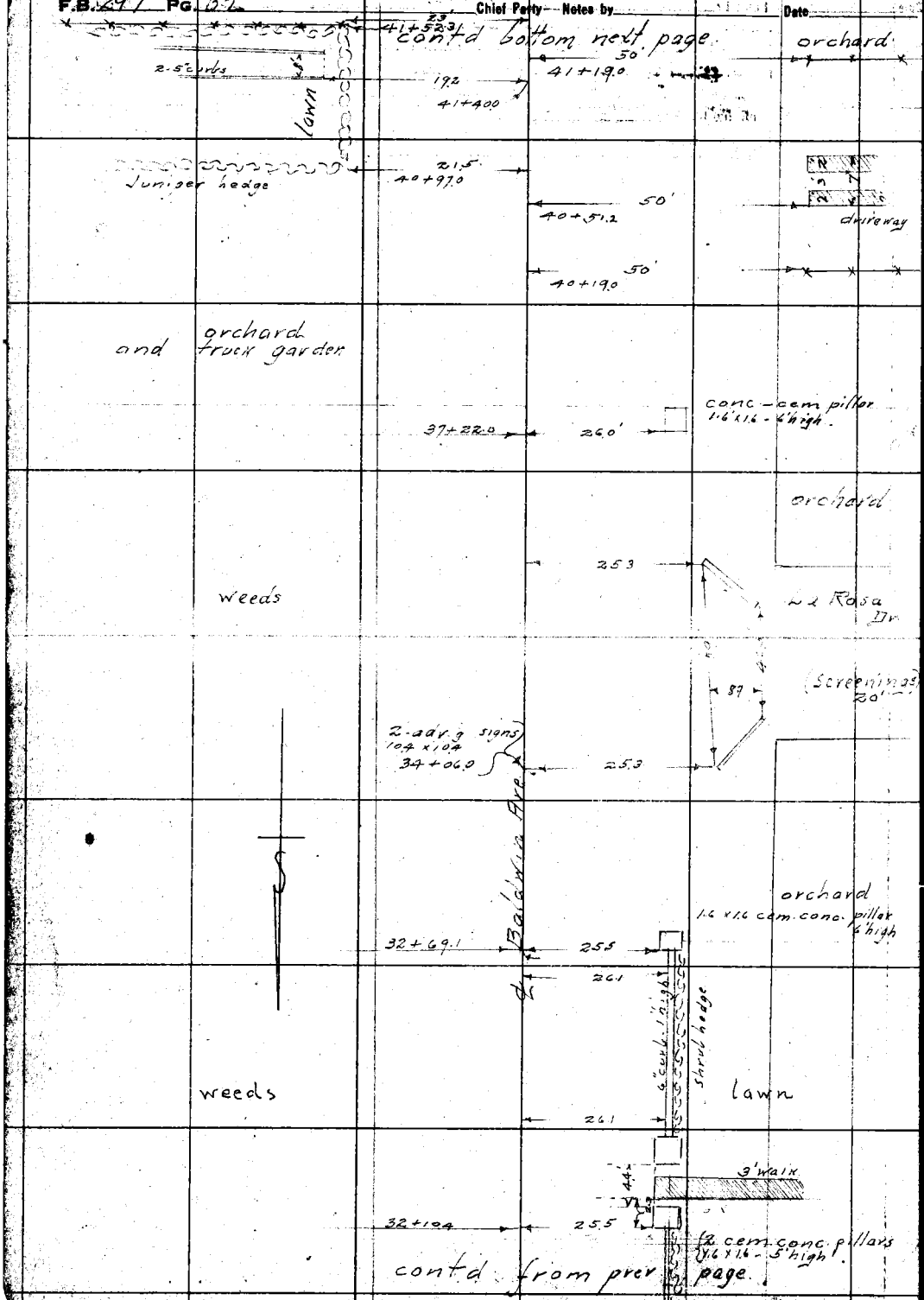

RETURN TO LOS ANGELES COUNTY SURVEYOR

DO NOT EXTEND NOTES THIS SIDE OF THIS LINE

NOTE: ANY ADDITION OR CHANGES ON THIS SHEET MUST BE MADE OR CIRCLED IN RED. WITH DATE AND NAME OF PERSON MAKING CHANGE.

F. B. 297 Pg. 33

Platted by A.H. Drew	W. O. No. 4128 D. S. O. No.
Date Nov. 1927	Location Baldwin Ave.
Map No. 2-11	Surveyed by F.C. Murray
Platting C'k'd By E. J. T.	Date Aug. 1927
Date APR 1928	Inspect C. Johnson

to bottom next page

one sty fr house

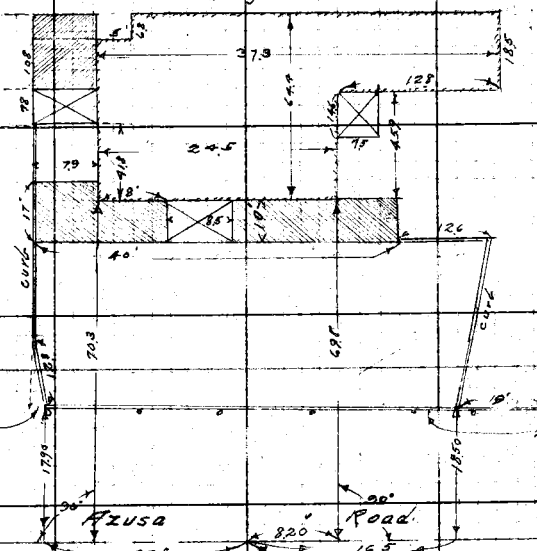

truck garden

1" board flume

1' flume (1" boards) 3' 6" 2' high

32.5

45+85.5

Baldwin Ave. (16' macad.)

truck garden and orchard

42+19.0

lawn

2-5" curbs

28.3

41+62.0

37.2

Contd from pre. page.

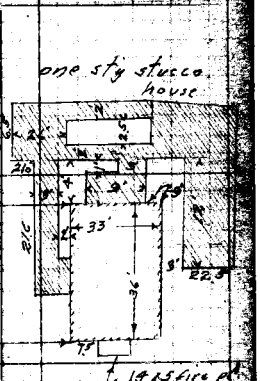

orchard

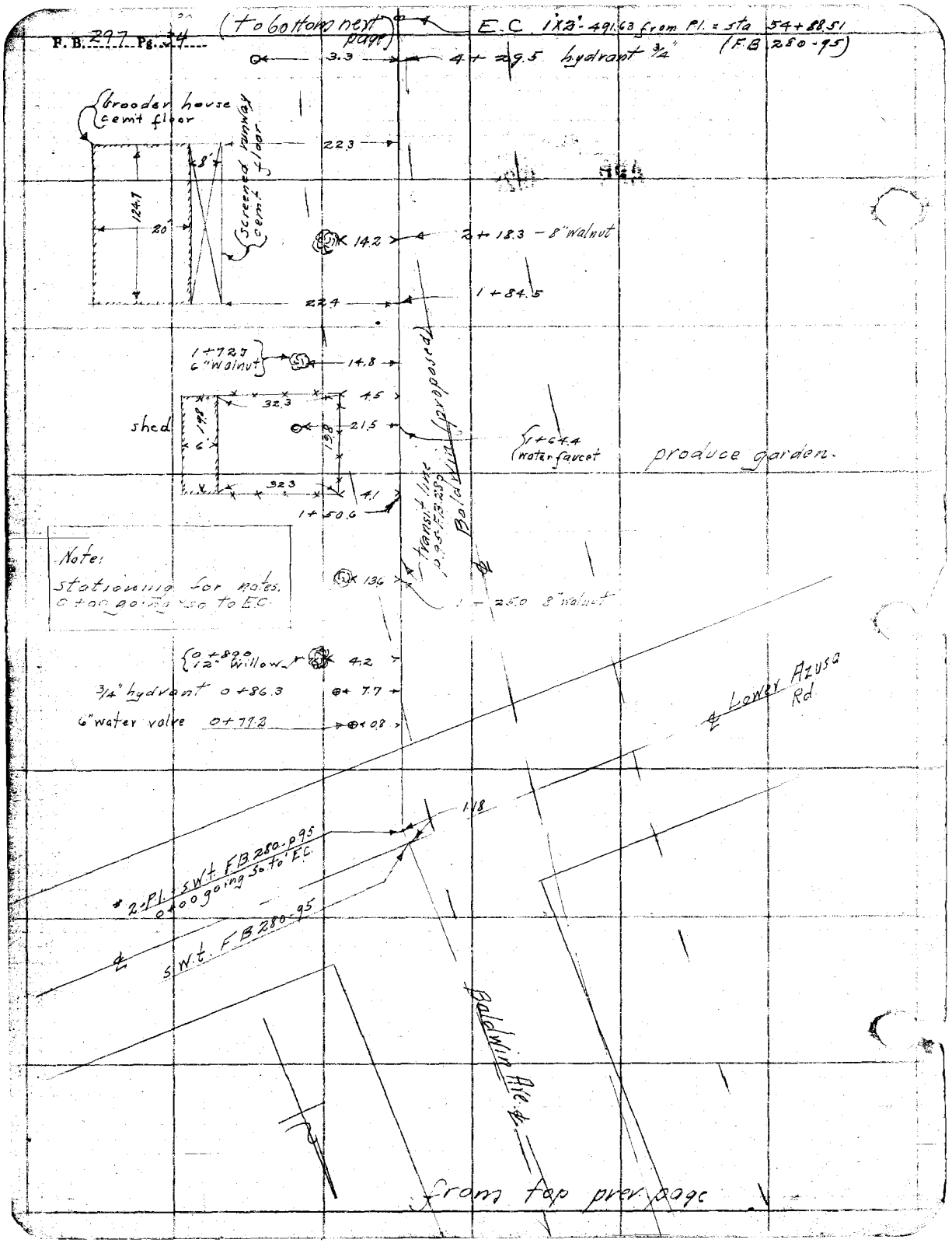
F.B. 297 Pg. 34
(to bottom next page)
E.C. 1"X2" - 491.63 from Pl. = sta 54+88.51
(F.B. 280-95)
3.3
4+29.5 hydrant 3/4"
brooder house cemt floor
screened runway cemt floor
22.3
8'
124.7
20'
14.2
2+18.3 - 8" walnut
22.4
1+84.5
1+72.7 6" walnut
14.8
4.5
32.3
shed
19.8
6'
21.5
19.8
1+64.4 water faucet
produce garden.
32.3
4.1
1+50.6
transit line p.95 F.B. 280
Baldwin (proposed)
Note:
stationing for notes.
0+00 going so to E.C.
13.6
1+25.0 8" walnut
0+89.0 12" willow
4.2
3/4" hydrant 0+86.3
7.7
6" water valve 0+77.2
0.8
Lower Azusa Rd.
1.18
2-Pl. - s.w.t. F.B. 280-p.95
0+00 going so to E.C.
s.w.t. F.B. 280-95
Baldwin Ave.
from top prev. page

Date Sept. '27 Notes by McG Chief Party McGillivray F.B. 297 Pg. 35

Plotted by A H Drew	W. O. No. 4128 D. S. O. No.
Date Nov. 1927	Location Baldwin Ave.
Map No. B-111	Surveyed by
Plotting C'k'd by C. J. T.	Date
Date APR 1928	Indexed A. C. Johnson

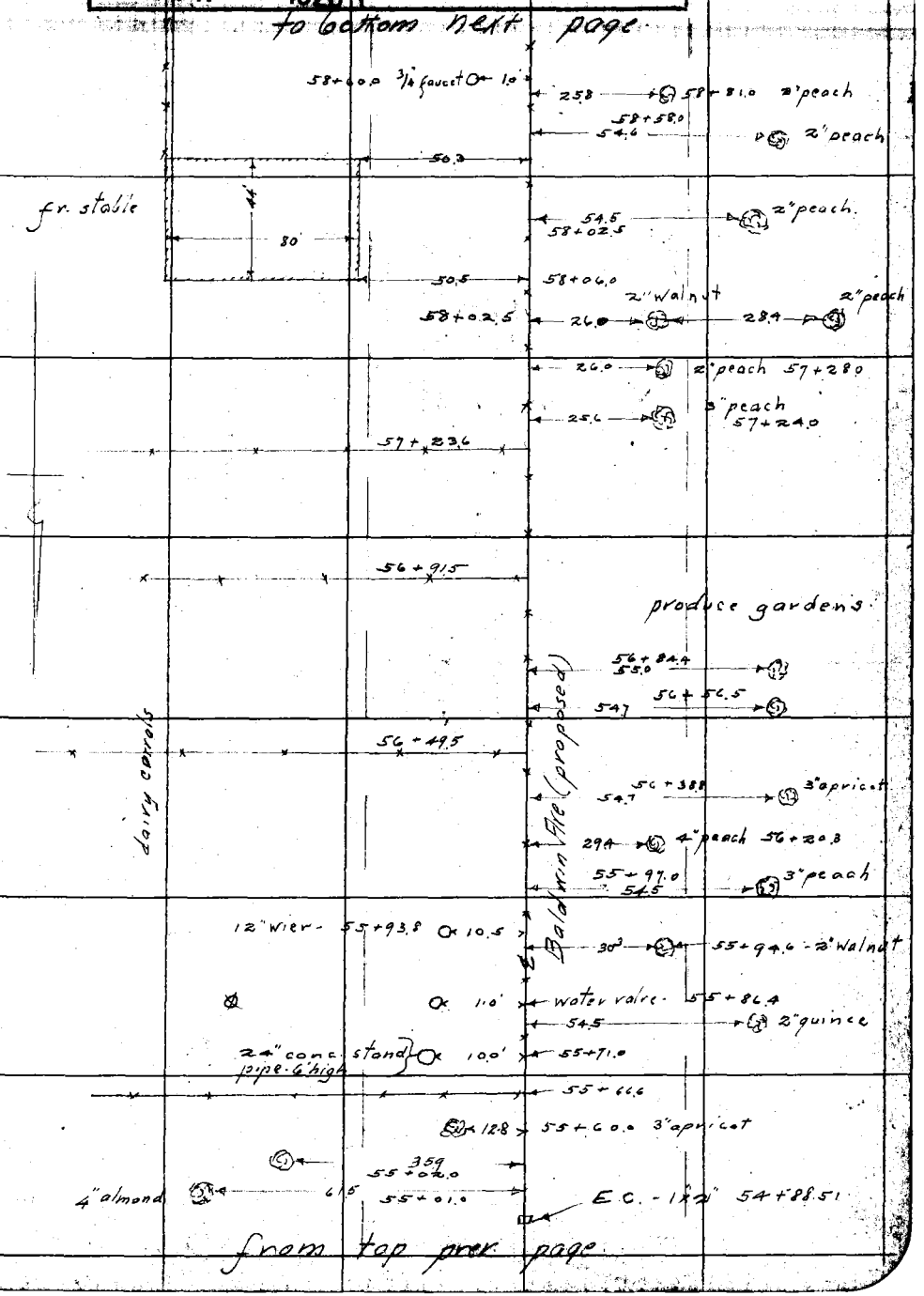

NOTE: ANY ADDITION OR CHANGES ON THIS SHEET MUST BE MADE OR CIRCLED IN RED, WITH DATE AND NAME OF PERSON MAKING CHANGE.

DO NOT EXTEND NOTES THIS SIDE OF THIS LINE

RETURN TO LOS ANGELES COUNTY SURVEYOR

F.B. 297 Pg. 36 Chief Party Notes by _____ Date _____

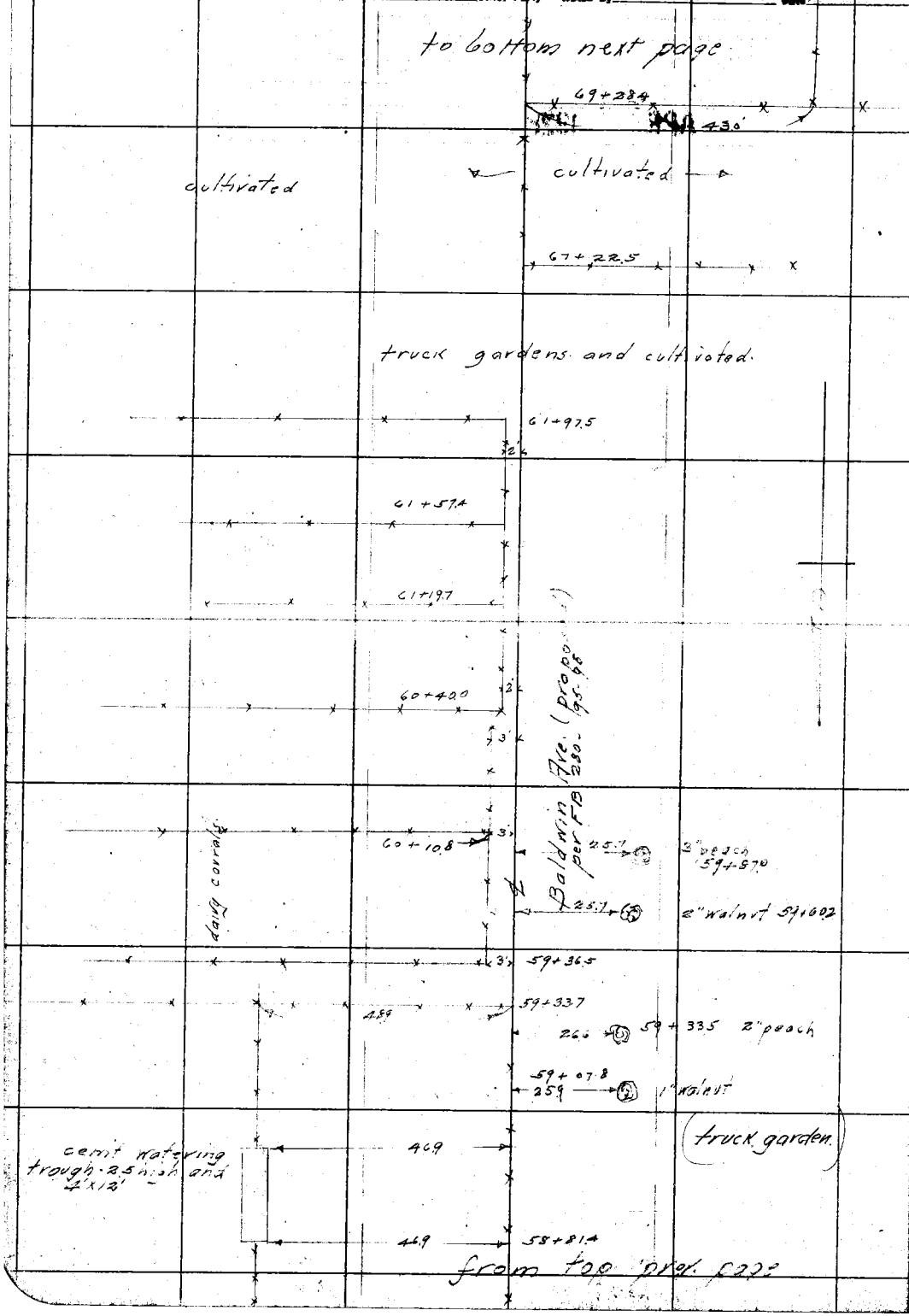

RETURN TO
LOS ANGELES COUNTY SURVEYOR

DO NOT EXTEND NOTES THIS SIDE OF THIS LINE

NOTE: ANY ADDITION OR CHANGES ON THIS SHEET MUST BE MADE OR CIRCLED IN RED, WITH DATE AND NAME OF PERSON MAKING CHANGE.

Date Sept '27 Notes by MC Chief Party McGillivray F.B. 287 Pg. 37

Plotted by Add. Opens	W. O. No. 428 D. S. O. No.
Date Nov. 1927	Location Baldwin Ave.
Map No. 5-111	Surveyed by
Plotting C'k'd by C. J. T.	Date
Date APR 1928	Indexed A. C. Johnson

NOTE: ANY ADDITION OR CHANGES ON THIS SHEET MUST BE MADE OR CIRCLED IN RED, WITH DATE AND NAME OF PERSON MAKING CHANGE.

DO NOT EXTEND NOTES THIS SIDE OF THIS LINE

RETURN TO LOS ANGELES COUNTY SURVEYOR

to bottom next page.

alfalfa field

chicken house

chickenhouse

orchard

72+15.5

70+74.5

70+58.51 s.w.t. per F.B. 280-96.

Gidley St. (15' oil+gravel)

70+35.0

(proposed) Baldwin Ave (F.B. 280-96)

fr. cabin

cultivated

69+80.0

69+84.0

69+57.0 fr. garage

69+38.9 fr. garage

from top prev. page.

F.B. # 297 Pg. 38 Chief Party Notes by Date

cultivated field

to bottom next page

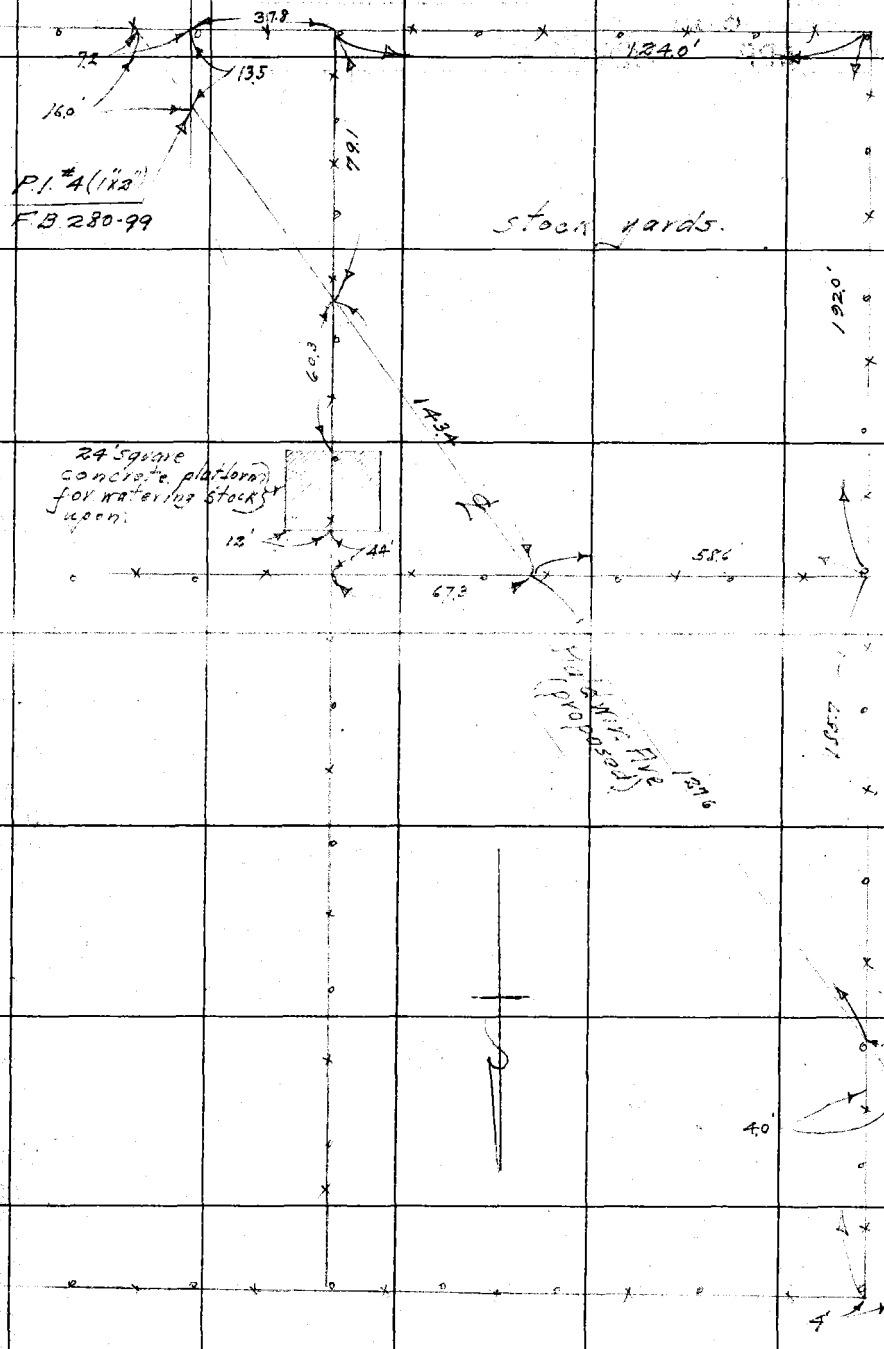

from top previous page

RETURN TO
LOS ANGELES COUNTY SURVEYOR

DO NOT EXTEND NOTES THIS SIDE OF THIS LINE

NOTE: ANY ADDITION OR CHANGES ON THIS SHEET MUST BE MADE OR CIRCLED IN RED. WITH DATE AND NAME OF PERSON MAKING CHANGE.

Date Sept '27 Notes by MC. Chief Party MC Murray F.B. 297 Pg. 39

Plotted by AH DCCW	W. O. No. 4128 D. S. O. No.
Date Nov. 1927	Location Baldwin Ave.
Map No. B-111	Surveyed by
Plotting C't'd by C. J. T.	Date
Date APR 1928	Indexed A. C. Johnson

NOTE: ANY ADDITION OR CHANGES ON THIS SHEET MUST BE MADE OR CIRCLED IN RED. WITH DATE AND NAME OF PERSON MAKING CHANGE.

DO NOT EXTEND NOTES THIS SIDE OF THIS LINE

RETURN TO LOS ANGELES COUNTY SURVEYOR

to bottom next page.

Baldwin Ave.

℄ Bessie Ave.

S.W.℄ (FB 280-101)
86+22.19

So. P.L. - S.P. Ry.

78+78.5

concrete box culvert

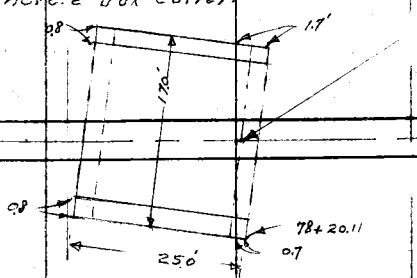

N.T. 78+28.89 FB 280-99

S.P. Ry track ℄

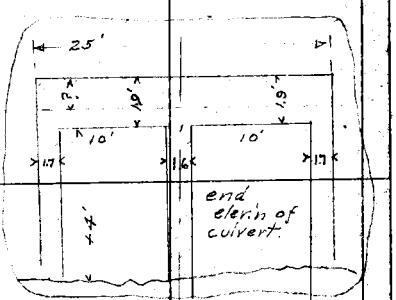

77+80.0

North P.L. - S.P. Ry.

Baldwin Ave. (Proposed)

from top prev. page.

F.B. 297 Pg. 40 Chief Party Notes by Date

to bottom next page.

Void

from top pre page.

RETURN TO
LOS ANGELES COUNTY SURVEYOR

NOTE: ANY ADDITION OR CHANGES ON THIS SHEET MUST BE MADE OR CIRCLED IN RED. WITH DATE AND NAME OF PERSON MAKING CHANGE.

DO NOT EXTEND NOTES THIS SIDE OF THIS LINE

Date Sept. '27 Notes by MC. Chief Party McGillivray F.B. 297 PG. 41

Plotted by AH Drew	W. O. No. 4128 D. S. O. No.
Date Nov. 1927	Location Baldwin Ave.
Map No. B-111	Surveyed by
Plotting C'k'd by C. J. T.	Date
Date APR 1928	Indexed A. C. Jolliffe

NOTE: ANY ADDITION OR CHANGES ON THIS SHEET MUST BE MADE OR CIRCLED IN RED, WITH DATE AND NAME OF PERSON MAKING CHANGE.

DO NOT EXTEND NOTES THIS SIDE OF THIS LINE

RETURN TO LOS ANGELES COUNTY SURVEYOR

to bottom next page.

℄ Rose Ave.

s.w.t (see F.B. 280-101)
86+22.19
(dirt road)

℄ Baldwin Ave. (dirt)

22.0
5.62

one st. fr. house

5.62
85+01.4

80+71.0

55

55.0

stucco wall around porch 4' high

34.4

29.0

22'

5.5

stucco house

s.w.t (see F.B. 280-100
78+28.89

Bessie Ave. (dirt)

from top prev. page

F.B. 1297 PG. 42 Chief Party Notes by Date

RETURN TO
LOS ANGELES COUNTY SURVEYOR

DO NOT EXTEND NOTES THIS SIDE OF THIS LINE

NOTE: ANY ADDITION OR CHANGES ON THIS SHEET MUST BE MADE OR CIRCLED IN RED. WITH DATE AND NAME OF PERSON MAKING CHANGE.

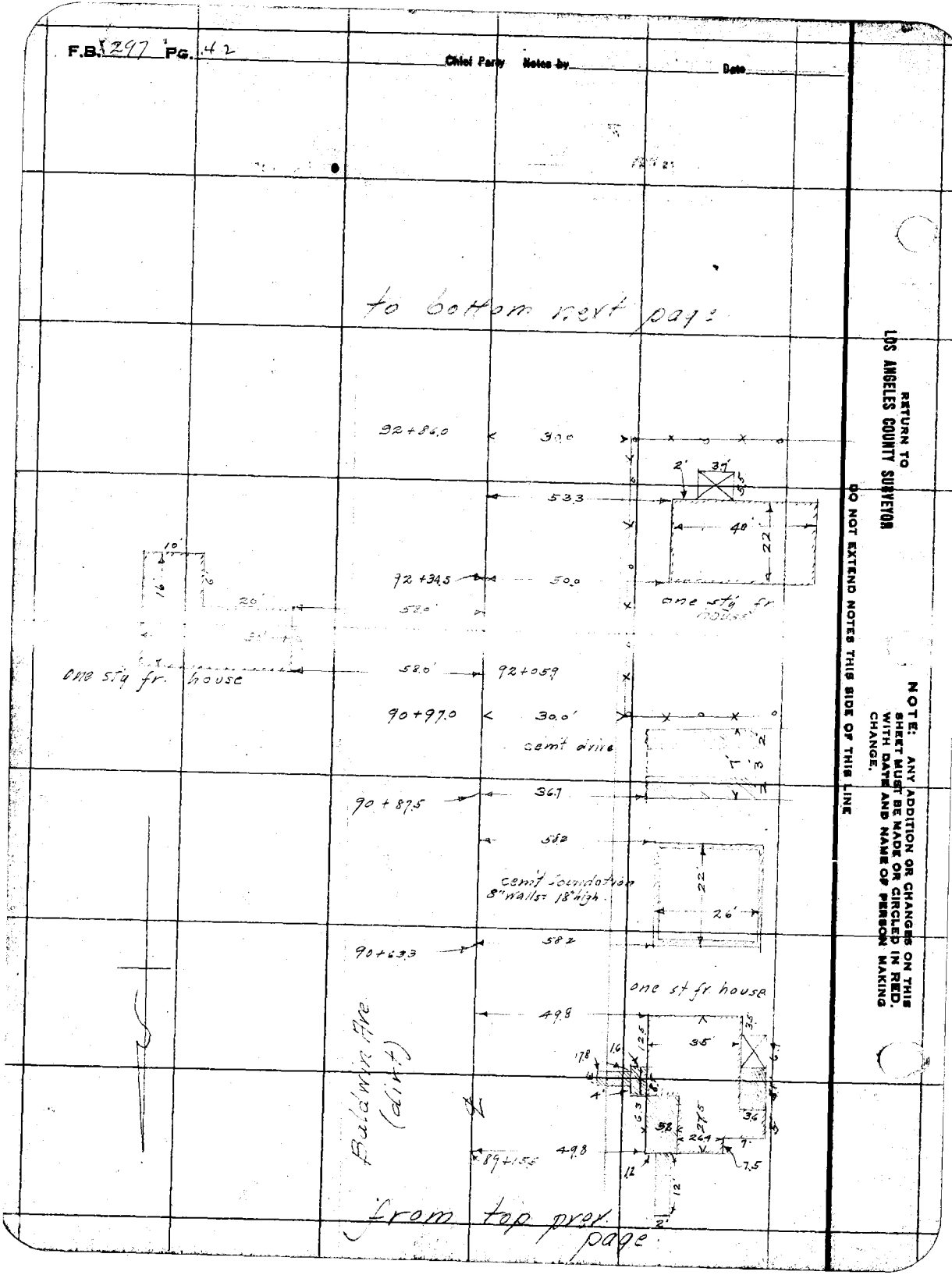

Date Sept '27 Notes by M.G. Chief Party M. Gilliland F.B. 297 Pg. 43

Plotted by A.H. Drew	W. O. No. 4128 D. S. O. No.
Date Nov. 1927	Location Baldwin Ave.
Map No. B-111	Surveyed by
Plotting C'k'd by C. J. T.	Date
Date APR 1928	Indexed A. C. Johnson

NOTE: ANY ADDITION OR CHANGES ON THIS SHEET MUST BE MADE OR CIRCLED IN RED, WITH DATE AND NAME OF PERSON MAKING CHANGE.

DO NOT EXTEND NOTES THIS SIDE OF THIS LINE

RETURN TO LOS ANGELES COUNTY SURVEYOR

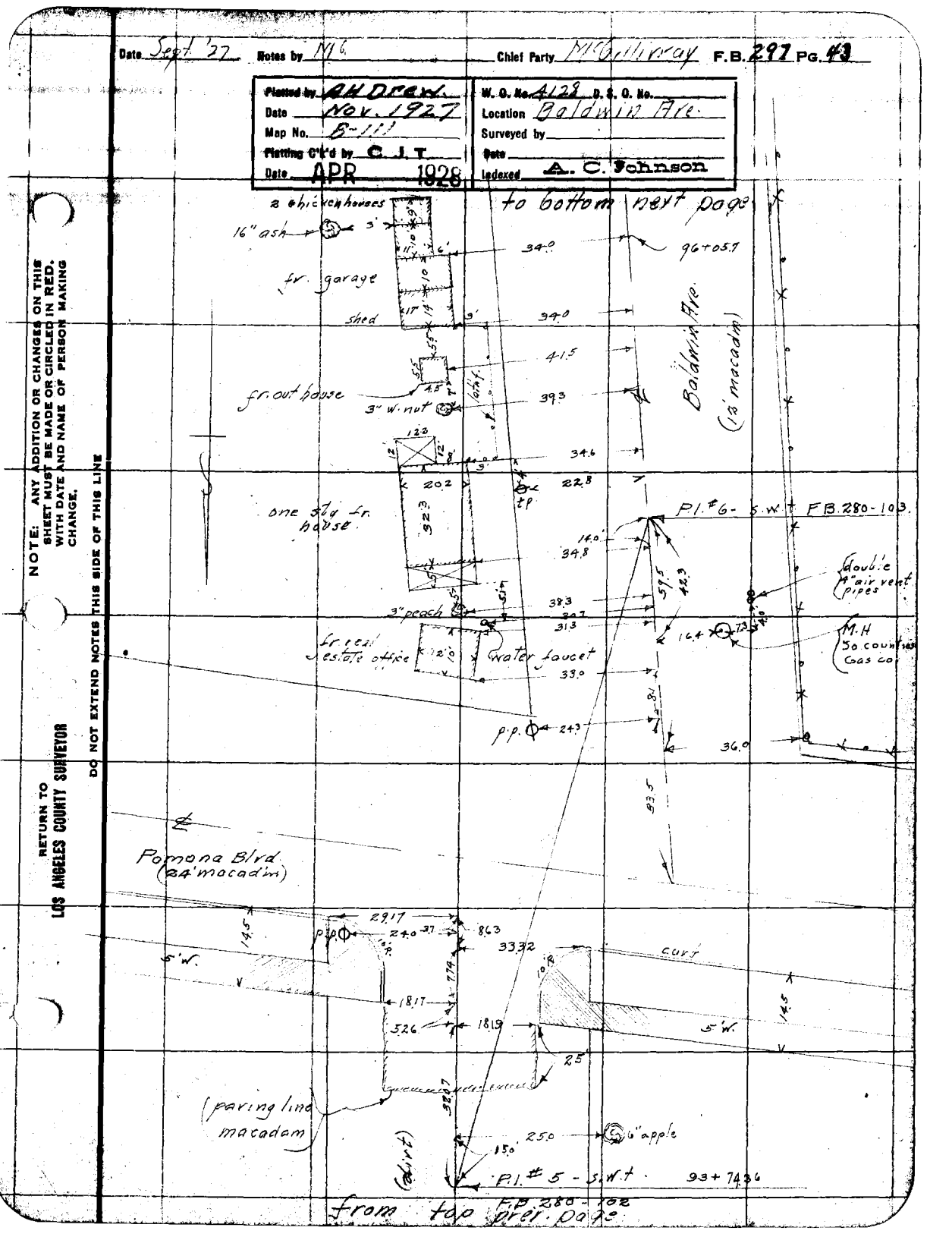

F.B. 297 PG. 44

Chief Party Notes by _____ Date _____

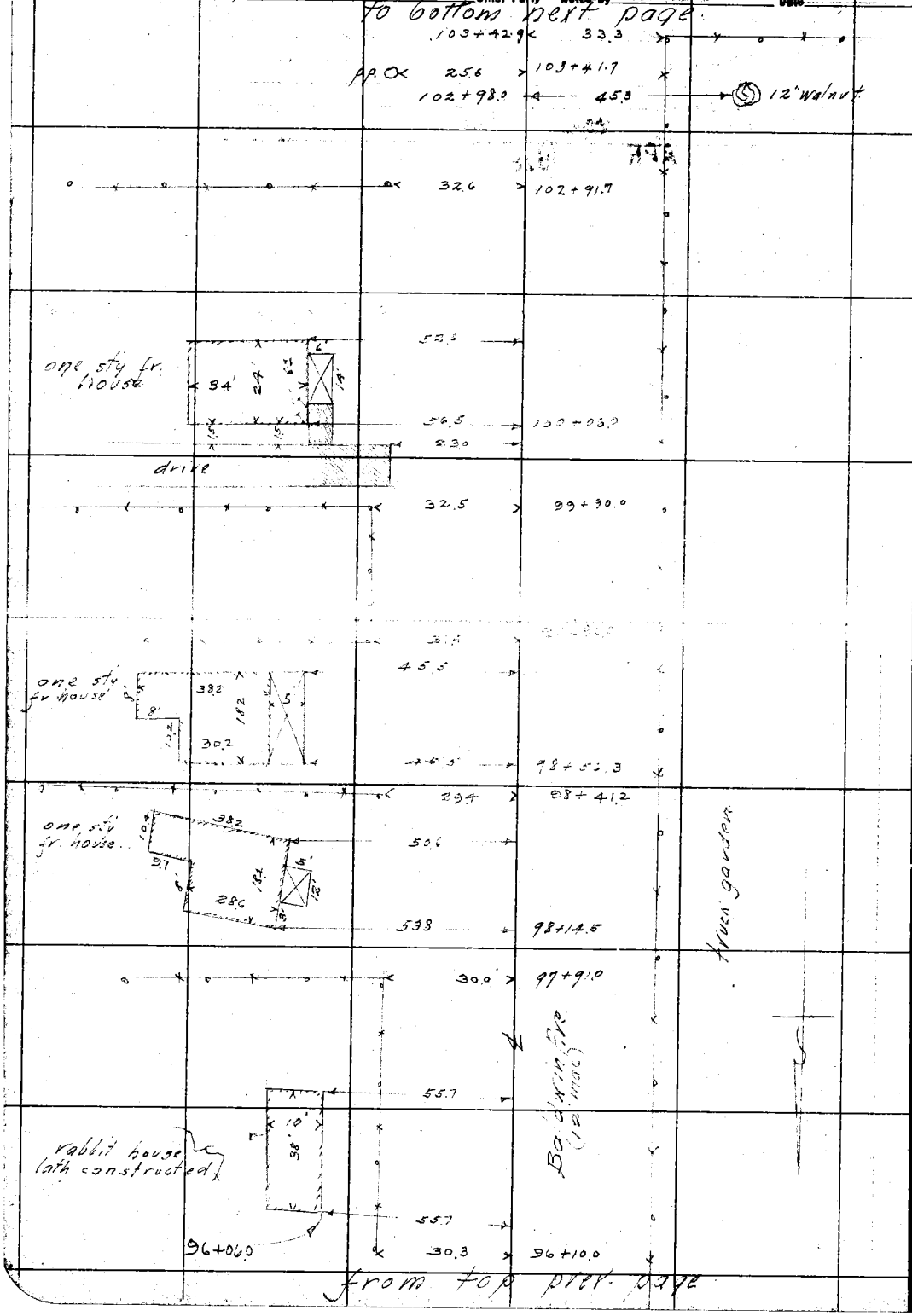

RETURN TO
LOS ANGELES COUNTY SURVEYOR

NOTE: ANY ADDITION OR CHANGES ON THIS SHEET MUST BE MADE OR CIRCLED IN RED. WITH DATE AND NAME OF PERSON MAKING CHANGE.

DO NOT EXTEND NOTES THIS SIDE OF THIS LINE

Date Sept 27 Notes by MC Chief Party McGillivray F.B. 297 Pg. 45

Plotted by AH Drew.	W. O. No. 4128 D. S. O. No.
Date Nov. 1927	Location Baldwin Ave
Map No. 9-111	Surveyed by
Plotting C'k'd by C. J. T.	Date
Date APR 1928	Indexed A. C. Johnson

NOTE: ANY ADDITION OR CHANGES ON THIS SHEET MUST BE MADE OR CIRCLED IN RED, WITH DATE AND NAME OF PERSON MAKING CHANGE.

DO NOT EXTEND NOTES THIS SIDE OF THIS LINE

RETURN TO LOS ANGELES COUNTY SURVEYOR

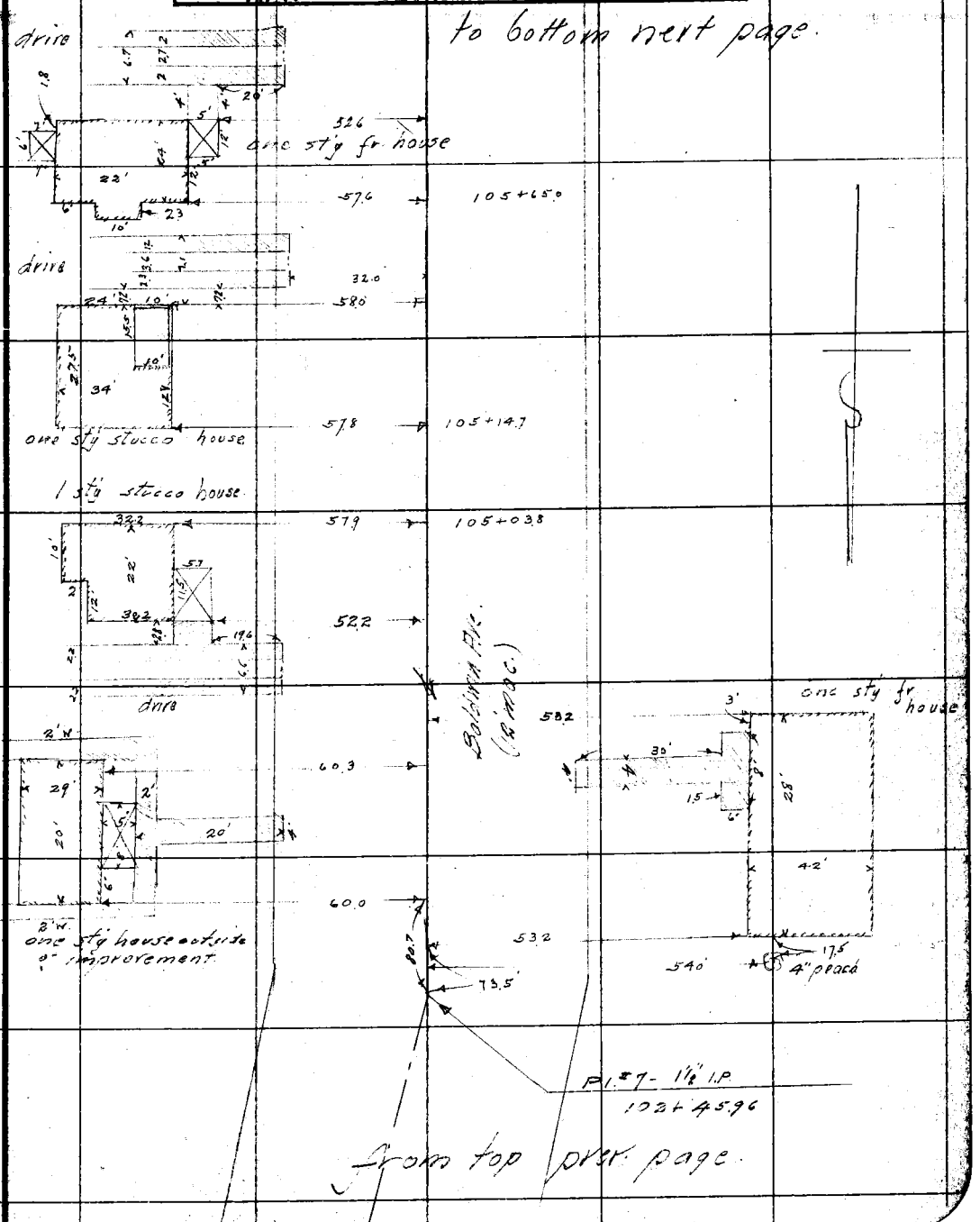

F.B. 297 PG. 46 Chief Party Notes by Date

to bottom next page.

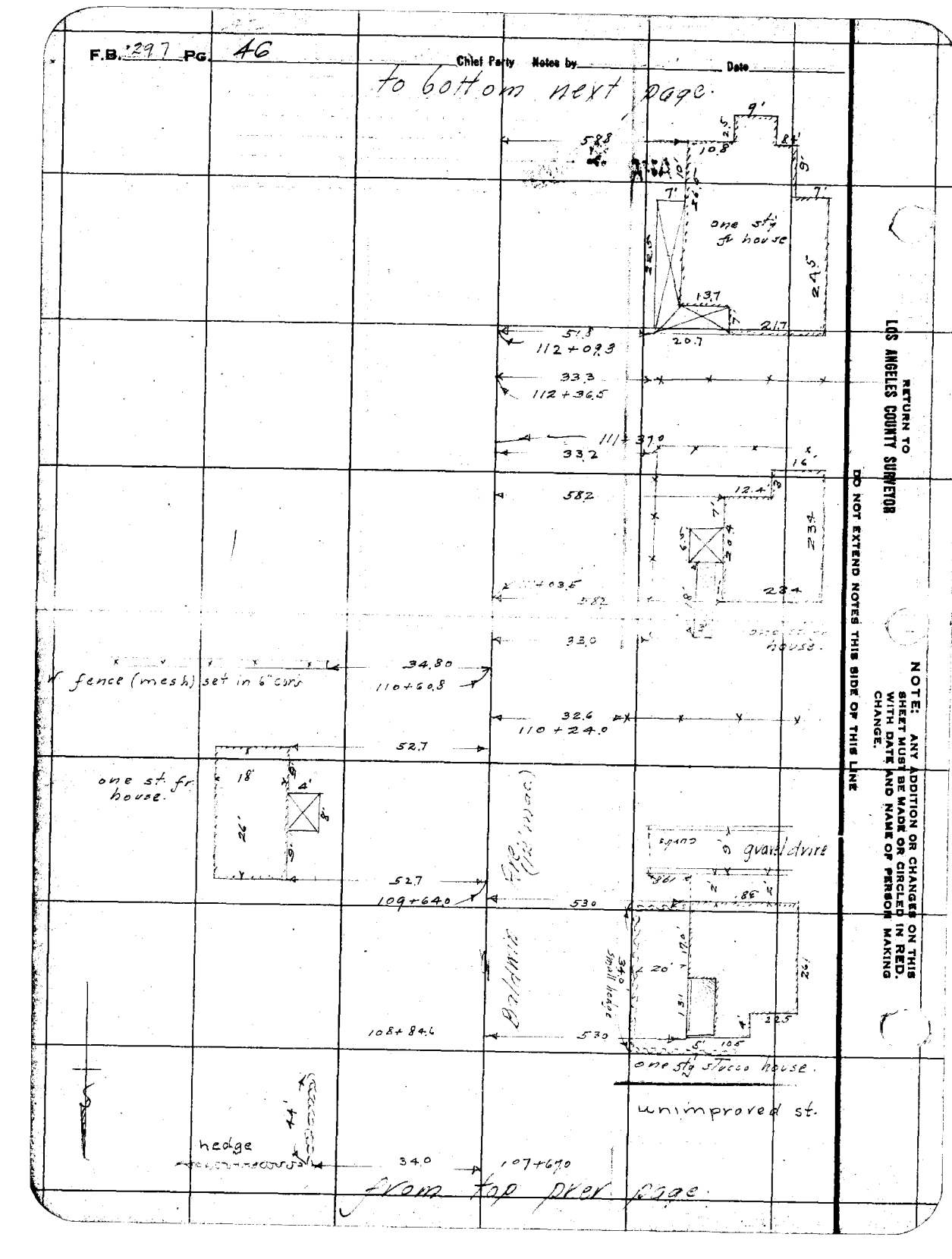

RETURN TO LOS ANGELES COUNTY SURVEYOR

DO NOT EXTEND NOTES THIS SIDE OF THIS LINE

NOTE: ANY ADDITION OR CHANGES ON THIS SHEET MUST BE MADE OR CIRCLED IN RED. WITH DATE AND NAME OF PERSON MAKING CHANGE.

Date Oct. 27 Notes by MY Chief Party McGillivray F. B. 297 PG. 47

Plotted by A H Drew	W. O. No. 4128 U. S. O. No.
Date Nov. 1927	Location Baldwin Ave
Map No. B-111	Surveyed by
Plotting Chk'd by O. J. T.	Date
Date APR 1928	Indexed A. C. Johnson

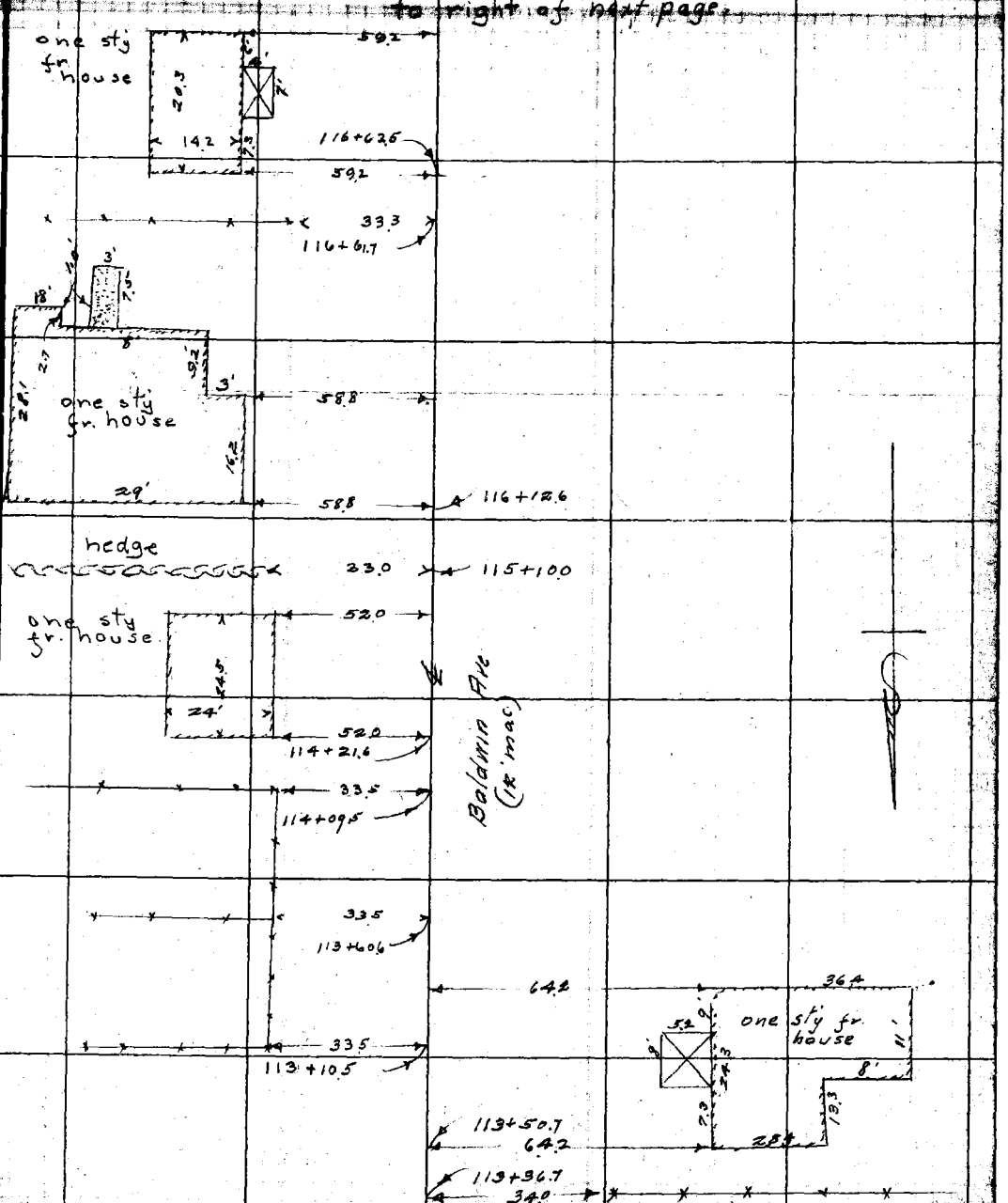

from top prev. page

Notes: ANY ADDITIONS OR CHANGES ON THIS SHEET MUST BE MADE OR CIRCLED IN Red. WITH DATE AND NAME OF PERSON MAKING CHANGE.

RETURN TO LOS ANGELES COUNTY SURVEYOR

Do not extend notes this side of this line

RETURN TO

LOS ANGELES COUNTY SURVEYOR

Note: ANY ADDITIONS OR CHANGES ON THIS SHEET MUST BE MADE OR CIRCLED IN **Red.** WITH DATE AND NAME OF PERSON MAKING CHANGE.

Do not extend notes this side of this line

Date

Notes by

Chief Party

F.B. 291 Pg. 48

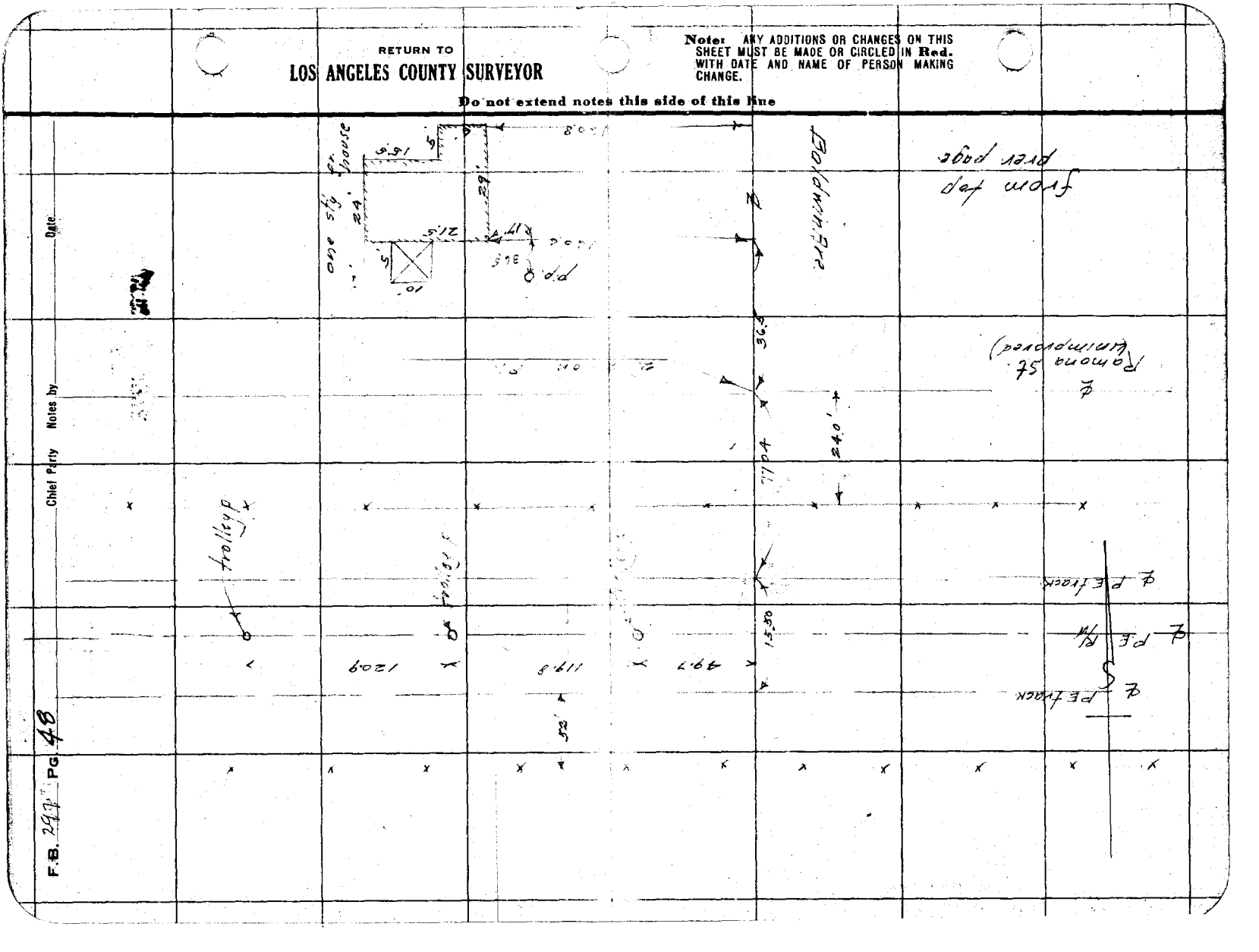

F.B. 297 Pg. 49

Plotted by AH Drew	W. O. No. 4128 D. S. O. No.
Date Nov. 1927	Location. Baldwin Ave
Map No. A-111	Surveyed by M. McMurray
Plotting C'k'd by C. J. T. 1978	Date Aug 1927
Date APR	Indexed. A. C. Johnson

List of Trees etc 60 each side & on Baldwin south of Live Oak Ave. see pp 25 to 29.

Read down

Offsets to center of object

Station	Dist from		Object	Station	Dist from		Object
0+49.5	49.2	L	2" Pine	0+24.6	55.2	R	12" Gum
1+08.5	"	"	3" Camphor	12+90.2	24.2	"	20" " "
+46.2	"	"	4" " "	+12.2	"	"	24" " "
+82.2	"	"	3" " "	+26.2	"	"	10" " "
2+22.2	"	"	2" " "	+46.3	32.	"	20" stand pipe
+60.9	"	"	3" " "				3' above ground
3+28.5	34.2	"	1" Loquat	16+87.5	25.2	"	24" Gum.
+"	44.2	"	1" " "	17+46.4	"	"	30" " "
+"	53.2	"	3" " "	19+18.2	19.2	"	Power Pole
5+07.0	25.5	"	36" Eucalyptus	+74.2	22.2	"	Water Meter
+20.2	"	"	30" " "	+87.5	53.3	"	16" Walnut.
+56.9	"	"	24" " "	20+26.4	55.7	"	12" "
+68.9	"	"	14" " "	+37.4	30.2	"	Gas Meter
+90.2	"	"	30" " "	+66.0	55.4	"	12" Walnut.
6+03.3	"	"	20" " "	+74.0	32.1	"	24" Stand pipe
+16.0	"	"	30" " "				40" above ground
+28.9	"	"	40" " "	+75.2	19.6	"	Power Pole
+39.9	"	"	28" " "	21+06.9	55.3	"	14" Walnut.
+53.2	"	"	36" " "	+25.2	55.5	"	12" " "
+75.0	"	"	42" " "	+85.4	"	"	12" " "
+88.2	"	"	36" " "	22+26.2	"	"	10" " "
7+17.0	"	"	42" " "	+65.2	"	"	12" " "
+49.2	"	"	14" " "	23+05.5	"	"	16" " "
+96.2	"	"	36" " "	+16.5	19.5	"	Power Pole
8+08.9	"	"	48" " "	+45.3	55.2	"	14" Walnut.
+21.0	"	"	18" " "	+85.5	"	"	14" " "
+32.2	"	"	24" " "	24+25.5	"	"	14" " "
+56.0	"	"	40" " "	+65.3	"	"	12" " "
+68.0	"	"	20" " "	25+06.3	55.2	"	14" " "
9+03.2	"	"	48" " "	+26.2	35.2	"	6" Peach
+15.9	"	"	30" " "	+30.2	21.1	"	24" Stand pipe
+26.9	"	"	12" " "				30" above ground
+39.9	"	"	30" " "	+33.2	20.2	"	Power Pole
+68.2	"	"	14" " "	+49.2	24.2	"	Water Meter
10+00.2	"	"	12" " "	"	41.2	"	30" Stand pipe
+12.2	"	"	36" " "				12" above ground
+22.2	"	"	14" " "	+62.2	55.5	"	16" Walnut.
+25.2	"	"	6" " "	+82.2	39.3	"	8" Olive
+34.2	"	"	36" " "	26+03.2	55.5	"	14" Walnut.
+47.2	"	"	18" " "	+22.2	34.5	"	8" Almond.
11+72.2	"	"	36" " "	+41.3	55.5	"	16" Walnut.
+72.2	"	"	18" " "	+60.1	34.2	"	6" Almond.
+83.2	"	"	16" " "	+81.8	55.8	"	14" Walnut.
+97.2	"	"	30" " "	27+01.5	34.5	"	8" Almond.
+44.2	"	"	30" " "	+20.1	55.8	"	12" Walnut.
+68.5	"	"	30" " "	+40.2	34.5	"	6" Almond.
12+79.2	"	"	28" " "	+61.2	55.5	"	16" Walnut.
+92.2	"	"	24" " "	+82.2	34.5	"	5" Almond.
+05.2	"	"	12" " "	28+01.2	55.5	"	14" Walnut
+15.5	"	"	30" " "	+21.2	34.5	"	4" Almond
+28.5	"	"	36" " "	+22.2	20.2	"	Power Pole
+38.5	"	"	36" " "	+41.2	55.5	"	12" Walnut.
13+03.5	"	"	30" " "	+60.2	34.5	"	5" Almond.
+16.5	"	"	20" " "	+81.2	55.5	"	14" Walnut.
+46.2	56.2	"	15" Stand pipe 12" High	29+00.2	34.5	"	6" Almond.
+63.2	"	"	9" Walnut	+22.2	55.5	"	12" Walnut.
+78.2	25.2	"	30" Gum	+41.2	34.5	"	5" Almond.
+96.2	"	"	36" Walnut	+61.2	55.2	"	10" Walnut
14+05.2	56.2	"	"	+80.2			8" Almond.

To top next page.

F.B. 297 Pg. 50

From bottom prev. page.

Station	Dist. from		Object
14+43.0	56.0	L.	6" Walnut.
+ 46.0	25.0	"	36" Gum.
+85.0	56.0	"	6" Walnut
15+24.5	"	"	"
+41.0	25	"	40" Gum
+66.5	56.0	"	5" Walnut
16+05.5	"	"	4" "
+13.5	25.0	"	30" Gum.
+45.5	56.0	"	4" Walnut
+61.5	25	"	36" Gum
17+87.0	56.	"	4" Walnut
+27.0	"	"	"
+33.0	25.0	"	15" Gum.
+66.5	56.0	"	3" Walnut
18+29.5	25.0	"	48" Gum.
20+10.0	"	"	18" " "
+45.0	26.5	"	16" " "
+70.5	24.2	"	20" " "
+87.5	15.4	"	"
+92.0	22.6	"	Tel. Pole
21+55.0	23.6	"	24" Gum.
+57.0	24.2	"	18" " "
+90.0	21.2	"	18" " "
22+26.0	23.5	"	20" " "
+63.0	23.7	"	18" " "
+74.0	26.8	"	24" " "
+87.0	15.6	"	Tel Pole
23+33.0	23.0	"	30" Gum.
+57.5	25.0	"	18" " "
+95.5	23.2	"	16" " "
24+28.5	24.8	"	20" " "
+59.0	24.8	"	18" " "
+73.0	25.8	"	20" " "
+78.0	15.5	"	Tel Pole
25+17.5	22.8	"	24" Gum
+35.5	23.8	"	20" "
+40.0	10.8	"	"
+70.0	"	"	"
+84.2	15.5	"	Tel. Pole
27+24.6	34.8	"	18" Walnut.
+64.9	"	"	12" "
28+04.0	"	"	12" " "
+45.0	35.8	"	12" " "
+71.0	20.8	"	"
+75.0	21.3	"	Tel. Pole
29+25.0	35.5	"	12" Walnut
+65.5	"	"	10" " "
30+04.7	"	"	8" " "
+15.6	"	"	12" " "
+59.3	19.5	"	Tel. Pole.
+85.0	35.2	"	10" Walnut
31+37.5	30.2	"	24" stand pipe
+63.0	24.6	"	4" above ground
+76.2	24.1	"	48" Gums.
32+42.5	19.5	"	36" " "
36+20.0	18.2	"	Tel. Pole.
37+21.2	35.5	"	" "
+51.2			18" stand pipe
	35.5	"	12" above ground
			18" stand pipe
+68.2			18" above ground.
38+05.5	41.8	"	8" Walnut
+12.2	19.2	"	Tel. Pole
+24.2	25.0	"	24" Eucalyptus
	35.3	"	12" stand pipe
+28.2			18" above ground.
+78.2	37.0	"	3" Walnut.
39+06.2	35.4	"	3" "
+11.0			12" stand pipe
+28.2	24.5	"	flush
+54.5	17.9	"	24" Eucalyptus
	35.4	"	3" Walnut.
			12" stand pipe
			flush.

Station	Dist. from		Object
30+00.2	55.5	R.	1" Walnut
+20.2	34.5	"	6" Almond
+41.2	55.5	"	10" Walnut
+60.2	34.5	"	6" Almond
+71.5	20.5	"	Power Pole
+80.2	35.5	"	10" Walnut.
+89.2	55.5	"	6" Almond
31+11.2	55.5	"	6" Apple.
+51.2	32.2	"	2.4" stand pipe 6" above ground
+62.2	41.2	"	3" Rose Hedge
+97.5	33.2	"	5" Juniper
32+31.2	42.8	"	24" Palm.
+53.5	35.6	"	24" "
+67.3	45.0	"	10" Acacia
+87.2	35.2	"	2" Avocado
33+06.2	35.1	"	6" Orange
+24.0	20.5	"	6" "
+26.5	55.3	"	6" "
+47.0	55.2	"	6" "
+46.2	35.3	"	Power Pole
+86.5	55.2	"	6" Orange
+98.0	35.3	"	6" "
34+06	55.9	"	6" "
+35.0	19.5	"	6" "
+55.2	35.3	"	5" "
+85.2	55.2	"	5" "
+98.0	35.3	"	6" "
35+04.2	55.2	"	6" "
+24.3	35.3	"	Power Pole
+44.0	55.9	"	6" Orange
+64.2	35.5	"	6" "
+84.0	55.9	"	+el. Pole.
36+03.2	35.5	"	12" Stand pipe
+22.5	55.6	"	6" above ground
+42.0	35.5	"	6" " "
+62.2	55.9	"	5" " "
+82.0	35.5	"	5" " "
37+02.0	55.5	"	6" " "
+19.2	35.8	"	6" " "
+21.5	55.4	"	4" " "
+30.8	25.2	"	3" " "
+44.0	33.1	"	5" " "
+68.2	"	"	5" " "
+94.2	"	"	4" " "
38+19.3	"	"	4" " "
+44.0	"	"	18" stand pipe
+69.2	"	"	24" above ground
+93.2	"	"	Power Pole
+18.6	"	"	36" stand pipe
39+51.3	21.2	"	90" above ground
			6" Walnut.
			1" Persimmon
			7" Walnut
			2" Persimmon
			6" Walnut
			2" Persimmon
			8" Walnut
			9" Persimmon
			Power Pole

To top next page

Date Aug-'27 Notes by MM Chief Party McGilvray F.B. 297 Pg. 51

Plotted by AH Drew
Date Nov. 1927
Map No. B-111
Plotting Ck'd by C. J. T.
Date AUG 1928

W. O. No. 4128 D. S. O. No.
Location Baldwin Hls.
Surveyed by
Date
Indexed A. C. Johnson

From top prev. page

NOTE: ANY ADDITION OR CHANGES ON THIS SHEET MUST BE MADE OR CIRCLED IN RED, WITH DATE AND NAME OF PERSON MAKING CHANGE.

DO NOT EXTEND NOTES THIS SIDE OF THIS LINE

RETURN TO LOS ANGELES COUNTY SURVEYOR

Station	Dist.	from	Object	Station	Dist.	from	Object
39+78	37	L	4" Walnut	39+43	33	R	7" Walnut
+90	15	"	Tel. Pole	+68	"	"	2" Persimmon
+93	243	"	24" Gum	+42	"	"	7" Walnut
40+01	343	"	18" stand pipe 18" above ground	+44	"	"	2" Persimmon
				+49	"	"	8" Walnut
+28	37	"	3" Walnut	+69	26	"	Water Meter
+54	36	"	2" "	+70	"	"	2" Persimmon
+65	23	"	20" Gum	41+21	"	"	2" "
+79	37	"	3" Walnut	+44	"	"	8" Walnut
+97	285	"	12" stand pipe 12" above ground	+69	"	"	3" Persimmon
				42+20	"	"	2" "
41+06	485	"	3" Orange	+44	"	"	8" Walnut
+22	"	"	3" "	+69	"	"	2" Persimmon
+56	423	"	Water Meter	+94	"	"	7" Walnut
+63	237	"	24" Gum	43+19	"	"	3" Persimmon
+72	377	"	3" Walnut	+44	"	"	8" Walnut
+72	14	"	12" stand pipe 10" above ground	+69	"	"	9" Persimmon
				+94	"	"	7" Walnut
+75	17	"	Tel. Pole	44+19	"	"	2" Persimmon
42+22	33	"	12" stand pipe 12" above ground	+44	"	"	7" Walnut
				+69	"	"	3" Persimmon
+23	37	"	9" Walnut	+94	"	"	7" Walnut
+59	235	"	24" Gum	45+21	"	"	6" " "
+73	377	"	3" Walnut	+94	"	"	6" " "
43+18	240	"	18" Gum	46+44	"	"	6" " "
+23	377	"	3" Walnut	+69	26	"	Water Meter
+24	337	"	12" stand pipe 10" above ground	+70	32	"	5" Peach
				+94	"	"	6" Walnut
+43	24	"	18" Gum	47+20	"	"	2" Persimmon
+61	179	"	Tel. Pole	+42	214	"	Power Pole
+66	250	"	24" Gum	+44	32	"	5" Walnut
+73	383	"	1" Walnut	+71	"	"	9" Peach
+90	248	"	24" Gum	+94	"	"	6" Walnut
44+22	337	"	12" stand pipe 18" above ground	48+20	325	"	½ Loquat
				"	512	"	1" "
+22	379	"	3" Walnut	+44	32	"	6" Walnut
+72	28	"	18" Gum	+70	"	"	2" Peach
+"	377	"	1" Walnut	+94	"	"	7" Walnut
45+00	235	"	24" Gum	49+18	210	"	Power Pole
+23	336	"	12" stand pipe 12" above ground	+19	32	"	4" Peach
				+44	"	"	2" Walnut
+"	372	"	3" Walnut	+72	"	"	3" Fig
+46	170	"	Tel. Pole	+91	285	"	Power Pole
+64	372	"	3" Walnut	+94	82.0	"	4" Walnut
+81	250	"	24" Gum	48+20.8	82.1	"	2" loquat
+85	335	"	12" stand pipe	48+44.6	82.0	"	4" Walnut
			Flush	48+70.0	81.9	"	3" peach
46+02	252	"	20" Gum	48+94.1	82.0	"	5" Walnut
+47	232	"	Group 7-8" Gums	49+19.3	82.1	"	3" peach
				49+44.8	82.0	"	4" Walnut
+94	24	"	12" Gum	49+93.0	85.0	"	2" peach
47+44	170	"	Tel. Pole	49+97.0	85.0	"	1" p.
+49	248	"	18" Gum	62+60	2.5	"	Water valve
+56	232	"	Group 5-6" Gums	69+37.5	28.0	"	4" Walnut
				" +65.0	33.0	"	2" apricot
48+25	38	"	4" Apple	" +79.5	28.0	"	4" Walnut
+30		"	2" Peach				
+59	25	"	36" Gum	70+36.0	19.5	"	1" apple
+72	38	"	2" Apricot	" " "	35.0	"	2" "
+98		"	1" Apple	" " "	53.0	"	1" peach
49+44	163		Tel. Pole	71+02.0	19.5	"	1" avacado
+45	388		1" Apricot	"	35.0	"	1" peach
+71	388		5" "	"	53.0	"	3" "
+98	212		Tel. Pole	71+21.0	35.0	"	1" avacado
62+17.0	20.5		6" Walnut	"	53.0	"	3" peach
+60.7	"		"	71+36.0	19.5	"	1" apple
63+92.0	"		"	"	35.0	"	2" "
				"	53.0	"	3" "

F.B. 297 Pg. 52 Chief Party Notes by Date

Sta	℄ left	Object	Sta	℄ Right	Object
69+45.0	20.5	6" Walnut	71+54.5	19.5	3" Peach
+86.0		"	"	35.0	1" Avacado
64+30.0		"		54.0	2" peach
+71.5		"	71+74.0	40.0	"
65+15.5		"	"	35.0	2" apple
+58.0		"	"	53.0	2" peach
66+00		"	71+91.0	19.5	4" apricot
		"	"	35.0	3" "
79+41.5	25.0	12" Walnut	"	53.0	3" peach
" " 67.0	"	12" Apple	79+41.5	24.5	12" Walnut
" " 92.0	"	12" Walnut	" 63.0	"	12" Apple
80+16.5	"	12" Apple	" 88.0	"	12" Walnut
" " 41.5	"	16" Walnut	80+13.0	"	12" Apple
" " 65.0	"	16" Apple	" " 37.5	"	12" Walnut
" " 89.0	"	12" Walnut	" " 61.5	"	16" Apple
81+14.5	"	14" Apple	" " 86.5	"	12" Walnut
" " 38.5	"	12" Walnut	81+10.0	"	18" Apple
" " 63.0	"	14" Apple	" " 34.0	"	16" Walnut
" " 88.0	"	18" Walnut	" " 60.5	"	14" Apple
82+12.7	"	12" Apple	" " 84.5	"	14" Walnut
" " 37.3	"	12" Walnut	82+07.5	"	18" Apple
" " 62.7	"	4" Apple	" " 33.5	"	12" Walnut
" " 85.0	"	12" Walnut	" " 81.5	"	12" Walnut
83+09.7	"	4" Apple	83+05.0	"	5" Apple
" " 35.0	"	12" Walnut	30.4	"	12" Walnut
" " 59.3	"	6" Apple	83+54.0	"	8" Apple
" " 84.3	"	12" Walnut	" " 79.5	24.5	12" Walnut
84+33.0	"	12" Walnut	84+03.5	"	6" Apple
" +58.4	"	12" Apple	84+28.6	"	12" Walnut
" +83.4	"	12" Walnut	84+77.5	"	6" Walnut
85+32.4	"	12" Walnut	85+25.7	"	6" Walnut
" +55.8	"	6" Apple	" " 74.3	"	6" Walnut
" +80.2	"	6" Walnut	" "	"	
86+79.2	"	6" "	86+73.5	"	8" Walnut
87+28.2	"	4" Apple	87+70.5	"	4" "
" +53.0	"	8" Walnut	87+70.6	"	12" Walnut
" +76.8	"	4" "	88+29.8	"	4" "
88+26.9	"	12" "	" " 68.3	"	4" "
" " 75.0	"	12" Apple	89+17.3	"	18" "
89+24.0	"	12" Walnut	" " 62.5	"	12" Walnut
" +47.5	"	12" "	90+91.5	"	6" Apple
" +72.5	"	12" Walnut	90+15.0	"	12" Walnut
90+21.5	"	6" Apple	" " 38.3	"	4" Apple
" +45.3	"	12" Walnut	" " 63.7	"	14" Walnut
" +70.1			91+87.7	"	8" Apple
91+19.7			91+13.2	"	14" Walnut
" " 44.2		14" Walnut	" " 38.5	24.5	6" Apple
" " 69.9		6" Apple	" " 62.5	"	12" Walnut
92+18.2		8" Walnut	" " 86.8	"	6" Apple
" +43.3		12" Walnut	92+09.8	"	12" Walnut
" +66.8		3" Apple	" " 34.1	"	4" Apple
" +91.6		12" Walnut	" " 58.4	"	12" Walnut
" +93.5		6" Apple			
93+15.8		Point Point	93+08.3	"	12" Walnut
" " 41.7		12" Walnut	" " 57.5	"	12" Walnut
" " 65.2		6" Apple			
96+12.5	32.3	8" Walnut			
96+39.5	31.5	6" Walnut			
96+63.5	31.5	5" peach			
		8" Walnut			
96+90.5	23.5	P.P.			
97+69.5	31.5	8" Walnut			
98+14.9	31.5	8" "			
98+38.8	31.5	8" "			
98+39.5	24.5	P.P.			
98+64.9	31.5	6" Walnut			
98+89.2	31.5	12" Ash			
99+90.2	40.1	12" "			
98+91.9	45.6	12" "			
98+92.0	51.9	6" "			
98+93.9	56.1	12" "			

RETURN TO LOS ANGELES COUNTY SURVEYOR

DO NOT EXTEND NOTES THIS SIDE OF THIS LINE

NOTE: ANY ADDITION OR CHANGES ON THIS SHEET MUST BE MADE OR CIRCLED IN RED. WITH DATE AND NAME OF PERSON MAKING CHANGE.

Date Sept '27 Notes by [illegible] Chief Party McGilvray F.B. 297 Pg. 53

Plotted by R.H. Dean
Date Nov. 1927
Map No. B-111
Plotting C'k'd by C. J. T.
Date AUG 1928

W. O. No. 4128 R. S. O. No.
Location Baldwin Ave
Surveyed by
Date
Indexed A. C. Johnson

NOTE: ANY ADDITION OR CHANGES ON THIS SHEET MUST BE MADE OR CIRCLED IN RED, WITH DATE AND NAME OF PERSON MAKING CHANGE.

DO NOT EXTEND NOTES THIS SIDE OF THIS LINE

RETURN TO LOS ANGELES COUNTY SURVEYOR

Sta		Object
99+89.6	24.5 L.	p.p.
100+41.3	45.1 L.	4" asn
101+41.6	24.7 L.	pp.
105+10.3	24.2 L.	pp.
" +26.8	37.2 L.	gas meter
" +45.0	31.3 L.	water meter
" +83.0	31.3 L.	" "
106+60.4	25.9 L.	pp.
106+78.0	32.0 R.	water meter
107+11.6	31.3 L.	" "
" +12.0	34.5 L.	Gas "
" +86.6	32.0 L.	water "
108+10.8	25.0 L.	pp.
" +79.0	32.9 L.	water meter
" +99.0	35.5 L.	gas "
" "	32.6 R.	water " ← 109+03.0 water meter 32.4 R.
109+58.0	28.1 L.	pp ← 109+26.3 gas meter 35.3 R.
" +69.0	33.0 L.	2" W.nut tree
" +78.0	31.0 L.	water meter
" +89.5	33.4 L.	2" W.nut tree
" +92.0	32.4 L.	gas meter
110+25.0		
" +33.5	35.8 L.	gas meter
110+85.5		
" +54.0	35.0 R.	gas meter 110+85.5 - 25 L. water meter
111+03.0	31.3 R.	Water faucet +33 R gas meter
" +10.5	25.0 L.	pp.
" +35.5	34.7 R.	Gas meter
" +96.0	32.4 R.	water "
112+00.0	36.9 R.	gas "
" +48.5	31.8 R.	water "
" +62.6	24.8 L.	pp.
" +62.0	33.0 L.	gas meter ← 31 H. L. water meter
113+12.5	32.1 L.	water "
" +47.5	31.6 R.	" "
" +50.0	35.6 R.	gas "
" +62.0	35.5 L.	" "
+63.5	32.0 L.	water "
+75.4	35.5 L.	8" palm
+92.5	35.5 L.	" "
114+23.6	25.8 L.	6" "
+37.8	33.5 L.	water meter
+45.6	25.6 L.	6" palm
+56.3	25.5 L.	tree
+59.7	26.5 L.	pp.
+66.5	24.8 L.	5" palm
+90.5	24.8 L.	6" "
115+89.5	31.7 L.	water meter
" "	34.3 L.	gas "
+33.5	25.1 L.	5" palm
+57.2	25.9 L.	" "
116+16.4	40.2 L.	4' Juniper
+33.5	40.2 L.	" "
+59.0	25.2 L.	pp.
+62.5	35.5 L.	gas meter
+91.0	30.7 L.	water "
117+68.5	35.2 L.	pp.

RETURN TO
LOS ANGELES COUNTY SURVEYOR

NOTE: ANY ADDITION OR CHANGES ON THIS SHEET MUST BE MADE OR CIRCLED IN RED. WITH DATE AND NAME OF PERSON MAKING CHANGE.

DO NOT EXTEND NOTES THIS SIDE OF THIS LINE

Date

Noted by

Chief Party

F.B. 297 Pg. 54

F. B. 297 Pg. 55

Platted by O. McAfee	W. O. No. 4121 D. S. O. No.
Date Sept 1928	Location BALDWIN AVE.
Map No. 2111	Surveyed by F H Blanchard
Platting C'k'd by C. J. T.	Date AUG 8 1928
Date AUG 1928	Indexed A. C. Johnson

SURVEY OF

—BALDWIN AVE.—

FOR PROPOSED ℄ OF BALDWIN AVE BETWEEN POMONA BLVD. RAMONA BLVD.

F H BLANCHARD
D.W. REYNOLDS
E.J. CARPENTER
C.M. DUNLAP

Tape # 09 cor. at 76° F. 21st pull.

F. B. 297 Pg. 56

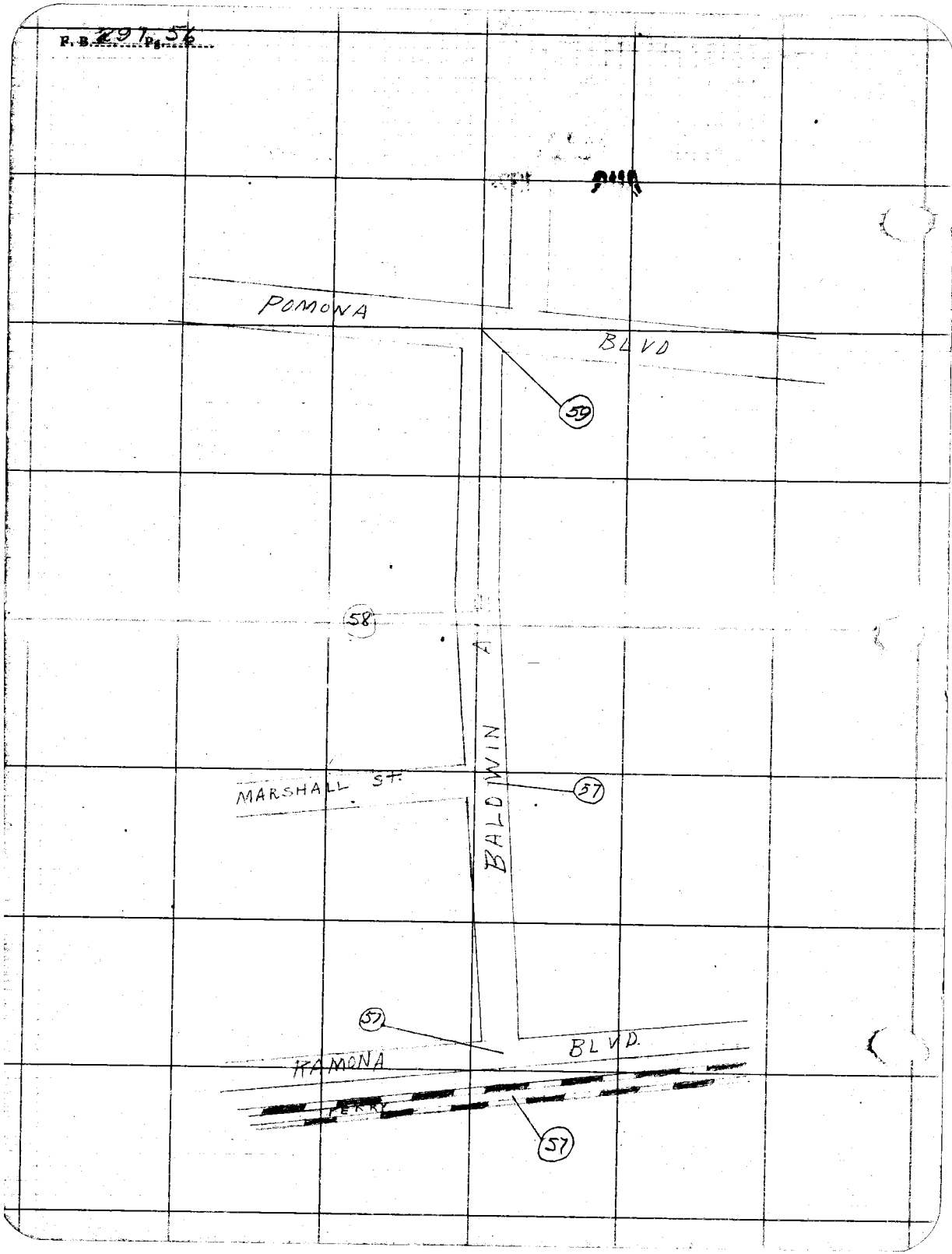
POMONA
BLVD
59
58
MARSHALL ST.
57
BALDWIN
57
BLVD.
RAMONA
PERRY
57

Date 8/8/28 Notes by FHB Chief Party FHB F. B. 297 PG. 57

Plotted by B. McAtee	W. O. No. 4128 D. S. O. No.
Date Sept. 1928	Location BALDWIN AVE
Map No. B-111	Surveyed by FH BLANCHARD
Plotting C'k'd by C. J. T.	Date AUG 1928
Date AUG 1929	Indexed A. C. Johnson

Note: ANY ADDITIONS OR CHANGES ON THIS SHEET MUST BE MADE OR CIRCLED IN Red. WITH DATE AND NAME OF PERSON MAKING CHANGE.

RETURN TO LOS ANGELES COUNTY SURVEYOR

Do not extend notes this side of this line

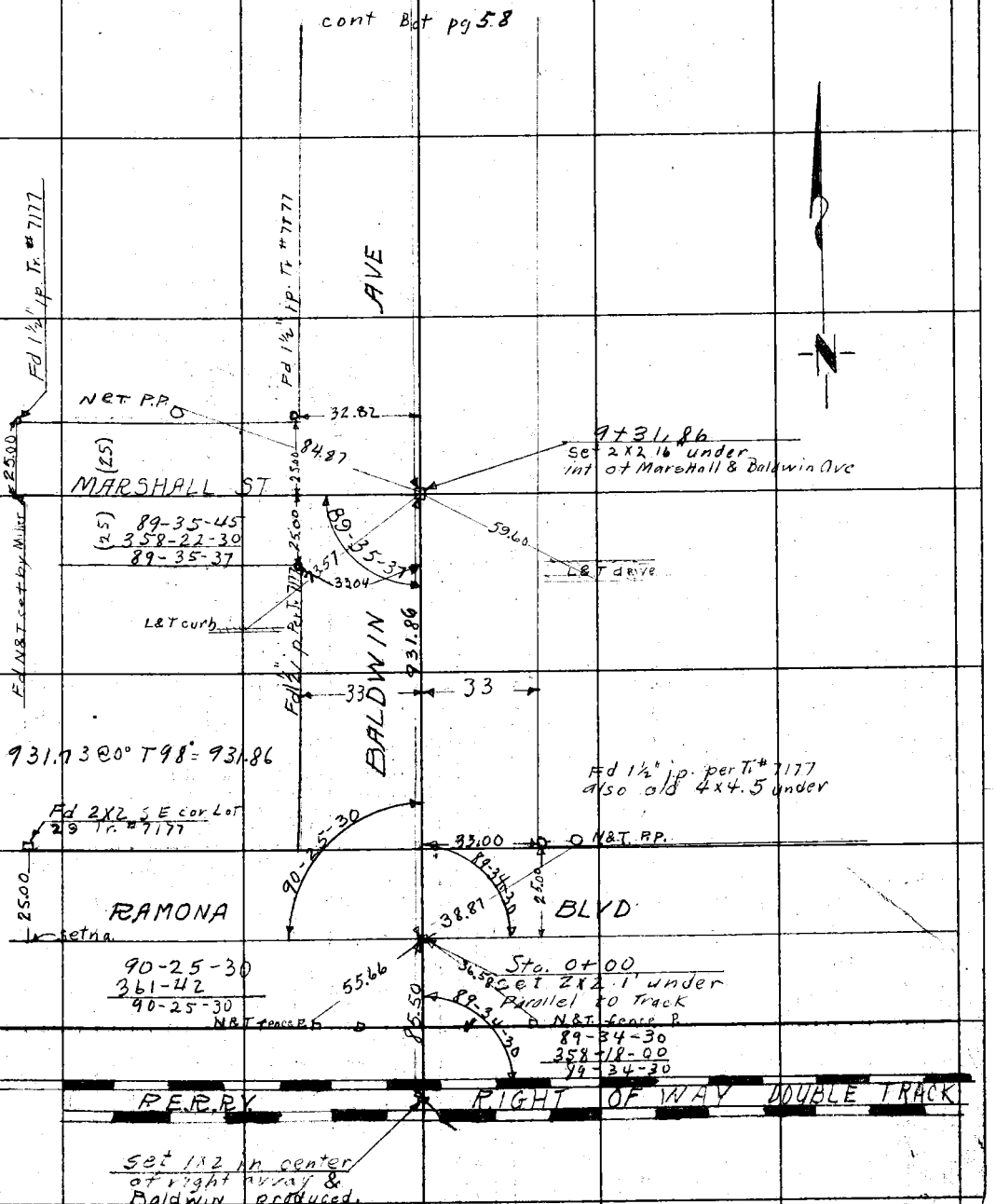

F.B. 297 Pg. 58 FHB Chief Party Notes by FHB Date 8/X/28

cont Bot pg 59

400.00 @ 0° T 86 = 400.03

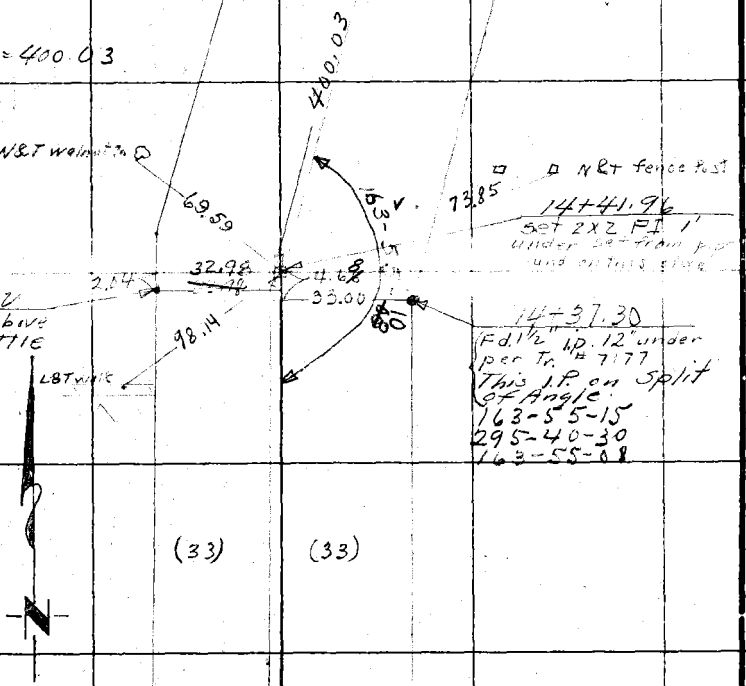

510.05 @ 0° T 90° = 510.10

cont From top pg 57

RETURN TO
LOS ANGELES COUNTY SURVEYOR
Do not extend notes this side of this line

Notes: ANY ADDITIONS OR CHANGES ON THIS SHEET MUST BE MADE OR CIRCLED IN Red. WITH DATE AND NAME OF PERSON MAKING CHANGE.

Platted by B. McAtee	W. O. No. 4128 D. S. O. No.
Date Sept. 1928	Location Baldwin Ave
Map No. B-111	Surveyed by F. H. Blanchard
Platting C'k'd by C. J. T.	Date Aug 1928
Date AUG 1929 C. J. T.	Indexed A. C. Johnson

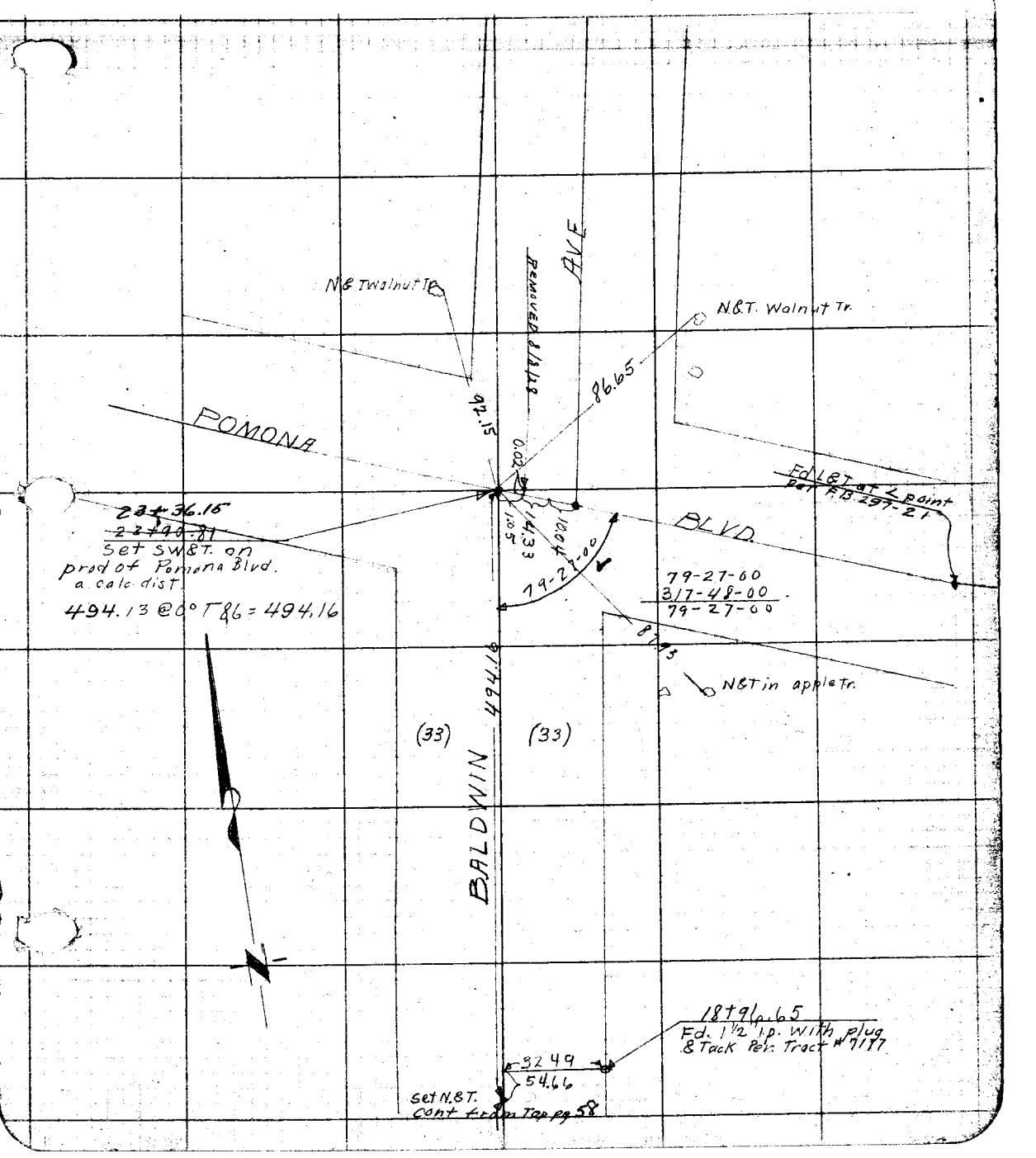

F. B. 297 Pg. 60

Date Aug 1928 Notes by McG Chief Party McG F. B. 297 Pg. 61

Plotted by L.C. Hart	W. O. No. 4199 D. & O. No. 024
Date Sept 28	Location Glen Av. & Alameda St.
Map No. B-186	Surveyed by L.A. McGillivray
Plotting C'k'd by R. W. S.	Date Aug. 1928
Date MAY 14 1929	Indexed A. C. Johnson

A survey of
GLEN AVE
and
ALAMEDA St.

from N. boundary of Compton (Oaks St.)
to 107th st.

chain #024 = 100.00' @ 84°F.

L.A. McGillivray	l/c
C.M. Helm	inst.
L.T. Cunningham	H.C.
E. Cravens	R.C.

Note:
Improvemts on Glen Av. from Oaks St. to Weber are sketched 30R and 50' of
" " " " Weber " Lynwood Rd. " 40' each side of tract line.
" " " " Lynwood Rd. to 107th St. sketched 30' L. and 50' R. of ℄
" " Alameda St. are sketched to 80' West of West Prop. of So. Pac. R/W

INDEX on pages 2 to 1

Note: ANY ADDITIONS OR CHANGES ON THIS SHEET MUST BE MADE OR CIRCLED IN Red. WITH DATE AND NAME OF PERSON MAKING CHANGE.

RETURN TO LOS ANGELES COUNTY SURVEYOR

Do not extend notes this side of this line

F.B. 297 PG. 61A M.G. Chief Party Notes by M.G. Date Aug. 1928.

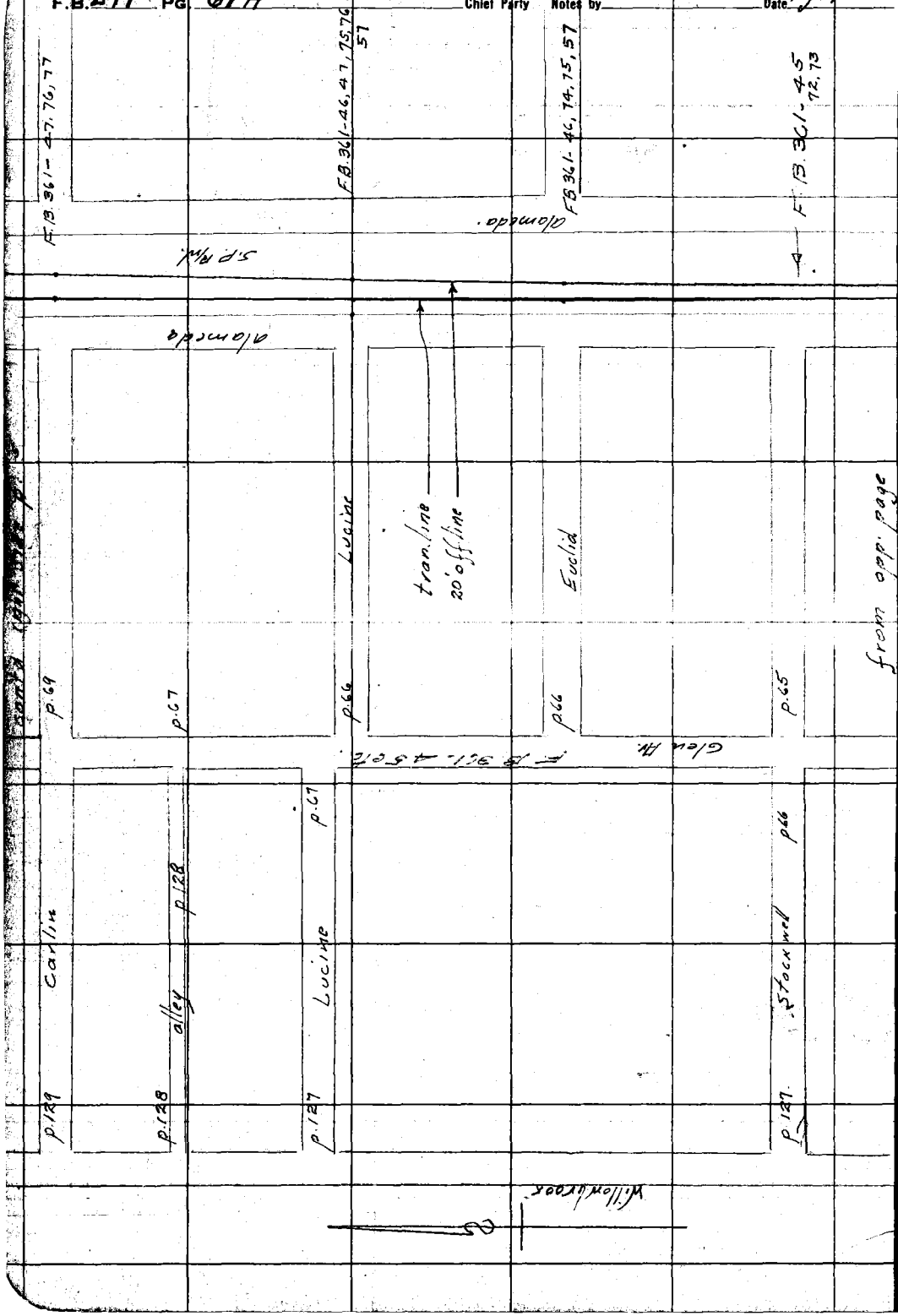

RETURN TO

LOS ANGELES COUNTY SURVEYOR

Do not extend notes this side of this line

Note: ANY ADDITIONS OR CHANGES ON THIS SHEET MUST BE MADE OR CIRCLED IN **Red.** WITH DATE AND NAME OF PERSON MAKING CHANGE.

Date Aug. 1928 Notes by MG. Chief Party MG. F. B. 297 PG. 61B

Platted by J. C. Hoyt	W. O. No. 4199 ~~D. S. O.~~ T. No. 024
Date Sept '28	Location Glen and Alameda
Map No. B-186	Surveyed by McGillivray
Platting C'k'd by R. W. S.	Date Aug. 1928
Date MAY 14 1929	Indexed A. C. Johnson

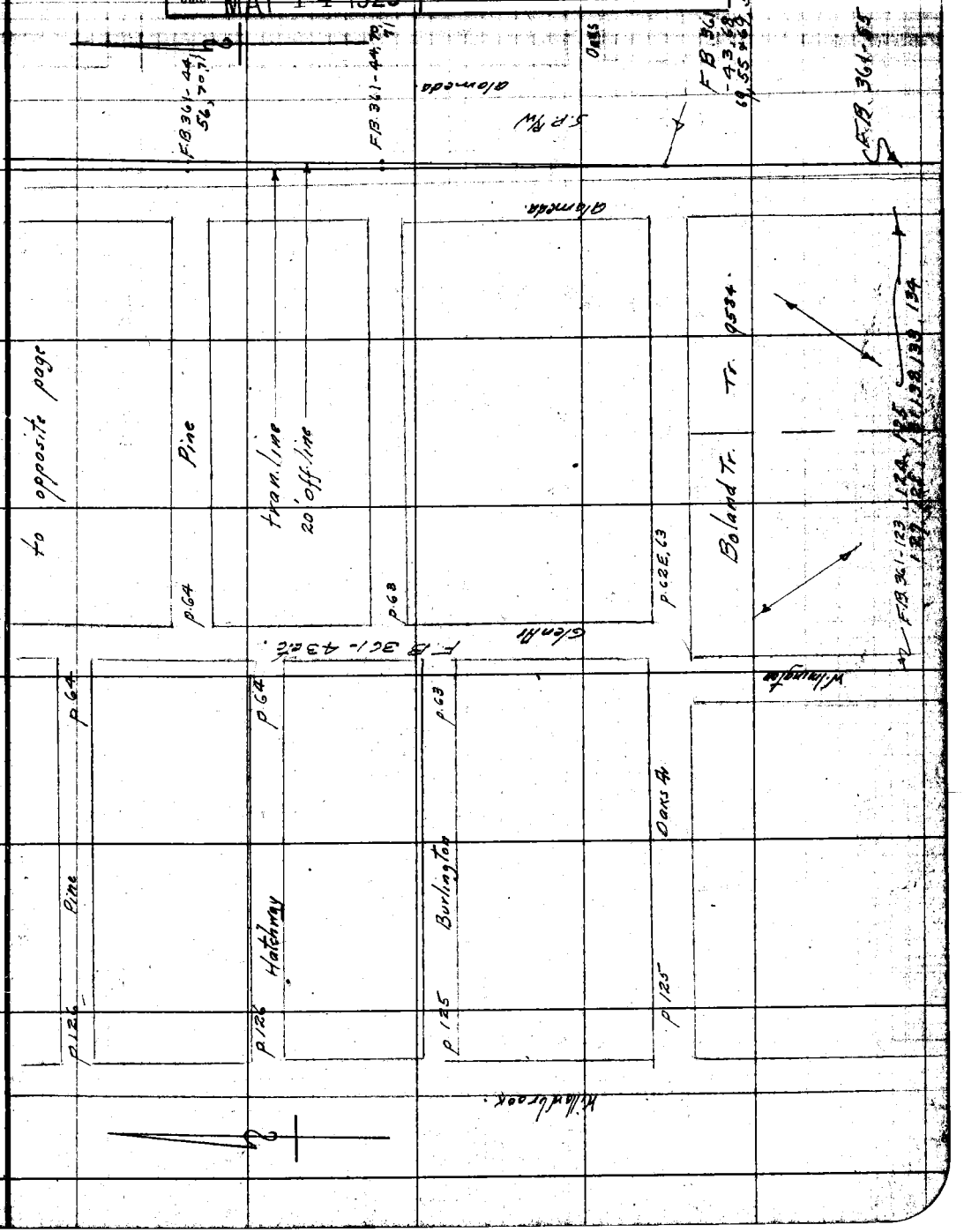

RETURN TO
LOS ANGELES COUNTY SURVEYOR

Note: ANY ADDITIONS OR CHANGES ON THIS SHEET MUST BE MADE OR CIRCLED IN Red. WITH DATE AND NAME OF PERSON MAKING CHANGE.

Do not extend notes this side of this line

F.B. 297 PG. 61-C 4 M.G. Chief Party Notes by M.G. Date Aug. 1928

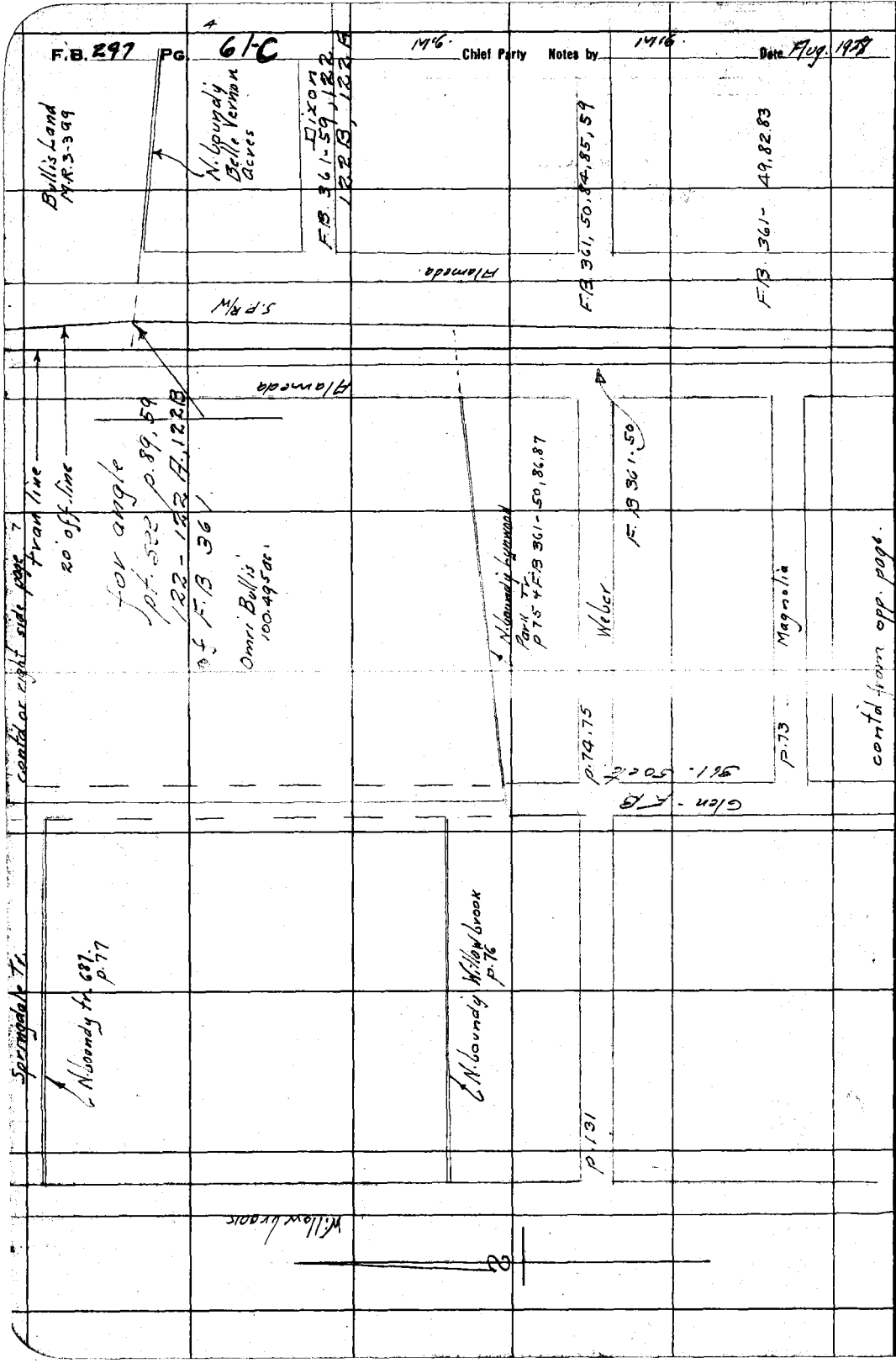

RETURN TO

LOS ANGELES COUNTY SURVEYOR

Do not extend notes this side of this line

Note: ANY ADDITIONS OR CHANGES ON THIS SHEET MUST BE MADE OR CIRCLED IN **Red.** WITH DATE AND NAME OF PERSON MAKING CHANGE.

Date Aug. 1928 Notes by McG. Chief Party McG. F. B. 297 PG. 61D

Platted by J. C. Hoyt	W. O. No. 4199 D. C. O. No. 024
Date Sept '28	Location Glen. Alameda
Map No. B-186	Surveyed by McGillivray
Platting C'k'd by R. W. S.	Date Aug. 1928
Date MAY 14 1929	Indexed A. C. Johnson

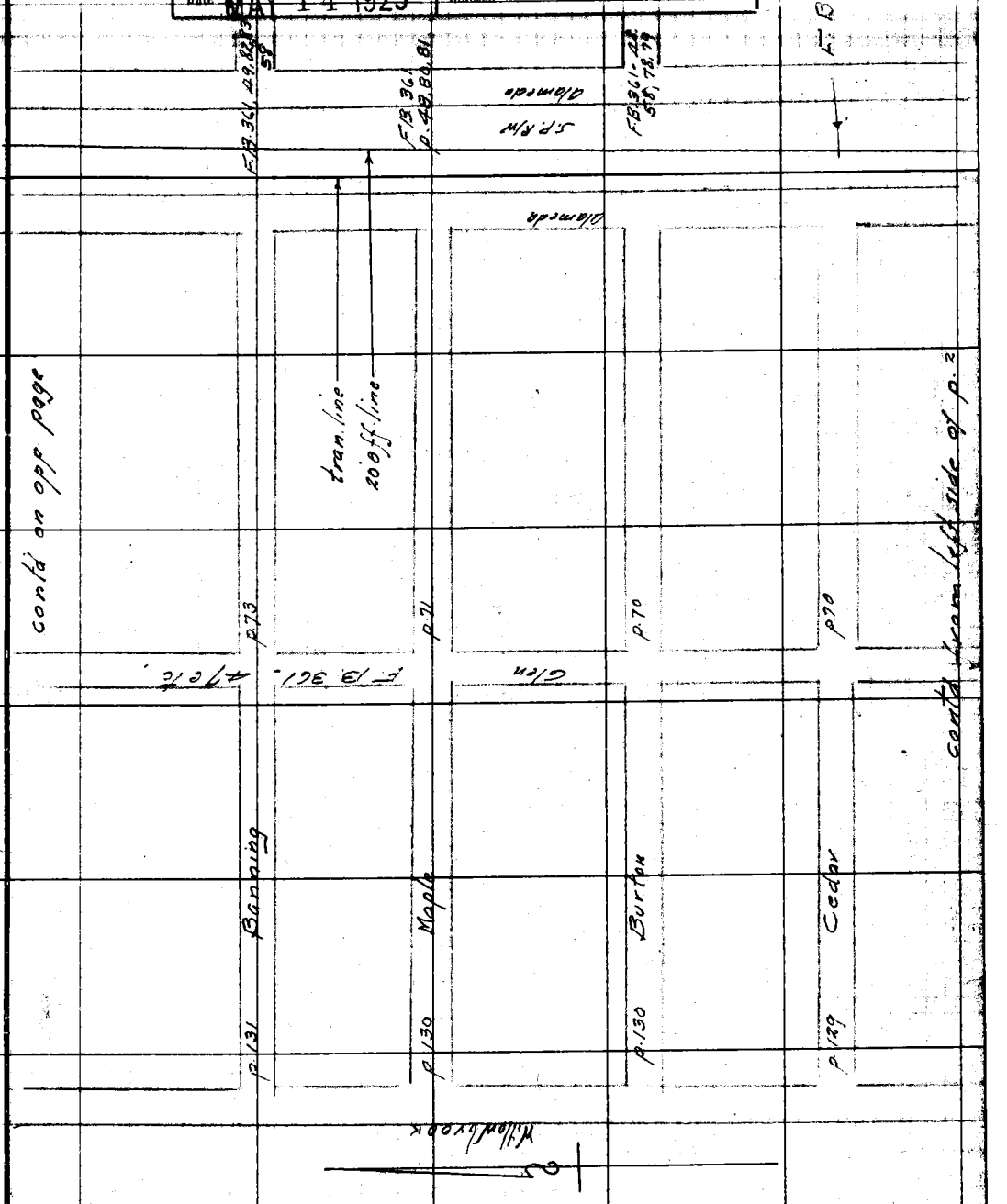

RETURN TO
LOS ANGELES COUNTY SURVEYOR
Do not extend notes this side of this line

Note: ANY ADDITIONS OR CHANGES ON THIS SHEET MUST BE MADE OR CIRCLED IN Red. WITH DATE AND NAME OF PERSON MAKING CHANGE.

F.B. 297 Pg. 62 M.G. Chief Party Notes by M.G. Date Aug. 1928.

RETURN TO

LOS ANGELES COUNTY SURVEYOR

Do not extend notes this side of this line

Note: ANY ADDITIONS OR CHANGES ON THIS SHEET MUST BE MADE OR CIRCLED IN Red. WITH DATE AND NAME OF PERSON MAKING CHARGE.

Date Aug. 1928 Notes by M16 Chief Party M16 F. B. 297 Pg. 62A

Platted by J. C. Hoyt	W. O. No. 4199 D. S. O. No. 024
Date Sept '28	Location Glen - Alameda
Map No. B-186	Surveyed by McGillivray
Platting C'k'd by R. W. S.	Date Aug. 1928
Date MAY 14 1929	Indexed A. C. Johnson

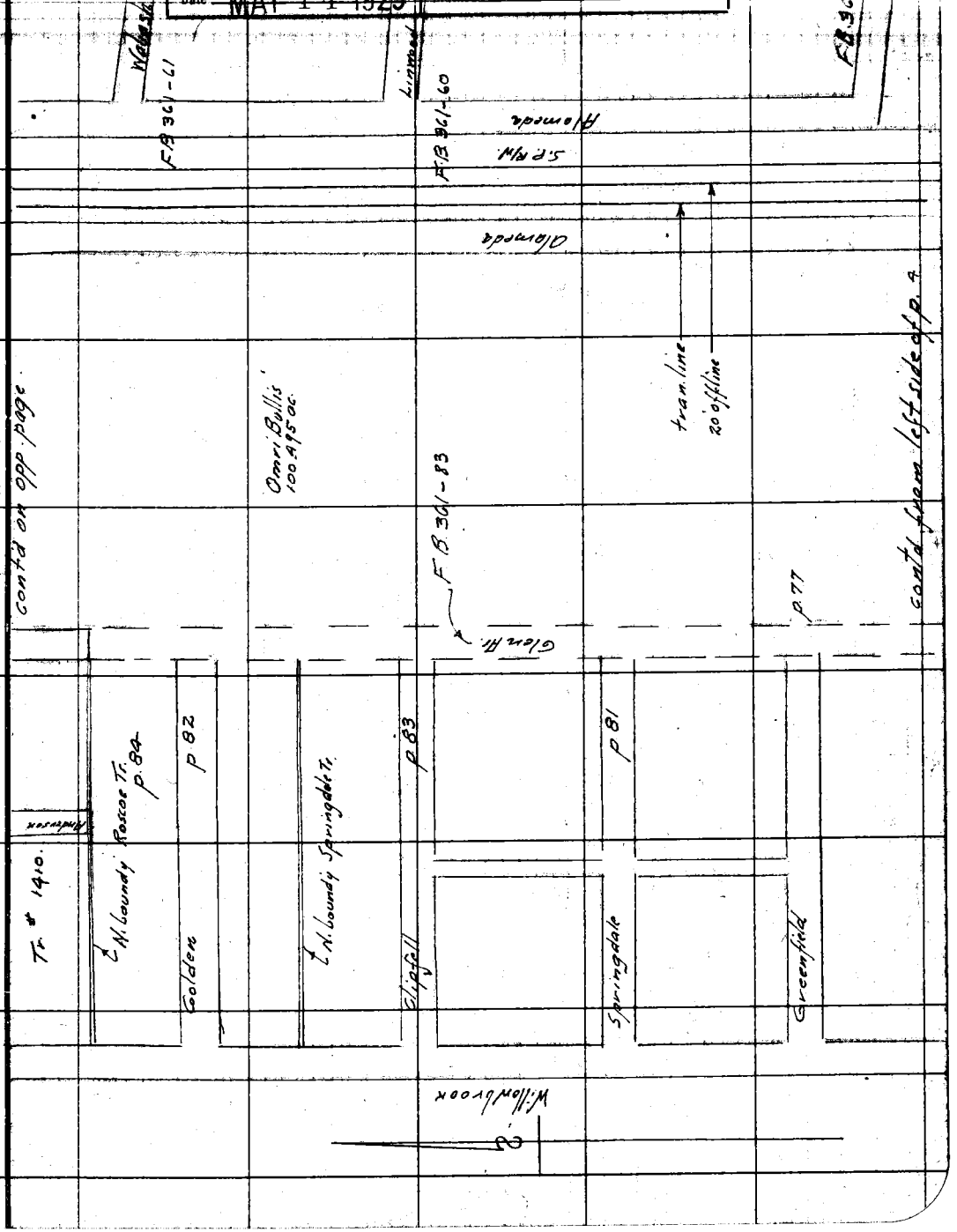

Notes ANY ADDITIONS OR CHANGES ON THIS SHEET MUST BE MADE OR CIRCLED IN Red. WITH DATE AND NAME OF PERSON MAKING CHANGE.

RETURN TO

LOS ANGELES COUNTY SURVEYOR

Do not extend notes this side of this line

F.B. 297 Pg. 62-B Chief Party Notes by McG. Date Aug. 1928.

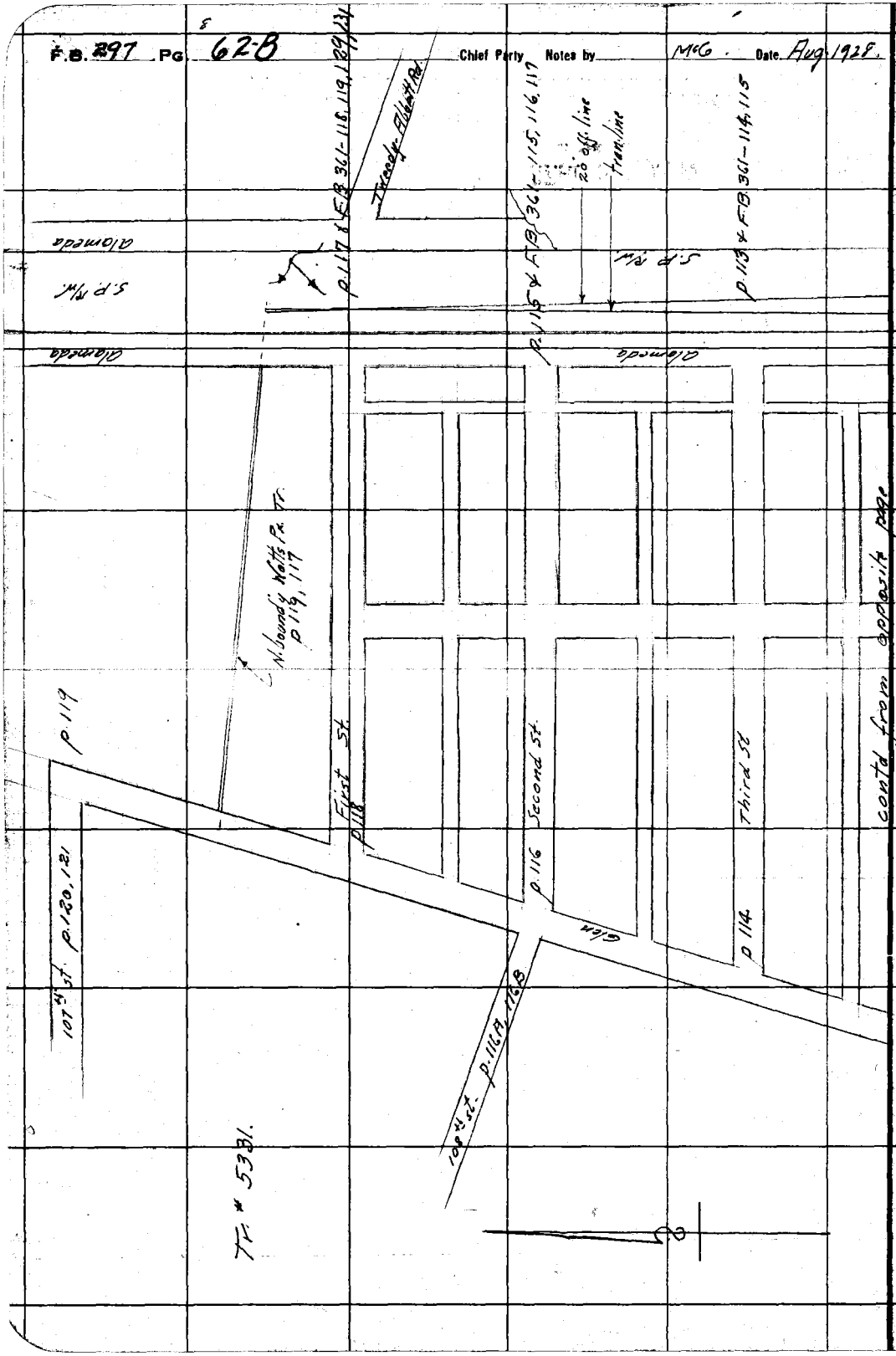

RETURN TO

LOS ANGELES COUNTY SURVEYOR

Do not extend notes this side of this line

Note: ANY ADDITIONS OR CHANGES ON THIS SHEET MUST BE MADE OR CIRCLED IN Red. WITH DATE AND NAME OF PERSON MAKING CHANGE.

Date Aug. 1928 Notes by McG. Chief Party McG. F. B. 297 Pg. 626

Platted by J. C. Hoyt	W. O. No. 4199 ~~B. S. O.~~ No. 024
Date Sept 28	Location Glen - Alameda
Map No. B-186	Surveyed by McG. Nivray
Platting C'k'd by R. W. S.	Date Aug. 1928
Date MAY 14 1929	Indexed C. Johnson

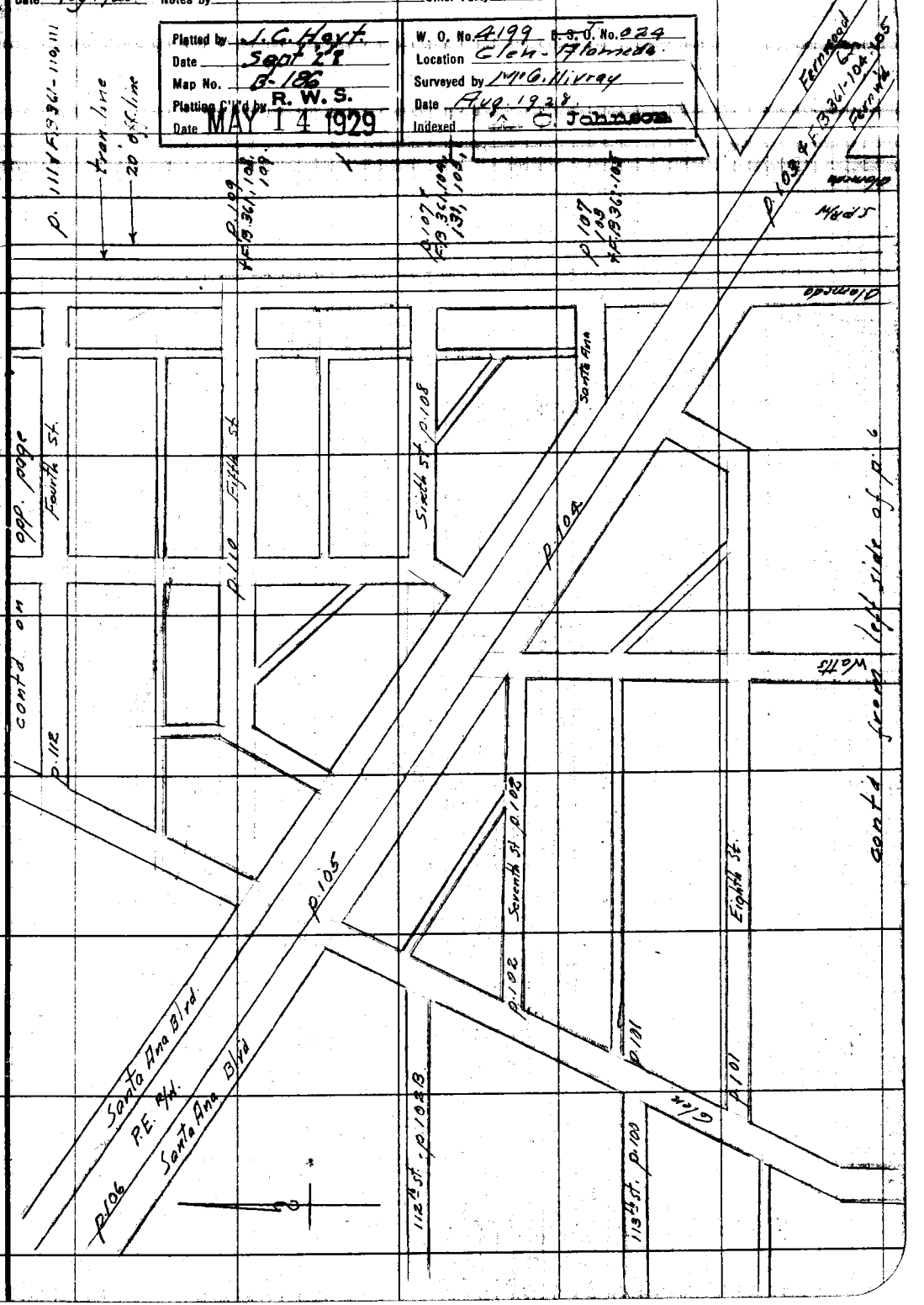

Note: ANY ADDITIONS OR CHANGES ON THIS SHEET MUST BE MADE OR CIRCLED IN RED WITH DATE AND NAME OF PERSON MAKING CHANGE.

RETURN TO

LOS ANGELES COUNTY SURVEYOR

Do not extend notes this side of this line

F.B. 297 PG. 62-D

Chief Party Notes by Date

222 7th
211 - B.P.

RETURN TO
LOS ANGELES COUNTY SURVEYOR

Do not extend notes this side of this line

Notes: ANY ADDITIONS OR CHANGES ON THIS SHEET MUST BE MADE OR CIRCLED IN Red. WITH DATE AND NAME OF PERSON MAKING CHANGE.

Date Nov. 1928 Notes by M.C.G. Chief Party M.C.G. F. B. 297 Pg. 62E

Plotted by J.G. Hart
Date Sept 28
Map No. B-186
Plotting Checked by R. W. S.
Date MAY 14 1929

W. O. No. 1199 U. S. O. No. 029
Location Glen Ave
Surveyed by M.C.G. Murray
Date Nov 1928
Indexed A. C. Johnson

Notice: ANY ADDITIONS OR CHANGES ON THIS SHEET MUST BE MADE OR ENCLOSED IN RED, WITH DATE AND NAME BY PERSON MAKING CHANGE.

RETURN TO LOS ANGELES COUNTY SURVEYOR

Do not extend notes beyond this line

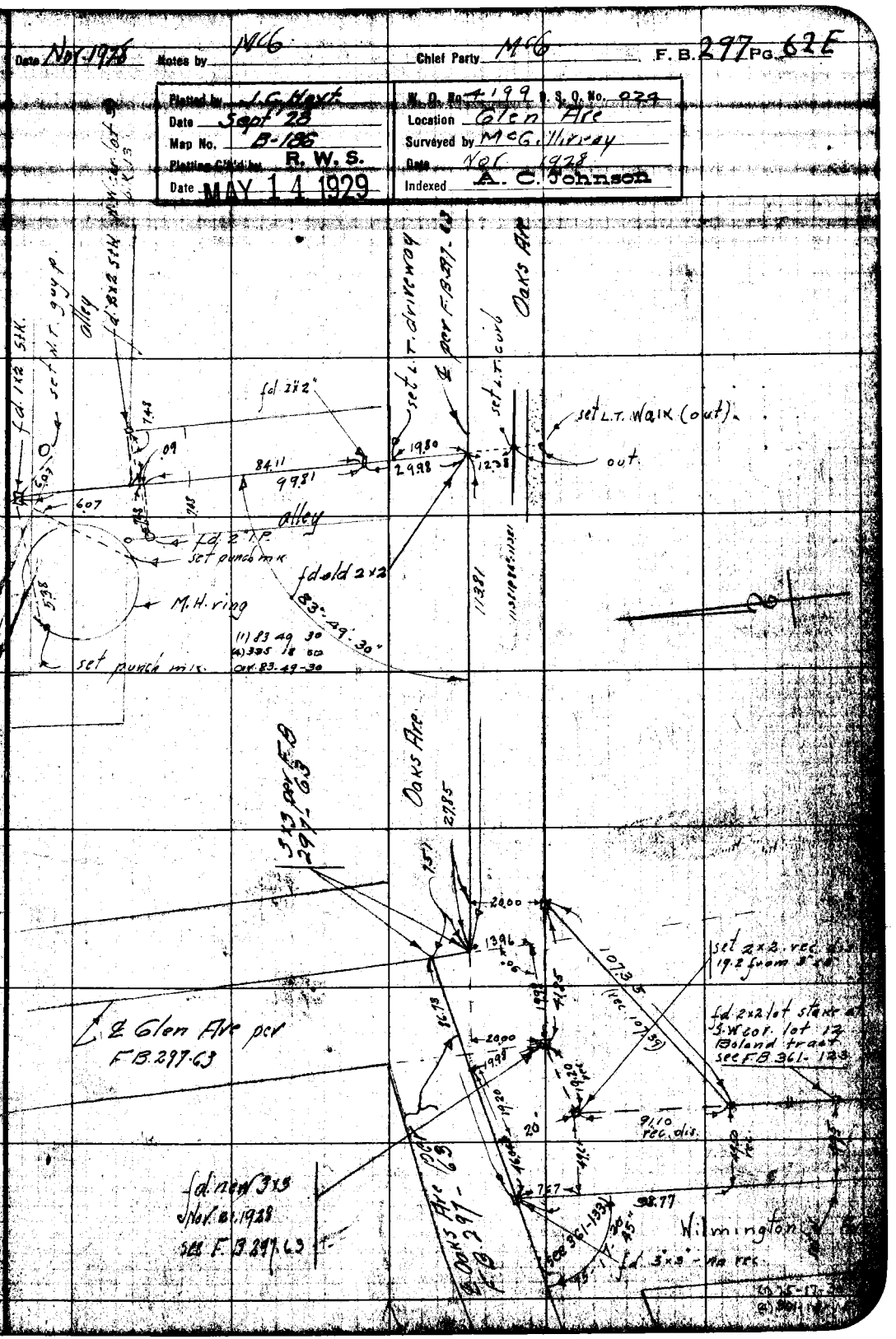

RETURN TO

LOS ANGELES COUNTY SURVEYOR

Note: ANY ADDITIONS OR CHANGES ON THIS SHEET MUST BE MADE OR CIRCLED IN **Red.** WITH DATE AND NAME OF PERSON MAKING CHANGE.

Do not extend notes this side of this line

Date

Chief Party Notes by

SB 297 Pg. 62-F

Date Mar. 1928 Notes by Mc Chief Party McGillivray F.B. 297 Pg. 63

Plotted by L.C. Hart	W.O. No. 4199 B.S.O. No. 024
Date Sept '28	Location Glen Ave
Map No. B-186	Surveyed by McGillivray
Plotting Ch'd by R.W.S.	Date Mar. 1928
Date MAY 14 1929	Indexed A. C. Johnson

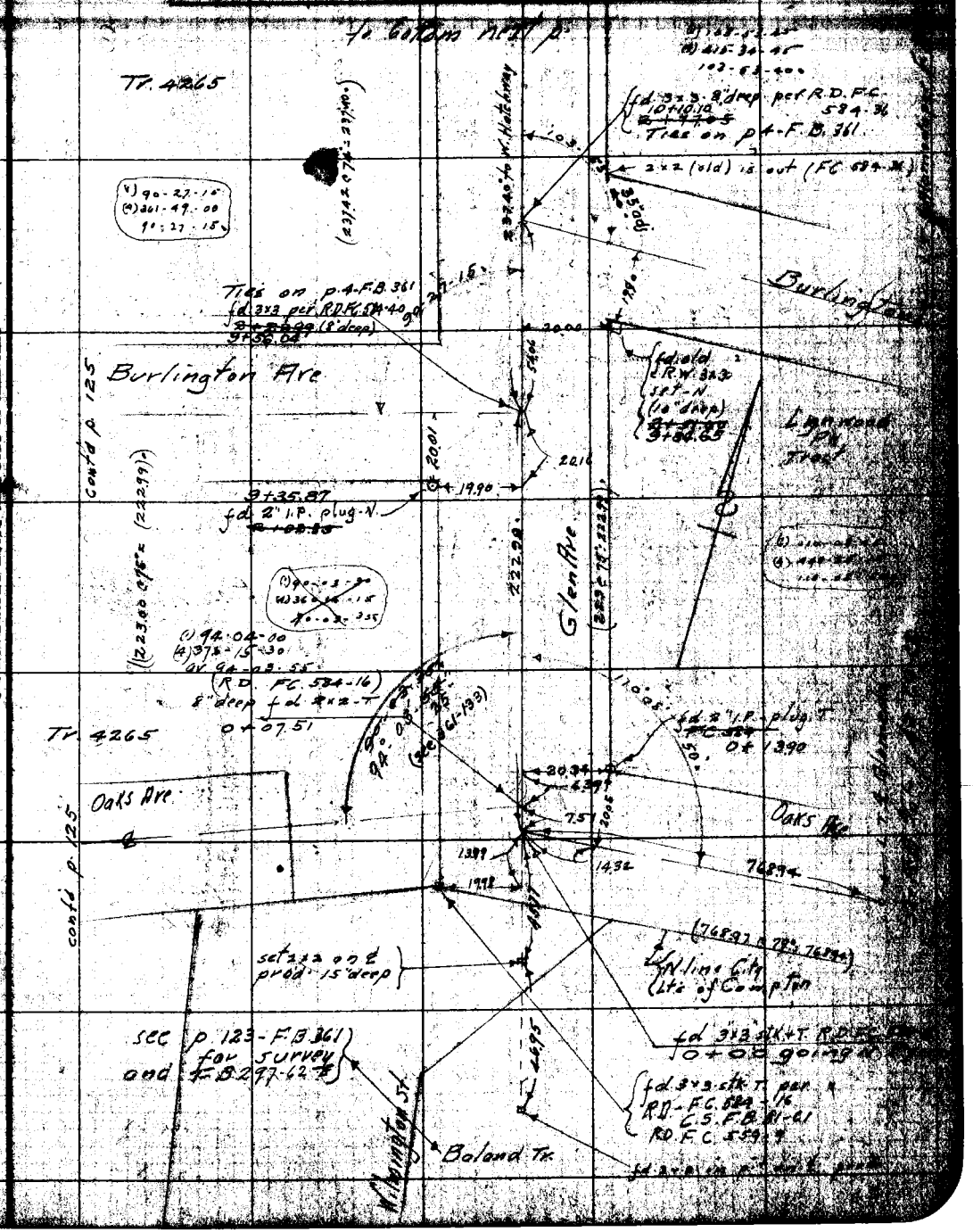

Note: ANY ADDITIONS OR CHANGES ON THIS SHEET MUST BE MADE OR CIRCLED IN Red. WITH DATE AND NAME OF PERSON MAKING CHANGE.

Do not extend notes this side of this line

RETURN TO LOS ANGELES COUNTY SURVEYOR

F.B. 297 Pg. 64 McGillivray Chief Party Notes by MC Date Mar. 1928

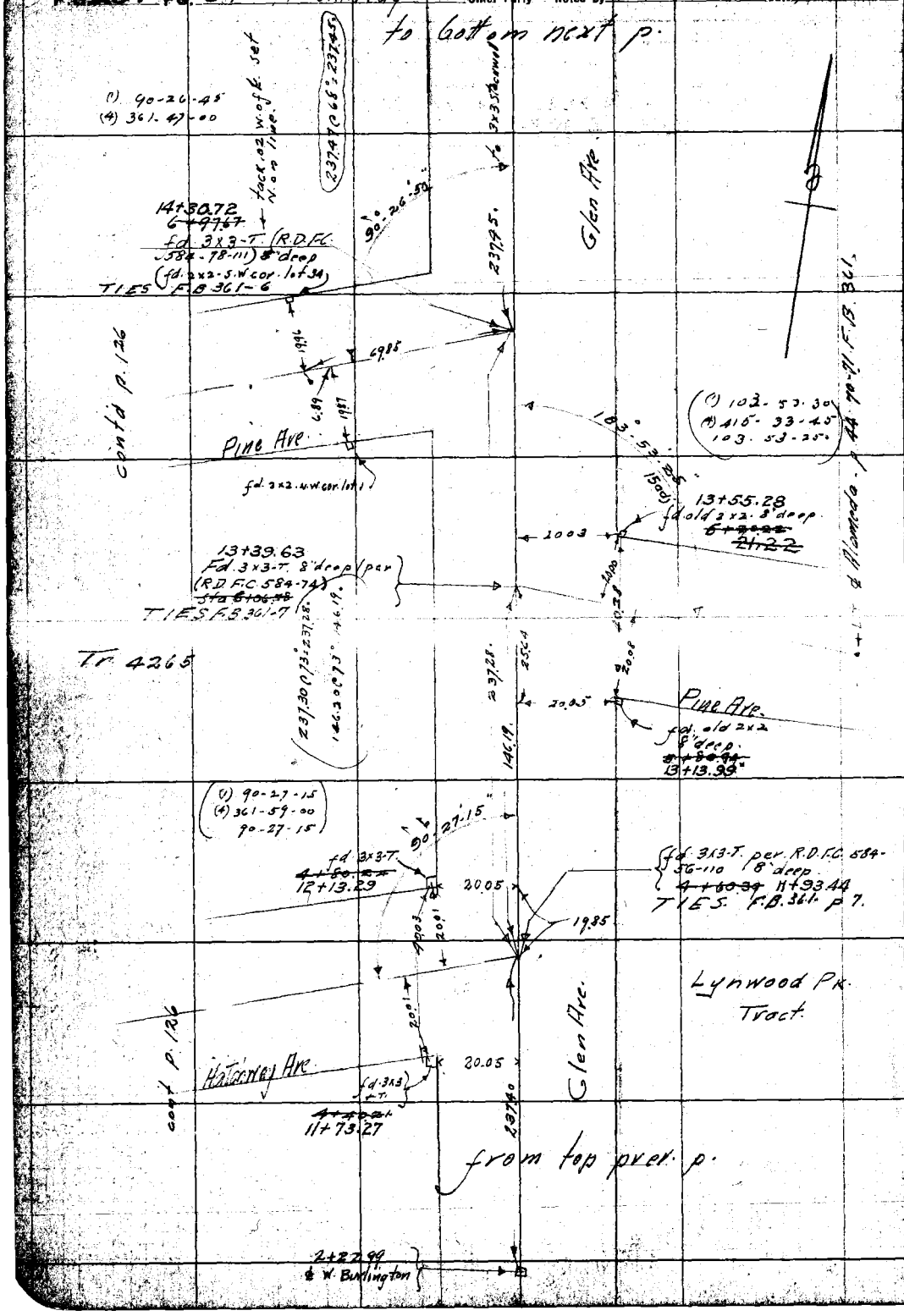

RETURN TO
LOS ANGELES COUNTY SURVEYOR

Do not extend notes this side of this line

Note: ANY ADDITIONS OR CHANGES ON THIS SHEET MUST BE MADE OR CIRCLED IN Red. WITH DATE AND NAME OF PERSON MAKING CHANGE.

Date Mar. 1928 Notes by Mc Chief Party McGillivray F: B 297 PG. 65

Plotted by L. C. Hart	W. O. No. 4199 D. S. O. No. 024
Date Sept '28	Location Glen Ave
Map No. B-186	Surveyed by McGillivray
Plotting C'k'd by R. W. S.	Date Mar. 1928
Date MAY 14 1929	Indexed A. C. Johnson

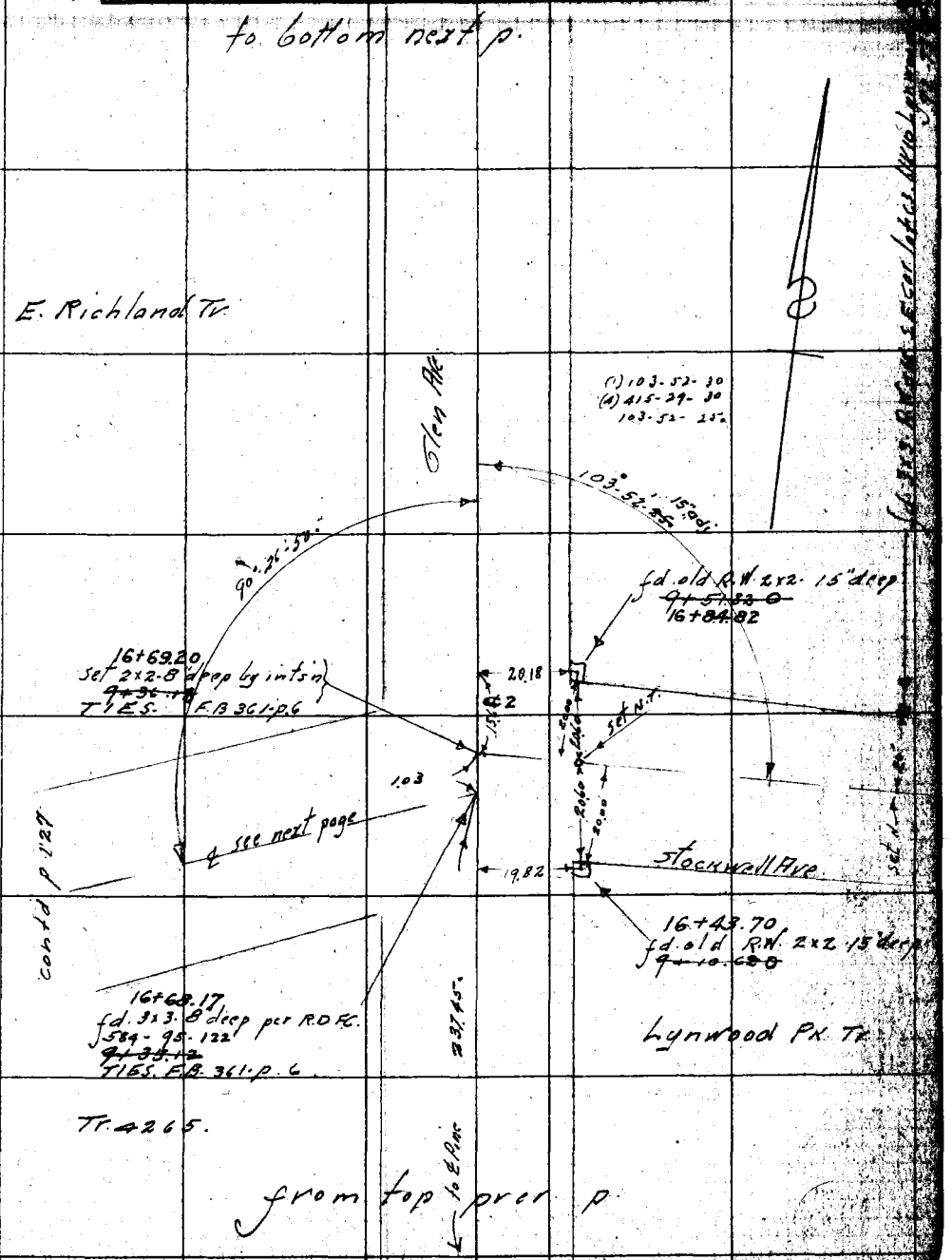

Notes: ANY ADDITIONS OR CHANGES ON THIS SHEET MUST BE MADE OR CIRCLED IN Red. WITH DATE AND NAME OF PERSON MAKING CHANGE.

RETURN TO LOS ANGELES COUNTY SURVEYOR

Do not extend notes this side of this line

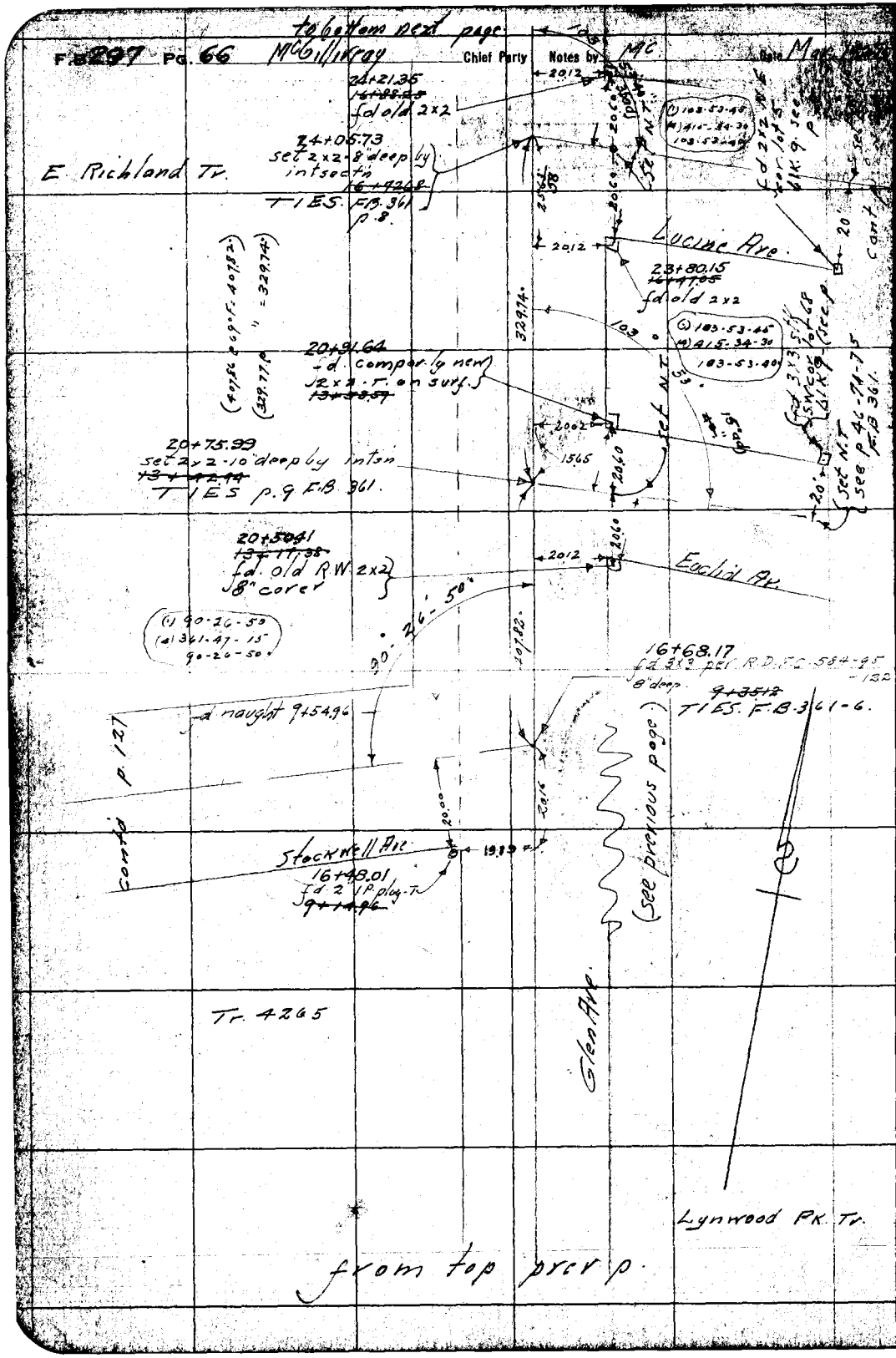

RETURN TO
LOS ANGELES COUNTY SURVEYOR
Do not extend notes this side of this line

Note: ANY ADDITIONS OR CHANGES ON THIS SHEET MUST BE MADE OR CIRCLED IN Red. WITH DATE AND NAME OF PERSON MAKING CHANGE.

Date Mar. 1928 Notes by McG Chief Party McG F. B. 297 PG. 67

Plotted by L. C. Hoyt	W. O. No. 4199 U. S. O. No. T. 024
Date Oct '28	Location Glen Av.
Map No. B-186	Surveyed by McGillivray
Plotting C'k'd by R. W. S.	Date Mar. 1928
Date MAY 14 1929	Indexed A. C. Johnson

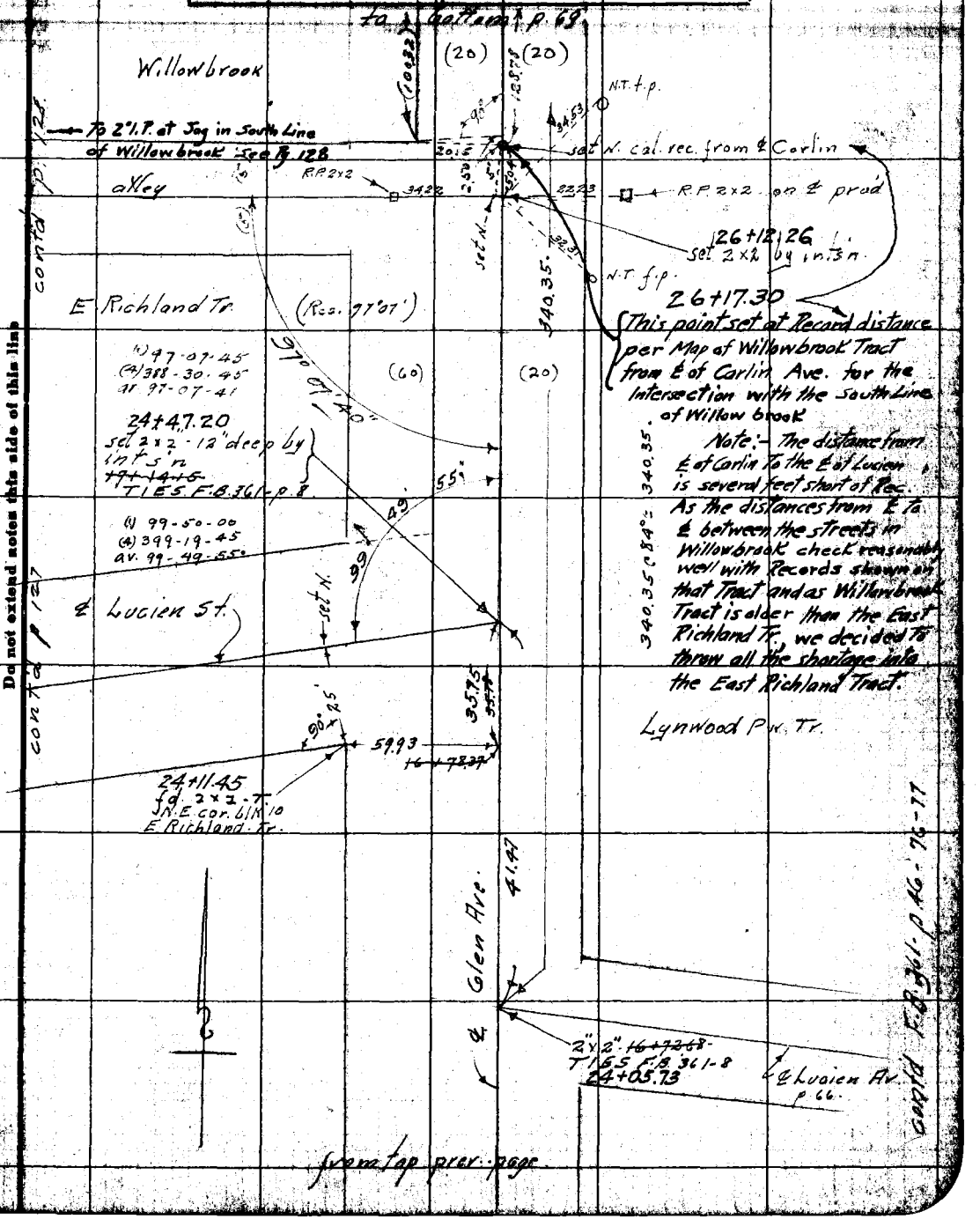

Notes: ANY ADDITIONS OR CHANGES ON THIS SHEET MUST BE MADE OR CIRCLED IN Red. WITH DATE AND NAME OF PERSON MAKING CHANGE.

Do not extend notes this side of this line

RETURN TO LOS ANGELES COUNTY SURVEYOR

F.B. 237 Pg. 68 McG Chief Party Notes by McG Date Mar 1928

RETURN TO

LOS ANGELES COUNTY SURVEYOR

Note: ANY ADDITIONS OR CHANGES ON THIS SHEET MUST BE MADE OR CIRCLED IN Red. WITH DATE AND NAME OF PERSON MAKING CHANGE.

Do not extend notes this side of this line

Date May. 1928 Notes by McG. Chief Party McG. Murray F. B 297 PG. 69

Platted by J. C. Hart	W. O. No. 4199 ~~D. S. O.~~ No. 024
Date Oct. '28	Location Glen Av.
Map No. B-186	Surveyed by McG. Murray
Platting C'k'd by R. W. S.	Date Apr. 1928
Date MAY 14 1929	Indexed A. C. Johnson

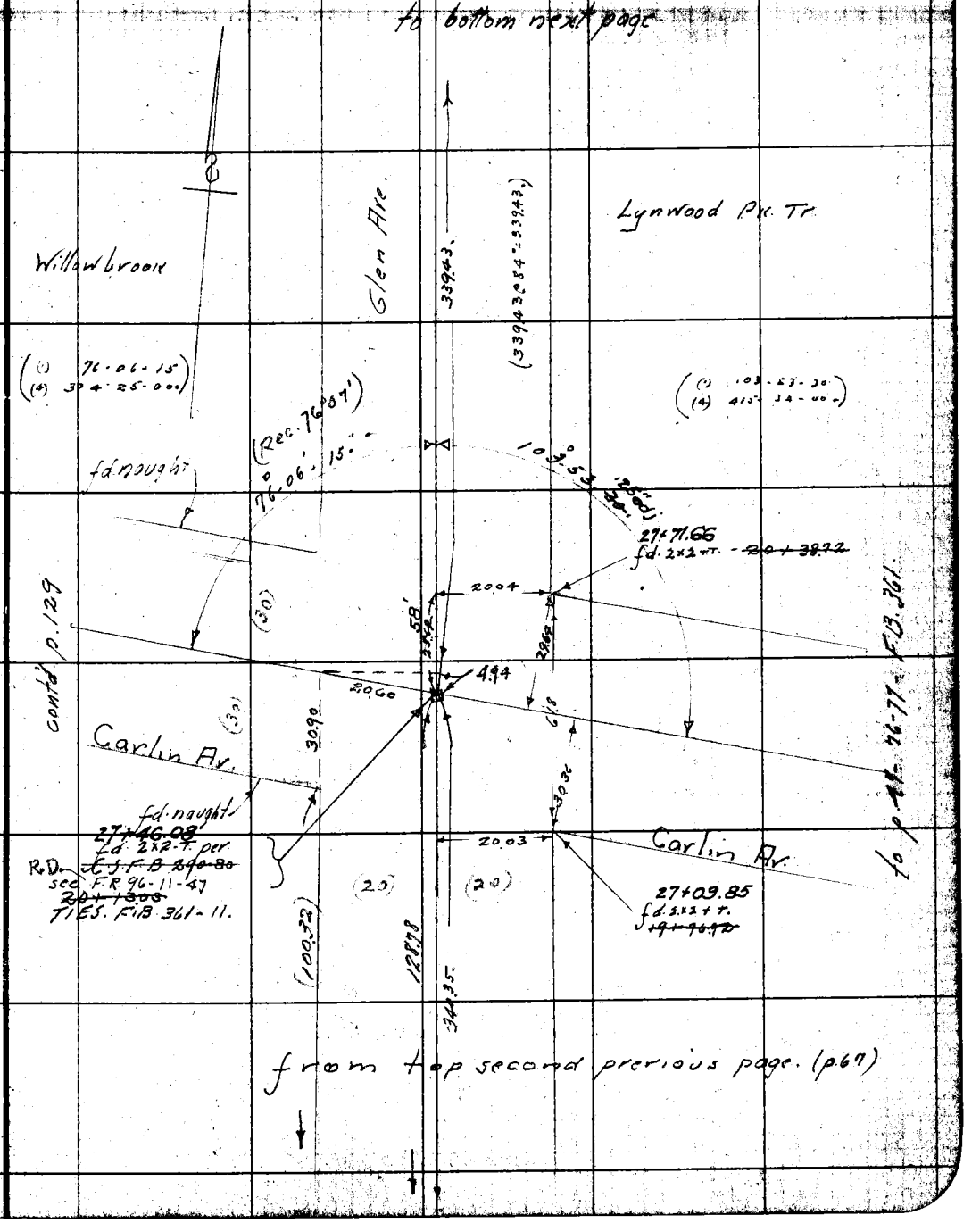

Notes: ANY ADDITIONS OR CHANGES ON THIS SHEET MUST BE MADE OR CIRCLED IN Red. WITH DATE AND NAME OF PERSON MAKING CHANGE.

RETURN TO LOS ANGELES COUNTY SURVEYOR

Do not extend notes this side of this line

F.B. 297 Pg. 70 McGillivray Chief Party Notes by Mc Date Apr 1928

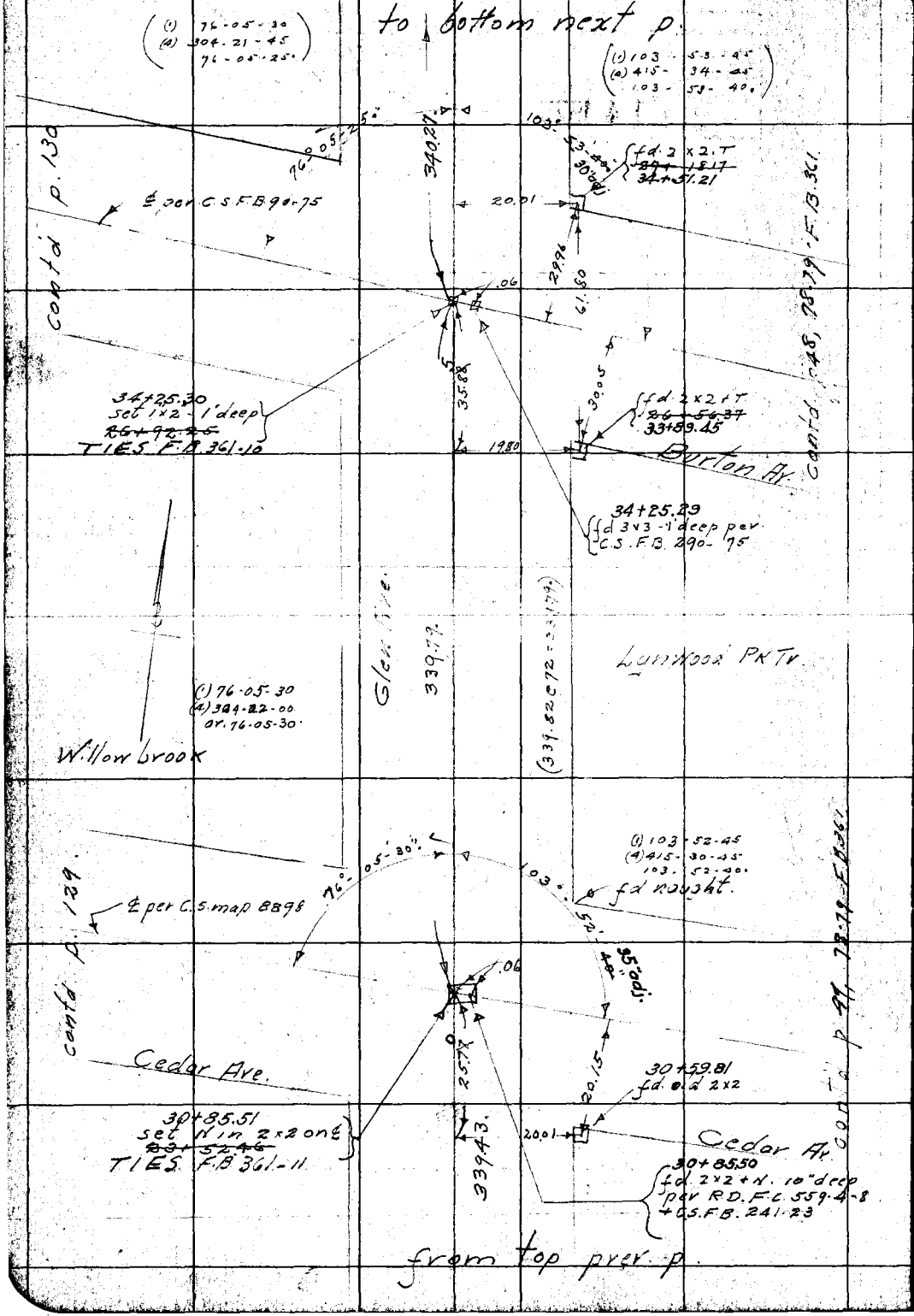

RETURN TO
LOS ANGELES COUNTY SURVEYOR

Do not extend notes this side of this line

Note: ANY ADDITIONS OR CHANGES ON THIS SHEET MUST BE MADE OR CIRCLED IN Red. WITH DATE AND NAME OF PERSON MAKING CHANGE.

Date Mar. 1928 Notes by MC. Chief Party MC. F. B. 297 PG. 71

Plotted by J. C. Hoyt	W. O. No. 4199 B. S. O. No. 024
Date Oct, '28	Location Glen Av.
Map No. B-186	Surveyed by McGillivray
Plotting C'k'd by R. W. S.	Date Mar. 1928
Date MAY 14 1929	Indexed A. C. Johnson

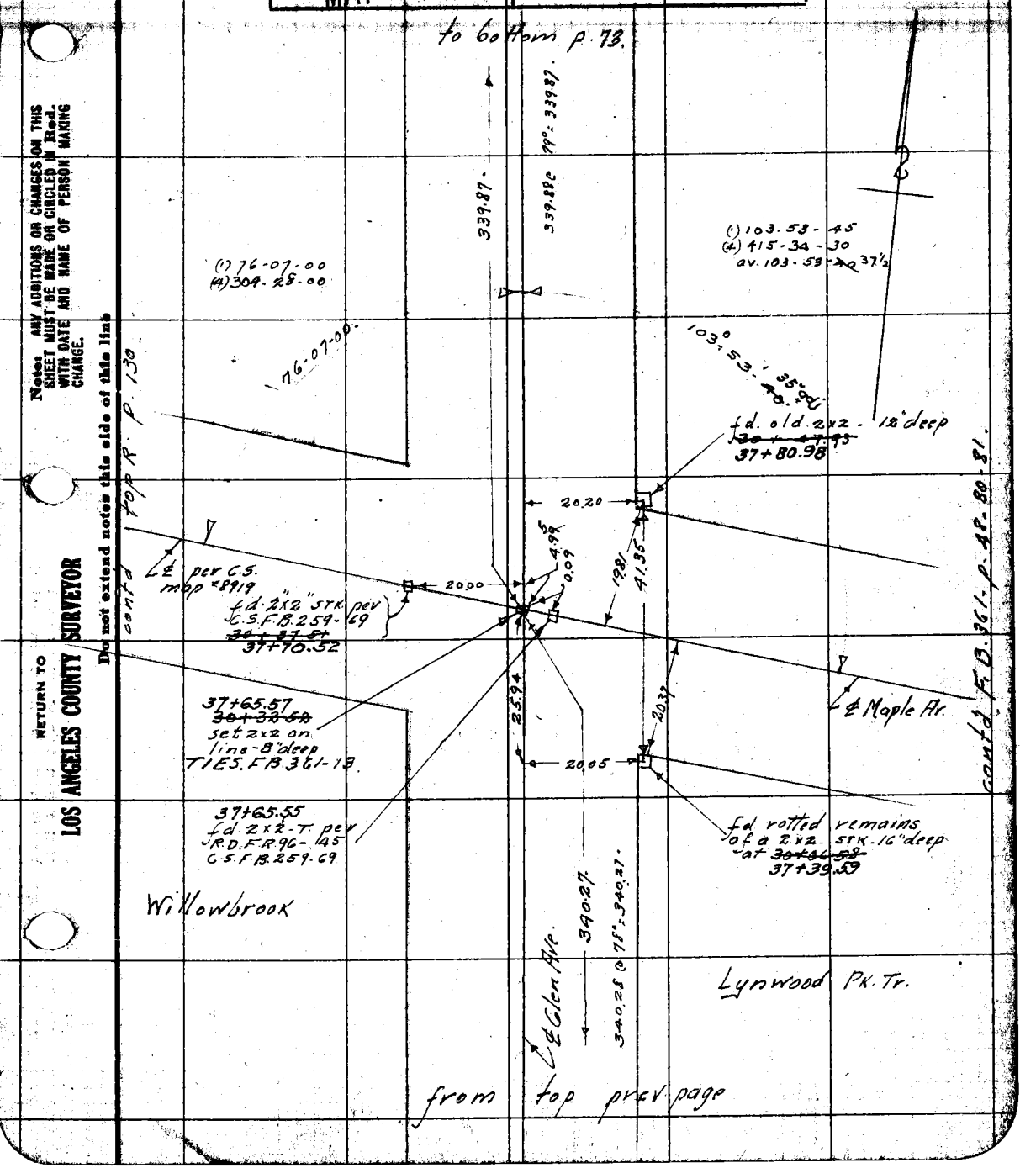

Note: ANY ADDITIONS OR CHANGES ON THIS SHEET MUST BE MADE OR CIRCLED IN Red. WITH DATE AND NAME OF PERSON MAKING CHANGE.

Do not extend notes this side of this line

RETURN TO LOS ANGELES COUNTY SURVEYOR

F.B. 297 Pg. 72 | MCG. Chief Party | Notes by MCG. | Date Mar. 1928

RETURN TO

LOS ANGELES COUNTY SURVEYOR

Do not extend notes this side of this line

Notes: ANY ADDITIONS OR CHANGES ON THIS SHEET MUST BE MADE OR CIRCLED IN Red. WITH DATE AND NAME OF PERSON MAKING CHANGE.

Date Mar. 1928 Notes by MC. Chief Party McClellan F. B. 297 Pg. 73

Plotted by J. C. Hoyt	W. O. No. 4199 R. & R. O. No. 024
Date Oct '28	Location Elm St.
Map No. B-186	Surveyed by McClellan
Plotting C'k'd by R. W. S.	Date Mar. 1928.
Date MAY 14 1929	Indexed A. C. Johnson

Notes. ANY ADDITIONS OR CHANGES ON THIS SHEET MUST BE MADE OR CIRCLED IN Red. WITH DATE AND NAME OF PERSON MAKING CHANGE.

Do not extend notes this side of this line

RETURN TO LOS ANGELES COUNTY SURVEYOR

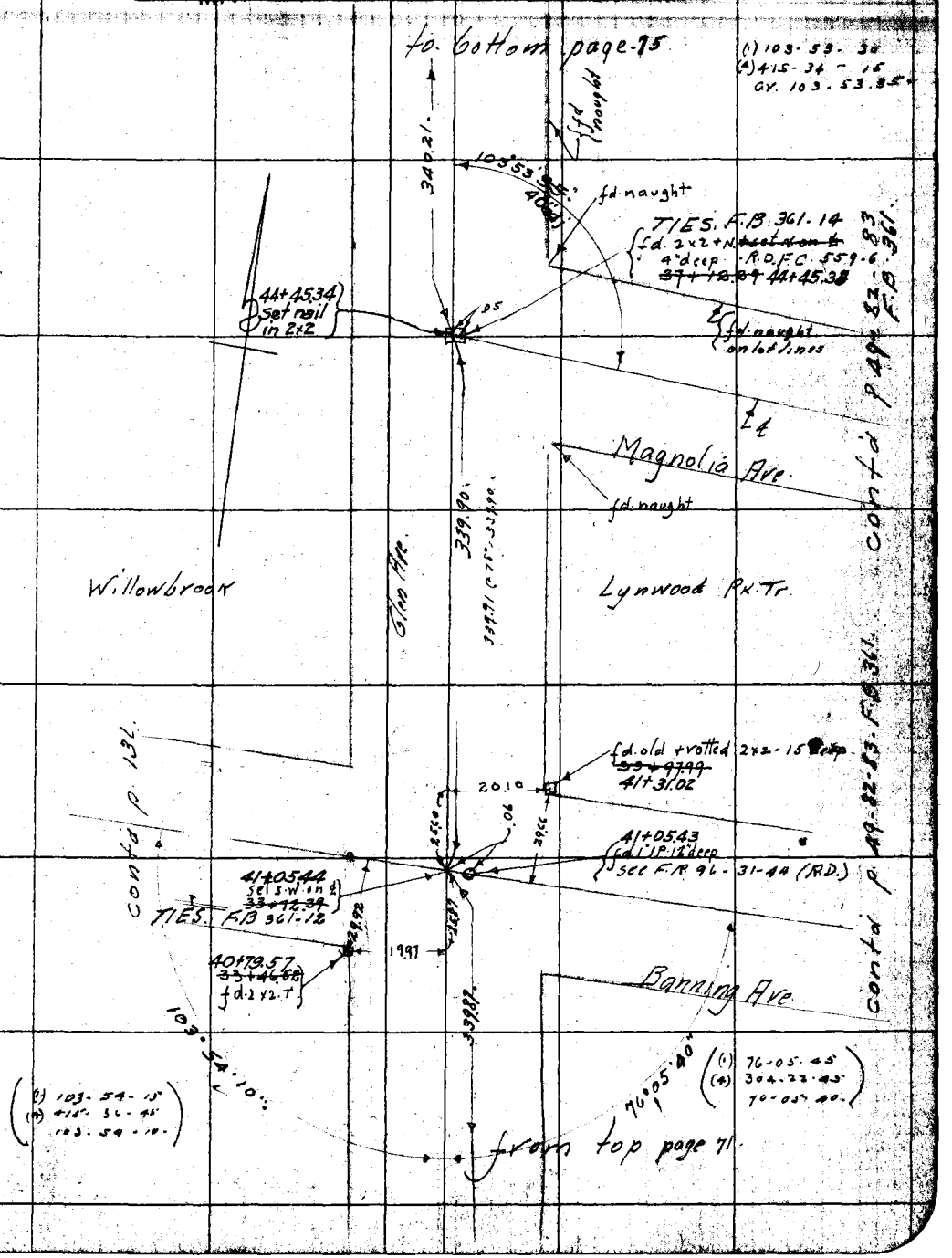

F.B. 297 Pg. 74 McGillivray Chief Party Notes by MC Date Mar 1920

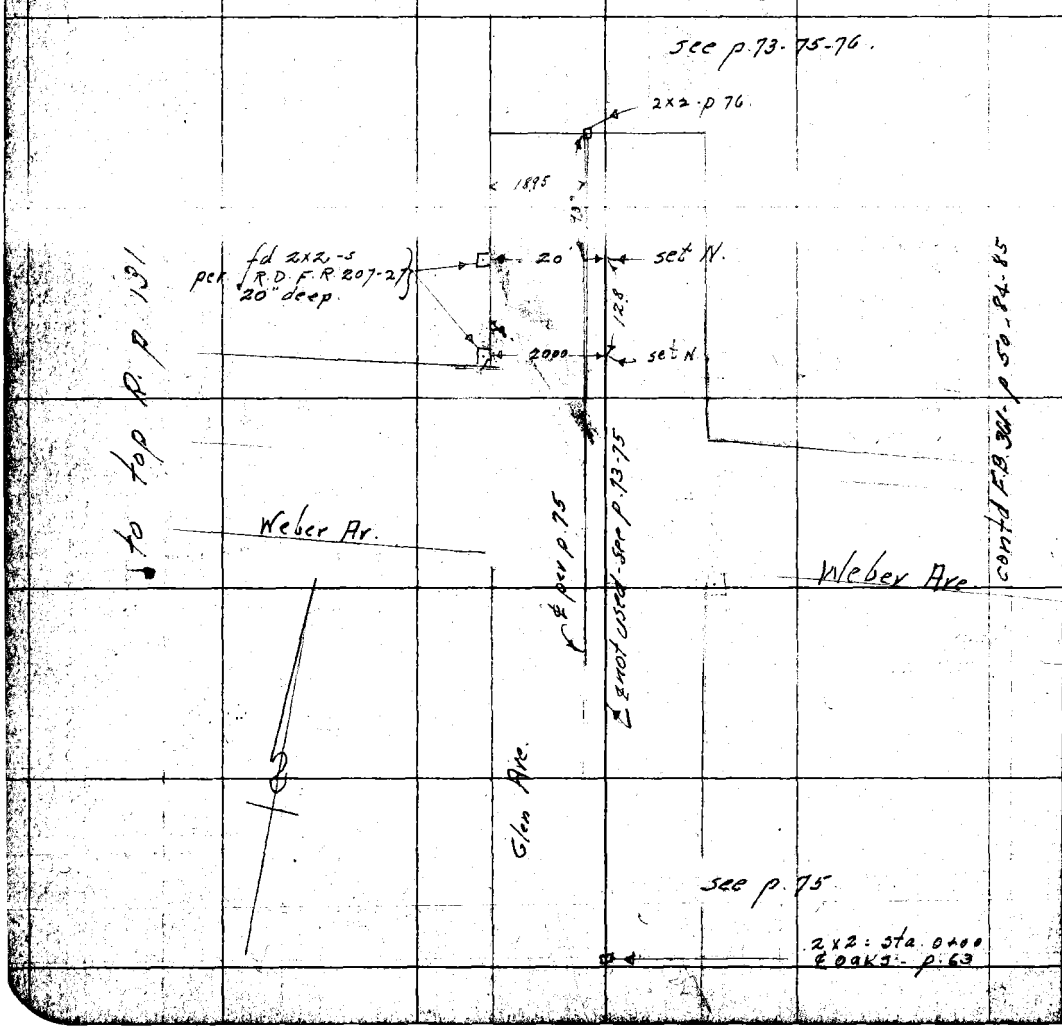

RETURN TO
LOS ANGELES COUNTY SURVEYOR

Do not extend notes this side of this line

Note: ANY ADDITIONS OR CHANGES ON THIS SHEET MUST BE MADE OR CIRCLED IN Red. WITH DATE AND NAME OF PERSON MAKING CHANGE.

Date May 1922 Notes by McG. Chief Party McGillivray F. B 297 PG. 75

Plotted by J.C. North
Date Oct. '28
Map No. B-186
Plotting C'k'd by R.W.S.
Date MAY 14 1929

W. O. No. 4199 S. & T. No. 224
Location Glen Ave.
Surveyed by McGillivray
Date May 1922
Indexed A. C. Johnson

Notes: ANY ADDITIONS OR CHANGES ON THIS SHEET MUST BE MADE OR CIRCLED IN Red. WITH DATE AND NAME OF PERSON MAKING CHANGE.

Do not extend notes this side of this line

RETURN TO LOS ANGELES COUNTY SURVEYOR

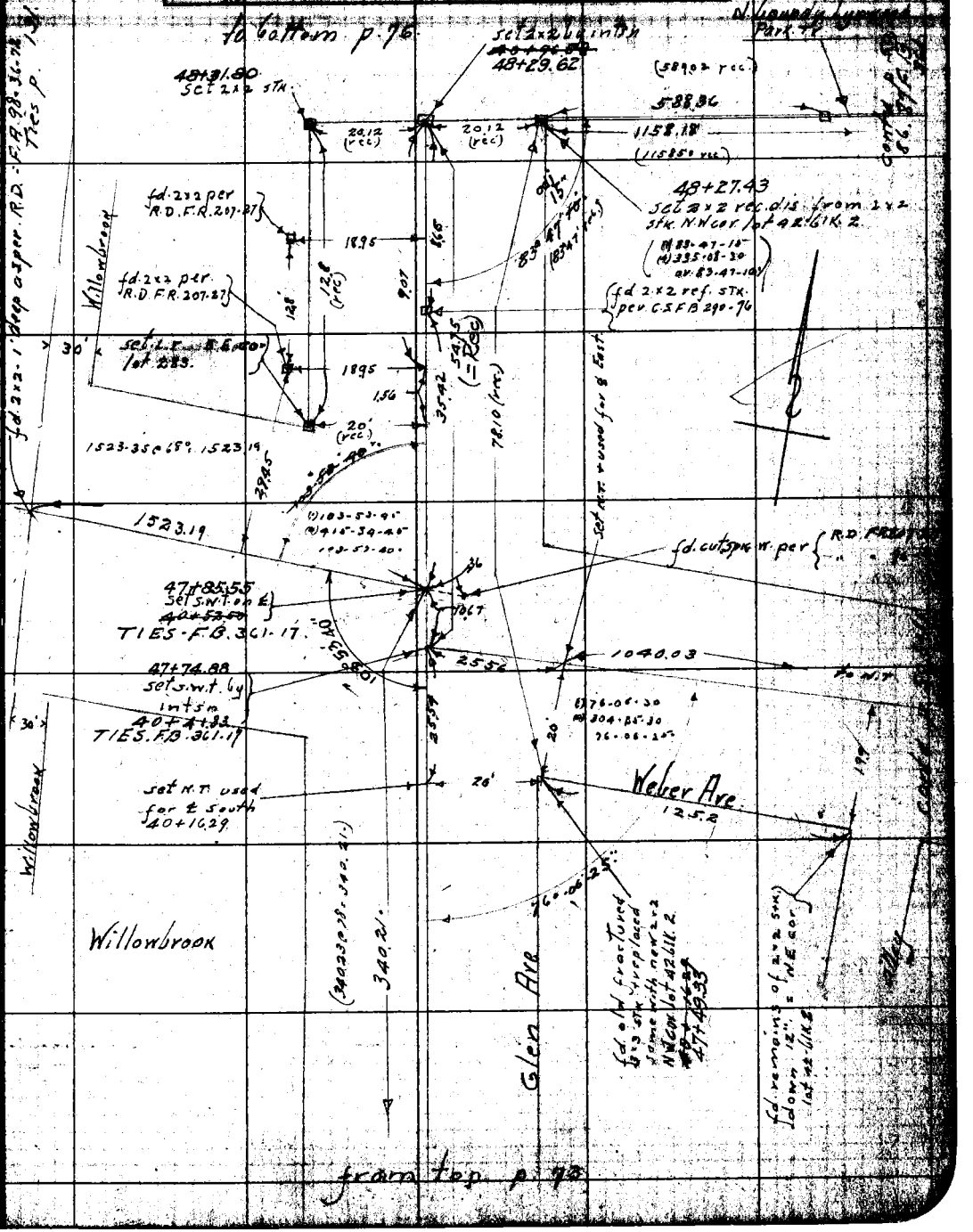

F.B. 297 Pg. 76 McGillivray Chief Party Notes by MC Date [illegible]

to bottom page 77

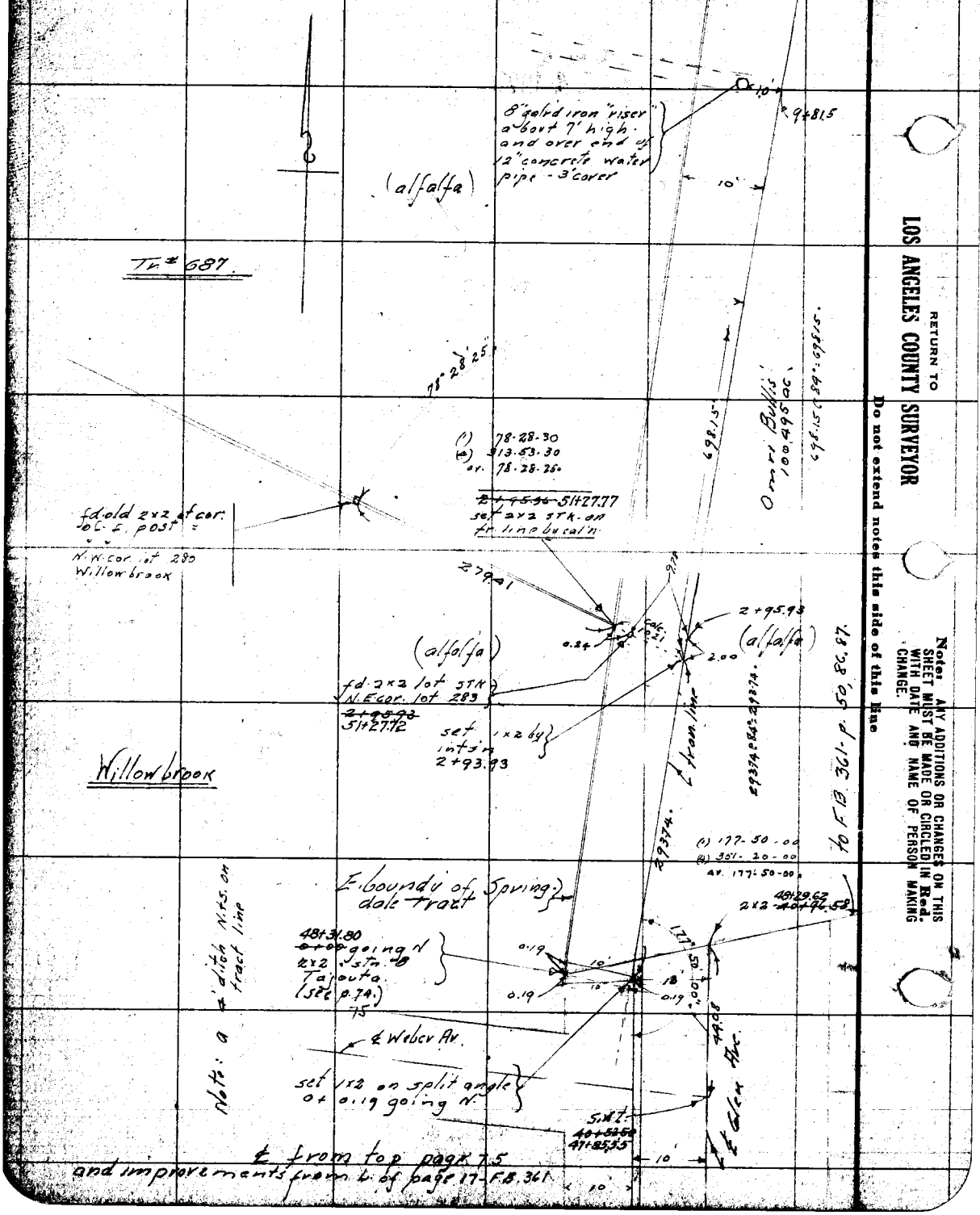

RETURN TO
LOS ANGELES COUNTY SURVEYOR
Do not extend notes this side of this line

Note: ANY ADDITIONS OR CHANGES ON THIS SHEET MUST BE MADE OR CIRCLED IN Red. WITH DATE AND NAME OF PERSON MAKING CHANGE.

Date June 1928 Notes by McG. Chief Party McG. F. B 297 PG. 77

Plotted by J. C. Hart	W. O. No. 4199 ~~S. S. O.~~ No. 024
Date Oct '28	Location Glen Av
Map No. B-186	Surveyed by McG. Hiv-ay
Plotting C'k'd by R. W. S.	Date June 1928
Date MAY 14 1929	Indexed A. C. Johnson

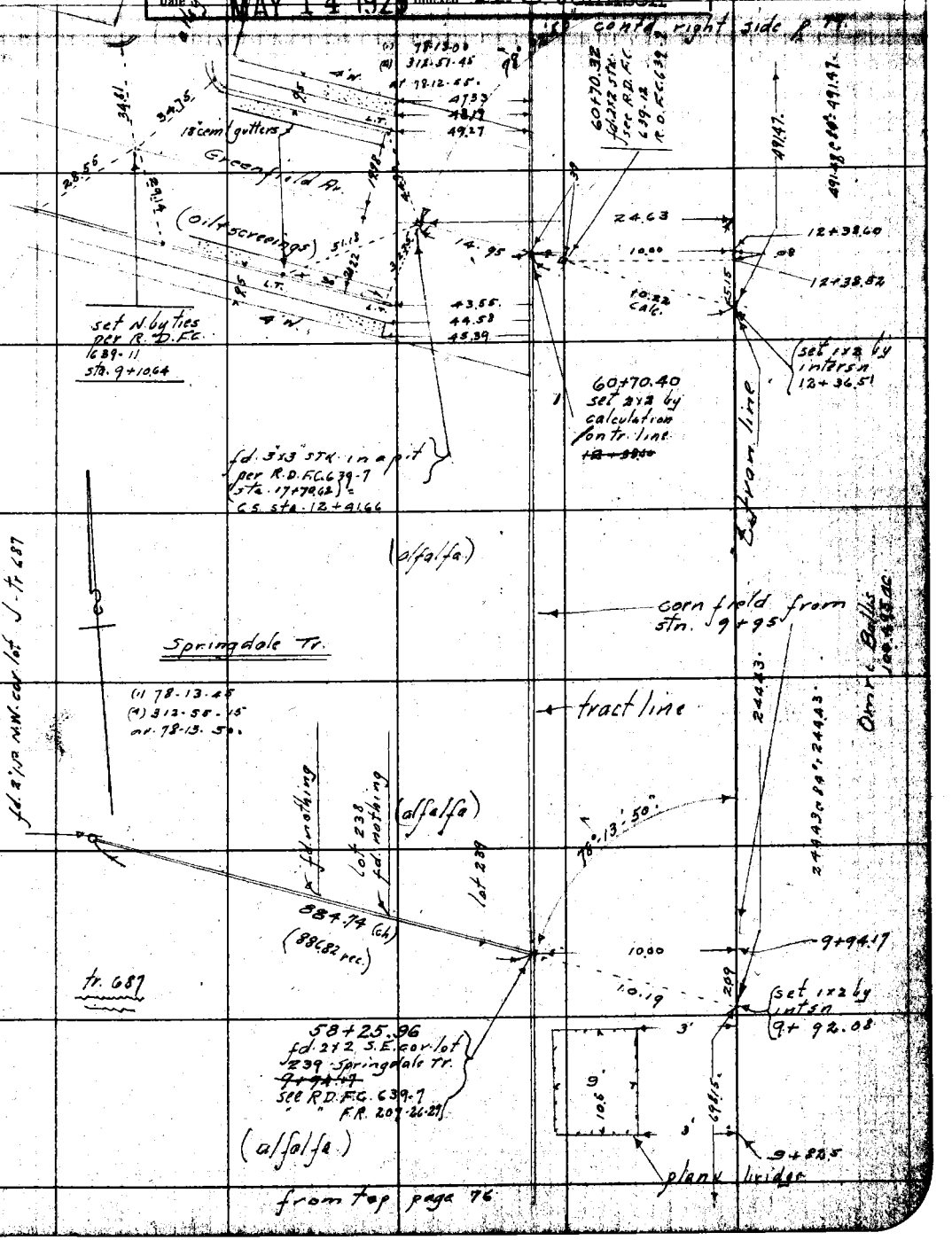

Note: ANY ADDITIONS OR CHANGES ON THIS SHEET MUST BE MADE OR CIRCLED IN Red. WITH DATE AND NAME OF PERSON MAKING CHANGE.

RETURN TO LOS ANGELES COUNTY SURVEYOR

Do not extend notes this side of this line

F.B. 297 PG. 78 McG. Chief Party Notes by McG. Date June 1928

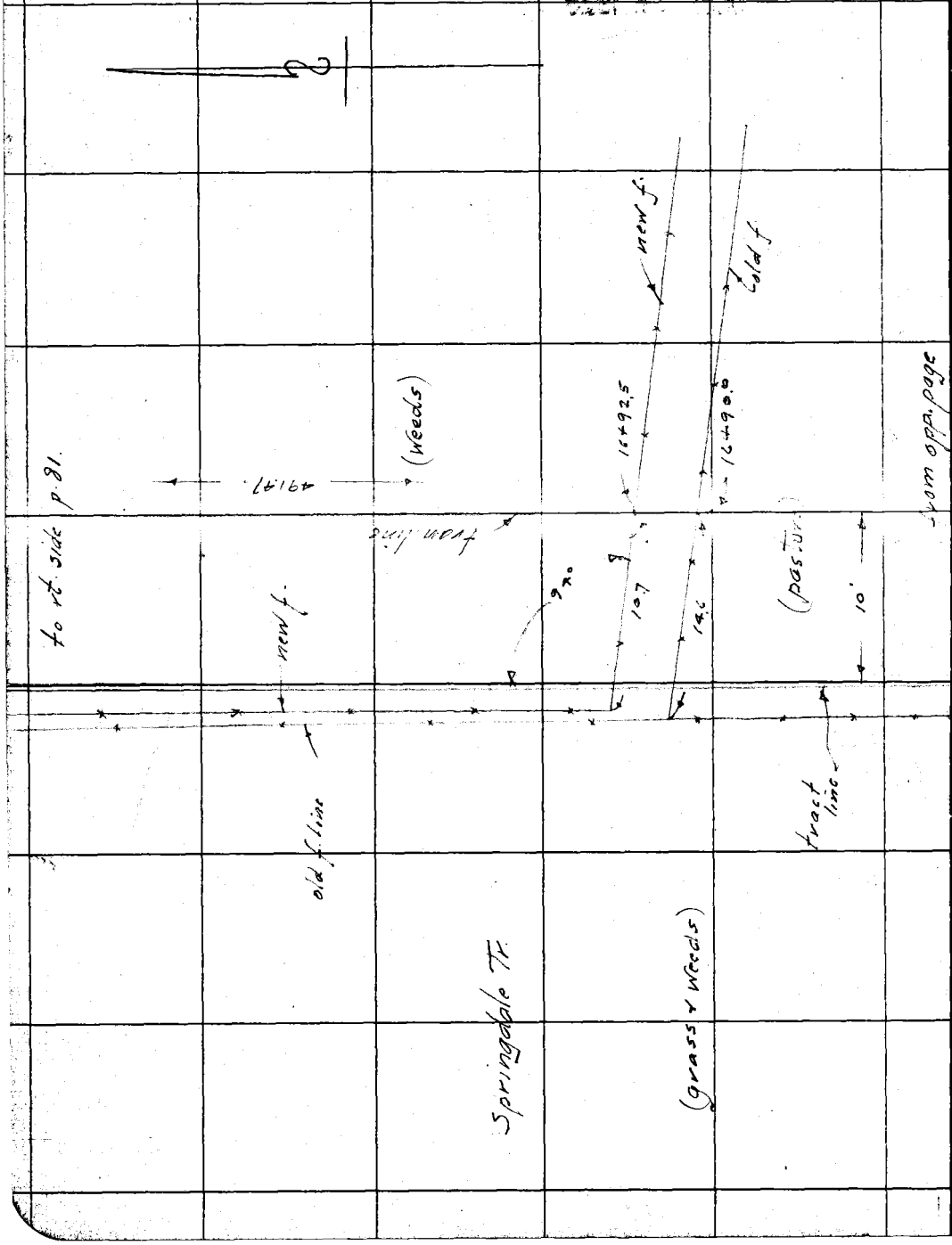

RETURN TO

LOS ANGELES COUNTY SURVEYOR

Do not extend notes this side of this line

Note: ANY ADDITIONS OR CHANGES ON THIS SHEET MUST BE MADE OR CIRCLED IN Red. WITH DATE AND NAME OF PERSON MAKING CHANGE.

Date June 1928 Notes by MC. Chief Party MCG. F. B. 297 PG. 79

Plotted by J. C. Hoyt	W. O. No. 4199 ch. U. S. O. No. 024
Date Oct '28	Location Glen Hr
Map No. B-186	Surveyed by McGillivray
Plotting C'k'd by R. W. S.	Date June 1928
Date MAY 14 1929	Indexed A. C. Johnson

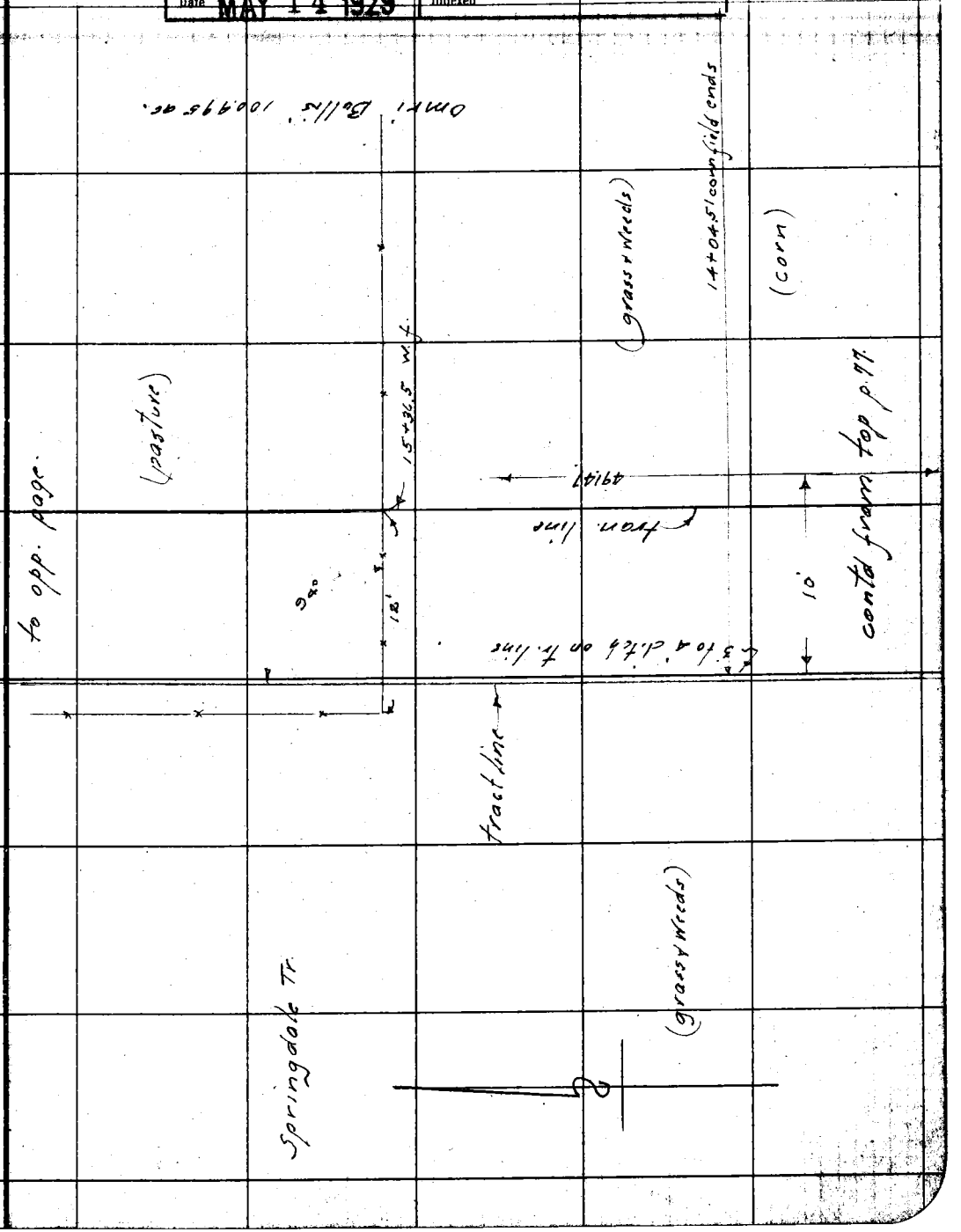

Note: ANY ADDITIONS OR CHANGES ON THIS SHEET MUST BE MADE OR CIRCLED IN Red. WITH DATE AND NAME OF PERSON MAKING CHANGE.

RETURN TO

LOS ANGELES COUNTY SURVEYOR

Do not extend notes this side of this line

F.B. 297 Pg. 80 McG Chief Party Notes by McG Date June 1928.

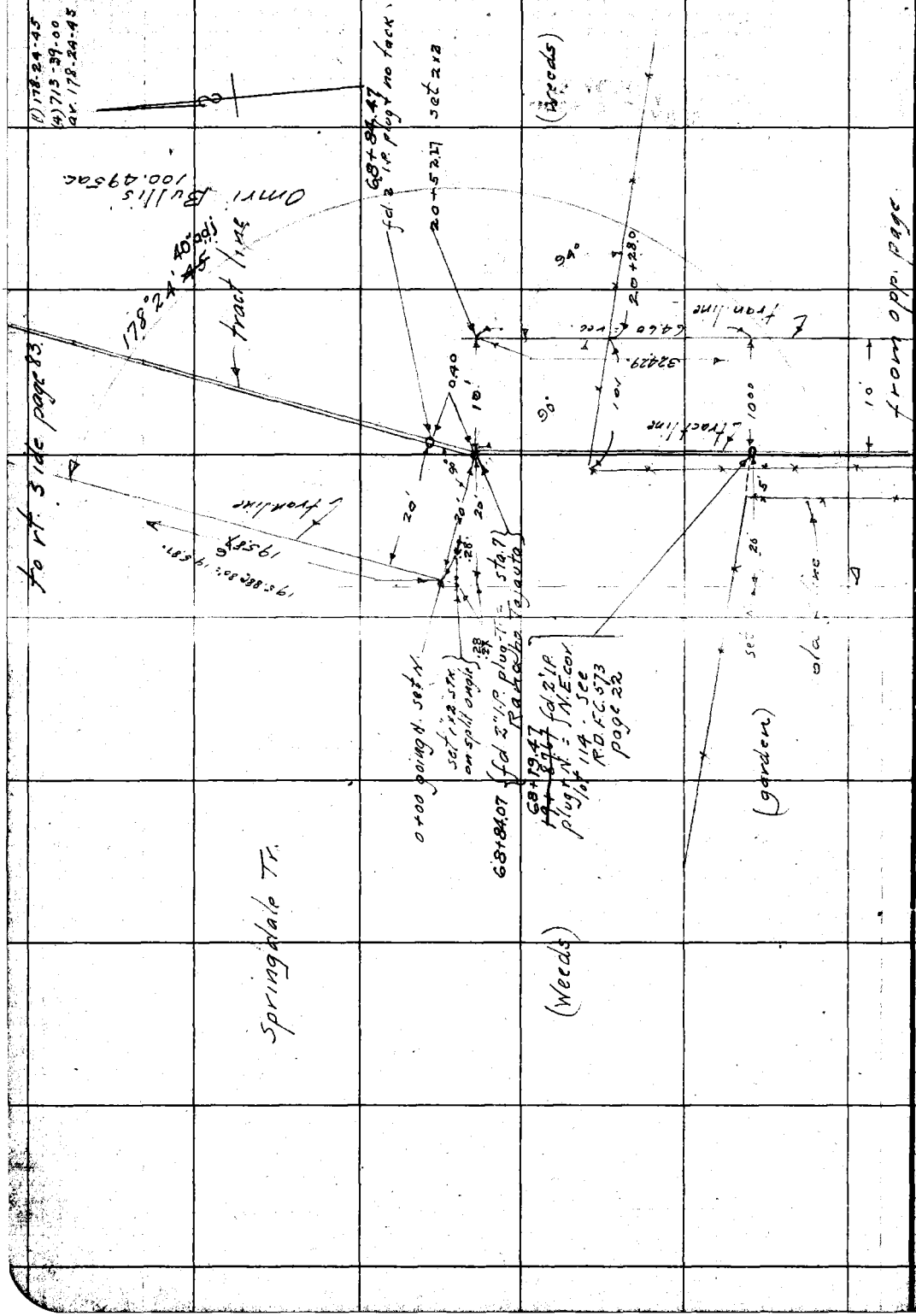

RETURN TO

LOS ANGELES COUNTY SURVEYOR

Do not extend notes this side of this line

Note: ANY ADDITIONS OR CHANGES ON THIS SHEET MUST BE MADE OR CIRCLED IN **Red.** WITH DATE AND NAME OF PERSON MAKING CHANGE.

Date June 1928 Notes by McG Chief Party McG F. B. 297 PG. 81

Platted by J. C. Hoyt	W. O. No. 4199 tape No. 024
Date Oct '28	Location Glen Av.
Map No. B-186	Surveyed by McG, Murray
Platting C'k'd by R. W. S.	Date June 1928
Date MAY 1 1 1900	Indexed A. C. Johnson

RETURN TO LOS ANGELES COUNTY SURVEYOR

Notes: ANY ADDITIONS OR CHANGES ON THIS SHEET MUST BE MADE OR CIRCLED IN Red, WITH DATE AND NAME OF PERSON MAKING CHANGE.

Do not extend notes this side of this line

F.B. 297 PG. 82 McG. Chief Party Notes by McG. Date June '28

RETURN TO

LOS ANGELES COUNTY SURVEYOR

Do not extend notes this side of this line

Notes: ANY ADDITIONS OR CHANGES ON THIS SHEET MUST BE MADE OR CIRCLED IN Red. WITH DATE AND NAME OF PERSON MAKING CHANGE.

Date June 28 Notes by McG. Chief Party McG F. B. 297 PG. 83

Platted by J. C. Hoyt	W. O. No. 4199 Tape No. .024
Date Oct '28	Location Glen Av.
Map No. B-186	Surveyed by McGillivray
Platting C'k'd by R. W. S.	Date June 1928
Date MAY 14 1929	Indexed A. C. Johnson

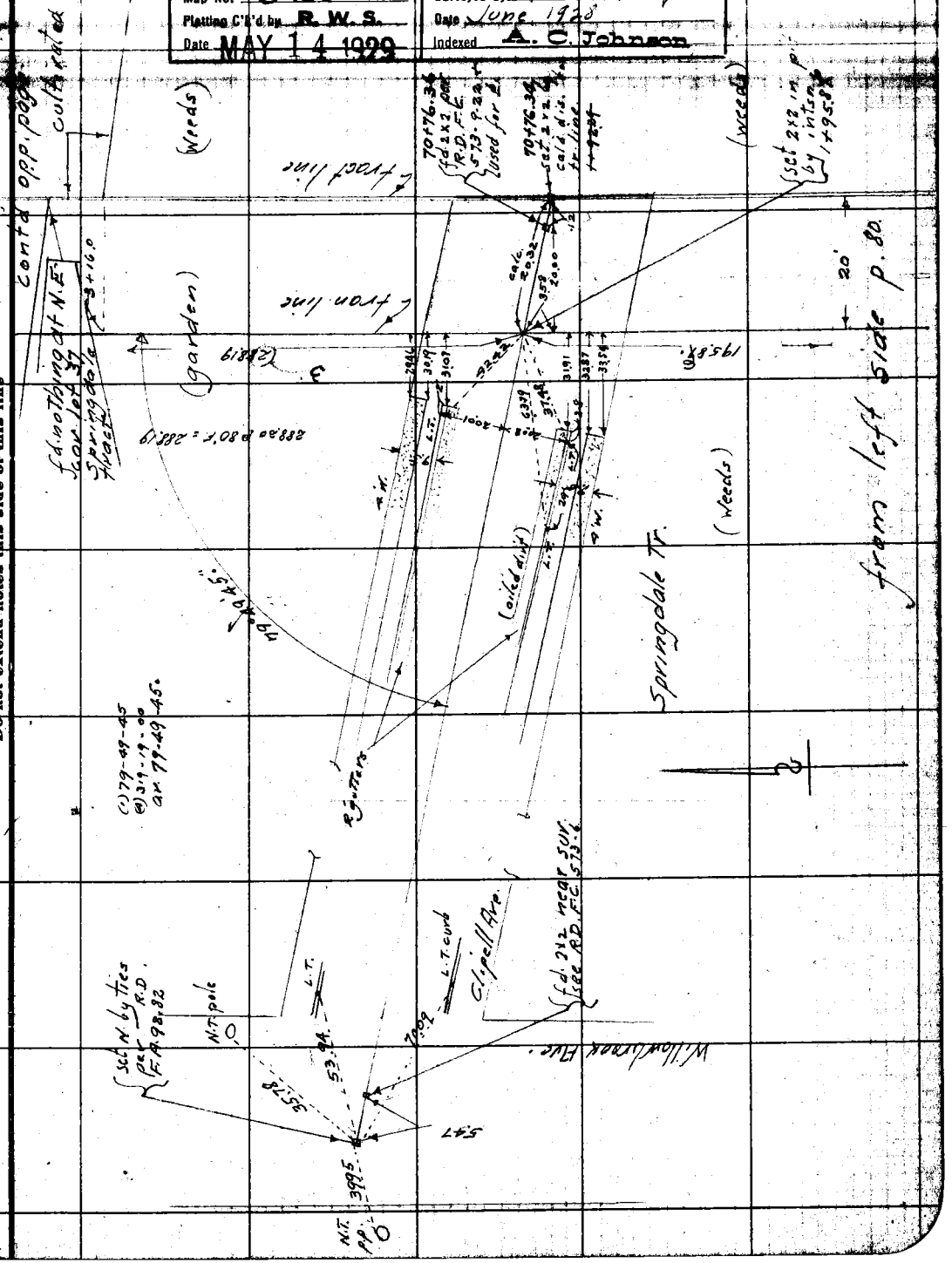

Notes: ANY ADDITIONS OR CHANGES ON THIS SHEET MUST BE MADE OR CIRCLED IN Red. WITH DATE AND NAME OF PERSON MAKING CHANGE.

Do not extend notes this side of this line

RETURN TO

LOS ANGELES COUNTY SURVEYOR

F.B. 297 Pg. 84 MKG. Chief Party Notes by MG Date June 28

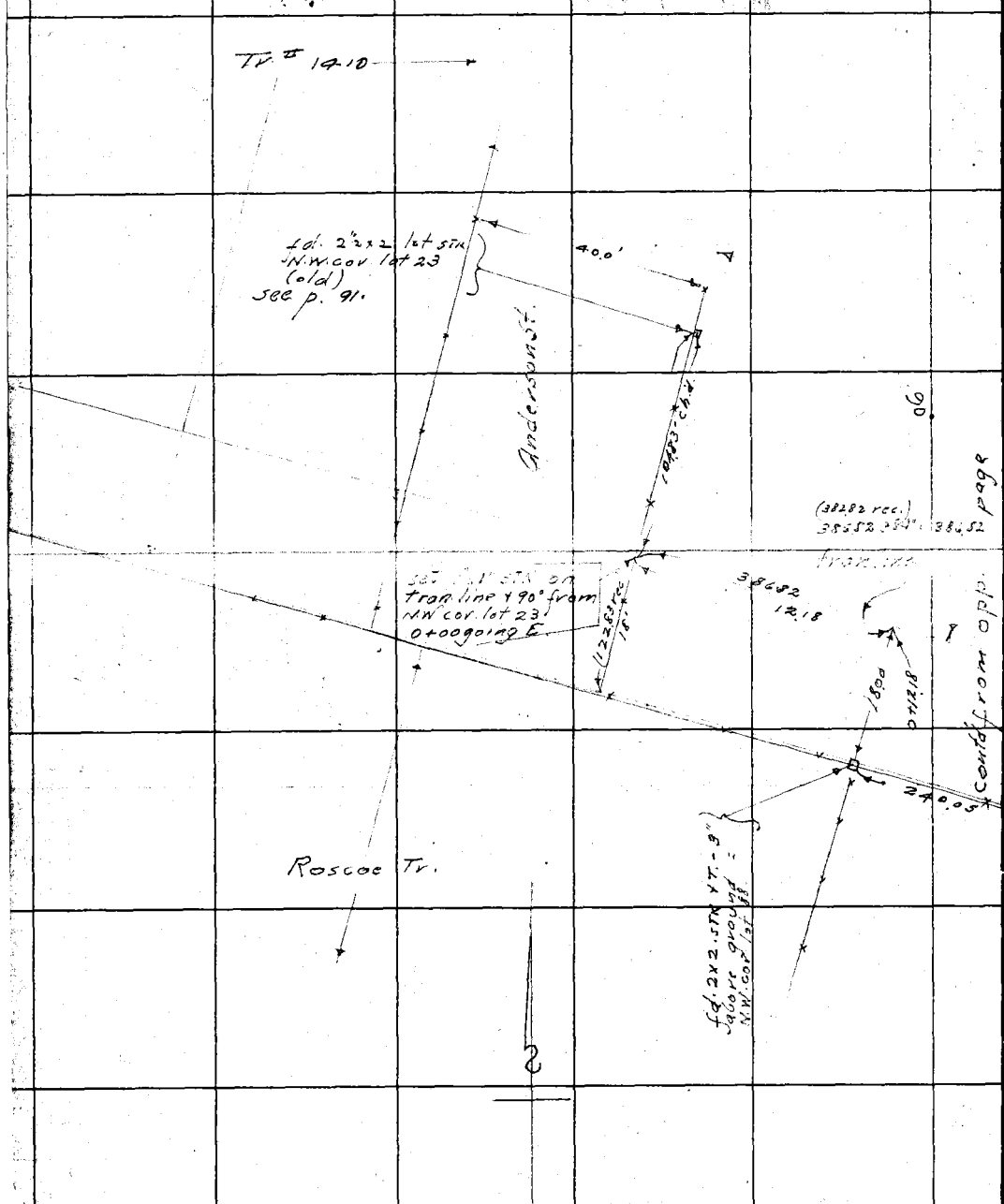

RETURN TO

LOS ANGELES COUNTY SURVEYOR

Do not extend notes this side of this line

Note: ANY ADDITIONS OR CHANGES ON THIS SHEET MUST BE MADE OR CIRCLED IN Red. WITH DATE AND NAME OF PERSON MAKING CHANGE.

Date June 1928 Notes by McG. Chief Party McG. F. B 297 PG. 85

Plotted by J. C. Hoyt	W. O. No. 4199 R. R. O. No. 024
Date Nov '28	Location Glen Ar
Map No. B-186	Surveyed by McG. Illvray
Plotting C'k'd by R. W. S.	Date June 1928
Date MAY 14 1929	Indexed A. C. Johnson

cont'd right side p. 87.

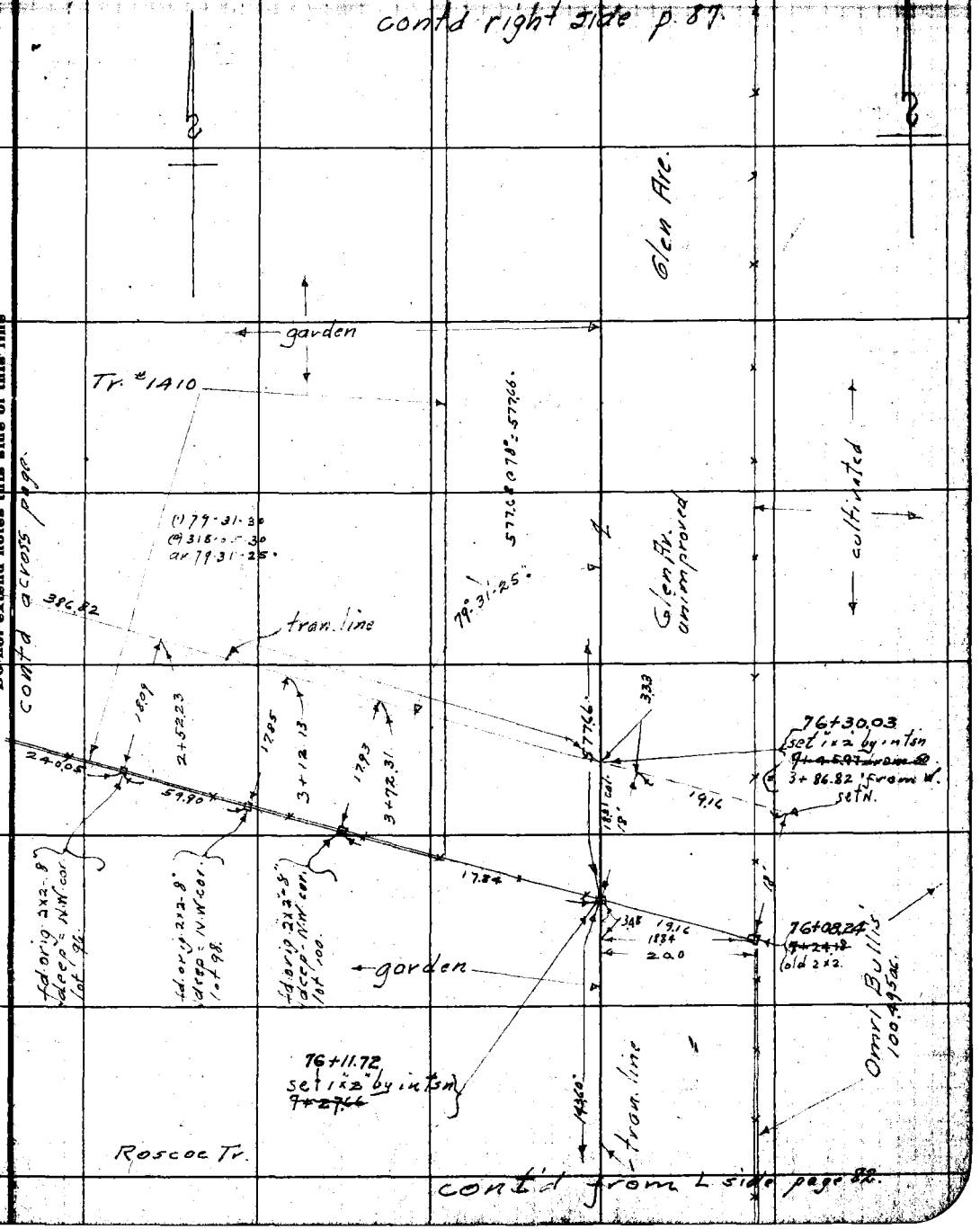

cont'd from L side page 82.

Notes: ANY ADDITIONS OR CHANGES ON THIS SHEET MUST BE MADE OR CIRCLED IN Red. WITH DATE AND NAME OF PERSON MAKING CHANGE.

Do not extend notes this side of this line

RETURN TO LOS ANGELES COUNTY SURVEYOR

RETURN TO

LOS ANGELES COUNTY SURVEYOR

Note: ANY ADDITIONS OR CHANGES ON THIS SHEET MUST BE MADE OR CIRCLED IN **Red.** WITH DATE AND NAME OF PERSON MAKING CHANGE.

Do not extend notes this side of this line

F.B. Pg. 86

Chief Party Notes by M.G.G.

Date June 17

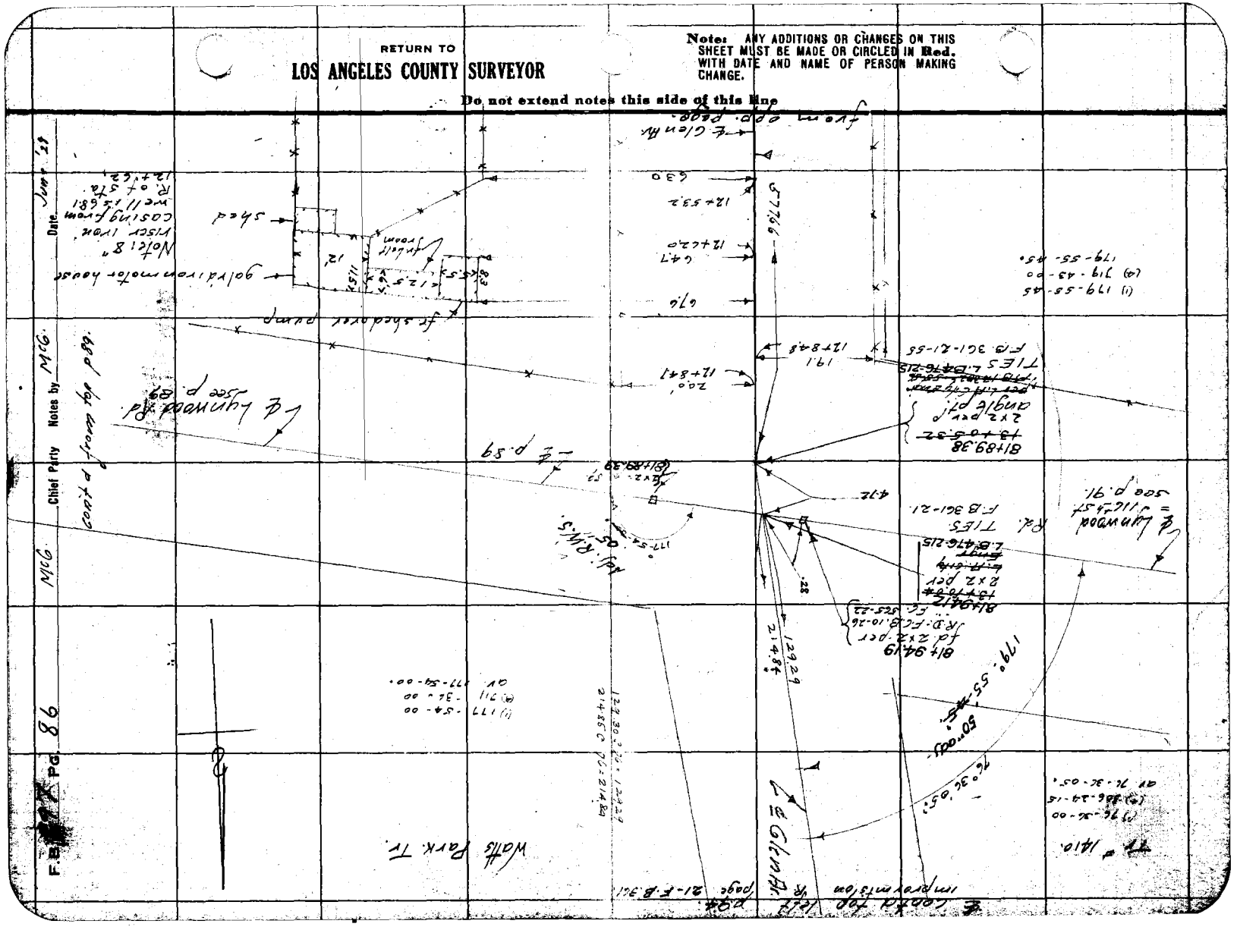

Date June 1928 Notes by MCG Chief Party MCG F. B. 297 PG. 87

Plotted by J. C. Hogh	W. O. No. 4189 D. & O. No. 429
Date Nov '28	Location Glen Av.
Map No. B-186	Surveyed by MCG, Murray
Plotting C'k'd by R. W. S.	Date June 1928
Date MAY 14 1929	Indexed A. C. Johnson

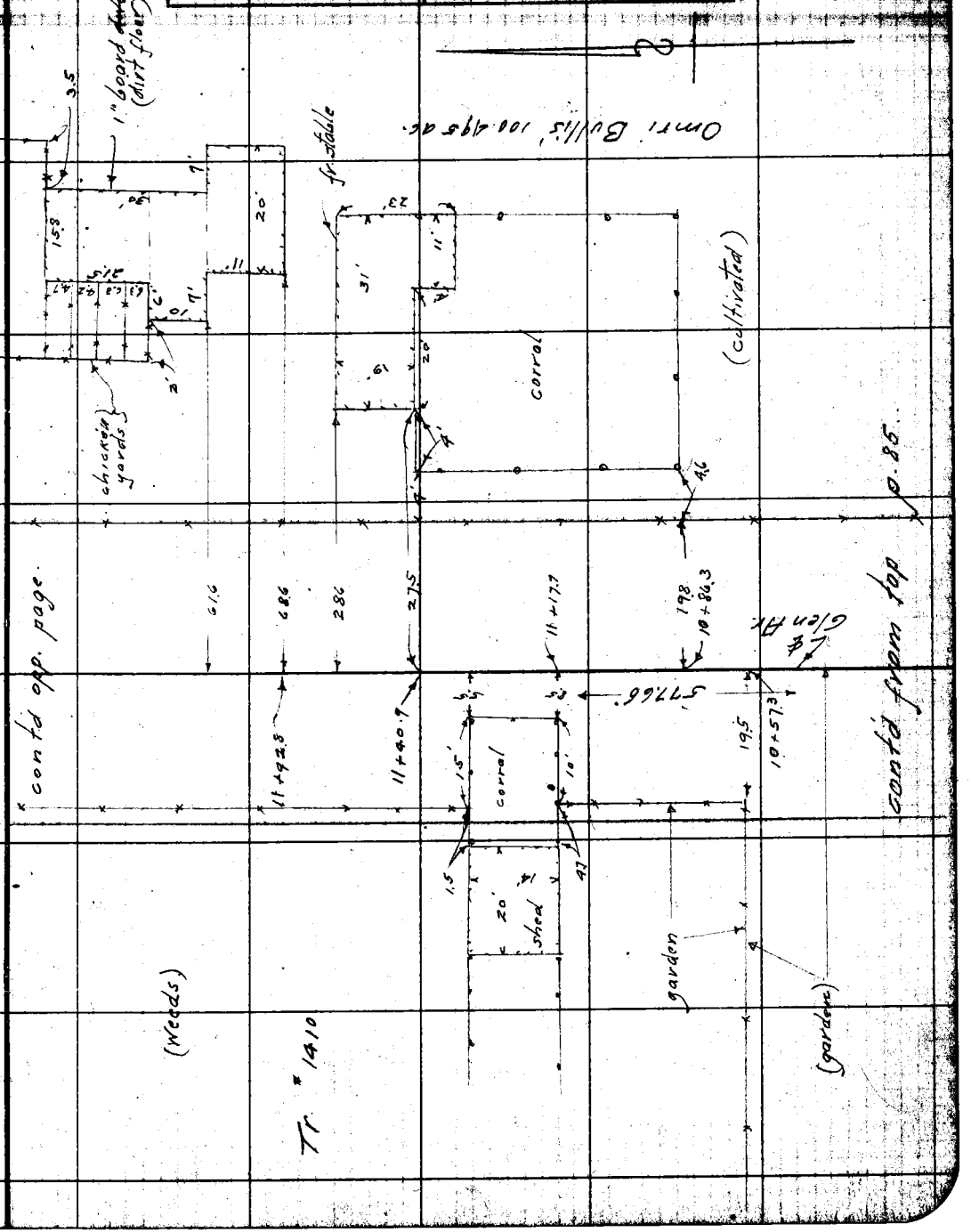

Note: ANY ADDITIONS OR CHANGES ON THIS SHEET MUST BE MADE OR CIRCLED IN Red. WITH DATE AND NAME OF PERSON MAKING CHANGE.

RETURN TO LOS ANGELES COUNTY SURVEYOR

Do not extend notes this side of this line

F.B. 297 Pg. 88 McG Chief Party Notes by McG Date July 1928

RETURN TO

LOS ANGELES COUNTY SURVEYOR

Do not extend notes this side of this line

Note: ANY ADDITIONS OR CHANGES ON THIS SHEET MUST BE MADE OR CIRCLED IN Red. WITH DATE AND NAME OF PERSON MAKING CHANGE.

Date May 1928 Notes by Mc. Chief Party Mc.G. F. B. 297 PG. 89

Plotted by J.C. Hoyt	W. O. No. 4199 R. R. O. No. 024
Date Nov '28	Location Glen Av.
Map No. B-186	Surveyed by McGillivray
Plotting C'k'd by R. W. S.	Date May-1928
Date MAY 14 1929	Indexed A. C. Johnson

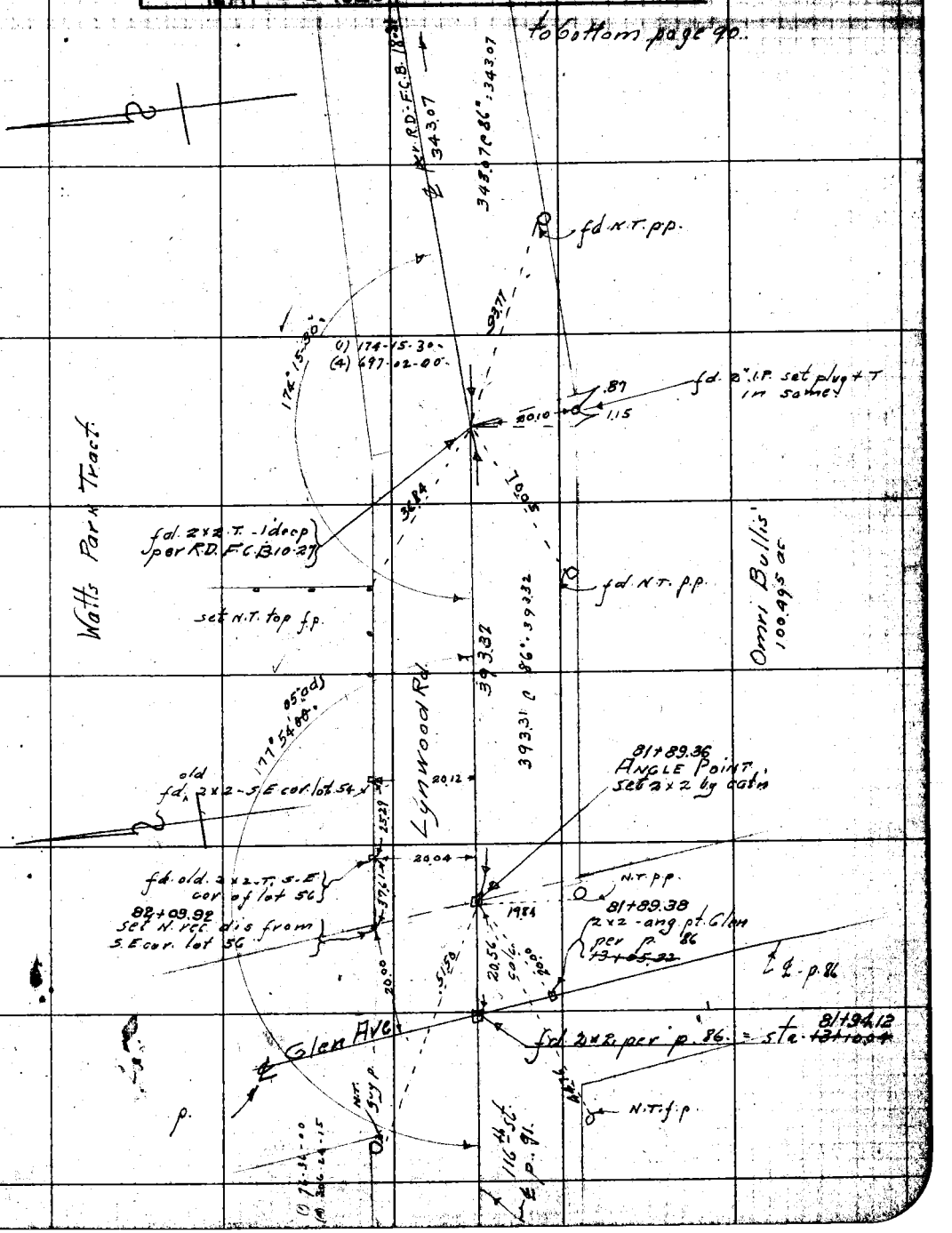

Notes: ANY ADDITIONS OR CHANGES ON THIS SHEET MUST BE MADE OR CIRCLED IN Red. WITH DATE AND NAME OF PERSON MAKING CHANGE.

Do not extend notes this side of this line

RETURN TO LOS ANGELES COUNTY SURVEYOR

F.B. 297 PG. 90 M^cG. Chief Party Notes by M^cG. Date May 1925

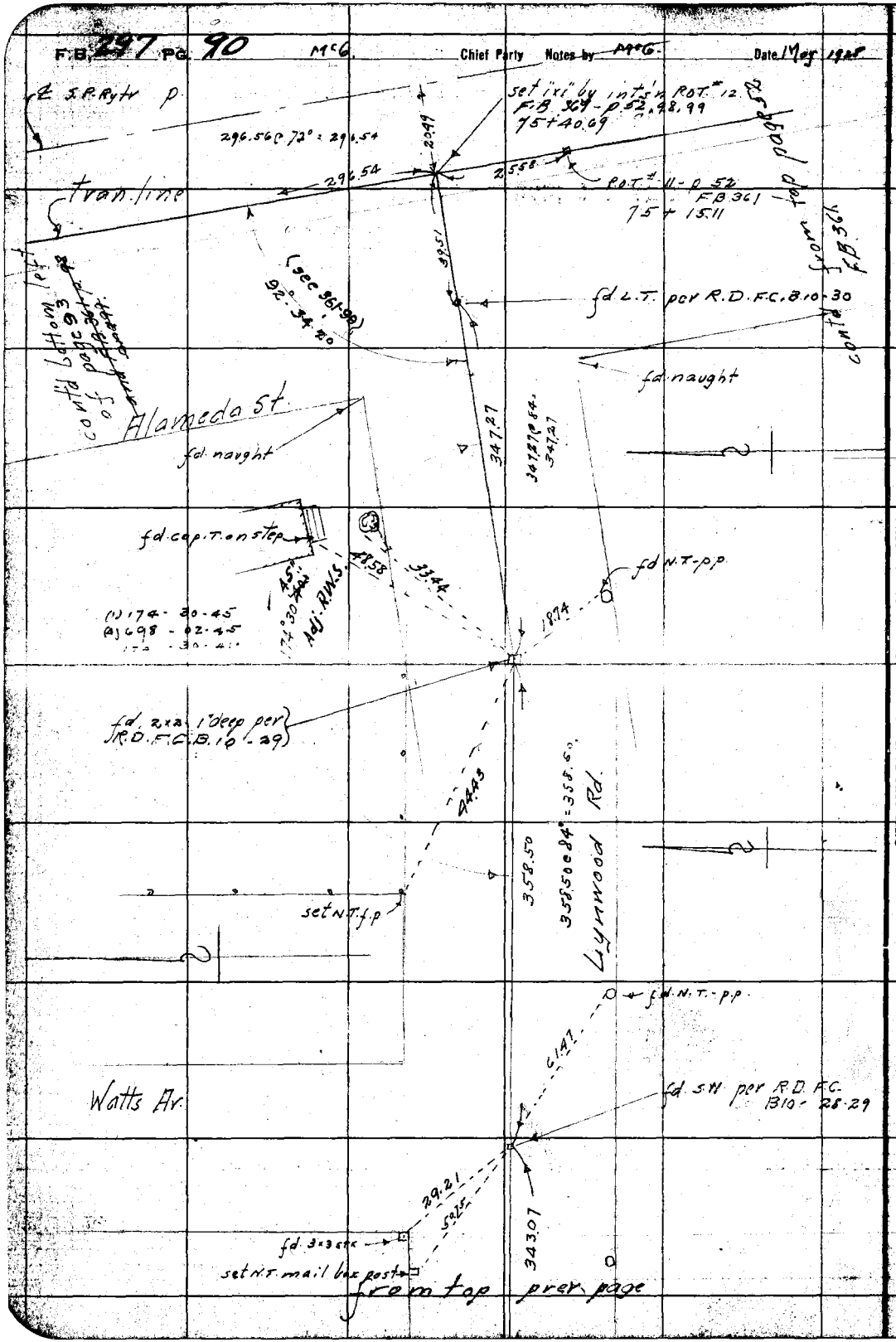

RETURN TO
LOS ANGELES COUNTY SURVEYOR
Do not extend notes this side of this line

Notes: ANY ADDITIONS OR CHANGES ON THIS SHEET MUST BE MADE OR CIRCLED IN Red. WITH DATE AND NAME OF PERSON MAKING CHANGE.

Date July 1928 Notes by McG Chief Party McG F.B. 297 Pg. 91

Plotted by J. C. Hoyt	W. O. No. 4199 D. O. No. 024
Date Nov. '28	Location Glen Av.
Map No. B-186	Surveyed by McG Illivray
Plotting Ck'd by R. W. S.	Date July 1928
Date MAY 14 1929	Indexed A. C. Johnson

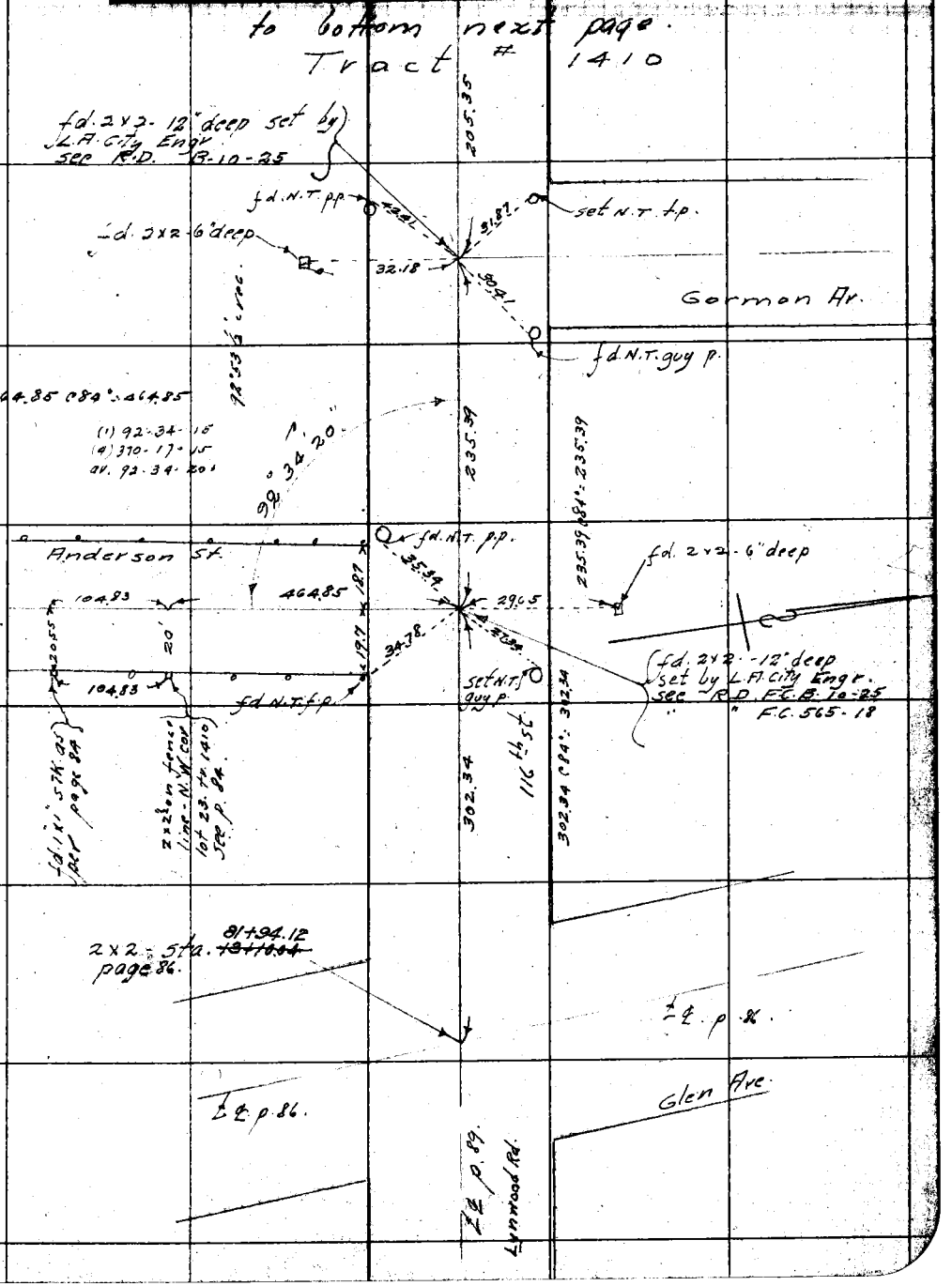

NOTE: ANY ADDITION OR CHANGES ON THIS SHEET MUST BE MADE OR CIRCLED IN RED. WITH DATE AND NAME OF PERSON MAKING CHANGE.

DO NOT EXTEND NOTES THIS SIDE OF THIS LINE

RETURN TO LOS ANGELES COUNTY SURVEYOR

F.B. 297 Pg. 92 McG. Chief Party Notes by McG. Date July '28.

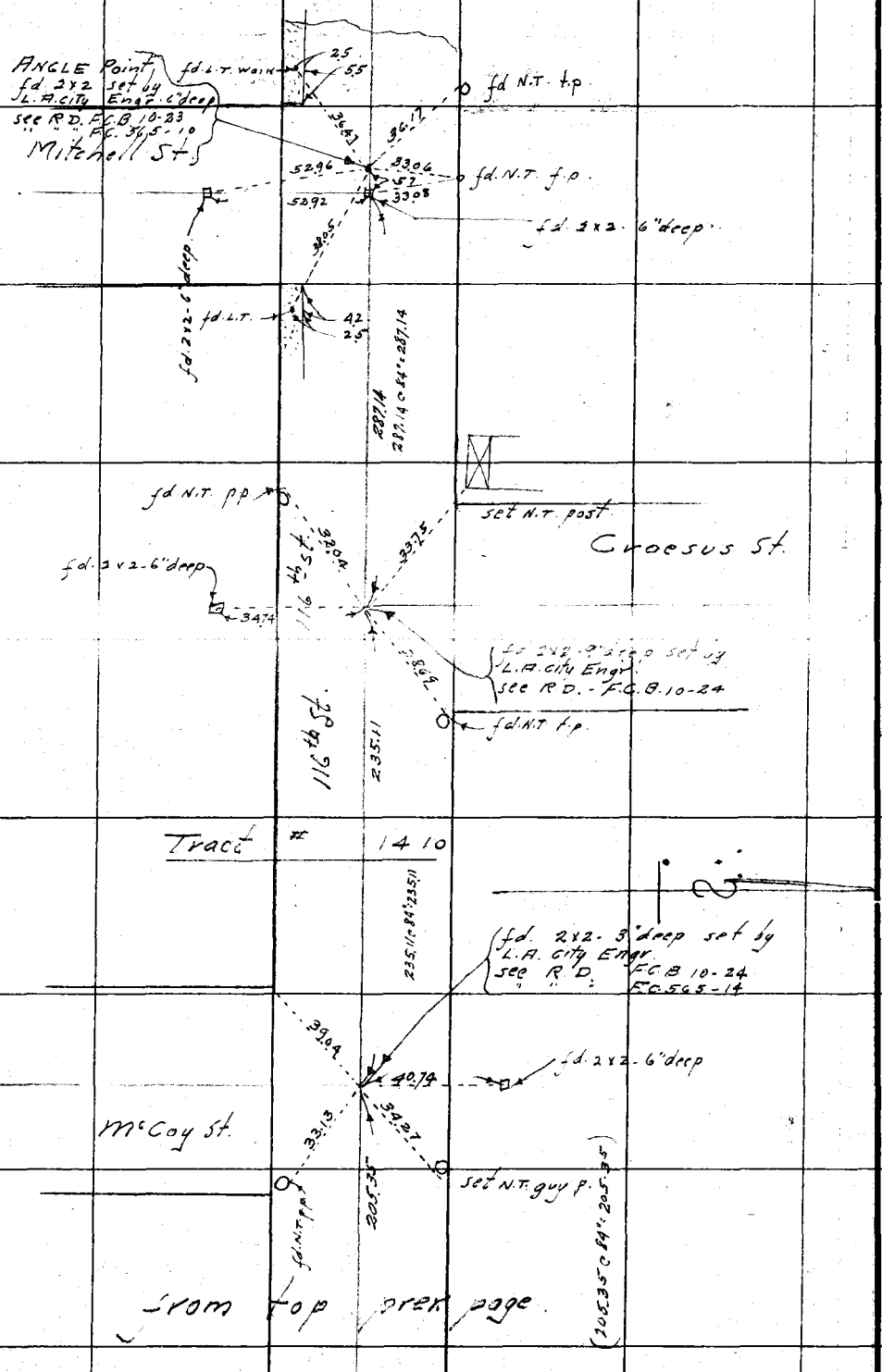

RETURN TO LOS ANGELES COUNTY SURVEYOR

DO NOT EXTEND NOTES THIS SIDE OF THIS LINE

NOTE: ANY ADDITION OR CHANGES ON THIS SHEET MUST BE MADE OR CIRCLED IN RED, WITH DATE AND NAME OF PERSON MAKING CHANGE.

Date May 1928 Notes by McG. Chief Party McG. F.B. 297 PG. 93

Plotted by J. C. Hoyt	W. O. No. 4199 [illegible] No. 824
Date Nov '28	Location Glen Av.
Map No. B-186	Surveyed by McG. Hiveay
Plotting C'k'd by R. W. S.	Date May 1928
Date MAY 14 1929	Indexed A. C. Johnson

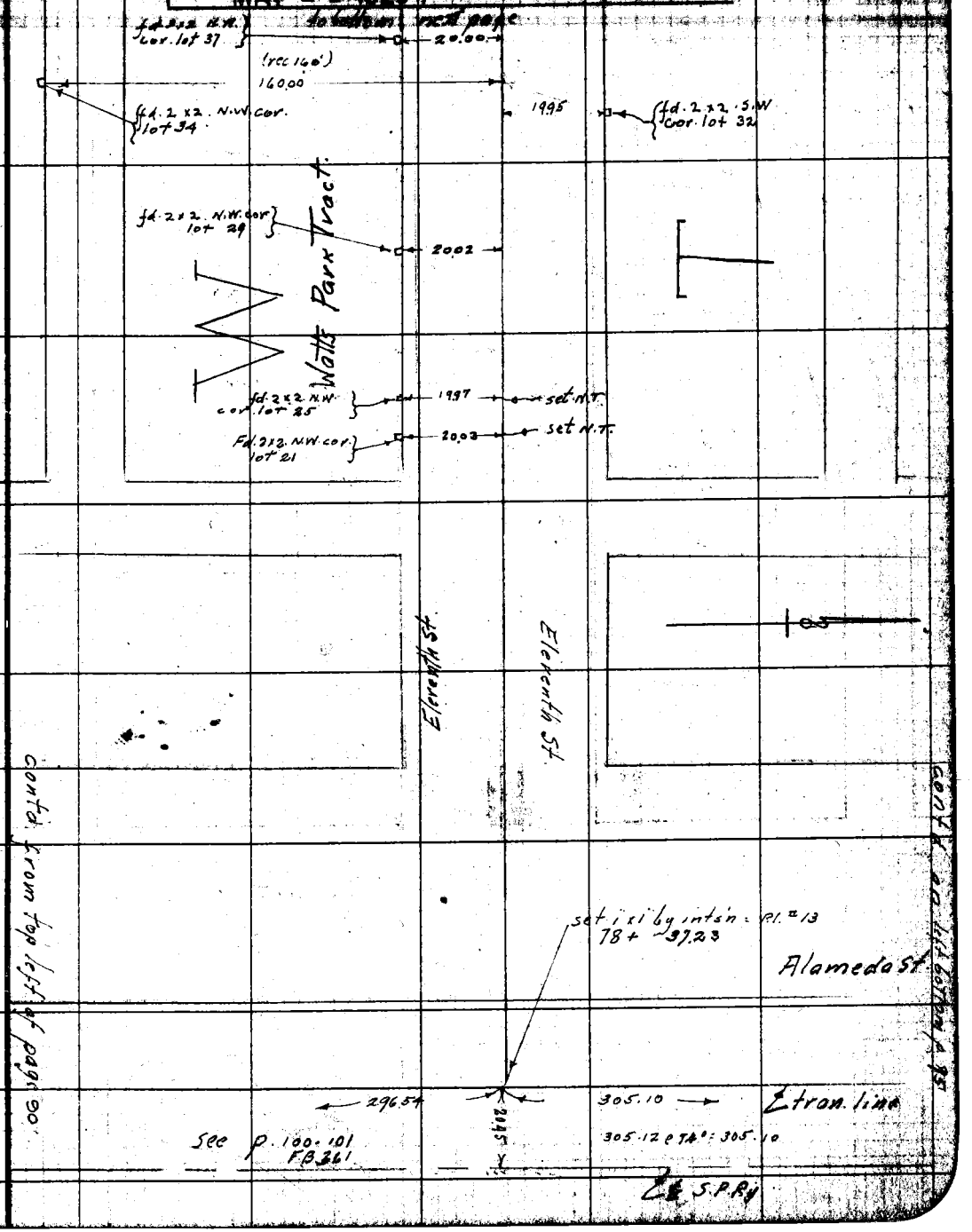

Note: ANY ADDITIONS OR CHANGES ON THIS SHEET MUST BE MADE OR CIRCLED IN Red. WITH DATE AND NAME OF PERSON MAKING CHANGE.

Do not extend notes this side of this line

RETURN TO LOS ANGELES COUNTY SURVEYOR

Contd. from top left of page 90

Contd. on left bottom p. 95

F.B. 297 PG. 94 MCG. Chief Party Notes by MCG. Date May 1928

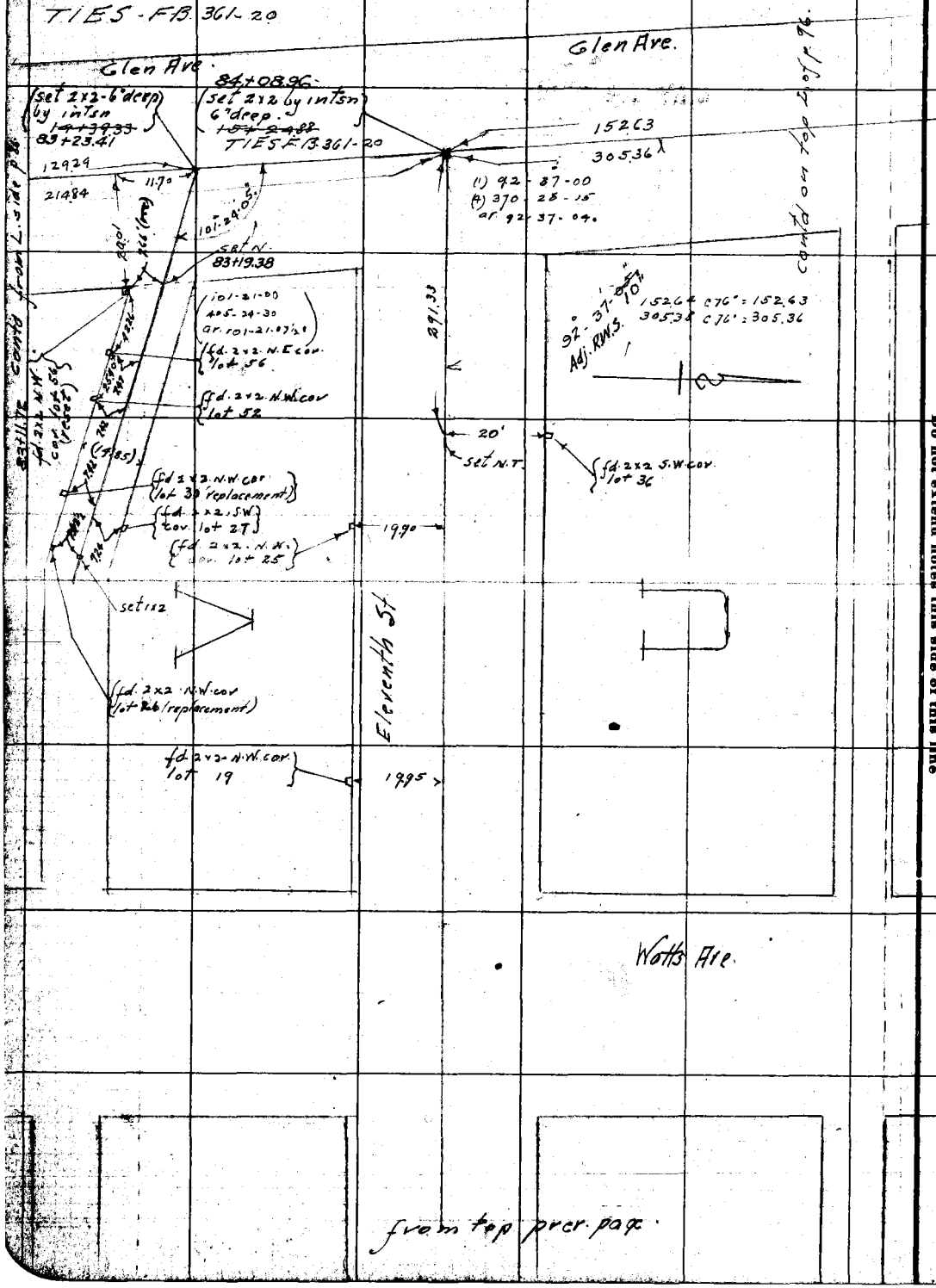

RETURN TO
LOS ANGELES COUNTY SURVEYOR
Do not extend notes this side of this line

Note: ANY ADDITIONS OR CHANGES ON THIS SHEET MUST BE MADE OR CIRCLED IN Red. WITH DATE AND NAME OF PERSON MAKING CHANGE.

Date May 1928 Notes by McG Chief Party McG F. B. 297 Pg. 95

Plotted by L. C. Hayt	W. O. No. 4199 T. O. No. 024
Date Nov., '28	Location Glen Ar
Map No. B-186	Surveyed by McGillivray
Plotting C'k'd by R. W. S.	Date May 1928
Date MAY 14 1929	Indexed A. C. Johnson

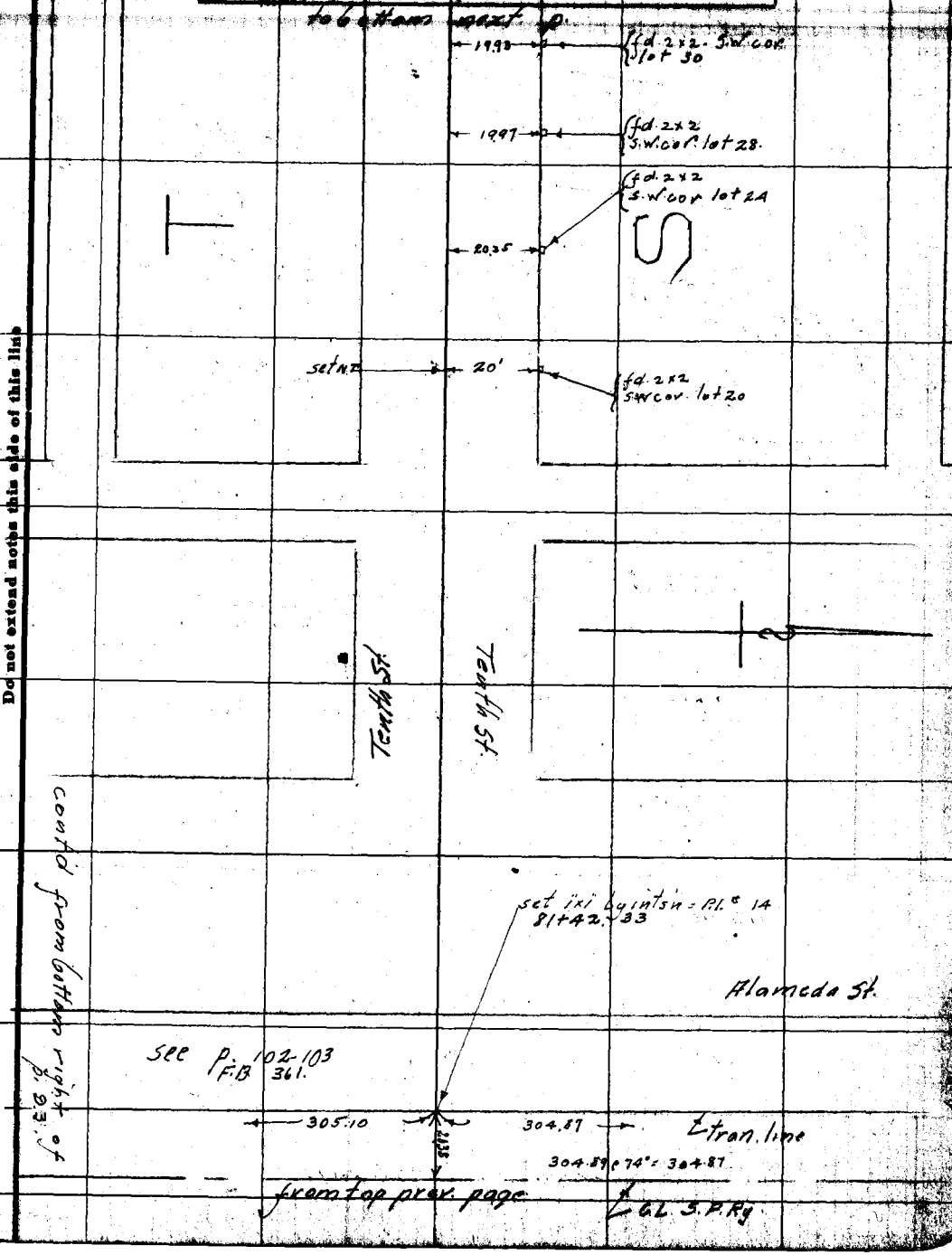

Note: ANY ADDITIONS OR CHANGES ON THIS SHEET MUST BE MADE OR CIRCLED IN Red. WITH DATE AND NAME OF PERSON MAKING CHANGE.

RETURN TO LOS ANGELES COUNTY SURVEYOR

Do not extend notes this side of this line

F.B. 297 Pg. 96 MG. Chief Party Notes by MG Date May 1921

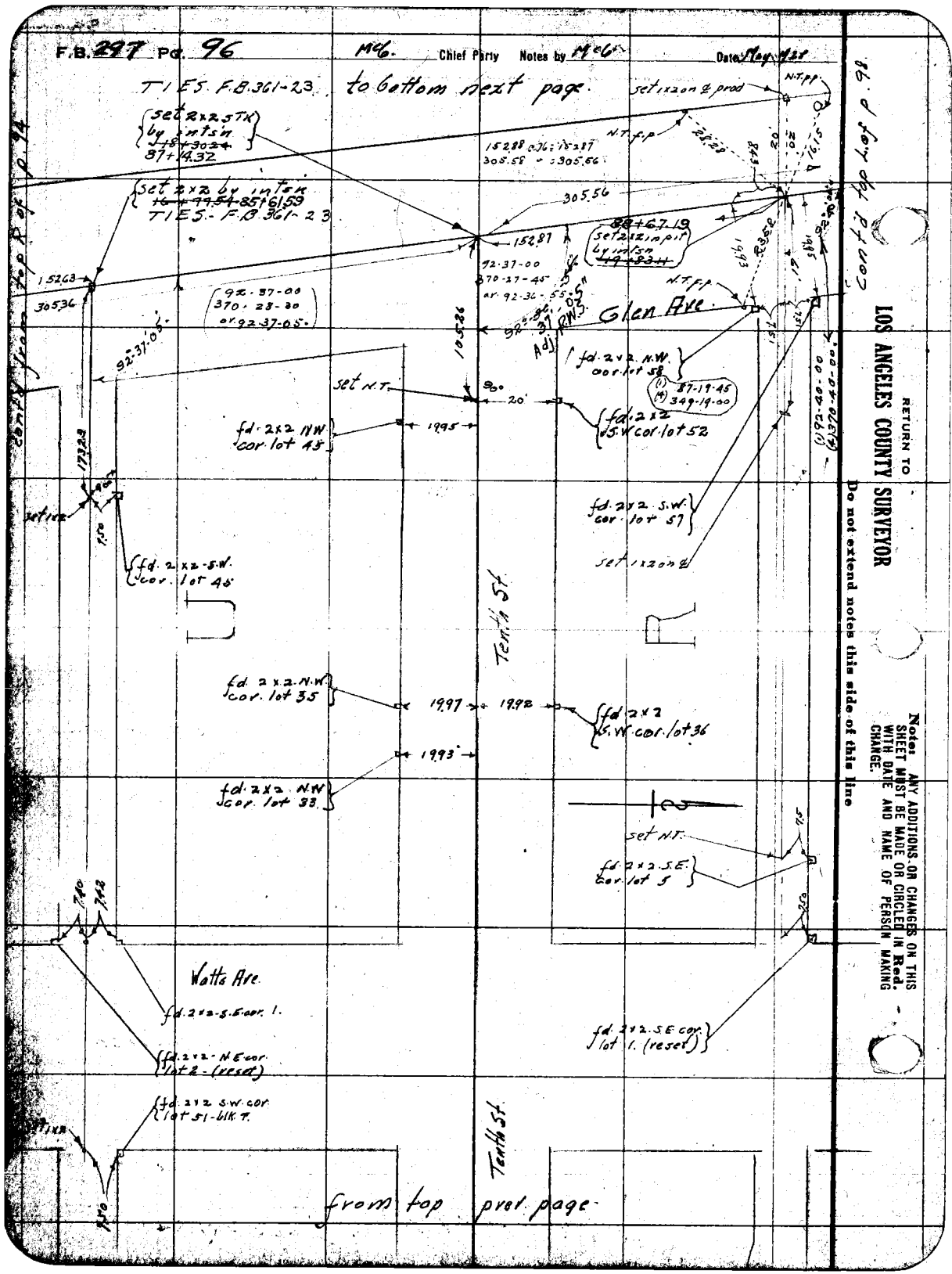

RETURN TO
LOS ANGELES COUNTY SURVEYOR
Do not extend notes this side of this line

Notes: ANY ADDITIONS OR CHANGES ON THIS SHEET MUST BE MADE OR CIRCLED IN Red. WITH DATE AND NAME OF PERSON MAKING CHANGE.

Date: May 1928 Notes by M.G. Chief Party M.G. F.B. 297 Pg. 97

Plotted by J. C. Hoyt	W. O. No. A199
Date Nov. '28	Location Glen Av.
Map No. B-186	Surveyed by McGillivray
Plotting C'k'd by R. W. S.	Date May 1928
Date MAY 14 1929	Indexed A. C. Johnson

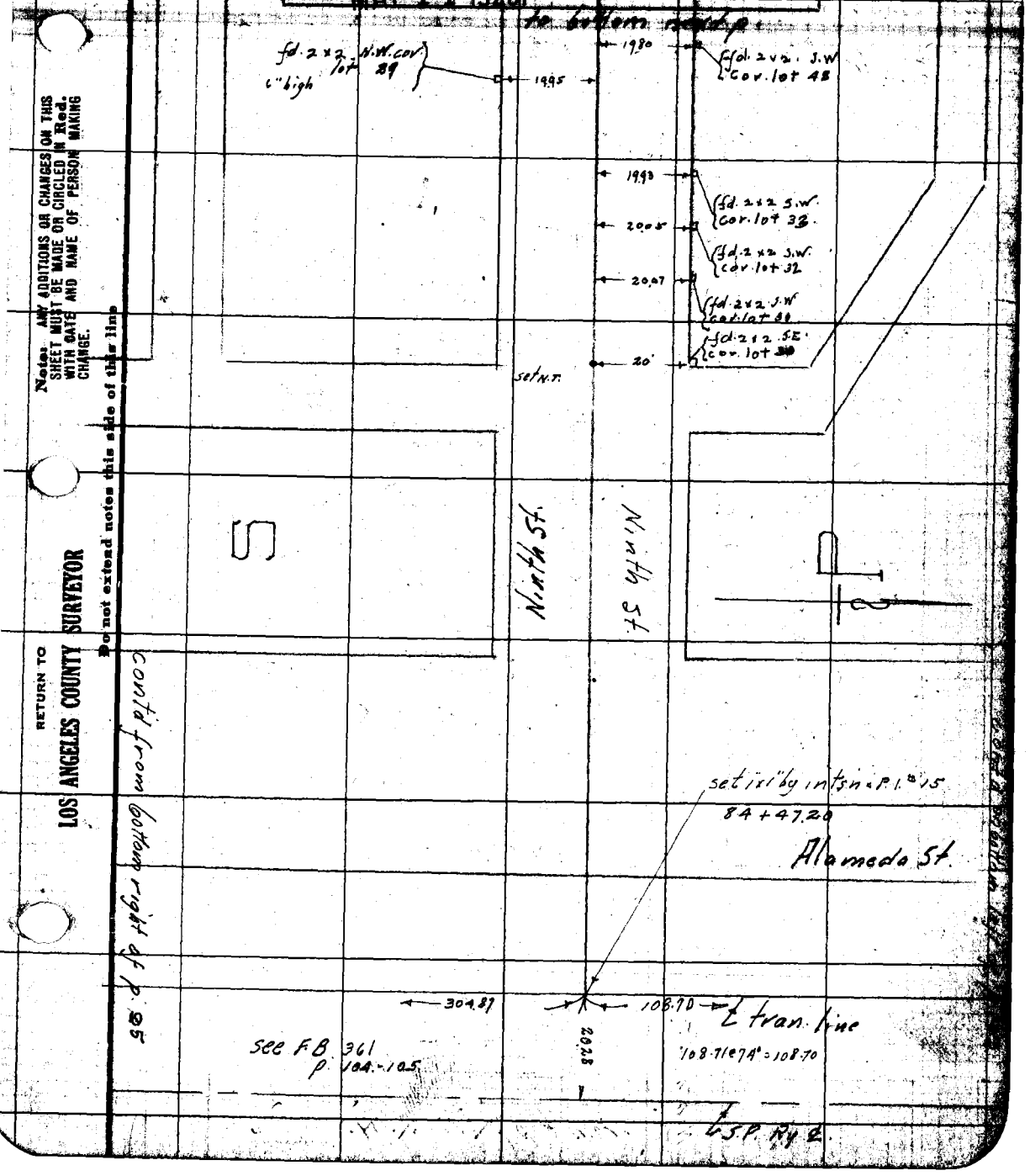

Note: ANY ADDITIONS OR CHANGES ON THIS SHEET MUST BE MADE OR CIRCLED IN Red. WITH DATE AND NAME OF PERSON MAKING CHANGE.

Do not extend notes this side of this line

RETURN TO LOS ANGELES COUNTY SURVEYOR

contd from bottom right of p. 95

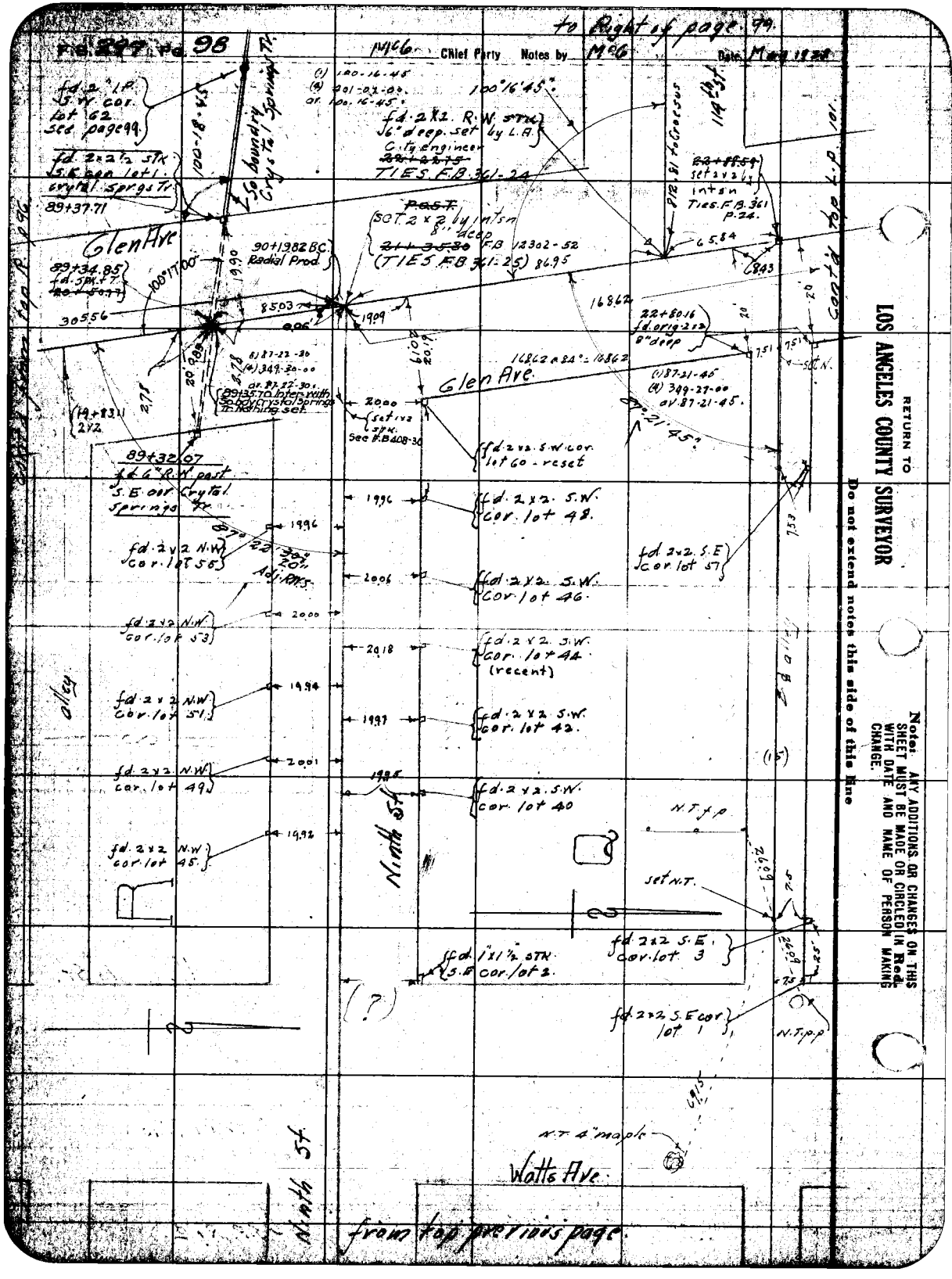
to Right of page 99.
Pic 297 Pg. 98
M.C.G. Chief Party Notes by M.C.G. Date May 1928
fd 2" I.P. S.W. cor. Lot 62 See page 99
fd 2x2½ STK S.E. cor. lot 1 Crystal Springs Tr.
89+37.71
So. boundary Crystal Springs Tr.
100-18-45
(1) 100-16-48
(2) 201-02-00
or 100-16-45
100°16'45"
fd 2x2 R.W. STK 6" deep set by L.A. City Engineer
TIES F.B. 361-24
Glen Ave
89+34.85
fd. SM. + 7
90+19.82 BC. Radial Prod.
100°17'00"
19.90
30556
8503
1999
Post
SET 2 x 2 by 18" SM. 8" deep
(TIES F.B. 361-25) 86.95
F.B. 12302-52
82+88.59
set 2 x 2 by
Ties F.B. 361 p. 24.
114.54
101.
Crystal Springs Tr.
C.843
6.84
168.62
22+80.16
fd. orig 2x2 8" deep
20
7.51
set N.
(1) 87-21-45
(2) 349-27-00
or 87-21-45
Sp. 21.45"
168.62 x 84° = 168.62
Glen Ave.
6.87-22-30
(2) 349-20-00
or 87-22-30
89+35.70 Inter. with So. boy Crystal Springs Tr. lightning set
20.98
8.18
2.75
19+83.1
2x2
2000
set 1x2 STK. See F.B. 408-30
fd 2x2 S.W. cor. lot 60 - reset
20.9
6.10
89+32.07
fd 6" R.W. past S.E. cor. Crystal Springs Tr.
1996
fd 2x2 S.W. cor. lot 48.
fd 2x2 N.W. cor. lot 56
87° 22' 30" 20"
Adj. Mons.
2006
fd 2x2 S.W. cor. lot 46.
fd 2x2 S.E. cor. lot 57
fd 2x2 N.W. cor. lot 53
2000
2018
fd 2x2 S.W. cor. lot 44 (recent)
Alley
fd 2x2 N.W. cor. lot 51
1994
1997
fd 2x2 S.W. cor. lot 42.
fd 2x2 N.W. cor. lot 49
2001
1985
fd 2x2 S.W. cor. lot 40
fd 2x2 N.W. cor. lot 45.
1992
N.T. & p
set N.T.
2009
fd 2x2 S.E. cor. lot 3
fd 1"x1½" STK S.E. cor. lot 2.
(?)
fd 2x2 S.E. cor. lot 1
N.T. & p
69.5
N.T. & "maple"
Watts Ave.
Ninth St.
from top previous page.
RETURN TO
LOS ANGELES COUNTY SURVEYOR
Do not extend notes this side of this line
Notes: ANY ADDITIONS OR CHANGES ON THIS SHEET MUST BE MADE OR CIRCLED IN Red WITH DATE AND NAME OF PERSON MAKING CHANGE.

Date May 1928 Notes by McG. Chief Party McG. F. B. 297 Pg. 99

Plotted by L. C. Hoyt	W. O. No. 4199 J. 024
Date Nov. '28	Location Glen Ar.
Map No. B-186	Surveyed by McG. Nivray
Plotting C'k'd by R. W. S.	Date May 1928
Date MAY 14 1929	Indexed A. C. Johnson

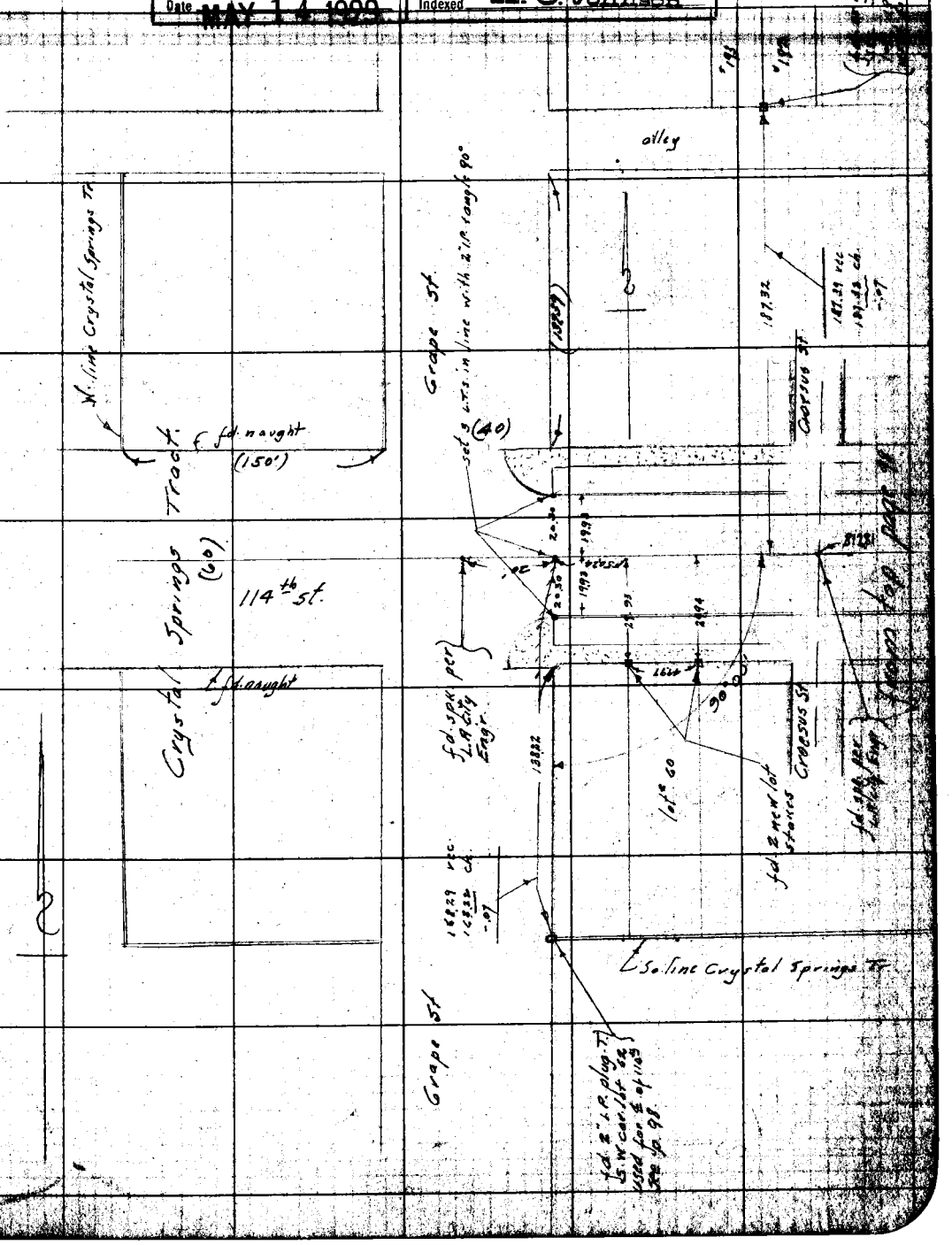

RETURN TO

LOS ANGELES COUNTY SURVEYOR

Do not extend notes this side of this line

Notes: ANY ADDITIONS OR CHANGES ON THIS SHEET MUST BE MADE OR CIRCLED IN Red. WITH DATE AND NAME OF PERSON MAKING CHANGE.

Fld. Bk. 227 Pg. 100 MCG. Chief Party Notes by MCG Date May 1928

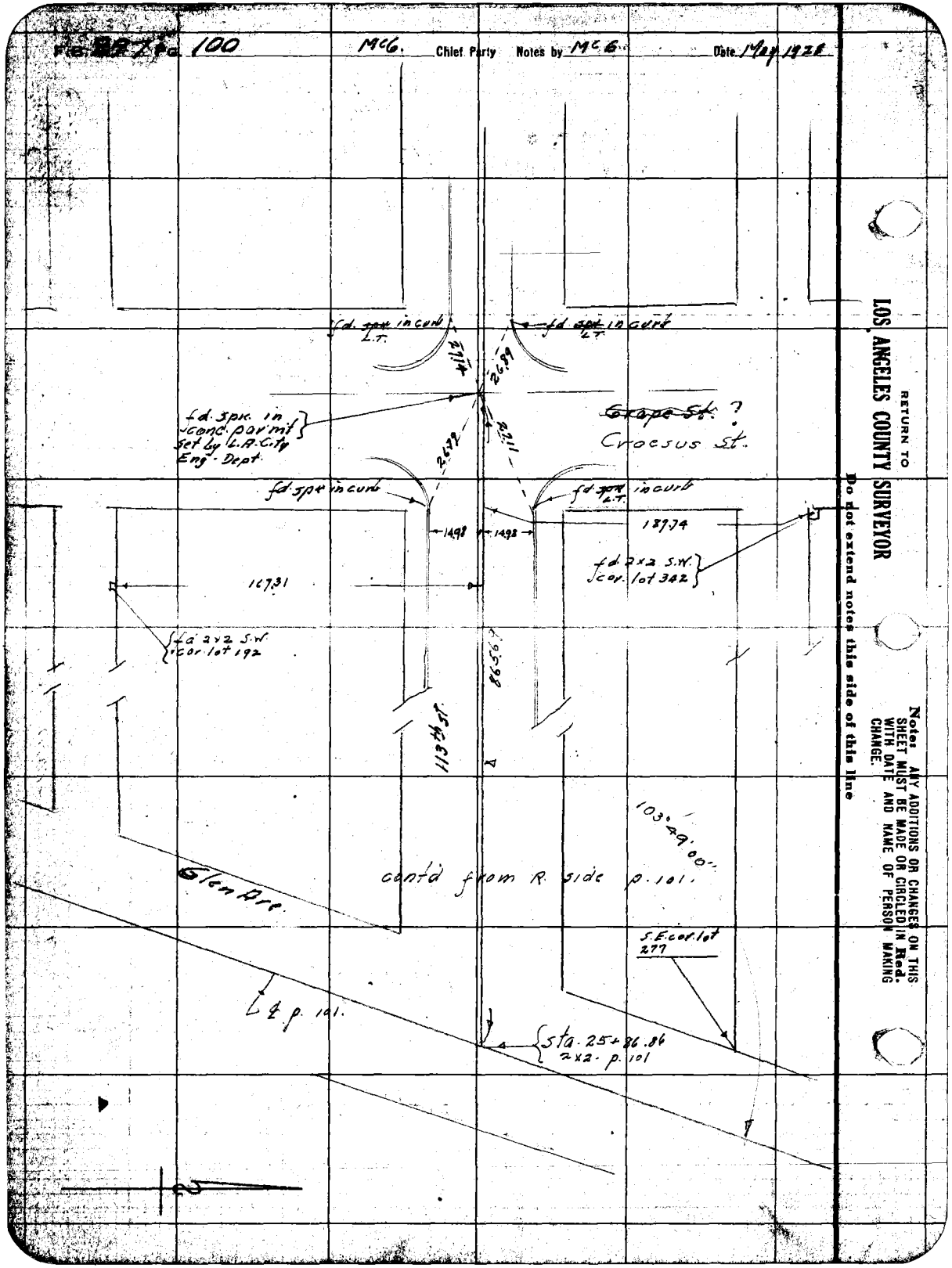

RETURN TO
LOS ANGELES COUNTY SURVEYOR

Do not extend notes this side of this line

Notes. ANY ADDITIONS OR CHANGES ON THIS SHEET MUST BE MADE OR CIRCLED IN Red. WITH DATE AND NAME OF PERSON MAKING CHANGE.

Notes by MG Chief Party MCG F. B. 297 Pg. 101

Plotted by [illegible] Date Nov '28 Map No. B-186 R.W.S. Plotting Checked by [illegible] Date MAY 14 1929

W. O. No. 4199 T. O. No. 224 Location Glen Av. Surveyed by MCG [illegible] Date May 1928 Indexed A. C. Johnson

Notes ANY ADDITIONS OR CHANGES ON THIS SHEET MUST BE MADE OR CIRCLED IN Red. WITH DATE AND NAME OF PERSON MAKING CHANGE.

RETURN TO LOS ANGELES COUNTY SURVEYOR Do not extend notes this side of this line

Contd. from top of p. 98

(147.17 C 76° = 147.14)

set N.T. [illegible]

fd. 2 x 2 S.W. cor. lot 138

Crystal Springs Tr.

(1) 103-49-00
(a) 415-15-30
103-48-52½

& contd. bottom p. 100

set 2x2 in p.t. by intsn 23+04.82

fd. 2x2 on angle pt. 23+04.42 set L.A. city Eng.

set 1x2's

set N.T. sp.

fd. 2 x 2 S.W. cor. lot 139 (reset)

Glen Ave

N.T.pp

S 15 E

2099

427.6

2044

147.16

13990

set N.T. pp

P.O.S.T. 24+45.51 set 2x2 by intsn deep. TIES F.B. 561-27.

155-54-30
(1) 623-37-45
(3) av. 155-54-25°

fd. 2x2 on spl.t angle Sta. 4.5 on Antonia Rd. Sta. 6. No. Rancho 23+00.15

(1) 87-21-45
(a) 349-27-00
av. 87-21-45

fd. 2x2 N.W. cor. lot 59

20'

N.T.p.p

fd. 2x2. N.W. cor. lot 51

1986

12507

2006

fd. 2x2. S.W. cov. lot 47

fd. 2 x 2. N.W. cor. lot 49

fd. 2 x 2. N.W. cor. lot 37

Ave 10

1964.44

2009

fd. 2 x 2. N.W. cor. lot 35

2001

fd. 2 x 2. N.W. cor. lot 33

1989

fd. 2 x 2. N.W. cor. lot 29

2003

fd. 2 x 2. N.W. cor. lot 21

1991

14502

fd. 2 x 2 S.W. cor. lot L.

Watts Ave.

fd. 2 x 2. S.W. cor. lot 16

fd. 2 x 2. S.E. cor. lot 17

set N.T. f.p.

set S.W.f.

set N.T. pp

Eighth St.

fd. recent 2x2 N.W. cov. lot 20

1438

(163 85 C 72 = 163.84)

fd. 2x2. 8' deep set by [illegible]

13928

16384

4.641

set 11½

24.96

20.10

fd. 2 x 2. S.W. cov. lot 50

1999

fd. 2 x 2. S.W. cor. lot 48

1996

fd. 2 x 2. S.W. cor. lot 42

1997

fd. 2 x 2. S.W. cor. lot 40

2 x 2 S.W. cor. lot 38

2004

fd. 2 x 2. S.W. cor. lot 12

fd. 2 x 2. S.W. cor. lot 8.

fd. 2 x 2. S.W. cor. lot 3

1996

1998

fd. 2 x 2. S.W. cor. lot 1.

fd. 2 x 2. S.W. cor. lot 17

20.01

20'

alley

Contd. from p. 102

See next page

F.B. 297 Pg. 102 M°C. Chief Party Notes by M°C Date 1 May 1928

Crystal Springs Tr.

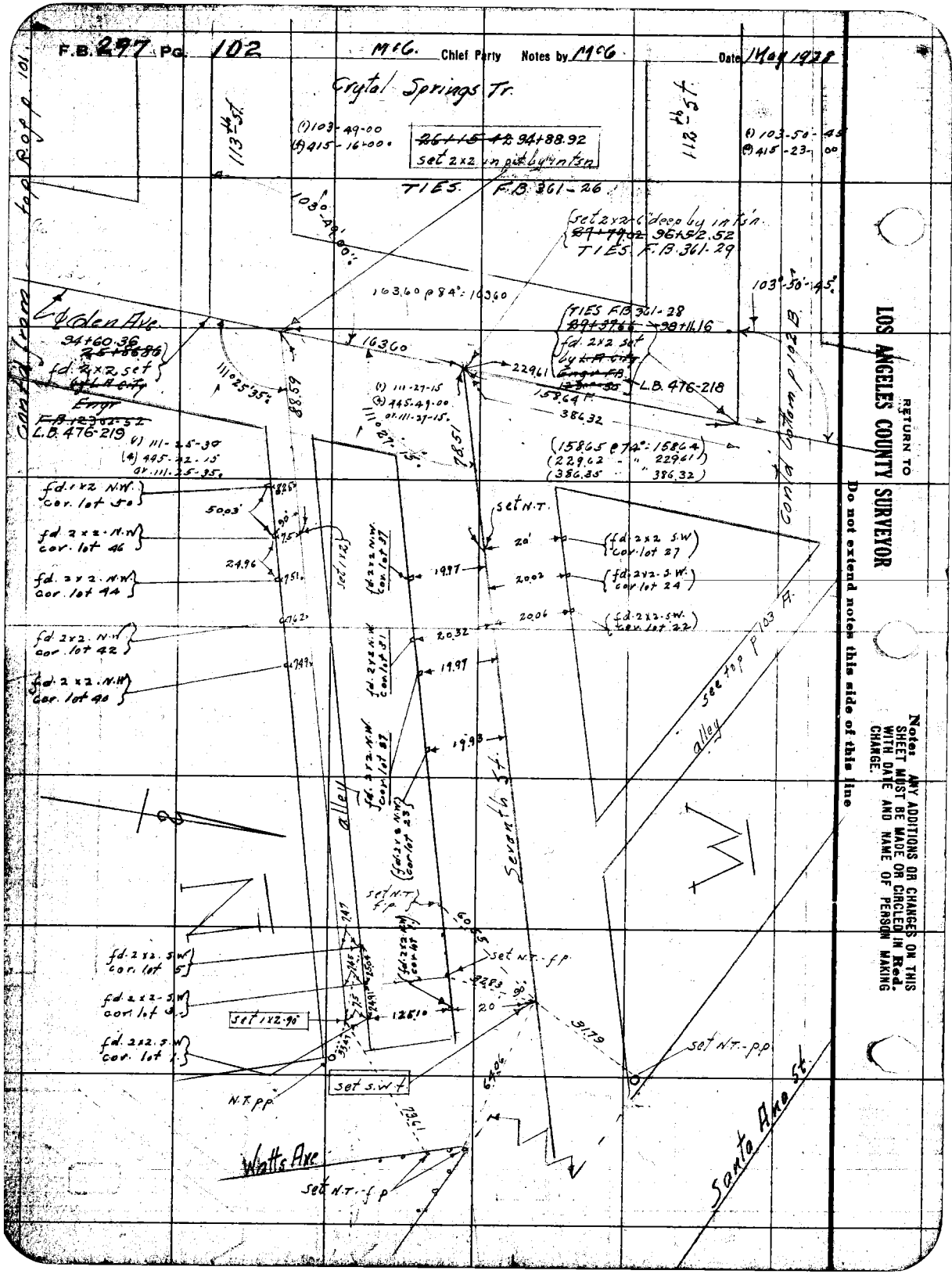

RETURN TO LOS ANGELES COUNTY SURVEYOR

Do not extend notes this side of this line

Notes. ANY ADDITIONS OR CHANGES ON THIS SHEET MUST BE MADE OR CIRCLED IN Red. WITH DATE AND NAME OF PERSON MAKING CHARGE.

Date Apr 1928 Notes by MC. Chief Party MC G. Murray F. B. 297 Pg. 1024

Plotted by J. C. Hart	W. O. No. 4199 T. S. D. No. 024
Date Dec 28	Location Glen Ave
Map No. B-186	Surveyed by MC G. Murray
Plotting C'k'd by R. W. S.	Date Apr 1928
Date MAY 14 1929	Indexed A. C. Johnson

to Colorn p.

see p. 101-102

alley

113th St.

Crystal Springs Tr

Glen Ave.

Watts Park Tr

see p. 101.

Eighth St.

alley

from top p.

Notes: ANY ADDITIONS OR CHANGES ON THIS SHEET MUST BE MADE OR CIRCLED IN Red. WITH DATE AND NAME OF PERSON MAKING CHANGE.

Do not extend notes this side of this line

RETURN TO LOS ANGELES COUNTY SURVEYOR

F.B. 297 Pg. 102-B M.M.C. Murray Chief Party Notes by M.M.C. Date 17 Apr 1928

to top left of page 105.

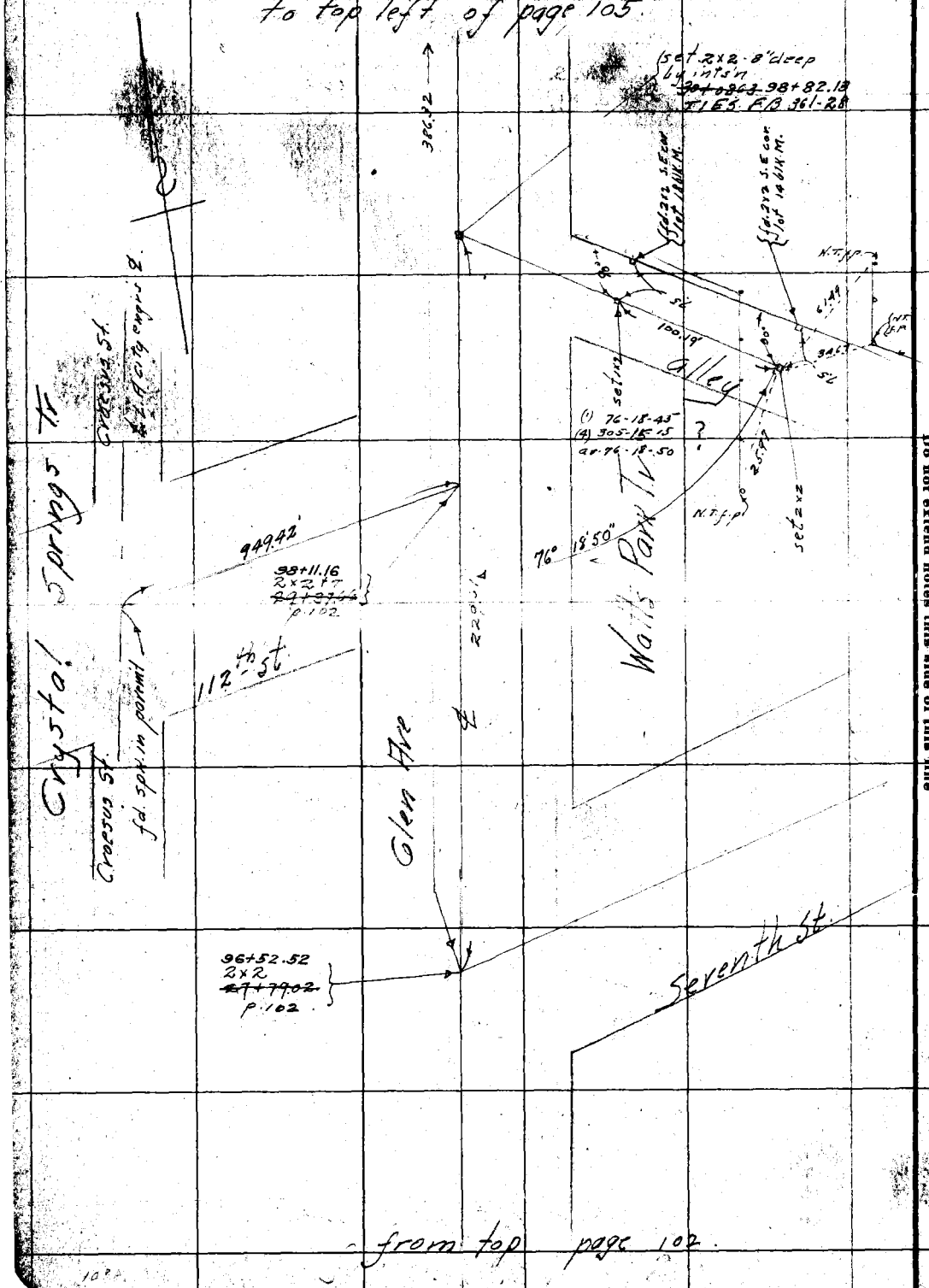

RETURN TO LOS ANGELES COUNTY SURVEYOR

Do not extend notes this side of this line

Notes. ANY ADDITIONS OR CHANGES ON THIS SHEET MUST BE MADE OR CIRCLED IN Red. WITH DATE AND NAME OF PERSON MAKING CHANGE.

Date May-1928 Notes by McG Chief Party McG F. B. 297 PG. 103

Plotted by L.C. Hoyt	W. O. No. 4180 I.D. No. 234
Date Dec '28	Location Glen Av.
Map No. B-186	Surveyed by McGillivray
Plotting C'k'd by R. W. S.	Date May-1928
Date MAY 14 1929	Indexed A. C. Johnson

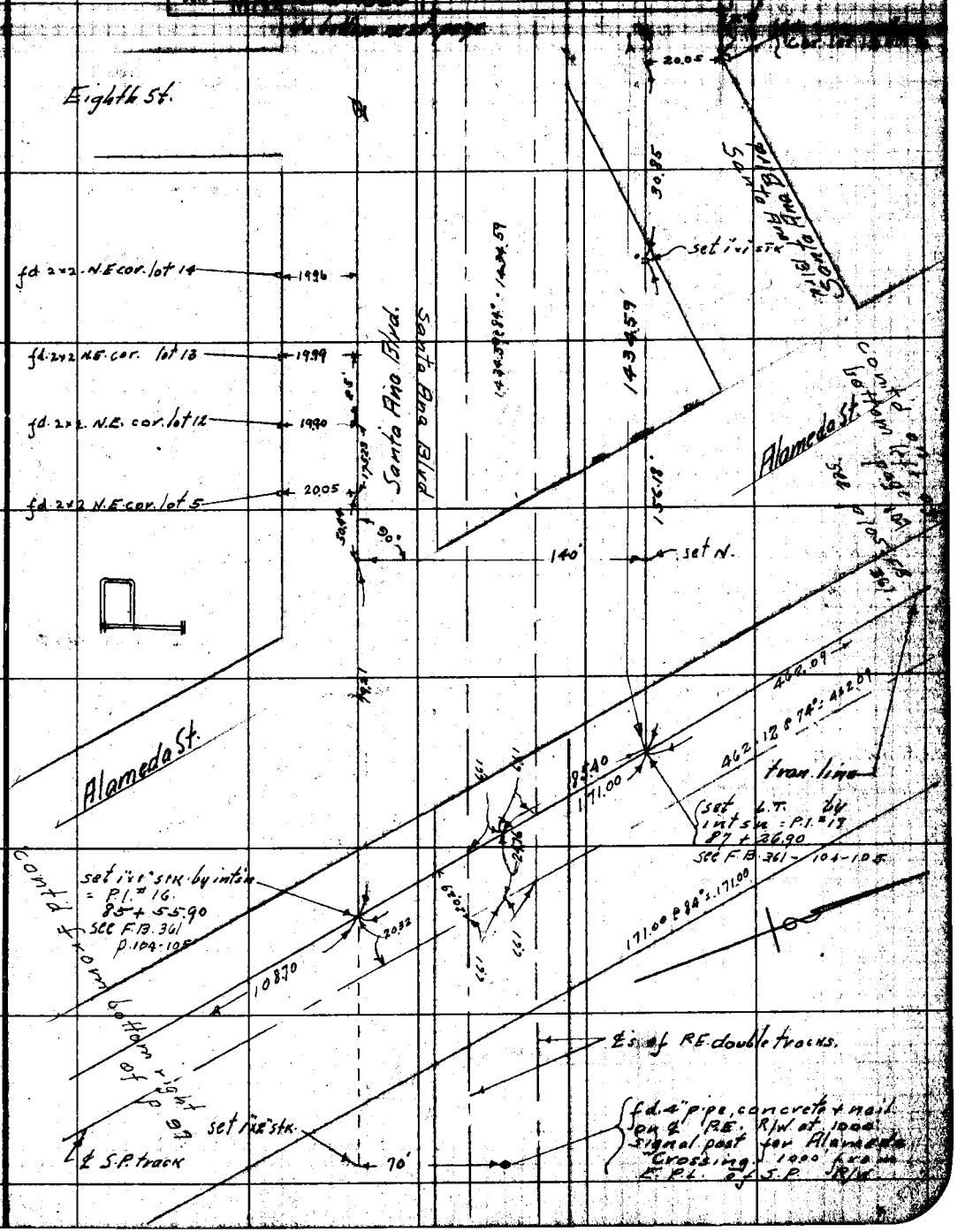

Note: ANY ADDITIONS OR CHANGES ON THIS SHEET MUST BE MADE OR CIRCLED IN Red. WITH DATE AND NAME OF PERSON MAKING CHANGE.

RETURN TO LOS ANGELES COUNTY SURVEYOR

Do not extend notes this side of this line

F.B. 297 PG. 104 M&G. Chief Party Notes by M&G. Date 1 May 1938

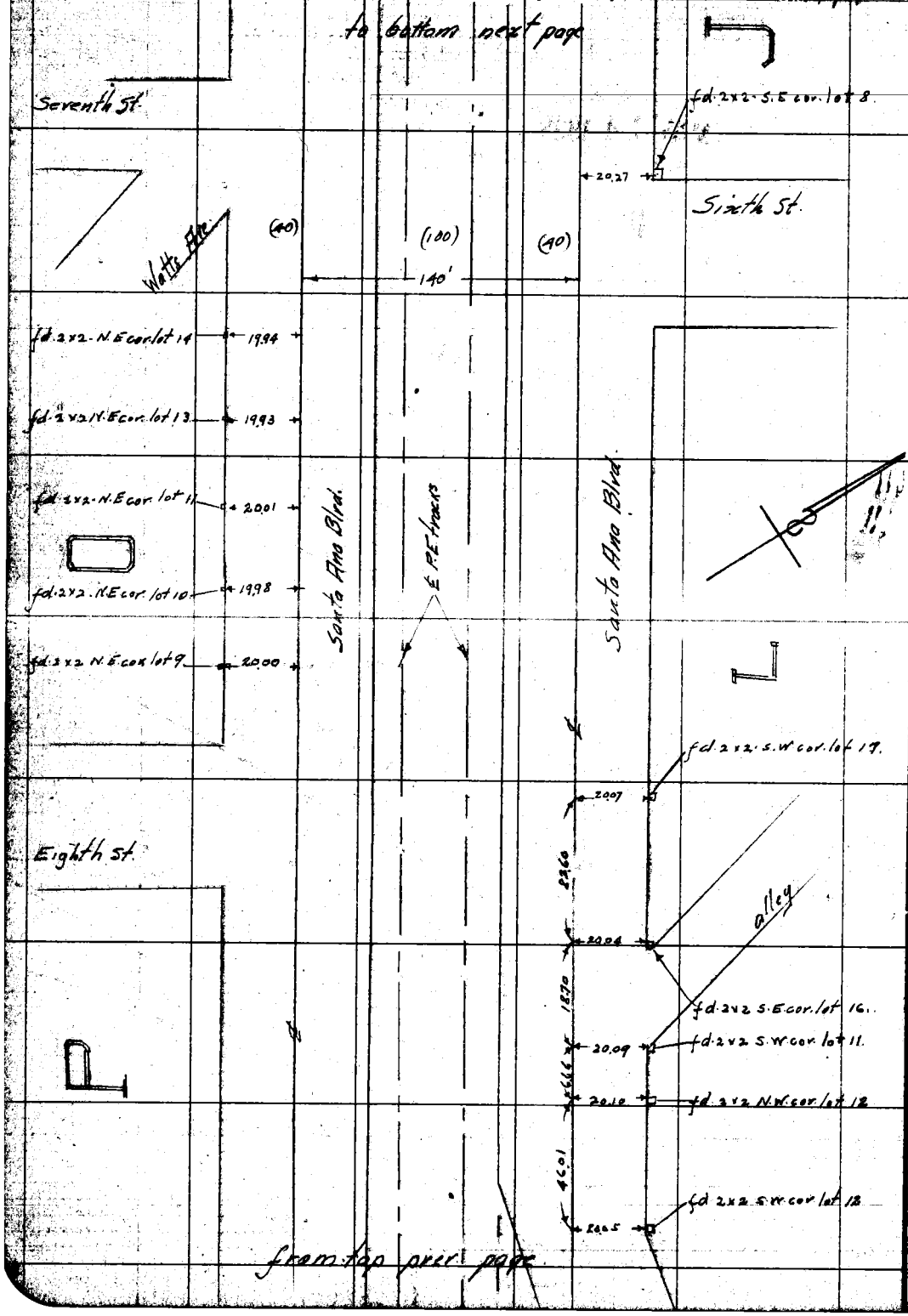

RETURN TO
LOS ANGELES COUNTY SURVEYOR

Do not extend notes this side of this line

Note: ANY ADDITIONS OR CHANGES ON THIS SHEET MUST BE MADE OR CIRCLED IN Red. WITH DATE AND NAME OF PERSON MAKING CHANGE.

Date: May 1928 Notes by McG Chief Party McG. F.B. 297 PG. 105

Plotted by J.C. Hoyt	W.O. No. 4199 … No. 024
Date Dec '28	Location Glen Ave.
Map No. B-186	Surveyed by McGillivray
Plotting Ch'k'd by R.W.S.	Date May 1928.
Date MAY 14 1929	Indexed A.C. Johnson

Notes: ANY ADDITIONS OR CHANGES ON THIS SHEET MUST BE MADE OR CIRCLED IN Red. WITH DATE AND NAME OF PERSON MAKING CHANGE.

Do not extend notes this side of this line

RETURN TO LOS ANGELES COUNTY SURVEYOR

F.B. 297 Pg. 106 Chief Party Notes by MCG. Date May 1928.

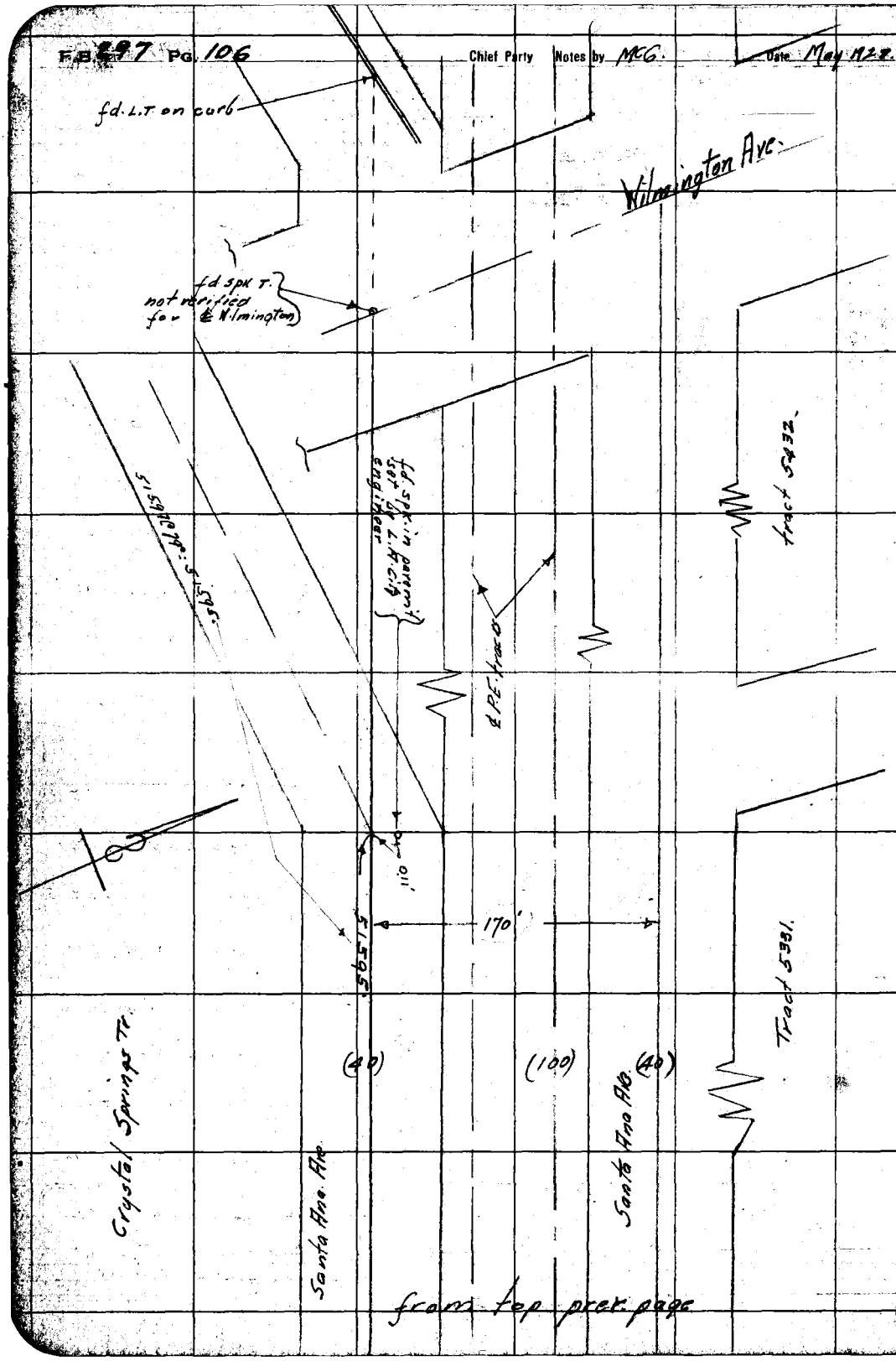

RETURN TO
LOS ANGELES COUNTY SURVEYOR

Do not extend notes this side of this line

Note: ANY ADDITIONS OR CHANGES ON THIS SHEET MUST BE MADE OR CIRCLED IN Red. WITH DATE AND NAME OF PERSON MAKING CHANGE.

Date May 1928 Notes by McG Chief Party McG F.B. 297 PG. 107

Plotted by J. C. Hayt	W. O. No. 4199 S.T.O. No. 234
Date Dec '28	Location Glen Av.
Map No. B-186	Surveyed by McG. Murray
Plotting C'k'd by R. W. S.	Date May 1928
Date MAY 14 1929	Indexed A. C. Johnson

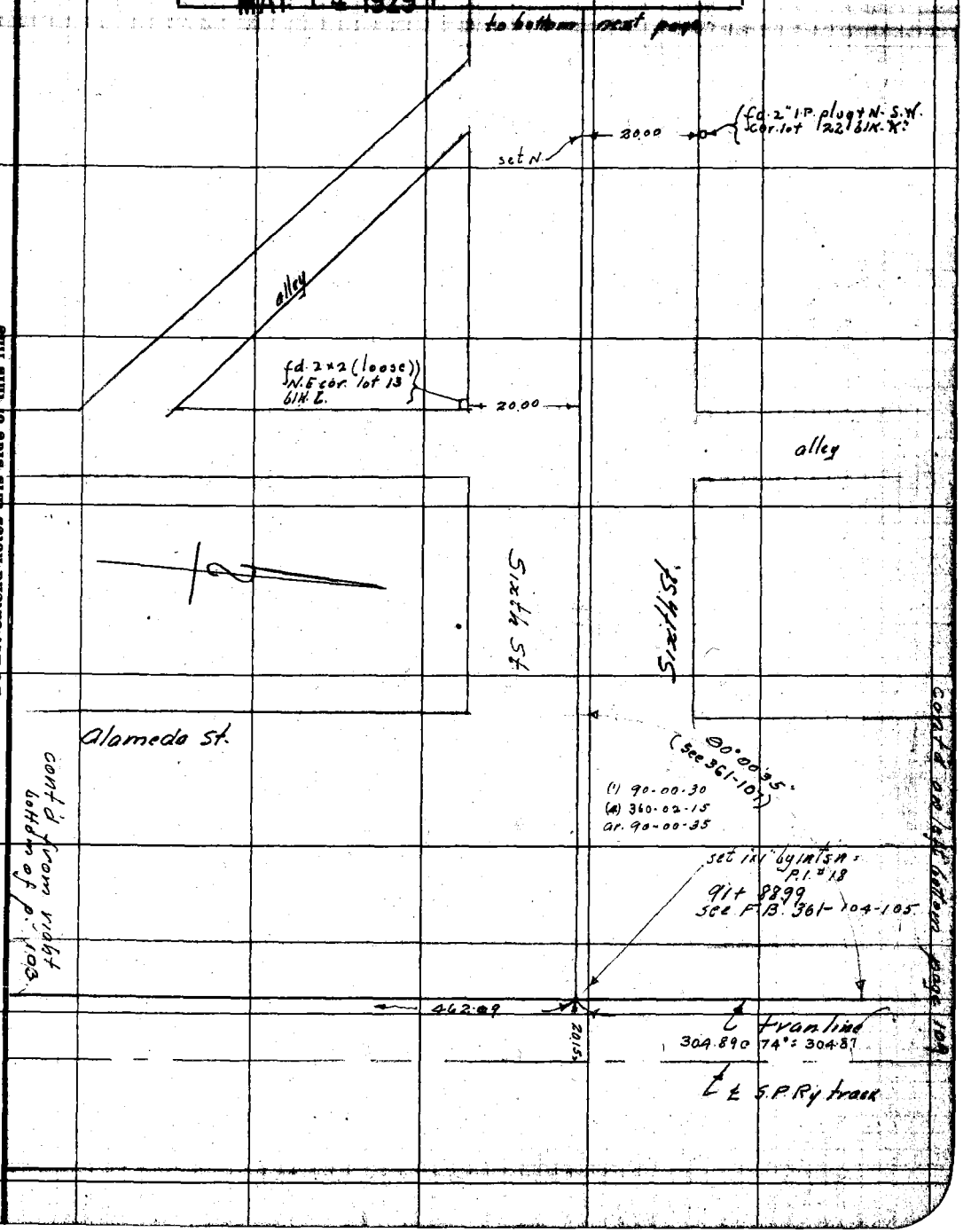

Note: ANY ADDITIONS OR CHANGES ON THIS SHEET MUST BE MADE OR CIRCLED IN Red. WITH DATE AND NAME OF PERSON MAKING CHANGE.

Do not extend notes this side of this line

RETURN TO LOS ANGELES COUNTY SURVEYOR

F.B 297 Pg. 108 — MC6. Chief Party — Notes by MC6. — Date May 1928

Watts Park Tract.

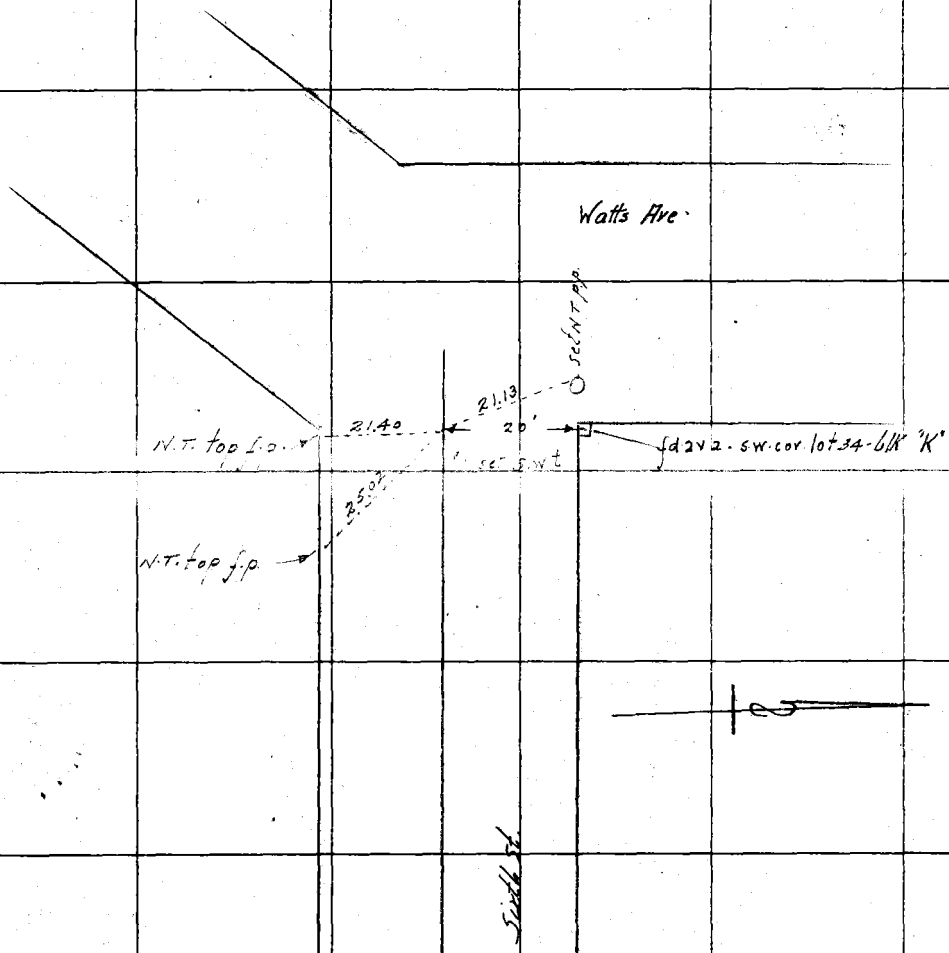

from top prev. page

RETURN TO LOS ANGELES COUNTY SURVEYOR

Do not extend notes this side of this line

Notes: ANY ADDITIONS OR CHANGES ON THIS SHEET MUST BE MADE OR CIRCLED IN Red. WITH DATE AND NAME OF PERSON MAKING CHANGE.

Date May 1928 Notes by McG Chief Party McG F. B. 297 PG. 109

Plotted by J. C. Hoyt	W. O. No. 4199 S. O. No. 024
Date Dec '28	Location Glen Ar
Map No. B-186	Surveyed by McG. Murray
Plotting C'k'd by R. W. S.	Date May 1928
Date MAY 14 1929	Indexed C. Johnson

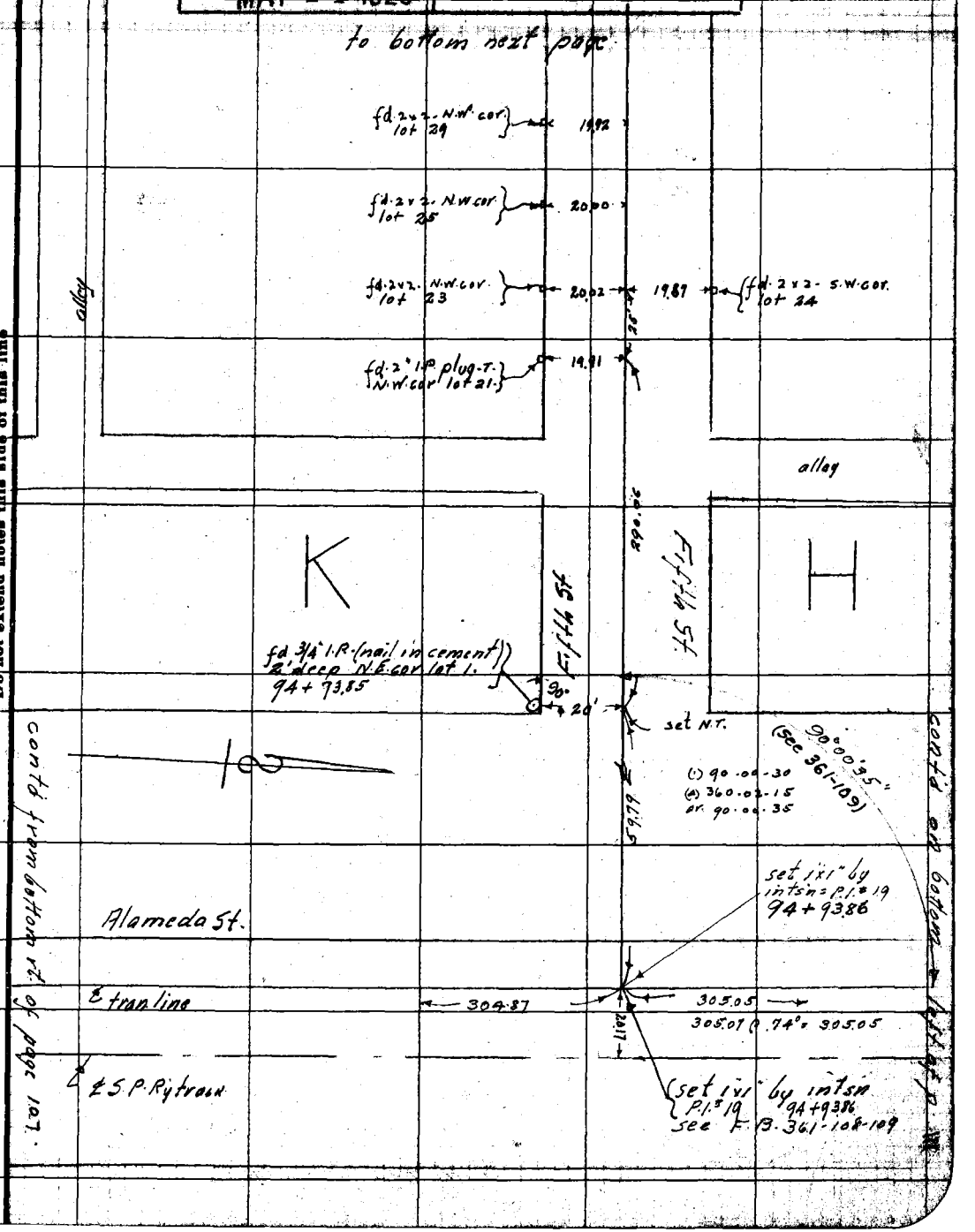

Note: ANY ADDITIONS OR CHANGES ON THIS SHEET MUST BE MADE OR CIRCLED IN Red. WITH DATE AND NAME OF PERSON MAKING CHANGE.

Do not extend notes this side of this line

RETURN TO LOS ANGELES COUNTY SURVEYOR

F.B. 297 Pg. 110 MC6 Chief Party Notes by MC6 Date May 1928

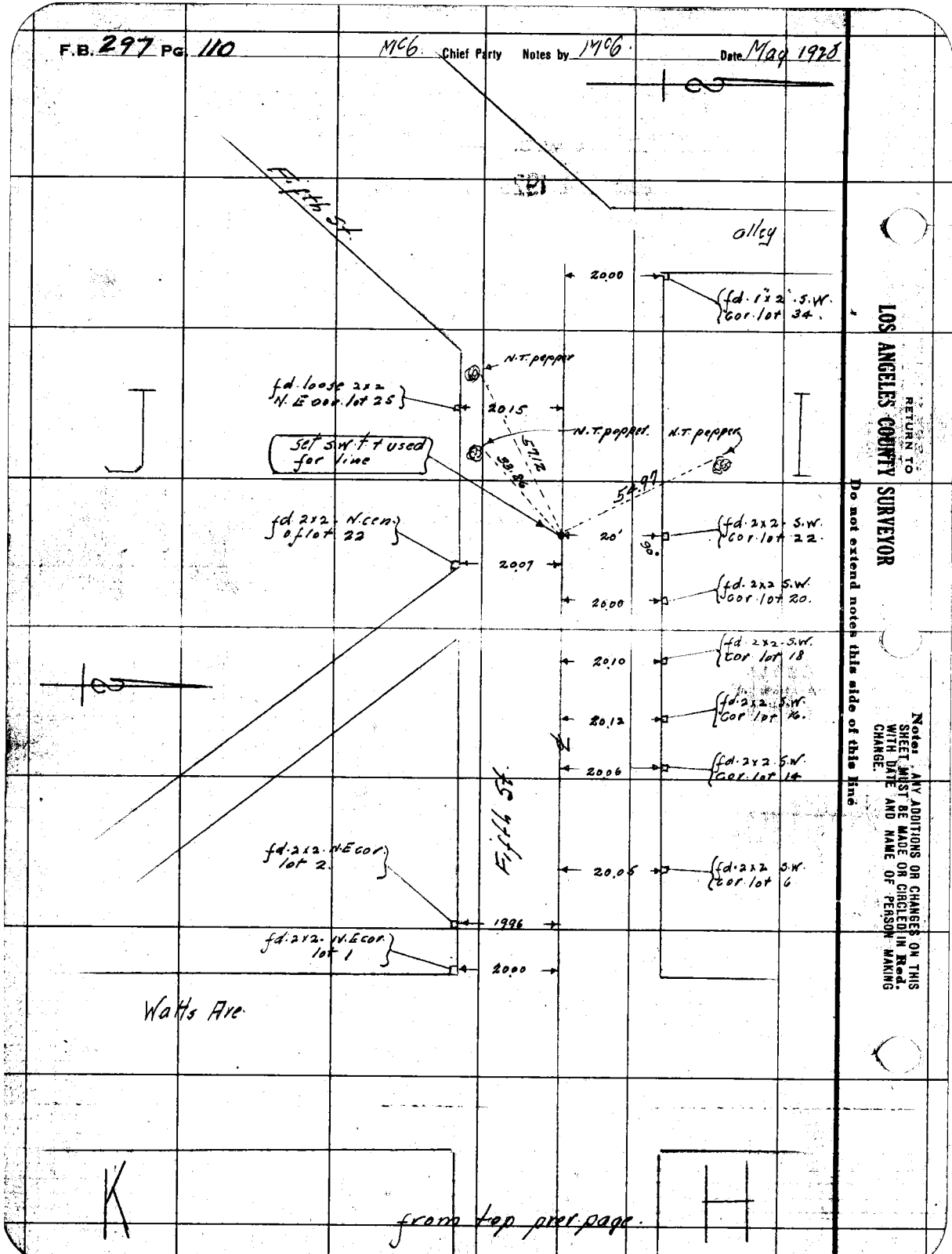

RETURN TO
LOS ANGELES COUNTY SURVEYOR
Do not extend notes this side of this line

Notes: ANY ADDITIONS OR CHANGES ON THIS SHEET MUST BE MADE OR CIRCLED IN Red. WITH DATE AND NAME OF PERSON MAKING CHANGE.

Date May 1928 Notes by MC Chief Party MC F. B. 297 PG. 111

Plotted by J. C. Hoyt	W. O. No. 4199 S.S.O. No. 024
Date Dec '28	Location Glen Av.
Map No. B-186	Surveyed by McGillivray
Plotting C'k'd by R. W. S.	Date May 1928
Date MAY 14 1929	Indexed A. C. Johnson

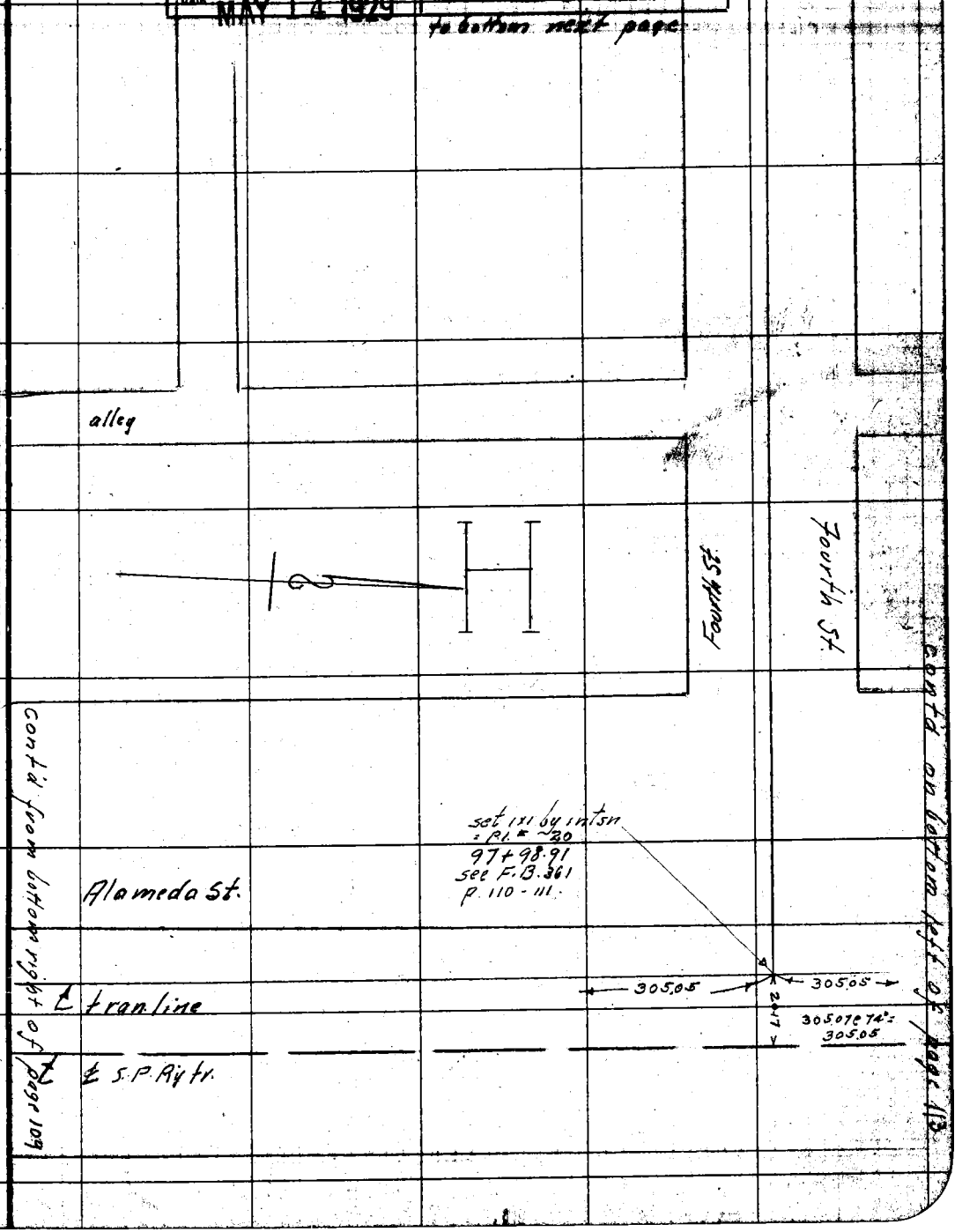

Note: ANY ADDITIONS OR CHANGES ON THIS SHEET MUST BE MADE OR CIRCLED IN Red. WITH DATE AND NAME OF PERSON MAKING CHANGE.

Do not extend notes this side of this line

RETURN TO LOS ANGELES COUNTY SURVEYOR

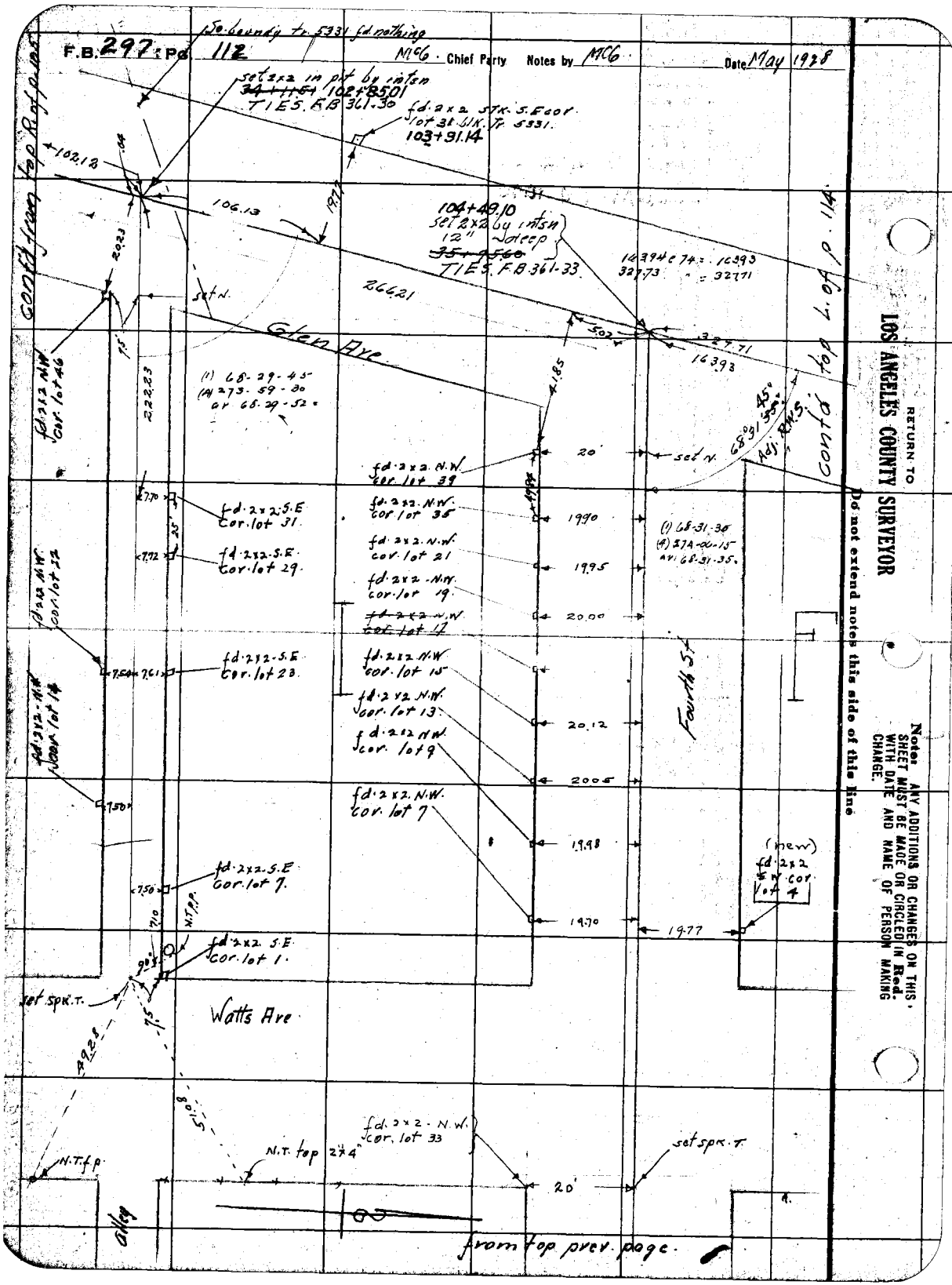
F.B. 297 Pg 112
McG Chief Party Notes by McG Date May 1928
So. boundy tr. 5331 fd. nothing
set 2x2 in pit by intsn
~~34+11.51~~ 102+85.01
TIES. F.B. 361-30
fd. 2x2 STK. S.E. cor. lot 31 blk. Tr. 5331.
103+91.14
104+49.10
set 2x2 by intsn
12" deep
~~35+95.60~~
TIES. F.B. 361-33
163.94 e 74 = 163.93
327.73 " = 327.71
102.12
106.13
266.21
327.71
163.93
set N.
Glen Ave
(1) 68-29-45
(A) 273-59-30
or 68-29-52
fd. 2x2 N.W. cor. lot 46
222.23
fd. 2x2 N.W. cor. lot 39
fd. 2x2 S.E. cor. lot 31
fd. 2x2 S.E. cor. lot 29
fd. 2x2 N.W. cor. lot 35
fd. 2x2 N.W. cor. lot 21
fd. 2x2 N.W. cor. lot 19
~~fd. 2x2 N.W. cor. lot 17~~
fd. 2x2 N.W. cor. lot 15
fd. 2x2 N.W. cor. lot 13
fd. 2x2 N.W. cor. lot 9
fd. 2x2 N.W. cor. lot 7
fd. 2x2 S.E. cor. lot 23
fd. 2x2 S.E. cor. lot 7
fd. 2x2 S.E. cor. lot 1
fd. 2x2 N.W. cor. lot 22
fd. 2x2 N.W. cor. lot 14
20'
19.90
19.95
20.00
20.12
20.05
19.98
19.70
19.77
set N.
(1) 68-31-30
(A) 274-00-15
or 68-31-35
Adj. R.W.S.
Fourth St
(new) fd. 2x2 S.W. cor. lot 4
set spk. T.
Watts Ave
N.T. top 2x4"
fd. 2x2 N.W. cor. lot 33
set spk. T.
N.T. f.p.
Alley
from top prev. page
Contd from top R. of p. 105
Contd top L. of p. 114
RETURN TO
LOS ANGELES COUNTY SURVEYOR
Do not extend notes this side of this line
Note: ANY ADDITIONS OR CHANGES ON THIS SHEET MUST BE MADE OR CIRCLED IN Red. WITH DATE AND NAME OF PERSON MAKING CHANGE.

Date May 1928 Notes by McG Chief Party McG F. B 297 PG. 113

Plotted by J. C. Hoyt	W. O. No. 4199 ... No. 024
Date Dec '28	Location Glen Av
Map No. B-186	Surveyed by MacGillivray
Platting Ch'd by R. W. S.	Date May 1928
Date MAY 14 1929	Indexed C. Johnson

RETURN TO LOS ANGELES COUNTY SURVEYOR

Note: ANY ADDITIONS OR CHANGES ON THIS SHEET MUST BE MADE OR CIRCLED IN Red. WITH DATE AND NAME OF PERSON MAKING CHANGE.

Do not extend notes this side of this line

F.B. 297 Pg. 114 MC6 Chief Party Notes by MC6 Date May 1928

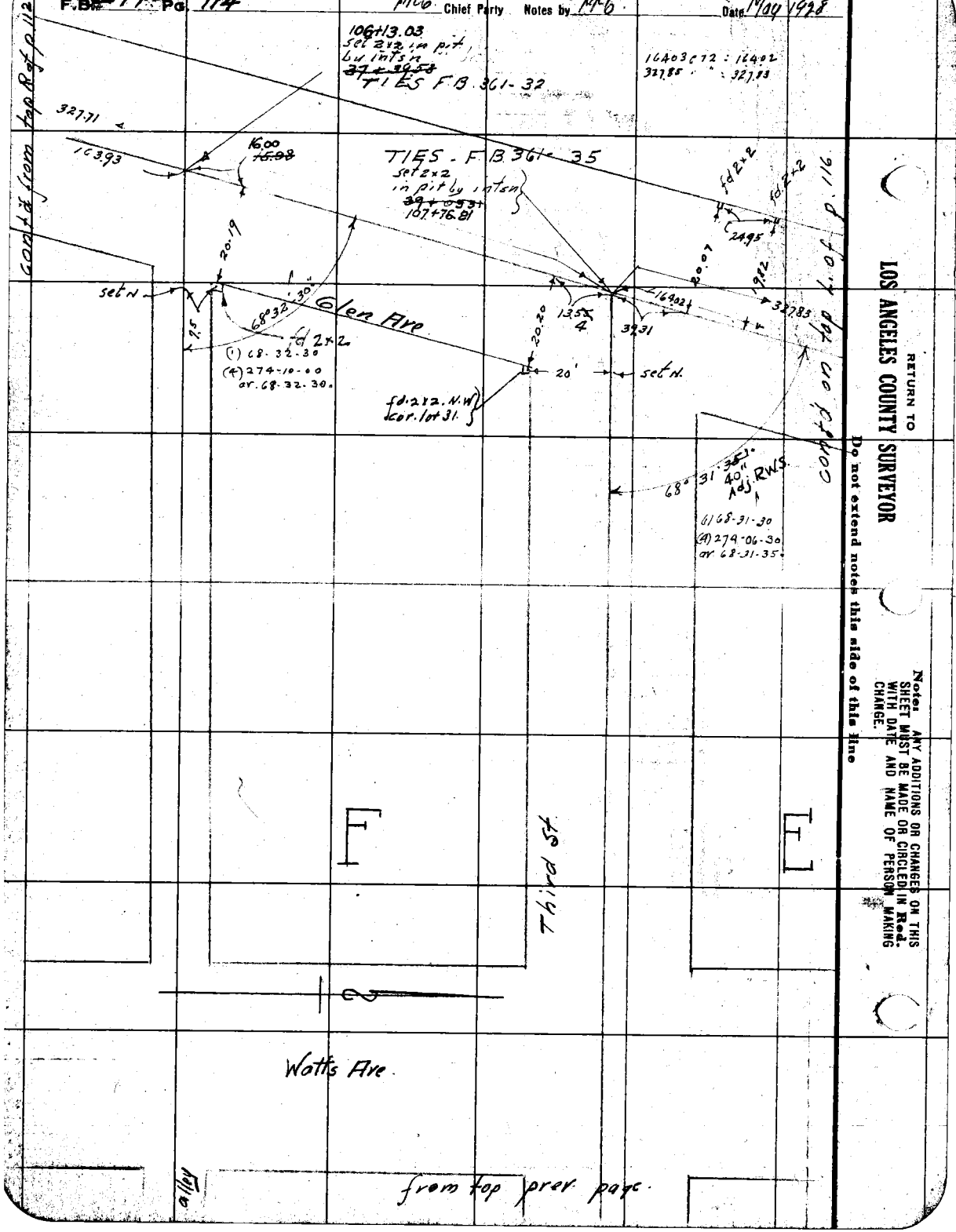

RETURN TO
LOS ANGELES COUNTY SURVEYOR
Do not extend notes this side of this line

Notes: ANY ADDITIONS OR CHANGES ON THIS SHEET MUST BE MADE OR CIRCLED IN Red. WITH DATE AND NAME OF PERSON MAKING CHANGE.

Date: Notes by McG. Chief Party McG. F. B. 297 PG. 115

Plotted by J.C. Hoyt	W. O. No. 4199 S.C.O. No. 224
Date Dec '28	Location Glen Av.
Map No. B-186	Surveyed by McGillivray
Plotting C'k'd by R. W. S.	Date May 1928
Date MAY 14 1929	Indexed A. C. Johnson

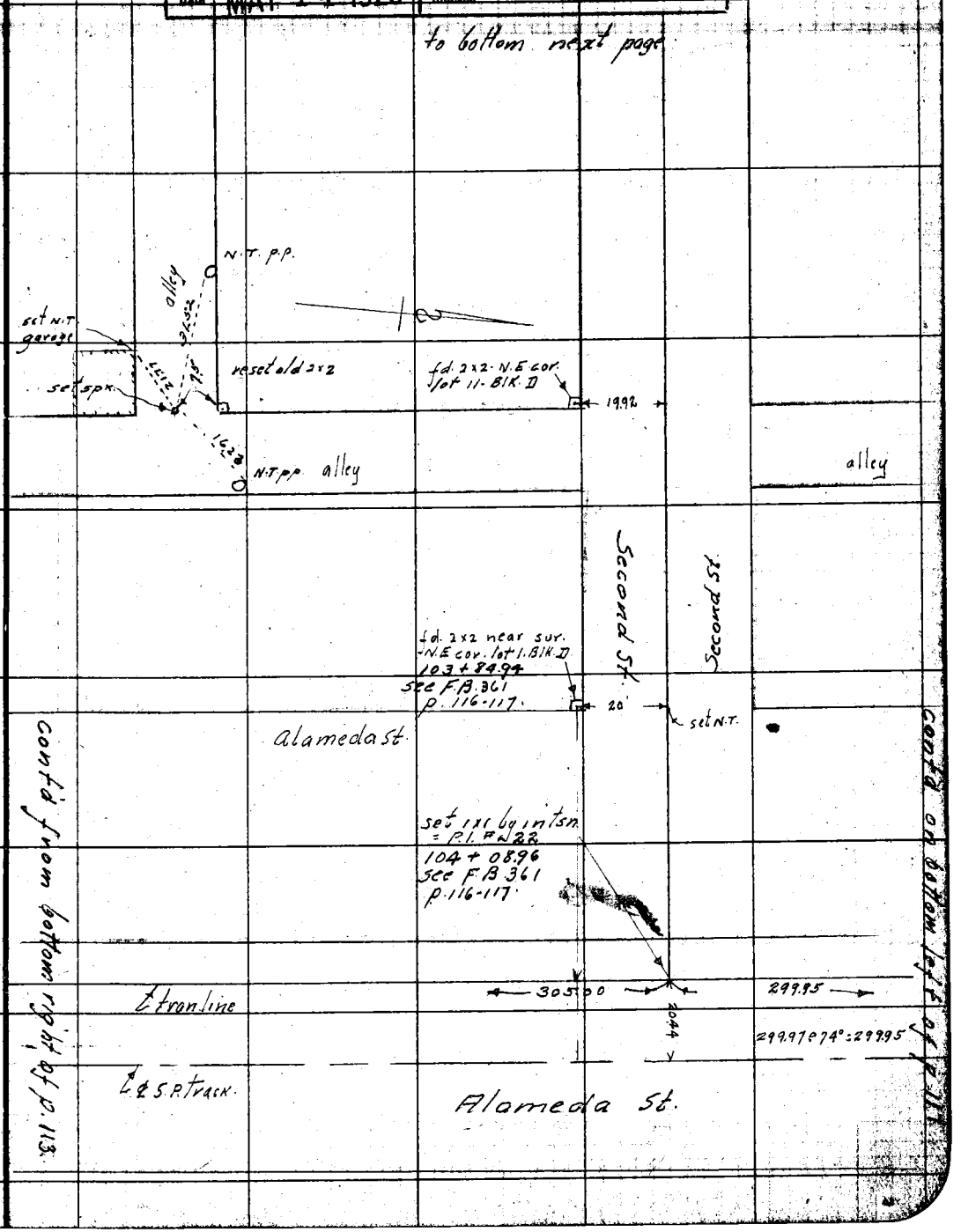

Notes: ANY ADDITIONS OR CHANGES ON THIS SHEET MUST BE MADE OR CIRCLED IN Red. WITH DATE AND NAME OF PERSON MAKING CHANGE.

Do not extend notes this side of this line

RETURN TO LOS ANGELES COUNTY SURVEYOR

F.B. 297 Pg. 116 — 1966 Chief Party — Notes by 1966 — Date May 1978

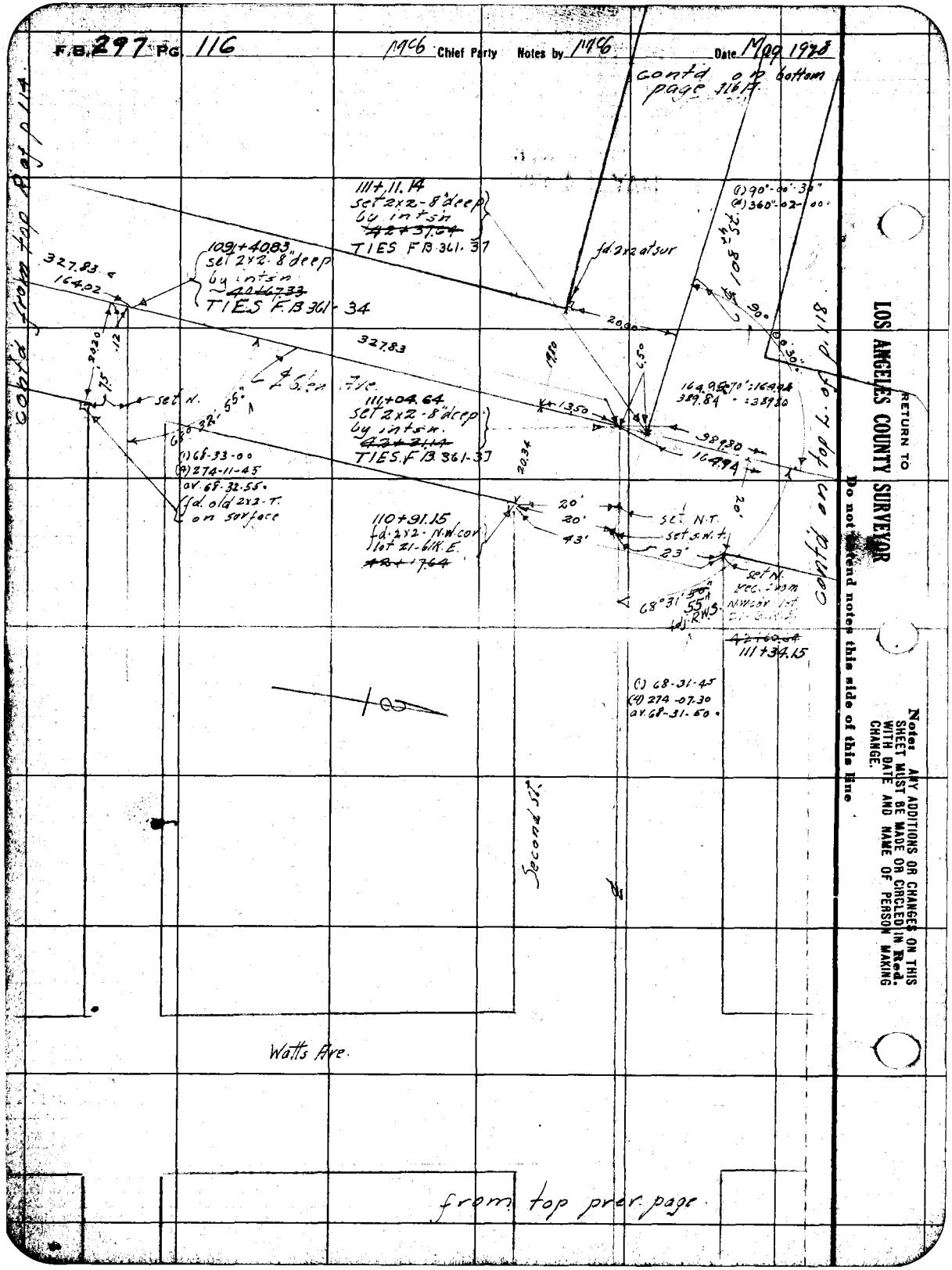

RETURN TO LOS ANGELES COUNTY SURVEYOR

Do not extend notes this side of this line

Notes: ANY ADDITIONS OR CHANGES ON THIS SHEET MUST BE MADE OR CIRCLED IN Red. WITH DATE AND NAME OF PERSON MAKING CHANGE.

Date July 1928 Notes by McG Chief Party McG F. B. 297 PG 116 A

Plotted by J. C. Hoft	W. O. No. 4199 D. & O. No. 024
Date Dec '28	Location Glen Av
Map No. B-186	Surveyed by McG, Niviray
Plotting C'k'd by R. W. S.	Date July 1928
Date MAY 14 1929	Indexed A. C. Johnson

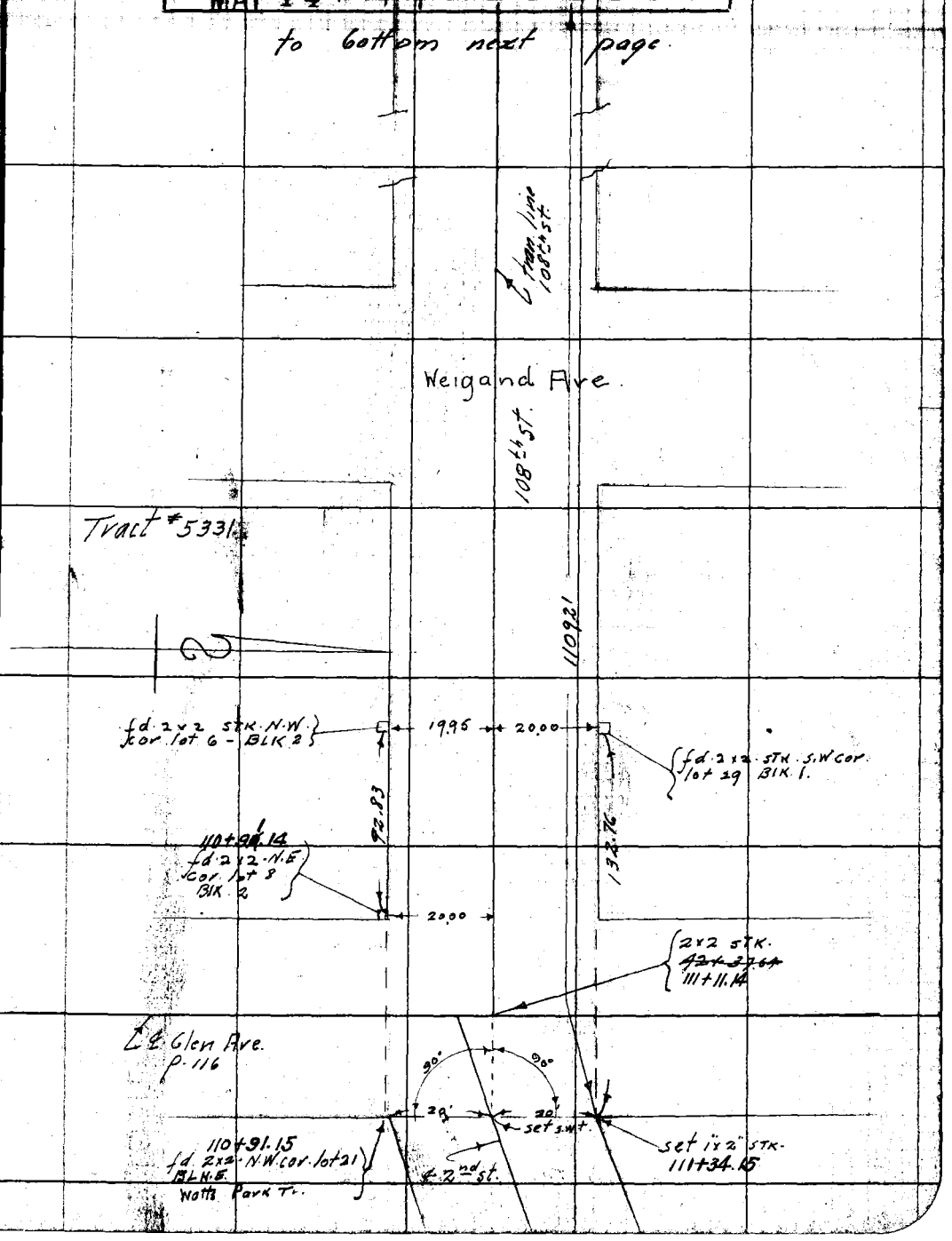

Note: ANY ADDITIONS OR CHANGES ON THIS SHEET MUST BE MADE OR CIRCLED IN Red. WITH DATE AND NAME OF PERSON MAKING CHANGE.

Do not extend notes this side of this line

RETURN TO LOS ANGELES COUNTY SURVEYOR

F.B. 297 Pg. 116-B MCG Chief Party Notes by MCG Date July 1928



RETURN TO
LOS ANGELES COUNTY SURVEYOR

Do not extend notes this side of this line

Note: ANY ADDITIONS OR CHANGES ON THIS SHEET MUST BE MADE OR CIRCLED IN Red. WITH DATE AND NAME OF PERSON MAKING CHANGE.

Date May 1928 Notes by MC6 Chief Party MC6 F. B. 297 PG. 117

Planned by J. C. Hoyt	W. O. [illegible] 4169 [illegible] No. 024
Date Dec '28	Location Glen Av.
Map No. B-186	Surveyed by McGillivray
Planning C'k'd by R. W. S.	Date May 1928
Date MAY 14 1929	Indexed A. C. Johnson

to R. of p. 119.

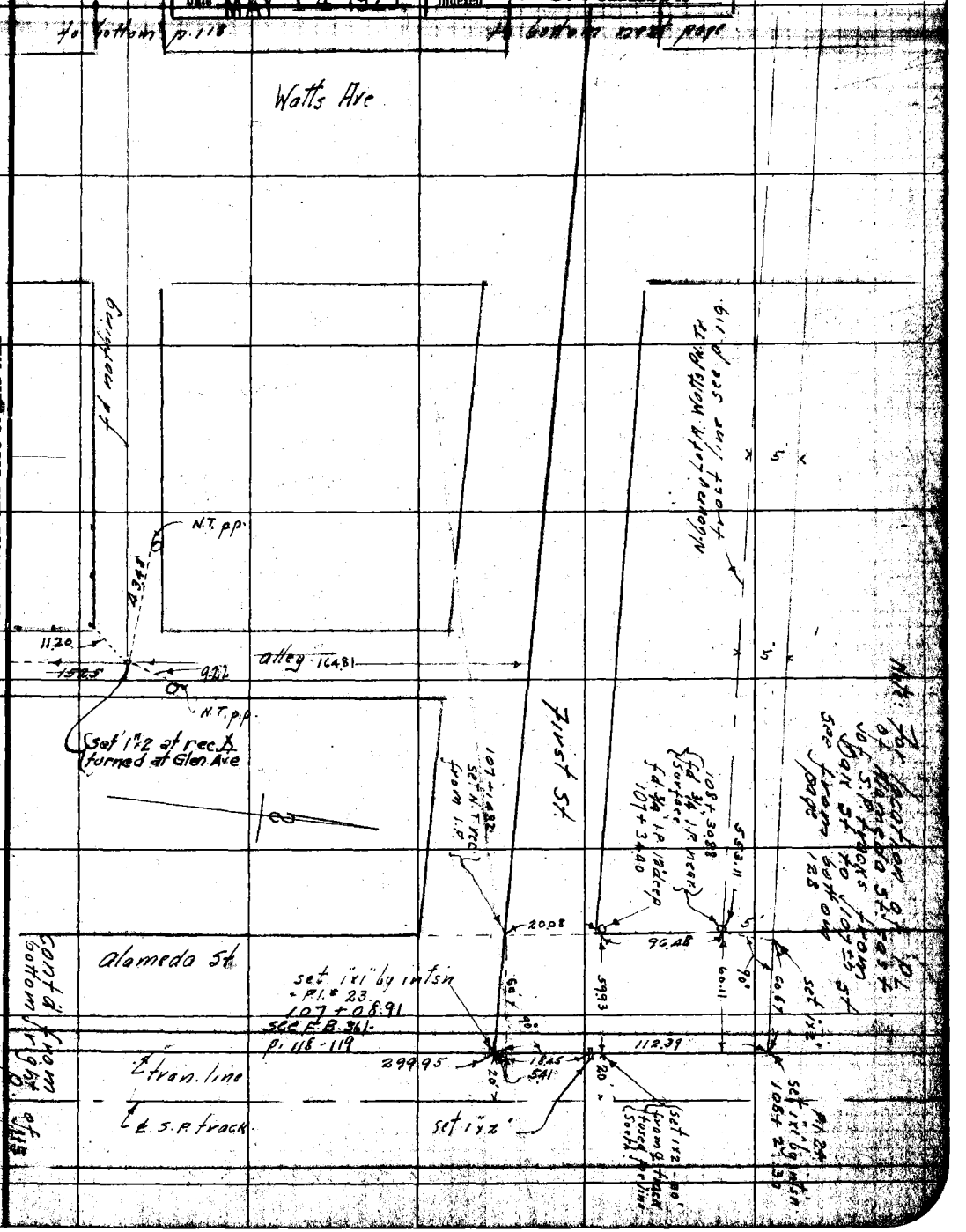

Notes: ANY ADDITIONS OR CHANGES ON THIS SHEET MUST BE MADE OR CIRCLED IN Red. WITH DATE AND NAME OF PERSON MAKING CHANGE.

Do not extend notes this side of this line

RETURN TO LOS ANGELES COUNTY SURVEYOR

F.B. 297 Pg. 118 MC Chief Party Notes by MC Date May 1978

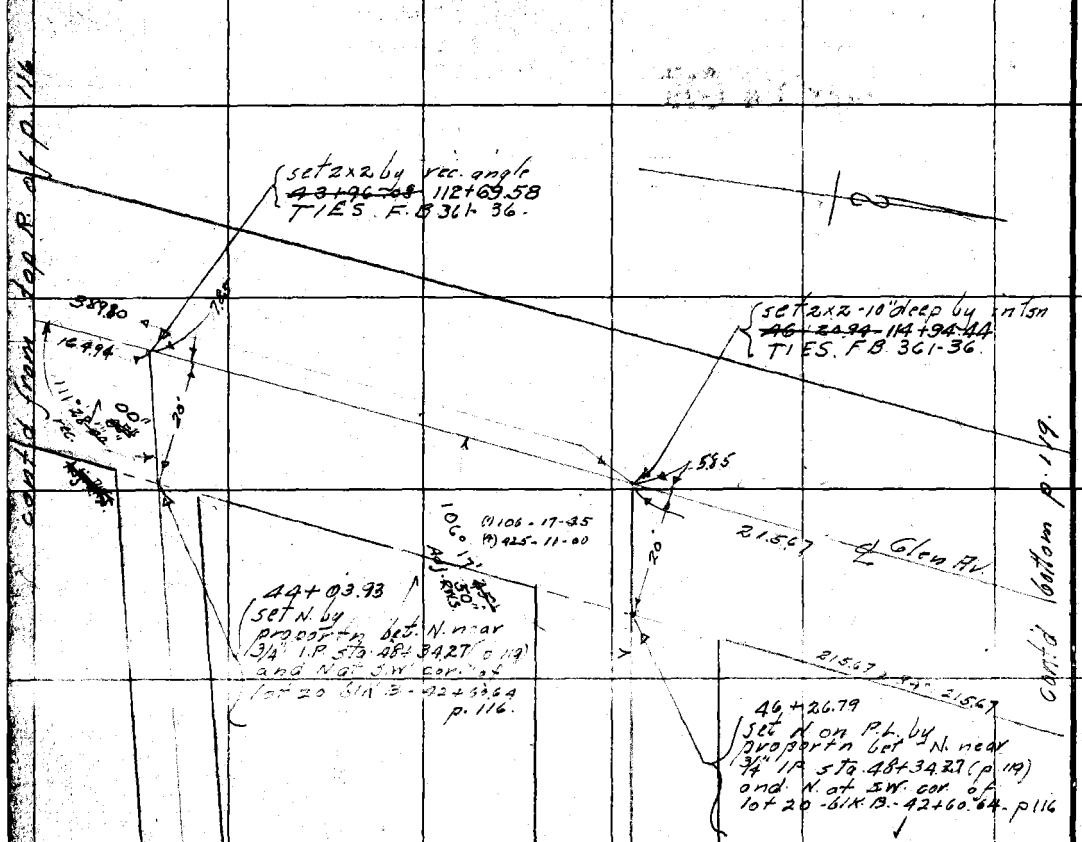

from top p. 117.

from top previous page

RETURN TO
LOS ANGELES COUNTY SURVEYOR
Do not extend notes this side of this line

Notes: ANY ADDITIONS OR CHANGES ON THIS SHEET MUST BE MADE OR CIRCLED IN Red. WITH DATE AND NAME OF PERSON MAKING CHANGE.

Date July 1928 Notes by MC. Chief Party MKG F.B. 297 Pg. 119

Platted by J.C. Hoyt
Date Dec'28
Map No. B-186
Platting C'k'd by R.W.S.
Date MAY 14 1929

W. O. No. 4199 S.P.O. No. 024
Location Glen Av
Surveyed by McGilvray
Date July 1928
Indexed A. C. Johnson

NOTE: ANY ADDITION OR CHANGES ON THIS SHEET MUST BE MADE OR CIRCLED IN RED. WITH DATE AND NAME OF PERSON MAKING CHANGE.

DO NOT EXTEND NOTES THIS SIDE OF THIS LINE

RETURN TO LOS ANGELES COUNTY SURVEYOR

fd 3/4" I.P. most E'ly cor of E. Forthman Tr.

22.01

(N. 14° 16' E.)

118+71.25
fd 2x2 in p.i. set by L.A. city engr F.B. 10102

TIES-F.B. 361-40
~~49+93.66~~ set 2x2-12" deep by int's in

118+67.16

20.34

fd. 1x2"

set 2x2 s+k at angle pt. (rec.)

4.89

4.09'

20'

20.59

34.79

21.36

120 to bottom pge

16' s+k N.

107th st.

20'

set N.

(N 13°56' W)

118+45.80
fd. old 2x2 under cemt walk t placed L.T over same N. E cor B-Blk. 1 tr. 5331
~~49+44.19~~

P) 76-15-30
M) 305-02.15
Av. 76-15-35

76° 5'35"

139.15

152.05

L.G. Ln. Ave

157.05 C84° 15'05"

118+10.11
set 1x2 8" deep
~~48+36.61~~
TIES. F.B. 361-39

set 1½"

t tran. line

20.35

5539 C 75° 5521

117+07.88
set 2x2 8" deep
~~48+34.38~~

223

5531½

to bottom p 117

t N. boundary lot A Watts Pk. Tr.

117+06.65
fd. old 2x2-T S.E. cor lot 8 Blk. 1 tr. 5331.

0.11

48+34.27

20'

20.81

19.93

117+07.88
fd 3/4" I.P. N.W. cor Watts Pk. Tr.

50.46

set N. on tx prod sta ~~48+34.22~~ 117+07.77

57° 40' 00" E 101.82 Adj. R.W.S.

116+96.19
S.E. cor lot 10 fd old 2x2

19.90

(1) 97-40-00
(M) 390-40-00

2.50

116+31.19
S.E. cor lot 11 fd old rotted 2x2-8" deep

20.00

215.54

contd from R. side p. 118.

F.B. 297 Pg. 120 MMG. Chief Party Notes by MMG Date July 1928

to Gotham p. 121.

contd from top L. - p. 119

RETURN TO
LOS ANGELES COUNTY SURVEYOR

DO NOT EXTEND NOTES THIS SIDE OF THIS LINE

NOTE: ANY ADDITION OR CHANGES ON THIS SHEET MUST BE MADE OR CIRCLED IN RED. WITH DATE AND NAME OF PERSON MAKING CHANGE.

Date July 1928 Notes by MG. Chief Party MG. F.B. 297 Pg. 121

Platted by J.C. Hoyt	W. O. No. 4199 D. S. O. No.
Date Dec '28	Location Glen Av.
Map No. B-186	Surveyed by McGillivray
Platting C'k'd by R. W. S.	Date July 1928.
Date MAY 14 1929	Indexed A. C. Johnson

NOTE: ANY ADDITION OR CHANGES ON THIS SHEET MUST BE MADE OR CIRCLED IN RED, WITH DATE AND NAME OF PERSON MAKING CHANGE.

DO NOT EXTEND NOTES THIS SIDE OF THIS LINE

RETURN TO LOS ANGELES COUNTY SURVEYOR

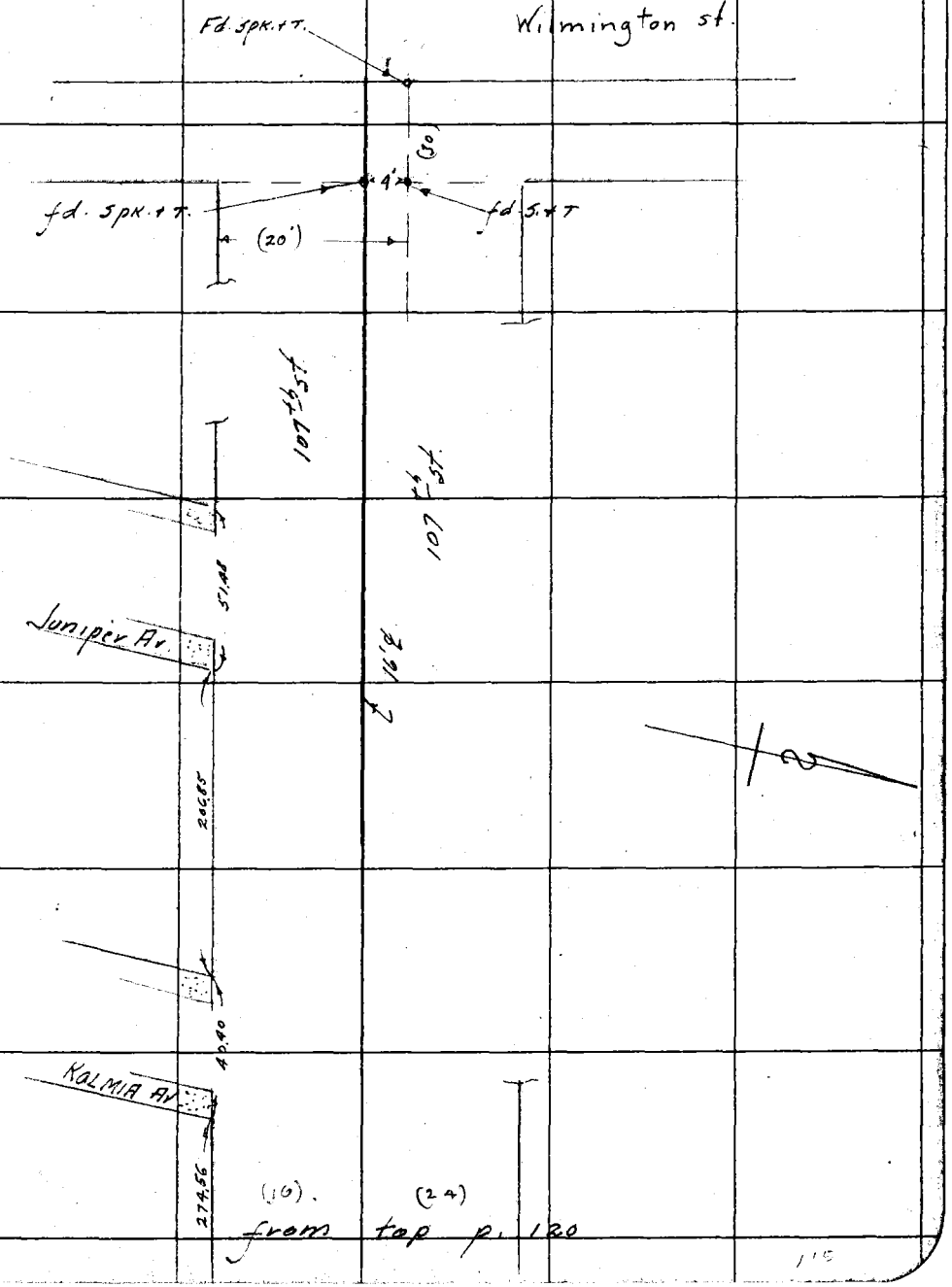

F.B. 297 PG. 122 Chief Party Notes by Date

RETURN TO
LOS ANGELES COUNTY SURVEYOR

DO NOT EXTEND NOTES THIS SIDE OF THIS LINE

NOTE: ANY ADDITION OR CHANGES ON THIS SHEET MUST BE MADE OR CIRCLED IN RED, WITH DATE AND NAME OF PERSON MAKING CHANGE.

Date _____ Notes by _____ Chief Party _____ F.B. 197 Pg. 123

Platted by	W. O. No. _____ D. S. O. No. _____
Date	Location
Map No.	Surveyed by
Platting C'k'd by	Date
Date	Indexed

NOTE: ANY ADDITION OR CHANGES ON THIS SHEET MUST BE MADE OR CIRCLED IN RED. WITH DATE AND NAME OF PERSON MAKING CHANGE.

DO NOT EXTEND NOTES THIS SIDE OF THIS LINE

RETURN TO LOS ANGELES COUNTY SURVEYOR

Blank

F.B. 297 Pg. 124 Chief Party Notes by Date

11.38

85.92
27.85
3.97

RETURN TO
LOS ANGELES COUNTY SURVEYOR

NOTE: ANY ADDITION OR CHANGES ON THIS SHEET MUST BE MADE OR CIRCLED IN RED, WITH DATE AND NAME OF PERSON MAKING CHANGE.

DO NOT EXTEND NOTES THIS SIDE OF THIS LINE

Date July 1928 Notes by 1966 Chief Party 1966 F. B. 297 Pg. 125

Platted by J. C. Hoyt
Date Dec' 28
Map No. 13-186
Platting C'k'd by R. W. S.
Date MAY 14 1929

W. O. No. 4199 O. S. O. No.
Location Glen Av.
Surveyed by M. G. Murray
Date July 1928
Indexed A. C. Johnson

Notes: ANY ADDITIONS OR CHANGES ON THIS SHEET MUST BE MADE OR CIRCLED IN Red. WITH DATE AND NAME OF PERSON MAKING CHANGE.

Do not extend notes this side of this line

RETURN TO LOS ANGELES COUNTY SURVEYOR

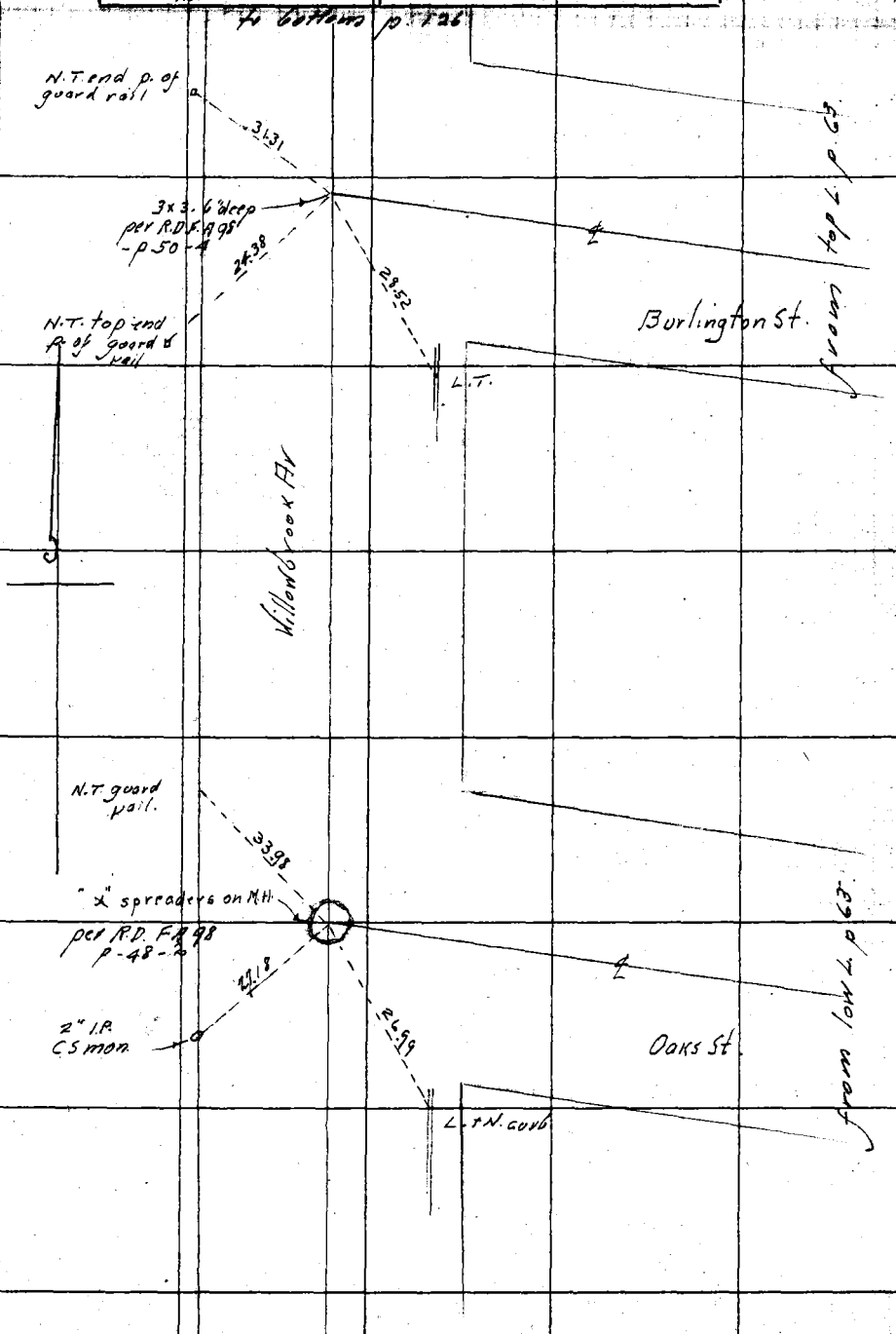

F.B. 297 Pg 126 MGG Chief Party Notes by MGG Date July 1928

RETURN TO
LOS ANGELES COUNTY SURVEYOR
Do not extend notes this side of this line

Notes: ANY ADDITIONS OR CHANGES ON THIS SHEET MUST BE MADE OR CIRCLED IN Red. WITH DATE AND NAME OF PERSON MAKING CHANGE.

Date 1928 Notes by McG Chief Party McG F. B 297 Pg. 127

Platted by J. C. Hoyt	W. O. No. 4199 S. S. O. No.
Date Dec '29	Location Glen Av.
Map No. B-186	Surveyed by McGillivray
Platting C'k'd by R. W. S.	Date July 1928
Date MAY 14 1929	Indexed C. Johnson

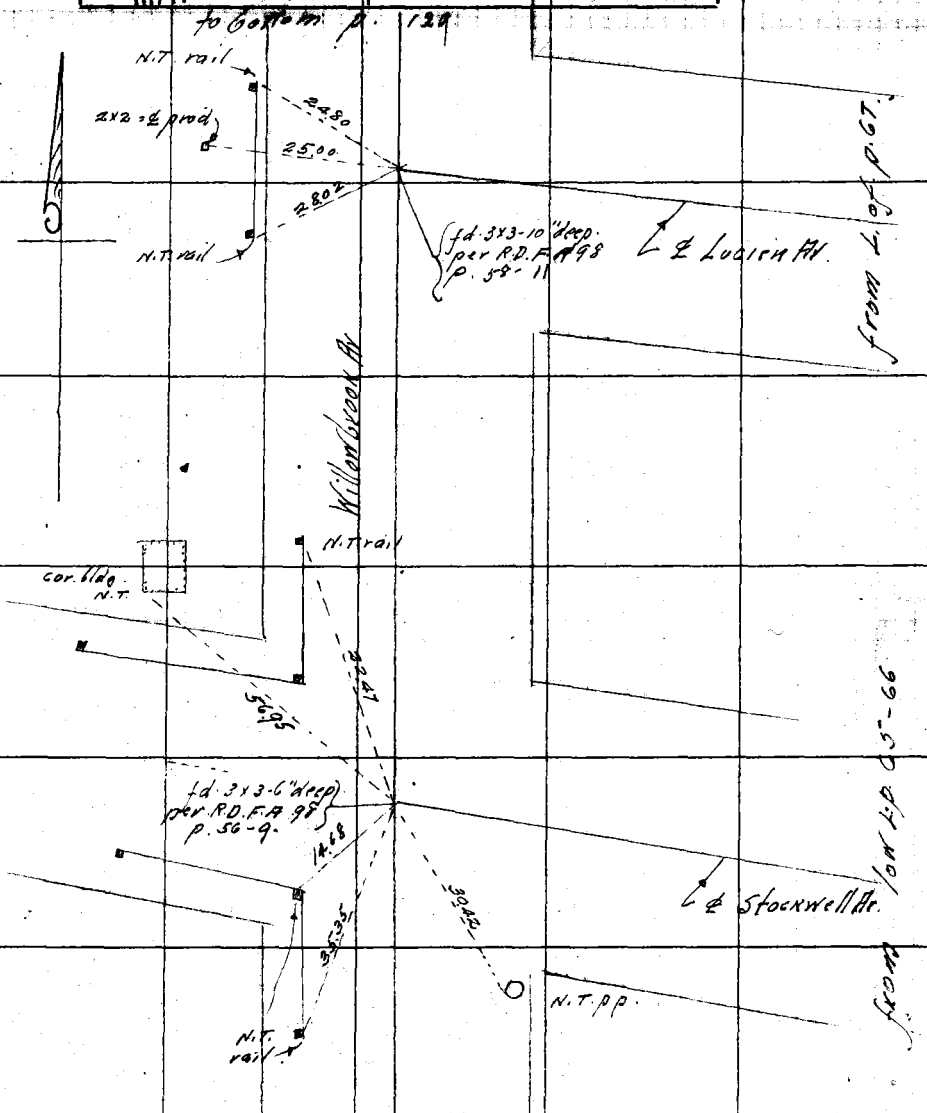

from top p 126.

Note: ANY ADDITIONS OR CHANGES ON THIS SHEET MUST BE MADE OR CIRCLED IN Red. WITH DATE AND NAME OF PERSON MAKING CHANGE.

Do not extend notes this side of this line

RETURN TO LOS ANGELES COUNTY SURVEYOR

F.B. 297 Pg. 128 MG Chief Party Notes by MG Date July 1928

to bottom p. 129

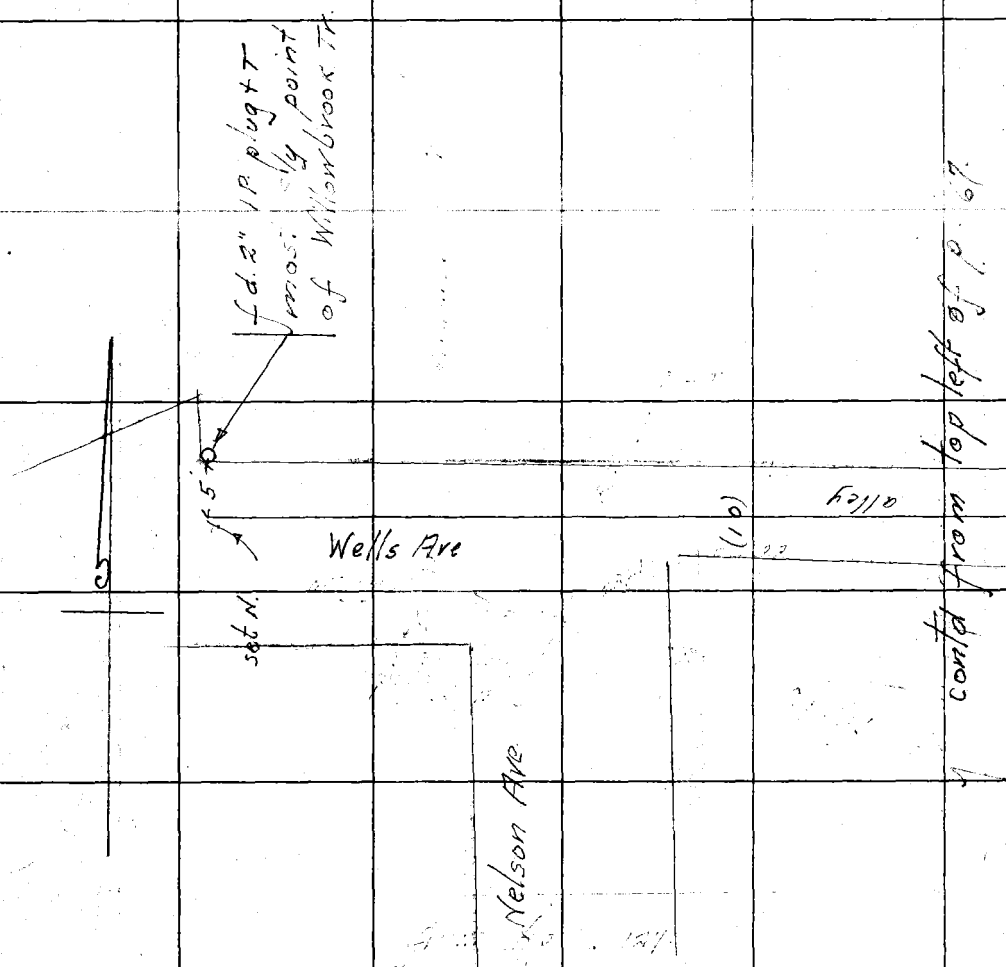

RETURN TO

LOS ANGELES COUNTY SURVEYOR

Do not extend notes this side of this line

Note: ANY ADDITIONS OR CHANGES ON THIS SHEET MUST BE MADE OR CIRCLED IN Red. WITH DATE AND NAME OF PERSON MAKING CHANGE.

Date July 1928 Notes by MG Chief Party McG F. B. 297 PG. 129

Platted by J. C. Hoyt	W. O. No. 4199 U. S. O. No.
Date Dec '28	Location Glen Av.
Map No. B-186	Surveyed by McGillivray
Platting C'k'd by R. W. S.	Date July 1928
Date MAY 14 1929	Indexed A. C. Johnson

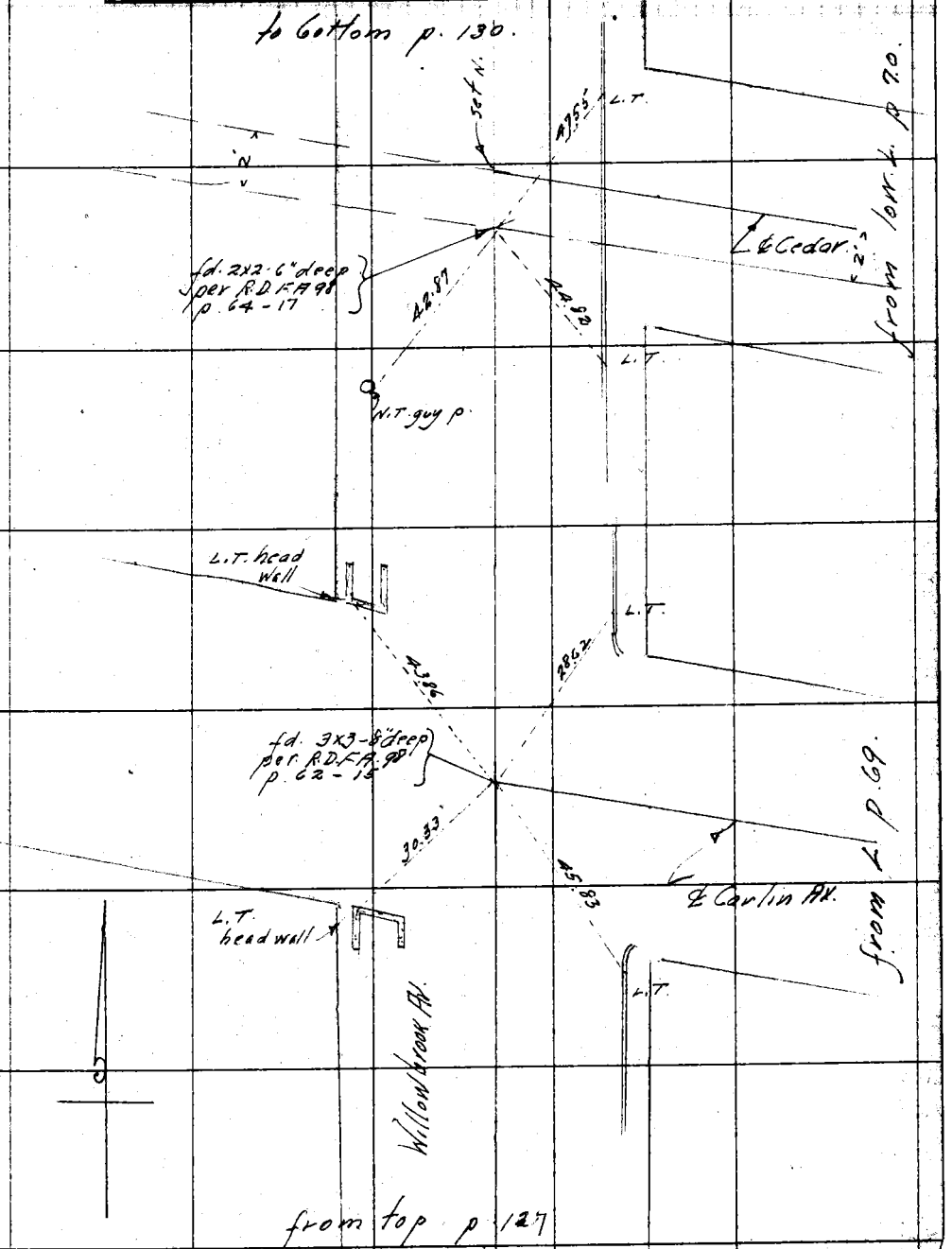

Notes: ANY ADDITIONS OR CHANGES ON THIS SHEET MUST BE MADE OR CIRCLED IN Red. WITH DATE AND NAME OF PERSON MAKING CHANGE.

RETURN TO LOS ANGELES COUNTY SURVEYOR

Do not extend notes this side of this line

F.B. 297 PG. 130 MCG Chief Party Notes by MG Date July 1928

to bottom p. 131.

from top p. 129.

RETURN TO
LOS ANGELES COUNTY SURVEYOR

Do not extend notes this side of this line

Notes: ANY ADDITIONS OR CHANGES ON THIS SHEET MUST BE MADE OR CIRCLED IN Red. WITH DATE AND NAME OF PERSON MAKING CHANGE.

Date July 1928 Notes by MCG Chief Party MCG F. B. 297 Pg. 131

Plotted by A.C. Hoyt
Date Dec '28
Map No. B-186
Platting C'k'd by R. W. S.
Date MAY 14 1929

W. O. No. 4199 D. S. O. No.
Location Glen Av.
Surveyed by McG. Murray
Date July 1928.
Indexed C. Johnson

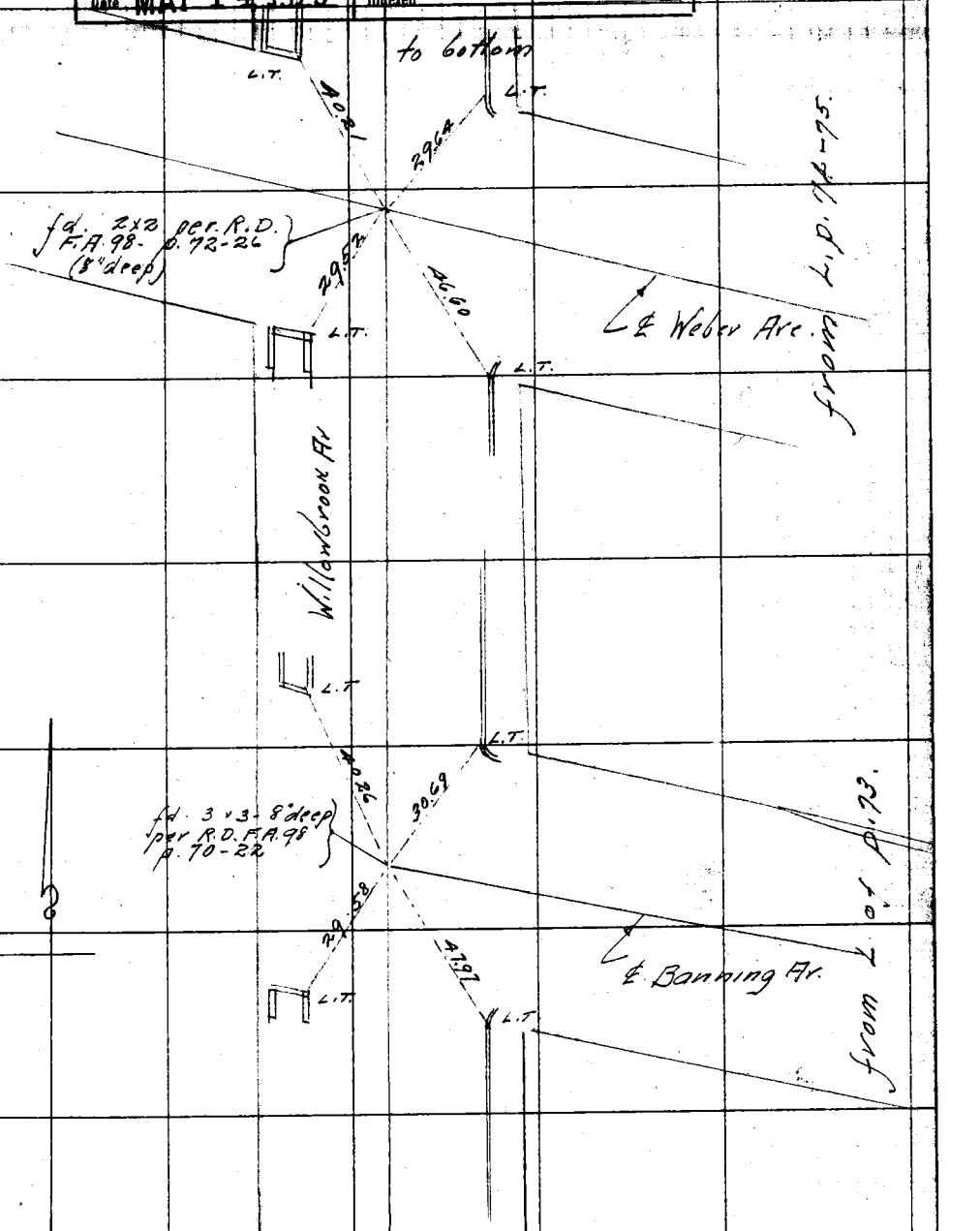

Notes: ANY ADDITIONS OR CHANGES ON THIS SHEET MUST BE MADE OR CIRCLED IN Red. WITH DATE AND NAME OF PERSON MAKING CHANGE.

Do not extend notes this side of this line

RETURN TO LOS ANGELES COUNTY SURVEYOR

F.B. 297 Pg. 132 Chief Party Notes by Date

59.79
.19
59.98
60.
57.6

60.
57

60.
57.6

4199 – Ag

from top p. 131.

RETURN TO
LOS ANGELES COUNTY SURVEYOR
Do not extend notes this side of this line

Note: ANY ADDITIONS OR CHANGES ON THIS SHEET MUST BE MADE OR CIRCLED IN Red. WITH DATE AND NAME OF PERSON MAKING CHANGE.