RETURN TO

**LOS ANGELES COUNTY SURVEYOR**

**Note:** ANY ADDITIONS OR CHANGES ON THIS SHEET MUST BE MADE OR CIRCLED IN **Red.** WITH DATE AND NAME OF PERSON MAKING CHANGE.

**Do not extend notes this side of this line**

Date _____ Notes by _____ Chief Party _____ F.B. _____ P.G. _____

Platted by _____
Date _____
Map No. _____
Plotting P'k'd by _____
Date _____

W. O. No. _____ D. S. O. No. _____
Location _____
Surveyed by _____
Date _____
Indexed _____

F.B. 298 Pg. INDEX Chief Party Notes by Date

F.B.No. 298

PAGES: Index, 4 to 91 incl.,
93 to 107 incl., 109 to 119 incl.,
121

RETURN TO
LOS ANGELES COUNTY SURVEYOR

Do not extend notes this side of this line

Note: ANY ADDITIONS OR CHANGES ON THIS SHEET MUST BE MADE OR CIRCLED IN Red. WITH DATE AND NAME OF PERSON MAKING CHANGE.

298 3

Date _____ Notes by _____ Chief Party _____ F.B. 256 Pg. 198

| | |
|---|---|
| Platted by | W. O. No. _____ D. S. O. No. _____ |
| Date | Location |
| Map No. | Surveyed by |
| Platting C'k'd by | Date |
| Date | Indexed |

163 - 77 11 103

NOTE: ANY ADDITION OR CHANGES ON THIS SHEET MUST BE MADE OR CIRCLED IN RED. WITH DATE AND NAME OF PERSON MAKING CHANGE.

DO NOT EXTEND NOTES THIS SIDE OF THIS LINE

RETURN TO
LOS ANGELES COUNTY SURVEYOR

F.B. ~~266~~ 298 Pg. ~~139~~ 4 Chief Party Notes by Svenson Date 8-19-27

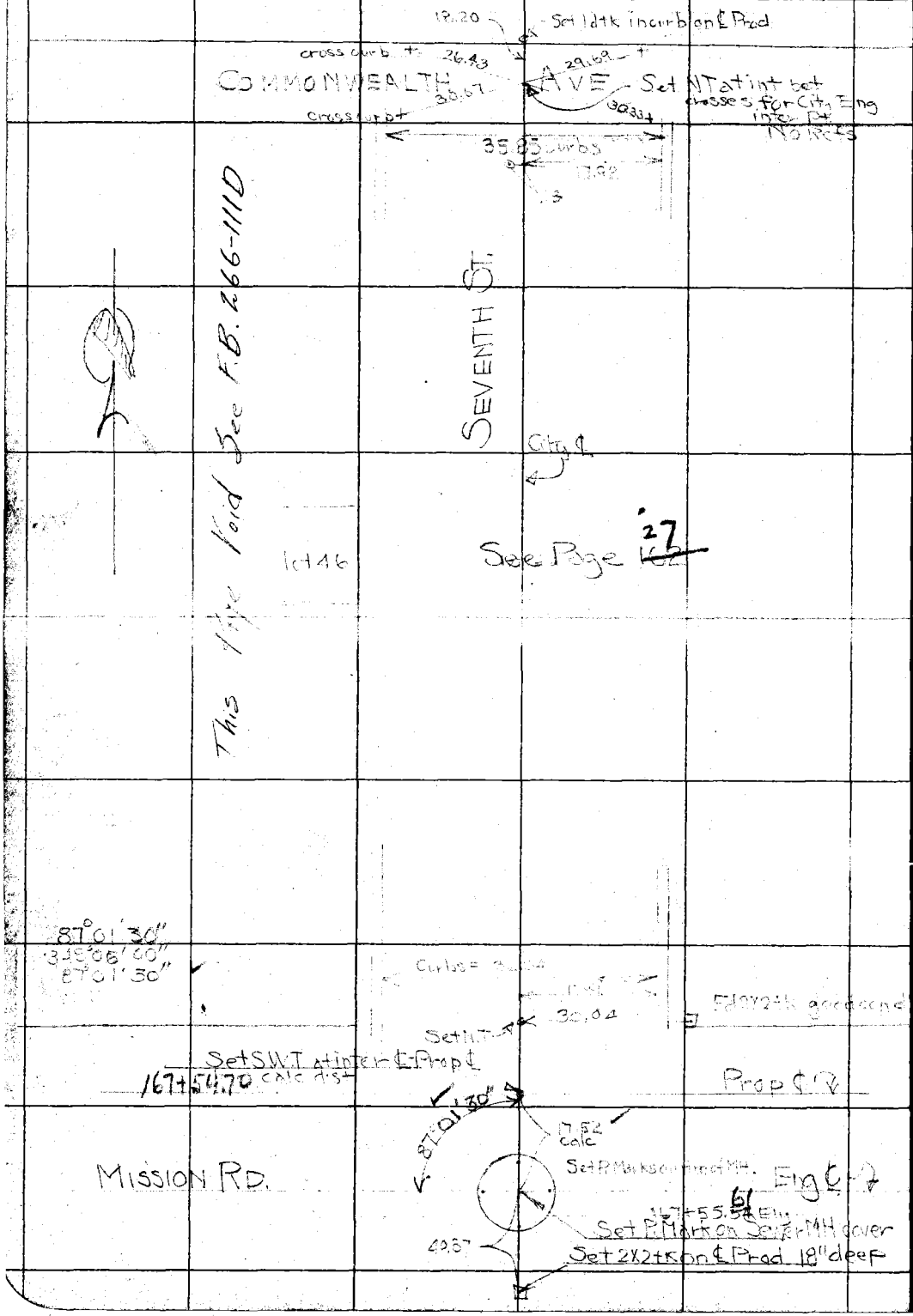


RETURN TO
LOS ANGELES COUNTY SURVEYOR

DO NOT EXTEND NOTES THIS SIDE OF THIS LINE

NOTE: ANY ADDITION OR CHANGES ON THIS SHEET MUST BE MADE OR CIRCLED IN RED, WITH DATE AND NAME OF PERSON MAKING CHANGE.

Date 8-17-27 Notes by Svenson Chief Party F.B. 298 Pg. ~~140~~ 5

| | |
|---|---|
| Plotted by R.W. Stewart | W. O. No. [illegible] D. S. O. No. |
| Date Oct, '27 | Location Mission Rd |
| Map No. | Surveyed by Svenson |
| Plotting C'k'd by | Date |
| Date | Indexed |

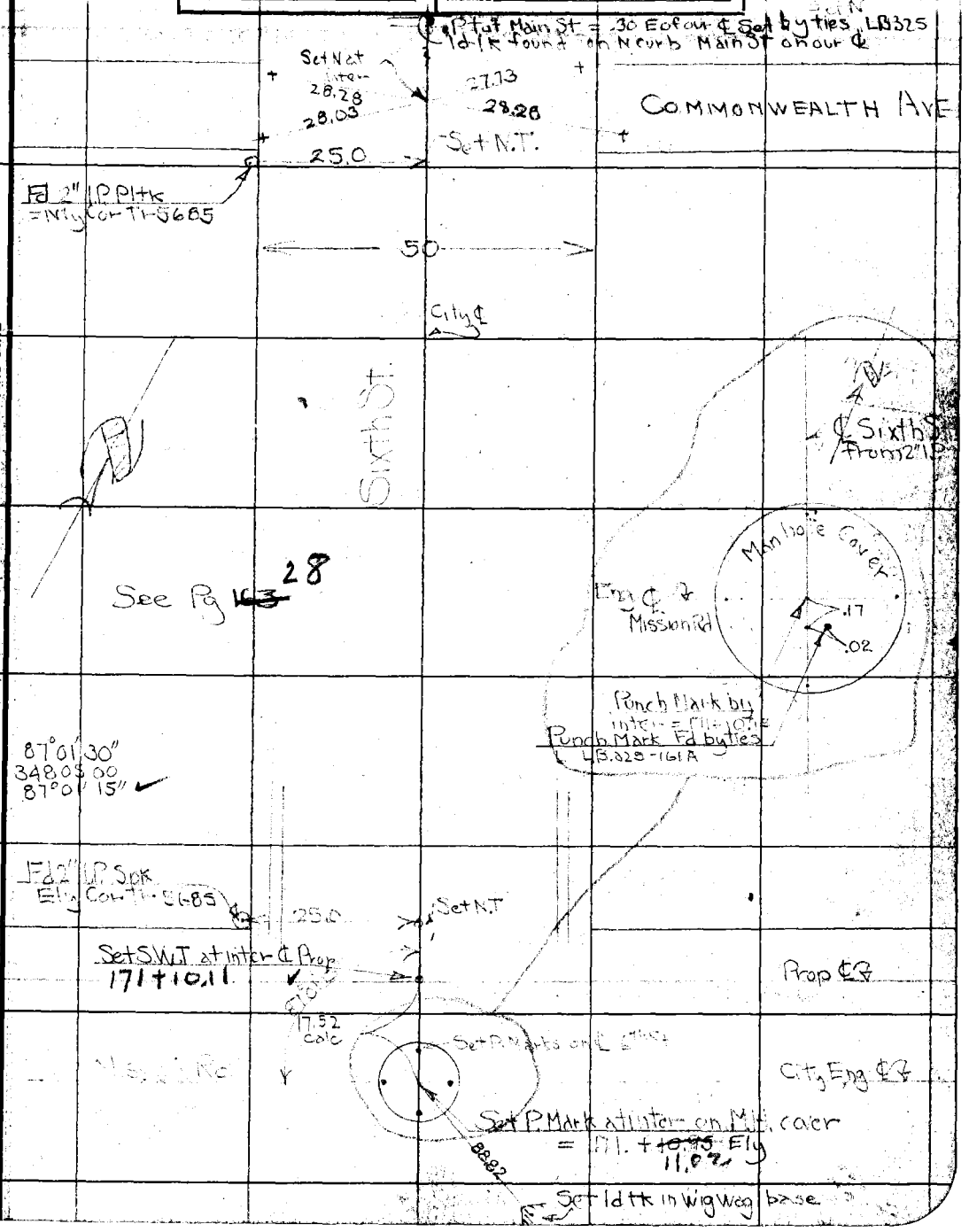


NOTE: ANY ADDITION OR CHANGES ON THIS SHEET MUST BE MADE OR CIRCLED IN RED, WITH DATE AND NAME OF PERSON MAKING CHANGE.

DO NOT EXTEND NOTES THIS SIDE OF THIS LINE

RETURN TO LOS ANGELES COUNTY SURVEYOR

F.B. 298 PG. ~~141~~ 6

Svenson Chief Party Notes by Svenson Date 8-17-27

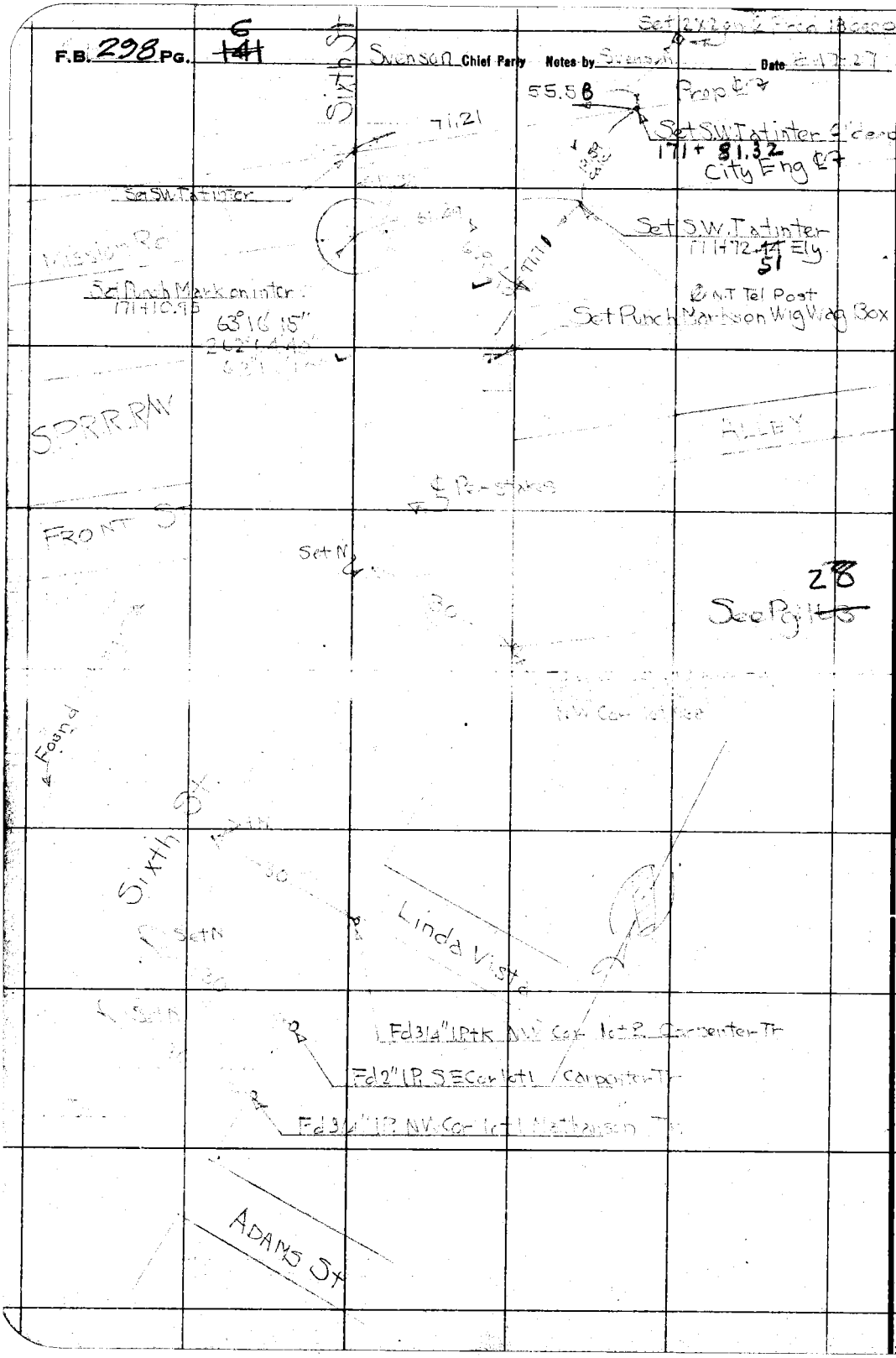


RETURN TO
LOS ANGELES COUNTY SURVEYOR

DO NOT EXTEND NOTES THIS SIDE OF THIS LINE

NOTE: ANY ADDITION OR CHANGES ON THIS SHEET MUST BE MADE OR CIRCLED IN RED, WITH DATE AND NAME OF PERSON MAKING CHANGE.

Date 8-20-27 Notes by _____ Chief Party Svenson F.B. ~~11~~ 298 Pg. ~~142~~ 7

| | |
|---|---|
| Plotted by R.W. Stewart | W. O. No. 4052 D. S. O. No. |
| Date Oct., 27 | Location Mission Rd |
| Map No. | Surveyed by Svenson |
| Plotting C'k'd by | Date 8-20-27 |
| Date | Indexed |

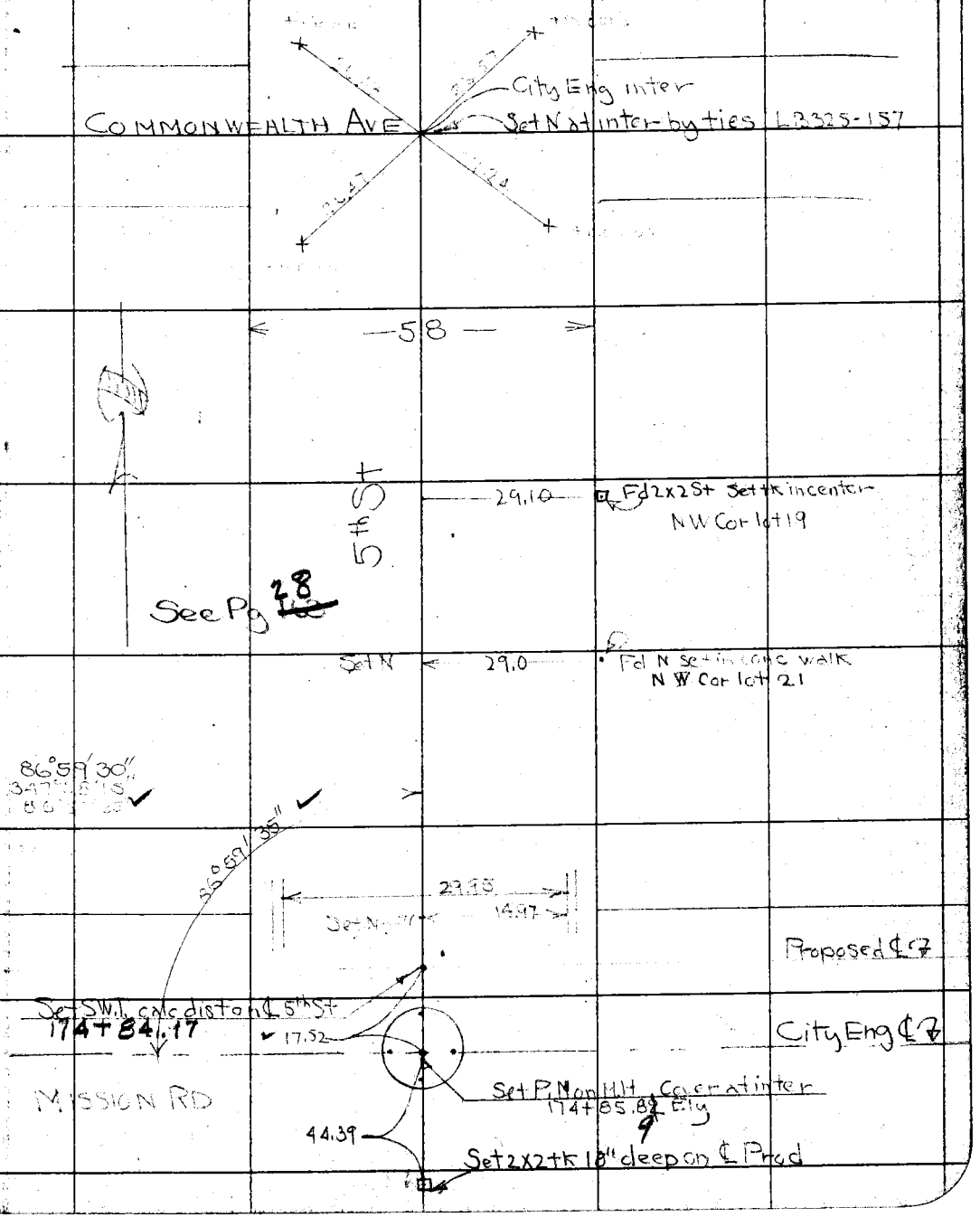


NOTE: ANY ADDITION OR CHANGES ON THIS SHEET MUST BE MADE OR CIRCLED IN RED, WITH DATE AND NAME OF PERSON MAKING CHANGE.

DO NOT EXTEND NOTES THIS SIDE OF THIS LINE

RETURN TO LOS ANGELES COUNTY SURVEYOR

F.B. 298 Pg. ~~143~~ 83 Chief Party Notes by Date

RETURN TO
LOS ANGELES COUNTY SURVEYOR

NOTE: ANY ADDITION OR CHANGES ON THIS SHEET MUST BE MADE OR CIRCLED IN RED. WITH DATE AND NAME OF PERSON MAKING CHANGE.

DO NOT EXTEND NOTES THIS SIDE OF THIS LINE

Date 8-23-27 Notes by _____ Chief Party Svenson F.B. ~~266~~ 298 Pg. ~~144~~ 9

| | |
|---|---|
| Plotted by R.W. Stewart | W. O. No. 4052 D. S. O. No. |
| Date 8 of 25 | Location Mission Rd |
| Map No. | Surveyed by Svenson |
| Plotting C'k'd by | Date 8-23-27 |
| Date | Indexed |

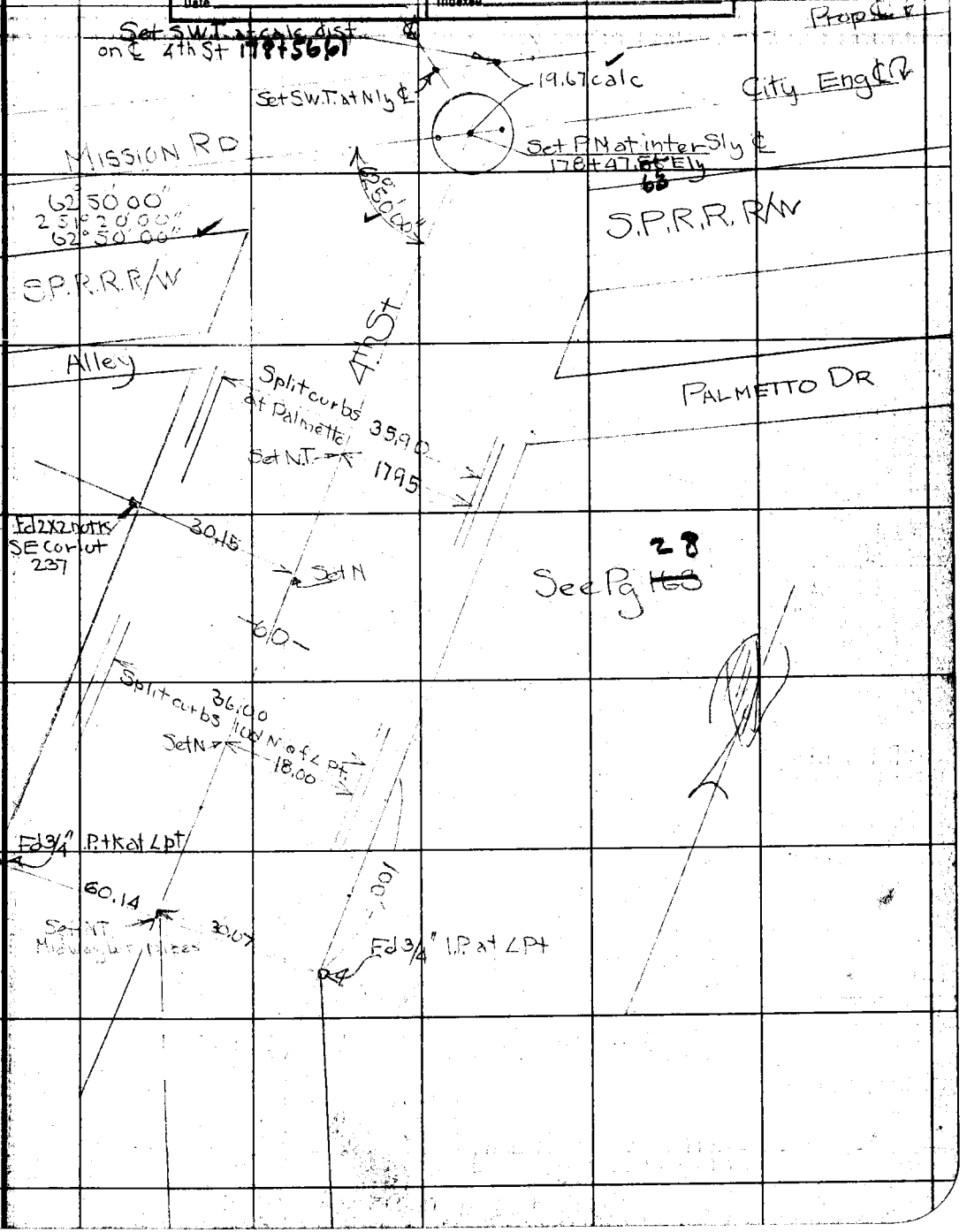


NOTE: ANY ADDITION OR CHANGES ON THIS SHEET MUST BE MADE OR CIRCLED IN RED, WITH DATE AND NAME OF PERSON MAKING CHANGE.

DO NOT EXTEND NOTES THIS SIDE OF THIS LINE

RETURN TO LOS ANGELES COUNTY SURVEYOR

F.B. 298 Pg. ~~145~~ 10 Svenson Chief Party Notes by Svenson Date 8-19-27

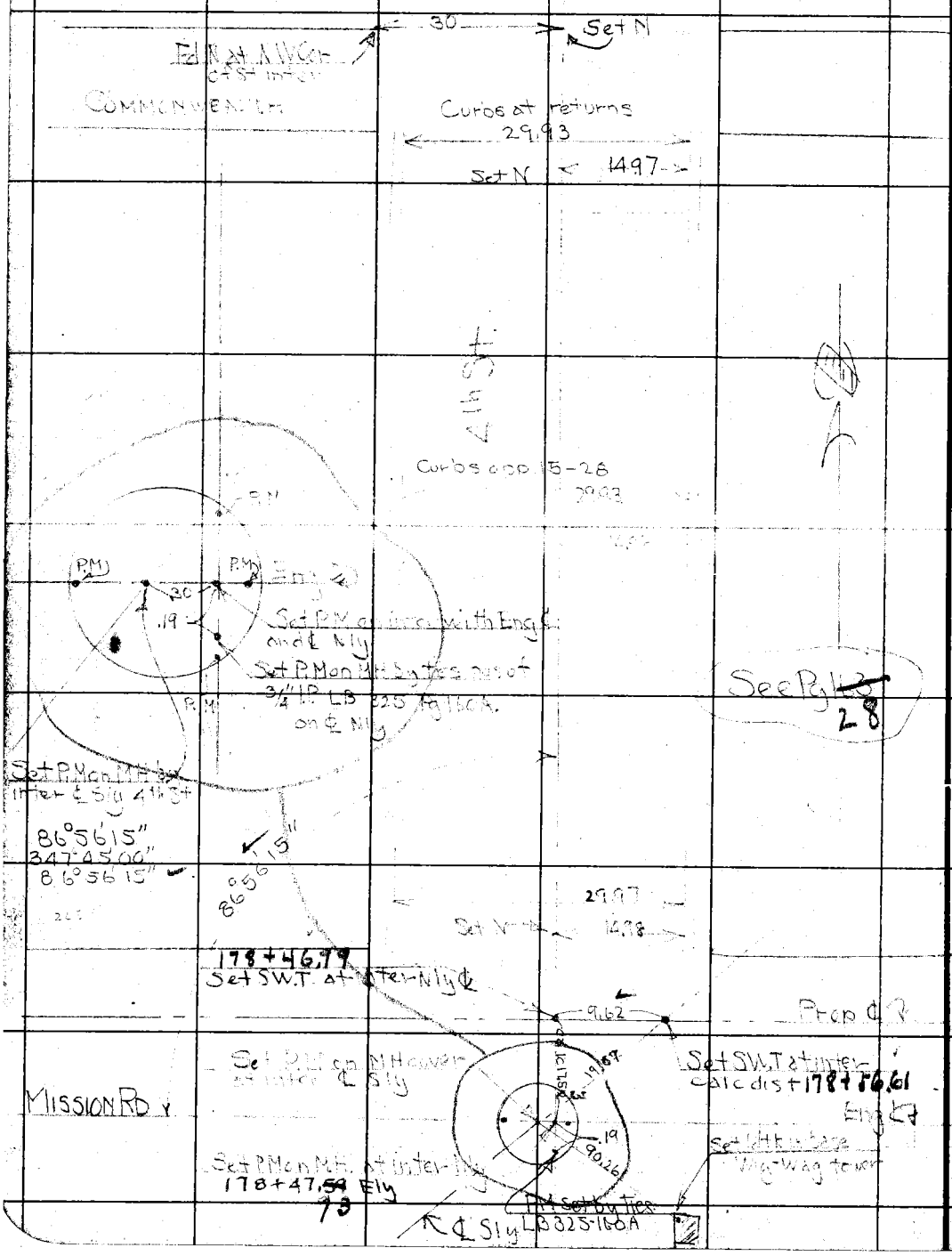


RETURN TO
LOS ANGELES COUNTY SURVEYOR

DO NOT EXTEND NOTES THIS SIDE OF THIS LINE

NOTE: ANY ADDITION OR CHANGES ON THIS SHEET MUST BE MADE OR CIRCLED IN RED, WITH DATE AND NAME OF PERSON MAKING CHANGE.

Date 8-20-27 Notes by Svenson Chief Party Svenson F.B. ~~256~~ 298-11 Pg. ~~146~~

| | |
|---|---|
| Platted by R.W. Stewart | W. O. No. 4052 D. S. O. No. |
| Date Oct '27 | Location Mission Rd |
| Map No. | Surveyed by Svenson |
| Platting C'k'd by | Date 6-20-27 |
| Date | Indexed |

NOTE: ANY ADDITION OR CHANGES ON THIS SHEET MUST BE MADE OR CIRCLED IN RED. WITH DATE AND NAME OF PERSON MAKING CHANGE.

DO NOT EXTEND NOTES THIS SIDE OF THIS LINE

RETURN TO LOS ANGELES COUNTY SURVEYOR



F.B. ~~266~~ 298 PG. ~~147~~ 12 Svenson Chief Party Notes by Svenson Date 8-20-27

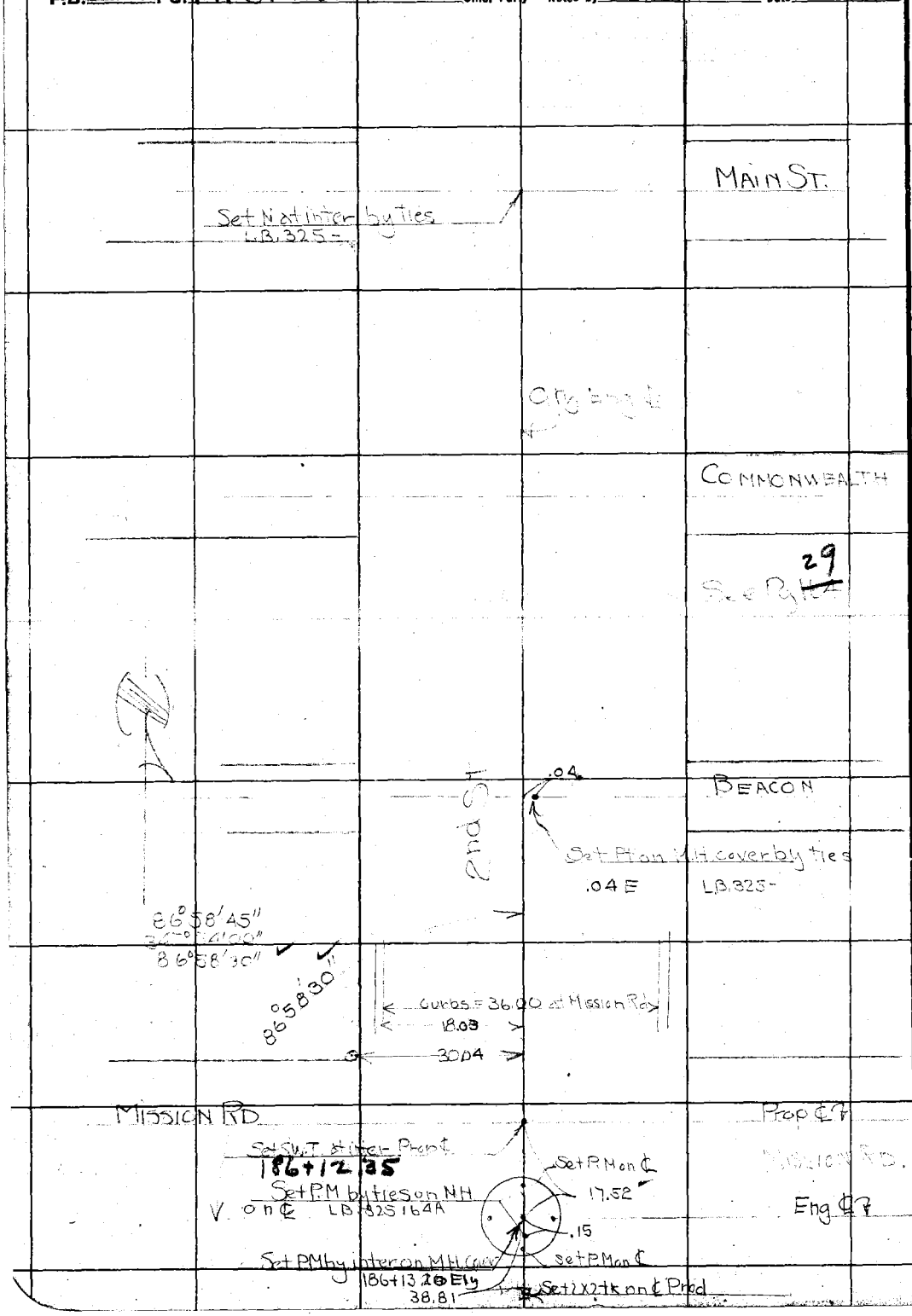


RETURN TO
LOS ANGELES COUNTY SURVEYOR

DO NOT EXTEND NOTES THIS SIDE OF THIS LINE

NOTE: ANY ADDITION OR CHANGES ON THIS SHEET MUST BE MADE OR CIRCLED IN RED. WITH DATE AND NAME OF PERSON MAKING CHANGE.

298 13

Date 8-20-27 Notes by _____ Chief Party Svenson F.B. ~~266~~ Pg. ~~148~~

| | |
|---|---|
| Platted by R.M. Stewart | W. O. No. 4032 D. S. O. No. |
| Date Oct-27 | Location Mission Rd |
| Map No. | Surveyed by Svenson |
| Platting C'k'd by | Date 8-20-27 |
| Date | Indexed |

NOTE: ANY ADDITION OR CHANGES ON THIS SHEET MUST BE MADE OR CIRCLED IN RED, WITH DATE AND NAME OF PERSON MAKING CHANGE.

DO NOT EXTEND NOTES THIS SIDE OF THIS LINE

RETURN TO LOS ANGELES COUNTY SURVEYOR

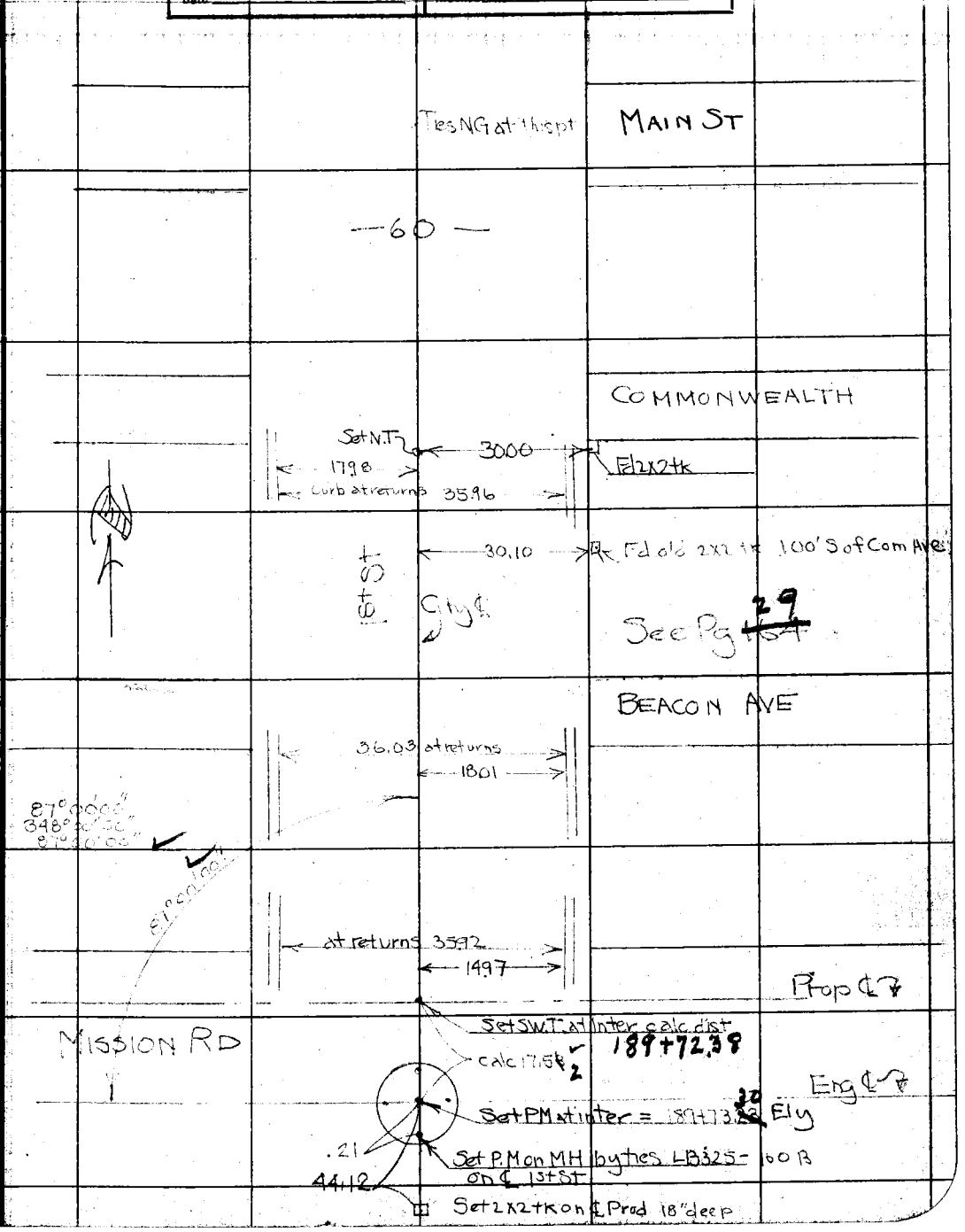

298 14

F.B. 266 PG. 149 Chief Party Notes by Date

RETURN TO
LOS ANGELES COUNTY SURVEYOR

NOTE: ANY ADDITION OR CHANGES ON THIS SHEET MUST BE MADE OR CIRCLED IN RED. WITH DATE AND NAME OF PERSON MAKING CHANGE.

DO NOT EXTEND NOTES THIS SIDE OF THIS LINE

Date 8-19-27 Notes by _____ Chief Party Svenson F.B. ~~266~~ 298 Pg. ~~150~~ 15

| | |
|---|---|
| Plotted by R.W. Stewart | W. O. No. 4052 D. S. O. No. |
| Date Oct '27 | Location Mission Rd |
| Map No. | Surveyed by Svenson |
| Plotting C'k'd by | Date 8-19-27 |
| Date | Indexed |

NOTE: ANY ADDITION OR CHANGES ON THIS SHEET MUST BE MADE OR CIRCLED IN RED, WITH DATE AND NAME OF PERSON MAKING CHANGE.

DO NOT EXTEND NOTES THIS SIDE OF THIS LINE

RETURN TO LOS ANGELES COUNTY SURVEYOR

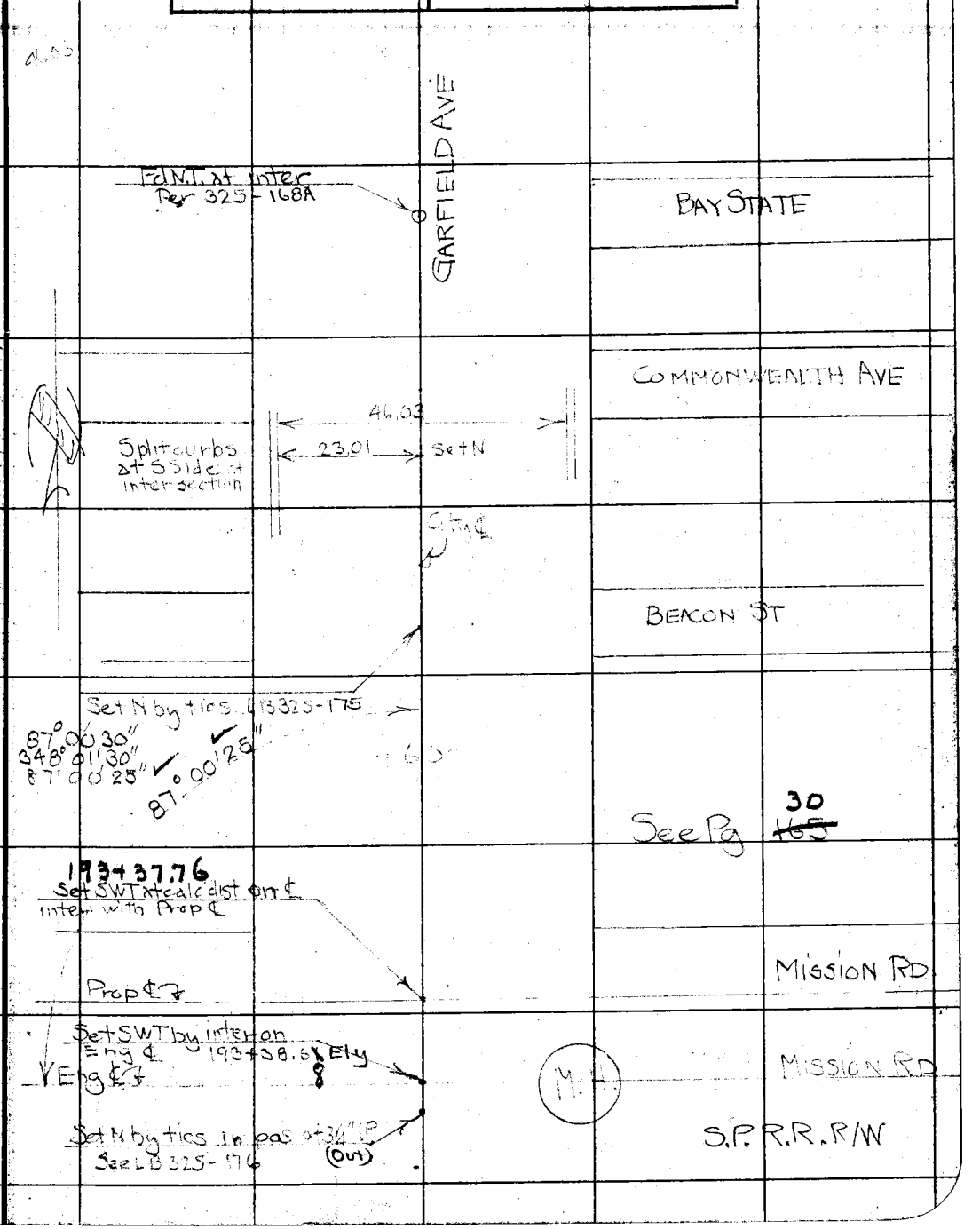

298 16

F.B. ~~266~~ Pg. ~~151~~ Chief Party Notes by _____ Date _____

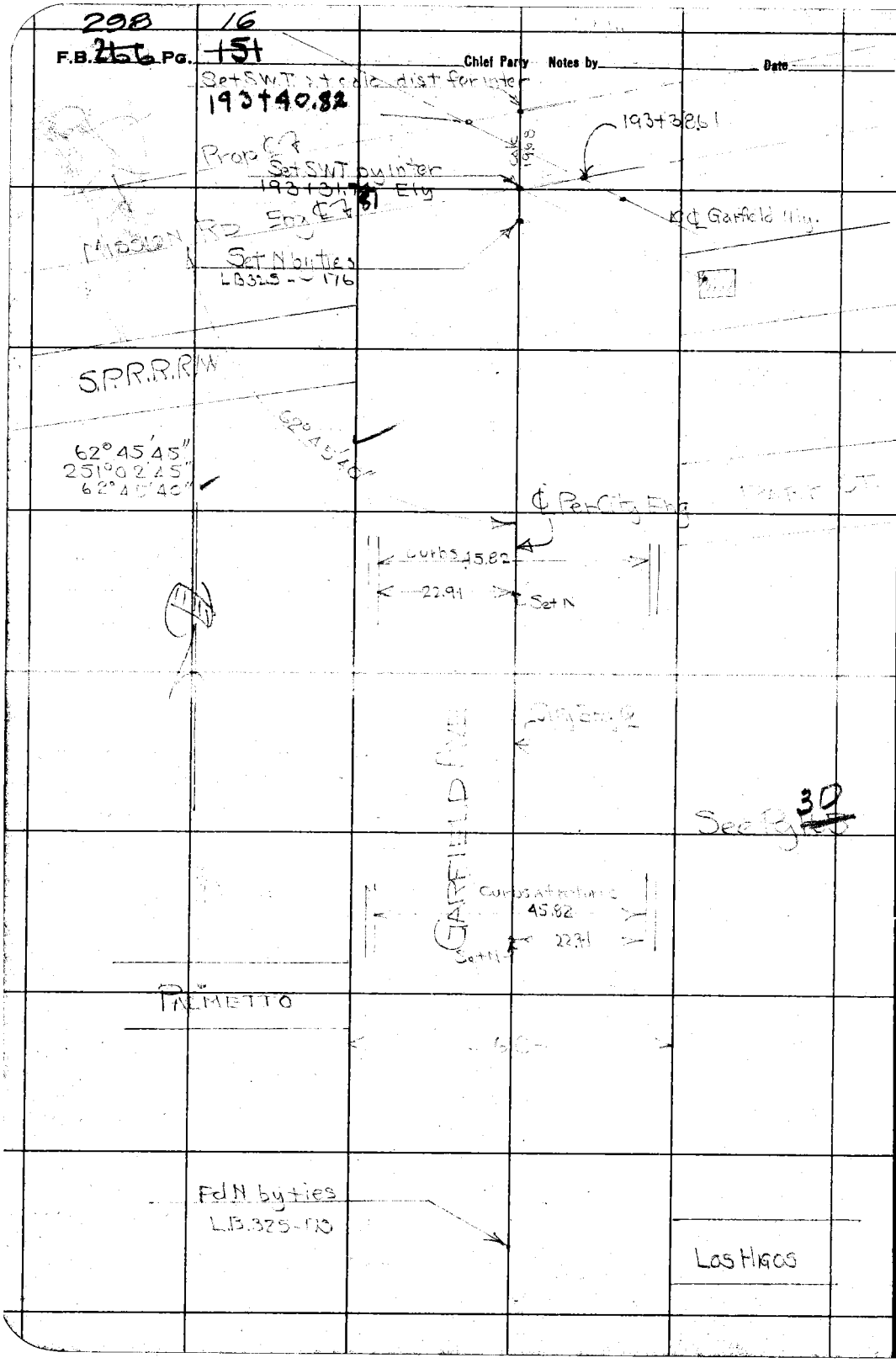


RETURN TO
LOS ANGELES COUNTY SURVEYOR

DO NOT EXTEND NOTES THIS SIDE OF THIS LINE

NOTE: ANY ADDITION OR CHANGES ON THIS SHEET MUST BE MADE OR CIRCLED IN RED, WITH DATE AND NAME OF PERSON MAKING CHANGE.

298 17

Date _____ Notes by Svenson Chief Party Svenson F.B. ~~266~~ Pg. ~~152~~

| | |
|---|---|
| Plotted by R.W. Stewart | W. O. No. 4052 D. S. O. No. |
| Date Oct '27 | Location Mission Rd |
| Map No. | Surveyed by Svenson |
| Plotting C'k'd by | Date 8-22-21 |
| Date | Indexed |

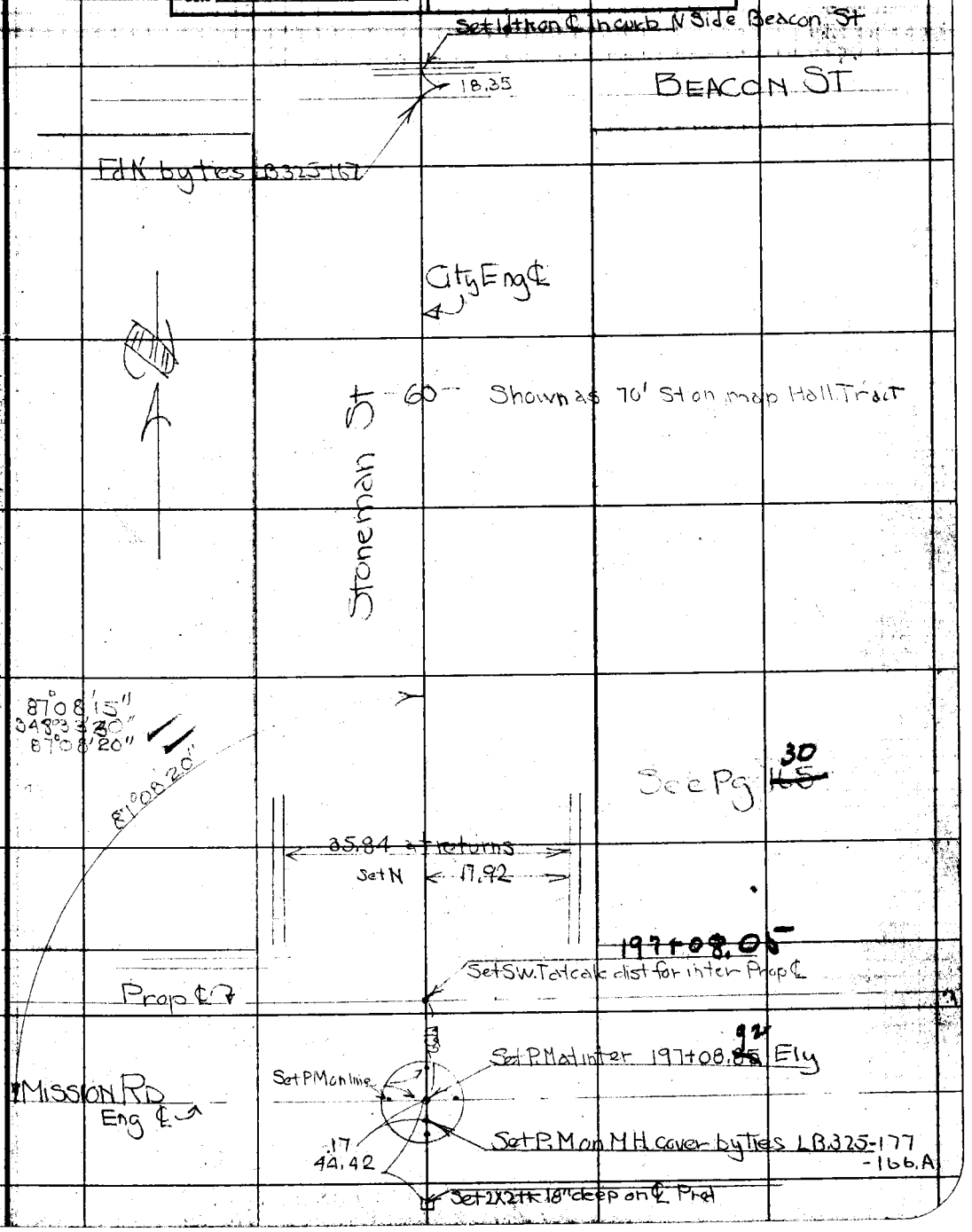


NOTE: ANY ADDITION OR CHANGES ON THIS SHEET MUST BE MADE OR CIRCLED IN RED. WITH DATE AND NAME OF PERSON MAKING CHANGE.

DO NOT EXTEND NOTES THIS SIDE OF THIS LINE

RETURN TO LOS ANGELES COUNTY SURVEYOR

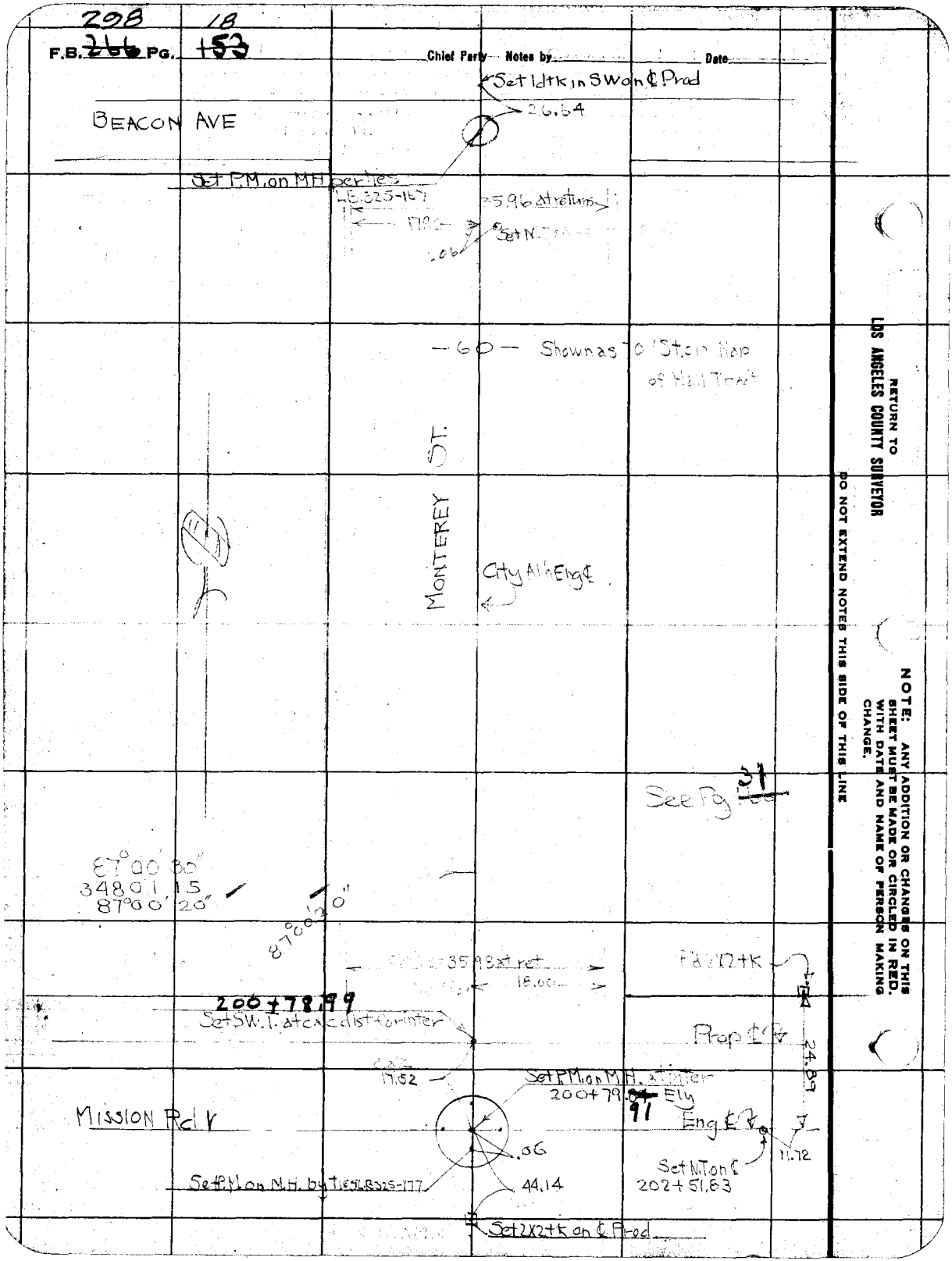

298 18
F.B. ~~266~~ PG. ~~153~~
Chief Party Notes by Date
Set 1d tk in SW on ℄ Prod
26.64
BEACON AVE
Set P.M. on MH per ties
LB 325-167
5.96 at returns
17.92
Set N.
.06
-60- Shown as 70' St. on Map of Hall Tract
MONTEREY ST.
City Alt Eng ℄
See Pg 31
87°00'30"
34801.15
87°00'20"
87°00'20"
35.98 at ret
18.00
Pd 2X2+K
200+78.99
Set SW. T. at calc dist for inter
Prop ℄
24.89
17.52
Set P.M. on M.H. at inter
200+79.91 Ely
Mission Rd
Eng ℄
11.72
.06
Set N.T. on ℄
202+51.83
Set P.M. on M.H. by T1 @ SLB 325-177
44.14
Set 2X2+K on ℄ Prod
RETURN TO
LOS ANGELES COUNTY SURVEYOR
DO NOT EXTEND NOTES THIS SIDE OF THIS LINE
NOTE: ANY ADDITION OR CHANGES ON THIS SHEET MUST BE MADE OR CIRCLED IN RED. WITH DATE AND NAME OF PERSON MAKING CHANGE.

298 19
F. B. ~~266~~ Pg. ~~154~~

| | |
|---|---|
| Platted by R.W. Stewart | W. O. No. 4052 D. S. O. No. |
| Date Oct. 27 | Location Mission Rd |
| Map No. | Surveyed by MCI |
| Platting C'k'd by | Date 8-22-27 |
| Date | Indexed |

204+47.93
96.10
202+51.83

Fd N
set N in 1" I.P.
set N.T.
30.04
25'
Fd 3" I.P. plug+N. S.W. cor. lot 6
subn of lots 9-10-11-R.7
Alhambra tr.
(see tr. #6290

Beacon St.

(30) (25)

86°56'45"
347°46'45"
86°56'40"
86°56'40"

Chapel St.

Fd 2" I.P. plug+N. -S.W. cor
lot 46 - tr #6290
Alhambra
207+71.11

25.04
25'
204+47.07 set N.T.
Set SW T at calc dist
calc = 17.52
35.04
33.72
35.00
35.05
(35)
Prop ℄
48.00
204+~~47.93~~ Ely
Set P.M. on M.H. Cover
at inter. ℄s
set chisl
on M.H.
by calc.
25.04
(25)
Mission Road
Set N by ties
LB 325-166A

See Pg ~~17~~ 31

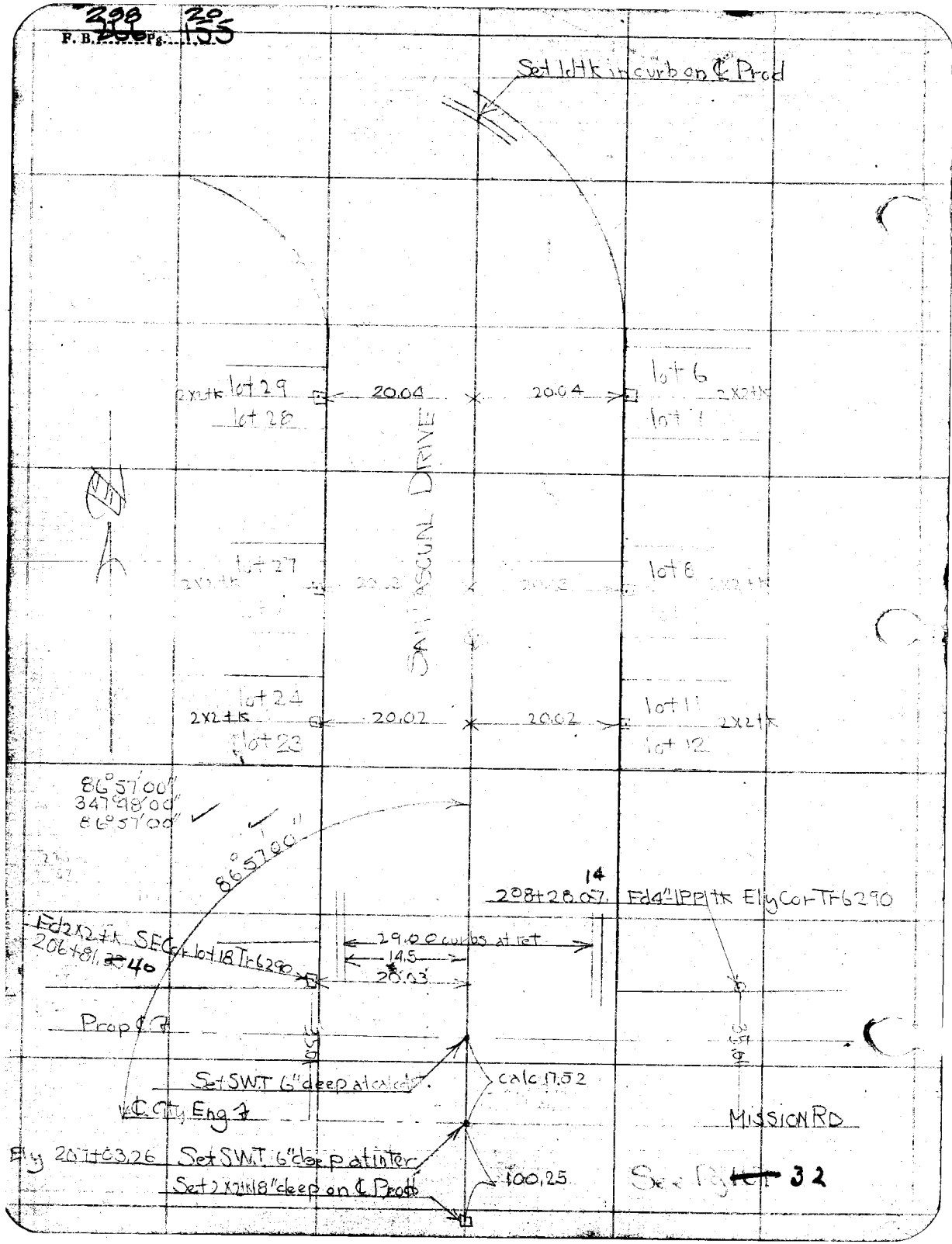

F. B. 298 Pg. 20 155
Set 1dtk in curb on ℄ Prod
2x2tk lot 29
lot 28
20.04
20.04
lot 6
2x2tk
lot 7
SAN PASCUAL DRIVE
lot 27
lot 8
lot 24
2x2tk
20.02
20.02
lot 11
2x2tk
lot 23
lot 12
86°57'00"
347°48'00"
86°57'00"
86°57'00"
14
208+28.07 Fd4"-1PP1tk Ely Cor Tr 6290
Fd2x2tk SE Cor lot 18 Tr 6290
206+81.40
29.00 curbs at ret
14.5
20.03
Prop ℄
Set SWT 6" deep at calc
calc 17.52
℄ Cty Eng
MISSION RD
Ely 207+03.26 Set SWT 6" deep at inter
Set 2x2tk 18" deep on ℄ Prod
100.25
See Pg 32

Date 8-22-27 Notes by Svenson Chief Party Svenson F.B. ~~266~~ 298 Pg. ~~156~~ 21

| | |
|---|---|
| Platted by R.W. Stewart | W. O. No. 4052 D. S. O. No. |
| Date Oct., 27 | Location Mission Rd |
| Map No. | Surveyed by Svenson |
| Platting C'k'd by | Date 8-22-27 |
| Date | Indexed |

NOTE: ANY ADDITION OR CHANGES ON THIS SHEET MUST BE MADE OR CIRCLED IN RED, WITH DATE AND NAME OF PERSON MAKING CHANGE.

DO NOT EXTEND NOTES THIS SIDE OF THIS LINE

RETURN TO LOS ANGELES COUNTY SURVEYOR



F.B. ~~266~~ 288 Pg. ~~157~~ 22 Chief Party Notes by Svenson Date 8-25-27

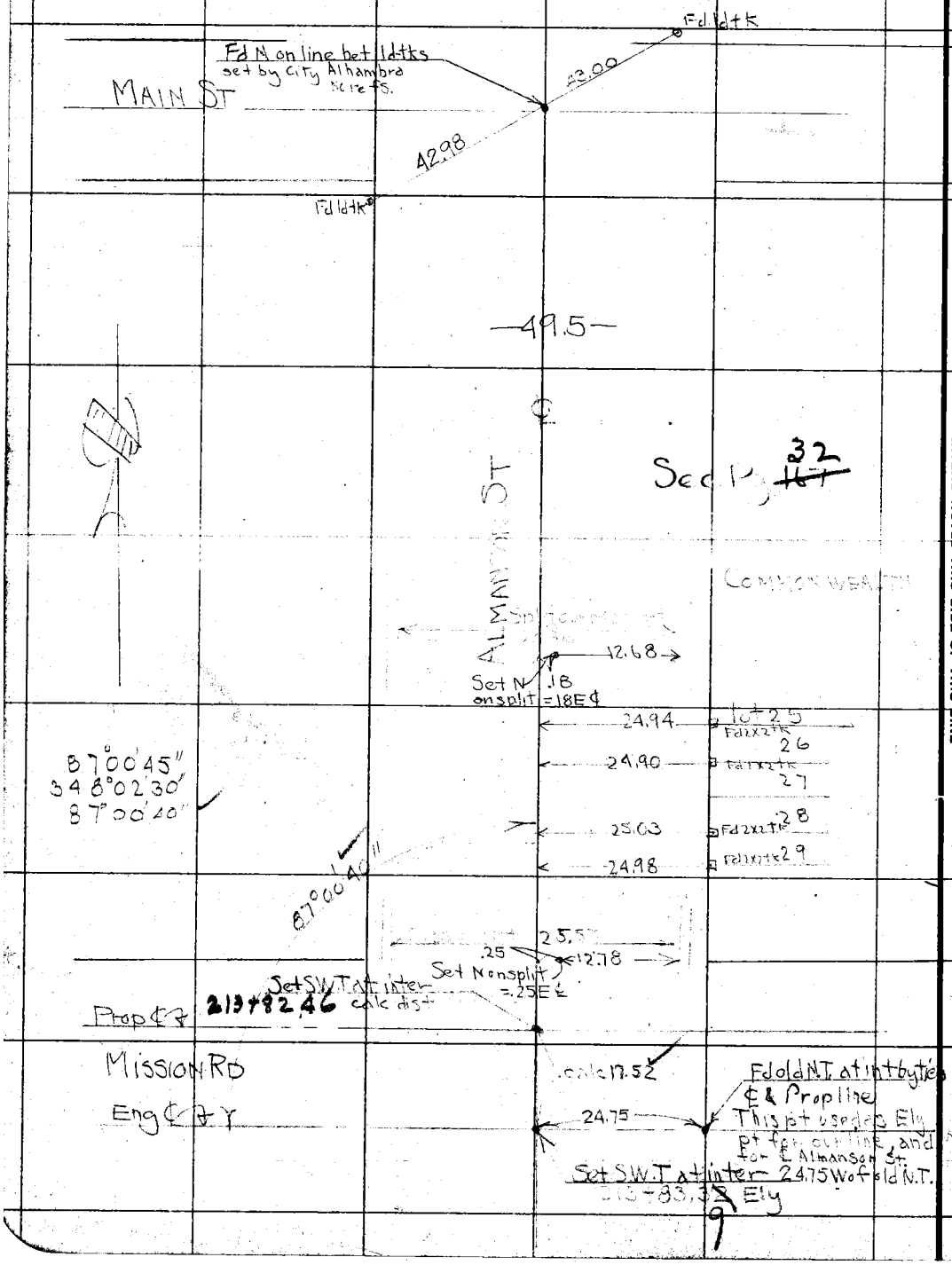


RETURN TO
LOS ANGELES COUNTY SURVEYOR

DO NOT EXTEND NOTES THIS SIDE OF THIS LINE

NOTE: ANY ADDITION OR CHANGES ON THIS SHEET MUST BE MADE OR CIRCLED IN RED, WITH DATE AND NAME OF PERSON MAKING CHANGE.

298 23

Date 8-25-27 Notes by Svenson Chief Party F.B. ~~216~~ Pg. ~~158~~

| | |
|---|---|
| Platted by R.W. Stewart | W. O. No. 4052 D. S. O. No. |
| Date Oct., '27 | Location Mission Rd |
| Map No. | Surveyed by Svenson |
| Platting C'k'd by | Date 8-25-27 |
| Date | Indexed |

NOTE: ANY ADDITION OR CHANGES ON THIS SHEET MUST BE MADE OR CIRCLED IN RED, WITH DATE AND NAME OF PERSON MAKING CHANGE.

DO NOT EXTEND NOTES THIS SIDE OF THIS LINE

RETURN TO LOS ANGELES COUNTY SURVEYOR

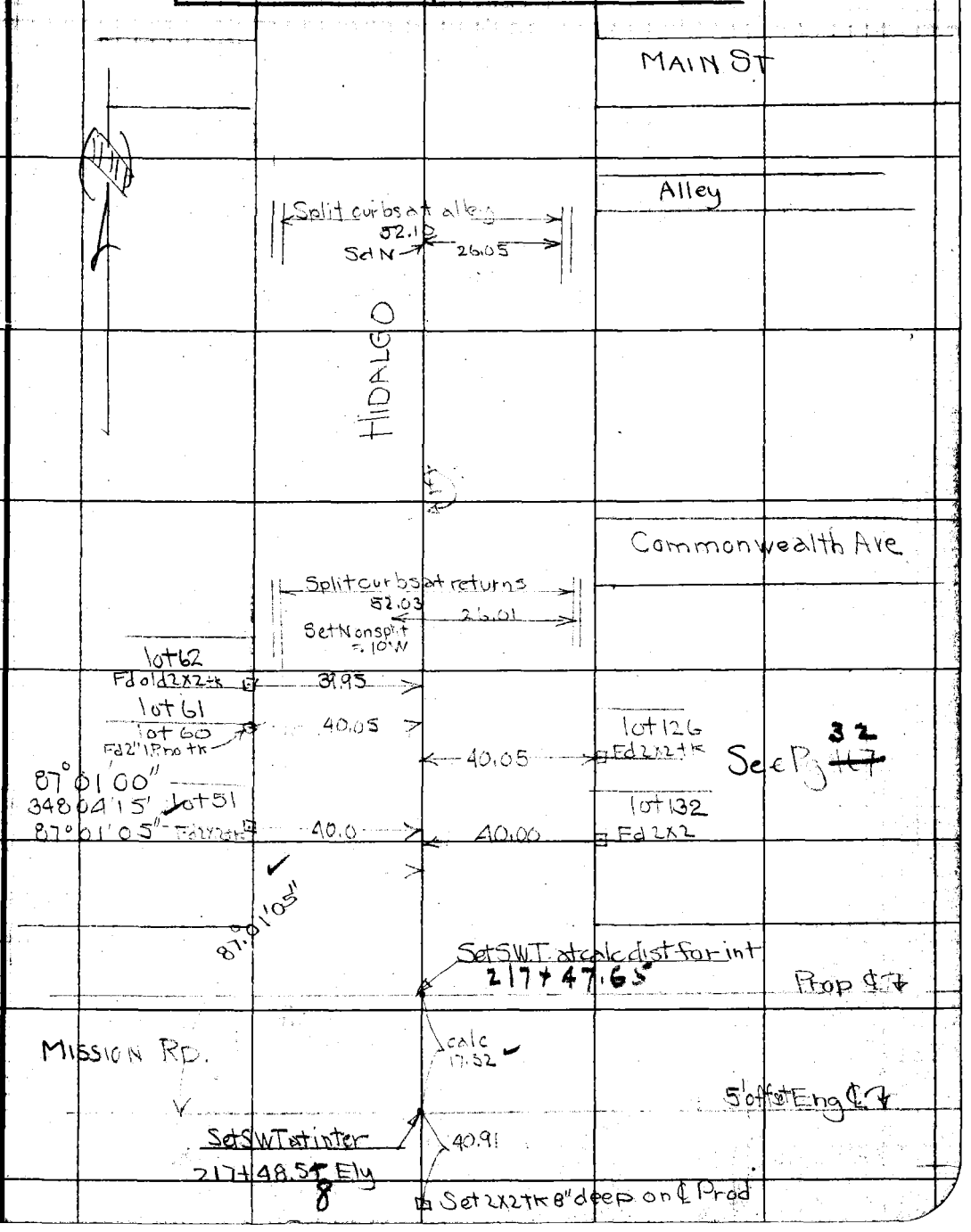

298 24

F.B. ~~266~~ Pg. ~~159~~ Chief Party Notes by Date

CORDOVA ST

Set Nail

35.00 Fd 2X2 no tack used center

lot 8

Set N.T. 35.00 Fd 2X2 N in top

lot 7

Per stakes

See Pg ~~168~~ 33

87°05'30"

348°23'00"
87°05'45"

MISSON RD Prop ℄

87°05'45"

221+26.24
Set S.W.T. at calc dist for inter

5' Offset to City ℄

Set 2X2 at inter

221+27.~~06~~ 13 Ely

RETURN TO
LOS ANGELES COUNTY SURVEYOR

DO NOT EXTEND NOTES THIS SIDE OF THIS LINE

NOTE: ANY ADDITION OR CHANGES ON THIS SHEET MUST BE MADE OR CIRCLED IN RED, WITH DATE AND NAME OF PERSON MAKING CHANGE.

31.77
33.02
870130

Date 8-25-27 Notes by Svenson Chief Party F.B. ~~266~~ 298 Pg. ~~160~~ 25

| | |
|---|---|
| Platted by R.W. Stewart | W. O. No. 4052 D. S. O. No. |
| Date Oct. 27 | Location Mission Rd |
| Map No. | Surveyed by Svenson |
| Platting C'k'd by | Date |
| Date | Indexed |

NOTE: ANY ADDITION OR CHANGES ON THIS SHEET MUST BE MADE OR CIRCLED IN RED, WITH DATE AND NAME OF PERSON MAKING CHANGE.

DO NOT EXTEND NOTES THIS SIDE OF THIS LINE

RETURN TO LOS ANGELES COUNTY SURVEYOR

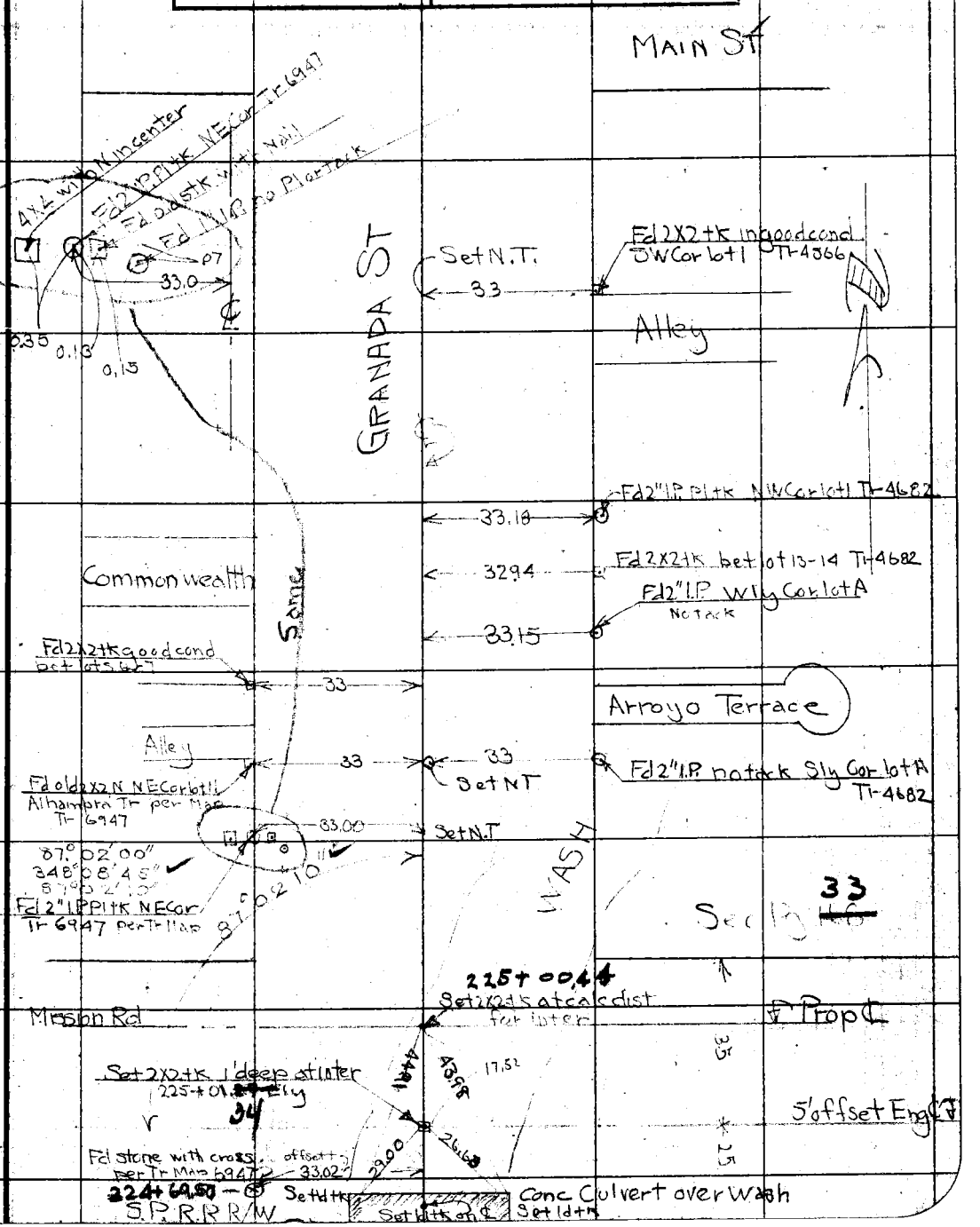

298 26
F.B. 266 PG. 161 Chief Party Notes by Date

RETURN TO
LOS ANGELES COUNTY SURVEYOR

NOTE: ANY ADDITION OR CHANGES ON THIS SHEET MUST BE MADE OR CIRCLED IN RED. WITH DATE AND NAME OF PERSON MAKING CHANGE.

DO NOT EXTEND NOTES THIS SIDE OF THIS LINE

298 27

Date _____ Notes by Svenson Chief Party Svenson F.B. ~~266~~ PG. ~~162~~

| | |
|---|---|
| Platted by R.W. Stewart | W. O. No. 4052 D. S. O. No. |
| Date Oct., 27 | Location Mission Rd |
| Map No. | Surveyed by Svenson |
| Platting C'k'd by | Date 8-10-27 |
| Date | Indexed |

Cont bot of ~~163~~ 28

NOTE: ANY ADDITION OR CHANGES ON THIS SHEET MUST BE MADE OR CIRCLED IN RED. WITH DATE AND NAME OF PERSON MAKING CHANGE.

DO NOT EXTEND NOTES THIS SIDE OF THIS LINE

RETURN TO LOS ANGELES COUNTY SURVEYOR

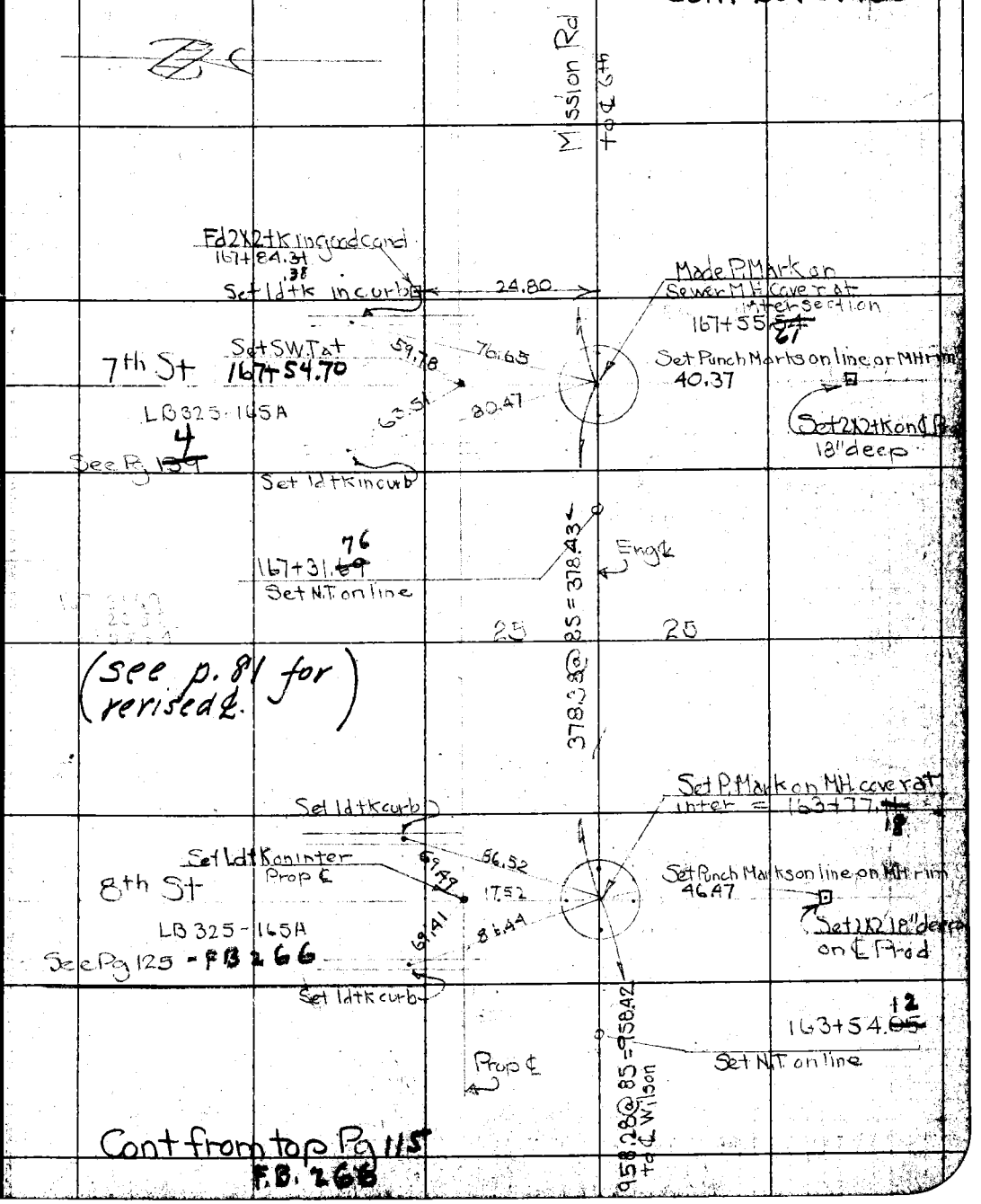


Cont from top Pg 115
F.B. 266

298 28

F.B. ~~266~~ PG. ~~163~~ Svenson Chief Party Notes by Svenson Date

Cont bot of ~~164~~ 29

Set PM on inter ℄ Nly = 178+47.93

Set ldtk in Wig Wag base

90.26

Set ldtk

Set PM on MH. cover = inter Sly 178+47.~~66~~ 69

68.68

85.89

℄ Set SWT

Set Punch Marks on line on MH. rim

0.30

4th St

LB 325-160A 165

See Pg ~~145~~ 10

71.78

88.32 Prop ℄

Set ldtk

℄ 4th St

178+27.~~18~~ 20

See Pg ~~144~~ 9

Cty Eng ℄

174+85.~~82~~ 81

Set PM on MH cover

Set ldtk

5th St

Set S.W.T. at inter 174+84.97

72.37

89.57

17.52

Set Punch Marks on MH. rim on line

44.39

Set 2X2 tk on ℄ Prod 18" deep

LB 325-161A 165

74.10

91.31

See Pg ~~146~~ 7

174+65.~~29~~

(see p. 82-83 for revised ℄)

Mission Road (174.87)

Set 2X2 tk 18" deep on ℄ Prod

55.53

Set S.W.T. at inter Prop ℄

25

19.59

171+72.~~44~~ 51 Set S.W.T. at inter

25

11.02

P.M. 171+10.~~95~~

Set ldtk in Wag Wag

Set ldtk

Set PM on MH cover

88.82

89.76

Set S.W.T. at inter 171+10.11

17.57

Set Punch Marks on line on MH rim.

6th St

See Pg ~~140~~ 5

LB 325-161A

72.14

89.38

See Pg ~~141~~ 6

6th St

Set ldtk

24.91

Fd 2" I.P. Spk Ely cor Tr 5685

170+84.62

.69

170+92.~~64~~ 11

Set N.T. on line

355.34 @ 90 = 355.41 to ℄ 7th

Cont from top ~~162~~ 27

RETURN TO LOS ANGELES COUNTY SURVEYOR

DO NOT EXTEND NOTES THIS SIDE OF THIS LINE

NOTE: ANY ADDITION OR CHANGES ON THIS SHEET MUST BE MADE OR CIRCLED IN RED, WITH DATE AND NAME OF PERSON MAKING CHANGE.

Date 8-27-27 Notes by _____ Chief Party Svenson F.B. ~~266~~ 298 Pg. ~~164~~ 29

| | |
|---|---|
| Plotted by K. W. Stewart | W. O. No. 4052 O. S. O. No. |
| Date Oct, 27 | Location Mission Rd |
| Map No. | Surveyed by Svenson |
| Plotting C'k'd by | Date 8-27-27 |
| Date | Indexed |

Cont bot ~~165~~ 30

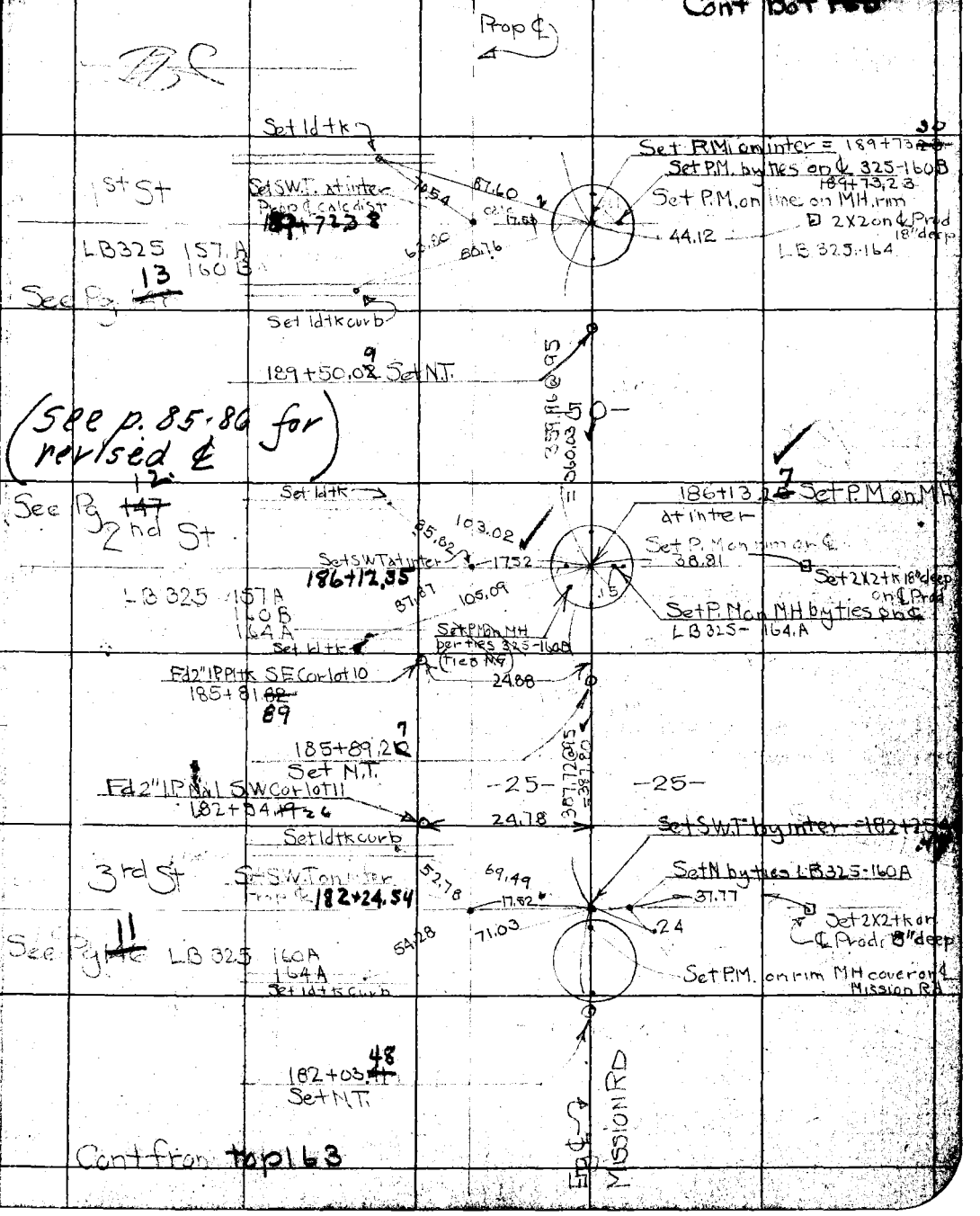


NOTE: ANY ADDITION OR CHANGES ON THIS SHEET MUST BE MADE OR CIRCLED IN RED, WITH DATE AND NAME OF PERSON MAKING CHANGE.

DO NOT EXTEND NOTES THIS SIDE OF THIS LINE

RETURN TO LOS ANGELES COUNTY SURVEYOR

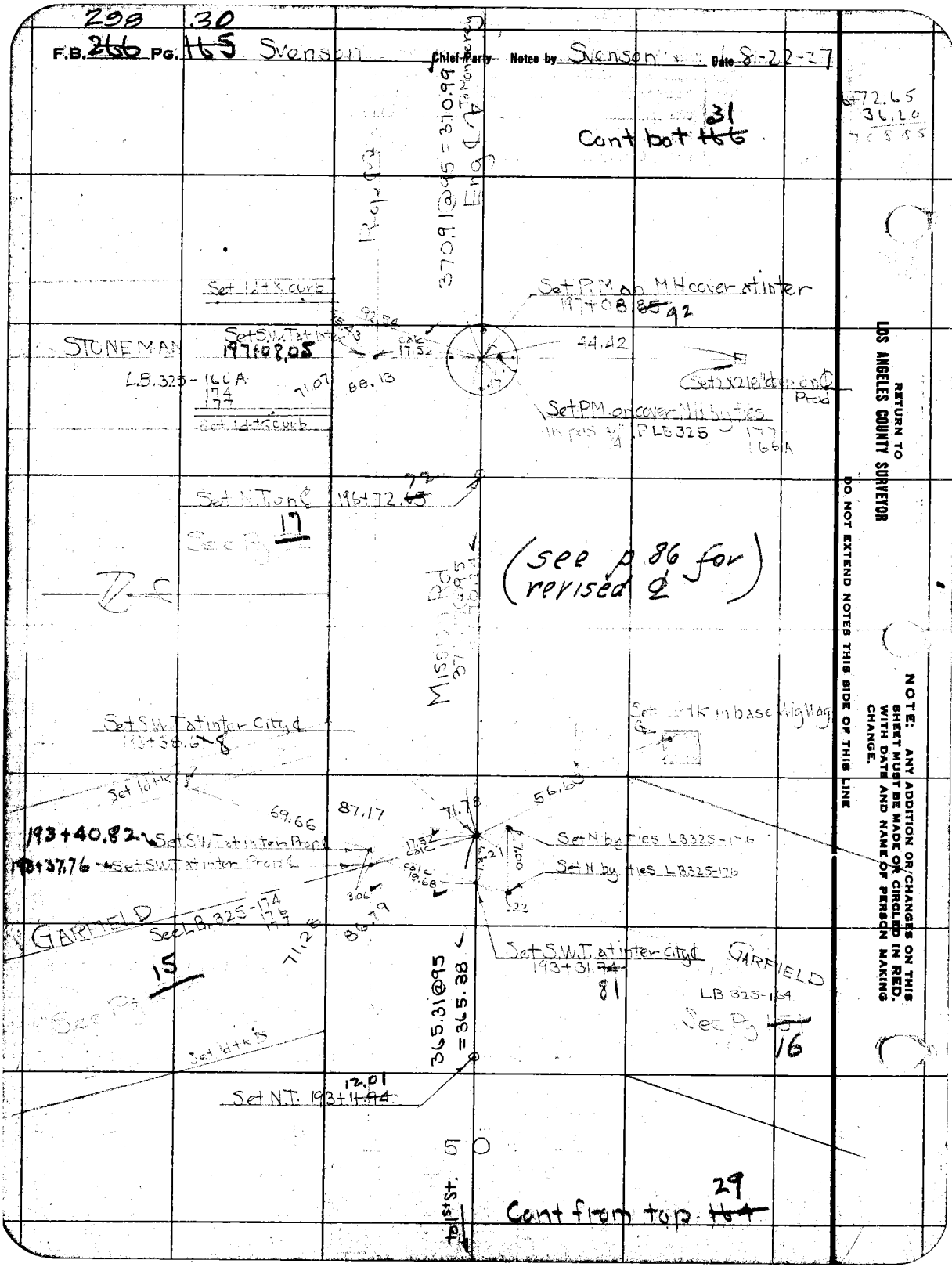


RETURN TO
LOS ANGELES COUNTY SURVEYOR

DO NOT EXTEND NOTES THIS SIDE OF THIS LINE

NOTE: ANY ADDITION OR/CHANGES ON THIS SHEET MUST BE MADE OR CIRCLED IN RED, WITH DATE AND NAME OF PERSON MAKING CHANGE.

Date _____ Notes by Svenson Chief Party Svenson F.B. ~~266~~ 298 Pg. ~~166~~ 31

| | |
|---|---|
| Plotted by R.W. Tower | W. O. No. 4052 D. S. O. No. |
| Date Oct, '29 | Location Mission Rd |
| Map No. | Surveyed by Svenson |
| Plotting C'k'd by | Date |
| Date | Indexed |

Cont bot of ~~167~~ 32

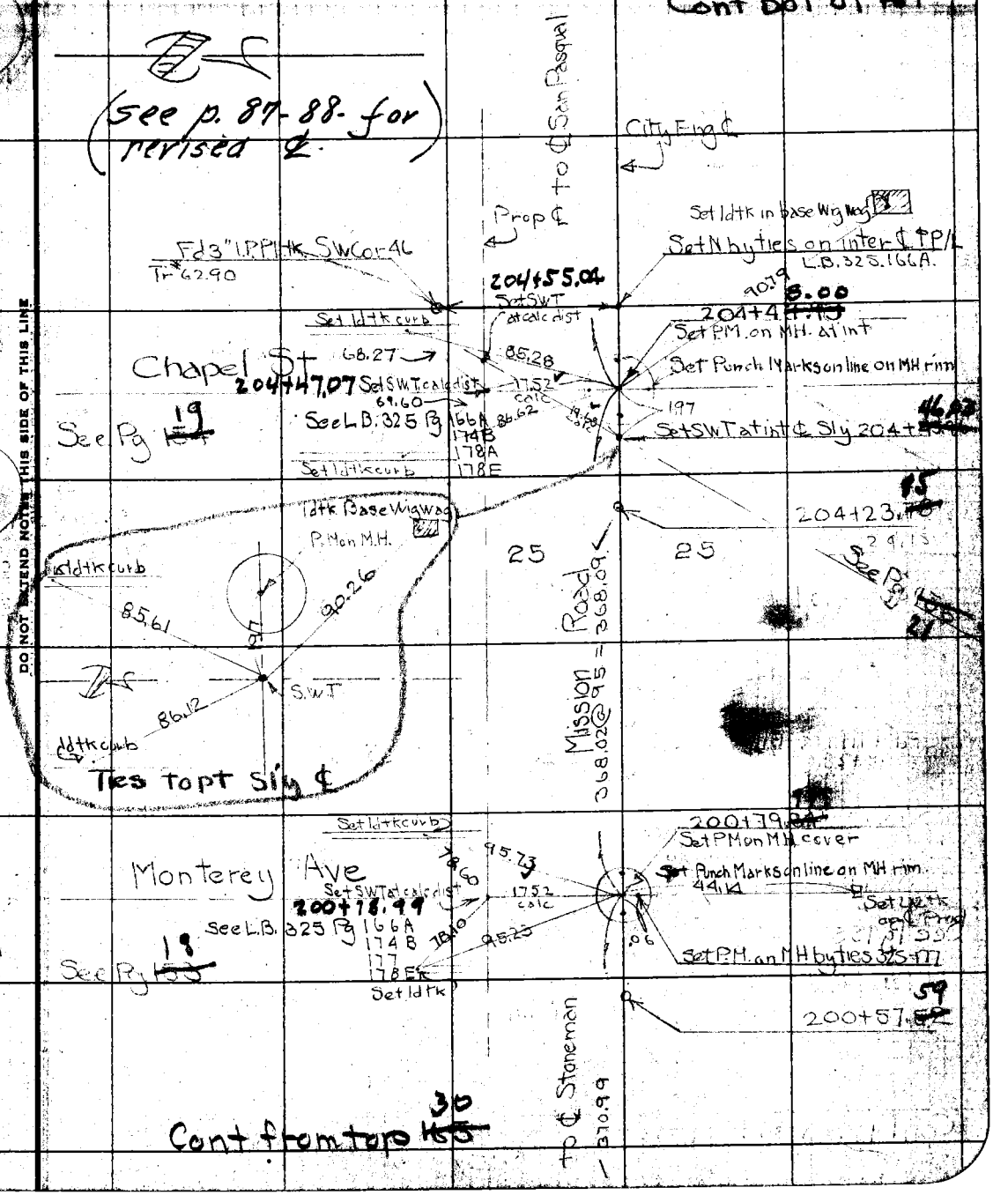


Cont from top ~~165~~ 30

NOTE: ANY ADDITION OR CHANGES ON THIS SHEET MUST BE MADE OR CIRCLED IN RED WITH DATE AND NAME OF PERSON MAKING CHANGE.

DO NOT EXTEND NOTES THIS SIDE OF THIS LINE

RETURN TO LOS ANGELES COUNTY SURVEYOR

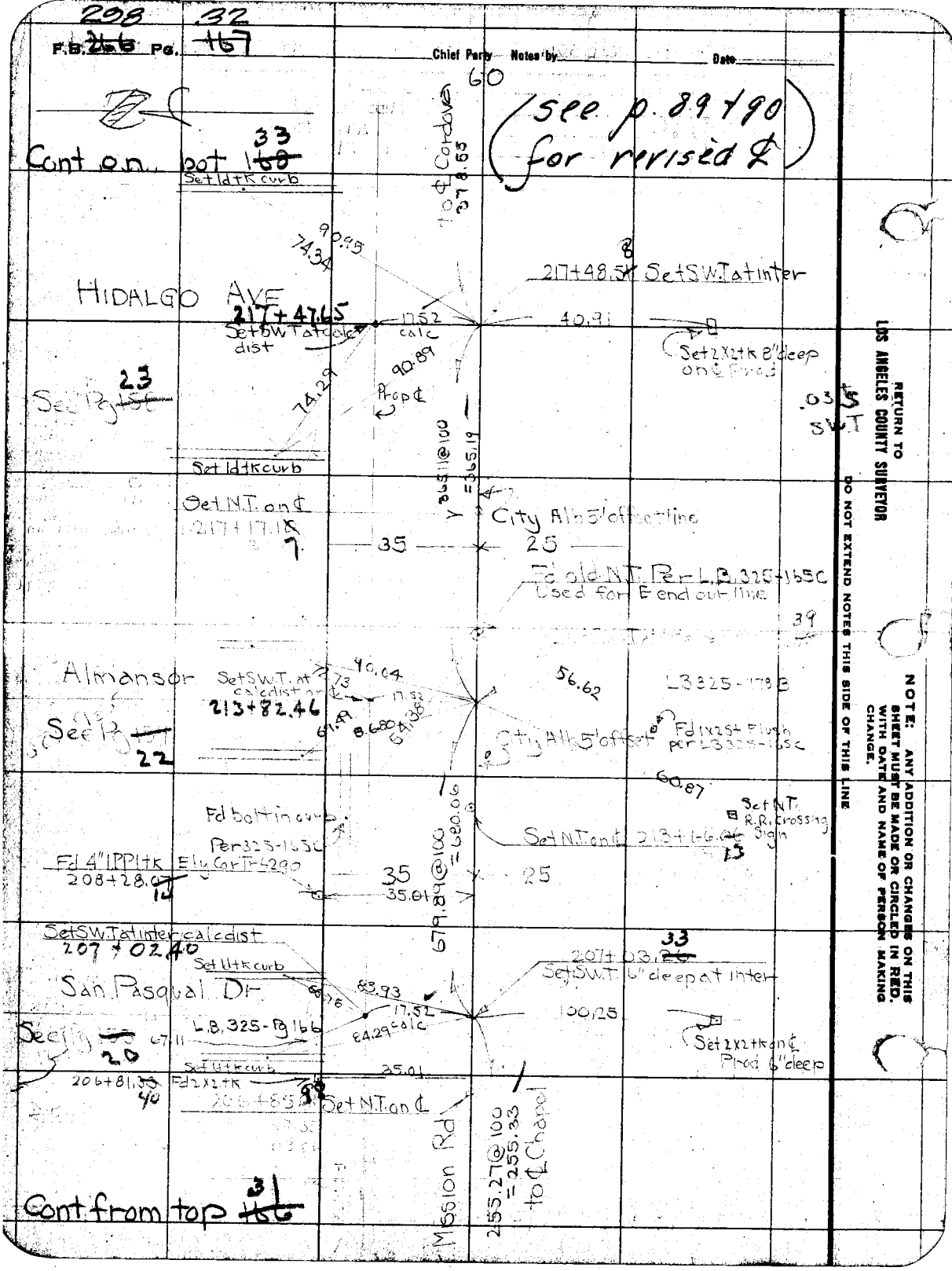


RETURN TO LOS ANGELES COUNTY SURVEYOR

DO NOT EXTEND NOTES THIS SIDE OF THIS LINE

NOTE: ANY ADDITION OR CHANGES ON THIS SHEET MUST BE MADE OR CIRCLED IN RED. WITH DATE AND NAME OF PERSON MAKING CHANGE.

298 33

Date 8-26-27 Notes by Svenson Chief Party Svenson F.B. 266 Pg. 168

| | |
|---|---|
| Plotted by RH Stewart | W.O. No. 4052 D.S.O. No. |
| Date Oct. 27 | Location Mission Rd |
| Map No. | Surveyed by Svenson |
| Plotting C'k'd by | Date 8-10-27 |
| Date | Indexed |

NOTE: ANY ADDITION OR CHANGES ON THIS SHEET MUST BE MADE OR CIRCLED IN RED, WITH DATE AND NAME OF PERSON MAKING CHANGE.

RETURN TO LOS ANGELES COUNTY SURVEYOR

DO NOT EXTEND NOTES THIS SIDE OF THIS LINE

Cont but 34

228+51.23 Set 2x2 tk at inter City Bdy Alhambra

City Bdy

Set 2x2 l'deep at inter City Bdy

117.35 @ 90° = 117.37

(see p. 91 for revised ℄)

R.R. Culvert over Wash

Set ld tk in cone

26.69

Set 2x2 tk on line 227+33.86

Set 2x2 tk l'deep in Wash at inter ℄ Granada St = 225+01.39

℄ Granada St

℄ Granada St

WASH

2x2 tk

Mission Rd

LB 325 178 D 29.00

See Pg 25

57.33 45.33 102.64

Set 2x2 tk on line 224+56.05

Set ld tk in cone

244.84 @ 6°26 @ 100° = 243.30 @ 100 = 243.36

244.80 @ 6°26 at 90° = 243.36 @ 90 = 243.36

25.04

222+12.64 Set N

Fd rock with cross per T-69.47

224+69.57

224+69.57

Fd N.T. 13 North line

total to ℄ Granada = 374.21

Set ld tk

221+27.13 Set 2x2 tk at inter

45.29

Cordova St

Set SWT at calc dist

85.40

17.52

221+26.24

67.56

84.93

50.06

Set Fd 2x2 tk Flush

See Pg 24

Set 2x2 tk on intersection

LB 325 178 F 178 C 165 C

Set ld tk

224+57.34 45.29

225+02.63

221+04.78 Set 1x2

60

378.55

Cont from top 32

298 34

F.B. ~~266~~ Pg. ~~169~~ Chief Party Notes by Svenson Date

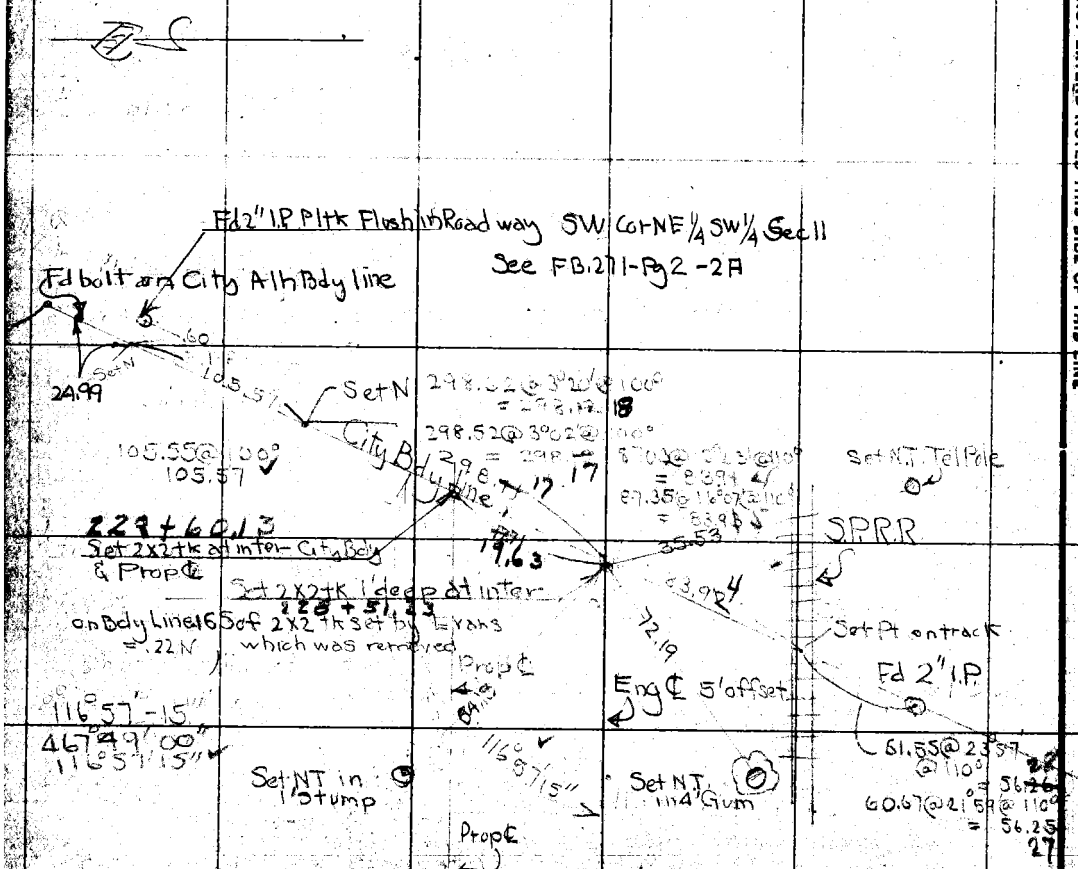


RETURN TO
LOS ANGELES COUNTY SURVEYOR

DO NOT EXTEND NOTES THIS SIDE OF THIS LINE

NOTE: ANY ADDITION OR CHANGES ON THIS SHEET MUST BE MADE OR CIRCLED IN RED, WITH DATE AND NAME OF PERSON MAKING CHANGE.

298 36

Date Aug-27 Notes by MC Chief Party McGillivray F.B. 266 Pg 142

| | |
|---|---|
| Plotted by E.H. Stewart | W.O. No. 4062 D.S.O. No. |
| Date Oct. 27 | Location Arrow |
| Map No. | Surveyed by |
| Plotting Ch'd by | Date |
| Date | Indexed |

contd bottom p. 36




contd from top p. 189 F.B. 266

NOTE: ANY ADDITION OR CHANGES ON THIS SHEET MUST BE MADE OR CIRCLED IN RED, WITH DATE AND NAME OF PERSON MAKING CHANGE.

DO NOT EXTEND NOTES THIS SIDE OF THIS LINE

RETURN TO LOS ANGELES COUNTY SURVEYOR

Note New offsets in Red from Prop. ℄ 10' N old ℄ Per ties F.B. 298-80-81 M. Hayes 3-7-29

F.B. ~~214~~ 298 Pg. ~~129~~ 36 Chief Party Notes by Date

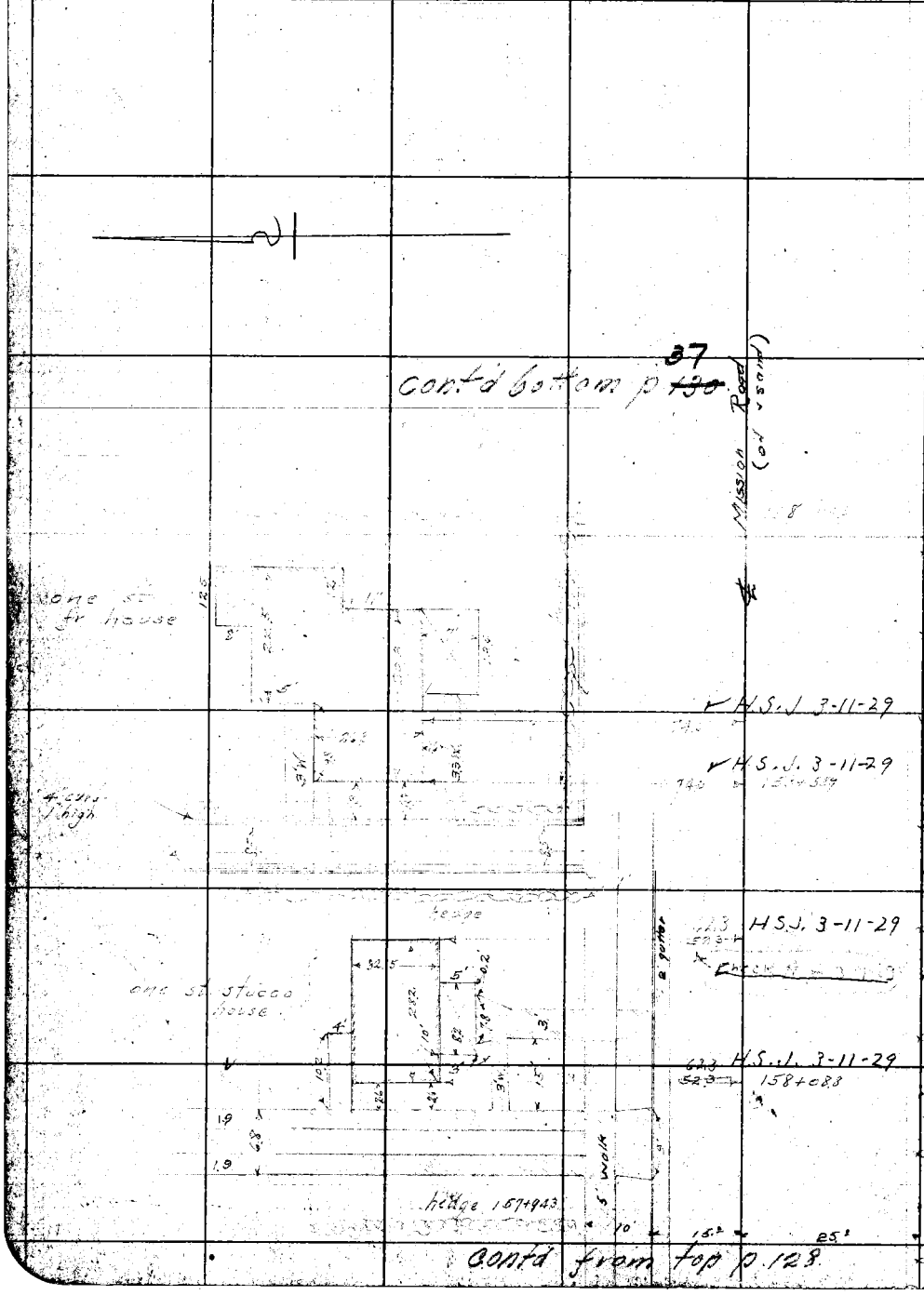


RETURN TO
LOS ANGELES COUNTY SURVEYOR

NOTE: ANY ADDITION OR CHANGES ON THIS SHEET MUST BE MADE OR CIRCLED IN RED, WITH DATE AND NAME OF PERSON MAKING CHANGE.

DO NOT EXTEND NOTES THIS SIDE OF THIS LINE

Date 8-26-27 Notes by Wyatt Chief Party Wyatt F.B. ~~206~~ 298 37 Pg. ~~130~~

| | |
|---|---|
| Plotted by RW Stewart | W. O. No. 4062 D. S. O. No. |
| Date Dec 1927 | Location Arrow Hgwy |
| Map No. CJ 8962 | Surveyed by Wyatt |
| Plotting C'k'd by Pack | Date 8-26-27 |
| Date Dec 1927 | Indexed |

Cont'd on bottom Pg. ~~[illegible]~~ 38

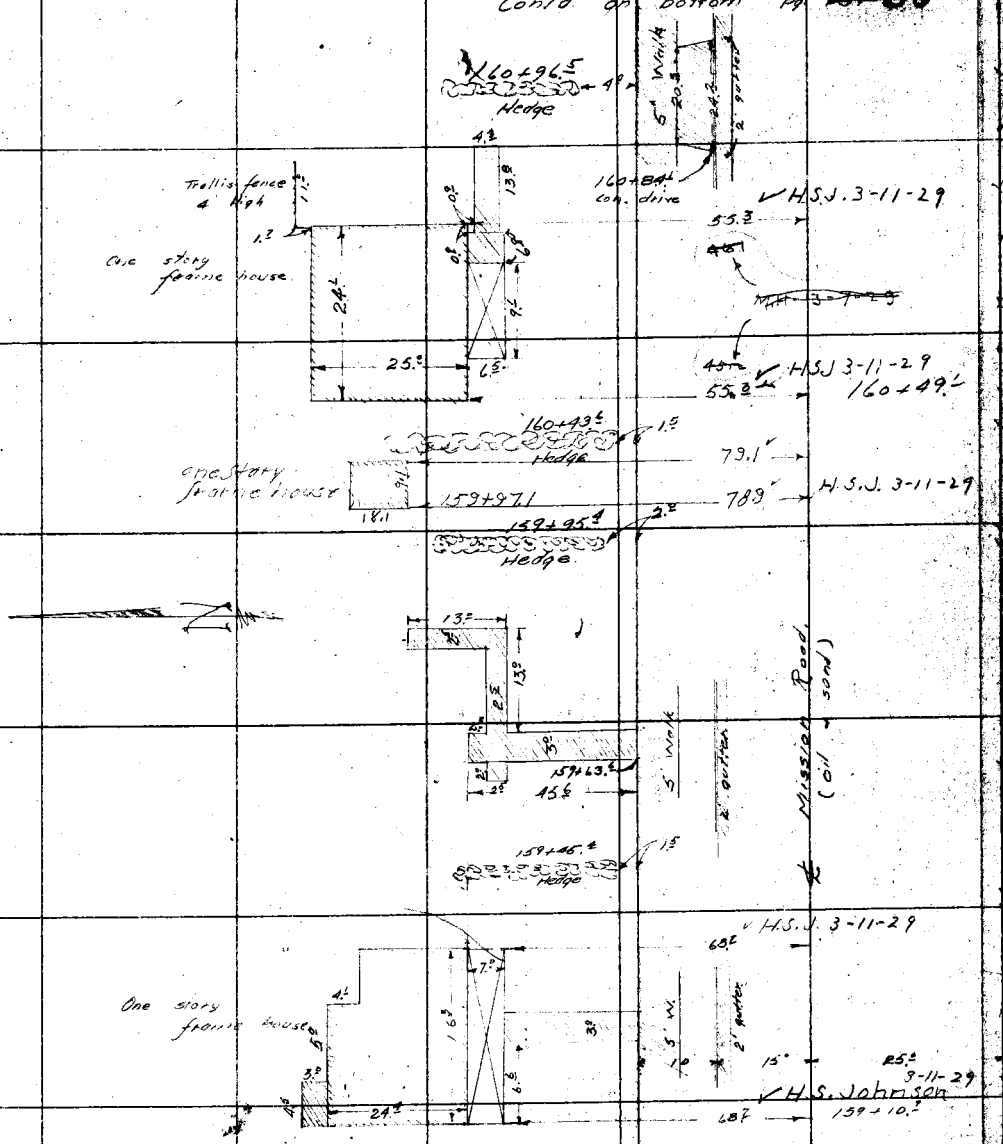


Cont'd from top Pg. ~~[illegible]~~ 36

NOTE: ANY ADDITION OR CHANGES ON THIS SHEET MUST BE MADE OR CIRCLED IN RED, WITH DATE AND NAME OF PERSON MAKING CHANGE.

DO NOT EXTEND NOTES THIS SIDE OF THIS LINE

RETURN TO LOS ANGELES COUNTY SURVEYOR

298 38

F.B. 266 Pg. 134 Wyatt Chief Party Notes by Wyatt Date 8-26-27

Cont. on bottom P. 139

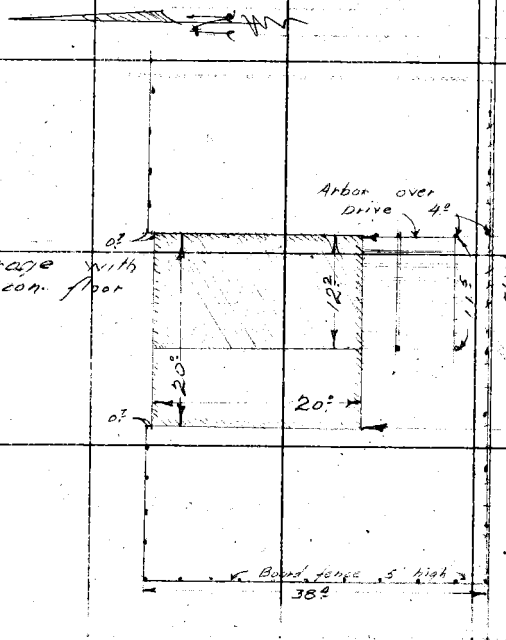


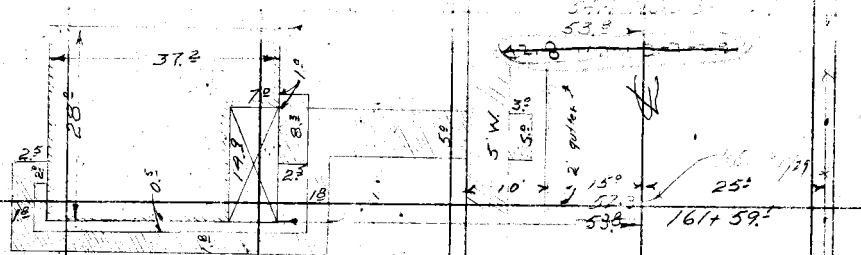





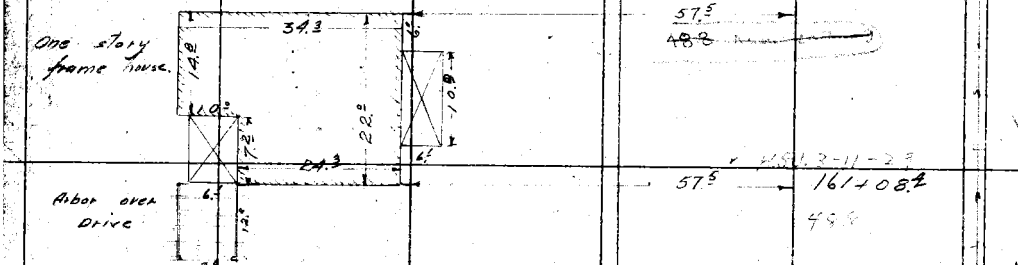


Cont from top P. 37

RETURN TO LOS ANGELES COUNTY SURVEYOR

NOTE: ANY ADDITION OR CHANGES ON THIS SHEET MUST BE MADE OR CIRCLED IN RED. WITH DATE AND NAME OF PERSON MAKING CHANGE.

DO NOT EXTEND NOTES THIS SIDE OF THIS LINE

298 30

Date 8-26-27 Notes by Wyatt Chief Party Wyatt F.B. 266 Pg. 138

Plotted by R.W. Stewart
Date Dec 1927
Map No. C.S. 8962
Plotting Ch'd by Peck
Date Dec. 1927

W. O. No. 4962 O. S. O. No.
Location Arrow Hgwy
Surveyed by Wyatt
Date 8-26-27
Indexed

40

Cont. bottom P. 138

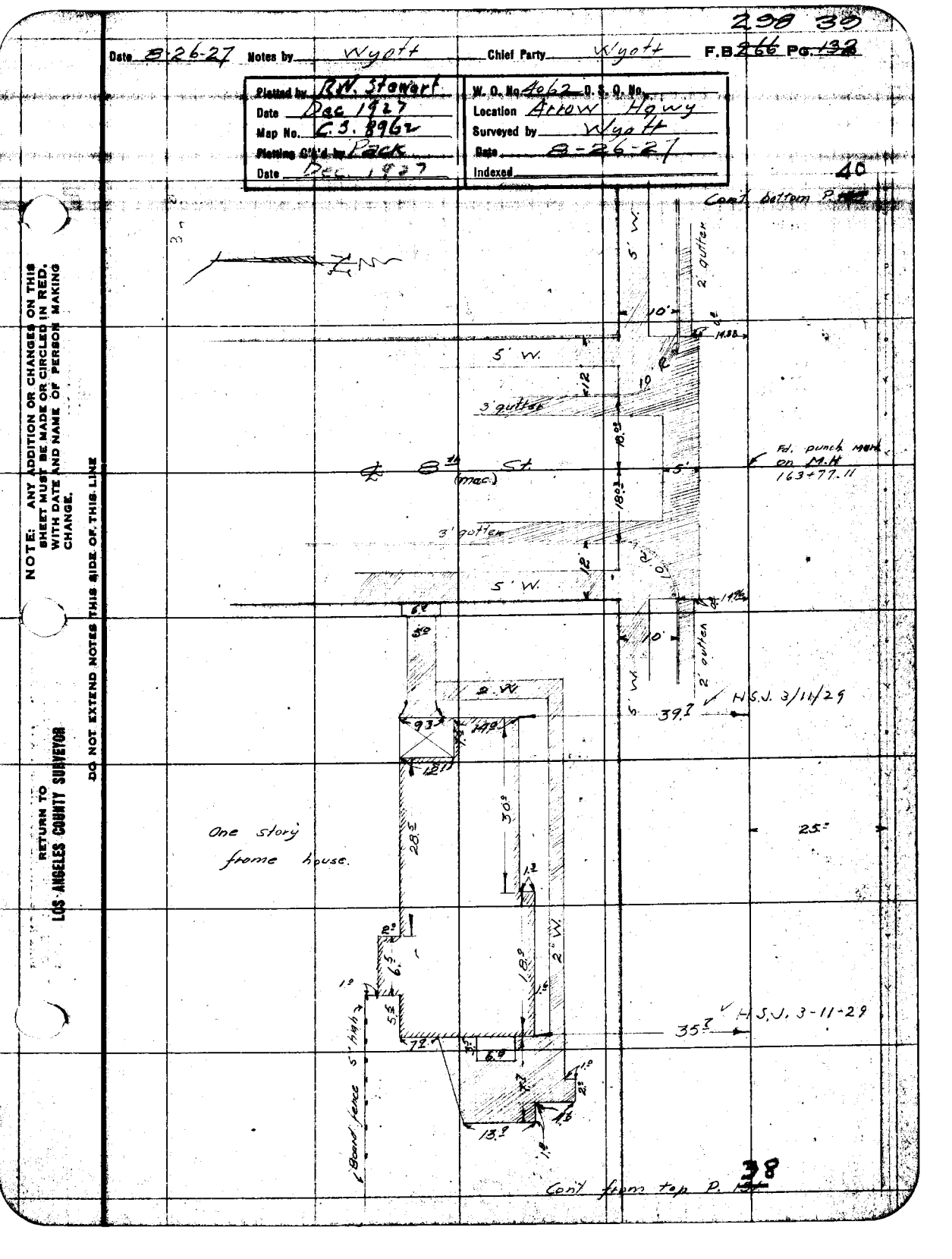


Cont. from top P. 138

NOTE: ANY ADDITION OR CHANGES ON THIS SHEET MUST BE MADE OR CIRCLED IN RED, WITH DATE AND NAME OF PERSON MAKING CHANGE.

DO NOT EXTEND NOTES THIS SIDE OF THIS LINE

RETURN TO LOS ANGELES COUNTY SURVEYOR

298 40

F.B. 266 Pg. 139 Wyatt Chief Party Notes by Wyatt Date 8-29-27

Cont bottom P. 41

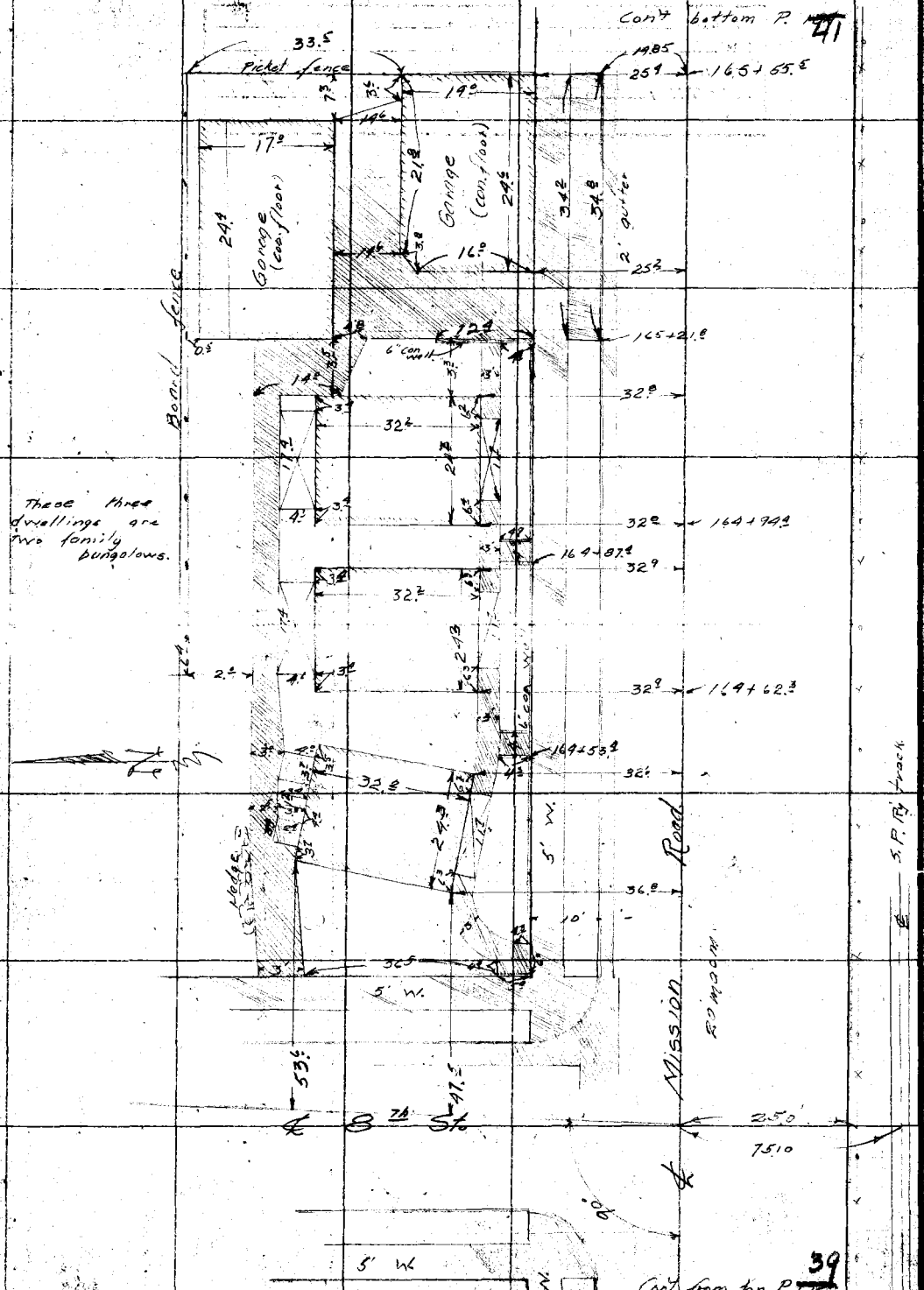


RETURN TO LOS ANGELES COUNTY SURVEYOR

DO NOT EXTEND NOTES THIS SIDE OF THIS LINE

NOTE: ANY ADDITION OR CHANGES ON THIS SHEET MUST BE MADE OR CIRCLED IN RED, WITH DATE AND NAME OF PERSON MAKING CHANGE.

39 Cont from top P. 38

298 41

Date 8-29-27 Notes by Wyatt Chief Party Wyatt F.B. ~~266~~ Pg. ~~134~~

| | |
|---|---|
| Plotted by R.N. Stewart | W. O. No. 4062 O. S. O. No. |
| Date Dec 1927 | Location Arrow Hg'wy |
| Map No. CS 8962 | Surveyed by Wyatt |
| Plotting C'k'd by Pack | Date 8-29-27 |
| Date Dec. 1927 | Indexed |

NOTE: ANY ADDITION OR CHANGES ON THIS SHEET MUST BE MADE OR CIRCLED IN RED. WITH DATE AND NAME OF PERSON MAKING CHANGE.

DO NOT EXTEND NOTES THIS SIDE OF THIS LINE

RETURN TO LOS ANGELES COUNTY SURVEYOR

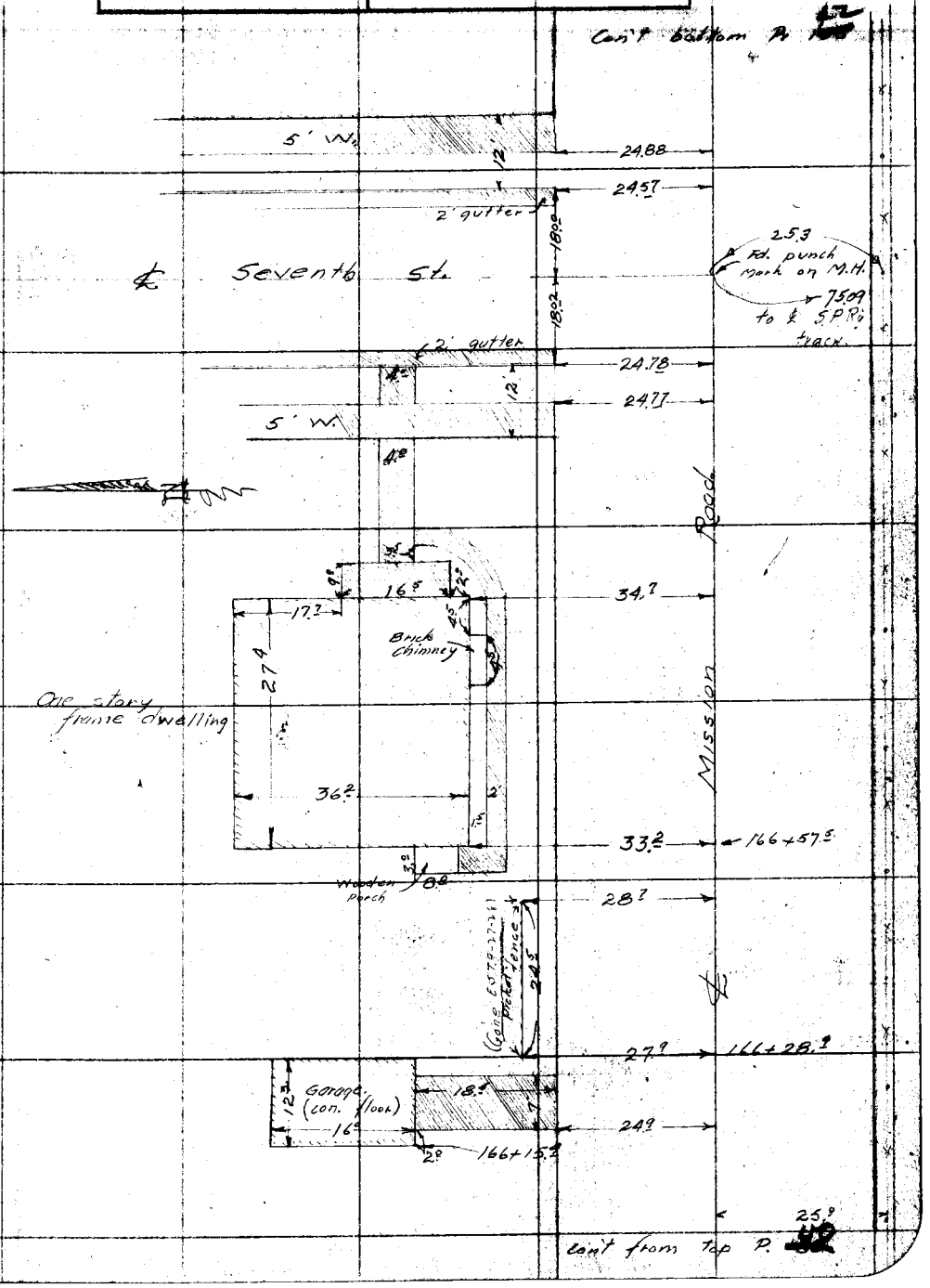

298 42

F.B. 266 Pg. ~~135~~ Wyatt Offset Party Notes by Wyatt Date 8-29-27

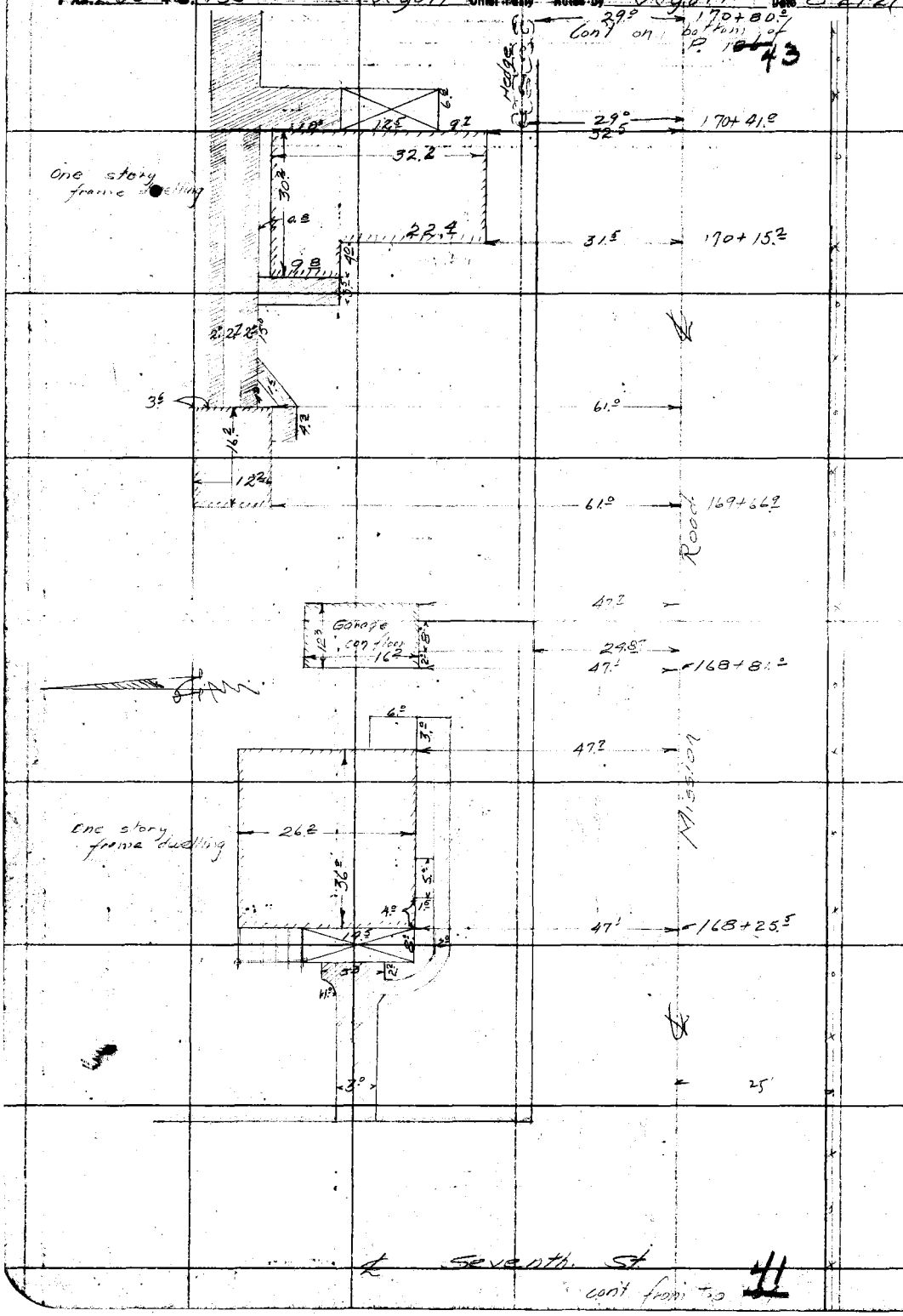


RETURN TO
LOS ANGELES COUNTY SURVEYOR

DO NOT EXTEND NOTES THIS SIDE OF THIS LINE

NOTE: ANY ADDITION OR CHANGES ON THIS SHEET MUST BE MADE OR CIRCLED IN RED. WITH DATE AND NAME OF PERSON MAKING CHANGE.

Date 8-29-27 Notes by Wyatt Chief Party Wyatt F.B. ~~266~~ 298 43 Pg. ~~136~~

| | |
|---|---|
| Plotted by R.N. Stewart | W. O. No. 6062 D. S. O. No. |
| Date Dec 1927 | Location Arrow Hg'wy |
| Map No. C.S. 8962 | Surveyed by Wyatt |
| Plotting C'k'd by Pack | Date 8-29-27 |
| Date Dec 1927 | Indexed |

NOTE: ANY ADDITION OR CHANGES ON THIS SHEET MUST BE MADE OR CIRCLED IN RED, WITH DATE AND NAME OF PERSON MAKING CHANGE.

DO NOT EXTEND NOTES THIS SIDE OF THIS LINE

RETURN TO LOS ANGELES COUNTY SURVEYOR

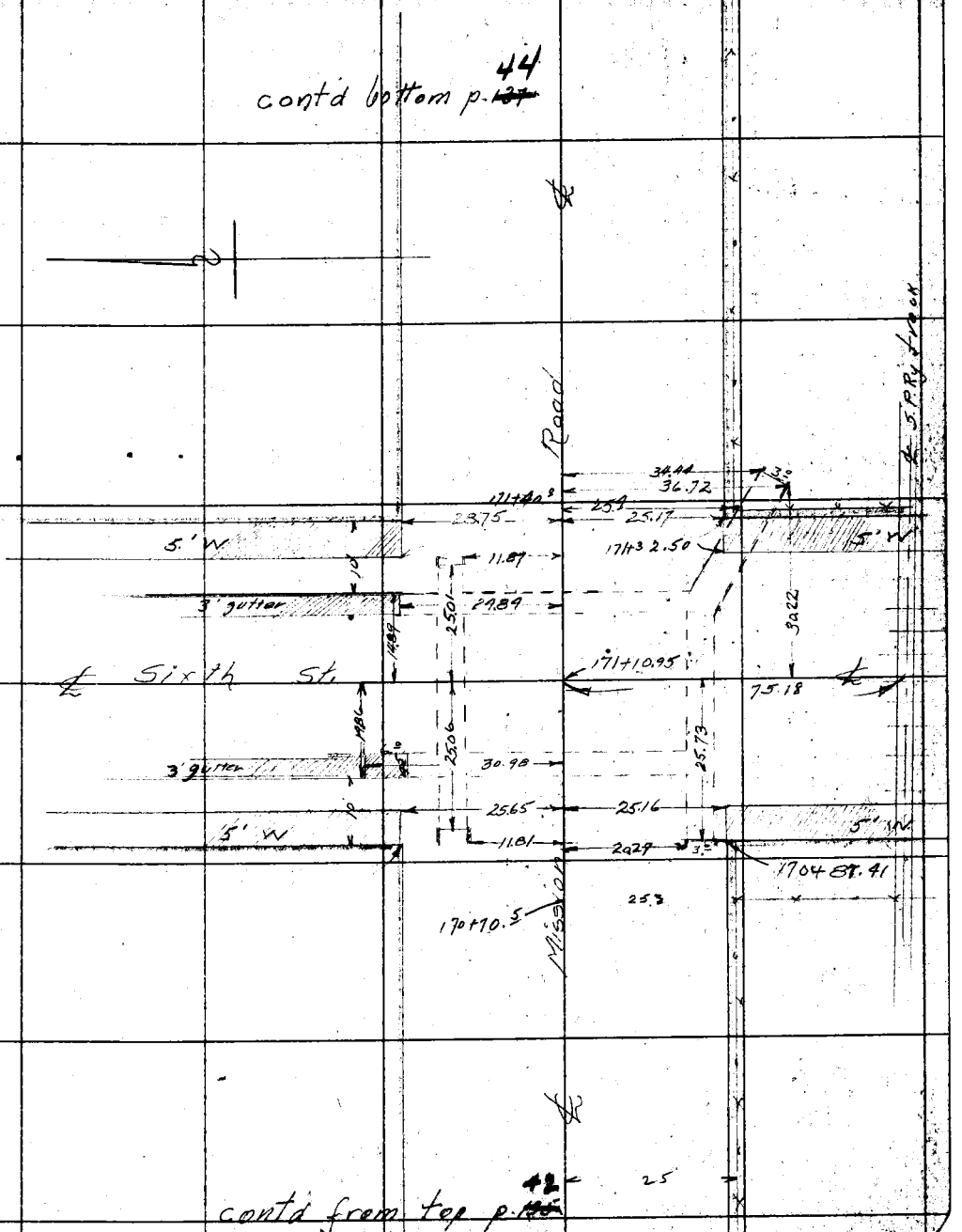

298 44

F.B. ~~266~~ Pg. ~~135~~ Wyatt Chief Party Notes by Wyatt Date 9-8-27

cont'd bottom p. 1 F.B.

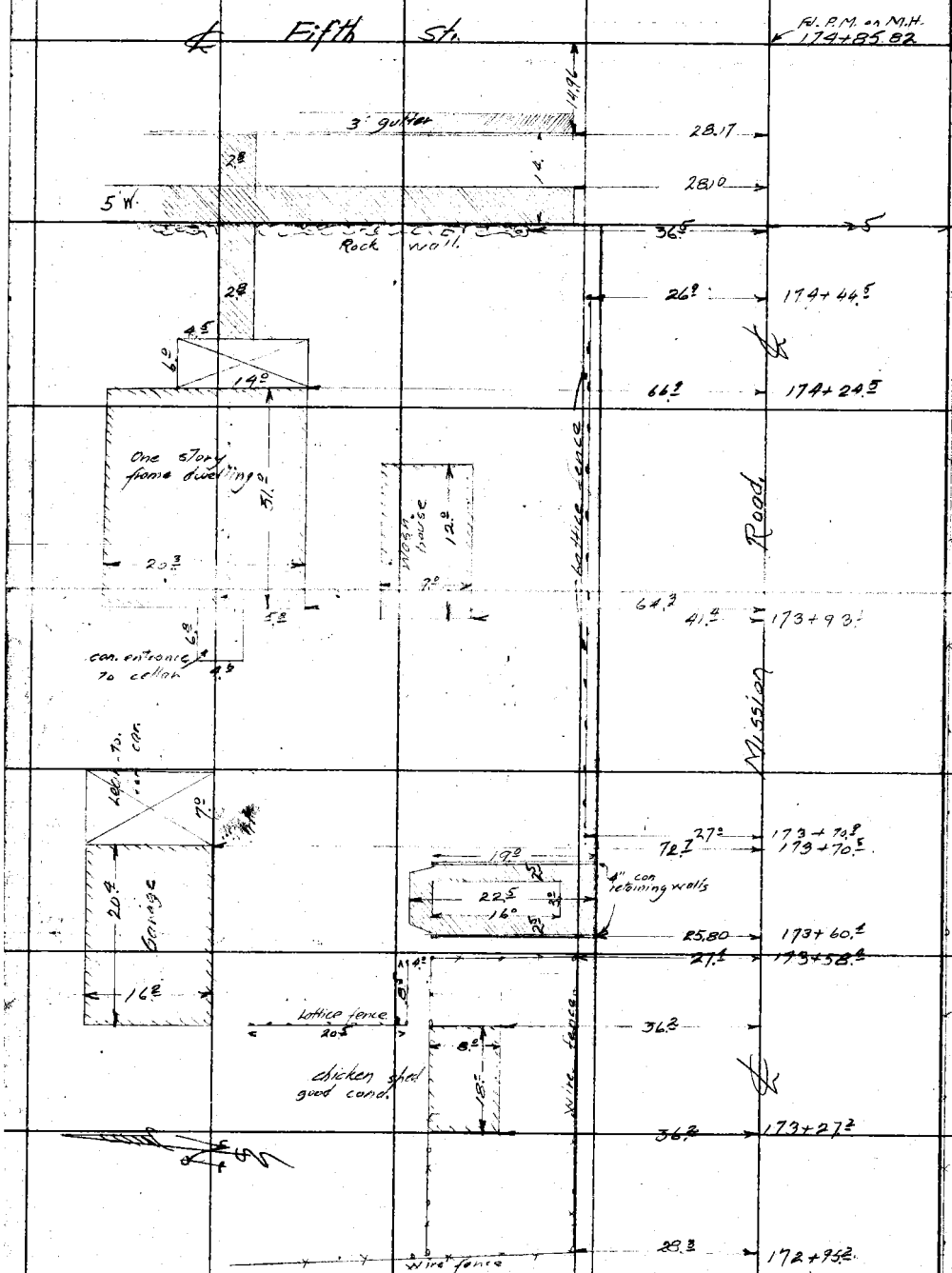


cont'd from top p. ~~136~~ 43

RETURN TO
LOS ANGELES COUNTY SURVEYOR

DO NOT EXTEND NOTES THIS SIDE OF THIS LINE

NOTE: ANY ADDITION OR CHANGES ON THIS SHEET MUST BE MADE OR CIRCLED IN RED. WITH DATE AND NAME OF PERSON MAKING CHANGE.

Date 9-8-27 Notes by Wyatt Chief Party Wyatt F.B. 298 Pg. 45

| | |
|---|---|
| Plotted by R.N. Stewart | W. O. No. 4062 D. S. O. No. |
| Date Dec 1927 | Location Arrow Hg'wy |
| Map No. C.S. 8962 | Surveyed by Wyatt |
| Plotting C'k'd by Peck | Date 9-8-27 |
| Date Dec 1927 | Indexed |

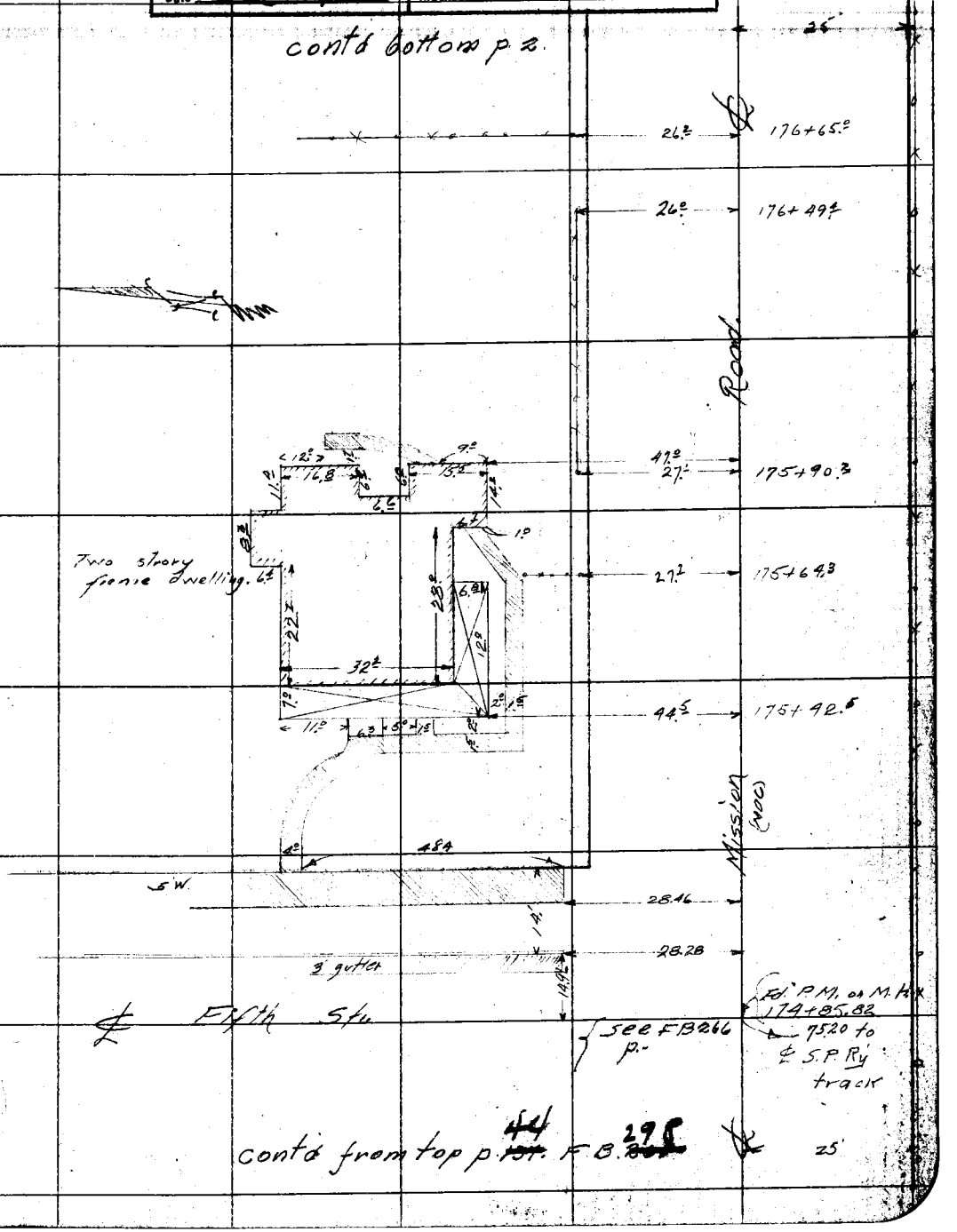


NOTE: ANY ADDITION OR CHANGES ON THIS SHEET MUST BE MADE OR CIRCLED IN RED. WITH DATE AND NAME OF PERSON MAKING CHANGE.

DO NOT EXTEND NOTES THIS SIDE OF THIS LINE

RETURN TO LOS ANGELES COUNTY SURVEYOR

F.B. 298 Pg. 46 Wyatt Chief Party Notes by Wyatt Date 9-8-27

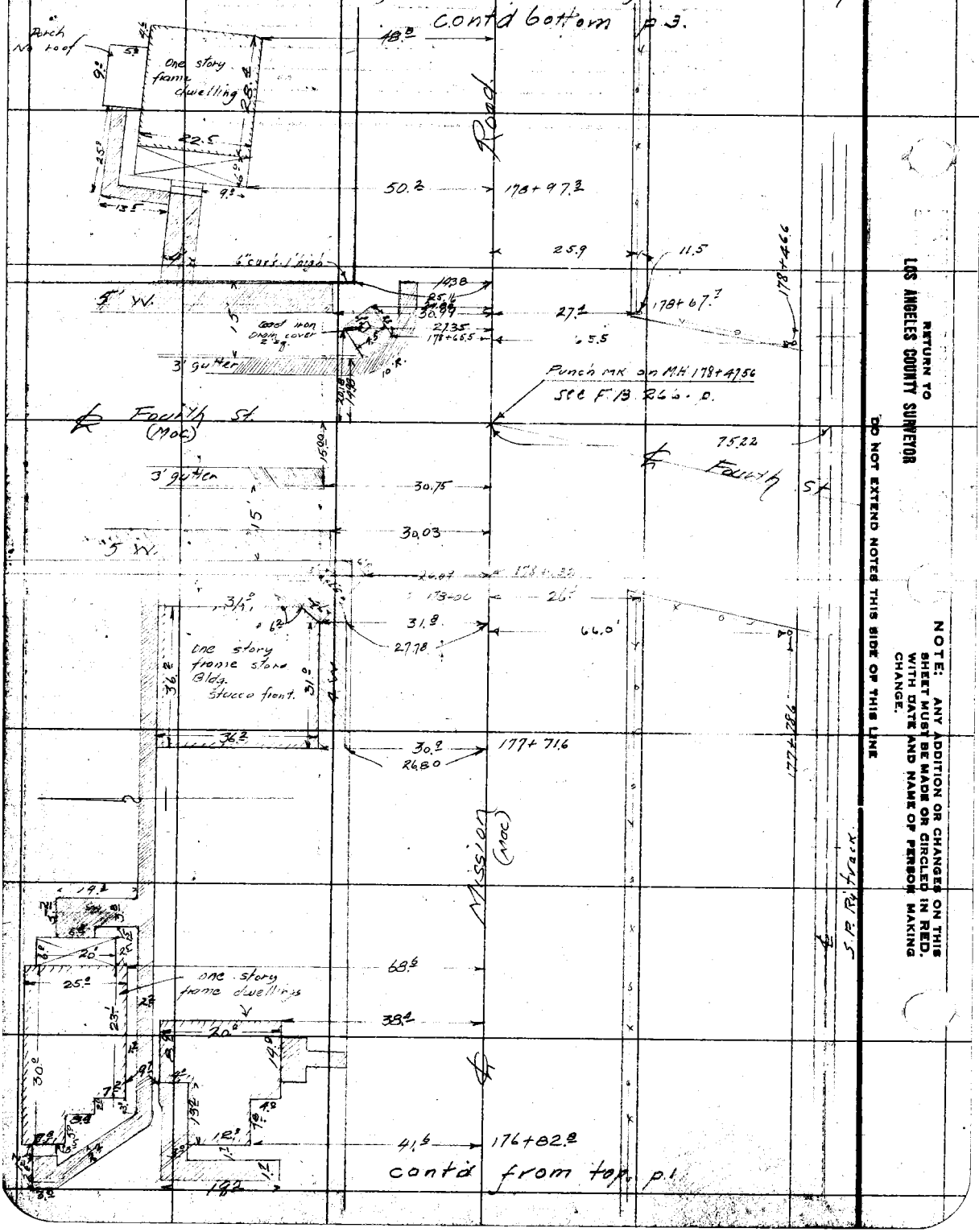


RETURN TO LOS ANGELES COUNTY SURVEYOR

DO NOT EXTEND NOTES THIS SIDE OF THIS LINE

NOTE: ANY ADDITION OR CHANGES ON THIS SHEET MUST BE MADE OR CIRCLED IN RED. WITH DATE AND NAME OF PERSON MAKING CHANGE.

Date Sept. '27 Notes by MC. Chief Party McGillivray F.B. 298 Pg. 347

| | |
|---|---|
| Plotted by R.K. Stewart | W. O. No. 4062 D. S. O. No. |
| Date Dec 1927 | Location Arrow |
| Map No. 7962 | Surveyed by |
| Plotting C'k'd by Rock | Date |
| Date Dec 1927 | Indexed |

NOTE: ANY ADDITION OR CHANGES ON THIS SHEET MUST BE MADE OR CIRCLED IN RED. WITH DATE AND NAME OF PERSON MAKING CHANGE.

DO NOT EXTEND NOTES THIS SIDE OF THIS LINE

RETURN TO LOS ANGELES COUNTY SURVEYOR

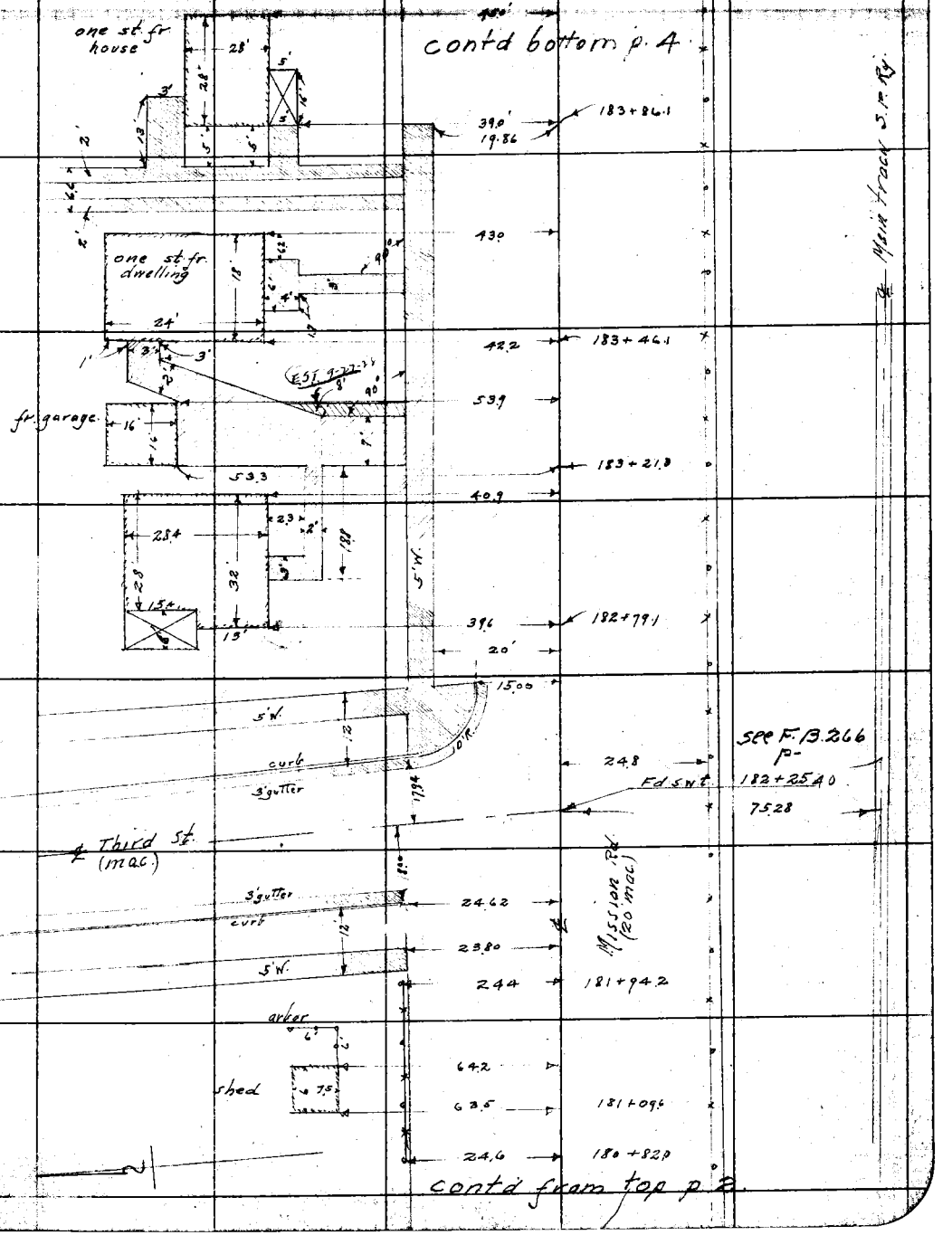

F.B. 298 PG. 49 Chief Party Notes by Date

contd bottom p.5

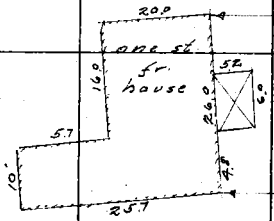


40.1

38.4 → 187+62.4

24.9 → 187+53.3

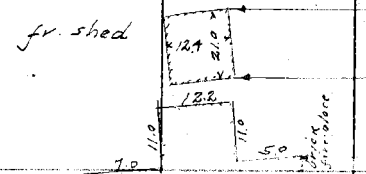


63.0

62.0 → 187+32.5

44.6

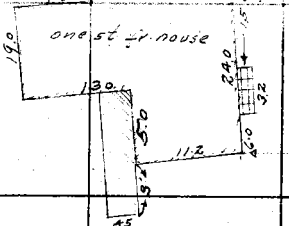


43.5 → 186+61.0

Main Track S.P.Ry.

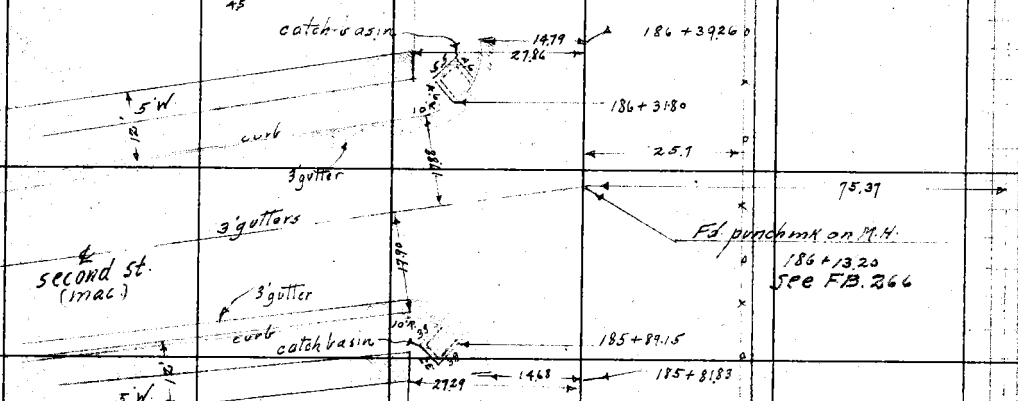


contd from top p.3.

RETURN TO
LOS ANGELES COUNTY SURVEYOR

DO NOT EXTEND NOTES THIS SIDE OF THIS LINE

NOTE: ANY ADDITION OR CHANGES ON THIS SHEET MUST BE MADE OR CIRCLED IN RED. WITH DATE AND NAME OF PERSON MAKING CHANGE.

Date Sept. '27 Notes by Mc Chief Party McGillivray F.B. 298 Pg. 49

| | |
|---|---|
| Plotted by R.W. Stewart | W. O. No. 4062 D. S. O. No. |
| Date Dec 1927 | Location Arrow |
| Map No. C.S. 8962 | Surveyed by |
| Plotting C'k'd by Pack | Date |
| Date Dec. 1927 | Indexed |

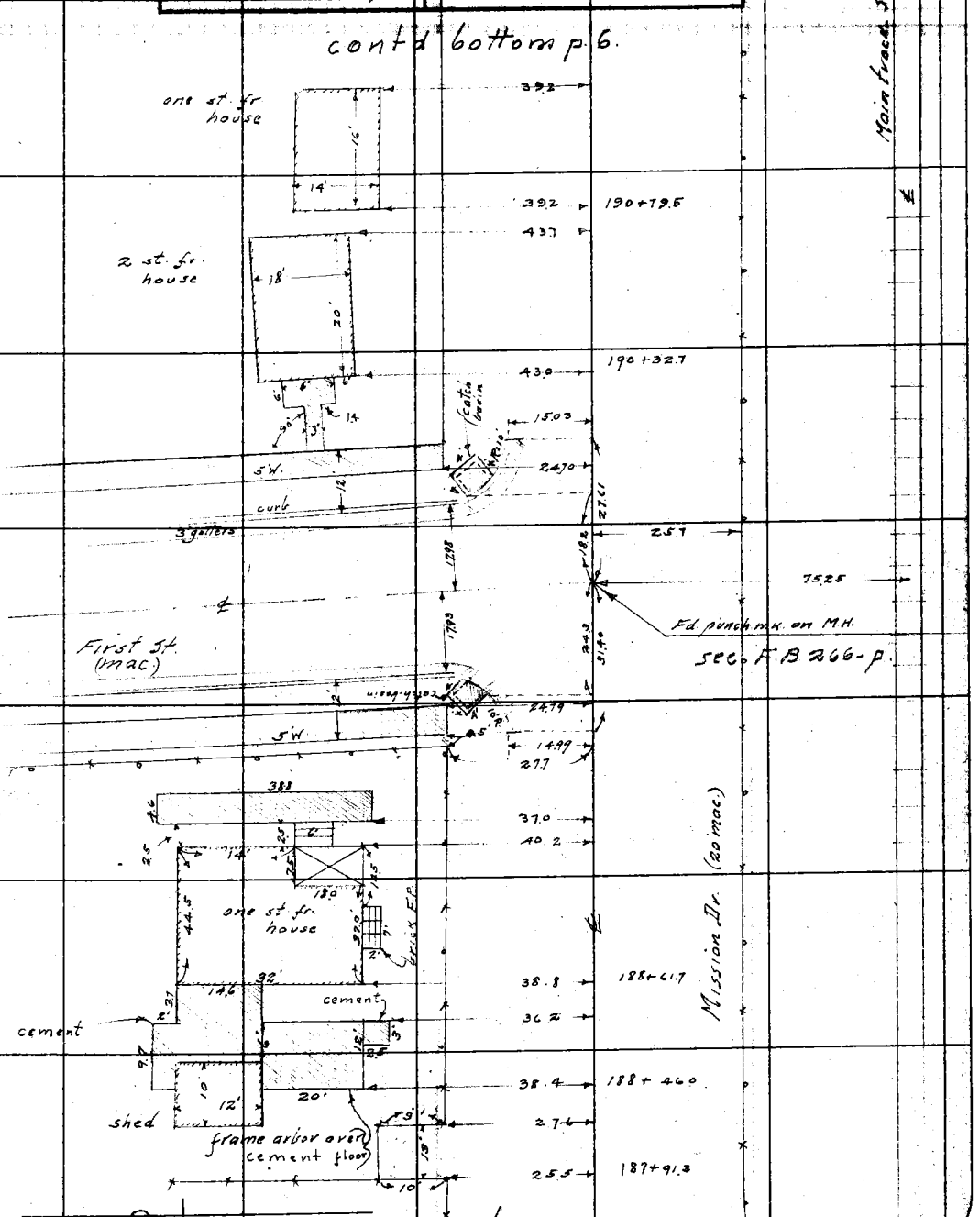


NOTE: ANY ADDITION OR CHANGES ON THIS SHEET MUST BE MADE OR CIRCLED IN RED, WITH DATE AND NAME OF PERSON MAKING CHANGE.

DO NOT EXTEND NOTES THIS SIDE OF THIS LINE

RETURN TO LOS ANGELES COUNTY SURVEYOR

F.B. 298 Pg. 50

Chief Party Notes by Date

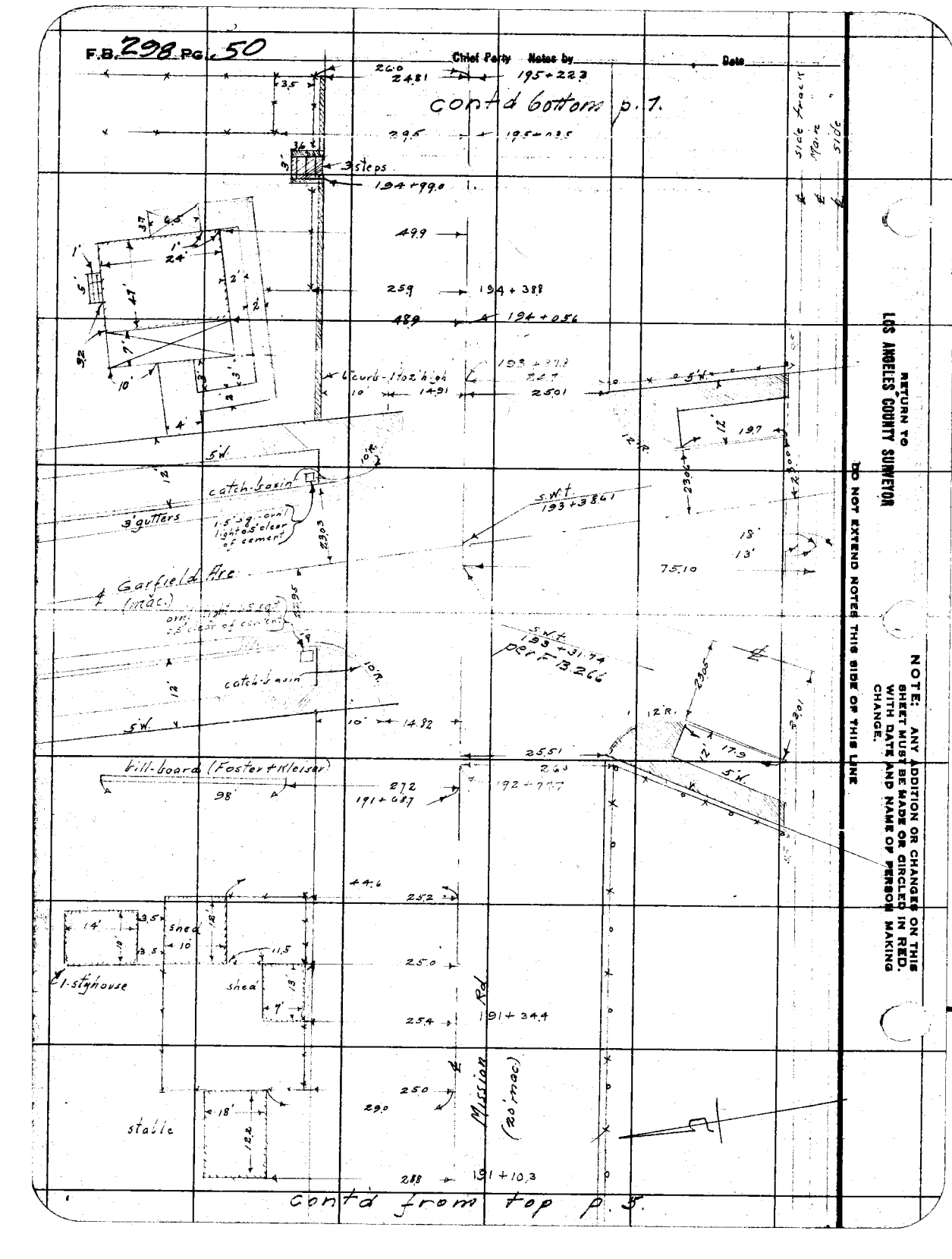


RETURN TO LOS ANGELES COUNTY SURVEYOR

DO NOT EXTEND NOTES THIS SIDE OF THIS LINE

NOTE: ANY ADDITION OR CHANGES ON THIS SHEET MUST BE MADE OR CIRCLED IN RED. WITH DATE AND NAME OF PERSON MAKING CHANGE.

Date Sept. '27 Notes by Mc. Chief Party McGillivray F.B. 298 Pg. 51

| | |
|---|---|
| Plotted by R.W. Stewart | W. O. No. 4062 D. S. O. No. |
| Date Dec 1927 | Location Arrow |
| Map No. C.S. 8962 | Surveyed by McGillivray |
| Plotting C'k'd by Pack | Date |
| Date Dec 1927 | Indexed |

NOTE: ANY ADDITION OR CHANGES ON THIS SHEET MUST BE MADE OR CIRCLED IN RED, WITH DATE AND NAME OF PERSON MAKING CHANGE.

RETURN TO LOS ANGELES COUNTY SURVEYOR

DO NOT EXTEND NOTES THIS SIDE OF THIS LINE

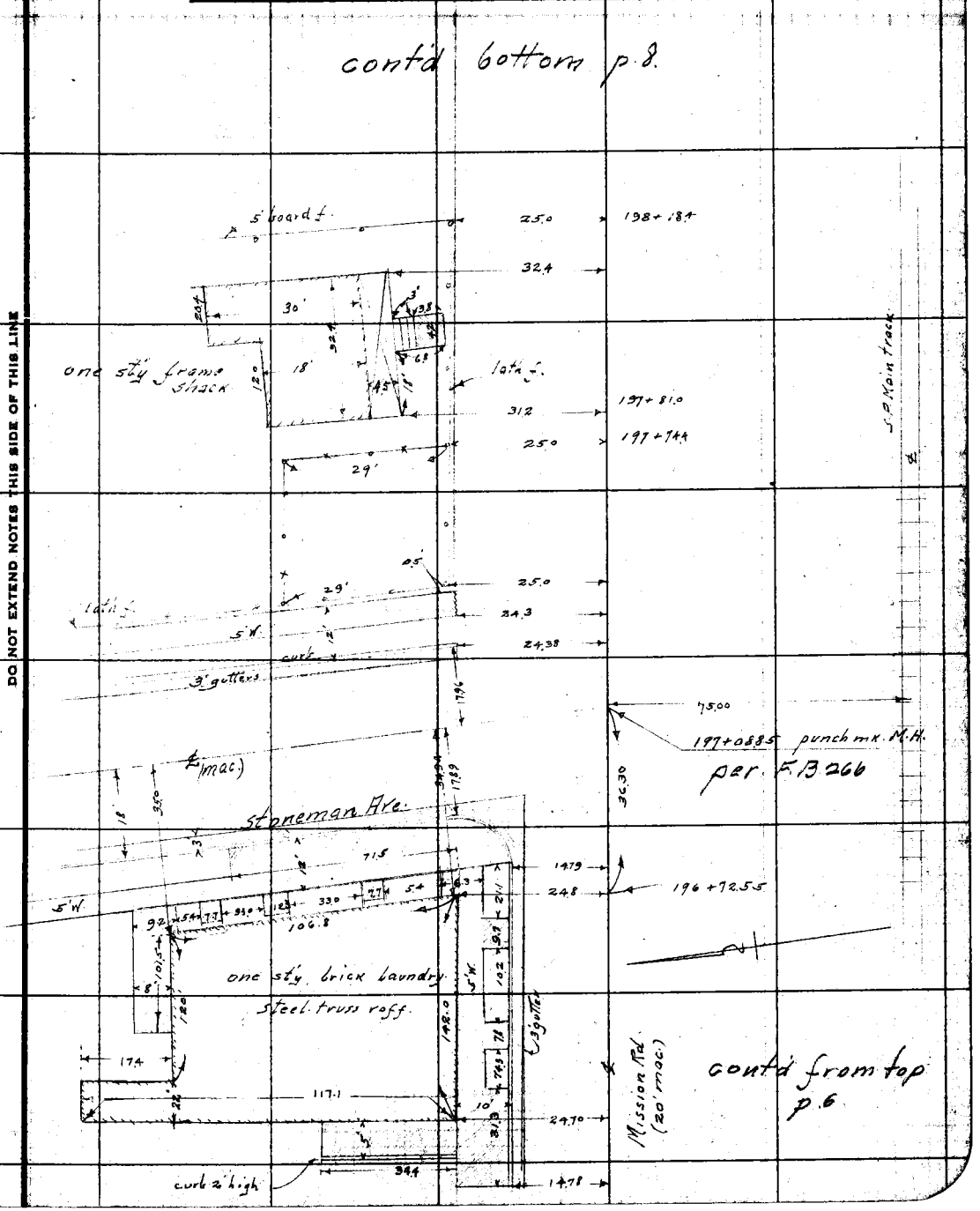

F.B. 298 PG. 52 Chief Party Notes by Date

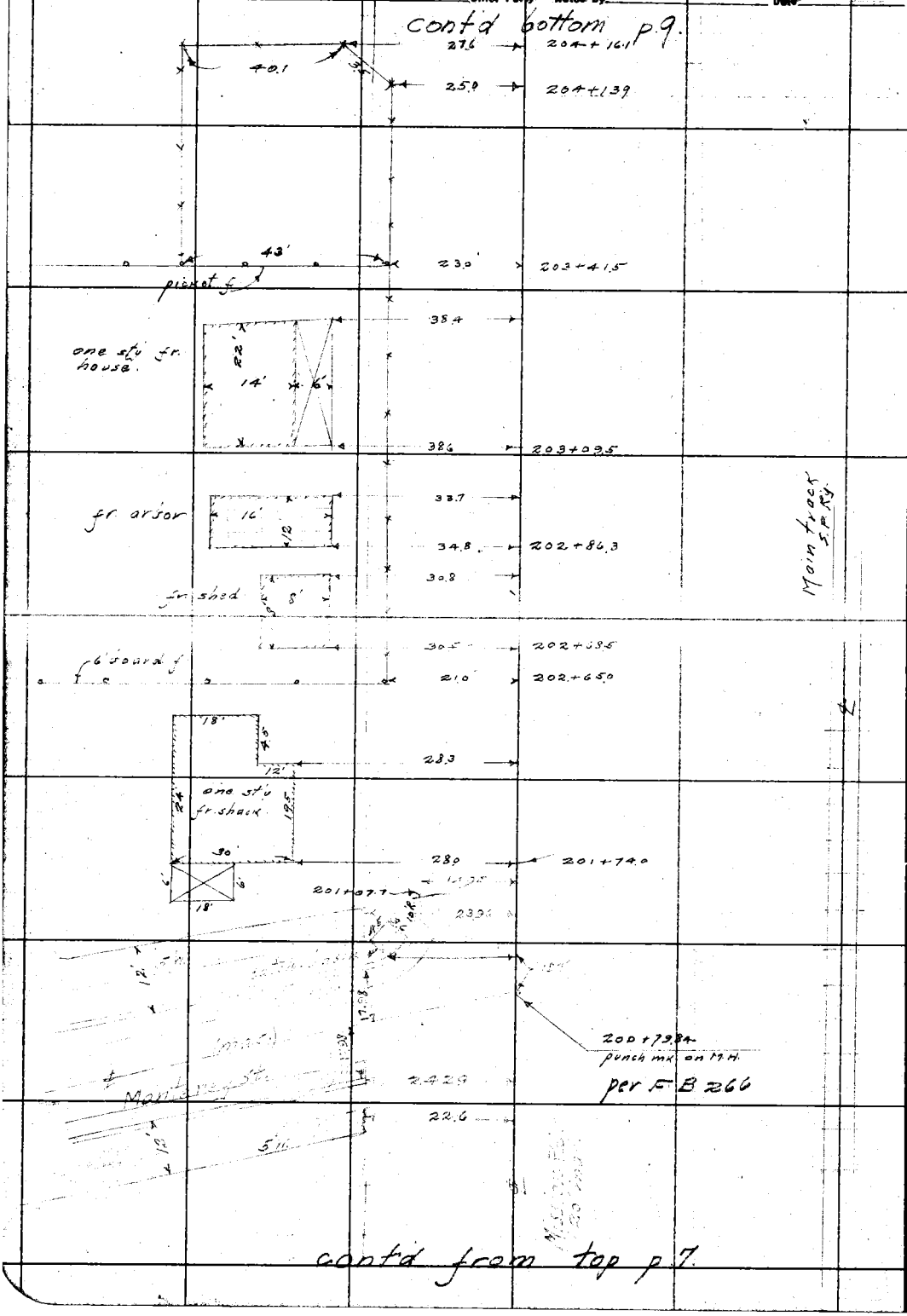


RETURN TO
LOS ANGELES COUNTY SURVEYOR

DO NOT EXTEND NOTES THIS SIDE OF THIS LINE

NOTE: ANY ADDITION OR CHANGES ON THIS SHEET MUST BE MADE OR CIRCLED IN RED, WITH DATE AND NAME OF PERSON MAKING CHANGE.

Date Sept. '27 Notes by MC Chief Party McGillivray F.B. 298 PG. 53

| | |
|---|---|
| Platted by R.W. Stewart | W. O. No. 4062 D. S. O. No. |
| Date Dec 1927 | Location Arrow |
| Map No. C 3 8962 | Surveyed by |
| Platting C'k'd by Pack | Date |
| Date Dec. 1927 | Indexed |

NOTE: ANY ADDITION OR CHANGES ON THIS SHEET MUST BE MADE OR CIRCLED IN RED, WITH DATE AND NAME OF PERSON MAKING CHANGE.

DO NOT EXTEND NOTES THIS SIDE OF THIS LINE

RETURN TO LOS ANGELES COUNTY SURVEYOR

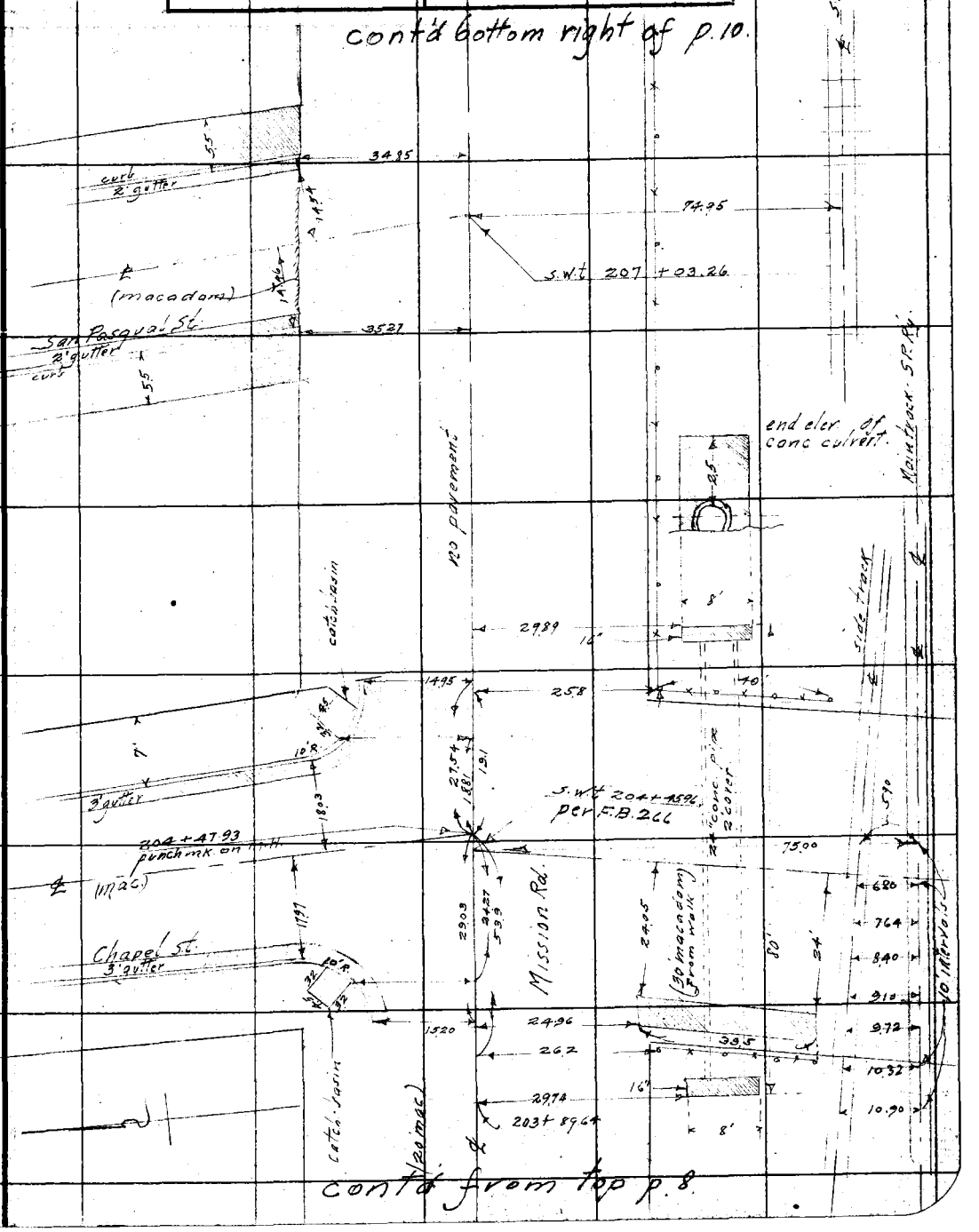

F.B. 298 PG. 54 Chief Party Notes by Date




RETURN TO
LOS ANGELES COUNTY SURVEYOR

DO NOT EXTEND NOTES THIS SIDE OF THIS LINE

NOTE: ANY ADDITION OR CHANGES ON THIS SHEET MUST BE MADE OR CIRCLED IN RED. WITH DATE AND NAME OF PERSON MAKING CHANGE.

Date Sept. 27 Notes by MC Chief Party McGillivray F.B. 290 Pg. 55 11

| | |
|---|---|
| Platted by R.W. Stewart | W. O. No. 4062 D. S. O. No. |
| Date Dec 1927 | Location Arrow. |
| Map No. C.S. 9962 | Surveyed by |
| Platting C'k'd by Pack | Date |
| Date Dec. 1927 | Indexed |

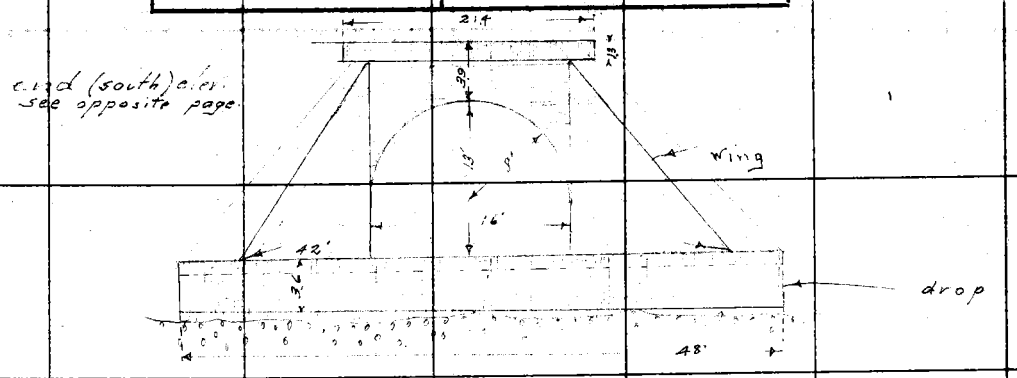


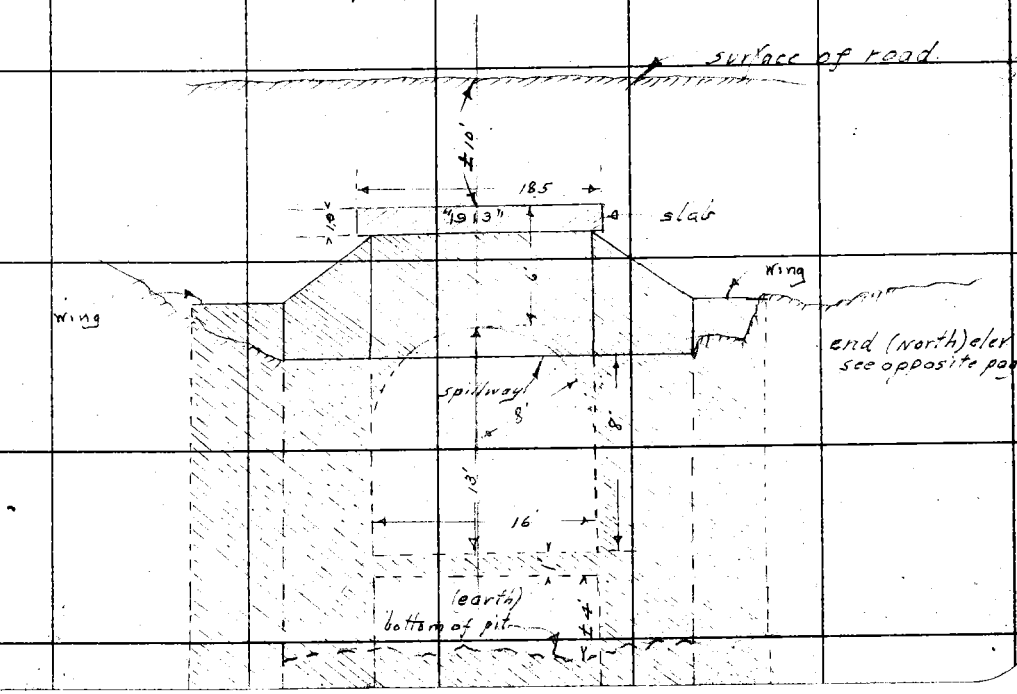


NOTE: ANY ADDITION OR CHANGES ON THIS SHEET MUST BE MADE OR CIRCLED IN RED, WITH DATE AND NAME OF PERSON MAKING CHANGE.

DO NOT EXTEND NOTES THIS SIDE OF THIS LINE

RETURN TO LOS ANGELES COUNTY SURVEYOR

12.

F.B. 298 Pg. 56

Chief Party Notes by Date

to bottom p 13.

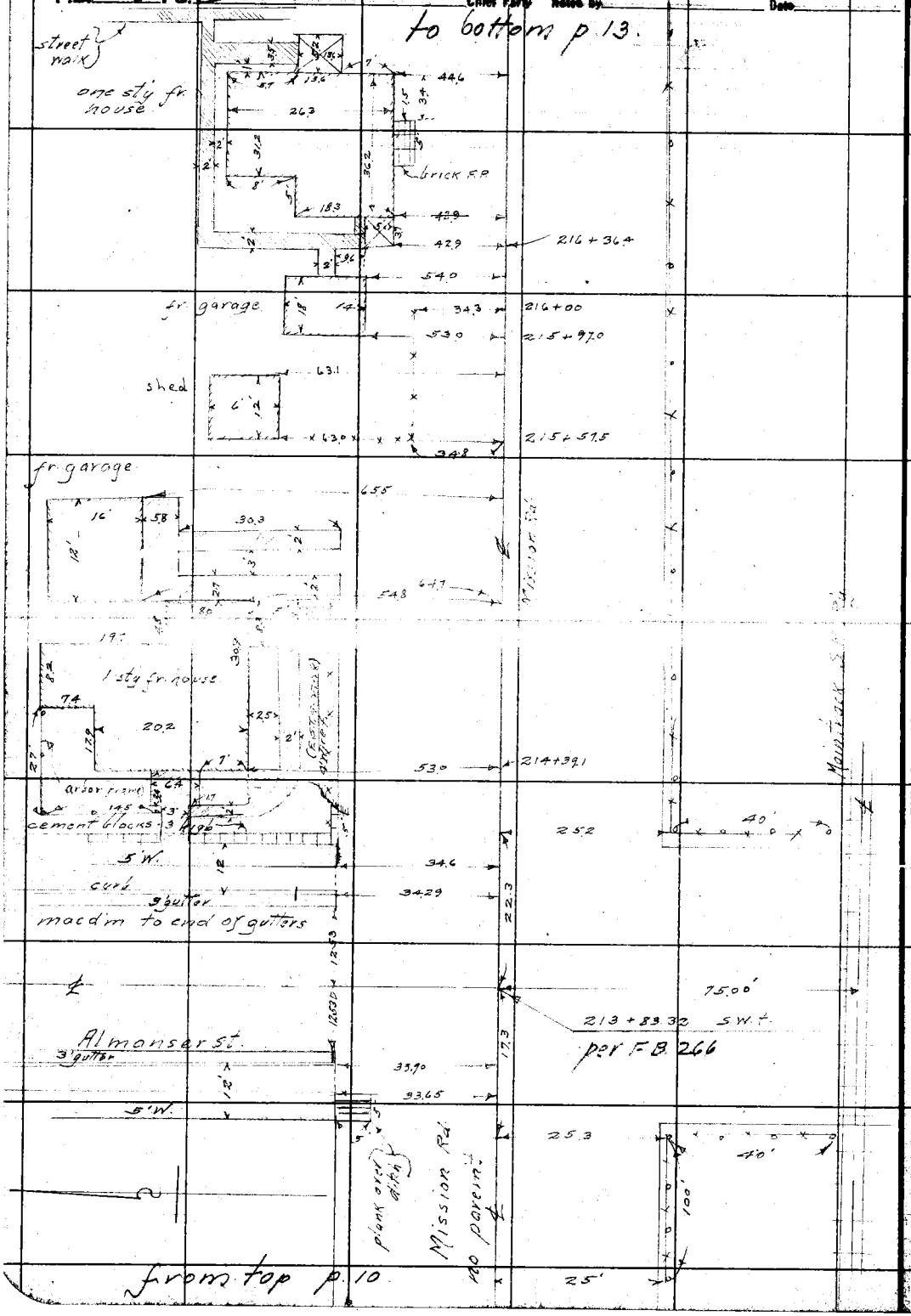


RETURN TO
LOS ANGELES COUNTY SURVEYOR

DO NOT EXTEND NOTES THIS SIDE OF THIS LINE

NOTE: ANY ADDITION OR CHANGES ON THIS SHEET MUST BE MADE OR CIRCLED IN RED, WITH DATE AND NAME OF PERSON MAKING CHANGE.

Date Sept. '27 Notes by MC. Chief Party McGillivray F.B. 298 Pg. 57 13

| | |
|---|---|
| Platted by R.W. Stewart | W. O. No. 4062 D. S. O. No. |
| Date Dec 1927 | Location Arrow |
| Map No. C.S. 7962 | Surveyed by |
| Plotting C'k'd by Pack | Date |
| Date Dec. 1927 | Indexed |

NOTE: ANY ADDITION OR CHANGES ON THIS SHEET MUST BE MADE OR CIRCLED IN RED, WITH DATE AND NAME OF PERSON MAKING CHANGE.

RETURN TO LOS ANGELES COUNTY SURVEYOR

DO NOT EXTEND NOTES THIS SIDE OF THIS LINE

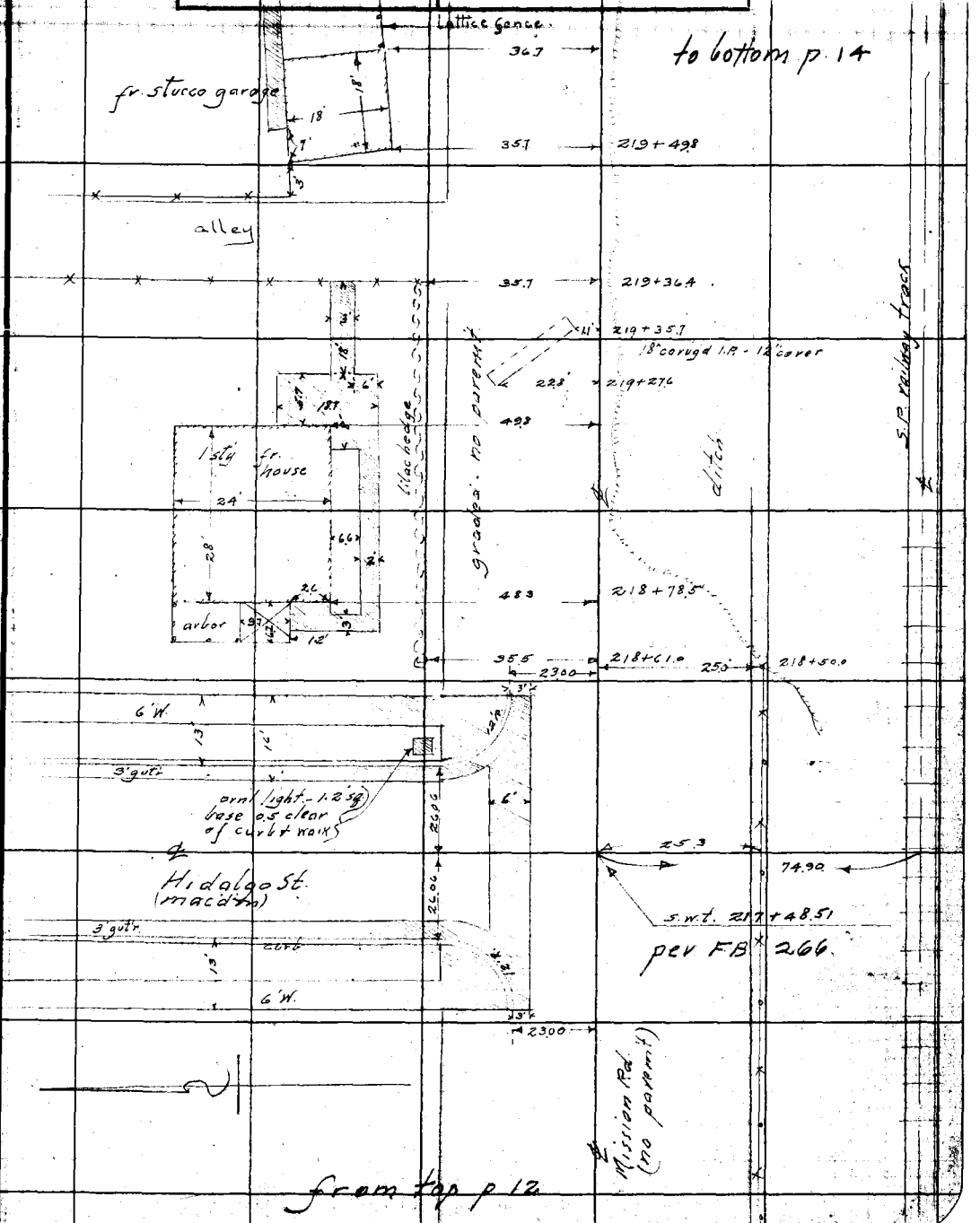

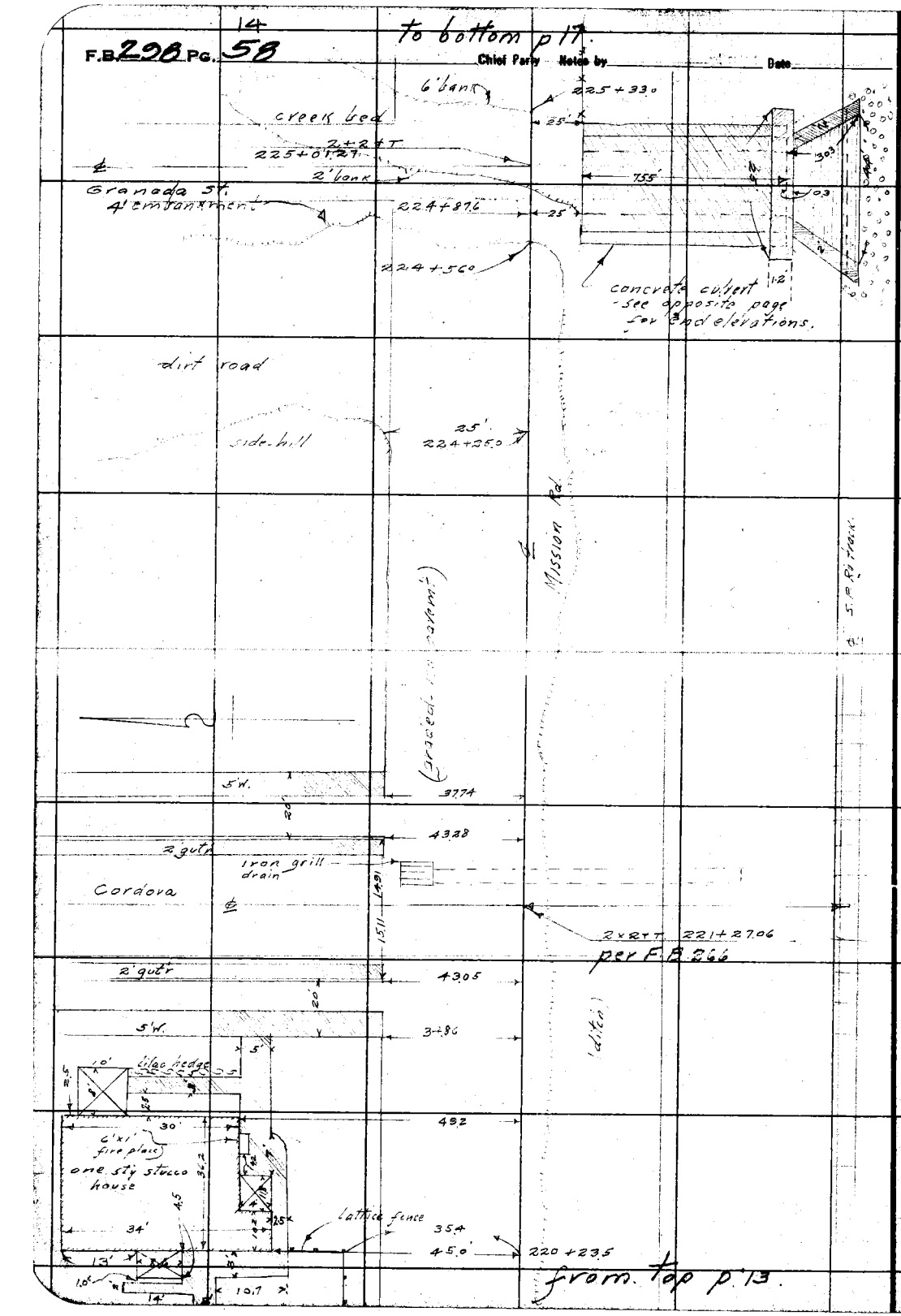


RETURN TO
LOS ANGELES COUNTY SURVEYOR

DO NOT EXTEND NOTES THIS SIDE OF THIS LINE

NOTE: ANY ADDITION OR CHANGES ON THIS SHEET MUST BE MADE OR CIRCLED IN RED, WITH DATE AND NAME OF PERSON MAKING CHANGE.

15

Date _____ Notes by _____ Chief Party _____ F.B. 298 Pg. 59

| | |
|---|---|
| Plotted by R.W. Stewart | W. O. No. _____ D. S. O. No. _____ |
| Date Dec 1927 | Location _____ |
| Map No. C.S. 8962 | Surveyed by _____ |
| Plotting C'k'd by Back | Date _____ |
| Date Dec 1927 | Indexed _____ |

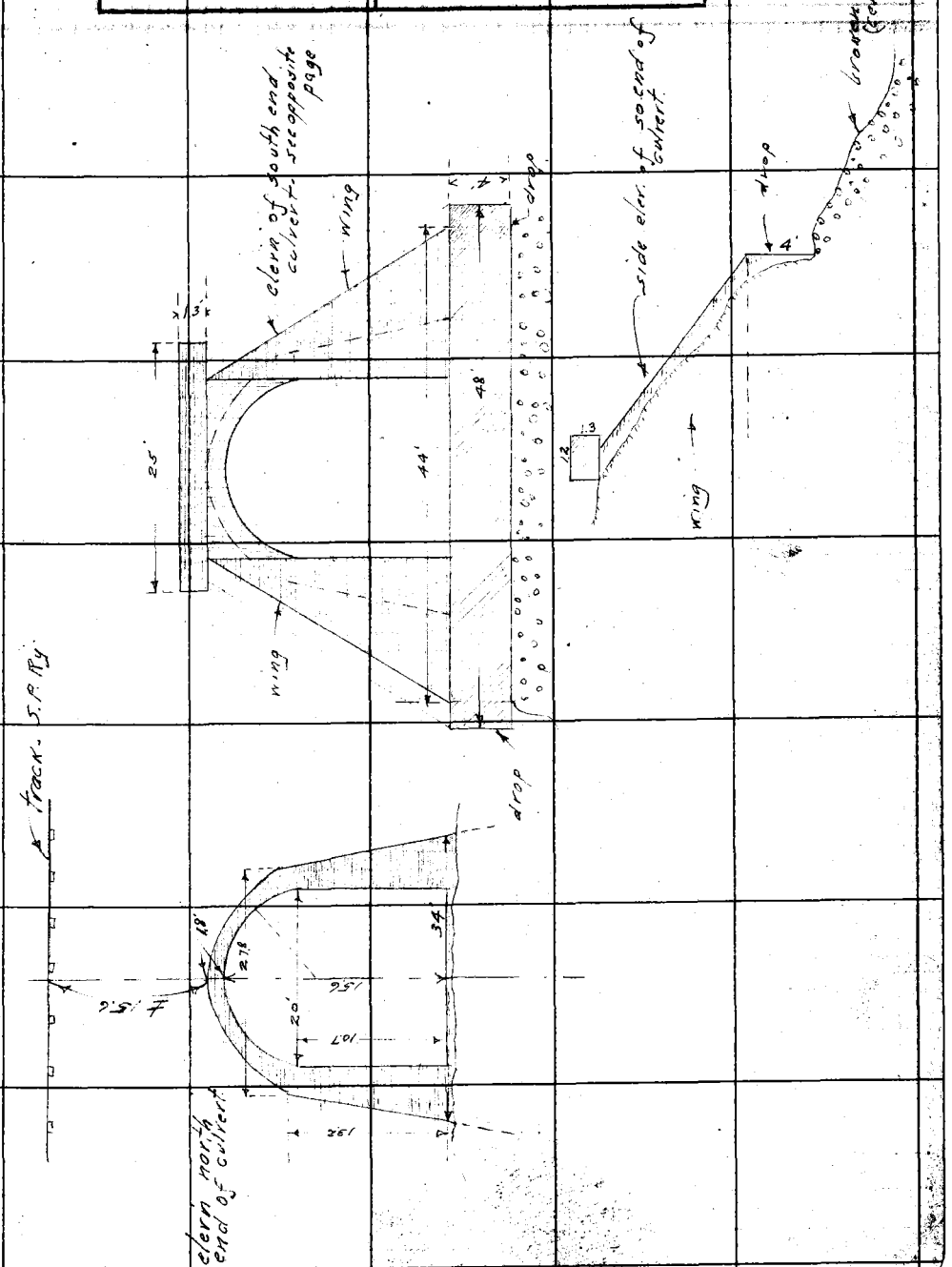


NOTE: ANY ADDITION OR CHANGES ON THIS SHEET MUST BE MADE OR CIRCLED IN RED, WITH DATE AND NAME OF PERSON MAKING CHANGE.

DO NOT EXTEND NOTES THIS SIDE OF THIS LINE

RETURN TO
LOS ANGELES COUNTY SURVEYOR

RETURN TO
LOS ANGELES COUNTY SURVEYOR

NOTE: ANY ADDITION OR CHANGES ON THIS SHEET MUST BE MADE OR CIRCLED IN RED. WITH DATE AND NAME OF PERSON MAKING CHANGE.

DO NOT EXTEND NOTES THIS SIDE OF THIS LINE

Chief Party _____ Notes by _____ Date _____

F.B. 206 PG. 60

16

Date _____ Notes by _____ Chief Party _____ F.B. 298 Pg. 61

| | |
|---|---|
| Platted by R.W. Stewart | W. O. No. _____ D. S. O. No. _____ |
| Date Dec 1927 | Location _____ |
| Map No. C.3.8962 | Surveyed by _____ |
| Platting C'k'd by Pack | Date _____ |
| Date Dec. 1927 | Indexed _____ |

NOTE: ANY ADDITION OR CHANGES ON THIS SHEET MUST BE MADE OR CIRCLED IN RED, WITH DATE AND NAME OF PERSON MAKING CHANGE.

RETURN TO LOS ANGELES COUNTY SURVEYOR

DO NOT EXTEND NOTES THIS SIDE OF THIS LINE

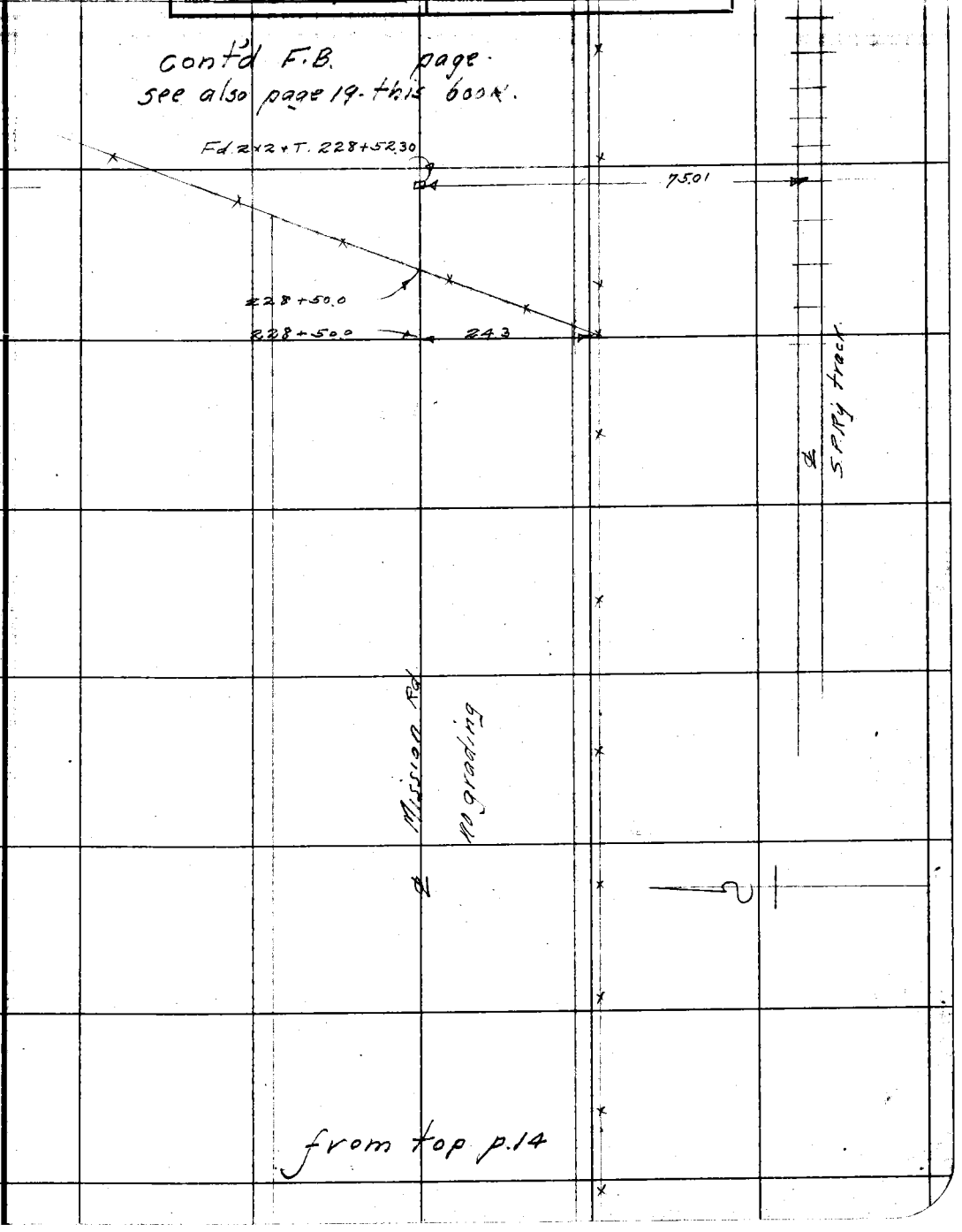

RETURN TO
LOS ANGELES COUNTY SURVEYOR

NOTE: ANY ADDITION OR CHANGES ON THIS SHEET MUST BE MADE OR CIRCLED IN RED. WITH DATE AND NAME OF PERSON MAKING CHANGE.

DO NOT EXTEND NOTES THIS SIDE OF THIS LINE

Date

Notes by

Chief Party

F.B. 298 PG. 62

18

Date 1927 Notes by McG Chief Party McGillivray F.B. 298 Pg. 63 19

| | |
|---|---|
| Plotted by [illegible] | W. O. No. 4062 D. S. O. No. |
| Date Dec 1927 | Location Arvow |
| Map No. 8962 | Surveyed by |
| Plotting C'k'd by [illegible] | Date |
| Date Dec 1927 | Indexed |

Read down.

Note: Offsets are taken to the center of the object.

| Station | Dist. from ℄ | | Object |
|---|---|---|---|
| 85+38.8 | 25.1 | L. | Guy Pole |
| +32.6 | 5.0 | " | Center Sewer M.H. |
| +80.5 | 28.6 | R. | Tel. Pole. |
| +88.9 | 65.0 | L. | " " |
| 86+16.3 | 5.0 | " | Center Sewer M.H. |
| +52.0 | 28.3 | " | Power Pole |
| +55.2 | 27.6 | " | Fire Hyd. " |
| +61.3 | 25.4 | " | Tel. Pole. |
| 87+78.5 | 24.0 | " | " " |
| 88+04.5 | 28.6 | " | Power " |
| +66.5 | 5.0 | " | Center Sewer M.H. |
| +99.6 | 24.0 | " | Tel. Pole |
| 89+36.3 | 28.0 | " | Power " |
| 90+20.3 | 24.0 | " | Tel " |
| +75.7 | 28.6 | " | Power " |
| 91+52.1 | 24.0 | " | Tel |
| +96.7 | 5.0 | " | Center Sewer M.H. |
| 92+29.2 | 28.0 | " | Power Pole |
| +36.0 | 23.5 | " | Fire Hyd. |
| +83.7 | 24.0 | " | Tel. Pole. |
| 93+58.8 | 28.0 | " | Power " |
| 94+14.5 | 24.5 | " | Tel. " |
| +81.5 | 5.0 | " | Center Sewer M.H. |
| +95.0 | 28.0 | " | Power Pole. |
| 95+44.0 | 25.0 | " | Tel. " |
| 96+26.5 | 28.0 | " | Power " |
| +70.0 | 25.0 | " | Tel. " |
| 97+59.3 | 28.0 | " | Power " |
| +77.2 | 5.0 | " | Center Sewer M.H. |
| +84.5 | 15.5 | " | Hand Hole. |
| 98+[illegible] | 17.0 | " | " " |
| +11.4 | 28.0 | " | Tel. Pole |
| +15.6 | 26.0 | " | Fire Hyd. |
| +55.5 | 28.5 | " | 14" Gum. |
| +73.0 | " | " | Power Pole |
| 99+05.5 | " | " | 14" Gum. |
| +94.5 | 26.5 | " | Tel. Pole. |
| +57.0 | 28.5 | " | 14" Gum. Out |
| 100+34.5 | " | " | Power " |
| +59.5 | " | " | 16" Gum. Out |
| +75.2 | 5.0 | " | Center Sewer M.H. |
| +74.0 | 26.5 | " | Tel. Pole |
| 101+10.0 | 28.5 | " | 16" Gum. Out |
| +6[illegible] | " | " | 16" " " |
| +80.0 | 26.0 | " | Tel. Pole |
| +84.5 | 28.5 | " | Power " |
| 102+94.5 | 26.0 | " | Tel. " |
| 103+13.5 | 28.5 | " | 16" Gum. Out |
| 104+70.0 | " | " | Power Pole. |
| 105+03.2 | 24.8 | " | Fire Hyd. |
| +" | 21.4 | " | Hand Hole |
| +11.0 | 25.7 | " | Tel. Pole. |
| 106+28.2 | 26.0 | " | " " |
| +34.4 | 29.0 | " | Power " |
| +36.6 | 53.5 | " | 18" Gum ← 106+84.0 5.0 L. center Sewer M.H. |
| 107+52.4 | 25.8 | " | Tel. Pole. |
| +72.4 | 29.0 | " | Power " |
| 108+92.0 | 35.8 | " | 1" Water pipe |
| 109+24.5 | 26.0 | " | Tel. Pole |
| +25.4 | 29.0 | " | Power " |

EST 9-27-28

contd top p. 20.

NOTE: ANY ADDITION OR CHANGES ON THIS SHEET MUST BE MADE OR CIRCLED IN RED, WITH DATE AND NAME OF PERSON MAKING CHANGE.

RETURN TO LOS ANGELES COUNTY SURVEYOR

DO NOT EXTEND NOTES THIS SIDE OF THIS LINE

20

F.B. 298 Pg. 64 Chief Party Notes by Date

| Station | Dist from ℄ | | Object | | | | |
|---|---|---|---|---|---|---|---|
| | | | | conta from bottom p.19. | | | |
| 109 + 43.0 | 57.3 | L | Power Pole. | | | | |
| + 54.8 | 5.0 | " | Center Sewer M.H. | | | | |
| + 98.5 | 37.1 | " | Water Valve. | | | | |
| 110 + 05.6 | 59.4 | " | Tel. Pole | | | | |
| + 10.2 | 26.6 | " | " " | | | | |
| 111 + 11.2 | 29.0 | " | Power " | | | | |
| + 21.5 | 49.6 | " | Tel. " | | | | |
| + 49.4 | 28.0 | " | " " | 111+58.0 | 50.0 | L. | Gasoline Pump |
| + 67.0 | 24.6 | " | L.A. Gas + Elec. Meter | 111+78.8 | 50.0 | L. | " " " |
| + 68.7 | 25.2 | " | Water Meter | 111+99.0 | 5.0 | L. | Center Sewer M.H. |
| 112 + 16.0 | 29.0 | " | Power Pole | | | | |
| + 48.6 | 28.5 | " | Tel. " | 111+97.0 | 50.0 | L | Gasoline Pump |
| 113 + 22.0 | 27.0 | " | 24" Gum. | | | | |
| + 31.2 | 27.5 | " | Fire Hyd. | | | | |
| + 34.5 | 29.0 | " | Power Pole | | | | |
| + 37.9 | 29.8 | " | Tel. " | 113+82.5 | 32.6 | R. | 24" Pepper |
| + 83.2 | 24.9 | R | Trolley " | | | | |
| + 84.0 | 5.8 | L | Center Sewer M.H. | | | | |
| + 96.3 | 66.8 | " | Tel. Pole. | | | | |
| 114 + 02.3 | 33.5 | R | 18" Pepper | | | | |
| + 25.7 | " | " | 28" " " | | | | |
| + 44.0 | 28.3 | L | Trolley Pole | | | | |
| + 50.7 | 33.0 | R | 18" Pepper | | | | |
| + 63.5 | 21.2 | " | Power Pole | | | | |
| + 78.4 | 28.9 | L | " " " | | | | |
| + 82.0 | 41.2 | " | " " " | — ✓ | | | |
| 115 + 00.0 | 5.0 | " | Center Sewer M.H. | | | | |
| + 00.7 | 22.7 | R. | Power Pole | | | | |
| + 22.7 | 32.2 | " | 18" Pepper | | | | |
| + 27.3 | 38.7 | L | Power Pole. | — ✓ | | | |
| + 47.5 | 34.5 | R | 24" Pepper | | | | |
| 116 + 03.4 | 30.3 | " | 14" Gum | | | | |
| + 20.5 | 25.0 | L | Guy Pole | | | | |
| + 21.2 | 29.0 | " | Power " | | | | |
| + [illegible] | 26.2 | R | 24" Pepper | | | | |
| + 55.8 | 26.0 | L | 20" Gum. | | | | |
| + 60.2 | 30.7 | R | 4" Gum. | | | | |
| + 92.4 | 31.6 | " | 12" " | | | | |
| 117 + 06.6 | 26.5 | L | 18" " | | | | |
| + 16.0 | 30.8 | R. | 14" " | | | | |
| + 28.8 | 29.0 | L | Power Pole. | | | | |
| + 40.2 | 30.9 | R | 14" Gum. | | | | |
| + 59.8 | 26.0 | L | 18" " " | | | | |
| 118 + 11.6 | 25.2 | " | 16" " " | | | | |
| + 16.5 | 42.3 | " | 3" Peach | — ✓ | | | |
| + 17.5 | 75.0 | " | 5" " " | | | | |
| + " | 63.0 | " | 4" Quince | | | | |
| + 28.7 | 56.0 | " | 4" Peach | | | | |
| + 36.4 | 29.0 | " | Power Pole. | | | | |
| + 37.6 | 31.3 | R | 20" Gum. | | | | |
| + 56.0 | 24.5 | " | Power Pole | | | | |
| + 61.7 | 30.4 | L | Hand Hole } San Gabriel Valley Water Co. | | | | |
| + 62.3 | 30.0 | " | " " | | | | |
| + 64.9 | 44.6 | " | 16" Gum. | — ✓ | | | |
| + 84.2 | 51.7 | " | Power Pole. | | | | |
| 120 + 25.0 | 25.6 | " | 20" Gum | | | | |
| + 27.2 | 37.9 | " | Power Pole | — ✓ | | | |
| + 53.0 | 23.0 | R. | " " " | — ✓ | | | |
| + 99.5 | 37.7 | L | 1" Water faucet | | | | |
| 121 + 27.8 | 36.0 | " | Power Pole | | | | |
| + 74.8 | 34.7 | " | 1" Water faucet | | | | |
| + 77.7 | 25.5 | " | 18" Gum | | | | |
| 122 + 26.0 | 23.0 | R | Power Pole. | | | | |
| + 28.3 | 25.5 | L | 16" Gum. | | | | |
| + 42.7 | 34.7 | " | 1" Water faucet | | | | |
| + 77.4 | 36.0 | " | Power Pole | — ✓ | | | |
| + 79.6 | 25.5 | " | 18" Gum. | | | | |
| 123 + 22.0 | 34.7 | " | 1" Water faucet | | | | |
| + 30.5 | 25.5 | " | 24" Gum | | | | |
| + 78.0 | 23.0 | R | Power Pole | | | | |
| + 81.2 | 25.5 | L | 20" Gum | | | | |
| + 95.8 | 34.7 | " | 1" Water faucet | | | | |
| 124 + 32.0 | 25.5 | " | 20" Gum | | | | |
| + 37.0 | 36.0 | " | Power Pole | — ✓ | | | |
| + 64.3 | 34.7 | " | 1" Water faucet | | | | |

to top p.21.

RETURN TO LOS ANGELES COUNTY SURVEYOR

NOTE: ANY ADDITION OR CHANGES ON THIS SHEET MUST BE MADE OR CIRCLED IN RED, WITH DATE AND NAME OF PERSON MAKING CHANGE.

DO NOT EXTEND NOTES THIS SIDE OF THIS LINE

F.B. 298 Pg. 265

| | |
|---|---|
| Platted by D.W. Stewart | W. O. No. 4062 D. S. O. No. |
| Date Dec 1927 | Location Arrow |
| Map No. C.S. 896 | Surveyed by McGillivray |
| Platting C'k'd by Pack | Date 1927 |
| Date Dec 1927 | Indexed |

from bottom p.20

| Station | Dist from ℄ | | Object |
|---|---|---|---|
| 125 +33.3 | 25.0 | L | 24" Gum |
| +36.0 | 25.0 | R | Power Pole |
| +46.8 | 34.7 | L | 1" Water faucet |
| +91.0 | 36.0 | " | Power Pole |
| 126 +35.3 | 25.5 | " | 36" Gum |
| +37.2 | 34.7 | " | 1" Water faucet |
| 127 +15.3 | 23.7 | R | Power Pole |
| +21.4 | 34.2 | L | 1" Water faucet |
| +23.0 | 36.0 | " | Power Pole |
| +37.2 | 25.5 | " | 36" Gum |
| +58.0 | 25.4 | R | Guy Pole |
| +82.1 | 34.7 | L | 1" Water faucet |
| +88.5 | 25.5 | " | 18" Gum |
| 130 +74.0 | 16.1 | L | R.R. Sign Post |
| +90.5 | 31.1 | " | Tel. Pole |
| 131 +21.8 | 19.8 | R | Power " |
| 132 +65.5 | 15.8 | L | R R Sign Post |
| +68.5 | 19.8 | R | Power Pole |
| 133 +73.0 | 28.0 | L | 1" Water faucet |
| +74.4 | 15.0 | " | Tel. Pole |
| +75.5 | 36.0 | " | 4" Flag Pole |
| 134 +20.4 | 19.8 | R | Power " |
| +44.4 | 66.0 | L | 1" Water faucet |
| 135 +38.0 | 15.0 | " | Tel. Pole |
| +68.0 | 19.8 | R | Power " |
| 136 +99.0 | 15.0 | L | Tel. " |
| 137 +03.5 | 20.5 | R | Power " |
| +37.2 | 38.0 | L | L.A. Gas & Elec (Valve) |
| +42.5 | 51.0 | " | Tel. " |
| +74.7 | 21.5 | " | Hand Hole |
| 138 +56.5 | 20.7 | R | Power Pole |
| 139 +50.0 | ℄ | | Center Sewer M.H. |
| 140 +06.2 | 20.4 | R | Power Pole |
| 141 +13.0 | 20.4 | " | " " " |
| +56.2 | 35.8 | L | 12" Acacia |
| +61.3 | 42.0 | " | Fire Hyd. |
| +62.9 | 48.5 | " | 10" Acacia |
| +65.9 | ℄ | | Center Sewer M.H |
| +68.3 | 55.3 | L | Power Pole |
| 142 +09.8 | 37.1 | " | " " " |
| +13.2 | 45.0 | " | Tel. " |
| +23.1 | 57.0 | " | 12" Acacia |
| +48.0 | 40.7 | " | 12" Walnut |
| +76.5 | 41.1 | " | 12" " " |
| +77.0 | 19.4 | R | Power Pole |
| 143 +07.5 | 41.1 | L | 14" Walnut |
| +38.0 | 41.3 | " | 14" " " |
| +50.0 | 20.0 | R | Power Pole |
| +58.1 | ℄ | | Center Sewer M.H. |
| +68.5 | 40.8 | L | 14" Walnut |
| +98.5 | 40.8 | " | 10" " " |
| 144 +28.5 | 40.6 | " | 15" " " |
| +44.5 | 65.0 | " | 4" Orange |
| +52.4 | 20.0 | R | Power Pole |
| +57.6 | 40.8 | L | 14" Walnut |
| +61.6 | 56.1 | " | 4" Orange |
| +88.0 | 40.2 | " | 12" Walnut |
| +90.0 | 65.0 | " | 5" Orange |
| 145 +09.0 | 55.8 | " | 5" " " |
| +18.5 | 40.5 | " | 16" Walnut |
| +50.1 | ℄ | | Center Sewer M.H. |
| +87.0 | 30.0 | | Water Meter |
| 146 +08.0 | 41.1 | | 12" Walnut |
| +25.5 | 65.0 | | 4" Orange |
| +38.0 | 39.5 | | 12" Walnut |
| +39.0 | 19.8 | | Power Pole |
| +68.0 | 40.2 | | 12" Walnut |
| +69.0 | 65.0 | | [illegible]" Orange |
| +87.0 | 55.2 | | [illegible] " " |
| +98.5 | 40.2 | | [illegible] Walnut |

to top p.22

F. B. 238 Pg. 22 66

from bottom p. 21.

| Station | Dist. from ℄ | | Object. |
|---|---|---|---|
| 147+28.0 | 40.4 | L | 14" Walnut |
| +59.0 | 40.6 | " | 10" " " |
| +68.1 | ℄ | | Center Sewer M.H. |
| +89.5 | 40.6 | " | 12" Walnut |
| 148+04.5 | 61.5 | " | 12" " " |
| +25.3 | 20.2 | R | Power Pole. |
| 149+86.0 | 52.3 | L | 4" Pepper |
| +96.7 | ℄ | | Center Sewer M.H. |
| 150+05.0 | 20.3 | R | Power Pole. |
| 151+51.0 | 51.0 | L | 3" Acacia |
| +76.8 | 46.6 | L | 5" Pepper |
| +85.7 | 20.2 | R | Power Pole |
| 152+23.0 | 48.0 | L | 1" Apricot |
| +82.0 | 57.0 | " | 4" Orange |
| +83.5 | 39.5 | " | 4" " " |
| +86.5 | ℄ | | Center Sewer M.H. |
| +93.5 | 27.8 | L | 14" Pepper |
| 153+01.0 | 39.5 | " | 3" Orange |
| + " | 57.0 | " | 3" " " |
| +11.0 | 46.2 | " | 6" Loquat. |
| +16.5 | 26.7 | " | 24" Pepper |
| +28.5 | 27.5 | " | 14" " " |
| +34.0 | 44.2 | " | 1" Loquat. |
| +72.5 | 21.3 | R | Power Pole. |
| +95.7 | 41.7 | L | 7" Gum. |
| +97.7 | 32.0 | " | 36" " |
| +98.5 | 36.0 | " | 30" " |
| +99.1 | 48.6 | " | 3" Acacia |
| 154+03.7 | 60.0 | " | 14" Pepper |
| +28.5 | 63.0 | " | Power Pole |
| +24.2 | 24.2 | " | Hand Hole. |
| +31.7 | 25.3 | " | Center Sewer M.H. |
| +52.3 | ℄ | | " " " |
| +58.8 | 33.0 | L | Fire Hyd. |
| +60.3 | 37.8 | " | Orn Light Post. |
| [illegible] | [illegible] | " | [illegible] |
| [illegible] | [illegible] | " | [illegible] |
| 155+[illegible] | [illegible] | " | 3" [illegible] |
| + " | 56.0 | " | 3" Pig |
| +25.4 | 56.0 | " | 3 Loquat. |
| +25.5 | 21.2 | R | Power Pole |
| +39.0 | 29.5 | L | 8" Pepper |
| +46.3 | 49.0 | " | Banana tree |
| +78.2 | 45.0 | " | Group of 10 peach trees average 4" (center) |
| +91.1 | 37.3 | " | 3" Cypress. |
| 156+19.0 | 41.0 | " | 1" Apricot |
| +20.6 | 45.2 | " | 5" Palm. |
| +36.8 | 34.3 | " | 7" Castor bean. |
| +47.5 | 16.8 | " | Tel. Pole. |
| +48.0 | 52.5 | " | 1" Apricot. |
| +67.8 | | | 3" " " |
| 157+00.5 | 21.0 | R | Power Pole. |
| +26.5 | 16.5 | L | Water Meter |
| +61.3 | ℄ | " | Center Sewer M.H. |
| +73.4 | 16.1 | " | Water Meter. |
| +82.2 | 26.0 | " | Shrub |
| + " | 52.0 | " | " " |
| +94.3 | 17.0 | " | Tel. Pole. — 157+97.4 62.0 L – 3" Juniper |
| 158+31.4 | 16.5 | " | Water Meter |
| +22.6 | 16.3 | " | Hand Hole (L.A. Gas & Elec.) |
| +57.0 | 18.0 | " | Water Meter. |
| +74.7 | 20.8 | R | Power Pole. |
| 159+10.3 | 18.0 | " | Water Meter. |
| +14.3 | 61.7 | " | 1" Cypress |
| +21.7 | " | " | 1" " " |
| +45.1 | 17.0 | " | Tel. Pole. |
| +54.0 | 18.0 | " | 4" Acacia |
| +54.6 | 44.6 | " | 2" Carob |
| +60.3 | 29.6 | " | Shrub |
| + " | 55.6 | " | " " |
| +70.5 | 29.0 | " | " " |
| + " | 55.6 | " | " " |
| +75.7 | 45.1 | " | 3" Carob. |
| +76.3 | 17.5 | " | 5" Acacia |
| +79.0 | 17.0 | " | Water Meter. |
| 160+49.2 | 20.0 | R | Power Pole. |

to top p. 23.

Platted by A.M. Howard
Date Oct 6 1927
Map No. C 5 1162
Platting C'k'd by O.W. Peck
Date Oct 6 1927

W. O. No. 4062 D. S. O. No.
Location Fairoaks
Surveyed by McClintock
Date 1927

from bottom p. 22

| Station | Distance | | Object |
|---|---|---|---|
| | | | Water Meter |
| | | | Center Sewer M.H. |
| | | | ½" Acacia. |
| | | | 10" Palm. |
| 161 | | | Tel. Pole. |
| | | | 10" Camphor |
| | | R | 2-10" Peppers |
| | | | 12" " " |
| | | L | 4" Weeping Willow. |
| | | | 10" Camphor |
| | | R | 2-8" Acacias |
| 162 | | L | 7" Apricot |
| | | | 6" Apple. |
| | | | 4" Peach |
| | | | 3" Fig. |
| | | | Power Pole. |
| | | | 3" Avocado. |
| | | | 4" Locust |
| | | | 3" " |
| 163 | | | 3" Japanese Paper Tree |
| | | | 8" Palm. |
| | | | Fire Hyd. |
| | | | 6" Camphor |
| | | | Water Meter. |
| | | | Center Sewer M.H. |
| | | | Gas Meter |
| | | | Power Pole |
| | | | Water Meter |
| | | R | Power Pole |
| 164 | | L | 3" Italian Cypruss. |
| | | L | " " " |
| | | | " " " |
| | | | " " " |
| 165 | | | " " " |
| | | | " " " |
| | | R | Power Pole |
| 167 | | L | Water Meter |
| | | R | Power Pole |
| | | | Center Sewer M.H. |
| | | L | Gas Meter. |
| | | | Water Meter. |
| 169 | | R | Power Pole. |
| 170 | | | " " |
| | | L | Camphor Tree |
| | | | Water Meter. |
| | | | Fire Plug. |
| | | | Power Pole |
| | | | Camphor tree. |
| 171 | | | Hand Hole. |
| | | | Center Sewer M.H. |
| | | L | 3' Palm. |
| | | | " " |
| 172 | | | " " |
| | | | " " |
| | | | " " |
| | | | " " |
| | | R | Power Pole. |
| 173 | | L | 3' Palm. |
| | | | " " |
| | | | " " |
| | | | " " |
| 174 | | | " " |
| | | | " " |
| | | | 8" Umbrella Tree. |
| | | | Water Meter. " |
| | | | 8" Umbrella Tree. |
| | | | Hand Hole. |
| | | | Center Sewer M.H. |
| 175 | | L | Hand Hole. |
| | | R | Power Pole. |

to top page 24.

from bottom p. 11.

| Station | Distance from ℄ | | |
|---|---|---|---|
| 175 + 05.5 | 45.4 | L | 1' [illegible] tree. |
| + 05.5 | 62.4 | " | 1' [illegible] tree. |
| + 02.5 | 65.0 | " | Water Meter |
| + 05.5 | 78.0 | " | 10" Acacia tree |
| + 05.5 | 93.0 | " | 1" Acacia tree. |
| + 19.2 | 37.7 | " | 14" Alantias tree. |
| + 20.4 | 62.6 | " | 2" Crape Myrtle tree. |
| + 22.8 | 52.0 | " | 16" Sequoia tree. |
| + 27.6 | 72.2 | " | 3" Magnolia tree. |
| + 31.2 | 83.3 | " | 3' Palm tree. |
| + 31.2 | 57.1 | " | 18" " " |
| + 39.0 | 28.9 | " | 2" Alantias tree. |
| + 46.7 | 33.0 | " | 1' " " |
| + 62.0 | 32.7 | " | 3' Palm tree. |
| + 71.2 | 41.0 | " | 3" Lemon tree. |
| + 77.6 | 33.0 | " | 1' Alantias tree. |
| + 83.3 | 36.3 | " | 2" Jackalanda tree. |
| + 84.0 | 42.5 | " | 2" Lemon |
| + 91.6 | 33.0 | " | 3' Palm tree. |
| + 95.0 | 44.2 | " | 4" Alantias tree. |
| + 98.0 | 45.1 | " | 3" Tangerine tree. |
| + 99.0 | 60.0 | " | 6" Plumb tree. |
| 176 + 00.5 | 25.0 | " | 8" Acacia tree. |
| + 06.4 | 33.0 | " | 15" Alantias tree. |
| + 13.0 | 45.4 | " | 6" Fig tree. |
| + 13.0 | 60.3 | " | 5" Peach tree. |
| + 14.8 | 25.2 | " | 8" Acacia tree |
| + 21.7 | 33.0 | " | 3' Palm tree. |
| + 29.4 | 25.2 | " | 5" Acacia tree. |
| + 36.7 | 33.0 | " | 14" Alantias tree. |
| + 65.0 | 28.2 | " | 6" Italian Cyprus tree. |
| + 65.0 | 30.0 | " | " " " " |
| + 65.0 | 32.2 | " | " " " " |
| + 65.0 | 35.0 | " | " " " " |
| + 65.0 | 37.1 | " | " " " " |
| + 65.0 | 39.6 | " | " " " " |
| + 65.0 | 41.3 | " | " " " " |
| + 65.0 | 43.6 | " | " " " " |
| + 65.0 | 45.8 | " | " " " " |
| + 65.0 | 47.1 | " | " " " " |
| + 65.0 | 49.4 | " | " " " " |
| + 65.0 | 51.3 | " | " " " " |
| + 65.0 | 54.0 | " | " " " " |
| + 50.2 | 21.0 | R | Power Pole. |
| + 77.5 | 42.5 | L | 4" Fig tree. |
| + 77.5 | 56.4 | " | " " " |
| + 77.5 | 75.2 | " | 3" Peach tree. |
| 177 + 16.0 | 38.6 | " | 6" Orange tree |
| + 16.0 | 57.6 | " | 5" Lemon tree |
| + 33.0 | 38.6 | " | 4" Orange tree. |
| + 33.0 | 57.6 | " | 5" Lemon tree. |
| + 49.7 | 38.6 | " | 5" Peach tree |
| + 49.7 | 57.6 | " | 1" Fig tree |
| + 68.0 | 38.6 | " | 4" Peach tree. |
| + 68.0 | 57.6 | " | 3" Fig tree. |
| 178 + 01.0 | 22.4 | R | P.P. ← 178+47.5 Sewer M.H. on ℄ |
| + 61.7 | 55.1 | L | P.P. |
| + 69.0 | 46.0 | " | 3" Acacia Tree |
| + 81.5 | 11.2 | " | M.H. Storm Drain |
| 179 + 07.0 | 37.8 | " | 4" Apricot Tree |
| 179 + 23.7 | 21.5 | R | P.P. |
| 179 + 67.2 | 60.2 | L | 8" Apple tree |
| 180 + 84.5 | 20.6 | R | P.P. |
| 181 + 63.0 | 45.0 | L | 3" Orange tree |
| 182 + 03.4 | 34.2 | " | 12" Live Oak tree |
| + | 29.0 | " | Fire Hyd. |
| + | | | |
| + | | | |
| + | | | |
| + | | | |
| + | | | |
| + | | | |
| + | | | |
| + | | | |
| + | | | |

to top p. 25.

Date 1927 Notes by MC Chief Party McGillivray F.B. 298 Pg. 69 25

| | |
|---|---|
| Plotted by J.W. Stewart | W. O. No. 4062 D. S. O. No. |
| Date Dec 1927 | Location Arrow |
| Map No. E.S. 9962 | Surveyed by McGillivray |
| Plotting C'k'd by O.L. Pack | Date |
| Date Dec 1927 | Indexed |

from Bottom p. 24

| Station | Distance from ℄ | Object |
|---|---|---|
| 182 + 22 | 278 L | Sewer M.H. on ℄ |
| 182 + 46 | 204 R | Water Meter |
| " + 46 | 435 L | P.P. |
| " + 47 | 344 " | 8" Live Oak tree |
| 183 + 47 | 343 " | 4" Pine tree |
| " + 67 | 290 " | 3" Pine tree |
| " + 72 | 290 " | 8" Gum tree |
| " + 82 | 293 " | 8" " " |
| 184 + 01 | 290 " | 6" " " |
| " + 11 | 290 " | 6" " " |
| " + 21 | 302 " | 6" " " |
| " + 31 | 353 " | 4" " " |
| " + 35 | 202 R | 2" Pine tree |
| " + 39 | 294 L | P.P. |
| " + 42 | 355 " | 6" Gum tree |
| " + 48 | 295 " | 16" Live Oak tree |
| " + 63 | 359 " | 4" Gum tree |
| " + 68 | 295 " | 4" Pine tree |
| " + 73 | 359 " | 4" Gum tree |
| " + 78 | 295 " | 4" Pine " |
| " + 83 | 584 " | 6" Gum " |
| " + 84 | 359 " | 12" Live Oak tree |
| " + 87 | 355 " | 4" Pine tree |
| " + 98 | 295 " | 8" Live Oak tree |
| 185 + 02 | 370 " | 4" Gum tree |
| " + 10 | 295 " | 2" Pine " |
| " + 12 | 355 " | 3" Gum " |
| " + 24 | 370 " | 12" Oak " |
| " + 38 | 355 " | 2" Pine " |
| " + 47 | 295 " | 12" Live Oak tree |
| " + 63 | 370 " | 3" Gum " |
| " + 63 | 355 " | 2" Pine " |
| " + 71 | 494 " | 12" Live Oak " |
| " + 91 | ℄ | 18" " " " |
| 186 + 13 | 381 L | Sewer M.H. on ℄ |
| " + 30 | 320 L | Water Valve |
| " + 31 | 501 L | 4" Acacia tree |
| " + 32 | 208 R | 12" Live Oak " |
| " + 34 | 283 L | P.P. |
| " + 96 | 289 " | 4" Apple " |
| 187 + 12 | 445 " | 2" Avacada " |
| " + 12 | 289 " | 2" " " |
| " + 26 | 442 " | 2" Peach " |
| " + 26 | 462 " | 3" " " |
| " + 38 | 361 " | 4" Fig " |
| " + 51 | 487 " | 3" Peach " |
| " + 51 | 401 " | 2" " " |
| 188 + 11 | 483 " | 4" Acacia " |
| " + 14 | 206 " | 4" Apricot " |
| " + 16 | 510 " | P.P. |
| " + 33 | 153 " | 3" Peach tree |
| 189 + 01 | 65 " | 24" Walnut " |
| " + 43 | 326 L | Water Valve |
| " + 51 | 158 R | Fire Hydr |
| " + 62 | 336 L | Tel M.H. |
| " + 62 | ℄ " | Water Valve |
| " + 73 | 645 " | Sewer M.H. on ℄ |
| " + 89 | 481 " | Water Valve |
| " + 90 | 428 " | P.P. |
| " + 91 | 392 " | Water Meter |
| " + 93 | 206 R | Pepper tree |
| " + 94 | 238 L | P.P. |
| 190 + 08 | 347 " | Century Plant |
| " + 32 | 137 " | 4" Acacia tree |
| " + 46 | 239 " | 6" Castor " |
| " + 49 | 321 " | 2" Walnut " |
| " + 52 | | 4" Apricot " |

to top page 26

NOTE: ANY ADDITION OR CHANGES ON THIS SHEET MUST BE MADE OR CIRCLED IN RED, WITH DATE AND NAME OF PERSON MAKING CHANGE.

DO NOT EXTEND NOTES THIS SIDE OF THIS LINE

RETURN TO LOS ANGELES COUNTY SURVEYOR

26

F.B. 298 Pg. 70 Distance from Chief Party Notes by Date

from bottom page 25.

| Station | | | Object | |
|---|---|---|---|---|
| 190 | + 70 1 | 24 L | 4" Walnut tree | |
| 191 | + 50 0 | 21 R | P.P. | |
| 192 | + 97 0 | 24 R | P.P. | |
| " | + 95 0 | 17 L | Guy Pole | |
| " | + 97 6 | 17 L | P.P. | |
| 193 | + 01 4 | 16 L | El Camino Real Trail Post | |
| " | + 03 4 | 07 L | Water Valve | |
| " | + 20 0 | 14 R | Tel. M.H. | |
| " | + 45 9 | ℄ | Sewer MH on ℄ | |
| " | + 50 8 | 56 L | P.P. | |
| " | + 52 7 | 33 " | Pepper tree | |
| " | + 81 5 | 08 " | Storm Drain M.H. | |
| " | + 81 5 | 20 R | P.P. | |
| " | + 92 5 | 26 " | Rail Road Prop Post | |
| " | + 94 3 | 17 L | Tel Pole | Out EST 9-27-28 |
| 194 | + 43 3 | 20 R | P.P. | |
| " | + 51 1 | 38 L | 4" Orange tree | |
| " | + 75 2 | 23 R | 18" Pepper | |
| " | + 81 3 | 38 L | 3" Orange tree | |
| 195 | + 20 9 | 15 L | Tel Pole | Out |
| " | 20 9 | 29 L | Gum tree | |
| " | 20 9 | 49 L | " " | |
| " | 57 6 | 01 L | Sewer MH | |
| " | 58 6 | 17 L | 4" Palm tree | |
| " | 74 6 | 17 L | 8" " " | |
| " | 88 8 | 23 R | 18" Pepper " | |
| " | 91 2 | 17 L | 12" Palm tree | |
| " | 94 0 | 20 R | P.P. | |
| 196 | + 07 7 | 17 L | 12" Palm tree | |
| " | + 24 3 | 17 " | 8" " " | |
| " | + 40 2 | 17 " | 18" " " | |
| " | + 45 6 | 16 " | Tel Pole | Out |
| " | + 50 7 | 17 " | Gas Pump | |
| " | + 59 2 | 17 " | 16" Palm tree | |
| " | + 73 8 | 18 " | 16" " " | |
| " | [illegible] | 24 R | [illegible] | |
| " | [illegible] | 24 R | " " | |
| " | + 96 [illegible] | 06 L | " " | |
| 197 | + 08 85 | ℄ | Sewer M.H. on ℄ | |
| " | + 18 8 | 29 L | Water Valve | |
| " | + 24 9 | 68 " | " " | |
| " | + 25 7 | 68 " | " " | |
| " | + 26 7 | 43 " | " " | |
| " | + 27 9 | 58 " | 6" Acacia tree | |
| " | + 28 4 | 41 " | 18" Palm " | |
| " | + 28 6 | 29 " | Fire Hydr. | |
| " | + 33 0 | 20 R | P.P. | |
| " | + 45 4 | 26 L | 12" Acacia tree | |
| " | + 53 1 | 45 " | 6" Peach tree | |
| " | + 55 3 | 30 " | 12" Palm " | |
| " | + 58 4 | 29 " | 6" Loquot " | |
| " | + 61 2 | 49 " | 3" Plum " | |
| " | + 66 4 | 53 " | 3" Palm " | |
| " | + 72 2 | 16 " | Tel Pole | Out |
| " | + 89 0 | 29 " | 2" Loquot tree | |
| " | + 92 0 | 27 " | 12" Acacia " | |
| 198 | + 74 5 | 28 " | 18" Acacia " | |
| " | + 88 5 | 27 " | 12" " " | |
| " | + 91 5 | 25 R | Rail Road Prop. Post | |
| " | + 92 8 | 16 L | Tel Pole | Out |
| 199 | + 17 0 | 21 R | P.P. | |
| 200 | + 20 8 | 16 L | Tel Pole | Out |
| " | + 57 7 | 45 L | 3" Acacias tree | {207+79.84 Sewer M.H. ℄} |
| " | + 96 0 | 50 L | Water Valve | |
| " | + 99 2 | 47 L | 8" Acacia | |
| 201 | + 00 8 | 20 R | P.P. | |
| " | + 48 0 | 16 L | Tel. Pole | Out |
| " | + 48 0 | 53 " | 6" Peach tree | |
| " | + 48 0 | 58 " | 8" Palm " | |
| " | + 55 0 | 32 " | 3" Apricot " | |
| 202 | + 64 5 | 16 " | Tel Pole | Out |
| " | + 75 3 | 17 " | 6" Palm tree | |
| " | + 76 6 | 20 R | P.P. | |
| " | + 91 0 | 29 L | 3" Plum tree | |
| 203 | + 04 0 | 60 " | 6" Apricot " | |
| | 09 7 | 28 " | 4" Peach " | |

to top of page 27.

RETURN TO
LOS ANGELES COUNTY SURVEYOR
DO NOT EXTEND NOTES THIS SIDE OF THIS LINE
NOTE: ANY ADDITION OR CHANGES ON THIS SHEET MUST BE MADE OR CIRCLED IN RED, WITH DATE AND NAME OF PERSON MAKING CHANGE.

Date 1927 Notes by MC Chief Party McGillivray F.B. 298 PG. 71

| | |
|---|---|
| Plotted by [illegible] | W. O. No. 4062 D. S. O. No. |
| Date Dec 1927 | Location Arrow |
| Map No. [illegible] | Surveyed by McGillivray |
| Plotting Order [illegible] | Date |
| Date Dec 1927 | Indexed |

from bottom p. 26.

| Station | Distance from ℄ | | Object |
|---|---|---|---|
| 203+39 0 | 42 8 | L | 3" Persimon tree |
| " +39 0 | 61 6 | " | 8" Fig " |
| " +48 0 | 29 0 | " | 3" Plum " |
| " +89 5 | 26 6 | R | Rail Road Prop Post |
| 204+00 0 | 16 3 | L | Tel Pole (out) |
| " +24 6 | 68 2 | L | P.P |
| " +25 4 | 47 0 | L | Water Meter |
| " +45 7 | 34 7 | " | Water Valve |
| " +41 0 | 26 8 | " | " " |
| " +47 9 | ℄ | | Sewer M.H. on ℄ |
| " +68 0 | 20 6 | R | P.P. |
| 207+17 4 | 33 5 | L | Gas Valve |
| " +20 5 | 21 1 | R | P.P |
| " +51 6 | 23 2 | L | P.P |
| 209+33 4 | 23 0 | L | P.P. |
| " +38 7 | 05 3 | L | Sewer M H |
| 211+03 2 | 22 5 | L | P.P |
| 212+75 8 | 21 6 | " | " " |
| " +78 4 | 20 5 | R | " " |
| 213+66 3 | 54 1 | L | " " |
| 213+85 3 | 05 0 | L | Sewer M H |
| " +94 0 | 65 1 | L | Gas Valve |
| " +95 2 | 51 9 | L | Water Meter |
| " +96 3 | 69 2 | " | 6" Pepper tree |
| " +97 3 | 45 1 | " | 6" " " |
| 214+11 7 | 20 7 | R | P.P. |
| " +11 4 | 38 2 | L | 2" Walnut tree |
| " +95 8 | 42 0 | L | 3" Peora " |
| " +77 5 | 34 0 | L | 18" Pepper " |
| 215+00 6 | 48 6 | L | 2" Apple " |
| " +24 5 | 48 6 | L | 2" " " |
| " +27 7 | 34 7 | " | 18" Pepper " |
| " +37 8 | 38 5 | " | 2" Apple " |
| " +40 7 | 55 0 | " | 4" Peach " |
| " +48 8 | 41 9 | " | 2" Loquot " |
| " +51 6 | 53 9 | " | 2" Fig " |
| " +63 7 | 34 2 | " | 8" Pepper " |
| " +77 6 | 67 6 | " | 2" Apricot " |
| " +81 0 | 35 5 | " | Center Clump 6" Gum trees |
| " +87 0 | 67 6 | " | 3" Apricot tree |
| " +94 4 | 20 2 | R | P.P. |
| 216+62 1 | 36 2 | L | 18" Pepper tree |
| " +80 0 | 35 0 | " | 30" " " |
| 217+15 6 | 50 8 | " | 24" Palm " |
| " +17 9 | 56 8 | | Water Meter |
| " +18 6 | 40 4 | " | Fire Hydr |
| " +24 6 | 40 5 | " | Water Valve |
| " +47 5 | 04 0 | " | Sewer M H |
| " +74 1 | 45 8 | " | Water Meter |
| " +75 5 | 50 6 | " | 30" Palm tree |
| " +76 0 | 19 5 | R | P.P. |
| 218+12 5 | 35 1 | L | 48" Gum tree |
| " +34 0 | 33 8 | " | 20" Pepper " |
| " +59 5 | 34 0 | " | 18" " " |
| " +95 0 | 35 2 | " | 24" " " |
| 219+28 0 | 55 3 | " | 3" Acacia " |
| " 36 3 | 42 8 | " | 6" Spruce " |
| " 36 3 | 66 0 | " | 18" " " |
| " 73 5 | 35 3 | " | 48" Gum " |
| " 79 8 | 35 3 | " | 12" Pepper " |
| " 86 0 | 63 0 | " | 5" Acacia " |
| " 89 5 | 06 4 | R | P.P. |
| 220+05 0 | 36 3 | L | 16" Pepper " |
| " 36 0 | 35 6 | " | 30" Gum " |
| 51 0 | 50 0 | " | 3" Cypress " |
| 53 6 | 31 8 | | Water Meter |
| 70 5 | 52 0 | | 5" Palm tree |

to top page 28.

NOTE: ANY ADDITION OR CHANGES ON THIS SHEET MUST BE MADE OR CIRCLED IN RED, WITH DATE AND NAME OF PERSON MAKING CHANGE.

DO NOT EXTEND NOTES THIS SIDE OF THIS LINE

RETURN TO LOS ANGELES COUNTY SURVEYOR

28 from bottom page 27.

F.B. 298 PG 72 Distance from Chief Party Notes by Date

| Station | ℄ | Object |
|---|---|---|
| 220+81.5 | 429 L | 3" Cypress tree |
| " +81.5 | 490 L | " " " |
| " +83.5 | 352 L | 24" Gum Live Stump |
| 221+02.0 | 048 R | 16" Peppertree |
| " +41.0 | 352 L | Gas Valve |
| " +63.0 | 021 " | 12" Peppertree |
| " +92.0 | 065 " | P.P. |
| 223+59.0 | 596 " | 36" Gum tree |
| 224+14.0 | 485 " | 18" " " |
| " +22.0 | 485 " | 24" " " |
| " +32.5 | 460 " | 36" " " |
| 226+50.0 | 650 " | 24" Gum tree (Dead) |
| " 55.0 | 581 " | 24" " " |
| " 70.0 | 611 " | 24" " " (Dead) |
| " 89.0 | 042 " | 48" " " |
| " 90.0 | 214 " | 24" " " |
| 227+00.0 | 224 " | 30" " " (Dead) |
| " +10 | 516 " | 24" " " (Dead) |
| " +13.0 | 633 " | 20" " " (Dead) |
| " +30.0 | 550 " | 24" " " (Dead) |
| " +37.0 | 053 R | 48" " " |
| " +38.0 | 664 L | 10" " " (Dead) |
| " +42.0 | 593 " | 24" " " (Dead) |
| " +82.0 | 188 R | 48" " " |
| " +94.0 | 458 L | 24" " " (Dead) |
| 229+03.3 | ℄ | 30" " " on ℄ |
| " 67.0 | 493 L | 18" " " (Dead) |
| " 48.0 | 398 " | 18" " " (Dead) |
| " | | |

RETURN TO LOS ANGELES COUNTY SURVEYOR

NOTE: ANY ADDITION OR CHANGES ON THIS SHEET MUST BE MADE OR CIRCLED IN RED. WITH DATE AND NAME OF PERSON MAKING CHANGE.

DO NOT EXTEND NOTES THIS SIDE OF THIS LINE

Date Nov 1927 Notes by MG Chief Party McGilvray F. B. 298 Pg. 73

| | |
|---|---|
| Plotted by | W. O. No. 4062 C. S. O. No. |
| Date | Location Mission Rd. |
| Map No. | Surveyed by |
| Station C'd'ns | Date |
| Date | Indexed |

Showing Revision of Proposed ℄ of MISSION ROAD from Westminster to Granada.
Nov. 1927.

Notes ANY ADDITIONS OR CHANGES ON THIS SHEET MUST BE MADE ON CIRCLED ℄ Red. WITH DATE AND NAME OF PERSON MAKING CHANGE.

Do not extend notes this side of this line

RETURN TO LOS ANGELES COUNTY SURVEYOR

2

F.B. _____ Pg. 74 Chief Party _____ Notes by _____ Date _____

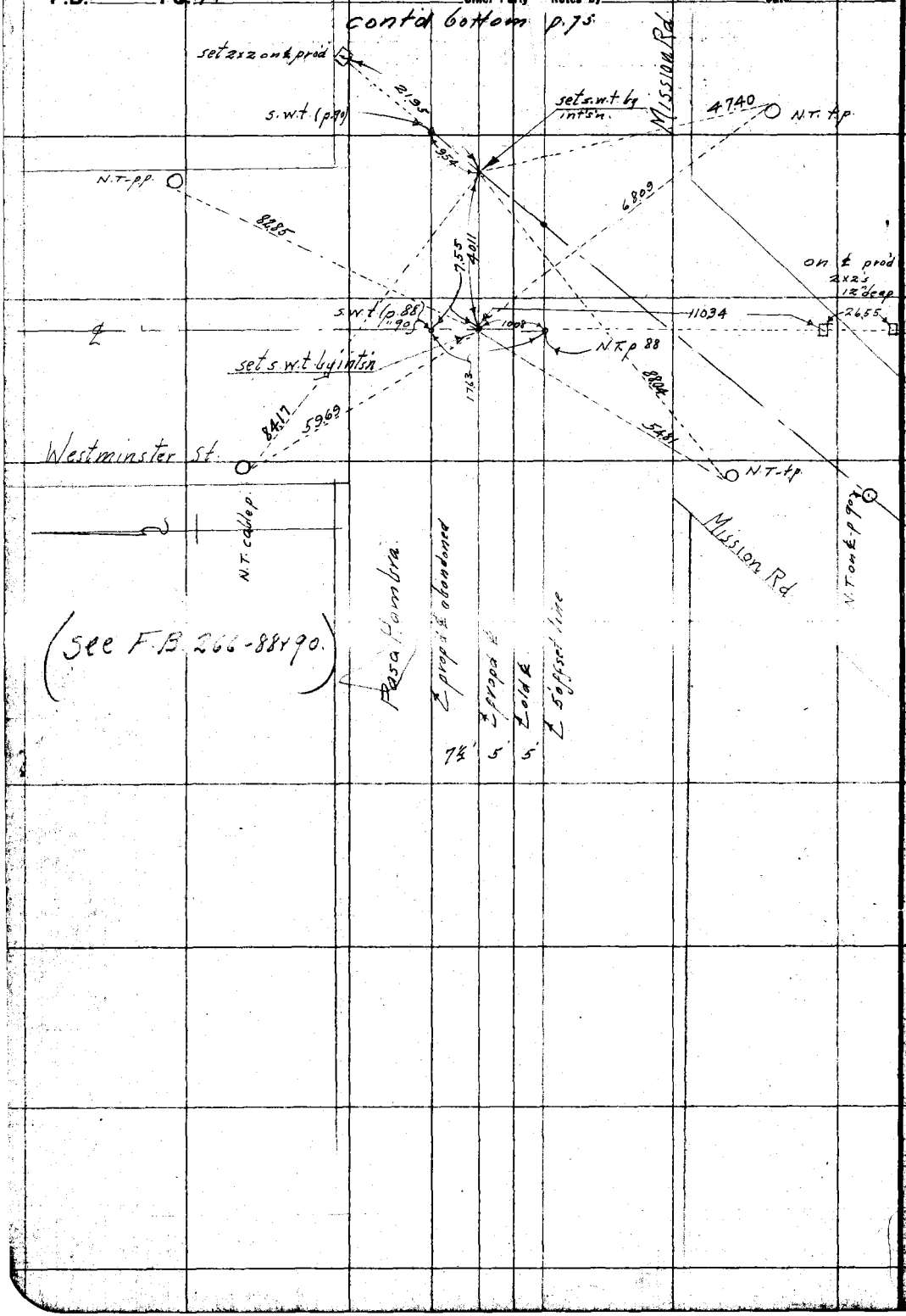


RETURN TO
LOS ANGELES COUNTY SURVEYOR
Do not extend notes this side of this line

Notes: ANY ADDITIONS OR CHANGES ON THIS SHEET MUST BE MADE OR CIRCLED IN Red. WITH DATE AND NAME OF PERSON MAKING CHANGE.

Date Nov. 1927 Notes by McG. Chief Party McGillivray F. B. 298 PG. 75

| | |
|---|---|
| Plotted by | W. O. No. 4062 D. S. O. No. |
| Date | Location Mission Rd. |
| Map No. | Surveyed by |
| Plotting C'k'd by | Date |
| Date | Indexed |

to bottom p. 76.

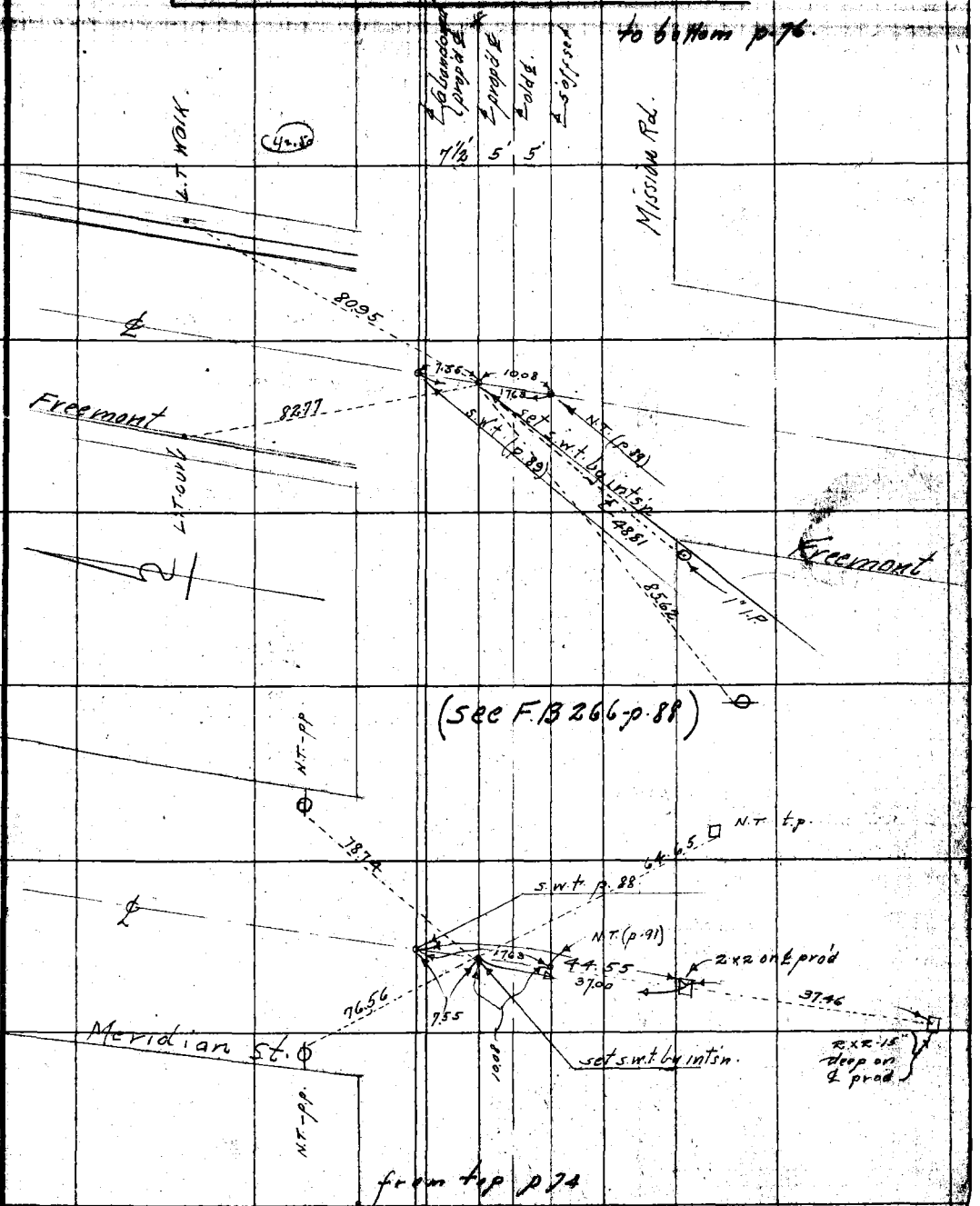


from top p. 74

RETURN TO
LOS ANGELES COUNTY SURVEYOR
Do not extend notes this side of this line
Note: ANY ADDITIONS OR CHANGES ON THIS SHEET MUST BE MADE OR CIRCLED IN Red. WITH DATE AND NAME OF PERSON MAKING CHANGE.

F.B. Pg. 76 Chief Party Notes by Date

to bottom p. 77.

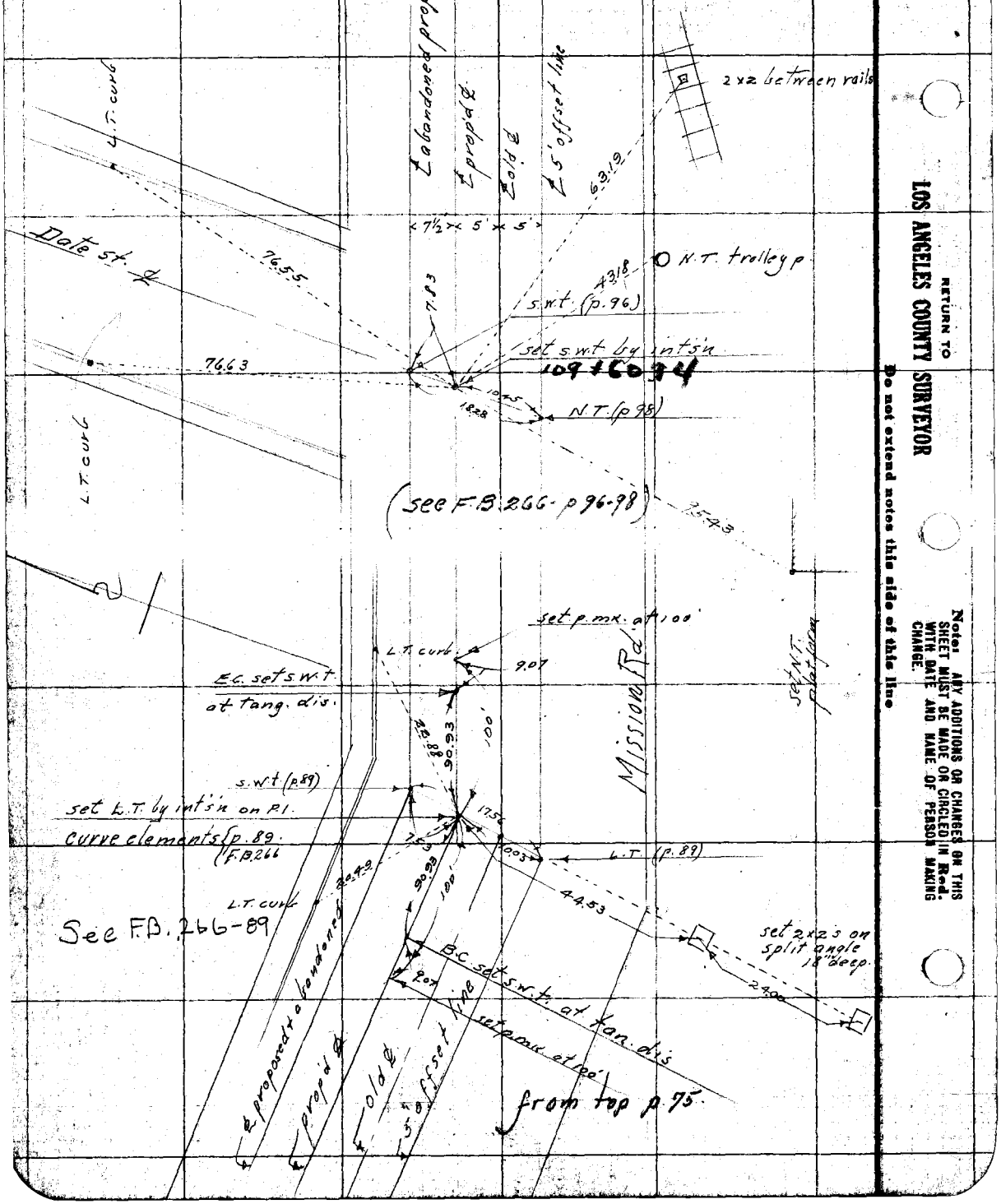


RETURN TO
LOS ANGELES COUNTY SURVEYOR
Do not extend notes this side of this line
Note! ANY ADDITIONS OR CHANGES ON THIS SHEET MUST BE MADE OR CIRCLED IN Red. WITH DATE AND NAME OF PERSON MAKING CHANGE.

5

Date Nov 1927 Notes by McG. Chief Party McGillivray F. B. 298 PG. 77

| | |
|---|---|
| Plotted by Stewart | W. O. No. 4062 D. S. O. No. |
| Date Nov - 27 | Location Mission Rd |
| Map No. | Surveyed by |
| Plotting C'k'd by Ripley | Date |
| Date Dec 27 | Indexed |

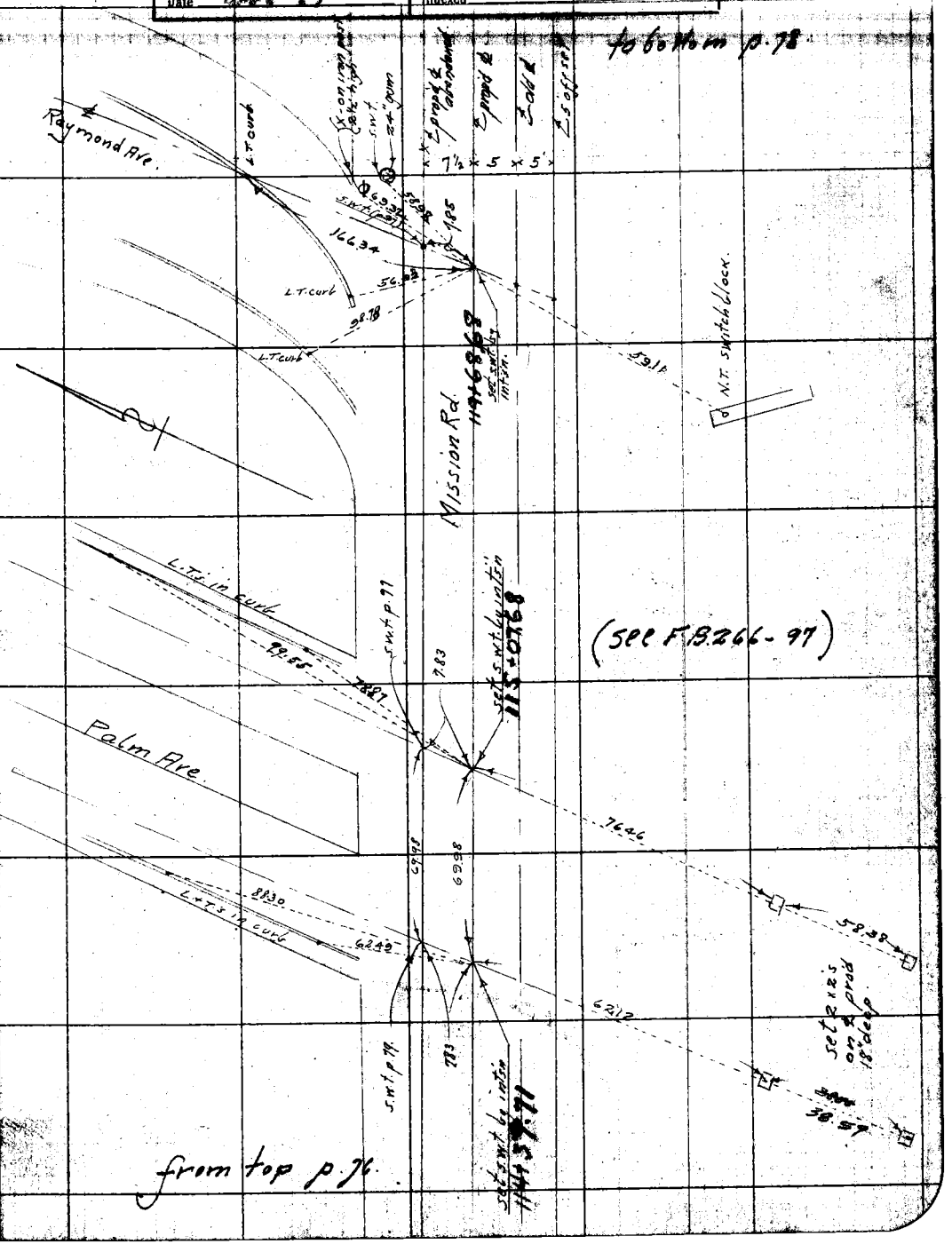


Note: ANY ADDITIONS OR CHANGES ON THIS SHEET MUST BE MADE OR CIRCLED IN Red. WITH DATE AND NAME OF PERSON MAKING CHANGE.

RETURN TO

LOS ANGELES COUNTY SURVEYOR

Do not extend notes this side of this line

F.B. Pg. 78 Chief Party Notes by Date

to bottom p. 79.

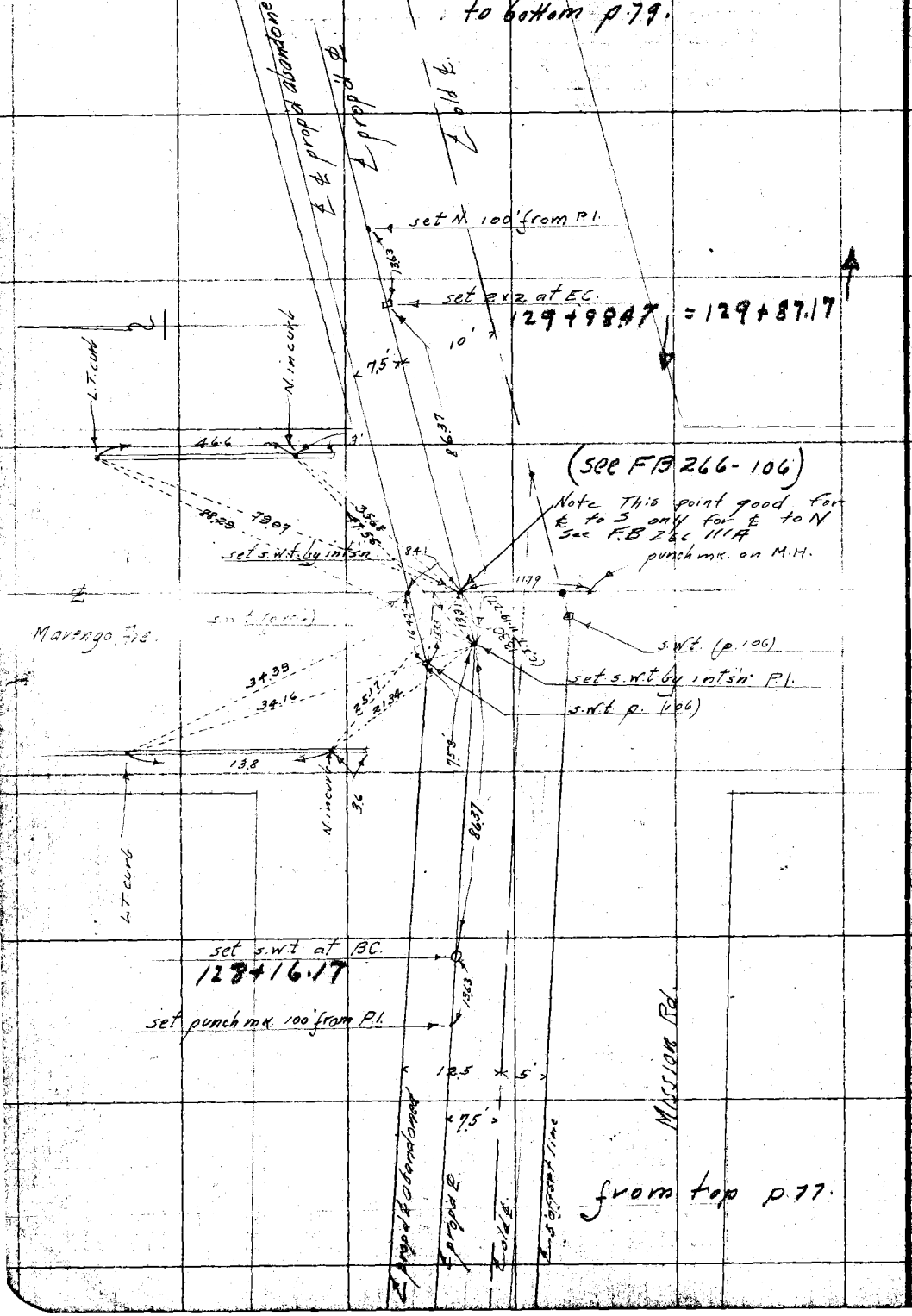


RETURN TO
LOS ANGELES COUNTY SURVEYOR
Do not extend notes this side of this line

Notes: ANY ADDITIONS OR CHANGES ON THIS SHEET MUST BE MADE OR CIRCLED IN Red. WITH DATE AND NAME OF PERSON MAKING CHARGE.

Date Nov. 1927 Notes by McG. Chief Party McGillivray F. B. 298 PG. 79

| | |
|---|---|
| Plotted by Stewart | W. O. No. A062 C. S. O. No. |
| Date Nov. 1927 | Location Mission Rd |
| Map No. | Surveyed by |
| Plotting C'k'd by Finley | Date |
| Date Dec 1927 | Indexed |

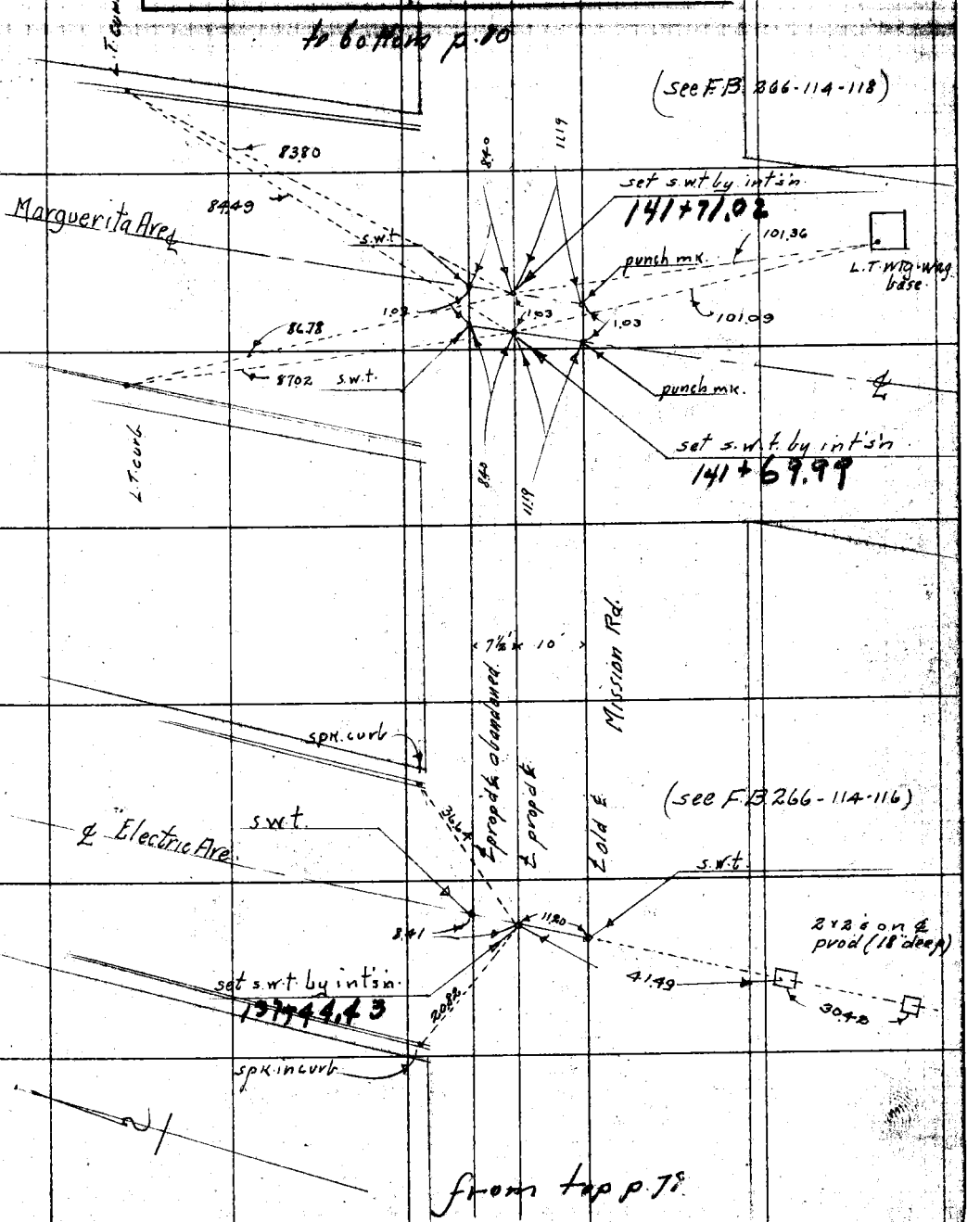


Note: ANY ADDITIONS OR CHANGES ON THIS SHEET MUST BE MADE OR CIRCLED IN Red. WITH DATE AND NAME OF PERSON MAKING CHANGE.

RETURN TO LOS ANGELES COUNTY SURVEYOR

Do not extend notes this side of this line

to bottom p. 81

from top p.79

RETURN TO
LOS ANGELES COUNTY SURVEYOR
Do not extend notes this side of this line
Note: ANY ADDITIONS OR CHANGES ON THIS SHEET MUST BE MADE OR CIRCLED IN Red WITH DATE AND NAME OF PERSON MAKING CHANGE.

Date Nov. 1927 Notes by McG. Chief Party McGillivray F. B. 298 PG. 81

| | |
|---|---|
| Plotted by Stewart | W. O. No. 4062 O. S. O. No. |
| Date Nov., '27 | Location Mission Rd. |
| Map No. | Surveyed by |
| Plotting C'k'd by Finley | Date |
| Date Dec '27. | Indexed |

to bottom p. 82

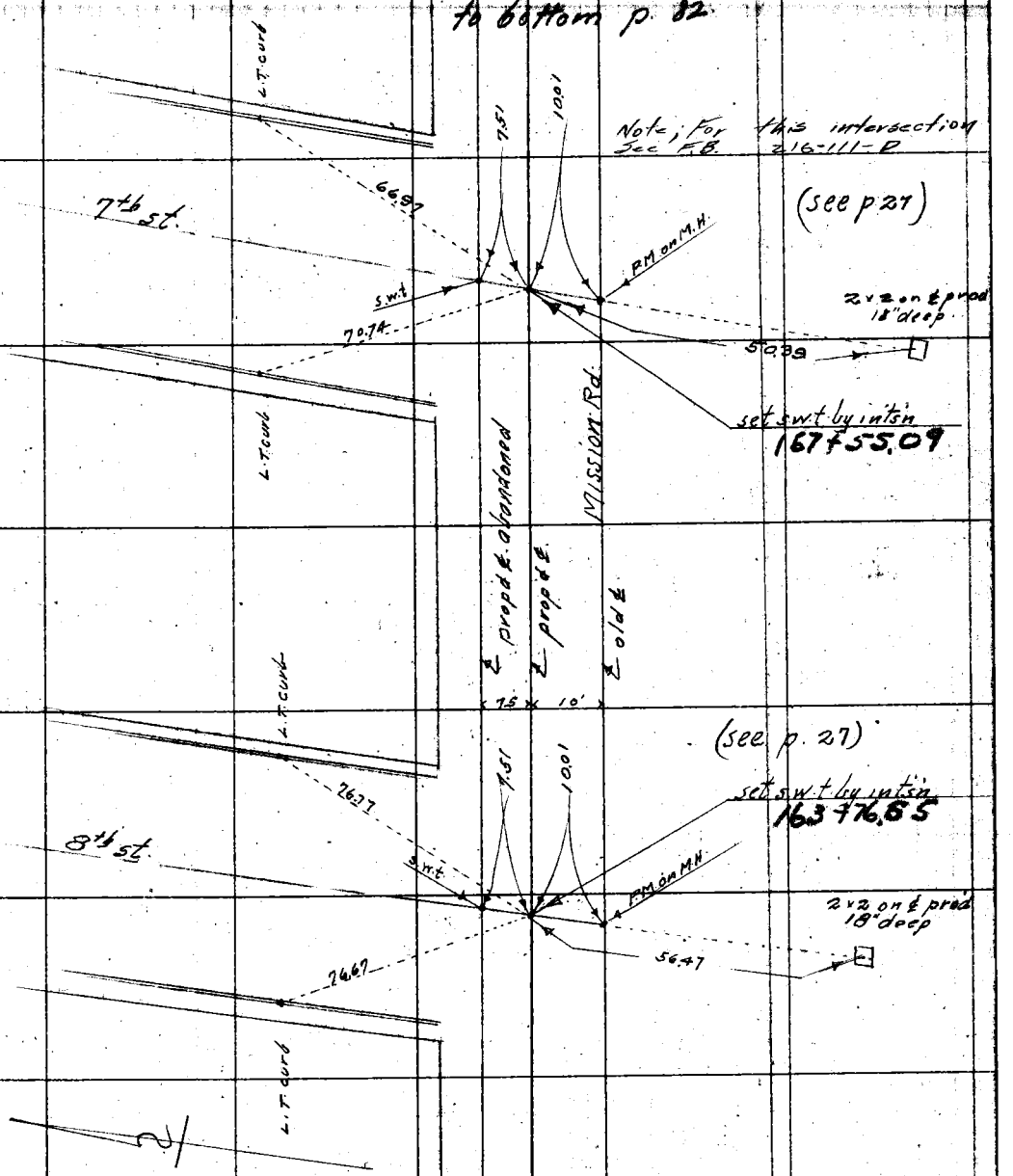


from top p. 80

Note: ANY ADDITIONS OR CHANGES ON THIS SHEET MUST BE MADE OR CIRCLED IN Red. WITH DATE AND NAME OF PERSON MAKING CHANGE.

RETURN TO LOS ANGELES COUNTY SURVEYOR

Do not extend notes this side of this line

10

F.B. _____ PG. 82 Chief Party _____ Notes by _____ Date _____

to bottom p. 83.

(see p. 7)

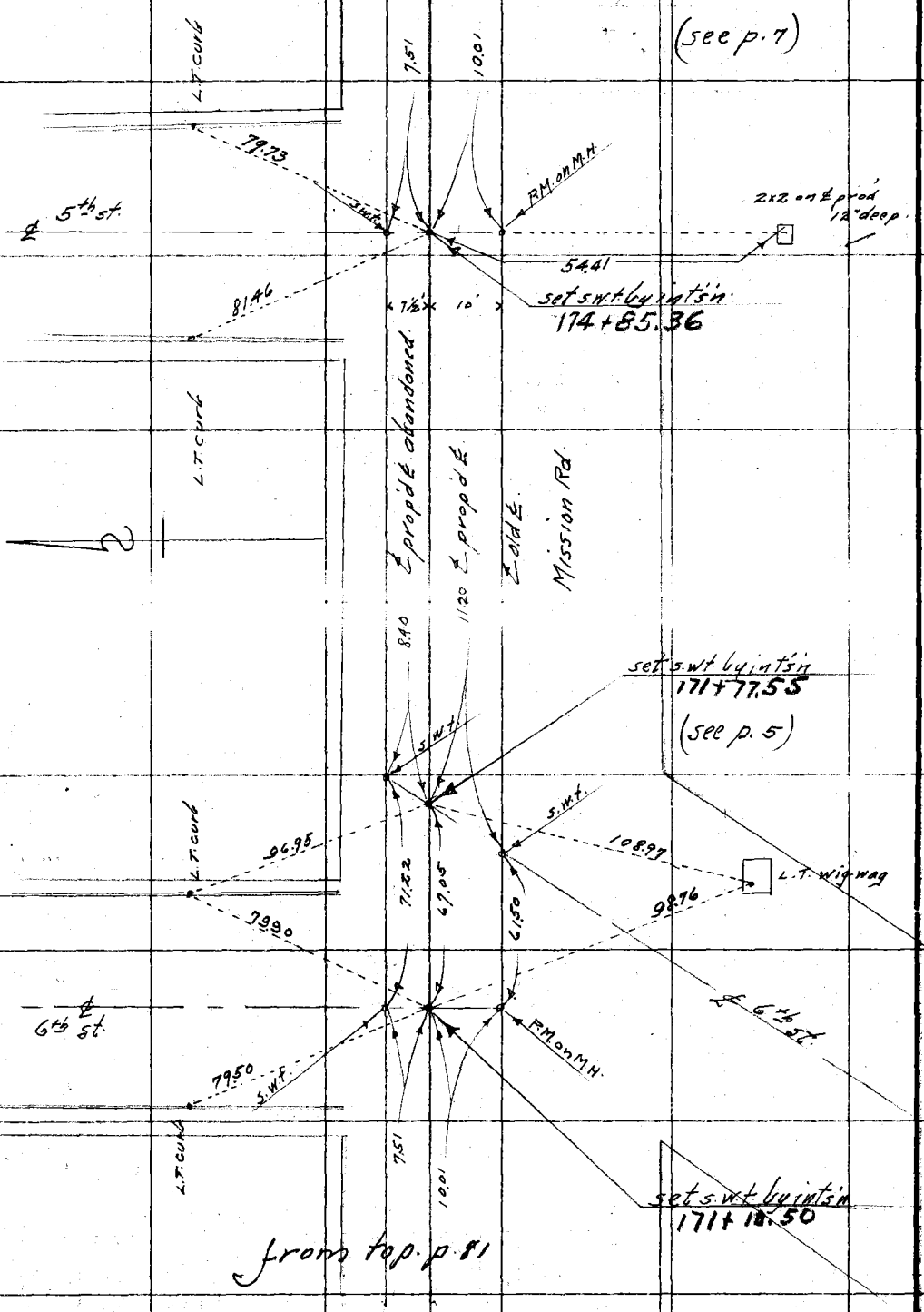


from top p. 81

RETURN TO
LOS ANGELES COUNTY SURVEYOR
Do not extend notes this side of this line

Notes: ANY ADDITIONS OR CHANGES ON THIS SHEET MUST BE MADE OR CIRCLED IN Red. WITH DATE AND NAME OF PERSON MAKING CHANGE.

Date Nov. 1927 Notes by McG. Chief Party McGillivray F. B. 298 Pg. 83

| | |
|---|---|
| Plotted by Stewart | W. O. No. 4062 D. S. O. No. |
| Date Nov. '27 | Location Mission Rd. |
| Map No. | Surveyed by |
| Plotting C'k'd by Finley | Date |
| Date Dec. '27 | Indexed |

to bottom p. 84

(see p. 10)

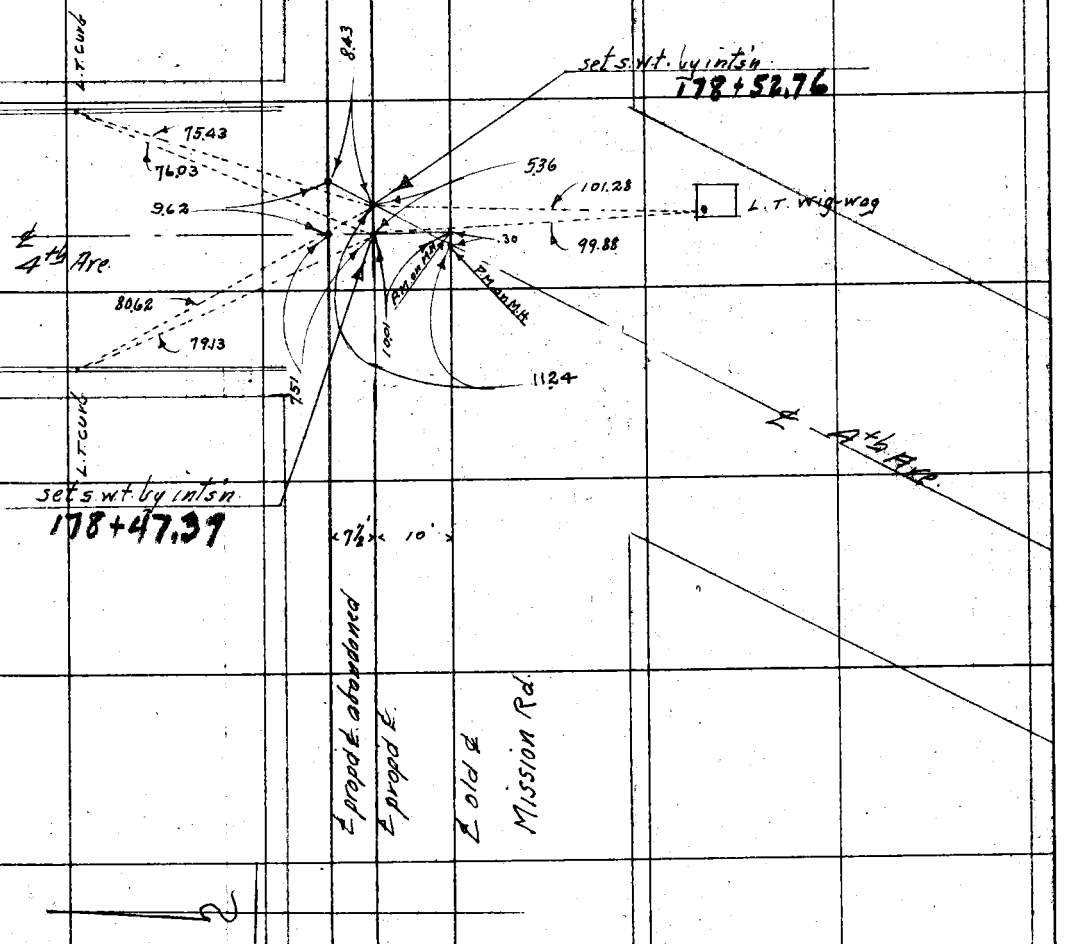


from top p. 82.

Note: ANY ADDITIONS OR CHANGES ON THIS SHEET MUST BE MADE OR CIRCLED IN Red. WITH DATE AND NAME OF PERSON MAKING CHANGE.

RETURN TO LOS ANGELES COUNTY SURVEYOR

Do not extend notes this side of this line

F.B. 12 PG. 84 Chief Party Notes by Date

to 6 Hom p. 85

from top p. 83.

RETURN TO
LOS ANGELES COUNTY SURVEYOR

Note: ANY ADDITIONS OR CHANGES ON THIS SHEET MUST BE MADE OR CIRCLED IN Red. WITH DATE AND NAME OF PERSON MAKING CHANGE.

Do not extend notes this side of this line

Date Nov. 1927 Notes by MC. Chief Party McGillivray F. B. 298 Pg. 85

| | |
|---|---|
| Plotted by Stewart | W. O. No. 4062 D. S. O. No. |
| Date Nov. '27 | Location Mission Rd. |
| Map No. | Surveyed by |
| Plotting C'k'd by Finley | Date |
| Date Dec. '27 | Indexed |

to bottom p. 86.

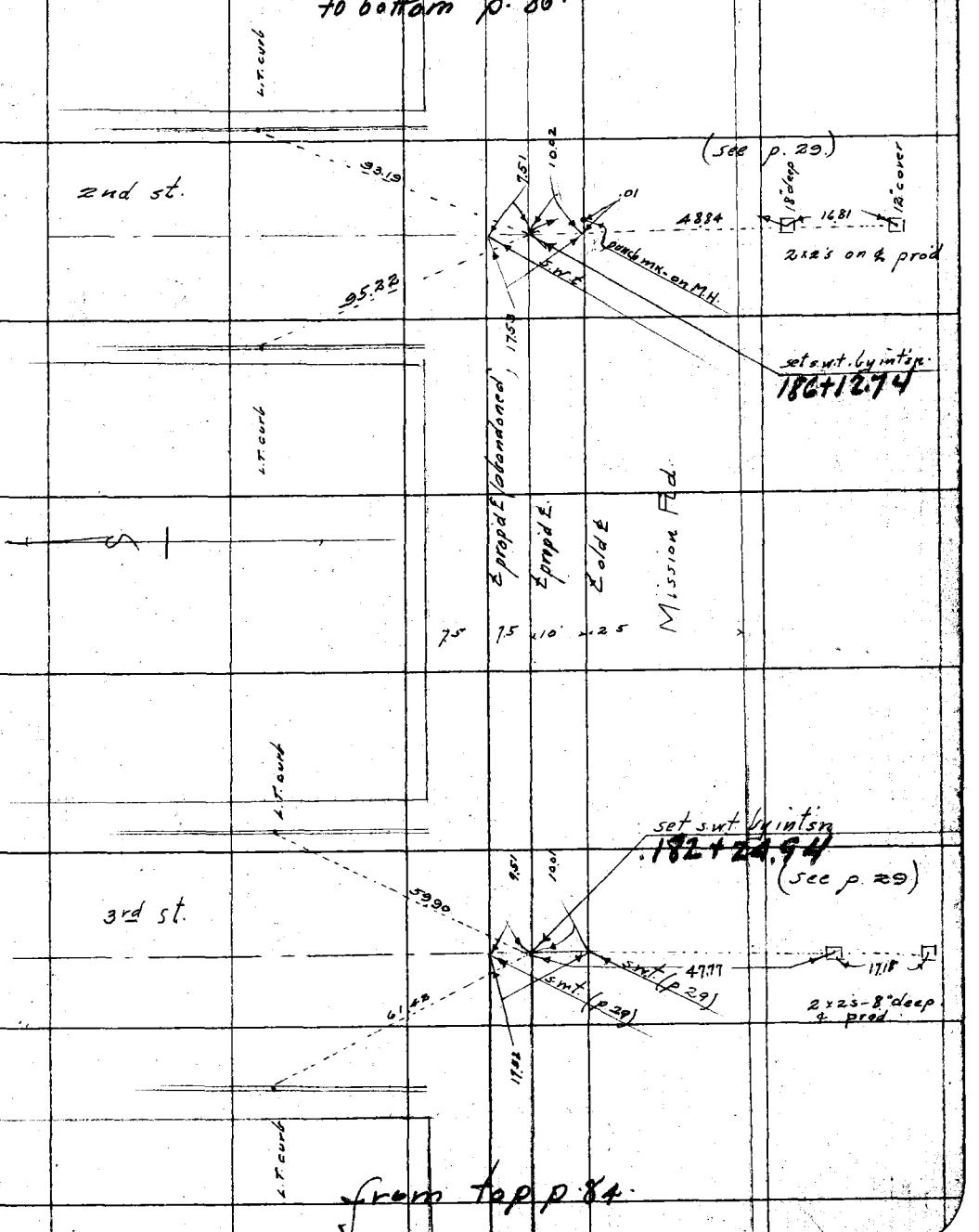


from top p. 84.

Notes: ANY ADDITIONS OR CHANGES ON THIS SHEET MUST BE MADE OR CIRCLED IN Red. WITH DATE AND NAME OF PERSON MAKING CHANGE.

RETURN TO LOS ANGELES COUNTY SURVEYOR

Do not extend notes this side of this line

F.B. _____ Pg. 86 Chief Party Notes by _____ Date _____

14

to bottom p. 87.

see p. 30

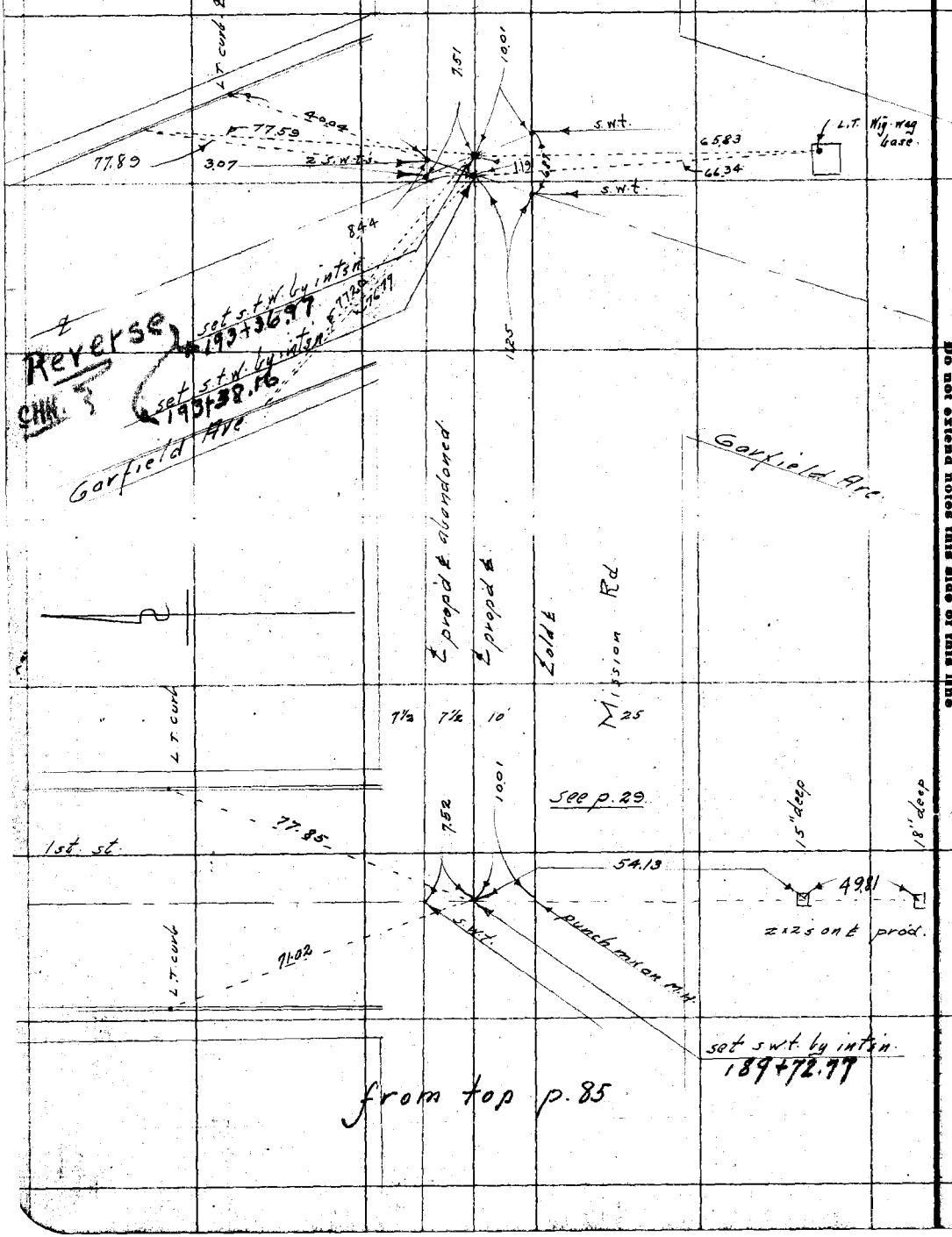


RETURN TO
LOS ANGELES COUNTY SURVEYOR

Do not extend notes this side of this line

Notes: ANY ADDITIONS OR CHANGES ON THIS SHEET MUST BE MADE OR CIRCLED IN Red. WITH DATE AND NAME OF PERSON MAKING CHANGE.

Date Nov. 1927 Notes by MC. Chief Party McGillivray F. B. 298 PG. 87

| | |
|---|---|
| Plotted by Stewart | W. O. No. 4062 D. S. O. No. |
| Date Nov '27 | Location Mission Rd. |
| Map No. | Surveyed by |
| Plotting C'k'd by Finley | Date |
| Date Dec '27 | Indexed |

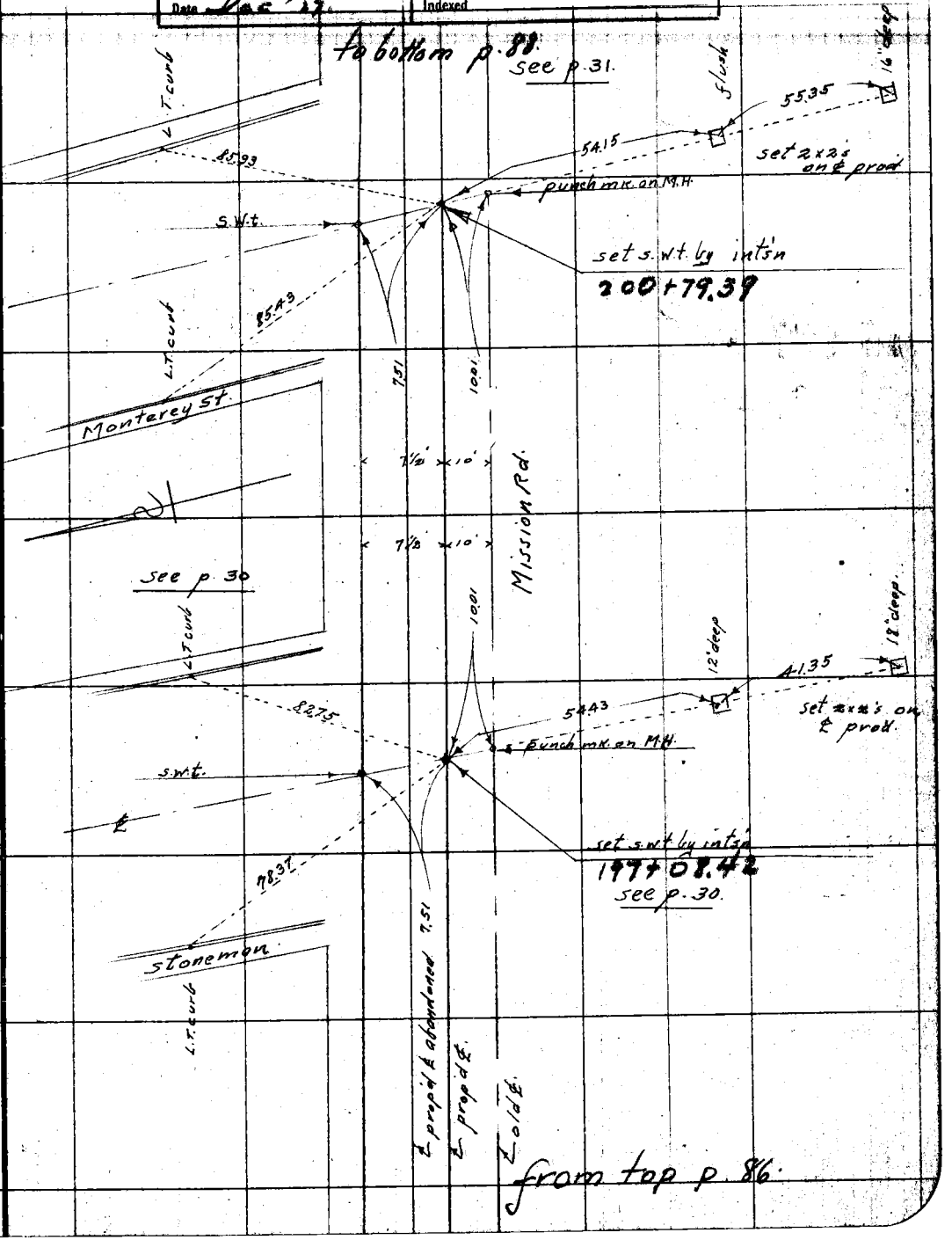


Note: ANY ADDITIONS OR CHANGES ON THIS SHEET MUST BE MADE OR CIRCLED IN Red. WITH DATE AND NAME OF PERSON MAKING CHANGE.

Do not extend notes this side of this line

RETURN TO LOS ANGELES COUNTY SURVEYOR

F.B. _____ Pg. 88 (16) Chief Party Notes by _____ Date _____

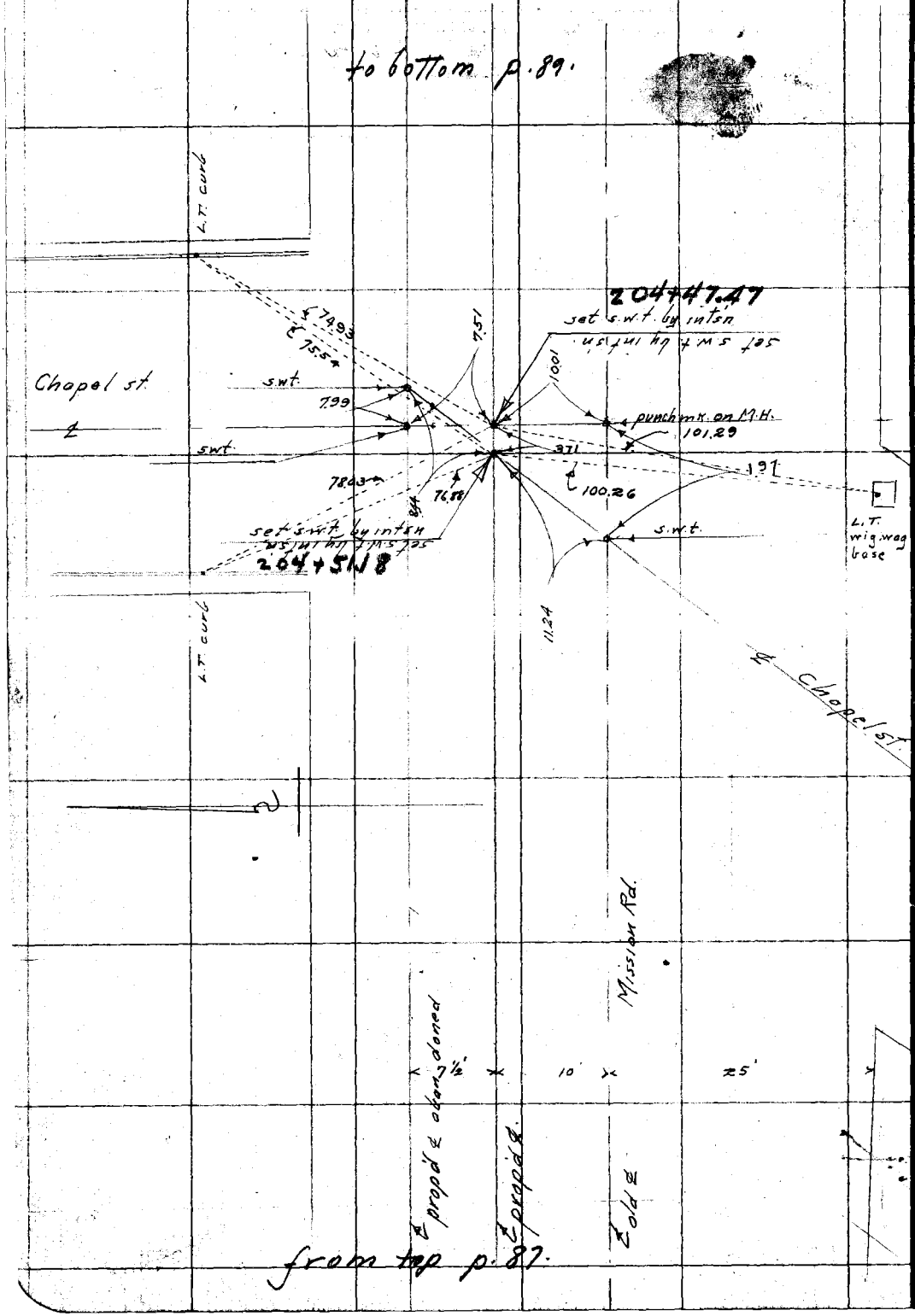


RETURN TO
LOS ANGELES COUNTY SURVEYOR

Do not extend notes this side of this line

Note: ANY ADDITIONS OR CHANGES ON THIS SHEET MUST BE MADE OR CIRCLED IN Red. WITH DATE AND NAME OF PERSON MAKING CHANGE.

17

Date Nov. 1927 Notes by Mc. Chief Party McGillivray F. B. 298 Pg. 89

| | |
|---|---|
| Checked by Stewart | W. O. No. 4062 U. S. O. No. |
| Date Nov - 29 | Location Mission Rd. |
| [redacted] Finley | Surveyed by |
| [redacted] Dec - 2 | Date |
| | Indexed |

to bottom p. 90

(see p. 32)

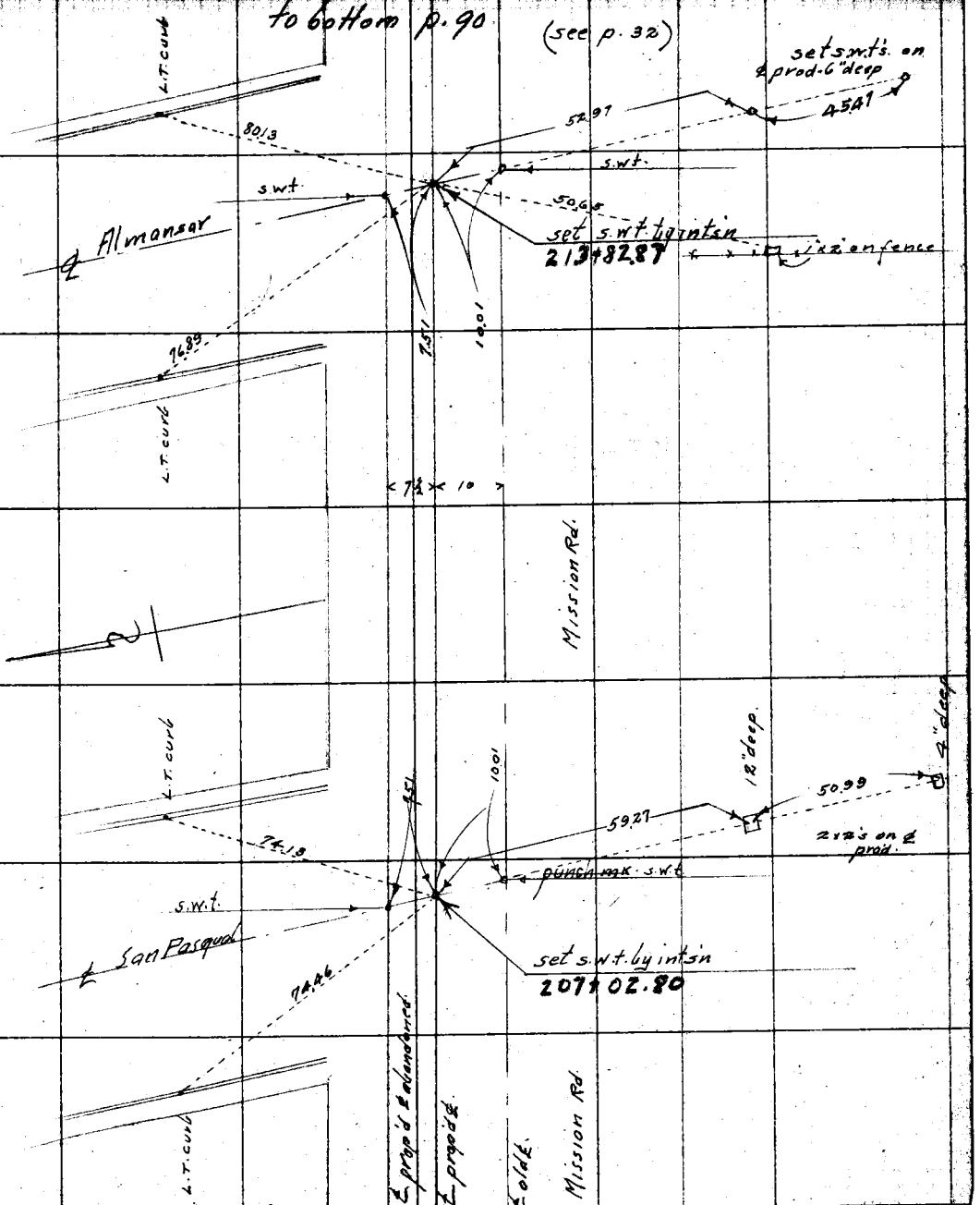


from top p. 88.

Note: ANY ADDITIONS OR CHANGES ON THIS SHEET MUST BE MADE OR CIRCLED IN Red. WITH DATE AND NAME OF PERSON MAKING CHANGE.

RETURN TO LOS ANGELES COUNTY SURVEYOR.

Do not extend notes this side of this line

F.B. 18 Pg. 90 Chief Party Notes by Date

to bottom p. 91.

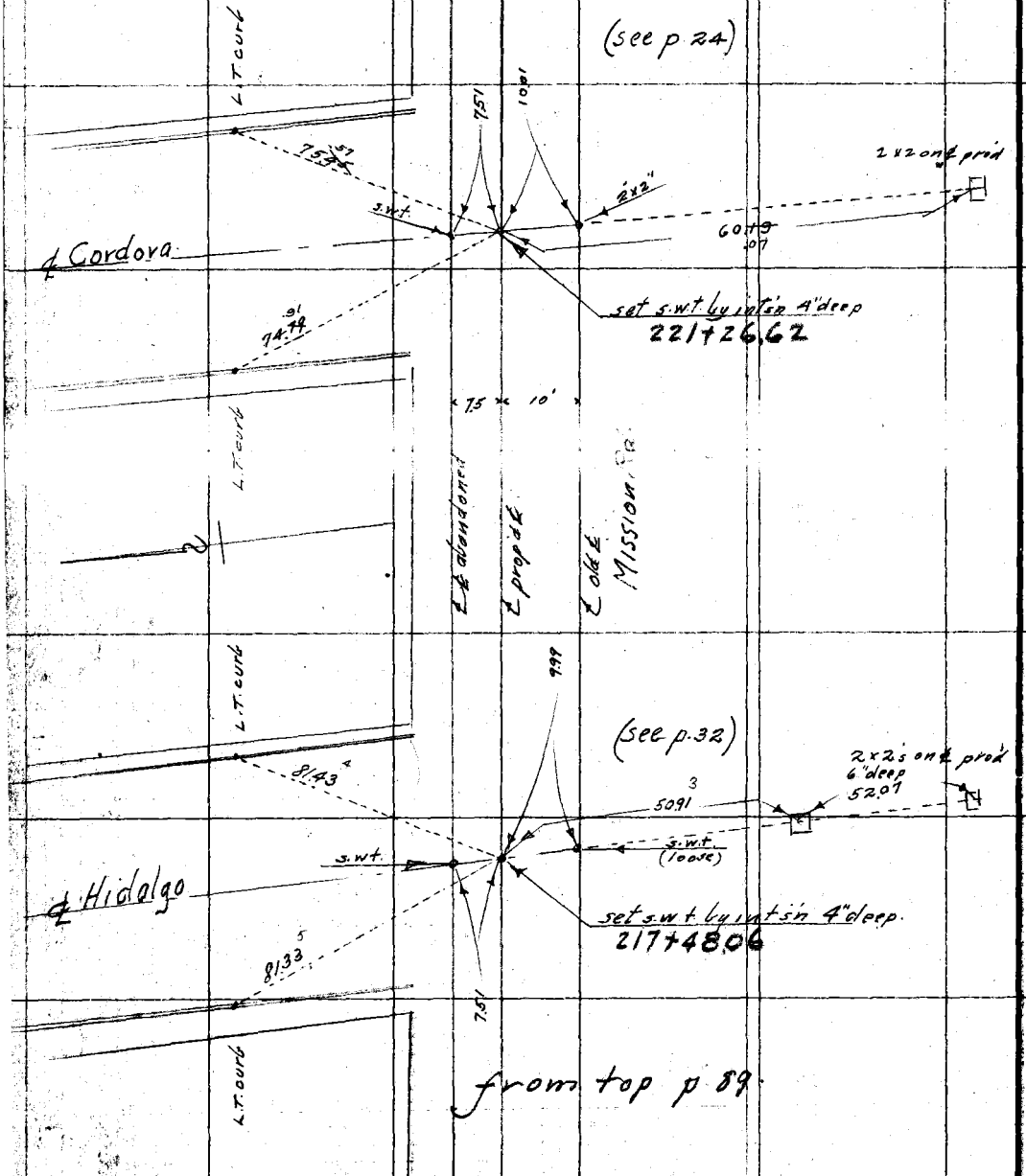


RETURN TO
LOS ANGELES COUNTY SURVEYOR
Do not extend notes this side of this line

Note: ANY ADDITIONS OR CHANGES ON THIS SHEET MUST BE MADE OR CIRCLED IN Red. WITH DATE AND NAME OF PERSON MAKING CHANGE.

Date Nov. 1927 Notes by Mc. Chief Party McGilvray F. B. 218 Pg 91

Plotted by Stewart
Date Nov 27.
Map No.
Plotting Chkd by Finley
Date Dec 27

W. O. No. 6062 L. & S. O. No.
Location Mission Rd
Surveyed by
Date
Indexed

Notes ANY ADDITIONS OR CHANGES ON THIS SHEET MUST BE MADE OR CIRCLED IN Red. WITH DATE AND NAME OF PERSON MAKING CHANGE.

RETURN TO LOS ANGELES COUNTY SURVEYOR

Do not extend notes this side of this line

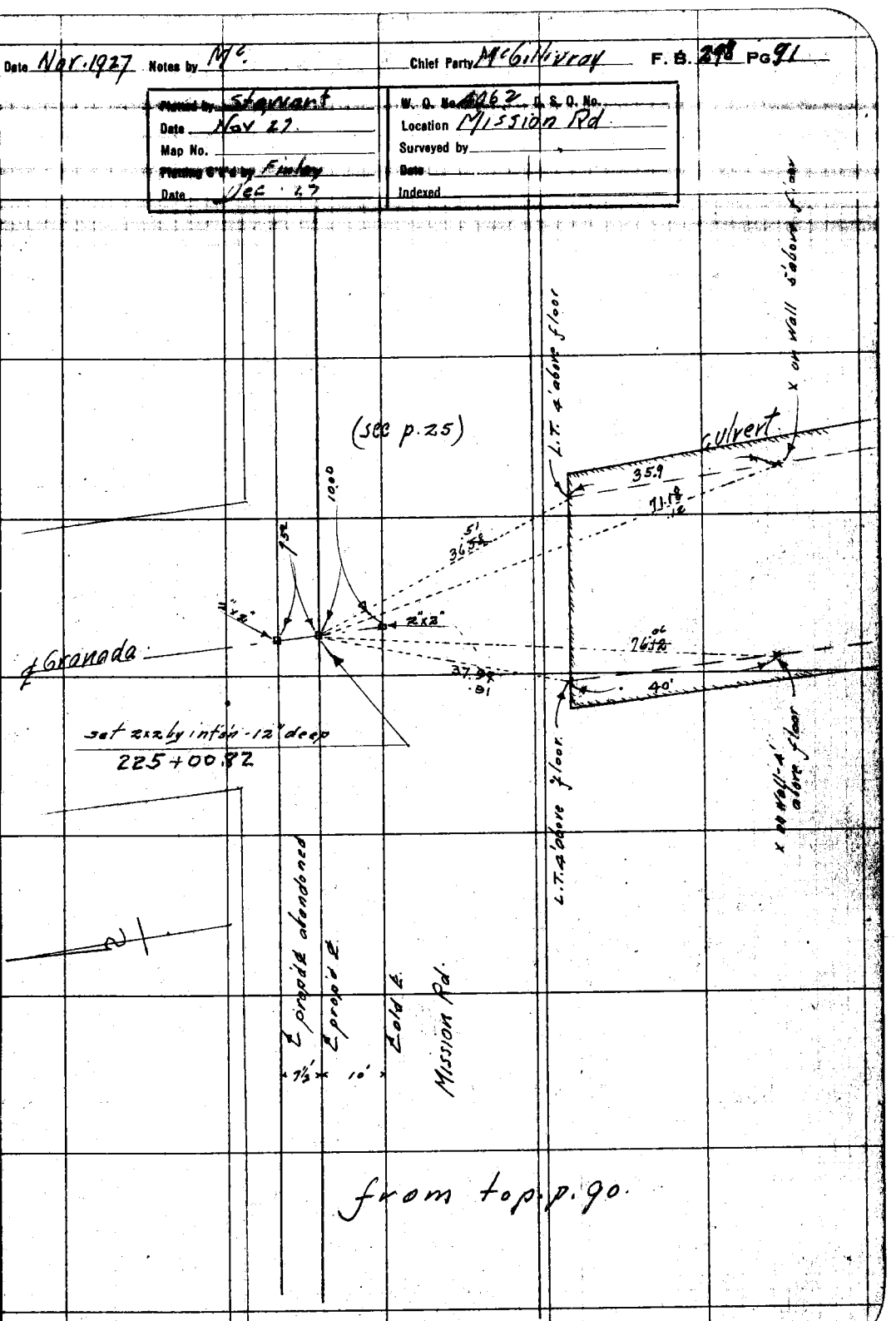


from top p. 90.

RETURN TO

LOS ANGELES COUNTY SURVEYOR

Note: ANY ADDITIONS OR CHANGES ON THIS SHEET MUST BE MADE OR CIRCLED IN Red, WITH DATE AND NAME OF PERSON MAKING CHANGE.

Do not extend notes this side of this line

F.B. _____ Pg. 92

Chief Party _____ Notes by _____ Date _____

Date _____ Notes by _____ Chief Party _____ F. B. 298 PG 93

Platted by R.R. Beebee
Date Oct. 1928.
Map No. 4962 - 3
Platting C'k'd by Wood
Date Oct. 1928

W. O. No. 4062 D. S. O. No. _____
Location Broadway
Surveyed by Tomblesen
Date 9-20-28
Indexed _____

Notes ANY ADDITIONS OR CHANGES ON THIS SHEET MUST BE MADE OR CIRCLED IN Red. WITH DATE AND NAME OF PERSON MAKING CHANGE.

Additional Topography

On Broadway
from Arroyo Drive to Sultana

E.S. Tomblesen Chf.
Ray Bowers Inst.
J.J. Phillips H. Ch.
B.R. Quick R. Ch.

RETURN TO
LOS ANGELES COUNTY SURVEYOR

Do not extend notes this side of this line

F.B. 298 Pg 94 E.S. Tomblesson Chief Party Notes by E.S.T. Date 9-20-72

Add. Topo.
Note Plugs taken from F.B. 271-11

5 Random line #2
Per F.B. 271-11

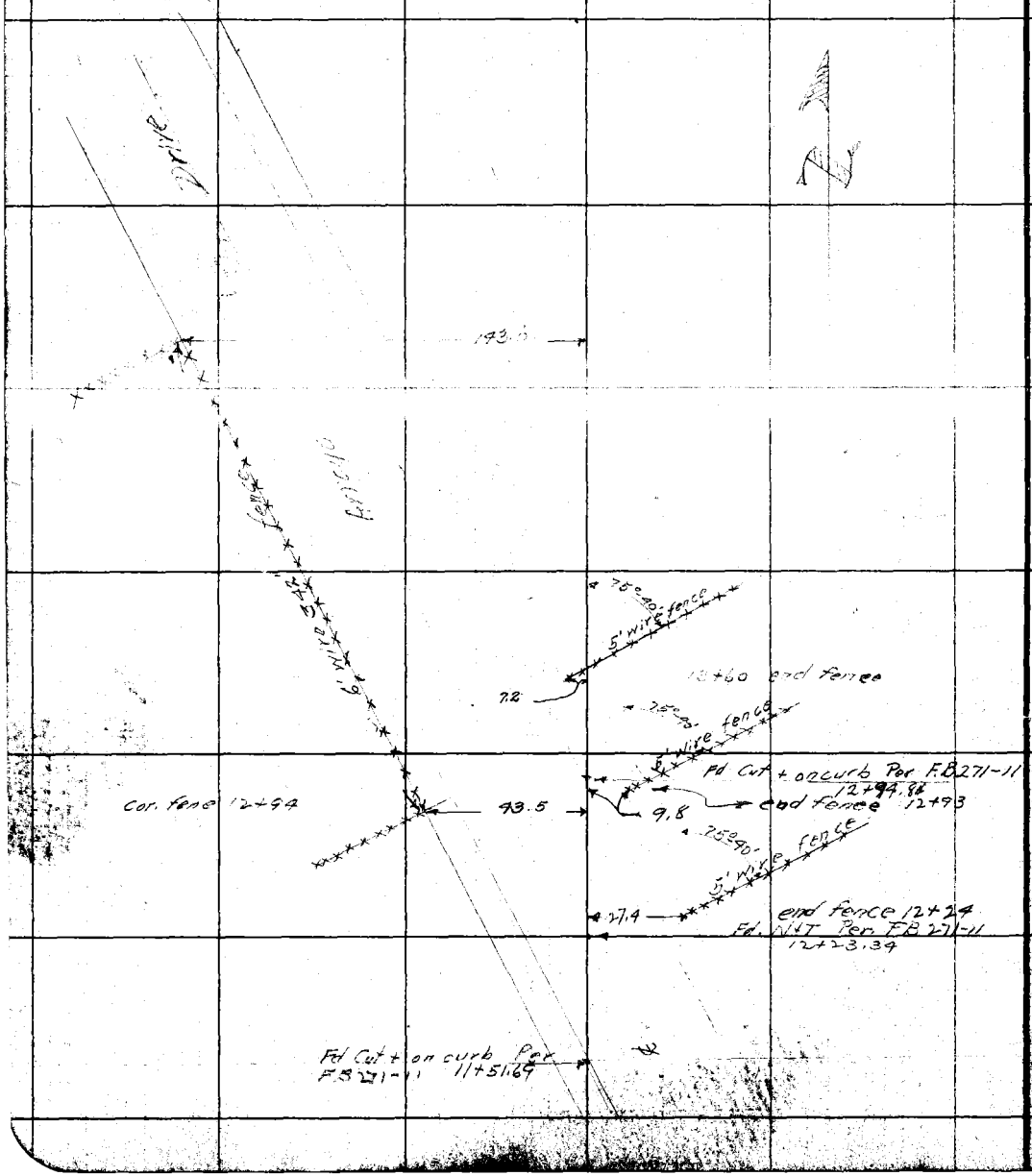


RETURN TO
LOS ANGELES COUNTY SURVEYOR
Do not extend notes this side of this line

Notes: ANY ADDITIONS OR CHANGES ON THIS SHEET MUST BE MADE OR CIRCLED IN Red. WITH DATE AND NAME OF PERSON MAKING CHANGE.

Date 9-20-28 Notes by E.S.T. Chief Party Tomblesen F. B. 298 Pg. 95

| | |
|---|---|
| Plotted by R.R. Beebee | W. O. No. 4062 D. S. O. No. |
| Date Oct. 1928 | Location Broadway |
| Map No. C.S. 8962-3 | Surveyed by Tomblesen |
| Plotting C'k'd by Wood | Date 9 |
| Date Oct. 1928 | Indexed |

Cont on bottom Next page

Add. Topo.
FB 271-39+40

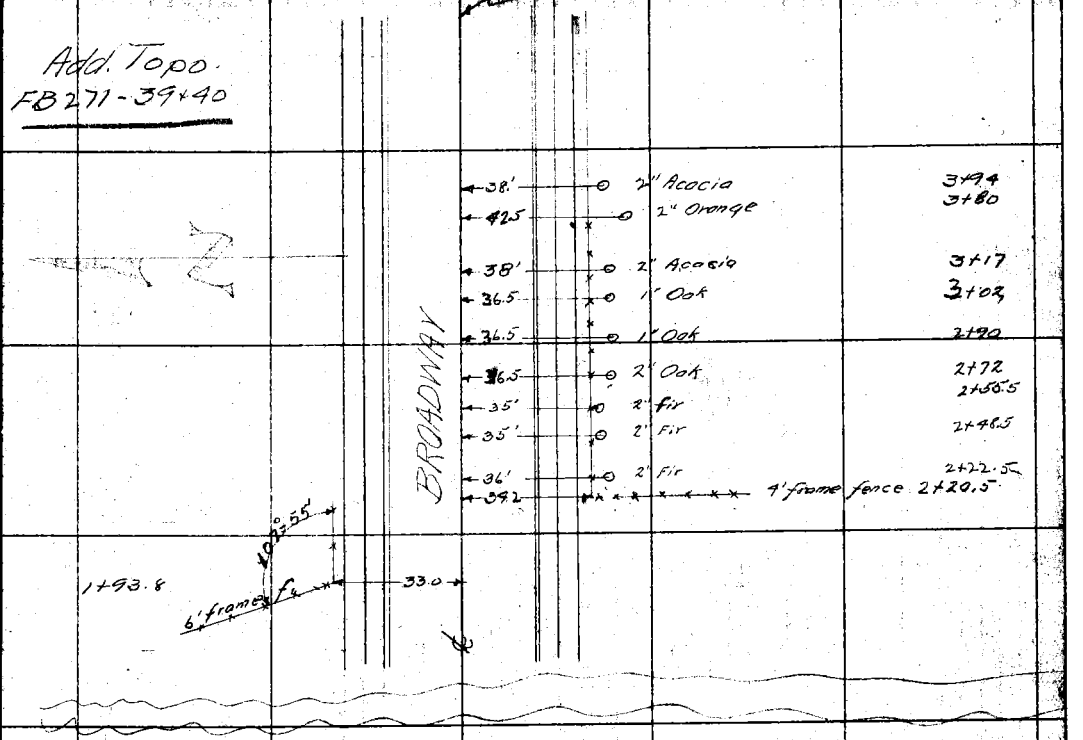


San Marcos

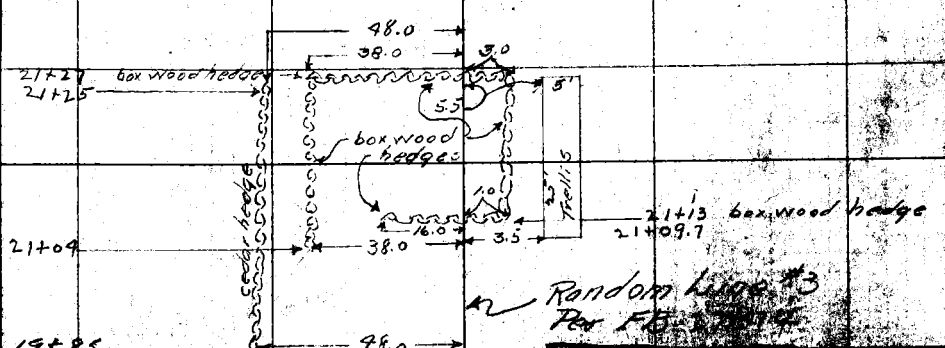


Random Line #3
Per FB [illegible]

Note: ANY ADDITIONS OR CHANGES ON THIS SHEET MUST BE MADE OR CIRCLED IN Red. WITH DATE AND NAME OF PERSON MAKING CHANGE.

RETURN TO
LOS ANGELES COUNTY SURVEYOR

Do not extend notes this side of this line

F.B. 298 Pg 96 E.S.T. Chief Party Notes by Tombleson Date 9-20-21

Add Topo

Note Plugs taken from F.B. 171-40+41

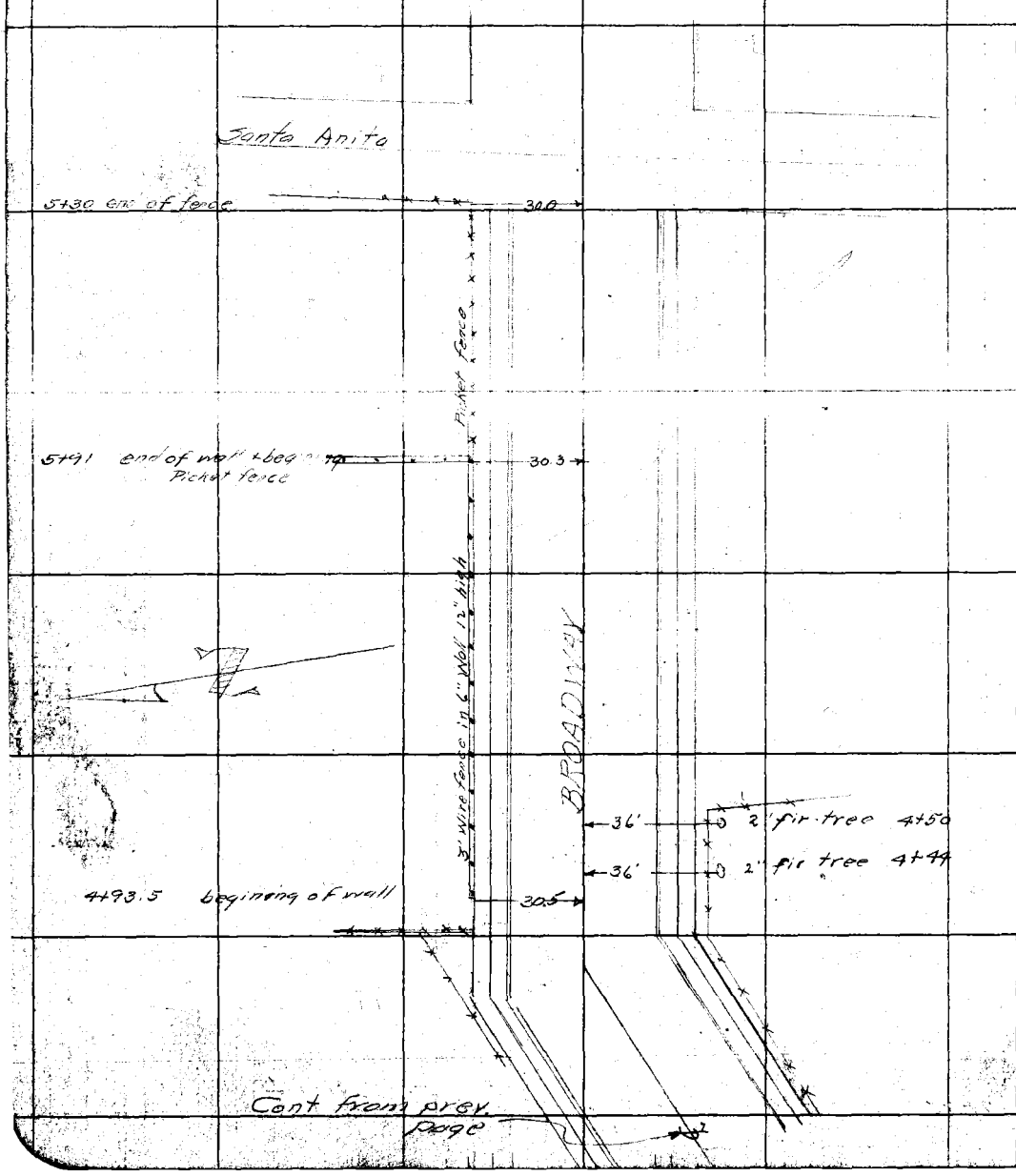


RETURN TO
LOS ANGELES COUNTY SURVEYOR

Do not extend notes this side of this line

Note: ANY ADDITIONS OR CHANGES ON THIS SHEET MUST BE MADE OR CIRCLED IN Red. WITH DATE AND NAME OF PERSON MAKING CHANGE.

Date 9-21-28 Notes by Tombleson Chief Party Tombleso F. B. 298 PG. 97

| | |
|---|---|
| Plotted by R.R. Beebel | W. O. No. [illegible] D. S. O. No. |
| Date Oct 1928 | Location Broadway |
| Map No. C.S. 8962-3 | Surveyed by Tombleson |
| Plotting C'k'd by Wood | Date 9 |
| Date Oct. 1928 | Indexed |

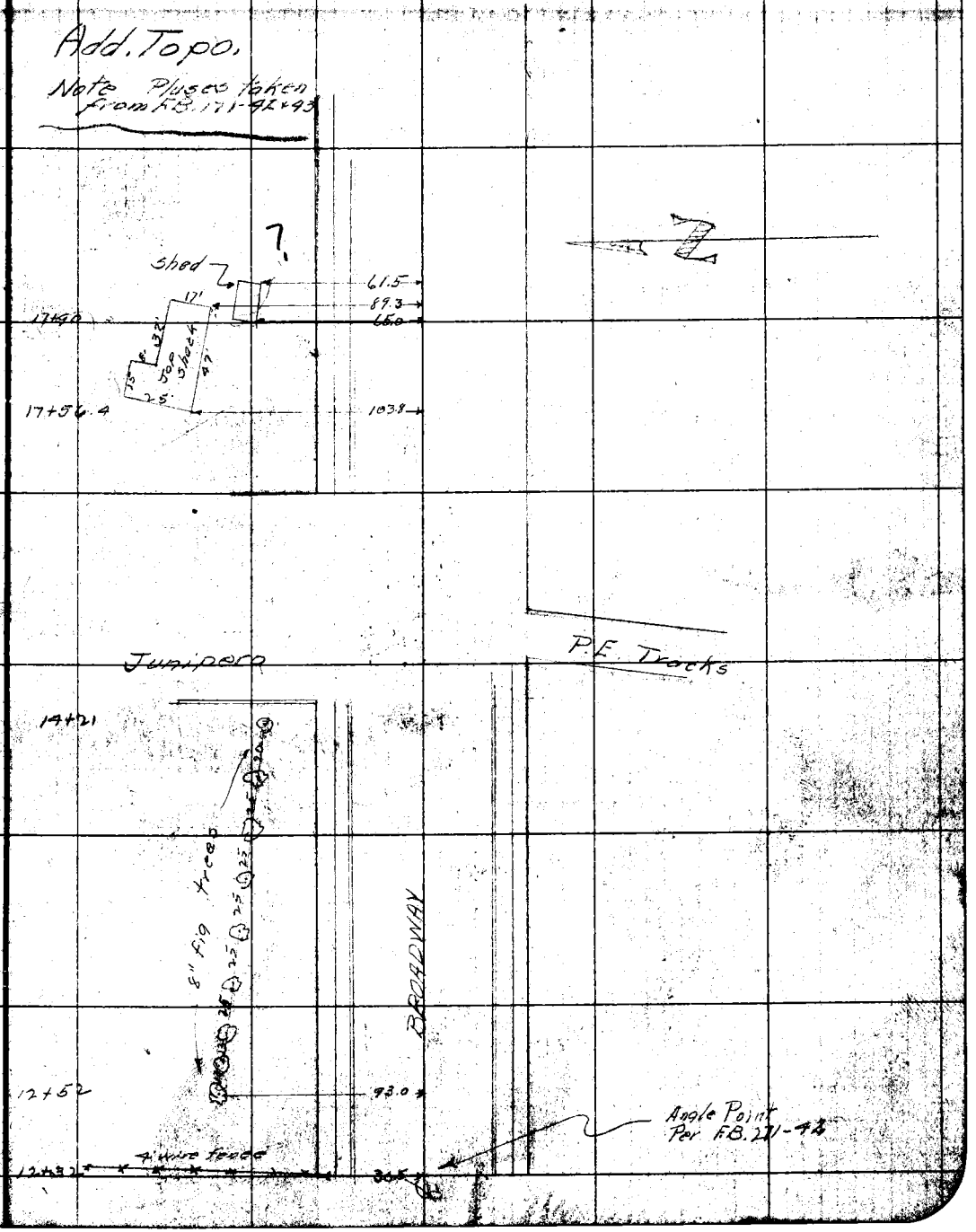


Note: ANY ADDITIONS OR CHANGES ON THIS SHEET MUST BE MADE OR CHECKED IN Red, WITH DATE AND NAME OF PERSON MAKING CHANGE.

RETURN TO LOS ANGELES COUNTY SURVEYOR

Do not extend notes this side of this line

33905

F.B. 298 PG. 98 Tombleson Chief Party Notes by Tombleson Date 9-21-28

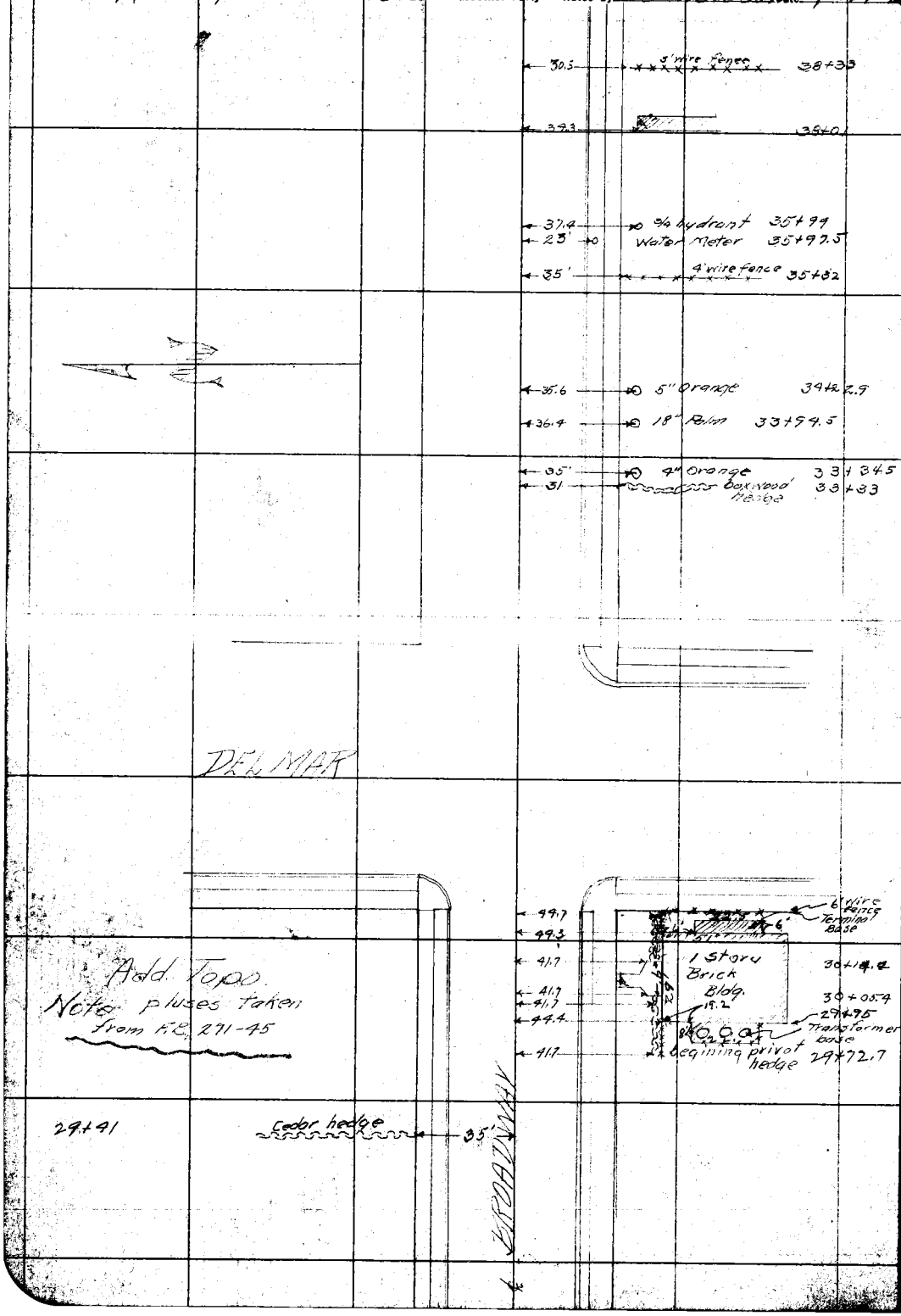


RETURN TO
LOS ANGELES COUNTY SURVEYOR

Do not extend notes this side of this line

Note: ANY ADDITIONS OR CHANGES ON THIS SHEET MUST BE MADE OR CIRCLED IN Red. WITH DATE AND NAME OF PERSON MAKING CHANGE.

Date 9-24-28 Notes by Tomblason Chief Party Tomblason F. B. 298 PG. 99

| | |
|---|---|
| Plotted by R.R. Beebee | W. O. No. 4062 D. S. O. No. |
| Date Oct. 1928 | Location Broadway |
| Map No. C.S. 8962-3 | Surveyed by Tomblason |
| Plotting C'k'd by Wood | Date 9-24-28 |
| Date Oct. 1928 | Indexed |

Note
Pluses taken
from FB. 271-47

| | | | | | |
|---|---|---|---|---|---|
| 47+51 | Meter | 22' | 23' | | 47+33 |
| 46+68 | meter 46+69 | 23' | 22' | Meter | 46+81 |
| | | | 30. | | 46+33 |
| 45+81 | Meter | 23' | 23' | meter + Pillar | 46+10<br>46+04<br>45+88 |
| | | | 23 | Water meter | 45+76<br>45+71 |
| 45+47.5 | 4' wire fence | 30' | 30 | 2'x2'x4' Pillars | 45+34 |
| 45+04 | Water Meter | 22' | 23' | Meter | 45+19 |
| 44+74 | 4' wire fence | 36' | 23' | meter | 44+89 |
| 44+18 | Water Meter | 22' | 22.5 | 2 water meters | 44+15 |
| | | | | Water meter 43+32 | 4' fence + hedge |
| | | | 23'<br>30.5 | | 43+30 |
| | | | 32.5 | 3/4" hydrant | 43+27 |
| | | | 22'<br>23' | Water Meters | 43+24<br>43+24<br>43+18 |
| 42+89 | Water meter | 22' | | | 43+07 |
| | | | | | 42+94 |
| | | | | | 42+83 |
| | | | 33' | 2" hydrant | 42+49 |
| 42+38 | 3" Fire hydrant | 21.5 | 30.5 | 2'x2' Pillars 4' high | 42+32 |
| | | | 22.5 | Water Meter | 41+81.5 |
| 40+38.2 | 4' fence | | 22.5 | Water meter | 40+48. |
| | | | 32' | 1½" hydrant | 39+67.0 |
| | | | 22.5 | Water meter | 39+64.5 |

℄ St Francis

℄ BROADWAY

Note: ANY ADDITIONS OR CHANGES ON THIS SHEET MUST BE MADE OR CIRCLED IN Red. WITH DATE AND NAME OF PERSON MAKING CHANGE.

RETURN TO LOS ANGELES COUNTY SURVEYOR

Do not extend notes this side of this line

F.B. 398 Pg. 100 Tomlinson Chief Party Notes by Tomlinson Date 8-24-28

Note Pluses taken from F.B. 271-50-51




RETURN TO
LOS ANGELES COUNTY SURVEYOR
Do not extend notes this side of this line

Notes: ANY ADDITIONS OR CHANGES ON THIS SHEET MUST BE MADE OR CIRCLED IN Red. WITH DATE AND NAME OF PERSON MAKING CHANGE.

Date 9-24-28 Notes by Tombleson Chief Party Tombleson F. B. 298 PG. 101

| | |
|---|---|
| Plotted by R. R. Beebee | W. O. No. 4062 B. S. O. No. |
| Date Oct 1928 | Location Broadway |
| Map No. C.S. 8962-3 | Surveyed by Tombleson |
| Plotting C'k'd by Wood | Date 9-24-28 |
| Date Oct. 1928 | Indexed |

Note Pluses taken from F.B. 271-57-58

Charlotte

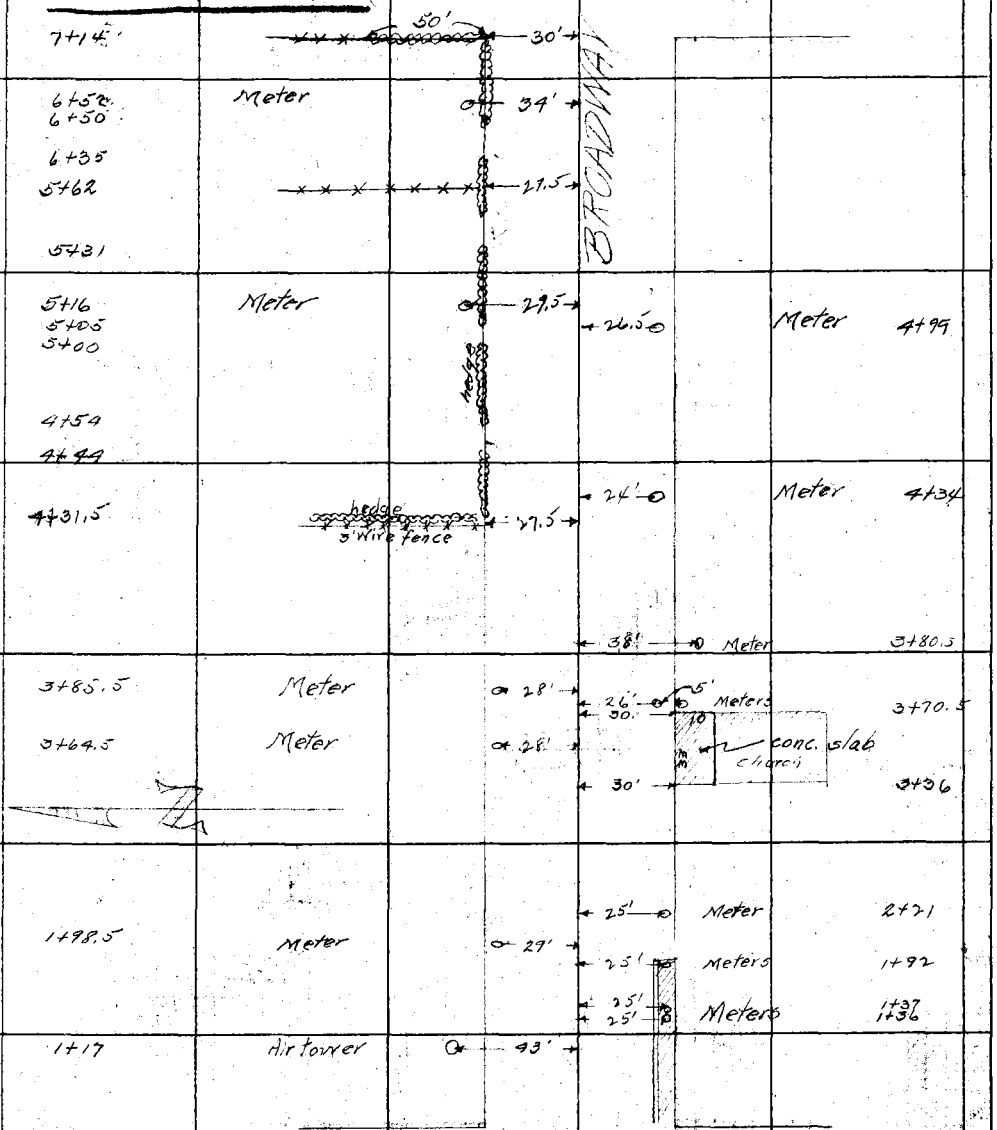


San Gabriel

Note: ANY ADDITIONS OR CHANGES ON THIS SHEET MUST BE MADE OR CIRCLED IN Red. WITH DATE AND NAME OF PERSON MAKING CHANGE.

RETURN TO LOS ANGELES COUNTY SURVEYOR

Do not extend notes this side of this line

F.B. 298 Pg. 102 Tombleson Chief Party Notes by Tombleson Date 9-24-28

Note 21+00 8" Pepper tree 26'

Pluses taken from F.B. 271-59-60

31' Meter 20+65

30.5 20+46

18+65 Meter 23'

31 19+79

16+60 Pens 30' 20' 20' 30

30' 22' Meters 17+71

16+12 Chickenhouses

34'

15+97 15+88 34' 30' 54' 74'

34 Meters 14+55

41 4" Pipe 3' high 14+53

33 14+53

BROADWAY

30 Meter 12+07

ANGELUS

30' 5' Wire fence 11+00

36 Meter 3/4" hydrant 10+60

34 79'

2 st. fr. house 27 18'

10+16 79'

36 2" hydrant 10+79

RETURN TO LOS ANGELES COUNTY SURVEYOR

Do not extend notes this side of this line

Note: ANY ADDITIONS OR CHANGES ON THIS SHEET MUST BE MADE OR CIRCLED IN Red. WITH DATE AND NAME OF PERSON MAKING CHANGE.

Date 9-25-28 Notes by Tombleson Chief Party Tombleson F. B 298 PG. 103

| | |
|---|---|
| Plotted by R.R. Beebee | W. O. No. 4062 D. S. O. No. |
| Date Oct. 1928 | Location Broadway |
| Map No. C.S. 8962-3 | Surveyed by Tombleson |
| Plotting C'k'd by Wood | Date 9-25-28 |
| Date Oct. 1928 | Indexed |

Note: ANY ADDITIONS OR CHANGES ON THIS SHEET MUST BE MADE OR CIRCLED IN Red. WITH DATE AND NAME OF PERSON MAKING CHANGE.

RETURN TO LOS ANGELES COUNTY SURVEYOR

Do not extend notes this side of this line

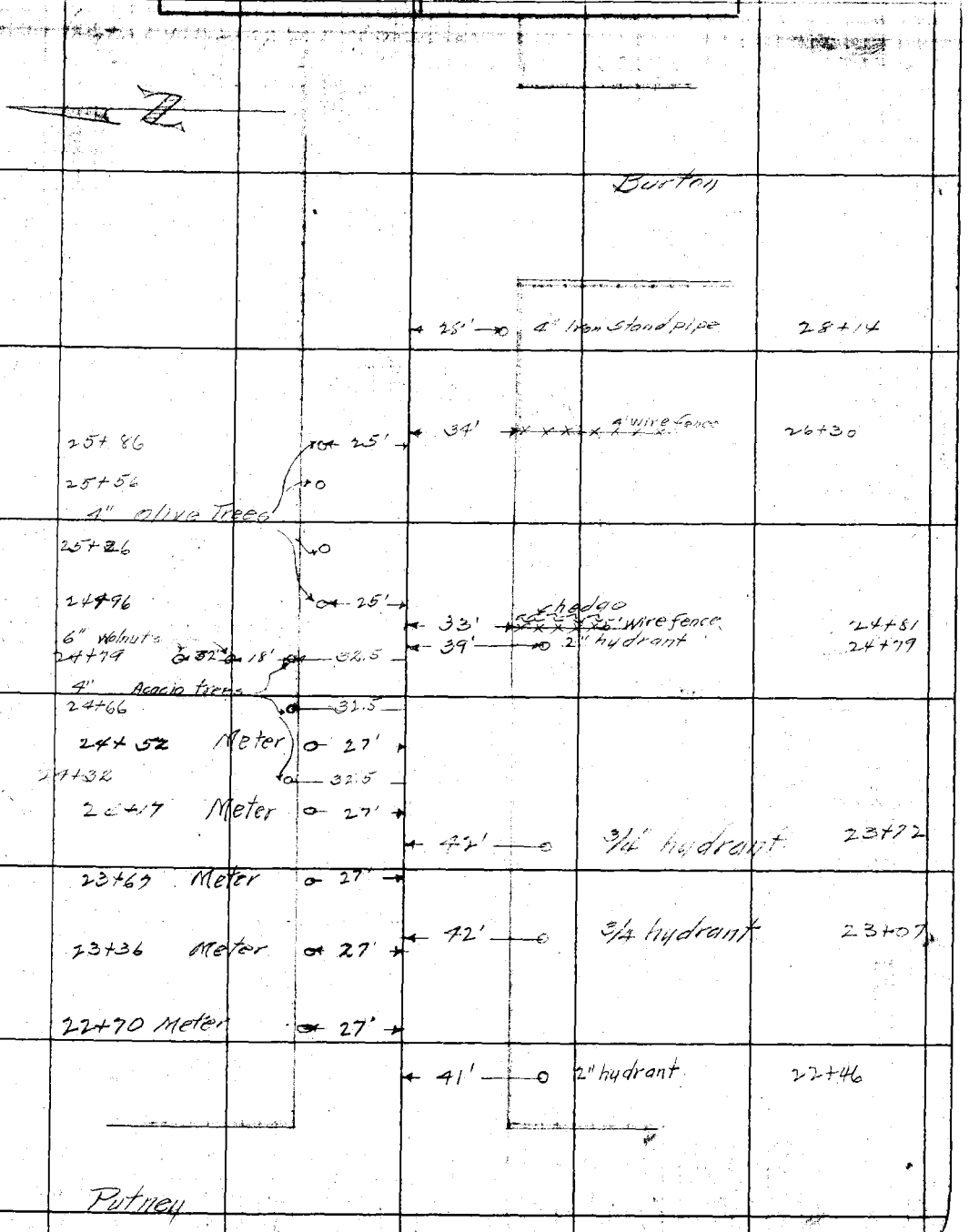

F.B. 298 Pg. 109 Tomblesson Chief Party Notes by Tom Date 9-25-18

RETURN TO
LOS ANGELES COUNTY SURVEYOR
Do not extend notes this side of this line

Notes: ANY ADDITIONS OR CHANGES ON THIS SHEET MUST BE MADE OR CIRCLED IN Red. WITH DATE AND NAME OF PERSON MAKING CHANGE.



Date _____ Notes by T Chief Party Tombleson F. B. 298 Pg. 105

| | |
|---|---|
| Plotted by R.R. Beebee | W. O. No. 4062 O. S. O. No. |
| Date Oct. 1928 | Location Broadway |
| Map No. C.S. 8962-3 | Surveyed by Tombleson |
| Plotting C'k'd by Wood | Date 2-23-28 |
| Date Oct. 1928 | Indexed |

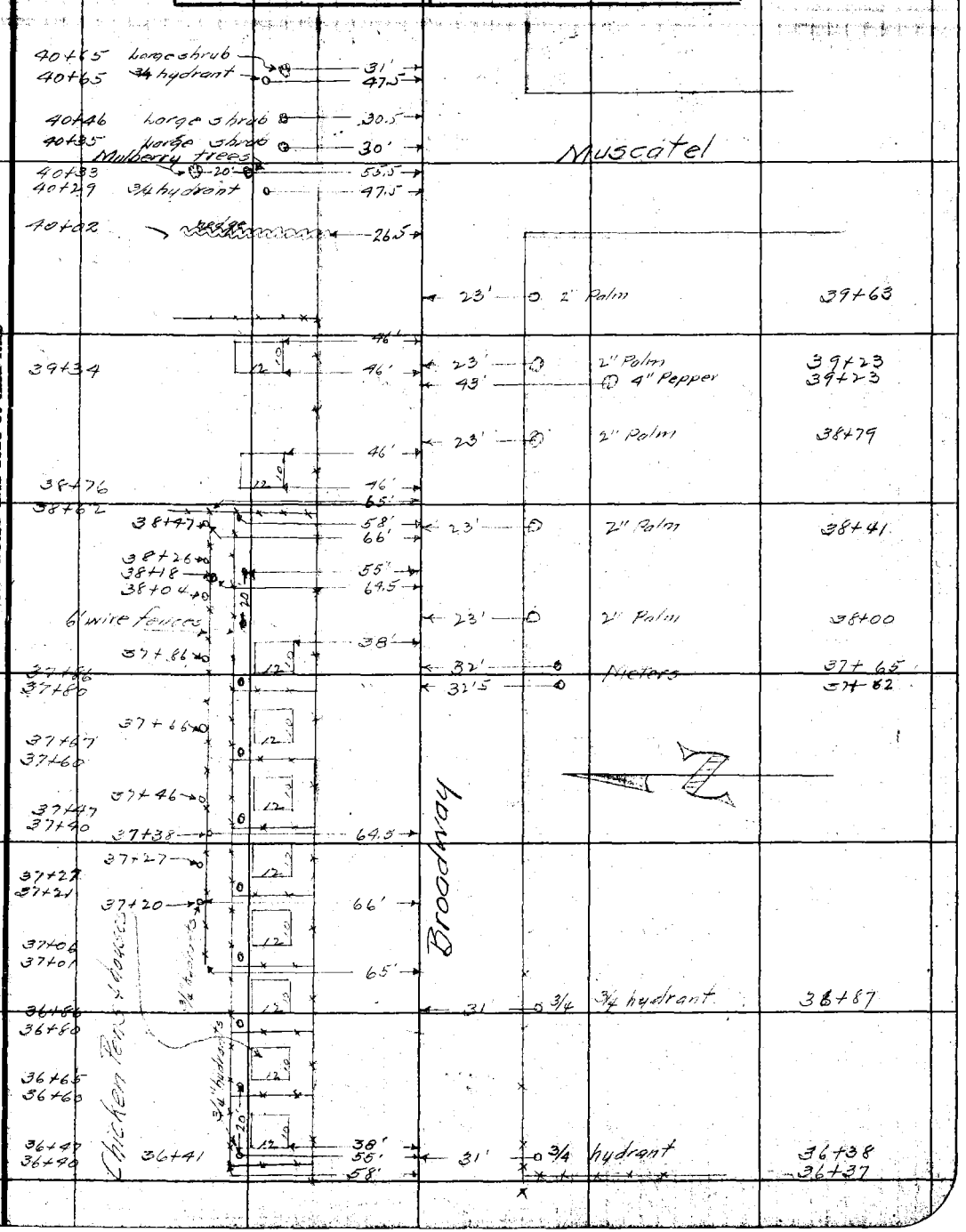


Notes: ANY ADDITIONS OR CHANGES ON THIS SHEET MUST BE MADE OR CIRCLED IN Red. WITH DATE AND NAME OF PERSON MAKING CHANGE.

RETURN TO LOS ANGELES COUNTY SURVEYOR

Do not extend notes this side of this line

F.B. 298 Pg. 106 Tomblason Chief Party Notes by T. Date 9-25

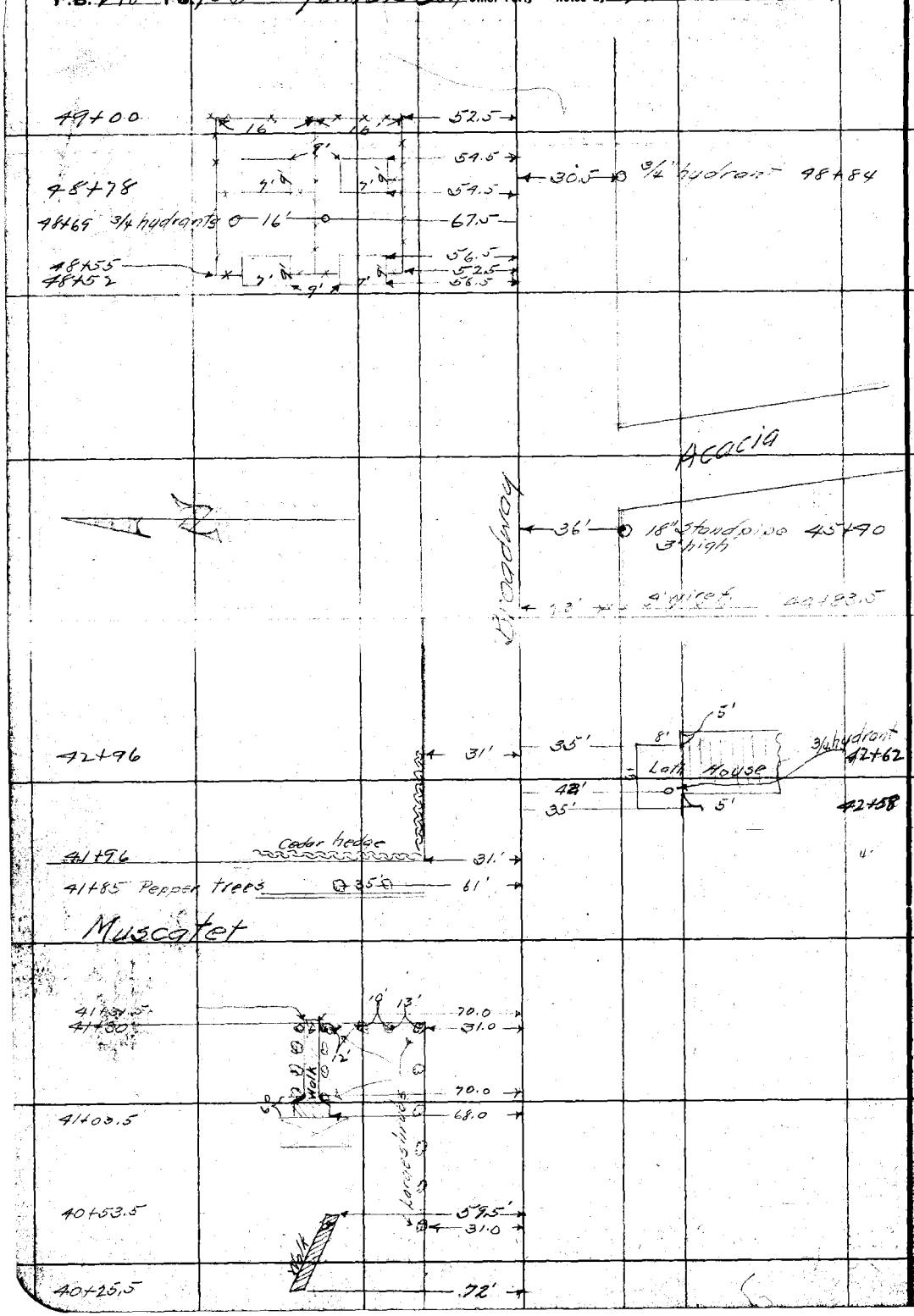


RETURN TO
LOS ANGELES COUNTY SURVEYOR
Do not extend notes this side of this line

Note: ANY ADDITIONS OR CHANGES ON THIS SHEET MUST BE MADE OR CIRCLED IN Red. WITH DATE AND NAME OF PERSON MAKING CHANGE.

Date 9-25-28 Notes by T. Chief Party Tombleson F. B. 298 PG. 107

| | |
|---|---|
| Plotted by R.R. Beebee | W. O. No. 4062 D. S. O. No. |
| Date Oct. 1928 | Location Broadway |
| Map No. C.S. 8962-3 | Surveyed by Tombleson |
| Plotting C'k'd by Wood | Date 9-25-28 |
| Date Oct. 1928 | Indexed |




Note: ANY ADDITIONS OR CHANGES ON THIS SHEET MUST BE MADE OR CIRCLED IN Red. WITH DATE AND NAME OF PERSON MAKING CHANGE.

Do not extend notes this side of this line

RETURN TO LOS ANGELES COUNTY SURVEYOR

RETURN TO

LOS ANGELES COUNTY SURVEYOR

Note: ANY ADDITIONS OR CHANGES ON THIS SHEET MUST BE MADE OR CIRCLED IN Red. WITH DATE AND NAME OF PERSON MAKING CHANGE.

Do not extend notes this side of this line

Date

Notes by

Chief Party

F.B. 248 PG. 108

Date _____ Notes by _____ Chief Party _____ F. B. 298 PG 109

| | |
|---|---|
| Plotted by R R Beahee | W. O. No. 4062 U. S. O. No. |
| Date Oct. 1928 | Location Broadway |
| Map No. C.S. 8862-3-4 | Surveyed by Cassidy |
| Plotting C'k'd by Weed | Date 9-26-28 |
| Date Oct. 1928 | Indexed |

Additional Topography
on Broadway
from Sultana St. to Peck Rd.

W. V. Cassidy Chf.
S. B. Cooper Inst.
M. B. Rugg Hd. Ch.
V. R. Hindman Rr. Ch.

Notes ANY ADDITIONS OR CHANGES ON THIS SHEET MUST BE MADE OR CIRCLED IN Red. WITH DATE AND NAME OF PERSON MAKING CHANGE.

Do not extend notes this side of this line

RETURN TO LOS ANGELES COUNTY SURVEYOR

F.B. 298 PG. 110 Cassidy Chief Party Notes by Cassidy Date

Note Pluses taken from FB 271-67

45° 2" stand pipe 35' high 375+80
12" frame support
RBE 11/5/78

Broadway

Proposed ℄
Present ℄

8.2 8.3
12.2
7.9
46.4
20.00

Fruit Stand
1 sty. Frame

368+89.5

Sultana St.

368+43.15

Fd. S.W.T. per
C.S. # 5362

RETURN TO
LOS ANGELES COUNTY SURVEYOR

Do not extend notes this side of this line

Note: ANY ADDITIONS OR CHANGES ON THIS SHEET MUST BE MADE OR CIRCLED IN Red. WITH DATE AND NAME OF PERSON MAKING CHANGE.

Date: Notes by Cassidy Chief Party Cassidy F. B. 298 PG. 111

| | |
|---|---|
| Plotted by R R Beckes | W. O. No. 4062 S. O. No. |
| Date Oct 1928 | Location Broadway + En |
| Map No. C.S. 8962-3-A | Surveyed by Cassidy |
| Plotting C'k'd by Wood | Date Sept |
| Date Oct. 1928 | Indexed |

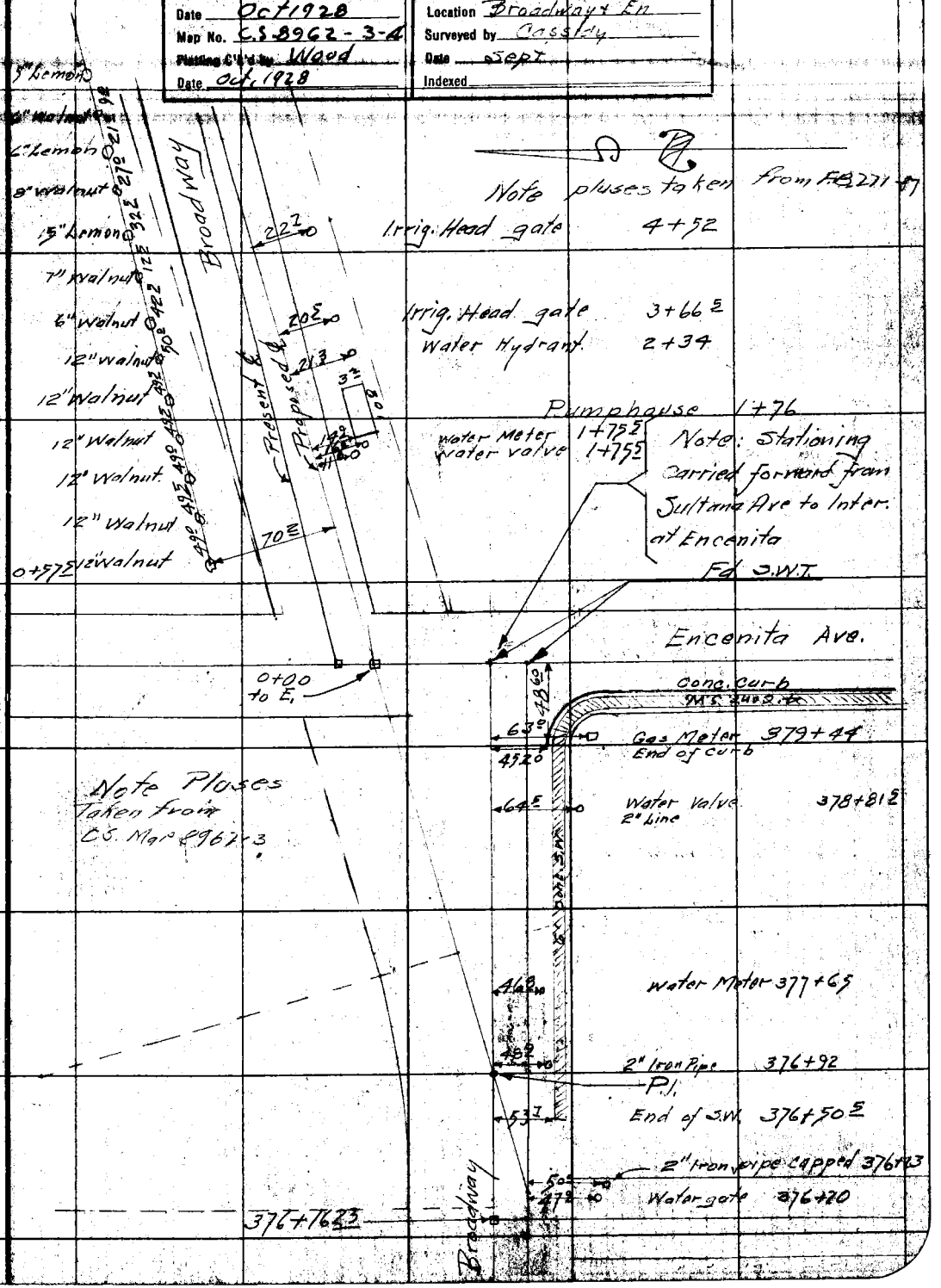


Note: ANY ADDITIONS OR CHANGES ON THIS SHEET MUST BE MADE OR CIRCLED IN Red. WITH DATE AND NAME OF PERSON MAKING CHANGE.

RETURN TO LOS ANGELES COUNTY SURVEYOR

Do not extend notes this side of this line

FB 798 PG 17 Cassidy Chief Party Notes by Cassidy Date 9-25-

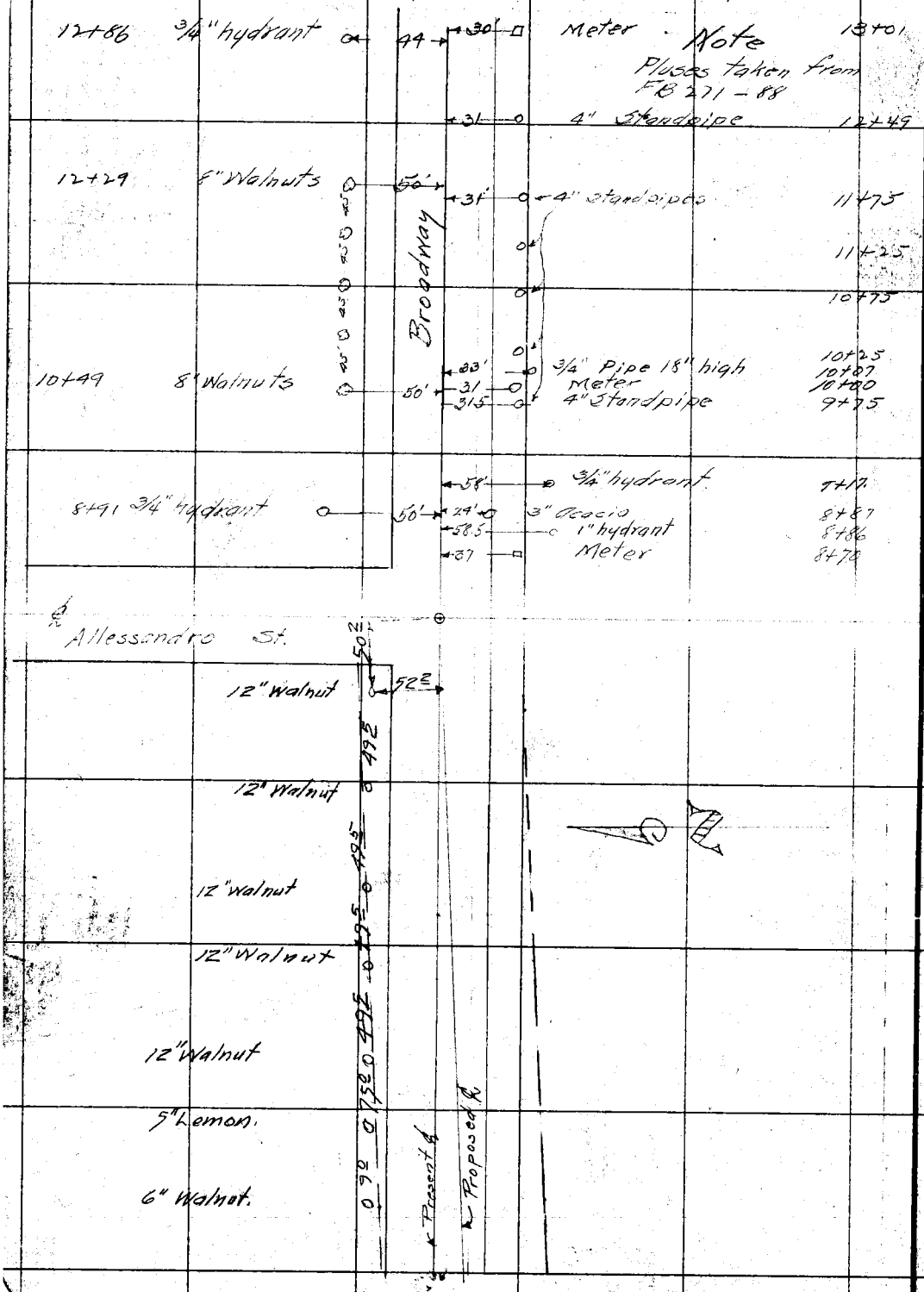


RETURN TO
LOS ANGELES COUNTY SURVEYOR
Do not extend notes this side of this line

Notes: ANY ADDITIONS OR CHANGES ON THIS SHEET MUST BE MADE OR CIRCLED IN Red. WITH DATE AND NAME OF PERSON MAKING CHANGE.

Date 9-26-28 Notes by T Chief Party Tombleson F. B. 298 PG. 113

| | |
|---|---|
| Plotted by R. R. Beebee | W. O. No. 4062 D. S. O. No. |
| Date Oct. 1928 | Location Broadway |
| Map No. C.S. 8962-4 | Surveyed by Tombleson |
| Plotting C'k'd by Wood | Date 9-26-28 |
| Date Oct. 1928 | Indexed |

Note
Pluses taken from
F.B. 271 - 89+90

| | | | | | |
|---|---|---|---|---|---|
| 21+87 | 4" Pepper | 53' | | | |
| 21+77 | Fish pond 9' dia. | 53' | 36 | 1½" hydrant | 21+80 |
| 21+65 | 4" Pepper | 53' | | | |
| 21+06 | 4" Pommegranet | 47' | | | |
| 20+75 | Group of 5-18" Magnolia | 47' | 22' | Meter | 21+15 |
| | | | 34' | Meter + Valve | 21+14 |
| | | | 34 | 4" Standpipe | 21+13 |
| | | | 32.5 | | |
| 20+04 | deadpeach | 46 | | | |
| 19+51 | 8" Walnut | 24.5 | | | |
| 19+23 | 8" Peach | 46' | | | |
| 19+11 | 6" Walnut | 23' | | | |
| 18+66 | 3/4" hydrant | 49' | | | |
| 18+66 | 3" Walnut | 25' | | | |
| 18+28 | | 26' | | | |
| 18+08 | 1" acacia | 26' | | | |
| 17+93 | | 26' | | | |
| 17+39 | 1½" hydrant | 49' | | | |
| | | | | Cloverly | |
| | | | 33' | 1" hydrant | 16+20 |
| | | | 54' | 3/4" hydrant | 15+42 |
| | | | 34.5 | Meter | 15+10 |
| | | | 31' | 4" Standpipe | 14+69 |
| | | | 28' | 4" Standpipe | 14+19 |
| 14+00 | 6" Orange | 56' | | | |
| | | | 51 | 3/4" hydrant | 13+47 |

Notes: ANY ADDITIONS OR CHANGES ON THIS SHEET MUST BE MADE OR CIRCLED IN Red. WITH DATE AND NAME OF PERSON MAKING CHANGE.

Do not extend notes this side of this line

RETURN TO LOS ANGELES COUNTY SURVEYOR

F.B. 298 - P. 114 Tomblesson Chief Party Notes by T. Date 9-26-28

Note
Pluses taken from
FB 271 - 91

33+26 Meter 34' 48' 1" Orange 33+07

48' 3" Orange 32+86

56' 3/4" hydrant 32+83

32+48 2" Palm 43'

32+31 2" Palm 43'

51'

Glass House 18'

51'

31+93

31+59 Meter 31.5 41' 3/4" hydrant 31+09

51' 41' 3/4" hydrant

Glass House 18'

31+29 51' 32' 3/4" hydrant 30+85

32' Meter 30+11

28+84 Meter 32' 36' Meter 29+66

27' Meter 28+26

26+83 3/4 hydrant 62' 52' 3/4" hydrant 26+91

31' 26+51

31' 26+11

31' 4" Standpipe 25+88

Sunset Blvd.

25+22 Century Plant

23+14 3" Cedar Pepper 39' 38'

25+08 3" Cedar 37' 23'

25+11 Century Plant 31' 31'

24+79 54'

24+54 54'

24+43 4" Pepper 54'

24+41 3" Persimmon 31' 50'

36' 1½" hydrant 23+68

53' 1" Peach 23+40

40' 1" Apple 23+18

36' 1½" hydrant 23+06

53' 1" Peach 22+94

40' 1" Apple 22+72

53' 1" Peach 22+48

36' 1½" hydran 22+42

53' 1" Peach 22+04

RETURN TO
LOS ANGELES COUNTY SURVEYOR
Do not extend notes this side of this line

Note: ANY ADDITIONS OR CHANGES ON THIS SHEET MUST BE MADE OR CIRCLED IN Red. WITH DATE AND NAME OF PERSON MAKING CHANGE.

Date 9-26-28 Notes by T. Chief Party Tombleson F.B. 298 PG. 115

| | |
|---|---|
| Plotted by R.R. Beebee | W. O. No. 4062 D. S. O. No. |
| Date Oct. 1928 | Location Broadway |
| Map No. C.S. 8962-4 | Surveyed by Tombleson |
| Plotting C'k'd by [illegible] | Date 9-26-28 |
| Date Oct. 1928 | Indexed |

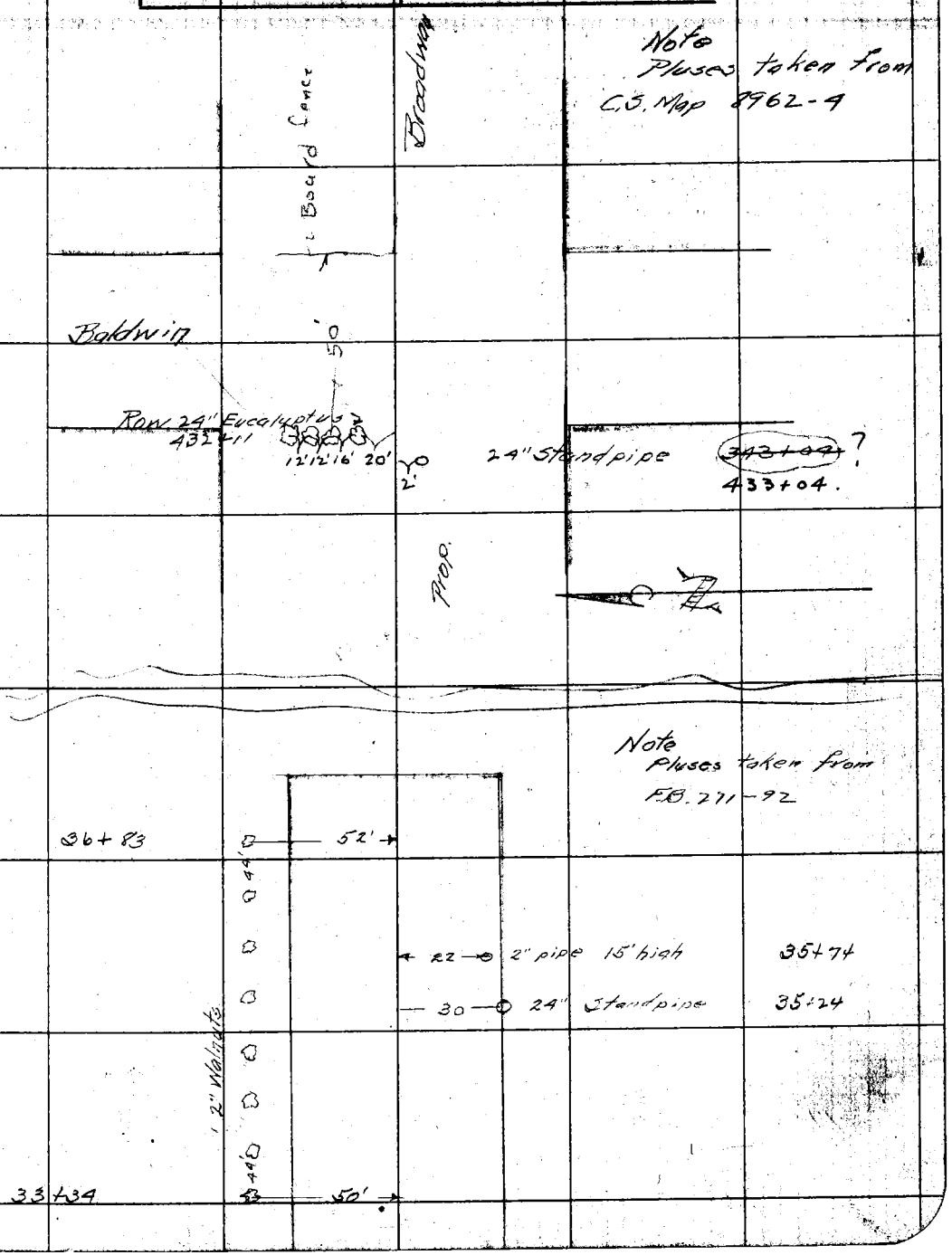


Note: ANY ADDITIONS OR CHANGES ON THIS SHEET MUST BE MADE OR CIRCLED IN Red. WITH DATE AND NAME OF PERSON MAKING CHANGE.

Do not extend notes this side of this line

RETURN TO LOS ANGELES COUNTY SURVEYOR

F.B. 298 Pg. 116 Tomlinson Chief Party Notes by T. Date 9-26-28

Note pluses on this page taken from F.B. 271-119+ 107

| Sta. | Dist from ℄ | Object |
|---|---|---|
| 99+54 | | Row of grape vines on wires 90° from ℄ |
| 99+62 | | " " " " " " " " " |
| 100+07 | | " " " " " " " " " |
| 100+15 | | " " " " " " " " " |
| 100+55 | | " " berry " " " " " " |
| 100+62 | | " " Grapes " " " " " " |
| 100+70 | | " " " " " " " " " |
| 100+78 | | " " berry " " " " " " |
| 100+96 | | " " " " " " " " " |
| 101+18 | | " " Grape " " " " " " |
| 101+26 | | " " " " " " " " " |
| 101+49 | | " " Berry " " " " " " |
| 101+67 | | " " " " " " " " " |
| 101+71 | | " " Grape " " " " " " |
| 101+79 | | " " " " " " " " " |
| 101+86 | | " " Berry " " " " " " |
| 102+26 | | " " Grape " " " " " " |
| 102+34 | | " " " " " " " " " |
| 102+57 | | " " Berry " " " " " " |
| 102+72 | | " " " " " " " " " |
| 102+80 | | " " Grape " " " " " " |
| 102+88 | | " " " " " " " " " |
| 102+97 | | " " Berry " " " " " " |
| 103+12 | | " " " " " " " " " |
| 103+36 | | " " Grape " " " " " " |
| 103+44 | | " " " " " " " " " |
| 120+62 | 8' L | 14" Standpipe |
| 120+66 | 28' R | Tele pole |
| 116+95 | 21' R | 2-4" Gums |
| " | 38' " | 3-8" " |
| " | 53 " | 10" " |
| " | 51 L | 3'-10" " |
| 123+17 | Large field Berrys running to WP 2nd Ave rows 6' apart parallel to ℄ Bldg. | |

RETURN TO LOS ANGELES COUNTY SURVEYOR

Do not extend notes this side of this line

Notes: ANY ADDITIONS OR CHANGES ON THIS SHEET MUST BE MADE OR CIRCLED IN Red. WITH DATE AND NAME OF PERSON MAKING CHANGE.

8144

Date 9-27-28 Notes by Tombleson Chief Party Tombleson F. B. 298 Pg. 117

| | | | |
|---|---|---|---|
| Plotted by | R.R. Beebee | W. O. No. 4062 | B. S. O. No. |
| Date | Oct. 1928 | Location | Broadway |
| Map No. | C.S. 8962-4 | Surveyed by | Tombleson |
| Plotting C'k'd by | Wood | Date | 9-27-28 |
| Date | Oct. 1928 | Indexed | |

F.B. 271

Note pluses taken from Page 124A red figures.

| Sta. | Dist. from ℄ | Object |
|---|---|---|
| 533+83 | 17.0 R | 3" Plum |
| 533+97 | 40.5 L | 4" " |
| 533+20 | 28.3 L | 16" Standpipe |
| 534+37 | 23.0 R | 3" Plum |
| 534+54 | 39.6 L | 3" " |
| 534+62 | 24.3 L | 16" Standpipe |
| 534+76 | 22.5 L | 16" " |
| 534+91 | 26.7 R | 4" Plum |
| 535+11 | 30.3 L | 5" " |
| 535+31 | 16.5 L | 16" Standpipe |
| 535+67 | 26.0 L | 3" Plum |
| 535+88 | 10.8 L | 16" Stand |
| 535+98 | 36.5 R | 4" Plum |
| 536+21 | 21.6 L | 2" " |
| 536+43.5 | 5.0 L | 16" Standpipe |
| 536+54 | 40.6 R | 3" Plum |
| 536+99 | 1.3 R | 16" Standpipe |




Note: ANY ADDITIONS OR CHANGES ON THIS SHEET MUST BE MADE OR CIRCLED IN Red. WITH DATE AND NAME OF PERSON MAKING CHANGE.

RETURN TO LOS ANGELES COUNTY SURVEYOR

Do not extend notes this side of this line

F.B. 298 Pg. 118 Tomblesen Chief Party Notes by Tomblesen Date 9/29/58

Note "Plusses taken from F.B. 266-92-93-94-95 (So+2)

| | | | |
|---|---|---|---|
| 151+72 | 25'L | Tele pole | FB 298-66 |
| 150+14 | 25'L | " " | " " " |
| 148+60 | 25L | " " | " " " |
| 147+48 | 24 L | Power P. | " " " |
| 131+24.5 | 20R | Power P | " " 65 |
| 129+83 | 30 L | " " | " 266-12 |
| 129+53 | 46 L | " " | " " " |
| 128+87 | 35 L | " " | " " " |
| 128+68 | 33L | " " | " " " |
| 105+24 | 26'L | 1" Camphor | FB. 298-63 |
| 104+99 | 26'L | " " | " " " |
| 104+74 | 26'L | " " | " " " |
| 104+49 | 26'L | " " | " " " |
| 104+24 | 26'L | " " | " " " |
| 103+99 | 26'L | " " | " " " |
| 103+72 | 26L | " " | " " " |
| 103+47 | 26L | " " | " " " |
| 103+22 | 26L | " " | " " " |
| 102+97 | 26L | " " | " " " |
| 102+72 | 26L | " " | " " " |
| 101+98 | 26L | " " | " " " |
| 101+72 | 26L | " " | " " " |
| 101+47 | 26L | " " | " " " |
| 101+22 | 26L | " " | " " " |
| 100+98 | 26L | " " | " " " |
| 100+72 | 26L | " " | " " " |
| 100+27 | 26L | " " | " " " |
| 99+77 | 26L | " " | " " " |
| 99+48 | 26L | " " | " " " |
| 99+23 | 26L | " " | " " " |
| 98+98 | 26L | " " | " " " |
| 98+73 | 26L | " " | " " " |
| 98+44 | 26L | " " | " " " |
| 98+19 | 26L | " " | " " " |
| 97+02 | 42L | " " | " " " |

RETURN TO LOS ANGELES COUNTY SURVEYOR

Do not extend notes this side of this line

Note: ANY ADDITIONS OR CHANGES ON THIS SHEET MUST BE MADE OR CIRCLED IN Red. WITH DATE AND NAME OF PERSON MAKING CHANGE.

Date 9/27/28 Notes by Tomblason Chief Party Tomblason F. B. 298 Pg. 119

| | |
|---|---|
| Platted by R R Beebee | W. O. No. 4062 S. B. O. No. |
| Date Oct. 1928 | Location Broadway |
| Map No. 8962-1 | Surveyed by Tomblason |
| Platting C'k'd by Wood | Date 9/27/28 |
| Date Oct. 1928 | Indexed |

Note Pluses taken from FB 266-50 (Sht #1)




Note pluses taken from C.S. Map 8962-1

| | | |
|---|---|---|
| 71+51 | 32.5 L | Power Pole |
| 72+89 | 23 L | " " |
| 74+40 | 23 L | " " |
| 75+92 | " | " " |
| 77+43 | " | " " |
| 78+95 | " | " " |
| 80+46 | " | " " |
| 81+98 | " | " " |
| 83+49 | " | " " |
| 85+01 | " | " " |

Notes: ANY ADDITIONS OR CHANGES ON THIS SHEET MUST BE MADE OR CIRCLED IN Red. WITH DATE AND NAME OF PERSON MAKING CHANGE.

RETURN TO LOS ANGELES COUNTY SURVEYOR

Do not extend notes this side of this line

RETURN TO

LOS ANGELES COUNTY SURVEYOR

Notes: ANY ADDITIONS OR CHANGES ON THIS SHEET MUST BE MADE OR CIRCLED IN Red. WITH DATE AND NAME OF PERSON MAKING CHANGE.

Do not extend notes this side of this line

F.B. _____ PG. _____ Chief Party _____ Notes by _____ Date _____

Date Sept 28 Notes by T Chief Party Tomblesen F. B. 298 Pg. 121

| | |
|---|---|
| Plotted by | W. O. No. 4062 D. S. O. No. |
| Date | Location Broadway |
| Map No. | Surveyed by Tomblesen |
| Plotting C'k'd by | Date 9-26-28 |
| Date | Indexed |

Notes: ANY ADDITIONS OR CHANGES ON THIS SHEET MUST BE MADE OR CANCELED IN Red. WITH DATE AND NAME OF PERSON MAKING CHANGE.

Do not extend notes this side of this line

RETURN TO LOS ANGELES COUNTY SURVEYOR

# Note

## Changes + Objects Not in

| | |
|---|---|
| Barn not in | FB 271-39 |
| Plus on fence + hedge changed | F.B. 271-47 |
| New Topo put in | F.B. 271-92-93-106A-109-110-112-106 |
| Plus on driveway changed | FB 271-61 |
| " " Palms + PowerP " | FB 271-74 (circled in red) |
| Real Estate Office not in | FB 271-66 |
| Tree not in | FB 271-118A |
| Fence " " | FB 271-106 |
| " put in | FB 298-56 |
| Tele. poles out | FB. 298-70-71 (circled in red) |
| Driveway put in | FB. 298-47 |
| fence gone | FB 298-41 |
| House " | FB 266-79 |
| Trees out | FB 298-63 |
| Fence out | FB 266-91-92 |
| hedge + Walk out in | FB 266-77 |
| Power Poles put in | FB. 266-79-84-85-86 |
| Power Pole out | FB 266-83 |
| Shed gone | FB. 266-79 |

F.B. 298 PG. 122 Chief Party Notes by Date

RETURN TO

LOS ANGELES COUNTY SURVEYOR

Do not extend notes this side of this line

Note: ANY ADDITIONS OR CHANGES ON THIS SHEET MUST BE MADE OR CIRCLED IN Red. WITH DATE AND NAME OF PERSON MAKING CHANGE.