F. B. _____ Pg. _____

Platted by _____	W. O. No. _____ O. S. O. No. _____
Date _____	Location _____
Map No. _____	Surveyed by _____
Platting C'k'd by _____	Date _____
Date _____	Indexed _____

F. B. 299 Pg. INDEX

F.B.No.299

PAGES: Index, 1 to 51 inclusive.
53 to 125 incl:-

Date 10-6-27 Notes by Moore Chief Party Moore F.B. 299 Pg. 1

Plotted by P.D. Jones	W. O. No. 4147 D. S. O. No.
Date October 1927	Location 254th ST
Map No. CS 8972	Surveyed by L.D. Moore
Plotting Ck'd by AA Reiser	Date 10-6-27
Date Nov. 1927	Indexed A. C. Johnson

NOTE: ANY ADDITION OR CHANGES ON THIS SHEET MUST BE MADE OR CIRCLED IN RED. WITH DATE AND NAME OF PERSON MAKING CHANGE.

DO NOT EXTEND NOTES THIS SIDE OF THIS LINE

RETURN TO LOS ANGELES COUNTY SURVEYOR

CENTER LINE
SURVEY
of
254th ST.
from
REDONDO - WILMINGTON BLVD.
to
BELLE PORTE AVE

W.O.# 4147

Party
Moore
Thayer
Gunderson
Mc Henry

Oct. 6-7-8- 1927.

F.B. 299 PG. 2 — Moore Chief Party — Notes by Moore — Date 10-6-21

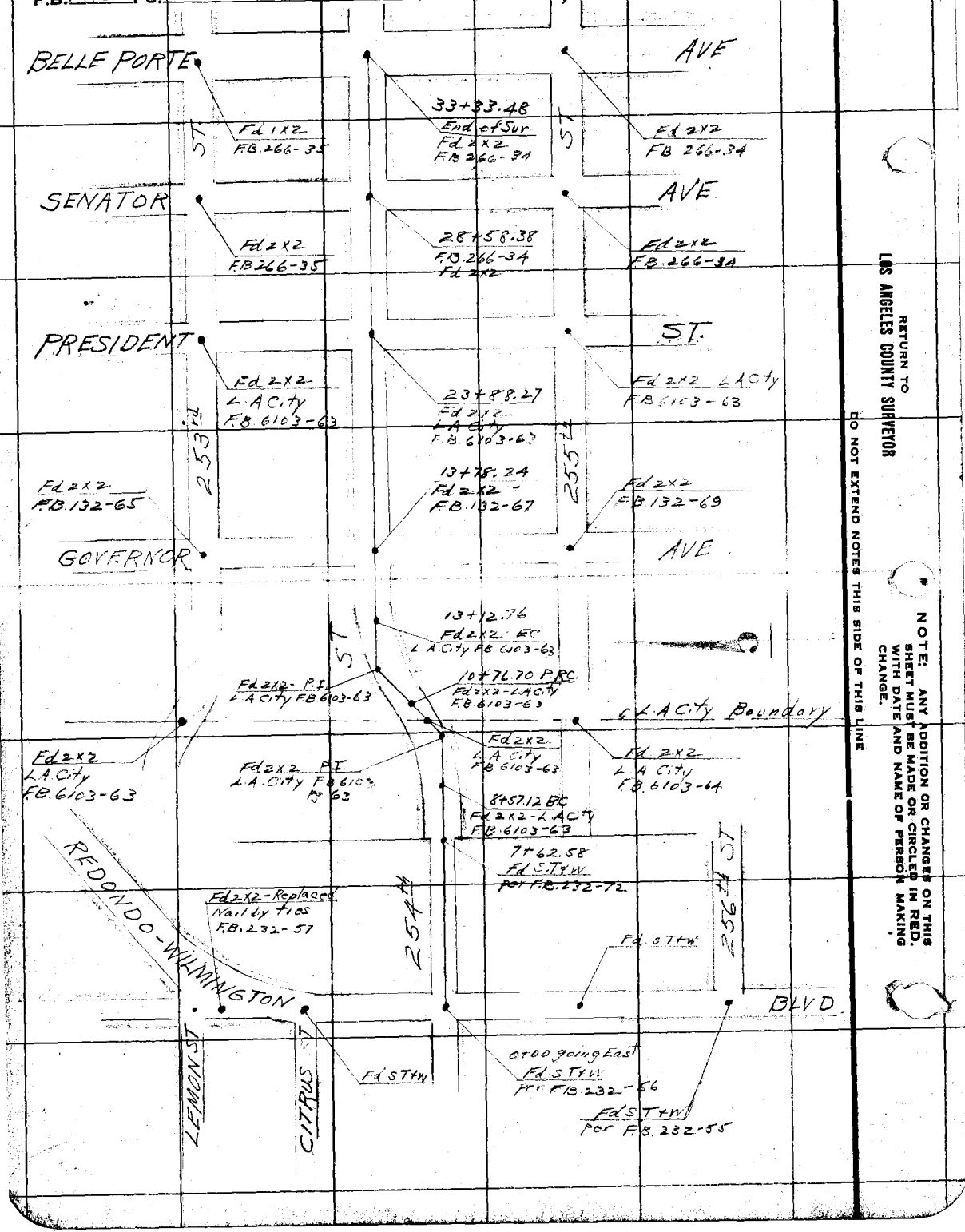

RETURN TO LOS ANGELES COUNTY SURVEYOR

NOTE: ANY ADDITION OR CHANGES ON THIS SHEET MUST BE MADE OR CIRCLED IN RED. WITH DATE AND NAME OF PERSON MAKING CHANGE.

DO NOT EXTEND NOTES THIS SIDE OF THIS LINE

Date 10-6-27 Notes by Moore Chief Party Moore F.B. 299 PG. 3

Plotted by A.D. Jones
Date October 1927
Map No. 8972
Plotting Ck'd by A.A. Power
Date Nov. 1927

W. O. No. 4147 D. S. O. No.
Location 254th ST.
Surveyed by L.D. Moore
Date 10-6-27
Indexed A. C. Johnson

NOTE: ANY ADDITION OR CHANGES ON THIS SHEET MUST BE MADE OR CIRCLED IN RED, WITH DATE AND NAME OF PERSON MAKING CHANGE.

DO NOT EXTEND NOTES THIS SIDE OF THIS LINE

RETURN TO LOS ANGELES COUNTY SURVEYOR

Contd. on bottom pg. 4

285.67 = 285.15 @ 72°

90°-02'-15"
1)360-09-15
90°-02'-19"

Fd 2x2 per C.S. 8927

0.50

7+65.04 Fd 2 x 2

285.67

0.86 offset Line

N+T in PP

21.17

20.28

19.11

0.80

0.86

P.L. per C.S. 8927

90°-01'-55" adopted

90°-02'-00" adopted

20' ST

94.54

29.88

29.10

18.84

N+T in Accacia

N+T in cor Fence Post

Fd 2" pipe 7+65.64

311.91

0.86 offset Line

P.L. per C.S. 8927

94.53 @ 72° = 94.54
311.89 @ 72° = 311.91

1.11

0.86

0.25

Fd 2x2 per C.S. 8927

Set Nail by Inter.

7+62.58
Fd S.T+W. per F.B. 232-72

7+62.58
Fd S.T+W per F.B. 232-72

186.36 @ 72° = 186.37
293.80 @ 76° = 293.81

1.36

0.86

90°-01'-53"

90°-02'-00"
1)360-07-30
90°-01'-53"

89°-58'-30"
1)359-59-45
89°-58'-41"

Fd 2x2 - Replaced Nail by Ties per F.B. 232-57

X" in conc walk

N+T in PP

Adopted 89°-58'-30"

89°-58'-41"

36.00

35.98

0.14

1.65

90.01

69.94

186.37

283.81

290.19

395.29

0.04

Redondo Blvd. Fd S.T+W No Refer

Wilmington

Fd S.T+W

39.95

36.43

90.75

N+T in T.P.

x" in curb

Fd S.T+W. No. Reference

LEMON ST

CITRUS ST

N+T in PP

Ties shown replaced with S.T+W. driven on line at right angles pulled RR Spike

Fd S.T+W. per Ties F.B. 232-56

290.17 @ 72° = 290.19
395.26 @ 74° = 395.29

0+00 going East
Fd S.T+W per F.B. 232-56

256th ST

Fd S.T+W. as per F.B. 232-55

162.52 @ 74° = 162.58

N+T in PP

69.94

Fd S.T+W. per C.S. 8927 & F.B. 232-57

254th ST

F.B. 299 PG. 4 — Moore Chief Party — Notes by Moore — Date 10-6-27

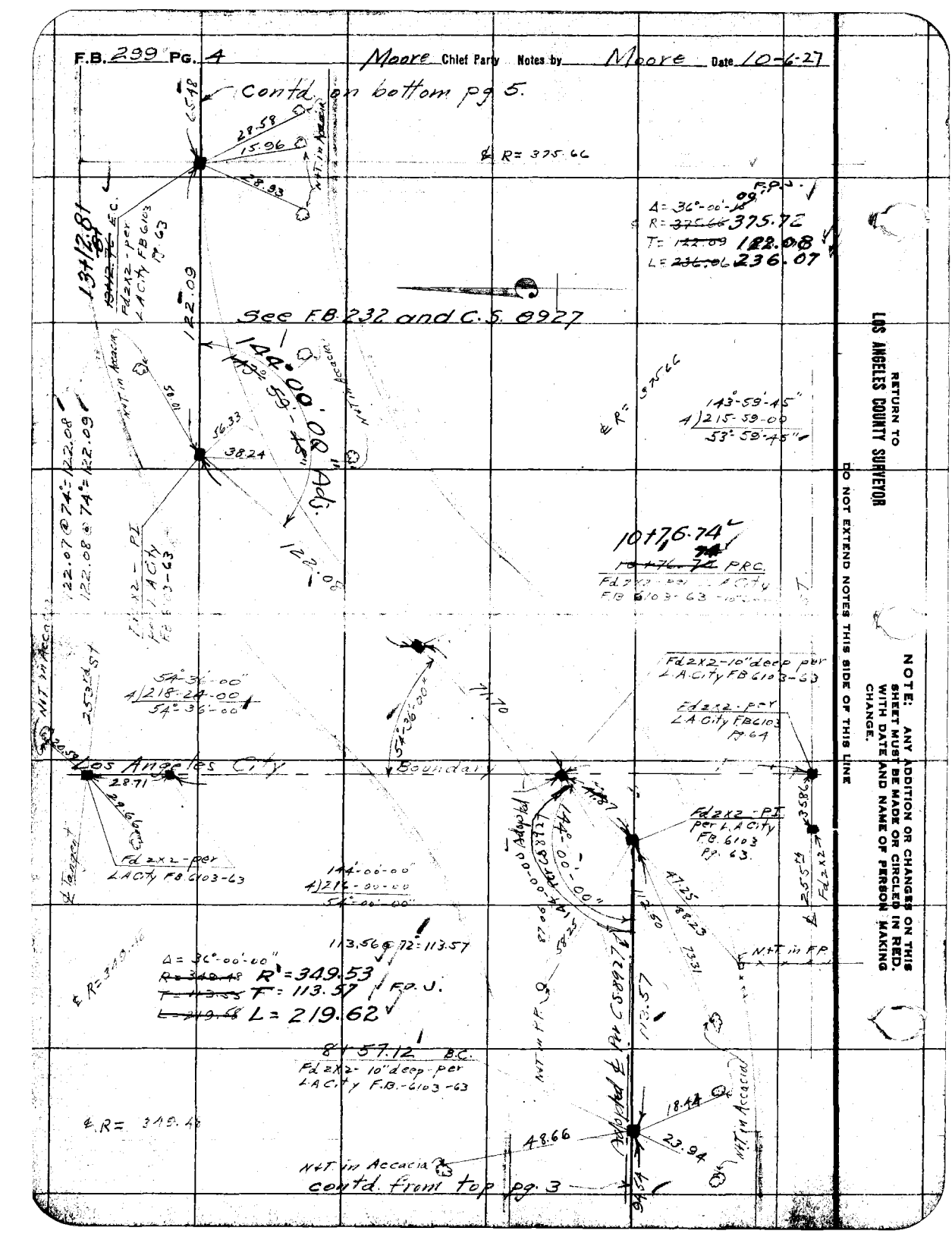

RETURN TO LOS ANGELES COUNTY SURVEYOR

DO NOT EXTEND NOTES THIS SIDE OF THIS LINE

NOTE: ANY ADDITION OR CHANGES ON THIS SHEET MUST BE MADE OR CIRCLED IN RED, WITH DATE AND NAME OF PERSON MAKING CHANGE.

Date 10-7-27 Notes by Moore Chief Party Moore F.B. 299 PG. 5

Plotted by F.D. Clones	W. O. No. 4147 D. R. O. No.
Date Oct. 1927	Location 254th ST.
Map No. 8972	Surveyed by L. D. Moore
Plotting C'k'd by A. A. Roeser	Date 10-7-27
Date Nov. 1927	Indexed A. C. Johnson

Contd on bottom pg 6

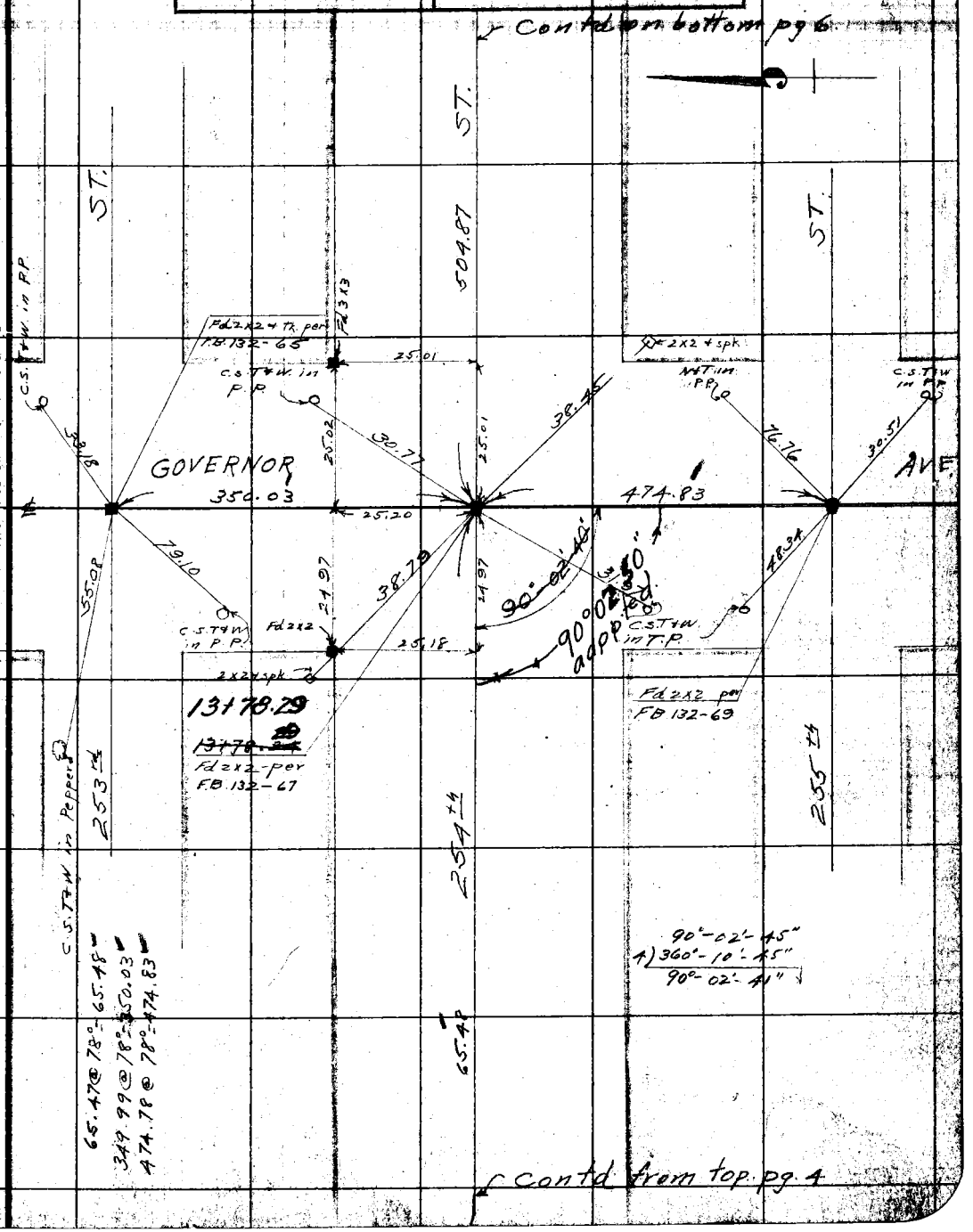

Contd from top pg 4

NOTE: ANY ADDITION OR CHANGES ON THIS SHEET MUST BE MADE OR CIRCLED IN RED. WITH DATE AND NAME OF PERSON MAKING CHANGE.

DO NOT EXTEND NOTES THIS SIDE OF THIS LINE

RETURN TO LOS ANGELES COUNTY SURVEYOR

F.B. 299 Pg. 6 Moore Chief Party Notes by Moore Date 10-7-27

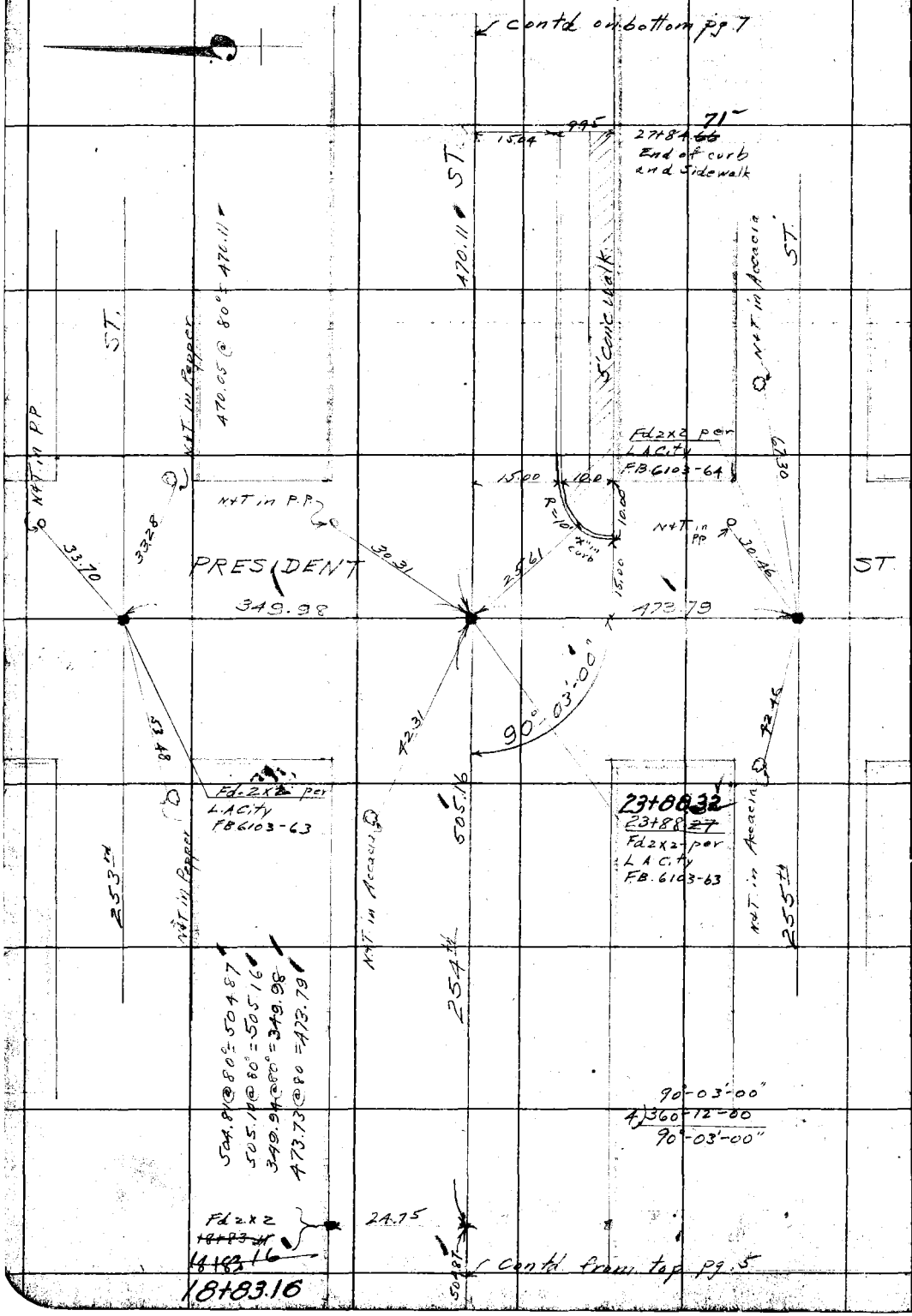

RETURN TO
LOS ANGELES COUNTY SURVEYOR

DO NOT EXTEND NOTES THIS SIDE OF THIS LINE

NOTE: ANY ADDITION OR CHANGES ON THIS SHEET MUST BE MADE OR CIRCLED IN RED. WITH DATE AND NAME OF PERSON MAKING CHANGE.

Date 10-7-27 Notes by Moore Chief Party Moore F.B. 299 Pg. 7

Plotted by F.D. Jones	W. O. No. 4147 D. S. O. No.
Date October-1927	Location 254th ST.
Map No. 8972	Surveyed by L. D. Moore
Plotting C'k'd by A.A. Roeser	Date 10-7-27
Date Nov. 1927	Indexed C. Johnson

contd. on bottom pg 8

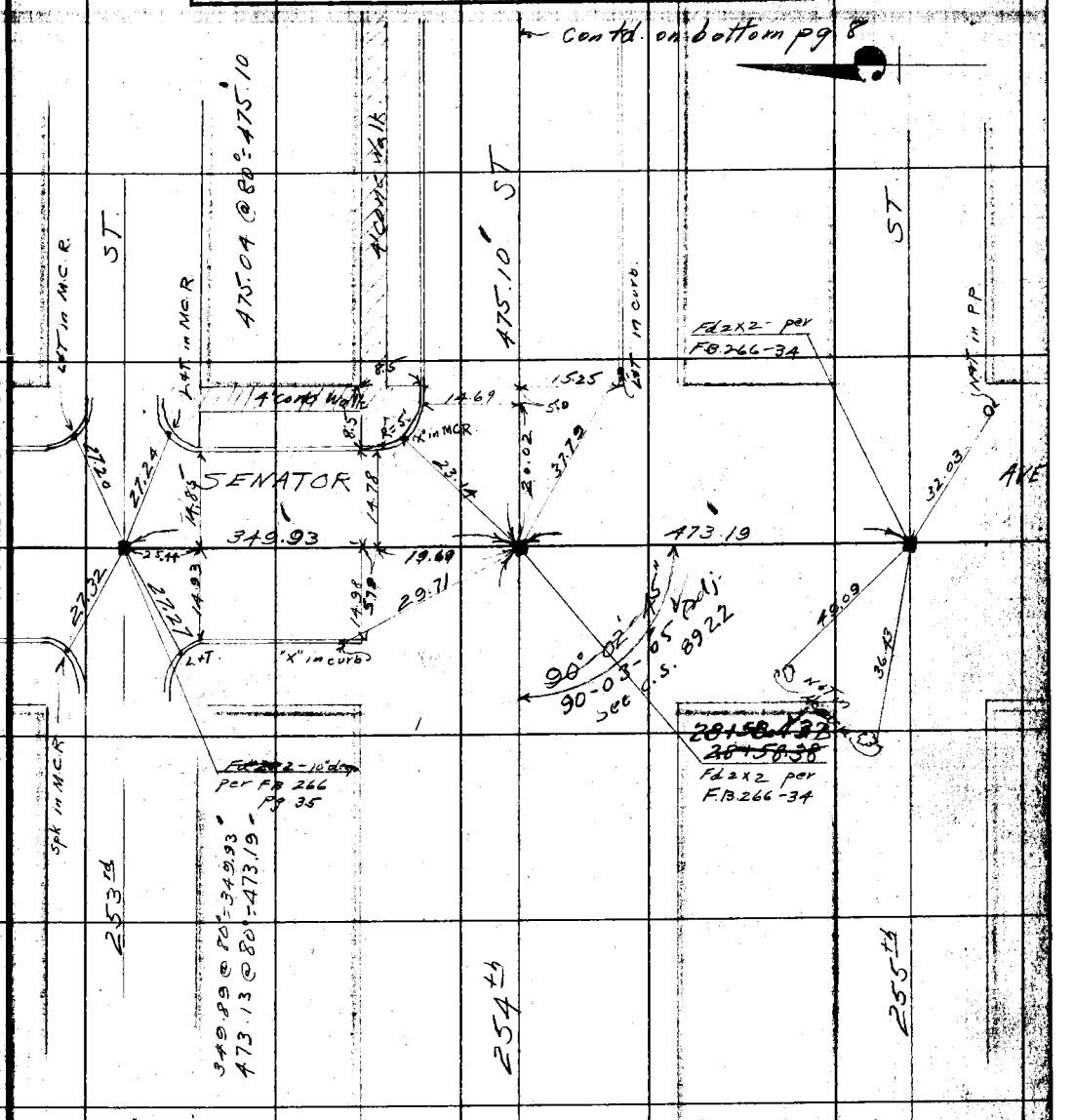

90°-02'-45"
4) 360°-11'-00
90°-02'-45"

contd. from top pg 6

NOTE: ANY ADDITION OR CHANGES ON THIS SHEET MUST BE MADE OR CIRCLED IN RED, WITH DATE AND NAME OF PERSON MAKING CHANGE.

DO NOT EXTEND NOTES THIS SIDE OF THIS LINE

RETURN TO LOS ANGELES COUNTY SURVEYOR

F.B. 299 PG. 8 Moore Chief Party Notes by Moore Date 10-7-27

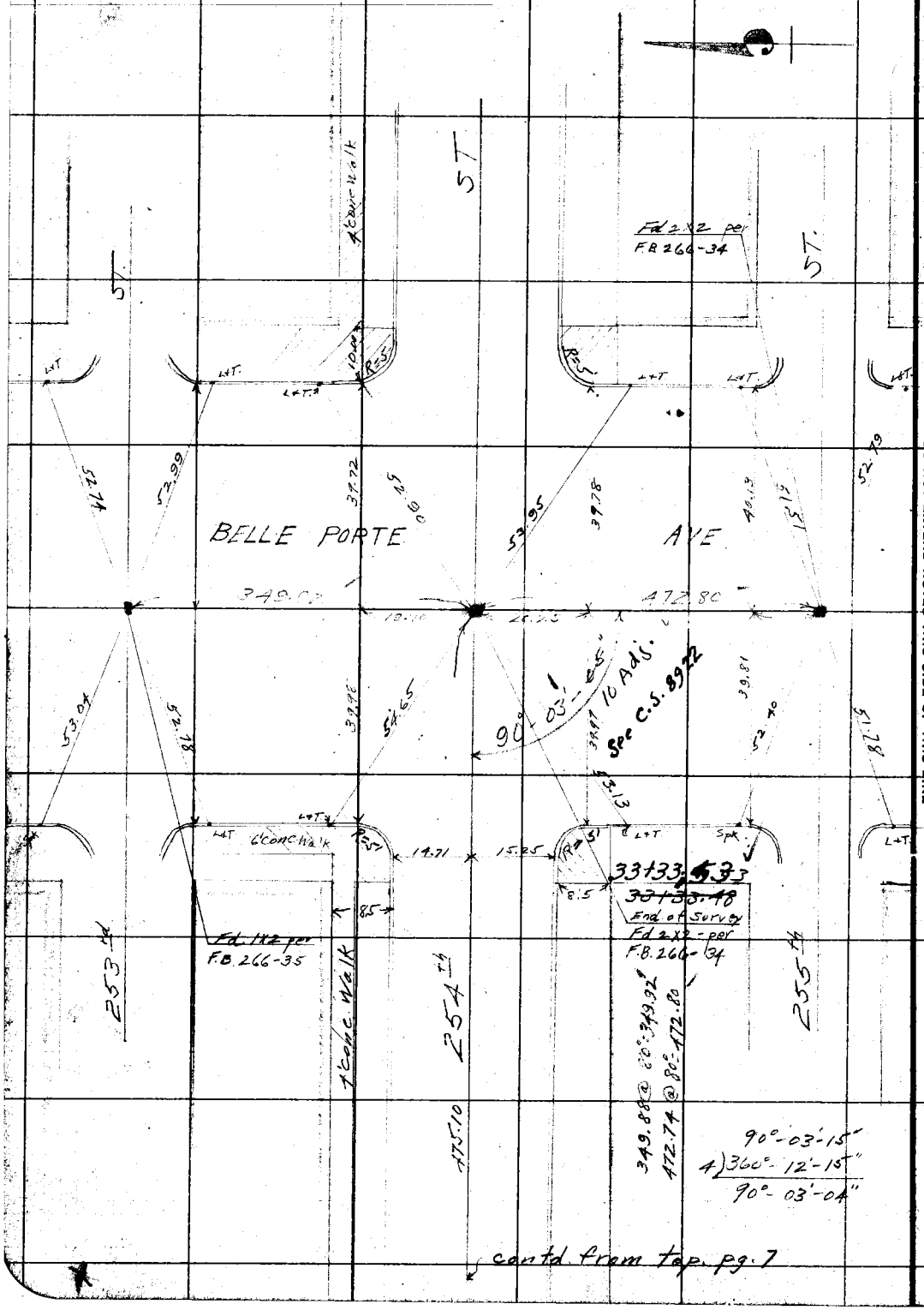

RETURN TO LOS ANGELES COUNTY SURVEYOR

DO NOT EXTEND NOTES THIS SIDE OF THIS LINE

NOTE: ANY ADDITION OR CHANGES ON THIS SHEET MUST BE MADE OR CIRCLED IN RED, WITH DATE AND NAME OF PERSON MAKING CHANGE.

Date _____ Notes by _____ Chief Party _____ F. B. 299 Pg. 9

Plotted by A. J. Bacitell	W. O. No. 4172 C. S. O. No.
Date Feb - 1928	Location Siphon Road
Map No. HB B-140	Surveyed by
Plotting C'k'd by A. C. Johnson	Date
Date Mar - 1928	Indexed C. Johnson

Note: ANY ADDITIONS OR CHANGES ON THIS SHEET MUST BE MADE OR CIRCLED IN Red. WITH DATE AND NAME OF PERSON MAKING CHANGE.

Do not extend notes this side of this line

RETURN TO LOS ANGELES COUNTY SURVEYOR

SIPHON ROAD
FROM
DURFEE AVENUE
TO
WORKMAN MILL ROAD

℄ Survey - F.B. 299 - Pg. 9 to 20

Location of Improvements - F.B. 299 - Pg. 21 to 46

Party
Van Fleet
Gregory
Carpenter
Bowers

January, 1928.

F.B. 299 Pg. 10 Van Fleet Chief Party Notes by Van Fleet Date 1-5-28

To bottom of page 11

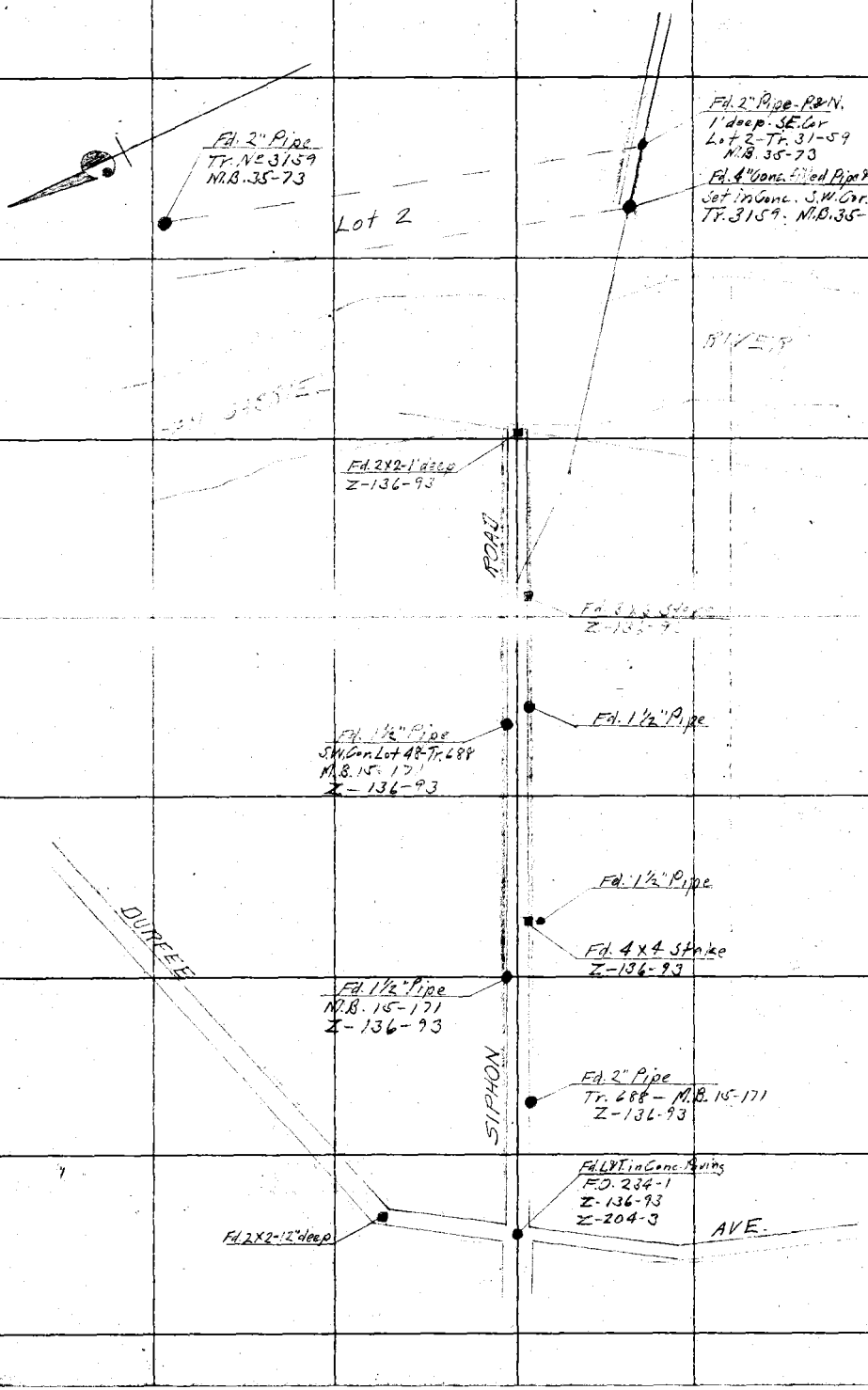

RETURN TO
LOS ANGELES COUNTY SURVEYOR
Do not extend notes this side of this line

Notes: ANY ADDITIONS OR CHANGES ON THIS SHEET MUST BE MADE OR CANCELED IN Red. WITH DATE AND NAME OF PERSON MAKING CHANGE.

Date _____ Notes by Van Fleet Chief Party Van Fleet F. B. 299 PG. 11

Plotted by	A. J. Bartlett	W. O. No.	4122 D. S. O. No.
Date	Feb-1928	Location	Siphon Road
Map No.	B-140	Surveyed by	A.W. Van Fleet
Plotting C'k'd by	A. C. Johnson	Date	A. C. Johnson
Date	March 1928	Indexed	

Fd. 2" Pipe
Tr. 2712
M.B. 31-43

WORKMAN

Fd. 2" Pipe-R&N
Tr. 2712
M.B. 31-43

Fd. 2" Pipe & C.Sph. 1' deep.

Fd. 1" Pipe-R&
Copper Tack

Fd. 2 x 2

HILLS

ROAD

Fd. 2" Pipe
M.B. 30-72

L. A. &

S. L.

Fd. 2" Pipe
M.B. 30-72

ROAD

R.R.

HOUSTON

CREEK

Fd. 2" Pipe

From top of page 10

Notes: ANY ADDITIONS OR CHANGES ON THIS SHEET MUST BE MADE OR CIRCLED IN Red. WITH DATE AND NAME OF PERSON MAKING CHANGE.

Do not extend notes this side of this line

RETURN TO LOS ANGELES COUNTY SURVEYOR

F.B. 299 Pg. 12 Van Fleet Chief Party Notes by Van Fleet Date 1-6-28

To bottom of page 13

322.78 T. 64° = 322.78 ✓

1132.13 T. 68° = 1132.17 ✓

675.22 T. 74° = 675.27 ✓

76° 51' 20"
4) 307° 23' 30"
76° 50' 53" ✓

675.27

ROAD

DURFEE

322.78

179° 59' 10" ✓
76° 50' 55" ✓

0+00
Fd. L.&T. in Conc. Paving
F.O. 234-1
Z-136-93
Z-204-3

ROAD

Fd. 2 X 2 - 1' deep
F.O. 234-1
Z-204-2

179° 59' 13"
+ 719° 56' 30"
179° 59' 08" ✓

1132.17

STROAD

Fd. C. Spk. & W.
No ref

5005

BLVD

Fd. C. Spk. W. & T.
F.O. 234-5

SAN GABRIEL

RETURN TO
LOS ANGELES COUNTY SURVEYOR
Do not extend notes this side of this line

Notes. ANY ADDITIONS OR CHANGES ON THIS SHEET MUST BE MADE OR CIRCLED IN Red. WITH DATE AND NAME OF PERSON MAKING CHANGE.

Date 1-6-28 Notes by Van Fleet Chief Party Van Fleet F. B. 299 PG. 13

Plotted by A. J. Barilell	W. O. No. 4172 D. S. O. No.
Date Feb. 1928	Location Siphon Road
Map No. 18 B140	Surveyed by A. W. Van Fleet
Plotting C'k'd by A. C. Johnson	Date 1-6-28
Date Mar - 1928	Indexed A. C. Johnson

To bottom of page 14

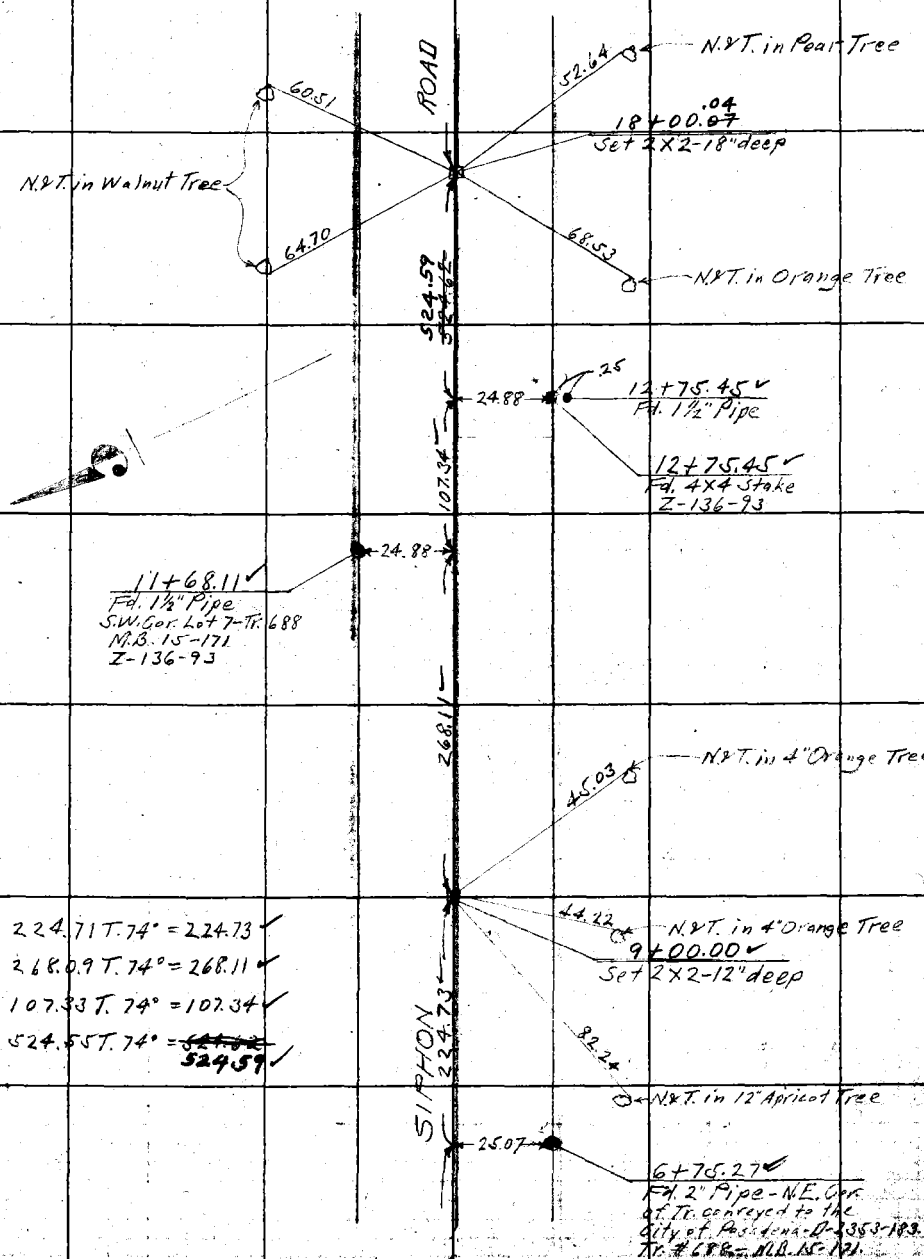

From top of page 12

Note: ANY ADDITIONS OR CHANGES ON THIS SHEET MUST BE MADE OR CIRCLED IN Red. WITH DATE AND NAME OF PERSON MAKING CHANGE.

Do not extend notes this side of this line

RETURN TO LOS ANGELES COUNTY SURVEYOR

F.B. 299 Pg. 14 Van Fleet Chief Party Notes by Van Fleet Date 1-7-28

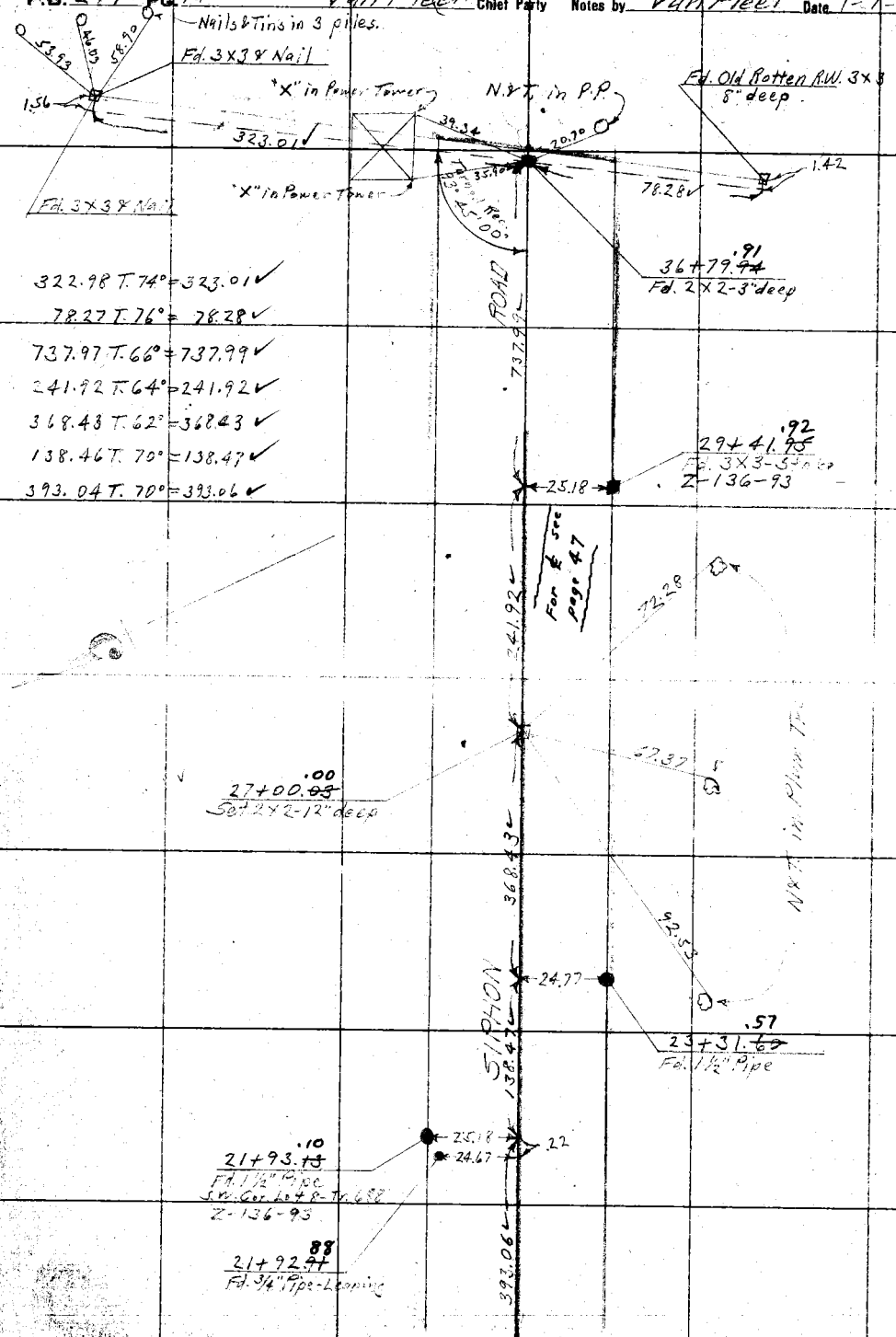

From top of page 13

RETURN TO
LOS ANGELES COUNTY SURVEYOR
Do not extend notes this side of this line

Notes: ANY ADDITIONS OR CHANGES ON THIS SHEET MUST BE MADE OR CIRCLED IN Red. WITH DATE AND NAME OF PERSON MAKING CHANGE.

Date 1-9-28 Notes by Van Fleet Chief Party Van Fleet F. B. 299 Pg. 15

Plotted by A. L. Barnhill
Date Feb. 1928
Map No. 88140
Plotting C'k'd by A. C. Johnson
Date Mar-1928

W. O. No. 4472 D. S. O. No.
Location Siphon Road
Surveyed by A. W. Van Fleet
Date 1-9-28
Indexed A. C. Johnson

To bottom of page 16.

Notes: ANY ADDITIONS OR CHANGES ON THIS SHEET MUST BE MADE OR CIRCLED IN Red. WITH DATE AND NAME OF PERSON MAKING CHANGE.

Do not extend notes this side of this line

RETURN TO LOS ANGELES COUNTY SURVEYOR

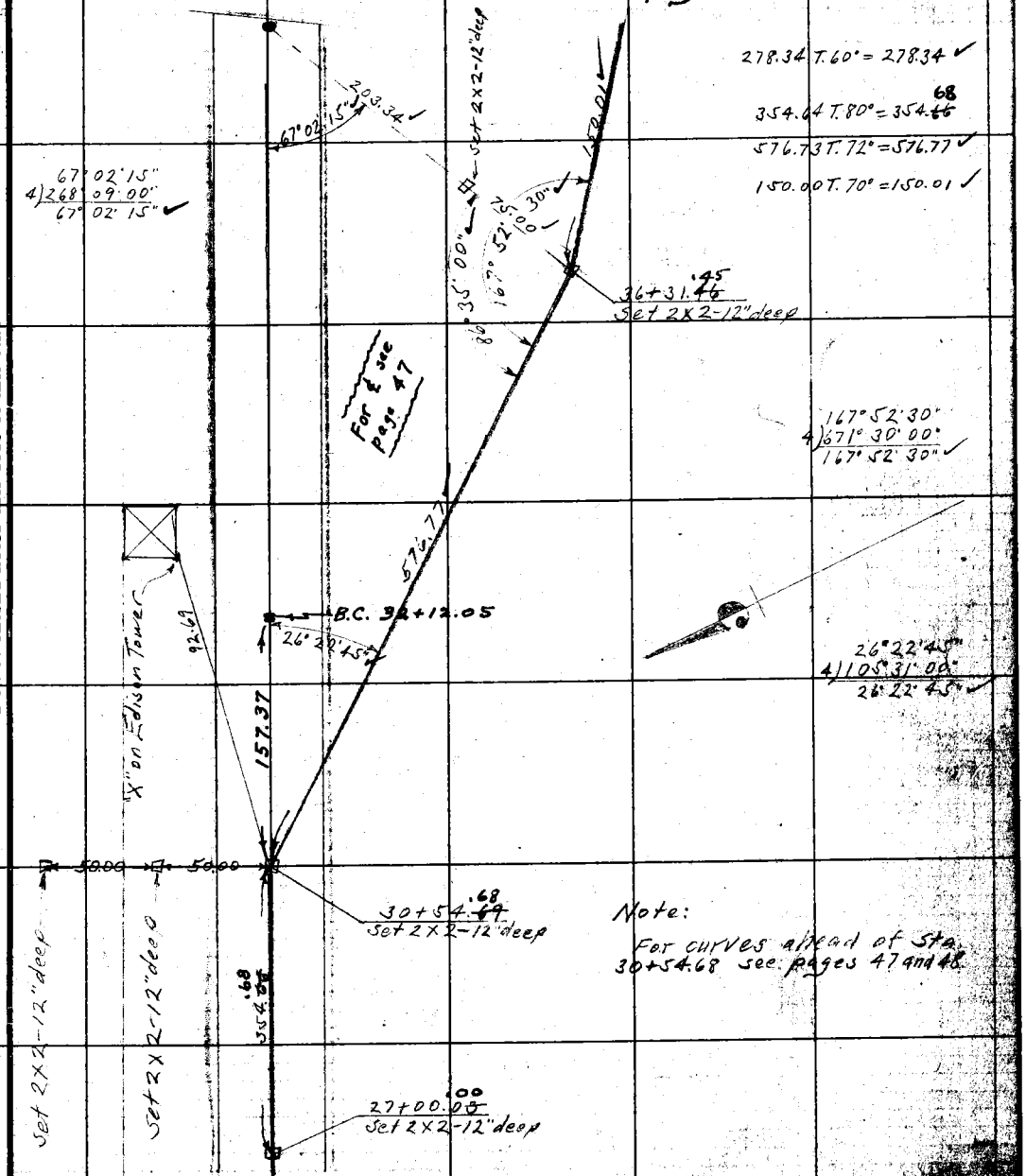

278.34 T. 60° = 278.34 ✓
354.64 T. 80° = 354.68 ✓
576.73 T. 72° = 576.77 ✓
150.00 T. 70° = 150.01 ✓

Note:
For curves ahead of Sta. 30+54.68 see pages 47 and 48.

From page center of Page 14.

F.B. 299 Pg. 16 Van Fleet Chief Party Notes by Van Fleet Date 1-10-28

To bottom of page 17

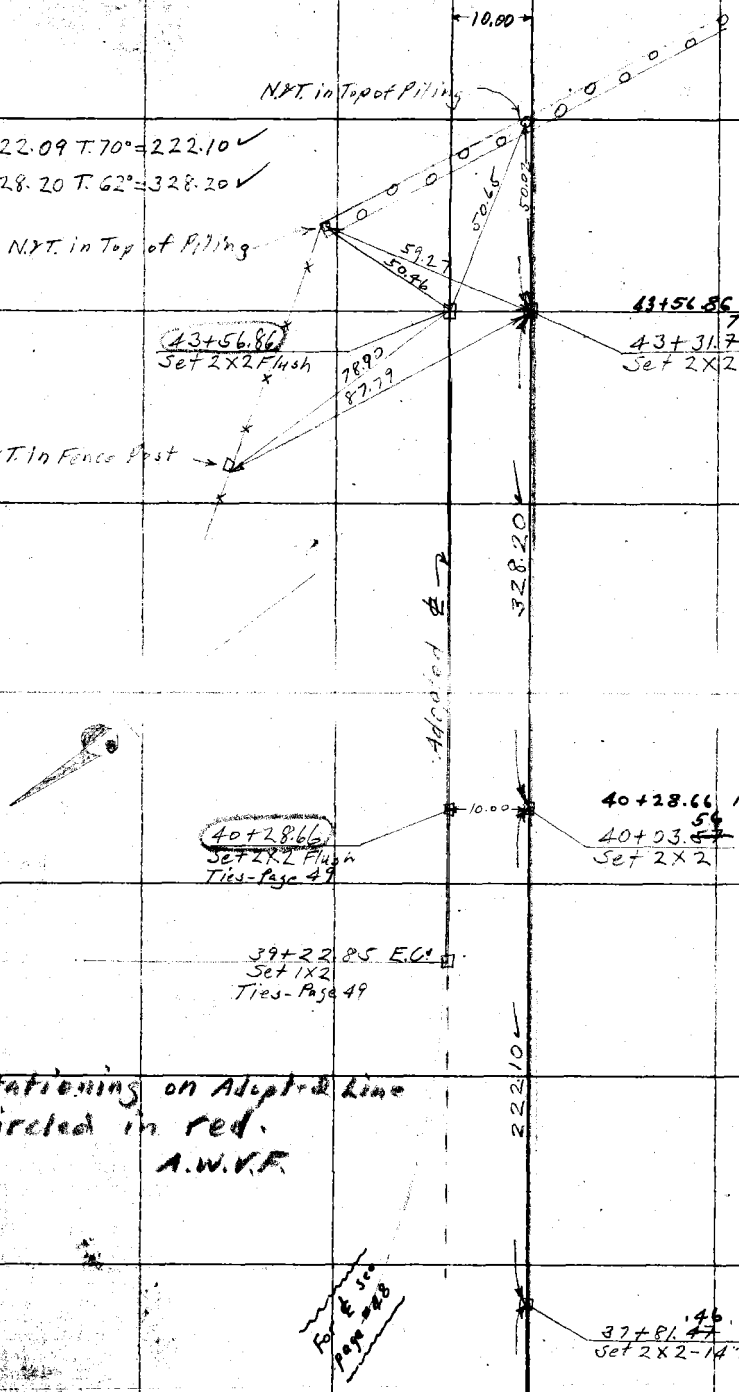

Stationings on Adopted Line Circled in red.
A.W.V.F.

From top of page 15

RETURN TO
LOS ANGELES COUNTY SURVEYOR
Do not extend notes this side of this line

Notes: ANY ADDITIONS OR CHANGES ON THIS SHEET MUST BE MADE OR CIRCLED IN Red. WITH DATE AND NAME OF PERSON MAKING CHANGE.

Date 1-12-28 Notes by Van Fleet Chief Party Van Fleet F. B. 299 Pg. 17

Plotted by A. J. Barikell	W. O. No. 1122 D. S. O. No.
Date Feb.-1928	Location Siphon Road
Map No. 18 B-140	Surveyed by A. W. Van Fleet
Plotting C'k'd by A. C. Johnson	Date 1-12-28
Date Mar-1928	Indexed A. C. Johnson

To bottom of page 18

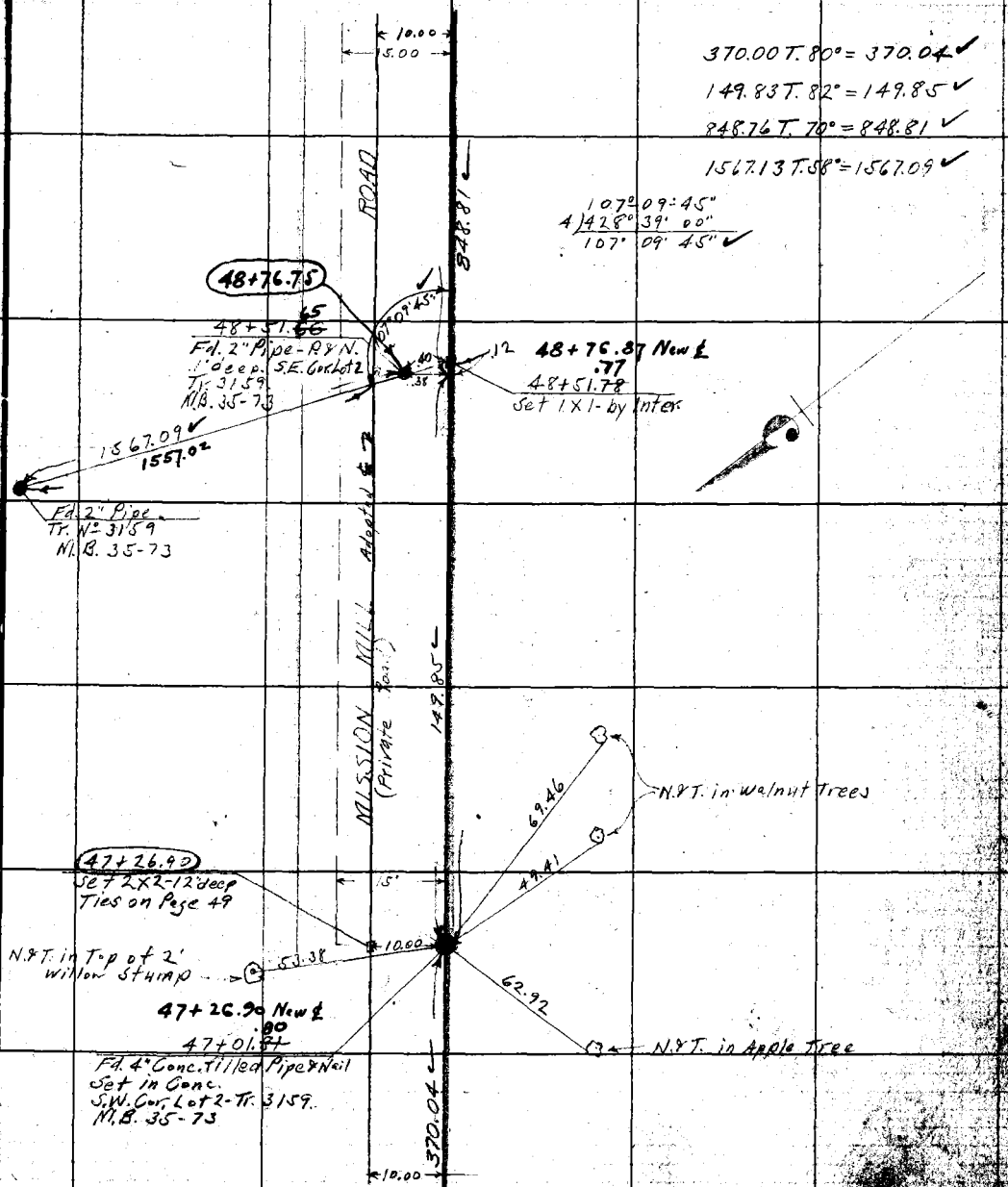

From top of page 16

Note: ANY ADDITIONS OR CHANGES ON THIS SHEET MUST BE MADE OR CIRCLED IN Red. WITH DATE AND NAME OF PERSON MAKING CHANGE.

RETURN TO LOS ANGELES COUNTY SURVEYOR

Do not extend notes this side of this line

F.B. 299 Pg. 18 Van Fleet Chief Party Notes by Van Fleet Date 1-12-28

To bottom of page 19

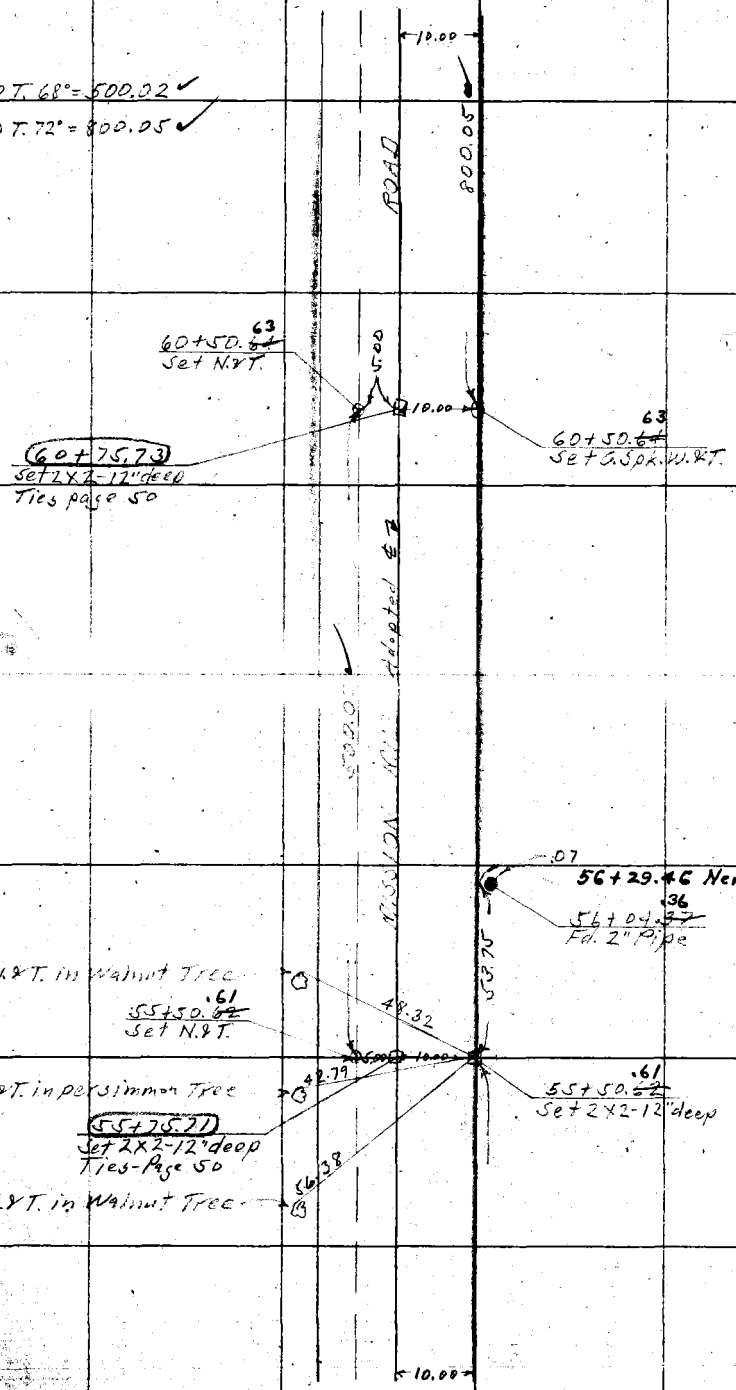

From top of page 17

RETURN TO
LOS ANGELES COUNTY SURVEYOR

Do not extend notes this side of this line

Notes: ANY ADDITIONS OR CHANGES ON THIS SHEET MUST BE MADE OR CIRCLED IN Red. WITH DATE AND NAME OF PERSON MAKING CHANGE.

Date 1-13-28 Notes by Van Fleet Chief Party Van Fleet F. B. 299 PG. 19

Plotted by A.d. Bacitell
Date Feb 1928
Map No. [illegible]
Plotting C'k'd by B-140
Date A.C. Johnson

W. O. No. 4122 D. S. O. No.
Location Sloban Road
Surveyed by A.W. Van Fleet
Date 1-13-28
Indexed A. C. Johnson

Notes: ANY ADDITIONS OR CHANGES ON THIS SHEET MUST BE MADE OR CIRCLED IN Red. WITH DATE AND NAME OF PERSON MAKING CHANGE.

Do not extend notes this side of this line

RETURN TO LOS ANGELES COUNTY SURVEYOR

975.22 T. 76° = 975.31 ✓
1881.51 T. 56° = 1881.44 ✓
657.80 T. 60° = 657.79 ✓

ROAD

10.00

.06

78+51.10
Set 2X2-12" deep
Ties on Page 51

47.35

N.&T. in Walnut
78+25.99
78+26.00
Set 2X2 by Inter.
6" deep.

78+31.05 New ℄
95
78+05.96
Fd. 2X2

19.93

E.T.

Adopted HILL .32 975.31

Fd. 2" Pipe
T.Y. 27 1/2
M.B. 30-72

Set N.&T.

N.&T. in Walnut

32.99

UNION PACIFIC 657.79 ✓

13.37

68+75.78
Set 2X2-12" deep
Ties-Page 50

68
68+50.69
Set N.&T.

Fd. 2" Pipe
M.B. 30-72

N.&T. in Walnut

60.71

101° 39' 30"
406° 38' 30"
101° 39' 37" ✓

From top of page 18

N.&T. in Walnut Tree
25.99 78+51.10 New ℄
78+26.00
Fd. 1" Pipe - P.K. Copper Tack

L.&T.

27.82

WORKMAN MILL ROAD
1881.44 ✓

23.82

L.&T.

89° 58' 15"

50.94

L.&T. in Weir Box
Set Spk. & W. in Cement by ties-F.O. 103-23
Fd. Hole in Conc. Base of Road as it Spk. had been removed.

89° 58' 15"
359° 53' 00"
89° 58' 15" ✓

69+19.66 New ℄
68+94.56
Fd. 2X2

N.&T. in Walnut Tree
82.20

.10
6" x 6" x 8' Gauge of Rail
6" x 6" x 10' Gauge of Rail

68+50.68
Set 2X2-12" deep

RAILROAD

10.00

5.00

68+60.88
Set N.&T. at Split of Rails

23

N.&T. in Walnut Tree

68+27.16
Fd. 2X2
68+52.25 New ℄

F.B. 299 Pg. 20 Van Fleet Chief Party Notes by Van Fleet Date 1-16-28

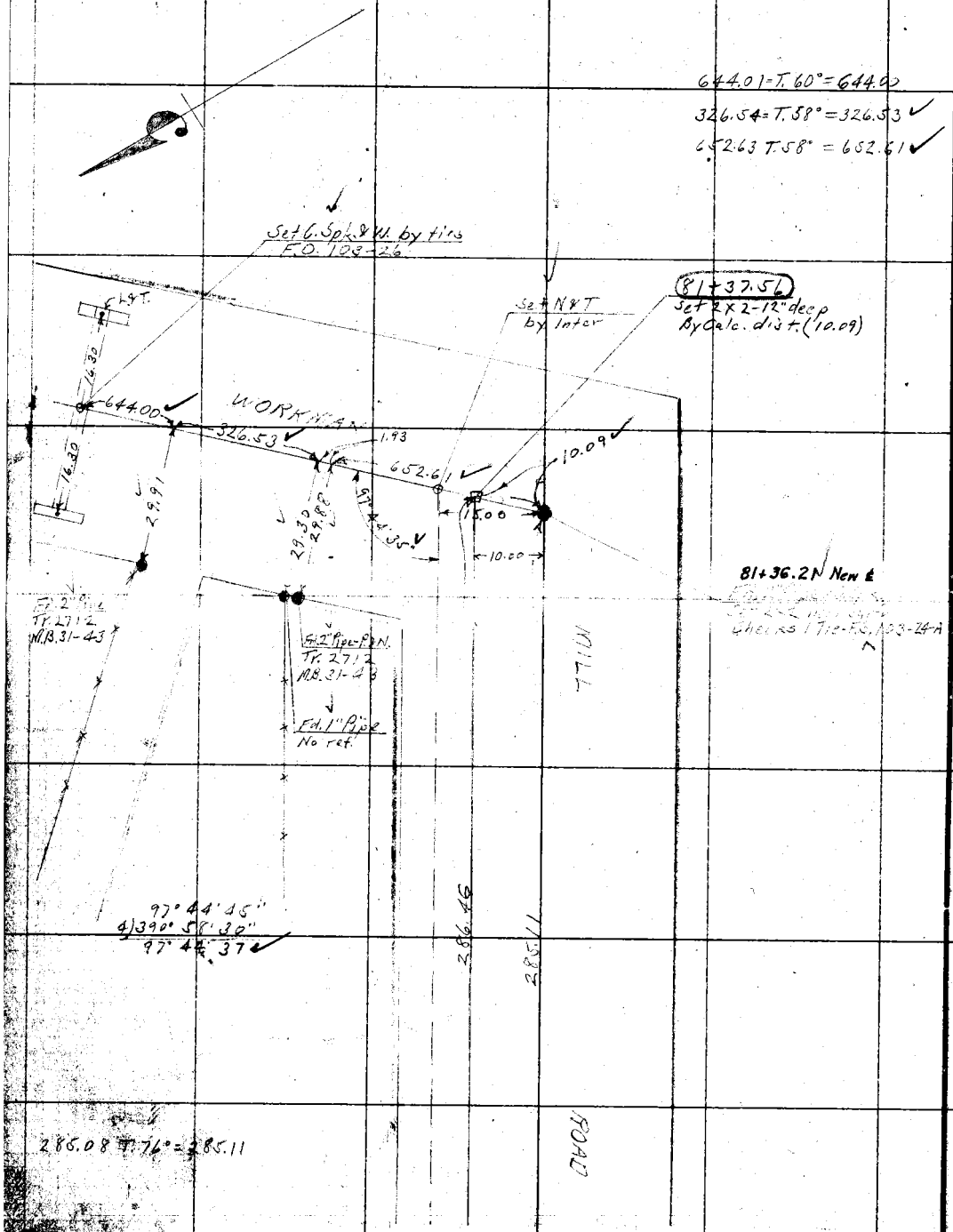

RETURN TO
LOS ANGELES COUNTY SURVEYOR

Do not extend notes this side of this line

Notes: ANY ADDITIONS OR CHANGES ON THIS SHEET MUST BE MADE OR CIRCLED IN Red. WITH DATE AND NAME OF PERSON MAKING CHANGE.

Date _____ Notes by Van Fleet Chief Party Van Fleet F. B. 299 PG. 21

Plotted by A. J. Barstall	W. O. No. 4173 D. S. O. No.
Date Feb 1928	Location Siphon Road
Map No. 48B-14c	Surveyed by A.W. Van Fleet
Plotting C'k'd by A. C. Johnson	Date
Date Mar-1928	Indexed A. C. Johnson

Notes: ANY ADDITIONS OR CHANGES ON THIS SHEET MUST BE MADE OR CIRCLED IN Red. WITH DATE AND NAME OF PERSON MAKING CHANGE.

Do not extend notes this side of this line

RETURN TO LOS ANGELES COUNTY SURVEYOR

SIPHON ROAD
FROM
DURFEE AVENUE
TO
WORKMAN MILL ROAD

LOCATION OF IMPROVEMENTS

F.B. 299 Pg. 21 to 46.

F.B. 299 Pg. 22 Van Fleet Chief Party Notes by Van Fleet Date 1-19-28

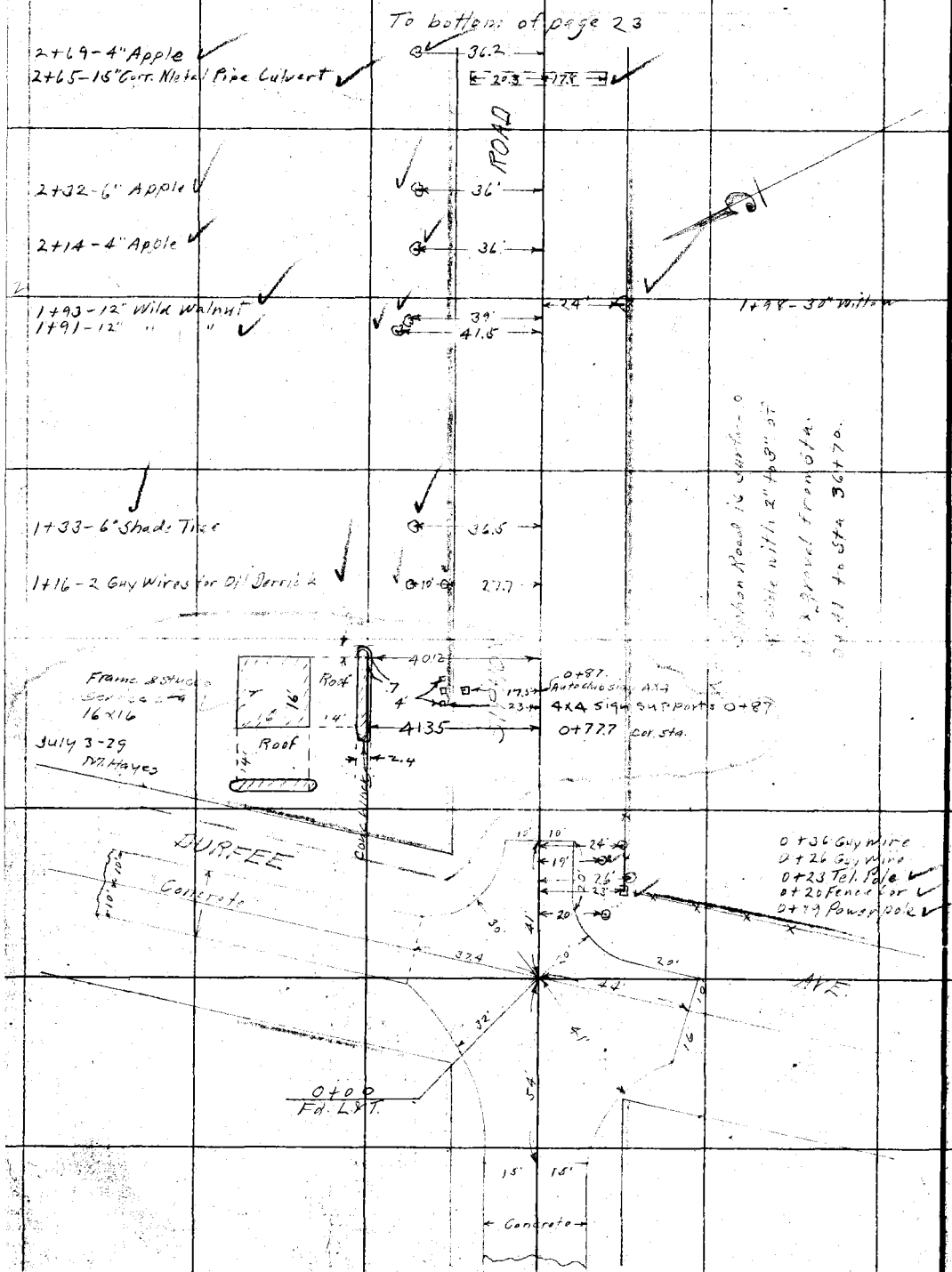

RETURN TO
LOS ANGELES COUNTY SURVEYOR
Do not extend notes this side of this line

Notice: ANY ADDITIONS OR CHANGES ON THIS SHEET MUST BE MADE OR CIRCLED IN Red. WITH DATE AND NAME OF PERSON MAKING CHANGE.

Date 1-18-28 Notes by Van Fleet Chief Party Van Fleet F. B. 299 PG. 23

Plotted by A. L. Barstell	W. O. No. 4172 D. S. O. No.
Date Feb 1928	Location Sipe Wash Road
Map No. 18B-140	Surveyed by A. W. Van Fleet
Plotting C'k'd by A. C. Johnson	Date 1-18-28
Date March - 1928	Indexed A. C. Johnson

To bottom of page 24

ROAD

20'

5+15 Power Pole

26.2

4+74 Fence Corner

36.4

14'

14'

36.4

4+33 Power Transmission Tower

SIPHON

20.4

3+15 Guy Wire

3+02 4" Appl.

36.2

20'

2+95 Power Pole

From top of page 22

Notes: ANY ADDITIONS OR CHANGES ON THIS SHEET MUST BE MADE OR CIRCLED IN Red. WITH DATE AND NAME OF PERSON MAKING CHANGE.

Do not extend notes this side of this line

RETURN TO LOS ANGELES COUNTY SURVEYOR

F.B. 299 Pg. 24 Van Fleet Chief Party Notes by Van Fleet Date 1-18-28

To bottom of page 25

24.5 — 9+54 Fence Cor.

23 — Lagget 4.5 — 9+43 - 8" Peach & 8" Logget

22.5 — 9+28 - 8" Orange

26.5 — 9+17 - 1" Water Valve

27.8 — 9+11 - 8' Orange

28' — 8+95 - 8" Logget

25' — 8+76 - Fence Cor.

25.2 — 5.1 — 8+60 End of Fence 4" Plum

31.6 — 8+37 - 10" Apricot

31' — 8+15 - 10" Walnut

31.7 — 7+93 - 10" Apricot

31' — 7+72 - 8" Peach

20.2 — 7+63 - Power Pole

31.1 — 7+50 - 4" Peach

30.8 — 7+27 - 8" Peach

31' — 7+06 - 8" Peach

32.8 — 6+83 - 4" Walnut

25.7 — 6+75 Fence Cor.

ROAD

SLOPE DOWN

From top of page 23

RETURN TO
LOS ANGELES COUNTY SURVEYOR
Do not extend notes this side of this line

Note: ANY ADDITIONS OR CHANGES ON THIS SHEET MUST BE MADE OR CIRCLED IN Red. WITH DATE AND NAME OF PERSON MAKING CHANGE.

Date 1-18-28 Notes by Van Fleet Chief Party Van Fleet F. B. 299 PG. 25

Plotted by A.d. Bartell	W. O. No. 4172 O. S. O. No.
Date Feb. 1928	Location Siphon Road
Map No. 18 B 140	Surveyed by A.W. Van Fleet
Plotting C'k'd by A.C. Johnson	Date 1-18-28
Date March-1928	Indexed C. J.

Notes: ANY ADDITIONS OR CHANGES ON THIS SHEET MUST BE MADE OR CIRCLED IN Red. WITH DATE AND NAME OF PERSON MAKING CHANGE.

Do not extend notes this side of this line

RETURN TO LOS ANGELES COUNTY SURVEYOR

To bottom of page 26

12+56 8" Fig

12+15 6" Apple

11+94 7" Apple

11+77 4" Peach

11+68 Fence Cor

11+33 Fence Corner

ROAD

SIPHON

12+72 N. W. Cor. Conc. Hdwl. Box

12+64 10" Walnut

12+50 4" Orange

12+32 12" Magnolia

12+10 6" walnut

11+99 6" Orange

11+88 12" Magnolia

11+65 10" walnut

11+49 4" Orange

11+44 8" Magnolia

11+22 7" walnut

10+99 12" Magnolia

4" Orange

10+78 10" walnut

10+57 12" Magnolia

10+54 4" Walnut

10+36 8" walnut

10+11 10" Magnolia

10+09 Tel. Pole

9+95 4" Orange

9+89 10" walnut

From top of page 25

F.B. 299 Pg. 26 Van Fleet Chief Party Notes by Van Fleet Date 1-18-28

To bottom of page 27

16+20-6" Peach

25.6

28'

16+14-8" Plum

ROAD

15+70-6" Peach

25.5

15+20-2" Peach

25.6

19.5

27.5

16+21-Power Pole

15+10-10" Apple

14+70-6" Peach

25'

14+20-10" Peach

14+44-8" Apple

14+20-6" Peach

25'

26.5

14+25-8" Plum

SIPHON

27

13+83-10" Apple

13+49 Fence Cor

26

27'

13+32-10" Apple

13+15-4" Walnut

30'

12+99-4" Laurel

31'

40.7

13+00-3" Walnut
1st of 15 Trees

20'

6' Fence

12+75 Power Pole

From top of page 25

RETURN TO
LOS ANGELES COUNTY SURVEYOR
Do not extend notes this side of this line

Notes: ANY ADDITIONS OR CHANGES ON THIS SHEET MUST BE MADE OR CIRCLED IN Red. WITH DATE AND NAME OF PERSON MAKING CHANGE.

Date 1-18-24 Notes by Van Fleet Chief Party Van Fleet F. B. 299 Pg. 27

Plotted by A. J. Barstell	W. O. No. 4172 U. S. O. No.
Date Feb. 1928	Location Siphon Road
Map No. +8 B-140	Surveyed by A.W. Van Fleet
Plotting C'k'd by A.C. Johnson	Date 1-18-24
Date Mar - 1928	Indexed A. C. Johnson

To bottom of page 28

19+19 - 2" Walnut

26'

ROAD

18+67 Power Tower

14'

14'

36.5

36.5

22.5

18+65 - 12" Apple

27'

27.3

18+41 - 12" Apple

18+31 - 8" Plum

18+19 - 8" Peach

25'

27.6

18+14 - 4" Peach

17+95 - 1" Walnut

26'

27.5

29.3

17+94 - 12" Apricot

17+80 - 1" Water Valve

27.5

17+80 - 10" Apple

17+69 - 6" Peach

26'

19.3

17+68 Power Pole

26.4

17+56 - 10" Apple

35.6

17+40 - 24" Conc. Stand Pipe

26.5

17+34 - 12" Apple

17+19 - 8" Peach

25.5

41'

17+22 - 15th 3" walnut in Row

27'

16+93 - 10" Apple

16+70 - 6" Peach

26'

26.5

16+68 - 8" Apple

26'

16+52 - 10" Apple

SIPHON

From top of page 26

Notes ANY ADDITIONS OR CHANGES ON THIS SHEET MUST BE MADE OR CIRCLED IN Red. WITH DATE AND NAME OF PERSON MAKING CHANGE.

Do not extend notes this side of this line

RETURN TO LOS ANGELES COUNTY SURVEYOR

F.B. 299 PG. 28 Van Fleet Chief Party Notes by Van Fleet Date 1-19-28

To bottom of page 29

22+67 Gas Meter

23' — 19.6 — 40.4 — 22+67 Power Pole, 22+62 3" Walnut

ROAD

22

21+94 Fence — 21.6 — 40.4 — 22+81 3" Walnut

26' — 3' 3' — 21+94 Conc. Weir Box

21+68 4" Peach — 26.3

40.5 — 21+41 4" Walnut

21+19 6" Peach — 26.4

20+82 3" Walnut — 32.

40.5 — 20+82 4" Walnut

20+68 6" Peach — 26'

20+44 1" Walnut — 26.3

20+19 6" Peach — 26.3 — 40.4 — 19' — 20+22 4" Walnut, 20+17 Power Pole

20

19+69 6" Peach — 26' — 36' — 19+74 24" Conc. Stand pipe

41' — 19+62 3" Walnut

STADIUM

From top of page 27

RETURN TO LOS ANGELES COUNTY SURVEYOR

Do not extend notes this side of this line

Note: ANY ADDITIONS OR CHANGES ON THIS SHEET MUST BE MADE OR CIRCLED IN Red. WITH DATE AND NAME OF PERSON MAKING CHANGE.

Date 1-19-28 Notes by Van Fleet Chief Party Van Fleet F. B. 299 PG. 31

Plotted by A. J. Baritell	W. O. No. 4122 D. S. O. No.
Date Feb - 1928	Location Siphon Road
Map No. 18B-14c	Surveyed by A. W. Van Fleet
Platting C'k'd by A. C. Johnson	Date 1-19-28
Date March - 1928	Indexed A. C. Johnson



From top of page 30

Notes: ANY ADDITIONS OR CHANGES ON THIS SHEET MUST BE MADE OR CIRCLED IN Red. WITH DATE AND NAME OF PERSON MAKING CHANGE.

Do not extend notes this side of this line

RETURN TO LOS ANGELES COUNTY SURVEYOR

F.B. 299 Pg. 32 Van Fleet Chief Party Notes by Van Fleet Date 1-19-28

To bottom of page 34

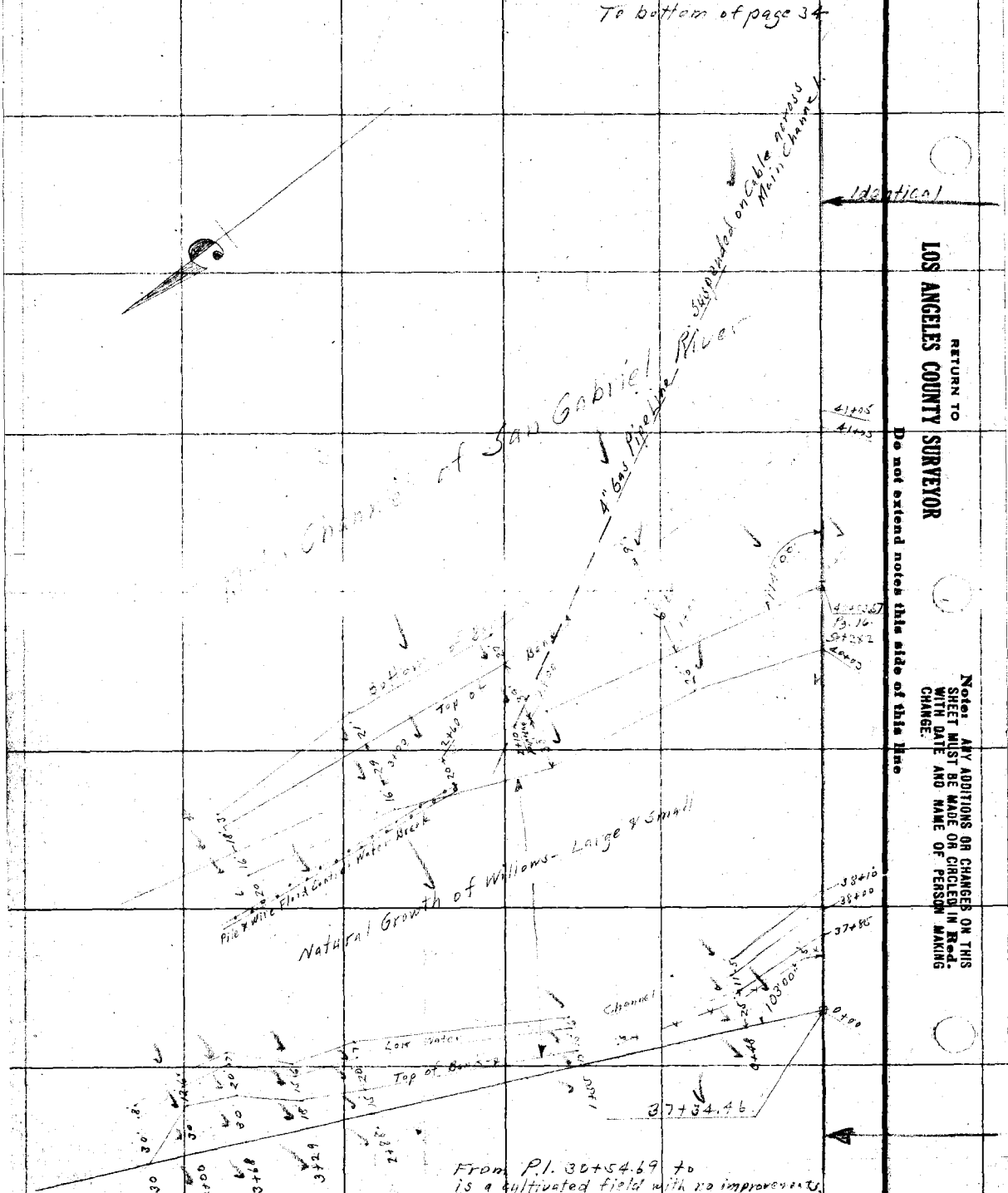

RETURN TO
LOS ANGELES COUNTY SURVEYOR
Do not extend notes this side of this line

Note: ANY ADDITIONS OR CHANGES ON THIS SHEET MUST BE MADE OR CIRCLED IN Red. WITH DATE AND NAME OF PERSON MAKING CHANGE.

Date 1-19-28 Notes by Van Fleet Chief Party Van Fleet F. B. 299 Pg. 33

Plotted by A.C. Boritell	W. O. No. 4172 D. S. O. No.
Date Feb - 1928	Location Siphon Road
Map No. F 48 B-140	Surveyed by A.W. Van Fleet
Plotting C'k'd by A.C. Johnson	Date 1-19-28
Date March - 1928	Indexed A. C. Johnson

Notes ANY ADDITIONS OR CHANGES ON THIS SHEET MUST BE MADE OR CIRCLED IN Red. WITH DATE AND NAME OF PERSON MAKING CHANGE.

Do not extend notes this side of this line

RETURN TO LOS ANGELES COUNTY SURVEYOR



F.B. 299 Pg. 34 Van Fleet Chief Party Notes by Van Fleet Date 1-19-28

To bottom of page 36

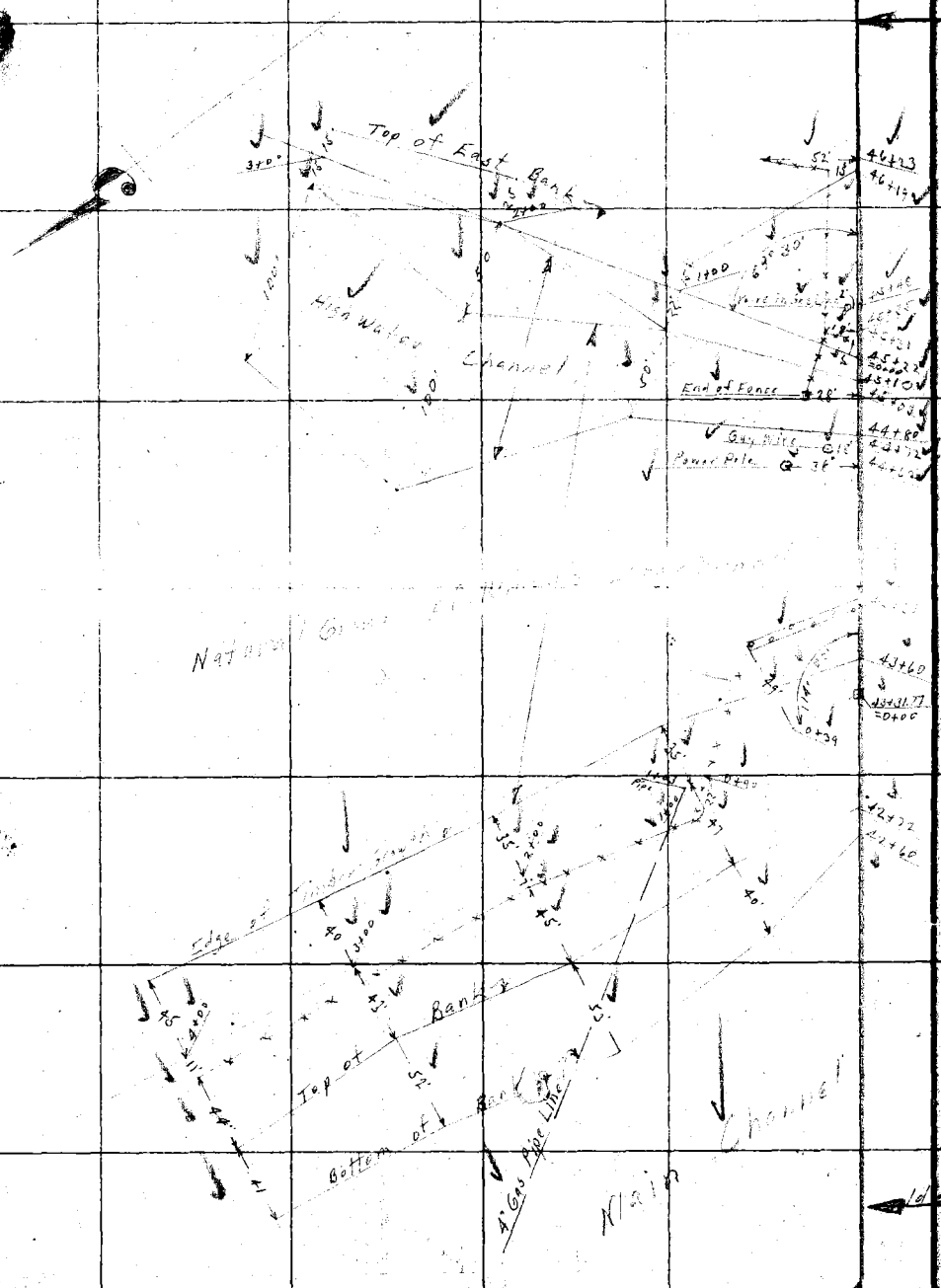

From top of page 32

RETURN TO
LOS ANGELES COUNTY SURVEYOR

Do not extend notes this side of this line

Notes. ANY ADDITIONS OR CHANGES ON THIS SHEET MUST BE MADE OR CIRCLED IN Red. WITH DATE AND NAME OF PERSON MAKING CHANGE.

Date 1-19-28 Notes by Van Fleet Chief Party Van Fleet F. B. 299 PG. 35

To bottom of Page 36.

Plotted by A. J. Barichell
Date Feb 1928
Map No. 18 B 140
Plotting C'k'd by A. C. Johnson
Date Mar- 1928

W. O. No. 4172 U. S. Q. No.
Location Siphon Road
Surveyed by A.W. Van Fleet
Date 1-17-28
Indexed A. C. Johnson



From top of page 33

Notes: ANY ADDITIONS OR CHANGES ON THIS SHEET MUST BE MADE OR CIRCLED IN Red. WITH DATE AND NAME OF PERSON MAKING CHANGE.

Do not extend notes this side of this line

RETURN TO LOS ANGELES COUNTY SURVEYOR

F.B. 299 Pg. 36 Van Fleet Chief Party Notes by Van Fleet Date 1-20-28

To bottom of page 37



From top of pages 34 & 35

RETURN TO
LOS ANGELES COUNTY SURVEYOR

Do not extend notes this side of this line

Note: ANY ADDITIONS OR CHANGES ON THIS SHEET MUST BE MADE OR CIRCLED IN Red. WITH DATE AND NAME OF PERSON MAKING CHANGE.

Date _____ Notes by M.H. Chief Party _____ F.B. 299 Pg. 364

Platted by	W. O. No. 4172 D. S. O. No.
Date	Location Siphon Road
Map No.	Surveyed by [illegible]
Platting C'k'd by	Date July 3, 1929
Date	Indexed A. C. [illegible]

M. [illegible]
[illegible]
H.W. Gunderson
D.W. Reynolds
[illegible]

55+75.71
Fd 2x2
Parties Page 50

Adopted ℄ Mission Mill Rd.
Per Pages 17 & 18

Note:- 47+26.90 is the new stationing for this point. The old stationing corresponding to the stationing by which the Topography on the previous pages is shown is 47+01.80
R.R. McPherson

47+26.90
Fd 2x2
Parties Page 49

94.9

42.2

46+32.00

1 Story frame Garage [illegible]

38.3

Frame Roofshed Residence

12.0

Note: ANY ADDITIONS OR CHANGES ON THIS SHEET MUST BE MADE OR CIRCLED IN Red. WITH DATE AND NAME OF PERSON MAKING CHANGE.

Do not extend notes this side of this line

RETURN TO
LOS ANGELES COUNTY SURVEYOR

F. B. _____ PG _____ Chief Party _____ Notes by _____ Date _____

RETURN TO

LOS ANGELES COUNTY SURVEYOR

Do not extend notes this side of this line

Notes: ANY ADDITIONS OR CHANGES ON THIS SHEET MUST BE MADE OR CIRCLED IN Red. WITH DATE AND NAME OF PERSON MAKING CHANGE.

Date 1-20-28 Notes by Van Fleet Chief Party Van Fleet F. B. 299 PG. 37

Plotted by A. d. Barstall
Date Feb. - 1928
Map No. 18 B-140
Plotting C'k'd by A.C. Lebaron
Date March - 1928

W. O. No. 4172 D. S. O. No.
Location Siphon Road
Surveyed by A.W. Van Fleet
Date 1-20-28
Indexed A. C. Johnson

Notes: ANY ADDITIONS OR CHANGES ON THIS SHEET MUST BE MADE OR CIRCLED IN Red. WITH DATE AND NAME OF PERSON MAKING CHANGE.

Do not extend notes this side of this line

RETURN TO LOS ANGELES COUNTY SURVEYOR

To bottom of page 38

ROAD

37' 52+81 - 14" Walnut
2' 52+72 - Tel. Pole
10' 52+65 - 8" Apple
37' 52+42 - 12" Walnut
35' 52+02 - 2" Walnut
11' 51+82 - 3" Peach
38' 51+62 - 14 Walnut
106 ? 51+40 - 3" Peach
36' 51+20 - 12" Walnut
sta 50+97 - Tel. Pole
37' 50+82 - 12 Walnut
37.5 50+40 - 12" Walnut
37' 50+02 - 2" Walnut

Row of 8" Walnut trees

MILL

MISSION

From top of page 36

F.B. 299 Pg. 38 Van Fleet Chief Party Notes by Van Fleet Date 1-20-28

To bottom of page 39.

56+01 - Power Pole

56+15 Tel. Pole on ℄

56+05 - Fence Cor.

24.5 — 2'

48'

55+92 - End of Fence

17.5

55+91 - End of Hedge

55+89 - 14" Corr. Metal Pipe Culvert.

19.5 — 8.5

ROAD

6

55+67 - 1" Shrub

4

55+54 - 1" Water Valve

55+44 - 4th 4" Persimmon in Row

14.5

55+45 - Snowball Bush

6'

55+33 - Flowering Bush

7' — 29'

55+22 - 4" Plum, 12" Walnut

12" Walnut

16'

55+13 Beginning of Cedar Hedge



Persimmon

36'

54+82 - 12" Walnut

10'

54+62 - 10" Apple

54+44 - Tel. Pole

36

54+41 - 10" Walnut

Persimmon

10'

54+22 - 10" Apricot

Row of 8" Walnut Trees

36'

54+02 - 10" Walnut

53+79 - Power Pole

24.6

10'

53+82 - 10" Apple

53+65 - 1st of 4 - 4" Persimmon Trees in row of Walnut Trees

MILL

36'

53+62 - 12" Walnut

MISSION

10'

53+41 - 8" Apple

35.6

53+23 - 12" Walnut

10'

53+00 - 10" Apple

52+92 - Gas Meter

52+90 - Power Pole

30'

24.6

From top of page 37

RETURN TO

LOS ANGELES COUNTY SURVEYOR

Do not extend notes this side of this line

Notes: ANY ADDITIONS OR CHANGES ON THIS SHEET MUST BE MADE OR CIRCLED IN Red. WITH DATE AND NAME OF PERSON MAKING CHANGE.

Date _____ Notes by Van Fleet Chief Party Van Fleet F. B. 299 PG. 39

Plotted by A. d. Baritell	W. O. No. 4172 O. S. O. No.
Date Feb 1928	Location Siphon Road
Map No. 18 B-140	Surveyed by A.W. Van Fleet
Plotting C'k'd by A. C. Johnson	Date 1-20-27
Date Mar - 1928	Indexed A. C. Johnson

To bottom of page 40



From top of page 38

Notes ANY ADDITIONS OR CHANGES ON THIS SHEET MUST BE MADE OR CIRCLED IN Red. WITH DATE AND NAME OF PERSON MAKING CHANGE.

RETURN TO LOS ANGELES COUNTY SURVEYOR

Do not extend notes this side of this line

F.B. 299 Pg. 40 Van Fleet Chief Party Notes by Van Fleet Date 1-20-28

To bottom of page 41



From top of page 39

RETURN TO
LOS ANGELES COUNTY SURVEYOR

Do not extend notes this side of this line

Note: ANY ADDITIONS OR CHANGES ON THIS SHEET MUST BE MADE OR CIRCLED IN Red. WITH DATE AND NAME OF PERSON MAKING CHANGE.

Date 1-20-28 Notes by Van Fleet Chief Party Van Fleet F. B. 299 PG. 41

Plotted by A.d. Barttell	W. O. No. 4173 D. S. O. No.
Date Feb 1928	Location Siphon Road
Map No. 18	Surveyed by A.W. Van Fleet
Plotting C'k'd by A.C. Johnson	Date 1-20-28
Date Mar-1928	Indexed A. C. Johnson

To bottom of page 42

65+52 Guywire

25

ROAD

Row of 14" Walnut Trees

Row of 14" Walnut Trees

Row of Irrigation Valves on 12" Galv. Pipe-line

63+39 Power Pole

25'

MISSION MILL

From top of page 40

RETURN TO LOS ANGELES COUNTY SURVEYOR

Do not extend notes this side of this line

Notes: ANY ADDITIONS OR CHANGES ON THIS SHEET MUST BE MADE OR CIRCLED IN Red. WITH DATE AND NAME OF PERSON MAKING CHANGE.

F.B. 299 - Pg. 42 Van Fleet Chief Party Notes by Van Fleet Date 1-21-28

To bottom of page 43



From top of page 41

RETURN TO
LOS ANGELES COUNTY SURVEYOR

Notes: ANY ADDITIONS OR CHANGES ON THIS SHEET MUST BE MADE OR CIRCLED IN Red. WITH DATE AND NAME OF PERSON MAKING CHANGE.

Do not extend notes this side of this line

Date 1-21-28 Notes by Van Fleet Chief Party Van Fleet F. B. 299 Pg. 43

Planned by A.d. Bartell
Date Feb-1928
Map No. 48 B-140
Plotting C'k'd by A.C. Johnson
Date Mar-1928

W. O. No. 4172 S. S. O. No.
Location Siphon Road
Surveyed by A.W. Van Fleet
Date 1-31-28
Indexed A. C. Johnson

To bottom of page 42

Notes ANY ADDITIONS OR CHANGES ON THIS SHEET MUST BE MADE OR CIRCLED IN Red. WITH DATE AND NAME OF PERSON MAKING CHANGE.

Do not extend notes this side of this line

RETURN TO LOS ANGELES COUNTY SURVEYOR

ROAD

71+20 Guy wire

24.6

Row of 14" Walnut Trees

Row of 14" Walnut Trees

70+82 Power Pole

25'

12" Conc. Pipe Line with Irrigation Valves

MILL

MISSION

69+58 - 15 of 16 - 14" Walnuts in Row

69+52 Guy Wire

42.3

24.5

18

69+37 - 12" Wrought Iron Pipe Culvert

From top of page 42

F.B. 299 Pg. 44 Van Fleet Chief Party Notes by Van Fleet Date 1-21-28

To bottom of page 45



75+29 Power Pole

ROAD

245

12" Conc. Pipe Line with Irrigation Valves

Row of 14" Walnut Trees

Row of 14" Walnut Trees

19

246

73+22 Power Pole

73+29 - 12" Wrought Iron Pipe Culvert

MISSION MILL

From top of page 43

RETURN TO LOS ANGELES COUNTY SURVEYOR

Do not extend notes this side of this line

Notes ANY ADDITIONS OR CHANGES ON THIS SHEET MUST BE MADE OR CIRCLED IN Red. WITH DATE AND NAME OF PERSON MAKING CHANGE.

Date 1-21-28 Notes by Van Fleet Chief Party Van Fleet F. B. 299 PG. 45

Plotted by A. J. Barnett	W. O. No. 4172 U. S. O. No.
Date Feb-1928	Location Siphon Road
Map No. 18 B-140	Surveyed by A. W. Van Fleet
Plotting C'k'd by A. C. Johnson	Date 1-21-28
Date Mar-1928	Indexed A. C. Johnson

Note: ANY ADDITIONS OR CHANGES ON THIS SHEET MUST BE MADE OR CIRCLED IN Red. WITH DATE AND NAME OF PERSON MAKING CHANGE.

Do not extend notes this side of this line

RETURN TO LOS ANGELES COUNTY SURVEYOR



From top of page 44

F.B. 399 Pg. 46 Chief Party Notes by Date

RETURN TO
LOS ANGELES COUNTY SURVEYOR

Do not extend notes this side of this line

Note: ANY ADDITIONS OR CHANGES ON THIS SHEET MUST BE MADE OR CIRCLED IN Red. WITH DATE AND NAME OF PERSON MAKING CHANGE.

Date 3-8-28 Notes by Van Fleet Chief Party Van Fle F. B. 299 PG. 47

Plotted by A.J. Baritell	W. O. No. 4172 D. S. O. No.
Date Mar-1928	Location Siphon Road
Map No. FB-140	Surveyed by A.W. Van Fleet
Plotting C'k'd by A.C. Johnson	Date 3-8-28
Date Mar-1928	Indexed A. C. Johnson

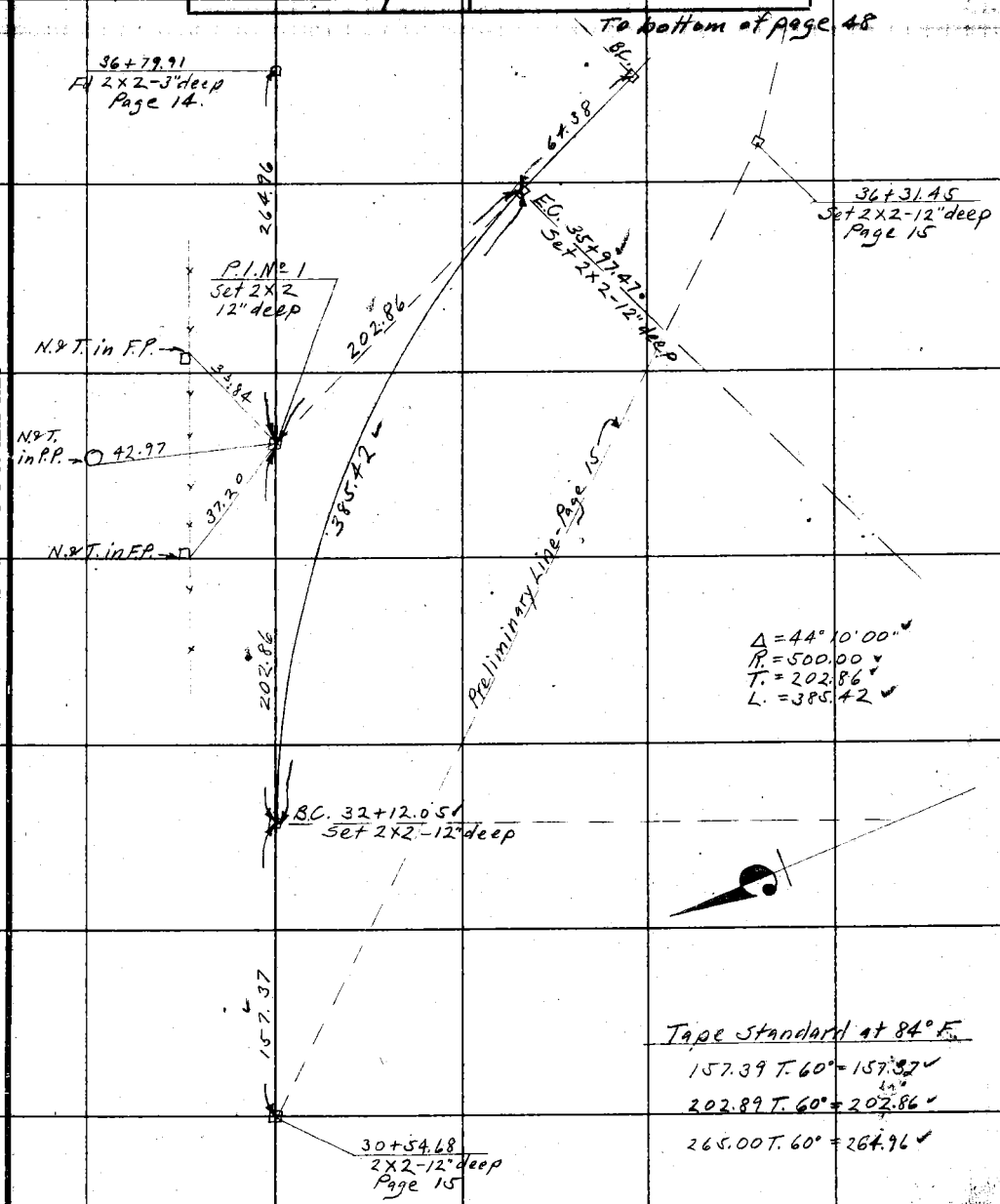

Tape Standard at 84° F.

157.39 T. 60° = 157.37

202.89 T. 60° = 202.86

265.00 T. 60° = 264.96

From bottom of page 15

Note: ANY ADDITIONS OR CHANGES ON THIS SHEET MUST BE MADE OR CIRCLED IN Red. WITH DATE AND NAME OF PERSON MAKING CHANGE.

Do not extend notes this side of this line

RETURN TO LOS ANGELES COUNTY SURVEYOR

F.B. 299 PG. 48 Van Fleet Chief Party Notes by Van Fleet Date 2-8-28

To page 16

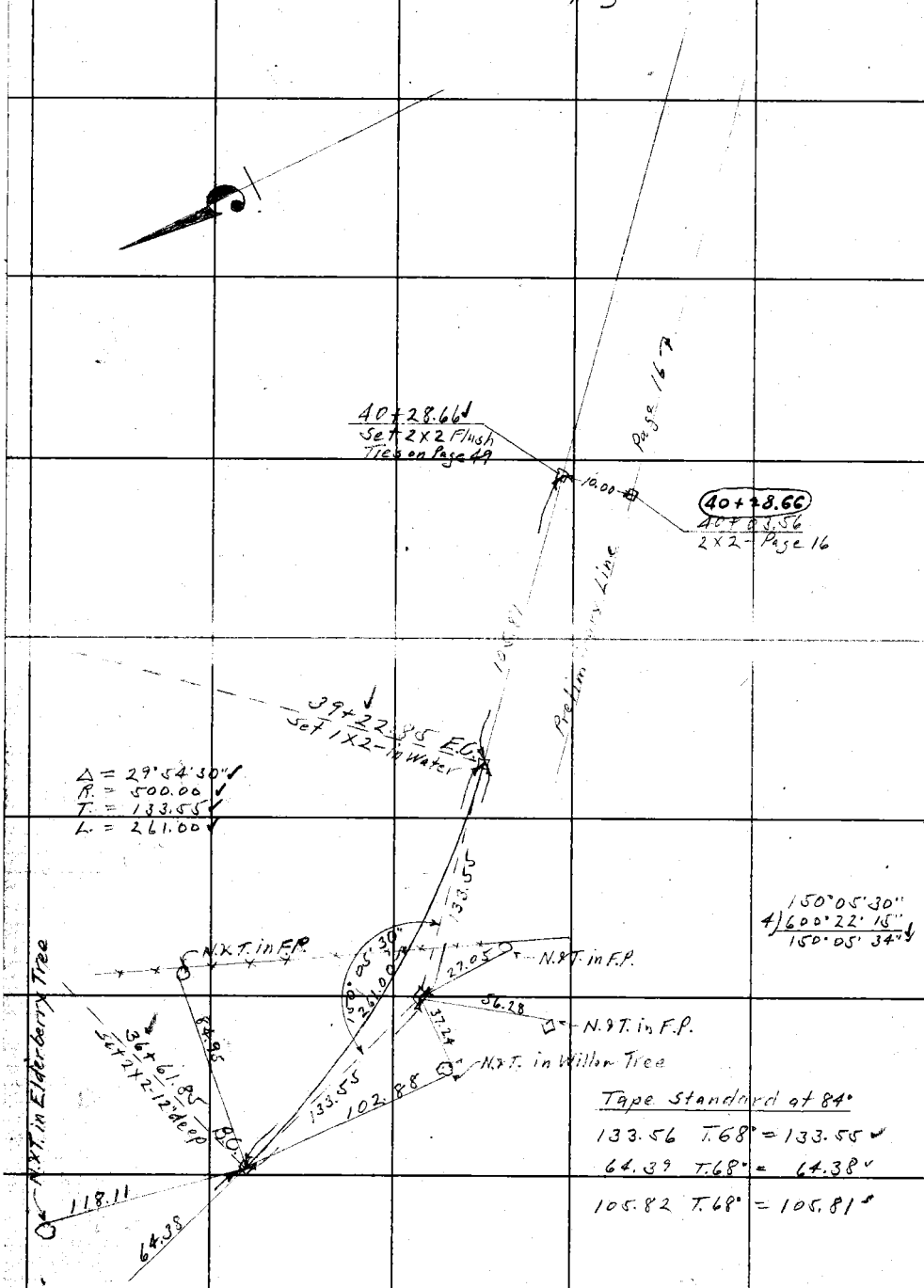

Tape Standard at 84°

133.56 T.68° = 133.55

64.39 T.68° = 64.38

105.82 T.68° = 105.81

From top of page 47.

RETURN TO
LOS ANGELES COUNTY SURVEYOR

Do not extend notes this side of this line

Note: ANY ADDITIONS OR CHANGES ON THIS SHEET MUST BE MADE OR CIRCLED IN Red. WITH DATE AND NAME OF PERSON MAKING CHANGE.

Date 3-9-28 Notes by Van Fleet Chief Party Van Fleet F. B. 299 PG. 49

Plotted by A.d Barstall	W. O. No. 4172 B. S. O. No.
Date Mar 1928	Location Siphon Road
Map No. #B-140	Surveyed by A.W Van Fleet
Plotting C'k'd by A.C. Johnson	Date 3-9-28
Date Mar-1928	Indexed A. C. Johnson

To bottom of page 50

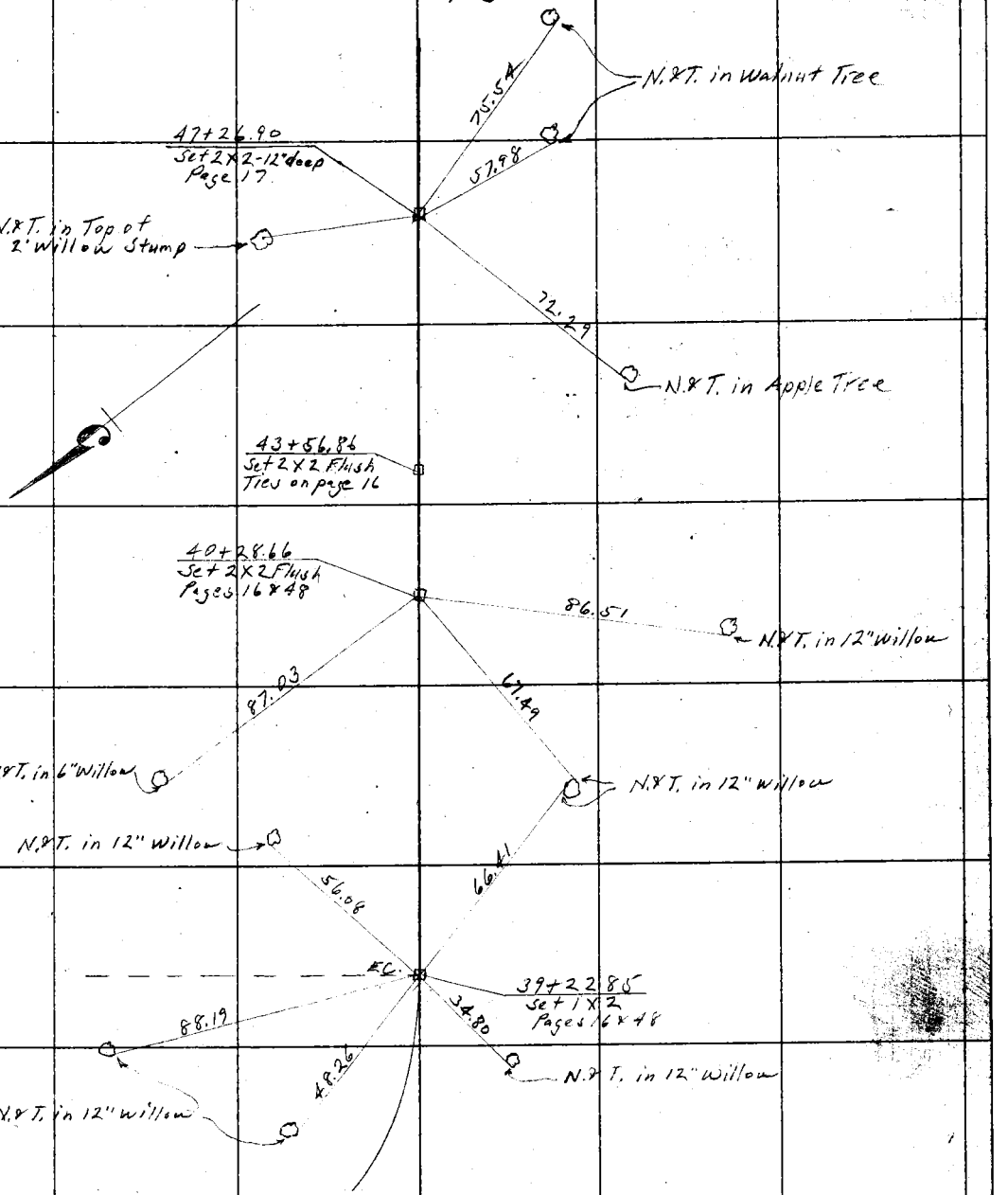

RETURN TO LOS ANGELES COUNTY SURVEYOR

Do not extend notes this side of this line

Notes: ANY ADDITIONS OR CHANGES ON THIS SHEET MUST BE MADE OR CIRCLED IN Red. WITH DATE AND NAME OF PERSON MAKING CHANGE.

F.B. 299 Pg. 50 Van Fleet Chief Party Notes by Van Fleet Date 3-9-28

To bottom of page 51

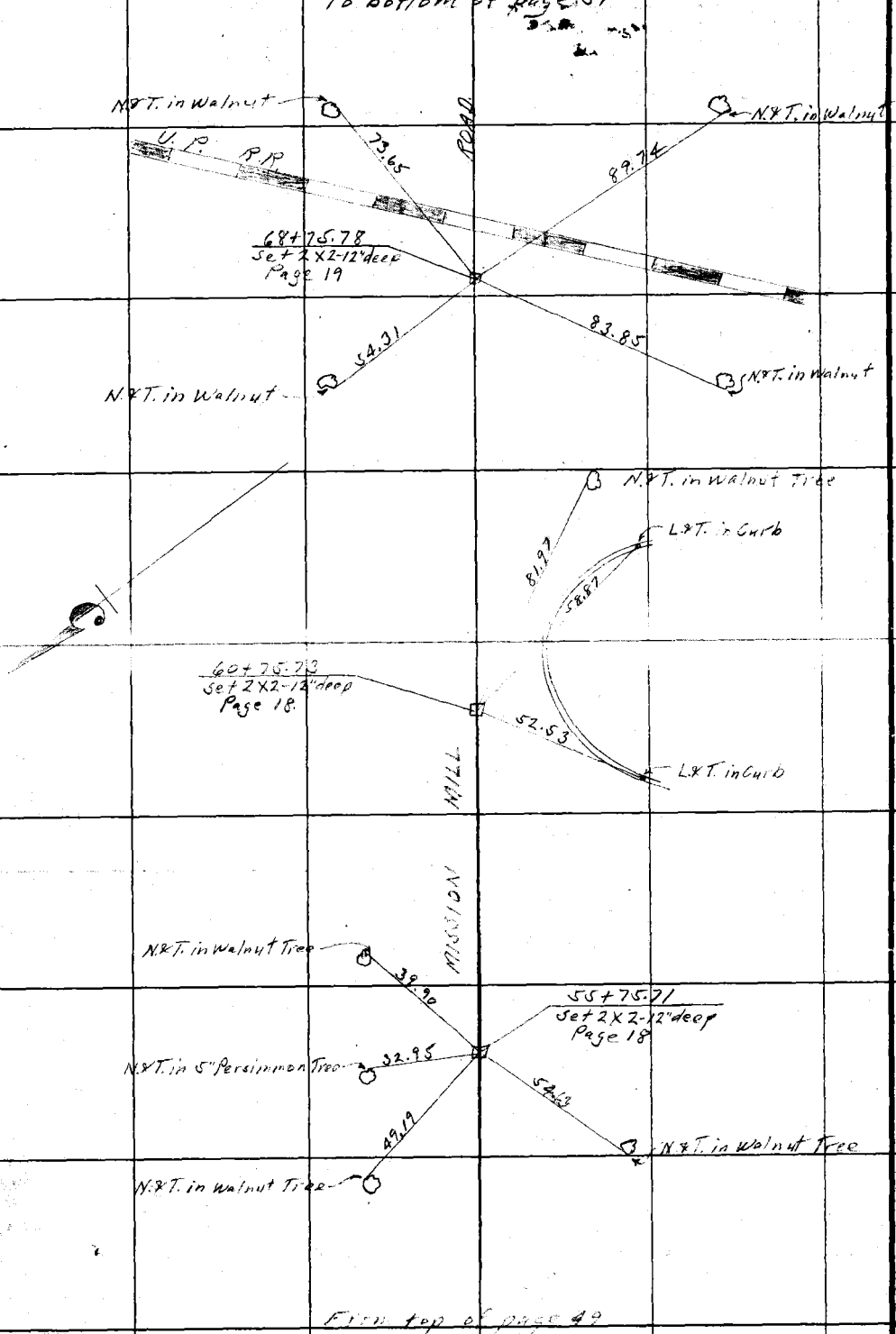

First top of page 49

RETURN TO
LOS ANGELES COUNTY SURVEYOR
Do not extend notes this side of this line

Notes: ANY ADDITIONS OR CHANGES ON THIS SHEET MUST BE MADE OR CIRCLED IN Red. WITH DATE AND NAME OF PERSON MAKING CHANGE.

Date 3-9-28 Notes by Van Fleet Chief Party Van Fleet F. B. 299 PG. 51

Plotted by A. J. Benitell	W. O. No. 4172 B. S. O. No.
Date Mar 1928	Location Siphon Road
Map No. 18 B-140	Surveyed by A. W. Van Fleet
Plotting C'k'd by A. C. Johnson	Date 3-9-28.
Date Mar-1928	Indexed A. C. Johnson

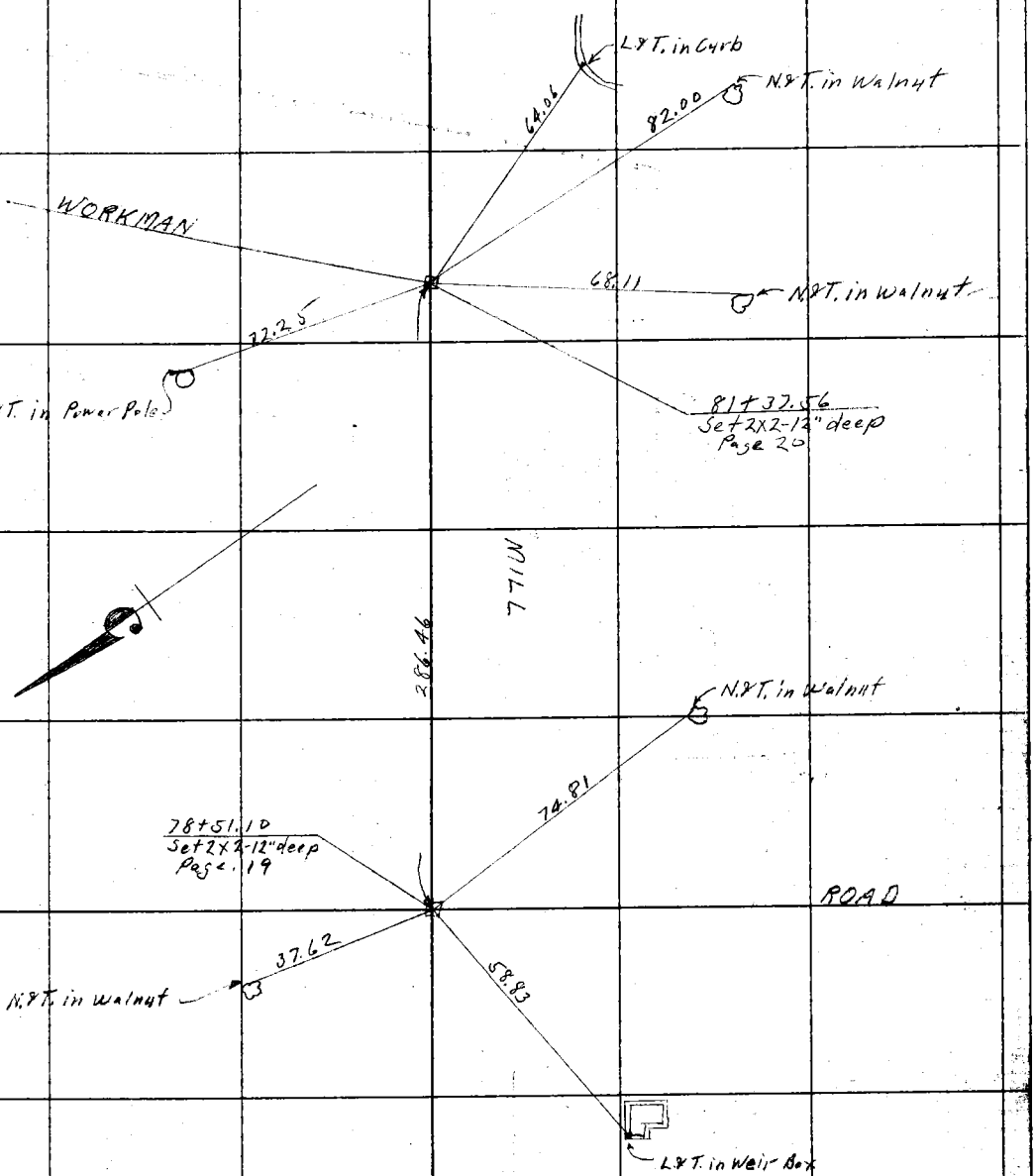

From top of page 50

Note: ANY ADDITIONS OR CHANGES ON THIS SHEET MUST BE MADE OR CIRCLED IN Red. WITH DATE AND NAME OF PERSON MAKING CHANGE.

Do not extend notes this side of this line

RETURN TO LOS ANGELES COUNTY SURVEYOR

F.B. 299 Pg. Chief Party Notes by Date

RETURN TO

LOS ANGELES COUNTY SURVEYOR

Do not extend notes this side of this line

Notes: ANY ADDITIONS OR CHANGES ON THIS SHEET MUST BE MADE OR CIRCLED IN **Red.** WITH DATE AND NAME OF PERSON MAKING CHANGE.

Date _____ Notes by Miller Chief Party Miller F. B. 299 Pg. 53

Plotted by	W. O. No. 4229 A. S. O. No.
Date	Location COOLIDGE AVE
Map No.	Surveyed by Miller
Plotting C'k'd by	Date Oct 1928
Date	Indexed A. C. Johnson

SURVEY
OF
COOLIDGE AVENUE
FROM
MICHIGAN AVENUE TO WOODRUFF AVENUE

Survey began Oct. 2, 1928

Survey finished Dec 14, 1928

W A Miller	Ch F.	
H E Granquist	Inst.	
C.C Hayden	H.Ch	
M. Watts	R.Ch.	
A.C White	R.Ch	Oct. 8, 1928
O.P Beaird	Rch	Dec 8 1928
A.T. Mahan	R.Ch.	Dec. 10-11 1928

Note: ANY ADDITIONS OR CHANGES ON THIS SHEET MUST BE MADE OR CIRCLED IN Red. WITH DATE AND NAME OF PERSON MAKING CHANGE.

RETURN TO LOS ANGELES COUNTY SURVEYOR

Do not extend notes this side of this line

F.B. 299 Pg. 54 Chief Party Notes by Date

RETURN TO
LOS ANGELES COUNTY SURVEYOR

Note: ANY ADDITIONS OR CHANGES ON THIS SHEET MUST BE MADE OR CIRCLED IN Red. WITH DATE AND NAME OF PERSON MAKING CHANGE.

Do not extend notes this side of this line

Date _____ Notes by Miller Chief Party Miller F. B. 249 Pg. 58

Plotted by	W. O. No. 4229 R. S. O. No.
Date	Location COOLIDGE AVE
Map No.	Surveyed by Miller
Plotting C'k'd by	Date Dec 1928
Date	Indexed A. C. Johnson

~KEY MAP.~

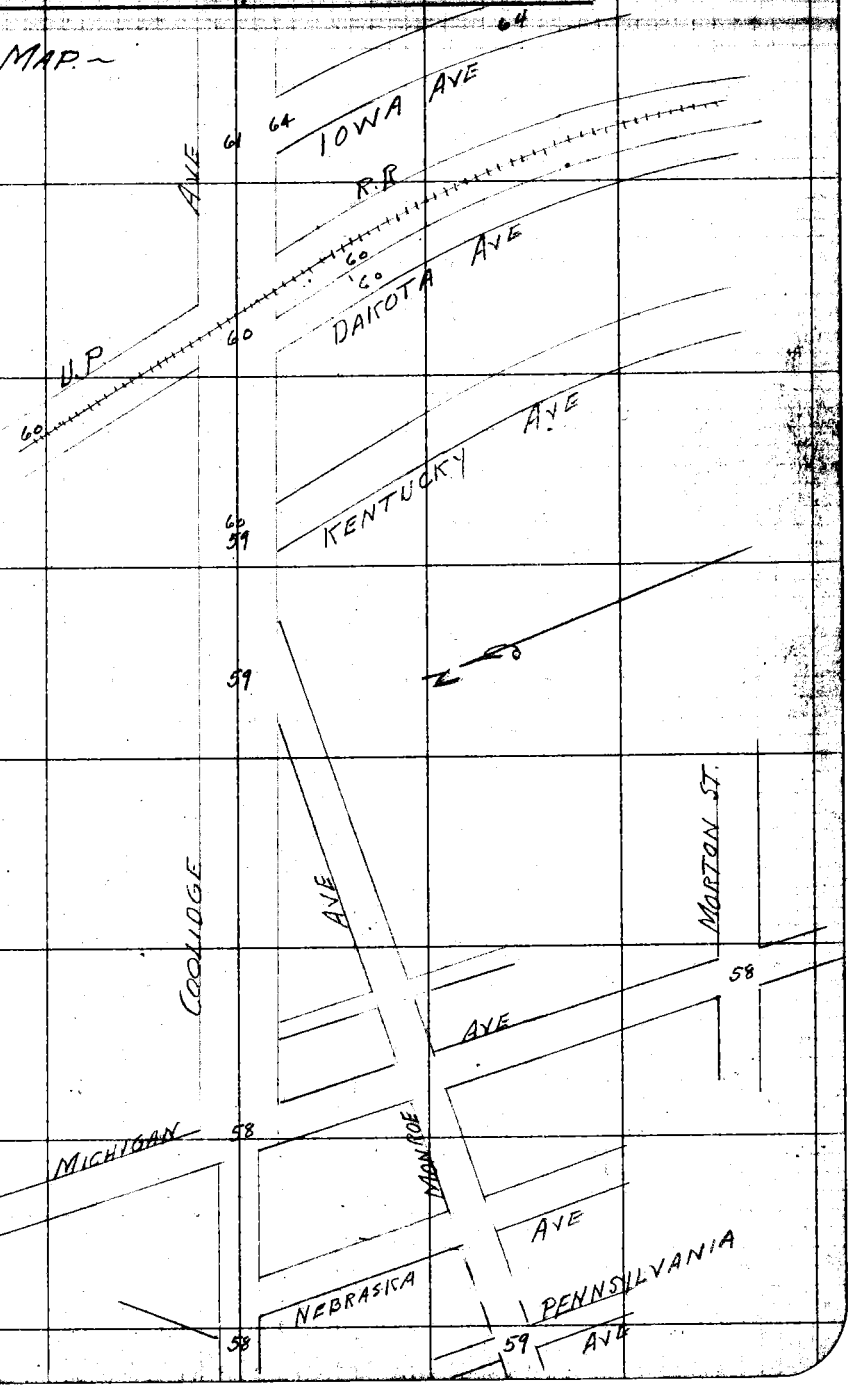

Notes: ANY ADDITIONS OR CHANGES ON THIS SHEET MUST BE MADE OR CIRCLED IN Red. WITH DATE AND NAME OF PERSON MAKING CHANGE.

Do not extend notes this side of this line

RETURN TO LOS ANGELES COUNTY SURVEYOR

F.B. 299 Pg. 56 Miller Chief Party Notes by Miller Date

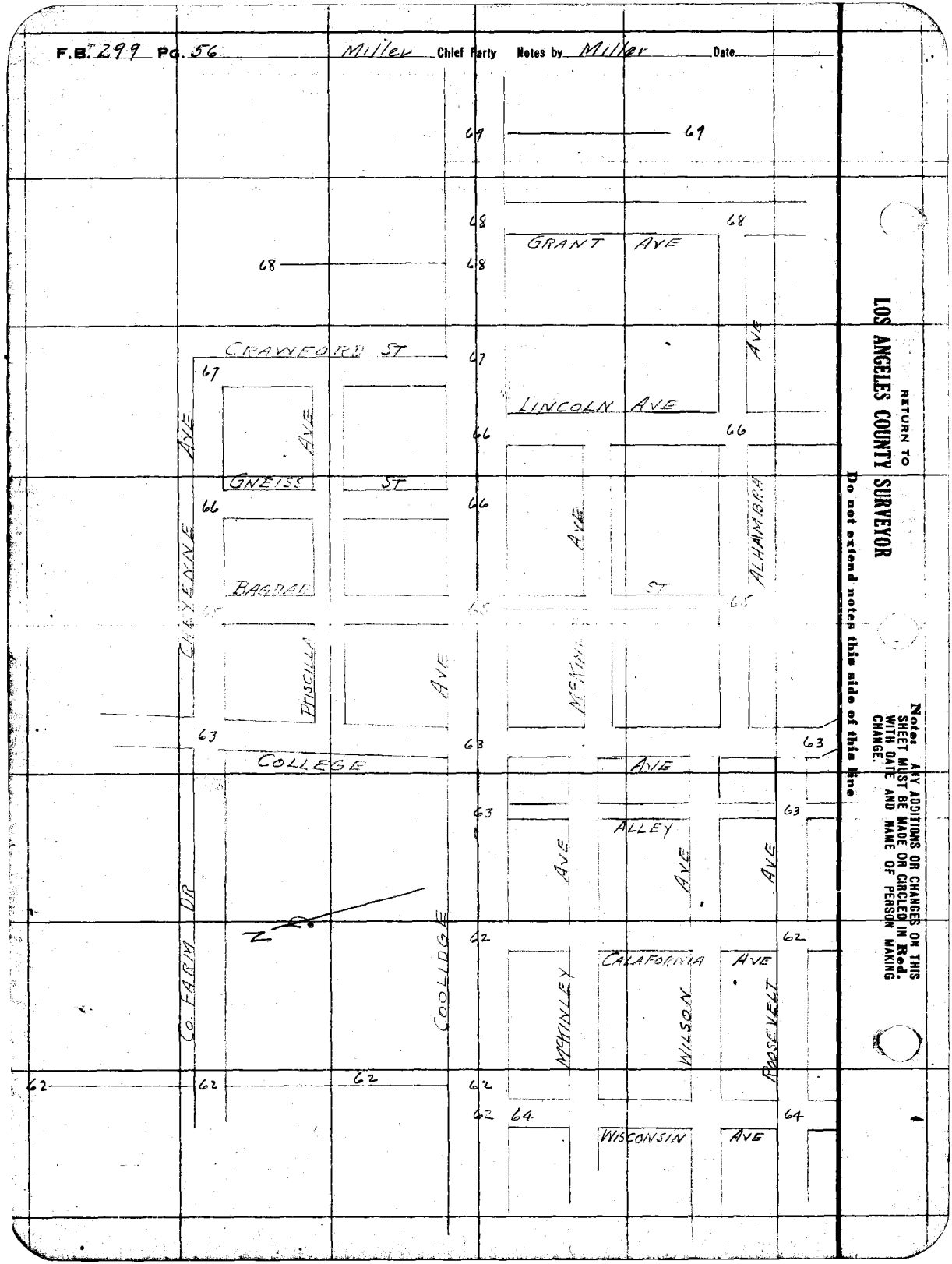

RETURN TO
LOS ANGELES COUNTY SURVEYOR
Do not extend notes this side of this line

Notes: ANY ADDITIONS OR CHANGES ON THIS SHEET MUST BE MADE OR CIRCLED IN Red. WITH DATE AND NAME OF PERSON MAKING CHANGE.

Date _____ Notes by Miller Chief Party Miller F. B. 299 Pg. 57

Plotted by Price	W. O. No. 4229 A. S. O. No.
Date Dec. 1928	Location COOLIDGE AVE
Map No. B-327	Surveyed by Miller
Plotting C'k'd by Rosser	Date Dec 1928
Date Jan. 1929	Indexed A. C. Johnson

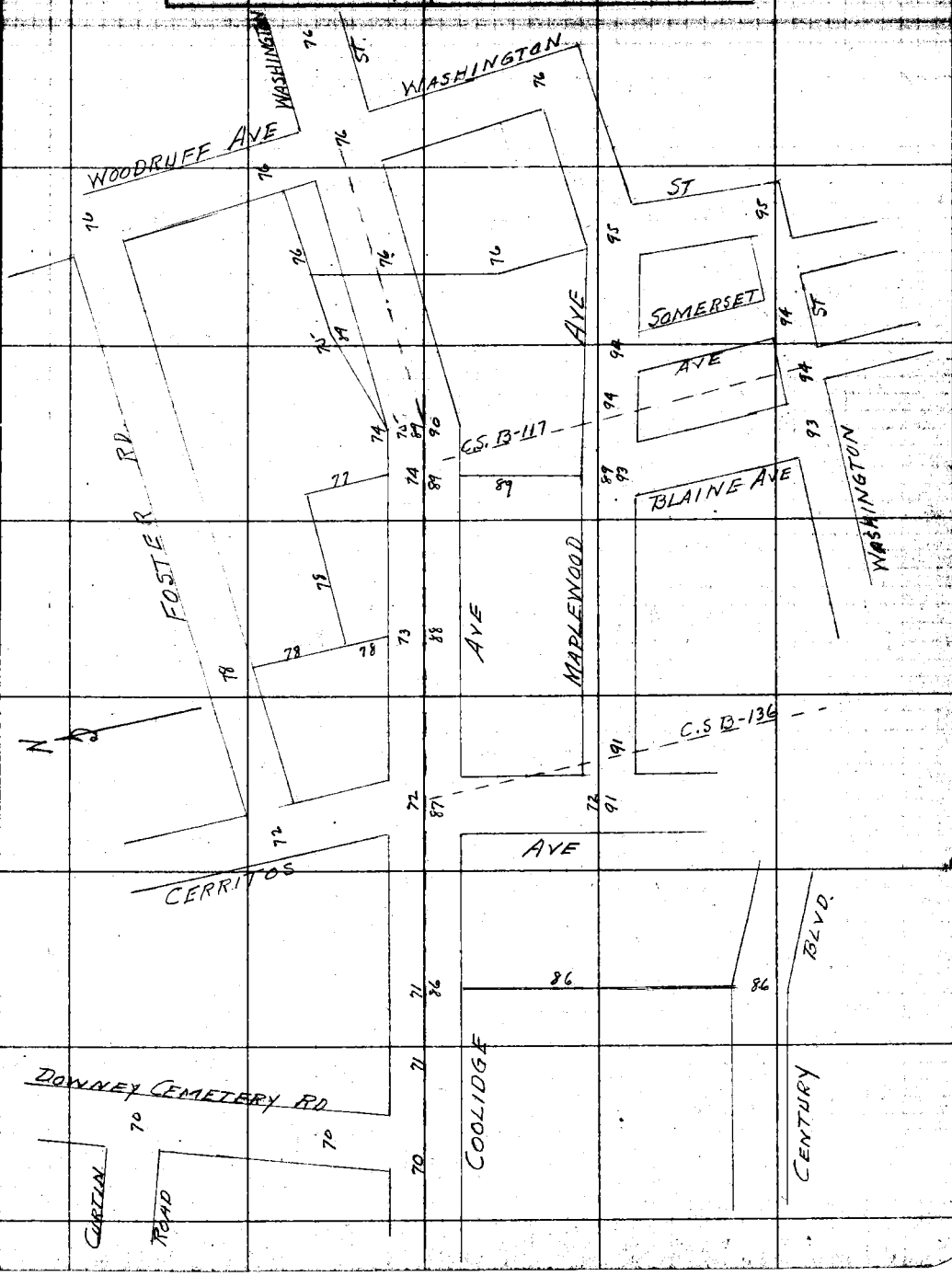

Notes: ANY ADDITIONS OR CHANGES ON THIS SHEET MUST BE MADE OR CIRCLED IN Red. WITH DATE AND NAME OF PERSON MAKING CHANGE.

Do not extend notes this side of this line

RETURN TO
LOS ANGELES COUNTY SURVEYOR

F.B. 299 Pg. 58 — Miller Chief Party — Notes by Miller — Date 10-8-28

Con. at bottom page 59

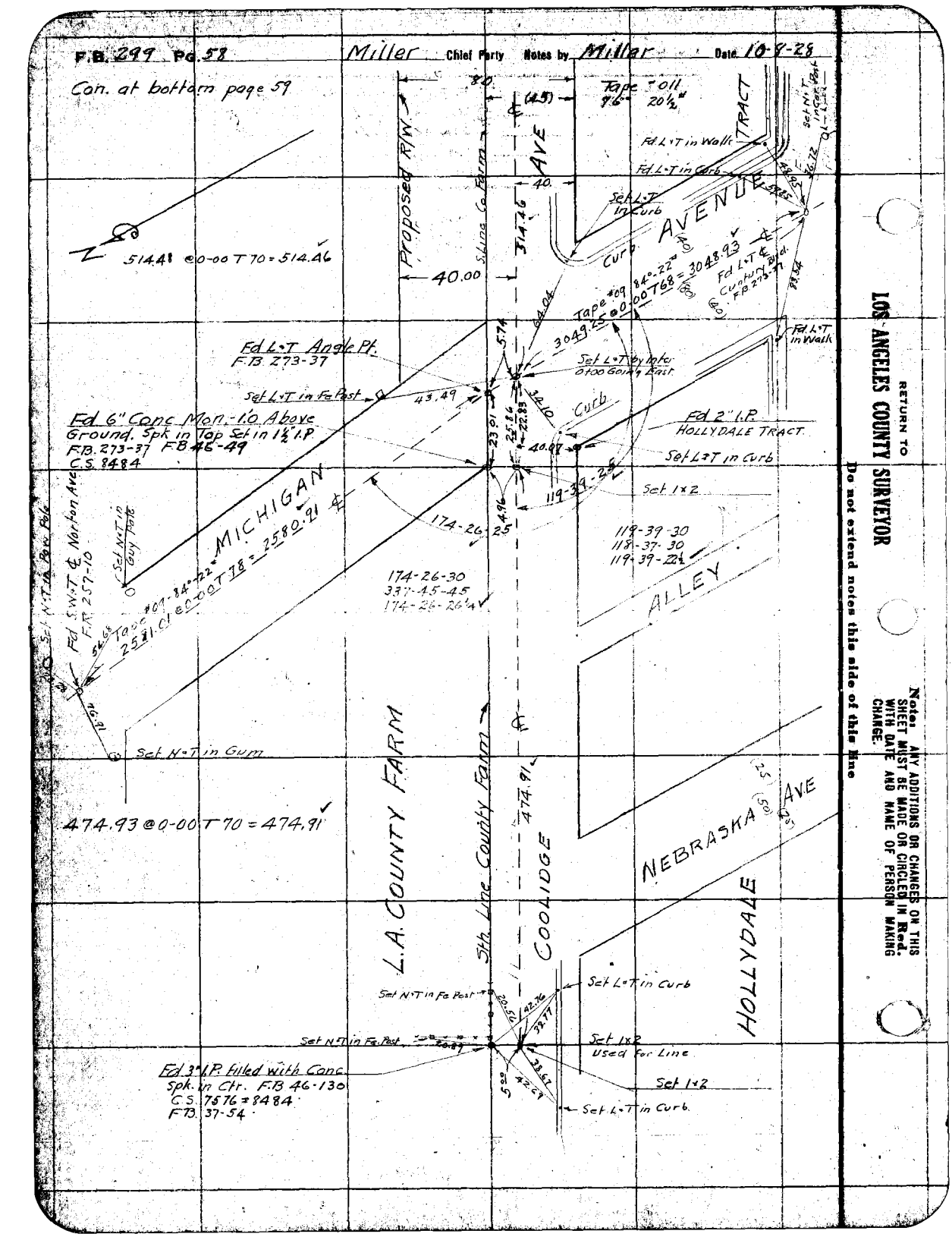

RETURN TO LOS ANGELES COUNTY SURVEYOR

Do not extend notes this side of this line

Note: ANY ADDITIONS OR CHANGES ON THIS SHEET MUST BE MADE OR CIRCLED IN Red. WITH DATE AND NAME OF PERSON MAKING CHANGE.

Date 10-8-28 Notes by Miller Chief Party Miller F.B. [illegible] Pg. [illegible]

Tape [illegible]
76° 20½"

Date Dec. 1928	Location COOLIDGE AVE
Map No. B-327-Sheet #1	Surveyed by Miller
Drawing [illegible] A.A.R.	Date Oct. 1928
Date [illegible] 1928	Indexed A. C. Johnson

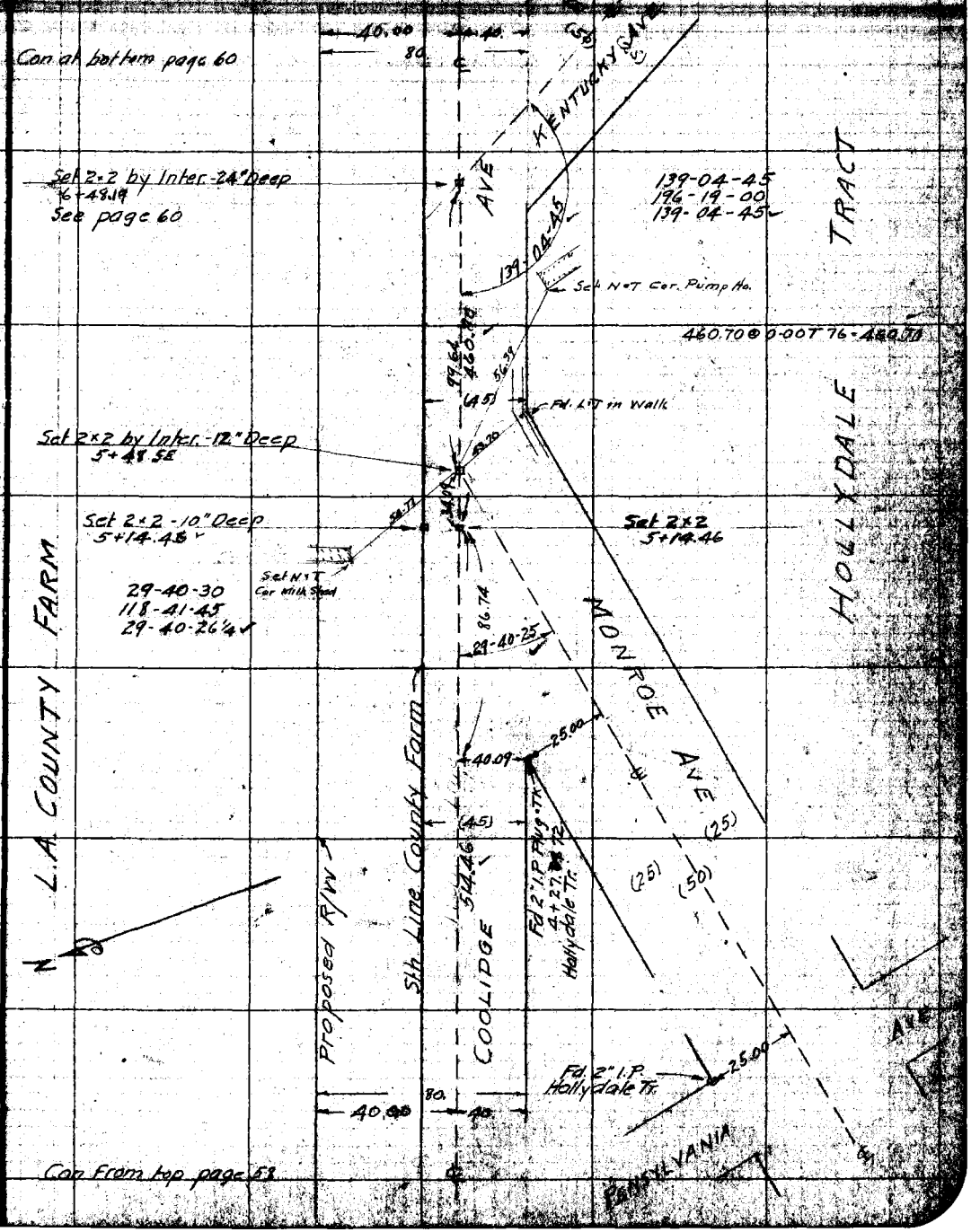

Note: ANY ADDITIONS OR CHANGES ON THIS SHEET MUST BE MADE OR CIRCLED IN Red, WITH DATE AND NAME OF PERSON MAKING CHANGE.

RETURN TO LOS ANGELES COUNTY SURVEYOR

Do not extend notes this side of this line

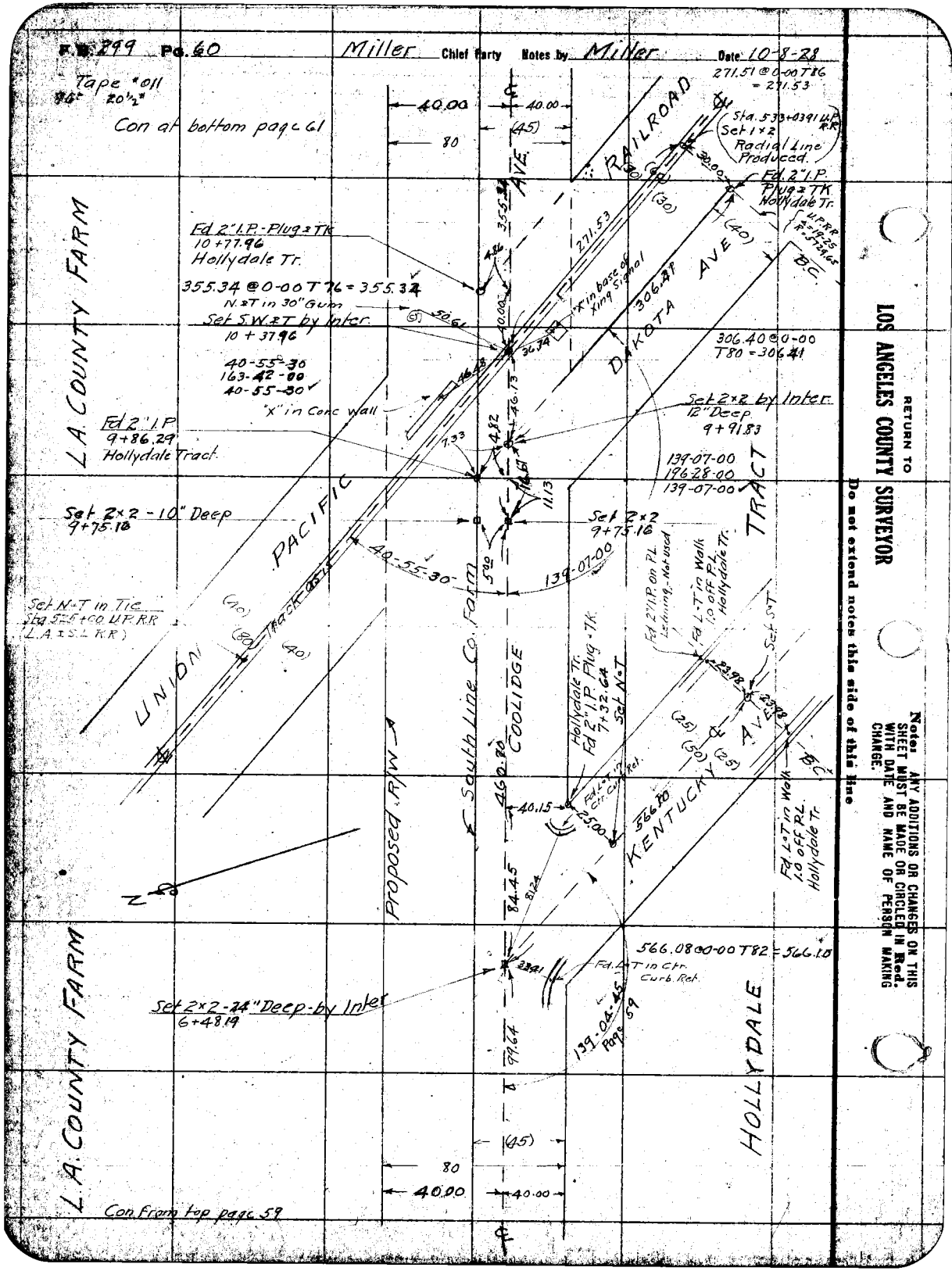

RETURN TO
LOS ANGELES COUNTY SURVEYOR
Do not extend notes this side of this line

Notes: ANY ADDITIONS OR CHANGES ON THIS SHEET MUST BE MADE OR CIRCLED IN Red. WITH DATE AND NAME OF PERSON MAKING CHANGE.

Date 10-9-28 Notes by Miller Chief Party Miller F.B. [illegible] Pg. [illegible]

Tape 013
76° 21'

[illegible]	[illegible] 4229 [illegible]
Date Dec. 1928	Location COOLIDGE AVE
Map No. B-327-Sh#1.	Surveyed by Miller
[illegible]	Oct 1928
Date JAN 1929	Indexed A. C. Johnson

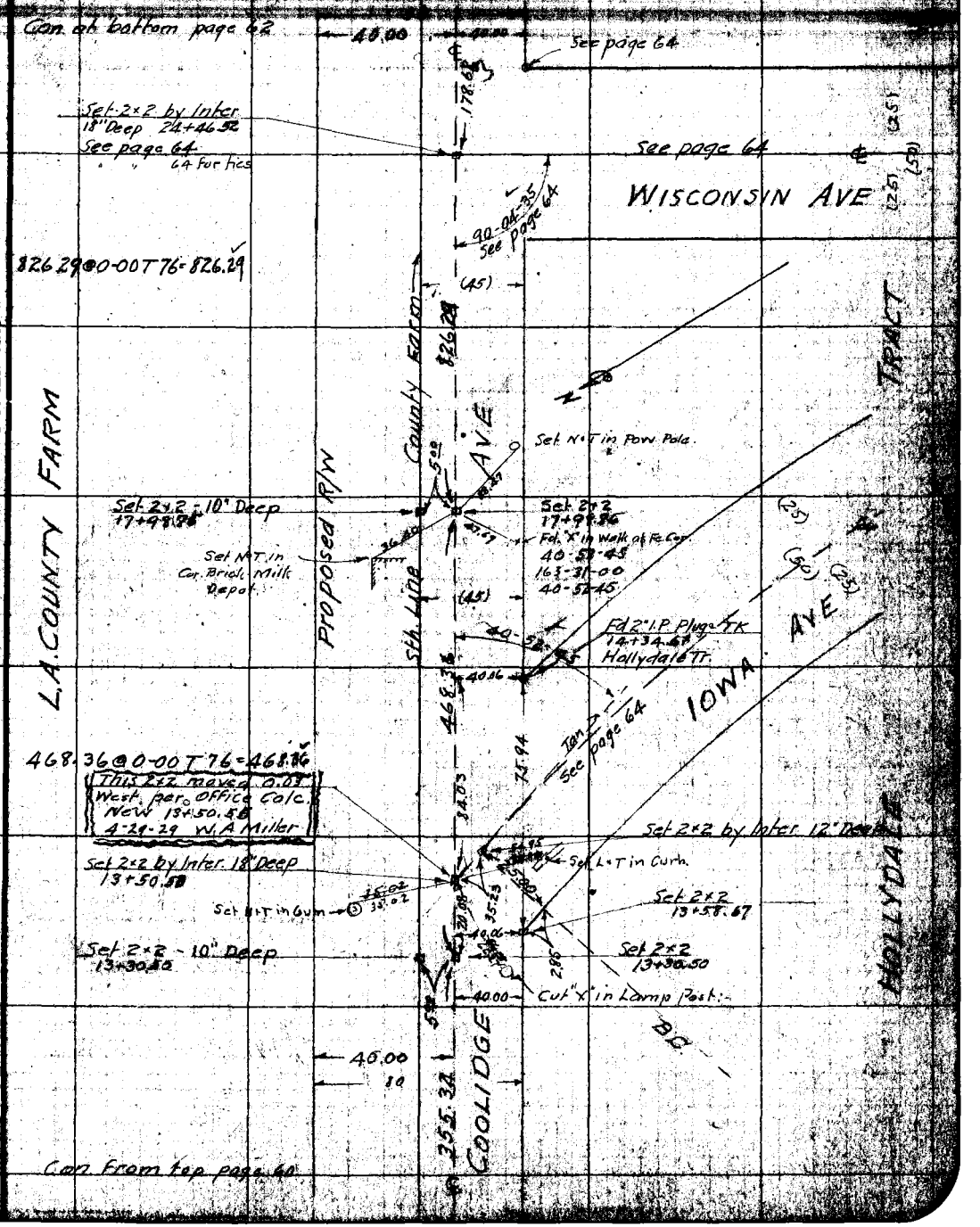

Note: ANY ADDITIONS OR CHANGES ON THIS SHEET MUST BE MADE OR CIRCLED IN Red. WITH DATE AND NAME OF PERSON MAKING CHANGE.

RETURN TO LOS ANGELES COUNTY SURVEYOR

Do not extend notes this side of this line

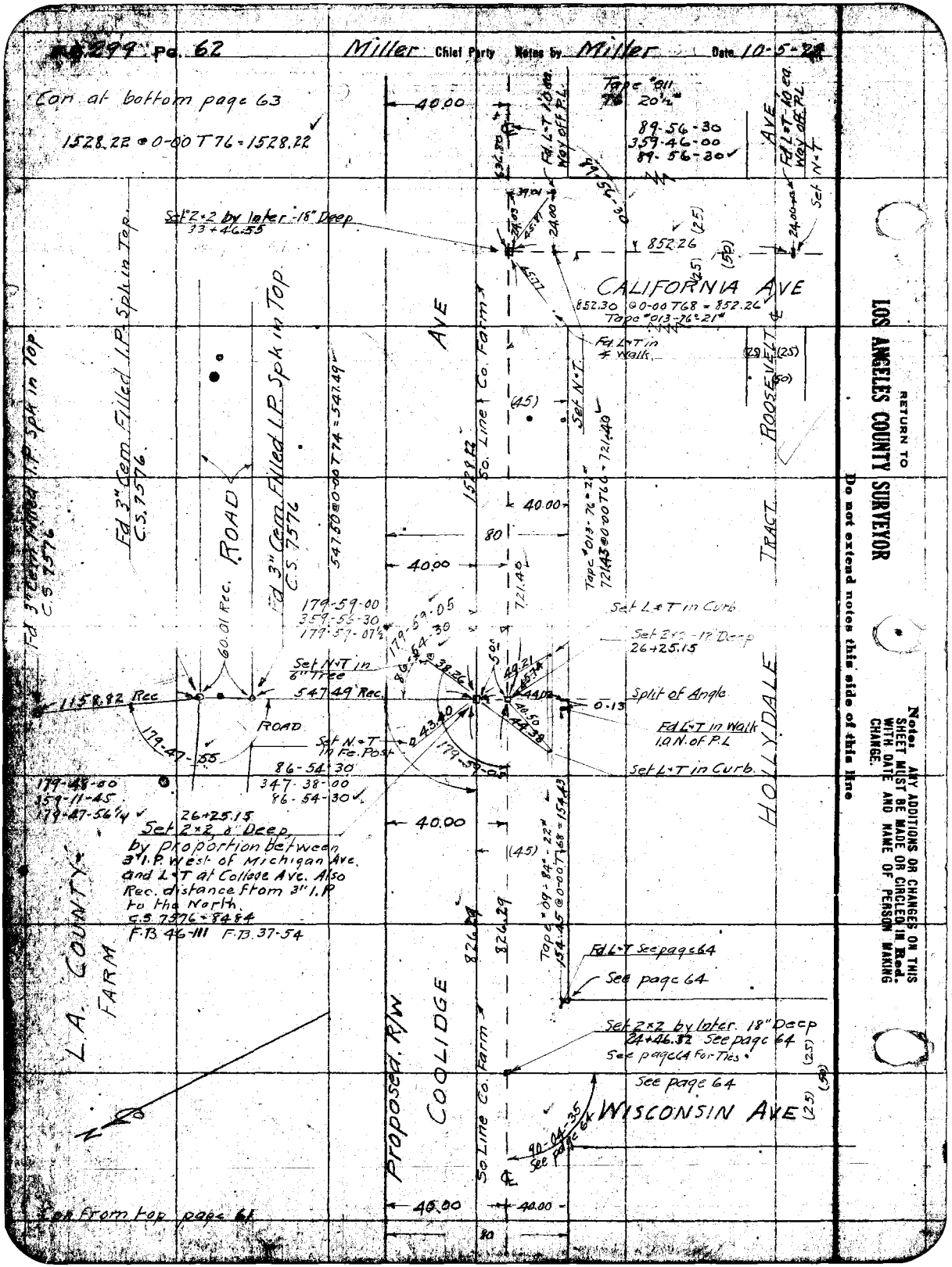

RETURN TO
LOS ANGELES COUNTY SURVEYOR
Do not extend notes this side of this line

Note: ANY ADDITIONS OR CHANGES ON THIS SHEET MUST BE MADE OR CIRCLED IN Red. WITH DATE AND NAME OF PERSON MAKING CHANGE.

Date 12-11-28 Notes by Miller Chief Party Miller F. B. [illegible] Pg. [illegible]

Tape 76' 21'

Date Dec. 1928
Map No. B-327-81-#7
Date JAN 1929

Location COOLIDGE AVE.
Surveyed by Miller Sept 1928
Indexed A. C. Johnson

Con. at bottom page 68

Fd. 2" I.P. Plug -TA

TR 88.92

87-07-45
348-31-00
87-07-45

Fd. 4" Conc. Filled I.P. Nail in Top
Set N.T. in Conc. Pavement

COLLEGE AVE

(50) (20) (70)

CURTIN-BACON

Proposed R/W

50 50 40

Fd. N.T. 42+34.45

90-05-00
0-19-45
90-04-56 1/4

Fd. 4" Conc. Filled I.P. Nail in Top

TR 35.01

Fd. L.T. Angle Pt.
41+53.38
Sec page 79 for Tie

529.29 @ 0-00 T 64 = 529.2

Fd. N.T. 12" Pan. Pole

Fd. 4" Conc. Filled I.P. Nail Top

Set N.T. in Conc. Pavement

Set N.T. in Pan. Pole

Fd. 4" Conc. Filled I.P. Nail Top

FORD TO CO. FARM.

94-33-45
18-14-45
94-33-41 1/4

Fd. 1 1/2" Conc. Filled I.P. No Nail.

COLLEGE AVE.

Cut X in Conc. Paving
41+53.37

Fd. 2" I.P. Plug -TK

88-13-30
352-46-30
88-13-30

176-18-30
353-14-30
176-18-30

170.04 @ 0-00 T 70 = 170.03

TRACY AVE

Proposed R/W

Set 2x2 18" Deep

Angle Pt.
Set 2x2 by Inter. 18" Deep
39+89.35

Set L.T. in Curb.

Fd. "X" 1.0 N. of P.L.

ALLEY

Set N.T.
804.00 @ 0-00 T 68 = 803.96

178-18-30
353-14-30
178-18-37 1/2

Set 2x2 18" Deep

Fd. "X" 1.0 N. of P.L.

Set L.T. in Curb
89-54-45
359-39-00
89-54-45

Fd. 1" I.P. S. of P.L.

Set N.T.

636.83 @ 0-00 T 72 = 636.80

Proposed R/W

COOLIDGE

HOOLLYDALE

Con. from top page 69

Notice: ANY ADDITIONS OR CHANGES ON THIS SHEET MUST BE MADE AS CHECKED IN Red WITH DATE AND NAME OF PERSON MAKING CHANGE.

Do not cut and notes this side of this line

RETURN TO LOS ANGELES COUNTY SURVEYOR

F.B. 299 Pg. 64 Miller Chief Party Notes by Miller Date 10-10-'28

Tape #.09
69" 22"

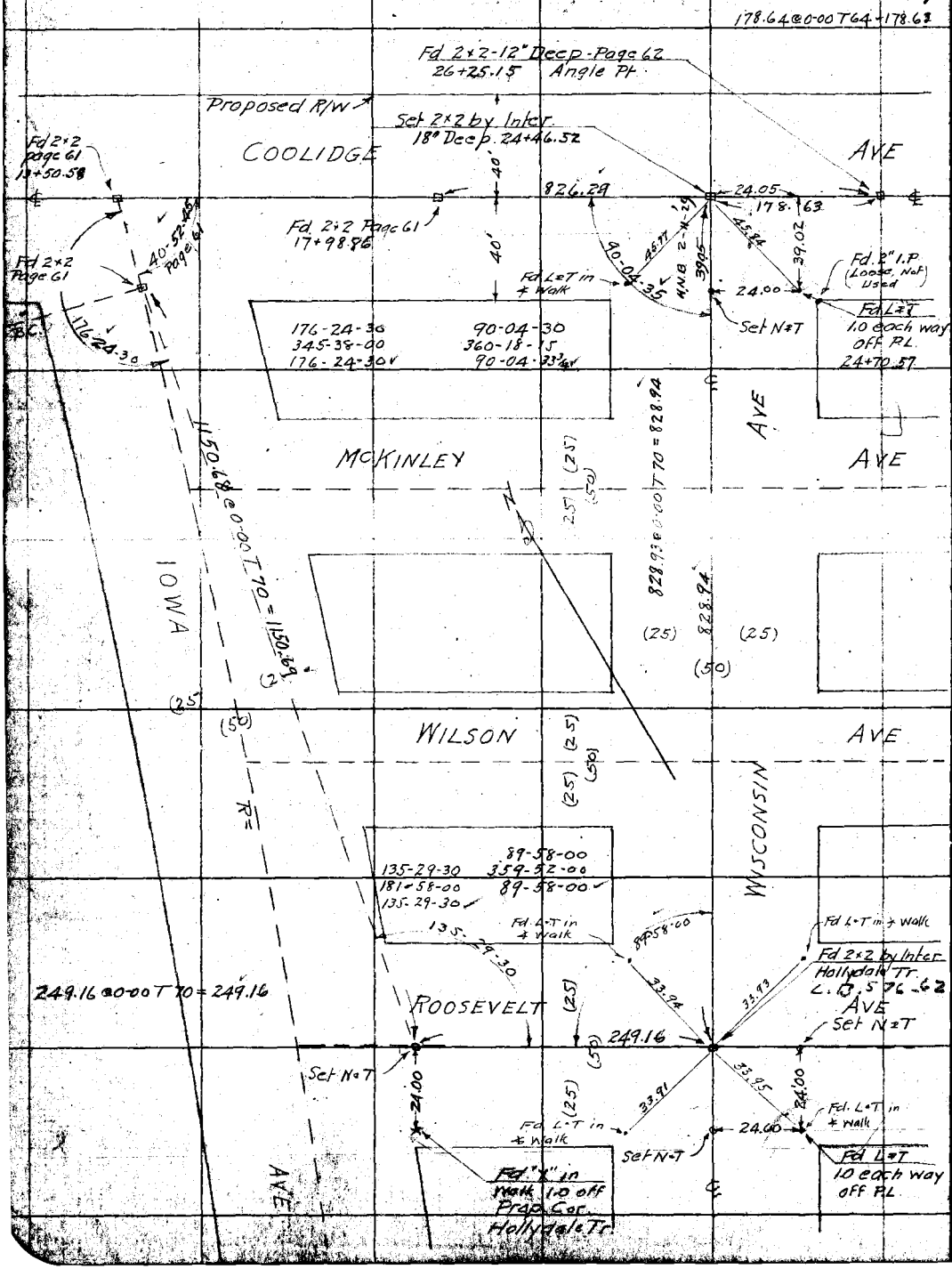

RETURN TO
LOS ANGELES COUNTY SURVEYOR

Do not extend notes this side of this line

Notes: ANY ADDITIONS OR CHANGES ON THIS SHEET MUST BE MADE OR CIRCLED IN Red. WITH DATE AND NAME OF PERSON MAKING CHANGE.

Date 10-18-28 Notes by Miller Chief Party Miller F.B. [illegible] PG [illegible]

Date Dec. 1928	Location COOLIDGE AVE
Map No. B-327 Sh #1	Surveyed by Miller
Date JAN 1929	Indexed R. C. Johnson

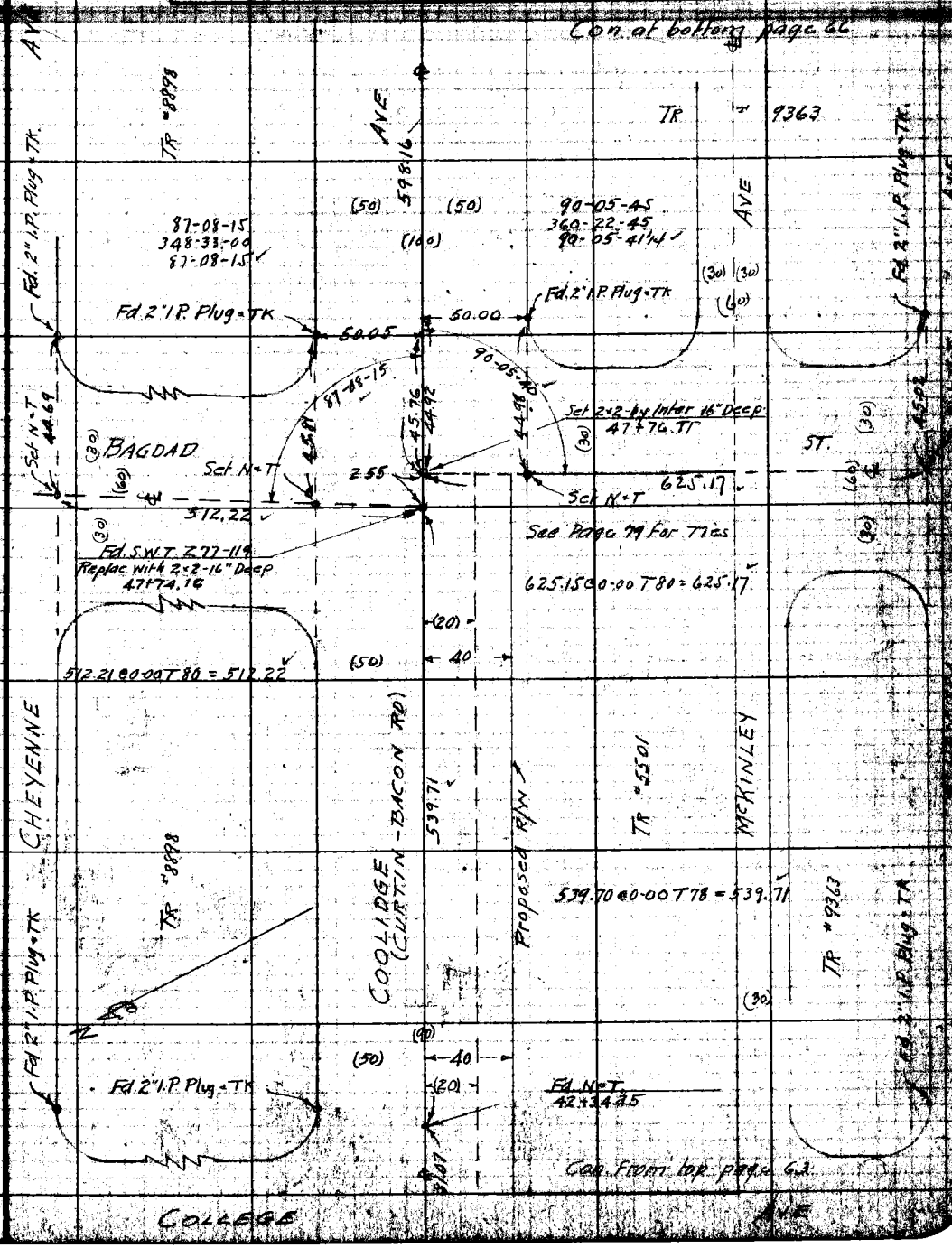

Note: ANY ADDITIONS OR CHANGES ON THIS SHEET MUST BE MADE OR CIRCLED IN Red. WITH DATE AND NAME OF PERSON MAKING CHANGE.

RETURN TO LOS ANGELES COUNTY SURVEYOR

Do not extend notes this side of this line

F.B. 299 Pg. 66 Miller Chief Party Notes by Miller Date 10-18-28

Tape #013
76° 21#

Con. at bottom page 67

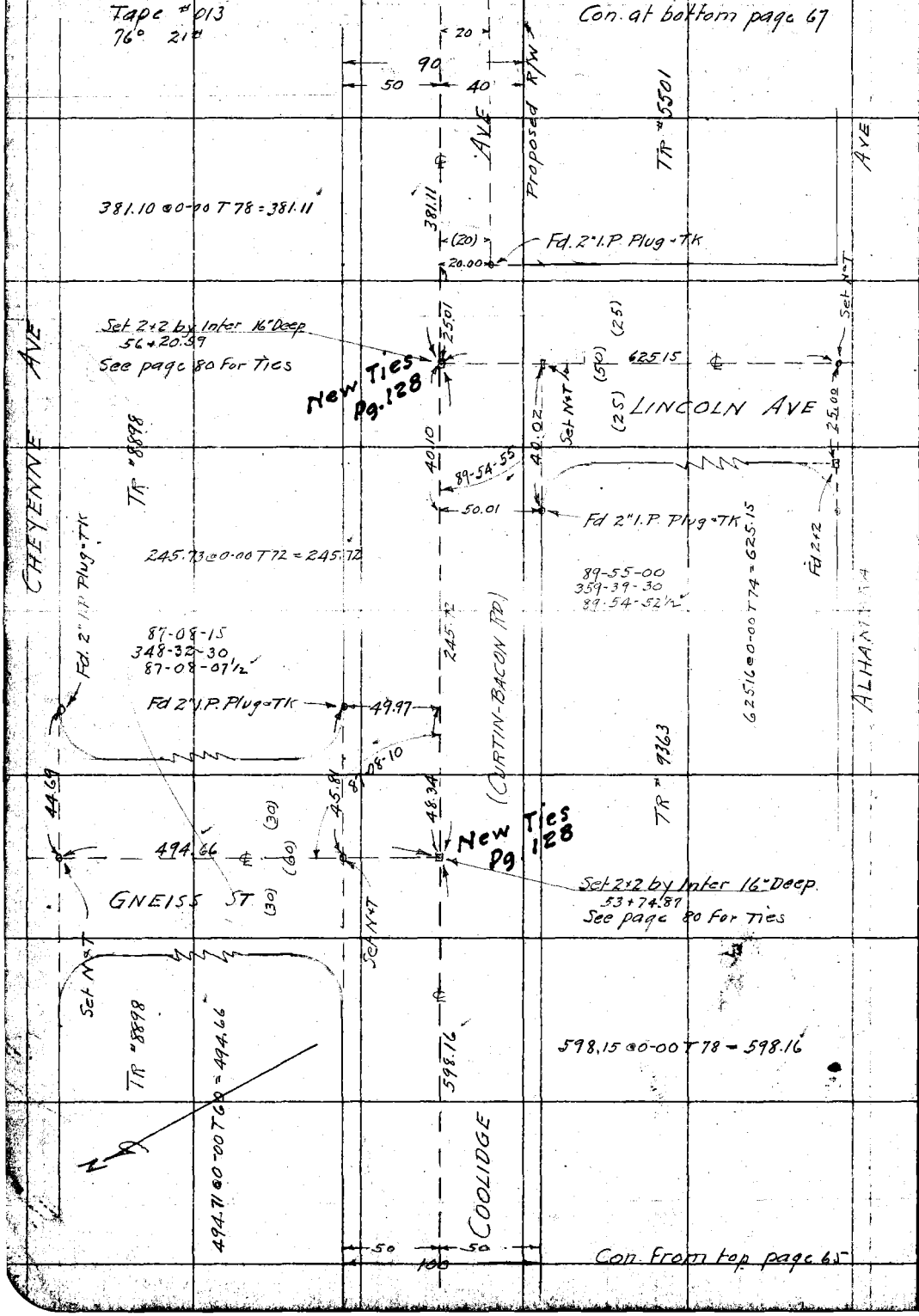

Con. From top page 65

RETURN TO
LOS ANGELES COUNTY SURVEYOR

Do not extend notes this side of this line

Note: ANY ADDITIONS OR CHANGES ON THIS SHEET MUST BE MADE OR CIRCLED IN Red. WITH DATE AND NAME OF PERSON MAKING CHANGE.

Date 10-19-28 Notes by Miller Chief Party Miller F. B. [illegible] Pg [illegible]

[illegible]	W. O. No. 4229 A. & D. No.
Date Dec., 1928.	Location COOLIDGE AVE
Map No. B-327 Sh #1.	Surveyed by Miller
[illegible]	Date Oct 1928
Date JAN 1929	Indexed A. C. Johnson

Tape #013
76° 21'

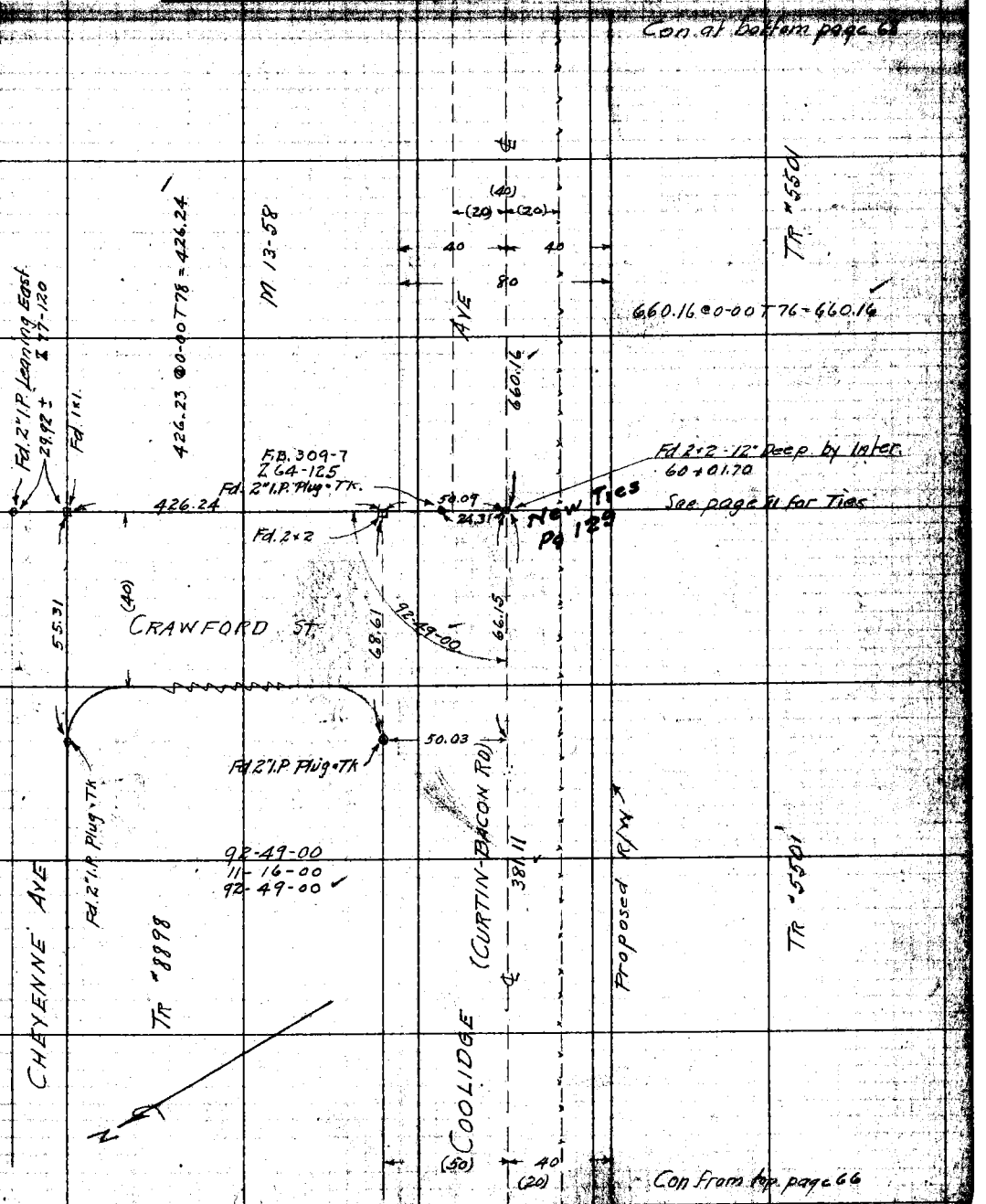

Note: ANY ADDITIONS OR CHANGES ON THIS SHEET MUST BE MADE OR CIRCLED IN Red. WITH DATE AND NAME OF PERSON MAKING CHANGE.

RETURN TO
LOS ANGELES COUNTY SURVEYOR

Do not extend notes this side of this line

F.B. 299 Pg. 68 Miller Chief Party Notes by Miller Date 10-19-28



RETURN TO
LOS ANGELES COUNTY SURVEYOR

Do not extend notes this side of this line

Note: ANY ADDITIONS OR CHANGES ON THIS SHEET MUST BE MADE OR CIRCLED IN Red. WITH DATE AND NAME OF PERSON MAKING CHANGE.

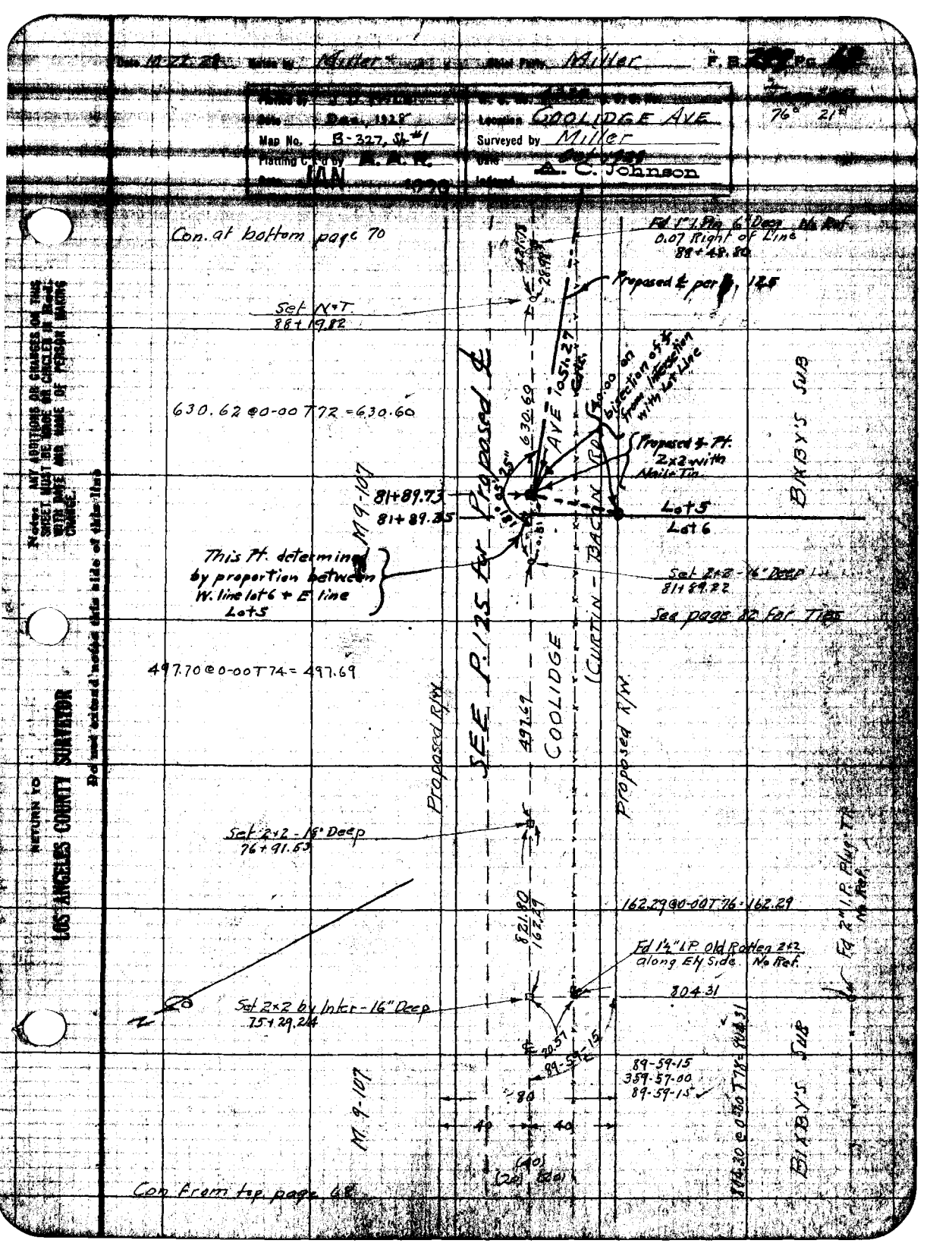

Date 10-22-28 Made by Miller Chief Party Miller F.B. [illegible] Pg. [illegible]

Plotted by [illegible]	[illegible]
Date Dec., 1928	Location COOLIDGE AVE
Map No. B-327, Sh #1	Surveyed by Miller
Plotting C'k'd by [illegible]	Date [illegible]
Date JAN 1929	Indexed A. C. Johnson

76° 21'

Con. at bottom page 70

Fd 1" I.P. 6" Deep No Ref.
0.07 Right of Line
88+48.80

Proposed ℄ per P. 125

Set N+T
88+19.82

630.62 @ 0-00 T 72 = 630.60

Proposed ℄ Pt.
2x2 with
Nail + Tin

Lot 5
Lot 6

81+89.73
81+89.85

This Pt. determined
by proportion between
W. line lot 6 + E line
Lot 5

Set 2x2 - 16" Deep
81+89.22

See page 82 for Ties

497.70 @ 0-00 T 74 = 497.69

SEE P. 125 for Proposed ℄

COOLIDGE AVE

(CURTIN - BACON RD)

BIXBY'S SUB

Proposed R/W

Proposed R/W

Set 2x2 - 18" Deep
76+91.63

162.29 @ 0-00 T 76 = 162.29

Fd 1½" I.P. Old Rotten 2x2
along Ely Side. No Ref.

Fd 2" I.P. Plug-Tr. No Ref.

804.31

Set 2x2 by Inter - 16" Deep
75+29.24

89-59-15
359-57-00
89-59-15

80

40 40

(40)
(20) (20)

M. 9-107

M. 9-107

804.30 @ 0-00 T 78 = 804.31

BIXBY'S SUB

Con from top page 68

Note: ANY ADDITIONS OR CHANGES ON THIS SHEET MUST BE MADE OR CIRCLED IN RED WITH DATE AND NAME OF PERSON MAKING CHANGE.

RETURN TO LOS ANGELES COUNTY SURVEYOR

Do not extend notes this side of this line

F.B. 299 Pg. 70 Miller Chief Party Notes by Miller Date 10-23-28

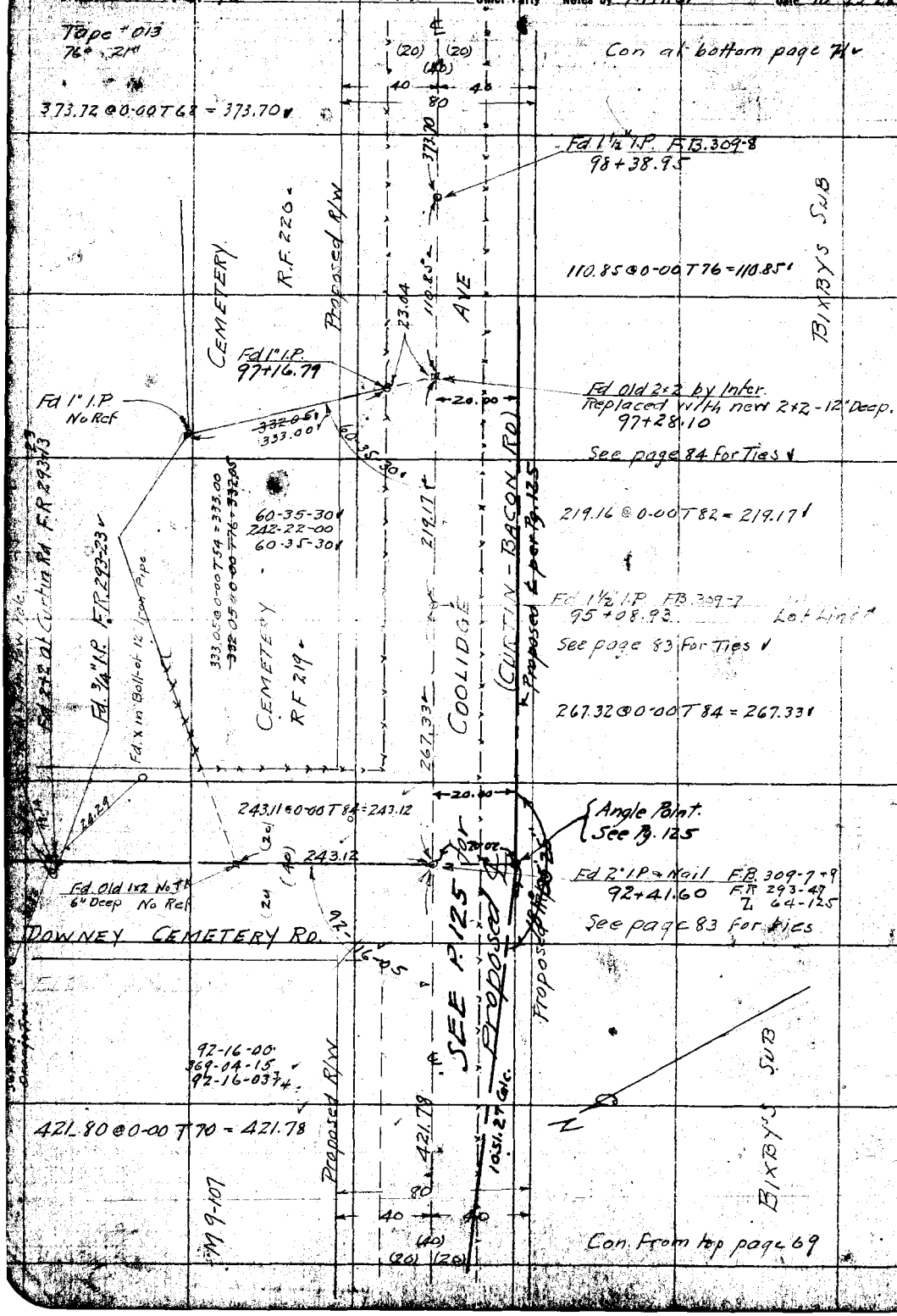

RETURN TO
LOS ANGELES COUNTY SURVEYOR
Do not extend notes this side of this line

Notes: ANY ADDITIONS OR CHANGES ON THIS SHEET MUST BE MADE OR CIRCLED IN Red. WITH DATE AND NAME OF PERSON MAKING CHANGE.

Date 1-30-29 Notes by Miller Chief Party Miller F.B. 229 Pg. 24

Platted by Crowl
Date Nov. 1929
Map No. B-327
Plotting C'k'd by A.A.R.
Date JAN 30

W. O. No. 4229 D. S. O. No.
Location COOLIDGE AVE
Surveyed by Miller
Date Jan 1929
Indexed A. C. Johnson

Tape "028
76°F 20½#

Notes: ANY ADDITIONS OR CHANGES ON THIS SHEET MUST BE MADE OR CIRCLED IN Red. WITH DATE AND NAME OF PERSON MAKING CHANGE.

Do not extend notes this side of this line

RETURN TO LOS ANGELES COUNTY SURVEYOR

2+54.13
73.11
[illegible]

Fd 2x2-16"Deep
Page 71
102+12.65

566.42 page 71

Fd 1" I.P
Page 71

CEMETERY

89-44-30
358-58-15
89-44-33¾

89-44-35

460.45 @ 0-00 T 70 = 460.43

86-28-00
345-52-15
86-28-03¾

Fd. 2x2-12" Deep
See page 70
97+28.10

132-34-00
170-16-45
132-34-00

86-28-05

356.04 page 70
356.04 Rechained

Fd 1" I.P. Page 70
3+27.54

Fe Cor
140-58-00
203-51-15
140-57-56½

132+34.00

140-57-55

Set 1x2
2+54.13

135-28-00
181-52-00
135-28-00

Fe Cor
2+52.13

CEMETERY

254.16 @ 0-00 T 60 = 254.13

Trolley Line

COOLIDGE AVE

115-15-00
101-00-00
115-15-00

80
20
20
(40)

Fe Cor
0+31.29

DOWNEY CEMETERY RD.

115-15-00

(40)
(30)

Fd 2" I.P. & Nail
See page 70
92+41.60

5.00

243.12

Fd. Old 1x2-6" Deep
See page 70

Set N+T

F. B. 299 Pg. 70B Chief Party Notes by Date

RETURN TO
LOS ANGELES COUNTY SURVEYOR

Note: ANY ADDITIONS OR CHANGES ON THIS SHEET MUST BE MADE OR CIRCLED IN Red WITH DATE AND NAME OF PERSON MAKING CHANGE.

Do not extend notes this side of this line

Date M-24-98 Notes by Miller Chief Party Miller F.B. [illegible] Pg. [illegible]

Date Dec. 1928	Location COOLIDGE AVE
Map No. B-327, Sheets 1 & 2	Surveyed by Miller
	Oct 1928
Date JAN 1929	Indexed A. C. Johnson



Notes: ANY ADDITIONS OR CHANGES ON THIS SHEET MUST BE MADE OR CIRCLED IN RED WITH DATE AND NAME OF PERSON MAKING CHANGE.

RETURN TO LOS ANGELES COUNTY SURVEYOR

Do not extend notes this side of this line

F.B. 299 Pg. 71 Miller Chief Party Notes by Miller Date 10-25-28

Tape #013
76° .21'

Con at bottom page 73

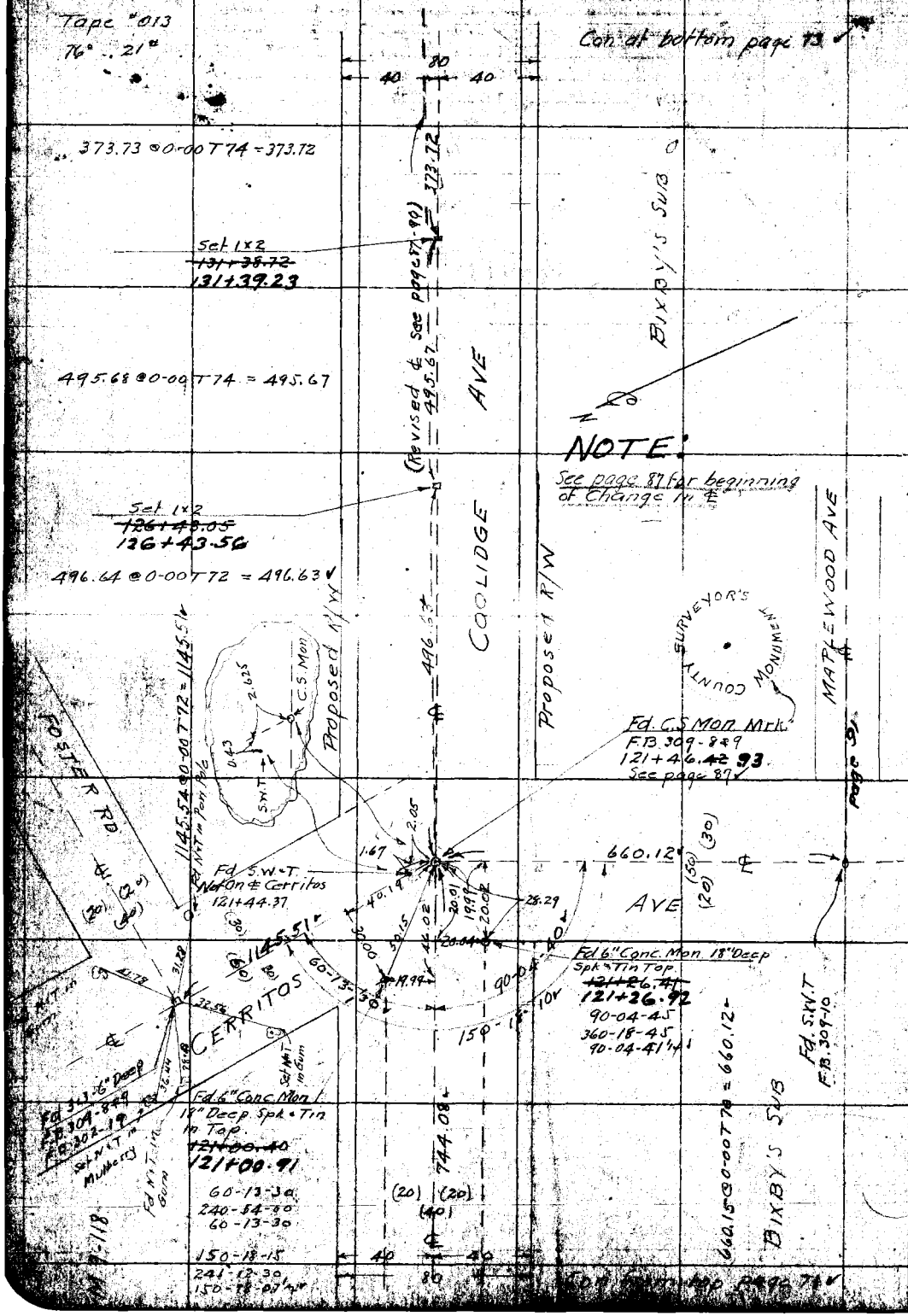

RETURN TO
LOS ANGELES COUNTY SURVEYOR

Do not extend notes this side of this line

Note: ANY ADDITIONS OR CHANGES ON THIS SHEET MUST BE MADE OR CIRCLED IN Red. WITH DATE AND NAME OF PERSON MAKING CHANGE.

Date 10-31-28 Notes by Miller Chief Party Miller F. B. 299 Pg. 73

136+70.35
1+65.01
138+35.36
2+70.49
141+05.85

Plotted by Clyne	W. O. No. 4229 A. & O. No.
Date Jan 1929	Location COOLIDGE AVE
Map No. 3-327-2	Surveyed by Miller
Plotting C'k'd by A. A. R.	Date Oct 1928
Date JAN 1929	Indexed A. C. Johnson

Tape "DB
76° 21'

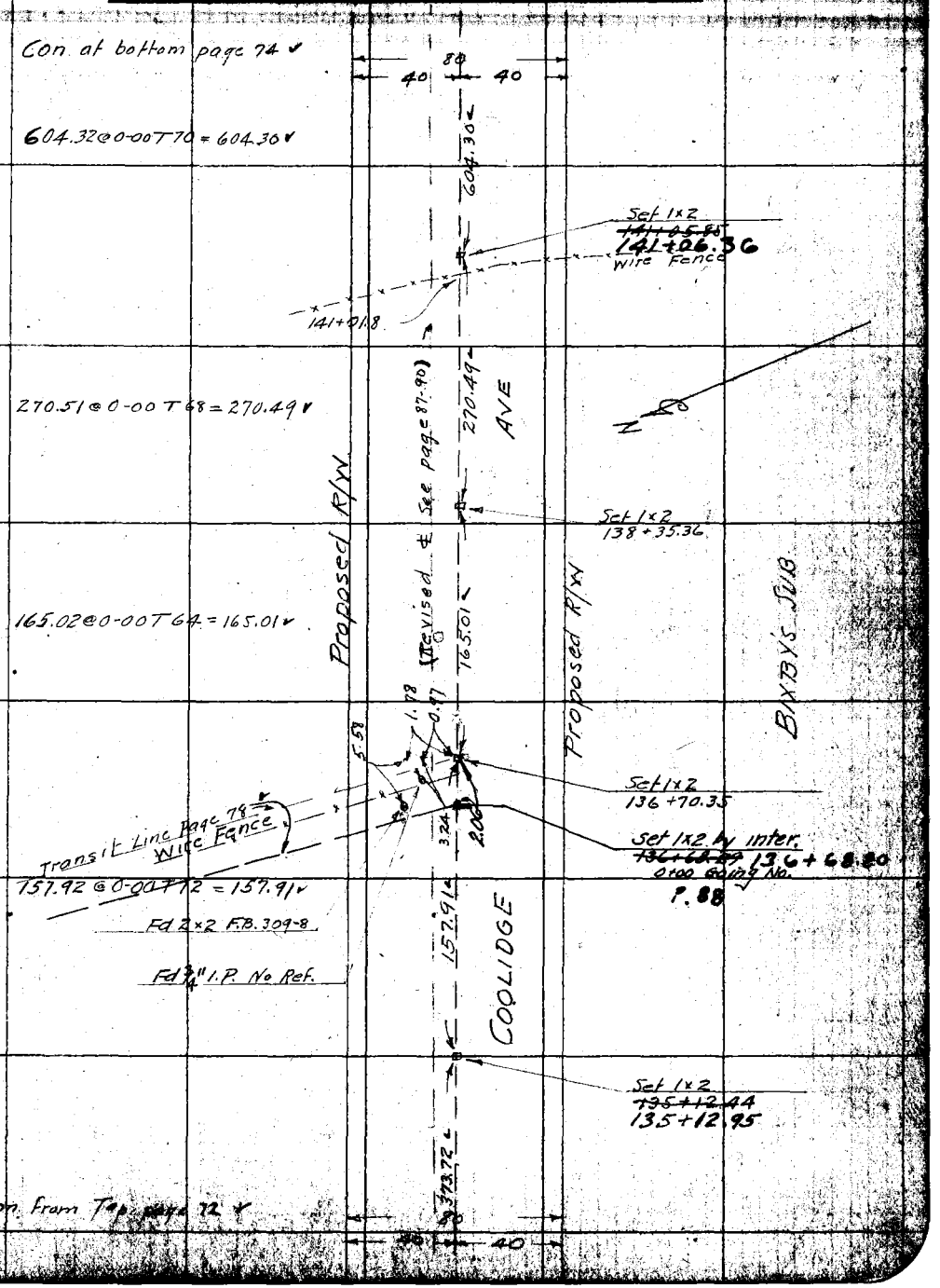

Note: ANY ADDITIONS OR CHANGES ON THIS SHEET MUST BE MADE OR CIRCLED IN Red. WITH DATE AND NAME OF PERSON MAKING CHANGE.

RETURN TO LOS ANGELES COUNTY SURVEYOR

Do not extend notes this side of this line

F.B. 299 Pg. 74 Miller Chief Party Notes by Miller Date 10-31-28

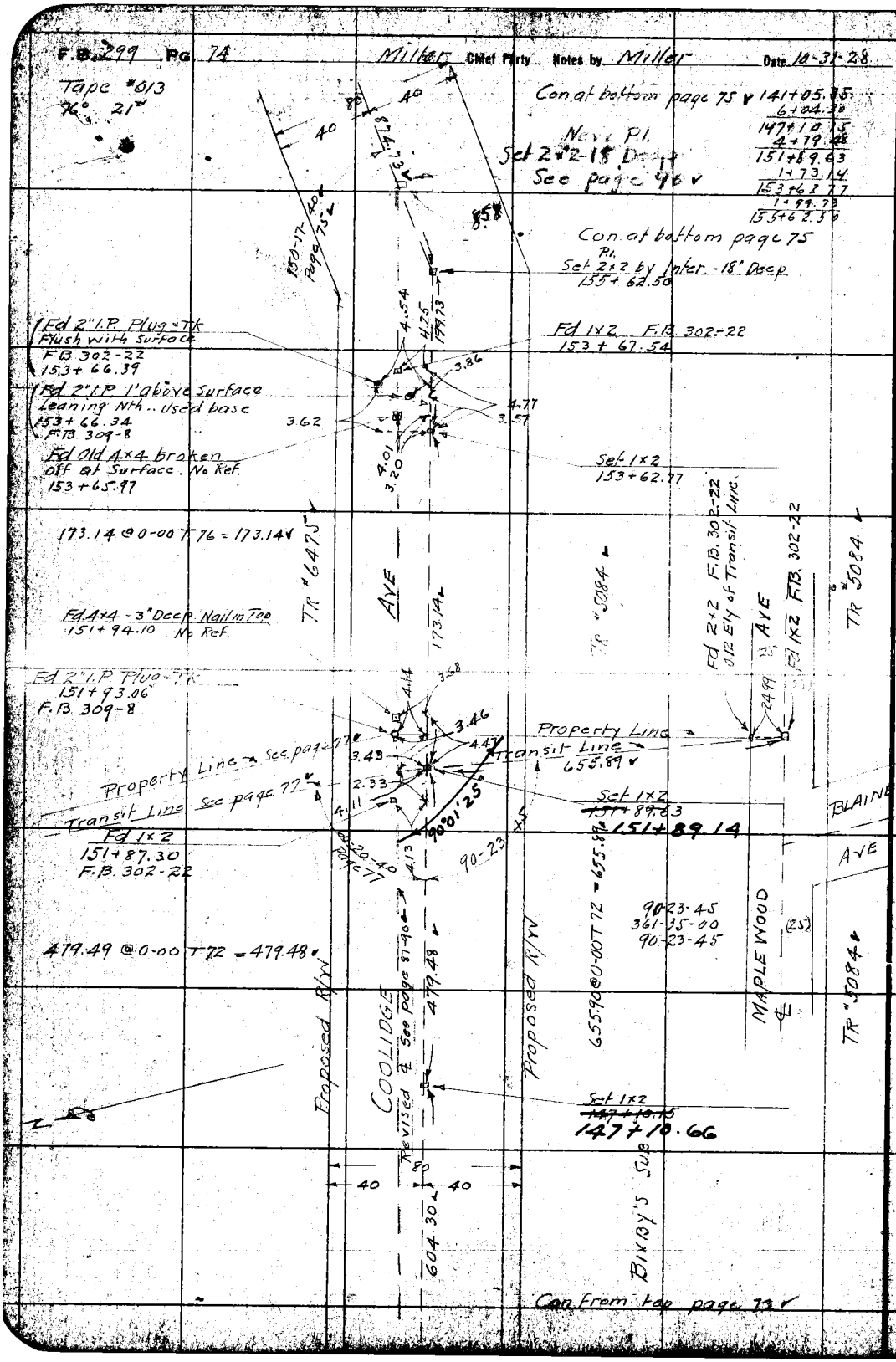

RETURN TO
LOS ANGELES COUNTY SURVEYOR

Do not extend notes this side of this line

Note: ANY ADDITIONS OR CHANGES ON THIS SHEET MUST BE MADE OR CIRCLED IN Red. WITH DATE AND NAME OF PERSON MAKING CHANGE.

Date 11-2-28 Notes by Miller Chief Party Miller F. B. 299 Pg. 76

Plotted by Glynn	W. O. No. 4229
Date Jan 1929	Location COOLIDGE AVE
Map No. B-327-2	Surveyed by Miller
Plotting C'k'd by A. A. B.	Date Nov. 1928
Date JAN 1929	Indexed A. C. Johnson

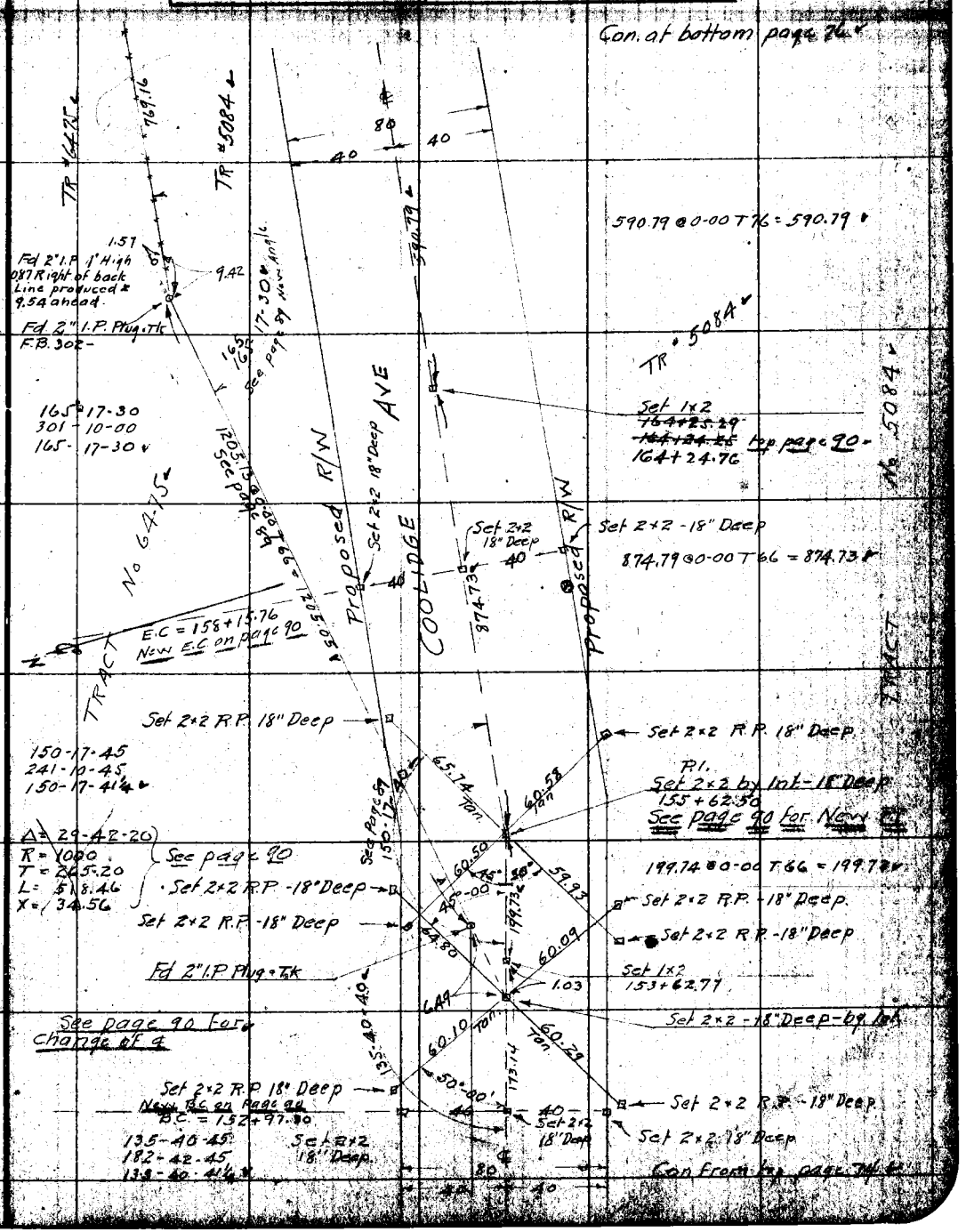

Notes: ANY ADDITIONS OR CHANGES ON THIS SHEET MUST BE MADE OR CIRCLED IN Red. WITH DATE AND NAME OF PERSON MAKING CHANGE.

RETURN TO LOS ANGELES COUNTY SURVEYOR

Do not extend notes this side of this line

F.B. 299 PG 76 — Miller Chief Party — Notes by Miller — Date 11-5-28

Tape "013" 76^ 21"

Fd. Cut Spk. at 178+54.39 F.R. 279-70

90-12-45
360-50-30
90-12-37½

178+54.39
-178+46.91
7.48

175+85.29
2+98.10
178+83.44

Set N.T. by Inter.

Fd. 4"x4" in C.S. 8234

405.19 @ 0-00 T 70 = 405.19

WASHINGTON ST. (NORWALK & CLEARWATER Rds)

1320.52 @ 0-00 T 66 = 1320.43

WASHINGTON ST.

1320.43

Fd. C. Spk. in Conc. Pav.
178+23.24 178+62.40
F.B. 302-23, F.R. 279-69

405.17

169.76

WOODRUFF AVE

Fd. 3/4" Spk. + Nail (Flush) F.B. 302-21

Fd. Cut Spk. in Conc. Pav. F.B. 302-23 F.R. 279-69

WASHINGTON ST.

See page 96B

278.15 @ 0-00 T 78 = 278.15

1 Sky Ft. Ho.

Copper Tk in Cor. Ho

Set 2x2 R.P. 12" Deep at Side of Ho. + Sth end of steps.

Set N. & T. in 14" Elm.

Fd. Wagon Spindle 16" Deep. Set Punch Mrk in Top. NW Cor. Sec 23 per C.S. 8234
175+85.29
+175+84.25 .15^ r 84.76

Set 2x2 R.P. 18" Deep

Tr. "5084"

547.26 @ 0-00 T 74 = 547.26

26' Offset Line

SEE P. 96A

569.20 @ 0-00 T 78 = 569.21

Set 2x2 R.P. 18" Deep

COOLIDGE AVE

Proposed R/W

See page 96A

Set 1x2

2" I.P. Cut + Tk

F.B. 302-22

Set 2x2 by Inter

Fd. 2x2 12" Deep On Line between Pipes

2" I.P.

Set 2x2 R.P. 18" Deep

Set 2x2 R.P. 18" Deep On Line of I.Ps.

53-20-40
53-20-35
53-20-37½
213-22-30
53-20-37½

769.16 @ 0-00 T 78 = 769.16

Set 2x2 by Inter - 18" Deep
170+16.08
170+15.15

Set 2x2 R.P. 18" Deep on Line of I.Ps.

231 @ 0-00 T 78 = 782.82

Set 2x2 R.P. 18" Deep

Fd. Bolt 1/2" high Mon. P.J.W. on Sth Side Q.L. Mrk = Perpendicular from Pipe.

Fd. 2" I.P. No Tk F.B. 302-22

Tr. "5084"

570.79

53-15-10
53-15-15 Adj.

Tr. "5084"

Fd. 2" I.P.
F.B. 302-22
53-15-15
213-30-30
53-15-15

S 32° 17' 55" E from F.B. 302-22

Con from top page 75

See Pg 89

RETURN TO LOS ANGELES COUNTY SURVEYOR

Do not extend notes this side of this line

Notes: ANY ADDITIONS OR CHANGES ON THIS SHEET MUST BE MADE OR CIRCLED IN Red. WITH DATE AND NAME OF PERSON MAKING CHANGE.

Date 11-8-'28 Notes by Miller Chief Party Miller F.B. [illegible]

Plotted by Clyne	W. O. No. [illegible]
Date Jan 1929	Location Coolidge Ave
Map No. B-327-2	Surveyed by Miller
Plotting Checked A.A.R.	Date Nov 1929
Date JAN 1929	Indexed A. C. Johnson

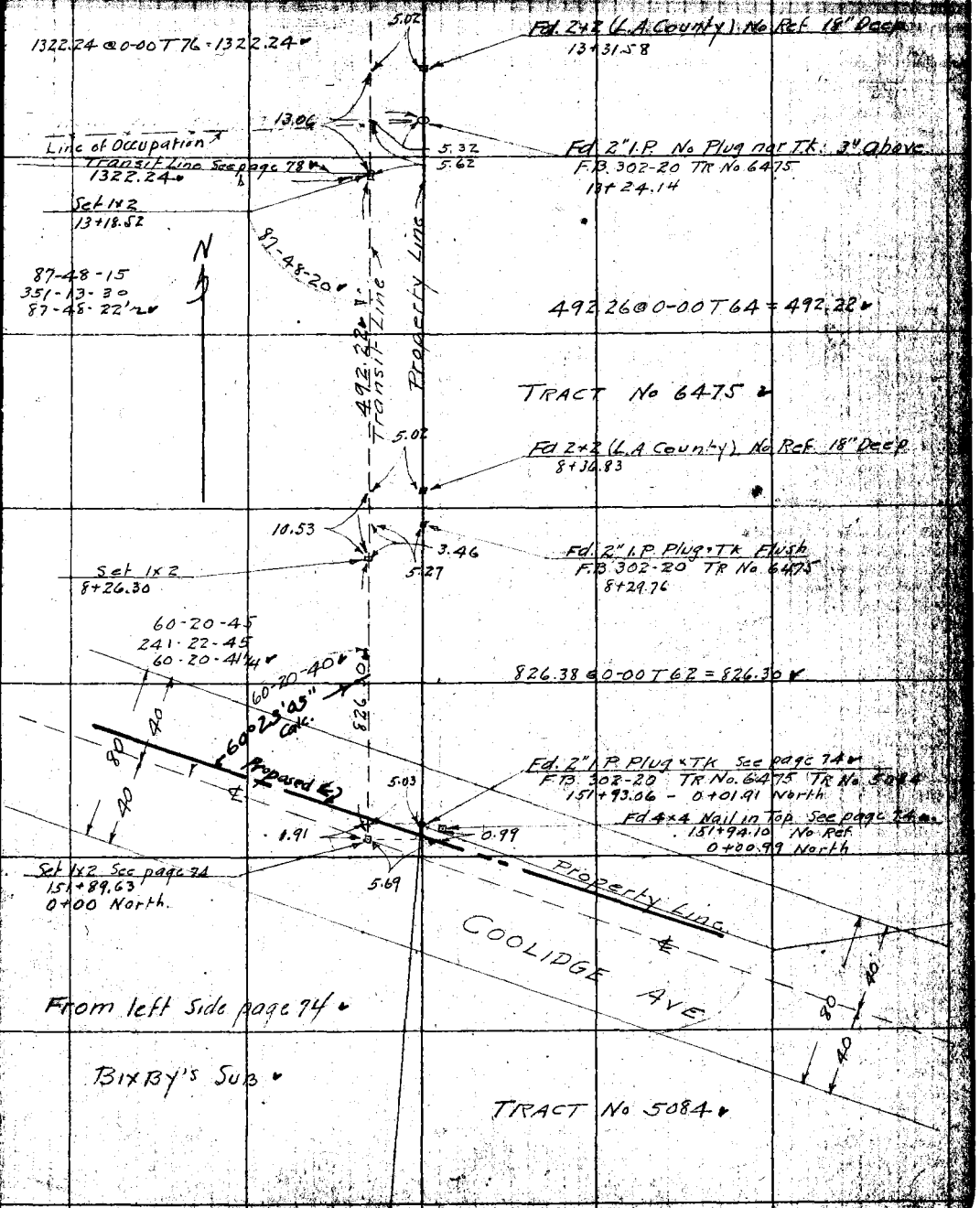

Note: ANY ADDITIONS OR CHANGES ON THIS SHEET MUST BE MADE OR CIRCLED IN Red. WITH DATE AND NAME OF PERSON MAKING CHANGE.

RETURN TO LOS ANGELES COUNTY SURVEYOR

Do not extend notes this side of this line

F.B. 299 Pg 78 Miller Chief Party Notes by Miller Date 11-9-28

Tape #013
76° 21#

5+15.12
4+20.32
9+35.44
4+30.92
13+66.36
5+28.29
18+94.65

Fd Conc Mon 2" Pipe & Nail
F.B. 302-19

Fd Old Stone "X" in top - 3" Deep
18+94.64 F.B. 302-19

FOSTER

Fd Old RD. 3x3 Stk Nail in top - 8" Deep
18+74.62 F.B. 302-19
Set N+T in Pow Pole

Fd N+T in Pow Pole

N

528.32 @ 0-00 T 66. = 528.29

Set 1x2
13+66.35

430.92 @ 0-00 T 72 = 430.91

Set 1x2
9+35.44

Property Line

Fd Old 2x2 No Tk No. Ref
4x4 Conc Marker, 2' high, at West
Side of Stake 9+27.79

420.33 @ 0-00 T 74 = 420.32

Line

Set 1x2
5+15.12

Transit Line - See page 77
1322.24

Cor Fence Post
5+07.02

Line of occupation
92-16-30
369-05-30
92-16-22½

515.11 @ 0-00 T 80 = 515.12

Transit 515.12

Set 2x2 18" Deep

Set 2x2 18" Deep
119-34-15
118-17-30
119-34-22½

Fd 2x2 F.B. 309-8
0+03.30

See page 73

COOLIDGE

Fd ¾" I.P. No Ref
0+01.43

Set 2x2 18" Deep

Set 2x2, 18" Deep, at Inter
of ℄ and Line between 2x2 at 0+03.30
and Stone at Foster Rd.
136+65.74

(See page 88 for New Inter)

Set 1x2 by Inter
136+68.29
0+00 North

(Revised ℄ See page 88)

Set 1x2 See page 73
136+70.35

AVE

Set 2x2 18" Deep

RETURN TO
LOS ANGELES COUNTY SURVEYOR

Do not extend notes this side of this line

Note: ANY ADDITIONS OR CHANGES ON THIS SHEET MUST BE MADE OR CIRCLED IN Red. WITH DATE AND NAME OF PERSON MAKING CHANGE.

Date _____ Notes by Miller Chief Party Miller F. B. 294 Pg. 78

Plotted by Clyde
Date Jan 1929
Map No. B-327-2
Plotting Checked by A. R.
Date JAN 1929

W. O. No. 4229 D. S. O. No.
Location COOLIDGE AVE
Surveyed by Miller
Date Nov 1928
Indexed A. C. Johnson

Notes: ANY ADDITIONS OR CHANGES ON THIS SHEET MUST BE MADE OR CIRCLED IN Red. WITH DATE AND NAME OF PERSON MAKING CHANGE.

RETURN TO LOS ANGELES COUNTY SURVEYOR

Do not extend notes this side of this line

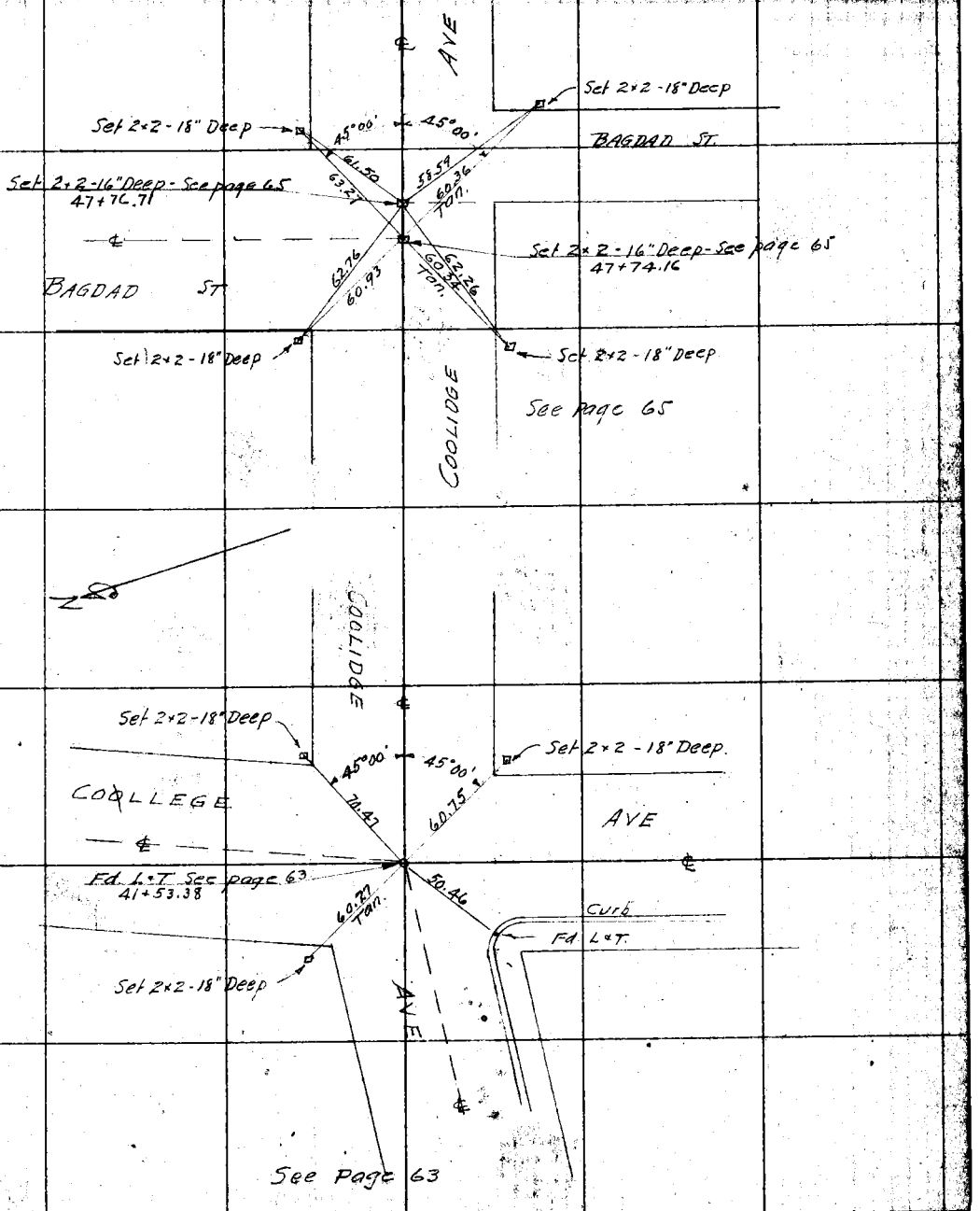

F.B. 299 Pg. 80 Miller Chief Party Notes by Miller Date 11-10-28

AVE

Set 2×2-18" Deep — 45°00' — 45°00' — Set 2×2-18" Deep

68.22 — 68.54 — New Ties pg. 128

Set 2×2-16" Deep-See page 66
56+20.59

68.42 Tan. — 70.15 Tan.

LINCOLN AVE

Set 2×2-18" Deep — Set 2×2-18" Deep

COOLIDGE

See page 66

AVE

Set 2×2-4" Deep — 45°00' — 45°00' — Set 2×2-18" Deep

67.77 — 67.60 — New Ties pg. 128

GNEISS ST.

Set 2×2-16" Deep-See page 66
53+74.87

68.94 Tan. — 67.22 Tan.

Set 2×2-18" Deep — Set 2×2-18" Deep.

COOLIDGE

See Page 66

RETURN TO
LOS ANGELES COUNTY SURVEYOR
Do not extend notes this side of this line

Note: ANY ADDITIONS OR CHANGES ON THIS SHEET MUST BE MADE OR CIRCLED IN Red. WITH DATE AND NAME OF PERSON MAKING CHANGE.

Date 11-10-28 Notes by Miller Chief Party Miller F. B. 299 Pg. [illegible]

Platted by Clyne	W. O. No. 4229 O. S. O. No.
Date Jan 1929	Location COOLIDGE AVE.
Map No. B-327-2	Surveyed by Miller
Platting C[illegible] A. A. R.	Date Nov 1[illegible]
Date JAN 1929	Indexed A. C. John[illegible]

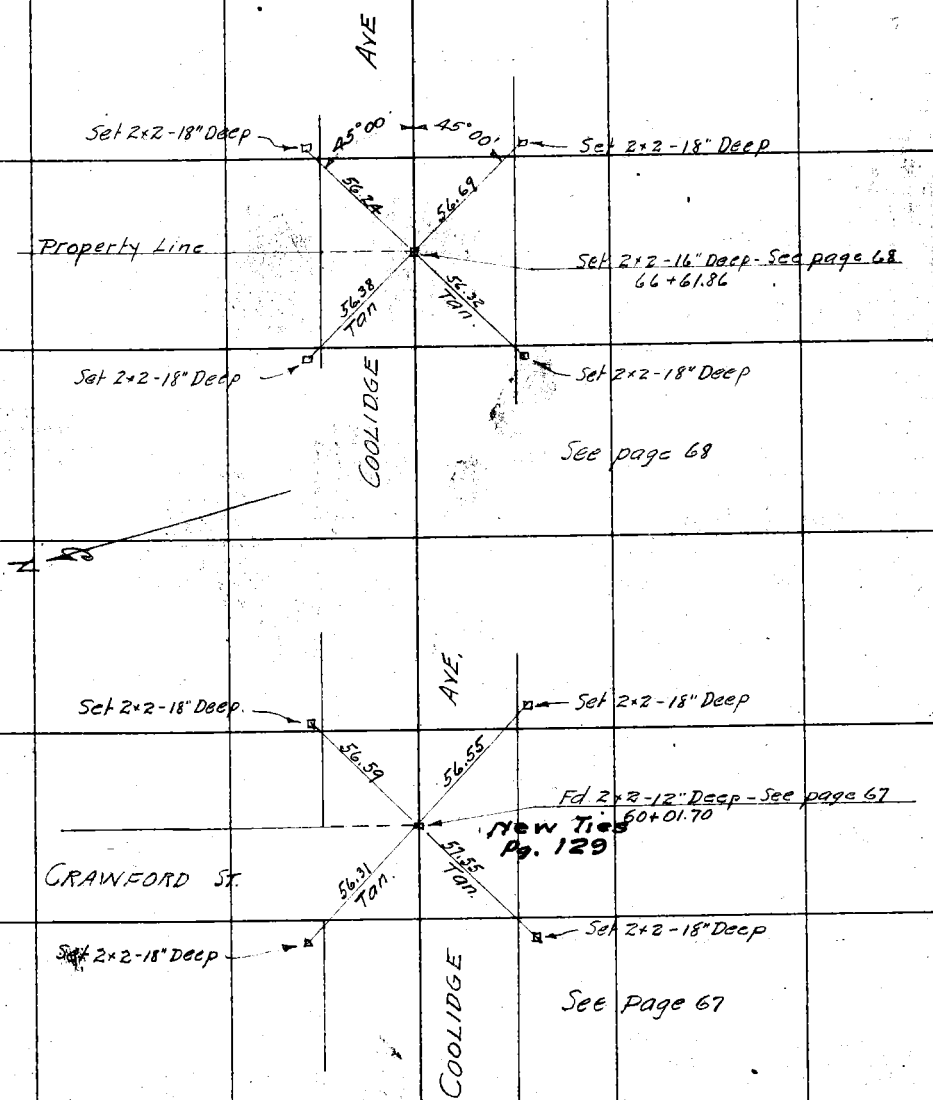

Note: ANY ADDITIONS OR CHANGES ON THIS SHEET MUST BE MADE OR CIRCLED IN Red. WITH DATE AND NAME OF PERSON MAKING CHANGE.

RETURN TO

LOS ANGELES COUNTY SURVEYOR

Do not extend notes this side of this line

F.B. 299 PG. 82 Miller Chief Party Notes by Miller Date 11-10-28

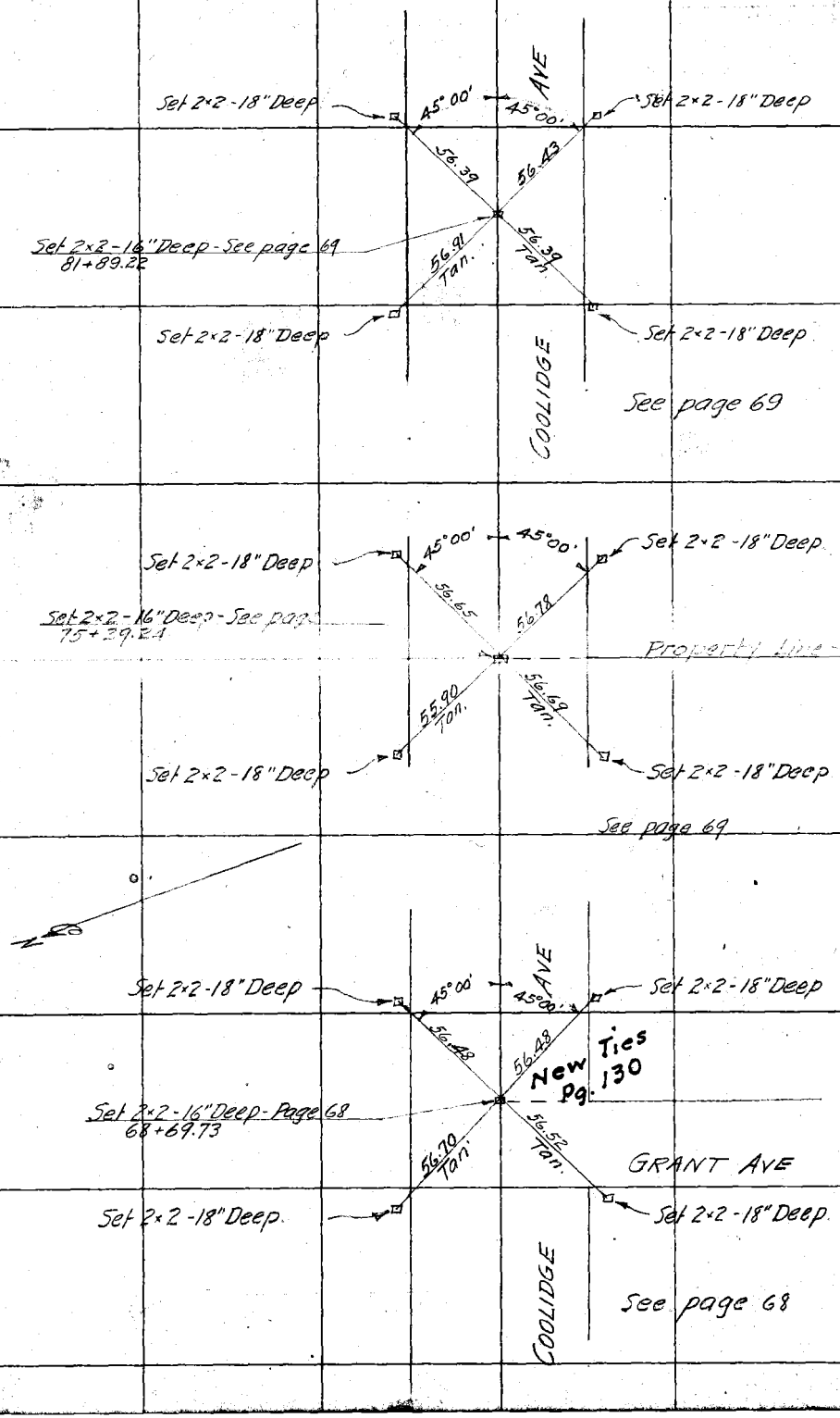

RETURN TO
LOS ANGELES COUNTY SURVEYOR
Do not extend notes this side of this line

Note: ANY ADDITIONS OR CHANGES ON THIS SHEET MUST BE MADE OR CIRCLED IN Red. WITH DATE AND NAME OF PERSON MAKING CHANGE.

Date 11-13-29 Notes by Miller Chief Party Miller F. B. 297 Pg. 28

Plotted by Clyne
Date Jan 1929
Map No. B-327-2
Platting C'k'd by A. A. B.
Date JAN 1929

W. O. No. 4229 S. S. O. No.
Location COOLIDGE AVE
Surveyed by Miller
Date Nov 1928
Indexed A. C. Johnson

Notes: ANY ADDITIONS OR CHANGES ON THIS SHEET MUST BE MADE OR CIRCLED IN Red. WITH DATE AND NAME OF PERSON MAKING CHANGE.

Do not extend notes this side of this line

RETURN TO LOS ANGELES COUNTY SURVEYOR

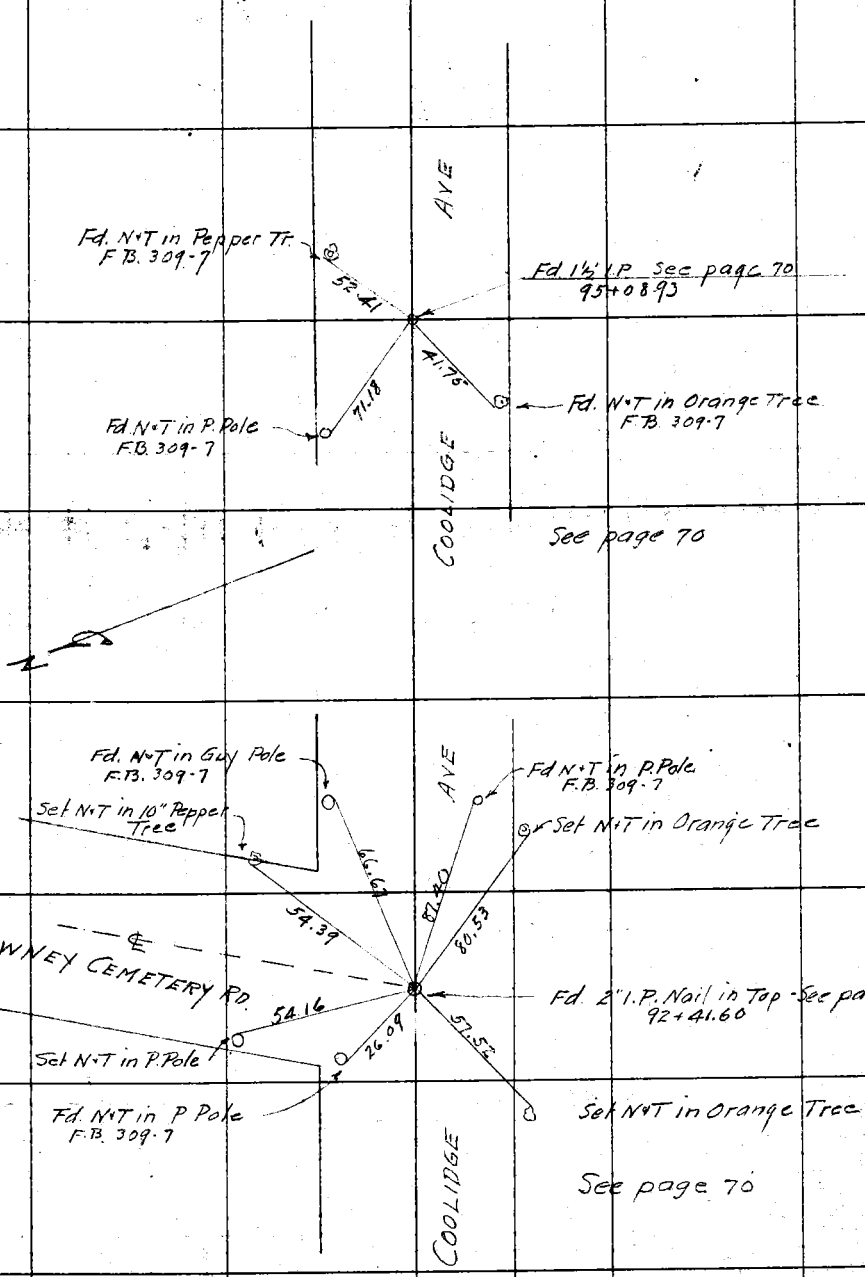

F.B. 299 Pg. 84 Miller Chief Party Notes by Miller Date 11-13-28

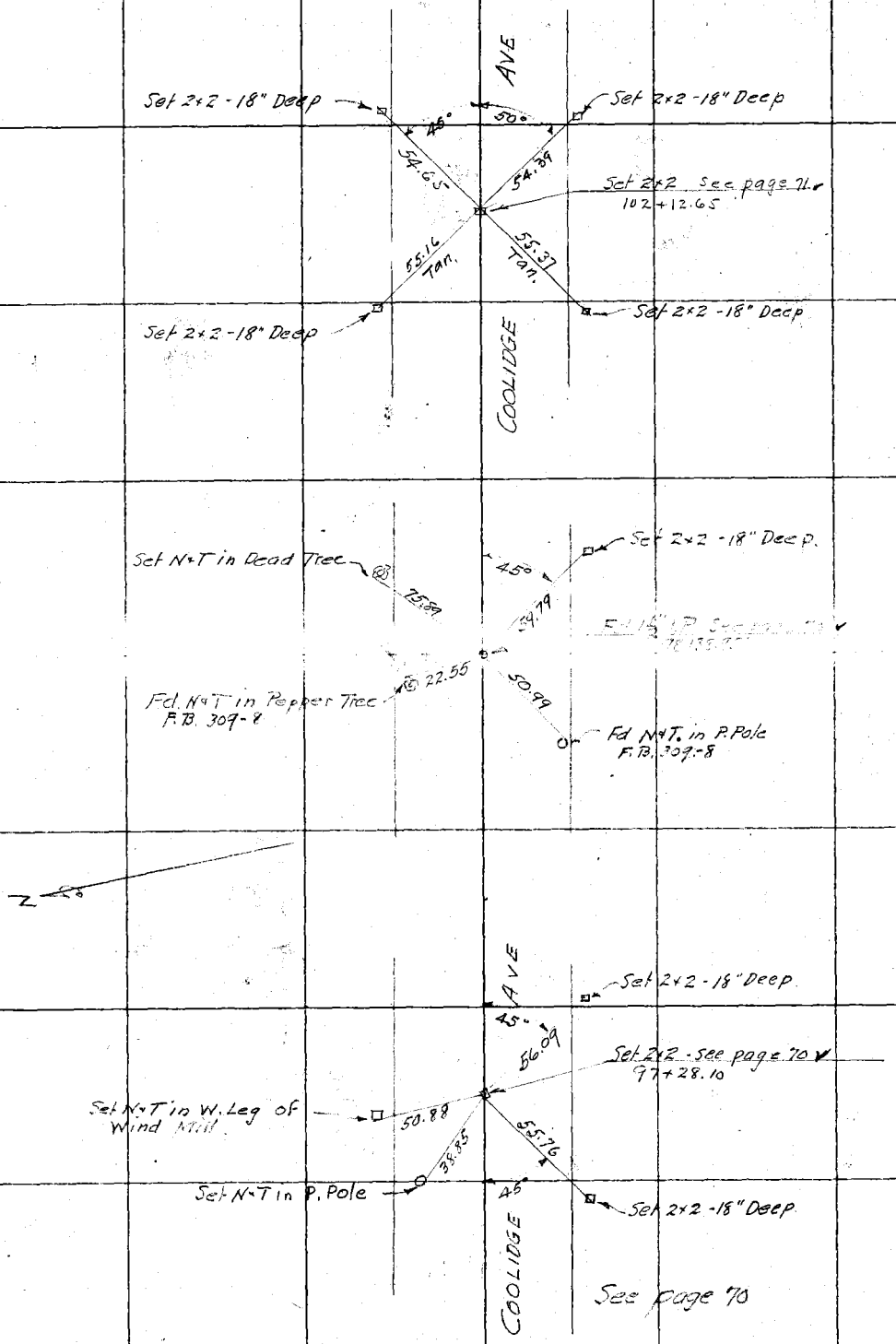

RETURN TO
LOS ANGELES COUNTY SURVEYOR
Do not extend notes this side of this line

Note: ANY ADDITIONS OR CHANGES ON THIS SHEET MUST BE MADE OR CIRCLED IN Red. WITH DATE AND NAME OF PERSON MAKING CHANGE.

Date 11-13-28 Notes by Miller Chief Party Miller F. B. 299 PG. 85

Platted by Clyne	W. O. No. 4229 U. S. O. No.
Date Jan 1929	Location COOLIDGE AVE
Map No. B-327-2	Surveyed by Miller
Platting C'k'd by A. A. R.	Date Nov 1928
Date JAN 1929	Indexed A. C. Johnson

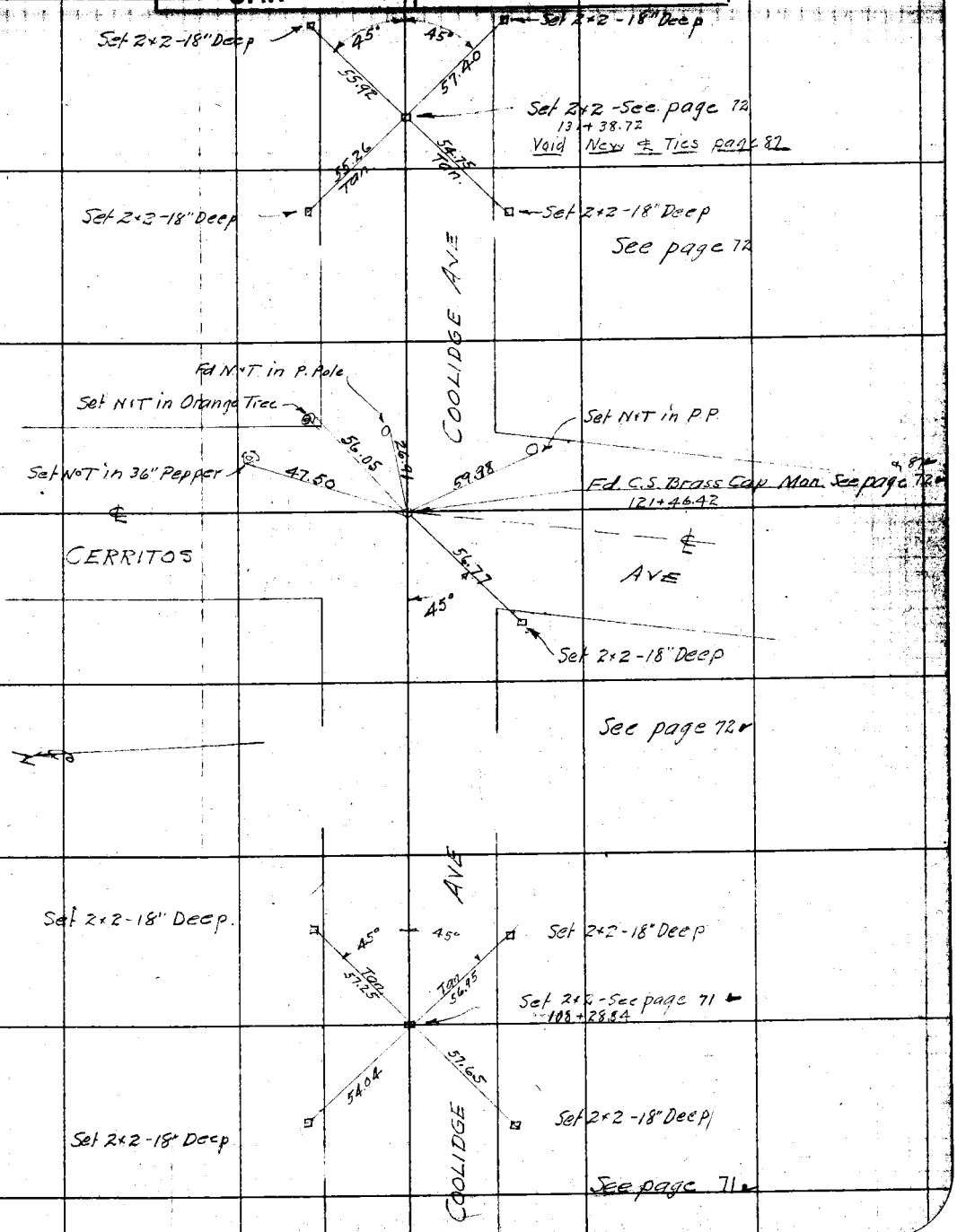

Note: ANY ADDITIONS OR CHANGES ON THIS SHEET MUST BE MADE OR CIRCLED IN Red. WITH DATE AND NAME OF PERSON MAKING CHANGE.

Do not extend notes this side of this line

RETURN TO LOS ANGELES COUNTY SURVEYOR

F.B. 299 Pg. 86 Miller Chief Party Notes by Miller Date 11-26-1928

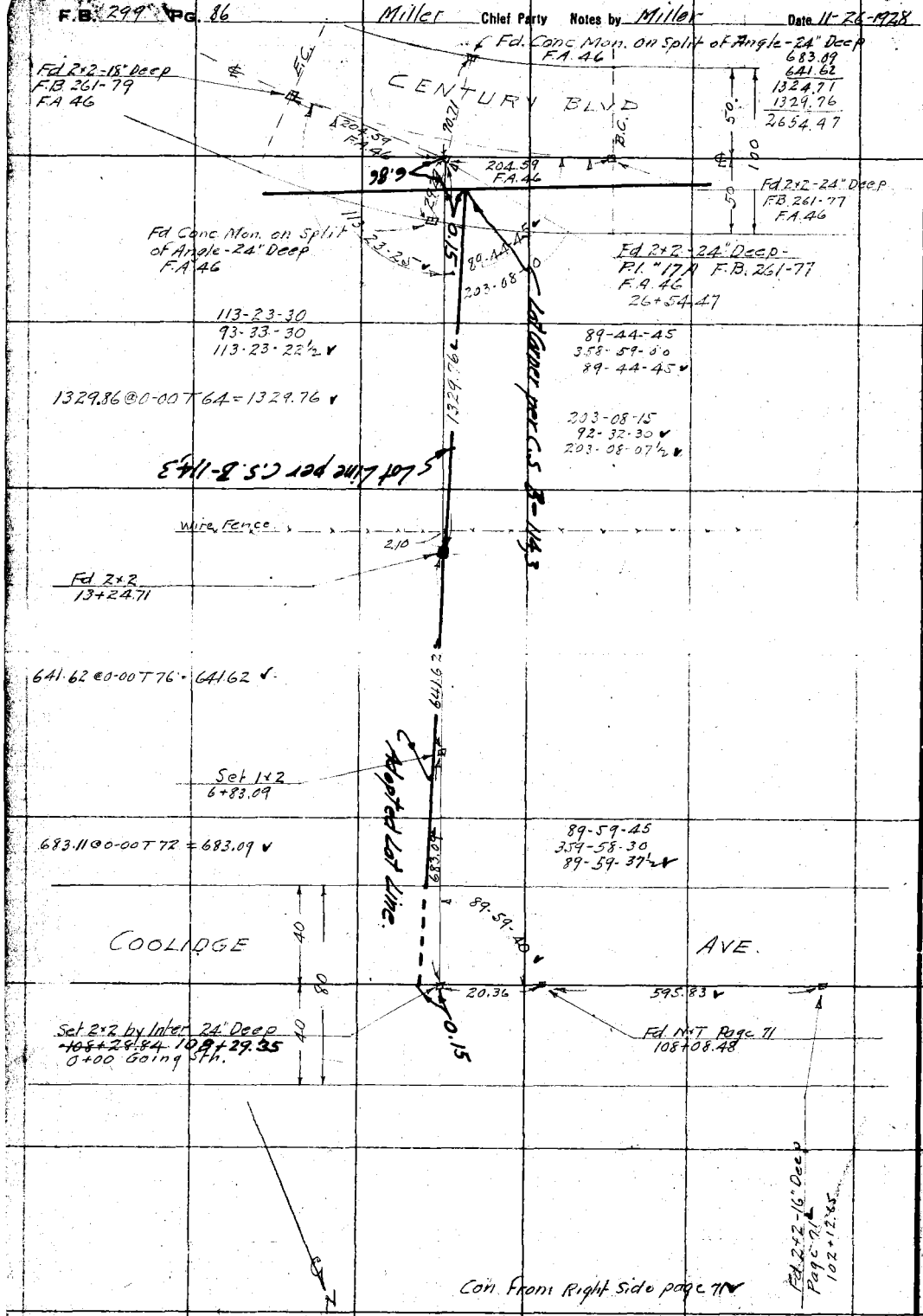

RETURN TO
LOS ANGELES COUNTY SURVEYOR
Do not extend notes this side of this line

Notes: ANY ADDITIONS OR CHANGES ON THIS SHEET MUST BE MADE OR CIRCLED IN Red. WITH DATE AND NAME OF PERSON MAKING CHANGE.

Date 11-26-28 Notes by Miller Chief Party Miller F. B. [illegible] Pg. [illegible]

Platted by Clyne	W. O. No. 4229 D. S. O. No.
Date Jan 1929	Location COOLIDGE AVE
Map No. B-327-2	Surveyed by Miller
Platting C'k'd by A. A. R.	Date Nov 1928
Date JAN 1929	Indexed A. C. Johnson

Tape [illegible] 76° F. 21#

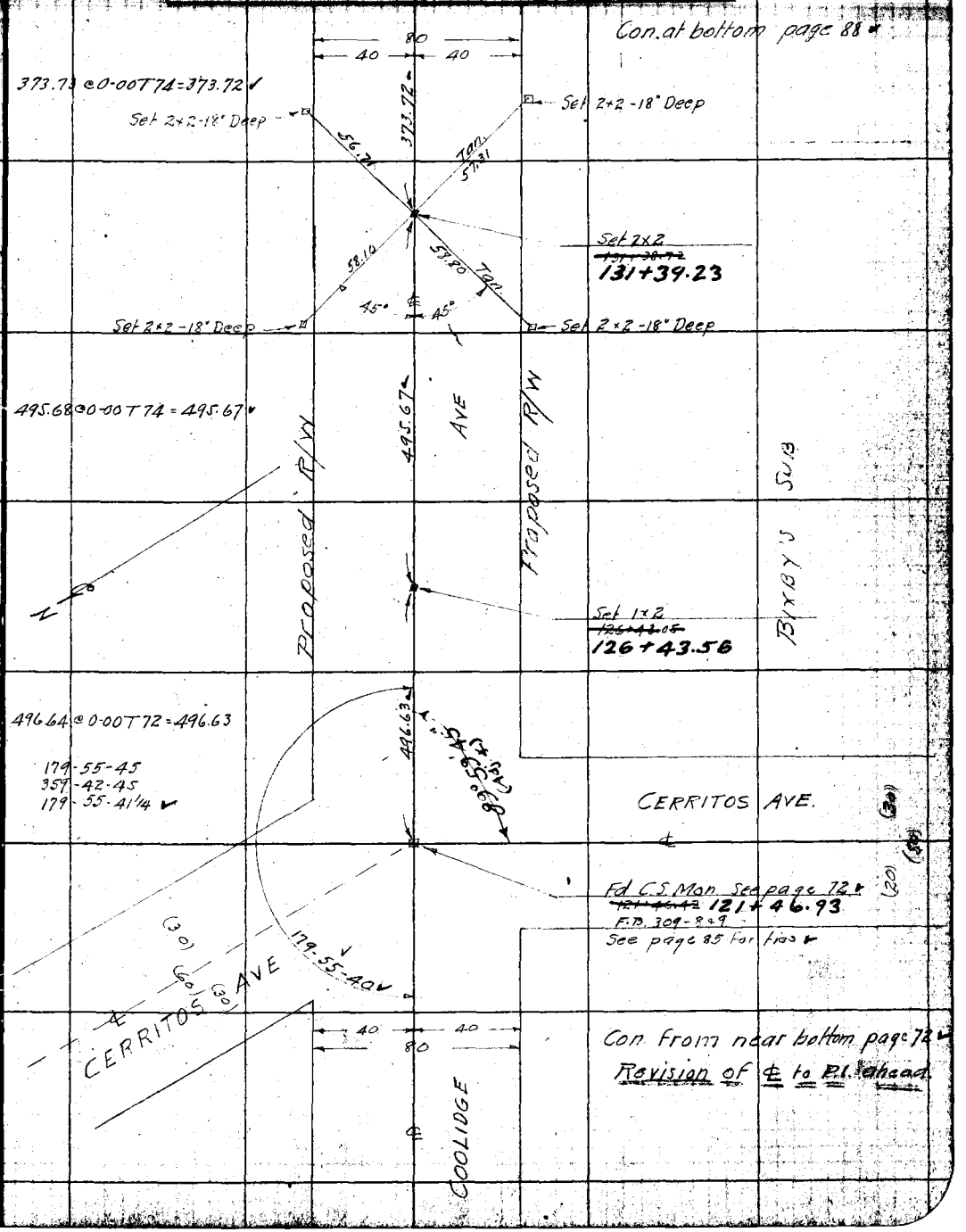

Note: ANY ADDITIONS OR CHANGES ON THIS SHEET MUST BE MADE OR CIRCLED IN Red. WITH DATE AND NAME OF PERSON MAKING CHANGE.

Do not extend notes this side of this line

RETURN TO LOS ANGELES COUNTY SURVEYOR

F.B. 299 Pg. 88 Miller Chief Party Notes by Miller Date 11-26-28

Tape #013
76°F 21#

Con. at bottom page 89 ✓

136+68.29
1+67.07
138+35.36
2+70.49
141+05.85

131+38.72
3+73.72
135+12.44
1+55.85
136+68.29

604.32 @ 0-00 T 70 = 604.30 ✓

604.30

40 40
80

Set 1x2
~~141+05.85~~
141+05.36

270.51 @ 0-00 T 68 = 270.49 ✓

270.49

Proposed R/W

AVE

Proposed R/W

Bixby's Sub

Set 1x2
~~138+35.36~~
138+35.87

165.02 @ 0-00 T 64 = 165.01 ✓

167.07

Set 2x2
18" Deep

119-26-00
117-44-15
119-26-03¾

119-26-05

Tan 57.51

Set 2x2-18" Deep.

57.35

Fd 1x2 see page 78
136+68.29

Set 1x2
~~136+68.29~~
136+68.80

3.56
3.63

Fd Old Stone "X" in top - 3" Deep
at Foster Rd. See page 78

prop Line

0.14

2.06

42.52

Fd 2x2-18" Deep - Page 78
136+65.74

Set N+T in Walnut

Fd 2x2 per F.B. 309-8
0+03.30 page 78
(Dug up)

157.92 @ 0-00 T 72 = 157.91 ✓

Tan 57.34

45°

46-11-15

56.24

Set 4x4 - 18" Deep - by Inter
~~136+64.73~~
136+65.17

Set 2x2
18" Deep

155.85

Set N+T in Gum

Set N+T in Cor. Ho

Set 1x2
~~135+12.44~~
135+12.95

COOLIDGE

373.72

Bixby's Sub

40 40
80

Con from top page 87 ✓

RETURN TO
LOS ANGELES COUNTY SURVEYOR
Do not extend notes this side of this line

Note: ANY ADDITIONS OR CHANGES ON THIS SHEET MUST BE MADE OR CIRCLED IN Red. WITH DATE AND NAME OF PERSON MAKING CHANGE.

Date 11-26-25 Notes by Miller Chief Party Miller F. B. 299 Pg. 87

Plotted by Clyne	W. O. No. 4228 S. S. O. No.
Date Jan-1929	Location COOLIDGE AVE
Map No. B-327-2	Surveyed by Miller
Plotting C. A. A. R.	Date Nov 1928
Date JAN 1929	Indexed A. C. Johnson

Tape #213
76°F 21#

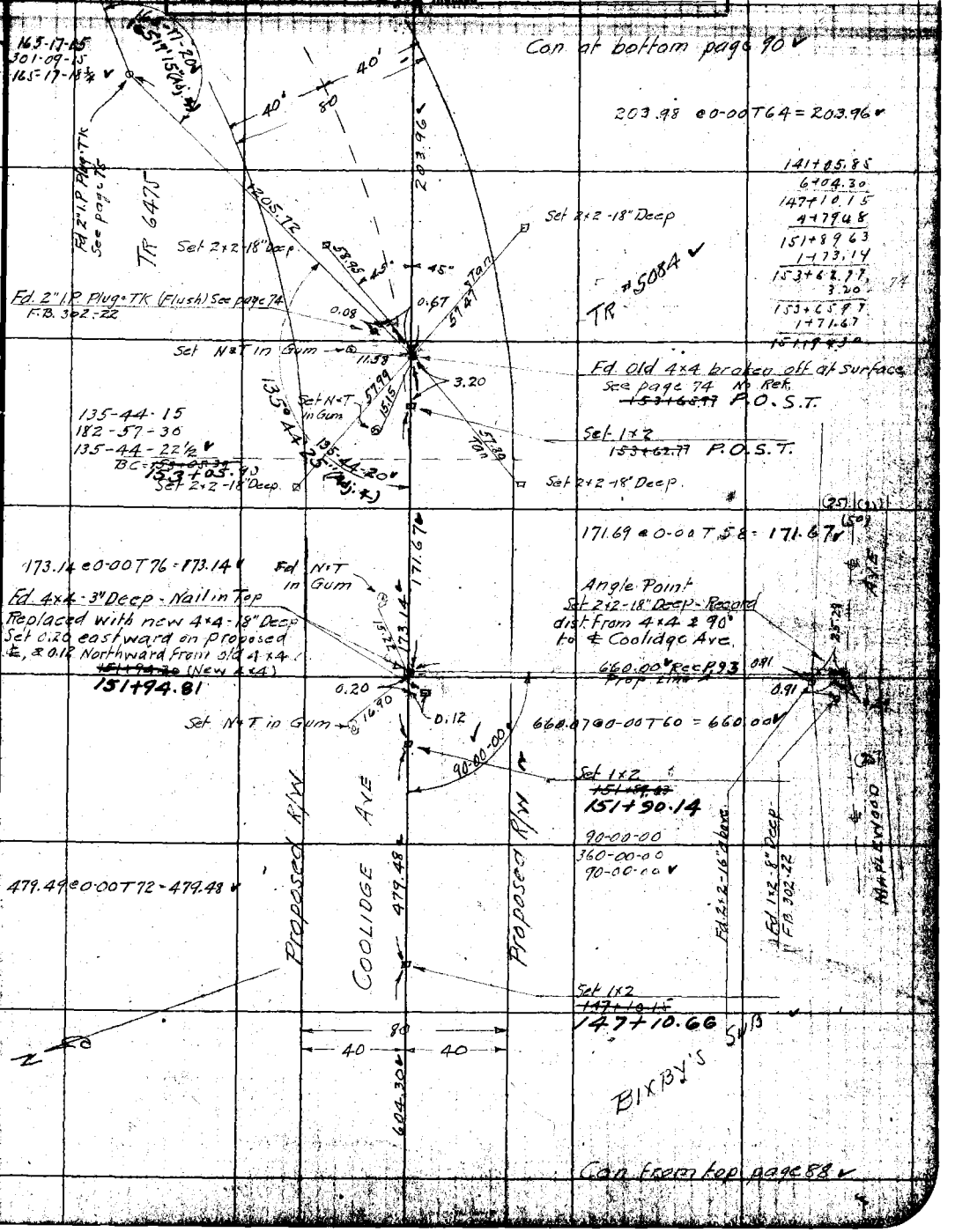

Note: ANY ADDITIONS OR CHANGES ON THIS SHEET MUST BE MADE OR CIRCLED IN Red. WITH DATE AND NAME OF PERSON MAKING CHANGE.

Do not extend notes this side of this line

RETURN TO LOS ANGELES COUNTY SURVEYOR

F.B. 299 Pg 90 Miller Chief Party Notes by Miller Date 11-30-28

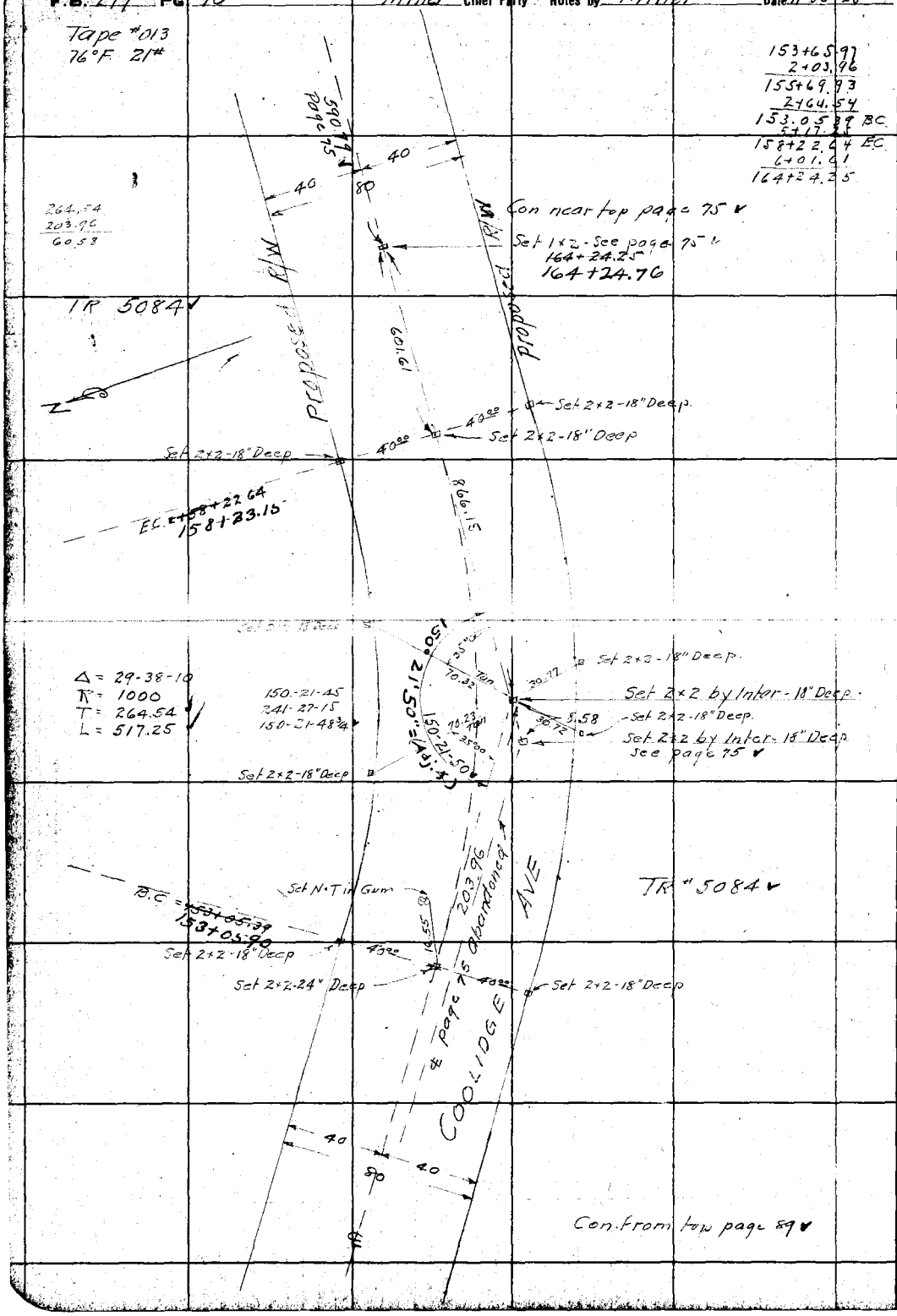

RETURN TO
LOS ANGELES COUNTY SURVEYOR

Do not extend notes this side of this line

Notes: ANY ADDITIONS OR CHANGES ON THIS SHEET MUST BE MADE OR CIRCLED IN Red. WITH DATE AND NAME OF PERSON MAKING CHANGE.

Date 11-30-28 Notes by Miller Chief Party Miller F.B. [illegible] PG. [illegible]

0+30.10
3+44.31
3+74.41

Plotted by Clyne	W. O. No. 4229 O. S. O. No.
Date Jan 1929	Location COOLIDGE AVE
Map No. B-327-2	Surveyed by Miller
Plotting C'ked by A. A. R.	Date Nov 1928
Date JAN 1929	Indexed A. C. Johnson

Tape Cal. 76°F. 21"

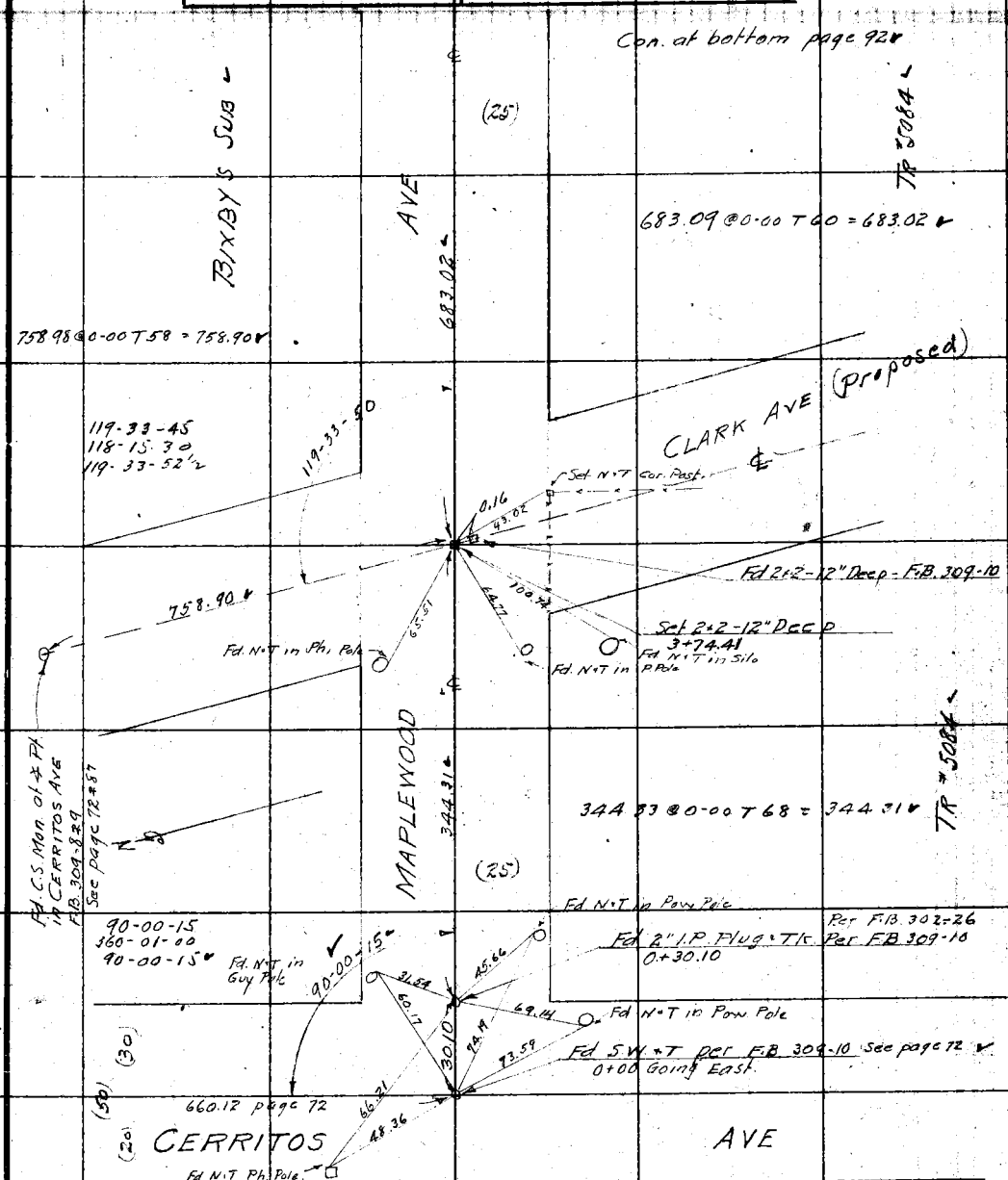

Note: ANY ADDITIONS OR CHANGES ON THIS SHEET MUST BE MADE OR CIRCLED IN Red. WITH DATE AND NAME OF PERSON MAKING CHANGE.

RETURN TO LOS ANGELES COUNTY SURVEYOR

Do not extend notes this side of this line

F.B. 299 PG 92 Miller Chief Party Notes by Miller Date 12-1-28

Tape "013
76°F 21"
Con at bottom page 93

3+74.41
6+83.02
10+57.43
4+43.15
15+00.58
2+19.40
17+19.98

288.87@0-00 T 68 = 288.85

(25)

TR "5084"

288.85

Fd 2" I.P. Plug & Tk
F.B. 309-8
17+26.26

24.85

6.79

Set N & T
17+19.98

BIXBY'S SUB

219.42@0-00 T 64 = 219.40

219.40

AVE.

LOT 52 TR "5084"

Fd 2" I.P. Plug + TK. (Flush)
Per F.B. 309-8
15+06.77

24.85

6.79

Set N & T
15+00.58

443.19@0-00 T 62 = 443.15

443.15

MAPEWOOD

Set N & T
10+57.43

(25)

BIXBY'S SUB

683.02

TR "5084"

Con from top page 91

RETURN TO
LOS ANGELES COUNTY SURVEYOR
Do not extend notes this side of this line

Notes: ANY ADDITIONS OR CHANGES ON THIS SHEET MUST BE MADE OR CIRCLED IN Red. WITH DATE AND NAME OF PERSON MAKING CHANGE.

Date 12-1-28 Notes by Miller Chief Party Miller F. B. 297 Pg. 93

17+19.98
2+88.85
20+08.83
10+14.66
30+23.51
24.11
30+47.62

Platted by Clyne	W. O. No. 4229 U. S. O. No.
Date Jan 1929	Location COOLIDGE AVE
Map No. B-327-2	Surveyed by Miller
Platting C'k'd by A. A. R.	Date Dec 1928
Date JAN 1929	Indexed A. C. Johnson

Tape #013
76°F 21#

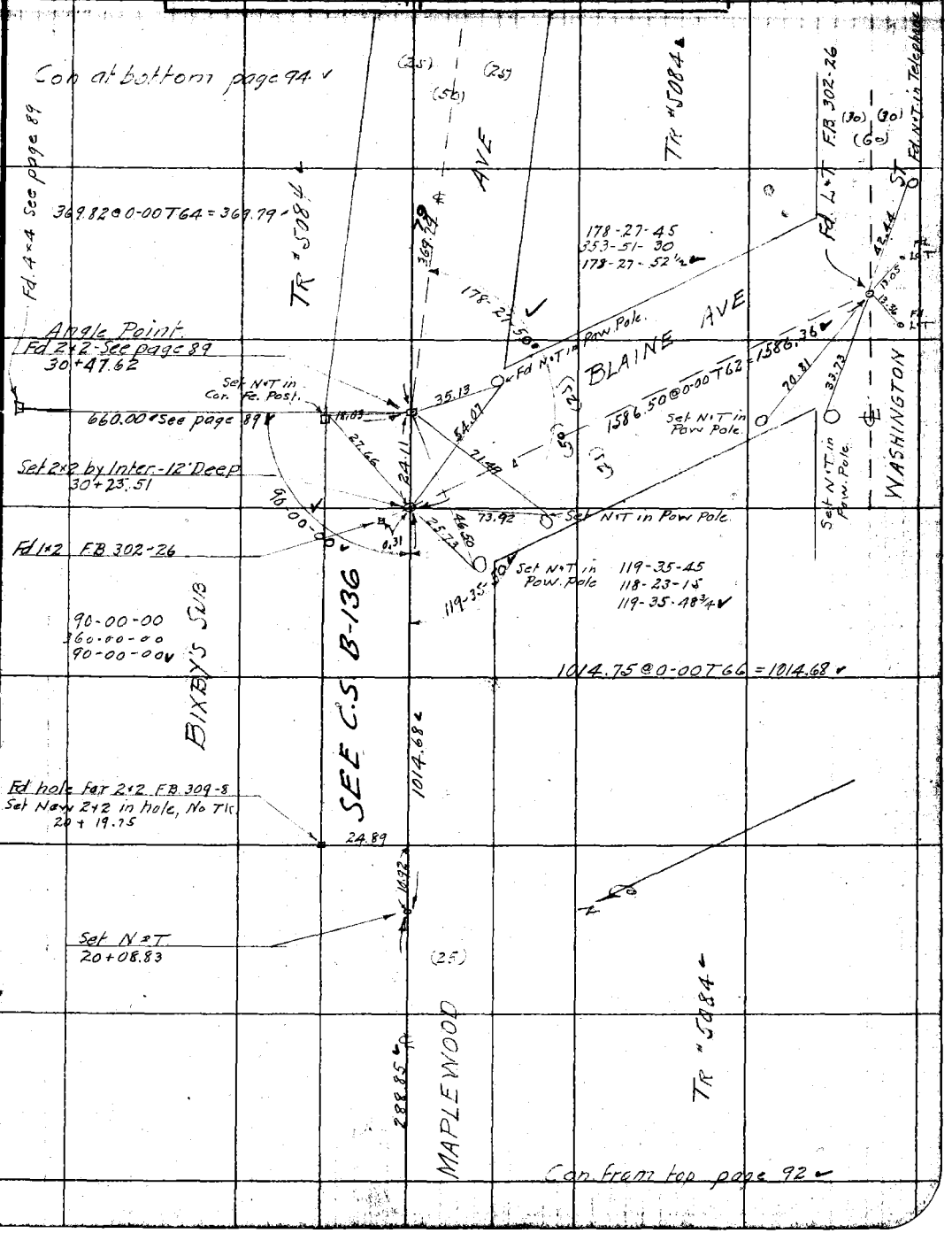

Note: ANY ADDITIONS OR CHANGES ON THIS SHEET MUST BE MADE OR CIRCLED IN Red. WITH DATE AND NAME OF PERSON MAKING CHANGE.

Do not extend notes this side of this line

RETURN TO LOS ANGELES COUNTY SURVEYOR

F.B. 299 Pg 94 Miller Chief Party Notes by Miller Date 12-3-28

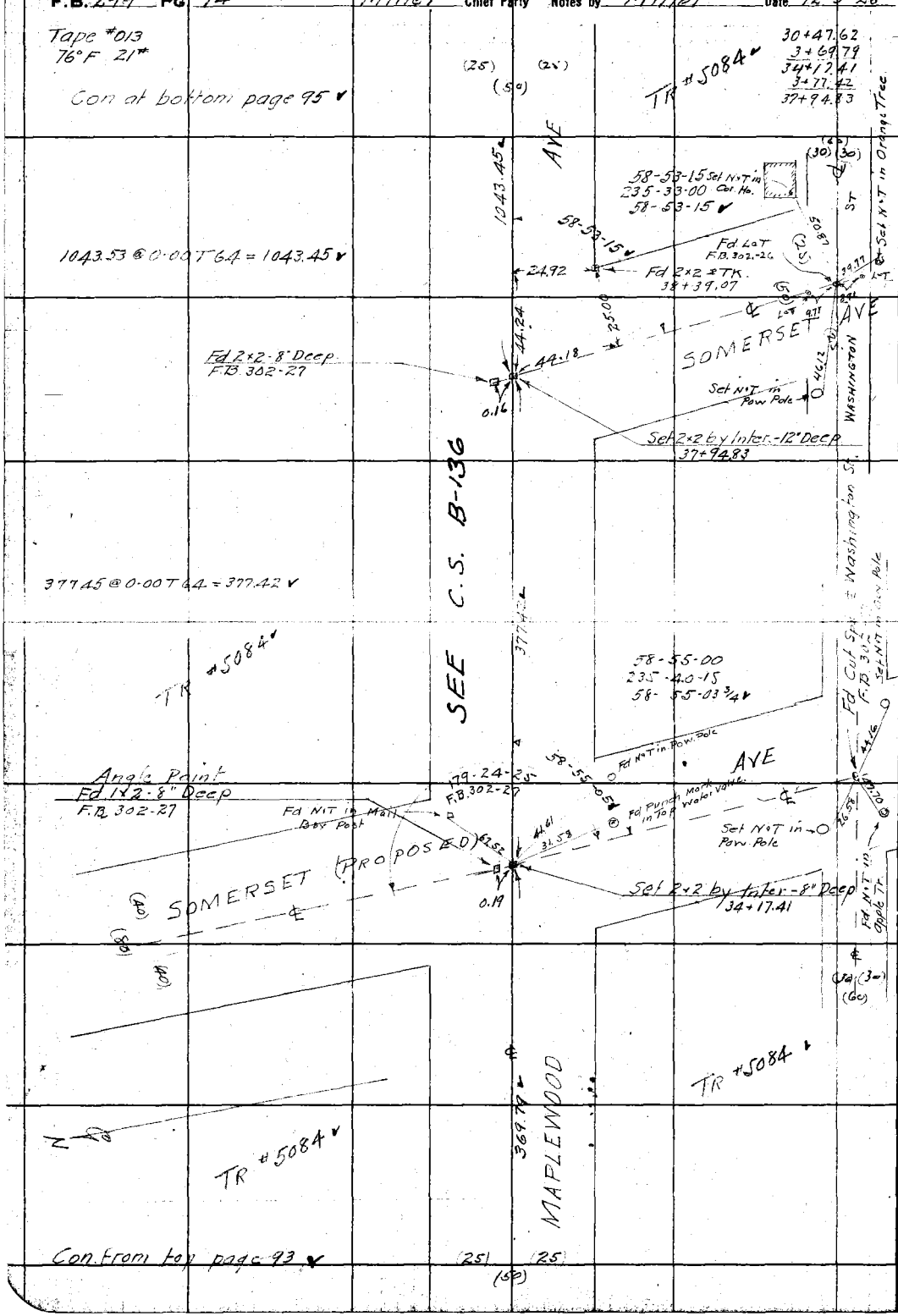

RETURN TO
LOS ANGELES COUNTY SURVEYOR
Do not extend notes this side of this line

Note: ANY ADDITIONS OR CHANGES ON THIS SHEET MUST BE MADE OR CIRCLED IN Red. WITH DATE AND NAME OF PERSON MAKING CHANGE.

Date 12-4-28 Notes by Miller Chief Party Miller F.B. 299 PG. 95

37+94.83
10+43.45
48+38.28
15.62
48+53.90

Platted by Clyne	W. O. No. 4229 U. S. O. No.
Date Jan 1929	Location COOLIDGE AVE
Map No. B-327-2	Surveyed by Miller
Platting C'Mgr. A. A. R.	Date Dec 1928
Date JAN 1929	Indexed A. C. Johnson

Note: ANY ADDITIONS OR CHANGES ON THIS SHEET MUST BE MADE OR CIRCLED IN Red. WITH DATE AND NAME OF PERSON MAKING CHANGE.

RETURN TO LOS ANGELES COUNTY SURVEYOR

Do not extend notes this side of this line

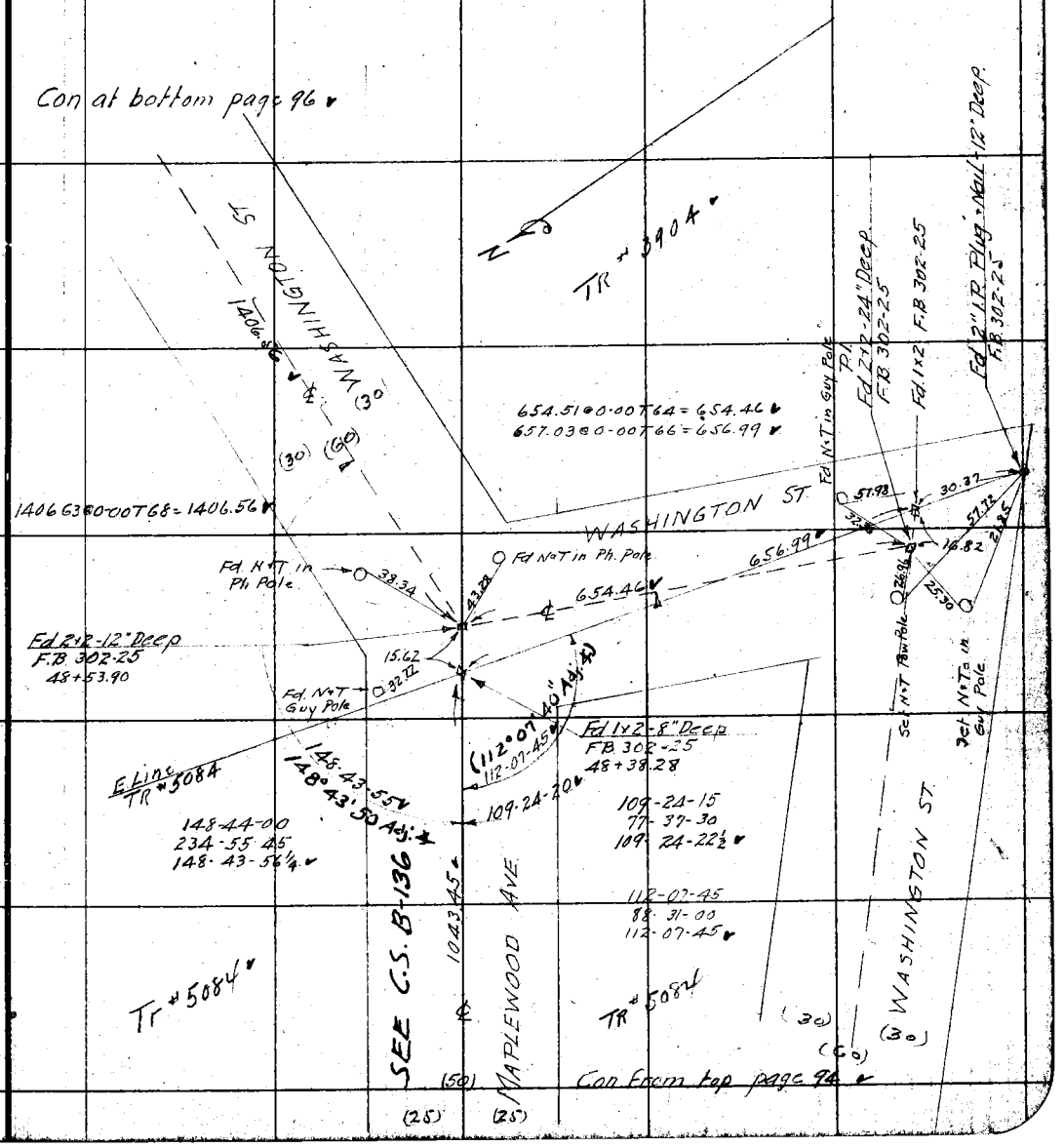

F.B. 299 PG. 96 Miller Chief Party Notes by Miller Date 12-4-28

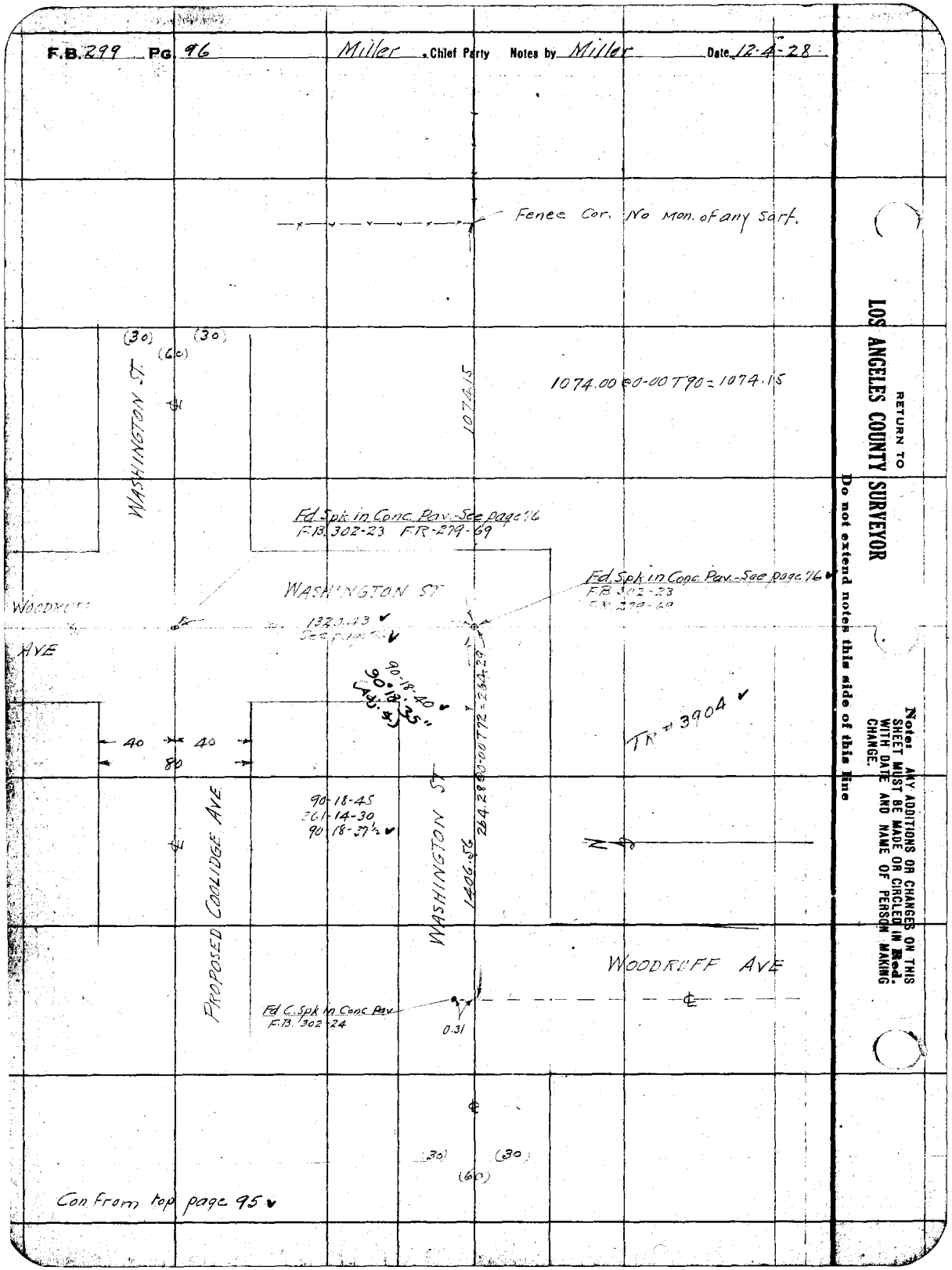

RETURN TO
LOS ANGELES COUNTY SURVEYOR
Do not extend notes this side of this line

Note: ANY ADDITIONS OR CHANGES ON THIS SHEET MUST BE MADE OR CIRCLED IN Red. WITH DATE AND NAME OF PERSON MAKING CHANGE.

Date 4-29-29 Notes by Miller Chief Party Miller F.B. 299 Pg 96A

Tape #028

Platted by Crowl	W. O. No. 4229 D. S. O. No.
Date May - 1929	Location Coolidge Ave
Map No. B-327-2	Surveyed by [illegible]
Platting C'k'd by A.A.R	Date Apr 1929
Date June '29	Indexed A. C. Johnson

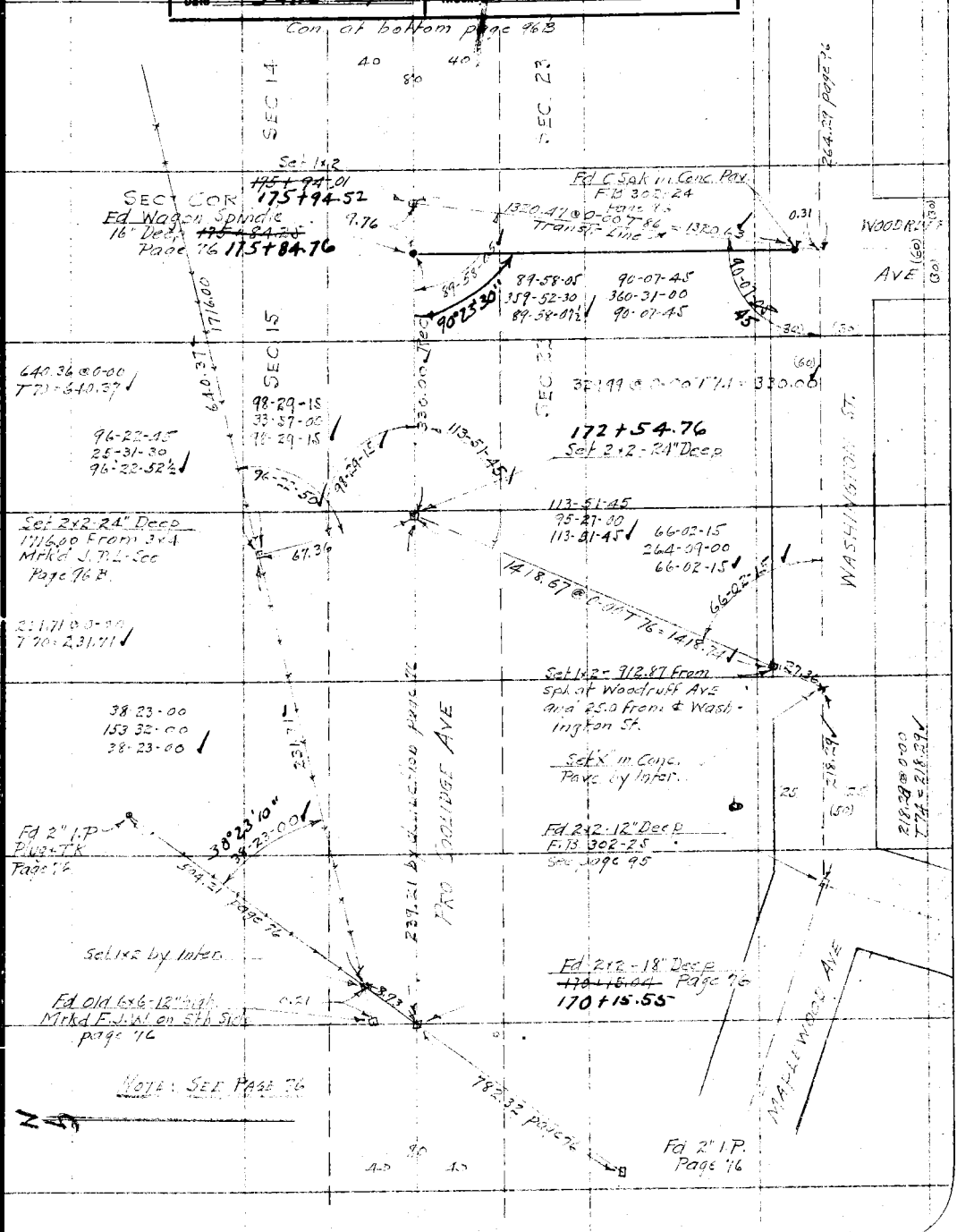

Note: ANY ADDITIONS OR CHANGES ON THIS SHEET MUST BE MADE OR CIRCLED IN Red. WITH DATE AND NAME OF PERSON MAKING CHANGE.

Do not extend notes this side of this line

RETURN TO
LOS ANGELES COUNTY SURVEYOR

F.B. 299 Pg. 96B Miller Chief Party Notes by Miller Date 4-29-29

Tape #028
68°F 20½#

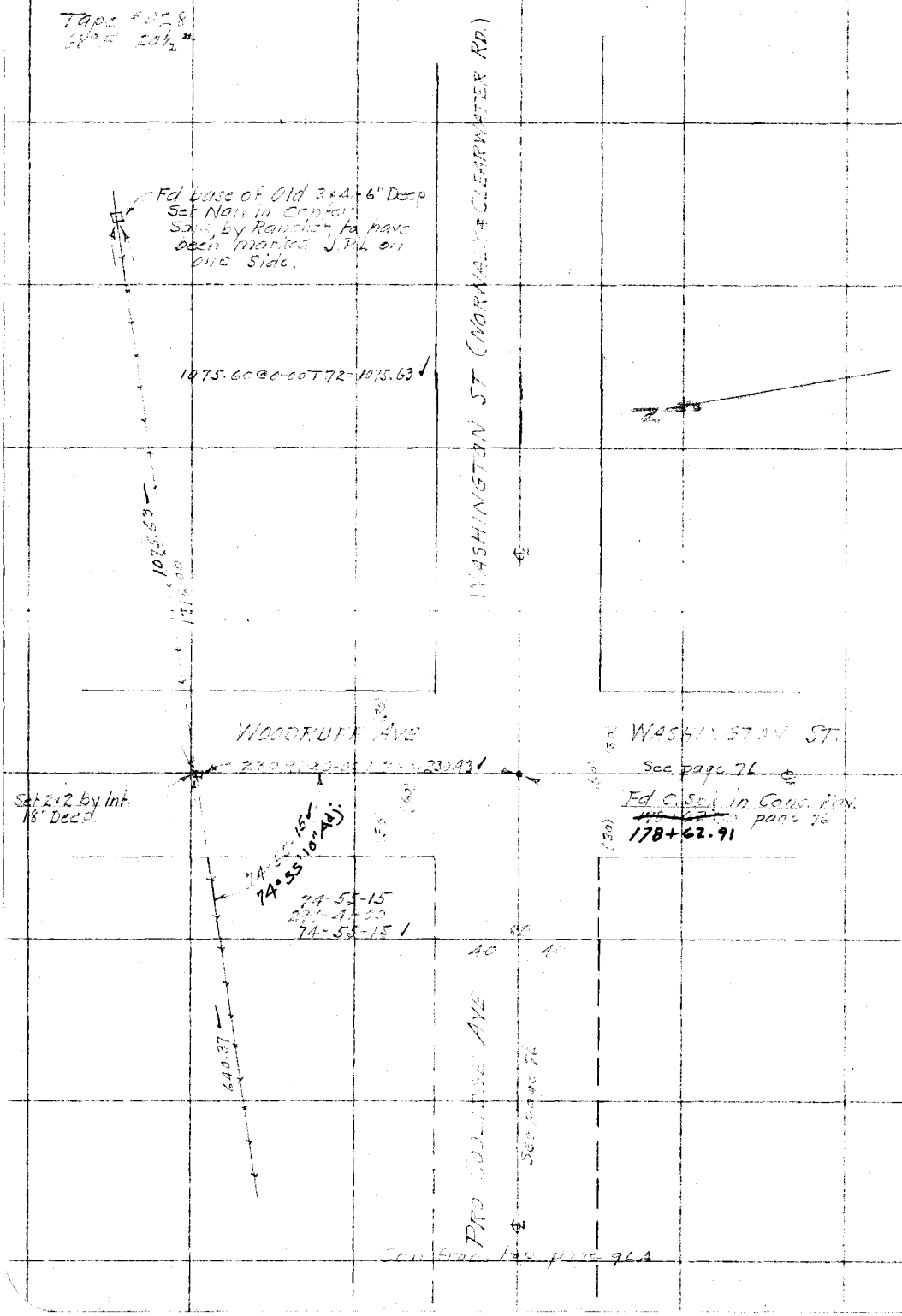

RETURN TO
LOS ANGELES COUNTY SURVEYOR

Do not extend notes this side of this line

Note: ANY ADDITIONS OR CHANGES ON THIS SHEET MUST BE MADE OR CIRCLED IN Red. WITH DATE AND NAME OF PERSON MAKING CHANGE.

Date _____ Notes by Miller Chief Party Miller F. B. 299 Pg. 97

Plotted by Clyne	W. O. No. 4229 S. O. S. No.
Date Jan 1929	Location COOLIDGE AVE
Map No. B-327	Surveyed by Miller
Plotting C'k'd by A. A. R.	Date Dec 1928
Date JAN 1929	Indexed A. C. Johnson

Note: ANY ADDITIONS OR CHANGES ON THIS SHEET MUST BE MADE OR CIRCLED IN Red. WITH DATE AND NAME OF PERSON MAKING CHANGE.

RETURN TO
LOS ANGELES COUNTY SURVEYOR

Do not extend notes this side of this line

TOPOGRAPHY
COOLIDGE AVE
W.O. 4229
Pages 97-120

F.B. 299 Pg. 98 Miller Chief Party Notes by Miller Date 12-5-28

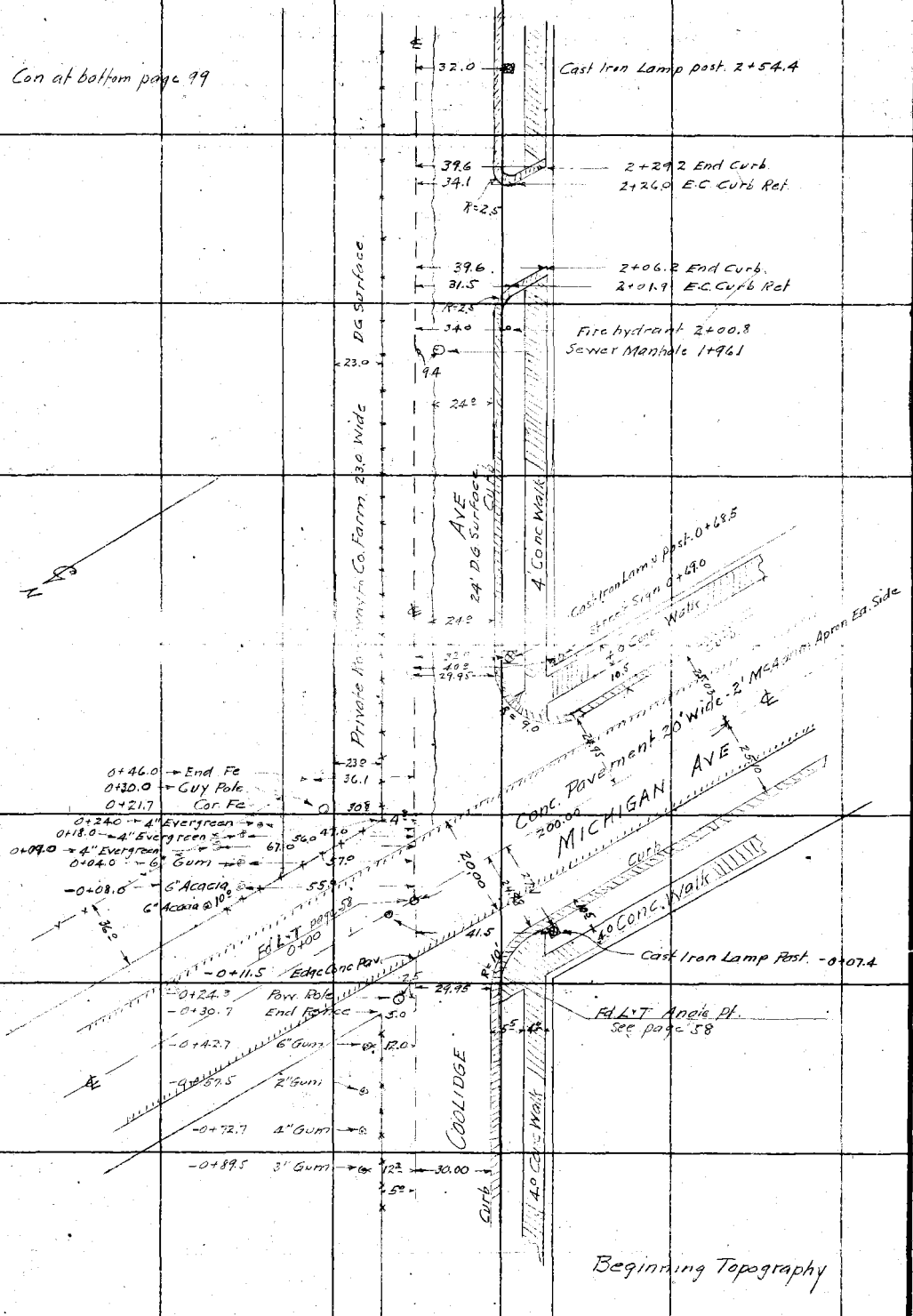

RETURN TO
LOS ANGELES COUNTY SURVEYOR
Do not extend notes this side of this line

Notes: ANY ADDITIONS OR CHANGES ON THIS SHEET MUST BE MADE OR CIRCLED IN Red. WITH DATE AND NAME OF PERSON MAKING CHANGE.

Date 12-5-1928 Notes by Miller Chief Party Miller F. B. 299 PG. 99

Platted by J. D. Price	W. O. No. 4229 U. S. O. No.
Date Jan. 3, 1929.	Location COOLIDGE AVE
Map No. B-327-Sh. #1	Surveyed by Miller
Platting C'k'd by A. A. R.	Date Dec 1928
Date JAN 1929	Indexed A. C. Johnson

Note: ANY ADDITIONS OR CHANGES ON THIS SHEET MUST BE MADE OR CIRCLED IN Red. WITH DATE AND NAME OF PERSON MAKING CHANGE.

RETURN TO

LOS ANGELES COUNTY SURVEYOR

Do not extend notes this side of this line

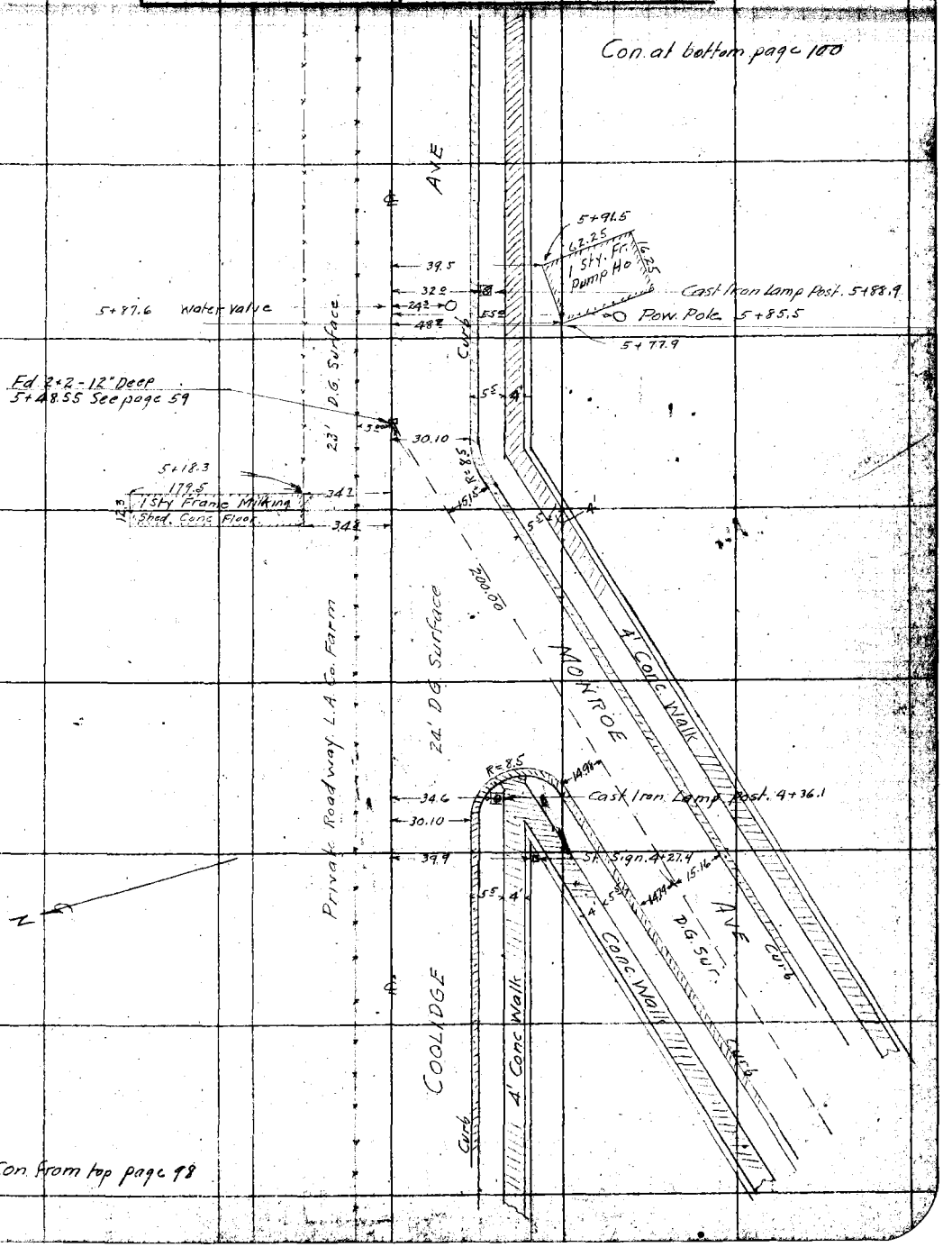

F.B. 299 Pg. 100 Miller Chief Party Notes by Miller Date 12-5-28

Con. at bottom page 101

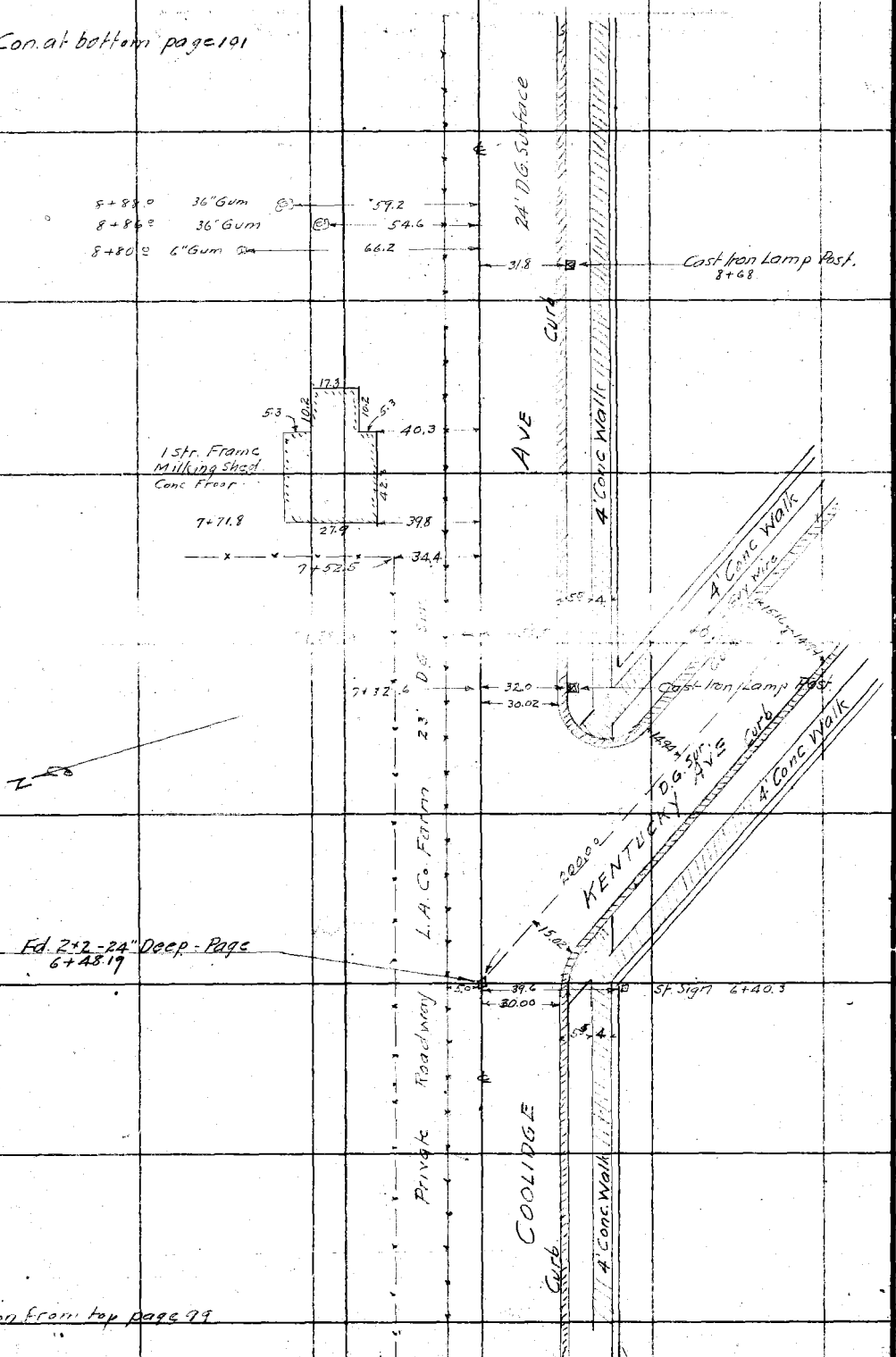

Con. from top page 99

RETURN TO
LOS ANGELES COUNTY SURVEYOR
Do not extend notes this side of this line

Notes: ANY ADDITIONS OR CHANGES ON THIS SHEET MUST BE MADE OR CIRCLED IN Red. WITH DATE AND NAME OF PERSON MAKING CHANGE.

Date 12-5-28 Notes by Miller Chief Party Miller F. B. 299 Pg. 101

Platted by J.D. Price	W. O. No. 2227 U. S. O. No.
Date Jan. 3, 1929	Location COOLIDGE AVE
Map No. B-327-14 #1	Surveyed by Miller
Platting C'k'd by Crow	Date Dec 1928
Date Jan. 29	Inkpad A.C. Johnson

Notes ANY ADDITIONS OR CHANGES ON THIS SHEET MUST BE MADE OR CIRCLED IN Red. WITH DATE AND NAME OF PERSON MAKING CHANGE.

Do not extend notes this side of this line

RETURN TO LOS ANGELES COUNTY SURVEYOR

Con. at bottom page 102

11+98 E 24" Gum 37 S
24" Gum
11+90.3 24" Gum 37 E
Lomita Rd.
31.3 Fire Hy 12.1 S
Board Fence
99.8
End Fe. 11+91 E
16 DG Sur.
AVE
Conc Box Culvert 2' wide 2½ Deep. 11+43 E
25
30
22
87 E
68 S
11+57 E
ctr. Rd way
11+50
11+20 E Transformer Pole.
69 S
52 S
Telegraph Pole 11+17 S
11+00 E
End Fe 11+35 S
T. & P. R.R.
DAKOTA AVE
Pump No. L.A Co Sewer No. 10' dia 10' high Conc base Sheet Metal Structure
10+97 E Conc Surge Chamber 2½x2½
58 E
47 S
1.3
Sewer M.H.
11+01.2
39.3
10+89.7
10+81 E 6" Gum 59.5
10+76.2 36" Gum 38.8
10+72.5 36" Gum 37.2
10+64 E 16" Gum 70.0
R.R. Xing
31.1
30.0
47.4
2½x2½ Conc base
End Fe. 10+47.6
10+55.5
10+36 E 36" Gum 79.5
ctr Rd. way 14' wide
28.4
10+25.5
Fd. S.W.T. page 60
10+37.96
6" Conc Wall 30" high
Plank
20.7
10+08.0
Fd. 2x2 -12' Deep - Page 60
9+91.83
4x4 Telephone Pole 9+67.8
50 S
52 S
9+85 E
9+80.2
9+76.8
End Fe
"X" Arm Signal 9+73 E
30.0
Conc Platform
48" Gum
36.9
35.6
End Wall 9+77.1
End Curb 9+78.6
1 Sty Fr Depot & Open Platf.
End Fe
9+38 E
71.0
39.1
30.07
9+27.5 36" Gum 37.1
99.7
9+11.5 36" Gum 39.3
UNION PAC.
Pri. Roadway L.A Co Farm 23' in Ridge
COOLIDGE
24' DG Surface
Curb
4' Conc Walk
Con. from top page 100

F.B. 299 Pg. 102 Miller Chief Party Notes by Miller Date 12-6-28



RETURN TO
LOS ANGELES COUNTY SURVEYOR
Do not extend notes this side of this line

Note: ANY ADDITIONS OR CHANGES ON THIS SHEET MUST BE MADE OR CIRCLED IN Red. WITH DATE AND NAME OF PERSON MAKING CHANGE.

Date 12-6-28 Notes by Miller Chief Party Miller F. B. [illegible] Pg. [illegible]

Platted by J. D. Price.	W. O. No. 4229 U. S. O. No.
Date Jan. 3, 1929	Location COOLIDGE AVE
Map No. B-327, Sh. #1.	Surveyed by Miller
Platting C'k'd by Crowl	Date Dec 1928
Date Jan. 29	Indexed A. C. Johnson

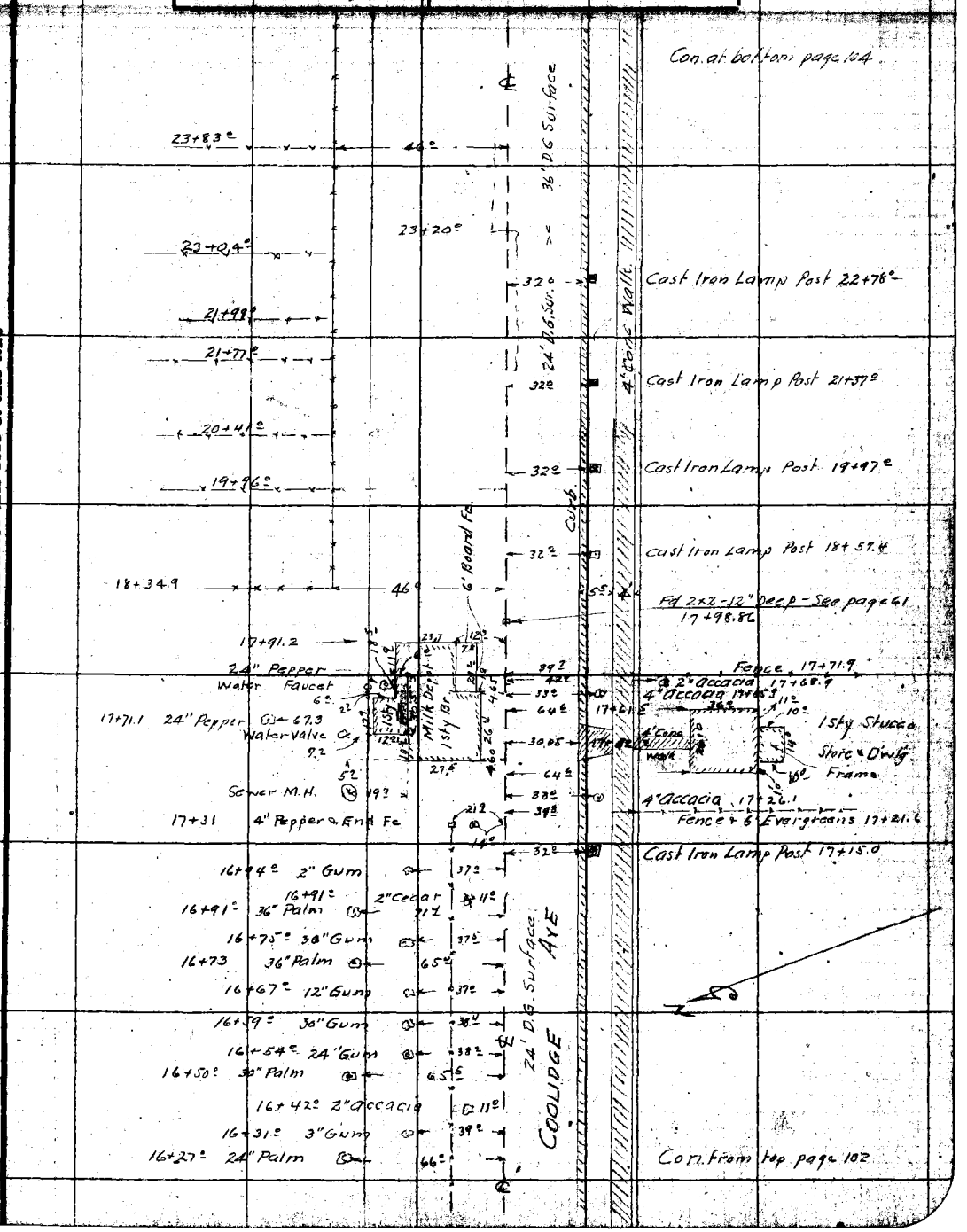

Note: ANY ADDITIONS OR CHANGES ON THIS SHEET MUST BE MADE OR CIRCLED IN Red. WITH DATE AND NAME OF PERSON MAKING CHANGE.

RETURN TO LOS ANGELES COUNTY SURVEYOR

Do not extend notes this side of this line

F.B. 299 Pg. 104 Miller Chief Party Notes by Miller Date 12-7-28

Con. at bottom page 105

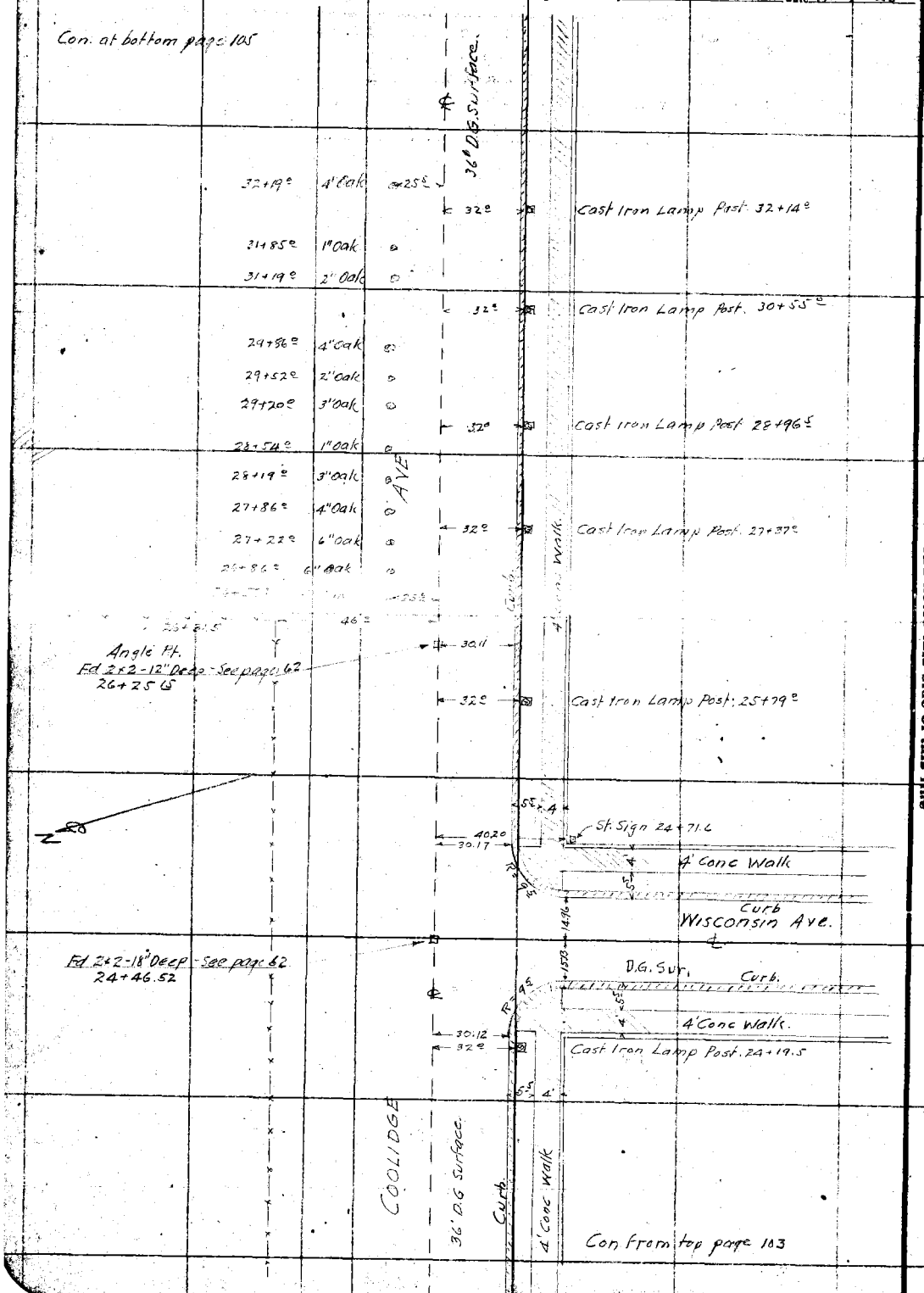

RETURN TO
LOS ANGELES COUNTY SURVEYOR
Do not extend notes this side of this line

Note: ANY ADDITIONS OR CHANGES ON THIS SHEET MUST BE MADE OR CIRCLED IN Red. WITH DATE AND NAME OF PERSON MAKING CHANGE.

Date 12-7-28 Notes by Miller Chief Party Miller F. B. 277 PG. 105

Platted by J.D. Price
Date Jan. 7, '29.
Map No. B-327-Sh. #1
Platting C'k'd by Crowl
Date Jan. 29

W. O. No. 4229 D. S. O. No.
Location COOLIDGE AVE
Surveyed by Miller
Date Dec 1928
Indexed A. C. Johnson

Notes: ANY ADDITIONS OR CHANGES ON THIS SHEET MUST BE MADE OR CIRCLED IN Red. WITH DATE AND NAME OF PERSON MAKING CHANGE.

Do not extend notes this side of this line

RETURN TO LOS ANGELES COUNTY SURVEYOR

Con at bottom page 106

Cast Iron Lamp Post 40+57±

ALLEY

Nat. Sur.

Fd 2x2-18" Deep - See page 63
39+82.35

Pow Pole 39+74.4

Guy Wires 39+74.8

Pow Pole 39+67.0

Guy Wire 39+33±

Cast Iron Lamp Post 39+21±

39+55±	2" Oak		
39+23±	6" Oak		
38+89±	6" Oak		
38+59±	8" Oak		
38+26±	7" Oak		
37+58±	5" Oak		
37+25±	2" Oak		
36+94±	8" Oak		
36+58±	3" Oak		
36+29±	4" Oak		
35+94±	6" Oak		
35+69±	8" Oak		
35+27±	3" Oak		
34+93±	2" Oak		

Cast Iron Lamp Post 37+82±

Cast Iron Lamp Post 36+46±

Cast Iron Lamp Post 35+05±

COOLIDGE AVE

36' D.G. Sur.

4' Conc Walk

Curb

Cast Iron Lamp Post 33+73.6

St. Sign 33+71.2

4' Conc Walk

Curb

California D.G. Sur. NKO 2/13/29

Fd 2x2-18" Deep - See page 62
33+46.55

Curb

4' Conc Walk

Con from top page 104

F.B. 299 PG. 106 Miller Chief Party Notes by Miller Date 12-7-1928

Con. at bottom page 107

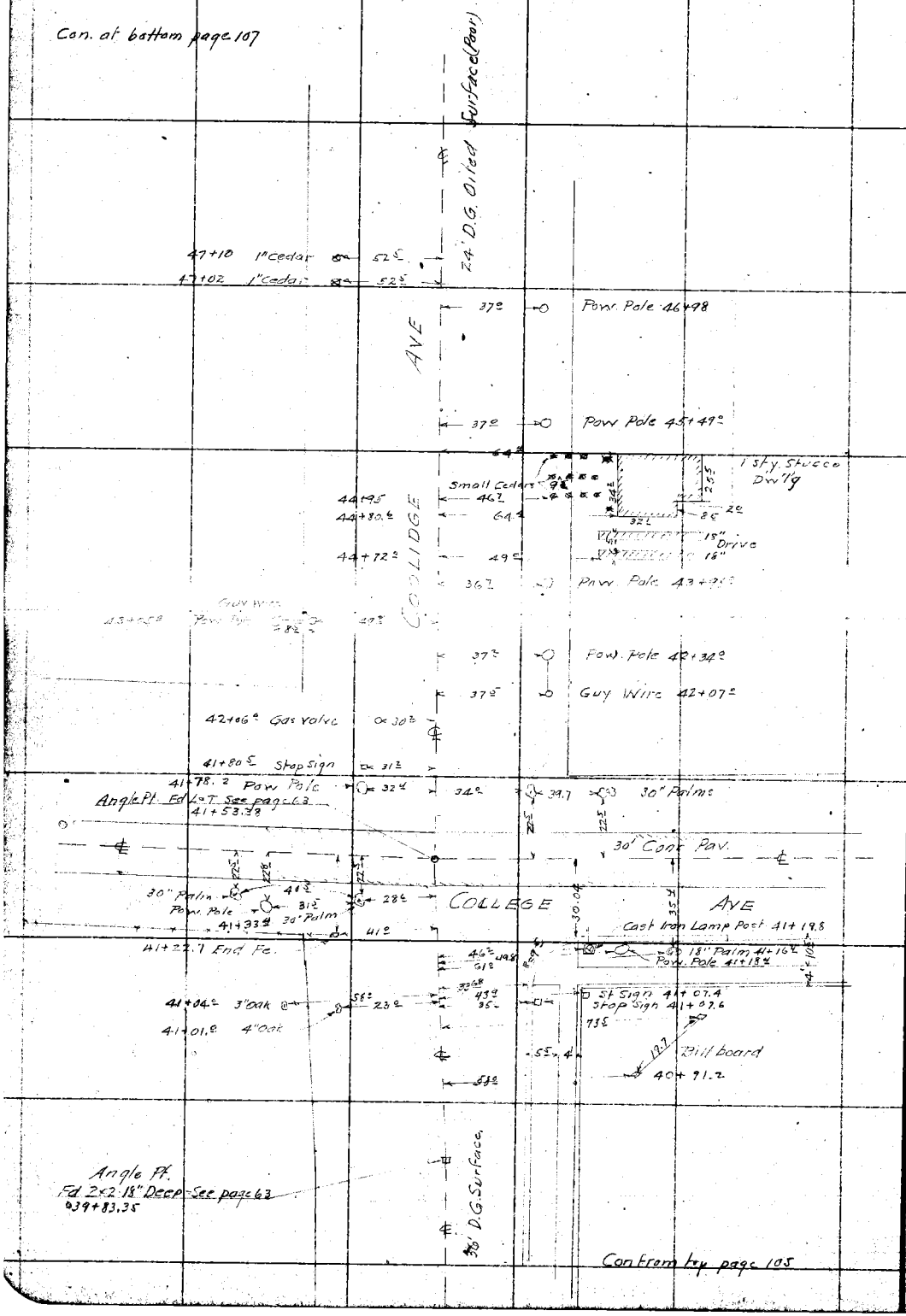

Con from top page 105

RETURN TO
LOS ANGELES COUNTY SURVEYOR

Do not extend notes this side of this line

Note: ANY ADDITIONS OR CHANGES ON THIS SHEET MUST BE MADE OR CIRCLED IN Red. WITH DATE AND NAME OF PERSON MAKING CHANGE.

Date 12-7-28 Notes by Miller Chief Party Miller F. B. 299 Pg. 107

Platted by J. D. Price	W. O. No. 4229 U. S. O. No.
Date Jan. 7-'29	Location COOLIDGE AVE
Map No. B-327, Sh. #1	Surveyed by Miller
Platting C'k'd by Crowl	Date Dec 1928
Date Jan. 29	Indexed A. C. Johnson

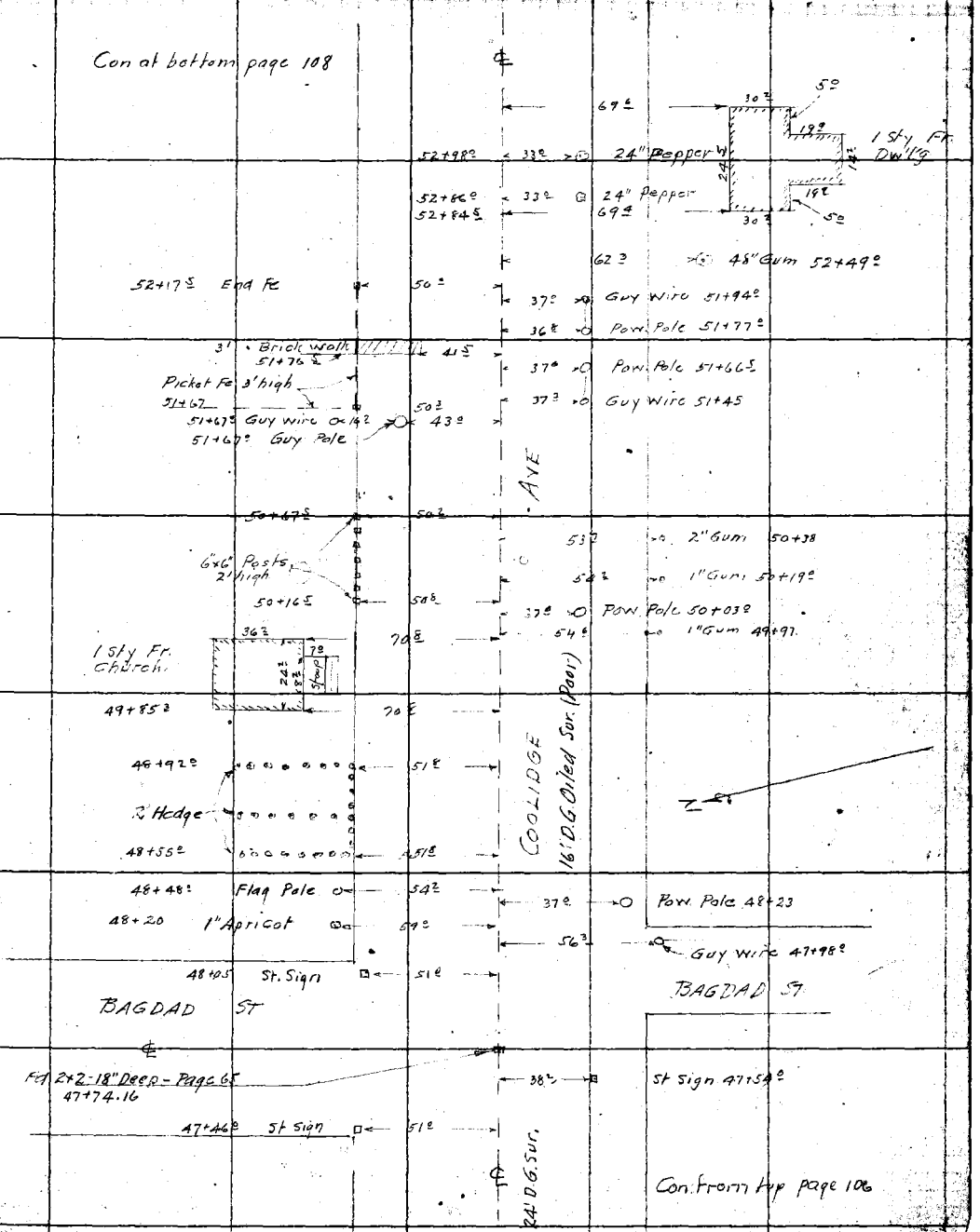

Note: ANY ADDITIONS OR CHANGES ON THIS SHEET MUST BE MADE OR CIRCLED IN Red. WITH DATE AND NAME OF PERSON MAKING CHANGE.

Do not extend notes this side of this line

RETURN TO LOS ANGELES COUNTY SURVEYOR

F.B. 299 PG. 108 Miller Chief Party Notes by GRANQUIST Date 12-7-28

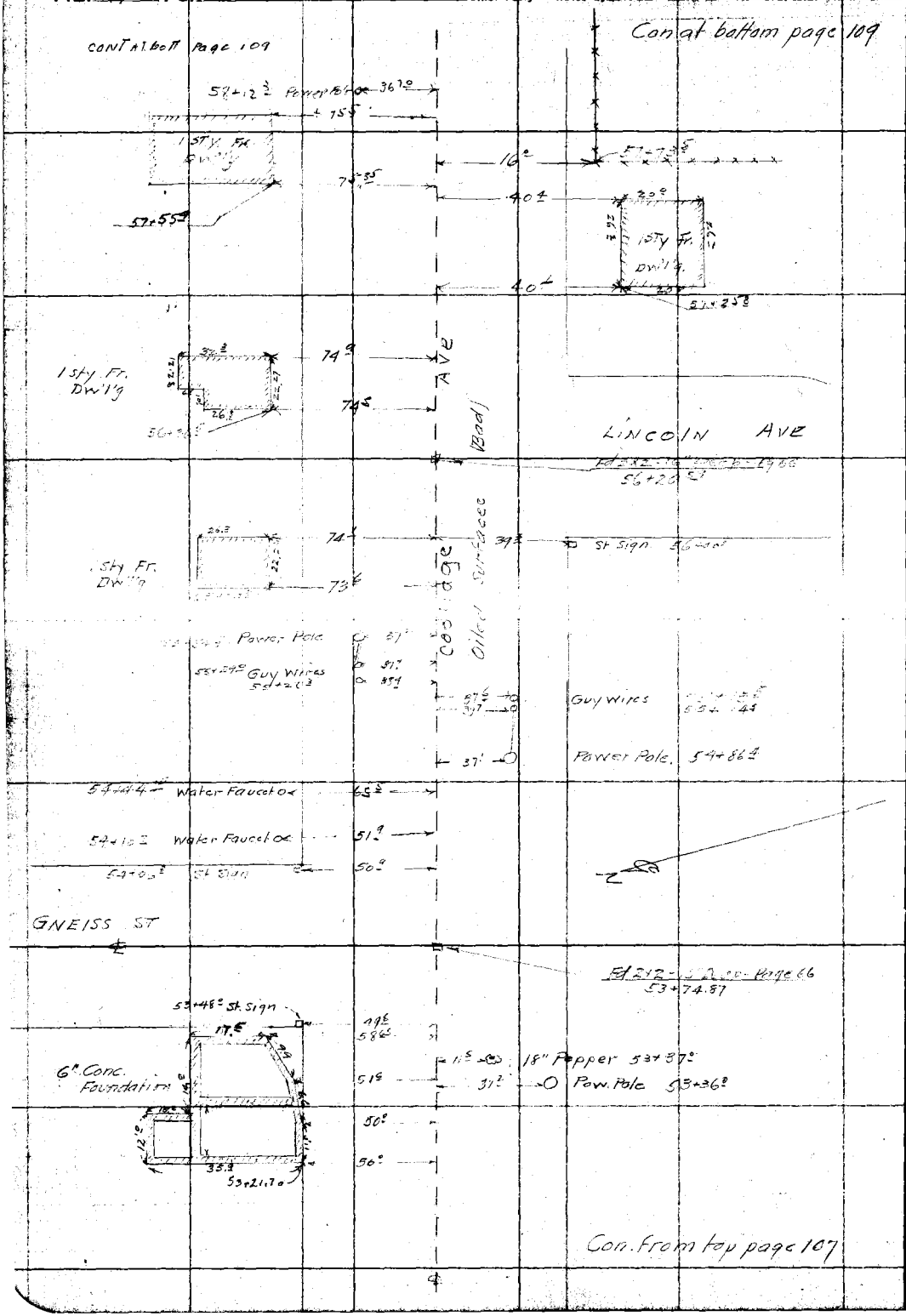

RETURN TO
LOS ANGELES COUNTY SURVEYOR
Do not extend notes this side of this line

Note: ANY ADDITIONS OR CHANGES ON THIS SHEET MUST BE MADE OR CIRCLED IN Red. WITH DATE AND NAME OF PERSON MAKING CHANGE.

Date 12-8-28 Notes by GRANQUIST Chief Party Miller F. B. 299 PG. 109

Plotted by J.D. Price	W. O. No. 4229
Date Jan 7, '29	Location COOLIDGE AVE
Map No. B-327, Sh. #1.	Surveyed by Miller
Plotting C'd by Crout	Date Dec 1928
Date Jan. 29	Indexed A. C. Johnson

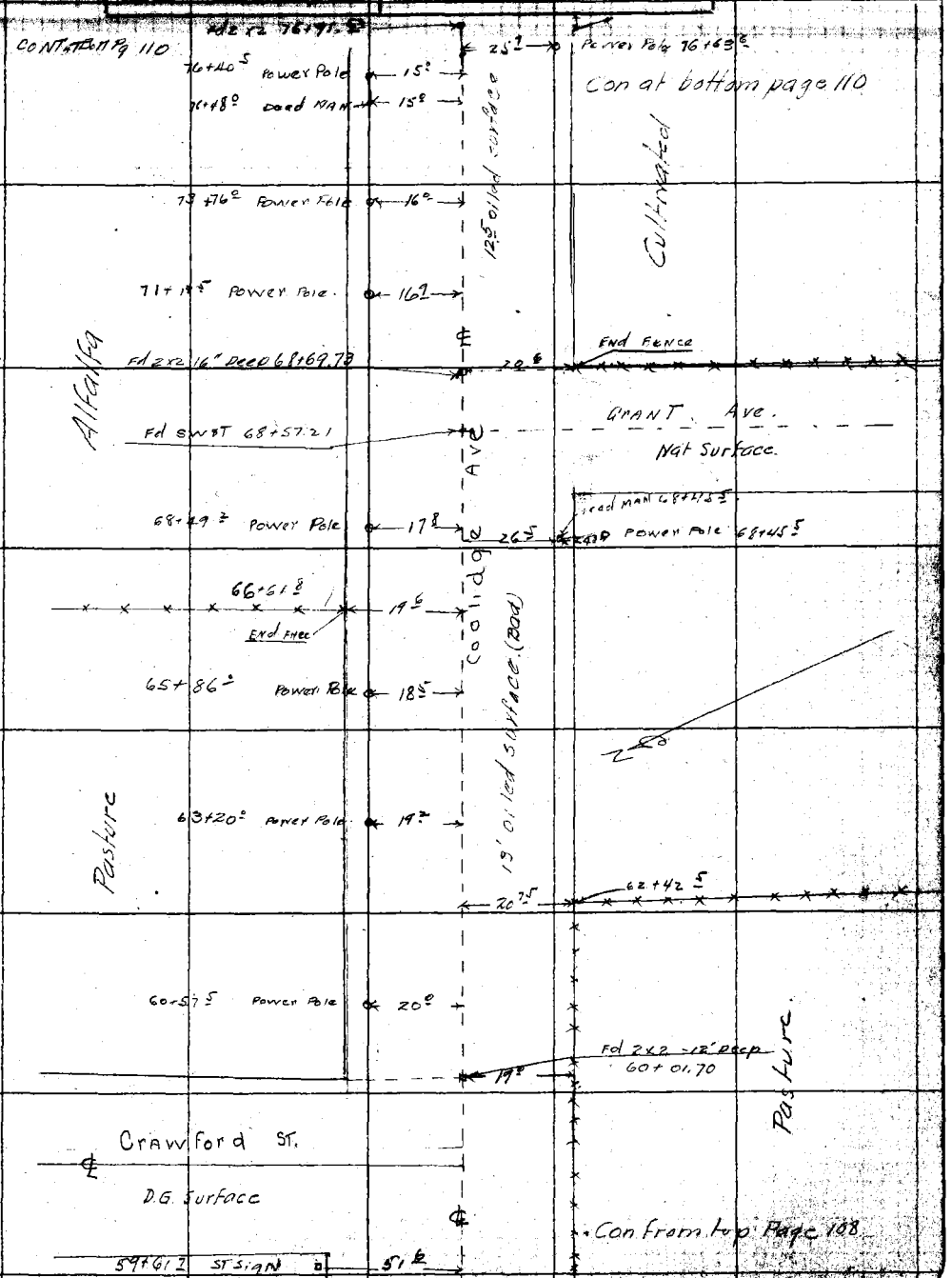

Note: ANY ADDITIONS OR CHANGES ON THIS SHEET MUST BE MADE OR CIRCLED IN Red WITH DATE AND NAME OF PERSON MAKING CHANGE.

Do not extend notes this side of this line

RETURN TO LOS ANGELES COUNTY SURVEYOR

F.B. 299 Pg. 110 Miller Chief Party Notes by Granquist Date 12-8-28

Con at bottom page 111

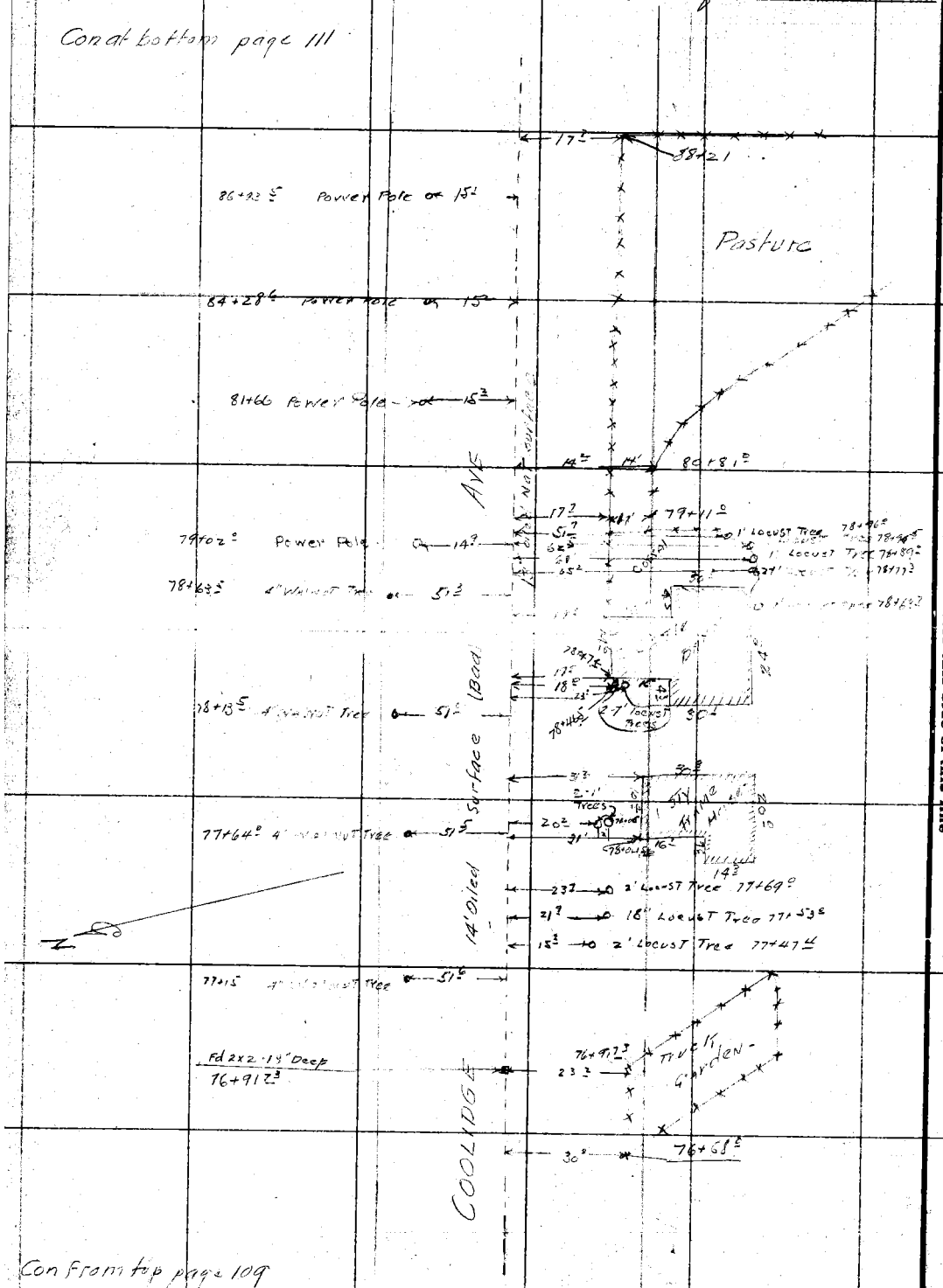

Con from top page 109

RETURN TO
LOS ANGELES COUNTY SURVEYOR
Do not extend notes this side of this line

Notes: ANY ADDITIONS OR CHANGES ON THIS SHEET MUST BE MADE OR CIRCLED IN Red. WITH DATE AND NAME OF PERSON MAKING CHANGE.

Date 12-8-28 Notes by Granquist Chief Party Miller F. B. 299 PG. 111

Plotted by [illegible]	W. O. No. 4229 D. S. O. No.
Date Jan 25, 1929	Location COOLIDGE AVE
Map No. B-327-2	Surveyed by Miller
Plotting C'k'd by Crowl	Date Dec 1928
Date Feb 29	Indexed A. C. Johnson

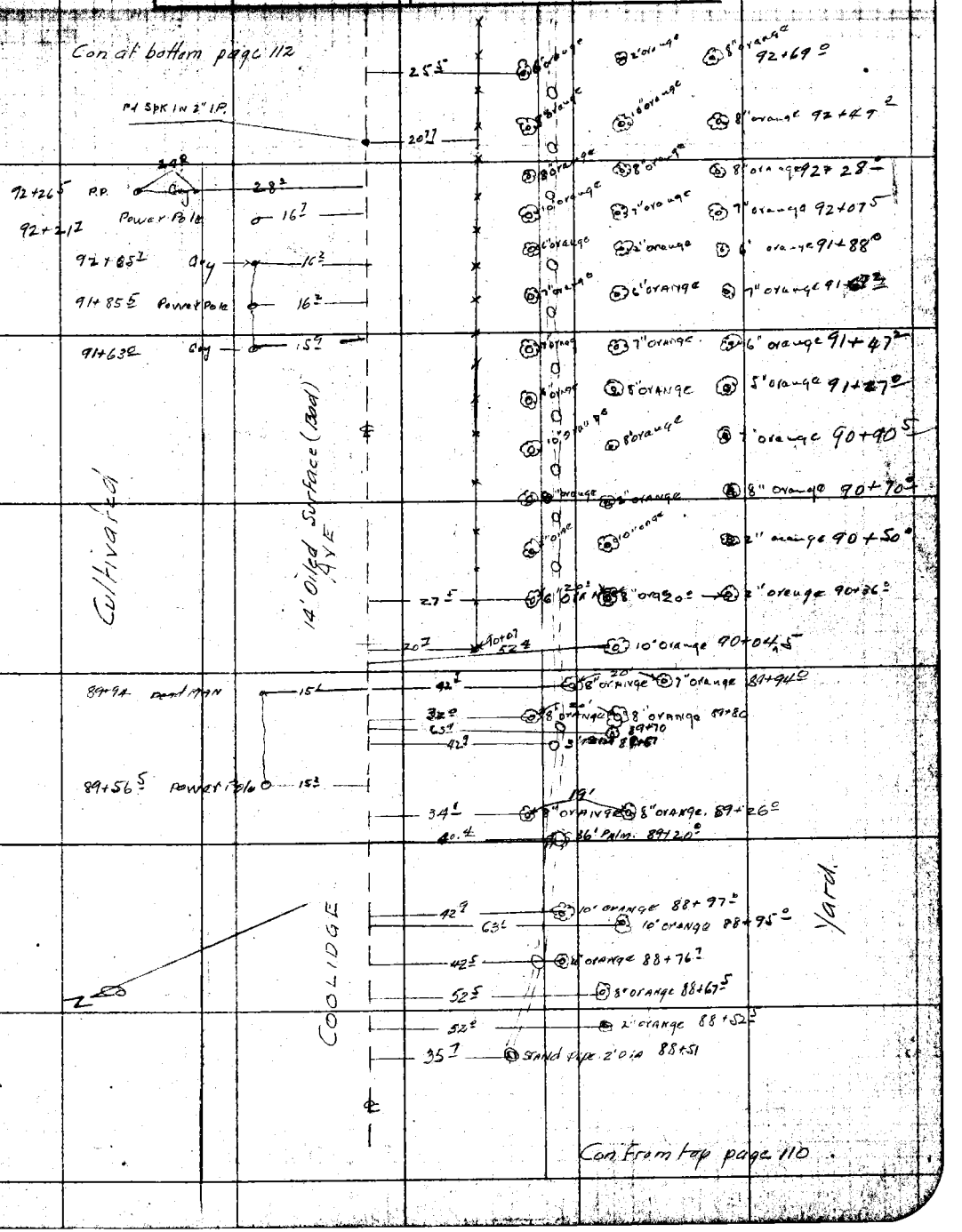

Note: ANY ADDITIONS OR CHANGES ON THIS SHEET MUST BE MADE OR CIRCLED IN RED WITH DATE AND NAME OF PERSON MAKING CHANGE.

Do not extend notes this side of this line

RETURN TO LOS ANGELES COUNTY SURVEYOR

F.B. 299 Pg. 112 Miller Chief Party Notes by Miller Date 12-10-28



RETURN TO
LOS ANGELES COUNTY SURVEYOR

Do not extend notes this side of this line

Note: ANY ADDITIONS OR CHANGES ON THIS SHEET MUST BE MADE OR CIRCLED IN Red. WITH DATE AND NAME OF PERSON MAKING CHANGE.

Date 12-10-28 Notes by Miller Chief Party Miller F. B. 299 PG. 113

Platted by Bradstreet	W. O. No. 4229 C. S. O. No.
Date Jan 26 '29	Location COOLIDGE AVE
Map No. B-327-2	Surveyed by Miller
Platting C'k'd by Croal	Date Dec 1928
Date Jan. '29	Indexed A. C. Johnson

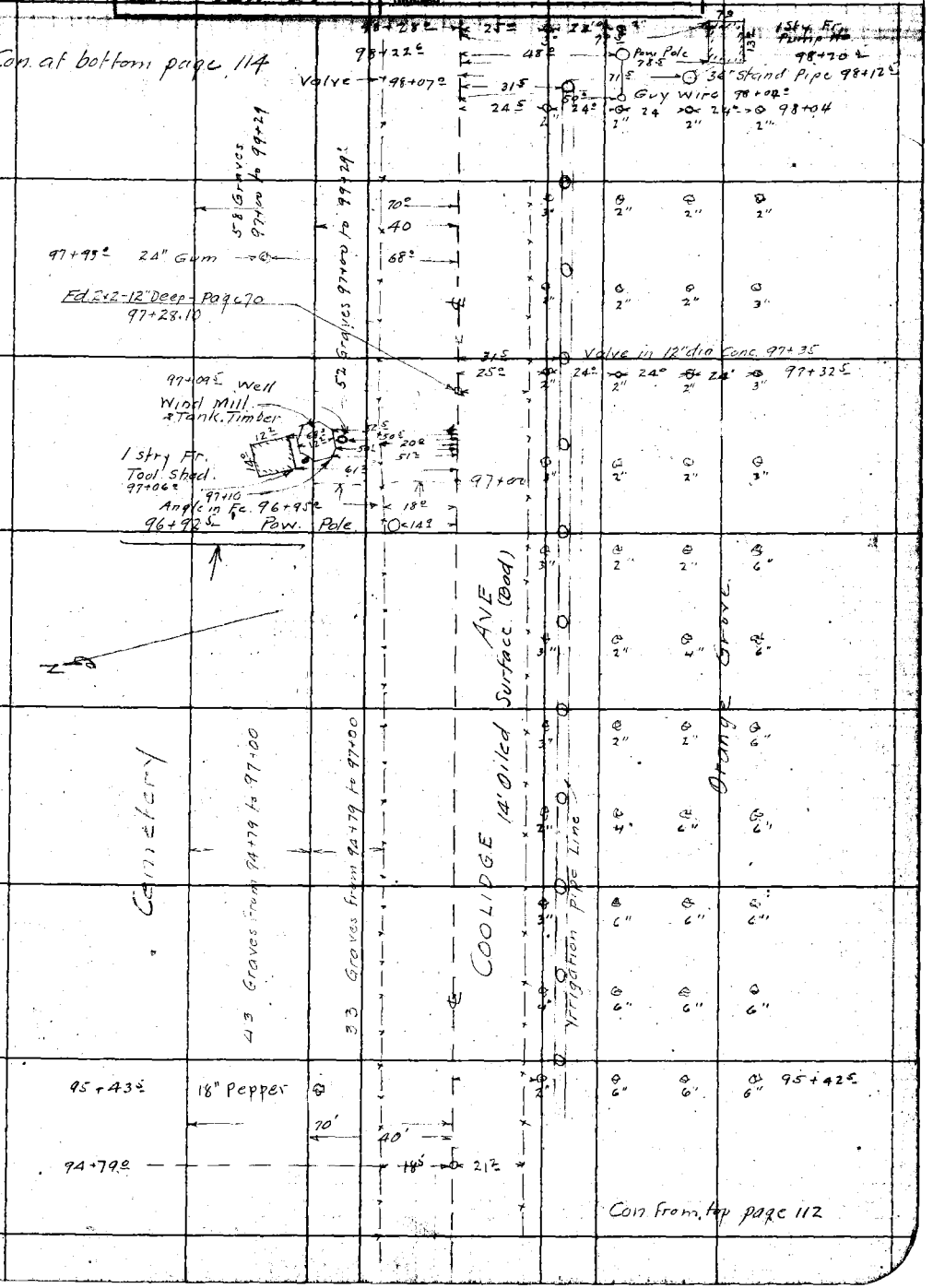

Notes: ANY ADDITIONS OR CHANGES ON THIS SHEET MUST BE MADE OR CIRCLED IN Red. WITH DATE AND NAME OF PERSON MAKING CHANGE.

Do not extend notes this side of this line

RETURN TO LOS ANGELES COUNTY SURVEYOR

F.B. 299 PG. 114 Miller Chief Party Notes by Miller Date 12-10-28

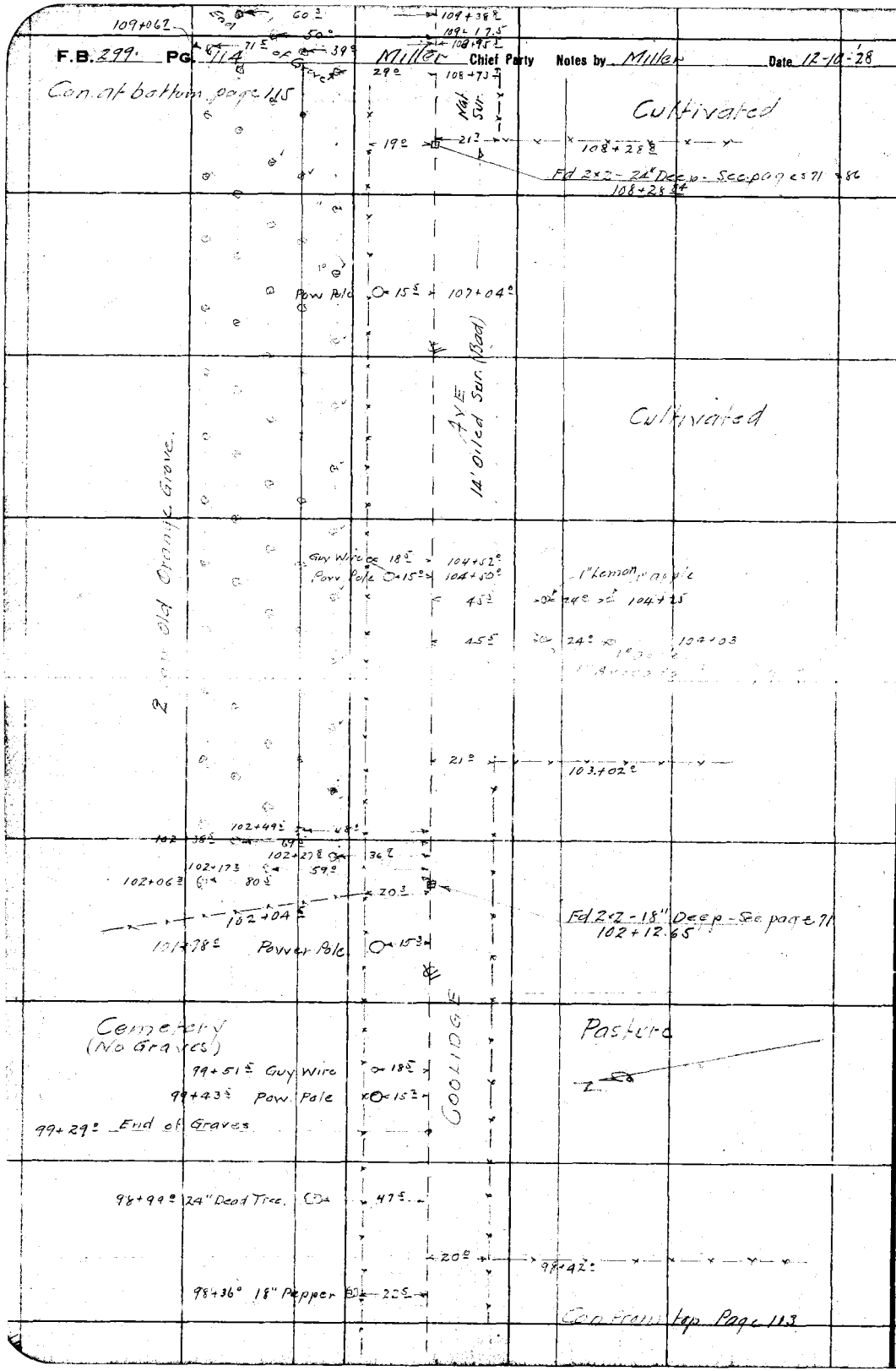

RETURN TO
LOS ANGELES COUNTY SURVEYOR
Do not extend notes this side of this line

Note: ANY ADDITIONS OR CHANGES ON THIS SHEET MUST BE MADE OR CIRCLED IN Red. WITH DATE AND NAME OF PERSON MAKING CHANGE.

Date 12-10-28 Notes by Miller Chief Party Miller F. B. 299 PG. 115

Platted by Broadstreet	W. O. No. 4229 B. S. O. No.
Date Jan 26, '29	Location COOLIDGE AVE
Map No. B-327-2	Surveyed by Miller
Platting C'k'd by Crowl	Date Dec 1928
Date Feb. 27	Indexed A. C. Johnson



Note: ANY ADDITIONS OR CHANGES ON THIS SHEET MUST BE MADE OR CIRCLED IN Red. WITH DATE AND NAME OF PERSON MAKING CHANGE.

Do not extend notes this side of this line

RETURN TO LOS ANGELES COUNTY SURVEYOR

F.B. 299 Pg. 116 — Miller Chief Party — Notes by Miller — Date 12-11-28

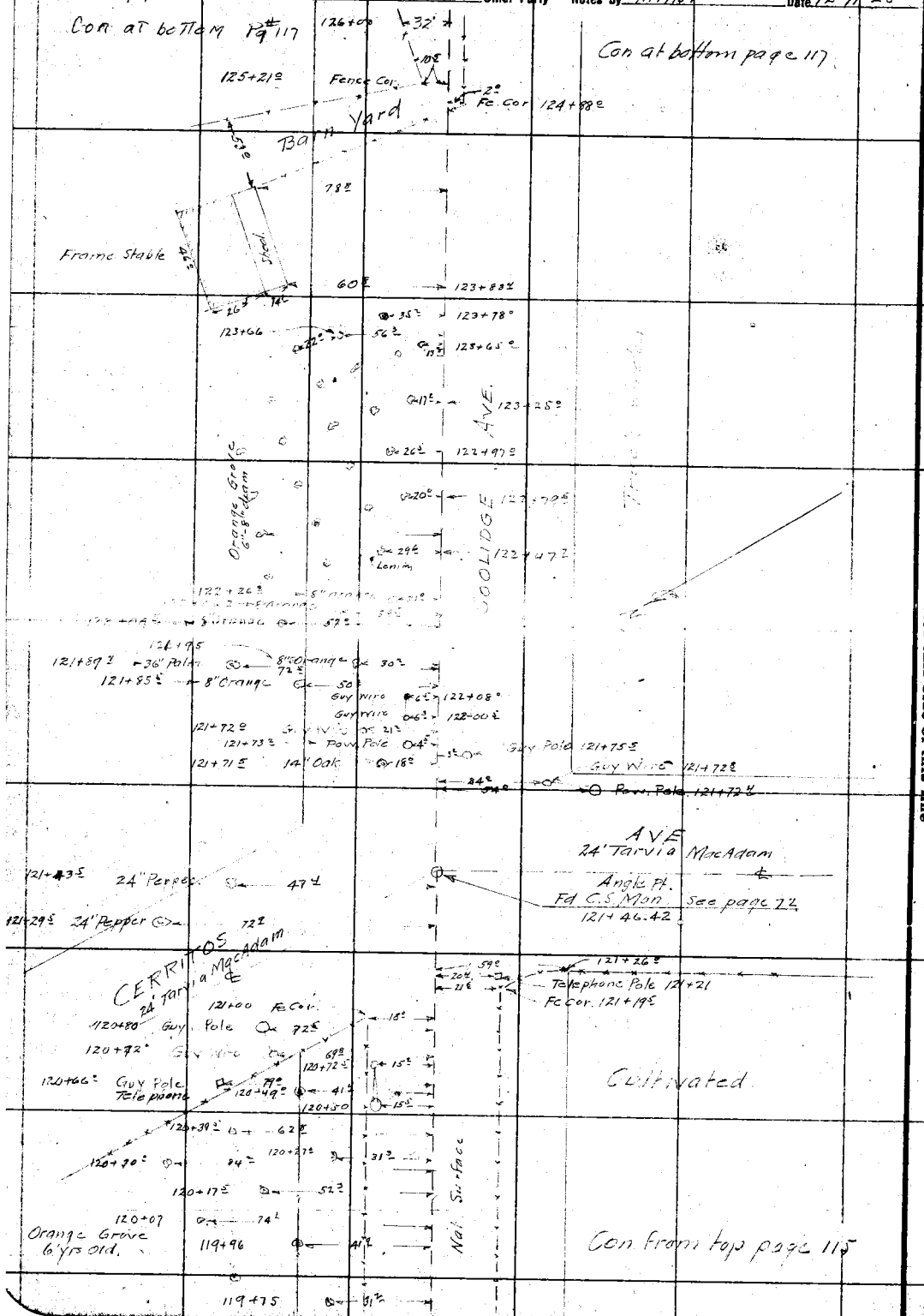

RETURN TO
LOS ANGELES COUNTY SURVEYOR
Do not extend notes this side of this line

Notes: ANY ADDITIONS OR CHANGES ON THIS SHEET MUST BE MADE OR CIRCLED IN Red. WITH DATE AND NAME OF PERSON MAKING CHANGE.

Date 12-11-28 Notes by Granquist Chief Party Miller F. B. 299 PG. 117

Platted by Bradstreet	W. O. No. 4229 U. S. O. No.
Date Jan. 28, 1929.	Location COOLIDGE AVE
Map No. B-327-2	Surveyed by Miller
Platting C'k'd by Crowl	Date Dec. 1928
Date Feb. 29	Indexed A. C. Johnson

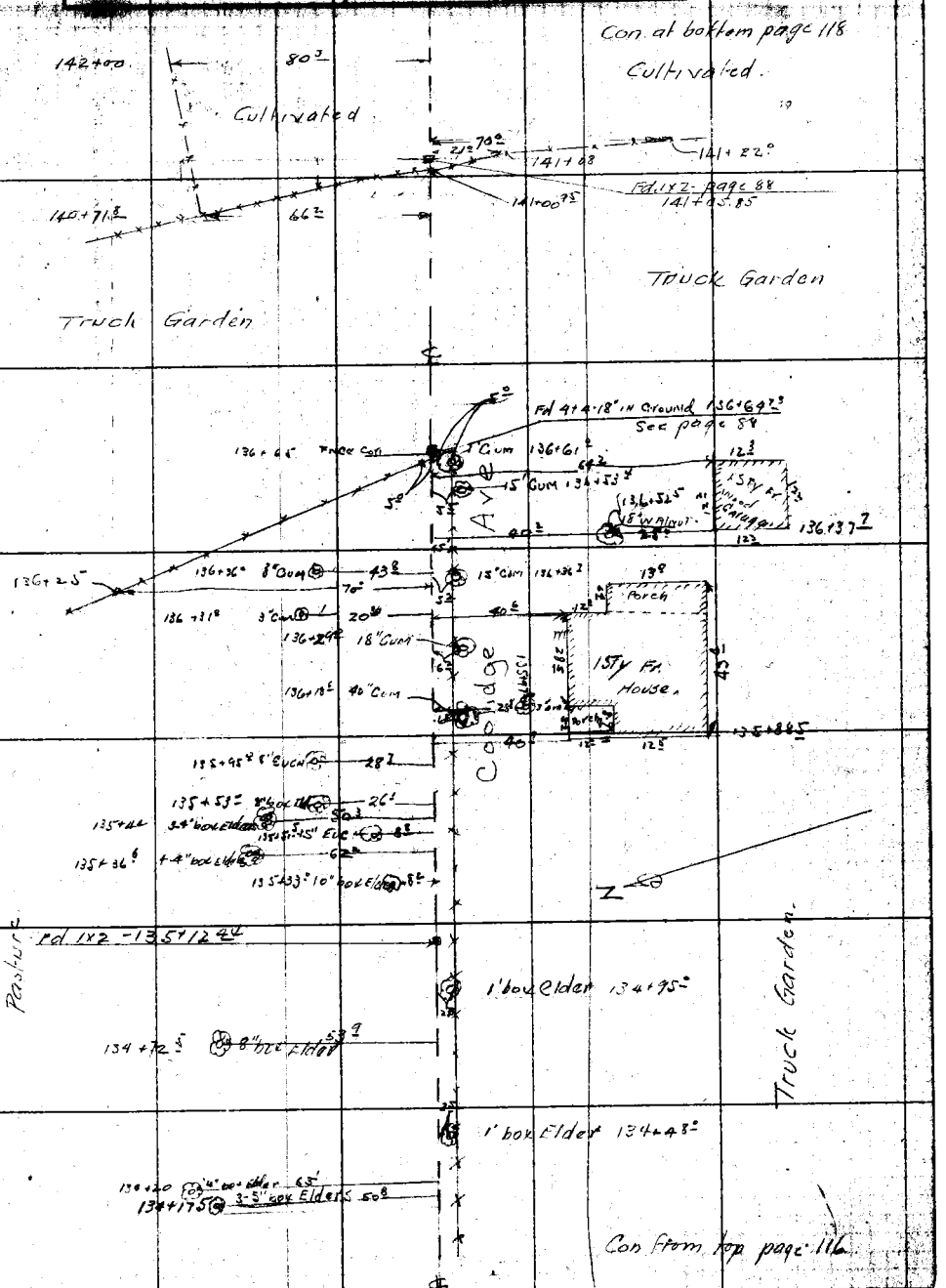

Note: ANY ADDITIONS OR CHANGES ON THIS SHEET MUST BE MADE OR CIRCLED IN Red. WITH DATE AND NAME OF PERSON MAKING CHANGE.

RETURN TO LOS ANGELES COUNTY SURVEYOR

Do not extend notes this side of this line

F.B. 299 Pg. 118 Miller Chief Party Notes by Miller Date 12-11-88

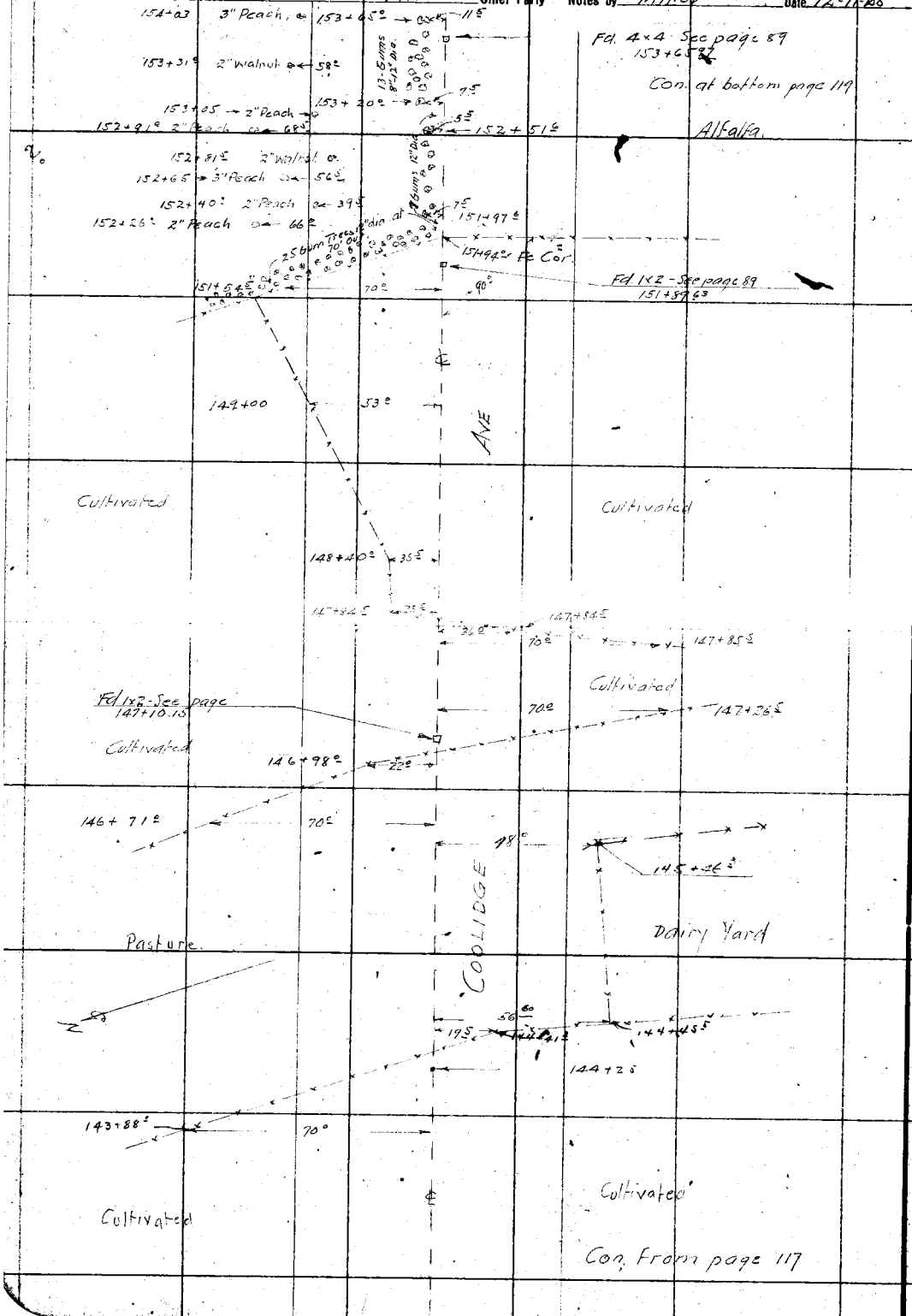

RETURN TO
LOS ANGELES COUNTY SURVEYOR
Do not extend notes this side of this line

Note: ANY ADDITIONS OR CHANGES ON THIS SHEET MUST BE MADE OR CIRCLED IN Red. WITH DATE AND NAME OF PERSON MAKING CHANGE.

Date 12-12-28 Notes by Miller Chief Party Miller F. B. 299 PG. 119

Platted by Bradstreet	W. O. No. 4229 U. S. O. No.
Date Jan. 28, 1929	Location COOLIDGE AVE
Map No. B-327-2	Surveyed by Miller
Platting C'k'd by Crowl	Date Dec 1928
Date Feb. 29	Indexed A. C. Johnson

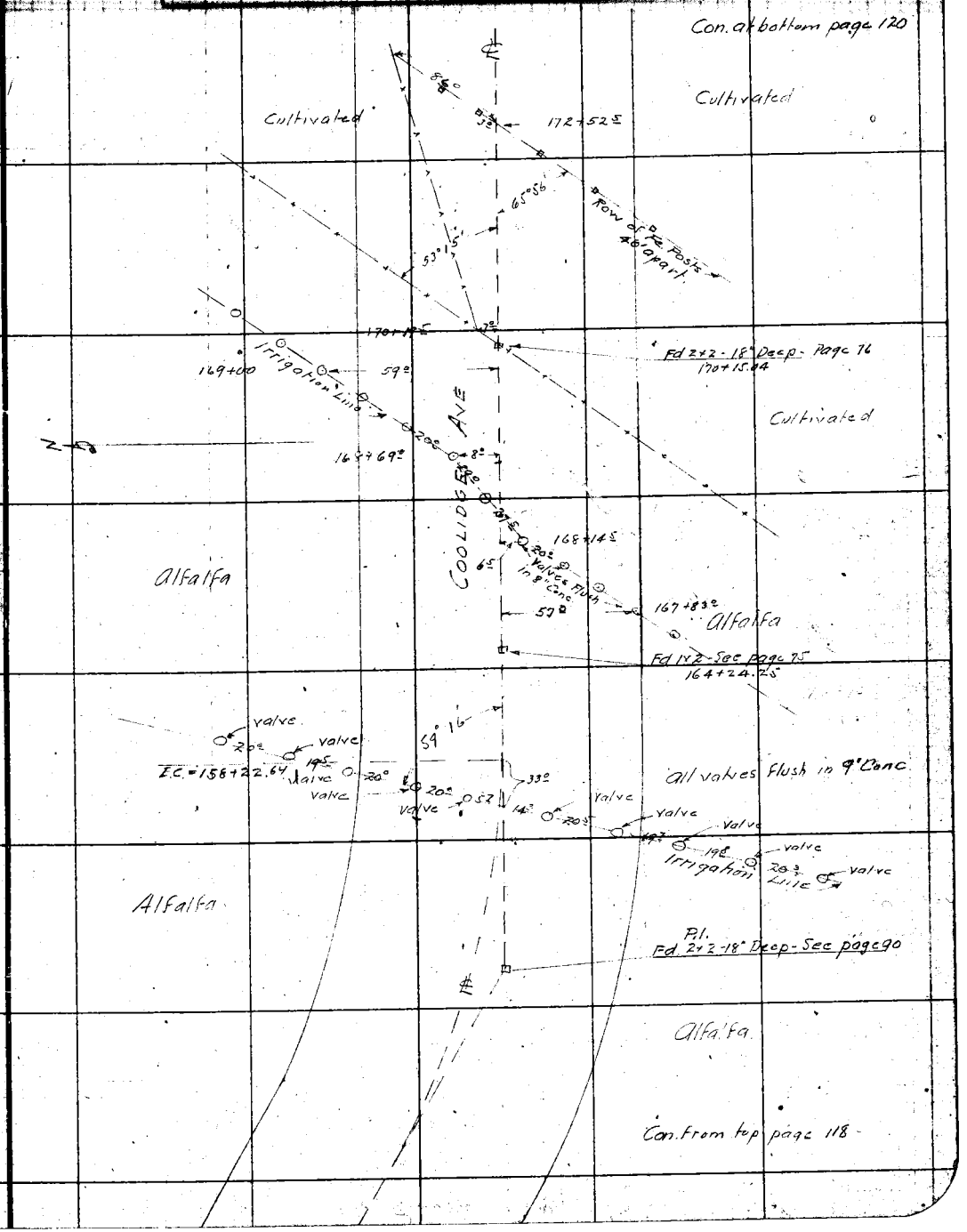

Note: ANY ADDITIONS OR CHANGES ON THIS SHEET MUST BE MADE OR CIRCLED IN Red WITH DATE AND NAME OF PERSON MAKING CHANGE.

RETURN TO LOS ANGELES COUNTY SURVEYOR

Do not extend notes this side of this line

F.B. 299 Pg. 120 Miller Chief Party Notes by Miller Date 12-12-28

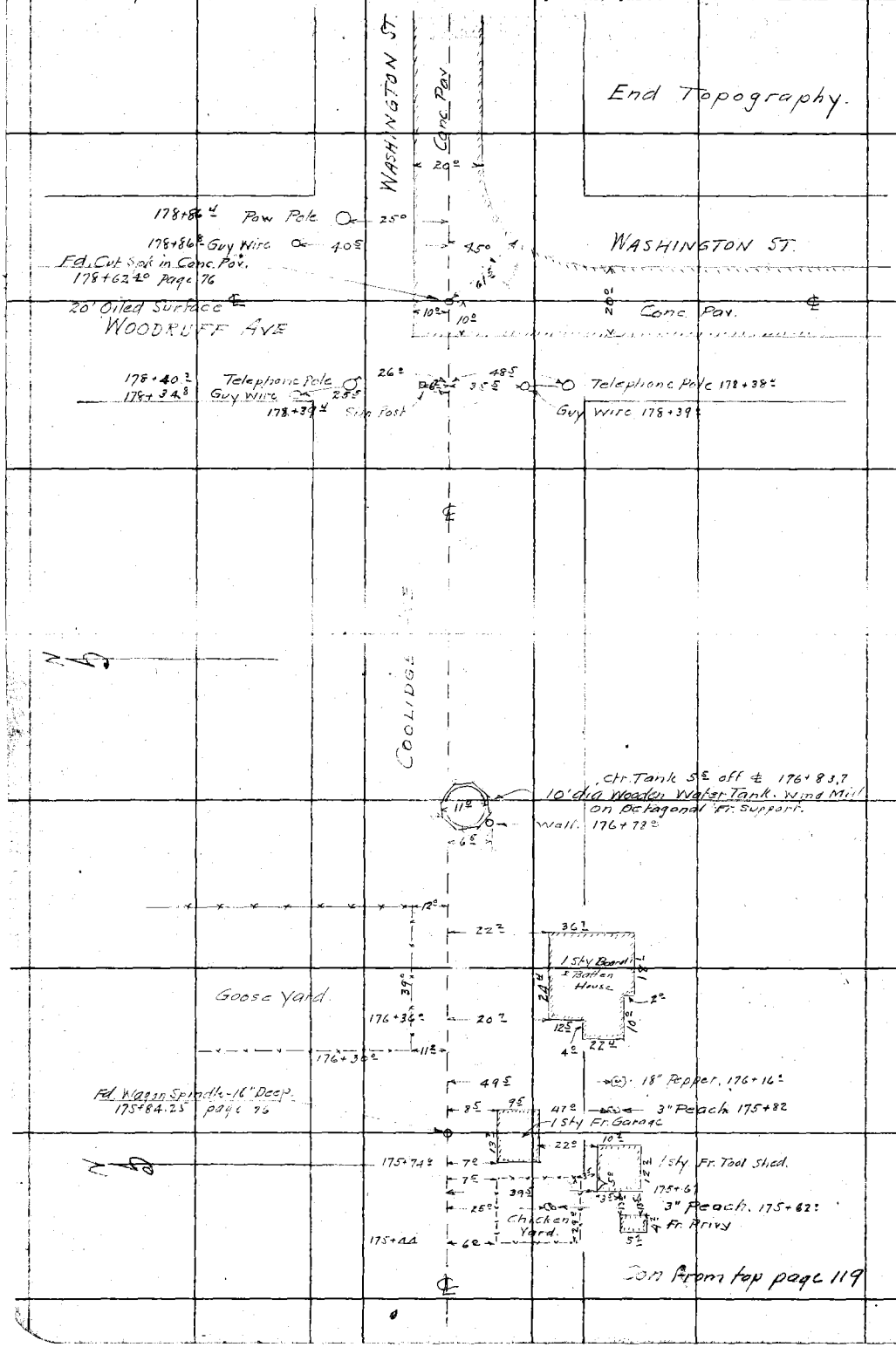

RETURN TO
LOS ANGELES COUNTY SURVEYOR
Do not extend notes this side of this line

Note: ANY ADDITIONS OR CHANGES ON THIS SHEET MUST BE MADE OR CIRCLED IN Red. WITH DATE AND NAME OF PERSON MAKING CHANGE.

Date 12-12-28 Notes by Miller Chief Party Miller F. B. 299 Pg. 121

Platted by	Clyne
Date	1/24/29
Map No.	B-327 2
Platting C'k'd by	A.A.R.
Date	Feb. '29

W. O. No.	4229 U. S. C. No.
Location	COOLIDGE AVE
Surveyed by	Miller
Date	Dec 1928
Indexed	A. C. Johnson

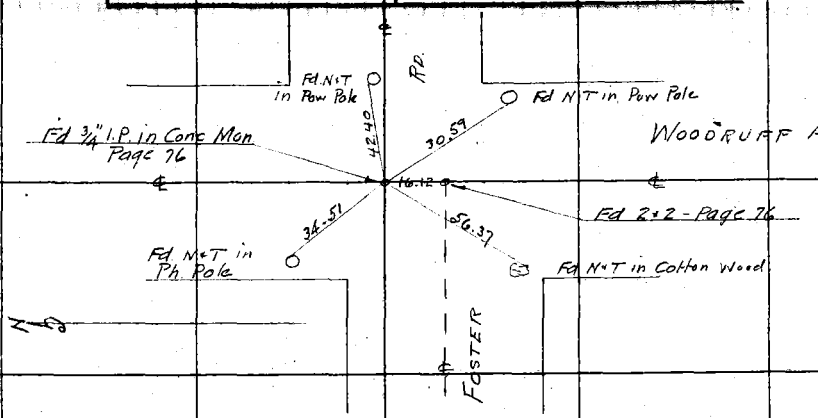

Notes: ANY ADDITIONS OR CHANGES ON THIS SHEET MUST BE MADE OR CIRCLED IN Red. WITH DATE AND NAME OF PERSON MAKING CHANGE.

Do not extend notes this side of this line

RETURN TO LOS ANGELES COUNTY SURVEYOR

RETURN TO

LOS ANGELES COUNTY SURVEYOR

Note: ANY ADDITIONS OR CHANGES ON THIS SHEET MUST BE MADE OR CIRCLED IN **Red.** WITH DATE AND NAME OF PERSON MAKING CHANGE.

Do not extend notes this side of this line

Date

Chief Party Notes by

F.B. 299 PG. 122

Date _____ Notes by Svenson Chief Party Svenson F.B. 299 Pg. 123

Platted by _____	W. O. No. 4229 D. S. O. No. _____
Date _____	Location Coolidge Ave
Map No. _____	Surveyed by _____
Platting C'k'd by _____	Date [illegible] 5-29
Date _____	Indexed A. C. Johnson

Note: ANY ADDITIONS OR CHANGES ON THIS SHEET MUST BE MADE OR CIRCLED IN Red. WITH DATE AND NAME OF PERSON MAKING CHANGE.

Do not extend notes this side of this line

RETURN TO
LOS ANGELES COUNTY SURVEYOR

PROPOSED CHANGE

OF ℄

CURTIN-BACON ROAD

(COOLIDGE AVE)

Svenson
W.B. Hiller
B.J. Soderblom
J. Parker

F. B. 299 PG. 124 Chief Party Notes by Svenson Date

RETURN TO
LOS ANGELES COUNTY SURVEYOR

Do not extend notes this side of this line

Note: ANY ADDITIONS OR CHANGES ON THIS SHEET MUST BE MADE OR CIRCLED IN Red. WITH DATE AND NAME OF PERSON MAKING CHANGE.

Date _____ Notes by JVCilson Chief Party JVCilson F. B. 299 PG. 125

Platted by Bradstreet
Date June 29
Map No. B-327
Platting C'k'd by A.A.R.
Date June 29 '29

W. O. No. 4229 U. S. O. No. _____
Location Coolidge Ave
Surveyed by _____
Date 6-15-29
Indexed A. C. Johnson

Notes ANY ADDITIONS OR CHANGES ON THIS SHEET MUST BE MADE OR CIRCLED IN Red. WITH DATE AND NAME OF PERSON MAKING CHARGE.

Do not extend notes this side of this line

RETURN TO LOS ANGELES COUNTY SURVEYOR

Set 2X2+K R.P. 18" deep
50.05
38.47
108+28.71
Adopted Angle Pt.
Calc and used to set point.
0.32
48.07
17
.32
108+29.03
Fd 2X2+K 18" deep FB 299-71-86
=108+29.84
149°45" Set 2X2 with N&Tin in top 18" deep
79°19'10"
1°49'50" 55" Adj.
Fd 2X2+K 18" deep FB 299-71 by ties on 84
=102+12.45
2X2+K 2' deep
See Miller R.P. FB 299-84
64.65
75.20
38.02
50.10
30°
20.00
9.24
.32
181°49'55"
102+03.89
Adopted Angle Pt.
Set 2X2+K 18" deep = R.P.
Set Nail.
102+03.57
Set 2X2+K 18" deep = Angle pt
2X2+K 2' deep
See Miller R.P.
NEW TIES pg. 131
PRESENT ℄ CURTIN BACON ROAD
PROPOSED ℄
Spike W.T. in large cypress
20
Fd 2X2+K FB 299-70
Downey-Cemetary Rd
Fd 2" I.P. & Nail
by ties FB 299-88
=92+91.60
N.T. in P.P.
105.87
105.27 Calc
178°54'45"
74°39'00"
178°54'45"
49.12
20.02
39.5
Set 2X2+K 24" deep = R.P.
Set 2X2+K 18" deep on ℄ Road prod.
= Angle pt.
92+41.00
1°05'15"
4°21'15"
1°05'20"
25" Adj.
46.68
50.05
Set 2X2+K 18" deep
Set 2X2 with N&Tin in top 18" deep
81+89.73
Fd 2X2+K 18" deep
FB 299-69
=81+89.22
75.16
Set 2X2+K 18" deep = R.P.
0.51 Calc & used to set point
CURTIN BACON ROAD

F.B. 299 PG. 126 Chief Party Notes by Svenson

RETURN TO
LOS ANGELES COUNTY SURVEYOR

Do not extend notes this side of this line

Note: ANY ADDITIONS OR CHANGES ON THIS SHEET MUST BE MADE OR CIRCLED IN Red. WITH DATE AND NAME OF PERSON MAKING CHANGE.

Notes Ck'd by	Survey of Gardendale Ave
Map No.	W. O. 8351 Tape No. 0106 St'd. 68 °F
Office Work	Surveyed by Van Deren
Checked	Notes Vap Date 6-49
Date	Indexed L. C. Johnson 2-23-50

F. B. 299 PG. 127

JN 8351

NEW TIES ON GARDENDALE AVE

AFTER CONST

6-17-49
Van Deren
Blankenship
Richards

Note: Any Additions or Changes on This Sheet Must be Made or Circled in Red Ink With Date and Name of Person Making Change.

Do not extend notes this side of this line.

RETURN TO
LOS ANGELES COUNTY SURVEYOR
726 LOS ANGELES COUNTY
ENGINEERING BLDG.

76F3095 247 10M 1-49

F. B. 299 PG. 128

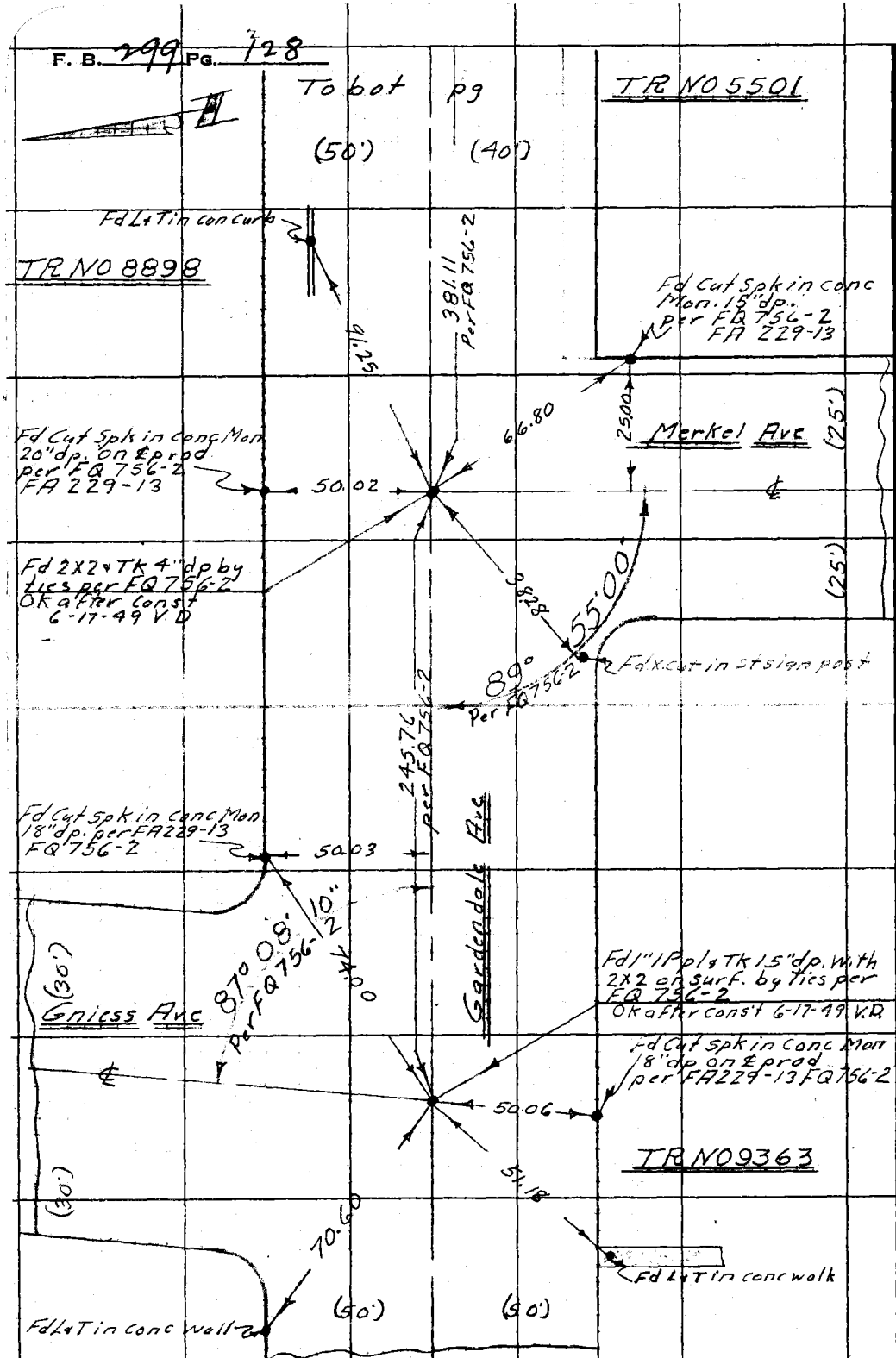

RETURN TO
LOS ANGELES COUNTY SURVEYOR
725 LOS ANGELES COUNTY
ENGINEERING BLDG.

Do not extend notes this side of this line.

Note: Any Additions or Changes on This Sheet Must be Made or Circled in Red Ink With Date and Name of Person Making Change.

F. B. 299 PG. 129

Notes Ck'd by	Survey of Gardendale Ave
Map No.	W. O. 8351 Tape No. 0106 St'd. 68 °F
Office Work	Surveyed by Van Doren
Checked	Notes Van Date 6-19-49
Date	Indexed R. C. Johnson

Note: Any Additions or Changes of This Sheet Must be Made or Circled in Red Ink With Date and Name of Person Making Change.

Do not extend notes this side of this line.

RETURN TO
LOS ANGELES COUNTY SURVEYOR
726 LOS ANGELES COUNTY
ENGINEERING BLDG.

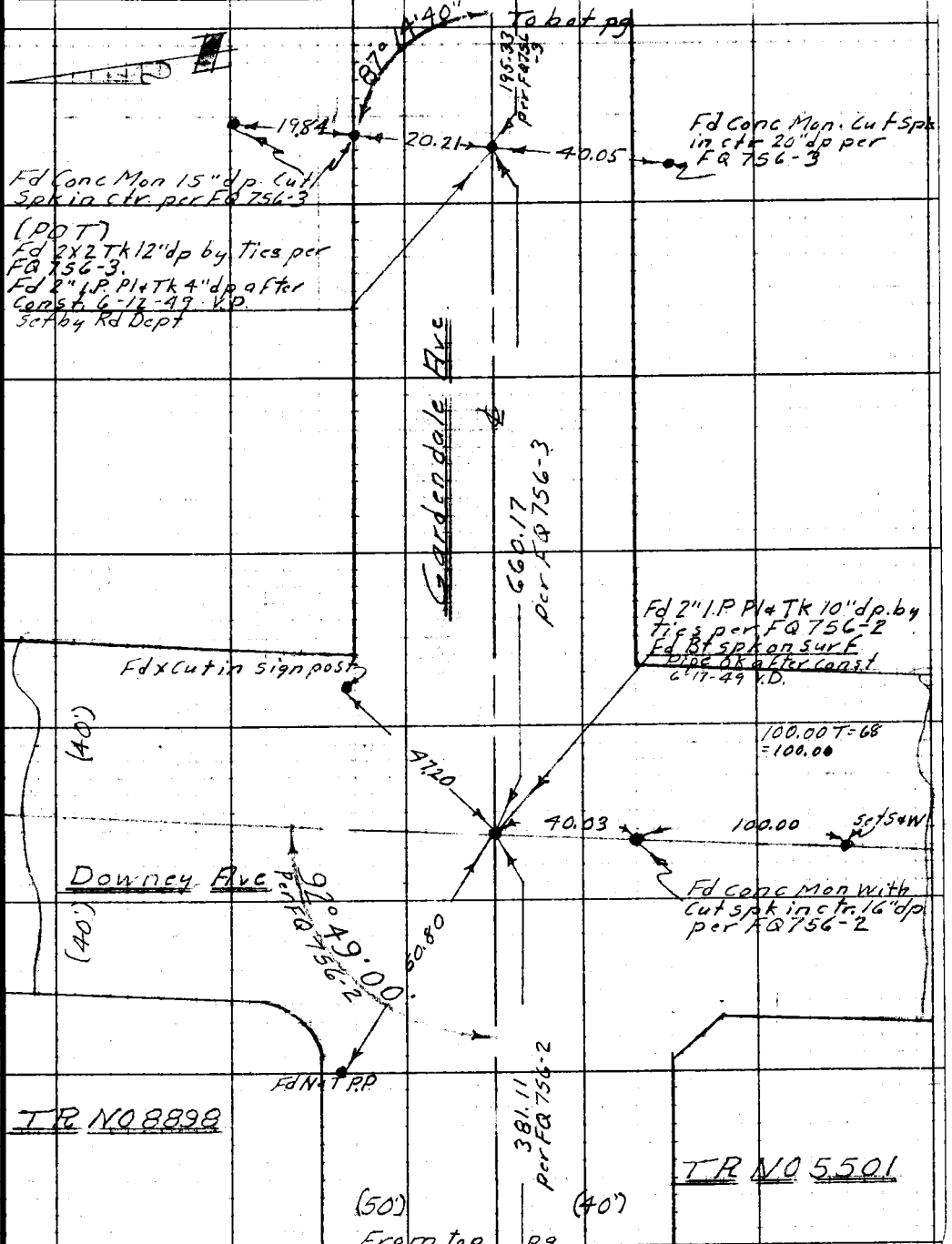

76F309S 247 10M 1-49

F. B. 299 PG. 130

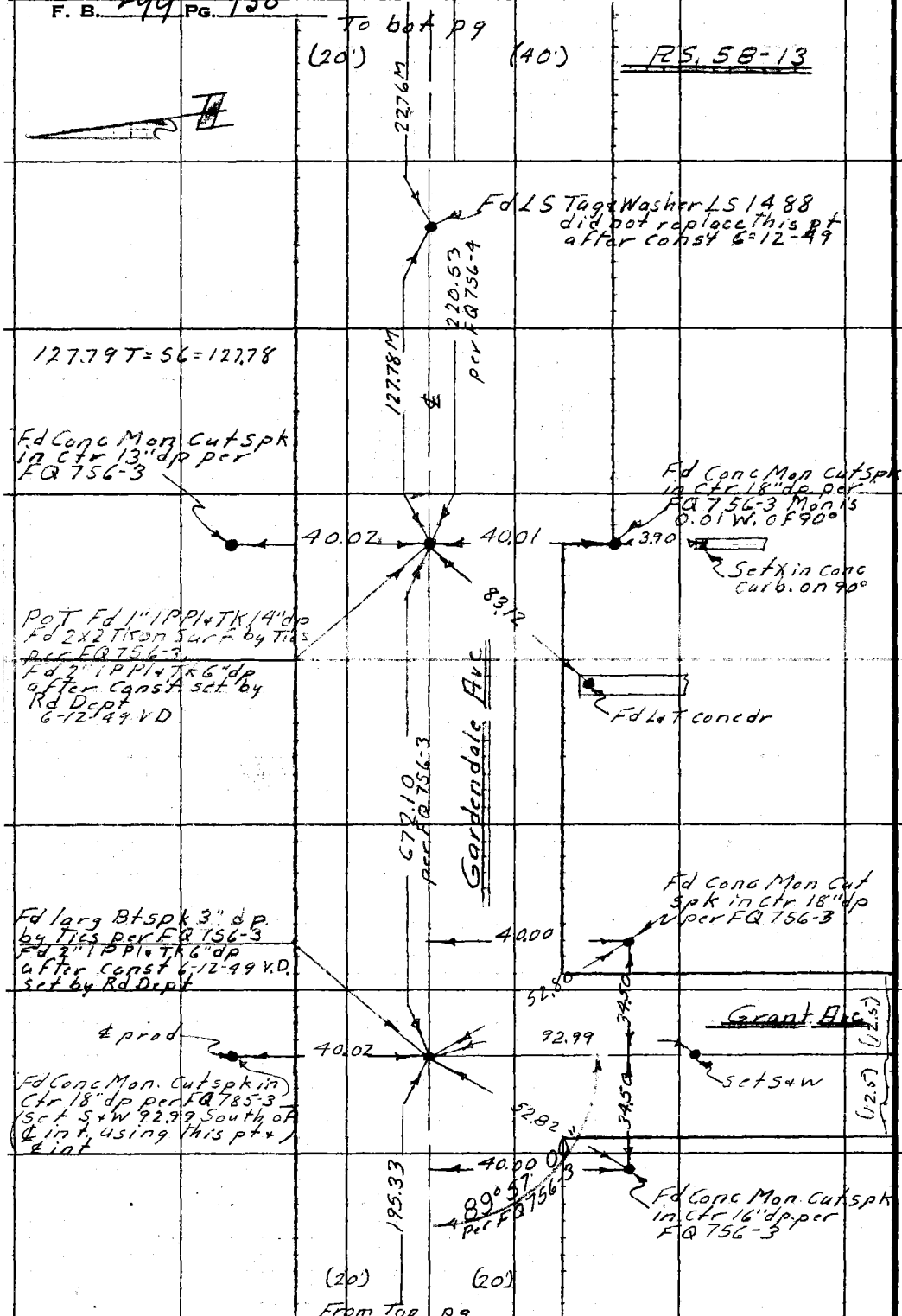

RETURN TO
LOS ANGELES COUNTY SURVEYOR
725 LOS ANGELES COUNTY
ENGINEERING BLDG.

Do not extend notes this side of this line.

Note: Any Additions or Changes on This Sheet Must be Made or Circled in Red Ink With Date and Name of Person Making Change.

Notes Ck'd by	Survey of Gardendale Ave
Map No.	W. O 8351 Tape No. 0106 St'd 68 °F
Office Work	Surveyed by Van Deren
Checked	Notes Van Date 6-17-49
Date	Indexed A. C. Johnson

F. B. 299 PG. 131

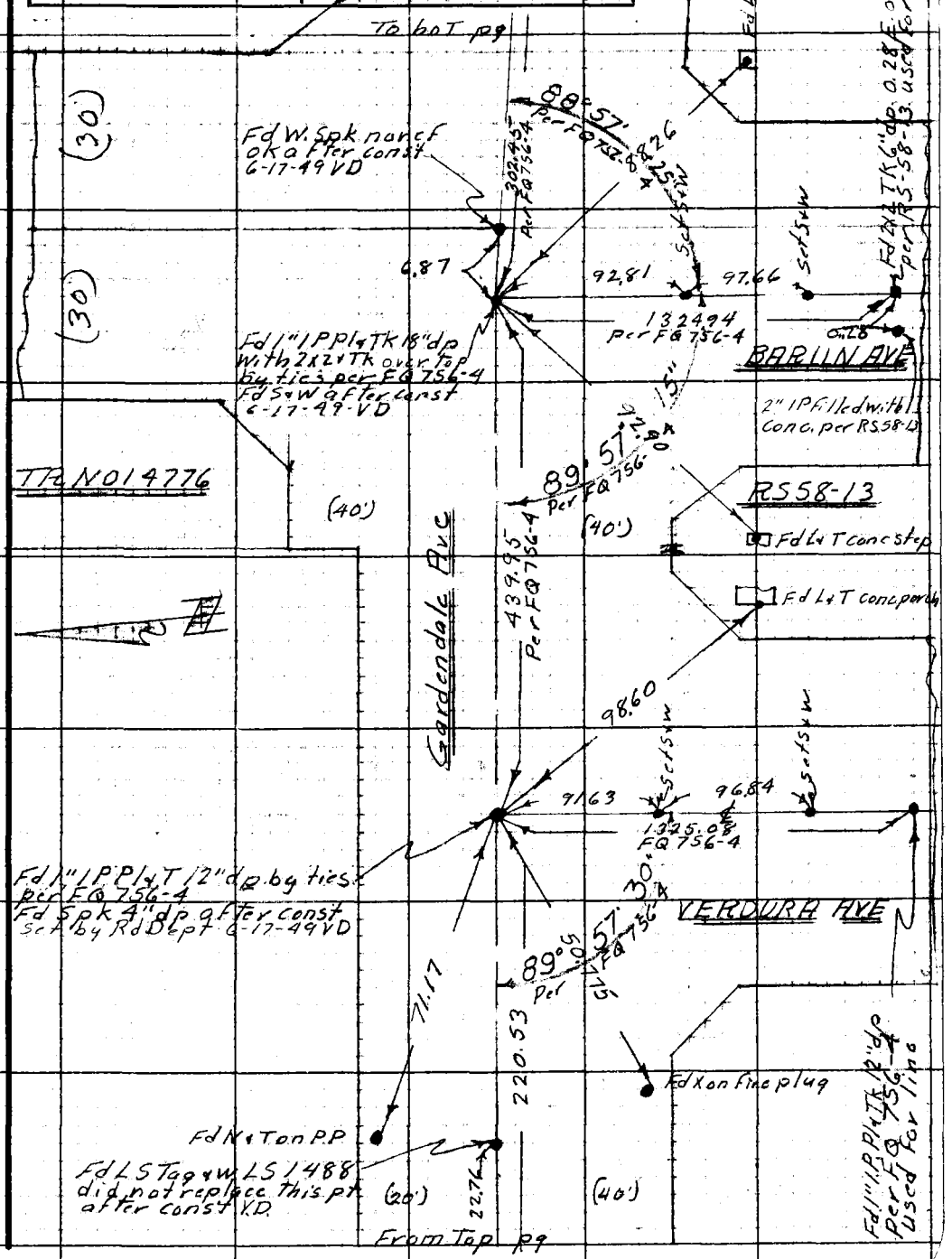

Note: Any Additions or Changes on This Sheet Must be Made or Circled in Red Ink With Date and Name of Person Making Change.

Do not extend notes this side of this line.

RETURN TO
LOS ANGELES COUNTY SURVEYOR
726 LOS ANGELES COUNTY
ENGINEERING BLDG.

76F309S 247 10M 1-49

F. B. 799 Pg. 132

To bot pg

From Top pg

RETURN TO
LOS ANGELES COUNTY SURVEYOR
725 LOS ANGELES COUNTY
ENGINEERING BLDG.

Do not extend notes this side of this line.

Note: Any Additions or Changes on This Sheet Must be Made or Circled in Red Ink With Date and Name of Person Making Change.

Notes Ck'd by	Survey of Gardendale Ave
Map No.	W. O. 8351 Tape No. 01 06 St'd. 68 °F
Office Work	Surveyed by Van Deren
Checked	Notes Van Date 6-12-49
Date	Indexed A. C. Johnson

F. B. 299 PG. 133

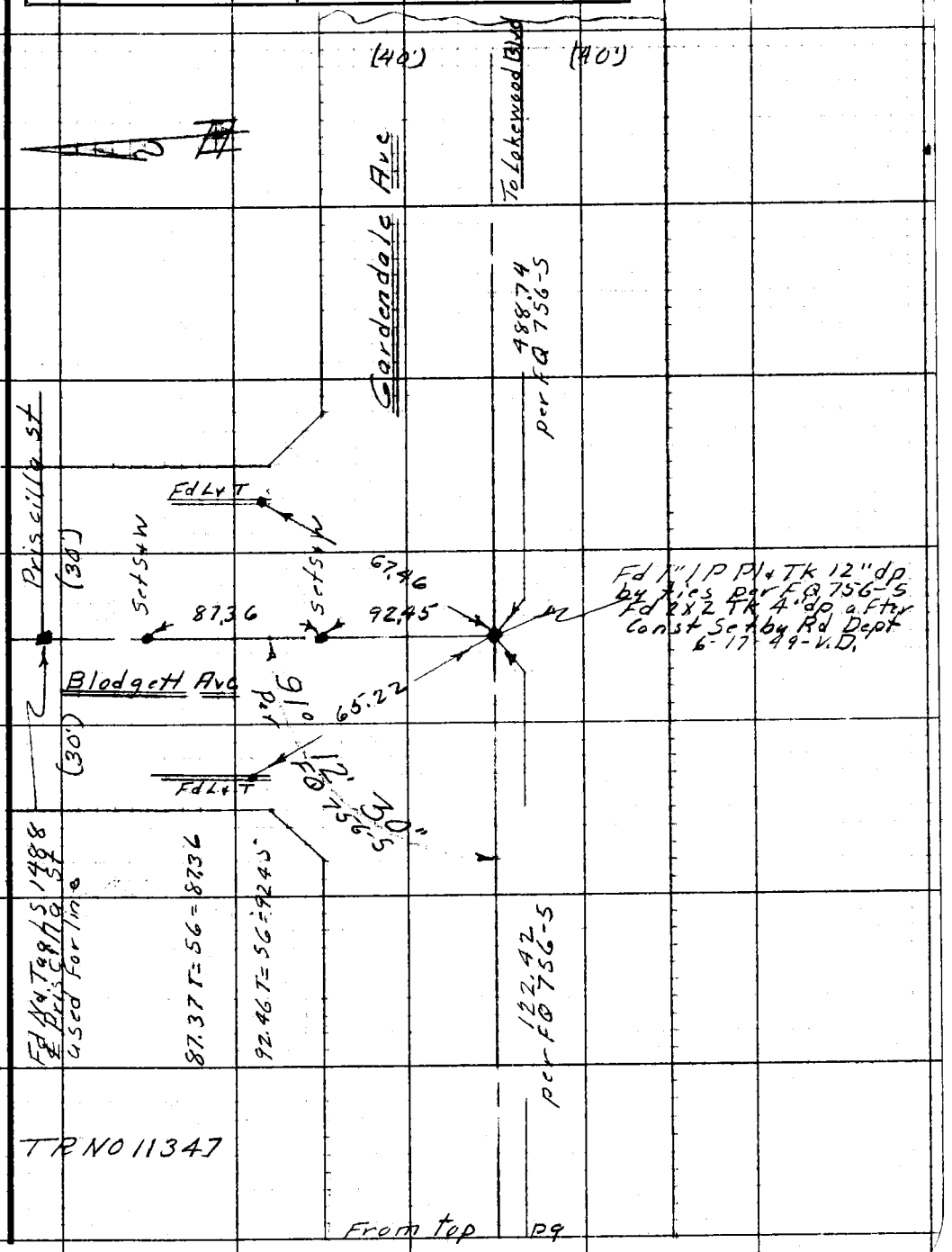

Note: Any Additions or Changes on This Sheet Must be Made or Circled in Red Ink With Date and Name of Person Making Change.

Do not extend notes this side of this line.

RETURN TO
LOS ANGELES COUNTY SURVEYOR
726 LOS ANGELES COUNTY
ENGINEERING BLDG.

76F309S 247 10M 1-49

RETURN TO
LOS ANGELES COUNTY SURVEYOR
725 LOS ANGELES COUNTY
ENGINEERING BLDG.

Note: Any Additions or Changes on This Sheet Must be Made or Circled in Red Ink With Date and Name of Person Making Change.

Do not extend notes this side of this line.

F. B. 299 PG. 124