F. B. _____ Pg. _____

Platted by _____	W. O. No. _____ D. S. O. No. _____
Date _____	Location _____
Map No. _____	Surveyed by _____
Platting C'k'd by _____	Date _____
Date _____	Indexed _____

F. B. 300 Pg. Index

F.B. No. 300

PAGES: Index, 1 to 37 incl., 37A, 38 to 44 incl., 44A, 45, 45A, 46 to 61 incl., 61A, 61B, & 62, , 64, , 66 to 74 incl., , 76, 77, 78, , 80, 81, 82, , 84 to 87 incl., 87A, 87B, 88 to 129 incl., 131, 132

Date _____ Notes by _____ Chief Party _____ F.B. 300 Pg. 1

Platted by	W. O. No. _____ D. S. O. No. _____
Date	Location
Map No.	Surveyed by
Platting C'k'd by	Date
Date	Indexed

REMSEN ST.

OLDEN AVE TO SAN FERNANDO ROAD

W.O. 760

Remsen St. & 1-28

Boundary Lines - Course S.F. 14 to S.F. 15 of Rancho San Fernando 29-31

Range Line bet. R15W + R16W 33-34

So. Line of Rancho San Francisco 35

East Line of Rancho San Francisco 36

Tie Line from S.F. #5 to Range Line 37

Topography 38-40

Revised & 46-61B.

T7NR9W - Survey of Twp 64-129

Notes: ANY ADDITIONS OR CHANGES ON THIS SHEET MUST BE MADE OR CIRCLED IN Red. WITH DATE AND NAME OF PERSON MAKING CHANGE.

Do not extend notes this side of this line

RETURN TO LOS ANGELES COUNTY SURVEYOR

RETURN TO

LOS ANGELES COUNTY SURVEYOR

Note: ANY ADDITIONS OR CHANGES ON THIS SHEET MUST BE MADE OR CIRCLED IN Red. WITH DATE AND NAME OF PERSON MAKING CHANGE.

Do not extend notes this side of this line

F.B. ____ PG. ____

Chief Party ____ Notes by ____

Date ____

Date _____ Notes by Hornbrook Chief Party Hornbrook F.B. 300 Pg. 1

Plotted by McAtee	W. O. No. 760 O. S. O. No.
Date Mar 1928	Location Remsen St.
Map No. B-139	Surveyed by Hornbrook
Plotting Ck'd by R. W. S.	Date Dec-27-1927
Date APR 5 1928	Indexed A. C. Johnson

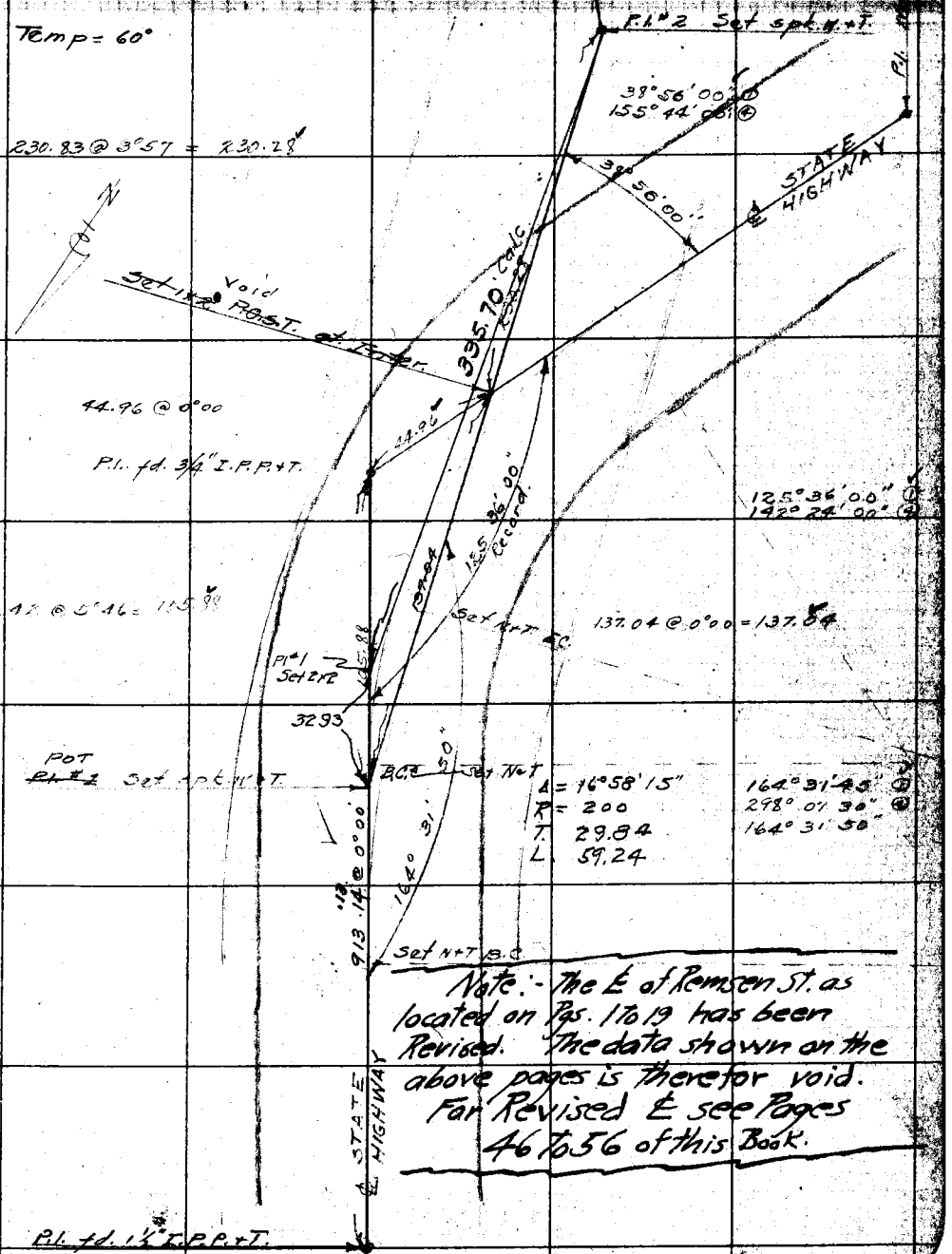

Note:- The ℄ of Remsen St. as located on Pgs. 1 to 19 has been Revised. The data shown on the above pages is therefor void. For Revised ℄ see Pages 46 to 56 of this Book.

NOTE: ANY ADDITION OR CHANGES ON THIS SHEET MUST BE MADE OR CIRCLED IN RED, WITH DATE AND NAME OF PERSON MAKING CHANGE.

DO NOT EXTEND NOTES THIS SIDE OF THIS LINE

RETURN TO LOS ANGELES COUNTY SURVEYOR

F.B. 300 PG. 2 Hornbrook Chief Party Notes by Hornbrook Date 12-27

Temp = 60°



RETURN TO
LOS ANGELES COUNTY SURVEYOR

DO NOT EXTEND NOTES THIS SIDE OF THIS LINE

NOTE: ANY ADDITION OR CHANGES ON THIS SHEET MUST BE MADE OR CIRCLED IN RED. WITH DATE AND NAME OF PERSON MAKING CHANGE.

Date _____ Notes by Hornbrook Chief Party Hornbrook F.B. 300 Pg. 3

Plotted by M.S. Atee	W. O. No. 762 O. S. O. No.
Date Mar '28	Location Ramona ST.
Map No. B-139	Surveyed by Hornbrook
Plotting C'k'd by R. W. Sloe	Date Jan 1928
Date APR 5 1928	Indexed R.C. Johnson

NOTE: ANY ADDITION OR CHANGES ON THIS SHEET MUST BE MADE OR CIRCLED IN RED. WITH DATE AND NAME OF PERSON MAKING CHANGE.

DO NOT EXTEND NOTES THIS SIDE OF THIS LINE

RETURN TO LOS ANGELES COUNTY SURVEYOR

Temp-65°

N

P.I. 4

203.75 @ 9°09' = 201.16

Set 1x2

54° 57' 50" P.O.S.T. Set 2x2

54° 57' 45"
219° 51' 55"

108.19 @ 20°30' = 101.34

Void

P.I. #3 Set 2x2

30.61 @ 13°02' = 29.82

P.O.S.T. Set 2x2

Set 1x2

For adopted & See Pgs. 46 to 56

P.I. #2

F.B. 300 Pg. 4 Hornbrook Chief Party Notes by Hornbrook Date Jan-28

Temp = 78°

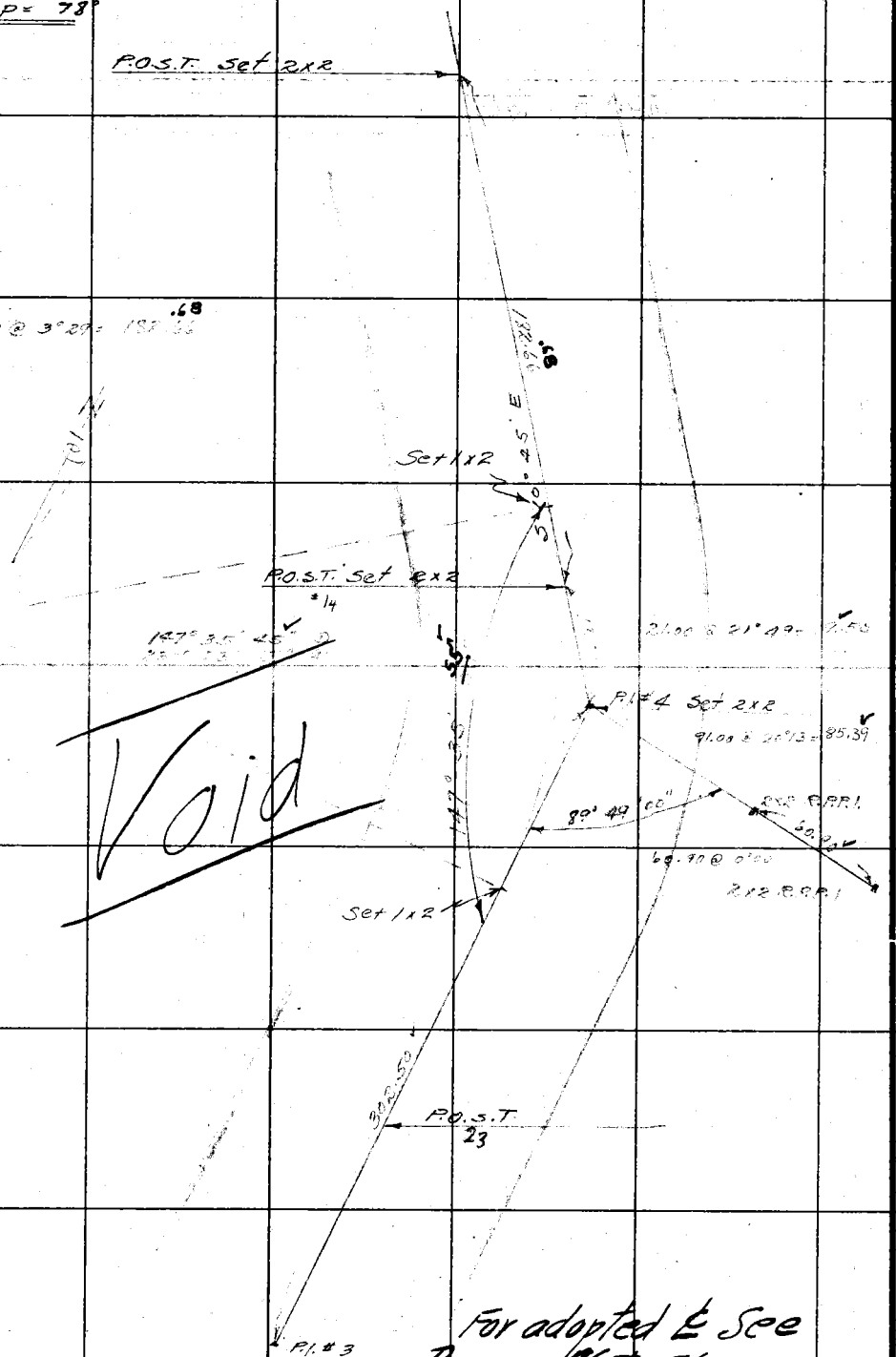

For adopted & See Pages 46 to 56

RETURN TO LOS ANGELES COUNTY SURVEYOR

NOTE: ANY ADDITION OR CHANGES ON THIS SHEET MUST BE MADE OR CIRCLED IN RED, WITH DATE AND NAME OF PERSON MAKING CHANGE.

DO NOT EXTEND NOTES THIS SIDE OF THIS LINE

Date _____ Notes by Hornbrook Chief Party Hornbrook F. B. 300 PG. 5

Plotted by McAtee	W. O. No. 760 D. S. O. No.
Date Mar '28	Location Pemson St
Map No. B-139	Surveyed by Hornbrook
Plotting Ch'd by R. W. S.	Date [illegible]
Date APR 5 1928	Indexed A. C. Johnson

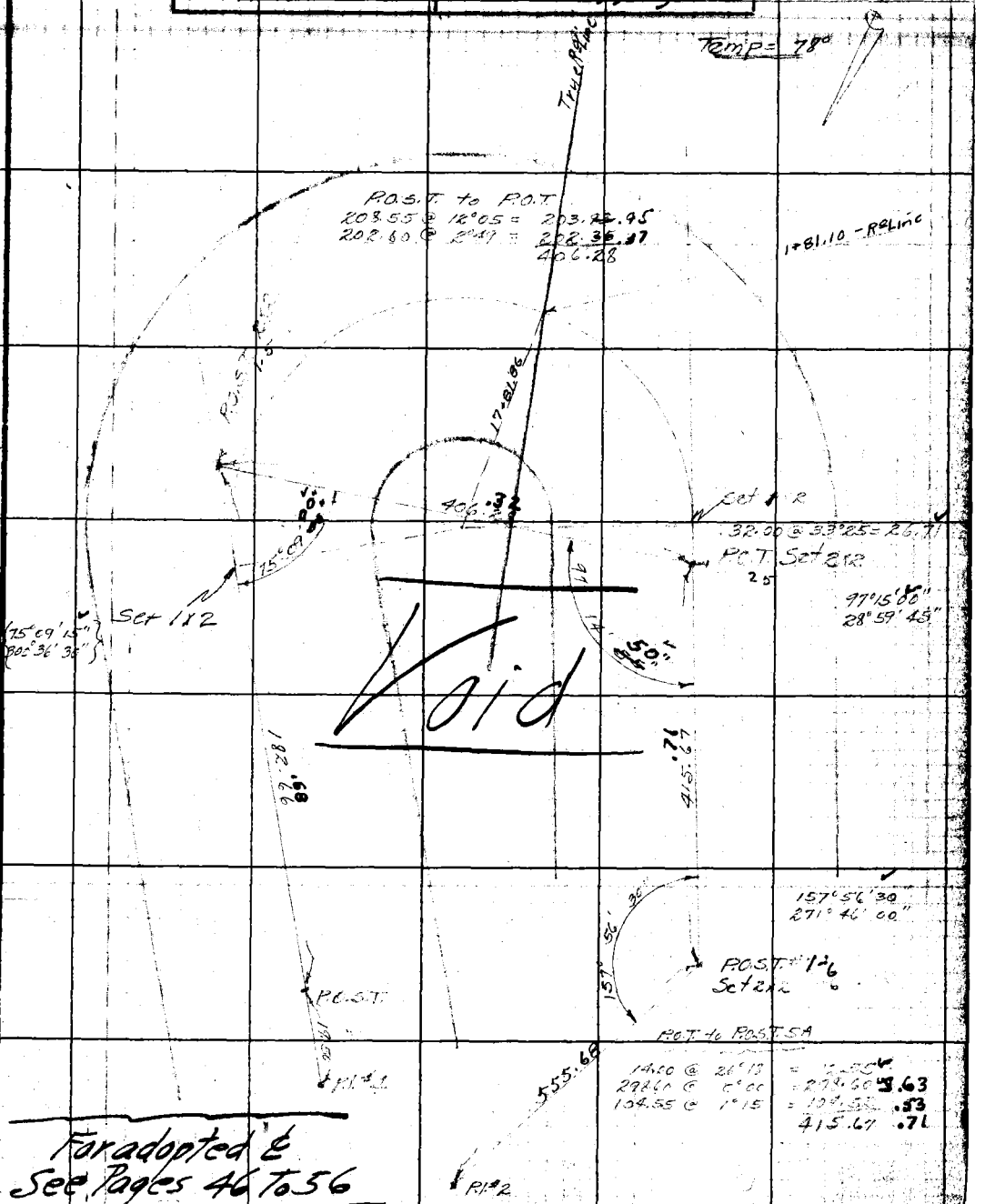

Note: ANY ADDITIONS OR CHANGES ON THIS SHEET MUST BE MADE OR CIRCLED IN Red. WITH DATE AND NAME OF PERSON MAKING CHANGE.

Do not extend notes this side of this line

RETURN TO LOS ANGELES COUNTY SURVEYOR

For adopted ℄ See Pages 46 To 56

F.B. 300 PG. 6 Chief Party Notes by Date

RETURN TO

LOS ANGELES COUNTY SURVEYOR

Do not extend notes this side of this line

Notes: ANY ADDITIONS OR CHANGES ON THIS SHEET MUST BE MADE OR CIRCLED IN Red. WITH DATE AND NAME OF PERSON MAKING CHANGE.

Date _____ Notes by Hornbrook Chief Party Hornbrook F. B. 300 PG. 7

Plotted by M.S. Atee	W. O. No. 760 D. S. O. No.
Date Mar. '28	Location Remsen St
Map No. B-139	Surveyed by Hornbrook
Plotted C'k'd by R. W. S.	Date Jan. 1928
Date APR 5 1928	Indexed A.C. Johnson



P.O.S.T. 5 A to R.P. P.O.S.T.
160.00 @ 18° 58' = 151.31 .32
277.20 @ 5° 38' = 275.86 .87
427.17 .19

For adopted ℄
See Pages 46 to 56

Notes: ANY ADDITIONS OR CHANGES ON THIS SHEET MUST BE MADE OR CIRCLED IN Red. WITH DATE AND NAME OF PERSON MAKING CHANGE.

RETURN TO
LOS ANGELES COUNTY SURVEYOR

Do not extend notes this side of this line

F.B. 300 PG. Hornbrook Chief Party Notes by Hornbrook Date Jan-28

Temp = 65°



RETURN TO
LOS ANGELES COUNTY SURVEYOR
Do not extend notes this side of this line

Notes: ANY ADDITIONS OR CHANGES ON THIS SHEET MUST BE MADE OR CIRCLED IN Red. WITH DATE AND NAME OF PERSON MAKING CHANGE.

Date _____ Notes by Hornbrook Chief Party Hornbrook F.B. 300 PG. 9

Plotted by M.S. Atee	W. O. No. 760 B. O. O. No.
Date Mar, '28	Location [illegible]
Map No. B-139	Surveyed by Hornbrook
Plotting C'k'd by R. W. S.	Date Jan 1928
Date APR 5 1928	Indexed A.C. Johnson

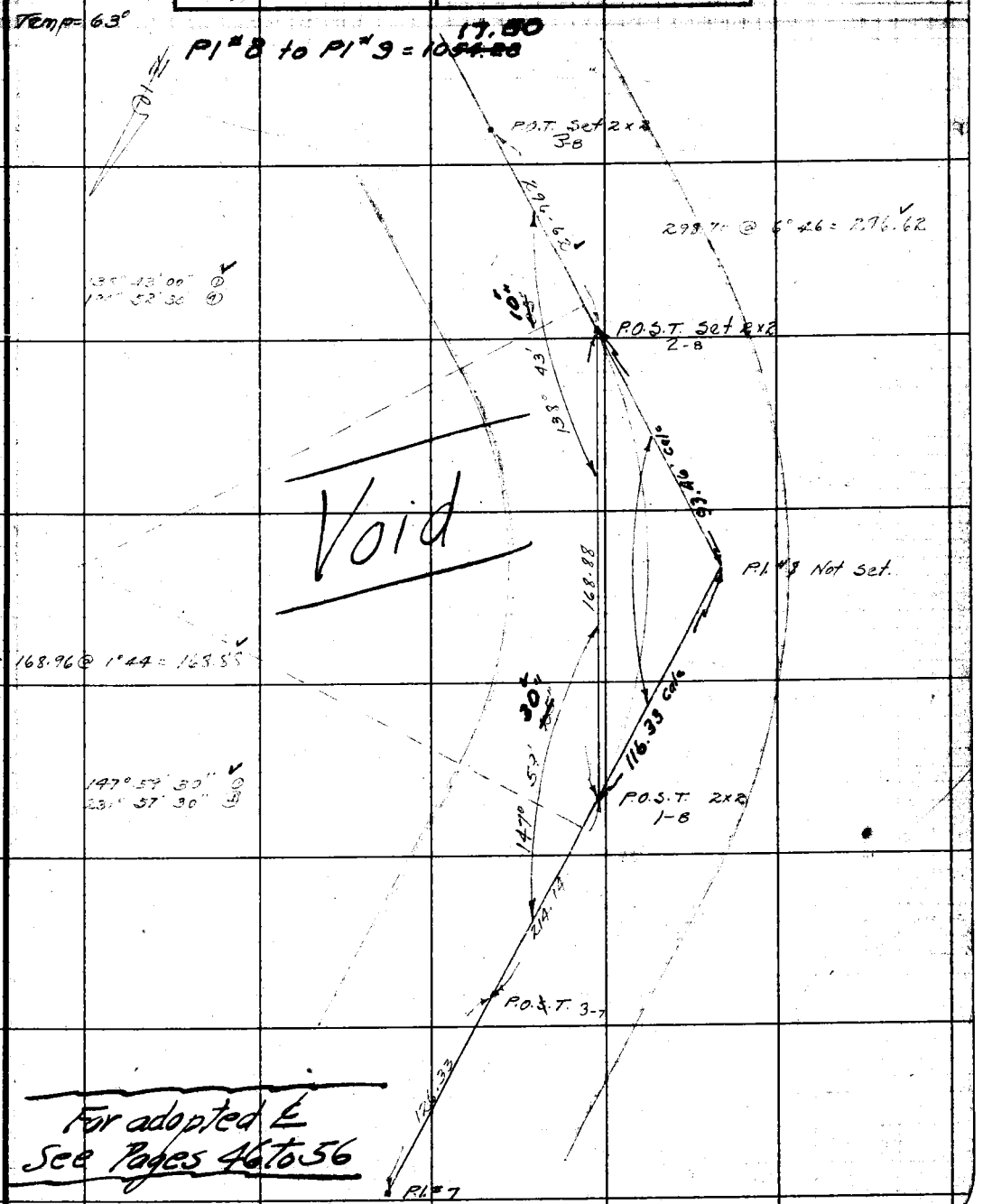

For adopted ℄
See Pages 46 to 56

NOTE: ANY ADDITION OR CHANGES ON THIS SHEET MUST BE MADE OR CIRCLED IN RED, WITH DATE AND NAME OF PERSON MAKING CHANGE.

DO NOT EXTEND NOTES THIS SIDE OF THIS LINE

RETURN TO
LOS ANGELES COUNTY SURVEYOR

F.B. 300 Pg. 10 Hornbrook Chief Party Notes by Hornbrook Date Jan 28

Temp = 53°

Pl #9 to Pl #10 = 479.40 ~~537.09~~

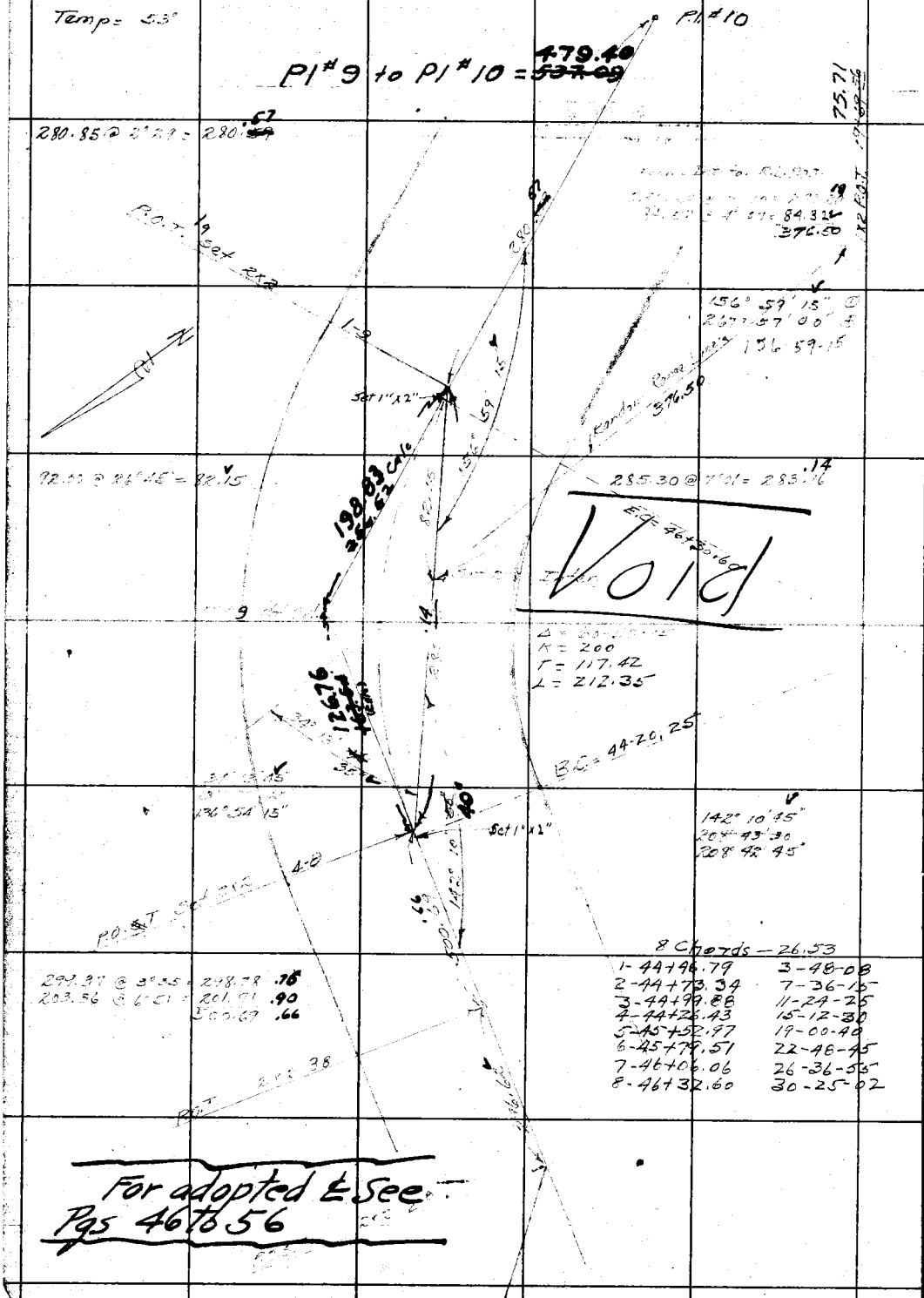

8 Chords — 26.53

1-44+46.79	3-48-08
2-44+73.34	7-36-15
3-44+99.88	11-24-25
4-44+26.43	15-12-30
5-45+52.97	19-00-40
6-45+79.51	22-48-45
7-46+06.06	26-36-55
8-46+32.60	30-25-02

For adopted ℄ See Pgs 46 to 56

RETURN TO LOS ANGELES COUNTY SURVEYOR

DO NOT EXTEND NOTES THIS SIDE OF THIS LINE

NOTE: ANY ADDITION OR CHANGES ON THIS SHEET MUST BE MADE OR CIRCLED IN RED, WITH DATE AND NAME OF PERSON MAKING CHANGE.

Date _____ Notes by Hornbrook Chief Party Hornbrook F.B. 300 Pg. 11

Plotted by MS Atea	W. O. No. 760 B. S. O. No.
Date Mar. '28	Location Rangeline St
Map No. B-139	Surveyed by Hornbrook
Plotting Ch'd by R. W. S.	Date Jan-18-1928
Date APR 5 1928	Indexed A. C. Johnson 1928

Temp. 65°

P1 #10 to P1 #11 = 1206.75

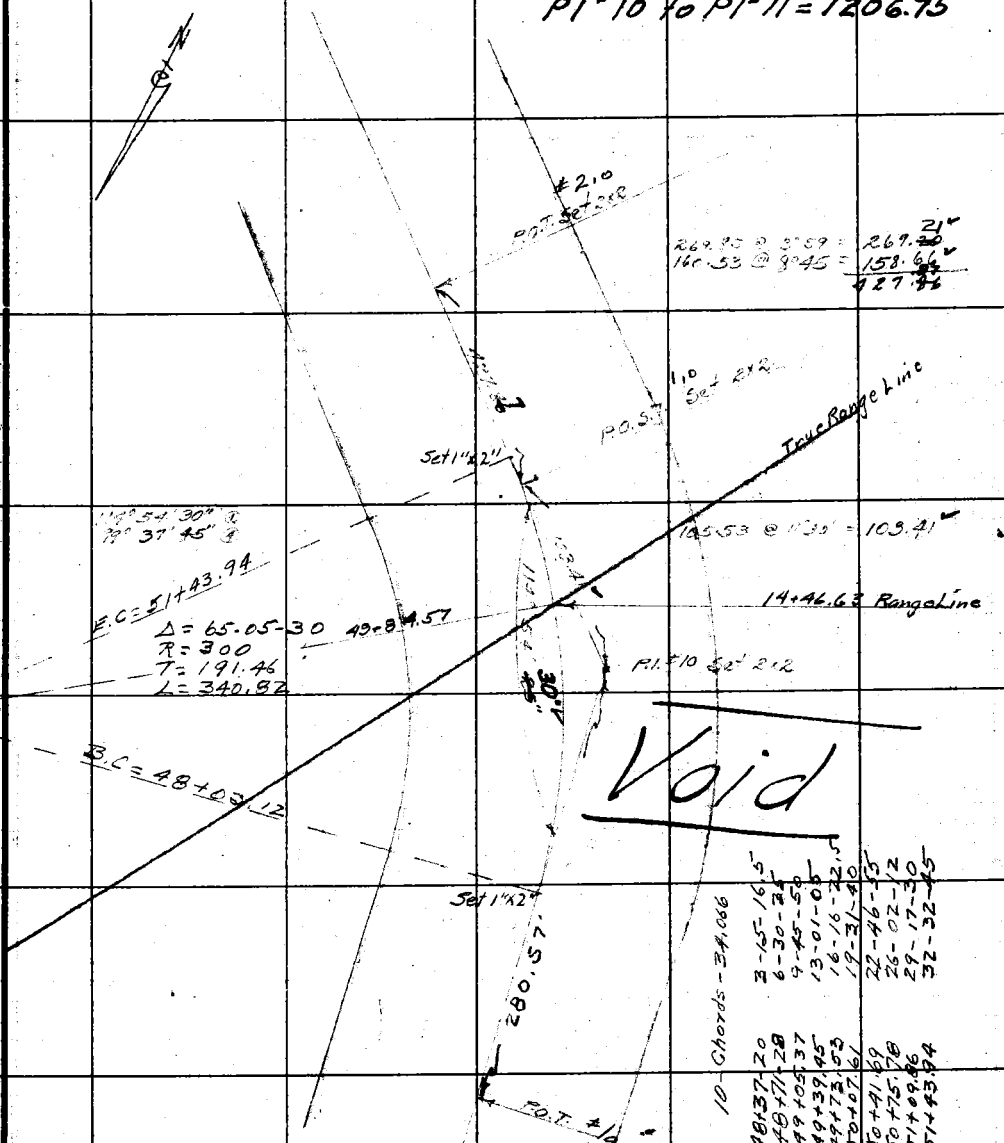

10 Chords - 34.066

1-48+37.20	3-15-16.5
2-48+71.28	6-30-35
3-49+05.37	9-45-50
4-49+39.45	13-01-05
5-49+73.53	16-16-22.5
6-50+07.61	19-31-40
7-50+41.69	22-46-55
8-50+75.78	26-02-12
9-51+09.86	29-17-30
10-51+43.94	32-32-45

For adopted ℄ See Pgs. 46 to 56

NOTE: ANY ADDITION OR CHANGES ON THIS SHEET MUST BE MADE OR CIRCLED IN RED, WITH DATE AND NAME OF PERSON MAKING CHANGE.

DO NOT EXTEND NOTES THIS SIDE OF THIS LINE

RETURN TO LOS ANGELES COUNTY SURVEYOR

F.B. 300 Pg. 12 Hornbrook Chief Party Notes by Hornbrook Date: Jan-1928

Temp = 58°

Pl # 11 to Pl # 12 = 763.90'

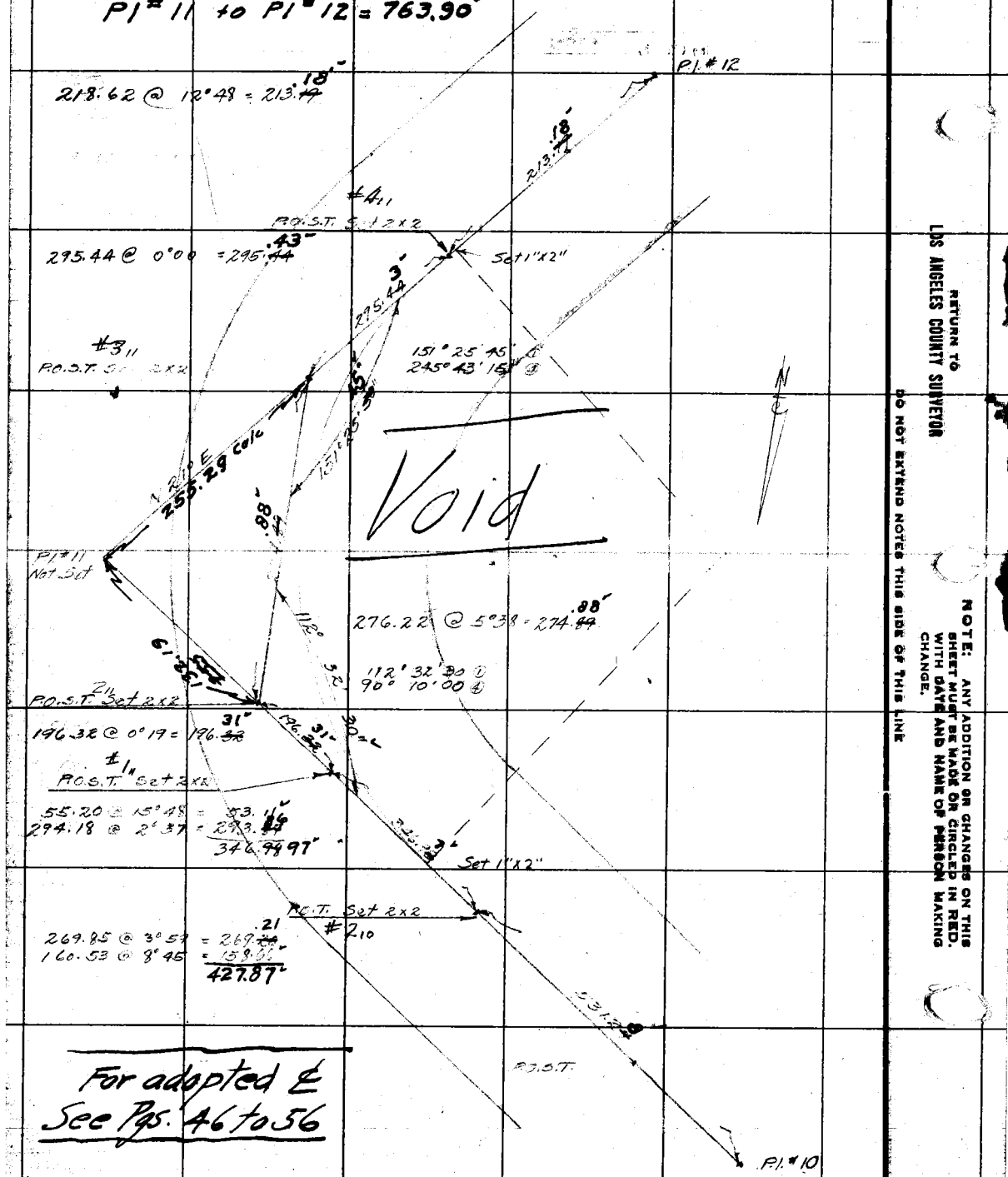

For adopted &
See Pgs. 46 to 56

RETURN TO LOS ANGELES COUNTY SURVEYOR

DO NOT EXTEND NOTES THIS SIDE OF THIS LINE

NOTE: ANY ADDITION OR CHANGES ON THIS SHEET MUST BE MADE OR CIRCLED IN RED. WITH DATE AND NAME OF PERSON MAKING CHANGE.

Date _____ Notes by Hornbrook Chief Party Hornbrook F.B. 300 Pg. 13

Plotted by McAtee	W.O. No. 760 D.S.O. No.
Date Mar., '28	Location Ramsen St.
Map No. B-139	Surveyed by Hornbrook
Plotting C'k'd by R. W. S.	Date Jan-1928
Date APR 5 1928	Indexed A.C. Johnson

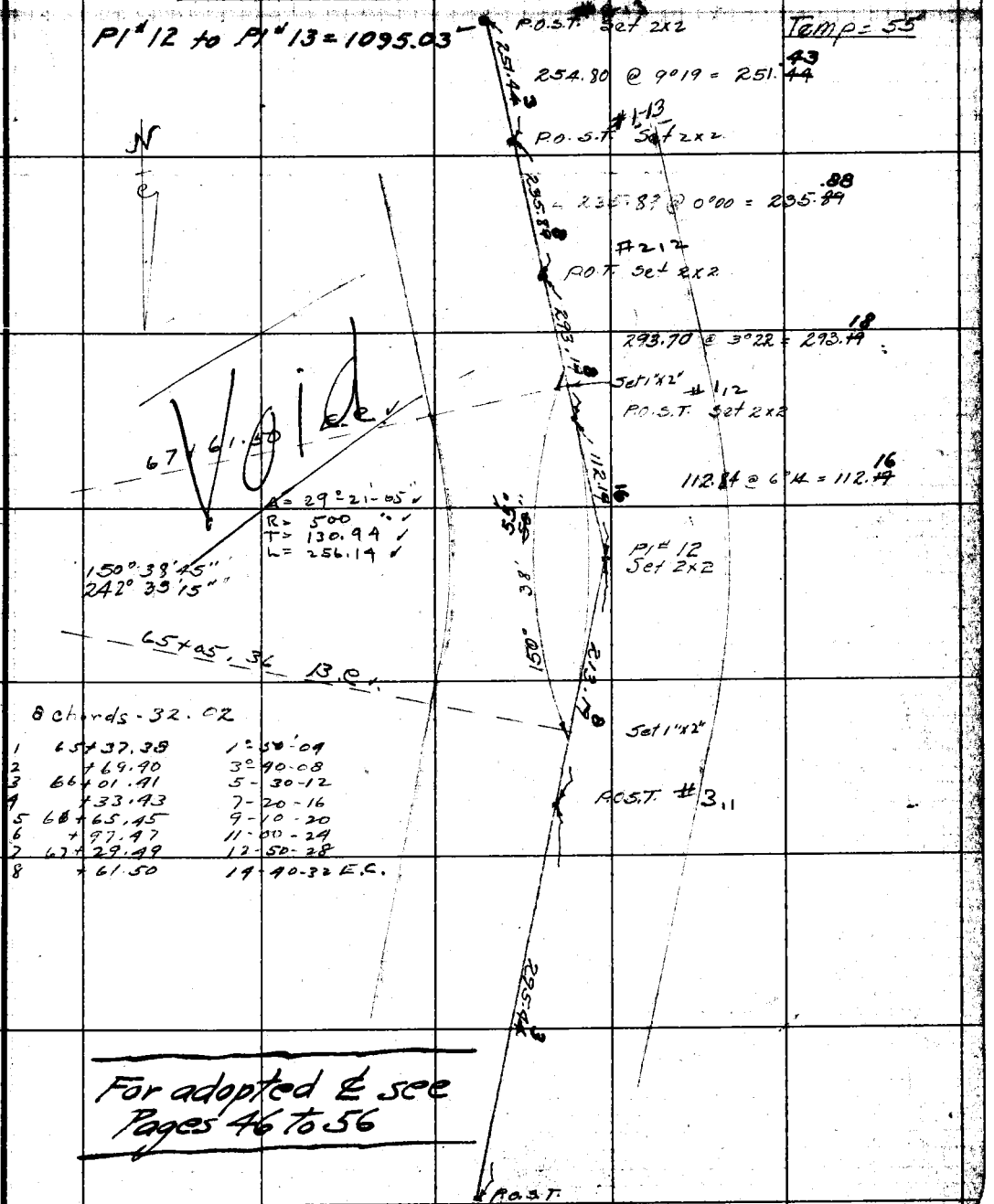

8 chords - 32.02

1	65+37.38	1°50'09
2	+69.90	3°40-08
3	66+01.41	5-30-12
4	+33.43	7-20-16
5	66+65.45	9-10-20
6	+97.47	11-00-24
7	67+29.49	12-50-28
8	+61.50	14-40-32 E.C.

For adopted ℄ see Pages 46 to 56

NOTE: ANY ADDITION OR CHANGES ON THIS SHEET MUST BE MADE OR CIRCLED IN RED. WITH DATE AND NAME OF PERSON MAKING CHANGE.

DO NOT EXTEND NOTES THIS SIDE OF THIS LINE

RETURN TO LOS ANGELES COUNTY SURVEYOR

F.B. 300 PG. 14 Hornbrook Chief Party Notes by Hornbrook Date Jan. 1928

Temp: 65°

16 chords = 32.32

1	72+55.18	4-07-05
2	+87.53	8-14-10
3	73+19.87	12-21-15
4	+52.22	16-28-20
5	+84.56	20-35-25
6	74+16.90	24-42-30
7	+49.25	28-49-35
8	+81.59	32-56-40
9	75+13.94	37-03-45
10	+46.28	41-10-51
11	+78.62	45-17-56

P1 # 13 to P1 # 14 = 1116.04

258.96 @ 2° 45 = 258.~~66~~ .67
117.24 @ 3° 27 = 117.03
375.~~69~~ .70

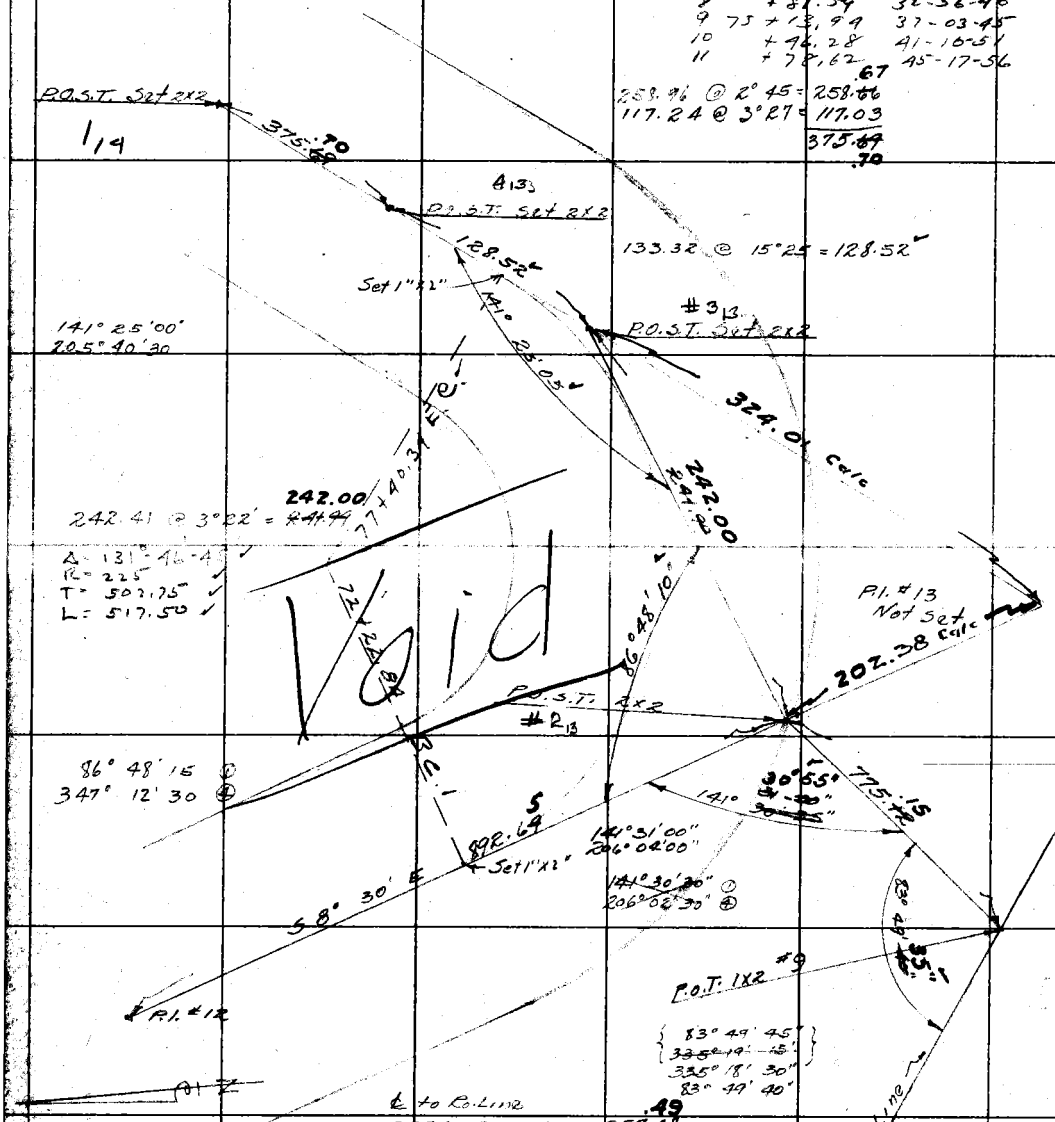

℄ to Ro. Line

257.63 @ 1°58	=	257.~~48~~ .49
295.90 @ 8°20	=	292.~~48~~ .79
235.60 @ 17°22	=	224.~~86~~ .87
		775.~~12~~
		775.15

12 =	76+10.97	49-25-01
13 =	+43.31	53-32-06
14 =	+75.66	57-39-11
15 =	77+08.00	61-46-16
16 =	77+40.34	65-53-22

For adopted ℄ See Pgs 46 to 56

RETURN TO
LOS ANGELES COUNTY SURVEYOR

DO NOT EXTEND NOTES THIS SIDE OF THIS LINE

NOTE: ANY ADDITION OR CHANGES ON THIS SHEET MUST BE MADE OR CIRCLED IN RED, WITH DATE AND NAME OF PERSON MAKING CHANGE.

Date _____ Notes by Hornbrook Chief Party Hornbrook F.B. 300 Pg 15

Plotted by McAtee	W. O. No. 760 S. C. O. No.
Date Mar '28	Location Remsen St.
Map No. B-139	Surveyed by Hornbrook
Plotting C'k'd by R. W. S.	Date Jan - 1928
Date APR 5 1928	Indexed A. C. Johnson



18 Chords - 34.21
1 = 75+75.06 = 3-42-02.9
2 = 78+09.30 = 7-24-06
3 - 78+43.53 = 11-06-09
4 = 78+77.76 - 14-48-12
5 - 79+12.00 - 18-30-14.5
6 - 79+46.23 - 22-12-17
7 - 79+80.46 - 25-54.20
8 - 80+14.69 - 29-36-23
9 - 80+48.93 - 33-18-26
10 - 80+83.16 - 37-00-29
11 - 81+17.39 - 40-42-32
12 - 81+51.63 - 44-24-35
13 - 81+85.86 - 48-06-38
14 - 82+20.09 - 51-48-40
15 - 82+54.33 - 55-30-43
16 - 82+88.56 - 59-12-46
17 - 83+22.79 - 62-54-49
18 - 83+57.03 - 66-36-52

For adopted ℄ See Pgs 46 to 56

NOTE: ANY ADDITION OR CHANGES ON THIS SHEET MUST BE MADE OR CIRCLED IN RED, WITH DATE AND NAME OF PERSON MAKING CHANGE.

DO NOT EXTEND NOTES THIS SIDE OF THIS LINE

RETURN TO LOS ANGELES COUNTY SURVEYOR

F.B. 300 Pg. 16 Hornbrook Chief Party Notes by Hornbrook Date Jan-1921

Temp 70°

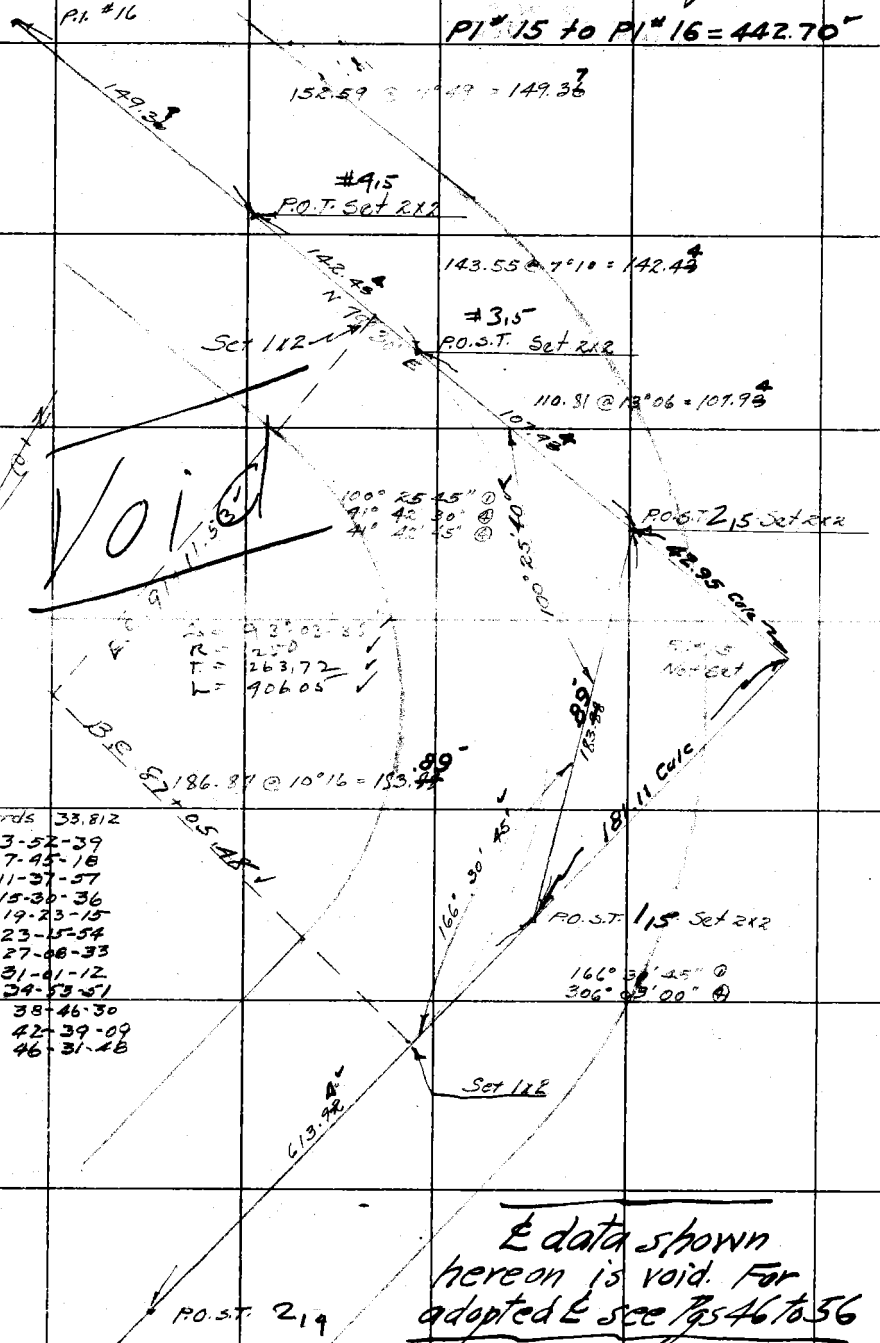

12-Chords 33.812

1	87+39.32	3-52-39
2	87+73.16	7-45-18
3	88+06.99	11-37-57
4	88+40.83	15-30-36
5	88+74.67	19-23-15
6	89+08.51	23-15-54
7	89+42.35	27-08-33
8	89+76.18	31-01-12
9	90+10.02	34-53-51
10	90+43.86	38-46-30
11	90+77.70	42-39-09
12	91+11.53	46-31-48

L data shown hereon is void. For adopted L see Pgs 46 to 56

RETURN TO LOS ANGELES COUNTY SURVEYOR

DO NOT EXTEND NOTES THIS SIDE OF THIS LINE

NOTE: ANY ADDITION OR CHANGES ON THIS SHEET MUST BE MADE OR CIRCLED IN RED, WITH DATE AND NAME OF PERSON MAKING CHANGE.

Date _____ Notes by Hornbrook Chief Party Hornbrook F.B. 300 Pg. 17

Plotted by McAtee	W. O. No. 760 D. S. O. No.
Date Mar. '28	Location Remsen St.
Map No. B-139	Surveyed by Hornbrook
Plotting C'k'd by R. W. [illegible]	Date Jan-1928
Date APR 5 1928	Indexed A. C. Johnson

Temp = 70°

P1# 16 to P1# 17 = 349.05

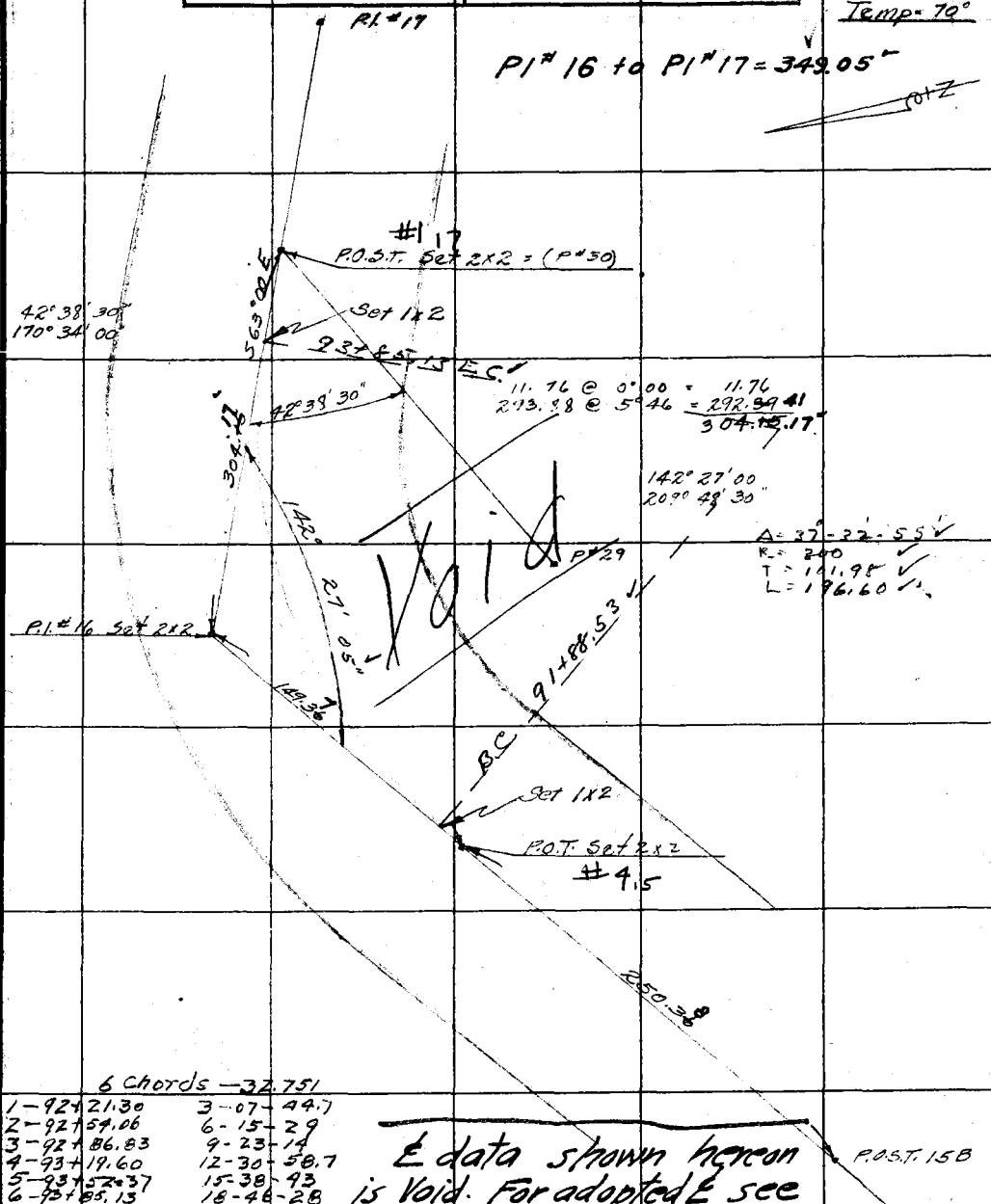

6 Chords — 32.751

1 — 92+21.30	3 — 07 — 44.7
2 — 92+54.06	6 — 15 — 29
3 — 92+86.83	9 — 23 — 14
4 — 93+19.60	12 — 30 — 58.7
5 — 93+52.37	15 — 38 — 43
6 — 93+85.13	18 — 46 — 28

℄ data shown hereon is Void. For adopted ℄ see Pages 46 to 56

NOTE: ANY ADDITION OR CHANGES ON THIS SHEET MUST BE MADE OR CIRCLED IN RED, WITH DATE AND NAME OF PERSON MAKING CHANGE.

DO NOT EXTEND NOTES THIS SIDE OF THIS LINE

RETURN TO LOS ANGELES COUNTY SURVEYOR

F.B. 300 PG. 18 Hornbrook Chief Party Notes by Hornbrook Date Jan-25-28

Temp = 70°

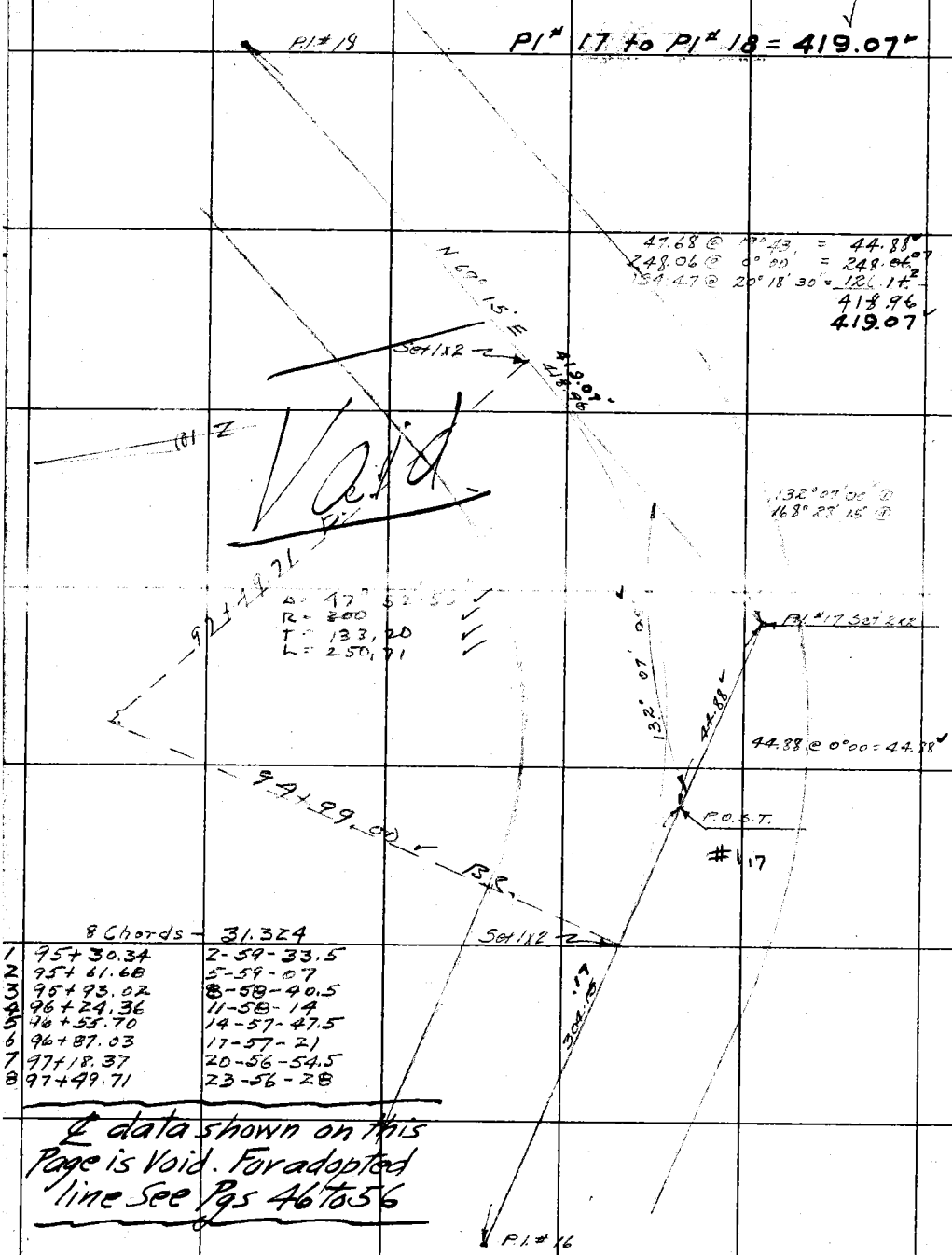

	8 Chords	31.324
1	95+30.34	2-59-33.5
2	95+61.68	5-59-07
3	95+93.02	8-58-40.5
4	96+24.36	11-58-14
5	96+55.70	14-57-47.5
6	96+87.03	17-57-21
7	97+18.37	20-56-54.5
8	97+49.71	23-56-28

℄ data shown on this Page is Void. For adopted line See Pgs 46 to 56

RETURN TO
LOS ANGELES COUNTY SURVEYOR

DO NOT EXTEND NOTES THIS SIDE OF THIS LINE

NOTE: ANY ADDITION OR CHANGES ON THIS SHEET MUST BE MADE OR CIRCLED IN RED. WITH DATE AND NAME OF PERSON MAKING CHANGE.

Date _____ Notes by Hornbrook Chief Party Hornbrook F. B. 300 PG 19

Plotted by M.S. Alea	W. O. No. 760 D. S. O. No.
Date Mar '28	Location Remsen St
Map No. B-139	Surveyed by Hornbrook
Plotting C'k'd by R. W. S.	Date Jan-1928
Date APR 5 1928	Indexed A. C. Johnson

Temp = 76°

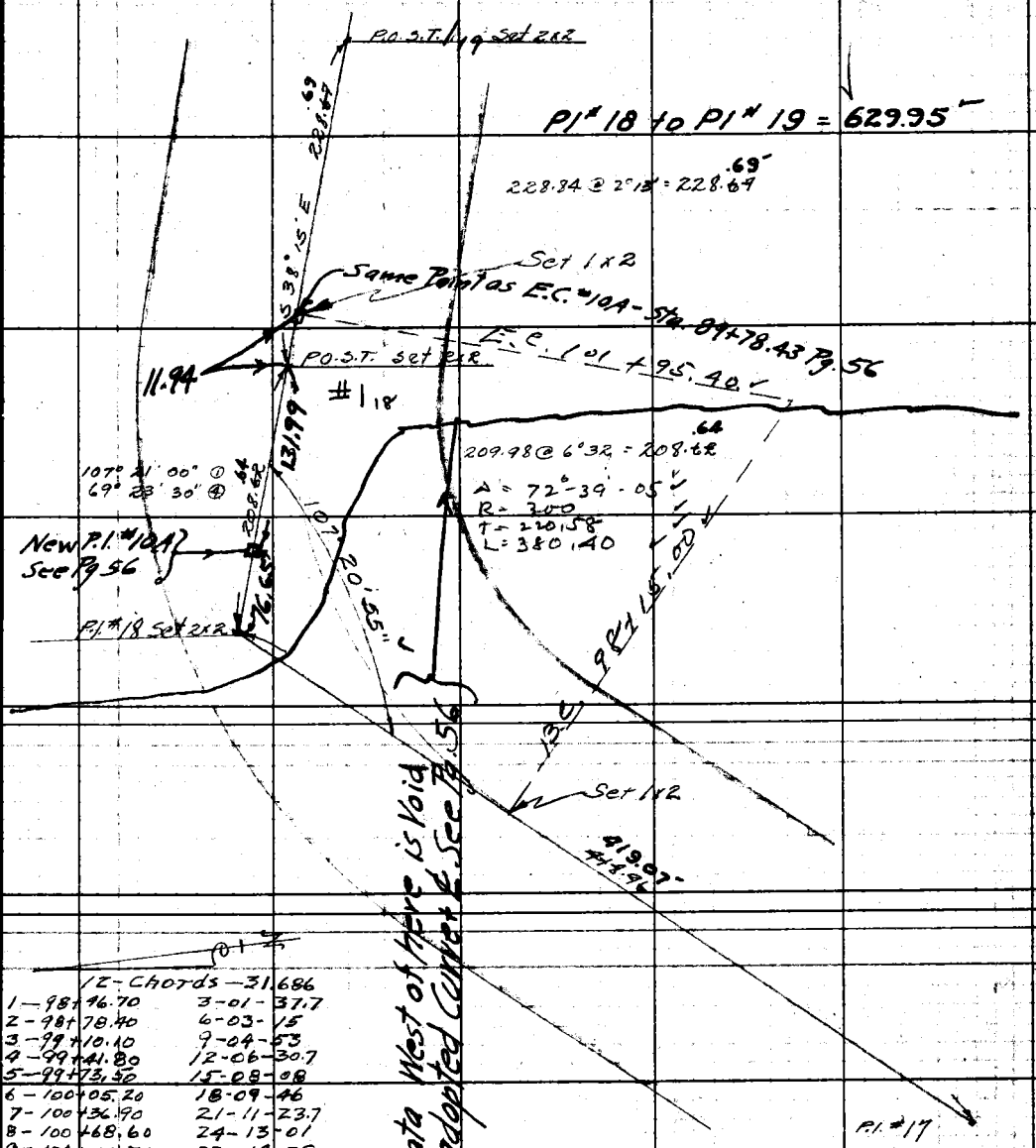

12-Chords - 31.686

1 - 98+46.70	3-01-37.7
2 - 98+78.40	6-03-15
3 - 99+10.10	9-04-53
4 - 99+41.80	12-06-30.7
5 - 99+73.50	15-08-08
6 - 100+05.20	18-09-46
7 - 100+36.90	21-11-23.7
8 - 100+68.60	24-13-01
9 - 101+00.30	27-14-39
10 - 101+32.00	30-16-16.7
11 - 101+63.70	33-17-54
12 - 101+95.40	36-19-32

Note: ANY ADDITIONS OR CHANGES ON THIS SHEET MUST BE MADE OR CIRCLED IN Red. WITH DATE AND NAME OF PERSON MAKING CHANGE.

RETURN TO LOS ANGELES COUNTY SURVEYOR

Do not extend notes this side of this line

F.B. 300 Pg. 20 Hornbrook Chief Party Notes by Hornbrook Date 1-28

Temp = 71°

Pl # 19 to Pl # 20 = 914.20'

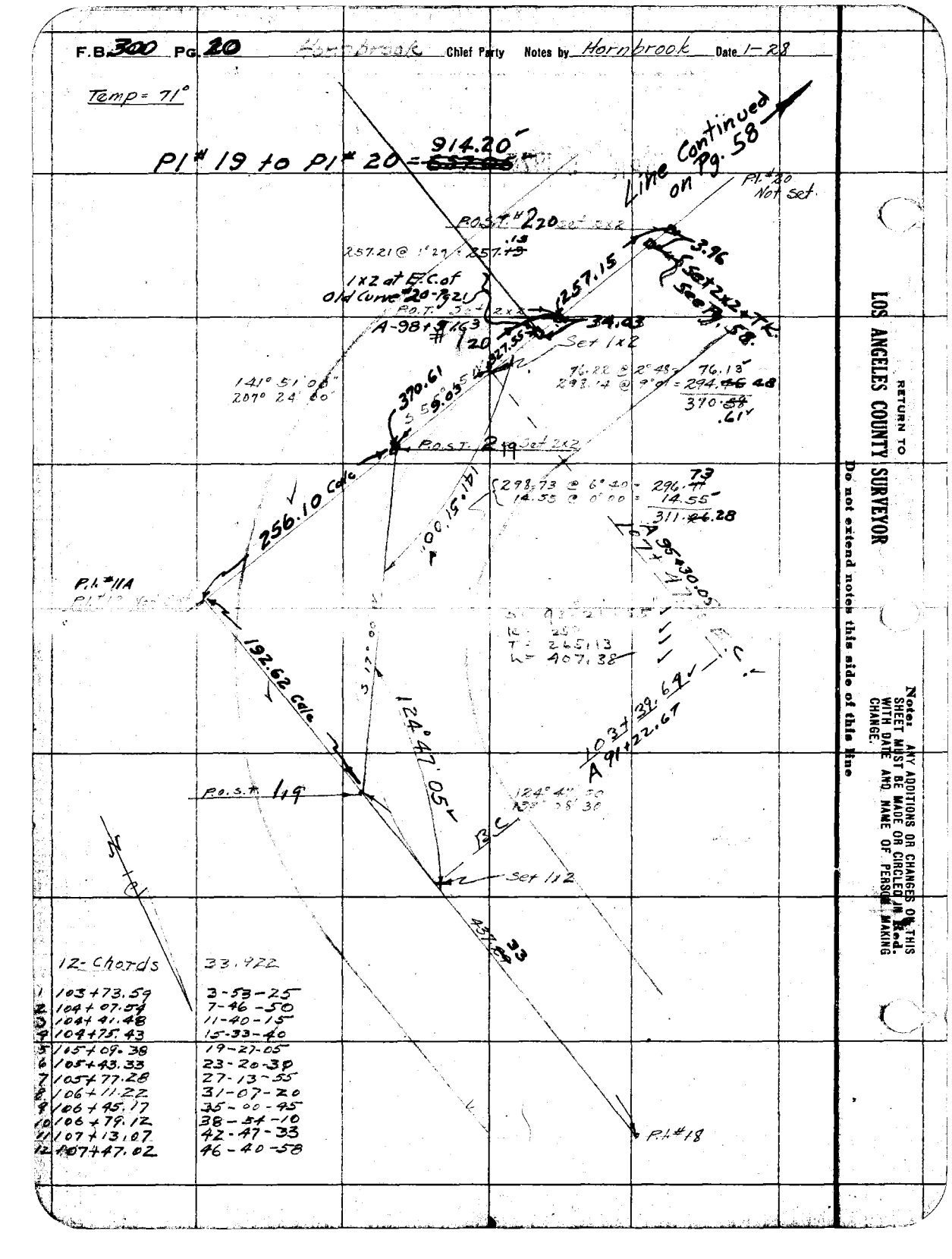

12-Chords	33.922
1 103+73.59	3-53-25
2 104+07.59	7-46-50
3 104+41.48	11-40-15
4 104+75.43	15-33-40
5 105+09.38	19-27-05
6 105+43.33	23-20-30
7 105+77.28	27-13-55
8 106+11.22	31-07-20
9 106+45.17	35-00-45
10 106+79.12	38-54-10
11 107+13.07	42-47-33
12 107+47.02	46-40-58

RETURN TO
LOS ANGELES COUNTY SURVEYOR
Do not extend notes this side of this line

Notes: ANY ADDITIONS OR CHANGES ON THIS SHEET MUST BE MADE OR CIRCLED IN RED, WITH DATE AND NAME OF PERSON MAKING CHANGE.

Date _____ Notes by Hornbrook Chief Party Hornbrook F. B. 300 PG. 21

Plotted by M.S. Atee
Date Mar. 28
Map No. B-139
Plotting C'k'd by R. W. S.
Date APR 5 1978

W. O. No. 760 O. S. O. No.
Location Ramson St
Surveyed by Hornbrook
Date Feb. 1961
Indexed R.C. Habgood

Notes: ANY ADDITIONS OR CHANGES ON THIS SHEET MUST BE MADE OR CIRCLED IN Red. WITH DATE AND NAME OF PERSON MAKING CHANGE.

Do not extend notes this side of this line

RETURN TO LOS ANGELES COUNTY SURVEYOR

Void

119+57.71 - N2.1°E
51+81.26 - R4,198'

Post Set 2x6

Pl # 20 to Pl # 21 = 877.80

Fd 1x2 P.O.T. 42
30+49.9

132.96 c/c

Nothing Set

True P.S. Line

Random Bo. Line → To S.F.R.S.

314.07

302.73

137° 03' 30" (D)
188° 13' 30" (A)

137° 03' 25"

262.98 @ 4°32 = 262.98
40.00 @ 14°13 = 40.71
302.73

R.L. P.O.T. to L P.O.T.
286.60 @ 9°35 = 282.66
31.81 @ 8°29 = 314.47
314.08

23° 41' 00" (D)
90° 13' 30" (A)

P.O.T. Set 2x6

298.02 @ 3°33 = 297.85
14.30 @ 60°00 = 14.30
312.15

Set 1x2

P.O.S.T. #3 Set 2x6

161° 01' 30" (D)
238° 58' 15" (A)

116+86.00 E.C.

Δ = 42°-47'-25"
R = 800
T = 321.52
L = 611.43

L 1.39

P.I. # 20 Not Set

64.58

6471 @ 3°41 = 64.58

P.O.S.T. #2 Set 2x6

13.6

24° 49' 00"

Set 1x2

24° 49' 00" (D)
90° 16' 00" (A)

Center Line data shown on this Page is Void. For adopted Line See Pgs. 58 to 61

	14-Chords	43.666
1	111+18.74	1-33-50
2	111+61.92	3-07-90
3	112+05.59	4-41-30
4	112+49.26	6-15-20
5	112+92.94	7-49-10
6	113+36.61	9-23-00
7	113+80.28	10-56-50
8	114+23.95	12-30-40
9	114+67.63	14-04-30
10	115+11.30	15-38-20
11	115+54.97	17-12-10
12	115+98.65	18-46-00
13	116+42.32	20-19-50
14	116+86.00	21-53-42

F.B. 300 PG. 22 Hornbrook Chief Party Notes by Hornbrook Date 2-1928

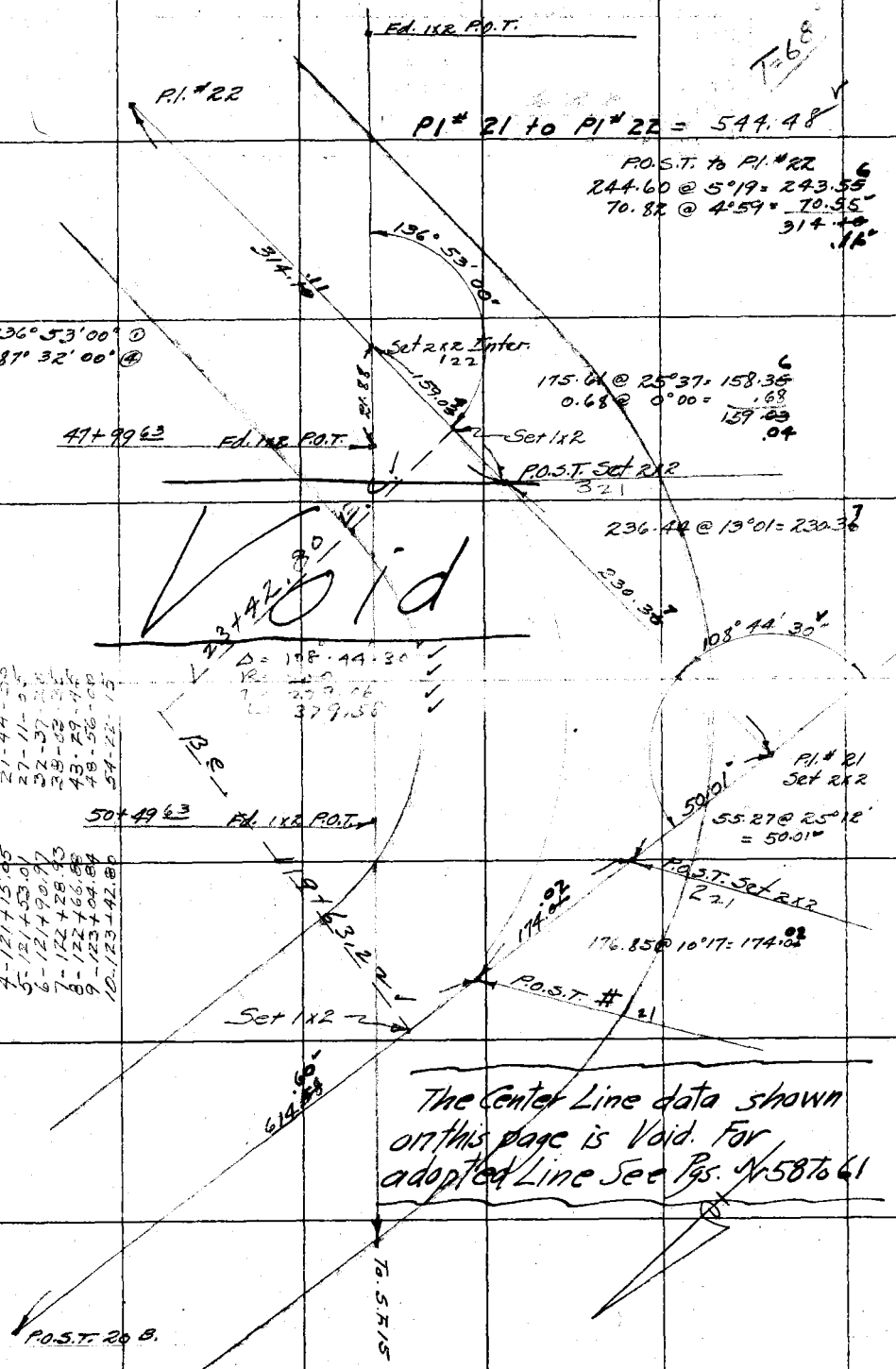

RETURN TO
LOS ANGELES COUNTY SURVEYOR
Do not extend notes this side of this line

Notes: ANY ADDITIONS OR CHANGES ON THIS SHEET MUST BE MADE OR CIRCLED IN Red. WITH DATE AND NAME OF PERSON MAKING CHANGE.

Platted by M.S. Akee	W. O. No. 760 D. S. O. No.
Date Mar. '28	Location Ramsey St
Map No. B-139	Surveyed by Hornbrook
Platting C'k'd by R.W.S.	Date Dec. 1927
Date APR 5 1928	Indexed P.C. Johnson

F. B. 300 Pg. 29

Sec. 19

Cont on 30+ next page 30

Boundary of Rancho ex Mission de San Fernando

Set 1x2 P.O.T. #3 30+41

0°01'40" Calc.

T = 54

298.08	@ 4°56 =	296.98
249.09	@ 0-57 =	249.06 .03
119.53	@ 10-26 =	117.55 .54
236.38	@ 1-16 =	236.32 .31
899		.86

Fd. 2½" I.P.R+T XXXIX

1.35

21+41

173.19 @ 21°39 = 160.92

Corrections To Chainage shown in Red are for Temperature based on Standard @ 62°

0.32 Calc.

Set 1x2 P.O.T. #2 19+80

Sec. 19

Sec. 20

T = 52

Section Line

31.86	@ 0°00 =	31.86
300.20	@ 4°25 =	299.31 .29
331.14		.15

0.40 Calc.

0.43

U.C. Fd. C.S. Monument 2" I.P.+B.C. in Concrete C.C. to Secs. 19+20 C.S. 8 G 3/4

17+32

County

85.64 @ 14°34 = 82.84

This Monument Removed and Reset in Concrete here Brass Cap is marked

Set 1x2 P.O.T. #1 16+49

Sec 20 T3N R15W

T = 52

280.37	@ 13-10 =	279.00
152.13	@ 11-26 =	149.71 .10
236.21	@ 4-12 =	235.54 .56
299.06	@ 0-30 =	299.06 .03
275.70	@ 10-02 =	271.44 .46
299.26	@ 0-00 =	299.26 .26
188.28	@ 3-52 =	188.00 121.99
1649		.36

COUNTY SURVEYOR'S MONUMENT R15W T3N 19 20 S.F.R.R.

T = 52°

Fd. 2" I.P.R+T

0.27

21+04

82.48 @ 0°00 = 82.48

122.23 @ 3-52 = 122.00 121.99

204.48

0.17 Calc.

See Detail

Closing Corner for Frac. Secs. 20+29 on Rcho Line.

U.S.F.R. Post on line

1.40

140°34'30" Calc.

Sec. Line

3.68

3.7

1.5

S.F. 14 pg. 27 0+00 West

Sta. 14 of Rcho Ex Mission de San Fernando

Fd. 2" I.P. Pin Conc. with B.C. marked

140° 37' 15" ①
202° 29' 00" ④
140° 37' 15"

℄ = Rancho Line See p. 27

Sec. 20

Sec. 29

Fd. 2x2 P.O.T. 5+06 0.3 page 27

To 27

0.24

0.30

C.C. N+S+E+W

2.00 Calc.

Calc. 1715.08

N 35°05'00" W Calc.

3.68

S.F. 14

COUNTY SURVEYOR'S MONUMENT RANCHO SAN FERNANDO SEC. 20 T3N R15W S.F.R.R.

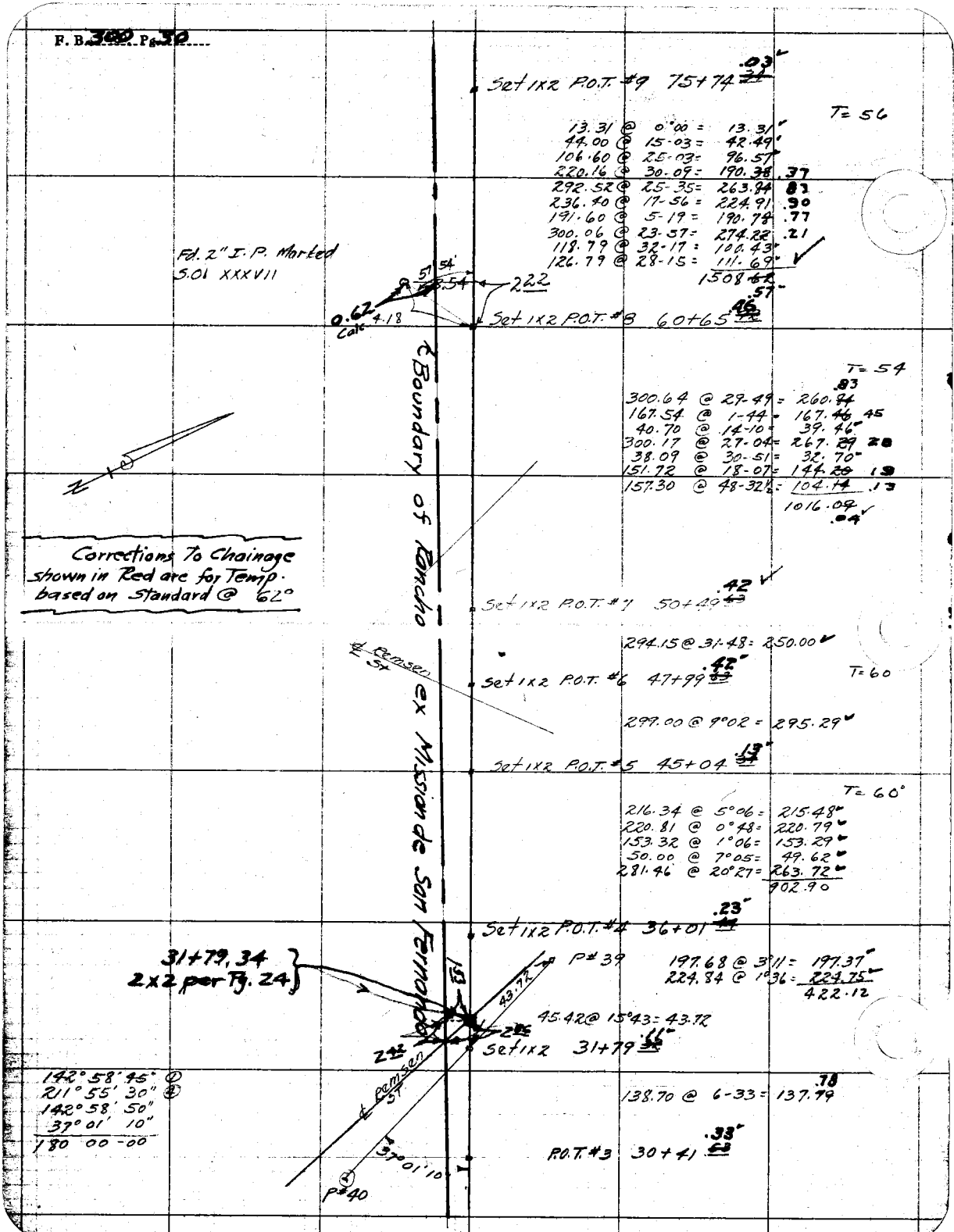
F. B. 300 Pg. 30
Set 1x2 P.O.T. #9 75+74 .03
T= 56
13.31 @ 0°00 = 13.31
44.00 @ 15-03 = 42.49
106.60 @ 25-03 = 96.57
220.16 @ 30-09 = 190.38 .37
292.52 @ 25-35 = 263.84 .83
236.40 @ 17-56 = 224.91 .90
191.60 @ 5-19 = 190.78 .77
300.06 @ 23-57 = 274.22 .21
118.79 @ 32-17 = 100.43
126.79 @ 28-15 = 111.69
1508.57
Fd. 2" I.P. Marked
S.01 XXXVII
57 54'
2.22
0.62
Calc 4.18
Set 1x2 P.O.T. #8 60+65 .46
T= 54
300.64 @ 29-49 = 260.83
167.54 @ 1-44 = 167.45
40.70 @ 14-10 = 39.46
300.17 @ 27-04 = 267.28
38.09 @ 30-51 = 32.70
151.72 @ 18-07 = 144.13
157.30 @ 48-32½ = 104.13
1016.04
Boundary of Rancho ex Mission de San Fernando
Corrections To Chainage shown in Red are for Temp. based on Standard @ 62°
Set 1x2 P.O.T. #7 50+49 .42
294.15 @ 31-48 = 250.00
℄ Remsen St
Set 1x2 P.O.T. #6 47+99 .42
T= 60
299.00 @ 9°02 = 295.29
Set 1x2 P.O.T. #5 45+04 .13
T= 60°
216.34 @ 5°06 = 215.48
220.81 @ 0°48 = 220.79
153.32 @ 1°06 = 153.29
50.00 @ 7°05 = 49.62
281.46 @ 20°27 = 263.72
902.90
Set 1x2 P.O.T. #4 36+01 .23
31+79, 34
2x2 per Fg. 24
P# 39
197.68 @ 3°11 = 197.37
224.84 @ 1°36 = 224.75
422.12
43.72
45.42 @ 15°43 = 43.72
2.42
Set 1x2 31+79 .11
℄ Remsen St
142° 58' 45" ①
211° 55' 30" ②
142° 58' 50"
37° 01' 10"
180 00 -00
138.70 @ 6-33 = 137.78
P.O.T. #3 30+41 .33
37° 01' 10"
P# 40

Platted by McAfee	W. O. No. 760 D. S. O. No.
Date Mar. 28	Location Renzen St
Map No. B-139	Surveyed by Hornbrook
Platting C'k'd by R. W. S.	Date Dec. 19-20-27
Date APR 5 1928	Indexed A.C. Johnson

F. B. 300 Pg. 31

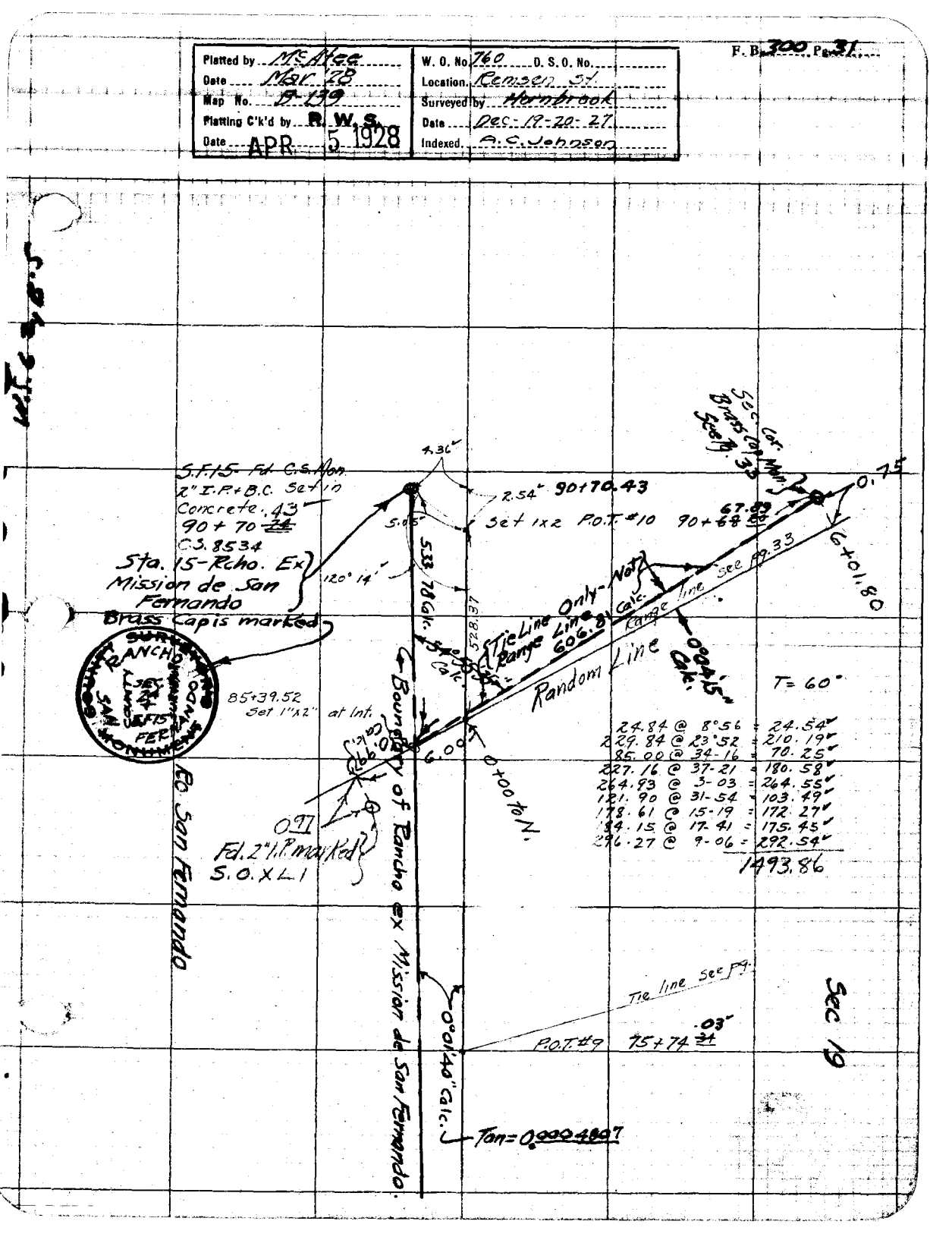

F.B. 300 Pg. 32

Platted by M.S. Hee	W. O. No. 760 D. S. O. No.
Date Mar '28	Location Ramsey St.
Map No. B-139	Surveyed by Hornbrook
Platting C'k'd by R.W.S.	Date Jan. 12. 1927
Date APR 5 1928	Indexed 9.6.4.9.12.28.27

F. B. 300 Pg. 33

Replaced with 2" I.P. + B.C. Set in Concrete

Range Line

91.011
28+84.71

297.66
33°05 25"

Mar Fd. 1" I. plug in mound of stone
T.K. Bearing Tree for 1/4 Cor
Tr. 2703-6

S 28°91.02' E

297.66 @ 2°46 = 297.37
50.24 @ 0 00 = 50.24
347.53

T = 72°

37.20
26+30.83

Set 1x2 P.O.T.

Δ = 5°56'25" } 238.19
Tan = .1040489 } 2289.21

See page-

Ramsey St.

P.I. #8

54.45 @ 23°08 = 50.07
301.00 @ 2°13 = 300.79
298.20 @ 0°00 = 292.22
18.41 @ 0°00 = 18.41
661.45
49

75.71
Set 1x2 P.O.T. 19+67.42

T = 74°

70.92 @ 18°15 = 67.36
157.55 @ 43°45 = 119.36
301.02 @ 19°46 = 295.74
248.61 @ 7°32 = 246.46
270.83 @ 8°30 = 267.88
153.36 @ 19°11 = 150.95
163.13 @ 9°22 = 160.38
80.00 @ 26°51 = 71.39
1380.03
14

Sec-13 T3N R16W

COUNTY SURVEYOR'S MONUMENT
T 3 N
R 16 W | SEC 13 | SEC 18 | R 15 W
1/4 COR

Sec 18

Replaced with 2" I.P. + B.C. Set in Concrete

6+01.80
Sec Cor Fd. 2" I.P.P.+T Marked S.O. X L11 In mound of stone C.S. 8534

4.29
Set 1x2 P.O.T.

95.57
5+89.48

T = 65°

6.12 @ 0°00 = 6.12
36.60 @ 25°42 = 32.98
135.00 @ 31°10 = 115.51
37.54 @ 32°38 = 48.46
131.00 @ 30°49 = 104.87
307.94

This Line is a Tie Line Only. It is not the Range Line. See Page 31

Sec-24

COUNTY SURVEYOR'S MONUMENT
T 3 N
R 16 W | 13 | 18 | R 15 W
24 | 19
Sec. Cor

S.O. 2" I.P.
6.12
Set 1x2 P.O.T. 2+87.63

Fd. 1x2 P.O.T. #10

S.F. 15

528.37

54°58'00" D
19°32'30" B
54°58'05"

261.11 @ 30°50'30 = 224.19
63.65 @ 4°38 = 63.44
287.63

T = 65°

Set 1x2 = 0+00 to North

296.27 @ 9°06 = 292.54
184.15 @ 1°41 = 175.45
61.35 @ 10°11 = 60.38
528.37

Comm Bdy. P. 34

0.97

Fd. 2" I.P. Marked SO. X L1

Random Bdy. Line See P. 31

Rancho San Fernando

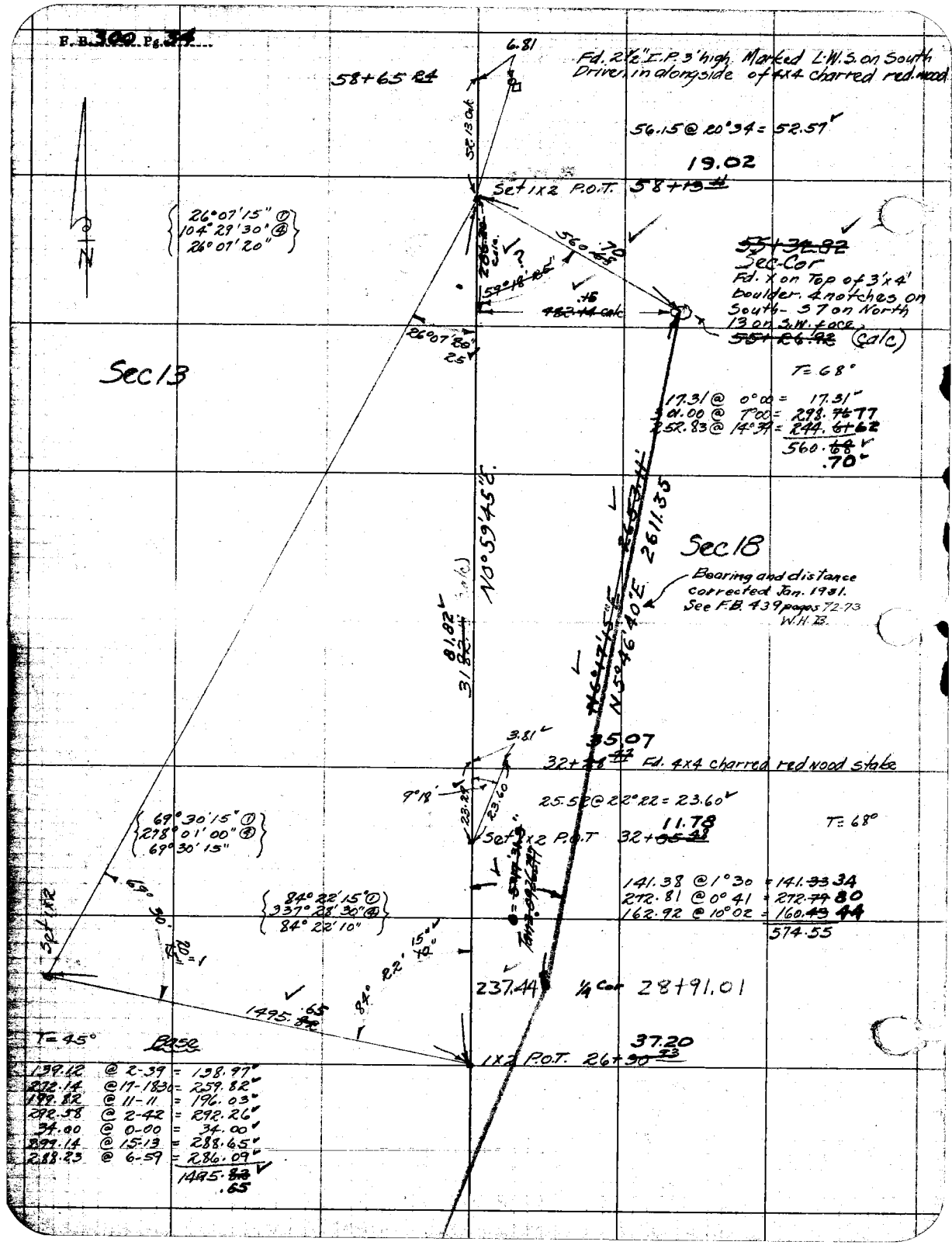

F.B. 300 Pg. 34
58+65 24
6.81
Fd. 2½" I.P. 3' high. Marked L.W.S. on South Driver, in alongside of 4x4 charred red wood
56.15 @ 20°34 = 52.57
19.02
Set 1x2 P.O.T. 58+19 11
26°07'15" ①
104°29'30" ④
26°07'20"
N
560.70
59°18'25"
482.14 calc
.16
55+34.82
Sec-Cor
Fd. X on Top of 3'x4' boulder. 4 notches on South - S7 on North 13 on S.W. face.
55+26.92 (calc)
26°07'20"
25
Sec 13
T = 68°
17.31 @ 0°00 = 17.31
301.00 @ 7°00 = 298.77
252.83 @ 14°34 = 244.62
560.68
.70
N0°59'45"E
2611.35
Sec 18
Bearing and distance corrected Jan. 1931. See F.B. 439 pages 72-73 W.H.B.
N5°46'40"E
81.82
3.81
35.07
32+28 47
Fd. 4x4 charred red wood stake
9°18'
23.60
25.52 @ 22°22 = 23.60
11.78
T = 68°
69°30'15" ①
278°01'00" ④
69°30'15"
Set 1x2 P.O.T. 32+05 48
141.38 @ 1°30 = 141.34
272.81 @ 0°41 = 272.80
162.92 @ 10°02 = 160.44
574.55
84°22'15" ①
337°28'30" ④
84°22'10"
Set 1x2
69°30'
84°22'15"
237.44
¼ Cor 28+91.01
1495.65
T = 45°
Base
37.20
1x2 P.O.T. 26+30 23
139.12 @ 2-39 = 138.97
272.14 @ 17-18 30 = 259.82
199.82 @ 11-11 = 196.03
292.58 @ 2-42 = 292.26
34.00 @ 0-00 = 34.00
299.14 @ 15-13 = 288.65
288.23 @ 6-59 = 286.09
1495.65

Date _____ Notes by _____ Chief Party _____ F. B. 300 PG. 23

Plotted by: M.S. Atee
Date: Mar 28
Map No.: B-139
Plotting C'k'd by: R. W. S.
Date: APR 5 1928

W. O. No. 769 O. S. O. No.
Location: Carson St.
Surveyed by: Hornbrook
Date: Feb-4-1928
Indexed: B.C. Johnston

Temp: 44°

P/I = 22 to P/I = 23 = 1368.78

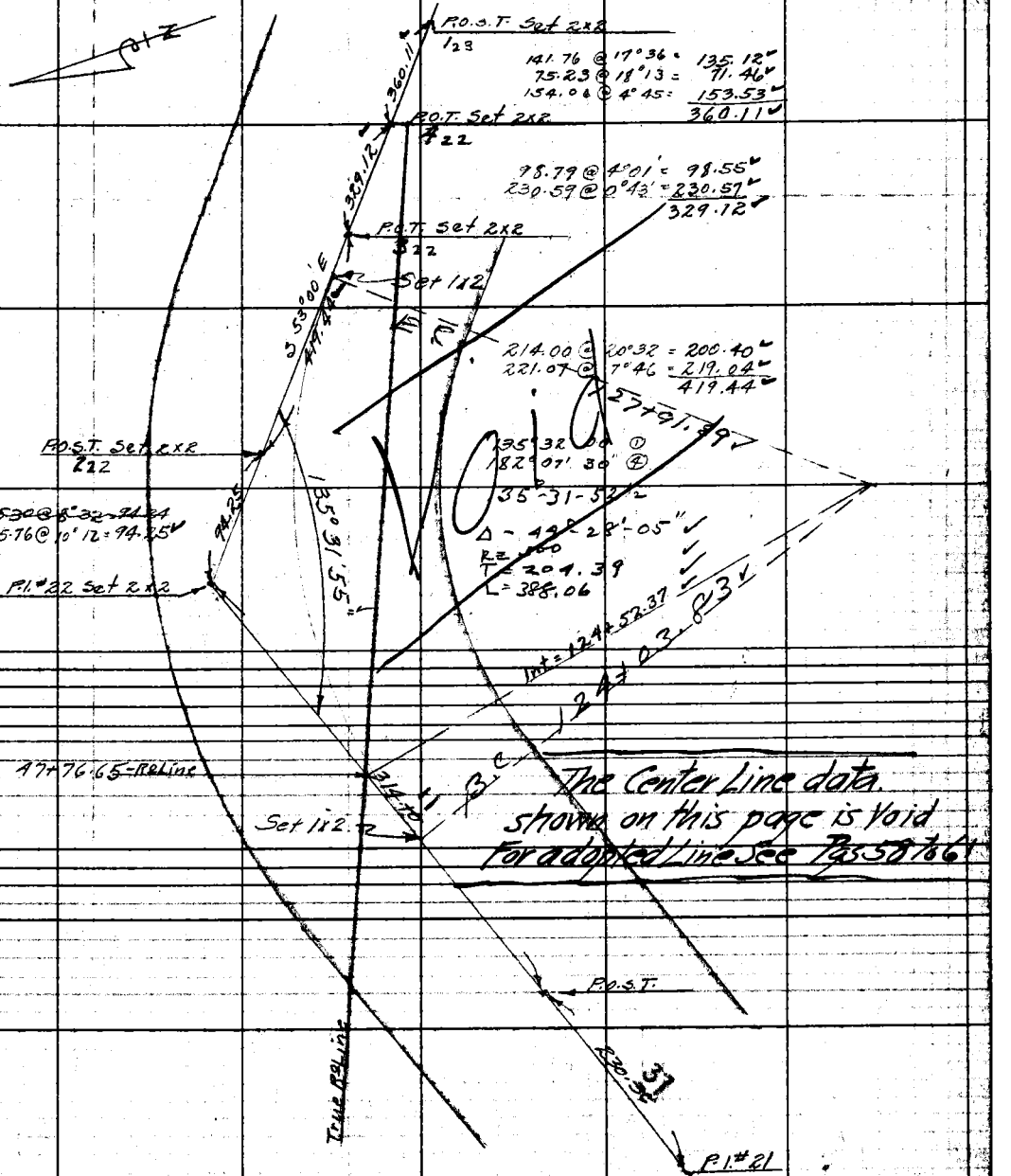

Note: ANY ADDITIONS OR CHANGES ON THIS SHEET MUST BE MADE OR CIRCLED IN Red. WITH DATE AND NAME OF PERSON MAKING CHANGE.

RETURN TO LOS ANGELES COUNTY SURVEYOR

Do not extend notes this side of this line

F.B. 300 PG. 24 Chief Party Notes by Hornbrook Date Feb 6-28

Temp = 70°

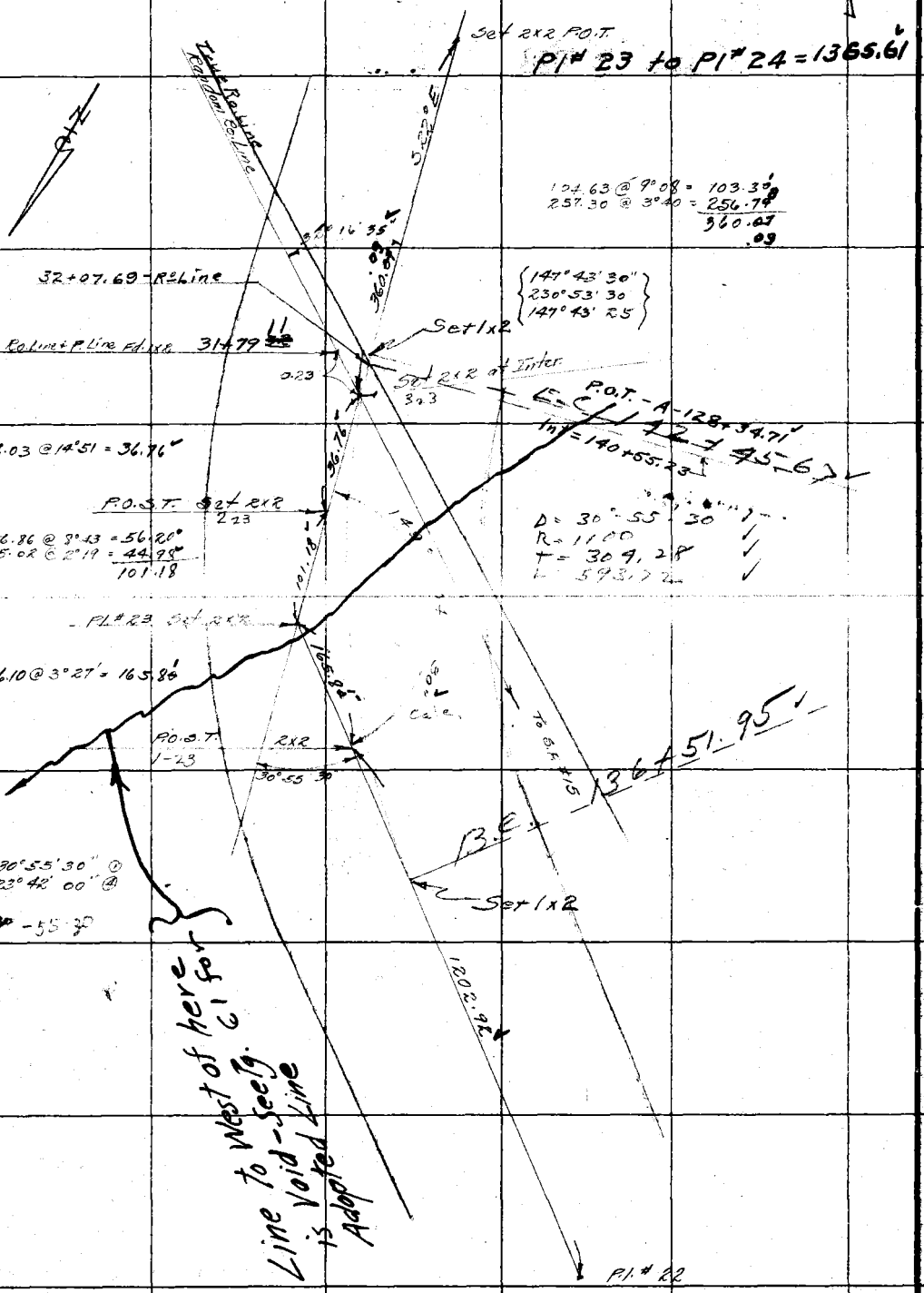

RETURN TO
LOS ANGELES COUNTY SURVEYOR
Do not extend notes this side of this line

Note: ANY ADDITIONS OR CHANGES ON THIS SHEET MUST BE MADE OR CIRCLED IN Red. WITH DATE AND NAME OF PERSON MAKING CHANGE.

Date _____ Notes by _____ Chief Party _____ F. B. 300 Pg. 35

Plotted by McAtee	W. O. No. 760 D. S. O. No.
Date Mar '28	Location Remsen St.
Map No. B-139	Surveyed by Hornbrook
Plotting C'k'd by R. W. S.	Date Feb. 7-1928
Date APR 5 1928	Indexed R. C. Johnson

Pl # 24 to Pl # 25 = 977.63

T = 70°
23.03 @ 15°10 = 22.23
295.98 @ 0°00 = 295.98 = 296.00
318.21
.23

T = 70°
271.43 @ 1°37' = 271.32

A-139+89.70
154+00.66

Δ = 10°45'50"
R = 1000
T = 94.21
L = 187.87

152+12.79
A-138+01.83

P.O.S.T. Set 2x2
1-25

S 33° E

A-141+66.68
P.O.T. Set 2x2
2 24

{10°45'45" - 43°03'00"}

E.C. Set 1"x2"

P.I. 15A
Pl # 24 Set 2x2

73.49 @ 21°03 = 68.59

P.O.S.T. Set 2x2
1 24

B.C.

Set 1"x2"

T = 66°F
200.33 @ 1°05 = 200.29
174.16 @ 2°18 = 174.02
374.31
.32

A-134+53.13
P.O.T. Set 2x2
5 23

T = 68°F
195.15 @ 5°35 = 194.22
231.94 @ 6°33 = 230.43
424.65
.67

A-130+28.46
P.O.T. Set 2x2
4 23

P.I. #23

Note: ANY ADDITIONS OR CHANGES ON THIS SHEET MUST BE MADE OR CIRCLED IN Red. WITH DATE AND NAME OF PERSON MAKING CHANGE.

RETURN TO LOS ANGELES COUNTY SURVEYOR

Do not extend notes this side of this line

F.B. 300 PG. 26 Chief Party Notes by Hornbrook Date Feb-7-29

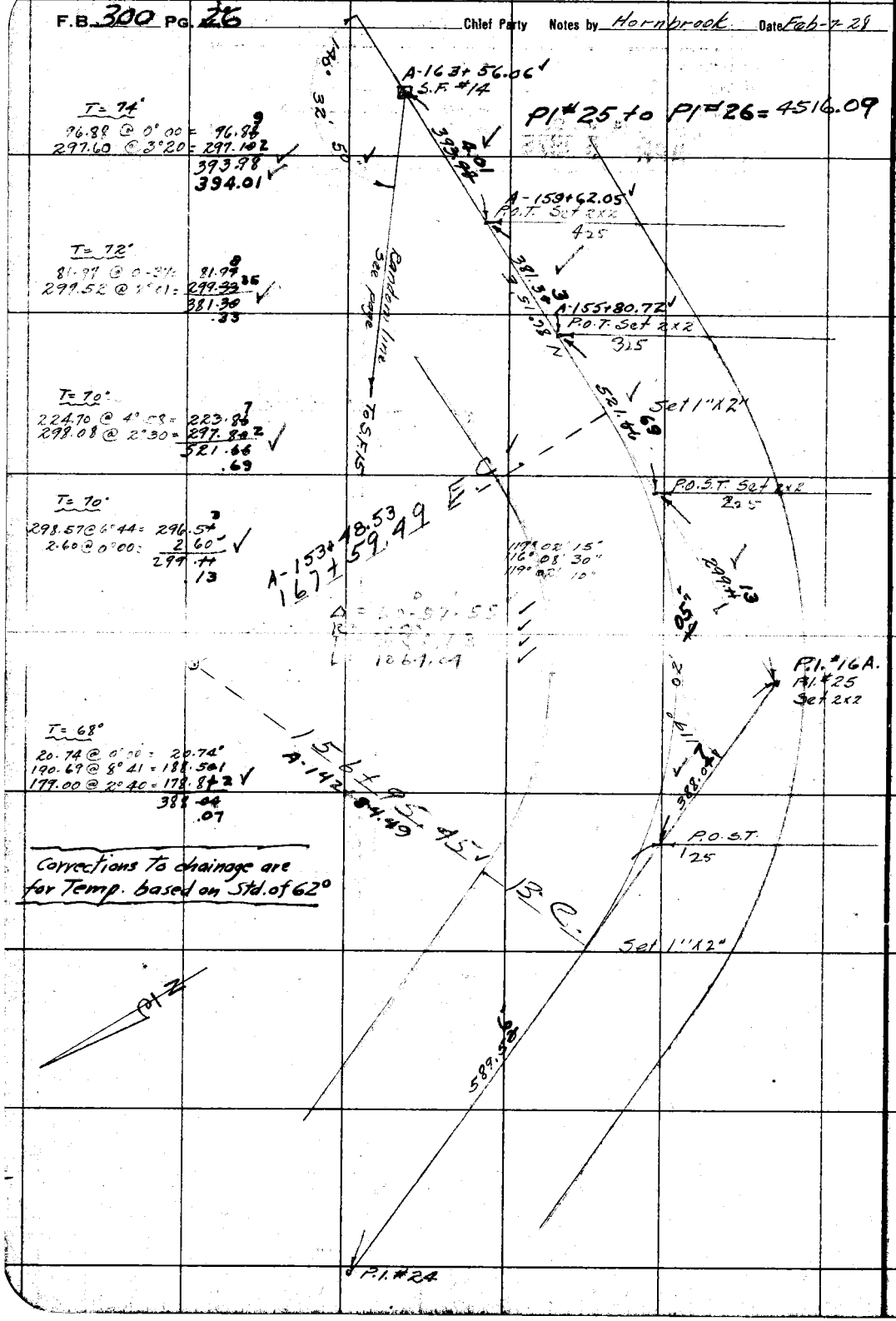

RETURN TO
LOS ANGELES COUNTY SURVEYOR

Do not extend notes this side of this line

Notes: ANY ADDITIONS OR CHANGES ON THIS SHEET MUST BE MADE OR CIRCLED IN Red. WITH DATE AND NAME OF PERSON MAKING CHANGE.

Date _____ Notes by Hornbrook Chief Party Hornbrook F. B. 300 PG. 27

Plotted by M.S. Atoe	W. O. No. 760 D. S. O. No.
Date Mar '28	Location Remsen St.
Map No. B-139	Surveyed by Hornbrook
Plotting C'k'd by R. W. S.	Date Dec-19-1927
Date APR 5 1928	Indexed A. C. Johnson

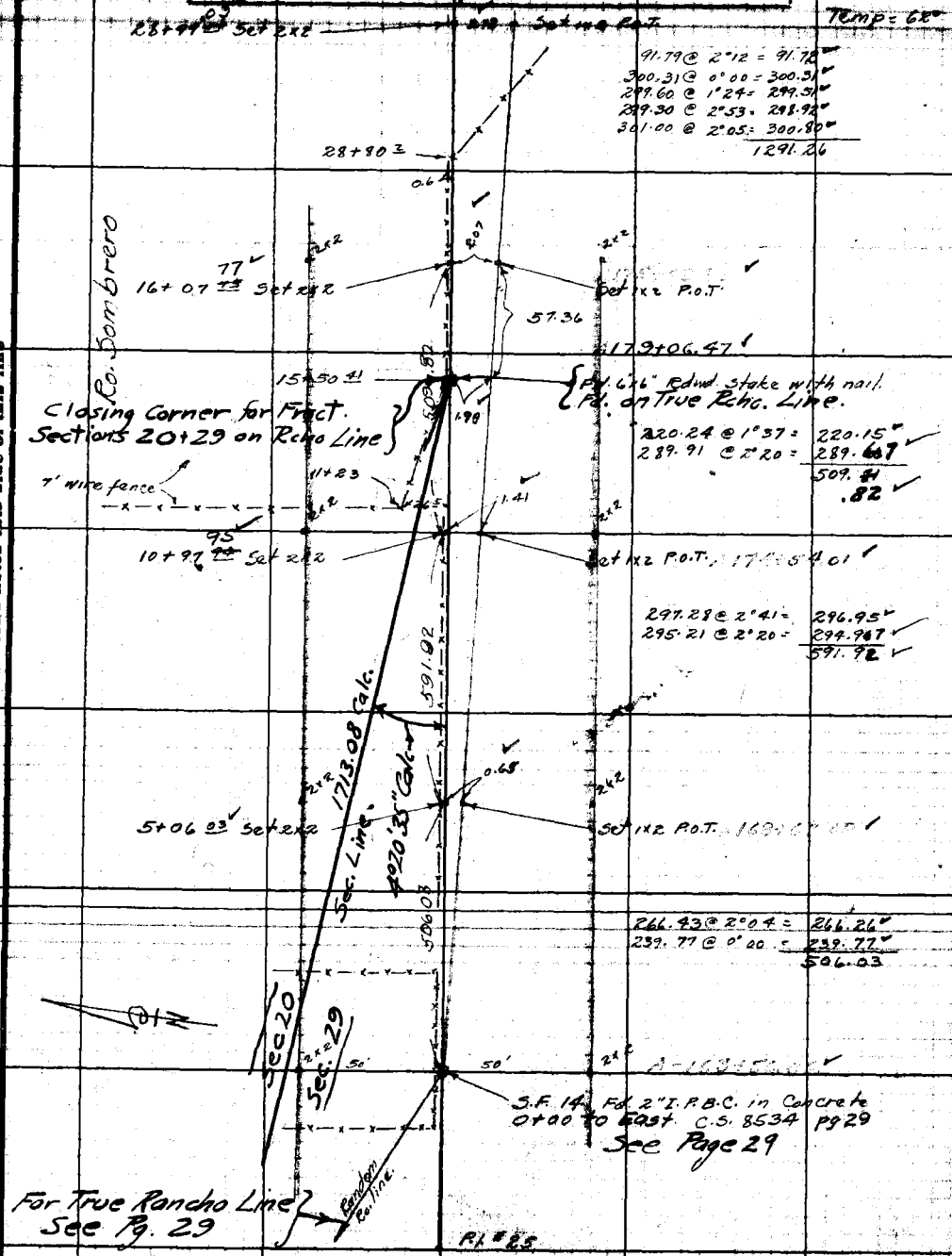

Note: ANY ADDITIONS OR CHANGES ON THIS SHEET MUST BE MADE OR CIRCLED IN Red. WITH DATE AND NAME OF PERSON MAKING CHANGE.

RETURN TO LOS ANGELES COUNTY SURVEYOR

Do not extend notes this side of this line

F.B. 300 PG. 28 Chief Party Notes by Date

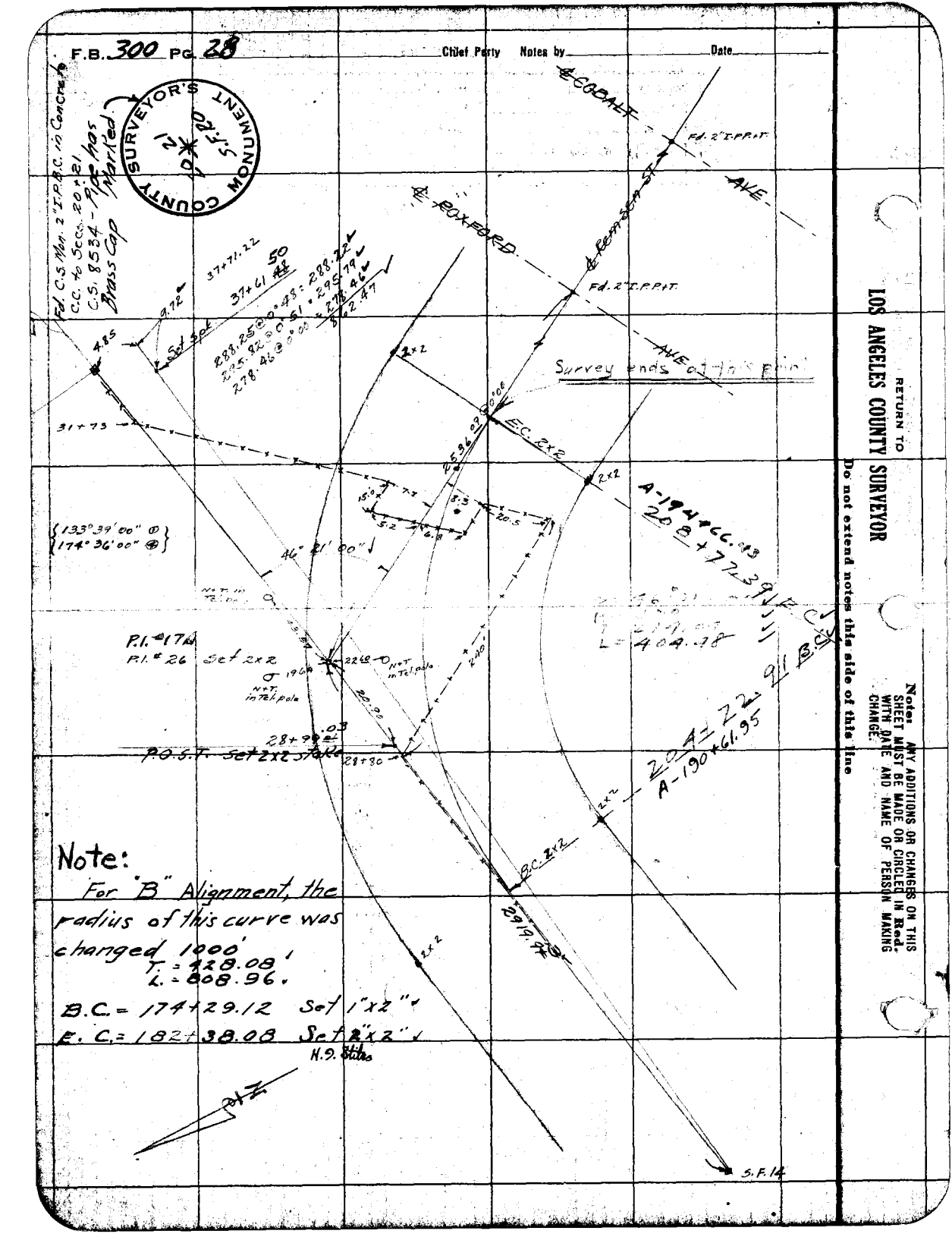

Note:

For "B" Alignment, the radius of this curve was changed 1000'

T = 728.08'
L = 808.96.

B.C. = 174+29.12 Set 1"x2"

E.C. = 182+38.08 Set 2"x2"

H.G. Stites

RETURN TO
LOS ANGELES COUNTY SURVEYOR
Do not extend notes this side of this line

Note: ANY ADDITIONS OR CHANGES ON THIS SHEET MUST BE MADE OR CIRCLED IN Red. WITH DATE AND NAME OF PERSON MAKING CHANGE.

Date _____ Notes by Hornbrook Chief Party Hornbrook F. B. 300 Pg. 35

Plotted by McAtee	W. O. No. 760 D. S. O. No.
Date Mar '28	Location Remsen St.
Map No. B-139	Surveyed by Hornbrook
Plotting C'k'd by R. W. S.	Date Jan-27-1928
Date APR 5 1928	Indexed A. C. Johnson

T-68

R.O. LINE WESTLY

Fd. old charred 3"x4" + Tack. in mound of stone

6+67 73 7"

54.10 @ 24°31 = 49.22"

(0°01'35")

2°43

Adopted South Line of Rancho San Francisco

Random Line

Set 1x2 6+18 .61

214.47 @ 16°57 = 205.16

Fd. 2" I.P. - NE Cor Lot. 18. Tr. 2703-6 Accepted for Line

4+47 3 0.21

34.72 @ 11°03 = 34.08

113°19'00"
73°16'00

Fd. 2½" I.P. Set P+T. in Center 4+13 45 5

P.I. #7

159.20 @ 12°26 = 155.48

2+59.77
Set 1x2 at Inter

5.56

1.80

Set 1x2 2+57 96 7

Fd. 2x2 P.O.S.T.

71.81 @ 20°07 = 67.43"

Set 1x2 1+90 53 4

Fd. 2x2 P.O.S.T.

214.38 @ 27°17 = 190.53 4

Fd 2" I.P. Per

0.50

31.55

STATION No. 5
Rancho San Francisco
Set 2" Iron Pipe Set in Concrete with Brass Cap mkd.

U.S.F.R. 3" I.P. Marked S.F. #5 on W. No 152 on S. W.C. in NE Quadrant Per C.S. 9218 P. 2. Pipe leans North

Fd. 2½" I.P. Set P+T. in Center

COUNTY SURVEYOR'S MONUMENT
R.B.W. T3N Ro. S.F. S.F.5 Sec. 13

Note: ANY ADDITIONS OR CHANGES ON THIS SHEET MUST BE MADE OR CIRCLED IN Red. WITH DATE AND NAME OF PERSON MAKING CHANGE.

RETURN TO LOS ANGELES COUNTY SURVEYOR

Do not extend notes this side of this line

WS 62 54

F.B. 300 PG. 36 Hornbrook Chief Party Notes by Hornbrook Date 1-27-28

Temp = 70°

Random

RO LINE NORTH FROM

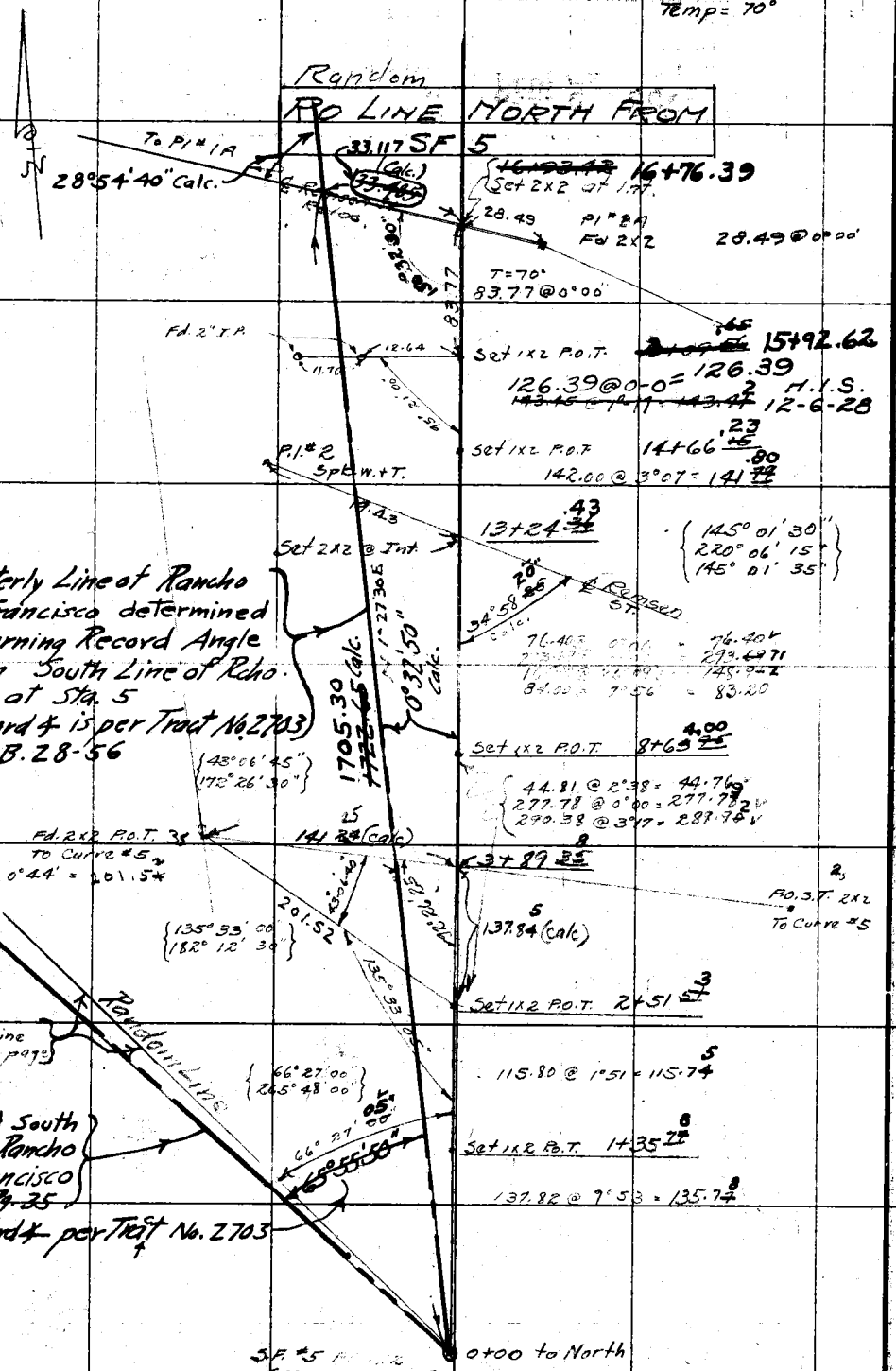

RETURN TO LOS ANGELES COUNTY SURVEYOR

LS 628-4

Do not extend notes this side of this line

Notes: ANY ADDITIONS OR CHANGES ON THIS SHEET MUST BE MADE OR CIRCLED IN Red. WITH DATE AND NAME OF PERSON MAKING CHANGE.

Date _____ Notes by Hornbrook Chief Party Hornbrook F. B. 300 Pg. 37

Plotted by McAtee	W. O. No. 760 D. S. O. No.
Date Mar., '28	Location Remsen St.
Map No. B-139	Surveyed by Hornbrook
Plotting C'k'd by R. W. S.	Date Jan-30-1928
Date APR 5 1928	Indexed R. C. Johnson

Temp = 68°

Sec 18 TIE LINE SF 5 TO RANGE LINE

297.66 @ 2°46 = 297.31
50.24 @ 0°00 = 50.24
347.55

Fd. 1½" I. stake in small mound
6" x 12" x 16" sandstone in mound
¼ Cor. per Tr. 2703 - 6.

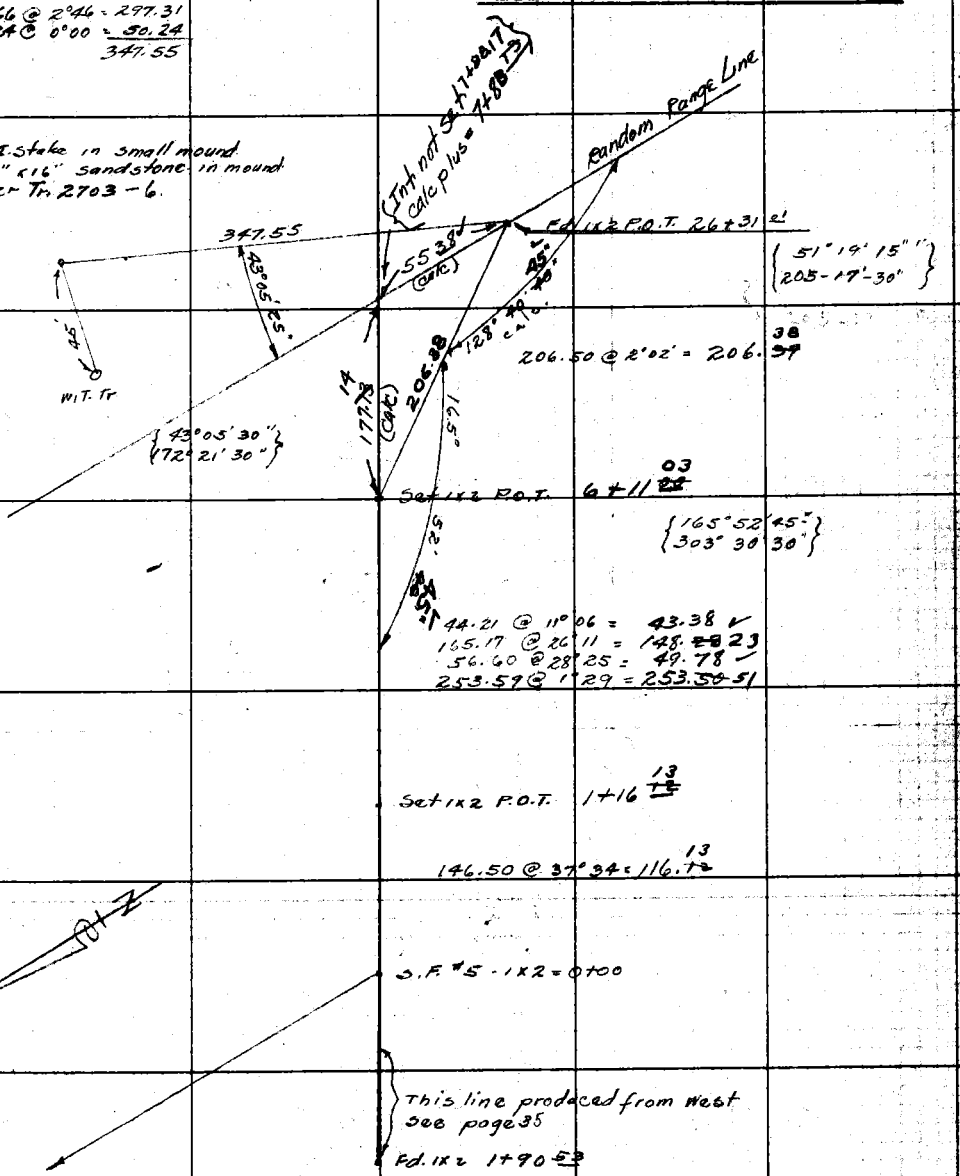

Note: ANY ADDITIONS OR CHANGES ON THIS SHEET MUST BE MADE OR CIRCLED IN Red. WITH DATE AND NAME OF PERSON MAKING CHANGE.

RETURN TO LOS ANGELES COUNTY SURVEYOR

Do not extend notes this side of this line

RETURN TO
LOS ANGELES COUNTY SURVEYOR

Note: ANY ADDITIONS OR CHANGES ON THIS SHEET MUST BE MADE OR CIRCLED IN Red. WITH DATE AND NAME OF PERSON MAKING CHANGE.

Do not extend notes this side of this line

Chief Party _____ Notes by _____ Date _____

F.B. 300 PG. 37A

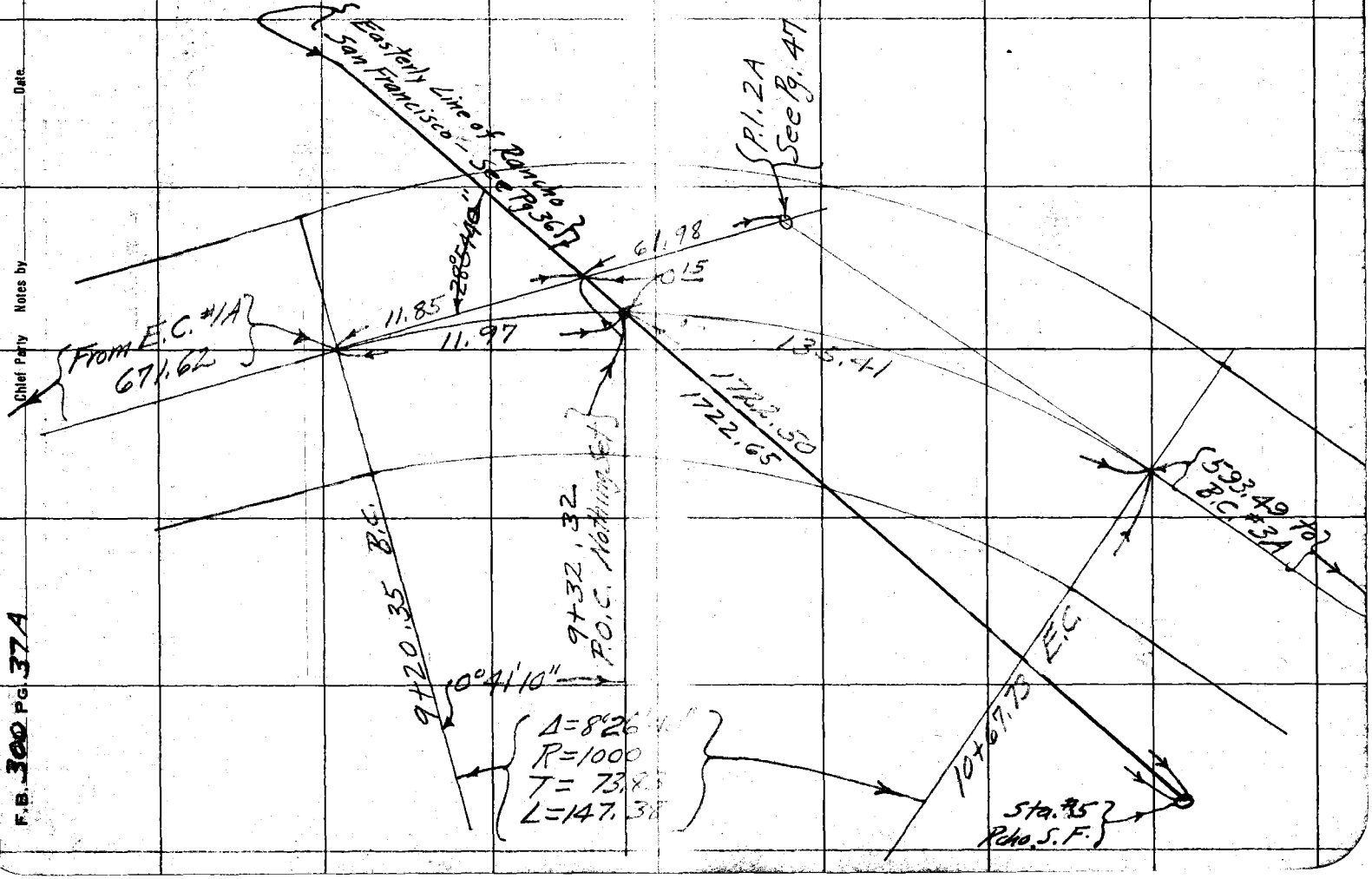

Date _____ Notes by Hornbrook Chief Party Hornbrook F.B. 300 PG. 38

Plotted by MS Atee	W. O. No. 760 B. S. O. No.
Date Mar. '28	Location Remsen St.
Map No. B-139	Surveyed by Hornbrook
Plotting C'k'd by R. W. S.	Date Jan-1928
Date APR 5 1928	Indexed A.C. Johnson

NOTE: ANY ADDITION OR CHANGES ON THIS SHEET MUST BE MADE OR CIRCLED IN RED, WITH DATE AND NAME OF PERSON MAKING CHANGE.

DO NOT EXTEND NOTES THIS SIDE OF THIS LINE

RETURN TO LOS ANGELES COUNTY SURVEYOR

Station	Offset	Remarks SF 14 To Pl# 17A
0+00	0.0	S.F. 14
0-20	4' L	clump 4 Eucal.
0-25	7.4 L	Fence Corner - Bears North
0+50	2' R	2 Euc.
0+52	1.2 L	Fence Cor. - Bears North
0+62	4' L	4 Euc.
0+90	4 L	3 Euc
0+95	21 R	2 "
1+00	16 R	"
1+11	21 R	3 "
1+14	14 L	2 "
1+16	53 R	" clump
1+27	25 R	2 "
1+29	30 R	"
1+31	13 R	"
1+35	27 R	2 "
1+35	13 R	"
1+40	22 R	"
1+46	13 R	"
1+62	2 L	Fence Cor.
1+70	0 —	Water Meter
1+93	5 R	" "
1+94	16 L	2 Euc.
1+95	21 L	2 "
1+95	40 R	Water Meter
2+00	28 L	Euc.
2+02	12 L	"
2+29	40 L	4 "
2+52	35 L	9 "
2+82	49 L	"
2+14	38 R	"
2+29	41 R	"
2+70	22 R	"
2+72	25 R	"
2+76	20 R	"
2+13	22.6 R	N.W Cor. chicken enclosure 35' x 45
2+48	27.8 R	N E " " "
3+30	27 R	Fig Tr.
+50	23 R	Euc.
+07	5 L	clump "
+22	12 L	" "
+45	17 L	" "
+57	4 L	" "
+66	30 L	" "
+89	27 R	3'x4' Conc. Incinerator
4+50	26 R	End of row of Olive trees
+37	1.5 L	Fence line
[illegible]	[illegible] L	Euc.
[illegible]	[illegible]	End of row of Irr. Gates 21' Centers
6+14	37 R	℄ " " "
[illegible]	26 R	Irr. Box
+87	57 R	4th Irr. Gate from ℄
+13	[illegible] L	Fence line
+29	[illegible] L	Gate
+37	1.5 L	"
+38	14 R	℄ Fork of roads
5+85	11 R	℄ " " " (Thru Gate)
6+[illegible]	50 L	" Tr. Road
+45	48 L	Olive Tr.
+57	3 L	Water Meter
7+01	14 R	℄ Road
7+01	50 R	" " Branch
+42	[illegible] L	Olive "
+42	19 L	" "

For ℄ See Pgs. 27+28

F.B. 300 PG. 39 Hornbrook Chief Party Notes by _____ Date _____

Station	offset	Remarks
8+17	17 R	℄ Road
"	42 R	O. Tr.
8+54	54 R	" "
9+00	1 L	Fence line
10+65	40 R	O. Tr.
11+00	50 R	" "
11+22	1 L	End of old fence
11+23	26.5 L	Corner of 7' wire fence Ro. Sombrero
11+40	19 R	Guide pole
+41	7 L	Tel pole
+86	41 R	O. Tr.
+92	46 L	Cor. Power line bears North + East along fence line
12+00	17 R	℄ Road
13+23	31 L	Power pole
13+45	5 R	Tel. pole
14+00	13 R	℄ Road
15+50	17 R	Tel. pole
"	17.5 L	Power pole
16+07	31 R	12" Cement standpipe 5' high
16+10	31 R	Irr. Gate (at 12 cement)
+08	19 R	℄ Road
+20	31 R	Irr. Gate
16+61	℄	2'x4' Rock + cement Drain
+56	[illegible]	℄ Road
+47	10 L	end of Drain
17+[illegible]	21 R	E. Curve in Drain
21+76	22 R	℄ in Drain
22+37	[illegible] R	End of Drain
16+81	20 L	Lemon tr. Row 1
+98	31 L	" " " 2
17+23	23 L	" " " 3
+44	34 L	" "
+56	[illegible]	" "
+[illegible]	[illegible]	
+[illegible]	[illegible]	
+53	[illegible]	Tel. pole
+86	37 L	Lemon Tr.
18+00	18 L	" "
+13	25 L	" "
+38	17 L	" "
+57	27 L	" "
+81	20 L	" "
19+03	16 L	Irr. valve
19+05	16 L	" Gate #1
23+45	16 L	" " #11
19+28	23 L	Lemon Tr.
+47	34 L	" "
+72	25 L	" "
+56	16 R	Tel. pole
+98	16 L	Lemon Tr.
20+18	27 L	" "
+44	18 L	" "
+65	29 L	" "
+54	31 R	Irr. Gate
+58	39 R	Olive Tr.
+92	22 L	Lemon "
21+09	32 L	" "
+14	31 R	Irr. Gate
+36	24 L	1 Grapefruit Rest of row lemon
+59	20 L	2 " " " " " "
+81	27 L	3 " " " " " "
+75	17 R	Tel. pole
+76	17 L	Power pole
+89	31 R	Irr. Gate
22+06	21 L	Grapefruit Tr.
+24	38 R	Olive Tr.
+30	29 L	Gr. fruit
+54	20 L	" "
+54	31 R	Irr. Gate
+51	24 R	Olive tree
+69	34 L	Gr. fruit Tr.
+92	30 L	" " "
23+15	26 L	" " "
+38	20 L	" " "

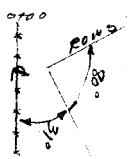

Note- 21+74-25 R = end tree of a row of 83 olive trees. 4+50 = west end.

For ℄ See Pgs. 27+28

RETURN TO LOS ANGELES COUNTY SURVEYOR

DO NOT EXTEND NOTES THIS SIDE OF THIS LINE

NOTE: ANY ADDITION OR CHANGES ON THIS SHEET MUST BE MADE OR CIRCLED IN RED, WITH DATE AND NAME OF PERSON MAKING CHANGE.

Date _____ Notes by Hornbrook Chief Party _____ F. B. 300 Pg. 40

Plotted by M.S. Atee
Date Mar. '28
Map No. B-139
Plotting C'k'd by _____
Date APR 5 1928

W. O. No. 760 D. S. O. No. _____
Location Ramson St.
Surveyed by Hornbrook
Date Jan- 1928
Indexed A.C. Johnson

Notes: ANY ADDITIONS OR CHANGES ON THIS SHEET MUST BE MADE OR CIRCLED IN Red. WITH DATE AND NAME OF PERSON MAKING CHANGE.

Do not extend notes this side of this line

RETURN TO LOS ANGELES COUNTY SURVEYOR

Station	Offset	Remarks	
23+20	31R	Irr. Gate	
+18	24R	Olive Tr.	
+57	37R	" "	
+57	36L	Grape fruit Tr.	
+79	29L	" " "	
+99	24L	" " "	
+80	17R	Tel. pole	
+87	24R	Olive tree	
+84	30R	Irr. Gate	
24+25	19L	Grape fruit Tr.	
+21	36R	Olive tree	
+42	33L	Lemon "	
+55	17L	" "	
+78	19L	" "	
+53	31R	Irr. Gate	
+54	24R	Olive Tree	
+90	37R	" "	
25+00	20L	Grape fruit	
+19	23R	Olive Tree	
+22	21L	Gr. fruit	
+44	26L	" "	
+65	31L	" "	
+31	30R	Irr. Gate	
+59	37R	Olive Tr.	
+59	17L	Power pole	
+81	17R	Tel. "	
26+16	29R	Water meter	
+18	31R	" Valve	
+83	32R	Irr. Gate	
+85	79R	Olive Tree	
+86	32R	Irr. Valve	
+98	15L	Row of Pomegranite Trees	90° to ℄
27+14	15L	" "	
+44	18L	Power pole	
+66	17R	Tel. pole	
+78	3L	H.V. Trans. pole	
+81	4N	Switch Box	

For ℄ See Pgs. 27+28

F.B. 300 PG. 41 Chief Party Notes by Date

RETURN TO

LOS ANGELES COUNTY SURVEYOR

Do not extend notes this side of this line

Notes: ANY ADDITIONS OR CHANGES ON THIS SHEET MUST BE MADE OR CIRCLED IN Red. WITH DATE AND NAME OF PERSON MAKING CHANGE.

Date _____ Notes by _____ Chief Party Hornbrook F.B. 300 Pg. 42

Plotted by McAtee	W. O. No. 760 B. B. O. No.
Date Mar-'28	Location Remsen St.
Map No. B-139	Surveyed by Hornbrook
Plotting Ck'd by R. W. S.	Date
Date APR 5 1928	Indexed A. C. Johnson

1731.95
82.48
49.47

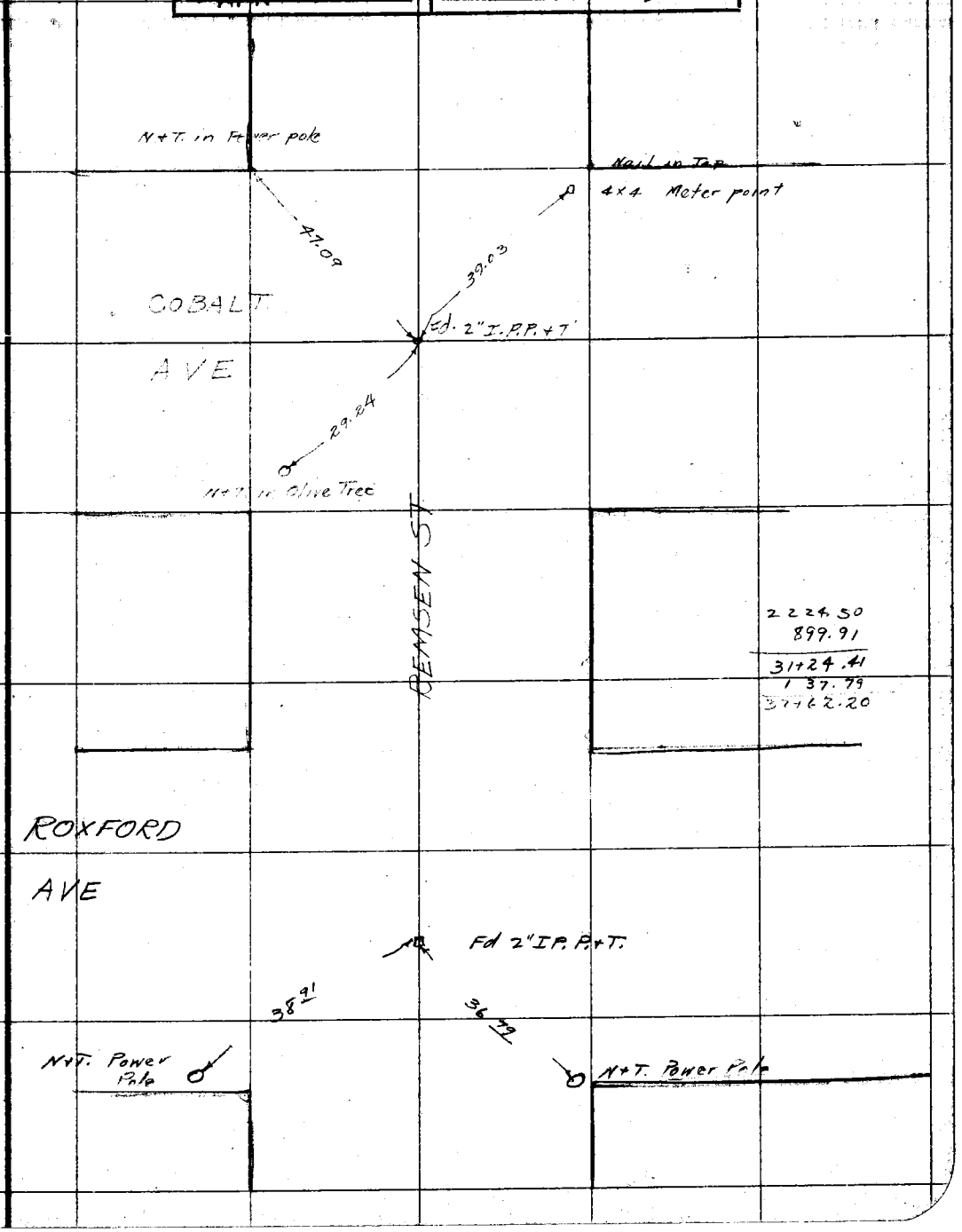

NOTE: ANY ADDITION OR CHANGES ON THIS SHEET MUST BE MADE OR CIRCLED IN RED, WITH DATE AND NAME OF PERSON MAKING CHANGE.

DO NOT EXTEND NOTES THIS SIDE OF THIS LINE

RETURN TO LOS ANGELES COUNTY SURVEYOR

F.B. 300 PG. 43 Chief Party Notes by Hornbrook Date

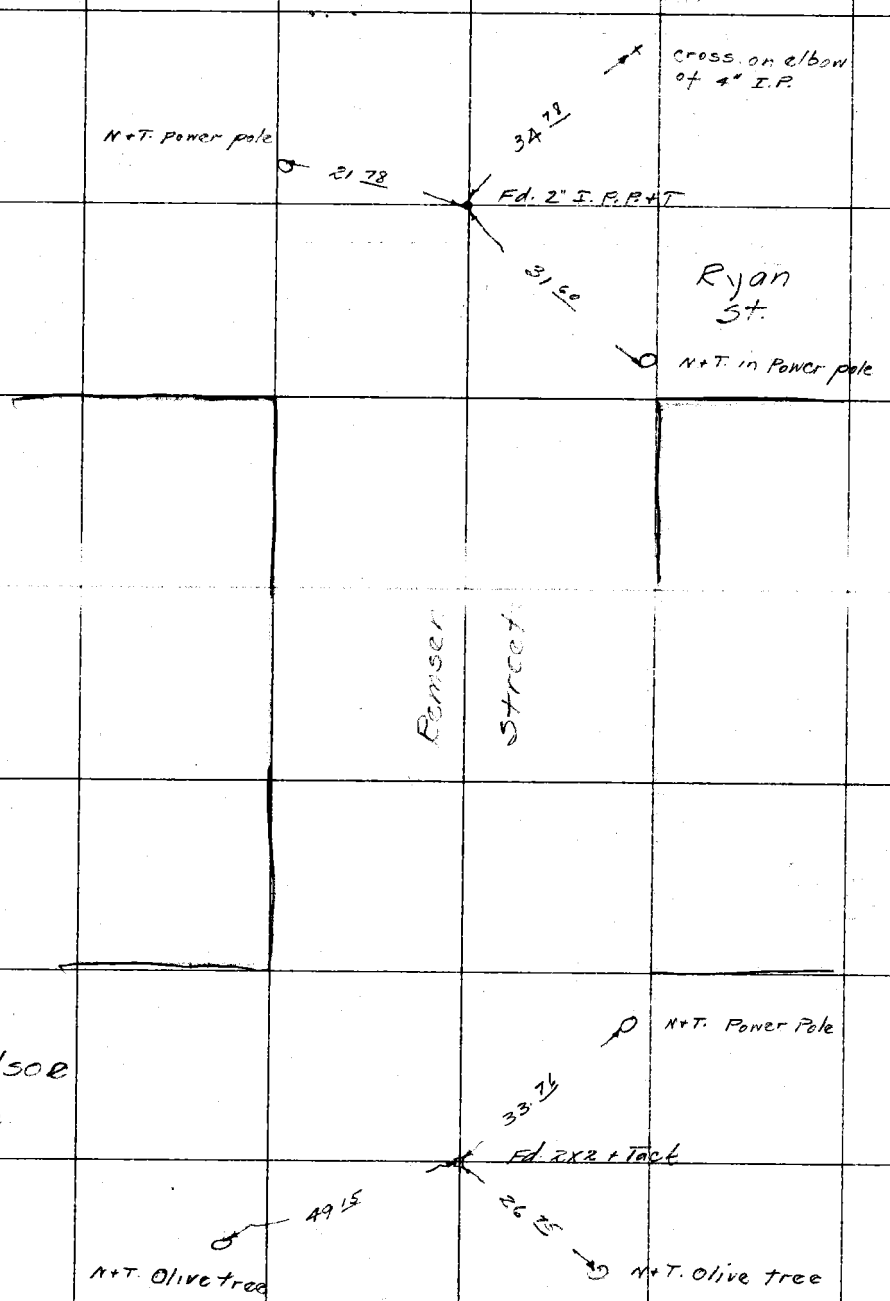

RETURN TO
LOS ANGELES COUNTY SURVEYOR

DO NOT EXTEND NOTES THIS SIDE OF THIS LINE

NOTE: ANY ADDITION OR CHANGES ON THIS SHEET MUST BE MADE OR CIRCLED IN RED, WITH DATE AND NAME OF PERSON MAKING CHANGE.

Date _____ Notes by _____ Chief Party _____ F.B. 300 Pg. 44

Plotted by MS Atee	W. O. No. 760 B. S. O. No.
Date Mar '28	Location Remsen St.
Map No. B-139	Surveyed by Hornbrook
Plotting Ch'd by R. W. S.	Date
Date APR 5 1928	Indexed A. C. Johnson

NOTE: ANY ADDITION OR CHANGES ON THIS SHEET MUST BE MADE OR CIRCLED IN RED, WITH DATE AND NAME OF PERSON MAKING CHANGE.

DO NOT EXTEND NOTES THIS SIDE OF THIS LINE

RETURN TO
LOS ANGELES COUNTY SURVEYOR

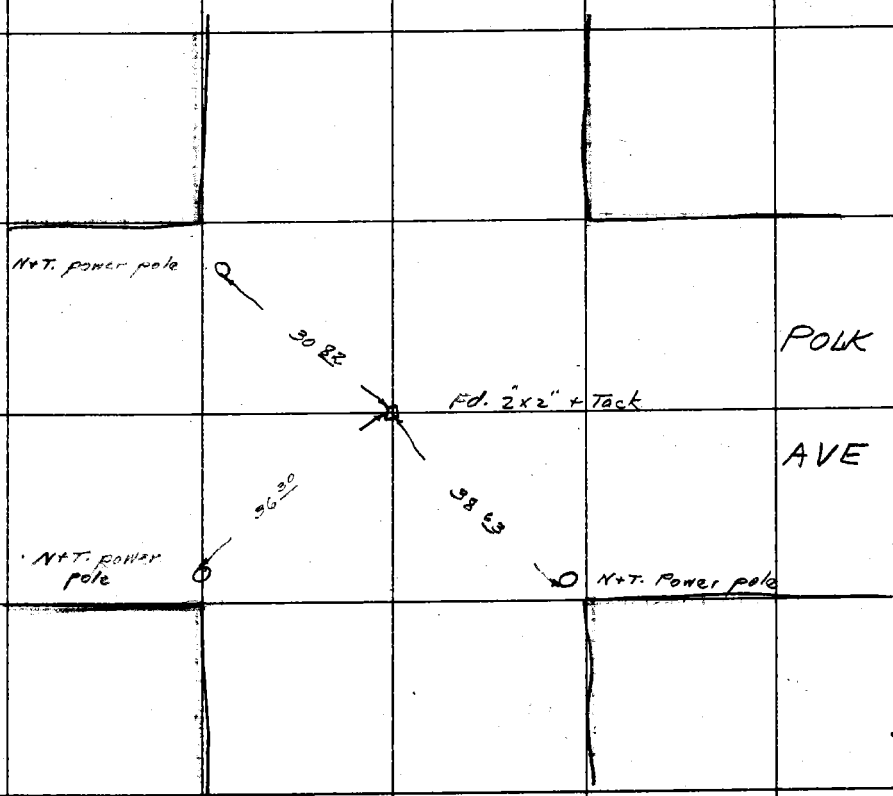

F.B. 300 PG. 44A. Chief Party Notes by Date

198
.00154
792
990
198
.30492

197.38
224.75
422.13
3262.20
3684.33

216.34
.00376
129804
194706
64902
.8567064
216.34
215.48

281.46
.06302
56292
844380
168876
17.7376092
281.46
263.72

RETURN TO
LOS ANGELES COUNTY SURVEYOR

NOTE: ANY ADDITION OR CHANGES ON THIS SHEET MUST BE MADE OR CIRCLED IN RED. WITH DATE AND NAME OF PERSON MAKING CHANGE.

DO NOT EXTEND NOTES THIS SIDE OF THIS LINE

Date May 29-28 Notes by Howard Chief Party Howard F. B. 300 PG. 45

Plotted by CURTIS	W. O. No. 760 D. S. O. No.
Date	Location Remsen St
Map No. B-176	Surveyed by Howard
Plotting C'k'd NESBIT	Date May 29-1928
Date	Indexed A.C. Johnson

(P1 - P1 - State Highway = 912.60 Calc from Record 2703

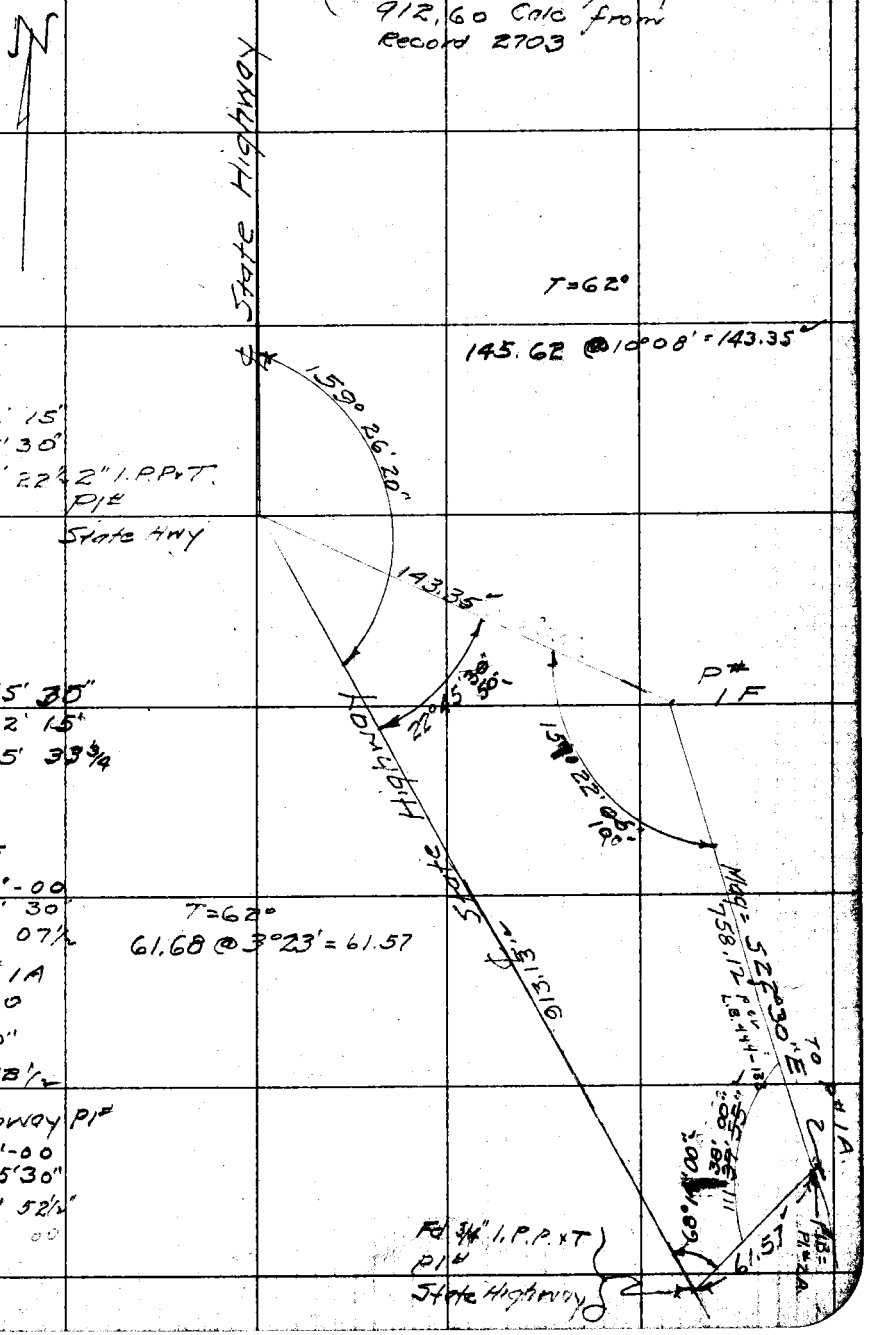

At P1#
159° 26' 15"
277° 45' 30"
159° 26' 22½" 2" I.P.P. x T.
P1#
State Hwy

① 22°45' 30"
④ 91° 02' 15"
∡ = 22° 45' 33¾

∡ at 1F
① 157° 22' -00
④ 269° 28' 30"
∡ = 157° 22' 07½

T=62°
61.68 @ 3°23' = 61.57

At P# 1A
① 111° 38' 00
④ 86° 31' 30"
∡ = 111° 37' 58½

At Highway P1#
① = 68° 14' -00
④ = 272° 55' 30"
68° 13' 52½"
1A 00

Notes: ANY ADDITIONS OR CHANGES ON THIS SHEET MUST BE MADE OR CIRCLED IN Red. WITH DATE AND NAME OF PERSON MAKING CHANGE.

RETURN TO LOS ANGELES COUNTY SURVEYOR

Do not extend notes this side of this line

F.B. 300 Pg. 45A Chief Party Notes by Date

RETURN TO
LOS ANGELES COUNTY SURVEYOR

Do not extend notes this side of this line

Notes: ANY ADDITIONS OR CHANGES ON THIS SHEET MUST BE MADE OR CIRCLED IN Red. WITH DATE AND NAME OF PERSON MAKING CHANGE.

Date _____ Notes by Howard Chief Party F.C. Howard F. B. 300 Pg. 46

Plotted by CURTIS	W. O. No. 760 D. S. O. No.
Date	Location Remsen St. Relocation
Map No. B-176	Surveyed by F.C. Howard
Plotting C'k'd by NESBIT	Date June 1928
Date	Indexed A.C. Johnson

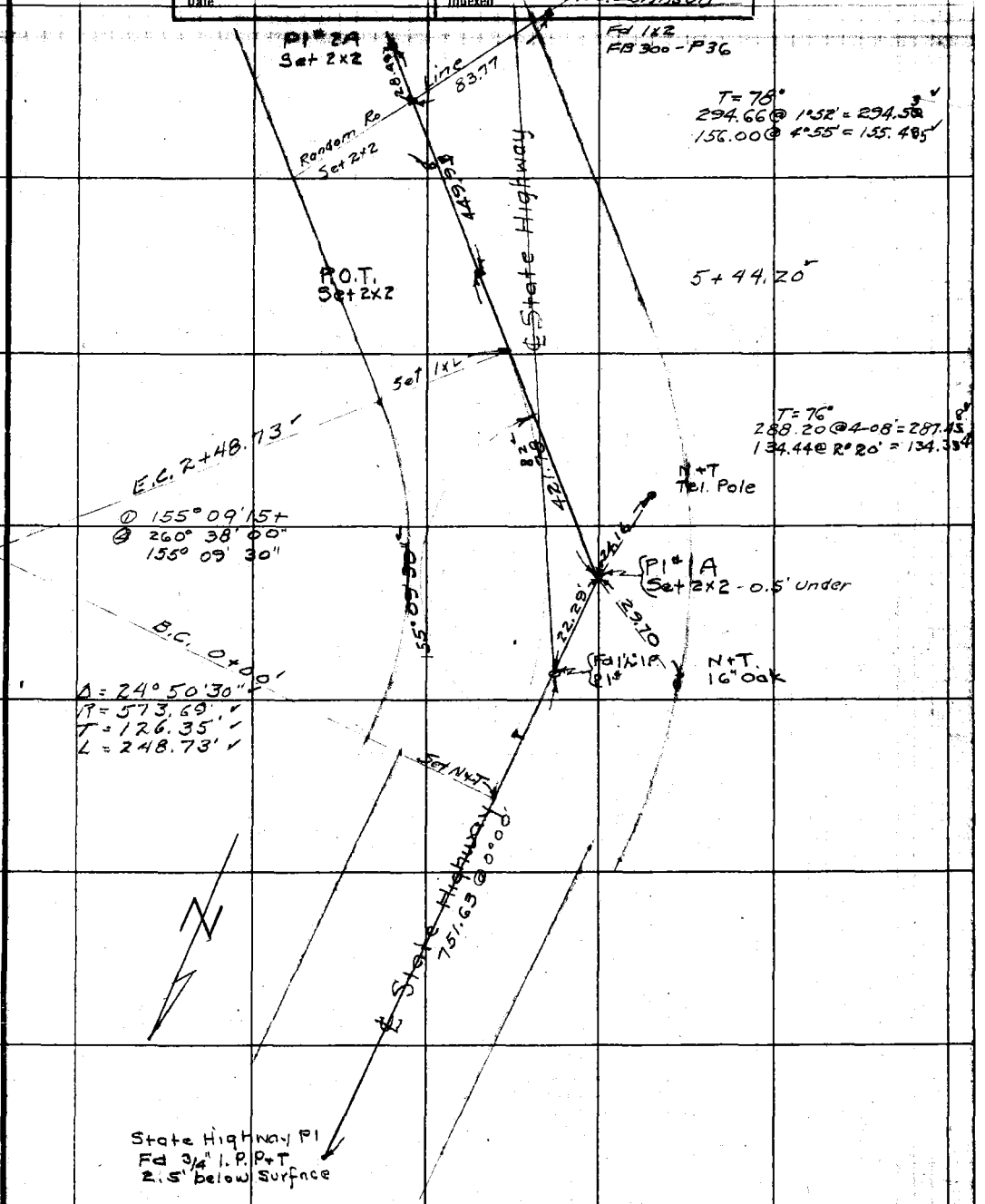

Note: ANY ADDITIONS OR CHANGES ON THIS SHEET MUST BE MADE OR CIRCLED IN Red. WITH DATE AND NAME OF PERSON MAKING CHANGE.

Do not extend notes this side of this line

RETURN TO LOS ANGELES COUNTY SURVEYOR

VS62 B-9

F.B. 300 Pg. 47 F.C. Howard Chief Party Notes by Howard Date 6-1928

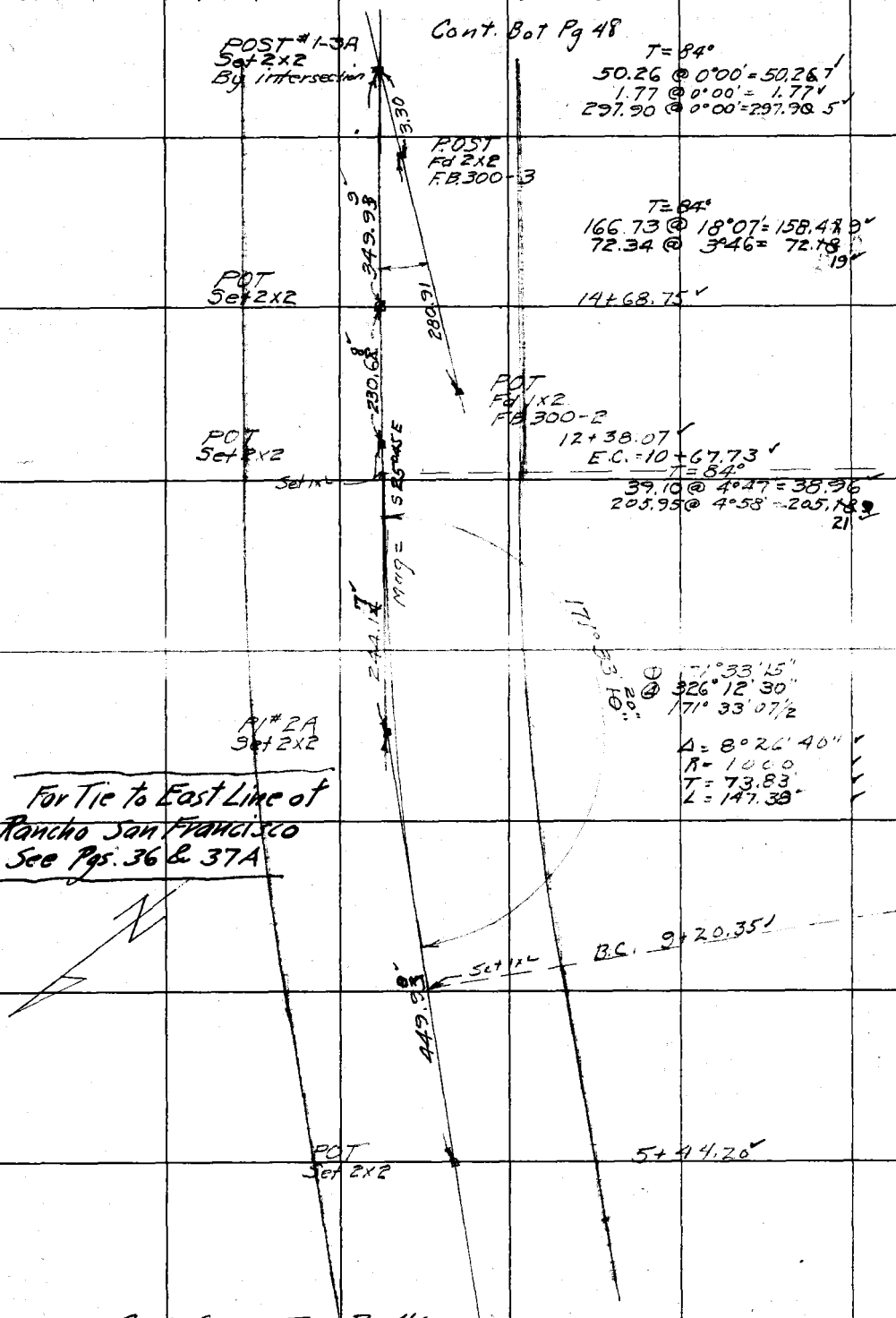

Cont. From Top Pg. 46

RETURN TO
LOS ANGELES COUNTY SURVEYOR
Do not extend notes this side of this line

Notes: ANY ADDITIONS OR CHANGES ON THIS SHEET MUST BE MADE OR CIRCLED IN Red. WITH DATE AND NAME OF PERSON MAKING CHANGE.

Date 6-1928 Notes by Howard Chief Party F.C. Howard F. B. 300 Pg. 48

Plotted by CURTIS	W. O. No. 760 D. S. O. No.
Date	Location Remsen St Reloc.
Map No. B-176	Surveyed by
Plotting C'k'd by NESBIT	Date
Date	Indexed A.C. Johnson

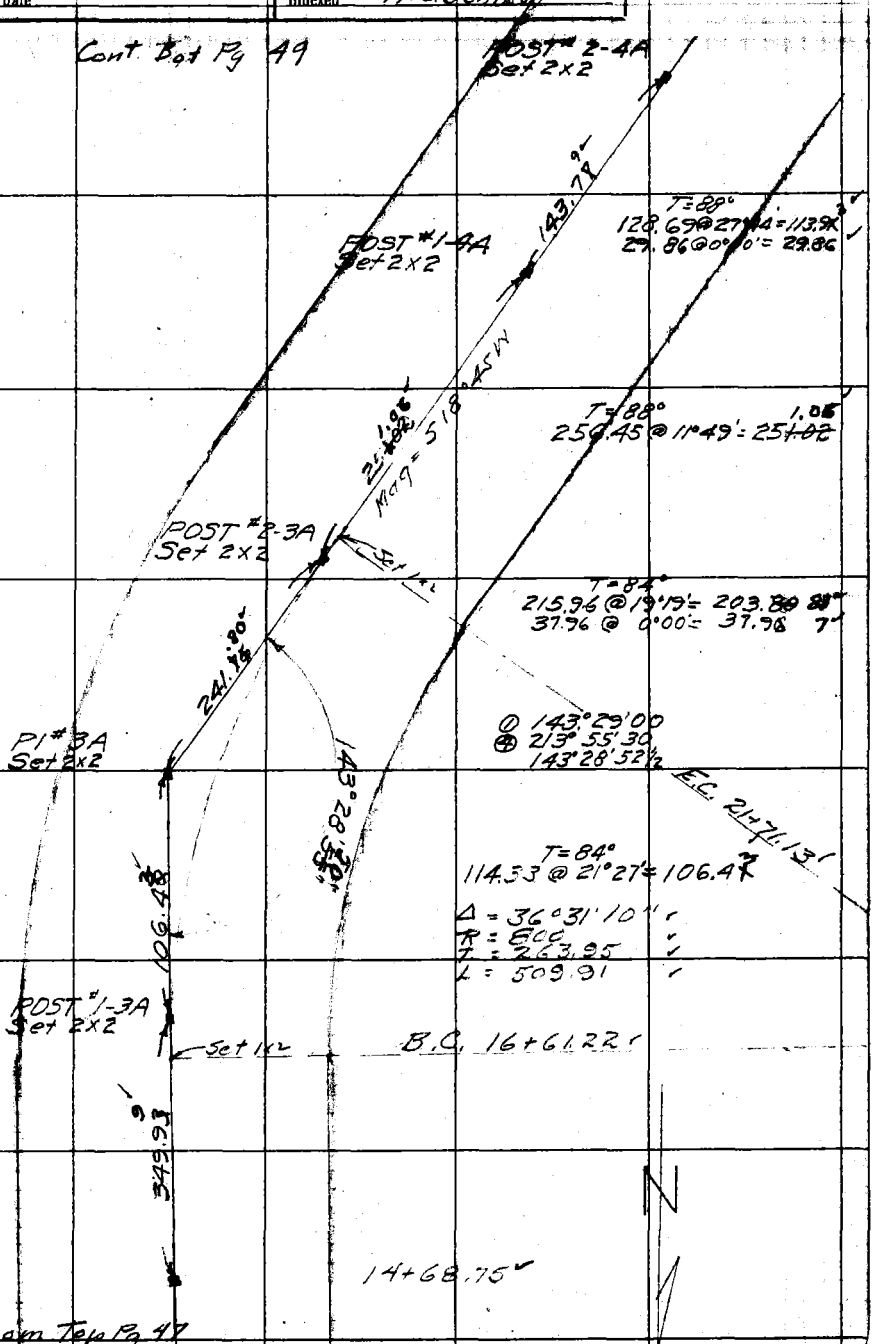

Note: ANY ADDITIONS OR CHANGES ON THIS SHEET MUST BE MADE OR CIRCLED IN Red. WITH DATE AND NAME OF PERSON MAKING CHANGE.

Do not extend notes this side of this line

RETURN TO LOS ANGELES COUNTY SURVEYOR

F.B. 300 Pg. 49 F.C. Howard Chief Party Notes by Howard Date

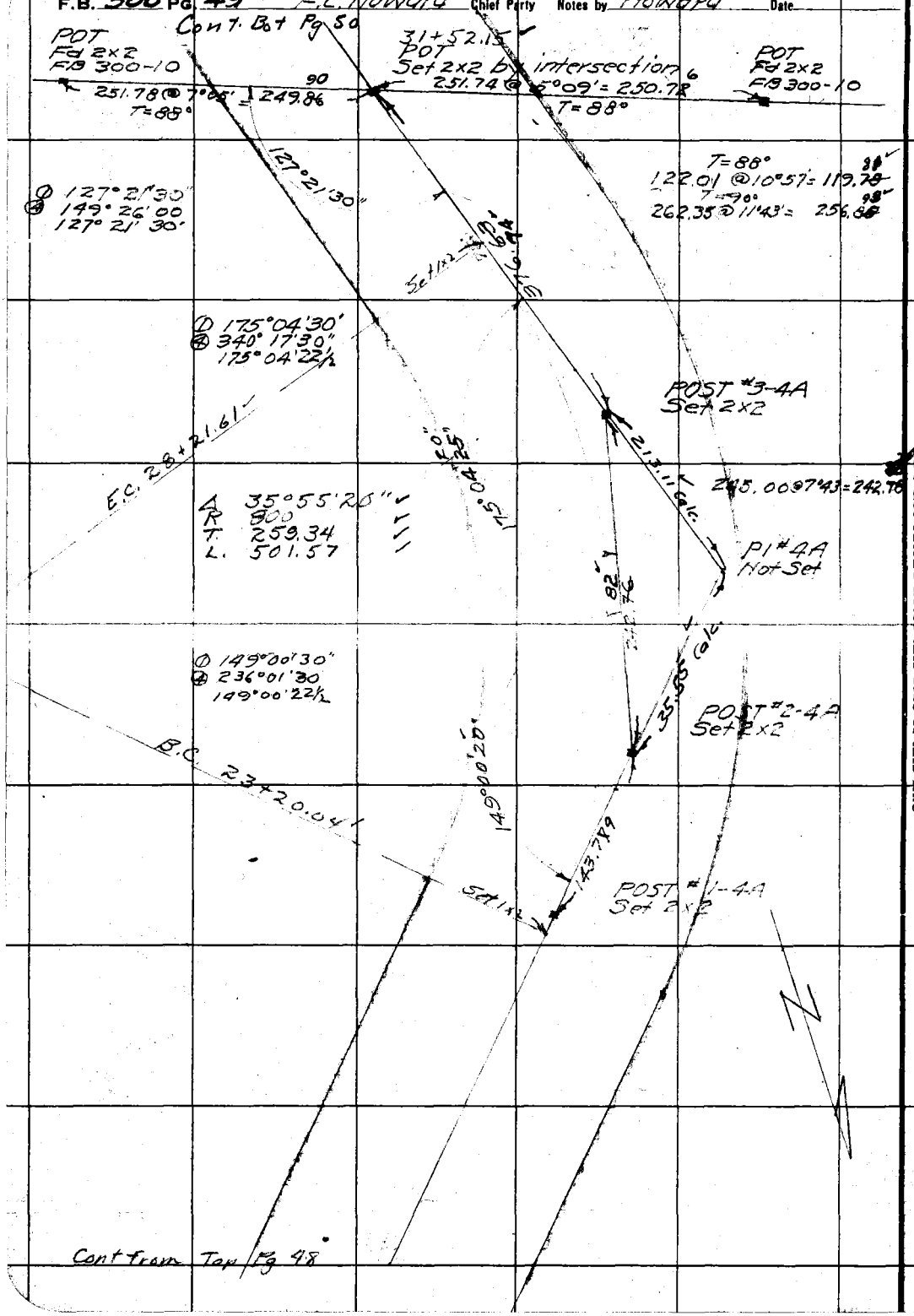

RETURN TO
LOS ANGELES COUNTY SURVEYOR

Notes: ANY ADDITIONS OR CHANGES ON THIS SHEET MUST BE MADE OR CIRCLED IN Red. WITH DATE AND NAME OF PERSON MAKING CHANGE.

Date 6-1928 Notes by Howard Chief Party F.C. Howard F. B. 300 PG. 50

Plotted by CURTIS	W. O. No. 760 D. S. O. No.
Date	Location Remsen St Reloc
Map No. B-176	Surveyed by F.C. Howard
Platting C'k'd by NESBIT	Date
Date	Indexed A. C. Johnson

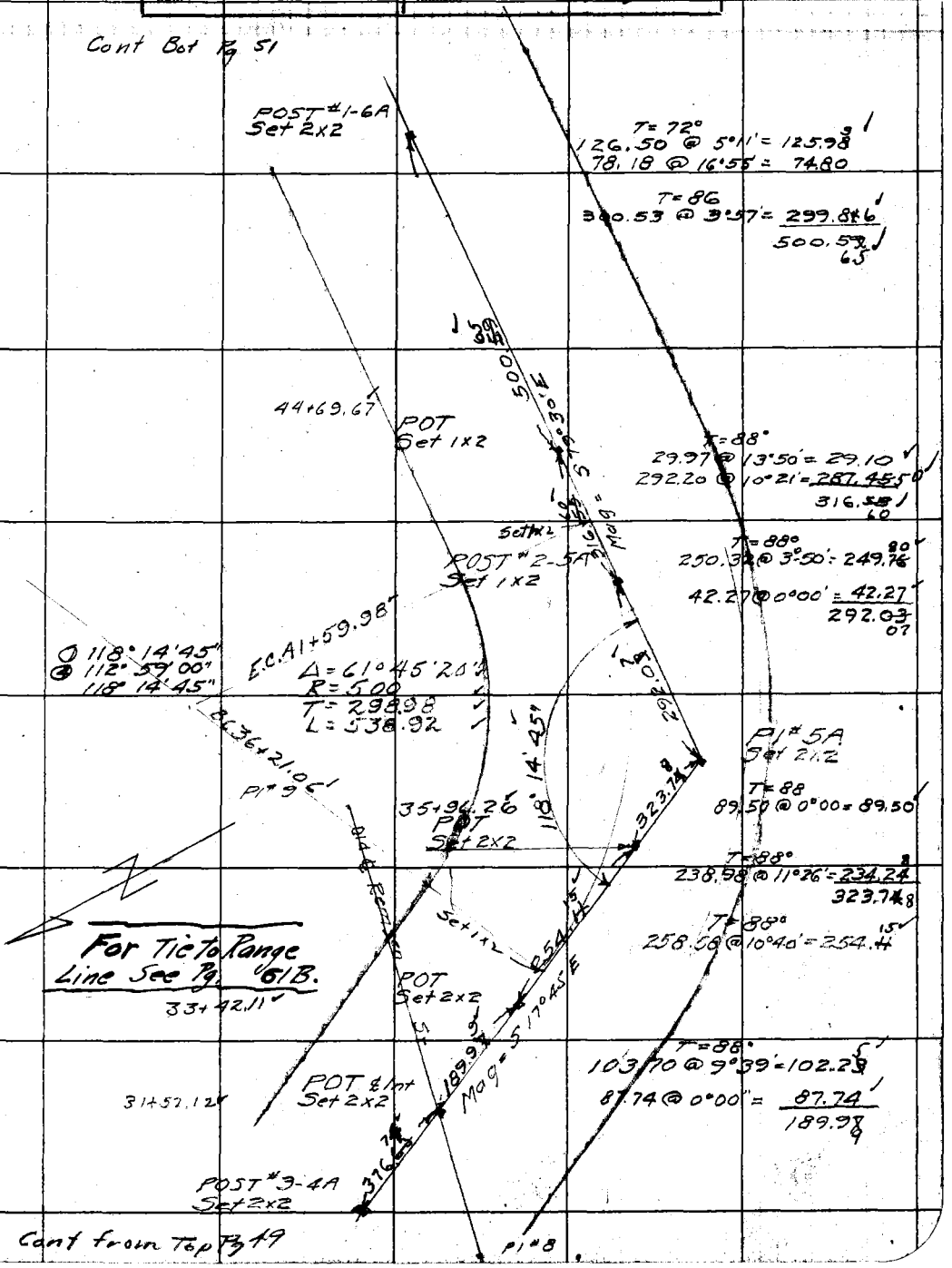

Note: ANY ADDITIONS OR CHANGES ON THIS SHEET MUST BE MADE OR CIRCLED IN Red. WITH DATE AND NAME OF PERSON MAKING CHANGE.

RETURN TO LOS ANGELES COUNTY SURVEYOR

Do not extend notes this side of this line

F.B. 300 Pg. 51 E.C. Howard Chief Party Notes by Howard Date

Cont Bol. Pg 52

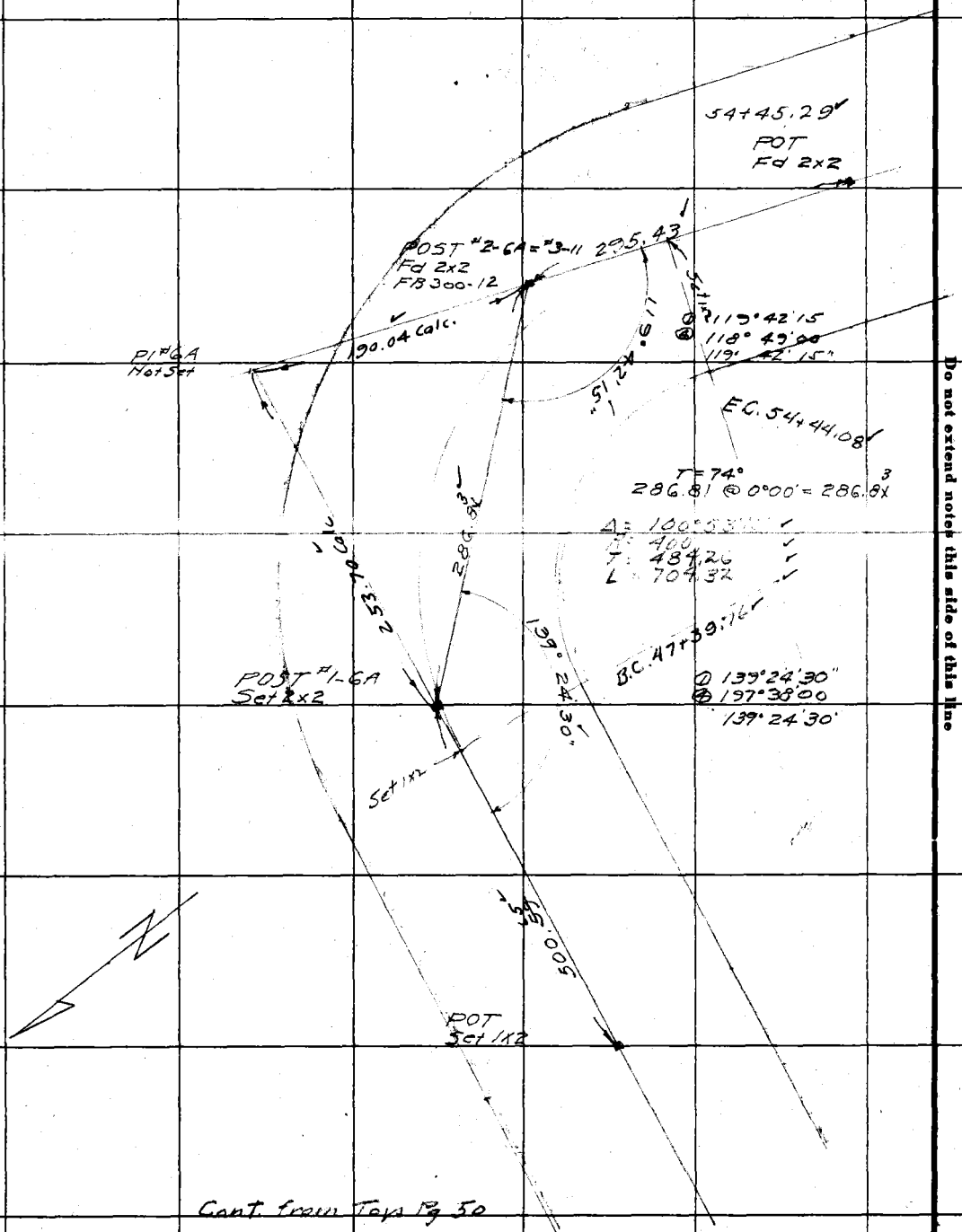

Cont. from Tops Pg 50

RETURN TO
LOS ANGELES COUNTY SURVEYOR
Do not extend notes this side of this line

Notes: ANY ADDITIONS OR CHANGES ON THIS SHEET MUST BE MADE OR CIRCLED IN Red. WITH DATE AND NAME OF PERSON MAKING CHANGE.

Date Jun-1928 Notes by Howard Chief Party Howard F. B. 300 PG. 52

Platted by CURTIS
Date
Map No. B-176
Platting C'k'd by NESBIT
Date

W. O. No. 760 U. S. O. No.
Location Remsen St. - Reloc.
Surveyed by F. C. Howard
Date Jun-1928
Indexed A. C. Johnson

Cont. Bot. Pg 53

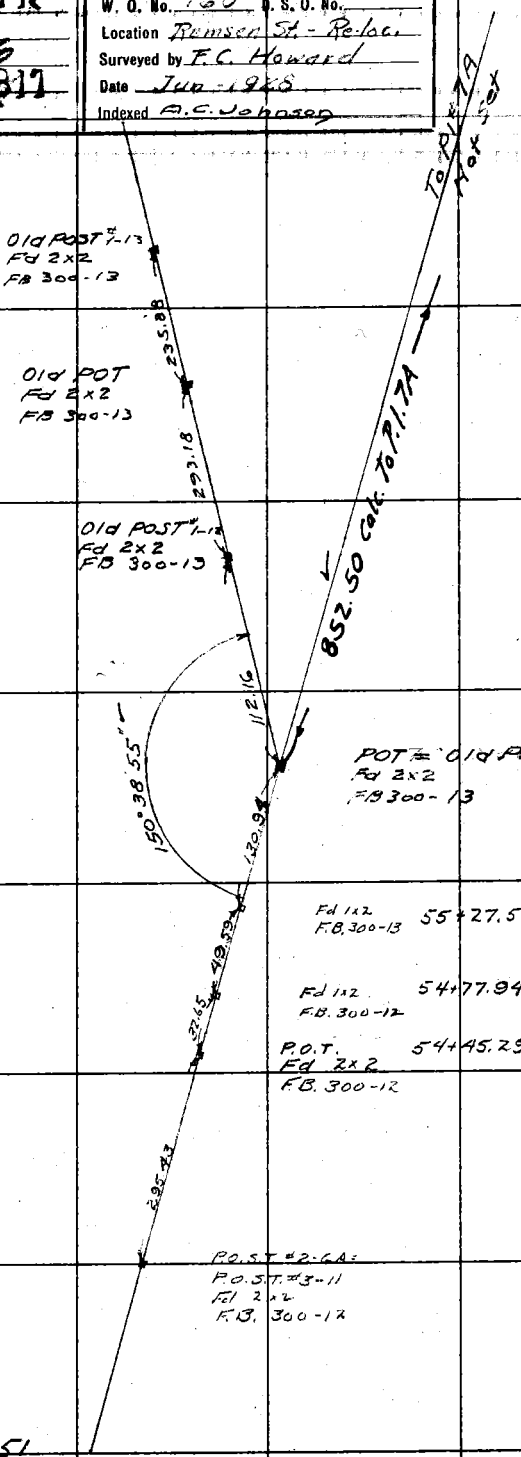

Cont. from Top Pg 51

Notes: ANY ADDITIONS OR CHANGES ON THIS SHEET MUST BE MADE OR CIRCLED in Red. WITH DATE AND NAME OF PERSON MAKING CHANGE.

Do not extend notes this side of this line

RETURN TO
LOS ANGELES COUNTY SURVEYOR

F.B. 300 PG. 53 Howard Chief Party Notes by Howard Date Jun-1928

Cont. Bot Pg 54

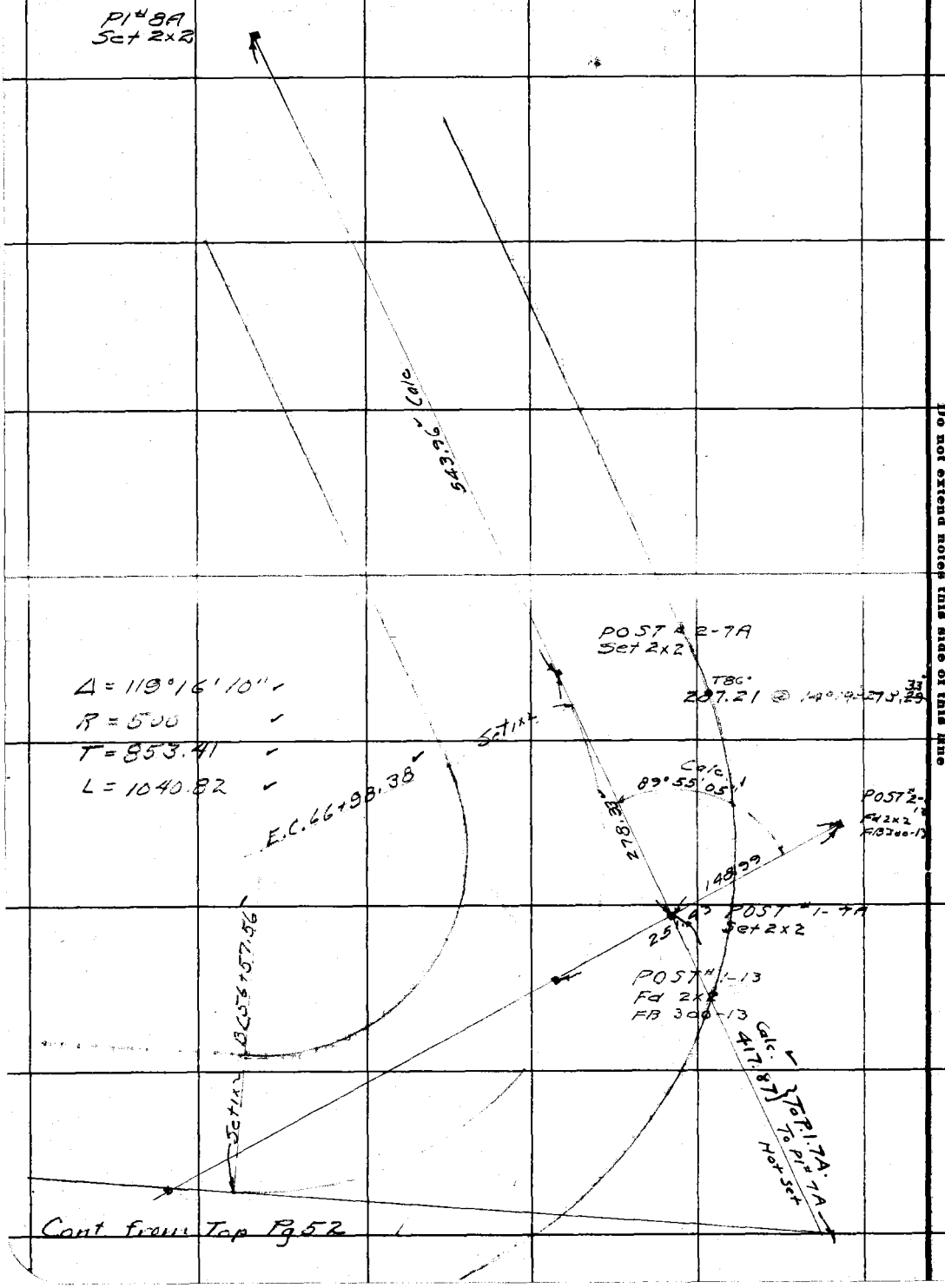

Cont From Top Pg 52

RETURN TO
LOS ANGELES COUNTY SURVEYOR
Do not extend notes this side of this line

Notes: ANY ADDITIONS OR CHANGES ON THIS SHEET MUST BE MADE OR CIRCLED IN Red. WITH DATE AND NAME OF PERSON MAKING CHANGE.

Date Jun. 1928 Notes by Howard Chief Party Howard F. B. 300 Pg. 54

Plotted by CURTIS	W. O. No. 760 D. S. O. No.
Date	Location Remson St. - Re loc.
Map No. B-176	Surveyed by F. C. Howard
Plotting C'k'd by NESBIT	Date Jun. 1928
Date	Indexed A. C. Johnson

Cont Bot Pg 55

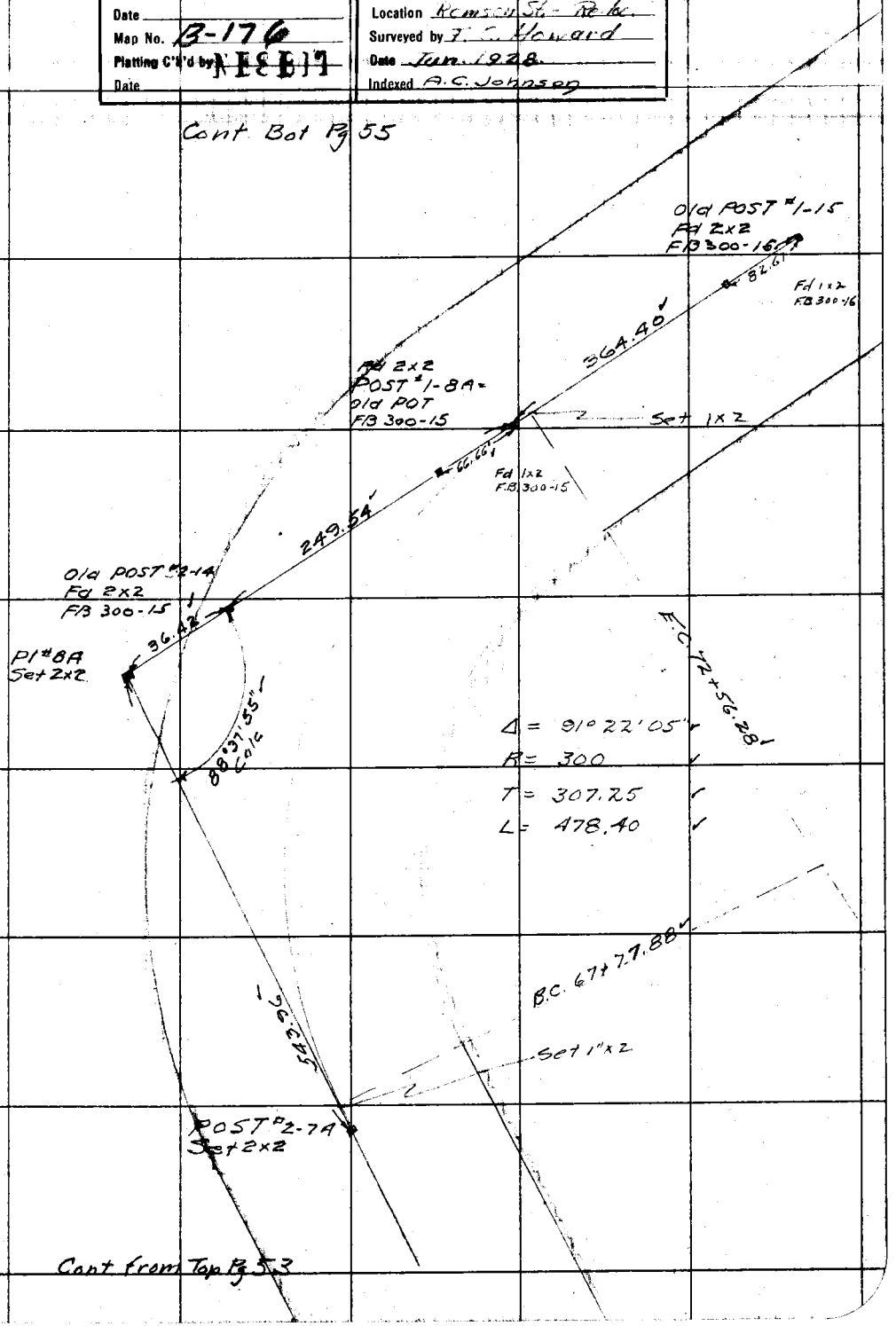

Cont from Top Pg 53

Note: ANY ADDITIONS OR CHANGES ON THIS SHEET MUST BE MADE OR CIRCLED IN Red. WITH DATE AND NAME OF PERSON MAKING CHANGE.

RETURN TO LOS ANGELES COUNTY SURVEYOR

Do not extend notes this side of this line

F.B. 300 Pg. 55 Howard Chief Party Notes by Howard Date Jun-1928

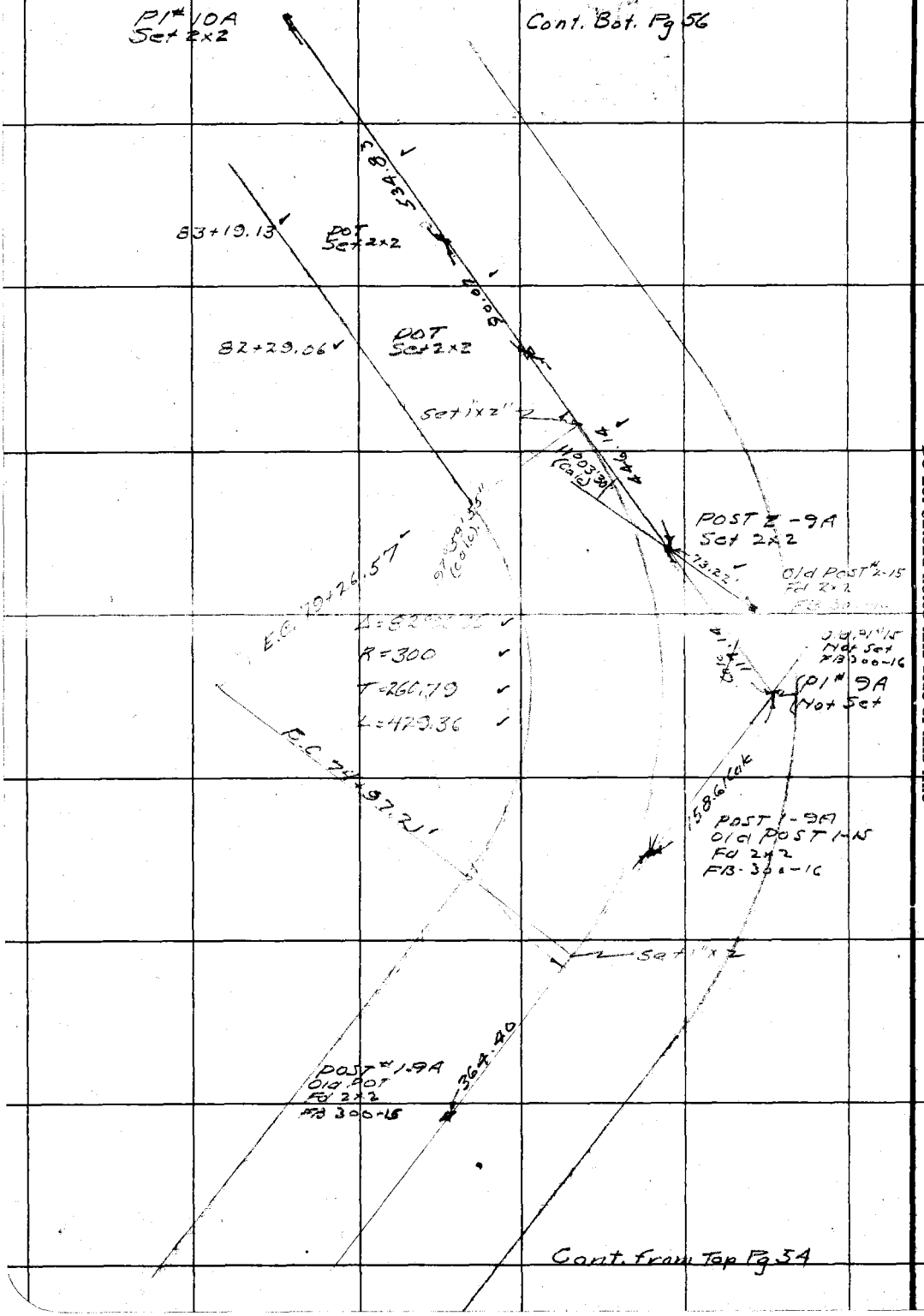

RETURN TO
LOS ANGELES COUNTY SURVEYOR
Do not extend notes this side of this line

Notes: ANY ADDITIONS OR CHANGES ON THIS SHEET MUST BE MADE OR CIRCLED IN Red. WITH DATE AND NAME OF PERSON MAKING CHANGE.

Date _____ Notes by _____ Chief Party _____ F. B. 300 PG. 56

Plotted by CURTIS
Date
Map No. 13-176
Plotting C'k'd by RESET
Date

W. O. No. 260 S. S. O. No.
Location Rascon St
Surveyed by Howard.
Date June '28
Indexed A. C. Johnson

Continued on P-20

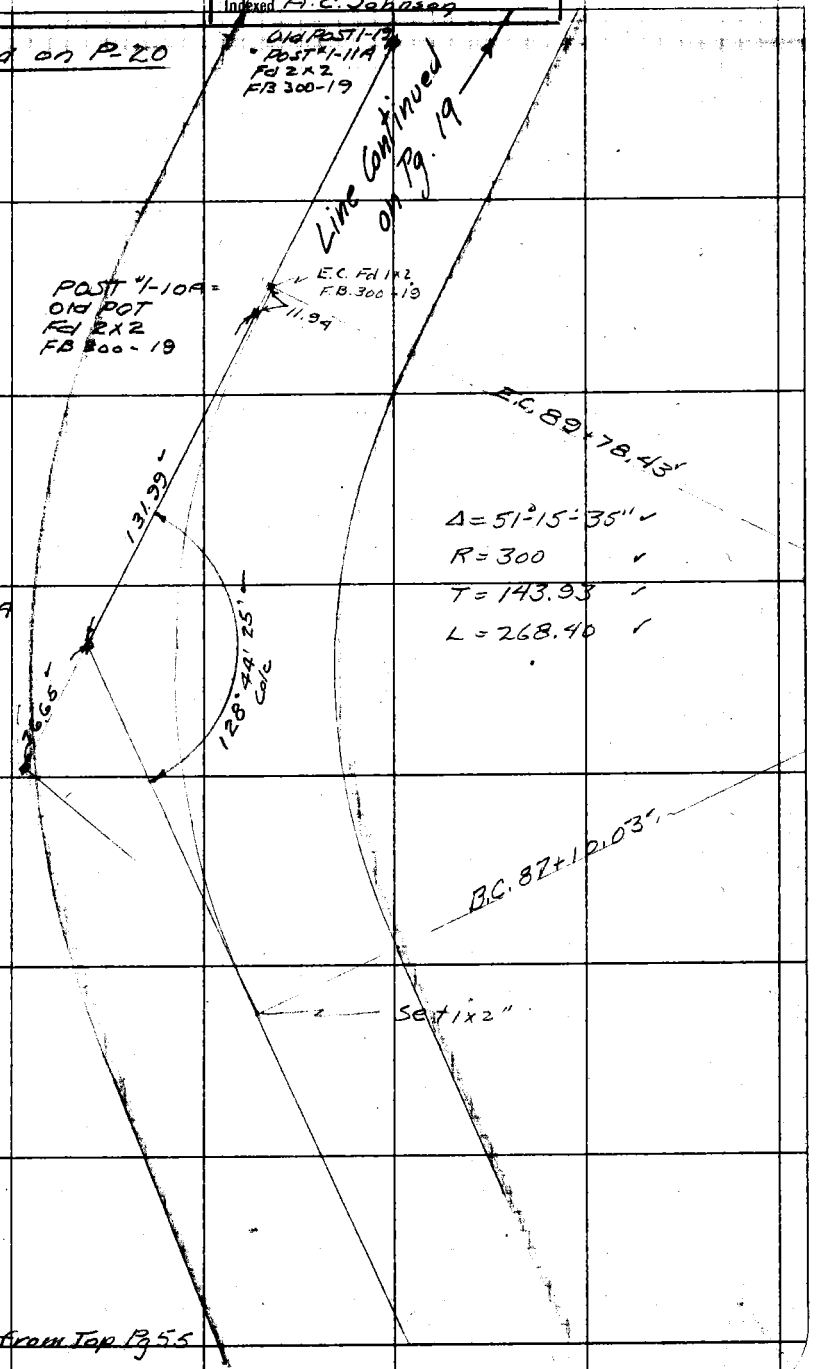

Cont. From Top Pg 55

Notes: ANY ADDITIONS OR CHANGES ON THIS SHEET MUST BE MADE OR CIRCLED IN Red. WITH DATE AND NAME OF PERSON MAKING CHANGE.

Do not extend notes this side of this line

RETURN TO LOS ANGELES COUNTY SURVEYOR

F.B. 300 PG. 57 Chief Party Notes by Date

RETURN TO

LOS ANGELES COUNTY SURVEYOR

Do not extend notes this side of this line

Notes: ANY ADDITIONS OR CHANGES ON THIS SHEET MUST BE MADE OR CIRCLED IN Red. WITH DATE AND NAME OF PERSON MAKING CHANGE.

Date Jun 1928 Notes by Howard Chief Party Howard F. B. 300 PG. 58

Plotted by CURTIS	W. O. No. 260 D. S. O. No.
Date	Location Remsen St. Reloc.
Map No. B-176	Surveyed by F. C. Howard
Plotting C'k'd by NESBIT	Date Jun. 1928
Date	Indexed A. C. Johnson

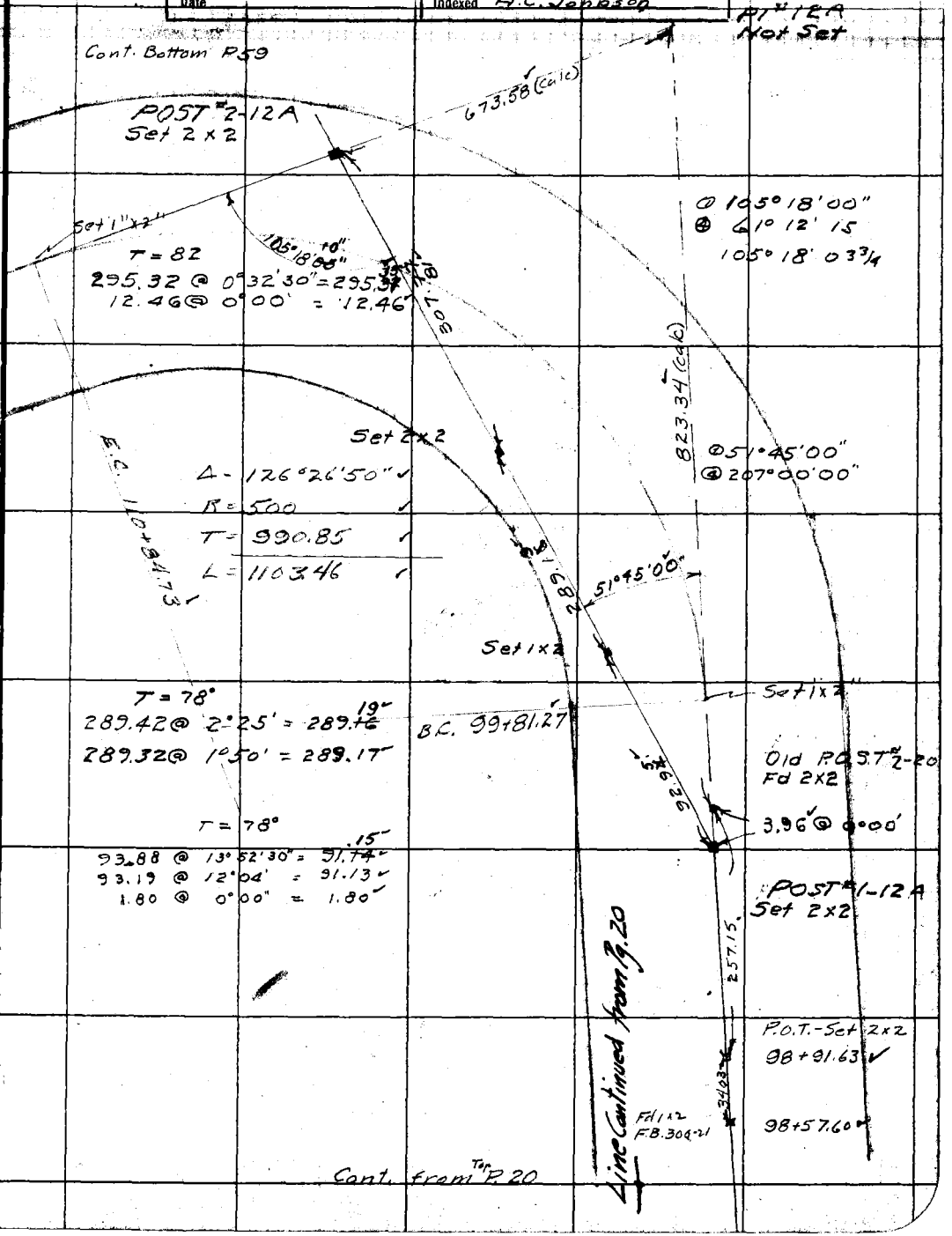

Note: ANY ADDITIONS OR CHANGES ON THIS SHEET MUST BE MADE OR CIRCLED IN Red. WITH DATE AND NAME OF PERSON MAKING CHANGE.

Do not extend notes this side of this line

RETURN TO LOS ANGELES COUNTY SURVEYOR

F.B. 300 Pg. 59 Howard Chief Party Notes by Howard Date Jun. 1928

Cont. Bot. Pg 60

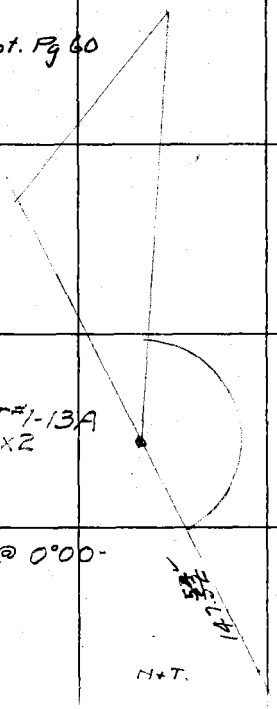

T = 82°

347.90 @ 15-50 = 334.70'
347.41 @ 15-32-30 = 334.71'



Cont. from Top Pg 58

RETURN TO
LOS ANGELES COUNTY SURVEYOR
Do not extend notch this side of this line

Notes: ANY ADDITIONS OR CHANGES ON THIS SHEET MUST BE MADE OR CIRCLED IN Red. WITH DATE AND NAME OF PERSON MAKING CHANGE.

Date June 1928 Notes by Howard Chief Party F.C. Howard F. B. 300 Pg. 60

Platted by CURTIS	W. O. No. 760 O. S. O. No.
Date	Location Remsen St
Map No. B-176	Surveyed by
Platting C'k'd by NESBIT	Date June 11-1928
Date	Indexed A.C. Johnson

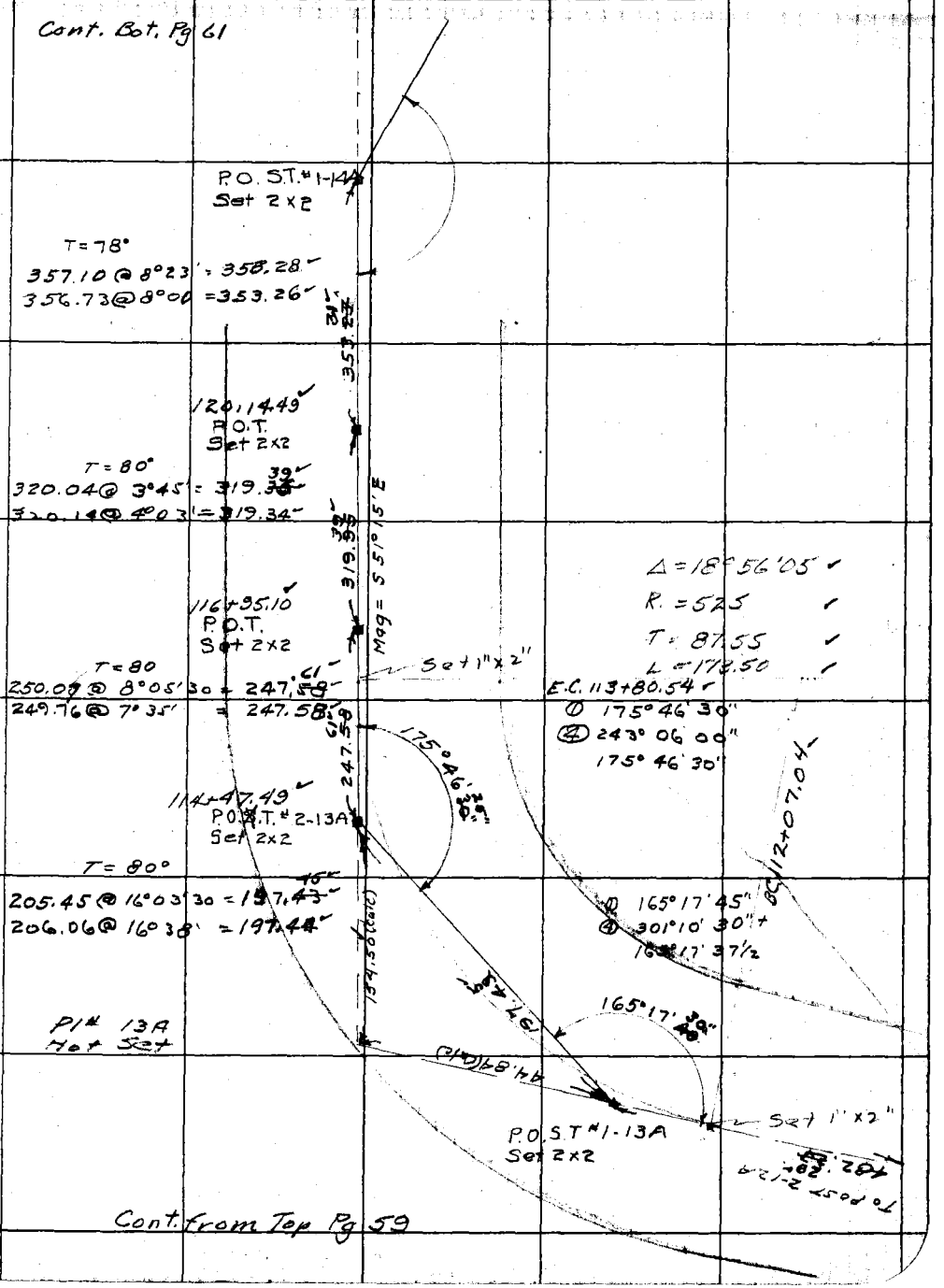

Note: ANY ADDITIONS OR CHANGES ON THIS SHEET MUST BE MADE OR CIRCLED IN Red. WITH DATE AND NAME OF PERSON MAKING CHANGE.

Do not extend notes this side of this line

RETURN TO LOS ANGELES COUNTY SURVEYOR

F.B. 300 Pg. 56 F.C. Howard Chief Party Notes by Howard Date June 1928

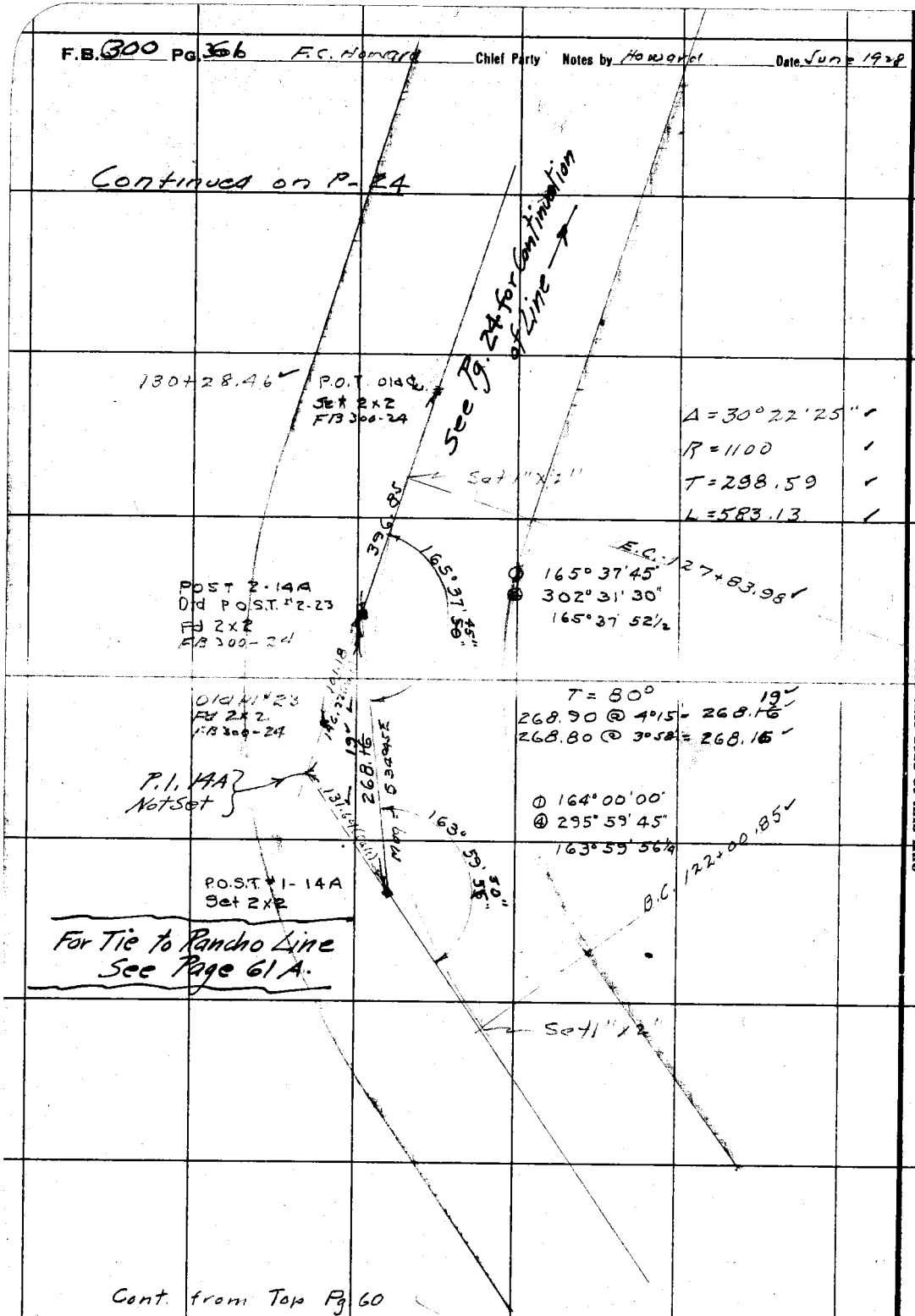

RETURN TO LOS ANGELES COUNTY SURVEYOR

Do not extend notes this side of this line

Notice: ANY ADDITIONS OR CHANGES ON THIS SHEET MUST BE MADE OR CIRCLED IN Red. WITH DATE AND NAME OF PERSON MAKING CHANGE.

Date _____ Notes by _____ Chief Party _____ F. B. 300 Pg. 61A.

Plotted by _____	W. O. No. _____ S. O. No. _____
Date _____	Location _____
Map No. B-176	Surveyed by _____
Plotting C'k'd by _____	Date _____
Date _____	Indexed A.C. Johnson

Notes ANY ADDITIONS OR CHANGES ON THIS SHEET MUST BE MADE OR CIRCLED IN Red. WITH DATE AND NAME OF PERSON MAKING CHANGE.

Do not extend notes this side of this line

RETURN TO
LOS ANGELES COUNTY SURVEYOR

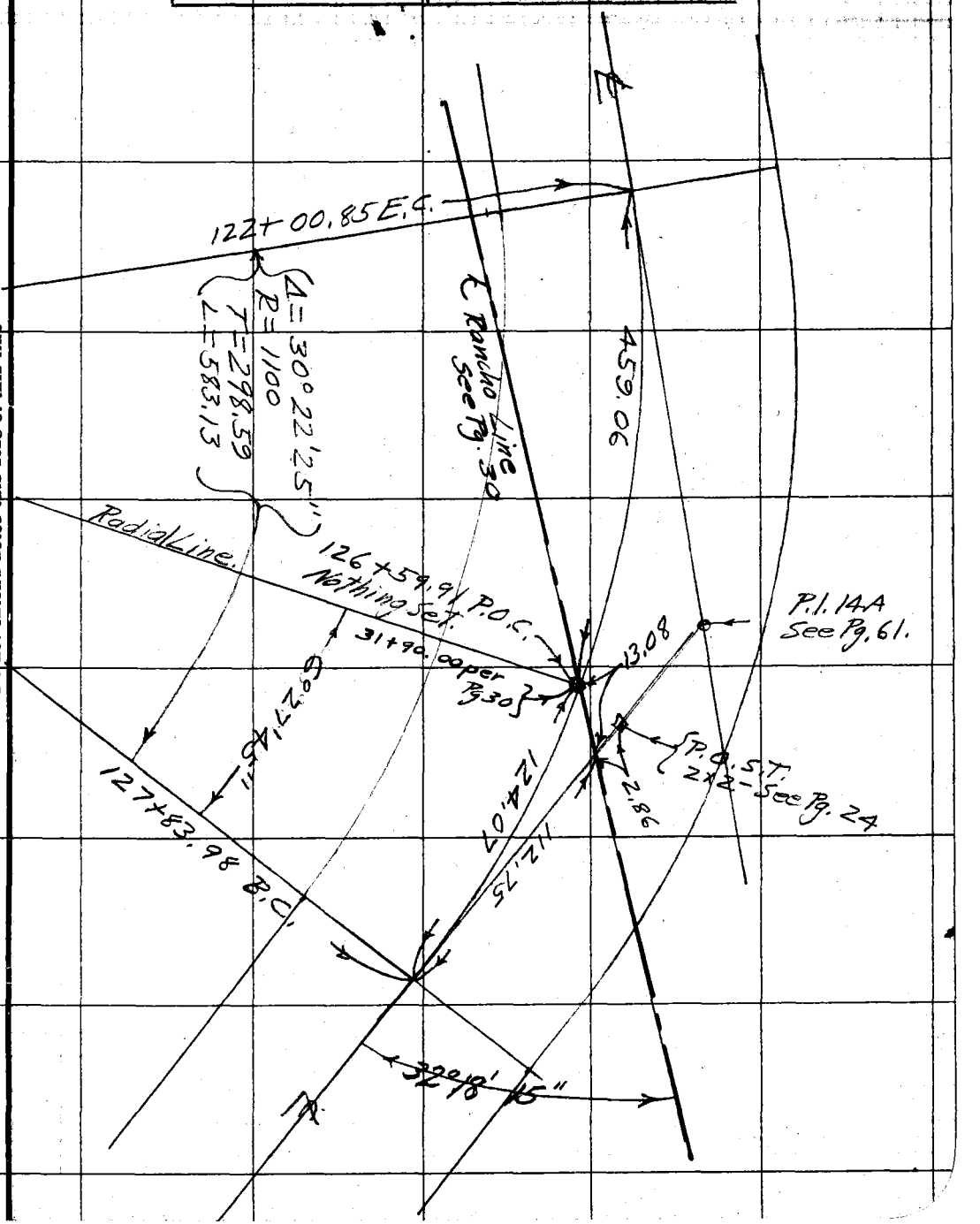

F.B. 300 PG. 61B. Chief Party Notes by Date

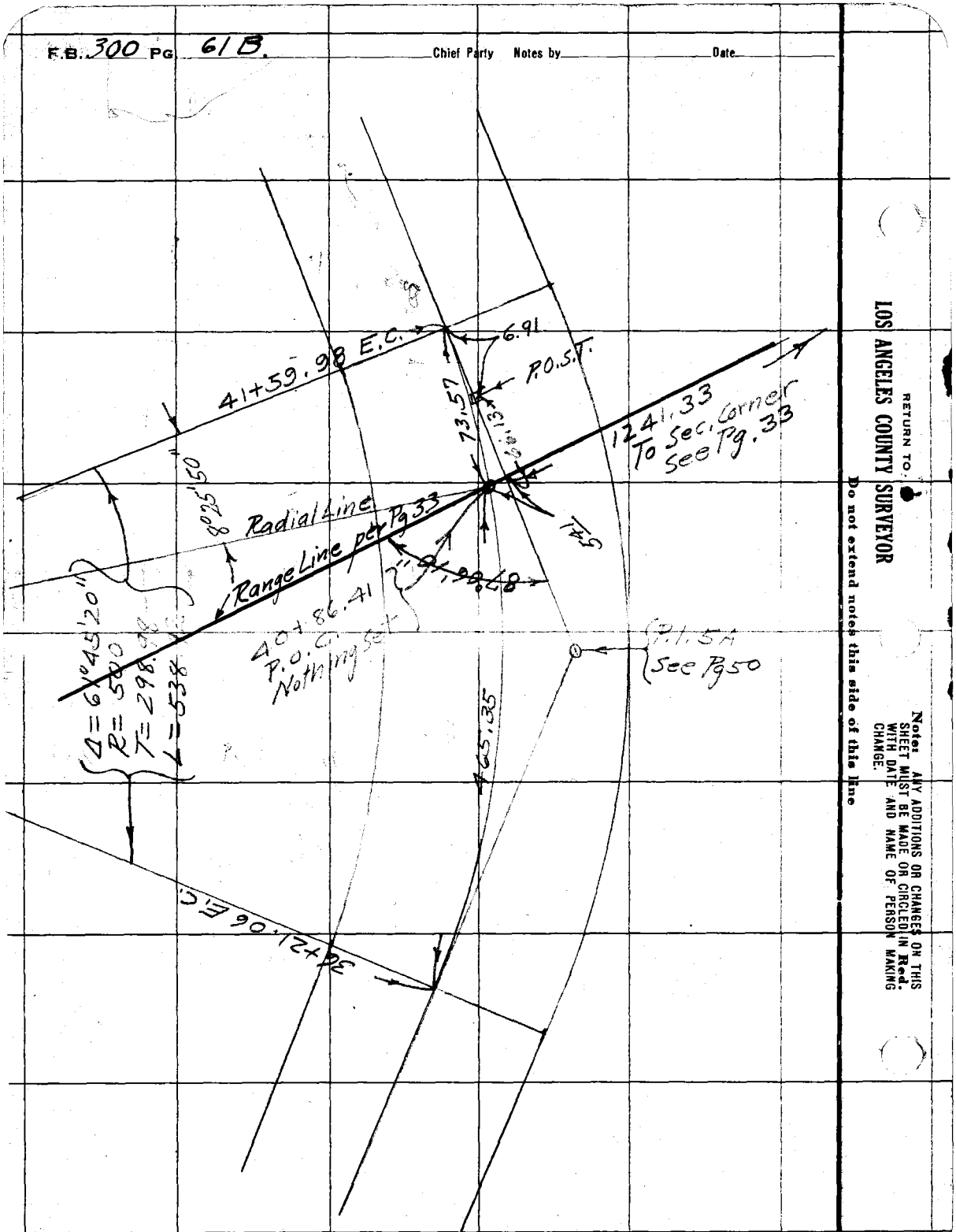

RETURN TO:
LOS ANGELES COUNTY SURVEYOR
Do not extend notes this side of this line

Notes: ANY ADDITIONS OR CHANGES ON THIS SHEET MUST BE MADE OR CIRCLED IN Red. WITH DATE AND NAME OF PERSON MAKING CHANGE.

Date June 19-1928 Notes by Howard Chief Party F.C. Howard F.B. 300 Pg. 62

Plotted by
Date
Map No. B-176
Plotting C'k'd by
Date

W. O. No. 760 C. S. O. No.
Location Remsen St-Rs Loc.
Surveyed by F.C. Howard
Date June 19-1928
Indexed A.C. Johnson

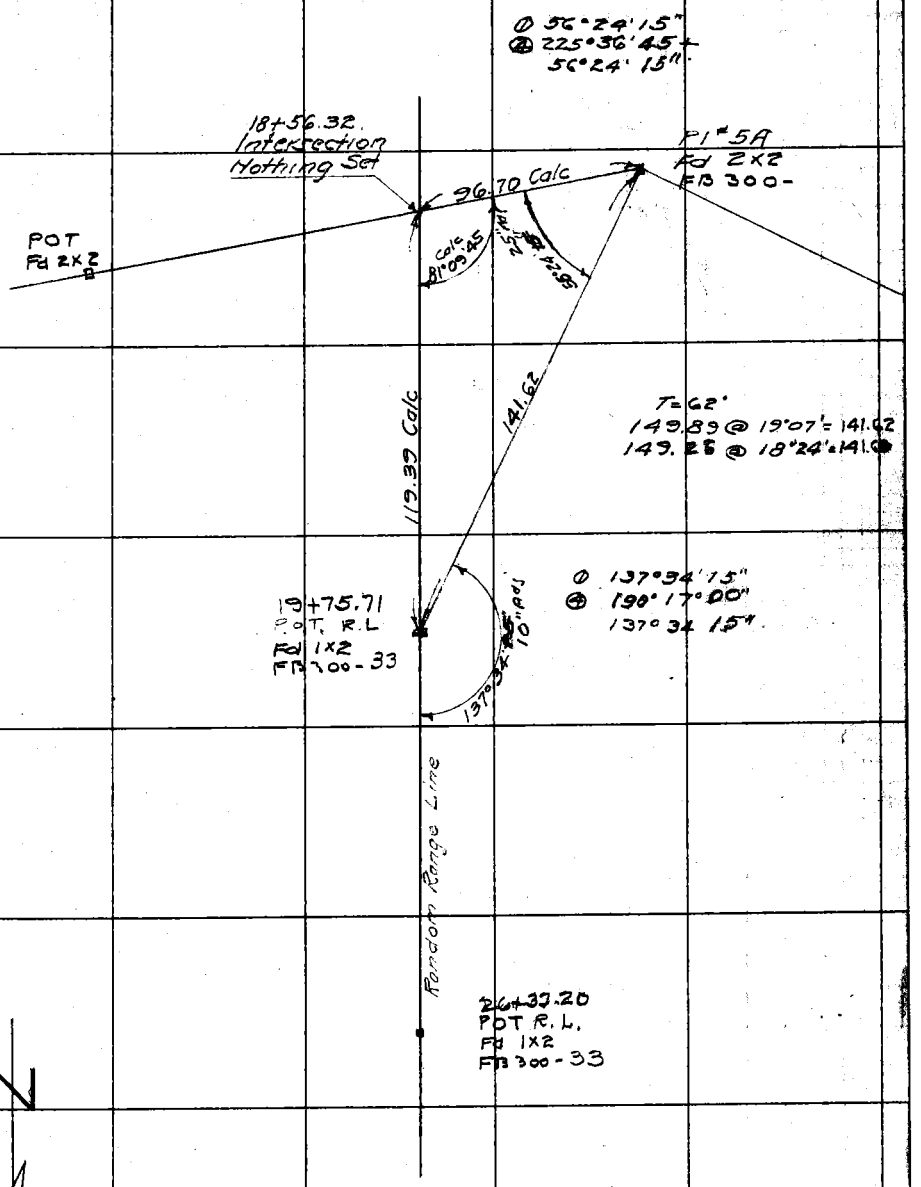

Notes: ALL ADDITIONS OR CHANGES ON THIS SHEET MUST BE MADE OR CIRCLED IN Red. WITH DATE AND NAME OF PERSON MAKING CHANGE.

Do not extend notes this side of this line

RETURN TO LOS ANGELES COUNTY SURVEYOR

RETURN TO

LOS ANGELES COUNTY SURVEYOR

Note: ANY ADDITIONS OR CHANGES ON THIS SHEET MUST BE MADE OR CIRCLED IN **Red.** WITH DATE AND NAME OF PERSON MAKING CHANGE.

Do not extend notes this side of this line

Date

Chief Party Notes by

F.B. 300 PG. 63

Date _____ Notes by _____ Chief Party _____ F. B. 300 Pg. 64

Plotted by	W. O. No. 107 R. S. O. No.
Date	Location
Map No.	Surveyed by Nichols
Plotting C'd by	Date 12-12-26
Date	Indexed A. C. Johnson

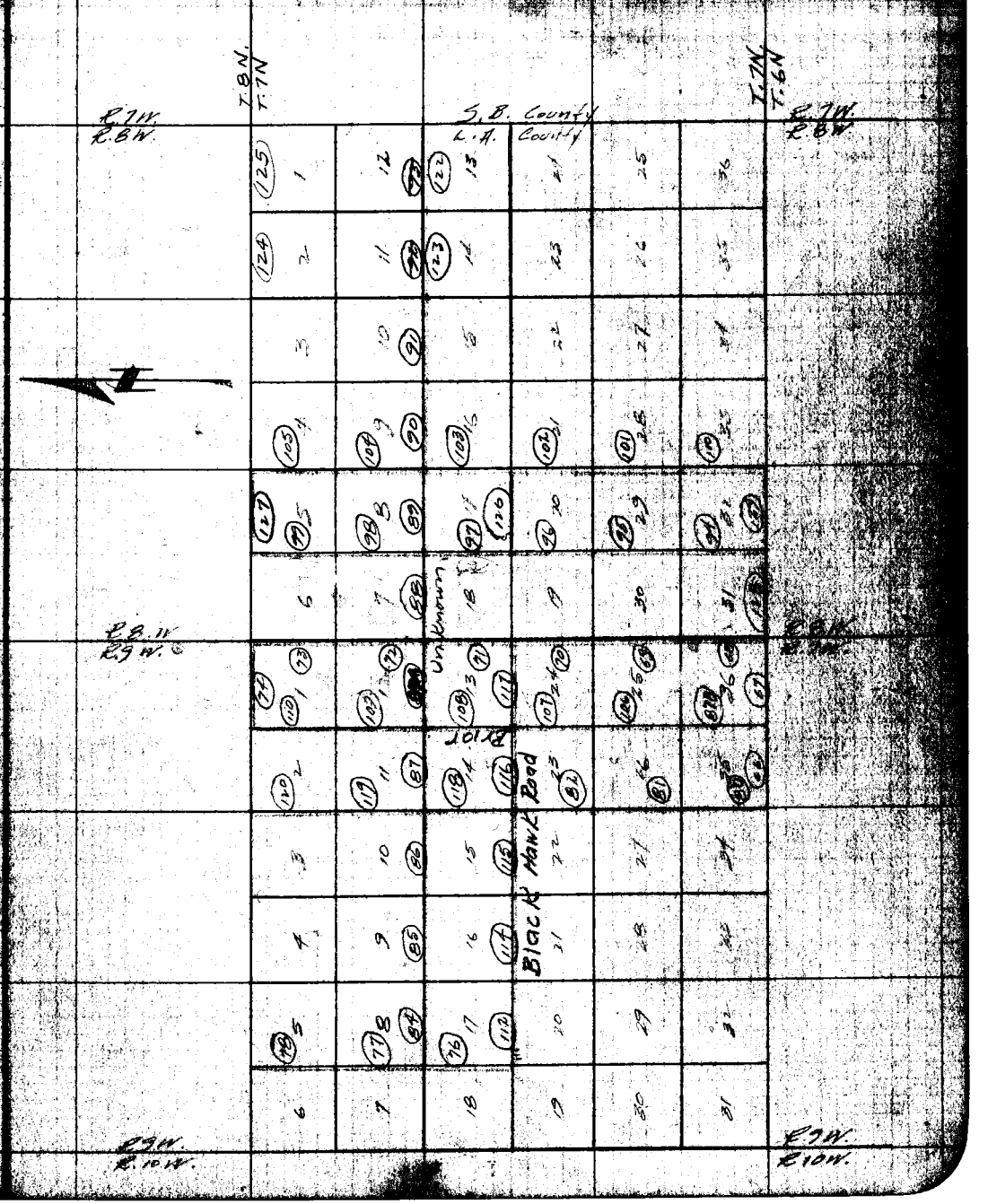

Notes: ANY ADDITIONS OR CHANGES ON THIS SHEET MUST BE MADE OR CIRCLED IN RED WITH DATE AND NAME OF PERSON MAKING CHANGE.

Do not extend under this side of this line

LOS ANGELES COUNTY SURVEYOR

F.B. 300 PG. 65 Estevans Chief Party Notes by Date 12-12-78

RETURN TO
LOS ANGELES COUNTY SURVEYOR

Do not extend notes this side of this line

Note: ANY ADDITIONS OR CHANGES ON THIS SHEET MUST BE MADE OR CIRCLED IN Red. WITH DATE AND NAME OF PERSON MAKING CHANGE.

Date Nov 1st Notes by G Nichols Chief Party Nichols F. B. 300 PG. 66

Plotted by Timmons	W. O. No. 107
Date Jan. 1930	Location T7N R9W
Map No. C.S. 8732	Surveyed by Geo Nichols
Plotting C'k'd by	Date Nov 1 1928
Date	Indexed A. C. Johnson

Cont. on Bottom Page 67

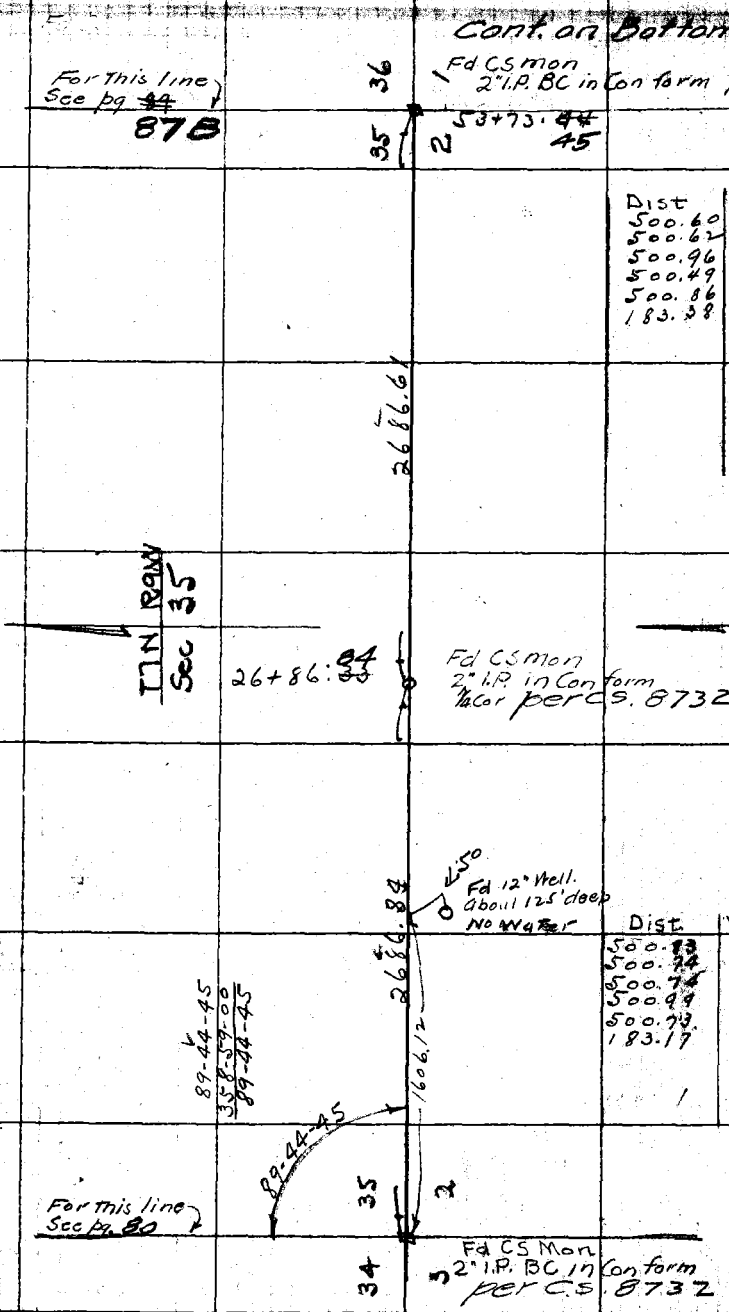

Dist	Vert A	Temp		Horz Dist
500.60	0°00	48	05	500.55
500.62	"		"	500.57
500.96	"		"	500.91
500.49	0°38		"	500.41
500.86	—		"	500.81
183.38	—		02	183.36
				2686.61

Dist	Vert A	Temp		Horz Dist
500.73	0°00	48	05	500.[illegible]
500.74	"		"	500.[illegible]
500.74	0°43		"	500.[illegible]
500.99	0°48		"	500.[illegible]
500.73	0°00		"	500.[illegible]
183.17	0°00		02	183.[illegible]
				2686.[illegible]

Note: ANY ADDITIONS OR CHANGES ON THIS SHEET MUST BE MADE OR CIRCLED IN Red. WITH DATE AND NAME OF PERSON MAKING CHANGE.

Do not extend notes this side of this line

RETURN TO LOS ANGELES COUNTY SURVEYOR

F.B. 300 PG. 67 Chief Party Notes by Date

Cont. on Bottom Page 128

See Page 68 for this line

31 6 Fd CS mon 2" I.P. BC. in Conform. per C.S. 8732

53776.29

36 1

Dist	Vert ∠	temp		Horz Dist	
500.65	0°00	57	03	500.62	✓
500.78	"	"	"	500.75	✓
500.77	"	"	"	500.74	✓
500.70	"	54	03	500.67	✓
500.74	"	"	"	500.71	✓
184.87	"	56	01	184.86	✓
				2688.35	✓

2688.35

T7N R9W Sec 36 — 26+87.94 — Fd CS mon 2" I.P. in Conform. 1/4 Cor per C.S. 8732 — T6N R9W Sec 1

Dist	Vert ∠	temp		Horz Dist	
500.54	0°26'	48	05	500.47	✓
500.85	0°00	"	05	500.80	✓
500.81	"	50	04	500.77	✓
500.78	"	"	"	500.74	✓
500.77	"	"	"	500.73	✓
184.44	"	"	01	184.43	✓
				2687.94	✓

2687.94

36 1 Fd CS mon 2" I.P. BC in Conform. per C.S. 8732

For this line See pg 89 878

90-22-30
361-30-00
90-22-30

30-22-30

35 2 {For This line See pg 66

RETURN TO LOS ANGELES COUNTY SURVEYOR

Do not extend notes this side of this line

Notes: ANY ADDITIONS OR CHANGES ON THIS SHEET MUST BE MADE OR CIRCLED IN Red. WITH DATE AND NAME OF PERSON MAKING CHANGE.

Date _____ Notes by Nichols Chief Party Nichols F. B. 300 Pg. 68

Plotted by Timmons	W. O. No. 107 D. S. O. No.
Date Jan. 1930	Location T7N R9W
Map No. CS. 8732	Surveyed by Geo Nichols
Plotting C'k'd by	Date Nov 2nd 1928
Date	Indexed A. C. Johnson

Cont. on Bottom Page 69

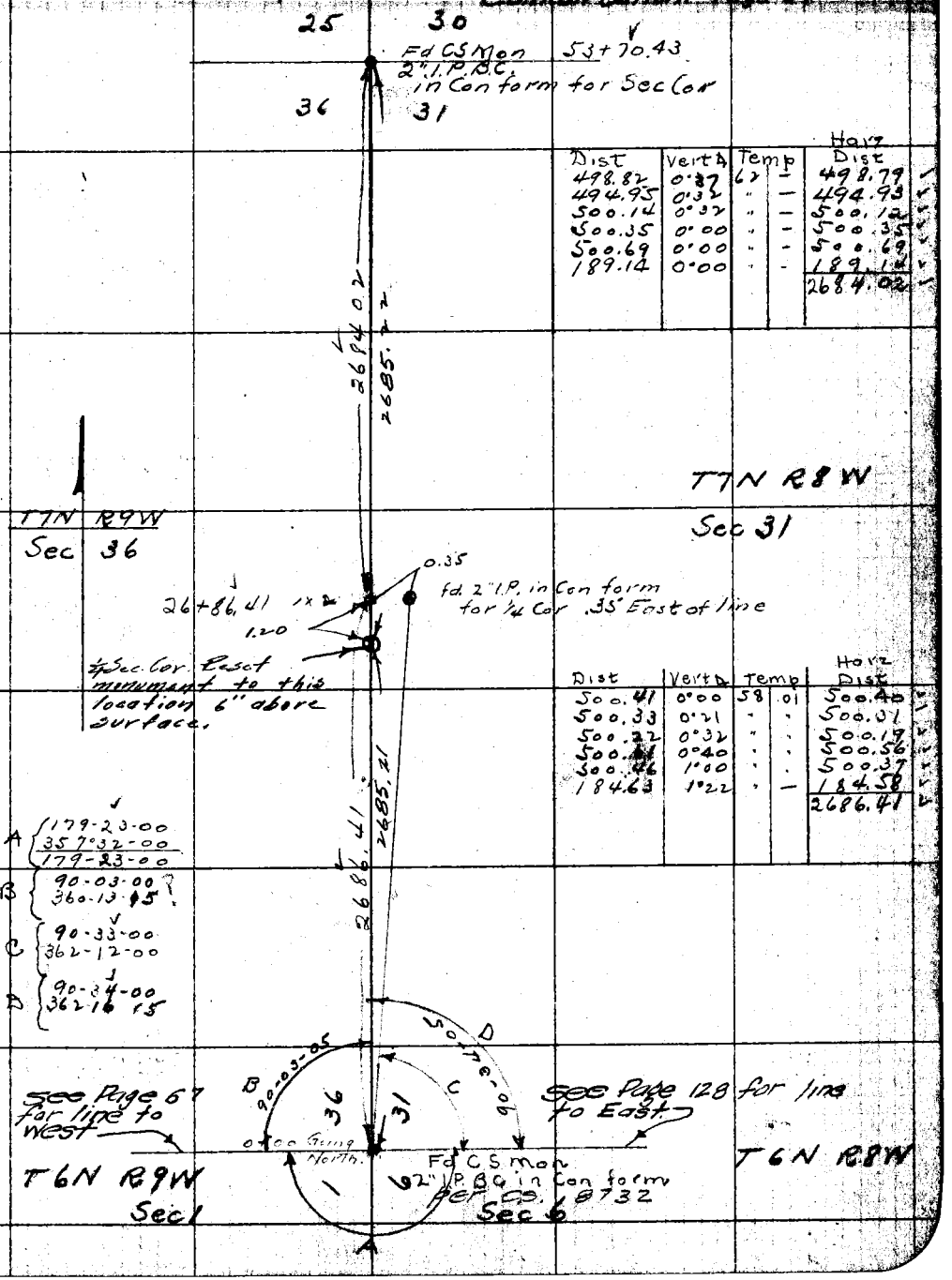

Dist	Vert ∠	Temp		Horz Dist
498.82	0°37	62	—	498.79
494.95	0°32	"	—	494.93
500.14	0°32	"	—	500.12
500.35	0°00	"	—	500.35
500.69	0°00	"	—	500.69
189.14	0°00	"	—	189.14
				2684.02

Dist	Vert ∠	Temp		Horz Dist
500.41	0°00	58	.01	500.40
500.33	0°21	"	"	500.31
500.22	0°32	"	"	500.19
500.61	0°40	"	"	500.56
500.46	1°00	"	"	500.37
184.63	1°22	"	—	184.58
				2686.41

Note: ANY ADDITIONS OR CHANGES ON THIS SHEET MUST BE MADE OR CIRCLED IN Red. WITH DATE AND NAME OF PERSON MAKING CHANGE.

RETURN TO LOS ANGELES COUNTY SURVEYOR

Do not extend notes this side of this line

F.B. 300 Pg. 69 Nichols Chief Party Notes by Nichols Date

Cont. on Bottom of Page 70

24 19

Fd CS Mon 2" I.P.B.C. in Conform.

53+72.25

25 30

Dist	Vert ∠	Temp		Horz Dist
500.08	1°14	58	01	499.95
500.31	1°21		"	500.16
497.16	1°23		"	497.01
500.37	1°28		"	500.19
500.30	1°33		"	500.10
185.71	3°14		–	185.71

2682.82

2682.82

2686.12

T7N R9W Sec 25

T.7N. R.8W. Sec 30

Fd CS Mon 2" I.P.B.C.

26+89.43

3.30

Reset monument (#2" I.P. with nail in center in line) 6" above surface to this location

2689.43

2686.13

Dist	Vert ∠	Temp		Horz Dist
495.85	1°02	60	01	495.76
500.52	1°00	"	01	500.43
500.64	1°09	"	01	500.53
500.53	1°12	"	01	500.41
500.54	1°15	"	01	500.41
191.89	0°00	"	.00	191.89
				2689.43

25. 30

Fd CS Mon. 2" I.P.B.C.

36 31

Cont from top Page 68

RETURN TO LOS ANGELES COUNTY SURVEYOR

Do not extend notes this side of this line

Note: ANY ADDITIONS OR CHANGES ON THIS SHEET MUST BE MADE OR CIRCLED IN Red. WITH DATE AND NAME OF PERSON MAKING CHANGE.

Date _____ Notes by Nichols Chief Party Nichols F. B. 300 PG. 70

Plotted by Timmons	W. O. No. 107 D. S. O. No.
Date Jan. 1930	Location T7N R9W
Map No. CS. 8732	Surveyed by Geo Nichols
Plotting Chk'd by	Date Nov 4th 1928
Date	Indexed A. C. Johnson

Cont. on Bottom Page 71



Slope Dist.	Vert. ∡	Temp.		Hort. Dist.
500.71	1.0	60	01	500.[illegible]
500.73	1.15	60	01	500.[illegible]
500.77	1.40	62	0	500.[illegible]
500.92	1.35	62	0	500.73
52.59	0.0	62	0	52.59
187.85	2.22	62	0	187.69
458.07	0.45	62	0	458.03
				2700.80

Dist	Vert ∡	Temp.		Horz Dist
455.50	4°42	60	+01	453.[illegible]
320.38	3°16	"	+01	319.[illegible]
501.00	3.38	56	-02	499.[illegible]
500.30	0.00	56	-02	500.[illegible]
500.21	2.50	60	+01	499.[illegible]
427.14	1.12	60	+01	427.[illegible]
				2700.[illegible]

~~179-27-30~~
~~357-50-00~~
~~179-27-30~~

179-27-00
357-48-15
179-27-04

Turned 5-21-29

179°27'15" per F.B. 243-93

Cont from top Page 69

Note: ANY ADDITIONS OR CHANGES ON THIS SHEET MUST BE MADE OR CIRCLED IN Red. WITH DATE AND NAME OF PERSON MAKING CHANGE.

RETURN TO LOS ANGELES COUNTY SURVEYOR

Do not extend notes this side of this line

F.B. 300 Pg. 71 Nichols Chief Party Notes by Nichols Date

Cont. on Bottom of Page 72

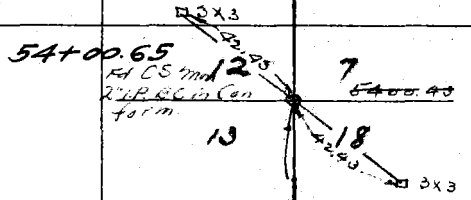

Dist	Vert ∠	Temp		Horz Dist.	
499.14	1°12	60	01	499.02	✓
500.00	0°00	60	"	499.99	✓
500.00	—	60	"	499.99	✓
500.22	1°15	56	02	~~499.86~~	500.08
500.00	1°10	"	02	499.88	✓
201.34	—	"	01	201.33	✓
				2700.~~07~~ .29	

2700.~~07~~ 29

T7N R9W
Sec 13

Fd CS mon
2" I.P. B.C. Con form

27+00.36

T7N R8W
Sec 18

2700.36

Dist	Vert ∠	Temp		Horz Dist	
500.00	0°58	54	03	499.90	✓
"	1°05	"	"	499.88	✓
384.05	1°26	58	01	383.92	✓
500.00	0°00	"	"	499.99	✓
500.00	"	60	"	499.99	✓
316.69	—	"	"	316.68	✓
				2700.36	✓

Fd CS mon
2" I.P. B.C. in Con form

13 18

24 19

Cont from top Page 70

RETURN TO
LOS ANGELES COUNTY SURVEYOR

Do not extend notes this side of this line

Note: ANY ADDITIONS OR CHANGES ON THIS SHEET MUST BE MADE OR CIRCLED IN Red. WITH DATE AND NAME OF PERSON MAKING CHANGE.

Date _____ Notes by Nichols Chief Party Nichols F. B. 300 PG. 72

Plotted by Timmons	W. O. No. 107 D. S. O. No.
Date Jan. 1930	Location T7N R9W
Map No. CS 8732	Surveyed by Geo Nichols
Plotting C'k'd by	Date Nov 3rd 1928
Date	Indexed A. C. Johnson

Cont. on Bottom of Page 72

Fd CS Mon 2" I.P. B.C. in Con form 1 6 54+00.78

12 7

2699.78
2700.39

Dist	Vert Δ	Temp		Horz Dist
500.00	—	56	02	499.98
500.00	—	"	02	499.98
500.00	0°48	"	02	499.93
500.00	0°48	"	"	499.93
500.00	—	"	02	499.98
199.99	—	"	01	199.98
				2699.78

T7N R9W
Sec 12

Fd CS Mon 2" I.P. B.C. in Con form 27+01.00
0.61
Set 3x3 30.00 30.00 Set 3"x3"
90°
Reset monument to this location 12" Dn.

T7N R8W
Sec 7

2701.00
2700.39

Dist	Vert Δ	Temp		Horz Dist
500.00	—	56	02	499.98
500.00	—	"	"	499.98
500.00	—	"	"	499.98
498.92	0.55	"	"	498.84
500.00	—	"	"	499.98
202.25	—	"	01	202.24
				2701.00

Fd CS Mon 2" I.P. BC in Con form 12 7

13 18

Cont. from top Page 71

Note: ANY ADDITIONS OR CHANGES ON THIS SHEET MUST BE MADE OR CIRCLED IN Red. WITH DATE AND NAME OF PERSON MAKING CHANGE.

Do not extend notes this side of this line

RETURN TO LOS ANGELES COUNTY SURVEYOR

F.B. 300 Pg. 73 Chief Party Notes by Date

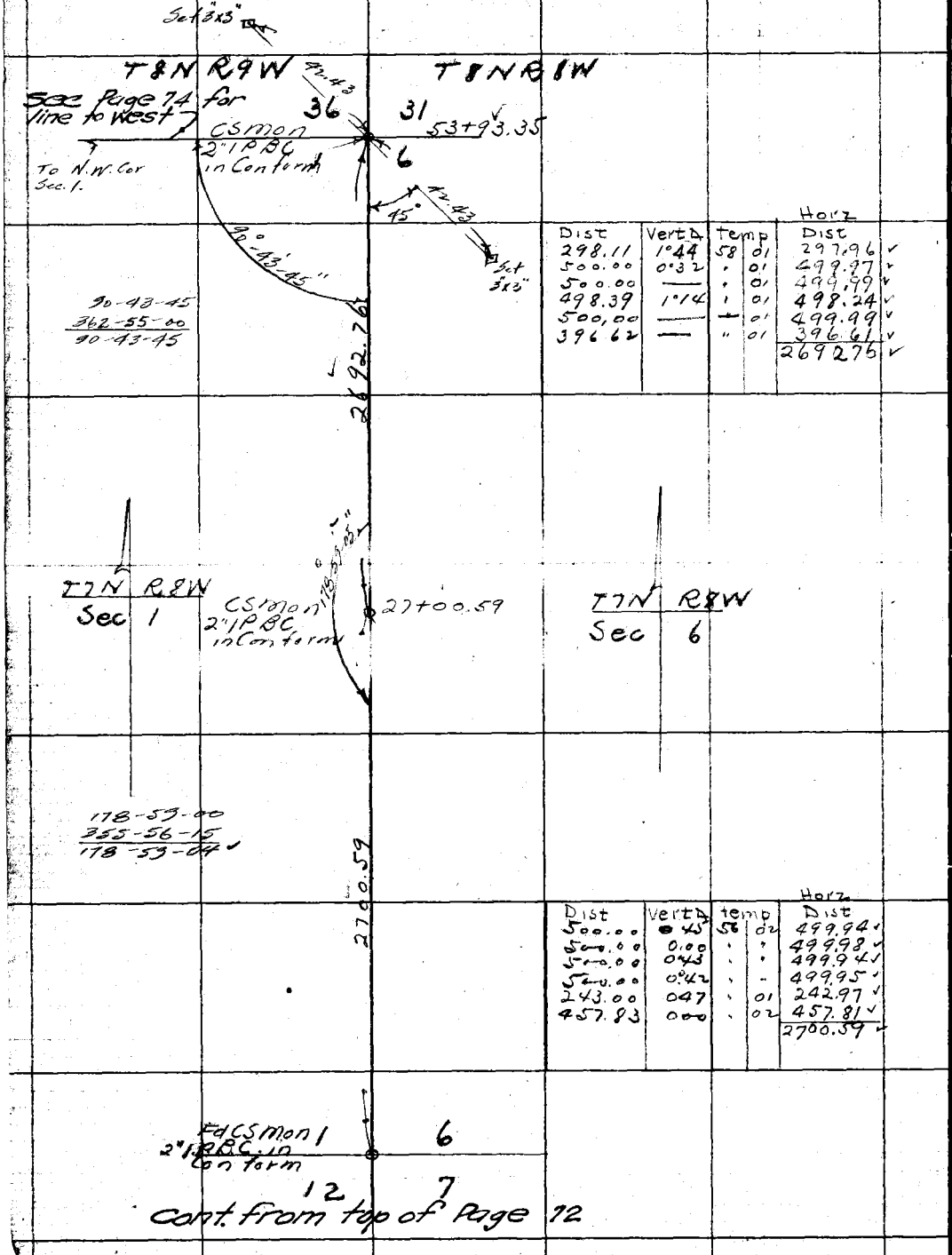

Dist	Vert'l	temp		Horz Dist
298.11	1°44	58	01	297.96 ✓
500.00	0°32	"	01	499.97 ✓
500.00	—	"	01	499.99 ✓
498.39	1°14	"	01	498.24 ✓
500.00	—	"	01	499.99 ✓
396.62	—	"	01	396.61 ✓
				2692.76 ✓

Dist	Vert'l	temp		Horz Dist
500.00	0°00	58	02	499.94 ✓
500.00	0.00	"	"	499.98 ✓
500.00	0°43	"	"	499.94 ✓
500.00	0°42	"	"	499.95 ✓
243.00	047	"	01	242.97 ✓
457.83	000	"	02	457.81 ✓
				2700.59 ✓

RETURN TO LOS ANGELES COUNTY SURVEYOR

Do not extend notes this side of this line

Notes: ANY ADDITIONS OR CHANGES ON THIS SHEET MUST BE MADE OR CIRCLED IN Red. WITH DATE AND NAME OF PERSON MAKING CHANGE.

Date _____ Notes by _____ Chief Party _____ F. B. 300 Pg. 74

Plotted by Timmons	W. O. No. 107 R. & O. No.
Date Jan. 1930	Location T 8N. R 9W.
Map No. C.S. 8732	Surveyed by G. H. Nichols
Plotting C'k'd by	Date Nov. 1928
Date	Indexed A. C. Johnson

See Page 73 for line from South

Fd CS mon 2" I.P.B.C. in Conform

31 6 .34 53+55.~~54~~

36 1

Dist	Vert Δ	Temp		Horz Dist
500.00	0°29	62	—	499.98
500.00	0°31	"	—	499.98
500.00	0°37	"	—	499.97
500.00	0°41	"	—	499.97
500.00	—	"	—	500.00
177.80	—	—	—	177.80
				2677.70

2677.70

T8N R9W Sec 36

T7N R9W Sec 1

Fd CS mon 2" I.P.B.C. in Conform

26+77.~~84~~ .64

Dist	Vert Δ	Temp		Horz Dist
500.00	0°21	62	—	499.99
500.00	0°25	"	—	499.99
500.00	0°37	"	—	499.97
497.98	1°58	—	—	497.~~89~~ 69
500.00	1°08	—	—	499.90
180.14	1°11			180.10
				2677.~~84~~ .64

2677.~~84~~ .64

These Corners moved See F.B. 102-69

Fd CS mon 2" I.P.B.C. in Conform

36 1 0+00 Going E

35 2

Note: ANY ADDITIONS OR CHANGES ON THIS SHEET MUST BE MADE OR CIRCLED IN Red. WITH DATE AND NAME OF PERSON MAKING CHANGE.

Do not extend notes this side of this line

RETURN TO LOS ANGELES COUNTY SURVEYOR

F.B. 300 Pg. 75 Chief Party Notes by Date

RETURN TO
LOS ANGELES COUNTY SURVEYOR

Notes: ANY ADDITIONS OR CHANGES ON THIS SHEET MUST BE MADE OR CIRCLED IN Red. WITH DATE AND NAME OF PERSON MAKING CHANGE.

Do not extend notes this side of this line

Date _____ Notes by Nichols Chief Party _____ F. B. 300 PG. 76

Plotted by Timmons	W. O. No. 107 D. S. O. No.
Date Jan. 1930	Location T7N R9W
Map No. CS 8732	Surveyed by C. H. Nichols
Plotting C'k'd by	Date Nov. 1926
Date	Indexed A. C. Johnson

Cont. on Bottom Page 77

7 8

See Page 84 for line to East

CS mon 2" I.P. BC. in Con form

53+32.31

18 17

89-52-25

89-52-30
359-29-30
89-52-22

Dist	Vert ∠	Temp		Horz Dist
165.92		68	01	165.93
500.00		"	02	500.02
500.00		"	02	500.02
500.00		"	02	500.02
500.00		"	02	500.02
500.00	0°43	"	02	499.98
				2665.99

2665.99
2666.16

T7N R9W
Sec 18

Sec 17

0.52

CS mon 2" I.P. in Con form

26+66.32

0.17

Set 3"x3"

30.00 30.00

Set 3"x3"

(Note This 1/4 Cor West of true line) 0.52

Reset monument to this location.

Dist	Vert ∠	Temp		Horz Dist
166.21	0°40	68	01	166.22
500.00		"	02	500.02
500.00		"	"	"
500.00		"	"	"
500.00		"	"	"
500.00		"	"	"
				2666.32

2666.32
2666.15

90-13-00
360-51-30

90-13-00

12.55

CS mon 2" I.P. BC. in Con form

18 17

19 20

Notes: ANY ADDITIONS OR CHANGES ON THIS SHEET MUST BE MADE OR CIRCLED IN Red. WITH DATE AND NAME OF PERSON MAKING CHANGE.

RETURN TO LOS ANGELES COUNTY SURVEYOR

Do not extend notes this side of this line

F.B. 300 PG. 77 Nichols Chief Party Notes by Nichols Date

Cont. on Bottom Page 78

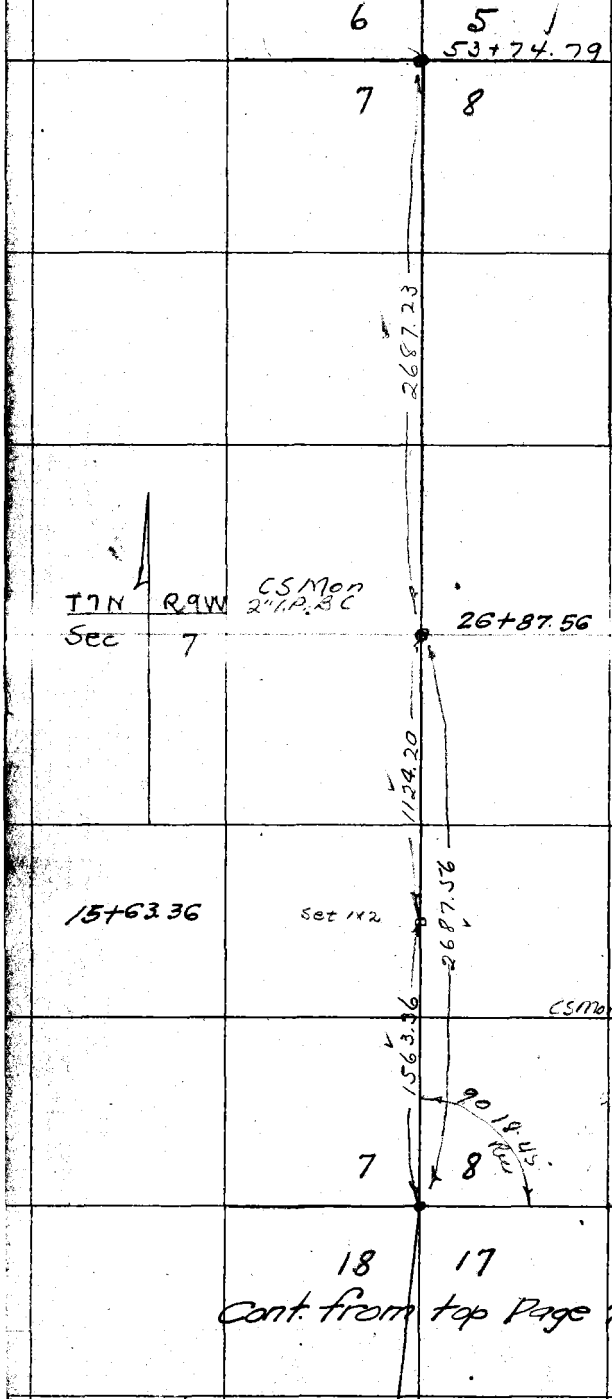

Dist	Vert∠	Temp		Horz Dist	
499.34	1°09	70	03	499.27	✓
500.00	0°24	"	"	500.02	✓
500.00	0°35	"	"	500.01	✓
500.00	—	"	03	500.03	✓
394.00	—	"	02	394.02	✓
293.91	0°58	"	01	293.88	✓
				2687.23	✓

Dist	Vert∠	temp		Horz Dist	
500.00	0°34	70	03	500.01	✓
500.00	0°34	"	"	500.01	✓
87.00	0°00	"	—	87.00	✓
476.31	0°00	"	"	476.34	✓
				1563.36	✓
500.00	0°00	"	03	500.03	✓
500.55	0°40	"	03	500.55	✓
123.61	0°00		01	123.62	✓
				1124.20	✓

Cont. from top Page 76

RETURN TO
LOS ANGELES COUNTY SURVEYOR

Do not extend notes this side of this line

Note: ANY ADDITIONS OR CHANGES ON THIS SHEET MUST BE MADE OR CIRCLED IN Red. WITH DATE AND NAME OF PERSON MAKING CHANGE.

Date _____ Notes by _____ Chief Party _____ F. B. 300 PG. 78

Plotted by Timmons	W. O. No. 107 D. S. O. No.
Date Jan 1930	Location T. 7N. R9W.
Map No. CS. 8732	Surveyed by G. H. Nichols
Plotting C'k'd by	Date Nov 1928
Date	Indexed A. C. Johnson

Note: ANY ADDITIONS OR CHANGES ON THIS SHEET MUST BE MADE OR CIRCLED IN Red. WITH DATE AND NAME OF PERSON MAKING CHANGE.

RETURN TO LOS ANGELES COUNTY SURVEYOR

Do not extend notes this side of this line

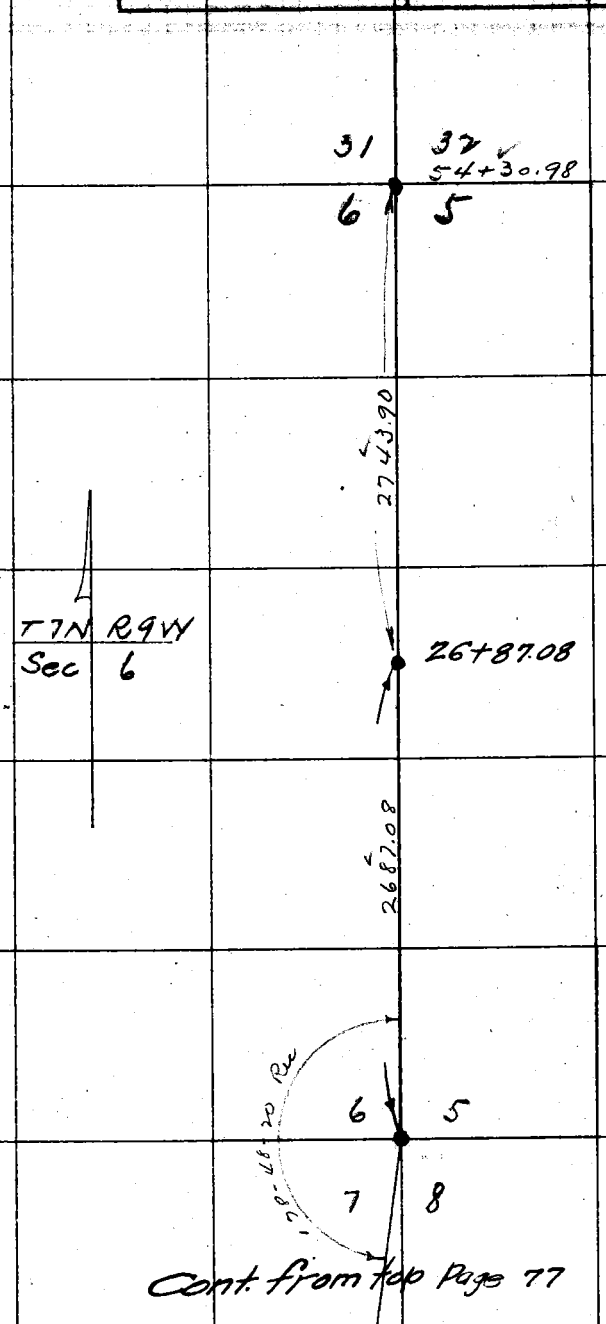

Dist	Vert Δ	Temp		Horz Dist	
500.00	0°00	68	02	500.02	✓
500.00	"	"	02	500.02	✓
500.00	"	"	02	500.02	✓
500.00	0°30	66	01	500.00	✓
500.00	0°35	"	01	499.99	✓
243.85	0°00	"	—	243.85	✓
				2743.90	✓

Dist	Vert Δ	Temp		Horz Dist	
500.00	0°00	68	02	500.02	✓
500.05	0°33	"	"	500.05	✓
500.00	0°00	"	"	500.02	✓
500.00	0°25	"	"	500.01	✓
500.00	0°45	"	"	499.98	✓
187.70	0°00	"	—	187.00	✓
				2687.08	✓

Cont. from top Page 77

F.B. _____ Pg. 19 _____ Chief Party _____ Notes by _____ Date _____

RETURN TO

LOS ANGELES COUNTY SURVEYOR

Note: ANY ADDITIONS OR CHANGES ON THIS SHEET MUST BE MADE OR CIRCLED IN Red. WITH DATE AND NAME OF PERSON MAKING CHANGE.

Do not extend notes this side of this line

Date _____ Notes by Nichols Chief Party Geo Nichols F. B. 300 Pg. 80

Plotted by Timmons
Date Jan. 1930
Map No. C.S. 8732
Plotting O'K'd by
Date

W. O. No. 192 R. & O. No.
Location T 1N R 9W
Surveyed by Geo Nichols
Date Nov 2-1928
Indexed A. C. Johnson

Cont. on Bottom of Page 81

53+30.69
Fd old orig Juniper lying on Ground
Point eaten away by 3.13
Ant. replaced same with 1½". this cor looks Good
Replaced 1½" with 2" I.P. with brass cap marked as shown in Conc. flaberstone

Set 1½ 53+30.97

Dist	Vert ∠	Temp		Horz Dist
210.57	0°00	67	00	210.57
500.45	0°00	"	00	500.45
				711.02
1½ 501.23	0°50	66	01	500.18
500.17	2°01	"	01	499.87
500.38	2°11	66	01	500.02
				1500.07
1½ 327.77	2°31	72	02	327.54
				48

0°02'01"
2539.60
2539.07
2665.34
125.94
2791.29
1794.60
2791.29
2665.55
125.74

COUNTY SURVEYOR'S MONUMENT
T. 1N.
R. 9W.
34 | 35
26 | 27

T1N R9W
Sec 34

Set 1½" I.P. with brass cap marked as shown in Conc. by Chain from 4 Sec. Cor.

27+91.29

Sec 35

P.T. Sta. 26+65.35

Dist	Vert ∠	Temp		Horz Dist
500.45	0°50	103	10	500.50
229.00	—	"	05	229.05
				729.55
1½ 500.37	0°55	103	10	500.40
500.70	—	"	10	500.80
500.74	—	"	10	500.84
292.55	—	103	05	292.60
				1794.64
1½ 267.20	1°55	102	05	267.10

COUNTY SURVEYOR'S MONUMENT
T. 1N.
R. 9W.
34 | 35
4 Sec. Cor.

89°46'45"
89-44-45

89-44-45
358-59-00
89-44-45
For this line See Page 667

34 35

0+00 to North
C.S. Mon. 2 I.P. with B.C. in Conc.

3 2

Note: ANY ADDITIONS OR CHANGES ON THIS SHEET MUST BE MADE OR CIRCLED IN Red. WITH DATE AND NAME OF PERSON MAKING CHANGE.

Do not extend notes this side of this line

RETURN TO LOS ANGELES COUNTY SURVEYOR

F.B. 300 Pg. 81 Nichols Chief Party Notes by Nichols Date Nov 7-28

Cont. on Bottom Page 82



Dist	Vert D	Temp	Horz Dist
498.90	5°03	72.03	496.99
493.40	21°51	" .03	457.99
508.32	31°42	" .01	~~90.33~~ 92.17
163.38	26°45	" .01	145.88
69.57	17°01	" .01	66.54
			1259.57
1x2 19.23	-----	72	19.23
175.40	11°33	72.01	171.86
1x2			191.09
234.60	23.33	72.02	215.08
498.73	18°11	" .03	473.87
1x2			688.95
500.68	2°46	72.03	500.12
84.06	1°32	72.01	84.04
1x2			584.16

T7N R9W
Sec 27

500.59	1°49	72.03	500.37
500.59	1°17	" "	500.30
500.68	2°37	" "	500.19
1x2			1501.06
500.82	3°51	" "	499.72
127.80	0°00	72.01	127.81
1x2			627.53
497.56	1°49	72.03	497.34
			2625.93

RETURN TO
LOS ANGELES COUNTY SURVEYOR
Do not extend notes this side of this line

Note: ANY ADDITIONS OR CHANGES ON THIS SHEET MUST BE MADE OR CIRCLED IN Red. WITH DATE AND NAME OF PERSON MAKING CHANGE.

Date Nov 1st Notes by Nichols Chief Party Nichols F. B. 300 Pg. 82

Plotted by Timmons	W. O. No. 107
Date Jan. 1930	Location T7N R9W
Map No. C.S. 8732	Surveyed by Geo Nichols
Plotting C'k'd by	Date Nov 1st 1928
Date	Indexed A. C. Johnson

Note: ANY ADDITIONS OR CHANGES ON THIS SHEET MUST BE MADE OR CIRCLED IN Red. WITH DATE AND NAME OF PERSON MAKING CHANGE.

RETURN TO LOS ANGELES COUNTY SURVEYOR

Do not extend notes this side of this line

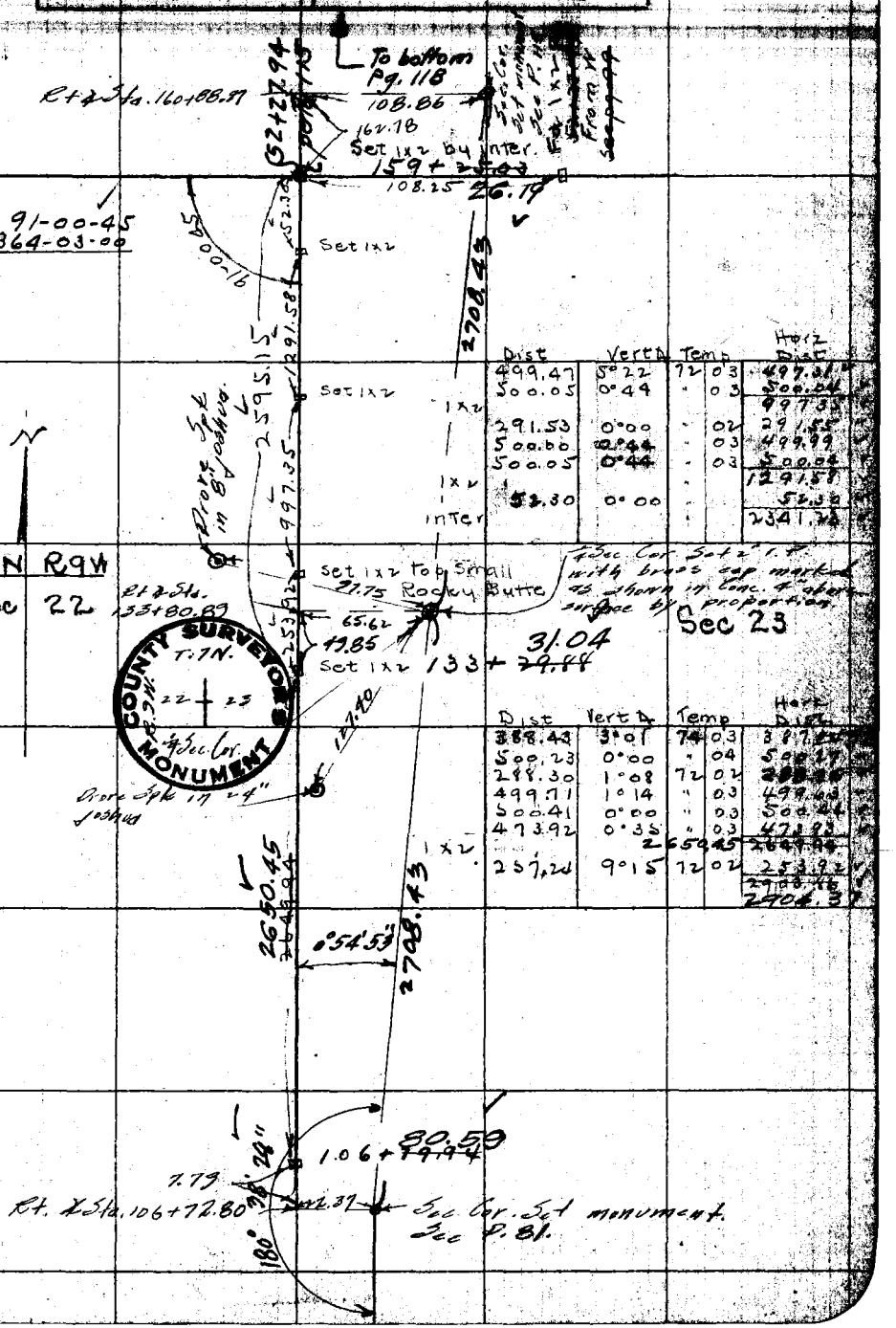

Dist	Vert ∡	Temp		Horz Dist
499.47	5°22	72	03	497.31
500.05	0°44	"	03	500.04
				997.35
291.53	0°00	"	02	291.55
500.00	0°44	"	03	499.99
500.05	0°44	"	03	500.04
				1291.58
52.30	0°00	"		52.30
				2341.23

Dist	Vert ∡	Temp		Horz Dist
388.43	3°01	74	03	387.[illegible]
500.23	0°00	"	04	500.27
288.30	1°08	72	02	[illegible]
499.71	1°14	"	03	499.63
500.41	0°00	"	03	500.44
473.92	0°35	"	03	473.93
				2650.45
257.24	9°15	72	02	253.92
				2904.37

RETURN TO

LOS ANGELES COUNTY SURVEYOR

Note: ANY ADDITIONS OR CHANGES ON THIS SHEET MUST BE MADE OR CIRCLED IN **Red.** WITH DATE AND NAME OF PERSON MAKING CHANGE.

Do not extend notes this side of this line

Date

Notes by

Chief Party

F.B. 300 Pg. 83

Date _____ Notes by Nichols Chief Party Nichols F. B. 300 Pg. 84

Plotted by Tummons
Date Jan 1930
Map No. CS. 8732
Plotting Ch'k'd by
Date

W. O. No. 107 R. & S. O. No.
Location T7N R9W
Surveyed by Geo Nichols
Date Nov 1 & 2 '29
Indexed A. C. Johnson

Co. Bottom pg 85

Fd old orig Juniper Stake standing point decayed filed old stake out and set Same deeper and accepted Same as Sec Cor. Replaced original with 2" I.P. with brass cap marked 16 shown in Conc. 12" Dp.

54+02.37

Fd 3"x3"

S 41°43' E 1206.76

S 41°43' E 1206.76

Fd 3"x3"

1 x 41+96.21

COUNTY SURVEYORS MONUMENT T.7N. R.9W. 8 9 17 16

COUNTY SURVEYORS MONUMENT T.7N. R.9W. 8 17 1/4 Sec. Cor.

Fd old orig. lying on ground replaced Same with 1"x2"

27+02.50

Fd 3"x3"

12.69 30.00 30.00

6.51

1 x 2 2674.67

T7N R9W Sec 8

Sec 17

Fd Cor. Sh. 2 ft 10 in 3"x3" 1.P. with brass as shown by Location

1 x 2 2002.30

1501.54

2002.30

Dist	Vert ∠	Temp		Horz Dist
500.47	0°50	108	71	500.53
500.66	1°00	"	"	500.69
500.30	1°05	"	"	500.32
500.35	1°20	"	"	500.32
500.53	1°23	"	"	500.49
205.41	1°50	"	05	205.35
				2707.70

Dist	Vert ∠	Temp		Horz Dist.
500.38	0°40	107	71	500.45
500.58	0°45	"	11	500.65
500.65	0°45	"	11	500.72
500.48	1°10	"	11	500.49
500.62	0°50	"	11	500.68
191.66		"	03	191.68
				2694.67

89-52-30
359-29-30
89-52-22.5

89.52.25

Fd CS mon 2" I.P. BC

0+00

See Page 76 for line From South

8 17 7 18

Notes ANY ADDITIONS OR CHANGES ON THIS SHEET MUST BE MADE OR CIRCLED IN Red. WITH DATE AND NAME OF PERSON MAKING CHANGE.

Do not extend notes this side of this line

RETURN TO LOS ANGELES COUNTY SURVEYOR

F.B. 300 Pg. 85 Chief Party Notes by Date

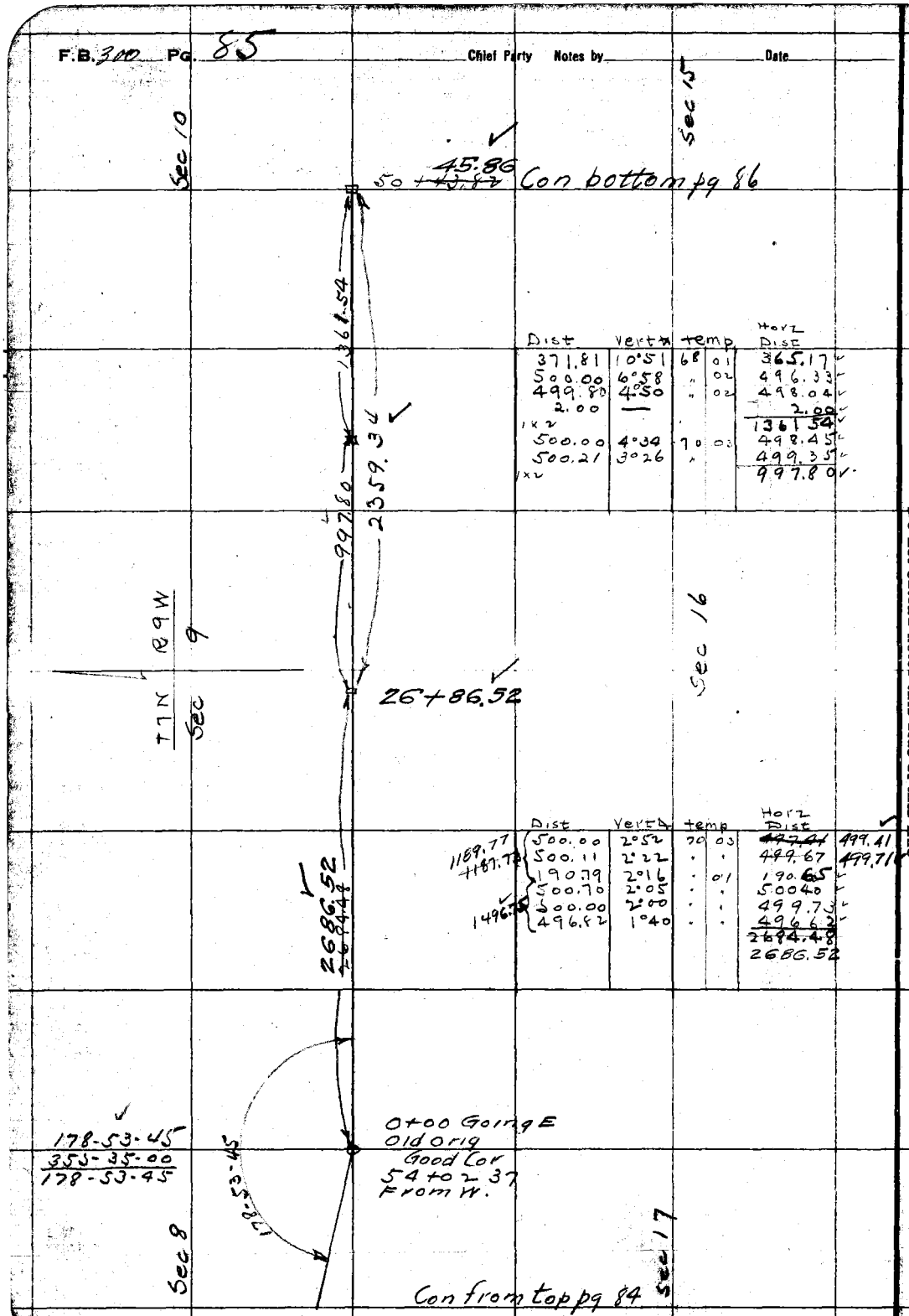

RETURN TO
LOS ANGELES COUNTY SURVEYOR

Do not extend notes this side of this line

Notes: ANY ADDITIONS OR CHANGES ON THIS SHEET MUST BE MADE OR CIRCLED IN Red. WITH DATE AND NAME OF PERSON MAKING CHANGE.

Date _____ Notes by _____ Chief Party _____ F. B. 300 Pg. 86

Plotted by Timmons
Date Jan 1930
Map No. CS.8732
Plotting Ck'd by
Date

W. O. No. 167 D. P. O. No.
Location T1N. R9W.
Surveyed by G.H. Nichols
Date Nov. 1926
A. C. Johnson
Indexed

RETURN TO
LOS ANGELES COUNTY SURVEYOR

Notes ANY ADDITIONS OR CHANGES ON THIS SHEET MUST BE MADE OR CIRCLED IN Red. WITH DATE AND NAME OF PERSON MAKING CHANGE.

Do not extend notes this side of this line

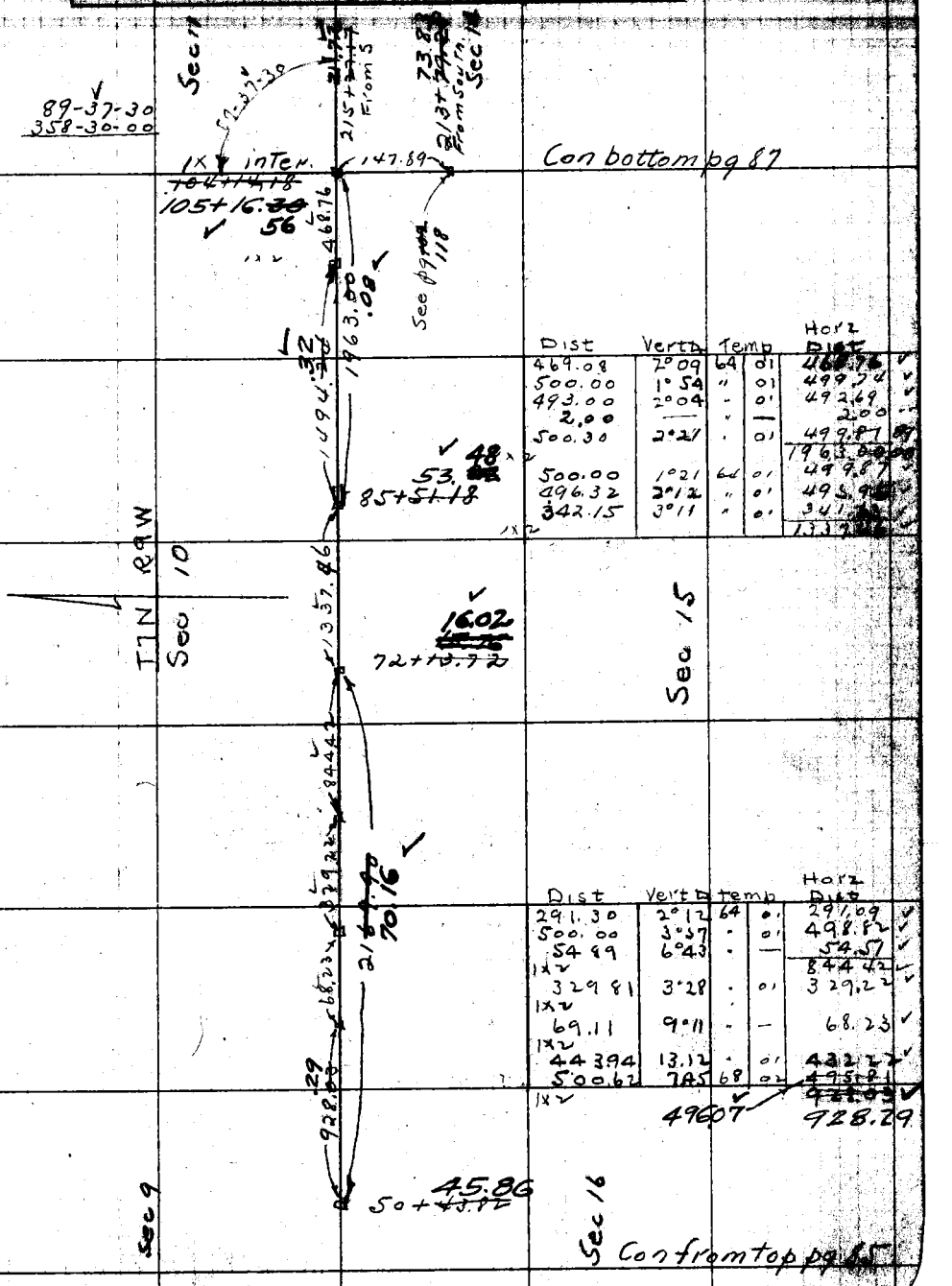

Dist	Vert'l	Temp		Horz Dist
469.08	2°09	64	01	468.76
500.00	1°54	"	01	499.74
493.00	2°04	"	01	492.69
2.00				2.00
500.30	2°21	"	01	499.87
				1963.00
500.00	1°21	66	01	499.87
496.32	2°12	"	01	495.96
342.15	3°11	"	01	341.82
				1337.86

Dist	Vert'l	Temp		Horz Dist
291.30	2°12	64	01	291.09
500.00	3°37	"	01	498.82
54.99	6°43	"	—	54.57
				844.42
329.81	3°28	"	01	329.22
69.11	9°11	"	—	68.23
443.94	13.12	"	01	432.27
500.62	7A5	68	02	495.81
				928.29

4960

F.B. 300 PG. 87

Chief Party Notes by Date

Sta. 153+85.04
Fd. old original scribed mesquite stake lying on the ground. Set tack with o.t. with brass cap marked as shown in cone. 87A 12" Dn.

Con bottom pg 88

Set 2x2 side stake 4' S. of E. & 2' W. 2.45° with Sec. Tree 24" S.

89-30-00
358-00-00
89-39-00

89°39'00" 10" Adj.

Sec 9 T2N R13W from S.

85.

177°22'25" Adj.
63 17° 22' 08" 2137.76 from S

131.42

48.15 1594.36

Inter 158+34.41

89-30-00

1264.83

Horz Dist

Vert'l	Temp		Horz Dist
500.21	—	104	10 500.31
500.39	—	"	" 500.49
500.40	—	"	. 500.50
1501.30			
500.48	—		. 500.48 .58
500.15	0°35		. 500.22
263.86	1°20		04 263.83
			1264.83
			.63

COUNTY SURVEYOR'S MONUMENT T.7N. R.13W. 11 14 13

26
146+72.88
145+69.88

1x2

1264.83

4 Sec Cor. Set 2" I.P. with brass cap marked as shown in Cone. by proportion 12" Dn.

3x3"

Sta. 133+16.73

30.10 14.89 30.10 3x3

90°

131+70.96
130+18.58

Sec. 14

COUNTY SURVEYOR'S MONUMENT T.7N. R.13W. 11 14 Sec. 14

T7N R13W Sec 11

1°12'49"

1153.90

2648.92

Horz Dist

Dist	Vert'l	Temp		Horz Dist
500.47	1°46	100	08	500.31
500.39	1°38	"	"	500.26
500.00	1°25	"	"	499.93
				1500.50
500.52	—	100	"	500.60
500.60	—	"	"	500.68
152.58	—	"	04	152.62
				1153.90

17.06
120+
119+14.68

3x3

1x2

45°

1x2

Sec Cor. Set 2" I.P. with brass cap marked as shown in Cone. 12" Dn. by proportion.

Sta. 106+48.41

500.50

18.36

42.43

131.26

131.85

3x3"

105+16.
104+14.18

17.50

Baldwin Ln. S. Sec P. 118

Sta. 103+04.22

Con from top pg 86

RETURN TO LOS ANGELES COUNTY SURVEYOR

Do not extend notes this side of this line

Notes: ANY ADDITIONS OR CHANGES ON THIS SHEET MUST BE MADE OR CIRCLED IN Red. WITH DATE AND NAME OF PERSON MAKING CHANGE.

Date _____ Notes by _____ Chief Party _____ F. B. 300 Pg. ~~200~~ 87A

Plotted by Timmons
Date Jan. 1930
Map No. C.S. 8732
Plotting C'k'd by
Date

W. O. No. 161 D. S. O. No.
Location T 1N. R 9W
Surveyed by C. H. Nichols
Date Nov. 17 & 18
Indexed A. C. Johnson

Note: ANY ADDITIONS OR CHANGES ON THIS SHEET MUST BE MADE OR CIRCLED IN Red. WITH DATE AND NAME OF PERSON MAKING CHANGE.

RETURN TO LOS ANGELES COUNTY SURVEYOR

Do not extend notes this side of this line

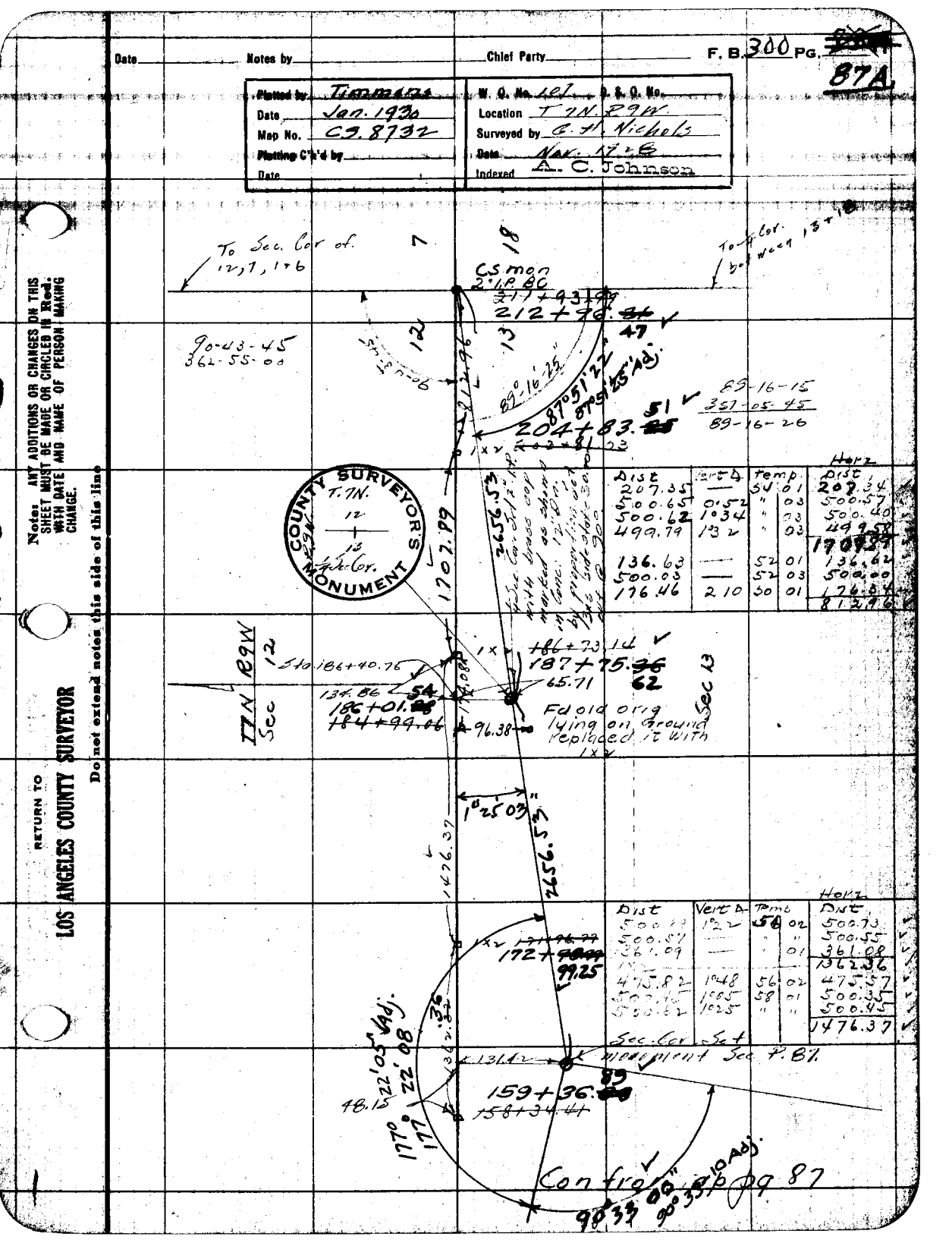

F.B. 310 Pg. 89A 87B — Chief Party — Notes by — Date

26 — 25

Set 3x3" — 4.43 — Con bottom pg 106

Fd 2" I.P. old bng along side — 3.07 — 53+45.84

Replaced 2" I.P. with 2" I.P. with brass cap marked as shown in Corr. 12" Dy. — 45° — 0.12 — 1 x 2 — 53+45.72 — Set 3x3"

35 — 36

0°01'58" E

COUNTY SURVEYOR'S MONUMENT T.7N. R.9W. 26 25 35 36

Dist	Vert ∠	Temp		Horz Dist
500.57	1°40	106	10	500.46
500.71	1°45	"	10	500.57
494.30	2°20	"	09	493.99
				1494.62
500.92	2°00	"	10	500.71
500.40	2°05	"	10	500.7
177.08	3°00	"	06	176.90
				1177.78

1177.78

Set Cor. Set 2" I.P. with brass cap marked 1/4 Sec. Cor. 1977 Dist. 20.00 out @ 330 — 2642.52 Calc.

41+67.94

1/4 Sec. Cor. Set 2" I.P. with brass cap marked 1/4 Sec. Cor. 1977 Dist. 20.00 out @ 330

129.00 — Fence — 1495.02

Fd 2" I.P. Corner

1.46 — 26+72.84

T.7N. R.9W.

T.7N. R.9W.

COUNTY SURVEYOR'S MONUMENT T.7N. R.9W. 35 36 1/4 Sec. Cor.

142.00 — Fence — 25+01.62

Dist	Vert ∠	Temp		Horz Dist
500.42	0°40	100	09	500.48
500.15	—	"	09	500.21
499.86	0°52	"	08	499.88
1 x 2				1500.61
500.61	1°00	100	08	500.61
500.39	1°10	"	09	500.37
171.32	—	"	02	171.34
1 x 2				1172.32

Calc. 1172.32 — 1500.61 — 1 x 2 — 1500.60

35 — 36

89°39'28"

89-37.30

358-30.00

89-37.30

For this line see Pg. 67

For this line see Pg. 66

0+00 Going North — CS Mon 2" I.P. RC.

2 — T.6N. R.9W. — 1

RETURN TO LOS ANGELES COUNTY SURVEYOR

Do not extend notes this side of this line

Notes: ANY ADDITIONS OR CHANGES ON THIS SHEET MUST BE MADE OR CIRCLED IN Red. WITH DATE AND NAME OF PERSON MAKING CHANGE.

Date _____ Notes by _____ Chief Party _____ F.B. 300 PG. 88

Platted by Timmons	W. O. No. 107 C. O. No.
Date Jan 1930	Location T 7N R 9W
Map No. CS 8732	Surveyed by Geo. Nichols
Platting C'k'd by	Date Aug 1928
Date	Indexed A. C. Johnson

NOTE: ANY ADDITION OR CHANGES ON THIS SHEET MUST BE MADE OR CIRCLED IN RED. WITH DATE AND NAME OF PERSON MAKING CHANGE.

DO NOT EXTEND NOTES THIS SIDE OF THIS LINE

RETURN TO LOS ANGELES COUNTY SURVEYOR

COUNTY SURVEYOR'S MONUMENT T. 7 N. R. 8 W. 7 8 18 17

COUNTY SURVEYOR'S MONUMENT T. 7 N. R. 8 W. 7 18 Calc.

Cor bottom pg 89

89°05'15"
178°10'30"
89°05'15"

89°05'15"

67
3+29.55
5.39
53+29.55
67
339.15
53+24.46
28
159.77
per Page 97 & 98

Fd old orchard Juniper standing beside a piece of angle iron. Replaced orig. grass cap marked as above in Conc. 12" Dia. 3.2' Bk. 3.2' Ah. 3.2' Set 2" I.P. with brass cap marked as above 3.2' Bk. 3.2' Ah. 3.2' Set 3"x3" side stakes 30.00 out

Random line

825.62
.12
825.74

825.42
825.42

{51+64.5 from West = 215+43.56 from the South per page 97

1500.35
.07
500.42

500.42

44+98.54
3°38'26"

325.82 @ 1°25' = 325.72 1x2
500.06 @ 1°27' = 499.90
500.35 @ 0°00' = 500.35 1x2
366.50 @ 0°51' = 366.46 1x2
500.48 @ 0°59' = 500.40
500.46 @ 0°00' = 500.46
2693.39

TC+22°
2693.80
.39
2693.69

1367.32
.20
1367.52

Et 2+56.15

165.00

75.55

60

Set 2" I.P. with brass cap marked as above in Conc. 12" Dia. by proportion Set 3x3" side stakes 30.00 out

26+30.68
1x2
266.83
23+63.77

266.80 @ 90°
.03
266.83

862.60
.10
862.70

89-53-15
359-51-00
89-53-15

266.93 @ 0°47' = 266.80 1x2
362.08 @ 0°00' = 362.08 1x2
500.52 @ 0°00' = 500.52
500.50 @ 1°14' = 500.38 1x2
500.31 @ 1°15' = 500.19
500.41 @ 1°05' = 500.32
2630.29

TC+18°
2630.60

15+01.07
1x2

T 7 N R 8 W

90-00-45
360-03-00
90-00-45

93°39'11"
93°39'15" Adj.

CS Mon 2" I.P. B.C. See Cor

0+00 Going East

90-02-85
360-09-00

This is N.G. 12

Plugged iron Random line & magic Inter. for Angle Closure

E Rosecrans Random Line See pg 93

13

Note; Random points have been graded out

F.B. 300 PG. 89 Chief Party Notes by Date

Con bottom pg 90



80°11'45"
160°23'00"
80°11'30"

2682.25 Chd.
2682.18 Arc

107+27.73 32
107+65.79 from South
107+1585 from West =
per page 103

80°
389.45
395.22
106+60.46
1X2

Fdd old 9" Juniper Sta. Standing. Two Rocks beside it. Replaced original with 2" I.P. with brass cap marked as shown. 10 Cans 11" Sq. Set 3' 3" Sidestakes 42.43 N.E. x 3.N. 45° with Sec. lines to W.

1188.15
.15
1188.30

1188.30
0°32'04"
2698.94
90°24'40"
90°24'35" Adj.

94+72.06
71.76
1X2

1501.06
.20
1501.26

2689.56
1501.26

187.11 @ 0°00' = 187.11
500.81 @ 0°30' = 500.80
500.24 @ 0°00' = 500.24
500.43 @ 0°00' = 500.43
500.28 @ 0°00' = 500.28
500.05 @ 0°00' = 500.35
T 9 4 0°
1X2
2689.21
PC+20.00
R=2864.79
+.35
2689.56

8
Ct Mkd. 8 on E 20
58.06
1X2
19+70.70
44

1145.23
16
1145.39

1145.39
2698.94

T7N R8W

North

1X2
68+25.29

144.32
500.60
500.61
499.66
500.65
500.35
T 9 1 0°
@ 0°00
1X2
1X2

1500.55
.22
1500.77

2646.16
1500.77

2645.78
PC+22.00
R=2864.79
+.38
2646.16

Sta. 58+29.67
329.11
Sec Cor
5.89
1X2
53+24.78
28

183°06'40"
183°06'30" Adj.

Con from top Pg 88

RETURN TO LOS ANGELES COUNTY SURVEYOR

NOTE: ANY ADDITION OR CHANGES ON THIS SHEET MUST BE MADE OR CIRCLED IN RED, WITH DATE AND NAME OF PERSON MAKING CHANGE.

DO NOT EXTEND NOTES THIS SIDE OF THIS LINE

Date _____ Notes by _____ Chief Party _____ F.B. 300 PG. 90

Plotted by Timmons	W. O. No. 102 D. S. O. No.
Date Jan 1931	Location T 7N R 8 W
Map No. CS 8732	Surveyed by Geo Nichols
Plotting C'k'd by	Date Aug. 1928
Date	Indexed A. C. Johnson

Con bottom pg 91

74°43'15
149°26'00
74°43'00

Set 3x3"

42.43

160+82.62
~~159+83.10~~

301.46

Fd old orig. Juniper Standing. Top broken off. Replaced original with 2" I.P. with brass cap marked as shown in Conc. 12" Dn.

312.51

42.43

45°

82.37

~~159+00.74~~
160+90.25

1x2

Set 3x3

941.25
.10
941.35

COUNTY SURVEYORS MONUMENT T.7N. R.8W. 9 10 16 15

941.35

764.79
.09
764.88

1x2

~~150+57.08~~
150+58.90

Calc. 2678.01

441.00 @ 1°05 = 440.92 x2
500.33 @ 0°00 = 500.33
264.44 @ 2°06 = 264.26 x2
500.53 @ 0°00 = 500.53
500.21 @ 2°05 = 499.88 x2
500.51 @ 0°00 = 500.51

T 7 N R 8 W

2706.73

764.88

142+94.02
~~142+94.49~~

1x2

2606.43
7 ~~34~~
~~2606.77~~
.30
2706.73

TC+17°

1000.39
.11
1000.50

Rt 4 Sta.
134+04.97

345.45

30.00

30.00

90°

Set 3x3"

Set 3x3

111.45

1x2

132+93.~~97~~ 52

9

16

¼ Sec. Cor. Set 2" I.P. with brass cap marked as shown in Conc. 12" Dn by proportion.

0°56'29"

COUNTY SURVEYORS MONUMENT T.7N. R.8W. 9 16 ¼ Sec. Cor.

1132.91
.13
1133.04

2633.52

1133.04

Calc. 2678.01

1x2

121+60.~~92~~ 48

131.72 @ 0°00 1x2
500.57 @ 0°00
500.62 @ 0°00
499.55 @ 0°00 1x2
500.43 @ 0°00
500.34 @ 0°00

T 7 N

1500.32
.16
1500.48

500.48

2633.23
~~34~~
~~2633.57~~
+.29
2633.52

TC+17°

Rt 4 Sta. 107+27.38

389.45

Sec. Cor. Set monument See P. 89

67.32

106+60.~~40~~ 00

Confrom top pg 89

NOTE: ANY ADDITION OR CHANGES ON THIS SHEET MUST BE MADE OR CIRCLED IN RED. WITH DATE AND NAME OF PERSON MAKING CHANGE.

DO NOT EXTEND NOTES THIS SIDE OF THIS LINE

RETURN TO LOS ANGELES COUNTY SURVEYOR

F.B. 300 PG. 91 Chief Party Notes by _____ Date _____

Con bottom pg 92

See top of Page 123

Replaced 2"x3" with 2" I.P. with brass cap marked as shown in Conc. 12" Dn.

79-18-00
158-35-30
79-17-45

Set 3x3"

Fd old orig Standing Beside 2x2 Stake Fold imprint of Pit NW. 5 ft

90-40-00
362-40-30
90-40-07

90-40-15
362-41-15
90-40-18½

Sec. Line

90°40' 18¾"

326.08

331.85

Random line, run by E Rosecrans in May 1926

215+16.04

312.43

1x2

Set by E.R. 1926
See FB 102-65

214+73.90

42.14

500.04

209+73.86

88°31'40" Calc.
88°32'00" Adj.

110+97.23 From N

2747.56 Calc. 56

COUNTY SURVEYOR'S MONUMENT
R.B.W. T. 7 N.
10 | 11
15 | 14

42.13
.01
42.14
499.98
.06
500.04

1000.34
.13
1000.47

2842.05

1000.47

42.13 @ 0°00 = 0.00 Inter
500.11 @ 1°17 = 499.98 1x2
500.08 @ 0°25 = 500.06 1x2
500.43 @ 1°24 = 500.28
298.78 @ 3°18 = 298.28 1x2
500.43 @ 0°50 = 500.38
500.59 @ 0°34 = 500.59
2841.68

199+73.39

0°15'24"

TC+20°

+.37
2842.05

1299.23
.17
1299.40

1299.40

Set 3x3"

Rt 4 Sta. 188+30.15

30.00

313.77

30.00

Set 3x3"

156.16

186+73.99

1x2

1172.51
.15
1172.66

North

1172.66

2673.74

Calc. 56
2747.56

Sec. Cor. Set 2" I.P. with brass cap marked as shown in Conc. by proportion 12" Dn.

COUNTY SURVEYOR'S MONUMENT
R.B.W. T. 7 N.
10
15
¼ Sec. Cor.

175+01.33

1x2

171.59 @ 0°00 = 171.59 1x2
500.44 @ 0°40 = 500.40
500.54 @ 0°27 = 500.52
500.45 @ 0°45 = 500.40 1x2
500.54 @ 0°40 = 500.50
500.00 @ 0°35 = 499.98
2673.39

1500.88
.20
1501.08

1501.08

12°00' Adj.

TC+20°

Rt 4 Sta. 160+82.62

301.46

Sec. Cor. Set monument Sec p.90

+.35
2673.74

1x2

160+90.25

Con from top pg 90

RETURN TO
LOS ANGELES COUNTY SURVEYOR

DO NOT EXTEND NOTES THIS SIDE OF THIS LINE

NOTE: ANY ADDITION OR CHANGES ON THIS SHEET MUST BE MADE OR CIRCLED IN RED, WITH DATE AND NAME OF PERSON MAKING CHANGE.

Date _____ Notes by _____ Chief Party _____ F.B. 300 Pg. 92

Plotted by	W.O. No. 107 D.S.O. No.
Date	Location T7NR8W
Map No.	Surveyed by Geo Nichols
Plotting C'k'd by	Date Aug. 1928
Date	Indexed A. C. Johnson

NOTE: ANY ADDITION OR CHANGES ON THIS SHEET MUST BE MADE OR CIRCLED IN RED. WITH DATE AND NAME OF PERSON MAKING CHANGE.

DO NOT EXTEND NOTES THIS SIDE OF THIS LINE

RETURN TO LOS ANGELES COUNTY SURVEYOR

Con from Top pg 98

290+61.29
1x2 ~~289+62.07~~

497.59
.08
497.67

Point on Rock
~~264+64.62~~
265+68.62

Rocky irregular Ground Beginning of Turtle Mts

728.06
.13
728.19

Rocky Point
Rocky Point SW Tr ~~259+35.79~~
258+35.43

498.03 @ 2°25 = 497.59 1x2
292.43 @ 6°57 = 289.98 Ron
438.08 @ 0°00 = 438.08
105.90 @ 14°17 = 102.63 Spk
500.63 @ 0°50 = 500.57
500.47 @ 0°41 = 500.43
500.19 @ 0°35 = 500.16
2829.44
TC + 20° & 26° ~~.54~~
~~2830.01~~
.42
2829.86

T7NR8W

1603.79
.21
1604.00

VOID See Page 123

Rechain Sect 123

242+31.43
1x2 ~~241+32.00~~

North

1380.49
.18
1380.67

2715.39

1380.67

380.09 @ 0°00 = 380.09 1x2
500.27 @ 0°00 = 500.27
500.25 @ 1°16 = 500.13
333.69 @ 0°40 = 333.67 1x2
500.21 @ 0°35 = 500.18
500.70 @ 0°00 = 500.70
2715.04
TC + 20° ~~.42~~
~~2715.46~~
+.35
2715.39

228+50.76
1x2 ~~227+51.29~~

1334.55
.17
1334.72

1334.72

215+16.04
~~214+16.54~~

Con from Top pg 91

F.B. 300 PG. 93 Chief Party Notes by Date

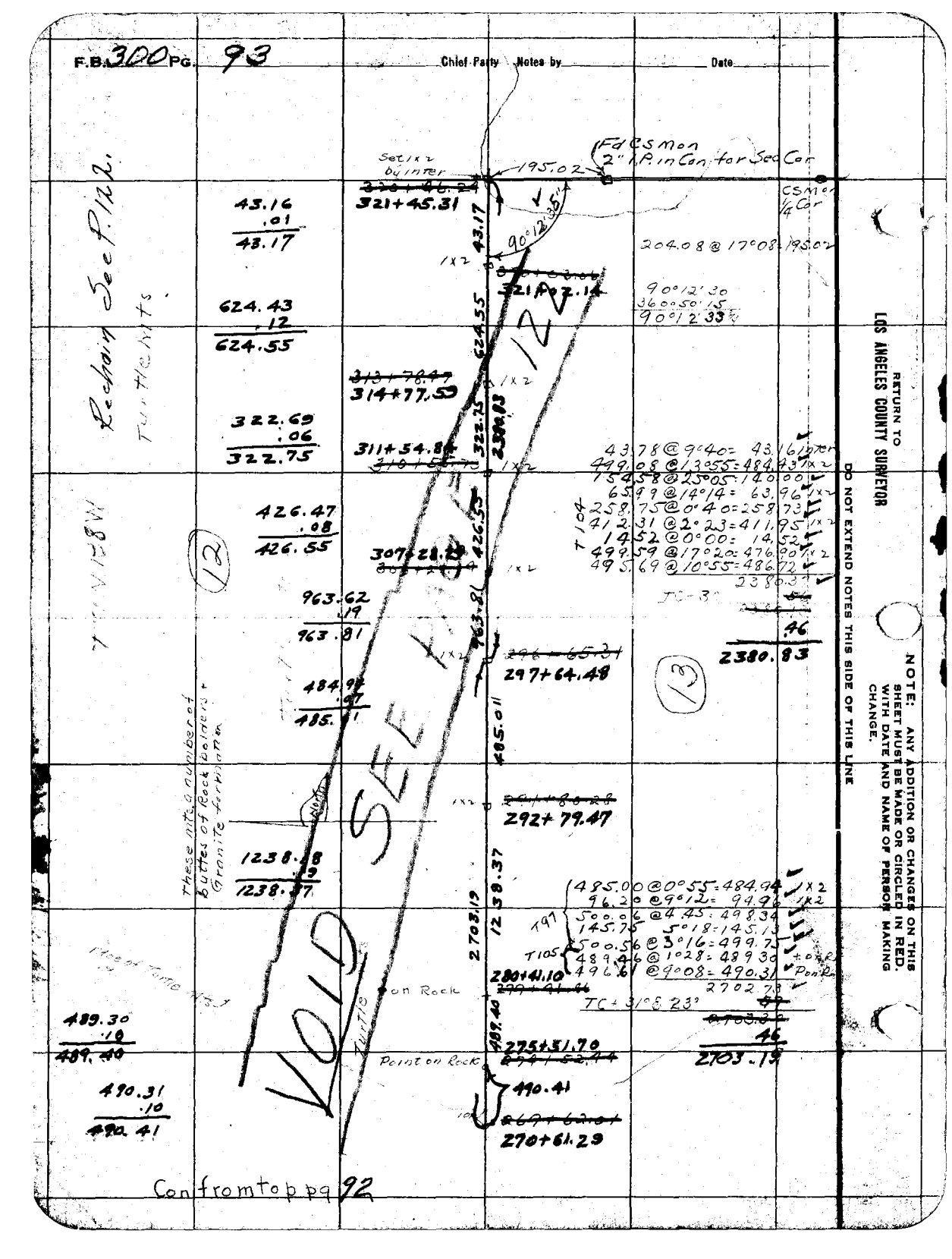

RETURN TO LOS ANGELES COUNTY SURVEYOR

DO NOT EXTEND NOTES THIS SIDE OF THIS LINE

NOTE: ANY ADDITION OR CHANGES ON THIS SHEET MUST BE MADE OR CIRCLED IN RED. WITH DATE AND NAME OF PERSON MAKING CHANGE.

Date _____ Notes by _____ Chief Party _____ F.B. 300 Pg. 94

Plotted by	W. O. No. 107 D. S. O. No.
Date	Location T7N R8W
Map No.	Surveyed by Geo Nichols
Plotting C'k'd by	Date Aug 1928
Date	Indexed

Con. bottom pg 95

NOTE: ANY ADDITION OR CHANGES ON THIS SHEET MUST BE MADE OR CIRCLED IN RED, WITH DATE AND NAME OF PERSON MAKING CHANGE.

DO NOT EXTEND NOTES THIS SIDE OF THIS LINE

RETURN TO LOS ANGELES COUNTY SURVEYOR

1X2 52+37.~~64~~ 23

1131.45
.24
1131.69

1131.69

1X2 41+05.~~94~~ 54

1497.96
.31
1498.27

T7N R8W

North

2629.96
1498.27

131.36
499.98
500.11
497.50
500.08
500.38
@0°00

T106

1X2
1X2

TC+32°

2629.41
~~2630.06~~
.55
2629.96

1X2 26+07 ~~58~~ 27

108.79
.02
108.81

108.81

1X2 24+98.~~77~~ 46

1499.84
.29
1500.13

2607.27
1500.13

1X2 9+98.~~37~~ 33

108.79 @ 0°00 = 108.79
498.87 @ 0°00 = 498.87
500.63 @ 0°00 = 500.63
500.34 @ 0°00 = 500.34
497.84 @ 1°00 = 497.76
500.37 @ 0°00 = 500.37

T104

1X2
1X2
1X2

998.13
.20
998.33

90°34'~~48~~"
35"

998.33

TC+30°

~~2606.76~~
~~2607.50~~
2606.76
.51
2607.27

(31) (32)

~~90°34'45"~~
~~362°19'15"~~
~~90°34'48~~

Fd C.S. Mon
2" I.P. B.C. in Con.

0+00 Going N

(6) (5)

This Sec.
Cor. moved See P.128

90-34-30
362-18-15
90-34-34

This 4 checked
5-23-23

T6N R8W

F.B. 300 Pg. 95 Chief Party Notes by _____ Date _____

Con bottom pg 96

105+88.29

Fd old stake for Sec. Cor. Replaced Same with 1x2 dia. not look good

53.37

91.86

105+~~36.11~~ 34.92 1x2

1106.19
.22
1106.41

North

2608.10

1106.41

105.88 @ 0°00 = 105.88 1x2
499.82 @ 0°43 = 499.78
500.57 @ 0°43 = 500.53
500.34 @ 0°00 = 500.34 1x2
500.75 @ 0°27 = 500.73
500.32 @ 0°00 = 500.32

T105

94+28.~~65~~ 51 1x2

TC+31°

~~2609.10~~
~~63~~
~~2607.77~~
2607.58
52
2608.10

1501.39
.30
1501.69

T7NR2W

1501.69

30

29

79+~~27.34~~ 26.82

1304.41
.27
1304.68

2689.59

1304.68

1x2 66+22.~~58~~ 14

303.71 @ 0°00 = 303.71 1x2
500.35 @ 0°20 = 500.34
500.36 @ 0°00 = 500.36
384.28 @ . . . = 384.28 1x2
500.24 @ . . . = 500.24
500.14 @ 0°40 = 500.10
2689.03

T106

1384.62
.29
1384.91

1384.91

TC+32°

~~67~~
~~2689.12~~
.56
2689.59

52+37.~~64~~ 23

Con from top pg 94

RETURN TO
LOS ANGELES COUNTY SURVEYOR

NOTE: ANY ADDITION OR CHANGES ON THIS SHEET MUST BE MADE OR CIRCLED IN RED. WITH DATE AND NAME OF PERSON MAKING CHANGE.

DO NOT EXTEND NOTES THIS SIDE OF THIS LINE

Date _____ Notes by _____ Chief Party _____ F.B. 300 PG. 96

Plotted by Timmerman
Date Jan 1930
Map No. C.S. 8732
Plotting C'k'd by
Date

W. O. No. 107 O. C. S. No.
Location T. 7 N. R. 6 W.
Surveyed by C. H. Nichols
Date Aug 1926
Indexed by C. Johnson

NOTE: ANY ADDITION OR CHANGES ON THIS SHEET MUST BE MADE OR CIRCLED IN RED, WITH DATE AND NAME OF PERSON MAKING CHANGE.

DO NOT EXTEND NOTES THIS SIDE OF THIS LINE

RETURN TO LOS ANGELES COUNTY SURVEYOR

Con bottom pg 97

Note See Page 126 for New Chaining East of Sta. 53+82.98

Random by EA Rosecrans

89°17'45"
357°10'15"
89°17'41"

89°17'40"

Set 1x2 64 inter

153+20.30 from west

162.68

161+16.66

53+82.98 See FB 102-58

1075.89
.24
1076.13

90°42'30"
360°00'00"
90°42'30"

158+60.66
158+52.62

Fd 0.16 0.19 1.49 S 85°00' W 0.58 Rosecrans & Blois FB 102-58

Replaced 1" I.P. with monument Sec. Line

FB. 102-58 inter 1x2

153.38

150+40.94

7478
500.35
500.76
461.02 @ 0°00

500.30
494.30
337.97

1x2

1455.62
.33
1455.95

T 7 N R 8 W

2870.13

1455.95

0°48'18" Calc. 1604.07

TC + 38

90°22'45" Calc.
90°22'30" Adj.

2869.78
+.65
2870.13

1x2 135+84.78

337.97
.08
338.05

132+46.53

338.05

132+48.84
Fd old orig Juniper standing in ground by 2x4 Flush. Replaced original with 1" I.P. with brass cap marked as shown in Conc'te Pg. Set 3"x3" side 2000 out @ 90° with Sec. line to N.

116.80

1167.43
.21
1167.64

1167.64

T. 7 N.
R. 8 W.
19+20
S. Sec. Cor.

COUNTY SURVEYOR'S MONUMENT

78.89

120+

166.73 @ 0°00 = 166.73
500.29 @ 0°40 = 500.25
500.45 @ 0°00 = 500.45
42.57 @ 0°00 = 42.57
500.40 @ 2°00 = 500.09
500.76 @ 1°15 = 500.64
500.37 @ 0°00 = 500.37
2711.32

TC + 38

2711.32
+.49
2711.81

1543.69
.28
1543.97

2711.81

1543.97

105+35.11
34.92

Con from top pg 95

F.B. 300 PG. 97 Chief Party Notes by Date

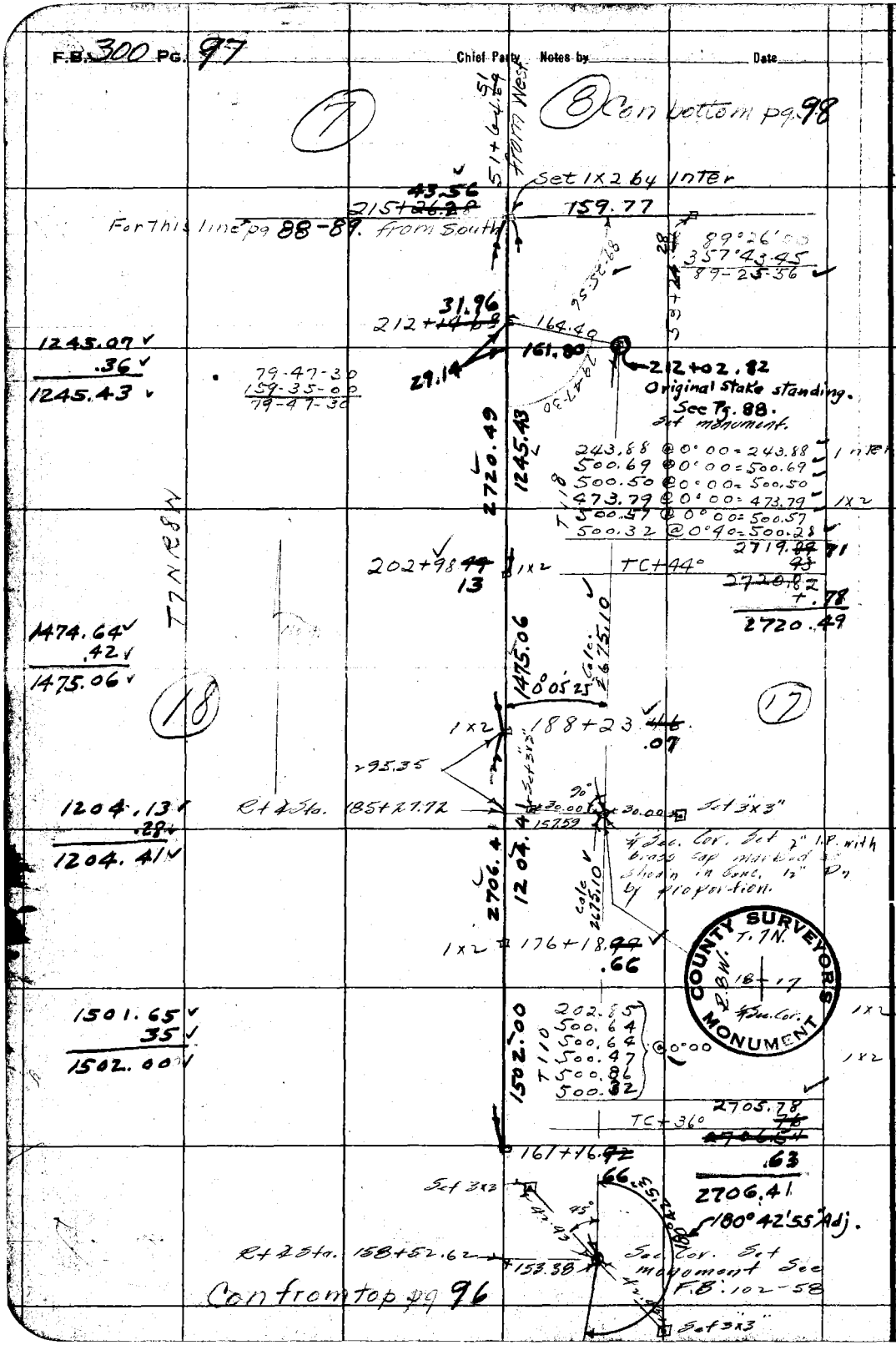

RETURN TO LOS ANGELES COUNTY SURVEYOR

DO NOT EXTEND NOTES THIS SIDE OF THIS LINE

NOTE: ANY ADDITION OR CHANGES ON THIS SHEET MUST BE MADE OR CIRCLED IN RED. WITH DATE AND NAME OF PERSON MAKING CHANGE.

Date _____ Notes by _____ Chief Party _____ F.B. 300 Pg. 98

Plotted by	W. O. No. 107 D. S. O. No.
Date	Location T. 7N. R. 8W
Map No.	Surveyed by G. H. Nichols
Plotting C'k'd by	Date Aug 1926
Date	Indexed A. C. Johnson

Combattam pg 97

268+ ~~52.54~~ 69.55 — 245.95 → Fd 1½" I.P.

89°13'30

1X2 — 268+ ~~48.95~~ 65.96

368.14
.08
368.22

368.22

1X2 — 264+ ~~80.70~~ 97.74

368.14 @ 0°00
492.16 @ "
500.69 @ "
141.31 @ "
500.83 @ 0°00
500.50 @ 0°00
500.52 @ 0°00
3004.15
TC 34°+ ~~80~~
~~3004.95~~

1X2
1X2
1X2

992.85
.22
993.07

3004.81 — 993.07

1X2 — ~~254+87.78~~ 255+04.67

(7) (8)

.66
3004.81

T7NR8W

1643.16
.36
1643.52

1643.52

238+ ~~44.00~~ 61.15
11.59
86°43'30"
193°27'00

202.80 → 238+49.56 Fd 1½" I.P.

202.47

725.91
.21
726.12

726.12

225.36 @ 0°00 = 225.36
500.55 @ 0°00 = 500.55
89.47 @ 0°00 = 89.47
500.62 @ 1°40 = 500.41
500.66 @ 0°00 = 500.66
500.48 @ 0°00 = 500.48
2316.93
TC 44°+ ~~79~~
~~2317.72~~
.66
2317.59

1X2
1X2

231+ ~~17.85~~ 35.03 — 1X2

2317.59

1591.02
.45
1591.47

1591.47

215+ ~~26.28~~
43.56

Confrom top pg 97

NOTE: ANY ADDITION OR CHANGES ON THIS SHEET MUST BE MADE OR CIRCLED IN RED, WITH DATE AND NAME OF PERSON MAKING CHANGE.

DO NOT EXTEND NOTES THIS SIDE OF THIS LINE

RETURN TO LOS ANGELES COUNTY SURVEYOR

F.B. 300 PG. 99 Chief Party Notes by Date

1x2 on E.R. random line 186+69.17 See FB 102-35

322+~~179.11~~ 95.93

Random by Rosecrans FB 102-35-36

89°32'00"
358°07'45"
89°31'56"

1770.73
.37
1771.10

6

5

1771.10

24.83
305+~~11.55~~

3086.72

274.40 @ 0°00 = 274.40 1x2
495.17 @ 1°12 = 495.06
500.60 @ 0°00 = 500.60
500.69 @ 0°25 = 500.67
315.25 @ 2°08 = 315.03 1x2
500.50 @ 1°42 = 500.28
500.13 @ 1°05 = 500.04
3086.72
TC 32°+ ~~.75~~
~~.83~~
.64
3086.72

1315.35
.27
1315.62

1315.62

292+09.21
~~291+92.28~~

1897.76
.40
1898.16

1898.16

2343.25

396.61 @ 1°45 = 396.42 1x2
500.62 @ 0°00 = 500.62
500.26 @ 0°00 = 500.26
500.46 @ 0°00 = 500.46
445.11 @ 1°17 = 445.00 1x2
2342.76
TC 32°+ ~~.57~~
~~2343.33~~
.49
2343.25

273+11.05
~~272+97.64~~

445.00
.09
445.09

445.09

268+~~52.54~~
~~48.95~~
65.96

Con from top pg 98

RETURN TO
LOS ANGELES COUNTY SURVEYOR

DO NOT EXTEND NOTES THIS SIDE OF THIS LINE

NOTE: ANY ADDITION OR CHANGES ON THIS SHEET MUST BE MADE OR CIRCLED IN RED. WITH DATE AND NAME OF PERSON MAKING CHANGE.

Date _____ Notes by: _____ Chief Party _____ F.B. 300 PG. 100

Plotted by Timmons
Date Jan 1930
Map No. C.S. 8732
Plotting Ch'd by
Date

W. O. No. 107 D. S. O. No.
Location T7N R8W
Surveyed by Gen'l Land Is
Date Aug 1928
Indexed C. Johnson

Con on bottom pg 101

NOTE: ANY ADDITION OR CHANGES ON THIS SHEET MUST BE MADE OR CIRCLED IN RED. WITH DATE AND NAME OF PERSON MAKING CHANGE.

DO NOT EXTEND NOTES THIS SIDE OF THIS LINE

RETURN TO LOS ANGELES COUNTY SURVEYOR

T7N R8W

COUNTY SURVEYOR'S MONUMENT T.7N. R.8W. 28 29 32 33

COUNTY SURVEYOR'S MONUMENT T.7N. 34 33 ¼ Sec. Cor.

(32) (33)

52+99.77 — 57.00 — 52+95.77

Fd old orig lying on ground with old 2x2 Stake in Ground. Replaced with 2x2 with 2" I.P. with brass cap marked as shown in Conc. 12" Dn.

Set 4x4x3' Set 3x3"

1156.09 .23 1156.32

1156.32

1x2

154.59 @ 0°00
500.63 @ 0°00
500.87 @ 0°00
499.[illegible] @ 0°00
500.37 @ 0°00
500.43 @ 0°00
2656.29
TC 31°+
.53
2656.82

1500.20 .30 1500.50

1500.50

1x2 41+39.[illegible]

Set 4x4x3

Fd ¼ Sec. Cor. Set 2" I.P. with brass cap marked as shown in Conc. 12" Dn by proportion.

Set 4x4x3

Fd old orig lying on ground. Replaced it by 1x2

26+49.74 — 50.00 — 50.00 — 26+38.67 — 28.50 — 8.51 — 11.07 — 0°36'58"

1136.21 .23 1136.44

1136.44

1501.93 .30 1502.23

1502.23

1x2 15+02.[illegible]

1135.18
500.51
500.52 @ 0°00
500.65
500.85
500.43
2638.14
TC 31°+
.53
2638.67

1x2

89°50'00 — 359-20-00 — 89°50'00

90°26.38 Adj. — 50.00 — 89°50' — 149.90

1542.23

63.19-15
365.18-30
63.43-37
Thence 5-23-29

32 33

0+00 Going N

Fd C.S. Mon. 2" I.P. B.C. in Con. See page 129

5 4

T6N R8W

F.B. 300 PG. 101 Chief Party Notes by Date

Cont pg 102

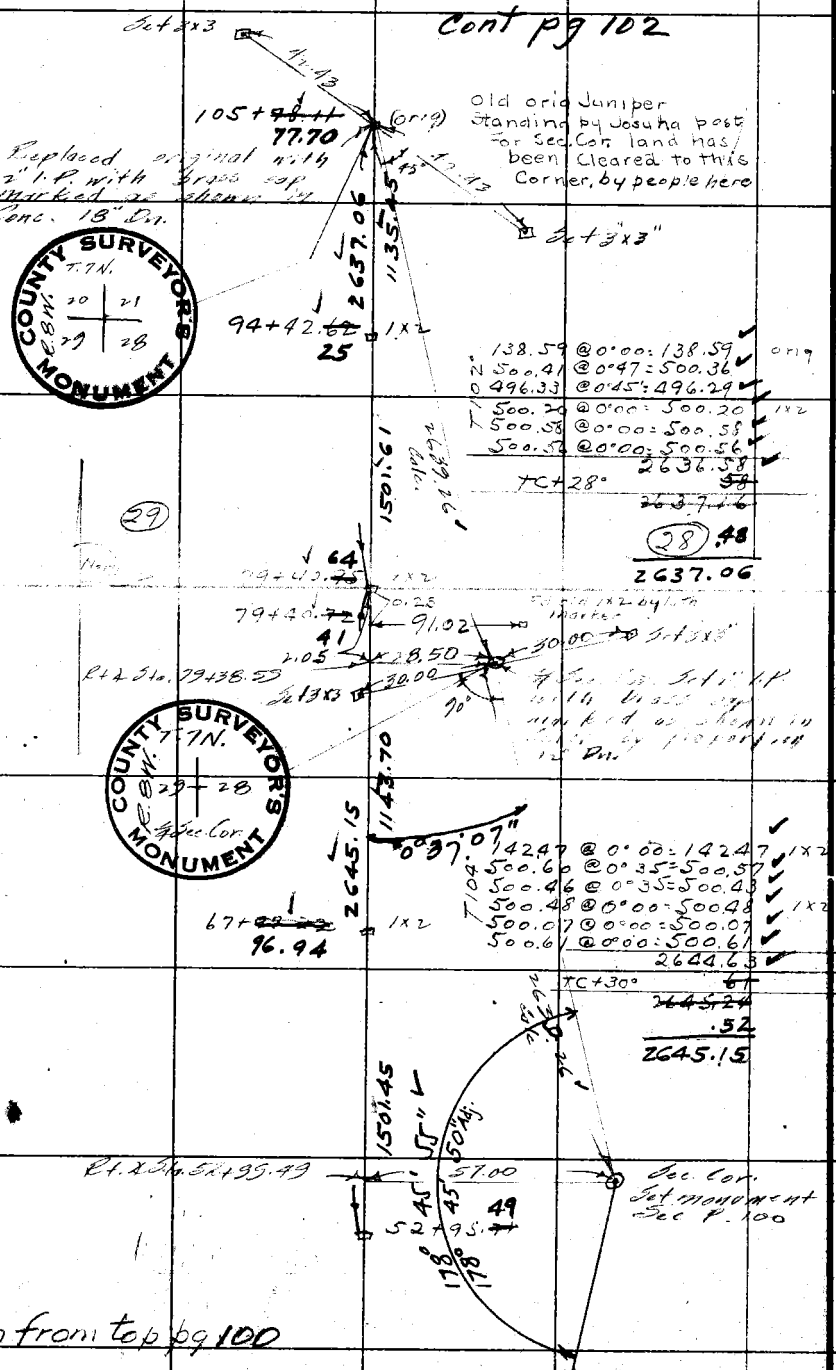

RETURN TO LOS ANGELES COUNTY SURVEYOR

DO NOT EXTEND NOTES THIS SIDE OF THIS LINE

NOTE: ANY ADDITION OR CHANGES ON THIS SHEET MUST BE MADE OR CIRCLED IN RED. WITH DATE AND NAME OF PERSON MAKING CHANGE.

Date _____ Notes by _____ Chief Party _____ F.B. 300 Pg. 102

Plotted by Timmons	W. O. No. 107 D. S. O. No.
Date Jan 1930	Location T7NR5W
Map No. CS8737	Surveyed by Geo Nichols
Plotting C'k'd by	Date Aug 1928
Date	Indexed

NOTE: ANY ADDITION OR CHANGES ON THIS SHEET MUST BE MADE OR CIRCLED IN RED, WITH DATE AND NAME OF PERSON MAKING CHANGE.

DO NOT EXTEND NOTES THIS SIDE OF THIS LINE

RETURN TO LOS ANGELES COUNTY SURVEYOR

Con bottom pg 103

55+27.28 ✓

52+91.50 ✓

235.72 ✓
.06 ✓
235.78 ✓

1x2 Fd replacement of old original 1x2 set by EA Rosecrans. See F.B. 102-59

16.07

235.78

Set 1x2 by inter For this line See F.B. 102

107+42.5 S.W.

52+91.11 ✓

4.27

1123.14 ✓
.28 ✓
1123.42 ✓

Sec. Cor. Set monument See F.B. 102-59

0°02'

1123.42

107+38.6 See F.B. 102 pg 59

41+68.77 08 ✓

2858.80

1499.23 ✓
.37 ✓
1499.60 ✓

North

T7NR8W (20)

1499.60

235.72 @ 0°00 Inter
122.03 @ 0°00 1x2
500.30 @ 0°00
T 112° 500.41 @ 0°00
498.37 @ 0°00 1x2
500.41 @ 0°00
500.45 @ 0°00
2858.59 ✓
TC 35°+ 46
2858.5
.71
2858.80

1x2

26+68.48 ✓

22.93

(21)

1166.87 ✓
.29 ✓
1167.16 ✓

Set 3/8" ~~30.00~~ 00.00 Set 3x3" Mon. Sec. Cor. Set 1" I.P. with Brass cap marked as shown in Conc. by proportion 12 Dy.

Rt to Sta. 76+15.55

1167.16

15+01.32 ✓

1500.95 ✓
.37 ✓
1501.32 ✓

COUNTY SURVEYOR'S MONUMENT T.7N. R.8W. 20 21

1x2

165.89 @ 0°00 1x2
500.87
500.41 @ 0°00
T 112° 500.09 " " 1x2
500.24 " "
500.62 @ 0°00
2667.82 ✓
TC + 38° 40
2668.48
.66
2668.48

2667.48

1504.3

105+78.44 ✓
77.70

From S

old orig 0+00 Going N

Set monument Sec. Cor. 101

179°52'15" ✓
359°29'00"
179°52'15"

Cont from pg 101

F.B. 300 PG. 103 Chief Party Notes by _____ Date _____

40

(8) (9)

Con bottom pg 104

For this line see pg 89

Seeing an Alter 109+65.79 From South

389.45
.10
389.55

89-57-30
359-49-45
89-57-26

389.55

105+76.24

11.06

Ed. Juniper Standing 2 Rocks beside also See pg 26 Set monument See P. 89

915.68
.25
915.93

915.93

1X2 96+60.31

1500.39
.40
1500.79

2806.27

1500.79

389.45 @ 0°00 = 389.45
415.09 @ 0°00 = 415.09
500.59 @ 0°00 = 500.59
499.44 @ 0°47 = 499.40
500.57 @ 0°00 = 500.57
500.52 @ 0°00 = 500.52
2805.52

TC+41°

1X2 81+59.52

1001.43
.25
1001.68

Set 3X3

225.85

Rt ∡ Sta. 79+33.67

1001.68

Set 2" I.P. with brass cap marked as shown in Conc. 12" Dn. by proportion

Set 3X3

1X2 71+57.84

COUNTY SURVEYOR'S MONUMENT

T.7N.
R.8W.
17 16
∡ Sec Cor.

1630.16
.40
1630.56

501.00
500.43
132.92 @ 0°00
495.98
500.66
500.60
2631.59

TC 38°+

.65
2632.24

2632.24

1630.56

89-49-30
359-17-45
89-49-30

90°16'05" Adj.
90°16'07" Cak.

12'45" Cak.
12'40" Adj.

90-10-35

55+27.28

Rt ∡ Sta. 52+91.11

Sec Line Set monument See P. 102

Confrom top 102

RETURN TO
LOS ANGELES COUNTY SURVEYOR

DO NOT EXTEND NOTES THIS SIDE OF THIS LINE

NOTE: ANY ADDITION OR CHANGES ON THIS SHEET MUST BE MADE OR CIRCLED IN RED. WITH DATE AND NAME OF PERSON MAKING CHANGE.

Date _____ Notes by _____ Chief Party _____ F.B. 300 PG. 104

Plotted by Fm map	W. O. No. 107 S. O. No.
Date Jan 1926	Location T7NR8W
Map No. CS 8732	Surveyed by Gen'l Const
Plotting C'k'd by	Date Aug 10 1944
Date	Indexed A. C. Johnson

Con bottom pg 105

163+~~77.55~~ 07.55 ← 22.57 → Fd 2 1/2 I.P. Standing top 3' above Ground

03.68 ✓

163+~~23.68~~ 77

1x2

1575.97 ✓
.45 ✓
1576.42 ✓

1576.42
1556.31
19.81

1000.10 @ 00 = 1000.00
500.10 @ 45 = 499.95 ✓
56.36 @ 00 = 56.36
1556.31 ✓

3077.85

1x2

147+47.~~37~~ 37 ✓

1501.00 ✓
.43 ✓
1501.43 ✓

1501.43

T 118°

73.93 @ 0°00 = 73.93 ✓
500.58 @ 0°30 = 500.56 ✓
500.78 @ 0°30 = 500.76 ✓
500.74 @ 0°25 = 500.72 ✓
500.37 @ 0°00 = 500.37 ✓ 1x2
500.39 @ 0°00 = 500.39 ✓
500.34 @ 0°00 = 500.34 ✓
3076.97 ✓
TC 44°+
~~3078.03~~
.88
3077.85

T7NR8W (8)

132+98.~~49~~ 31 ✓

39.74 → Fd 1/2 I.P. for 1/4 cor Standing top 2' above Ground.

132+~~95.82~~ 74

779.47 ✓
.22 ✓
779.69

779.69

124+66.~~25~~ 25 ✓

T 118°

279.01 @ 0°00 = 279.01 ✓ 1x2
500.46 @ 0°00 = 500.46 ✓
499.47 @ 1°21 = 499.33 ✓ 1x2
500.29 @ 0°00 = 500.29 ✓
500.41 @ 0°00 = 500.41 ✓
2279.50 ✓
TC+44°
~~2280.15~~
.65
2280.15

1500.03 ✓
.43 ✓
1500.46 ✓

2280.15

1500.46

109+65.~~56~~ 79 1x2 inter

Con from tab pg 103

NOTE: ANY ADDITION OR CHANGES ON THIS SHEET MUST BE MADE OR CIRCLED IN RED, WITH DATE AND NAME OF PERSON MAKING CHANGE.

DO NOT EXTEND NOTES THIS SIDE OF THIS LINE

RETURN TO LOS ANGELES COUNTY SURVEYOR

42

F.B. 300 Pg. 105 Chief Party Notes by Date

T8NR8W

(32)

241+39.53 from West per Page 127

(33)

247+23.60 From W FB102.3 = 247+24.90 per New Stationing See Page 127

Random line F.B 102-36-37

585.37

~~217+50.78~~ From S

217+30.78

66.88

90-03-30

90°03'30
360°14'00
90°03'30"

T114°

Fd. C.S. Mon. 21.20

216+~~84.90~~ 63.90

~~83.91~~

1169.91
.30
1170.21

500.00 @ 57' = 499.94
498.72 @ 57' = 498.65
171.93 @ 00 = 171.93
1170.52

T.62°

~~1170.21~~ 1170.52

2807.00

TC+40°

8499 @ 0.00
500.34 @ 1°10 = 500.22
585.22
585.37

T7NR8W

(5)

60.26

205+~~80.26~~ 58

1x2

(4)

1636.36
.43
1636.79

300.91 @ 1-10 = 500.80
500.00 @ 1-01 = 499.92
500.11 @ 1-01 = 500.03
135.87 @ 00 = 135.87
1636.62

~~1636.79~~ 1636.62

169.48 @ 0°00 = 169.48 Inter
500.32 @ 0°00 = 500.32
500.29 @ 1°00 = 500.11
134.81 @ 0°00 = 134.81
500.57 @ 1°25 = 500.21
500.61 @ 0°00 = 500.61
500.27 @ 0°45 = 500.23
2806.28

TC+40°

~~2807.13~~ 73

2807.00

23.64

189+~~23.48~~ 79

1x2

1120.17
.29
1120.46

1120.59 @ 00 T.62°

2620.00

~~1120.46~~ 1120.59

03.05

178+~~23.47~~ 53

1x2

1499.15
.39
1499.54

500.00 @ 00 = 500.00
498.55 @ 1-02 = 498.47
500.91 @ 21' = 500.90
1499.37

~~1499.54~~ 1499.37

T114°

119.30 @ 0°00 = 119.30 1x2
500.41 @ 0°00 = 500.41
500.52 @ 0°50 = 500.46
498.25 @ 1°00 = 498.18 1x2
500.57 @ 0°00 = 500.57
500.40 @ 0°00 = 500.40
2619.32

TC+40°

~~2620.13~~ 81

.69

2620.00

1x2

163+~~23.85~~ 79

03.68

Confrom top pg 104

RETURN TO
LOS ANGELES COUNTY SURVEYOR

DO NOT EXTEND NOTES THIS SIDE OF THIS LINE

NOTE: ANY ADDITION OR CHANGES ON THIS SHEET MUST BE MADE OR CIRCLED IN RED. WITH DATE AND NAME OF PERSON MAKING CHANGE.

Date _____ Notes by _____ Chief Party _____ F.B. 300 PG. 106

Plotted by Timmons	W.O. No. 107 D.S.O. No.
Date Jan. 1930	Location T7N R8+9W
Map No. CS.8732	Surveyed by Geo Nichols
Plotting C'k'd by	Date July 1928
Date	Indexed A. C. Johnson

Con bottom pg 107

Fd old orig Juniper Standing in Rock Hd. Scribbed S 24 East R9W T7N S25 South S23 on West Face This Corner is good

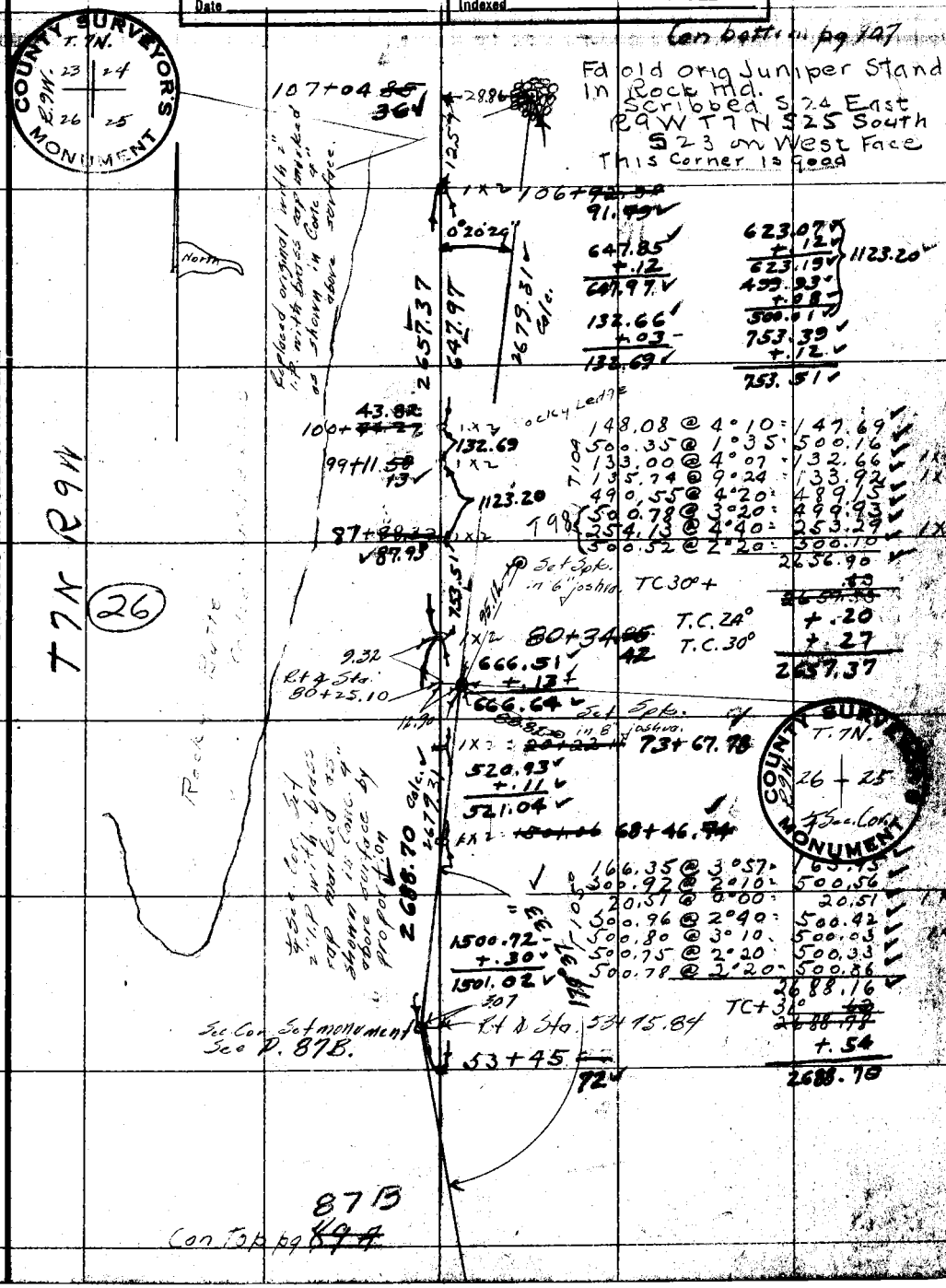

Con Top pg ~~89A~~ 87B

NOTE: ANY ADDITION OR CHANGES ON THIS SHEET MUST BE MADE OR CIRCLED IN RED. WITH DATE AND NAME OF PERSON MAKING CHANGE.

DO NOT EXTEND NOTES THIS SIDE OF THIS LINE

RETURN TO LOS ANGELES COUNTY SURVEYOR

F.B. 300 PG. 107 Chief Party Notes by Date

Con bottom pg 108

91 86.48

Sec Line

90°54'00
363°36'00

Sec. Cor. Set monument See P. 117

256.52

86.48

1x2 by inter

158+06 From S

106+37.02

111.16
.02
111.18

1x2 156+95.67
94.92

496.17
.08
496.25 994.96
498.61
.10
498.71

111.42 @ 3°55 = 111.16 inter
496.78 @ 2°50 = 496.17 1x2
500.15 @ 4°30 = 498.61
500.47 @ 5°40 = 498.02 1x2
500.67 @ 11°20 = 490.91
190.25 @ 8°40 = 188.08
143.25 @ 3°25 = 143.00 1x2
122.48 @ 8°30 = 121.14
2547.09

TC+31° = .40
TC+24° = .09
2547.58

1177.01
.24
1177.25

1x2 146+33.96

137+01.40

264.14
+.05
264.19

135+22.71

264.19

132+58.32

113.85

161°55'30" Replaced original with 2" I.P. with brass cap marked as shown in Conc. 8" above surface

550.85
+.11
550.96

1x2 127+07.56

114.22 @ 4-37 = 113.85

161-55-30
323-51-00
161-55-30

1x2 477.40 @ 9°00 471.52
80.64 @ 10°20 79.33
1x2 15.32 @ 0°00 15.32
223.85 @ 4°40 223.11
452.76 @ 8°40 447.59
423.68 @ 12°58 412.88
417.00 @ 3°05 = 416.44 40
500.79 @ 3°05 = 500.06
2566.21
TC+31° = .52
2566.73

2015.36
+.41
2015.77

1.14+08.78

Rt 4 Sta 107+04.36

28.86 Sec. Cor Set monument See P. 106

12.57

106+91.73

Saddle Back Butte

Approx. Tower Edge

Con from Top pg 106

T7N R9W

COUNTY SURVEYOR'S MONUMENT
T. 7N.
23 24
1/4 Sec. Cor.

RETURN TO
LOS ANGELES COUNTY SURVEYOR

DO NOT EXTEND NOTES THIS SIDE OF THIS LINE

NOTE: ANY ADDITION OR CHANGES ON THIS SHEET MUST BE MADE OR CIRCLED IN RED. WITH DATE AND NAME OF PERSON MAKING CHANGE.

Date _____ Notes by _____ Chief Party _____ F.B. 300 PG. 108

Plotted by: Timmons	W. O. No. 107 D. O. No.
Date: Jan 1930	Location: T1N R8+9W
Map No. CS 8732	Surveyed by: Geo Nichols
Plotting C'k'd by	Date: July 1924
Date	Indexed: A. C. Johnson

NOTE: ANY ADDITION OR CHANGES ON THIS SHEET MUST BE MADE OR CIRCLED IN RED. WITH DATE AND NAME OF PERSON MAKING CHANGE.

DO NOT EXTEND NOTES THIS SIDE OF THIS LINE

RETURN TO LOS ANGELES COUNTY SURVEYOR

Con bottom pg 109

216+26.58 ✓ 4x4 Pine Stake 125.35 1x2 125.19 6.64 216+20.17 ✓ 612.61 ✓ .12 ✓ 612.73 ✓

1x2 1.5 + 34.76 92-55-45 185-51-30 92-55-45 ✓ 612.75 49.30 ✓ 19.54 ✓ 214+03.76 Sec Cor T1N R8W Old original Replaced in mon'l a monument Sec F 51

209+87.90 ✓ 2x2 Pine Stake B 234.89 234.07 ✓ 1x2 210+07.44 ✓ 807.54 ✓ 16 ✓ 807.70 ✓

85-13-30 ✓ 170-27-15 85-13-37½ 807.70 2680.58

112.07 @ 0°00 = 112.07 1x2
500.63 @ 1°00 = 500.54 ✓
307.03 @ 0°00 = 307.03 1x2
500.58 @ 0°35 = 500.51 ✓
497.55 @ 0°40 = 497.52 1x2
500.42 @ 1°20 = 500.28 ✓
131.40 @ 0°00 = 131.40 1x2
500.58 @ 0°00 = 500.58 ✓
2949.68 93
30 61
2950.68
3050.54

201+99.74 ✓ 201+99.69 1x2 0°09'49" 998.00 3050.54 TC+31°

1x2 192+01.74 ✓ 997.80 ✓ .20 ✓ 998.00 ✓

Ref Sta. 181+23.19 41.64 4 Sec. Cor. Set 1" I.P. with brass cap marked as shown in Conc'l Bx by proportion (13) 153.56 1x2 185+ 69.63 ✓ Set 3x3" Stake 30.00 out @ 90° 631.98 ✓ .13 ✓ 632.11 ✓

T1N R8W

(14)

N

COUNTY SURVEYOR'S MONUMENT T.1N. R.8W. 14 + 13 Sec. Cor

327.43 ✓ .06 ✓ 327.49 ✓ 936.39 ✓ + 18 ✓ 936.57 ✓

2763.53 327.49 2680.58 1x2 182+42.94 14

327.57 @ 1°40 = 327.43 ✓ 1x2
436.04 @ 0°40 = 436.01 ✓ 1x2
500.47 @ 1°05 = 500.38 ✓
500.09 @ 1°35 = 499.90 ✓ 1x2
500.47 @ 3°00 = 499.78 ✓
500.28 @ 3°10 = 499.51 ✓
2956.01
2956.64
2763.01
+.52
2763.53

173+04.36 05.57 1499.47 1499.19 ✓ + .28 ✓ 1499.47 ✓ 160+43.68 T1OS 32.36 Sec. Cor. Fd original; Replaced in mon'l with a monument 12" Dia Sec F. 117 TC+29°

1x2 158+06.94 10 0°11'08" 0°01'43"

Con from top P 107

F.B. 300 PG. 109 Chief Party Notes by _____ Date _____

93

Con bottom pg 110

268+39.18
~~267+33.32~~ ← 46.14 → Fd old orig Juniper Stake lying on Ground. Put in 1x2 Stake at point of old Stake

8.50

1x2 ~~267+24.82~~
268+30.68

877.05
.13
877.18

1830.53
.26
1830.79

North

2707.97 877.18

376.43 @ 0°00 = 376.43 1x2
500.63 @ 0°20 = 500.62
329.75 @ 2°36 = 329.41 1x2
500.25 @ 1°33 = 500.06
500.74 @ 1°27 = 500.58
500.63 @ 1°24 = 500.48
2707.58
TC+22° ~~.46~~
~~2708.04~~
0.39
2707.97

T96°

~~258+47.63~~
259+53.50 1x2

1830.79

T7N R9W

11

12

1x2 ~~240+16.78~~
241+22.71

1000.30
.16
1000.46

1000.46

1x2 ~~230+16.27~~
231+22.25

2502.54

1501.85
.23 +
1502.08

1502.08

499.59 @ 1°10 = 499.49 1x2
500.92 @ 1°10 = 500.81
500.47 @ 0°55 = 500.40 1x2
500.70 @ 0°50 = 500.64
500.85 @ 0°40 = 500.81
2502.15
TC+24° ~~.47~~
~~2502.62~~
.39
2502.54

T98°

~~215+14.14~~
216+20.17 1x2

Con from top pg. 108

RETURN TO
LOS ANGELES COUNTY SURVEYOR

DO NOT EXTEND NOTES THIS SIDE OF THIS LINE

NOTE: ANY ADDITION OR CHANGES ON THIS SHEET MUST BE MADE OR CIRCLED IN RED. WITH DATE AND NAME OF PERSON MAKING CHANGE.

Date _____ Notes by _____ Chief Party _____ F.B. 300 Pg. 110

Plotted by	W. O. No. 107 S. S. O. No.
Date	Location T7N R8-9W
Map No.	Surveyed by Geo Nichols
Plotting C'k'd by	Date July 1929
Date	Indexed K. C. Johnson

NOTE: ANY ADDITION OR CHANGES ON THIS SHEET MUST BE MADE OR CIRCLED IN RED, WITH DATE AND NAME OF PERSON MAKING CHANGE.

DO NOT EXTEND NOTES THIS SIDE OF THIS LINE

RETURN TO LOS ANGELES COUNTY SURVEYOR

~~323+69.31~~
323+68.62
~~322+62.90~~ From S.

Fd CS Mon 2" I.P.+B.C. Sec Cor 29.84

CS Mon 1/4 Cor

323+ ~~39.47~~ 38.78

E Rosecrans Random line 9.11

Fd 1x2
Set 1x2 by inter

90-04-00
360-18-30
~~90-03-52~~

90-03-15
360-13-00
90-03-15

89-51-15
359-25-00
89-51-15

1384.11
90-03-15
89-51-15

1383.91
+.20
1384.11

North

90-03-15
360-13-30
90-03-22
Turned 5-20-29

1x2 ~~309+78.80~~
309+84.51

383.25 @ 0°00 = 383.25
500.50 @ 0°00 = 500.50
500.30 @ 1°20 = 500.16
498.64 @ 1°30 = 498.47 1x2
500.56 @ 0°00 = 500.56
500.65 @ 0°00 = 500.65
2883.59
TC+22° = ~~50~~
~~2884.09~~
.41
2884.00

T96°

1499.68
+.21
1499.89

2884.00
1499.89

T7N R9W

2

1

294+84.62
~~293+78.86~~
1x2

1000.19
+.16
1000.35

2653.94
1000.35

284+84.27
~~283+78.48~~
1x2

999.13
.15
999.28

999.28

499.96 @ 2°00 = 499.66 1x2
500.53 @ 0°00 = 500.53
498.78 @ 1°45 = 498.55 1x2
500.58 @ 0°00 500.58
153.56 @ 0°00 153.56 1x2
500.79 @ 1°20 500.65
2653.53
TC+24° = ~~51~~
~~2654.04~~
.41
2653.94

T98°

274+84.99
~~273+79.11~~
1x2

654.21
+.10
654.31

654.31

~~269+29.82~~
268+30.68

Con from top pg 109

14

95

F.B. 300 Pg. 111 Chief Party Notes by _____ Date _____

53+30.57
Fd old orig
Juniper Stake
lying on Ground
Point eaten away
by ants replaced it
by 1x2 a.
(I would accept this)
(Nichols)

Con bottom pg 78

1x2 53+30.77
3.13
0.20
327.43
1x2 50+03.34

327.37
.06
327.43

1500.79
+.26
1501.05

2539.50
1501.05

Void

North

710.89
13
711.02

(?) 35+02.29
1x2

327.68 @ 2°30 = 327.37 1x2
500.28 @ 2°32 = 499.79 1x2
500.52 @ 1°20 = 500.38
500.72 @ 1°08 = 500.62
210.22 @ 0°00 = 210.22 1x2
500.68 @ 0°23 = 500.67
2539.05
TC+27°
+.45
2539.50

T7N R8W

See pg 80

Fd 2x2 R.W.
Stake

267.05
+.05
267.10

1x2 27+91.27
267.10
1x2 25+24.

267.20 @ 1°55 267.05 1x2
292.55 @ 0°00 292.55 1x2
500.74 @ 0°00 500.74
500.70 @ 0°00 500.70
500.37 @ 0°55 500.30
229.00 @ 0°00 229.00 1x2
500.45 @ 0°50 500.40
2790.74
TC+29°
.53
2791.27

1794.29
+.34
1794.63

2791.27
1794.63

Void

1x2 7+29.54

See pg 80

729.40
+.14
729.54

729.54

89-44-45
58-59-00
89-44-45

CS Mon
1/4 Cor

CS Mon
2" I.P. B.C. Sec Cor

0+00 Going North

T6N R9W

RETURN TO
LOS ANGELES COUNTY SURVEYOR

DO NOT EXTEND NOTES THIS SIDE OF THIS LINE

NOTE: ANY ADDITION OR CHANGES ON THIS SHEET MUST BE MADE OR CIRCLED IN RED. WITH DATE AND NAME OF PERSON MAKING CHANGE.

Date _____ Notes by _____ Chief Party _____ F.B. 300 Pg. 112

96

Plotted by: Timmons	W. O. No. 107 D. S. O. No.
Date: Jan 1930	Location: T7N R9W
Map No. CS 8732	Surveyed by: Geo. Nichols
Plotting Ck'd by	Date: July 3rd 1928
Date	Indexed: A. O. Johnson

NOTE: ANY ADDITION OR CHANGES ON THIS SHEET MUST BE MADE OR CIRCLED IN RED, WITH DATE AND NAME OF PERSON MAKING CHANGE.

DO NOT EXTEND NOTES THIS SIDE OF THIS LINE

RETURN TO LOS ANGELES COUNTY SURVEYOR

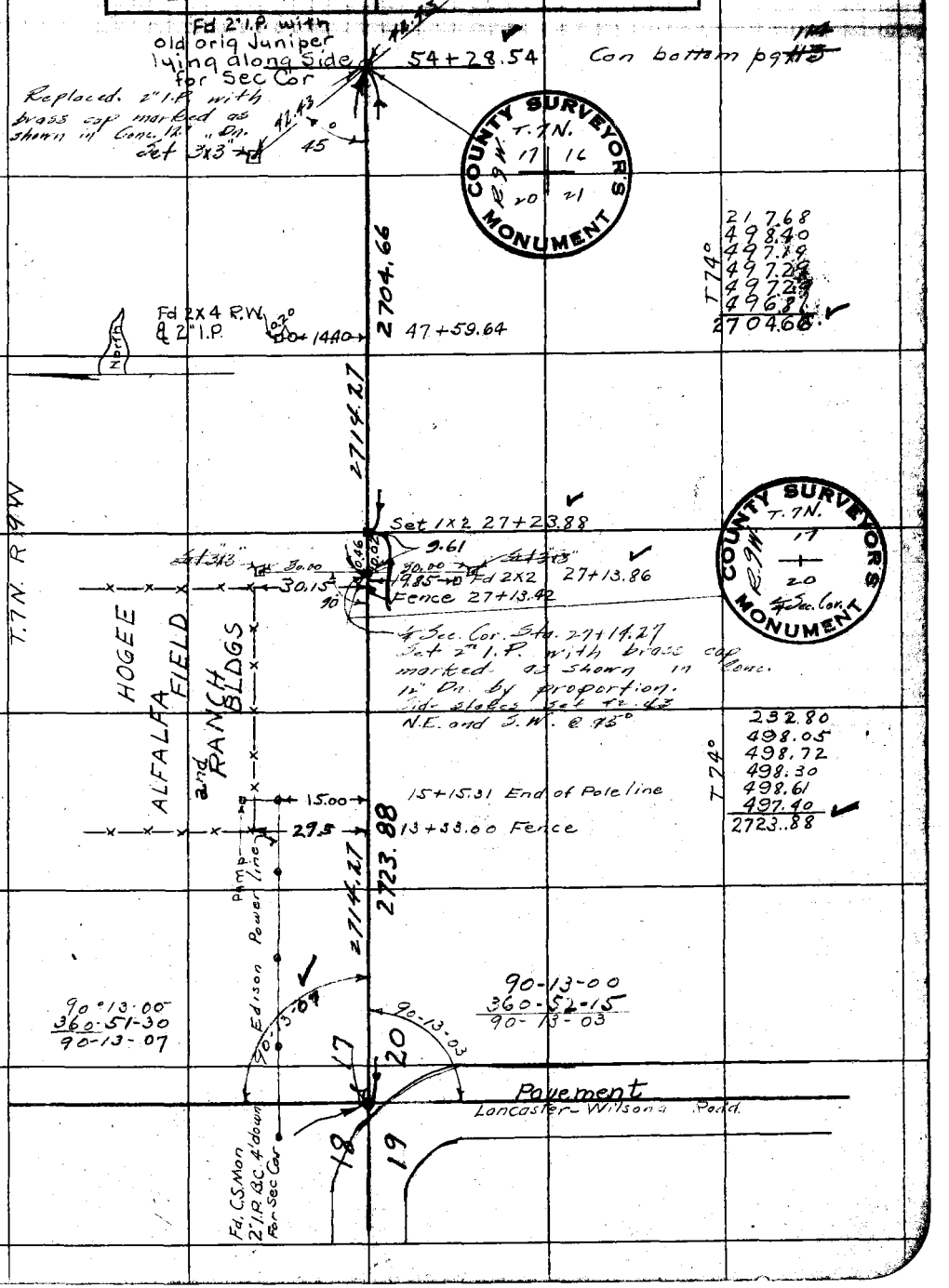

F.B. 300 PG. ~~67~~ 113 Chief Party Notes by _____ Date July 50

97

To Bottom Pg. 68

15 22

Fd 2" I.P. with Juniper Stake in top for Sec Cor

53 + ~~18.33~~ 17.21

16 21

Void by 98

114

2663.32

Horn

293.25 @ 1°40 = 293.13
496.53 @ 2°25 = 496.09
497.52 @ 2°05 = 497.19
497.05 @ 2°00 = 496.75
496.94 @ 1°51 = 496.[illegible]
383.40 @ 1°40 = 383.[illegible]
2663.08
TC + 14° = .24
~~2663.38~~
2663.32

37.13

26+55.42
Fd 1X2 Stake with old piece of Juniper lying on Ground

1.53 34.59

Set 1X2
~~26+54.95~~
26+53.89

T7N R9W

T88°

168.74 @ 2°20 = 168.60
497.11 @ 2°25 = 496.67
498.36 @ 2°05 = 498.03
496.84 @ 1°40 = 496.63
496.00 @ 1°45 = 495.77
497.96 @ 0°16 = 497.95
2653.65
TC 14° + .24
~~2654.95~~
2653.89

2653.89

16 21

179°48'-15"

54+28.54 0+00 Going E
From W

179-48-15
359-13-15
179-48-18¾

17 20

Con from top pg 66

RETURN TO
LOS ANGELES COUNTY SURVEYOR

DO NOT EXTEND NOTES THIS SIDE OF THIS LINE

NOTE: ANY ADDITION OR CHANGES ON THIS SHEET MUST BE MADE OR CIRCLED IN RED. WITH DATE AND NAME OF PERSON MAKING CHANGE.

Date _____ Notes by _____ Chief Party _____ F. B. 300 PG. 114

Plotted by Timmons	W. O. No. 107 D. S. O. No.
Date Jan 1930	Location T. 7N. R9W
Map No. CS 8732	Surveyed by G. H. Nichols
Plotting C'k'd by	Date Nov. 1928
Date	Indexed A. C. Johnson

98

Cont. on Bottom Page 115

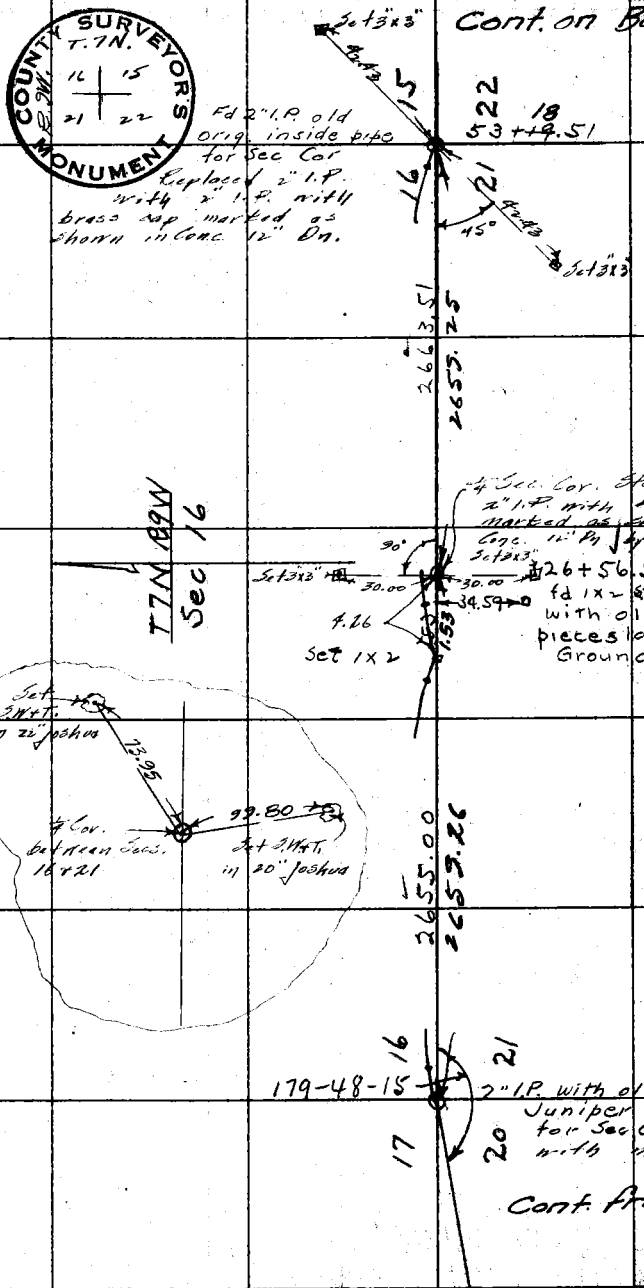

Dist	Vert ∠	Temp		Horz Dist
501.00	1°50	70	.03	500.78
501.00	1°56	70	.03	500.75
501.00	2°02	"	"	500.72
501.00	2°09	"	"	500.68
501.00	2°15	"	"	500.65
160.06	2°24	"	.01	159.93
				2663.51

Dist	Vert ∠	Temp		Horz Dist
501.00	0°20	76	.05	501.04
500.75	1°25	76	.05	500.64
501.00	1°25	74	.04	500.89
501.00	1°34	74	.04	500.86
501.00	1°39	74	.04	500.84
150.88	2°39	70	.01	150.73
				2655.00

179-48-15
359-13-15

Cont. from top Page 112

Note: ANY ADDITIONS OR CHANGES ON THIS SHEET MUST BE MADE OR CIRCLED IN Red. WITH DATE AND NAME OF PERSON MAKING CHANGE.

RETURN TO LOS ANGELES COUNTY SURVEYOR

Do not extend notes this side of this line

F.B. 300 Pg. 115 — Chief Party — Notes by — Date

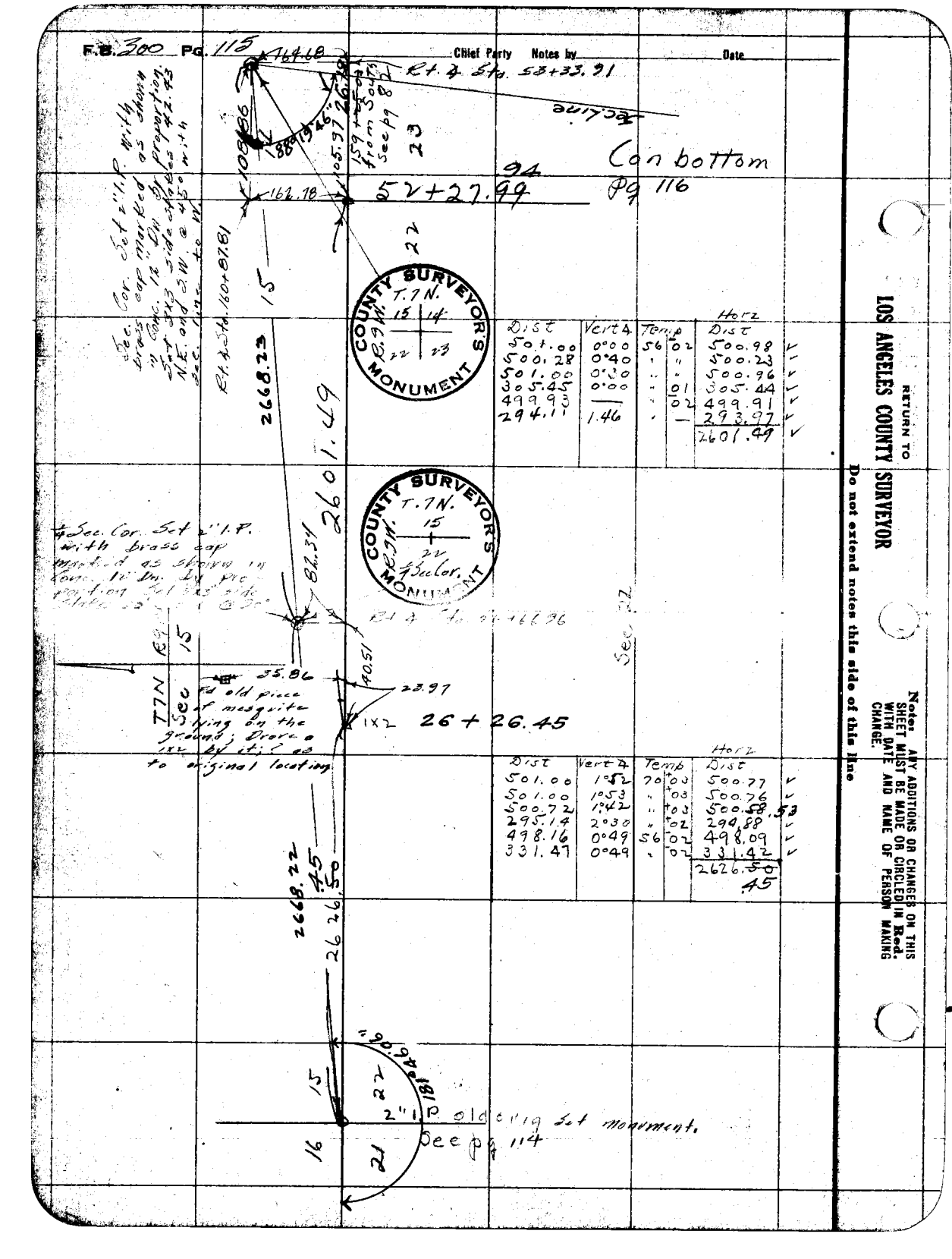

RETURN TO
LOS ANGELES COUNTY SURVEYOR
Do not extend notes this side of this line

Notes: ANY ADDITIONS OR CHANGES ON THIS SHEET MUST BE MADE OR CIRCLED IN Red. WITH DATE AND NAME OF PERSON MAKING CHANGE.

Date _____ Notes by _____ Chief Party _____ F. B. 300 Pg. 116

Plotted by: Thomas
Date: Jan 1930
Map No. CS.8732
Plotting Ck'd by
Date

W. O. No. 1071 R. & S. No.
Location T.1N. R.9W.
Surveyed by G.H. Nichols
Date Nov. 1929
Indexed K. E. Johnson

Fd original; Replace it with a monument See bottom P. 117.
for this line See Page 108

363°36'00
Cont'd on Page 117
36.97
1 x 2 inter 106+37.0
for this line See Page 107

Dist	Vert ∠	temp	Horz Dist
238.34	2°46	68	238.01
500.00	3°00	"	499.78
			737.80
10.03		68	10.03
500.00	1°30	"	499.88
500.00	1°59	"	499.78
1 x 2			1009.69
500.71	1°20	68	500.58
171.32	0°00	"	171.32
1 x 2			671.90
211.09	0°50	68	211.08
1 x 2			882.98
86.50			86.50
inter			

103+47.45
Fd 2x2 98.30
Pine State
3 notches on
Each Corner

2666.91

COUNTY SURVEYOR MONUMENT
T.1N. R.9W.
14 + 23
1/4 Sec. Cor.

2718.46 — 27.90 — 2110.8 — 607.58 — 2418.88

T1N R9W
Sec 14

200.86
Rt 2 Sta. 80+00.57
80.06
1 x 2 79+20.56
.51

Sec 23

Dist	Vert ∠	temp	Horz Dist
188.35	2°45	68	188.01
491.04	2°47	68	490.66
500.00	2°47	"	499.61
			1178.28
96.21		68	96.21
500.00	2°28	68	499.79
500.00	2°57	68	499.46
500.00	3°05	68	499.32
			1594.78

0°46'38"

Sec. for 1/4 mi. N. with brass cap marked as shown in Conc. Mon. 2.0' high, 0.5' from property lines 200.0 out

2664.90

2692.57

1 x 2

Set monument See top P. 115

1164.00
1 x 2
2.26
Rt 4 Sta. 53+33.91
.94
1 x 2 inter 52+27.94
26.19
159+ ~~25.05~~
From South

Con from top pg 115

Notes: ANY ADDITIONS OR CHANGES ON THIS SHEET MUST BE MADE ON CIRCLED IN Red. WITH DATE AND NAME OF PERSON MAKING CHANGE.

RETURN TO LOS ANGELES COUNTY SURVEYOR

Do not extend notes this side of this line

F.B. 500 PAGE 117 Chief Party Notes by Date

101

Temp. 70

Fd C.S. mon 2" I.P. B.C. 1.8

458.03 / 458.00

Inter. 1X2 159+73.87

Sec. Line see page 70

N 0°00'00" E 2646.52

S 89°59'16" E 2645.43

89-19-30 / 359-18-00 / 89-19-30

2° 36' 09"

Dist	Vert'l	Temp		Horz Dist
500.28	1°10	70	03	500.20
500.82	1°31	"	03	500.67
330.83	—	"	02	330.85
1X2				1331.72
499.75	1°12	"	03	499.67
160.06	—	"	01	160.07
1X2				659.74
497.90	—	"	03	497.93
156.16	2:18	"	01	156.04
				653.97

2645.39

COUNTY SURVEYOR'S MONUMENT T.7N. R.9W. 13 24 1/4 Sec. Cor.

Sec 13 T 7 N R 9 W

Sec 24

1X2 133+28.38

331.85 / 331.83

Sta. 133+24.6063 1/4 Sec Cor. Fd 1½" replacing old original F.B. 102-67; Replaced 1X2 with 2" I.P. with brass cap marked as shown in Conc. 12" Dn. Set 3x3 side stakes 30 out 89-21-30 @ 70' with Sec. 178-43-30 line to N. 89-21-45

89° 21' 45"

2° 10' 20"

1X2

1437.65

COUNTY SURVEYOR'S MONUMENT T.7N. R.9W. 14 13 23 24

1X2

Dist	Vert'l	Temp		Horz Dist
500.45	—	70	03	500.48
319.10	—	"	02	319.12
1X2				819.60
434.24	1°10	"	02	434.17
1X2				
500.68	1°51	"	03	500.68
500.80	1°24	"	03	500.80
436.68	1°40	"	02	436.54
1X2				1437.65

2691.42

2659.31 N

S 0° 13' 30" E 269.23

1434.17

1X2

1X2

Sec. Cor. Fd old orig. mon. set bad magnetic stake 1' long in the ground, replaced with a monument; a 2" I.P. with brass cap marked as shown, in Conc. 12" Dn. Set side stakes 42' N.W. and S.E. 45° with Sec. Line to N.

819.60

1X2 inter. 106+36.97

Cont. from top Page 116

2646.91

RETURN TO LOS ANGELES COUNTY SURVEYOR

Do not extend notes this side of this line

Notes: ANY ADDITIONS OR CHANGES ON THIS SHEET MUST BE MADE OR CIRCLED IN Red. WITH DATE AND NAME OF PERSON MAKING CHANGE.

Date _____ Notes by _____ Chief Party _____ F.B. 360 Pg. 118

Plotted by [illegible] | W. O. No. 187 B. S. O. No.
Date Jan 1930 | Location T 7 N R 9 W
Map No. C.S. 8732 | Surveyed by Geo Nichols
Plotting Ck'd by | Date July 1928
Date | Indexed A. C. Johnson

NOTE: ANY ADDITION OR CHANGES ON THIS SHEET MUST BE MADE OR CIRCLED IN RED, WITH DATE AND NAME OF PERSON MAKING CHANGE.

DO NOT EXTEND NOTES THIS SIDE OF THIS LINE

RETURN TO LOS ANGELES COUNTY SURVEYOR

Con. bottom 119

R+45 Sta 215+04.22 → 131.96

Sec. Cor. Set monument See P. 87.

1x2 208+~~37.00~~ 213+73.83

213+68.38 ~~208+26.94~~ ~~29.44~~ ← 70.89 → □

Found old orig mesquite lying on ground. replaced same with 1x2

834.51 .12 834.63

834.63

2708.23

North

2631.07

1x2 ~~199+97.02~~ 205+39.20

333.85 @ 0°32 = 333.83
500.70 @ 0°33 = 500.68
295.56 @ 3°40 = 294.95
500.85 @ 2°53 = 500.22
500.60 @ 0°54 = 500.52
500.49 @ 0°35 = 500.46
2630.66

T 7 N R 9 W

COUNTY SURVEYOR'S MONUMENT T. 7 N. 15 + 14 1/4 Sec. Cor.

Set Spk in 12" joshua. T 72°

1796.44

104.73

TC 230+

15

1796.17 +.27 1796.44

R+45 Sta 187+96.02

120.41

187+42.76 1/4 Sec. Cor. Set 3" i.p. with brass cap marked as shown in conc. 4" above surface

14

2631.07

53.26

1x2 ~~182+00.00~~ ~~43.32~~

Set Spk in 12" Joshua

0°14'40"

1817.40 +.28 1817.68

1817.68

2817.73

169+25.08

1x2 ~~163+00.00~~ ~~86.14~~

Sec. Cor. Set monument by proportion See P. 115.

R+45 Sta. 160+87.81

109.86

1000.05

179°19'41"

162.78

358.20 @ 5°15 = 356.70
460.39 @ 2°05 = 460.09
500.46 @ 2°00 = 500.15
500.74 @ 1°55 = 500.42
500.18 @ 2°20 = 499.76
500.25 @ 1°15 = 500.13
2817.29

999.89 .16 1000.05

~~153+00.00~~ ~~86.09~~

159+25.03 To North TC+240

= 159+26.19 fmms.

Sec 39.82

0°04'53"

2817.73

Note:- Equation

Con from top pg. 89

new dist. in pencil by Geo Nichols Dec. 1930

18

F.B. 300 Pg. 119 Chief Party Notes by Date

103

Con. bottom pg 120

419.69
.09
419.78

1 x 2 ~~264+68.96~~
269+50.59

419.78
265+30.81
1 x 2 ~~259+89.17~~
~~91.87~~

499.33
10
499.43

North

2872.37

499.43

1 x 2 ~~254+89.71~~
260+31.38

1500.83
.30
1501.13

1501.13

419.69 @ 0°00 = 419.69 1 x 2
499.39 @ 0°55 = 499.33 1 x 2
499.72 @ 1°18 = 499.59 1 x 2
500.57 @ 0°00 = 500.57
500.70 @ 0°40 = 500.67
452.05 @ 1°16 = 451.94 1 x 2
2871.77
TC+31°
~~2872.98~~
.58
2872.37

245+30.25
~~239+88.66~~
~~91.31~~

1 x 2

452.03

451.94
.09
452.03

240+78.22
1 x 2 ~~235+36.52~~
~~39.28~~

(10)

(11)

T7N R9W

497.30
10
497.40

497.40

235+80.82
1 x 2 ~~230+39.10~~
~~41.88~~

2704.39

2206.55
44
2206.99

2206.99

497.40 @ 1°08 = 497.30 1 x 2
204.36 @ 2°50 = 204.11 1 x 2
501.00 @ 1°28 = 500.83
500.66 @ 0°30 = 500.64
500.53 @ 0°00 = 500.53
500.44 @ 0°00 = 500.44
2703.85
TC+31°
~~65~~
~~2704.50~~
.54
2704.39

213+73.83
~~79.28~~
~~208+32.02~~
~~34.89~~

Con from top pg 118

RETURN TO
LOS ANGELES COUNTY SURVEYOR

DO NOT EXTEND NOTES THIS SIDE OF THIS LINE

NOTE: ANY ADDITION OR CHANGES ON THIS SHEET MUST BE MADE OR CIRCLED IN RED. WITH DATE AND NAME OF PERSON MAKING CHANGE.

Date _____ Notes by _____ Chief Party _____ F.B. 300 Pg. 120

Plotted by —	W. O. No. 107 S. E. O. No.
Date —	Location T.7N R9W
Map No. —	Surveyed by [illegible]
Plotting C'k'd by	Date July 1928
Date	Indexed A. C. Johnson

10%

~~89-55-07~~
~~89-55-07~~
E.A.R.

See F.B. 103-6

T8N

Fd C.S. Mon 2" I.P. Spk Center 1/4 Cor

89°-55'-~~05~~ 140" R9W ~~323+99.54~~

Sec line 1x2

by inter ~~318+86.86~~

34 35 C.S. Mon Sec Cor

323+98.34

89.24 ~~9.88~~ 9.88 3 2

E Rose Trans Sat 1x2 80.38

by inter R9W

Random line

Fd 1x2

~~90°07'00~~
~~360°27'45~~
~~90°06'56"~~

90-06-30
360-26-30
90-06-37.5

~~89°40'45~~
~~358-43-00~~

227.98
.04
228.02
+.45
983.82
0.18
984.00

~~316+28.84~~
321+~~71.07~~
69.87

89°-55'-45"
359-42-45
89-55-41
Turned 5-20-29

North

499.19
.09
499.28
1234.54
.23
1234.77

984.00

311+~~87.07~~ 85.87 1x2

306+~~47.80~~ 46.93

497.23

306+~~87.79~~ 86.59 1x2

1234.77

T10Z

228.34 @ 3°14 = 227.98 inter
484.10 @ 1°06 = 484.01 1x2
500.58 @ 3°10 = 499.81
499.41 @ 1°42 = 499.~~41~~ 19 1x2
233.63 @ 0°00 = 233.63 1x2
500.72 @ 1°30 = 500.55
500.51 @ 1°25 = 500.36

TC+28° ~~3945.74~~ ~~63~~ ~~2946.37~~

2945.53
+.54
2946.07

T7N R9W

3

294+52.82 1x2 ~~289+10.49~~ ~~12.88~~

2

2002.08
.44
2002.52

2501.23

2002.52

T10B

500.47 @ 1°34 = 500.28 1x2
500.77 @ 0°51 = 500.71
500.67 @ 0°50 = 500.61
500.52 @ 0°43 = 500.48
498.79 @ 1°35 = 498.60 1x2

2500.68

TC+34° ~~66~~ ~~2501.54~~ .55

2501.23

274+~~50.30~~ 49.30 1x2 ~~269+07.68~~ ~~10.86~~

498.71
269+50.59
~~264+~~ ~~[illegible]~~

498.60
+.11
498.71

Con from top pg 119

NOTE: ANY ADDITION OR CHANGES ON THIS SHEET MUST BE MADE OR CIRCLED IN RED, WITH DATE AND NAME OF PERSON MAKING CHANGE.

DO NOT EXTEND NOTES THIS SIDE OF THIS LINE

RETURN TO LOS ANGELES COUNTY SURVEYOR

F.B. 300 PG. ~~83~~ 121 20

Chief Party Notes by _____ Date _____

Con on bottom pg 84

July 25-1928
Tempture on
Sand today 158°

54+02.37
~~53+01~~

Fd old orig Juniper
Stake Standing point decayed
tied old stake out and Set
Same deeper and Accepted
Same as Sec Con
(This should be replaced
with C.S. mon.

1205.89
.27
1206.16

1206.16

41+96.21
1x2 ~~42+04.09~~

205.41 @ 1° 50 = 205.~~40~~ 30 Sec Cor
500.53 @ 1° 23 = 500.38
500.35 @ 1° 20 = 500.21
500.30 @ 1° 05 = 500.21 1x2
500.66 @ 1° 00 = 500.58
500.47 @ 0° 50 = 500.~~39~~ 42
~~2606.97~~
TC+34° ~~70~~
~~2607.69~~
2707.10
+.60
2707.70

1501.21
0.33
1501.54

1501.54

27+02.53

12.69

Fd old orig lying
on ground for ¼ Cor
Replaced Same with 1x2

1x2 2694.~~70~~ 67

692.22
.15
692.37

692.37

1x2 2002.~~36~~ 30

191.65 @ 0° 00 = 191.65 1x2
500.62 @ 0° 50 = 500.57
500.48 @ 1° 10 = 500.38 1x2
500.65 @ 0° 45 = 500.68
500.58 @ 0° 45 = 500.54
500.38 @ 0° 40 = 500.34
2694.69
TC+33° ~~69~~
~~2694.70~~
+.58
2694.67

2001.87
.43
2002.30

2694.67
2002.30

89° 52' 45"
359° 31' 30
89-52-52.5

89° 52' 50"

CS Mon
2" I.P. B.C.

0+00 Going East

CS Mon ¼ Cor

Con from top pg 82

RETURN TO
LOS ANGELES COUNTY SURVEYOR

DO NOT EXTEND NOTES THIS SIDE OF THIS LINE

NOTE: ANY ADDITION OR CHANGES ON THIS SHEET MUST BE MADE OR CIRCLED IN RED. WITH DATE AND NAME OF PERSON MAKING CHANGE.

Date _____ Notes by _____ Chief Party _____ F. B. 300 Pg. 122

Plotted by	W. O. No. 107 B. S. O. No.
Date	Location T. 7N. R. 8 W.
Map No.	Surveyed by Rosecrans
Plotting C'k'd by	Date Dec. 12, 1928.
Date	Indexed A. C. Johnson

Cont. bottom next page

Fd. cross in rock
Sta. 280+40.69

1238.54

8.36 @ 00 T.52 = 8.36
499.60 @ 3-16 T.52 = 498.76
142.00 @ 3-59 T.52 = 141.65
497.40 @ 4-18 T.52 = 495.97
94.19 @ 5-08 T.52 = 93.80
1238.54

Fd. 1x2
Sta. 292+79.23

484.69

484.79 @ 0-59' T.52 = 484.69

Fd. 1x2
Sta. 297+63.92

1389.31

488.80 @ 10-52 T.68 = 480.06
23.10 @ 00 T.68 = 23.10
499.02 @ 18-10 T.68 = 474.16
412.43 @ 2-42 T.68 = 411.99
1389.31

T. 7N. R. 8W.

T. 7N. R. 8W.

402.76 @ 5-36 T.68 = 400.86

Fd. 1x2
Sta. 311+53.23

258.83

258.83 @ 0°-35' T.68 = 258.83

13

12

90-05-30
360-21-45
90-05-26

90°-05'-25

Fd. 1x2
Sta. 314+12.06

674.72

54.07 @ 10-52 T.68 = 53.10
163.45 @ 24-12 T.68 = 149.10
486.00 @ 13-32 T.68 = 472.52
674.72

Int. Set SW. & T.
Sta. 320+86.78
Sta. 426+06.75 Random Fr. N.
F.B. 102-27

400.86

Fd. SW. & T.
Sta. 430+07.61 Fr. N
F.B. 102-27

56.44

56.70 @ 5-28 T.68 = 56.44

Fd. 1x2 Sta. 321+43.22

18

T. 7N. R. 7W.

7

Note: ANY ADDITIONS OR CHANGES ON THIS SHEET MUST BE MADE OR CIRCLED IN Red. WITH DATE AND NAME OF PERSON MAKING CHANGE.

RETURN TO LOS ANGELES COUNTY SURVEYOR

Do not extend notes this side of this line

F.B. 300 PG. 123 R. Osecrans Chief Party Notes by _____ Date 12-12-28

15

10

Fd 1x2
Sta. 215+16.04 Fr. W
See P. 91

489.00 @ 00 T.46 = 488.95
500.22 @ 0-39 T.46 500.14
345.64 @ 00 T.46 = 345.60
1334.69

1334.69

11

14

Fd 1x2
Sta 228+50.73

500.51 @ 0-59 T.46 = 500.40
500.00 @ 40 T.46 = 499.92
380.60 @ 00 T.46 = 380.36
1380.88

1380.88

T.7 N. R. 8 W.

T.7 N. R. 8 W.

500.28 @ 109 T. 48 = 500.13
500.00 @ 0-51 T.48 = 499.88
480.92 @ 1-18 T.50 = 480.75
125.24 @ 9-51 T.50 = 123.38
1604.14

1604.14

Fd. 1x2
Sta. 258+35.75

500.40 @ 1-13 T.50 = 500.24
229.51 @ 6-21 T.50 = 228.08
497.65 @ 1-55 T.50 = 497.33
1225.65

1225.65

Fd 1x2
Sta. 210+61.40

495.76 @ 8-40 T.50 = 490.06
489.46 @ 1-35 T.50 = 489.23
979.29

979.29

Cross in rock
Sta. 280+40.69

RETURN TO
LOS ANGELES COUNTY SURVEYOR

Do not extend notes this side of this line

Note: ANY ADDITIONS OR CHANGES ON THIS SHEET MUST BE MADE OR CIRCLED IN Red. WITH DATE AND NAME OF PERSON MAKING CHANGE.

Date _____ Notes by _____ Chief Party _____ F. B 300 Pg. 124

Plotted by	W. O. No. 107 S. S. O. No.
Date	Location T. 8N. R8W
Map No.	Surveyed by Rosecrans
Plotting C'k'd by	Date Dec. 4-1928
Date	Indexed

Note: ANY ADDITIONS OR CHANGES ON THIS SHEET MUST BE MADE OR CIRCLED IN Red. WITH DATE AND NAME OF PERSON MAKING CHANGE.

RETURN TO LOS ANGELES COUNTY SURVEYOR

Do not extend notes this side of this line

36

Cont. Bottom next page

1

400+26.69 Fd. 1x2

2

35

Note: This is Rechain of Line Shown in F.B. 102-39

3984.29

T.7N.R8W

T.8N.R8W

490.37 @ 0-36 T.52 = 490.32
500.05 @ 1-38 T.50 = 499.80
500.50 @ 0-58 T.50 = 500.39
500.03 @ 2-22 T.48 = 499.55
499.86 @ 4-18 T.48 = 498.41
362.51 @ 6-31 T.48 = 360.14
232.79 @ 1-20 T.46 = 232.71
404.79 @ 1-00 T.46 = 404.69
498.50 @ 1-30 T.46 = 498.28
3984.29

Fd. N+T 360+42.40

1220.09

207.88 @ 00 T.44 = 207.86
13.24 @ 00 T.44 = 13.24
500.64 @ 1-46 T.44 = 500.34
498.90 @ 1-36 T.44 = 498.65
1220.09

348+22.31 Fd 1x2

35

2

181.92

181.94 @ 00 T.44 = 181.92

Fd 1x2
Sta. 346+40.39
F.B. 102-38

34

3

F.B. 300 PG. 125 Rosecrans Chief Party Notes by _____ Date 12-10-28

T.8N, R.7W.

T7N R7W

31

6

454+98.52 Fd 1x2

Sta. 454+96.39 Fr. W

Sta. 318+07.67 Fr N

Per. F.B. 102-40

36

1

2834.08 @ 00 T.52
=2833.90

2833.90

Note: This is Rechain of line shown in F.B. 102 Page 40

N

T8N. R8W

T.7N. R8W

426+64.62 Fd 1x2

2637.93

36

1

138.31 @ 00 T.52 = 138.30
500.00 @ 00 T.52 = 499.97
499.98 @ 0-38 T.52 = 499.92
500.00 @ 0-20 T.52 = 499.96
500.00 @ 0-53 T.52 = 499.91
500.02 @ 1-16 T.52 = 499.87
2637.93

400+26.69 Fd 1x2

35

See top P.124

2

RETURN TO
LOS ANGELES COUNTY SURVEYOR

Do not extend notes this side of this line

Note: ANY ADDITIONS OR CHANGES ON THIS SHEET MUST BE MADE OR CIRCLED IN Red. WITH DATE AND NAME OF PERSON MAKING CHANGE.

Date _____ Notes by _____ Chief Party _____ F. B. 300 PG. 126

Plotted by	W. O. No. 107 S. O. No.
Date	Location T. 7N. R. 8W.
Map No.	Surveyed by Rosecrans
Plotting C'k'd by	Date 12-13-28
Date	Indexed A. C. Johnson

Note: ANY ADDITIONS OR CHANGES ON THIS SHEET MUST BE MADE OR CIRCLED IN Red. WITH DATE AND NAME OF PERSON MAKING CHANGE.

RETURN TO LOS ANGELES COUNTY SURVEYOR

Do not extend notes this side of this line

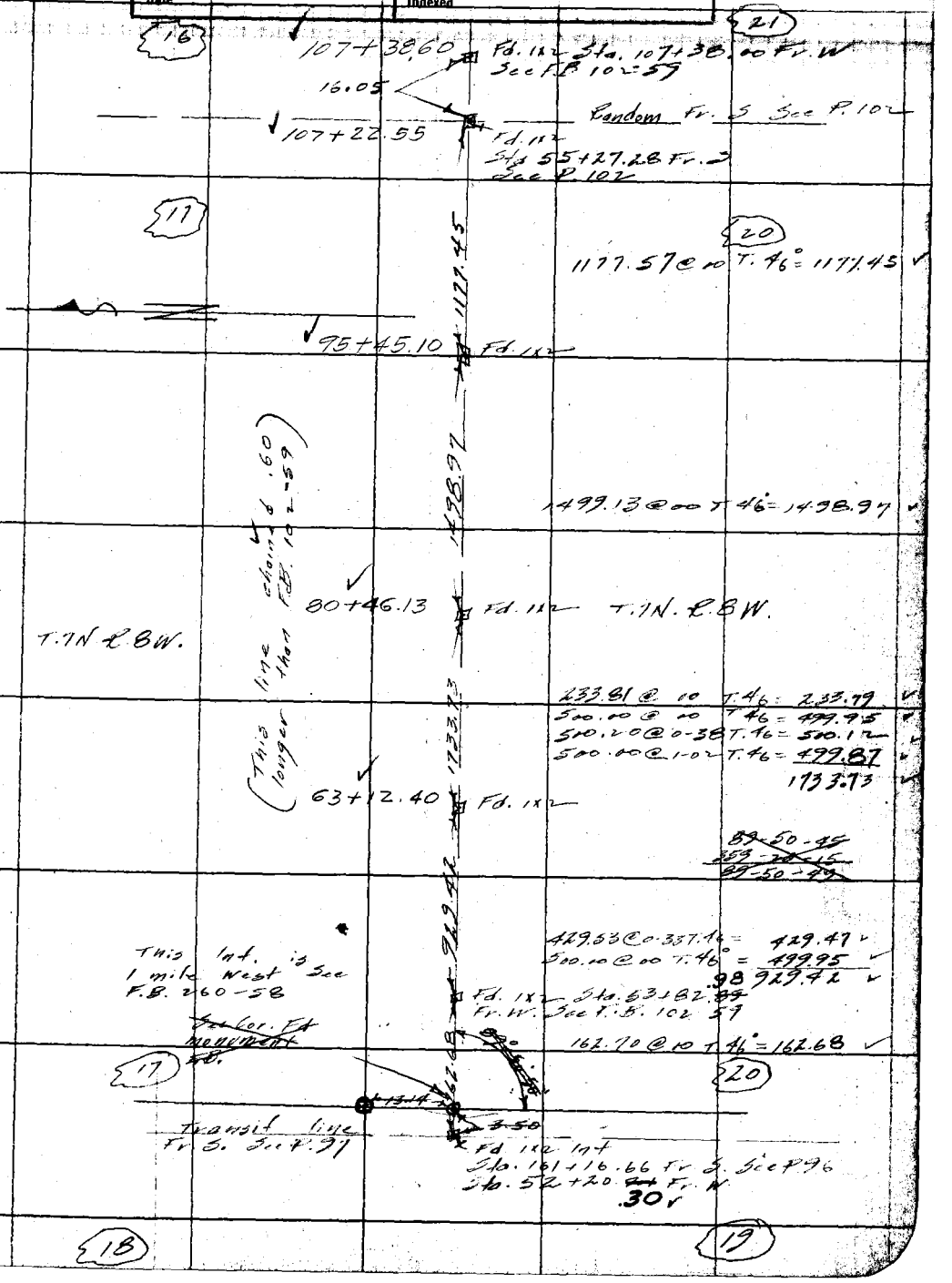

F.B. 300 PG. 127 Rosecrans Chief Party Notes by _____ Date 12-15-24

(33) (4)

241+39.53 ✓ Transit line Fr. S.

Fd. 1x2
Sta. 217+50.79 Fr. S
See P. 105

(32) (5)

257.81 @ 1-18 T.50 = 257.72 ✓
475.00 @ 00 T.50 = 474.96 ✓
732.68 ✓

732.68

Fd. 1x2 234+06.85 ✓

18.49 @ 00 T.50 = 18.49 ✓
499.45 @ 1-23 T.50 = 499.27 ✓
478.91 @ 1-33 T.50 = 478.69 ✓
499.75 @ 1-17 T.50 = 499.59 ✓
1496.04 ✓

1496.04

T.8N. R.8W. 219+10.81 ✓ Fd. 1x2 T.7N. R.8W.

60.48 @ 00 T.50 = 60.48 ✓
499.75 @ 1-08 T.50 = 499.61 ✓
560.09 ✓

560.09

213+50.72 ✓

251.40 @ 00 T.48 = 251.38 ✓
500.43 @ 2-02 T.48 = 500.06 ✓
751.44 ✓

751.44

205+99.28 Fd. 1x2

143.81 @ 00 T.48 = 143.80 ✓
500.00 @ 1-32 T.48 = 499.77 ✓
499.52 @ 0-56 T.48 = 499.41 ✓
1142.98 ✓

1142.98

194+56.30 ✓ Fd. 1x2

965.80 @ 00 T.48 = 965.71 ✓

965.71

(32) (5)

Transit line Fr. S. - P.99
Fd. 1x2 Int.
Sta. 184+90.59 Fr. N F.B. 102-35
Sta. 322+95.93 Fr. S See P. 99

(31) (6)

RETURN TO
LOS ANGELES COUNTY SURVEYOR

Do not extend notes this side of this line

Note: ANY ADDITIONS OR CHANGES ON THIS SHEET MUST BE MADE OR CIRCLED IN Red. WITH DATE AND NAME OF PERSON MAKING CHANGE.

Date _____ Notes by _____ Chief Party _____ F. B. 300 PG. 128

Plotted by Timmons	W. O. No. 107 C. S. O. No.
Date Jan 1930	Location T. 7 N. R. 8 W.
Map No. CS8732	Surveyed by Rosecrans
Plotting C'k'd by	Date 12-13-1928
Date	Indexed A. C. Johnson



Note: ANY ADDITIONS OR CHANGES ON THIS SHEET MUST BE MADE OR CIRCLED IN Red. WITH DATE AND NAME OF PERSON MAKING CHANGE.

RETURN TO LOS ANGELES COUNTY SURVEYOR

Do not extend notes this side of this line

F.B. 300 Pg. 129 Rosecrans Chief Party Notes by Date 12-21-28



RETURN TO
LOS ANGELES COUNTY SURVEYOR
Do not extend notes this side of this line

Notes: ANY ADDITIONS OR CHANGES ON THIS SHEET MUST BE MADE OR CHECKED IN Red. WITH DATE AND NAME OF PERSON MAKING CHANGE.

Notes Ck'd by M S Pherson	Survey of Ave J + 150th St.	F.B. 300 Pg. 131
Map No. B-8118,2	W. O. 5058 Tape No.	St'd	°F.
Office Work	Surveyed by Roseerans	
Checked	Notes	Date 4-15-36
Date Apr. 1936.	Indexed A. C. Johnson

Survey showing points set at property Cords. and on Const. ℄ at Ave J and 150th St.

J H. 5058

Apr. 15, 1936

Notes: ANY ADDITIONS OR CHANGES ON THIS SHEET MUST BE MADE OR CIRCLED IN Red Ink, WITH DATE AND NAME OF PERSON MAKING CHANGE.

Do not extend notes this side of this line

RETURN TO
LOS ANGELES COUNTY SURVEYOR
700 HALL OF RECORDS

FORM 247 10M 8-31

F.B. 300 PG. 132

RETURN TO
LOS ANGELES COUNTY SURVEYOR
700 HALL OF RECORDS
Do not extend notes this side of this line

Note: ANY ADDITIONS OR CHANGES ON THIS SHEET MUST BE MADE OR CIRCLED IN Red Ink. WITH DATE AND NAME OF PERSON MAKING CHANGE.