301

301

Date _____ Notes by _____ Chief Party _____ F.B. _____ PG. _____

Platted by _____	W. O. No. _____ D. S. O. No. _____
Date _____	Location _____
Map No. _____	Surveyed by _____
Plotting C'k'd by _____	Date _____
Date _____	Indexed _____

Note: ANY ADDITIONS OR CHANGES ON THIS SHEET MUST BE MADE OR CIRCLED IN Red. WITH DATE AND NAME OF PERSON MAKING CHANGE.

Do not extend notes this side of this line

RETURN TO
LOS ANGELES COUNTY SURVEYOR

F.B. 301 PG. Index Chief Party Notes by Date

F.B. 301

PAGES: Title, , ,Index,1,2,3, ,
5 to 109 incl., , ,110 to 120
incl.,

RETURN TO
LOS ANGELES COUNTY SURVEYOR

Do not extend notes this side of this line

Note: ANY ADDITIONS OR CHANGES ON THIS SHEET MUST BE MADE OR CIRCLED IN Red. WITH DATE AND NAME OF PERSON MAKING CHANGE.

Date _____ Notes by Miller Chief Party Miller F.B. 301 PG. 1

Plotted by	W. O. No. 4158 D. S. O. No.
Date	Location E. Beverly Blvd
Map No.	Surveyed by Miller
Plotting C'k'd by	Date Oct Nov
Date	Indexed

NOTE: ANY ADDITION OR CHANGES ON THIS SHEET MUST BE MADE OR CIRCLED IN RED, WITH DATE AND NAME OF PERSON MAKING CHANGE.

DO NOT EXTEND NOTES THIS SIDE OF THIS LINE

RETURN TO LOS ANGELES COUNTY SURVEYOR

INDEX SKETCH

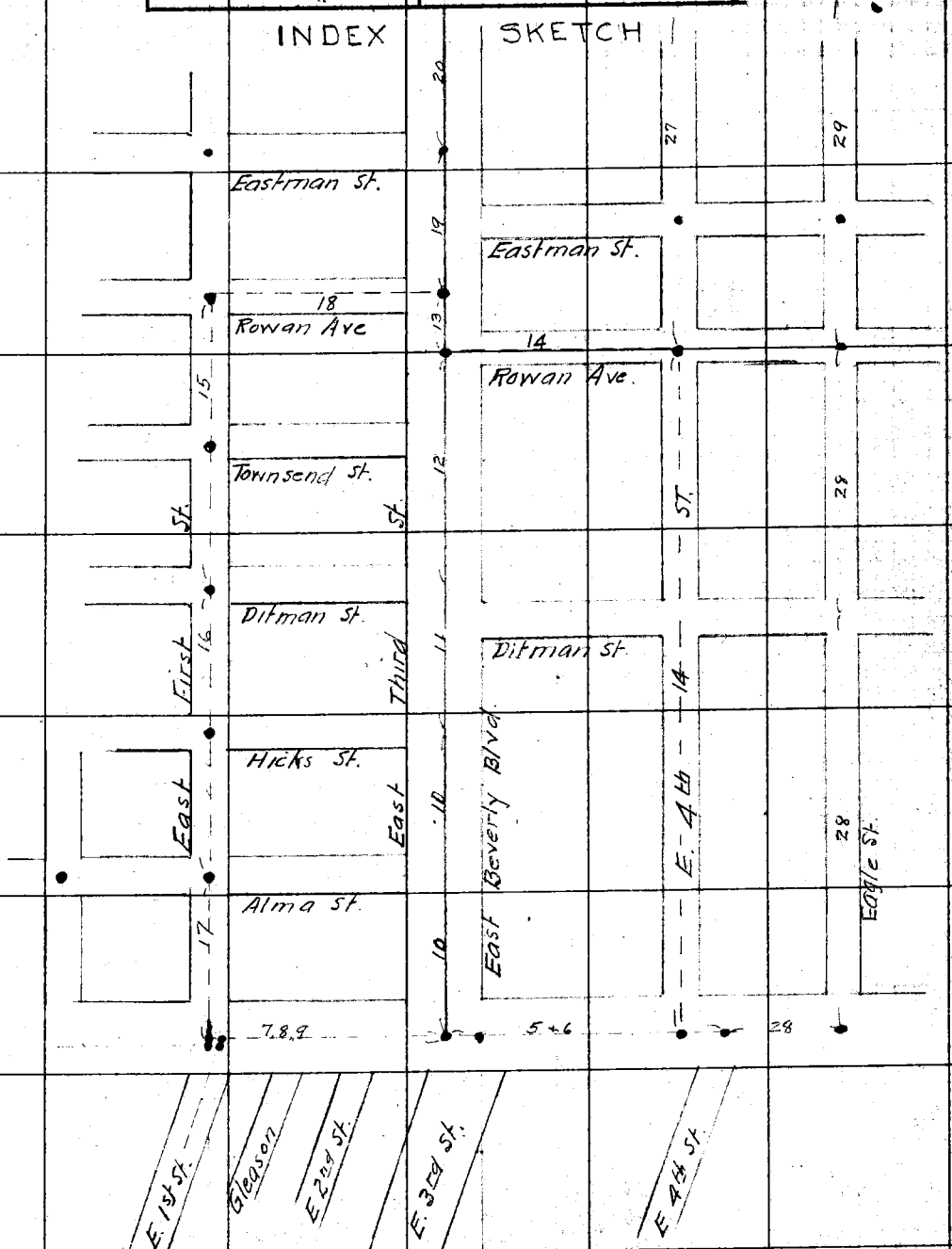

F.B. 301 PG. 2 Miller Chief Party Notes by Miller Date

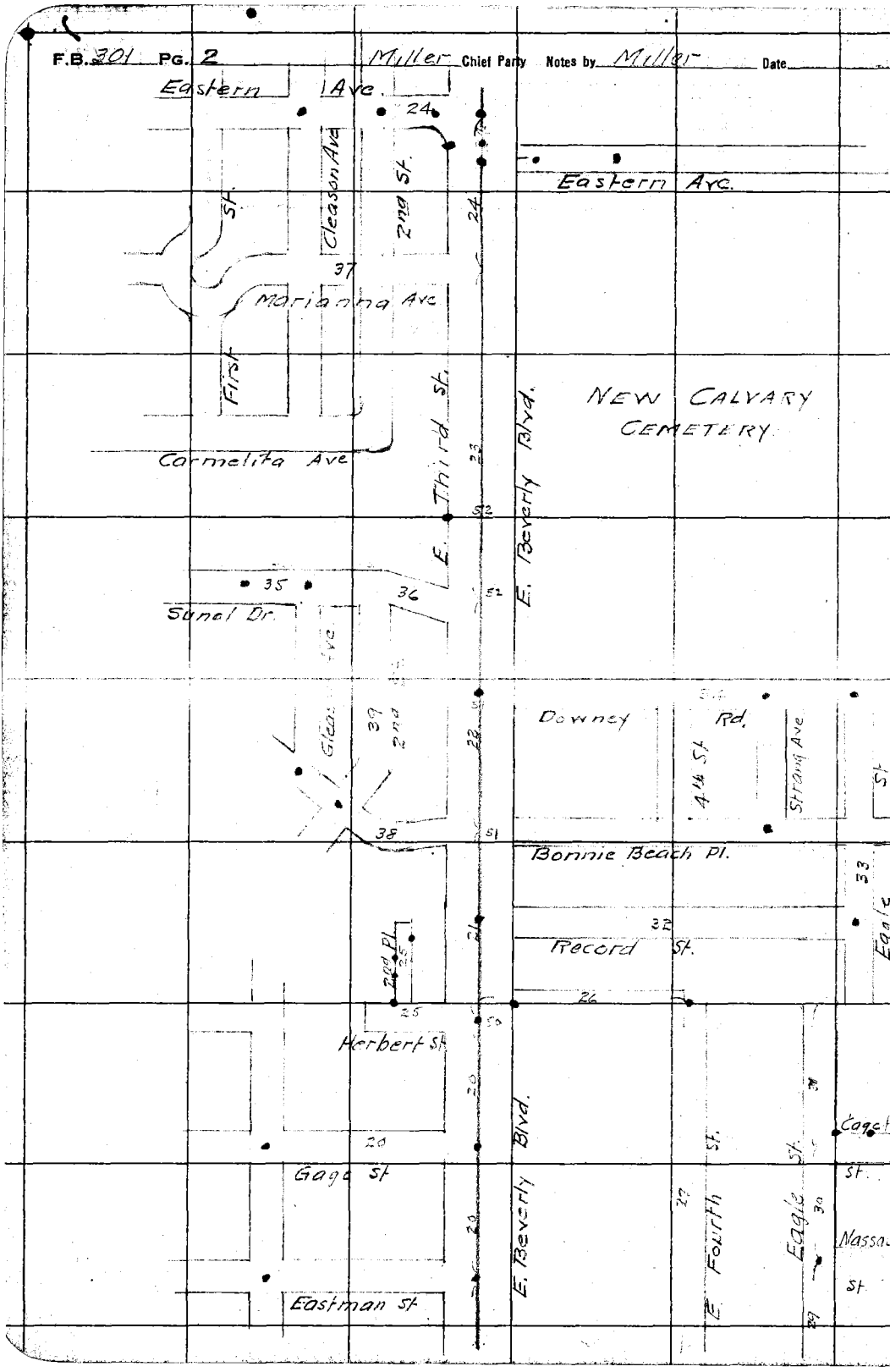

RETURN TO LOS ANGELES COUNTY SURVEYOR

DO NOT EXTEND NOTES THIS SIDE OF THIS LINE

NOTE: ANY ADDITION OR CHANGES ON THIS SHEET MUST BE MADE OR CIRCLED IN RED. WITH DATE AND NAME OF PERSON MAKING CHANGE.

Date _____ Notes by _____ Chief Party _____ F.B. 301 Pg. Title

Platted by _____	W. O. No. _____ D. S. O. No. _____
Date _____	Location _____
Map No. _____	Surveyed by _____
Platting C'k'd by _____	Date _____
Date _____	Indexed _____

Note: ANY ADDITIONS OR CHANGES ON THIS SHEET MUST BE MADE OR CIRCLED IN Red. WITH DATE AND NAME OF PERSON MAKING CHANGE.

Do not extend notes this side of this line

RETURN TO LOS ANGELES COUNTY SURVEYOR

SURVEY
EAST BEVERLY BLVD.
OR
EAST THIRD ST.
INDIANA ST., L.A. To MONTIBELLO PARK
SURVEY BEGUN OCT 28 1927
SURVEY CLOSED

PARTY:

W.A. Miller	Chf	
W.J. Cassidy	Inst	
W.B. Nesbit	H.Ch	
G.C. Hayden	R.Ch.	
W.Z. Hartley	Lab	Dec 6-13 inc.
M. Watts	Lab	

Continued in F.B. 318

F.B. _____ PG. _____ Chief Party _____ Notes by _____ Date _____

RETURN TO

LOS ANGELES COUNTY SURVEYOR

Do not extend notes this side of this line

Notes: ANY ADDITIONS OR CHANGES ON THIS SHEET MUST BE MADE OR CIRCLED IN Red. WITH DATE AND NAME OF PERSON MAKING CHANGE.

Date _____ Notes by Miller Chief Party Miller F.B. 301 PG. 3

Platted by	W. O. No. 4158 D. S. O. No.
Date	Location E. Beverly Blvd.
Map No.	Surveyed by Miller
Plotting C'k'd by	Date Oct, Nov.
Date	Indexed

NOTE: ANY ADDITION OR CHANGES ON THIS SHEET MUST BE MADE OR CIRCLED IN RED. WITH DATE AND NAME OF PERSON MAKING CHANGE.

DO NOT EXTEND NOTES THIS SIDE OF THIS LINE

RETURN TO LOS ANGELES COUNTY SURVEYOR

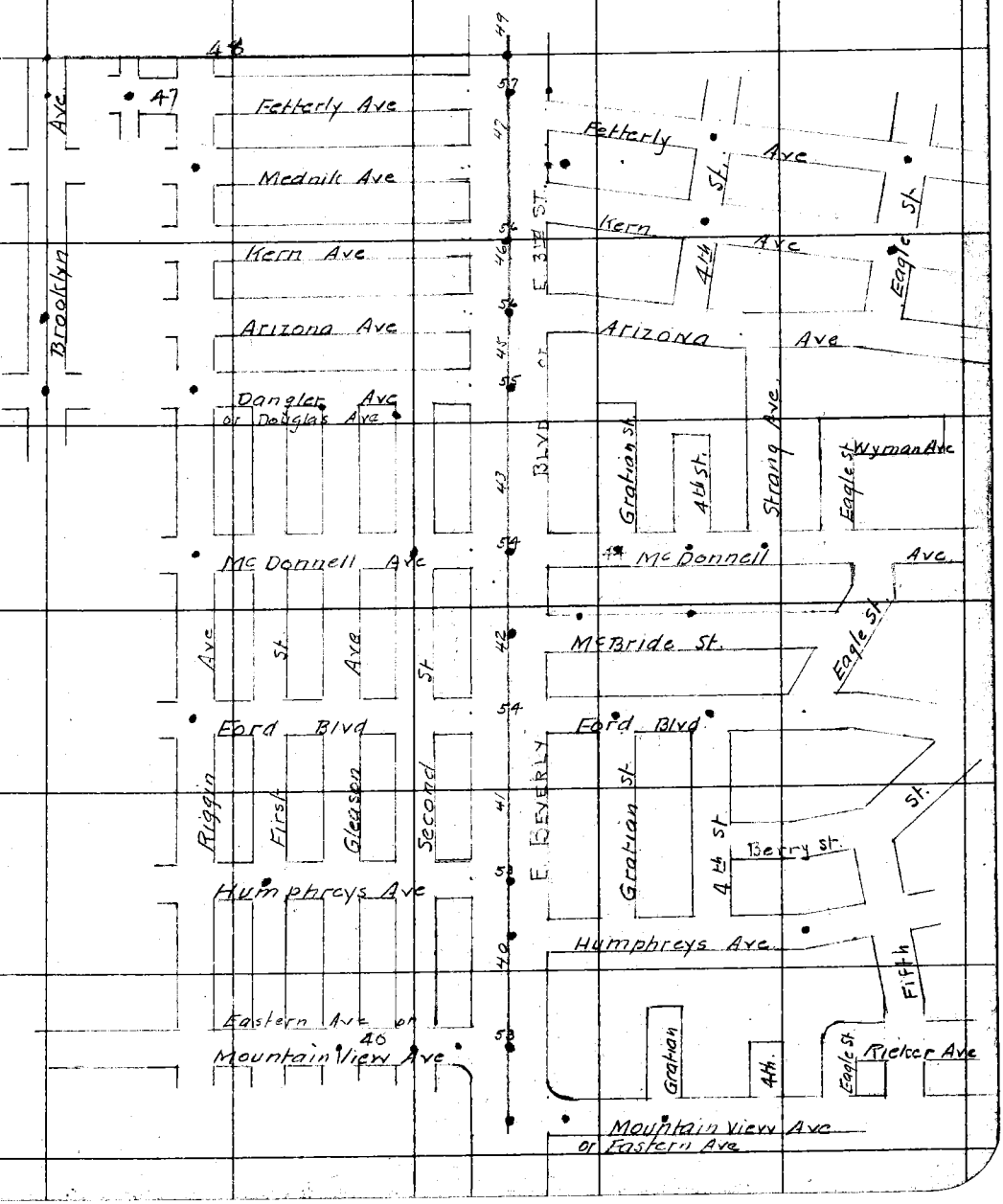

F.B. 301 PG. 4 Miller Chief Party Notes by Miller Date

254.82 @ 70 + 254.83 (57 R / 93)

RETURN TO
LOS ANGELES COUNTY SURVEYOR

NOTE: ANY ADDITION OR CHANGES ON THIS SHEET MUST BE MADE OR CIRCLED IN RED. WITH DATE AND NAME OF PERSON MAKING CHANGE.

DO NOT EXTEND NOTES THIS SIDE OF THIS LINE

Date 10/28/1927 Notes by Miller Chief Party Miller F. B. 361 Pg. 5

Plotted by Bill Stewart	W. O. No. 4158 R. B. O. No.
Date Dec. 1927	Location E. Beverly Blvd
Map No. E.S.-B:118	Surveyed by W.A. Miller
Plotting C'k'd by O.L. Pack	Date Oct 1927
Date Jan 12 1928	Indexed

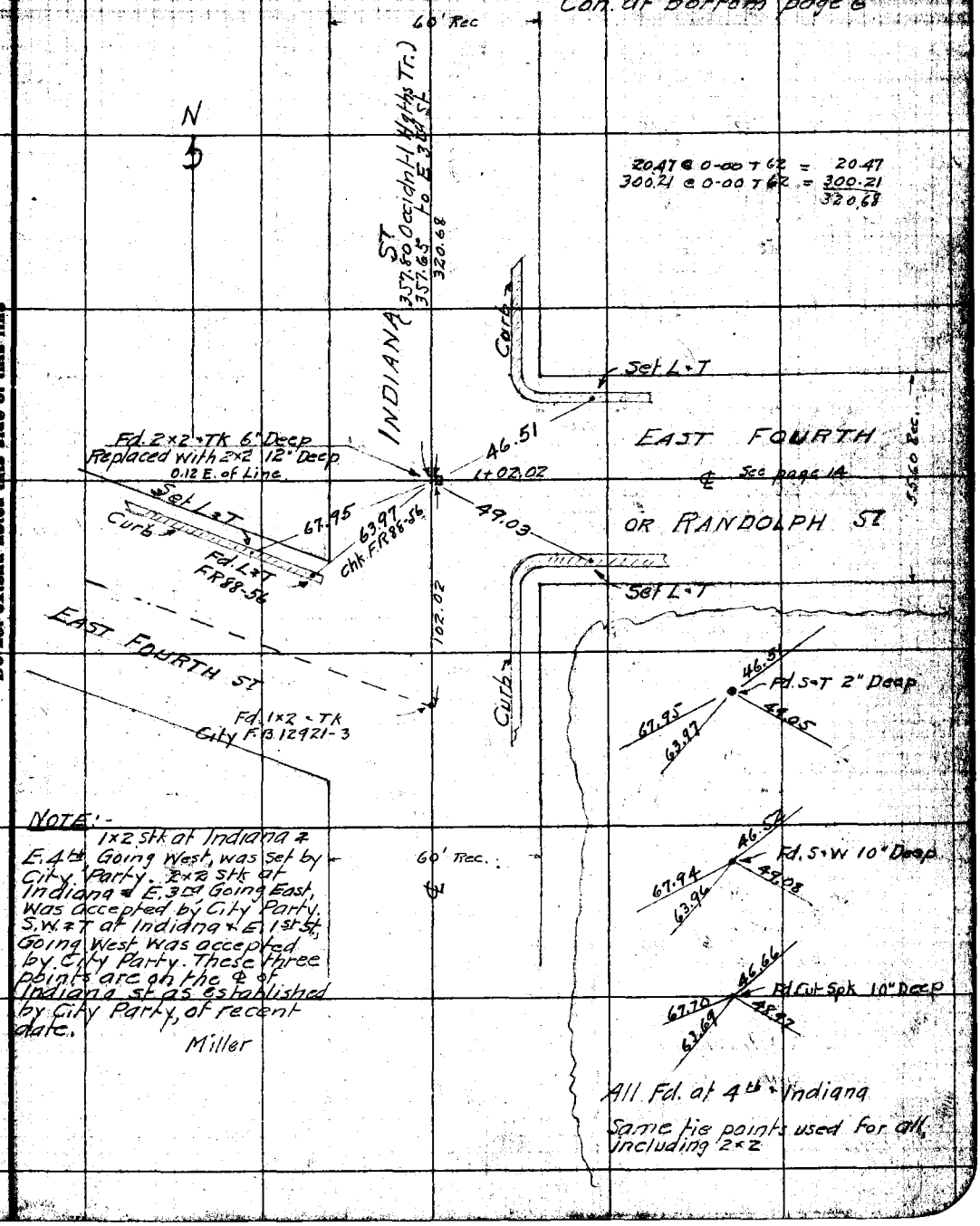

Notes: ANY ADDITIONS OR CHANGES ON THIS SHEET MUST BE MADE OR CIRCLED IN Red. WITH DATE AND NAME OF PERSON MAKING CHANGE.

Do not extend notes this side of this line

RETURN TO LOS ANGELES COUNTY SURVEYOR

F.B. 301 Pg. 6 Miller Chief Party Notes by Miner Date 11/4/1927

Con. at bottom page 7

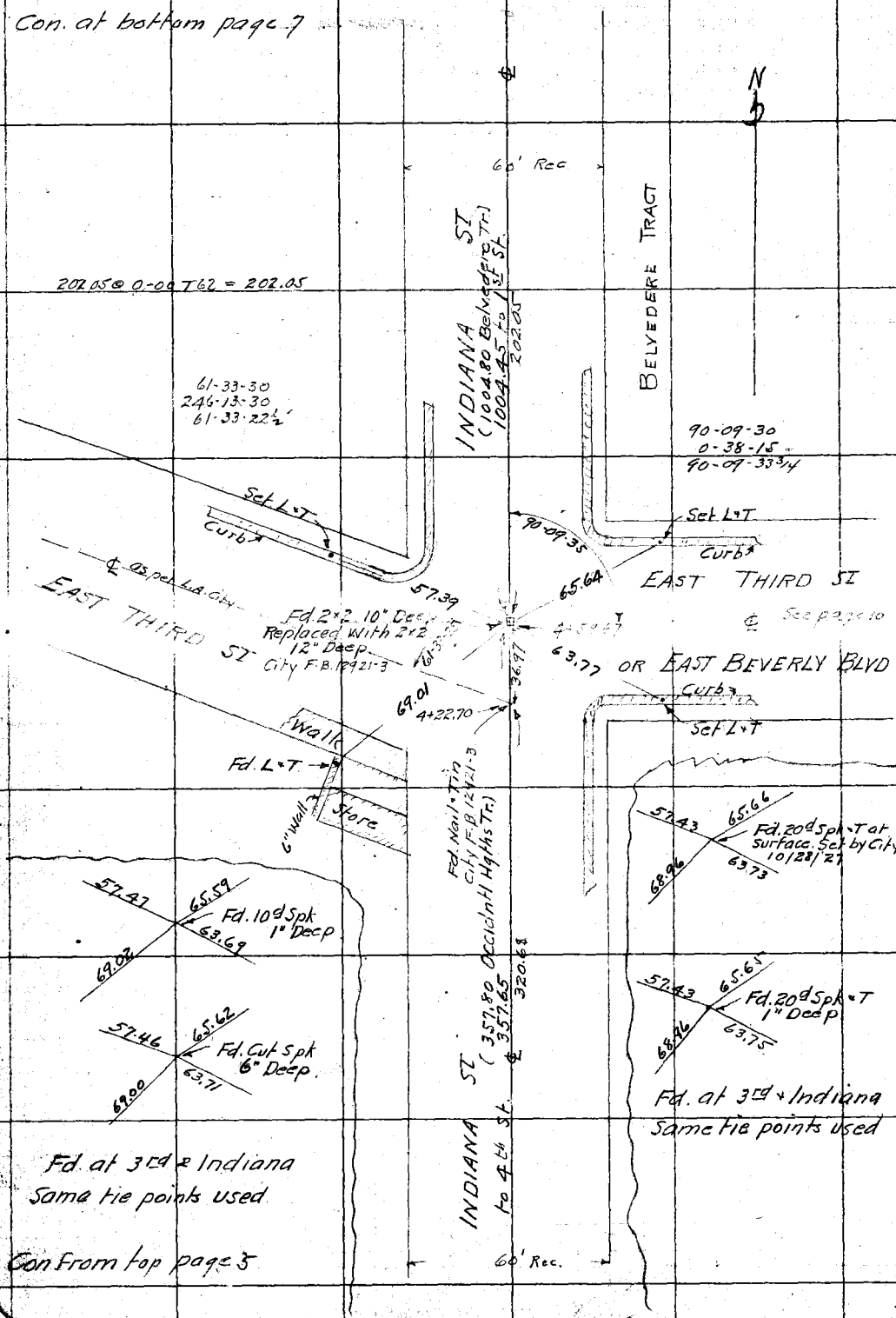

RETURN TO
LOS ANGELES COUNTY SURVEYOR

Do not extend notes this side of this line

Note: ANY ADDITIONS OR CHANGES ON THIS SHEET MUST BE MADE OR CIRCLED IN Red. WITH DATE AND NAME OF PERSON MAKING CHANGE.

Date 11/4/1927 Notes by Miller Chief Party Miller F. B. 301 Pg. 7

Plotted by R.K. Stewart	W. O. No. 4158 D. S. O. No.
Date Dec '27	Location E. Beverly Blvd.
Map No. C.S.-B.118	Surveyed by Miller
Plotting C'k'd by O.L. Park	Date Nov. 1927
Date Jan. 1928	Indexed

Con. at bottom page 8

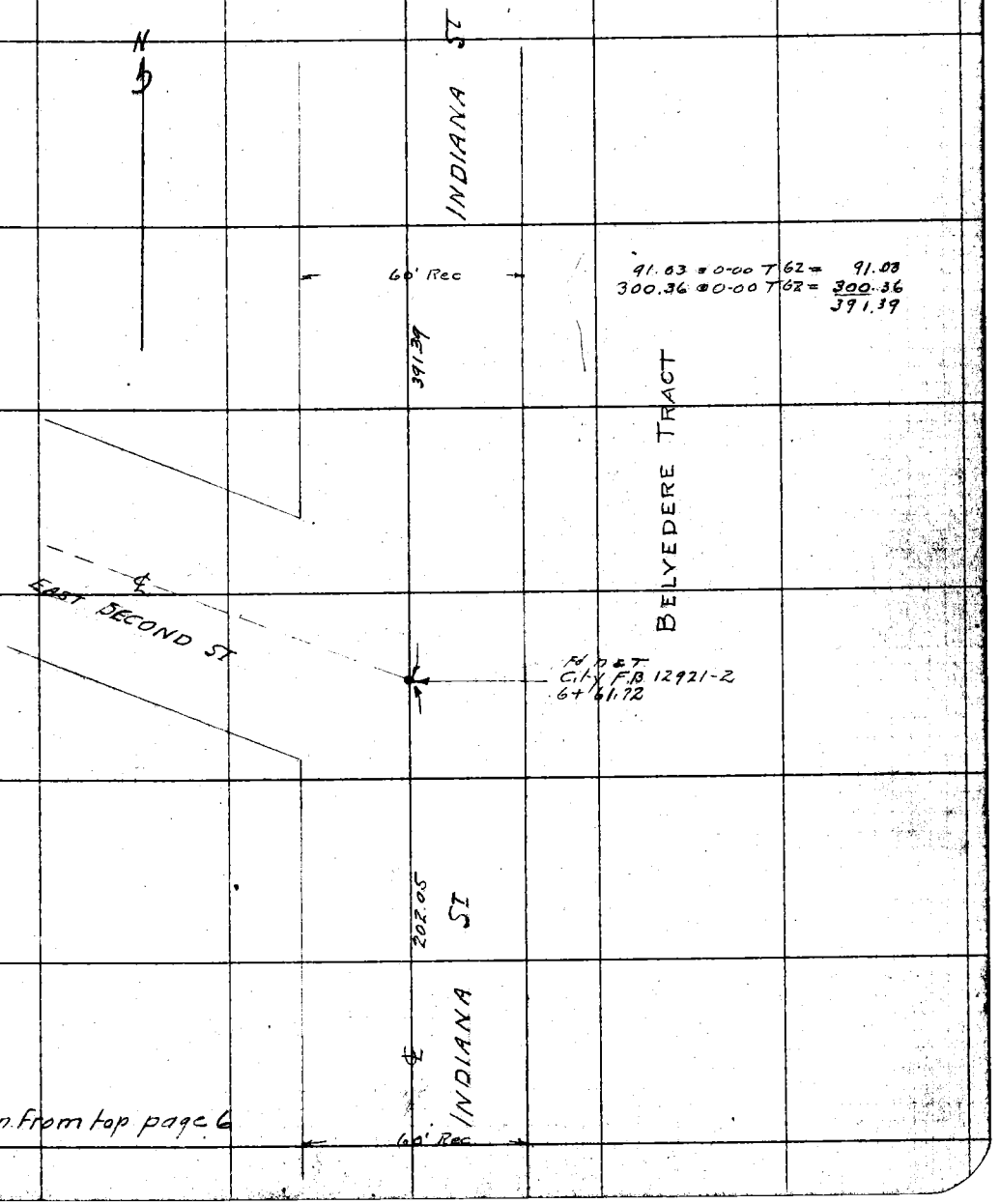

Con. from top page 6

Notes: ANY ADDITIONS OR CHANGES ON THIS SHEET MUST BE MADE OR CIRCLED IN Red. WITH DATE AND NAME OF PERSON MAKING CHANGE.

Do not extend notes this side of this line

RETURN TO LOS ANGELES COUNTY SURVEYOR

F.B. 301 Pg. 8 Miller Chief Party Notes by Miller Date 11/4/1927

Con. at bottom page 9

N

INDIANA ST

104.94 @ 0-00 T62 = 104.94
300.28 @ 0-00 T62 = 300.28
405.22

405.22

60' Rec.

BELVEDERE TRACT

℄ GLEASON AVE

Fd. 20d Spk + Tin 6" Deep
City F.B. 12921-2
10+53.11

391.39

INDIANA ST

60'

Con. from top page 7

RETURN TO
LOS ANGELES COUNTY SURVEYOR
Do not extend notes this side of this line
Note: ANY ADDITIONS OR CHANGES ON THIS SHEET MUST BE MADE OR CIRCLED IN Red. WITH DATE AND NAME OF PERSON MAKING CHANGE.

Date 11/4/1927 Notes by Miller Chief Party Miller F. B. 301 PG. 9

Plotted by R.W. Stewart	W. O. No. 4158 D. S. O. No.
Date Dec. 1927	Location E. Beverly Blvd
Map No. C.S. B-118	Surveyed by Miller
Plotting C'k'd by O.L. Pack	Date Nov. 1927
Date Jan. 1928	Indexed

Notes: ANY ADDITIONS OR CHANGES ON THIS SHEET MUST BE MADE OR CACLED IN Red. WITH DATE AND NAME OF PERSON MAKING CHANGE.

RETURN TO LOS ANGELES COUNTY SURVEYOR

Do not extend notes this side of this line

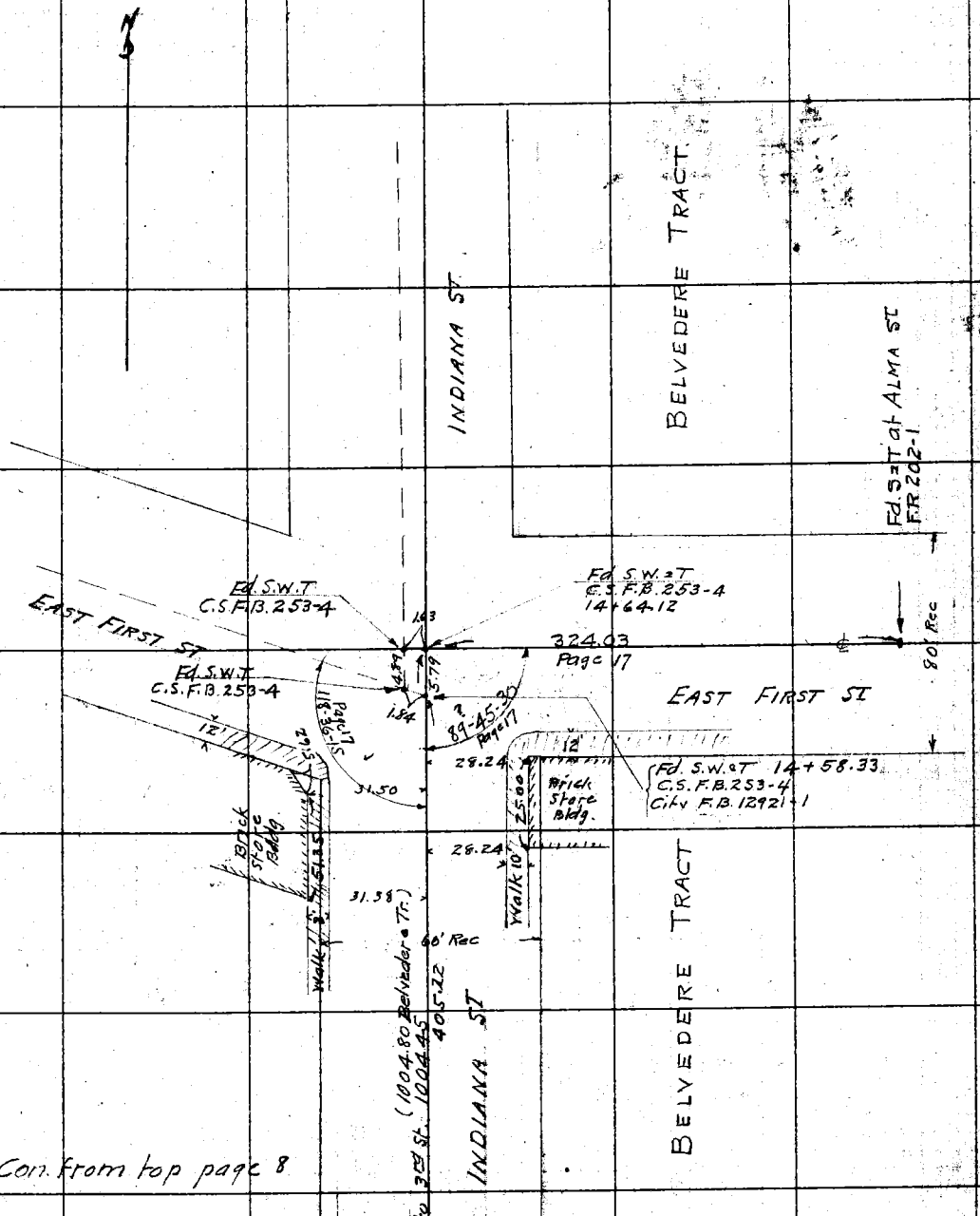

Con. from top page 8

F.B. 301 Pg. 10 Miller Chief Party Notes by Miller Date 11/7/1927

Con at bottom page 11

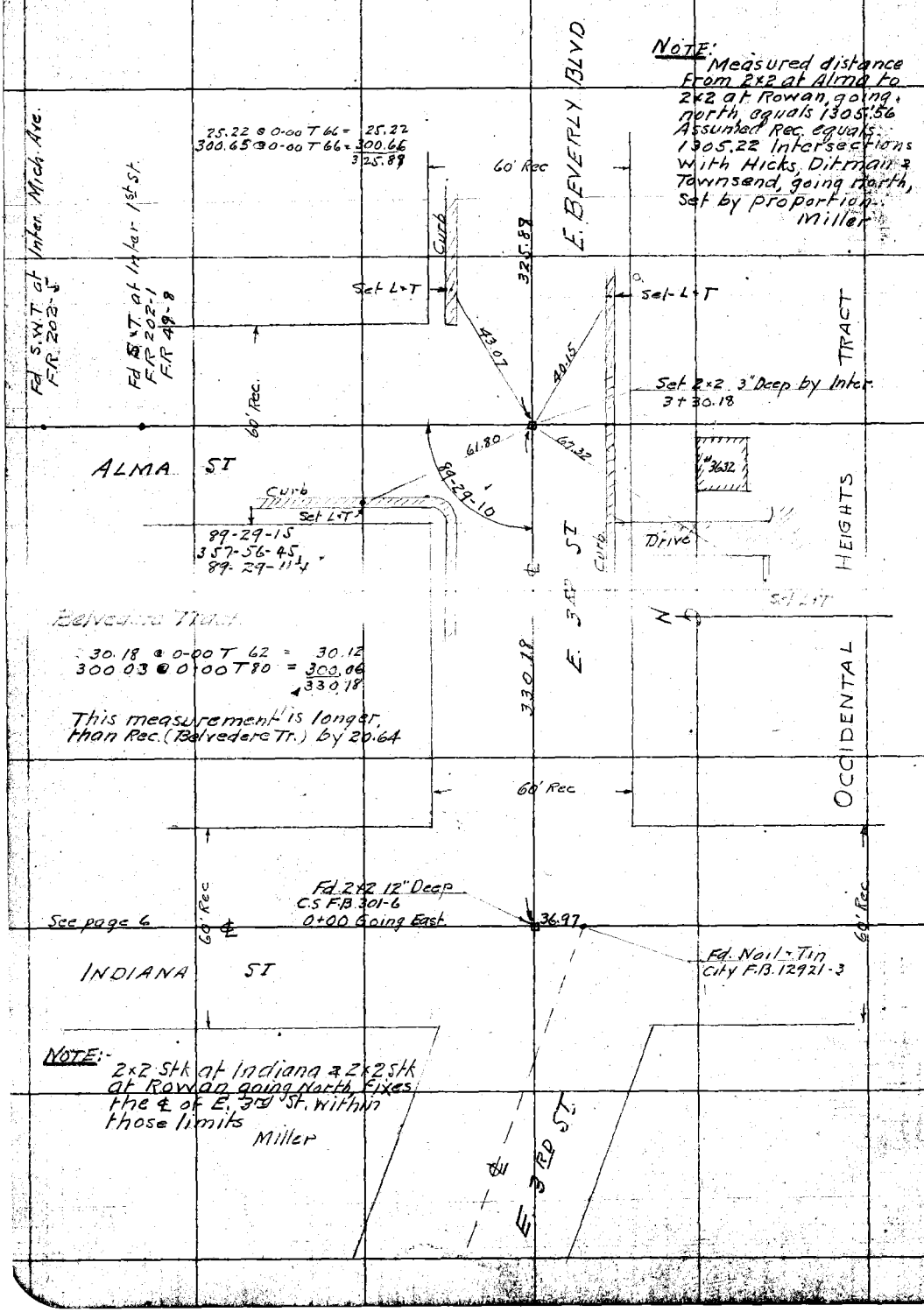

RETURN TO
LOS ANGELES COUNTY SURVEYOR
Do not extend notes this side of this line

Note: ANY ADDITIONS OR CHANGES ON THIS SHEET MUST BE MADE OR CIRCLED IN Red. WITH DATE AND NAME OF PERSON MAKING CHANGE.

Date 11/7/1927 Notes by Miller Chief Party Miller F. B. 301 PG. 11

Plotted by R.K. Stewart	W. O. No. 4158 D. S. O. No.
Date Dec 1928	Location E. Beverly Blvd.
Map No. C.S. B-118	Surveyed by Miller
Plotting C'k'd by O.L. Pack	Date Nov. 1927
Date Jan. 1928	Indexed

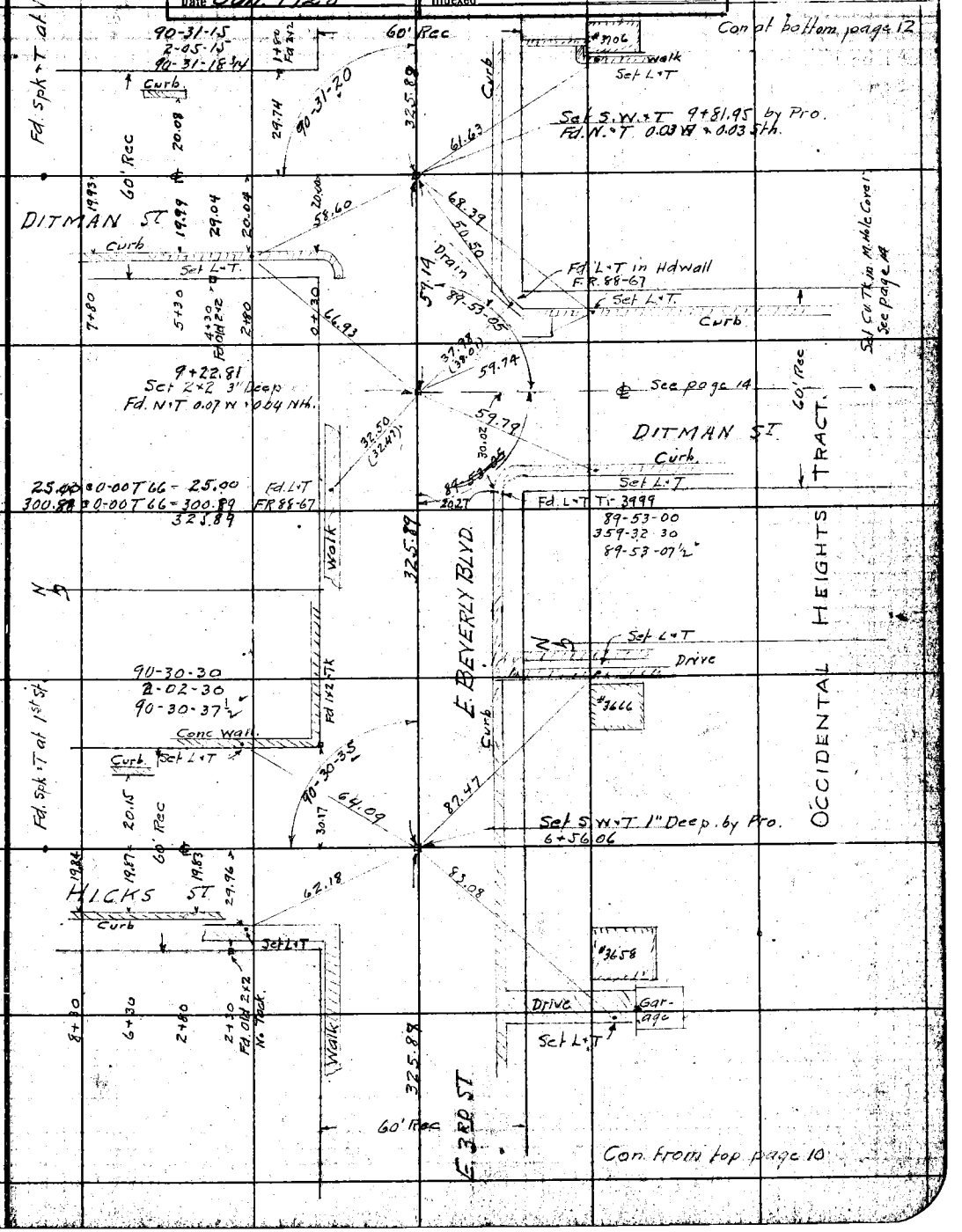

Note: ANY ADDITIONS OR CHANGES ON THIS SHEET MUST BE MADE OR CIRCLED IN Red WITH DATE AND NAME OF PERSON MAKING CHANGE.

Do not extend notes this side of this line

RETURN TO LOS ANGELES COUNTY SURVEYOR

F.B. 301 PG. 12 Miller Chief Party Notes by Miller Date 11/7/1927

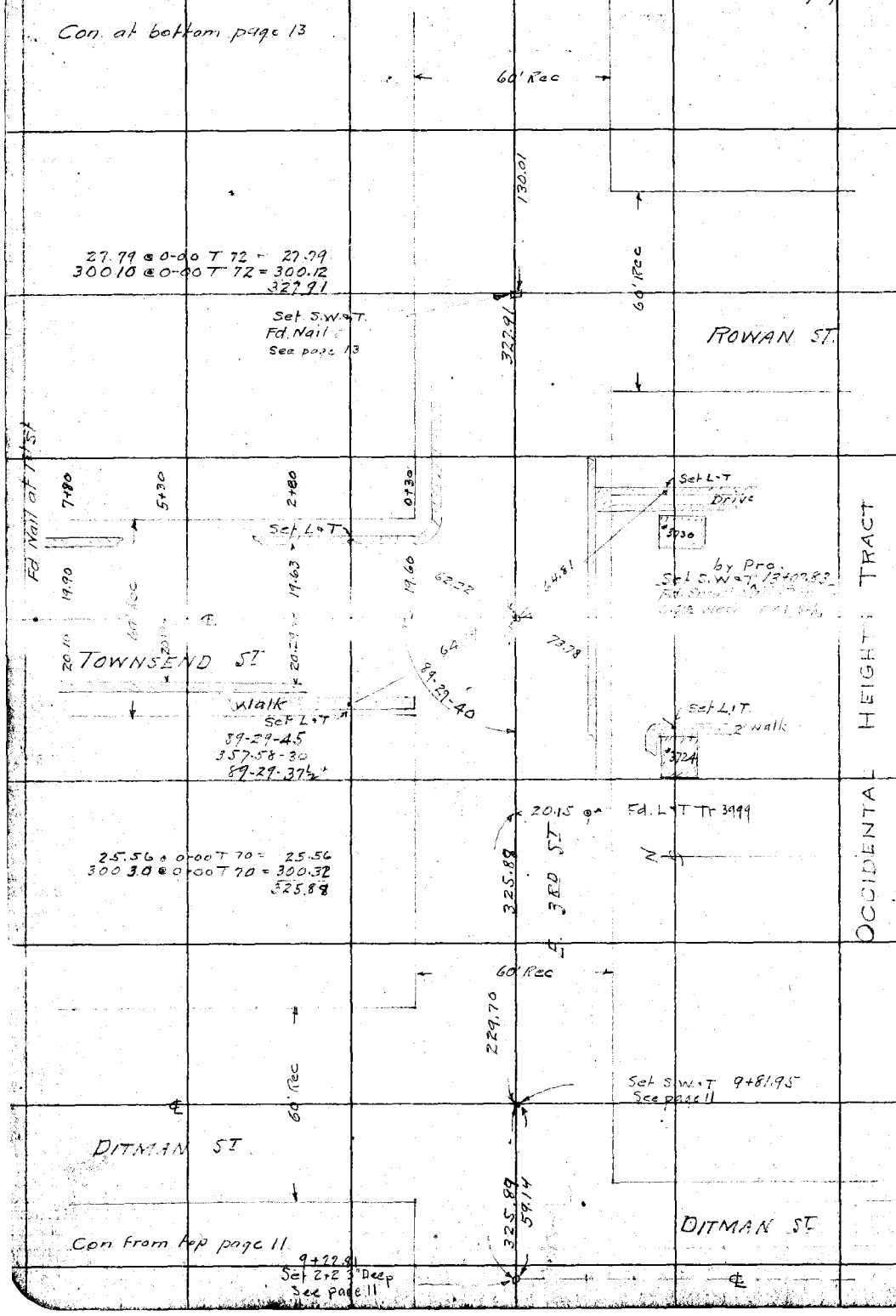

RETURN TO
LOS ANGELES COUNTY SURVEYOR
Do not extend notes this side of this line

Note: ANY ADDITIONS OR CHANGES ON THIS SHEET MUST BE MADE OR CIRCLED IN Red. WITH DATE AND NAME OF PERSON MAKING CHANGE.

Date 11/7/1927 Notes by Miller Chief Party Miller F. B. 301 Pg. 13

Plotted by R.W. Stewart	W. O. No. 4158 D. S. O. No.
Date Dec 1927	Location E. Beverly Blvd
Map No. C.S. B-118	Surveyed by Miller
Plotting C'k'd by O.L. Pack	Date Nov. 1927
Date Jan. 1928	Indexed

Note: ANY ADDITIONS OR CHANGES ON THIS SHEET MUST BE MADE OR CIRCLED IN Red. WITH DATE AND NAME OF PERSON MAKING CHANGE.

RETURN TO LOS ANGELES COUNTY SURVEYOR

Do not extend notes this side of this line

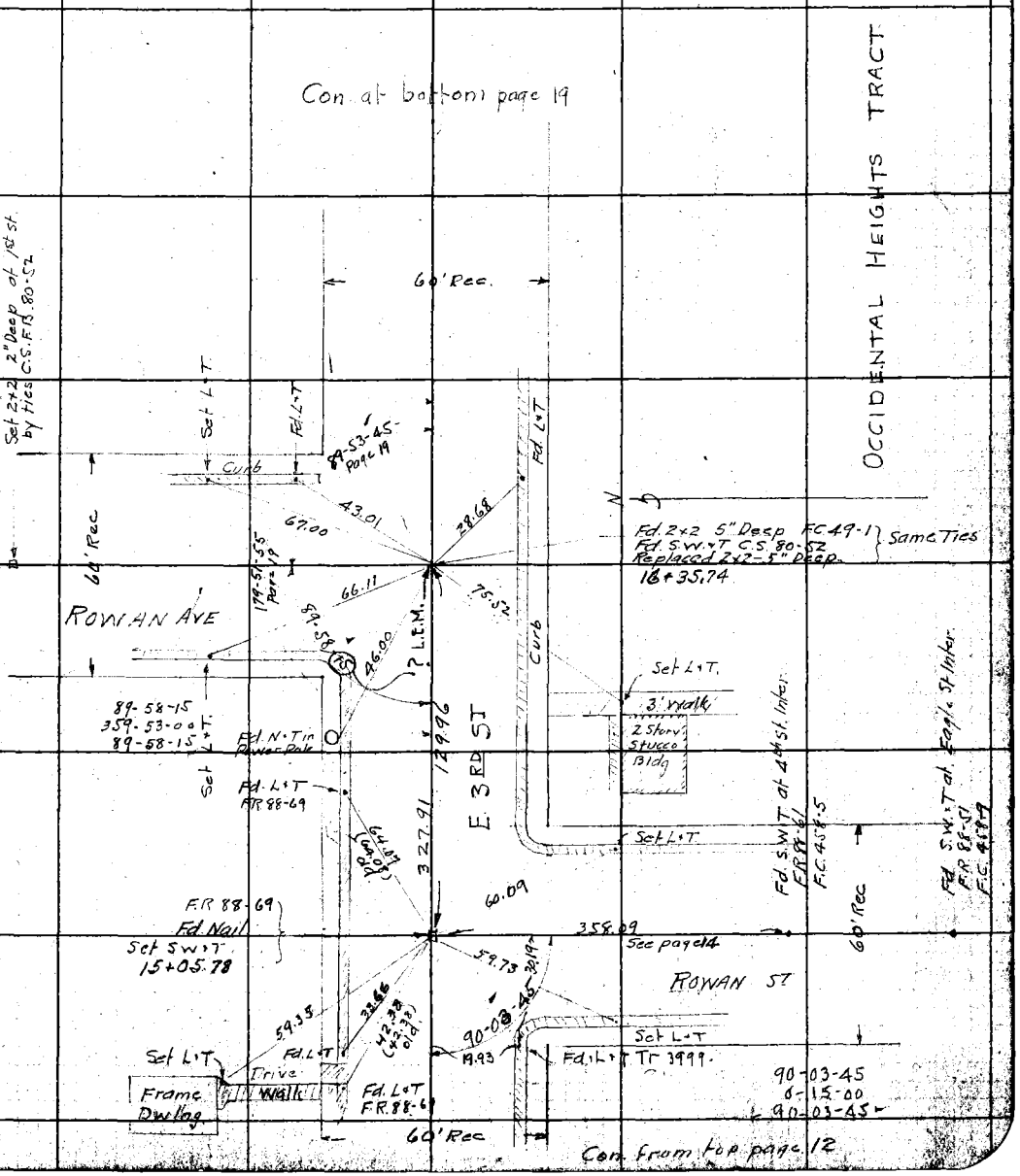

F.B. 301 PG. 14 Miller Chief Party Notes by Miller Date 11/9/1927

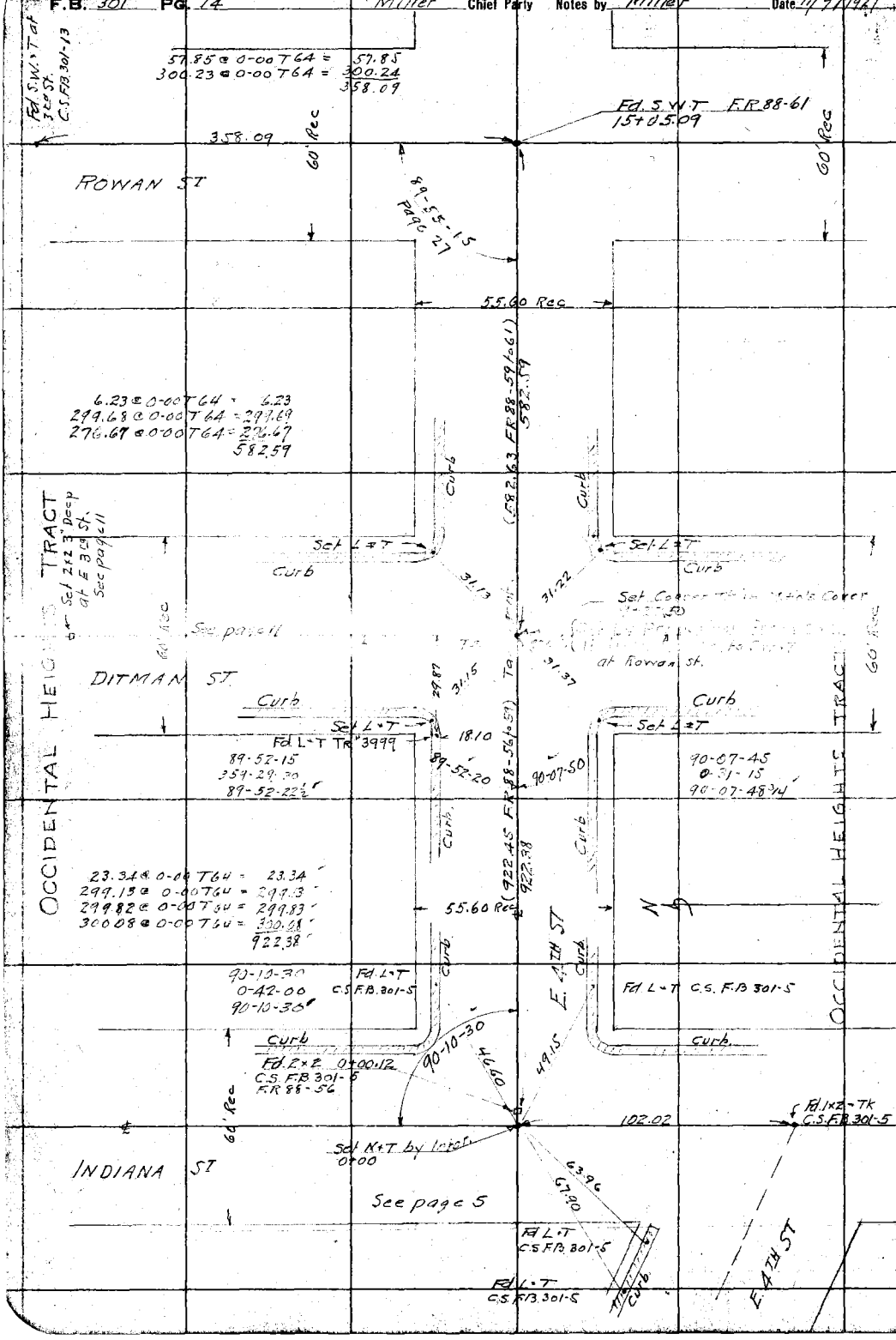

RETURN TO

LOS ANGELES COUNTY SURVEYOR

Do not extend notes this side of this line

Note: ANY ADDITIONS OR CHANGES ON THIS SHEET MUST BE MADE OR CIRCLED IN **Red.** WITH DATE AND NAME OF PERSON MAKING CHANGE.

Date ____ Notes by Miller Chief Party Miller F. B. 301 PG. 15

Plotted by R.W. Stewart	W. O. No. 4158 D. S. O. No.
Date Dec 1929	Location E Beverly Blvd
Map No. C.S.-B-118	Surveyed by Miller
Plotting C'kd by O.L. Pack	Date Nov. 1927
Date Jan. 1928	Indexed

Con. at bottom page 16

EAST SIDE ADD

326.17

E 1ST ST

80 Rec

25.92 @ 0-00 T 68 = 25.92'
300.24 @ 0-00 T 68 = 300.25'
326.17'

EAST SIDE ADD.

Fd. Nail 0.04 Nth.
3+36.26

60' Rec

60' Rec

TOWNSEND ST

H. T. HAZARD'S

336.26

E 1st ST

277.70 @ 0-00 T 68 = 277.71'
58.55 @ 0-00 T 68 = 58.55'
336.26'

H. T. HAZARD'S

N

90-00-45
0-03-15
90-00-48¾'

Fd. 2x2 at 3rd St.
C.S.F.B. 301-13

90-00-50'

Fd. 2x2 C.S.F.B. 301-13

1004.71
See page 18

60' Rec

60' Rec

ROWAN AVE

40-12-15
C.S.F.B. 80-52

179-46-45
C.S.F.B. 80-52

80' Rec

Notes: ANY ADDITIONS OR CHANGES ON THIS SHEET MUST BE MADE OR CIRCLED IN Red. WITH DATE AND NAME OF PERSON MAKING CHANGE.

Do not extend notes this side of this line

RETURN TO LOS ANGELES COUNTY SURVEYOR

F.B. 301 PG. 16 Miller Chief Party Notes by Miller Date 11/9/1927

Con. at bottom page 17

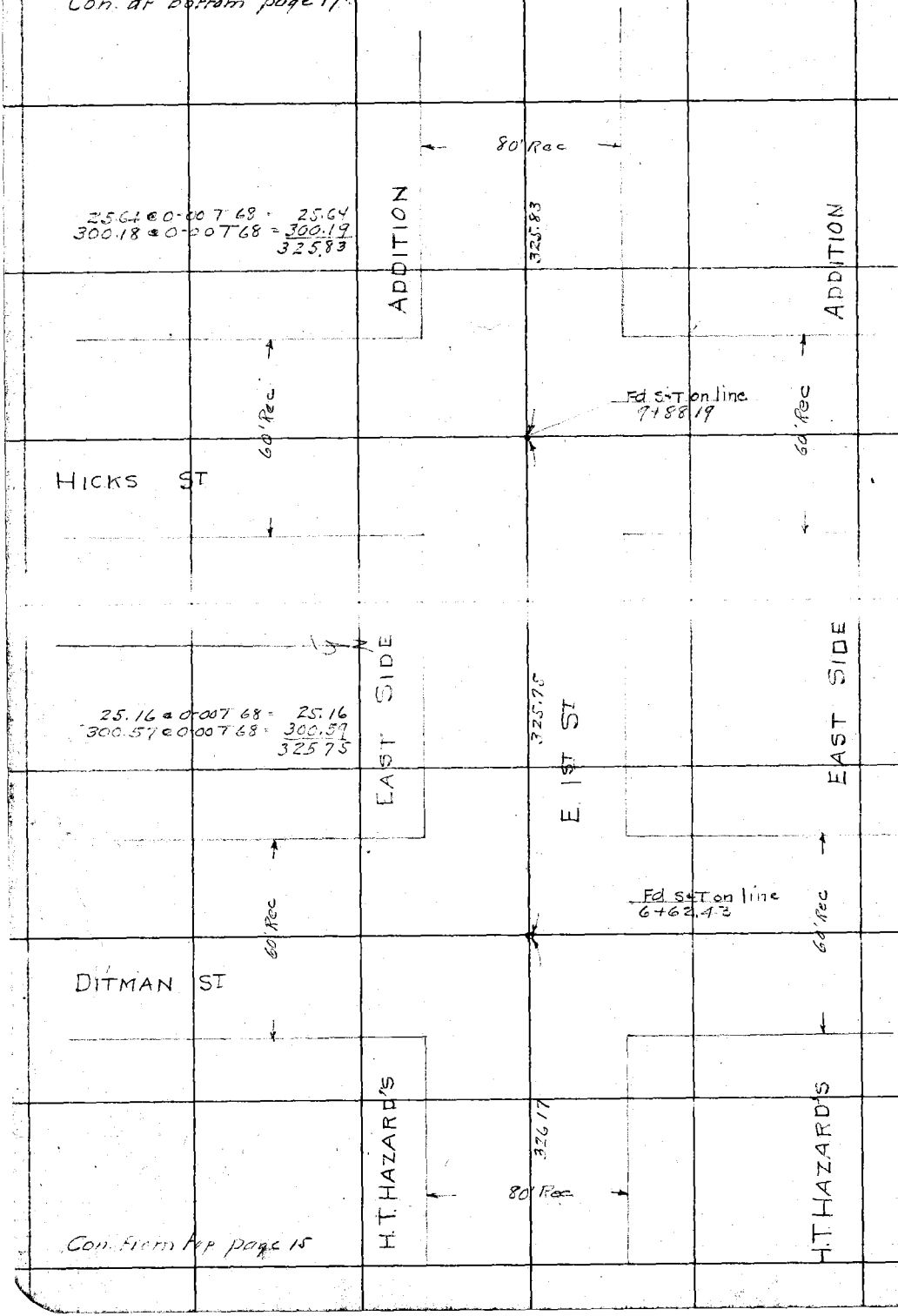

Con. from top page 15

RETURN TO
LOS ANGELES COUNTY SURVEYOR

Do not extend notes this side of this line

Note: ANY ADDITIONS OR CHANGES ON THIS SHEET MUST BE MADE OR CIRCLED IN Red. WITH DATE AND NAME OF PERSON MAKING CHANGE.

Date 11/9/1927 Notes by Miller Chief Party Miller F. B. 301 PG. 17

Plotted by R.W. Stewart
Date Dec. 1927
Map No. C.S. B-118
Plotting C'k'd by O.L. Peck
Date Jan. 1928

W. O. No. 4158 D. S. O. No.
Location E. Beverly Blvd
Surveyed by Miller
Date Nov. 1927
Indexed

Note: ANY ADDITIONS OR CHANGES ON THIS SHEET MUST BE MADE OR CIRCLED IN Red. WITH DATE AND NAME OF PERSON MAKING CHANGE.

Do not extend notes this side of this line

RETURN TO LOS ANGELES COUNTY SURVEYOR

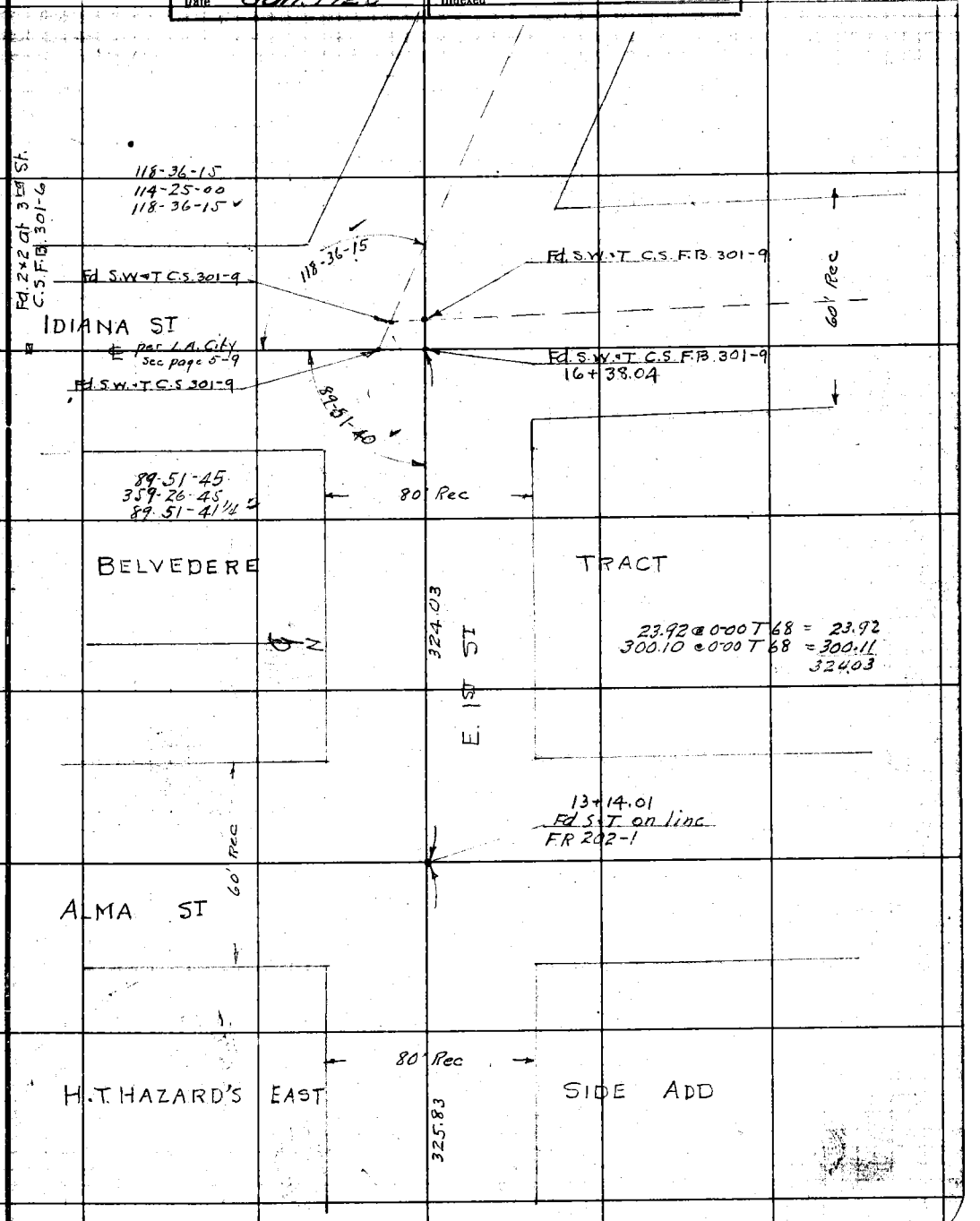

F.B. 301 PG. 18 Miller Chief Party Notes by Miller Date 11/9/1927

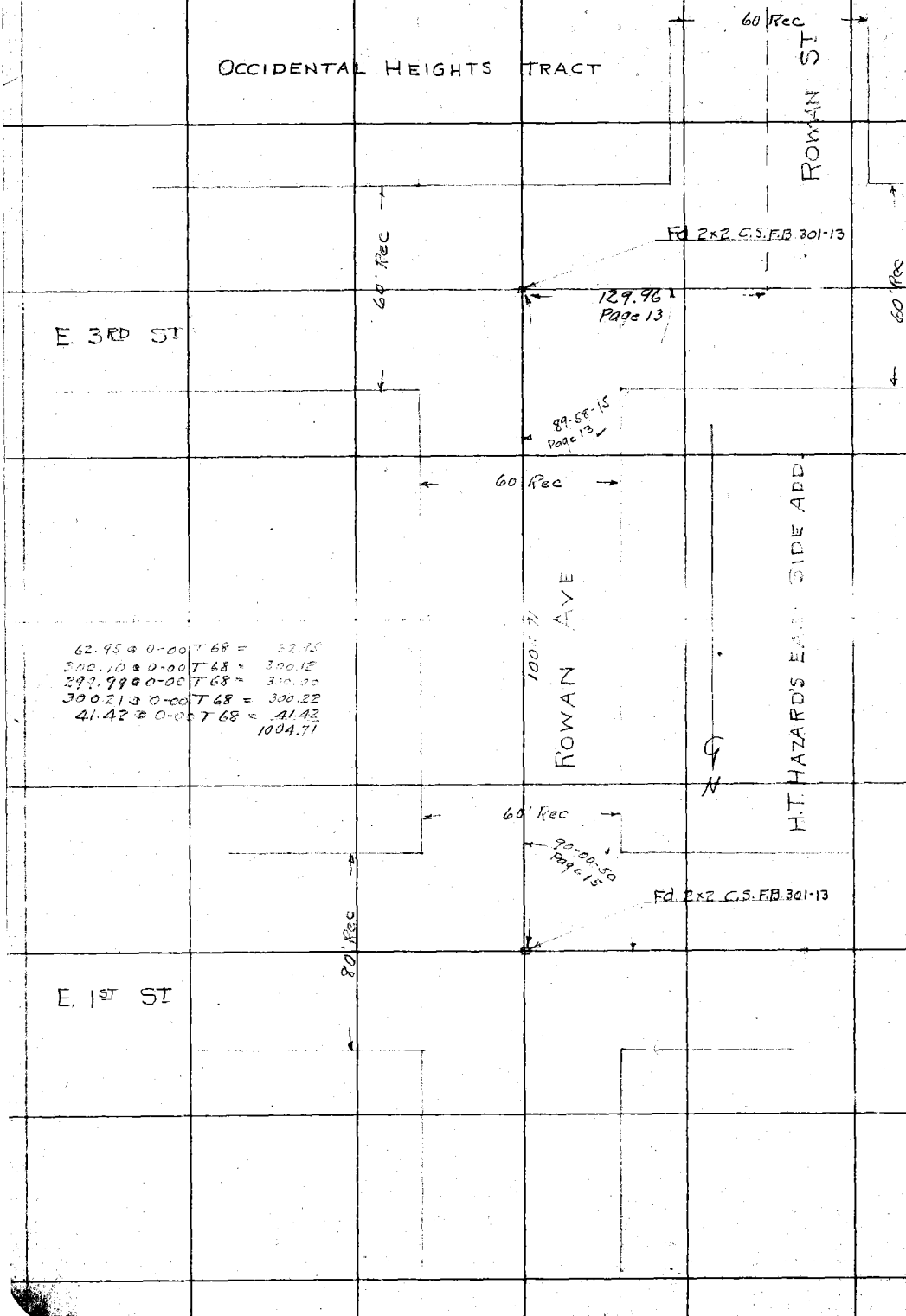

RETURN TO
LOS ANGELES COUNTY SURVEYOR

Do not extend notes this side of this line

Notes: ANY ADDITIONS OR CHANGES ON THIS SHEET MUST BE MADE OR CIRCLED IN Red. WITH DATE AND NAME OF PERSON MAKING CHANGE.

Date 11-10-1927 Notes by Miller Chief Party Miller F. B. 301 Pg. 19

Plotted by R.W. Stewart	W. O. No. 4158 D. S. O. No.
Date Dec 1927	Location E. Beverly Blvd.
Map No. C.S.-B-118	Surveyed by Miller
Plotting C'k'd by O.L. Pack	Date Nov. 1927
Date Jan. 1928	Indexed

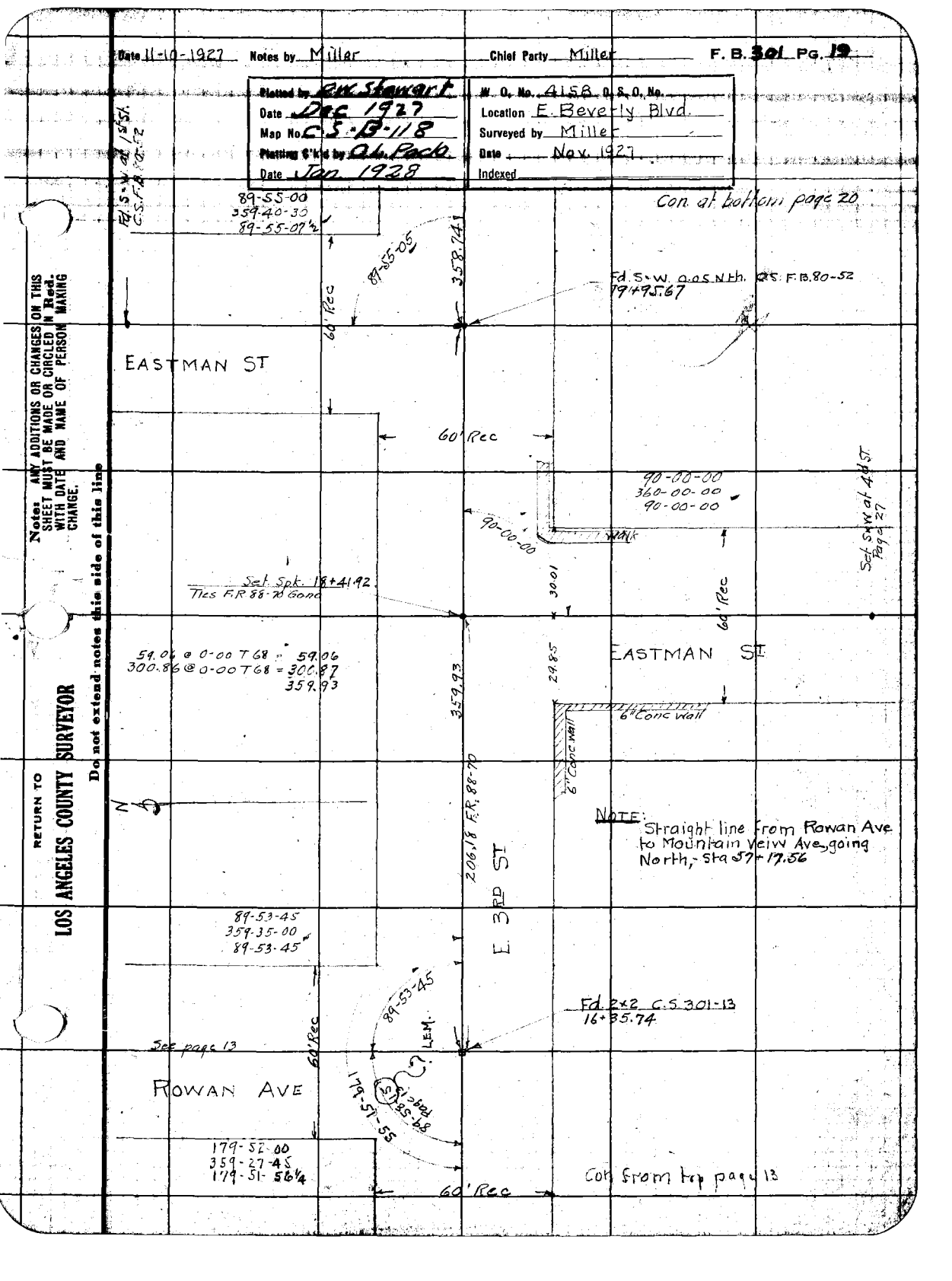

Note: ANY ADDITIONS OR CHANGES ON THIS SHEET MUST BE MADE OR CIRCLED IN Red. WITH DATE AND NAME OF PERSON MAKING CHANGE.

Do not extend notes this side of this line

RETURN TO LOS ANGELES COUNTY SURVEYOR

F.B. 301 Pg. 20 Miller Chief Party Notes by Miller Date 11-10-12, '27

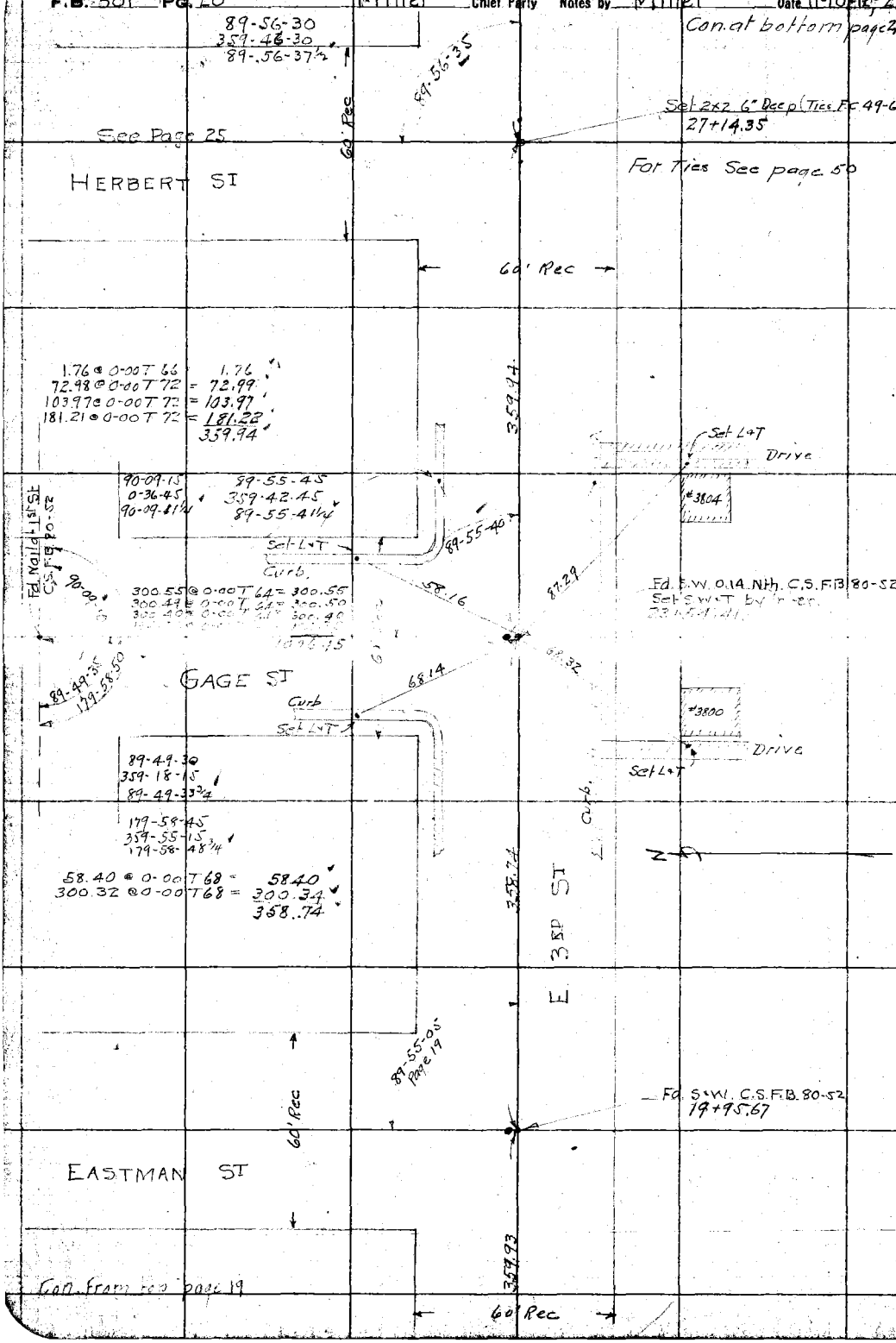

RETURN TO
LOS ANGELES COUNTY SURVEYOR

Do not extend notes this side of this line

Note: ANY ADDITIONS OR CHANGES ON THIS SHEET MUST BE MADE OR CIRCLED IN Red. WITH DATE AND NAME OF PERSON MAKING CHANGE.

Date 11-10-20, '27 Notes by Millar Chief Party Miller F. B. [illegible] Pg. [illegible]

Plotted by R.W. Stewart	W. O. No. 4158 D. S. O. No.
Date Dec. 1927	Location E. Beverly Blvd.
Map No. C.S.-B-118	Surveyed by Miller
Plotting C'k'd by O.L. Pack	Date Nov. 1927
Date Jan. 1925	Indexed

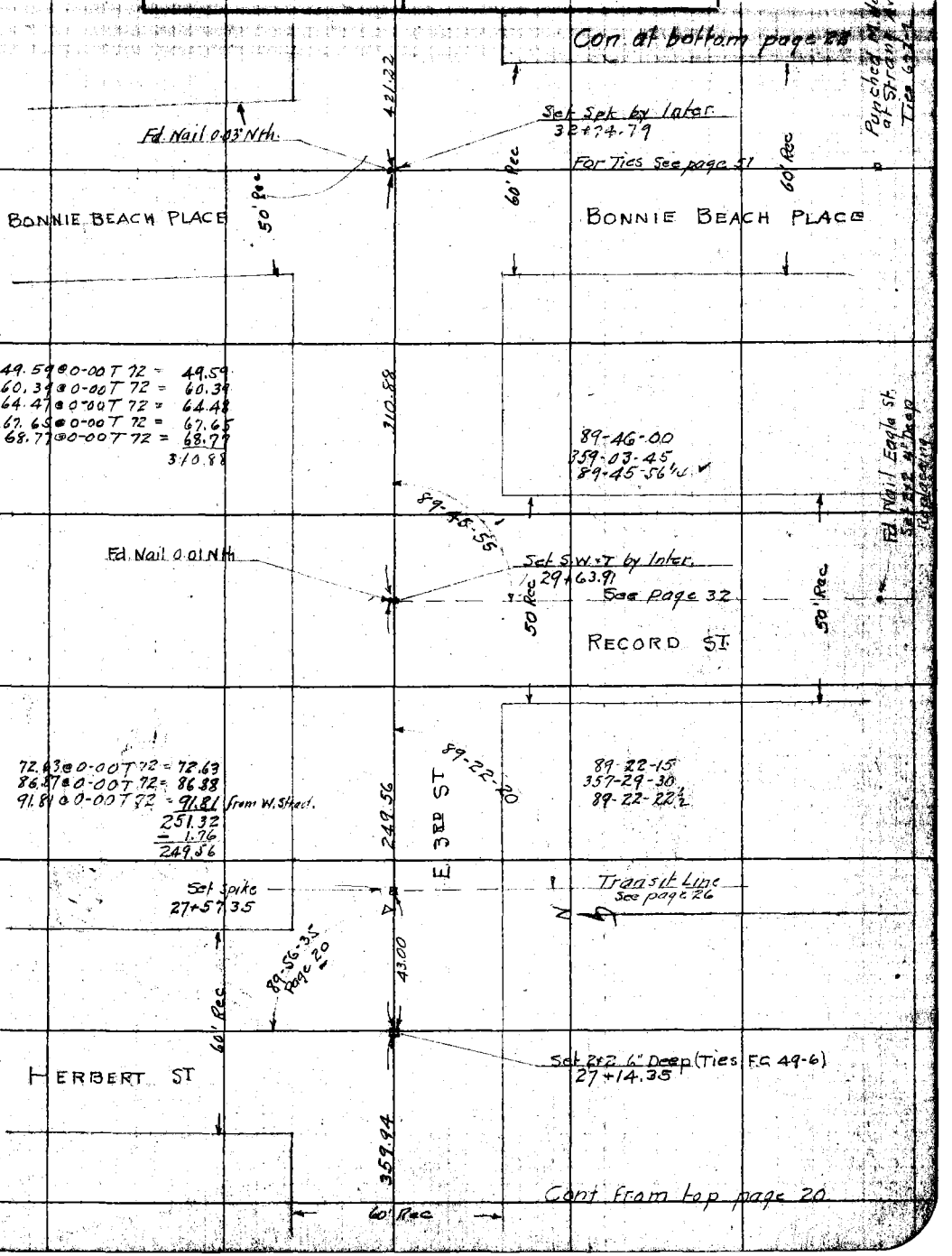

Notes: ANY ADDITIONS OR CHANGES ON THIS SHEET MUST BE MADE OR CIRCLED IN Red. WITH DATE AND NAME OF PERSON MAKING CHANGE.

RETURN TO LOS ANGELES COUNTY SURVEYOR

Do not extend notes this side of this line

F.B. 301 Pg. 22 Miller Chief Party Notes by Miller Date 11-10-21, 27

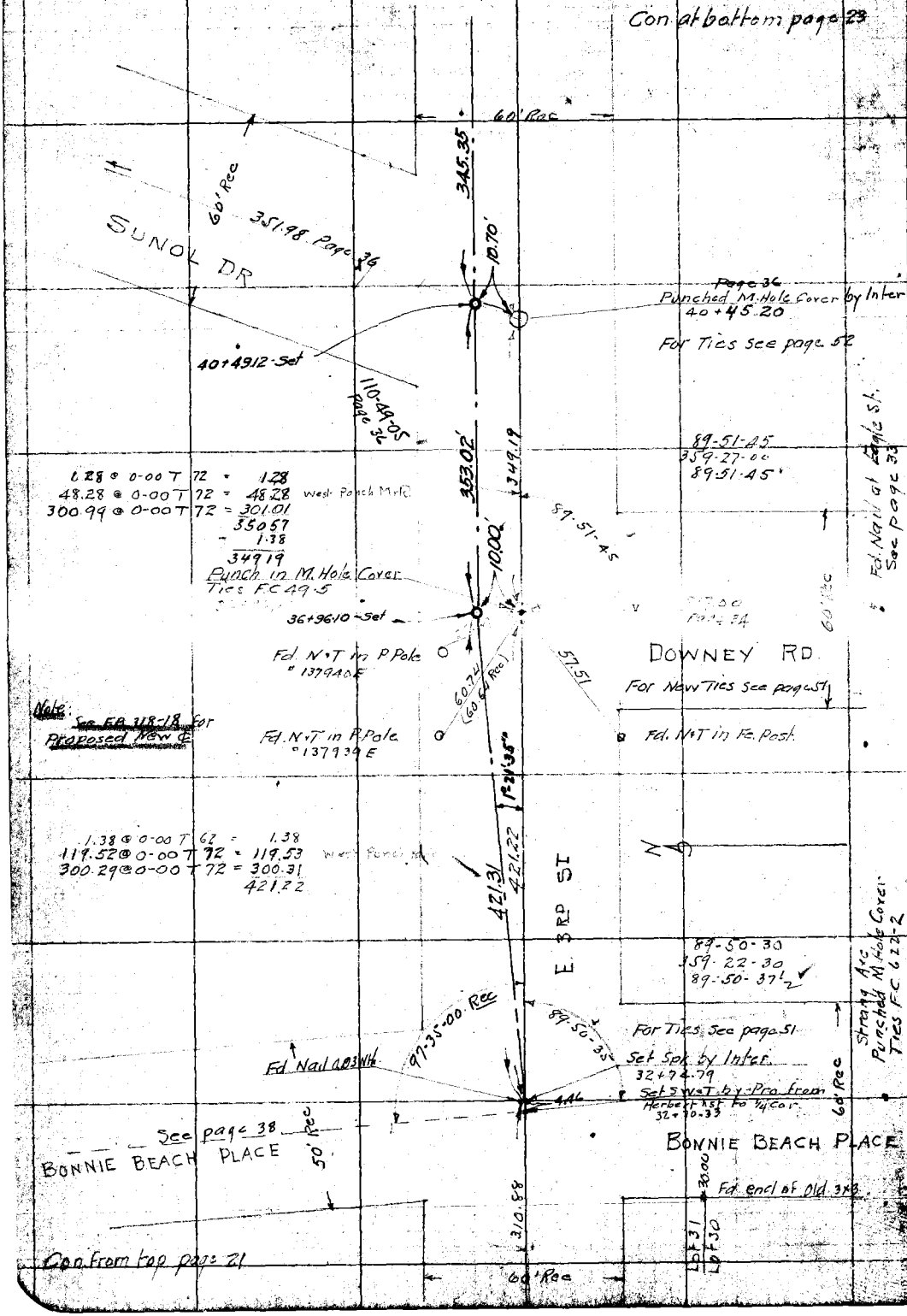

RETURN TO
LOS ANGELES COUNTY SURVEYOR

Do not extend notes this side of this line

Note: ANY ADDITIONS OR CHANGES ON THIS SHEET MUST BE MADE OR CIRCLED IN Red. WITH DATE AND NAME OF PERSON MAKING CHANGE.

Date 11-10-23 '27 Notes by Miller Chief Party Miller F. B. 301 Pg. 22

Plotted by R.W. Stewart	W. O. No. 4158 A.S.O. No.
Date Dec 1927	Location E. Beverly Blvd
Map No. C.S.-B-118	Surveyed by Miller
Plotting O.K.'d by O.L. Peck	Date Nov. 1927
Date Jan. 1928	Indexed

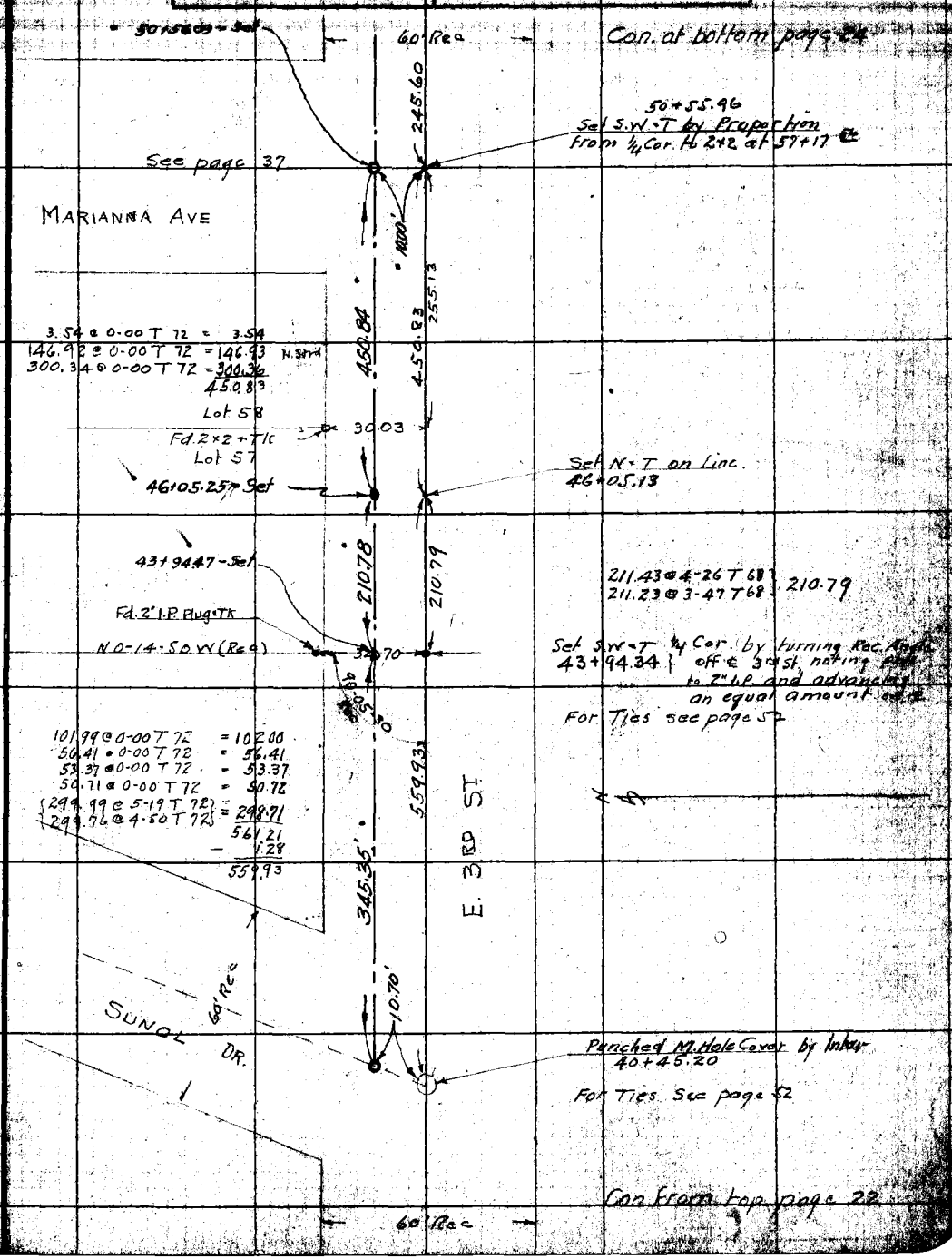

Note: ANY ADDITIONS OR CHANGES ON THIS SHEET MUST BE MADE OR CIRCLED IN Red. WITH DATE AND NAME OF PERSON MAKING CHANGE.

RETURN TO LOS ANGELES COUNTY SURVEYOR

Do not extend notes this side of this line

F.B. 301 Pg. 24 Miller Chief Party Notes by Miller Date 11-10-25, '27

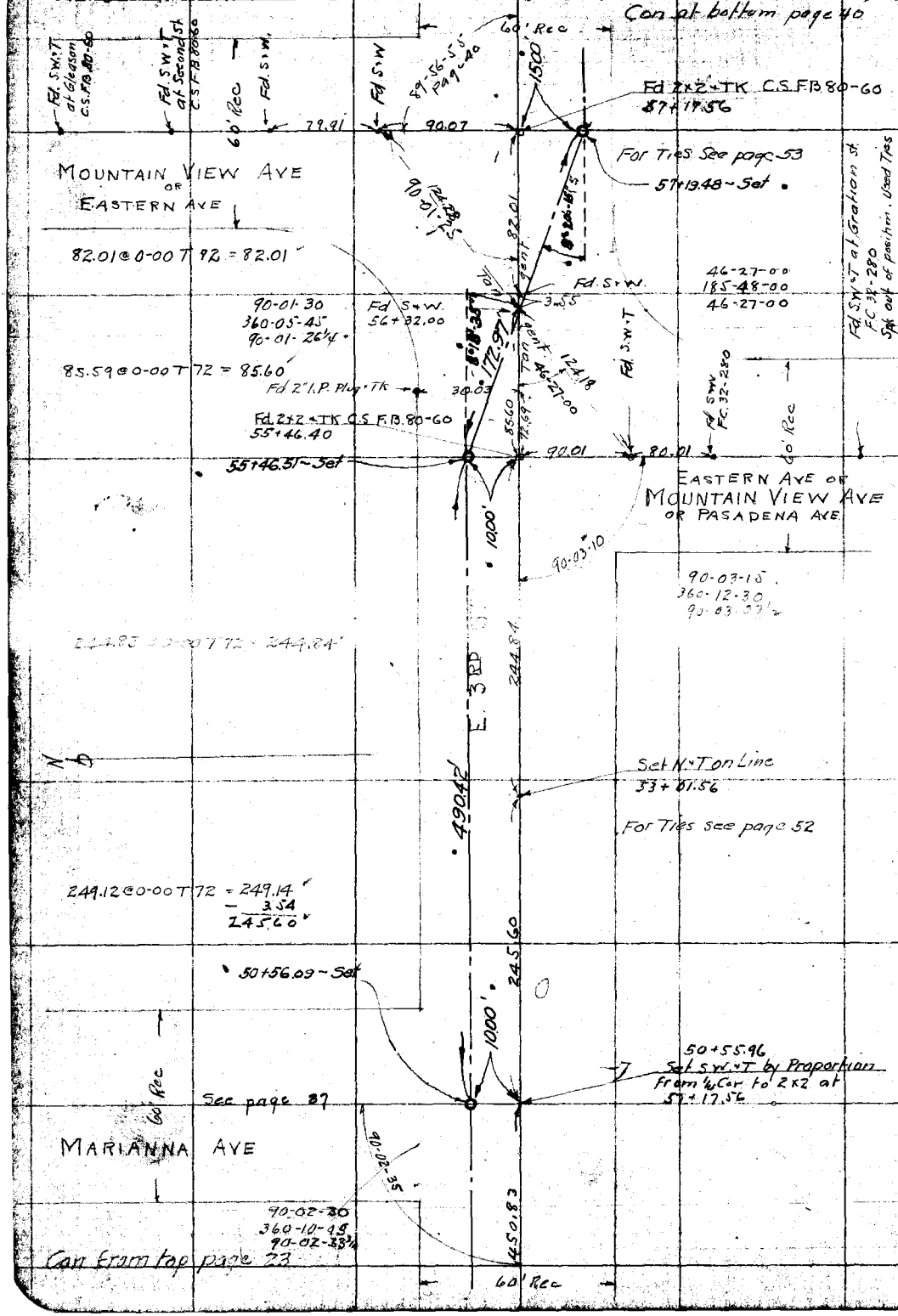

RETURN TO
LOS ANGELES COUNTY SURVEYOR
Do not extend notes this side of this line

Note: ANY ADDITIONS OR CHANGES ON THIS SHEET MUST BE MADE OR CIRCLED IN Red. WITH DATE AND NAME OF PERSON MAKING CHANGE.

Date 11-12-1927 Notes by Miller Chief Party Miller F. B. [illegible] Pg. [illegible]

Plotted by R.W. Stewart	W. O. No. 4158 O. S. O. No.
Date Dec 1927	Location E. Beverly Blvd.
Map No. E.S.-13.118	Surveyed by Miller
Plotting C'k'd by O.L. Pack	Date Nov. 1927
Date Jan. 1928	Indexed

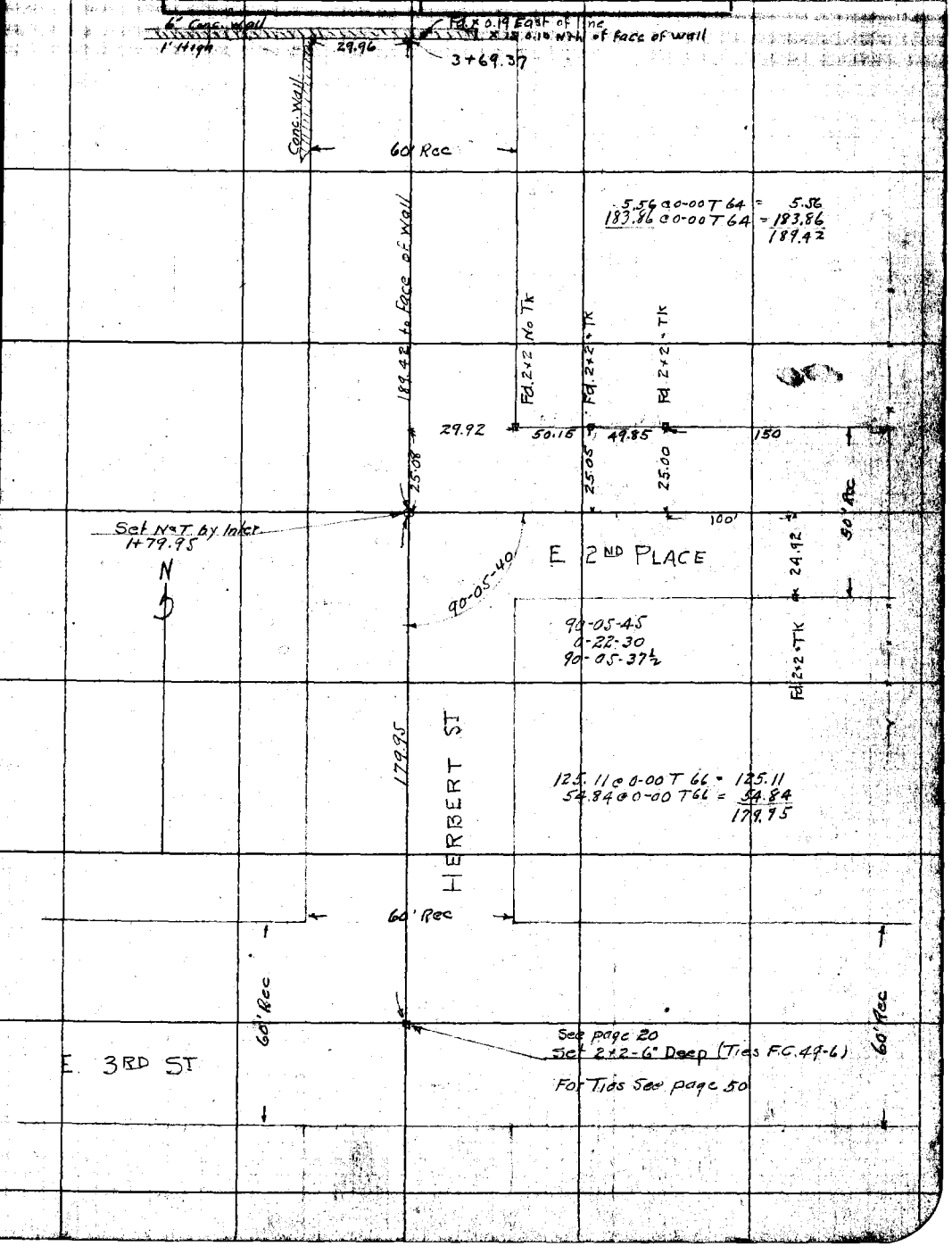

Note: ANY ADDITIONS OR CHANGES ON THIS SHEET MUST BE MADE OR CIRCLED IN Red. WITH DATE AND NAME OF PERSON MAKING CHANGE.

Do not extend notes this side of this line

RETURN TO
LOS ANGELES COUNTY SURVEYOR

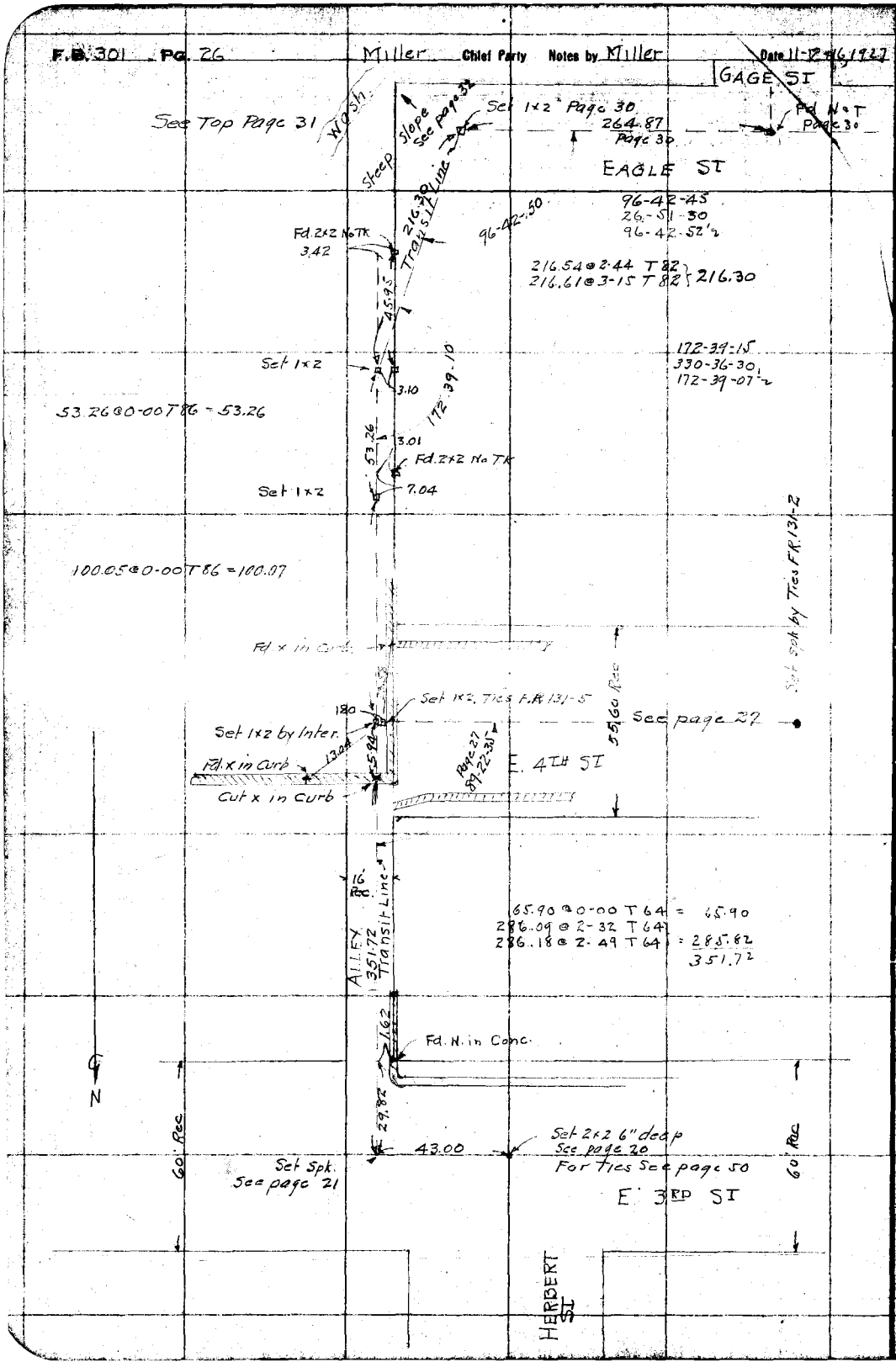

RETURN TO
LOS ANGELES COUNTY SURVEYOR
Do not extend notes this side of this line

Note: ANY ADDITIONS OR CHANGES ON THIS SHEET MUST BE MADE OR CIRCLED IN Red. WITH DATE AND NAME OF PERSON MAKING CHANGE.

Date 11-14-1927 Notes by Miller Chief Party Miller F. B. 301 Pg. 27

Plotted by [illegible]	W. O. No. 4158 C. S. O. No.
Date Dec 1927	Location E. Beverly Blvd
Map No. C.S.-B.118	Surveyed by Miller
Plotting O'K'd by A.L. Pack	Date Nov. 1927
Date Jan. 1928	Indexed

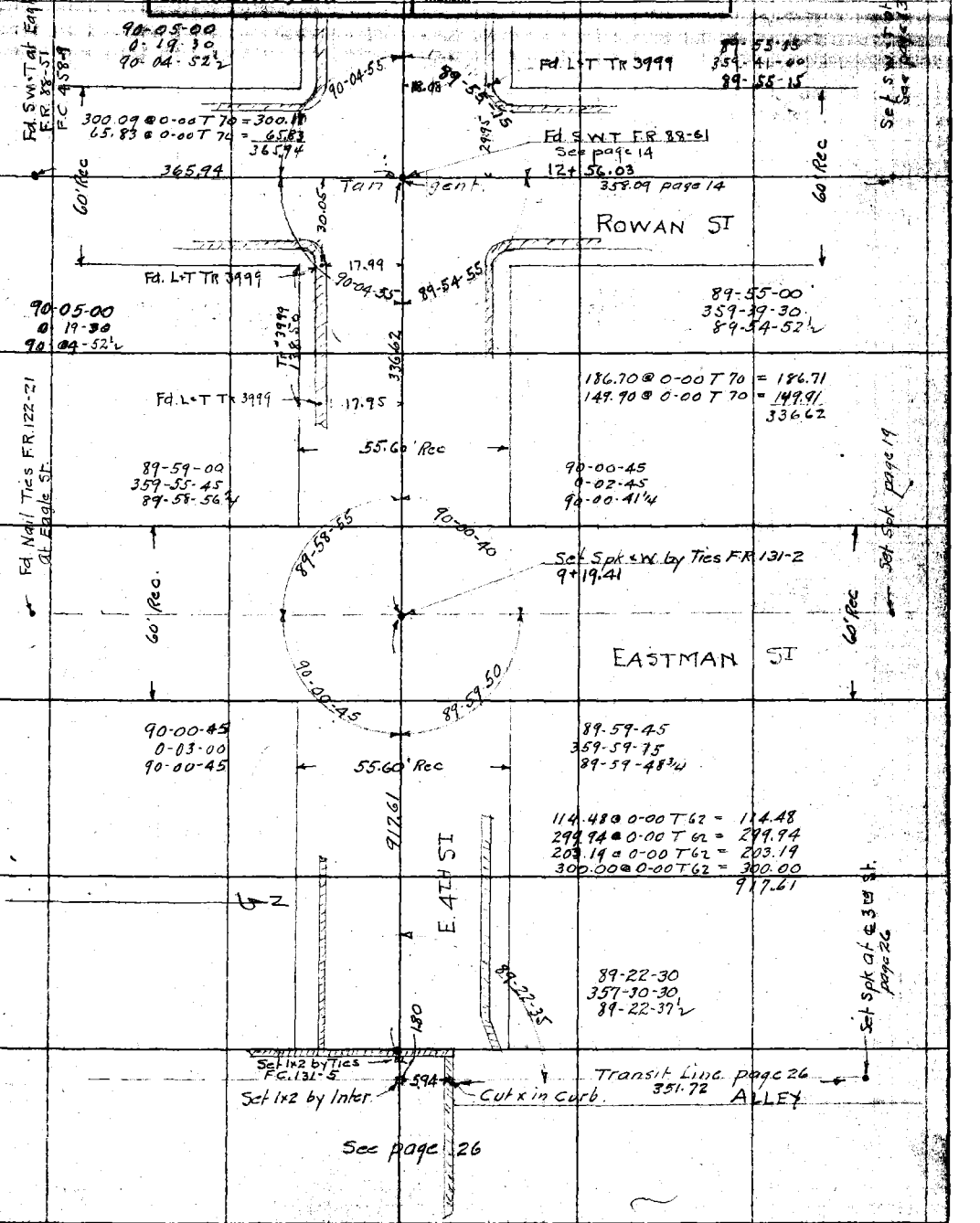

Note: ANY ADDITIONS OR CHANGES ON THIS SHEET MUST BE MADE OR CIRCLED IN Red. WITH DATE AND NAME OF PERSON MAKING CHANGE.

RETURN TO LOS ANGELES COUNTY SURVEYOR

Do not extend notes this side of this line

F.B. 301 Pg. 28 Miller Chief Party Notes by Miller Date 11-14-1927

Con at bottom page 29

60' Rec

281.03 @ 0-00 T 66 = 281.04
167.88 @ 0-00 T 66 = 167.88
133.40 @ 0-00 T 66 = 133.41
582.33

582.33

Fd. 2x2 at E 3rd St. Page 11

Fd. Cu. Tic at 4th St. Page 14

Fd. L.T. Tic 3999

30.01

20.33

60' Rec

Tangent

Set Cu. Tic in M. Hole Cover by Inter. 9+22.24

60' Rec

DITMAN ST

89-33-20

89-33-15
35R-13-30
89-33-22½

60' Rec

23.37 @ 0-00 T 66 = 23.37
298.48 @ 0-00 T 66 = 298.48
300.18 @ 0-00 T 66 = 300.19
300.19 @ 0-00 T 66 = 300.20
922.24

922.24

EAGLE ST

N

90-29-15
1-57-30
90-29-22½

90-29-20

INDIANA ST
{See Note on page 5 regarding ℄ Indiana}

Fd. 1x2 page 5

Fd. Small Nail 0.05 N + 0.05 E

255.72

Tangent

60' Rec

Set 2x2 6" Deep.

254.84 @ 0-00 T 70 = 254.85
0.87 @ 0-00 T 70 = 0.87
255.72

E. 4TH ST.

RETURN TO
LOS ANGELES COUNTY SURVEYOR

Do not extend notes this side of this line

Notes: ANY ADDITIONS OR CHANGES ON THIS SHEET MUST BE MADE OR CIRCLED IN Red. WITH DATE AND NAME OF PERSON MAKING CHANGE.

Date 11-15-1927 Notes by Miller Chief Party Miller F. B. 301 Pg. 29

Plotted by F.W. Stewart	W. O. No. 4158 U. S. O. No.
Date Dec 1927	Location E. Bererly Blvd.
Map No. C.S.-B.118	Surveyed by Miller
Plotting C'k'd by O.L. Pack	Date Nov. 1927
Date Jan. 1928	Indexed

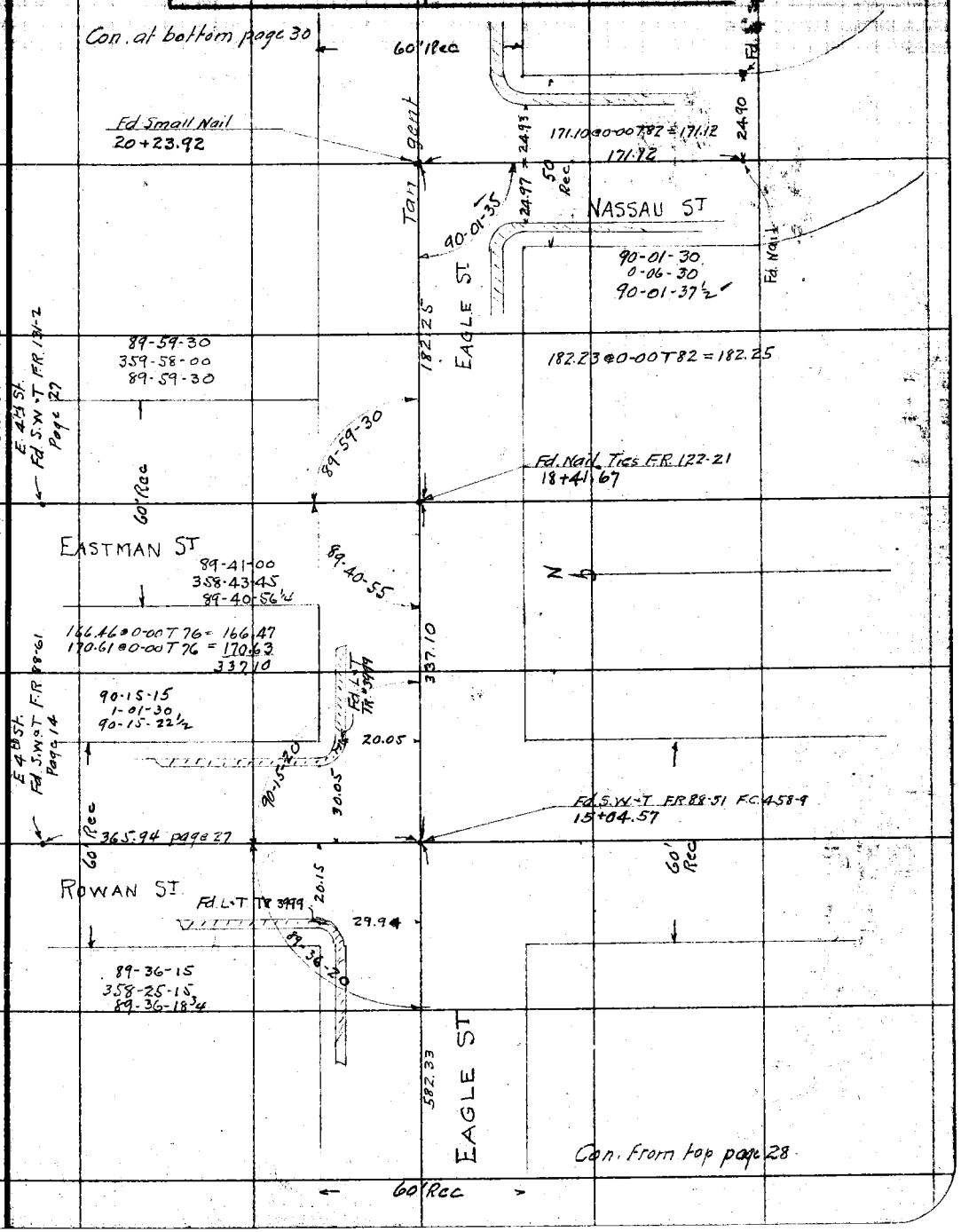

Note: ANY ADDITIONS OR CHANGES ON THIS SHEET MUST BE MADE OR CIRCLED IN Red. WITH DATE AND NAME OF PERSON MAKING CHANGE.

RETURN TO LOS ANGELES COUNTY SURVEYOR

Do not extend notes this side of this line

F.B. 301 Pg. 30 Miller Chief Party Notes by Miller Date 11-15-1927

Con at bottom page 31

Set 1×2
27+37.64

60' Rec

60.95 @ 0-00 T82 = 60.96
204.08 @ 2-30 T82
203.98 @ 1-47 T82 } = 203.91
264.87

264.87

Fd. 2×2 TK
Fd. 2×2 TK
30.40
47.82
20.00
20.00

Set N.T by Inter.
24+72.77

40' Rec

GAGE ST

90-00-35

90-00-30
0-02-15
90-00-33¾

207.94

0.97 @ 0-00 T84 0.97
207.55 @ 4-20 T86
207.74 @ 5-00 T86 } = 206.97
207.94

Set N.T.
22+64.83

240.87 @ 0-00 T86 = 240.91

240.91

Fd. Small Nail See page 29
20+23.92

80' Rec

NASSAU ST.

90-01-35
Page 29

60' Rec

182.25

EAGLE ST

Con from top page 29

RETURN TO
LOS ANGELES COUNTY SURVEYOR
Do not extend notes this side of this line
Notes: ANY ADDITIONS OR CHANGES ON THIS SHEET MUST BE MADE OR CIRCLED IN Red. WITH DATE AND NAME OF PERSON MAKING CHANGE.

Date 11-15-1927 Notes by Miller Chief Party Miller F. B. 301 Pg. 31

Planned by R.W. Stewart	W. O. No. 4158 R. S. O. No.
Date Dec 1927	Location E. Beverly Blvd
Map No. C.S.-B-118	Surveyed by Miller
Plotting C'k'd by A.L. Peck	Date Nov 1927
Date Jan. 1928	Indexed

Note: ANY ADDITIONS OR CHANGES ON THIS SHEET MUST BE MADE OR CIRCLED IN Red, WITH DATE AND NAME OF PERSON MAKING CHANGE.

Do not extend notes this side of this line

RETURN TO LOS ANGELES COUNTY SURVEYOR

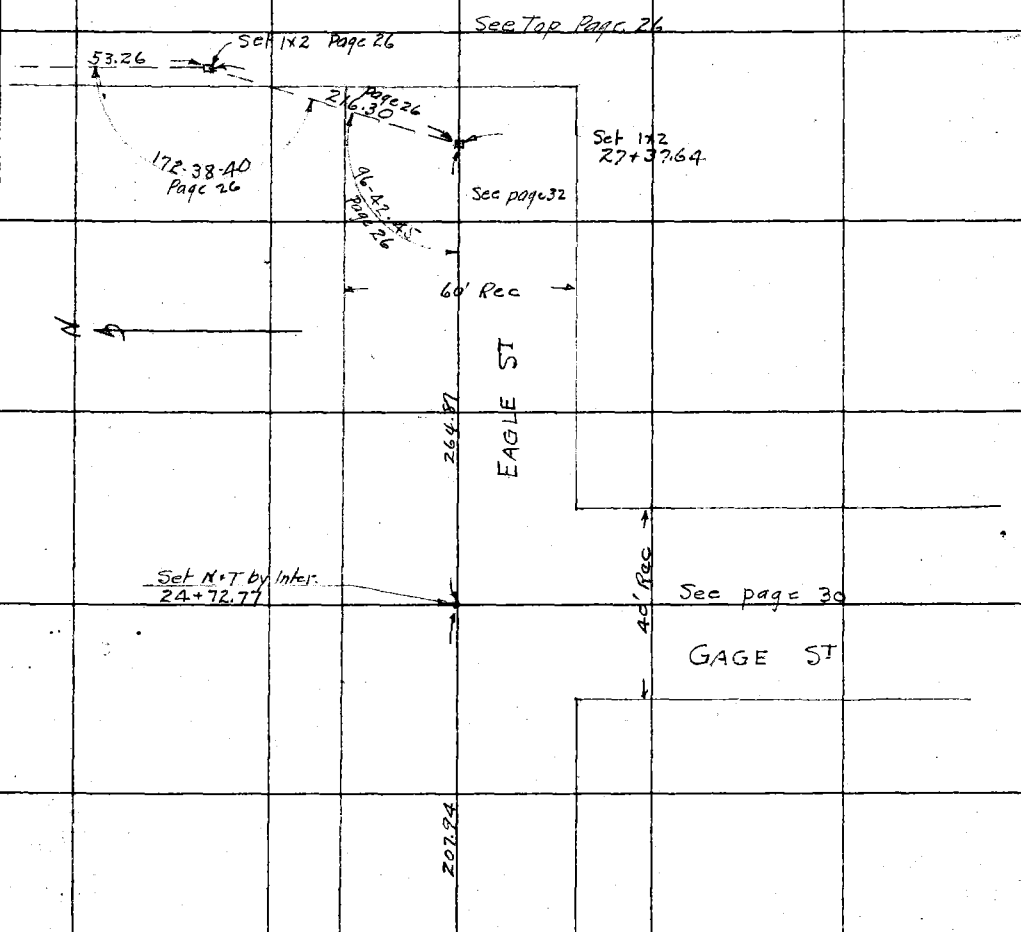

F.B. 301 Pg. 32 Miller Chief Party Notes by Miller Date 11-18-1927

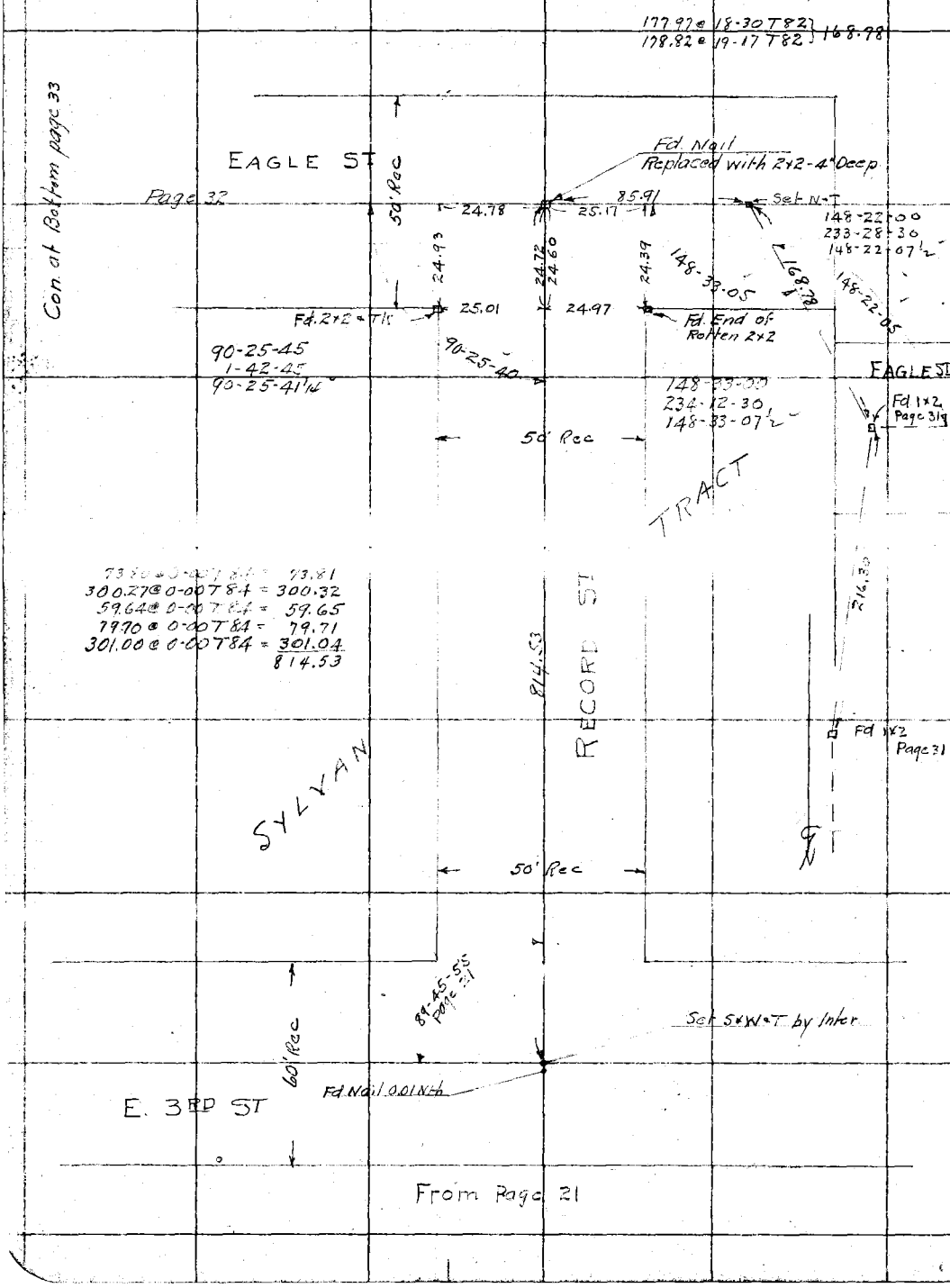

RETURN TO
LOS ANGELES COUNTY SURVEYOR

Do not extend notes this side of this line

Note: ANY ADDITIONS OR CHANGES ON THIS SHEET MUST BE MADE OR CIRCLED IN Red. WITH DATE AND NAME OF PERSON MAKING CHANGE.

Date 11-18-1927 Notes by Miller Chief Party Miller F. B. 301 PG. 33

Plotted by W. Stewart	W. O. No. 4158 D. & O. No.
Date Dec 1927	Location E. Beverly Blvd
Map No. C.S. B-108	Surveyed by Miller
Plotting C'k'd by O.L. Peck	Date Nov. 1927
Date Jan. 1928	Indexed

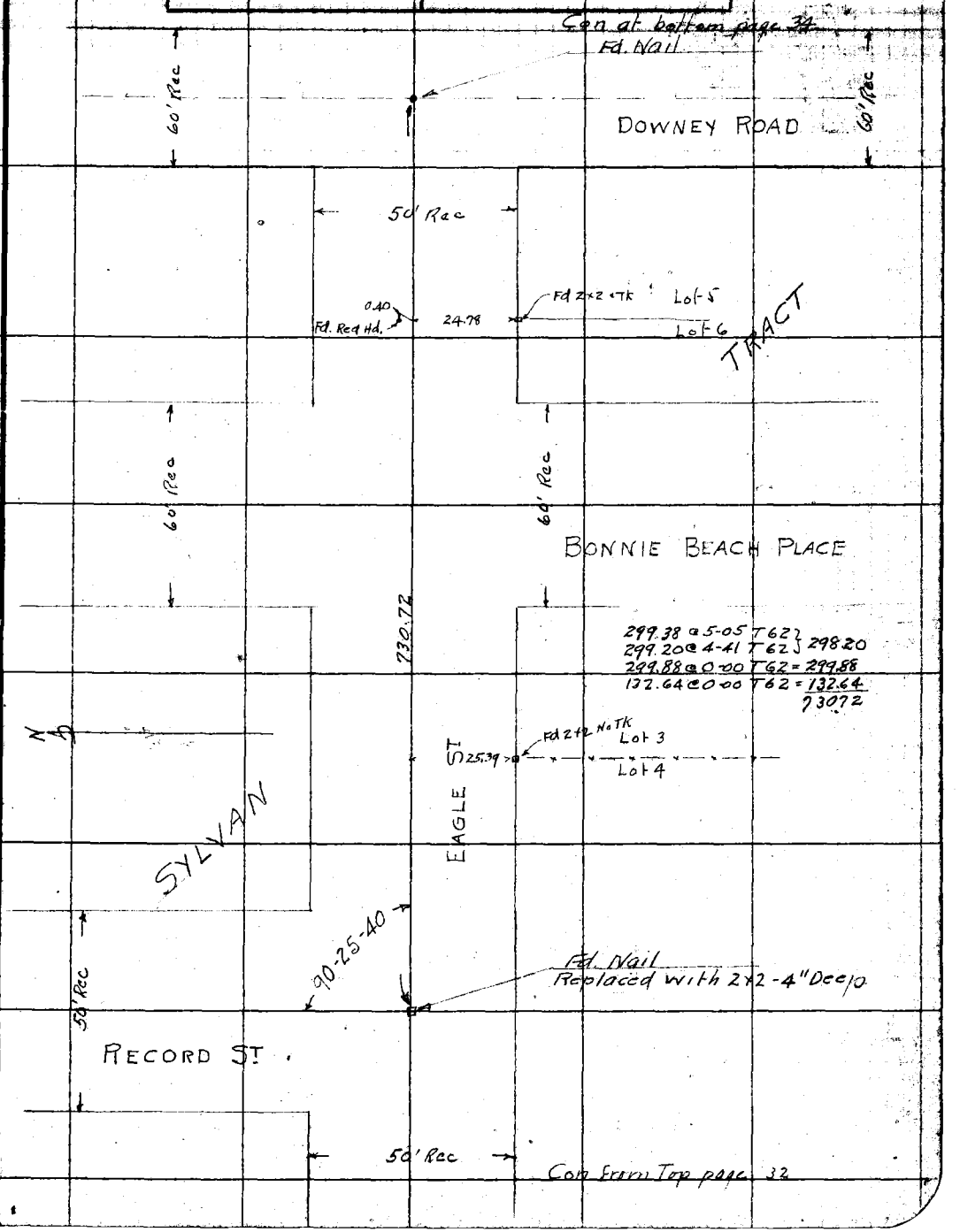

Note: ANY ADDITIONS OR CHANGES ON THIS SHEET MUST BE MADE OR CIRCLED IN Red. WITH DATE AND NAME OF PERSON MAKING CHANGE.

RETURN TO LOS ANGELES COUNTY SURVEYOR

Do not extend notes this side of this line

F.B. 301 Pg. 34 Miller Chief Party Notes by Miller Date 11-21-1927

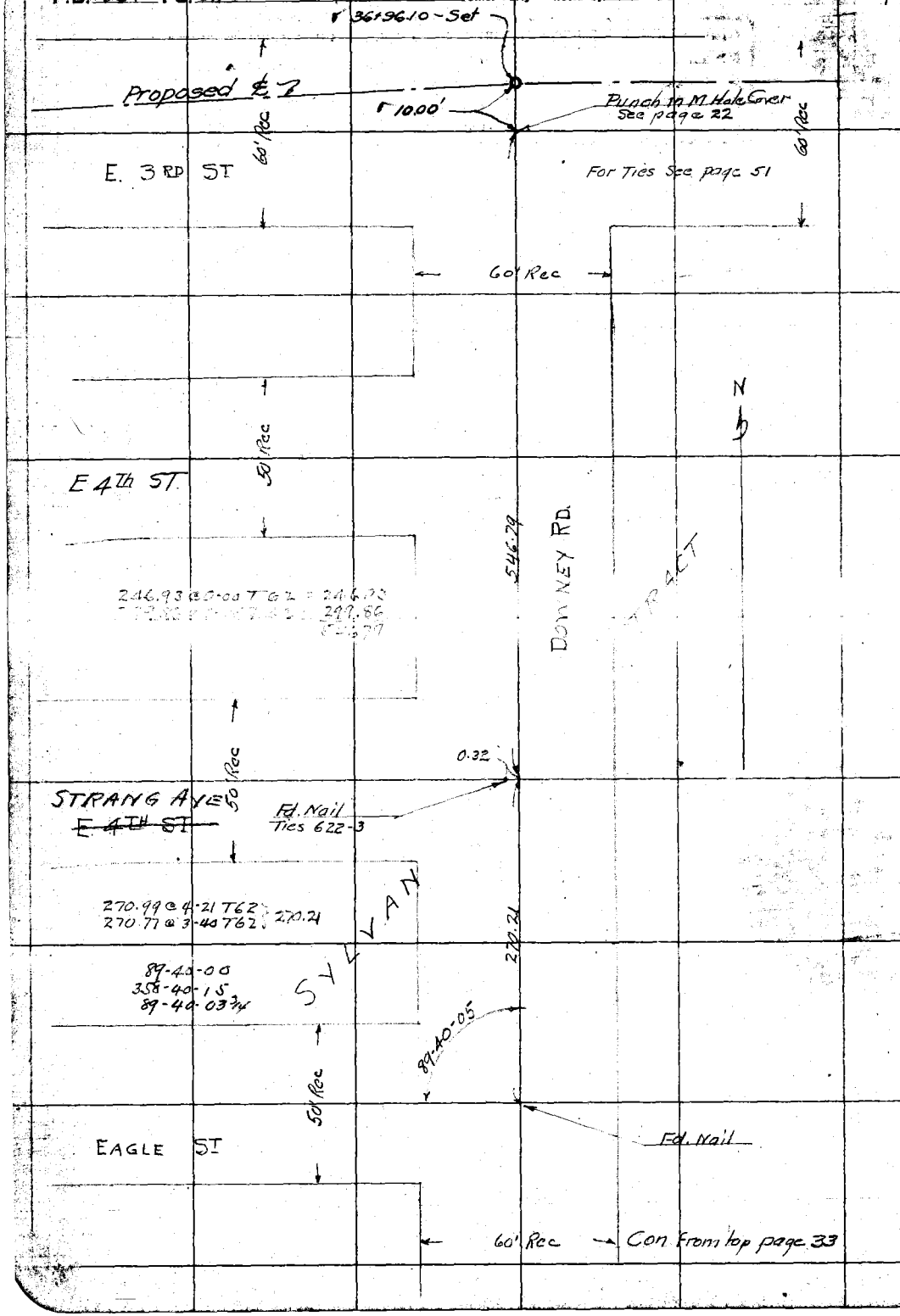

RETURN TO
LOS ANGELES COUNTY SURVEYOR
Do not extend notes this side of this line

Note: ANY ADDITIONS OR CHANGES ON THIS SHEET MUST BE MADE OR CIRCLED IN Red. WITH DATE AND NAME OF PERSON MAKING CHANGE.

Date 11-22-1927 Notes by Miller Chief Party Miller F. B. 301 PG. 35

Plotted by R.K. Stewart	W. O. No. 4158 E. S. O. No.
Date Dec. 1927	Location E. Beverly Blvd
Map No. C.S.-B-118	Surveyed by Miller
Plotting C'k'd by O.L. Pack	Date Nov 1927
Date Jan 1928	Indexed

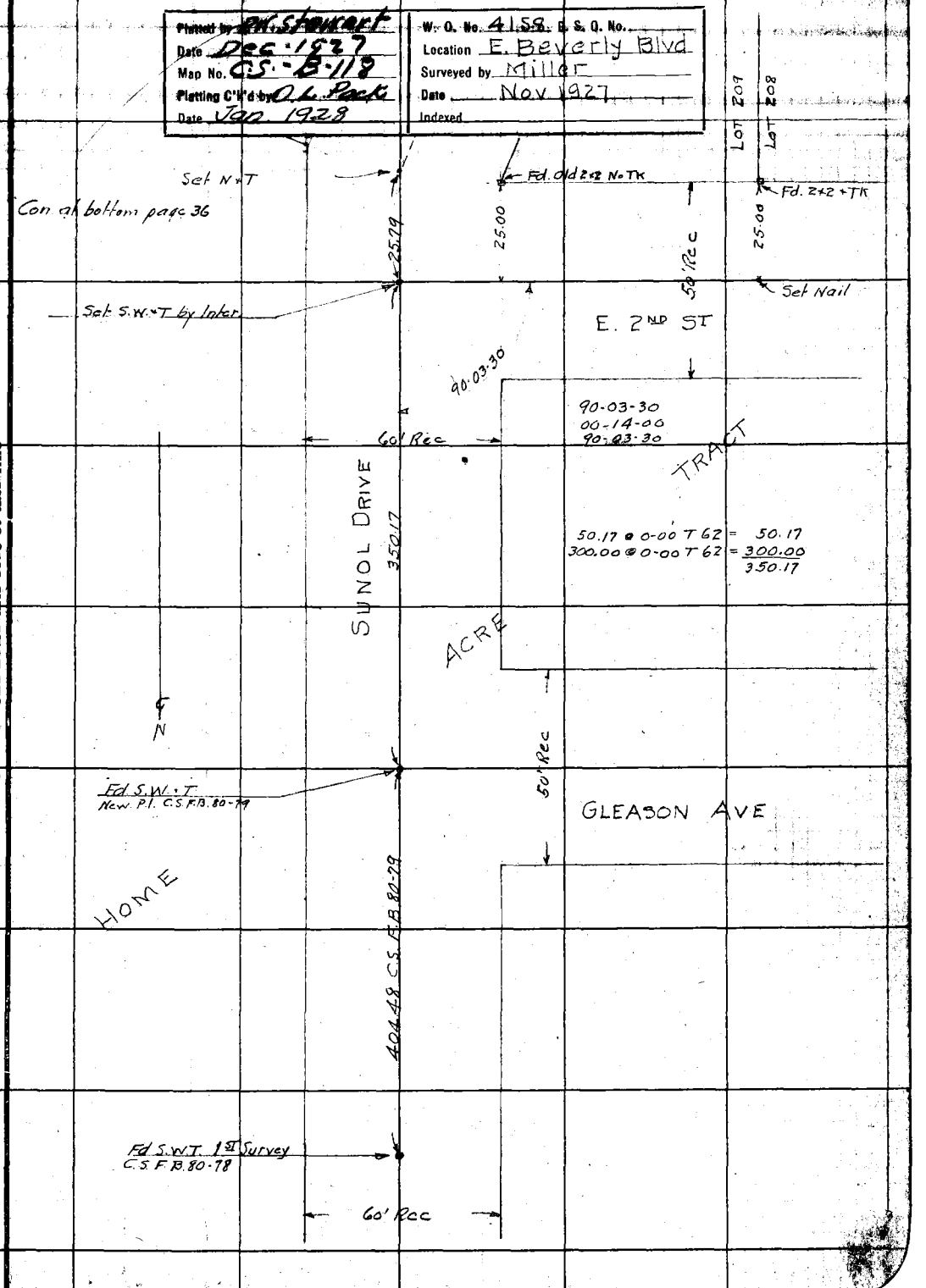

Note: ANY ADDITIONS OR CHANGES ON THIS SHEET MUST BE MADE OR CIRCLED IN Red. WITH DATE AND NAME OF PERSON MAKING CHANGE.

Do not extend notes this side of this line

RETURN TO LOS ANGELES COUNTY SURVEYOR

F.B. 301 Pg. 36 Miller Chief Party Notes by Miller Date 11-22-27

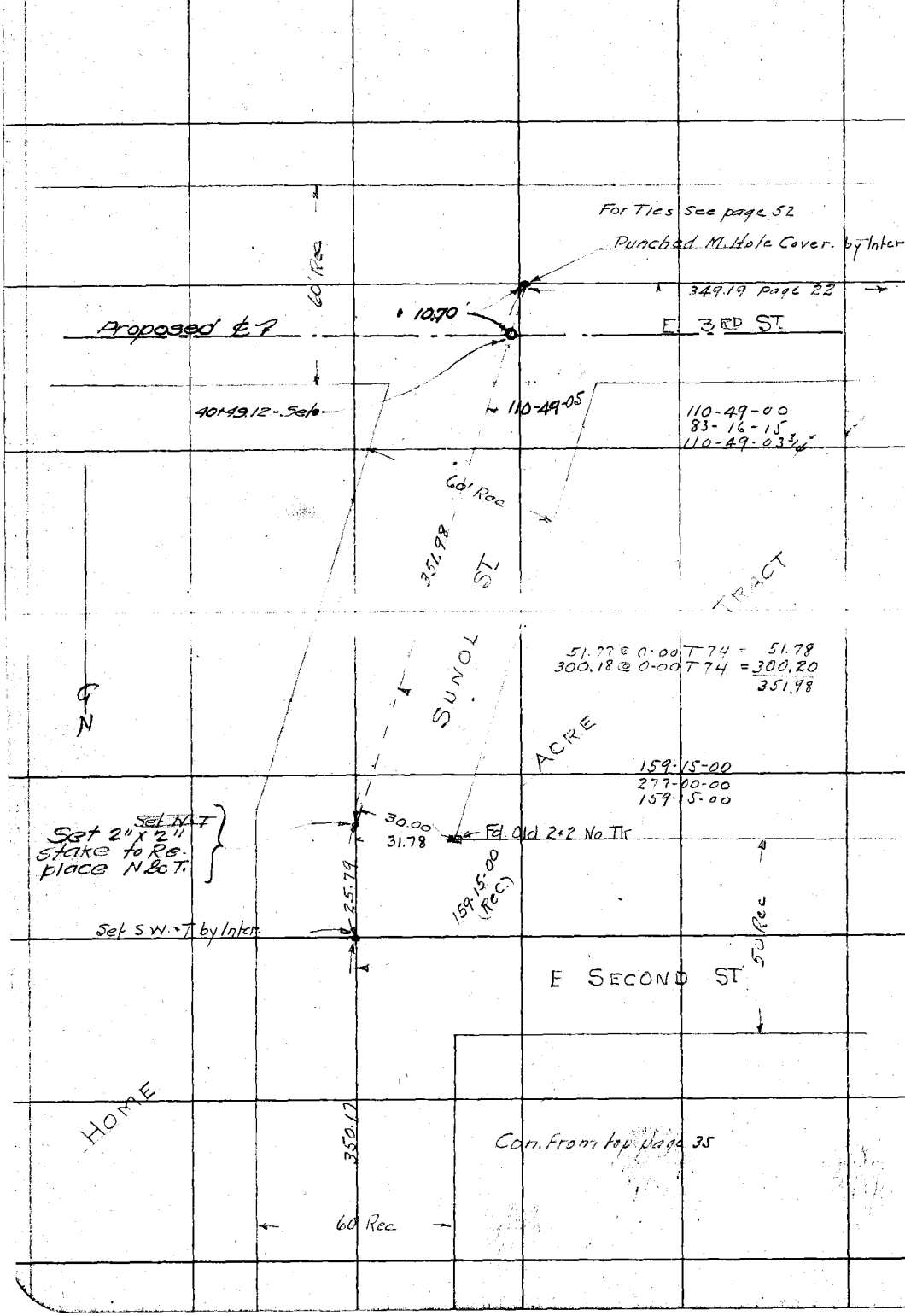

RETURN TO
LOS ANGELES COUNTY SURVEYOR
Do not extend notes this side of this line

Note: ANY ADDITIONS OR CHANGES ON THIS SHEET MUST BE MADE OR CIRCLED IN Red. WITH DATE AND NAME OF PERSON MAKING CHANGE.

Date 11-25-1927 Notes by Miller Chief Party Miller F. B. 301 PG. 37

Plotted by [illegible]	W. O. No. 4158 D. S. O. No.
Date Dec-1927	Location E. BEVERLY BLVD
Map No. C.S.B.118	Surveyed by MILLER
Plotting C'k'd by O.L. Pack	Date Nov 1927
Date Jan 1928	Indexed

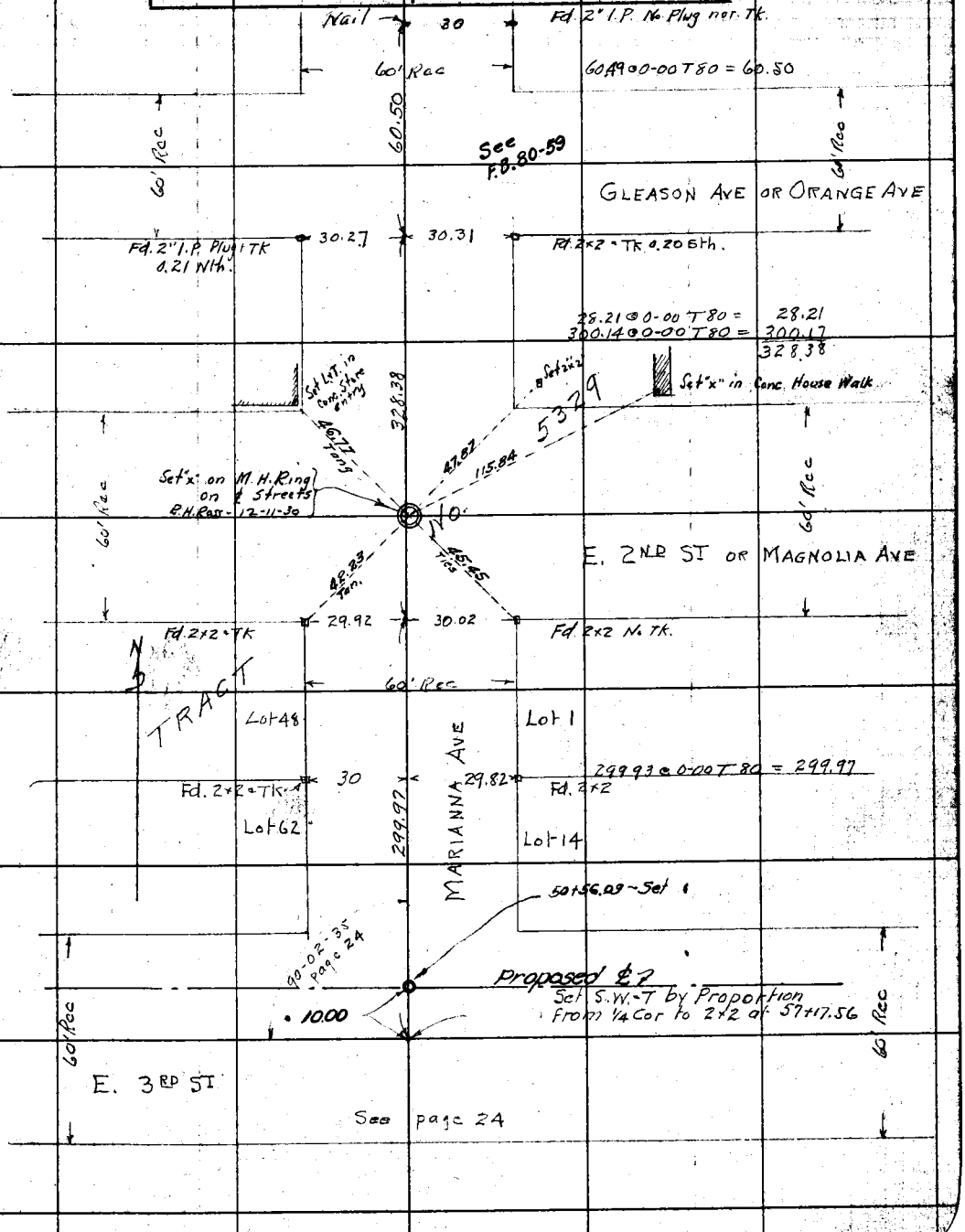

Notes: ANY ADDITIONS OR CHANGES ON THIS SHEET MUST BE MADE OR CIRCLED IN Red. WITH DATE AND NAME OF PERSON MAKING CHANGE.

Do not extend notes this side of this line

RETURN TO LOS ANGELES COUNTY SURVEYOR

F.B. 301 PG. 38 Miller Chief Party Notes by Miller Date 11-26-1927

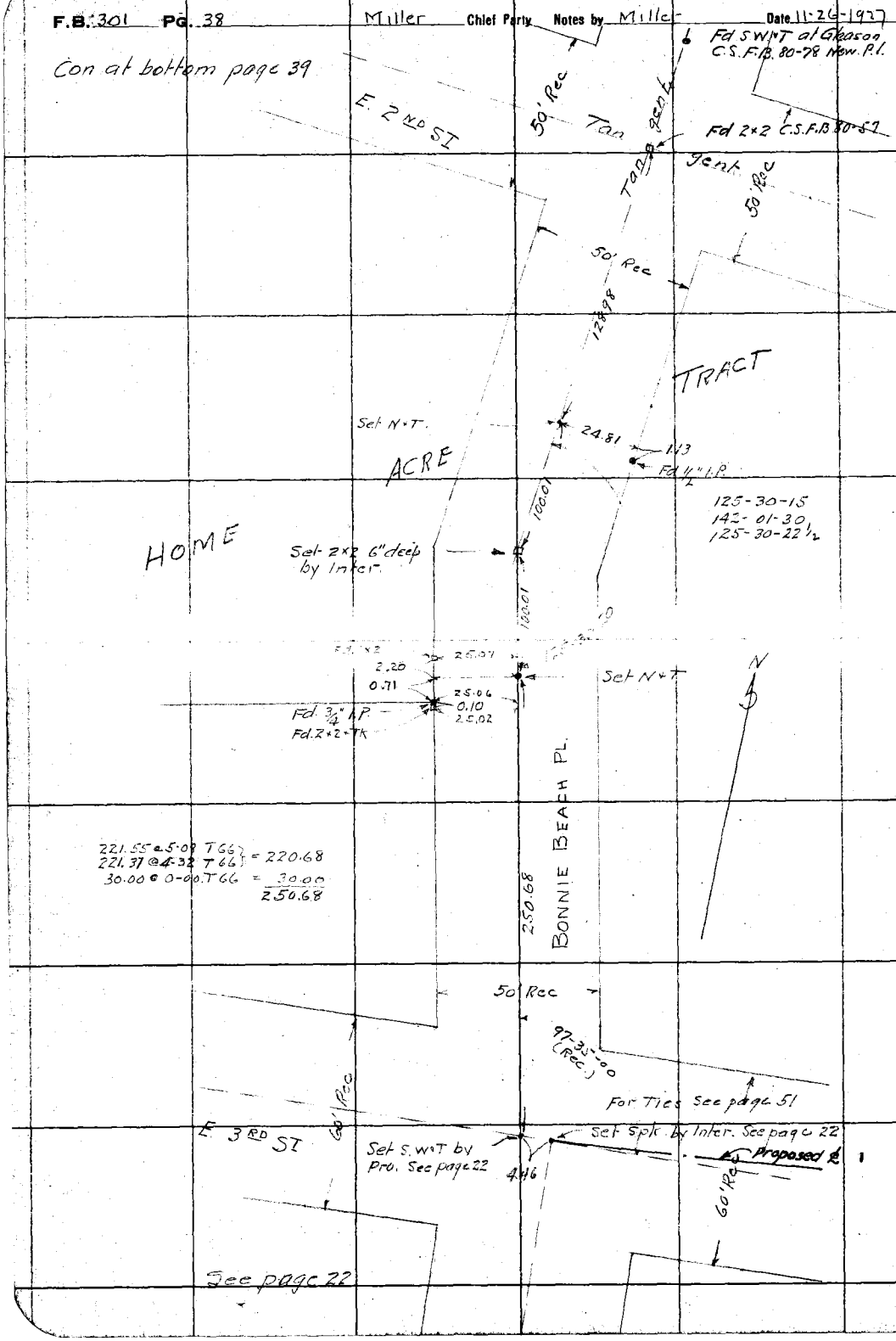

RETURN TO

LOS ANGELES COUNTY SURVEYOR

Do not extend notes this side of this line

Note: ANY ADDITIONS OR CHANGES ON THIS SHEET MUST BE MADE OR CIRCLED IN **Red.** WITH DATE AND NAME OF PERSON MAKING CHANGE.

Date 11-26-1927 Notes by Miller Chief Party Miller F. B. 301 Pg. 39

Plotted by R.W. Stewart	W. O. No. 4158 C. S. O. No.
Date Dec 1927	Location E. BEVERLY BLVD
Map No. C.S.-B-118	Surveyed by MILLER
Plotting C'k'd by O.L. Peck	Date Nov. 1927
Date JAN. 1928	Indexed

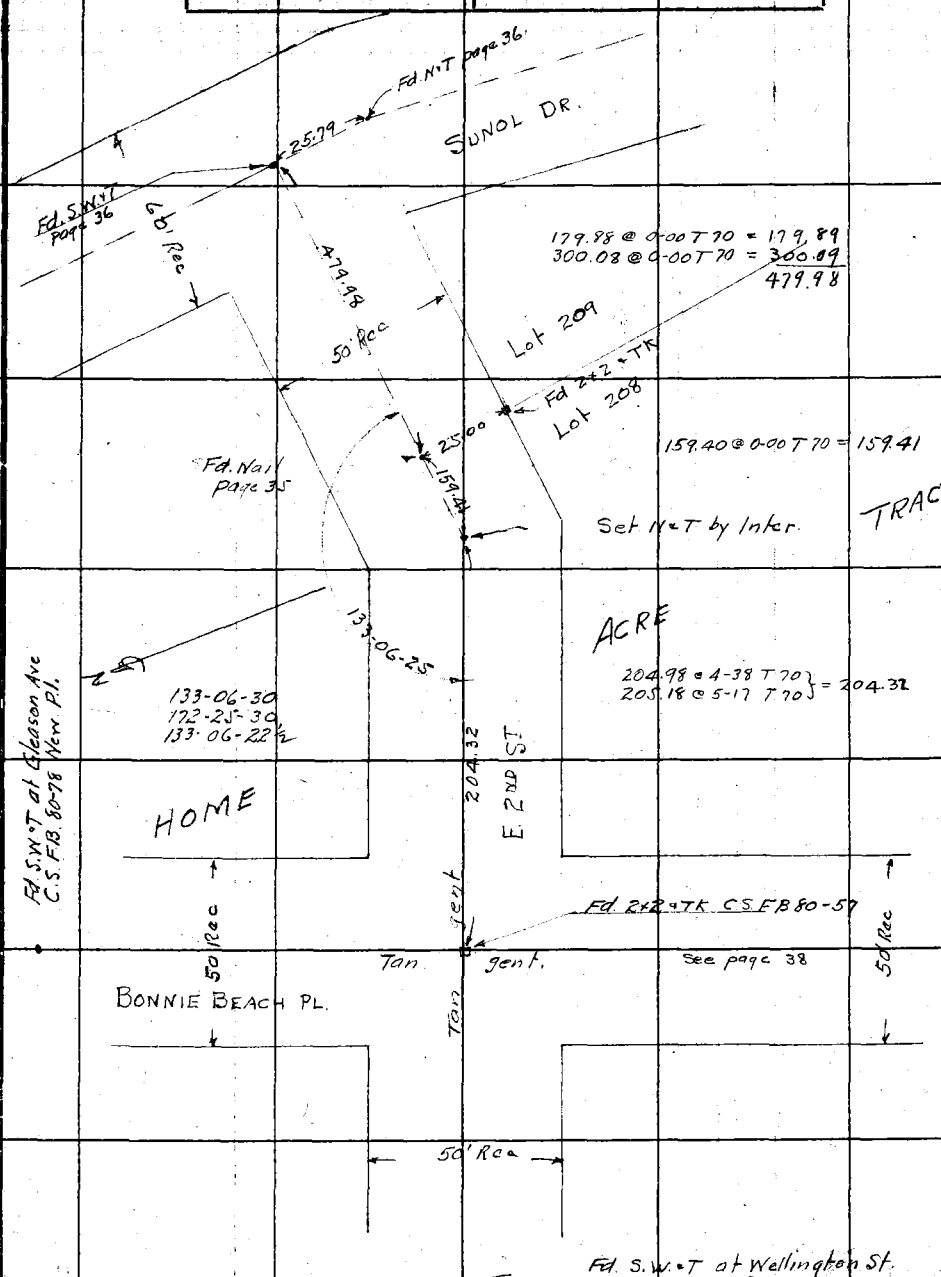

Con from top page 38

Notes: ANY ADDITIONS OR CHANGES ON THIS SHEET MUST BE MADE OR CIRCLED IN Red. WITH DATE AND NAME OF PERSON MAKING CHANGE.
Do not extend notes this side of this line
RETURN TO LOS ANGELES COUNTY SURVEYOR

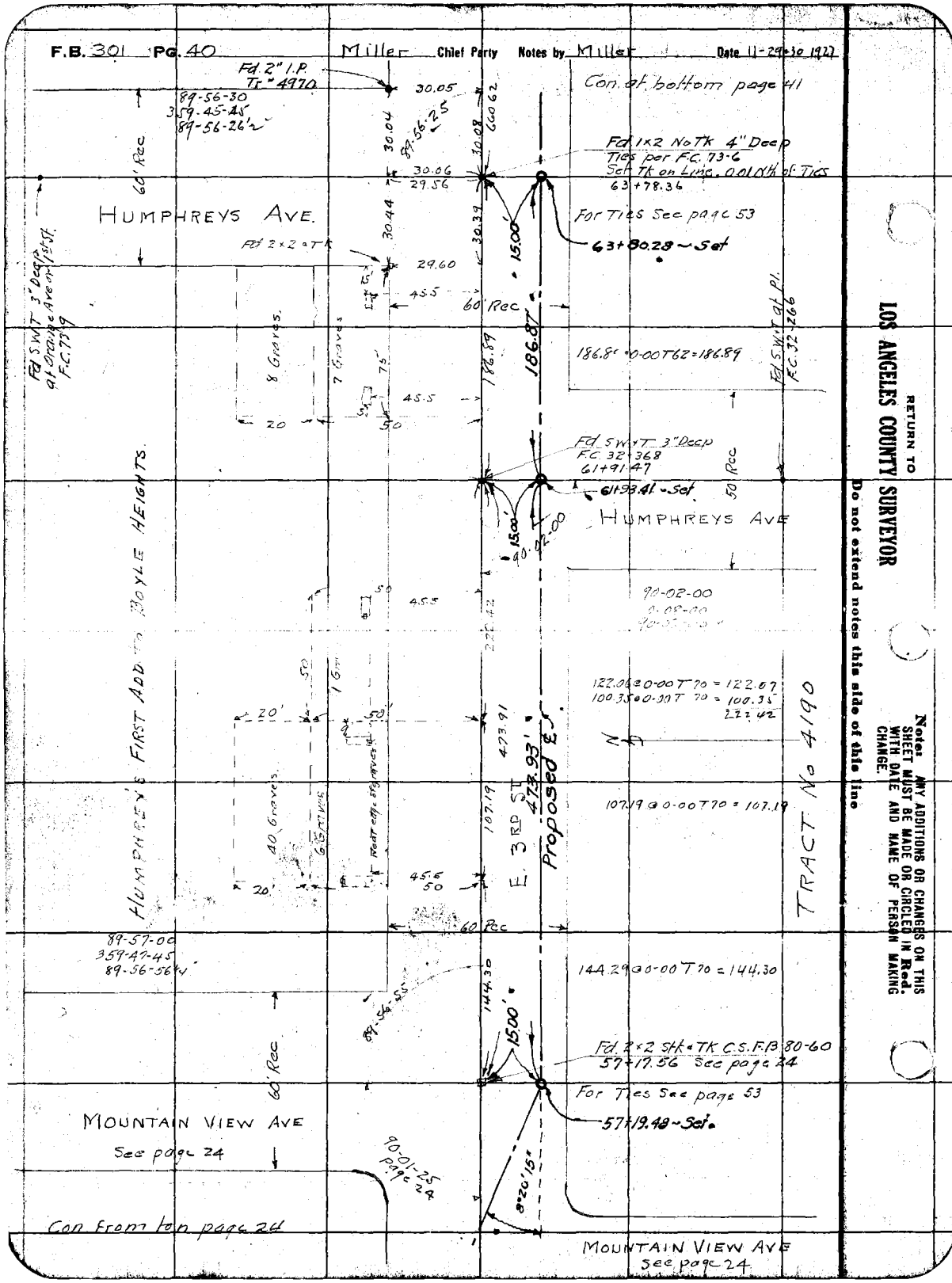
F.B. 301 PG. 40
Miller Chief Party Notes by Miller Date 11-29-30 1927
Fd. 2" I.P. Tr. 4970
89-56-30
359-45-45
89-56-26½
30.05
30.04
89-56-25
30.08
660.62
Con. at bottom page 41
Fd. 1x2 No Tk 4" Deep
Ties per F.C. 73-6
Set Tk on Line. 0.01 Nth of Ties
63+78.36
30.06
29.56
60' Rec
HUMPHREYS AVE.
30.44
30.39
For Ties See page 53
63+80.28 ~ Set
15.00'
Fd. 2x2 Tk
29.60
45.5
60' Rec
Fd. S.W.T. 3" Deep at Orange Ave on 1st St. F.C. 73-9
8 Graves
7 Graves
186.89
186.87'
186.89 @ 0-00 T 62 = 186.89
Fd. S.W.T. at Pl. F.C. 32-266
45.5
20
50
Fd. S.W.T. 3" Deep
F.C. 32-368
61+91.47
61+93.41 ~ Set
50 Rec
HUMPHREYS AVE
15.00'
90-02-00
HUMPHREYS FIRST ADD TO BOYLE HEIGHTS
45.5
90-02-00
0-08-00
222.42
122.06 @ 0-00 T 70 = 122.07
100.35 @ 0-00 T 70 = 100.35
222.42
20'
50'
473.91
473.93'
Proposed ℄
E. 3RD ST
107.19
107.19 @ 0-00 T 70 = 107.19
40 Graves
6 Graves
Rear edge of graves
45.5
50
20'
60' Rec
TRACT No 4190
89-57-00
359-47-45
89-56-56¼
144.29 @ 0-00 T 70 = 144.30
144.30
89-56-55
15.00'
Fd. 2x2 Stk & Tk C.S.F.B. 80-60
57+17.56 See page 24
60' Rec
For Ties See page 53
57+19.48 ~ Set
MOUNTAIN VIEW AVE
See page 24
90-01-25 Page 24
8°20'15"
Con. from top page 24
MOUNTAIN VIEW AVE
See page 24
RETURN TO
LOS ANGELES COUNTY SURVEYOR
Do not extend notes this side of this line
Note: ANY ADDITIONS OR CHANGES ON THIS SHEET MUST BE MADE OR CIRCLED IN Red. WITH DATE AND NAME OF PERSON MAKING CHANGE.

Date 11-29-30 1927 Notes by Miller Chief Party Miller F. B. 301 PG. 41

Plotted by R.H. Stewart	W. O. No. 4158 C. S. O. No.
Date Jan - 28	Location E. BEVERLY BLVD
Map No. C.S. B 118	Surveyed by MILLER
Plotting C'k'd by Ol. Pack	Date Nov. 1927
Date Jan. 1928	Indexed

Con. at bottom page 42

60' Rec

333.84

1500'

For Ties see page 54

Set S-W by Inter
See page 42
70+38.98

60' Rec

60' Rec

FORD BLVD

70+40.92 ~ Set

Fd 2" I.P.
Tr. # 4970

HUMPHREYS FIRST ADD TO BOYLE HEIGHTS

TRACT No 4970

38.53 @ 0-00 T 70 = 38.53
299.00 @ 0-00 T 70 = 299.01
300.26 @ 0-00 T 70 = 300.28
22.80 @ 0-00 T 70 = 22.80
660.62

660.62

E. 3RD ST

660.64'
Proposed ℄

TRACT No 4190

N

60' Rec

1500'

Fd N2 No Tk 4" Deep
Ties per F.C. 73-6
Set Tk on Line 0.01 NH of Ties
63+78.36

60' Rec

HUMPHREYS AVE

For Ties See page 53

63+80.28 ~ Set

186.89

Con. from top page 40

Notes: ANY ADDITIONS OR CHANGES ON THIS SHEET MUST BE MADE OR CIRCLED IN Red. WITH DATE AND NAME OF PERSON MAKING CHANGE.

Do not extend notes this side of this line

RETURN TO LOS ANGELES COUNTY SURVEYOR

F.B. 301 Pg. 42 Miller Chief Party Notes by Miller Date 11-28-29 27

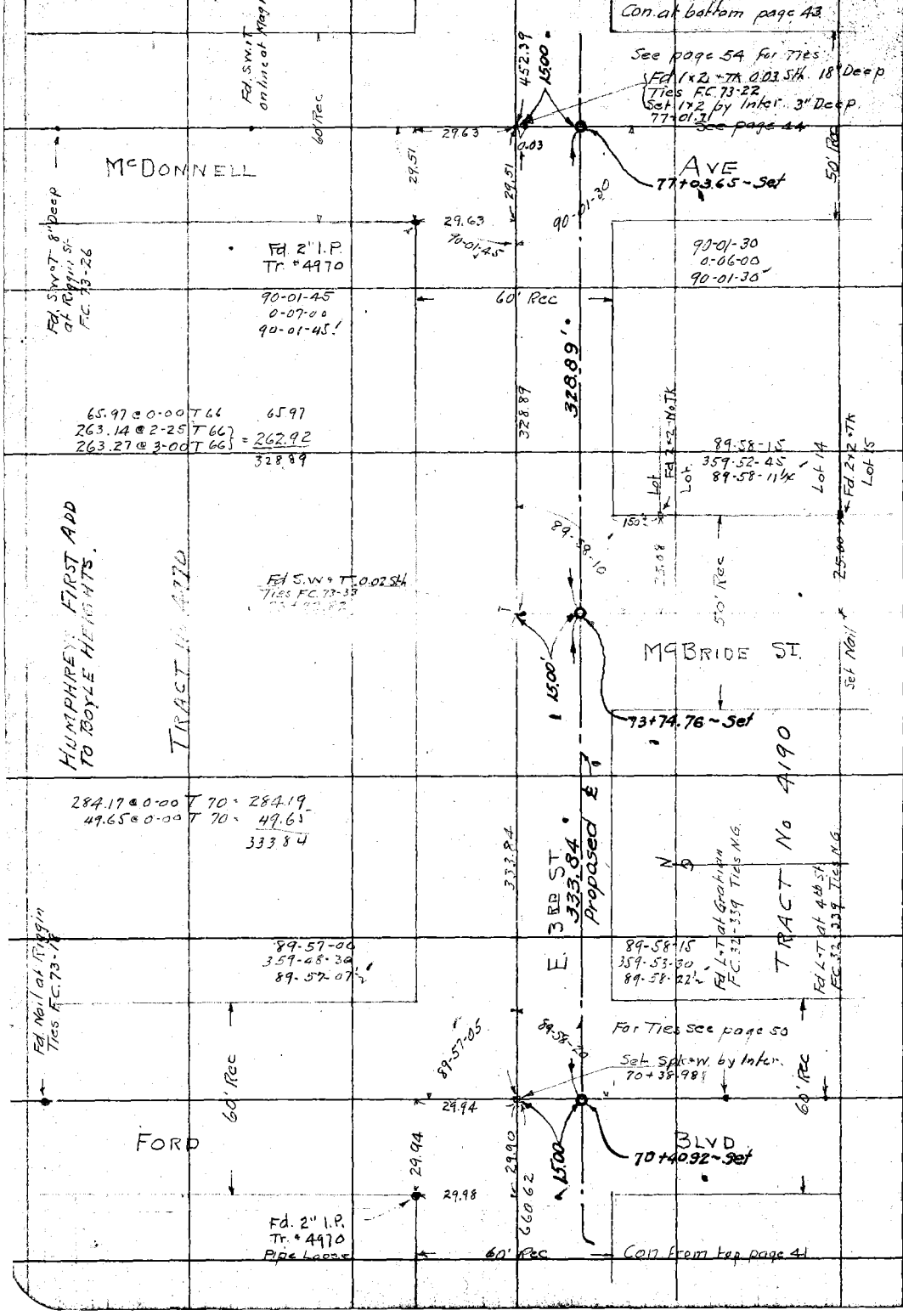

RETURN TO
LOS ANGELES COUNTY SURVEYOR

Do not extend notes this side of this line

Note: ANY ADDITIONS OR CHANGES ON THIS SHEET MUST BE MADE OR CIRCLED IN Red. WITH DATE AND NAME OF PERSON MAKING CHANGE.

Date 11-29-30 '27 Notes by Miller Chief Party Miller F. B. 301 Pg. 43

Plotted by R.W. Stewart
Date Jan. 1928
Map No. C.S. 5-118
Platting C'k'd by O.L. Peck
Date Jan. 1928

W. O. No. 4158 D. S. O. No.
Location E. BEVERLY BLVD
Surveyed by Miller
Date Nov. 1927
Indexed

Notes: ANY ADDITIONS OR CHANGES ON THIS SHEET MUST BE MADE OR CIRCLED IN Red. WITH DATE AND NAME OF PERSON MAKING CHANGE.

RETURN TO LOS ANGELES COUNTY SURVEYOR

Do not extend notes this side of this line

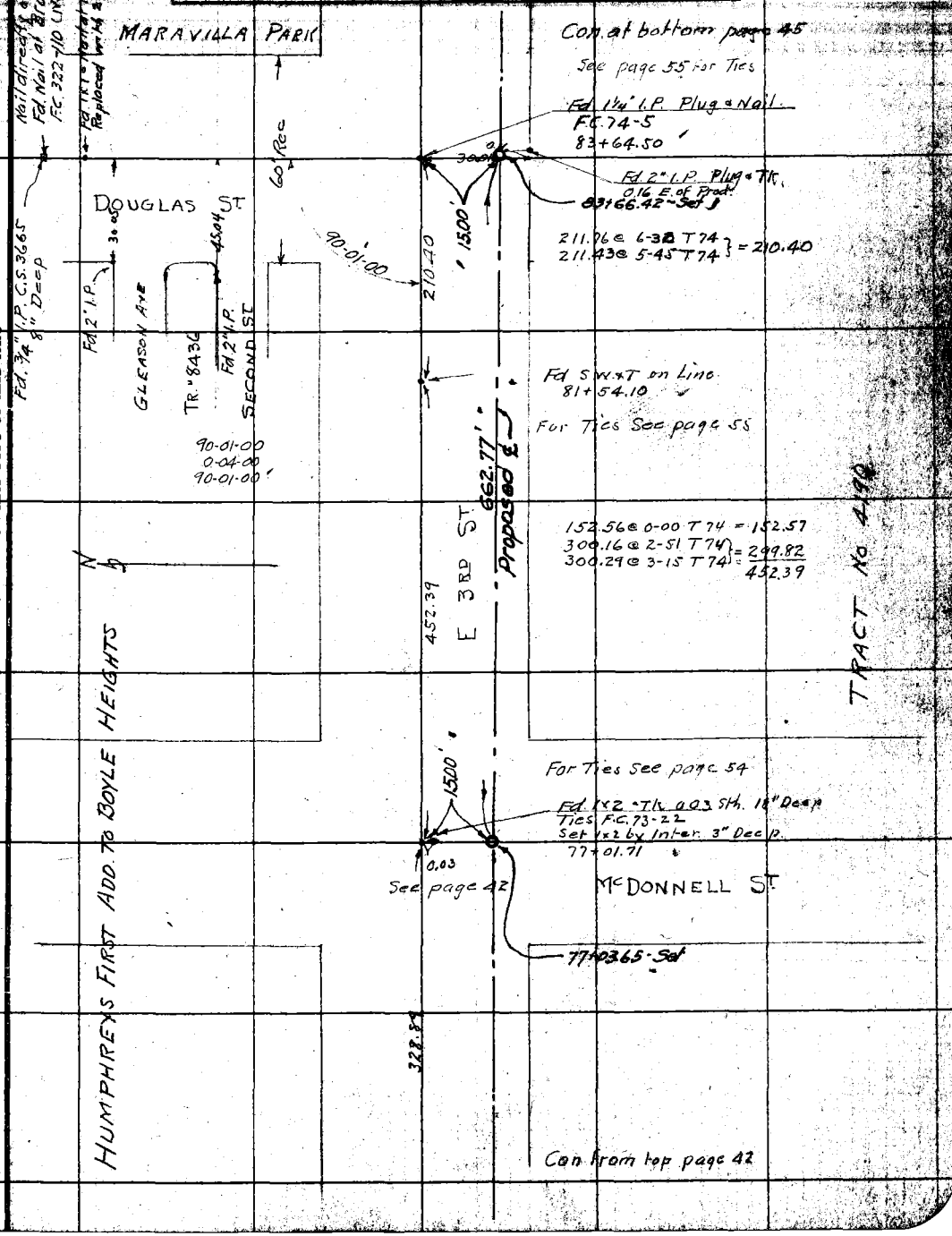

F.B. 301 Pg. 44 Miller Chief Party Notes by Miller Date 11-24-1927

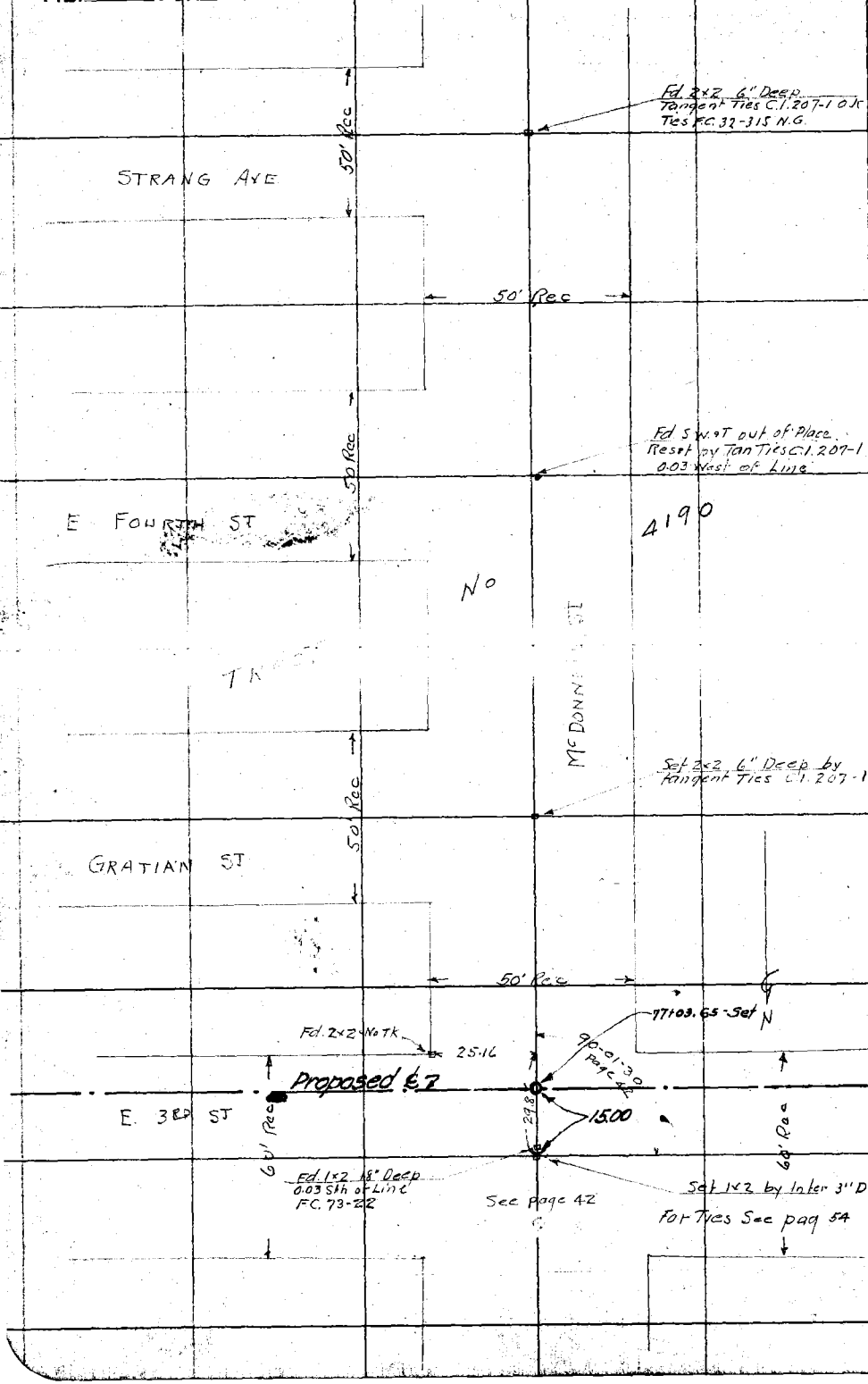

RETURN TO
LOS ANGELES COUNTY SURVEYOR

Do not extend notes this side of this line

Note: ANY ADDITIONS OR CHANGES ON THIS SHEET MUST BE MADE OR CIRCLED IN Red. WITH DATE AND NAME OF PERSON MAKING CHANGE.

Date 12-1-1927 Notes by Miller Chief Party Miller F. B. 301 PG. 45

Plotted by R.W. Stewart	W. O. No. 4158 D. S. O. No.
Date Jan 1928	Location E. BEVERLY BLVD
Map No. CS-B-118	Surveyed by Miller
Plotting C'k'd by O.L. Pack	Date Dec. 1927
Date Jan. 1928	Indexed

Con at bottom page 46

Note: ANY ADDITIONS OR CHANGES ON THIS SHEET MUST BE MADE OR CIRCLED IN Red. WITH DATE AND NAME OF PERSON MAKING CHANGE.

RETURN TO LOS ANGELES COUNTY SURVEYOR

Do not extend notes this side of this line

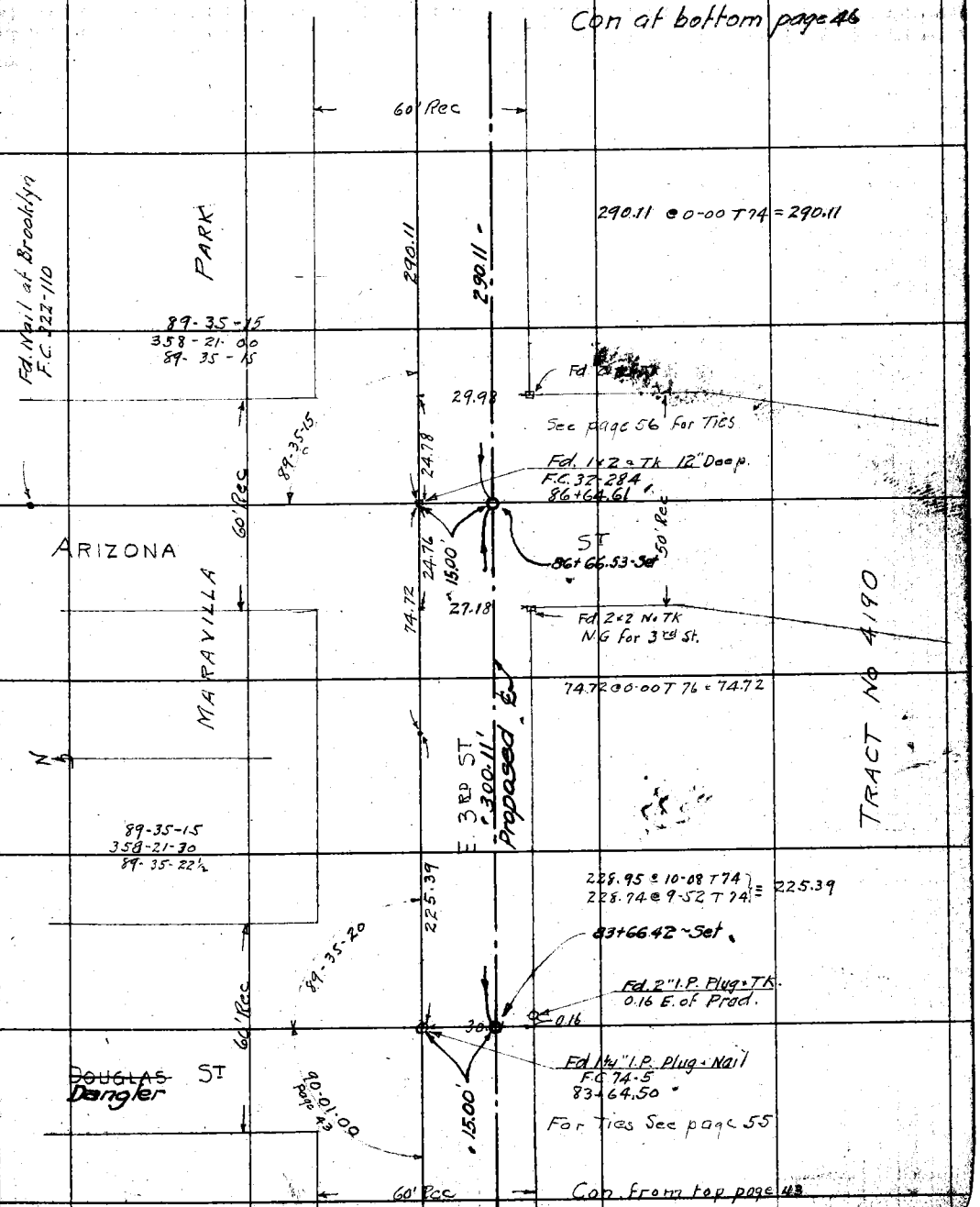

F.B. 301 PG. 46 Miller Chief Party Notes by Miller Date 12-1-2-1927

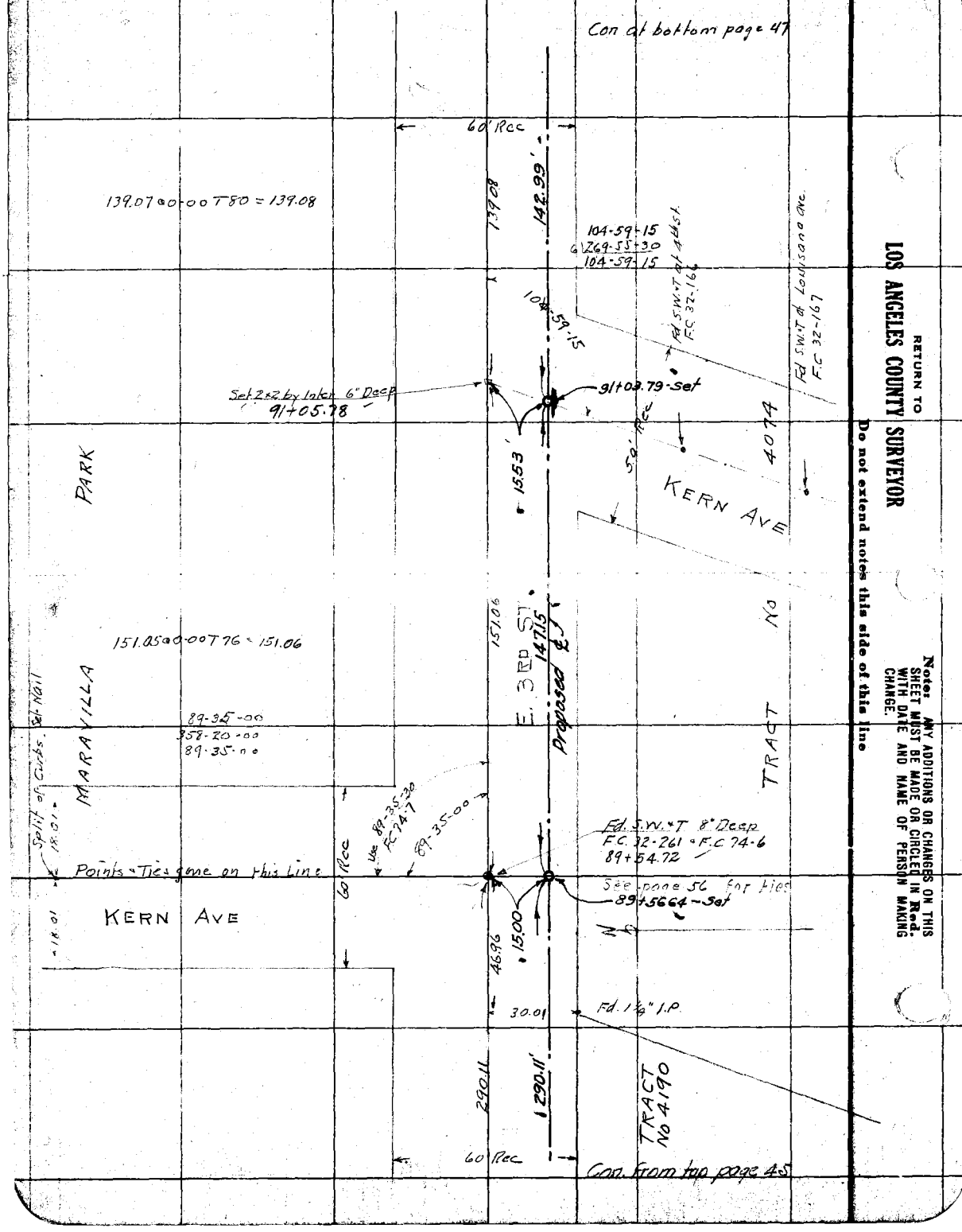

RETURN TO
LOS ANGELES COUNTY SURVEYOR
Do not extend notes this side of this line

Note: ANY ADDITIONS OR CHANGES ON THIS SHEET MUST BE MADE OR CIRCLED IN Red. WITH DATE AND NAME OF PERSON MAKING CHANGE.

Date 12-2-1927 Notes by Miller Chief Party Miller F. B. 301 PG. 47

Plotted by R.W. Stewart	W. O. No. 4158 D. S. O. No.
Date Jan - 1928	Location E. BEVERLY BLVD
Map No. CS - B - 118	Surveyed by MILLER
Plotting C'k'd by O.L. Pack	Date DEC. 1927
Date Jan 1928	Indexed

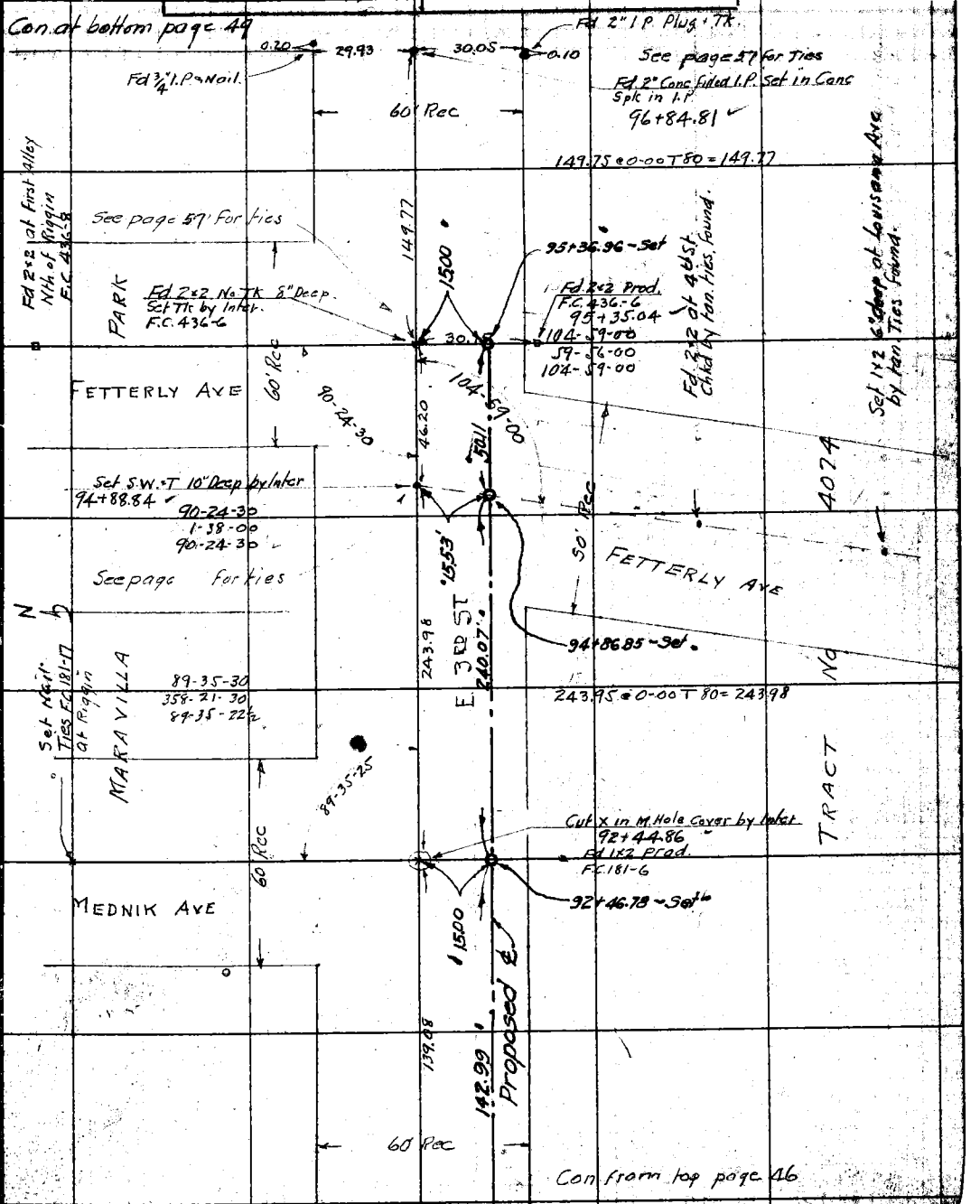

Note: ANY ADDITIONS OR CHANGES ON THIS SHEET MUST BE MADE OR CIRCLED IN Red. WITH DATE AND NAME OF PERSON MAKING CHANGE.

Do not extend notes this side of this line

RETURN TO LOS ANGELES COUNTY SURVEYOR

F.B. 301 Pg. 48 Miller Chief Party Notes by Miller Date 12-2-15-1927

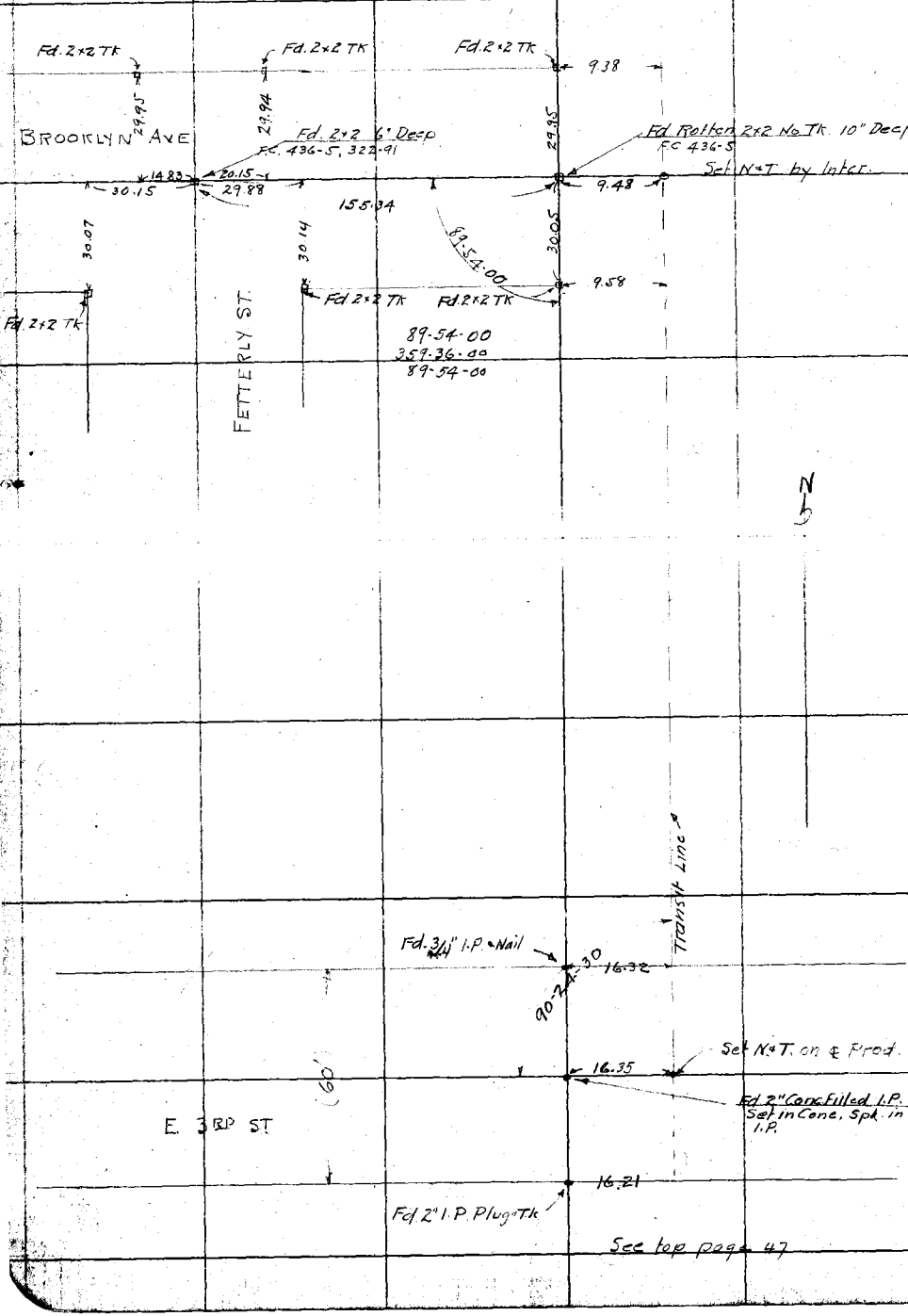

See top page 47

RETURN TO
LOS ANGELES COUNTY SURVEYOR

Do not extend notes this side of this line

Note: ANY ADDITIONS OR CHANGES ON THIS SHEET MUST BE MADE OR CIRCLED IN Red. WITH DATE AND NAME OF PERSON MAKING CHANGE.

Date 12-12-1927 Notes by Miller Chief Party Miller F. B. 200 PG. 49

Plotted by R.K. Stewart	W. O. No. 4158 D. S. O. No.
Date Jan. 1928	Location E. BEVERLY BLVD
Map No. C.S. B-118	Surveyed by Miller
Plotting C'k'd by O.L. Peck	Date Dec 1927
Date Jan. 1928	Indexed

Note: Using Band Tape No. 013. Not yet Standardized.

(60')

Fd 2" I.P. Set in Conc., 12" Deep
C.S. 8758
107+01.20

171.51

71.53 @ 0-00 T 52
100.00 @ 0-00 T 52
171.53 @ 0-00 T 52 = 171.51

Set 1x2
105+29.69

500.06

100.10 @ 0-00 T 52
100.00 @ 0-00 T 52
70.00 @ 0-00 T 52
45.00 @ 0-00 T 52
50.00 @ 0-00 T 52
45.00 @ 0-00 T 52
90.00 @ 0-00 T 52
500.10 @ 0-00 T 52 = 500.06

Fd 1x2 - 3" Deep C.S. 8758
100+29.63

208.67

88.68 @ 0-00 T 56
30.00 @ 0-00 T 56
15.00 @ 0-00 T 56
15.00 @ 0-00 T 56
25.00 @ 0-00 T 56
35.00 @ 0-00 T 56
208.68 @ 0-00 T 56 = 208.67

E. 3RD ST.

Set N+T
98+20.96

136.15

36.15 @ 0-00 T 56
100.00 @ 0-00 T 56
136.15 @ 0-00 T 56 = 136.15

Fd 2" Conc filled I.P. Set in Conc
Spk. in I.P. C.S. 8758
96+84.81

179-37-35

179-37-30
358-30-30
179-37-37½

(60')

Con. from Top page 47

Notes: ANY ADDITIONS OR CHANGES ON THIS SHEET MUST BE MADE OR CIRCLED IN Red. WITH DATE AND NAME OF PERSON MAKING CHANGE.

Do not extend notes this side of this line

RETURN TO LOS ANGELES COUNTY SURVEYOR

F.B. 301 Pg. 50 Miller Chief Party Notes by Miller Date 12-13-1927

Con. at bottom page 51

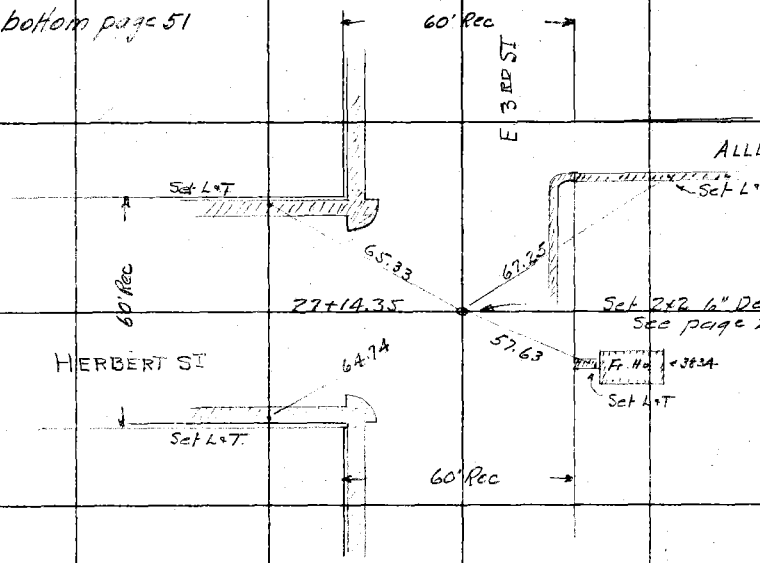

RETURN TO
LOS ANGELES COUNTY SURVEYOR

Do not extend notes this side of this line

Notes: ANY ADDITIONS OR CHANGES ON THIS SHEET MUST BE MADE OR CIRCLED IN Red. WITH DATE AND NAME OF PERSON MAKING CHANGE.

Date 12-13-1927 Notes by Miller Chief Party Miller F. B. 301 PG. 51

Plotted by	W. O. No. 4158 D. & O. No.
Date	Location E. BEVERLY BLVD
Map No.	Surveyed by Miller
Plotting C'k'd by	Date Dec 1927
Date	Indexed

Con. at bottom page 52

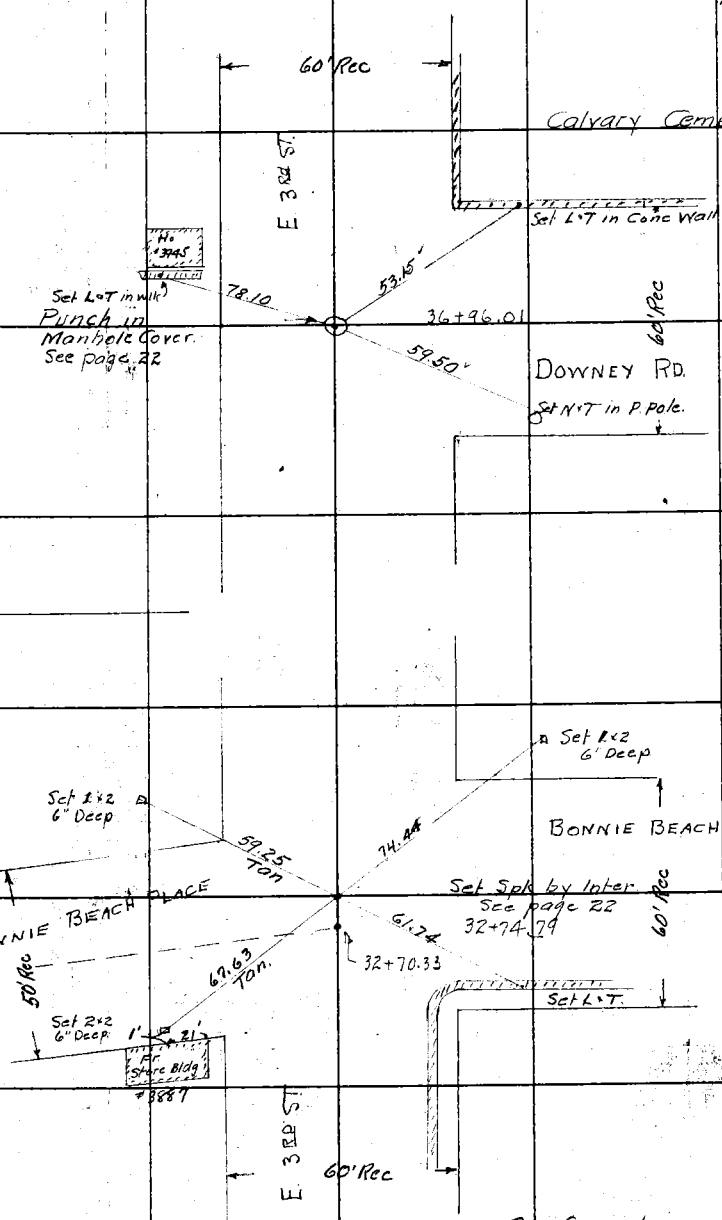

Con From top page 50

Notes: ANY ADDITIONS OR CHANGES ON THIS SHEET MUST BE MADE OR CIRCLED IN Red. WITH DATE AND NAME OF PERSON MAKING CHANGE.

Do not extend notes this side of this line

RETURN TO LOS ANGELES COUNTY SURVEYOR

F.B. 301 PG. 52 Miller Chief Party Notes by Miller Date 12-13-1927

Con. at bottom page 53

60' Rec

Cut x in Fe Cor.

39.06

Set MoT on Line. See page 24
Sta 53+01.56

46.23

Cut x in Fe Cor

E. 3rd ST

Cut x in Fe. Post

41.73

Set MoT See page 23
43+94.34

43.87

Cut x in Fe Post.

E. 3rd ST

Set L.T in Culvert H. Wall

SUNOL DR.

60' Rec

62.56

Set L.T in Conc. Wall

41.97

40+45.20

Punch in Manhole Cover
See page 22

42.68

Set L.T in Conc Wall

E. 3rd ST

60' Rec

Con. from top page 51

RETURN TO
LOS ANGELES COUNTY SURVEYOR

Do not extend notes this side of this line

Note: ANY ADDITIONS OR CHANGES ON THIS SHEET MUST BE MADE OR CIRCLED IN Red. WITH DATE AND NAME OF PERSON MAKING CHANGE.

Date 12-13-1927 Notes by Miller Chief Party Miller F. B. 301 PG. 53

Plotted by	W. O. No. 4158 S. S. O. No.
Date	Location E. BEVERLY BLVD
Map No.	Surveyed by Miller
Plotting C'k'd by	Date Dec 1927
Date	Indexed

Con. at bottom page 54

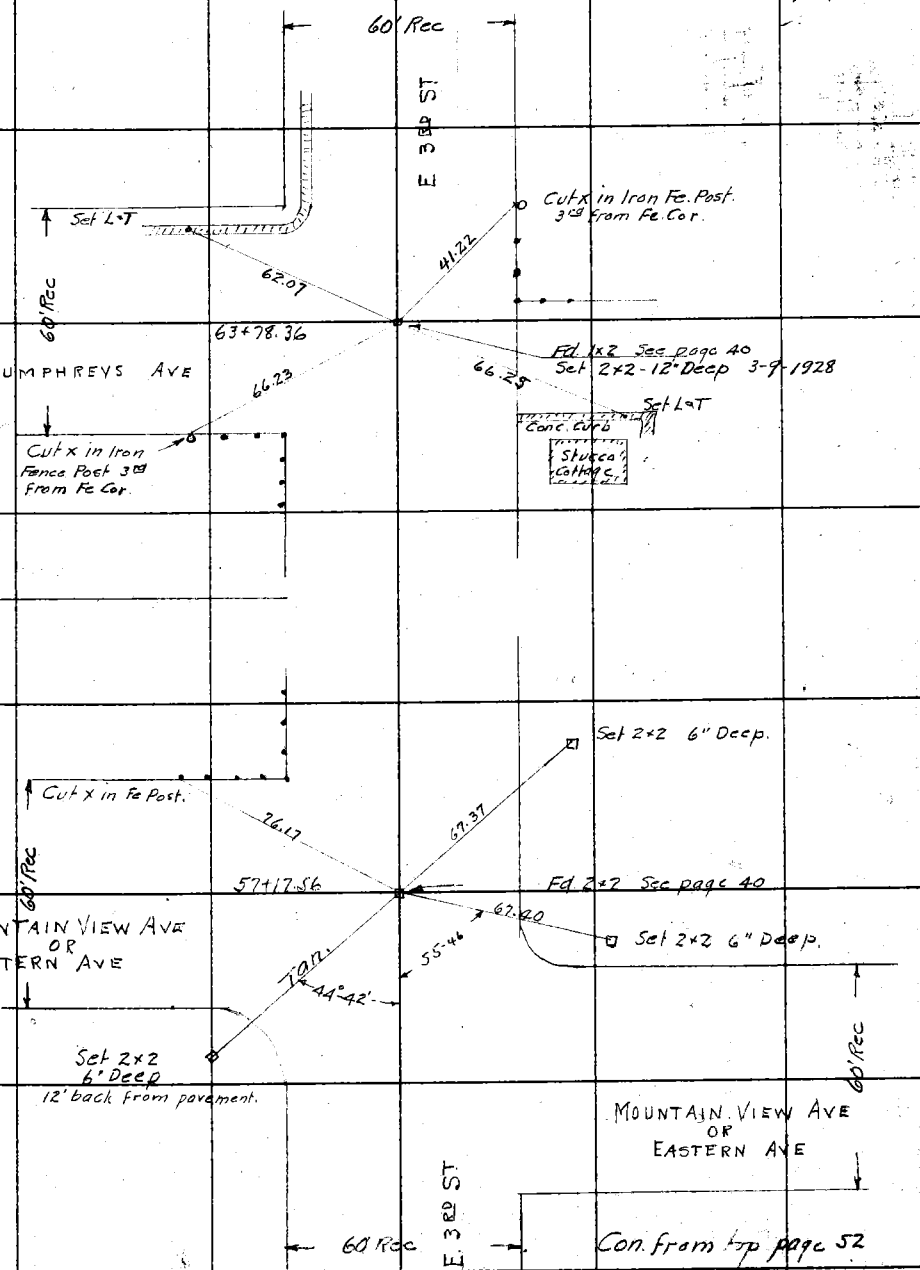

Con. from top page 52

Notes ANY ADDITIONS OR CHANGES ON THIS SHEET MUST BE MADE OR CIRCLED IN Red. WITH DATE AND NAME OF PERSON MAKING CHANGE.

Do not extend notes this side of this line

RETURN TO LOS ANGELES COUNTY SURVEYOR

F.B. 301 Pg. 54 Miller Chief Party Notes by Miller Date 12-12-1927

Con. at bottom page 55

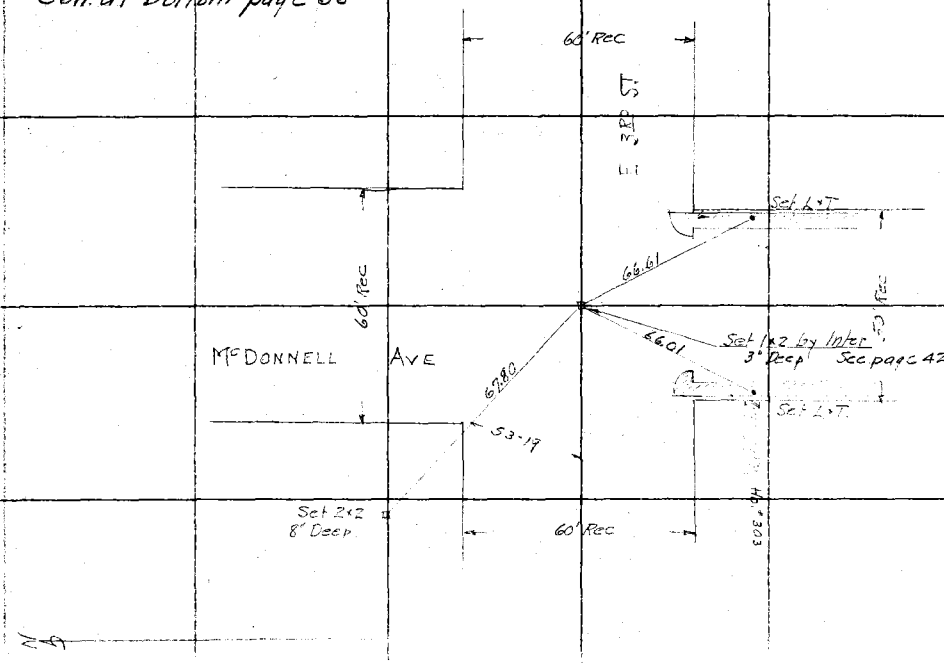

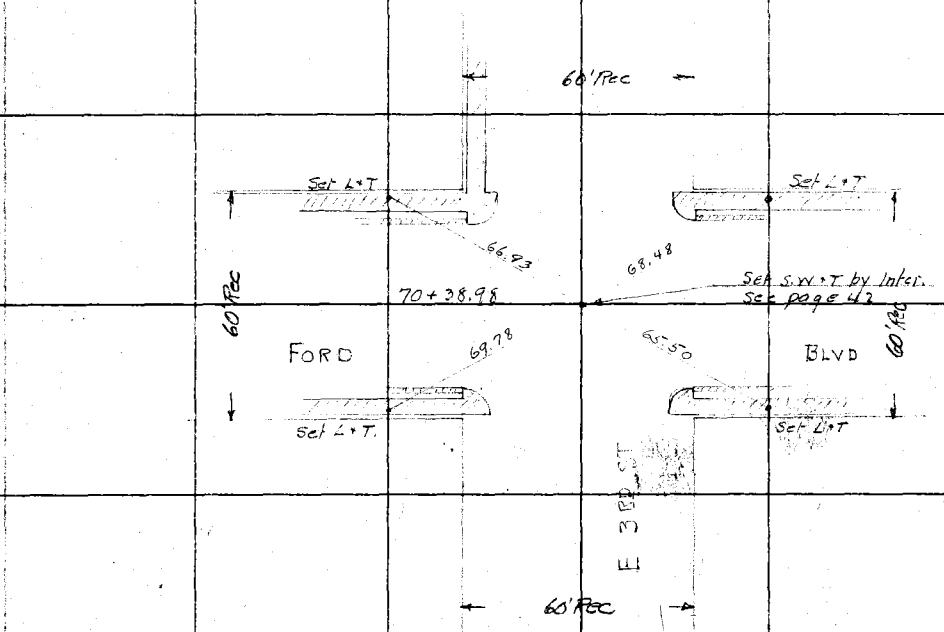

Con From top page 53

RETURN TO
LOS ANGELES COUNTY SURVEYOR

Do not extend notes this side of this line

Note: ANY ADDITIONS OR CHANGES ON THIS SHEET MUST BE MADE OR CIRCLED IN Red. WITH DATE AND NAME OF PERSON MAKING CHANGE.

Date 12-12-1927 Notes by Miller Chief Party Miller F. B. 301 PG. 55

Platted by	W. O. No. 4158 D. S. O. No.
Date	Location E. BEVERLY BLVD
Map No.	Surveyed by MILLER
Platting C'K'd by	Date DEC 1927
Date	Indexed

Con at bottom page 56

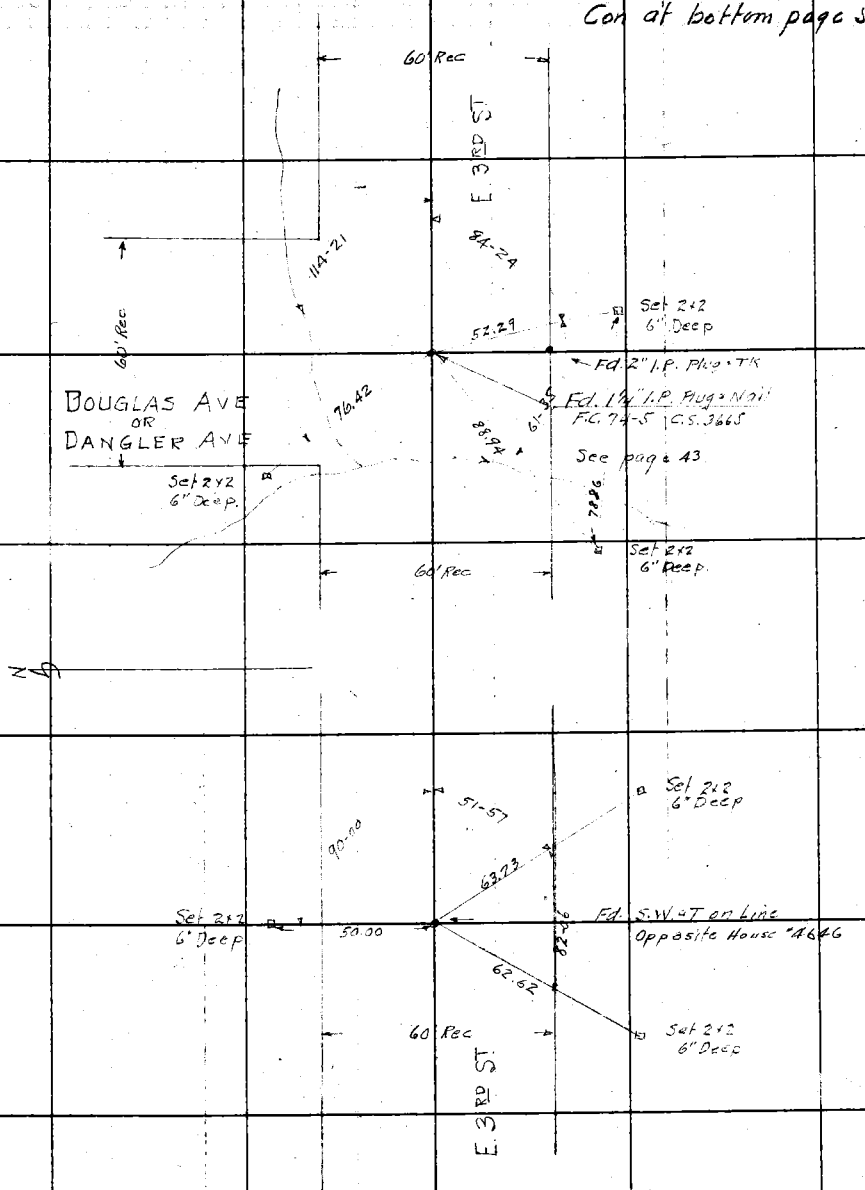

Con from top page 54

Note: ANY ADDITIONS OR CHANGES ON THIS SHEET MUST BE MADE OR CIRCLED IN Red. WITH DATE AND NAME OF PERSON MAKING CHANGE.

RETURN TO
LOS ANGELES COUNTY SURVEYOR

Do not extend notes this side of this line

F.B. 301 Pg. 56 Miller Chief Party Notes by Miller Date 12-10-1927

Con at bottom page 57

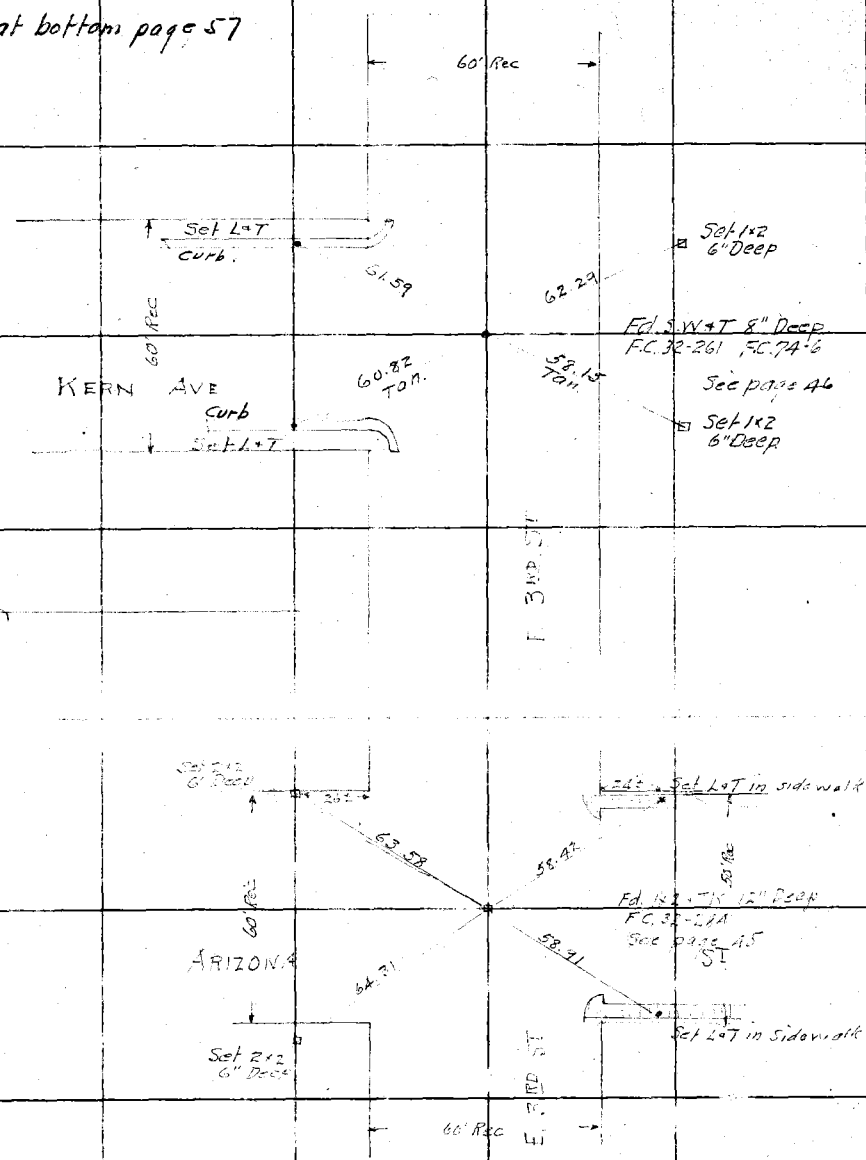

Con from top page 55

RETURN TO
LOS ANGELES COUNTY SURVEYOR
Do not extend notes this side of this line

Notes: ANY ADDITIONS OR CHANGES ON THIS SHEET MUST BE MADE OR CIRCLED IN Red. WITH DATE AND NAME OF PERSON MAKING CHANGE.

Date Dec 10 '27 Notes by Miller Chief Party Miller F.B. 341 Pg. 57

Plotted by	W. O. No. 4158 B. & O. No.
Date	Location E. BEVERLY BLVD
Map No.	Surveyed by MILLER
Plotting C'k'd by	Date DEC 1927
Date	Indexed

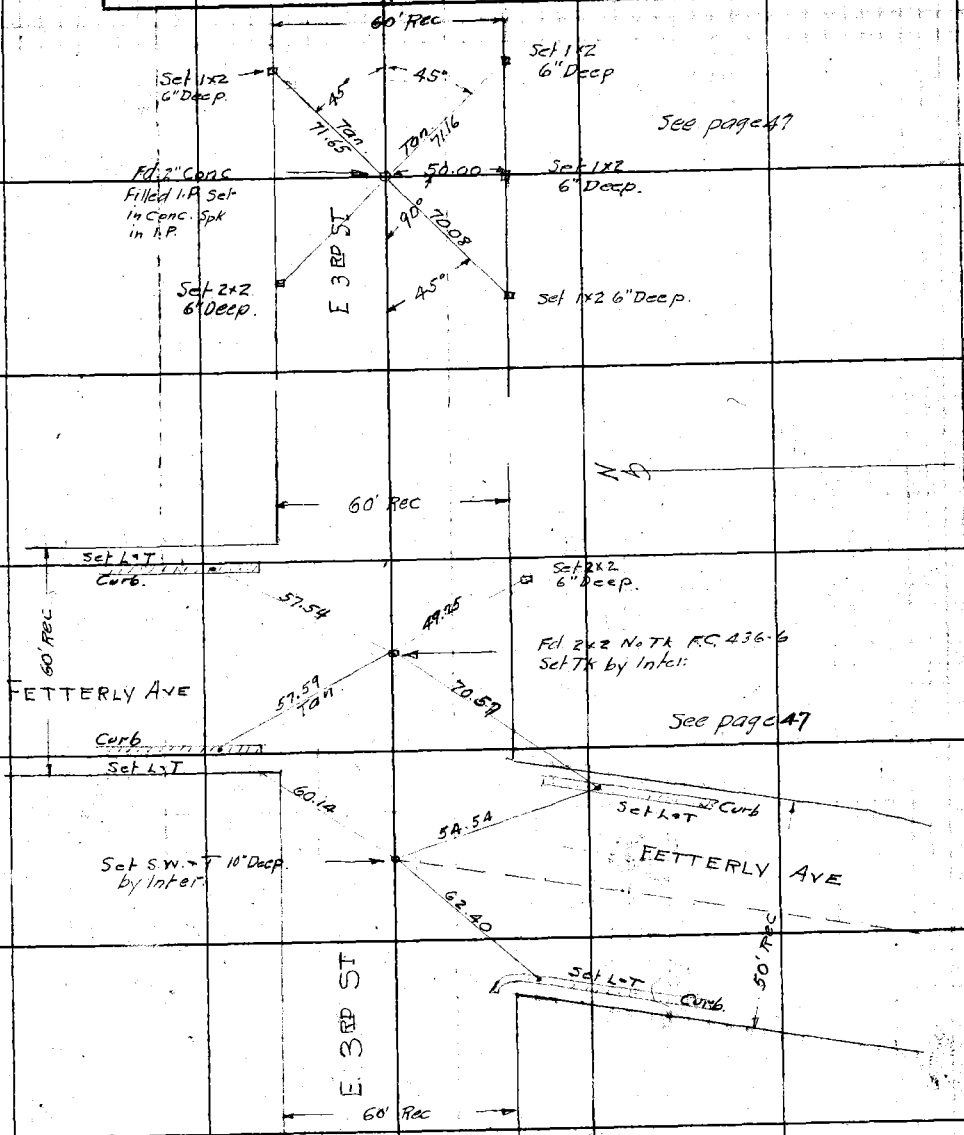

Con. from top page 56

Notes: ANY ADDITIONS OR CHANGES ON THIS SHEET MUST BE MADE OR CIRCLED IN Red. WITH DATE AND NAME OF PERSON MAKING CHANGE.

Do not extend notes this side of this line

RETURN TO LOS ANGELES COUNTY SURVEYOR

F.B. 301 PG. 58 Miller Chief Party Notes by Miller Date 12-16-1927

Con at bottom page 60

Beginning Topography
Survey of E. BEVERLY BLVD

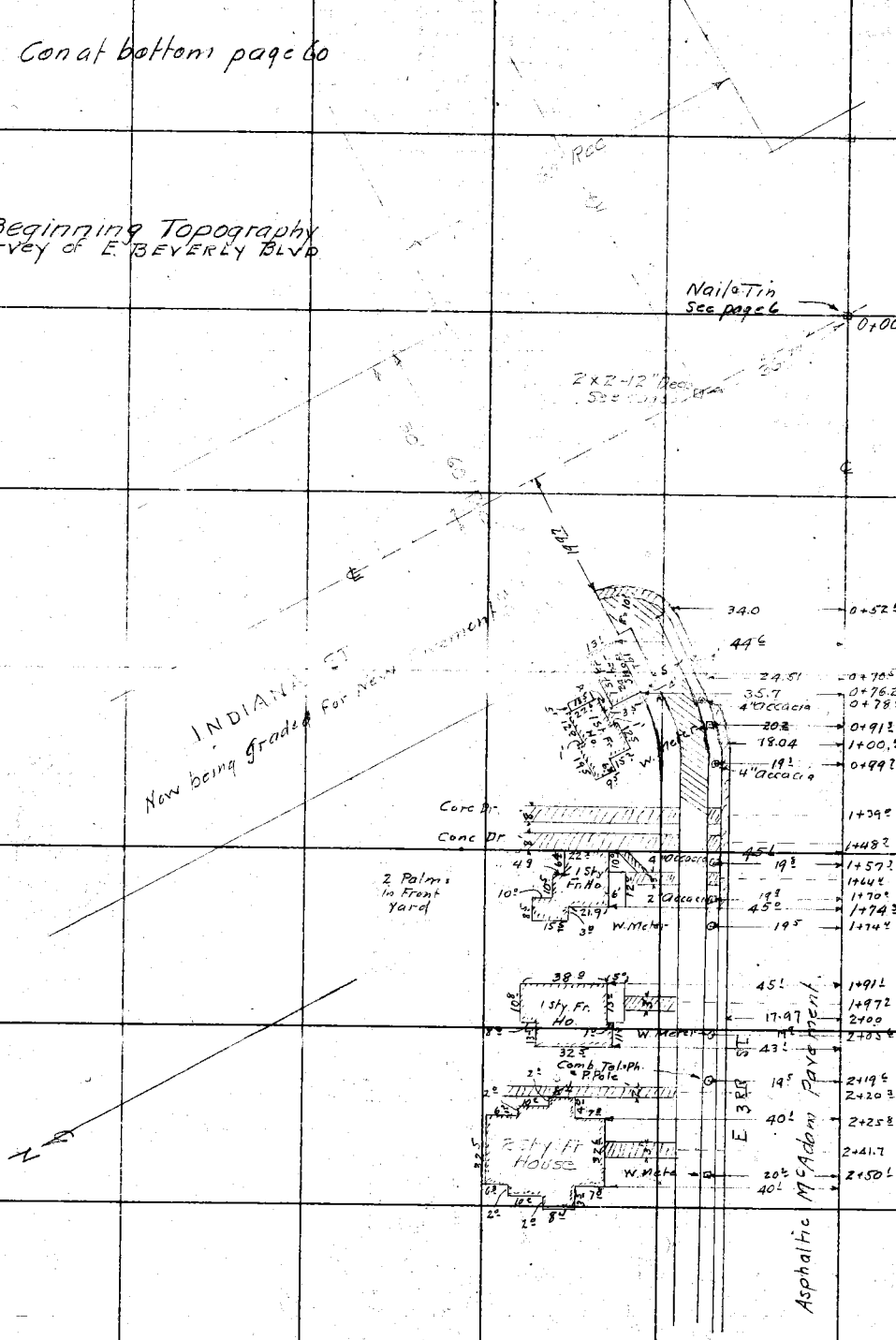

RETURN TO
LOS ANGELES COUNTY SURVEYOR

Do not extend notes this side of this line

Notes: ANY ADDITIONS OR CHANGES ON THIS SHEET MUST BE MADE OR CIRCLED IN Red. WITH DATE AND NAME OF PERSON MAKING CHANGE.

Date 12-11-1927 Notes by Miller Chief Party Miller F. B. 301 Pg. 59

Plotted by R.W. Stewart	W. O. No. 4158 D. S. O. No.
Date 1-3-28	Location E BEVERLY BLVD
Map No. C.S.-B-118	Surveyed by Miller
Plotting C'k'd by O.L. Rock	Date Dec 1927
Date 1-17-28	Indexed

Note: ANY ADDITIONS OR CHANGES ON THIS SHEET MUST BE MADE OR CIRCLED IN Red. WITH DATE AND NAME OF PERSON MAKING CHANGE.

RETURN TO LOS ANGELES COUNTY SURVEYOR

Do not extend notes this side of this line

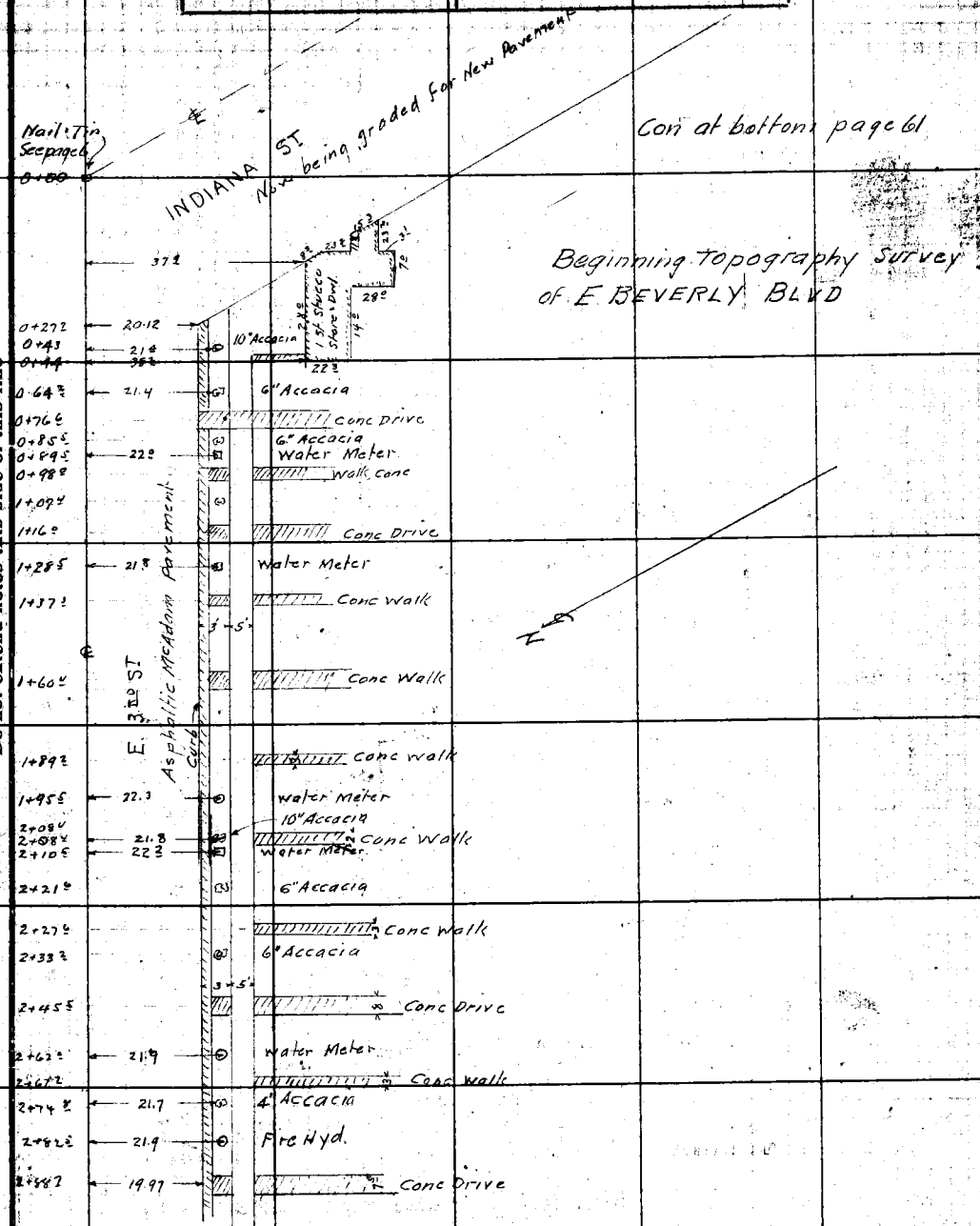

F.B. 301 Pg. 60 Miller Chief Party Notes by Miller Date 12-16-1927

Con at bottom page 62

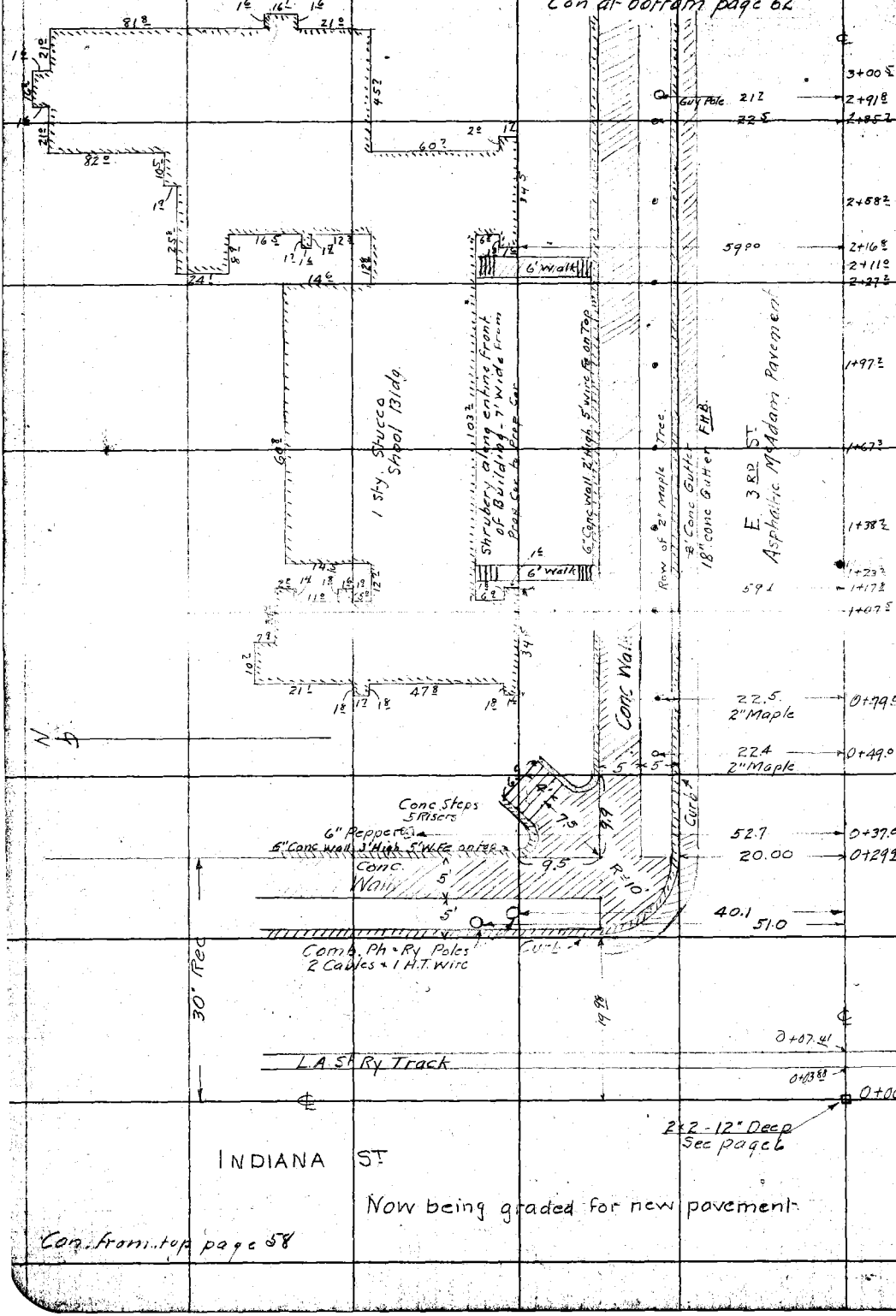

RETURN TO
LOS ANGELES COUNTY SURVEYOR
Do not extend notes this side of this line

Notes: ANY ADDITIONS OR CHANGES ON THIS SHEET MUST BE MADE OR CIRCLED IN Red. WITH DATE AND NAME OF PERSON MAKING CHANGE.

Con. from top page 58

Date 12-16-1927 Notes by Miller Chief Party Miller F. B. 301 Pg. 61

Plotted by R.W. Stewart	W. O. No. 4158 D. S. O. No.
Date 1-3-28	Location E. BEVERLY BLVD
Map No. C-5-B-118	Surveyed by Miller
Plotting B'l'd by A.L. Peck	Date Dec 1927
Date 1-17-28	Indexed

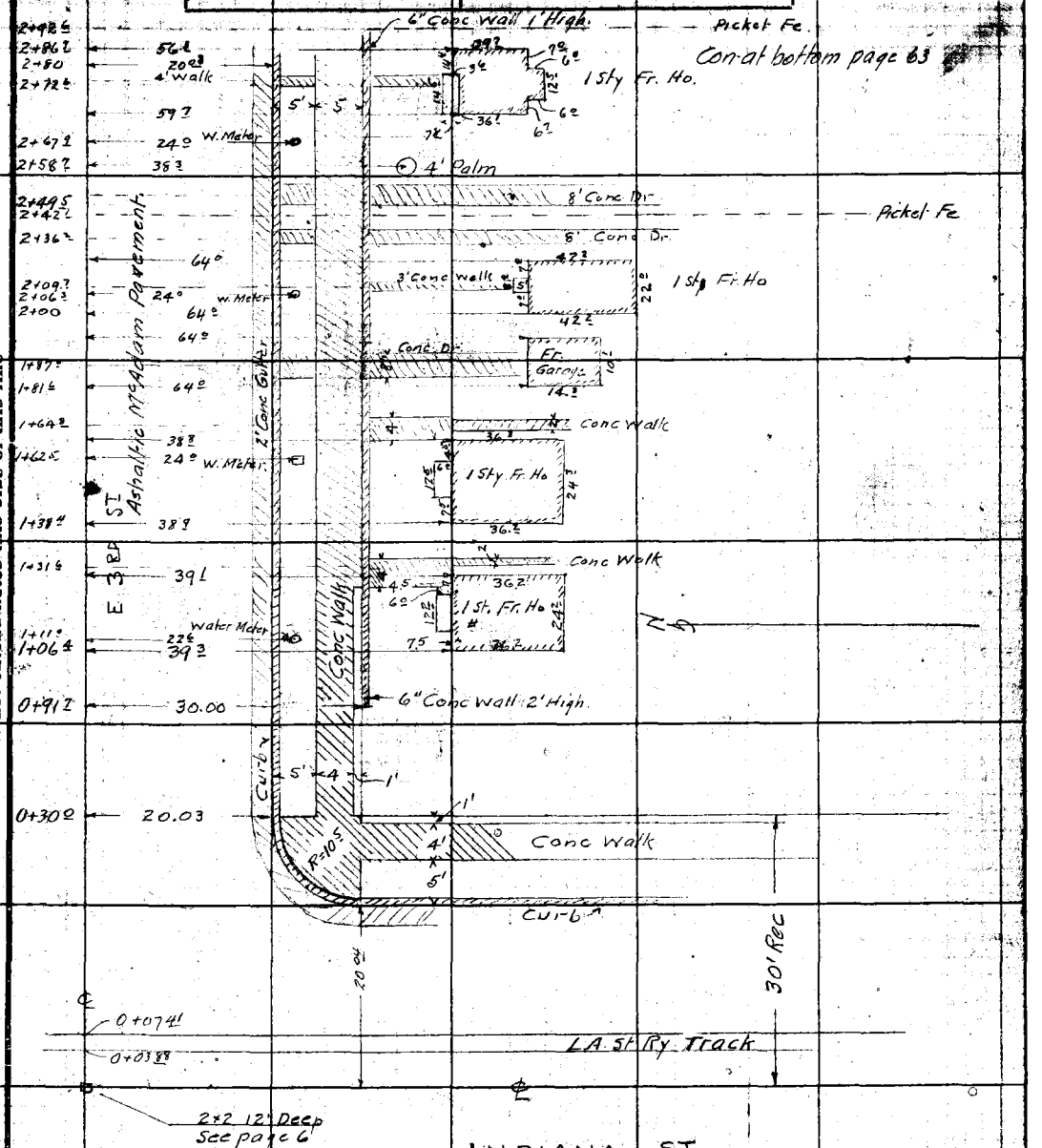

INDIANA ST

Now being graded for new pavement.

Con from top page 59

Notes: ANY ADDITIONS OR CHANGES ON THIS SHEET MUST BE MADE OR CIRCLED IN Red. WITH DATE AND NAME OF PERSON MAKING CHANGE.

Do not extend notes this side of this line

RETURN TO LOS ANGELES COUNTY SURVEYOR

F.B. 301 Pg. 62 Miller Chief Party Notes by Miller Date 12-19-1927

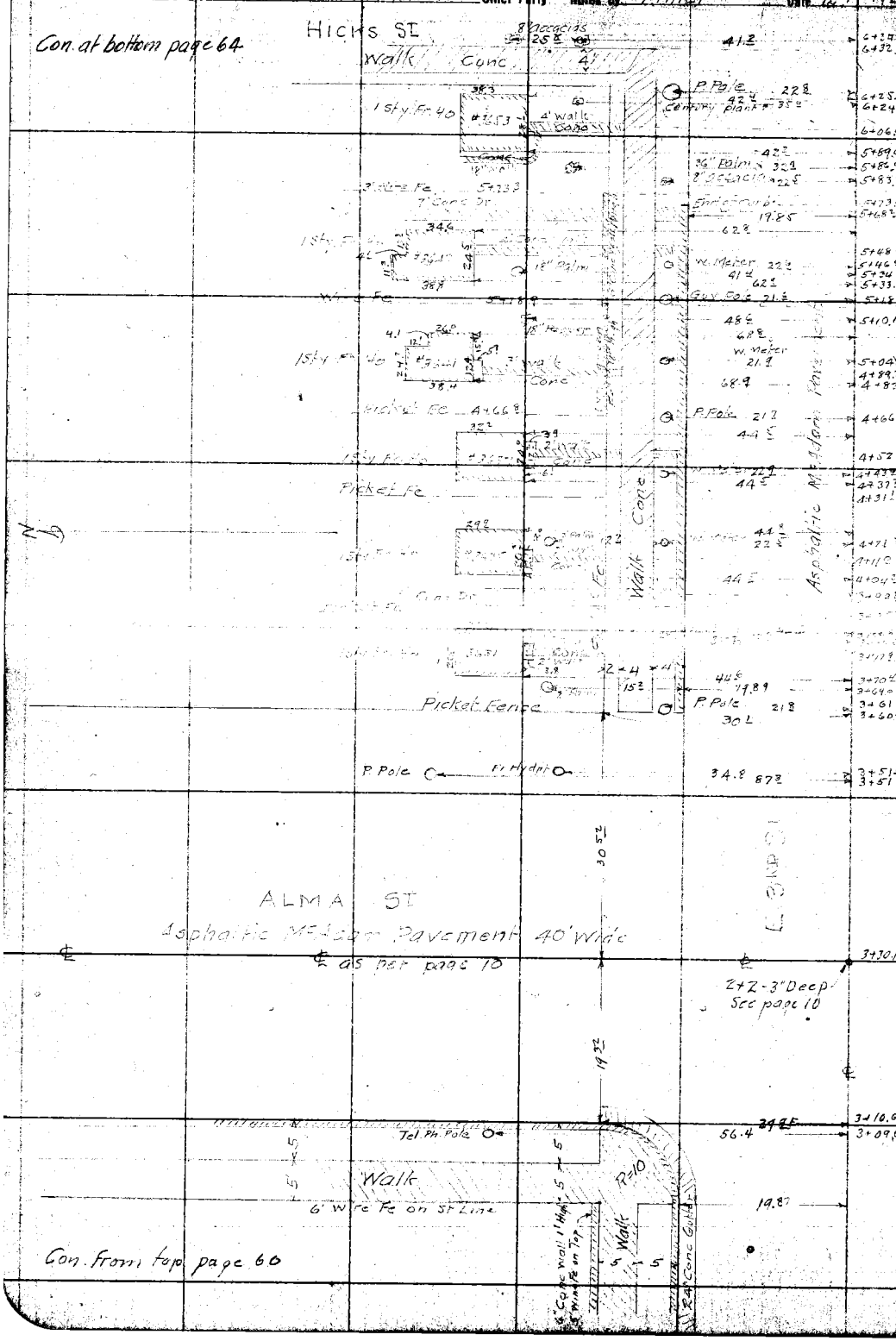

RETURN TO
LOS ANGELES COUNTY SURVEYOR

Do not extend notes this side of this line

Note: ANY ADDITIONS OR CHANGES ON THIS SHEET MUST BE MADE OR CIRCLED IN Red. WITH DATE AND NAME OF PERSON MAKING CHANGE.

Date 12-19-1927 Notes by Miller Chief Party Miller F.B. 301 PG. 63

Plotted by [illegible]	W.O. No. 4158 D.&G. No.
Date 1-3-28	Location E. BEVERLY BLVD
Map No. C.S.-13-118	Surveyed by Miller
Checked by O.L. Beck	Date Dec 1927
Date 1-17-28	Indexed

Con at bottom page 65

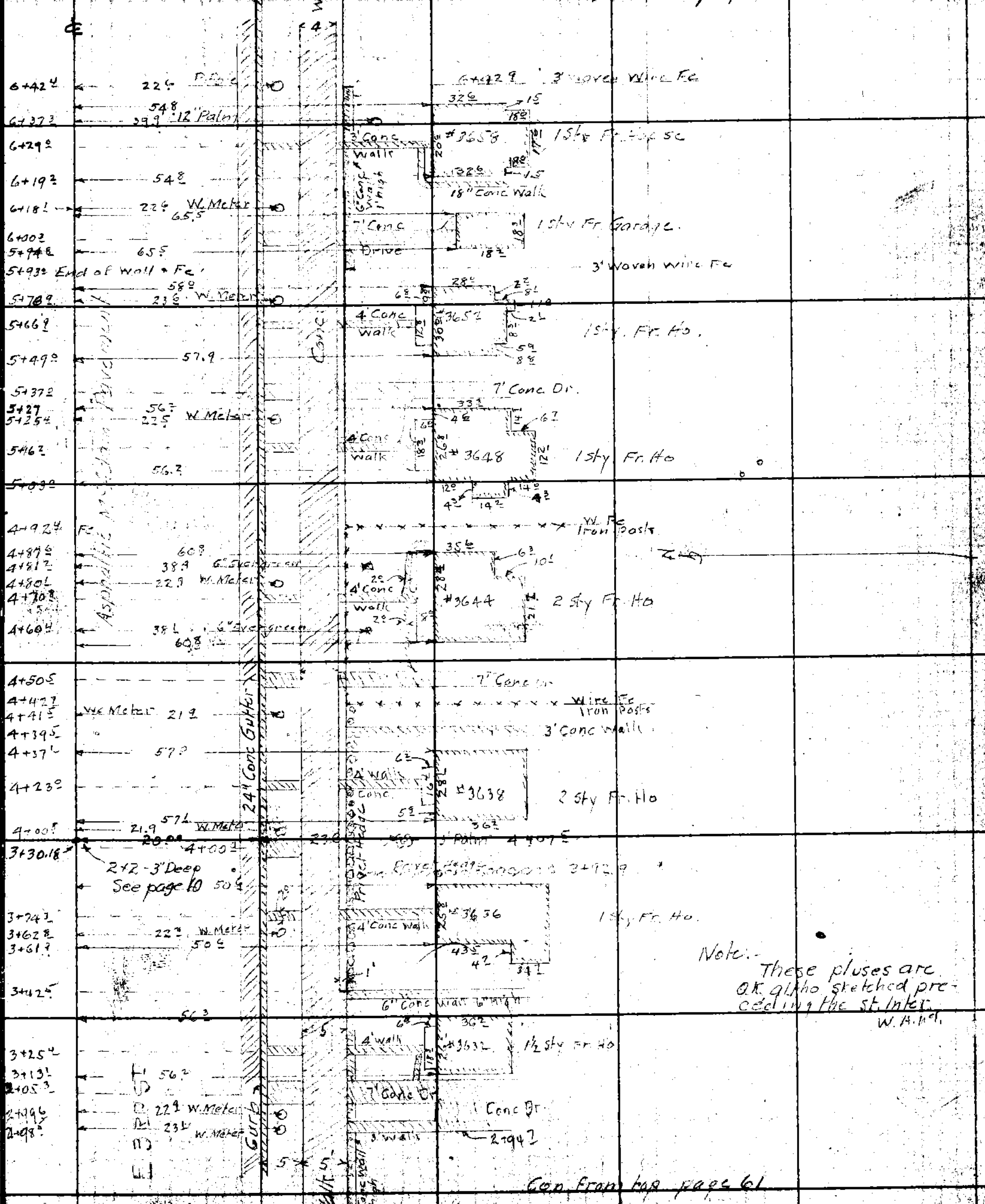

Con from top page 61

Notes: ANY ADDITIONS OR CHANGES ON THIS SHEET MUST BE MADE OR CIRCLED IN Red. WITH DATE AND NAME OF PERSON MAKING CHANGE.

Do not extend notes this side of this line

RETURN to LOS ANGELES COUNTY SURVEYOR

F.B. 301 Pg. 64 Miller Chief Party Notes by Miller Date 12-19-1927

Con. at bottom page 66

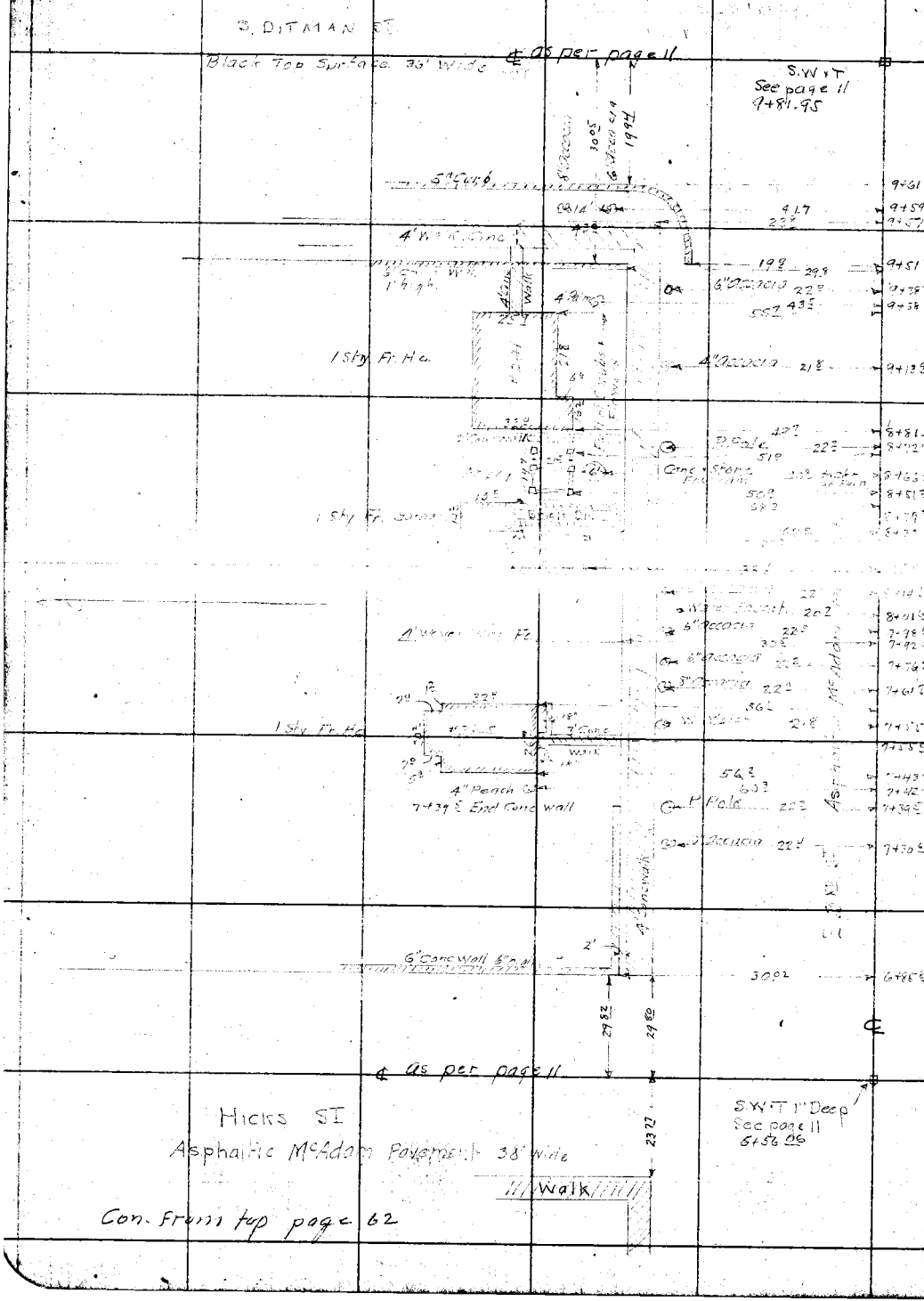

Con. from top page 62

RETURN TO
LOS ANGELES COUNTY SURVEYOR

Do not extend notes this side of this line

Note: ANY ADDITIONS OR CHANGES ON THIS SHEET MUST BE MADE OR CIRCLED IN Red. WITH DATE AND NAME OF PERSON MAKING CHANGE.

Date 12-19-1927 Notes by Miller Chief Party Miller F. B. 301 Pg. 65

Planted by [illegible]	W. O. No. 4158 D. S. O. No.
Date [illegible]-3-'28	Location E. Beverly Blvd
Map No. C.S.-B.118	Surveyed by Miller
Planting C'k'd by O. L. Peck	Date Dec 1927
Date 1-18-28	Indexed

Con at bottom page 67

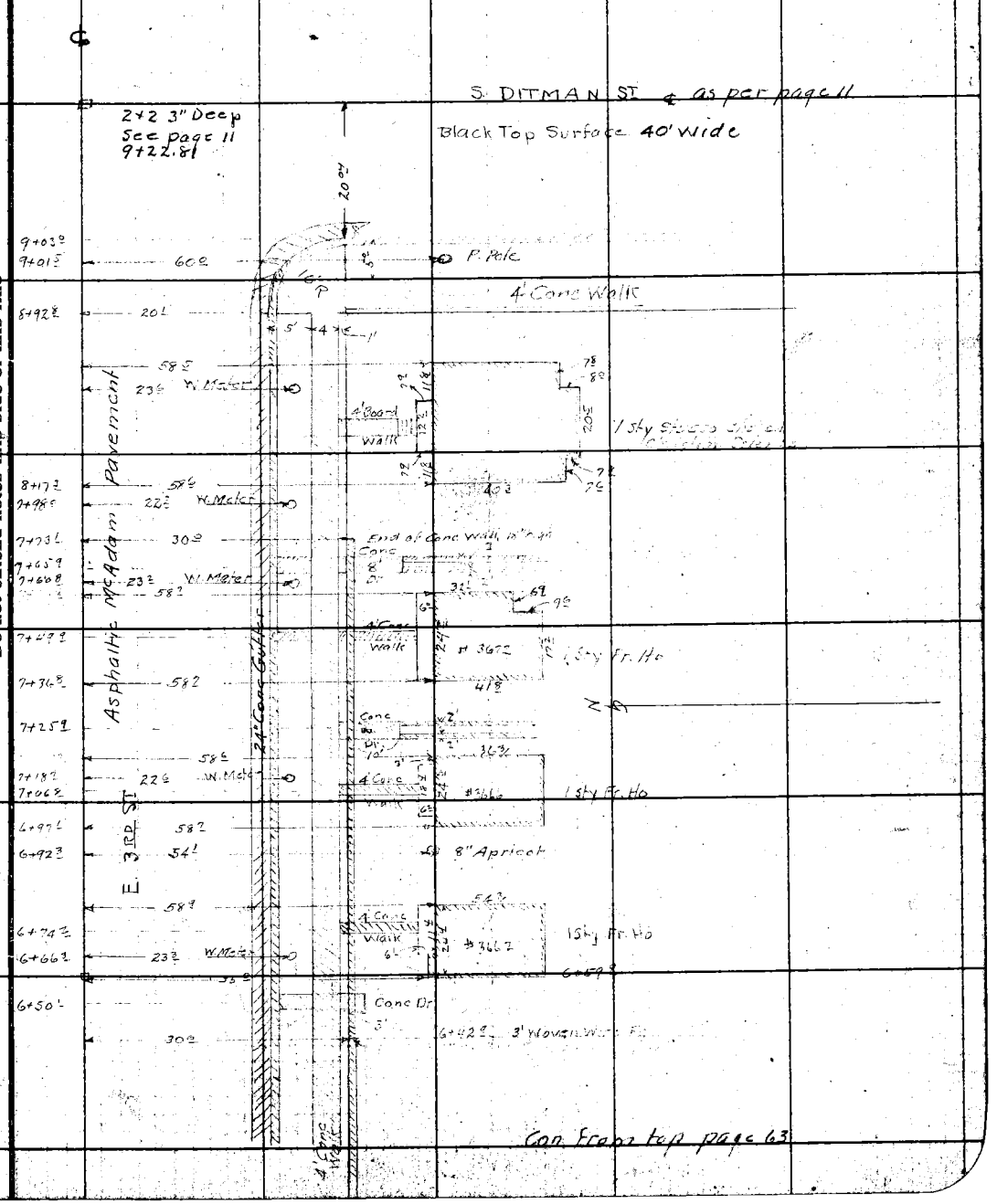

Con From top page 63

Note: ANY ADDITIONS OR CHANGES ON THIS SHEET MUST BE MADE OR CIRCLED IN Red. WITH DATE AND NAME OF PERSON MAKING CHANGE.

Do not extend notes this side of this line

RETURN TO LOS ANGELES COUNTY SURVEYOR

F.B. 301 PG. 66 Miller Chief Party Notes by Miller Date 12-20-1923

Con at bottom page 68



Con. from top page 64

RETURN TO
LOS ANGELES COUNTY SURVEYOR

Do not extend notes this side of this line

Notes: ANY ADDITIONS OR CHANGES ON THIS SHEET MUST BE MADE OR CIRCLED IN Red. WITH DATE AND NAME OF PERSON MAKING CHANGE.

Date 12-20-1927 Notes by Cassidy & Miller Chief Party Miller F. B. 301 Pg. 67

Plotted by A.W. Stewart	W. O. No. 4158 B. S. O. No.
Date Jan 4-28	Location E BEVERLY BLVD
Map No. [illegible]	Surveyed by Miller
Plotting C'k'd by O.L. Pack	Date Dec 1927
Date 1-18-28	Indexed

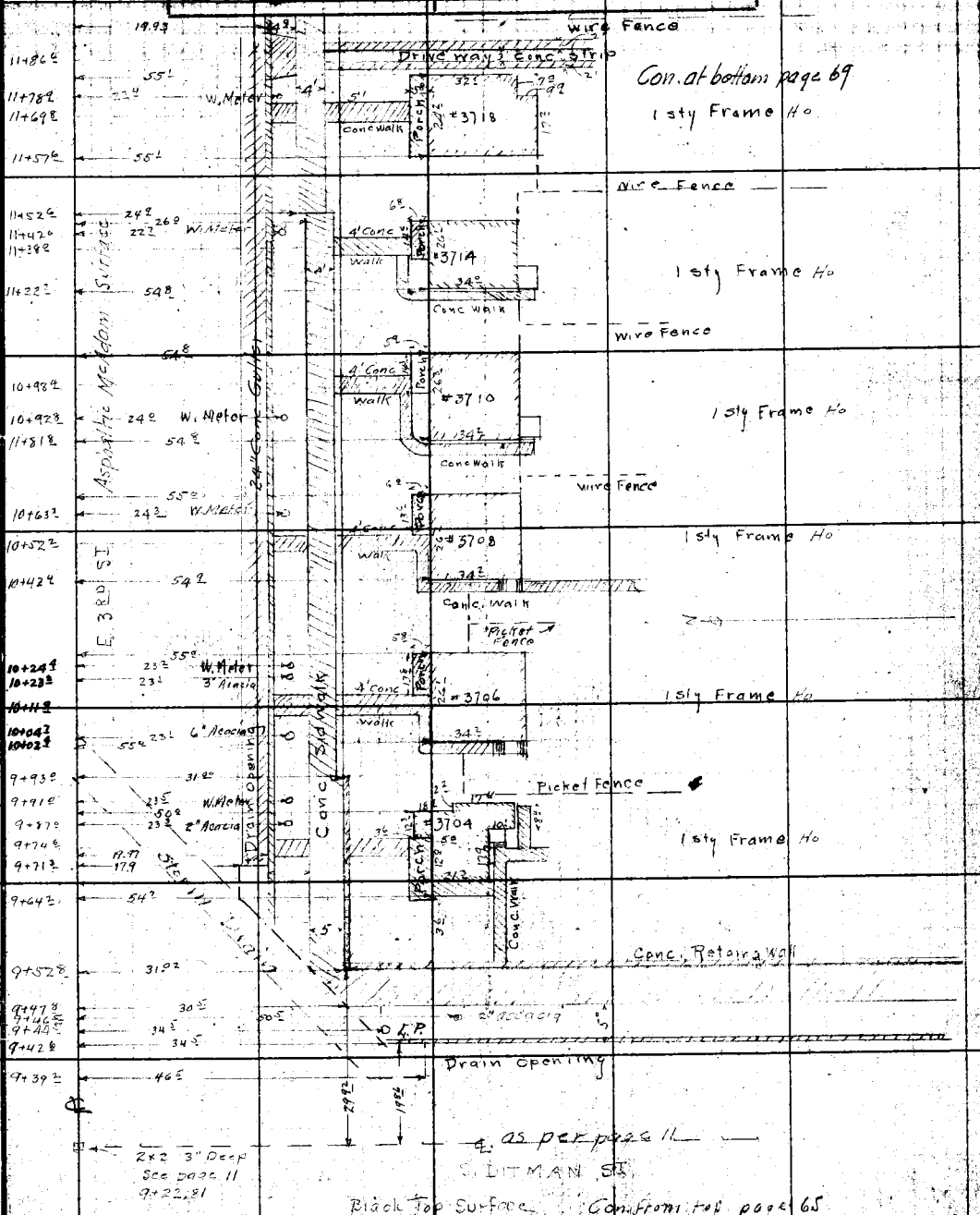

Notes: ANY ADDITIONS OR CHANGES ON THIS SHEET MUST BE MADE OR CIRCLED IN Red. WITH DATE AND NAME OF PERSON MAKING CHANGE.

Do not extend notes this side of this line

RETURN TO LOS ANGELES COUNTY SURVEYOR

F.B. 301 Pg. 68 Miller Chief Party Notes by Cassidy & Miller Date 12-20-1927

Con at bottom page 70

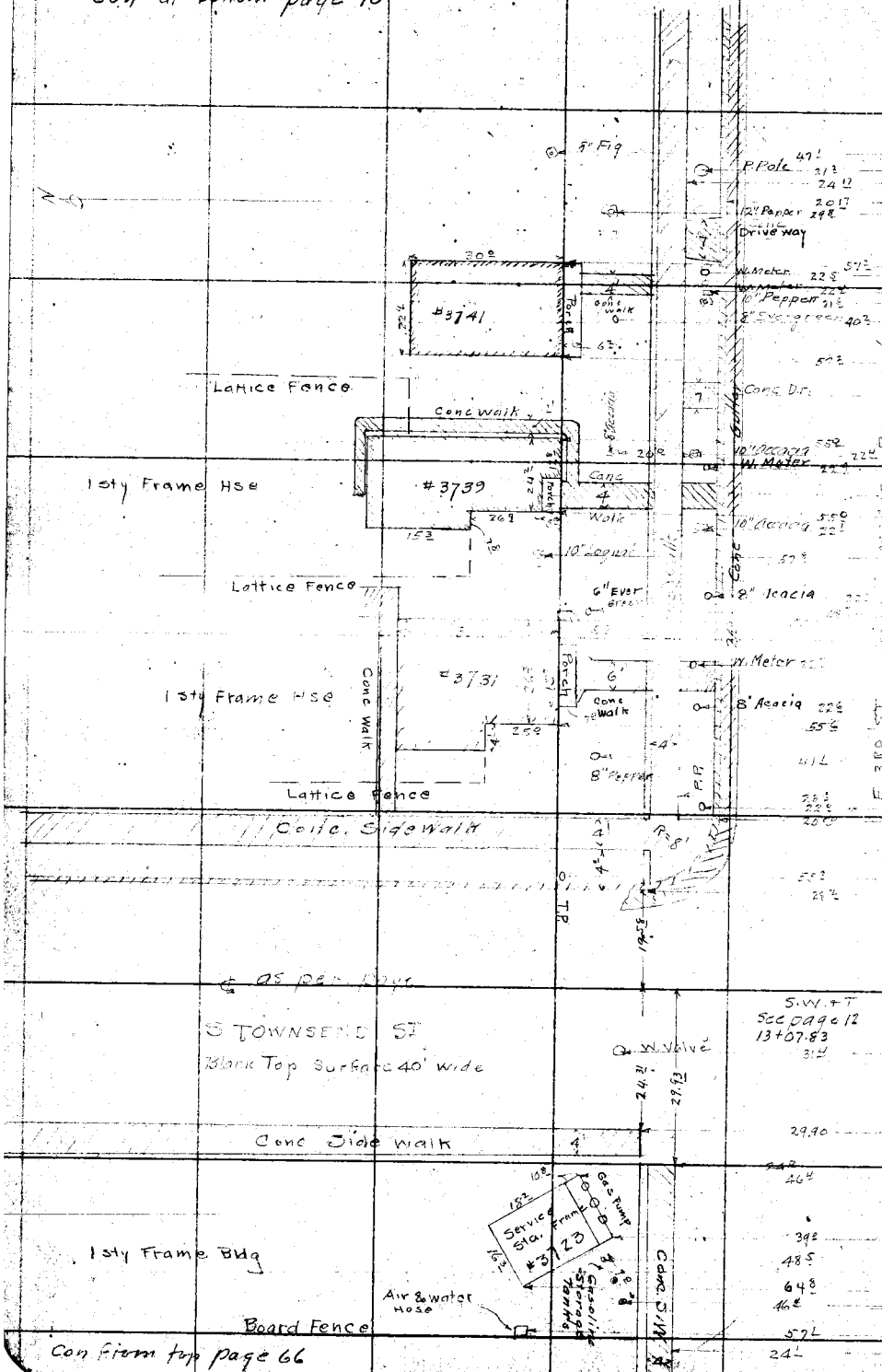

Con from top page 66

RETURN TO
LOS ANGELES COUNTY SURVEYOR
Do not extend notes this side of this line.

Notes: ANY ADDITIONS OR CHANGES ON THIS SHEET MUST BE MADE OR CIRCLED IN Red. WITH DATE AND NAME OF PERSON MAKING CHANGE.

Date 12-20-1927 Notes by Cassidy Miller Chief Party Miller F. B. 30 Pg. 69

Plotted by [illegible]	W. O. No. 4158 E. S. O. No.
Date Jan 4 '28	Location E. BEVERLY BLVD
Map No. [illegible] B-118	Surveyed by Miller
Plotting C'k'd by O. L. [illegible]	Date Dec 1927
Date 1-18-28	Indexed

Con. at bottom page 71

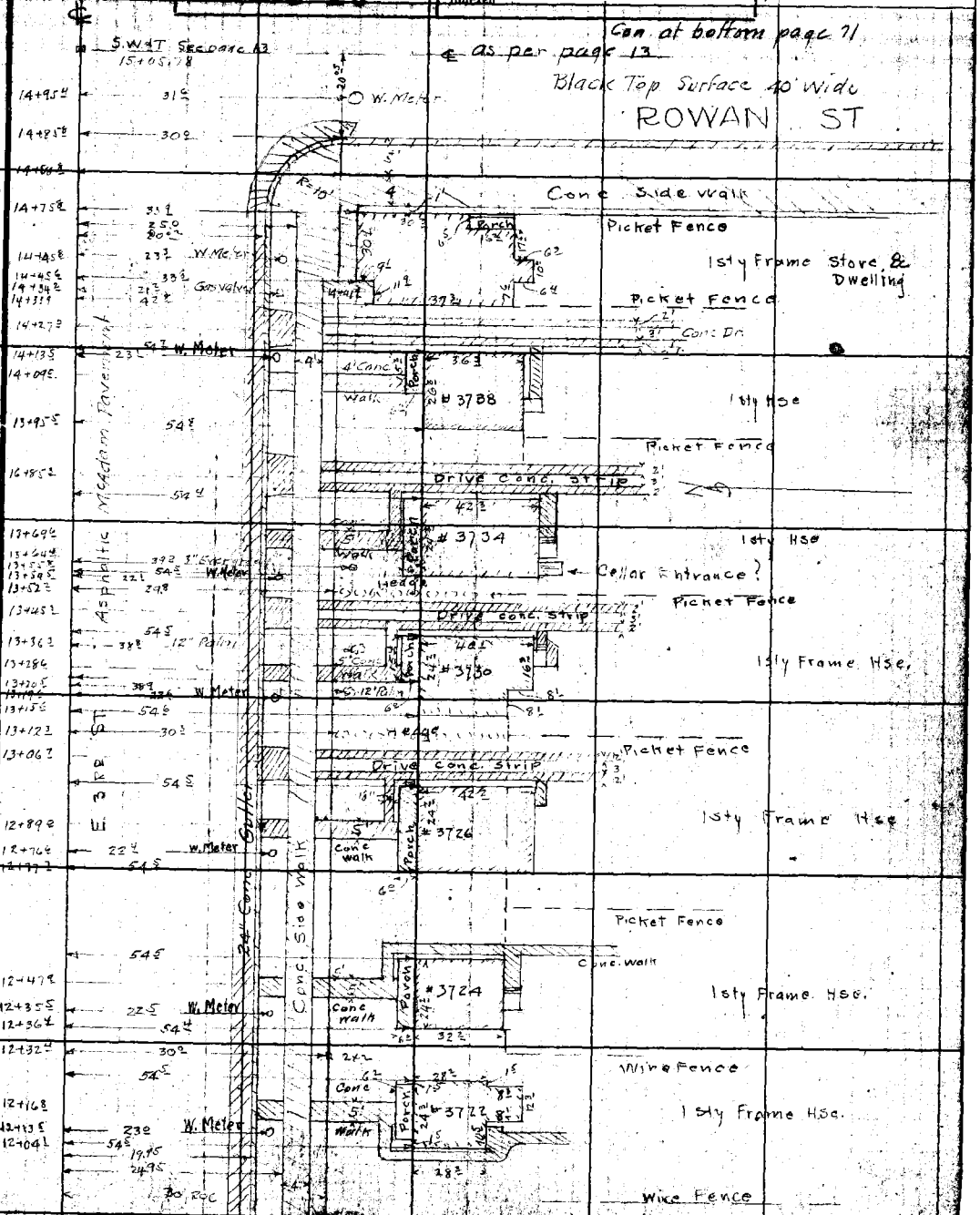

Note: ANY ADDITIONS OR CHANGES ON THIS SHEET MUST BE MADE OR CIRCLED IN Red. WITH DATE AND NAME OF PERSON MAKING CHANGE.

RETURN TO LOS ANGELES COUNTY SURVEYOR

Do not extend notes this side of this line

Con. from top page 67

F.B. 301 PG. 70 Miller Chief Party Notes by Cassidy & Miller Date 12-29-27-1927

Con at bottom page 72

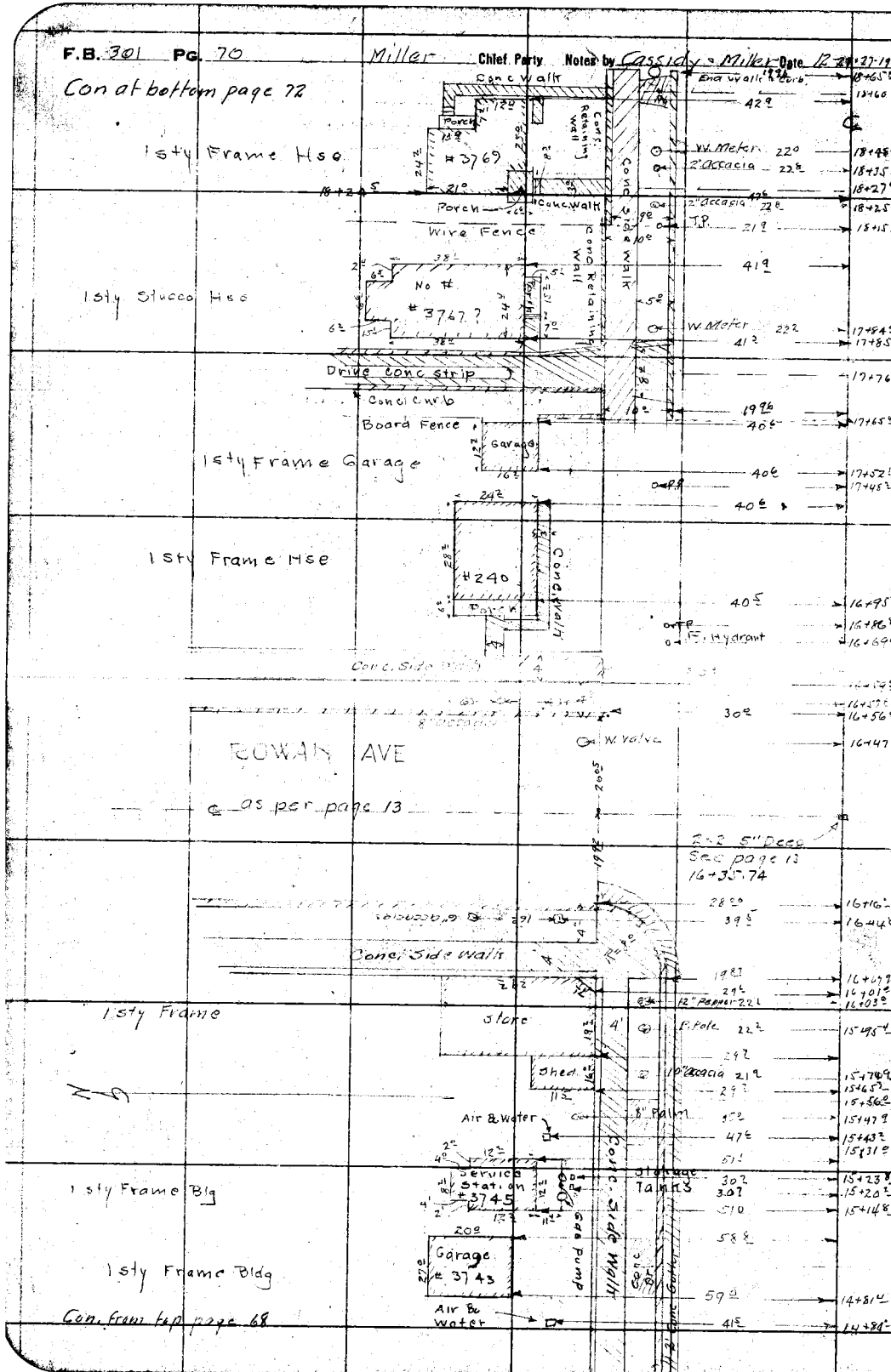

RETURN TO
LOS ANGELES COUNTY SURVEYOR

Do not extend notes this side of this line

Note: ANY ADDITIONS OR CHANGES ON THIS SHEET MUST BE MADE OR CIRCLED IN Red. WITH DATE AND NAME OF PERSON MAKING CHANGE.

Date [illegible] Notes by Miller Chief Party Miller F. B. 301 Pg. 71

Plotted by C.W. Stewart	W. O. No. 4158 D. S. O. No.
Date Jan 4-28	Location E. BEVERLY BLVD
Map No. [illegible]-118	Surveyed by Miller
Plotting C'k'd by [illegible]	Date Dec 1927
Date 1-18-28	Indexed

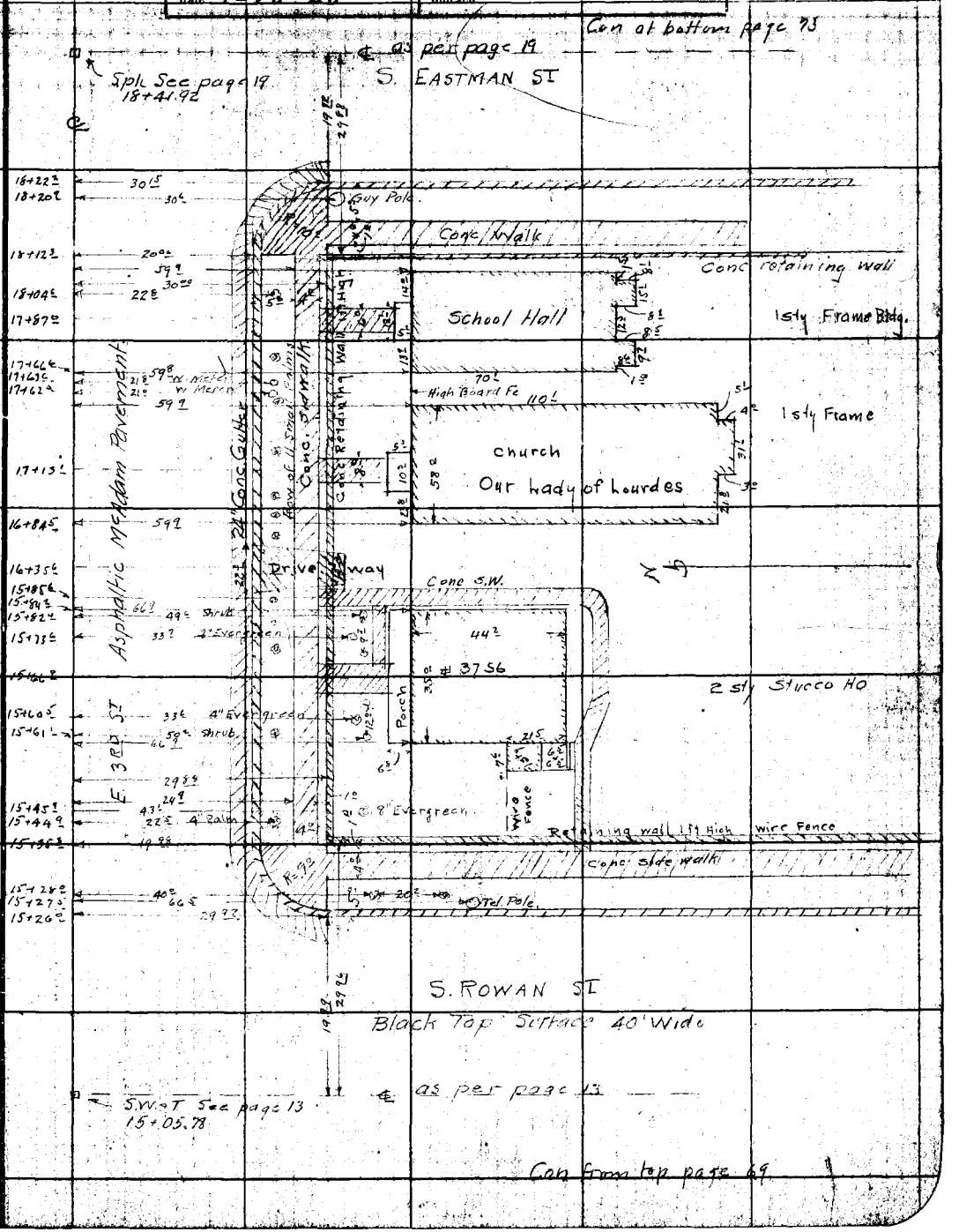

Note: ANY ADDITIONS OR CHANGES ON THIS SHEET MUST BE MADE OR CIRCLED IN Red, WITH DATE AND NAME OF PERSON MAKING CHANGE.

Do not extend notes this side of this line

RETURN TO LOS ANGELES COUNTY SURVEYOR

F.B. 301 PG. 72 Miller Chief Party Notes by Cassidy + Miller Date 12-29-27-1937

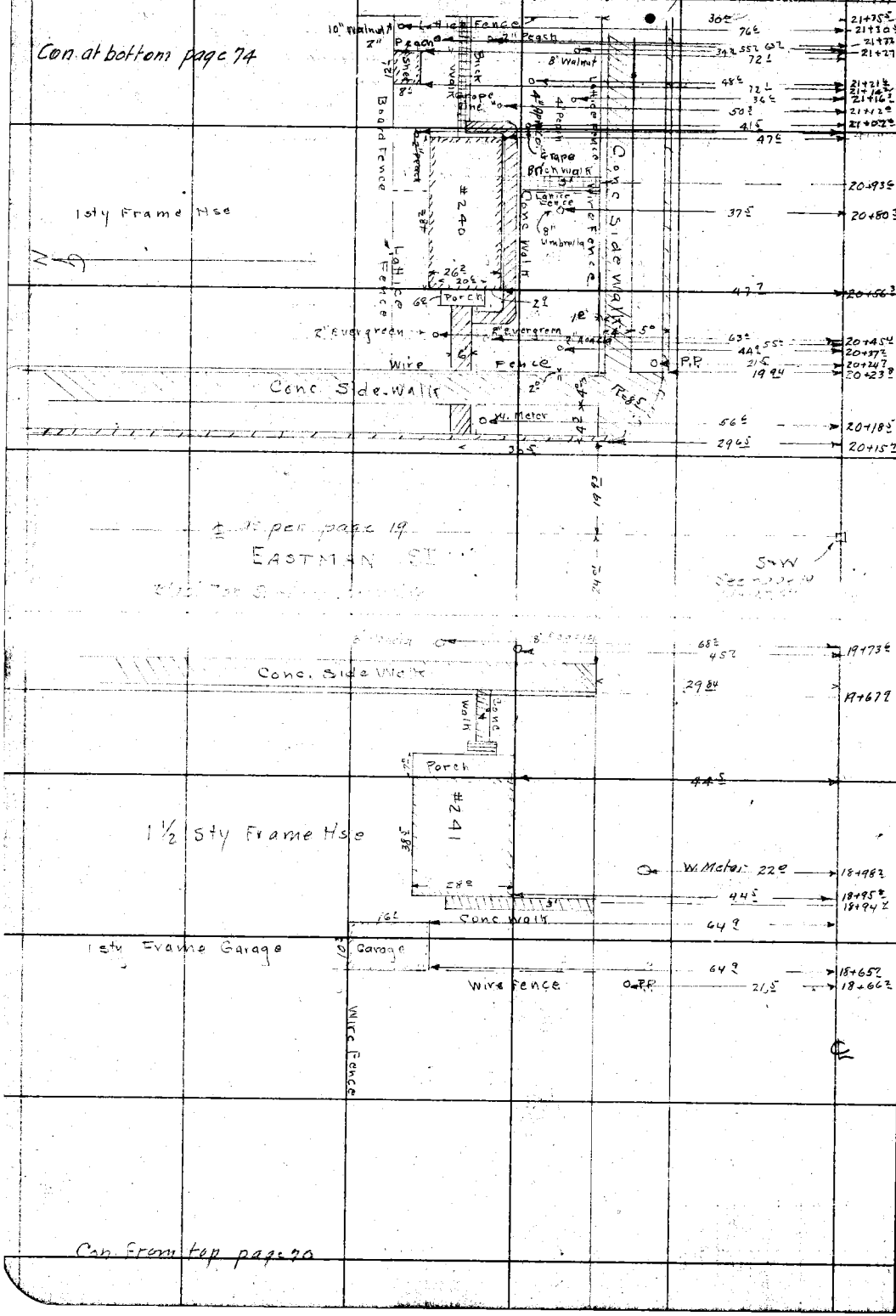

RETURN TO
LOS ANGELES COUNTY SURVEYOR

Do not extend notes this side of this line

Note: ANY ADDITIONS OR CHANGES ON THIS SHEET MUST BE MADE OR CIRCLED IN Red. WITH DATE AND NAME OF PERSON MAKING CHANGE.

Date 12-22-27-1927 Notes by Miller Chief Party Miller F. B. 301 PG. 73

Plotted by R.H. Stewart	W. O. No. 4158 D. S. O. No.
Date Jan 6-28	Location EBEVERLY BLVD
Map No. E.S.C.B.-B-118	Surveyed by Miller
Plotting C'k'd by O.L. Pack	Date Dec 1927
Date 1-18-28	Indexed

Note: ANY ADDITIONS OR CHANGES ON THIS SHEET MUST BE MADE OR CIRCLED IN Red. WITH DATE AND NAME OF PERSON MAKING CHANGE.

RETURN TO LOS ANGELES COUNTY SURVEYOR

Do not extend notes this side of this line

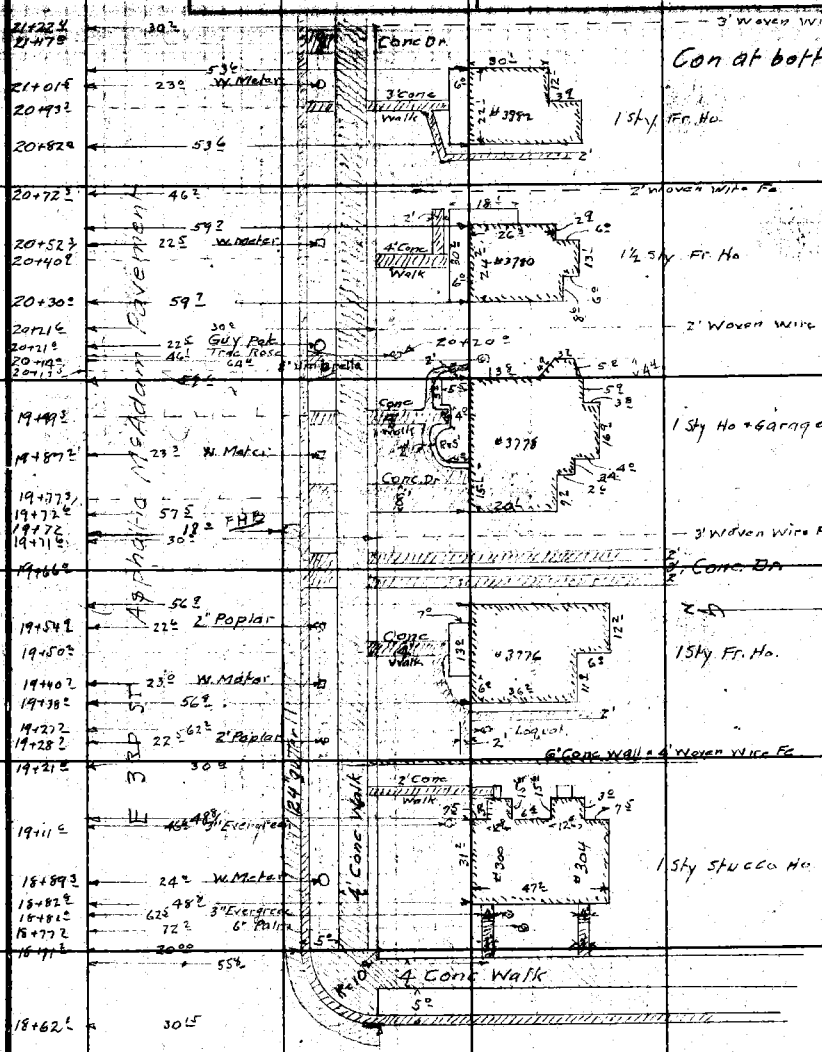

Black Top Surface 40' Wide

℄ as per page 19

Spk. See page 19
18+41.92

EASTMAN ST

Con. from top page 71

F.B. 301 PG. 74 Miller Chief Party Notes by Cassidy + Miller Date 12-22-27-1927

Con at bottom page 76

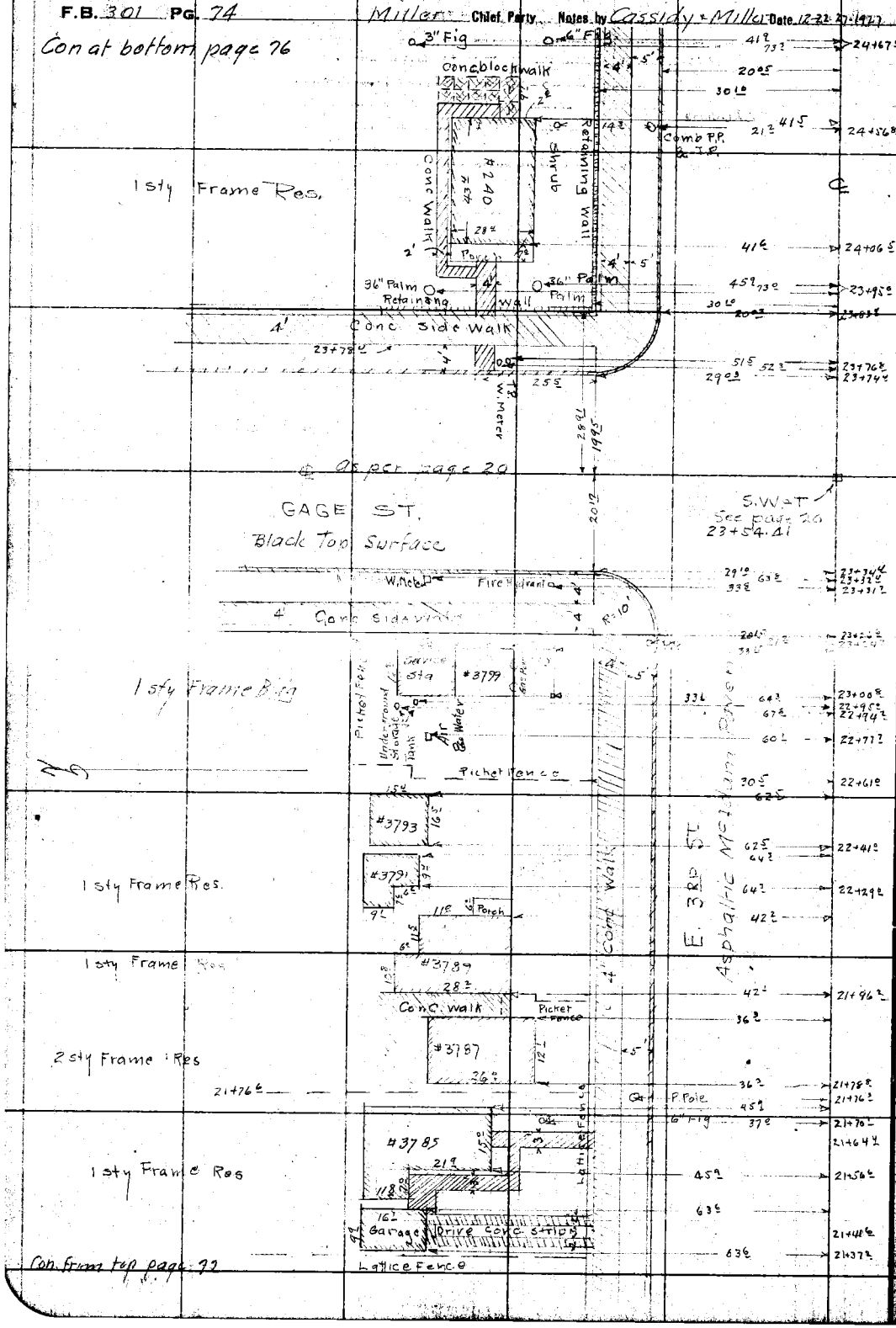

RETURN TO
LOS ANGELES COUNTY SURVEYOR

Do not extend notes this side of this line

Notes: ANY ADDITIONS OR CHANGES ON THIS SHEET MUST BE MADE OR CIRCLED IN Red WITH DATE AND NAME OF PERSON MAKING CHANGE.

Date 12-28-27-1927 Notes by Miller Chief Party Miller F. B. 301 Pg. 75

Plotted by R.W. Stewart	W. O. No. 415 S. C. & O. No.
Date Jan. 5. 28	Location E Beverly Blvd
Map No. GS.-B-118	Surveyed by Miller
Plotting C'k'd by A.L. Peck	Date Dec. 1927
Date 1-18-28	Indexed

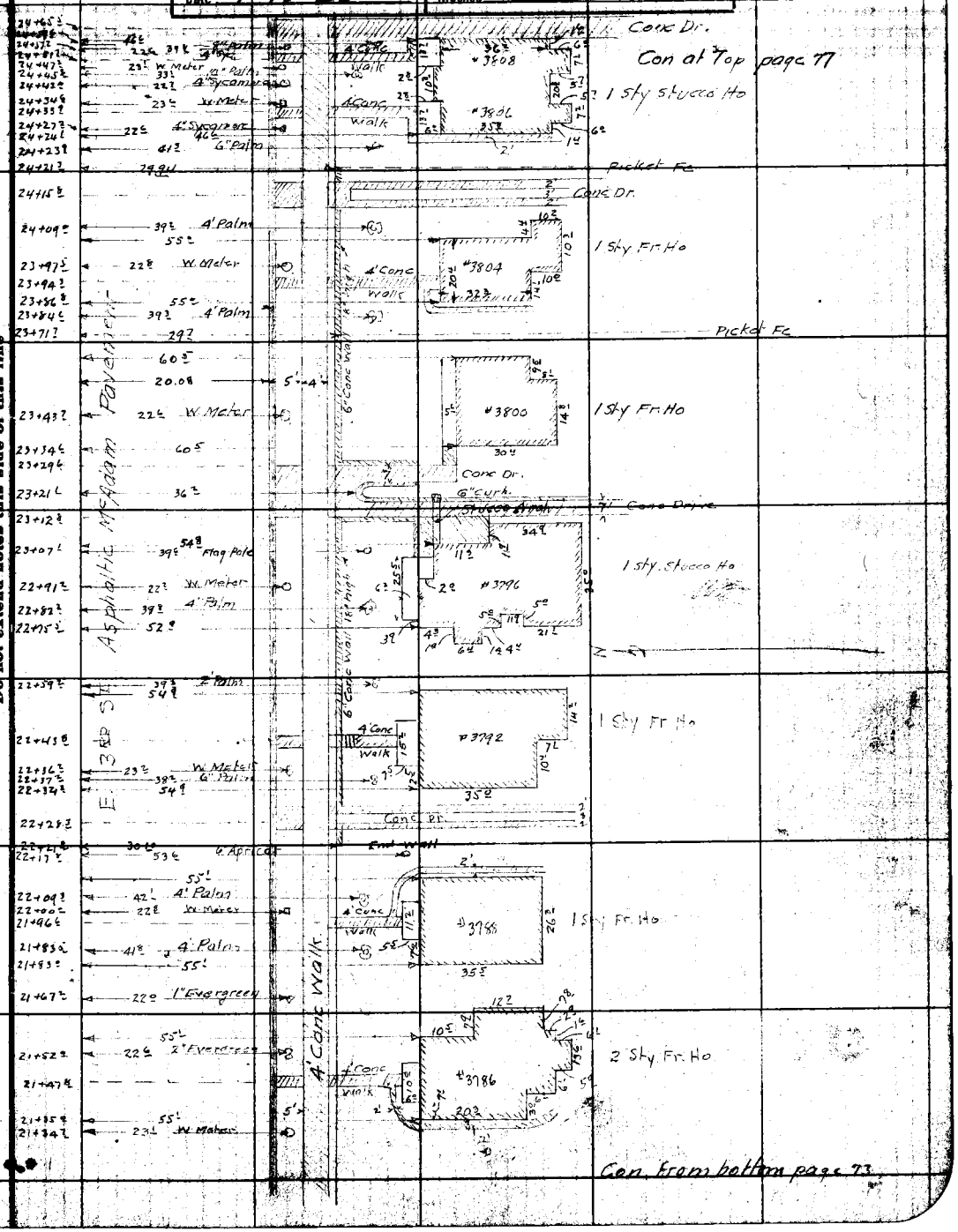

Note: ANY ADDITIONS OR CHANGES ON THIS SHEET MUST BE MADE OR CIRCLED IN Red. WITH DATE AND NAME OF PERSON MAKING CHANGE.

Do not extend notes this side of this line

RETURN TO LOS ANGELES COUNTY SURVEYOR

F.B. 301 PG. 76 Miller Chief Party Notes by Cassidy & Miller Date 12-22-27-1927

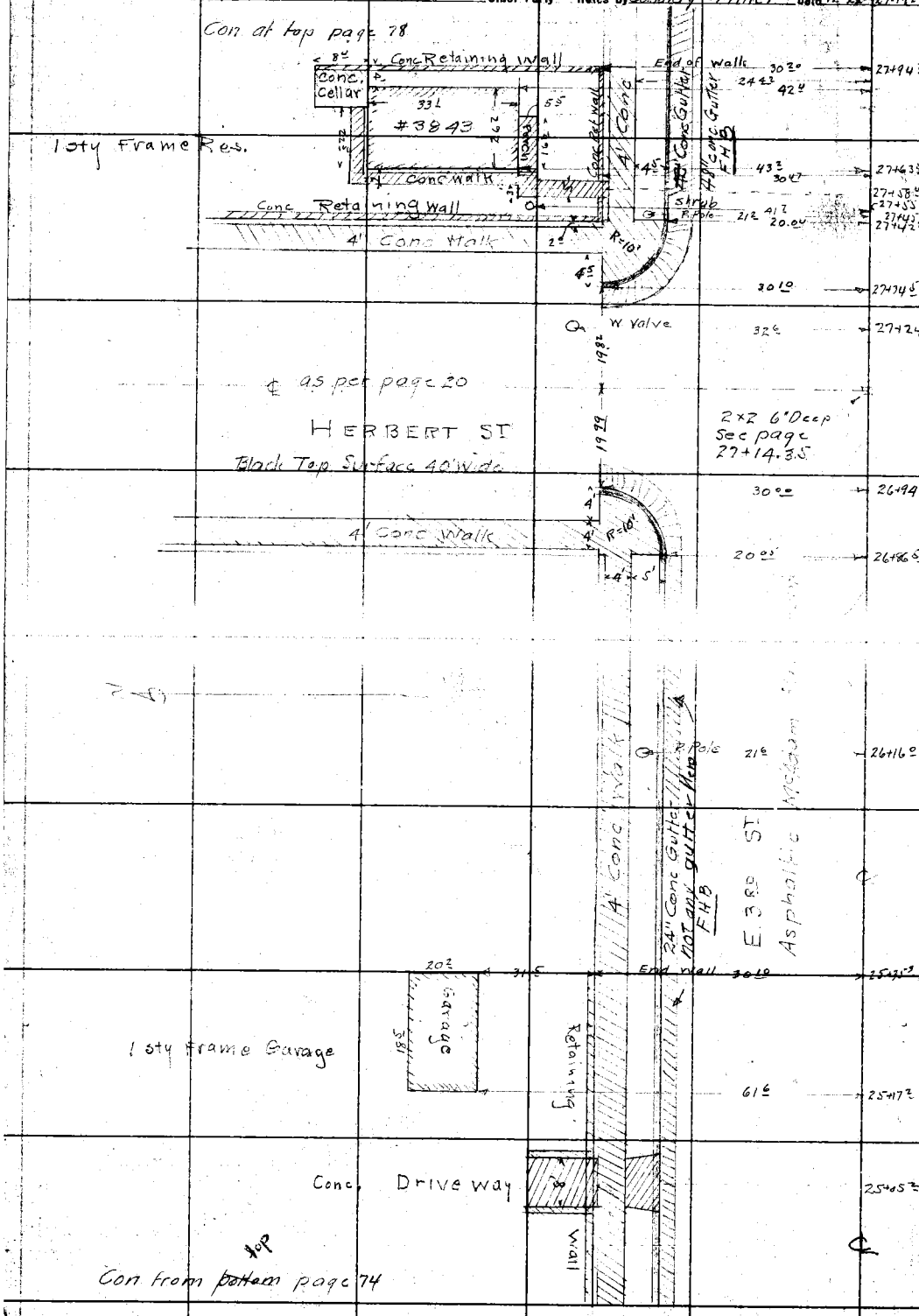

RETURN TO
LOS ANGELES COUNTY SURVEYOR

Do not extend notes this side of this line

Note: ANY ADDITIONS OR CHANGES ON THIS SHEET MUST BE MADE OR CIRCLED IN Red. WITH DATE AND NAME OF PERSON MAKING CHANGE.

Date 12-22-27-1927 Notes by Miller Chief Party Miller F. B. 301 PG. 77

Plotted by RW Stewart	W. O. No. 4158 O. S. O. No.
Date Jan 5 - '28	Location E BEVERLY BLVD
Map No. CS - B-118	Surveyed by Miller
Plotting C'k'd by O.L. Pack	Date Dec 1927
Date 1-18-28	Indexed

Con at bottom page 79

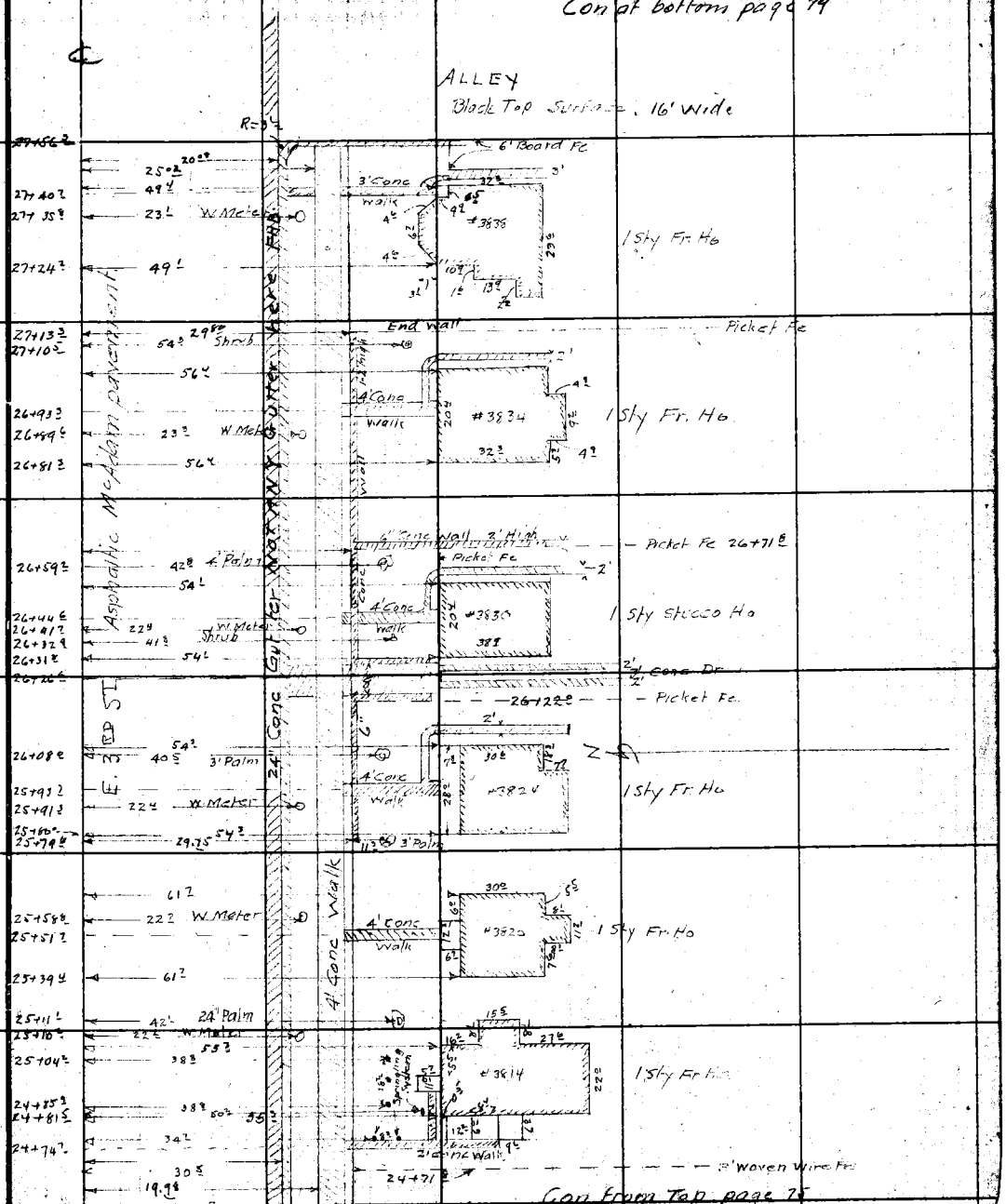

Con from Top page 75

Notes: ANY ADDITIONS OR CHANGES ON THIS SHEET MUST BE MADE OR CIRCLED IN Red. WITH DATE AND NAME OF PERSON MAKING CHANGE.

Do not extend notes this side of this line

RETURN TO LOS ANGELES COUNTY SURVEYOR

F.B. 301 PG. 78 Miller Chief Party Notes by Cassidy & Miller Date 12-22-27-1927

Con at top page 80

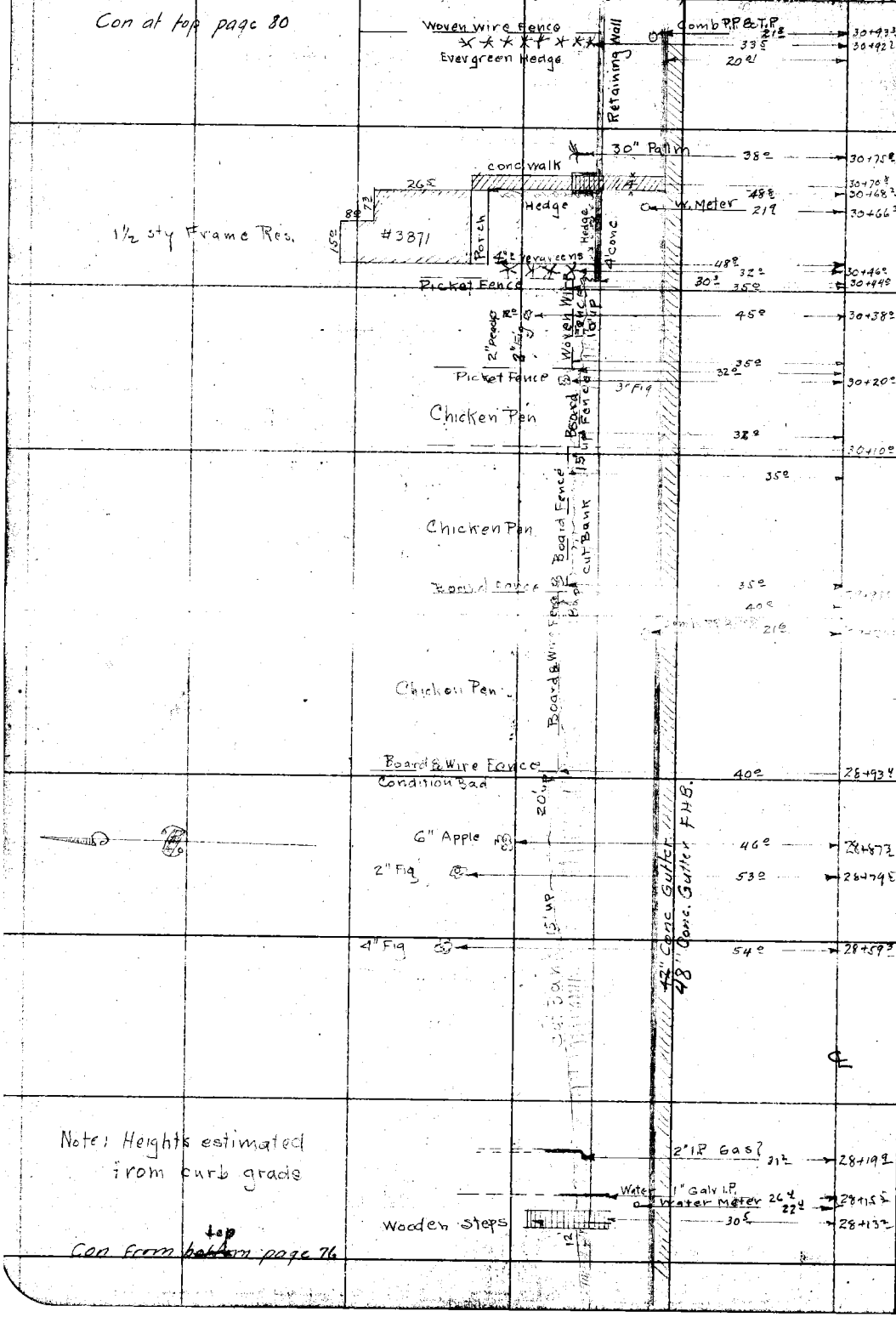

Note: Heights estimated from curb grade

Con from ~~bottom~~ top page 76

RETURN TO
LOS ANGELES COUNTY SURVEYOR

Do not extend notes this side of this line

Note: ANY ADDITIONS OR CHANGES ON THIS SHEET MUST BE MADE OR CIRCLED IN Red. WITH DATE AND NAME OF PERSON MAKING CHANGE.

Date 12-22-27-1927 Notes by Miller Chief Party Miller F. B. [illegible] PG. 79

Plotted by R.W. Stewart	W. O. No. 4158 D. S. O. No.
Date Jan 5-28	Location E. BEVERLY BLVD
Map No. C.J.B.[illegible]	Surveyed by Miller
Plotted C'k'd by [illegible]	Date Dec 1927
Date 1-19-28	Indexed

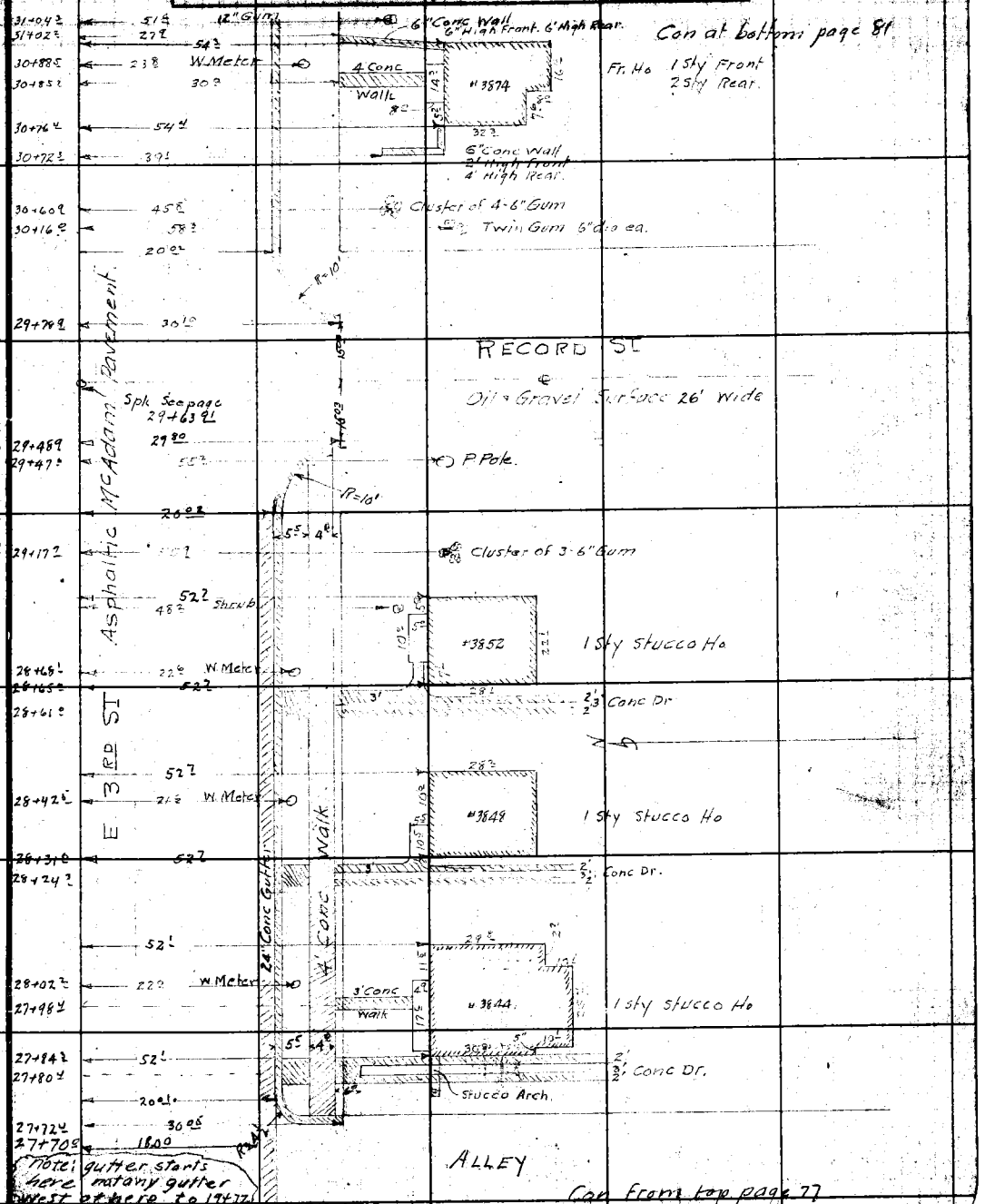

Note: ANY ADDITIONS OR CHANGES ON THIS SHEET MUST BE MADE OR CIRCLED IN Red. WITH DATE AND NAME OF PERSON MAKING CHANGE.

RETURN TO LOS ANGELES COUNTY SURVEYOR

Do not extend notes this side of this line

F.B. 301 Pg. 80 Miller Chief Party Notes by Cassidy & Miller Date 12-23-28-1927

Con at top page 82

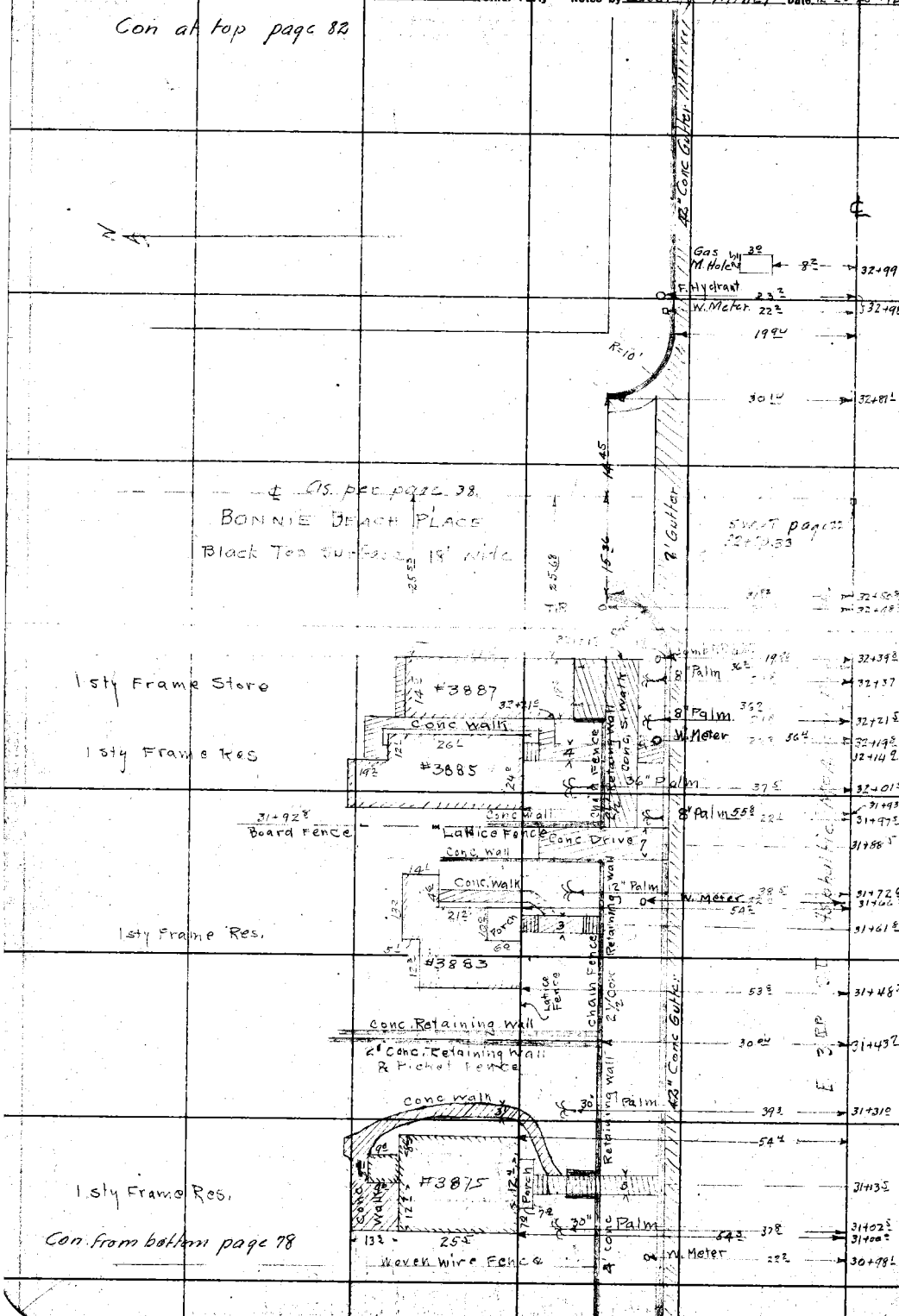

RETURN TO
LOS ANGELES COUNTY SURVEYOR
Do not extend notes this side of this line

Note: ANY ADDITIONS OR CHANGES ON THIS SHEET MUST BE MADE OR CIRCLED IN Red. WITH DATE AND NAME OF PERSON MAKING CHANGE.

Date 12-27-28-1927 Notes by Miller Chief Party Miller F. B. 301 Pg. 81

Planed by R.W. Stewart	W. O. No. 4658 U. S. O. No.
Date Jan 5-28	Location E BEVERLY BLVD
Map No. C.S. B-118	Surveyed by Miller
Plotting C'k'd by O.L. Beck	Date Dec 1927
Date 1-19-28	Indexed

Con at bottom page 83

Notes: ANY ADDITIONS OR CHANGES ON THIS SHEET MUST BE MADE OR CIRCLED IN Red. WITH DATE AND NAME OF PERSON MAKING CHANGE.

Do not extend notes this side of this line

RETURN TO LOS ANGELES COUNTY SURVEYOR

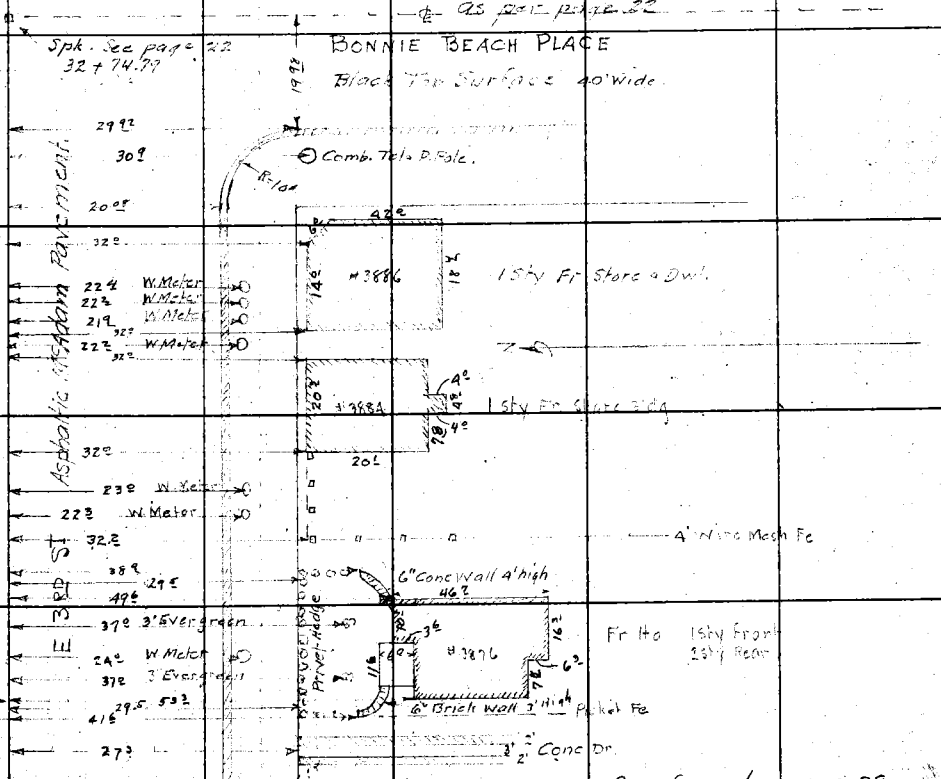

Con from top page 29

F.B. 301 Pg. 82 Miller Chief Party Notes by Cassidy & Miller Date

Con at Top page 84

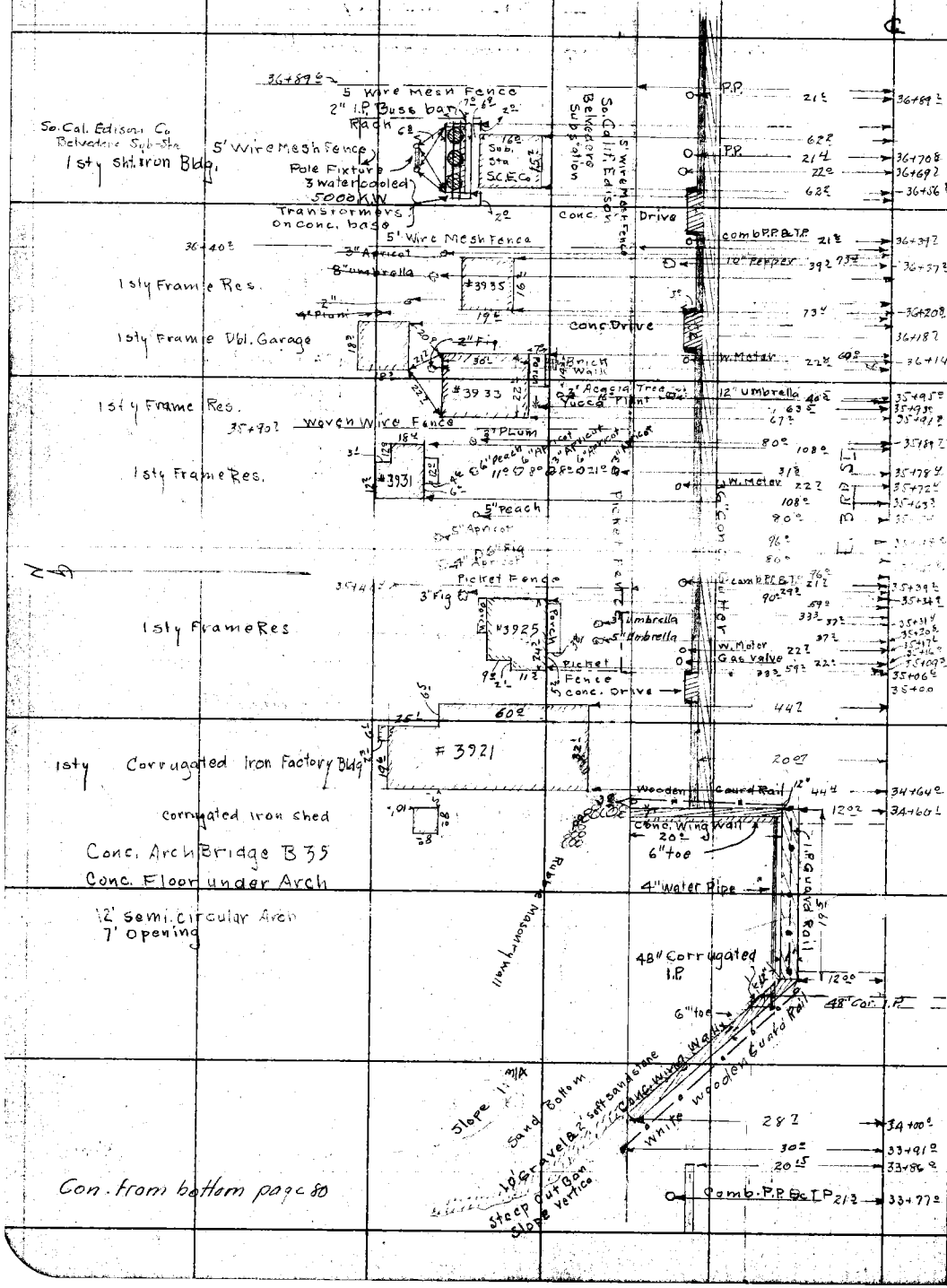

RETURN TO
LOS ANGELES COUNTY SURVEYOR
Do not extend notes this side of this line

Notes: ANY ADDITIONS OR CHANGES ON THIS SHEET MUST BE MADE OR CIRCLED IN Red. WITH DATE AND NAME OF PERSON MAKING CHANGE.

Date _____ Notes by Miller Chief Party Miller F. B. 201 PG. 88

Plotted by RW Stewart
Date Jan 5-28
Map No. C.S.-B-118
Plotting C'k'd by O.L. Peck
Date 1-19-28

W. O. No. 415 8. C. S. O. No.
Location E Reverly Blvd
Surveyed by Miller
Date Dec 1927
Indexed

Notes: ANY ADDITIONS OR CHANGES ON THIS SHEET MUST BE MADE OR CIRCLED IN Red. WITH DATE AND NAME OF PERSON MAKING CHANGE.

Do not extend notes this side of this line

RETURN TO LOS ANGELES COUNTY SURVEYOR



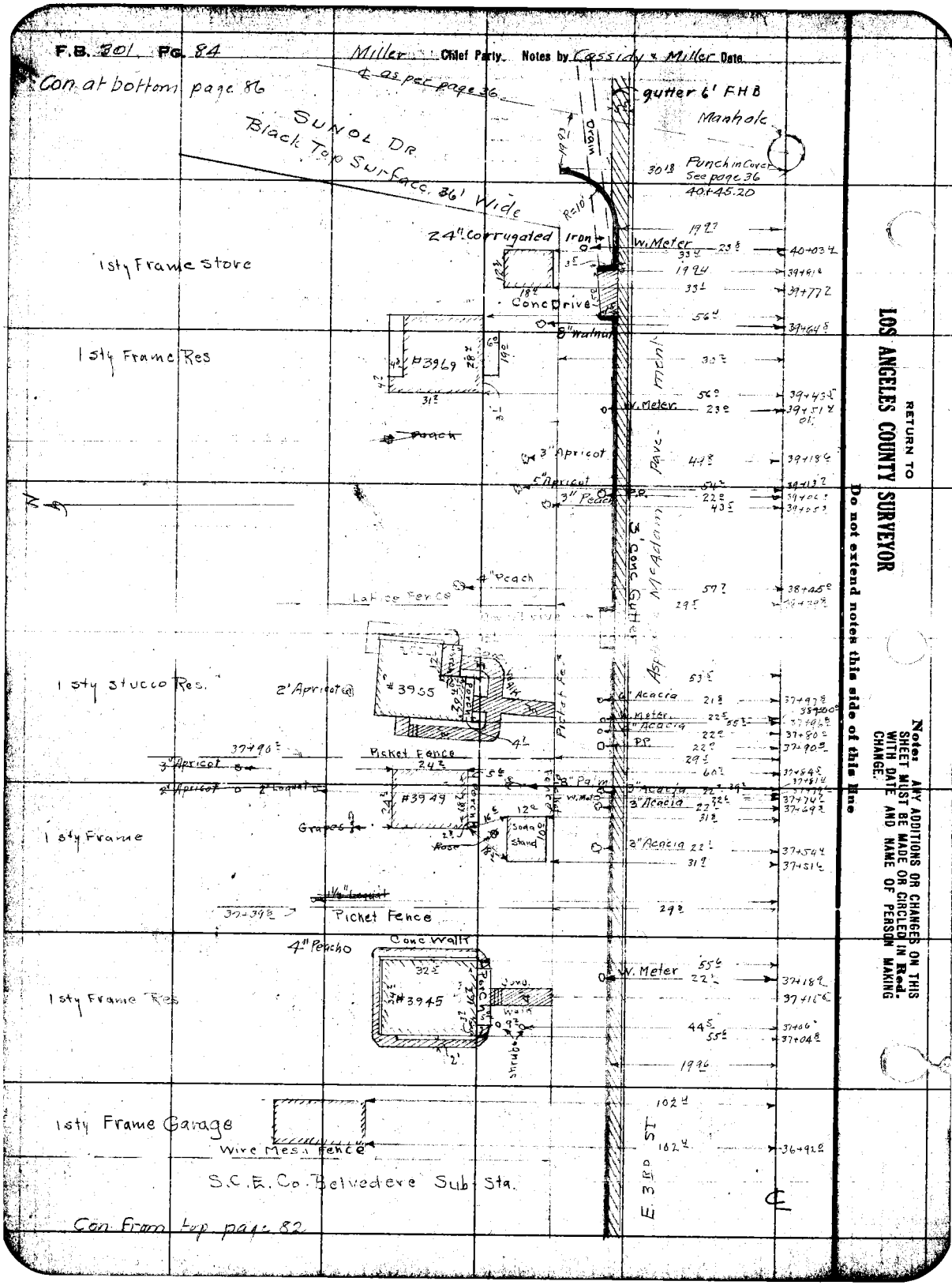
F.B. 301 Pg. 84
Miller Chief Party. Notes by Cassidy & Miller Date.
Con. at bottom page 86
℄ as per page 36
SUNOL DR.
Black Top Surface 36' Wide
gutter 6' FHB
Manhole
Punch in Cover See page 36
40+45.20
Drain
R=10'
24" Corrugated Iron
W. Meter
1sty Frame Store
Conc Drive
8" Walnut
1sty Frame Res
#3969
W. Meter
3" Apricot
5" Apricot
3" Peach
P.P.
Pavement
3' Conc Gutter
McAdam
4" Peach
Lafice Fence
1sty Stucco Res.
2' Apricot
#3955
Picket Fence
6" Acacia
W. Meter
3" Acacia
P.P.
3" Apricot
2' Apricot
2' Loquat
#3949
8" Palm
W. Meter
3" Acacia
3" Acacia
Grapes
Rose
Soda Stand
1sty Frame
3" Acacia
1½" Loquat
Picket Fence
4" Peach
Conc Walk
#3945
W. Meter
1sty Frame Res
Shrub
1sty Frame Garage
Wire Mesh Fence
S.C.E. Co. Belvedere Sub Sta.
E 3RD ST
Con. From top page 82
RETURN TO
LOS ANGELES COUNTY SURVEYOR
Do not extend notes this side of this line
Note: ANY ADDITIONS OR CHANGES ON THIS SHEET MUST BE MADE OR CIRCLED IN Red. WITH DATE AND NAME OF PERSON MAKING CHANGE.

Date _____ Noted by Miller Chief Party Miller F.B. 301 Pg 85

Planned by [illegible]	[illegible]
Date Jan 6·28	Location E. BEVERLY BLVD
Map No. C.S. B·118	Surveyed by Miller
Planning Sheet by [illegible] Rock	Date Dec 1927
Date 1-19-28	Indexed

Con at bottom page 87

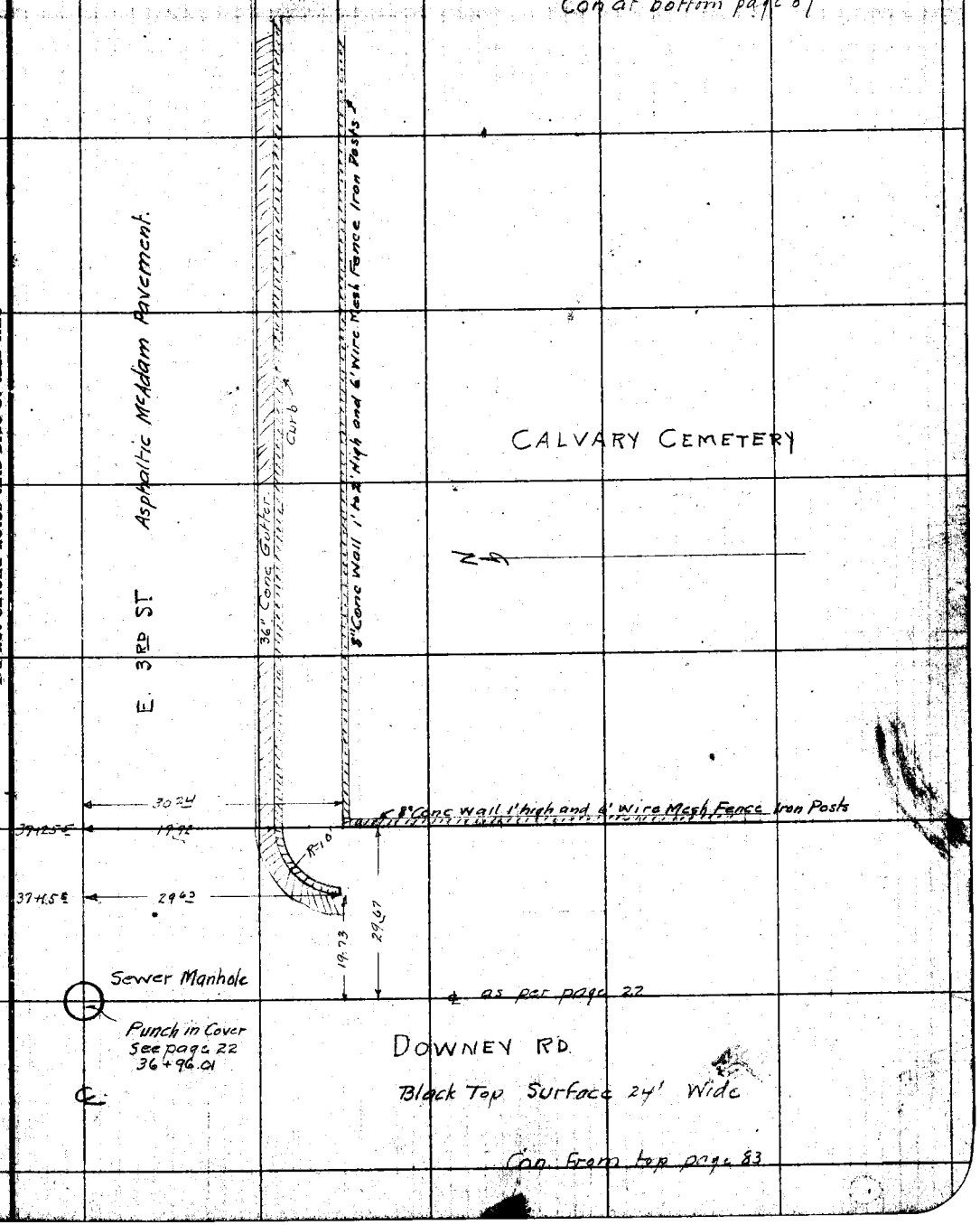

Con. from top page 83

Note: ANY ADDITIONS OR CHANGES ON THIS SHEET MUST BE MADE OR CIRCLED IN Red. WITH DATE AND NAME OF PERSON MAKING CHANGE.

RETURN TO
LOS ANGELES COUNTY SURVEYOR
Do not extend notes this side of this line

F.B. 301 **Pg.** 86 Miller **Chief Party** **Notes by** Cassidy & Miller **Date** 12-29-1927

Con at bottom page 88

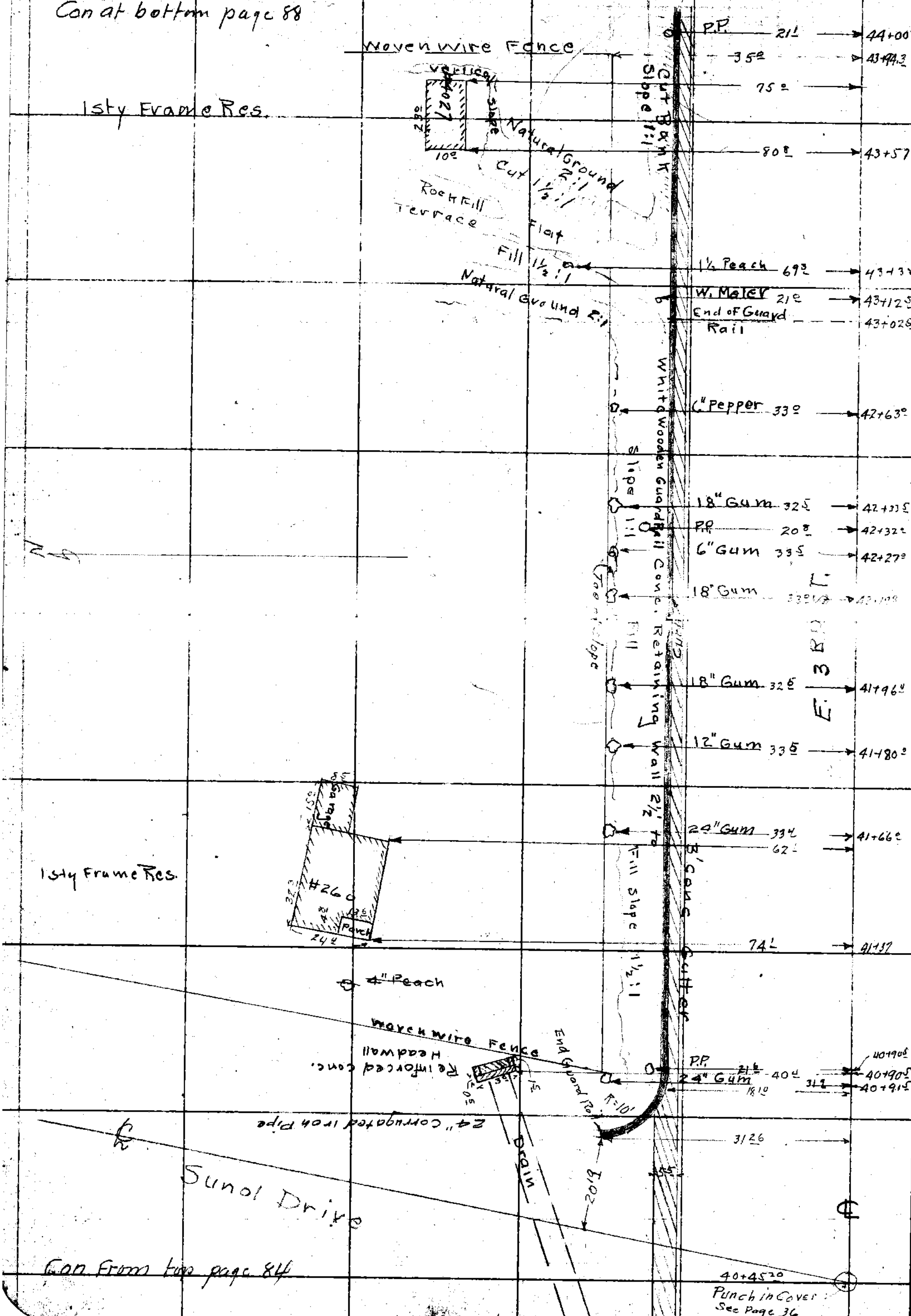

Con From top page 84

RETURN TO LOS ANGELES COUNTY SURVEYOR

Do not extend notes this side of this line

Notes: ANY ADDITIONS OR CHANGES ON THIS SHEET MUST BE MADE OR CIRCLED IN Red WITH DATE AND NAME OF PERSON MAKING CHANGE.

Date 12-29-1927 Notes by Cassidy & Miller Chief Party Miller F. B. 301 PG. 87

Plotted by R.H. Stewart
Date Jan 6-28
Map No. C.S. B-118
Plotting C'k'd by Olin Pack
Date 1-19-28

W. O. No. 4158 O. S. O. No.
Location E. BEVERLY BLVD
Surveyed by Miller
Date Dec 1927
Indexed

Con. at bottom page 87

Notes ANY ADDITIONS OR CHANGES ON THIS SHEET MUST BE MADE OR CIRCLED IN Red. WITH DATE AND NAME OF PERSON MAKING CHANGE.

RETURN TO LOS ANGELES COUNTY SURVEYOR

Do not extend notes this side of this line



Con. From top page 85

F.B. 301 Pg. 88 Millar Chief Party Notes by Cassidy & Millar Date 12-29-1927

Con at bottom page 90

48+01

Picket Fence

Picket Fence

P.P. 22.9 48+01

W. Meter 21.2 47+84.2

Conc. Drive

47+76

33.1

1 sty Frame Bldg.

20.4

33.1 47+58.4

Picket Fence

47+53.3

Board Fence

Conc. Drive 47+47.2

W. Meter 23.2 47+30

1 sty Frame Res

Beyond Limit

#4119

Shrub 36.2 47+23.5

3" Avocado 48.2 42.2 47+16

2" Evergreen

Board Fence 47+11.3

54.9

1 sty Frame Res

#4113

Porch

10.2 5.2 20.2 14.2 6.2 2.9

Picket Fence

54.9 46+92

Toilet

W. Meter 20.5 46+83

Picket Fence

46+65.3

P.P. 22.9 46+65.5

2" Fig

1 sty Frame Res.

Beyond Limit

#4111

Porch

W. Meter 20.2 46+42.8

2" Fig

Picket Fence

46+20.9

Cut Bank

Picket Fence

W. Meter 23.1 46+18

33.5 3.5 72.4

1 sty Frame Res

#4105

Porch

3" Shrub

3" Apricot 93.2 45+83

Picket Fence

6" Concrete Wall 4' to 6' High

31.2b 45+77.2

Conc. Drive

W. Meter 24.9 45+70.2

45+68.3

Concrete Wall

1 sty Frame Back

1 sty Stucco Front

3" Loquat

36.1 51.1

17.4

#4101

Porch

Concrete Wall

P.P. 21.4 45+35.4

45+31.9

3" Peach

Picket Fence

4" Evergreen

Wall End

45+32.2

30.3b 51.1

45+32.8

Water Meter 06.2

45+21.9

1 sty Frame Res

#4045

Porch

10.6.2 45+29.2

36.2

Picket Fence

10.6.2

33.2

45+06.2

1 sty Frame Res

#4043

Porch

11.8.5

29.2

3" Evergreen

11.8.5

Fence

6.6.2 44+90.2

32.2 44+88.2

12' High Fence

3' Conc. Gutter

Curb Grade

Car Bank 1:2½

25' High

N

Con. From top page 88

RETURN TO
LOS ANGELES COUNTY SURVEYOR

Do not extend notes this side of this line

Notes: ANY ADDITIONS OR CHANGES ON THIS SHEET MUST BE MADE OR CIRCLED IN Red. WITH DATE AND NAME OF PERSON MAKING CHANGE.

Date 12-29-1927 Notes by Cassidy & Miller Chief Party Miller F. B. 301 PG 87

Plotted by R.H. Stewart	W. O. No. 4158 D. S. O. No.
Date Jan 6-28	Location E BEVERLY BLVD
Map No. C.S. B-116	Surveyed by Miller
Plotting C'k'd by O.L. Pack	Date Dec 1927
Date 1-19-28	Indexed

Con at bottom page 91

Notes: ANY ADDITIONS OR CHANGES ON THIS SHEET MUST BE MADE OR CIRCLED IN Red. WITH DATE AND NAME OF PERSON MAKING CHANGE.

Do not extend notes this side of this line

RETURN TO LOS ANGELES COUNTY SURVEYOR

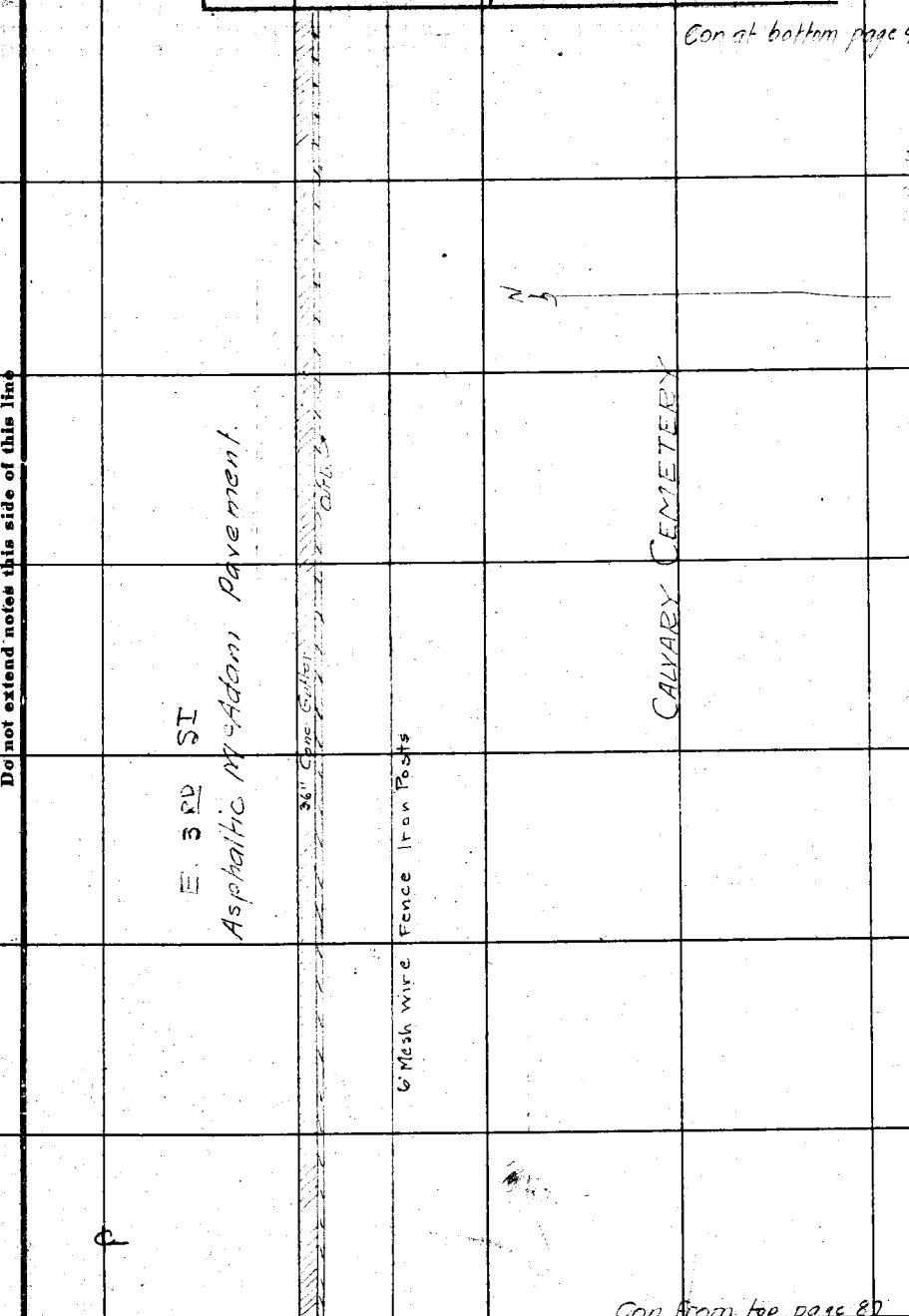

Con from top page 87

F.B. 301 Pg. 90 Miller Chief Party Notes by Cassidy + Miller Date 12-29-1927

Con at bottom page 92

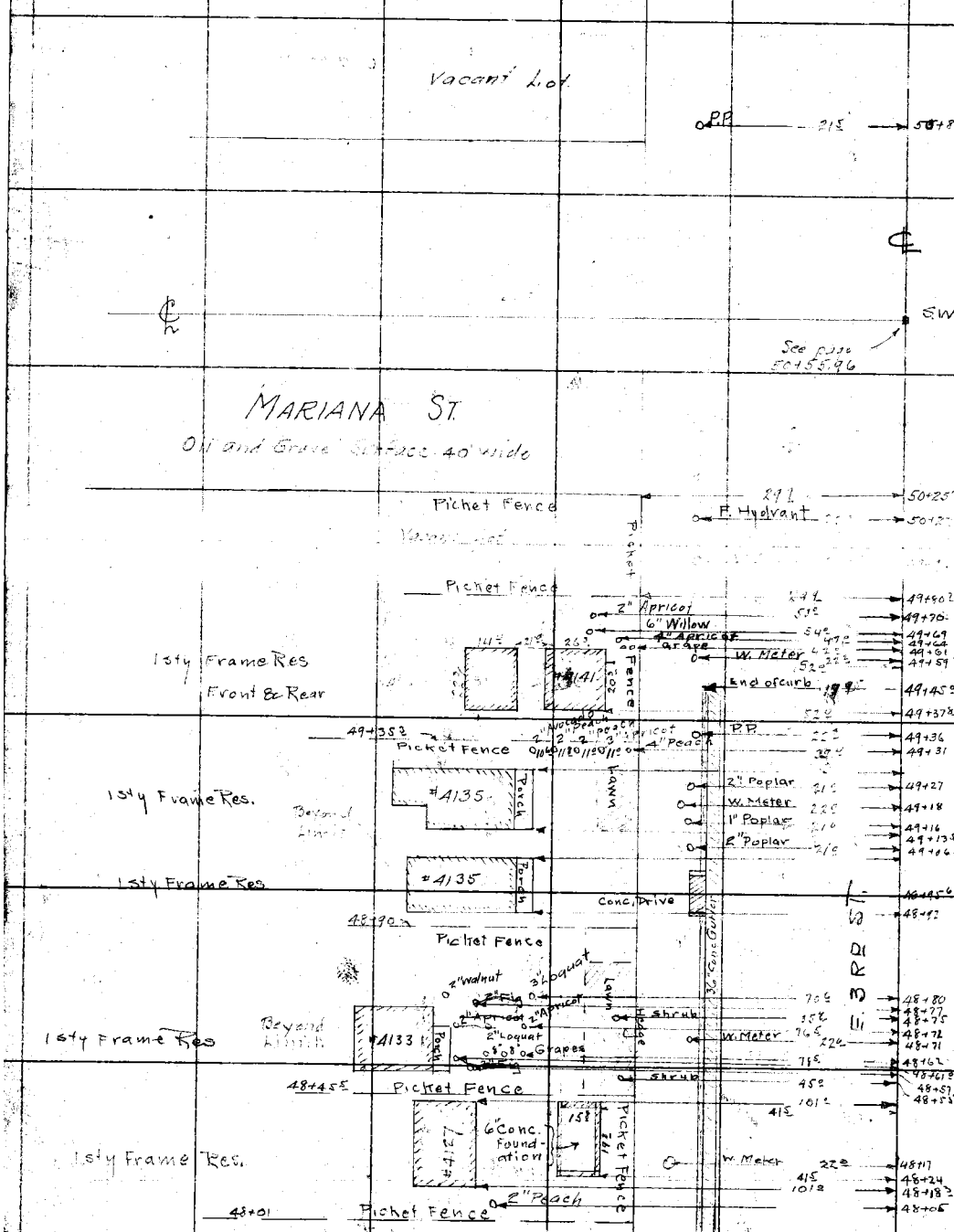

Con. from top page 88

RETURN TO
LOS ANGELES COUNTY SURVEYOR.

Do not extend notes this side of this line

Note: ANY ADDITIONS OR CHANGES ON THIS SHEET MUST BE MADE OR CIRCLED IN Red. WITH DATE AND NAME OF PERSON MAKING CHANGE.

Date 12-29-1927 Notes by Cassidy & Miller Chief Party Miller F. B. 301 PG. 91

Plotted by RW Stewart	W. O. No. 4158 D. S. O. No.
Date Jan 6-28	Location E. BEVERLY BLVD
Map No. C.S. B-118	Surveyed by Miller
Plotting C'k'd by [illegible]	Date Dec 1927
Date 1-19-28	Indexed

Con at bottom page 93

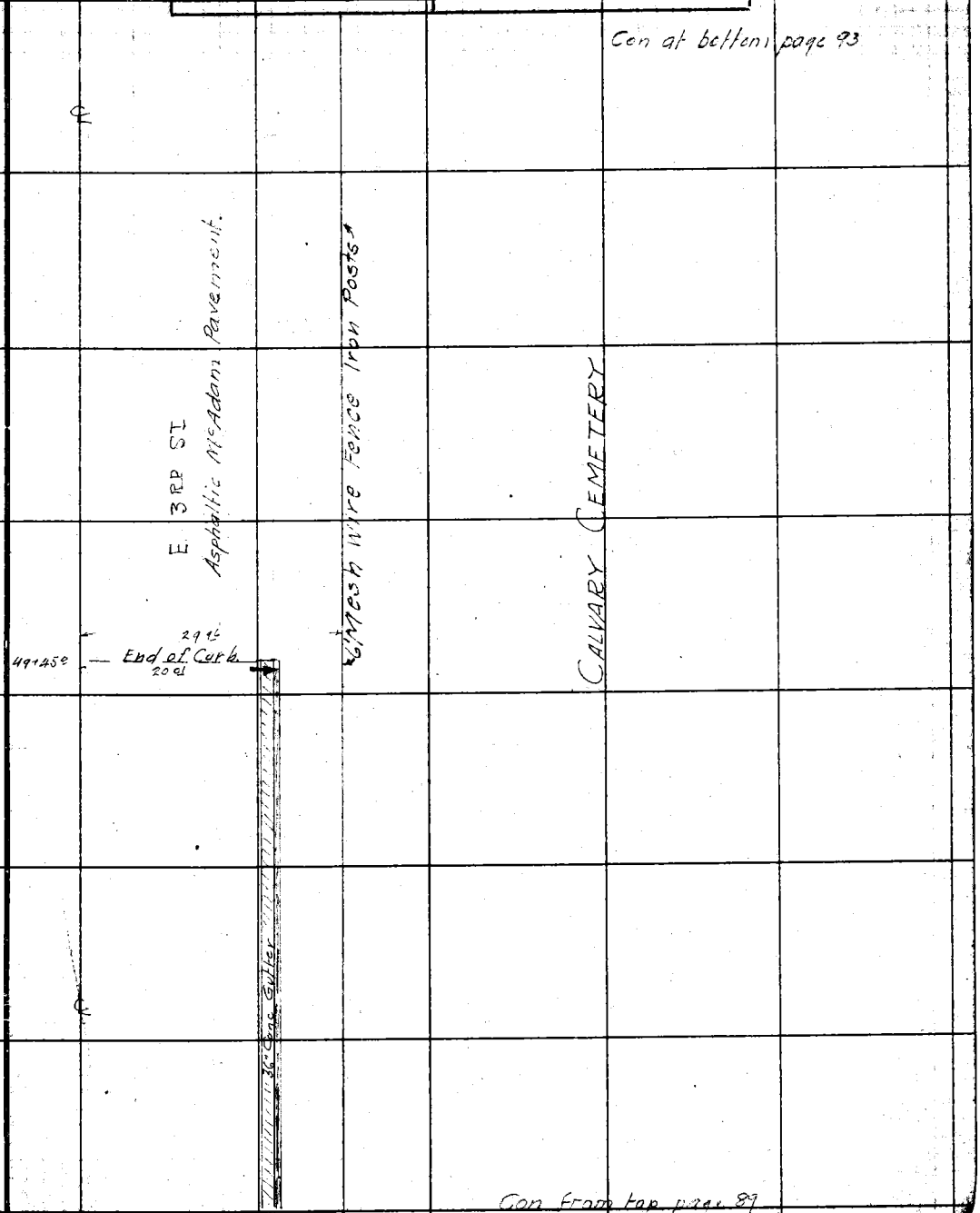

Con from top page 89

Note: ANY ADDITIONS OR CHANGES ON THIS SHEET MUST BE MADE OR CIRCLED IN Red. WITH DATE AND NAME OF PERSON MAKING CHANGE.

Do not extend notes this side of this line

RETURN TO

LOS ANGELES COUNTY SURVEYOR

F.B. 301 Pg. 92 Miller :Chief Party Notes by Cassidy + Miller Date 12-29-1927

Con. at bottom page 94

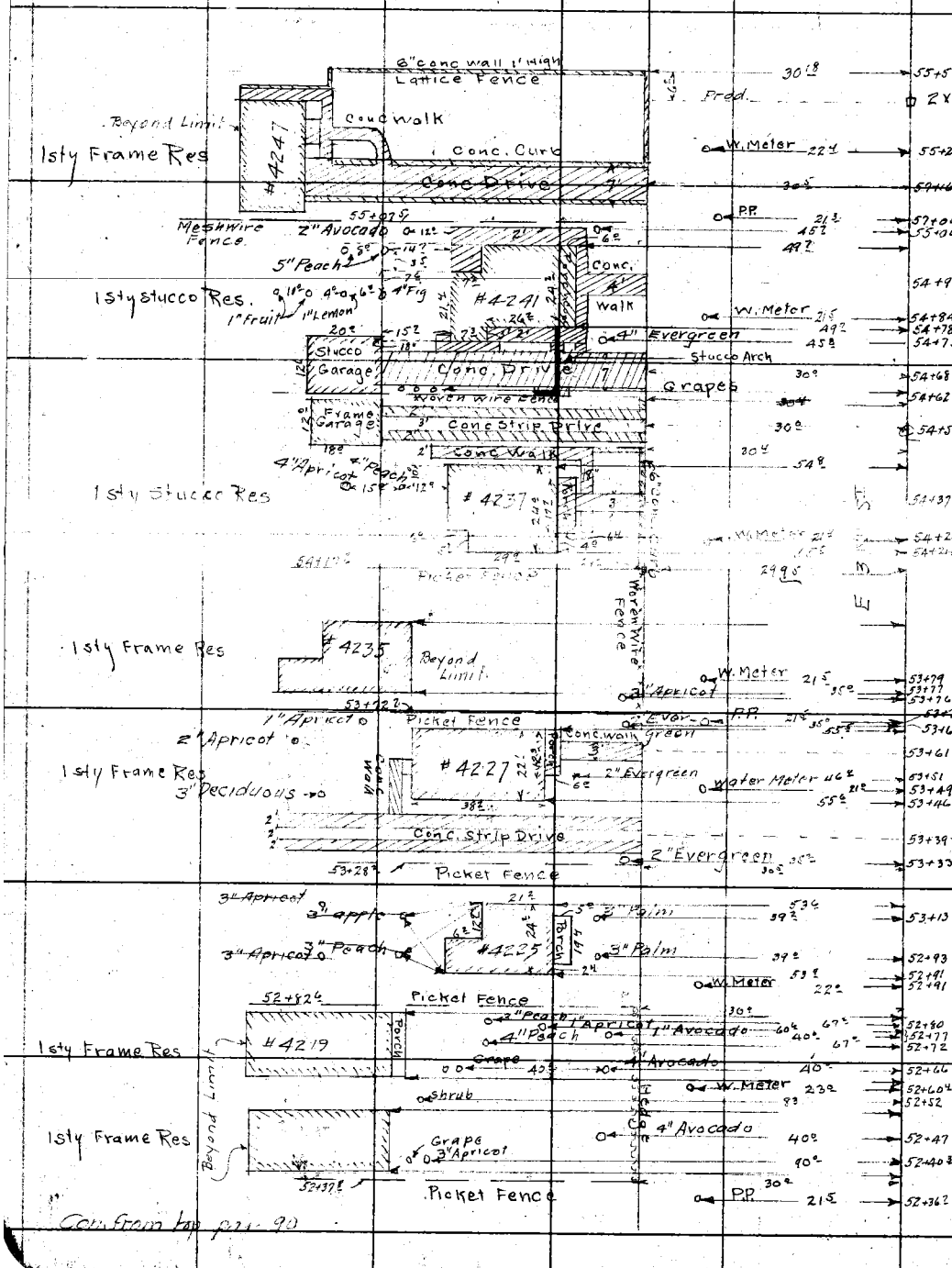

Con. from top pg. 90

RETURN TO
LOS ANGELES COUNTY SURVEYOR

Do not extend notes this side of this line

Notes: ANY ADDITIONS OR CHANGES ON THIS SHEET MUST BE MADE OR CIRCLED IN Red. WITH DATE AND NAME OF PERSON MAKING CHANGE.

Date 12-29-1927 Notes by Cassidy + Miller Chief Party Miller F. B. 301 PG. 93

Plotted by R.W. Shamrock	W. O. No. 4158 D. S. O. No.
Date Jan-10-28	Location E. BEVERLY BLVD
Map No. C.S.-B-118	Surveyed by Miller
Plotting C'k'd by D.L. Peck	Date Dec 1927
Date 1-19-28	Indexed

Con at bottom page 95



Con. from top page 91

Note: ANY ADDITIONS OR CHANGES ON THIS SHEET MUST BE MADE OR CIRCLED IN Red. WITH DATE AND NAME OF PERSON MAKING CHANGE.

RETURN TO LOS ANGELES COUNTY SURVEYOR

Do not extend notes this side of this line

F.B. 301 Pg. 94 Miller Chief Party Notes by Cassidy & Miller Date 12-30-1927

Con. from top page 96

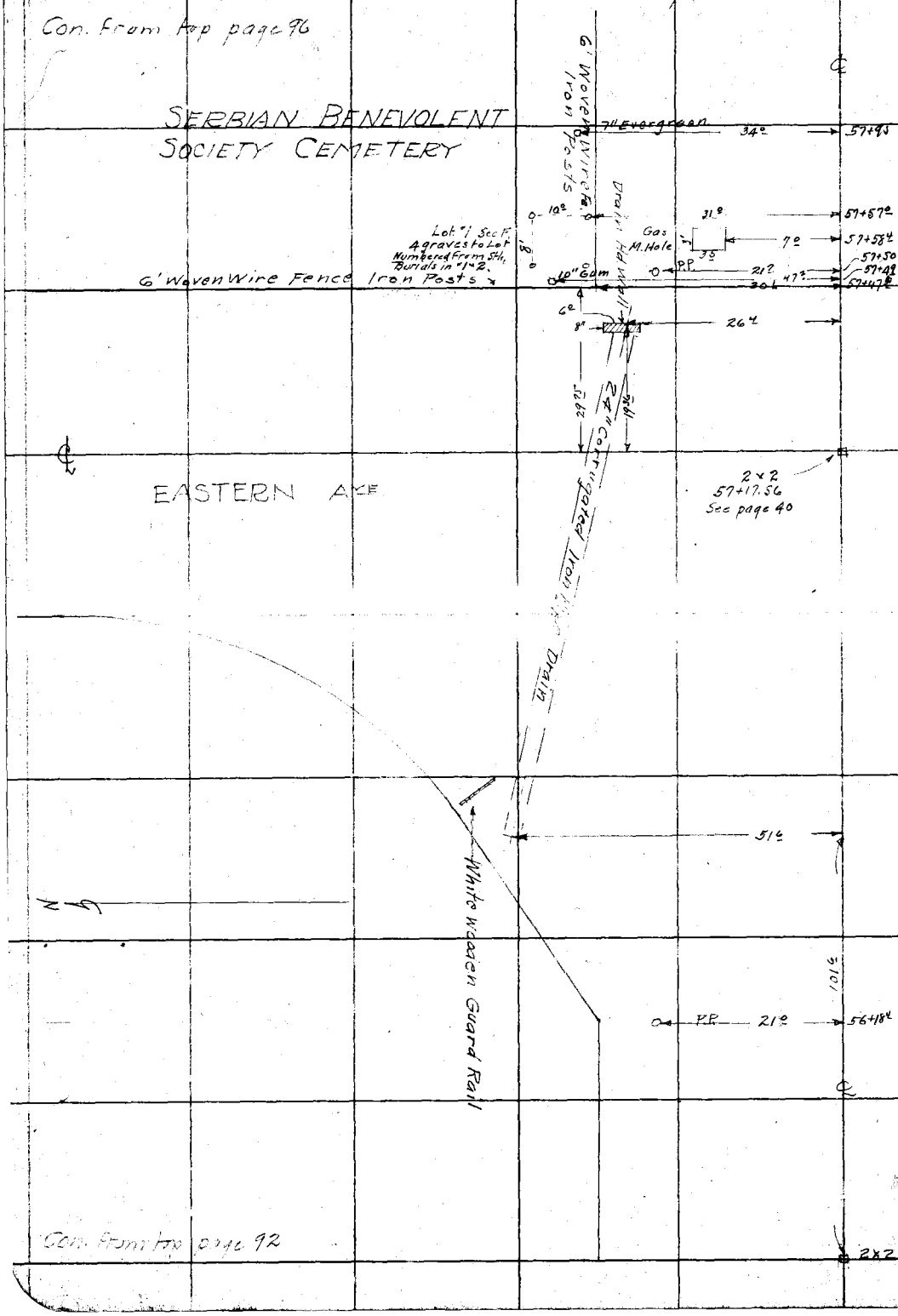

Con. from top page 92

RETURN TO
LOS ANGELES COUNTY SURVEYOR

Do not extend notes this side of this line

Note: ANY ADDITIONS OR CHANGES ON THIS SHEET MUST BE MADE OR CIRCLED IN Red. WITH DATE AND NAME OF PERSON MAKING CHANGE.

Date 12-30-1927 Notes by Cassidy - Miller Chief Party Miller F. B. 301 PG. 95

Plotted by R.W. Stewart	W. O. No. 4158 D. S. O. No.
Date Jan. 11 - '28	Location E. BEVERLY BLVD
Map No. C.S. - B-118	Surveyed by Miller
Plotting C'k'd by O.L. Pack	Date Dec 1927
Date 1-19-28	Indexed

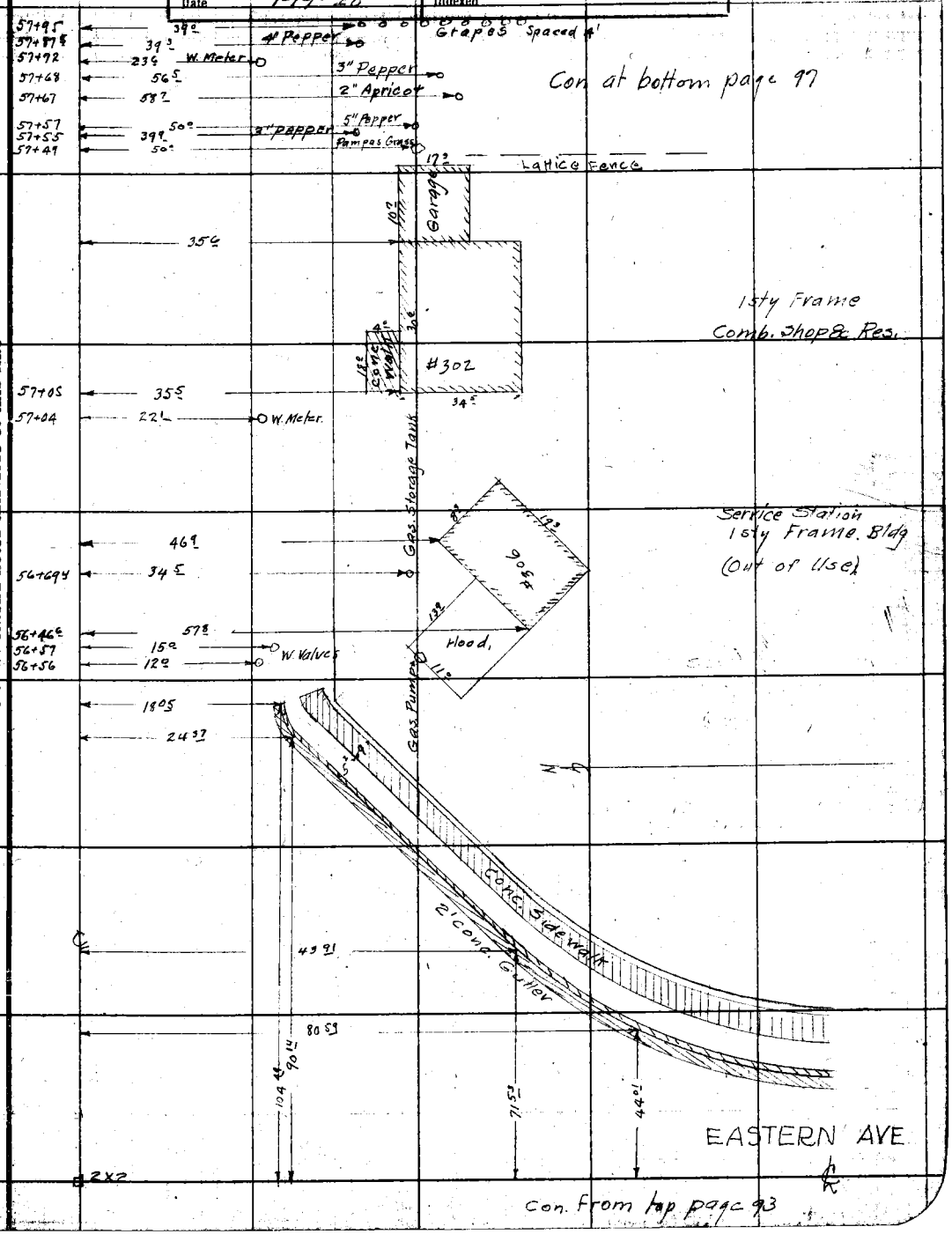

Notes: ANY ADDITIONS OR CHANGES ON THIS SHEET MUST BE MADE OR CIRCLED IN Red. WITH DATE AND NAME OF PERSON MAKING CHANGE.

Do not extend notes this side of this line

RETURN TO LOS ANGELES COUNTY SURVEYOR

F.B. 301 PG. 96 Miller Chief Party Notes by Cassidy & Miller Date 12-30-1927

Con. at bottom page 98

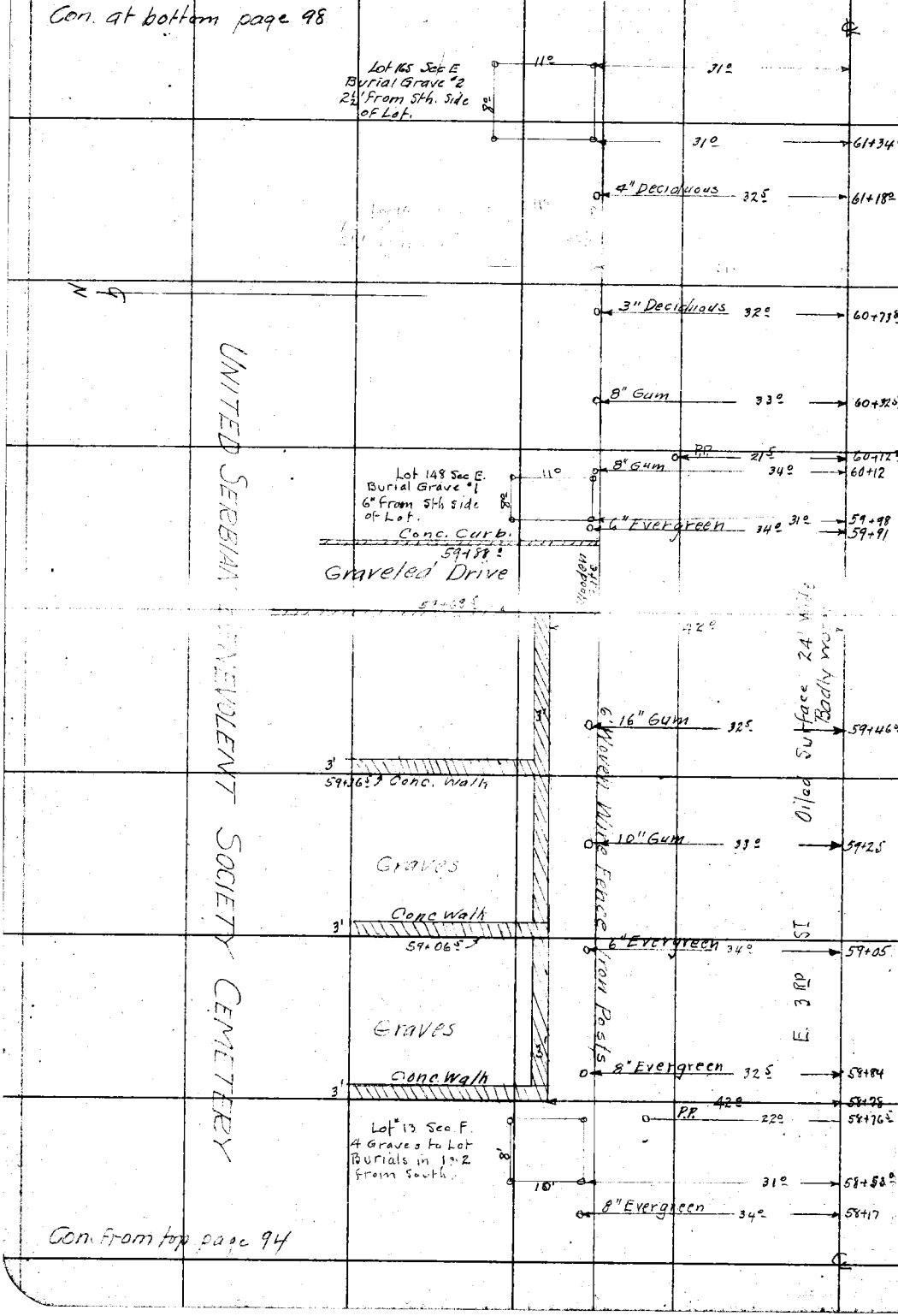

Con. from top page 94

RETURN TO
LOS ANGELES COUNTY SURVEYOR

Do not extend notes this side of this line

Note: ANY ADDITIONS OR CHANGES ON THIS SHEET MUST BE MADE OR CIRCLED IN Red. WITH DATE AND NAME OF PERSON MAKING CHANGE.

Date 12-29-1927 Notes by Cassidy & Miller Chief Party Miller F. B. 201 PG. 97

Plotted by R.W. Stewart	W. O. No. O. S. O. No.
Date Jan. 11. 1928	Location
Map No. C.S. B-118	Surveyed by
Plotting C'k'd by O.L. Peck	Date
Date 1-19-28	Indexed

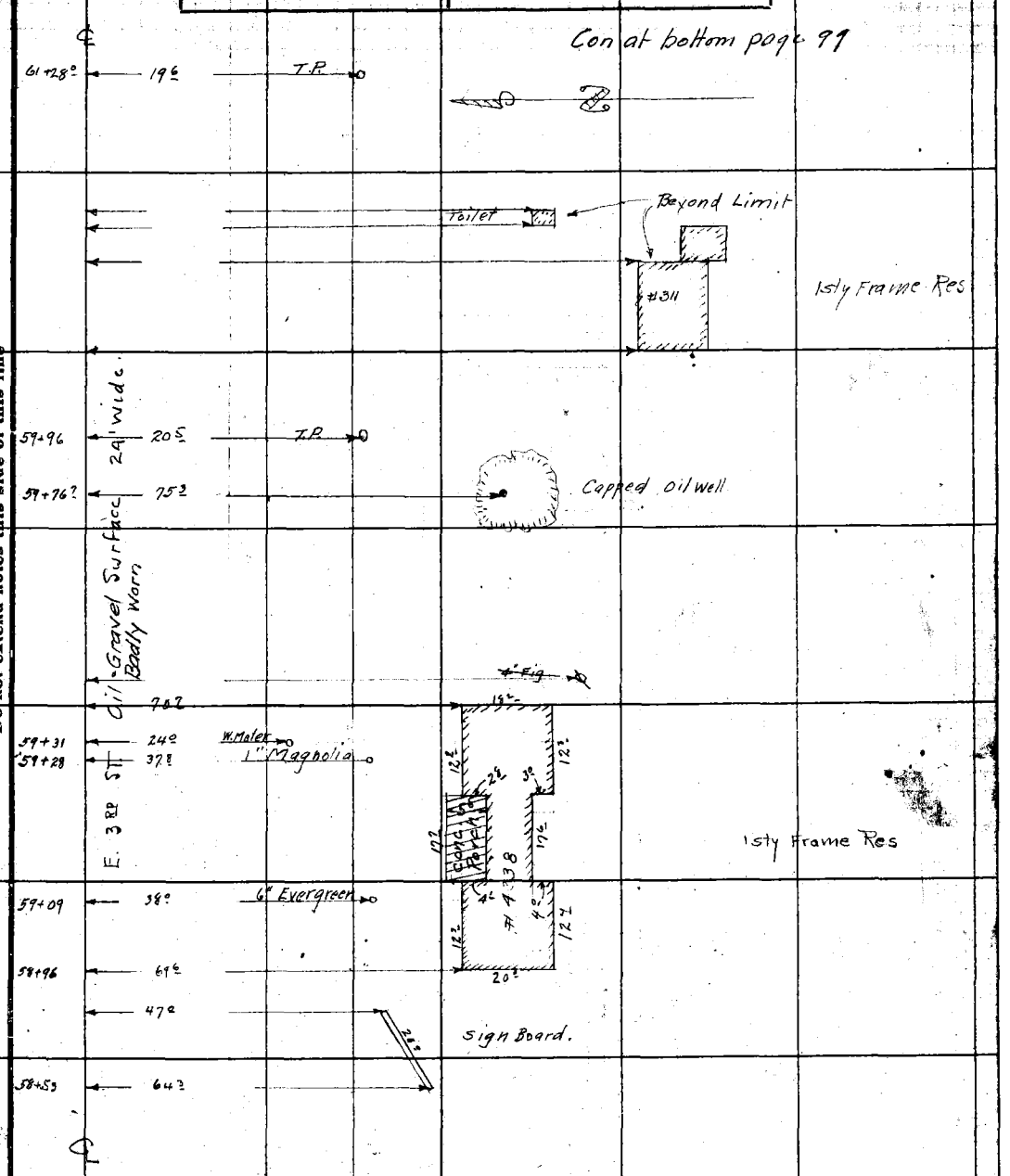

Note: ANY ADDITIONS OR CHANGES ON THIS SHEET MUST BE MADE OR CIRCLED IN Red. WITH DATE AND NAME OF PERSON MAKING CHANGE.

Do not extend notes this side of this line

RETURN TO LOS ANGELES COUNTY SURVEYOR

F.B. 301 PG. 98 Miller Chief Party Notes by Cassidy & Miller Date 12-30-1927

Con at bottom page 100

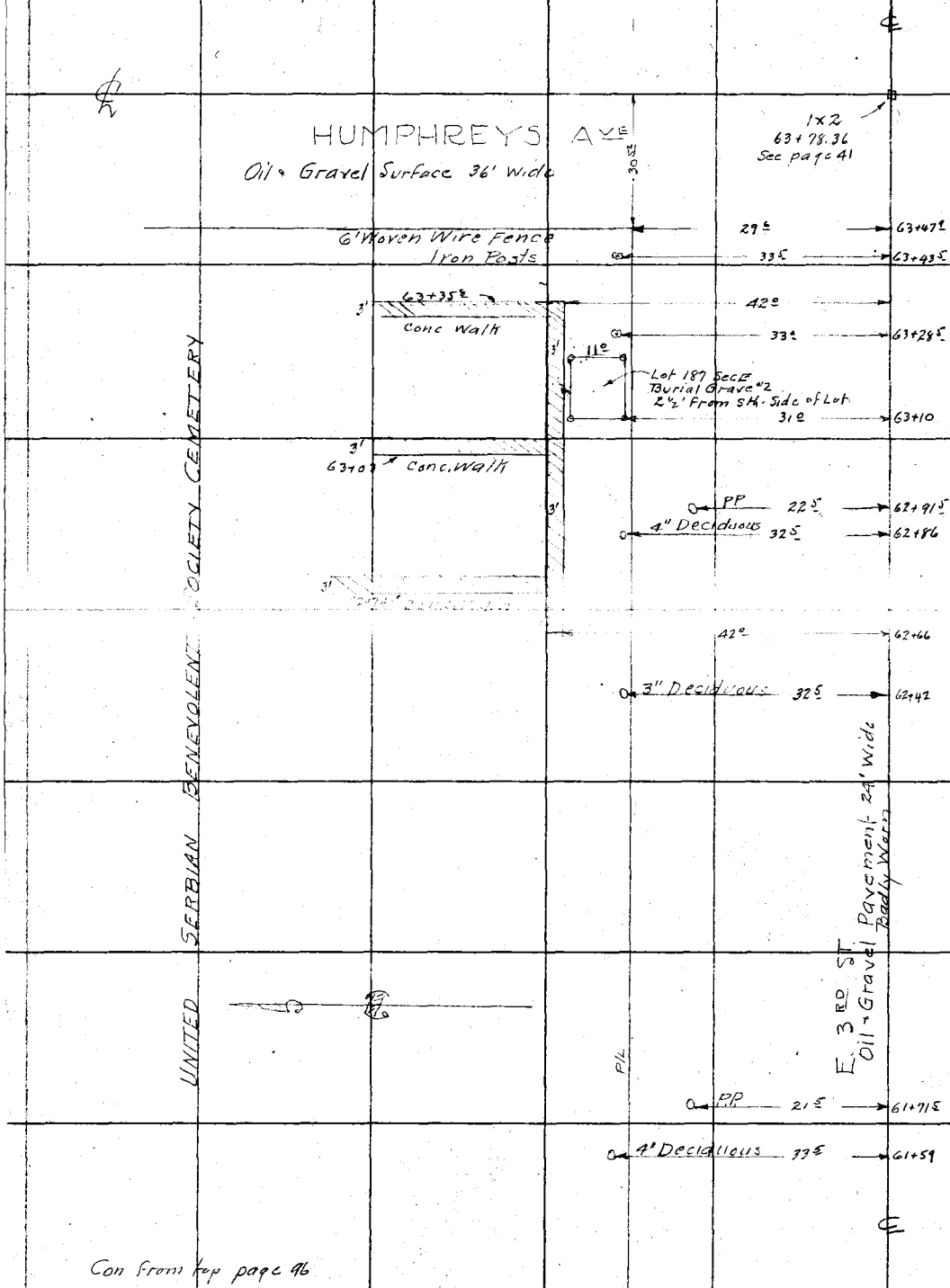

Con from top page 96

RETURN TO
LOS ANGELES COUNTY SURVEYOR

Do not extend notes this side of this line

Note: ANY ADDITIONS OR CHANGES ON THIS SHEET MUST BE MADE OR CIRCLED IN Red. WITH DATE AND NAME OF PERSON MAKING CHANGE.

Date 12-30-1927 Notes by Cassidy & Miller Chief Party Miller F. B. 301 PG. 99

Plotted by P.W. Stewart	W. O. No. 4158 D. S. O. No.
Date Jan 11 1928	Location E. BEVERLY BLVD
Map No. C.S. B-118	Surveyed by Miller
Plotting C'k'd by D.L. Peck	Date Dec. 1927
Date 1-19-28	Indexed

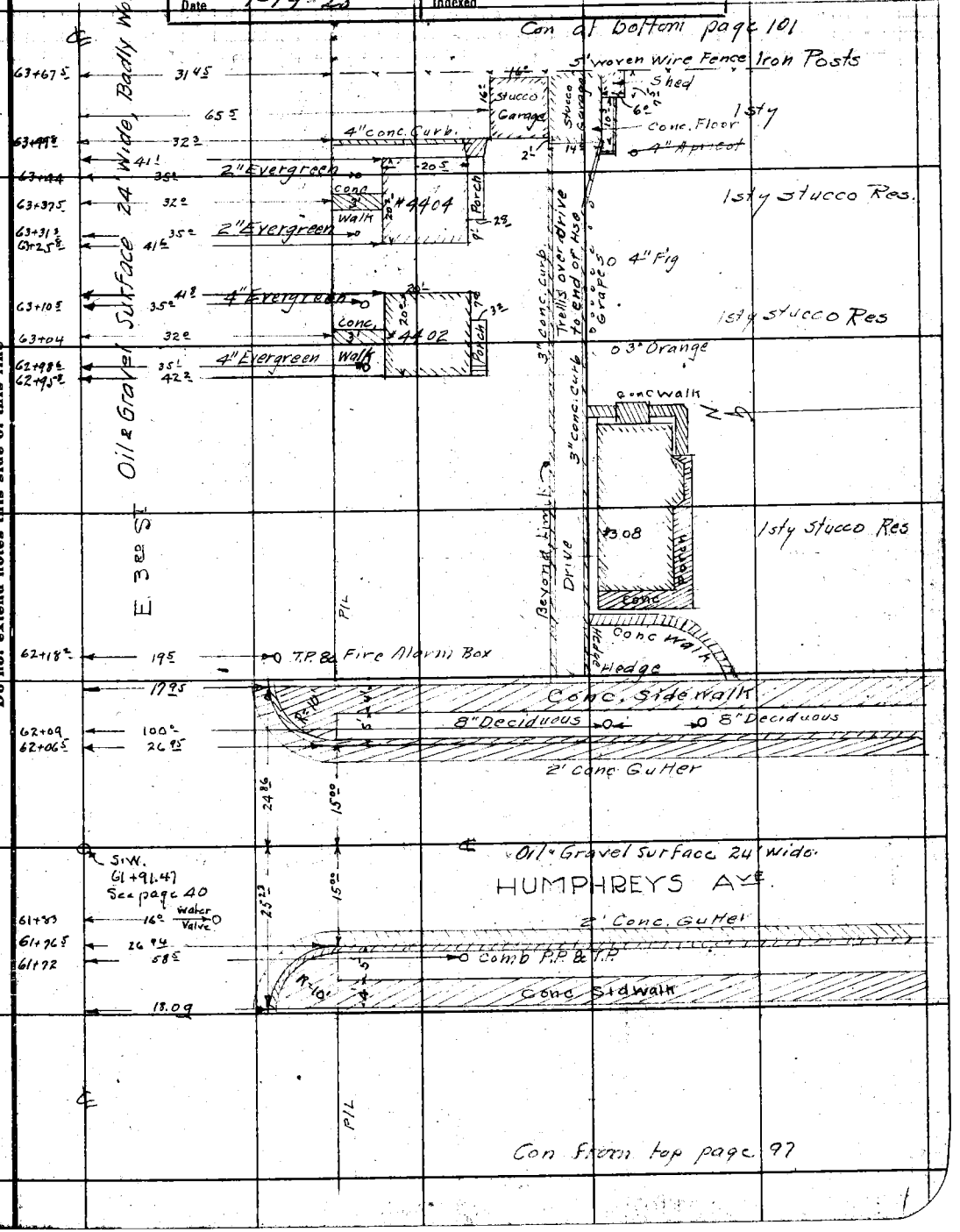

Note: ANY ADDITIONS OR CHANGES ON THIS SHEET MUST BE MADE OR CIRCLED IN Red. WITH DATE AND NAME OF PERSON MAKING CHANGE.

RETURN TO LOS ANGELES COUNTY SURVEYOR

Do not extend notes this side of this line

F.B. 301 Pg. 100 Miller Chief Party Notes by Cassidy & Miller Date 12-30-1927

Con at bottom page 102

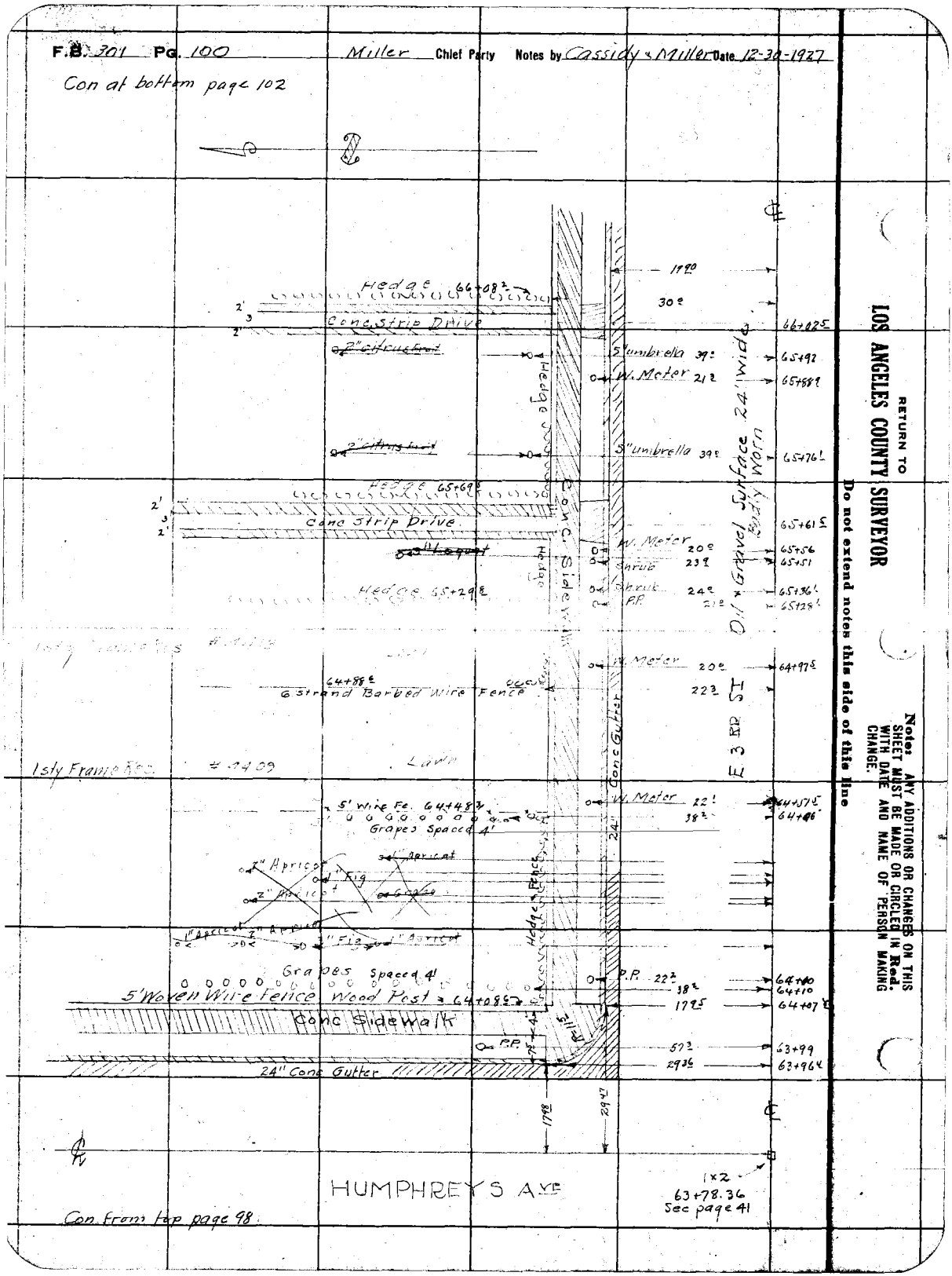

Con from top page 98.

RETURN TO
LOS ANGELES COUNTY SURVEYOR
Do not extend notes this side of this line

Notes: ANY ADDITIONS OR CHANGES ON THIS SHEET MUST BE MADE OR CIRCLED IN Red. WITH DATE AND NAME OF PERSON MAKING CHANGE.

Date 12-30-1927 Notes by Cassidy & Miller Chief Party Miller F. B. 301 Pg. 101

Plotted by P. W. Stewart	W. O. No. 4158 D. S. O. No.
Date Jan 11-28	Location E. BEVERLY BLVD
Map No. CS-B-118	Surveyed by Miller
Plotting C'k'd by O. L. Peck	Date
Date 1-19-28	Indexed

78.36
13.3
91.7

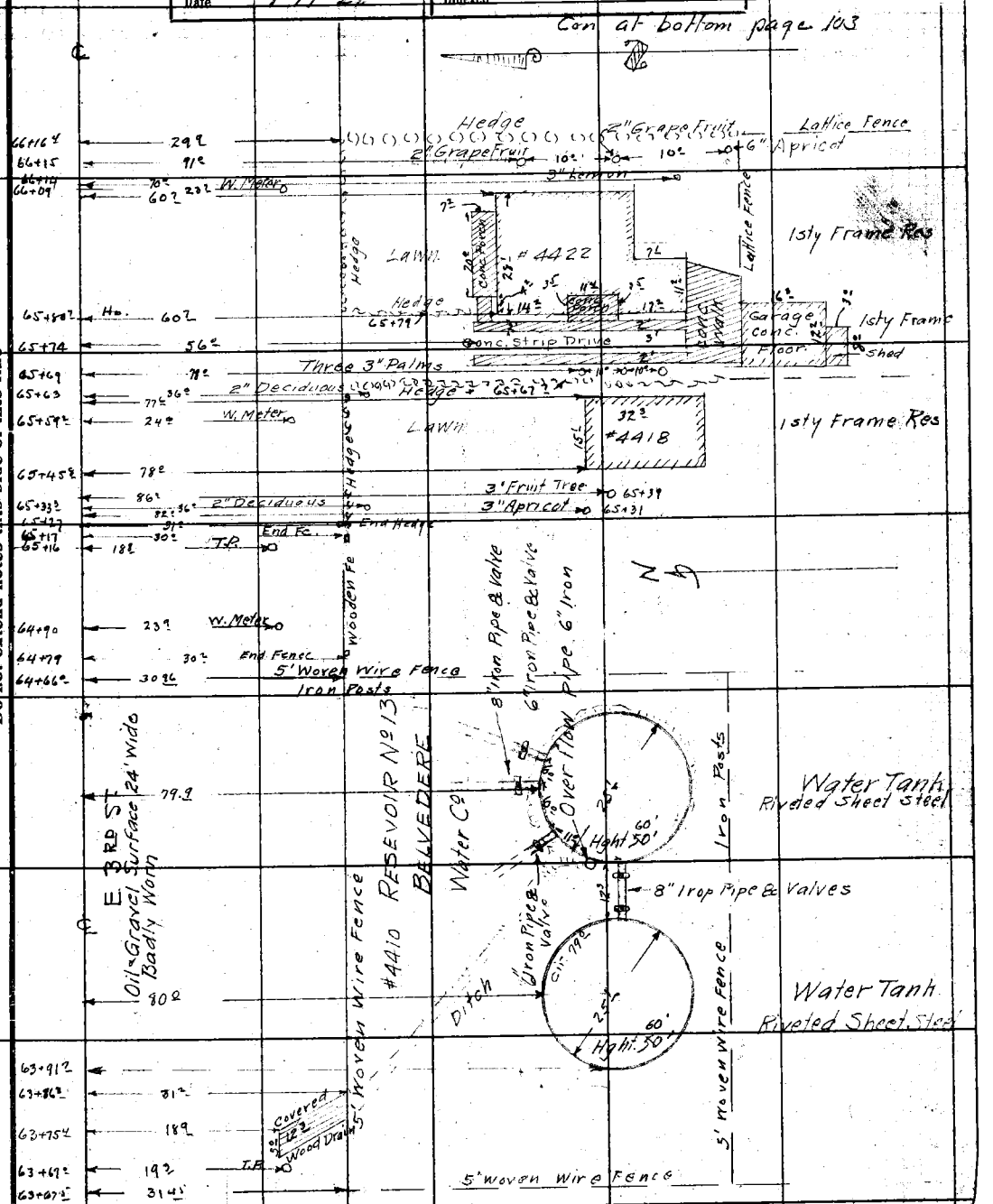

Note: ANY ADDITIONS OR CHANGES ON THIS SHEET MUST BE MADE OR CIRCLED IN Red. WITH DATE AND NAME OF PERSON MAKING CHANGE.

Do not extend notes this side of this line

RETURN TO LOS ANGELES COUNTY SURVEYOR

F.B. 301 Pg. 102 Miller Chief Party Notes by Cassidy & Miller Date 1-3-1928

Con at bottom page 104

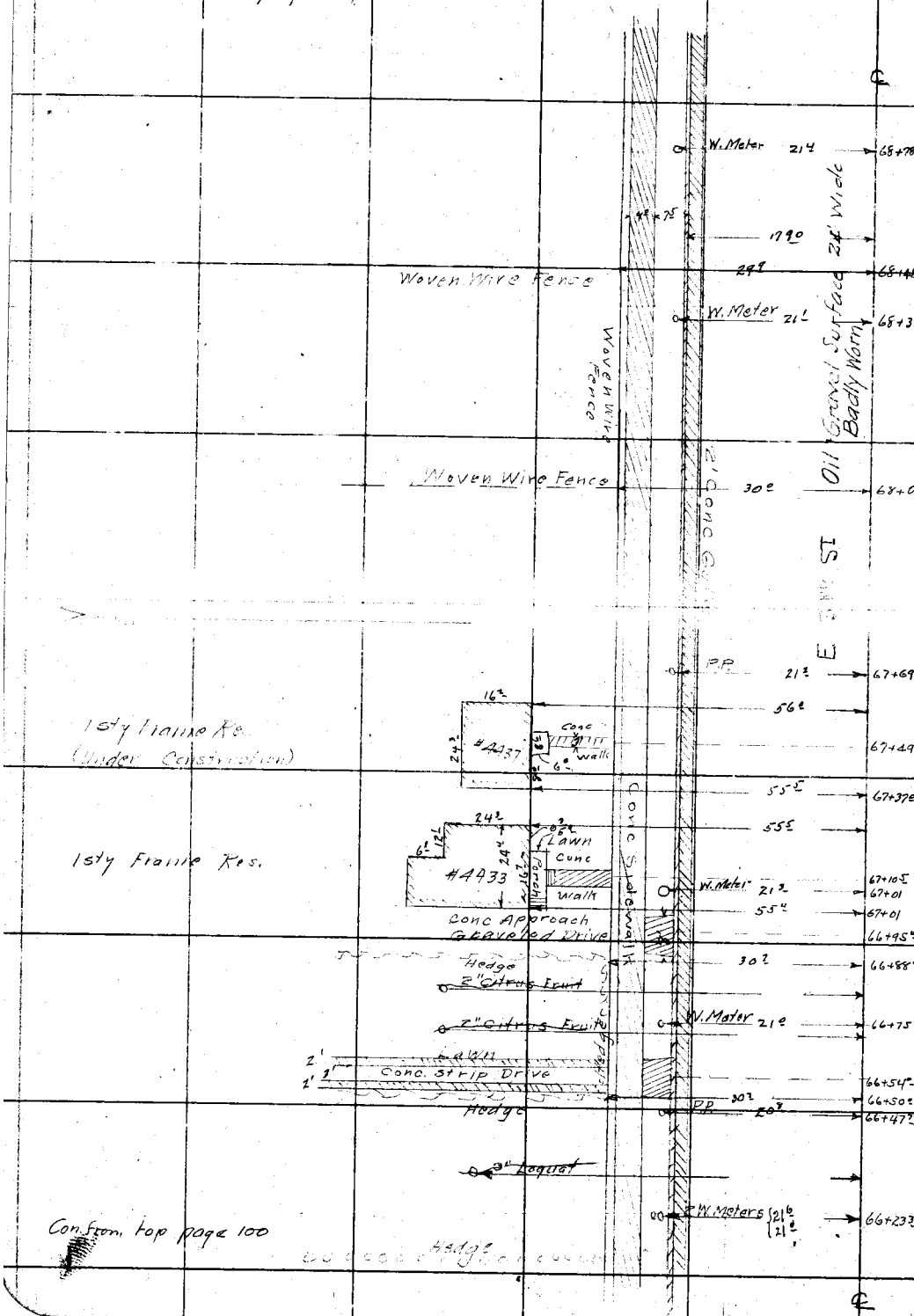

Con from top page 100

RETURN TO
LOS ANGELES COUNTY SURVEYOR
Do not extend notes this side of this line

Notes: ANY ADDITIONS OR CHANGES ON THIS SHEET MUST BE MADE OR CIRCLED IN Red. WITH DATE AND NAME OF PERSON MAKING CHANGE.

Date 1-3-1928 Notes by Cassidy & Miller Chief Party Miller F. B. 301 PG. 103

Plotted by R.W. Stewart	W. O. No. 4158 D. S. O. No.
Date Jan 16 '28	Location E. BEVERLY BLVD
Map No. CS-B-118	Surveyed by Miller
Plotted C'K'd by O.L. Rock	Date Jan 1928
Date 1-19-28	Indexed

Con at bottom page 105



Con from top page 101

Note: ANY ADDITIONS OR CHANGES ON THIS SHEET MUST BE MADE OR CIRCLED IN Red. WITH DATE AND NAME OF PERSON MAKING CHANGE.

RETURN TO LOS ANGELES COUNTY SURVEYOR

Do not extend notes this side of this line

F.B. 301 Pg. 104 Miller Chief Party Notes by Cassidy & Miller Date 1-3-1928

Con. at bottom page 106

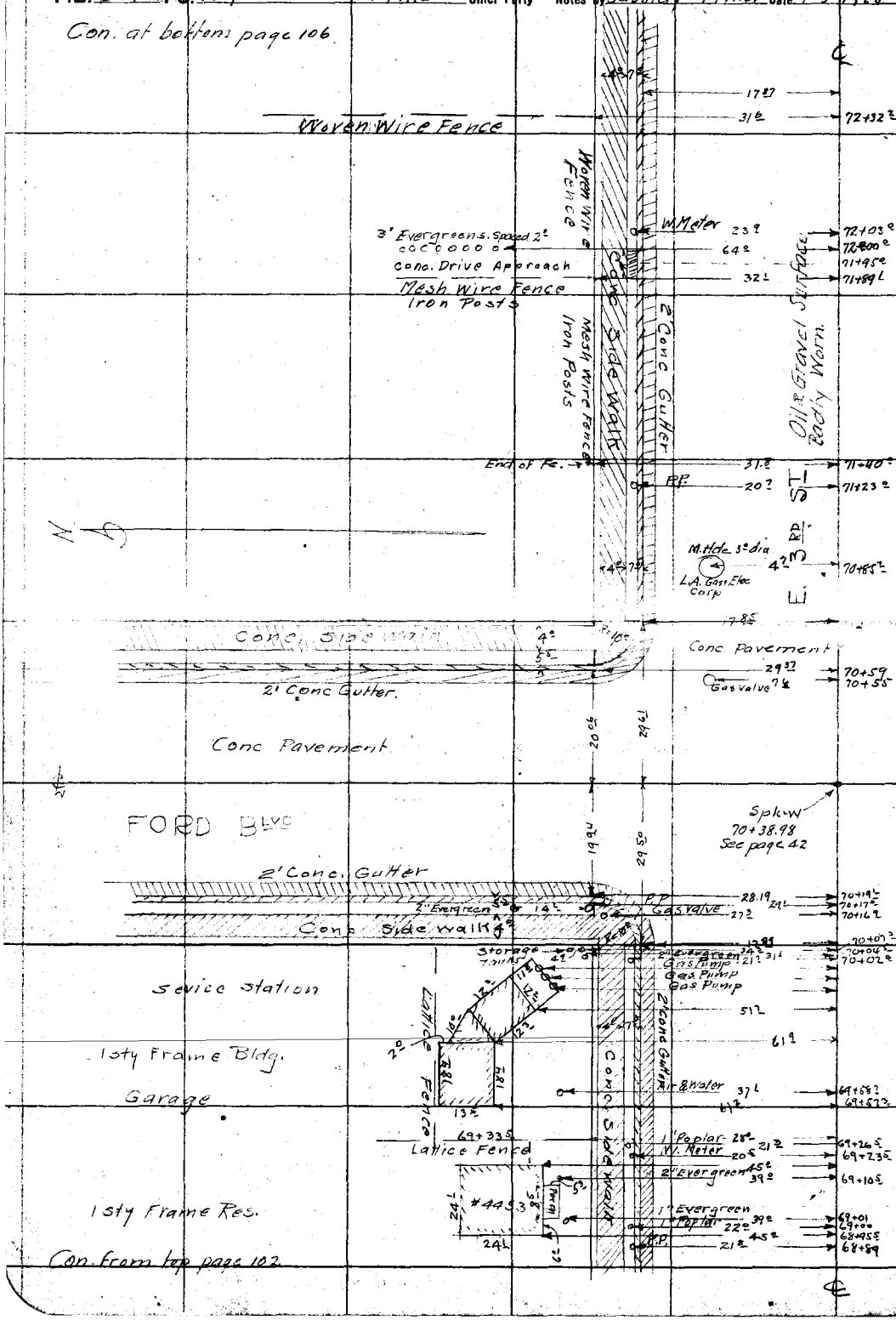

Con. from top page 102

RETURN TO
LOS ANGELES COUNTY SURVEYOR
Do not extend notes this side of this line

Note: ANY ADDITIONS OR CHANGES ON THIS SHEET MUST BE MADE OR CIRCLED IN Red. WITH DATE AND NAME OF PERSON MAKING CHANGE.

Date 1-3-1928 Notes by Cassidy & Miller Chief Party Miller F. B. 201 Pg. 105

Plotted by R. W. Stewart	W. O. No. 4158 D. S. O. No.
Date Jan 11 '28	Location E BEVERLY BLVD
Map No. C.S. - B-118	Surveyed by Miller
Plotting C'k'd by O. L. Pack	Date Jan 1928
Date 1-19-28	Indexed

Con at bottom page 107

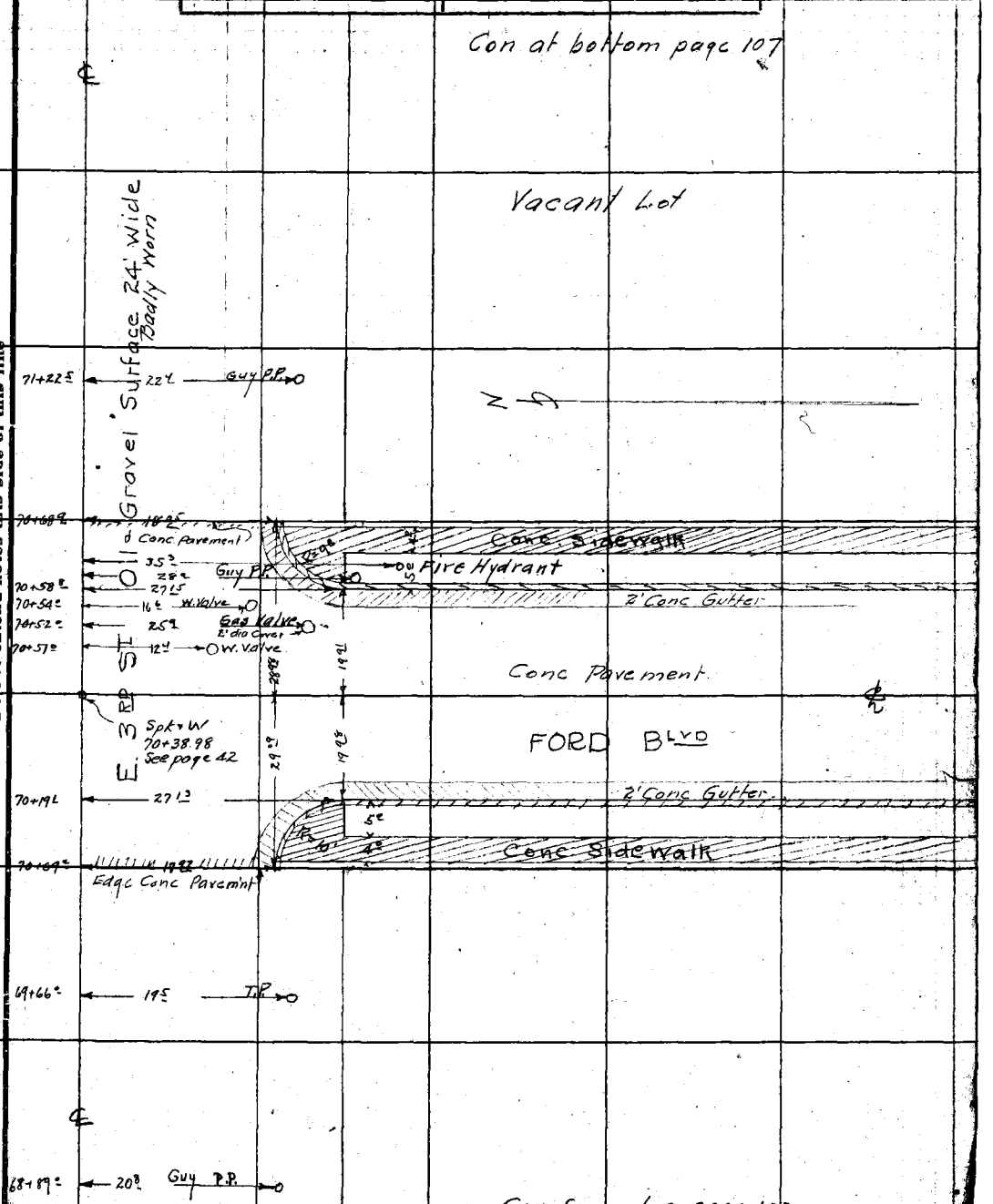

Con. from top page 103

Note: ANY ADDITIONS OR CHANGES ON THIS SHEET MUST BE MADE OR CIRCLED IN Red. WITH DATE AND NAME OF PERSON MAKING CHANGE.

RETURN TO LOS ANGELES COUNTY SURVEYOR

Do not extend notes this side of this line

F.B. 301 Pg. 106 Miller Chief Party Notes by Cassidy & Miller Date 1-3-1928

Con. at bottom page 108

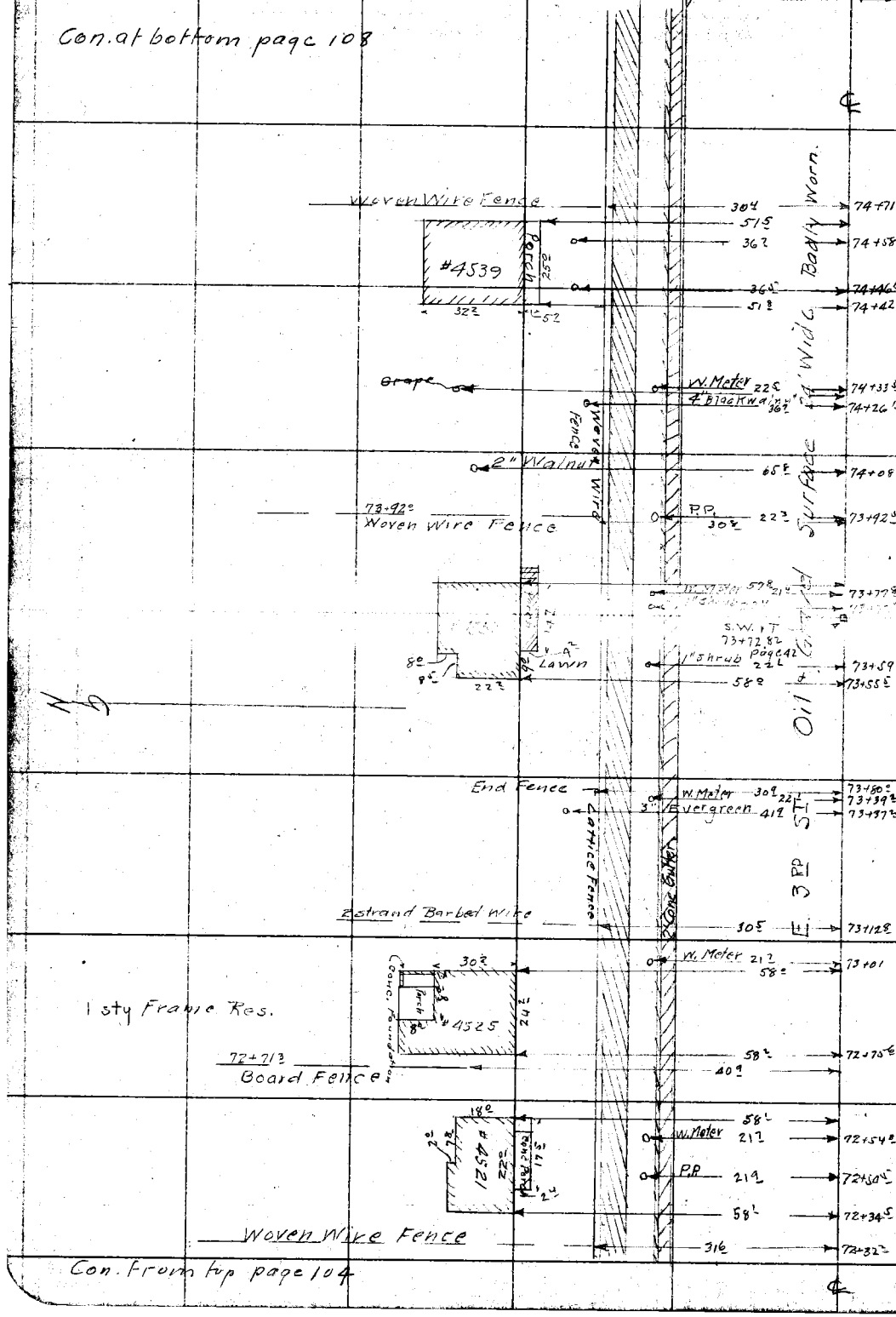

RETURN TO
LOS ANGELES COUNTY SURVEYOR

Do not extend notes this side of this line

Notes: ANY ADDITIONS OR CHANGES ON THIS SHEET MUST BE MADE OR CIRCLED IN Red. WITH DATE AND NAME OF PERSON MAKING CHANGE.

Date 1-3-1928 Notes by Cassidy & Miller Chief Party Miller F. B. 301 Pg. 107

Planned by R.W. Stewart	W. O. No. 4103 D. S. O. No.
Date 1-11-28	Location E BEVERLY BLVD
Map No. C.S.B. 118	Surveyed by Miller
Plotting C'k'd by O.L. Peck	Date Jan 1928
Date 1-19-28	Indexed

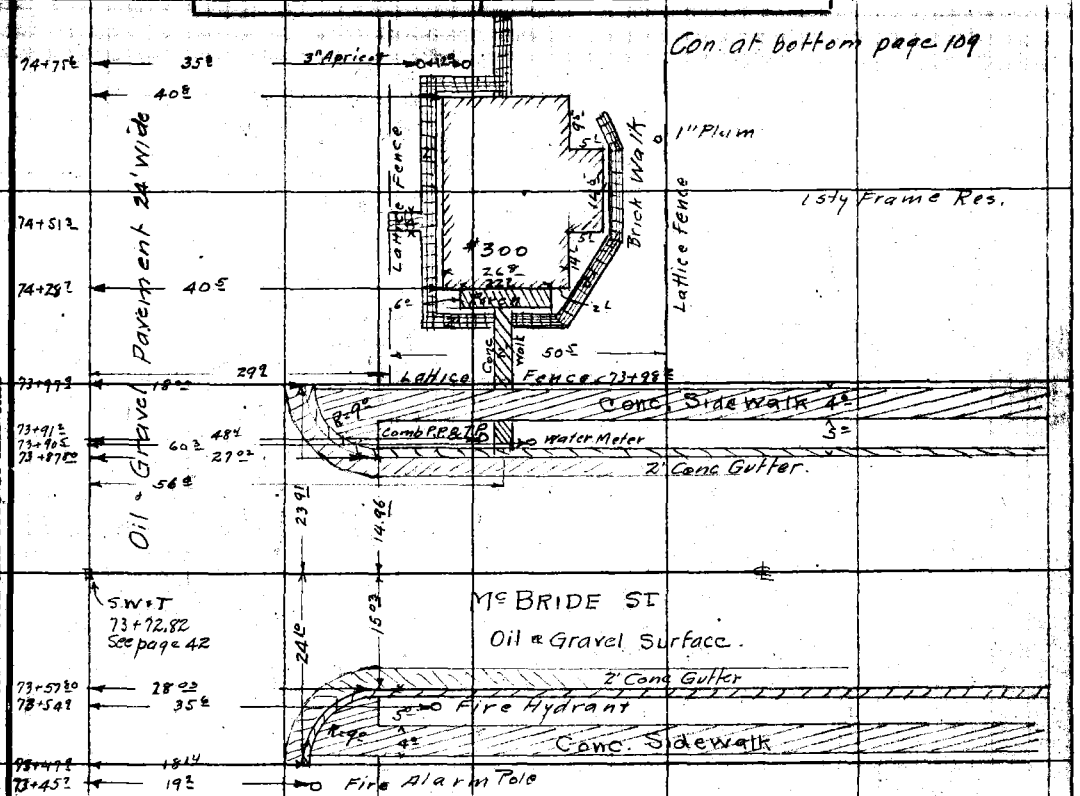

Notes: ANY ADDITIONS OR CHANGES ON THIS SHEET MUST BE MADE OR CIRCLED IN Red. WITH DATE AND NAME OF PERSON MAKING CHANGE.

RETURN TO LOS ANGELES COUNTY SURVEYOR

Do not extend notes this side of this line

Con. from top page 105

F.B. 301 PG. 108 Miller Chief Party Notes by Cassidy Miller Date 1-3-1923

Con at bottom page 4 F.B. 318

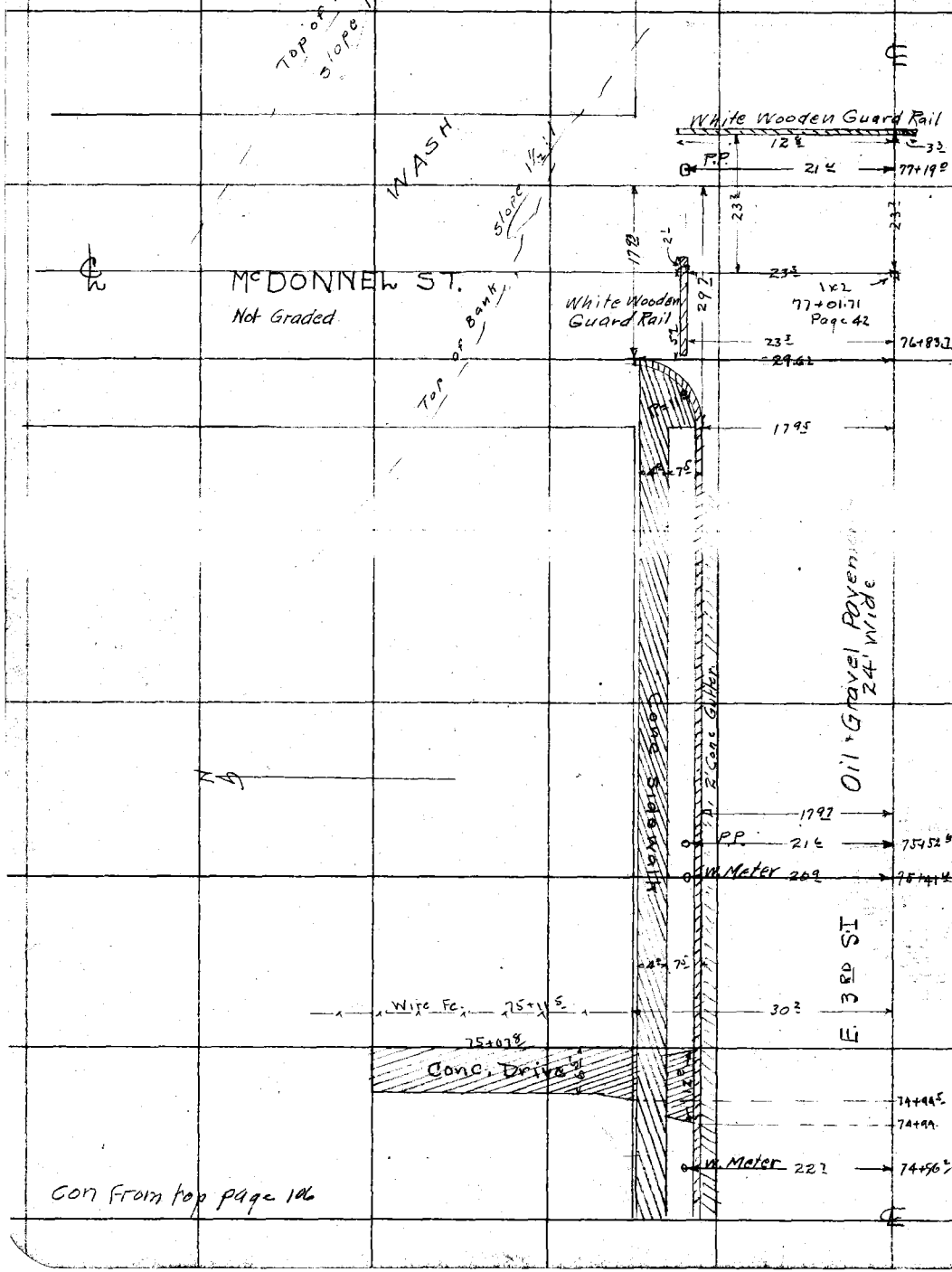

Con from top page 106

RETURN TO
LOS ANGELES COUNTY SURVEYOR

Do not extend notes this side of this line

Note: ANY ADDITIONS OR CHANGES ON THIS SHEET MUST BE MADE OR CIRCLED IN Red. WITH DATE AND NAME OF PERSON MAKING CHANGE.

Date 1-3-1928 Notes by Cassidy & Miller Chief Party Miller F. B. 301 PG. 109

Plotted by R.H. Chenoweth	W. O. No. 4458 D. S. O. No.
Date Jan 11-28	Location F. BEVERLY BLVD.
Map No. C.S.-B-118	Surveyed by Miller
Plotting C'K'd by D.L. Pack	Date Jan 1928
Date	Indexed

Con. at bottom page 5 F.B. 318

77+26 — 17.85 — Conc. Side Walk

77+20 — 50 — 5° — Comb. P.P. & T.R.

77+16.5 — 27.82 — 2' Conc. Gutter

24.95 — 14.48 — 15.05 — 61

1X2 77+01.71 Page 42

McDONNELL AVE

Oil & Gravel Surface

2' Conc. Gutter

76+94 — 17 — W. Valve

76+86.8 — 28.25

76+85.5 — 28 — 44" P.P. — 5° — Fire Hydrant — W. Meter 76+84

76+84.5 — 73 — 32.2

Rage 19

Conc. Sidewalk

76+77.5 — 18.17

Conc. Walk

Conc. Porch

24' Wide

76+45.4 — 39.3 — 52.4 — 2" Citrus — 29.2 — 24.5

Conc. Foundation Earth Fill — #303 — 32.3

1 sty Frame Res.

Oil & Gravel Pavement

76+13.2 — 52.5 — 39.5 — 2" citrus

75+90.2 — 39.3 — 2" citrus — 18.2 — 1" Citrus 18.2 — 2" citrus

75+71.2 — 39.5 — 52.5 — 2" citrus — 18.2 — 3" Fig 18.2 — 2" Apricot

Garage 18.2 — 18.3

75+37.4 — 29.2 — 29.2 — 52.2 — 75+40.2 — Board Fence

Garage — 14.2

E 3RD ST.

Wash House 16.2 — 4.2 — 5.5 — A+A Toilet 14.2 — Board Fence — 15.5 — Chicken House — Board Fence

75+04.5 — 29.2 — 12.2

74+99.2 — 35.2 — 2" Fig — 12.2 — 2" Quince 15.2 — 1" Pear 9.2 — 1" Apricot — Lattice Fence

74+87.2 — 35.2 — 2" Fig — 12.2 — 2" Quince 15.2 — 1" Apple 9.2 — 3" Pear

Con. from top page 107

Notes: ANY ADDITIONS OR CHANGES ON THIS SHEET MUST BE MADE OR CIRCLED IN Red. WITH DATE AND NAME OF PERSON MAKING CHANGE.

Do not extend notes this side of this line

RETURN TO LOS ANGELES COUNTY SURVEYOR

F.B. 301 Pg. 110 Chief Party Notes by Date

RETURN TO

LOS ANGELES COUNTY SURVEYOR

Do not extend notes this side of this line

Notes: ANY ADDITIONS OR CHANGES ON THIS SHEET MUST BE MADE OR CIRCLED IN Red. WITH DATE AND NAME OF PERSON MAKING CHANGE.

Date _____ Notes by _____ Chief Party _____ F.B. _____ PG. _____

Platted by _____	W. O. No. _____ D. S. O. No. _____
Date _____	Location _____
Map No. _____	Surveyed by _____
Platting C'k'd by _____	Date _____
Date _____	Indexed _____

Notes: ANY ADDITIONS OR CHANGES ON THIS SHEET MUST BE MADE OR CIRCLED IN Red. WITH DATE AND NAME OF PERSON MAKING CHANGE.

Do not extend notes this side of this line

RETURN TO
LOS ANGELES COUNTY SURVEYOR

F.B. 301 PG. 111A Chief Party Notes by Date

SAN ANTONIO

SCHOOL LOT

SURVEY

W.O. 977 JULY 1930

C.V. Crumley
C.G. Williams
G.D. Kennison
Wm. Scott

RETURN TO
LOS ANGELES COUNTY SURVEYOR

Do not extend notes this side of this line

Notes: ANY ADDITIONS OR CHANGES ON THIS SHEET MUST BE MADE OR CIRCLED IN Red. WITH DATE AND NAME OF PERSON MAKING CHANGE.

Date _____ Notes by _____ Chief Party _____ F.B. 301 Pg. 111

Stud 84 ... Pull

Platted by Bert McAee	W. O. No. 977 B. C. C. No. .043
Date July 1930	Location San Antonio Sch. Lot
Map No. B-533	Surveyed by C.V. Crumley
Platting C'k'd by D. M. Finley	Date May 1930
Date July 1930	Indexed A. C. Johnson 7-12-30

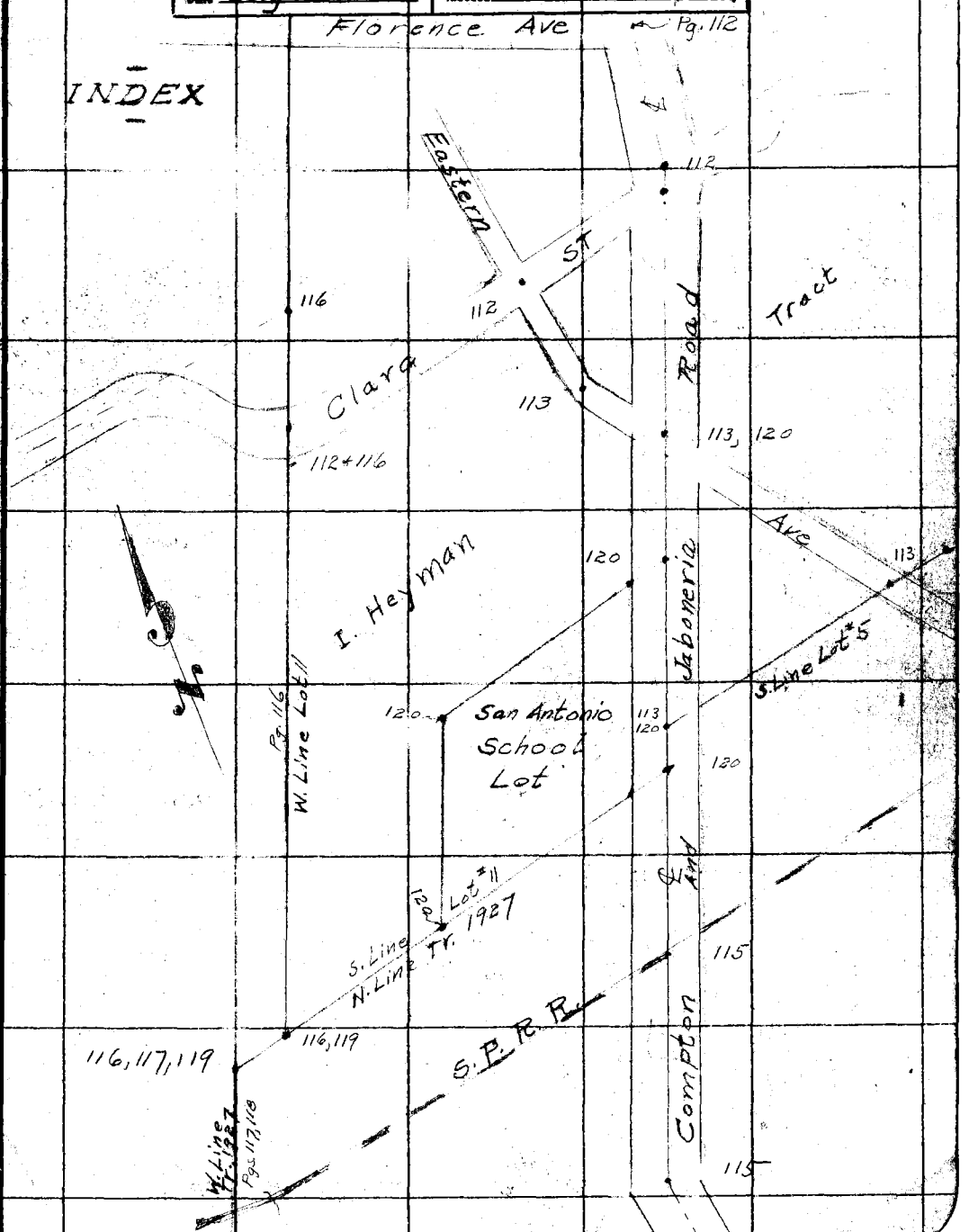

Notes: ANY ADDITIONS OR CHANGES ON THIS SHEET MUST BE MADE OR CHECKED IN Red. WITH DATE AND NAME OF PERSON MAKING CHANGE.

Do not extend notes this side of this line

RETURN TO
LOS ANGELES COUNTY SURVEYOR

F.B. 301 Pg. 112 Chief Party Notes by C.V. Crumley Date 5/1/30

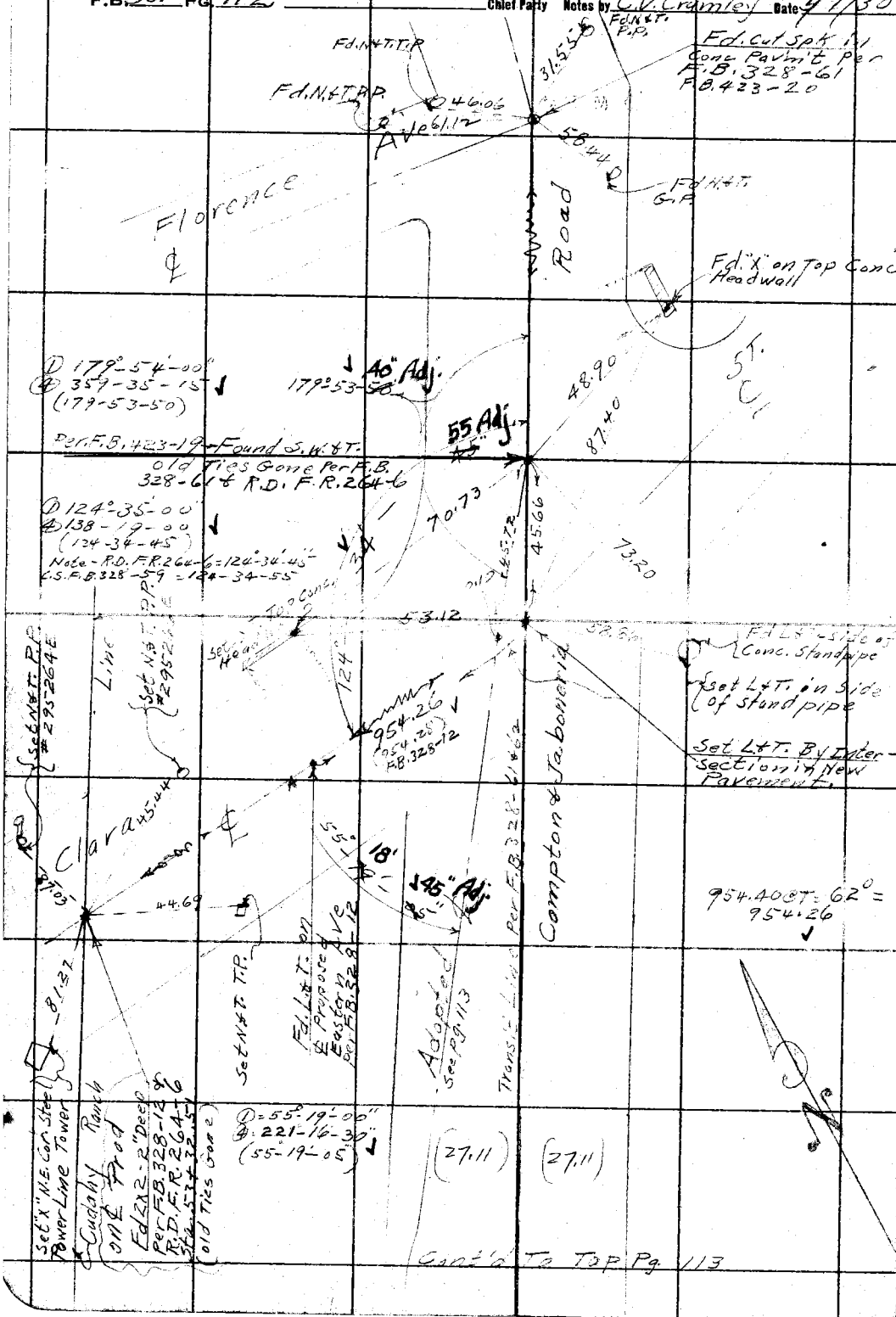

RETURN TO
LOS ANGELES COUNTY SURVEYOR

Do not extend notes this side of this line

Note: ANY ADDITIONS OR CHANGES ON THIS SHEET MUST BE MADE OR CIRCLED IN Red. WITH DATE AND NAME OF PERSON MAKING CHANGE.

Date _____ Notes by _____ Chief Party _____ F.B. 301 Pg. 113

Platted by Bert McAtee	W. O. No. 977 D. S. O. No. 1043
Date July 1930	Location San Antonio School Lot
Map No. B-533	Surveyed by C.V. Crumley
Platting C'k'd by D. M. Finley	Date May 1-6, 1930
Date July 1930	Indexed A. C. Johnson

Continued From Bottom Pg. 112



Cont'd To Top Pg. 114

Note: ANY ADDITIONS OR CHANGES ON THIS SHEET MUST BE MADE OR CIRCLED IN Red. WITH DATE AND NAME OF PERSON MAKING CHANGE.

Do not extend notes this side of this line

RETURN TO LOS ANGELES COUNTY SURVEYOR

F.B. 301 Pg. 114 ✓ Chief Party Notes by C.V. Crumley Date 5/6/30

Cont'd From Bottom Pg. 113

692.42 @ T = 64° = 692.33 ✓

(27.11) (27.11)

Road

692.33 ✓

℄ Adopted

Set L&T. Top of Headwall at End of Storm Drain Box

27.99

31.72 Tang.

72°-06'

Set 1x2 Flush, on small Ridge

6.455

79.93

26.25

Set 1x2

26.52

20.21

Set L&T. in End Conc. Wing Wall

Set L&T. Top of Wing Wall

6.455

Fd. old 1x2

Jaboneria

92.88 @ T = 64° = 92.87

92.87

Road

18.24

Fd. 1½ I.P. Flush North Line 20' Rd. Per L.S. 17-37

Set Nail

6.93

24.29

17.31

Fd. 2" I.P. Plug & TK C. Line 20' Rd. Per L.S. 17-37 Flush

13.30

Compton

(27.11) (27.11)

Cont'd To Top Pg. 115

RETURN TO
LOS ANGELES COUNTY SURVEYOR

Do not extend notes this side of this line

Note: ANY ADDITIONS OR CHANGES ON THIS SHEET MUST BE MADE OR CIRCLED IN Red. WITH DATE AND NAME OF PERSON MAKING CHANGE.

Date _____ Notes by _____ Chief Party _____ F.B. 301 PG. 115

Platted by Bert McAtee	W. O. No. 977 ~~S. O. O.~~ No. 043
Date July 1930	Location San Antonio School Lot
Map No. B-533	Surveyed by C. V. Crumley
Platting C'k'd by D. M. Finley	Date May 6, 1930
Date July 1930	Indexed A. C. Johnson



Note: ANY ADDITIONS OR CHANGES ON THIS SHEET MUST BE MADE OR CIRCLED IN Red. WITH DATE AND NAME OF PERSON MAKING CHANGE.

Do not extend notes this side of this line

RETURN TO
LOS ANGELES COUNTY SURVEYOR

F.B. 301 Pg. 116 Chief Party Notes by C.V. Crumley Date 5/7-9/30

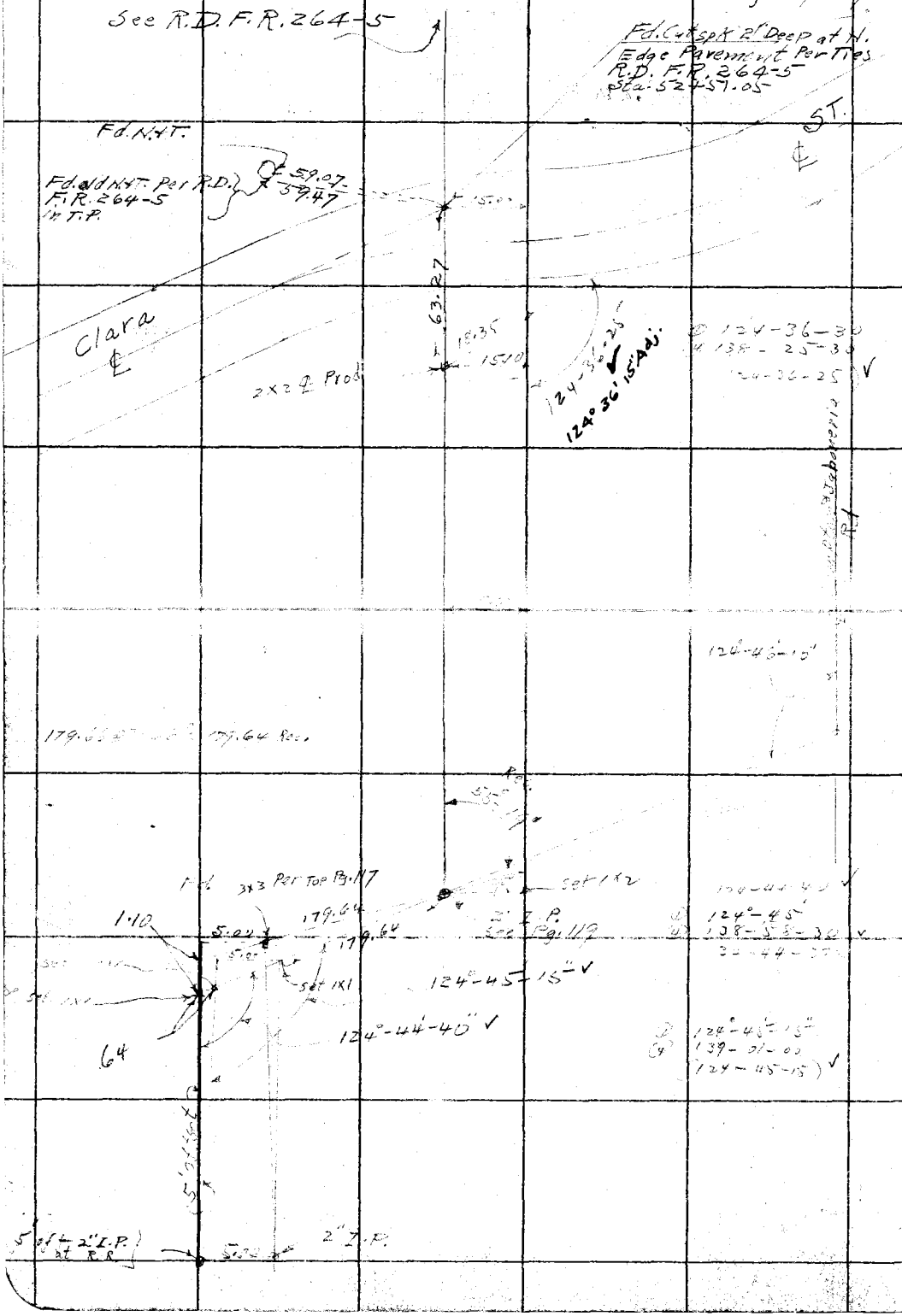

RETURN TO
LOS ANGELES COUNTY SURVEYOR

Do not extend notes this side of this line

Note: ANY ADDITIONS OR CHANGES ON THIS SHEET MUST BE MADE OR CIRCLED IN Red. WITH DATE AND NAME OF PERSON MAKING CHANGE.

Date _____ Notes by _____ Chief Party _____ F.B. 341 Pg. 117

Standard @ 84° @ 33# Pull

Platted by Bert McAtee	W. O. No. 977 Tape ~~D. C. O.~~ No. .043
Date July 1930	Location San Antonio School Lot
Map No. B-533.	Surveyed by C. V. Crumley
Platting C'k'd by D. M. Finley	Date June 9, 1930
Date July 1930.	Indexed A. C. Johnson

See Pg. 119

Fd 3X3" ~~N.W.~~ Cor. Tr. #1927

0+00 South
Set 1X2"

5.00

Fd. Rusty 20d. Spk 2" Deep
N.W. Cor. Cecilia St.

1+74.80 4.70

3+68.52 4.61 Fd. New 1X2 N.W. Cor. Ferndale Ave & Cecilia St.
Tr. 1927

T = 84°

4+29.60 4.45 Fd. 20d. Spk. at Base of Leaning 2X2 & 1" I.P. S. Line Cecilia St.

? 5.00 Base of Leaning 1" I.P. South Cor. Lot 461, Tr. #180

16+04.54 Set 1X2 4.84 4.81 16+04.51 16+04.56 Fd. Leaning (W'Sly) 2X2 With 2 TKs. Sly. Cor. Lot 463 - Tr. #180

1054.95

17+87.77 4.79 Fd. New 2X2 S. Line S.P.R.R.

26+59.32 5.00 Fd 2" I.P. (No TK) on S. Line S.P.L.A. & S.L. R.R. 12" Deep. Per Cudahy Villa Tr.

26+59.49 Set 1X2

566.55

27+50.53 35.22 Fd. 1½" I.P. (No TK) 3" Deep Cor. of Lumber Yard Fence per C.S.

Cont'd To Top Pg. 118

Note: ANY ADDITIONS OR CHANGES ON THIS SHEET MUST BE MADE OR CIRCLED IN Red. WITH DATE AND NAME OF PERSON MAKING CHANGE.

Do not extend notes this side of this line

RETURN TO
LOS ANGELES COUNTY SURVEYOR

1054.92 @ T = 88°: 1054.95

F.B. 301 Pg. 118 Chief Party Notes by C.V. Crumley Date 6/9/30

Cont'd From Bottom Pg. 117



RETURN TO
LOS ANGELES COUNTY SURVEYOR

Do not extend notes this side of this line

Note: ANY ADDITIONS OR CHANGES ON THIS SHEET MUST BE MADE OR CIRCLED IN Red. WITH DATE AND NAME OF PERSON MAKING CHANGE.

Date _____ Notes by _____ Chief Party _____ F.B. 301 PG. 119

Platted by Bert McAfee	W. O. No. 977 D. S. O. No.
Date July 1930	Location San Antonio School Lot
Map No. B-533	Surveyed by C.V. Crumley
Platting C'k'd by D. M. Finley	Date July 10, 1930
Date July 1930	Indexed A. C. Johnson

Tape .053
84° @ 21# Pull

Cont'd To Bottom Pg. 120

10+59.60 — 1.75 — Fd. old 4"x4" (No TK.) at W. Side Levee.

10+53.71 T=84° — 2.17 — Fd. 1/4 I.P. in Conc.

15.00 offset Pg. 116

15.00

S 21° 15" Adj.

21-25"

E Line Tr. 180 Per Pg. 116

No Line Tr. 1927 = S. Line Lot 11 Heyman

① 55° 21'-30"
② 221-25-30
(55° 21'-25")

Set 1x2 By Intersection.

Set N.T. Top Fe.P.

18.24
7.62
15.00
Set L.S.T. & E. Cor. Conc. Well Box
44.54
.05
.54
Fd. 2x2 S.T.K.

1+80.18
Fd 2" I.P. Plug & Nail
S.W. Cor. Lot 11 - I. Heyman Tr.
~~Per Tr. 1927~~ S. E. Cor. Lot 50
Cudahy Villa Tr. This pipe not shown on Tr. 180. Shown on Map of Cudahy Villa Tr. M.B. 13-138-139.

T=88° 18.13

Fd. 3x3" Per Pg. 117 & 116.
0+00 East.
Set 2x2 Flush
For N.W. Cor. Tr. 1927

.93
1.42
1.36
Set 2" Pipe Flush with Ground
Rec. Per Tr. 1927 = 124° 42'-00"
W. Line Tr. 1927
E. Line Tr. 180
5.00
4.22
(6.08 Calc.)
0+00 Pg. 117

124° 42'-00" ①
498-48-00 ②

Set 2x2 Flush To Fit 124° 42' of Rec. & W. Line Tr. 1927 To Pass Thru 2" I.P. S.E. Cor. Lot #50 Cudahy Villa Tr.

Pg. 117 & 118

Notes: ANY ADDITIONS OR CHANGES ON THIS SHEET MUST BE MADE OR CIRCLED IN Red. WITH DATE AND NAME OF PERSON MAKING CHANGE.

Do not extend notes this side of this line

RETURN TO LOS ANGELES COUNTY SURVEYOR

F.B. 301 Pg. 120 Chief Party Notes by C.V. Crumley Date 7/11/30

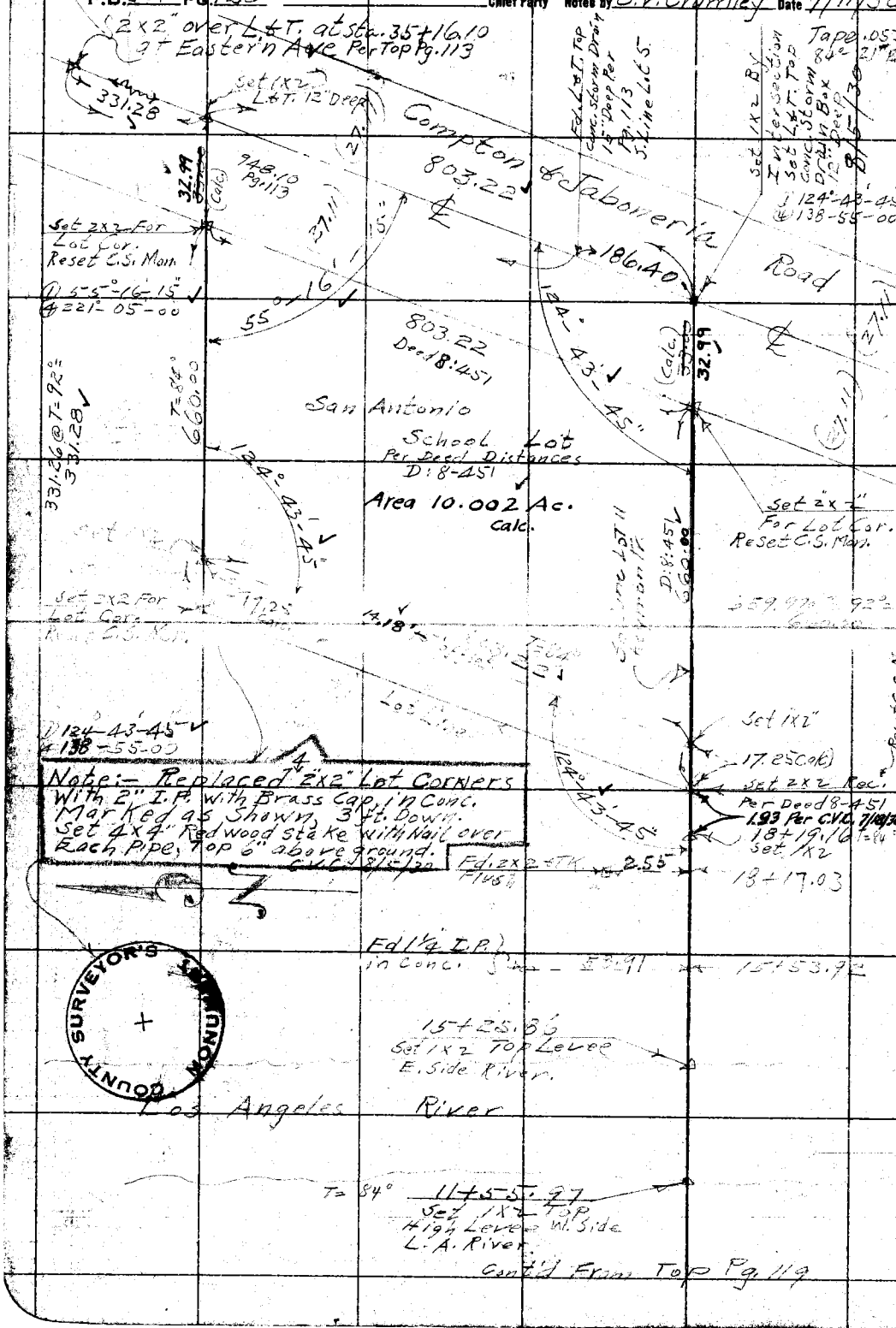

RETURN TO
LOS ANGELES COUNTY SURVEYOR

Do not extend notes this side of this line

Note: ANY ADDITIONS OR CHANGES ON THIS SHEET MUST BE MADE OR CIRCLED IN Red. WITH DATE AND NAME OF PERSON MAKING CHANGE.

Date _____ Notes by _____ Chief Party _____ F.B. 301 PG. 121

Platted by _____	W. O. No. _____ D. S. O. No. _____
Date _____	Location _____
Map No. _____	Surveyed by _____
Platting C'k'd by _____	Date _____
Date _____	Indexed _____

Notes: ANY ADDITIONS OR CHANGES ON THIS SHEET MUST BE MADE OR CIRCLED IN Red. WITH DATE AND NAME OF PERSON MAKING CHANGE.

Do not extend notes this side of this line

RETURN TO
LOS ANGELES COUNTY SURVEYOR

F.B._____ PG._____ _____ Chief Party Notes by_____ Date _____

RETURN TO

LOS ANGELES COUNTY SURVEYOR

Do not extend notes this side of this line

Note: ANY ADDITIONS OR CHANGES ON THIS SHEET MUST BE MADE OR CIRCLED IN Red. WITH DATE AND NAME OF PERSON MAKING CHANGE.