302

Plotted by	W. O. No. D. S. O. No.
Date	Location
Map No.	Computed by
Plotting C'k'd by	Date
Date	Indexed

F. B. Pg.

51,890

51,817

F. B. 302 Pg. INDEX

Platted by	W.O.No. D.S.O.No.
Date	Location
Map No.	Surveyed by
Platting C'k'd by	Date
Date	Indexed

F.B.No. 302

PAGES: Index, 1 to 48 incl., 53 to 124 incl.
124A, 125, 126 inclusive. 129 to 135
incl., , 137 to 165 incl.,
167 to 181 incl.,

Date _____ Notes by _____ Chief Party _____ F. B. 302 PG. 1

Plotted by Crow!	M. O. No. _____ D. S. O. No. _____
Date Mar '28	Location _____
Map No. B-117	Surveyed by _____
Plotting C'k'd by R. W. S.	Date _____
Date JUL 11 1928	Indexed A. C. Johnson

SURVEY
of
SOMERSET [illegible]

[illegible]

[illegible] 1928

Berger Transit No. [illegible]
Band Tape #011 standard at [illegible] tension [illegible]
Used by this party [illegible] 278 117

M. Hayes
[illegible]

TOPO notes on [illegible] 52 to 116 inc.

Note: ANY ADDITIONS OR CHANGES ON THIS SHEET MUST BE MADE OR CIRCLED IN Red. WITH DATE AND NAME OF PERSON MAKING CHANGE.

Do not extend notes this side of this line

RETURN TO
LOS ANGELES COUNTY SURVEYOR

F.B. 302 Pg. 2 Chief Party Notes by Date

INDEX

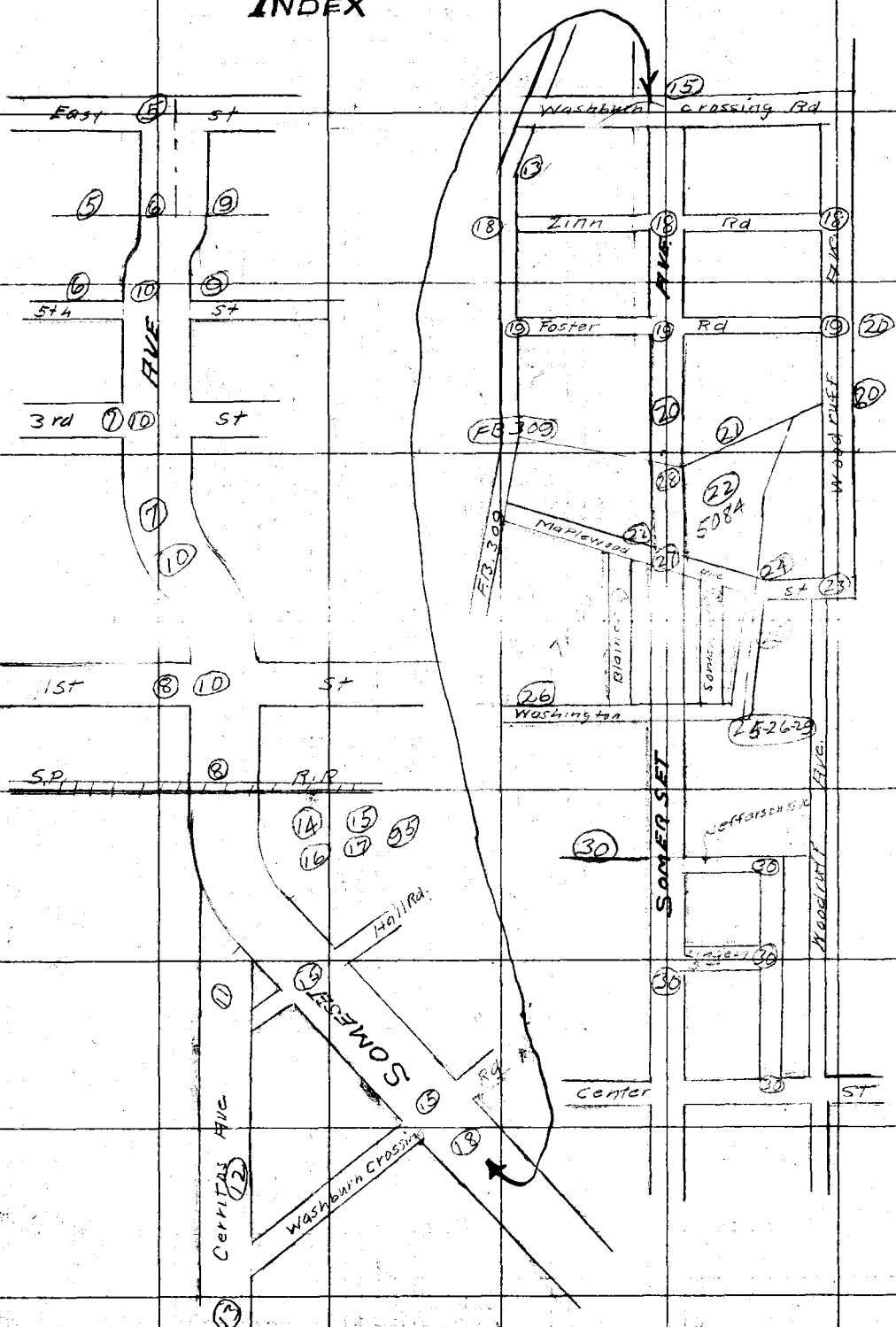

RETURN TO
LOS ANGELES COUNTY SURVEYOR
Do not extend notes this side of this line

Notes: ANY ADDITIONS OR CHANGES ON THIS SHEET MUST BE MADE OR CIRCLED IN Red. WITH DATE AND NAME OF PERSON MAKING CHANGE.

Date _____ Notes by _____ Chief Party _____ F. B. 302 PG. 3

Plotted by Crowl	W. O. No. 4159 L. S. O. No.
Date Mar '28	Location
Map No. B-117	Surveyed by
Plotting C'k'd by R. W. S.	Date
Date JUL 11 1928	Indexed A. C. Johnson

Note: ANY ADDITIONS OR CHANGES ON THIS SHEET MUST BE MADE OR CIRCLED IN Red. WITH DATE AND NAME OF PERSON MAKING CHANGE.

RETURN TO LOS ANGELES COUNTY SURVEYOR

Do not extend notes this side of this line

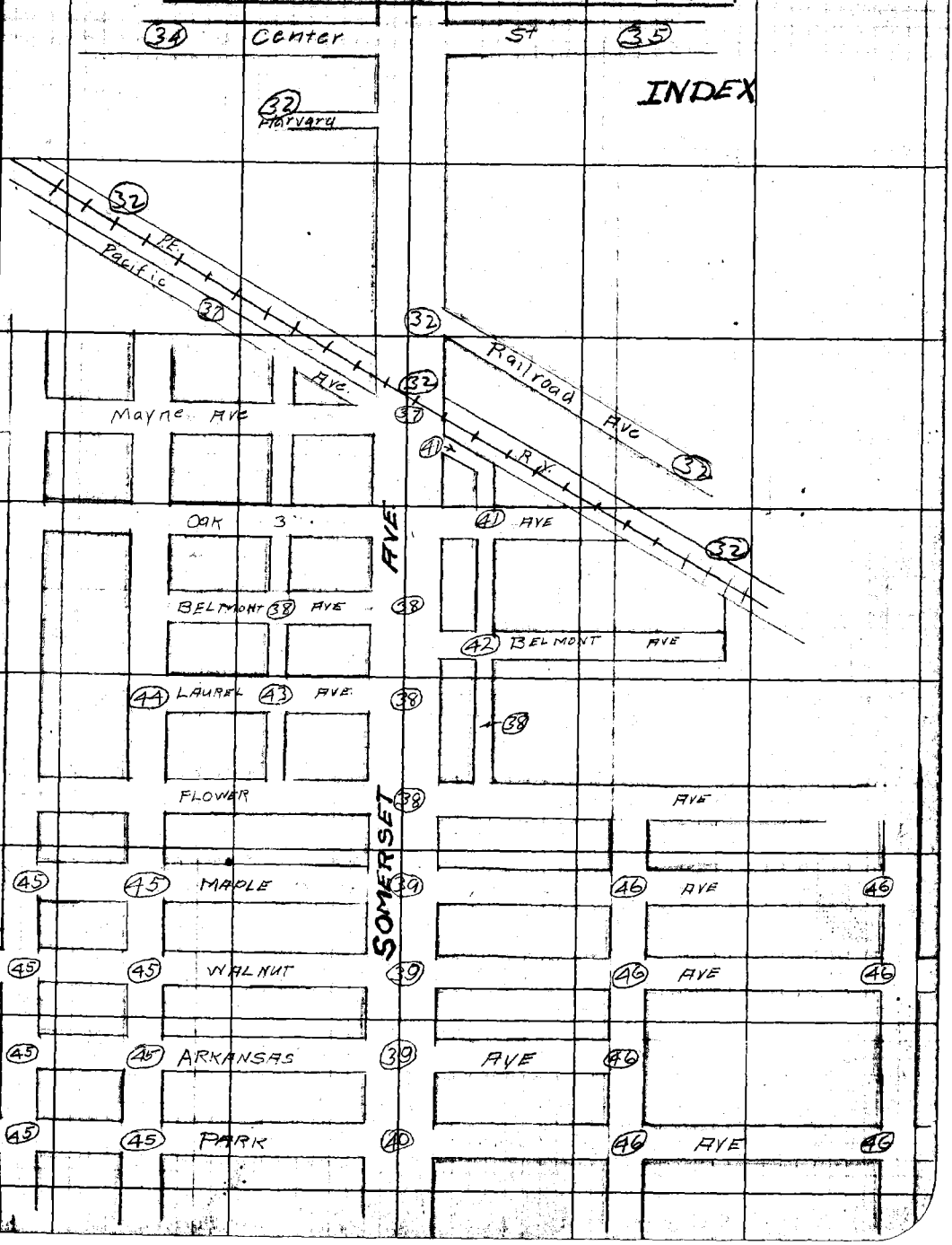

F.B. 302 Pg. 4 Chief Party Notes by Date

INDEX

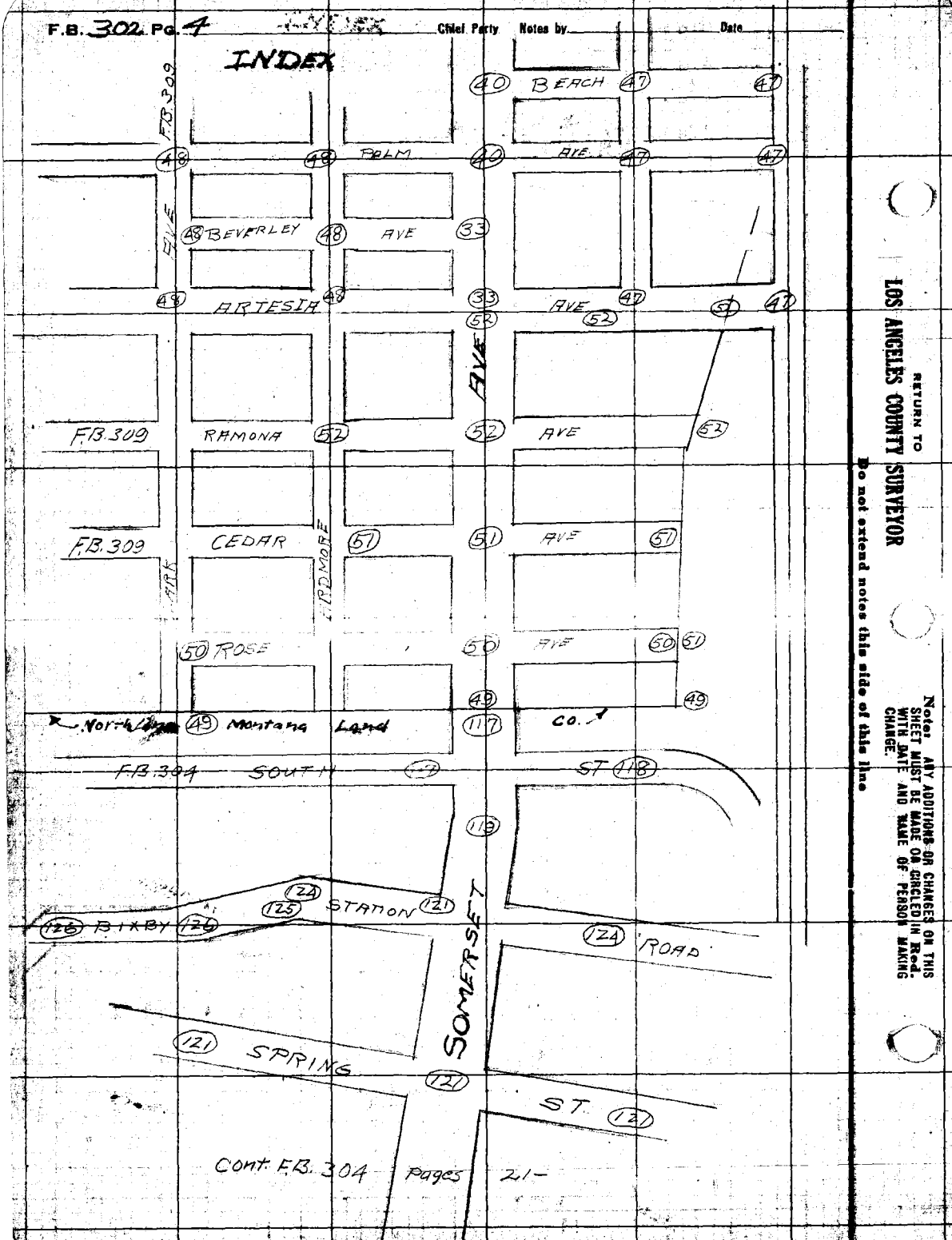

RETURN TO
LOS ANGELES COUNTY SURVEYOR

Do not extend notes this side of this line

Note: ANY ADDITIONS OR CHANGES ON THIS SHEET MUST BE MADE OR CIRCLED IN Red. WITH DATE AND NAME OF PERSON MAKING CHANGE.

F. B. 302 Pg. 3

Date Feb '28	Location Downey
Map No. B-117	Surveyed by Boyer & Party
R. W. S.	Oct 1927
Date JUL 11 1928	Indexed A. C. Johnson

Note: Any additions or changes on this sheet must be made or circled in red with date and name of person making change.

RETURN TO
LOS ANGELES COUNTY SURVEYOR

F.B. 302 PG. 6 Chief Party Notes by Date

From bottom Page 5

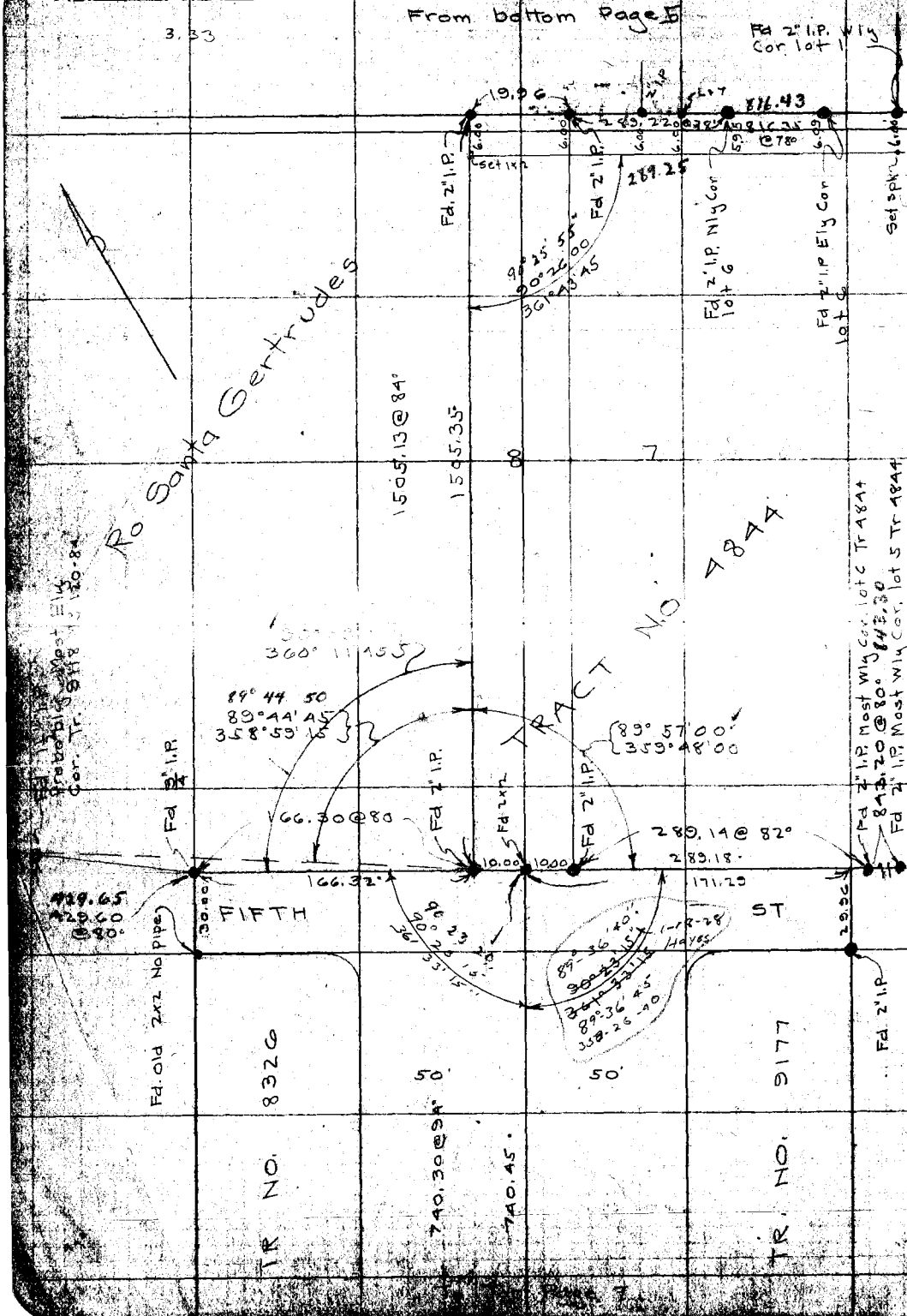

RETURN TO

LOS ANGELES COUNTY SURVEYOR

Do not extend notes this side of this line

Note: ANY ADDITIONS OR CHANGES ON THIS SHEET MUST BE MADE OR CIRCLED IN **Red.** WITH DATE AND NAME OF PERSON MAKING CHANGE.

F. B. 302 Pg. 7

J D Boyer

Date Feb Feb '28	Location Downey
Map No. B-117-Sh1	Surveyed by Boyer & Party
R.W.S.	Date Oct 1927
Date JUL 1 1 1928	Indexed E. C. Johnson

From bottom Page 6



Notes: ANY ADDITIONS OR CHANGES ON THIS SHEET MUST BE MADE OR CIRCLED IN Red. WITH DATE AND NAME OF PERSON MAKING CHANGE.

LOS ANGELES COUNTY SURVEYOR

F.B. 397 Pg. 8 — Chief Party — Notes by — Date

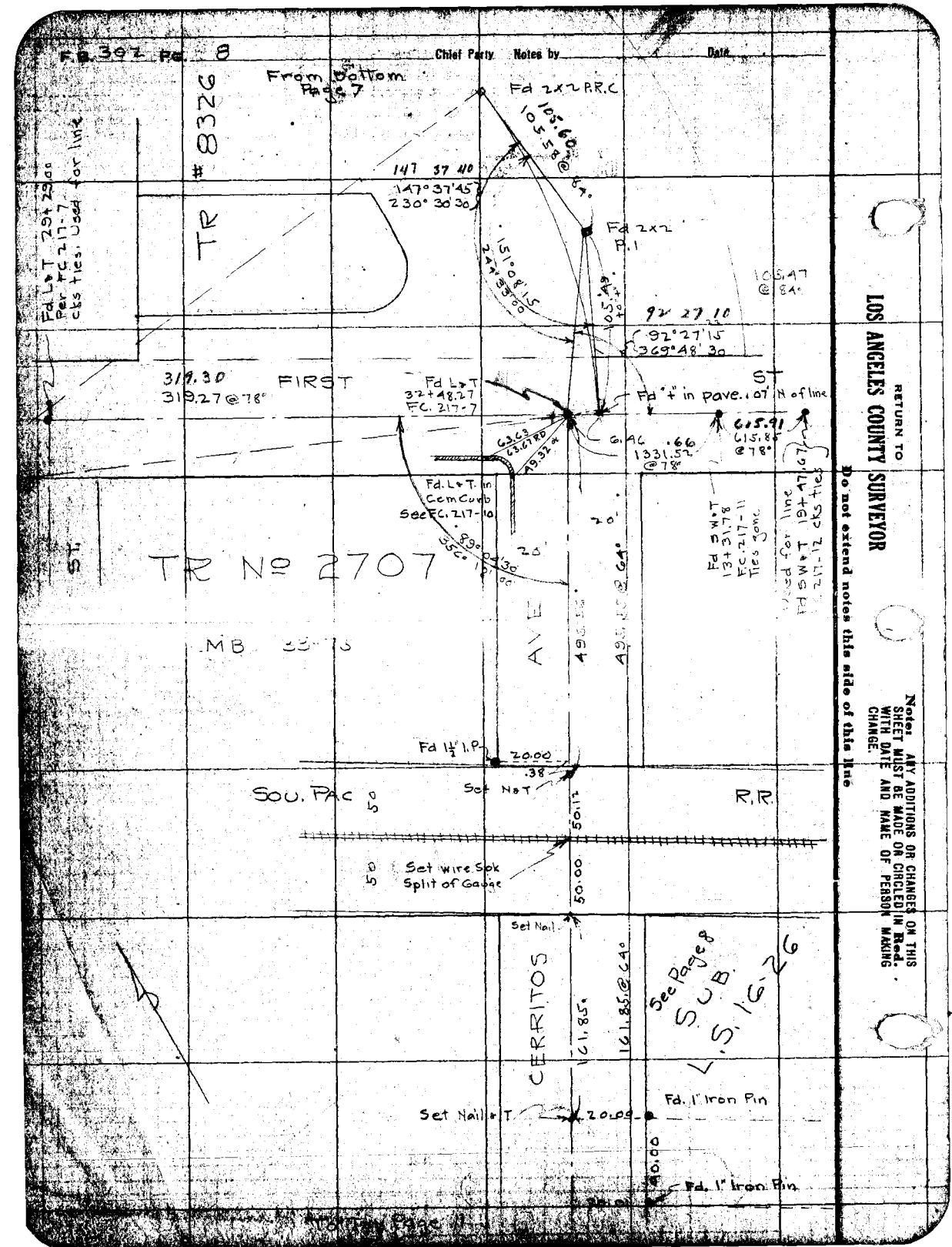

RETURN TO
LOS ANGELES COUNTY SURVEYOR
Do not extend notes this side of this line

Notes: ANY ADDITIONS OR CHANGES ON THIS SHEET MUST BE MADE OR CIRCLED IN Red. WITH DATE AND NAME OF PERSON MAKING CHANGE.

Continued Page 11

Notes by _____ Chief Party _____ F. B. 302 Pg. 9

Date Feb '28	Location SOMERSET AVE
Map No. B-117	Surveyed by M. Hayes
	Date Jan. 16 1928
Date JUL 11 1928	Indexed

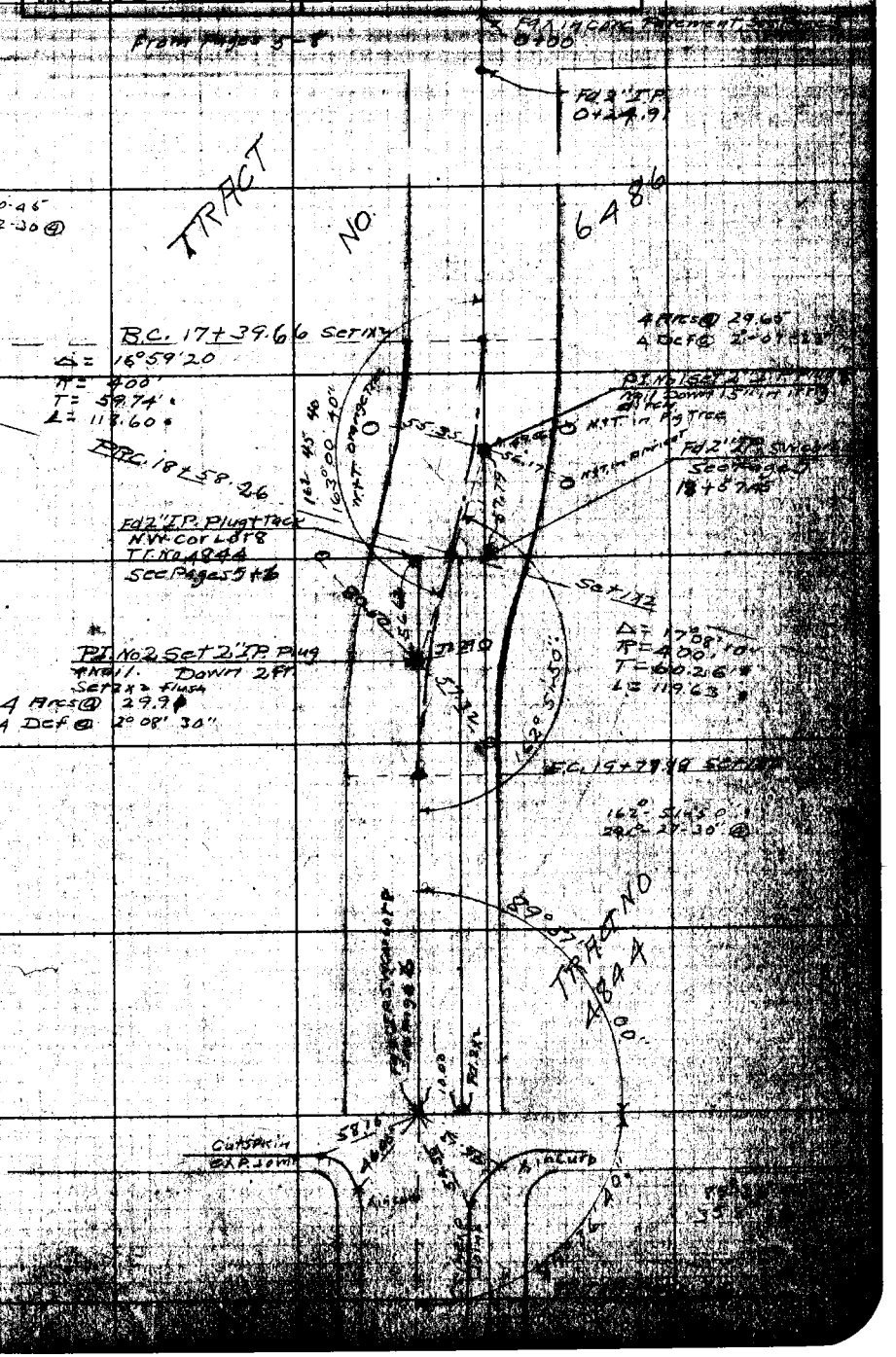

Note: NO ADDITIONS OR CHANGES ON THIS SHEET MUST BE MADE OR CIRCLED IN RED. WITH DATE AND NAME OF PERSON MAKING CHANGE.

RETURN TO LOS ANGELES COUNTY SURVEYOR

Do not extend notes this side of this line

F.B. 302 Pg. 10 M. Hayes Chief Party Notes by E. Carlson 1-10-28

Contd. from bottom Page #9

RETURN TO
LOS ANGELES COUNTY SURVEYOR
Do not extend notes this side of this line

Note: ANY ADDITIONS OR CHANGES ON THIS SHEET MUST BE MADE IN RED, WITH DATE AND NAME OF PERSON MAKING CHANGE.

Date _____ Notes by _____ Chief Party _____ F. B 302 PG. 11

Date Feb '28	Location Downey
Map No. B-117	Surveyed by Boyer & Party
Plotting Ch'd by R. W. S.	Date Oct 1927
Date JUL 1 1928	Indexed A. C. Johnson

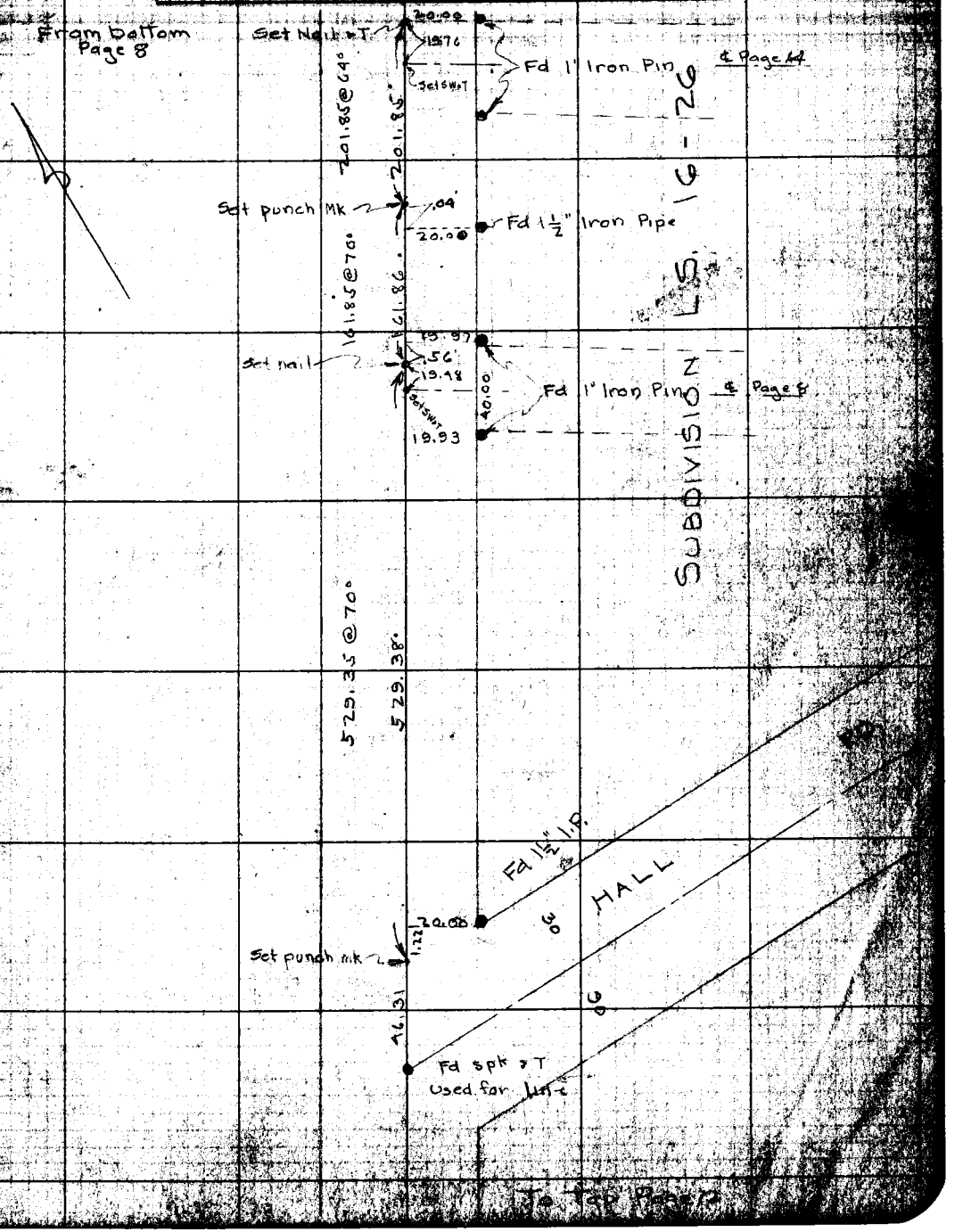

Note: ANY ADDITIONS OR CHANGES ON THIS SHEET MUST BE MADE OR CIRCLED IN Red. WITH DATE AND NAME OF PERSON MAKING CHANGE.

RETURN TO
LOS ANGELES COUNTY SURVEYOR
Do not extend under this side of this line

F.B. 302 PG. 12 Chief Party Notes by Date

From bottom Page 11

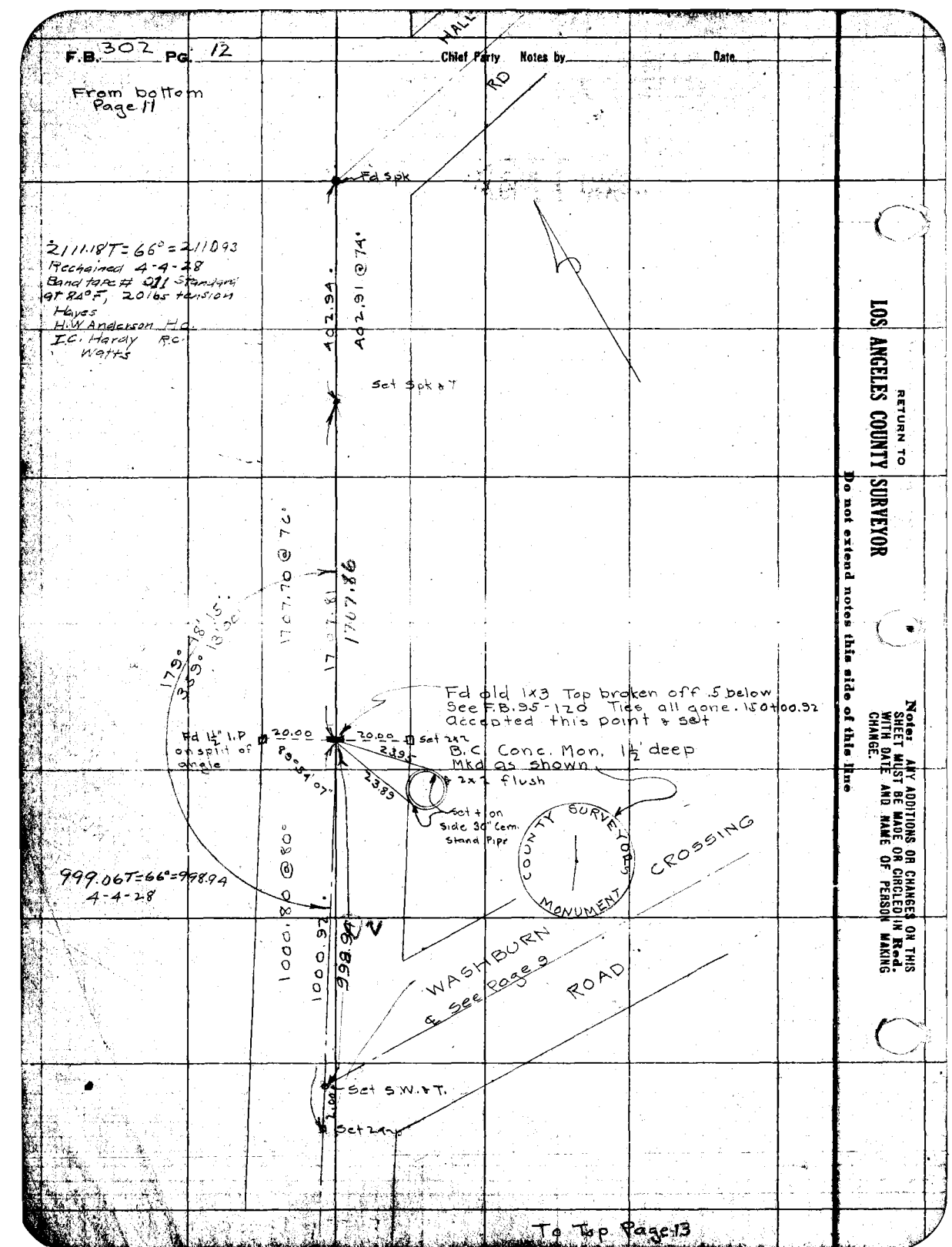

211.18T = 66° = 211.93
Rechained 4-4-28
Band tape # 911 Standard
at 84°F, 20 lbs tension
Hayes
H.W. Anderson H.C.
I.C. Hardy R.C.
Watts

999.06T = 66° = 998.94
4-4-28

RETURN TO
LOS ANGELES COUNTY SURVEYOR
Do not extend notes this side of this line

Note: ANY ADDITIONS OR CHANGES ON THIS SHEET MUST BE MADE OR CIRCLED IN Red. WITH DATE AND NAME OF PERSON MAKING CHANGE.

To Top Page 13

Date _____ Notes by _____ Chief Party _____ F. B 302 PG. 13

Plotted by Crowl	W. O. No. 4159 D. S. O. No.
Date Feb '28	Location Downey
Map No. B-117	Surveyed by Boyer & Party
Plotting C'k'd by R. W. S.	Date Oct 1927
Date JUL 11 1928	Indexed A. C. Johnson

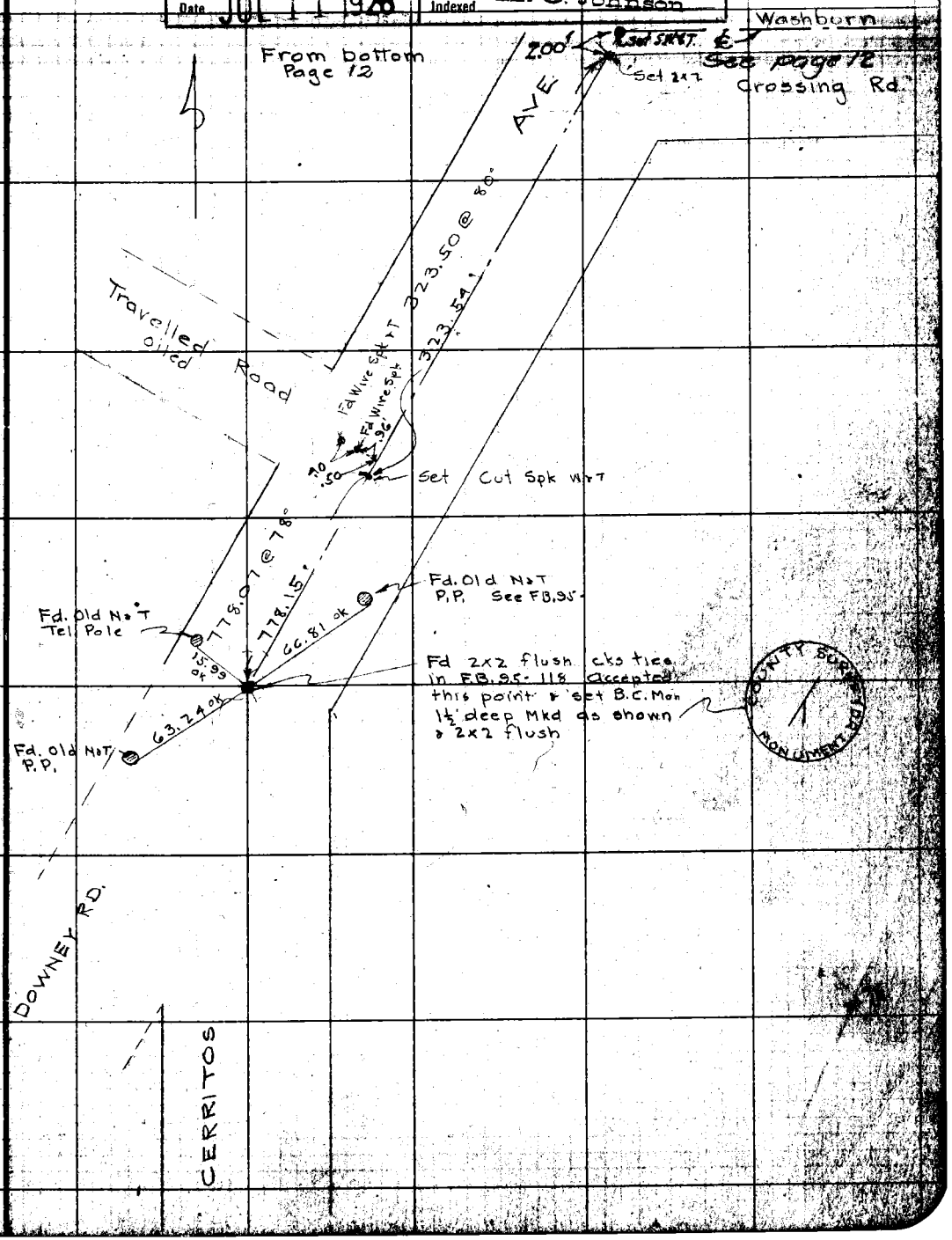

Note: ANY ADDITIONS OR CHANGES ON THIS SHEET MUST BE MADE OR CIRCLED IN Red. WITH DATE AND NAME OF PERSON MAKING CHANGE.

RETURN TO LOS ANGELES COUNTY SURVEYOR

Do not extend notes this side of this line

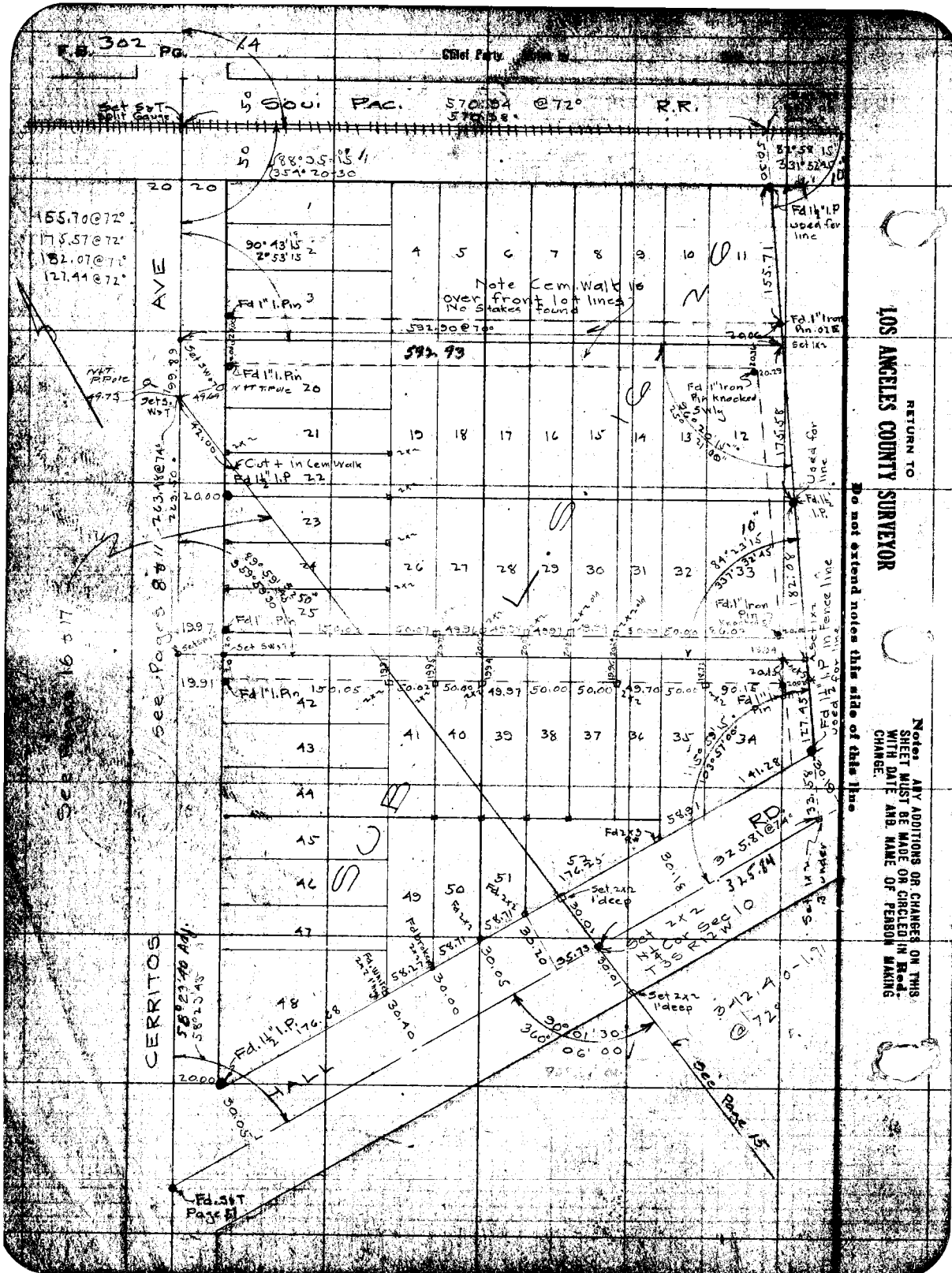
F.B. 302 PG. 14
Chief Party
Soui Pac. R.R.
Set S&T Split Gauge
155.70@72°
175.57@72°
182.07@72°
127.44@72°
AVE
CERRITOS
HALL
Note Cem. Walk is over front lot lines No Stakes found
592.90@70°
592.93
Fd 1" I. Pin
Fd 1½" I.P used for line
Fd 1" Iron Pin Knocked S Swly
Fd 1" Iron Pin Knocked S
Cut + in Cem Walk
Fd 1½" I.P
Fd 1½" I.P in Fence line
Used for line
Set 1x2
Set 2x2 1' deep
Set 2x2 N¼ Cor Sec 10 T3S R12W
Fd 2x3 RR
Fd 1½" I.P used for line
Fd S&T Page 81
See Page 15
See Pages 8 & 11
See Page 16 & 17
RD.
325.84
342.40-1.91 @72°
90° 01' 30"
360° 06' 00"
RETURN TO
LOS ANGELES COUNTY SURVEYOR
Do not extend notes this side of this line
Note: ANY ADDITIONS OR CHANGES ON THIS SHEET MUST BE MADE OR CIRCLED IN Red. WITH DATE AND NAME OF PERSON MAKING CHANGE.

RETURN TO

LOS ANGELES COUNTY SURVEYOR

Notes: ANY ADDITIONS OR CHANGES OR ERRORS SHEET MUST BE MADE OR CIRCLED IN RED WITH DATE AND NAME OF PERSON MAKING CHANGE.

Do not extend notes this side of this line

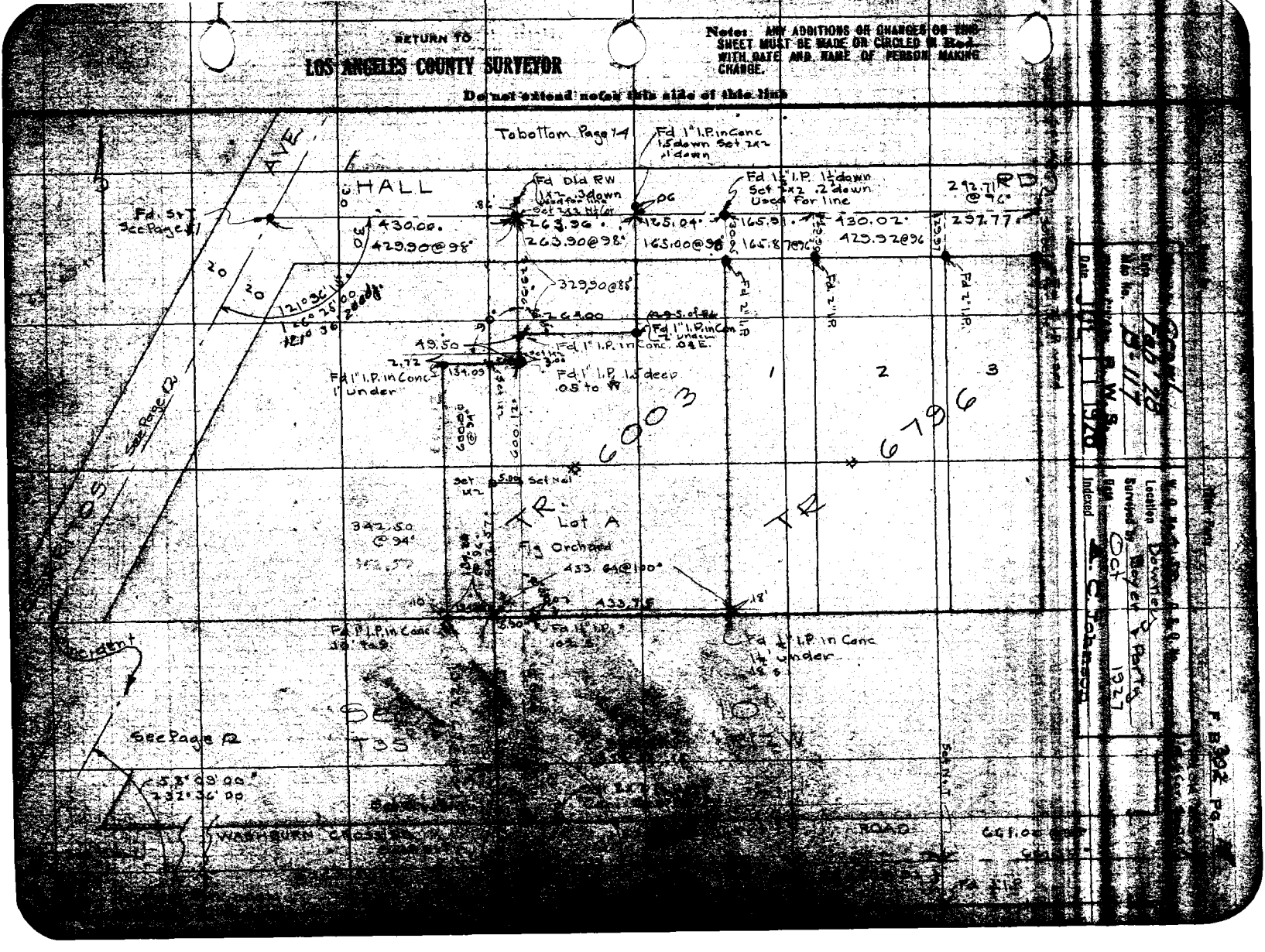

F.B. 302 Pg. 16 Chief Party Notes by Date

To bottom Page 17

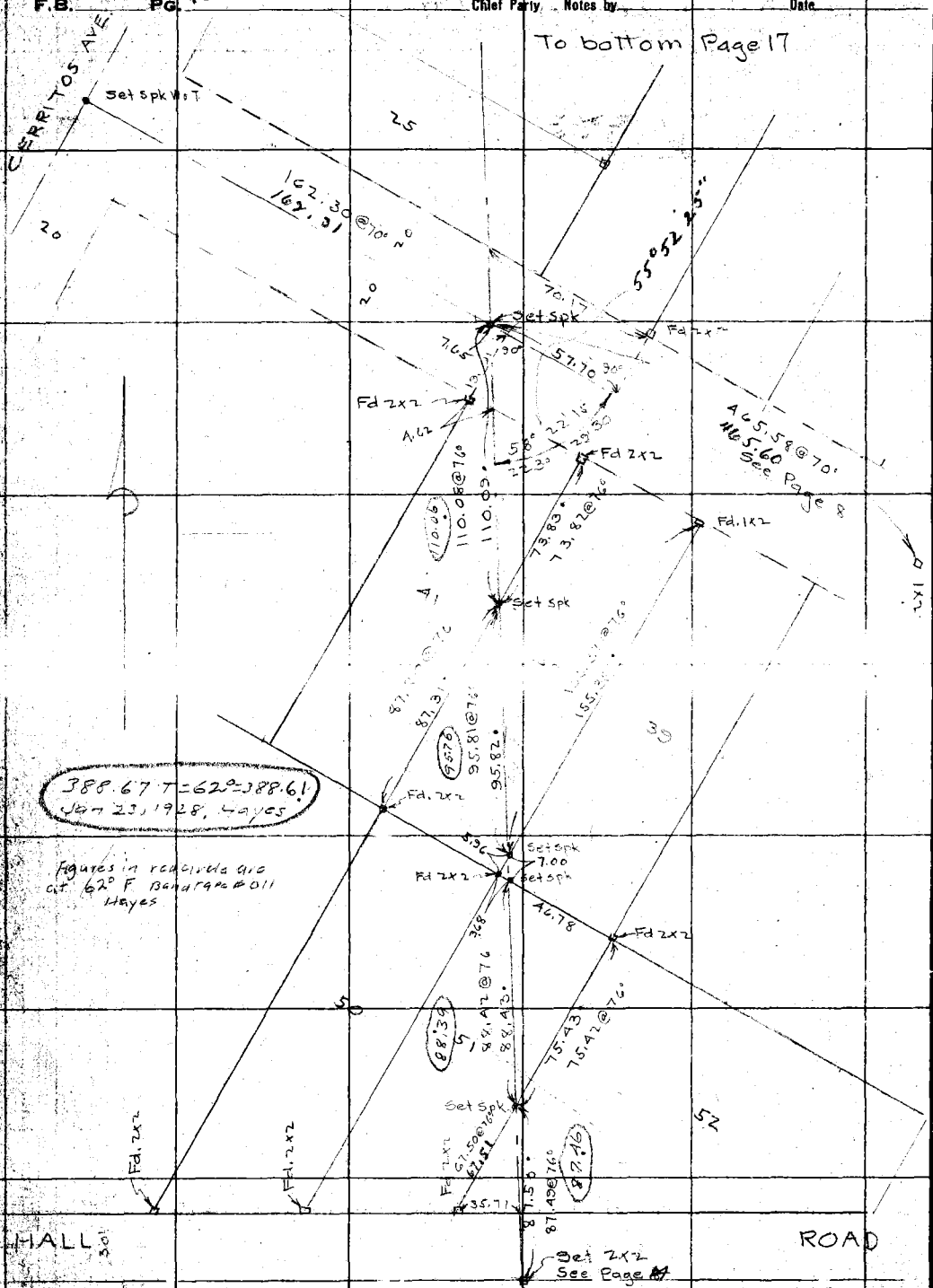

RETURN TO
LOS ANGELES COUNTY SURVEYOR
Do not extend notes this side of this line

Notes: ANY ADDITIONS OR CHANGES ON THIS SHEET MUST BE MADE OR CIRCLED IN Red. WITH DATE AND NAME OF PERSON MAKING CHANGE.

Date _____ Notes by _____ Chief Party _____ F. B 302 PG. 17

Plotted by Crowl	W. O. No. 4159 D. S. O. No.
Date Feb. '28	Location Downey
Map No. B-117	Surveyed by Boyer + Party
Plotting C'k'd by R. W. S.	Date Oct 1927
Date JUL 11 1928	Indexed A. C. Johnson



Note: ANY ADDITIONS OR CHANGES ON THIS SHEET MUST BE MADE OR CIRCLED IN RED WITH DATE AND NAME OF PERSON MAKING CHANGE.

RETURN TO LOS ANGELES COUNTY SURVEYOR

Do not extend notes only side of this line

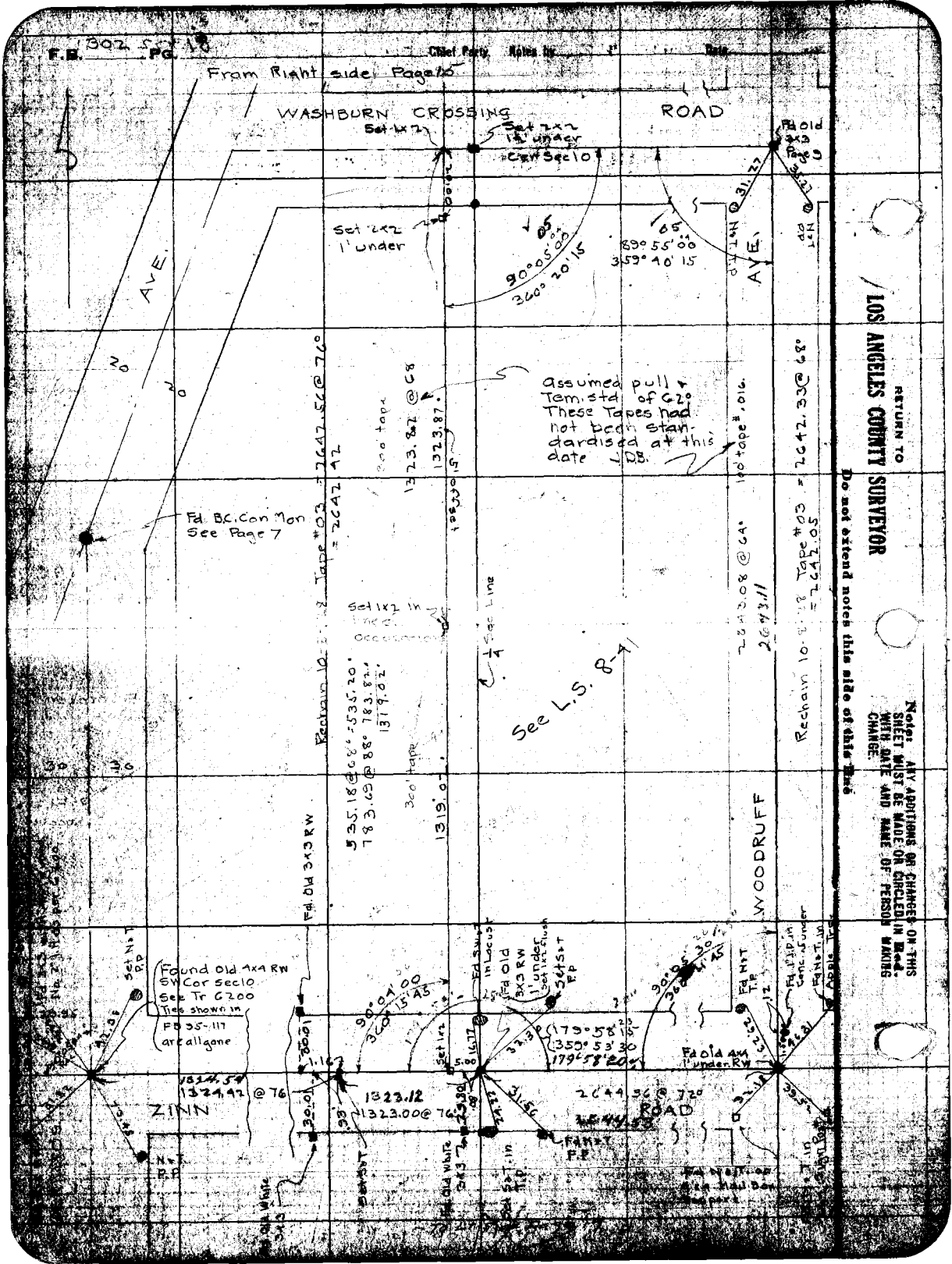
F.B. 302 PG. 18
Chief Party
Notes by
Date
From Right side Page 15
WASHBURN CROSSING
ROAD
Set 1x2
Set 2x2 1' under
Cor Sec 10
Fd old 3x3 Page 9
Set 2x2 1' under
AVE.
90°05'00"
360°20'15"
89°55'00"
359°40'15"
assumed pull & Tem. std of 62° These Tapes had not been standardized at this date J.D.B.
Fd. B.C. Con Mon See Page 7
Rechain 10-8-18 Tape #03 = 2642.42
Rechain 10-8-18 Tape #03 = 2642.05
See L.S. 8-41
Set 1x2 in
1/4 Sec Line
Fd. Old 3x3 RW
WOODRUFF
Found Old 4x4 RW SW Cor Sec 10 See Tr 6200 Ties shown in FB 35-117 are all gone
ZINN
ROAD
Set N.T. P.P.
Fd. N.T. P.P.
Fd old 4x4 1' under RW
1324.42 @ 76
1323.12
1323.00 @ 76
2644.36 @ 72
2644.53
179°58'15"
359°53'30"
179°58'20"
90°04'00"
360°15'45"
90°05'30"
360°21'45"
RETURN TO
LOS ANGELES COUNTY SURVEYOR
Do not extend notes this side of this line
Note: ANY ADDITIONS OR CHANGES ON THIS SHEET MUST BE MADE OR CIRCLED IN Red. WITH DATE AND NAME OF PERSON MAKING CHANGE.

Map No. B-117

Date JUL 1928

File No. 4159

Location Somerset Ave

Surveyed by

Date Dec. 16-17, 1927

Indexed A. C. Johnson

Note: Any additions or changes on this sheet must be made or circled in red with date and name of person making change.

Do not write on reverse side of this leaf

RETURN TO LOS ANGELES COUNTY SURVEYOR

F. B. 302 Pg. 20 Chief Party Notes by Date Dec 19, 1927

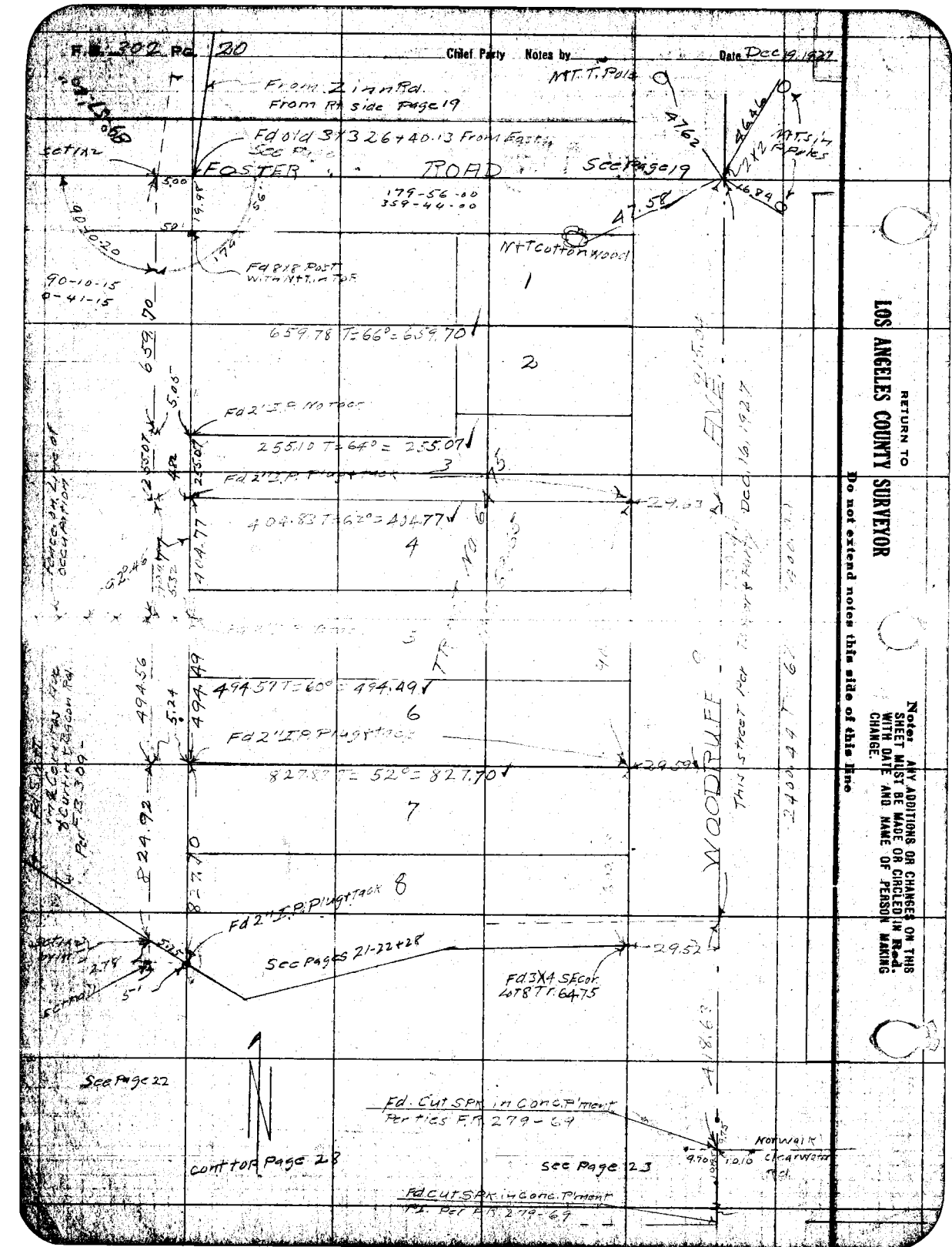

RETURN TO
LOS ANGELES COUNTY SURVEYOR
Do not extend notes this side of this line

Note: ANY ADDITIONS OR CHANGES ON THIS SHEET MUST BE MADE OR CIRCLED IN Red. WITH DATE AND NAME OF PERSON MAKING CHANGE.

Date _____ Notes by _____ Chief Party _____ F. B. 302 PG. 21

Plotted by Beebee Crowl	W. O. No. 4159 D. S. O. No.
Date Mar '28	Location Somerset Ave.
Map No. B-118	Surveyed by M. Hayes
Plotting C'k'd by R. W. S.	Date Dec. 1927
Date JUL 11 1928	Indexed A. C. Johnson

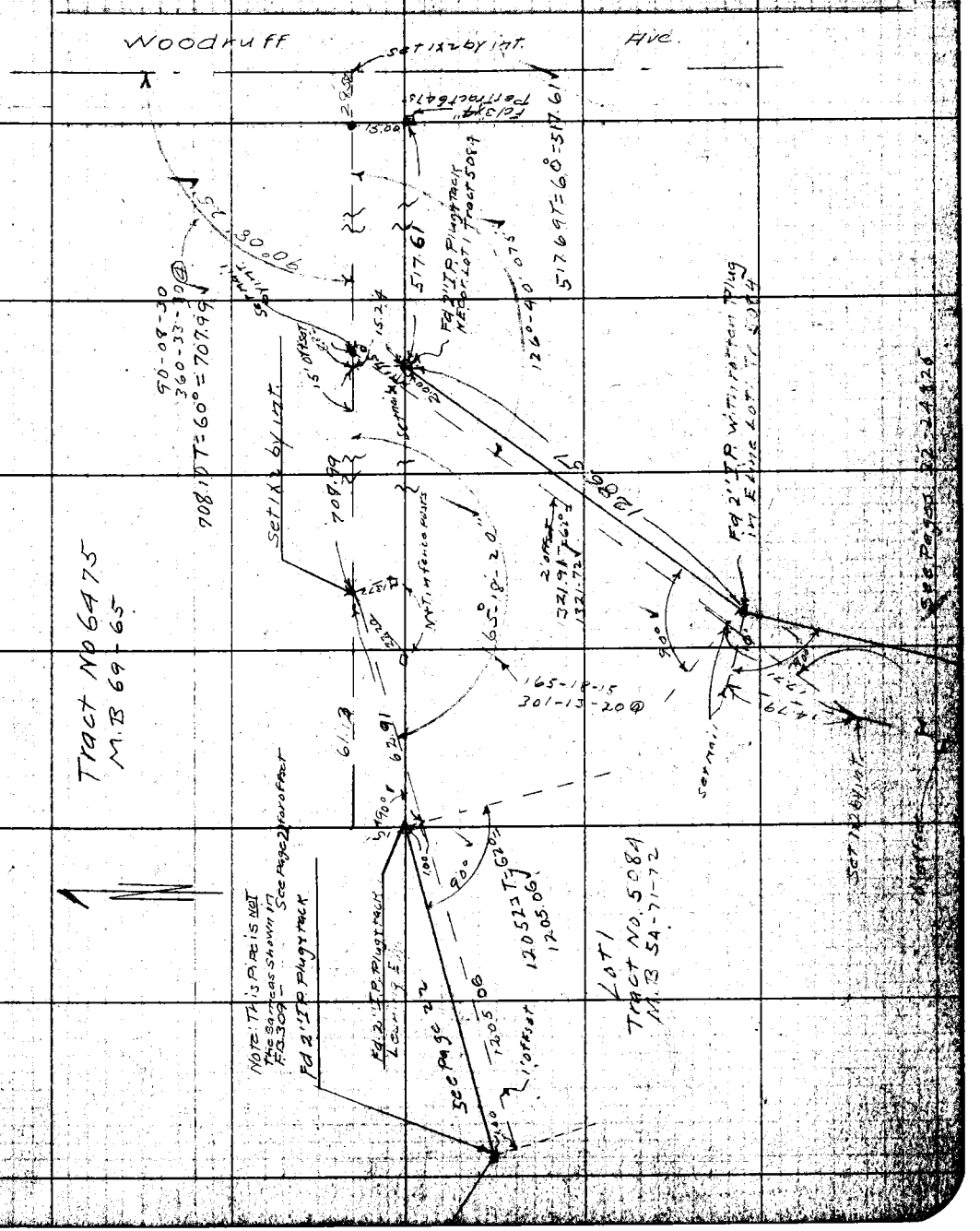

Notes: ANY ADDITIONS OR CHANGES ON THIS SHEET MUST BE MADE OR CIRCLED IN Red. WITH DATE AND NAME OF PERSON MAKING CHANGE.

RETURN TO

LOS ANGELES COUNTY SURVEYOR

Do not extend notes this side of this line

F.B. 502 PG. 22 Chief Party Notes by ______ Date 12-22-27

RETURN TO
LOS ANGELES COUNTY SURVEYOR
Do not extend notes this side of this line

Note: ANY ADDITIONS OR CHANGES ON THIS SHEET MUST BE MADE OR CIRCLED IN Red. WITH DATE AND NAME OF PERSON MAKING CHANGE.

Date _____ Notes by _____ Chief Party _____ F. B. 302 Pg. 23

Plotted by Beebe	W. O. No. 4159 D. S. O. No.
Date Mar '28	Location Somerset Ave, Bell Flower
Map No. B-117	Surveyed by M. Hayes
Plotting Ch'd by R. W. S.	Date Dec 1927
Date JUL 11 1928	Indexed A. C. Johnson

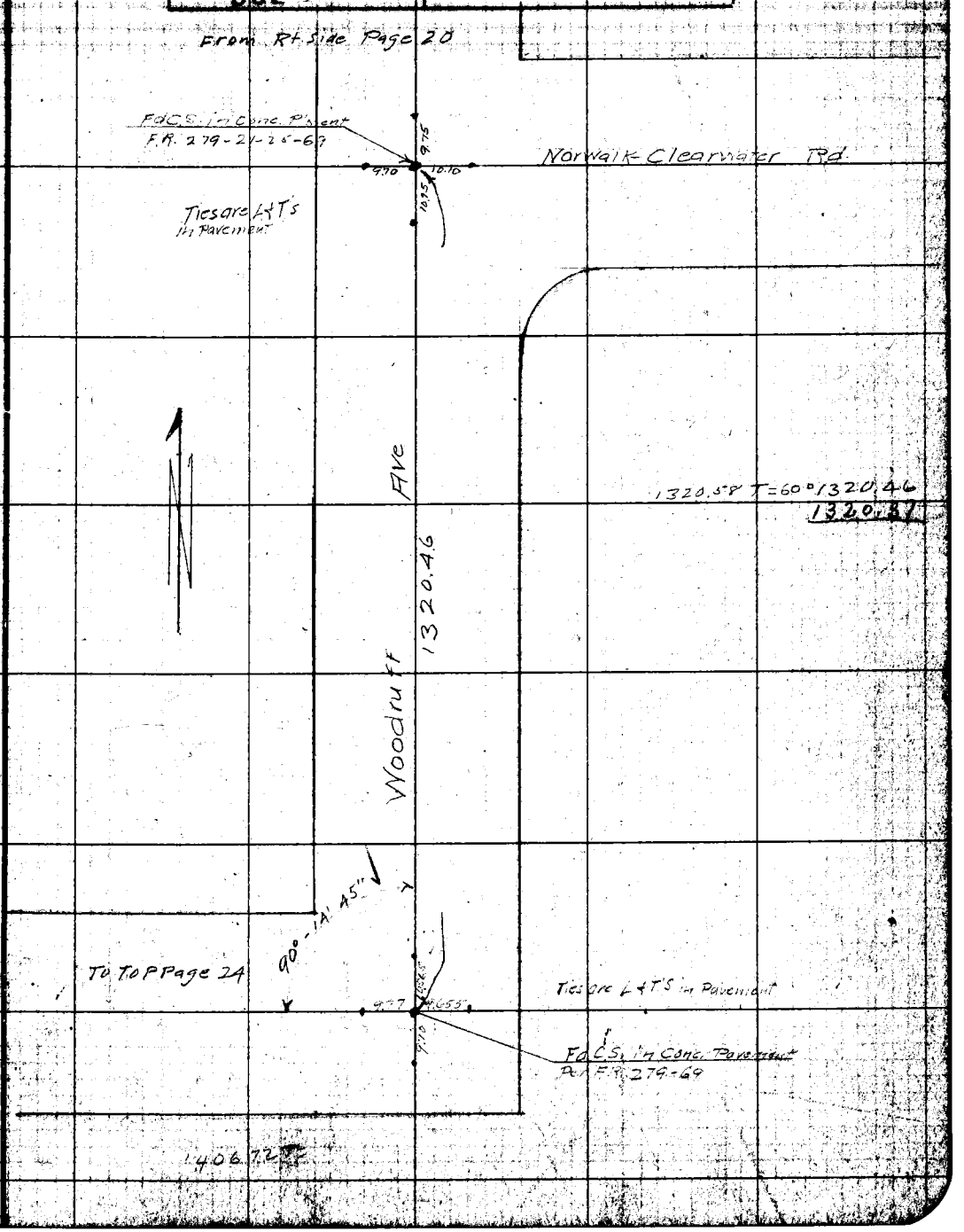

Note: ANY ADDITIONS OR CHANGES ON THIS SHEET MUST BE MADE OR CIRCLED IN Red. WITH DATE AND NAME OF PERSON MAKING CHANGE.

RETURN TO LOS ANGELES COUNTY SURVEYOR

Do not extend notes this side of this line

F.B. 302 PG. 24 Chief Party Notes by Date Dec. 1927

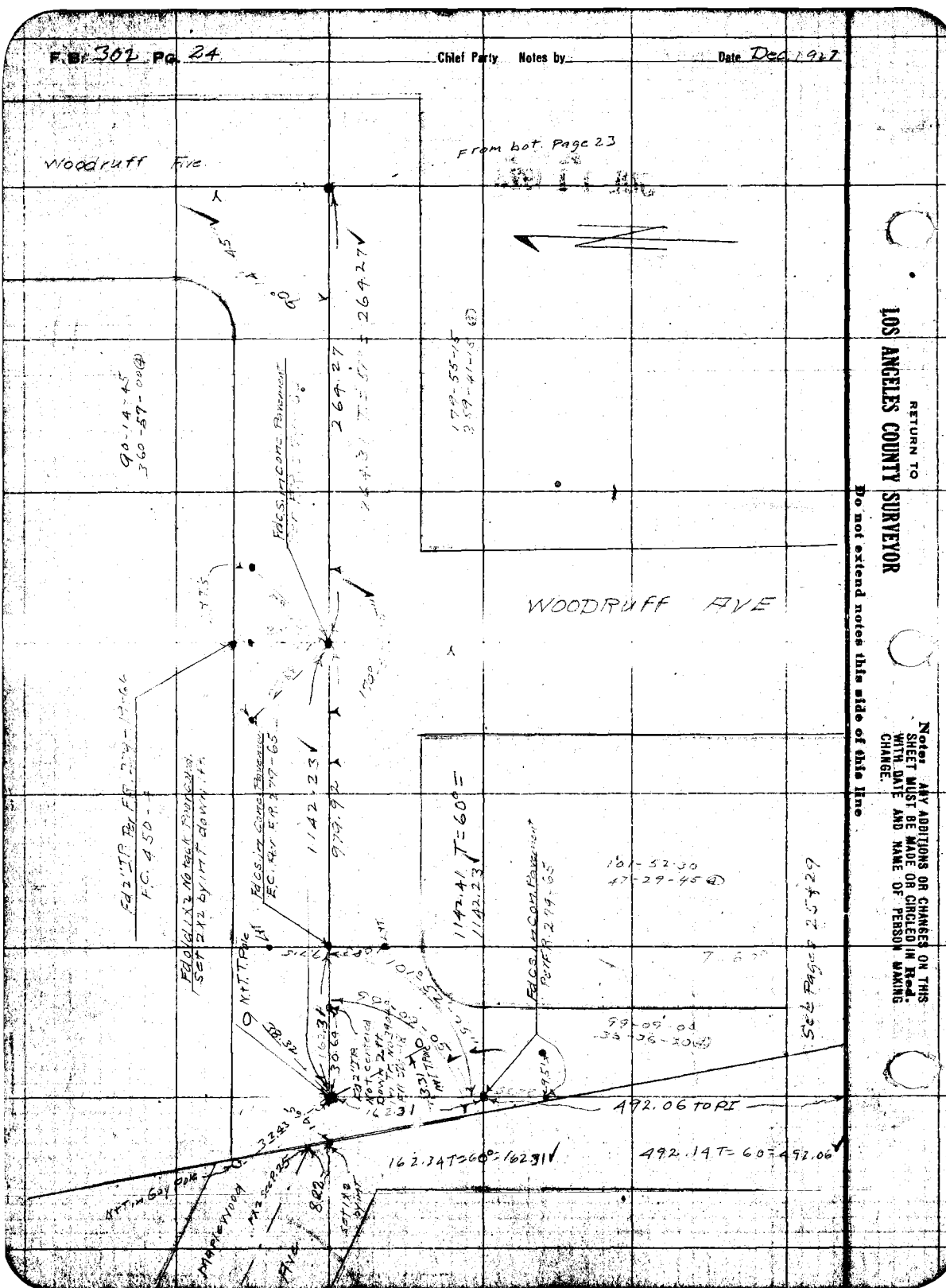

Date _____ Notes by _____ Chief Party _____ F. B. 302 PG. 25

Plotted by Boehge	W. O. No. 4159 D. S. O. No.
Date Mar 28	Location Somerset Ave.
Map No. B-117	Surveyed by M. Hayes
Plotting C'k'd by R. W. S.	Date Jan 28 1928
Date JUL 11 1928	Indexed A. C. Johnson

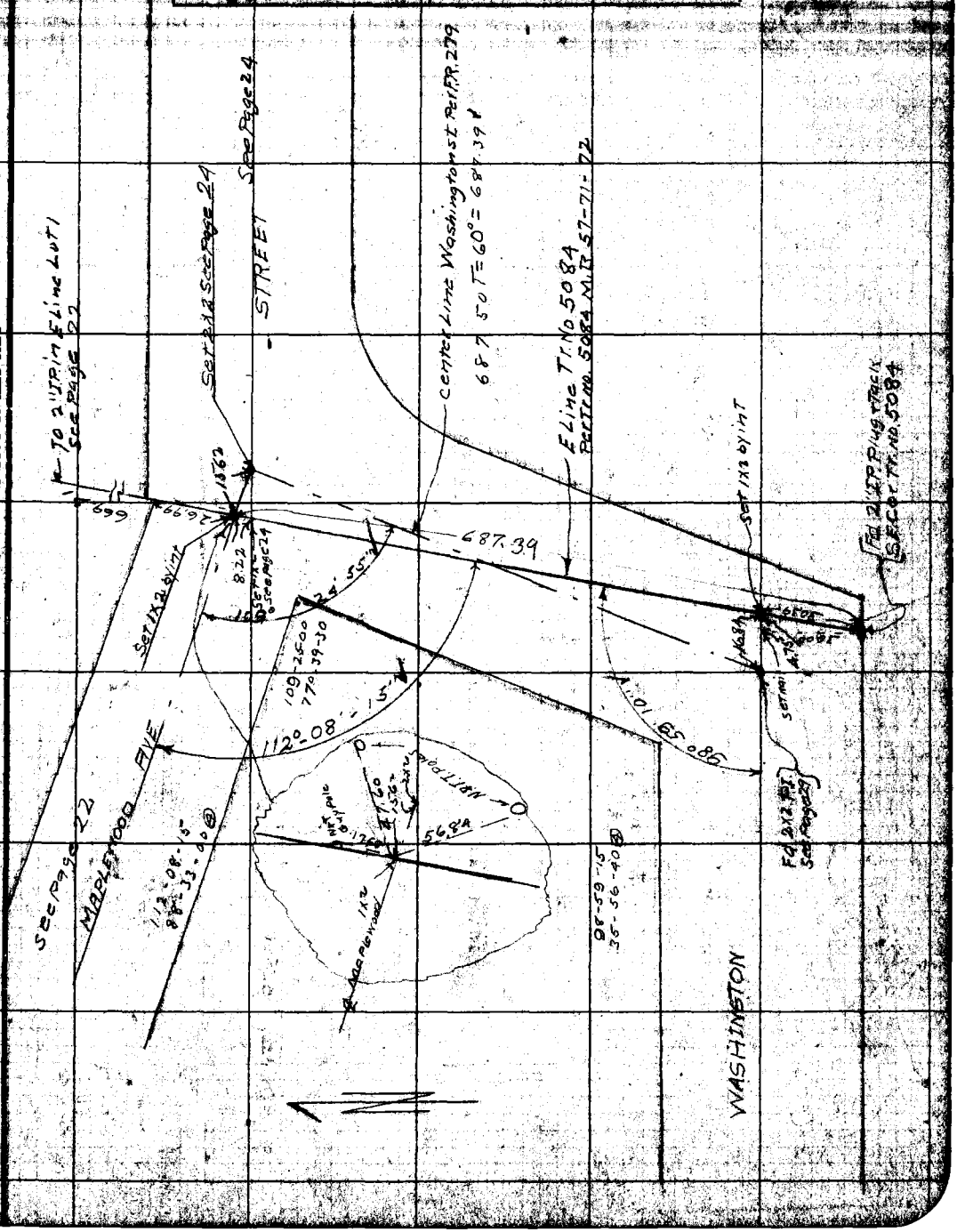

Note: ANY ADDITIONS OR CHANGES ON THIS SHEET MUST BE MADE OR CIRCLED IN Red. WITH DATE AND NAME OF PERSON MAKING CHANGE.

RETURN TO

LOS ANGELES COUNTY SURVEYOR

Do not extend notes this side of this line

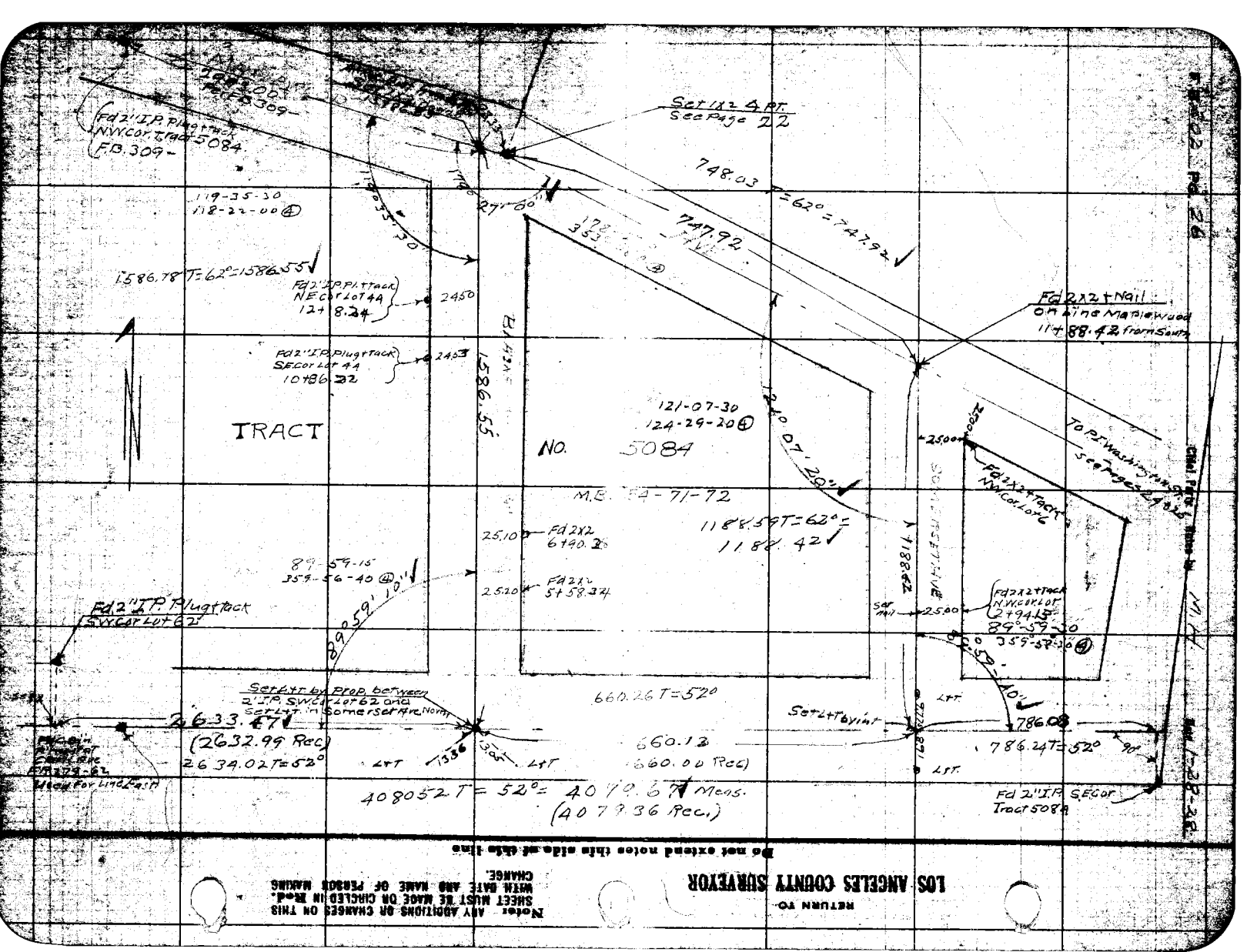

Fd 2" I.P. Plug + Tack N.W. Cor. Tract 5084 F.B. 309
Set 1x2 4 PT. See Page 22
748.03 T=62°=747.92
747.92
119-35-30
118-22-00
1586.78 T=62°=1586.55
Fd 2" I.P. Pl. + Tack N.E. Cor. Lot 44 12+8.24
2450
Fd 2" I.P. Plug + Tack S.E. Cor. Lot 44 10+86.22
2453
1586.55
TRACT
NO. 5084
121-07-30
124-29-20
M.B. 54-71-72
1188.59 T=62°=1188.42
Fd 2x2 + Nail on Line Maplewood 11+88.42 from South
To P.I. Washington St. See Pages 24 & 25
Fd 2x2 + Tack N.W. Cor. Lot 6
25.00
25.10
Fd 2x2 6+90.26
89-59-15
359-56-40
25.20
Fd 2x2 5+58.34
Fd 2" I.P. Plug + Tack S.W. Cor. Lot 62
89°59'10"
Set Nail
25.00
Fd 2x2 + Tack N.W. Cor. Lot 2+94.15
89°59'30"
359-58-30
Set L+T by Prop. between 2" I.P. S.W. Cor. Lot 62 and Set L+T in Somerset Ave. North
660.26 T=52°
2633.47
(2632.99 Rec)
2634.02 T=52°
660.13
(660.00 Rec)
Set L+T by int.
786.08
786.24 T=52°
90°
408052 T=52°=4079.67 Meas.
(4079.36 Rec.)
Fd 2" I.P. S.E. Cor. Tract 5084
Used for Line East
Do not extend notes this side of this line
RETURN TO
LOS ANGELES COUNTY SURVEYOR
Note: ANY ADDITIONS OR CHANGES ON THIS SHEET MUST BE MADE OR CIRCLED IN Red. WITH DATE AND NAME OF PERSON MAKING CHANGE.

Notes by M.H. Chief Party F. B. 302 Pg. 27

Date Mar '28
Map No. B-117
Date JUL 1928

W. O. No. 4159 S. O. No.
Location Somerset Ave
Surveyed by M. Hayes
Date Jan. 30, 1928
Indexed A. C. Johnson

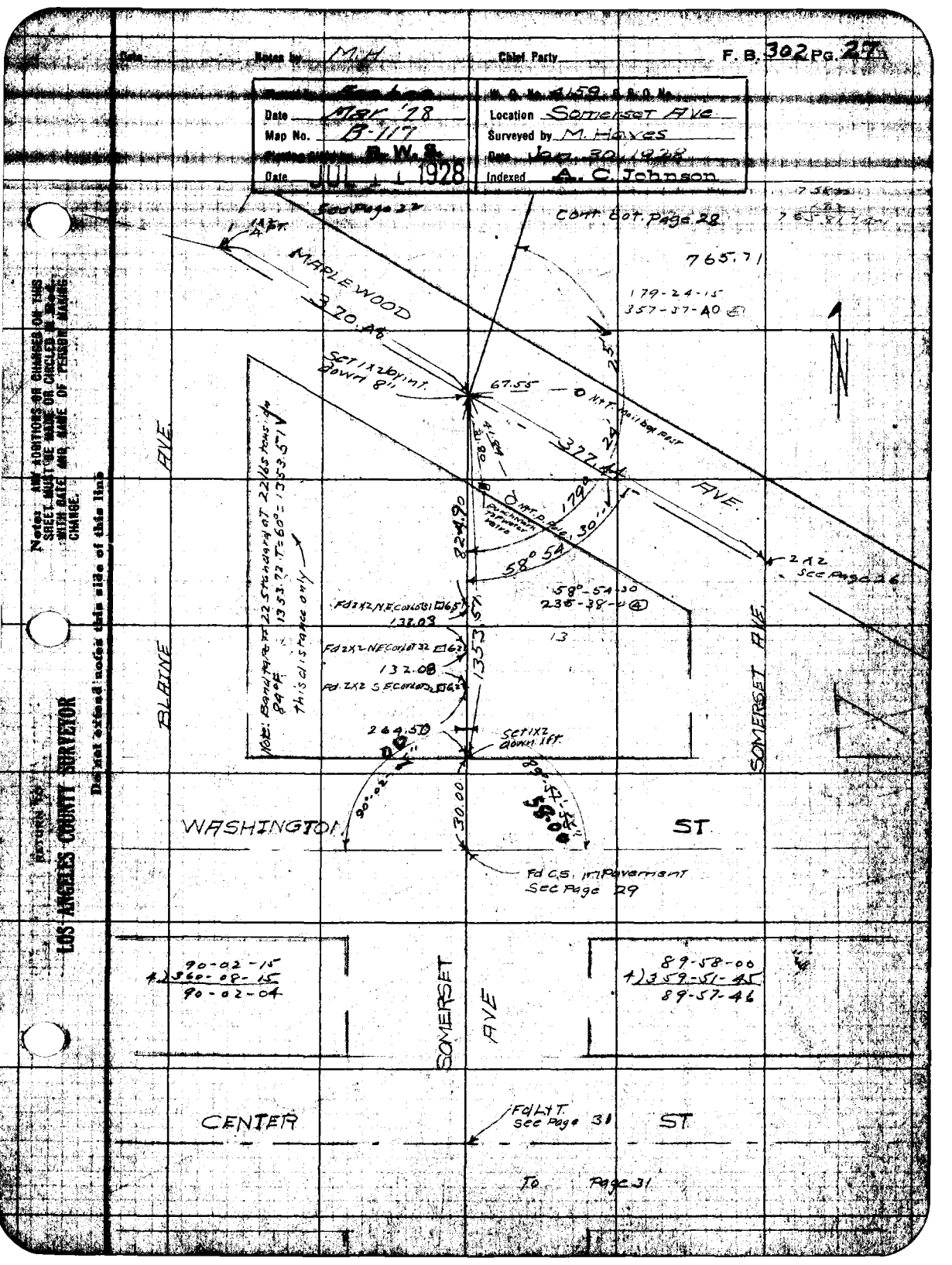

Notes: ANY ADDITIONS OR CHANGES OF THIS SHEET MUST BE MADE OR CIRCLED IN RED WITH DATE AND NAME OF PERSON MAKING CHANGE.

Do not extend notes this side of this line

LOS ANGELES COUNTY SURVEYOR

F.B. 302 Pg. 28 M. Hayes Chief Party Notes by M.H. Date 1-30-28

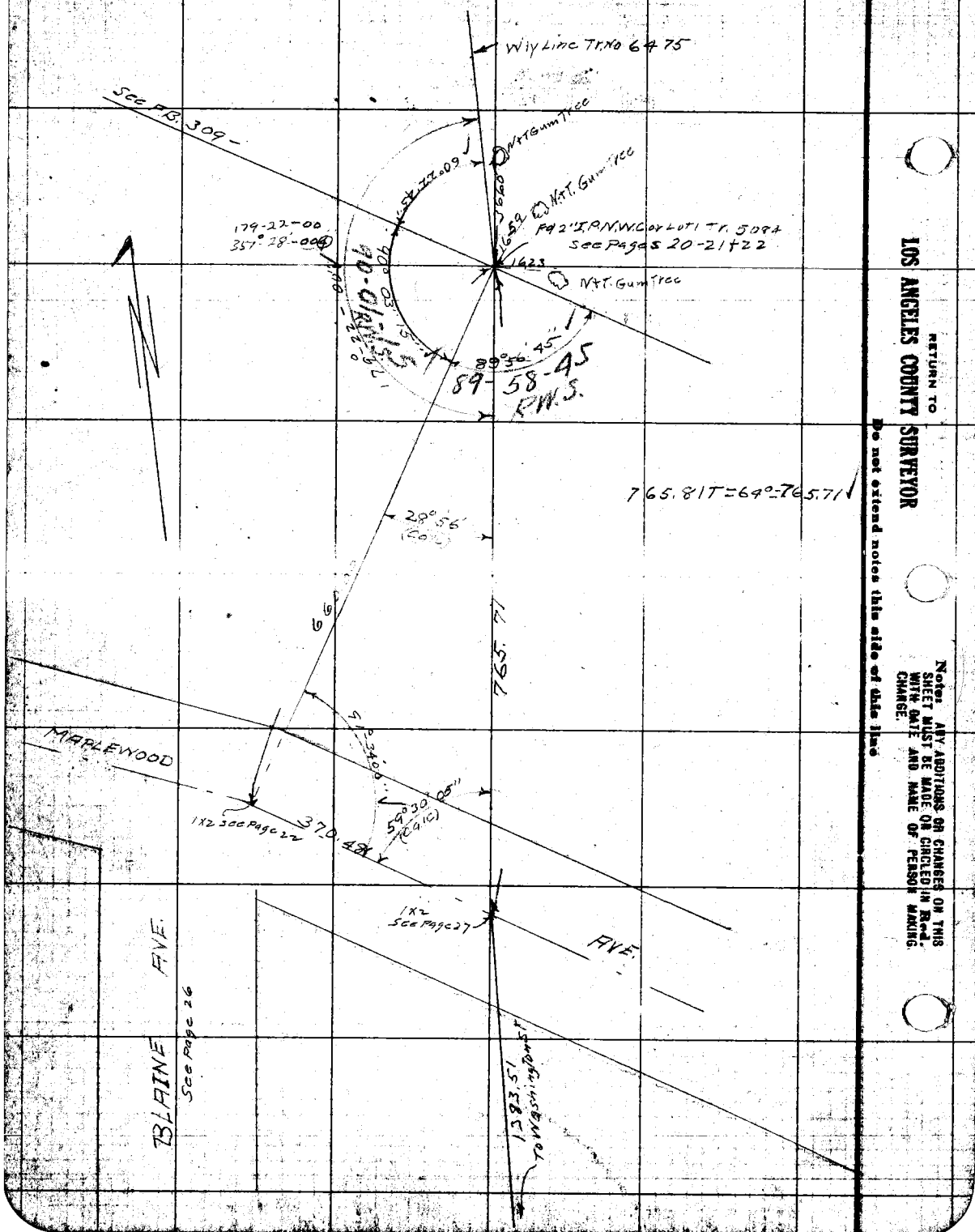

RETURN TO
LOS ANGELES COUNTY SURVEYOR
Do not extend notes this side of this line

Note: ANY ADDITIONS OR CHANGES ON THIS SHEET MUST BE MADE OR CIRCLED IN Red. WITH DATE AND NAME OF PERSON MAKING CHANGE.

Date _____ Notes by _____ Chief Party _____ F. B. 302 PG. 29

Plotted by Beebee	W. O. No. 4159 D. S. O. No.
Date Mar 78	Location Somerset Ave
Map No. B-117	Surveyed by M. Hayes
Plotting C'k'd by R. W. S.	Date Dec 31, 1927
Date JUL 11 1928	Indexed A. C. Johnson



Notes: ANY ADDITIONS OR CHANGES OF THIS SHEET MUST BE MADE OR CIRCLED IN Red. WITH DATE AND NAME OF PERSON MAKING CHANGE.

Do not extend notes this side of this line

RETURN TO LOS ANGELES COUNTY SURVEYOR

F.B. 302 Pg. 30 Chief Party Notes by Date 1-28

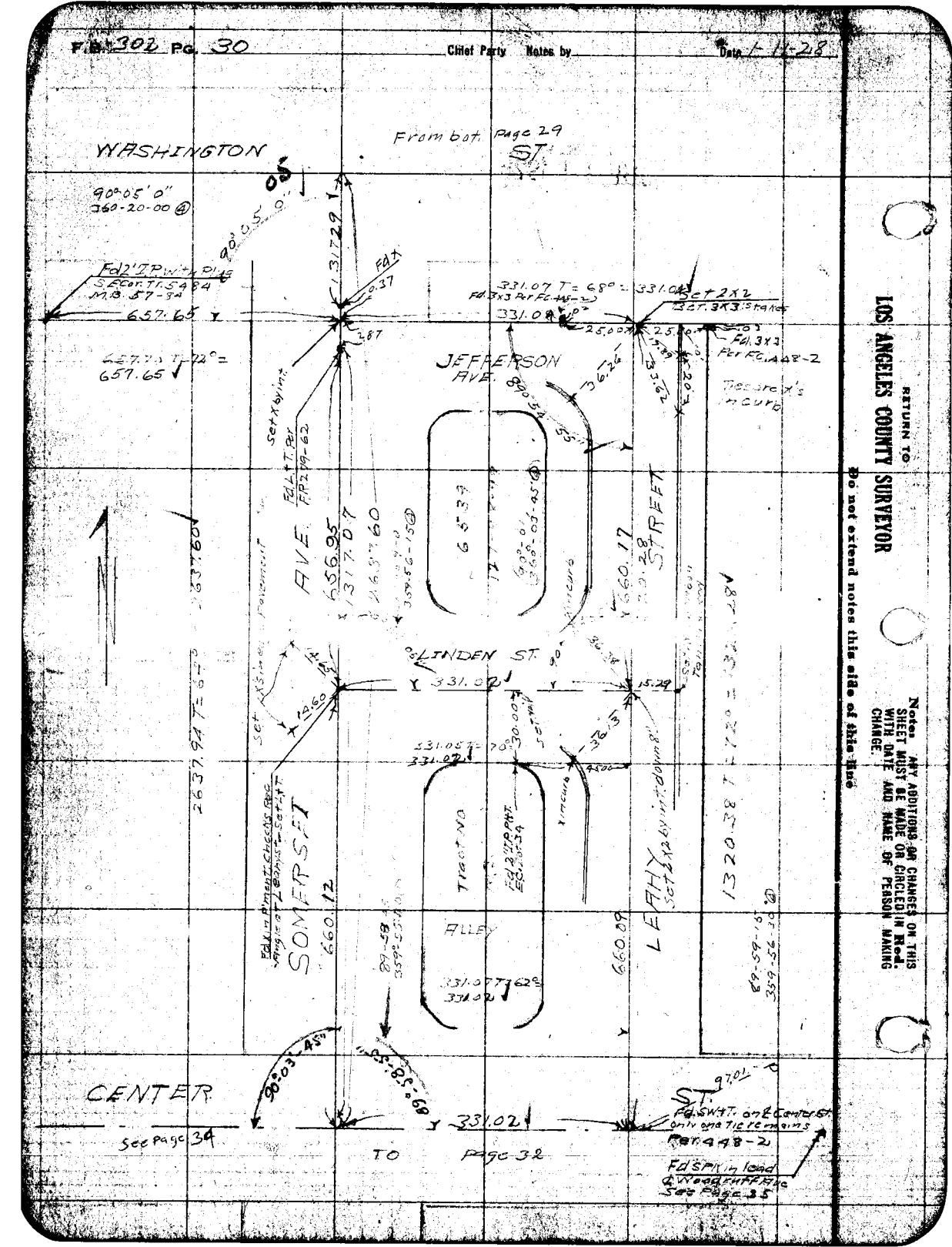

RETURN TO
LOS ANGELES COUNTY SURVEYOR

Notes. ANY ADDITIONS OR CHANGES ON THIS SHEET MUST BE MADE OR CIRCLED IN Red. WITH DATE AND NAME OF PERSON MAKING CHANGE.

Do not extend notes this side of this line

Date _____ Notes by _____ Chief Party _____ F. B. 302 Pg. 31/33

Plotted by Beebee
Date Mar '28
Map No. B-117
Plotting C'k'd by R. W. S.
Date JUL 11 1978

W. O. No. 1159 D. S. O. No. _____
Location Downey & Bly
Surveyed by Boyer & Party
Date Oct 1927
Indexed _____

90-03-45
89-58-55
160.02-40

Notes: ANY ADDITIONS OR CHANGES ON THIS SHEET MUST BE MADE OR CHECKED IN RED WITH DATE AND NAME OF PERSON MAKING CHANGE.

Do not extend notes this side of this line

RETURN TO LOS ANGELES COUNTY SURVEYOR

To Top Page ~~25~~ 37

RETURN TO
LOS ANGELES COUNTY SURVEYOR
Do not extend notes this side of this line
Note: ANY ADDITIONS OR CHANGES ON THIS SHEET MUST BE MADE OR CIRCLED IN Red. WITH DATE AND NAME OF PERSON MAKING CHANGE.

Date _____ Notes by _____ Chief Party _____ F. B. 302 PG. ~~29~~ 33

Plotted by Beebee	W. O. No. 4159 D. S. O. No.
Date Apr 28	Location Bellflower
Map No. B-118	Surveyed by Boyer & Party
Plotting C'k'd by R. W. S.	Date Nov. 1927
Date JUL 11 1928	Indexed A. C. Johnson

From bottom page ~~18~~ 40

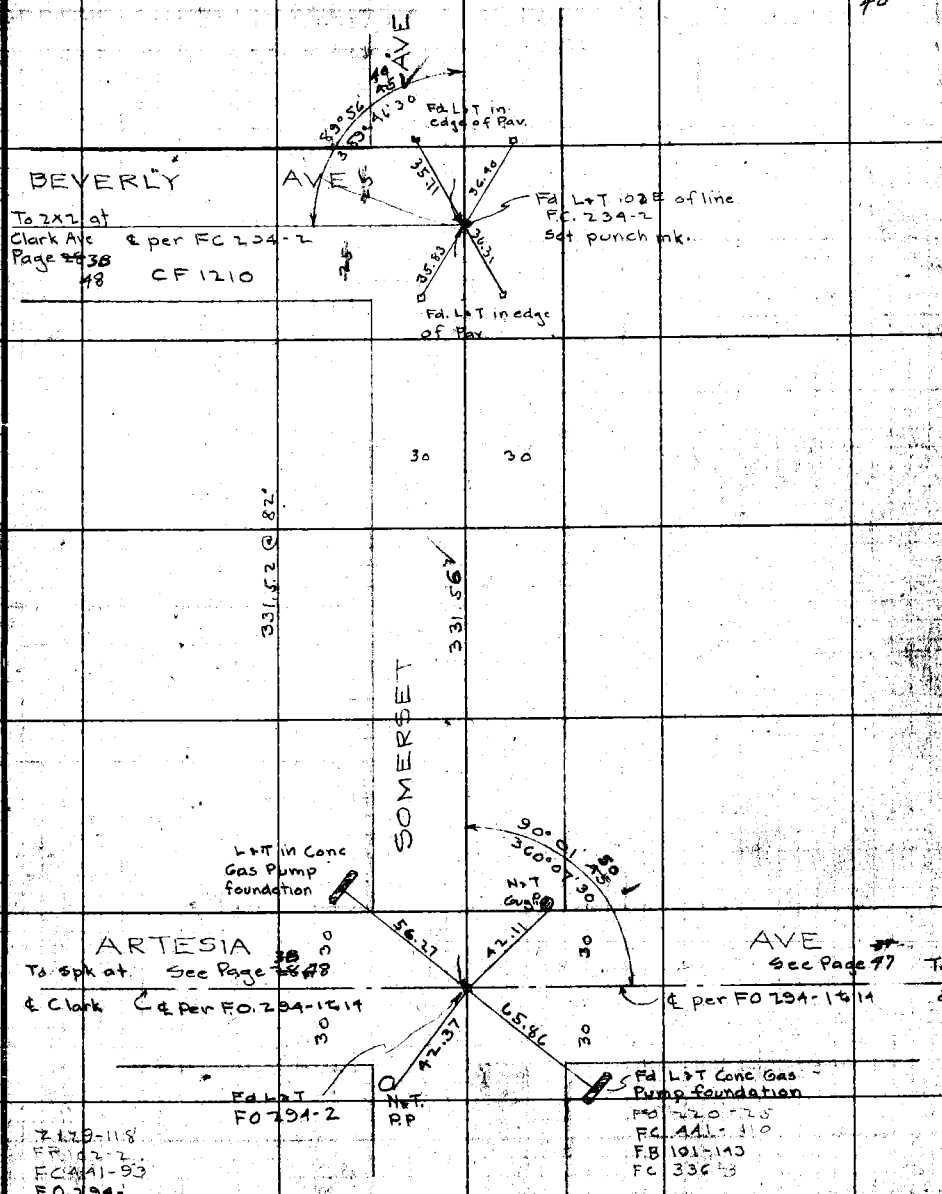

Cont. Left side Page 52

Note: ANY ADDITIONS OR CHANGES ON THIS SHEET MUST BE MADE OR CIRCLED IN Red. WITH DATE AND NAME OF PERSON MAKING CHANGE.

RETURN TO LOS ANGELES COUNTY SURVEYOR

Do not extend notes this side of this line

F.B. 302 PG. 34

Chief Party Notes by 30 Date

To bottom Page 35

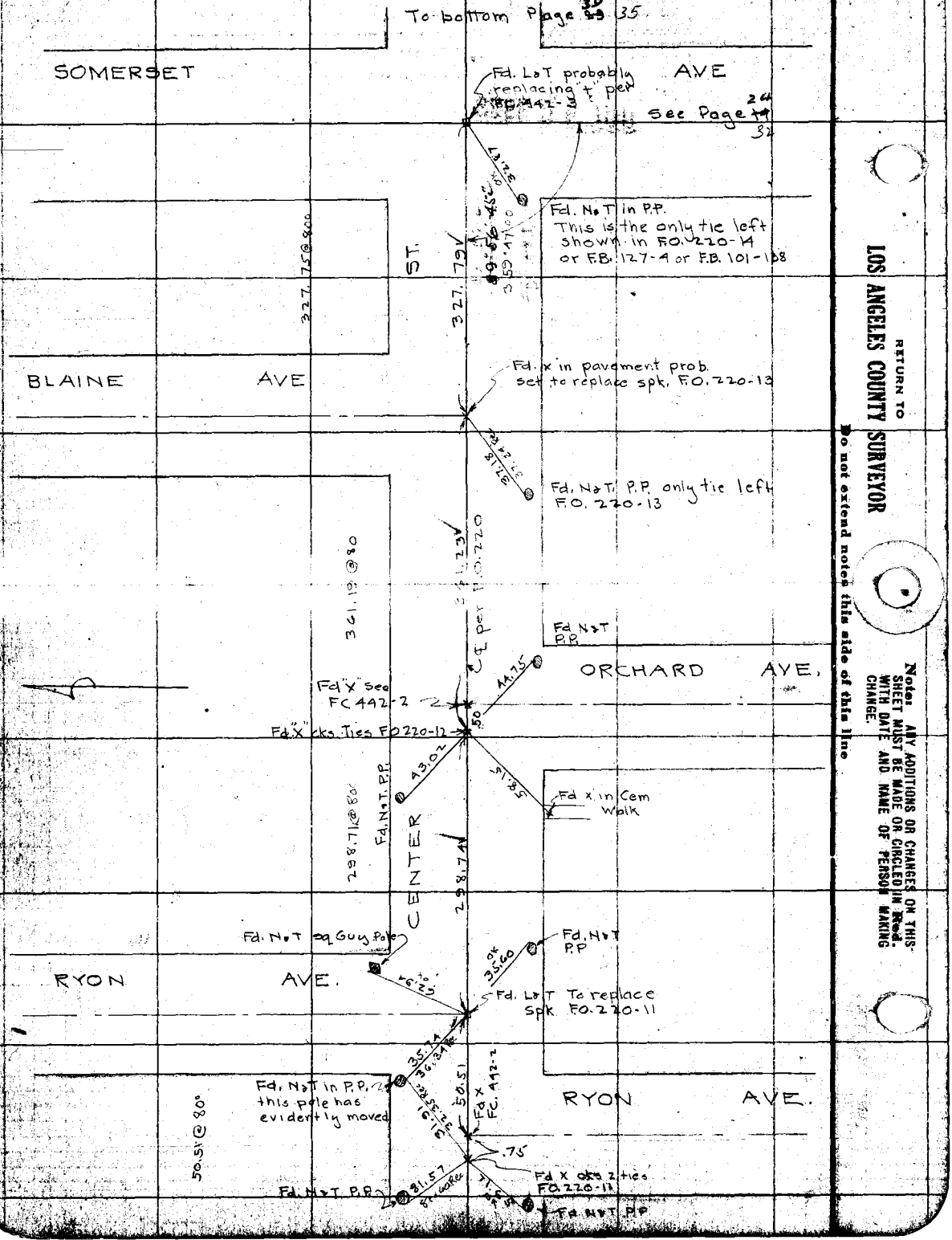

RETURN TO LOS ANGELES COUNTY SURVEYOR

Do not extend notes this side of this line

Note: ANY ADDITIONS OR CHANGES ON THIS SHEET MUST BE MADE OR CIRCLED IN Red. WITH DATE AND NAME OF PERSON MAKING CHANGE.

RETURN TO
LOS ANGELES COUNTY SURVEYOR

Note: ANY ADDITIONS OR CHANGES ON THIS SHEET MUST BE MADE OR CIRCLED IN Red. WITH DATE AND NAME OF PERSON MAKING CHANGE.

Do not extend notes this side of this line

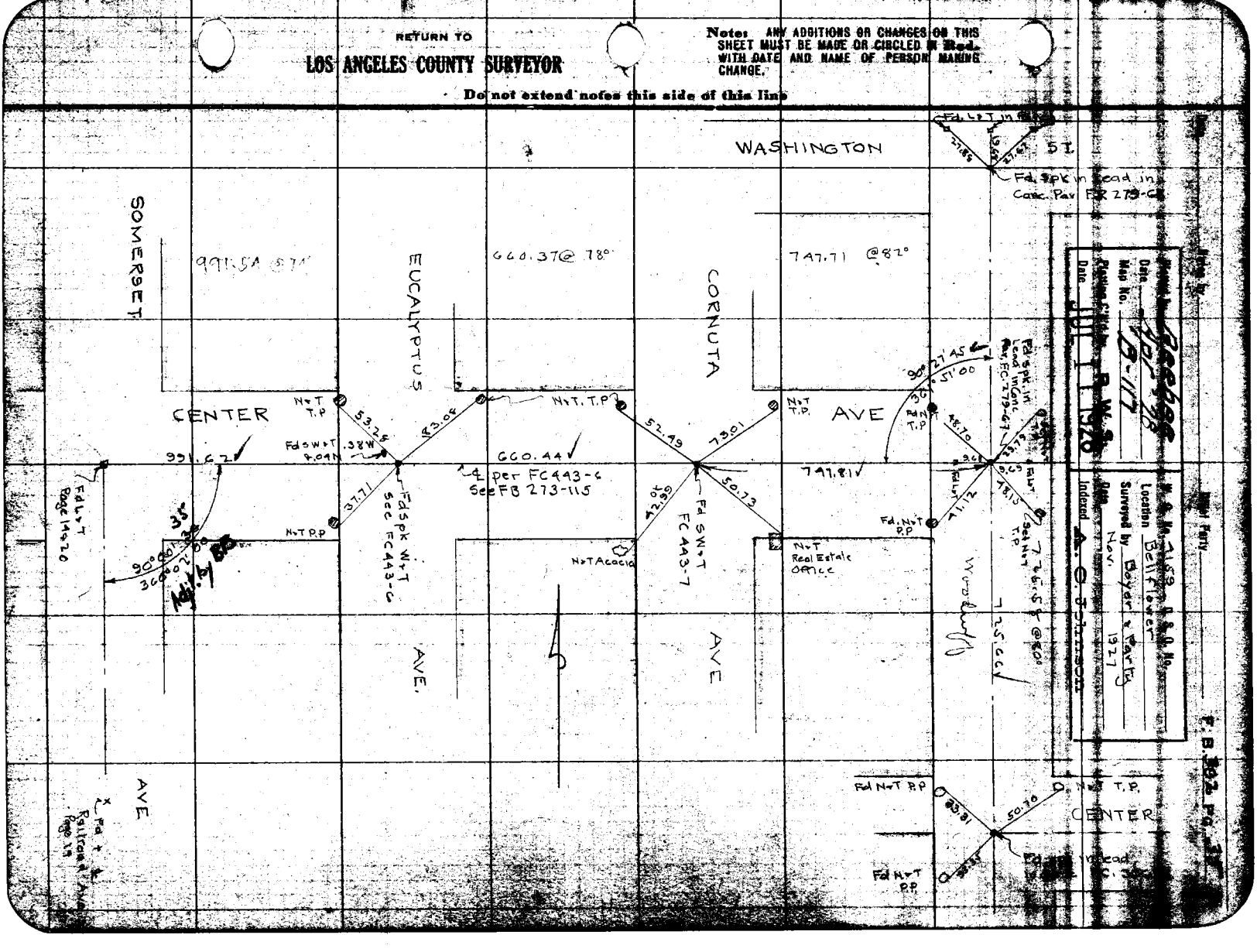

F.B. 302 PG. 36 Chief Party Notes by Date

RETURN TO
LOS ANGELES COUNTY SURVEYOR

Do not extend notes this side of this line

Note: ANY ADDITIONS OR CHANGES ON THIS SHEET MUST BE MADE OR CIRCLED IN Red. WITH DATE AND NAME OF PERSON MAKING CHANGE.

Date _____ Notes by _____ Chief Party _____ F. B. 302 PG. 37

Plotted by Becher	W. O. No. 4158 O. S. O. No.
Date Apr 28	Location Bellflower
Map No. B-117	Surveyed by Boyer & Party
Plotting C'k'd by R. W. S.	Date Nov 1927
Date JUL 11 1928	Indexed [illegible]

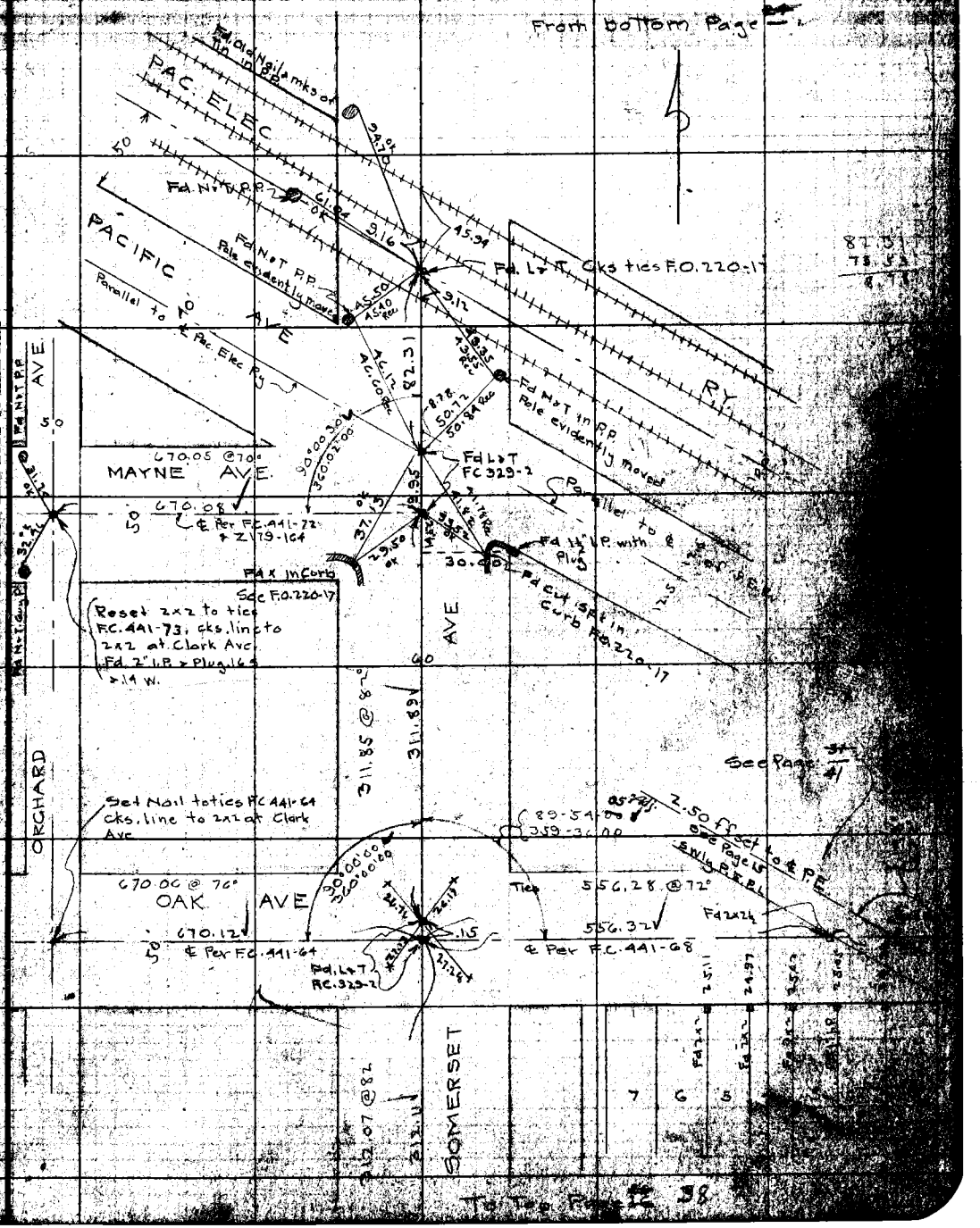

Note: ANY ADDITIONS OR CHANGES ON THIS SHEET MUST BE MADE OR CIRCLED IN Red, WITH DATE AND NAME OF PERSON MAKING CHANGE.

Do not extend notes this side of this line

RETURN TO LOS ANGELES COUNTY SURVEYOR



Pg. 26
Chief Party
Notes by
Date
From bottom Page 37
BELMONT AVE
LAUREL AVE
ORCHARD
SOMERSET
BLOWER AVE
Set N+T Ties FC 441 Page 425
Fd Old 2x2 Cor to lots 31+32
Fd Old 2x2 Cor lots 36+37
Fd Rotten 2x2 Cor lots 37+38
Fd Rotten 2x2 Cor lots 39+40
Fd + edge pav
Fd L+T. ℄ per FC329-3
Set X to ties FO 220-19 prob. moved
670.07 @ 64° = 670.08
℄ per FC441-56 + Z179-150
Fd x in Pav
Ties are to L+T in line
1065.68 @ 74°
Fd + cks. ties
Fd. L+T. FC 329-4
1065.76
℄ Per FC 441-60
Set 1x2 1½' under 1x2 flush
Fd + edge Pavement
168.50
Fd x edge Pav.
168.49 @ 72°
Fd White 8x3 Page 432
See Page 24
Set N+T
See Page 43+44
670.12
℄ per FC 441-52 + Z179 140
Fd. L+T. FC 329-4 cks Ties
Ties to crossers in edge of Pav.
533.20 @ 70°
533.23
311.96 @ 82
312.00
89° 59' 45"
359° 59' 15"
Fd L+T F.C. 329-5 + 441-46
168.49 @ 72°
Set 1x2 flush + Set 1x2 1½' under
C.S. 8875
Fd 2" I.P.
Fd 2x2 10" deep
See FC 441-49
Ties are crosses in Pav.
To Top Page 39
RETURN TO
LOS ANGELES COUNTY SURVEYOR
Do not extend notes this side of this line
Notes: ANY ADDITIONS OR CHANGES ON THIS SHEET MUST BE MADE OR CIRCLED IN Red. WITH DATE AND NAME OF PERSON MAKING CHANGE.

Date _____ Notes by _____ Chief Party _____ F. B. 302 PG. 39

Plotted by Beebee	W. O. No. 4159 D. S. O. No.
Date Apr 28	Location Bellflower
Map No. B-117	Surveyed by Boyer & Party
Plotted C'k'd by R. W. S.	Date Nov 1927
Date JUL 11 1928	Indexed A. C. Johnson

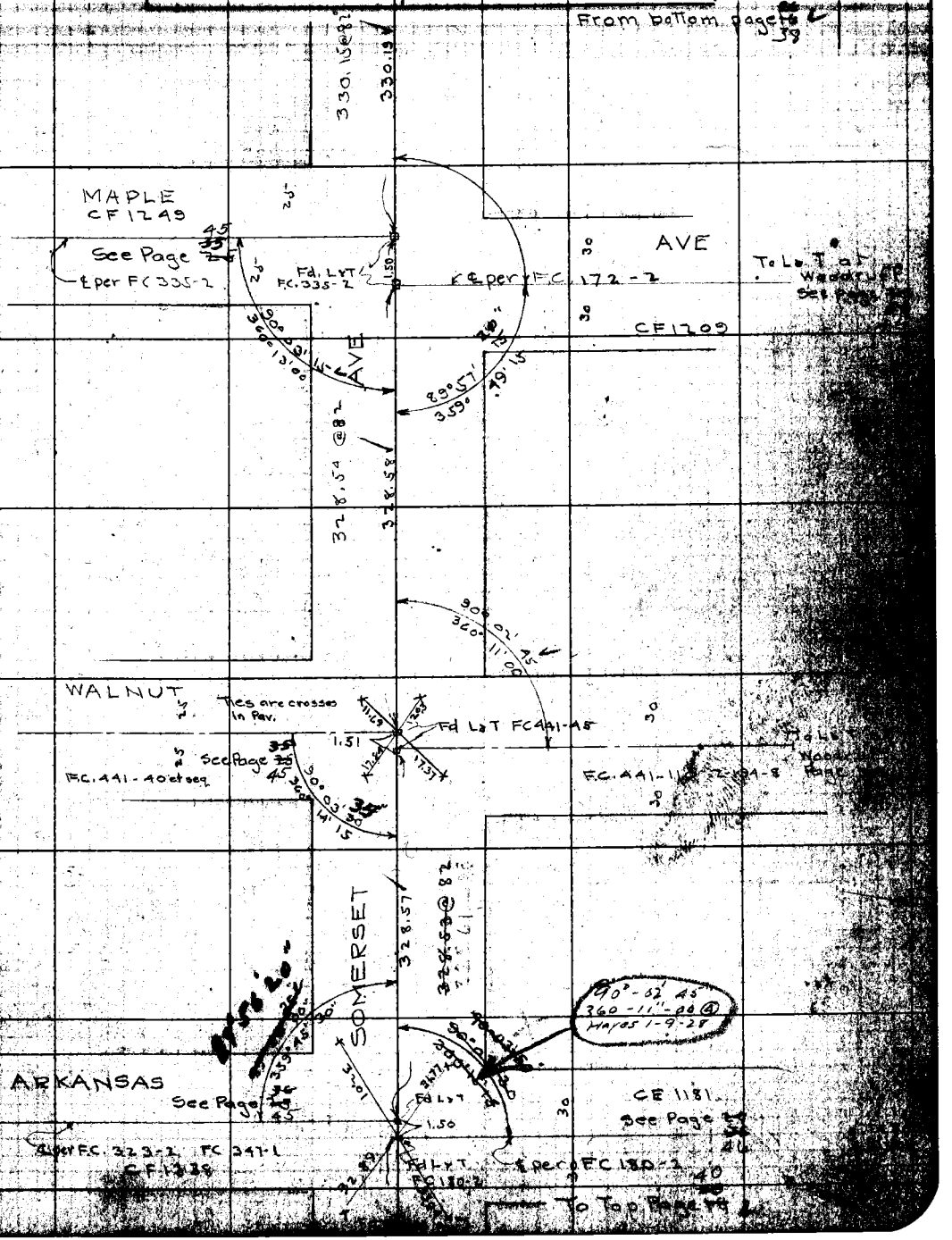

Notes: ANY ADDITIONS OR CHANGES ON THIS SHEET MUST BE MADE OR CIRCLED IN Red. WITH DATE AND NAME OF PERSON MAKING CHANGE.

RETURN TO LOS ANGELES COUNTY SURVEYOR

Do not extend notes this side of this line

R.S. 302 PG. 10 28

Chief Party Notes by Date

From bottom Page 39

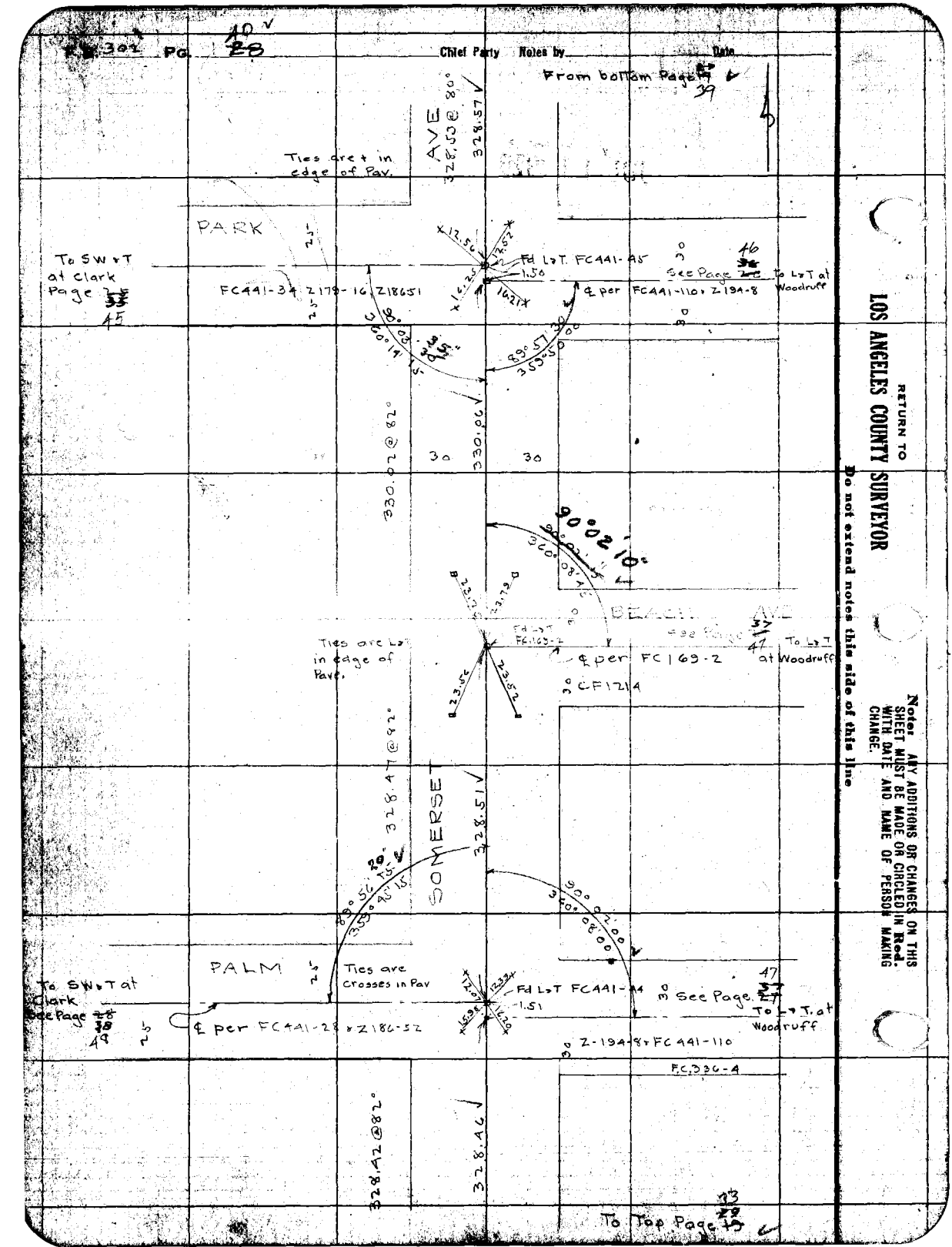

To Top Page 33 29

RETURN TO
LOS ANGELES COUNTY SURVEYOR
Do not extend notes this side of this line

Note: ANY ADDITIONS OR CHANGES ON THIS SHEET MUST BE MADE OR CIRCLED IN Red. WITH DATE AND NAME OF PERSON MAKING CHANGE.

Date _____ Notes by _____ Chief Party _____ F.B. 302 PG. 41

Plotted by Beebee	W. O. No. 4159 D. S. O. No.
Date Apr '28	Location Bell flower
Map No. B-117	Surveyed by Bayer & Party
Plotting C'k'd by R. W. S.	Date Nov. 1927
Date JUN 11 1928	Indexed A. C. Johnson

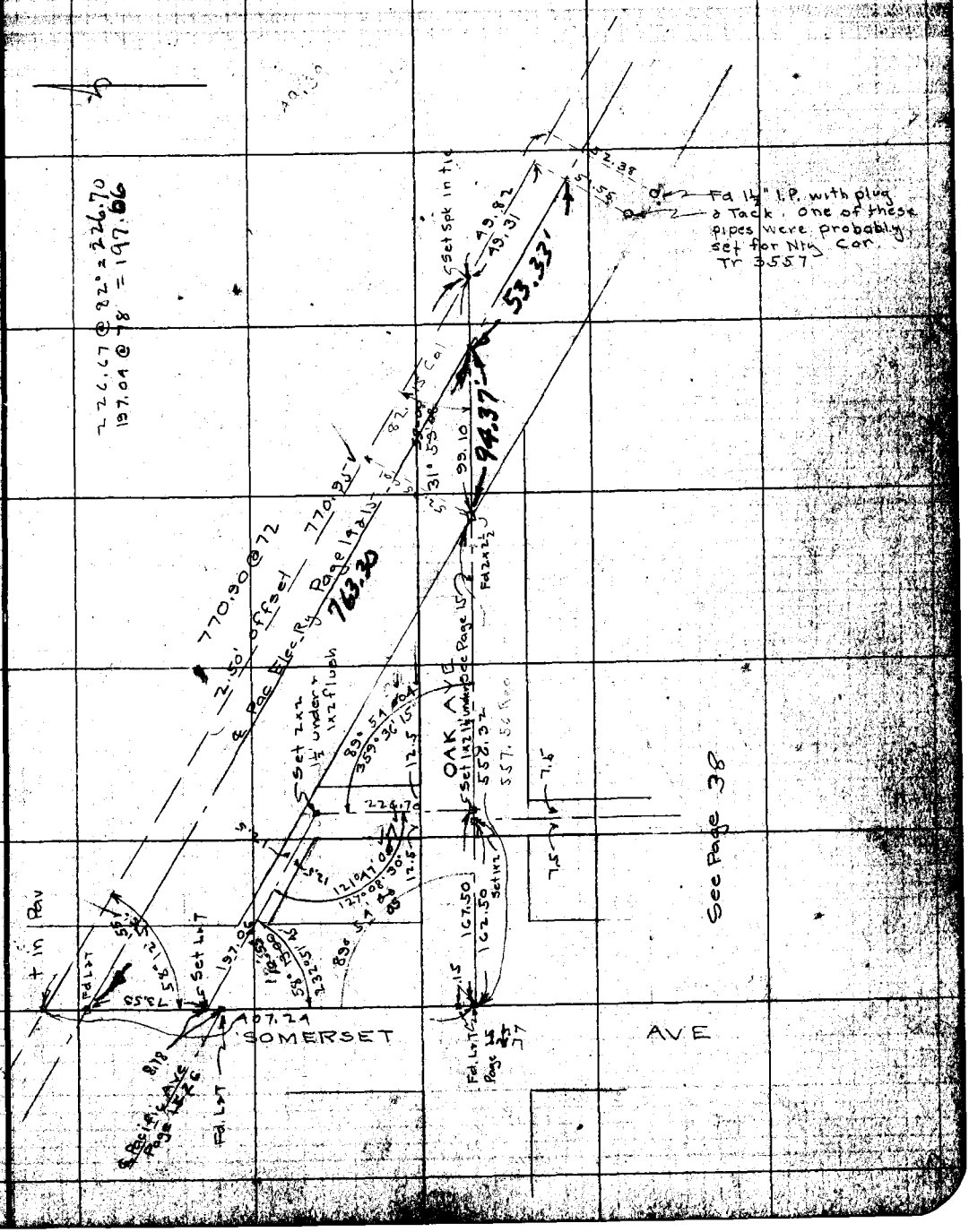

Note: ANY ADDITIONS OR CHANGES ON THIS SHEET MUST BE MADE OR CIRCLED IN Red. WITH DATE AND NAME OF PERSON MAKING CHANGE.

RETURN TO

LOS ANGELES COUNTY SURVEYOR

Do not extend notes this side of this line

F.B. 302 PG. 12 Chief Party Notes by Date

RETURN TO
LOS ANGELES COUNTY SURVEYOR
Do not extend notes this side of this line

Notes: ANY ADDITIONS OR CHANGES ON THIS SHEET MUST BE MADE OR CIRCLED IN Red. WITH DATE AND NAME OF PERSON MAKING CHANGE.

Date _____ Notes by _____ Chief Party 302 F. B. 302 Pg. 43

Plotted by Geebee	W. O. No. 4159 D. S. O. No.
Date Apr '28	Location Bellflower
Map No. B-117	Surveyed by Boyer & Party
Plotting C'k'd by R. W. S.	Date Nov. 1927
Date JUL 11 1928	Indexed

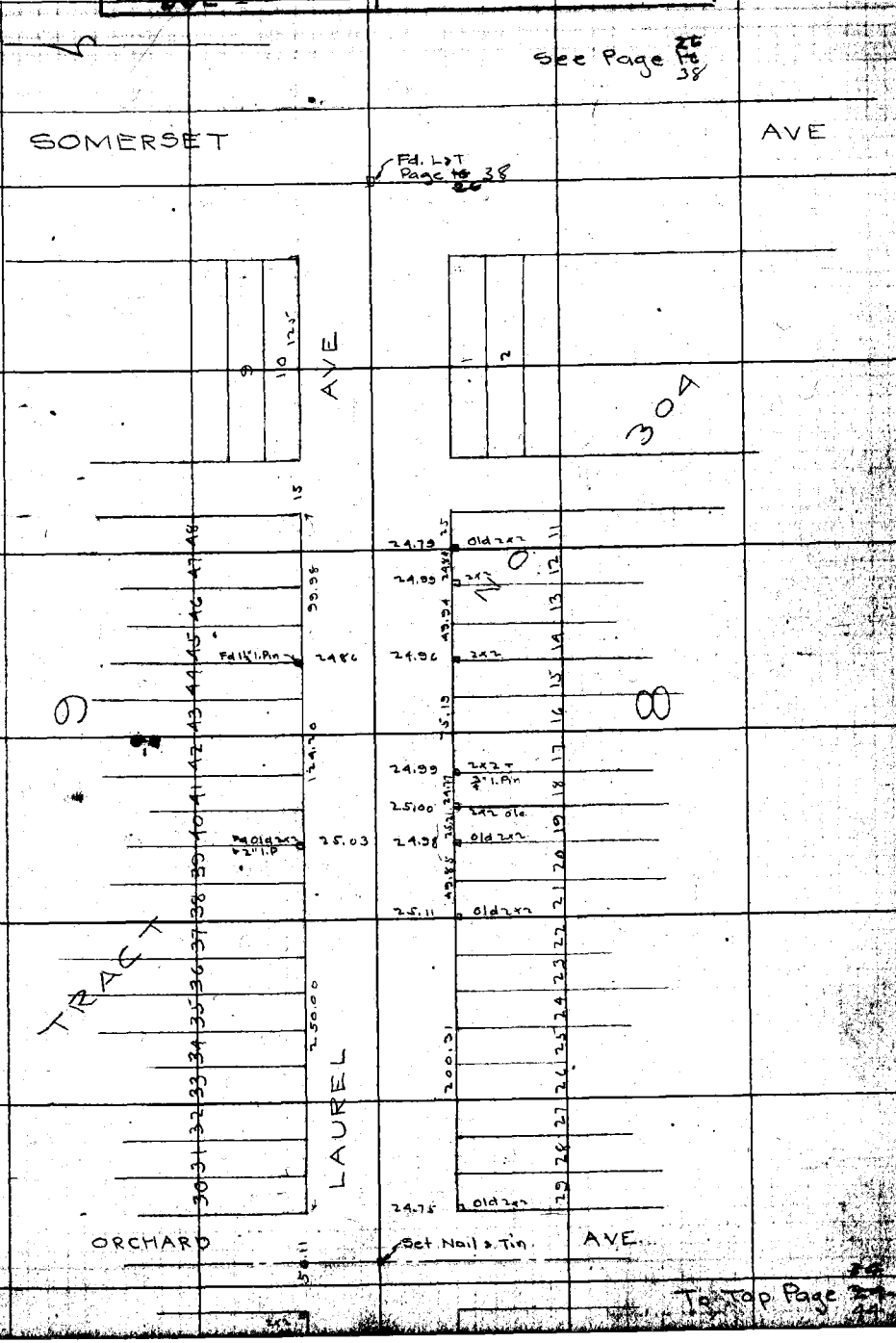

Note: ANY ADDITIONS OR CHANGES ON THIS SHEET MUST BE MADE OR CIRCLED IN Red. WITH DATE AND NAME OF PERSON MAKING CHANGE.

RETURN TO LOS ANGELES COUNTY SURVEYOR

Do not extend notes this side of this line

F.B. 302 PG. 44 Chief Party Notes by Date

From bottom Page 43

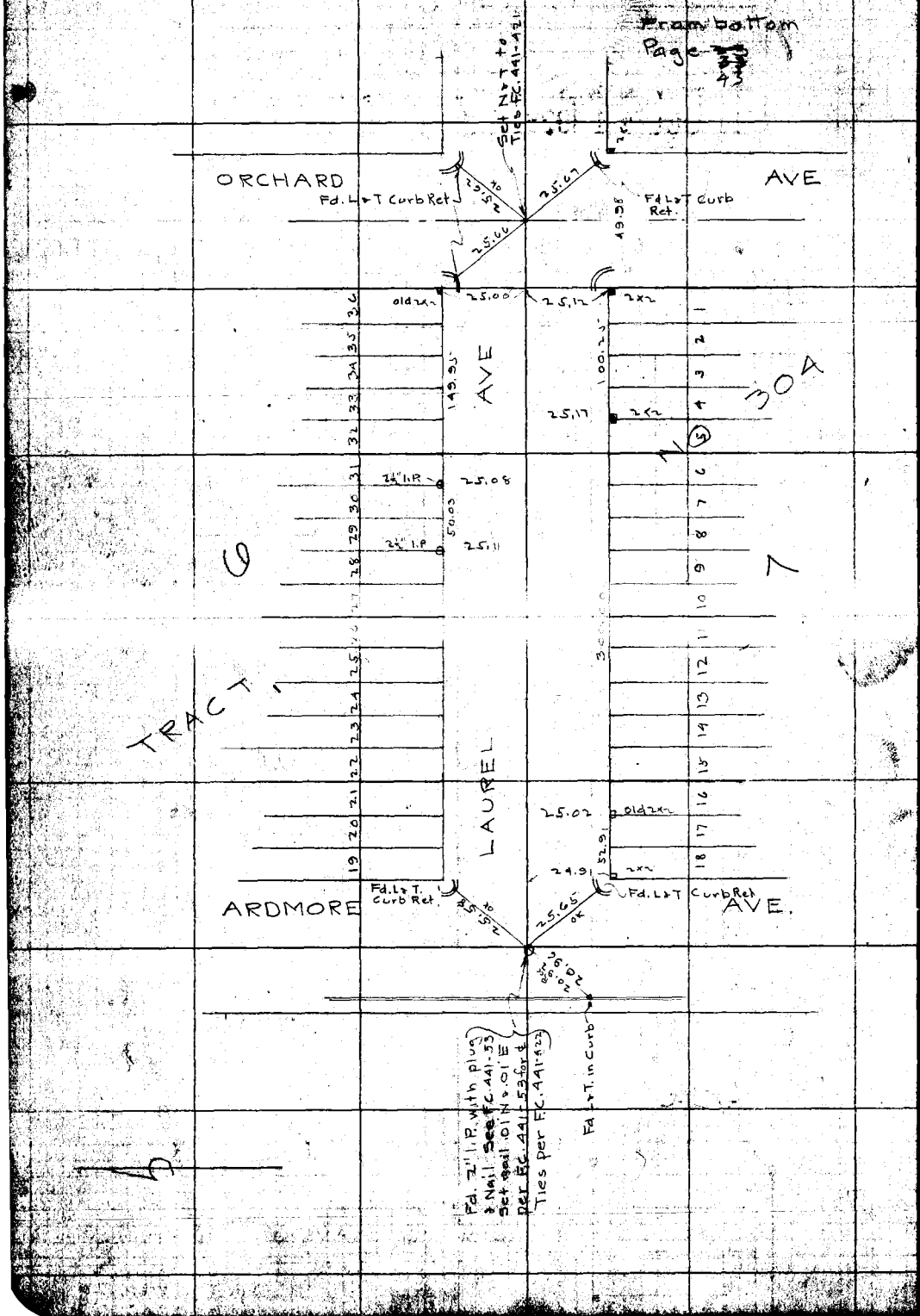

RETURN TO

LOS ANGELES COUNTY SURVEYOR

Do not extend notes this side of this line

Note: ANY ADDITIONS OR CHANGES ON THIS SHEET MUST BE MADE OR CIRCLED IN Red. WITH DATE AND NAME OF PERSON MAKING CHANGE.

F. B. 302 Pg. 45

Date _____ Notes by _____ Chief Party _____

Plotted by Beebee	W. O. No. 4152 D. & O. No.
Date Apr '28	Location Bellflower
Map No. B-117	Surveyed by Boyer & Party
Plotting C'k'd by R. W. S.	Date Nov. 1927
Date JUL 11 1928	Indexed A. C. Johnson

To bottom of Page 76

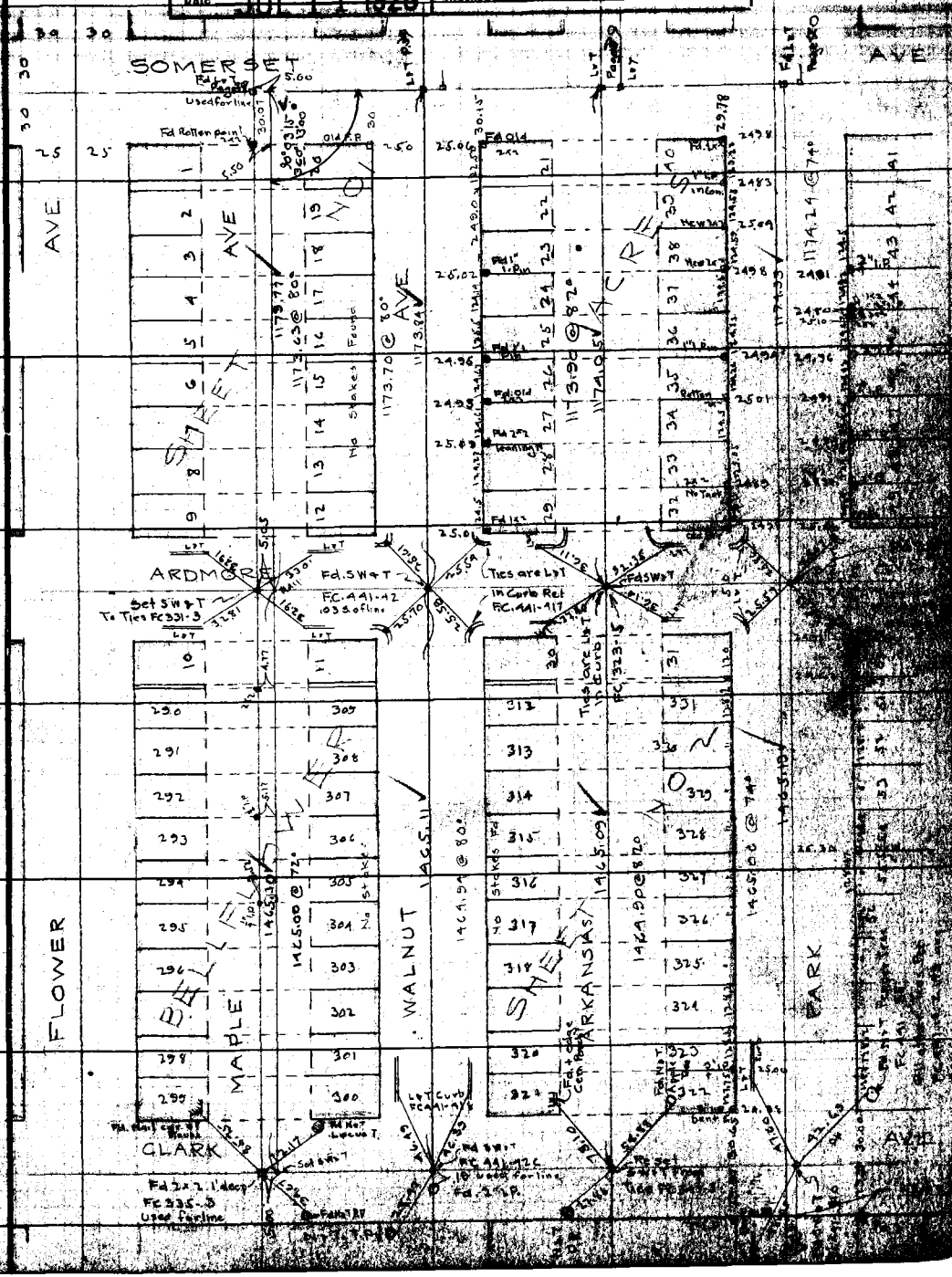

Notes: ANY ADDITIONS OR CHANGES ON THIS SHEET MUST BE MADE OR CIRCLED IN Red. WITH DATE AND NAME OF PERSON MAKING CHANGE.

Do not extend notes this side of this line

RETURN TO

LOS ANGELES COUNTY SURVEYOR

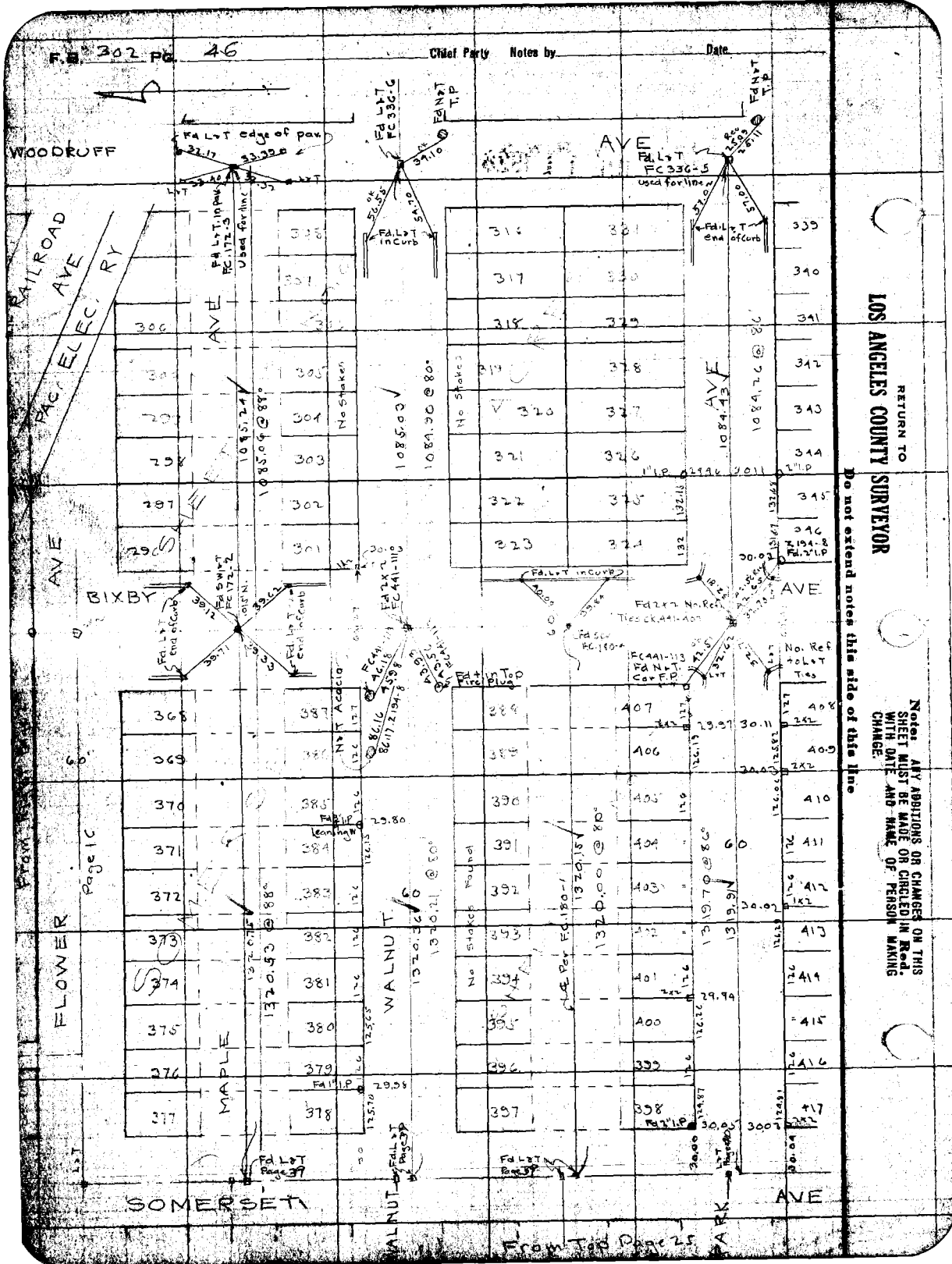
F.B. 302 PG. 46
Chief Party Notes by
Date
WOODRUFF
AVE
RAILROAD AVE
PAC. ELEC. RY
BIXBY
AVE
FLOWER
MAPLE
WALNUT
SOMERSET
AVE
PARK
AVE
Fd L&T edge of pav.
Fd L&T in pav. FC 172-3 Used for line
Fd L&T FC 336-6
Fd N&T T.P.
Fd L&T FC 336-5 used for line
Fd L&T in Curb
Fd L&T end of Curb
Fd L&T in Curb
Fd 2x2 No. Ref. Ties ck. 441-407
Fd 2x2 FC 441-111
Fd 1 in Top Fire Plug
No. Ref. to L&T Ties
No Stakes
No Stakes Found
Fd 1" I.P.
Fd 2" I.P.
Fd L&T Page 39
From Top Page 25
From Page 16
RETURN TO
LOS ANGELES COUNTY SURVEYOR
Do not extend notes this side of this line
Notes: ANY ADDITIONS OR CHANGES ON THIS SHEET MUST BE MADE OR CIRCLED IN Red. WITH DATE AND NAME OF PERSON MAKING CHANGE.

Date _____ Notes by _____ Chief Party _____ F. B. 302 PG. 47

Plotted by Beebee	W. O. No. 4159 U. S. O. No.
Date Apr 28	Location Bellflower
Map No. B-117	Surveyed by Boyer & Party
Plotting C'k'd by R. W. S.	Date Nov 1927
Date JUL 11 1928	Indexed A. C. Jon[illegible]

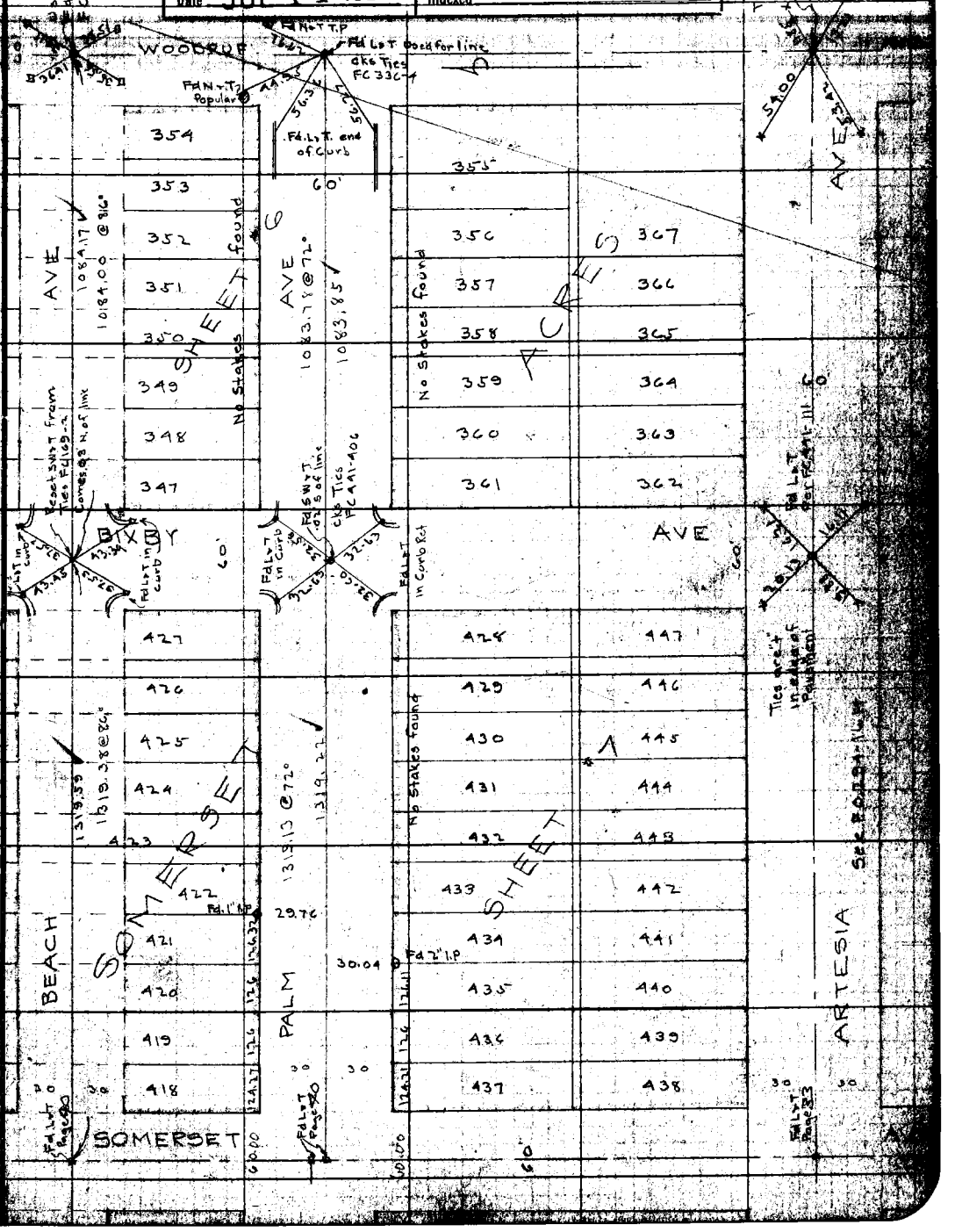

Note: ANY ADDITIONS OR CHANGES ON THIS SHEET MUST BE MADE OR CIRCLED IN Red. WITH DATE AND NAME OF PERSON MAKING CHANGE.

RETURN TO LOS ANGELES COUNTY SURVEYOR

Do not extend notes this side of this line

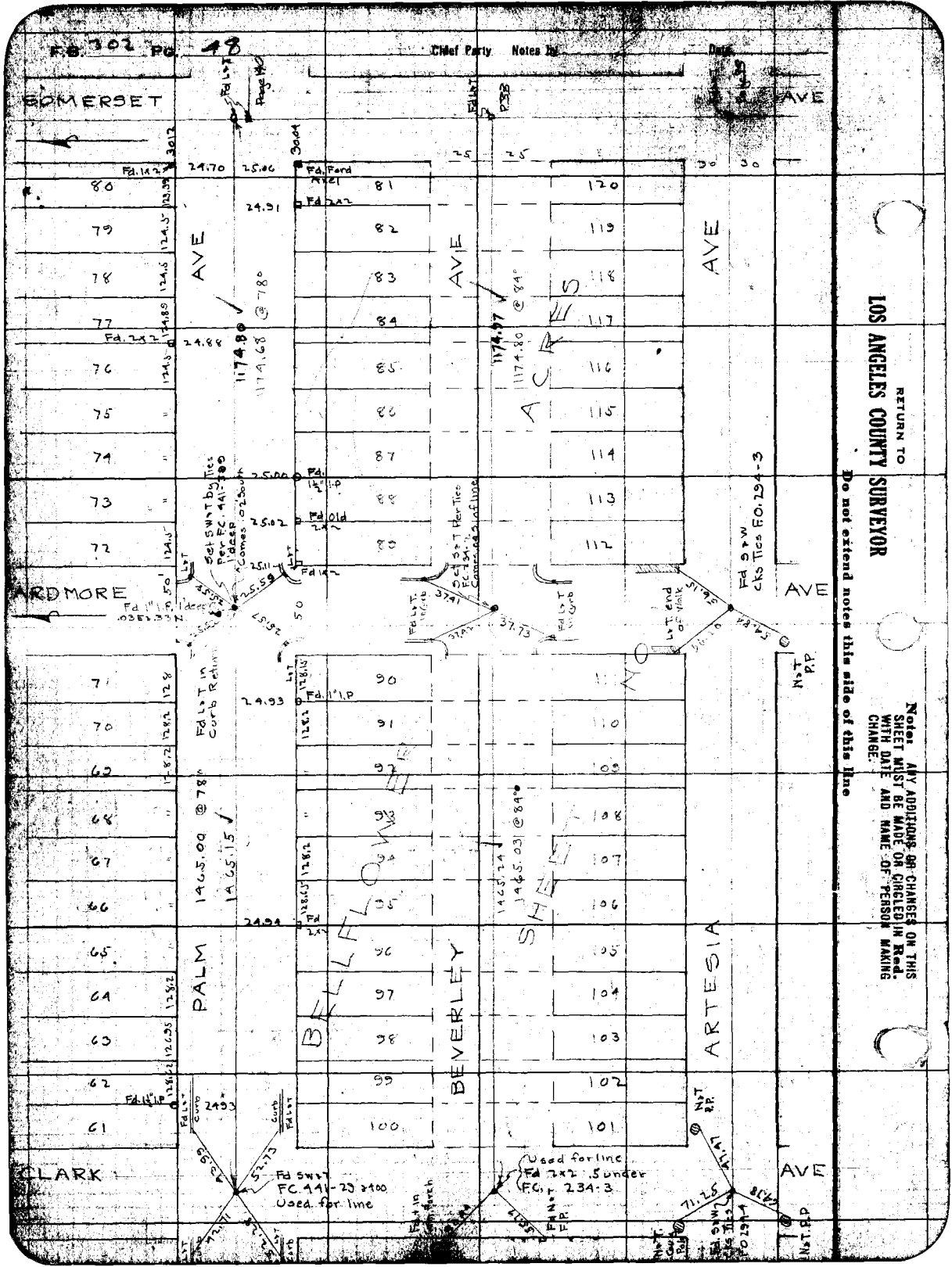
F.B. 302 PG. 48
Chief Party Notes by
Date
SOMERSET
AVE
ARDMORE
AVE
CLARK
AVE
PALM
AVE
BEVERLEY
AVE
ARTESIA
AVE
BELLFLOWER
ACRES
SHEET NO
Fd. Ford Axel
Fd. 2x2
Fd. Old 2x2
Fd. 1½" I.P.
Fd. 1" I.P.
Fd. 2x2
Fd. 1½" I.P.
Set S&T by Ties Per F.C. 441-300 1' deep Comes .02' South
Set S&T Per Ties F.C. 234-2 Comes .04' S of line
Fd. 1" I.P. 1' deep .03 E 2.33 N
Fd. L&T in Curb Return
Fd. 1" I.P.
Fd. 2x2
Fd. 1½" I.P.
Fd. 2x2
Fd. 2x2
Fd. 9 & W Cks Ties F.O. 294-3
L&T end of Walk
Fd. SW&T FC. 441-29 & 400 Used for line
Used for line Fd. 2x2 .5 under F.C. 234-3
1174.80 @ 78°
1174.68
1174.97 @ 84°
1174.80
1465.00 @ 78°
1465.15
1465.24
1465.03 @ 84°
24.70
25.06
24.91
24.88
25.00
25.02
25.11
25.59
24.93
24.94
24.93
37.41
37.73
52.73
71.25
80
79
78
77
76
75
74
73
72
71
70
69
68
67
66
65
64
63
62
61
81
82
83
84
85
86
87
88
89
90
91
92
93
94
95
96
97
98
99
100
120
119
118
117
116
115
114
113
112
111
110
109
108
107
106
105
104
103
102
101
RETURN TO
LOS ANGELES COUNTY SURVEYOR
Do not extend notes this side of this line
Note: ANY ADDITIONS OR CHANGES ON THIS SHEET MUST BE MADE OR CIRCLED IN Red. WITH DATE AND NAME OF PERSON MAKING CHANGE.

Date _____ Notes by _____ Chief Party _____ F. B. 302 PG. 49

Plotted by _____	W. O. No. 4159 D. S. O. No. _____
Date _____	Location Somerset Ave.
Map No. _____	Surveyed by M. Hayes
Plotting C'K'd by _____	Date Jan. 3 1928
Date _____	Indexed _____



Notes: ANY ADDITIONS OR CHANGES ON THIS SHEET MUST BE MADE OR CIRCLED IN Red. WITH DATE AND NAME OF PERSON MAKING CHANGE.

RETURN TO LOS ANGELES COUNTY SURVEYOR

Do not extend notes this side of this line

F.B. 302 Pg. 50 M. Hayes Chief Party Notes by M.H. Date 1-9-28

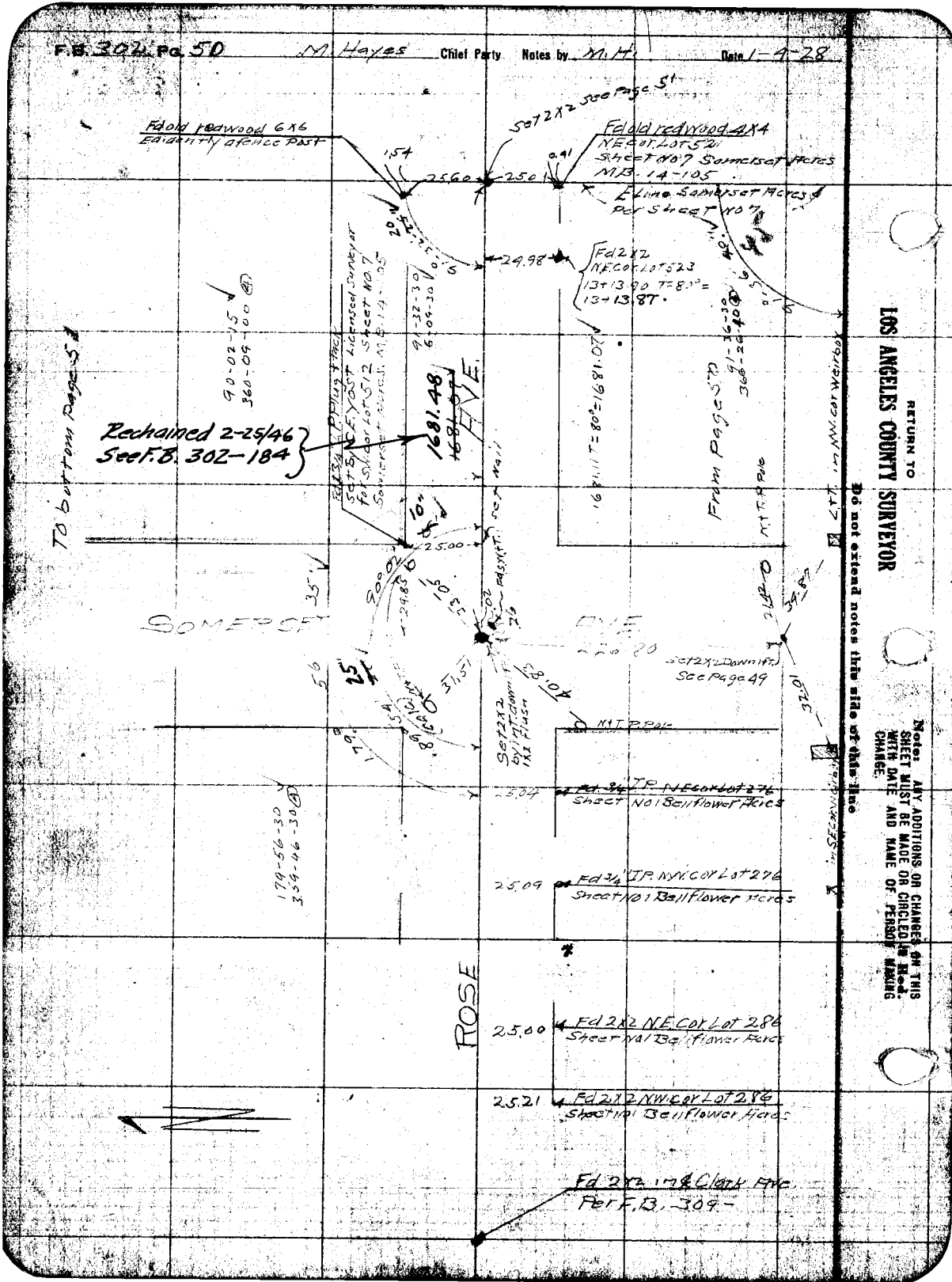

RETURN TO
LOS ANGELES COUNTY SURVEYOR
Do not extend notes this side of this line

Note: ANY ADDITIONS OR CHANGES ON THIS SHEET MUST BE MADE OR CIRCLED IN Red WITH DATE AND NAME OF PERSON MAKING CHANGE.

Date _____ Notes by _____ Chief Party _____ F. B. 302 PG. 51

Drawn by	W. O. No. 4159 U. S. O. No.
Date	Location Somerset Ave.
Map No.	Surveyed by M. Hayes
Plotting C'k'd by	Date Jan 5, 1928
Date	Indexed A. C. Johnson

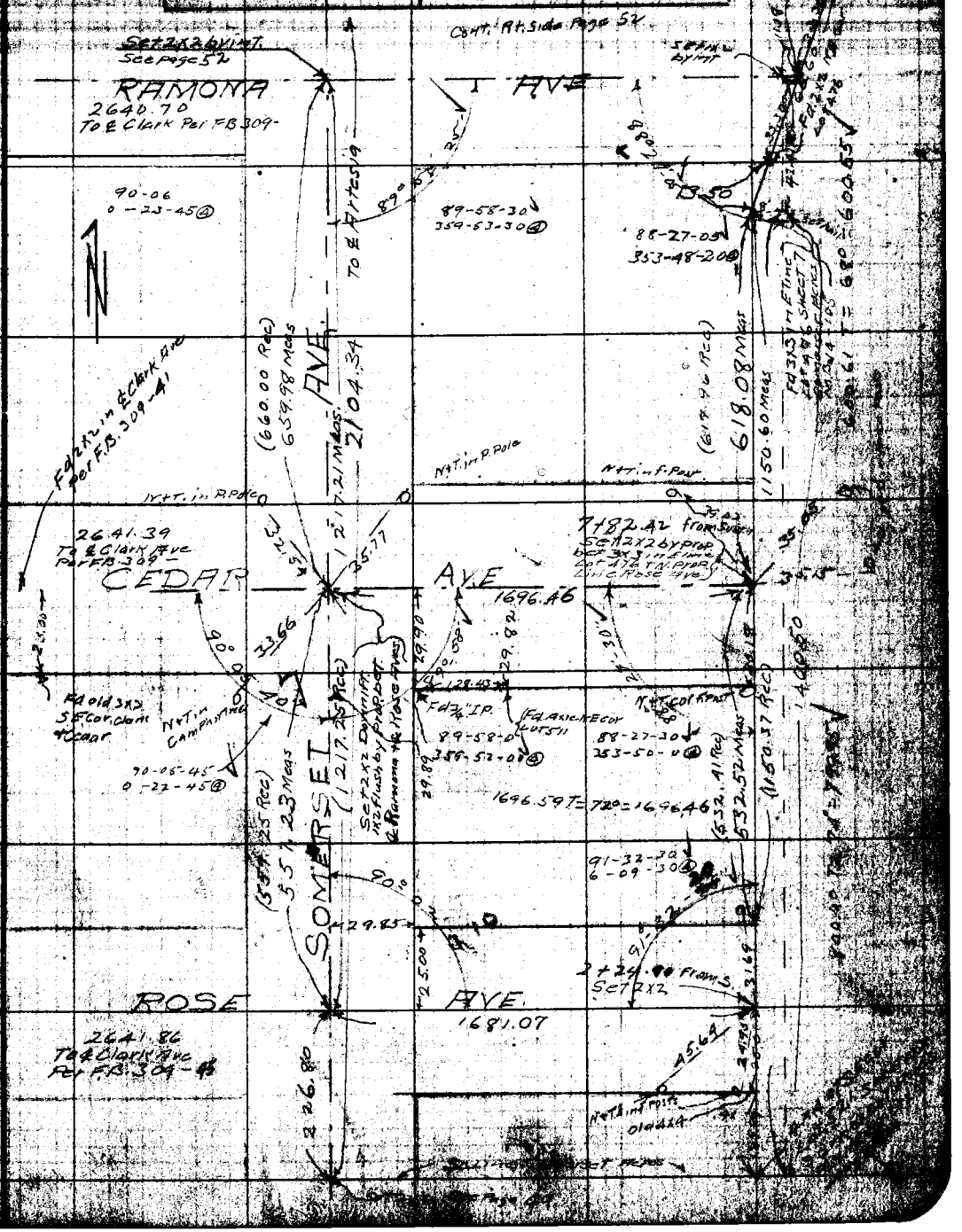

Note: ANY ADDITIONS OR CHANGES ON THIS SHEET MUST BE MADE OR CIRCLED IN Red. WITH DATE AND NAME OF PERSON MAKING CHANGE.

RETURN TO LOS ANGELES COUNTY SURVEYOR

Do not extend notes this side of this line

F.B. 302 PG. 52 M. Hayes Chief Party Notes by Date 1-5-28

RETURN TO
LOS ANGELES COUNTY SURVEYOR

Do not extend notes this side of this line

Note: ANY ADDITIONS OR CHANGES ON THIS SHEET MUST BE MADE OR CIRCLED IN Red. WITH DATE AND NAME OF PERSON MAKING CHANGE.

Date _____ Notes by _____ Chief Party _____ F. B. 302 PG. 53

Plotted by H.E. Clyne	W. O. No. _____ D. S. O. No. _____
Date Dec. 1927	Location _____
Map No. B-117	Surveyed by _____
Plotting Ch'd by D.M. Finley	Date _____
Date Dec. 1922	Indexed A. C. Johnson

Topography on
Somerset Ave., Bellflower
from
Center Street
To
Artesia Ave.

W.O. No 4159

Nov 24 - Dec 12 [illegible]
M. Hayes
E.E. Carlson [illegible]
B.O. Rockhold [illegible]
H.W. Anderson [illegible]
L.E. [illegible]

Center Line Data Pages 1 to 52

RETURN TO
LOS ANGELES COUNTY SURVEYOR

F.B. 302 PG. 5A M. Hayes Chief Party Notes by: M. H. Date: Oct 24 1927

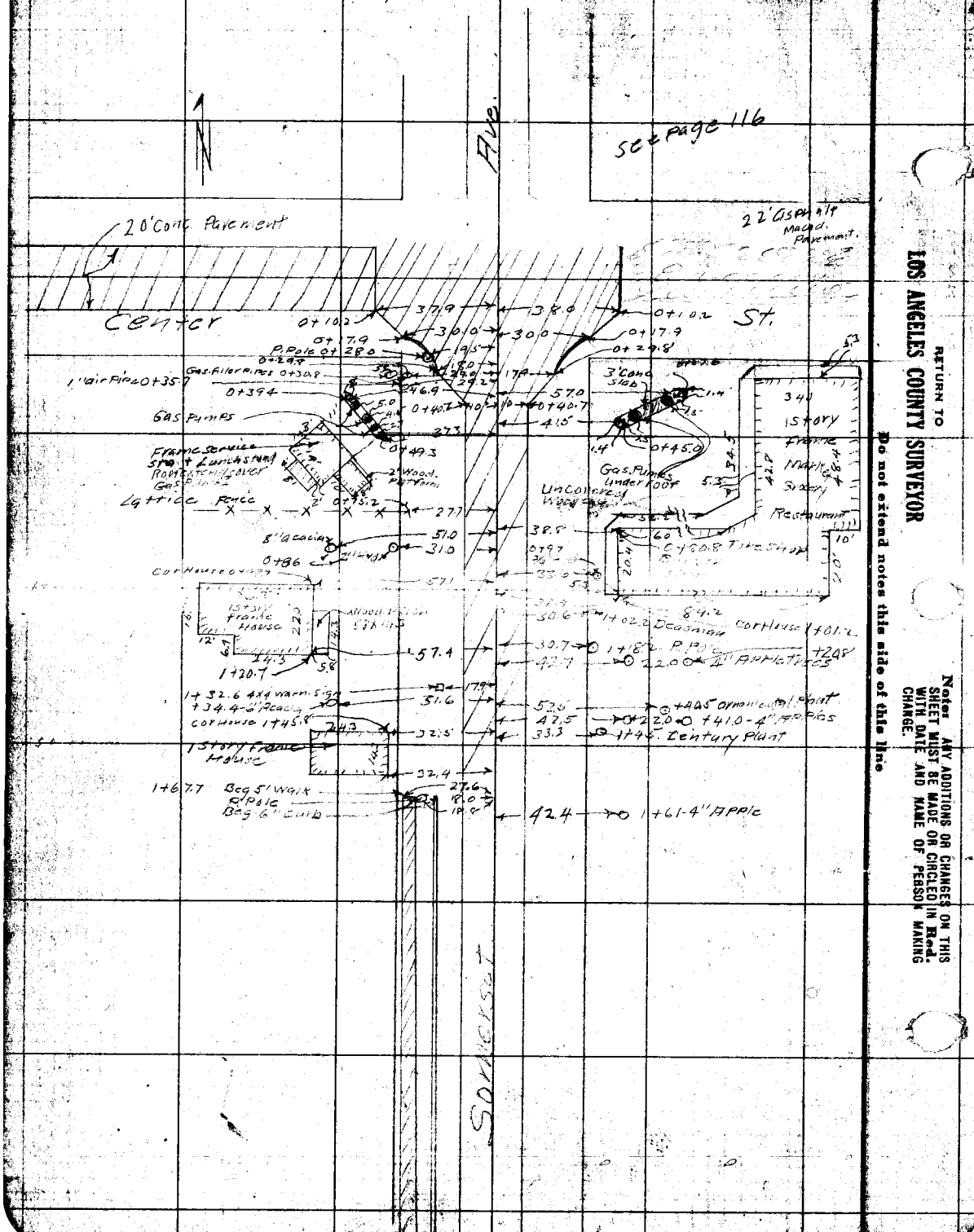

RETURN TO
LOS ANGELES COUNTY SURVEYOR

Do not extend notes this side of this line

Note: ANY ADDITIONS OR CHANGES ON THIS SHEET MUST BE MADE OR CIRCLED IN Red. WITH DATE AND NAME OF PERSON MAKING CHANGE.

Date _____ Name by _____ Chief Party M. Hayes F. B. 302 PG. 55

Plotted by Clayne
Date Dec. 1927
Map No. 1117
Checked by Finley
Date Dec. 1927

W. O. No. 1159 D. S. O. No.
Location Somerset Ave. Bellflower
Surveyed by M. Hayes
Date Nov. 25, 1927
Indexed A. C. Johnson

Notes: ANY ADDITIONS OR CHANGES SHEET MUST BE MADE OR CIRCLED WITH DATE AND NAME OF PERSON MAKING CHANGE.

RETURN TO LOS ANGELES COUNTY SURVEYOR

Do not extend notes this side of this line

20' Conc. Pavement
Cor. Conc. Porch 1+89.5
1"x18" Gutter
1 Story Stucco Dwelling
49.5
2+02.2
2+13
7' Con. drive
1 Story Frame Real Estate office
37.3
2+23.3
2+33.4
19.0
27.6
End walk, curb 2.1
5" l/o quat 1+45.2
38.2
Curb
End walk 2+58.7
T. Pole 1+54.7
Cor. Ivonic 1+60.6
24.2
39.5
31.0
30.1
42.0
54.6
57.5
2" Hyd. 2+29.5
1+67.2
38.6
1 Story Frame Dwelling
Wood steps 3 risers
5'
16'
29.2
57.3
1+80.4
1+84.6
2+86.9
39.9
1+60.6 4" Applic
1+70.2
1 Story Frame Dwelling
26.4
24.4
51.6
51.6
1+98.9
3' Walk 1+84.9
2' Walk
1+99.8
2.7
1 Story Frame Garage
39.9
1+96.4
P. Pole 3+07.1 +0.19
2' Conc. strips
3+04.2
3' 11 Conc stub for driveway
3+22
40.0
Sig. Warning Sign
Light
Hat
Yard
Ave
5' Sidewalk
7" Curb
2' Gutter
Macadam Pavement
6' Curbes & Gutters
15.5
20.1
To Conc
40.0
51.2
52.5
55.0
47.0
1+58.1 - 2" Copied water line
1+61.3 1" Com. Pipe to fence
30.2
3.7
6.2 Conc. steps
1+60.1 Cor. Fence
1+64.2 Cor. Walk
1+72 Cor. Fence
1+84.6 2" Conduit
3+54.8
End walk curb
3+60.8
6" Fire Plug
5' Walk
8' Curb
32.6
47.0
31.4
48.0
1+94.4 A Pole No. W
1+96.4 " " 019
1+98.8 Deadman
1 Story Frame Dwelling
4+00.7 Cor. Fence
24.2
1 Story Frame Dwelling
46.7
6.5 x 12.5 Conc. Stoop
46.7
24.2
4+27.7
Somerset Ave
Conc. Walk 1+54.08
4+33.3
20.7
4+43.5

F.B. 302 PG. 56 — Chief Party — Notes by — Date NOV 25 27

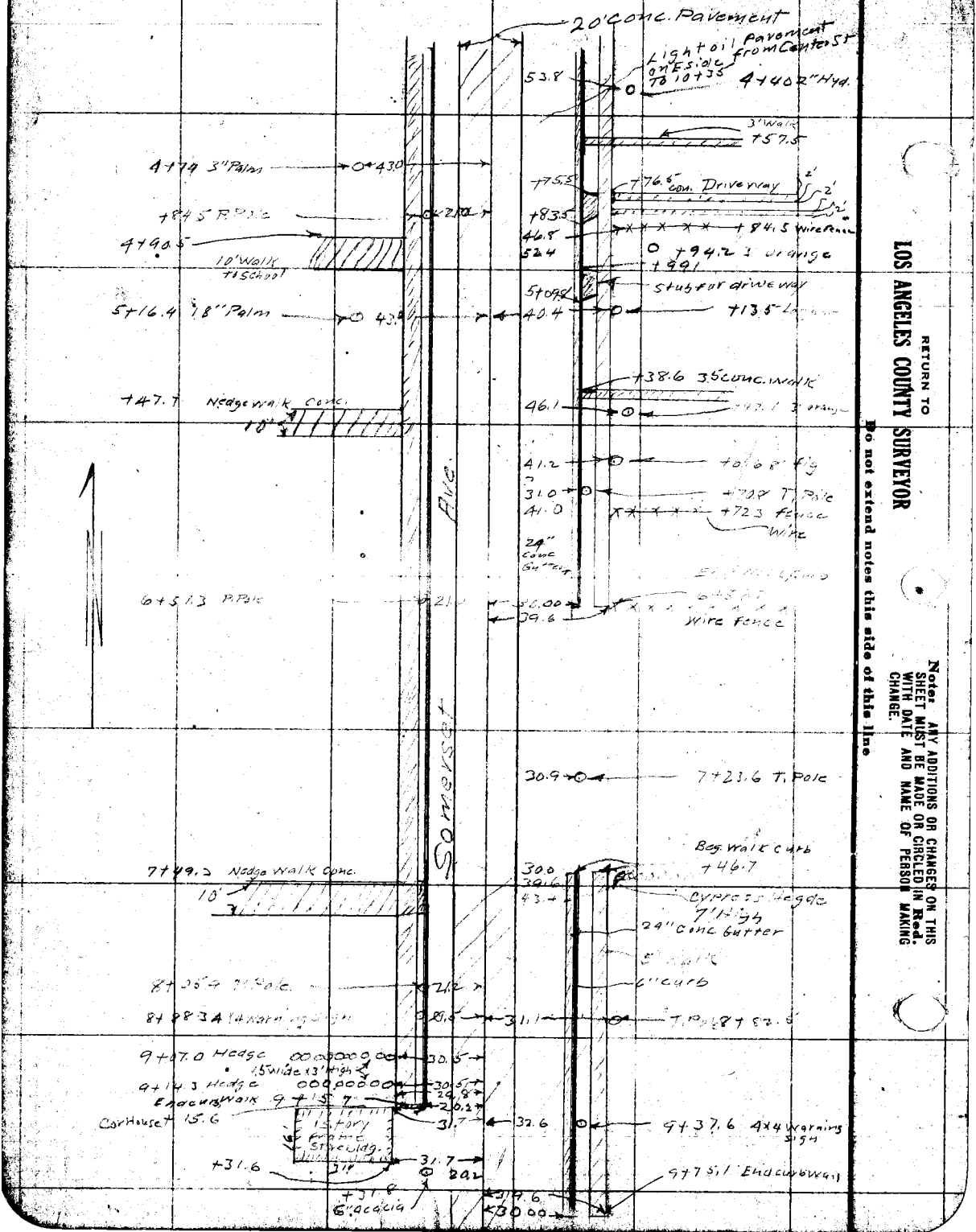

RETURN TO
LOS ANGELES COUNTY SURVEYOR

Do not extend notes this side of this line

Note: ANY ADDITIONS OR CHANGES ON THIS SHEET MUST BE MADE OR CIRCLED IN Red. WITH DATE AND NAME OF PERSON MAKING CHANGE.

Date _____ Notes by _____ Chief Party _____ F. B. 302 Pg. 57

Plotted by Clyne	W. O. No. 4159 D. S. O. No.
Date Dec. 1927	Location Somerset Ave Bellflower
Map No. B-117	Surveyed by M. Hayes
Plotting C'k'd by Finley	Date Nov. 25, 1927
Date Dec. 1927	Indexed A. O. Johnson

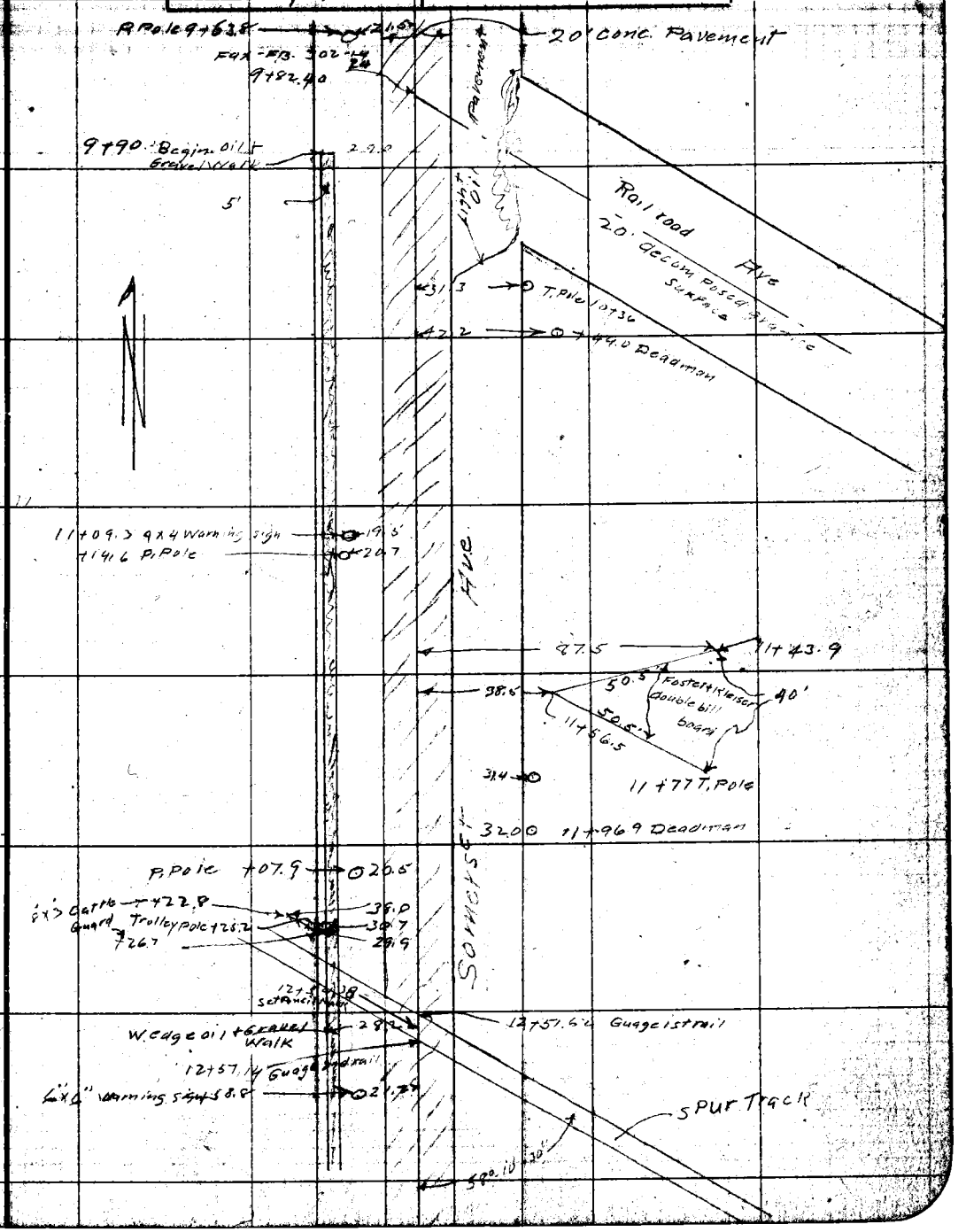

Note: ANY ADDITIONS OR CHANGES ON THIS SHEET MUST BE MADE OR CIRCLED IN Red WITH DATE AND NAME OF PERSON MAKING CHANGE.

Do not extend notes this side of this line

RETURN TO LOS ANGELES COUNTY SURVEYOR

F.B. 302 Pg. 58 — Chief Party — Notes by — Date Nov 28 '30

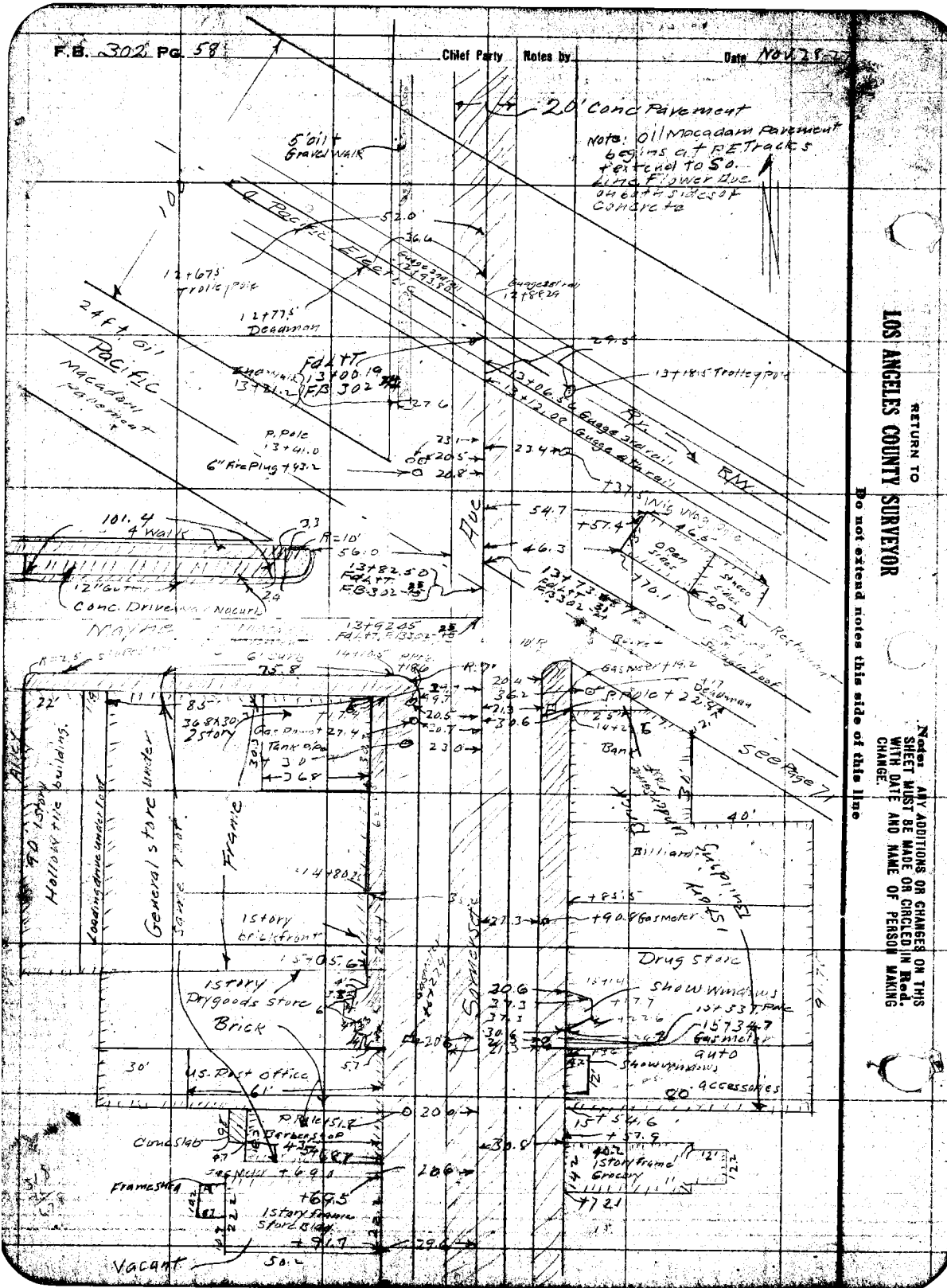

RETURN TO
LOS ANGELES COUNTY SURVEYOR
Do not extend notes this side of this line

Notes: ANY ADDITIONS OR CHANGES ON THIS SHEET MUST BE MADE OR CIRCLED IN Red. WITH DATE AND NAME OF PERSON MAKING CHANGE.

Notes by _____ Chief Party _____ F. B. 302 PG. 59

Plotted by Glynn
Date Dec. 1927
Map No. 8-117
Plotting Ck'd by Finley
Date Dec. 1927

W. O. No. 4159 U. S. O. No.
Location Somerset Ave. 3rd Floor
Surveyed by M. Hayes
Date Nov. 28-1927
Indexed A. C. Johnson

Notice ANY ADDITIONS OR CHANGES SHEET MUST BE MADE OR CIRCLED WITH DATE AND NAME OF PERSON MAKING CHANGE.

Do not extend notes this side of this line

RETURN TO LOS ANGELES COUNTY SURVEYOR



F.B. 302 Pg. 6D M. Hayes Chief Party Notes by M.H.

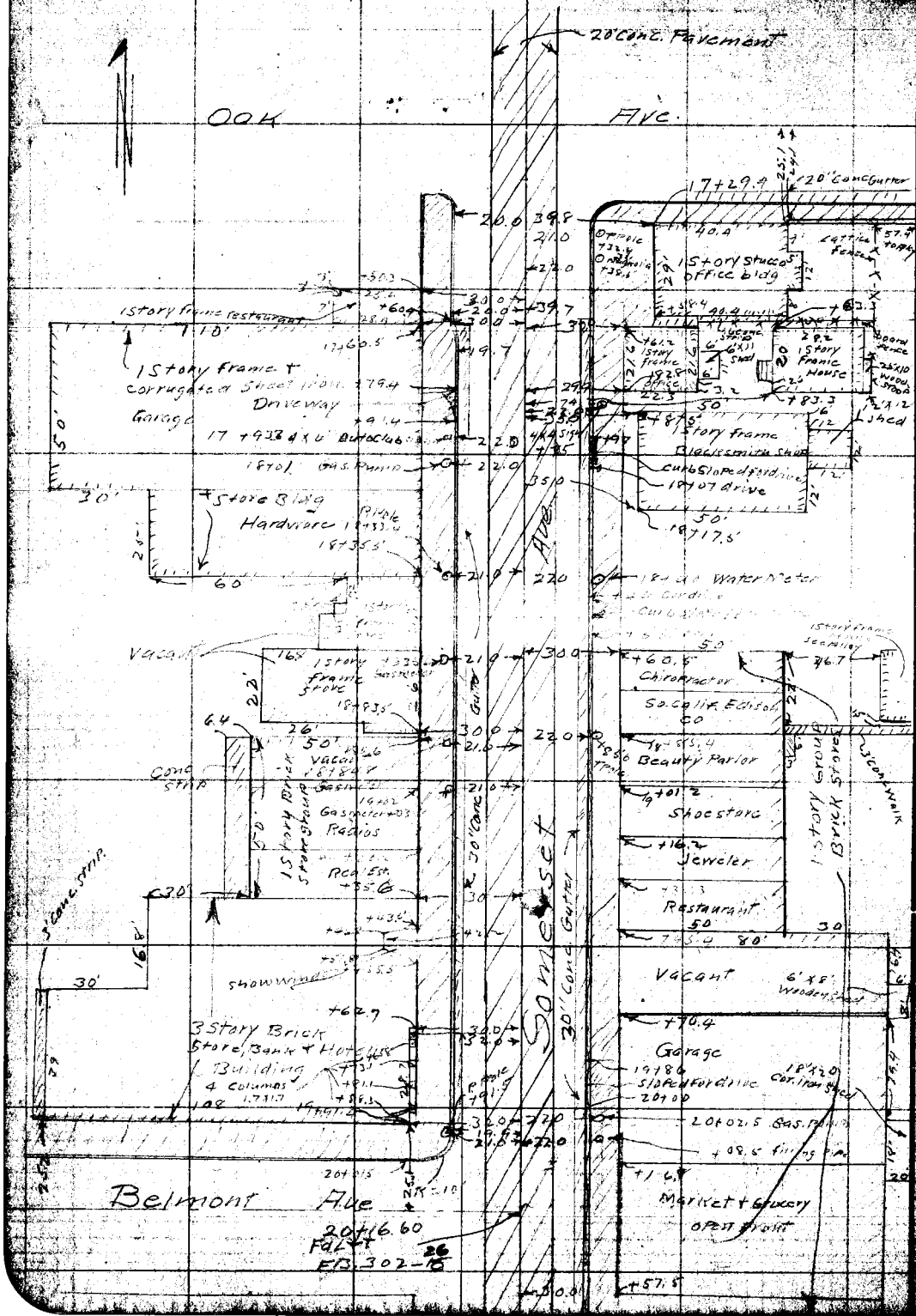

RETURN TO
LOS ANGELES COUNTY SURVEYOR

Do not extend notes this side of this line

Note: ANY ADDITIONS OR CHANGES ON THIS SHEET MUST BE MADE OR CIRCLED IN Red. WITH DATE AND NAME OF PERSON MAKING CHANGE.

Date _____ Notes by M. H. Chief Party M. Hayes F. B. 302 Pg. 61

Signed by Clune	W. O. No. 4159 D. S. O. No.
Date Dec. 1927	Location Somerset
Date [illegible]	Surveyed by M. Hayes
Date [illegible]	Date Nov. 30. 1927
Date Dec. 1927	Indexed [illegible] Johnson



Note: ANY ADDITIONS OR CHANGES SHEET MUST BE MADE ON THIS WITH DATE AND NAME OF PERSON CHANGE.

RETURN TO LOS ANGELES COUNTY SURVEYOR

Do not extend notes this side of this line

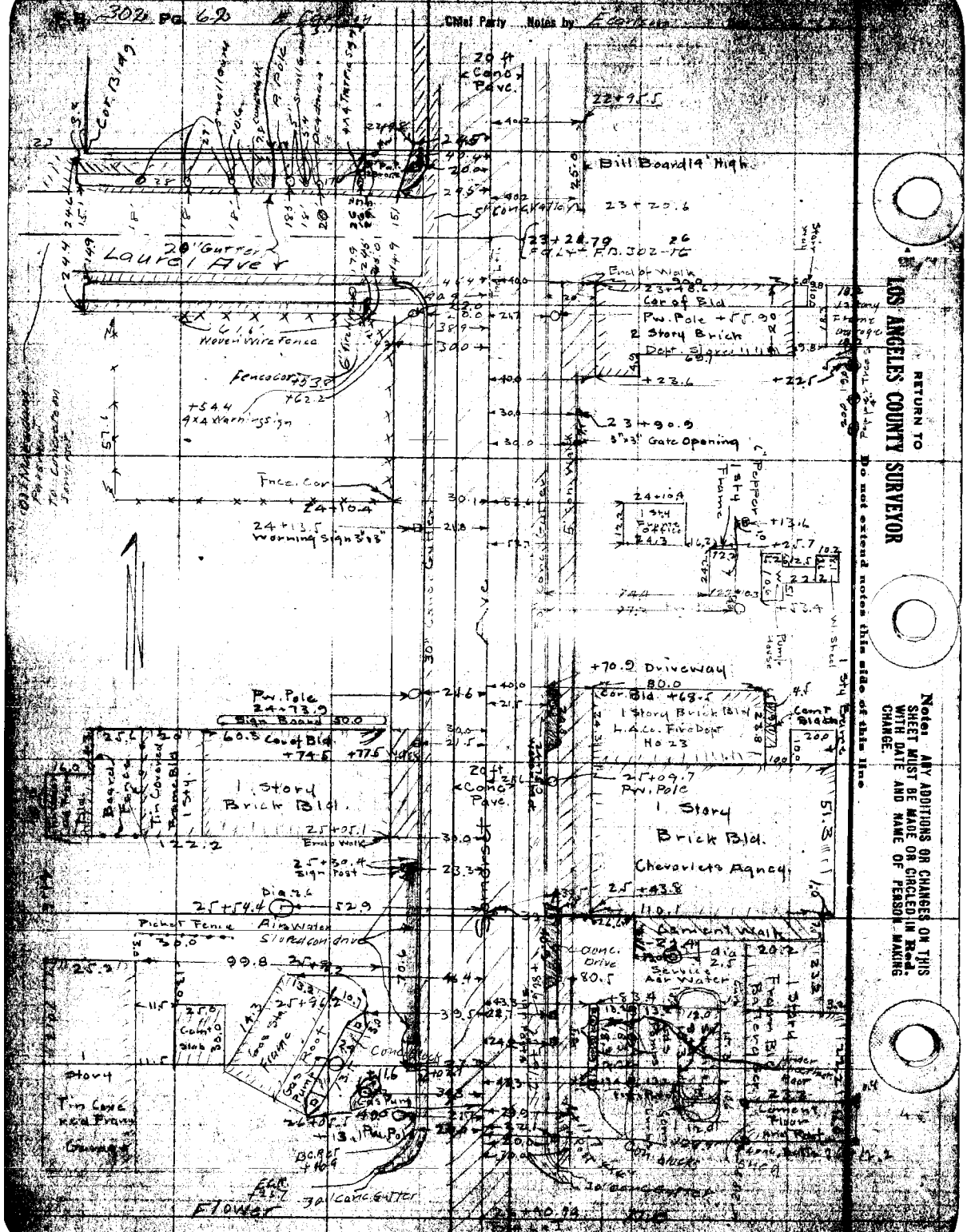
F.B. 302 Pg. 62
Chief Party Notes by
Laurel Ave
20" Gutter
Bill Board 14' High
Woven Wire Fence
Fence Cor
Fnce. Cor
Gate Opening
Driveway
Pw. Pole
1 Story Brick Bld.
Chevorlets Agncy
Cement Walk
Service Air Water
Flower
RETURN TO
LOS ANGELES COUNTY SURVEYOR
Do not extend notes this side of this line
Note: ANY ADDITIONS OR CHANGES ON THIS SHEET MUST BE MADE OR CIRCLED IN Red. WITH DATE AND NAME OF PERSON MAKING CHANGE.

Notes by M.H. Chief Party M. Hayes F.B. 302 PG. 63

Plotted by Clune	W.O. No. 4159 U.S.O. No.
Date Dec. 1927	Location Somerset
Map No. B-117	Surveyed by M. Hayes
Plotting C'ld by Finley	Date Dec. 2, 1927
Date Dec. 1927	Indexed C. Johnson

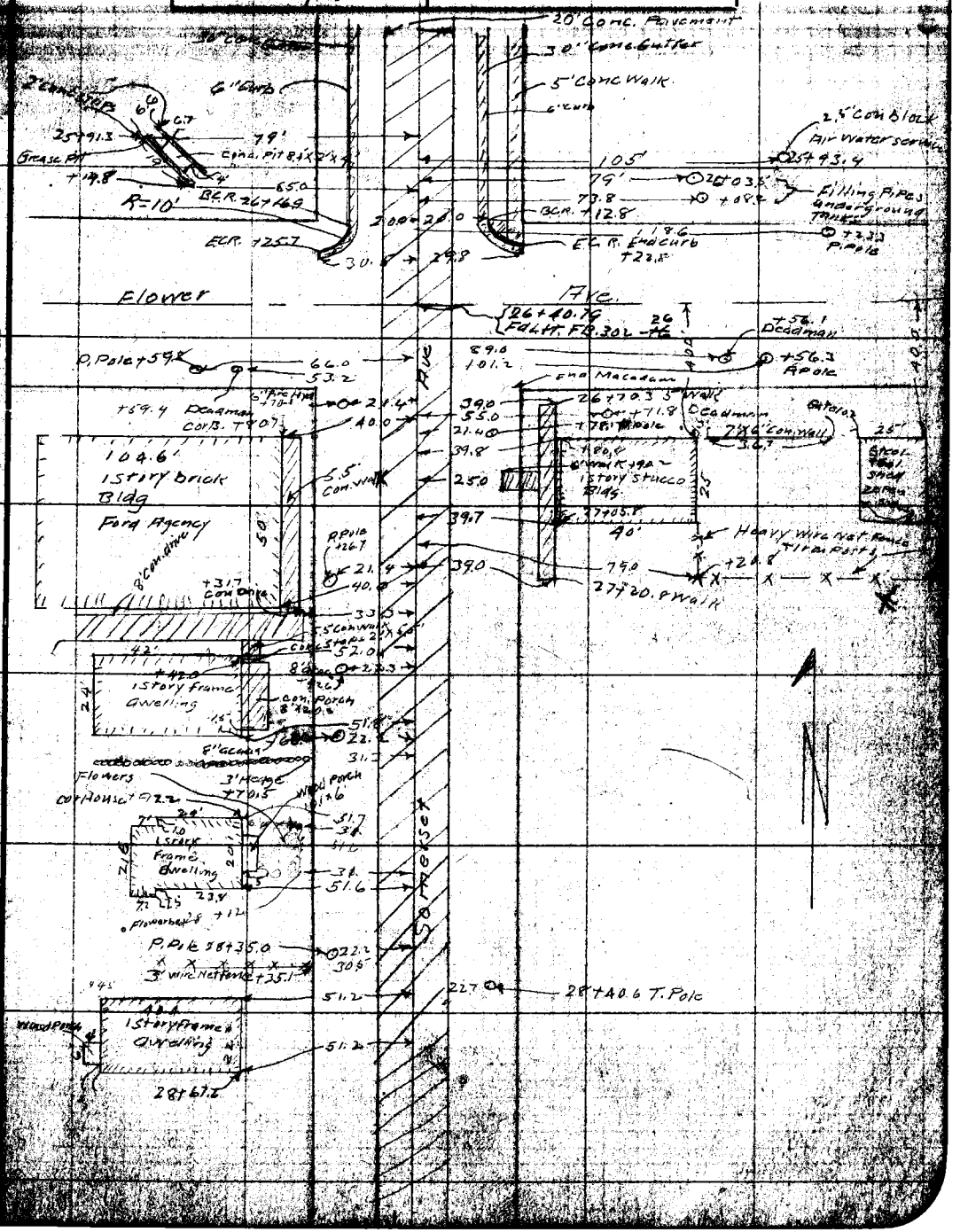

Notes: ANY ADDITIONS OR CHANGES ON SHEET MUST BE MADE OR CIRCLED WITH DATE AND NAME OF PERSON CHANGE.

RETURN TO LOS ANGELES COUNTY SURVEYOR

Do not extend notes this side of this line

F.B. 302 Pg. 64 M. Hayes Chief Party Notes by M. H. Date Dec 2, 1922

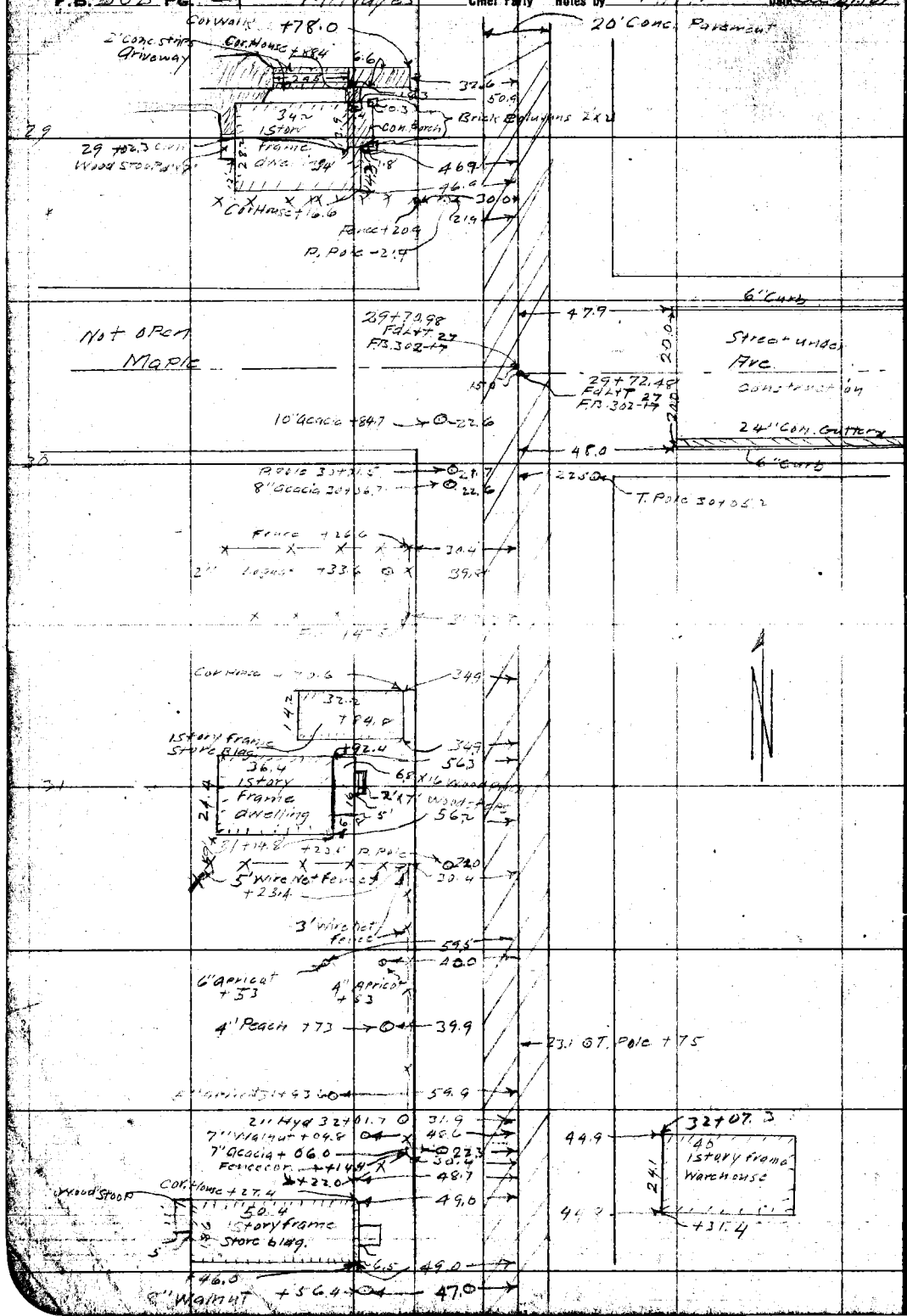

RETURN TO
LOS ANGELES COUNTY SURVEYOR

Do not extend notes this side of this line

Notes: ANY ADDITIONS OR CHANGES ON THIS SHEET MUST BE MADE OR CIRCLED IN Red. WITH DATE AND NAME OF PERSON MAKING CHANGE.

Date ______ Notes by ______ Chief Party M. Hayes F. B. 302 Pg. 65

Placed by Clyne	W. O. No. 4159 D. S. O. No.
Date Dec 1927	Location Somerset
Map No. B-177	Surveyed by M. Hayes
Station C'k'd by Finley	Date Dec. 3, 1927
Date Dec 1927	Indexed E. C. Johnson

Note: ANY ADDITIONAL CHANGES ON THIS SHEET MUST BE MADE ON THIS SHEET WITH DATE AND NAME OF PERSON MAKING CHANGE.

RETURN TO LOS ANGELES COUNTY SURVEYOR

Do not extend notes this side of this line

F.B. 302 Pg. 66 M. Hayes Chief Party Notes by M. H. Date Dec 3, 1927

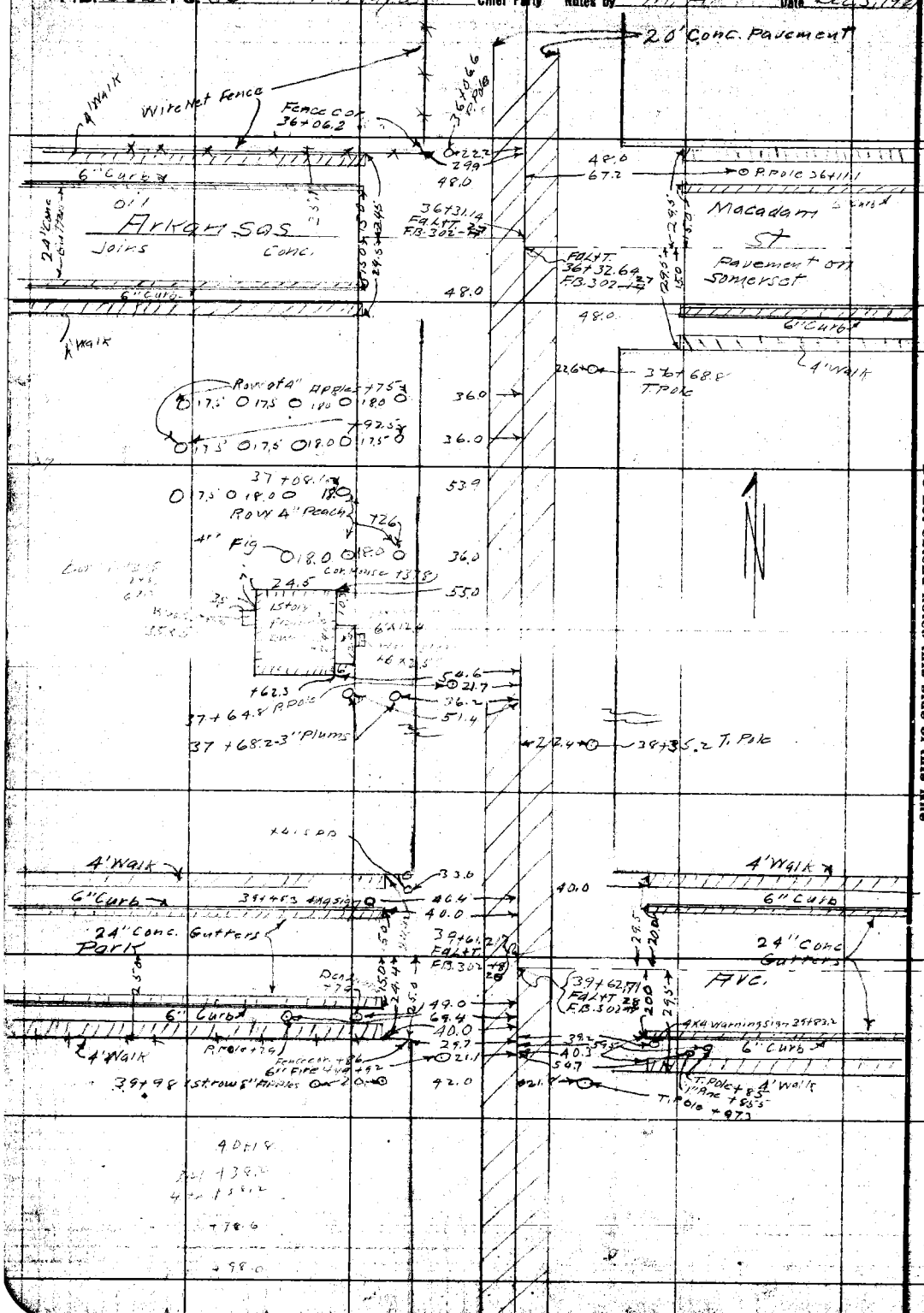

RETURN TO
LOS ANGELES COUNTY SURVEYOR

Do not extend notes this side of this line

Note: ANY ADDITIONS OR CHANGES ON THIS SHEET MUST BE MADE OR CIRCLED IN Red. WITH DATE AND NAME OF PERSON MAKING CHANGE.

Date ______ Notes by ______ Chief Party ______ F. B. 302 PG. 67

Platted by Clyne	W. O. No. 4159 D. S. O. No.
Date Dec. 1927	Location Somerset Ave, Bellflower
Map No. B-117	Surveyed by M. Hayes
Platting C'k'd by Finley	Date Dec-3-7-1927
Date Dec. 1927	Indexed A. C. Johnson

Notes: ANY ADDITIONS OR CHANGES ON THIS SHEET MUST BE MADE OR CIRCLED IN RED WITH DATE AND NAME OF PERSON MAKING CHANGE.

RETURN TO LOS ANGELES COUNTY SURVEYOR

Do not extend notes this side of this line

F.B. 302 Pg. 68 M. Hayes Chief Party Notes by M.H. Date Dec 7, 1937

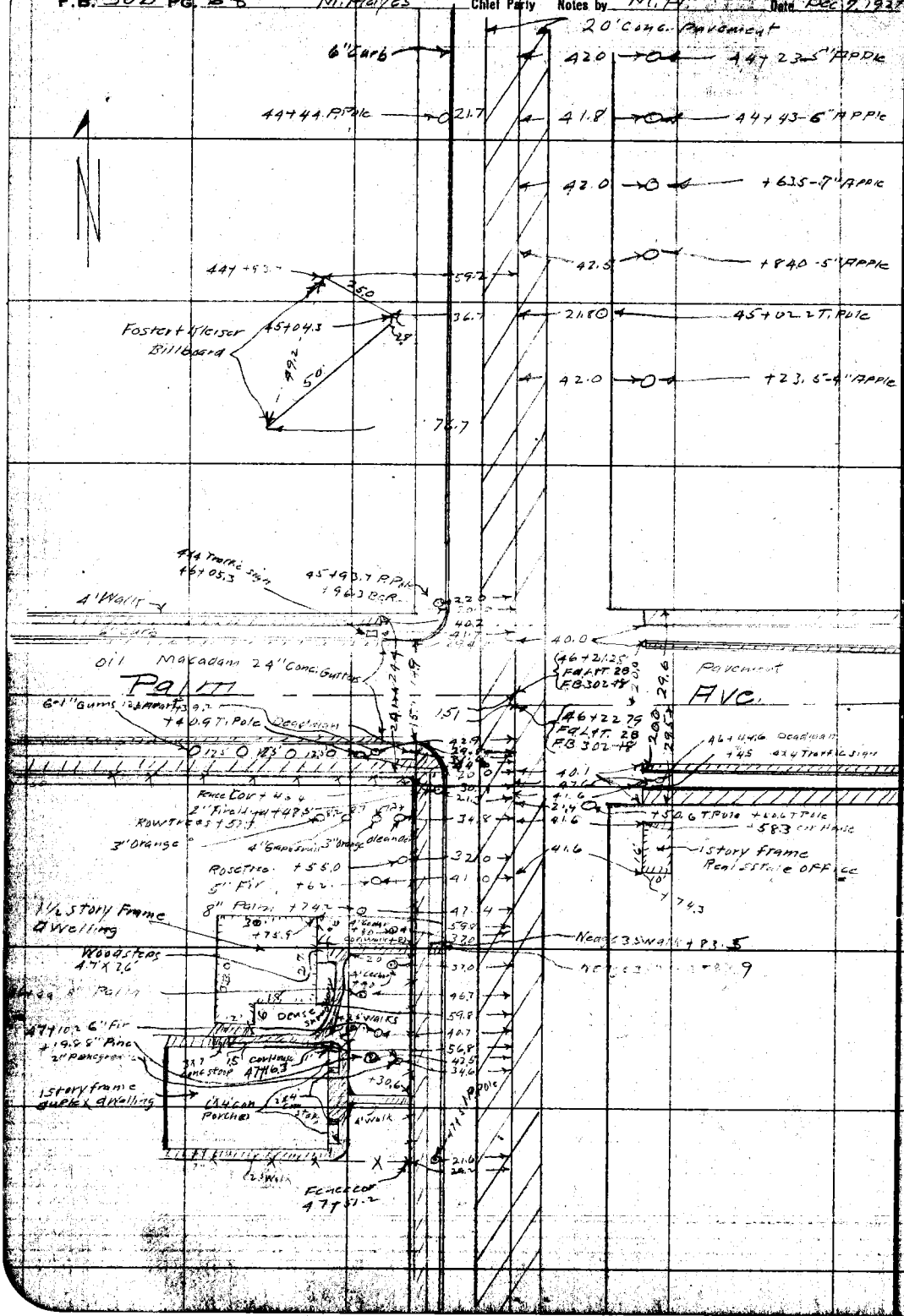

RETURN TO
LOS ANGELES COUNTY SURVEYOR
Do not extend notes this side of this line

Note: ANY ADDITIONS OR CHANGES ON THIS SHEET MUST BE MADE OR CIRCLED IN Red. WITH DATE AND NAME OF PERSON MAKING CHANGE.

Notes by

Chief Party

F. B. 302 PG. 69

Checked by Clyne
Date Dec. 1927
Map No. 13-17
Plotting Ck'd by Finley
Date Dec. 1927.

W. O. No. 4159 O. S. O. No.
Location Somerset Ave. Bellflower
Surveyed by M. Hayes
Date Dec. 8, 1927
Indexed A. C. Johnson

Notice: ANY ADDITIONS OR CHANGES ON THIS SHEET MUST BE MADE OR CIRCLED IN RED, WITH DATE AND NAME OF PERSON MAKING CHANGE.

RETURN TO LOS ANGELES COUNTY SURVEYOR

Do not extend notes this side of this line

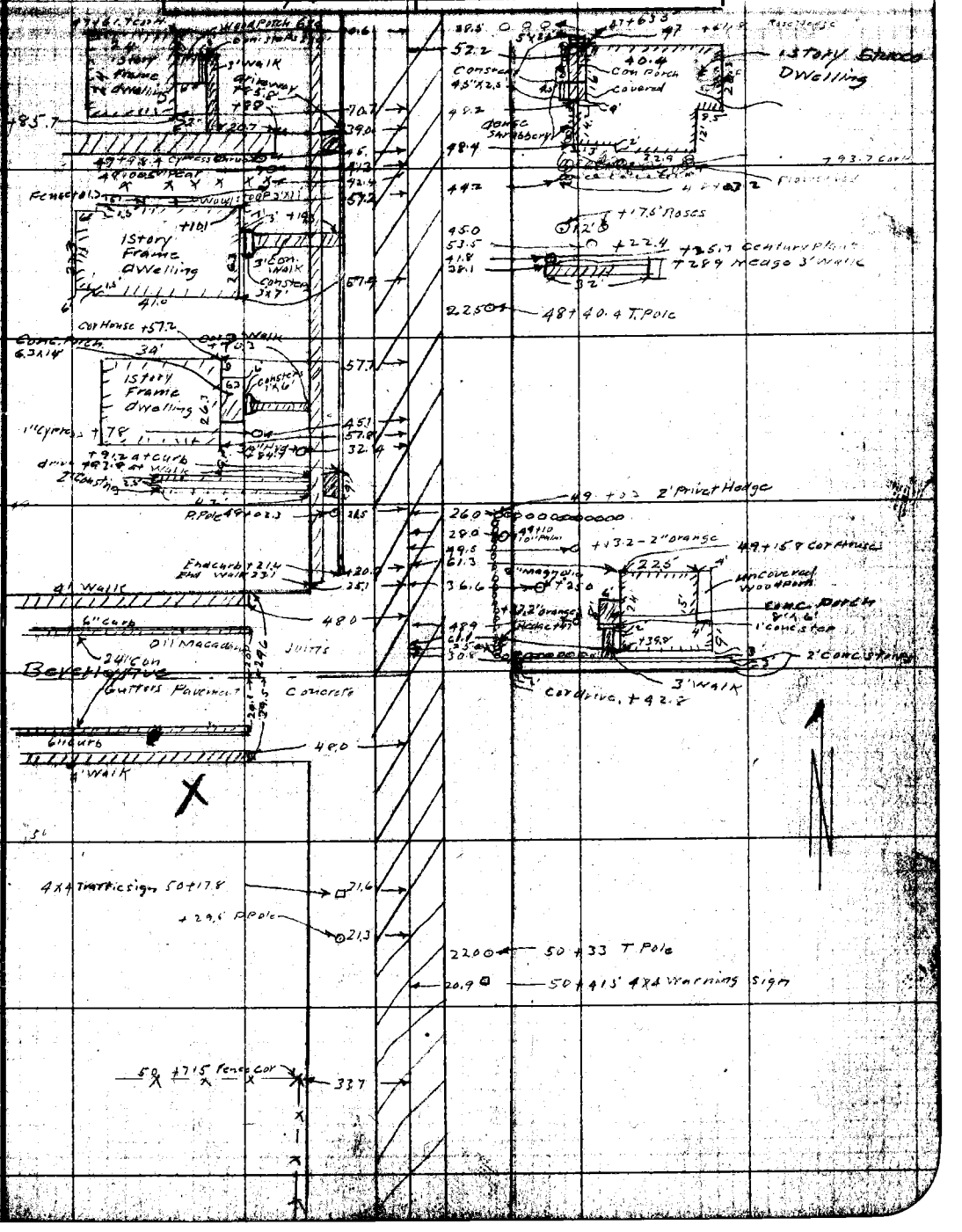

F.B. 302 Pg. 70 M. Hayes Chief Party Notes by M.H Date Dec. 1927

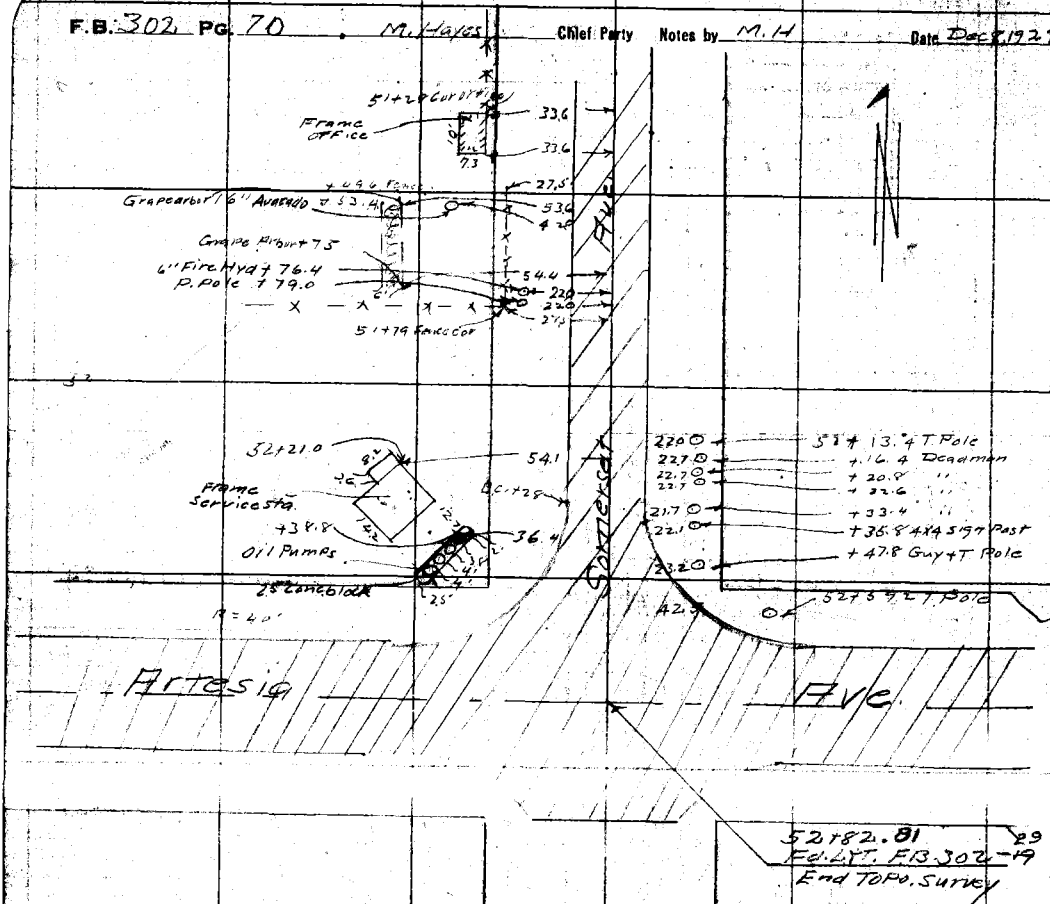

RETURN TO
LOS ANGELES COUNTY SURVEYOR

Do not extend notes this side of this line

Notes: ANY ADDITIONS OR CHANGES ON THIS SHEET MUST BE MADE OR CIRCLED IN Red. WITH DATE AND NAME OF PERSON MAKING CHANGE.

Date _____ Notes by _____ Chief Party _____ F.B. 302 Pg. 71

Plotted by Glynn
Date Dec. 1927
Map No. 13+17
Plotting C'k'd by Finley
Date Dec. 1927

W. O. No. 4159 D. S. O. No. _____
Location Alley, Bellflower
Surveyed by M. Hayes
Date Dec. 9, 1927
Indexed A. C. Johnson

NOTE: ANY ADDITION OR CHANGES ON THIS SHEET MUST BE MADE OR CIRCLED IN RED WITH DATE AND NAME OF PERSON MAKING CHANGE.

DO NOT EXTEND NOTES THIS SIDE OF THIS LINE

RETURN TO LOS ANGELES COUNTY SURVEYOR.

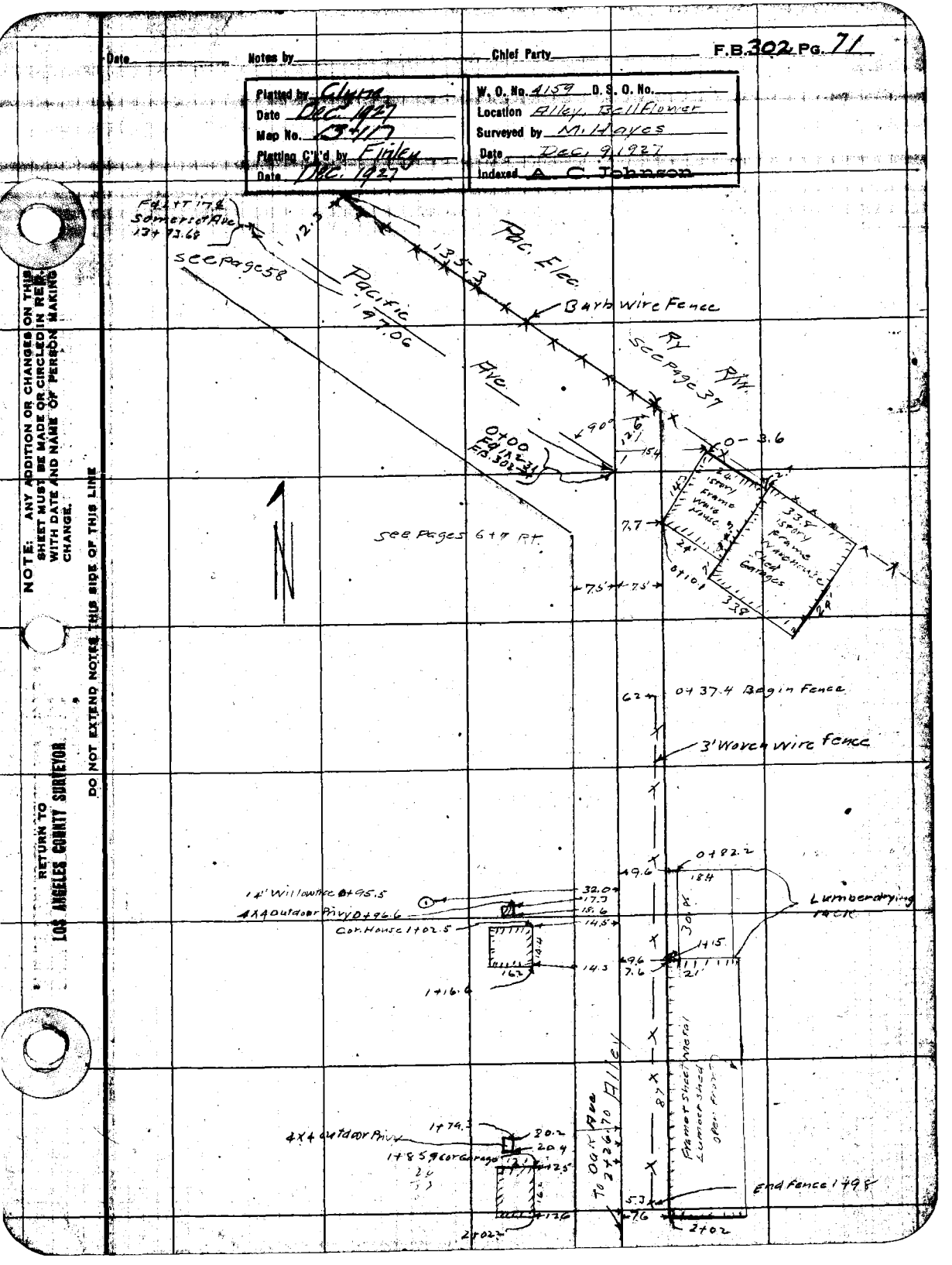

F.B. 3071 Pg. 72 M. Hayes Chief Party Notes by: M.H. Date Dec. 9, 1927

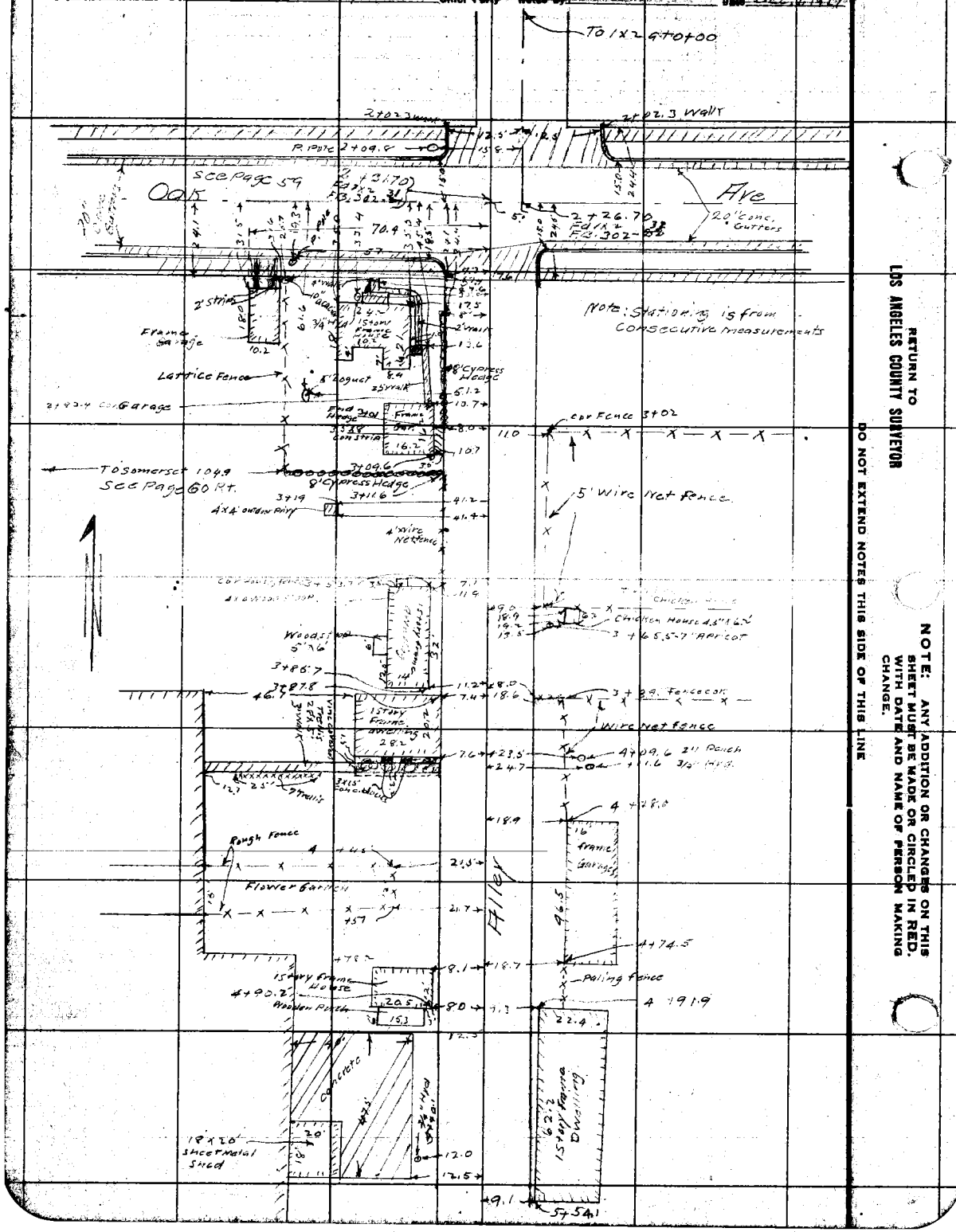

RETURN TO LOS ANGELES COUNTY SURVEYOR

NOTE: ANY ADDITION OR CHANGES ON THIS SHEET MUST BE MADE OR CIRCLED IN RED. WITH DATE AND NAME OF PERSON MAKING CHANGE.

DO NOT EXTEND NOTES THIS SIDE OF THIS LINE

Date ____ Notes by M. Hayes Chief Party M. H. F.B. 302 PG. 73

Plotted by Clyde	W. O. No. 4158 D. S. D. No.
Date Dec. 1927	Location Alley, Bellflower
Map No. B-117	Surveyed by M. Hayes
Plotting Ck'd by Finley	Date Dec. 12, 1927
Date Dec. 1927	Indexed A. C. Johnson

NOTE: ANY ADDITION OR CHANGES ON THIS SHEET MUST BE MADE OR CIRCLED IN RED, WITH DATE AND NAME OF PERSON MAKING CHANGE.

DO NOT EXTEND NOTES THIS SIDE OF THIS LINE

RETURN TO LOS ANGELES COUNTY SURVEYOR



F.B. 302 PG. 74 M. Hayes Chief Party Notes by M.H. Date Dec 12-27

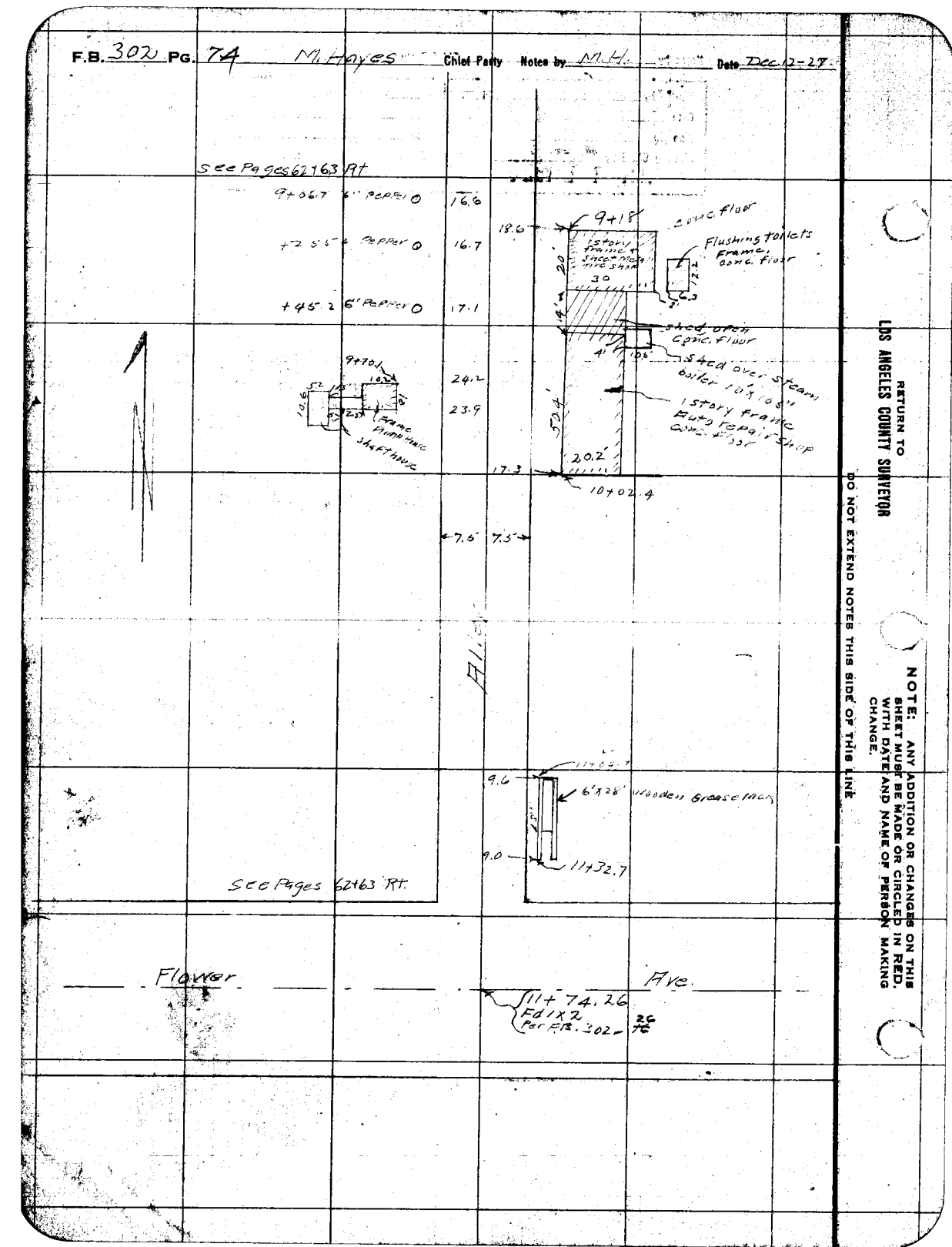

RETURN TO
LOS ANGELES COUNTY SURVEYOR

DO NOT EXTEND NOTES THIS SIDE OF THIS LINE

NOTE: ANY ADDITION OR CHANGES ON THIS SHEET MUST BE MADE OR CIRCLED IN RED, WITH DATE AND NAME OF PERSON MAKING CHANGE.

Date _____ Notes by _____ Chief Party _____ F. B. 302 PG. 75

Plotted by Beebee	W. O. No. 4159 D. S. O. No.
Date Apr 28	Location
Map No. B-117	Surveyed by
Plotting C'k'd by R. W. S.	Date Feb. 9, 1928
Date JUL 11 1928	Indexed A. C. Johnson

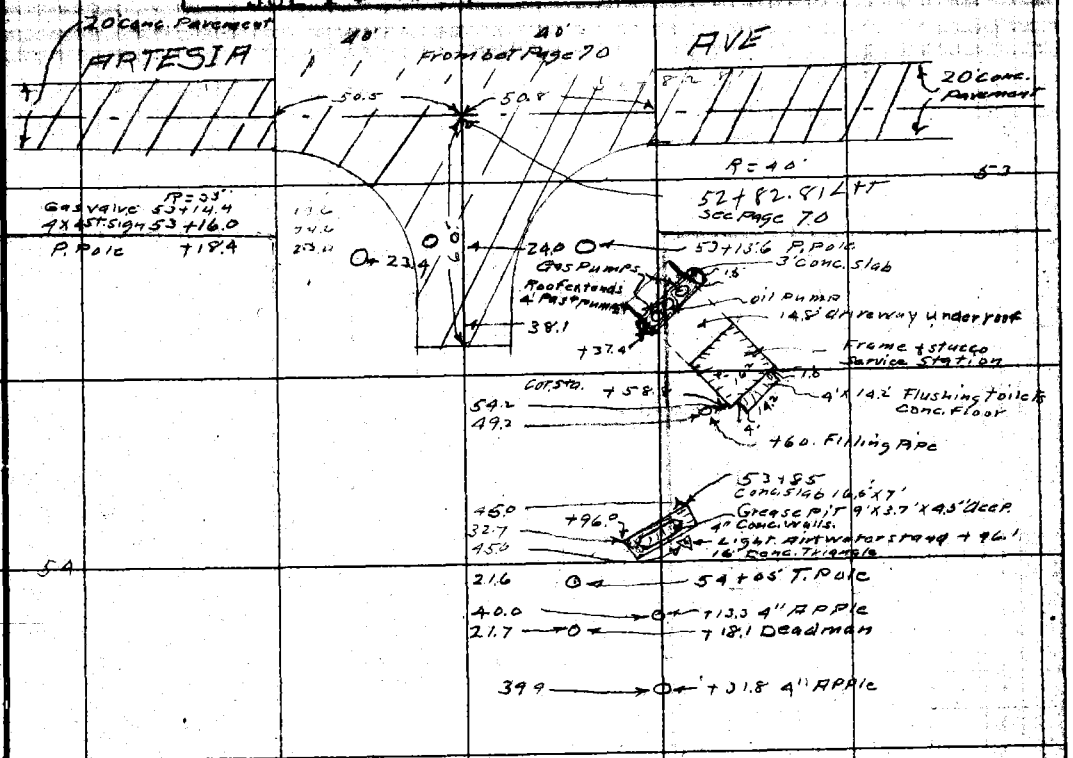

Note: ANY ADDITIONS OR CHANGES ON THIS SHEET MUST BE MADE OR CIRCLED IN Red. WITH DATE AND NAME OF PERSON MAKING CHANGE.

RETURN TO LOS ANGELES COUNTY SURVEYOR

Do not extend notes this side of this line

F.B. 302 Pg. 96

Chief Party Notes by Date

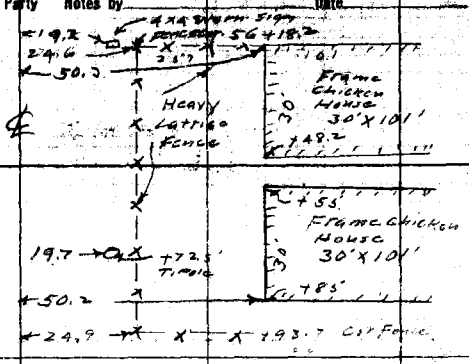

AVE.

40' 40'

Proposed Width

19.4

57+69.5' P. Pole

SOMERSET

59+09.4 T. Pole
+11.8 P. Pole

19.5'

+18 P. Pole
+18 Diagonal

20.9
38.3

Fd 1x2 See Page 52
59+43.1A

RAMONA AVE

RETURN TO
LOS ANGELES COUNTY SURVEYOR
Do not extend notes this side of this line

Notice: ANY ADDITIONS OR CHANGES ON THIS SHEET MUST BE MADE OR CIRCLED IN Red. WITH DATE AND NAME OF PERSON MAKING CHANGE.

Date _____ Notes by _____ Chief Party _____ F. B. 302 Pg. 77

Plotted by Beebee	W. O. No. 4159 D. S. O. No.
Date Apr 28	Location Somerset Ave.
Map No. B-117	Surveyed by M. Hayes
Plotting C'k'd by R. W. S.	Date Feb 9 1928
Date JUL 11 1928	Indexed A. C. Johnson

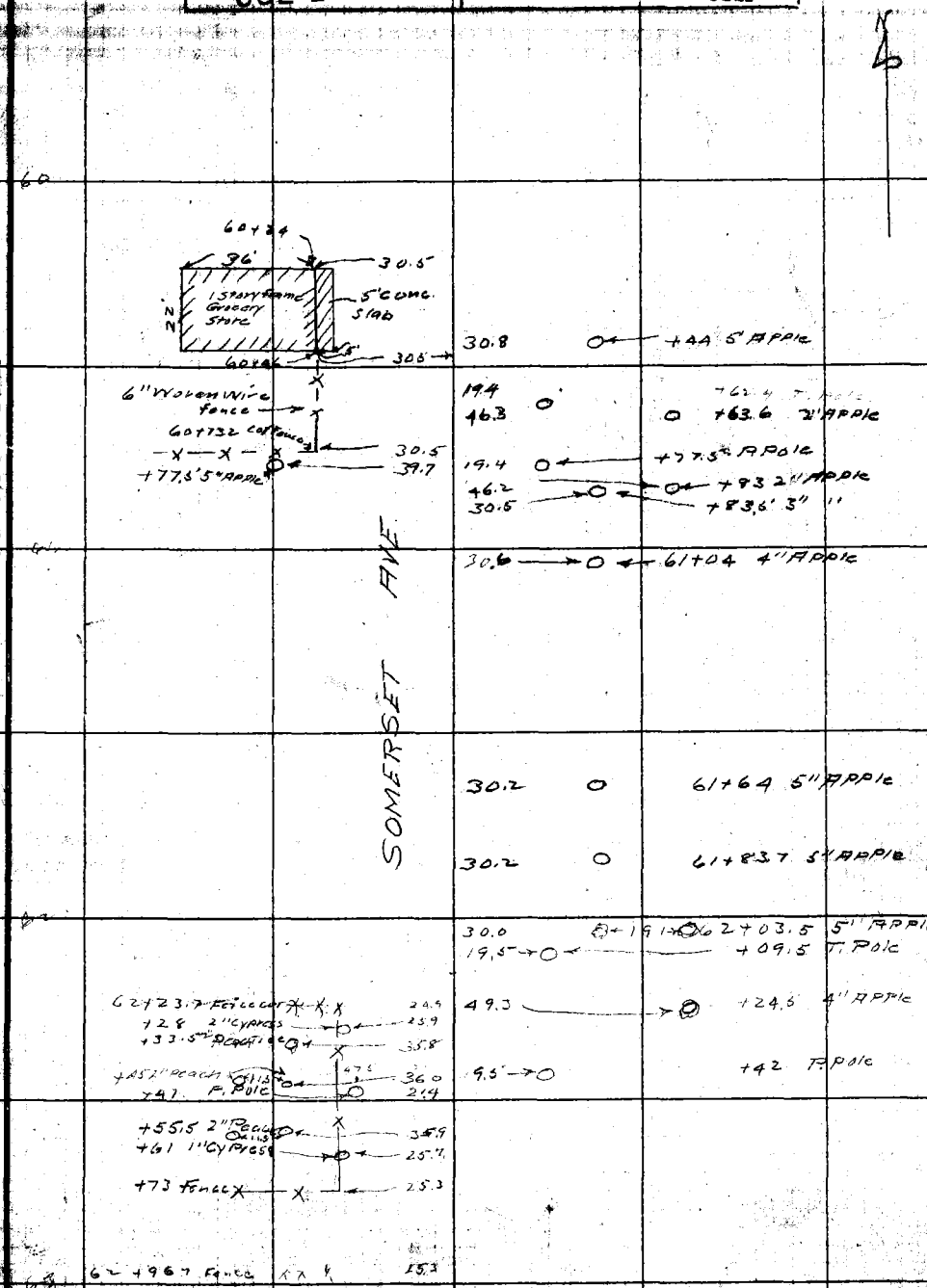

Note: ANY ADDITIONS OR CHANGES OF THIS SHEET MUST BE MADE OR CIRCLED IN Red WITH DATE AND NAME OF PERSON MAKING CHANGE.

RETURN TO LOS ANGELES COUNTY SURVEYOR

Do not extend notes this side of this line

F.B. 302 Pg. 78 M. Hayes Chief Party Notes by M.H. Date Feb 9, 1954



RETURN TO
LOS ANGELES COUNTY SURVEYOR
Do not extend notes this side of this line

Notes: ANY ADDITIONS OR CHANGES ON THIS SHEET MUST BE MADE OR CIRCLED IN Red. WITH DATE AND NAME OF PERSON MAKING CHANGE.

Date _____ Notes by _____ Chief Party _____ F. B. 302 PG. 79

Plotted by Beebee	W. O. No. 4159 D. S. O. No.
Date Apr 28	Location Somerset Ave
Map No. B-117	Surveyed by M. Hayes
Plotting C'k'd by R. W. S.	Date Feb 9 1928
Date JUL 11 1928	Indexed A. C. Johnson

Note: ANY ADDITIONS OR CHANGES ON THIS SHEET MUST BE MADE OR CIRCLED IN Red. WITH DATE AND NAME OF PERSON MAKING CHANGE.

RETURN TO LOS ANGELES COUNTY SURVEYOR

Do not extend notes this side of this line

67+47	ornamental plant		32.7		
+17.2	"	"	32.2		
+46.3	bcg fence		29.9		
+52.3	P. Pole		23.7		
+56.3	4" Peach		37.4	20'	+59.4 P. Pole
+75.7	Peach		37.4		
+76.	Willow		46.2	21.1	+81.1 T. Pole
68		Horizontal board fence			
68+27	4' Blackberry bed		37.4		
69					
69+05	Fence		30.2		
		5' Wire Net fence			
+35	Fence		30.3	20.8	69+28.5 T. Pole
+44	1st Camphor		22.1		
+44	1st Peach		35.0		
				19.6	69+54 P. Pole
		10-3" Peach Trees in row Average 20' apart			
		10-5" Camphor trees Average 20' apart			
70					

SOMERSET AVE.

F.B. Pg. 80 M. Hayes Chief Party Notes by M.H. Date 2-9-28

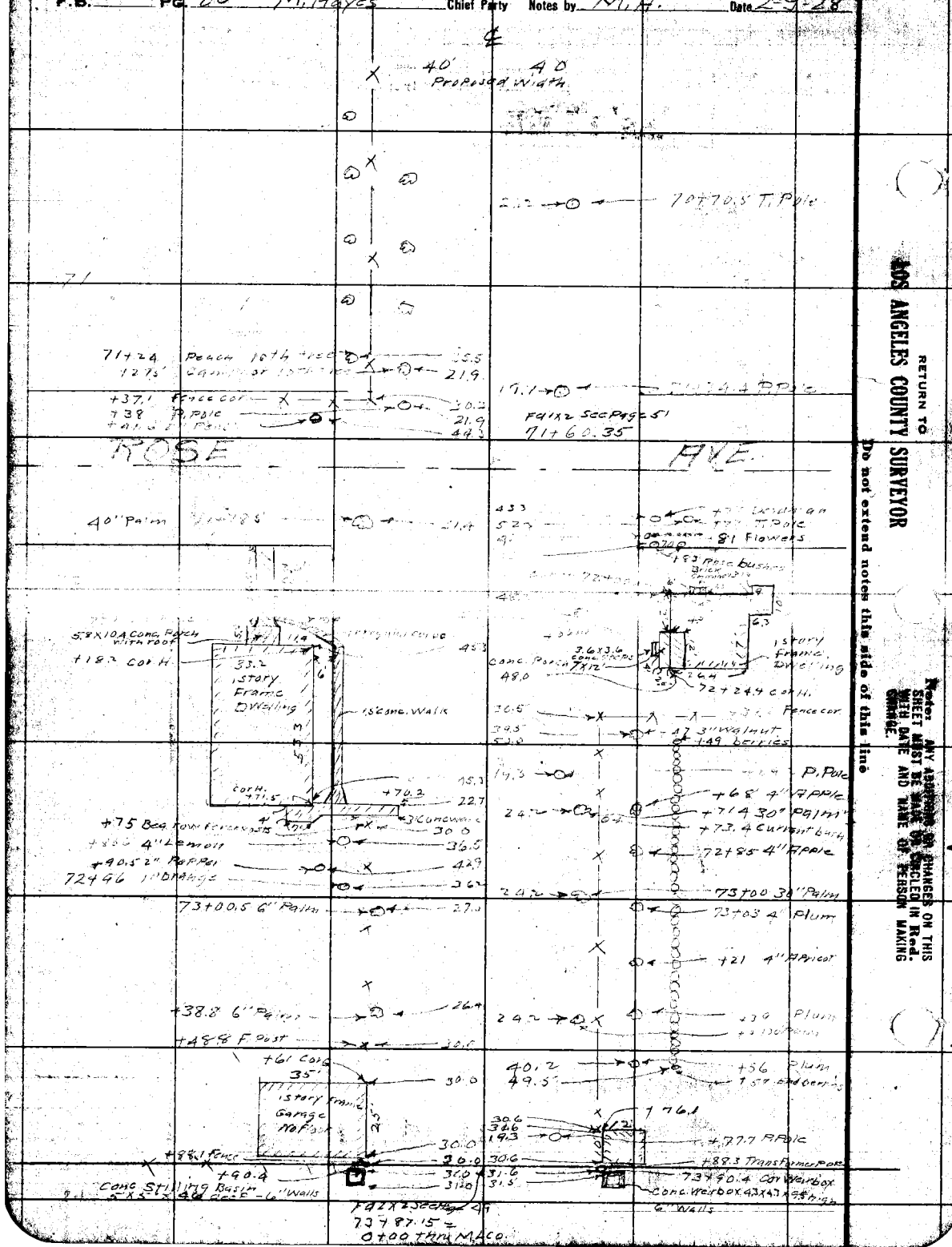

RETURN TO
LOS ANGELES COUNTY SURVEYOR

Do not extend notes this side of this line

Note: ANY ALTERATIONS OR CHANGES ON THIS SHEET MUST BE MADE OR ENCLOSED IN Red. WITH DATE AND NAME OF PERSON MAKING CHANGE.

Date 1-12-28 Notes by Carlson Chief Party M. Hayes F. B. 302 Pg. 81

Plotted by Crowl	W. O. No. 4159 D. S. O. No.
Date Mar 28	Location Somerset Ave
Map No. B-117	Surveyed by Hayes + Carlson
Plotting Chk'd by R. W. S.	Date Jan. 12, 1928
Date JUL 11 1928	Indexed A. C. Johnson

Masses and offsets to the Center of trees

Topography Notes



Note: ANY ADDITIONS OR CHANGES ON THIS SHEET MUST BE MADE OR CIRCLED IN Red. WITH DATE AND NAME OF PERSON MAKING CHANGE.

RETURN TO LOS ANGELES COUNTY SURVEYOR

Do not extend notes this side of this line

F.B. 302 PG. 82 Mittayes Chief Party Notes by Carlson Date 1-13-28

	3 +14.5	30.1				
5" Orange		+24.0	9.9	24.5	10" apricot 24.4	+25.2
8" Orange	+38.4	30.5				
		+48.2	9.5	25.0	10" apricot 24.9	+49.1
	+63.5	31.0				
4" Orange		+72.5	9.9	24.9	10" apricot 25.0	+72.4
9" Orange	+87.2	30.7				
		3 +97.2	9.5	24.5	10" apricot 24.7	3 +97.3
	4 +09.2	29.2				
5" Orange		+19.8	9.6	25.0	10" apricot 24.9	4 +19.9
	+32.9	30.0				
		+44.7	9.7	24.9	10" Orange 25.0	+44.5
	+57.1	29.1		[illegible]	16.5	23.5	+55.3
6" Orange		+67.8	9.5	8.4	5" Orange 16.4	9" Orange 23.4	+67.7
9" Orange	+80.3	29.5		8.4	5" Orange	+ 80.0	
	4 +94.1	9.4		8.5	6" Orange 16.4	8" Orange 23.5	4 +92.0
	5 +06.0	29.1		8.4	6" Orange		5 +03.0
5" Orange		+16.0	9.4	8.5	5" Orange 16.4	8" Orange 23.6	+15.7
	+29.7	29.4		8.6	5" Orange		+28.1
8" Orange		+40.3	9.5	8.4	6" Orange 16.5	8" Orange 24.0	+40.0
	+53.5	29.3		8.5	6" Orange		+52.3
5" Orange		+64.2	9.4	8.4	16.4	9" Orange 23.9	64.5
	+77.2	29.7		8.5			76.0
7" Orange		+88.3	9.6	8.3	16.3	9" Orange 23.5	88.4
	6 +00	29.6		8.4			6 +00
6" Orange		6 +13.8	9.5	8.2	16.2	8" Orange 23.4	+12.5
	+25.5	29.6		8.1			+23.2
9" Orange		+37.0	9.6	8.4	16.1	8" Orange 23.2	+36.0
5" Orange	+49.4	29.7		8.4			+47.7

RETURN TO
LOS ANGELES COUNTY SURVEYOR
Do not extend notes this side of this line

Note: ANY ADDITIONS OR CHANGES ON THIS SHEET MUST BE MADE OR CIRCLED IN Red. WITH DATE AND NAME OF PERSON MAKING CHANGE.

Date 1-13-28 Notes by Carlson Chief Party W. Hayes F. B. 302 PG. 88

Plotted by Carlson Mar '28
Date
Map No. B-117
Plotting C'k'd by R.W.S.
Date JUL 11 1928

W. O. No. 4159 D. S. O. No.
Location Somerset Ave.
Surveyed by Hayes-Carlson
Date Jan. 13 - 1928
Indexed A. C. Johnson

Notes: ANY ADDITIONS OR CHANGES ON THIS SHEET MUST BE MADE OR CIRCLED IN Red. WITH DATE AND NAME OF PERSON MAKING CHANGE.

RETURN TO LOS ANGELES COUNTY SURVEYOR

Do not extend notes this side of this line

	6	+61.2	9.3		8.3	16.0	9" orange 22.9	6	+	60.1
7" orange		+72.5	29.4		8.4				+	72.0
		+83.0	9.4		8.5	16.1	7" orange 22.5		+	84.5
5" orange	6	+96.5	29.5		8.1			6	+	96.5
	7	+09.0	9.4		8.4	16.8	8" orange 23.0	7	+	08.5
3" orange		+22.3	29.4		8.1				+	20.2
4" orange		+33.7	9.2		8.4	16.1	6" orange 23.4		+	32.0
		+45.5	29.4							
		+56.5	9.4		8.5	16.0	7" orange 23.2		+	56.1
8" orange		+68.1	29.7		8.6				+	67.5
7" orange		+80.5	9.5		8.3	15.9	8" orange 23.1		+	81.0
	7	+92.5	29.7		8.4			7	+	93.0
	8	+05.8	9.2		8.2	16.0	9" orange 23.2	8	+	05.3
6" orange		+16.8	29.9		8.3				+	17.5
5" orange		+30.6	9.0		8.1	16.2	8" orange 23.4		+	29.0
		+41.2	29.6		8.4				+	40.5
		+54.0	9.5		8.5	16.0	8" orange 23.0		+	53.0
9" orange		+65.5	29.7		8.3				+	65.2
4" orange		+77.4	9.9		8.2	16.5	10" orange 23.4		+	76.8
		+89.3	29.5		8.4			8	+	89.0
	9	+02.0			8.3	16.4	10" orange 23.5	9	+	00.0
8" orange		+11.0	28.9		8.4			9	+	13.0
6" orange		+24.5	9.5		8.5	16.3	22.8		+	24.5
		+36.3	28.5		8.3				+	36.5
		+48.5	9.4		8.4	16.4	22.4		+	48.5
9" orange		+61.2	28.7		8.2				+	61.2
4" orange		+72.4	9.6		8.6	16.0	22.7		+	72.4
		+85.0	28.8		8.5				+	85.9
4" orange	9	+96.1			8.6	15.0	22.5	9	+	96.0
6" Orange	10	+09.0	29.0		8.5			10	+	09.2
3" orange		+20.8	9.5		8.4	15.5	22.7		+	19.8
		+32.2	29.7		8.5				+	31.2
5" orange	10	+45.1	9.4		8.3	15.9	22.6	10	+	44.0

F.B. 302 PG. 84 Chief Party Notes by Carlson Date 1-13-28

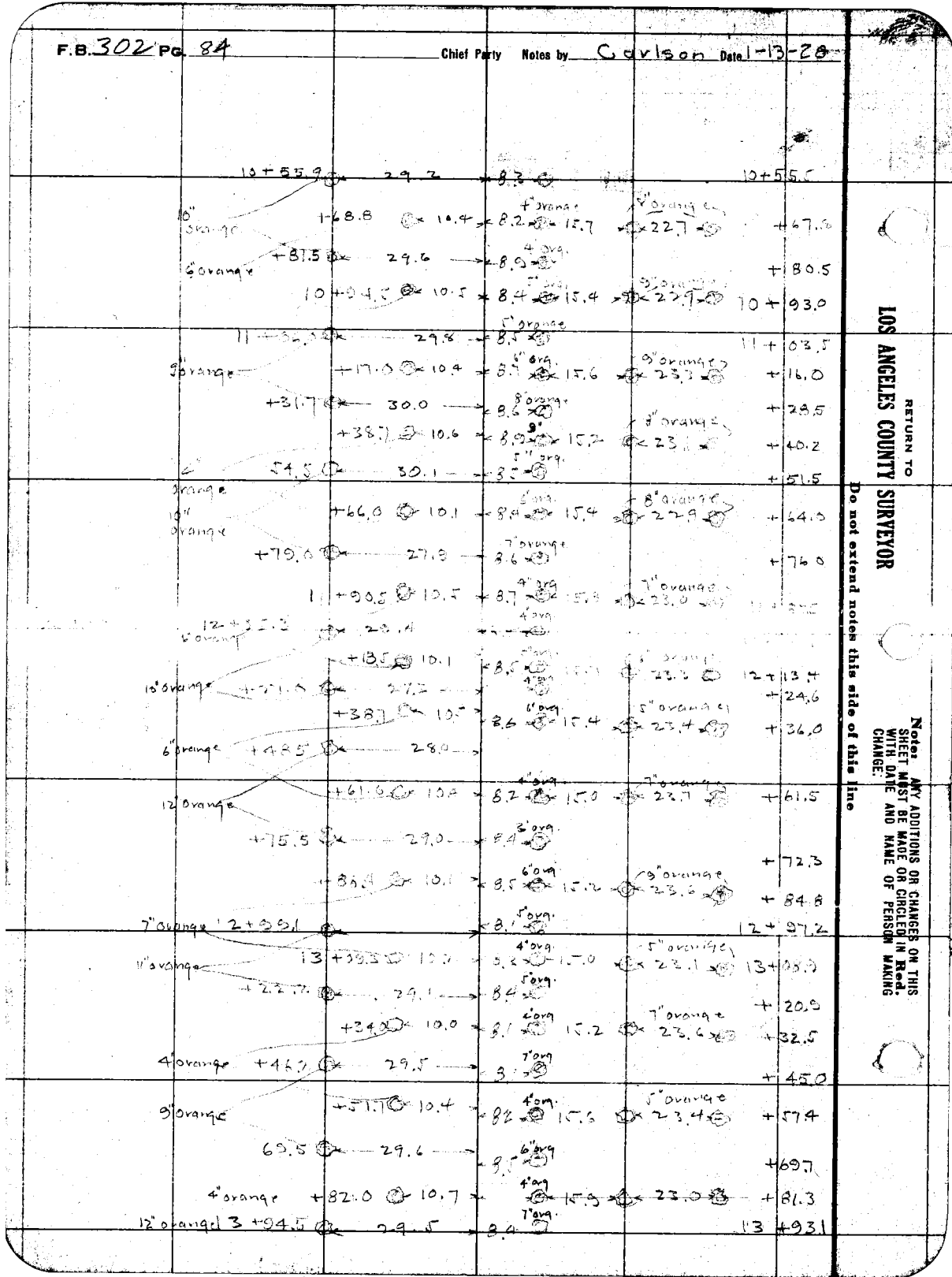

Date 1413-28 Notes by Garrison Chief Party M. Hayes F. B. 302 PG. 85

Plotted by Graml Mar '28
Date
Map No. B-117
Plotting C'k'd by R. W. S.
Date JUL 11 1928

W. O. No. 4159 D. S. O. No.
Location Somerset Ave
Surveyed by Hayes + Garrison
Date Jan 13 - 1928
Indexed A. C. Johnson

Notes: ANY ADDITIONS OR CHANGES ON THIS SHEET MUST BE MADE OR CIRCLED IN Red. WITH DATE AND NAME OF PERSON MAKING CHANGE.

Do not extend notes this side of this line

RETURN TO LOS ANGELES COUNTY SURVEYOR

F.B. 302 Pg. 86 — Chief Party — Notes by — Date 1-17-28

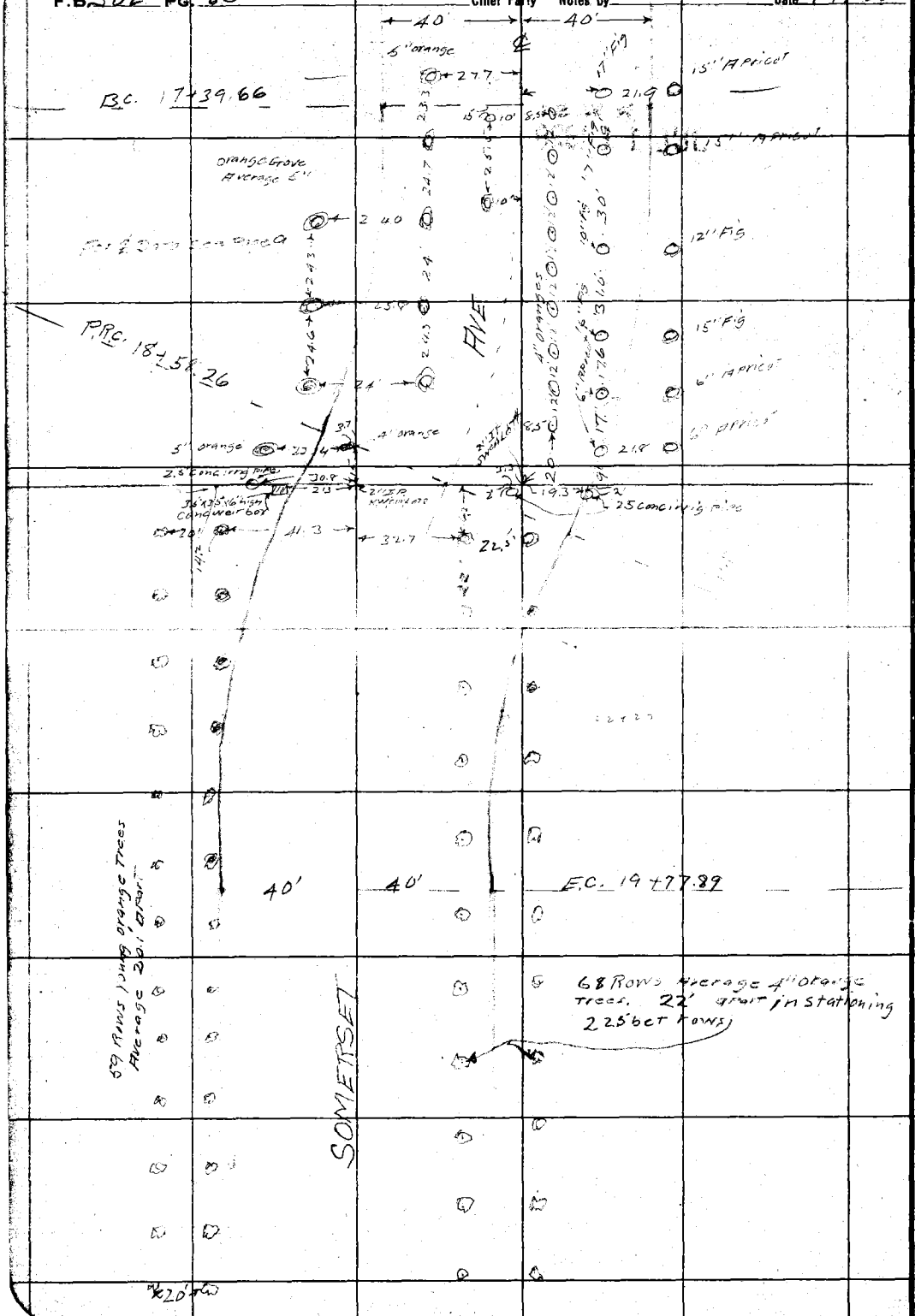

RETURN TO
LOS ANGELES COUNTY SURVEYOR

Do not extend notes this side of this line

Notes: ANY ADDITIONS OR CHANGES ON THIS SHEET MUST BE MADE OR CIRCLED IN Red. WITH DATE AND NAME OF PERSON MAKING CHANGE.

Date _____ Notes by _____ Chief Party _____ F. B. 302 Pg. 87

Plotted by Crowl	W. O. No. 4159 D. S. O. No.
Date Mar '28	Location SOMERSET AVE.
Map No. B-117	Surveyed by M. Hayes
Plotting C'k'd by R. W. S.	Date Jan 17 1928
Date JUL 11 1928	Indexed A. C. Johnson

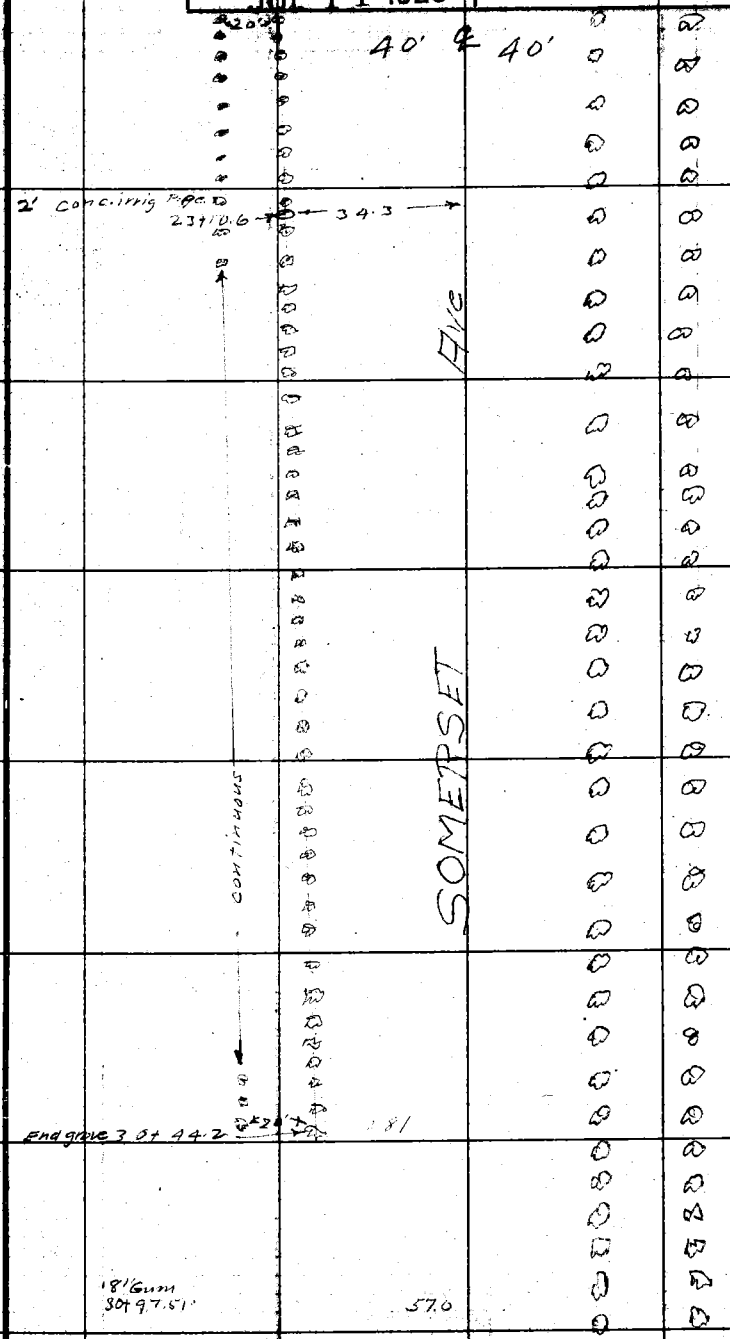

Note: ANY ADDITIONS OR CHANGES ON THIS SHEET MUST BE MADE OR CIRCLED IN Red. WITH DATE AND NAME OF PERSON MAKING CHANGE.

Do not extend notes this side of this line

RETURN TO LOS ANGELES COUNTY SURVEYOR

F.B. 302 PG. 88 Chief Party Notes by M. H. Date Jan 17, 1925

31+05	60" Gum stump & Tree		49.8
+15.8	36"		48.6
+22.5	36" Gum		50.0
	50		41.0
+45	3'		40.8
+53.5	5'		33.6
+70.6	4' Gum		8.7
+86.6	5' Gum stump & Tree		33.
+86.6	7' Gum		24.
31 +94.4			32.6
32+01			23.6
+09	Gum stump 3'		39.0
+18			39.0
+26.4	Gum Tree 7'		24.5
+42	24" Gum		16
+42	30" "		23
+57.8	72" Base Gum		47
32+93.8	12' Gum		47.8
33+03			33.7
+05	50 Gum		54.0
+13	24' Gum Tree		12.3
+15	48" "		21.4
+15	42" "		37.3
+23.4	48" "		46.5
+38.7	66" Gum		31.
+46.2	72" "		13.5
+46.2	42" "		22.5

Note: These trees have been cut and large sprouts have grown from the stumps

SOMERSET AVE. 40' 40'

32.3 — 22.3 33+53.4 End Tree

RETURN TO
LOS ANGELES COUNTY SURVEYOR
Do not extend notes this side of this line

Notes: ANY ADDITIONS OR CHANGES ON THIS SHEET MUST BE MADE OR CIRCLED IN Red. WITH DATE AND NAME OF PERSON MAKING CHANGE.

Date _____ Notes by _____ Chief Party _____ F. B. 302 PG. 89

Planned by Crawl
Date Mar '28
Map No. B-117
Plotting C'd by R. W. S.
Date JUL 11 1928

W. O. No. 4159 O. S. O. No. _____
Location _____
Surveyed by _____
Date Jan 17, 1928 A. C. Johnson
Indexed

Notes: ANY ADDITIONS OR CHANGES ON THIS SHEET MUST BE MADE OR CIRCLED IN Red. WITH DATE AND NAME OF PERSON MAKING CHANGE.

Do not extend notes this side of this line

RETURN TO LOS ANGELES COUNTY SURVEYOR

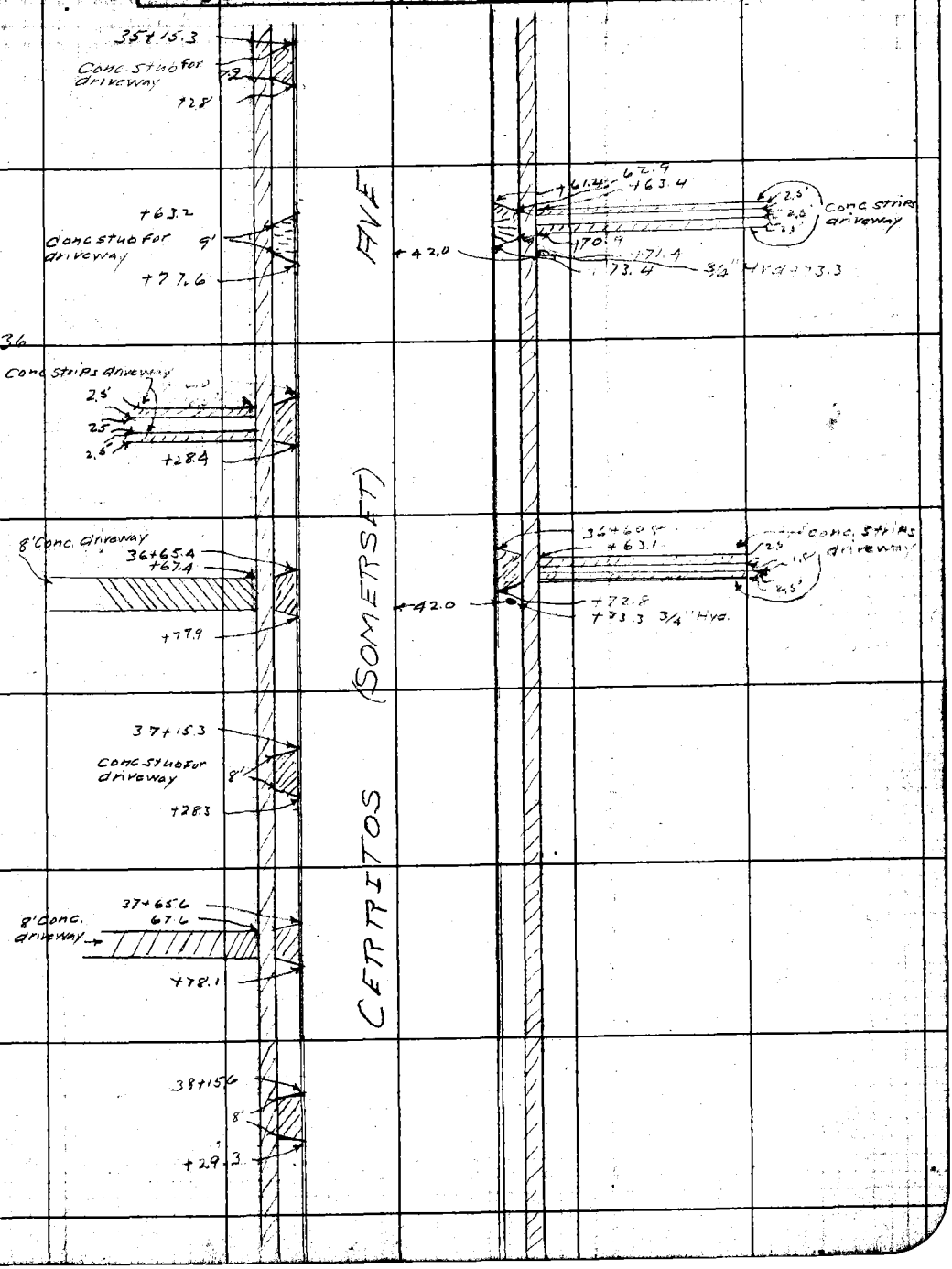

F.B. 302 Pg. 90 Chief Party Notes by Date 1-17-28

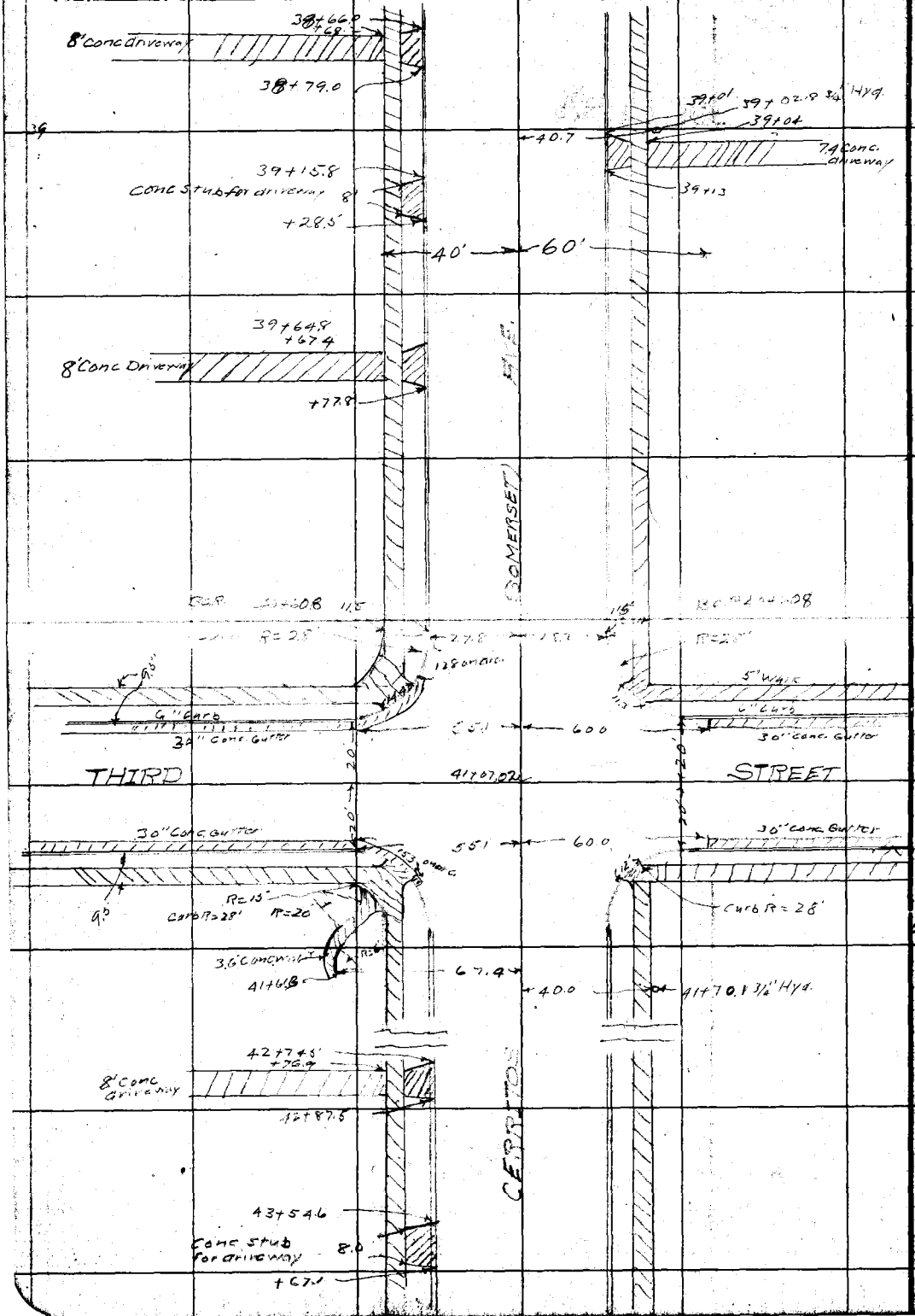

RETURN TO
LOS ANGELES COUNTY SURVEYOR
Do not extend notes this side of this line

Notes: ANY ADDITIONS OR CHANGES ON THIS SHEET MUST BE MADE OR CIRCLED IN Red. WITH DATE AND NAME OF PERSON MAKING CHANGE.

Date _____ Notes by MH Chief Party M. Hayes F. B. 302 PG. 91

Plotted by Grant
Date Mar '28
Map No. B-117
Plotting C'k'd by P. W. S.
Date JUL 11 1928

W. O. No. 4159 S. A. O. No. _____
Location Somerset Ave
Surveyed by M. Hayes
Date Jan 18, 1928
Indexed A. C. Johnson

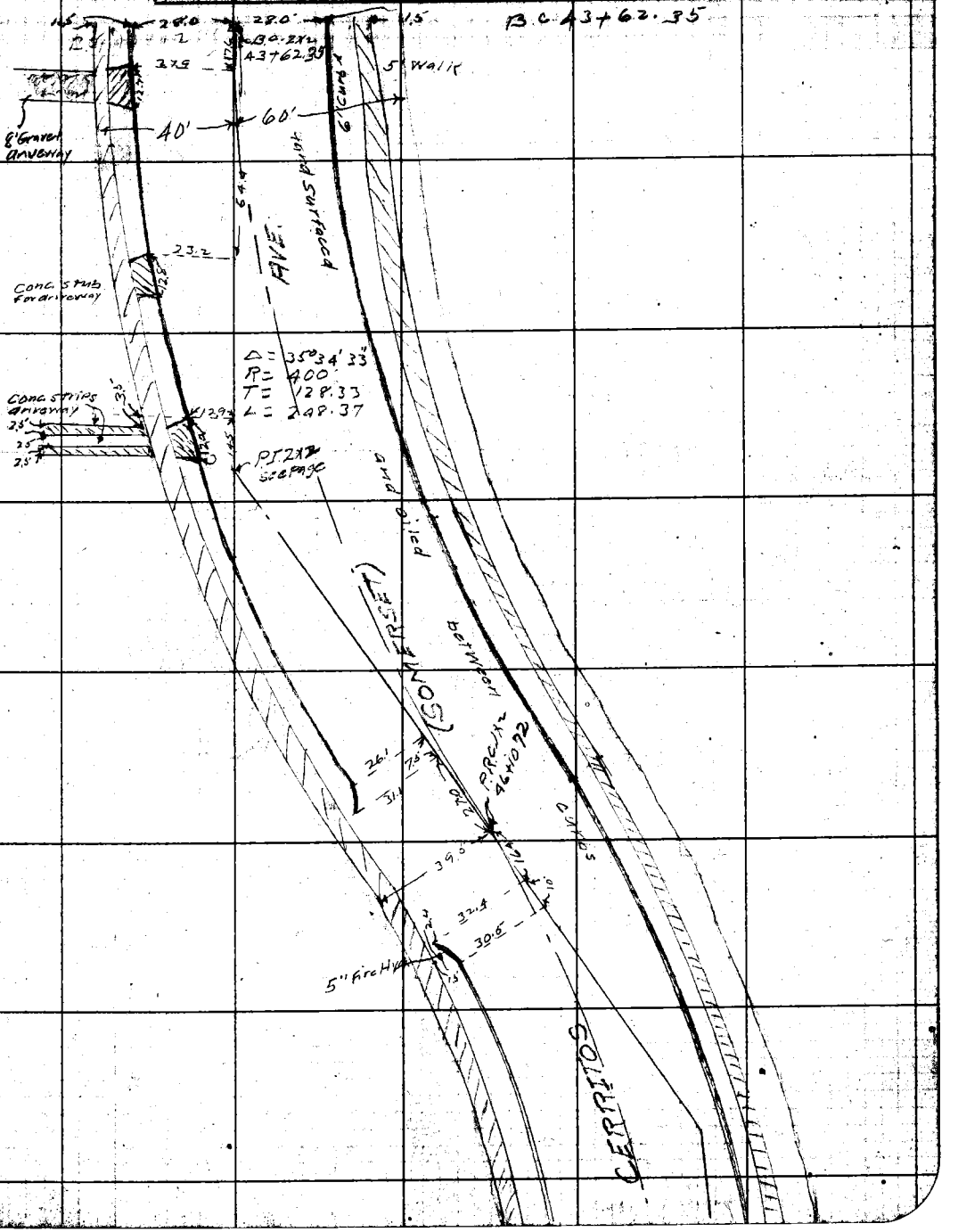

Notes: ANY ADDITIONS OR CHANGES ON THIS SHEET MUST BE MADE OR CIRCLED IN Red. WITH DATE AND NAME OF PERSON MAKING CHANGE.

RETURN TO LOS ANGELES COUNTY SURVEYOR

Do not extend notes this side of this line

F.B. 302 Pg. 92 Chief Party Notes by M. H. Date 12/19/28

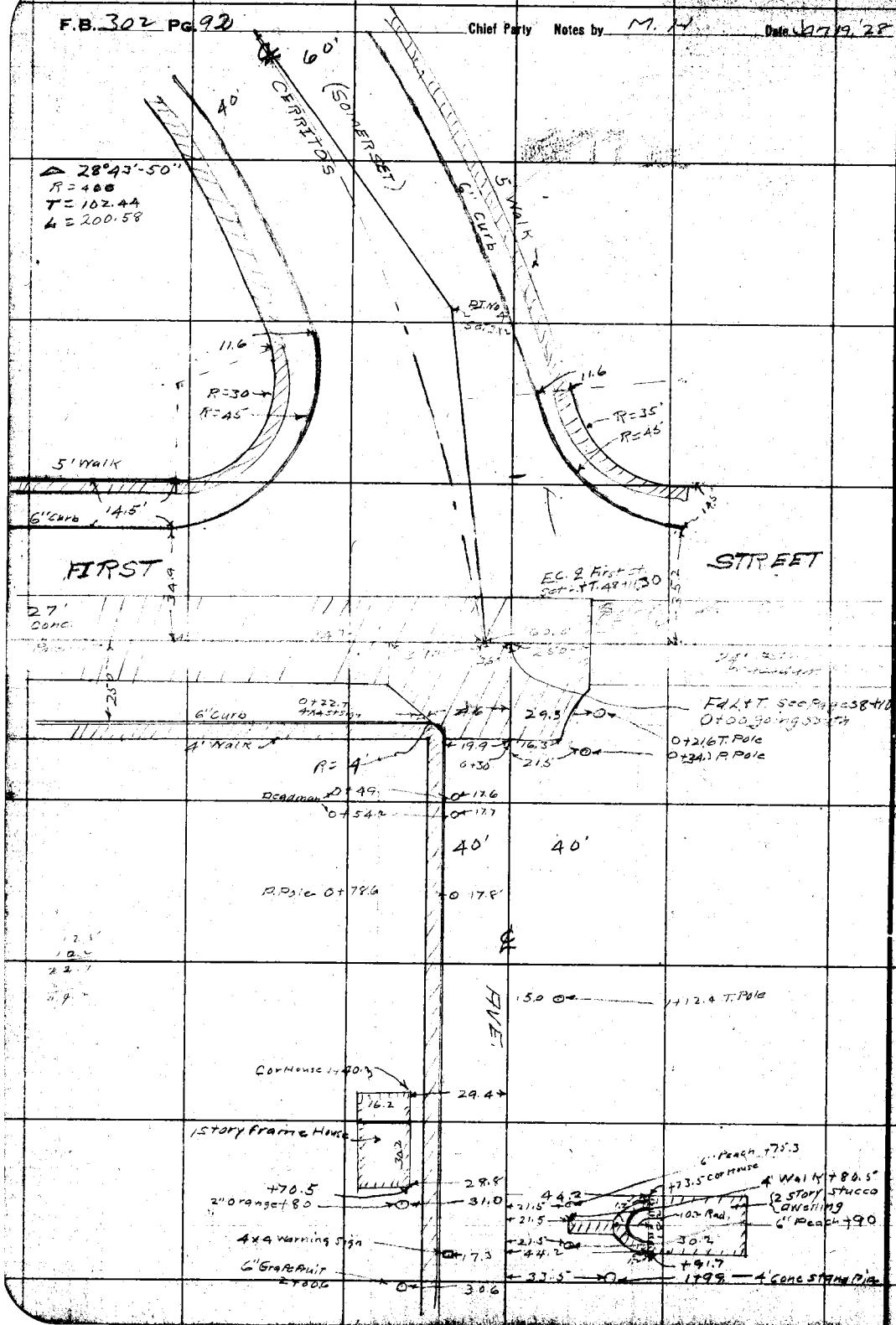

Date: Notes by: M.H. Chief Party: M. Hayes F. B. 302 PG. 93

Plotted by: Geary
Date: Mar 28
Map No. B-117
Traced by: P. W. S.
Date: JUL 1 1928

W. O. No. 4159 R. S. O. No.
Location Somerset Ave.
Surveyed by M. Hayes
Date Jan. 19, 1928
Indexed

Notes: ANY ADDITIONS OR CHANGES IN THIS SHEET MUST BE MADE OR CIRCLED IN RED, WITH DATE AND NAME OF PERSON MAKING CHANGE.

RETURN TO LOS ANGELES COUNTY SURVEYOR

Do not extend notes this side of this line

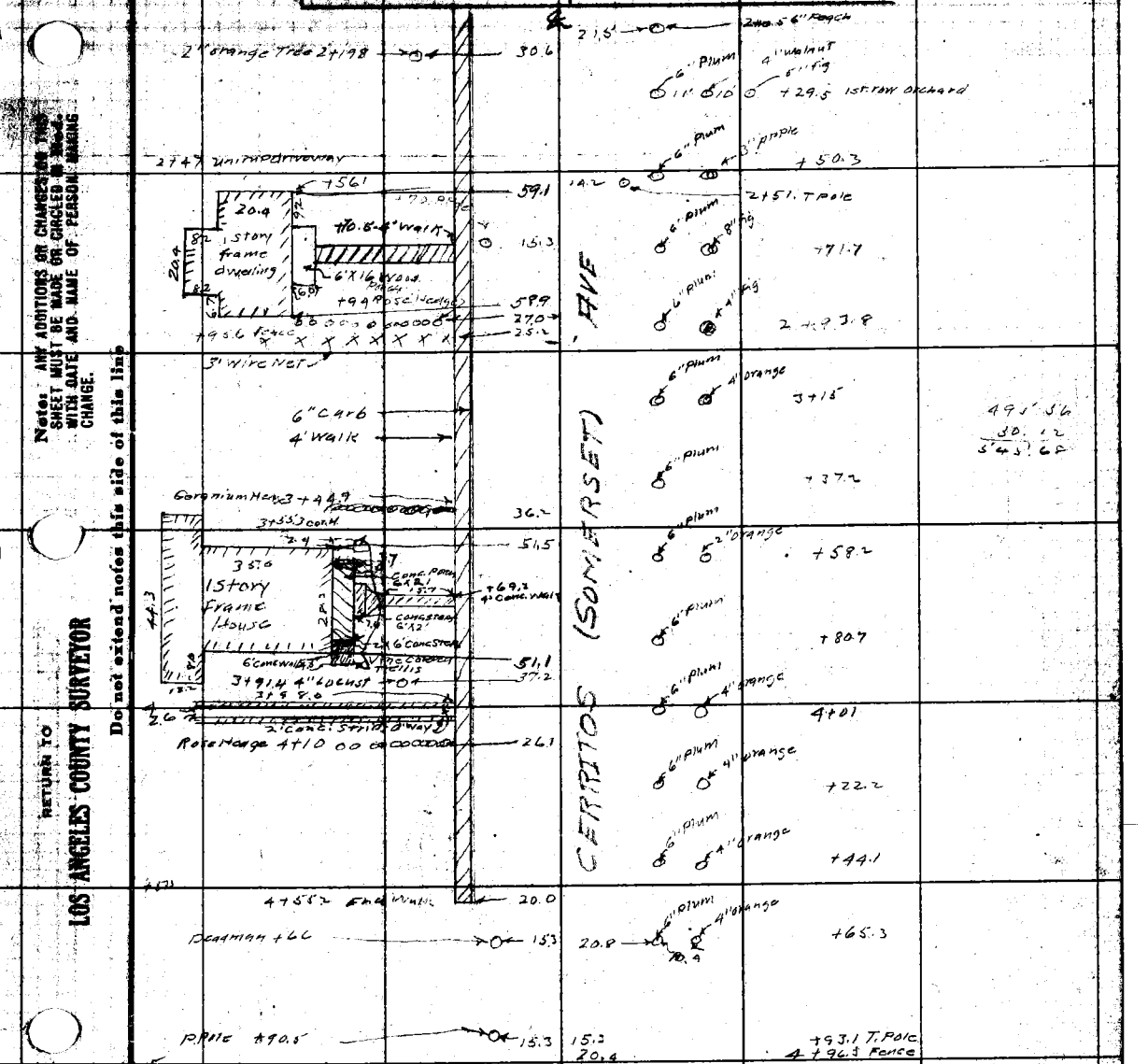

F.B. 302 Pg. 94

Chief Party Notes by M.H. Date 1-20-28



Date _____ Notes by M. H. Chief Party M. Hayes F. B. 302 PG. 95

Plotted by Crom/
Date Mar '28
Map No. B-117
Plotting C'k'd by R. W. B.
Date JUL 11 1928

W. O. No. 4159 C. O. No.
Location SOMERSET AVE.
Surveyed by M. Hayes
Date Jan 20 1928
Indexed A. C. Johnson

Notes: ANY ADDITIONS OR CHANGES ON THIS SHEET MUST BE MADE OR CIRCLED IN Red. WITH DATE AND NAME OF PERSON MAKING CHANGE.

RETURN TO LOS ANGELES COUNTY SURVEYOR

Do not extend notes this side of this line

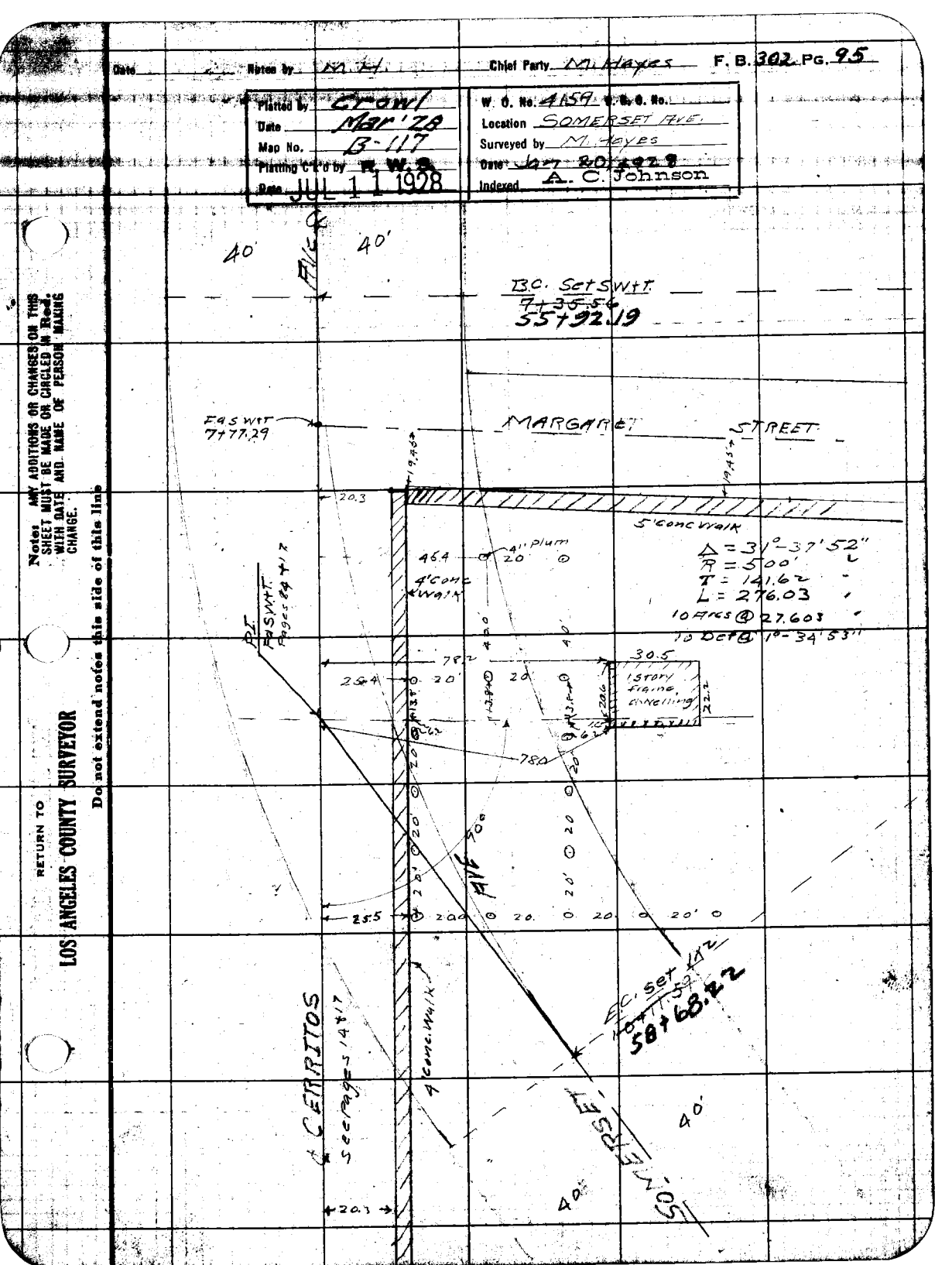

F.B. 302 PG. 96 M. Hayes Chief Party Notes by M.H. Date 1-23-28

RETURN TO
LOS ANGELES COUNTY SURVEYOR
Do not extend notes this side of this line

Notes: ANY ADDITIONS OR CHANGES ON THIS SHEET MUST BE MADE OR CIRCLED IN Red. WITH DATE AND NAME OF PERSON MAKING CHANGE.

Date _____ Notes by M. H. Chief Party M. Hayes F. B. 302 PG. 97

Platted by Crowl	W. O. No. 4159 U. S. O. No.
Date Mar. 28	Location Somerset Ave.
Map No. B-117	Surveyed by M. Hayes
Platting C'k'd by R. W. S.	Date Jan 23, 1928
Date JUL 11 1928	Indexed A. C. Johnson

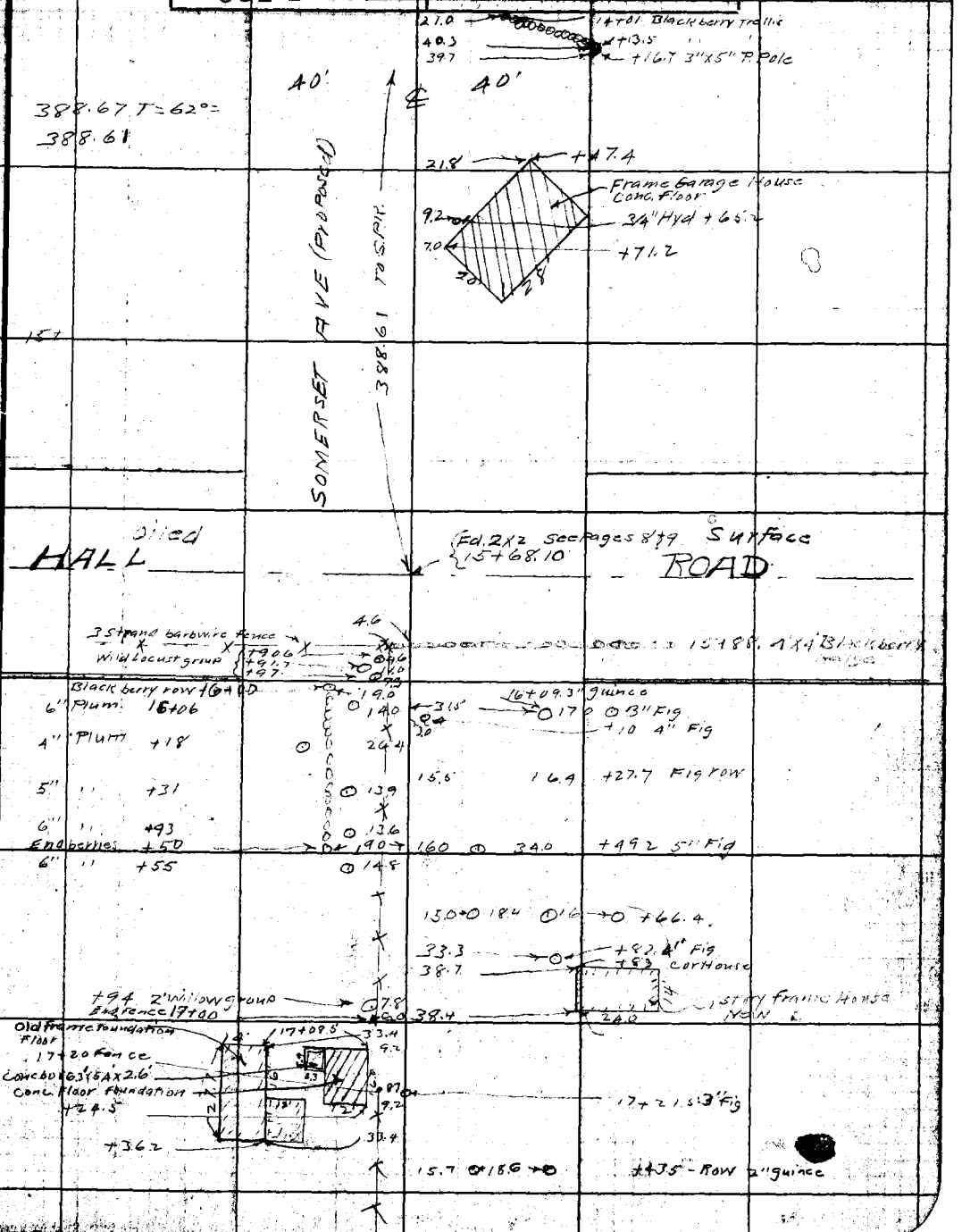

Notes: ANY ADDITIONS OR CHANGES ON THIS SHEET MUST BE MADE OR CIRCLED IN Red. WITH DATE AND NAME OF PERSON MAKING CHANGE.

Do not extend notes this side of this line

RETURN TO LOS ANGELES COUNTY SURVEYOR

F.B. 302 Pg. 90 M. Hayes Chief Party Notes by M.H. Date 1-23-28

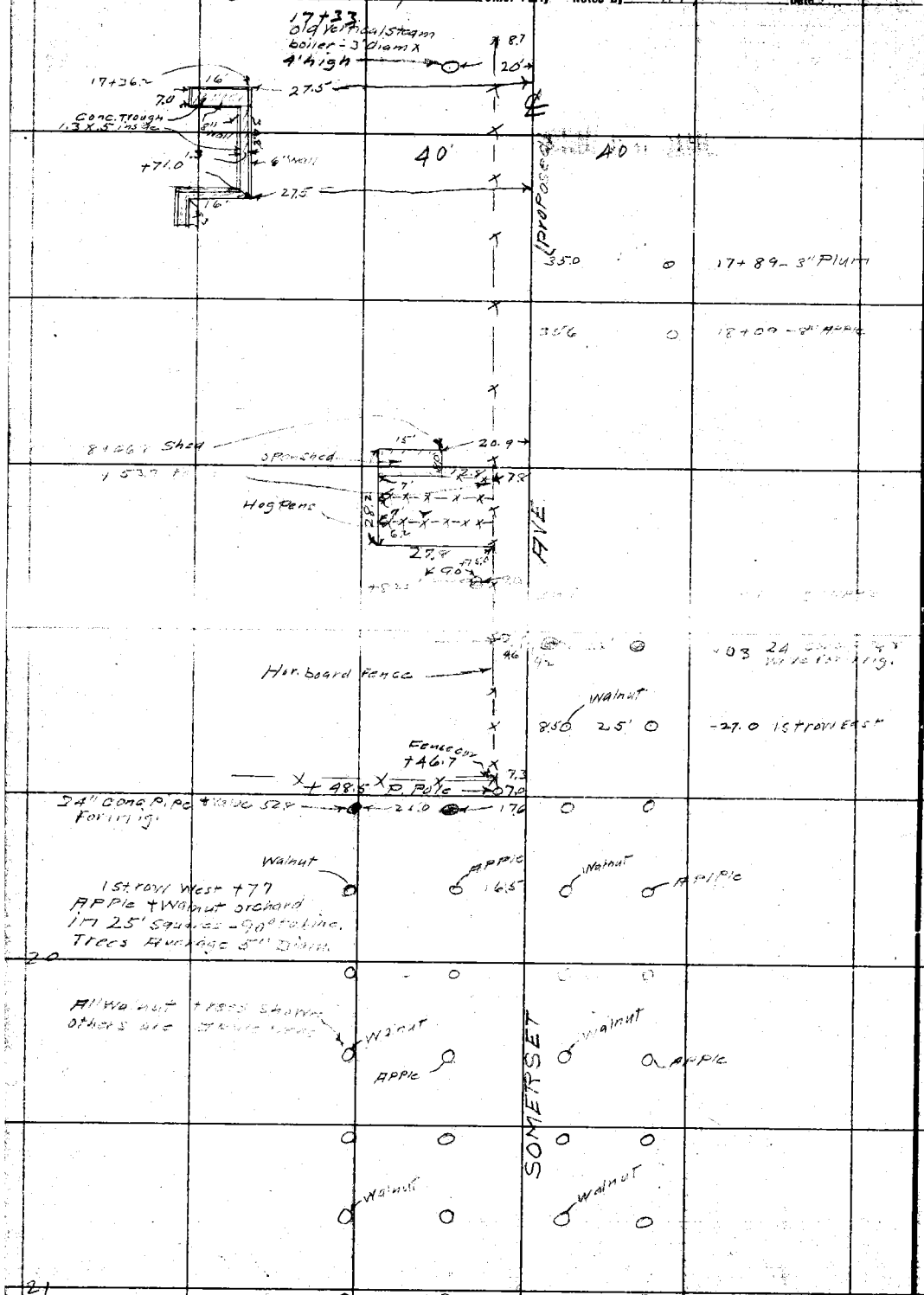

RETURN TO
LOS ANGELES COUNTY SURVEYOR
Do not extend notes this side of this line

Note: ANY ADDITIONS OR CHANGES ON THIS SHEET MUST BE MADE OR CIRCLED IN Red. WITH DATE AND NAME OF PERSON MAKING CHANGE.

Date _____ Notes by M. H. Chief Party M. Hayes F. B. 302 PG. 99

Platted by Crowl	W. O. No. 4159 D. S. O. No.
Date Mar '28	Location Somerset Ave
Map No. B-117	Surveyed by M. Hayes
Platting C'k'd by R. W. S.	Date Jan 26, 1928
Date JUL 11 1928	Indexed A. C. Johnson

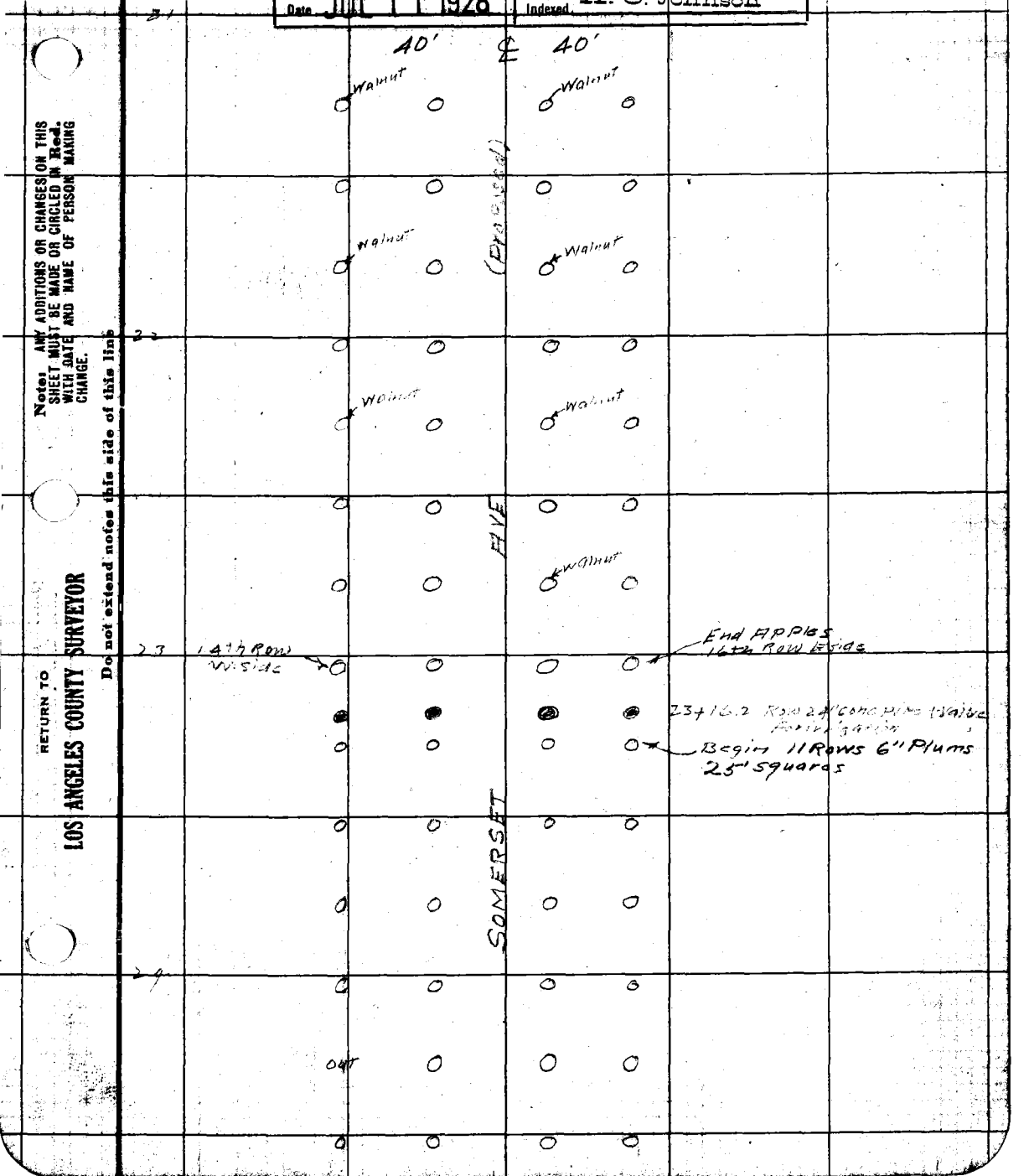

Note: ANY ADDITIONS OR CHANGES ON THIS SHEET MUST BE MADE OR CIRCLED IN Red. WITH DATE AND NAME OF PERSON MAKING CHANGE.

Do not extend notes this side of this line

RETURN TO LOS ANGELES COUNTY SURVEYOR

F.B. 302 Pg. 100 M. Hayes Chief Party Notes by M. H. Date 1-26-28

		40'	℄	40'		
	OUT	O		O	O	
25	OUT	OUT		O	O	
	OUT	O		O	O	
	OUT	O		O	O	
	O	O		O	O	← End Plums
						25+91.5' irrig
26	O	O		O	O	← Begin 12 Rows 5" Figs
	O					
	O	O		O	O	
	O	O		O	O	
	O	O		O	O	
27	O	O		O	O	
	O	O		O	O	
	O	O		O	O	
	O					
	O	O		O	O	
	O					
28	O	O		O	O	
	O 25'	O		O	O	
	25'				25'	
	O	25'	O	16.48.6 O	25'	O

(Proposed) AVE SOMERSET

RETURN TO
LOS ANGELES COUNTY SURVEYOR

Do not extend notes this side of this line

Note: ANY ADDITIONS OR CHANGES ON THIS SHEET MUST BE MADE OR CIRCLED IN Red. WITH DATE AND NAME OF PERSON MAKING CHANGE.

Date _____ Notes by M.H. Chief Party M. Hayes F. B. 302 PG. 101

Plotted by Crowl	W. O. No. 4159 D. S. O. No.
Date Mar '28	Location Somerset Ave
Map No. B-117	Surveyed by M. Hayes
Planning C'k'd by R. W. S.	Date Jan. 26, 1929
Date JUL 11 1928	Indexed A. C. Johnson

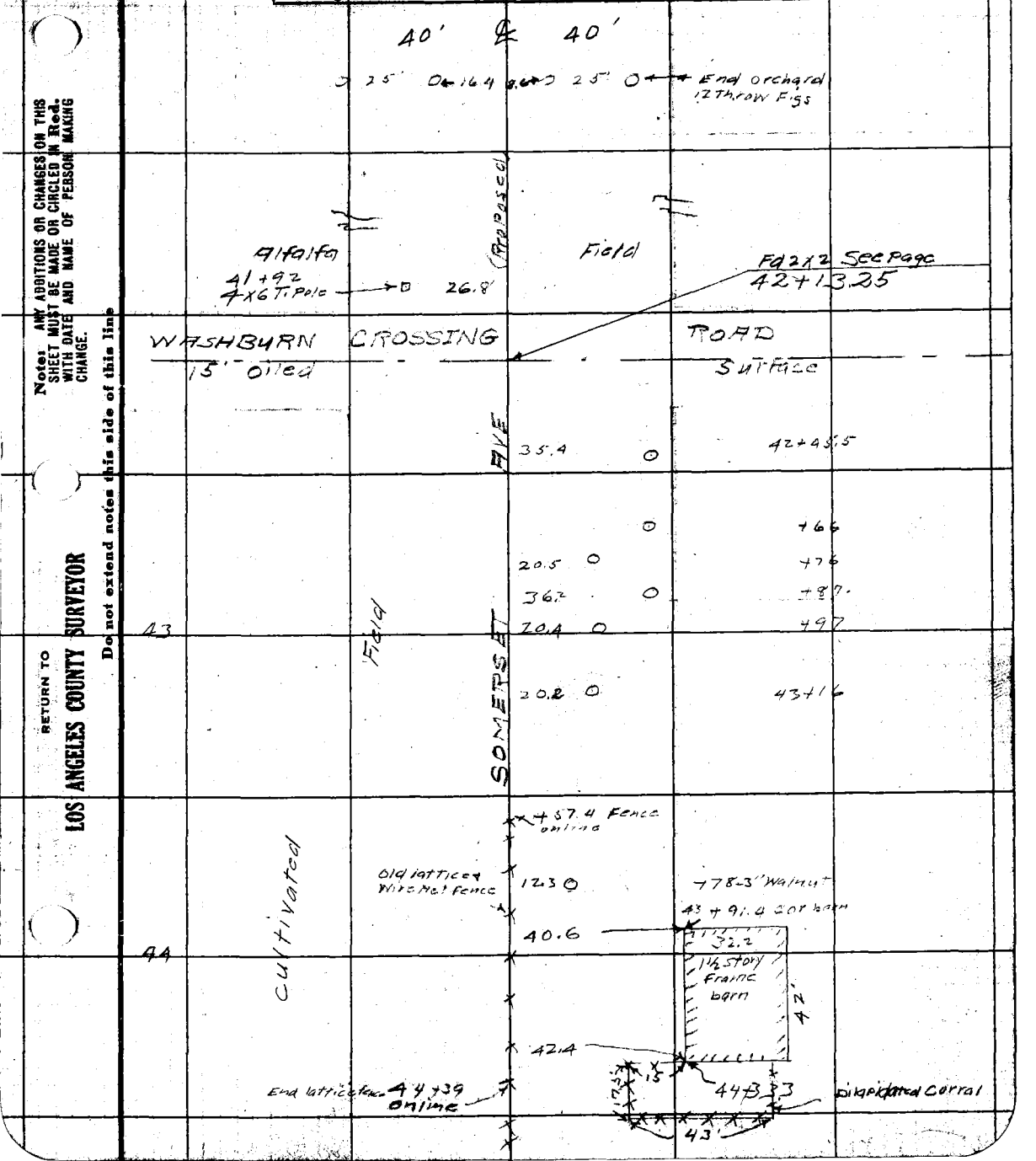

Note: ANY ADDITIONS OR CHANGES ON THIS SHEET MUST BE MADE OR CIRCLED IN Red. WITH DATE AND NAME OF PERSON MAKING CHANGE.

Do not extend notes this side of this line

RETURN TO LOS ANGELES COUNTY SURVEYOR

F.B. 302 Pg. 102 Chief Party Notes by M.H. Date 1-26-28



RETURN TO

LOS ANGELES COUNTY SURVEYOR

Do not extend notes this side of this line

Note: ANY ADDITIONS OR CHANGES ON THIS SHEET MUST BE MADE OR CIRCLED IN **Red.** WITH DATE AND NAME OF PERSON MAKING CHANGE.

Date _____ Notes by _____ Chief Party _____ F. B. 302 Pg. 103

Platted by Crowl	W. O. No. 4159 D. & O. No.
Date Mar '28	Location Somerset Ave
Map No. B-117	Surveyed by M. Hayes
Platting C'k'd by R. W. S.	Date Jan. 26, 1927
Date JUL 11 1928	Indexed A. C. Johnson



Notes: ANY ADDITIONS OR CHANGES ON THIS SHEET MUST BE MADE OR CIRCLED IN Red. WITH DATE AND NAME OF PERSON MAKING CHANGE.

RETURN TO LOS ANGELES COUNTY SURVEYOR

Do not extend notes this side of this line

F.B. 302 Pg. 104 M. Hayes Chief Party Notes by M.I.H. Date 1-26-28



RETURN TO
LOS ANGELES COUNTY SURVEYOR

Do not extend notes this side of this line

Notes: ANY ADDITIONS OR CHANGES ON THIS SHEET MUST BE MADE OR CIRCLED IN Red. WITH DATE AND NAME OF PERSON MAKING CHANGE.

Date _____ Notes by _____ Chief Party _____ F. B. 302 PG. 105

Platted by Crowl	W. O. No. 4159 C. S. O. No.
Date Mar '28	Location Somerset Ave
Map No. B-[illegible]	Surveyed by M. Hayes
Platting C'k'd by R. W. S.	Date Jan. 27, 1928
Date JUL 11 1928	Indexed A. C. Johnson

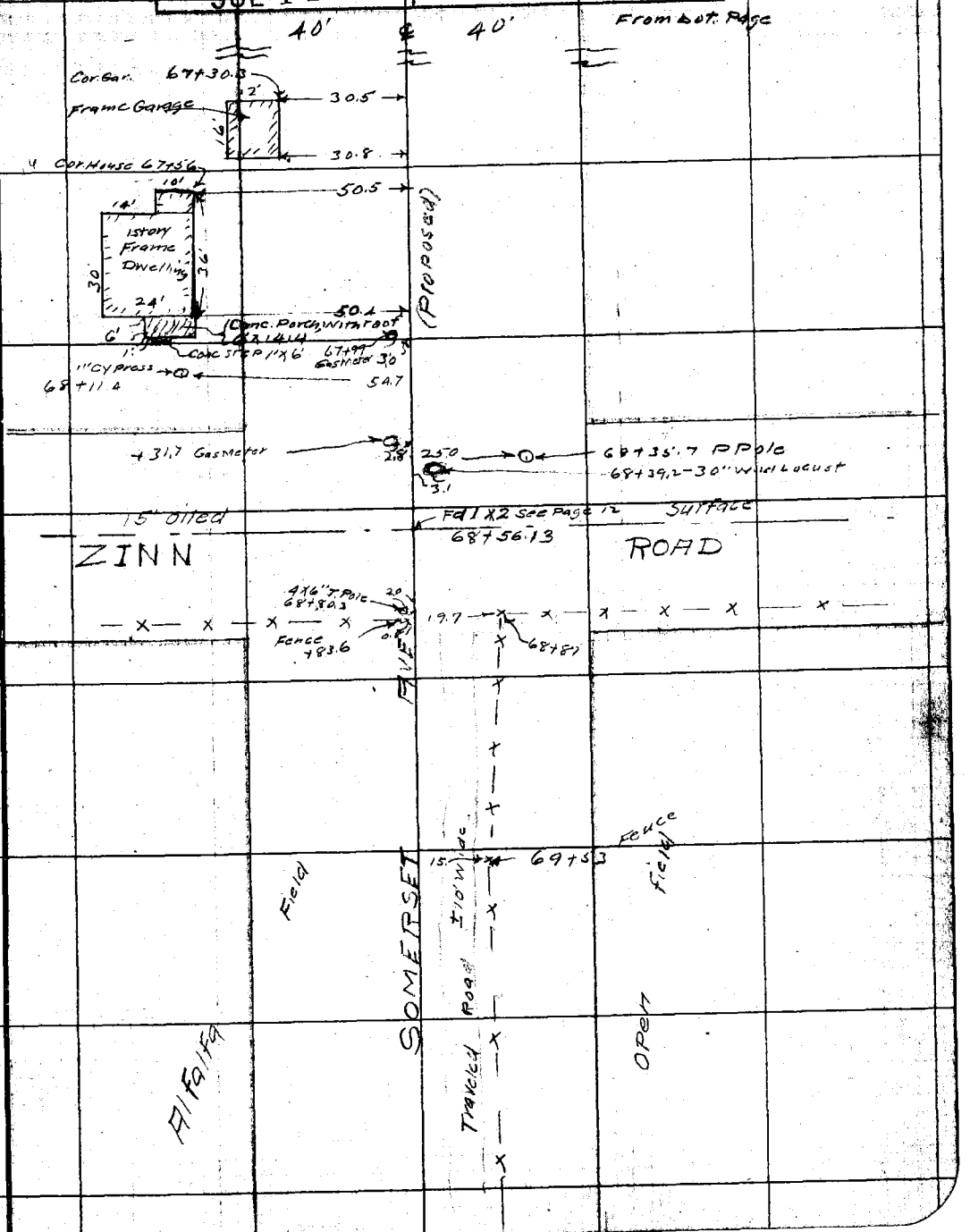

Note: ANY ADDITIONS OR CHANGES ON THIS SHEET MUST BE MADE OR CIRCLED IN Red. WITH DATE AND NAME OF PERSON MAKING CHANGE.

Do not extend notes this side of this line

RETURN TO LOS ANGELES COUNTY SURVEYOR

F.B. 302 PG. 106 M. Hayes Chief Party Notes by M.H. Date 1-27-28

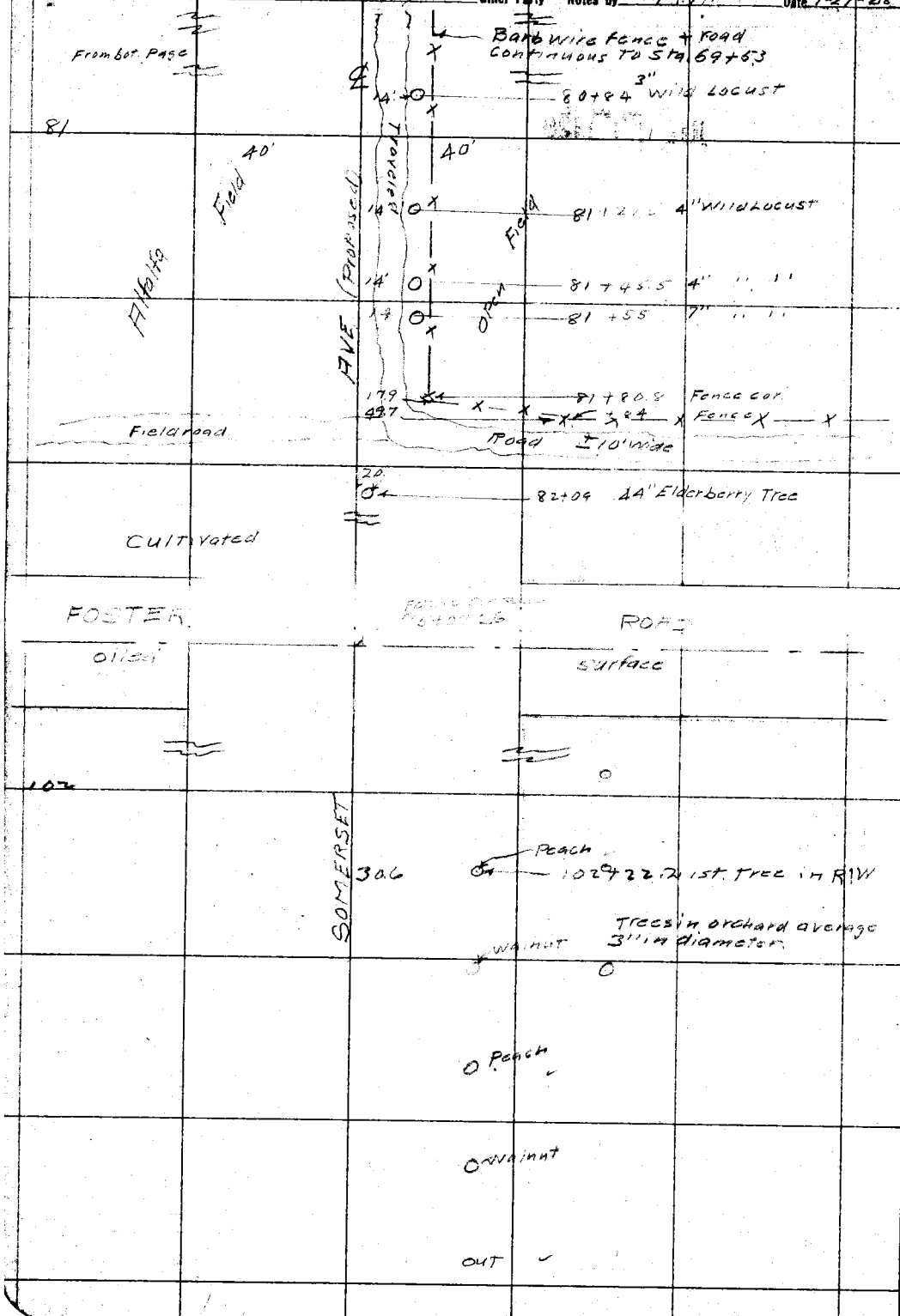

RETURN TO
LOS ANGELES COUNTY SURVEYOR

Do not extend notes this side of this line

Notes: ANY ADDITIONS OR CHANGES ON THIS SHEET MUST BE MADE OR CIRCLED IN Red. WITH DATE AND NAME OF PERSON MAKING CHANGE.

Date _____ Notes by M.H. Chief Party _____ F. B. 302 Pg. 107

Platted by Beebee	W. O. No. 4159 U. S. O. No.
Date Mar 28	Location Somerset Ave
Map No. [illegible]	Surveyed by M. Hayes
Platting C'k'd by R. W. S.	Date Jan 27, 1928
Date JUL 11 1928	Indexed A. C. Johnson

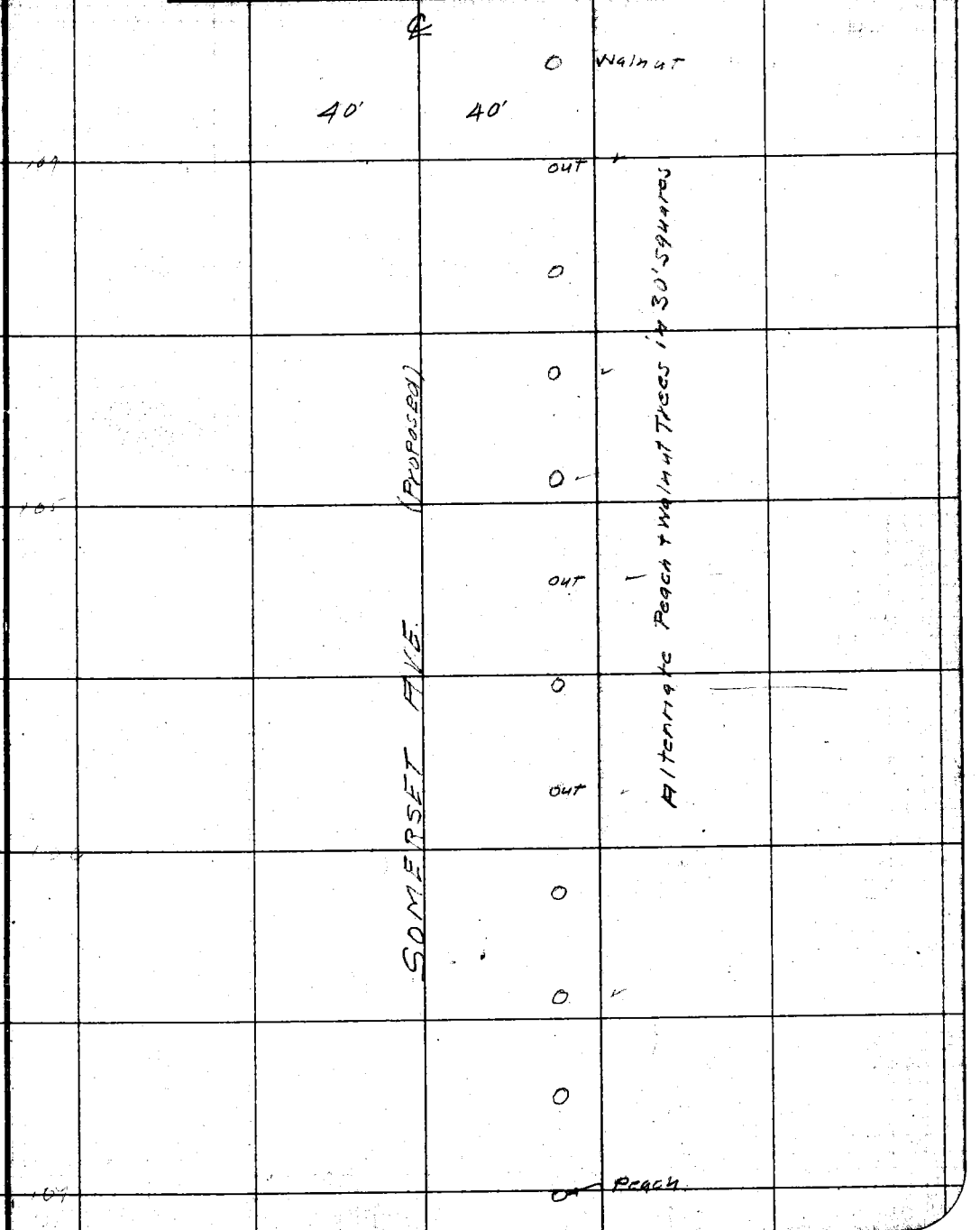

Note: ANY ADDITIONS OR CHANGES ON THIS SHEET MUST BE MADE OR CIRCLED IN Red. WITH DATE AND NAME OF PERSON MAKING CHANGE.

Do not extend notes this side of this line

RETURN TO
LOS ANGELES COUNTY SURVEYOR

F.B. 302 Pg. 108 Chief Party Notes by M.H Date 1-27-28

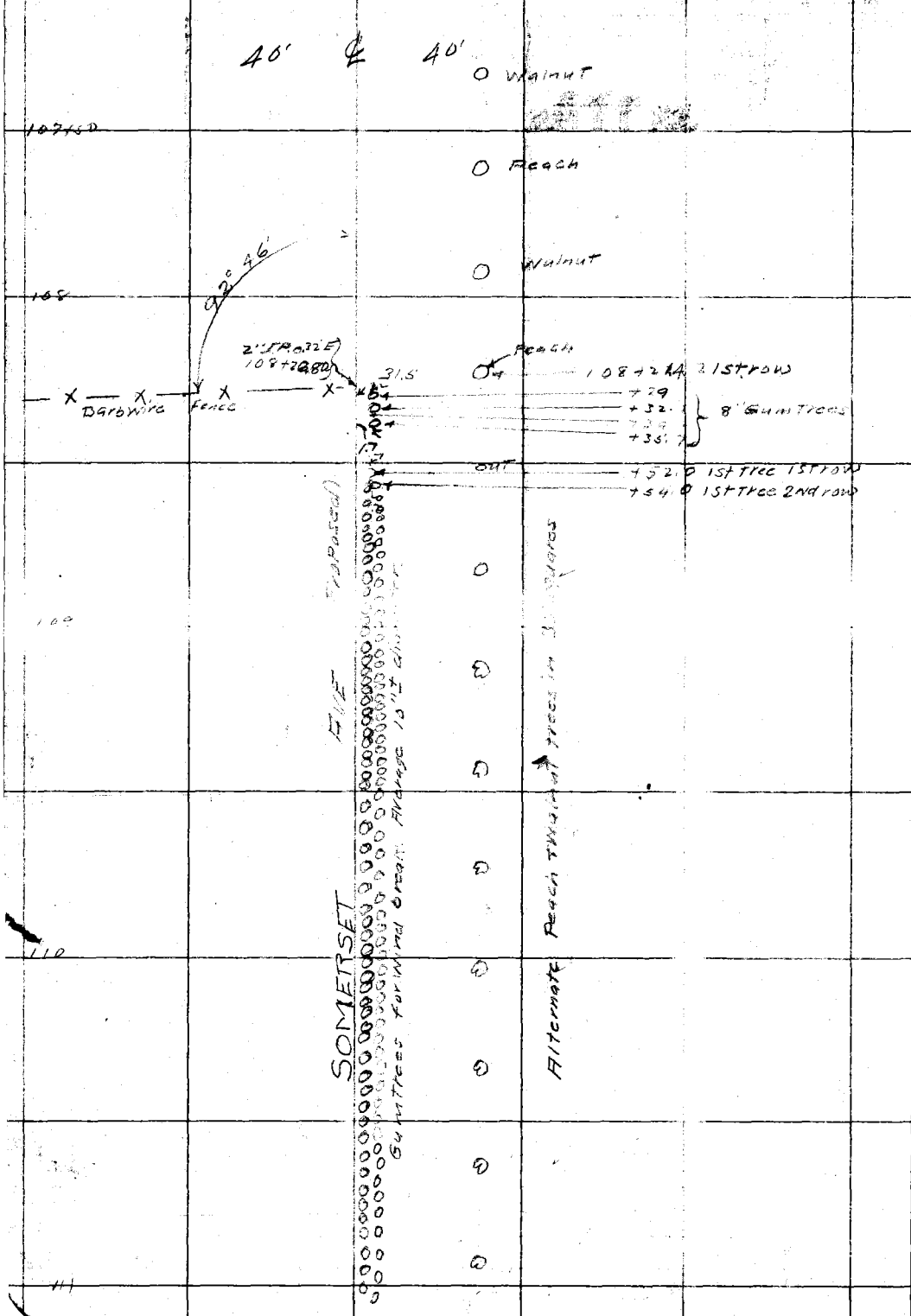

RETURN TO
LOS ANGELES COUNTY SURVEYOR

Do not extend notes this side of this line

Note: ANY ADDITIONS OR CHANGES ON THIS SHEET MUST BE MADE OR CIRCLED IN Red. WITH DATE AND NAME OF PERSON MAKING CHANGE.

Date _____ Notes by _____ Chief Party _____ F. B. 302 PG 109

Plotted by Beebee	W. O. No. 4159 D. S. O. No.
Date Mar '28	Location Somerset Ave
Map No. B-117	Surveyed by M. Hayes
Plotting Chkd by R. W. S.	Date Jan. 27, 1928
Date JUL 11 1928	Indexed A. C. Johnson



Note: ANY ADDITIONS OR CHANGES ON THIS SHEET MUST BE MADE OR CIRCLED IN Red. WITH DATE AND NAME OF PERSON MAKING CHANGE.

Do not extend notes this side of this line

RETURN TO LOS ANGELES COUNTY SURVEYOR

RETURN TO
LOS ANGELES COUNTY SURVEYOR

Note: ANY ADDITIONS OR CHANGES ON THIS SHEET MUST BE MADE OR CIRCLED IN Red. WITH DATE AND NAME OF PERSON MAKING CHANGE.

Do not extend notes this side of this line

F.B. 302 Pg. 110 Chief Party Notes by MJH Date 1-27-28

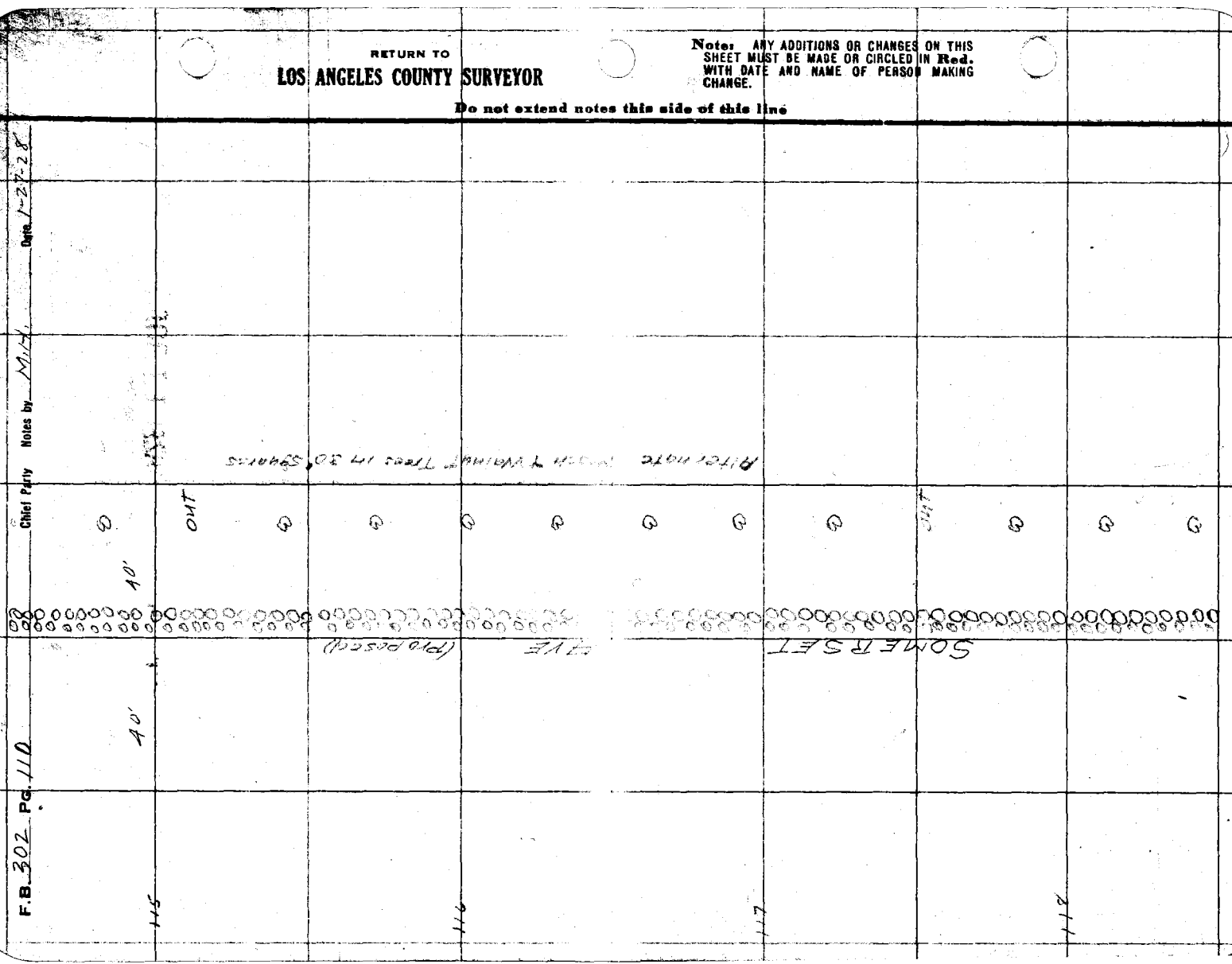

Date _____ Notes by Milt Chief Party M. Hayes F. B. 302 PG 111

Plotted by Beebee	W. O. No. 4159 E. S. O. No.
Date Mar '28	Location Somerset Ave
Map No. B-117	Surveyed by M. Hayes
Plotting C'k'd by R. W. S.	Date Jan. 27, 1928
Date JUL 11 1928	Indexed A. C. Johnson

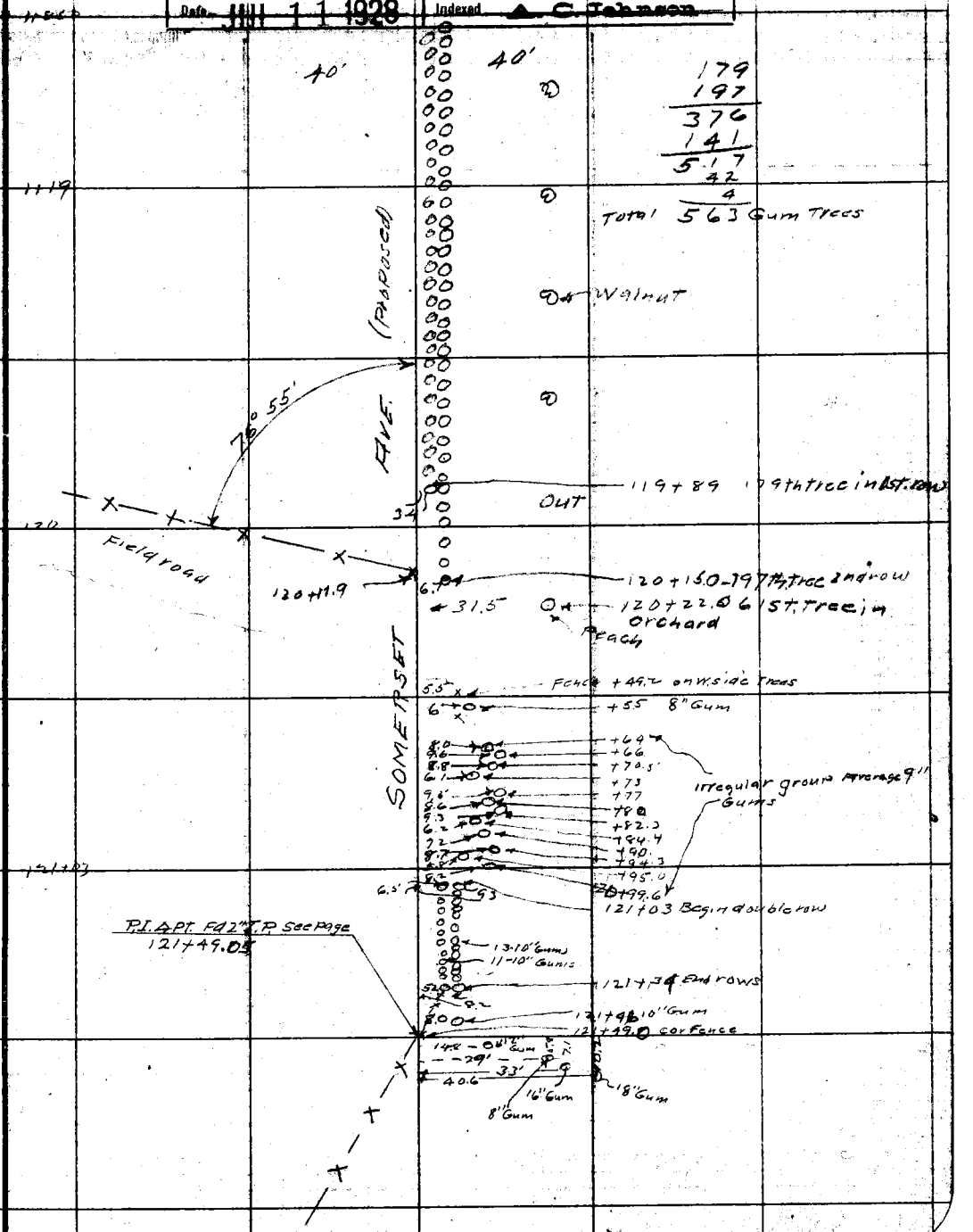

Note: ANY ADDITIONS OR CHANGES ON THIS SHEET MUST BE MADE OR CIRCLED IN Red. WITH DATE AND NAME OF PERSON MAKING CHANGE.

RETURN TO LOS ANGELES COUNTY SURVEYOR

Do not extend notes this side of this line

F.B. 302 Pg. 112 M.Hayes Chief Party Notes by M.H. Date 1-31-28

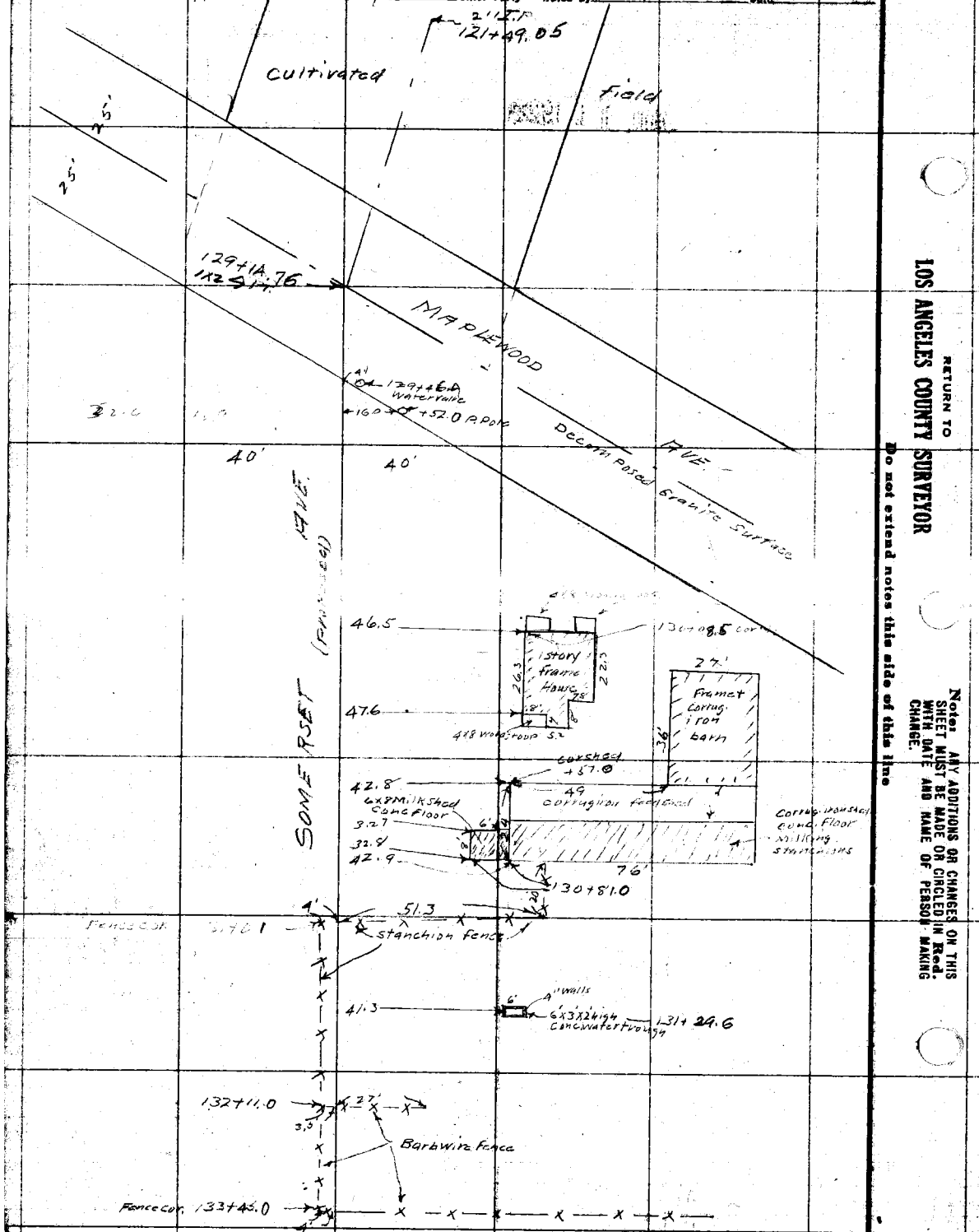

To Top Page 113

RETURN TO
LOS ANGELES COUNTY SURVEYOR

Do not extend notes this side of this line

Note: ANY ADDITIONS OR CHANGES ON THIS SHEET MUST BE MADE OR CIRCLED IN Red. WITH DATE AND NAME OF PERSON MAKING CHANGE.

Date _____ Notes by _____ Chief Party _____ F. B. 302 PG. 113

Plotted by [illegible]	W. O. No. 4159 D. S. O. No.
Date Mar '28	Location Somerset Ave
Map No. B-117	Surveyed by M. Hayes
Plotting C'k'd by R. W. S.	Date Jan 31, 1928
Date JUL 11 1928	Indexed A. C. Johnson

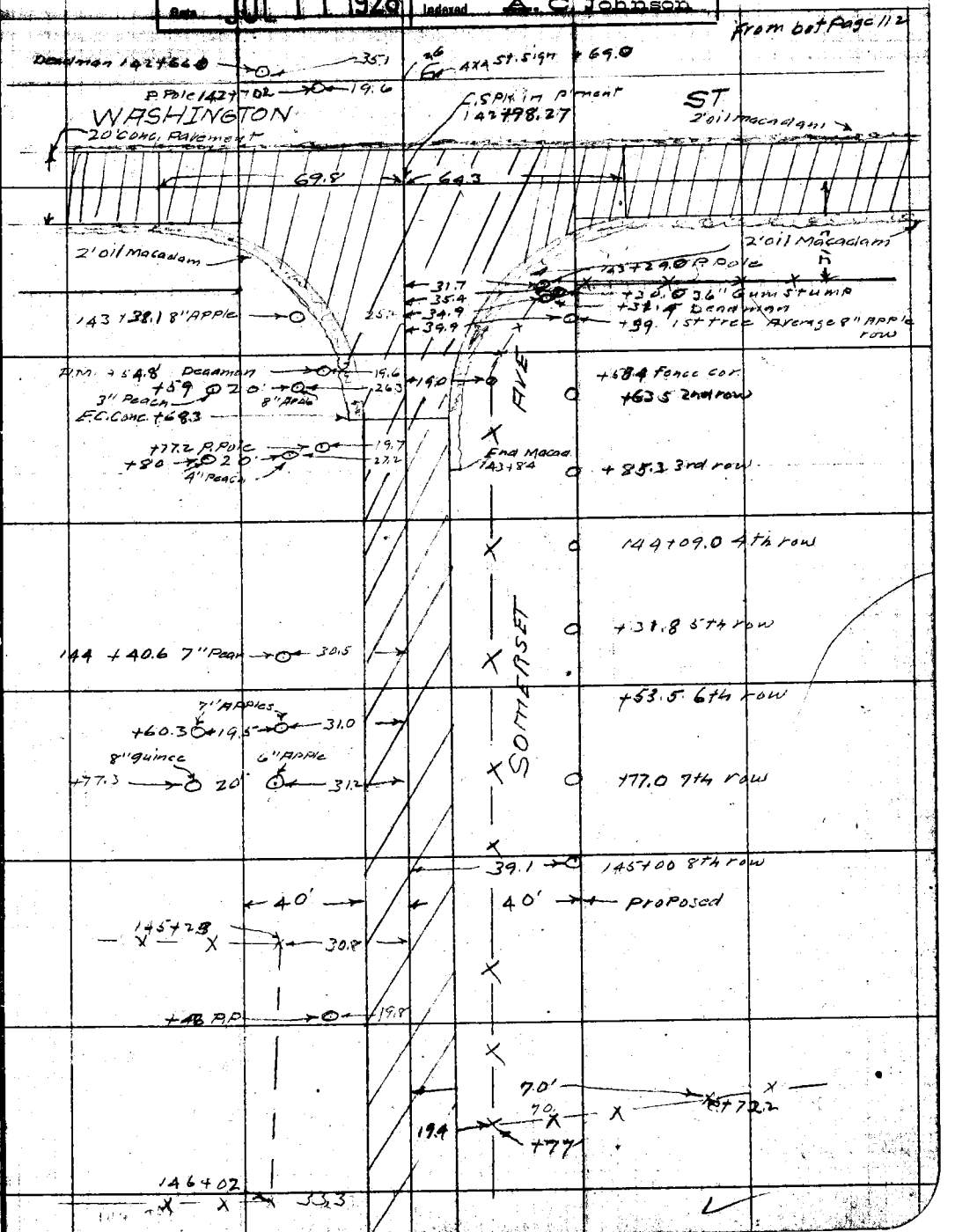

Note: ANY ADDITIONS OR CHANGES ON THIS SHEET MUST BE MADE OR CIRCLED IN Red. WITH DATE AND NAME OF PERSON MAKING CHANGE.

RETURN TO LOS ANGELES COUNTY SURVEYOR

Do not extend notes this side of this line

F.B. 302 Pg 14 M. Hayes Chief Party Notes by M. H. Date 2-4-28

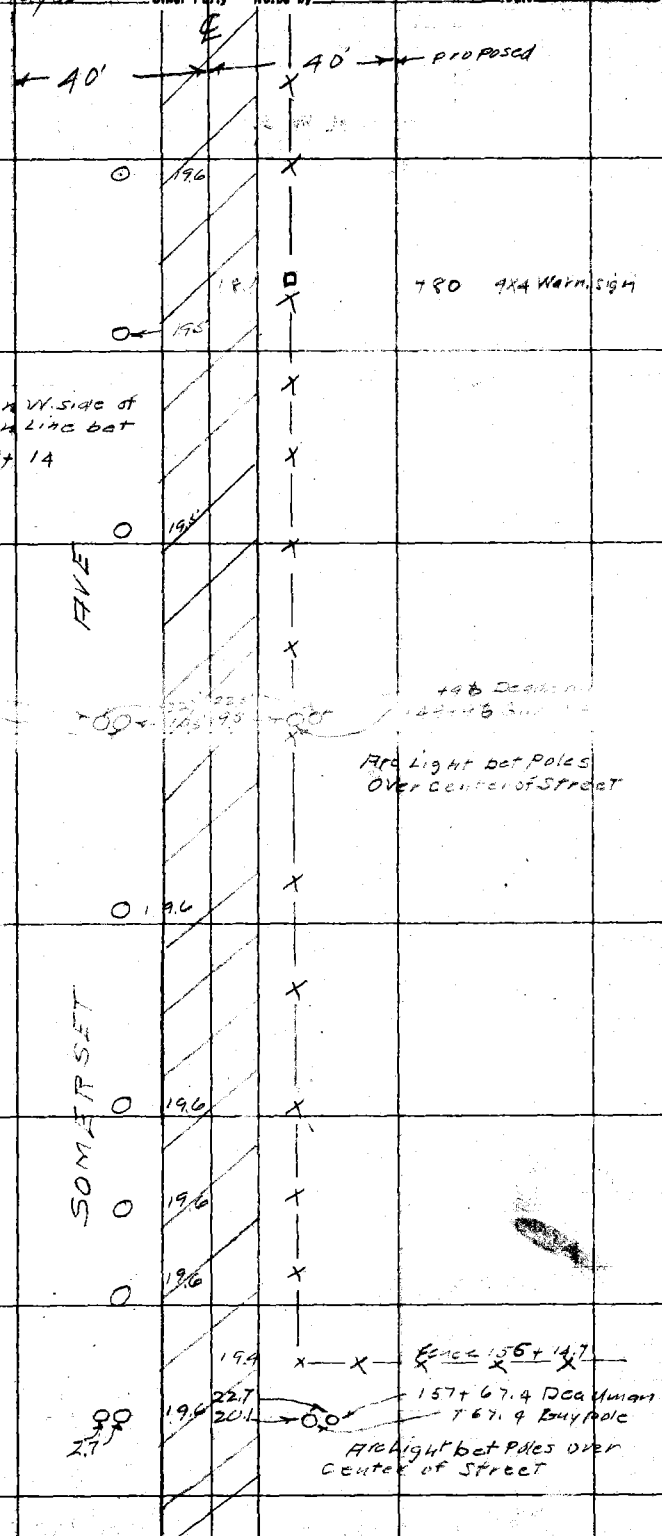

RETURN TO
LOS ANGELES COUNTY SURVEYOR
Do not extend notes this side of this line

Note: ANY ADDITIONS OR CHANGES ON THIS SHEET MUST BE MADE OR CIRCLED IN Red. WITH DATE AND NAME OF PERSON MAKING CHANGE.

Date _____ Notes by M.H. Chief Party M. Hayes F. B. 302 Pg. 115

Plotted by Beebee	W. O. No. 4159 U. S. O. No.
Date Mar '28	Location Somerset Ave
Map No. B-117	Surveyed by M. Hayes
Plotting C'k'd by R. W. S.	Date Feb 1, 1928
Date JUL 11 1928	Indexed A. C. Johnson

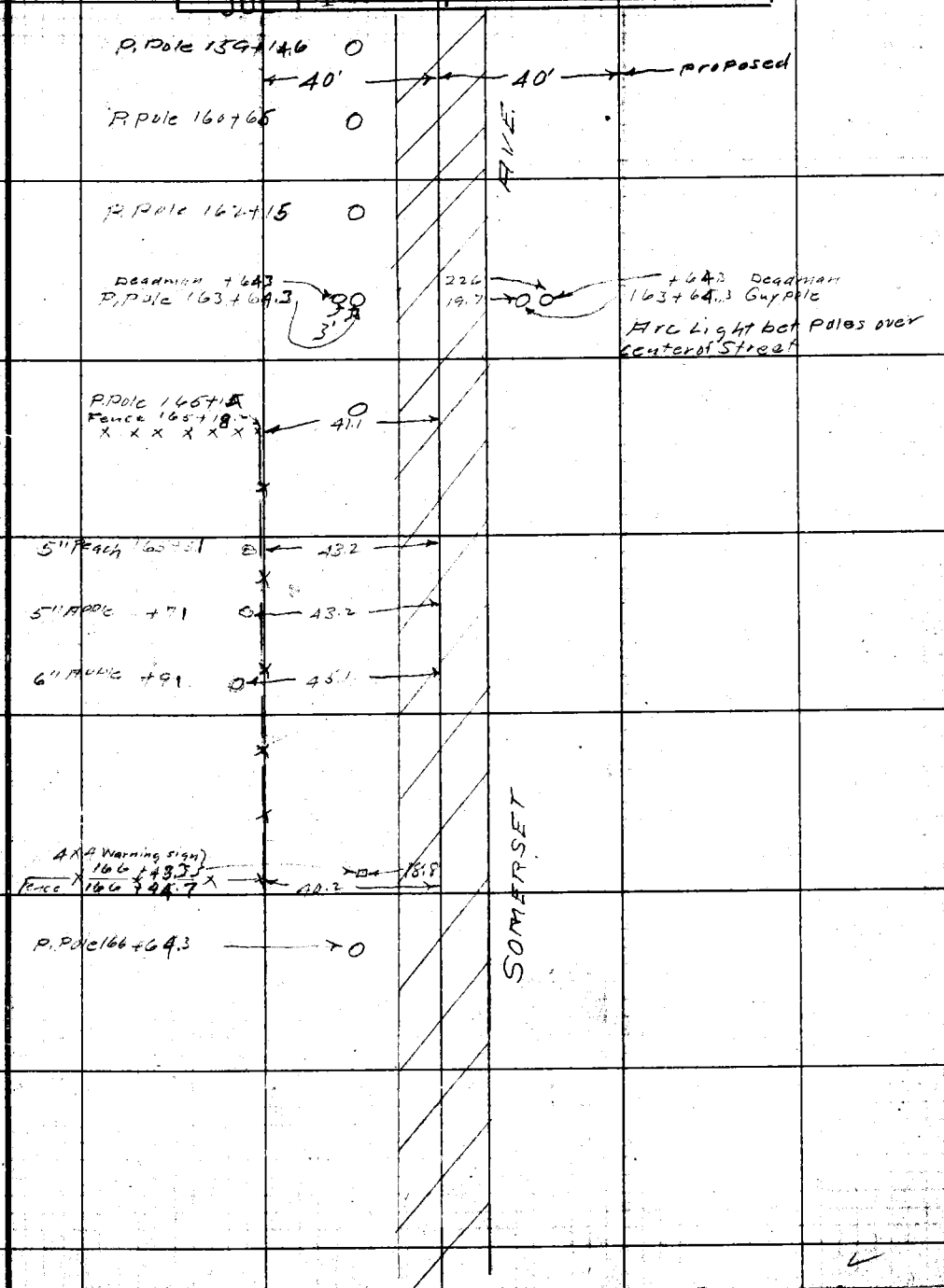

Note: ANY ADDITIONS OR CHANGES ON THIS SHEET MUST BE MADE OR CIRCLED IN Red. WITH DATE AND NAME OF PERSON MAKING CHANGE.

RETURN TO LOS ANGELES COUNTY SURVEYOR

Do not extend notes this side of this line

F.B. 302 Pg. 116 M. Hayes Chief Party Notes by M.H Date 2-1-28

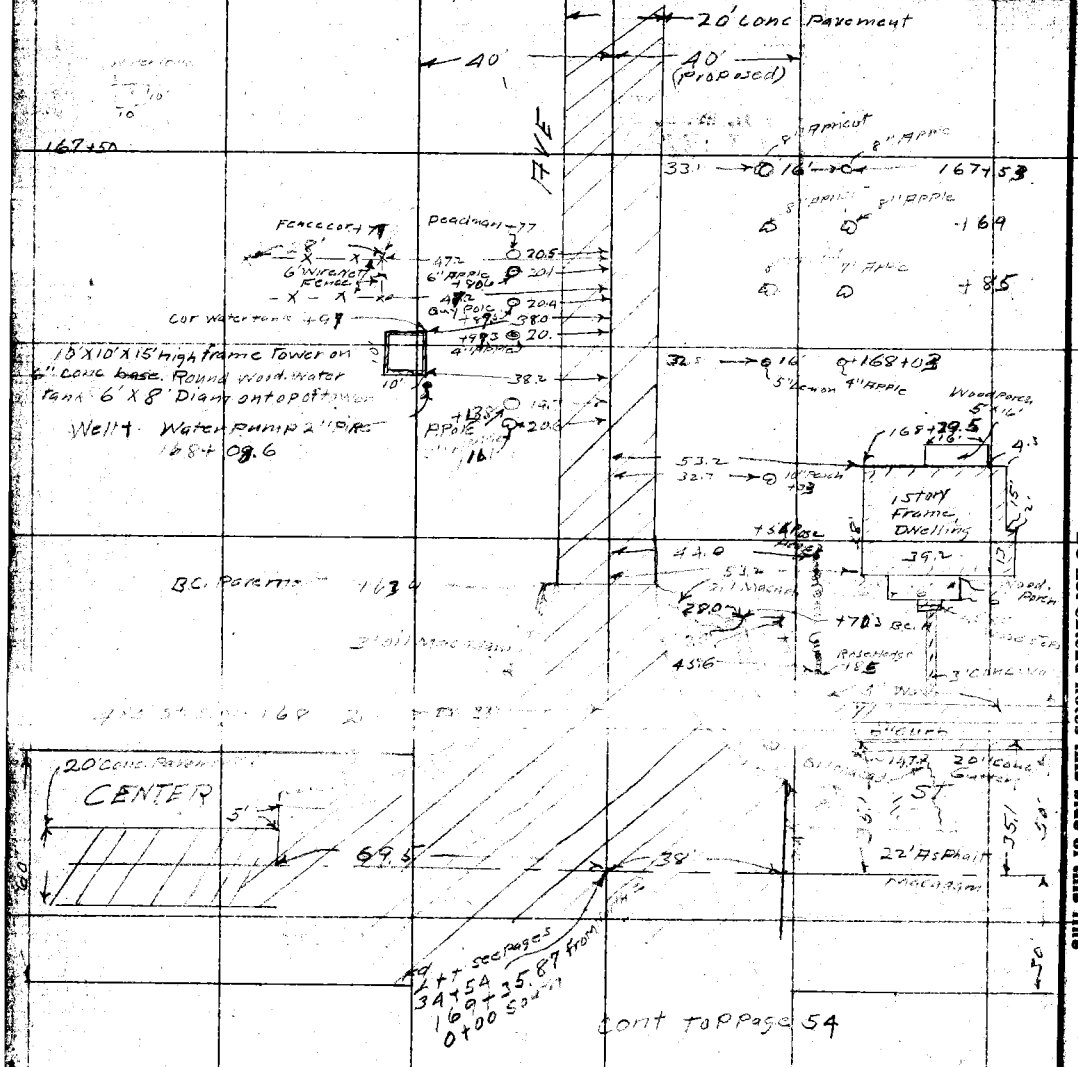

RETURN TO
LOS ANGELES COUNTY SURVEYOR
Do not extend notes this side of this line

Note: ANY ADDITIONS OR CHANGES ON THIS SHEET MUST BE MADE OR CIRCLED IN Red: WITH DATE AND NAME OF PERSON MAKING CHANGE.

Date _____ Notes by _____ Chief Party _____ F. B. 302 Pg. 117

Plotted by Crowl	W. O. No. [illegible]
Date Apr '28	Location Somerset Ave
Map No. B 117	Surveyed by M. Hayes
Plotting C'k'd by R. W. S.	Date Feb 2 1928
Date JUL 11 1928	Indexed A. C. Johnson

M. Hayes
E. E. Carlson
B. O. Rockhold
H. W. Anderson



Note: ANY ADDITIONS OR CHANGES ON THIS SHEET MUST BE MADE OR CIRCLED IN Red. WITH DATE AND NAME OF PERSON MAKING CHANGE.

Do not extend notes this side of this line

RETURN TO LOS ANGELES COUNTY SURVEYOR

F.B. 302 PG. 118 M. Hayes Chief Party Notes by M.H. Date 1-3-27

RETURN TO
LOS ANGELES COUNTY SURVEYOR
Do not extend notes this side of this line

Note: ANY ADDITIONS OR CHANGES ON THIS SHEET MUST BE MADE OR CIRCLED IN Red. WITH DATE AND NAME OF PERSON MAKING CHANGE.

Date _____ Notes by _____ Chief Party _____ F. B. 302 Pg. 118

Platted by Crowl
Date Apr '28
Map No. _____
Platting C'k'd by _____
Date _____

W. O. No. 4157 C. S. O. No. _____
Location Somerset Ave
Surveyed by M. Hayes
Date Feb 3, 1928
Indexed A. C. Johnson

From Leftside Page 118

SOUTH - - - STREET

Notes: ANY ADDITIONS OR CHANGES ON THIS SHEET MUST BE MADE OR CIRCLED IN Red. WITH DATE AND NAME OF PERSON MAKING CHANGE.

Do not extend notes this side of this line

RETURN TO LOS ANGELES COUNTY SURVEYOR

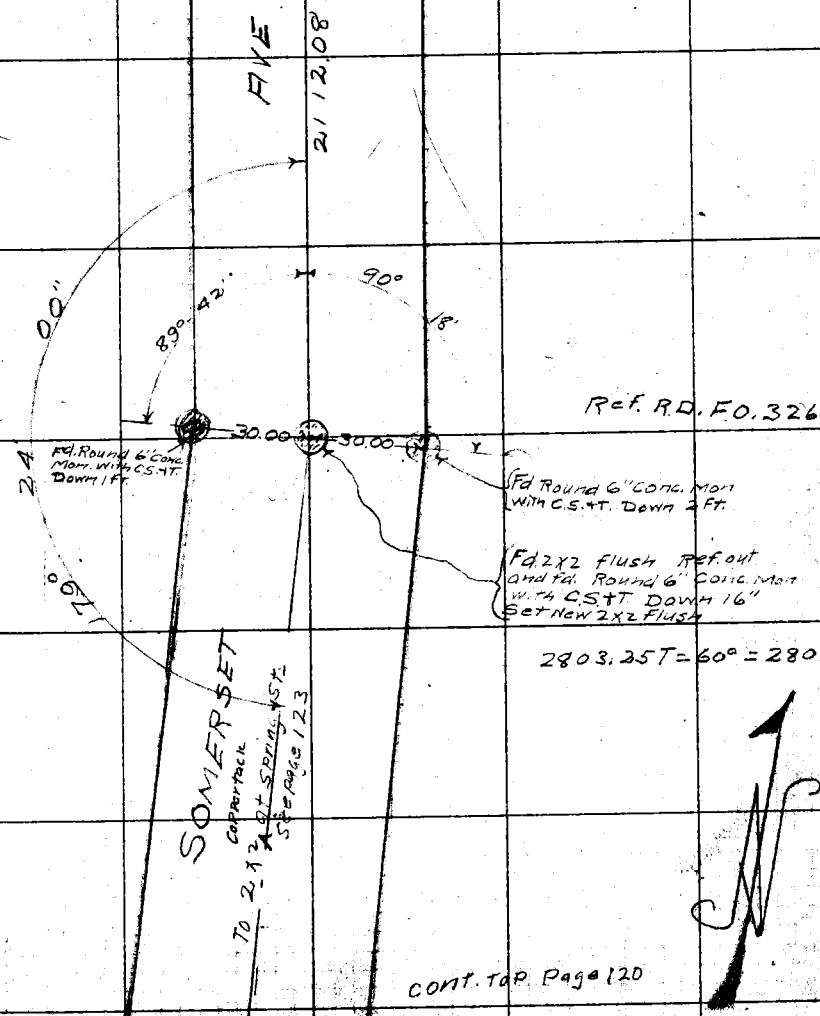

F.B. 302 Pg. 120

Chief Party Notes by:

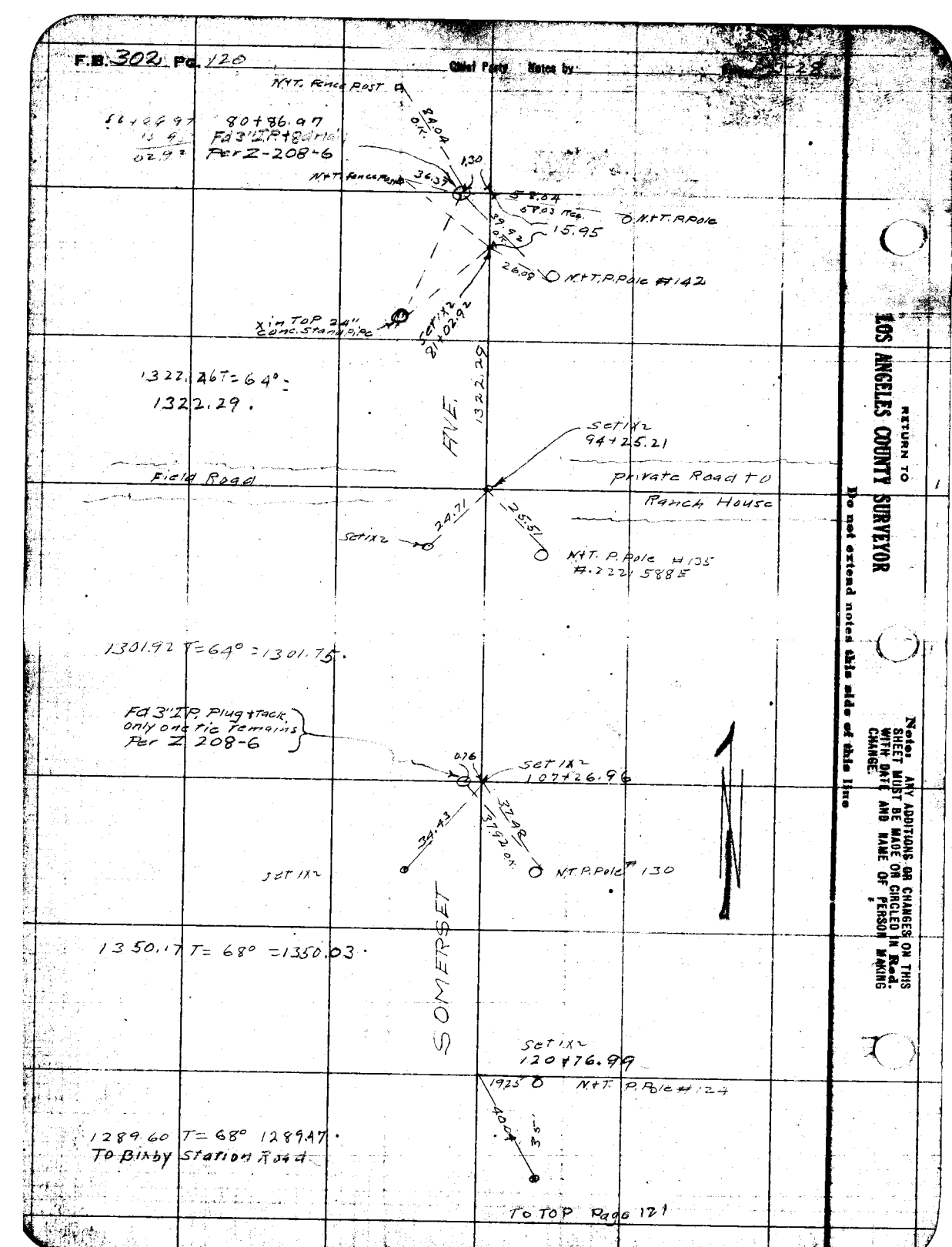

RETURN TO
LOS ANGELES COUNTY SURVEYOR
Do not extend notes this side of this line

Note: ANY ADDITIONS OR CHANGES ON THIS SHEET MUST BE MADE OR CIRCLED IN Red. WITH DATE AND NAME OF PERSON MAKING CHANGE.

Date _____ Notes by _____ Chief Party _____ F. B. 302 Pg. 121

Plotted by Crowl	W. O. No. 4157 U. S. O. No.
Date Apr '28	Location Somerset Ave.
Map No. [illegible]	Surveyed by M. Hayes
Plotting C'k'd by R. W. S.	Date Feb 6 1927
Date JUL 11 1928	Indexed A. C. Johnson

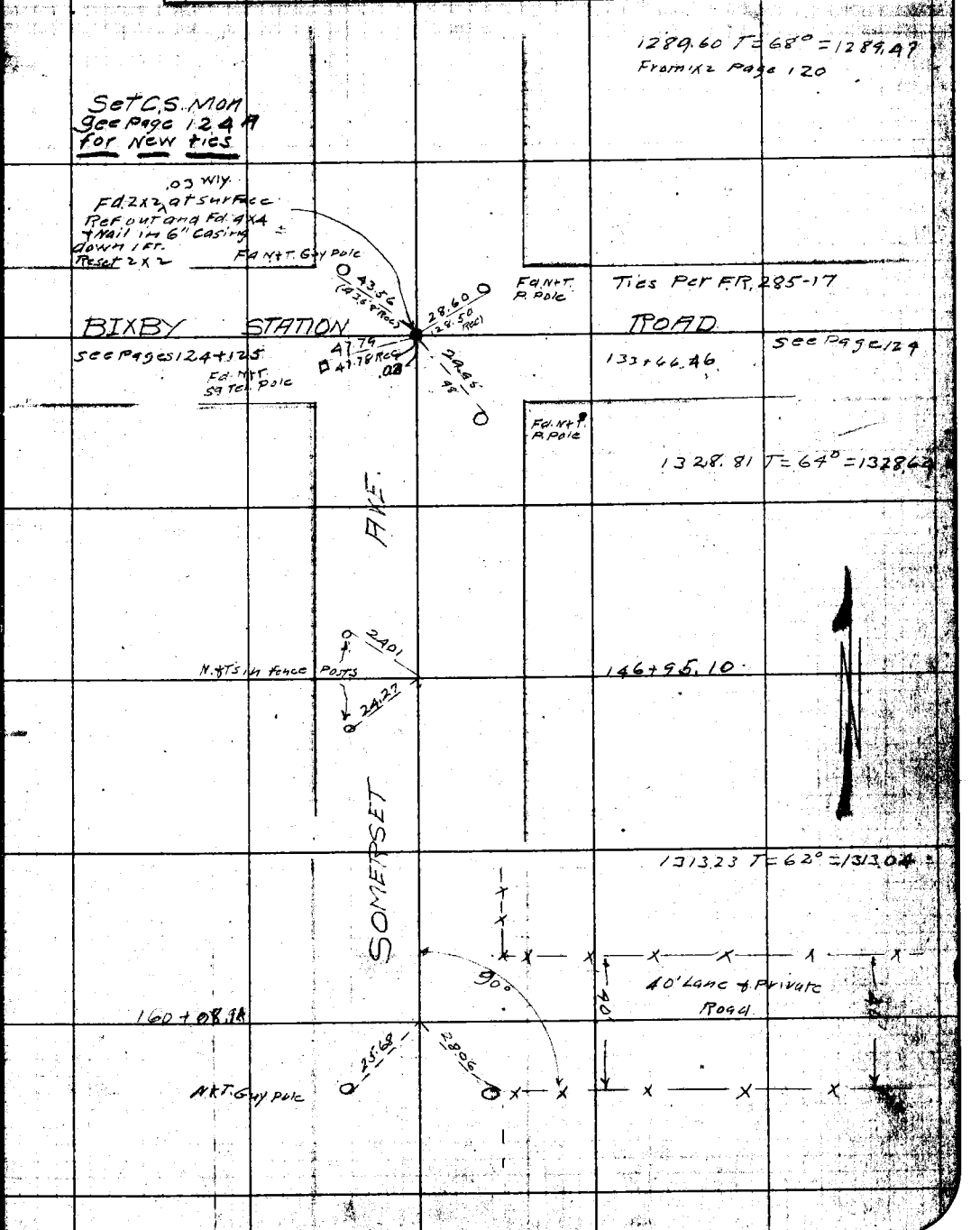

Note: ANY ADDITIONS OR CHANGES ON THIS SHEET MUST BE MADE OR CIRCLED IN Red WITH DATE AND NAME OF PERSON MAKING CHANGE.

RETURN TO LOS ANGELES COUNTY SURVEYOR

Do not extend notes this side of this line

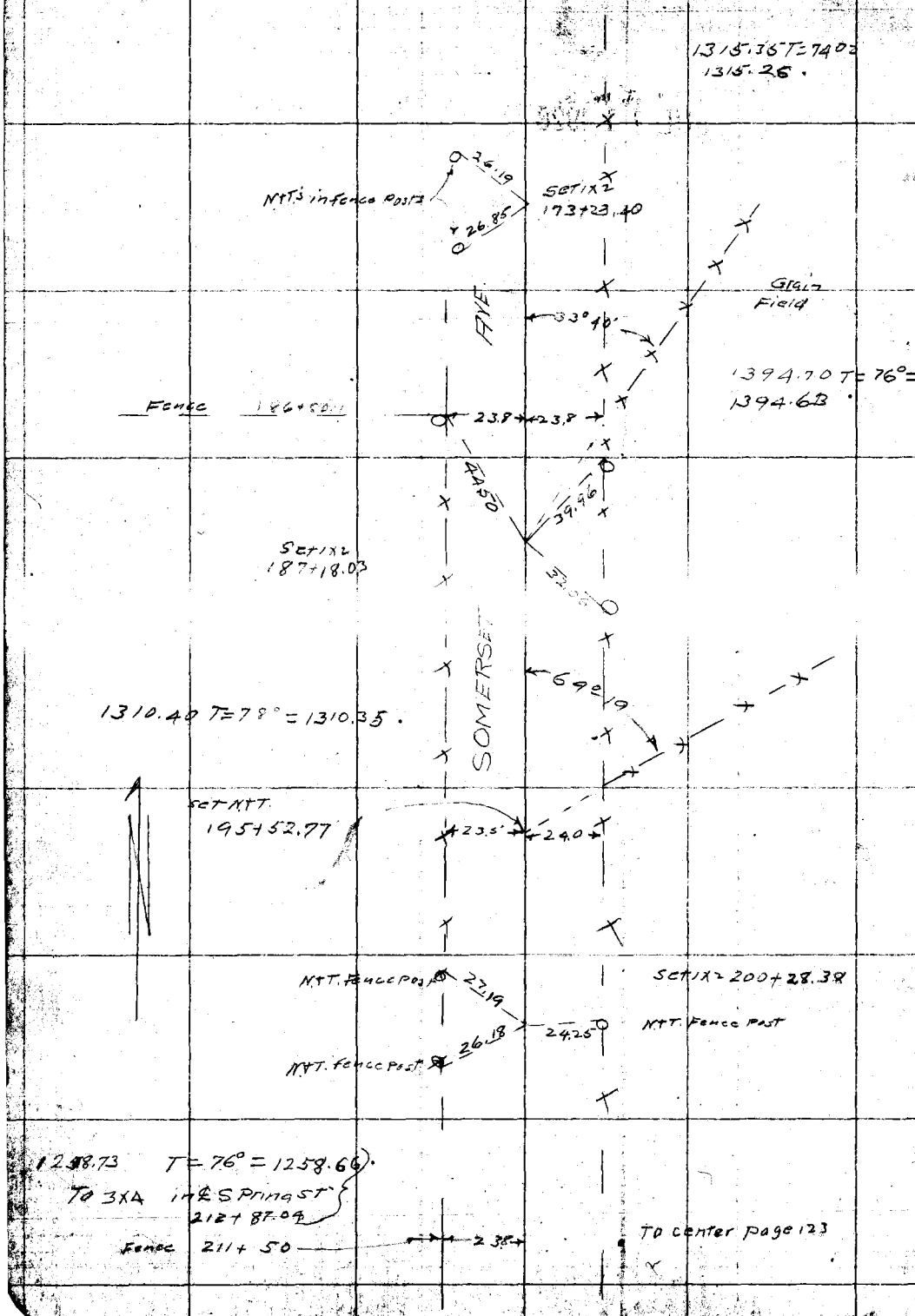

RETURN TO
LOS ANGELES COUNTY SURVEYOR
Do not extend notes this side of this line
Note: ANY ADDITIONS OR CHANGES ON THIS SHEET MUST BE MADE OR CIRCLED IN Red. WITH DATE AND NAME OF PERSON MAKING CHANGE.

Date _____ Notes by _____ Chief Party _____ F. B. 302 Pg. 128

Plotted by Crowl	W. O. No. 4159 B. S. O. No.
Date Apr '28	Location Somerset Ave
Map No. E-117	Surveyed by M. Hayes
Plotting C'k'd by R. W. B.	Date Feb 8 1928
Date JUL 11 1928	Indexed A. C. Johnson

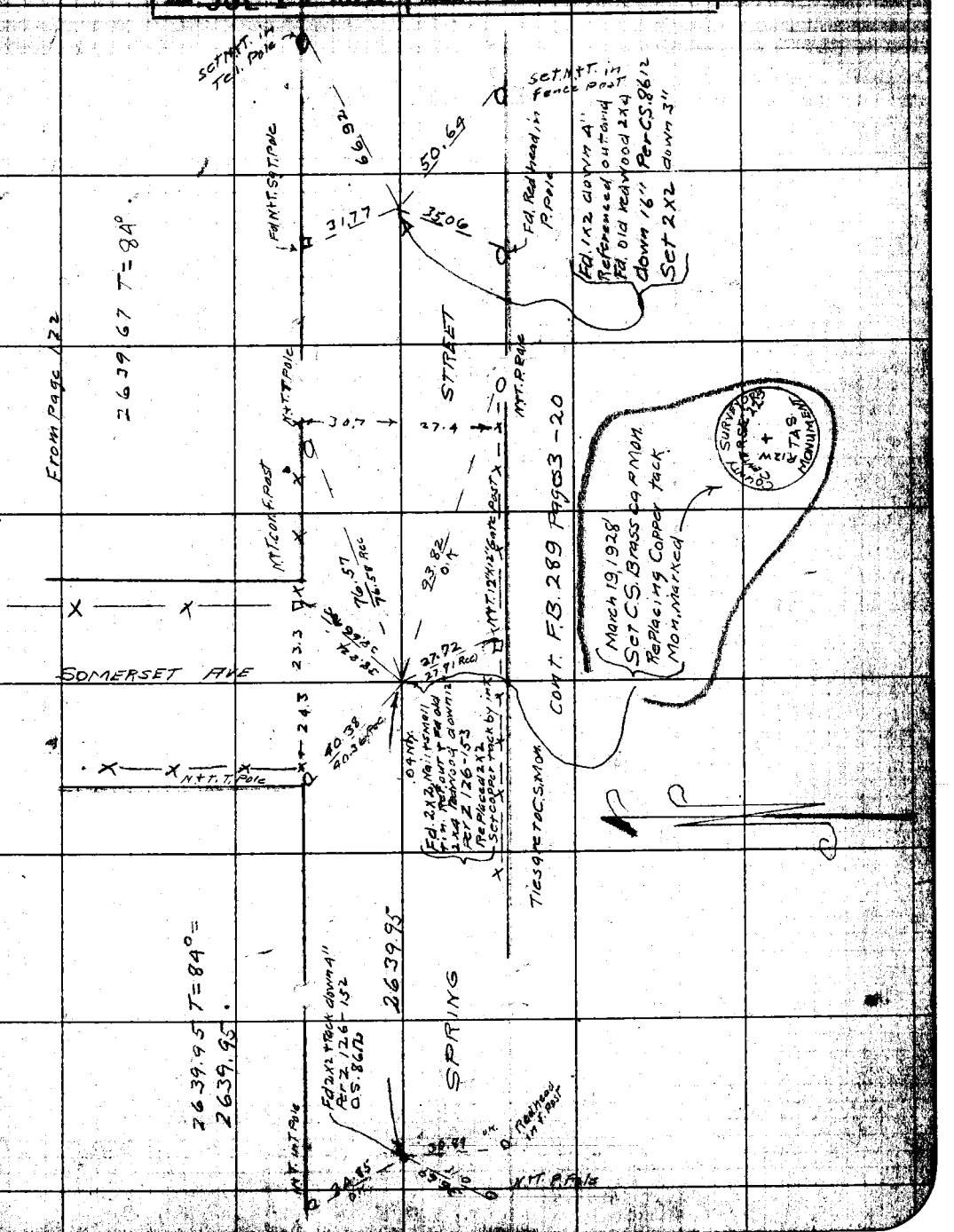

Note: ANY ADDITIONS OR CHANGES ON THIS SHEET MUST BE MADE OR CIRCLED IN Red. WITH DATE AND NAME OF PERSON MAKING CHANGE.

RETURN TO

LOS ANGELES COUNTY SURVEYOR

Do not extend notes this side of this line

F.B. 302 Pg. 124 Chief Party Notes by M.H. Date Feb 1928

RETURN TO

LOS ANGELES COUNTY SURVEYOR

Do not extend notes this side of this line

Note: ANY ADDITIONS OR CHANGES ON THIS SHEET MUST BE MADE OR CIRCLED IN Red. WITH DATE AND NAME OF PERSON MAKING CHANGE.

Date _____ Notes by _____ Chief Party _____ F. B. 302 Pg. 124

Platted by Crowl	W. O. No. 4159 C. S. O. No.
Date Apr '28	Location Somerset Ave
Map No. B-117	Surveyed by M. Hayes
Platting C'k'd by R. W. S.	Date March 19, 1928
Date JUN 11 1928	Indexed A. C. Johnson

Hayes
Carlson, Inst.
Anderson Mc
Hardy R.C.

Supplementary Sheet

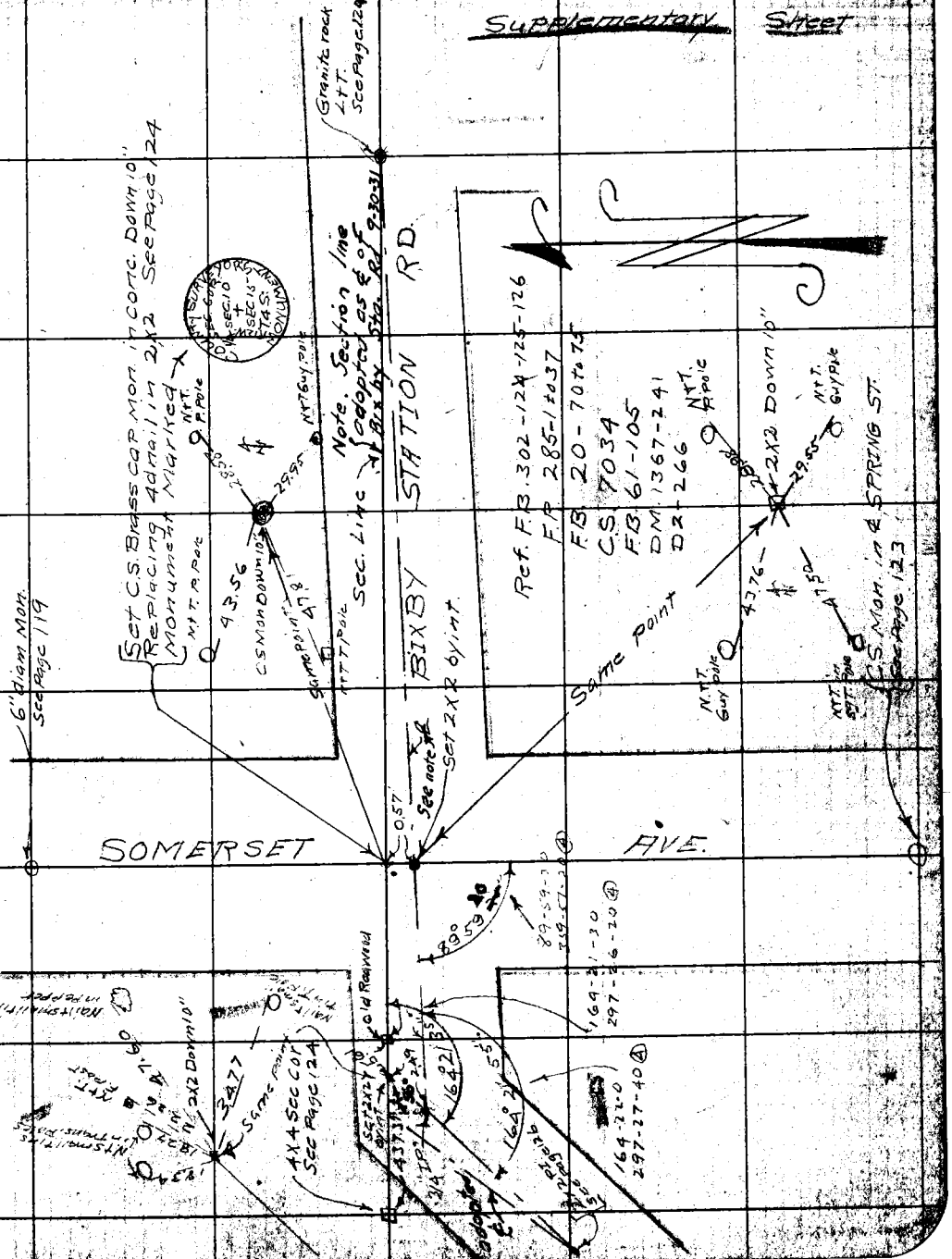

Note: ANY ADDITIONS OR CHANGES ON THIS SHEET MUST BE MADE OR CIRCLED IN Red. WITH DATE AND NAME OF PERSON MAKING CHANGE.

RETURN TO
LOS ANGELES COUNTY SURVEYOR
Do not extend notes this side of this line

442.92
541
437.31

RETURN TO

LOS ANGELES COUNTY SURVEYOR

Note: ANY ADDITIONS OR CHANGES ON THIS SHEET MUST BE MADE OR CIRCLED IN **Red.** WITH DATE AND NAME OF PERSON MAKING CHANGE.

Do not extend notes this side of this line

F.B. ____ PG. ____ Chief Party ____ Notes by ____ Date ____

Date _____ Notes by M.H. Chief Party _____ F. B. 302 Pg 125

Platted by Crowl	W. O. No. A159 C. S. O. No.
Date Apr '28	Location Somerset Ave
Map No. B-4	Surveyed by M. Hayes
Platting C'k'd by R. W. S.	Date Feb 29 1928
Date JUL 11 1928	Indexed A. C. Johnson

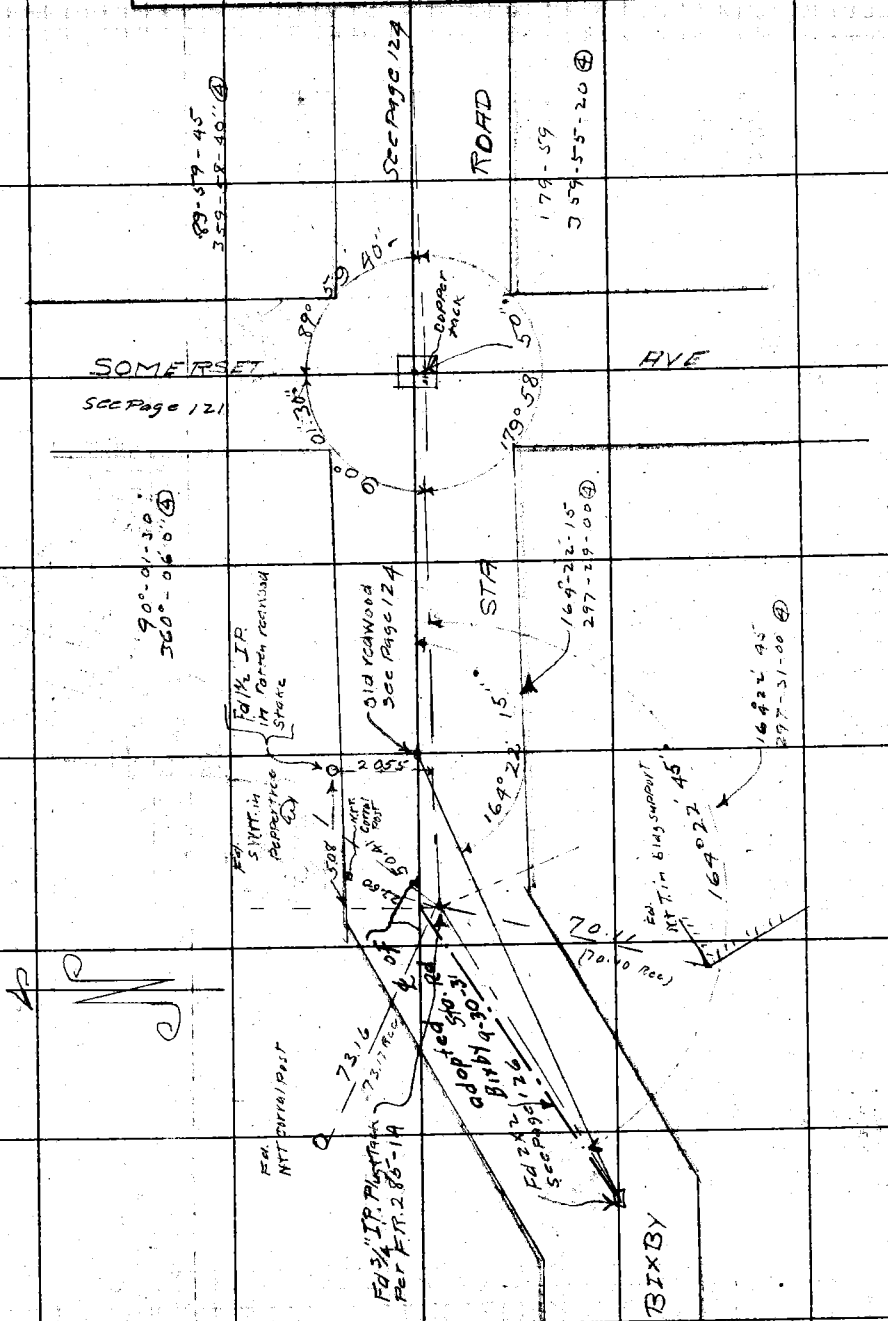

Note: ANY ADDITIONS OR CHANGES ON THIS SHEET MUST BE MADE OR CIRCLED IN Red. WITH DATE AND NAME OF PERSON MAKING CHANGE.

RETURN TO

LOS ANGELES COUNTY SURVEYOR

Do not extend notes this side of this line

F.B. 302 Pg. 126 M. Hayes Chief Party Notes by M.H. Date 3-1-28

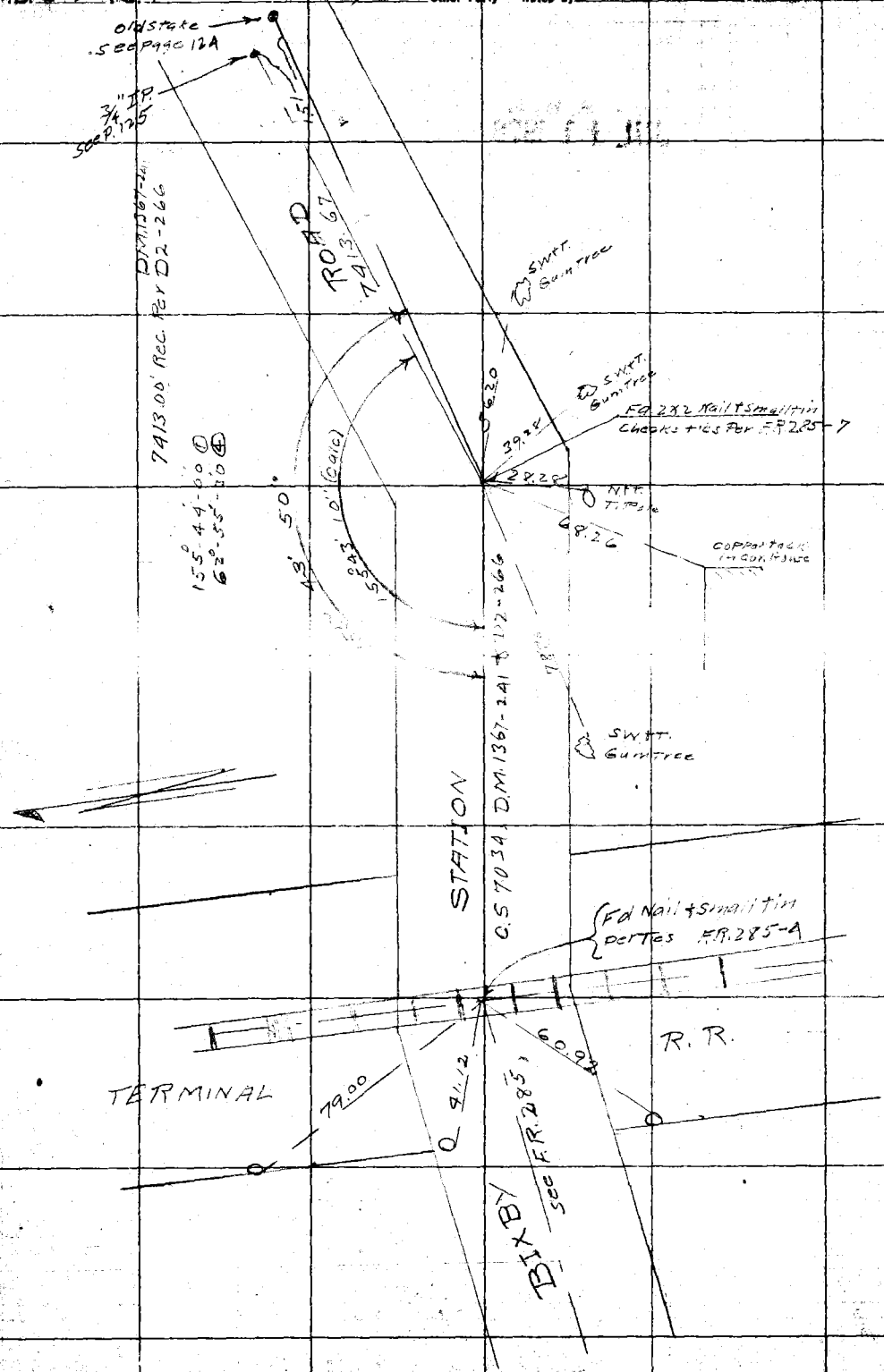

RETURN TO
LOS ANGELES COUNTY SURVEYOR
Do not extend notes this side of this line

Notes: ANY ADDITIONS OR CHANGES ON THIS SHEET MUST BE MADE OR CIRCLED IN Red. WITH DATE AND NAME OF PERSON MAKING CHANGE.

Date _____ Notes by M Chief Party M F.B. 302 Pg. 127

Platted by Bradstreet	W. O. No. 764 D. S. O. No.
Date Jan 3 '30	Location San Antonio Dr.
Map No. C.S. B-117-Sh#4	Surveyed by F.J. McNeal
Platting C'k'd by R.W.S.	Date Dec-1929
Date Jan 3 '30	Indexed A. C. Johnson

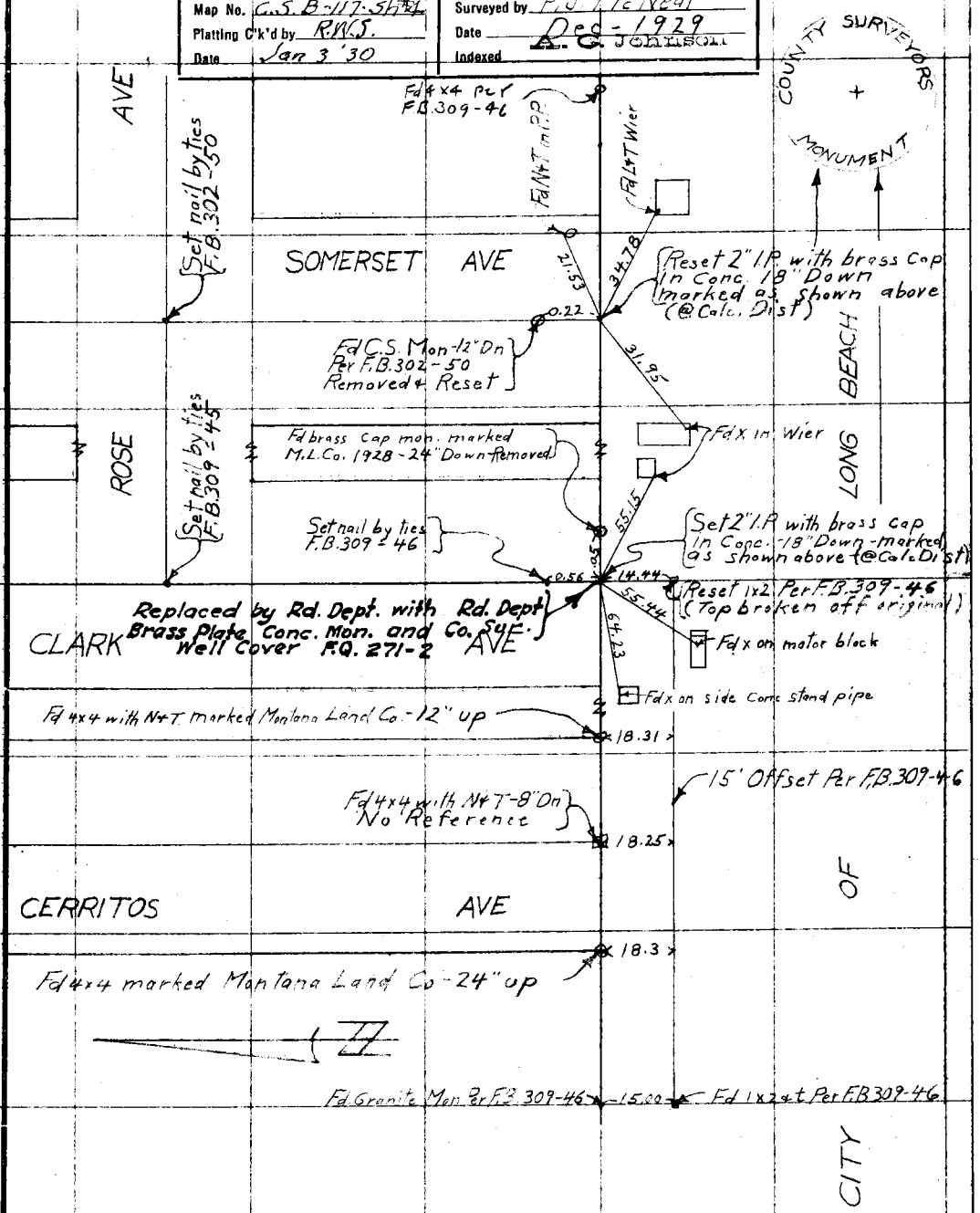

Note: ANY ADDITIONS OR CHANGES ON THIS SHEET MUST BE MADE OR CIRCLED IN Red. WITH DATE AND NAME OF PERSON MAKING CHANGE.

Do not extend notes this side of this line

RETURN TO LOS ANGELES COUNTY SURVEYOR

RETURN TO
LOS ANGELES COUNTY SURVEYOR

Note: ANY ADDITIONS OR CHANGES ON THIS SHEET MUST BE MADE OR CIRCLED IN Red. WITH DATE AND NAME OF PERSON MAKING CHANGE.

Do not extend notes this side of this line

F.B. 302 Pg. 128

Chief Party _____ Notes by _____ Date _____

Notes Ck'd by McPherson	Survey of Somerset Ave.
Map No. B-1176	W. O. 4159 Tape No 067 St'd 84 of.
Office Work Price-McPh.	Surveyed by Evans
Checked Drew	Notes E. C. Johnson 11/1/35
Date Nov. 20-1935	Indexed 11-21-35

F.B. 302 Pg. 129

(To Bot pg. 130)

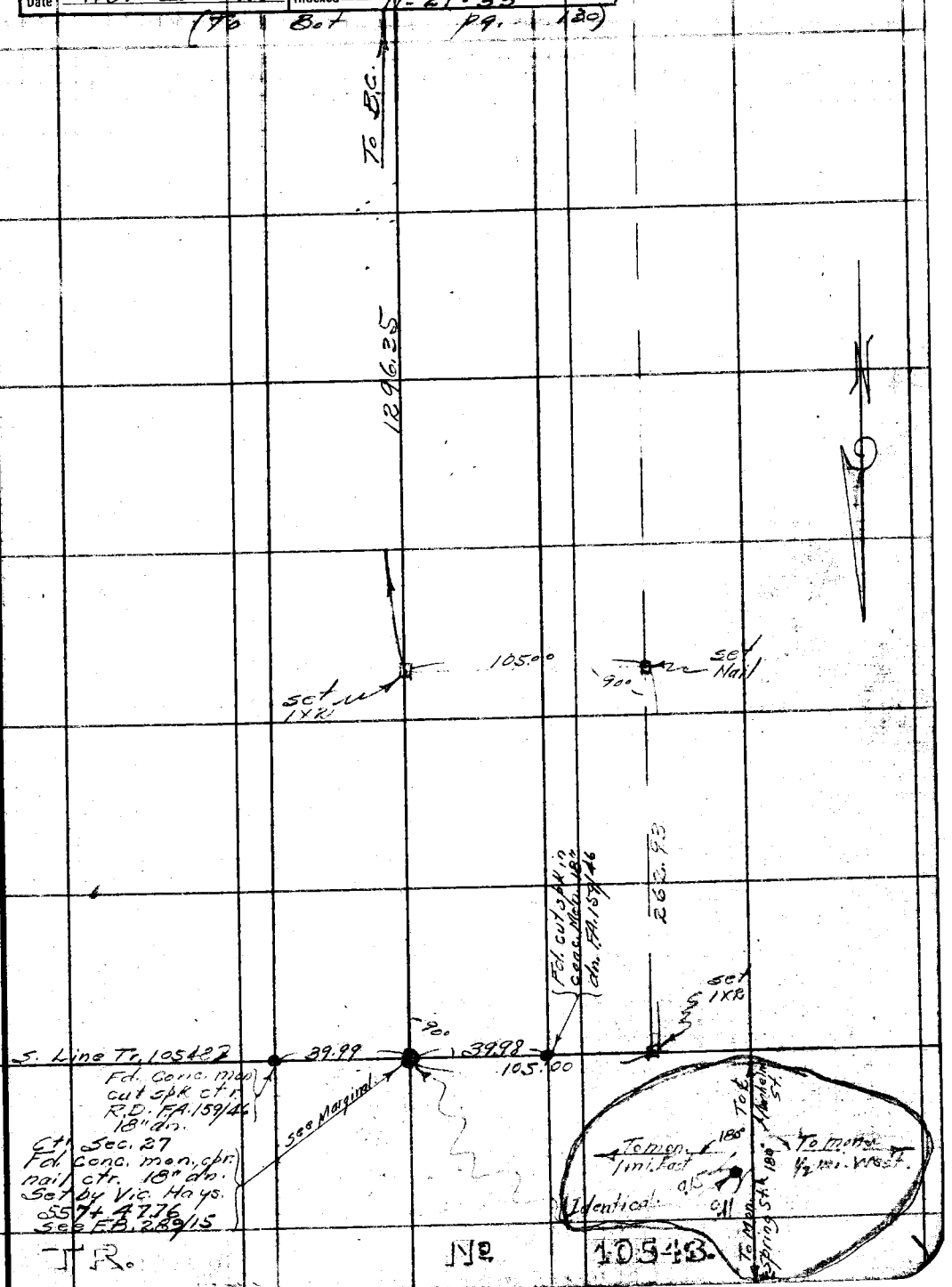

Note: ANY ADDITIONS OR CHANGES ON THIS SHEET MUST BE MADE OR CIRCLED IN Red Ink WITH DATE AND NAME OF PERSON MAKING CHANGE.

Do not extend notes this side of this line

RETURN TO
LOS ANGELES COUNTY SURVEYOR
700 HALL OF RECORDS

FORM 247 5M 2-34

RETURN TO
LOS ANGELES COUNTY SURVEYOR
700 HALL OF RECORDS

Note: ANY ADDITIONS OR CHANGES ON THIS SHEET MUST BE MADE OR CIRCLED IN **Red Ink** WITH DATE AND NAME OF PERSON MAKING CHANGE.

Do not extend notes this side of this line

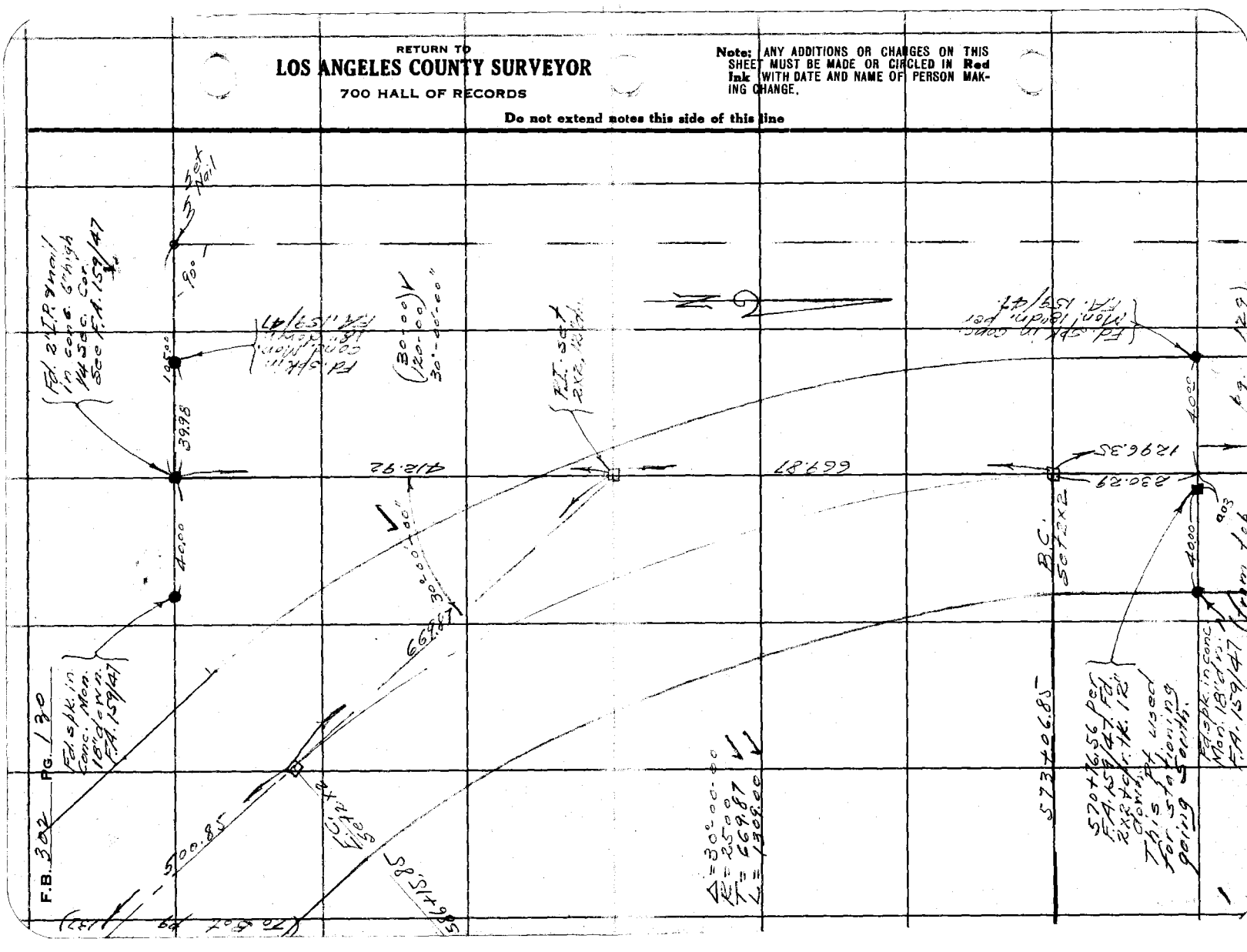

Notes Ck'd by [illegible]	Survey of Somerset Ave
Map No.	W. O. 4159 Tape No 060 St'd 76 OF.
Office Work	Surveyed by L. D. Moore
Checked	Notes Moore Date 10-31-35
Date	Indexed A. C. Johnson

F.B. 302 PG. 131

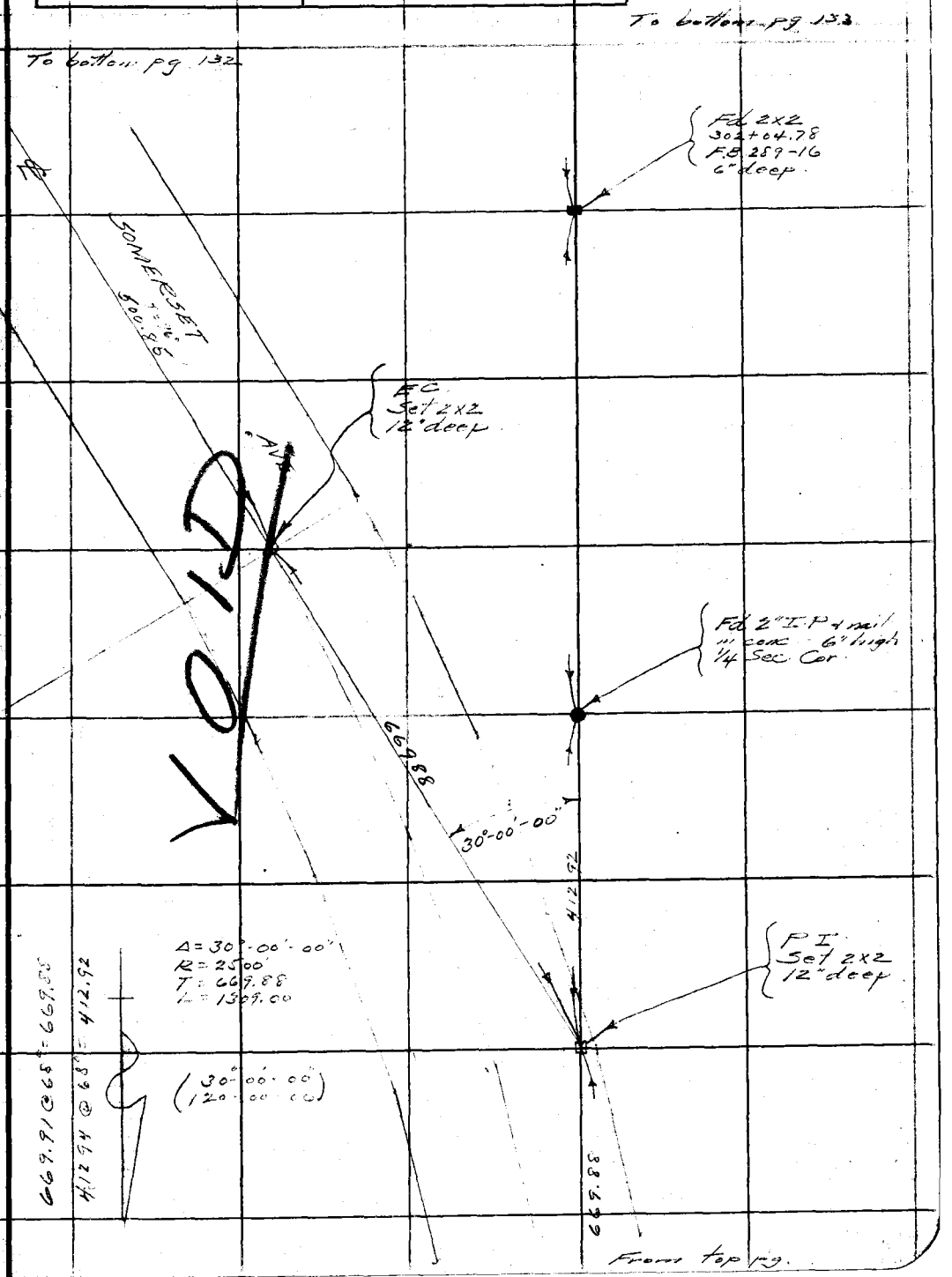

Note: ANY ADDITIONS OR CHANGES ON THIS SHEET MUST BE MADE OR CIRCLED IN Red Ink WITH DATE AND NAME OF PERSON MAKING CHANGE.

Do not extend notes this side of this line

RETURN TO
LOS ANGELES COUNTY SURVEYOR
700 HALL OF RECORDS

FORM 247 5M 2-34

F.B. 302 PG. 132

To bottom of pg 133

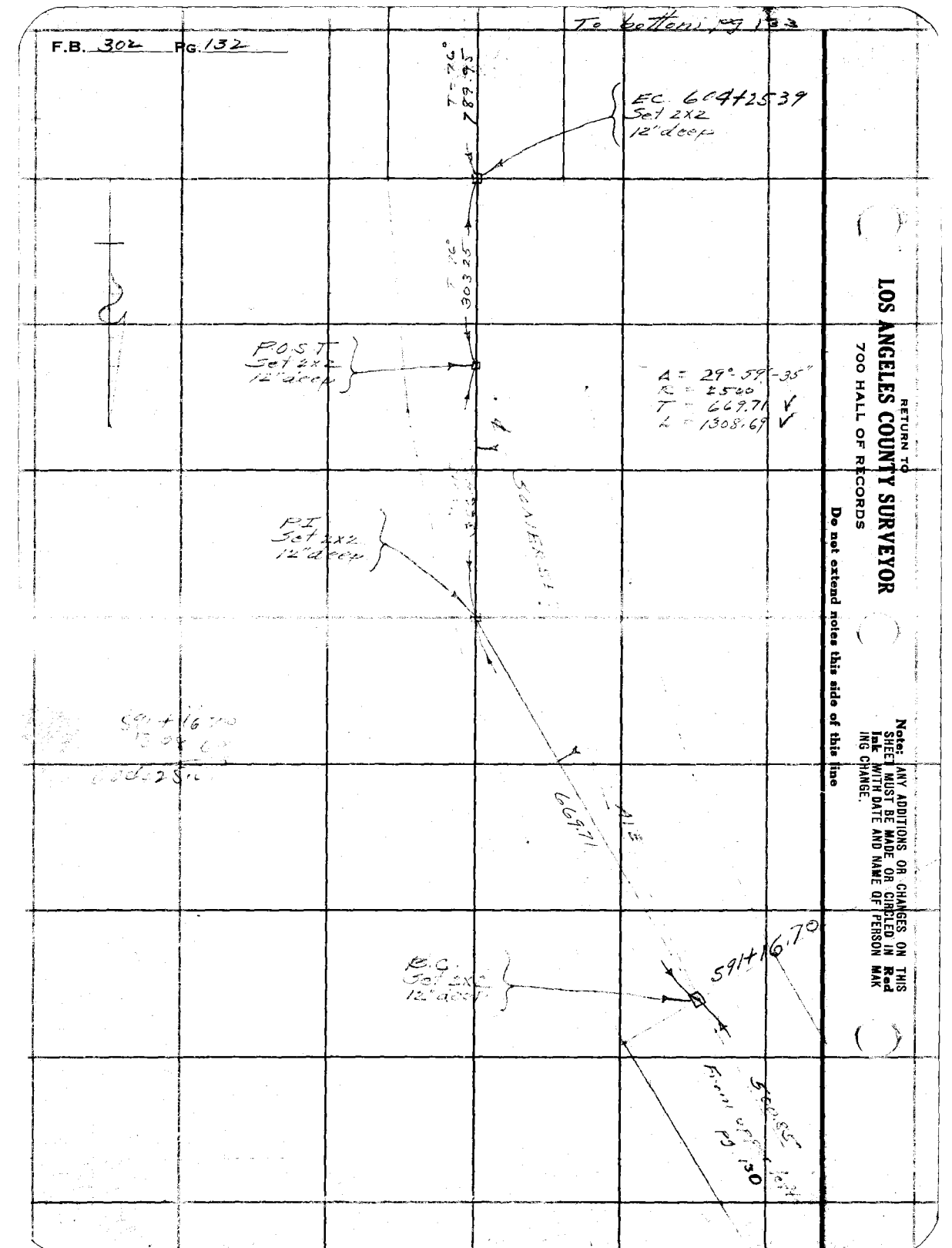

RETURN TO
LOS ANGELES COUNTY SURVEYOR
700 HALL OF RECORDS

Do not extend notes this side of this line

Note: ANY ADDITIONS OR CHANGES ON THIS SHEET MUST BE MADE OR CIRCLED IN Red Ink WITH DATE AND NAME OF PERSON MAKING CHANGE.

Notes Ck'd by McPherson		Survey of Somerset Ave	F.B. 302 Pg. 133
Map No. B-117,6		W. O. 4159 Tape No 660 St'd 76 °F.	
Office Work Price - McPh.		Surveyed by [illegible]	
Checked Drew		Notes [illegible] Date 11-1-35	
Date Nov. 20-1935		Indexed A. C. Johnson	

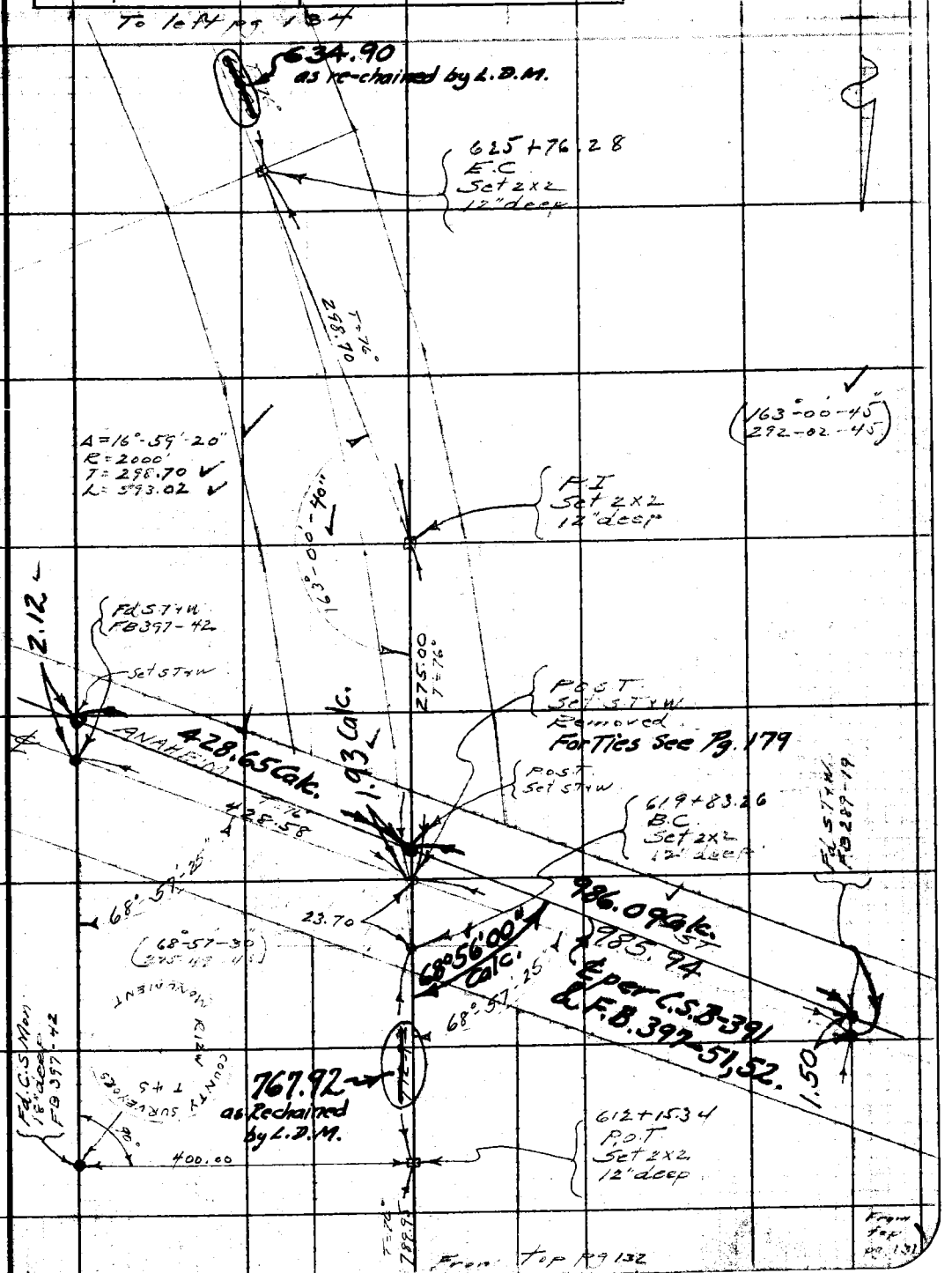

Note: ANY ADDITIONS OR CHANGES ON THIS SHEET MUST BE MADE OR CIRCLED IN Red Ink WITH DATE AND NAME OF PERSON MAKING CHANGE.

Do not extend notes this side of this line

RETURN TO
LOS ANGELES COUNTY SURVEYOR
700 HALL OF RECORDS

FORM 247 5M 2-34

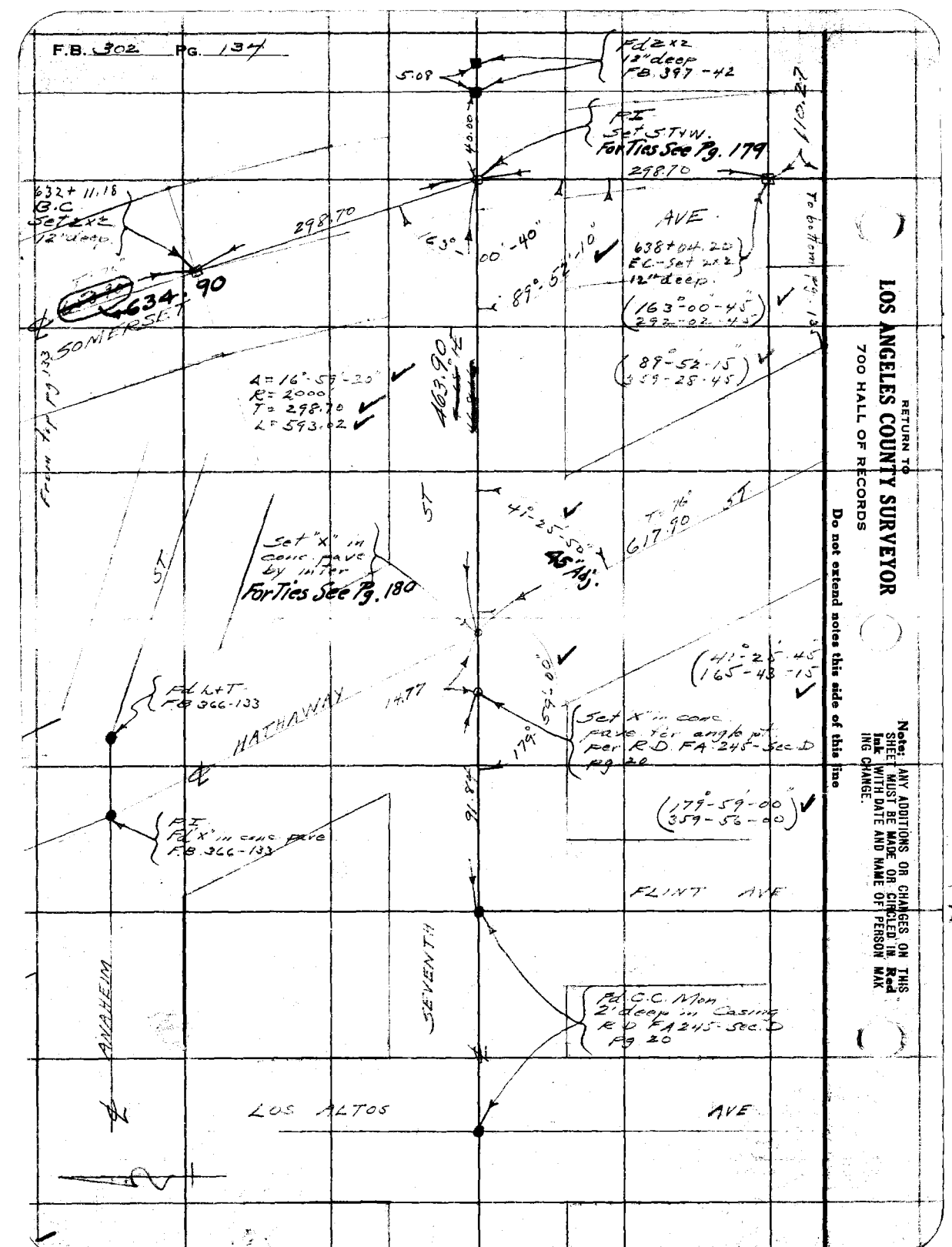

RETURN TO
LOS ANGELES COUNTY SURVEYOR
700 HALL OF RECORDS

Do not extend notes this side of this line

Notes: ANY ADDITIONS OR CHANGES ON THIS SHEET MUST BE MADE OR CIRCLED IN **Red Ink** WITH DATE AND NAME OF PERSON MAKING CHANGE.

Notes Ck'd by McPherson	Survey of Somerset Ave	F.B. 302	Pg. 135
Map No. B-117,6	W. O. 4159 Tape No 060 St'd 76 of.		
Office Work Price-McPh.	Surveyed by L. D. Moore		
Checked Drew	Notes [illegible] Date 11-4-35		
Date Nov. 20-1935	Indexed A. C. Johnson		

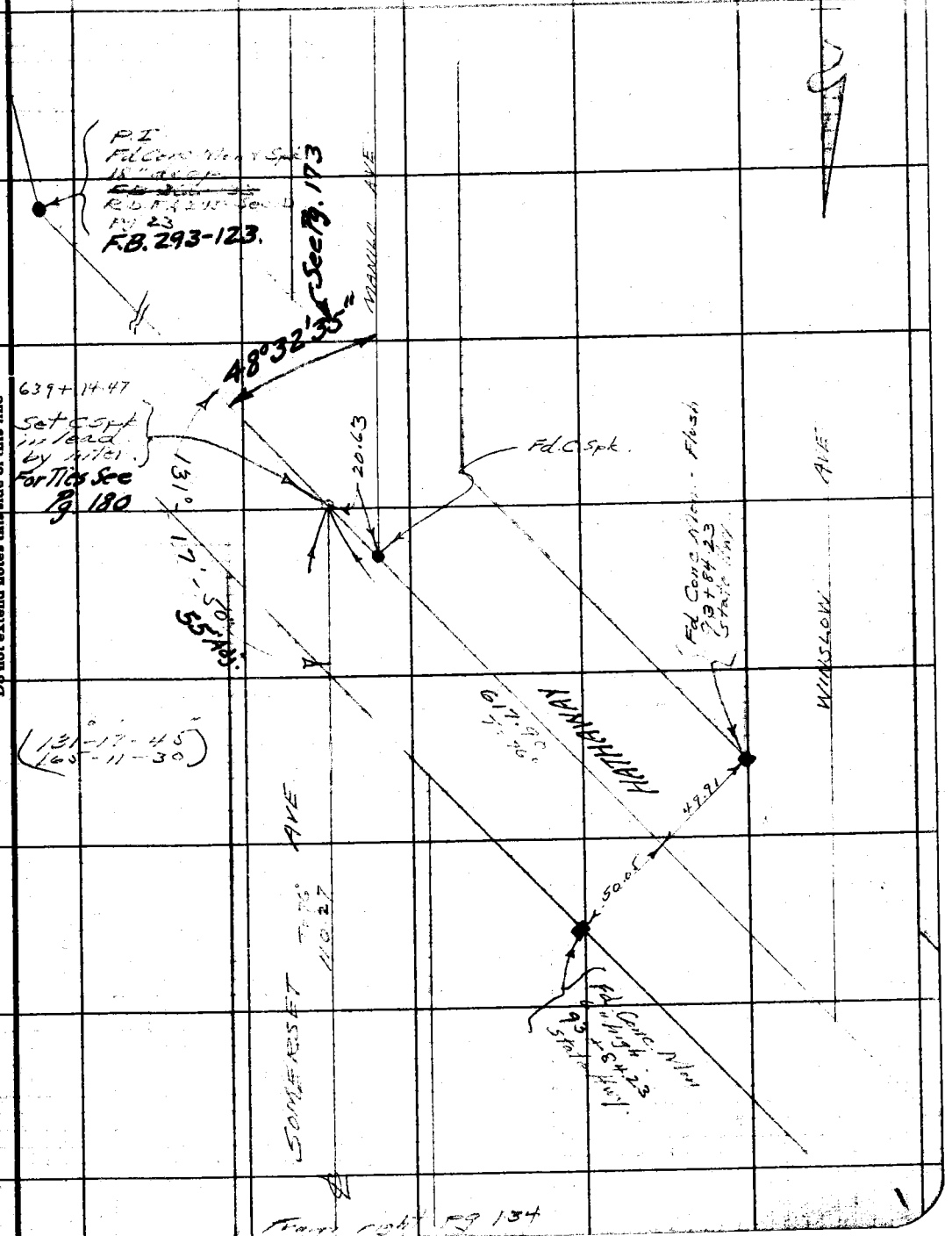

Note: ANY ADDITIONS OR CHANGES ON THIS SHEET MUST BE MADE OR CIRCLED IN Red Ink WITH DATE AND NAME OF PERSON MAKING CHANGE.

Do not extend notes this side of this line

RETURN TO
LOS ANGELES COUNTY SURVEYOR
700 HALL OF RECORDS

FORM 247 5M 2-34

RETURN TO

LOS ANGELES COUNTY SURVEYOR

700 HALL OF RECORDS

Note: ANY ADDITIONS OR CHANGES ON THIS SHEET MUST BE MADE OR CIRCLED IN **Red Ink** WITH DATE AND NAME OF PERSON MAKING CHANGE.

Do not extend notes this side of this line

F.B. 302 PG. 136

Form 307 5M 10-34

PLEASE RETURN TO
LOS ANGELES COUNTY SURVEYOR
700 HALL OF RECORDS

NOTE: ANY ADDITIONS OR CHANGES ON THIS SHEET MUST BE MADE OR CIRCLED IN RED INK, WITH DATE AND NAME OF PERSON MAKING CHANGE

Do not extend notes this side of this line

STATION	B. S.	H. I.	F. S	ELEV.		
B.M. #40X	6,418	20.212		13 794	B.M. #40X - Fd spk in conc. mon, 18" dn. 40' East of sta. 570+76.56 per State Hwy Map. Sec. VII L.A. County Feeder Sheet 5.	
B.M. # 40Y			6.702	13.510	B.M. #40Y - Fd. spk. in conc mon. 18" dn. 40' West of sta. 570+76.56 per same Map. El. 13.462	
℄ B.C. 573+06.85			4.4	15.8		
70'R.			5.0	15.2		
70'L.			4.5	15.7		
℄ 574+00			4.3	15.9		
70'R.			5.1	15.1		
70'L.			4.8	15.4		
℄ 575+00			4.8	15.4		
70'R.			5.3	14.9		
70'L.			4.8	15.4		
T.P.	3.668	19.609	4.271	15.941		
℄ 576+00			4.6	15.0		
70'R.			4.8	14.8		
70'L.			4.3	15.3		
577+00			4.6	15.0		
70'R.			4.8	14.8		
70'L.			4.3	15.3		
578+00			4.9	14.7		
40'R.			4.9	14.7		
40'L.			4.7	14.9		

Profile No. ____ Notes Red. ____ Platted ____ Job No. 159 Division No. ____ L.B. 302 PG. 137
X-Sec. No. ____ Date ____ Date ____ Survey of Somerset Ave
Notes Chkd. ____ Checked ____ Survey by ____ Notes H Date 11/4/35
Date ____ Date ____ Map No. ____ Indexed A. C. Johnson Date 11-5-35

Form 307 5M 10-34

PLEASE RETURN TO
LOS ANGELES COUNTY SURVEYOR
700 HALL OF RECORDS

NOTE: ANY ADDITIONS OR CHANGES ON THIS SHEET MUST BE MADE OR CIRCLED IN RED INK, WITH DATE AND NAME OF PERSON MAKING CHANGE

Do not extend notes this side of this line

STATION	B. S.	H. I.	F. S	ELEV.		
		19.609				
℄ 579+00			5.5	14.1		
70'R.			4.4	15.2		
70'L.			5.1	14.5		
℄ 580+00			5.3	14.3		
70'R.			5.0	14.6		
70'L			5.4	14.2		
T.P.	4.301	19.180	4.730	14.879		
℄ 581+00			4.5	14.7		
70'R.			4.3	14.9		
70L.			4.6	14.6		
℄ 582+00			4.5	14.7		
70'R.			4.5	14.7		
70'L			4.6	14.6		
℄ 583+00			4.8	14.4		
70'R.			4.9	14.3		
70'L			4.7	14.5		
℄ 584+00			4.6	14.6		
70'R.			4.7	14.5		
70'L.			5.1	14.1		

L.B. 302 P.G. 138 Job. No. 459 Division No. Notes Red HE Plotted Profile
Survey of Somerset Ave Date Date No.
Survey by Notes HE Notes Chkd. Checked X-Sec.
Indexed C. Johnson Date 11/4/35 Date Date No.

Form 307 5M 10-34

PLEASE RETURN TO
LOS ANGELES COUNTY SURVEYOR
700 HALL OF RECORDS

NOTE: ANY ADDITIONS OR CHANGES ON THIS SHEET MUST BE MADE OR CIRCLED IN RED INK, WITH DATE AND NAME OF PERSON MAKING CHANGE

Do not extend notes this side of this line

STATION	B. S.	H. I.	F. S	ELEV.		
		19.180				
℄585+00			5.2	140		
70'R.			5.1	141		
70'L.			4.7	145		
B.M. # 41 Y.	5.442	18.833	5.789	13.391	B.M. 41Y- Fd. spk in conc. Mon. 18" dn. 40' East of old ℄ sta. 583+89.59, per State Hgwy Map. Dist VII, L.A. County Feeder Sheet 5 El.=13.406	
℄586+00			5.0	138		
70'R.			5.2	136		
70'L			5.1	13.7		
E.C. ℄586+15.85			5.2	136		
℄587+00			6.0	128		
33'R.			6.2	126		
70'R.			7.2	116		
70'L.			5.3	13.5		
℄587+44			6.5	123		
43'R.			8.0	108		
64R.			8.4	104		
70'R.			8.3	105		
70'L.			6.0	128		
℄588+00			8.5	103		
70'L			7.0	118		
16'R.			8.5	103		

Profile No. ____ Notes Red. ____ Platted ____ Job No. 4159 Division No. ____ L.B. 302 PG. 159
X-Sec. No. ____ Date ____ Date ____ Survey of Somerset Ave
Notes Chkd. ____ Checked ____ Survey by E. Vans Notes H Date 11/4/35
Date ____ Date ____ Map No. ____ Indexed C. Johnson Date ____

Form 307 5M 10-34

PLEASE RETURN TO
LOS ANGELES COUNTY SURVEYOR
700 HALL OF RECORDS

NOTE: ANY ADDITIONS OR CHANGES ON THIS SHEET MUST BE MADE OR CIRCLED IN RED INK, WITH DATE AND NAME OF PERSON MAKING CHANGE

Do not extend notes this side of this line

STATION	B. S.	H. I.	F. S	ELEV.		
(588+00)		18.833				
43'R.			7.6	11.2		
70'R.			7.2	11.6		
℄ 588+25			8.2	10.6		
16'R			7.6	11.2		
35'R.			7.4	11.4		
70'R.			7.2	11.6		
28'L.			8.4	10.4		
51'L			6.7	12.1		
70'L.			10.2	6.6		
℄ 588+59			7.1	11.7		
T.P.	6.260	16.950	8.143 ~~8.450~~	10.690		
℄ 589+00			5.3	11.7		
35'R.			5.6	11.4		
70'R.			5.5	11.5		
26'L			4.7	12.3		
33'L			3.7	13.3		
44'L			4.3	12.7		
52'L			7.6	9.4		
68'L			8.6	8.4		
78'L.			3.7	13.3		

L.B. 302 P.G. 140 Job. No. 4158 Division No. Notes Red Plotted Profile
Survey of Somerset Ave Date Date No.
Survey by Evans Notes Notes Chkd. Checked X-Sec.
Indexed A. C. Johnson Date 11/4/35 Date Date No.

Form 307 5M 10-34

PLEASE RETURN TO
LOS ANGELES COUNTY SURVEYOR
700 HALL OF RECORDS

NOTE: ANY ADDITIONS OR CHANGES ON THIS SHEET MUST BE MADE OR CIRCLED IN RED INK, WITH DATE AND NAME OF PERSON MAKING CHANGE

Do not extend notes this side of this line

STATION	B. S.	H. I.	F. S	ELEV.		
		16.950				
℄ 589+39			4.4	126		
℄ 589+84			4.4	126		
17'R.			5.9	111		
35'R.			6.5	105		
70'R.			5.6	114		
10'L.			8.0	90		
18'L			7.9	91		
32'L.			1.7	153		
50'L			1.9	151		
70'L.			4.4	126		
℄ 590+00			8.2	8.8		
℄ 590+13			8.4	8.6		
11'R.			8.3	8.7		
20'R.			8.0	90		
28'R.			6.6	10.4		
51'R.			6.6	10.4		
68'R.			6.1	109	Top ditch Bnk.	
77'R.			9.8	72	Bot. " "	
84'R.			9.9	7.1	" " "	
16'L			2.8	14.2		

Profile No. ____ Notes Red. ____ Platted ____ Job No. 4158 Division No. ____ L. B. 302 PG. 141
X-Sec. No. ____ Date ____ Date ____ Survey of Somerset Ave
Notes Chkd. ____ Checked ____ Survey by Evans Notes LE Date 11/4/35
Date ____ Date ____ Map No. ____ Indexed C. Johnson Date

Form 307 5M 10-34

PLEASE RETURN TO
LOS ANGELES COUNTY SURVEYOR
700 HALL OF RECORDS

NOTE: ANY ADDITIONS OR CHANGES ON THIS SHEET MUST BE MADE OR CIRCLED IN RED INK, WITH DATE AND NAME OF PERSON MAKING CHANGE

Do not extend notes this side of this line

L.B. 302 P.G. 142 Job No. 458 Division No. Notes Red Plotted Profile
Survey of Somerset Ave. Date No.
Survey by Evans Notes Notes Chkd. Checked X-Sec.
Indexed C. Johnson Date 11/14/35 Date Date No.

STATION	B. S.	H. I.	F. S	ELEV.		
(590+13)		16.95				
36'L			2.8	14.2	.	
49'L			4.8	12.2	.	
70'L.			5.5	11.5	.	
590+50 L			3.4	13.6	.	
590+72 L			2.8	14.2	.	
14R.			2.9	15.0	.	
25R.			9.5	7.5	.	B.D. N. side.
33R.			9.8	7.2	.	Y of ditches
37R.			9.5	7.5	.	B.D. S. side.
50R.			4.1	12.1	.	T.B.
70R.			4.8	(12.0)	12.2	
14L			6.5	10.4	.	
34L			6.9	10.1	.	
70'L.			6.6	10.4	.	
T.P.	3.946	15.859	5.037	11.913	.	
B.M. #51.			3.449	12.410	.	B.M. #51. - Set cut spk. in tel. pole #B2022.Y, 147 S.E. of B.C. 591+16.70 El.=12.410 75' Lt. of Sta 592+45

Form 307 5M 10-34

PLEASE RETURN TO
LOS ANGELES COUNTY SURVEYOR
700 HALL OF RECORDS

NOTE: ANY ADDITIONS OR CHANGES ON THIS SHEET MUST BE MADE OR CIRCLED IN RED INK, WITH DATE AND NAME OF PERSON MAKING CHANGE

Do not extend notes this side of this line

STATION	B. S.	H. I.	F. S	ELEV.		
B.M. #"S"1	8313	20.723		12.41	per pg.	
℄ 590+90			101	106		
℄ 591+00			133	74		
℄ 591+09			140	67	B. Ditch N. side	
9' R.			137	7.0	" " S "	
21' R.			57	150		
37' R.			61	146		
48' R.			86	121		
70' R.			86	121		
6' L			136	71	B. Ditch N side	
14' L			100	107	T.B.	
26' L			108	9.9		
70' L.			108	9.9		
B.C. 591+16.70 ℄			142	6.5		
591+21 ℄			138	6.9	S side ditch	
591+35 ℄			92	115	Top Bnk.	
23' R.			87	120		
33' R.			70	137		
48' R.			73	13.4		
54' R.			84	123		
70' R.			80	127		

Profile No. ____ Notes Red. HE Platted ____ Job No. 4159 Division No. ____ L.B. 302 Pg. 143
X-Sec. No. ____ Date ____ Date ____ Survey of Somerset Ave.
Notes Chkd. ____ Checked ____ Survey by Evans Notes HE Date 11/5/35
Date ____ Date ____ Map No. ____ Indexed A. C. John Date 11-7-35

Form 307 5M 10-34

PLEASE RETURN TO
LOS ANGELES COUNTY SURVEYOR
700 HALL OF RECORDS

NOTE: ANY ADDITIONS OR CHANGES ON THIS SHEET MUST BE MADE OR CIRCLED IN RED INK, WITH DATE AND NAME OF PERSON MAKING CHANGE

Do not extend notes this side of this line

STATION	B. S.	H. I.	F. S	ELEV.		
(591+35)		20 723				
11'L.			13 9	68	Bot. Ditch S. Side.	
24'L			13 7	7.0	" " N.	
33'L			9 7	110	T. Bnk.	
48'L			10 6	101		
70'L.			11 0	107	9.7	
592+00 ℄			9 1	116		
29'R.			9 4	113		
49'R.			8 6	121		
59'R.			6 2	145		
70'R.			6 0	147		
59'L			9 6	111	T. Bnk.	
71'L			14 0	67	Bot ditch. S. side.	
℄ 592+37			9 5	112		
593+00			9 0	117		
35R.			6 9	13.8		
70R.			4 5	16.2		
45L.			9 9	108		
70'L			10 2	105		
594+00 ℄			5.5	152		
32'R.			2 7	18 0		
90R.			0.6	20.1		

L.B. 302 P.G. 144 Job. No. 4159 Division No. ____ Notes Red HE Plotted ____ Profile ____
Survey of Somerset Ave Date ____ Date ____ No. ____
Survey by Evans Notes HE Notes Chkd. ____ Checked ____ X-Sec. ____
Indexed A. C. Johnson Date 11/5/35 Date ____ Date ____ No. ____

Form 307 5M 10-34

PLEASE RETURN TO
LOS ANGELES COUNTY SURVEYOR
700 HALL OF RECORDS

NOTE: ANY ADDITIONS OR CHANGES ON THIS SHEET MUST BE MADE OR CIRCLED IN RED INK, WITH DATE AND NAME OF PERSON MAKING CHANGE

Do not extend notes this side of this line

STATION	B. S.	H. I.	F. S	ELEV.		
(594+00)		20 723				
70'L			9 2	115.		
℄ 594+23			3 8	169.		
T.P.	11.421	30.500	1.644	19.079.		
℄ 595+00			10 7	198.		
70'R.			7 5	230.		
70'L			15.4	151.		
℄ 596+00			7 9	226.		
70'R.			5 0	255.		
70'L			11 0	195.		
℄ 597+00			7 4	231.		
70'R			4 1	264.		
70'L			9 5	210.		
℄ 597+78			7 3	232.		
℄ 598+00			6 0	245.		
70'R			3 7	26.8.		
70'L			7 8	227.		
℄ 598+55			3 9	266.		
℄ 599+00			4 6	259.		
70'R.			1 0	29 5.		
70'L			6 3	242.		

Profile No. ____ Notes Red. FE Platted ____ Job No. 4159 Division No. ____ L. B. 302 PG. 145
X-Sec. No. ____ Date ____ Date ____ Survey of Sunset Ave.
Notes Chkd. ____ Checked ____ Survey by Evans Notes FE Date 11/5/35
Date ____ Date ____ Map No. ____ Indexed A. C. Johnson Date

Form 307 5M 10-34

PLEASE RETURN TO
LOS ANGELES COUNTY SURVEYOR
700 HALL OF RECORDS

NOTE: ANY ADDITIONS OR CHANGES ON THIS SHEET MUST BE MADE OR CIRCLED IN RED INK, WITH DATE AND NAME OF PERSON MAKING CHANGE

Do not extend notes this side of this line

STATION	B. S.	H. I.	F. S	ELEV.		
		30500				
T.P.	7.703	34.525	3.678	26.822		
℄ 599+73			7 7	26.9		
℄ 600+00			6 4	28 1		
53R.			5 5	27 0		
70'R.			5 2	27 3		
70'L			8 5	2 0		
℄ 601+00			3 3	31 2		
70 R.			2 3	32 2		
70'L			5 0	27 5		
℄ 601+44			2 6	31 9		
70'R.			1 3	33 2		
70'L			4 0	30 5		
℄ 602+00			1 2	33 3		
70'R.			0 0	34 5		
70'L			3 6	30.9		
T.P.	6.318	39.443	1.400	33.125		
℄ 602+45			5 4	34.0		
℄ 603+00			5 6	3[illegible] 8		
70'R.			3 8	35 6		
70'L			9 3	30 1		

L.B. 302 P.G. 146 Job. No. 4159 Division No. ___ Notes Red HE Plotted ___ Profile ___
Survey of Somerset Ave. Date ___ Date ___ No. ___
Survey by Evans Notes HE Notes Chkd. ___ Checked ___ X-Sec. ___
Indexed A. C. Johnson Date 11/5/35 Date ___ Date ___ No. ___

Form 307 5M 10-34

PLEASE RETURN TO
LOS ANGELES COUNTY SURVEYOR
700 HALL OF RECORDS

NOTE: ANY ADDITIONS OR CHANGES ON THIS SHEET MUST BE MADE OR CIRCLED IN RED INK, WITH DATE AND NAME OF PERSON MAKING CHANGE

Do not extend notes this side of this line

STATION	B. S.	H. I.	F. S	ELEV.		
		39.443				
℄ 604+00			7 8	31 6.		
70'R.			4 3	35 1.		
70'L			12 4	27 0.		
E.C.						
℄ 604+25.39			9 0	30 4.		
℄ 604+52			9 8	29 6.		
33'R.			8 0	31 4.		
70'R			5 4	34 0.		
43'L.			12 0	27 4.		
63'L			12 0	27 4.		
70'L			12 2	27 2.		
℄ 605+00			9 0	30 4.		
70'R.			3 1	35 5.		
20'L			9 9	29 5.		
48'L			11 0	28 4.		
70'L			10 3	29 1.		
℄ 606+00			7 0	32 4.		
70'R.			2 0	37 4.		
32'L			8 9	30 5.		
70'L			6 9	32.5.		
℄ 606+47			7 3	32 1.		

Profile No.
X-Sec. No.
Notes Red. HE Platted Job No. 4159 Division No.
Date Date Survey of
Notes Chkd. Checked Survey by Notes Date 1/5/35
Date Date Map No. Indexed A. C. Johnson
L. B. 302 PG. 47

Form 307 5M 10-34

PLEASE RETURN TO
LOS ANGELES COUNTY SURVEYOR
700 HALL OF RECORDS

NOTE: ANY ADDITIONS OR CHANGES ON THIS SHEET MUST BE MADE OR CIRCLED IN RED INK, WITH DATE AND NAME OF PERSON MAKING CHANGE

Do not extend notes this side of this line

STATION	B. S.	H. I.	F. S	ELEV.		
		39.443				
℄ 607+00			4.9	34.5		
46'R			5.7	33.7		
70'R.			3.9	35.5		
70'L			2.3	37.1		
T.P.	11.795	48.741	2.497	36.946		
℄ 608+00			8.6	40.1		
70'R			12.0	36.7		
70'L			5.9	42.8		
℄ 609+00			6.9	41.8		
15'R.			7.6	41.1		
70'R.			8.5	40.2		
70'L.			3.5	45.2		
℄ 609+12			6.7	42.0		
℄ 610+00			3.8	44.9		
70'R.			4.3	44.4		
40'L.			3.7	45.0		
70'L			2.1	46.6		
℄ 611+00			1.4	47.3		
70'R			1.8	46.9		

L.B. 302 P.G. 148 Job. No. 4159 Division No. Notes Red HE Plotted Profile
Survey of Somerset Ave. Date Date No.
Survey by Evans Notes HE Notes Chkd. Checked X-Sec.
Indexed A. C. Johnson Date 11/5/35 Date Date No.

Form 307 5M 10-34

PLEASE RETURN TO
LOS ANGELES COUNTY SURVEYOR
700 HALL OF RECORDS

NOTE: ANY ADDITIONS OR CHANGES ON THIS SHEET MUST BE MADE OR CIRCLED IN RED INK, WITH DATE AND NAME OF PERSON MAKING CHANGE

Do not extend notes this side of this line

STATION	B. S.	H. I.	F. S	ELEV.		
		48741				
43L.			12	475		
70L.			00	487		
T.P.	10 138	57166	1.713	47.028		
℄ 612+00			64	508		
70'R.			73	492	49.9	
70'L.			63	509		
℄ 613+00			38	534		
70R.			43	529		
70L			36	536		
℄ 614+00			25	547		
70'R.			28	54.4		
70'L			19	55.3		
℄ 615+00			15	55.7		
70'R.			20	552		
70'L			00	572		
T.P.	10.280	65787	1.659	55507		
℄ 616+00			86	572		
70'R.			105	553		
70'L			73	585		

Profile No. ____ Notes Red. HE Platted ____ Job No. 4157 Division No. ____ L. B. 302 Pg. 149
X-Sec. No. ____ Date ____ Date ____ Survey of Somerset Ave.
Notes Chkd. ____ Checked ____ Survey by Evans Notes HE Date 11/5/35
Date ____ Date ____ Map No. ____ Indexed A. C. Johnson Date ____

Form 307 5M 10-34

PLEASE RETURN TO
LOS ANGELES COUNTY SURVEYOR
700 HALL OF RECORDS

NOTE: ANY ADDITIONS OR CHANGES ON THIS SHEET MUST BE MADE OR CIRCLED IN RED INK, WITH DATE AND NAME OF PERSON MAKING CHANGE

Do not extend notes this side of this line

STATION	B. S.	H. I.	F. S	ELEV.		
		65.787				
℄ 617+00			8 3	57.5		
70' R.			9 9	55.9		
70' L			5 0	60.8		
℄ 618+00			6 8	59.0		
70 R.			8 9	56.9		
70 L.			3 4	62.4		
℄ 619+00			5 0	60.8		
70' R.			7 0	58.8		
70 L			1 9	63.9		
℄ 619+46			4 5	61.[illegible]		
80' R.			5 4	60.4	Top cut	
34' L			3 2	62.6		
70' L			1 7	64.1		
℄ 619+80			3 1	62.7	" "	
B.C. ℄ 619+83.26			3 8	6[illegible]		
10' R.			5 5	6[illegible]	Bot "	
25' R.			5 2	6[illegible]	Edge pvmt	
58' R.			5 70	6[illegible].09	℄ "	
87 R.			6 6	59.2	Edge, "	
7 L			3 0	62.1	Top Bnk	

L.B. 302 P.G. 150 Job. No. 4159 Division No. Notes Red HE Plotted Profile
Survey of Somerset Ave Date Date No.
Survey by Evans Notes HE Notes Chkd. Checked X-Sec.
Indexed A. C. Johnson Date 11/5/35 Date No.

Form 307 5M 10-34

PLEASE RETURN TO
LOS ANGELES COUNTY SURVEYOR
700 HALL OF RECORDS

NOTE: ANY ADDITIONS OR CHANGES ON THIS SHEET MUST BE MADE OR CIRCLED IN RED INK, WITH DATE AND NAME OF PERSON MAKING CHANGE

Do not extend notes this side of this line

STATION	B. S.	H. I.	F. S	ELEV.		
(619+83 26)		65.787				
38L			2.1	63 7		
70'L			1 4	64 4		
T.P.	7.090	69.288	3.589	62 198		
℄ 619+88			8 8	60.5	gutter Anaheim St.	
℄ 619+94			8 1	61.2	Edge Prmt.	
℄ 620+07			7 50	61 79	℄ "	
		X. Sections on Anaheim St				
620+07 ℄ Somerset. = 0+00 East on ℄ Anaheim			7 50	61 79	(0+00) going E.	
12' R.			7 8	61.5	S. Edge Prmt.	
19R.			8 4	60 9	S gutter	
27R.			6 1	63.2	T.C.	
12'L			7 8	61 5	N. edge. Prmt.	
18'L.			8 4	60 9	N. Gutter	
24'L			6 3	63 0	T.C.	
1+00			4 9	64.4	going East. ℄ Prmt.	
12R.			5 0	64.3	S. Edge Prmt.	
19R.			5 4	63.9	S gutter	
27R.			2 8	66 5	T.C.	
12'L			5 0	64 3	N. Edge pmt.	
18L			5 7	63.6	N. gutter	
24L			3 3	66.0	T.C.	

Profile No. ____ Notes Red. ____ Platted ____ Job No. 4159 Division No. ____ L.B. 302 PG 151
X-Sec. No. ____ Date ____ Date ____ Survey of Somerset Ave
Notes Chkd. ____ Checked ____ Survey by Evans Notes H Date 11/5/35
Date ____ Date ____ Map No. ____ Indexed A. C. Johnson Date

Form 307 5M 10-34

PLEASE RETURN TO
LOS ANGELES COUNTY SURVEYOR
700 HALL OF RECORDS

NOTE: ANY ADDITIONS OR CHANGES ON THIS SHEET MUST BE MADE OR CIRCLED IN RED INK, WITH DATE AND NAME OF PERSON MAKING CHANGE

Do not extend notes this side of this line

STATION	B. S.	H. I.	F. S	ELEV.		
		69.288				
2+00			2 1	67 2	℄ Prmt.	(2+00 East on Anaheim
12R.			2 2	67 1	S. Edge Prmt.	
19R.			2 5	6[illegible] 8	S gutter	
27R.			+1 8	71 1	T.C.	
12'L			2 2	67 1	N. edge Prmt.	
18'L			2 7	66 6	N. Gutter	
24'L			+0 7	7[illegible] 0	T.C.	
3+00			+0 1	69 4	(3+00 east ℄ Anaheim St Prmt.)	
12R.			0 0	69 3	S. edge Prmt.	
19R.			0 4	6[illegible] 9	S Gutter	
27R.			+2 9	72 2	T.C.	
12L.			0 1	69 2	N. edge Prmt.	
18L			0 4	68 9	N. gutter.	
24'L			+2 3	71 6	T.C.	
1+00 going W			10 2	59 1	℄ Anaheim St.	
12R.			10 5	58 8	N. edge prmt.	
18R.			10 9	58 4	N. gutter	
24R.			8.8	60.5	T.C.	
12' L.			10 3	59 0	S. edge Prmt.	

L.B. 302 P.G. 152 Job. No. 4159 Division No. Notes Red Plotted Profile
Survey of Somerset Ave Date Date No.
Survey by Evans Notes HE Notes Chkd. Checked X-Sec.
Indexed A. C. Johnson Date 11/5/35 Date Date No.

Form 307 5M 10-34

PLEASE RETURN TO
LOS ANGELES COUNTY SURVEYOR
700 HALL OF RECORDS

NOTE: ANY ADDITIONS OR CHANGES ON THIS SHEET MUST BE MADE OR CIRCLED IN RED INK, WITH DATE AND NAME OF PERSON MAKING CHANGE

Do not extend notes this side of this line

STATION	B. S.	H. I.	F. S	ELEV.		
(℄ Anaheim 1+00 going W)		69 288				
19 L.			11 1	58 2	S gutter	
27'L			9 2	60 1	T.C.	
2+00			12 6	56 7	℄ Anaheim 2+00 going W.	
12'R.			12 7	56 6	N. edge prmt.	
18R.			13 2	56 1	N. gutter	
24R.			11 3	58 0	T.C.	
12'L			12 8	56 5	S. edge prmt.	
19'L			13 4	55 9	S. gutter	
27'L			11 2	58 1	T.C.	
		Going Ahead on ℄ Somerset				
℄ 620+21			7 7	61 6	S. edge prmt	
℄ 620+28			8 1	61 2	S. gutter	
℄ 620+36			6 0	63 3	T.C.	
℄ 620+62			6 5	62 8		
70'R.			7 9	61.4		
52'L			3 9	65 4	T.C.	
70'L.			5 9	63.4	S. gutter	
℄ 621+00			5 2	64 1		
70'R.			7 2	62.1		
70'L.			3.1	66.2		

Profile No. ____ Notes Red. ____ Platted ____ Job No. 9159 Division No. ____ L.B. 302 Pg. 153
X-Sec. No. ____ Date ____ Date ____ Survey of Somerset Ave.
Notes Chkd. ____ Checked ____ Survey by Evans Notes HE Date 11/5/35
Date ____ Date ____ Map No. ____ Indexed A. C. Johnson Date ____

Form 307 5M 10-34

PLEASE RETURN TO
LOS ANGELES COUNTY SURVEYOR
700 HALL OF RECORDS

NOTE: ANY ADDITIONS OR CHANGES ON THIS SHEET MUST BE MADE OR CIRCLED IN RED INK, WITH DATE AND NAME OF PERSON MAKING CHANGE

Do not extend notes this side of this line

L.B. 302 P.G. 154 Job No. 4159 Division No. ____ Notes Red ____ Plotted ____ Profile
Survey of Somerset Ave. Date ____ Date ____ No. ____
Survey by Evans Notes ____ Notes Chkd. ____ Checked ____ X-Sec.
Indexed A. C. Johnson Date 11/25/25 Date ____ Date ____ No. ____

STATION	B. S.	H. I.	F. S	ELEV.		
		69+288				
B.M. #52	9.780	76.585	2483	66.805	B.M. #52. - Set cut & pk. W. side Tel. P. #6111 U.S. on N side Anaheim St. 90± Left of Sta. 620+28 El. = 66.805	
℄ 622+00			92	67.4		
70' R.			12°	64.6		
70' L			7.1	67.5		
℄ 623+00			51	71.5		
70' R.			78	66.8		
70' L			38	72.8		
℄ 624+00			29	73.7		
70' R.			42	72.4		
70' L			15	75.1		
625+00			09	75.7		
70' R.			21	74.2		
70' L			05	76.1		
I.P.	8.250	82.460	2375	74.210		
E.C. 625+76.28			51	76.8		
70' R.			6.1	75.8		
70' L.			55	77.0		
626+00 ℄			56	76.1		
626+48 ℄			56	76.9		
627+00 ℄			49	77.6		

Form 307 5M 10-34

PLEASE RETURN TO
LOS ANGELES COUNTY SURVEYOR
700 HALL OF RECORDS

NOTE: ANY ADDITIONS OR CHANGES ON THIS SHEET MUST BE MADE OR CIRCLED IN RED INK, WITH DATE AND NAME OF PERSON MAKING CHANGE

Do not extend notes this side of this line

STATION	B. S.	H. I.	F. S	ELEV.		
(627+00)		82.460				
70'R.			5.5	77.0		
70'L.			4.3	78.2		
℄ 627+22			5.5	77.0		
℄ 628+00			4.1	78.4		
70 R.			4.5	78.0		
70 L.			4.1	78.4		
629+00			3.6	78.9		
70 R.			4.3	78.2		
70 L.			3.4	79.1		
T.P.	4.545	83.235	3.770	78.690		
℄ 630+00			4.8	78.4		
70'R.			5.1	78.1		
70'L			3.9	79.3		
℄ 631+00			4.8	78.4		
70'R.			5.5	77.7		
70'L			4.5	78.7		
℄ 632+00			4.6	78.6		
B.C. ℄ 632+11.18			4.4	78.8		
70'R.			5.7	77.5		
70'L.			4.2	79.0		

Profile No. ____ Notes Red. ____ Platted ____ Job No. 4159 Division No. ____ L. B. 302 PG. 155
Date ____ Date ____ Survey of Somerset Ave.
X-Sec. No. ____ Notes Chkd. ____ Checked ____ Survey by Evans Notes ____ Date 11/5/35
Date ____ Date ____ Map No. ____ Indexed A. C. Johnson Date ____

Form 307 5M 10-34

PLEASE RETURN TO
LOS ANGELES COUNTY SURVEYOR
700 HALL OF RECORDS

NOTE: ANY ADDITIONS OR CHANGES ON THIS SHEET MUST BE MADE OR CIRCLED IN RED INK, WITH DATE AND NAME OF PERSON MAKING CHANGE

Do not extend notes this side of this line

STATION	B. S.	H. I.	F. S	ELEV.		
		83.235				
℄ 633+00			4.6	78.6		
70'R.			5.2	77.0		
70'L			4.0	77.2		
℄ 634+00			4.1	79.1		
70'R.			4.8	78.4		
70'L.			4.0	77.2		
T.P.	4.463	83.583	4.115	79.120		
℄ 634+50			4.6	77.0		
70'R.			4.7	78.9		
38L.			5.1	78.5		
54'L			6.0	77.6		
67'L			5.2	78.4		
70'L.			4.3	78.3		
℄ 634+65			4.9	78.7		
℄ 634+69			6.5	77.1		
634+76			7.1	77.5		
+89			6.6	77.[illegible]	N. edge pvmt.	
635+04			6.2	77.4	℄ int. 7th St. + Somerset Ave.	

L.B. 302 P.G. 156 Job. No. 4159 Division No. ___ Notes Red ___ Plotted ___ Profile ___
Survey of Somerset Ave. Date ___ Date ___ No. ___
Survey by Evans Notes HE Notes Chkd. ___ Checked ___ X-Sec. ___
Indexed A. C. Johnson Date 11/5/35 Date ___ Date ___ No. ___

Form 307 5M 10-34

PLEASE RETURN TO
LOS ANGELES COUNTY SURVEYOR
700 HALL OF RECORDS

NOTE: ANY ADDITIONS OR CHANGES ON THIS SHEET MUST BE MADE OR CIRCLED IN RED INK, WITH DATE AND NAME OF PERSON MAKING CHANGE

Do not extend notes this side of this line

STATION	B. S.	H. I.	F. S	ELEV.		
		83.583				
	X	Sec.	on	℄	7th St.	
635+04 ℄ Somerset = 0+00 East & West on ℄ 7th St.			62	774	℄ 7th St.	
14R.			63	773	S. edge Pvmt.	
30'R.			74	762	S gutter	
32'R.			64	772		
36'R.			68	768		
40'R.			50	786	T.C.	
14L.			66	770	N. edge pvmt.	
27'L			71	765	N. gutter	
28'L.			68	768		
36'L			64	772		
39'L			47	789	T.C.	
1+00			60	776	1+00 going E ℄ 7th St.	
14R.			63	773	S. edge Pvmt.	
30'R.			71	765	S gutter	
32R.			63	773		
36R.			64	772		
40R.			46	790	T.C.	

Profile No. ____ Notes Red. ____ Platted ____ Job No. 4159 Division No. ____ L.B. 302 Pg. 157
X-Sec. No. ____ Date ____ Date ____ Survey of Somerset Ave.
Notes Chkd. ____ Checked ____ Survey by Evans Notes 1E Date 11/5/35
Date ____ Date ____ Map No. ____ Indexed A. C. Johnson

Form 307 5M 10-34

PLEASE RETURN TO
LOS ANGELES COUNTY SURVEYOR
700 HALL OF RECORDS

NOTE: ANY ADDITIONS OR CHANGES ON THIS SHEET MUST BE MADE OR CIRCLED IN RED INK, WITH DATE AND NAME OF PERSON MAKING CHANGE

Do not extend notes this side of this line

STATION	B. S.	H. I.	F. S	ELEV.		
(1+00)		83,583			1+00 going E. ℄ 7th.	
14 L			6 3	773	N. edge Prmt	
27 L			7 0	766	N gutter	
28 L			6 5	771		
36 L			6 2	774		
39 L			4 0	776	T.C.	
2+00			5 0	778	2+00 going E. ℄ 7th	
14 R.			6 0	[illegible]	S. Edge prmt.	
30 R.			6 6	770	S gutter	
32 R.			6 3	773		
36 R.			6 3	773		
40 R.			4 3	773	T.C.	
14 L			6 0	776	N. edge Prmt.	
27 L			6 6	770	N gutter	
28 L			6 0	775		
36 L			5 6	[illegible]		
39 L.			3 5	801	T.C.	
1+00 going West			6 5	771	℄ 7th St.	
14 R.			7 0	[illegible]	N. edge prmt	
27 R.			7 4	[illegible]	N gutter.	

L.B. 302 P.G. 158 Job. No. 4159 Division No. ____ Notes Red HE Plotted ____ Profile ____
Survey of Somerset Ave Date ____ No. ____
Survey by Evans Notes HE Notes Chkd. ____ Checked ____ X-Sec. ____
Indexed A. C. Johnson Date 11/5/35 Date ____ No. ____

Form 307 5M 10-34

PLEASE RETURN TO
LOS ANGELES COUNTY SURVEYOR
700 HALL OF RECORDS

NOTE: ANY ADDITIONS OR CHANGES ON THIS SHEET MUST BE MADE OR CIRCLED IN RED INK, WITH DATE AND NAME OF PERSON MAKING CHANGE

Do not extend notes this side of this line

STATION	B. S.	H. I.	F. S	ELEV.		
		83 583				
28 R.			7 1	765		
36 R.			6 8	768		
39 R.			5 5	781	T. C.	
14 L.			6 2	76.8	S edge prmt.	
30 L.			7.5	761	S. gutter	
32 L			6 9	767		
36 L			7 0	766		
40 L			5 6	780	T. C.	
2+00 going W.			7 0	766		
14 R.			7 1	765	N edge prmt.	
27 R.			7 9	757	N. gutter	
28 R.			7 6	760		
36 R.			7 4	762		
39 R.			6 5	771	T. C.	
14 L			7 2	764	S edge prmt.	
30 L			7 9	757	S. gutter	
32 L			7 4	762		
36 L			7 6	760		
40 L.			6 4	772		

Profile No. ____ Notes Red. ____ Platted ____ Job No. 4159 Division No. ____ L. B. 302 Pg. 159
Date ____ Date ____ Survey of Somerset Ave.
X-Sec. No. ____ Notes Chkd. ____ Checked ____ Survey by Evans Notes HF Date 11/5/35
Date ____ Date ____ Map No. ____ Indexed A. C. Johnson

Form 307 5M 10-34

PLEASE RETURN TO
LOS ANGELES COUNTY SURVEYOR
700 HALL OF RECORDS

NOTE: ANY ADDITIONS OR CHANGES ON THIS SHEET MUST BE MADE OR CIRCLED IN RED INK, WITH DATE AND NAME OF PERSON MAKING CHANGE

Do not extend notes this side of this line

STATION	B. S.	H. I.	F. S	ELEV.		
		83583				
Going Ahead on ℄ Somerset						
℄635+17			63	[illegible]	S. edge print	
635+33			74	762	S. gutter	
+36			65	771		
+40			66	[illegible]		
+45			46	[illegible]		
℄635+50			46	[illegible]		
70R			52	784		
50L			41	[illegible]		
54L			49	[illegible]		
57L			40	[illegible]		
70'L			46	[illegible]		
℄636+00			48	[illegible]		
70R			50	[illegible]		
46L			41	[illegible]		
49L			53	[illegible]		
53L			33	[illegible]		
70L			46	[illegible]		
637+00℄			50	[illegible]		
70R.			50	[illegible]		

L.B. 302 P.G. 160 Job. No. 4159 Division No. ___ Notes Red ___ Plotted ___ Profile ___
Survey of Somerset Ave. Date ___ Date ___ No. ___
Survey by Evans Notes HE Notes Chkd. ___ Checked ___ X-Sec. ___
Indexed A. C. Johnson Date 11/5/35 Date ___ Date ___ No. ___

Form 307 5M 10-34

PLEASE RETURN TO
LOS ANGELES COUNTY SURVEYOR
700 HALL OF RECORDS

NOTE: ANY ADDITIONS OR CHANGES ON THIS SHEET MUST BE MADE OR CIRCLED IN RED INK, WITH DATE AND NAME OF PERSON MAKING CHANGE

Do not extend notes this side of this line

STATION	B. S.	H. I.	F. S	ELEV.		
(637+00)		83.583				
38'L			5.0	786		
40'L			6.1	775		
44'L			4.2	794		
70'L			5.0	786		
638+00 ℄			6.2	774		
E.C. ℄ 638+04.20			6.2	774		
58R.			5.0	786	T.C.	
63R.			7.3	763	B.C.	
70R.			7.8	758		
20L.			7.1	765		
23L			6.2	774		
33L			6.1	775		
38L			8.0	756		
42L			6.7	769		
70'L			8.6	750		
T.P.	5.521	82.129	6.975	76.608		
℄ 638+51			4.7	774	T.C.	
℄ +55			6.5	75.6	B.cut.	
℄ 638+79			6.0	761		
12'R.			5.99	7614	Nedge prmt.	
49R.			5.37	76.76	℄ "	

Profile No. ____ Notes Red. ____ Platted ____ Job No. 4159 Division No. ____ L.B. 302 PG. 161
Date ____ Date ____ Survey of Somerset Ave.
X-Sec. No. ____ Notes Chkd. ____ Checked ____ Survey by Evans Notes ____ Date ____
Date ____ Date ____ Map No. ____ Indexed A. C. Job Date

Form 307 5M 10-34

PLEASE RETURN TO
LOS ANGELES COUNTY SURVEYOR
700 HALL OF RECORDS

NOTE: ANY ADDITIONS OR CHANGES ON THIS SHEET MUST BE MADE OR CIRCLED IN RED INK, WITH DATE AND NAME OF PERSON MAKING CHANGE

Do not extend notes this side of this line

STATION	B. S.	H. I.	F. S	ELEV.		
(638+79)		82.129				
86 R.			5.18	7[illegible].35		
30' L.			7[illegible]	75.1	B. out.	
34' L			5[illegible]	[illegible]9	T.C.	
37 L.			5[illegible]	[illegible]9		
43 L			47	77.4		
70' L			6[illegible]	7[illegible]6		
℄ 638+88			6.27	7[illegible]	N. edge Pvmt. [illegible]	
℄ 639+14.47			6.41	75.72	℄ State St. End of Survey	

X Sec. on ℄ State St.

639+14.47 ℄ Somerset = 0+00 [illegible] E. & W. ℄ State St.			6.41	75.72	0+00 ℄ State.	
20 R.			6.54	7[illegible].59	N edge pvmt.	
45 R.			6.9	7[illegible]	N gutter	
47 R.			5.7	7[illegible].4	T.C.	
20 L.			6.57	75.56	S edge pvmt.	
38 L			7.2	74.9	gutter	
49 L			6.8	75[illegible]		
0+26			5.99	75.14	℄ State St.	0+26 going west.
20 L.			6.16	75.97	S edge pvmt.	
38 L.			6.7	75.4	S. gutter	

L.B. 302 P.G. 162 Job. No. 4159 Division No. ____ Notes Red ____ Plotted ____ Profile ____
Survey of Somerset Ave. Date ____ Date ____ No. ____
Survey by Evans Notes H Notes Chkd. ____ Checked ____ X-Sec. ____
Indexed A. C. Johnson Date 11/5/35 Date ____ Date ____ No. ____

Form 307 5M 10-34

PLEASE RETURN TO
LOS ANGELES COUNTY SURVEYOR
700 HALL OF RECORDS

NOTE: ANY ADDITIONS OR CHANGES ON THIS SHEET MUST BE MADE OR CIRCLED IN RED INK, WITH DATE AND NAME OF PERSON MAKING CHANGE

Do not extend notes this side of this line

STATION	B. S.	H. I.	F. S	ELEV.		
		82.129				
38L			6.04	76.09	Top curb.	
49L.			5 80	76 33	Back walk.	
		Interpolate		Rt side of sec.		
1+00			4 92	77 21	℄ State 1+00	West
20R.			5 14	76.99	N. edge	
45R.			6 1	76 0	gutter	
47R.			3 5	78 6	T.C.	
20'L			5 12	77.01	s edge prmt.	
38'L.			5 9	76.2	s gutter	
38L			5 14	76 99	Top curb	
49L.			4 84	77.29	back walk.	
2+00			4 23	77.90	℄ State	
20R.			4 50	77 63	N. edge prmt.	
45R.			5 1	77 0	N gutter	
47R.			3 4	78.7	T.C.	
20'L			4 45	77 68	S. edge prmt.	
38'L			5 3	76 8	S. gutter	
38L			4.38	77 75	Top curb.	
49L.			4 13	78.00	Back walk.	

Profile No. ____ Notes Red. ____ Platted ____ Job No. 4159 Division No. ____ L. B. 302 Pg. 163
Date ____ Date ____ Survey of Somerset Ave.
X-Sec. No. ____ Notes Chkd. ____ Checked ____ Survey by Evans Notes ____ Date 11/5/35
Date ____ Date ____ Map No. ____ Indexed A. C. Johnson Date ____

Form 307 5M 10-34

PLEASE RETURN TO
LOS ANGELES COUNTY SURVEYOR
700 HALL OF RECORDS

NOTE: ANY ADDITIONS OR CHANGES ON THIS SHEET MUST BE MADE OR CIRCLED IN RED INK, WITH DATE AND NAME OF PERSON MAKING CHANGE

Do not extend notes this side of this line

STATION	B. S.	H. I.	F. S	ELEV.		
		82.129				
0+20			6 82	75.31	0+20 going E. ℄ State.	
20'R.			7 05	75.13	S. edge prmt.	
43'R.			7 8	74.3	gutter	
47R.			6 6	75.5		
20'L.			6 87	75.26	N. edge prmt.	
45'L			7 4	74.7	gutter	
47'L			5 4	75.7	T.C.	
0+24			6 87	75.26	going E. ℄ State.	
20'R.			7 05	75.08	S. edge prmt.	
43R.			7 9	74.2	gutter	
47R.			3 3	77.8	T.C.	
Interpolate for Lt. side of sec.						
1+00			8 58	73.55	℄ State St. going E.	
20R.			8 73	73.40	S edge prmt.	
43R.			9 5	72.6	S. gutter	
47R.			4 7	77.4	T.C.	
20'L			8 73	73.40	N. edge prmt.	
45L			9 7	72.4	N gutter.	
47L.			8 2	73.9	T.C.	

L.B. 302 P.G. 164 Job. No. 4159 Division No. ____ Notes Red ____ Plotted ____ Profile ____
Survey of Somerset Ave. Date ____ Date ____ No. ____
Survey by Evans Notes ____ Notes Chkd. ____ Checked ____ X-Sec. ____
Indexed A. C. Johnson Date 11/5/35 Date ____ Date ____ No. ____

Form 307 5M 10-34

PLEASE RETURN TO
LOS ANGELES COUNTY SURVEYOR
700 HALL OF RECORDS

NOTE: ANY ADDITIONS OR CHANGES ON THIS SHEET MUST BE MADE OR CIRCLED IN RED INK, WITH DATE AND NAME OF PERSON MAKING CHANGE

Do not extend notes this side of this line

STATION	B. S.	H. I.	F. S	ELEV.		
		82 129				
2+00			11 44	7069	℄ State St.	
20 R.			11 61	7052	S edge pvmt.	
43 R.			12 8	69 3	S. gutter	
47 R.			9 6	72 5	T.C.	
20 L.			11 59	70 54	N. edge pvmt.	
45 L.			12 7	69 4	N. gutter	
47 L.			11 1	71.0	T.C.	
T.P.	3 012	80. 664	4.477	77.652		
T.P.	1.353	71. 611	10 406	70.258		
T.P.	0.87	61 463	11 018	60.593		
T.P.	2 189	53 751	9.901	51.562		
T.P.	7.500	57 016	4.235	49 516		
T.P.	3 934	56. 275	4.675	52 341		
T.P.	3 720	56 888	3.107	53.168		
T.P.	4.215	55.945	5.158	51.730		
B.M. 45			2.885	53.060	B.M. 45 - Fd. spk. in W. side pepper tree S. side Anaheim St. 65.4' Rt. of old ℄ Somerset Ave. per State Hgwy Map. Dist VII L.A. County Feeder Sheet 6. El. 53.001 53.06 .059 Error	

Profile No. ____ Notes Red. ____ Platted ____ Job No. 4159 Division No. ____ L. B. 302 Pg. 165
Date ____ Date ____ Survey of Somerset Ave.
X-Sec. No. ____ Notes Chkd. ____ Checked ____ Survey by E. Vans Notes ____ Date 11/5/35
Date ____ Date ____ Map No. ____ Indexed ____ Date ____
A. C. Johnson

L.B. 302 P.G. 166 | Job. No. ____ Division No. ____ Notes Red ____ Plotted ____ Profile

Survey of ____ Date ____ Date ____ No. ____

Survey by ____ Notes ____ Notes Chkd. ____ Checked ____ X-Sec.

Indexed A. C. Johnson Date ____ Date ____ Date ____ No. ____

STATION	B. S.	H. I.	F. S	ELEV.	

Form 307 5M 10-34

PLEASE RETURN TO
LOS ANGELES COUNTY SURVEYOR
700 HALL OF RECORDS

Do not extend notes this side of this line

NOTE: ANY ADDITIONS OR CHANGES ON THIS SHEET MUST BE MADE OR CIRCLED IN RED INK, WITH DATE AND NAME OF PERSON MAKING CHANGE

Notes Ck'd by McPherson	Survey of Somerset Ave.	F.B. 302 Pg. 167
Map No. B-117,C.	W. O. 4159 Tape No ___ St'd ___ of.	
Office Work Price-MSP.	Surveyed by Moore	
Checked Drew	Notes Moore Date 11-5-35	
Date Nov. 20-1935	Indexed A. C. Johnson 11-21-35	

Note: ANY ADDITIONS OR CHANGES ON THIS SHEET MUST BE MADE OR CIRCLED IN Red Ink WITH DATE AND NAME OF PERSON MAKING CHANGE.

Do not extend notes this side of this line

RETURN TO
LOS ANGELES COUNTY SURVEYOR
700 HALL OF RECORDS

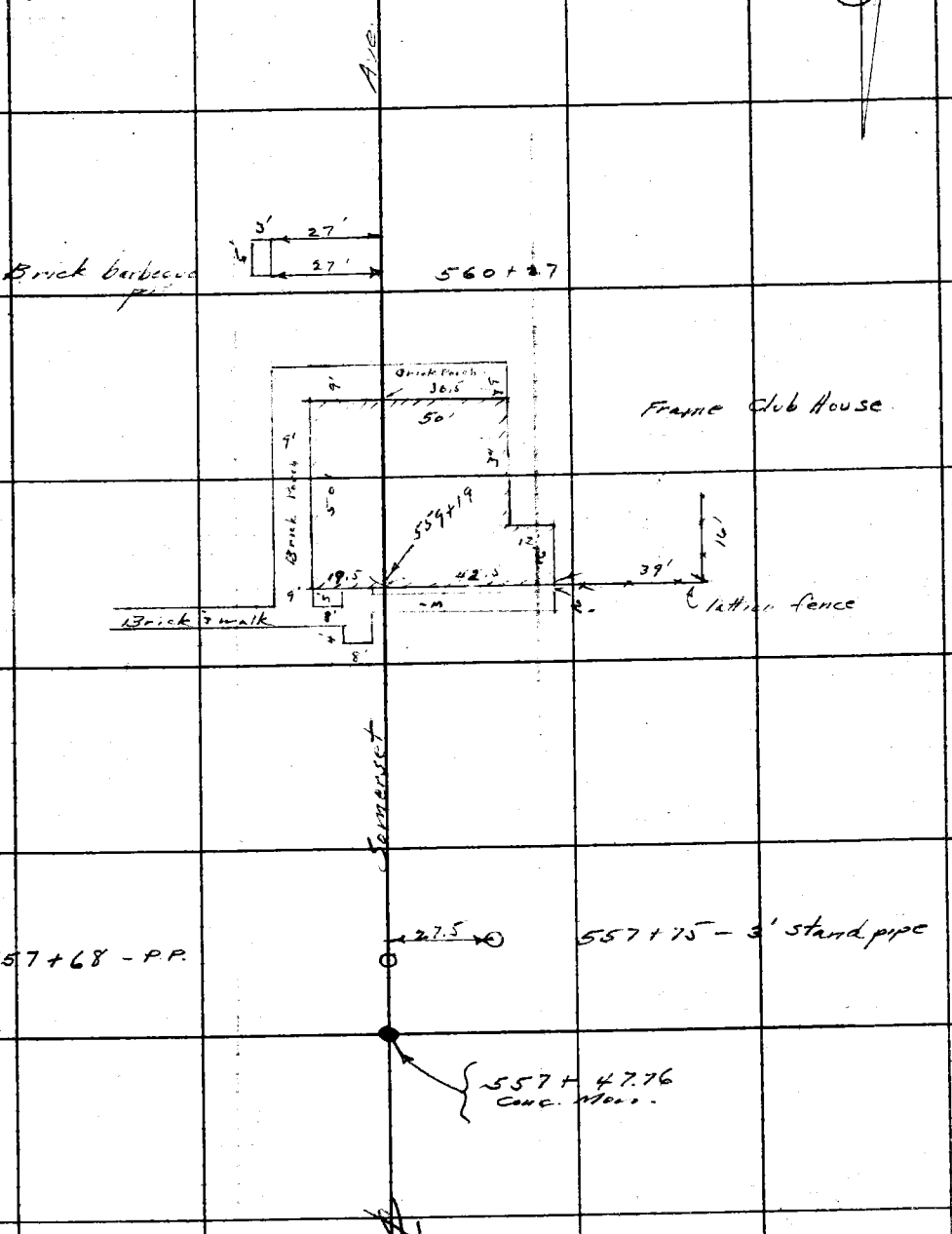

FORM 247 SM 2-34

F.B. 302 PG. 168

Sta	offset Left	offset Right		✓
557 + 81.5		13'	2" Poplar	
"		43'	" "	
"	15'		" "	
"	38'		" "	
557 + 93	1'		" "	
558 + 07.5	28'		6" Palm	
558 + 15	35'		2" Poplar	
558 + 18.5		32'	6" Palm	
558 + 40		12'	" "	
558 + 66		1'	" "	
558 + 72	48'		" "	
558 + 86	51		2" Poplar	
559 + 19	56		2" "	
559 + 19	28		1" Hydrant	
559 + 74		70'	2" Poplar	
" + 78		44'	2" "	
561 + 41	3'		Tel p	
563 + 27	2'		"	
565 + 17	1'		"	
" + "	44'		N. end rail fence	
567 + 06	1'		Tel p	
568 + [illegible]	17'		S. end rail fence	
568 + 51	1'		[illegible]	
572 + 59	1'		"	
573 + 07	2'		Tel p + Cor. wire fence runs East + South	
574 + 65		2'	Tel p + fence	
576 + 65		24'	" "	
577 + 87		46.5	" "	
587 + 97	24'		Cor. Wire fence runs E + S.W	
588 + 08	24'		3" Cottonwood	
588 + 10			L + fence	
588 + 16.5	53'		Cor.	
+ 28	17.5		3" Cottonwood	
+ 33	24		" "	
+ 48	on ℄		" "	
+ 54		10'	2" Shrub	
+ 54		65'	Fence Cor - runs W + NE	
+ 66	25		3" Cottonwood	
+ 66		33'	" "	
+ 78		21'	2" Shrub	
+ 80		50'	2" "	
+ 81		39'	3" cottonwood	
+ 85	10'		" "	
+ 90		59'	" "	
+ 98		26'	" "	
589 + 01		65'	" "	
+ 04		16'	" "	
+ 10		36'	" "	
+ 06	19'		" "	
+ 21		8'	" "	
"		52'	" "	
"	11.5		" "	
+ 27		67'	" apple	
+ "	1'		" Shrub	

RETURN TO
LOS ANGELES COUNTY SURVEYOR
700 HALL OF RECORDS

Do not extend notes this side of this line

Note: ANY ADDITIONS OR CHANGES ON THIS SHEET MUST BE MADE OR CIRCLED IN Red Ink WITH DATE AND NAME OF PERSON MAKING CHANGE.

Notes Ck'd by McPherson	Survey of Somerset Ave		F.B. 302 Pg 169
Map No. B-117,6	W. O. 4159 Tape No ____ St'd ____ °F.		
Office Work Price-McP.	Surveyed by Moore		
Checked Drew	Notes Moore Date		
Date Nov-20-1935	Indexed A. C. Johnson		

Sta	Left	Right	
589+38		56'	3" cottom wood
"	23'		fence Cor - run E + N.W
+ 40		1'	3" cottom wood
+ 44		18	"
+ 48		32	"
+ 51		56	" shrub
+ 59		6'	" cottonwood
+ 61		44	" " "
+ 71		25'	" " "
+ 74		59	" " "
+ 77	6.5		18" willow
+ 90		31	3" cottonwood
+ 93		3'	18" willow
+ 96		4.5	" "
+ 97		48.	2" cottonwood
590 + 12		25'	3" " "
+ 10	11'		18" willow
+ 20	5		" "
+ 28	65		3" Pear
+ 37	53		" "
+		32	3" cottonwood
+ 39		4'	24" willow
+ 41	43		3" Pear
+ 43		10	12" Willow
+ 49		11'	18" "
+ 50	38'		3" Pear
+ 57	18'		" "
+ 57	35'		" "
+ 57	56		" "
+ 65		20	2" willow
+ 71	8.5		2" Pear
+ 73		18'	N.E. Cor. wooden bridge
+ 74	59'		3" Pear
+ 86		6'	N.W. Cor. bridge
+ 86	15'		2" Pear
+ 95		29.5	S.W. Cor bridge
+ 95		2'	12" Willow
+ 98		34	18"
591 + 00		34	P.P.
" + 00		47	3" Acacia
+ 11		18'	S.E. Cor. bridge
+ 12	16'		18" willow
+ 21	38		3" Pear
+ 35	60'		" "
+ 37		55'	" Pepper
+ 50		37'	" "
+ 58	56'		" Pear
+ 80		52	" pepper
600 + 13		18'	2" Shrub
+ 19		1'	" "
+ 19		34'	" "
+ 31		54	" "
+ 42		12'	" "
+ 51		31'	" "
+ 61		18'	" "
+ 68		34'	" "
+ 73		1'	3" Acacia
+ 89		9'	2" Shrub
601 + 00		57	3" Acacia
600 + 01	21'		2" Shrub
+ 06	70'		" "
+ 09	9'		" "
+ 14	45'		" "
+ 24	50		" "

Note: ANY ADDITIONS OR CHANGES ON THIS SHEET MUST BE MADE OR CIRCLED IN Red Ink WITH DATE AND NAME OF PERSON MAKING CHANGE.

RETURN TO
LOS ANGELES COUNTY SURVEYOR
700 HALL OF RECORDS

Do not extend notes this side of this line

FORM 247 5M 2-34

F.B. 302 Pg. 170

Sta ✓	Left	Right	
600 + 29	6'		2" Shrub
+ 32	38'		" "
+ 42	50		" "
+ 43	30		" "
+ 54	64		" "
+ 58	47'		" "
+ 60	31'		" "
+ 80	12'		" "
+ 83	55'		" "
+ 89	23'		" "
601 + 03	47'		" "
+ 08	43		" "
+ 18	17		" "
+ 27	on ℄		" "
+ 27	12'		3" Acacia
	32'		2" Shrub
601 + 03		5'	2" Shrub
+ 05		36	" "
+ 18		69'	" "
+ 23		26'	" "
+ 25		47'	" "
+ 28		10'	" "
+ 38		25'	" "
+ 41		1'	" "
618 + 54		60'	2" Shrub
619 + 00		40	" "
+ 00		58	" "
+ 06		70'	" "
+ 12		22'	3" Pine
+ 17		[illegible]	2" Shrub
+ 35		130	" "
+ 35		70	" "
+ 36		12'	" "
+ 46		54	" "
+ 50		20'	" "
+ 52		38'	3" Acacia
+ 63		38'	24" Pepper
+ 66		71'	2" Shrub
+ 69		30'	pp
619 + 33	2'		2" Shrub
+ 41	18'		" "
+ 45	1'		" "
+ 56	7'		" "
+ 56	30'		" "
+ 56	43'		" "
+ 63	57'		" "
+ 71	9'		" "
+ 81	41		" "
+ 89	19'		24" Pepper
+ 93	20'		2" Shrub

Macadam pave - 24' wide - splits 12' + 12' either side of ℄ Anaheim St.

RETURN TO
LOS ANGELES COUNTY SURVEYOR
700 HALL OF RECORDS

Note: ANY ADDITIONS OR CHANGES ON THIS SHEET MUST BE MADE OR CIRCLED IN Red Ink WITH DATE AND NAME OF PERSON MAKING CHANGE.

Do not extend notes this side of this line

Notes Ck'd by McKeown
Map No. C.S. B-1176
Office Work Price - McKee
Checked Drew
Date Nov-20-1935

Survey of Somerset Ave
W. O. 4159 Tape No ____ St'd ____ OF.
Surveyed by Moore
Notes Moore Date 11-6-35
Indexed A. C. Johnson 11-6-35

F.B. 302 PG. 171

Sta	Left	Right	
620 + 12		42'	24" Pepper
+ 14		62'	2" Shrub
+ 27		37'	" "
+ 32		58'	" "
+ 33		6.5	2" Hydrant
+ 48		19'	2" Gum
+ 55		1'	2" "
+ 55		30'	2" Shrub
+ 57		66'	" "
+ 68		23'	" "
+ 79		4'	" "
+ 83		34'	2" Pepper
+ 83		69	" Shrub
+ 89		52'	" "
+ 96		12'	" "
621 + 09		11'	" loquot
+ 21		2'	" "
620 + 44	14'		24" Pepper
+ 61	15'		2" Shrub
+ 76	48'		" "
+ 81	32'		" "
+ 92	8		" Gum
621 + 00	60'		" Pine
+ 08	24'		" Shrub
+ 17	9'		" Pine
+ 21	59'		" loquot
+ 28	24'		" Shrub
+ 35	55'		" "
+ 37	38'		" Acacia
+ 49	49		" Shrub
+ 52	67		" Pine
630 + 07	66'		2" Shrub
+ 22	55'		" Olive
+ 31	63'		" Shrub
+ 33	42'		" Shrub
+ 52	35'		" Fruit tree
+ 53	67'		" Pine
+ 57	56'		" Shrub
+ 67	33'		3" Pine
+ 79	26'		3" Holly
+ 79	58'		" Acacia
+ 91	39'		2" Cypress
+ 91	59'		" Shrub
621 + 03	36'		" "
+ 14	48'		" Pine
+ 17	25'		" Fruit tree
+ 25	37'		" Cypress
+ 25	53'		" Shrub
+ 25	67'		" Holly
+ 34	21'		" Shrub
+ 49	Ca		" Cypress
+ 50	40'		" Shrub
+ 50	43'		" "
+ 54	68'		" "
+ 60	44'		" "
+ 65	28'		" "
+ 65	65'		" Pine
+ 73	60'		" Holly
+ 78	33'		" Pine
+ 85	60'		" Cypress
632 + 02	48'		" Pine

Note: ANY ADDITIONS OR CHANGES ON THIS SHEET MUST BE MADE OR CIRCLED IN Red Ink WITH DATE AND NAME OF PERSON MAKING CHARGE.

Do not extend notes this side of this line

RETURN TO
LOS ANGELES COUNTY SURVEYOR
700 HALL OF RECORDS

FORM 247 BM 2-34

F.B. 302 PG. 172

Sta	Left	Right	
632 + 21	47'		2" Shrub
+ 21	63		" "
+ 34	54		" Pine
+ 47	56		" Shrub
+ 62	47		3" "
+ 69	71		2" Pine
+ 76	43'		" Olive
+ 80	60		" Holly
+ 88	41		" Cypress
+ 98	50		" Pine
633 + 07	40		" Shrub
+ 11	61		3" Cypress
+ 21	49		2" Shrub
+ 26	33		" Acacia
+ 36	58		" Pine
+ 41	41		" Shrub
+ 55	6		" Loquot
+ 63	41		" Pine
+ 73	5		" "
+ 51	19		" Shrub
+ 52	32		3" Acacia
+ 89	31		2" Cypress
+ 93	43'		" Shrub
+ 95	52		" Holly
634 + 11	14		" Shrub
+ 11	31		" Pine
+ 15	47		" Loquot
+ 24	17		" "
+ 24	6		" Shrub
+ 28	30'		" Pine
✓ + 30	5'		" "
+ 34	42		" Cypress
+ 41	31		" Shrub
+ 48	17		" "
+ 48	47		" Acacia
+ 56	6		" Shrub
633 + 71		6'	2" Shrub
+ 78		28'	" "
+ 80		17'	" Pine
✓ + 86		40	" Cypress
+ 86		57	" Pine
+ 96		78	" Cypress
634 + 00		10'	" Holly
+ 02		35	" Olive
+ 05		4'	" Pine
+ 05		20	" Shrub
+ 13		53	" "
+ 17		31	" "
+ 24		65'	" "
+ 26		7'	" Olive
✓ + 26		22'	" Cypress
+ 29		41	" Pine
+ 34		53	" Shrub
+ 40		33'	" "
+ 50		8'	" "
+ 54		17'	" "
+ 64	℄	47	" Pepper
+ 83	69'		wire fence - runs parallel to 7th St.
+ 73			fence Cor - Runs E + W + N.
			2" pepper

Macadam Pave. - 28' wide - Splits 14' + 14' either side ℄ 7th St

635 + 22		57'	P.P.
+ 28		30'	2" Pepper
✓ + 45	℄		wire fence - parallel to 7th St
+ 42	20'		2" pepper
+ 54	56'		fence Cor. - Run. E + W + S.

RETURN TO
LOS ANGELES COUNTY SURVEYOR
700 HALL OF RECORDS

Note: ANY ADDITIONS OR CHANGES ON THIS SHEET MUST BE MADE OR CIRCLED IN Red Ink WITH DATE AND NAME OF PERSON MAKING CHANGE.

Do not extend notes this side of this line

Notes Ck'd by McPherson	Survey of Somerset Ave		F.B. 302 Pg. 173
Map No. B-1176	W. O. 4159 Tape No ____ St'd ____ °F.		
Office Work Price-McPh.	Surveyed by Moore		
Checked Drew	Notes Moore Date 11-6-36		
Date Nov. 20-1935	Indexed A. C. Johnson 11-6-35		

Sta	Left	Right	
637+93		32'	2" Sycamore
638+25	5'		3" pine
+ 43.5	40'		fence Cor. - Runs N+S.E. parallel to Hathaway
+ 46	38'		2" Sycamore
+ 48	℄		wire fence - parallel to Hathaway
+ 58	4'		2" pepper

Concrete pave. - 40' wide - splits 20'+20' either side ℄ of Hathaway Ave.

Angle at C.Spk. - inter ℄ Hathaway + ℄ Manila Ave - in S.E. quadrant to C.S.Mon. at inter ℄ Manila + ℄ 4th St.

① 48°-32'-30" ✓
④ 194-10-15
48°-32'-35

Note: ANY ADDITIONS OR CHANGES ON THIS SHEET MUST BE MADE OR CIRCLED IN Red Ink WITH DATE AND NAME OF PERSON MAKING CHANGE.

Do not extend notes this side of this line

RETURN TO
LOS ANGELES COUNTY SURVEYOR
700 HALL OF RECORDS

FORM 247 5M 2-34

RETURN TO

LOS ANGELES COUNTY SURVEYOR

700 HALL OF RECORDS

Note: ANY ADDITIONS OR CHANGES ON THIS SHEET MUST BE MADE OR CIRCLED IN **Red Ink** WITH DATE AND NAME OF PERSON MAKING CHANGE.

Do not extend notes this side of this line

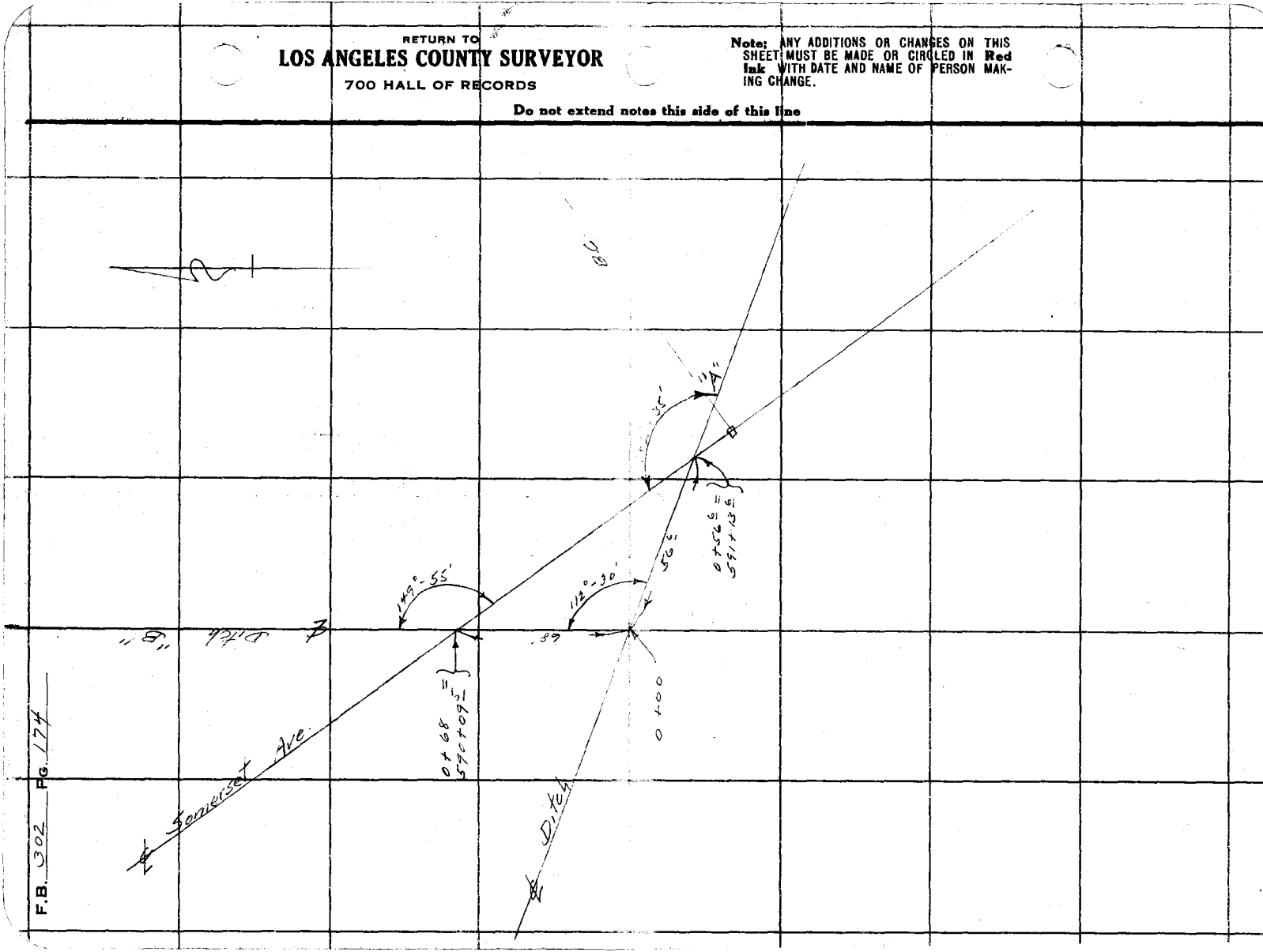

Form 307 5M 10-34

PLEASE RETURN TO
LOS ANGELES COUNTY SURVEYOR
700 HALL OF RECORDS

NOTE: ANY ADDITIONS OR CHANGES ON THIS SHEET MUST BE MADE OR CIRCLED IN RED INK, WITH DATE AND NAME OF PERSON MAKING CHANGE

Do not extend notes this side of this line

STATION	B. S.	H. I.	F. S	ELEV.		
B.M. 51	4 23	16 64		12 41	Spk. in P.P. 75' Left	592+45 - ℄ Somerset
0+00			98	68	inter. ℄ Ditch A + B	
0+35			99	67	℄ Ditch A to West	
			87	79	4' L - Bottom bank	
			43	123	12' L Top "	
			43	123	25' L	
			92	74	4' R - Bottom "	
			66	100	10' R Top "	
			65	101	20' R	
1+00			97	69	℄ Ditch A to West	
			86	80	6' L - Bottom bank	
			41	125	11' L Top "	
			42	124	21' L	
			89	77	4' R - Bottom bank	
			44	122	11' R Top "	
			50	116	21' R	
0+05			94	72	℄ Ditch B to North	
+12			84	82	℄ " "	
+25			84	82	℄ " "	
			73	93	11' L	
			73	93	21' L	

Profile No. ____ Notes Red. ____ Platted ____ Job No. 4159 Division No. V L. B. 302 PG. 175
X-Sec. No. ____ Date ____ Date ____ Survey of Somerset Ave
Notes Chkd. ____ Checked ____ Survey by Moore Notes Moore Date 11-6-35
Date ____ Date ____ Map No. ____ Indexed C. Johnson Date 11-6-35

Form 307 5M 10-34

PLEASE RETURN TO
LOS ANGELES COUNTY SURVEYOR
700 HALL OF RECORDS

NOTE: ANY ADDITIONS OR CHANGES ON THIS SHEET MUST BE MADE OR CIRCLED IN RED INK, WITH DATE AND NAME OF PERSON MAKING CHANGE

Do not extend notes this side of this line

STATION	B. S.	H. I.	F. S	ELEV.		
0+25		16 64	77	8[illegible]	7' R - Bottom	Bank
			33	1[illegible]3	19' R - Top	"
			34	[illegible]	30' R "	"
			61	1[illegible]5	44' R	
0+68			80	[illegible]	℄ Ditch B to North	
			73	[illegible]3	11' L - Bottom	Bank
			55	11[illegible]	16' L - Top	"
			64	1[illegible]	26' L	
			74	[illegible]	5' R - Bottom	bank
			29	13[illegible]	19' R Top	"
			30	1[illegible]	33' R. "	"
			46	[illegible]	43' R Bottom	"
			51	[illegible]	53' R	
1+00			76	[illegible]	℄ Ditch B to North	
			70	[illegible]	5' L - Bottom	bank
			31	[illegible]	14' L Top	"
			50	[illegible]	31' L	
			68	[illegible]	6' R Bottom	"
			15	[illegible]	17' R Top	"
			18	14[illegible]	32' R "	"
			41	1[illegible]5	44 R Bottom	"
			48	1[illegible]	54 R	

L.B. 302 P.G. 176 Job. No. 4159 Division No. ✓ Notes Red ____ Plotted ____ Profile ____
Survey of Somerset Ave Date ____ Date ____ No. ____
Survey by Moore Notes Moore Notes Chkd. ____ Checked ____ X-Sec. ____
Indexed A. C. Johnson Date ____ Date ____ No. ____

Form 307 5M 10-34

PLEASE RETURN TO
LOS ANGELES COUNTY SURVEYOR
700 HALL OF RECORDS

NOTE: ANY ADDITIONS OR CHANGES ON THIS SHEET MUST BE MADE OR CIRCLED IN RED INK, WITH DATE AND NAME OF PERSON MAKING CHANGE

Do not extend notes this side of this line

STATION	B. S.	H. I.	F. S	ELEV.		
2+00		16 64	83	83	℄ Ditch B to North	
			74	92	10' L - Bottom bank	
			41	125	20' L Top "	
			41	125	32' L	
			78	88	8' R Bottom "	
			31	135	19' R Top "	
			33	133	34' R	
			46	120	40' R	
			49	117	50' R	
0+56.6			100	66	℄ Ditch A to East	
			92	74	7' R - Bottom bank	
			51	115	18' R Top "	
			50	116	30' R	
			91	75	7' L Bottom "	
			57	109	15' L Top	
			62	104	21' L	
			67	99	30' L	
1+00			100	66	℄ Ditch A to East	
			87	79	6' R Bottom bank	
			51	115	13' R Top "	
			53	113	25' R	

Profile No. ____ Notes Red. ____ Platted ____ Job No. 415 Division No. V L. B. 302 PG. 177
Date ____ Date ____ Survey of Somerset Ave.
X-Sec. No. ____ Notes Chkd. ____ Checked ____ Survey by Moore Notes Moore Date 11-6-35
Date ____ Date ____ Map No. ____ Indexed C. Johnson Date 11-6-35

Form 307 5M 10-34

PLEASE RETURN TO
LOS ANGELES COUNTY SURVEYOR
700 HALL OF RECORDS

NOTE: ANY ADDITIONS OR CHANGES ON THIS SHEET MUST BE MADE OR CIRCLED IN RED INK, WITH DATE AND NAME OF PERSON MAKING CHANGE

Do not extend notes this side of this line

STATION	B. S.	H. I.	F. S	ELEV.		
1+00		16.64	81	[illegible]5	8'L - Bottom bank	
			49	[illegible]7	16'L - Top "	
			61	[illegible]5	22 L	
			67	[illegible]	32'L	
2+00			98	[illegible]	℄ Ditch A to East	
			87	[illegible]9	9'L - Bottom bank	
			60	[illegible]	17'L Top "	
			68	[illegible]	25 L	
			70	[illegible]6	35'L	
			92	[illegible]4	7'R Bottom "	
			55	[illegible]	18'R Top "	
			57	[illegible]9	28'R	
			10	15[illegible]	Elev of wooden bridge.	
			4 23	12[illegible]	B.M. Spk. in P.P. 75'L of 592+45	

L.B. 302 P.G. 178 Job. No. [illegible] Division No. ✓ Notes Red ____ Plotted ____ Profile ____
Survey of Somerset Ave Date ____ Date ____ No. ____
Survey by Moore Notes Moore Notes Chkd. ____ Checked ____ X-Sec. ____
Indexed A. C. Johnson Date ____ Date ____ No. ____

Notes Ck'd by McPherson	Survey of Somerset Ave
Map No. B-117,6	W. O. 4157 Tape No ____ St'd ____ of.
Office Work Price - McPh.	Surveyed by Nloore
Checked Drew	Notes Nloore Date 11-6-35
Date 11-20-1935	Indexed A. C. Johnson 11-7-35

F.B. 302 Pg. 179

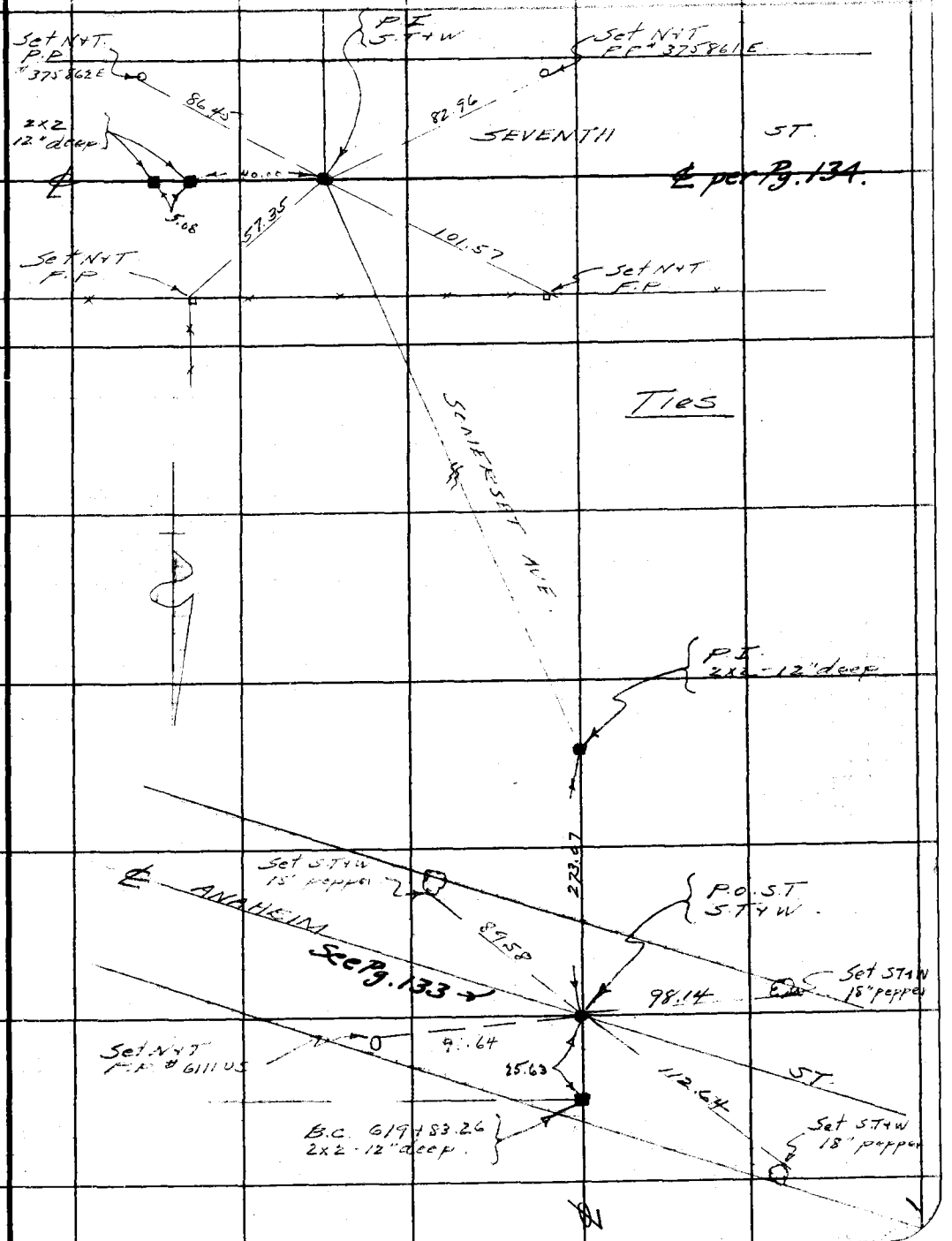

Note: ANY ADDITIONS OR CHANGES ON THIS SHEET MUST BE MADE OR CIRCLED IN Red Ink WITH DATE AND NAME OF PERSON MAKING CHANGE.

RETURN TO
LOS ANGELES COUNTY SURVEYOR
700 HALL OF RECORDS

Do not extend notes this side of this line

FORM 247 5M 2-34

RETURN TO

LOS ANGELES COUNTY SURVEYOR

700 HALL OF RECORDS

Note: ANY ADDITIONS OR CHANGES ON THIS SHEET MUST BE MADE OR CIRCLED IN **Red Ink** WITH DATE AND NAME OF PERSON MAKING CHANGE.

Do not extend notes this side of this line

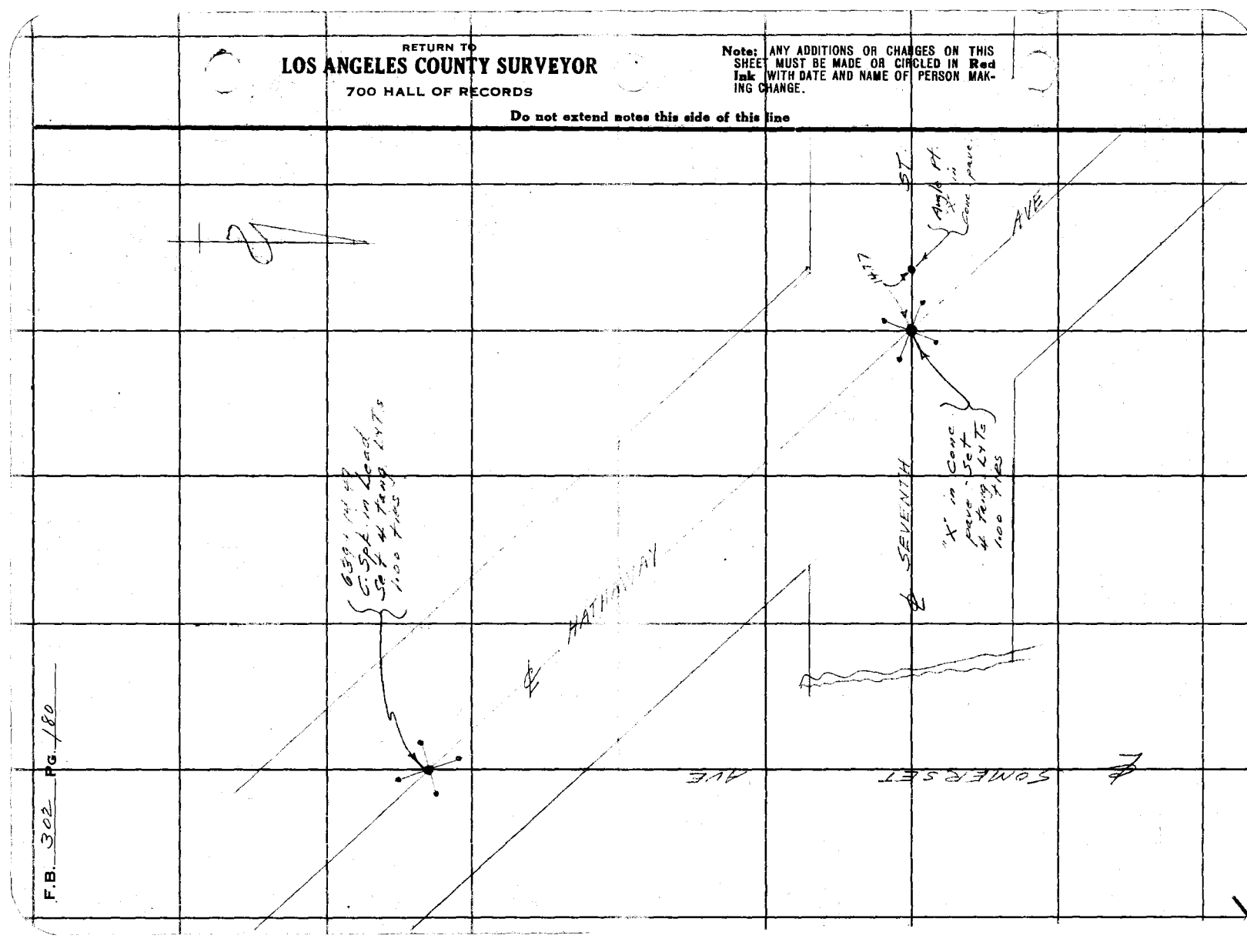

F.B. 302 PG. 180

Notes	Ck'd by McPherson	Survey of Somerset Ave.	F.B. 302 PG. 181
Map	No. B-1176	W. O. 4159 Tape No ___ St'd ___ OF.	
Office Work	Price-McPh.	Surveyed by Moore	
Checked	Drew	Notes Moore Date 11-6-35	
Date	11-20-1935	Indexed A. C. Johnson 11-7-35	

Pipe Lines - Somerset Ave — Realignment

617+74.2 - 2" Line - 1.3 deep - runs parallel to Anaheim

617+41.2 - 2" Line - 1.2 deep - " " " "

557+76 - 24" conc Line - top of pipe 1.5 deep - runs parallel to Stearns Ave

Note: ANY ADDITIONS OR CHANGES ON THIS SHEET MUST BE MADE OR CIRCLED IN Red Ink WITH DATE AND NAME OF PERSON MAKING CHANGE.

Do not extend notes this side of this line

RETURN TO
LOS ANGELES COUNTY SURVEYOR
700 HALL OF RECORDS

FORM 247 BM 2-34

RETURN TO

LOS ANGELES COUNTY SURVEYOR

700 HALL OF RECORDS

Note: ANY ADDITIONS OR CHANGES ON THIS SHEET MUST BE MADE OR CIRCLED IN **Red Ink** WITH DATE AND NAME OF PERSON MAKING CHANGE.

Do not extend notes this side of this line

F.B. 302 PG. 182

Notes Ck'd by K.B.M.	Survey of Misc. Surveys
Map No. B-117-364	W. O. 7000 Tape No. 078 St'd 68 °F
Office Work M.G.P.	Surveyed by Moore
Checked	Notes Moore Date 2-25-46
Date Mar 1946	Indexed 2-28-46

F.B. 302 PG. 183

CHECKING CENTER LINE

OF

ROSE AVE

at

Somerset Ave

MISCELLANEOUS SURVEYS

J.N. 7000

Moore
Lanigan
Natapoff
Cook

Note: Any Additions or Changes on This Sheet Must be Made or Circled in Red Ink With Date and Name of Person Making Change.

Do not extend notes this side of this line.

RETURN TO
LOS ANGELES COUNTY SURVEYOR
700 HALL OF RECORDS

FORM 247 BM 11-41

F.B. 302 PG. 184

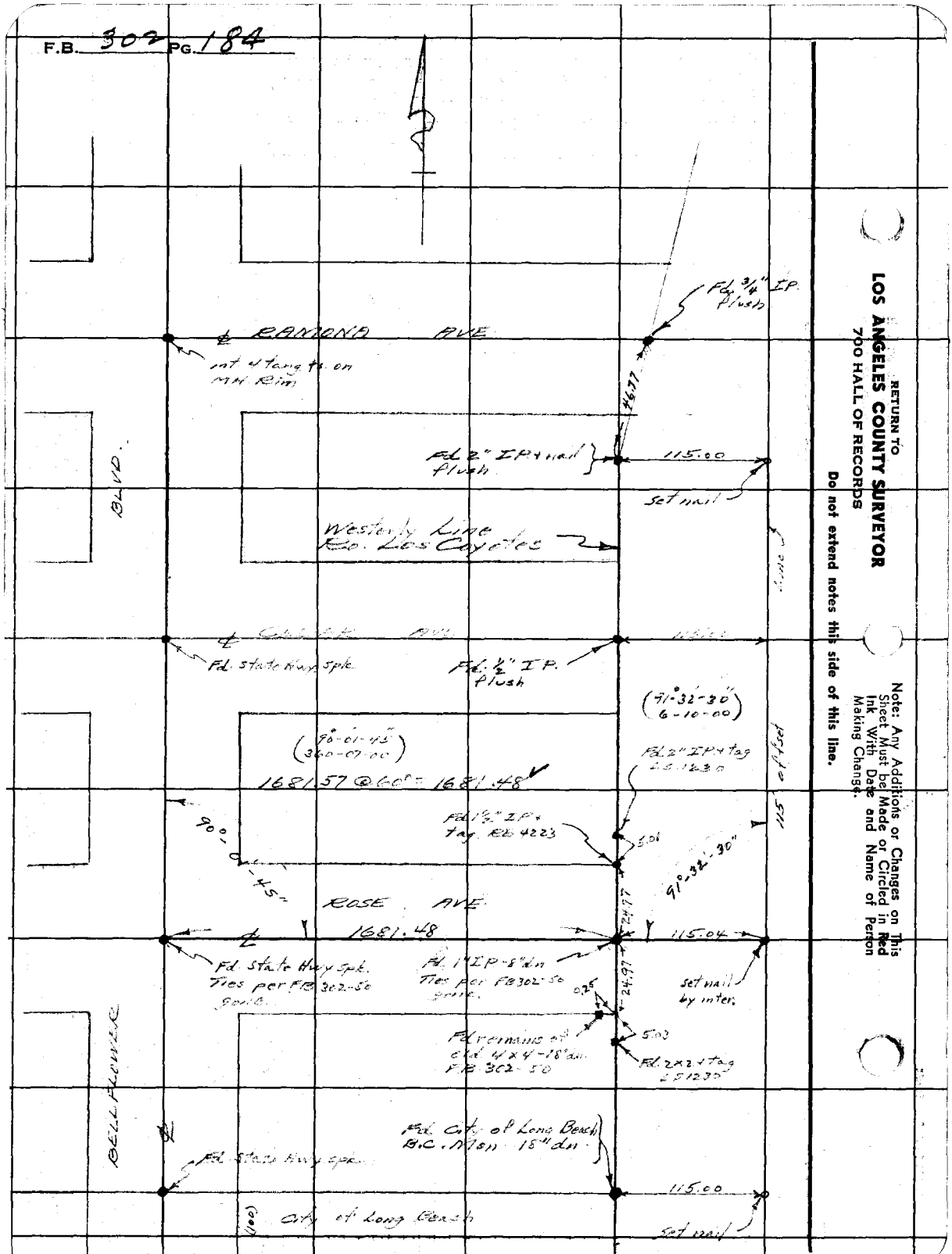

RETURN TO
LOS ANGELES COUNTY SURVEYOR
700 HALL OF RECORDS
Do not extend notes this side of this line.

Note: Any Additions or Changes on This Sheet Must be Made or Circled in Red Ink With Date and Name of Person Making Change.

FORM 247 10M 11-35

RETURN TO
LOS ANGELES COUNTY SURVEYOR
700 HALL OF RECORDS

Note: Any Additions or Changes on This Sheet Must be Made or Circled in Red Ink With Date and Name of Person Making Change.

Do not extend notes this side of this line

Notes Ck'd by_____
Map No._____
Office Work_____
Checked_____
Date_____

Survey of_____
W. O._____ Tape No._____ Std._____ °F.
Surveyed by_____
Notes_____ Date_____
Indexed_____

F.B._____ Pg._____

RETURN TO
LOS ANGELES COUNTY SURVEYOR
700 HALL OF RECORDS

Note: Any Additions or Changes on This Sheet Must be Made or Circled in **Red Ink** With Date and Name of Person Making Change.

Do not extend notes this side of this line

F.B. _____ PG. _____