Notes by _____ Chief Party _____ F.B. _____ PG. _____

Platted by _____	W. O. No. _____ D. S. O. No. _____
Date _____	Location _____
Map No. _____	Surveyed by _____
Platting C'k'd by _____	Date _____
Date _____	Indexed _____

303

303

F.B. 303 Pg. Index Chief Party Notes by Date

F.B. 303

PAGES: Index, A, B, C, D, 1 to 10 incl.,
,12 to 25 incl., ,27 to 71 incl.,
,73, 74, 75, ,77 to 96 incl.,
incl., 96A, 96B, 97, 98, 98A, ,99, 100,
101, ,103 to 107 incl., 108 ,109 ,110
,111, 112, 113, ,115 to 125 incl.,
,127 to 131 incl., ,133, 134,
135 to 148 incl., 149 to 152 incl., 153 to
155, , 158, 159,

Date Dec. 1927 Notes by

Chief Party Crumley F. B. 303 Pg. A.

Plotted by	W. O. No. 3059 S. S. O. No.
Date	Location Eastern Ave
Map No.	Surveyed by Crumley
Plotting C'k'd by	Date Oct. 24 - Nov. 19, 1927.
Date	Indexed A. C. Johnson

Eastern Avenue.

Survey for widening & Improving from Whittier Blvd. S/y. to Noakes St.

Surveyed Oct. 24, to Nov. 19, 1927.

By.- C.V. Crumley - Deputy.
H. S. Johnson - "
P.B. Cooke - H. Ch.
G. E. Price - R. Ch.

Work Order Nº 3059.

Note:- ℄ Distances chained twice corrected for Temp.

100 Ft. Sand Tape used which checked 100 ft. on L.A. City Standard with 35 lbs. Pull at 62° F.

RETURN TO LOS ANGELES COUNTY SURVEYOR

Do not extend notes this side of this line

Notes: ANY ADDITIONS OR CHANGES ON THIS SHEET MUST BE MADE OR CIRCLED IN Red. WITH DATE AND NAME OF PERSON MAKING CHANGE.

F.B. 303 Pg. B. Crumley Chief Party Notes by Date

INDEX

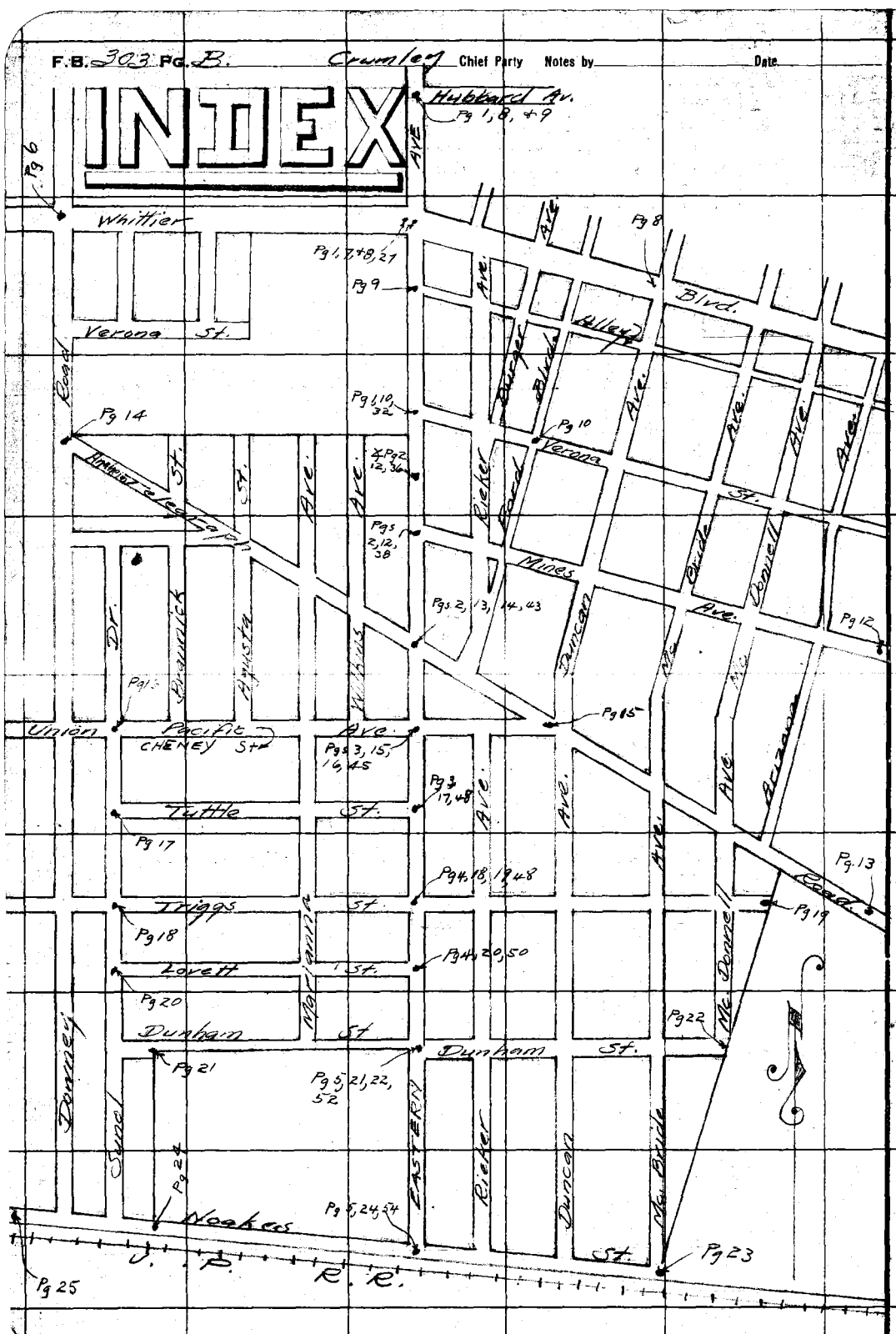

RETURN TO
LOS ANGELES COUNTY SURVEYOR

Note: ANY ADDITIONS OR CHANGES ON THIS SHEET MUST BE MADE OR CIRCLED IN Red. WITH DATE AND NAME OF PERSON MAKING CHANGE.

Do not extend notes this side of this line

Date _____ Notes by _____ Chief Party _____ F. B. 303 Pg. C

Plotted by	W. O. No. _____ D. S. G. No. _____
Date	Location
Map No.	Surveyed by
Plotting C'k'd by	Date
Date	Indexed

Notes: ANY ADDITIONS OR CHANGES ON THIS SHEET MUST BE MADE OR CIRCLED IN Red. WITH DATE AND NAME OF PERSON MAKING CHANGE.

Do not extend notes this side of this line

RETURN TO

LOS ANGELES COUNTY SURVEYOR

F.B. _____ PG. D _____ Chief Party _____ Notes by _____ Date _____

Note:- Center Line Distances chained Twice with Temperature corrections.
Tape used was 100 ft Band which checked on City Standards.

INDEX

C. V. CRUMLEY
H. S. JOHNSON
P. B. COOKE
G. E PRICE

℄ EASTERN AVE. (Sketch) 1 To 5 ..... Pages 1 To 5

℄ OF SIDE STREETS ..... 6 TO 25

TOPOGRAPHY (Ties To Improvements ..... 27 To 54

RETURN TO
LOS ANGELES COUNTY SURVEYOR

Do not extend notes this side of this line

Notes: ANY ADDITIONS OR CHANGES ON THIS SHEET MUST BE MADE OR CIRCLED IN Red. WITH DATE AND NAME OF PERSON MAKING CHANGE.

2446

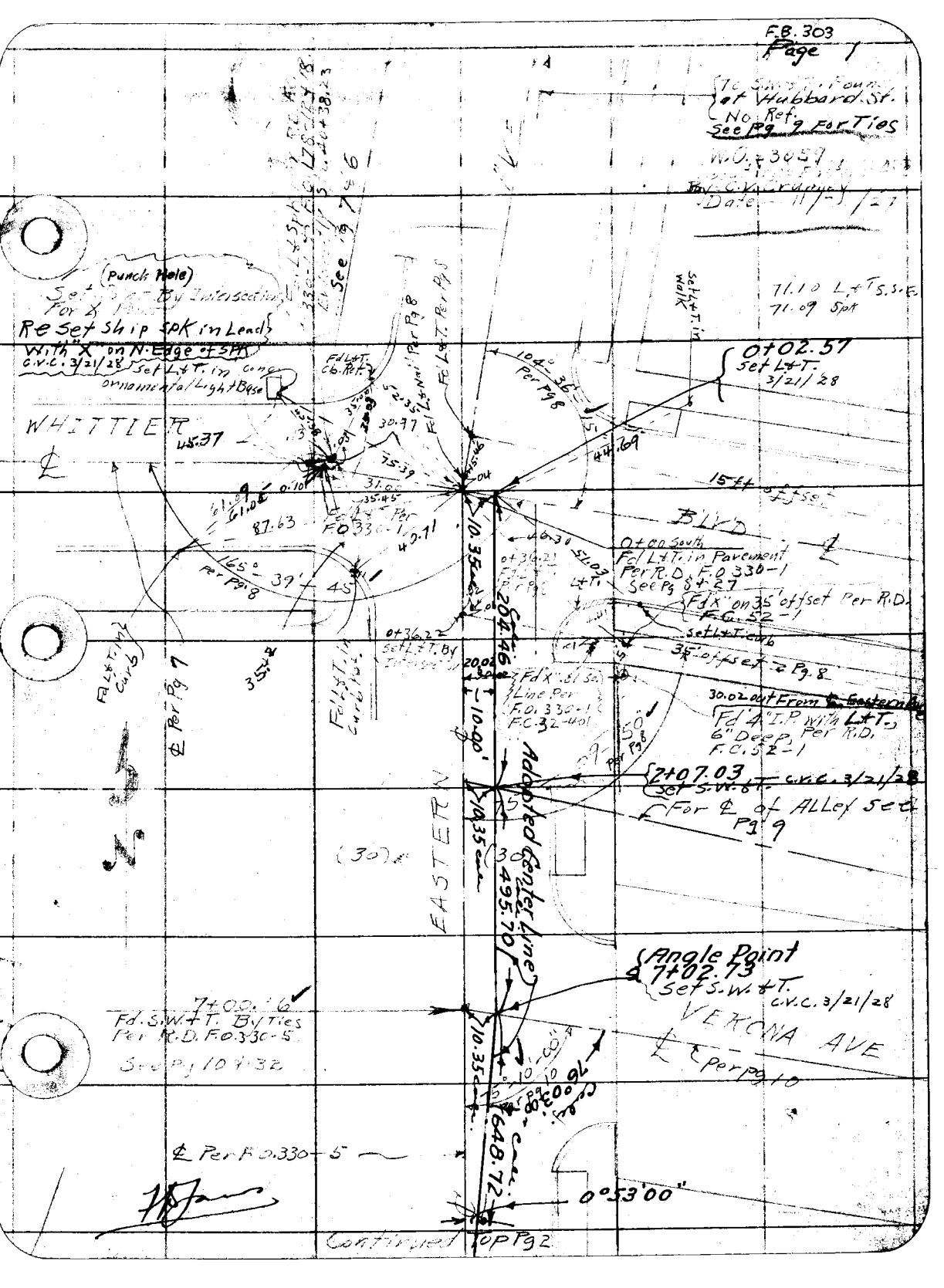
F.B. 303
Page 1
at Hubbard St.
No Ref.
See Pg 9 For Ties
W.O. # 3059
Date 11/-/27
(Punch Hole)
Re Set Ship SPK in Lead
With "X" on N. Edge of SPK
C.V.C. 3/21/28
Set L&T. in Conc.
ornamental Light Base
WHITTIER
BLVD
71.10 L&T S.S.E.
71.09 SPK
0+02.57
Set L&T.
3/21/28
15 ft offset
0+00 South
Fd L&T. in Pavement
Per R.D. F.O 330-1
See Pg 8+27
Fd "X" on 35' offset Per R.D.
F.C. 52-1
30.02 out From Eastern
Fd 4" I.P. with L&T.
6" Deep Per R.D.
F.C. 52-1
2+07.03
Set S.W. & T. C.V.C. 3/21/28
For ℄ of Alley See Pg 9
Adopted Center Line
EASTERN
Angle Point
7+02.73
Set S.W. & T.
C.V.C. 3/21/28
VERONA AVE
7+00.16
Fd. S.W. & T. By Ties
Per R.D. F.O. 330-5
See Pg 10+32
℄ Per F.O. 330-5
0°53'00"
Continued Top Pg 2

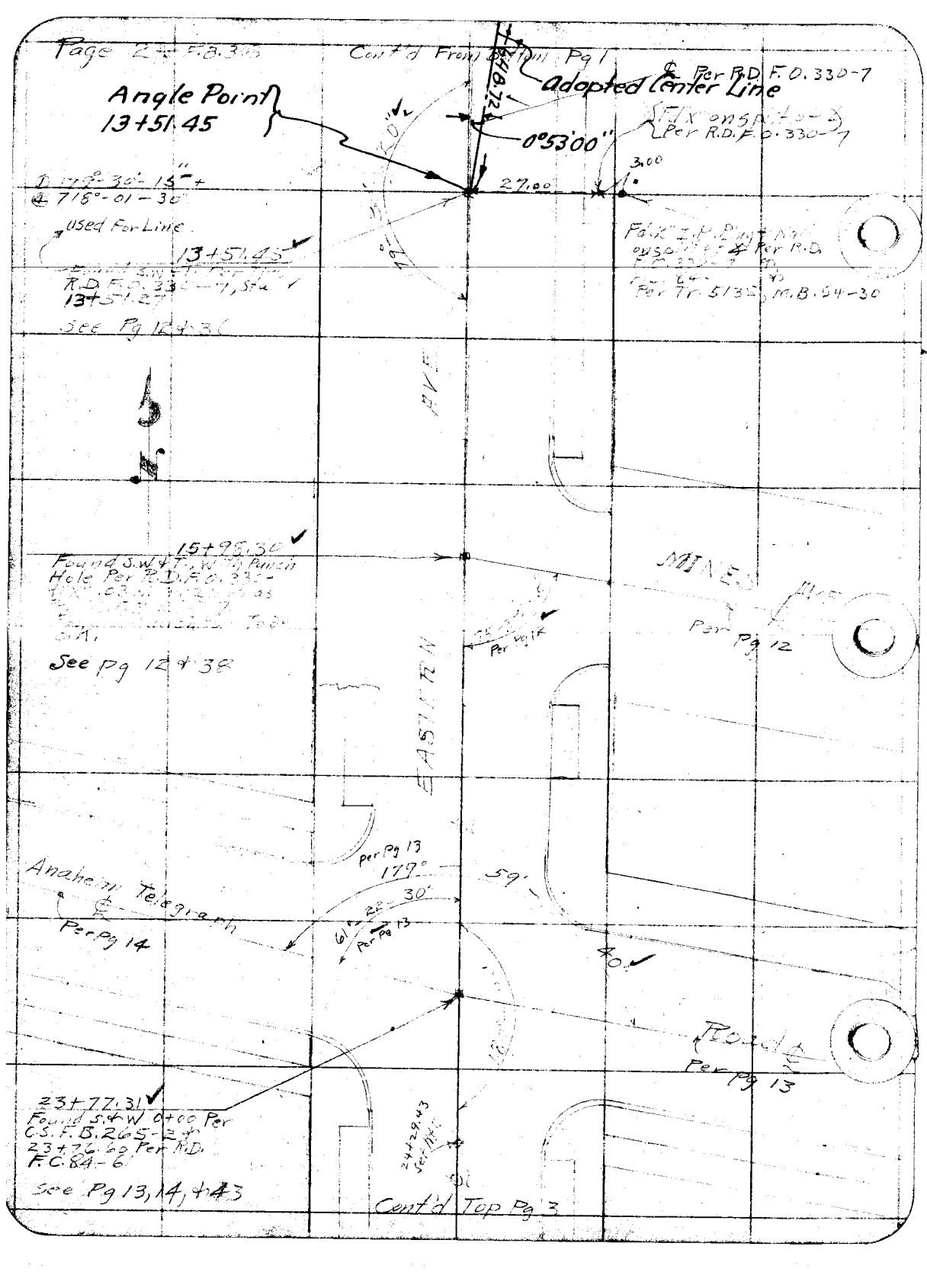
Page 2 F.B.3
Cont'd From Bottom Pg 1
Angle Point
13+51.45
Adopted Center Line
℄ Per R.D. F.O. 330-7
0°53'00"
Per R.D. F.O. 330-7
3.00
27.00
Used For Line
13+51.45
R.D. F.O. 330-7, Sta
13+51.27
See Pg 12 & 3
Per Tr. 5135, M.B. 54-30
15+98.30
Found S.W. & T. With Punch Hole Per R.D. F.O. 330-
See Pg 12 & 38
MINES
Per Pg 12
EASTERN
Per Pg 13
179°
59'
30'
Anaheim Telegraph
Per Pg 14
Per Pg 13
40'
Road
Per Pg 13
23+77.31
Found S. & W. 0+00 Per C.S.F.B. 265-2 & 23+76.60 Per R.D. F.C. 84-6
See Pg 13, 14, & 43
24+29.43
Cont'd Top Pg 3

Date _____ Notes by _____ Chief Party _____ F. B. 303 Pg. 3

Plotted by [illegible] Orosa
Date Dec. 1927
Map No. B-112
Plotting C'k'd by Browder
Date Jan 1928

W. O. No. 3059 D. S. O. No.
Location EASTERN AVE
Surveyed by C. V. CRUMLEY
Date NOV 1927
Indexed A. C. Johnson

Notes: ANY ADDITIONS OR CHANGES ON THIS SHEET MUST BE MADE OR CHECKED IN Red. WITH DATE AND NAME OF PERSON MAKING CHANGE.

Do not extend notes this side of this line

RETURN TO LOS ANGELES COUNTY SURVEYOR

Cont'd From Bottom Pg 2

26+74.55
Set S.&W. By Intersection
See Pg 15, 16, & 45

Set 2"x2" 12" Deep

75°-00'

84.41 Tan. Across

For other Ties See Pg 16

CHENEY ℄

Per Pg 16

89.41 Tan.

90°-02'-10" Pg 16

89°-57'-50"

℄ ST

Per Pg 16

Set 2"x2" 12" Deep

Note: ℄ EASTERN AVE Tangent Between ℄ Sta 137+51.45 & "4x4" 20.11 So. of Sta. 145+55.36 ℄ of Nadeau St.

℄ EASTERN AVE

75°-00'

Set 2"x2" 2" Deep

For other Ties See Pg. 17

30+64.63
Found S.&W. Per R.D.F.C. 84-144
See Pg 17 & 48

TUTTLE ST ℄

Per Pg 17

70.38 Tan.

73.30 Tan Across

90°-03'-01"-40"

Set 2"x2" 12" Deep

Cont'd on Top Pg 4

F.B. 303 Pg. 4 Chief Party Notes by Crumley Date 11/ /27

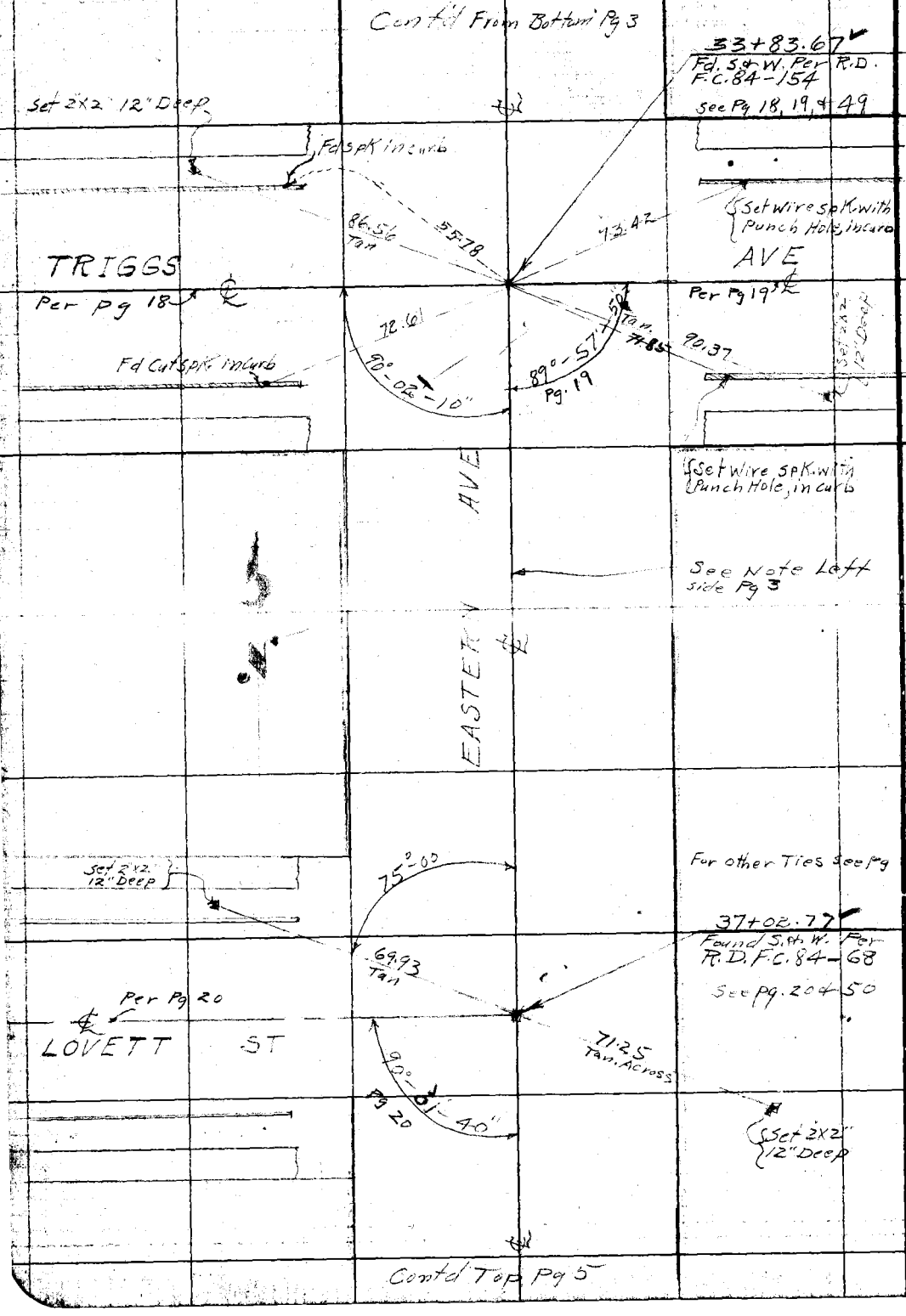

RETURN TO
LOS ANGELES COUNTY SURVEYOR

Do not extend notes this side of this line

Note: ANY ADDITIONS OR CHANGES ON THIS SHEET MUST BE MADE OR CIRCLED IN Red. WITH DATE AND NAME OF PERSON MAKING CHANGE.

Date _____ Notes by _____ Chief Party _____ F. B. 303 Pg. 5

Plotted by [illegible]	W. O. No. 3059 D. S. O. No.
Date Dec. 1927	Location EASTERN Ave
Map No. B-112	Surveyed by C. V. Crumley
Plotting C'k'd by Browder	Date 11/ /27
Date Jan 1928	Indexed A. C. Johnson

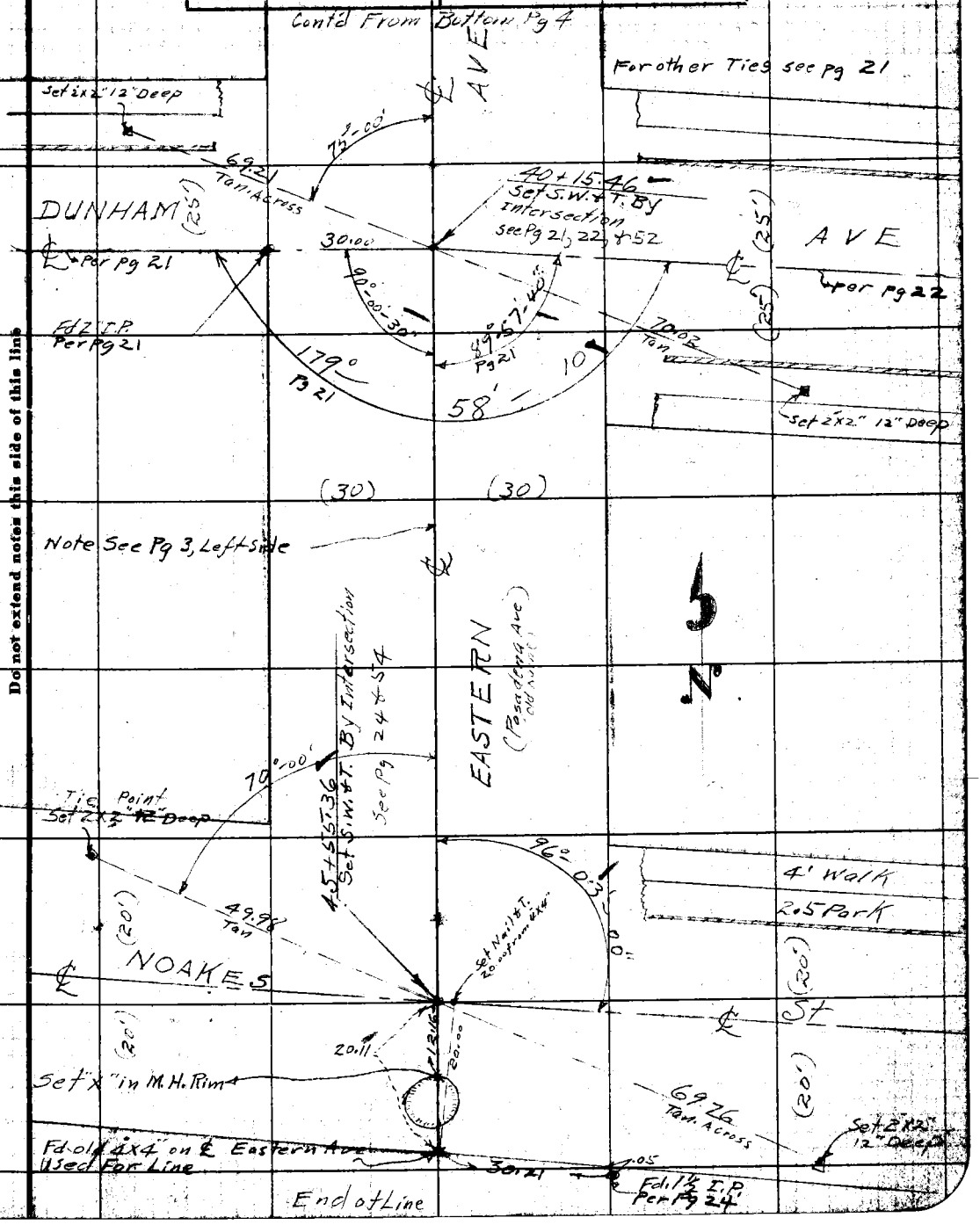

Note: ANY ADDITIONS OR CHANGES ON THIS SHEET MUST BE MADE OR CIRCLED IN Red. WITH DATE AND NAME OF PERSON MAKING CHANGE.

Do not extend notes this side of this line

RETURN TO
LOS ANGELES COUNTY SURVEYOR

F.B. 303 PG. 6 Chief Party Notes by C.V. Crumley Date Nov. 1927

Cont'd on Bottom Pg. 7

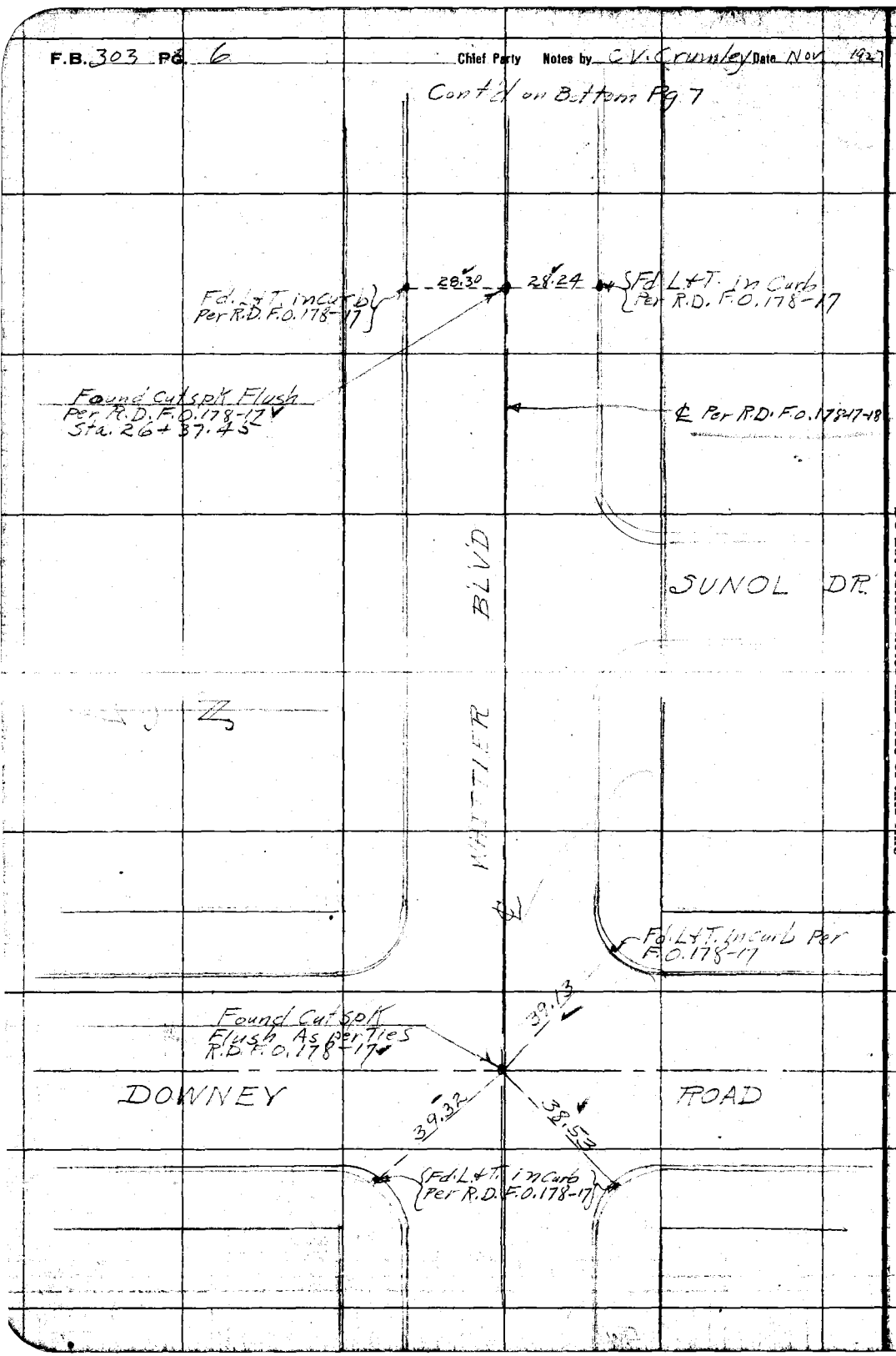

RETURN TO
LOS ANGELES COUNTY SURVEYOR

Do not extend notes this side of this line

Notes: ANY ADDITIONS OR CHANGES ON THIS SHEET MUST BE MADE OR CIRCLED IN Red. WITH DATE AND NAME OF PERSON MAKING CHANGE.

Date _____ Notes by _____ Chief Party _____ F. B. 303 PG. 7

Plotted by [illegible]	W. O. No. 3059 S. O. No.
Date Oct. 1927	Location EASTERN AVE
Map No. B-112	Surveyed by C. V. CRUMLEY
Plotting C'k'd by Browder	Date Nov. 1927
Date Jan 1928	Indexed A. C. Johnson

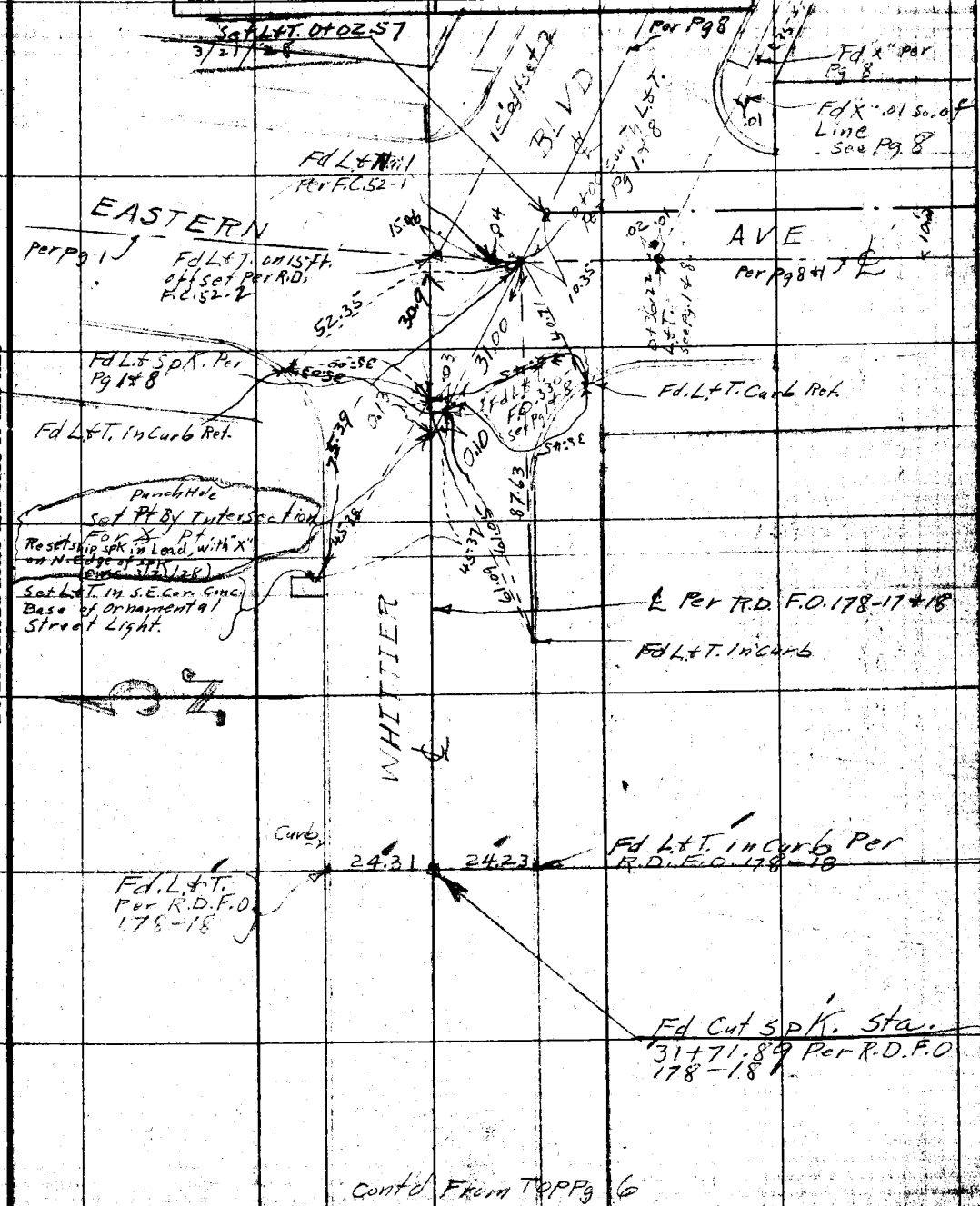

Cont'd From Top Pg 6

Notes: ANY ADDITIONS OR CHANGES ON THIS SHEET MUST BE MADE OR CIRCLED IN Red. WITH DATE AND NAME OF PERSON MAKING CHANGE.

Do not extend notes this side of this line

RETURN TO LOS ANGELES COUNTY SURVEYOR

F.B. 303 Pg. 8 Chief Party Notes by Date

RETURN TO
LOS ANGELES COUNTY SURVEYOR

Do not extend notes this side of this line

Note: ANY ADDITIONS OR CHANGES ON THIS SHEET MUST BE MADE OR CIRCLED IN Red, WITH DATE AND NAME OF PERSON MAKING CHANGE.

Date _____ Notes by _____ Chief Party _____ F. B. 303 Pg. 9

Plotted by [illegible]	W. O. No. 3059 D. S. O. No.
Date Dec. 1927	Location EASTERN AVE
Map No. B-112	Surveyed by C.V. CRUMLEY
Plotting C'k'd by Browder	Date Nov. 1927
Date Jan 1928	Indexed A. C. Johnson

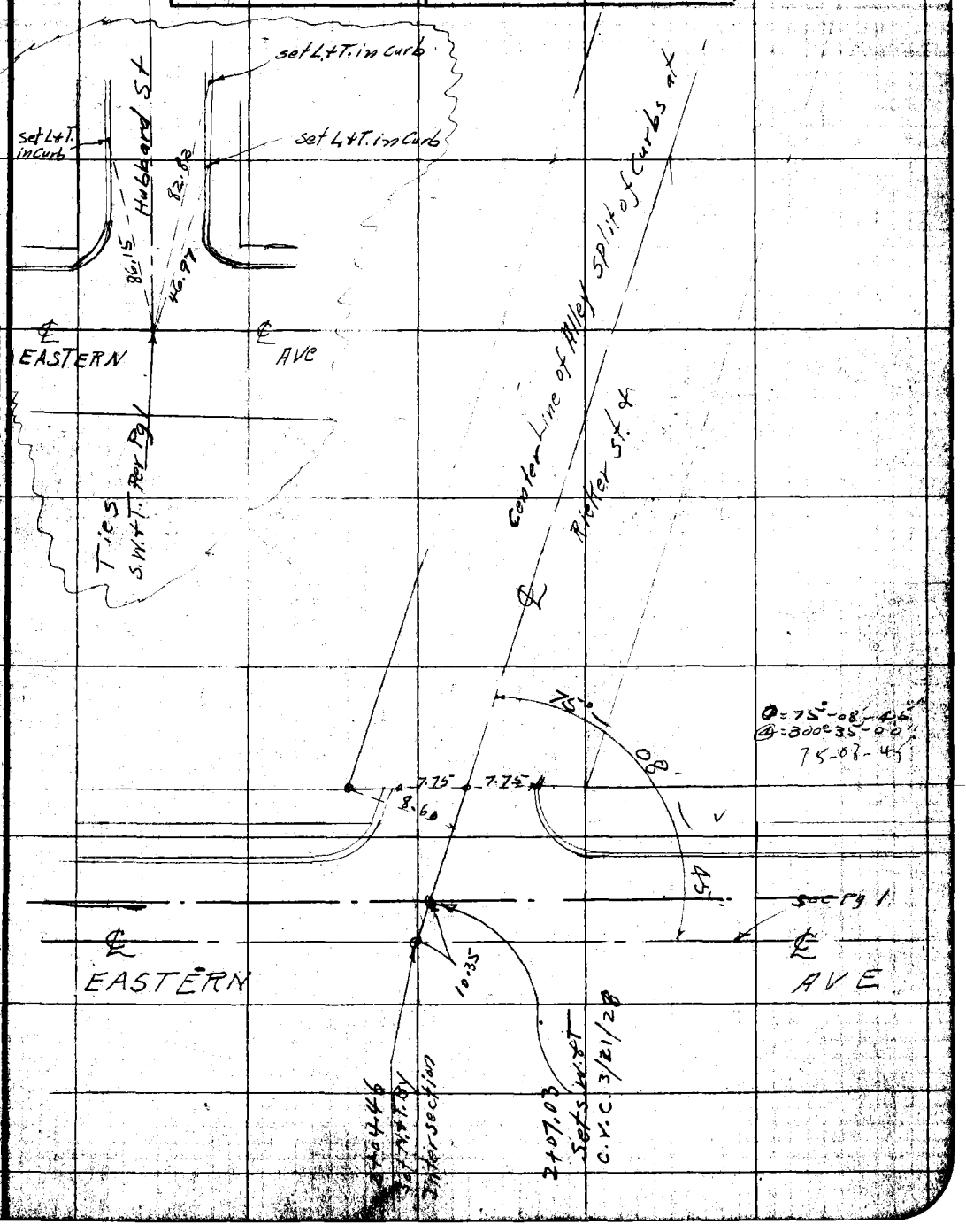

Note: ANY ADDITIONS OR CHANGES ON THIS SHEET MUST BE MADE OR CIRCLED IN Red. WITH DATE AND NAME OF PERSON MAKING CHANGE.

RETURN TO LOS ANGELES COUNTY SURVEYOR

Do not extend notes this side of this line

F.B. 303 PG. 10 Chief Party Notes by C.V. Crumley Date 11/4/27



RETURN TO
LOS ANGELES COUNTY SURVEYOR
Do not extend notes this side of this line

Notes: ANY ADDITIONS OR CHANGES ON THIS SHEET MUST BE MADE OR CIRCLED IN Red. WITH DATE AND NAME OF PERSON MAKING CHANGE.

Date _____ Notes by _____ Chief Party _____ F. B. 303 PG. 11

Plotted by [redacted]	W. O. No. _____ D. S. O. No. _____
Date Dec 1927	Location _____
Map No. B-112	Surveyed by _____
Plotting C'k'd by Browder	Date _____
Date Jan 1928	Indexed

Note: ANY ADDITIONS OR CHANGES ON THIS SHEET MUST BE MADE OR CIRCLED IN Red. WITH DATE AND NAME OF PERSON MAKING CHANGE.

Do not extend notes this side of this line

RETURN TO LOS ANGELES COUNTY SURVEYOR

F.B. 303 PG. 12 Chief Party Notes by C.V. Crumley Date 11/27

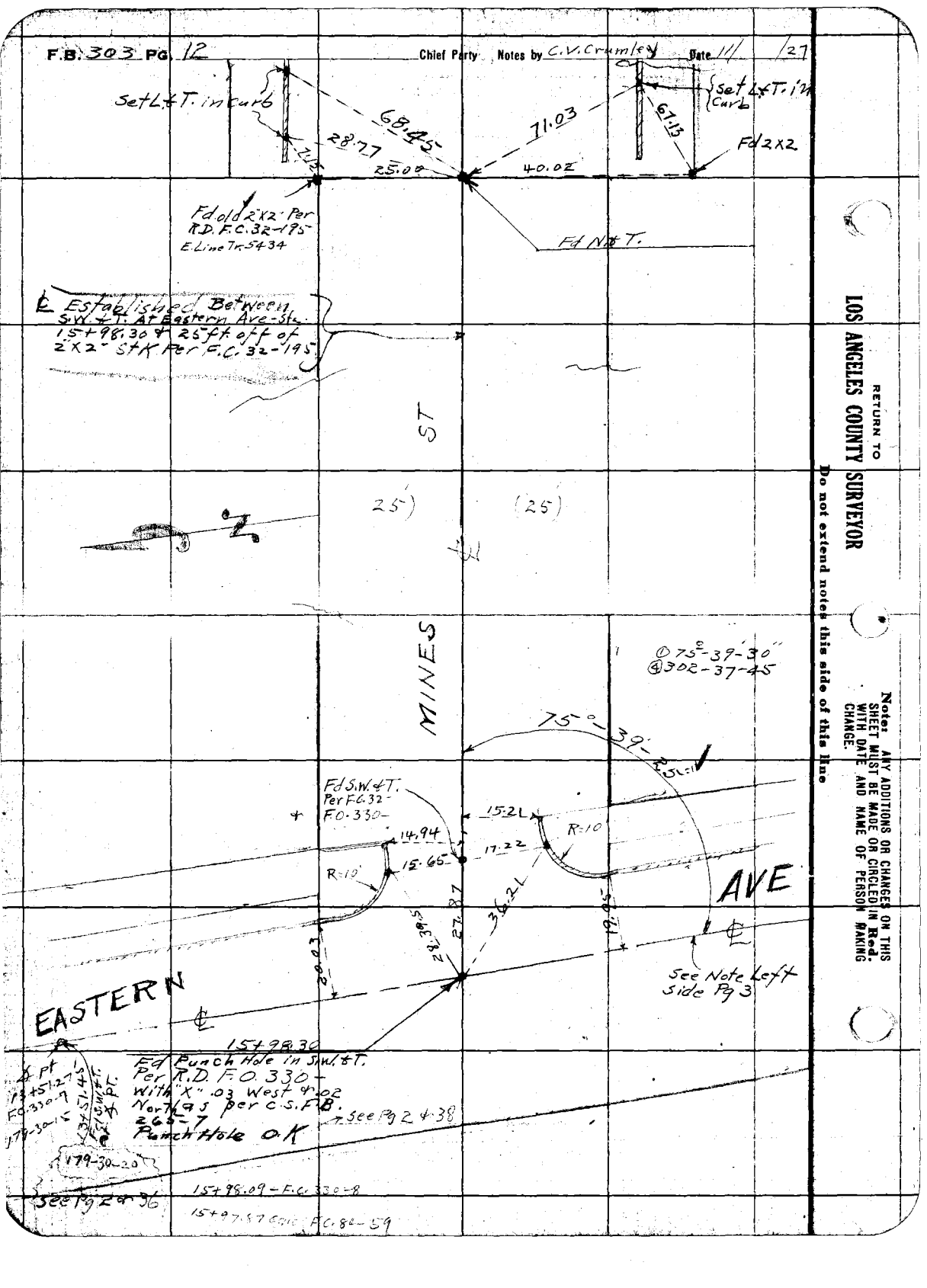

RETURN TO
LOS ANGELES COUNTY SURVEYOR
Do not extend notes this side of this line

Note: ANY ADDITIONS OR CHANGES ON THIS SHEET MUST BE MADE OR CIRCLED IN Red. WITH DATE AND NAME OF PERSON MAKING CHANGE.

Date _____ Notes by _____ Chief Party _____ F. B. 303 PG. 13

Plotted by [illegible]	W. O. No. 3059 S. S. O. No.
Date Dec 1927	Location EASTERN AVE
Map No. B 112	Surveyed by C.V. CRUMLEY
Plotting C'k'd by Browder	Date 11/14/27
Date Jan 1928	Indexed A. C. Johnson

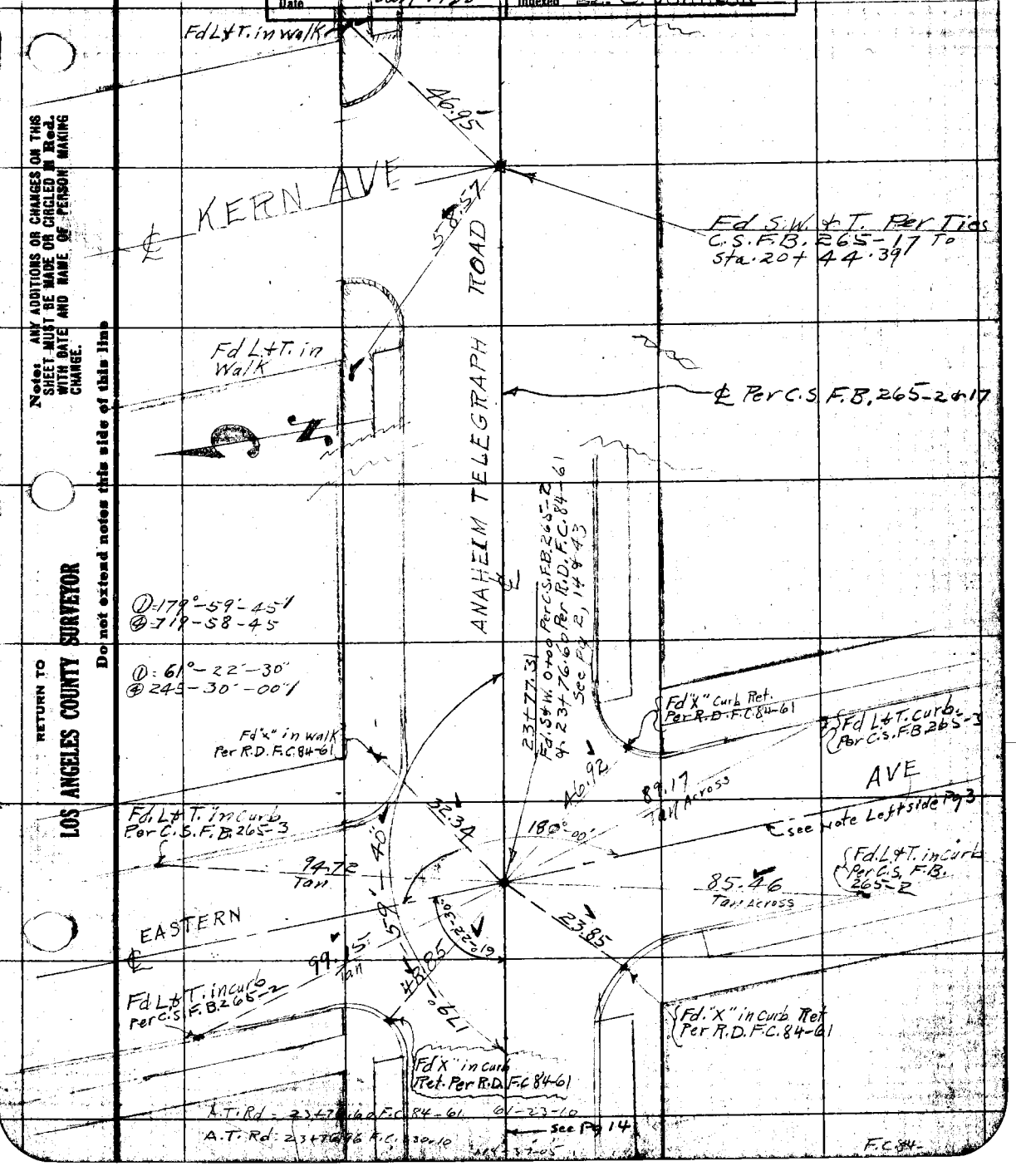

Note: ANY ADDITIONS OR CHANGES ON THIS SHEET MUST BE MADE OR CIRCLED IN Red. WITH DATE AND NAME OF PERSON MAKING CHANGE.

Do not extend notes this side of this line

RETURN TO LOS ANGELES COUNTY SURVEYOR

F.B. 303 Pg. 14 Chief Party Notes by C.V. Crumley Date

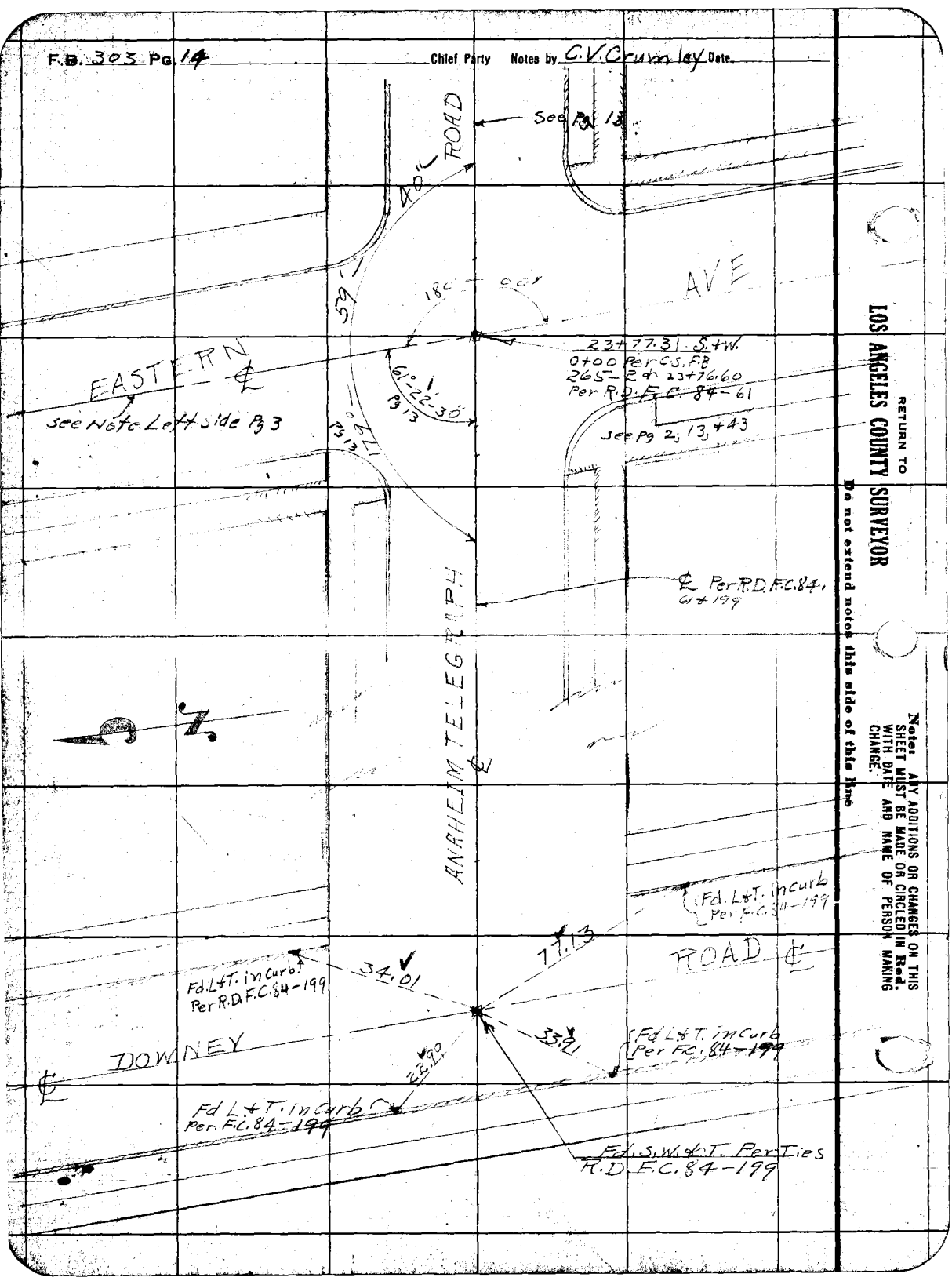

RETURN TO
LOS ANGELES COUNTY SURVEYOR
Do not extend notes this side of this line

Notes: ANY ADDITIONS OR CHANGES ON THIS SHEET MUST BE MADE OR CIRCLED IN Red. WITH DATE AND NAME OF PERSON MAKING CHANGE.

Date _____ Notes by _____ Chief Party _____ F.B. 303 Pg. 16

Plotted by [illegible]	W. O. No. 3059 R. & O. No.
Date Dec. 1927	Location EASTERN AVE
Map No. B-112	Surveyed by C.V. CRUMLEY
Plotting C'k'd by Brouder	Date Nov. 14, 1927
Date Jan 1928	Indexed E. C. Johnson

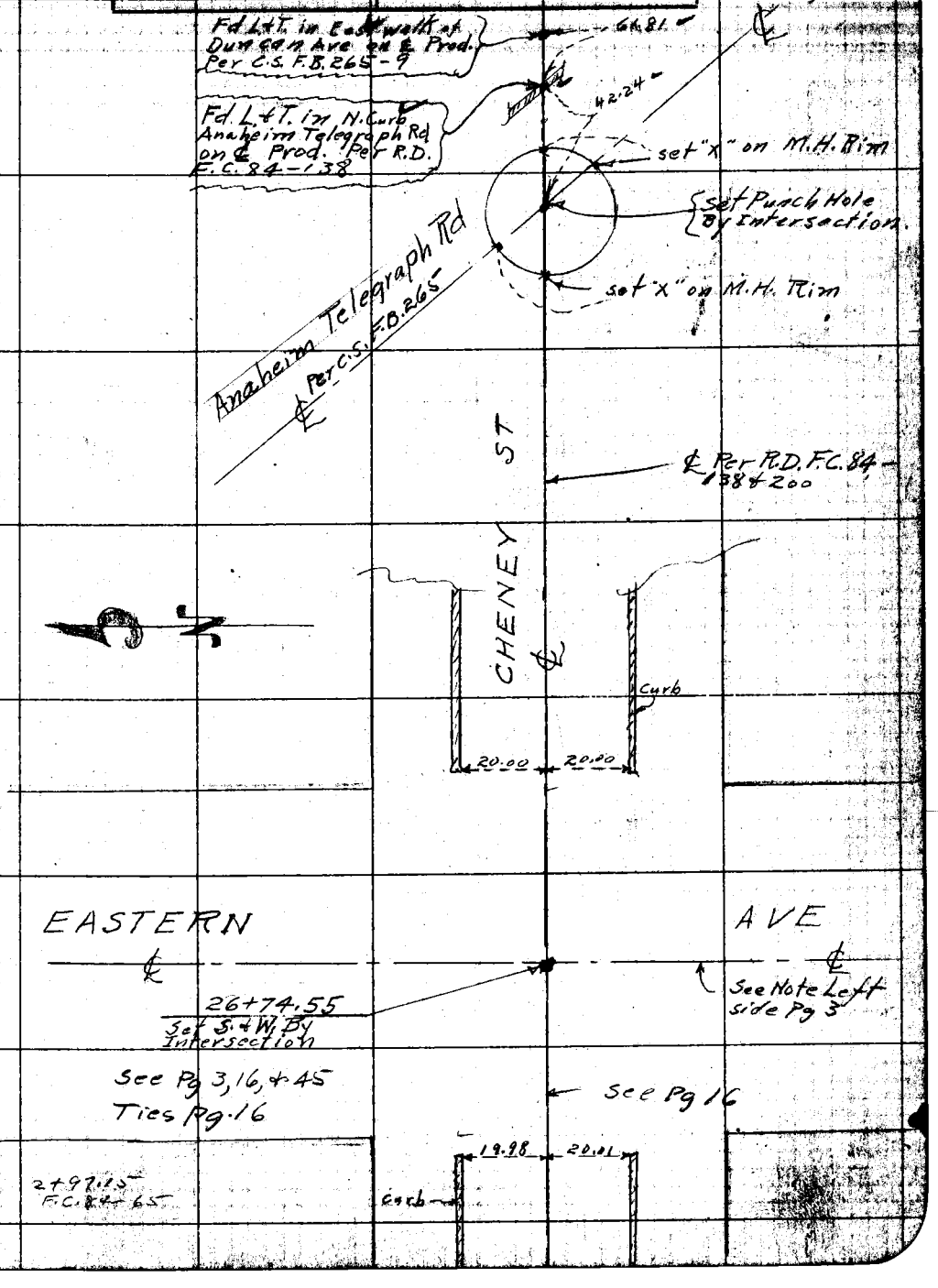

Note: ANY ADDITIONS OR CHANGES ON THIS SHEET MUST BE MADE OR CIRCLED IN Red. WITH DATE AND NAME OF PERSON MAKING CHANGE.

RETURN TO LOS ANGELES COUNTY SURVEYOR

Do not extend notes this side of this line

F.B. 303 Pg. 16 C.V. Crumley Chief Party Notes by C.V. Crumley Date 11/14/27

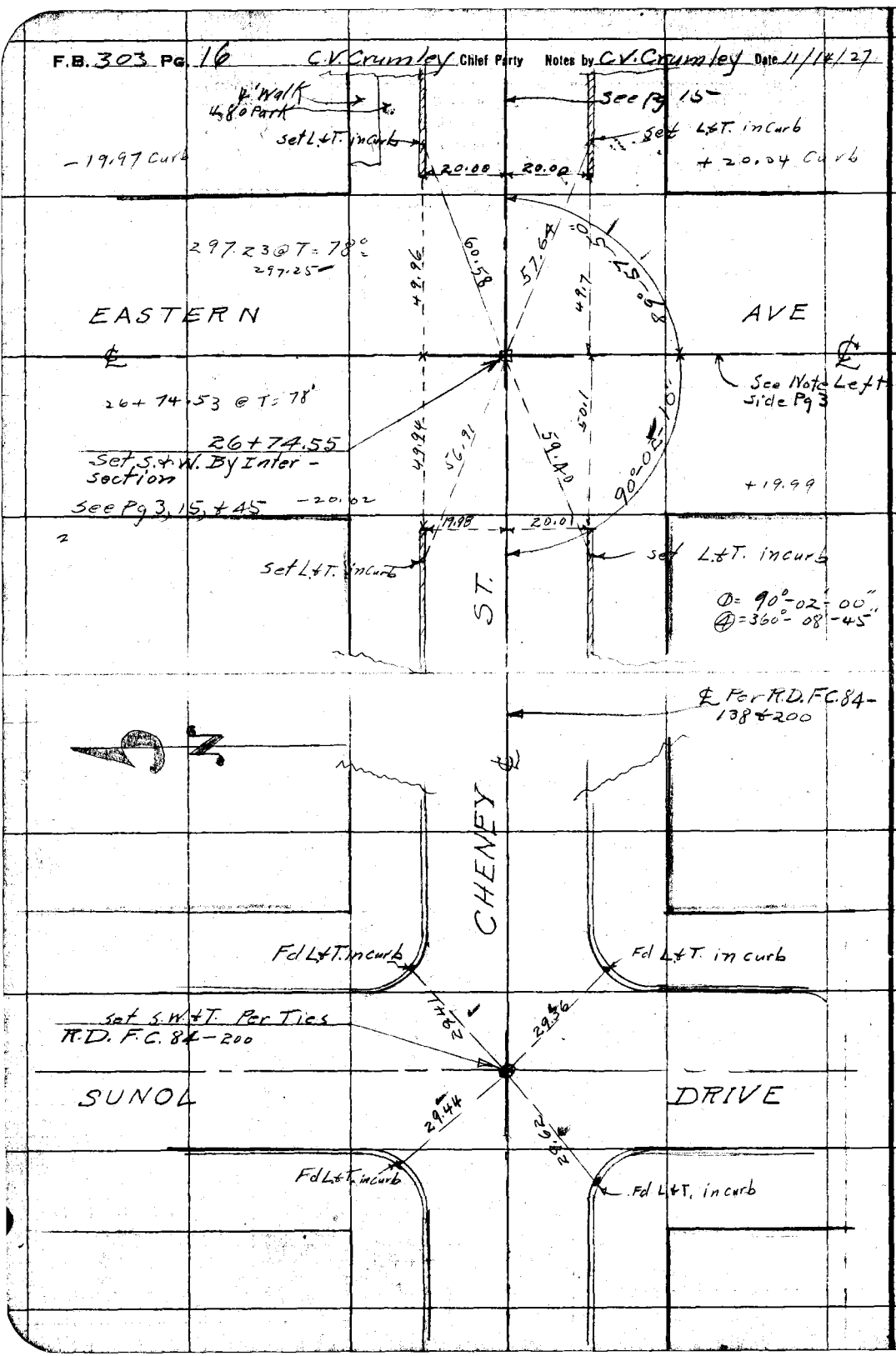

RETURN TO
LOS ANGELES COUNTY SURVEYOR

Do not extend notes this side of this line

Note: ANY ADDITIONS OR CHANGES ON THIS SHEET MUST BE MADE OR CIRCLED IN Red. WITH DATE AND NAME OF PERSON MAKING CHANGE.

Date _____ Notes by _____ Chief Party _____ F. B. 303 PG. 17

Plotted by [illegible]	W. O. No. 3059 D. S. O. No.
Date 10 Jan. 1927	Location EASTERN AVE
Map No. B-112	Surveyed by C.V. CRUMLEY
Plotting C'k'd by Browder	Date 11/10/27
Date Jan 1928	Indexed Johnson

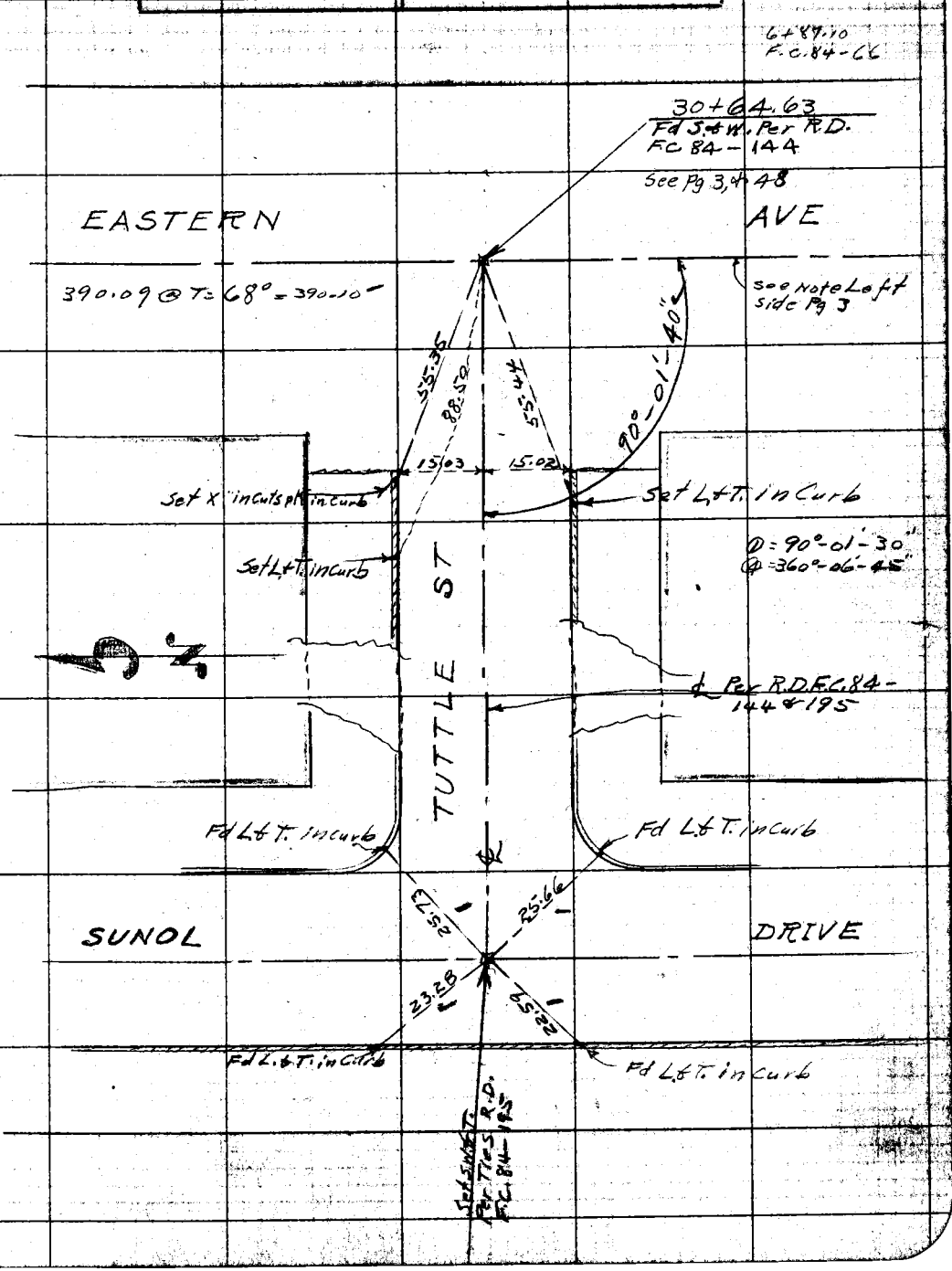

Note: ANY ADDITIONS OR CHANGES ON THIS SHEET MUST BE MADE OR CIRCLED IN Red. WITH DATE AND NAME OF PERSON MAKING CHANGE.

RETURN TO
LOS ANGELES COUNTY SURVEYOR

Do not extend notes this side of this line

F.B. 303 Pg. 18 C.V. Crumley Chief Party Notes by C.V. Crumley Date 11/10/37

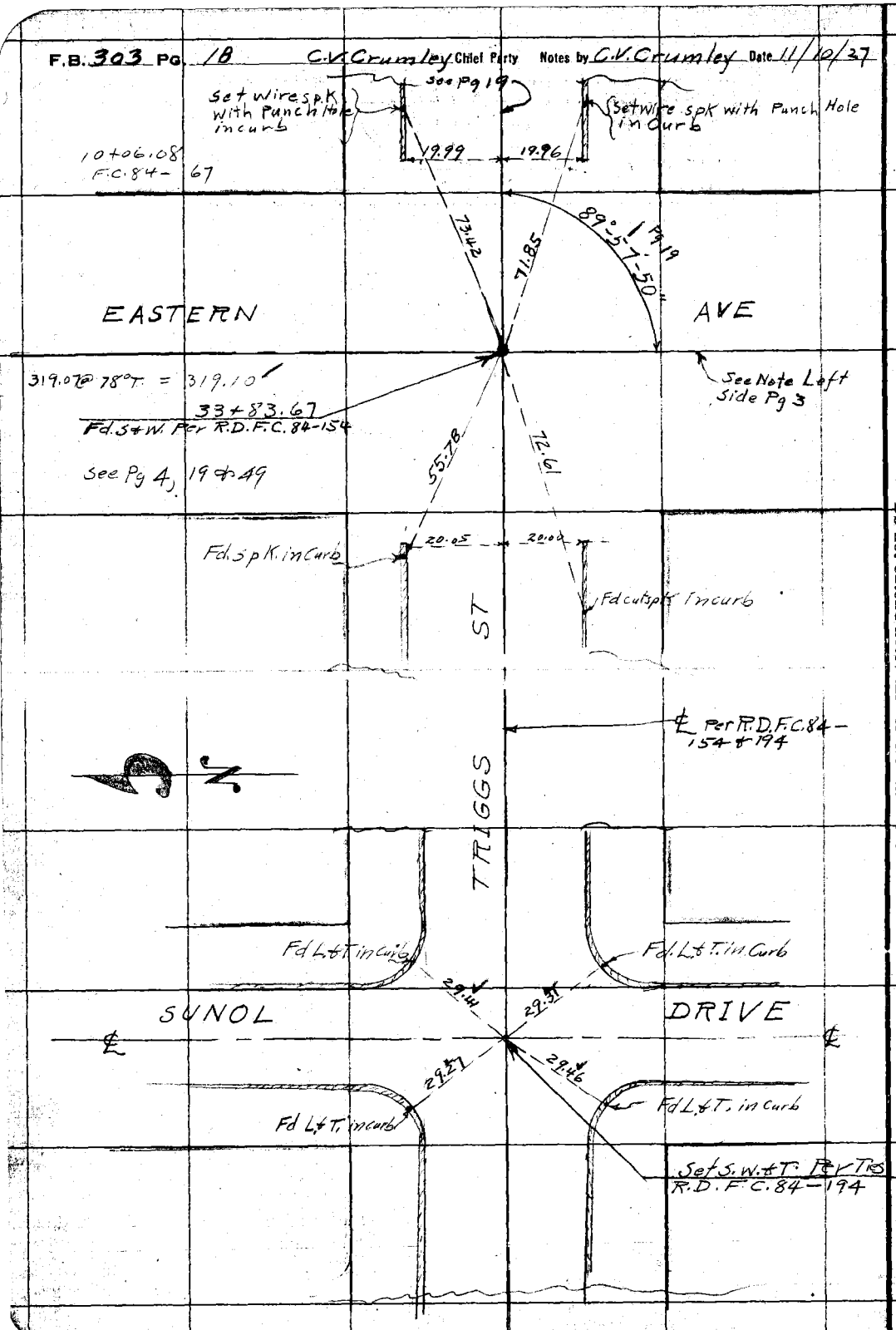

RETURN TO
LOS ANGELES COUNTY SURVEYOR
Do not extend notes this side of this line

Notes: ANY ADDITIONS OR CHANGES ON THIS SHEET MUST BE MADE OR CIRCLED IN Red. WITH DATE AND NAME OF PERSON MAKING CHANGE.

Date _____ Notes by _____ Chief Party _____ F. B. 303 PG. 19

Plotted by [illegible]	W. O. No. 3059 B. S. O. No.
Date Dec. 1927	Location Eastern Ave
Map No. B-112	Surveyed by C. V. Crumley
Plotting C'k'd by Brouder	Date 11/10/27
Date Jan 1928	Indexed [illegible] Johnson

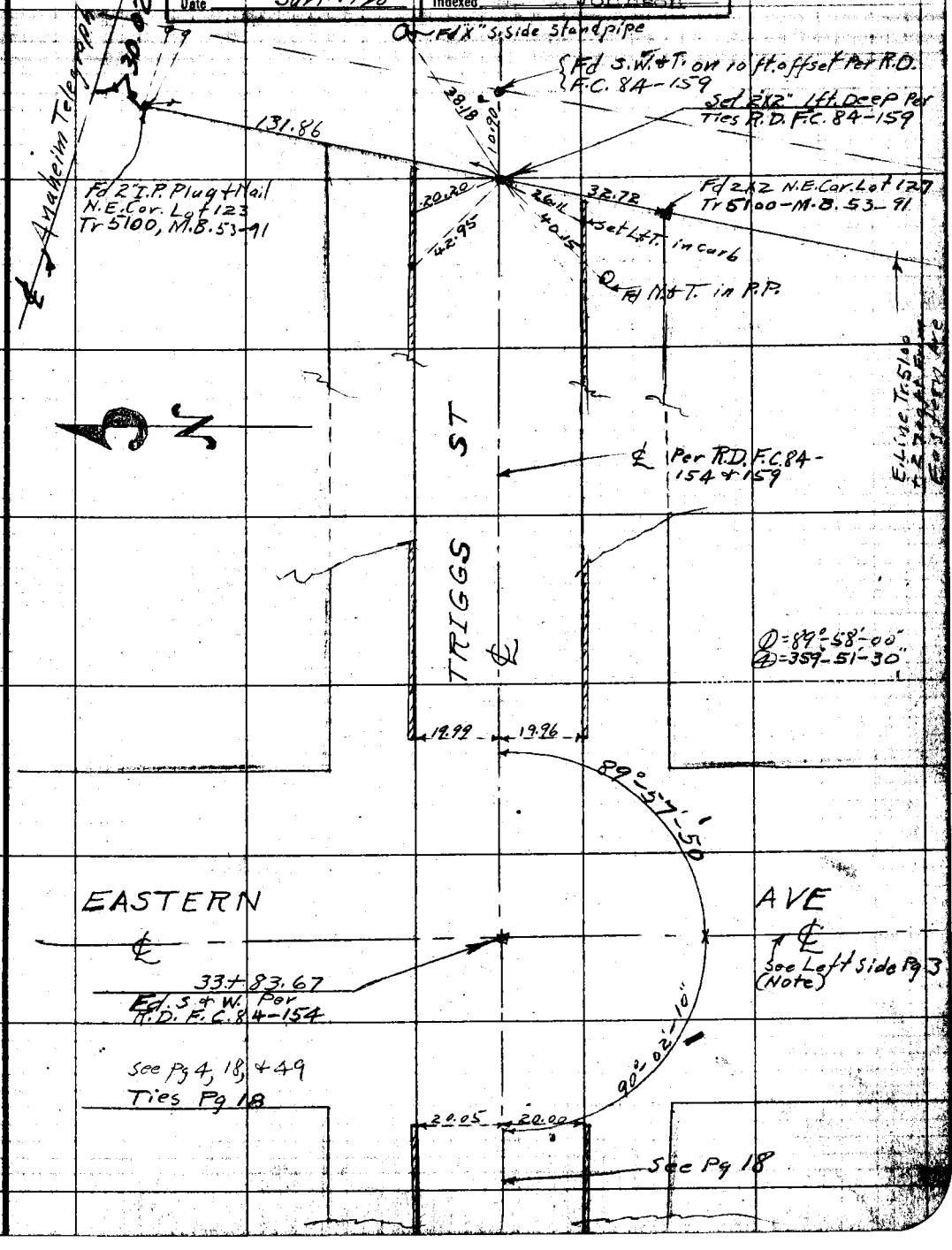

Note: ANY ADDITIONS OR CHANGES ON THIS SHEET MUST BE MADE OR CIRCLED IN Red. WITH DATE AND NAME OF PERSON MAKING CHANGE.

RETURN TO LOS ANGELES COUNTY SURVEYOR

Do not extend notes this side of this line

F.B. 303 Pg. 20 C.V. Crumley Chief Party Notes by Crumley Date 11/10/27

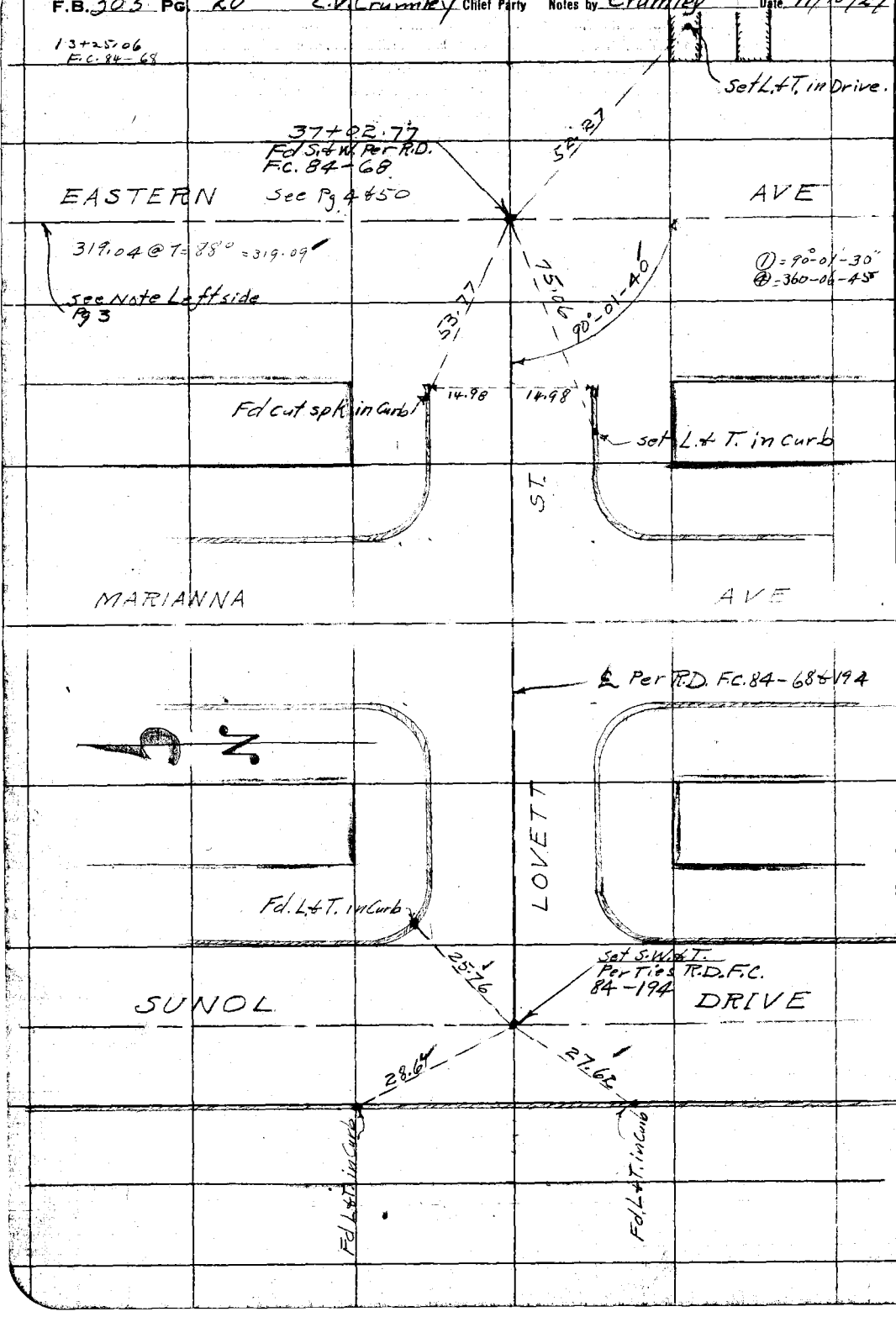

RETURN TO
LOS ANGELES COUNTY SURVEYOR

Do not extend notes this side of this line

Note: ANY ADDITIONS OR CHANGES ON THIS SHEET MUST BE MADE OR CIRCLED IN Red. WITH DATE AND NAME OF PERSON MAKING CHANGE.

Date _____ Notes by _____ Chief Party _____ F. B. 303 Pg. 23

Plotted by [illegible]	W. O. No. 3059 A. S. O. No.
Date Dec. 1927	Location Eastern Ave
Map No. B-112	Surveyed by C. V. Crumley
Plotting Chk'd by Brewster	Date Nov. 7, 1927
Date Jan 1928	Indexed A. C. Johnson

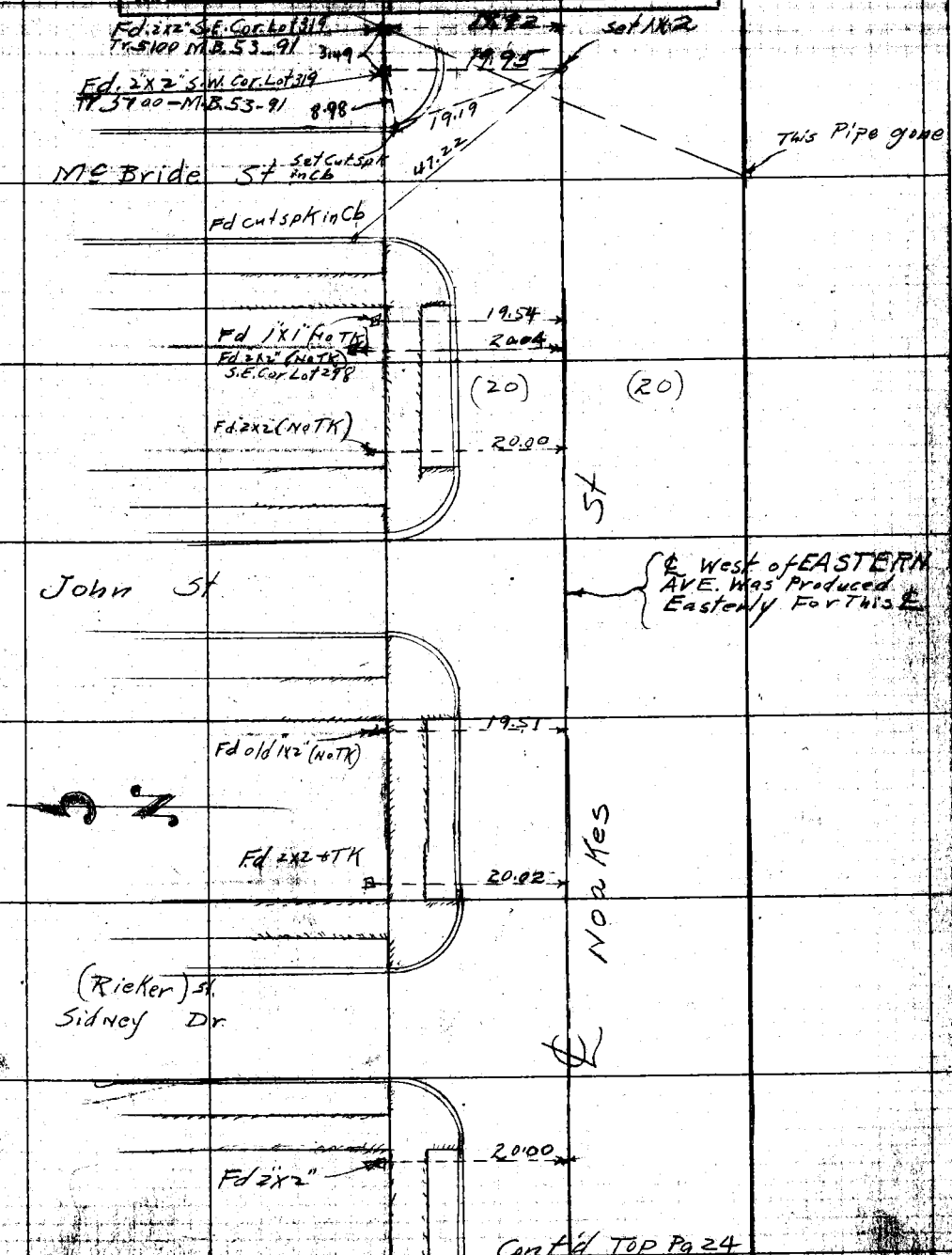

Cont'd Top Pg 24

Notes: ANY ADDITIONS OR CHANGES ON THIS SHEET MUST BE MADE OR CIRCLED IN Red. WITH DATE AND NAME OF PERSON MAKING CHANGE.

RETURN TO LOS ANGELES COUNTY SURVEYOR

Do not extend notes this side of this line

F.B. 303 Pg. 24 C.V. Crumley Chief Party Notes by Crumley Date 11/ /27

Cont'd From Bottom Pg 23

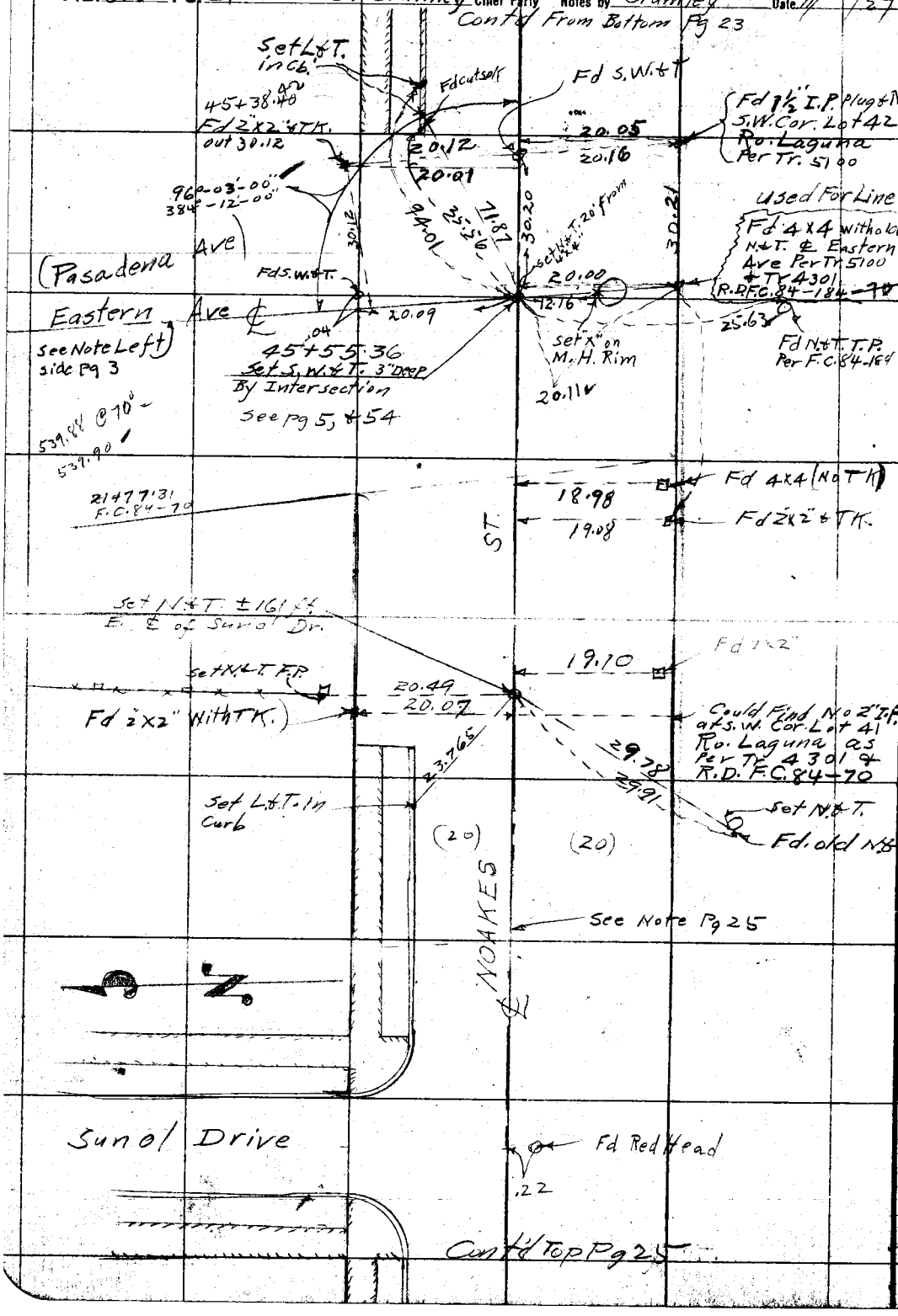

Cont'd Top Pg 25

RETURN TO
LOS ANGELES COUNTY SURVEYOR

Do not extend notes this side of this line

Note: ANY ADDITIONS OR CHANGES ON THIS SHEET MUST BE MADE OR CIRCLED IN Red. WITH DATE AND NAME OF PERSON MAKING CHANGE.

Date _____ Notes by _____ Chief Party _____ F. B. 303 Pg. 21

Plotted by [illegible]	W. O. No. 3059 S. O. No.
Date Dec. 1927	Location Eastern Ave
Map No. B-112	Surveyed by Crumley
Plotting Chk'd by Browder	Date 11/9/27
Date Jan. 1928	Indexed A. C. Johnson

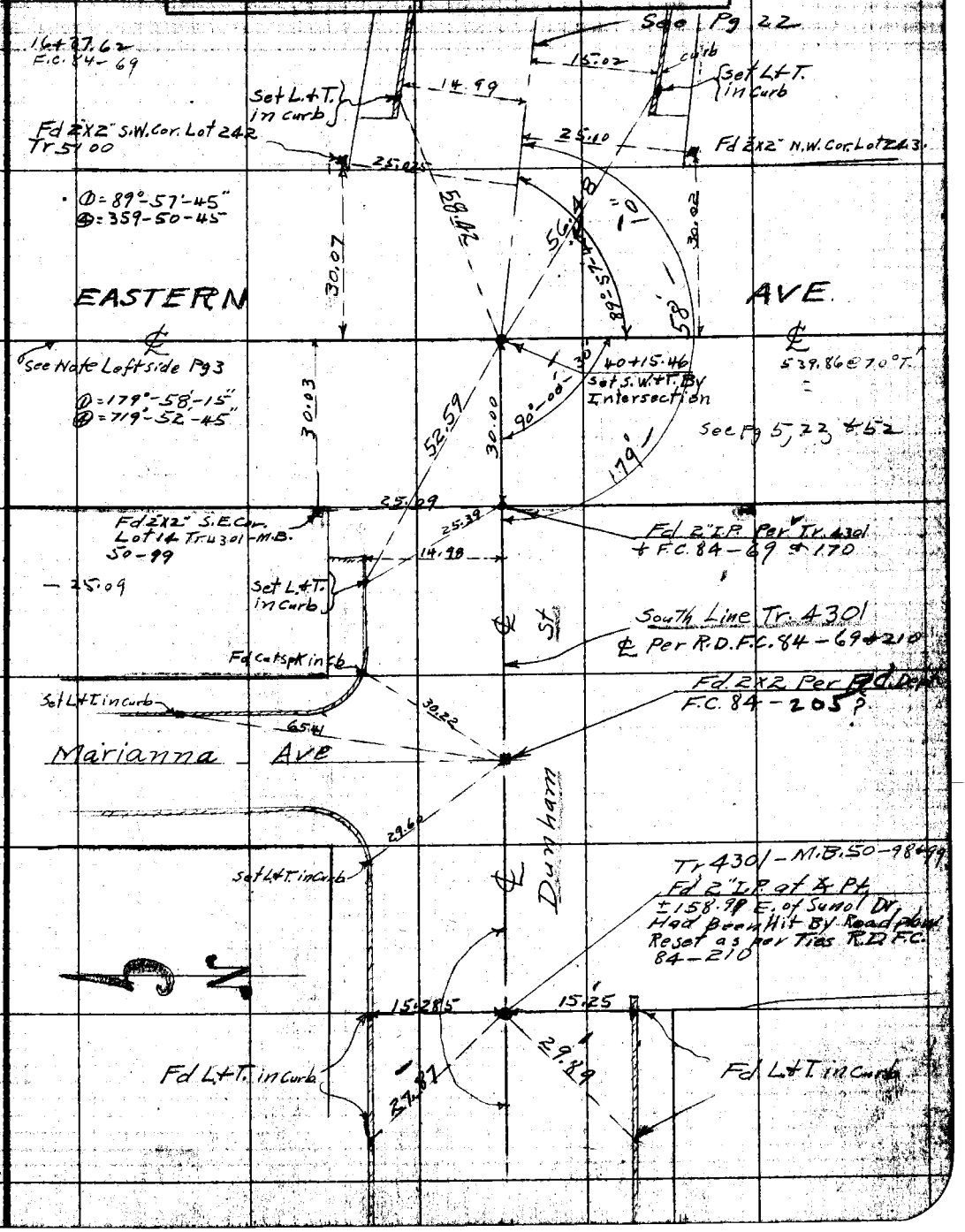

Notes: ANY ADDITIONS OR CHANGES ON THIS SHEET MUST BE MADE OR CIRCLED IN Red. WITH DATE AND NAME OF PERSON MAKING CHANGE.

Do not extend notes this side of this line

RETURN TO LOS ANGELES COUNTY SURVEYOR

F.B. 303 Pg. 22 C.V. Crumley Chief Party Notes by Crumley Date 11/9/27

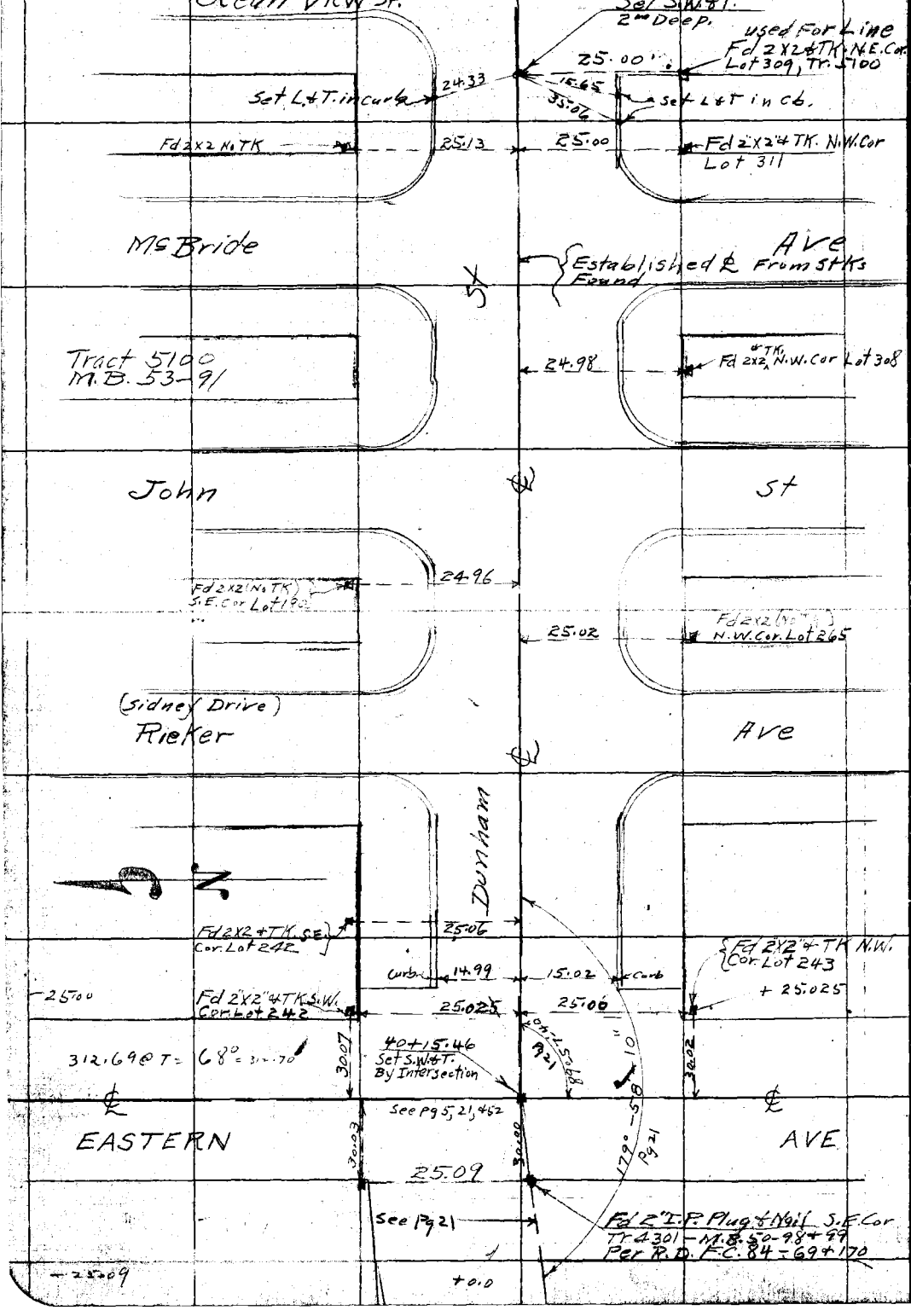

RETURN TO
LOS ANGELES COUNTY SURVEYOR

Do not extend notes this side of this line

Note: ANY ADDITIONS OR CHANGES ON THIS SHEET MUST BE MADE OR CIRCLED IN Red. WITH DATE AND NAME OF PERSON MAKING CHANGE.

Date _____ Notes by _____ Chief Party _____ F. B. 303 Pg. 25

Plotted by [illegible]	W. O. No. 3059 A. & O. No.
Date Dec. 1927	Location EASTERN AVE
Map No. B-112	Surveyed by C. V. Crumley
Plotting C'k'd by Brouder	Date Nov. 9, 1927
Date Jan 1928	Indexed A. C. Johnson

Cont'd From Bottom Pg 24

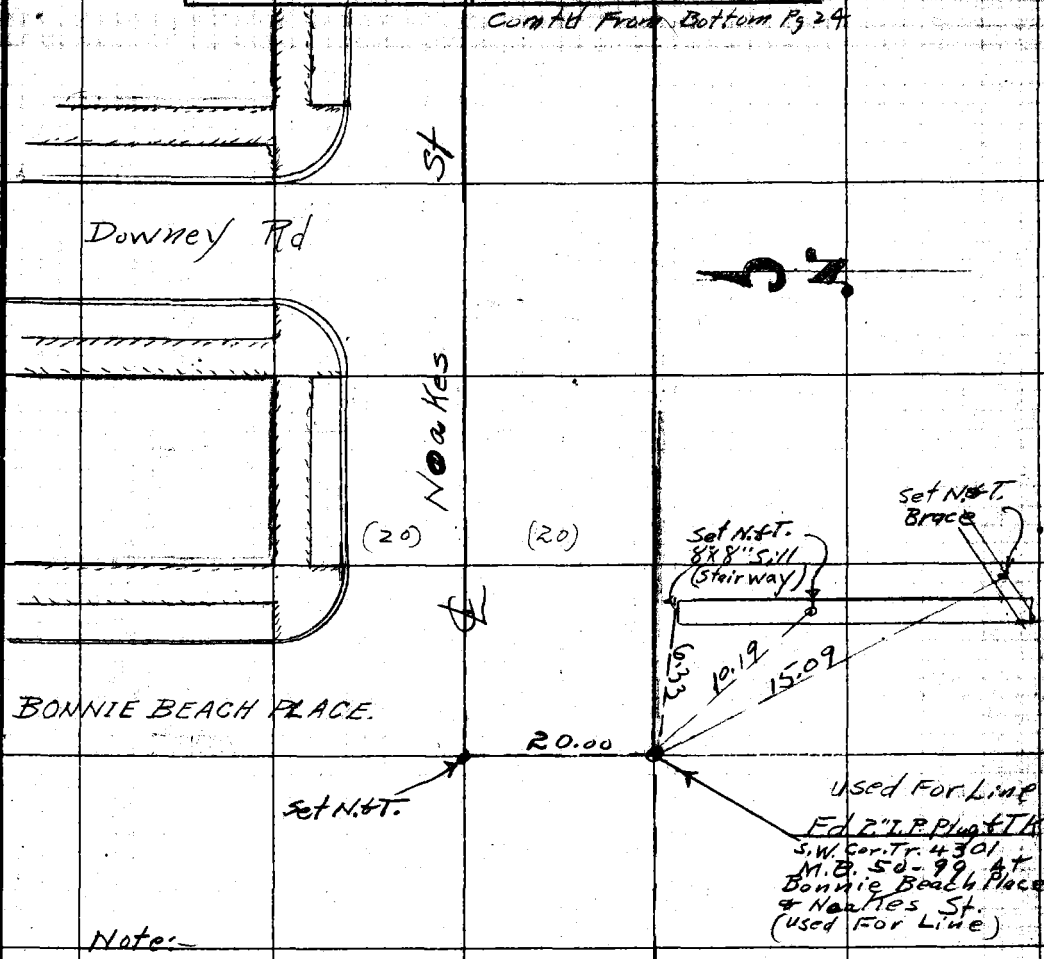

Note:-

Noakes ℄ Established By Pulling 20 ft. off 2" I.P. Plug & TK S.W. Cor. Tr. 4301 - M.B. 50-99 & 20 ft. off 4"x4" on ℄ of Eastern Ave

Note: ANY ADDITIONS OR CHANGES ON THIS SHEET MUST BE MADE OR CIRCLED IN Red. WITH DATE AND NAME OF PERSON MAKING CHANGE.

Do not extend notes this side of this line

RETURN TO LOS ANGELES COUNTY SURVEYOR

RETURN TO

LOS ANGELES COUNTY SURVEYOR

Note: ANY ADDITIONS OR CHANGES ON THIS SHEET MUST BE MADE OR CIRCLED IN **Red.** WITH DATE AND NAME OF PERSON MAKING CHANGE.

Do not extend notes this side of this line

Date

Chief Party Notes by

F.B. 303 Pg. 26

RETURN TO

LOS ANGELES COUNTY SURVEYOR

Notice: ANY ADDITIONS OR CHANGES ON THIS SHEET MUST BE MADE OR CIRCLED IN Red. WITH DATE AND NAME OF PERSON MAKING CHANGE.

Do not extend notes this side of this line

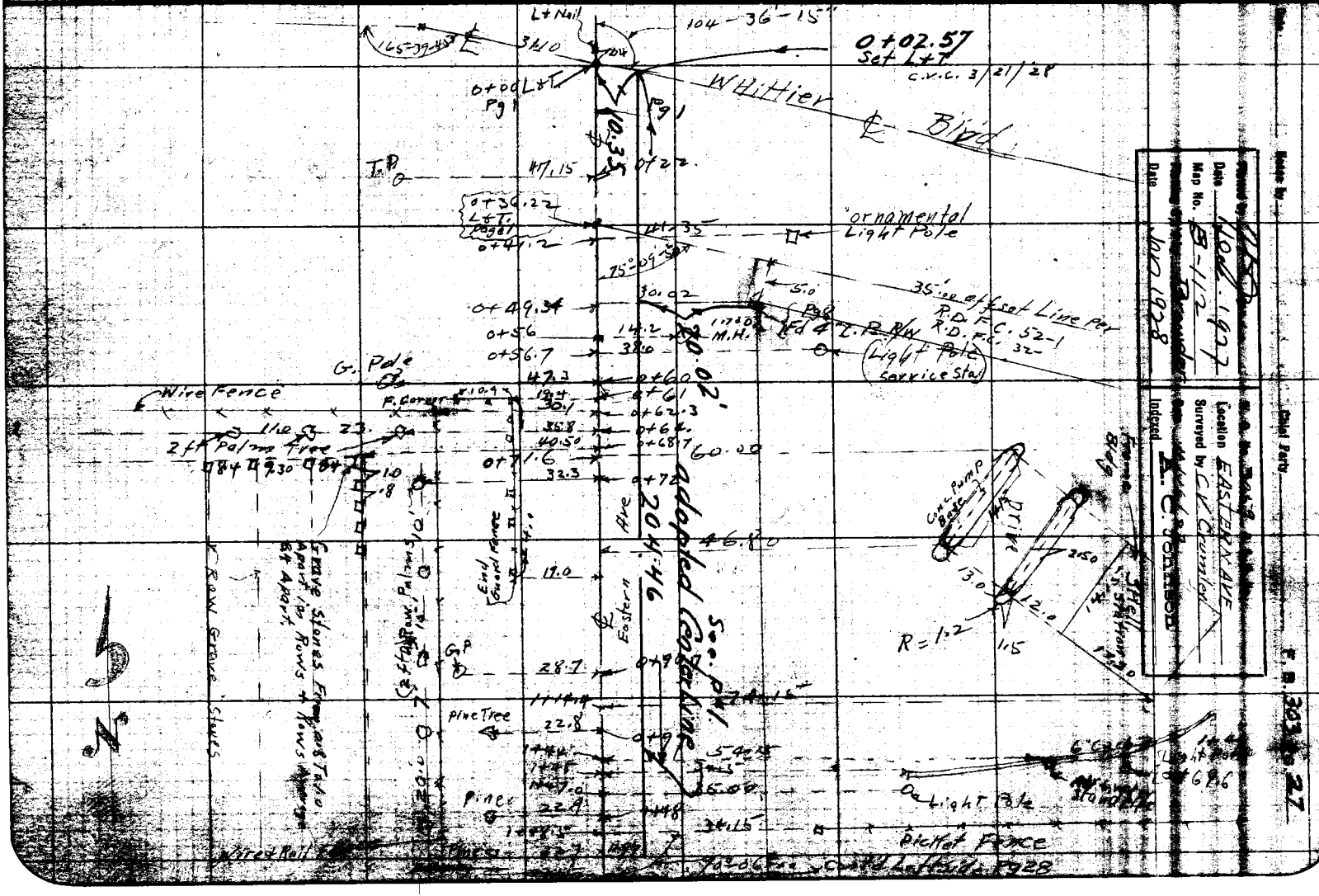

F.B. 303 Pg. 28 C.V. Crumley Chief Party Notes by C.V. Crumley Date 11/16/

RETURN TO
LOS ANGELES COUNTY SURVEYOR

Do not extend notes this side of this line

Notes: ANY ADDITIONS OR CHANGES ON THIS SHEET MUST BE MADE OR CIRCLED IN Red. WITH DATE AND NAME OF PERSON MAKING CHANGE.

Date _____ Notes by _____ Chief Party _____ F. B. 303 Pg. 29

Plotted by [signature]	W. O. No. 3059 B. S. O. No.
Date Dec. 1927	Location EASTERN AVE
Map No. B-112	Surveyed by C. V. CRUMLEY
Plotting C'k'd by Browder	Date 11/17/27
Date Jan 1928	Indexed A. C. Johnson



Note: ANY ADDITIONS OR CHANGES ON THIS SHEET MUST BE MADE OR CIRCLED IN Red. WITH DATE AND NAME OF PERSON MAKING CHANGE.

RETURN TO LOS ANGELES COUNTY SURVEYOR

Do not extend notes this side of this line

F.B. 303 Pg. 30 C.V. Crumley Chief Party Notes by Crumley Date 11/17/27

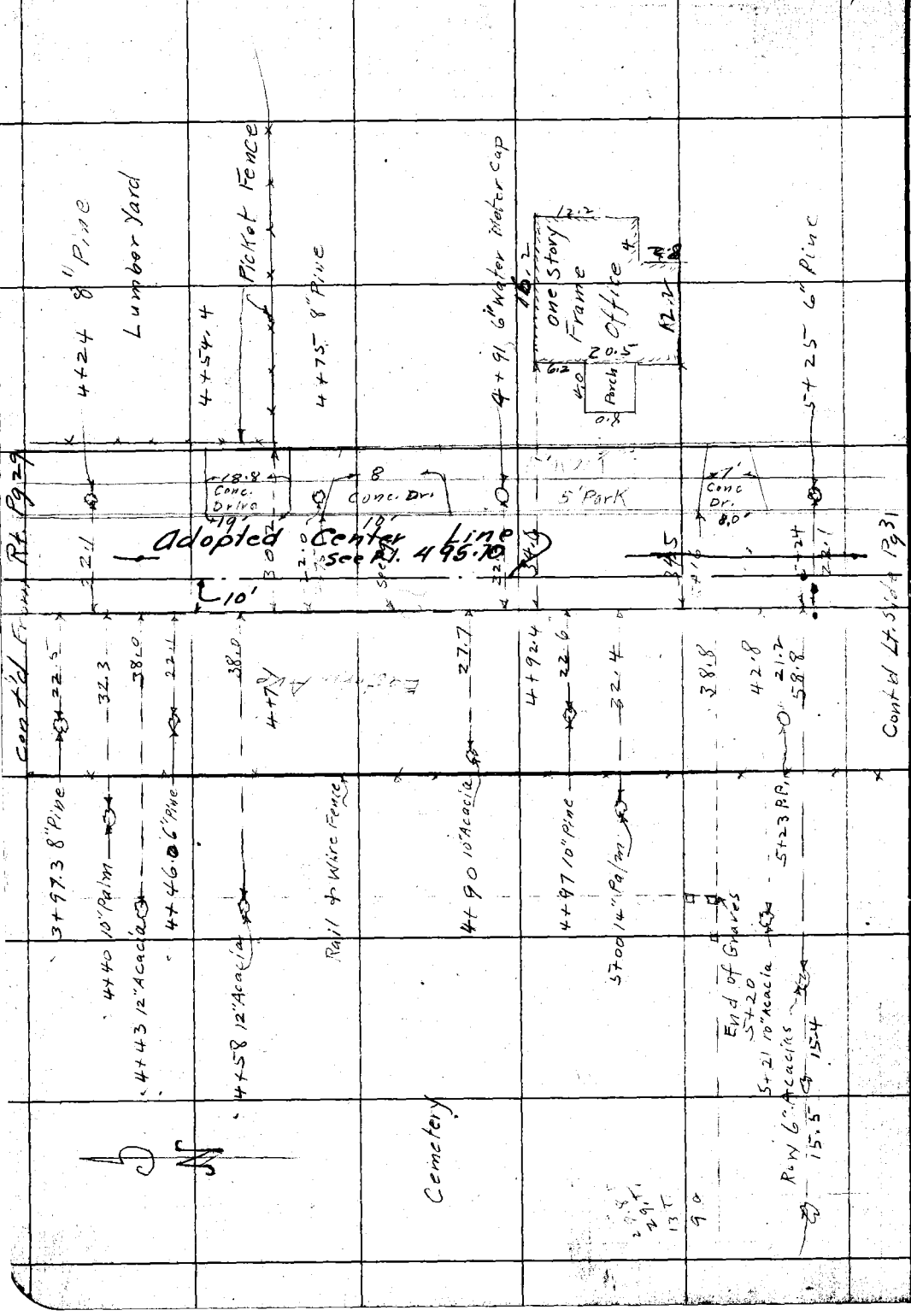

RETURN TO
LOS ANGELES COUNTY SURVEYOR

Do not extend notes this side of this line

Note: ANY ADDITIONS OR CHANGES ON THIS SHEET MUST BE MADE OR CIRCLED IN Red. WITH DATE AND NAME OF PERSON MAKING CHANGE.

Date _____ Notes by _____ Chief Party _____ F. B. 303 Pg. 31

Plotted by [illegible]	W. O. No. 3059 O. S. O. No.
Date Dec. 1927	Location EASTERN AVE
Map No. B-112	Surveyed by C. V. CRUMLEY
Plotting C'd by Browder	Date 11/17/27
Date Jan 1928	Indexed A. C. Johnson

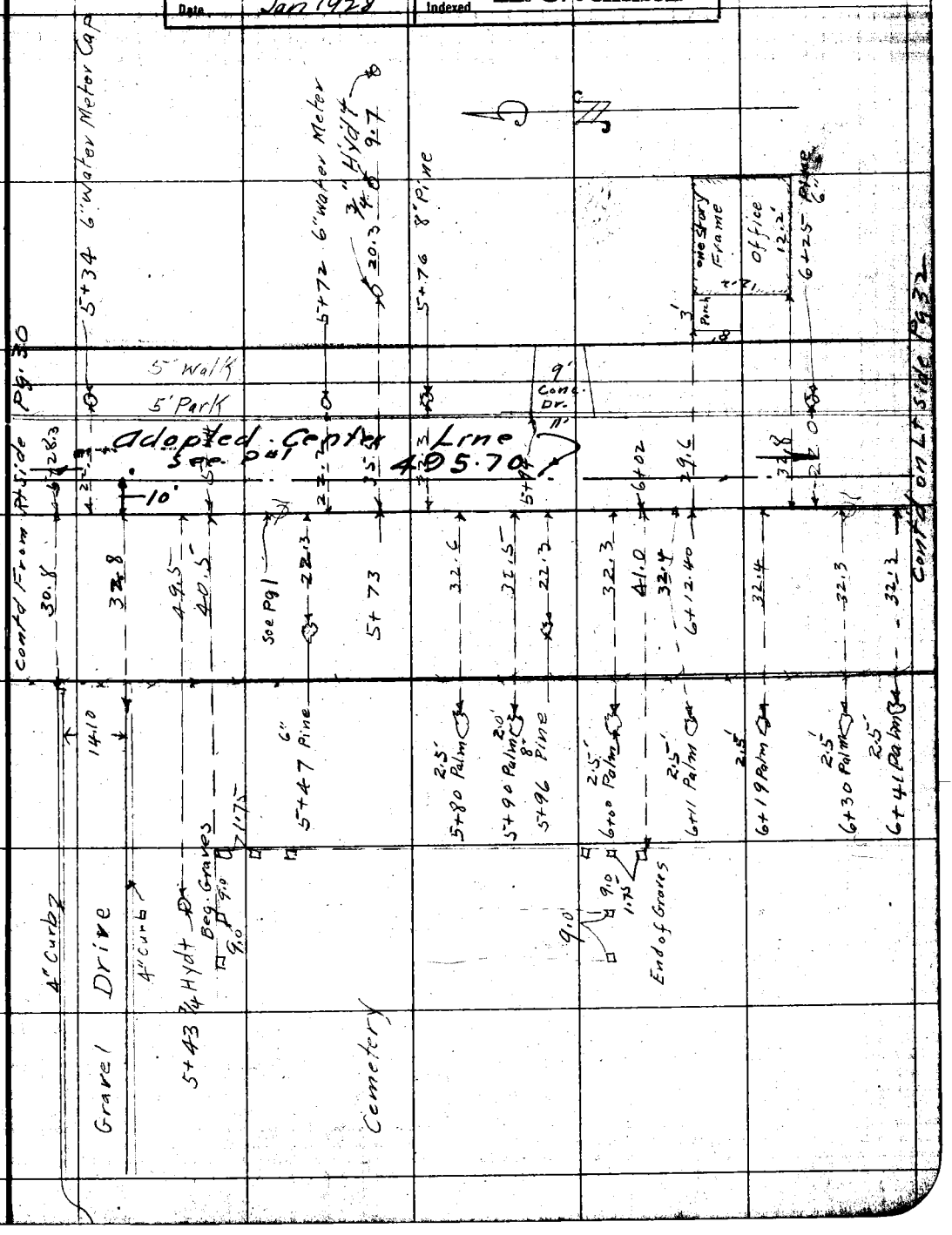

Note: ANY ADDITIONS OR CHANGES ON THIS SHEET MUST BE MADE OR CIRCLED IN Red. WITH DATE AND NAME OF PERSON MAKING CHANGE.

RETURN TO

LOS ANGELES COUNTY SURVEYOR

Do not extend notes this side of this line

F.B. 303 Pg. 32 C.V. Crumley Chief Party Notes by Crumley Date 11/17/27

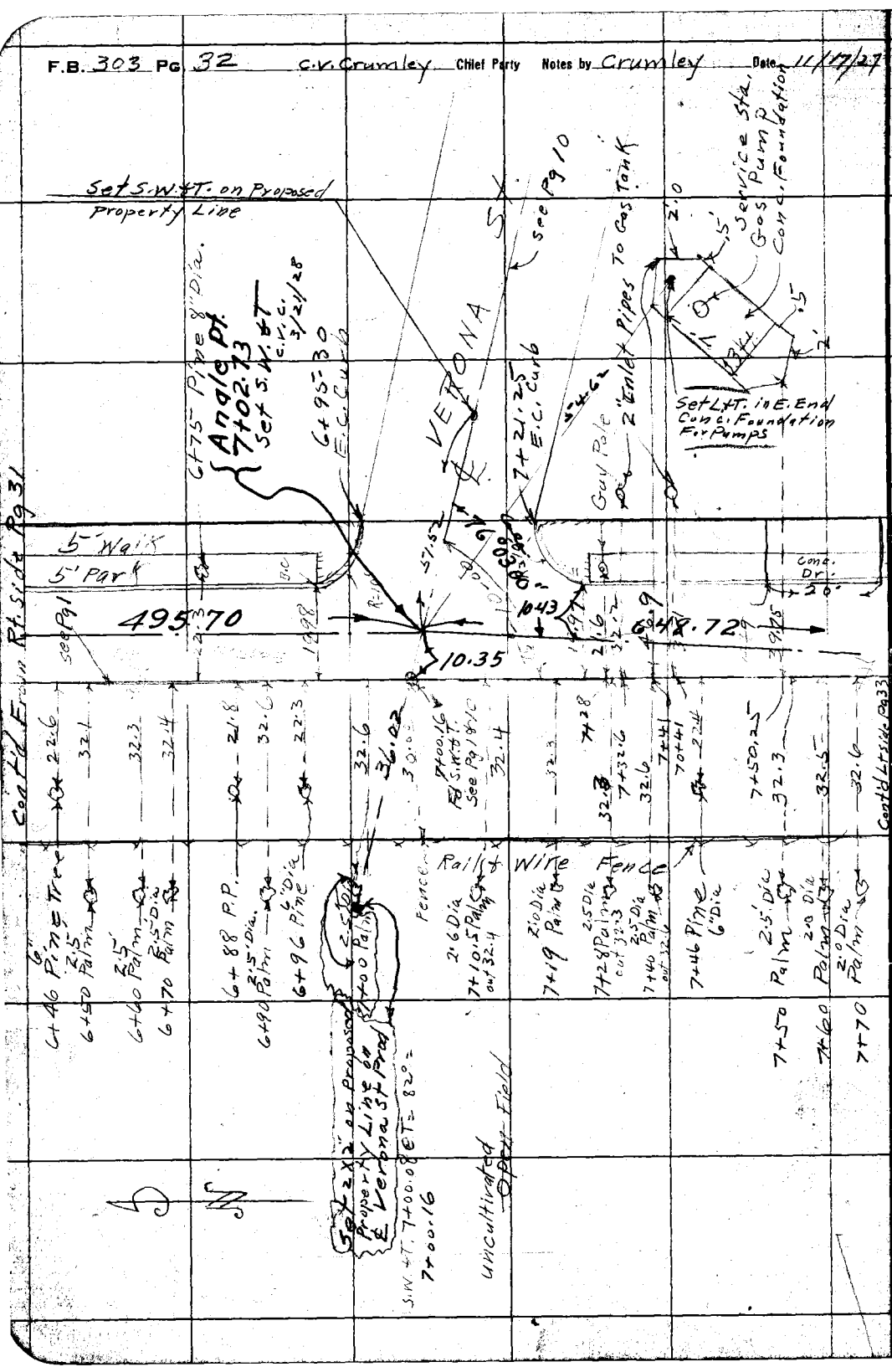

RETURN TO

LOS ANGELES COUNTY SURVEYOR

Do not extend notes this side of this line

Note: ANY ADDITIONS OR CHANGES ON THIS SHEET MUST BE MADE OR CIRCLED IN Red. WITH DATE AND NAME OF PERSON MAKING CHANGE.

Date _____ Notes by _____ Chief Party _____ F. B. 303 PG. 33

Plotted by [signature]	W. O. No. 3059 B. S. O. No.
Date Oct. 1927	Location EASTERN AVE
Map No. B-112	Surveyed by C. V. CRUMLEY
Plotting C'k'd by Brouder	Date 11/17/27
Date Jan 1928	Indexed A. C. Johnson

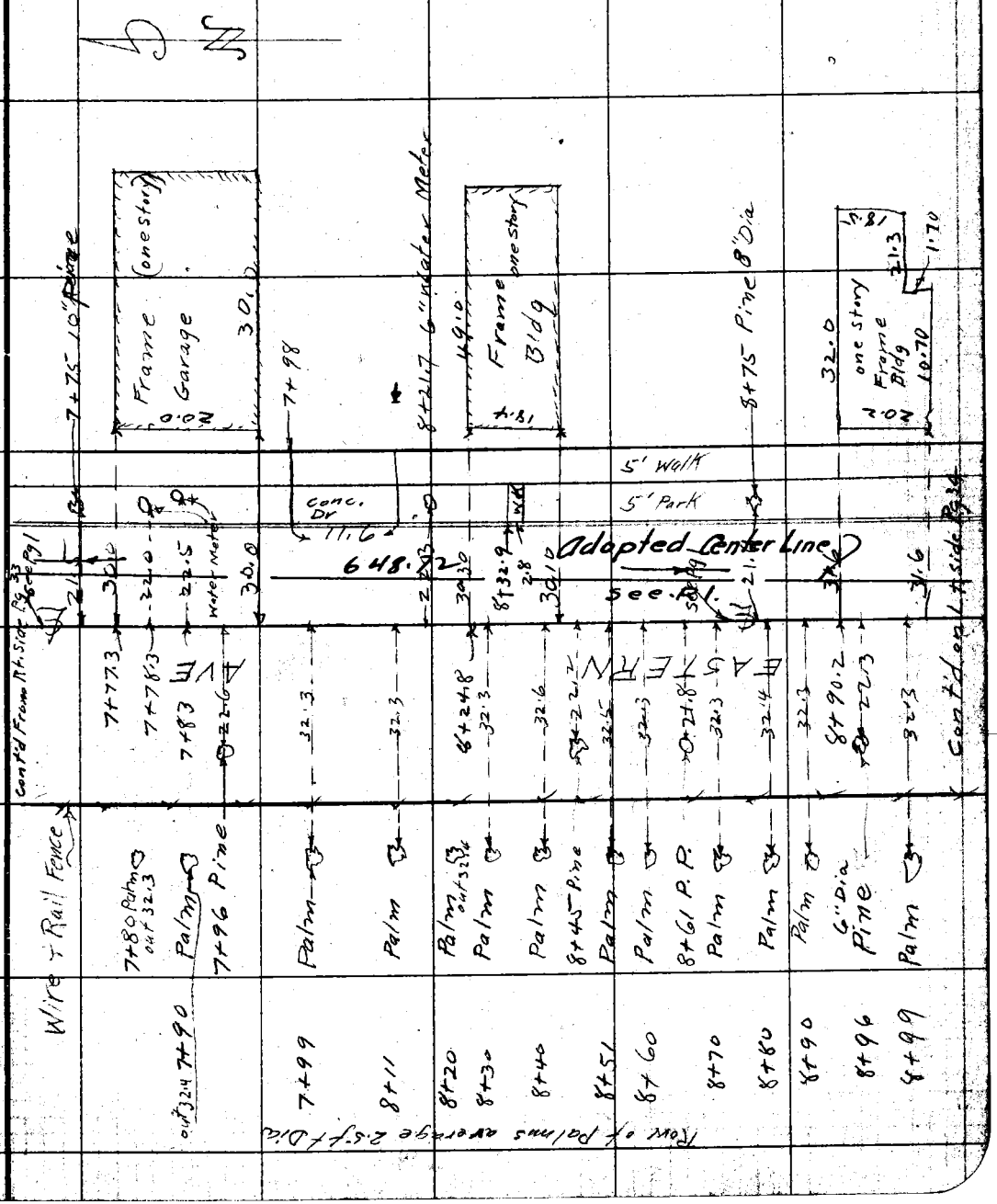

RETURN TO
LOS ANGELES COUNTY SURVEYOR

Do not extend notes this side of this line

Note: ANY ADDITIONS OR CHANGES ON THIS SHEET MUST BE MADE OR CIRCLED IN Red. WITH DATE AND NAME OF PERSON MAKING CHANGE.

F.B. 303 PG. 34 C.V. Crumley Chief Party Notes by Crumley Date 11/17/27

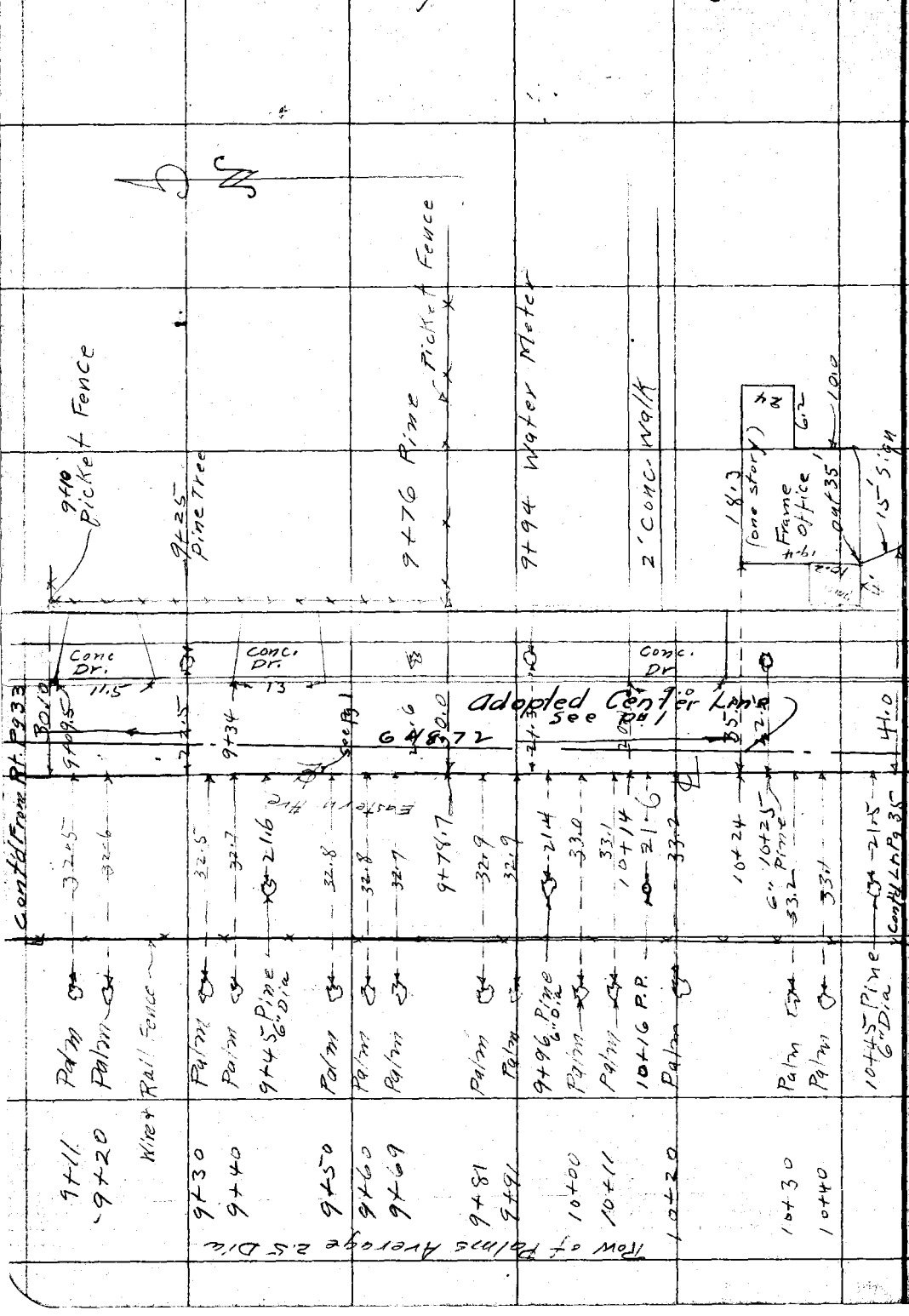

RETURN TO

LOS ANGELES COUNTY SURVEYOR

Do not extend notes this side of this line

Note: ANY ADDITIONS OR CHANGES ON THIS SHEET MUST BE MADE OR CIRCLED IN Red. WITH DATE AND NAME OF PERSON MAKING CHANGE.

Date _____ Notes by _____ Chief Party _____ F.B. 303 Pg. 35

Plotted by [illegible]	W. O. No. 3059 B. & O. No.
Date Dec 1927	Location EASTERN AVE
Map No. B-1/2	Surveyed by C.V. CRUMLEY
Plotted C'k'd by Brouster	Date 11/17/27
Date Jan 1928	Indexed A. C. Johnson

Note: ANY ADDITIONS OR CHANGES ON THIS SHEET MUST BE MADE OR CIRCLED IN Red. WITH DATE AND NAME OF PERSON MAKING CHANGE.

RETURN TO

LOS ANGELES COUNTY SURVEYOR

Do not extend notes this side of this line

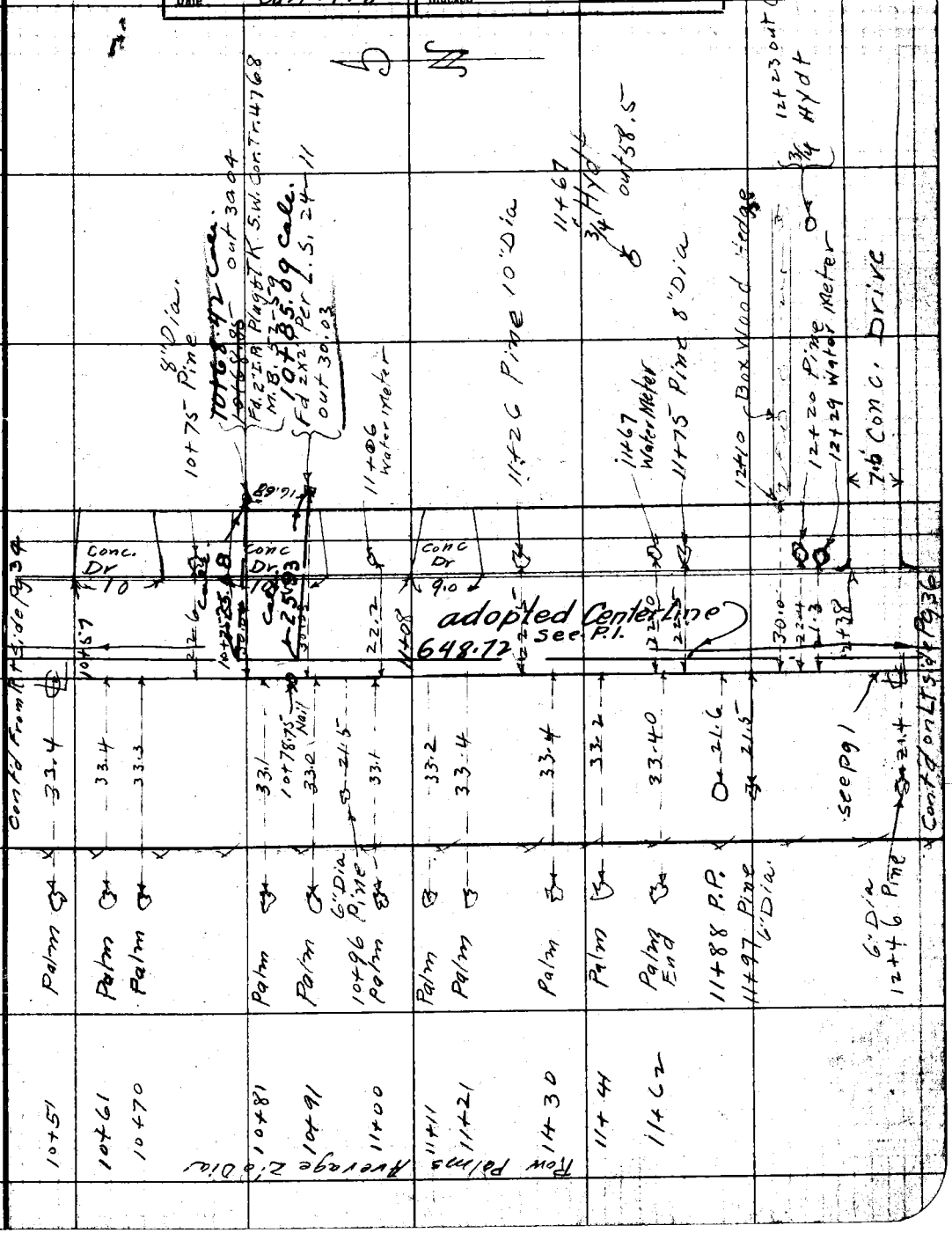

F.B. 303 PG. 36 C.V. Crumley Chief Party Notes by Crumley Date 11/17/27

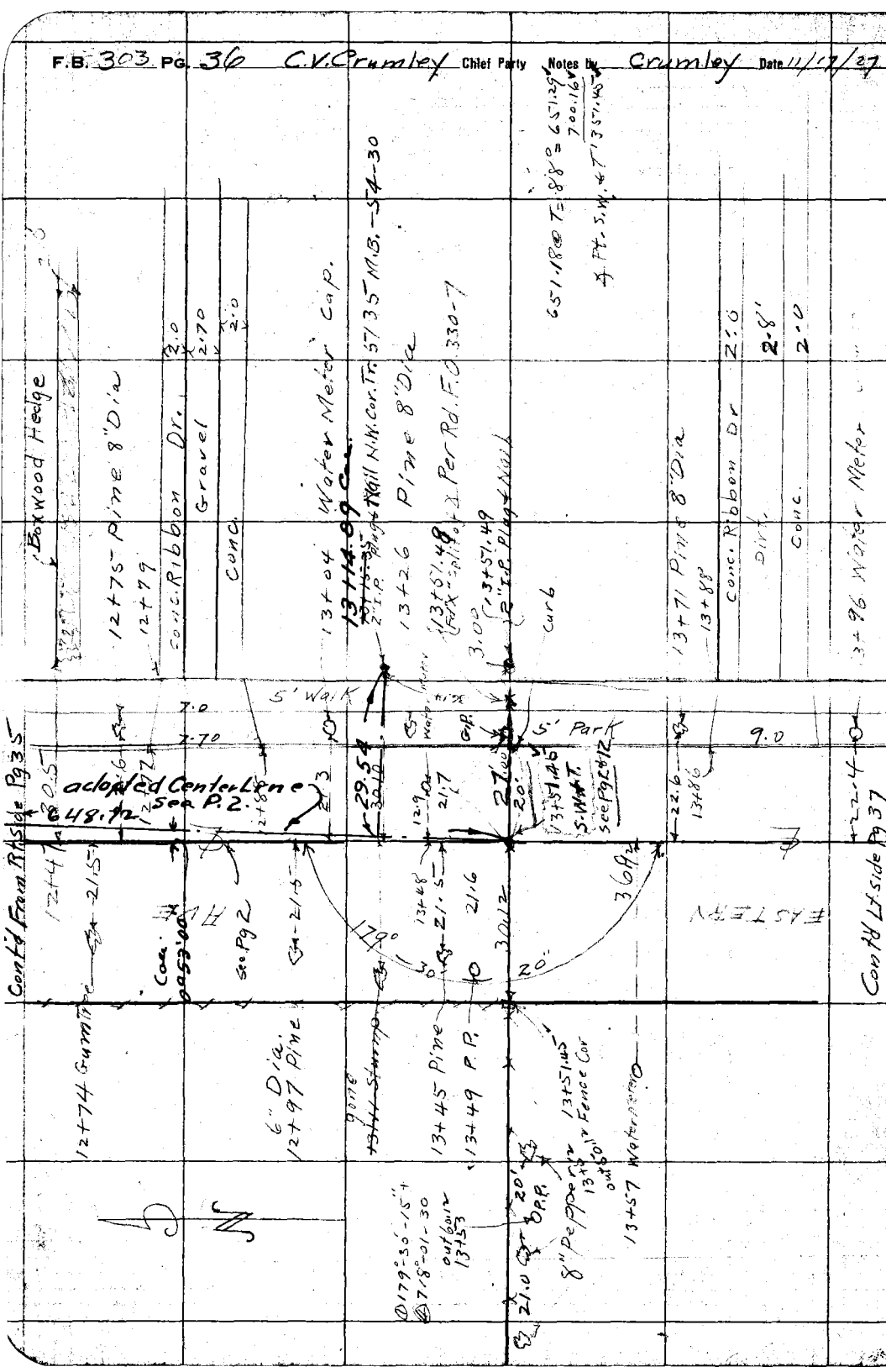

RETURN TO

LOS ANGELES COUNTY SURVEYOR

Do not extend notes this side of this line

Note: ANY ADDITIONS OR CHANGES ON THIS SHEET MUST BE MADE OR CIRCLED IN Red. WITH DATE AND NAME OF PERSON MAKING CHANGE.

Date _____ Notes by _____ Chief Party _____ F. B. 303 PG. 37

Plotted by [illegible]	W. O. No. 3059 D. S. O. No.
Date Dec. 1927	Location EASTERN AVE
Map No. B-112	Surveyed by C.V. CRUMLEY
Plotting C'k'd by Browder	Date 11/18/27
Date Jan 1928	Indexed A. C. Johnson

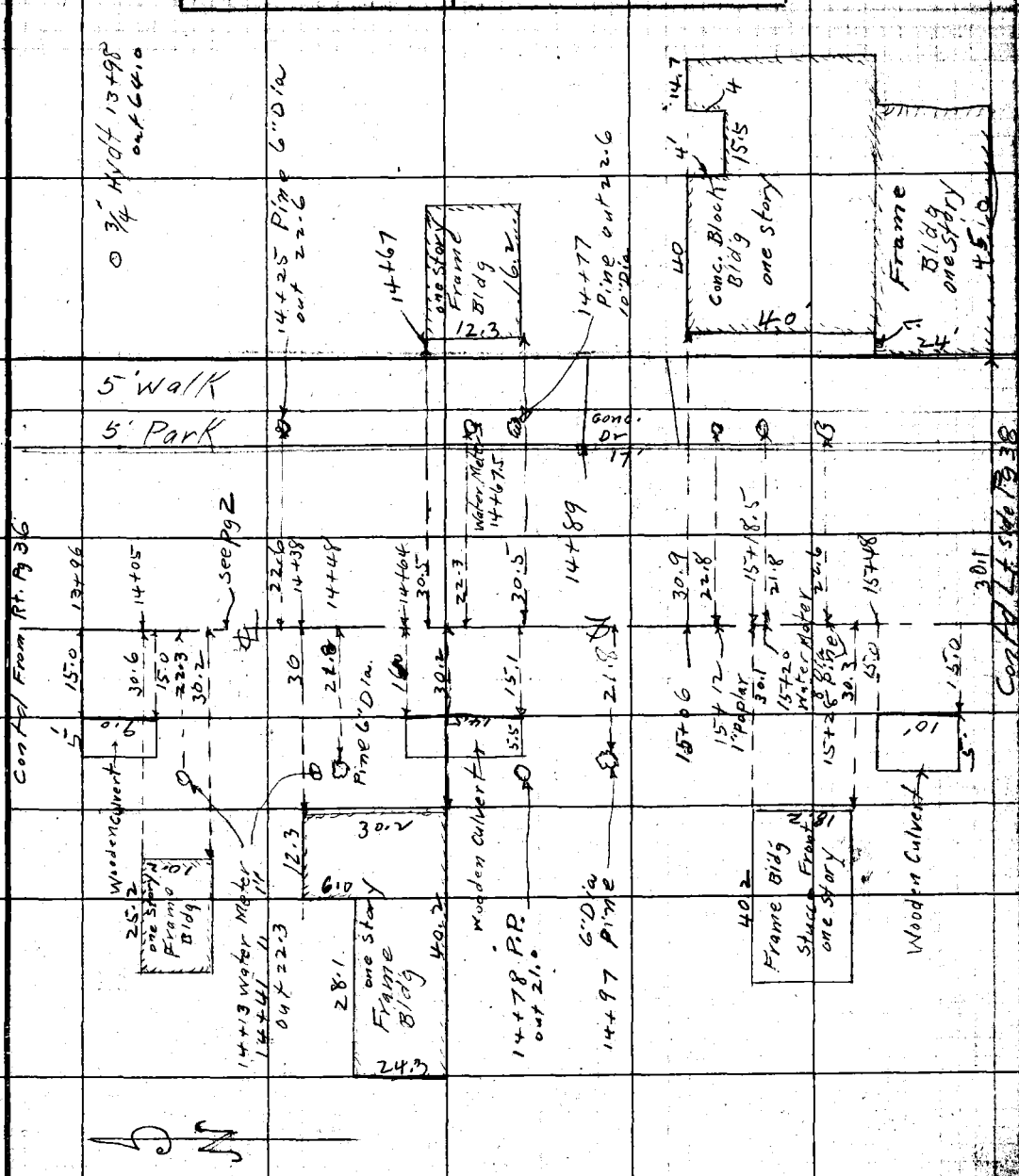

Notes: ANY ADDITIONS OR CHANGES ON THIS SHEET MUST BE MADE OR CIRCLED IN Red. WITH DATE AND NAME OF PERSON MAKING CHANGE.

Do not extend notes this side of this line

RETURN TO

LOS ANGELES COUNTY SURVEYOR

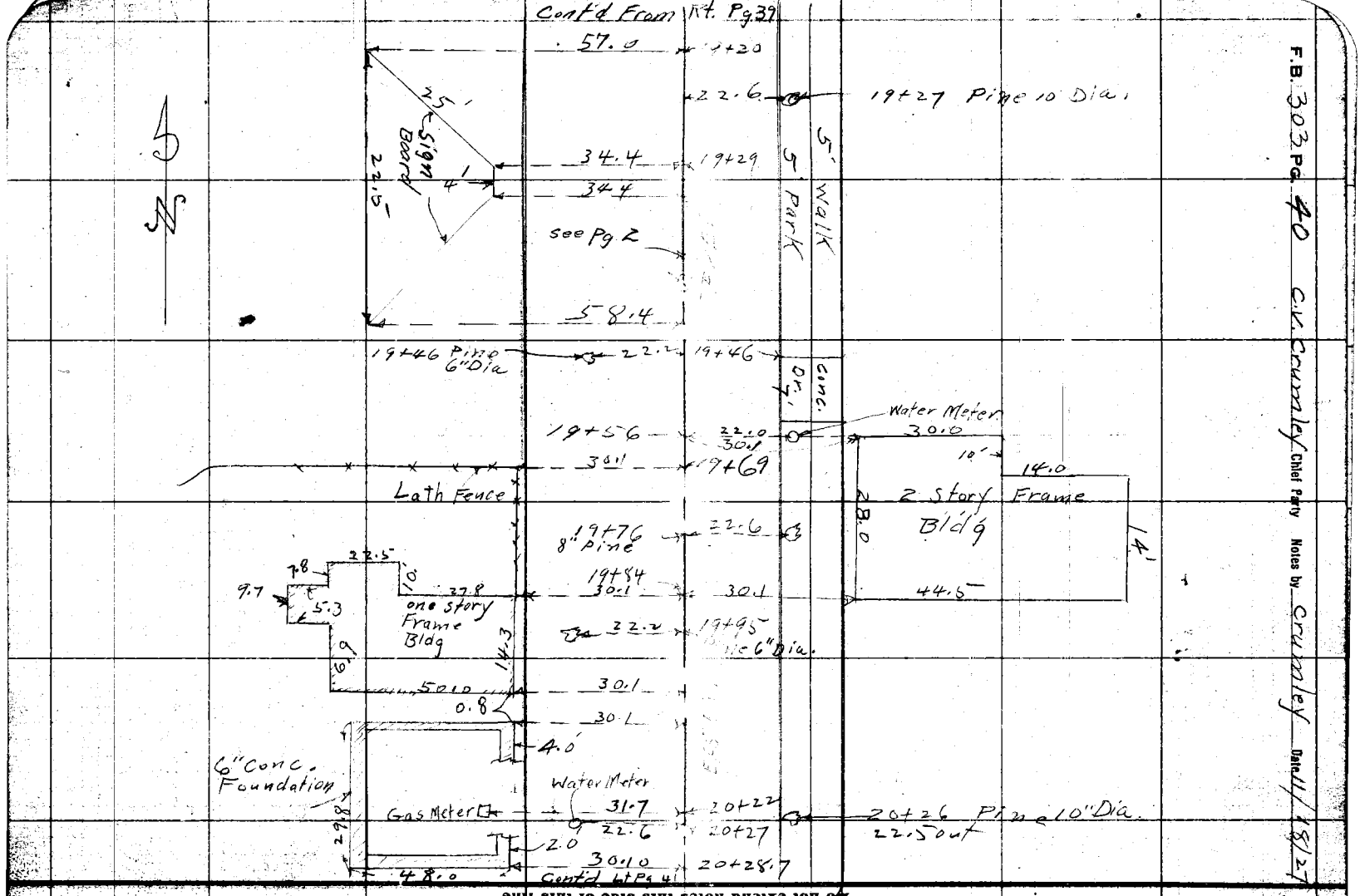

F.B. 303 Pg. 40 C.V. Crumley Chief Party Notes by Crumley Date 11/18/27

Do not extend notes this side of this line

LOS ANGELES COUNTY SURVEYOR
RETURN TO

Note: ANY ADDITIONS OR CHANGES ON THIS SHEET MUST BE MADE OR CIRCLED IN Red. WITH DATE AND NAME OF PERSON MAKING CHANGE.

Date _____ Notes by _____ Chief Party _____ F. B 303 PG. 41

Plotted by [illegible]	W. O. No. 3059 B. & O. No.
Date Dec. 1927	Location EASTERN AVE
Map No. B-112	Surveyed by C. V. CRUMLEY
Plotting C'k'd by Browder	Date NOV. 18, 1927
Date Jan 1928	Indexed A. C. Johnson

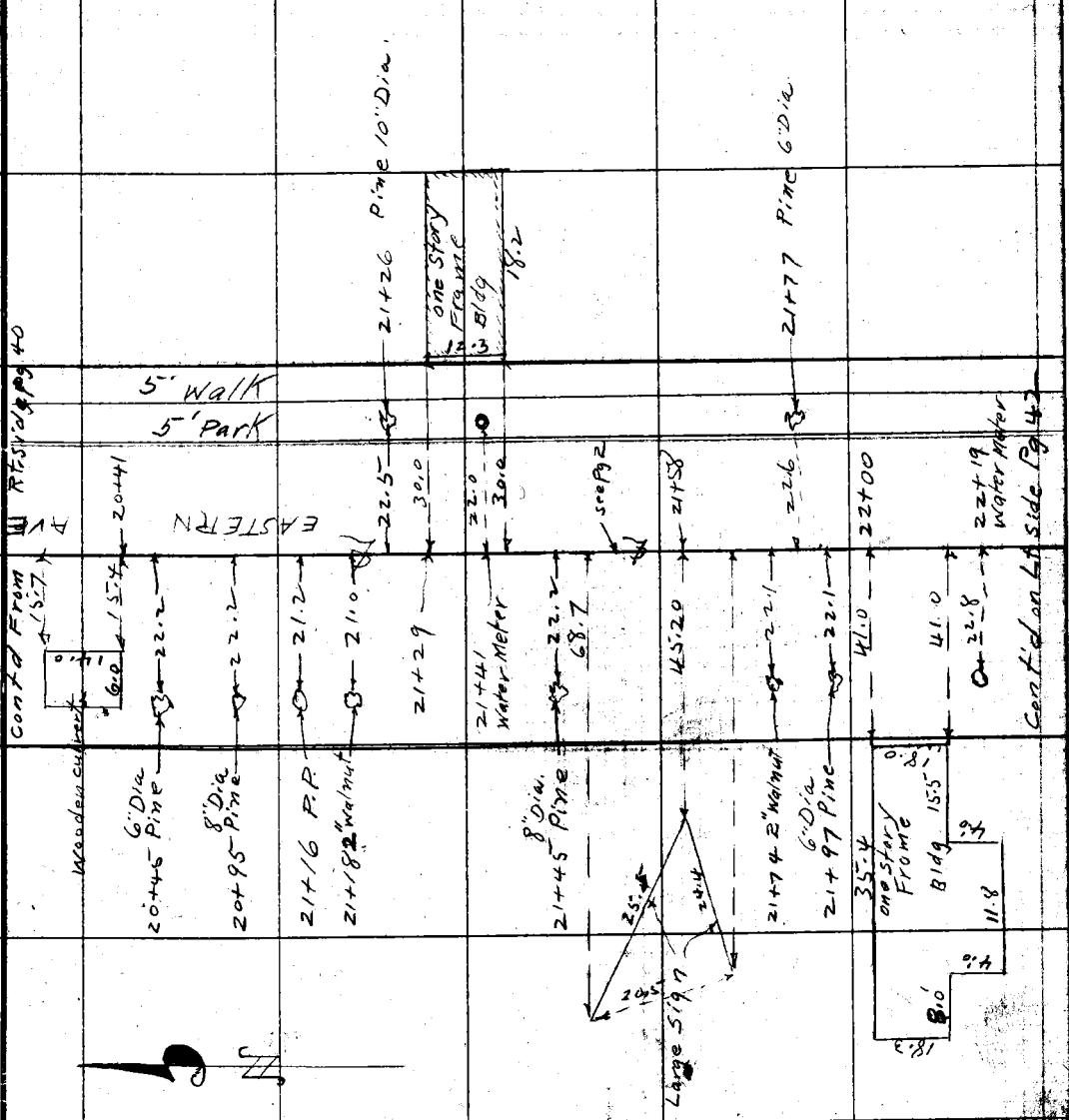

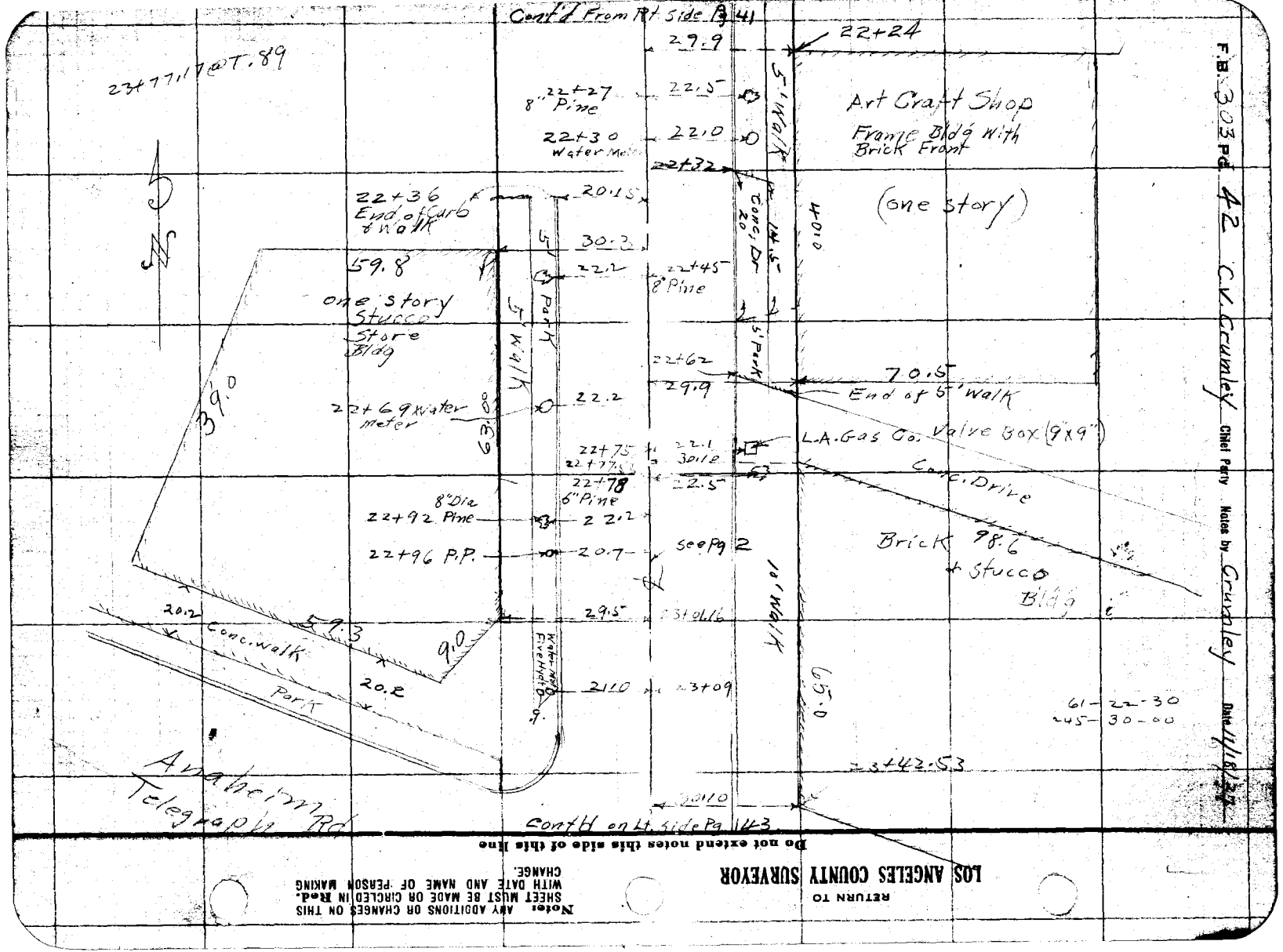

F.B. 303 Pg. 42 C.V. Crumley Chief Party Notes by Crumley Date 4/18/47

Do not extend notes this side of this line

LOS ANGELES COUNTY SURVEYOR
RETURN TO

Note: ANY ADDITIONS OR CHANGES ON THIS SHEET MUST BE MADE OR CIRCLED IN Red. WITH DATE AND NAME OF PERSON MAKING CHANGE.

Date _____ Notes by _____ Chief Party _____ F. B. 303 PG. 43

Plotted by [illegible]	W. O. No. 5059 S. & O. No.
Date [illegible] 1927	Location EASTERN AVE.
Map No. B-112	Surveyed by C. V. CRUMLEY
Plotting C'k'd by [illegible]	Date Nov. 18, 1927
Date Jan 1928	Indexed A. C. Johnson

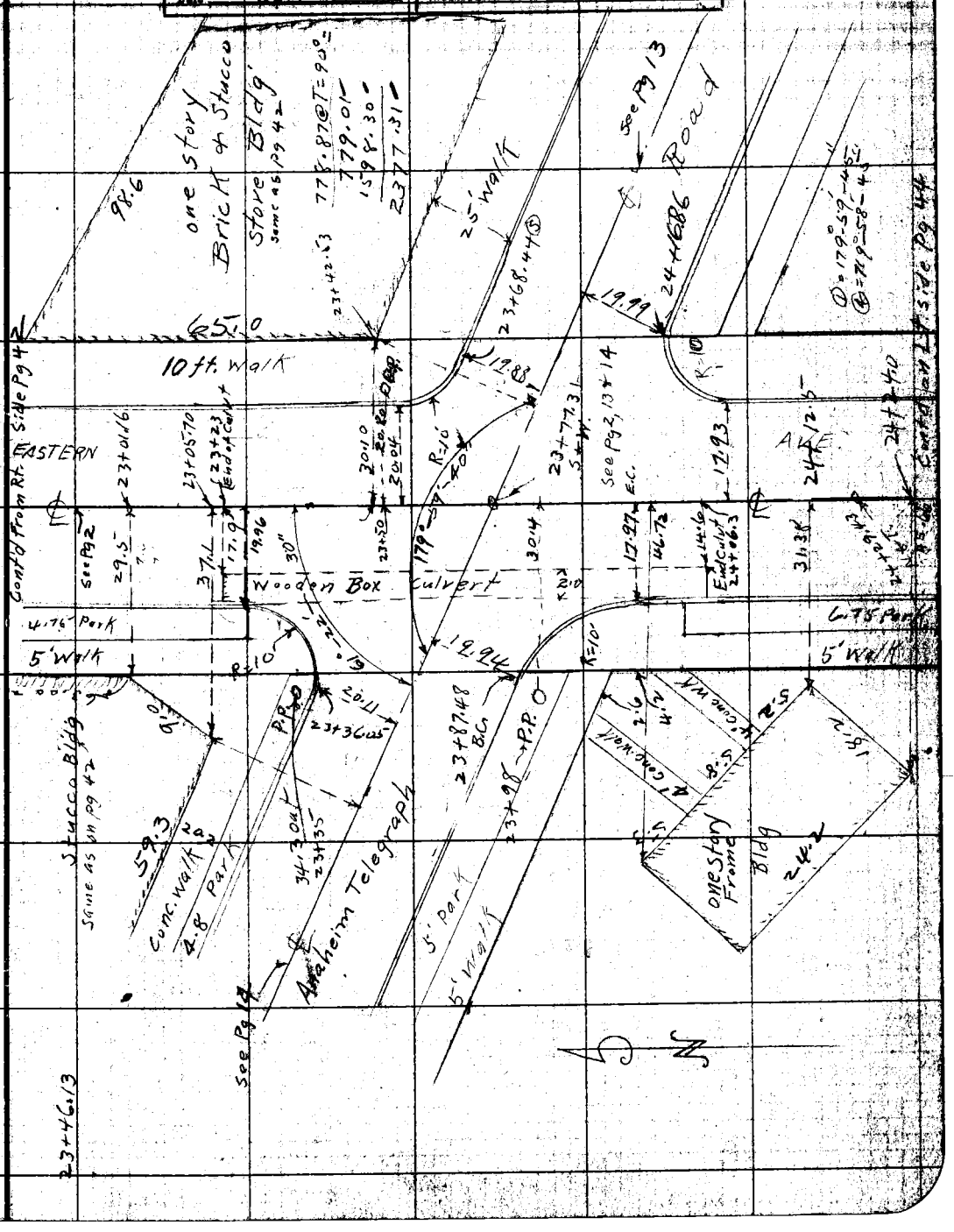

Note: ANY ADDITIONS OR CHANGES ON THIS SHEET MUST BE MADE OR CIRCLED IN Red. WITH DATE AND NAME OF PERSON MAKING CHANGE.

RETURN TO

LOS ANGELES COUNTY SURVEYOR

Do not extend notes this side of this line

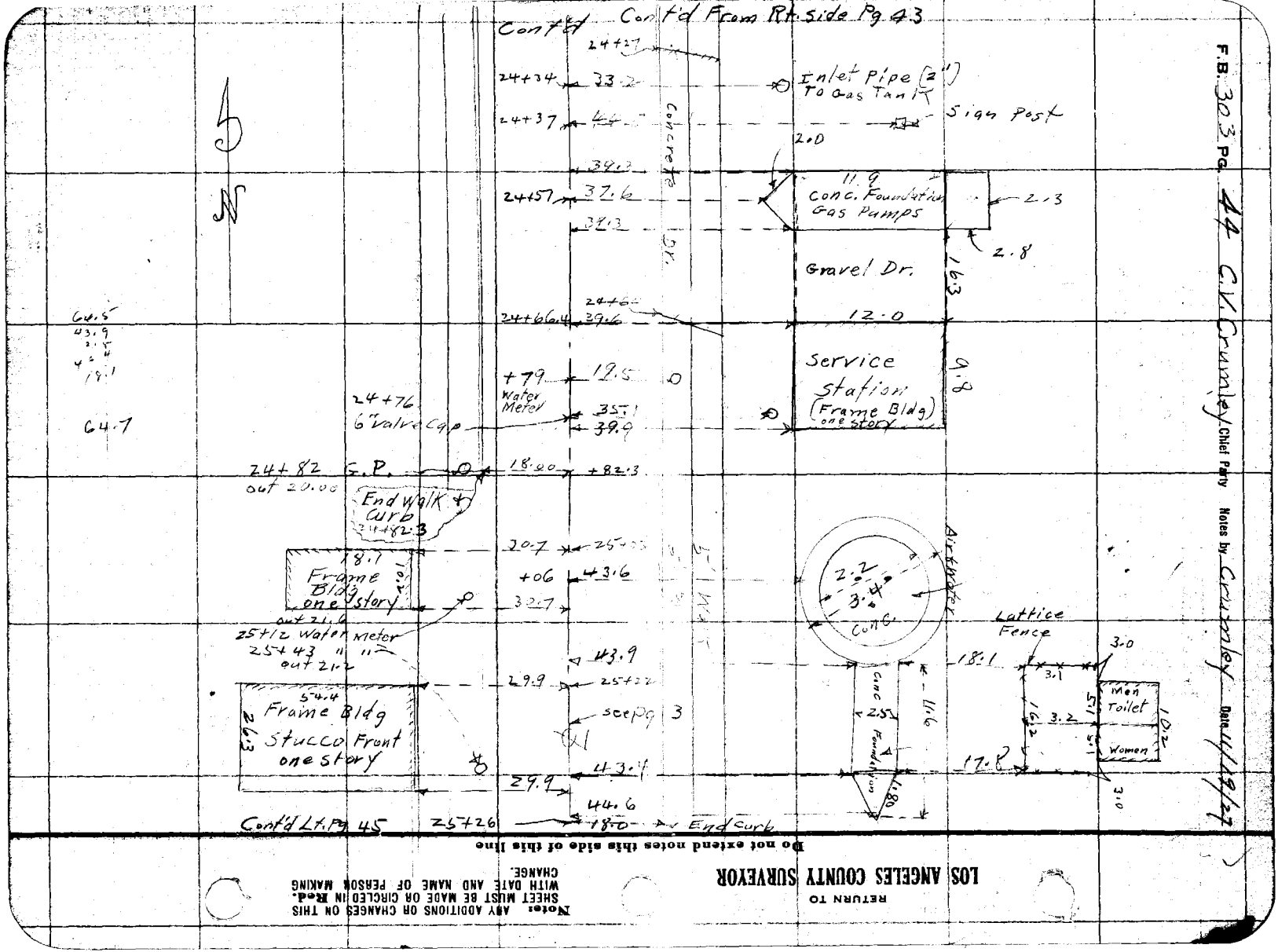

F.B. 303 Pg. 44 C.V. Crumley Chief Party Notes by Crumley Date 11/19/27

Do not extend notes this side of this line

LOS ANGELES COUNTY SURVEYOR

RETURN TO

Note: ANY ADDITIONS OR CHANGES ON THIS SHEET MUST BE MADE OR CIRCLED IN Red. WITH DATE AND NAME OF PERSON MAKING CHANGE.

Date _____ Notes by _____ Chief Party _____ F. B. 303 PG. 45

Plotted by [illegible]	W. O. No. 3059 D. S. O. No.
Date Dec. 1927	Location EASTERN AVE
Map No. B-112	Surveyed by C. V. CRUMLEY
Plotting C'k'd by Browder	Date Nov 19, 1927
Date Jan 1928	Indexed C. Johnson

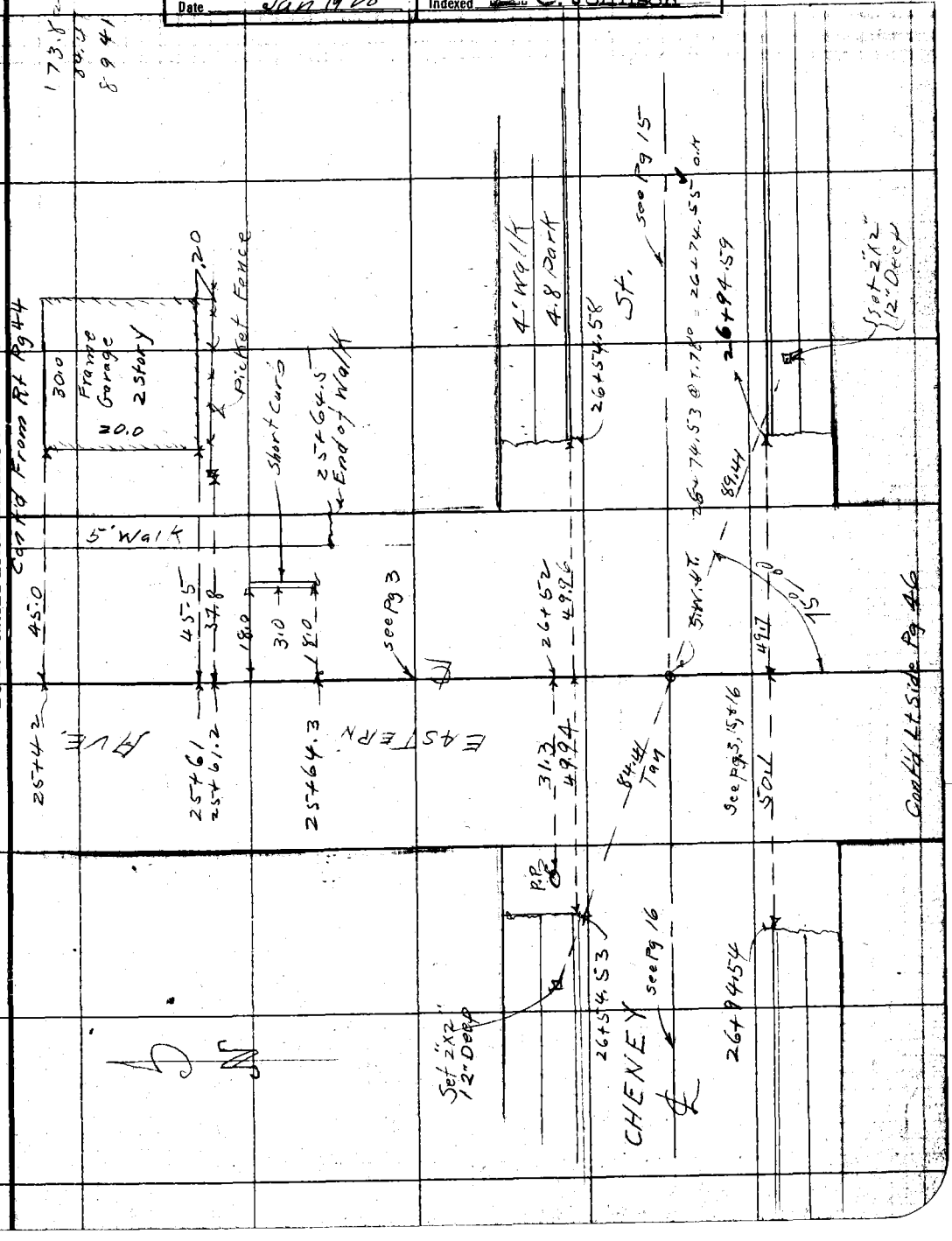

Note: ANY ADDITIONS OR CHANGES ON THIS SHEET MUST BE MADE OR CIRCLED IN Red. WITH DATE AND NAME OF PERSON MAKING CHANGE.

RETURN TO

LOS ANGELES COUNTY SURVEYOR

Do not extend notes this side of this line

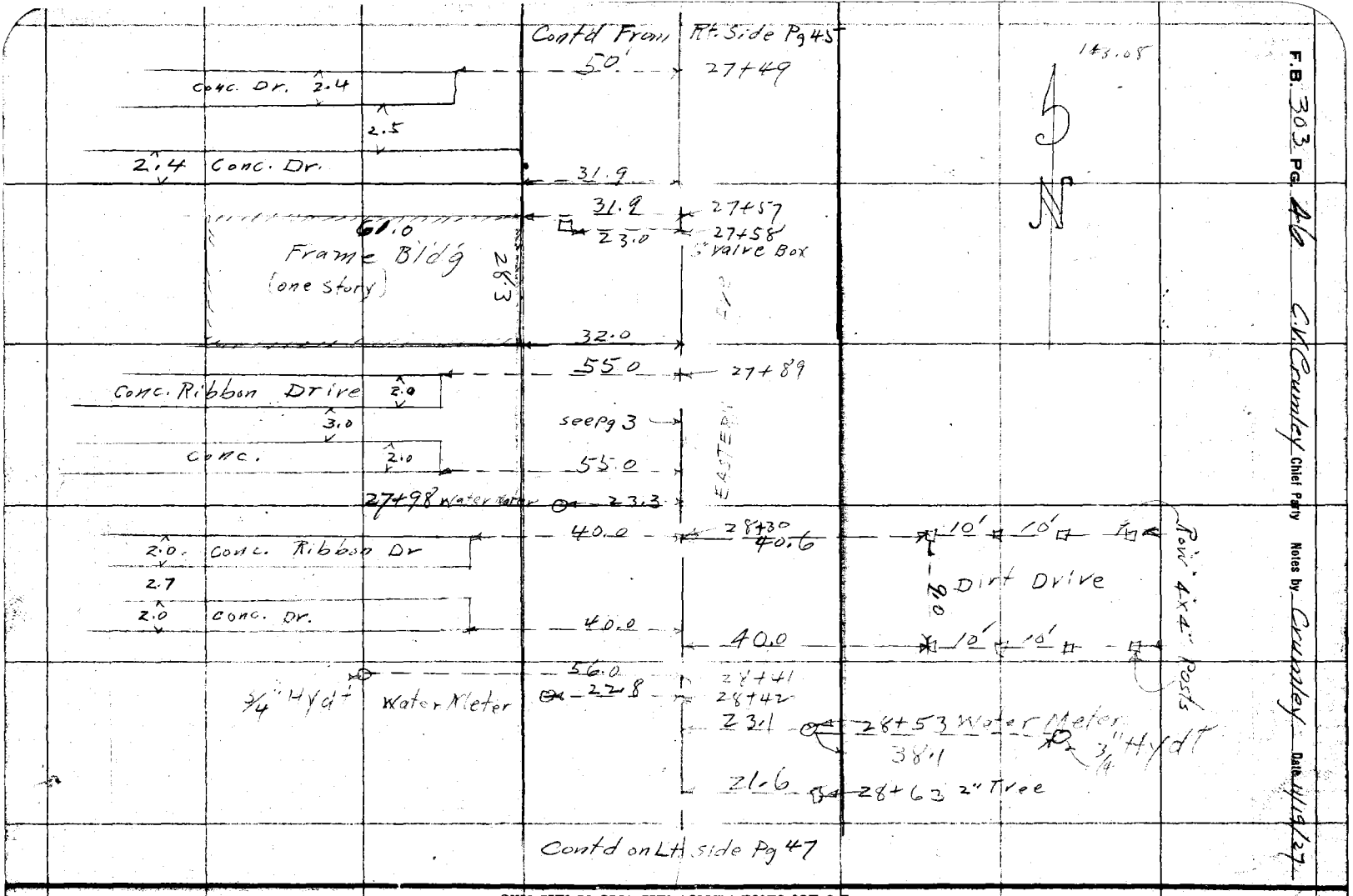
Contd From Rt. Side Pg 45
50'
27+49
Conc. Dr. 2.4
2.5
2.4 Conc. Dr.
31.9
31.9
27+57
23.0
27+58
5" Valve Box
61.0
Frame Bldg
(one story)
28.3
32.0
55.0
27+89
Conc. Ribbon Drive
2.0
3.0
see Pg 3
Conc.
2.0
55.0
27+98 Water Meter
23.3
40.0
28+30
40.6
2.0 Conc. Ribbon Dr
2.7
2.0 Conc. Dr.
40.0
40.0
36.0
27+41
3/4" Hyd.
Water Meter
27.8
28+42
31.1
28+53 Water Meter
38.1
3/4" Hydt
21.6
28+63 2" Tree
Contd on Lt. side Pg 47
10'
10'
20'
Dirt Drive
Pow. 4x4" Posts
143.08
N
F.B. 303 Pg. 46
C.H. Crumley Chief Party
Notes by Crumley
Date 11/19/27
RETURN TO
LOS ANGELES COUNTY SURVEYOR
Do not extend notes this side of this line
Note: ANY ADDITIONS OR CHANGES ON THIS SHEET MUST BE MADE OR CIRCLED IN Red. WITH DATE AND NAME OF PERSON MAKING CHANGE.

Date _____ Notes by _____ Chief Party _____ F. B. 303 PG. 47

Plotted by [illegible]	W. O. No. 3059 D. S. O. No.
Date Dec 1927	Location EASTERN AVE
Map No. B-112	Surveyed by C. V. CRUMLEY
Plotting C'k'd by Browder	Date 11/19/27
Date Jan 1928	Indexed A. C. Johnson

Note: ANY ADDITIONS OR CHANGES ON THIS SHEET MUST BE MADE OR CIRCLED IN Red. WITH DATE AND NAME OF PERSON MAKING CHANGE.

RETURN TO

LOS ANGELES COUNTY SURVEYOR

Do not extend notes this side of this line

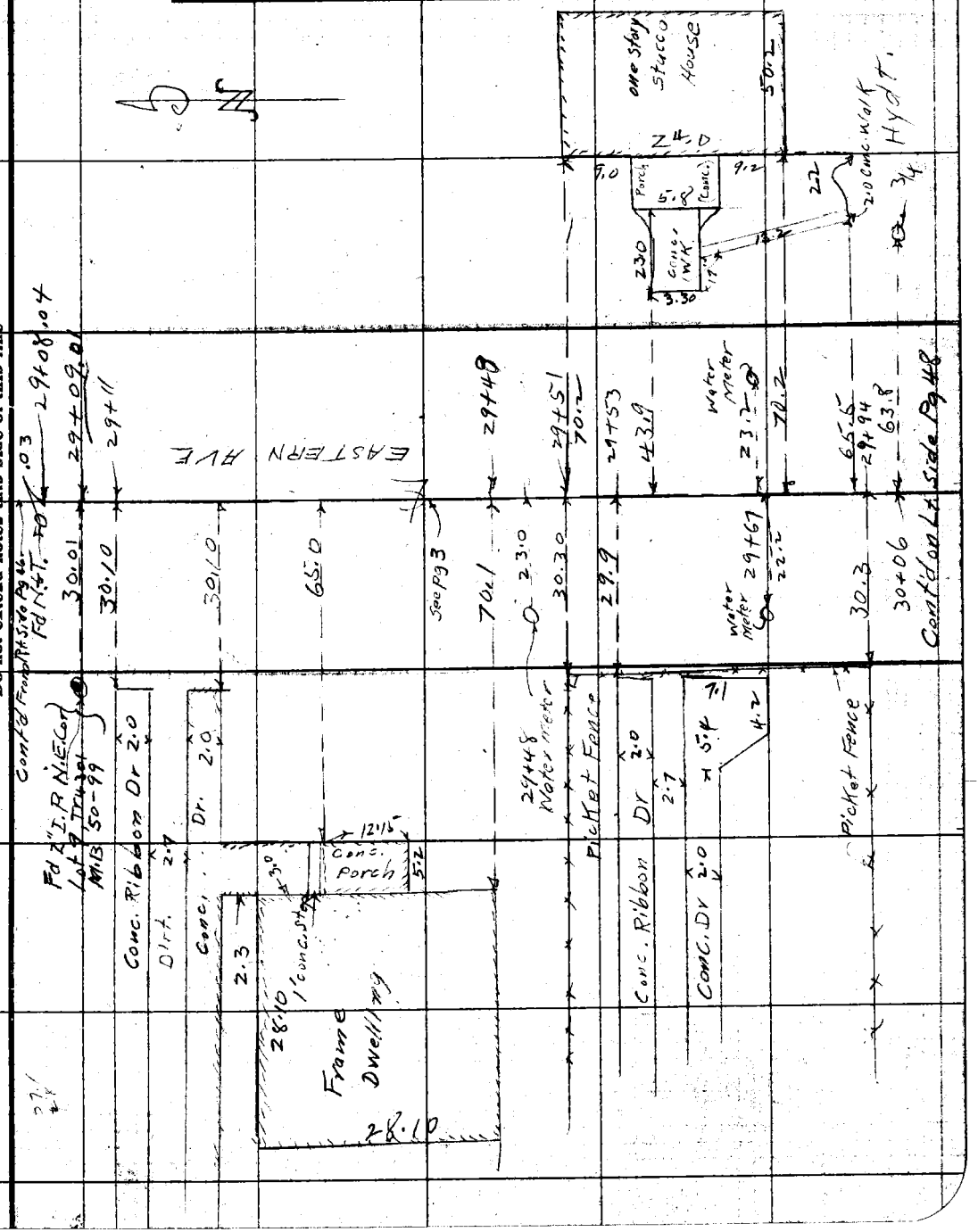

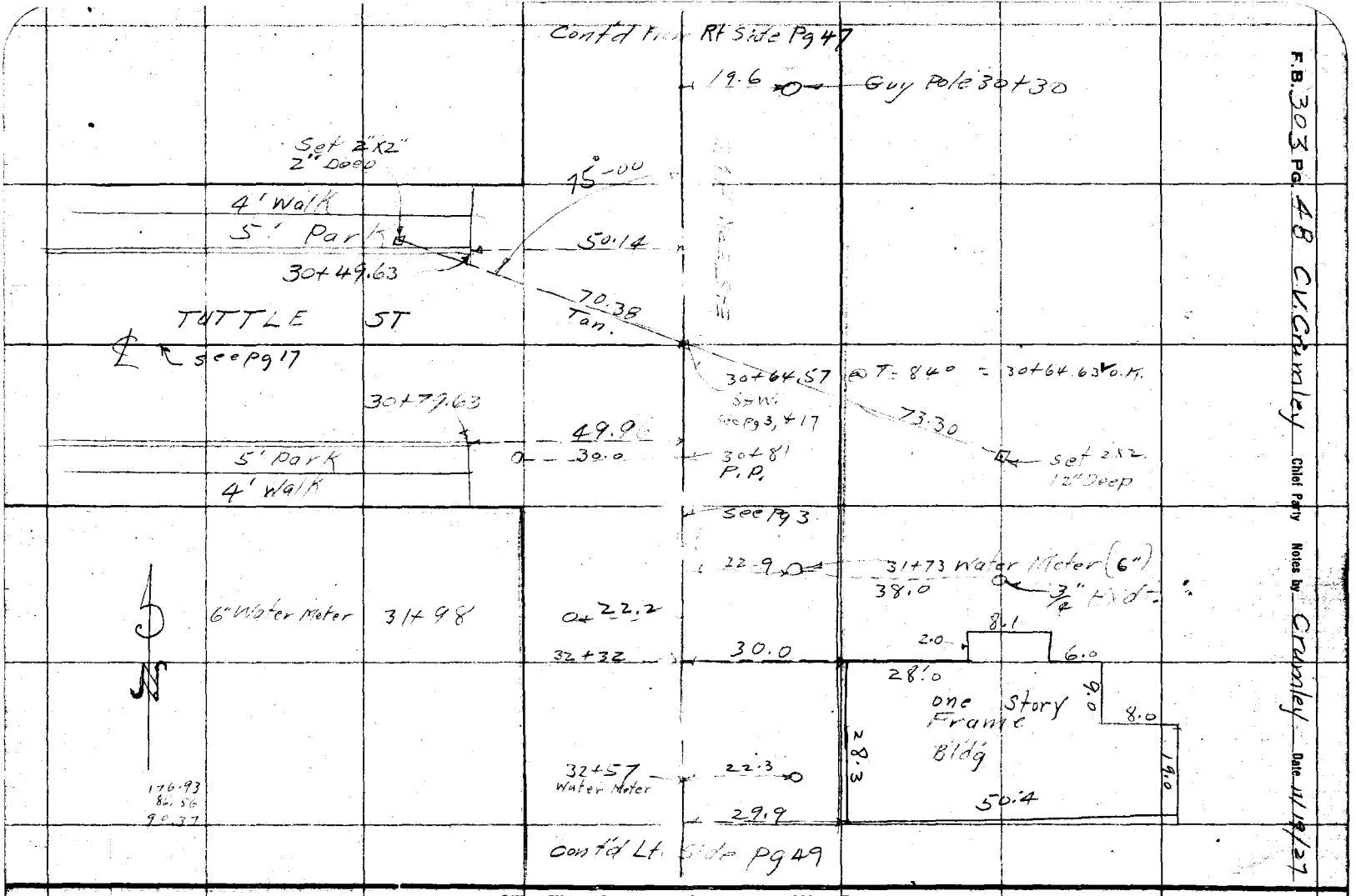

F.B. 303 Pg. 48 C.V. Crumley Chief Party Notes by Crumley Date 11/19/27

LOS ANGELES COUNTY SURVEYOR

RETURN TO

Do not extend notes this side of this line

Note: ANY ADDITIONS OR CHANGES ON THIS SHEET MUST BE MADE OR CIRCLED IN Red. WITH DATE AND NAME OF PERSON MAKING CHANGE.

Date _____ Notes by _____ Chief Party _____ F. B. 303 PG. 49

Plotted by [illegible]	W. O. No. 3059 D. S. O. No.
Date Dec 1927	Location EASTERN AVE
Map No. B-112	Surveyed by C. V. CRUMLEY
Plotting C'k'd by Browder	Date Nov 19, 1927
Date Jan 1928	Indexed A. C. Johnson

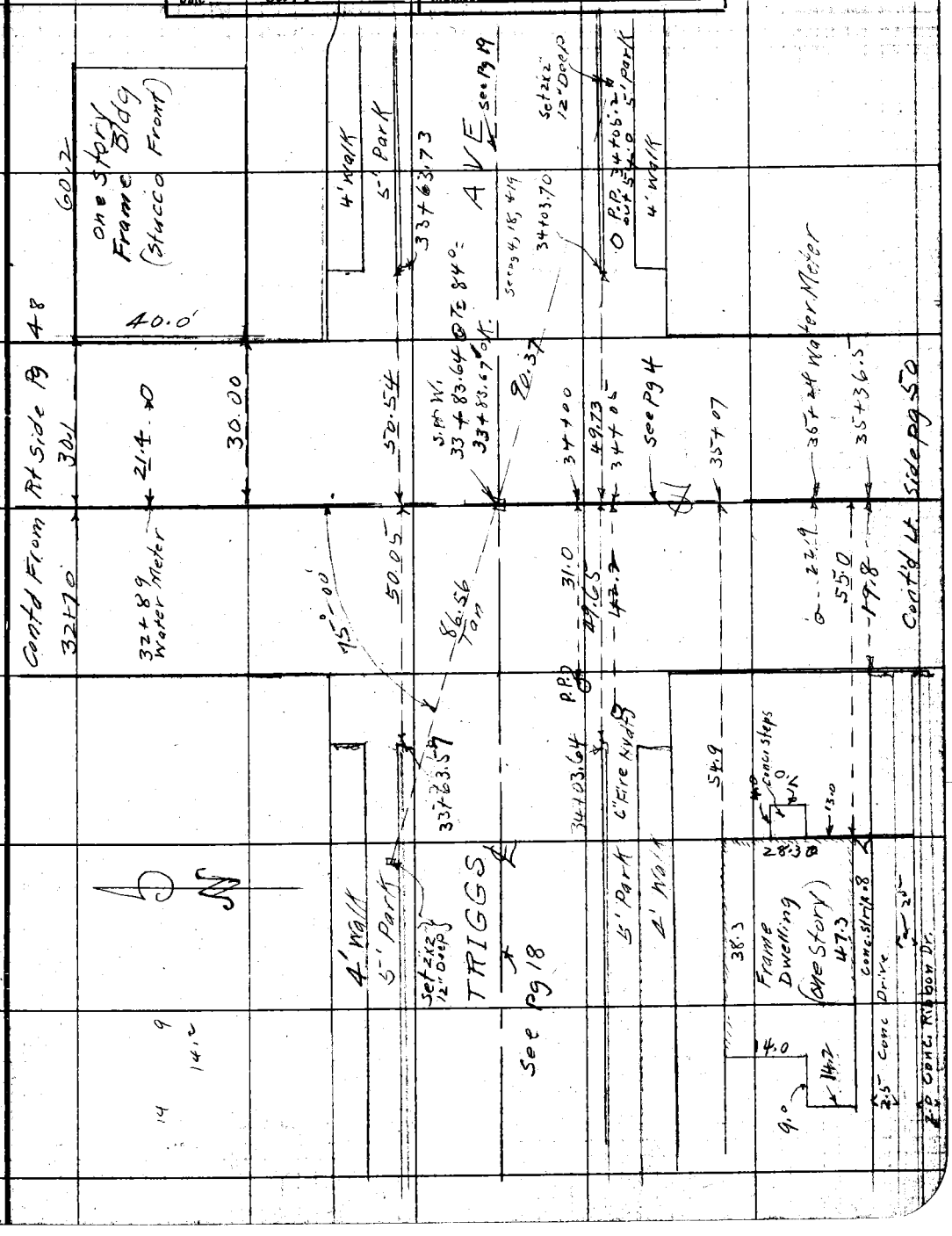

RETURN TO

LOS ANGELES COUNTY SURVEYOR

Do not extend notes this side of this line

Note: ANY ADDITIONS OR CHANGES ON THIS SHEET MUST BE MADE OR CIRCLED IN Red. WITH DATE AND NAME OF PERSON MAKING CHANGE.

F.B. 303 Pg. 50 C.V. Crumley Chief Party Notes by Crumley Date 11/4/27

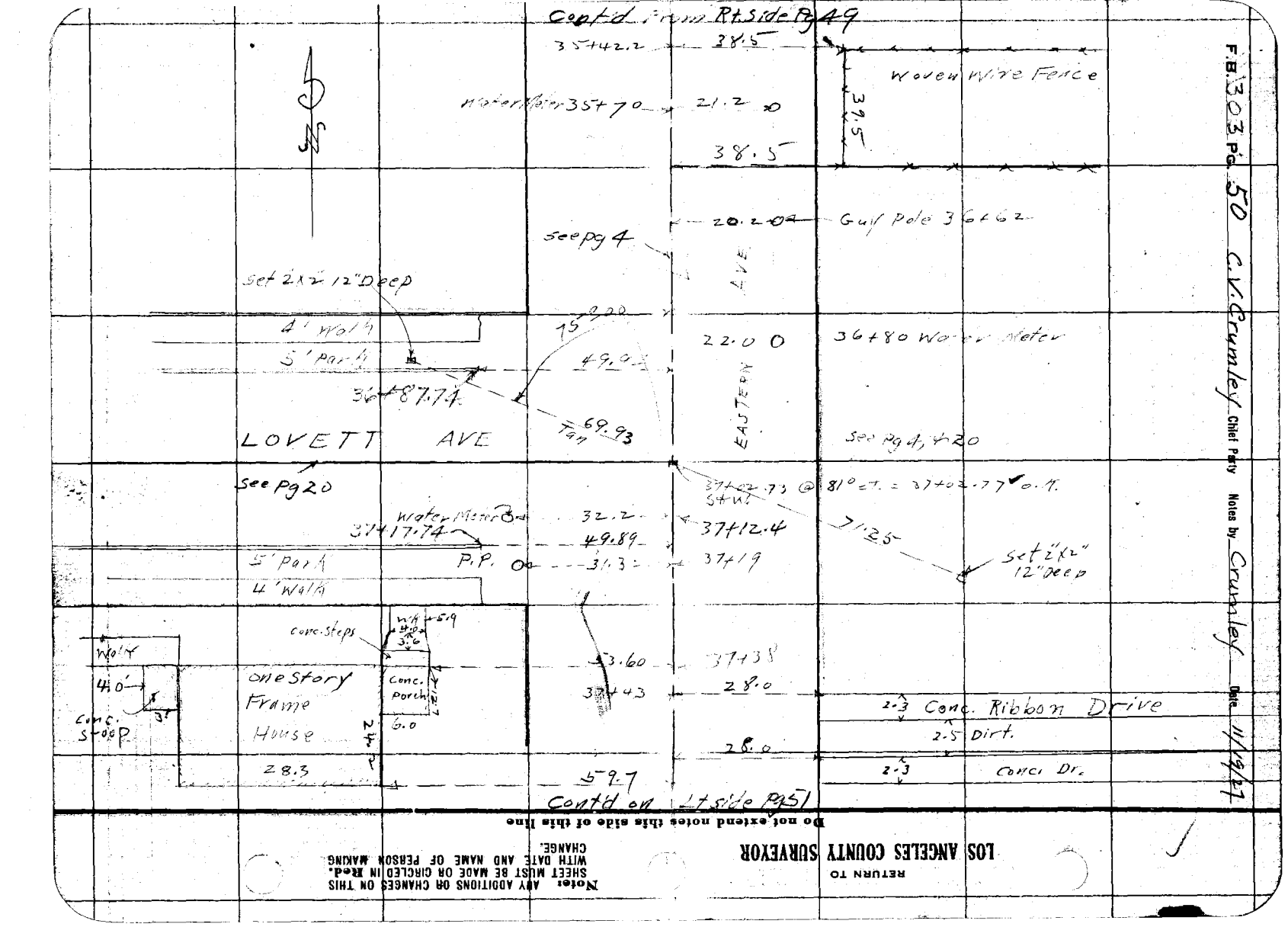

Do not extend notes this side of this line

LOS ANGELES COUNTY SURVEYOR
RETURN TO

Note: ANY ADDITIONS OR CHANGES ON THIS SHEET MUST BE MADE OR CIRCLED IN Red. WITH DATE AND NAME OF PERSON MAKING CHANGE.

Date _____ Notes by _____ Chief Party _____ F. B. 303 PG. 51

Plotted by [signature]	W. O. No. 3059 D. S. O. No.
Date Nov 1927	Location EASTERN AVE
Map No. B-112	Surveyed by C. V. CRUMLEY
Plotting C'k'd by Browder	Date 11/19/27
Date Jan 1928	Indexed A. C. Johnson

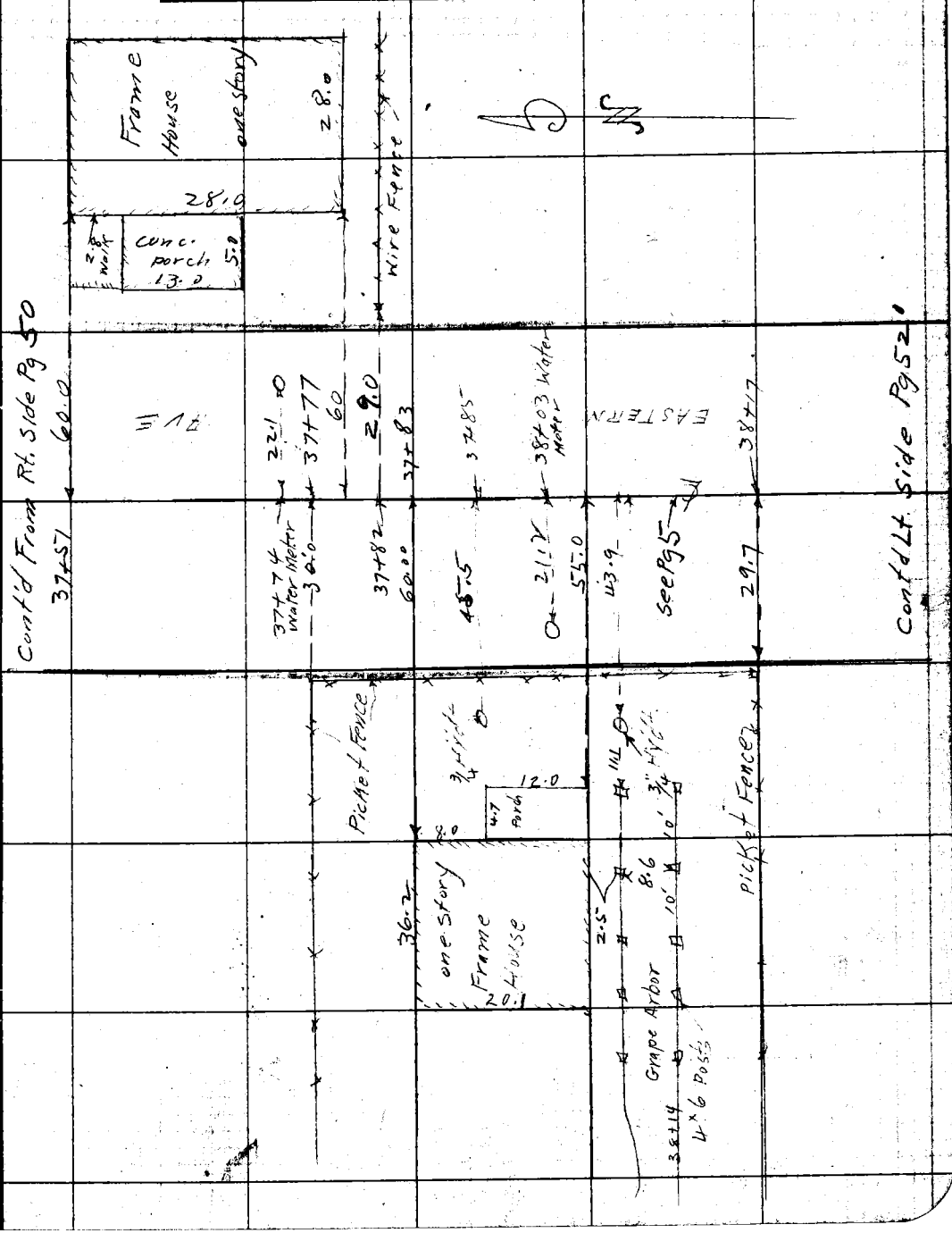

Note: ANY ADDITIONS OR CHANGES ON THIS SHEET MUST BE MADE OR CIRCLED IN Red. WITH DATE AND NAME OF PERSON MAKING CHANGE.

RETURN TO

LOS ANGELES COUNTY SURVEYOR

Do not extend notes this side of this line

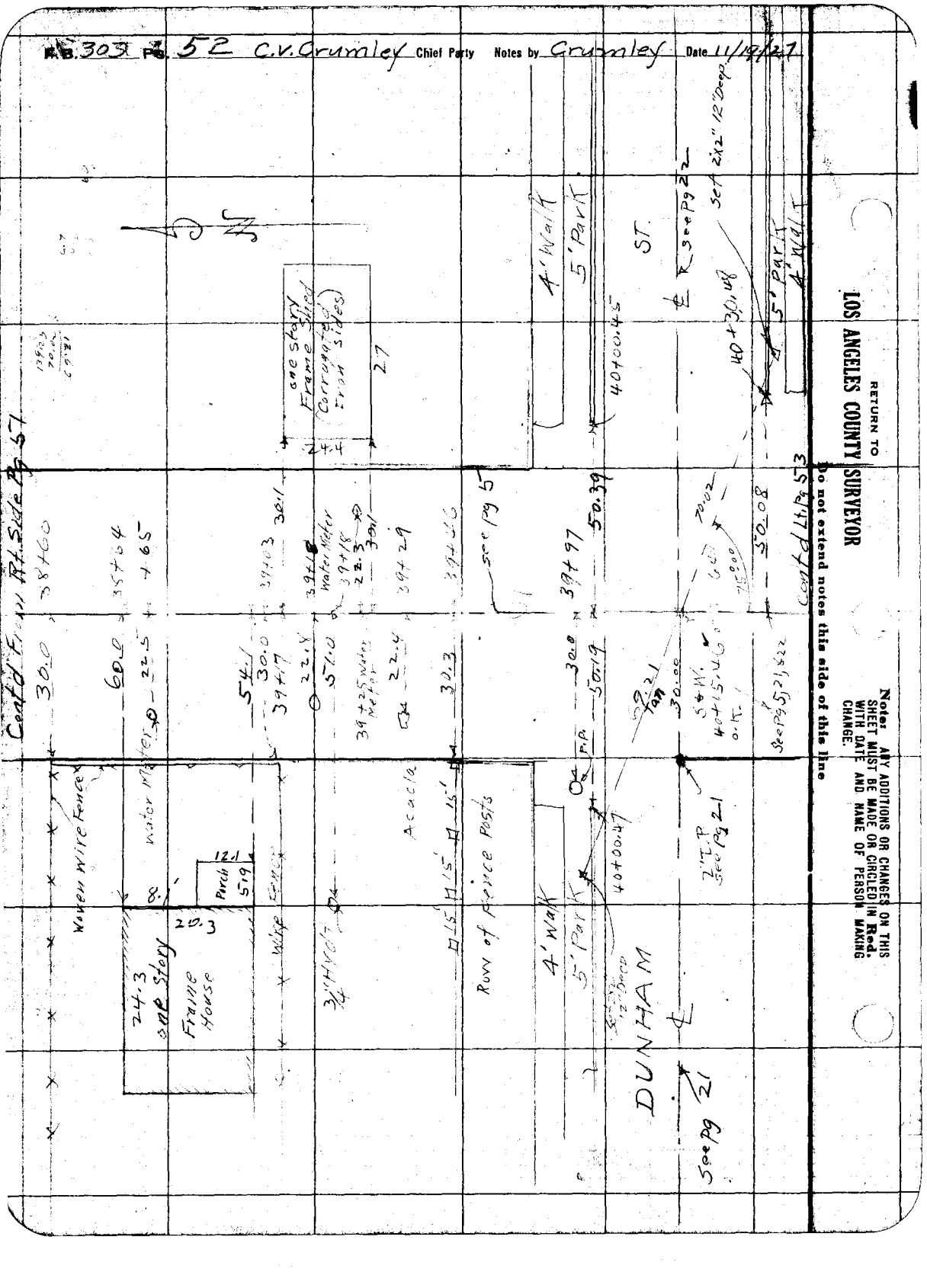

F.B. 303 Pg. 52 C.V. Crumley Chief Party Notes by Crumley Date 11/19/27
RETURN TO
LOS ANGELES COUNTY SURVEYOR
Do not extend notes this side of this line
Note: ANY ADDITIONS OR CHANGES ON THIS SHEET MUST BE MADE OR CIRCLED IN Red. WITH DATE AND NAME OF PERSON MAKING CHANGE.
Cont'd From Rt. Side Pg 51
Cont'd Lt. Pg 53
one story Frame Shed (Corrugated Iron sides)
24.4
27
4' Walk
5' Park
ST.
DUNHAM
Woven Wire Fence
Water Meter
Porch 5.9
12.1
8.1
20.3
24.3 one story Frame House
Wire Fence
3/4" Hydt
Acacia
Row of Fence Posts
See Pg 5
See Pg 22
See Pg 21
See Pg 5, 21, & 22
Set 2x2" 12" Deep
40+00.45
40+00.47
40+30.48
39+97
39+29
39+25 Water Meter
39+18
39+17
39+03
39+07
38+60
35+64
+65
30.0
60.0
22.5
54.1
30.0
22.8
51.0
22.4
30.3
30.1
30.1
50.39
50.19
50.08
70.02
75.00

Date _____ Notes by _____ Chief Party _____ F. B. 308 PG. 53

Platted by [illegible]	W. O. No. 3059 B. S. O. No.
Date Dec. 1927	Location EASTERN AVE
Map No. B-112	Surveyed by C. V. CRUMLEY
Platting C'k'd by Brewder	Date 11/19/27
Date Jan 1928	Indexed A. C. Johnson



Note: ANY ADDITIONS OR CHANGES ON THIS SHEET MUST BE MADE OR CIRCLED IN Red. WITH DATE AND NAME OF PERSON MAKING CHANGE.

Do not extend notes this side of this line

RETURN TO

LOS ANGELES COUNTY SURVEYOR

RETURN TO

LOS ANGELES COUNTY SURVEYOR

Note: ANY ADDITIONS OR CHANGES ON THIS SHEET MUST BE MADE OR CIRCLED IN **Red.** WITH DATE AND NAME OF PERSON MAKING CHANGE.

Do not extend notes this side of this line

F.B. 303 Pg. 54

Chief Party _____ Notes by _____ Date _____

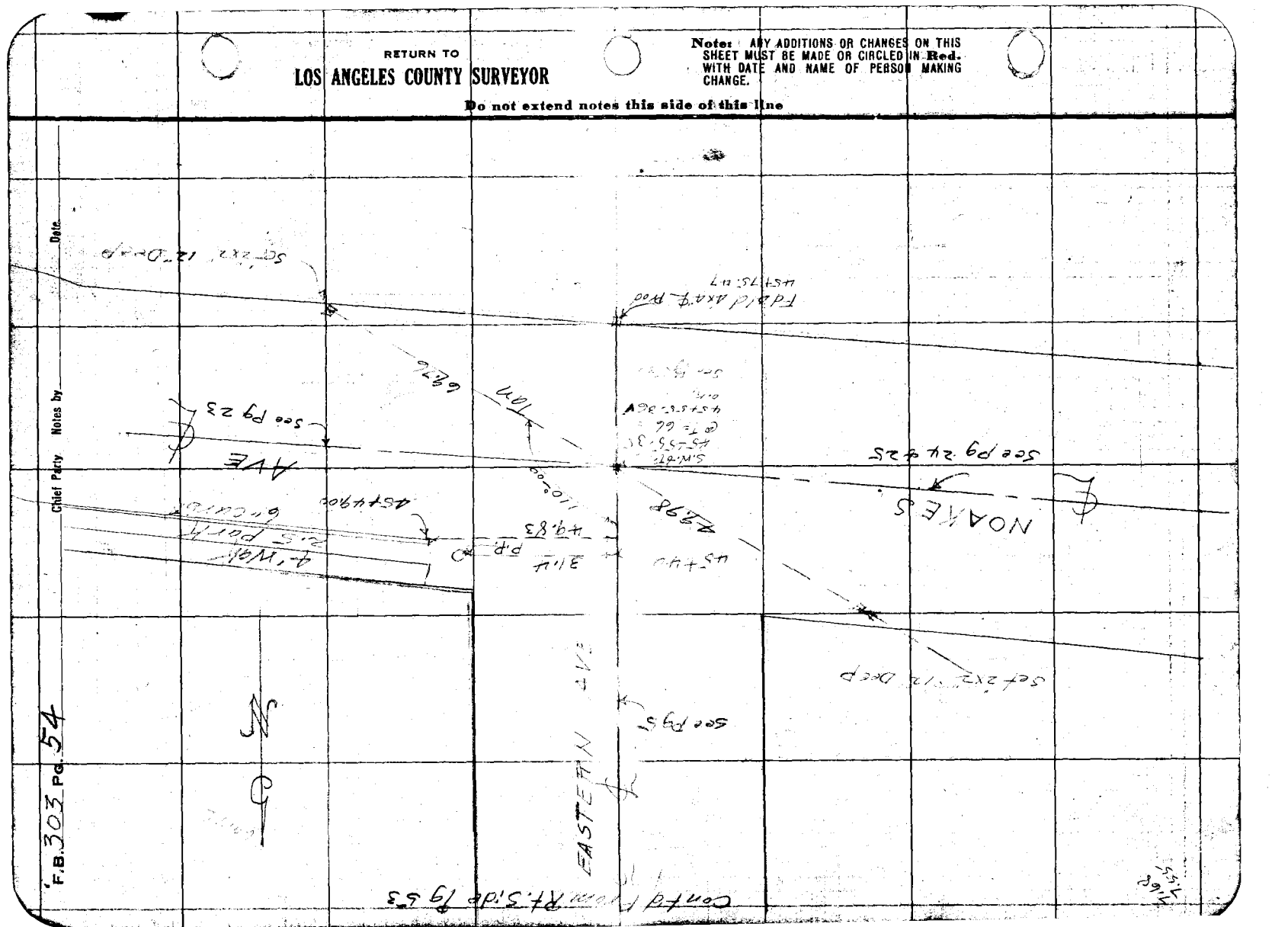

Date Oct 1928 Notes by McG Chief Party McG F.B. 303 Pg 55

Platted by HE Clyne	W. O. No. 4232 ~~B. S. O.~~ tape No. 024
Date Jan 1929	Location Wells Ave
Map No. C.S. B-316	Surveyed by McGillivray
Platting Ck'd by AA Roeser	Date Oct. 1928
Date Jan. 1929	Indexed [illegible] Johnson

Survey for opening of Wells Ave from Willowbrook Ave to Nelson Ave Tr # 4631.

L A McGillivray 1/c
G L Rodgers inst
L T Cunningham HC
E Grovens RC

Chain #024 = 100 @ 84°F.

Notes: ANY ADDITIONS OR CHANGES ON THIS SHEET MUST BE MADE OR CIRCLED IN Red WITH DATE AND NAME OF PERSON MAKING CHANGE.

RETURN TO LOS ANGELES COUNTY SURVEYOR

Do not extend notes this side of this line

F. B. 303 Pg 56 McG. Chief Party Notes by McG Date Oct 1928.

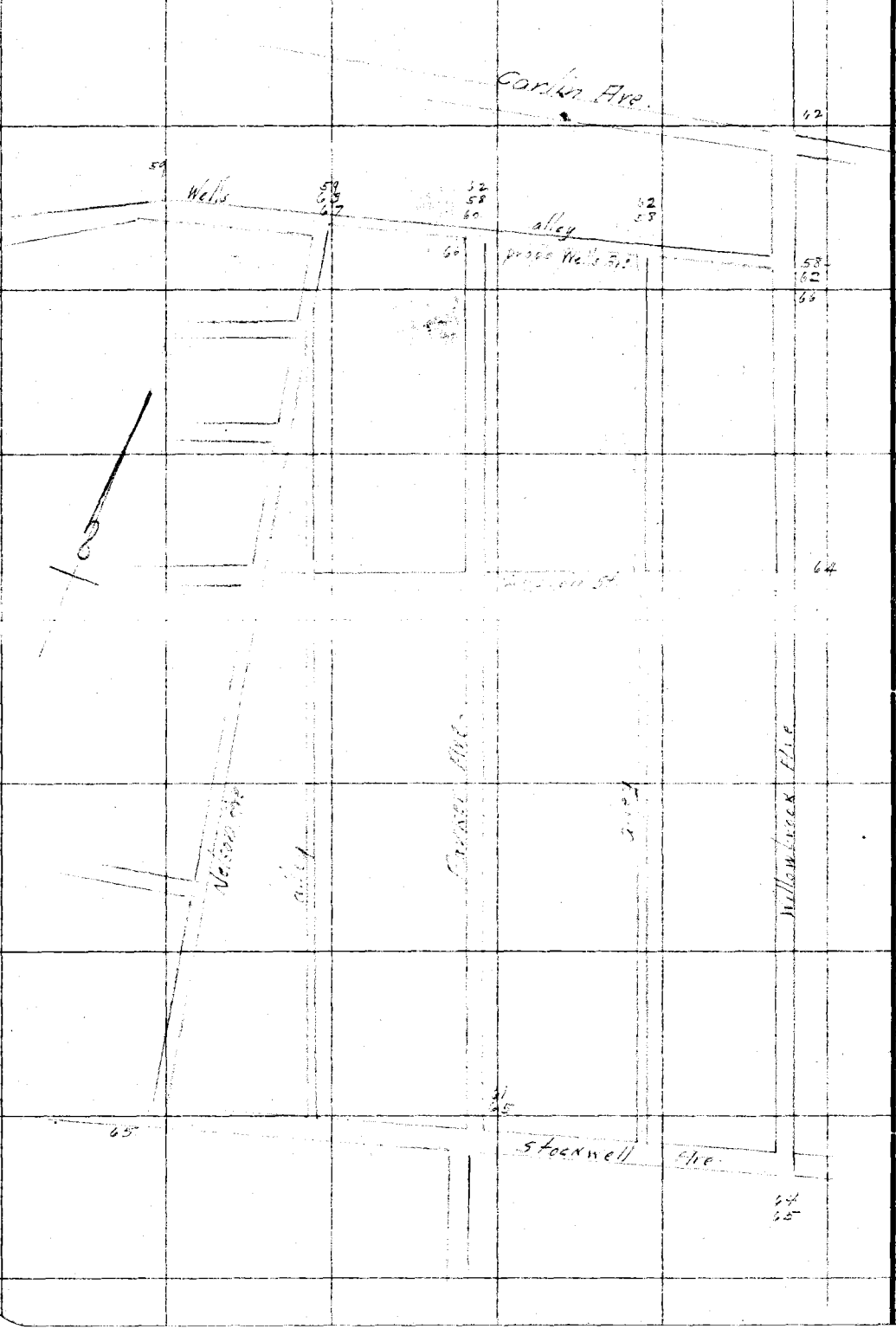

RETURN TO
LOS ANGELES COUNTY SURVEYOR

Do not extend notes this side of this line

Note: ANY ADDITIONS OR CHANGES ON THIS SHEET MUST BE MADE OR CIRCLED IN Red. WITH DATE AND NAME OF PERSON MAKING CHANGE.

Date Oct 1928 Notes by MCG Chief Party MCG F.B. 303 Pg. 57

Plotted by H.E. Clyne
Date Jan. 1929
Map No. C.S.B-316
Plotting Ck'd by A.A. Roesch
Date Jan. 1929

W. O. No. 4232 D. S. G. No. 224
Location Nels Ave
Surveyed by
Date Oct. 1928.
Indexed

Note: ANY ADDITIONS OR CHANGES ON THIS SHEET MUST BE MADE OR CIRCLED IN Red. WITH DATE AND NAME OF PERSON MAKING CHANGE.

Do not extend notes this side of this line

RETURN TO LOS ANGELES COUNTY SURVEYOR

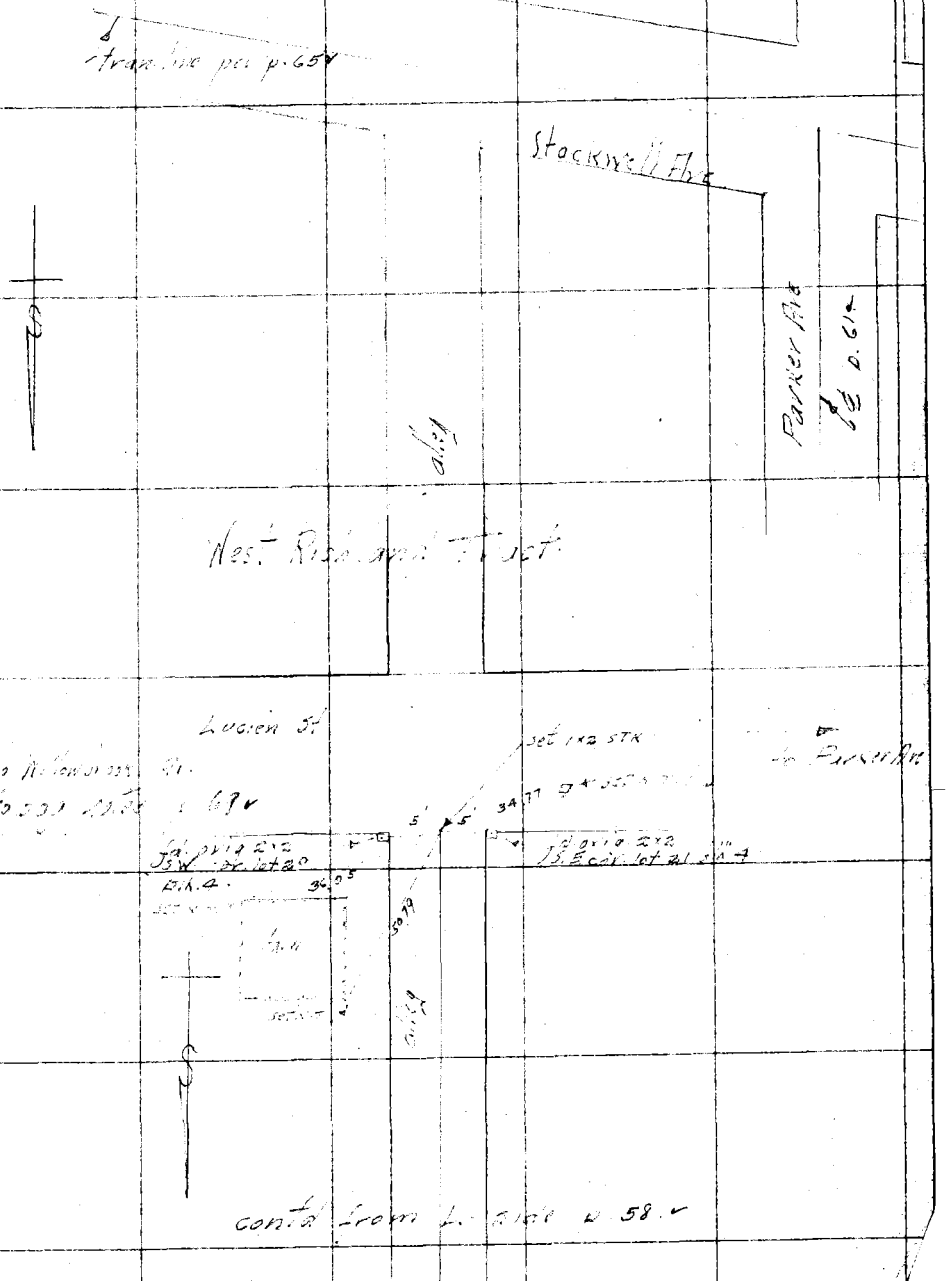

F.B. 303 Pg. 58 MCG Chief Party Notes by MCG Date Oct. 1925.

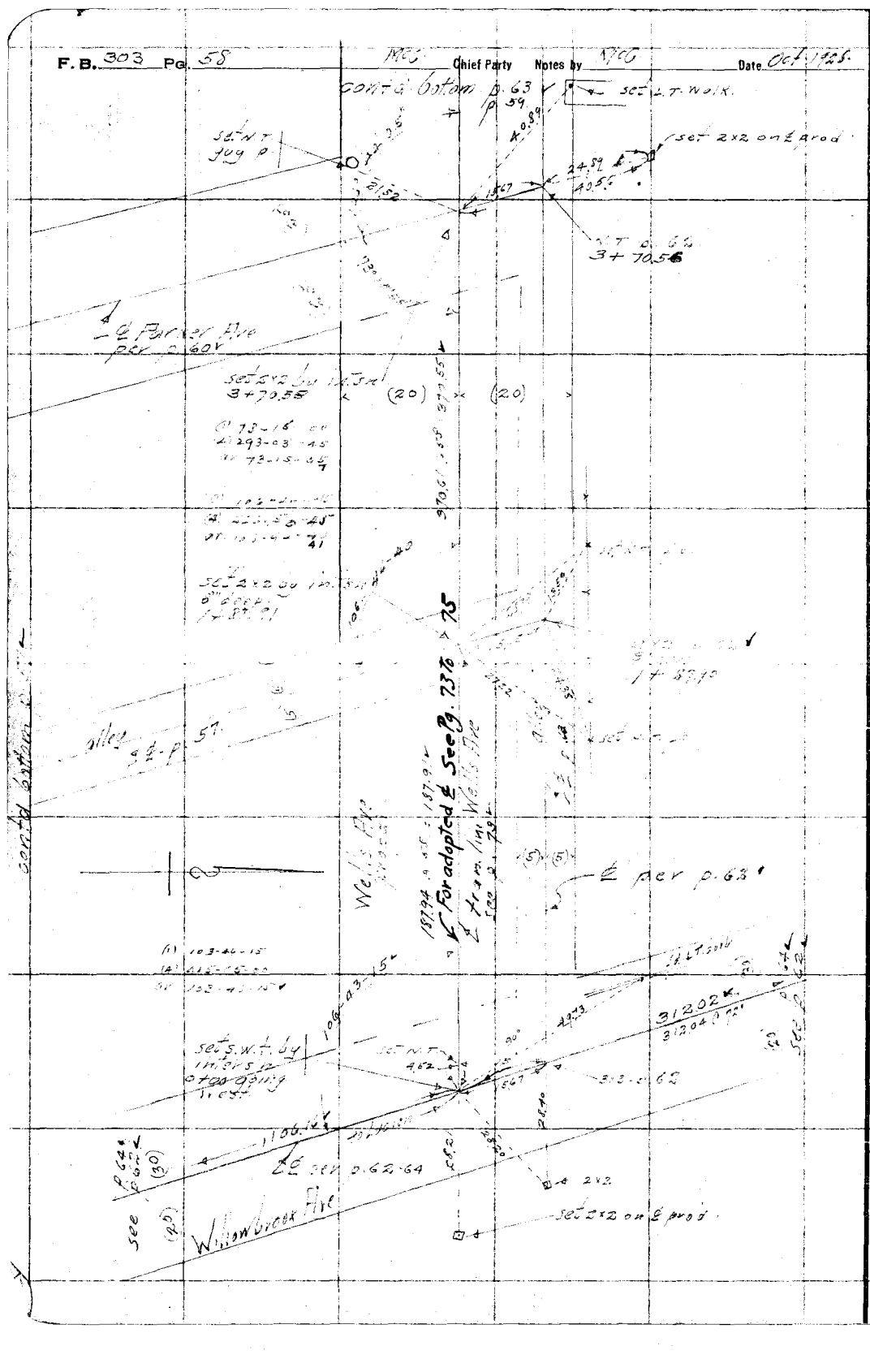

RETURN TO
LOS ANGELES COUNTY SURVEYOR
Do not extend notes this side of this line

Note: ANY ADDITIONS OR CHANGES ON THIS SHEET MUST BE MADE OR CIRCLED IN Red. WITH DATE AND NAME OF PERSON MAKING CHANGE.

Date Oct 1928 Notes by MCG Chief Party MCG F.B. 303 Pg 59

Platted by H.E. Clyne	W.O. No. 4232 ~~O.S.O.~~ No. 224
Date Jan 1929	Location Wells Ave
Map No. C.S.B-316	Surveyed by MCG
Platting C'k'd by A A Roeser	Date Oct 1928
Date Jan. 1929	Indexed

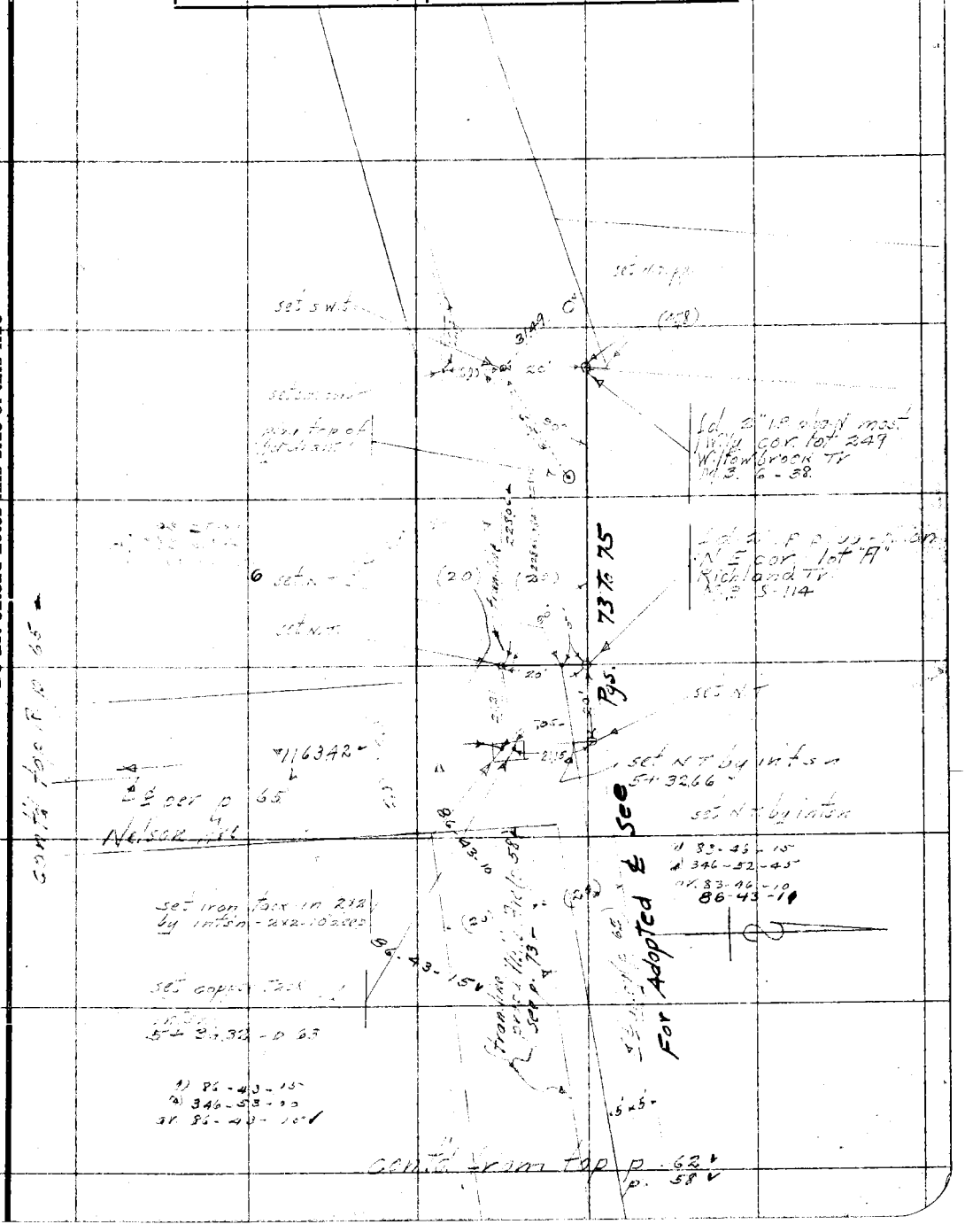

Note: ANY ADDITIONS OR CHANGES ON THIS SHEET MUST BE MADE OR CIRCLED IN Red. WITH DATE AND NAME OF PERSON MAKING CHANGE.

Do not extend notes this side of this line

RETURN TO
LOS ANGELES COUNTY SURVEYOR

F. B. 303 Pg. 60 McG. Chief Party Notes by McG. Date Oct 1928

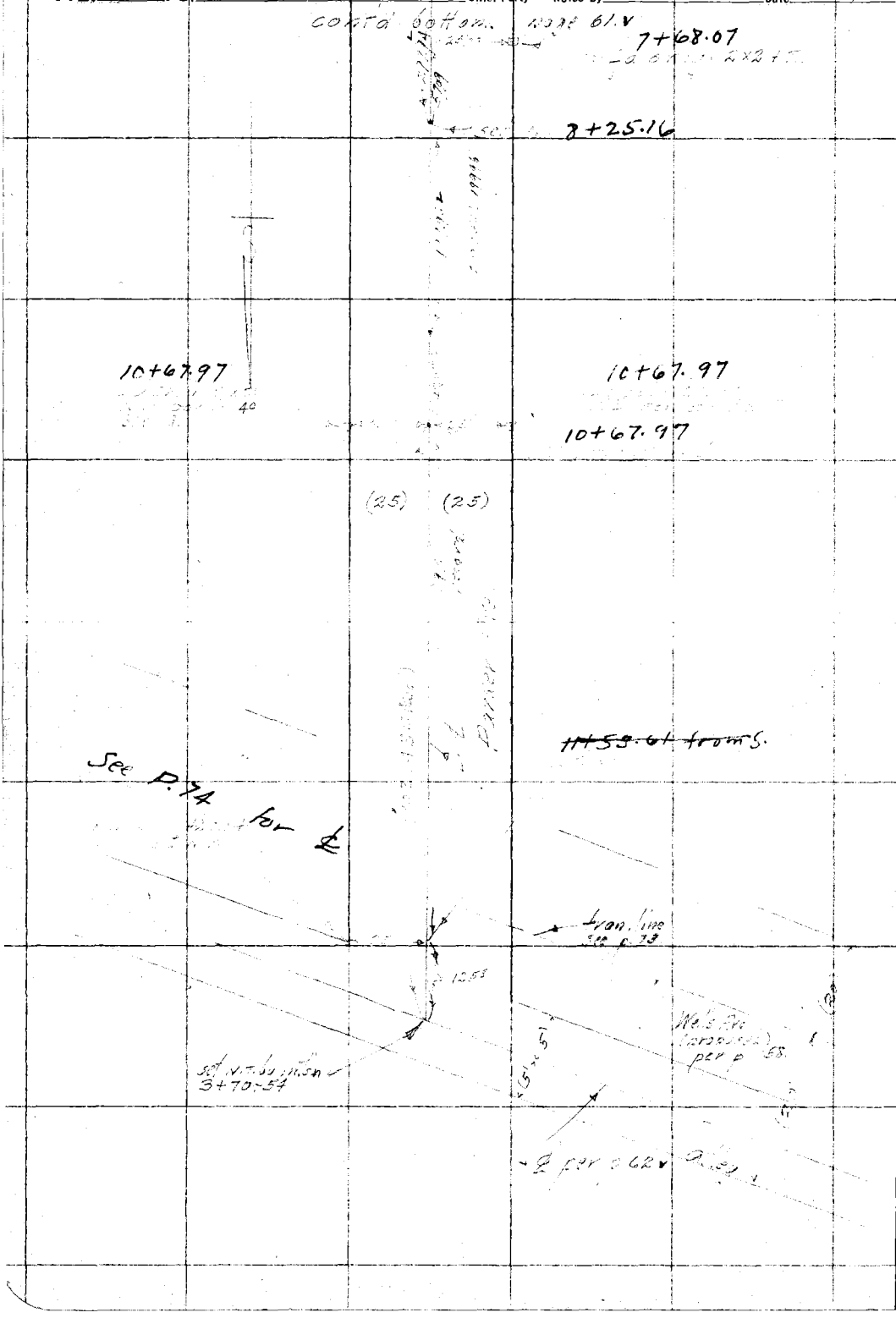

RETURN TO
LOS ANGELES COUNTY SURVEYOR

Do not extend notes this side of this line

Note: ANY ADDITIONS OR CHANGES ON THIS SHEET MUST BE MADE OR CIRCLED IN Red. WITH DATE AND NAME OF PERSON MAKING CHANGE.

Date Oct 1928 Notes by MCG Chief Party MCG F.B. 303 Pg. 61

Platted by H.E. Clyne	W.O. No. 4232 ~~D.S.O.~~ tape No. 024
Date Jan 1929	Location Wells Ave
Map No. CB1B-316	Surveyed by MCG [illegible]
Platting C'k'd by A A Roesar	Date Oct 1928
Date 2 . 1929	Indexed [illegible]

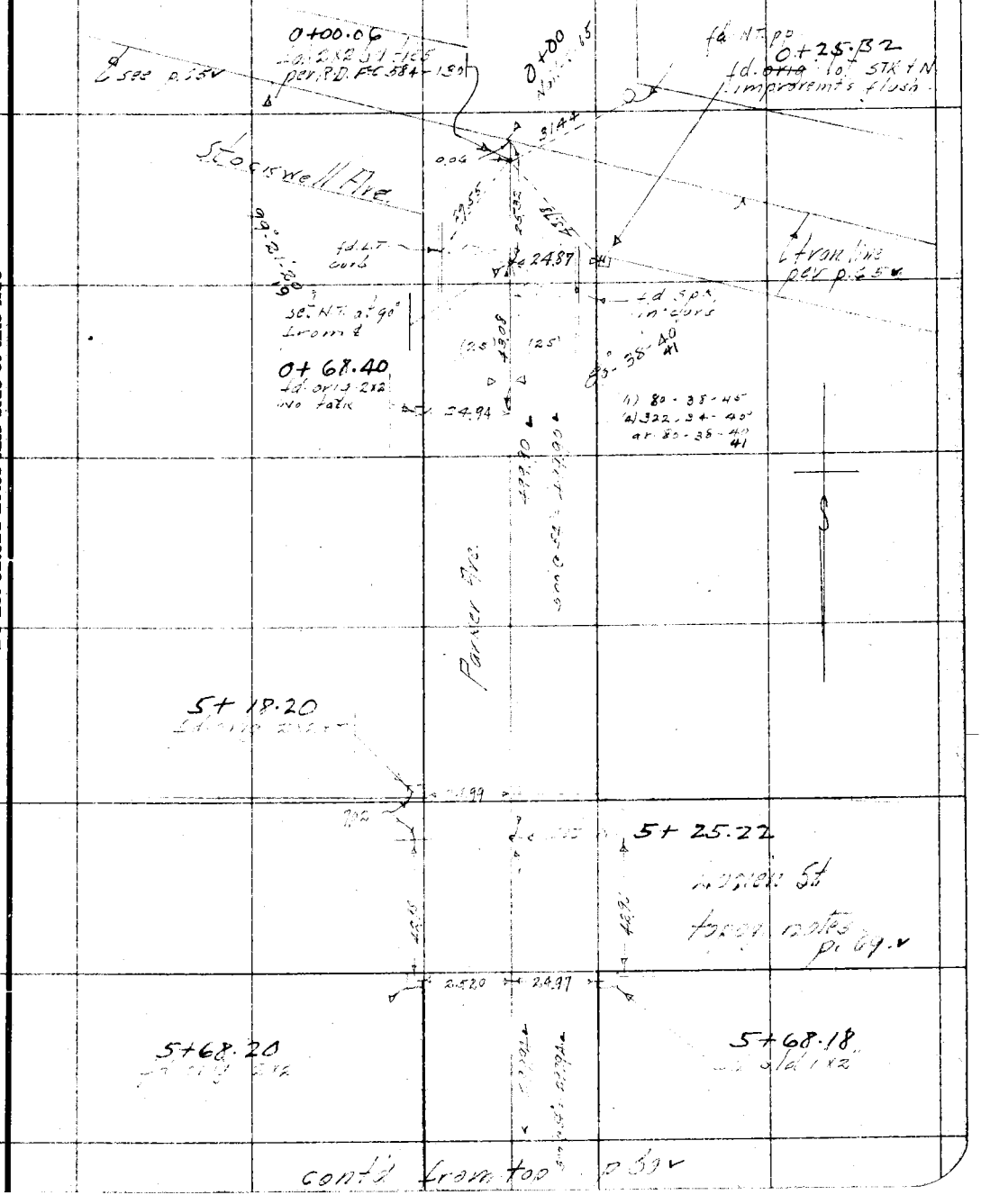

Notes: ANY ADDITIONS OR CHANGES ON THIS SHEET MUST BE MADE OR CIRCLED IN Red. WITH DATE AND NAME OF PERSON MAKING CHANGE.

Do not extend notes this side of this line

RETURN TO LOS ANGELES COUNTY SURVEYOR

F. B. 303 Pg. 62 Chief Party Notes by MCG Date Oct 1928

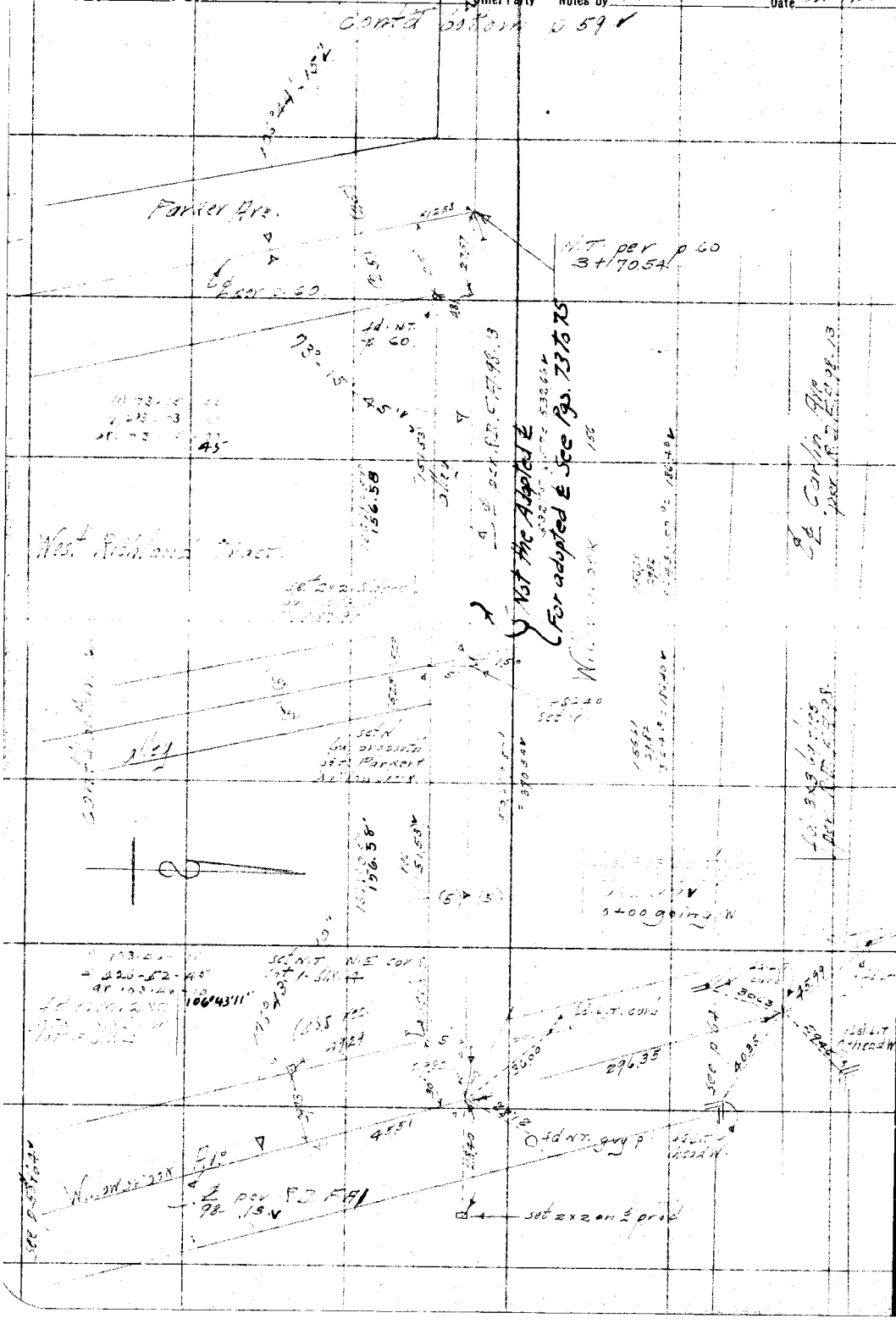

RETURN TO
LOS ANGELES COUNTY SURVEYOR

Do not extend notes this side of this line

Note: ANY ADDITIONS OR CHANGES ON THIS SHEET MUST BE MADE OR CIRCLED IN Red. WITH DATE AND NAME OF PERSON MAKING CHANGE.

Date Oct 1928 Notes by McG. Chief Party McG. F.B. 303 PG. 63

Platted by H.E. Clyne	W.O. No. 4232 ~~D.S.O.~~ No. 024
Date Jan. 1929	Location Wells Ave
Map No. C.S. B-316	Surveyed by McG
Platting Ck'd by A.A. Roeser	Date Oct. 1928
Date Jan. 1929	Indexed

RETURN TO
LOS ANGELES COUNTY SURVEYOR

Note: ANY ADDITIONS OR CHANGES ON THIS SHEET MUST BE MADE OR CIRCLED IN Red. WITH DATE AND NAME OF PERSON MAKING CHANGE.

Do not extend notes this side of this line

F.B. 323 Pg. 64 MCS Chief Party Notes by MCS Date Oct 1923

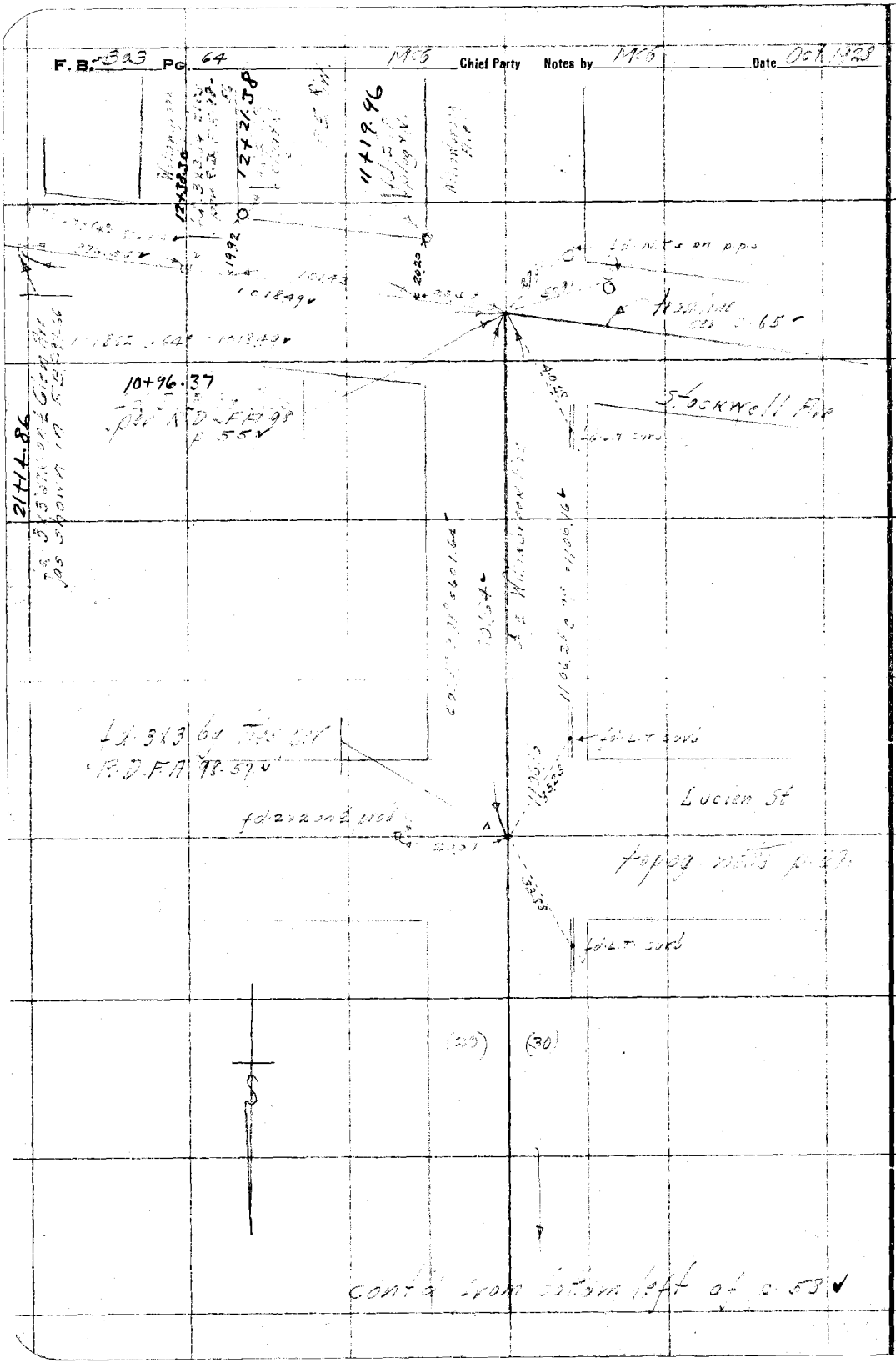

RETURN TO
LOS ANGELES COUNTY SURVEYOR

Do not extend notes this side of this line

Note: ANY ADDITIONS OR CHANGES ON THIS SHEET MUST BE MADE OR CIRCLED IN Red. WITH DATE AND NAME OF PERSON MAKING CHANGE.

Date Oct 1928 Notes by MCG Chief Party MCG F.B. 303 Pg. 65

Platted by H.E. Clyne	W. O. No. 4232 ~~D. S. O.~~ No. 024
Date Jan 1929	Location Wells Ave
Map No. C.S.B-316	Surveyed by MCG
Platting Ck'd by A A Roeser	Date Oct 1928
Date Jan. 1929	Indexed

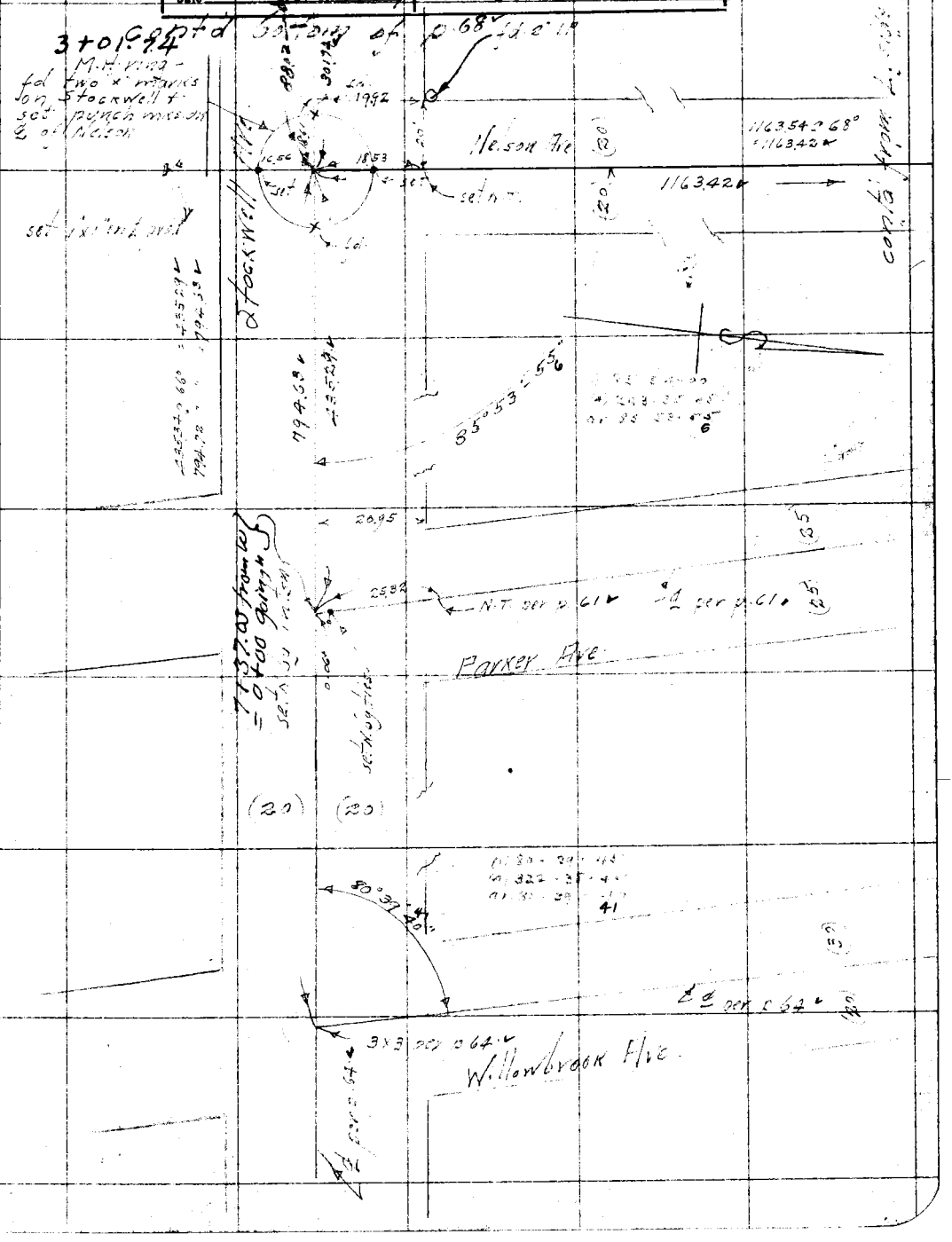

Note: ANY ADDITIONS OR CHANGES ON THIS SHEET MUST BE MADE OR CIRCLED IN Red. WITH DATE AND NAME OF PERSON MAKING CHANGE.

Do not extend notes this side of this line

RETURN TO
LOS ANGELES COUNTY SURVEYOR

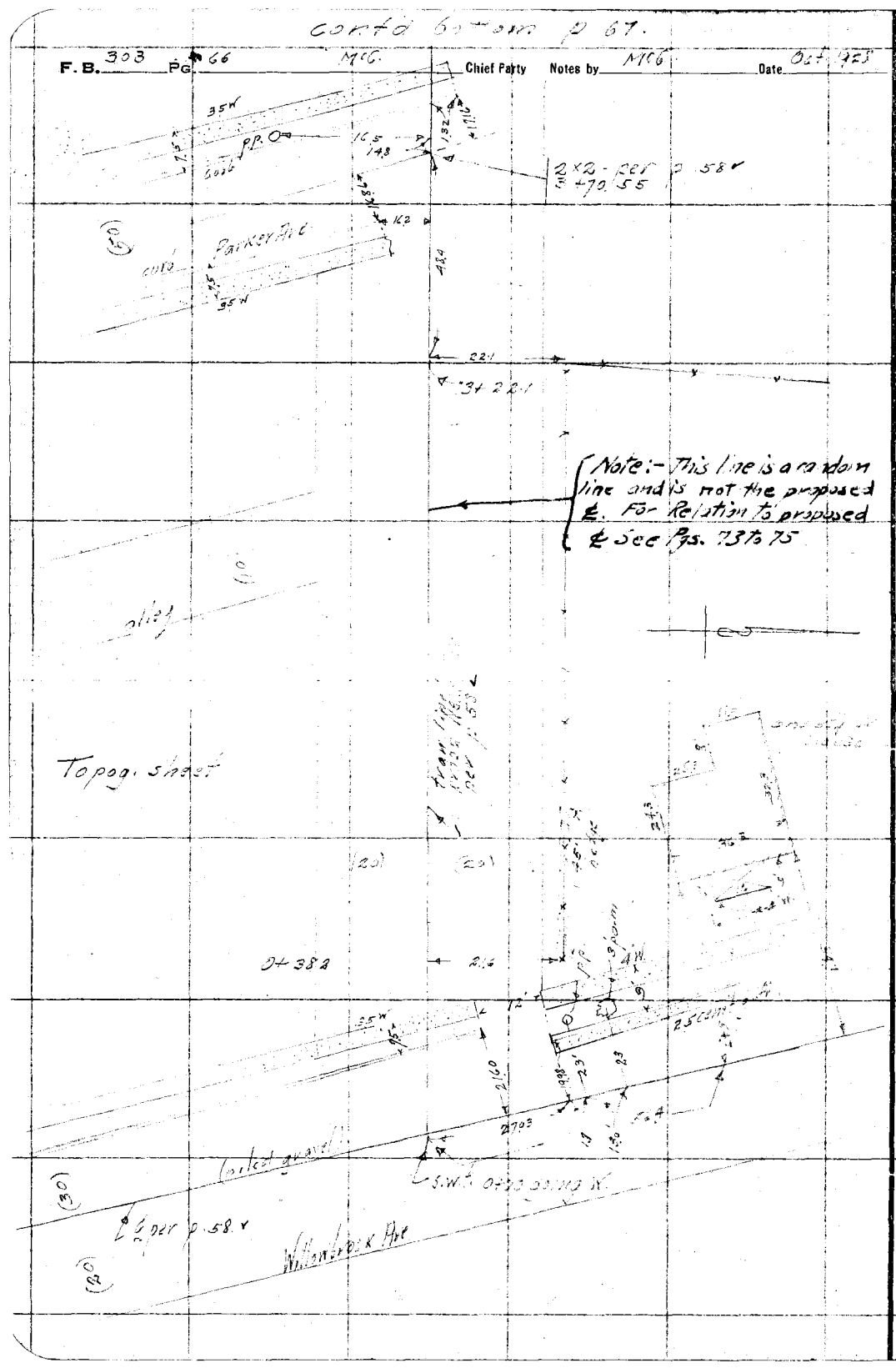

RETURN TO
LOS ANGELES COUNTY SURVEYOR

Do not extend notes this side of this line

Note: ANY ADDITIONS OR CHANGES ON THIS SHEET MUST BE MADE OR CIRCLED IN Red. WITH DATE AND NAME OF PERSON MAKING CHANGE.

Date Oct 1928 Notes by MG. Chief Party MG F.B. 303 Pg. 67

Platted by H.E. Clyne	W. O. No. 4232 D. S. O. No.
Date Jan 1929	Location Wells Fire
Map No. CSB-316	Surveyed by [illegible]
Platting Ck'd by A A Roeser	Date Oct 1928
Date Jan. 1929	Indexed [illegible]

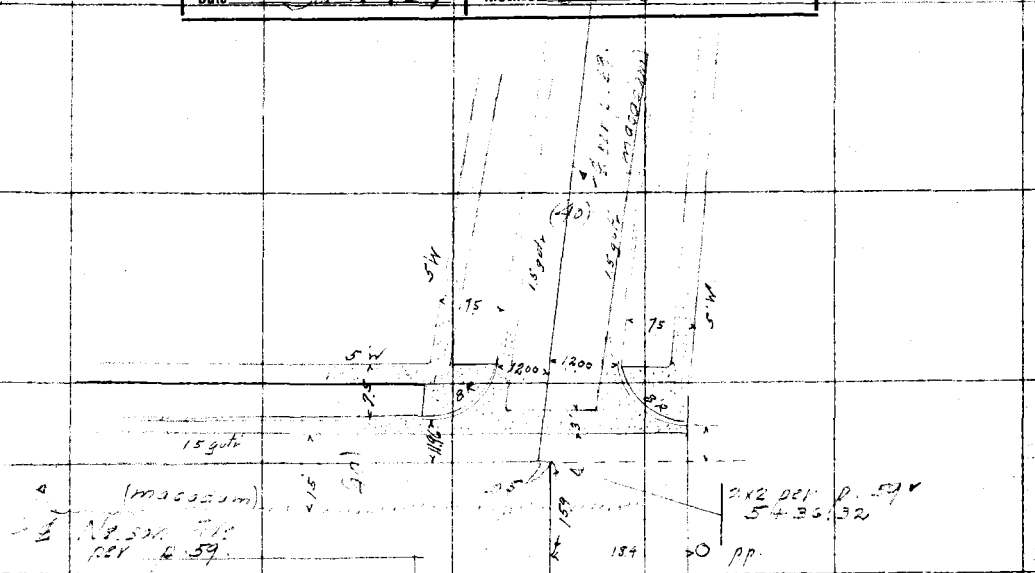

3/4" hydrant 23.8 4+95.0

4+95.0

2" peach 14.7 4+88.0

Note:- This Line is a Random line and is not the proposed ℄. For relation to proposed ℄ See Pgs. 73 to 75

fr. garage 25.4

20.6 4+47.9

1" apple 24.2 4+28.5

3/4" hyd. 24.9 4+21.5

(40)

1" apple 20.2 4+07.2

cont'd from [illegible] 66

Note: ANY ADDITIONS OR CHANGES ON THIS SHEET MUST BE MADE OR CIRCLED IN Red. WITH DATE AND NAME OF PERSON MAKING CHANGE.

Do not extend notes this side of this line

RETURN TO LOS ANGELES COUNTY SURVEYOR

F.B. 303 Pg. 68 MC Chief Party Notes by MC Date Nov 15 '50



RETURN TO
LOS ANGELES COUNTY SURVEYOR

Do not extend notes this side of this line

Note: ANY ADDITIONS OR CHANGES ON THIS SHEET MUST BE MADE OR CIRCLED IN Red. WITH DATE AND NAME OF PERSON MAKING CHANGE.

Date Nov 15 1928 Notes by [illegible] Chief Party [illegible] F.B. 303 Pg 69

Platted by H.E. Clyne	W.O. No. 4232 D.S.O. No. —
Date Jan 1929	Location Wells Ave
Map No. C.S.B-316	Surveyed by [illegible]
Platting C'k'd by AA Roeser	Date Nov 15 1928
Date Jan. 1929	Indexed [illegible]



Notes: ANY ADDITIONS OR CHANGES ON THIS SHEET MUST BE MADE OR CIRCLED IN Red. WITH DATE AND NAME OF PERSON MAKING CHANGE.

Do not extend notes this side of this line

RETURN TO
LOS ANGELES COUNTY SURVEYOR

F. B. 563 Pg. 70 MG Chief Party Notes by MG Date Nov. 15-29

to bottom p. [illegible]

cont'd from top p. 69

RETURN TO
LOS ANGELES COUNTY SURVEYOR

Do not extend notes this side of this line

Note: ANY ADDITIONS OR CHANGES ON THIS SHEET MUST BE MADE OR CIRCLED IN **Red.** WITH DATE AND NAME OF PERSON MAKING CHANGE.

Date Nov. 15-28 Notes by [illegible] Chief Party [illegible] F.B. 303 Pg. 71

Platted by H.E. Clyne	W. O. No. 4232 D. S. O. No.
Date Jan 1929	Location Vi[illegible] Ave
Map No. C.S.B-316	Surveyed by [illegible]
Platting C'k'd by A.A. Roesen	Date Nov. 15. 1928.
Date [illegible] 1929	Indexed [illegible]

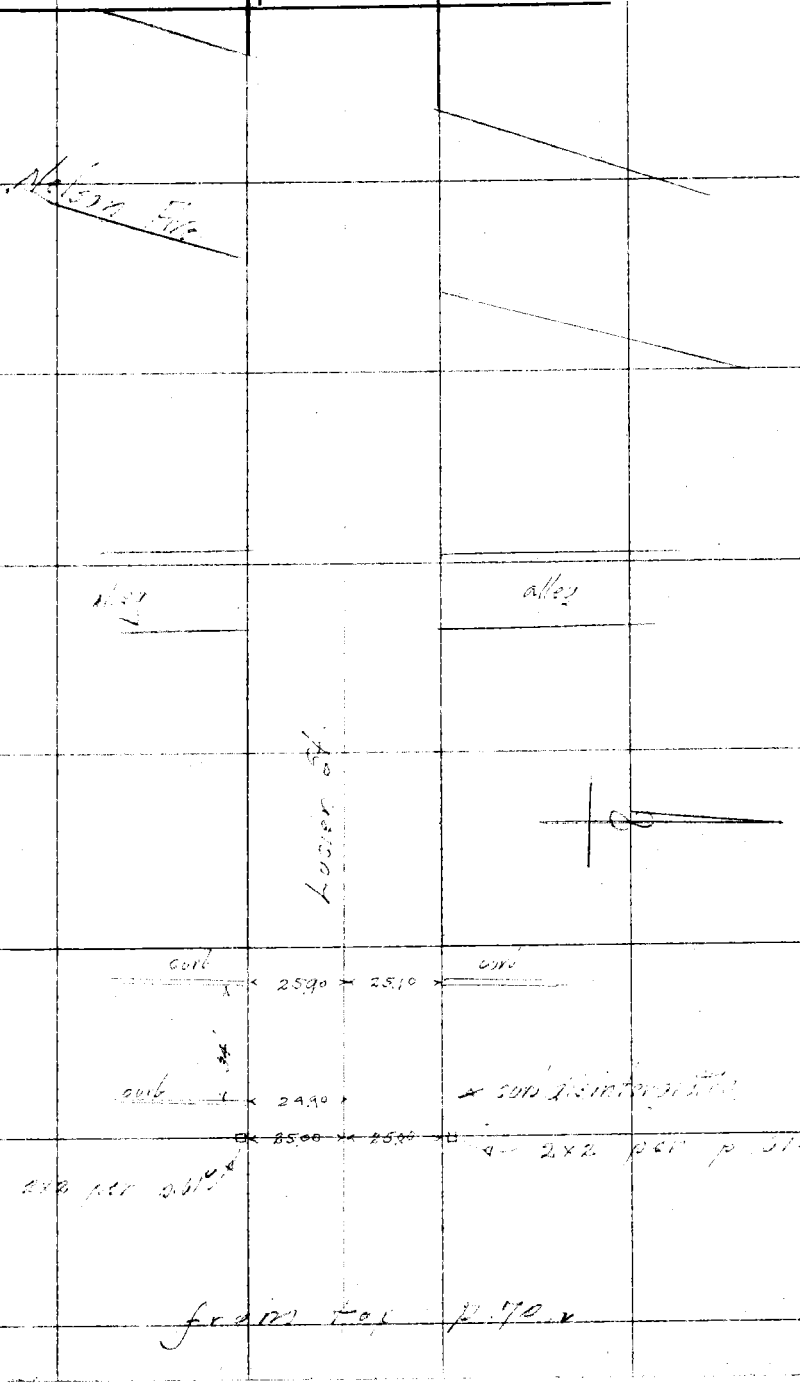

Notes: ANY ADDITIONS OR CHANGES ON THIS SHEET MUST BE MADE OR CIRCLED IN Red. WITH DATE AND NAME OF PERSON MAKING CHANGE.

Do not extend notes this side of this line

RETURN TO
LOS ANGELES COUNTY SURVEYOR

F. B. 303 Pg. 72 MC6 Chief Party Notes by NTG Date Nov. 1928

RETURN TO
LOS ANGELES COUNTY SURVEYOR

Do not extend notes this side of this line

Note: ANY ADDITIONS OR CHANGES ON THIS SHEET MUST BE MADE OR CIRCLED IN Red. WITH DATE AND NAME OF PERSON MAKING CHANGE.

Date Nov. 1928 Notes by McG Chief Party McG F.B. 303 Pg. 73

Cont'd bottom page 74 v

Platted by H.E. Clyne	W.O. No. 4232 D.S.O. No.
Date Jan 1929	Location Wells Ave
Map No. C.S.B-316	Surveyed by McG Murray
Platting C'k'd by A.A. Roeser	Date Nov. 1928
Date Jun. 1929	Indexed [illegible]

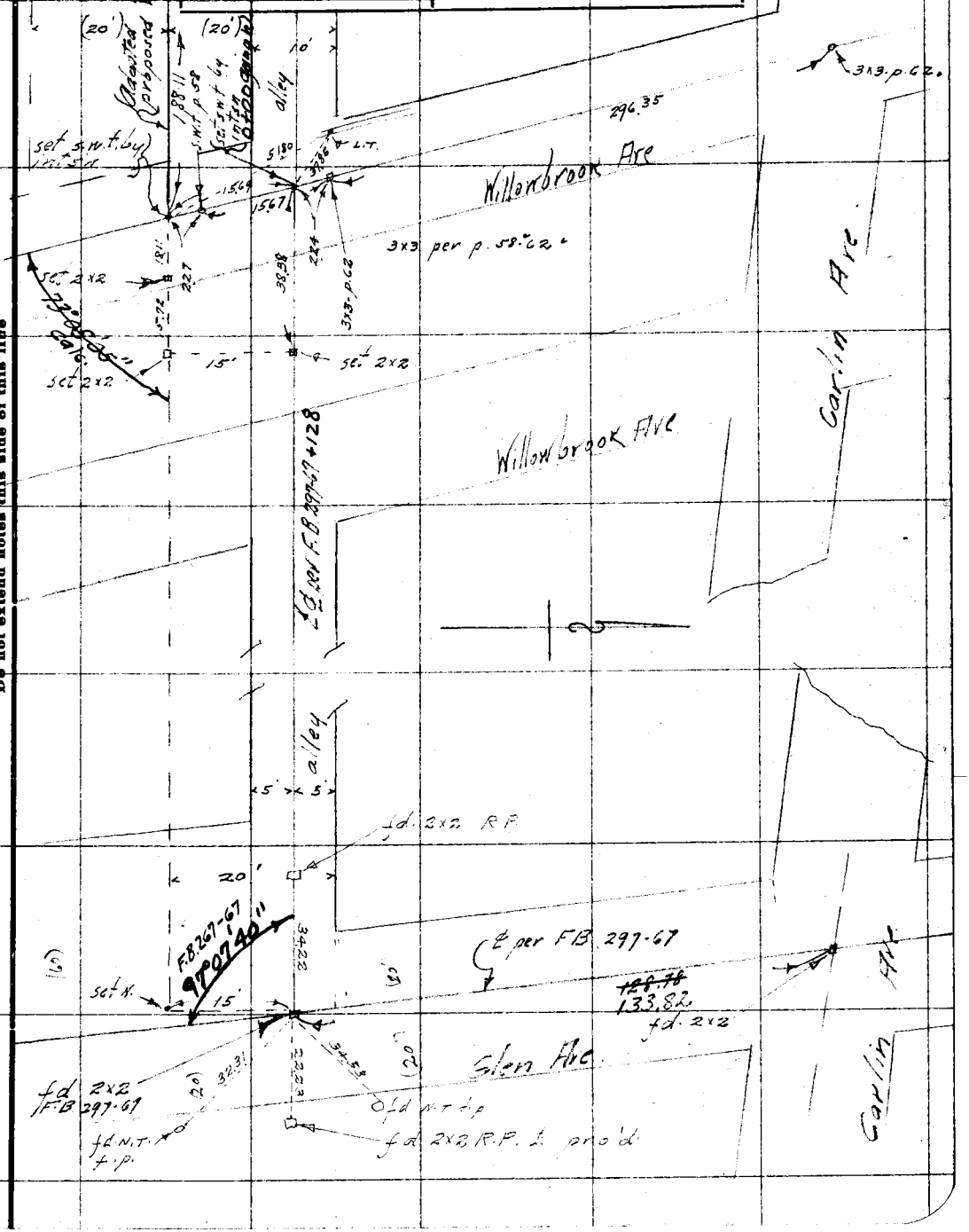

Notes: ANY ADDITIONS OR CHANGES ON THIS SHEET MUST BE MADE OR CIRCLED IN Red. WITH DATE AND NAME OF PERSON MAKING CHANGE.

RETURN TO LOS ANGELES COUNTY SURVEYOR

Do not extend notes this side of this line

F.B. 303 Pg. 74 — NG Chief Party — Notes by NG — Date Nov. 1929

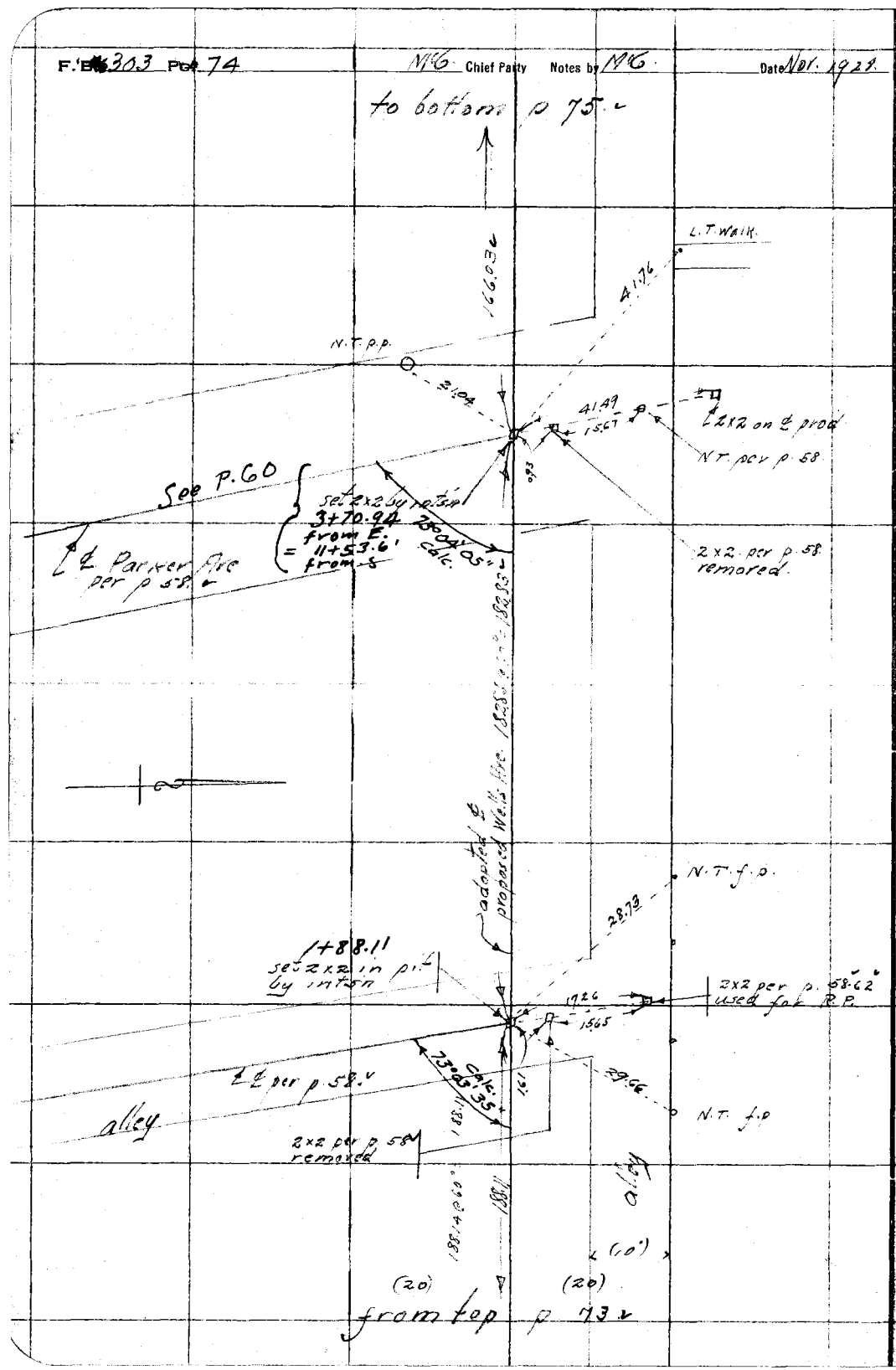

RETURN TO
LOS ANGELES COUNTY SURVEYOR

Do not extend notes this side of this line

Note: ANY ADDITIONS OR CHANGES ON THIS SHEET MUST BE MADE OR CIRCLED IN Red. WITH DATE AND NAME OF PERSON MAKING CHANGE.

Date Nov. 1928 Notes by McG. Chief Party McG. F.B. 303 Pg. 75

Platted by H.E. Clyne	W.O. No. 4232 D.S.O. No.
Date Jan 1929	Location Wells Ave
Map No. C.S.B-316	Surveyed by McGillivray
Platting C'k'd by A A Roeser	Date Nov. 1928
Date Jan. 1929	Indexed [illegible]

Notes: ANY ADDITIONS OR CHANGES ON THIS SHEET MUST BE MADE OR CIRCLED IN Red. WITH DATE AND NAME OF PERSON MAKING CHANGE.

RETURN TO LOS ANGELES COUNTY SURVEYOR

Do not extend notes this side of this line

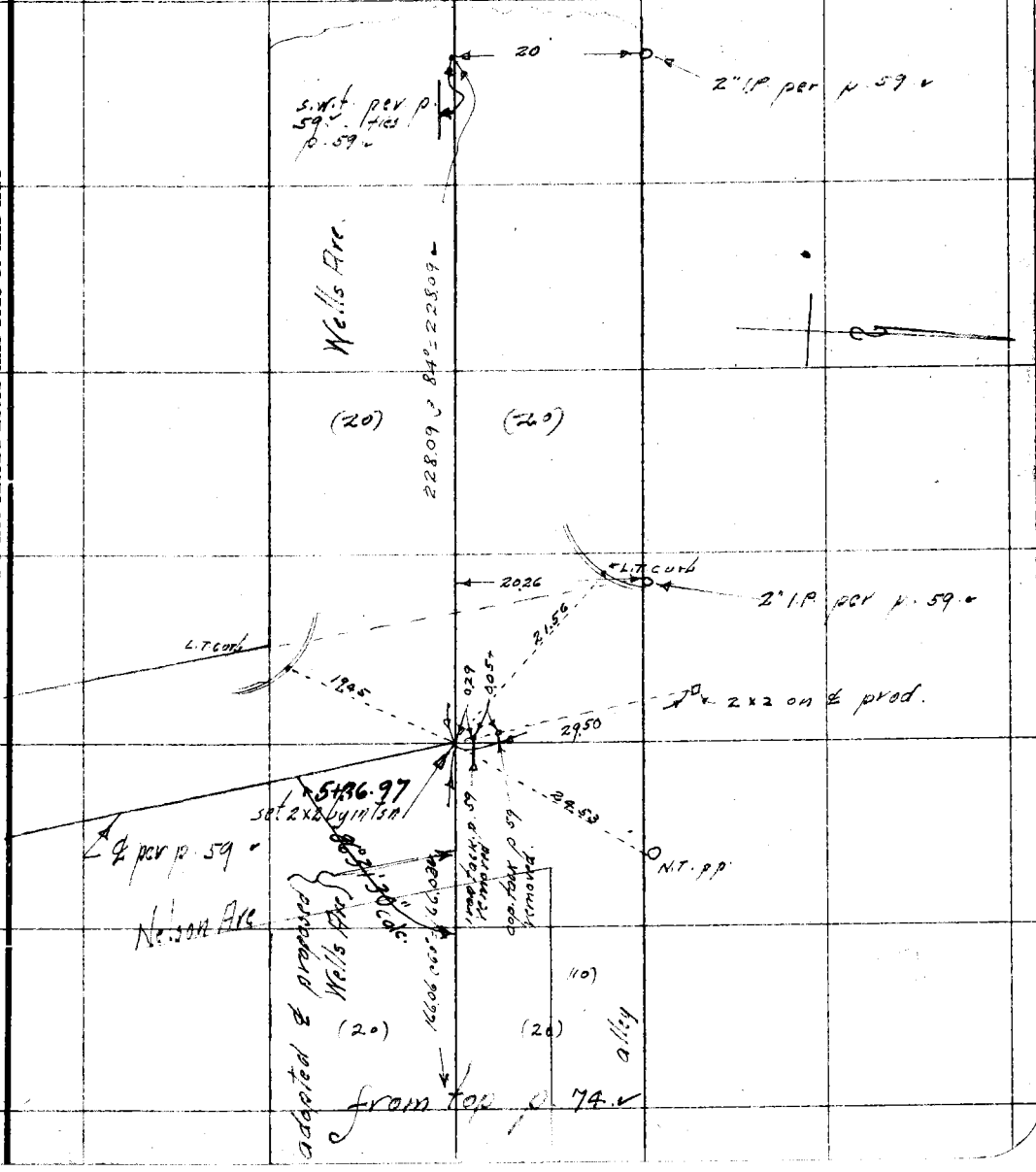

RETURN TO

LOS ANGELES COUNTY SURVEYOR

Note: ANY ADDITIONS OR CHANGES ON THIS SHEET MUST BE MADE OR CIRCLED IN **Red.** WITH DATE AND NAME OF PERSON MAKING CHANGE.

Do not extend notes this side of this line

Date

Notes by

Chief Party

F. B. 303 PG. 76

Date _____ Notes by _____ Chief Party _____ F. B. 309 Pg. 77

Plotted by	W. O. No. 721 U. S. O. No.
Date	Location Hungry Valley Rd
Map No. C.S. B. 344-1	Surveyed by Geo. Nichols
Plotting C'k'd by	Date May 1988
Date	Indexed A.C. Johnson

HUNGRY VALLEY ROAD

W.O. 721

THRU SECTIONS 9 & 4 T7NR18W AND SECTIONS 33, 28, 21, 22, 15, T8NR18W

T7N R9W

90-02-15

12 7.11 7.11 13

Random line

See pg 87-88

.09

90-41-30

Note: ANY ADDITIONS OR CHANGES ON THIS SHEET MUST BE MADE OR CIRCLED IN Red. WITH DATE AND NAME OF PERSON MAKING CHANGE.

Do not extend notes this side of this line

RETURN TO LOS ANGELES COUNTY SURVEYOR

303 78
F.B. ~~380~~ Pg ~~109~~ Chief Party Notes by Date

SURVEY OF

HUNGRY VALLEY ROAD.

Nichols & Party. pg ~~107~~ 78 to pg ~~137~~ 107

For Stadia Topog See L.B. 363-129-188

Field Notes Checked By K.R. Mc Pherson.

Additions to field notes By K.R. Mc Pherson & D.M. Finley.

Additions to field notes Checked By

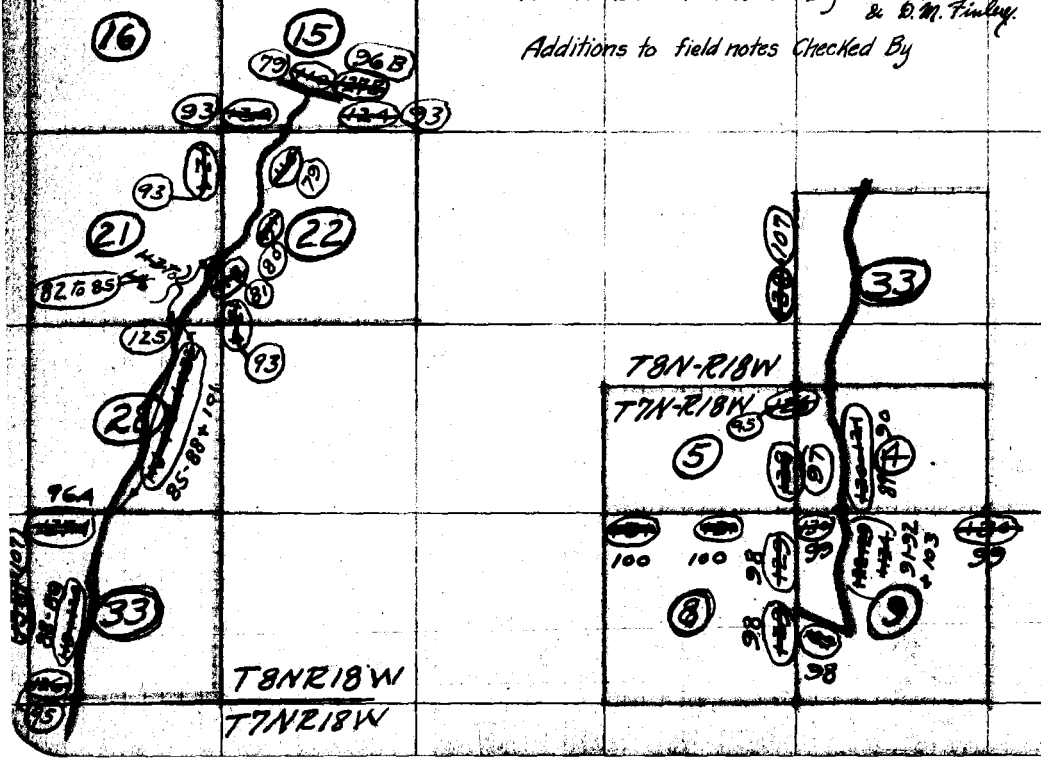

RETURN TO LOS ANGELES COUNTY SURVEYOR

Do not extend notes this side of this line

Notes: ANY ADDITIONS OR CHANGES ON THIS SHEET MUST BE MADE OR CIRCLED IN Red. WITH DATE AND NAME OF PERSON MAKING CHANGE.

3031 79

Date May 1928 Notes by Nichols Chief Party Geo Nichols F.B. 340 Pg. 114

Platted by	W. O. No. 724 U. S. G. No.
Date	Location Hungrey Valley
Map No. B-344-1	Surveyed by Geo Nichols
Platting C'k'd by	Date May 29 1928
Date	Indexed A. C. Johnson

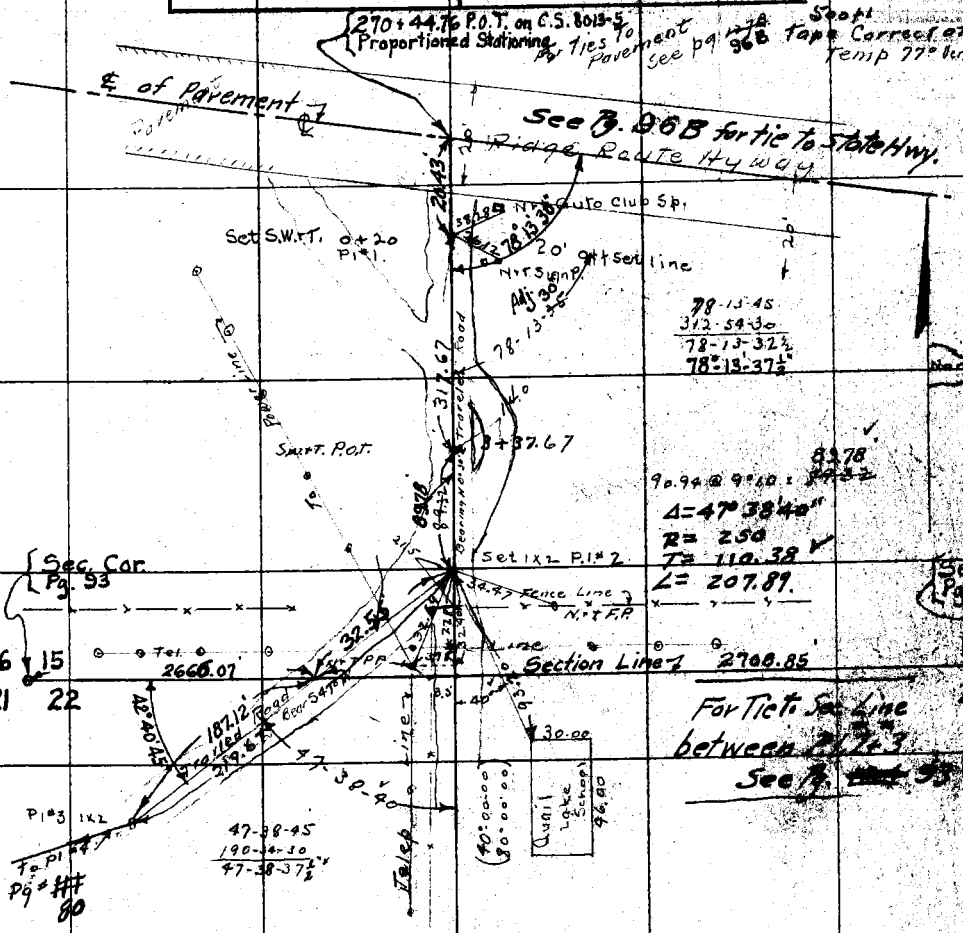

NOTE: ANY ADDITION OR CHANGES ON THIS SHEET MUST BE MADE OR CIRCLED IN RED. WITH DATE AND NAME OF PERSON MAKING CHANGE.

DO NOT EXTEND NOTES THIS SIDE OF THIS LINE

RETURN TO LOS ANGELES COUNTY SURVEYOR

303 80

F.B. ~~300~~ PG. ~~111~~ Chief Party Notes by Date

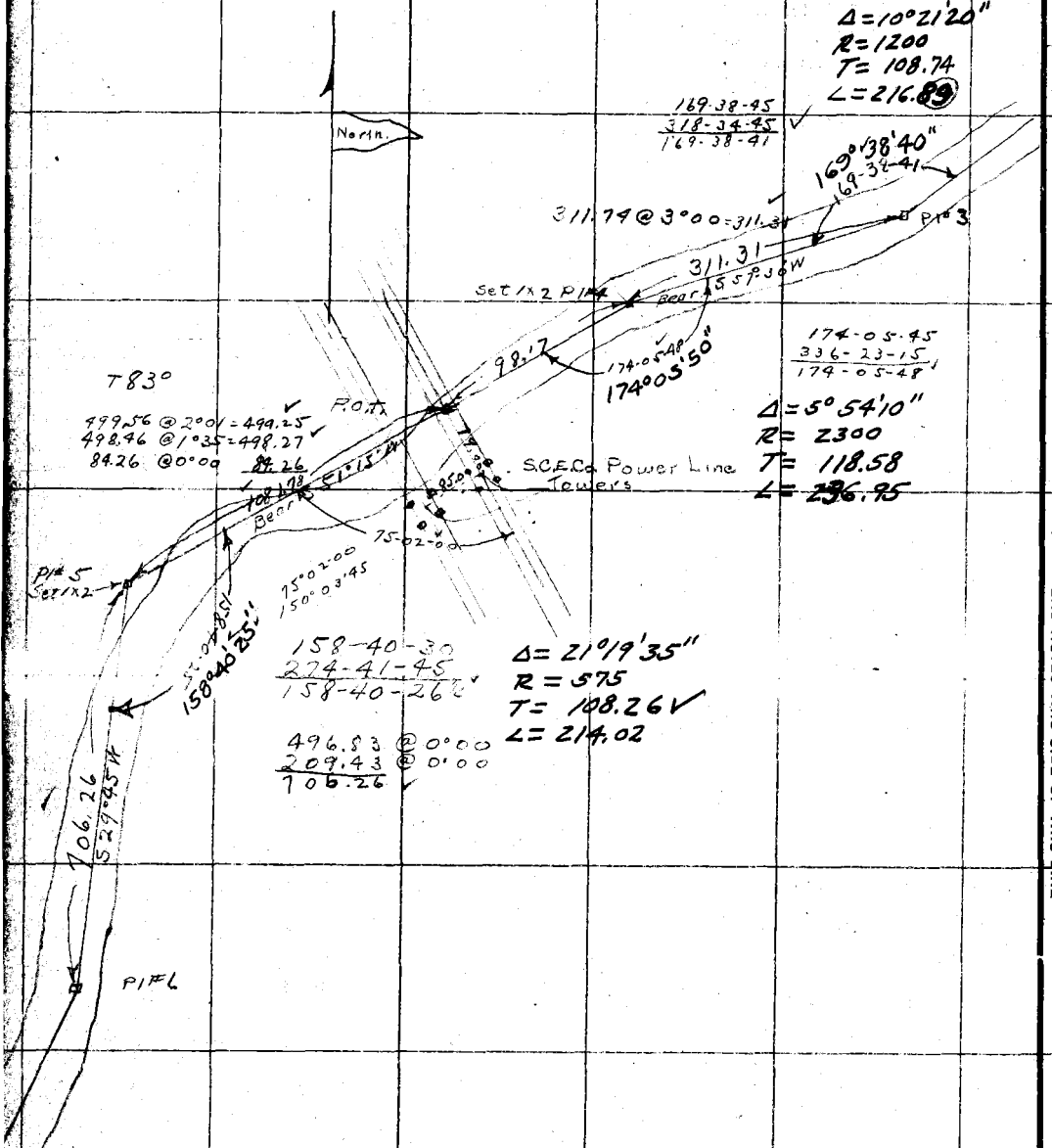

RETURN TO
LOS ANGELES COUNTY SURVEYOR

DO NOT EXTEND NOTES THIS SIDE OF THIS LINE

NOTE: ANY ADDITION OR CHANGES ON THIS SHEET MUST BE MADE OR CIRCLED IN RED. WITH DATE AND NAME OF PERSON MAKING CHANGE.

303 81

Date _____ Notes by Geo Nichols Chief Party Geo Nichols F.B. [illegible] Pg. [illegible]

Platted by	W. O. No. 722 D. S. O. No.
Date	Location Hungrey Valley
Map No. B-344-1	Surveyed by Geo Nichols
Platting C'k'd by	Date May 1928
Date	Indexed A. C. Johnson

NOTE: ANY ADDITION OR CHANGES ON THIS SHEET MUST BE MADE OR CIRCLED IN RED, WITH DATE AND NAME OF PERSON MAKING CHANGE.

DO NOT EXTEND NOTES THIS SIDE OF THIS LINE

RETURN TO LOS ANGELES COUNTY SURVEYOR

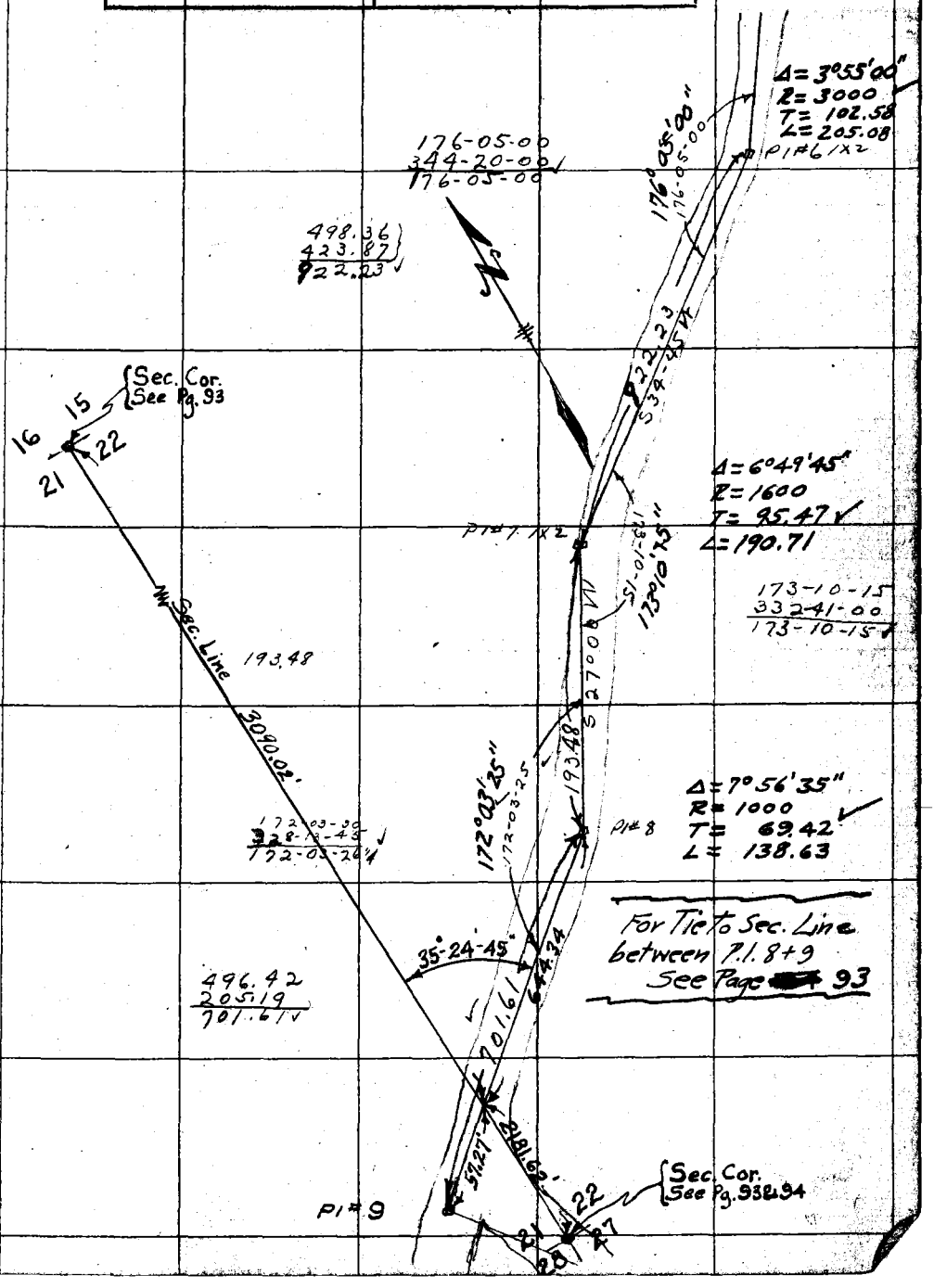

303 . 82

Very Windy

F.B. ~~300~~ Pg. ~~113~~ Nichols Geo Chief Party Notes by Nichols Date 5/29/28

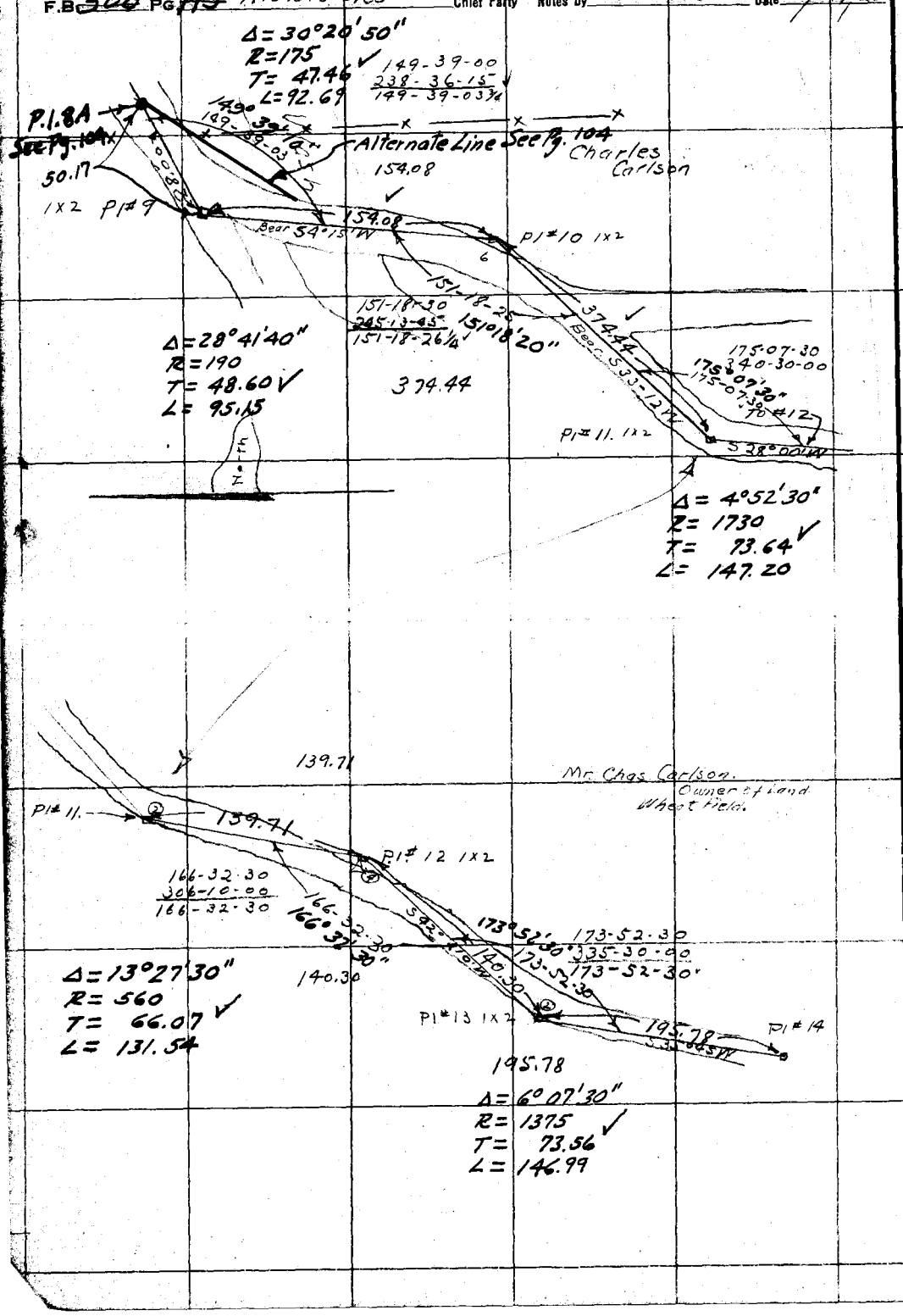

RETURN TO
LOS ANGELES COUNTY SURVEYOR

NOTE: ANY ADDITION OR CHANGES ON THIS SHEET MUST BE MADE OR CIRCLED IN RED. WITH DATE AND NAME OF PERSON MAKING CHANGE.

DO NOT EXTEND NOTES THIS SIDE OF THIS LINE

3035 83

Date _____ Notes by GeoNichols Chief Party Nichols F.B. [illegible] Pg [illegible]

Platted by	W. O. No. 77 D. S. O. No.
Date	Location Hungrey Valley
Map No. B-344-1	Surveyed by Geo Nichols
Platting Ck'd by	Date May 1928
Date	Indexed A. C. Johnson

NOTE: ANY ADDITION OR CHANGES ON THIS SHEET MUST BE MADE OR CIRCLED IN RED, WITH DATE AND NAME OF PERSON MAKING CHANGE.

DO NOT EXTEND NOTES THIS SIDE OF THIS LINE

RETURN TO LOS ANGELES COUNTY SURVEYOR

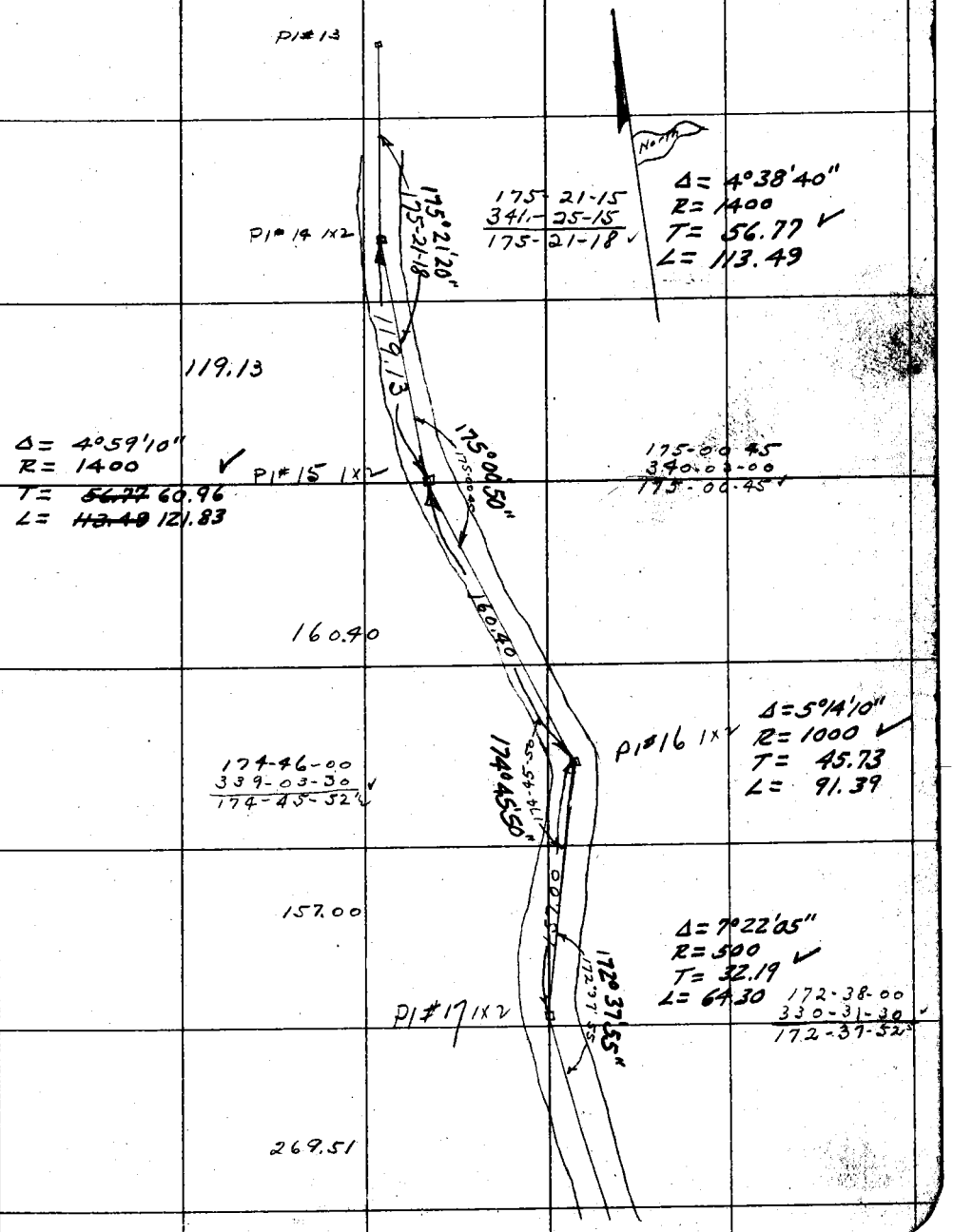

303 84

F.B ~~300~~ PG. ~~115~~ Chief Party Notes by _____ Date 3/31/21

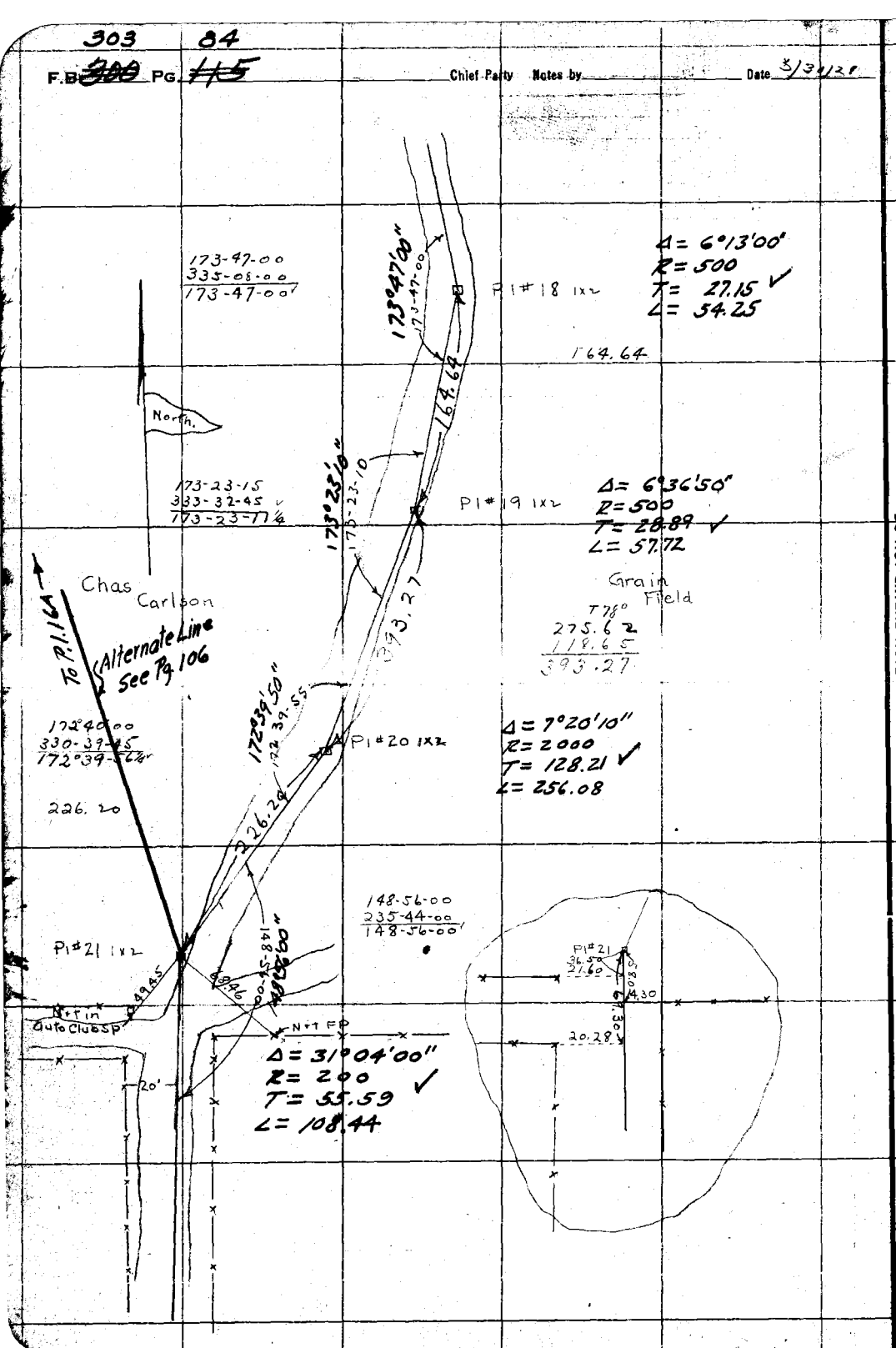

RETURN TO
LOS ANGELES COUNTY SURVEYOR

DO NOT EXTEND NOTES THIS SIDE OF THIS LINE

NOTE: ANY ADDITION OR CHANGES ON THIS SHEET MUST BE MADE OR CIRCLED IN RED. WITH DATE AND NAME OF PERSON MAKING CHANGE.

3037 85

Date _____ Notes by _____ Chief Party _____ F.B. ~~300~~ Pg. ~~[illegible]~~

Platted by _____	W. O. No. 721 D. S. O. No. _____
Date _____	Location Hungrey Valley
Map No. _____	Surveyed by Geo Nichols
Platting C'k'd by _____	Date May 192[illegible]
Date _____	Indexed A. C. Johnson

NOTE: ANY ADDITION OR CHANGES ON THIS SHEET MUST BE MADE OR CIRCLED IN RED, WITH DATE AND NAME OF PERSON MAKING CHANGE.

DO NOT EXTEND NOTES THIS SIDE OF THIS LINE

RETURN TO LOS ANGELES COUNTY SURVEYOR

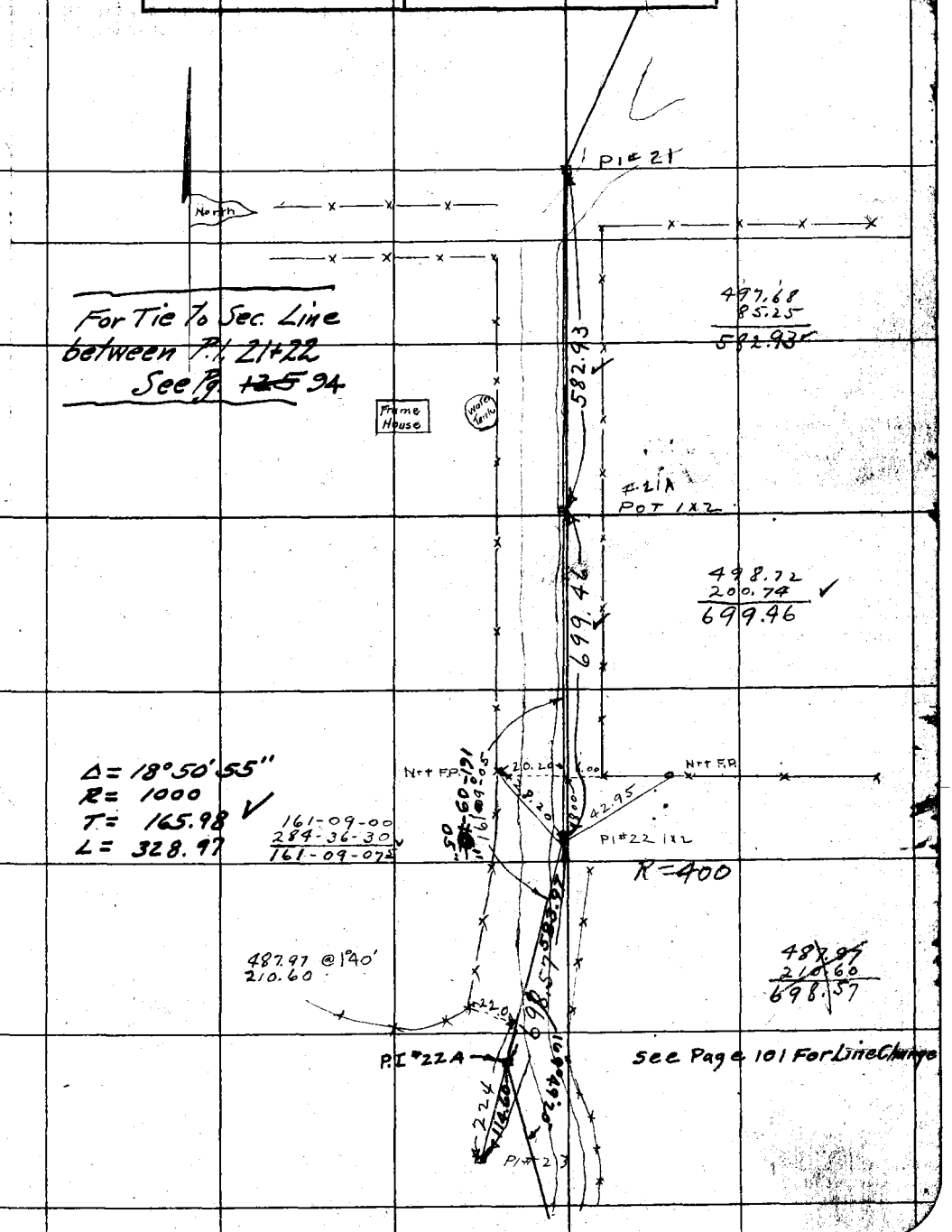

303 86

F.B. ~~300~~ Pg. ~~117~~ Chief Party Notes by _____ Date _____

For Line Change
See Page # ~~23~~ ~~132~~ 101

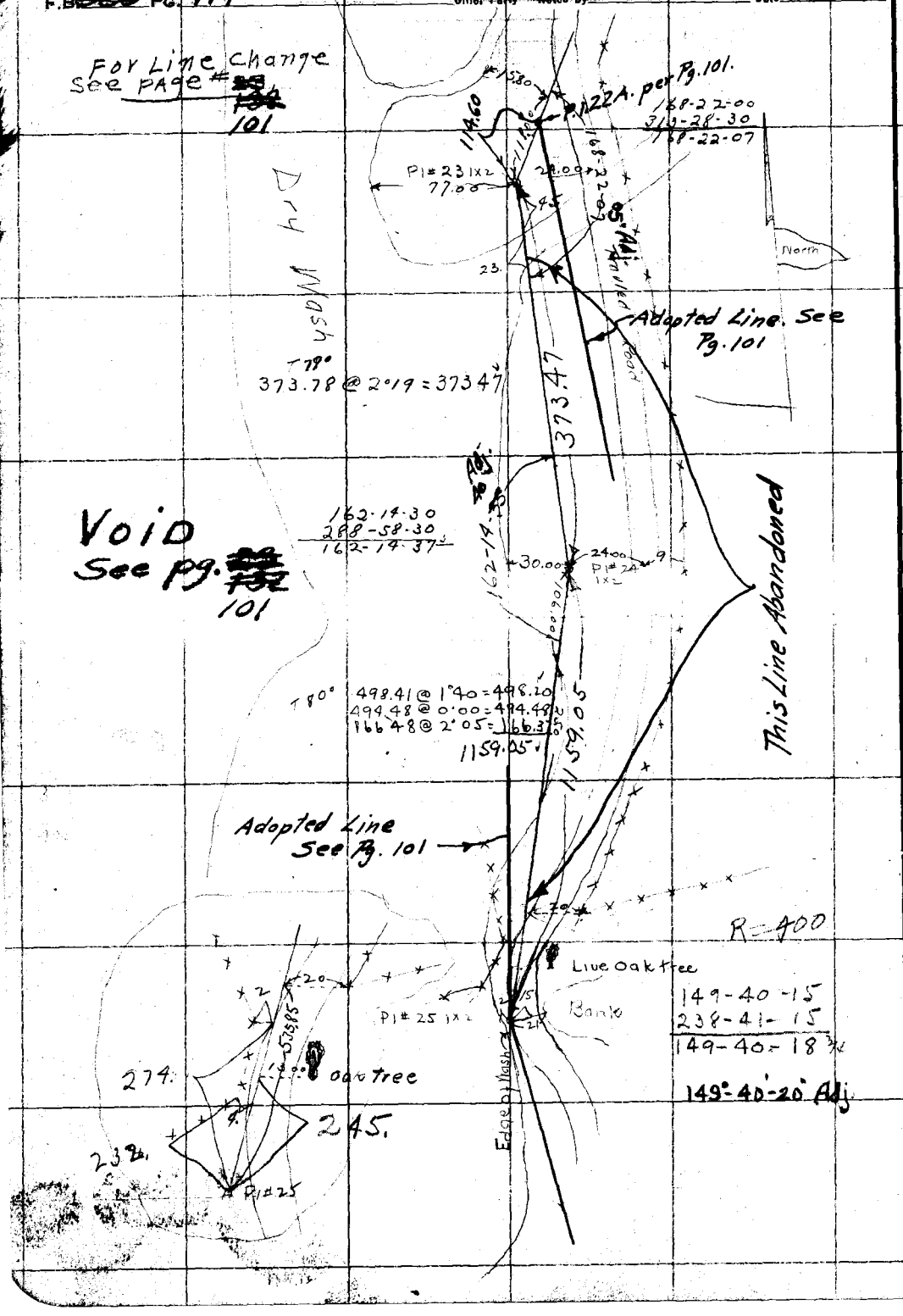

RETURN TO
LOS ANGELES COUNTY SURVEYOR

DO NOT EXTEND NOTES THIS SIDE OF THIS LINE

NOTE: ANY ADDITION OR CHANGES ON THIS SHEET MUST BE MADE OR CIRCLED IN RED, WITH DATE AND NAME OF PERSON MAKING CHANGE.

303 9 87

Date _____ Notes by _____ Chief Party _____ F.B. 302 Pg. 118

Platted by _____
Date _____
Map No. _____
Platting C'k'd by _____
Date _____

W. O. No. 777 D. S. D. No. _____
Location Hungry Valley
Surveyed by Geo Nichols
Date May 30 - 1928
Indexed A. C. Johnson

NOTE: ANY ADDITION OR CHANGES ON THIS SHEET MUST BE MADE OR CIRCLED IN RED, WITH DATE AND NAME OF PERSON MAKING CHANGE.

DO NOT EXTEND NOTES THIS SIDE OF THIS LINE

RETURN TO LOS ANGELES COUNTY SURVEYOR

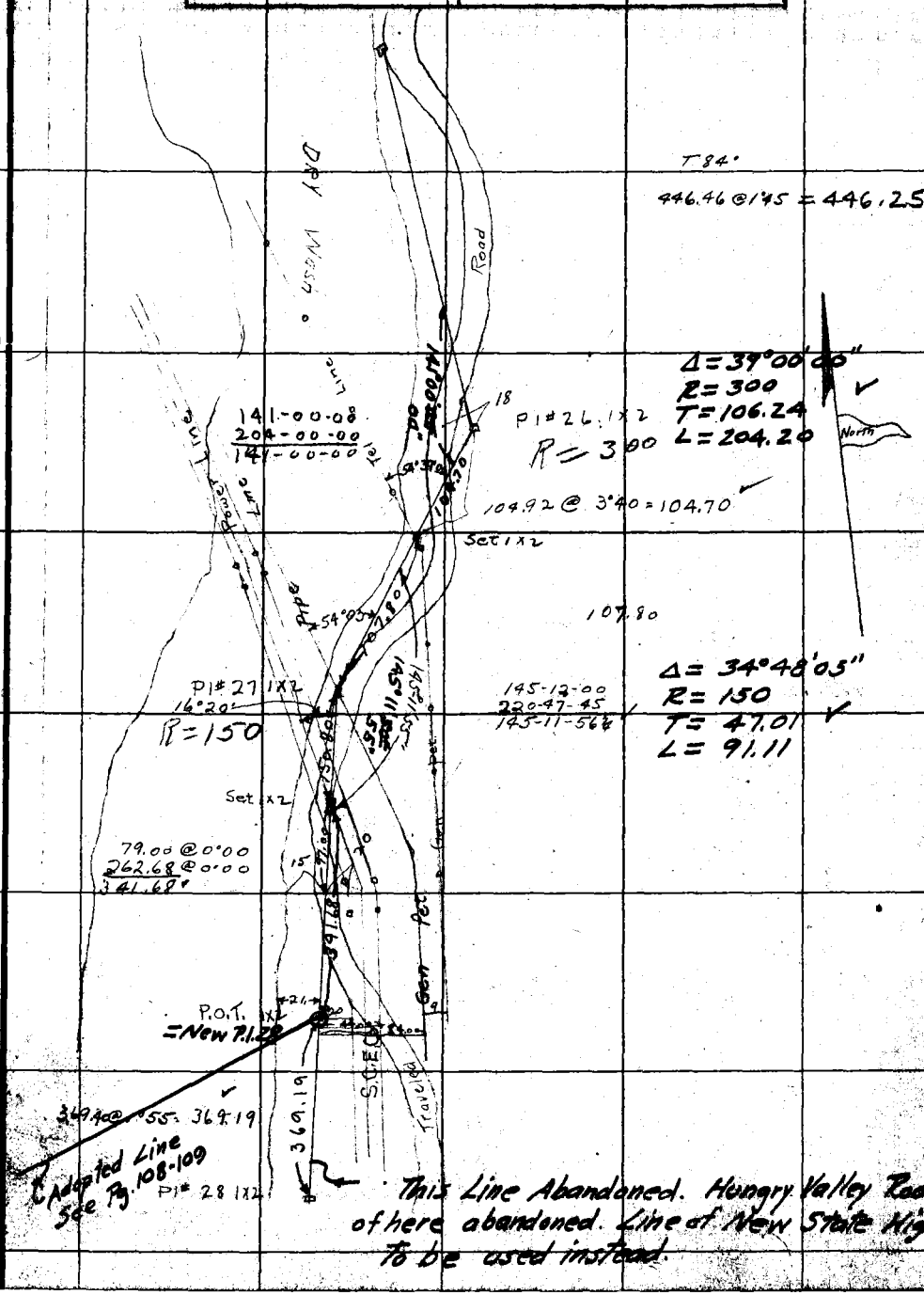

303 88

F.B. ~~300~~ Pg. ~~119~~

Chief Party Notes by Date

This Survey Abandoned.

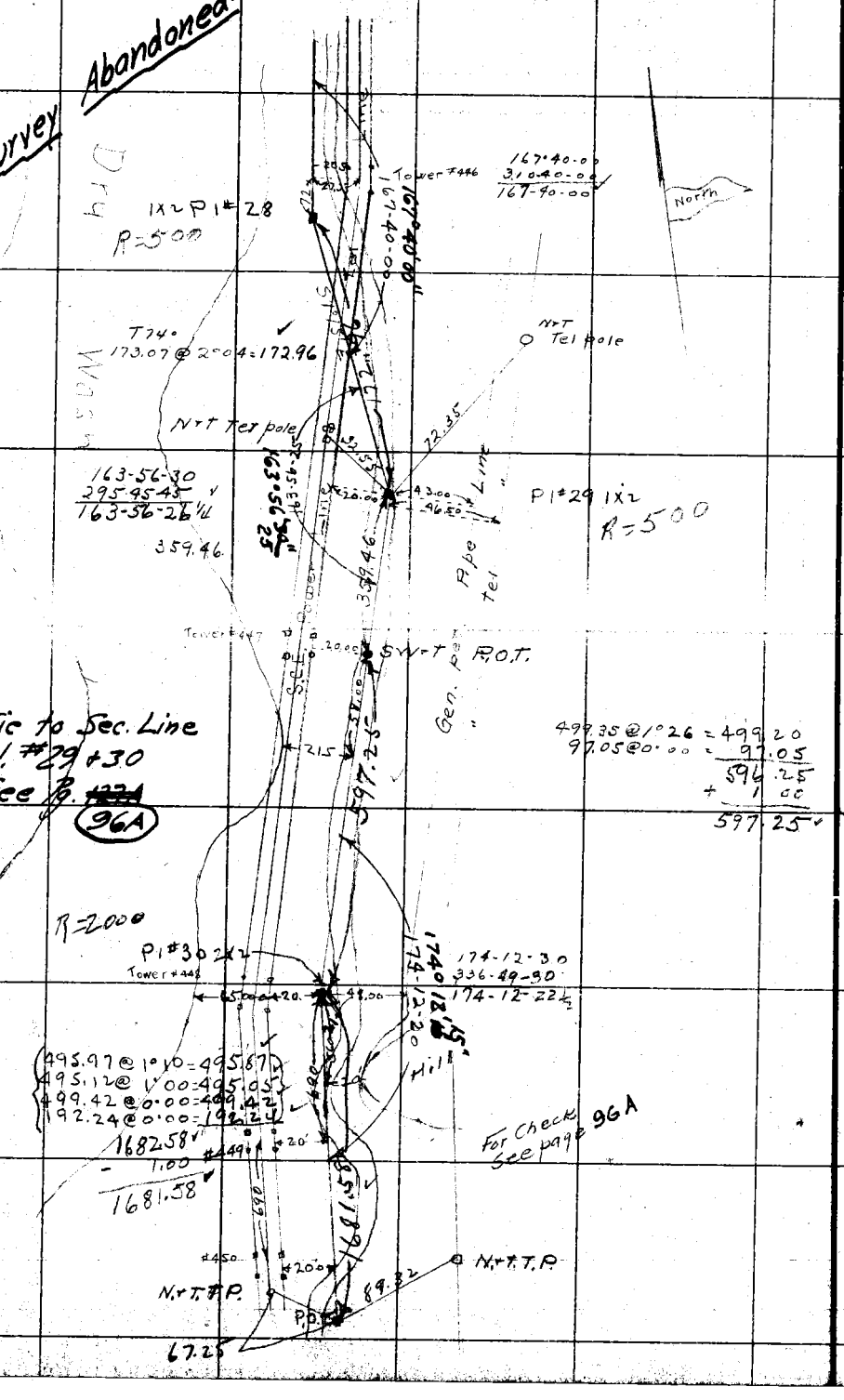

RETURN TO LOS ANGELES COUNTY SURVEYOR

DO NOT EXTEND NOTES THIS SIDE OF THIS LINE

NOTE: ANY ADDITION OR CHANGES ON THIS SHEET MUST BE MADE OR CIRCLED IN RED, WITH DATE AND NAME OF PERSON MAKING CHANGE.

503 11 89

Date _____ Notes by _____ Chief Party _____ F.R. [illegible]

Platted by	W. O. No. 721 D. S. O. No.
Date	Location Hungry Valley
Map No.	Surveyed by Geo Nichols
Platting C'k'd by	Date May 31-28
Date	Indexed A. C. Johnson

NOTE: ANY ADDITION OR CHANGES ON THIS SHEET MUST BE MADE OR CIRCLED IN RED, WITH DATE AND NAME OF PERSON MAKING CHANGE.

DO NOT EXTEND NOTES THIS SIDE OF THIS LINE

RETURN TO LOS ANGELES COUNTY SURVEYOR

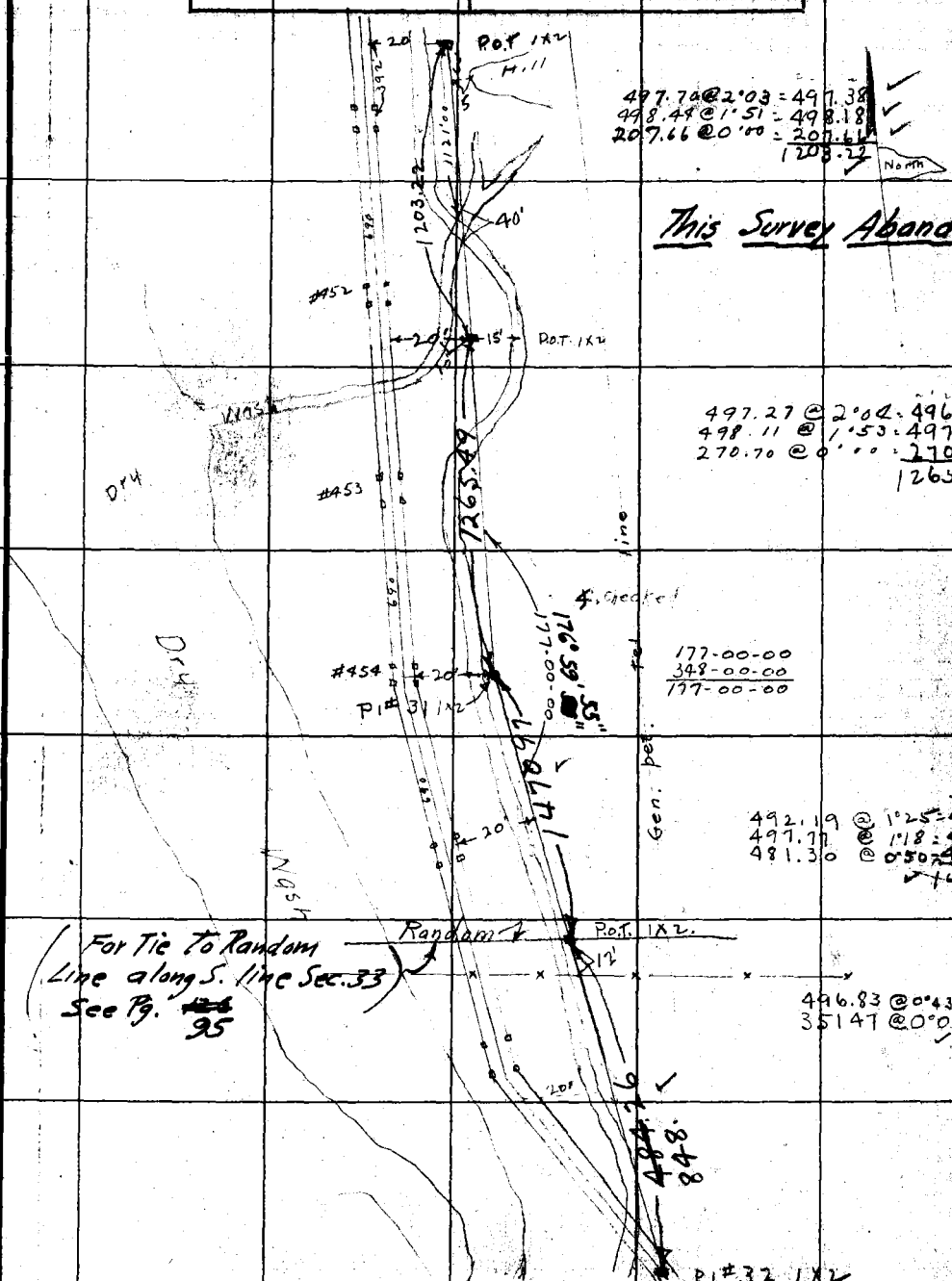

497.70 @ 2°03 = 497.38
498.44 @ 1°51 = 498.18
207.66 @ 0°00 = 207.66
1203.22

This Survey Abandoned

497.27 @ 2°04 = 496.95
498.11 @ 1°53 = 497.84
270.70 @ 0°00 = 270.70
1265.49

177-00-00
348-00-00
177-00-00

492.19 @ 1°25 = 492.04
497.77 @ 1°18 = 497.6[illegible]
481.30 @ 0°50 = 481.[illegible]
1470.44

496.83 @ 0°43' = 496.79
351.47 @ 0°00 = 351.47
848.26

303 80

F.B. ~~300~~ PG. ~~124~~

Chief Party Notes by Date 5/31-28

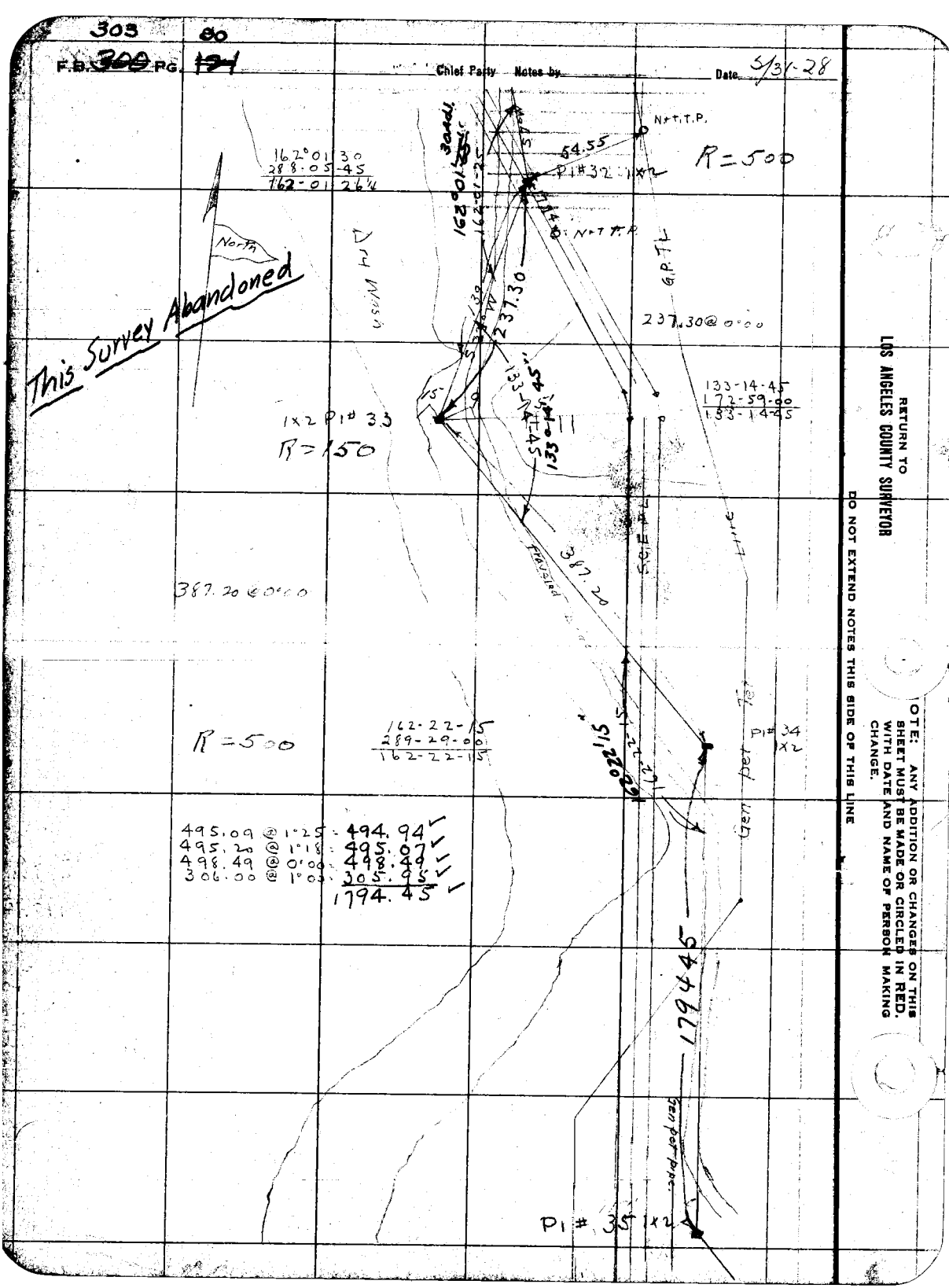

RETURN TO
LOS ANGELES COUNTY SURVEYOR

NOTE: ANY ADDITION OR CHANGES ON THIS SHEET MUST BE MADE OR CIRCLED IN RED. WITH DATE AND NAME OF PERSON MAKING CHANGE.

DO NOT EXTEND NOTES THIS SIDE OF THIS LINE

303 13 91

Date _____ Notes by _____ Chief Party _____ F.B. ~~200~~ Pg. ~~142~~

Plotted by	W.O. No. 221 S.O. No.
Date	Location Hungrey Valley
Map No.	Surveyed by Geo Nichols
Plotting Ck'd by	Date May 31st 28
Date	Indexed A. C. Johnson

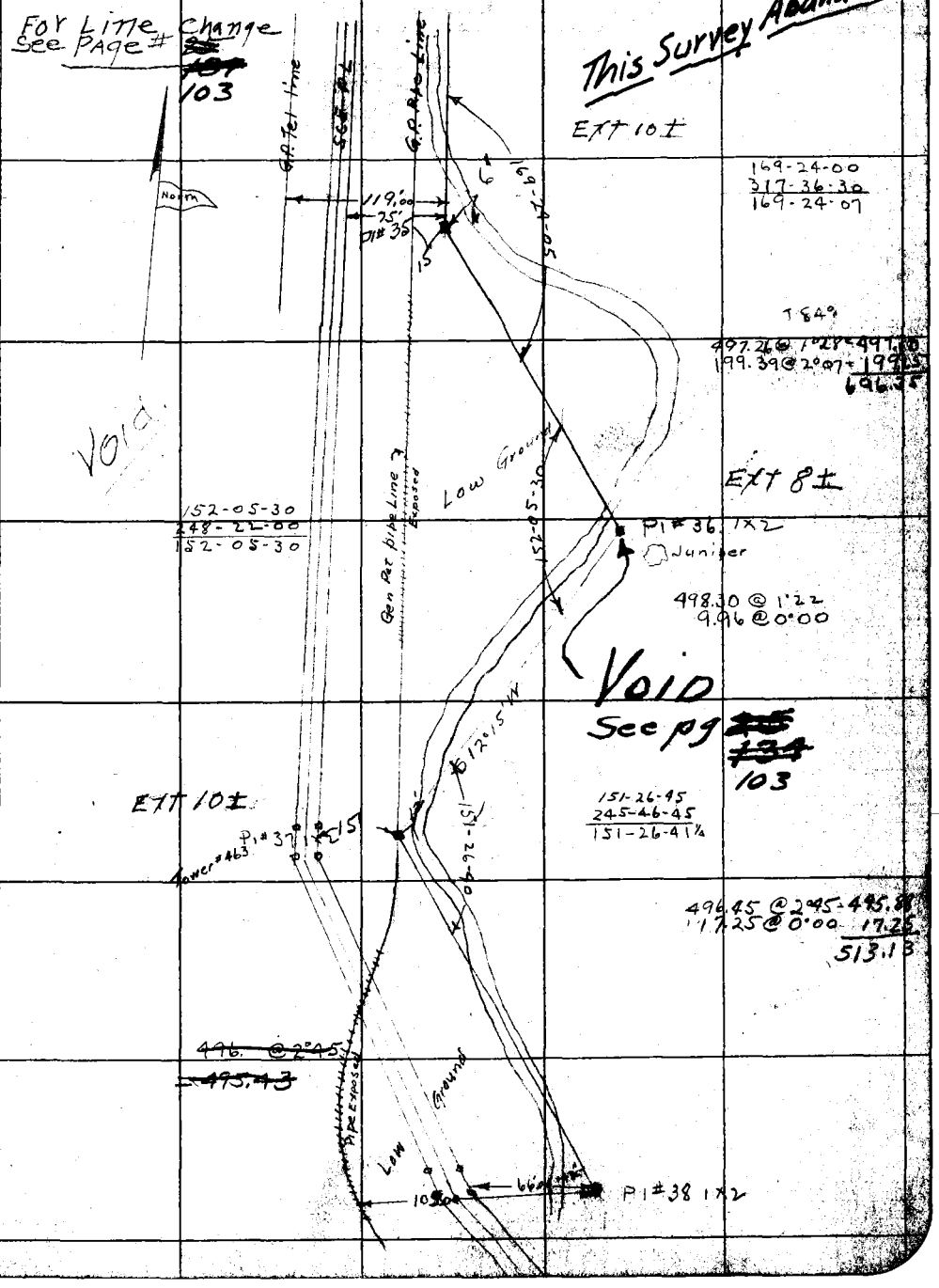

NOTE: ANY ADDITION OR CHANGES ON THIS SHEET MUST BE MADE OR CIRCLED IN RED, WITH DATE AND NAME OF PERSON MAKING CHANGE.

DO NOT EXTEND NOTES THIS SIDE OF THIS LINE

RETURN TO LOS ANGELES COUNTY SURVEYOR

303 92

F.B. 300 Pg. 128 Chief Party Notes by Date

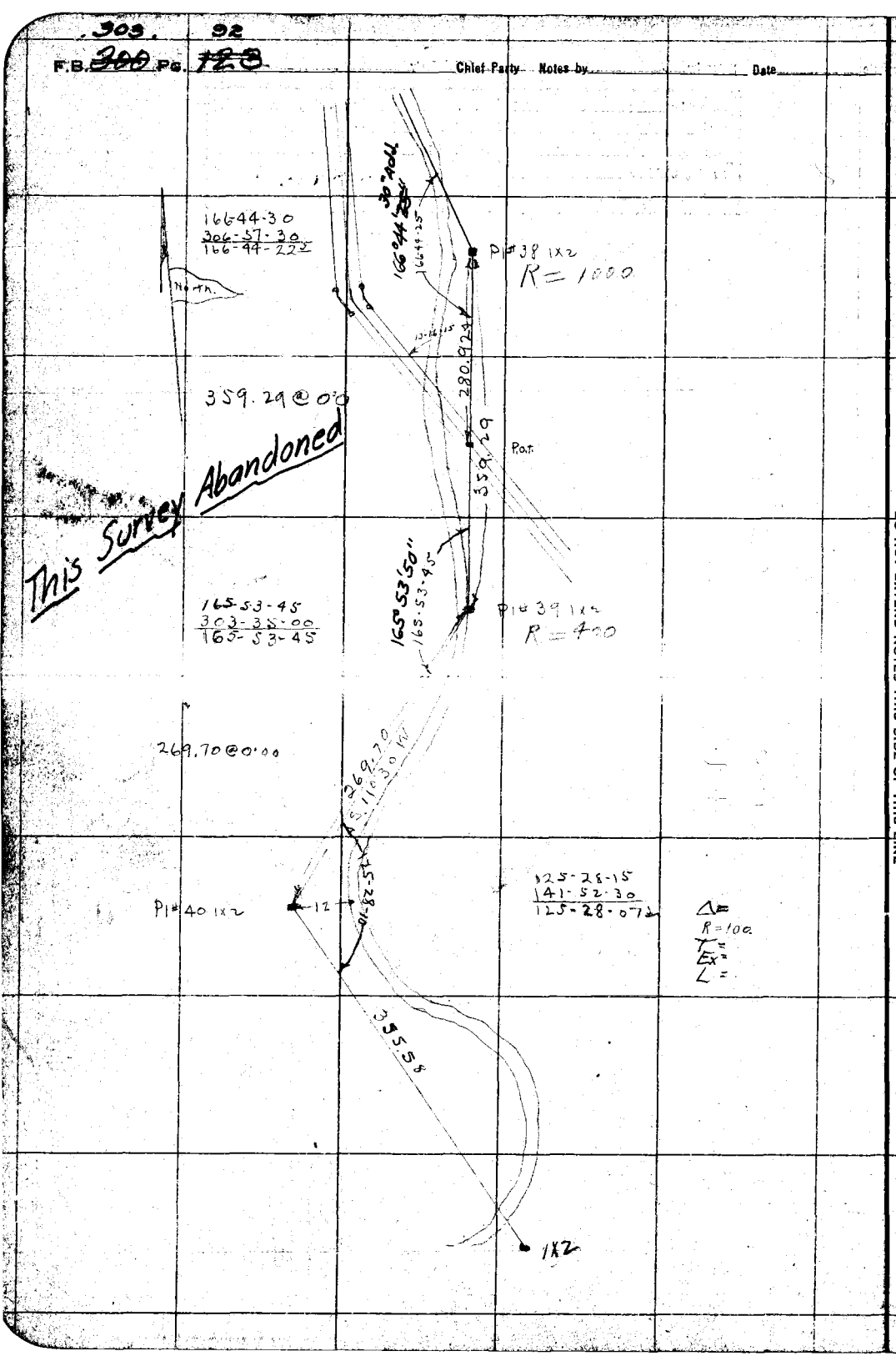

RETURN TO LOS ANGELES COUNTY SURVEYOR

DO NOT EXTEND NOTES THIS SIDE OF THIS LINE

NOTE: ANY ADDITION OR CHANGES ON THIS SHEET MUST BE MADE OR CIRCLED IN RED. WITH DATE AND NAME OF PERSON MAKING CHANGE.

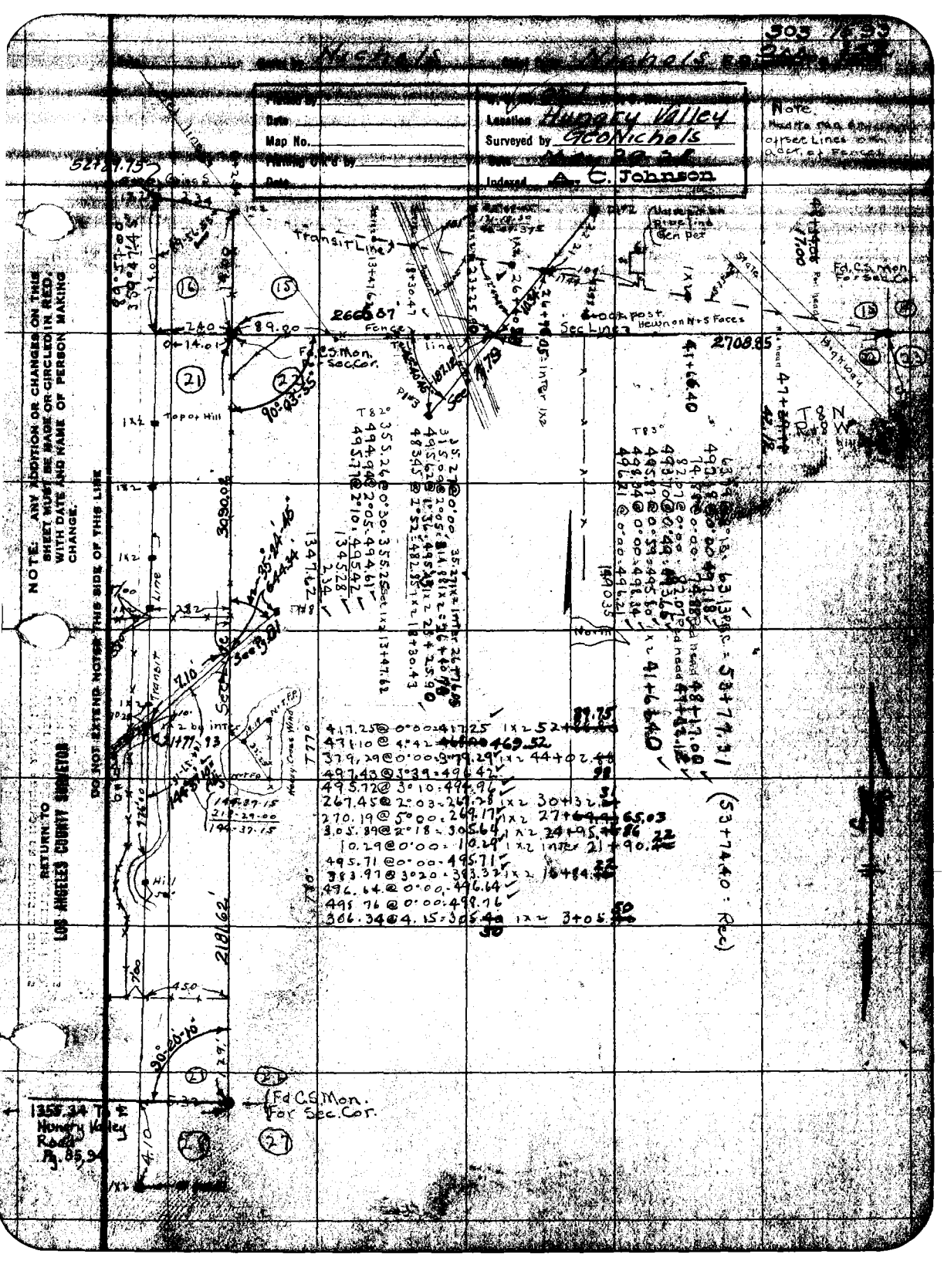

Nichols
Nichols
Location Hungry Valley
Surveyed by GeoNichols
Indexed A. C. Johnson
Note
Transit Line
Fence
Sec Line
Fd. C.S. Mon. For Sec. Cor.
Top of Hill
Hill
Hungry Valley Road
Fd C.S. Mon. For Sec. Cor.
NOTE: ANY ADDITION OR CHANGES ON THIS SHEET MUST BE MADE OR CIRCLED IN RED, WITH DATE AND NAME OF PERSON MAKING CHANGE.
DO NOT EXTEND NOTES THIS SIDE OF THIS LINE
RETURN TO
LOS ANGELES COUNTY SURVEYOR

RETURN TO
LOS ANGELES COUNTY SURVEYOR

NOTE: ANY ADDITION OR CHANGES ON THIS SHEET MUST BE MADE OR CIRCLED IN RED. WITH DATE AND NAME OF PERSON MAKING CHANGE.

DO NOT EXTEND NOTES THIS SIDE OF THIS LINE

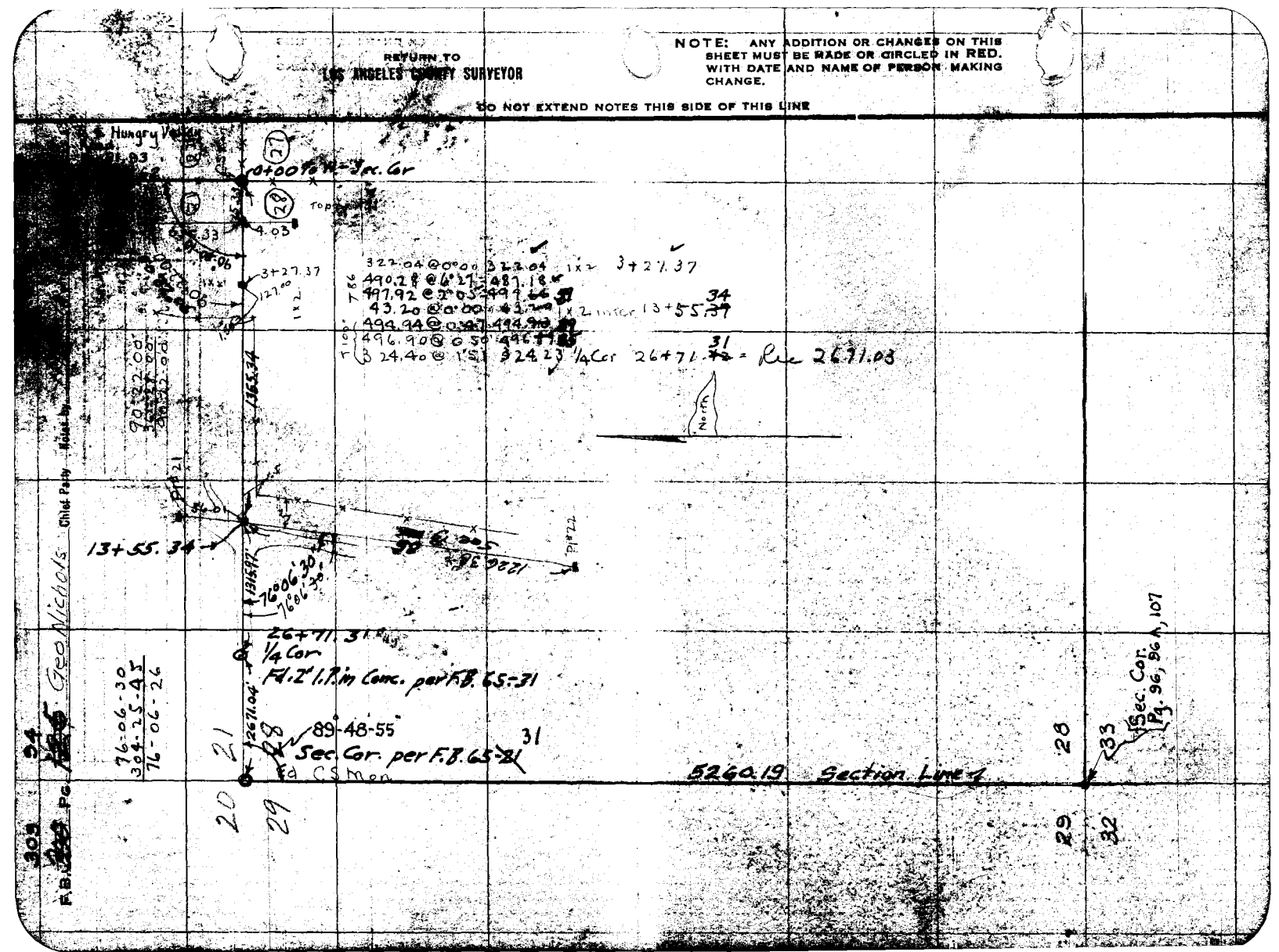

30317 95

Date _____ Notes by _____ Chief Party _____ F.B. 300 Pg. 136

Plotted by	W. O. No. 721
Date	Location Hungrey Valley
Map No.	Surveyed by Geo Nichols
Planning Card by	Date
Date	Indexed A. C. Johnson

NOTE: ANY ADDITION OR CHANGES ON THIS SHEET MUST BE MADE OR CIRCLED IN RED WITH DATE AND NAME OF PERSON MAKING CHANGE.

RETURN TO LOS ANGELES COUNTY SURVEYOR

DO NOT EXTEND NOTES THIS SIDE OF THIS LINE

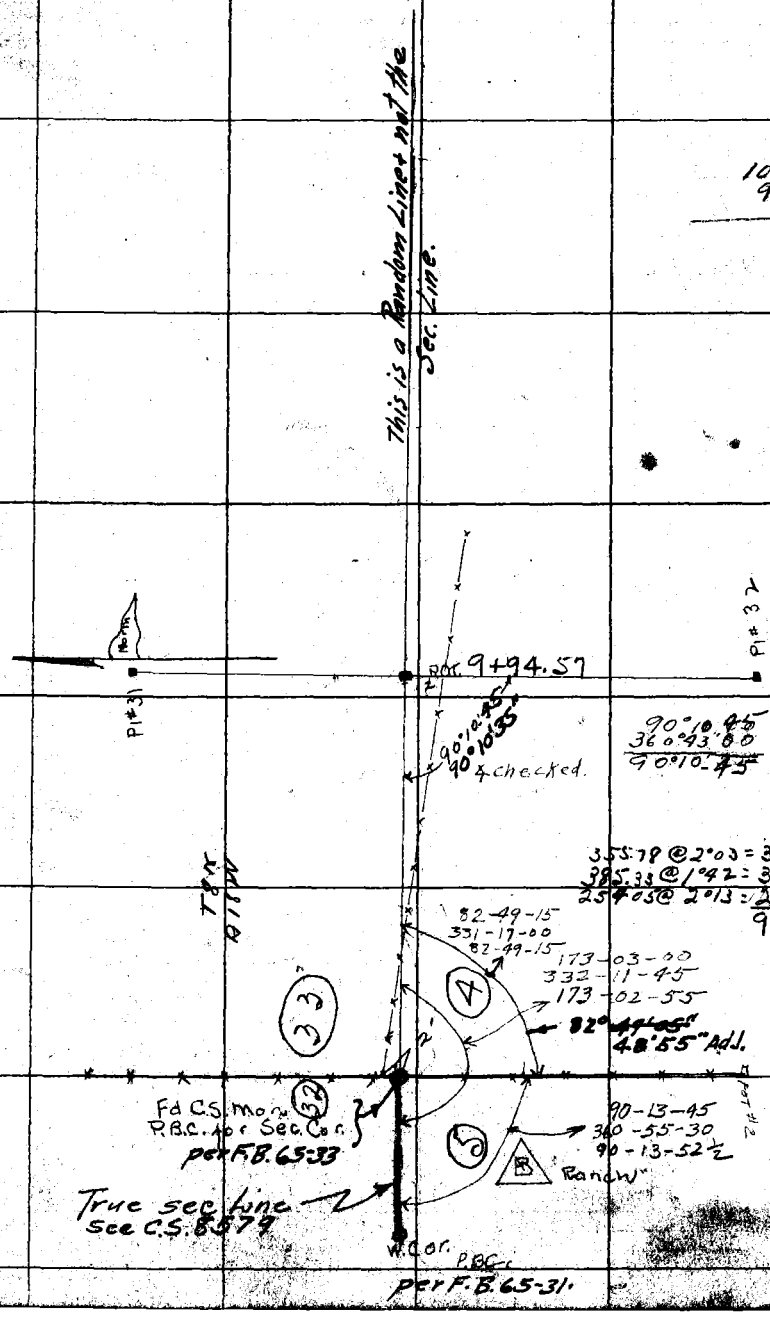

F.B. ~~300~~ 308 Pg. ~~127~~ 96

Chief Party Notes by _____ Date _____

Void See Page ~~127A~~ 96A

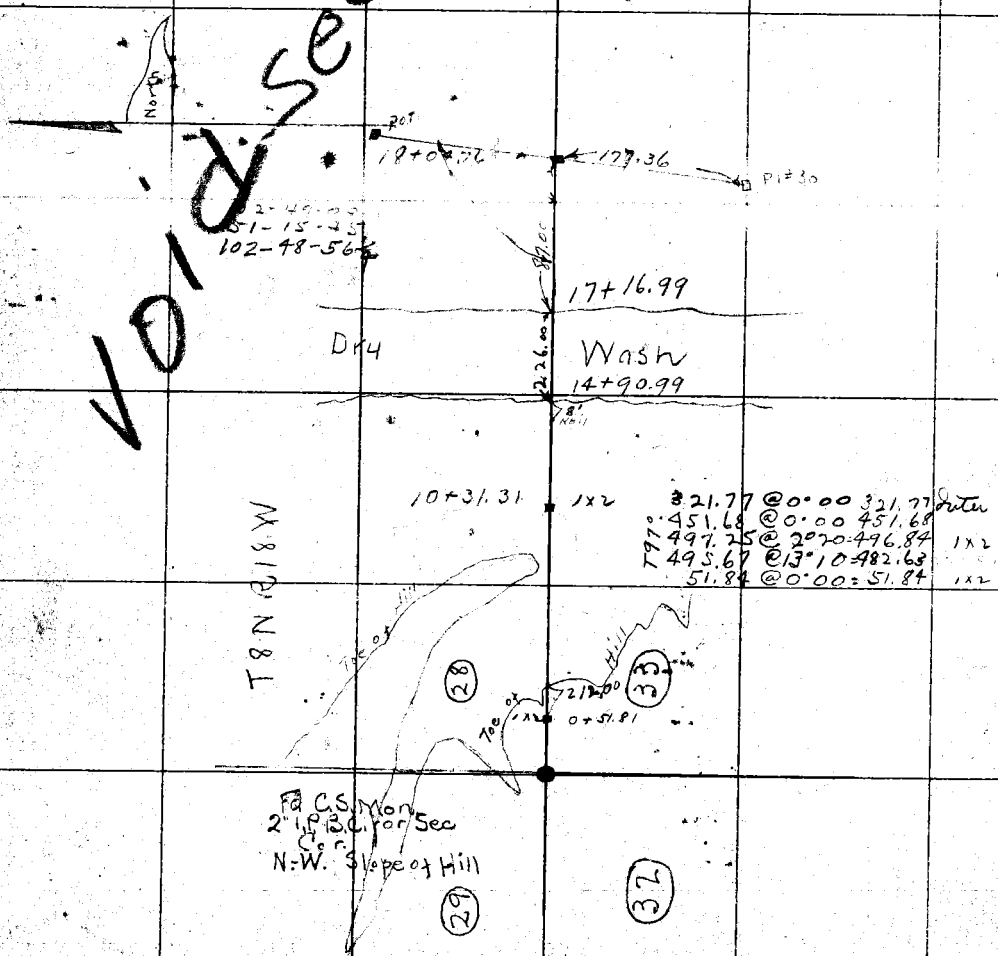

RETURN TO
LOS ANGELES COUNTY SURVEYOR

NOTE: ANY ADDITION OR CHANGES ON THIS SHEET MUST BE MADE OR CIRCLED IN RED. WITH DATE AND NAME OF PERSON MAKING CHANGE.

DO NOT EXTEND NOTES THIS SIDE OF THIS LINE

303 96A

Date _____ Notes by _____ Chief Party _____ F. B. 300 Pg. [illegible]

Plotted by	W. O. No. 721
Date	Location Hungney
Map No.	Surveyed by Schaefer
Plotting C'k'd by	Date 9-20-28
Date	Indexed A. C. Johnson

Note: ANY ADDITIONS OR CHANGES ON THIS SHEET MUST BE MADE OR CIRCLED IN Red. WITH DATE AND NAME OF PERSON MAKING CHANGE.

RETURN TO

LOS ANGELES COUNTY SURVEYOR

Do not extend notes this side of this line

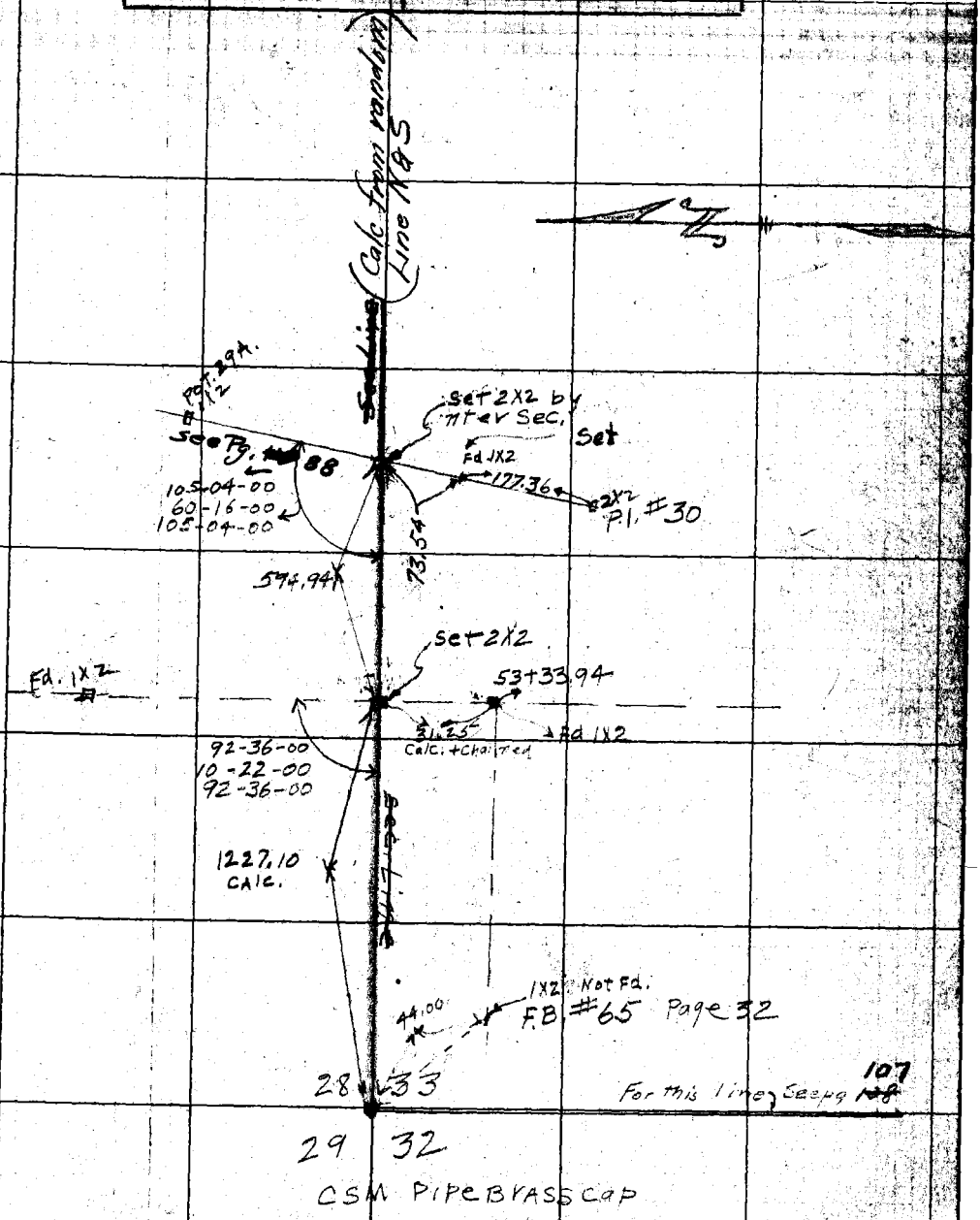

F.B. ~~300~~ 303 Pg. ~~127-B~~ 96 B Nichols Chief Party Notes by Nichols Date Oct 28

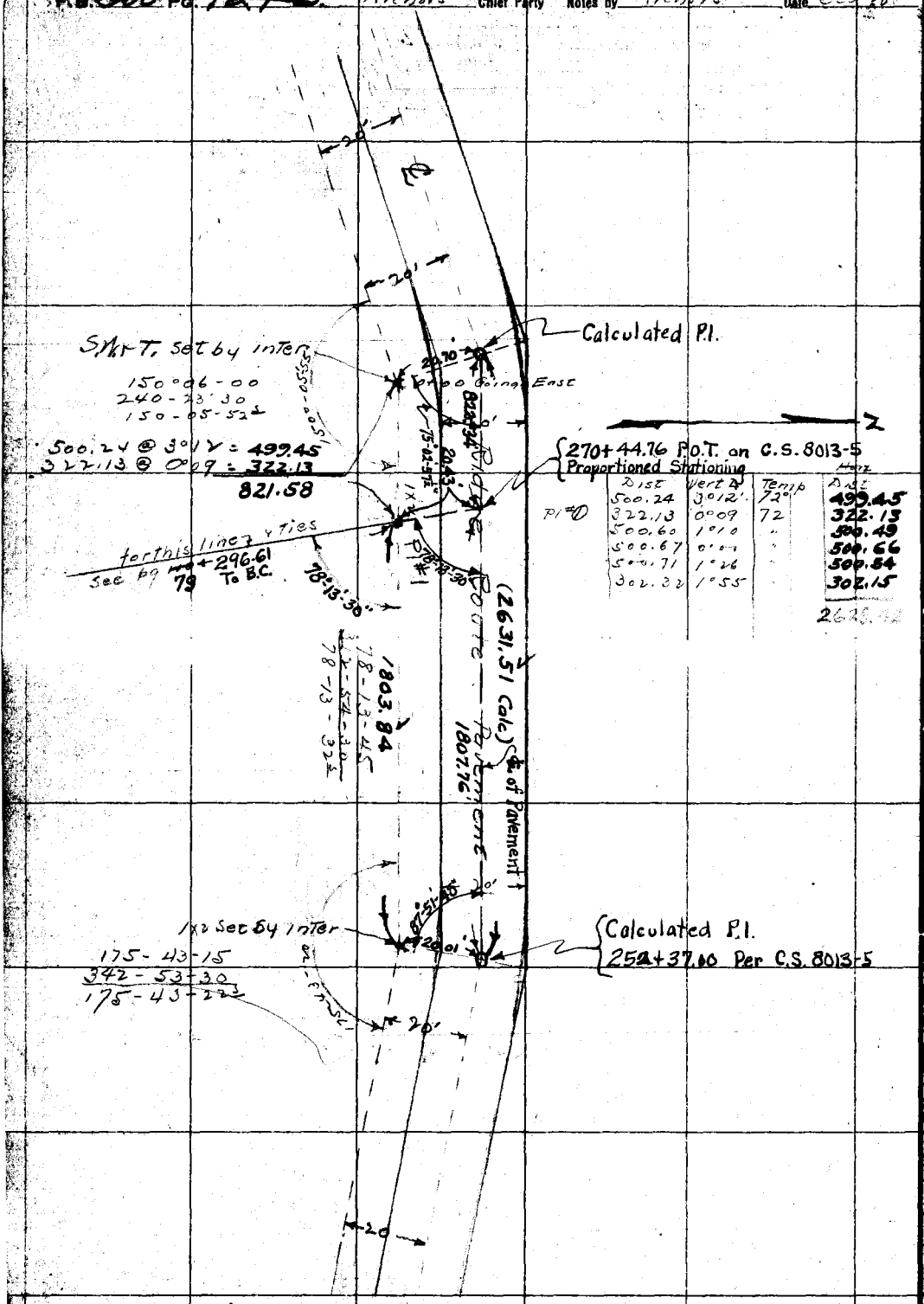

Dist	Vert ∠	Temp	Horz Dist
500.24	3°12'	72°	499.45
322.13	0°09	72	322.13
500.60	1°10	"	500.49
500.67	0°01	"	500.66
500.71	1°26	"	500.54
302.32	1°55	"	302.15
			2625.42

RETURN TO
LOS ANGELES COUNTY SURVEYOR

Do not extend notes this side of this line

Note: ANY ADDITIONS OR CHANGES ON THIS SHEET MUST BE MADE OR CIRCLED IN Red. WITH DATE AND NAME OF PERSON MAKING CHANGE.

303 19 37

Date: _____ Notes by: _____ Chief Party: _____ F.B. [illegible]

Plotted by:	W. O. No. 331 D. O. S. No.
Date:	Location: Hungrey Valley
Map No.	Surveyed by: Geo Nichols
Plotting Ck'd by:	Date:
Date:	Indexed: A. C. Johnson

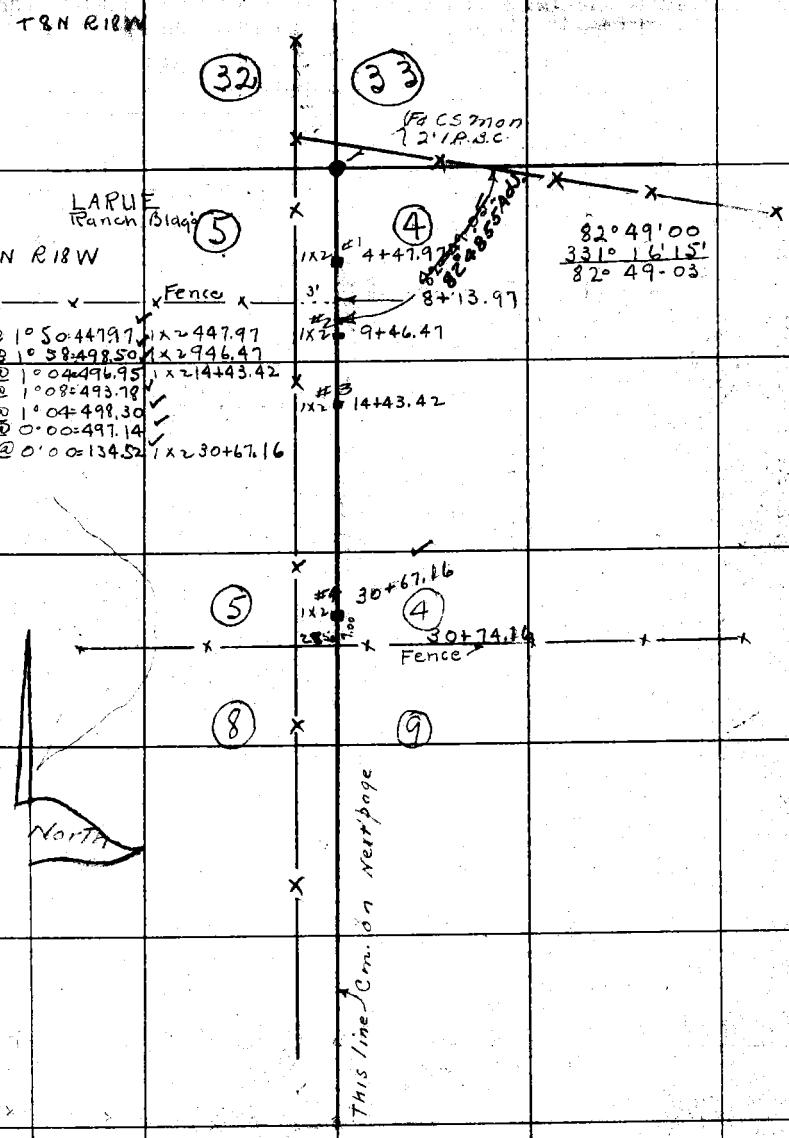

NOTE: ANY ADDITION OR CHANGES ON THIS SHEET MUST BE MADE OR CIRCLED IN RED, WITH DATE AND NAME OF PERSON MAKING CHANGE.

DO NOT EXTEND NOTES THIS SIDE OF THIS LINE

RETURN TO
LOS ANGELES COUNTY SURVEYOR

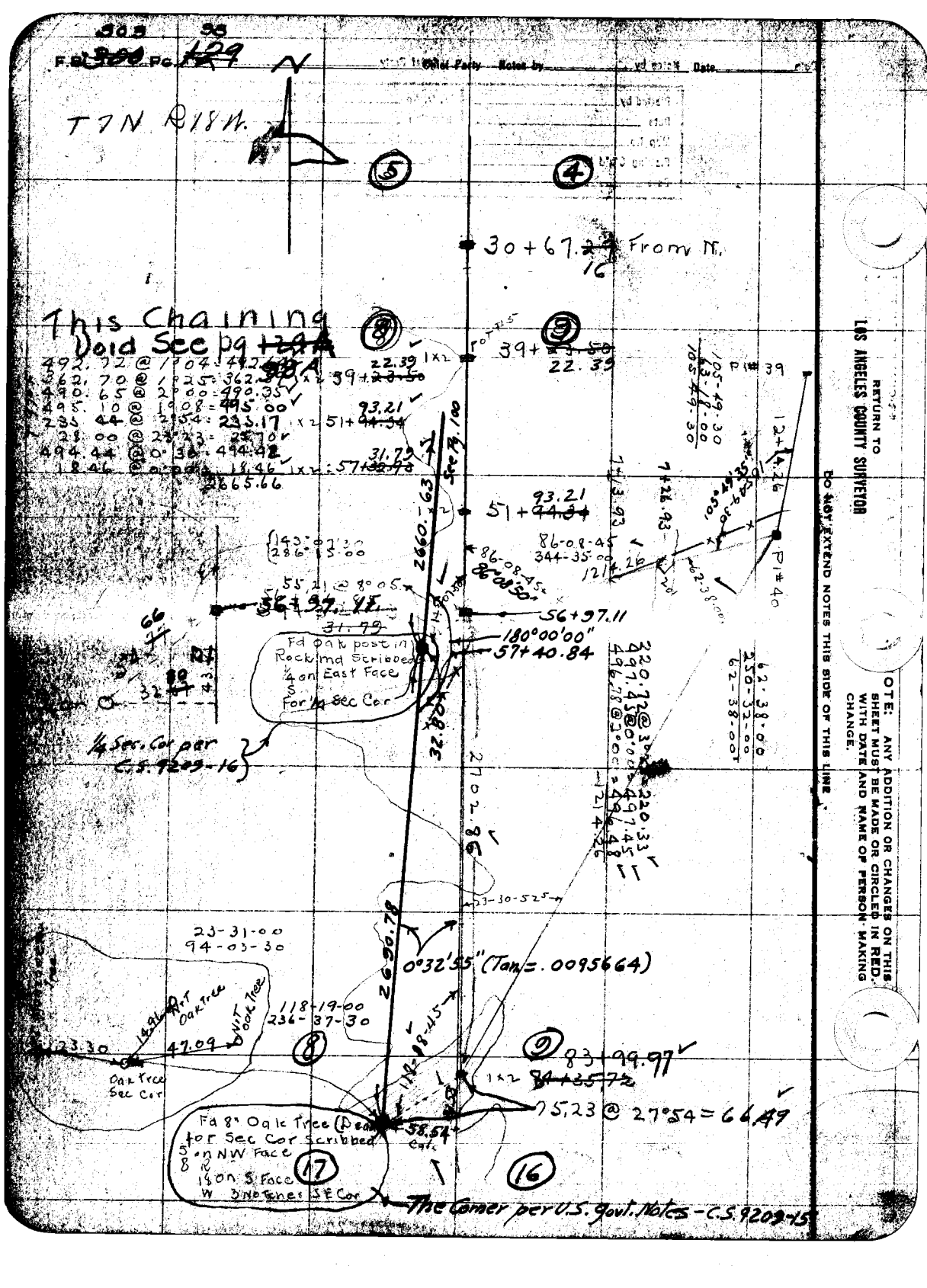

F.B. 303 Pg. 129
Chief Party Notes by Date
T7N R18W.
N
5
4
30+67.16 From N.
This Chaining Void See pg 129A
492.72 @ 1°04 = 492.
362.70 @ 1°25 = 362.
490.65 @ 2°00 = 490.35
495.10 @ 1°08 = 495.00
235.44 @ 2°54 = 235.17
28.00 @ 23°23 = 25.70
494.44 @ 0°36 = 494.42
18.46 @ 0°00 = 18.46
2665.66
8
9
39+22.39
22.39
1x2
51+93.21
31.79
57+31.79
See Pg. 100
2660.63
51+93.21
86-08-45
344-35-00
1214.26
P1#39
P1#40
105-49-30
63-18-00
105-49-30
12+14.26
7+13.93
7+26.93
105°49'35"
105°49'30"
62-38-00
143°07'30
286°15'00
55.21 @ 8°05
56+97.11
31.79
180°00'00"
57+40.84
Fd Oak post in Rock md Scribbed 1/4 on East Face S For 1/4 Sec Cor
1/4 Sec. Cor per C.S. 9209-16
32.80
2702.86
220.72 @ 3°
497.45 @ 0°00 = 497.45
496.78 @ 2°00 = 496.48
1214.26
62-38-00
250-32-00
62-38-00
23-30-52.5
23-31-00
94-03-30
2690.78
0°32'55" (Tan = .0095664)
118-19-00
236-37-30
Nit Oak Tree
Nit Oak Tree
14.96
23.30
47.09
Oak Tree Sec Cor
8
9
83+99.97
1x2
75.23 @ 27°54 = 66.49
Fd 8" Oak Tree (Dead) for Sec Cor Scribbed S on NW Face 8 R 18 on S Face W 3 Notches SE Cor
58.54 Calc
17
16
The Corner per U.S. Govt. Notes - C.S. 9209-15
RETURN TO LOS ANGELES COUNTY SURVEYOR
DO NOT EXTEND NOTES THIS SIDE OF THIS LINE
NOTE: ANY ADDITION OR CHANGES ON THIS SHEET MUST BE MADE OR CIRCLED IN RED. WITH DATE AND NAME OF PERSON MAKING CHANGE.

Date _____ Notes by _____ Chief Party _____ F. B. 308 PG 984

Platted By	W. O. No. 721 S. S. O. No.
Date	Location T7N R18W
Map No.	Surveyed by Geo Nichols
Platting C'k'd by	Date Oct 25, 28
Date	Indexed A. C Johnson

Notes. ANY ADDITIONS OR CHANGES ON THIS SHEET MUST BE MADE OR CIRCLED IN Red. WITH DATE AND NAME OF PERSON MAKING CHANGE.

Do not extend notes this side of this line

RETURN TO LOS ANGELES COUNTY SURVEYOR

Rechain of pg 129

T7N R18W

Sec 8 | Sec 9

30+67.16

	Dist	Vert Δ	Temp	Horiz Dist
1x2	500.40	1°10	64 01	500.30
	353.50	1°40	66.01	353.36
				853.66
1x2	500.64	1°54	66.01	500.39
	499.95	1°01	68 02	499.69
	235.44	2°55	80 03	235.17
				1235.45
1x2	28.28	23°22	—	25.96
	494.44	0°30	—	494.42
	18.46	0°00	—	18.46
				538.84
	Dist for ½ mile			2629.69

Fd 1x2 39+22.82

Fd 1x2 = 51+58.27

Fd 1x2 56+~~46.45~~ 97.11

N

For balance of line

See pg 129 98

F.B. 303 PG. 98B. Chief Party Notes by Date

The Corner to Secs. 4, 5, 8, and 9 of T7N-R18W. was Located as follows.

No Corners were found East of here as far as the Witness to South 1/4 Cor. of Sec. 3 and East of that point no Corners were ever set by the U.S. Land Office, therefor this corner could not be set by Double Proportion. It is set by producing the line from the South straight northerly and at proportional distance between the 1/4 Corner South and Section Corner North per C.S. 9209-16, 17.

RETURN TO LOS ANGELES COUNTY SURVEYOR

Do not extend notes this side of this line

Notes: ANY ADDITIONS OR CHANGES ON THIS SHEET MUST BE MADE OR CIRCLED IN Red. WITH DATE AND NAME OF PERSON MAKING CHANGE.

303 21 99

Date _____ Notes by _____ Chief Party _____ F. B. ~~300~~ Pg. ~~130~~

Plotted by	W. O. No. 221 D. S. O. No.
Date	Location Hungrey Valley
Map No.	Surveyed by Schaefer
Planning C'k'd by	Date 9-11-28
Date	Indexed A. C. Johnson

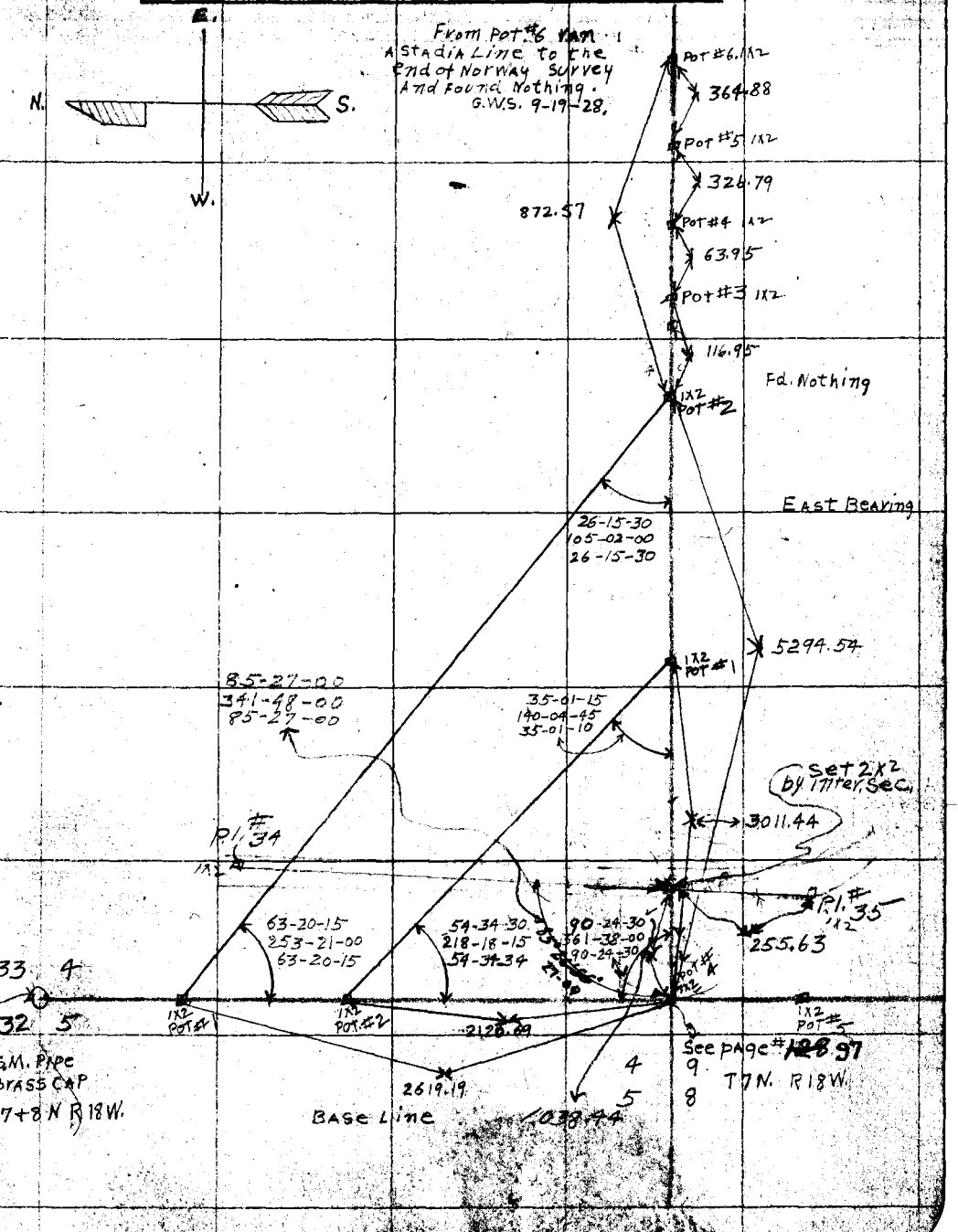

Note: ANY ADDITIONS OR CHANGES ON THIS SHEET MUST BE MADE OR CIRCLED IN Red. WITH DATE AND NAME OF PERSON MAKING CHANGE.

Do not extend notes this side of this line

RETURN TO LOS ANGELES COUNTY SURVEYOR

303 100

Bk. 300 Pg. 137 Schaefer Chief Party Notes by Schaefer Date 7-14-28

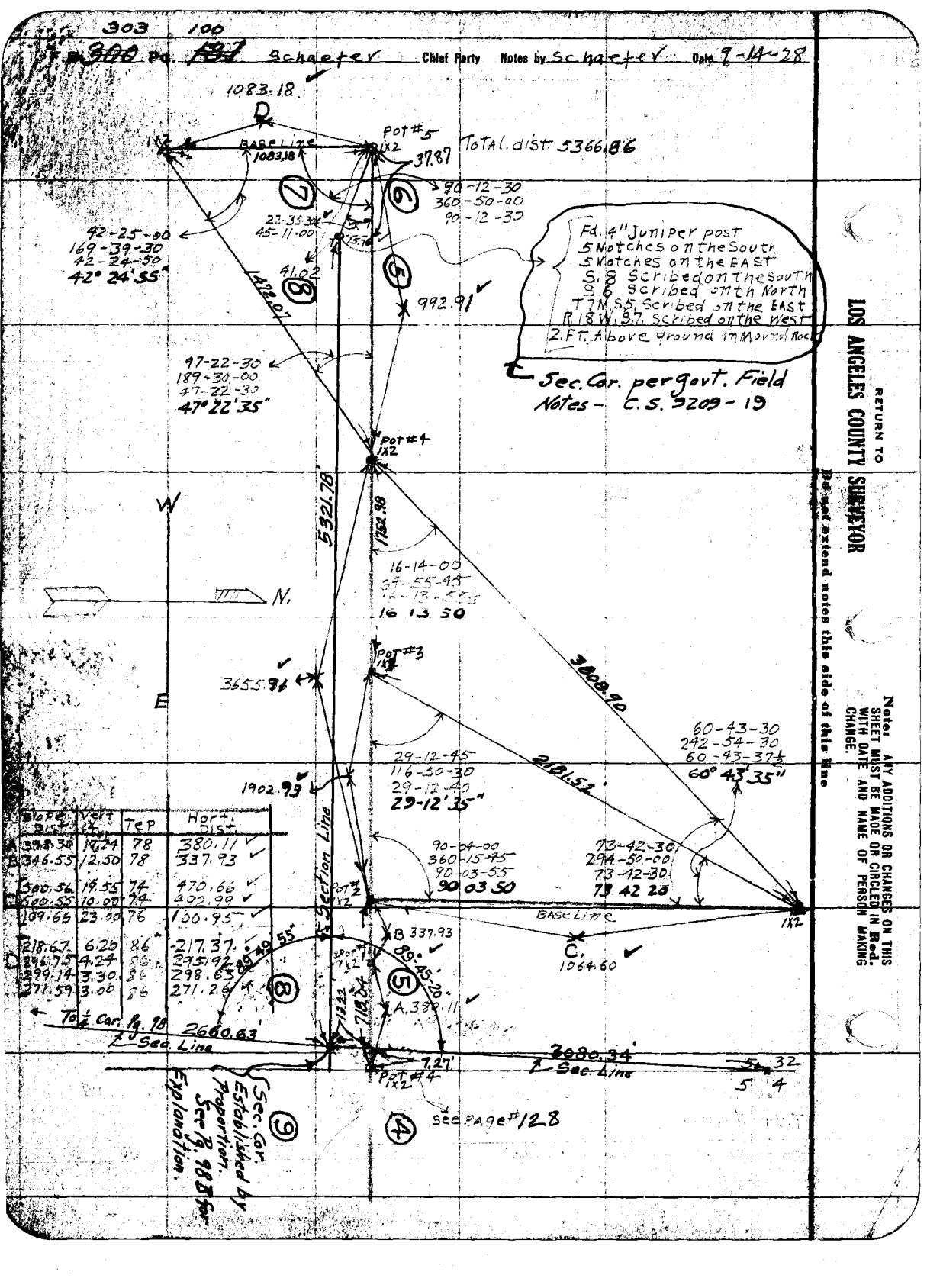

RETURN TO
LOS ANGELES COUNTY SURVEYOR

Please extend notes this side of this line

Note: ANY ADDITIONS OR CHANGES ON THIS SHEET MUST BE MADE OR CIRCLED IN Red. WITH DATE AND NAME OF PERSON MAKING CHANGE.

303 23/01

Date _____ Notes by _____ Chief Party _____ F. B. 300 Pg. [illegible]

Plotted by	W. O. No. 721 S. S. O. No.
Date	Location Hungry Valley
Map No.	Surveyed by Schaefer
Plotting C'k'd by	Date 9-22-28
Date	Indexed A. C. Johnson

A. LINE

See page #8.

Cont from pg 85

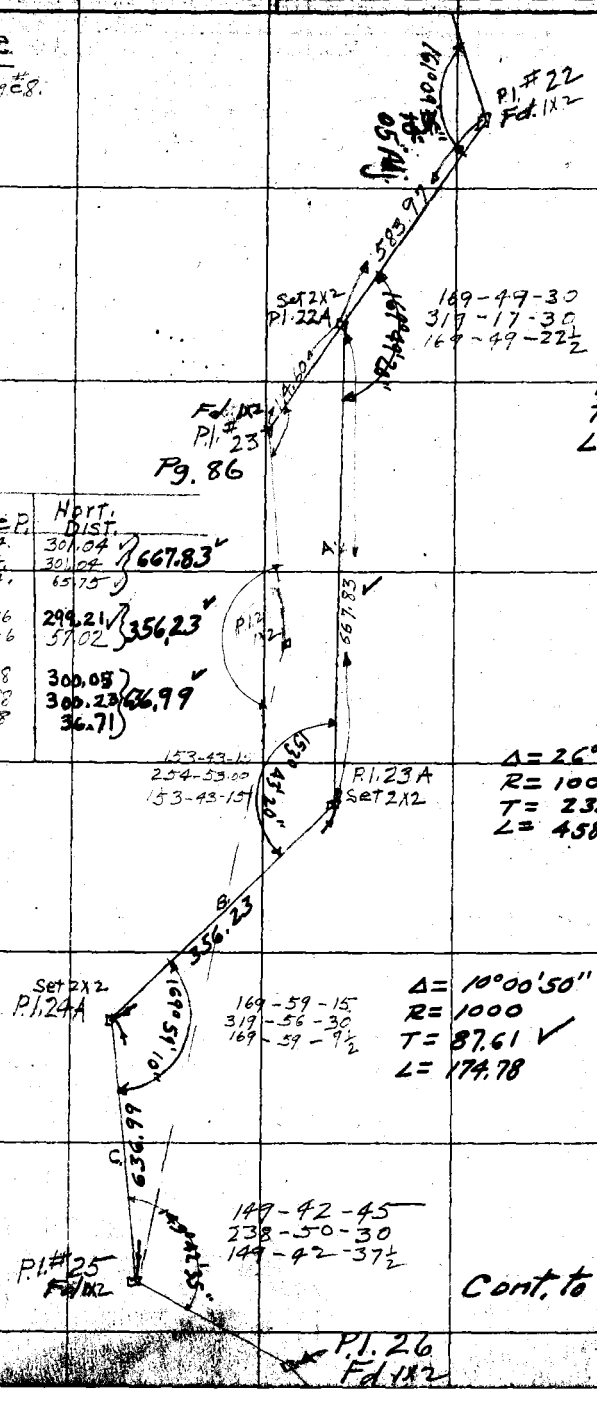

Δ = 10°10'40"
R = 2000
T = 178.10
L = 355.27

	Slope Dist.	Vert. ∠	Tep.	Hort. Dist.	
A	301.00	0-0	84.	301.04	667.83
	301.00	0-0	84.	301.04	
	65.74	0-0	84.	65.75	
B	299.45	2.24	86	299.21	356.23
	57.01	0.00	86	57.02	
C	300.16	1.40	88	300.05	636.99
	300.34	1.40	88	300.23	
	36.71	0-0	88	36.71	

Δ = 26°16'40"
R = 1000
T = 233.42
L = 458.63

Δ = 10°00'50"
R = 1000
T = 87.61
L = 174.78

Δ = 30°17'25"
R = 400
T = 108.27
L = 211.47

Cont. to pg 87

Note: ANY ADDITIONS OR CHANGES ON THIS SHEET MUST BE MADE OR CIRCLED IN Red. WITH DATE AND NAME OF PERSON MAKING CHANGE.

Do not extend notes this side of this line

RETURN TO LOS ANGELES COUNTY SURVEYOR

F.B. 303 PG. 102

Chief Party Notes by Schaefer Date 9-22-28

A. Line

RETURN TO
LOS ANGELES COUNTY SURVEYOR

Notes ANY ADDITIONS OR CHANGES ON THIS SHEET MUST BE MADE OR CIRCLED IN Red. WITH DATE AND NAME OF PERSON MAKING CHANGE.

Do not extend notes this side of this line

303 25 103

Date _____ Notes by _____ Chief Party _____ F. B. ~~300~~ PG. ~~134~~

Platted by	W. O. No. ~~121~~ U. S. O. No.
Date	Location Hungrey Valley
Map No.	Surveyed by [illegible]
Platting C'k'd by	Date 9-22-28
Date	Indexed A. C. Johnson

A. LiNe

Cont from pg. ~~[illegible]~~ 91

See Page #13

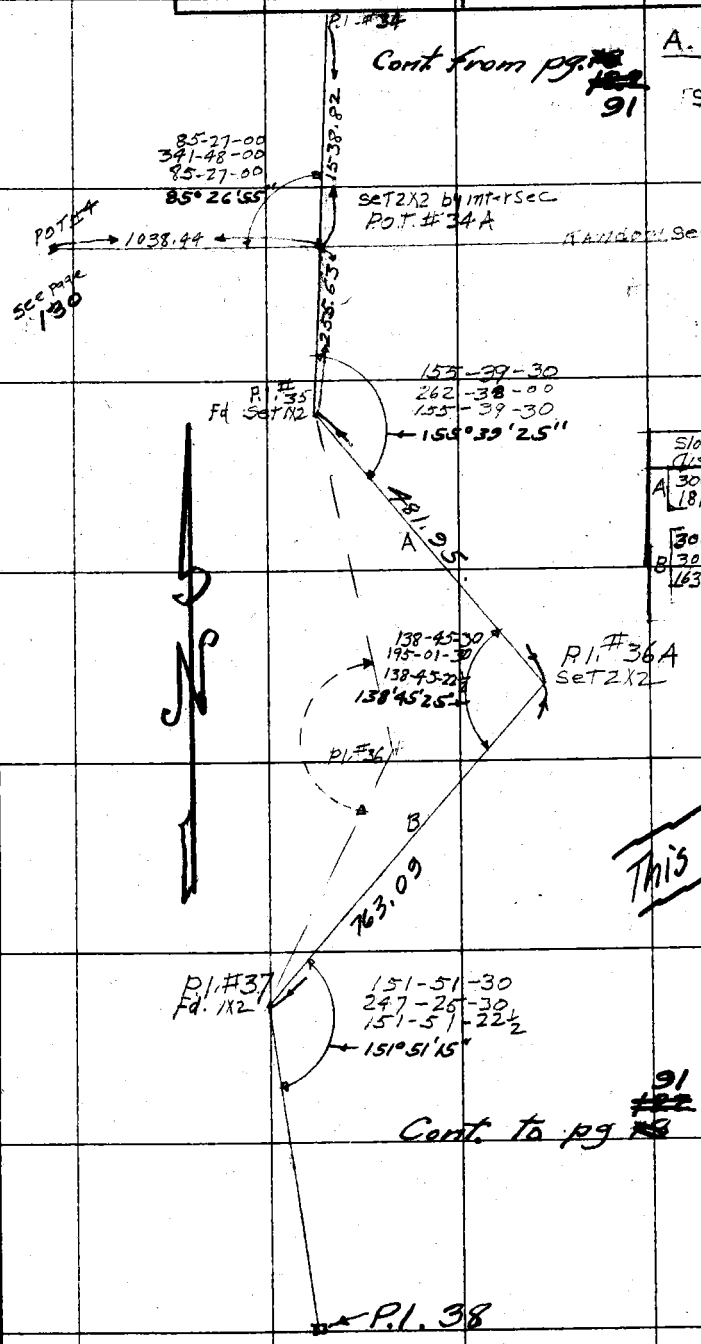

	Slope dist.	Vert. ∠	Tep	Hort. dist.
A	300.61	1.30	98	300.51
	181.92	4.09	98	181.44
				481.95
B	300.00	2.15	98	299.77
	300.00	1.48	98	299.85
	163.47	0-0	98	163.47
				763.09

This Survey Abandoned

Cont. to pg ~~[illegible]~~ 91

Note: ANY ADDITIONS OR CHANGES ON THIS SHEET MUST BE MADE OR CIRCLED IN Red. WITH DATE AND NAME OF PERSON MAKING CHANGE.

RETURN TO LOS ANGELES COUNTY SURVEYOR

Do not extend notes this side of this line

303 104

F.B. ~~300~~ Pg. ~~295~~ Nichols Chief Party Notes by Nichols Date 9-25-28

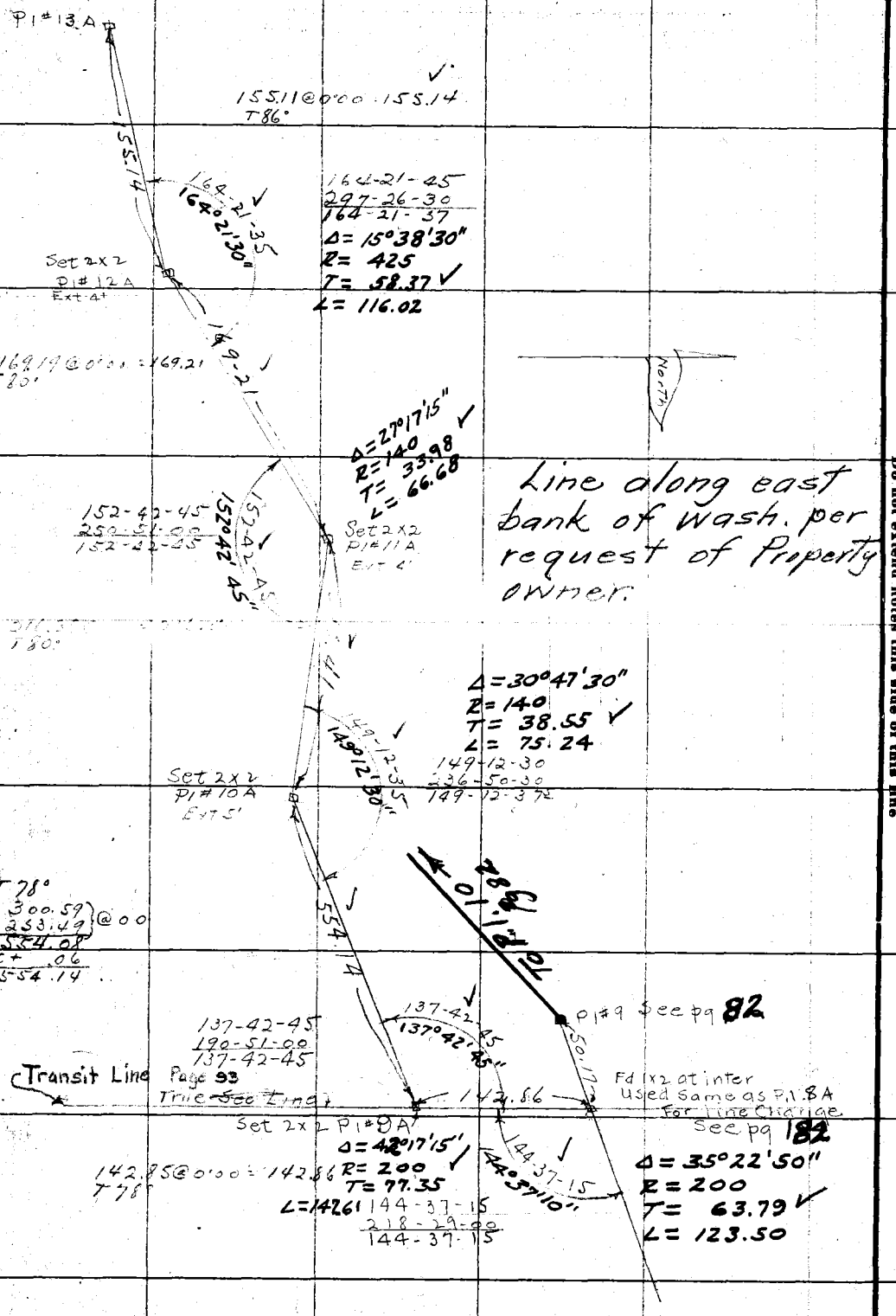

RETURN TO
LOS ANGELES COUNTY SURVEYOR
Do not extend notes this side of this line

Note: ANY ADDITIONS OR CHANGES ON THIS SHEET MUST BE MADE OR CIRCLED IN Red. WITH DATE AND NAME OF PERSON MAKING CHANGE.

303 27 105

Date _____ Notes by Nichols Chief Party _____ F. B. 300 PG. 19

Plotted by _____
Date _____
Map No. _____
Plotting C'k'd by _____
Date _____

W. O. No. 721 - 0. S. D. No. _____
Location Hungry Valley
Surveyed by Geo Nichols
Date 9-25-28
A. C. Johnson
Indexed _____

Notes ANY ADDITIONS OR CHANGES ON THIS SHEET MUST BE MADE OR CIRCLED IN Red. WITH DATE AND NAME OF PERSON MAKING CHANGE.

Do not extend notes this side of this line

RETURN TO LOS ANGELES COUNTY SURVEYOR

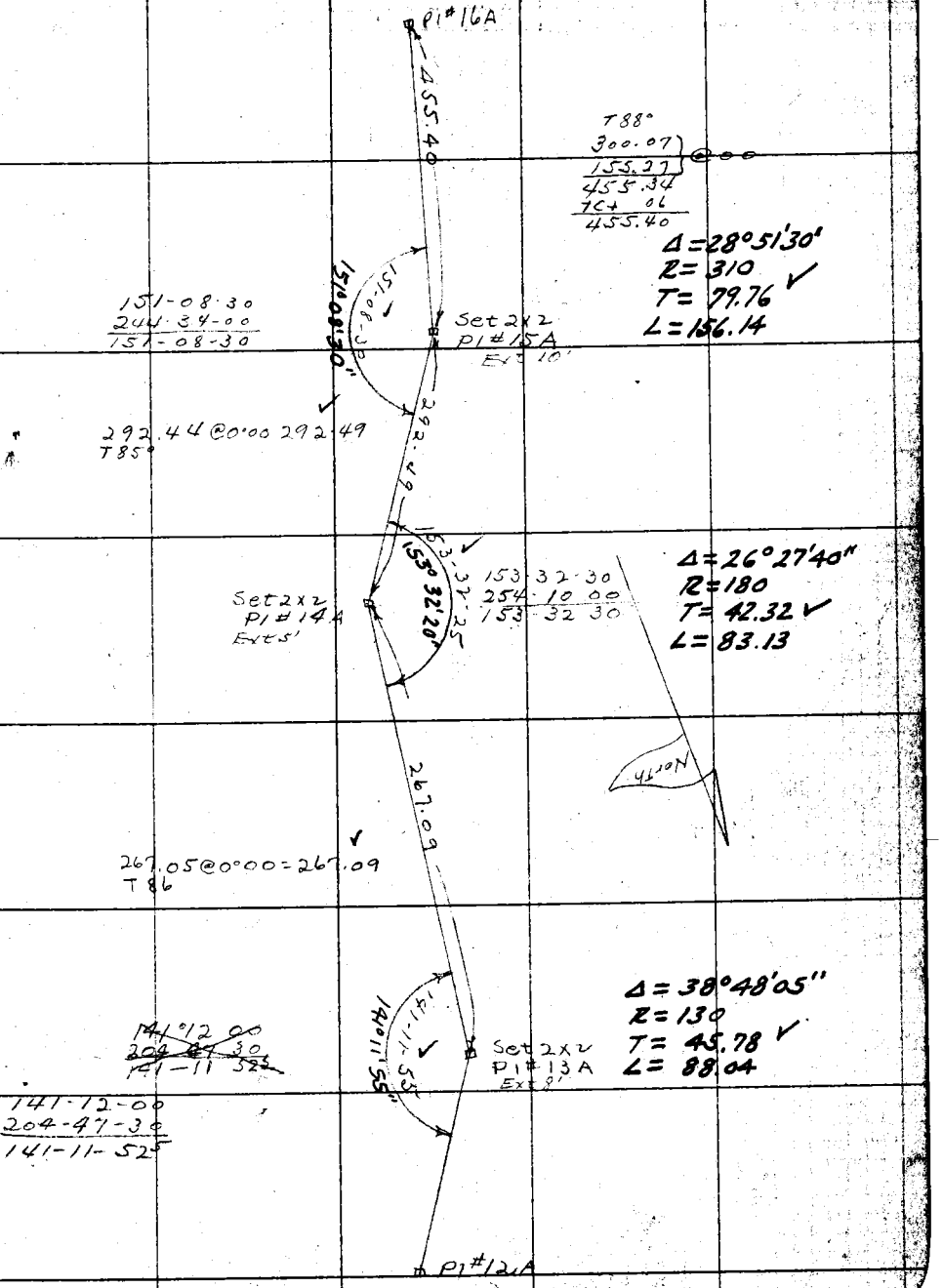

F.B. ~~300~~ 308 PG. ~~137~~ 106 Nichols Chief Party Notes by Nichols Date

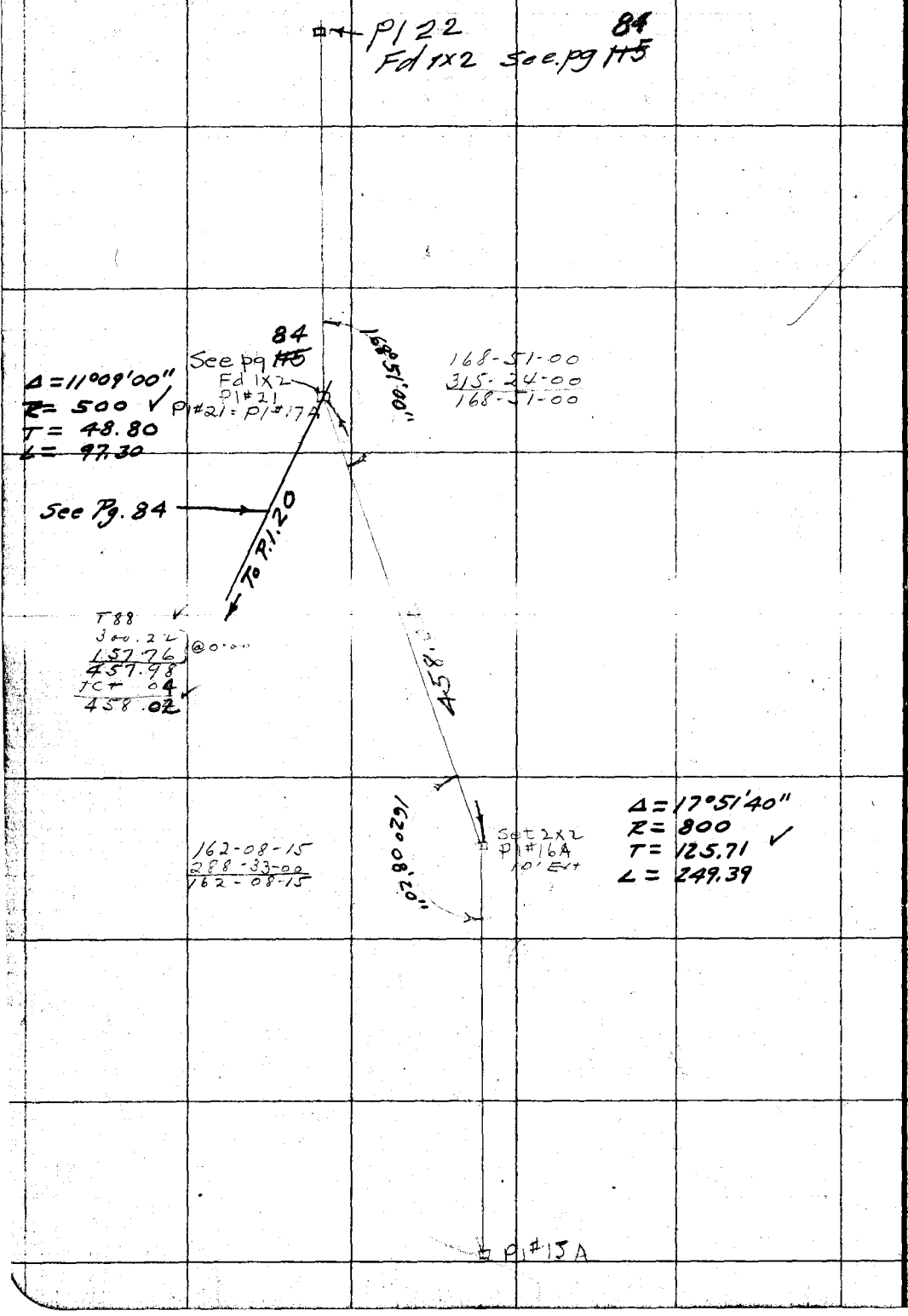

RETURN TO
LOS ANGELES COUNTY SURVEYOR

Do not extend notes this side of this line

Note: ANY ADDITIONS OR CHANGES ON THIS SHEET MUST BE MADE OR CIRCLED IN Red. WITH DATE AND NAME OF PERSON MAKING CHANGE.

303 109

Date 10/25/28 Notes by Nichols Chief Party Nichols F. B. [illegible] Pg. [illegible]

Plotted By
Date
Map No.
Planting C'k'd by
Date

W. O. No. 721 R. S. O. No.
Location Hungray Valley
Surveyed by Geo Nichols
Date Oct 25, 1928
Indexed A. C. Johnson

Notes: ANY ADDITIONS OR CHANGES ON THIS SHEET MUST BE MADE OR CIRCLED IN Red. WITH DATE AND NAME OF PERSON MAKING CHANGE.

Do not extend notes this side of this line

RETURN TO LOS ANGELES COUNTY SURVEYOR

136.57 @ 13 12 W

Set 1x2 by Interp 56+89.99

132.55

Fd C S Mon 2" I.P. B.C.

Sec Line

1227.10

594.94

Fd 1x2 Inter see pg 124

89-15-45
357-03-00
89-15-45

55+20.31

89-15-45 357.03

Adj.

1x2

51+62.72

850.49

43+12.23

1x2

Sec Line

2321.62

T8N R18W
Sec 32

Sec 33

Dist	Vert ∠	Temp		Horz Dist
396.88	0°00	78	04	396.92
500.52	0°00	78	05	500.57
455.68	29°24	78	05	397.04
403.51	12°42	78	05	393.66
346.74	22°49	80	04	319.66
323.98	14°27	80	04	313.77
34.69	0°00	80	01	34.20
94.00	31.06	70	01	10.50
300.10	9.40	70	03	993.03
232.41	34.12	72	02	192.38
56.08	26.54	72	01	50.02
365.03	11.34	64	01	357.83
179.18	18.57	72	01	169.48

19+90.61

16+63.54

3270.7

Top of Ridge

1x2

Dist	Vert ∠	Temp		Horz Dist
382.26	5°43	68	02	380.38
386.65	5°49	"	02	384.68
281.59	8°23	78	03	278.61
249.37	0°48	78	03	249.37
402.62	23°03	"	04	370.30
				1663.54
270.33	3°44	76	02	269.77
62.05	22°36	78	01	57.80

Top of Ridge

1663.54

True Sec Cor 5 See 579

WC. P.B.C. See pg 126

Fd C S Mon 2" I.P. B.C.

90-13-45
360-53-30
90-13-52

T7N R18W
Sec 5

Sec 4

F.B. 303 PG. 108 Chief Party Notes by Date

BLANK

RETURN TO
LOS ANGELES COUNTY SURVEYOR

Do not extend notes this side of this line

Note: ANY ADDITIONS OR CHANGES ON THIS SHEET MUST BE MADE OR CIRCLED IN Red. WITH DATE AND NAME OF PERSON MAKING CHANGE.

Date _____ Notes by _____ Chief Party _____ F.B. 303 PG. 108

Plotted by _____	W. O. No. 721 D. S. O. No. _____
Date _____	Location Hungry Valley Rd
Map No. _____	Surveyed by F.C. Howard
Plotting C'k'd by _____	Date May 5-1932
Date _____	Indexed A. C. Johnson 6-17-32

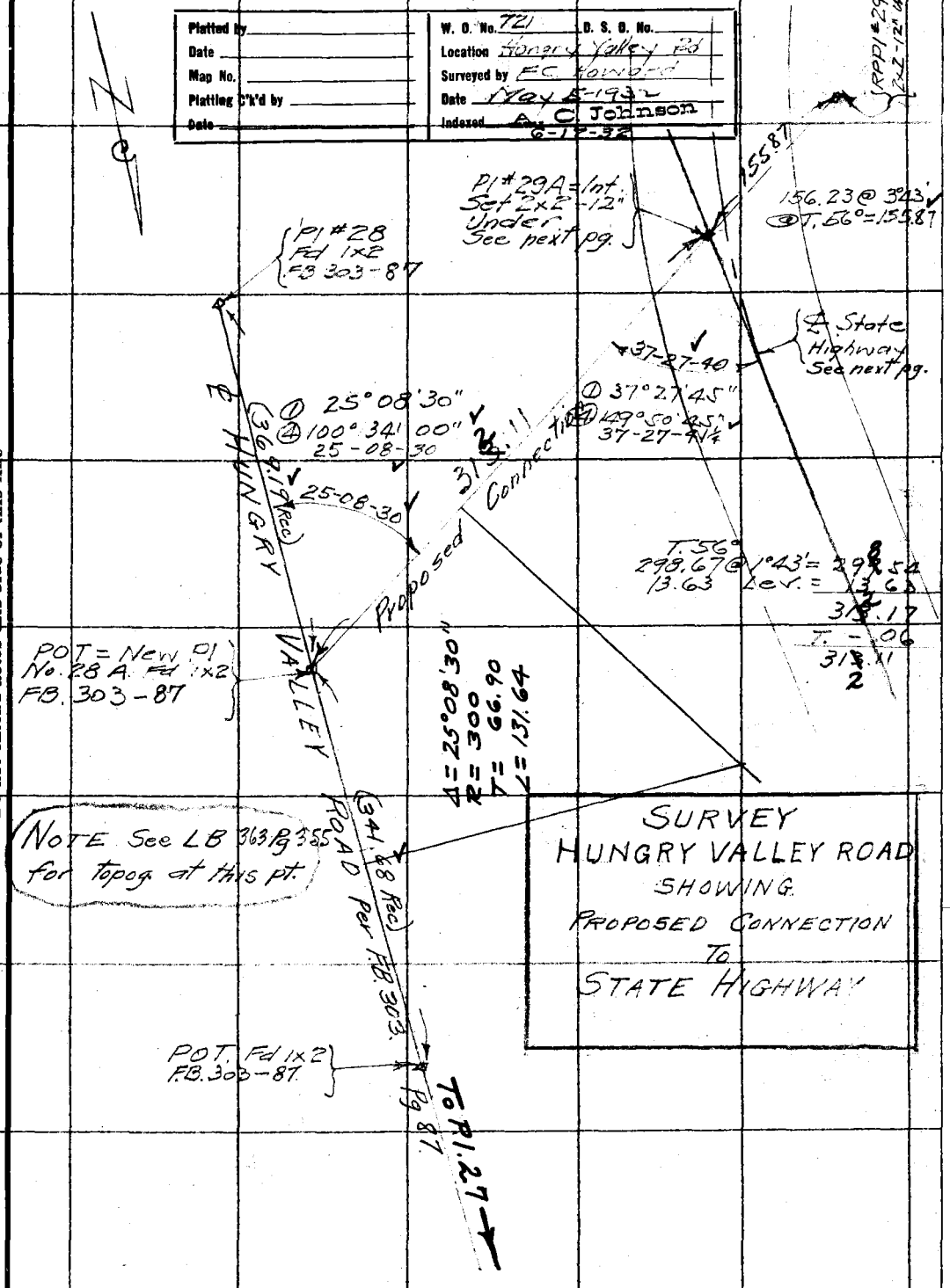

SURVEY
HUNGRY VALLEY ROAD
SHOWING
PROPOSED CONNECTION
TO
STATE HIGHWAY

Note: ANY ADDITIONS OR CHANGES ON THIS SHEET MUST BE MADE OR CIRCLED IN Red. WITH DATE AND NAME OF PERSON MAKING CHANGE.

Do not extend notes this side of this line

RETURN TO
LOS ANGELES COUNTY SURVEYOR

F.B. 303 PG. 109 Chief Party Notes by Date

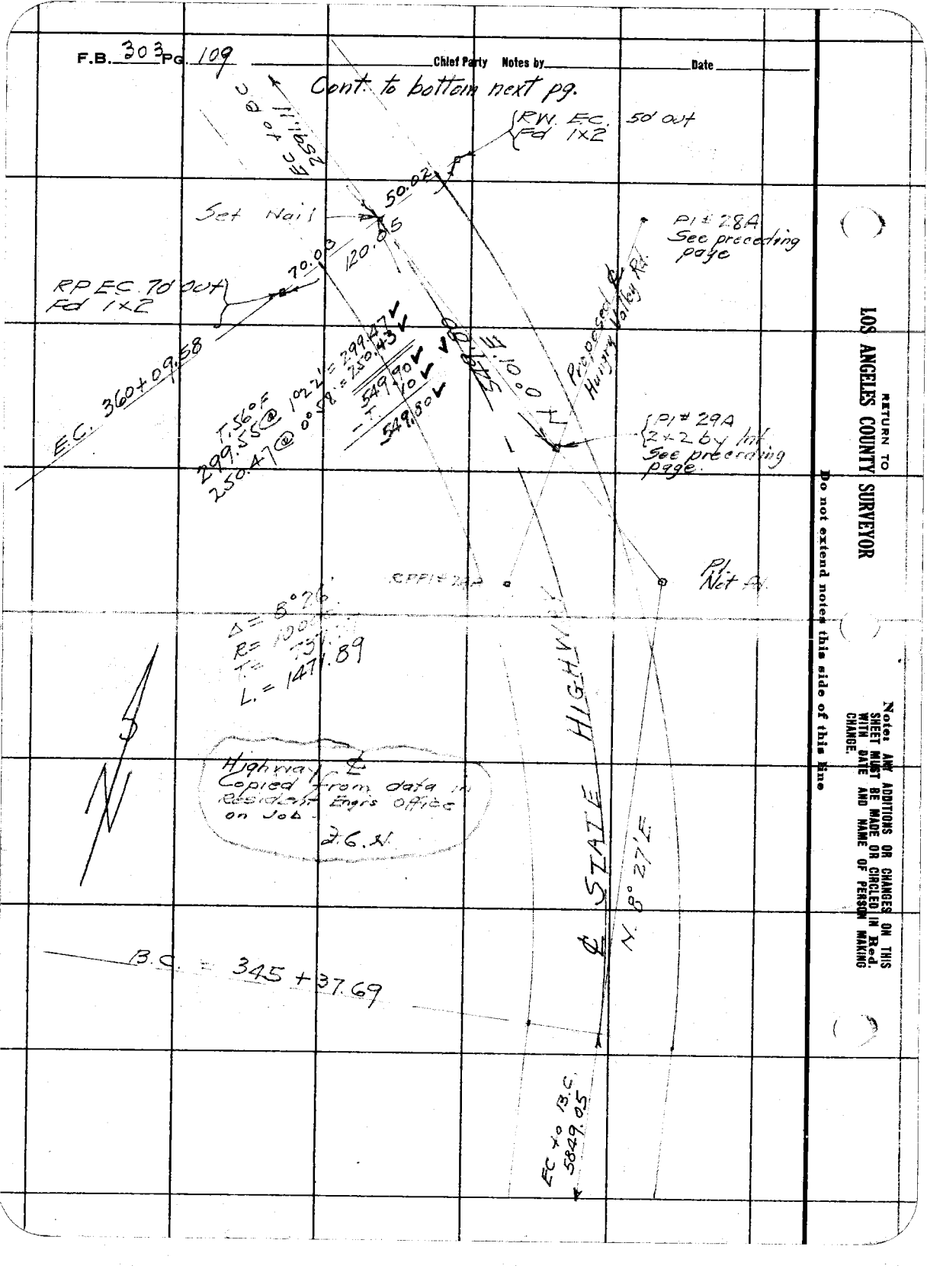

RETURN TO LOS ANGELES COUNTY SURVEYOR

Do not extend notes this side of this line

Notes: ANY ADDITIONS OR CHANGES ON THIS SHEET MUST BE MADE OR CIRCLED IN Red. WITH DATE AND NAME OF PERSON MAKING CHANGE.

Date _____ Notes by _____ Chief Party _____ F.B. 303 PG. 110

Platted by _____	W. O. No. 721 D. S. O. No. _____
Date _____	Location Hungry Valley Rd
Map No. _____	Surveyed by [illegible]
Platting C'k'd by _____	Date May 5 - 1932
Date _____	Indexed A. C. Johnson

Note: ANY ADDITIONS OR CHANGES ON THIS SHEET MUST BE MADE OR CIRCLED IN Red. WITH DATE AND NAME OF PERSON MAKING CHANGE.

Do not extend notes this side of this line

RETURN TO
LOS ANGELES COUNTY SURVEYOR

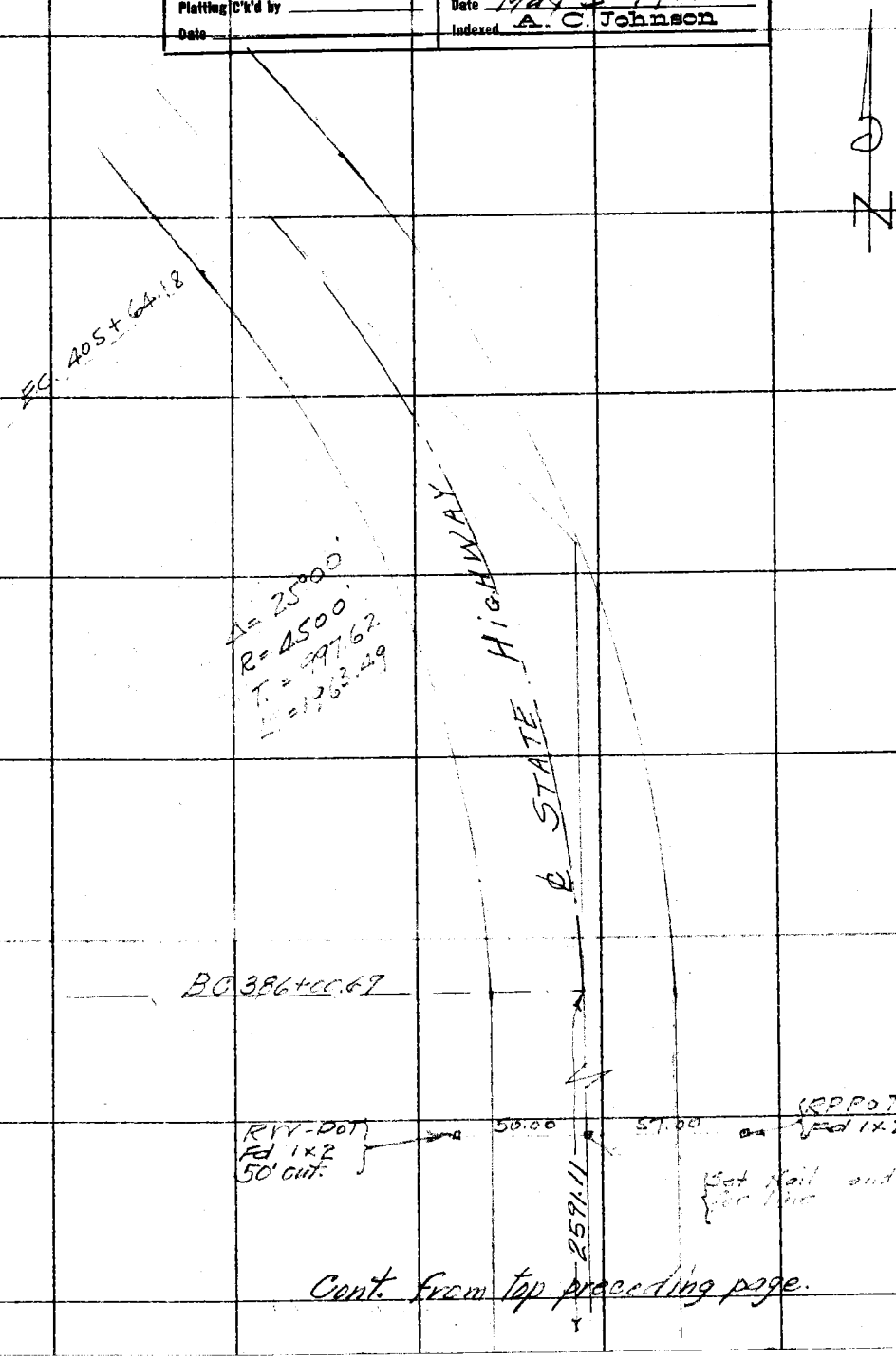

Cont. from top preceding page.

F.B. 303 PG. 111 Chief Party Notes by Date

BLANK

RETURN TO
LOS ANGELES COUNTY SURVEYOR

Do not extend notes this side of this line

Note: ANY ADDITIONS OR CHANGES ON THIS SHEET MUST BE MADE OR CIRCLED IN Red. WITH DATE AND NAME OF PERSON MAKING CHANGE.

Date 12/4/28 Notes by Brunty Chief Party Brunty F. B. 303 Pg. 111

Plotted by Bert M. Atee	M. B. No. 224 B. & O. No.
Date Jan. 1929	Location Sandberg Patrol Station
Map No. B-340	Surveyed by C E Brunty
Plotting Chk'd by D M Finley	Date Dec. 1928
Date Jan. 1929	Indexed A. C. Johnson

See Page 131

QUAIL LAKE PATROL STATION LOT.

S31 S32

Survey of Sandberg Patrol Station Lot

in Sec 32 T8N R17W. Previous site and survey in FB 65-131, void on account of change in location

Note - C.S. Mon. at NE, SE & SW Cor. of Lot per FB 65 pg 131 & CS B, 125

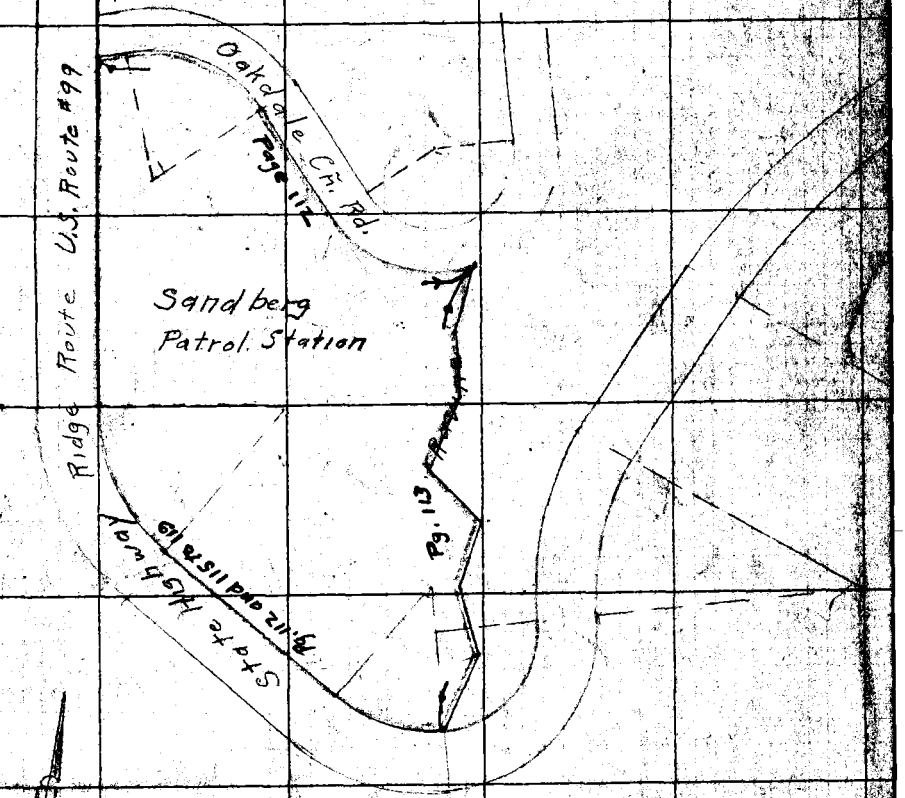

Dec. 1928
CE Brunty Dept.
VR Wilson T
AM McBride H Ch.
EH Huntington R Ch.

For Topog. Notes See L. B. 308-66 to 75

Note: ANY ADDITIONS OR CHANGES ON THIS SHEET MUST BE MADE OR CHECKED WITH DATE AND NAME OF PERSON MAKING CHANGE.

RETURN TO LOS ANGELES COUNTY SURVEYOR

Do not extend notes this side of this line

F.B. 303 Pg. 112 Brunty Chief Party Notes by Brunty Date 4-28

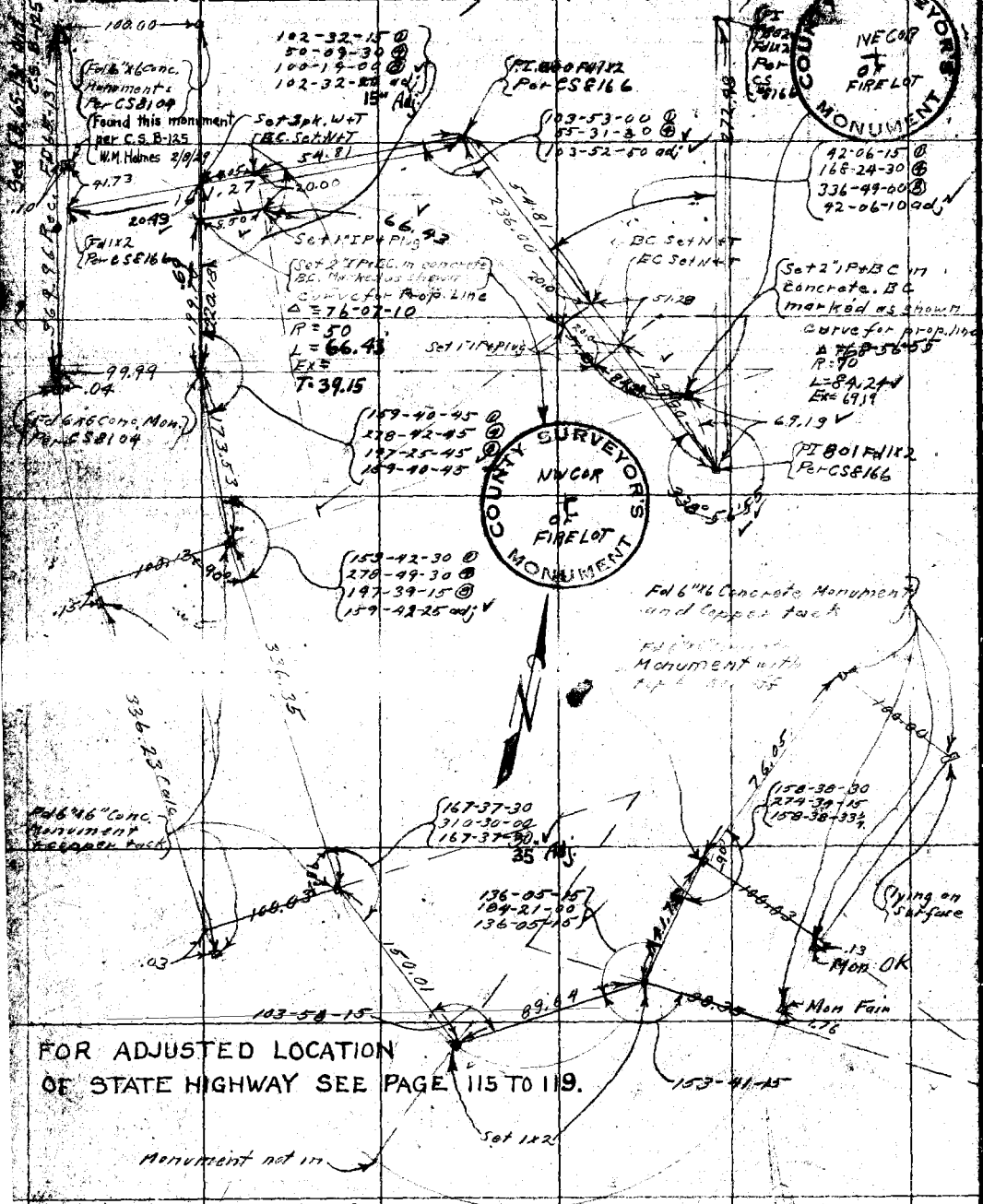

FOR ADJUSTED LOCATION OF STATE HIGHWAY SEE PAGE 115 TO 119.

Note - The South Right of Way line of Oakdale Cn. Rd. from the State Highway Right of Way line, to a point 69.19 ft. (the right of way external distance) in a northerly direction from PI No 801 of Oakdale Cn Rd, is to be the North Boundary of this Patrole Station Site.
The East Right of Way line of the State Highway, South, to a pt. opposite the Pers'n P.C.C. is to be the west + South boundaries

Sanderg Patrol Station W+S boundary to be calculated from this data

RETURN TO
LOS ANGELES COUNTY SURVEYOR
Do not extend notes this side of this line

Note: ANY ADDITIONS OR CHANGES ON THIS SHEET MUST BE MADE OR CIRCLED IN Red. WITH DATE AND NAME OF PERSON MAKING CHANGE.

Date 12-5-28 Notes by Brunty Chief Party Brunty F. B. 303 Pg. 113

Plotted by Bert McAfee	W. O. No. 774 D. S. O. No.
Date Jan 1929	Location Sandberg
Map No. B-340	Surveyed by C E Brunty
Plotting Checked by D M Finley	Date 12-5-28
Date Jan. 1929	Indexed A. C. Johnson

Survey of East Boundary of Sandberg Patrol Station Lot

PI #800 Per CSE 166

21-03-00 ①
84-12-15 ②
168-24-30 ③
21-03-05 adj ✓

272.98

PI #802 Per CSE 166

North Boundary of Lot

236.00

175-27-15 ①
341-49-15 ②
323-38-45 ③
175-27-30 adj ✓

NE Cor of Lot

69.19

154-24-15 ⓒ/c

PI #801 Per CSE 166

91.92

PI #800

222.31

57.53

NE Cor of Lot

4°32'40

154°24'15

69.19

21°03'05

34.40

12.69

PI #801

1" IP

Set 1" IP

162-03-00 ①
288-12-30 ②
216-25-00 ③ ✓
162-03-10 adj ✓

80.27

161-31-15 ①
286-05-30 ②
161-31-15 adj ✓

15"

161°-31'-22½"

Set 1" IP

106.78

121-34-30 ①
126-17-30 ② ✓
121-34-30 adj ✓

30"

121-34-22½"

Set 1" IP

94.10

141-05-30 ①
204-22-30 ②
141-05-30 adj ✓

30"

141°-05'-37½"

Set 1" IP

164.27

149-49-00 ①
239-16-00 ②
149-49-00 adj ✓

Set 1" IP

See Page 116

13°-58'-50"

110.02

45"

151°-13'-52½"

151-13-45 ①
294-32-30 ②
151-13-45 adj ✓

Set 1 x 2

148.36

Set 1 x 2

Concrete Monument

81-46-00 ①
127-04-30 ②
81-46-05 adj ✓

1.5 mi. N.

71.06

S 89° W

0.035

05"

31°-46'-07½"

S.E. Cor. of Lot per page 116

0.055

Set 1 x 2

Notes: ANY ADDITIONS OR CHANGES ON THIS SHEET MUST BE MADE ON CIRCLED ☆ Req. WITH DATE AND NAME OF PERSON MAKING CHANGE.

RETURN TO LOS ANGELES COUNTY SURVEYOR

Do not extend notes this side of this line

F.B. 303 Pg. 114 Chief Party Notes by Date

RETURN TO

LOS ANGELES COUNTY SURVEYOR

Do not extend notes this side of this line

Note: ANY ADDITIONS OR CHANGES ON THIS SHEET MUST BE MADE OR CIRCLED IN Red. WITH DATE AND NAME OF PERSON MAKING CHANGE.

Date _____ Notes by _____ Chief Party _____ F. B. 303 Pg. 115

Platted by _____
Date _____
Map No. _____
Platting C'k'd by _____
Date _____

W. O. No. _____ D. S. O. No. _____
Location Sandburg
Surveyed by Brunty.
Date _____
Indexed A. C. Johnson.

Notes showing adjusted Location of State Highway

Fd. 6"x6" Conc. Mon. See Pg. 112 Used for Line

To 6x6 Conc. Mon. See Pg. 112

HIGHWAY

Detail

Transit Line

OAKDALE C.N. ROAD.

Std. Co. Surv. Mon. per Pg. 112

6"x6" Conc. Mon.

Used for Line

199.70

Set X on Mon. for B.C. of Proposed Curve

STATE

Fd. 6"x6" Conc. Mon. See Pg. 112

92.50

173.53

Proposed P.I.

Δ = 40° 36' 25"
R = 250.00'
T = 92.50'
L = 177.18'

Set X on Mon. for E.C. of Proposed Curve

0.65

Fd. 6x6 Conc. Mon. + Tack See Pg. 112

Used for Line

Cont. on Pg. 116

Notes: ANY ADDITIONS OR CHANGES ON THIS SHEET MUST BE MADE OR CHECKED IN Red. WITH DATE AND NAME OF PERSON MAKING CHANGE.

RETURN TO LOS ANGELES COUNTY SURVEYOR

Do not extend notes this side of this line

F.B. 303 Pg. 116

Chief Party Notes by Date

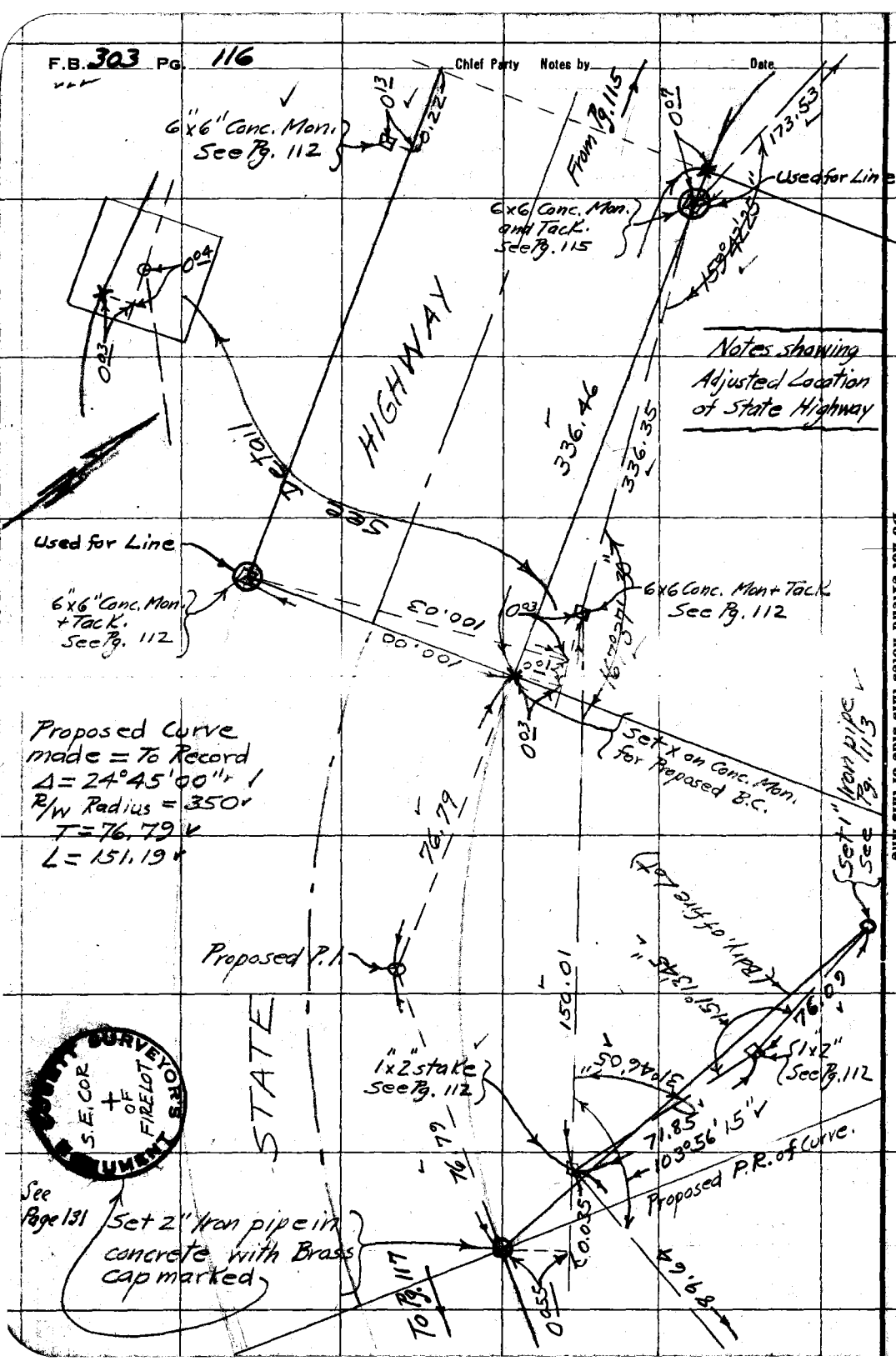

RETURN TO
LOS ANGELES COUNTY SURVEYOR

Do not extend notes this side of this line

Notes: ANY ADDITIONS OR CHANGES ON THIS SHEET MUST BE MADE OR CIRCLED IN Red. WITH DATE AND NAME OF PERSON MAKING CHANGE.

Date _____ Notes by _____ Chief Party _____ F. B. 303 PG. 117

Plotted by	W. O. No. _____ S. O. No. _____
Date	Location Sandburg
Map No.	Surveyed by Brunty
Plotting C'k'd by	Date
Date	Indexed A. C. Johnson

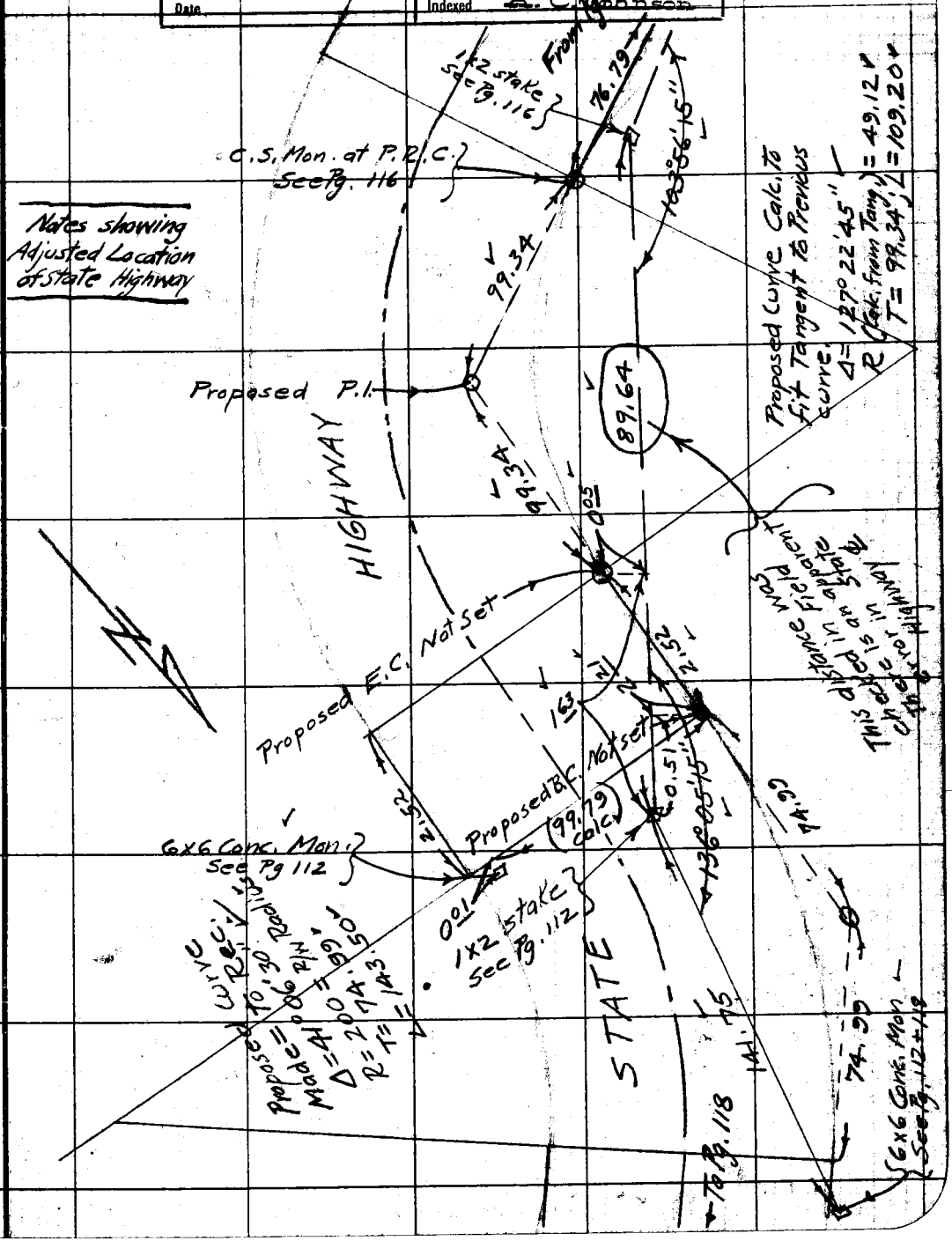

Note: ANY ADDITIONS OR CHANGES ON THIS SHEET MUST BE MADE OR CIRCLED IN Red. WITH DATE AND NAME OF PERSON MAKING CHANGE.

RETURN TO

LOS ANGELES COUNTY SURVEYOR

Do not extend notes this side of this line

F.B. 303 Pg. 118 Chief Party Notes by Date

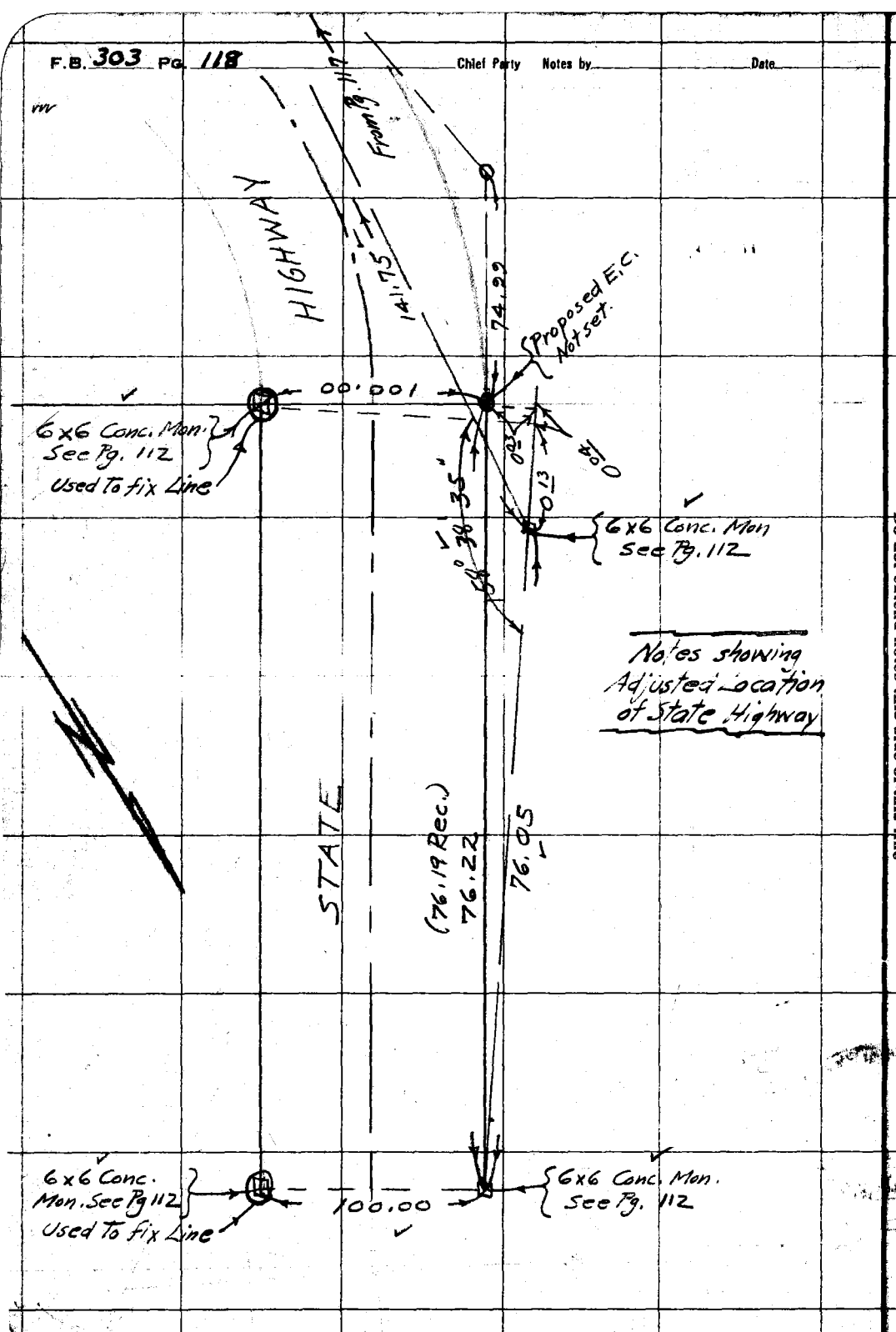

RETURN TO
LOS ANGELES COUNTY SURVEYOR
Do not extend notes this side of this line

Notes: ANY ADDITIONS OR CHANGES ON THIS SHEET MUST BE MADE OR CIRCLED IN Red. WITH DATE AND NAME OF PERSON MAKING CHANGE.

Date _____ Notes by _____ Chief Party _____ F. B 303 Pg. 119

Plotted by L.W. Boyd	W. O. No. _____ D. S. O. No. _____
Date April 1929	Location _____
Map No. C.S. 8750-3	Surveyed by _____
Plotting C'k'd by [illegible]	Date _____
Date April 1929	Indexed A. C. Johnson

PALMDALE - ELIZABETH
LAKE ROAD

N.O. 107

IN
SEC. 29
T6NR12W

Note: ANY ADDITIONS OR CHANGES ON THIS SHEET MUST BE MADE OR CIRCLED IN Red. WITH DATE AND NAME OF PERSON MAKING CHANGE.

Do not extend notes this side of this line

RETURN TO
LOS ANGELES COUNTY SURVEYOR

F.B. 303 PG. 120 Rosecrans Chief Party Notes by _____ Date 4-5-29

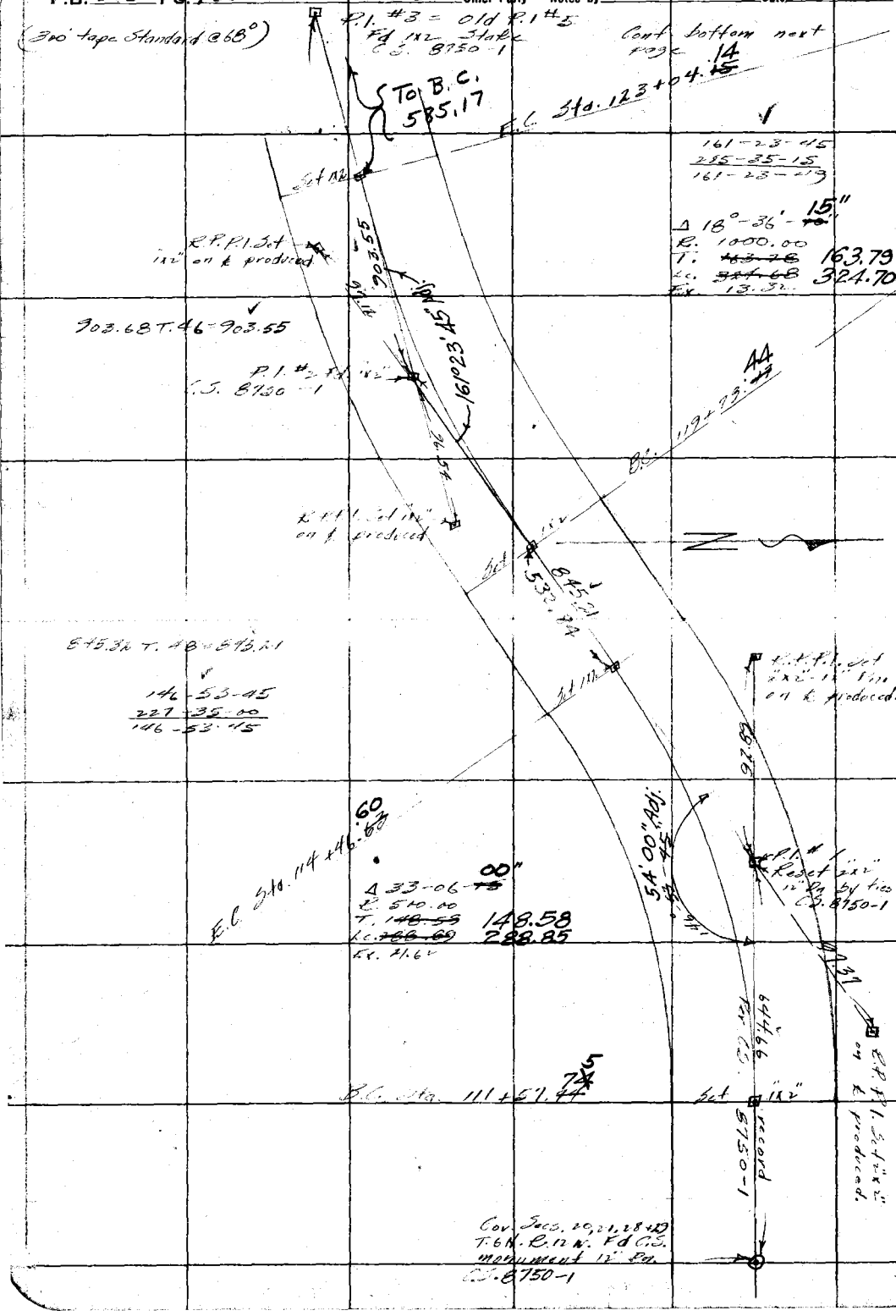

RETURN TO

LOS ANGELES COUNTY SURVEYOR

Do not extend notes this side of this line

Note: ANY ADDITIONS OR CHANGES ON THIS SHEET MUST BE MADE OR CIRCLED IN Red. WITH DATE AND NAME OF PERSON MAKING CHANGE.

Date _____ Notes by _____ Chief Party _____ F.B. 203 Pg. 121

Plotted by J.W. Boyd
Date April 1929
Map No. C.S. 8750-3
Plotting C'k'd by M. Pherson
Date April 1929

W. O. No. 107 U. S. O. No.
Location Palmdale Elizabeth Lake Road
Surveyed by Rasmussen
Date 4-6-29
Indexed A. C. Johnson

Notes: ANY ADDITIONS OR CHANGES ON THIS SHEET MUST BE MADE OR CIRCLED IN Red. WITH DATE AND NAME OF PERSON MAKING CHANGE.

RETURN TO LOS ANGELES COUNTY SURVEYOR

Do not extend notes this side of this line

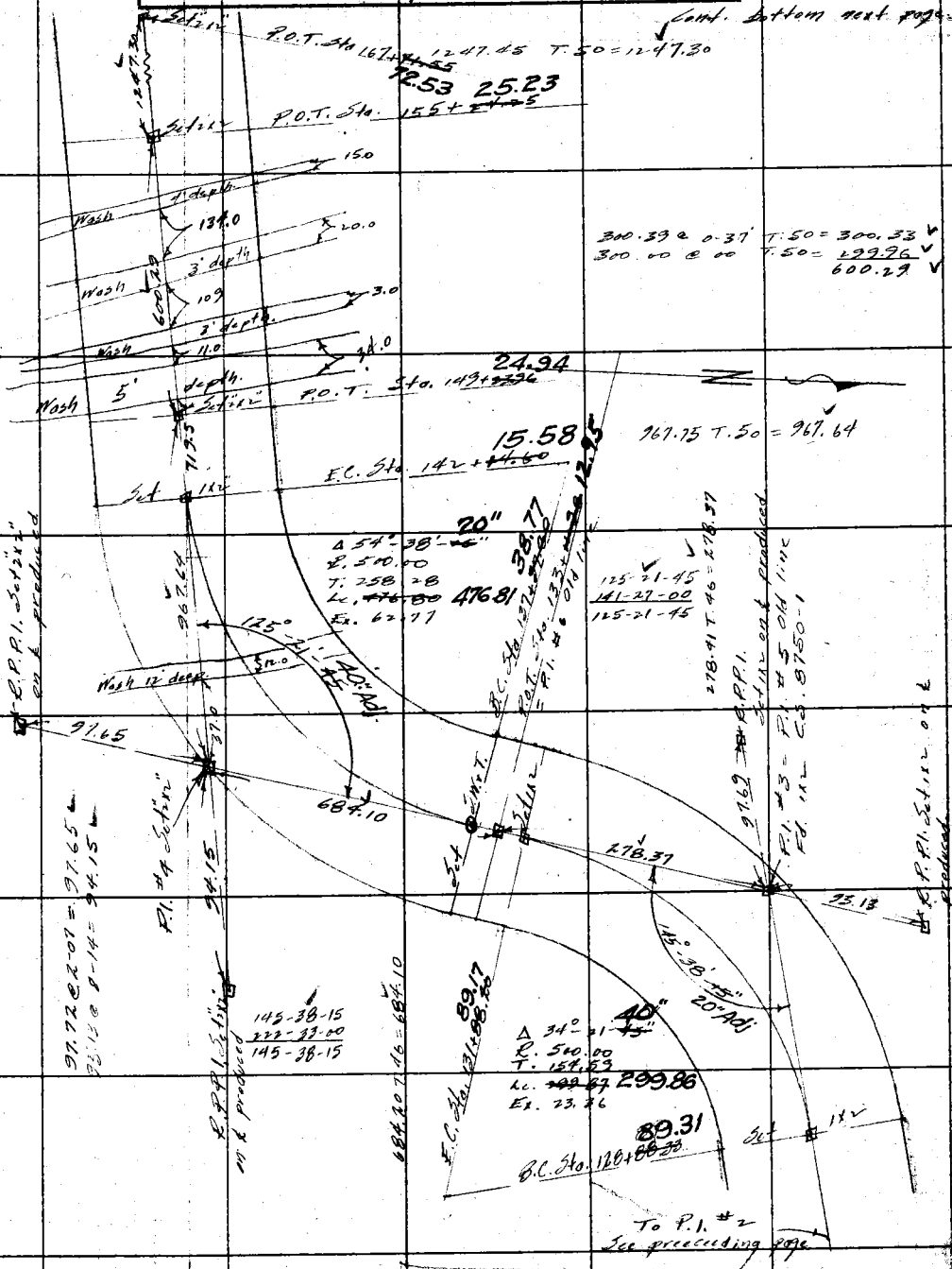

F.B. 303 PG. 122 Rosecrans Chief Party Notes by Date 1-6-'29

Cont. bottom next page. To P.I. #7

R.P.P.I. Set 2"x2" on ℄ produced

E.C. Sta. 190+~~11.59~~ 12.56

169-13-15
316-53-00
169-13-15

Δ 10°-46'-~~45"~~ 40"
R. 1000.00
T. 94.33
Lc. ~~188.13~~ 188.11
Ex. 4.44

20" Adj.

205.20

P.I. #6 Fd 1"x2" = Old P.I. #20 C.S. 8750-1

B.C. Sta. 188+~~23.46~~ 24.45

Set 1"x2"

P.O.T. Sta. 181+~~50.62~~ 51.62

Set 2"x2"

R.P.P.I. Set 2"x2" on ℄ produced.

166.72 @ 00 T.50 = 166.70
300.00 @ 00 T.50 = 299.96
300.55 @ 0-27 T.50 = 300.50
767.16

40.93 @ 00 T.50 = 40.93
300.10 @ 2-21 T.50 = 299.81
158.96 @ 00 T.50 = 158.94
499.68

Set

161-56-15
[illegible]
161-56-11

R.P.P.I. Set 2"x2" on ℄ produced

E.C. Sta. 178+~~09.94~~ 10.91

99.45

P.I. #5 Set 2"x2"

.05" Adj.

161°-56'-10"

98.59

R.P.P.I. Set 2"x2" on ℄ produced

Δ 18°-03'-~~50~~ 55"
R. 1000.00
T. ~~158.96~~ 158.97
Lc. ~~315.27~~ 315.30
Ex. 12.56

Set 2"x2"

B.C. Sta. 174+~~91.64~~ 95.61

882.05

282.58 @ 1-12 T.50 = 282.49
299.72 @ 1-21 T.50 = 299.60
300.00 @ 00 T.50 = 299.96
882.05

2"x2"

P.O.T. Sta. 167+~~41.55~~ 72.53

RETURN TO
LOS ANGELES COUNTY SURVEYOR

Do not extend notes this side of this line

Note: ANY ADDITIONS OR CHANGES ON THIS SHEET MUST BE MADE OR CIRCLED IN Red. WITH DATE AND NAME OF PERSON MAKING CHANGE.

Date _____ Notes by _____ Chief Party _____ F. B. 303 Pg. 128

Platted by J.W. Boyd
Date April 1929
Map No. C.S. 8750-3
Planting C'k'd by McPherson
Date April 1929

W. O. No. 107 O. S. O. No.
Location Eglinton Elizabeth Lake Rd.
Surveyed by Rosecrans
Date 4-9-29
Indexed Johnson

Notes: ANY ADDITIONS OR CHANGES ON THIS SHEET MUST BE MADE OR CIRCLED IN Red. WITH DATE AND NAME OF PERSON MAKING CHANGE.

RETURN TO LOS ANGELES COUNTY SURVEYOR

Do not extend notes this side of this line

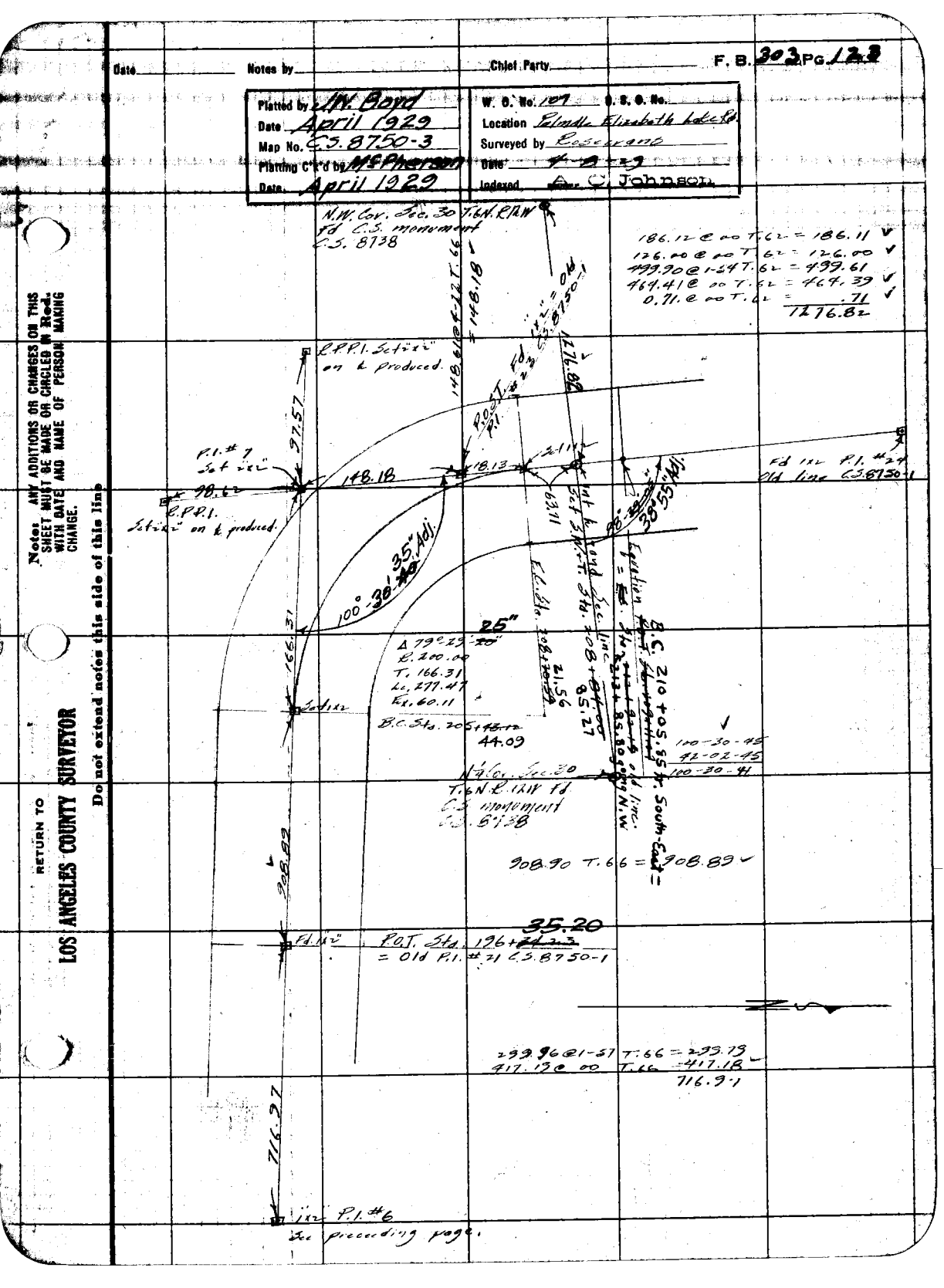

186.12 @ 00 T. 62 = 186.11
126.00 @ 00 T. 62 = 126.00
499.90 @ 1-24 T. 62 = 499.61
464.41 @ 00 T. 62 = 464.39
0.71 @ 00 T. 62 = .71
1276.82

F.B. 303 PG. 124 Roscrans Chief Party Notes by Date 4-8-29



RETURN TO
LOS ANGELES COUNTY SURVEYOR
Do not extend notes this side of this line

Notes: ANY ADDITIONS OR CHANGES ON THIS SHEET MUST BE MADE OR CIRCLED IN Red. WITH DATE AND NAME OF PERSON MAKING CHANGE.

Date _____ Notes by _____ Chief Party _____ F. B. 303 Pg. 125

Plotted by J.W. Boyd
Date April 1929
Map No. C.S. 8750-3
Plotting C'k'd by M. Pherson
Date April 1929

W. O. No. 107 C. S. O. No. _____
Location Palmdale & Elizabeth Lake Rd
Surveyed by Roscrans
Date 4-8-1929
Indexed L. C. Johnson

Notes: ANY ADDITIONS OR CHANGES ON THIS SHEET MUST BE MADE OR CIRCLED IN Red. WITH DATE AND NAME OF PERSON MAKING CHANGE.

RETURN TO LOS ANGELES COUNTY SURVEYOR

Do not extend notes this side of this line

location of S.E. bank of Armagosa Creek Wash at P.I. #4 New & Palmdale Elizabeth Lake Road. The numbers with D. after them are the depth from top of bank to bottom of wash. Bank is perpendicular.

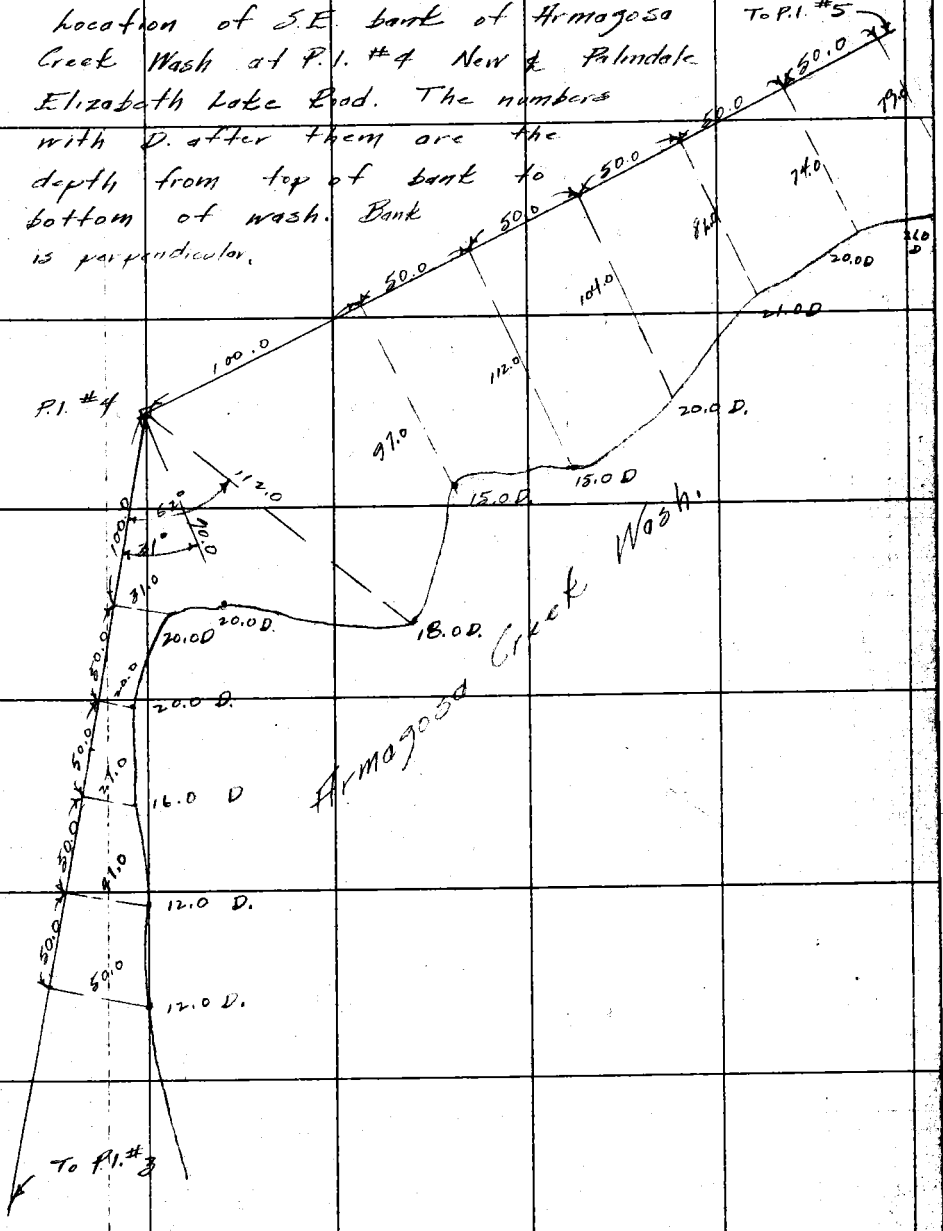

F.B. 303 Pg. 126 Chief Party Notes by Date

RETURN TO

LOS ANGELES COUNTY SURVEYOR

Do not extend notes this side of this line

Note: ANY ADDITIONS OR CHANGES ON THIS SHEET MUST BE MADE OR CIRCLED IN Red. WITH DATE AND NAME OF PERSON MAKING CHANGE.

Date _____ Notes by _____ Chief Party _____ F. B. 303 PG. 127

Plotted by Bert McAbee	W. O. No. 102 D. S. O. No.
Date May 1929	Location Palmdale Elizabeth Lake Rd
Map No. 8750	Surveyed by Rosecrans
Plotting C'k'd by D.M. Finlay	Date 5-4-29
Date May 1929	Indexed A. C. Johnson

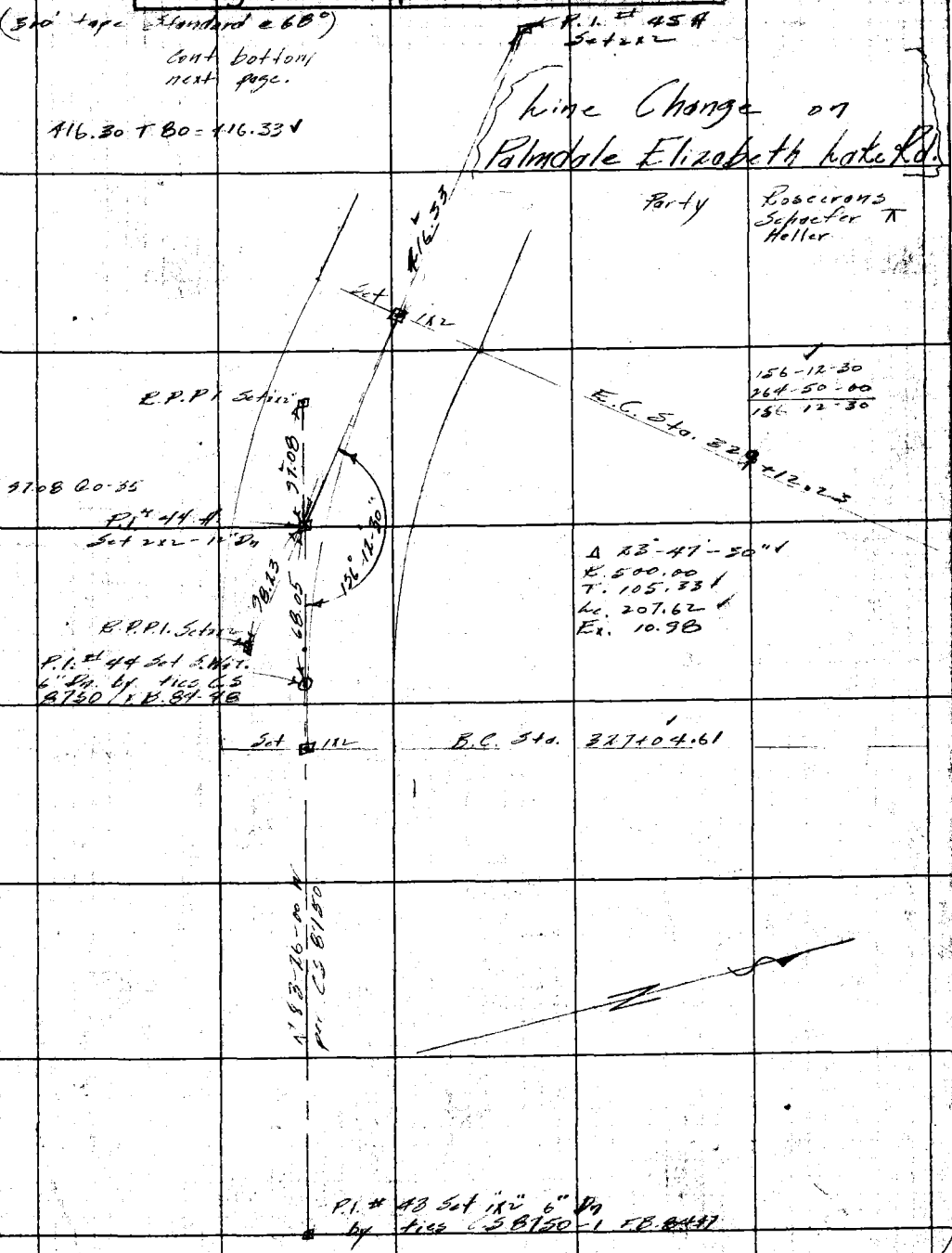

Note: ANY ADDITIONS OR CHANGES ON THIS SHEET MUST BE MADE OR CIRCLED IN Red. WITH DATE AND NAME OF PERSON MAKING CHANGE.

Do not extend notes this side of this line

RETURN TO LOS ANGELES COUNTY SURVEYOR

F.B. 303 PG. 128 Rosecrans Chief Party Notes by _____ Date 5-4-29

Cont bottom next page

493.22 T. 80 = 493.26

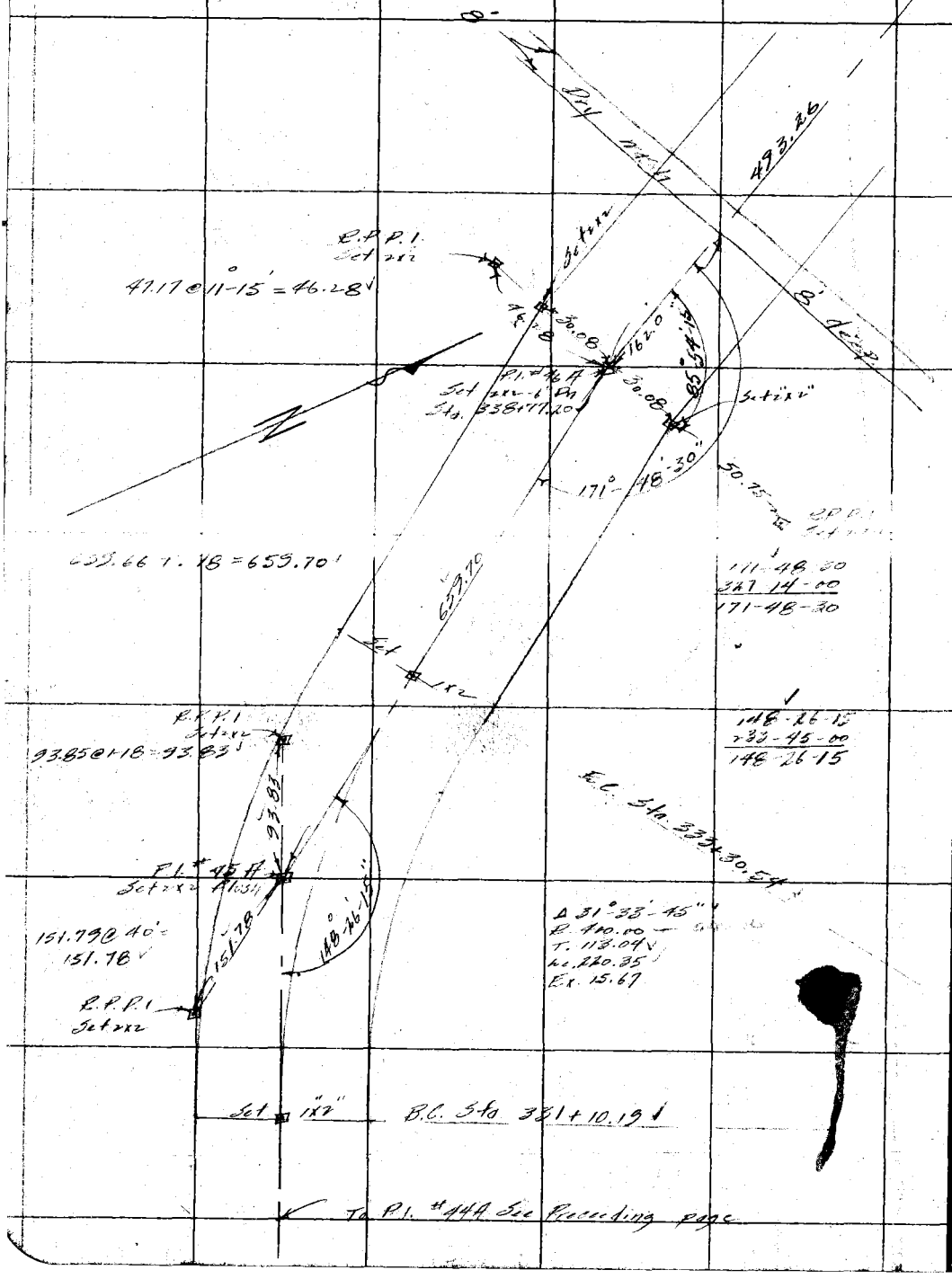

RETURN TO
LOS ANGELES COUNTY SURVEYOR

Do not extend notes this side of this line

Note: ANY ADDITIONS OR CHANGES ON THIS SHEET MUST BE MADE OR CIRCLED IN Red, WITH DATE AND NAME OF PERSON MAKING CHANGE.

Date _____ Notes by _____ Chief Party _____ F. B. 303 PG. 129

Plotted by Bert McAtee	W. O. No. 107 B. S. O. No.
Date May 1929	Location Palmdale Elizabethlake Rd.
Map No. 8750	Surveyed by Rosecrans
Plotting C'k'd by D.M. Finley	Date 5-5-29
Date May 1929	Indexed A. C. Johnson

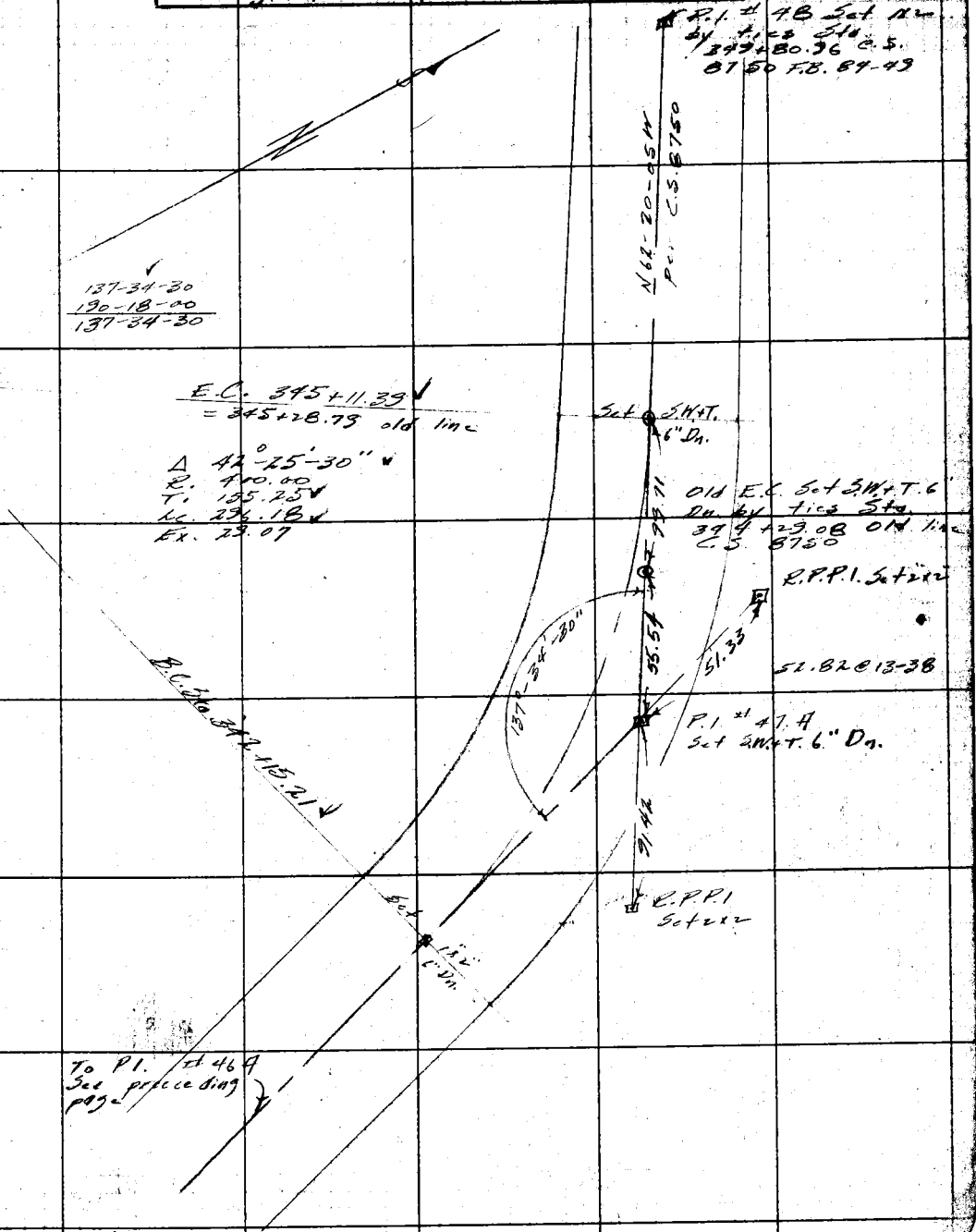

Notes: ANY ADDITIONS OR CHANGES ON THIS SHEET MUST BE MADE OR CIRCLED IN Red. WITH DATE AND NAME OF PERSON MAKING CHANGE.

RETURN TO LOS ANGELES COUNTY SURVEYOR

Do not extend notes this side of this line

F.B. 303 Pg. 130 Escerons Chief Party Notes by Date 5-4-49

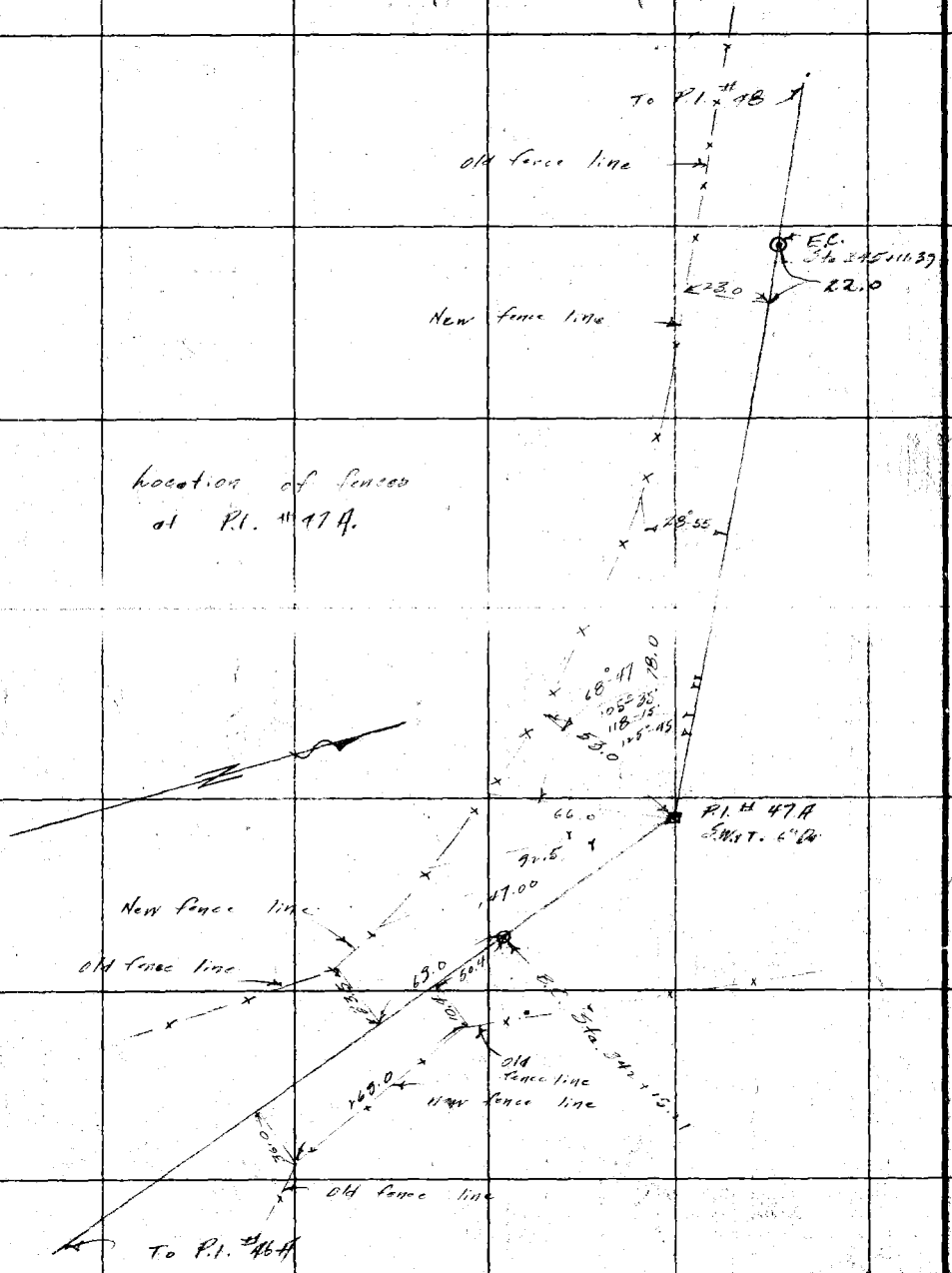

RETURN TO
LOS ANGELES COUNTY SURVEYOR

Do not extend notes this side of this line

Notes: ANY ADDITIONS OR CHANGES ON THIS SHEET MUST BE MADE OR CIRCLED IN Red. WITH DATE AND NAME OF PERSON MAKING CHANGE.

Date _____ Notes by _____ Chief Party Howard F.B. 303 Pg 131

Platted by	W. O. No. _____ D. S. O. No. _____
Date	Location
Map No.	Surveyed by E.C. Howard
Platting C'k'd by	Date August 21-1942
Date	Indexed A. C. Johnson

TIES FOR S.E. COR. OF FIRE LOT NEAR SANDBERGS ON RIDGE ROUTE, L.A. COUNTY

See Page 116.

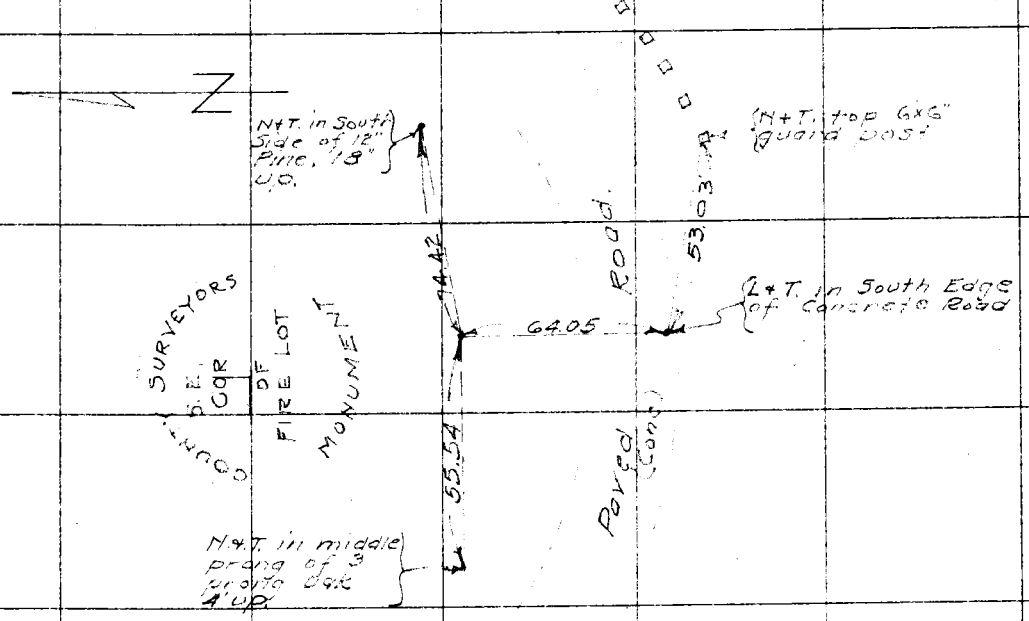

Notes: ANY ADDITIONS OR CHANGES ON THIS SHEET MUST BE MADE OR CIRCLED IN Red. WITH DATE AND NAME OF PERSON MAKING CHANGE.

Do not extend notes this side of this line

RETURN TO LOS ANGELES COUNTY SURVEYOR

RETURN TO

LOS ANGELES COUNTY SURVEYOR

Note: ANY ADDITIONS OR CHANGES ON THIS SHEET MUST BE MADE OR CIRCLED IN **Red.** WITH DATE AND NAME OF PERSON MAKING CHANGE.

Do not extend notes this side of this line

Date

Notes by

Chief Party

F.B. 303 Pg. 132

Date _____ Notes by _____ Chief Party _____ F.B. 303 PG. 133

Platted by _____	W. O. No. 7010 D. S. O. No. _____
Date _____	Location Near Sandburgs
Map No. _____	Surveyed by Boyer & Party
Platting C'k'd by _____	Date June 22 1931
Date _____	Indexed A. C. Johnson 7-2-31

LOCATION
OF
WELL AND PUMP HOUSE
QUAIL LAKE
FIRE PATROL STATION

J D Bauer Deputy
G H Nichols ↑
G W Schaefer H.C.
J. P. Pierce R.C.
A. R. Held R.C.

Note: ANY ADDITIONS OR CHANGES ON THIS SHEET MUST BE MADE OR CIRCLED IN Red. WITH DATE AND NAME OF PERSON MAKING CHANGE.

Do not extend notes this side of this line

RETURN TO
LOS ANGELES COUNTY SURVEYOR

RETURN TO
LOS ANGELES COUNTY SURVEYOR

Note: ANY ADDITIONS OR CHANGES ON THIS SHEET MUST BE MADE OR CIRCLED IN Red. WITH DATE AND NAME OF PERSON MAKING CHANGE.

Do not extend notes this side of this line

Date _____

Chief Party _____ Notes by _____

F.B. 303 Pg. 134

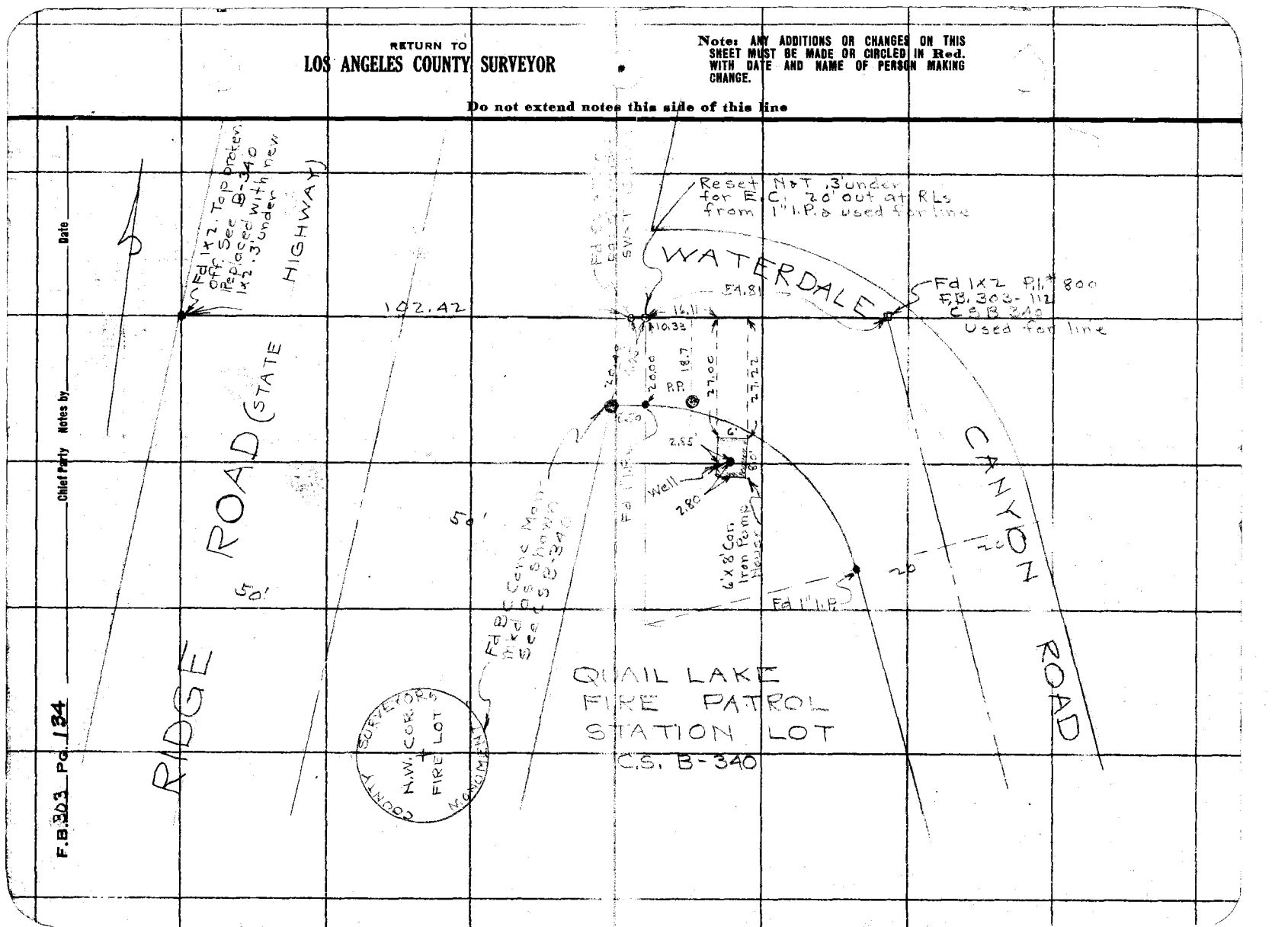

Notes Ck'd by Blackmer	Survey of		F.B. 303 Pg. 135
Map No. C.S. B-981	W. O.	Tape No.	St'd °F.
Office Work	Surveyed by		
Checked Blackmer	Notes	Date	
Date Jan. 1934	Indexed A. C. Johnson 1-4-38		

SURVEY OF HUNGRY VALLEY RD
FROM RIDGE ROUTE (QUAIL LAKE)
SEC 15/22 T. 8 N. R. 18 W. TO RIDGE
ROUTE ALTERNATE SEC 21/28
T. 8 N. R. 18 W.
J. N. 7721

Loc IMP- P-140 - 143

PARTY
T. J. STEVENSON
F. J. McNEAL
G. W. SCHAEFER
C. M. McDOUGALL

Note: ANY ADDITIONS OR CHANGES ON THIS SHEET MUST BE MADE OR CIRCLED IN Red Ink. WITH DATE AND NAME OF PERSON MAKING CHANGE.

Do not extend notes this side of this line

RETURN TO
LOS ANGELES COUNTY SURVEYOR
700 HALL OF RECORDS

FORM 247 10M 8-31

F.B. 303 Pg. 136

INDEX SHEET

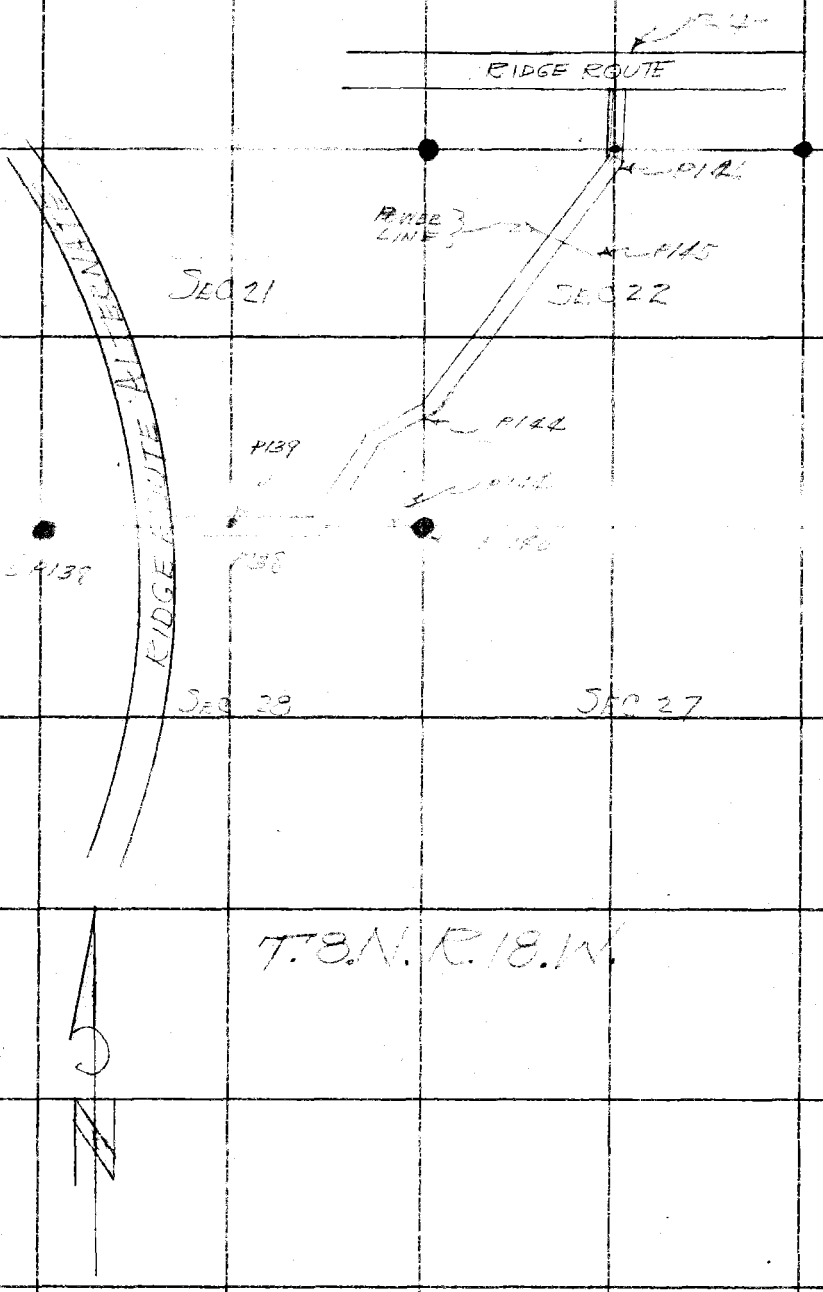

RETURN TO
LOS ANGELES COUNTY SURVEYOR
700 HALL OF RECORDS

Do not extend notes this side of this line

Note: ANY ADDITIONS OR CHANGES ON THIS SHEET MUST BE MADE OR CIRCLED IN Red Ink. WITH DATE AND NAME OF PERSON MAKING CHANGE.

Notes Ck'd by Blackmer	Survey of HUNGRY VALLEY RD
Map No. CSB-981	W.O. 7721 Tape No. 48 St'd 84 °F.
Office Work H.N. Bradstreet	Surveyed by STEVENSON
Checked Blackmer	Notes Date
Date Jan. 1934	Indexed A. C. Johnson

F.B. 303 Pg. 137

CONT TO BOT. P 139

1678

Note: ANY ADDITIONS OR CHANGES OF THIS SHEET MUST BE MADE OR CIRCLED IN Red Ink. WITH DATE AND NAME OF PERSON MAKING CHANGE.

RETURN TO
LOS ANGELES COUNTY SURVEYOR
700 HALL OF RECORDS
Do not extend notes this side of this line

FORM 247 10M 8-31

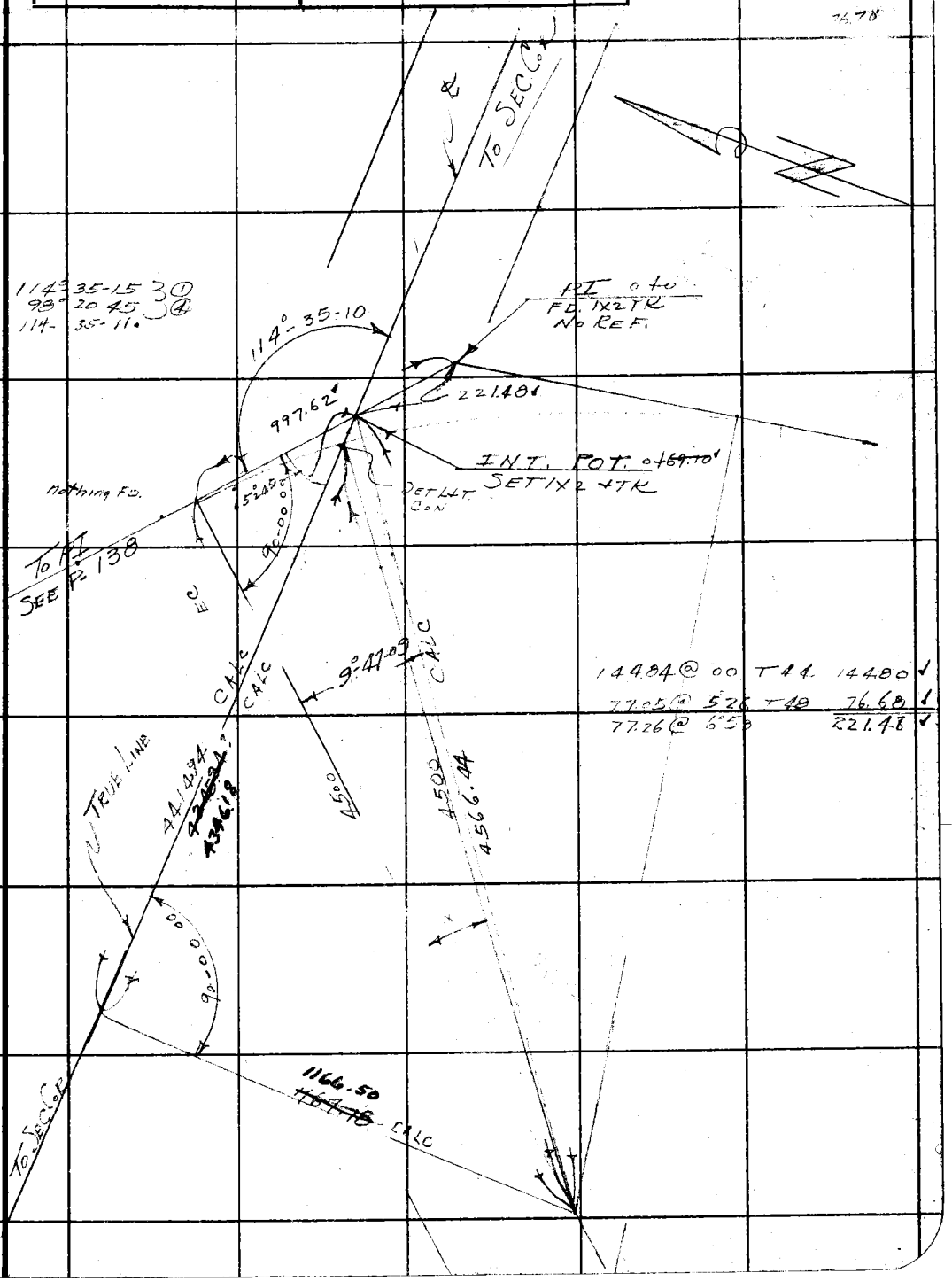

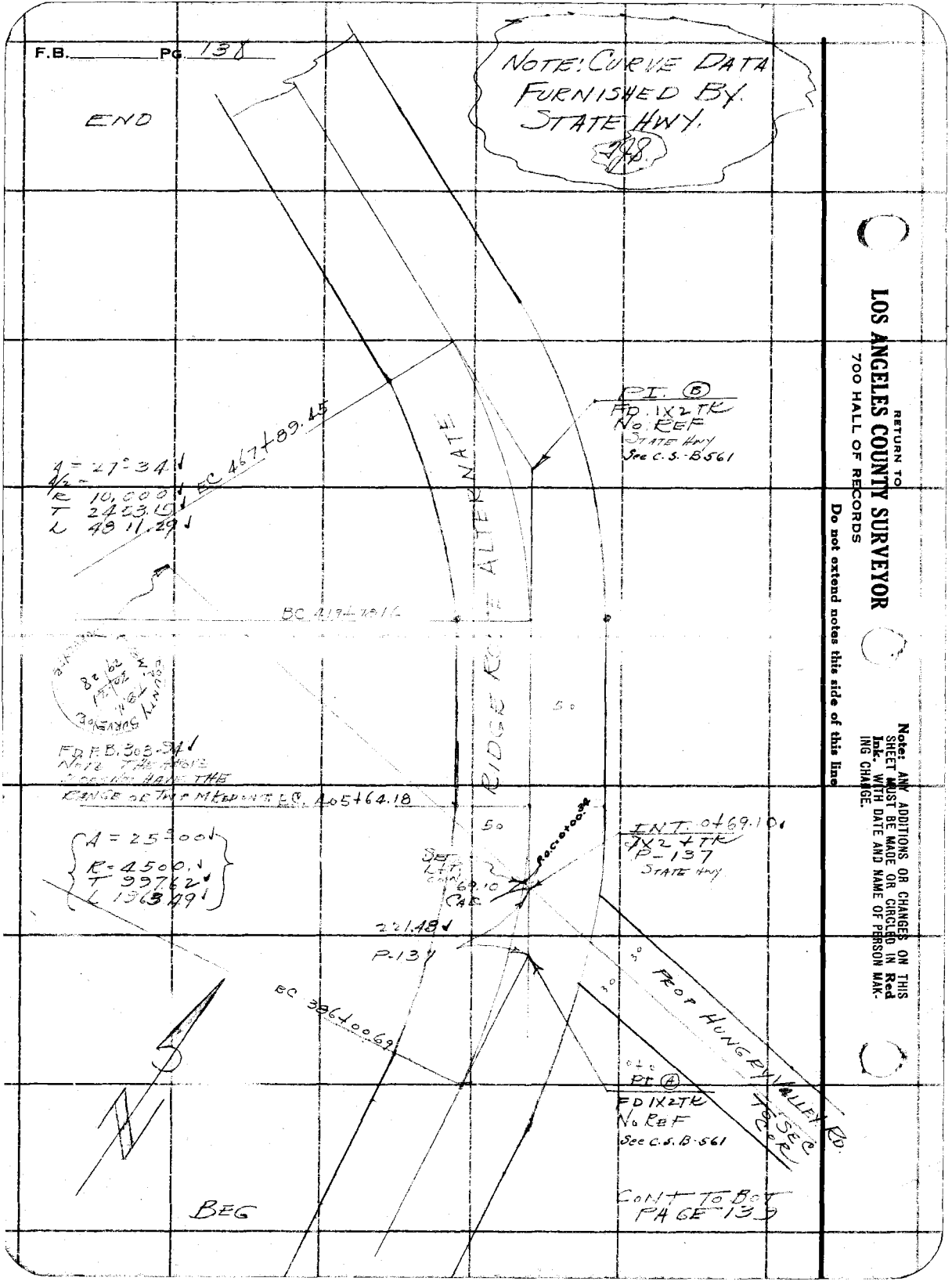
F.B. PG. 138
END
NOTE: CURVE DATA FURNISHED BY STATE HWY.
PI. (B)
FD. 1X2 TK
No REF
STATE HWY
See C.S.-B561
EC 467+89.45
A = 27°34
R 10,000
T 2453.15
L 4811.29
BC 419+78.16
RIDGE ROUTE ALTERNATE
FD F.B. 303-34
NOTE THE ABOVE DOES NOT HAVE THE RANGE OR TWP MKED ONTO EC. 405+64.18
A = 25°00
R = 4500.
T 997.62
L 1963.49
INT. 0+69.10
1X2 + TK
P-137
STATE HWY
SET L.T. CONN 69.10 CAP
221.48
P-137
EC 386+00.69
PROP HUNGRY VALLEY RD.
PI (A)
FD 1X2TK
No REF
See C.S.B-561
BEG
CONT TO BOT PAGE 139
RETURN TO
LOS ANGELES COUNTY SURVEYOR
700 HALL OF RECORDS
Do not extend notes this side of this line
Note: ANY ADDITIONS OR CHANGES ON THIS SHEET MUST BE MADE OR CIRCLED IN Red Ink. WITH DATE AND NAME OF PERSON MAKING CHANGE.

Notes Ck'd by Blackmer	Survey of HUNGRY VALLEY RD.
Map No. C.S.B-981	W. O. 721 Tape No. 54 St'd 84 °F.
Office Work H.N. Bradstreet	Surveyed by STEVENSON
Checked Blackmer	Notes T.J.S. Date
Date Jan. 1934	Indexed A. C. Johnson

F.B. 303 PG. 139

CONT TO BOT PAGE 140

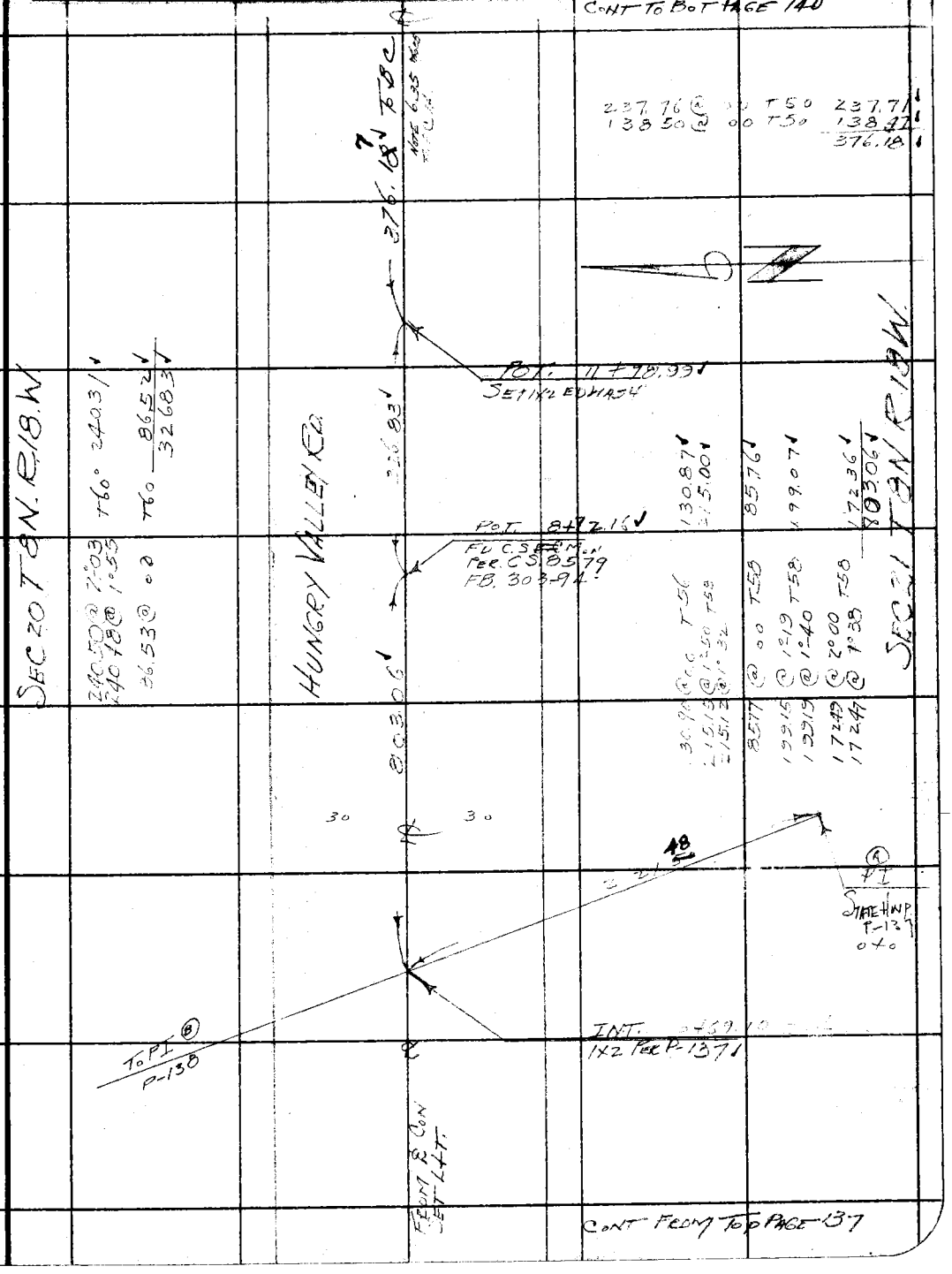

CONT FROM TOP PAGE 137

Note: ANY ADDITIONS OR CHANGES ON THIS SHEET MUST BE MADE (OR CIRCLED IN Red Ink. WITH DATE AND NAME OF PERSON MAKING CHANGE.

RETURN TO
LOS ANGELES COUNTY SURVEYOR
700 HALL OF RECORDS

Do not extend notes this side of this line

FORM 247 10M 5-31

RETURN TO
LOS ANGELES COUNTY SURVEYOR
700 HALL OF RECORDS

Note: ANY ADDITIONS OR CHANGES ON THIS SHEET MUST BE MADE OR CIRCLED IN **Red Ink.** WITH DATE AND NAME OF PERSON MAKING CHANGE.

Do not extend notes this side of this line

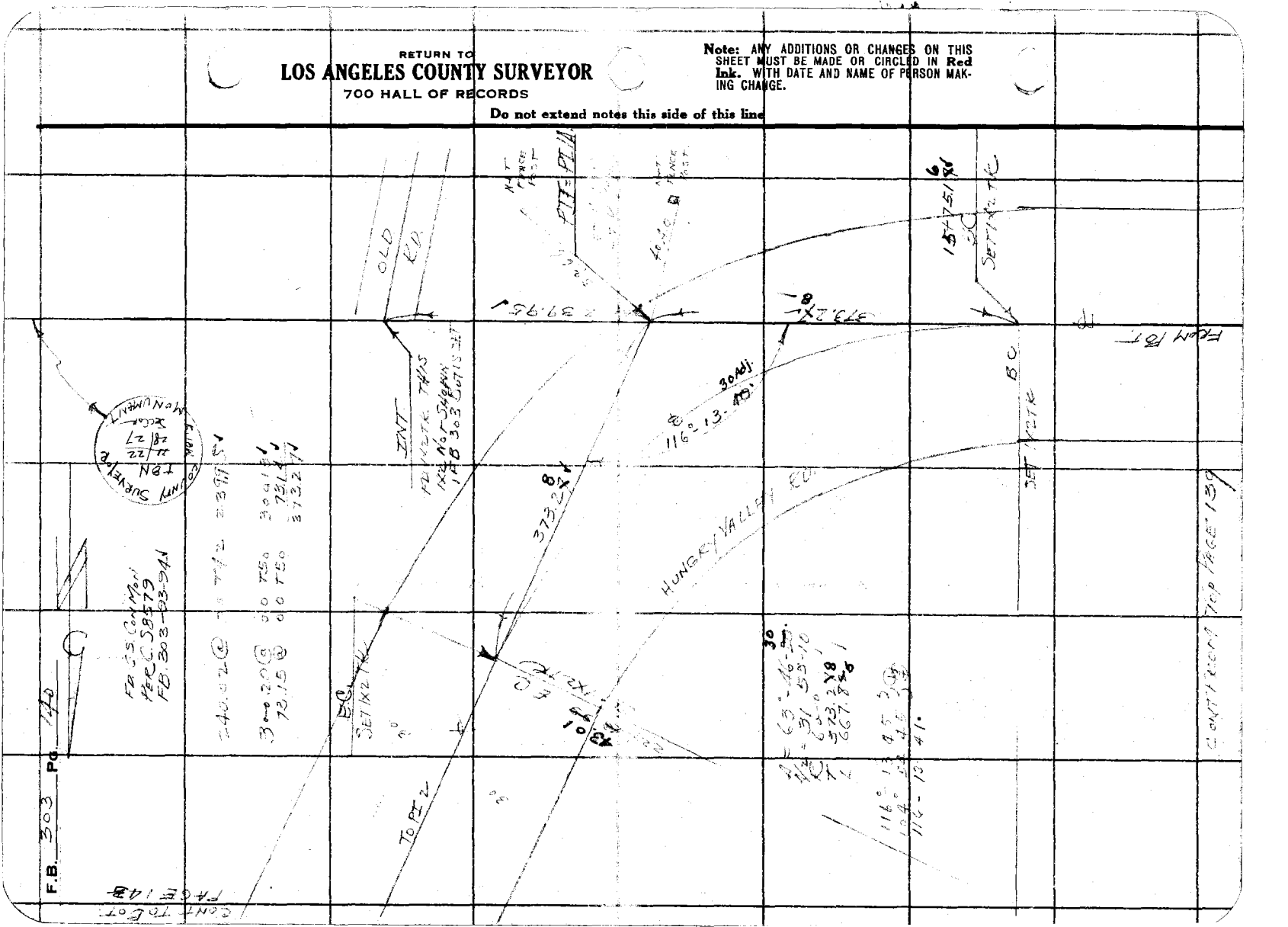

Notes Ck'd by Blackmer	Survey of HUNGRY VALLEY RD
Map No. C.S.B-981	W.O. 7721 Tape No. 54 St'd 84 °F.
Office Work H.N. Bradstreet	Surveyed by STEVENSON
Checked Blackmer	Notes T.J.S. Date
Date Jan. 1934	Indexed A. C. Johnson

F.B. 303 Pg. 141

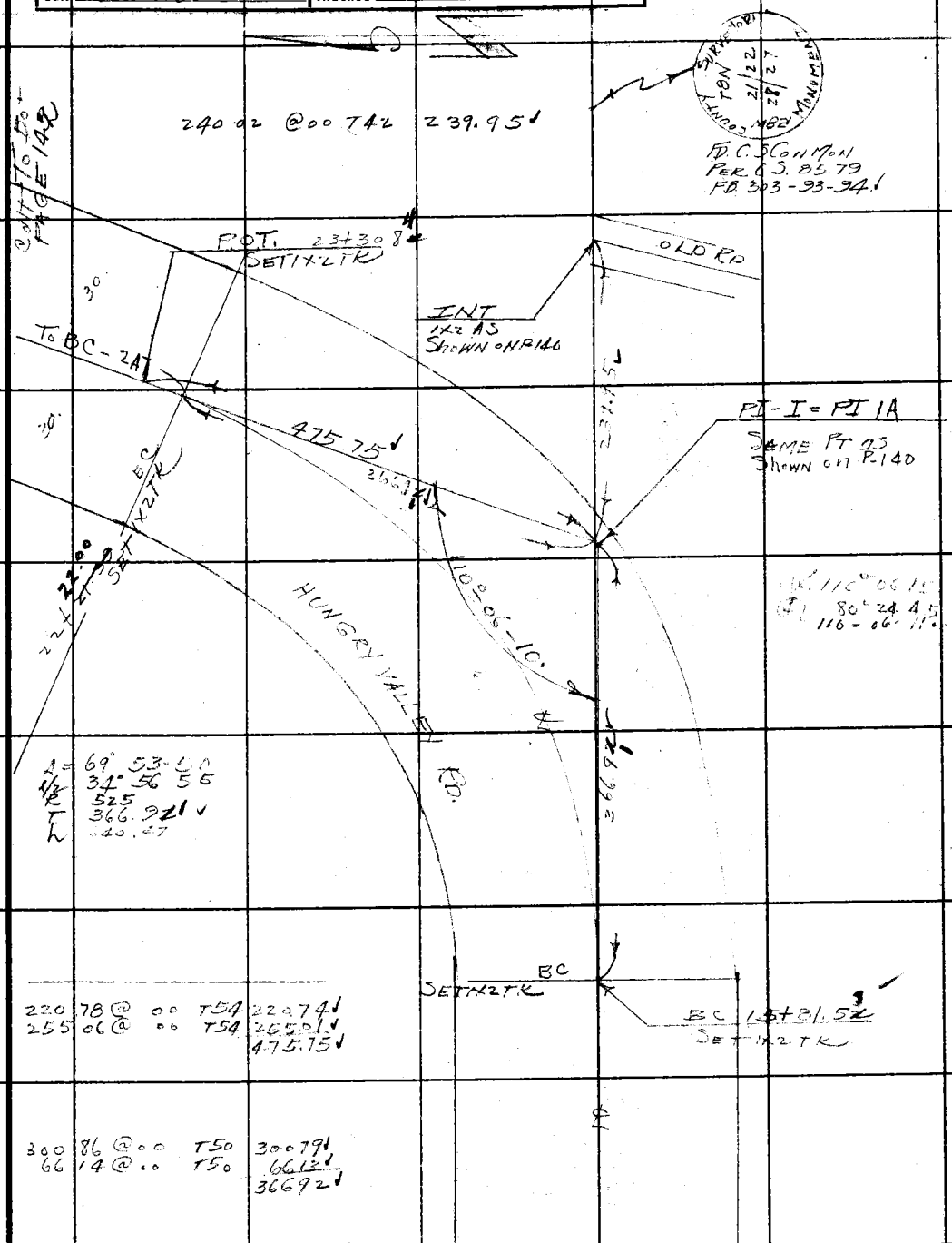

CONT FROM TOP PAGE 139

Note: ANY ADDITIONS OR CHANGES ON THIS SHEET MUST BE MADE IOR CIRCLED IN Red Ink. WITH DATE AND NAME OF PERSON MAKING CHANGE.

RETURN TO
LOS ANGELES COUNTY SURVEYOR
700 HALL OF RECORDS
Do not extend notes this side of this line

FORM 247 10M 5-31

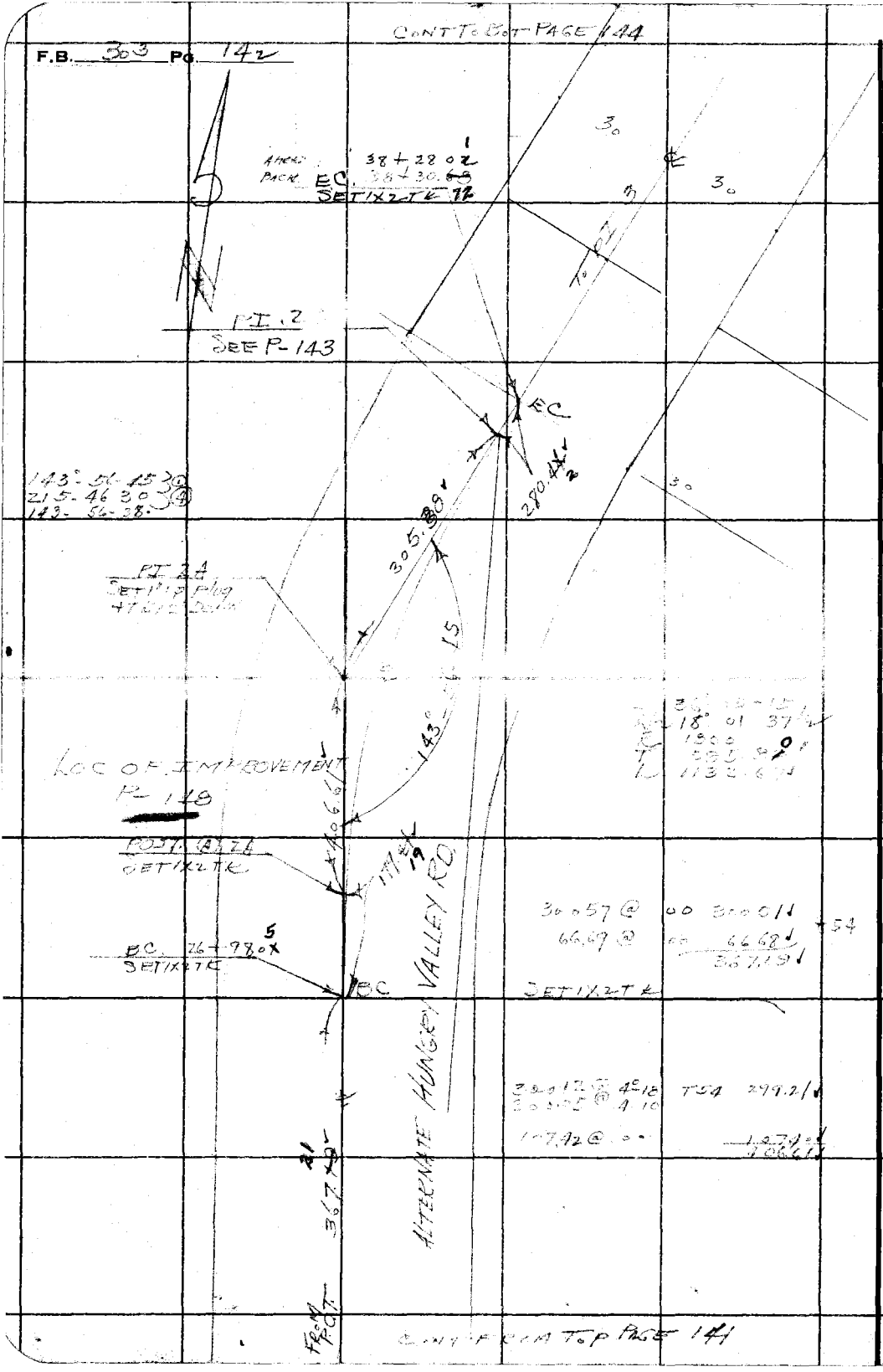

RETURN TO
LOS ANGELES COUNTY SURVEYOR
700 HALL OF RECORDS

Do not extend notes this side of this line

Note: ANY ADDITIONS OR CHANGES ON THIS SHEET MUST BE MADE OR CIRCLED IN **Red Ink.** WITH DATE AND NAME OF PERSON MAKING CHANGE.

Notes Ck'd by Blackmer	Survey of HUNGRY VALLEY RD	F.B. 303 Pg. 143
Map No. C.S.B-981	W. O. ____ Tape No. ____ St'd 74 °F.	
Office Work H.N. Bradstreet	Surveyed by STEVENSON	
Checked Blackmer	Notes TJS Date	
Date Jan 1934	Indexed A. C. Johnson	

CONT TO R

300 29 @ 1°37 T48 300.10
300 30 @ 1°44
528 @ 0 0 T48 528
305.38

TO PI 3
37+07.98
SET 1/2 TK

N26°E

PI 2
SET 1 1/2 P plug + TK
12' DOWN

150 04 00 3
240 15 45 3
150 03 - 56.

150-04

305.38

A 29° 55 55
A/2 14° 58 00
R 600
T 160 39
L 313.46 5

PI
PER P-142

160 39

BC 33+94.53
SET 1/2 TK

LOC OF CARLSON'S
10 IN WELL
RUN BY
WIND MILL

℄ 10" CASING → 27.5 30+05.40

THIS IS A
DRY WELL

30 30

FROM EL CURVE 1 11 51.52

24686 @ 1°11 T66 246.77
24693 @ 1°00 " 210.21
21023 @ 0 0 " 24997
25000 @ 0 0 " 24997
25100 @ 0 0 " 24997
19462 @ 0 0 " 194.62
11 51.52

Note: ANY ADDITIONS OR CHANGES ON THIS SHEET MUST BE MADE OR CIRCLED IN Red Ink. WITH DATE AND NAME OF PERSON MAKING CHANGE.

RETURN TO
LOS ANGELES COUNTY SURVEYOR
700 HALL OF RECORDS

Do not extend notes this side of this line

FORM 247 10M 8-31

F.B. 303 Pg. 144

CONT TO BOT PAGE 145

CONT FROM TOP PAGES 142 - 143

RETURN TO
LOS ANGELES COUNTY SURVEYOR
700 HALL OF RECORDS

Do not extend notes this side of this line

Note: ANY ADDITIONS OR CHANGES ON THIS SHEET MUST BE MADE OR CIRCLED IN Red Ink. WITH DATE AND NAME OF PERSON MAKING CHANGE.

Notes Ck'd by Blackmer	Survey of HUNGRY VALLEY RD	F.B. 303 Pg. 145
Map No. C.S.B-981	W.O. JN 7721 Tape No. 48 St'd 84 °F.	
Office Work H.N. Bradstreet	Surveyed by STEVENSON	
Checked Blackmer	Notes T.J.S. Date 12-27-33	
Date Jan 1934	Indexed A. C. Johnson	

CONT TO BOT PAGE 146

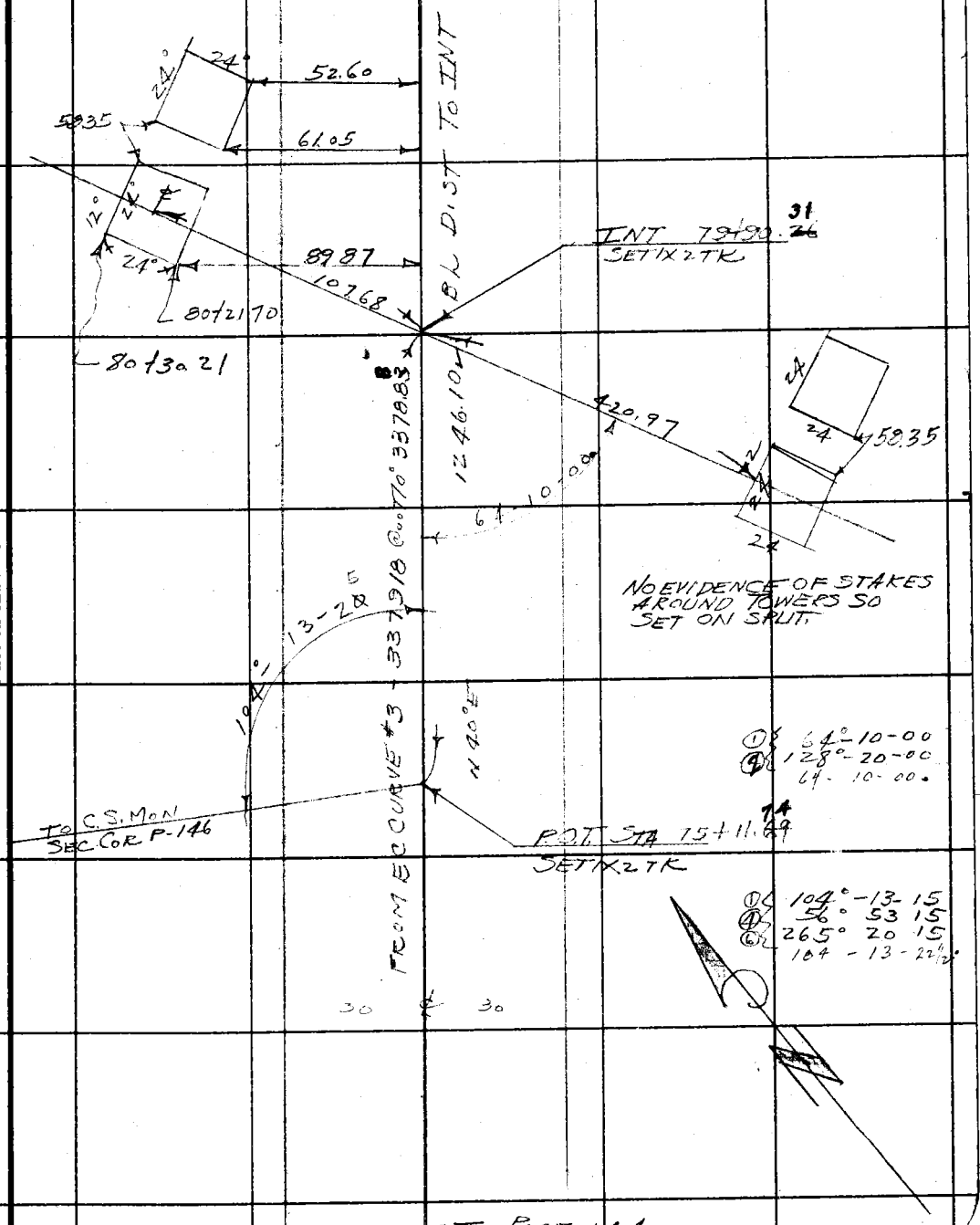

CONT FROM TOP PAGE 144

Note: ANY ADDITIONS OR CHANGES ON THIS SHEET MUST BE MADE OR CIRCLED IN Red Ink. WITH DATE AND NAME OF PERSON MAKING CHANGE.

RETURN TO
LOS ANGELES COUNTY SURVEYOR
700 HALL OF RECORDS
Do not extend notes this side of this line

FORM 247 10M 5-31

CONT TO RIGHT SIDE P-147

F.B. 303 PG. 146

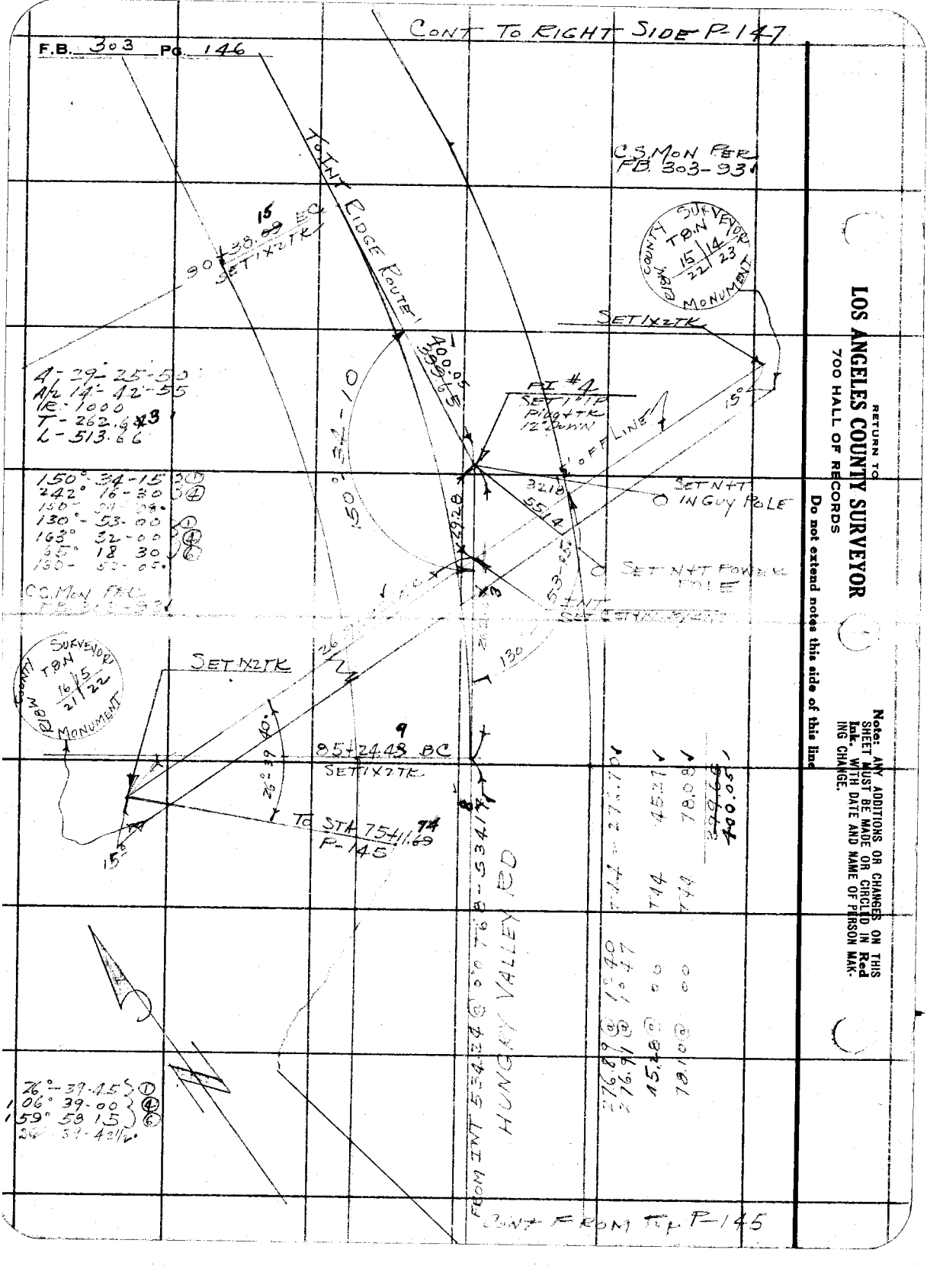

RETURN TO
LOS ANGELES COUNTY SURVEYOR
700 HALL OF RECORDS

Do not extend notes this side of this line

Note: ANY ADDITIONS OR CHANGES ON THIS SHEET MUST BE MADE OR CIRCLED IN Red Ink. WITH DATE AND NAME OF PERSON MAKING CHANGE.

Notes Ck'd by Blackmer	Survey of HUNGRY VALLEY Rd	F.B. 303 Pg. 147
Map No. C.S.B-981-2	W.O. 7721 Tape No. 54 St'd 94 °F.	
Office Work H.N. Brodstreet	Surveyed by STEVENSON	
Checked Blackmer	Notes T.J.S Date 12-14-33	
Date Jan. 1934	Indexed A. C. Johnson	

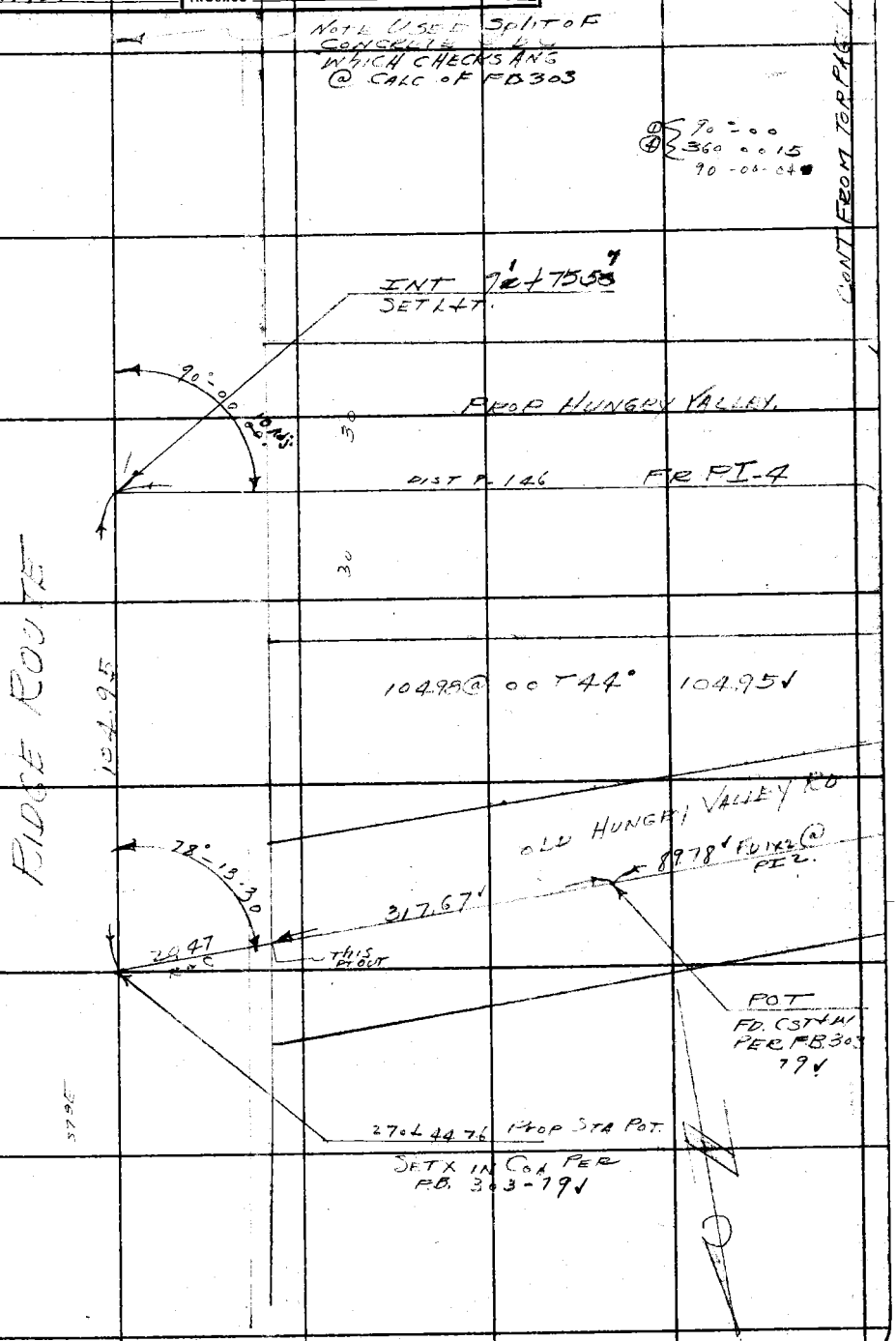

Note: ANY ADDITIONS OR CHANGES ON THIS SHEET MUST BE MADE OR CIRCLED IN Red Ink. WITH DATE AND NAME OF PERSON MAKING CHANGE.

RETURN TO
LOS ANGELES COUNTY SURVEYOR
700 HALL OF RECORDS
Do not extend notes this side of this line

FORM 247 10M 5-31

F.B. _____ Pg. 148

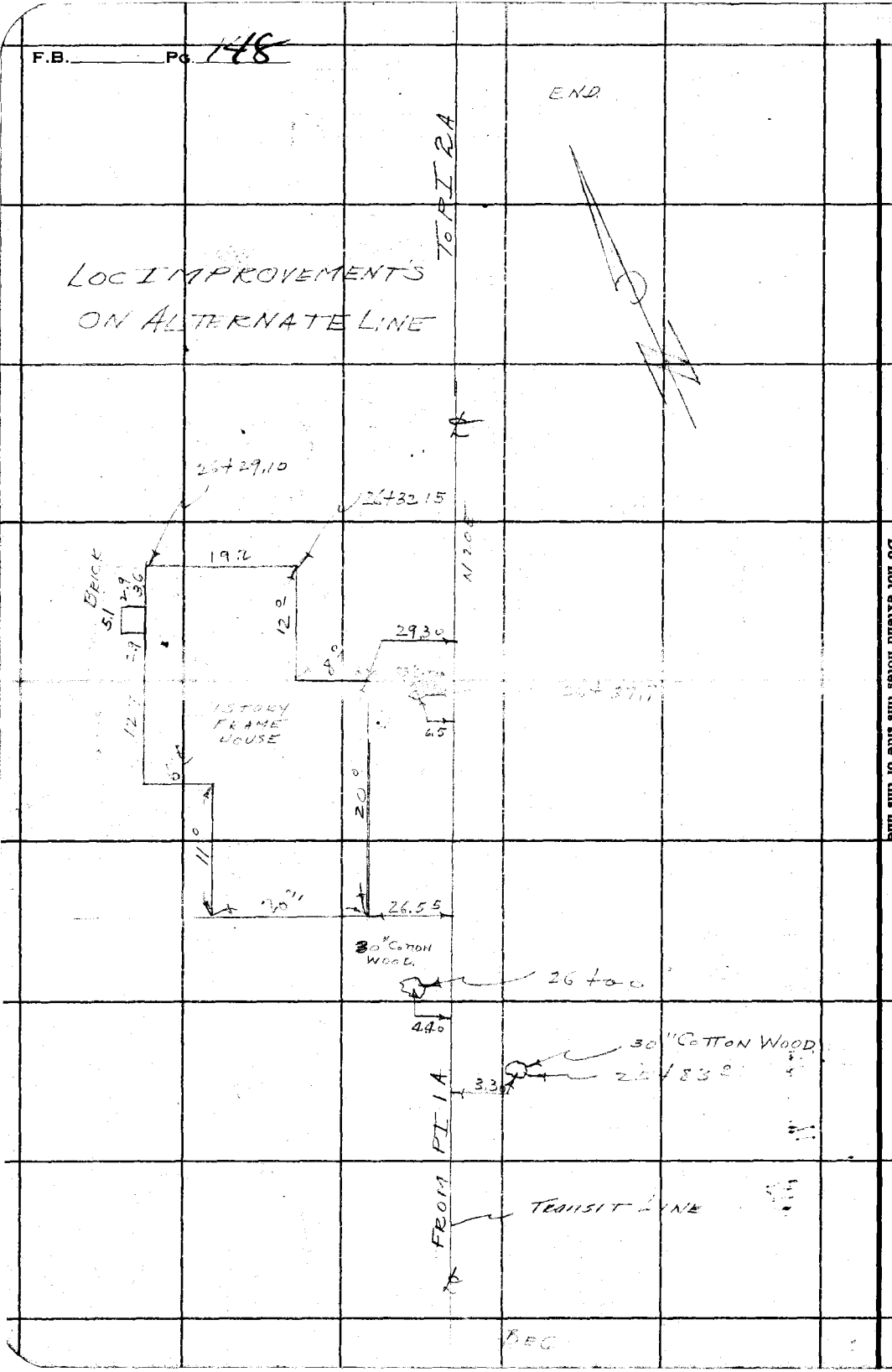

RETURN TO
LOS ANGELES COUNTY SURVEYOR
700 HALL OF RECORDS

Do not extend notes this side of this line

Notes: ANY ADDITIONS OR CHANGES ON THIS SHEET MUST BE MADE OR CIRCLED IN **Red Ink.** WITH DATE AND NAME OF PERSON MAKING CHANGE.

Notes Ck'd by Drew	Survey of	F.B.	Pg. 149
Map No. B-981	W. O. Tape No St'd °F.		
Office Work Wood	Surveyed by		
Checked Drew	Notes Date		
Date 2-14-35	Indexed A. C. Johnson 2-7-35		

PROPOSED "B" LINE
OF
HUNGRY VALLEY ROAD
J.N. 7721

SURVEYED JAN 31-1935

REFERENCES:-

F.B. 303 Pages 137-142
L.B. 751 Pages 5-8 & 181-209

PARTY:-

Howard - Pat
Willey
McCarver
Hayden

Note: ANY ADDITIONS OR CHANGES ON THIS SHEET MUST BE MADE OR CIRCLED IN Red Ink WITH DATE AND NAME OF PERSON MAKING CHANGE.

Do not extend notes this side of this line

RETURN TO
LOS ANGELES COUNTY SURVEYOR
700 HALL OF RECORDS

FORM 247 5M 2-34

F.B. 302 Pg. 139

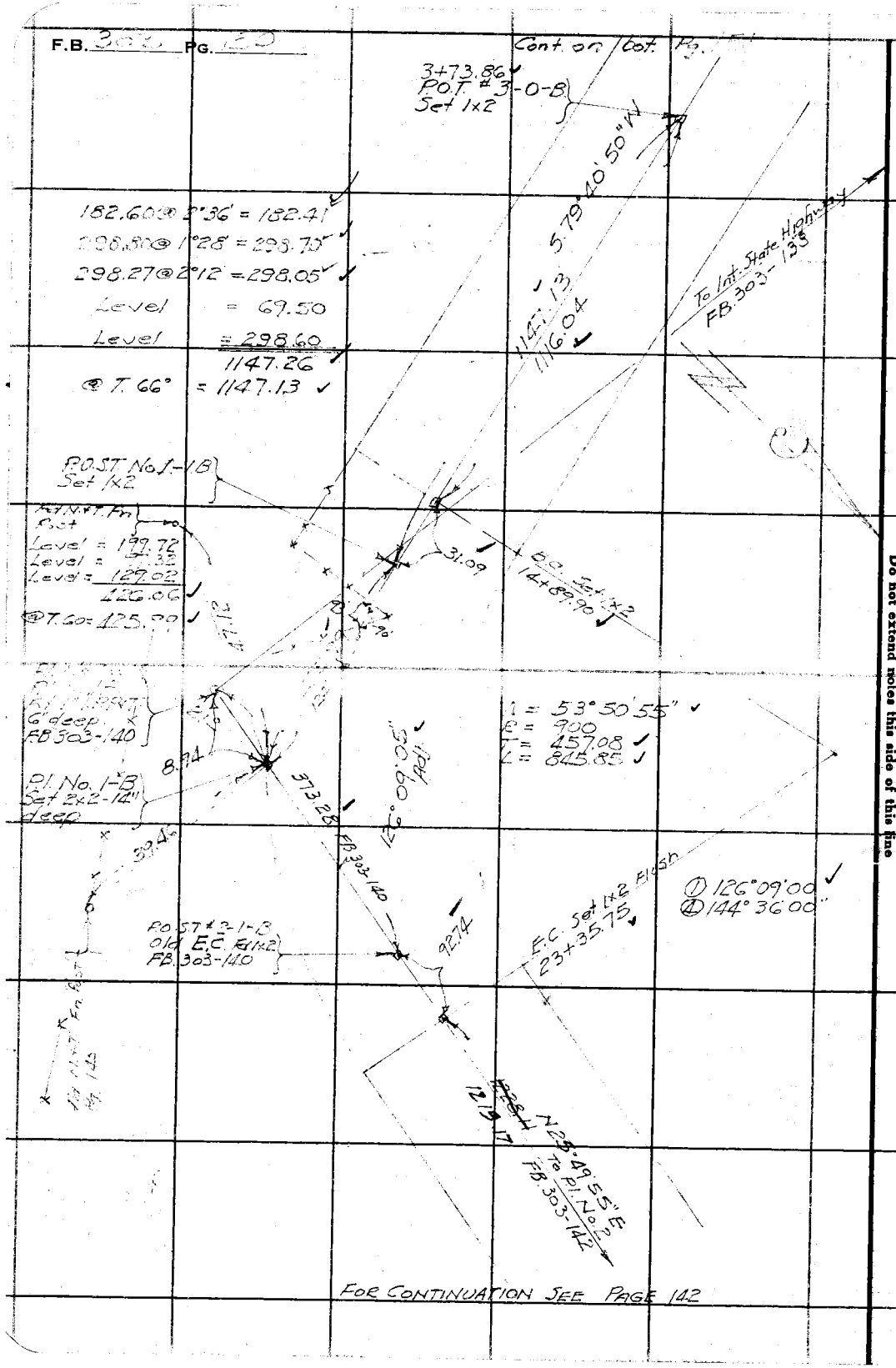

RETURN TO
LOS ANGELES COUNTY SURVEYOR
700 HALL OF RECORDS

Do not extend notes this side of this line

Note: ANY ADDITIONS OR CHANGES ON THIS SHEET MUST BE MADE OR CIRCLED IN **Red Ink** WITH DATE AND NAME OF PERSON MAKING CHANGE.

Notes Ck'd by Dr. Bud	Survey of "B" Line Hungry Valley Rd
Map No. B-981	W. O. 7721 Tape No 36 St'd 84 OF.
Office Work Wood	Surveyed by F.C. Kornaro
Checked Drew	Notes E.C.H. Date 1-31-35
Date 2-14-35	Indexed A. C. Johnson

F.B. 303 Pg 151

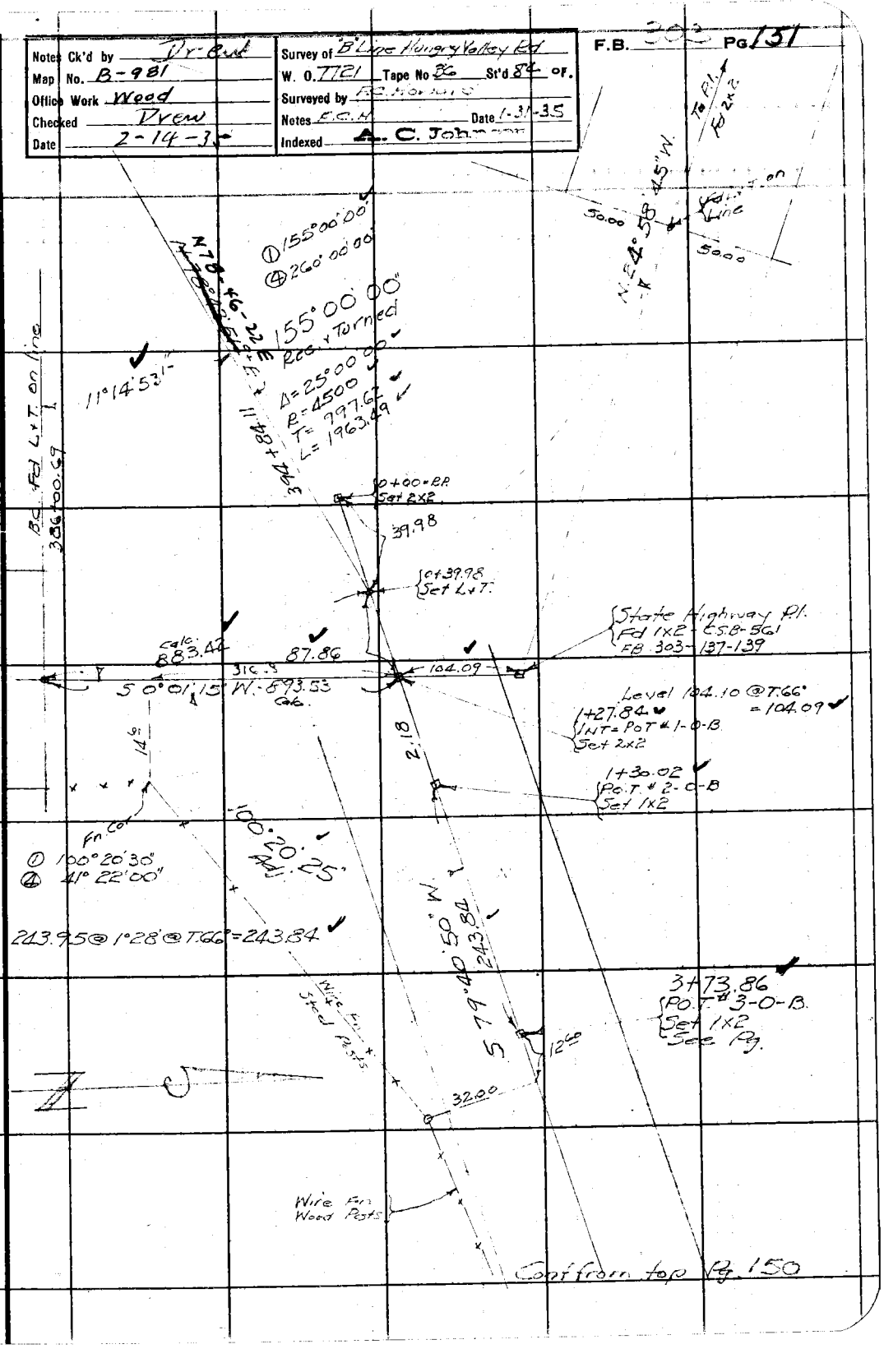

Note: ANY ADDITIONS OR CHANGES ON THIS SHEET MUST BE MADE OR CIRCLED IN Red Ink WITH DATE AND NAME OF PERSON MAKING CHANGE.

Do not extend notes this side of this line

RETURN TO
LOS ANGELES COUNTY SURVEYOR
700 HALL OF RECORDS

FORM 247 5M 2-34

F.B. 303 PG. 152

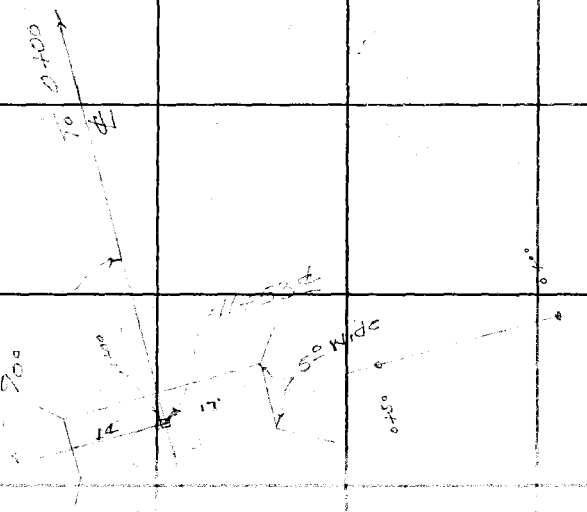

SKETCH SHOWING DETAIL
FOR CROSSECTIONS OF
WASH. SEE L.B. 751-204-209

RETURN TO
LOS ANGELES COUNTY SURVEYOR
700 HALL OF RECORDS

Do not extend notes this side of this line

Note: ANY ADDITIONS OR CHANGES ON THIS SHEET MUST BE MADE OR CIRCLED IN **Red Ink** WITH DATE AND NAME OF PERSON MAKING CHANGE.

Notes	Ck'd by	Survey of		
Map	No.	W. O.	Tape No	St'd	of
Office	Work	Surveyed by		
Checked		Notes	Date	
Date		Indexed	A. C. Johnson 12-6-35	

F.B. 303 Pg. 153

SURVEY OF PROPOSED LINE CHANGE ON HUNGRY VALLEY ROAD

Note: ANY ADDITIONS OR CHANGES ON THIS SHEET MUST BE MADE OR CIRCLED IN Red Ink WITH DATE AND NAME OF PERSON MAKING CHANGE.

Do not extend notes this side of this line

RETURN TO
LOS ANGELES COUNTY SURVEYOR
700 HALL OF RECORDS

FORM 247 SM 2-34

RETURN TO
LOS ANGELES COUNTY SURVEYOR
700 HALL OF RECORDS

Note: ANY ADDITIONS OR CHANGES ON THIS SHEET MUST BE MADE OR CIRCLED IN **Red Ink** WITH DATE AND NAME OF PERSON MAKING CHANGE.

Do not extend notes this side of this line

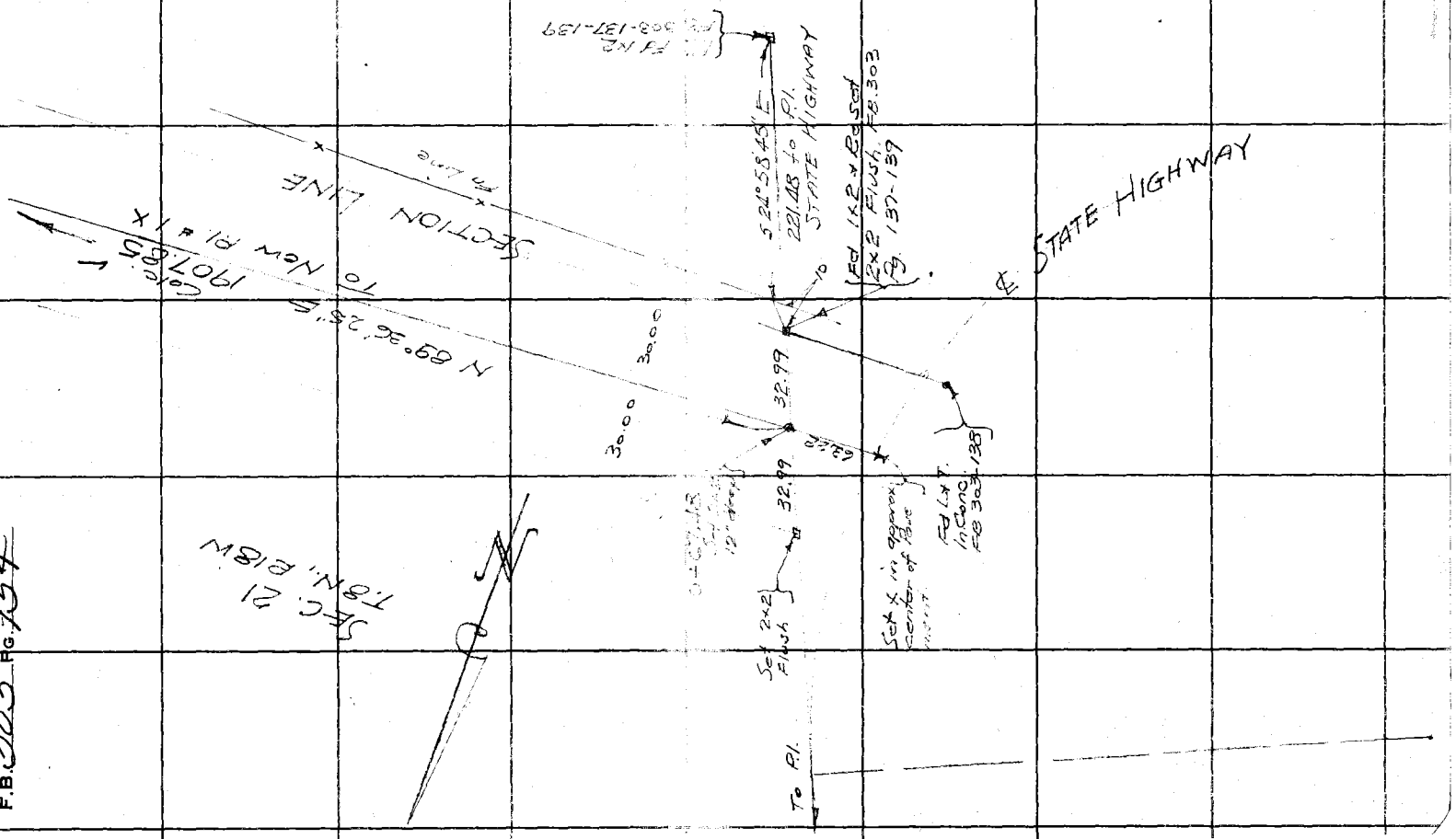

F.B. 303 Pg. 154

Notes	Ck'd by	Survey of HUNGRY VALLEY RD	F.B. 303 Pg. 155
Map	No.	W. O. 7721 Tape No 33 St'd 84 of.	
Office	Work	Surveyed by F.C. HOWARD	
Checked		Notes F.C.H Date 11/28/35	
Date		Indexed A. G. Johnson	

Note: ANY ADDITIONS OR CHANGES ON THIS SHEET MUST BE MADE OR CIRCLED IN Red Ink WITH DATE AND NAME OF PERSON MAKING CHANGE.

Do not extend notes this side of this line

RETURN TO
LOS ANGELES COUNTY SURVEYOR
700 HALL OF RECORDS

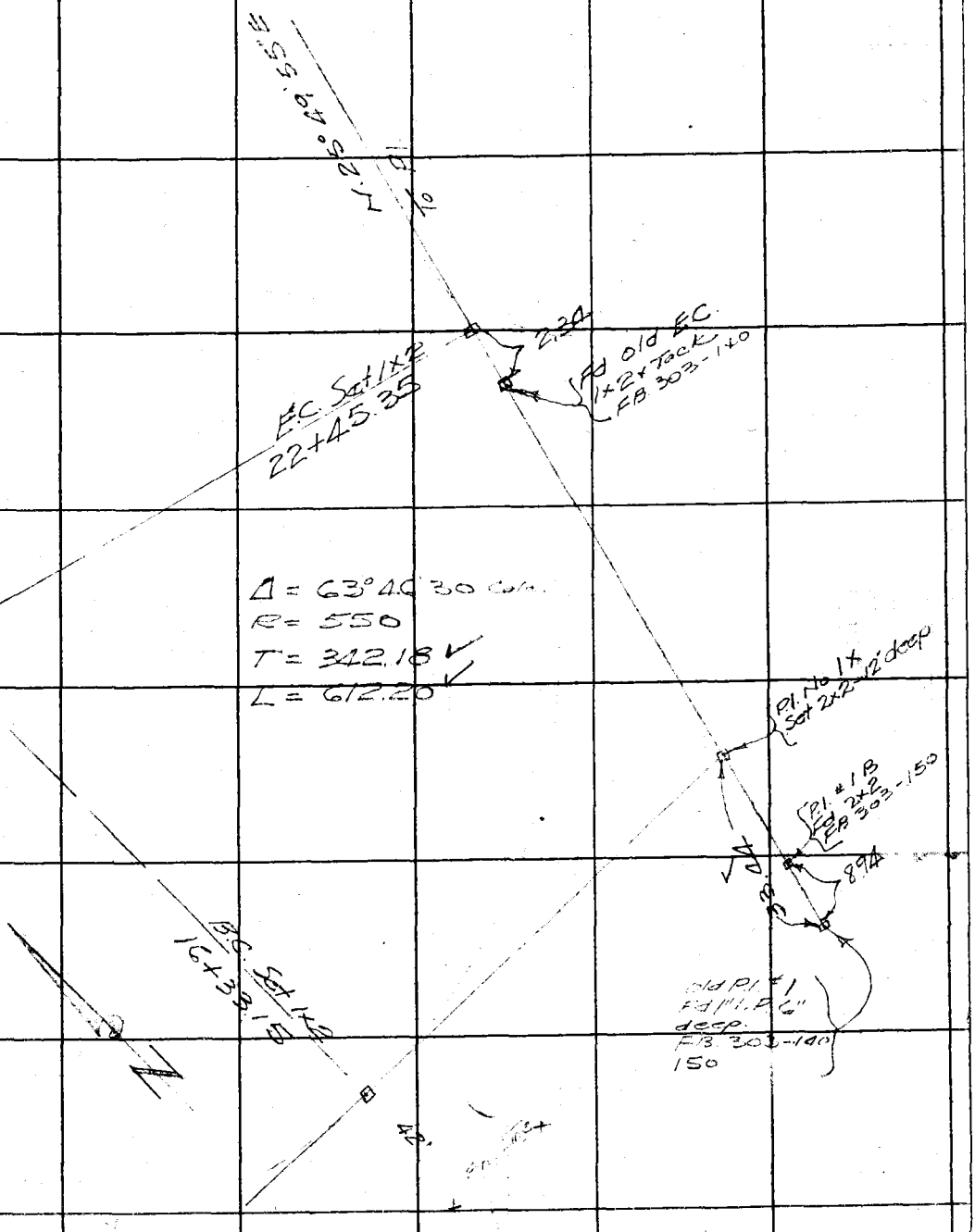

FORM 247 BM 2-34

RETURN TO

LOS ANGELES COUNTY SURVEYOR

700 HALL OF RECORDS

Note: ANY ADDITIONS OR CHANGES ON THIS SHEET MUST BE MADE OR CIRCLED IN **Red Ink** WITH DATE AND NAME OF PERSON MAKING CHANGE.

Do not extend notes this side of this line

F.B. 303 PG. 156

Notes Ck'd by		Survey of Hungry Valley Road		F.B. 303	Pg. 157
Map No.		W. O.	Tape No	St'd	OF.
~~Office~~ Work		Surveyed by Line & Grade Party			
Checked		Notes	Date		
Date		Indexed	A. C. Johnson 9-10-37		

Note: ANY ADDITIONS OR CHANGES ON THIS SHEET MUST BE MADE OR CIRCLED IN Red Ink WITH DATE AND NAME OF PERSON MAKING CHANGE.

Do not extend notes this side of this line

RETURN TO
LOS ANGELES COUNTY SURVEYOR
700 HALL OF RECORDS

FORM 247 5M 2-34

RETURN TO

LOS ANGELES COUNTY SURVEYOR

700 HALL OF RECORDS

Note; ANY ADDITIONS OR CHANGES ON THIS SHEET MUST BE MADE OR CIRCLED IN **Red Ink** WITH DATE AND NAME OF PERSON MAKING CHANGE.

Do not extend notes this side of this line

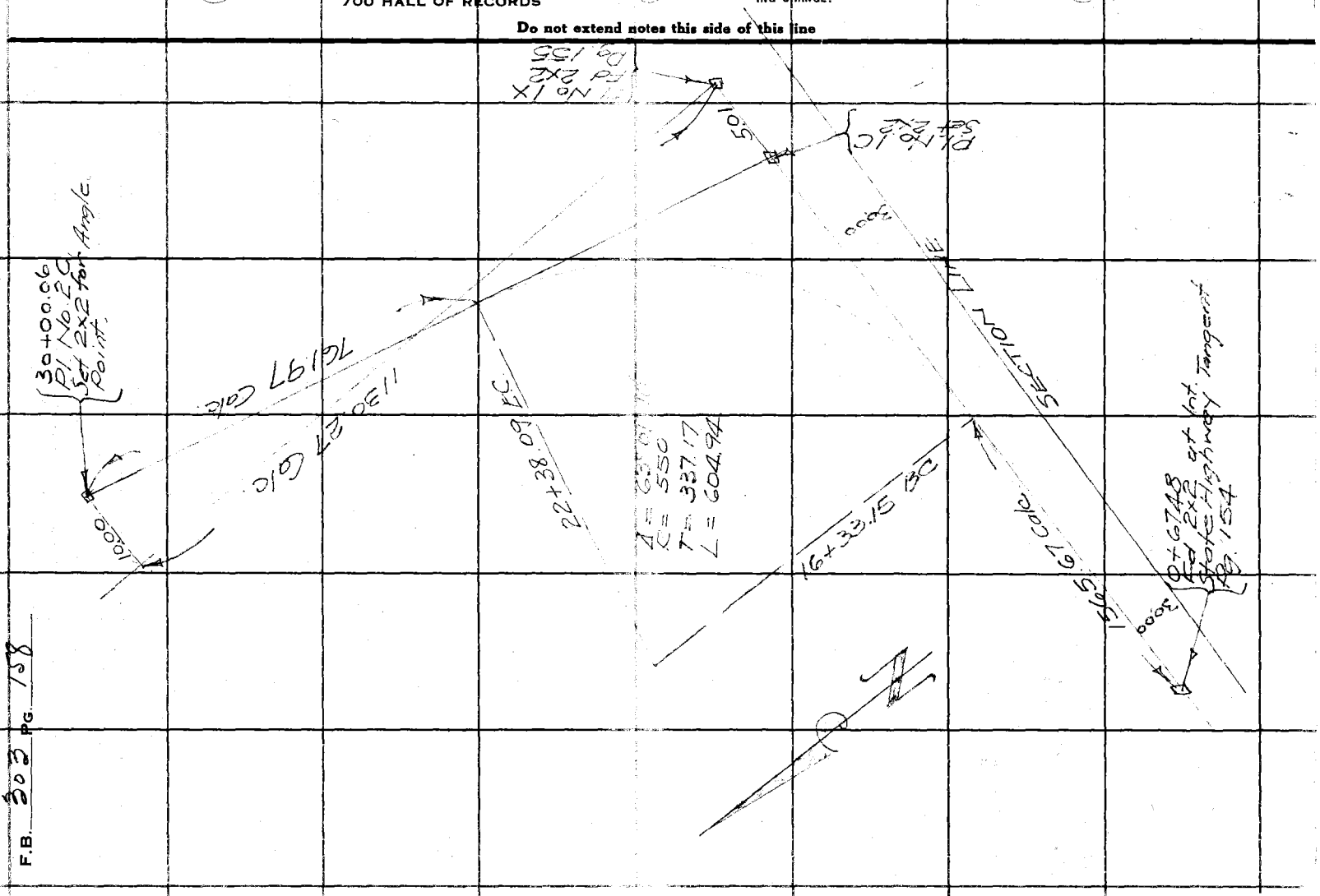

F.B. 303 PG. 158

Notes Ck'd by	Survey of HUNGRY VALLEY RD
Map No.	W. O. 7721 Tape No 33 St'd 84 of.
Office Work	Surveyed by F.C. HOWARD
Checked	Notes Date 12/35
Date	Indexed A. C. Johnson

F.B. 303 Pg. 159

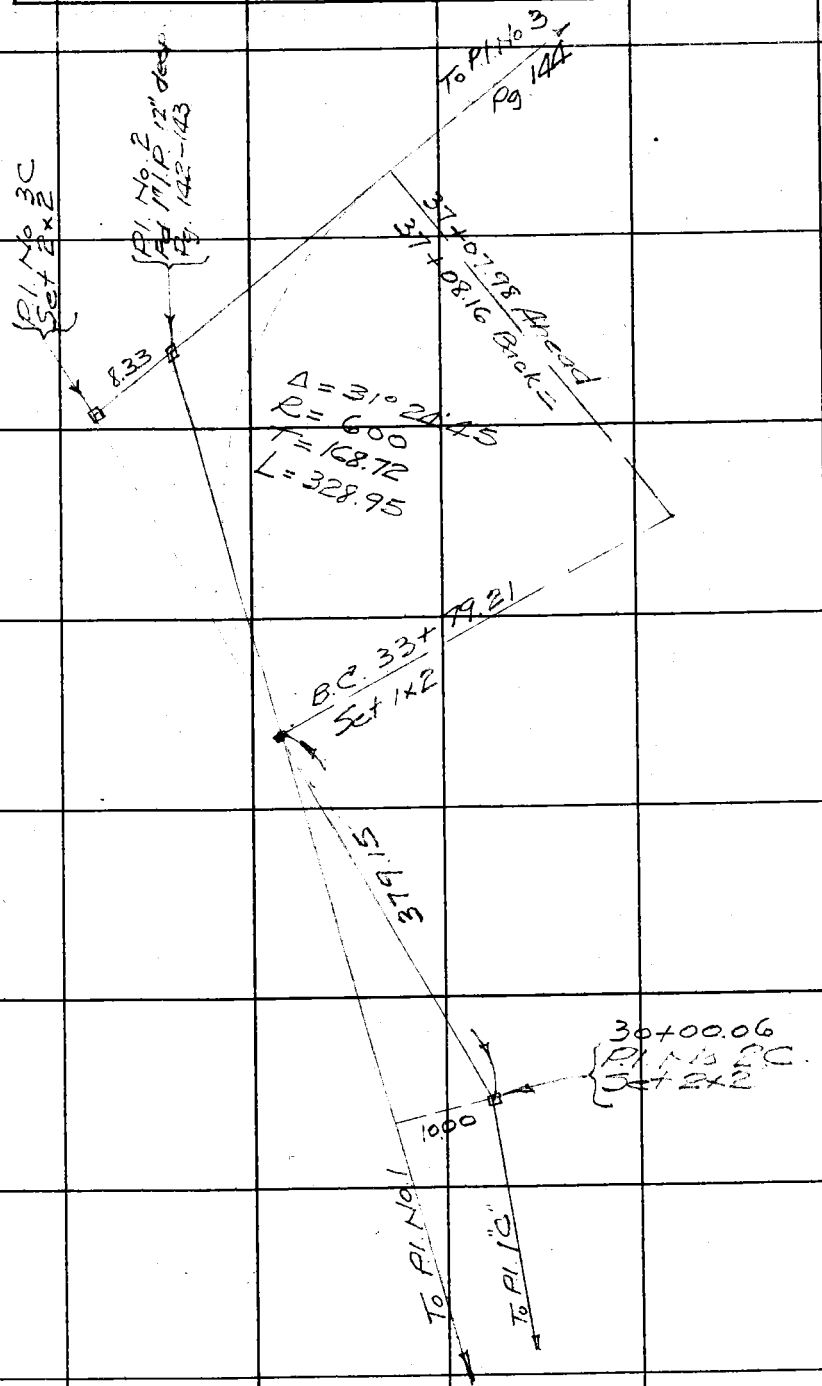

Note: ANY ADDITIONS OR CHANGES ON THIS SHEET MUST BE MADE OR CIRCLED IN Red Ink WITH DATE AND NAME OF PERSON MAKING CHANGE.

Do not extend notes this side of this line

RETURN TO
LOS ANGELES COUNTY SURVEYOR
700 HALL OF RECORDS

FORM 247 BM 2-34

RETURN TO

LOS ANGELES COUNTY SURVEYOR

700 HALL OF RECORDS

Note: ANY ADDITIONS OR CHANGES ON THIS SHEET MUST BE MADE OR CIRCLED IN **Red Ink** WITH DATE AND NAME OF PERSON MAKING CHANGE.

Do not extend notes this side of this line

F.B. 303 PG. 160