Platted by	W. O. No. D. S. O. No.
Date	Location
Map No.	Surveyed by
Platting C'k'd by	Date
Date	Indexed

F. B. Pg.

3004

F.B.No.304

PAGES: Index, 1 to 8 incl., 8A, 9 to 12 inc
12A, 12B, 13 to 20 inclusive., 21 to 29 incl.,
31 to 35 incl., 37 to 47 incl.,
49, 50, 52 to 69 incl., 71 to 75 incl.,
77 to 90 incl., 92, 93, 94, , 96 to
113 incl., , 115 to 140 incl.,

Date _____ Notes by Moore Chief Party Moore F.B. 304 PG. 1

Plotted by Wood	W. O. No. 4044 S. S. O. No.
Date Oct. 1927	Location Las Tunas Dr
Map No. 8906	Surveyed by J. D. Moore
Plotting C'k'd by	Date Oct. 1927
Date	Indexed

NOTE: ANY ADDITION OR CHANGES ON THIS SHEET MUST BE MADE OR CIRCLED IN RED. WITH DATE AND NAME OF PERSON MAKING CHANGE.

DO NOT EXTEND NOTES THIS SIDE OF THIS LINE

RETURN TO LOS ANGELES COUNTY SURVEYOR

RELOCATION
of
CENTER LINE
of
LAS TUNAS DRIVE
from
SANTA ANITA AVE.
EAST
to
PECK ROAD

W.O. # 4044

Oct. 10-15, 1927

Party

Moore
Thayer
Gunderson
McHenry

RETURN TO
LOS ANGELES COUNTY SURVEYOR

NOTE: ANY ADDITION OR CHANGES ON THIS SHEET MUST BE MADE OR CIRCLED IN RED. WITH DATE AND NAME OF PERSON MAKING CHANGE.

DO NOT EXTEND NOTES THIS SIDE OF THIS LINE

F.B. 304 PG. 2

Chief Party — Notes by _____ Date _____

Date 10-10-27 Notes by Moore Chief Party Moore F.B. 304 Pg. 3

Platted by Wood	W. O. No. 4044 D. S. O. No.
Date Oct. 1927	Location Las Tunas Dr.
Map No. 8906	Surveyed by L. D. Moore
Platting Ck'd by	Date 10-10-27
Date	Indexed

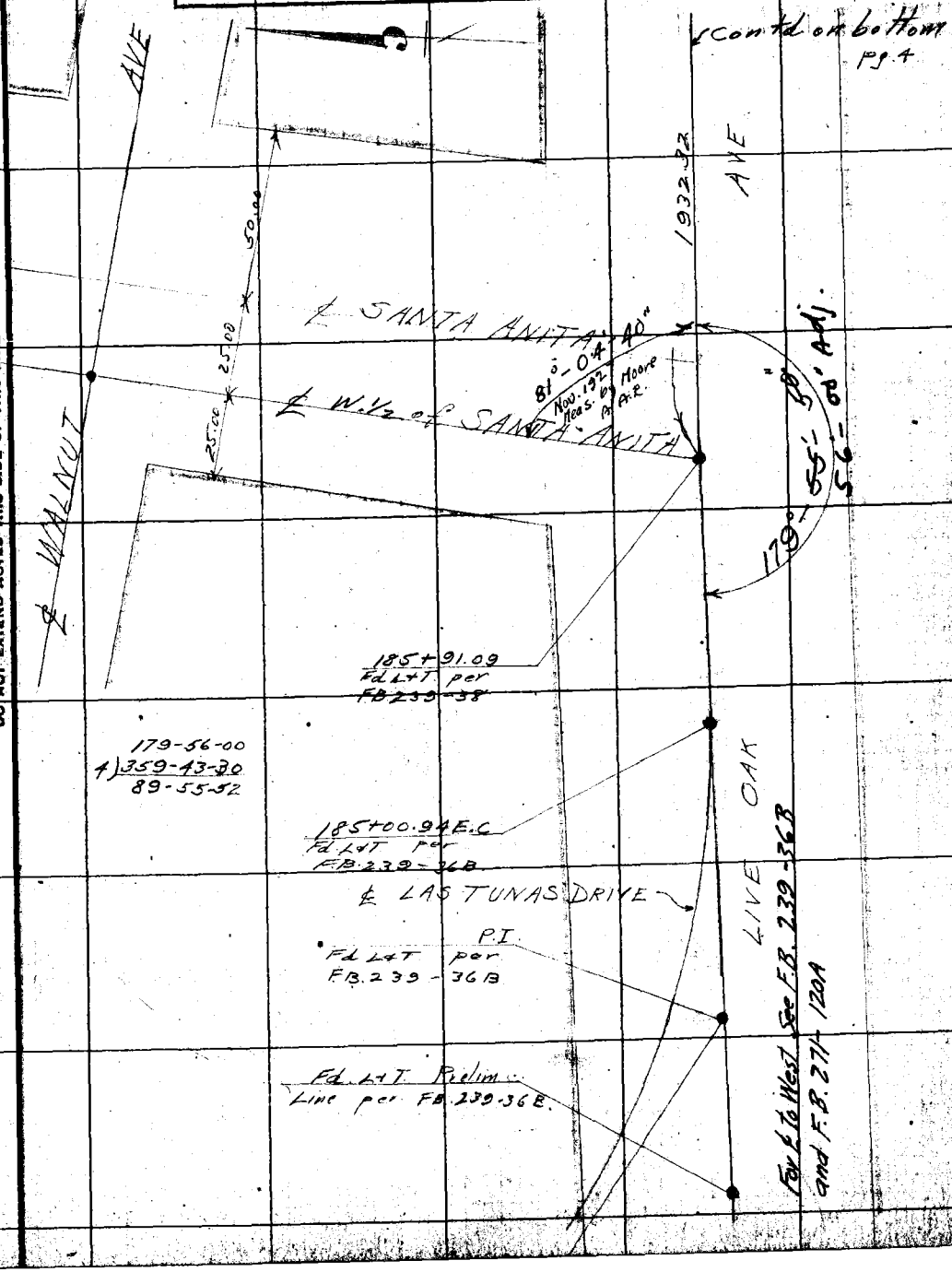

NOTE: ANY ADDITION OR CHANGES ON THIS SHEET MUST BE MADE OR CIRCLED IN RED, WITH DATE AND NAME OF PERSON MAKING CHANGE.

DO NOT EXTEND NOTES THIS SIDE OF THIS LINE

RETURN TO LOS ANGELES COUNTY SURVEYOR

F.B. 304 Pg. 4 Moore Chief Party Notes by Moore Date 10-10-27

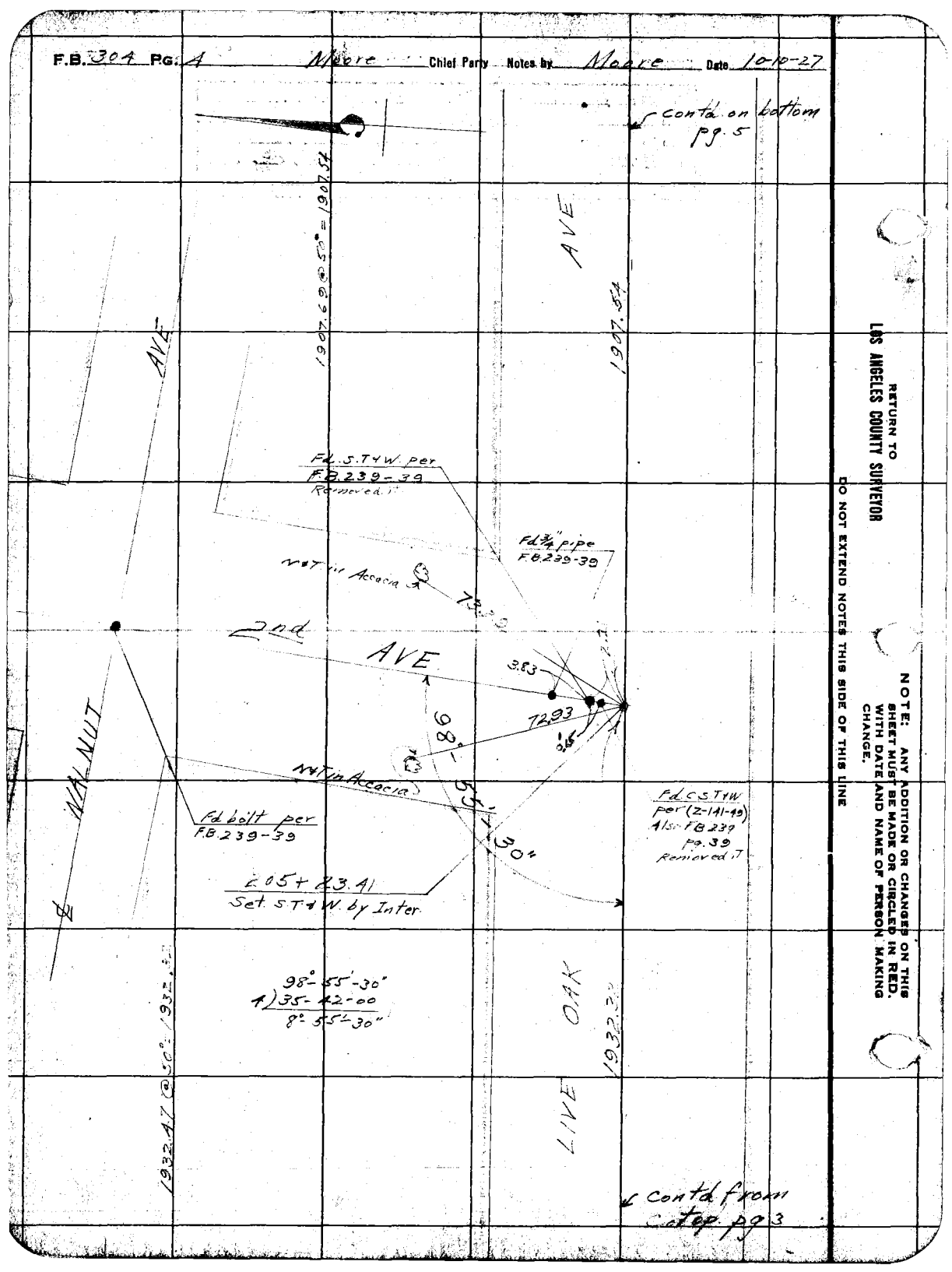

RETURN TO
LOS ANGELES COUNTY SURVEYOR

NOTE: ANY ADDITION OR CHANGES ON THIS SHEET MUST BE MADE OR CIRCLED IN RED. WITH DATE AND NAME OF PERSON MAKING CHANGE.

DO NOT EXTEND NOTES THIS SIDE OF THIS LINE

Date 10-10-27 Notes by Moore Chief Party Moore F.B. 304 PG. 5

Platted by Wood	W. O. No. 4044 U. S. O. No.
Date Oct. 1927	Location Las Tunas Dr.
Map No. 8906	Surveyed by L. D. Moore
Platting C'k'd by	Date 10-10-27
Date	Indexed

contd. on bottom pg. 6

227+23.80
Fd 2" iron pipe

24.49

683.49 @ 52° = 683.45

98°-55'-15"
4)35-41-00
8°-55'-15"

683.45

AVE

224+30.95
Set S.T+W by Intersection

New N&T in Acacia

Fd 2x2-Checked Ties per F.B. 239-40 Removed at

84.93

456

6th AVE

Fd N&T

32.00

87.72

OAK

New N&T in Walnut

35.36

33.81

LIVE

WALNUT

Fd bolt
F.B. 239-40

98°-55'-15"

907.54

224+06.13
Fd 2x2 - S.E. Cor.
Lot-109 Arcadia
Acreage Tract
F.B. 239-40

Fd 3/4" iron bar
F.B. 239-40
224+06.05

contd. from top pg. 4

NOTE: ANY ADDITION OR CHANGES ON THIS SHEET MUST BE MADE OR CIRCLED IN RED. WITH DATE AND NAME OF PERSON MAKING CHANGE.

DO NOT EXTEND NOTES THIS SIDE OF THIS LINE

RETURN TO LOS ANGELES COUNTY SURVEYOR

F.B. 304 Pg. 6 Moore Chief Party Notes by Moore Date 10-10-27

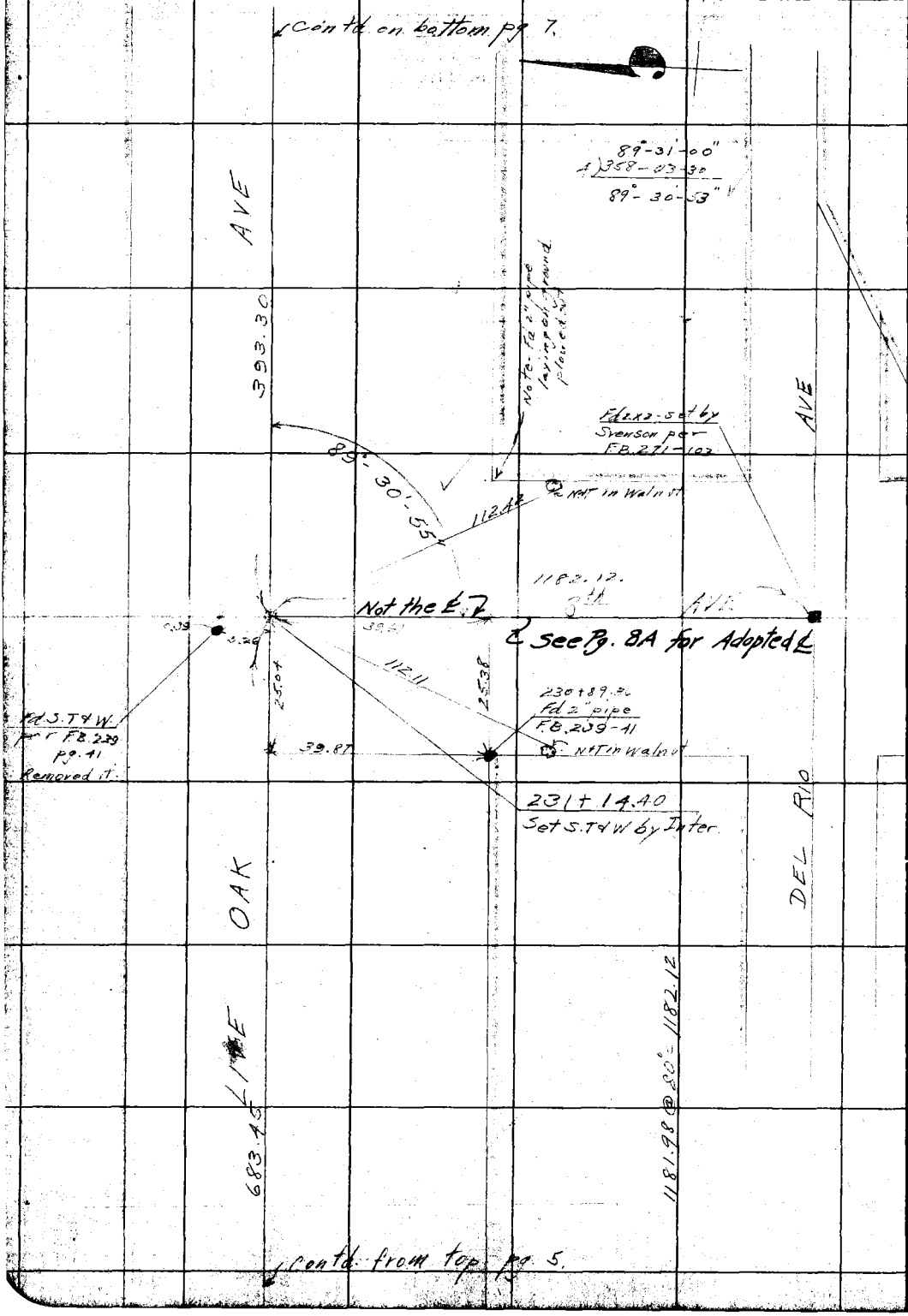

RETURN TO
LOS ANGELES COUNTY SURVEYOR

DO NOT EXTEND NOTES THIS SIDE OF THIS LINE

NOTE: ANY ADDITION OR CHANGES ON THIS SHEET MUST BE MADE OR CIRCLED IN RED. WITH DATE AND NAME OF PERSON MAKING CHANGE.

Date 10-14-27 Notes by Moore Chief Party Moore F.B. 304 Pg. 7

Platted by Wood	W. O. No. 4044 C. S. O. No.
Date Oct. 1927	Location Las Tunas Dr.
Map No. 8906	Surveyed by L. D. Moore
Platting C'k'd by	Date 10-14-27
Date	Indexed

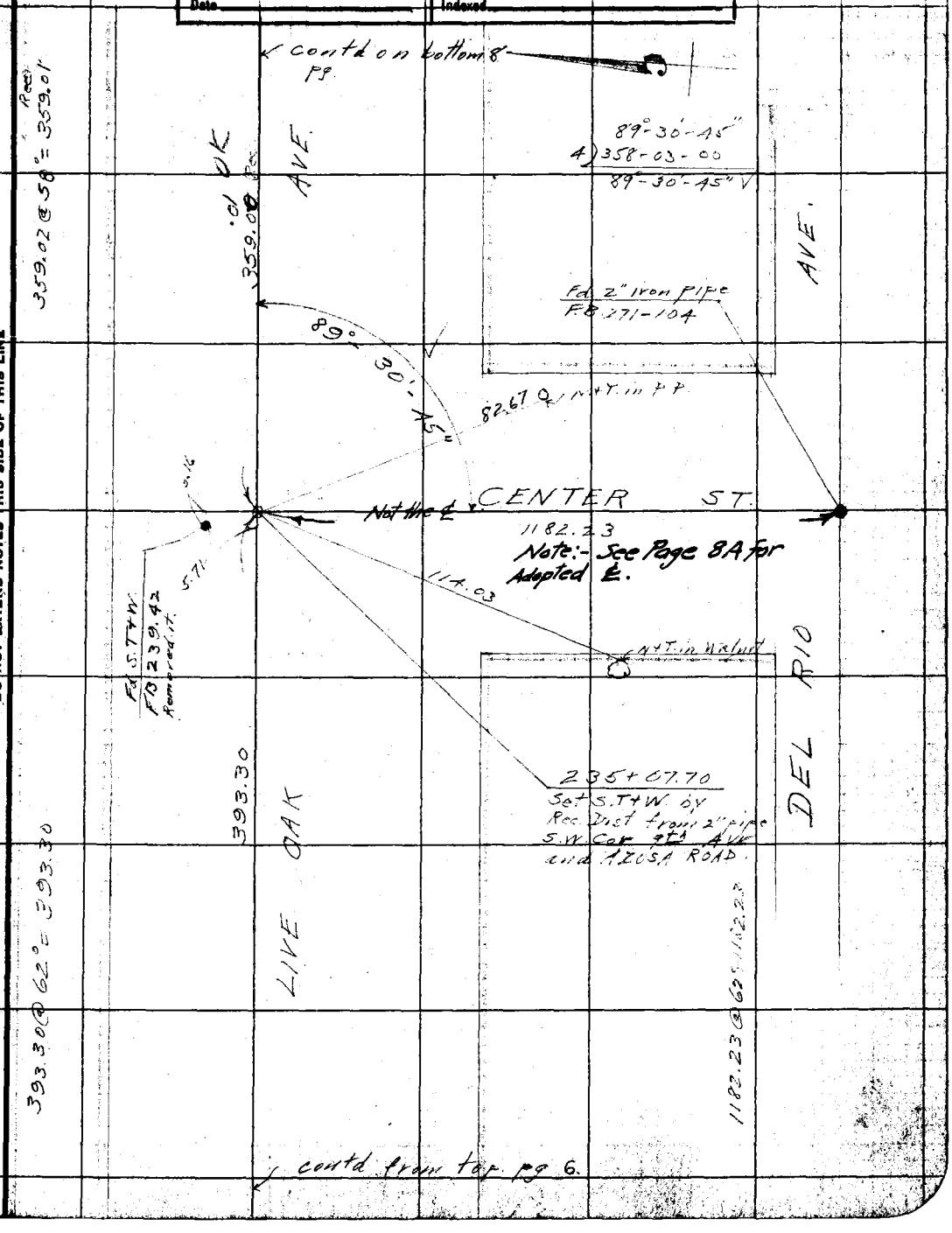

NOTE: ANY ADDITION OR CHANGES ON THIS SHEET MUST BE MADE OR CIRCLED IN RED, WITH DATE AND NAME OF PERSON MAKING CHANGE.

DO NOT EXTEND NOTES THIS SIDE OF THIS LINE

RETURN TO LOS ANGELES COUNTY SURVEYOR

F.B. 344 Pg. 8 Moore Chief Party Notes by Moore Date 10-4-27

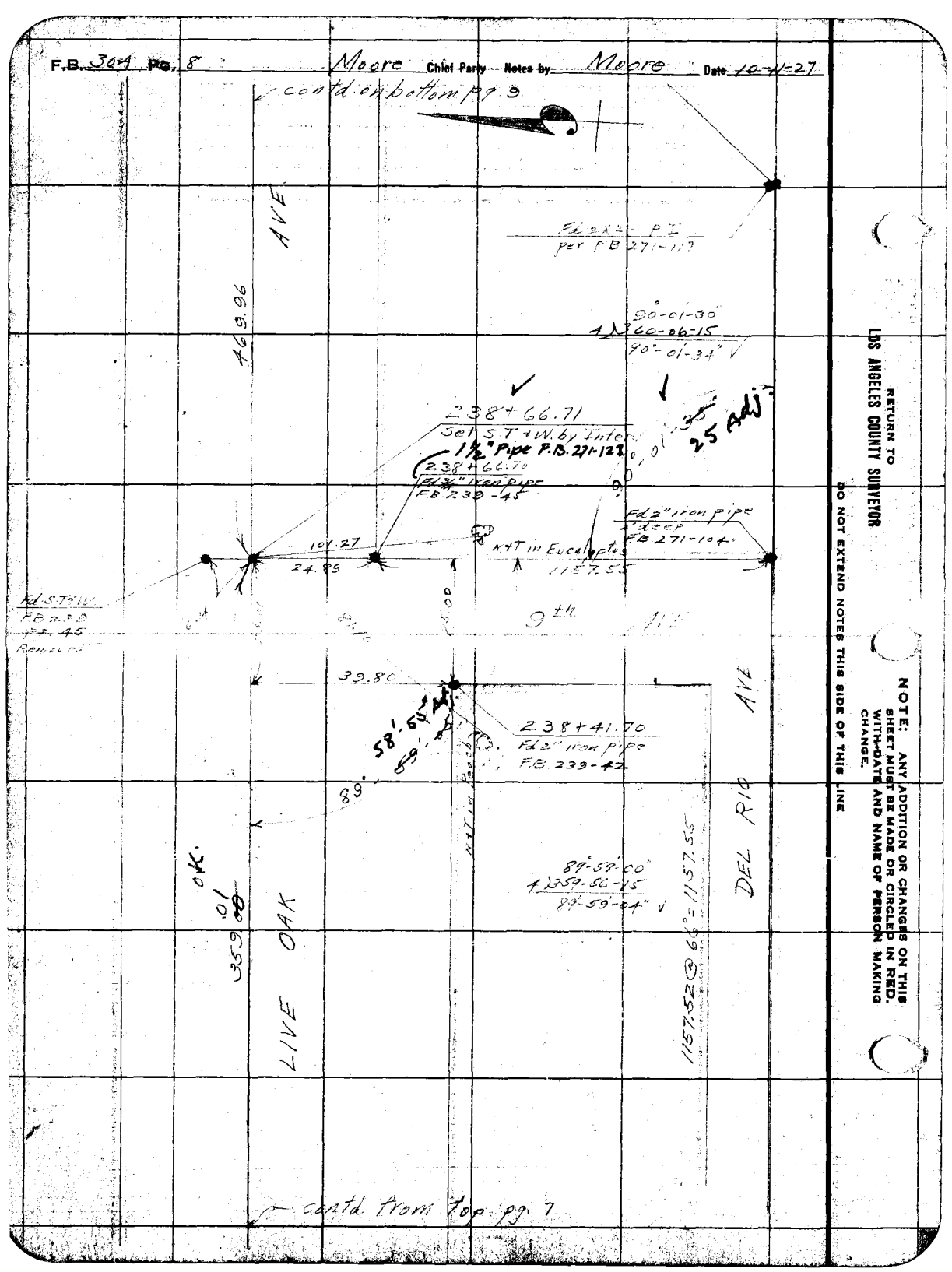

RETURN TO LOS ANGELES COUNTY SURVEYOR

DO NOT EXTEND NOTES THIS SIDE OF THIS LINE

NOTE: ANY ADDITION OR CHANGES ON THIS SHEET MUST BE MADE OR CIRCLED IN RED. WITH DATE AND NAME OF PERSON MAKING CHANGE.

Date 11-30-27 Notes by Moore Chief Party Moore F.B. 304 PG. 8A

Plotted by Wood	W. O. No. ____ S. & O. No. ____
Date 12-6-27	Location Las Tunas Dr.
Map No. 8906	Surveyed by L. D. Moore
Plotting C'k'd by ____	Date 11-30-27
Date ____	Indexed ____

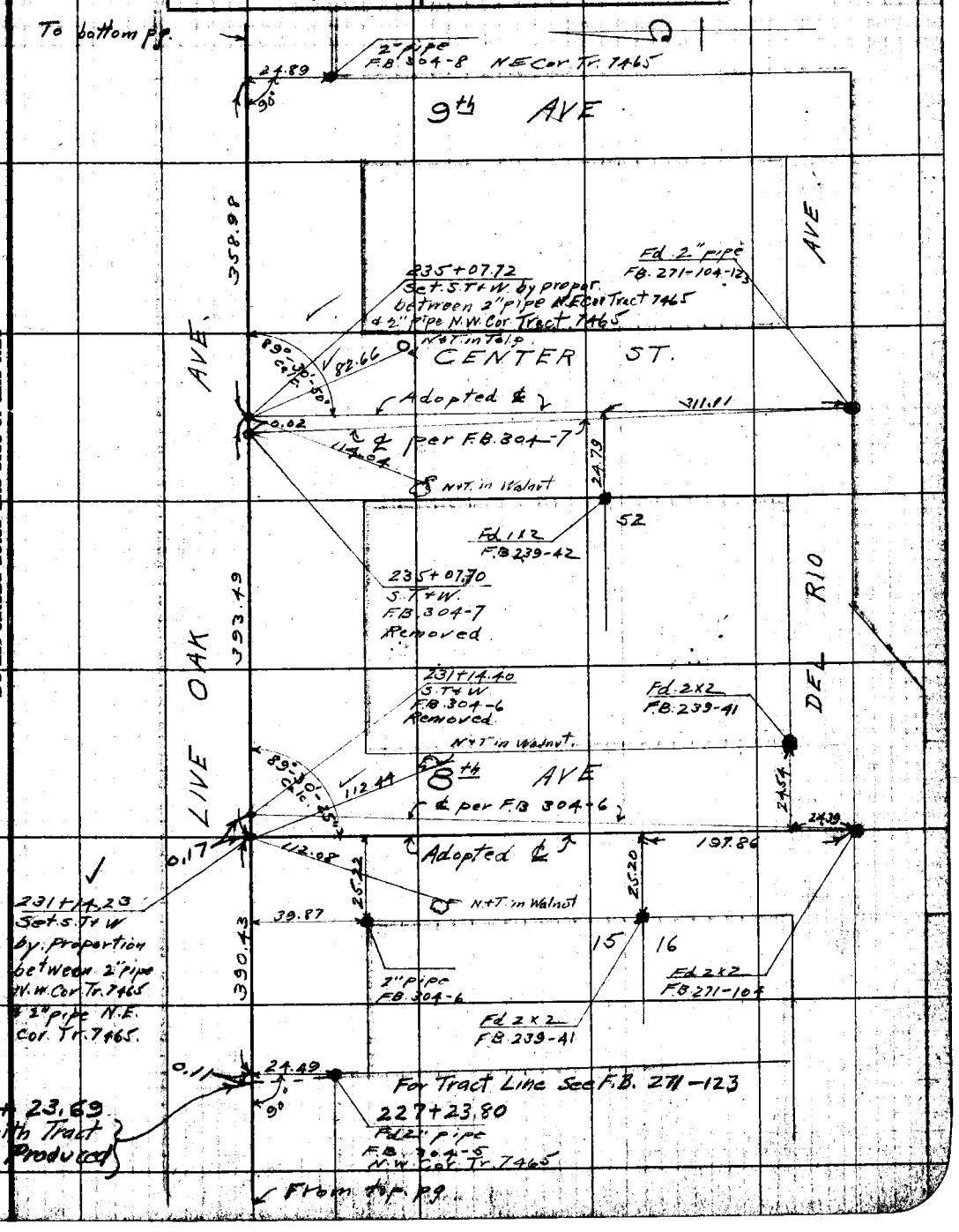

Note: ANY ADDITIONS OR CHANGES ON THIS SHEET MUST BE MADE OR CIRCLED IN Red. WITH DATE AND NAME OF PERSON MAKING CHANGE.

RETURN TO LOS ANGELES COUNTY SURVEYOR

Do not extend notes this side of this line

RETURN TO

LOS ANGELES COUNTY SURVEYOR

Note: ANY ADDITIONS OR CHANGES ON THIS SHEET MUST BE MADE OR CIRCLED IN **Red.** WITH DATE AND NAME OF PERSON MAKING CHANGE.

Do not extend notes this side of this line

F.B. _____ PG. _____

Chief Party _____ Notes by _____ Date _____

Date 10-14-27 Notes by Moore Chief Party Moore F.B. 304 Pg. 9

Plotted by Wood	W. O. No. 4044 S. C. O. No.
Date Oct. 1927	Location Las Tunas Dr.
Map No. 8906	Surveyed by L. D. Moore
Plotting C'k'd by	Date 10-14-27
Date	Indexed

NOTE: ANY ADDITION OR CHANGES ON THIS SHEET MUST BE MADE OR CIRCLED IN RED, WITH DATE AND NAME OF PERSON MAKING CHANGE.

DO NOT EXTEND NOTES THIS SIDE OF THIS LINE

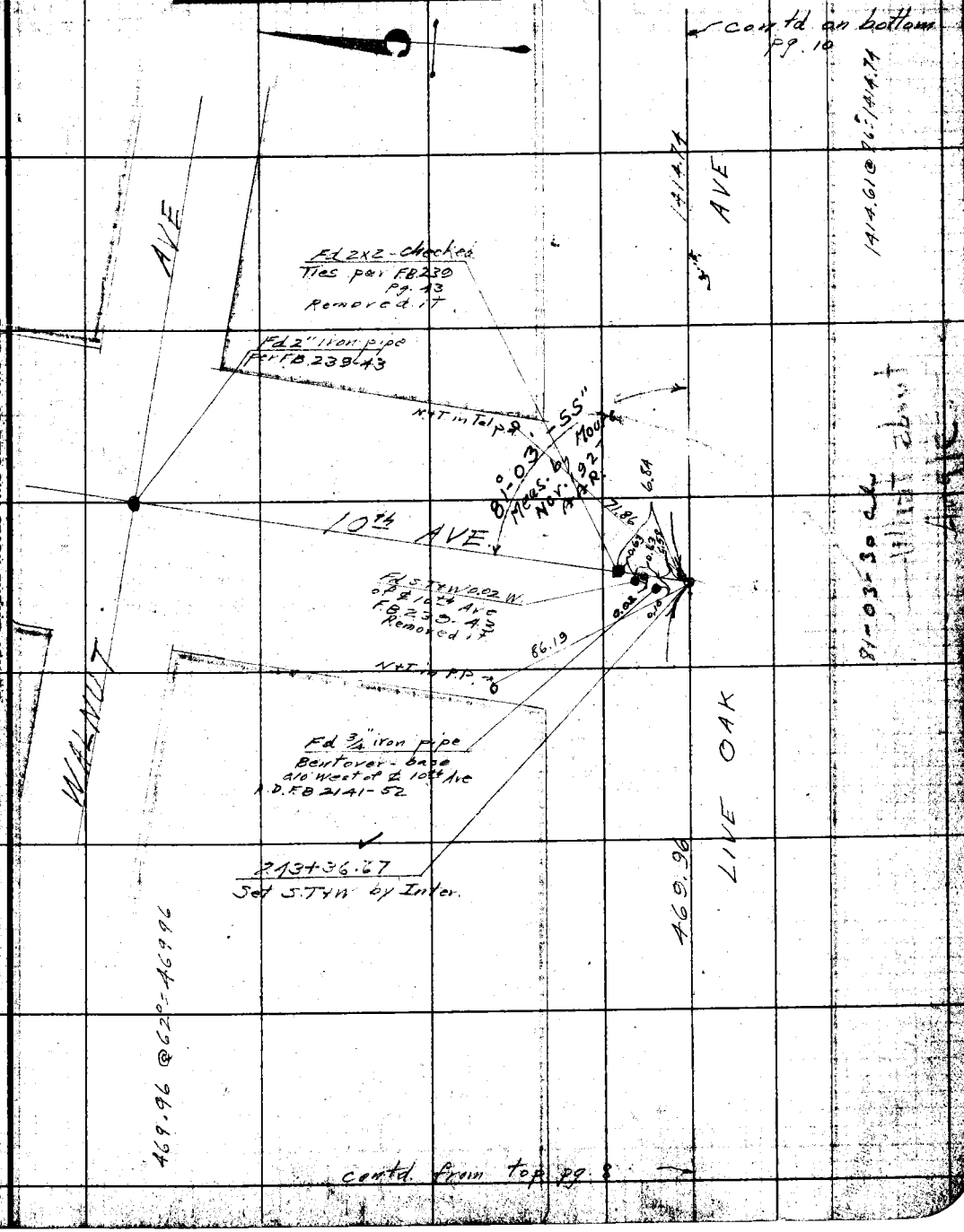

F.B. 304 Pg. 10 Moore Chief Party Notes by Moore Date 10-13-27



RETURN TO
LOS ANGELES COUNTY SURVEYOR

DO NOT EXTEND NOTES THIS SIDE OF THIS LINE

NOTE: ANY ADDITION OR CHANGES ON THIS SHEET MUST BE MADE OR CIRCLED IN RED, WITH DATE AND NAME OF PERSON MAKING CHANGE.

Date 10-11-27 Notes by Moore Chief Party Moore F. B. 304 Pg. 11

Wood	W. O. No. 4044 D. E. O. No.
Date Oct. 1927	Location Las Tunas Dr.
Map No. 8906	Surveyed by L. D. Moore
	Date 10-11-27
Date	Indexed

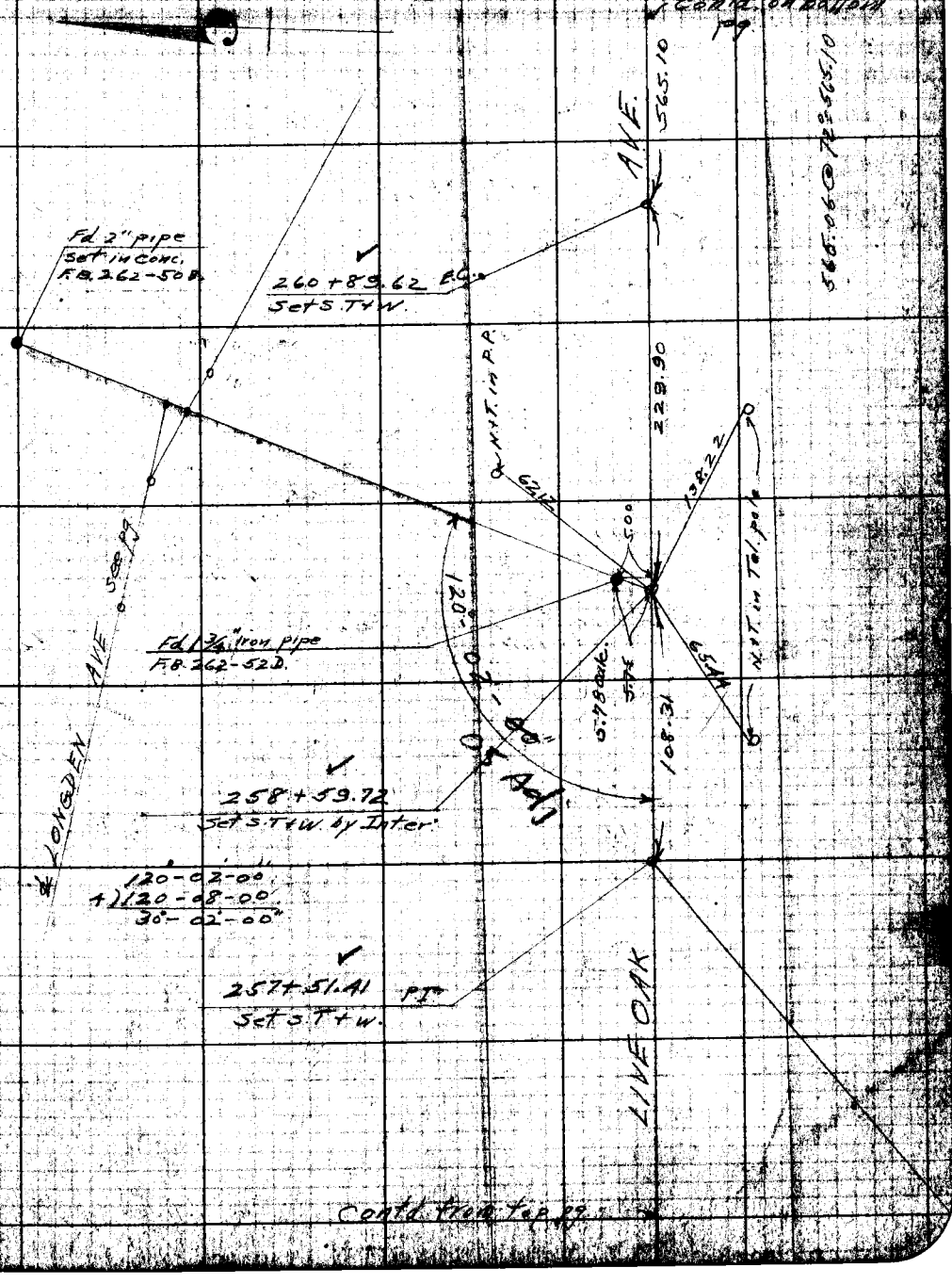

Notes: ANY ADDITIONS OR CHANGES ON THIS SHEET MUST BE MADE ON CIRCLES IN RED. WITH DATE AND NAME OF PERSON MAKING CHANGE.

Do not extend notes this side of this line

LOS ANGELES COUNTY SURVEYOR

F.B. 304 PG. 12 Moore Chief Party Notes by Moore Date 10-14-27

(contd. on bottom pg.

RETURN TO
LOS ANGELES COUNTY SURVEYOR
Do not extend notes this side of this line

Notes: ANY ADDITIONS OR CHANGES ON THIS SHEET MUST BE MADE OR CIRCLED IN Red. WITH DATE AND NAME OF PERSON MAKING CHANGE.

Date _____ Notes by _____ Chief Party _____ F. B. 304 Pg. 12A

Plotted by Peck
Date Feb. 1928
Map No. CS 8962-4
Plotting C'k'd by Alexander
Date Feb. 1928

W. O. No. 4062 D. & O. No. _____
Location Second Ave
Surveyed by Rocci and
Date Jan 1928
Indexed

Index to lines run.

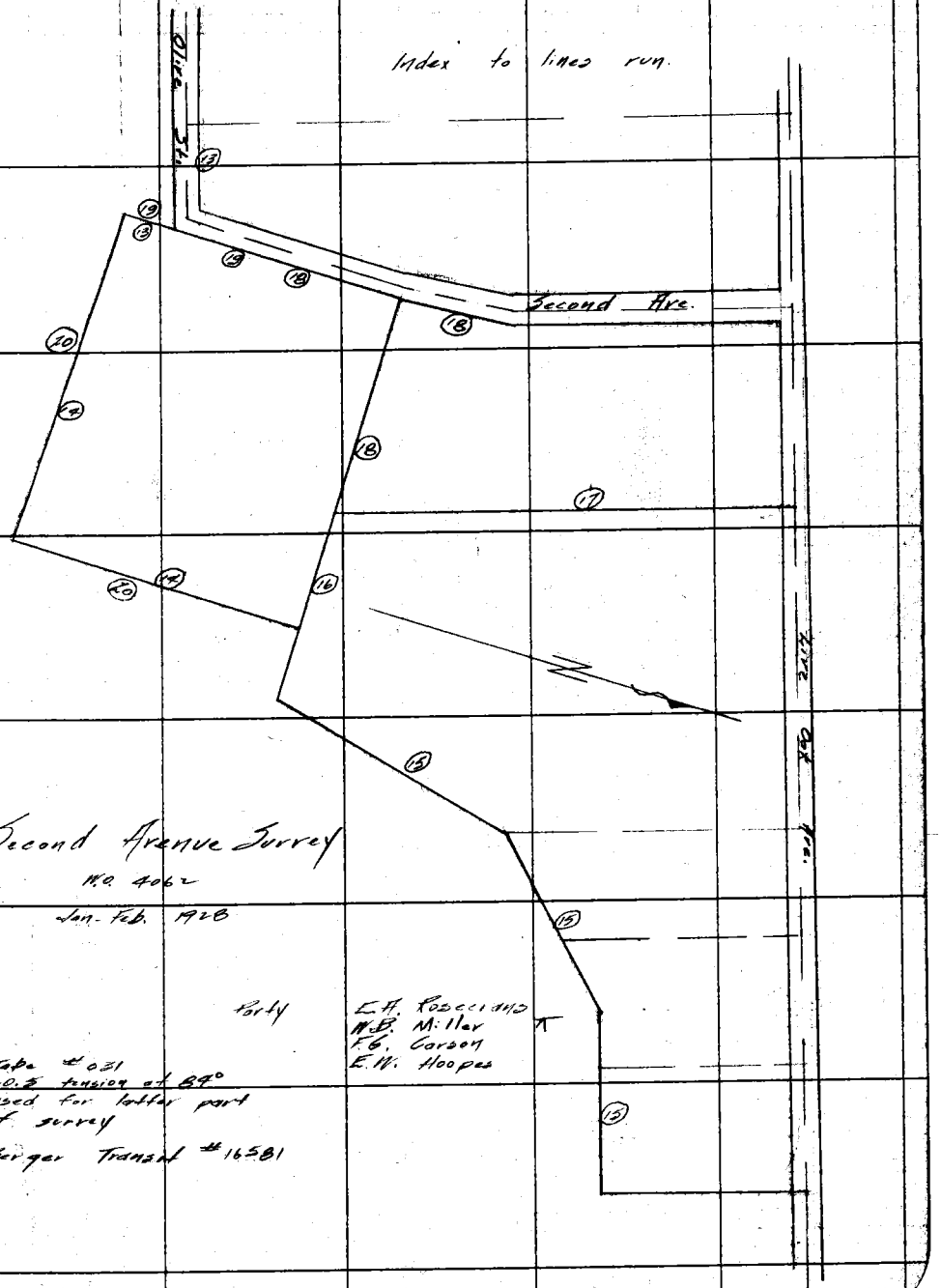

Second Avenue Survey
W.O. 4062
Jan. Feb. 1928

Party

E.A. Rocci and
W.B. Miller
F.G. Carson
E.W. Hooper

Tape #031
20.5 tension at 84°
used for latter part
of survey

Berger Transit #16581

RETURN TO
LOS ANGELES COUNTY SURVEYOR

Do not extend notes this side of this line

Notes: ANY ADDITIONS OR CHANGES ON THIS SHEET MUST BE MADE OR CIRCLED IN Red. WITH DATE AND NAME OF PERSON MAKING CHANGE.

F.B. 304 PG. 128 Chief Party Notes by Date

RETURN TO
LOS ANGELES COUNTY SURVEYOR

Note: ANY ADDITIONS OR CHANGES ON THIS SHEET MUST BE MADE OR CIRCLED IN Red. WITH DATE AND NAME OF PERSON MAKING CHANGE.

Do not extend notes this side of this line

Date _____ Notes by _____ Chief Party _____ F. B. 304 PG. 13

Plotted by Pack	W. O. No. 4062 O. S. O. No.
Date Feb. 1928	Location Second Ave
Map No. 8962-4	Surveyed by Rosecrans
Plotting C'd'd by Browder	Date Dec. 31, 1927
Date Feb. 1928	Indexed

Cont. bottom next page

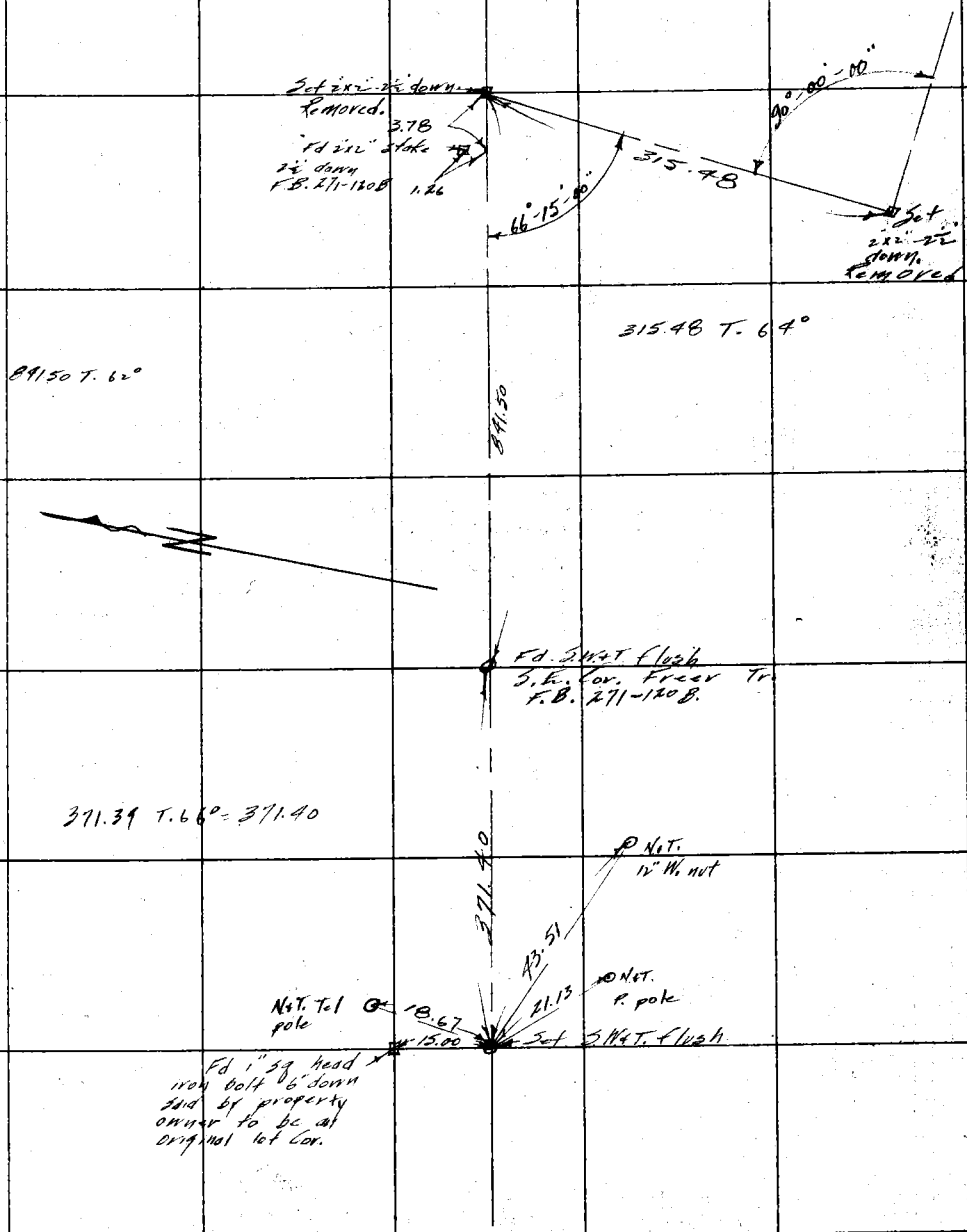

Note: ANY ADDITIONS OR CHANGES ON THIS SHEET MUST BE MADE OR CIRCLED IN Red. WITH DATE AND NAME OF PERSON MAKING CHANGE.

Do not extend notes this side of this line

RETURN TO LOS ANGELES COUNTY SURVEYOR

F.B. 304 Pg. 14 Rosecrans Chief Party Notes by Date. Jan 5-28

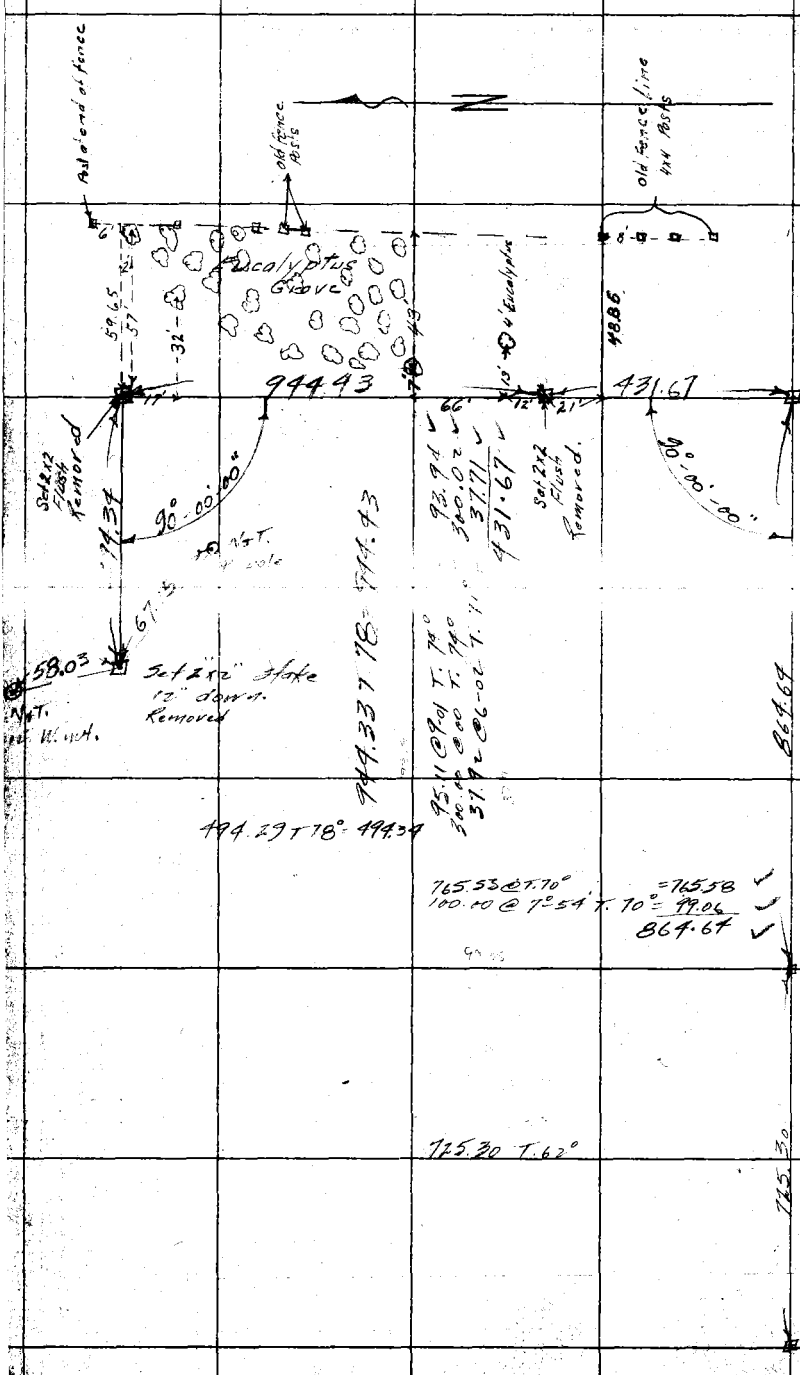

RETURN TO
LOS ANGELES COUNTY SURVEYOR
Do not extend notes this side of this line

Notes ANY ADDITIONS OR CHANGES ON THIS SHEET MUST BE MADE OR CIRCLED IN Red. WITH DATE AND NAME OF PERSON MAKING CHANGE.

Date _____ Notes by _____ Chief Party _____ F. B. 304 Pg. 15

Plotted by: Rock	W. O. No. 4062 D. S. O. No.
Date: Feb. 1928	Location: Arrow Highway
Map No. 8962-A	Surveyed by: Rosecrans
Plotting C'd by: Browder	Date: Jan. 9, 1928
Date: Feb. 1928	Indexed

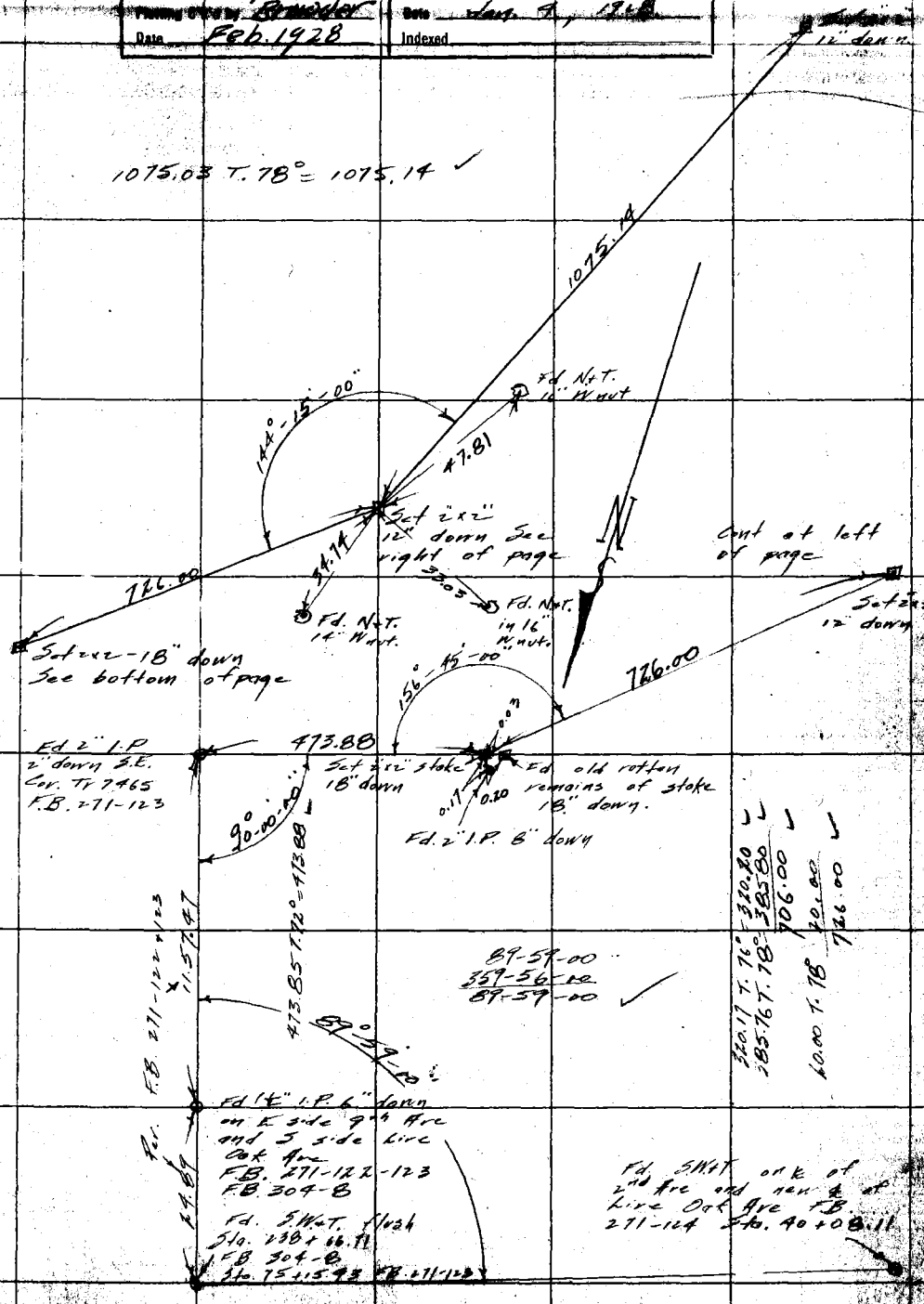

Note: ANY ADDITIONS OR CHANGES ON THIS SHEET MUST BE MADE OR CIRCLED IN Red. WITH DATE AND NAME OF PERSON MAKING CHANGE.

RETURN TO LOS ANGELES COUNTY SURVEYOR

Do not extend notes this side of this line

F.B. 304 Pg. 16 Roscrans Chief Party Notes by Date 1-5-28

cont. bottom page 18

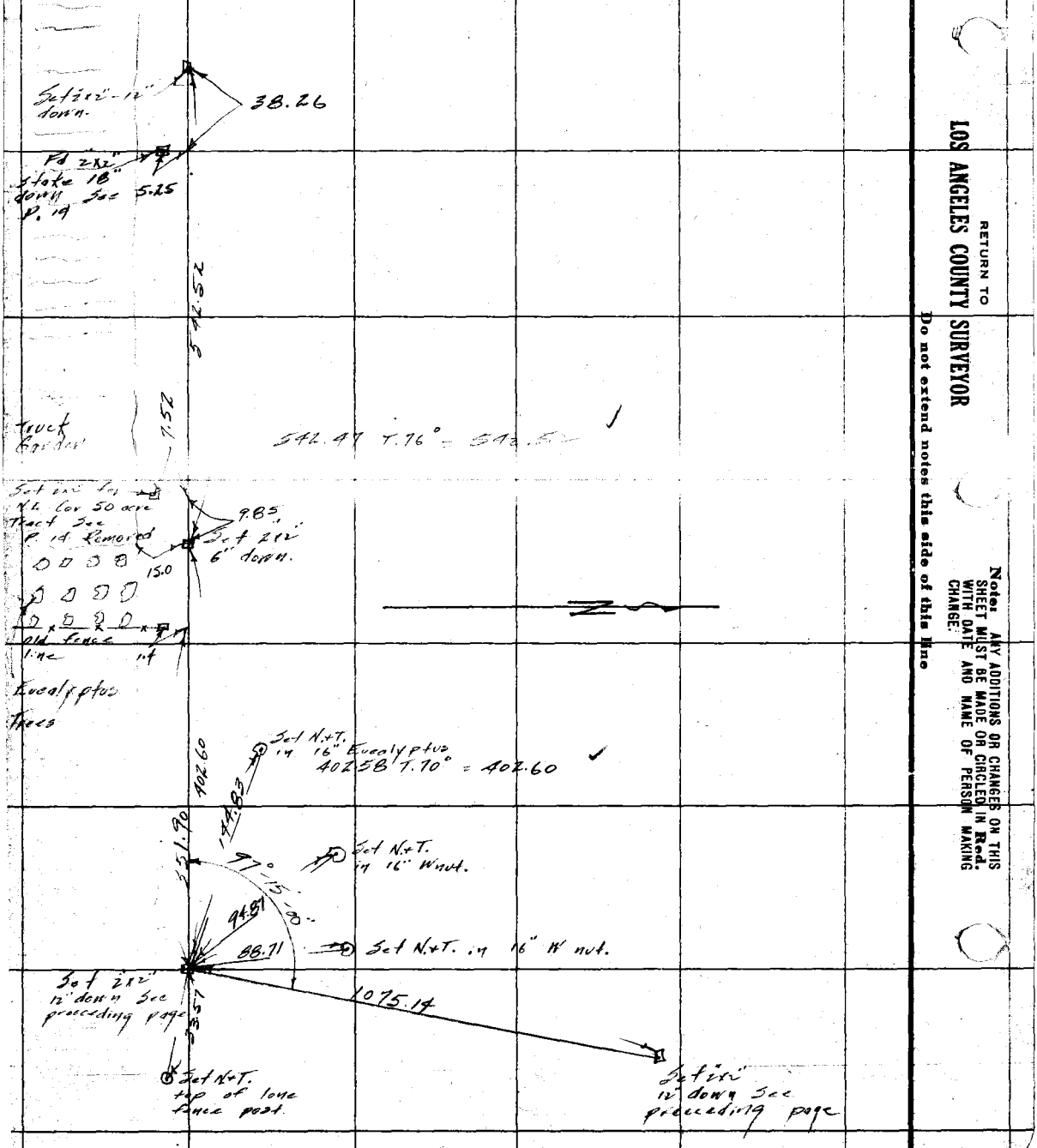

RETURN TO
LOS ANGELES COUNTY SURVEYOR
Do not extend notes this side of this line

Note: ANY ADDITIONS OR CHANGES ON THIS SHEET MUST BE MADE OR CIRCLED IN Red. WITH DATE AND NAME OF PERSON MAKING CHANGE.

Date _____ Notes by _____ Chief Party _____ F. B. 304 Pg. 17

Plotted by Park	W. O. No. 9062 B. S. O. No.
Date Feb. 1928	Location Arrow Highway
Map No. 8962-4	Surveyed by Rosecrans
Planning C'k'd by Brunder	Date Jan 5, 1928
Date Feb. 1928	Indexed

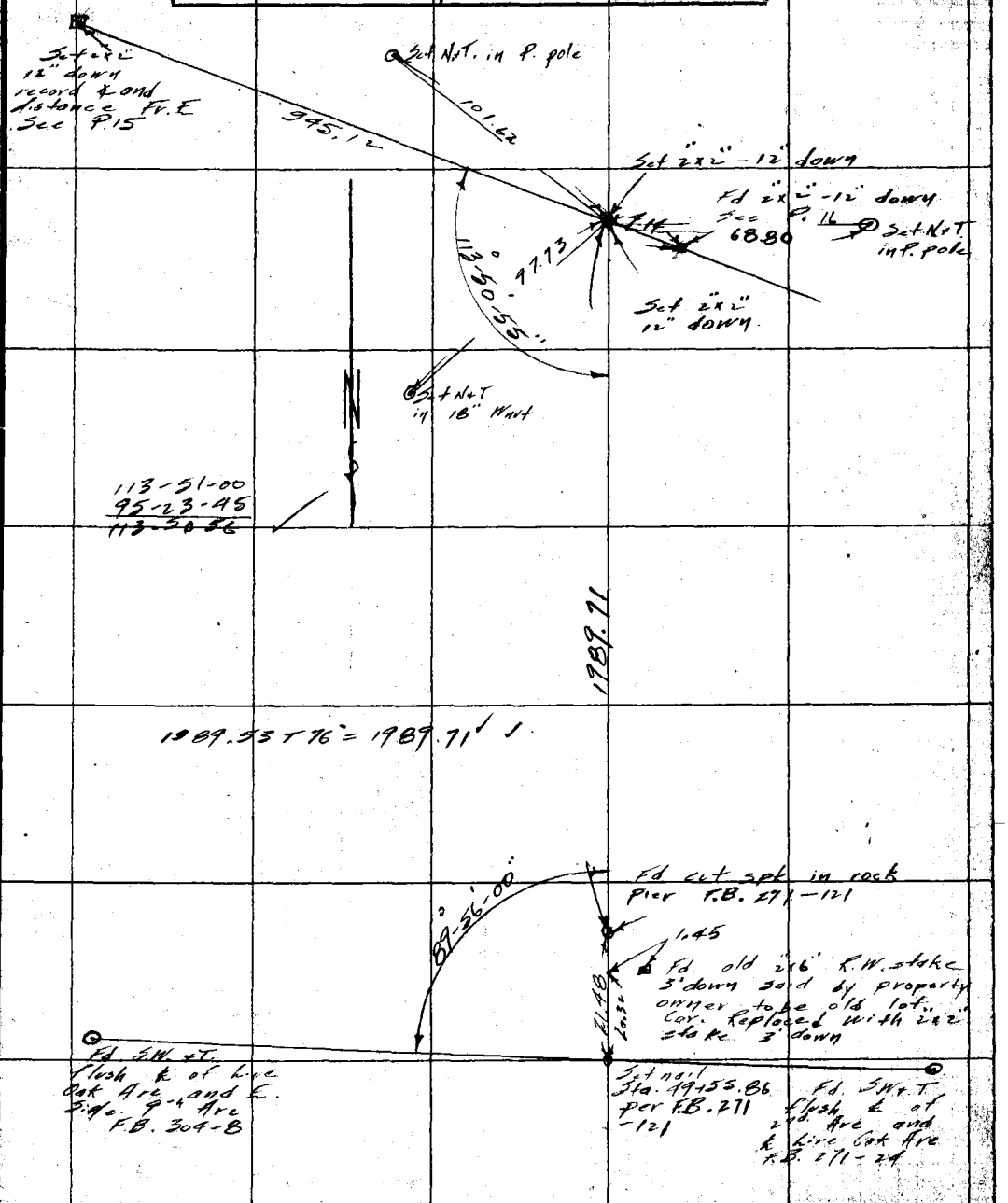

Note: ANY ADDITIONS OR CHANGES ON THIS SHEET MUST BE MADE OR CIRCLED IN Red. WITH DATE AND NAME OF PERSON MAKING CHANGE.

Do not extend notes this side of this line

RETURN TO LOS ANGELES COUNTY SURVEYOR

F.B. 304 Pg. 18 Chief Party Notes by Date

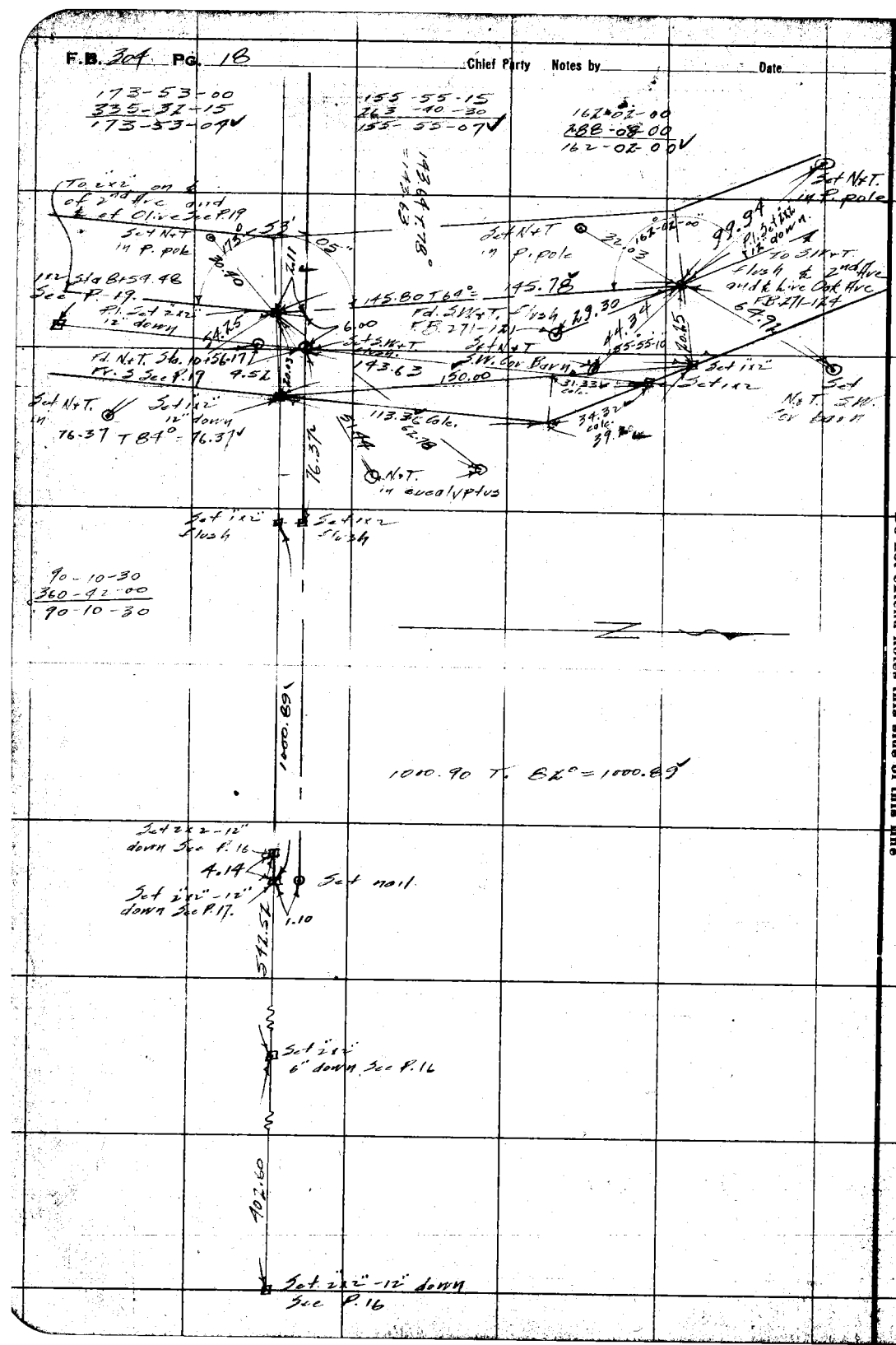

RETURN TO
LOS ANGELES COUNTY SURVEYOR
Do not extend notes this side of this line

Notes: ANY ADDITIONS OR CHANGES ON THIS SHEET MUST BE MADE OR CIRCLED IN Red. WITH DATE AND NAME OF PERSON MAKING CHANGE.

Date _____ Notes by _____ Chief Party _____ F. B. 304 Pg. 19

Plotted by Peck	M. O. No. 4062 S. & O. No.
Date Feb. 1928	Location Arrow Highway
Map No. 8967-4	Surveyed by Rosecrans
Plotting C'k'd by Brandon	Date Feb. 2, 1928
Date Feb. 1928	Indexed

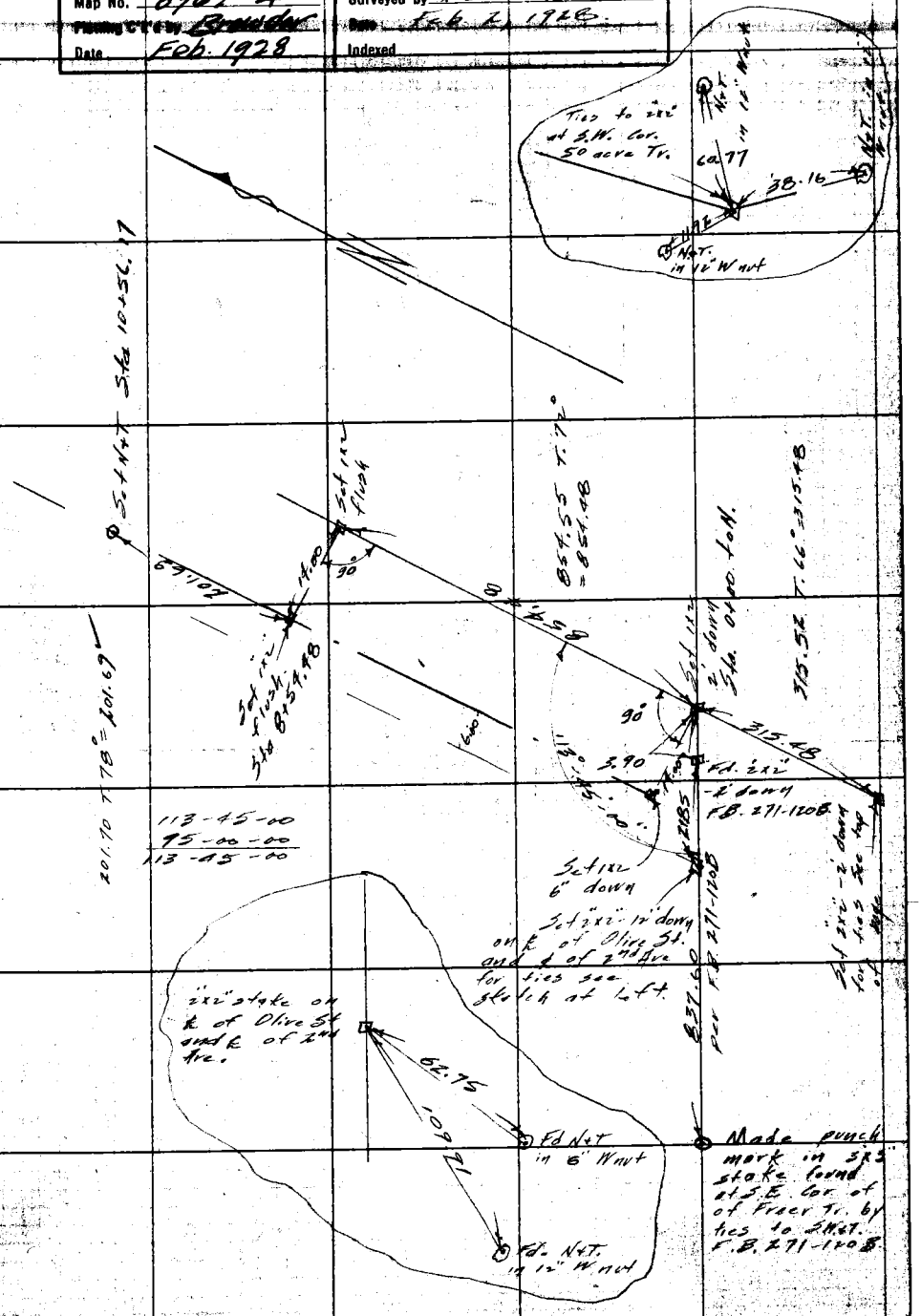

Note: ANY ADDITIONS OR CHANGES ON THIS SHEET MUST BE MADE OR CIRCLED IN Red WITH DATE AND NAME OF PERSON MAKING CHANGE.

Do not extend notes this side of this line

RETURN TO

LOS ANGELES COUNTY SURVEYOR

F.B. 304 PG. 20 Rosecrans 4 Chief Party Notes by Date Feb 6-28

RETURN TO
LOS ANGELES COUNTY SURVEYOR

Do not extend notes this side of this line

Note: ANY ADDITIONS OR CHANGES ON THIS SHEET MUST BE MADE OR CIRCLED IN Red. WITH DATE AND NAME OF PERSON MAKING CHANGE.

Date 12/27 Notes by Steele Chief Party F.B. 304 Pg. 21

Plotted by	W. O. No. [illegible] U. S. D. No.
Date	Location Lomita
Map No.	Surveyed by R. B. Steele
Plotting C'k'd by H. U. M. H.	Date 12/27 - 1/28
Date Aug 7 - 10th 1928	Indexed

LOMITA STS. NORTH OF MILLER AVE.

See Next Page for Index

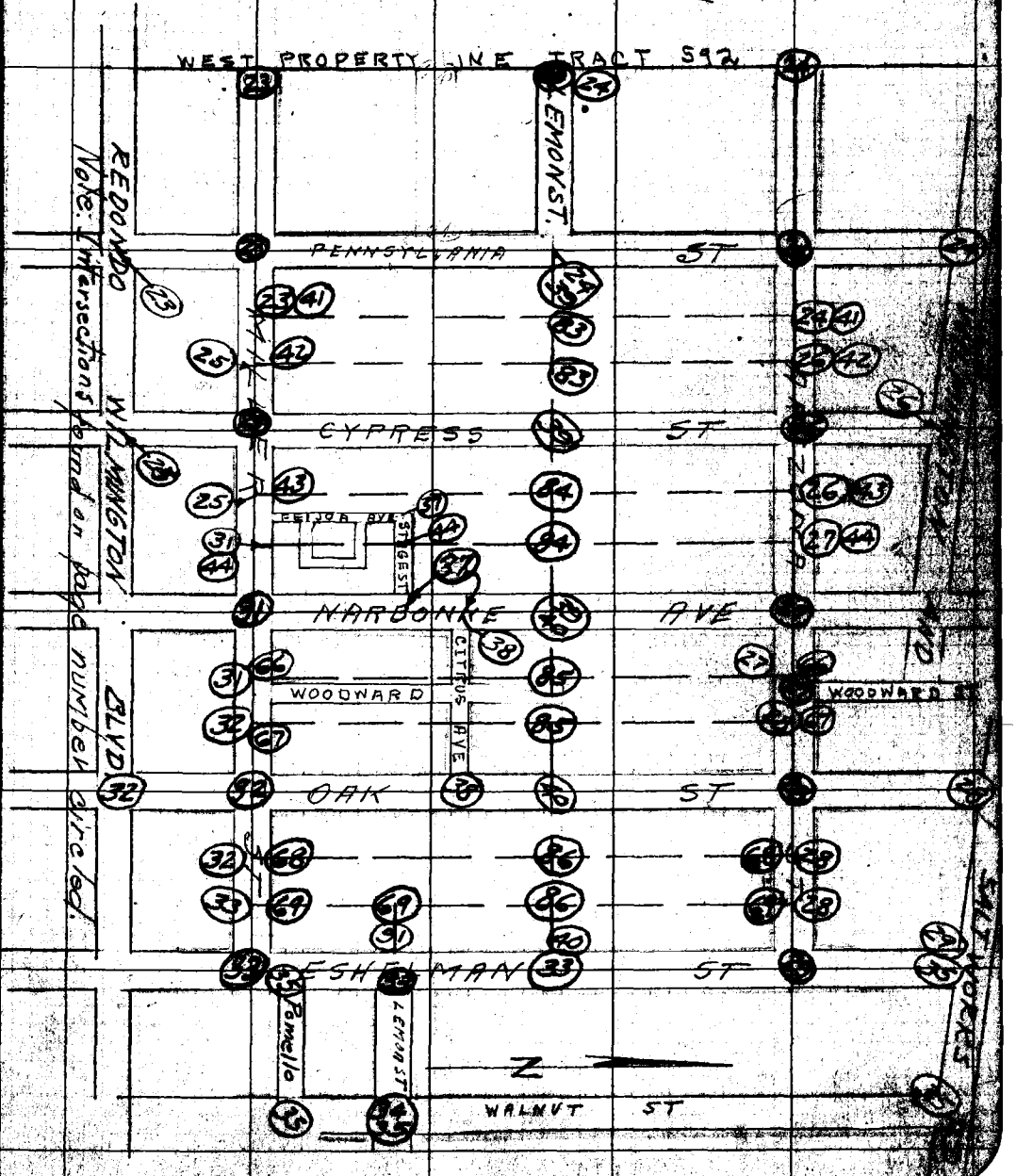

NOTE: ANY ADDITION OR CHANGES ON THIS SHEET MUST BE MADE OR CIRCLED IN RED, WITH DATE AND NAME OF PERSON MAKING CHANGE.

DO NOT EXTEND NOTES THIS SIDE OF THIS LINE

RETURN TO LOS ANGELES COUNTY SURVEYOR

F.B. 30 ½ PG. 22 Chief Party Notes by Steele Date Jan Feb 1928

INDEX

SURVEY of STREETS of LOMITA

W.O. 4107

Alignment of improved streets page 23-38

" " proposed Lemon St " 39-40

" " " streets between Pennsylvania Ave + Narbonne 41-44

Topog " proposed streets between Pennsylvania + Narbonne 45-65

Alignment of proposed streets between Narbonne Ave + Eshleman Ave 66-69

Topog of proposed streets between Narbonne Ave + Eshelman 71-82

Intersections with angles + Ties on Proposed Lemon + proposed streets between Pennsylvania + Eshelman 83-86

Topog on proposed Lemon St 87-94

TITLE PAGE

R.B. Steele Party Chief
F.J. McNeal Instrument
Frank Greenwood Head chain
L.E. Ramlose Rear " 12/22/27 to
C.H. Johnson " " 3/

Survey began 12-22-27
" finished 3-9-28

RETURN TO LOS ANGELES COUNTY SURVEYOR

NOTE: ANY ADDITION OR CHANGES ON THIS SHEET MUST BE MADE OR CIRCLED IN RED. WITH DATE AND NAME OF PERSON MAKING CHANGE.

DO NOT EXTEND NOTES THIS SIDE OF THIS LINE

H

Date 12/27/27 Notes by Steele Chief Party F.B. 304 PG. 23

Plotted by Blackmer	W. O. No. 4107
Date June-1928	Location LOMITA
Map No. 3-137-2	Surveyed by R.B. Steele
Plotting Check by M.M.H.	Date 12-27-27
Date 8/6/28	Indexed

NOTE: ANY ADDITION OR CHANGES ON THIS SHEET MUST BE MADE OR CIRCLED IN RED, WITH DATE AND NAME OF PERSON MAKING CHANGE.

F.B. 304 Pg 24 Chief Party Notes by Steele Date 12/22/27

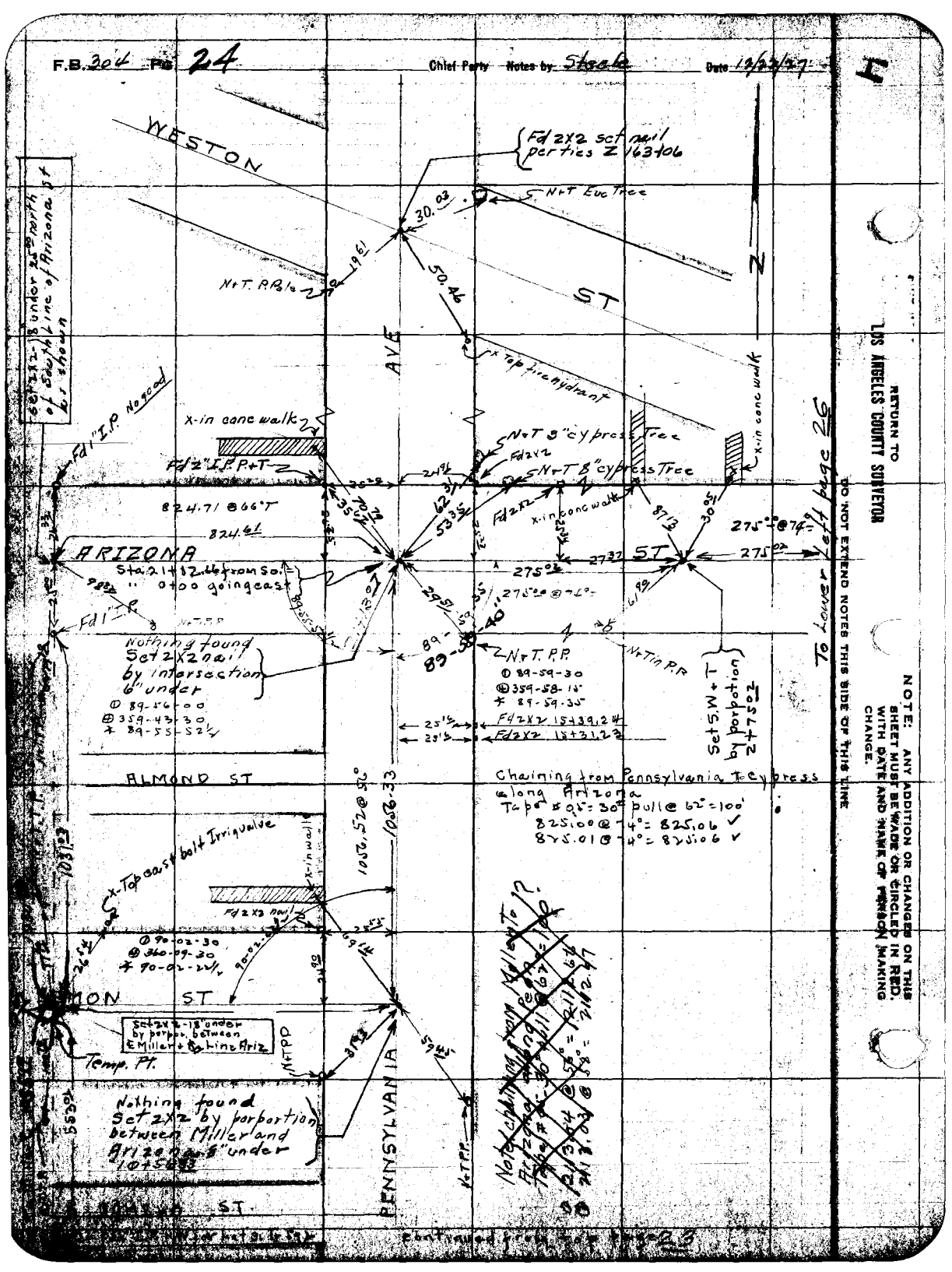

H

Date 12/27 Notes by Steele Chief Party F.B. 304 Pg. 25

Plotted by Blackmer	W.O. No. [illegible]
Date June 1928	Location Lomita
Map No. B-137-2	Surveyed by R.B. Steele
Plotting [illegible] U.M.M.	Date 12-27
Date 8/6/28	Indexed

Note 1/6/28

Tape #.023
21½ lbs @ T84°F
suspended [illegible]

continued bottom page 26

Note: Chaining from Cypress to Narbonne along Miller =
① 825.27 @ T74°F ✓
② 825.27 @ T74°F

Corrected Dist = 825.27
" porportional dist = 275.07

Chaining from Miller to Arizona along Cypress
2112.60 @ 80° = 2112.55 ✓
2112.58 @ 78° = 2112.50

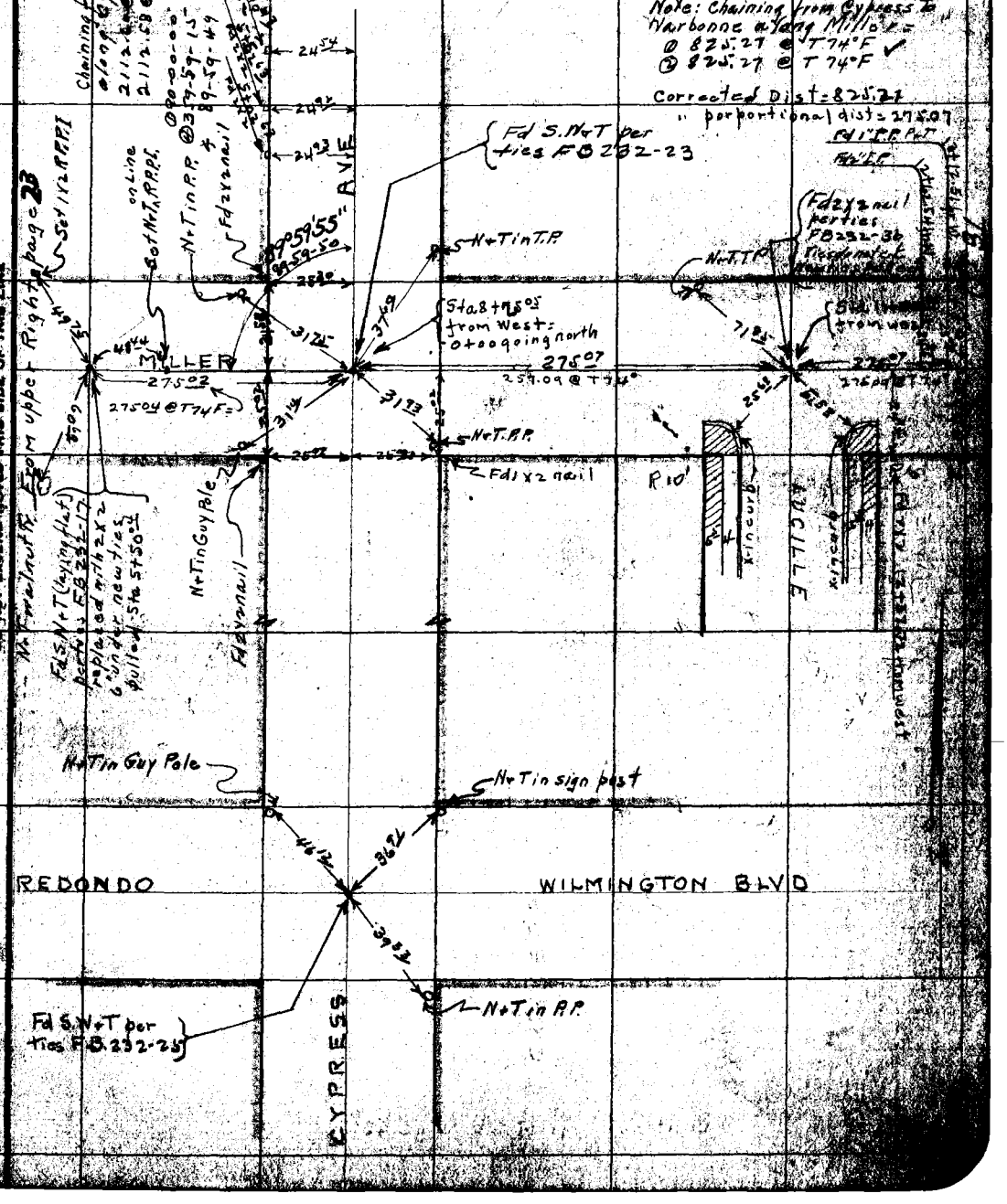

NOTE: ANY ADDITION OR CHANGES ON THIS SHEET MUST BE MADE OR CIRCLED IN RED. WITH DATE AND NAME OF PERSON MAKING CHANGE.

DO NOT EXTEND NOTES THIS SIDE OF THIS LINE

F.B. 304 PG. 26 Chief Party Notes by Steele Date 12/17

H

RETURN TO LOS ANGELES COUNTY SURVEYOR

DO NOT EXTEND NOTES THIS SIDE OF THIS LINE

NOTE: ANY ADDITION OR CHANGES ON THIS SHEET MUST BE MADE OR CIRCLED IN RED, WITH DATE AND NAME OF PERSON MAKING CHANGE.

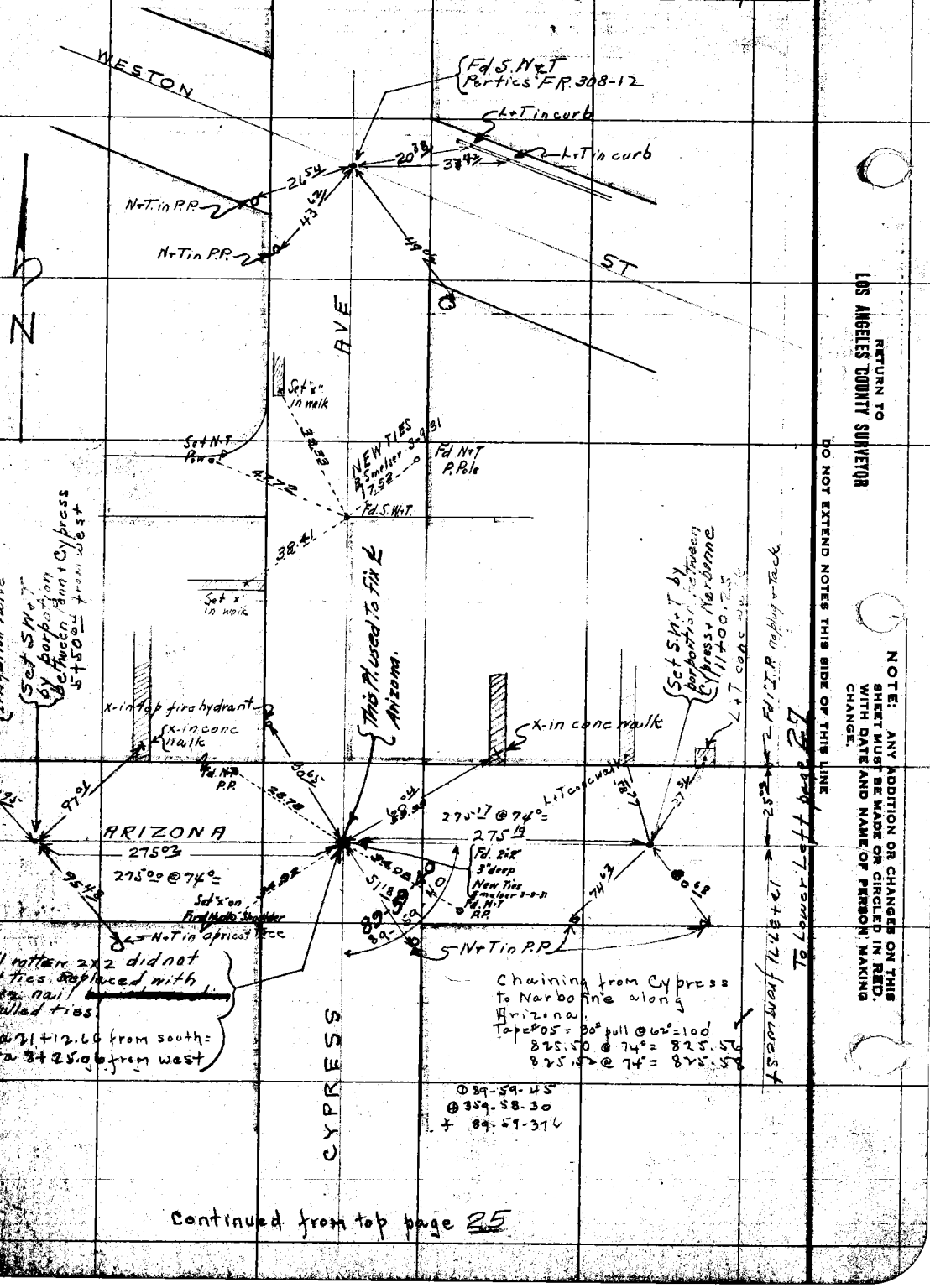

Continued from top page 25

H

Date 12/27/1928 Notes by Steele Chief Party F.B. 304 Pg. 27

Plotted by Blackmer	W. O. No. 4017 D. S. O. No.
Date May 1928	Location Lomita
Map No. B-137-1-2	Surveyed by R.B. Steele
Plotting C[illegible] H. U. M. H.	Date 12-27-1928
Date 8/6/28	Indexed

NOTE: ANY ADDITION OR CHANGES ON THIS SHEET MUST BE MADE OR CIRCLED IN RED. WITH DATE AND NAME OF PERSON MAKING CHANGE.

DO NOT EXTEND NOTES THIS SIDE OF THIS LINE

RETURN TO LOS ANGELES COUNTY SURVEYOR

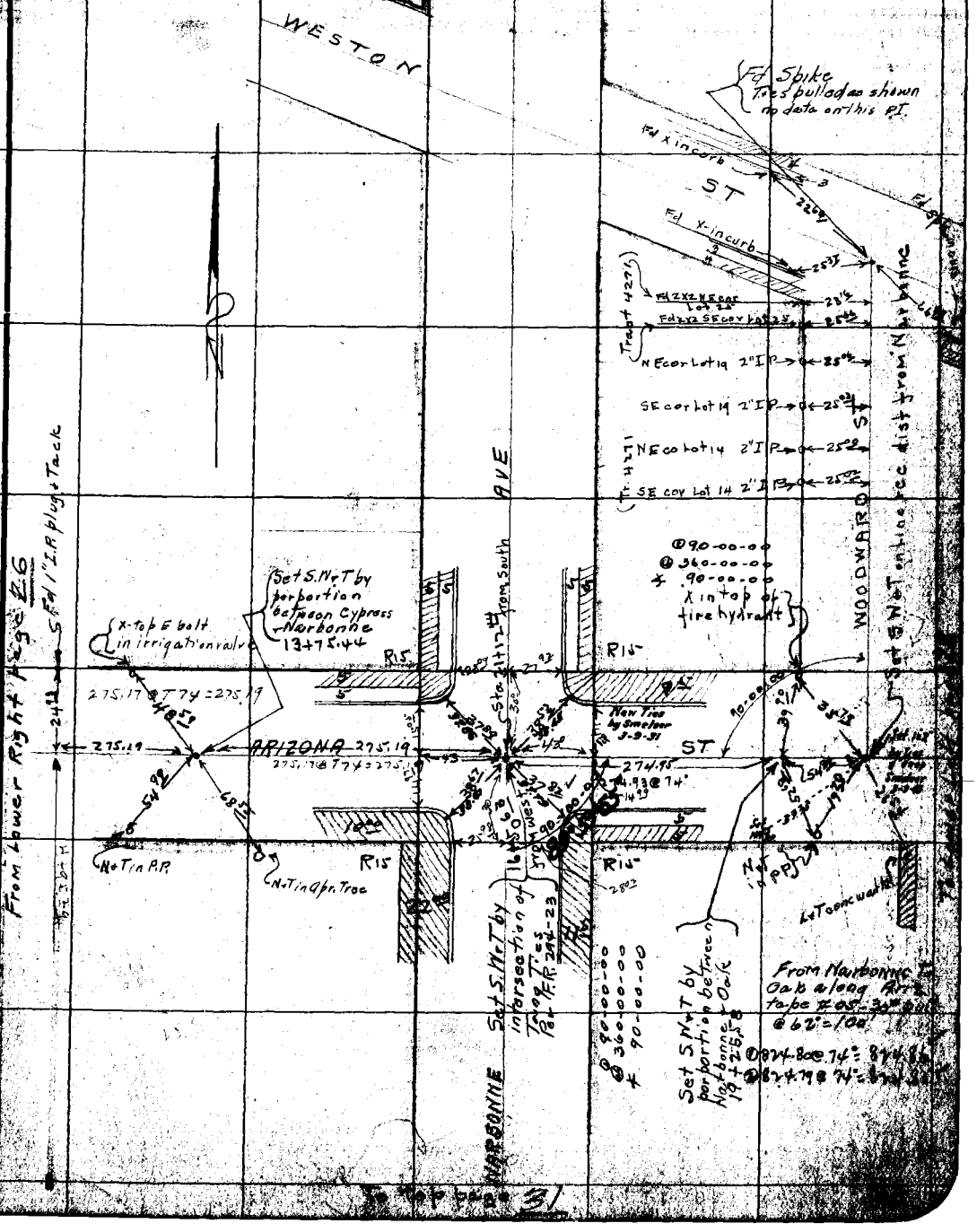

To top page 31

Chief Party Notes by Steele Date 12/27/1/28

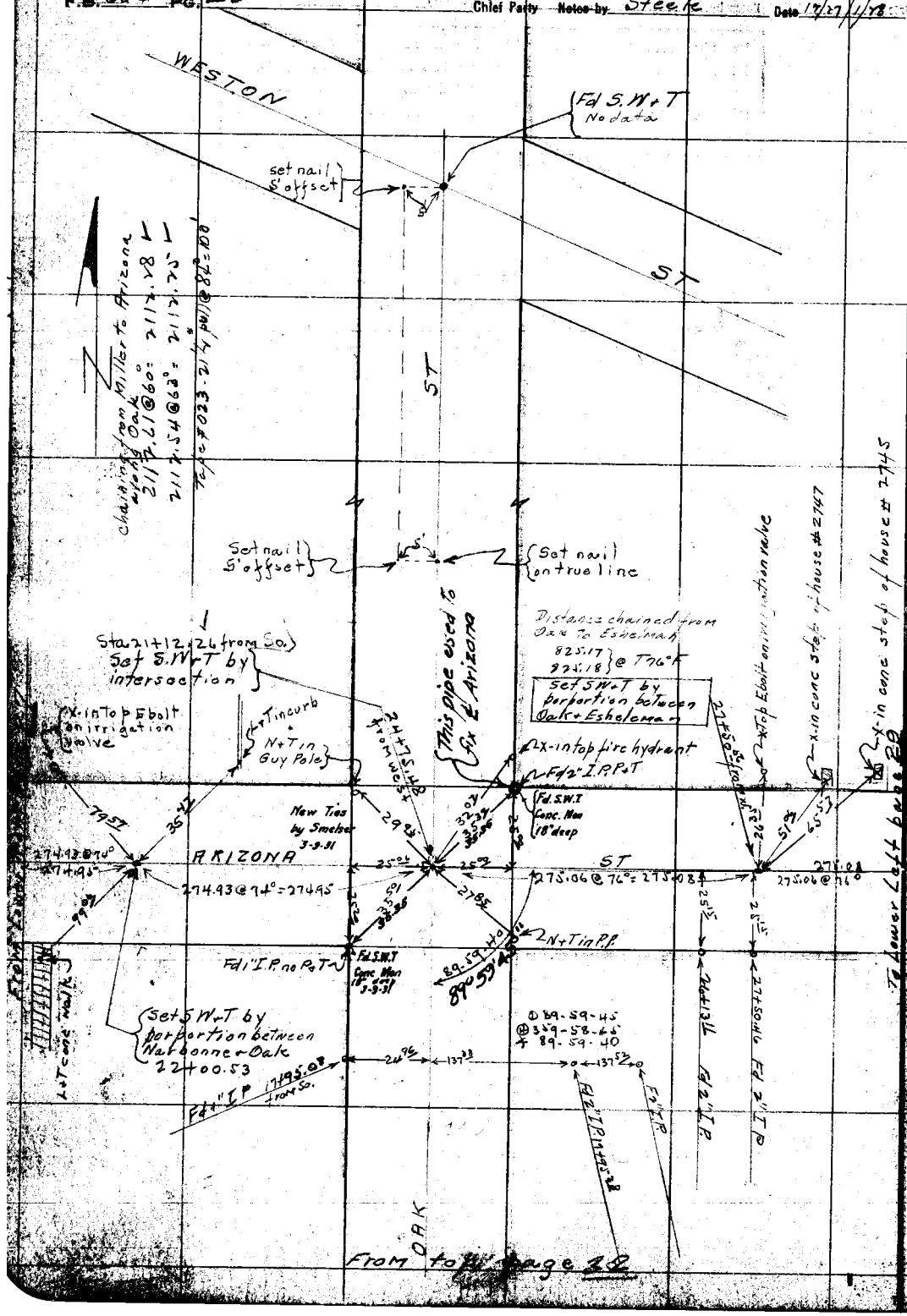

RETURN TO
LOS ANGELES COUNTY SURVEYOR

DO NOT EXTEND NOTES THIS SIDE OF THIS LINE

NOTE: ANY ADDITION OR CHANGES ON THIS SHEET MUST BE MADE OR CIRCLED IN RED, WITH DATE AND NAME OF PERSON MAKING CHANGE.

H

Date 12/27/1/28 Notes by Steele Chief Party F.B. 304 Pg. 29

Plotted by Blackmer	W. O. No. 4017 B. B. O. No.
Date May 1928	Location Lomita
Map No. B-137-2	Surveyed by R. B. Steele
Plotting Ck'd by H. U. M. H.	Date 12-27-1-28
Date 8/9/28	Indexed

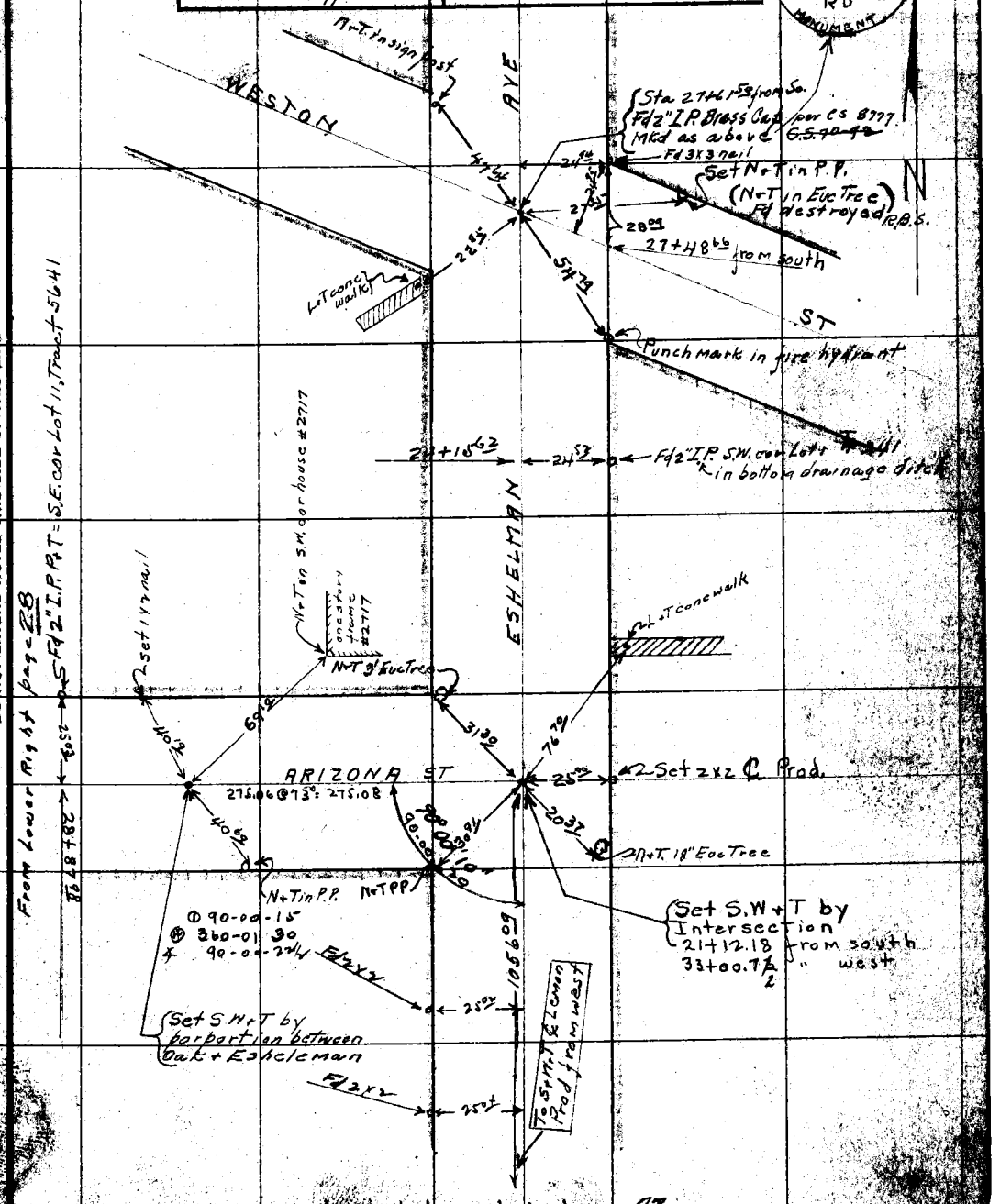

NOTE: ANY ADDITION OR CHANGES ON THIS SHEET MUST BE MADE OR CIRCLED IN RED. WITH DATE AND NAME OF PERSON MAKING CHANGE.

DO NOT EXTEND NOTES THIS SIDE OF THIS LINE

RETURN TO LOS ANGELES COUNTY SURVEYOR

continued from top page 33

RETURN TO
LOS ANGELES COUNTY SURVEYOR

NOTE: ANY ADDITION OR CHANGES ON THIS SHEET MUST BE MADE OR CIRCLED IN RED. WITH DATE AND NAME OF PERSON MAKING CHANGE.

DO NOT EXTEND NOTES THIS SIDE OF THIS LINE

Chief Party _____ Notes by _____

F.B. 306 PG. 30

BLANK

Date 12/29-1/28 Notes by Steele Chief Party F.B. 304 PG. 31

Plotted by Blackmer	W. O. No. H017 D. S. O. No.
Date May-June 1928	Location Lomita
Map No. B-137-2	Surveyed by R.B. Steele
Plotting Ck'd by H.U.M.H.	Date 12/27-1/28
Date 8/7/28	Indexed

Note 1/9/28
Tape #.023
21½ lbs @ T84°F
suspended = 100.00

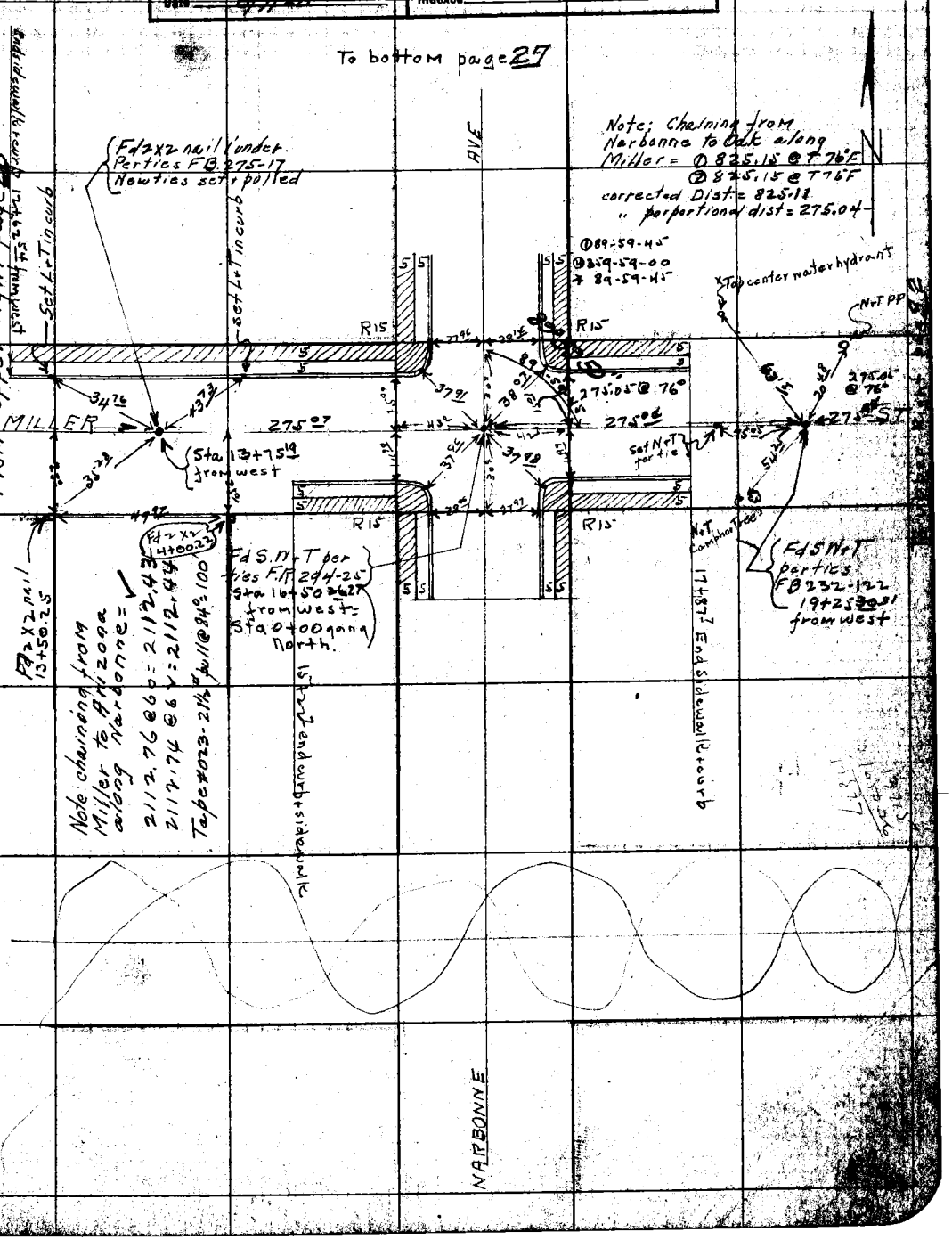

NOTE: ANY ADDITION OR CHANGES ON THIS SHEET MUST BE MADE OR CIRCLED IN RED, WITH DATE AND NAME OF PERSON MAKING CHANGE.

DO NOT EXTEND NOTES THIS SIDE OF THIS LINE

RETURN TO LOS ANGELES COUNTY SURVEYOR

F.B. 304 Pg. 32

Chief Party Notes by Steele Date 1/78

To bottom page 28

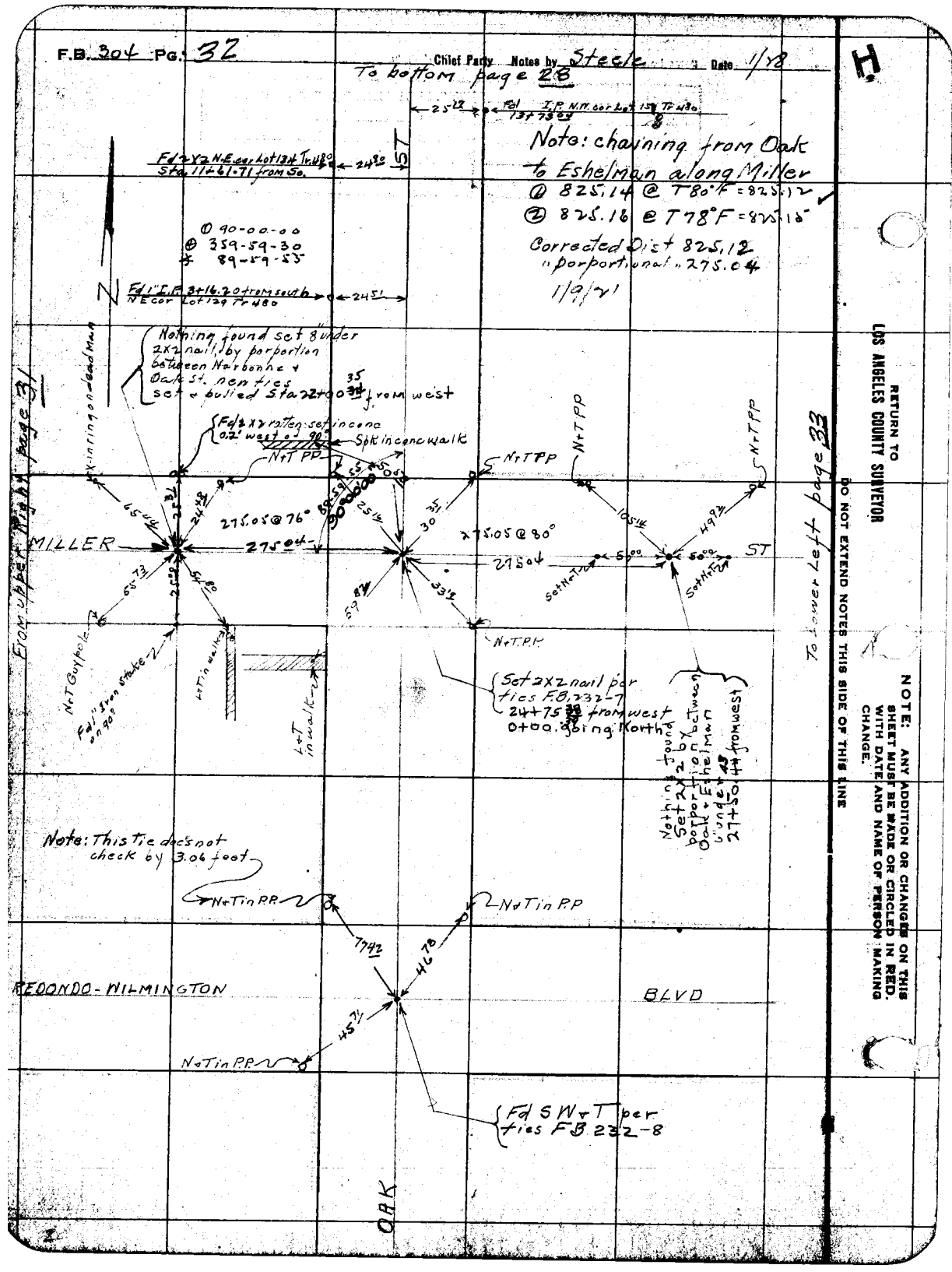

From upper Right page 31

To Lower Left page 33

RETURN TO LOS ANGELES COUNTY SURVEYOR

DO NOT EXTEND NOTES THIS SIDE OF THIS LINE

NOTE: ANY ADDITION OR CHANGES ON THIS SHEET MUST BE MADE OR CIRCLED IN RED. WITH DATE AND NAME OF PERSON MAKING CHANGE.

H

Date 1/28 Notes by Steele Chief Party F.B. 304 Pg. 33

Plotted by [illegible]	W.O. No. #107 B.S.O. No.
Date June-July 1928	Location Lomita
Map No. B-137-2	Surveyed by R.B. Steele
Plotting Ck'd by H.U.M.H.	Date 1/28
Date 8/2/28	Indexed

NOTE: ANY ADDITION OR CHANGES ON THIS SHEET MUST BE MADE OR CIRCLED IN RED WITH DATE AND NAME OF PERSON MAKING CHANGE.

DO NOT EXTEND NOTES THIS SIDE OF THIS LINE

RETURN TO LOS ANGELES COUNTY SURVEYOR

continued bottom page 29

F.B. 304 Pg. 34 Chief Party Notes by Steele Date Jan-1978

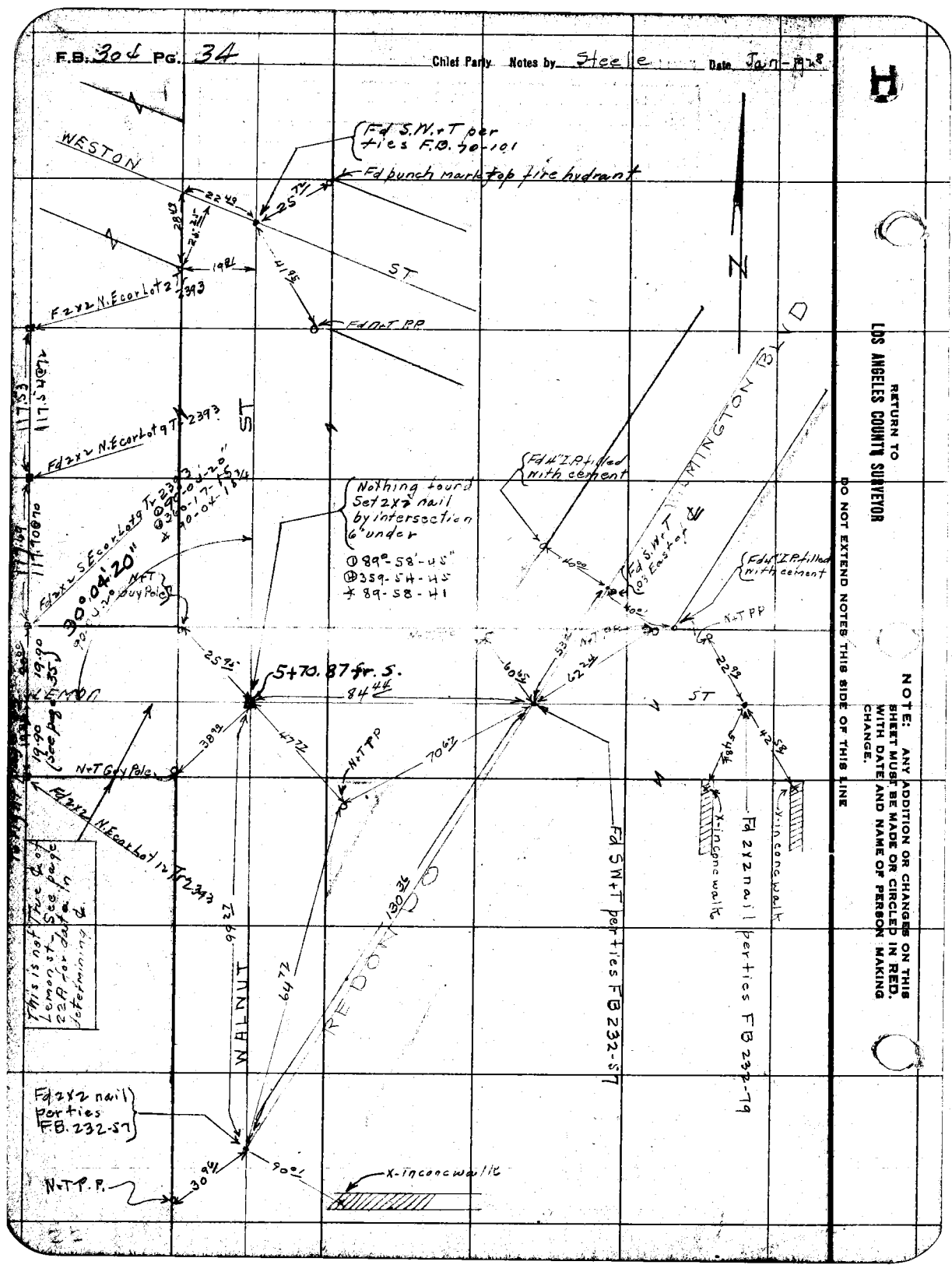

RETURN TO
LOS ANGELES COUNTY SURVEYOR

NOTE: ANY ADDITION OR CHANGES ON THIS SHEET MUST BE MADE OR CIRCLED IN RED. WITH DATE AND NAME OF PERSON MAKING CHANGE.

DO NOT EXTEND NOTES THIS SIDE OF THIS LINE

H

Date 7/11/28 Notes by Steele Chief Party F. B. 304 Pg. 35

Plotted by [illegible] U. S. No. [illegible] S. L. O. No.

Date Jul 1928 Location Lomita

Map No. Fd 3x3 B-137-2 Surveyed by R. B. Steele

Checked by [illegible] Date [illegible] Indexed

Date 28.09 8 miles

Notes: ANY ADDITIONS OR CHANGES ON THIS SHEET MUST BE MADE BY CHIEF OF PARTY AND WITH DATE AND NAME OF PERSON MAKING CHANGE.

Do not extend notes this side of this line

RETURN TO LOS ANGELES COUNTY SURVEYOR

Note: return to Steele when through with notes.

SALT WORKS 856.50 ROAD

Fd 2" I.P. with brass cap F.B. 304-20

From So. Sta. 27+61.50

Fd 2" I.P. 24+15.47

@ 62-46-30

Ⓑ 251-06-15

✱ 62-46-35

Note Supplement to page 34 for alignment of Lemon St. from Walnut St. to Eshelman

ARIZONA ST

Fd S.M.T. F.B. 304-20 Sta. 21+12.18 From South

239.05

VINE ST

Fd 2x2 N.E. cor. Lot 2 Tr. 2393

Fd 2x2 N.W. cor. Lot 2 Tr. 2393

Fd 2x2 S.E. cor. Lot 2 Tr. 2393

Fd 2x2 S.W. cor. Lot 2 Tr. 2393

See P. 39 for Lemon St.

LEMON

761.93

Fd 2x2 F.B. 304-21 Sta. 9+42.02 from South

Fd 2x2 F.B. 304-21

Fd 2x2 F.B. 304-21

Fd I.P. 7+98.78 N.W. cor. Lot 16 Tr. 2393

Fd I.P. 6+76.00 S.W. cor. Lot 16 Tr. 2393

Fd I.P. S.E. cor. Lot 16 Tr. 2393

Fd 2x2 S.W. cor. Lot 16 Tr. 2393

CITRUS ST

Fd 2x2 F.B. 304-21

Sta. 5+79.87 In Road

BLVD

@ 89-59-00

Ⓑ 359-55-30

✱ 89-58-52.5

Fd 2x2 F.B. 304-21

Sta. 9+42.02 from South

Established parallel to Pomelo See P. 34

E. of Lemon St.

Ⓘ 90-04-30

Ⓑ 360-17-15

✱ 90-04-18.75

Ⓘ 89-55-15

Ⓑ 359-40-30

✱ 89-55-07½

(Not fence post)

ESHELMAN

POMELO ST

762.02

762.11 @ 60° = 762.07

Set 2x2 by intersection 6" under Sta. 7+70.45 from So.

N.T. Pole Fr.

Fd 2x2 Sta. 11 F.B. 304-22

Fd 2x2 P.T. 3 Sta. 4 S. Used to Set Pomelo

MILLER ST

Sta. 0+00 from North

WALNUT

199.94

Fd S.M.T. F.B. 304-21

Fd S.M.T. F.B. 304-21

Fd S.M.T. bottles F.B. 282-[illegible] Sta. 0+00 from North

Benchmark top fire hydrant

N.T.R.R.

Fd S.M.T. F.B. 304-21

F.B. 304 PG. 36 Chief Party Notes by Steele Date 2/11/28

BLANK

RETURN TO
LOS ANGELES COUNTY SURVEYOR

Do not extend notes this side of this line

Note: ANY ADDITIONS OR CHANGES ON THIS SHEET MUST BE MADE OR CIRCLED IN Red. WITH DATE AND NAME OF PERSON MAKING CHANGE.

H

Date 11/2/28 Notes by Steele Chief Party F.B. 304 Pg. 37

Platted by Blue Prints	W. O. No. 4107 D. S. O. No.
Date June-1928	Location Lomita
Map No. B-137-2.	Surveyed by F. B Steele
Planimeter'd by M. U. M. M.	Date 11/2/28
Date 8/7/28	Indexed

NOTE: ANY ADDITION OR CHANGES ON THIS SHEET MUST BE MADE OR CIRCLED IN RED, WITH DATE AND NAME OF PERSON MAKING CHANGE.

DO NOT EXTEND NOTES THIS SIDE OF THIS LINE

RETURN TO LOS ANGELES COUNTY SURVEYOR

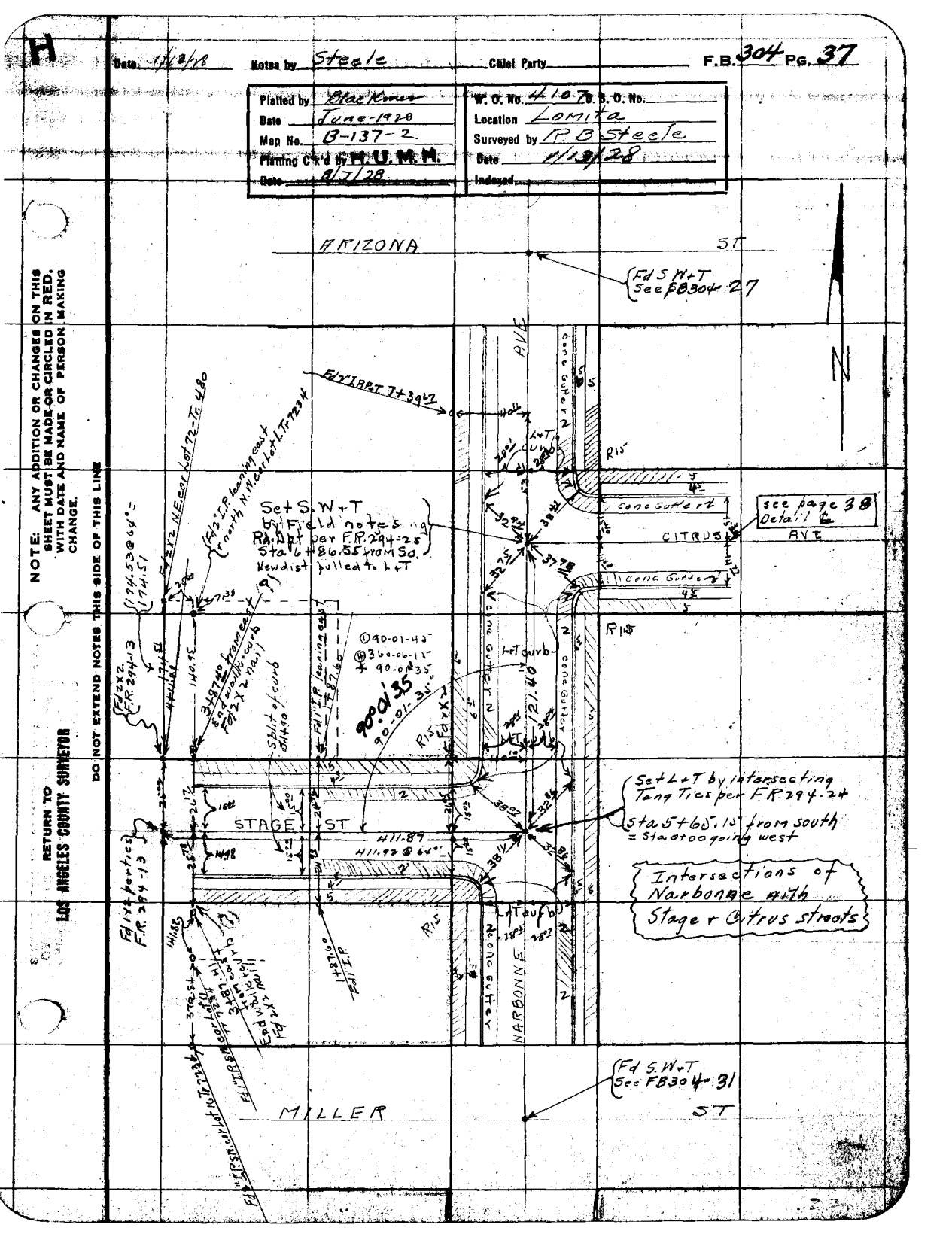

F.B. 204 PG. 38 Chief Party Notes by Steele Date 2/16/28

H

RETURN TO
LOS ANGELES COUNTY SURVEYOR

DO NOT EXTEND NOTES THIS SIDE OF THIS LINE

NOTE: ANY ADDITION OR CHANGES ON THIS SHEET MUST BE MADE OR CIRCLED IN RED. WITH DATE AND NAME OF PERSON MAKING CHANGE.

Date 1/19/28 Notes by Steele Chief Party F.B. 304 PG. 39

Plotted by Blackmer	W. O. No. 4107 D. S. O. No.
Date June-1928	Location Lomita
Map No. B-137-1-2	Surveyed by R.B. Steele
Plotting Ch'k'd by H.U.M.M.	Date 1-19-28
Date 8/7/28	Indexed

NOTE: ANY ADDITION OR CHANGES ON THIS SHEET MUST BE MADE OR CIRCLED IN RED. WITH DATE AND NAME OF PERSON MAKING CHANGE.

RETURN TO LOS ANGELES COUNTY SURVEYOR

DO NOT EXTEND NOTES THIS SIDE OF THIS LINE

continued top page 40

H

RETURN TO
LOS ANGELES COUNTY SURVEYOR

NOTE: ANY ADDITION OR CHANGES ON THIS SHEET MUST BE MADE OR CIRCLED IN RED. WITH DATE AND NAME OF PERSON MAKING CHANGE.

DO NOT EXTEND NOTES THIS SIDE OF THIS LINE

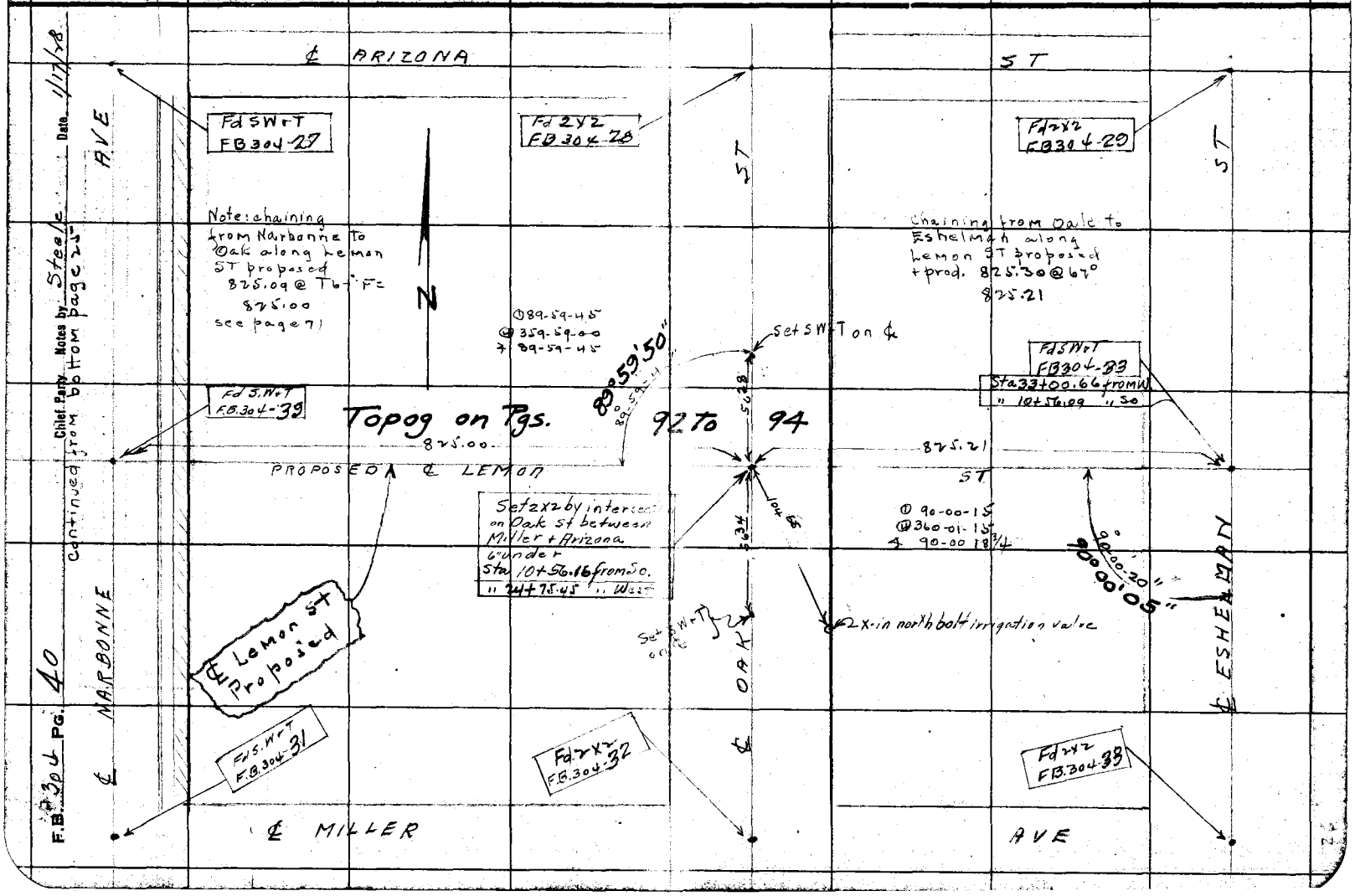

Chief Party Notes by Steele Date 1/17/78

continued from bottom page 25

F.B. 304 PG. 40

H

Date 1/25/28 Notes by Steele Chief Party F.B. 304 Pg. 41

Platted by Blackmer	W. O. No. 4107 D. B. O. No.
Date June-1928	Location Lomita
Map No. B-137-1	Surveyed by R.B. Steele
Platting Ck'd by H.U.M.H.	Date 1-25-28
Date 8/9/28	Indexed

First Street East of Pennsylvania

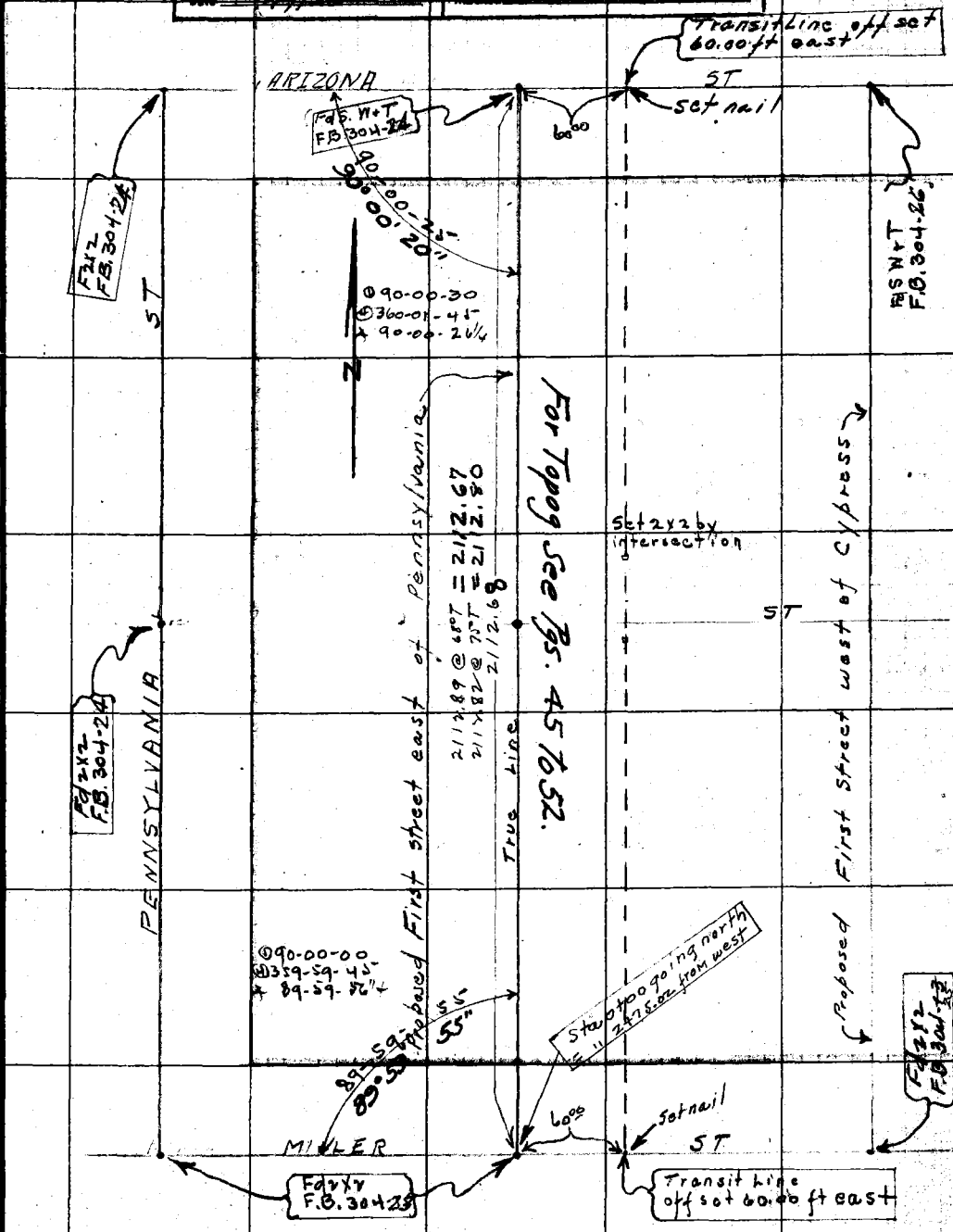

NOTE: ANY ADDITION OR CHANGES ON THIS SHEET MUST BE MADE OR CIRCLED IN RED, WITH DATE AND NAME OF PERSON MAKING CHANGE.

DO NOT EXTEND NOTES THIS SIDE OF THIS LINE

RETURN TO LOS ANGELES COUNTY SURVEYOR

F.B. 304 Pg. 42 Chief Party Notes by Steele Date 2/2/78

H

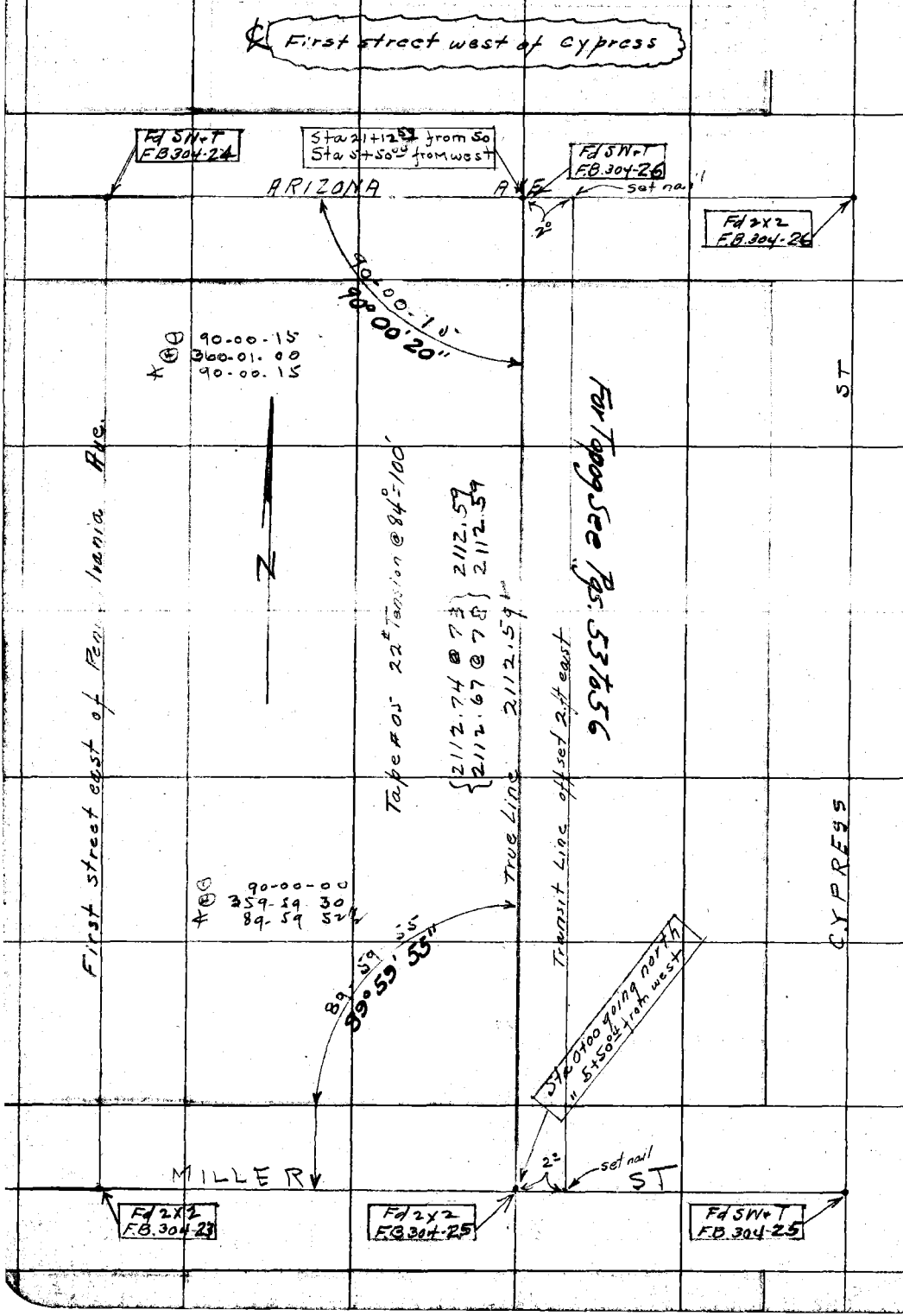

RETURN TO
LOS ANGELES COUNTY SURVEYOR

DO NOT EXTEND NOTES THIS SIDE OF THIS LINE

NOTE: ANY ADDITION OR CHANGES ON THIS SHEET MUST BE MADE OR CIRCLED IN RED, WITH DATE AND NAME OF PERSON MAKING CHANGE.

H

Date 2/7/28 Notes by Steele Chief Party F. B. 304 PG. 43

Plotted by Blackmer	W. O. No. 4107 D. S. O. No.
Date June-1928	Location Lomita
Map No. B-137-1	Surveyed by R. B. Steele
Plotting Ch'd by H. U. M. H.	Date 2/2/28
Date 8/7/28	Indexed

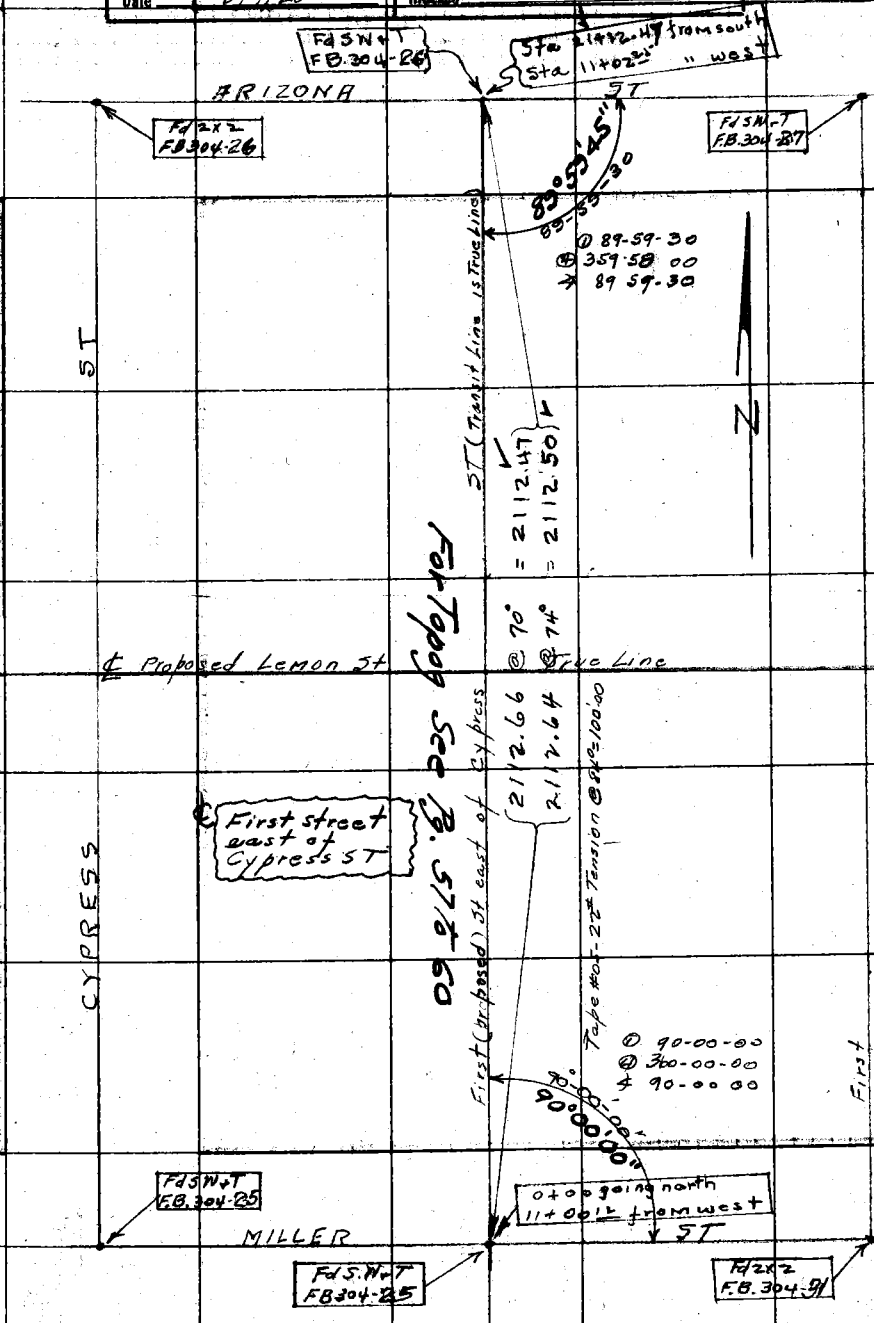

Notes: ANY ADDITIONS OR CHANGES ON THIS SHEET MUST BE MADE OR CIRCLED IN Red. WITH DATE AND NAME OF PERSON MAKING CHANGE.

Do not extend notes this side of this line

RETURN TO

LOS ANGELES COUNTY SURVEYOR

F.B. 304 Pg. 44 Chief Party Notes by Steele Date 2/8/28

H

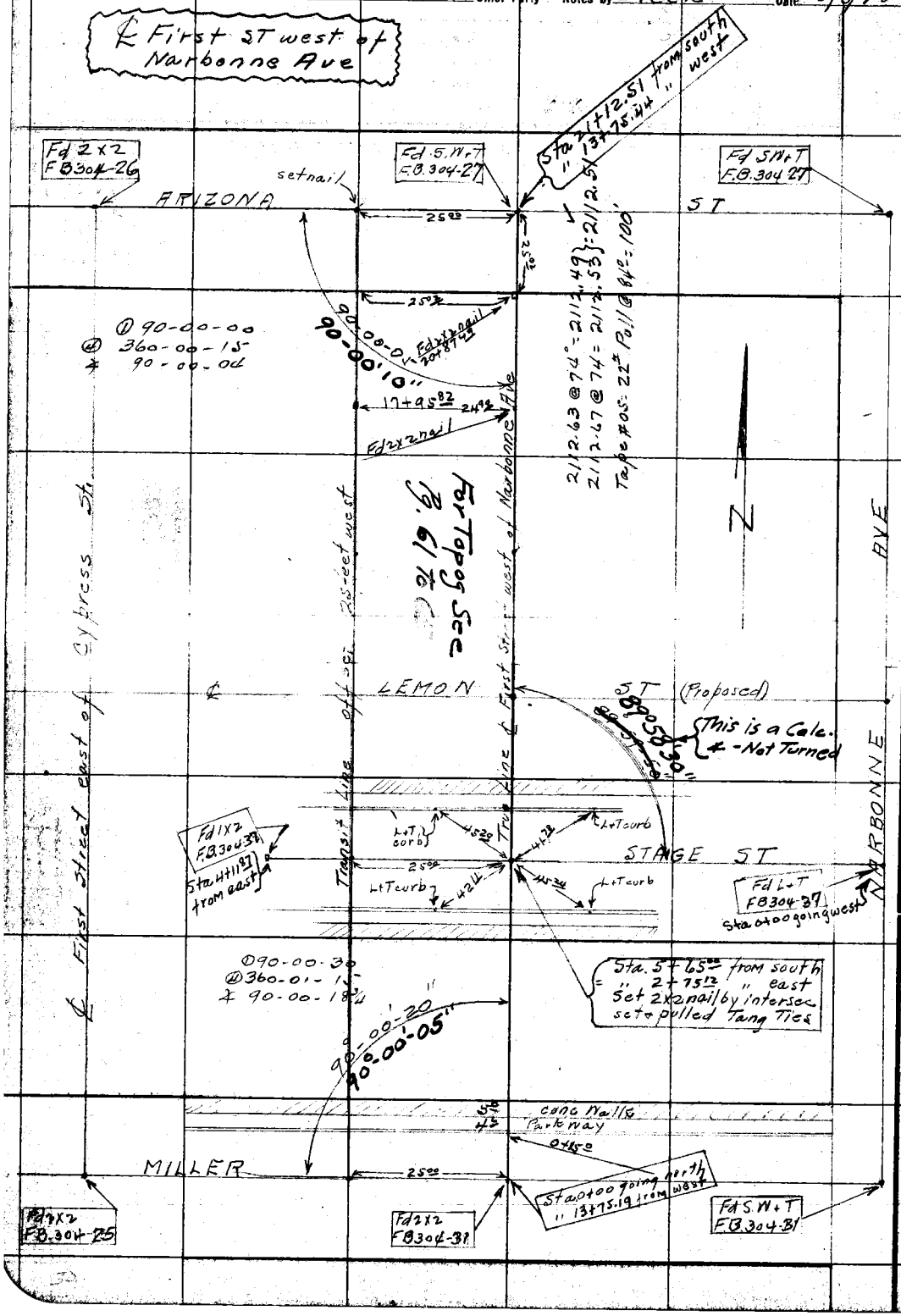

RETURN TO
LOS ANGELES COUNTY SURVEYOR

Do not extend notes this side of this line

Note: ANY ADDITIONS OR CHANGES ON THIS SHEET MUST BE MADE OR CIRCLED IN Red. WITH DATE AND NAME OF PERSON MAKING CHANGE.

H

Date 1/26/28 Notes by Steele Chief Party F. B. 304 PG. 45

Plotted by Blackmer	W. O. No. 4107 D. S. O. No.
Date June-1928	Location Lomita
Map No. B-137-1	Surveyed by R.B. Steele
Plotting C'k'd by H.U.M.H.	Date 1-26-28
Date 8/7/28	Indexed

continued to bottom page 46

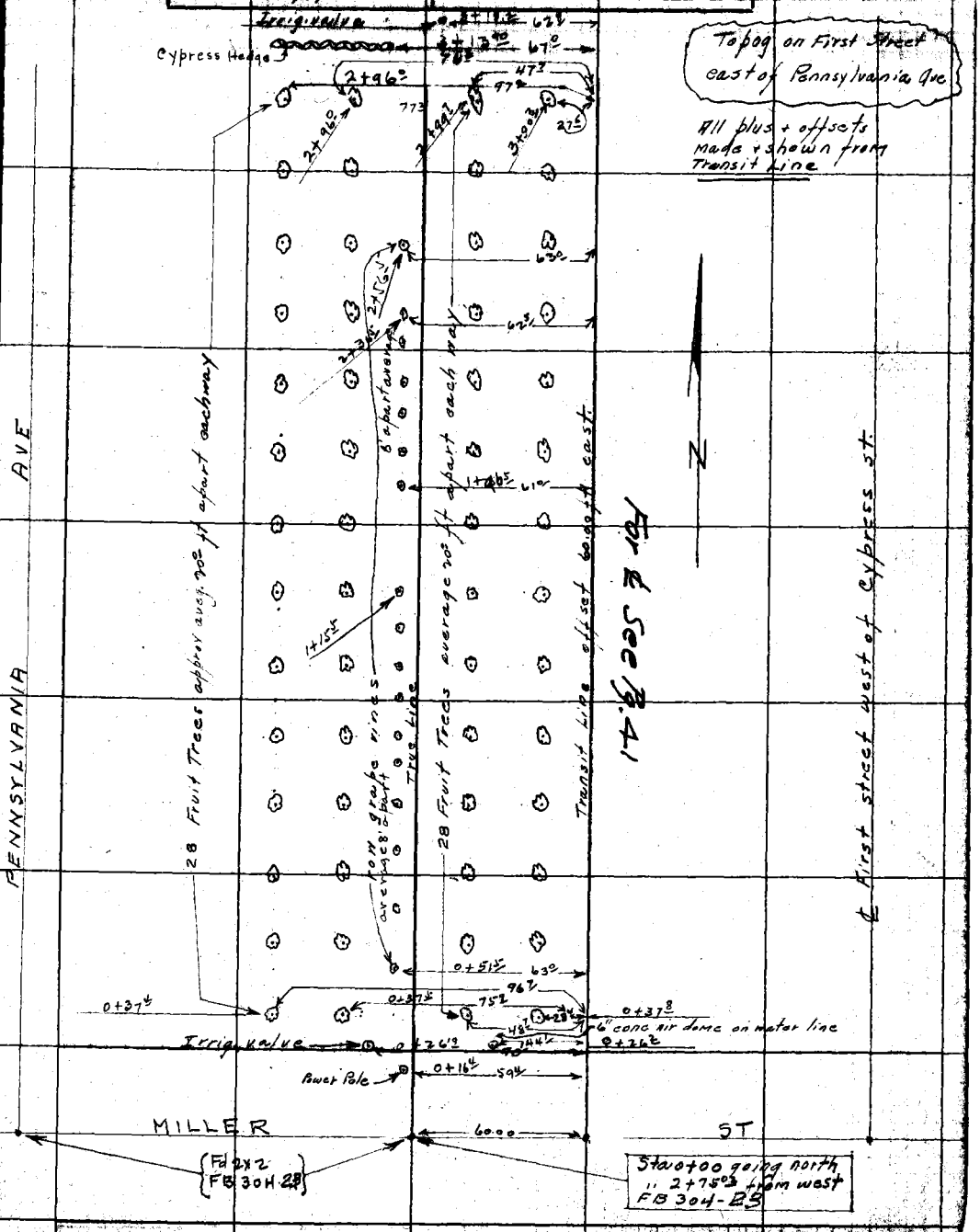

To pog on First Street east of Pennsylvania Ave

All plus + offsets made + shown from Transit Line

Notes: ANY ADDITIONS OR CHANGES ON THIS SHEET MUST BE MADE OR CIRCLED IN Red. WITH DATE AND NAME OF PERSON MAKING CHANGE.

Do not extend notes this side of this line

RETURN TO LOS ANGELES COUNTY SURVEYOR

F.B. 30c PG. 46 Chief Party Notes by Steele Date 1/26/78

To bottom page 47

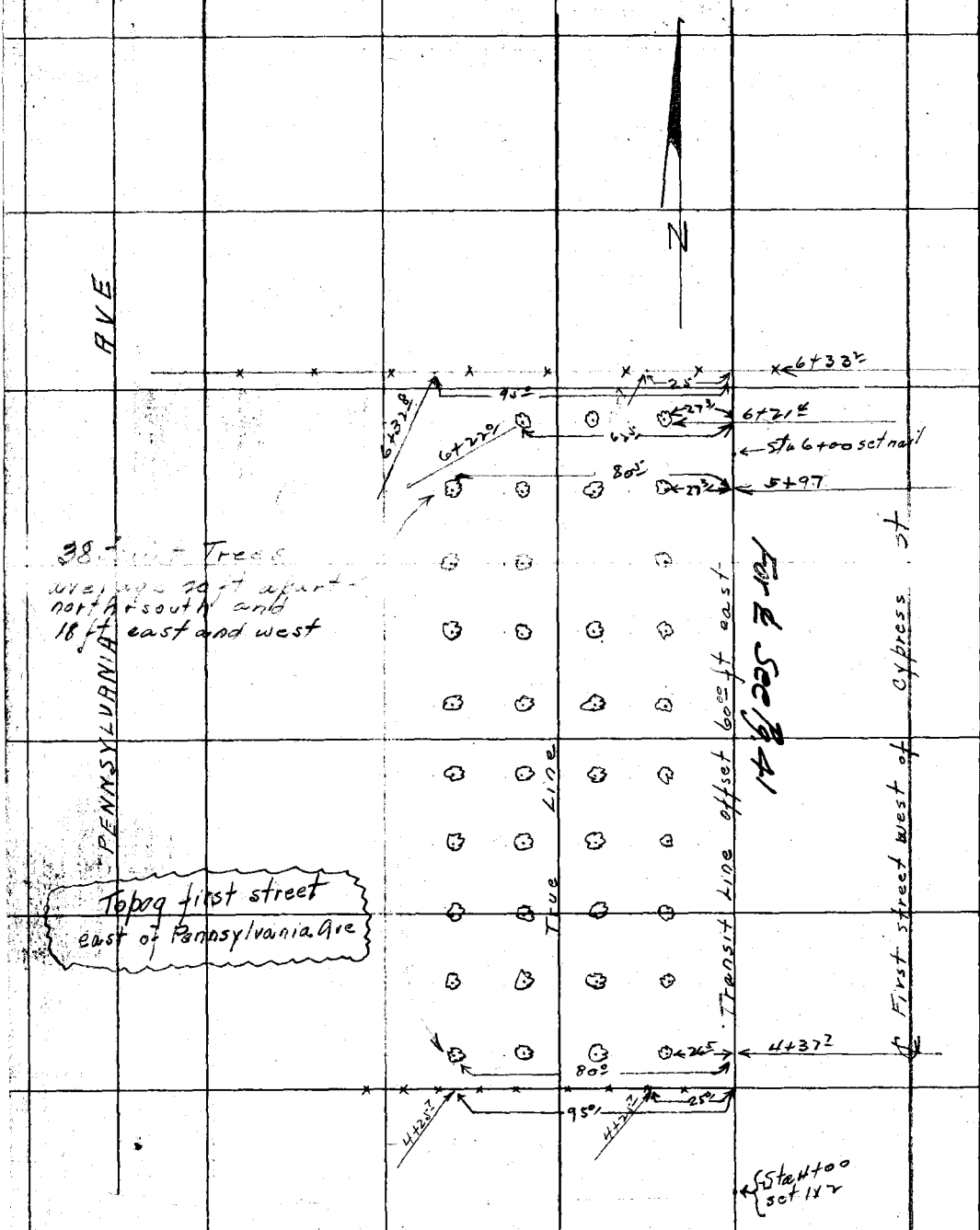

From top page 45

RETURN TO
LOS ANGELES COUNTY SURVEYOR

Do not extend notes this side of this line

Note: ANY ADDITIONS OR CHANGES ON THIS SHEET MUST BE MADE OR CIRCLED IN Red. WITH DATE AND NAME OF PERSON MAKING CHANGE.

H

Date 2/7/28 Notes by Steele Chief Party F. B. 304 Pg. 47

Plotted by Blackmer	W. O. No. 4107 S. O. No.
Date June-1928	Location Lomita
Map No. B-137-1	Surveyed by R. B. Steele
Plotting C'k'd by H. U. M. H.	Date 2/7/28
Date 8/7/28	Indexed

Topog on First St east of Pennsylvania St

To bottom page 49

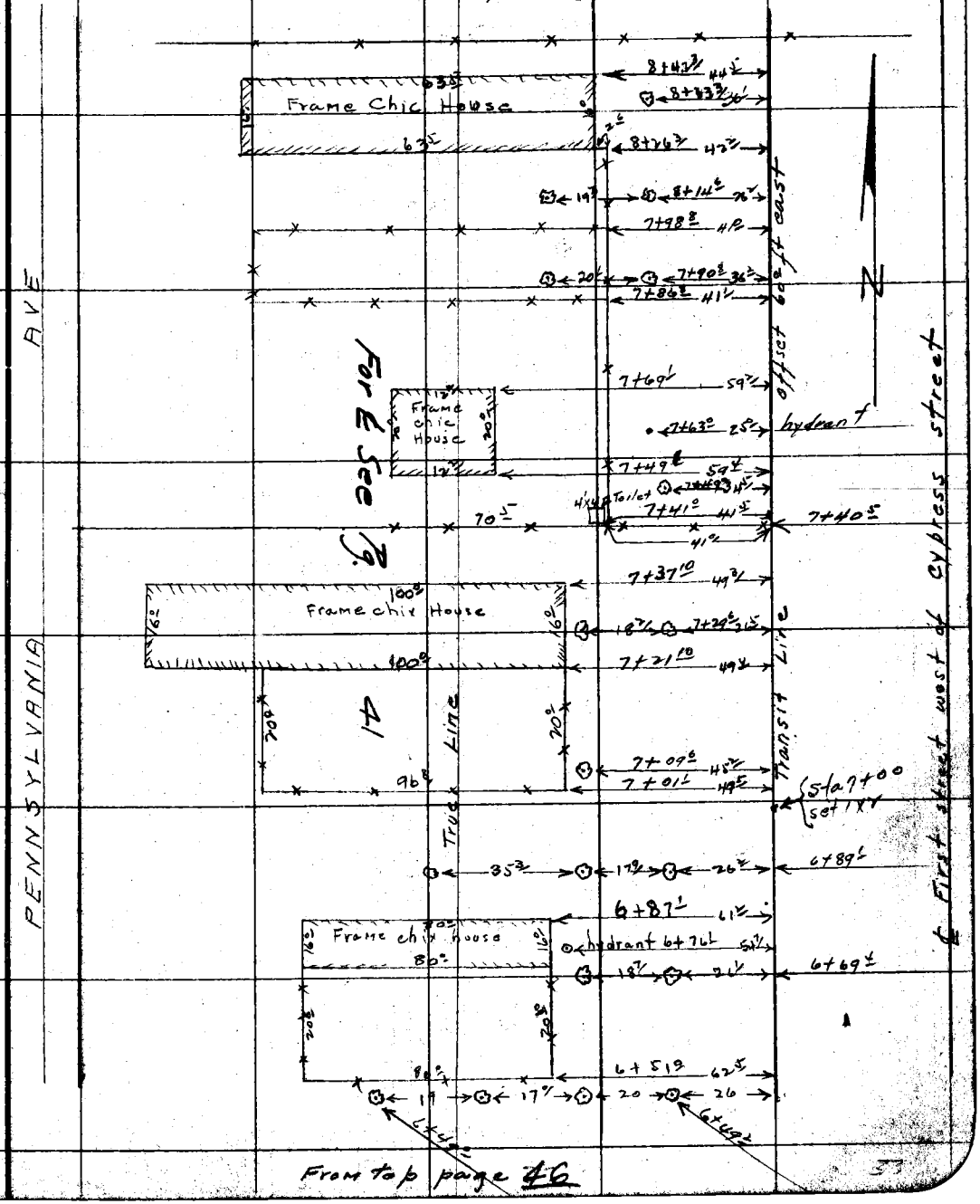

From top page 46

Note: ANY ADDITIONS OR CHANGES ON THIS SHEET MUST BE MADE OR CIRCLED IN Red. WITH DATE AND NAME OF PERSON MAKING CHANGE.

Do not extend notes this side of this line

RETURN TO LOS ANGELES COUNTY SURVEYOR

F.B. 304 PG. 48 Chief Party Notes by Date

BLANK

RETURN TO
LOS ANGELES COUNTY SURVEYOR

Do not extend notes this side of this line

Note: ANY ADDITIONS OR CHANGES ON THIS SHEET MUST BE MADE OR CIRCLED IN Red. WITH DATE AND NAME OF PERSON MAKING CHANGE.

H

Date 1/26/28 Notes by Steele Chief Party F. B. 304 PG. 49

Plotted by Blackmore	W. O. No. 4107 D. S. O. No.
Date June 1928	Location Lomita
Map No. B-137-1	Surveyed by R.B. Steele
Plotting C'k'd by H.U.M.H.	Date 1-26-28
Date 8/7/28.	Indexed

Notes: ANY ADDITIONS OR CHANGES ON THIS SHEET MUST BE MADE OR CIRCLED IN Red. WITH DATE AND NAME OF PERSON MAKING CHANGE.

Do not extend notes this side of this line

RETURN TO LOS ANGELES COUNTY SURVEYOR

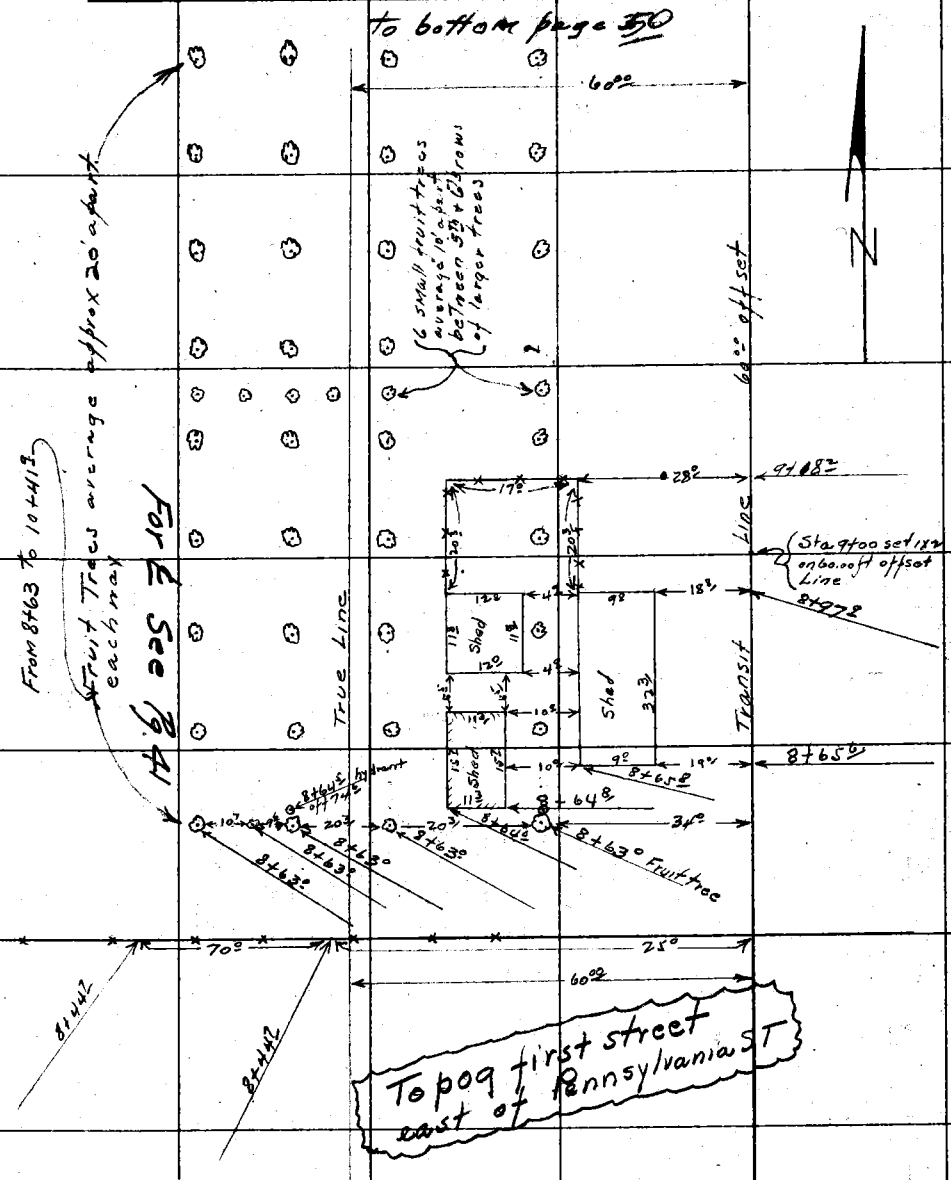

F.B. 304 PG. 50 Chief Party Notes by Steele Date 1/16/28

to bottom page 52

Topog on first street east of Pennsylvania AVE

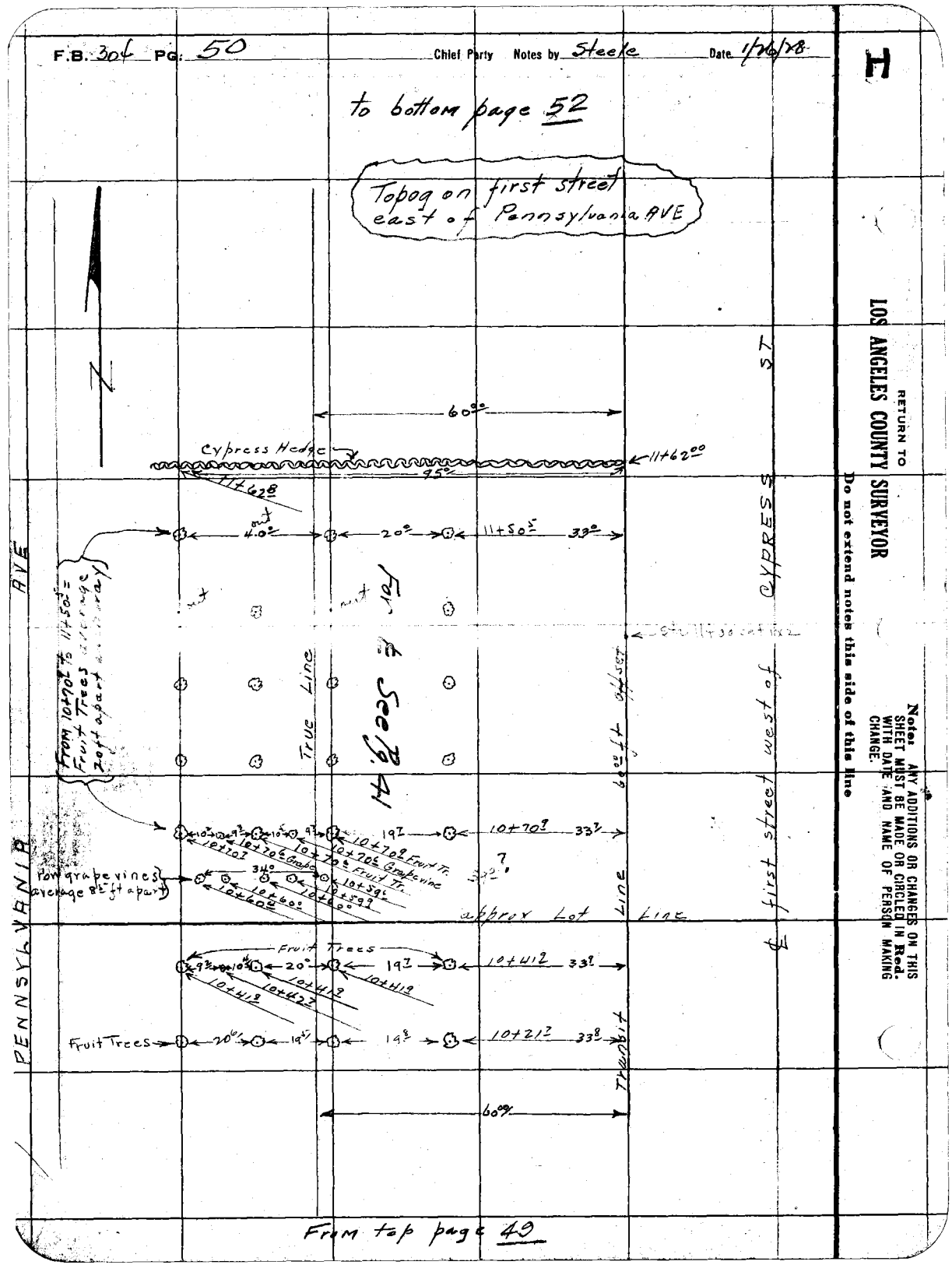

From top page 49

RETURN TO
LOS ANGELES COUNTY SURVEYOR
Do not extend notes this side of this line

Note: ANY ADDITIONS OR CHANGES ON THIS SHEET MUST BE MADE OR CIRCLED IN Red. WITH DATE AND NAME OF PERSON MAKING CHANGE.

Date _____ Notes by Steele Chief Party _____ F. B. 304 PG. 51

Plotted by Blackmer	W. O. No. 4107 D. S. O. No.
Date June-1928	Location Lomita
Map No. B-137-1	Surveyed by R.B. Steele
Plotting C'k'd by H. U. M. H.	Date
Date 8/7/28	Indexed

BLANK

Note: ANY ADDITIONS OR CHANGES ON THIS SHEET MUST BE MADE OR CIRCLED IN Red. WITH DATE AND NAME OF PERSON MAKING CHANGE.

Do not extend notes this side of this line

RETURN TO

LOS ANGELES COUNTY SURVEYOR

F.B. 304 PG. 52 Chief Party Notes by Steele Date 1/27/28

H

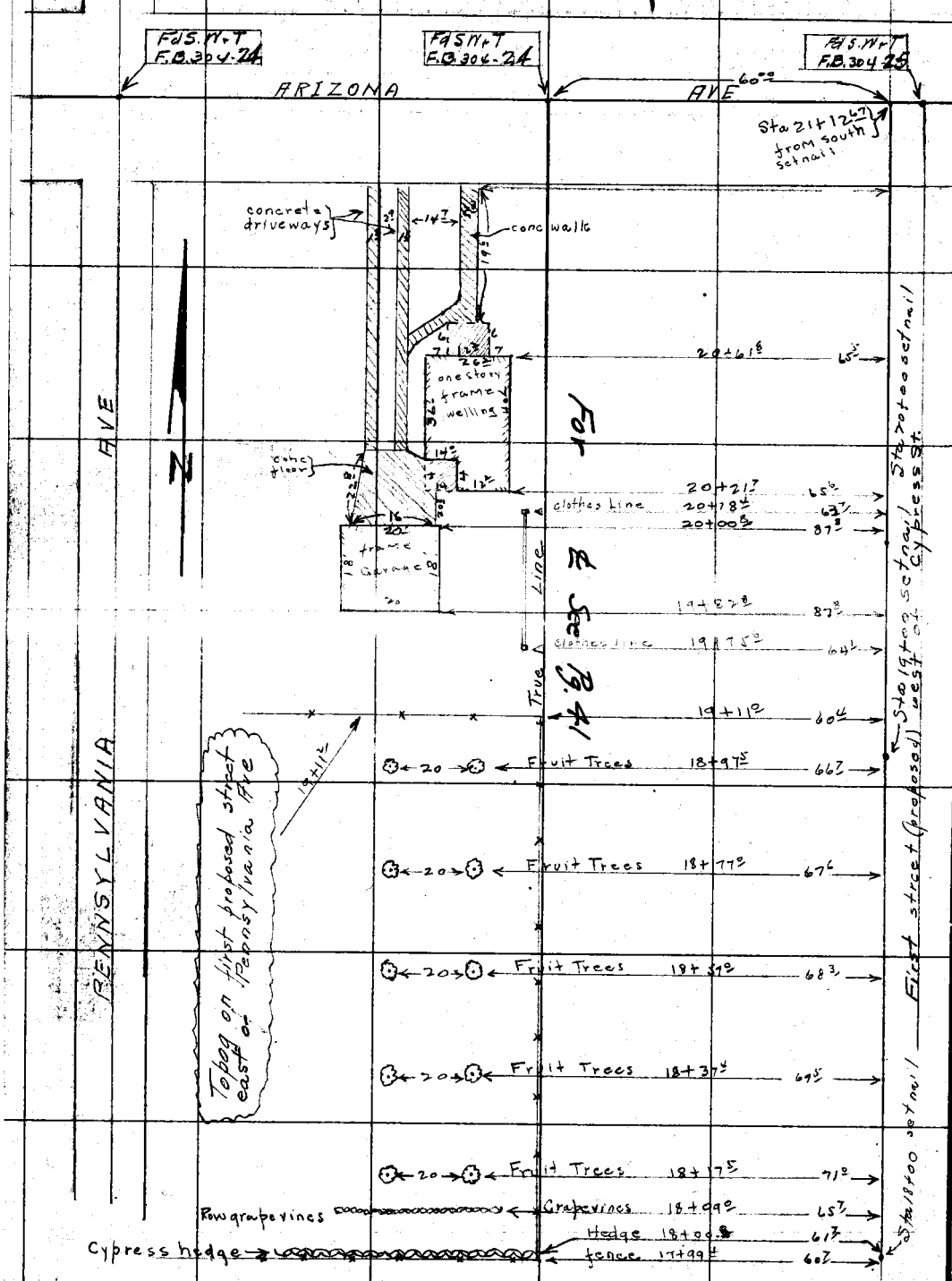

From top page 50

RETURN TO
LOS ANGELES COUNTY SURVEYOR

Do not extend notes this side of this line

Note: ANY ADDITIONS OR CHANGES ON THIS SHEET MUST BE MADE OR CIRCLED IN Red. WITH DATE AND NAME OF PERSON MAKING CHANGE.

H

Date 1/28/28 Notes by Steele Chief Party F. B. 304 PG. 53

Plotted by Blackmer	W. O. No. 4107 D. S. O. No.
Date June-1928	Location Lomita
Map No. B-137-1	Surveyed by P. B. Steele
Plotting C'k'd by H. U. M. H.	Date 1-27-28
Date 8/7/28	Indexed

First Street west of Cypress St

continued bottom page 54

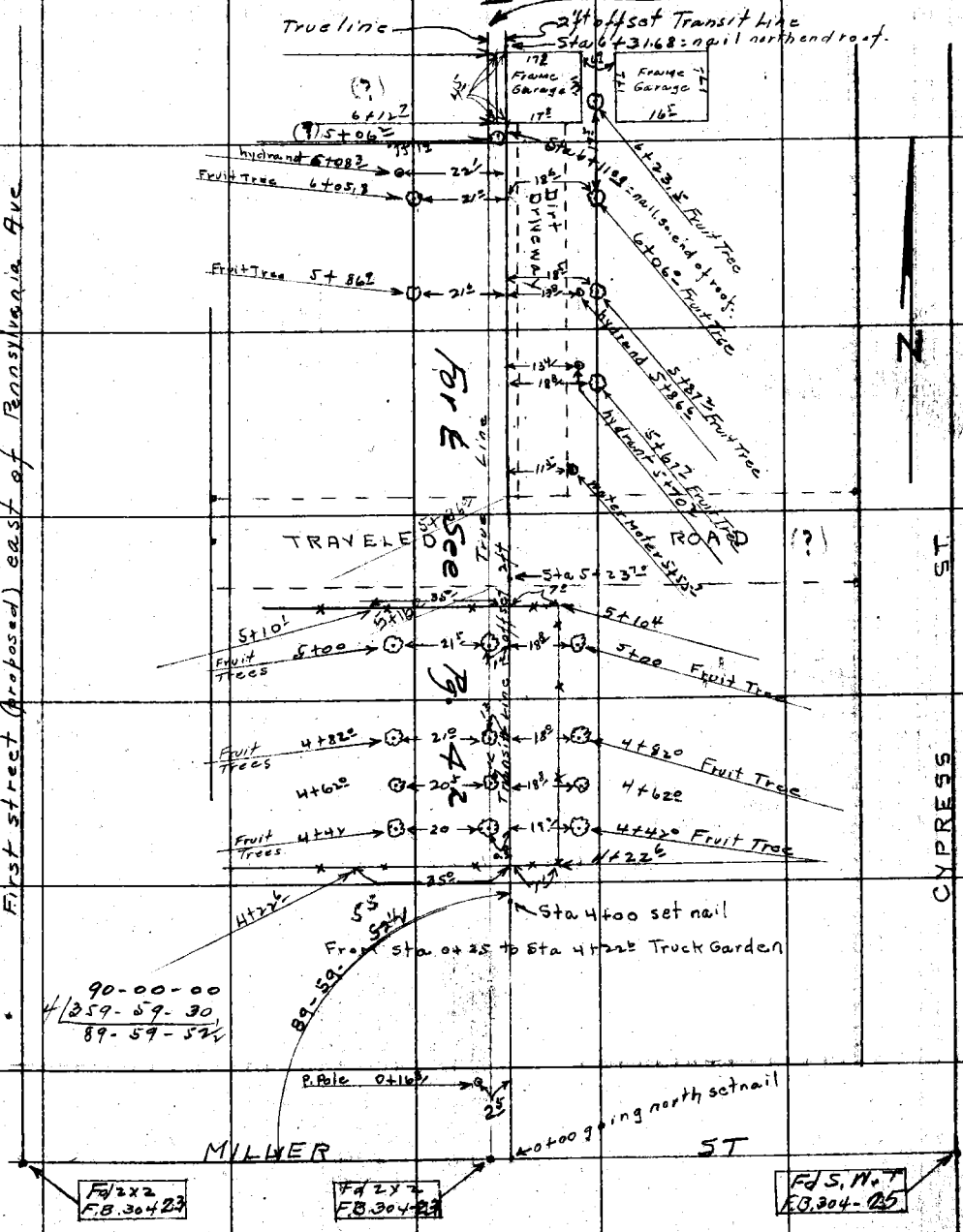

Notes: ANY ADDITIONS OR CHANGES ON THIS SHEET MUST BE MADE OR CIRCLED IN Red. WITH DATE AND NAME OF PERSON MAKING CHANGE.

RETURN TO LOS ANGELES COUNTY SURVEYOR

Do not extend notes this side of this line

F.B. 304 Pg. 54

Chief Party Notes by Steele Date 1/18/28

H

continued bottom page 55

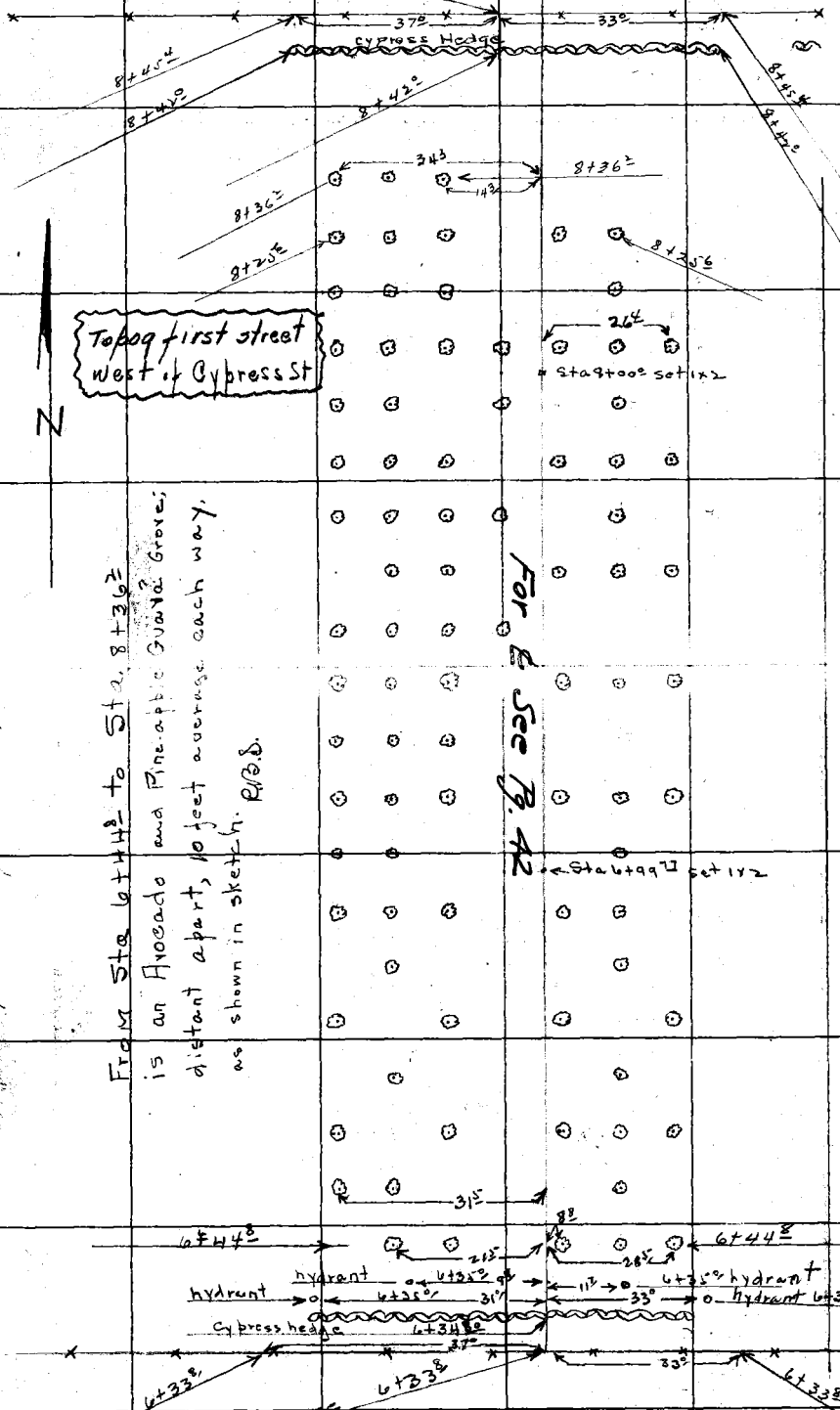

continued from top page 53

RETURN TO
LOS ANGELES COUNTY SURVEYOR
Do not extend notes this side of this line

Notes: ANY ADDITIONS OR CHANGES ON THIS SHEET MUST BE MADE OR CIRCLED IN Red. WITH DATE AND NAME OF PERSON MAKING CHARGE.

H

Date 1/30/28 Notes by Steele Chief Party F. B. 304 PG. 55

Plotted by Blackmer	W. O. No. 4107 B. S. O. No.
Date June-1928	Location Lomita
Map No. B-137-1	Surveyed by R. B. Steele
Plotting C'k'd by H. U. M. H.	Date 1-30-28
Date 8/7/28	Indexed

continued bottom page 56

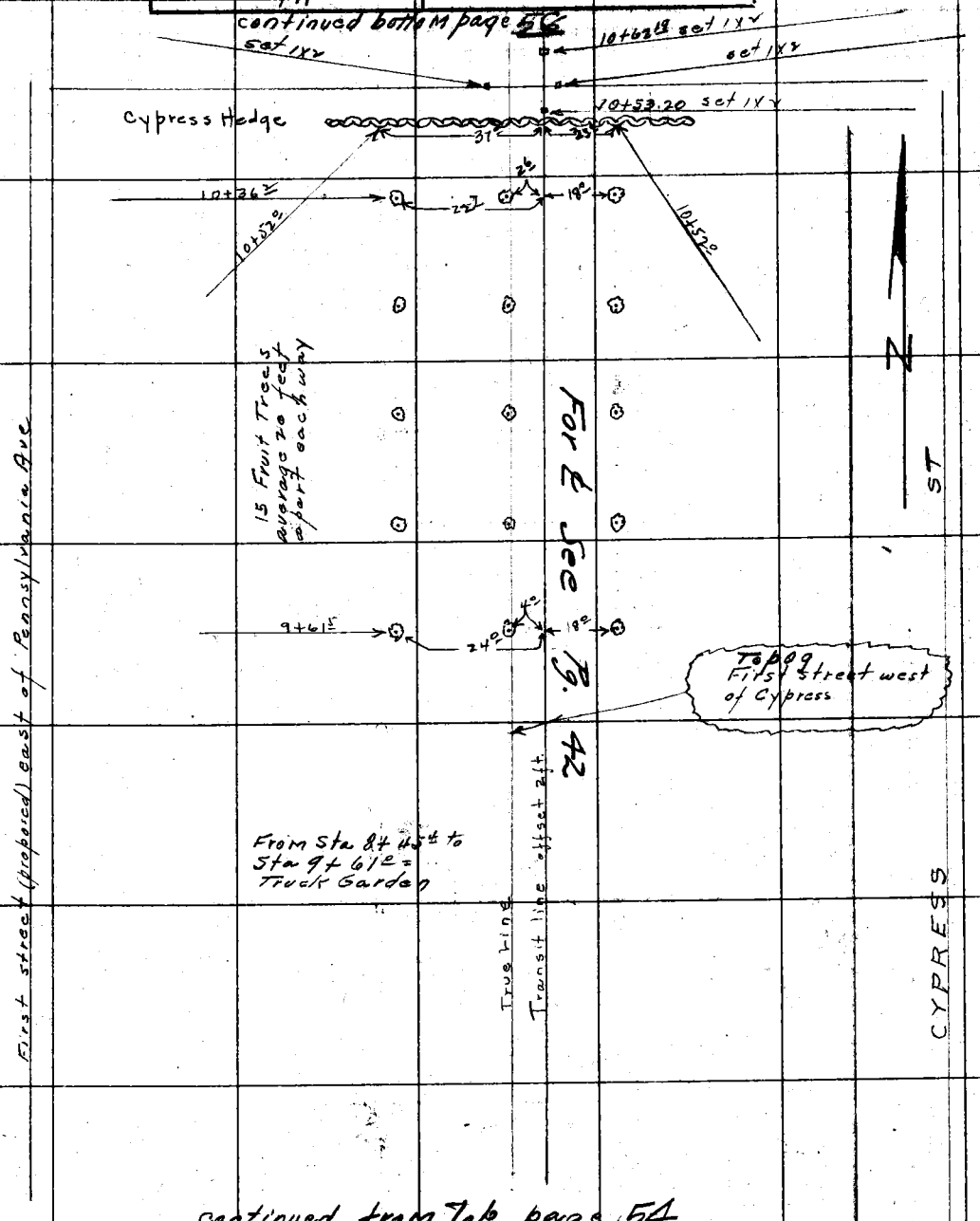

continued from Top page 54

Notes: ANY ADDITIONS OR CHANGES ON THIS SHEET MUST BE MADE OR CIRCLED IN Red. WITH DATE AND NAME OF PERSON MAKING CHANGE.

Do not extend notes this side of this line

RETURN TO LOS ANGELES COUNTY SURVEYOR

F.B. 304 Pg. 56 Chief Party Notes by Steele Date 1/31/78

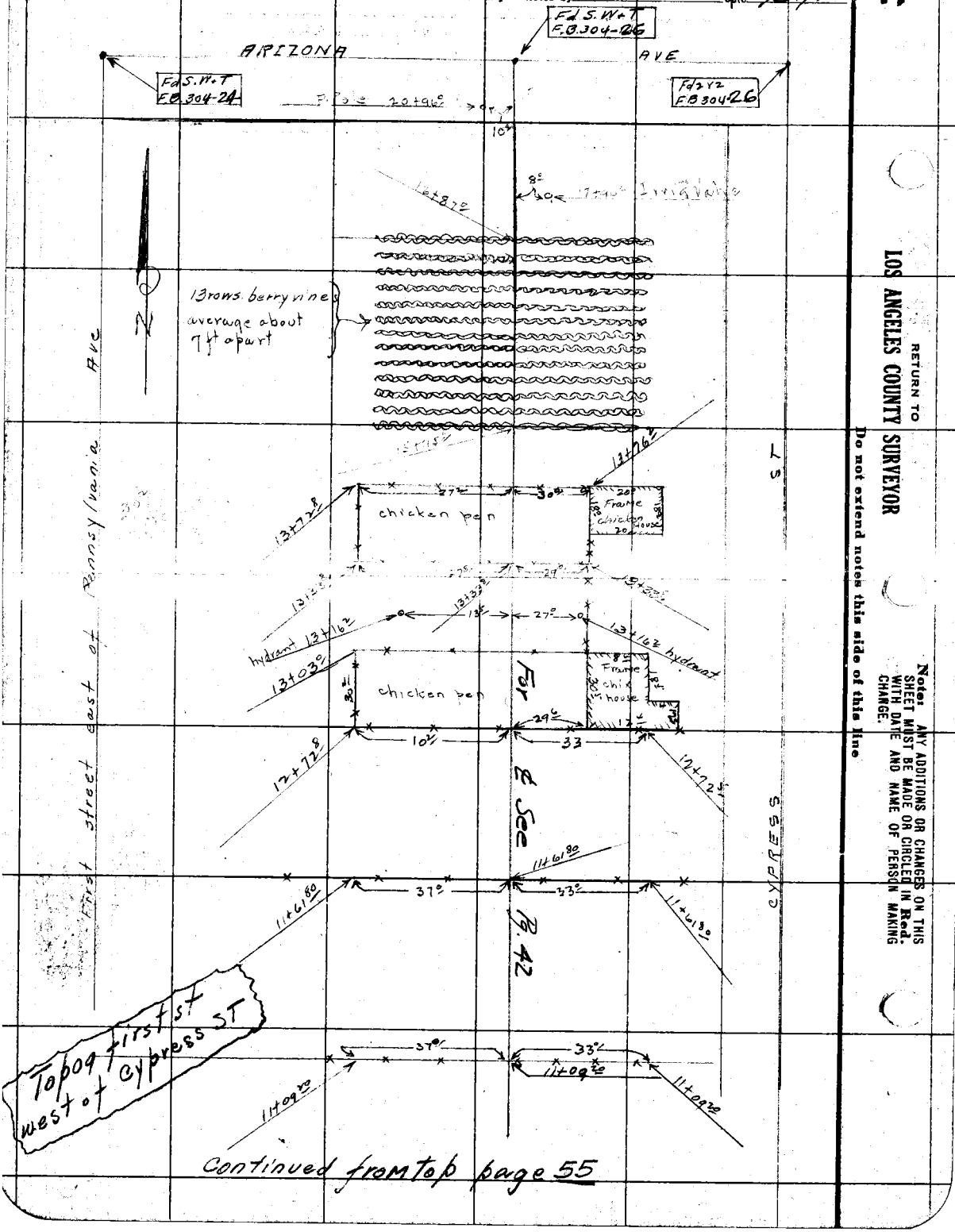

Continued from top page 55

RETURN TO
LOS ANGELES COUNTY SURVEYOR
Do not extend notes this side of this line

Note: ANY ADDITIONS OR CHANGES ON THIS SHEET MUST BE MADE OR CIRCLED IN Red. WITH DATE AND NAME OF PERSON MAKING CHARGE.

H

Date 2/2/78 Notes by Steele Chief Party F. B. 304 Pg. 57

Plotted by Blair Kenner	W. O. No. 4107 B. S. O. No.
Date June-1928	Location Lomita
Map No. B-137-1	Surveyed by R. B. Steele
Plotting C'k'd by H. U. M. H.	Date 2/2/78
Date 8/7/28	Indexed

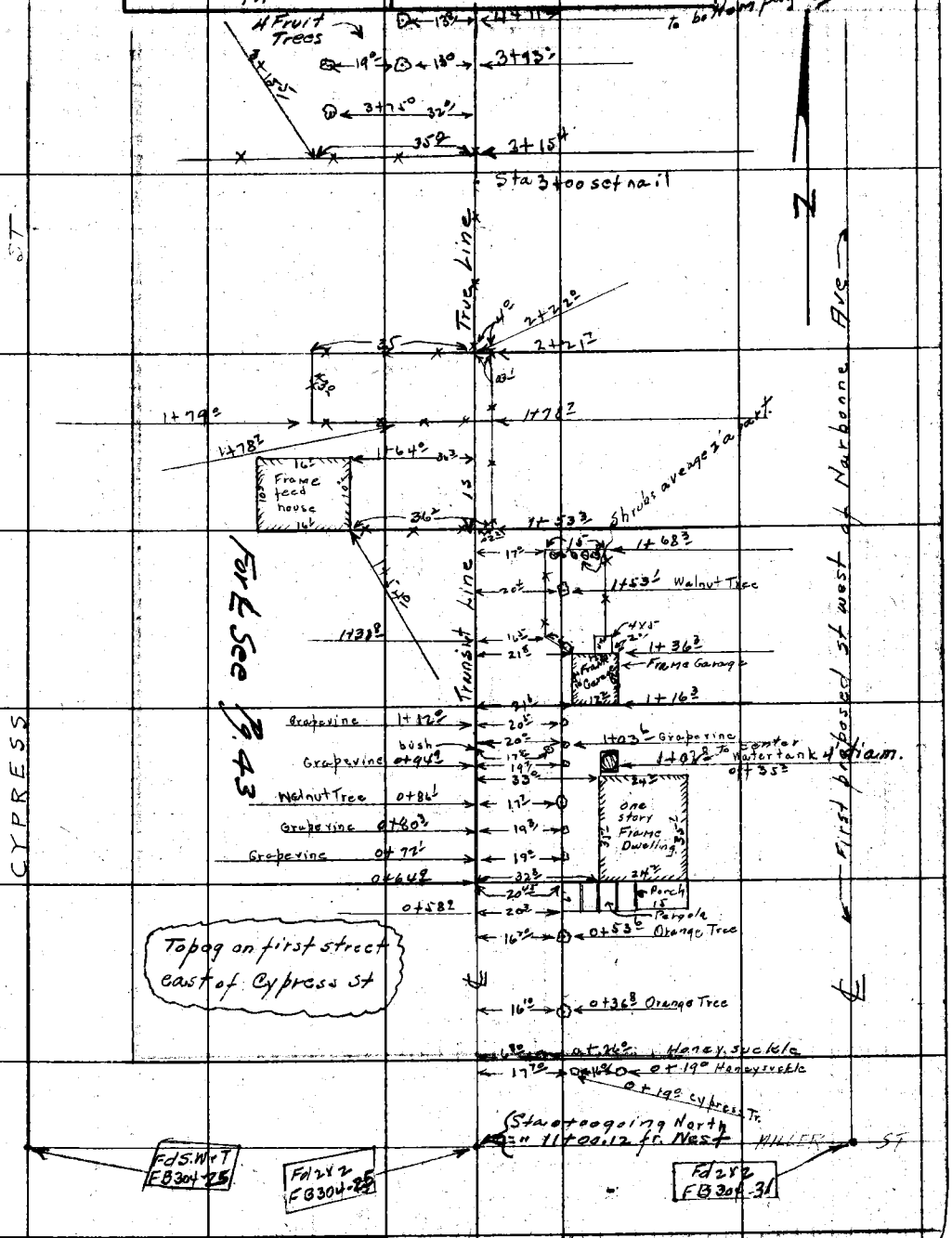

Note: ANY ADDITIONS OR CHANGES ON THIS SHEET MUST BE MADE OR CIRCLED IN Red. WITH DATE AND NAME OF PERSON MAKING CHANGE.

Do not extend notes this side of this line

RETURN TO LOS ANGELES COUNTY SURVEYOR

F.B. 30 L PG. 58 Chief Party Notes by Steele Date 2/2/28

H

To bottom page 59



from top page 57

RETURN TO
LOS ANGELES COUNTY SURVEYOR
Do not extend notes this side of this line
Note: ANY ADDITIONS OR CHANGES ON THIS SHEET MUST BE MADE OR CIRCLED IN Red. WITH DATE AND NAME OF PERSON MAKING CHANGE.

H

Date 2/4/28 Notes by Steele Chief Party F. B. 304 PG. 59

Plotted by Blackmer	W. O. No. 4107 D. S. O. No.
Date June-1928	Location Lomita
Map No. B-137-1	Surveyed by R.B. Steele
Plotting C't'd by H. H. M. H.	Date 2/4/28
Date 8/7/28	Indexed

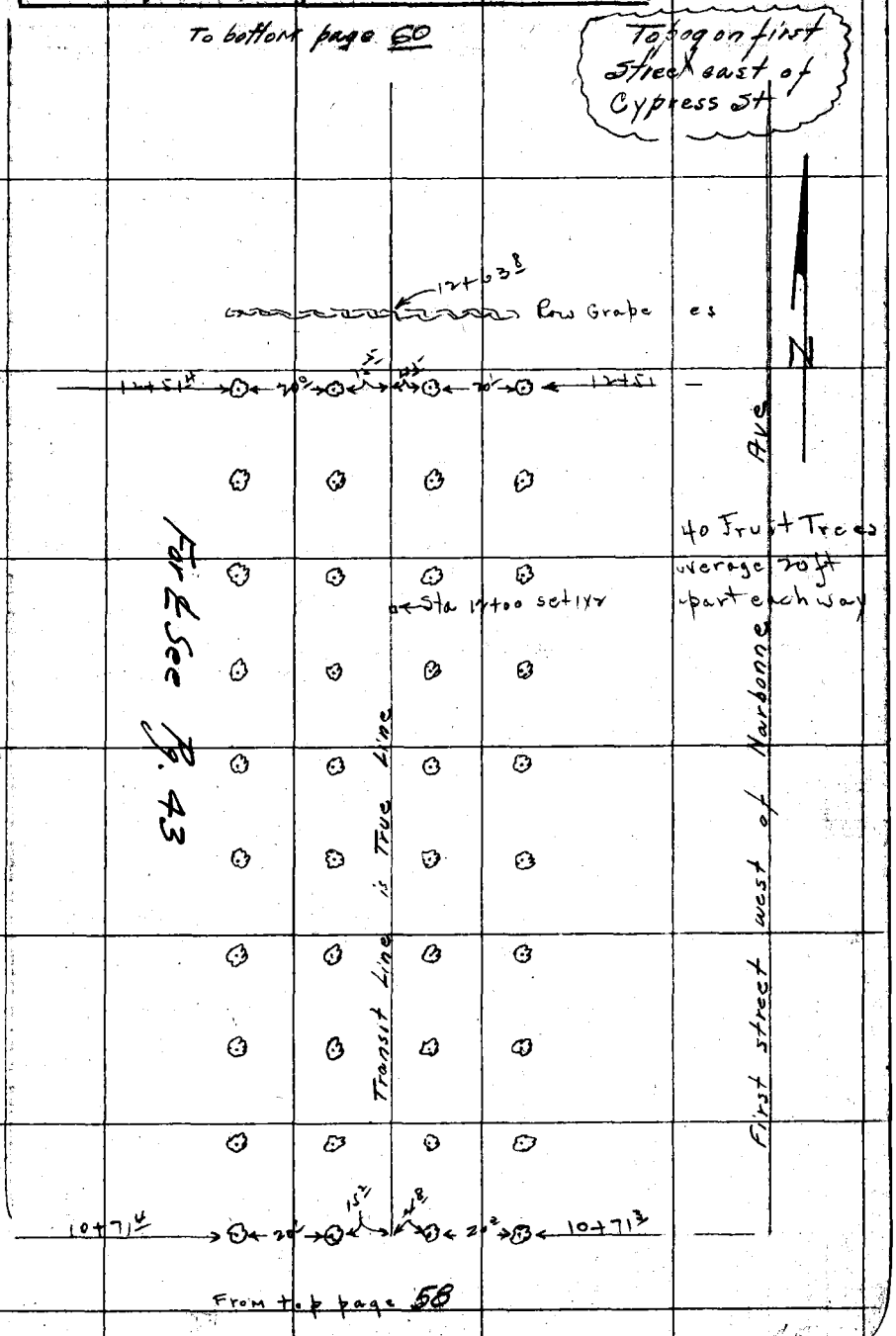

Notes: ANY ADDITIONS OR CHANGES ON THIS SHEET MUST BE MADE OR CIRCLED IN Red. WITH DATE AND NAME OF PERSON MAKING CHANGE.

Do not extend notes this side of this line

RETURN TO LOS ANGELES COUNTY SURVEYOR

F.B. 304 PG. 60 Chief Party Notes by Steele Date 2/6/28

H

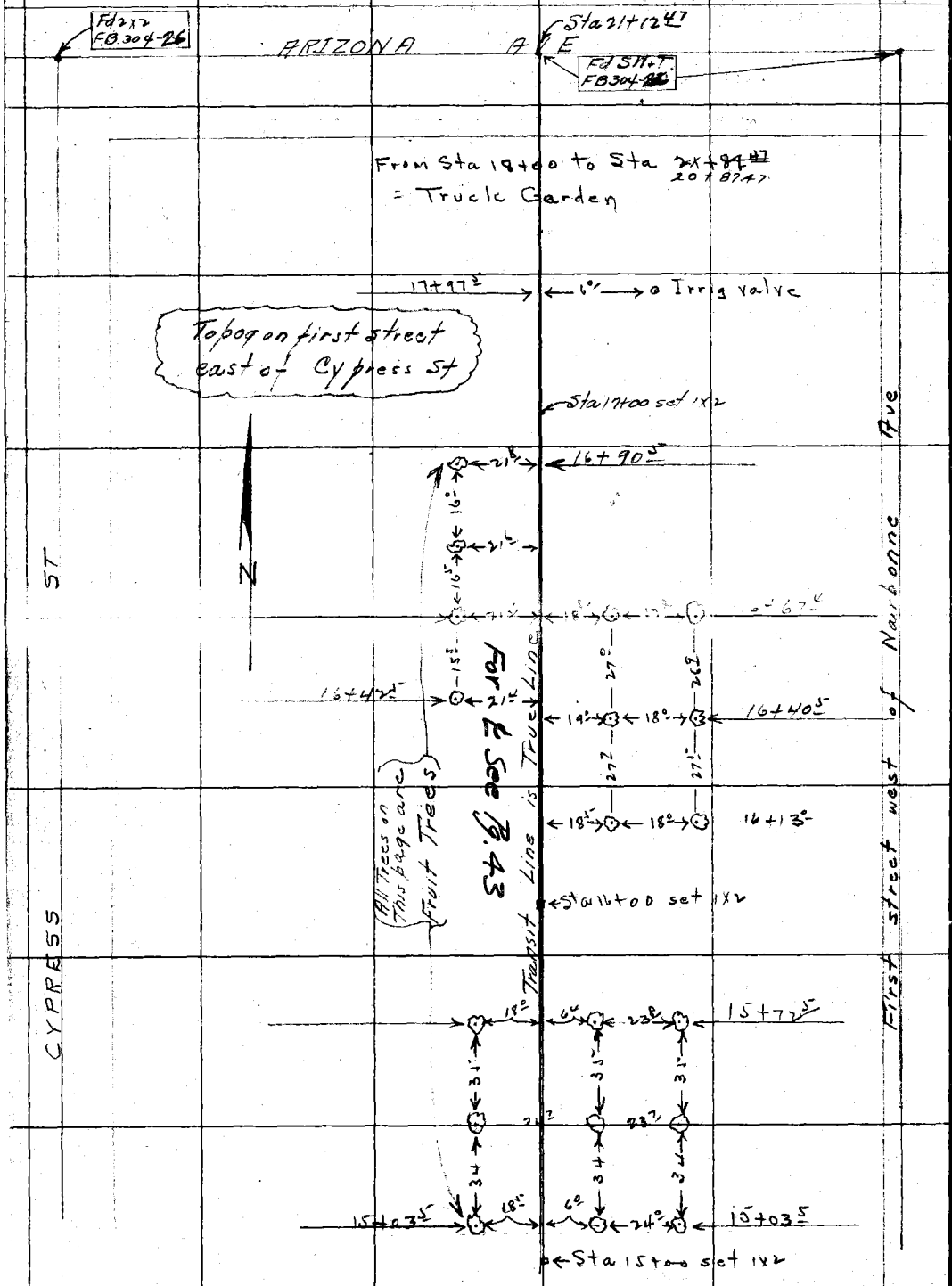

From top page 59

RETURN TO
LOS ANGELES COUNTY SURVEYOR
Do not extend notes this side of this line

Note: ANY ADDITIONS OR CHANGES ON THIS SHEET MUST BE MADE OR CIRCLED IN Red. WITH DATE AND NAME OF PERSON MAKING CHANGE.

Date 2/8/28 Notes by Steele Chief Party F. B. 304 PG. 61

Plotted by Blackmer
Date June-1928
Map No. 8-137-1
Plotting C'k'd by H. U. M. H.
Date 8/7/28

W. O. No. 4107 D. S. O. No.
Location Lomita
Surveyed by R. B. Steele
Date 2/8/28
Indexed

To bottom page 62

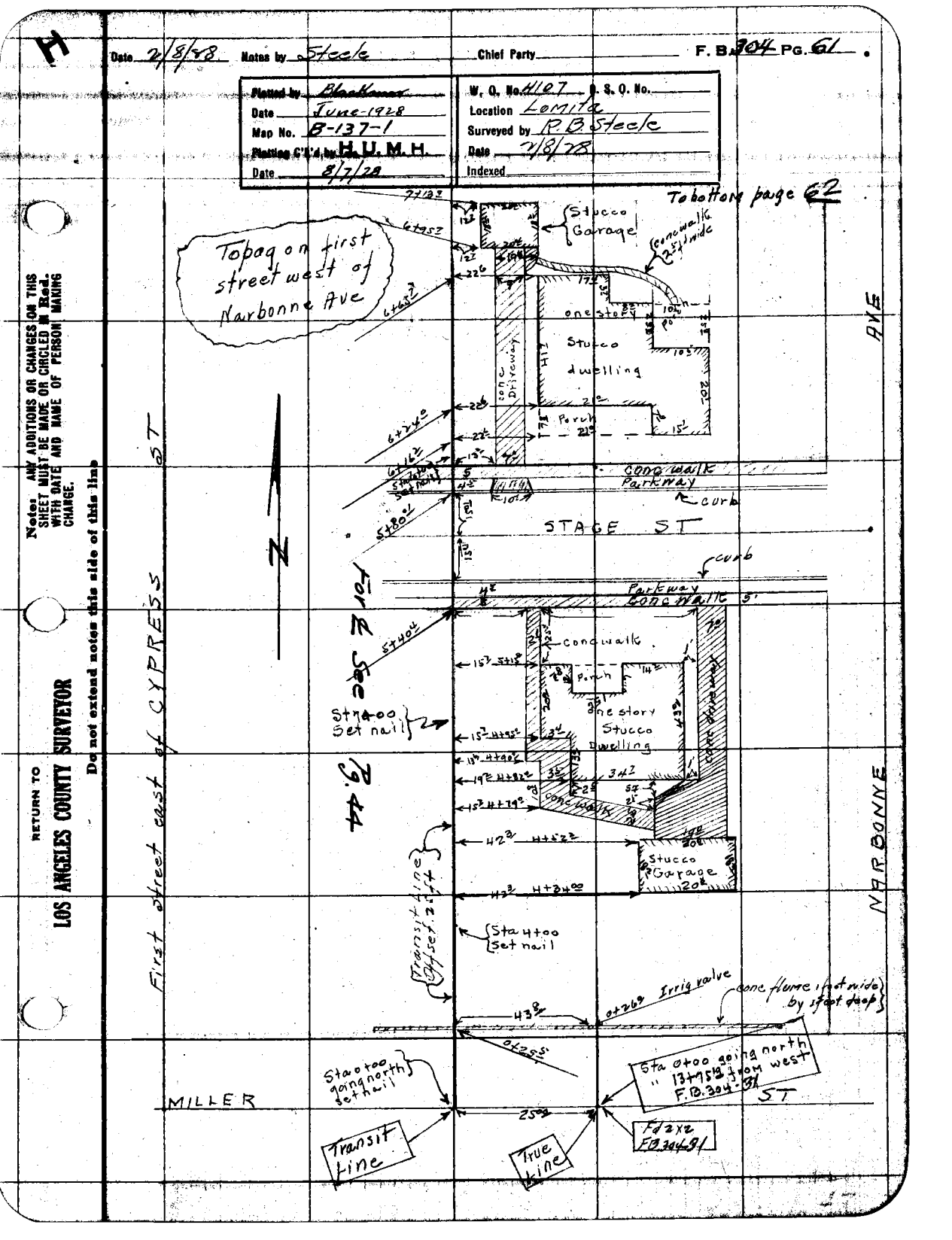

RETURN TO
LOS ANGELES COUNTY SURVEYOR

Notes: ANY ADDITIONS OR CHANGES ON THIS SHEET MUST BE MADE OR CIRCLED IN Red. WITH DATE AND NAME OF PERSON MAKING CHANGE.

Do not extend notes this side of this line

F.B. 306 Pg. 62 Chief Party Notes by Steele Date 7/9/78

to bottom page 63

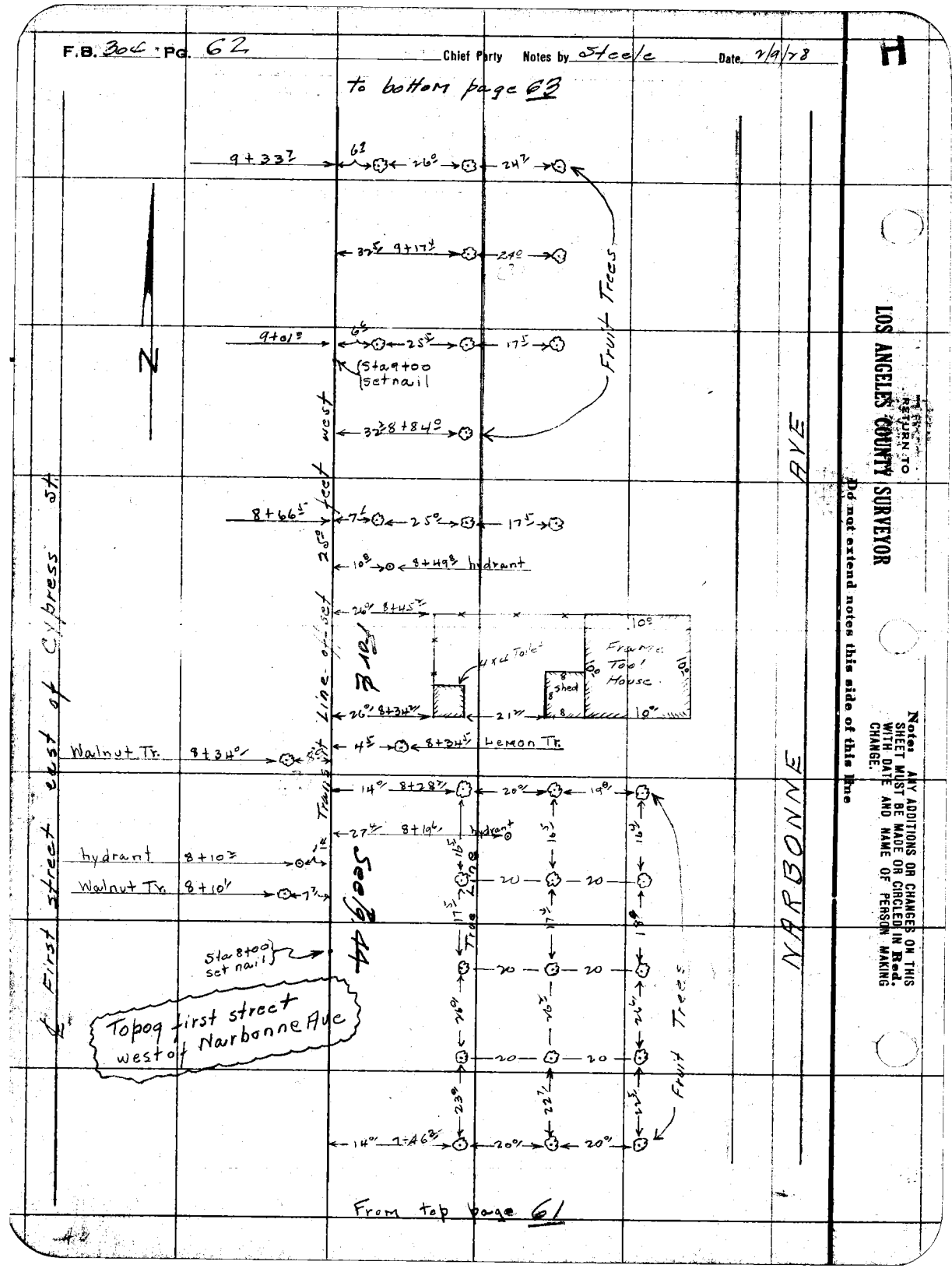

From top page 61

LOS ANGELES COUNTY SURVEYOR

RETURN TO

Do not extend notes this side of this line

Notes: ANY ADDITIONS OR CHANGES ON THIS SHEET MUST BE MADE OR CIRCLED IN Red. WITH DATE AND NAME OF PERSON MAKING CHANGE.

H

Date 2/9/28 Notes by Steele Chief Party F. B. 304 Pg. 63

Plotted by Blackmer	W. O. No. 4107 D. S. O. No.
Date June-1928	Location Lomita
Map No. B-137-1	Surveyed by R. B. Steele
Plotting C'k'd by H. U. M. H.	Date 2/9/28
Date 8/7/28	Indexed

To bottom page 64

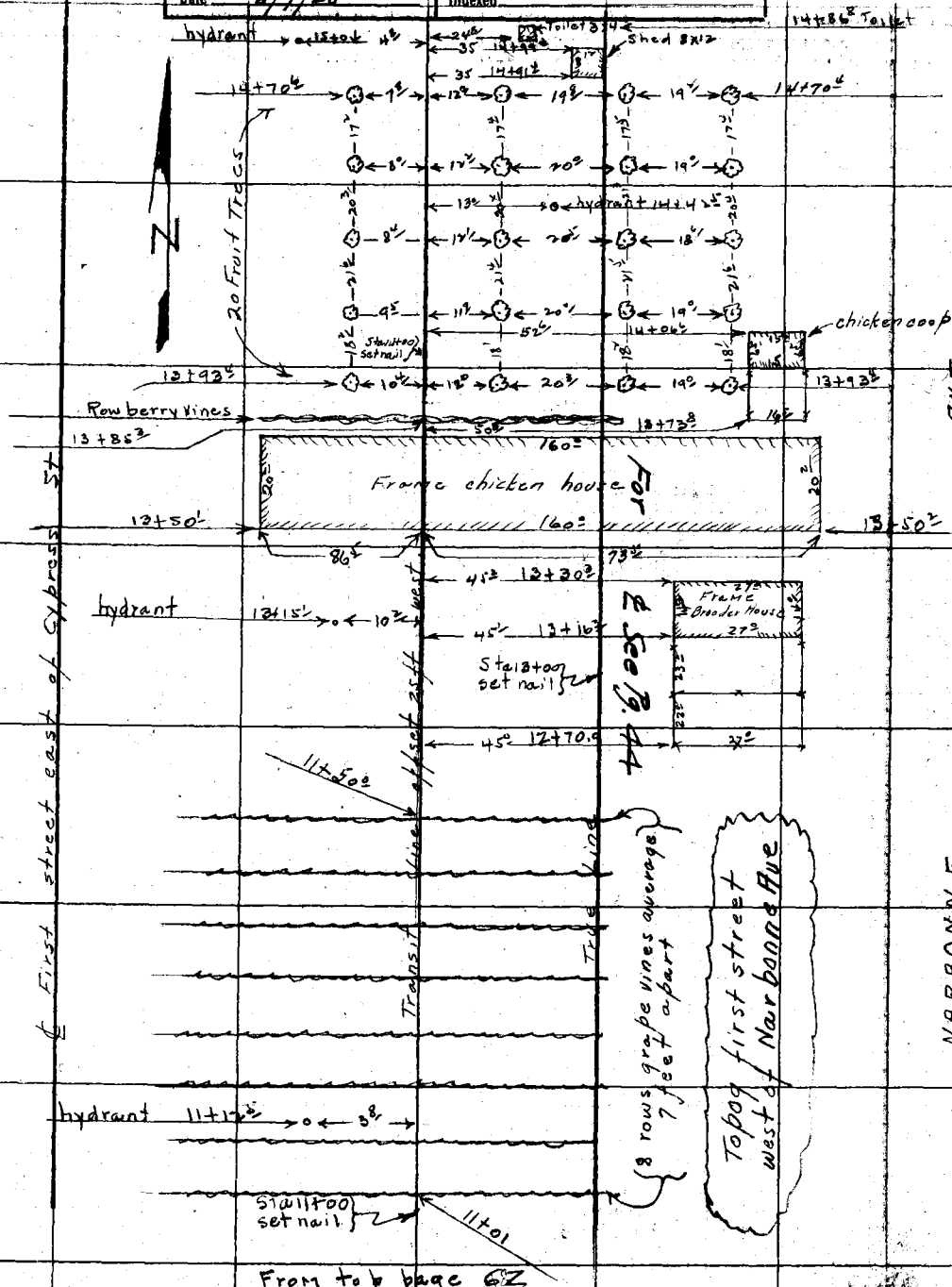

From top page 62

See Pg. 44

Note: ANY ADDITIONS OR CHANGES ON THIS SHEET MUST BE MADE OR CIRCLED IN Red. WITH DATE AND NAME OF PERSON MAKING CHANGE.

Do not extend notes this side of this line

RETURN TO LOS ANGELES COUNTY SURVEYOR

to bottom page 65

F.B. 304 Pg. 64 Chief Party Notes by Steele Date 2/10/78

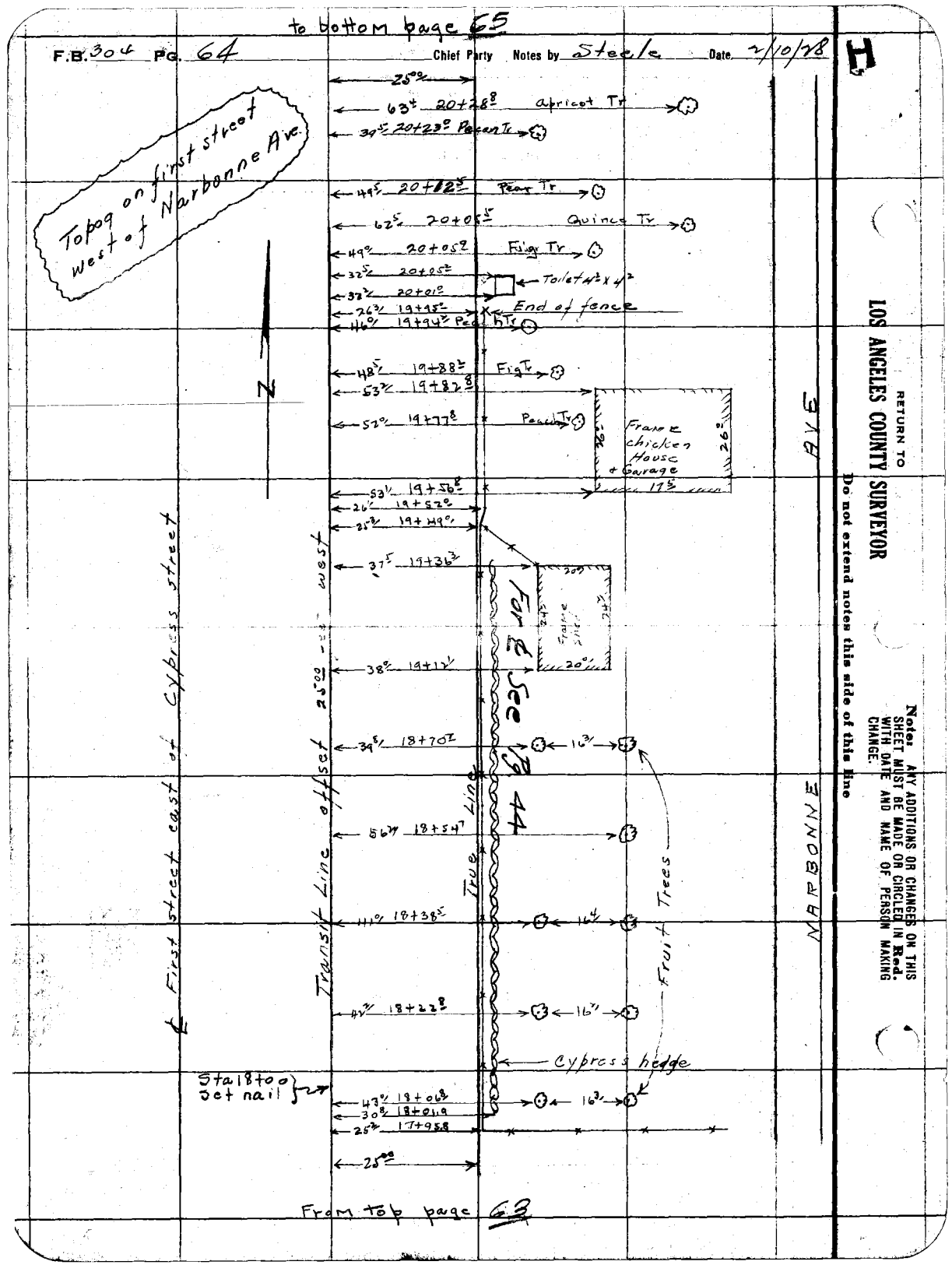

RETURN TO
LOS ANGELES COUNTY SURVEYOR
Do not extend notes this side of this line

Notes: ANY ADDITIONS OR CHANGES ON THIS SHEET MUST BE MADE OR CIRCLED IN Red. WITH DATE AND NAME OF PERSON MAKING CHANGE.

H

Date 2/10/28 Notes by Steele Chief Party F. B. 304 PG. 65

Plotted by Blackmer	W. O. No. H107 D. S. O. No.
Date June-1928	Location Lomita
Map No. B-137-1	Surveyed by R. B. Steele
Plotting C'k'd by H. U. M. H.	Date 2-10-28
Date 8/7/28	Indexed

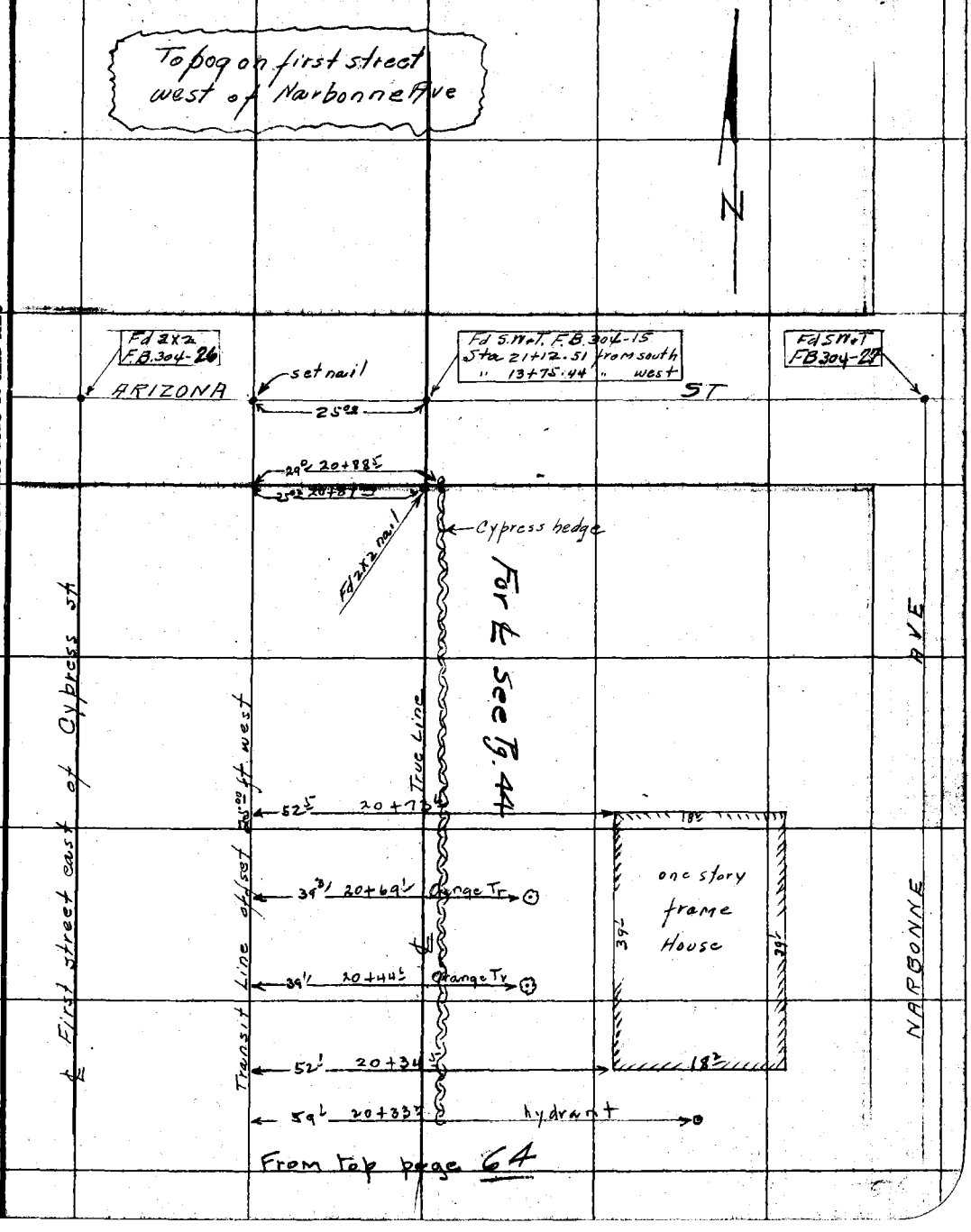

From top page 64

Note: ANY ADDITIONS OR CHANGES ON THIS SHEET MUST BE MADE OR CIRCLED IN Red. WITH DATE AND NAME OF PERSON MAKING CHANGE.

RETURN TO LOS ANGELES COUNTY SURVEYOR

Do not extend notes this side of this line

F.B. 304 Pg. 66 Chief Party Notes by Steele Date 2/20

H

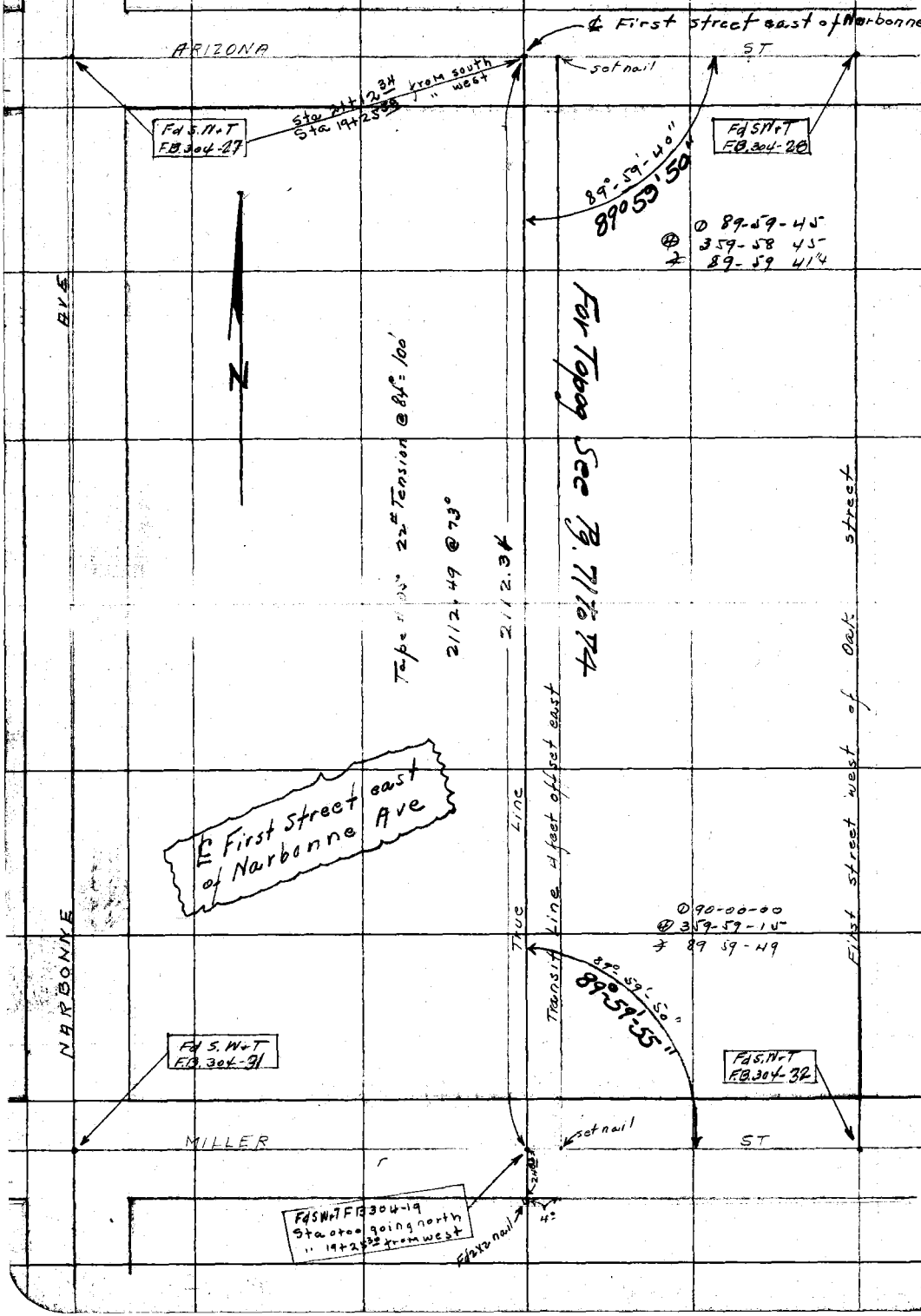

RETURN TO
LOS ANGELES COUNTY SURVEYOR

Do not extend notes this side of this line

Note: ANY ADDITIONS OR CHANGES ON THIS SHEET MUST BE MADE OR CIRCLED IN Red. WITH DATE AND NAME OF PERSON MAKING CHANGE.

H

Date 2/19/28 Notes by Steele Chief Party F. B. 304 Pg. 67

Plotted by Blackmer	W. O. No. [illegible] S. S. O. No.
Date June-1928	Location Lomita
Map No. B-137-2	Surveyed by R. B. Steele
Plotting C'k'd by H. U. M. H.	Date 2-19-28
Date 8/9/28	Indexed

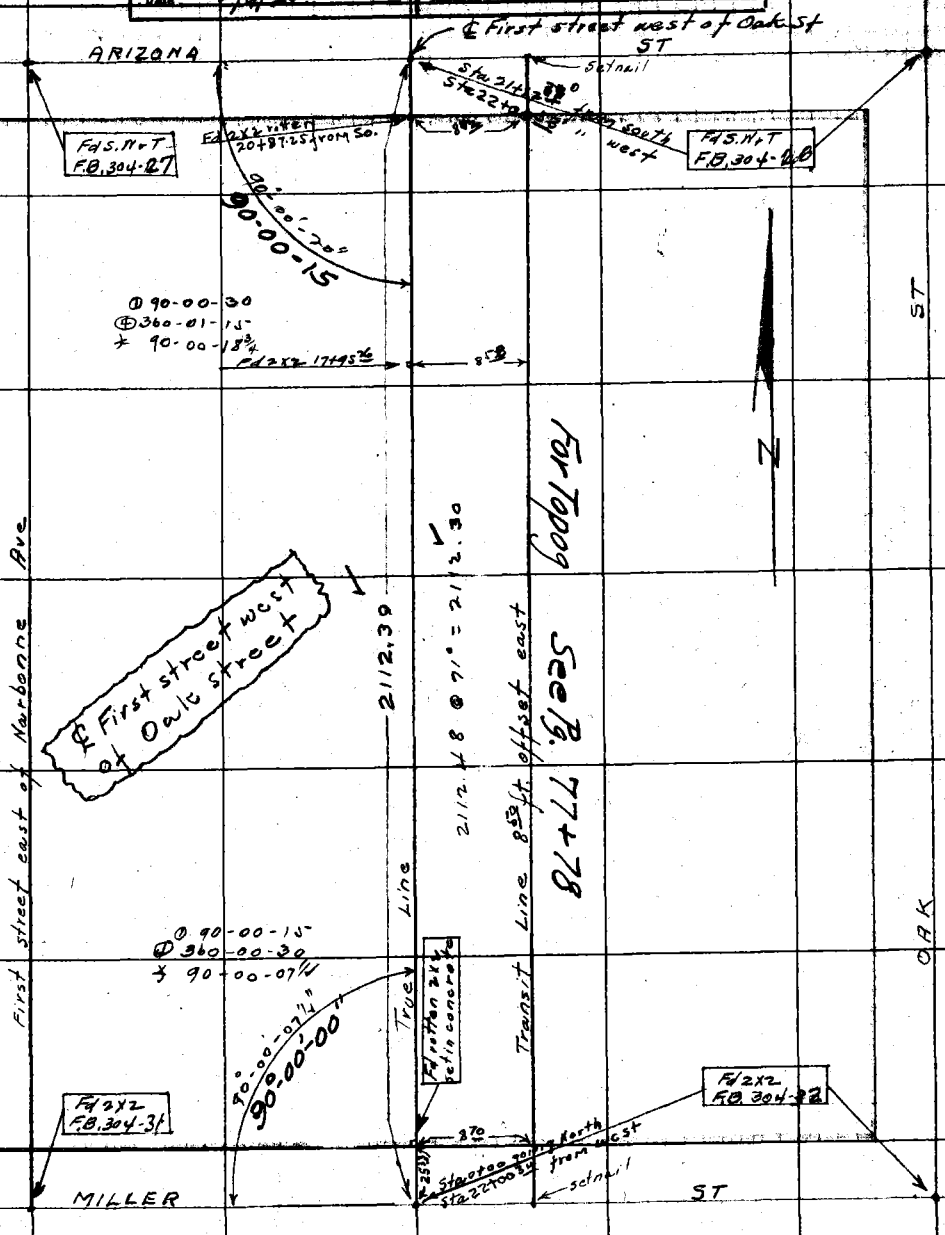

Note: ANY ADDITIONS OR CHANGES ON THIS SHEET MUST BE MADE OR CIRCLED IN Red. WITH DATE AND NAME OF PERSON MAKING CHANGE.

RETURN TO

LOS ANGELES COUNTY SURVEYOR

Do not extend notes this side of this line

F.B. 304 PG. 68 Chief Party Notes by Steele Date 7/25/18

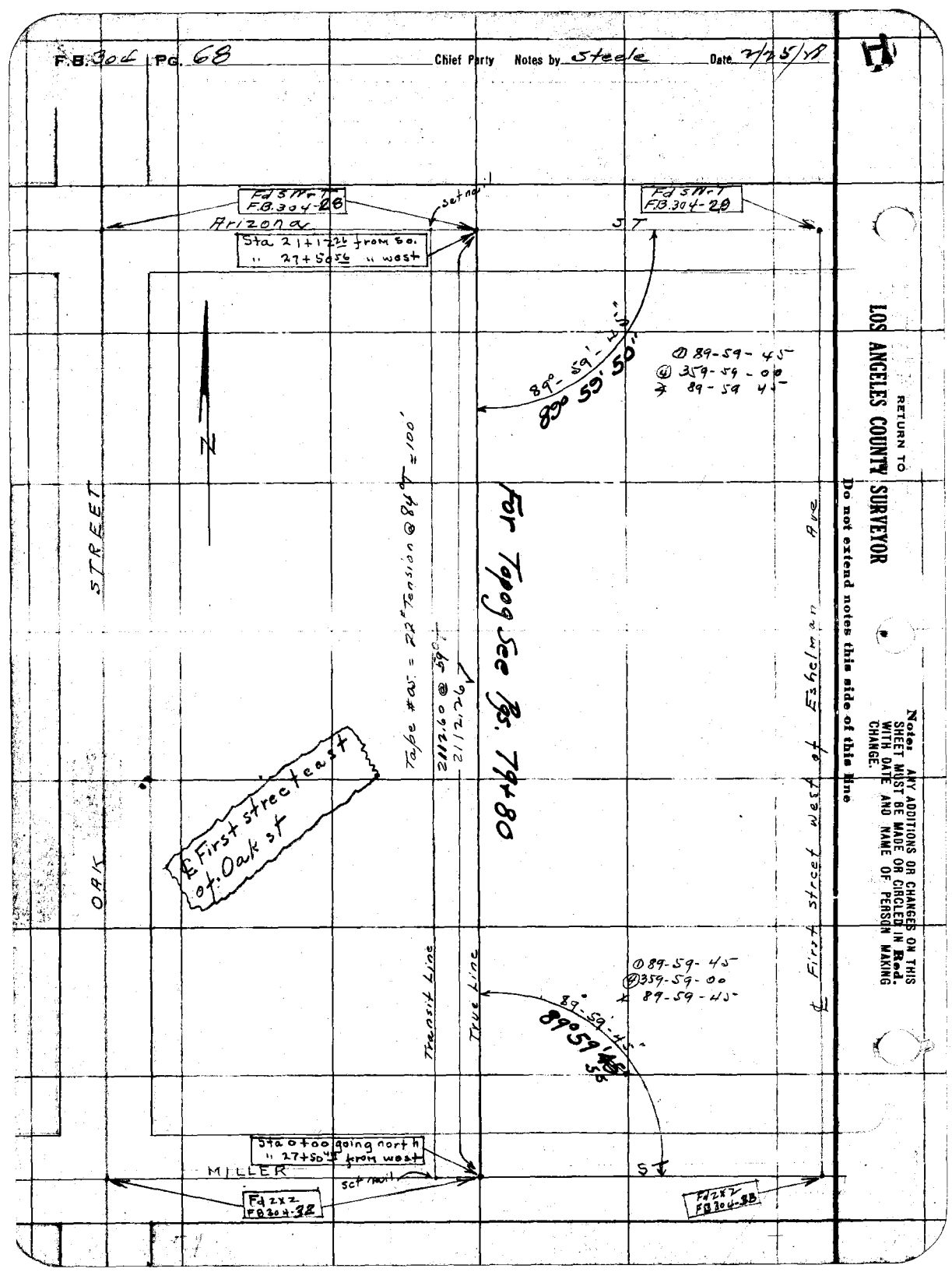

RETURN TO
LOS ANGELES COUNTY SURVEYOR
Do not extend notes this side of this line

Note: ANY ADDITIONS OR CHANGES ON THIS SHEET MUST BE MADE OR CIRCLED IN Red. WITH DATE AND NAME OF PERSON MAKING CHANGE.

H

Date 2/24/28 Notes by Steele Chief Party F. B. 304 Pg. 69

Plotted by Blackmer	W. O. No. 4107 O. S. O. No.
Date June-1928	Location Lomita
Map No. B-137-2	Surveyed by R.B. Steele
Plotting C'k'd by H.U.M.H.	Date 2/24/28
Date 8/9/28	Indexed

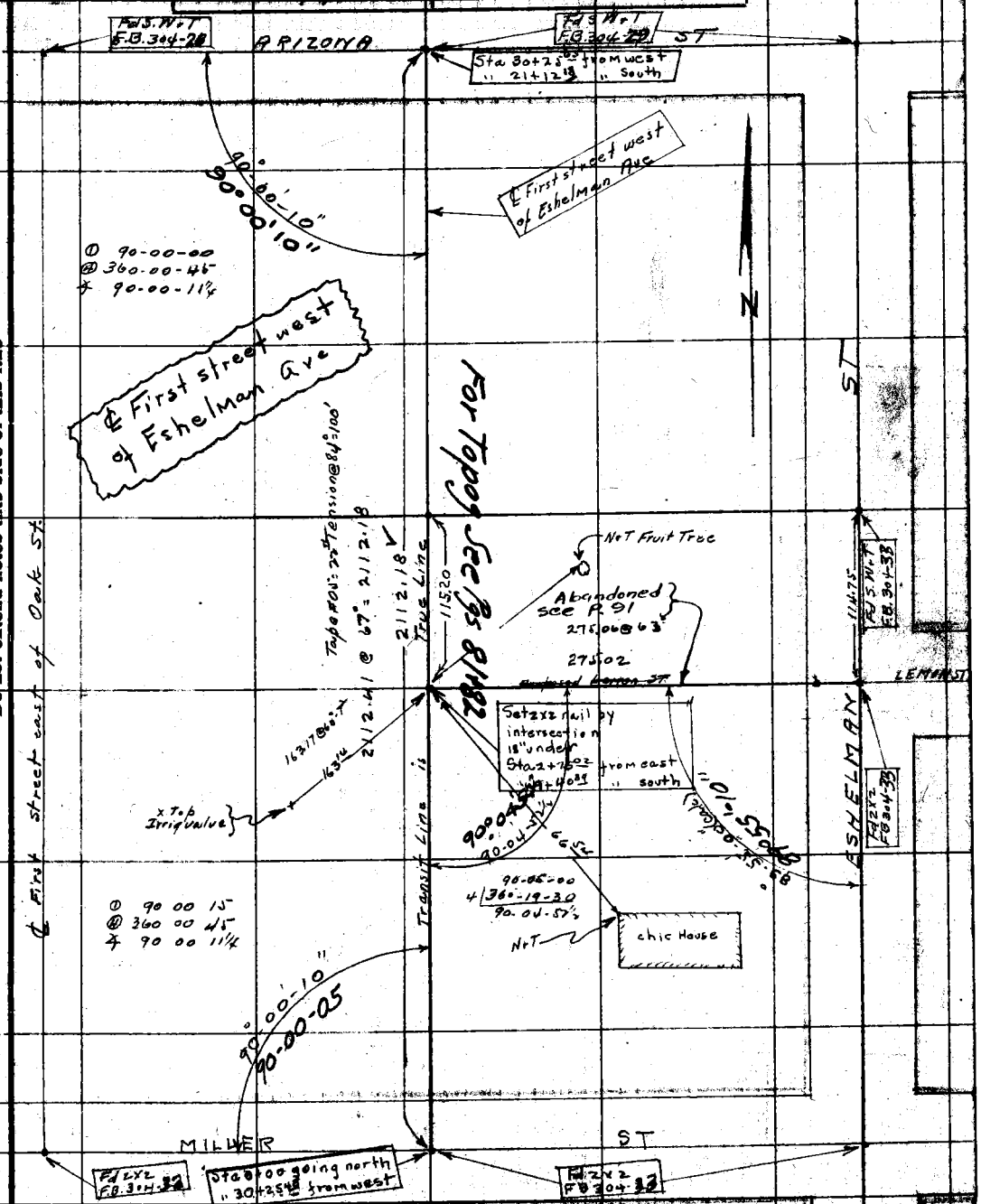

Notes: ANY ADDITIONS OR CHANGES ON THIS SHEET MUST BE MADE OR CIRCLED IN Red. WITH DATE AND NAME OF PERSON MAKING CHANGE.

Do not extend notes this side of this line

RETURN TO

LOS ANGELES COUNTY SURVEYOR

F.B. 304 PG. 70 Chief Party Notes by Date

BLANK

RETURN TO
LOS ANGELES COUNTY SURVEYOR

Do not extend notes this side of this line

Note: ANY ADDITIONS OR CHANGES ON THIS SHEET MUST BE MADE OR CIRCLED IN Red. WITH DATE AND NAME OF PERSON MAKING CHANGE.

H

Date 2/29/28 Notes by Steele Chief Party F. B. 304 PG. 71

Plotted by Blackman	W. O. No. 4107 D. S. O. No.
Date May-1928	Location Lomita
Map No. B-137-2	Surveyed by R. B. Steele
Plotting C'k'd by H. U. M. H.	Date 2/29/28
Date 8/10/28	Indexed

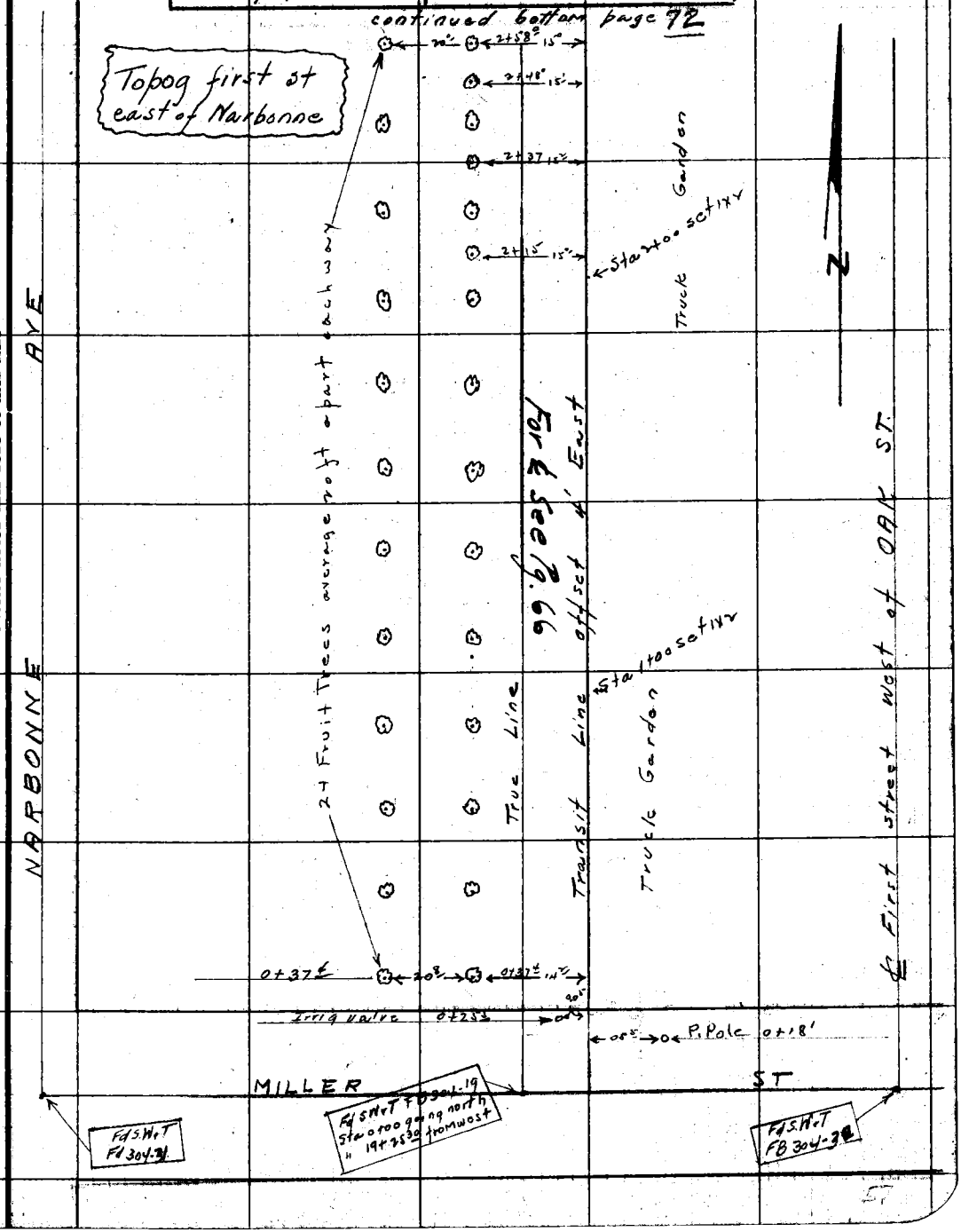

Notes: ANY ADDITIONS OR CHANGES ON THIS SHEET MUST BE MADE OR CIRCLED IN Red. WITH DATE AND NAME OF PERSON MAKING CHANGE.

Do not extend notes this side of this line

RETURN TO LOS ANGELES COUNTY SURVEYOR

F.B. 304 Pg. 72 Chief Party Notes by Steele Date 7/20/18

H

continued bottom page 73

Topog first st east of Narbonne Ave



RETURN TO LOS ANGELES COUNTY SURVEYOR

Do not extend notes this side of this line

Notes: ANY ADDITIONS OR CHANGES ON THIS SHEET MUST BE MADE OR CIRCLED IN Red. WITH DATE AND NAME OF PERSON MAKING CHANGE.

H

Date 2/20/28 Notes by Steele Chief Party F. B. 304 PG. 73

Plotted by Blackmer	W. O. No. 4107 B. S. O. No.
Date May 1928	Location Lomita
Map No. B-137-2	Surveyed by R. B. Steele
Plotting C'k'd by H. U. M. H.	Date 2-20-28
Date 8/10/28	Indexed

continued bottom page 74

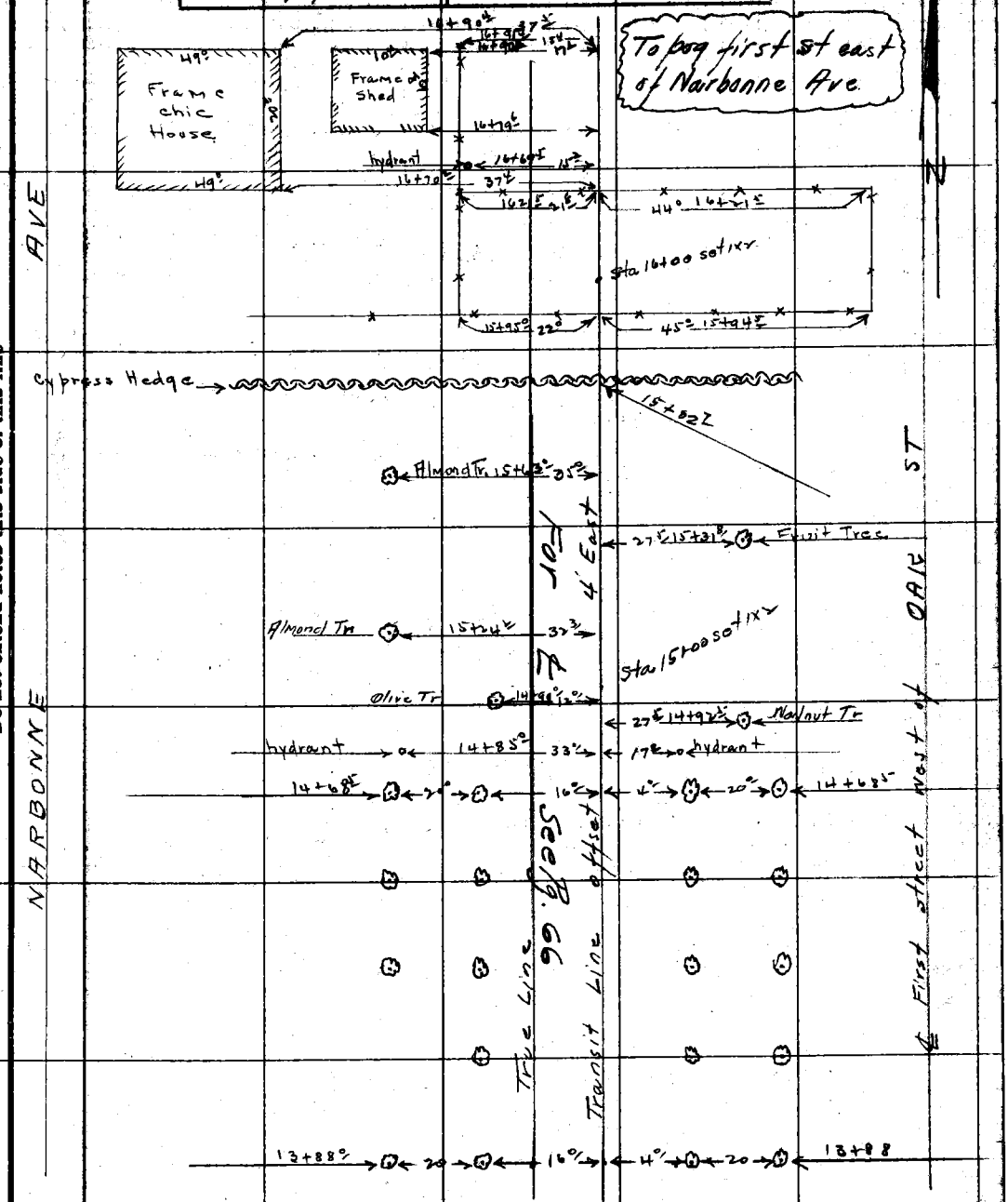

continued from top page 72

Notes: ANY ADDITIONS OR CHANGES ON THIS SHEET MUST BE MADE OR CIRCLED IN Red. WITH DATE AND NAME OF PERSON MAKING CHANGE.

Do not extend notes this side of this line

RETURN TO LOS ANGELES COUNTY SURVEYOR

F.B. 304 Pg. 74 Chief Party Notes by Steele Date 7/20/48

continued bottom page 75

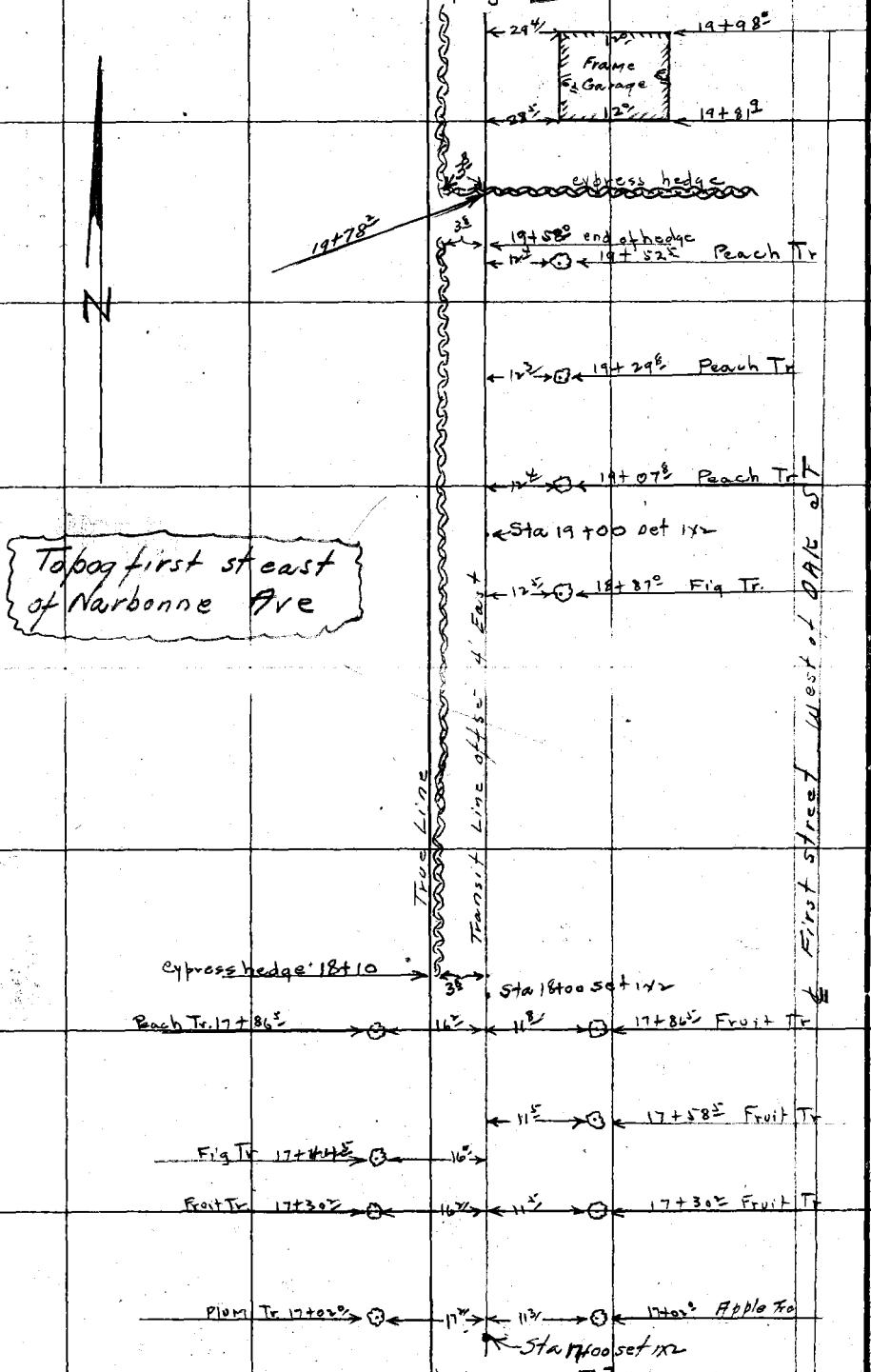

continued from top page 73

RETURN TO
LOS ANGELES COUNTY SURVEYOR
Do not extend notes this side of this line

Note: ANY ADDITIONS OR CHANGES ON THIS SHEET MUST BE MADE OR CIRCLED IN Red. WITH DATE AND NAME OF PERSON MAKING CHANGE.

Date 7/10/28 Notes by Steele Chief Party F. B. 304 PG. 75

Platted by Blackmer	W. O. No. 4107 O. S. O. No.
Date May 1928	Location Lomita
Map No. B-137-2	Surveyed by R B Steele
Platting C'k'd by H. U. M. H.	Date 7-20-28
Date 8/10/28.	Indexed

Topog first st east of Narbonne Ave

Notes: ANY ADDITIONS OR CHANGES ON THIS SHEET MUST BE MADE OR CIRCLED IN Red. WITH DATE AND NAME OF PERSON MAKING CHANGE.

RETURN TO LOS ANGELES COUNTY SURVEYOR

Do not extend notes this side of this line

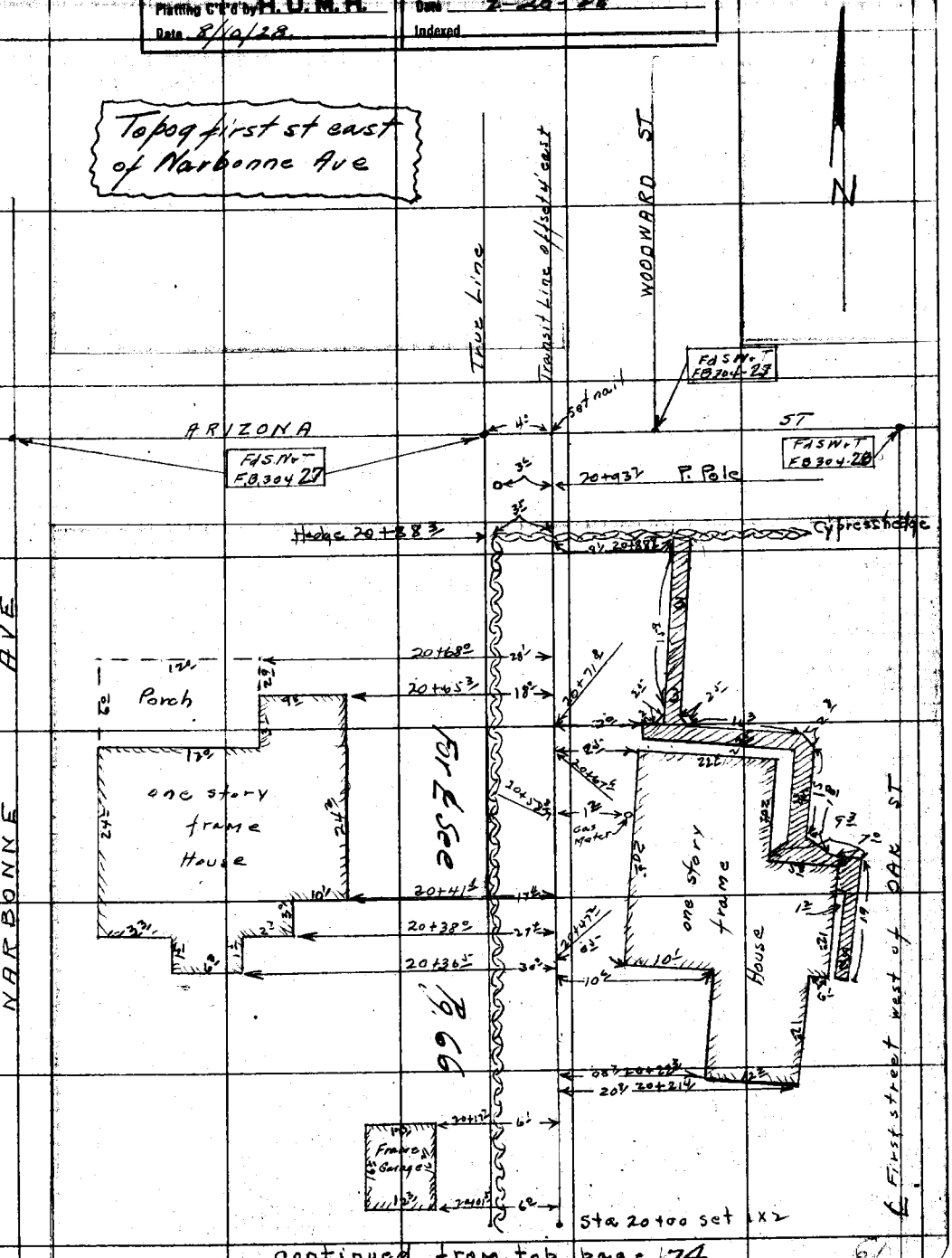

F.B. 304 · PG. 76 Chief Party Notes by Date

BLANK

RETURN TO
LOS ANGELES COUNTY SURVEYOR

Do not extend notes this side of this line

Note: ANY ADDITIONS OR CHANGES ON THIS SHEET MUST BE MADE OR CIRCLED IN Red. WITH DATE AND NAME OF PERSON MAKING CHANGE.

H

Date 7-21-28 Notes by Steele Chief Party F. B. 304 PG. 77

continued bottom page 78

Platted by Blackmer	W. O. No. 4187 R. S. O. No.
Date May 1928	Location LOMITA
Map No. B-137-2	Surveyed by R.B. & Steele
Plotting C'd'd by H. U. M. H.	Date 7-21-28
Date 8/9/28.	Indexed

Notes: ANY ADDITIONS OR CHANGES ON THIS SHEET MUST BE MADE OR CIRCLED IN Red. WITH DATE AND NAME OF PERSON MAKING CHANGE.

Do not extend notes this side of this line

RETURN TO LOS ANGELES COUNTY SURVEYOR

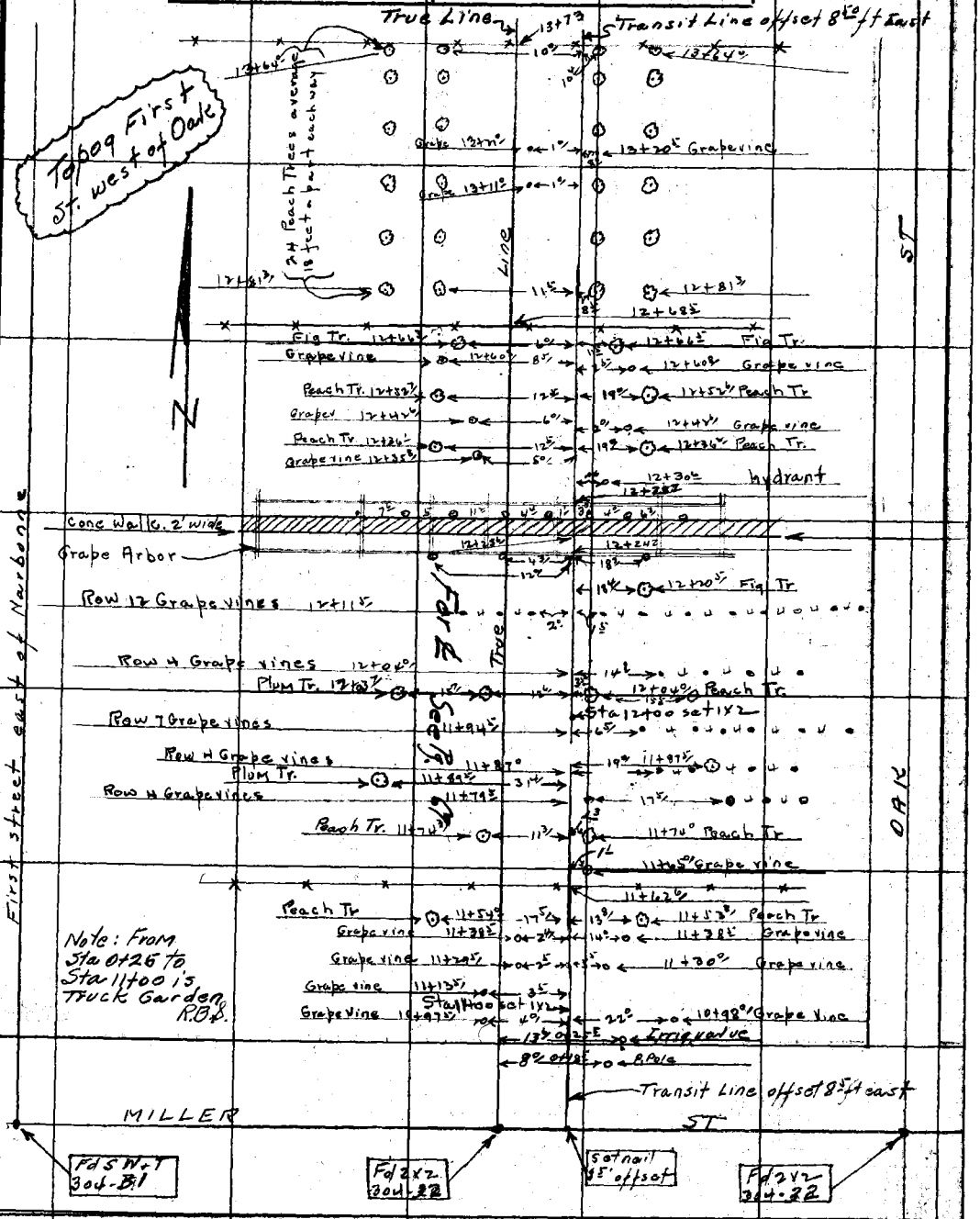

F.B. 304 Pg. 78 Chief Party Notes by Steele Date 7/31/18

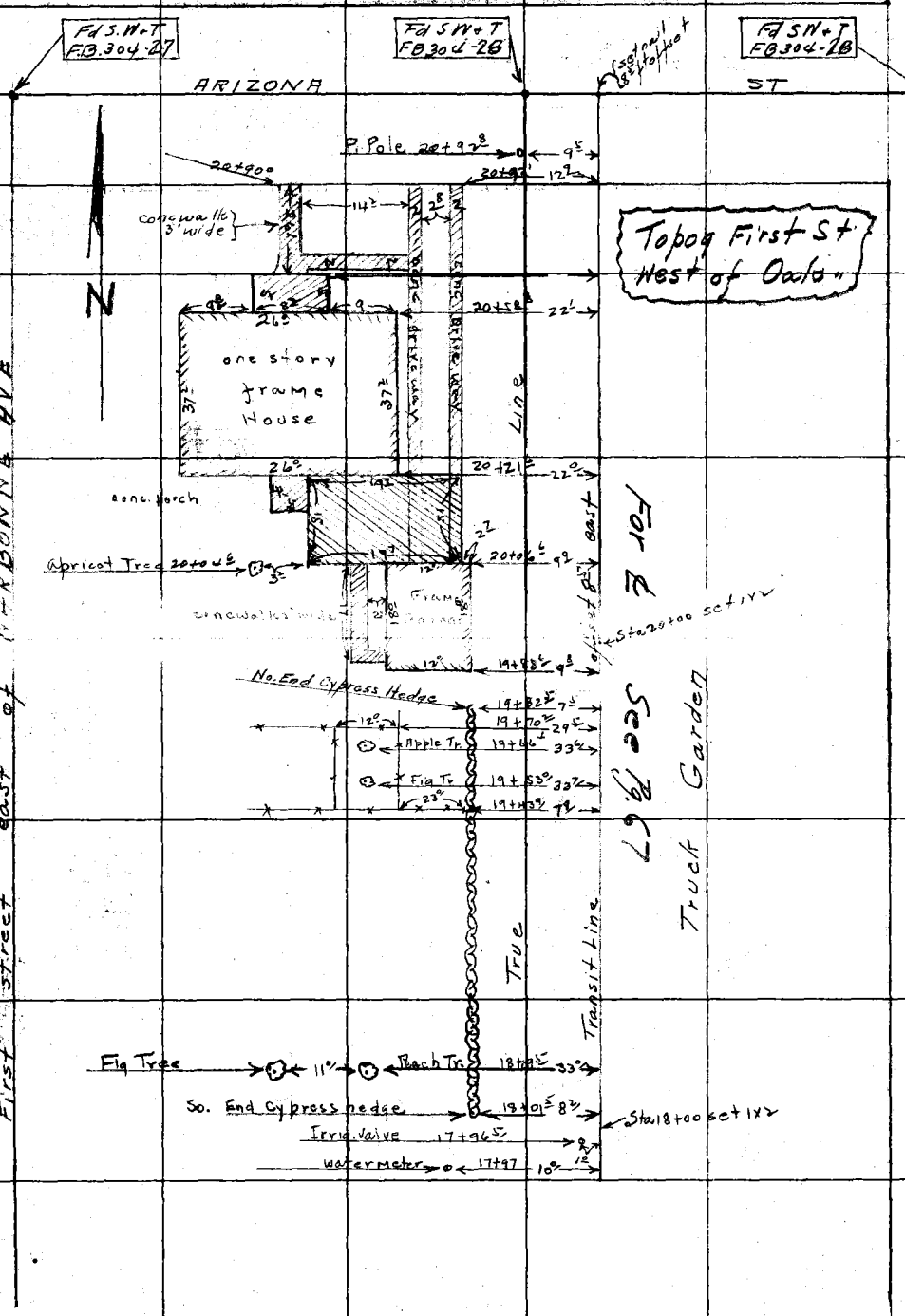

continued from top page 77

H

Date 2/25/28 Notes by Steele Chief Party F. B. 304 Pg. 79

Platted by Blackmer	W. O. No. 4107 B. S. O. No.
Date May 1928	Location Lomita
Map No. B-137-2	Surveyed by R.B. Steele
Platting C'k'd by H. U. M. H.	Date 2/25/28
Date 9/8/28	Indexed

continued bottom page 80

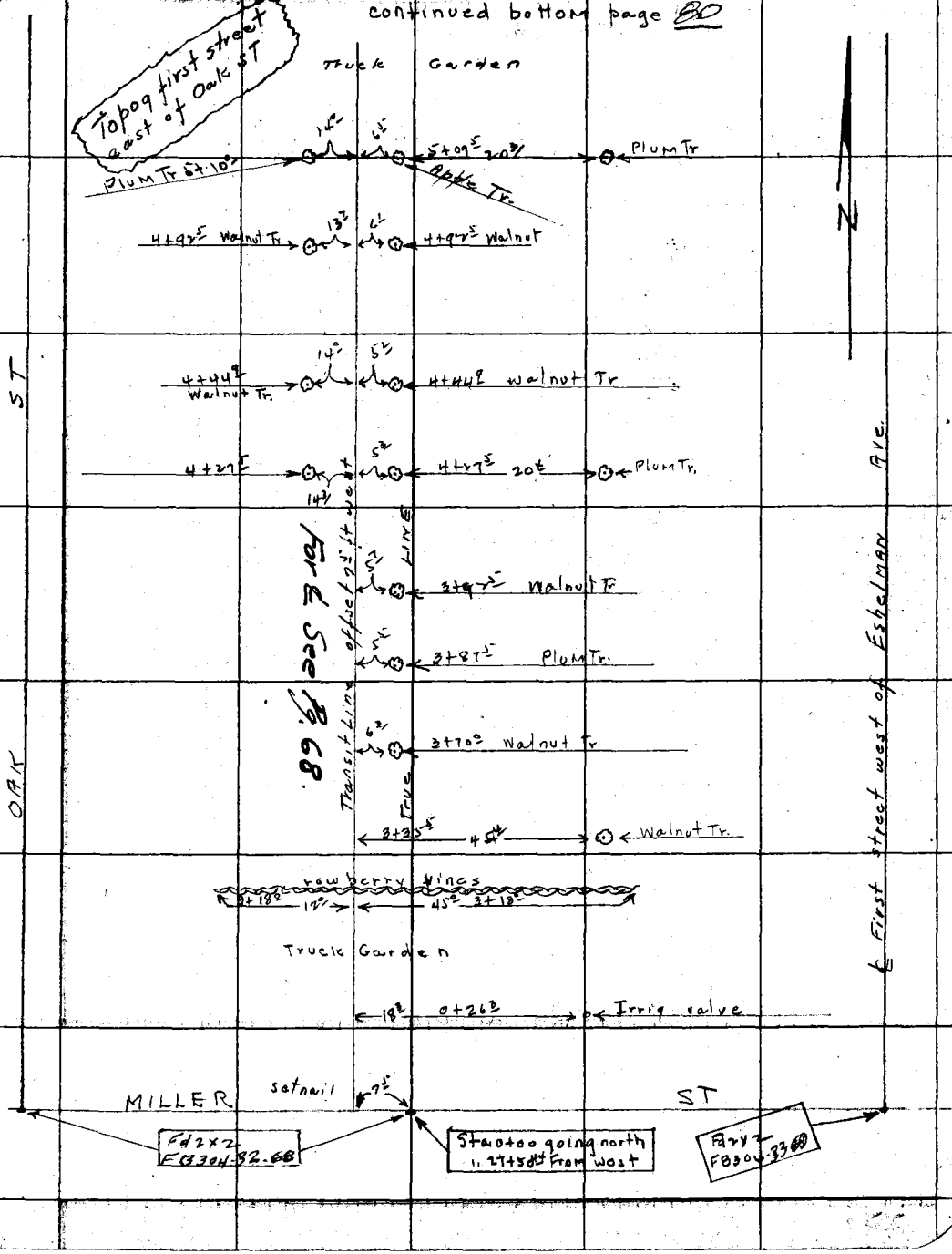

Note: ANY ADDITIONS OR CHANGES ON THIS SHEET MUST BE MADE OR CIRCLED IN Red. WITH DATE AND NAME OF PERSON MAKING CHANGE.

Do not extend notes this side of this line

RETURN TO LOS ANGELES COUNTY SURVEYOR

F.B. 304 · PG. 80 Chief Party Notes by Steele Date 7/15/28

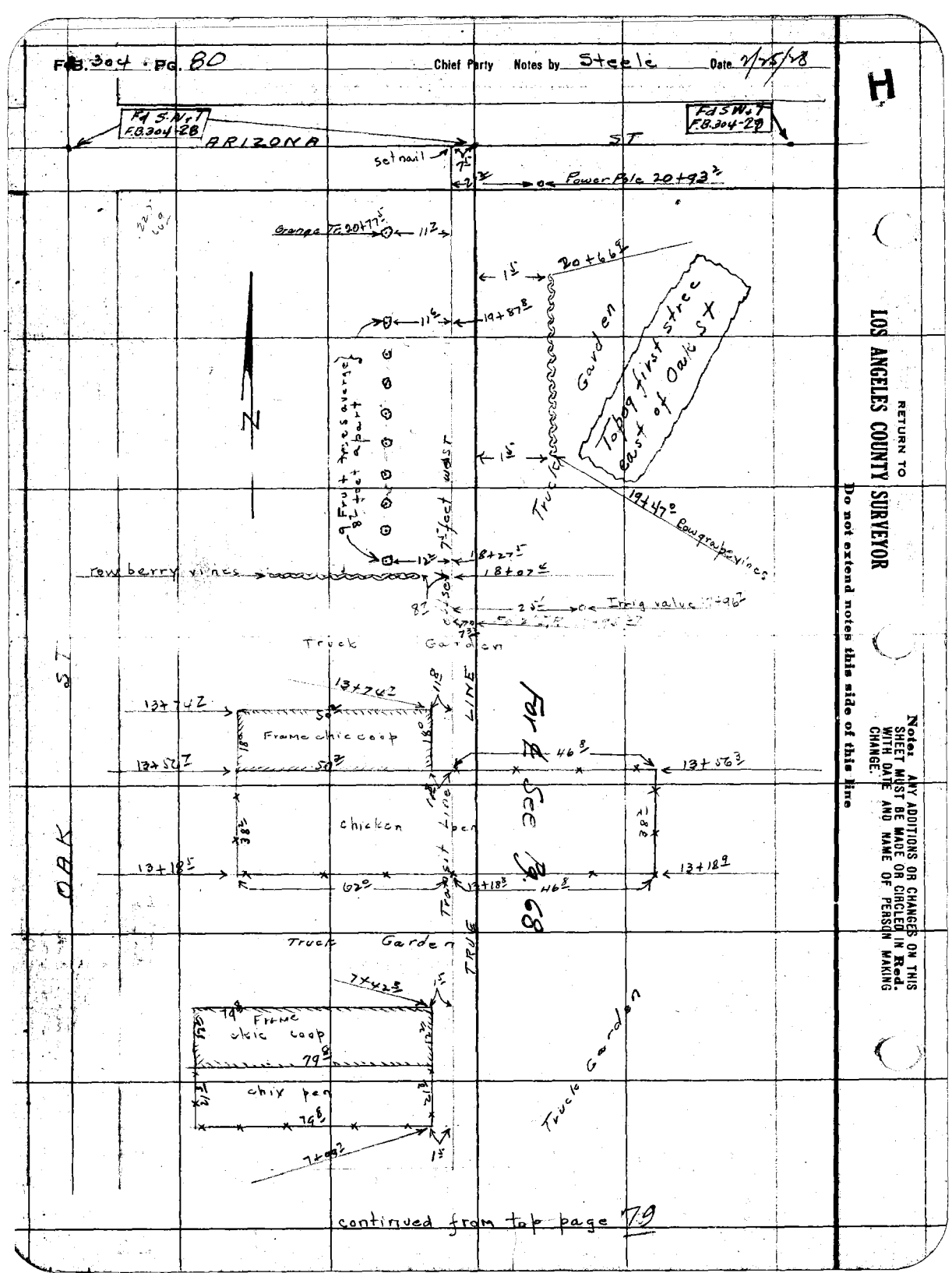

RETURN TO
LOS ANGELES COUNTY SURVEYOR
Do not extend notes this side of this line

Notes: ANY ADDITIONS OR CHANGES ON THIS SHEET MUST BE MADE OR CIRCLED IN Red. WITH DATE AND NAME OF PERSON MAKING CHANGE.

H

Date _____ Notes by Steele Chief Party _____ F.B. 304 Pg. 81

Platted by Blackmer	W. O. No. 4107 D. S. O. No.
Date May 1928	Location Lomita
Map No. B-137-2	Surveyed by R.B. Steele
Platting C'k'd by H.U.M.H.	Date 2-25-29
Date 8/9/28	Indexed

continued bottom page 82

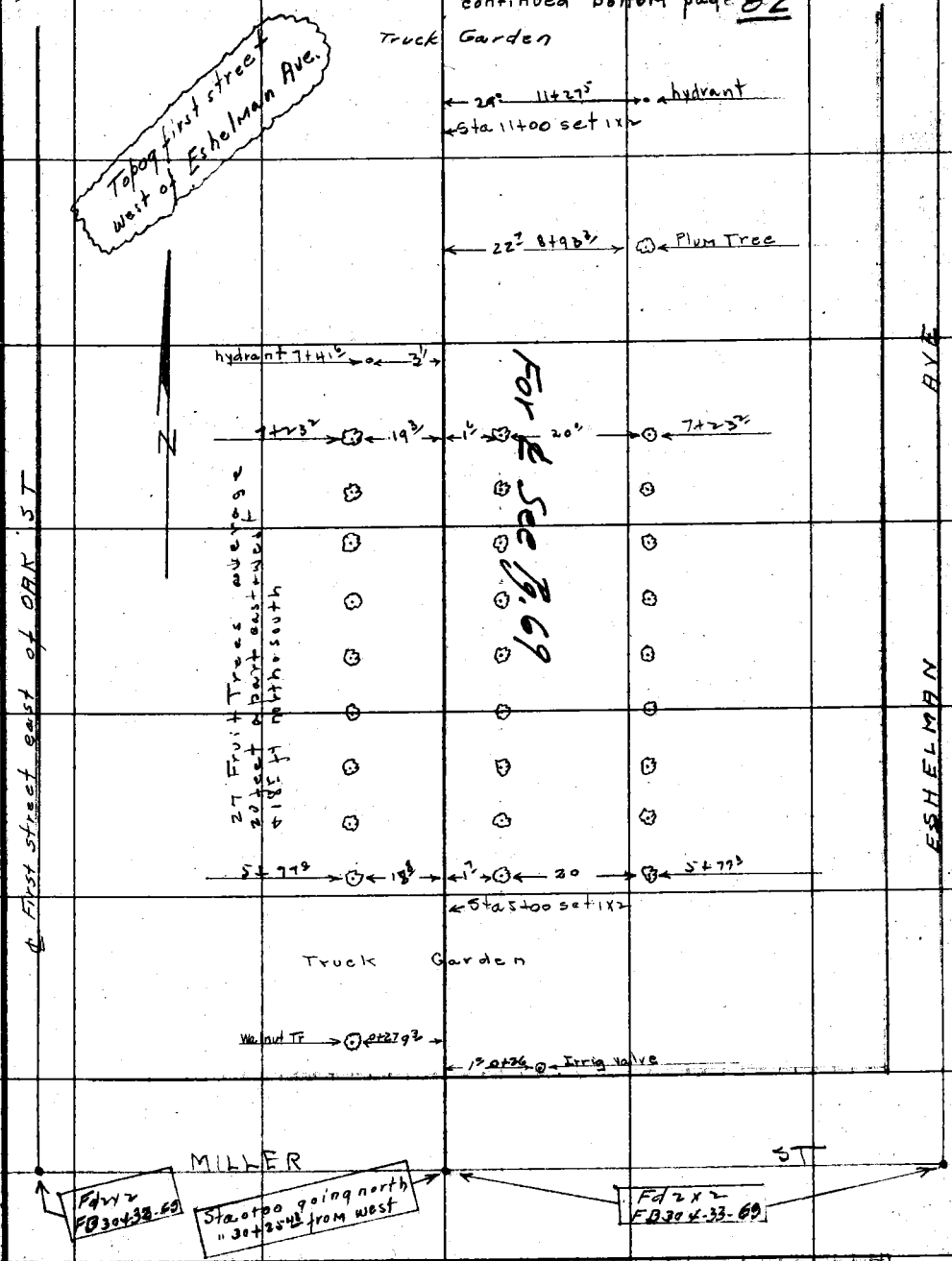

NOTE: ANY ADDITION OR CHANGES ON THIS SHEET MUST BE MADE OR CIRCLED IN RED, WITH DATE AND NAME OF PERSON MAKING CHANGE.

DO NOT EXTEND NOTES THIS SIDE OF THIS LINE

RETURN TO LOS ANGELES COUNTY SURVEYOR

F.B. 304 PG. 82 Chief Party Notes by Steele Date 2/25/48

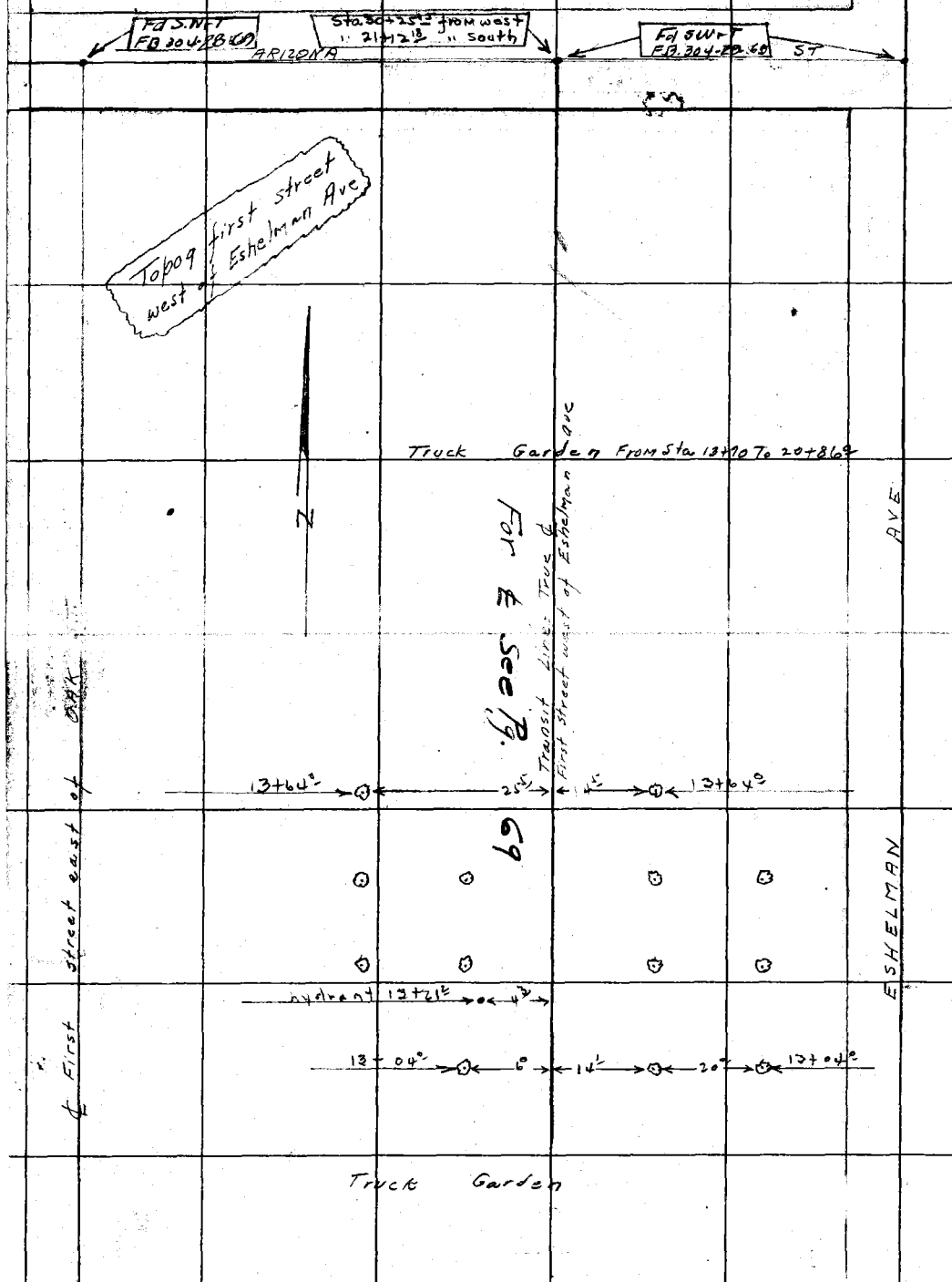

continued from top page 81

RETURN TO
LOS ANGELES COUNTY SURVEYOR

NOTE: ANY ADDITION OR CHANGES ON THIS SHEET MUST BE MADE OR CIRCLED IN RED. WITH DATE AND NAME OF PERSON MAKING CHANGE.

DO NOT EXTEND NOTES THIS SIDE OF THIS LINE

Date 3/7/78 Notes by Steele Chief Party F. B. 304 PG. 83

Plotted by Blackwood	W. O. No. 4107 S. O. No.
Date June-1928	Location Lomita
Map No. B-137-1	Surveyed by R.B. Steele
Plotting Checked by H.L.M.M.	Date 3-2-28
Date 8/8/78	Indexed

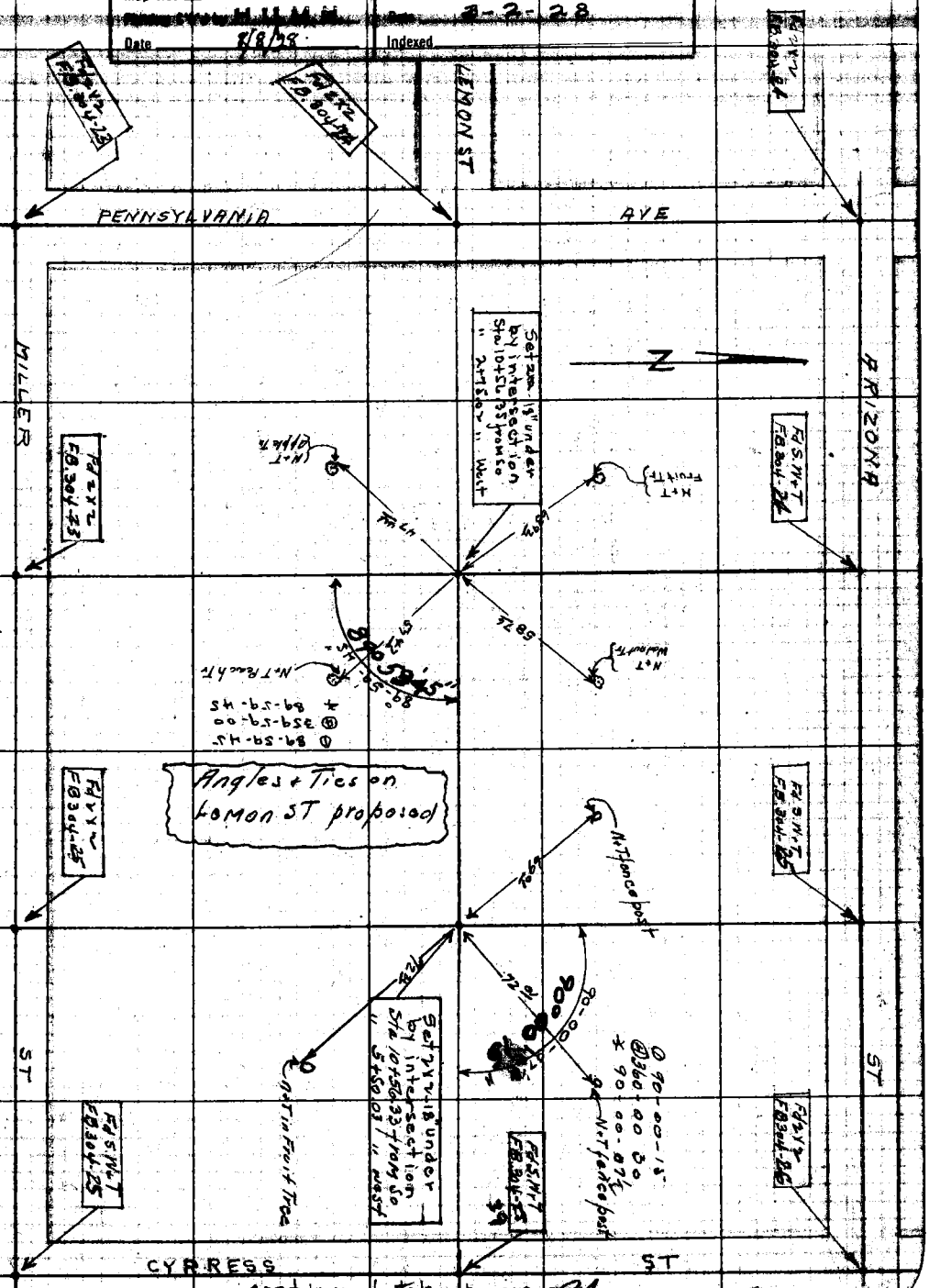

continued to page 84

Notes: ANY ADDITIONS OR CHANGES ON THIS SHEET MUST BE MADE OR CIRCLED IN Red. WITH DATE AND NAME OF PERSON MAKING CHANGE.

RETURN TO LOS ANGELES COUNTY SURVEYOR

Do not extend notes this side of this line

RETURN TO
LOS ANGELES COUNTY SURVEYOR

Note: ANY ADDITIONS OR CHANGES ON THIS SHEET MUST BE MADE OR CIRCLED IN **Red.** WITH DATE AND NAME OF PERSON MAKING CHANGE.

Do not extend notes this side of this line

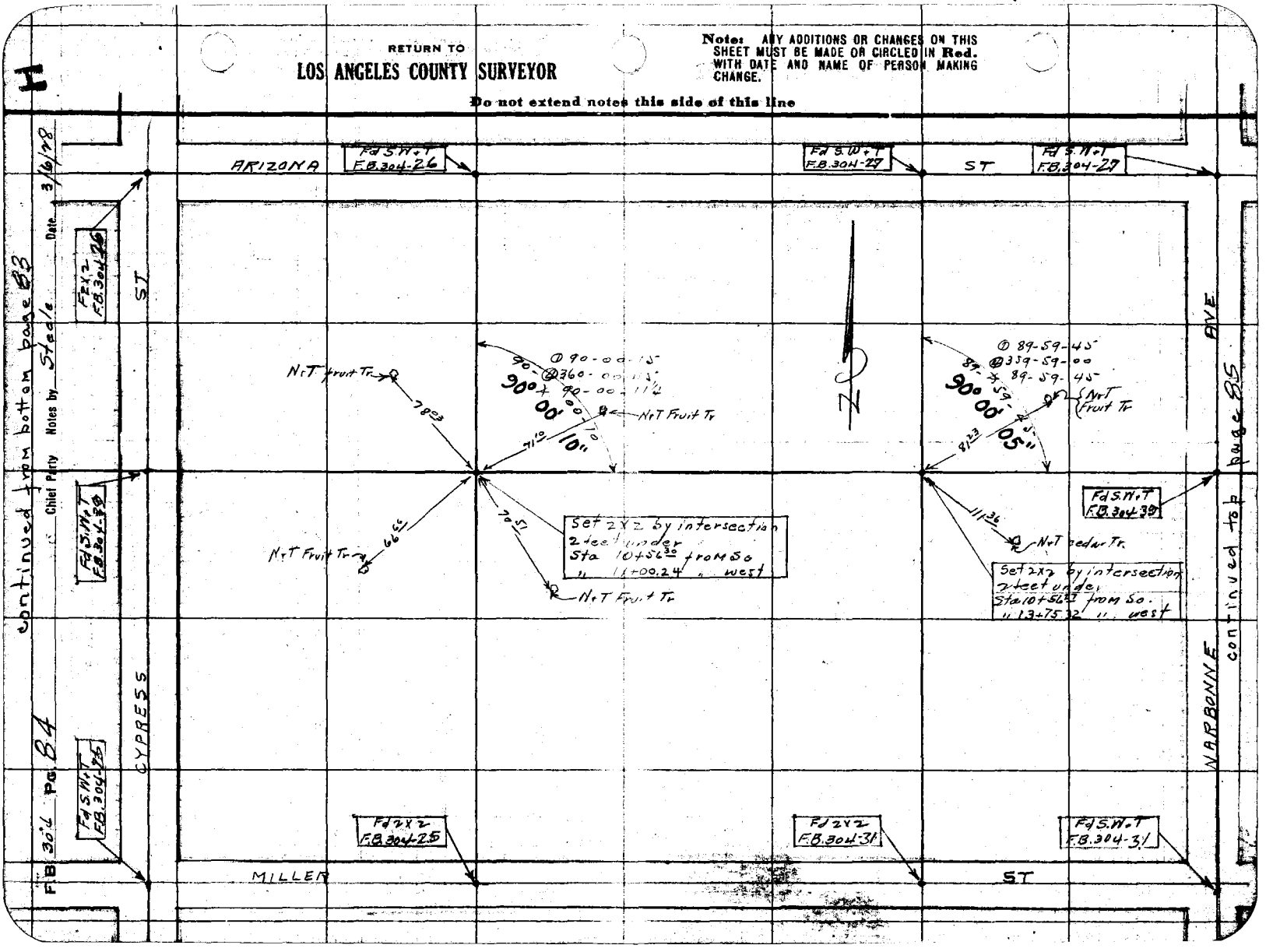

Continued from bottom page 84

H

Date 3/7/28 Notes by Steele Chief Party F. B. 304 PG. 85

Planned by [illegible]	W. O. No. 4107 B. S. O. No.
Date June-1928	Location Lomita
Map No. B-137-2	Surveyed by R.B. Steele
Planning Card [illegible]	Date 3/7/28
Date 9/8/28	Indexed

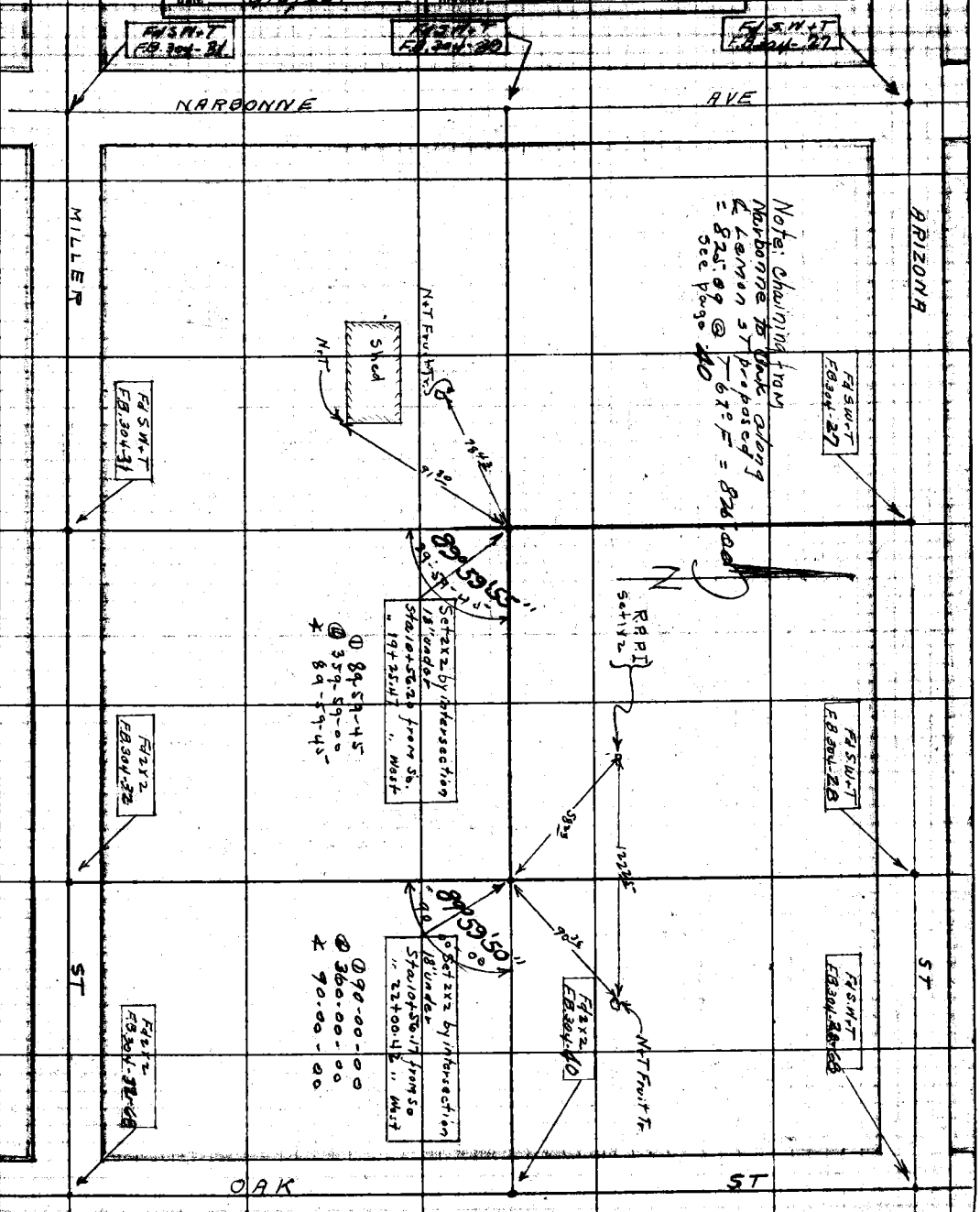

Continued top page 85

Note: ANY ADDITIONS OR CHANGES ON THIS SHEET MUST BE MADE OR CIRCLED IN Red. WITH DATE AND NAME OF PERSON MAKING CHANGE.

RETURN TO

LOS ANGELES COUNTY SURVEYOR

Do not extend notes this side of this line

continued from bottom Page 85

F.B. 304 PG. 86 Chief Party Notes by Steele Date 3/8/18

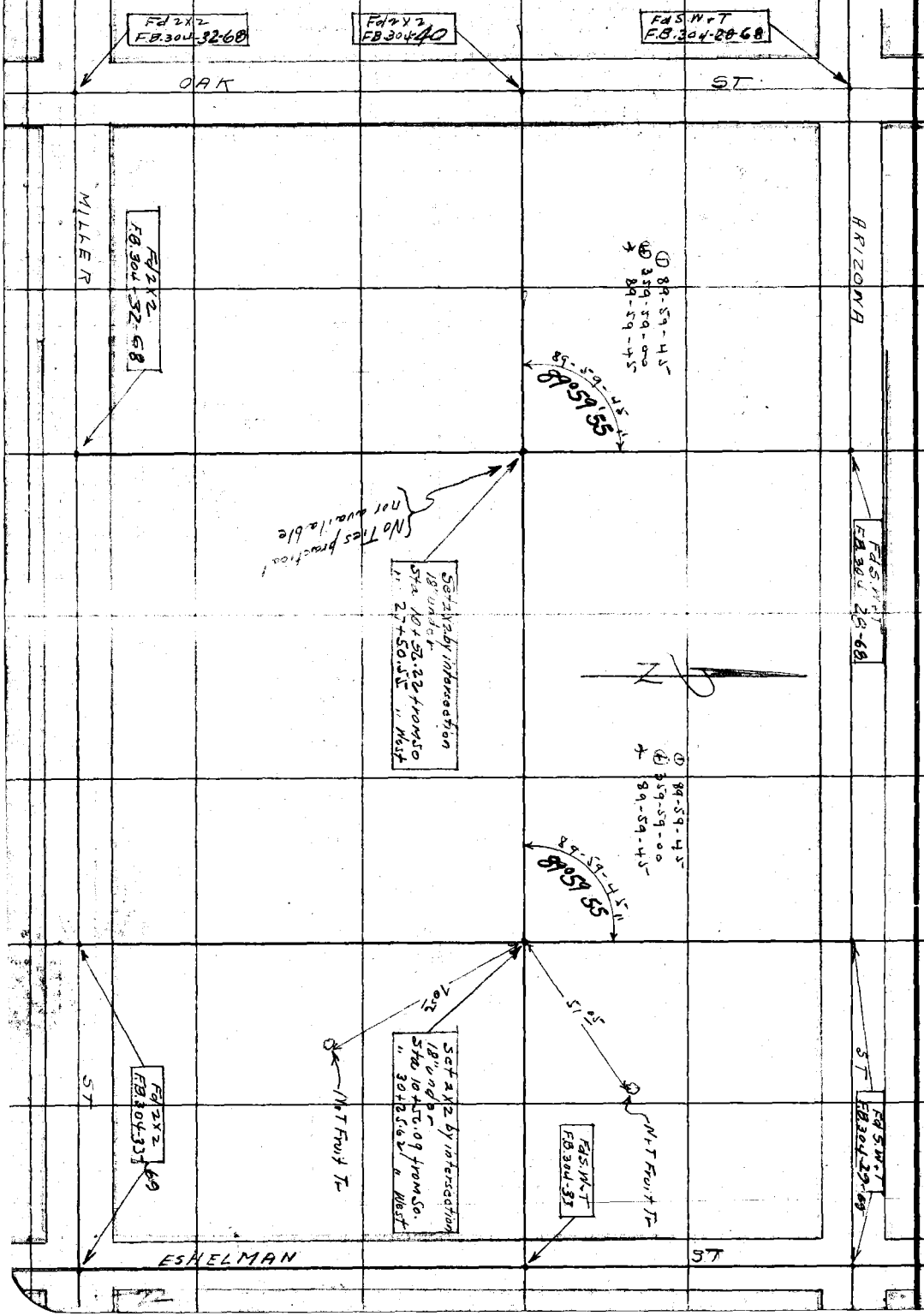

RETURN TO

LOS ANGELES COUNTY SURVEYOR

Do not extend notes this side of this line

Note: ANY ADDITIONS OR CHANGES ON THIS SHEET MUST BE MADE OR CIRCLED IN Red. WITH DATE AND NAME OF PERSON MAKING CHANGE.

H

Date 3/7/28 Notes by Steele Chief Party F. B. 304 Pg. 87

Plotted by Blackmer	W. O. No. 4107 O. S. O. No.
Date June-1928	Location Lomita
Map No. B-137-1	Surveyed by R.B. Steele
Plotting C'k'd by H.U.M.H.	Date 3-7-28
Date 8/8/28	Indexed

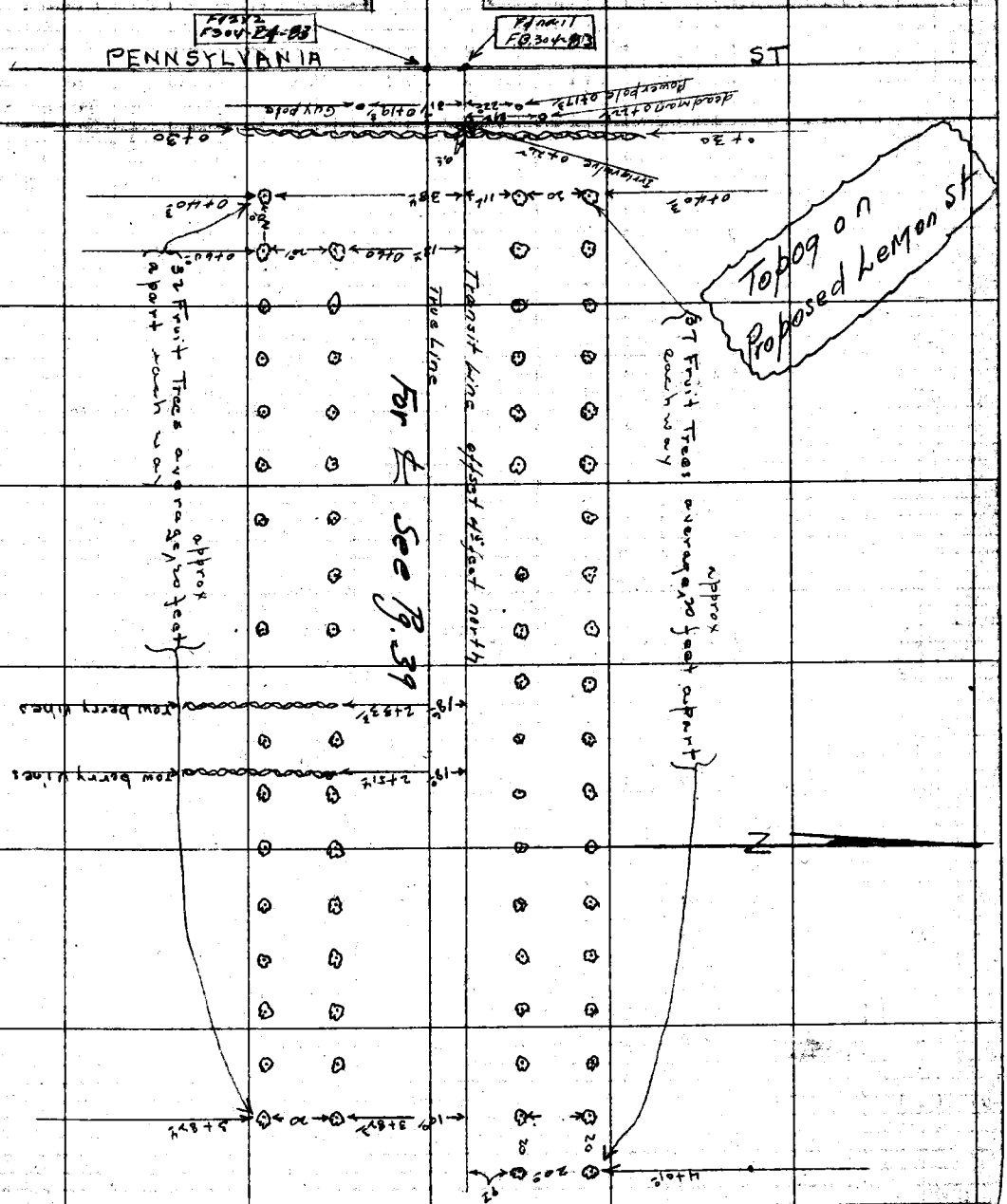

continued top page 88

RETURN TO LOS ANGELES COUNTY SURVEYOR
Notes: ANY ADDITIONS OR CHANGES ON THIS SHEET MUST BE MADE OR CIRCLED IN Red. WITH DATE AND NAME OF PERSON MAKING CHANGE.
Do not extend notes this side of this line

F.B. 304 PG. 88 Chief Party Notes by Steele Date 3/7/48

continued from bottom page 87

continued top page 89

RETURN TO
LOS ANGELES COUNTY SURVEYOR

Do not extend notes this side of this line

Note: ANY ADDITIONS OR CHANGES ON THIS SHEET MUST BE MADE OR CIRCLED IN Red. WITH DATE AND NAME OF PERSON MAKING CHANGE.

continued from bottom page 88

Date 3/6/58 Notes by Steele Chief Party F. B. 304 Pg. 89

Date June-1928	Location Lomita
Map No. B-137-1	Surveyed by R.B. Steele
Date 8/7/28	Date 3-6-28
	Indexed

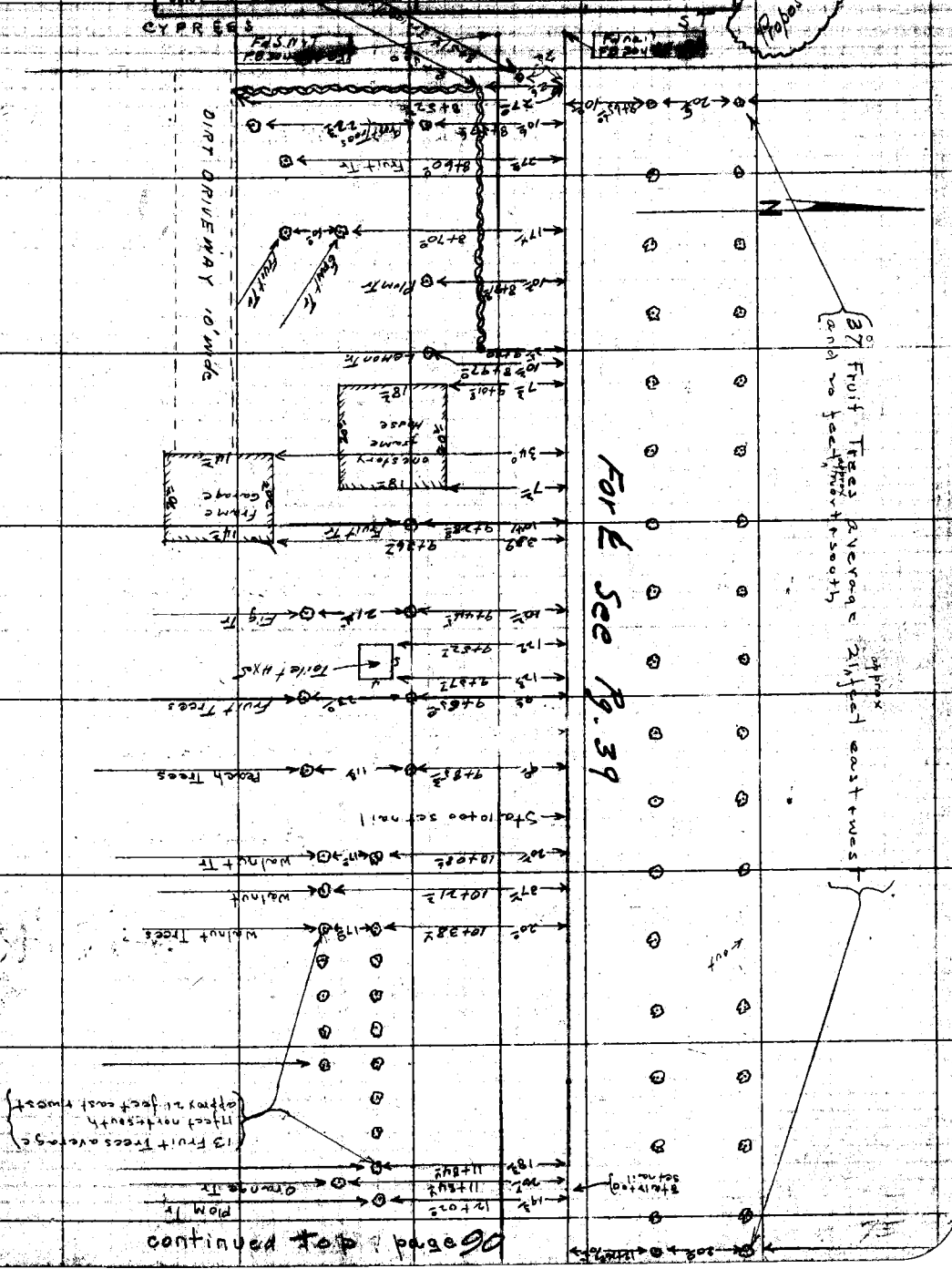

continued top page 90

Note: ANY ADDITIONS OR CHANGES ON THIS SHEET MUST BE MADE OR CIRCLED IN Red. WITH DATE AND NAME OF PERSON MAKING CHANGE.

RETURN TO LOS ANGELES COUNTY SURVEYOR

Do not extend notes this side of this line

F.B. 304 PG. 90   Chief Party   Notes by Steele   Date 3/8/48

continued from bottom page 89

RETURN TO
LOS ANGELES COUNTY SURVEYOR
Do not extend notes this side of this line

Note: ANY ADDITIONS OR CHANGES ON THIS SHEET MUST BE MADE OR CIRCLED IN Red. WITH DATE AND NAME OF PERSON MAKING CHANGE.

continued Top page 92

H

Date 2-5-29 Notes by P. T. D. Chief Party P. T. Dunlap F. B. 304 Pg. 91

Plotted by [illegible]	W. O. No. 4107 Tape No. .012
Date May 1928	Location Lomita
Map No. B-137-2	Surveyed by P. T. Dunlap
Plotting Chk'd by H. U. M. H.	Date 2-5-29
Date 8/7/28	Indexed

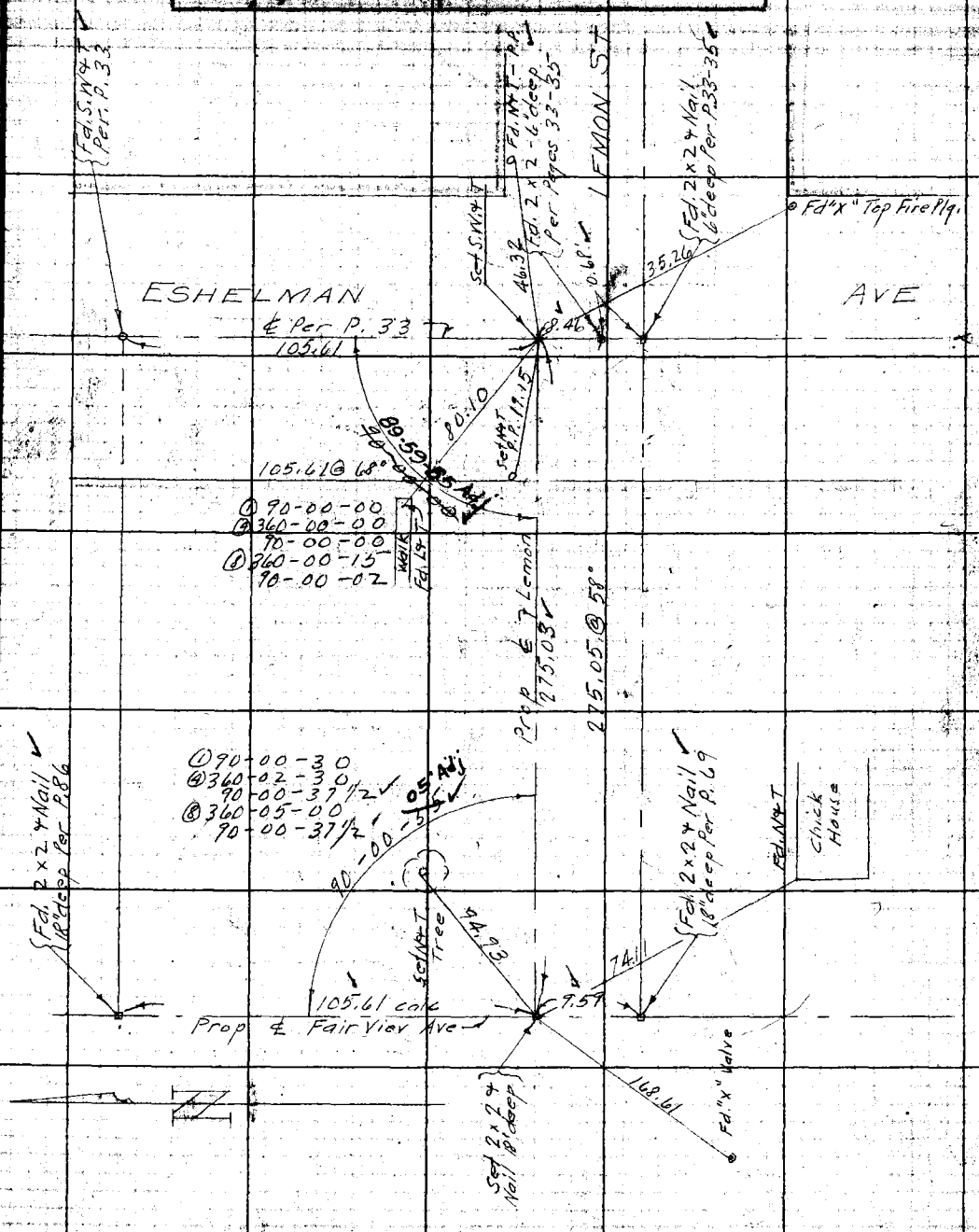

Notes: [illegible] LOCATIONS OF CHANGES ON THIS SHEET MUST BE MADE OR CIRCLED IN RED. [illegible] ONE OF FOLDER MAKING CHANGE.

RETURN TO LOS ANGELES COUNTY SURVEYOR

Do not extend notes this side of this line

F.B. 304 Pg. 92

Plotted by Blackmer - May 1998

Chief Party Notes by Steele Date 3/9/98

continued from bottom page 92

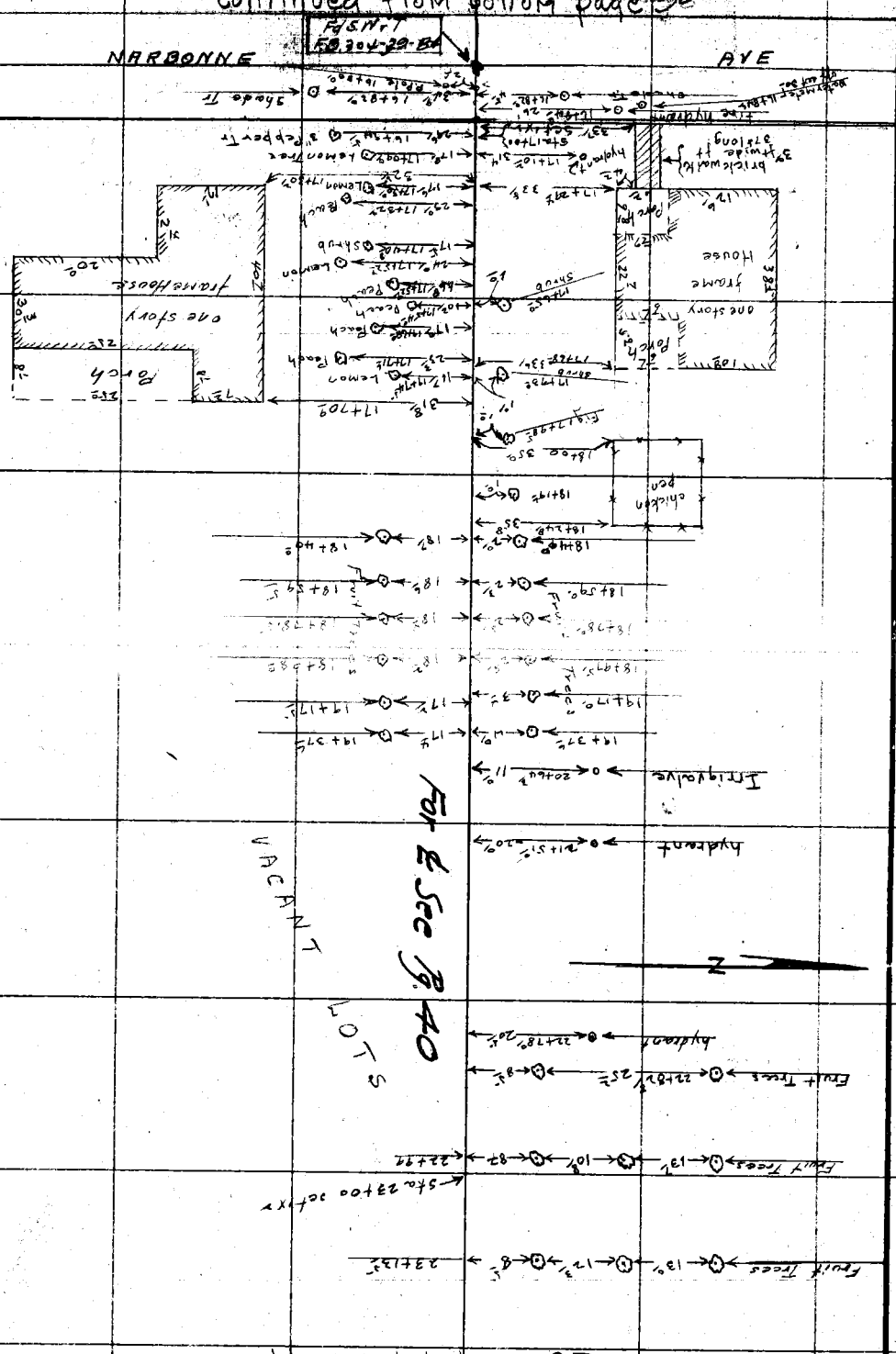

continued top page 93

RETURN TO LOS ANGELES COUNTY SURVEYOR

Do not extend notes this side of this line

Notes: ANY ADDITIONS OR CHANGES ON THIS SHEET MUST BE MADE OR CIRCLED IN Red. WITH DATE AND NAME OF PERSON MAKING CHANGE.

H

Notes by Steele Chief Party F. B. 304 PG. 93

Plotted by [illegible]	W. O. No. 4107 S. & O. No.
Date May-1928	Location Lomita
Map No. B-137-2	Surveyed by R.B. Steele
Plotting C'k'd by H.U.M.H.	Date 3-9-28
Date 8/10/28	Indexed

continued from bottom page 92

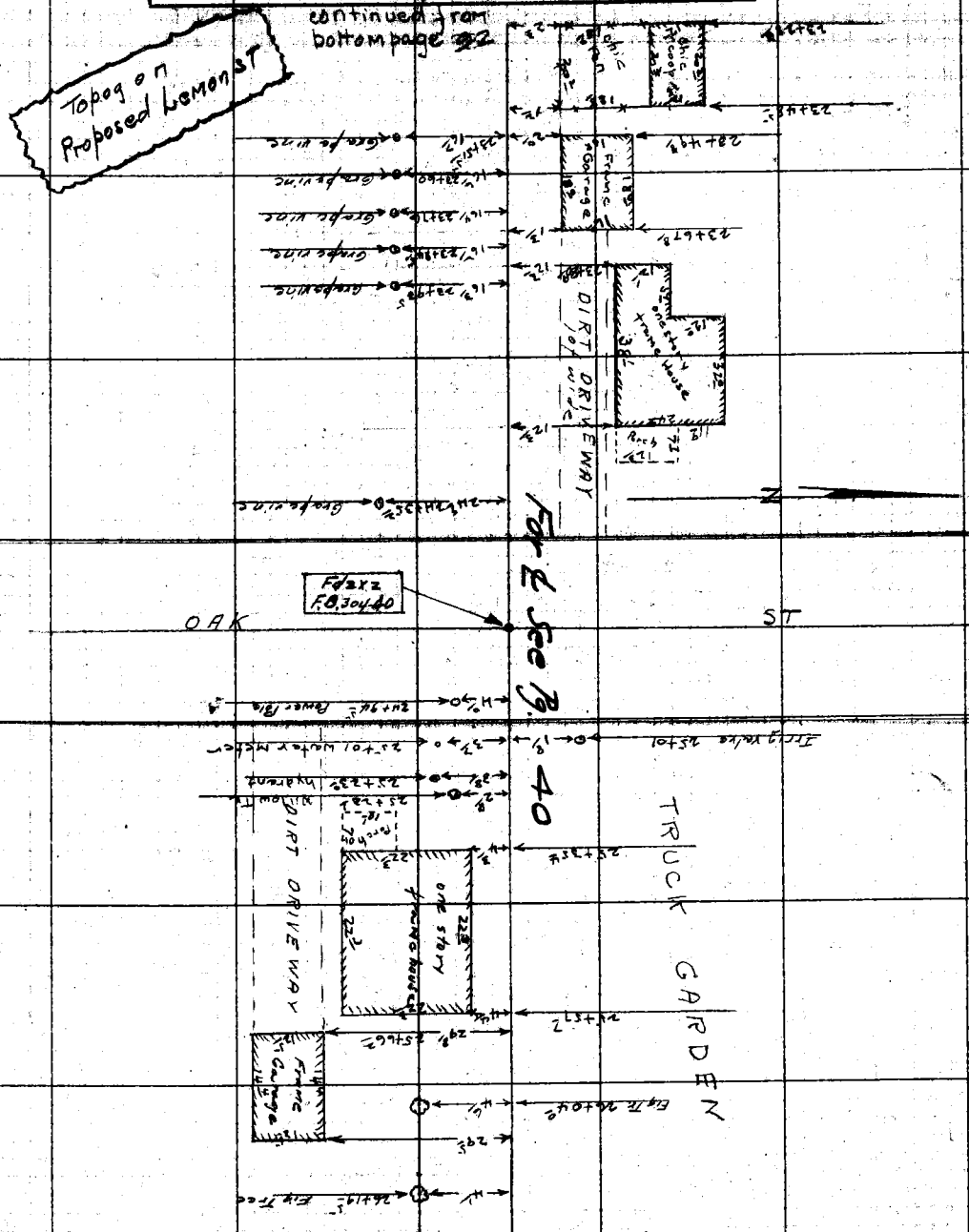

continued top page 94

Note: ANY ADDITIONS OR CHANGES ON THIS SHEET MUST BE MADE OR CIRCLED IN Red. WITH DATE AND NAME OF PERSON MAKING CHANGE.

RETURN TO LOS ANGELES COUNTY SURVEYOR

Do not extend notes this side of this line

F.B. 304 Pg. 94 Chief Party Notes by Steele Date 3/9/18

continued from bottom page 93

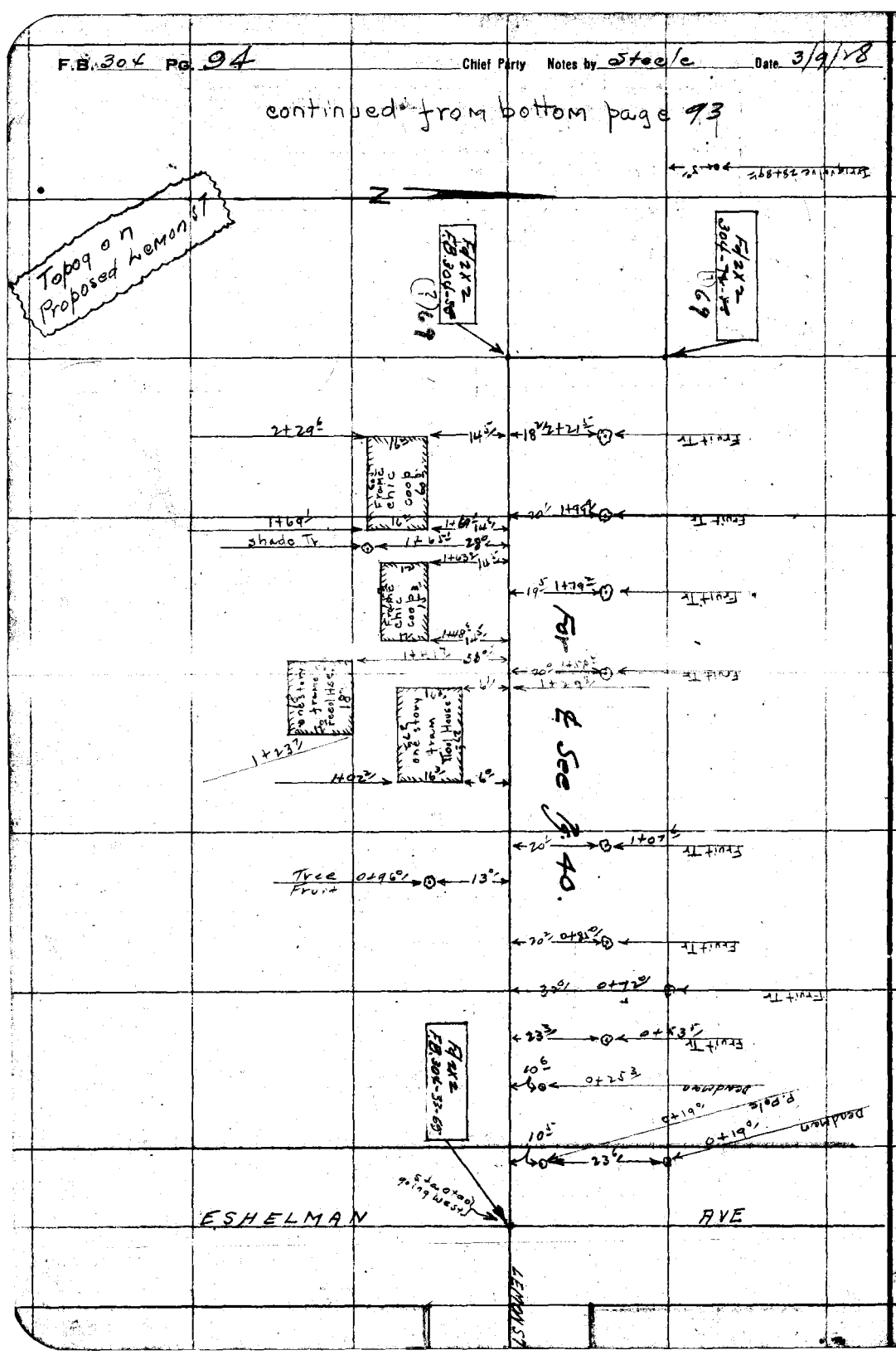

RETURN TO LOS ANGELES COUNTY SURVEYOR

Do not extend notes this side of this line

Note: ANY ADDITIONS OR CHANGES ON THIS SHEET MUST BE MADE OR CIRCLED IN Red. WITH DATE AND NAME OF PERSON MAKING CHANGE.

Date _____ Notes by _____ Chief Party _____ F.B. 304 Pg. 95

Platted by	W. O. No. 4048 D. S. O. No.
Date	Location Lomita
Map No.	Surveyed by C. V. Crumley
Platting C'k'd by	Date 10/10/29
Date	Indexed

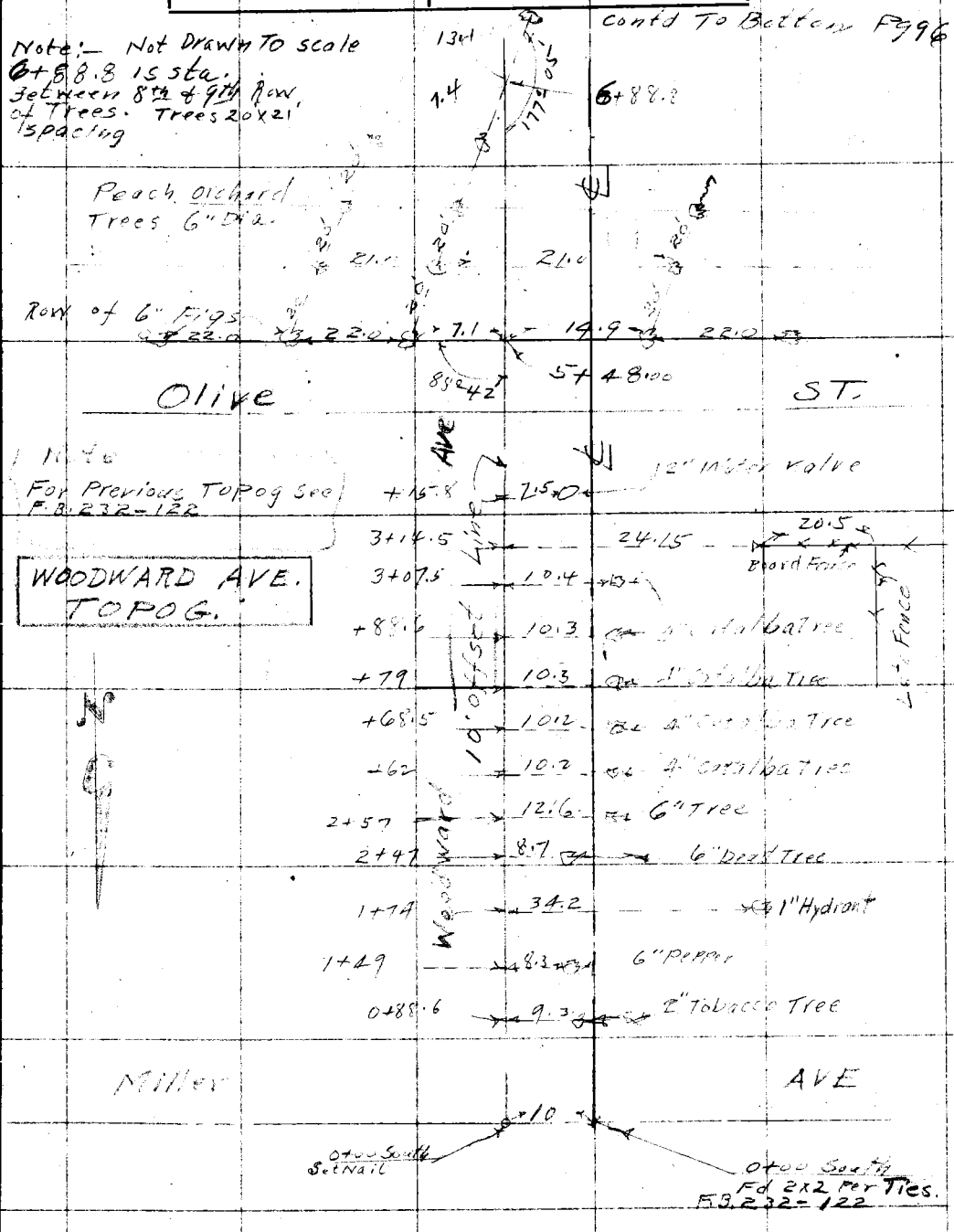

Notes: ANY ADDITIONS OR CHANGES ON THIS SHEET MUST BE MADE OR CIRCLED IN Red. WITH DATE AND NAME OF PERSON MAKING CHANGE.

Do not extend notes this side of this line

RETURN TO LOS ANGELES COUNTY SURVEYOR

F.B. 304 Pg. 96 Chief Party Notes by C.V. [illegible] Date 10/10/29

Cont'd To Bottom Pg 97

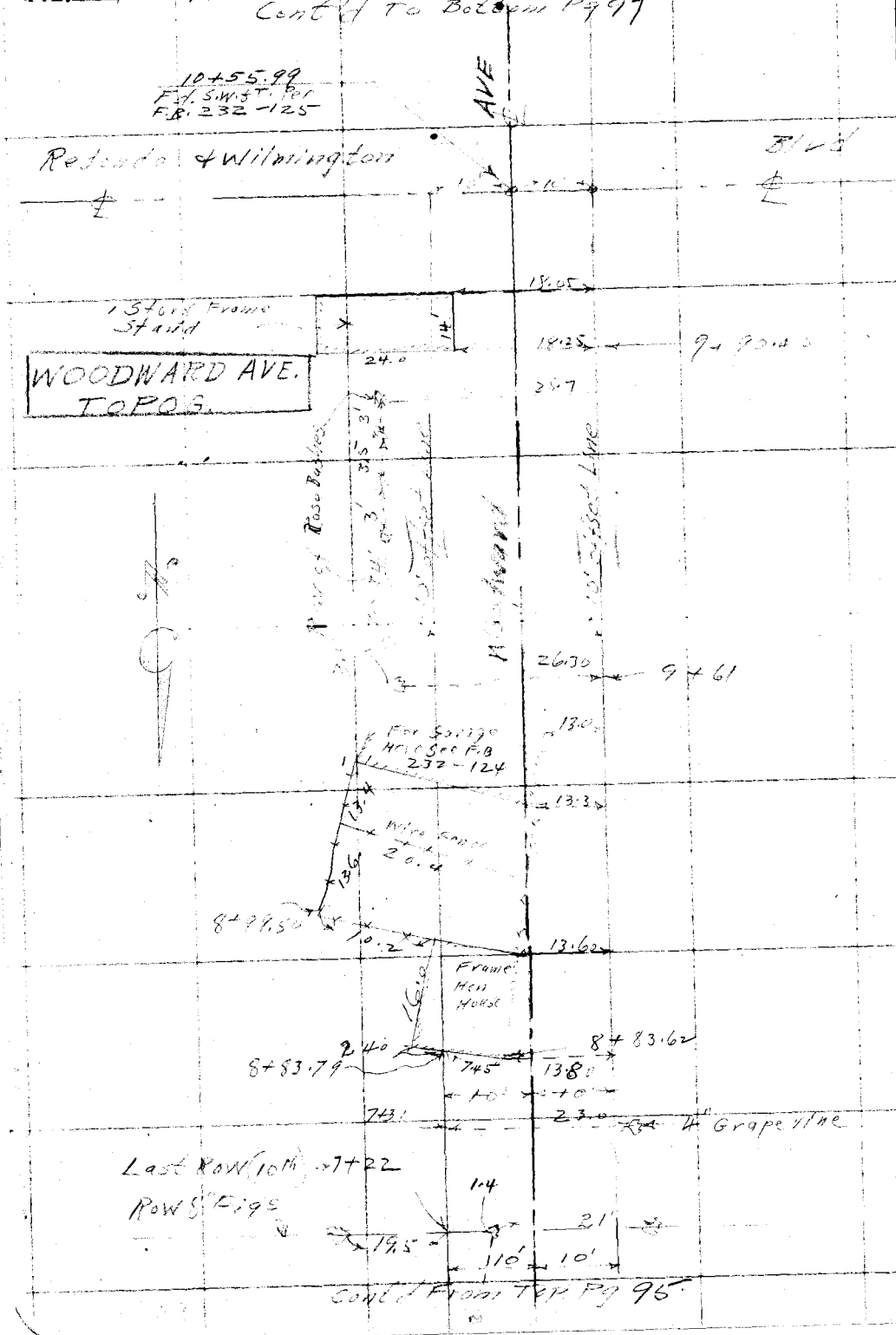

Cont'd From Top Pg 95

RETURN TO
LOS ANGELES COUNTY SURVEYOR

Do not extend notes this side of this line

Note: ANY ADDITIONS OR CHANGES ON THIS SHEET MUST BE MADE OR CIRCLED IN Red. WITH DATE AND NAME OF PERSON MAKING CHANGE.

Date _____ Notes by _____ Chief Party _____ F.B. 354 Pg. 97

Platted by	W. O. No. 4048 D. S. O. No.
Date	Location Lomita
Map No.	Surveyed by [illegible]
Platting C'k'd by	Date Oct 10, 1929
Date	Indexed [illegible] O. Johnson

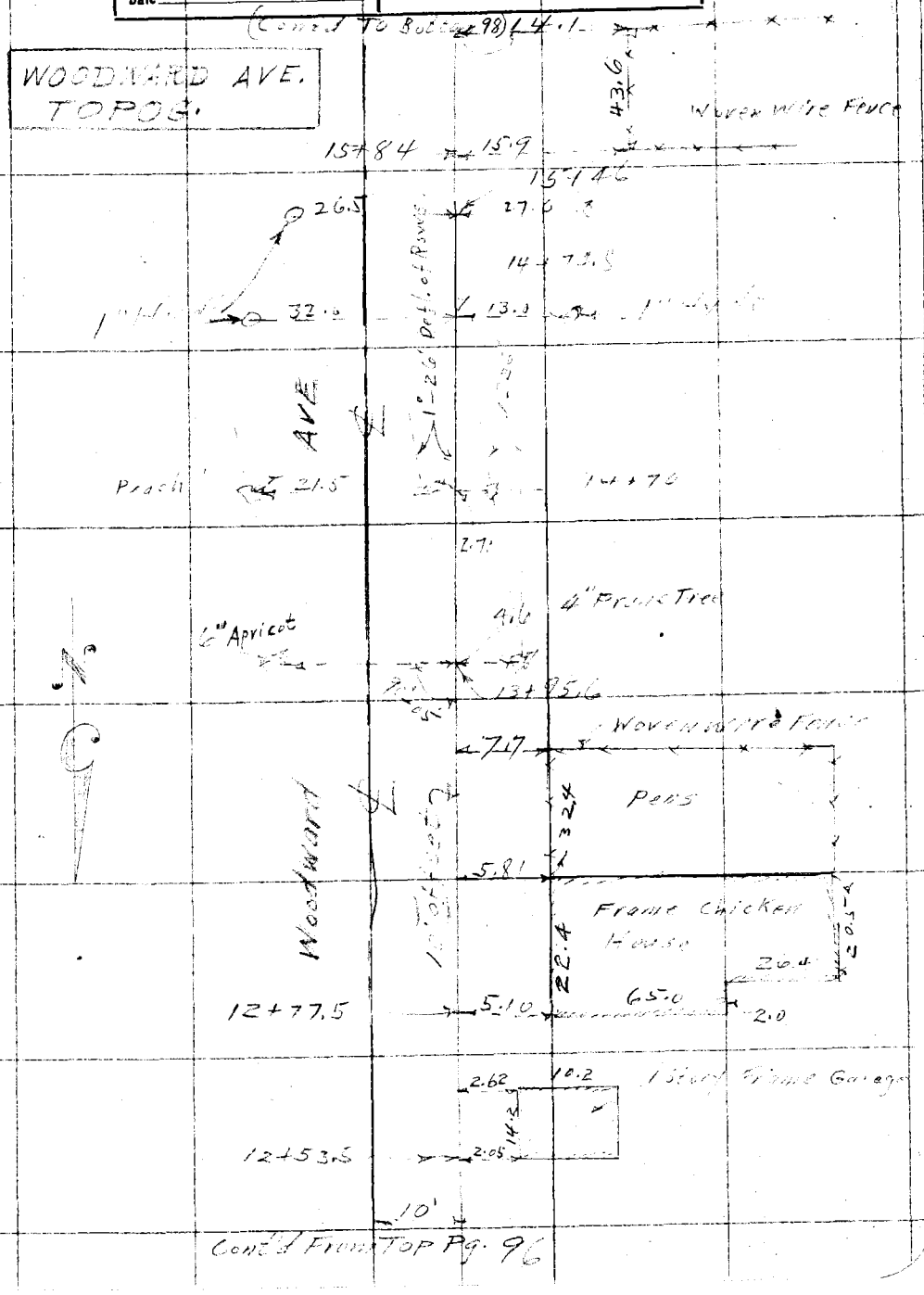

Note: ANY ADDITIONS OR CHANGES ON THIS SHEET MUST BE MADE OR CIRCLED IN Red. WITH DATE AND NAME OF PERSON MAKING CHANGE.

Do not extend notes this side of this line

RETURN TO
LOS ANGELES COUNTY SURVEYOR

F.B. 304 PG. 98 Chief Party Notes by C.V. [illegible] Date 10/11/29

Cont'd To Bottom Pg 99

WOODWARD AVE.
TOPOG.

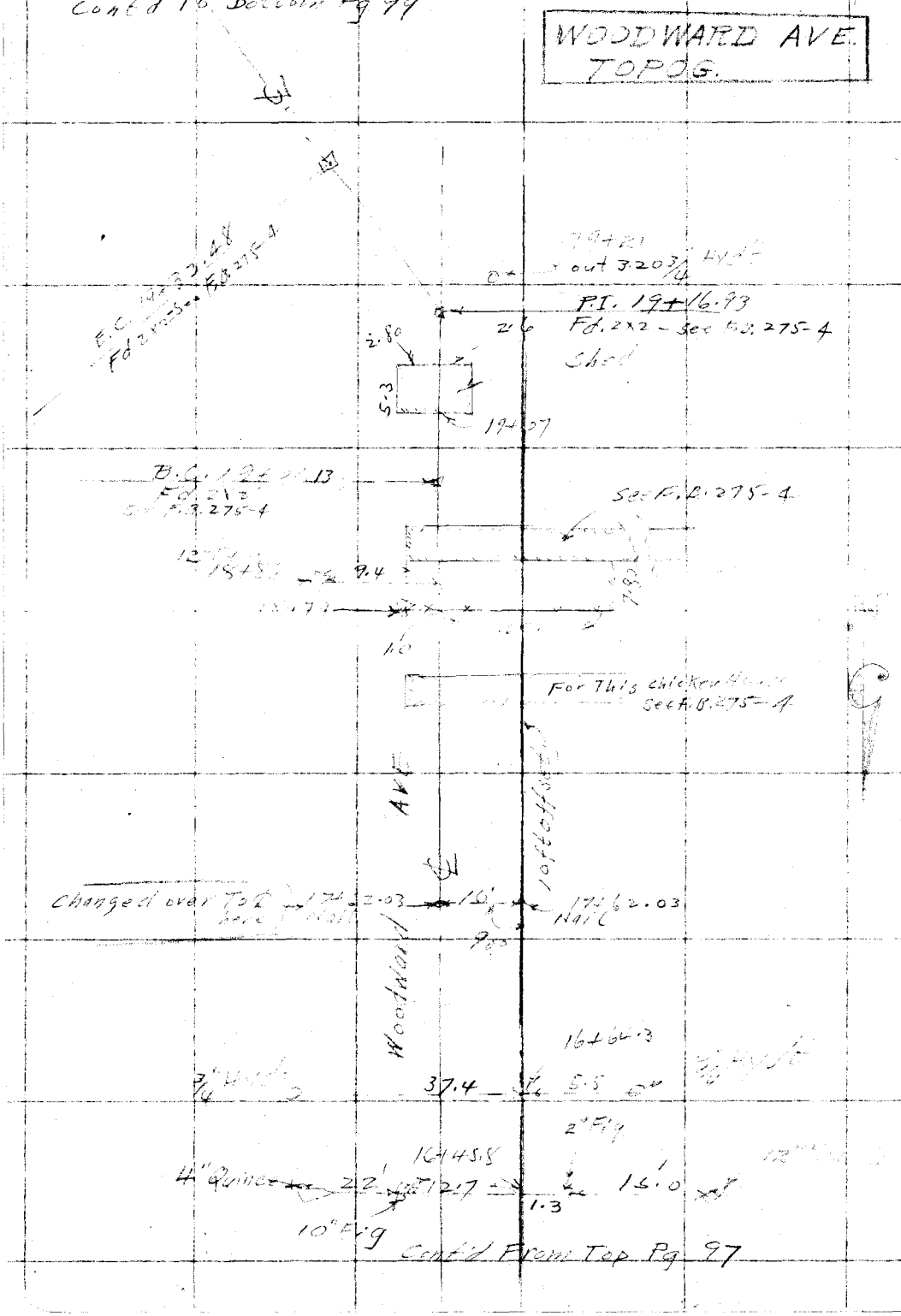

RETURN TO
LOS ANGELES COUNTY SURVEYOR

Do not extend notes this side of this line

Note: ANY ADDITIONS OR CHANGES ON THIS SHEET MUST BE MADE OR CIRCLED IN Red. WITH DATE AND NAME OF PERSON MAKING CHANGE.

Date _____ Notes by _____ Chief Party _____ F.B. 304 Pg. 99

Platted by	W. O. No. 4040 D. S. O. No.
Date	Location Lomita
Map No.	Surveyed by C. V. Grandi
Platting C'k'd by	Date Oct. 11, 1929
Date	Indexed

WOODWARD AVE TOPOG.

Cont'd TO Bottom Pg 100

B.C. 20+79.29
Fd. 2x2 Per F.B. 275-5

For This Orchard see F.B. 275-5
Plus son pg 5 show spacing

AVE

6" Avocado

30.9 20+23

out 10.6
20+16

20+15 6" Feijoa

6" Feijoa

20+12 4.70

20+11 11.3 6" Feijoa

20+10 20.1

Woodward

6" Feijoa 13.0 20+06

7.7 20+03

6" Fig 20.8 19+99

19+96 4.2 6" Feijoa

6" Avocado 6.6 +93

19+90 1" Hyds 21.8 +92 15.4 6" Feijoa

19+86 6" Avocado

14" Walnut 9.1 19+84

6" Fig 27.1 19+77

26.9

3.6 Seat less Toilet

19+60.5

19+58.6

Cont'd From Pg 98

For this [illegible] 275-4

Notes: ANY ADDITIONS OR CHANGES ON THIS SHEET MUST BE MADE OR CIRCLED IN Red. WITH DATE AND NAME OF PERSON MAKING CHANGE.

Do not extend notes this side of this line

RETURN TO
LOS ANGELES COUNTY SURVEYOR

F.B. 304 Pg. 100 Chief Party Notes by C.V. Crumley Date 10/11/29

Cont'd To Bottom Pg. 101

WOODWARD AVE.
TOPOG.

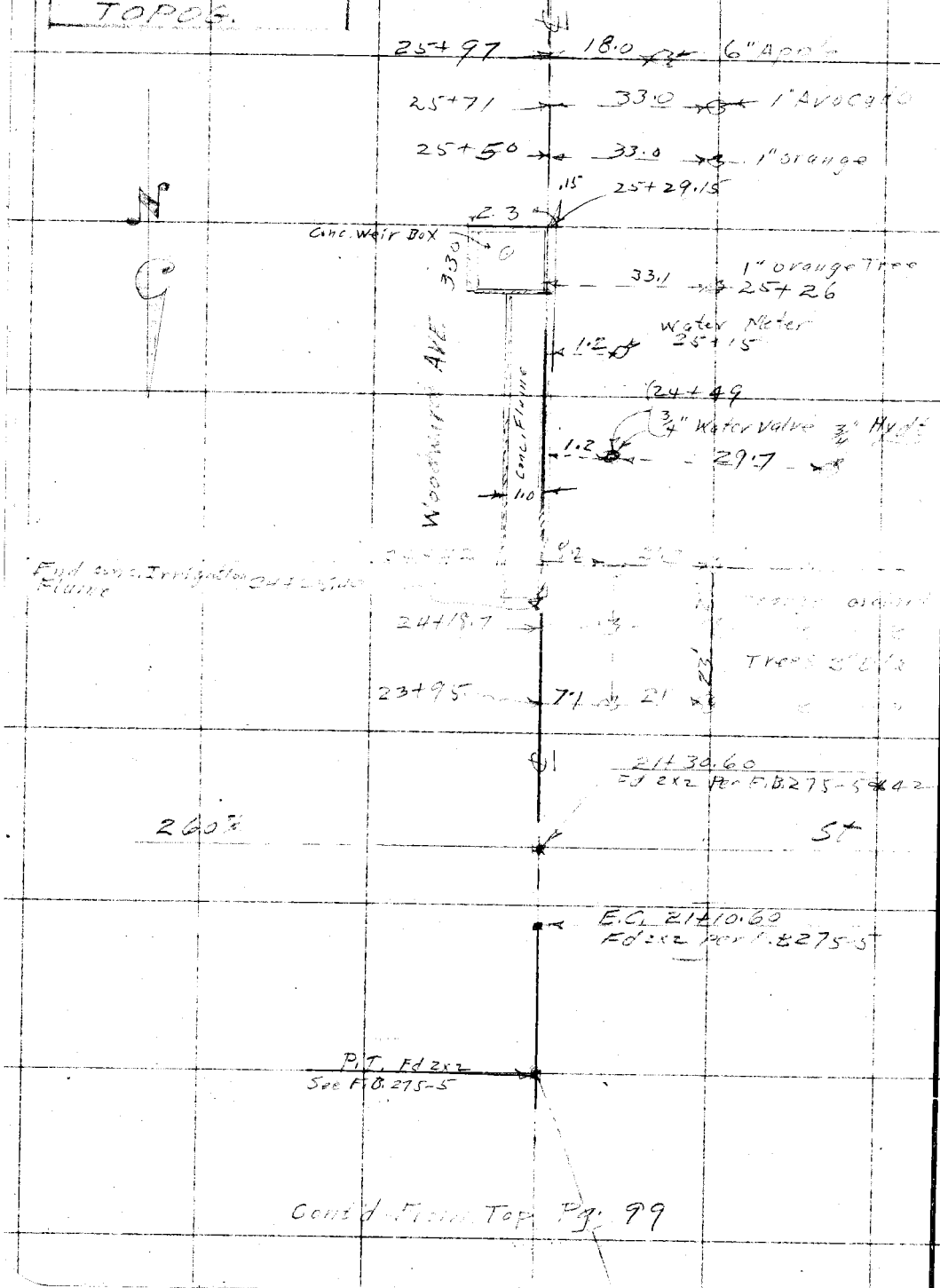

Cont'd From Top Pg. 99

RETURN TO
LOS ANGELES COUNTY SURVEYOR

Do not extend notes this side of this line

Note: ANY ADDITIONS OR CHANGES ON THIS SHEET MUST BE MADE OR CIRCLED IN Red. WITH DATE AND NAME OF PERSON MAKING CHANGE.

Date _____ Notes by _____ Chief Party _____ F.B. 304 PG. 101

Platted by	W. O. No. 4048 D. S. O. No.
Date	Location
Map No.	Surveyed by C.V. Crumley
Platting C'k'd by	Date October 14, 1929
Date	Indexed

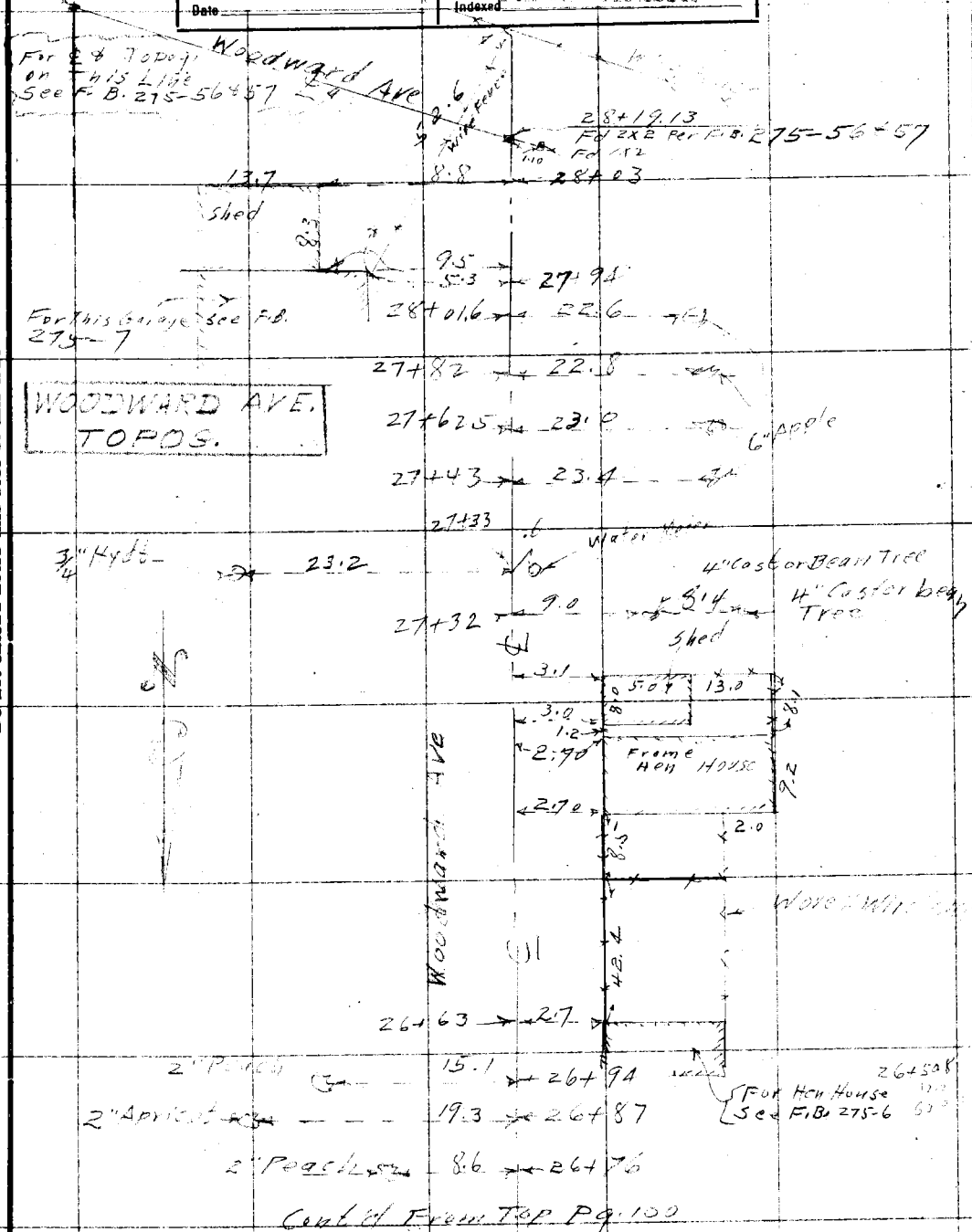

Cont'd From Top Pg. 100

Notes: ANY ADDITIONS OR CHANGES ON THIS SHEET MUST BE MADE OR CIRCLED IN Red. WITH DATE AND NAME OF PERSON MAKING CHANGE.

Do not extend notes this side of this line

RETURN TO LOS ANGELES COUNTY SURVEYOR

F.B. 304 Pg. 102 Chief Party Notes by C.V. Crumley Date

Cont'd To Bottom Pg 103

HENDRICKS AVE.
TOPOG.



RETURN TO
LOS ANGELES COUNTY SURVEYOR

Do not extend notes this side of this line

Note: ANY ADDITIONS OR CHANGES ON THIS SHEET MUST BE MADE OR CIRCLED IN Red. WITH DATE AND NAME OF PERSON MAKING CHANGE.

Date _____ Notes by _____ Chief Party _____ F.B. 304 PG. 103

Platted by _____	W. O. No. 4048 D. S. O. No. _____
Date _____	Location Lomita
Map No. _____	Surveyed by C.V. Crumley
Platting C'k'd by _____	Date Oct. 16, 1927
Date _____	Indexed A. C. Johnson

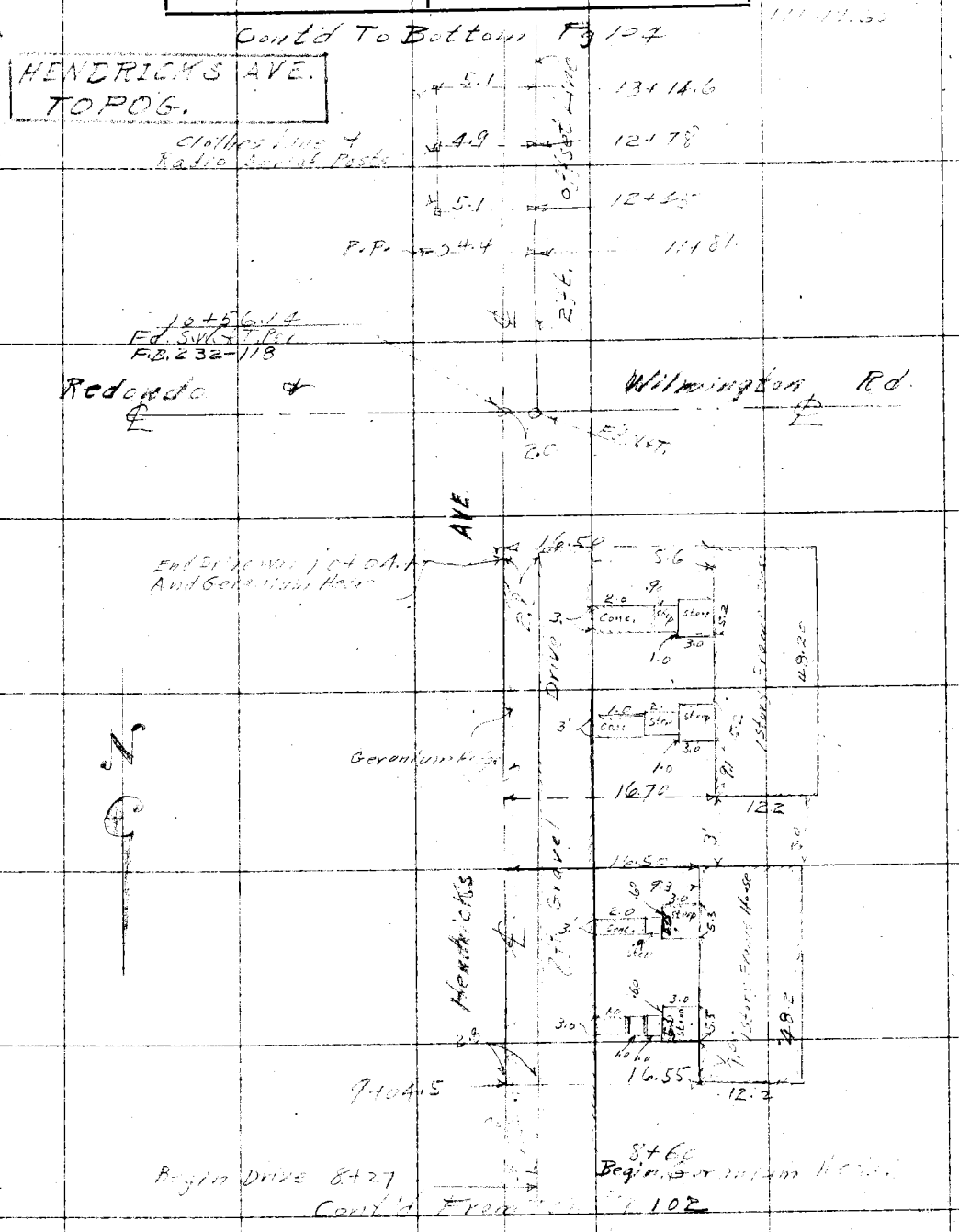

Notes: ANY ADDITIONS OR CHANGES ON THIS SHEET MUST BE MADE OR CIRCLED IN Red. WITH DATE AND NAME OF PERSON MAKING CHANGE.

Do not extend notes this side of this line

RETURN TO
LOS ANGELES COUNTY SURVEYOR

F.B. 304 Pg. 104 Chief Party Notes by C.V. Crumley Date 10/17/29

HENDRICKS AVE.
TOPOG.

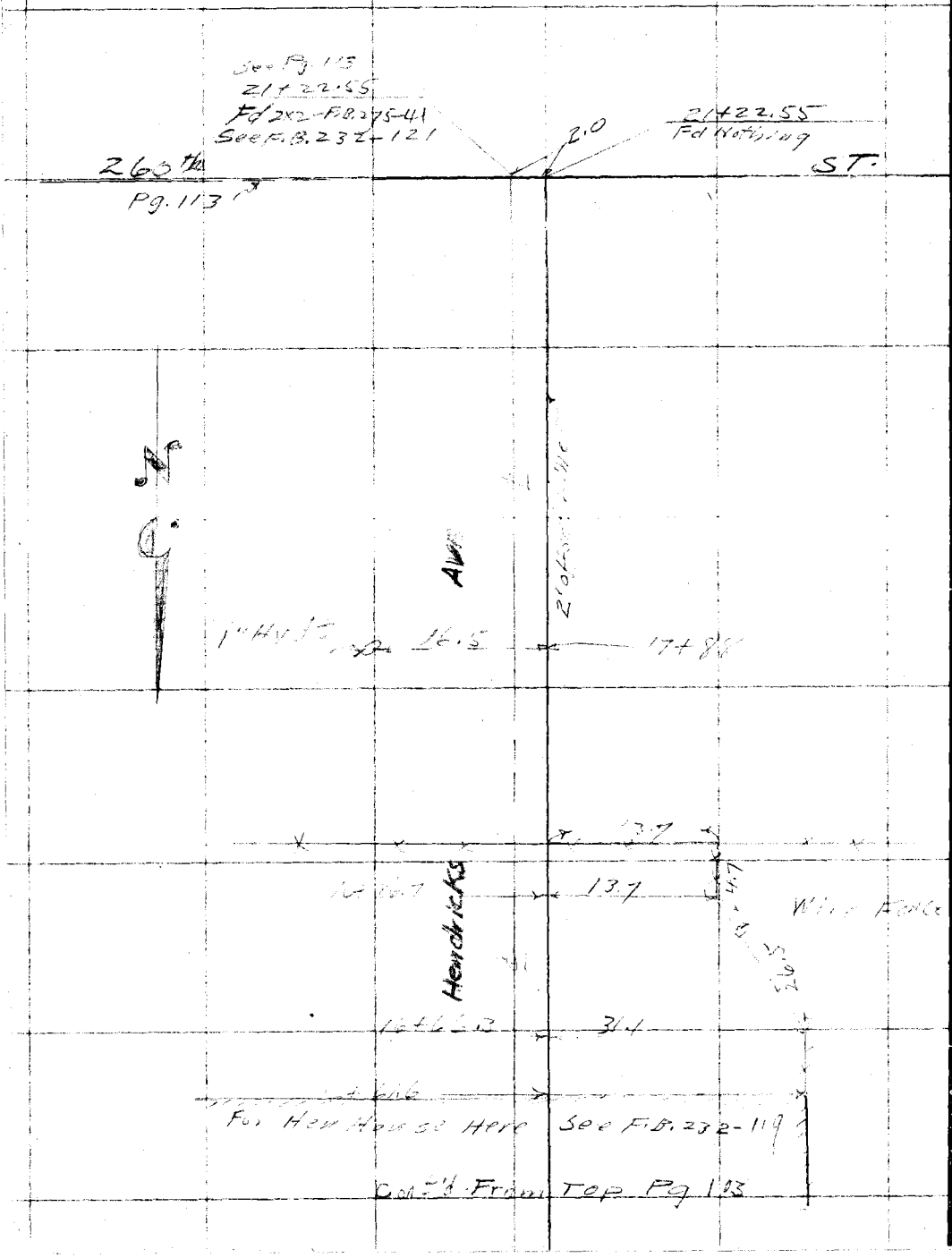

RETURN TO
LOS ANGELES COUNTY SURVEYOR

Do not extend notes this side of this line

Note: ANY ADDITIONS OR CHANGES ON THIS SHEET MUST BE MADE OR CIRCLED IN Red. WITH DATE AND NAME OF PERSON MAKING CHANGE.

Date _____ Notes by _____ Chief Party _____ F.B. 304 Pg. 105

Platted by _____	W. O. No. 4048 D. S. O. No. _____
Date _____	Location [illegible]
Map No. _____	Surveyed by [illegible]
Platting C'k'd by _____	Date Oct. 18, 1929
Date _____	Indexed [illegible]



Note: ANY ADDITIONS OR CHANGES ON THIS SHEET MUST BE MADE OR CIRCLED IN Red. WITH DATE AND NAME OF PERSON MAKING CHANGE.

Do not extend notes this side of this line

RETURN TO LOS ANGELES COUNTY SURVEYOR

F.B. 304 Pg. 106 Chief Party Notes by C.V. Crumley Date 10/18/29

Cont'd To Bottom Pg. 107

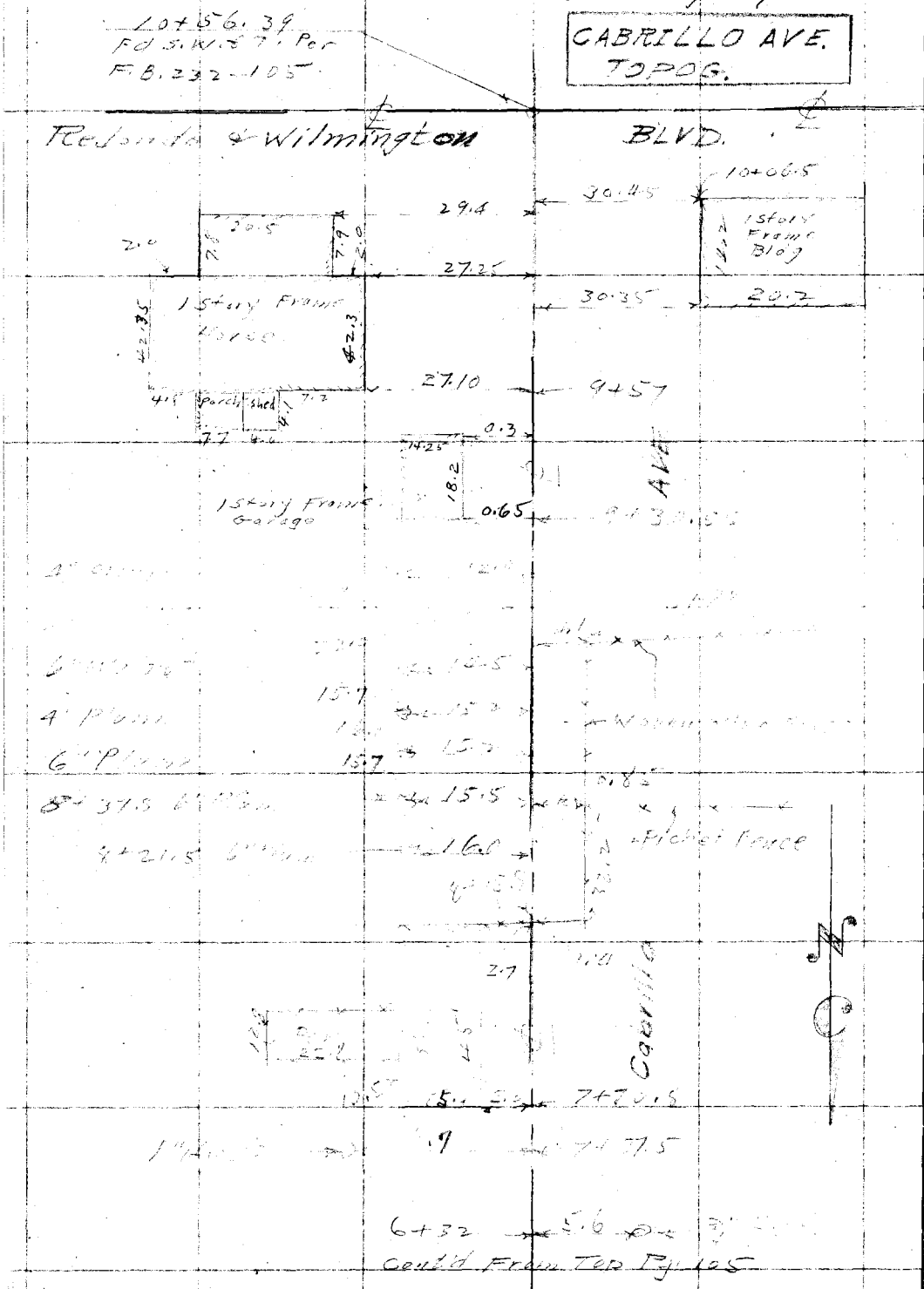

Cont'd From Top Pg. 105

RETURN TO
LOS ANGELES COUNTY SURVEYOR

Do not extend notes this side of this line

Note: ANY ADDITIONS OR CHANGES ON THIS SHEET MUST BE MADE OR CIRCLED IN Red. WITH DATE AND NAME OF PERSON MAKING CHANGE.

Date _____ Notes by _____ Chief Party _____ F.B. 304 Pg. 107

Platted by	W. O. No. 4048 D. S. O. No.
Date	Location Lomita
Map No.	Surveyed by C. V. Crumley
Platting C'k'd by	Date Oct. 19, 1927
Date	Indexed A. C. Johnson

260th
℄ Per Pg 112
21+33.05
Fd 2x2 Per F.B.
275-40
232-107

3.50 Fd. [illegible]
12.9
20+06
19+04
3/4" Hydt 11.9 32.3 3/4" Hy
17+99
1" Hydt 11.85 29.95 1" Hy
3.50 [illegible]

CABRILLO AVE.
TOPOG.

16+74.57 Set Nail 3.50
16+74.57 Fd 1x2 Per FB 232-106
Changed over To 3.50 offset Line here

1/4" Peach 20.1 15+85
Geranium Bush 27.8 +80
Shrub 29.5 +74
Geranium Bush 27.8 15+55
15+51
6" Peach 27.8 12.2 6" Plum
15+46
Flower Hedge
15+41 29.9 3/4" Hydt
3/4" Hydt 32.3 15+43
15+38.5 27.2 1/4" Peach
15+31
2" Orange 8.1 12.5 19.8 2" Orange
3/4" Hydt 24.4 15+29
4" Peach 27.6 15+10
3/4" Water Meter 12.4 13+70
3/4" Hydt 13.6 12+88.5

Cabrillo AVE

Cont'd From Top Pg. 106

Note: ANY ADDITIONS OR CHANGES ON THIS SHEET MUST BE MADE OR CIRCLED IN Red. WITH DATE AND NAME OF PERSON MAKING CHANGE.

Do not extend notes this side of this line

RETURN TO
LOS ANGELES COUNTY SURVEYOR

F.B. 304 Pg. 108 Chief Party Notes by C.V. Crumley Date 10/24/29



RETURN TO
LOS ANGELES COUNTY SURVEYOR

Do not extend notes this side of this line

Note: ANY ADDITIONS OR CHANGES ON THIS SHEET MUST BE MADE OR CIRCLED IN Red. WITH DATE AND NAME OF PERSON MAKING CHANGE.

Date _____ Notes by _____ Chief Party _____ F.B. 304 Pg. 109

Platted by _____	W. O. No. 4048 D. S. O. No. _____
Date _____	Location Lomita
Map No. _____	Surveyed by C.V. Crumley
Platting C'k'd by _____	Date Oct. 24, 1949
Date _____	Indexed _____

Note: ANY ADDITIONS OR CHANGES ON THIS SHEET MUST BE MADE OR CIRCLED IN Red. WITH DATE AND NAME OF PERSON MAKING CHANGE.

RETURN TO
LOS ANGELES COUNTY SURVEYOR

Do not extend notes this side of this line



Cont'd From Top Pg. 108

F.B. 304 Pg. 110 Chief Party Notes by C.V. Crumley Date 10/24/29



RETURN TO
LOS ANGELES COUNTY SURVEYOR

Do not extend notes this side of this line

Note: ANY ADDITIONS OR CHANGES ON THIS SHEET MUST BE MADE OR CIRCLED IN Red. WITH DATE AND NAME OF PERSON MAKING CHANGE.

Date _____ Notes by _____ Chief Party _____ F.B. 304 Pg. 111

Platted by _____	W. O. No. 4043 D. S. O. No. _____
Date _____	Location Lomita
Map No. _____	Surveyed by C.V. Crumley
Platting C'k'd by _____	Date Oct. 24, 1949
Date _____	Indexed _____

FAIRVIEW AVE.
TOPOG.

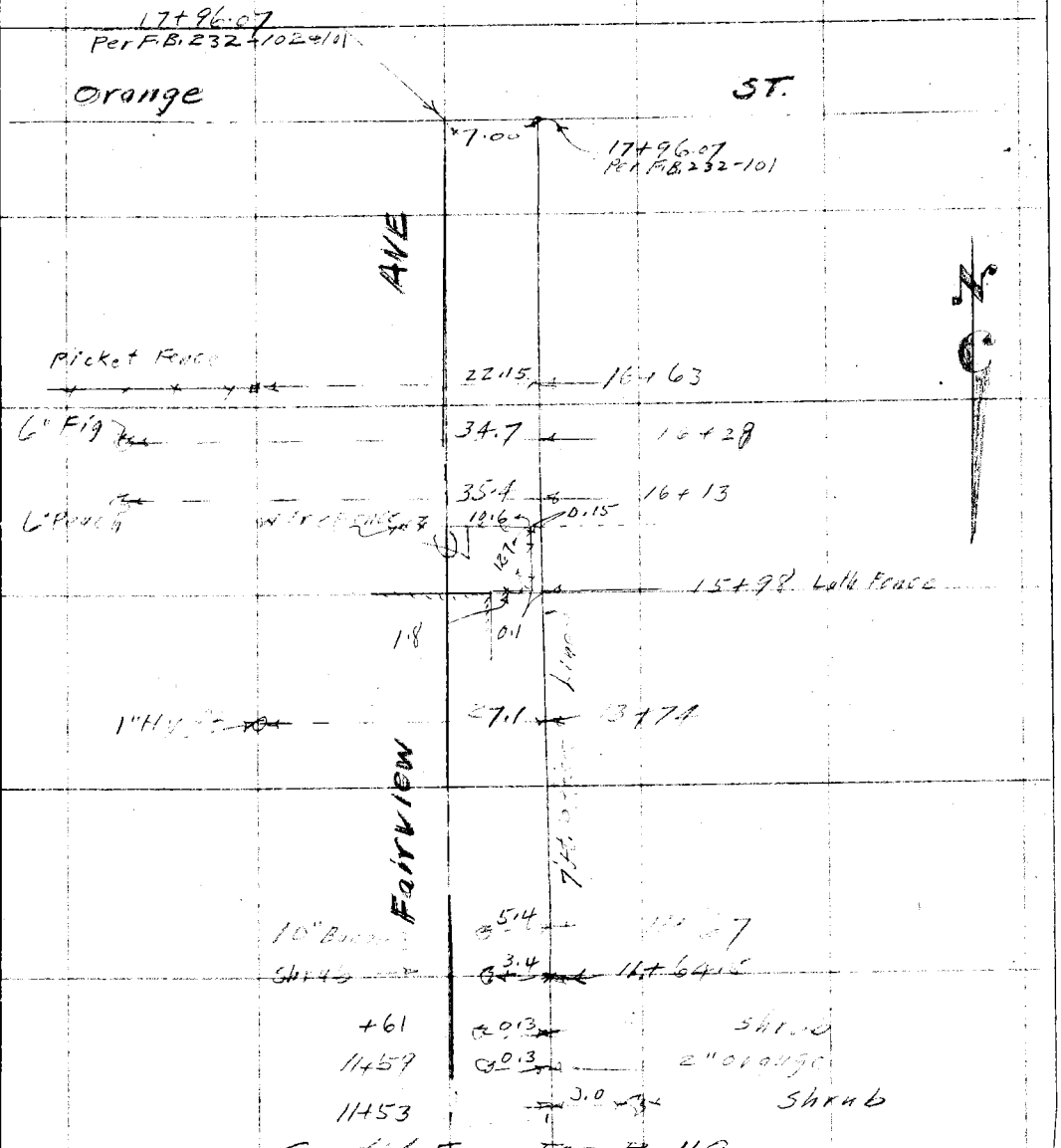

Cont'd From Top Pg. 110

Note: ANY ADDITIONS OR CHANGES ON THIS SHEET MUST BE MADE OR CIRCLED IN Red. WITH DATE AND NAME OF PERSON MAKING CHANGE.

Do not extend notes this side of this line

RETURN TO
LOS ANGELES COUNTY SURVEYOR

F.B. 304 Pg. 112 Chief Party Notes by C.V. Crumley Date 11/5/29

Cont'd To Bottom Pg 113

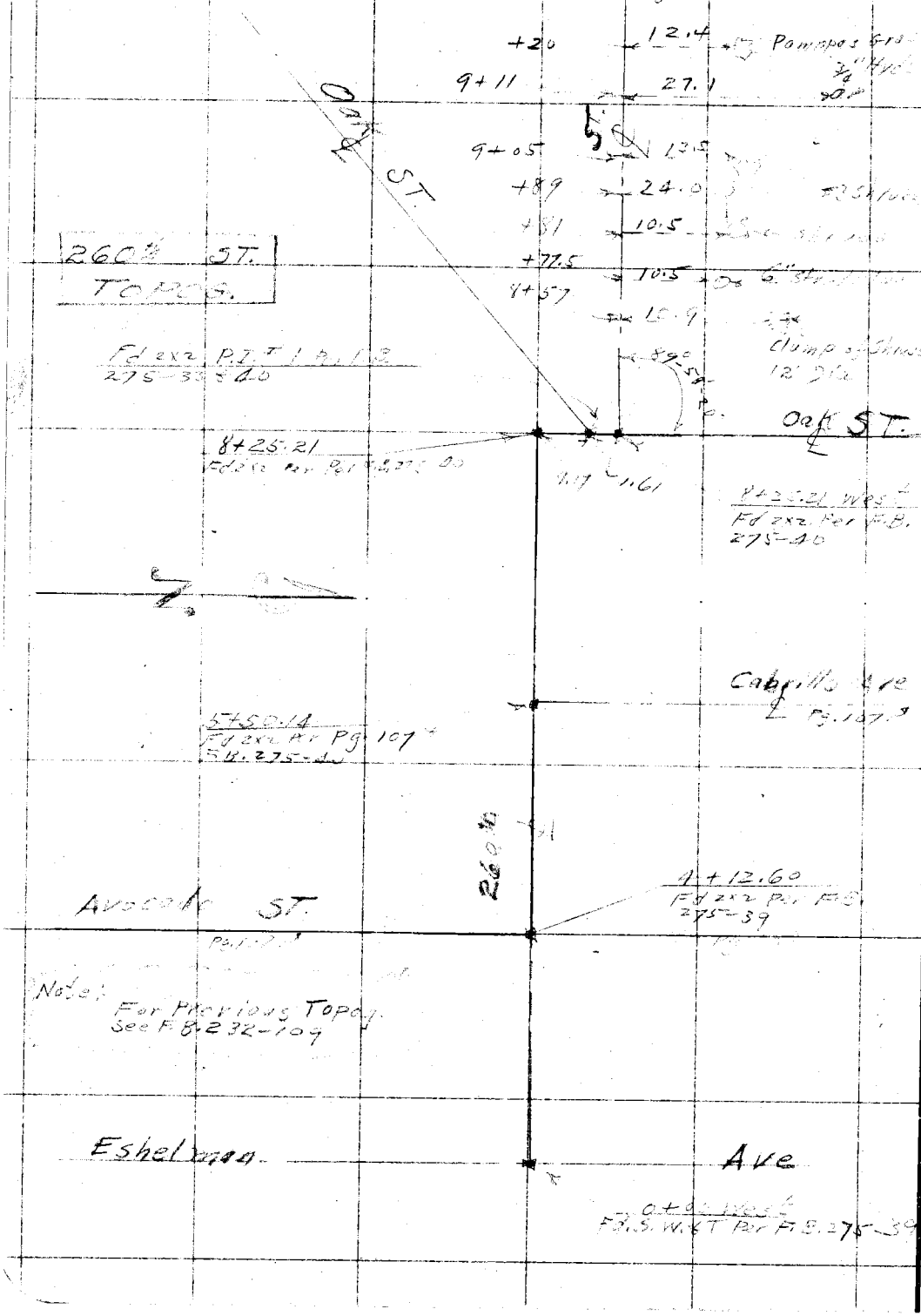

RETURN TO
LOS ANGELES COUNTY SURVEYOR

Do not extend notes this side of this line

Note: ANY ADDITIONS OR CHANGES ON THIS SHEET MUST BE MADE OR CIRCLED IN Red. WITH DATE AND NAME OF PERSON MAKING CHANGE.

Date _____ Notes by _____ Chief Party _____ F.B. 304 Pg. 113

Platted by _____	W. O. No. 4048 D. S. O. No. _____
Date _____	Location Lomita
Map No. _____	Surveyed by C. V. Grandey
Platting C'k'd by _____	Date Nov. 11, 1929
Date _____	Indexed C. Johnson



Note: ANY ADDITIONS OR CHANGES ON THIS SHEET MUST BE MADE OR CIRCLED IN Red. WITH DATE AND NAME OF PERSON MAKING CHANGE.

Do not extend notes this side of this line

RETURN TO LOS ANGELES COUNTY SURVEYOR

F.B. 304 PG. 114 Chief Party Notes by Date

RETURN TO
LOS ANGELES COUNTY SURVEYOR

Do not extend notes this side of this line

Note: ANY ADDITIONS OR CHANGES ON THIS SHEET MUST BE MADE OR CIRCLED IN Red. WITH DATE AND NAME OF PERSON MAKING CHANGE.

Date _____ Notes by _____ Chief Party _____ F.B. 304 Pg. 115

Platted by	W. O. No. 4048 D. S. O. No.
Date	Location Lomita
Map No.	Surveyed by C.V. Crowley
Platting C'k'd by	Date Sept. 30, 1929
Date	Indexed

Contd To Bottom Pg. 116

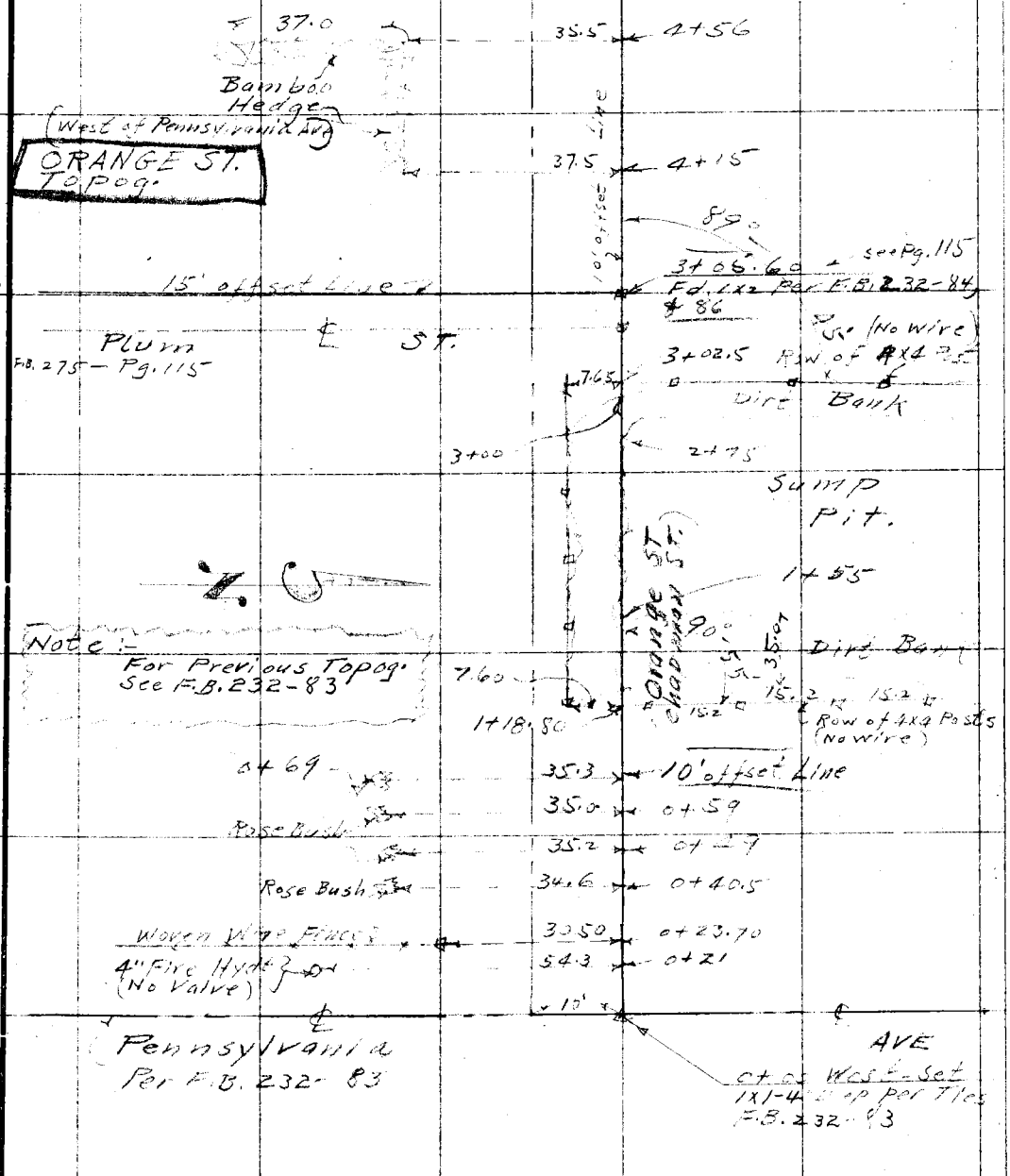

Notes: ANY ADDITIONS OR CHANGES ON THIS SHEET MUST BE MADE OR CIRCLED IN Red. WITH DATE AND NAME OF PERSON MAKING CHANGE.

Do not extend notes this side of this line

RETURN TO LOS ANGELES COUNTY SURVEYOR

F. B. 304 PG. 116 Chief Party Notes by C. V. Crowley Date Sept 30, 29

RETURN TO
LOS ANGELES COUNTY SURVEYOR

Do not extend notes this side of this line

Note: ANY ADDITIONS OR CHANGES ON THIS SHEET MUST BE MADE OR CIRCLED IN Red. WITH DATE AND NAME OF PERSON MAKING CHANGE.



Cont'd From Top Pg. 115

Date _____ Notes by _____ Chief Party _____ F.B. 304 Pg. 117

Platted by _____	W. O. No. 4048 D. S. O. No. _____
Date _____	Location Lomita
Map No. _____	Surveyed by C.V. Crumley
Platting C'k'd by _____	Date Sept 30, 1929
Date _____	Indexed _____

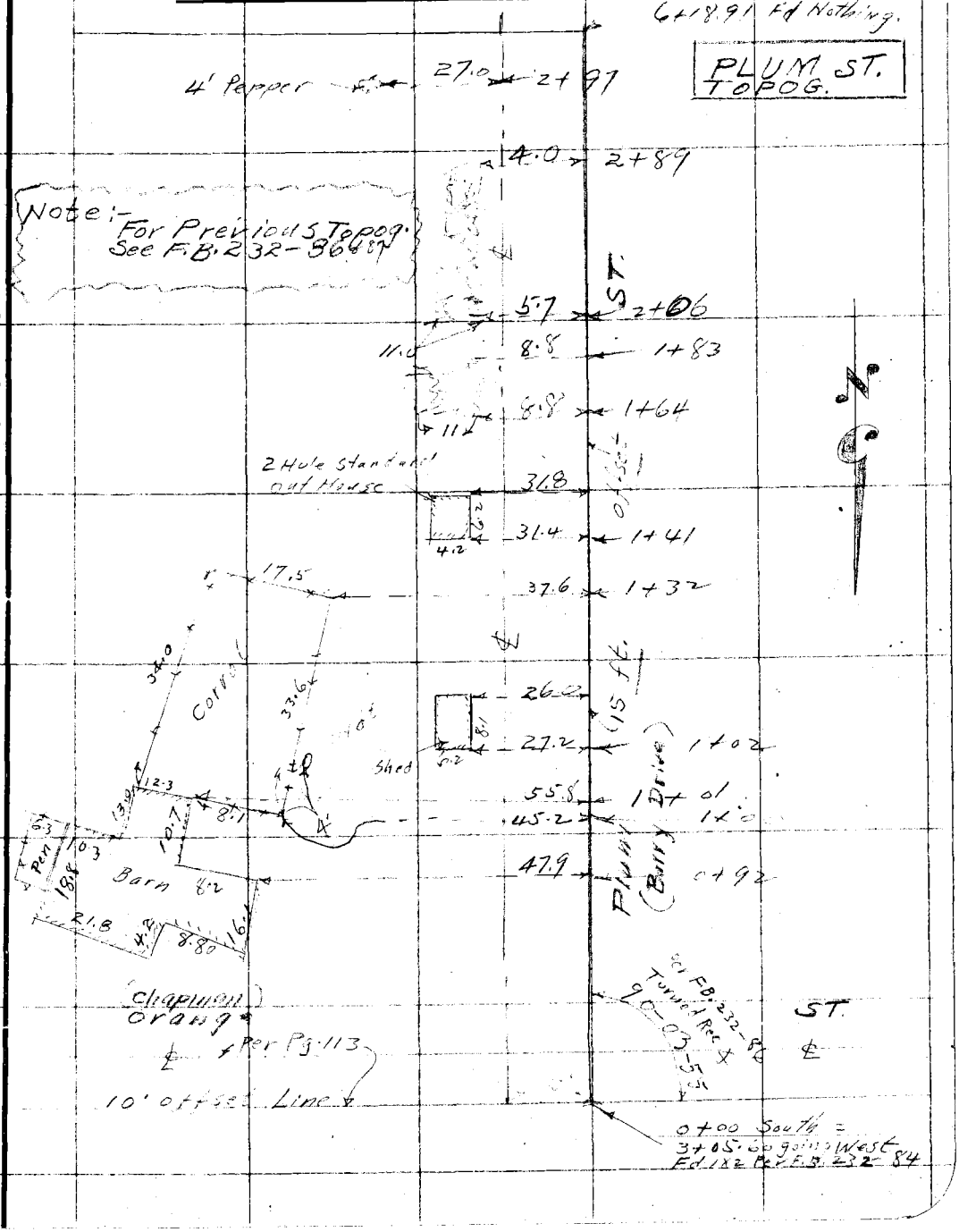

Notes: ANY ADDITIONS OR CHANGES ON THIS SHEET MUST BE MADE OR CIRCLED IN Red. WITH DATE AND NAME OF PERSON MAKING CHANGE.

RETURN TO LOS ANGELES COUNTY SURVEYOR

Do not extend notes this side of this line

F.B. 304 Pg. 118 Chief Party Notes by C.V. Crumby Date 1-15



RETURN TO LOS ANGELES COUNTY SURVEYOR

Do not extend notes this side of this line

Note: ANY ADDITIONS OR CHANGES ON THIS SHEET MUST BE MADE OR CIRCLED IN Red. WITH DATE AND NAME OF PERSON MAKING CHANGE.

Date _____ Notes by _____ Chief Party _____ F.B. 304 Pg. 119

Platted by	W. O. No. 4448 D. S. O. No.
Date	Location [illegible]
Map No.	Surveyed by [illegible]
Platting C'k'd by	Date Oct 3'9, [illegible]
Date	Indexed [illegible]



Note: ANY ADDITIONS OR CHANGES ON THIS SHEET MUST BE MADE OR CIRCLED IN Red. WITH DATE AND NAME OF PERSON MAKING CHANGE.

Do not extend notes this side of this line

RETURN TO LOS ANGELES COUNTY SURVEYOR

F.B. 304 Pg. 120 Chief Party Notes by C.V. Crumley Date Oct. 3

Cont'd To Bottom Pg 121

CITRUS AVE TOPOG.

9+42 30.0 ½" Pr...
9+26.7 24.1
9+21 31.0 ½" Avocado
9+13.3 25.30 1" Hydt
9+07 30.9 1" Avocado
8+91.7 31.3
8+75.5 31.3 2" Avocado
Feijoa Tree Gr. 30.7 8+59
8+58 31.3 1" Lemon
8+56 25.4 ½" Apricot
Priv. Hedge 8+51 24.4
17.0 8+49.5 Cypress Hedge

8+24.92
Fd 2x2 per F.B. 275-49

Cypress ST

Citrus AVE

Wire pipe connections 1.0 4.9 .7 7+99 3.9 4" valve 7+99.7 wire fence
0.4 1.0 3.0 3.8 3' 7+97 Shrub
20.3
7+80 20.3 Honeysuckle Vine
7+78.7 18.0
Row Geraniums along side House
7+49.8 18.0
6+27.6 Wire Fence
1.0
0.3
5+75.2 Woven Wire Fence
1" Elm 8.0 5+69
5+49.89
Fd 2x2 5" Deep Per F.B. 275-49
6" Curb N.F.
Lucille Ave
15.13 6.0
14.93
6" Curb

Cont'd From TOP Pg. 119

RETURN TO LOS ANGELES COUNTY SURVEYOR

Do not extend notes this side of this line

Note: ANY ADDITIONS OR CHANGES ON THIS SHEET MUST BE MADE OR CIRCLED IN Red. WITH DATE AND NAME OF PERSON MAKING CHANGE.

Date _____ Notes by _____ Chief Party _____ F.B. 304 Pg. 121

Platted by	W. O. No. 4048 D. S. O. No.
Date	Location Lomita
Map No.	Surveyed by C. V. Crumley
Platting C'k'd by	Date Oct. 3, 1927
Date	Indexed C. Johnson

CITRUS AVE
TOPOS.

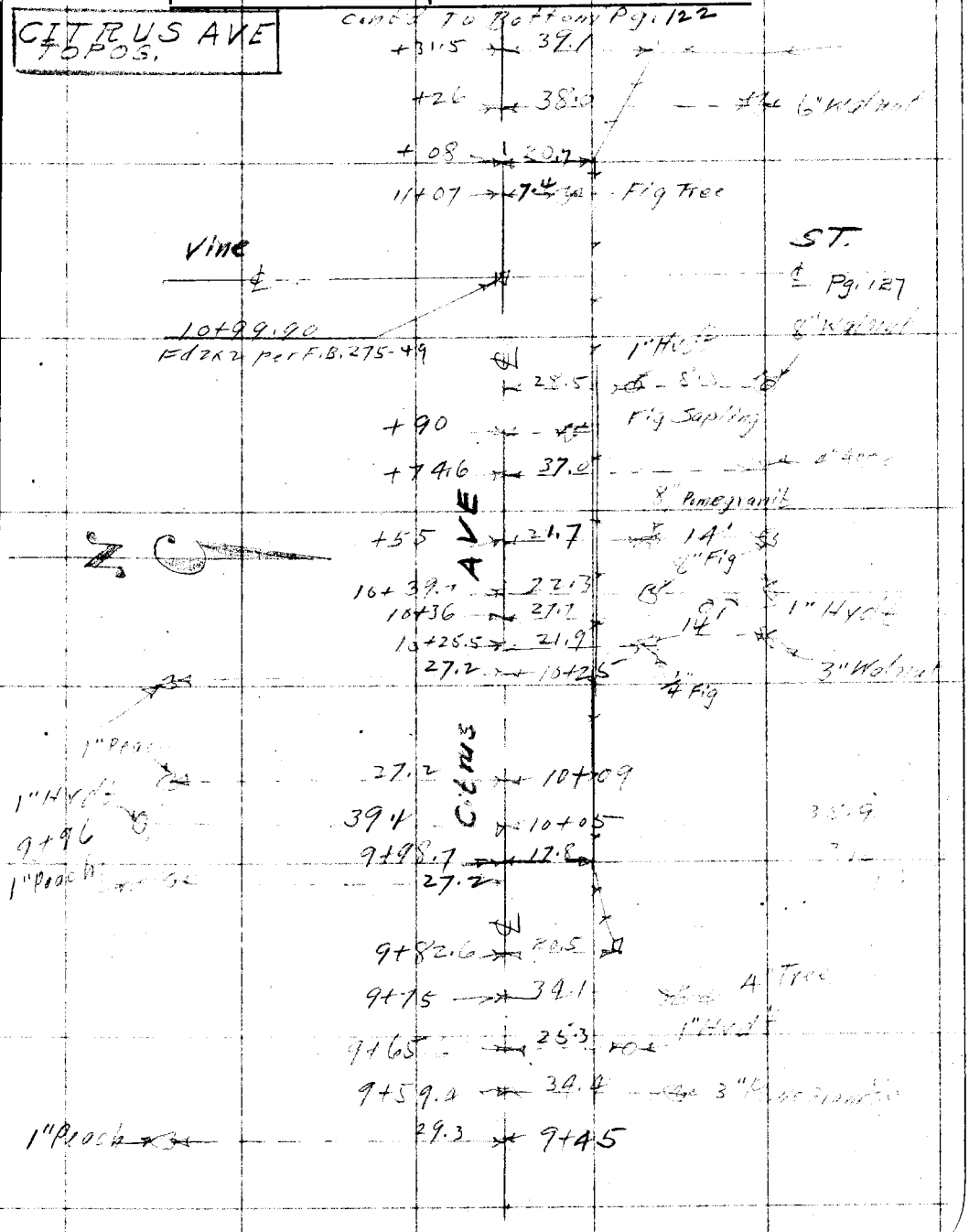

Notes: ANY ADDITIONS OR CHANGES ON THIS SHEET MUST BE MADE OR CIRCLED IN Red. WITH DATE AND NAME OF PERSON MAKING CHANGE.

Do not extend notes this side of this line

RETURN TO
LOS ANGELES COUNTY SURVEYOR

F.B. 304 Pg. 122 Chief Party Notes by C.V. Crumley Date 10/3/69

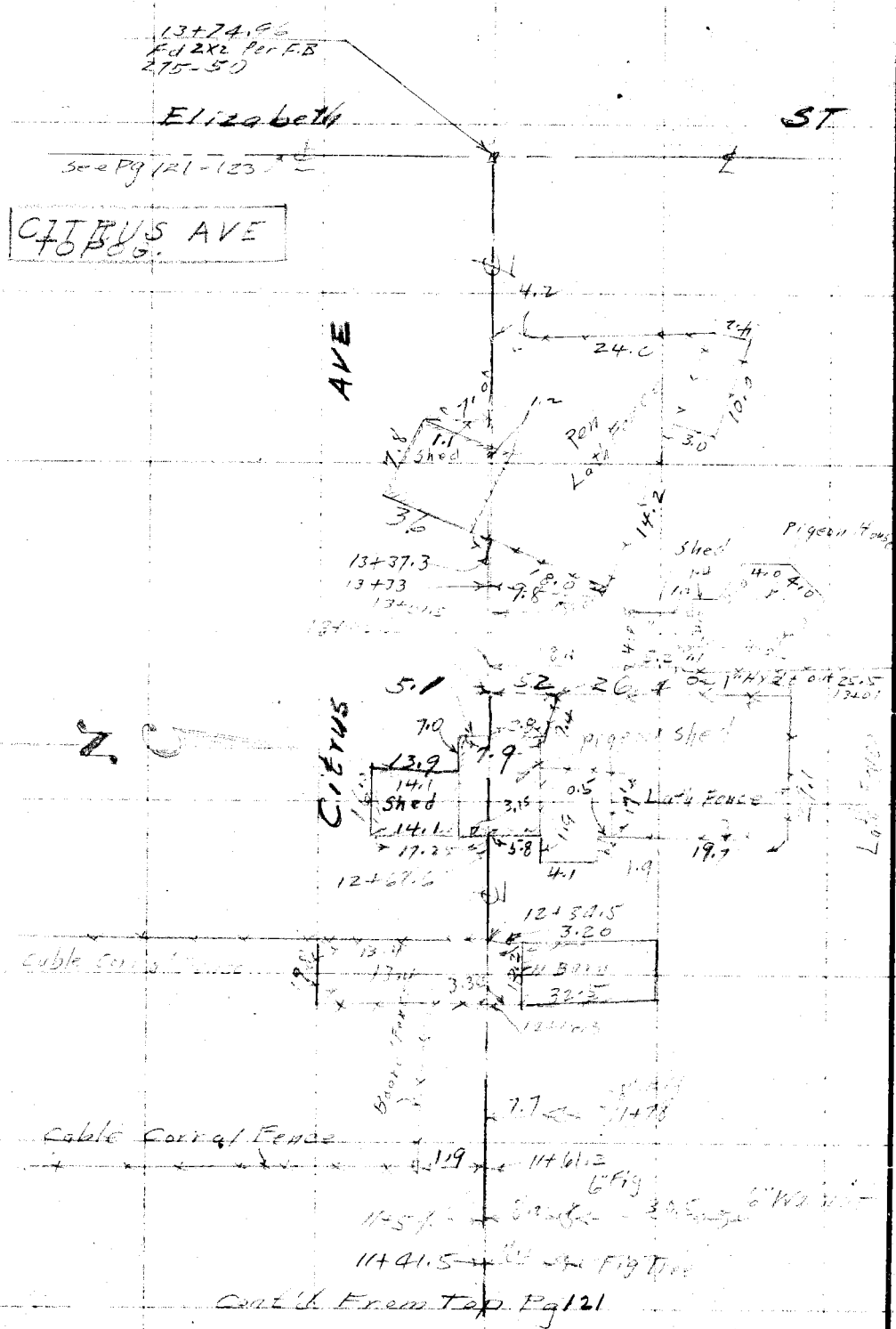

RETURN TO
LOS ANGELES COUNTY SURVEYOR

Do not extend notes this side of this line

Note: ANY ADDITIONS OR CHANGES ON THIS SHEET MUST BE MADE OR CINCLED IN Red. WITH DATE AND NAME OF PERSON MAKING CHANGE.

Date _____ Notes by _____ Chief Party _____ F.B. 304 Pg. 123

Platted by _____	W. O. No. _____ D. S. O. No. _____
Date _____	Location _____
Map No. _____	Surveyed by _____
Platting C'k'd by _____	Date Oct. 4 2, 1929
Date _____	Indexed _____



Notes: ANY ADDITIONS OR CHANGES ON THIS SHEET MUST BE MADE OR CIRCLED IN Red. WITH DATE AND NAME OF PERSON MAKING CHANGE.

Do not extend notes this side of this line

RETURN TO
LOS ANGELES COUNTY SURVEYOR

F.B. 304 Pg. 124 Chief Party Notes by C.V. Crumley Date 10/4/29

Cont'd To Button Pg 125

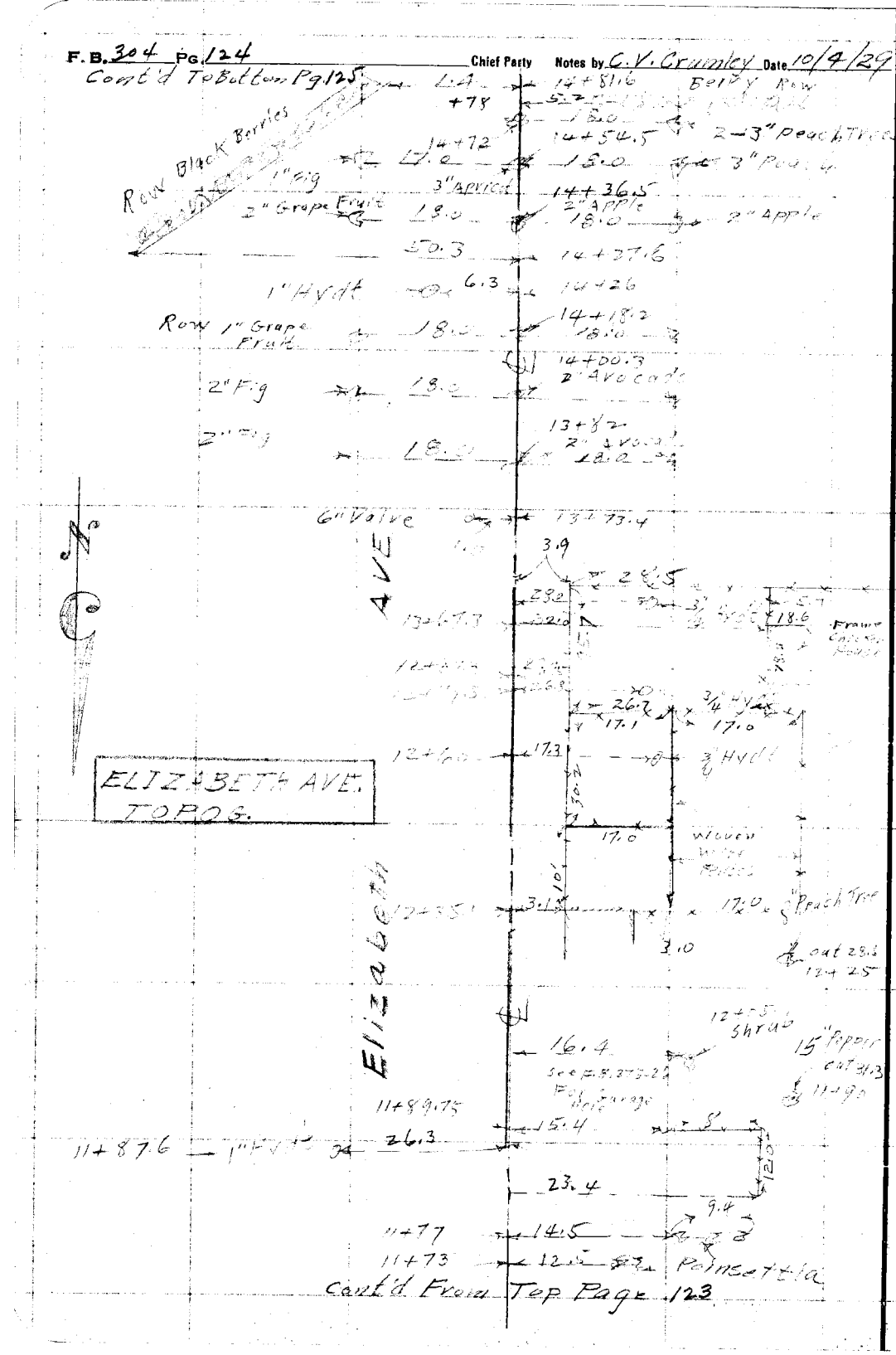

RETURN TO LOS ANGELES COUNTY SURVEYOR

Do not extend notes this side of this line

Note: ANY ADDITIONS OR CHANGES ON THIS SHEET MUST BE MADE OR CIRCLED IN Red. WITH DATE AND NAME OF PERSON MAKING CHANGE.

Date _____ Notes by _____ Chief Party _____ F.B. 304 PG. 125

Platted by	W. O. No. 4048 D. S. O. No.
Date	Location Lomita
Map No.	Surveyed by C. V. Crumley
Platting C'k'd by	Date Oct. 5, 1929
Date	Indexed [illegible]

ELIZABETH AVE. TOPOG.

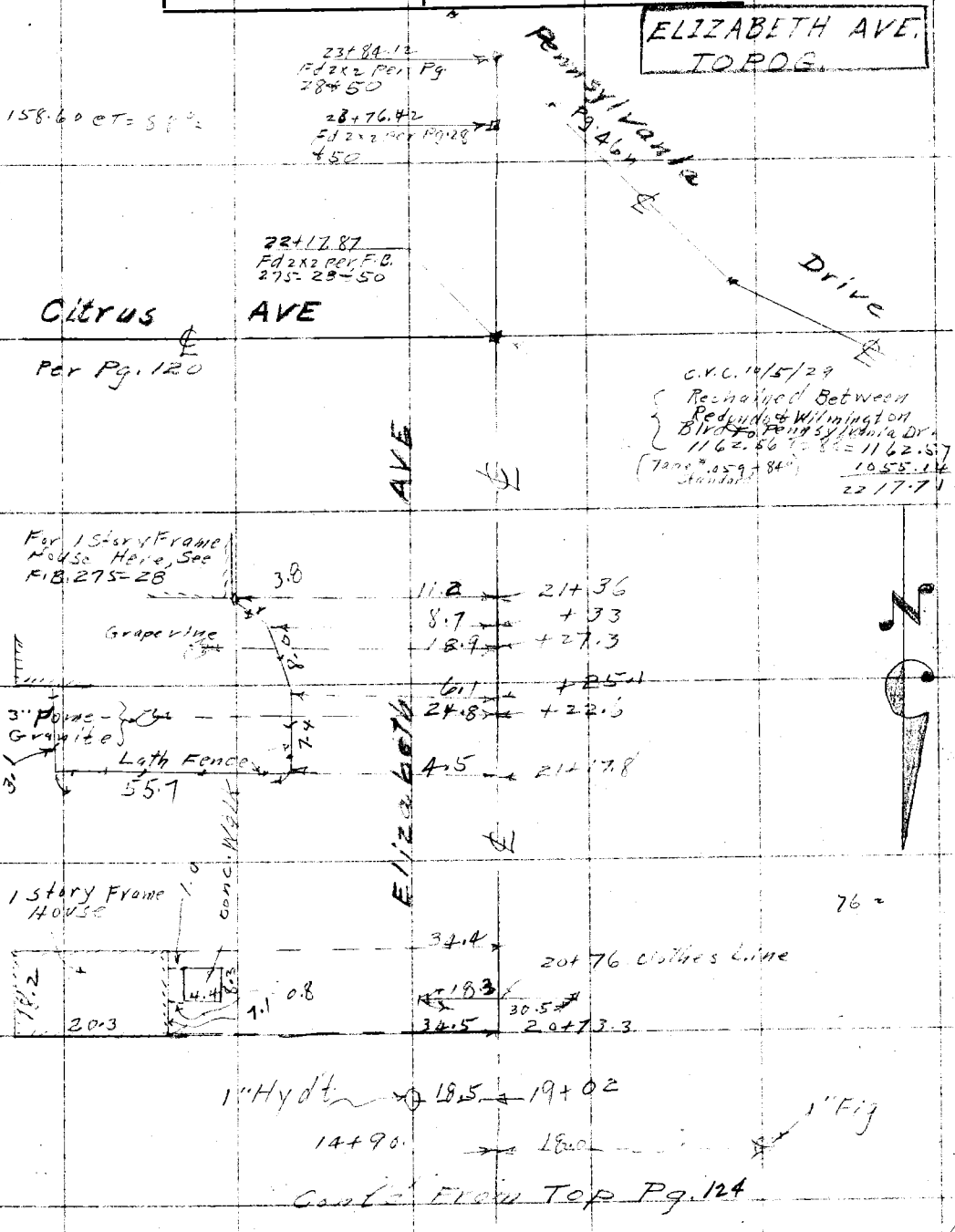

Note: ANY ADDITIONS OR CHANGES ON THIS SHEET MUST BE MADE OR CIRCLED IN Red. WITH DATE AND NAME OF PERSON MAKING CHANGE.

Do not extend notes this side of this line

RETURN TO LOS ANGELES COUNTY SURVEYOR

F.B. 304 PG. 126 Chief Party Notes by C.V. Cr[illegible]ley Date 10/5/29

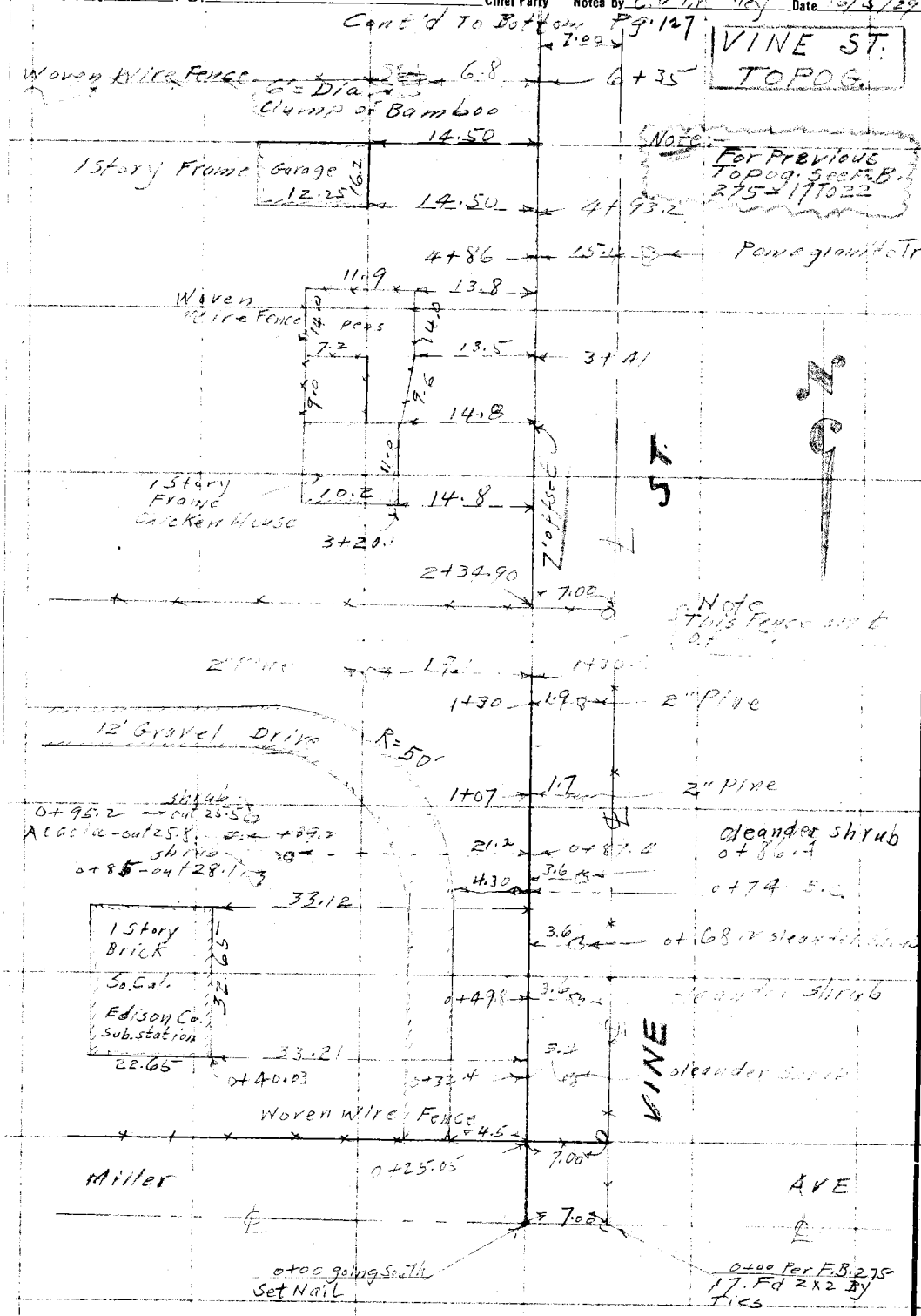

RETURN TO
LOS ANGELES COUNTY SURVEYOR

Do not extend notes this side of this line

Note: ANY ADDITIONS OR CHANGES ON THIS SHEET MUST BE MADE OR CIRCLED IN Red. WITH DATE AND NAME OF PERSON MAKING CHANGE.

Date _____ Notes by _____ Chief Party _____ F.B. 304 Pg. 127

Platted by _____	W. O. No. 4048 D. S. O. No. _____
Date _____	Location Lomita
Map No. _____	Surveyed by C. V. Crawley
Platting C'k'd by _____	Date Oct. 5, 1924
Date _____	Indexed A. C. Johnson

Cont'd To Bottom Pg 128



cont'd From Top Pg 126

Notes: ANY ADDITIONS OR CHANGES ON THIS SHEET MUST BE MADE OR CIRCLED IN Red. WITH DATE AND NAME OF PERSON MAKING CHANGE.

Do not extend notes this side of this line

RETURN TO LOS ANGELES COUNTY SURVEYOR

Cont'd To Bottom P9129

F.B. 304 PG. 128 Chief Party Notes by C.V. Crumley Date 12-7-29

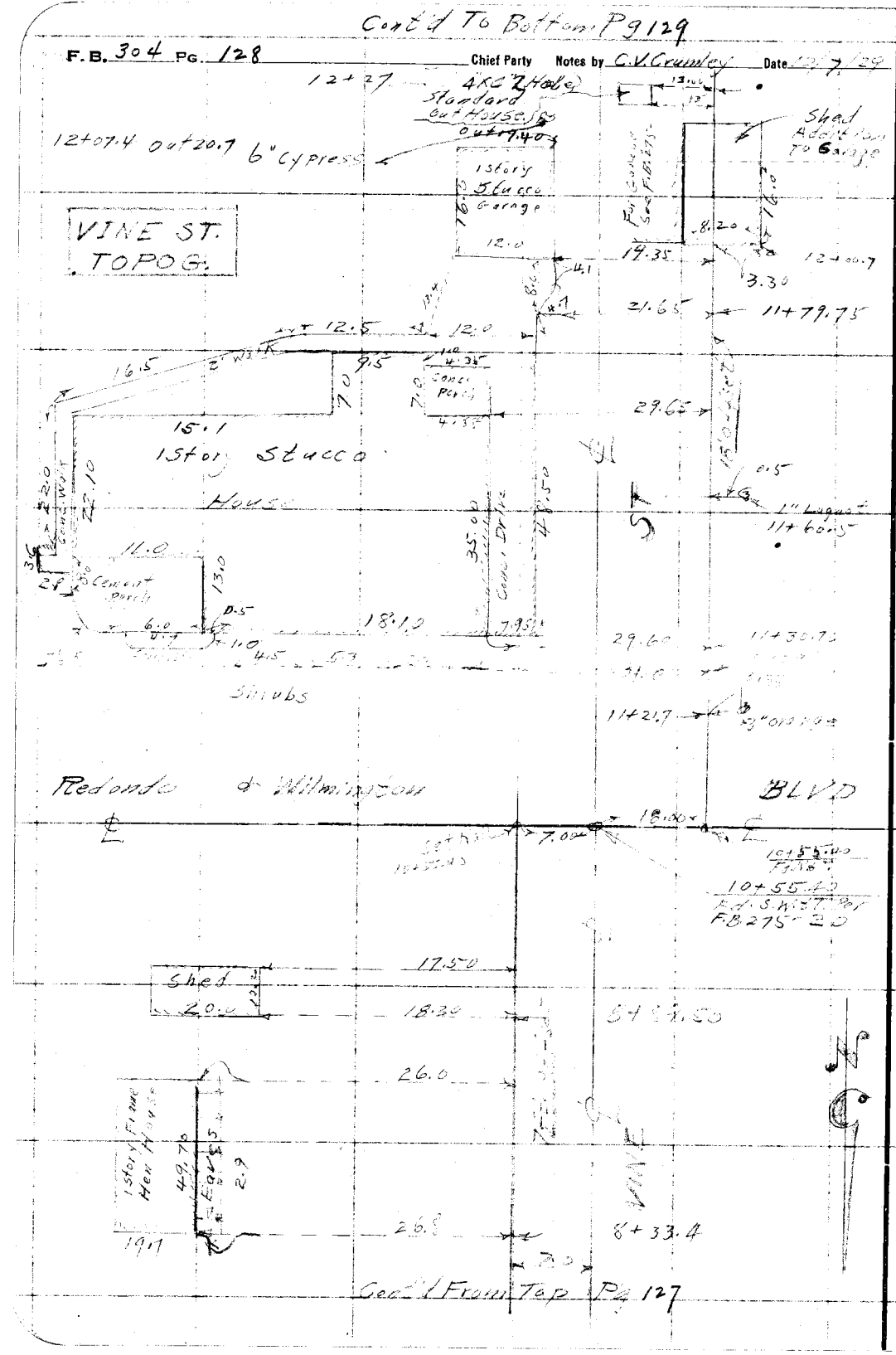

RETURN TO
LOS ANGELES COUNTY SURVEYOR

Do not extend notes this side of this line

Note: ANY ADDITIONS OR CHANGES ON THIS SHEET MUST BE MADE OR CIRCLED IN Red. WITH DATE AND NAME OF PERSON MAKING CHANGE.

Date _____ Notes by _____ Chief Party _____ F.B. 304 PG. 129

Platted by	W. O. No. 4048 D. S. O. No.
Date	Location Lomita
Map No.	Surveyed by C. V. Crumley
Platting C'k'd by	Date October 1, 1929
Date	Indexed

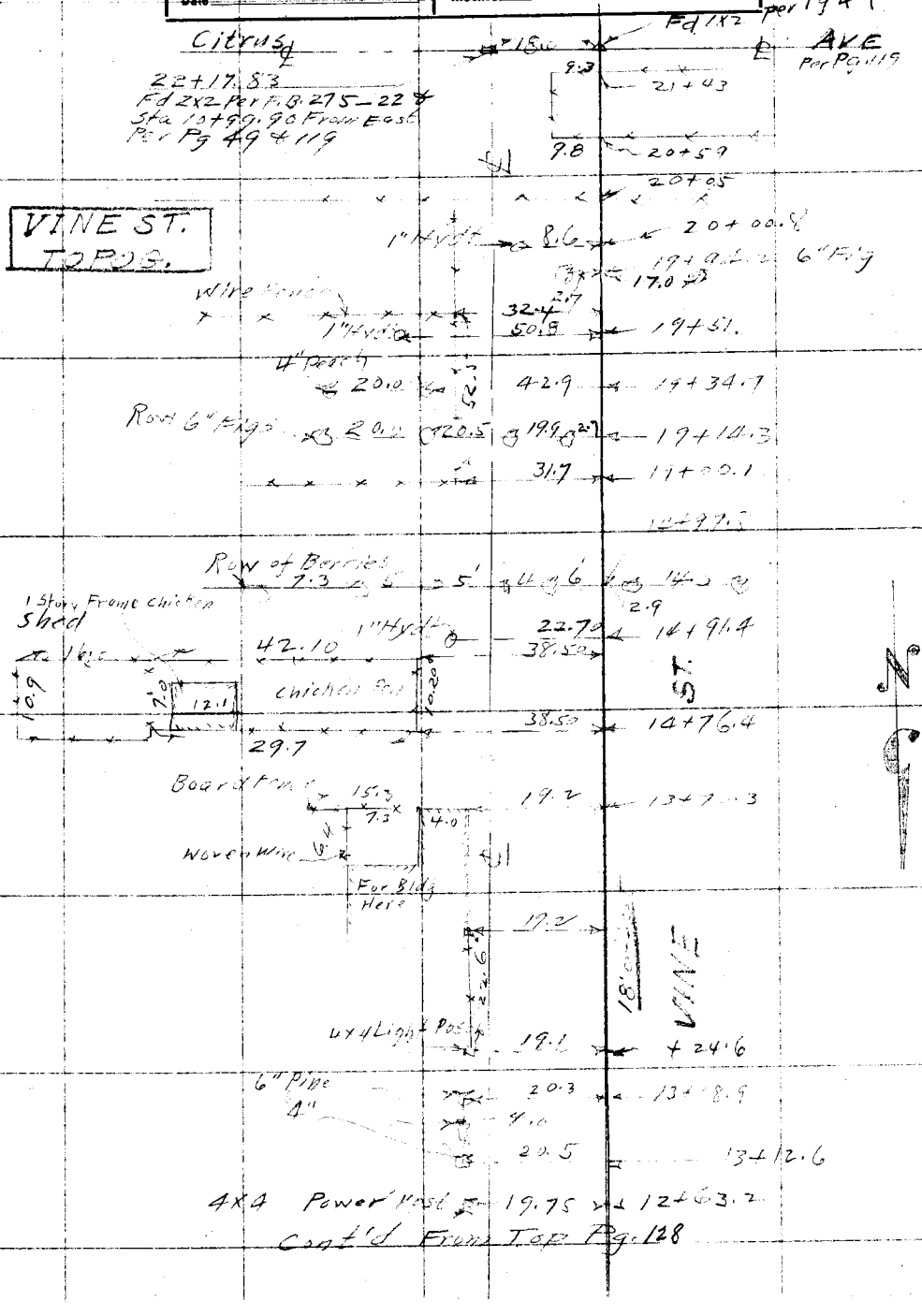

Note: ANY ADDITIONS OR CHANGES ON THIS SHEET MUST BE MADE OR CIRCLED IN Red, WITH DATE AND NAME OF PERSON MAKING CHANGE.

Do not extend notes this side of this line

RETURN TO
LOS ANGELES COUNTY SURVEYOR

F.B. 304 Pg 130 Chief Party Notes by C.V. Crumley Date 10/8/29

Cont'd To Bottom of Pg 131



RETURN TO
LOS ANGELES COUNTY SURVEYOR

Do not extend notes this side of this line

Note: ANY ADDITIONS OR CHANGES ON THIS SHEET MUST BE MADE OR CIRCLED IN Red. WITH DATE AND NAME OF PERSON MAKING CHANGE.

Date _____ Notes by _____ Chief Party _____ F.B. 304 Pg. 131

Platted by _____	W. O. No. 4048 D. S. O. No. _____
Date _____	Location Lomita
Map No. _____	Surveyed by C. V. Crawley
Platting C'k'd by _____	Date Oct. 8, 1929
Date _____	Indexed [illegible]

Cont'd To Bottom Pg. 132

7+39 Wire Fence

7+34.6

Cypress Hedge

Trees 6" Toll 4" Dia

Row 12" 20.2 15.2 5.9 20.3 12.2

7+29

7+21.4

6" Avocads 6+94 6" Avocads

18.4 14.1 3.1 18.6 22.9

6+84 21.6 30.2 2" Avocads

1" Kvit

6+72

21.2 3.0 18.7 20.7

2" Avo 6" 4" Avocads

6+56.8

19.2 12.6 4.15 23.2 24.7

8" Avocads 6" 8" Avocads

6+45 40.6

6+43.7 17.8 8" Avocads

8" Avocads 4" Avocads

21.3 18.0 1.9 6+41

FEIJOA AVE. TOPOG.

6+29 49.1

6" Avocads 8" Avo

20.0 9.1 10.2 16.9

6+27

21.7 37.8

6+13.9 8" Avocads

Feijoa AVE

Row 8" Avocados

26.1 24.7 2.7 26.3 31.5

5+94

5+81 41.4 1" Kvit

6" Avocads 8" Avocads 6" Avocads

20.6 20.8 15.0 6.1 20.5 22.6

5+75.6

6" Stump 5+59.7

1.8 11.1 7.3 9.0 4.2 5.2 15.4 3.0 15.0

2" Avocads 1" Avocads

18.0 13.7 4.00 18.1

8" Peach 5+39

Cont'd From Top of Pg. 130

Note: ANY ADDITIONS OR CHANGES ON THIS SHEET MUST BE MADE OR CIRCLED IN Red WITH DATE AND NAME OF PERSON MAKING CHANGE.

Do not extend notes this side of this line

RETURN TO LOS ANGELES COUNTY SURVEYOR

F.B. 304 Pg. 132 Chief Party Notes by C.V. Crumley Date 10/9/29

Cont'd To Bottom Pg. 133

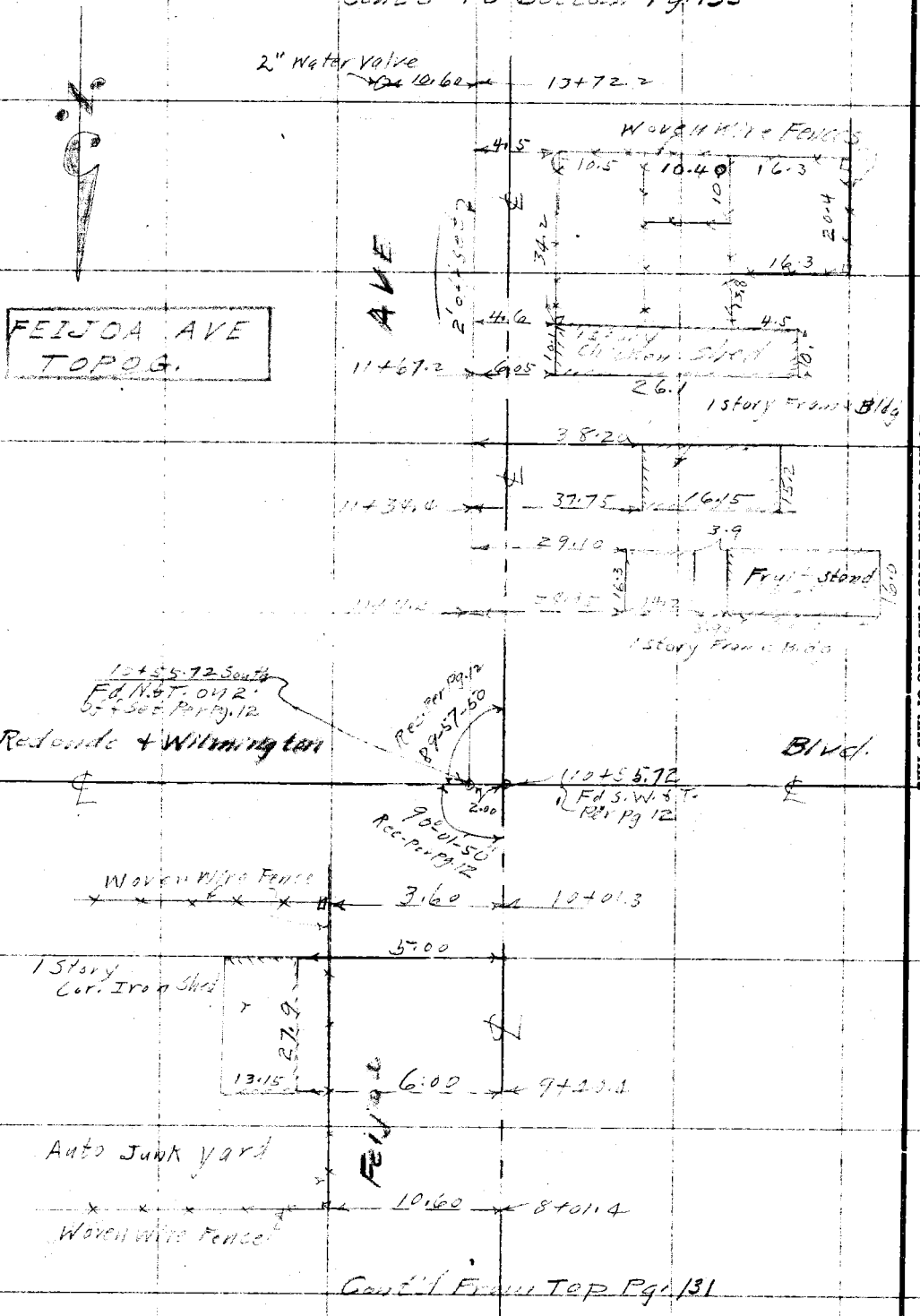

Cont'd From Top Pg. 131

RETURN TO LOS ANGELES COUNTY SURVEYOR

Do not extend notes this side of this line

Note: ANY ADDITIONS OR CHANGES ON THIS SHEET MUST BE MADE OR CIRCLED IN Red. WITH DATE AND NAME OF PERSON MAKING CHANGE.

Date _____ Notes by _____ Chief Party _____ F.B. 304 Pg 133

Platted by _____	W. O. No. 4048 D. S. O. No. _____
Date _____	Location Lomita
Map No. _____	Surveyed by C. V. Crawley
Platting C'k'd by _____	Date Oct. 9 1927
Date _____	Indexed A. C. Johnson

Cont'd To Bottom Pg 134

FEIJOA AVE.
TOPOG.



Cont'd From Top Pg. 132

Note: ANY ADDITIONS OR CHANGES ON THIS SHEET MUST BE MADE OR CIRCLED IN Red. WITH DATE AND NAME OF PERSON MAKING CHANGE.

Do not extend notes this side of this line

RETURN TO
LOS ANGELES COUNTY SURVEYOR

F.B. 304 Pg. 134 Chief Party Notes by C.V. Crumley Date 10/9/29



RETURN TO
LOS ANGELES COUNTY SURVEYOR

Do not extend notes this side of this line

Note: ANY ADDITIONS OR CHANGES ON THIS SHEET MUST BE MADE OR CIRCLED IN Red. WITH DATE AND NAME OF PERSON MAKING CHANGE.

Date 6-8-31 Notes by H.L. Smelser Chief Party H.L.S. F.B. 304 PG. 135

Platted by	W. O. No. 4107 D. S. O. No.
Date	Location Sts. in Lomita
Map No.	Surveyed by H.L. Smelser
Platting C'k'd by	Date 6-8-31
Date	Indexed A. C. Johnson 6-12-31

A & I 107

STREETS IN LOMITA.

Additional Topography Only.

Party { Smelser, Cooper, Martin, Jungren, Butterworth

Note: ANY ADDITIONS OR CHANGES ON THIS SHEET MUST BE MADE OR CIRCLED IN Red. WITH DATE AND NAME OF PERSON MAKING CHANGE.

Do not extend notes this side of this line

RETURN TO LOS ANGELES COUNTY SURVEYOR

F.B. 304 Pg. 136 Chief Party Notes by Date

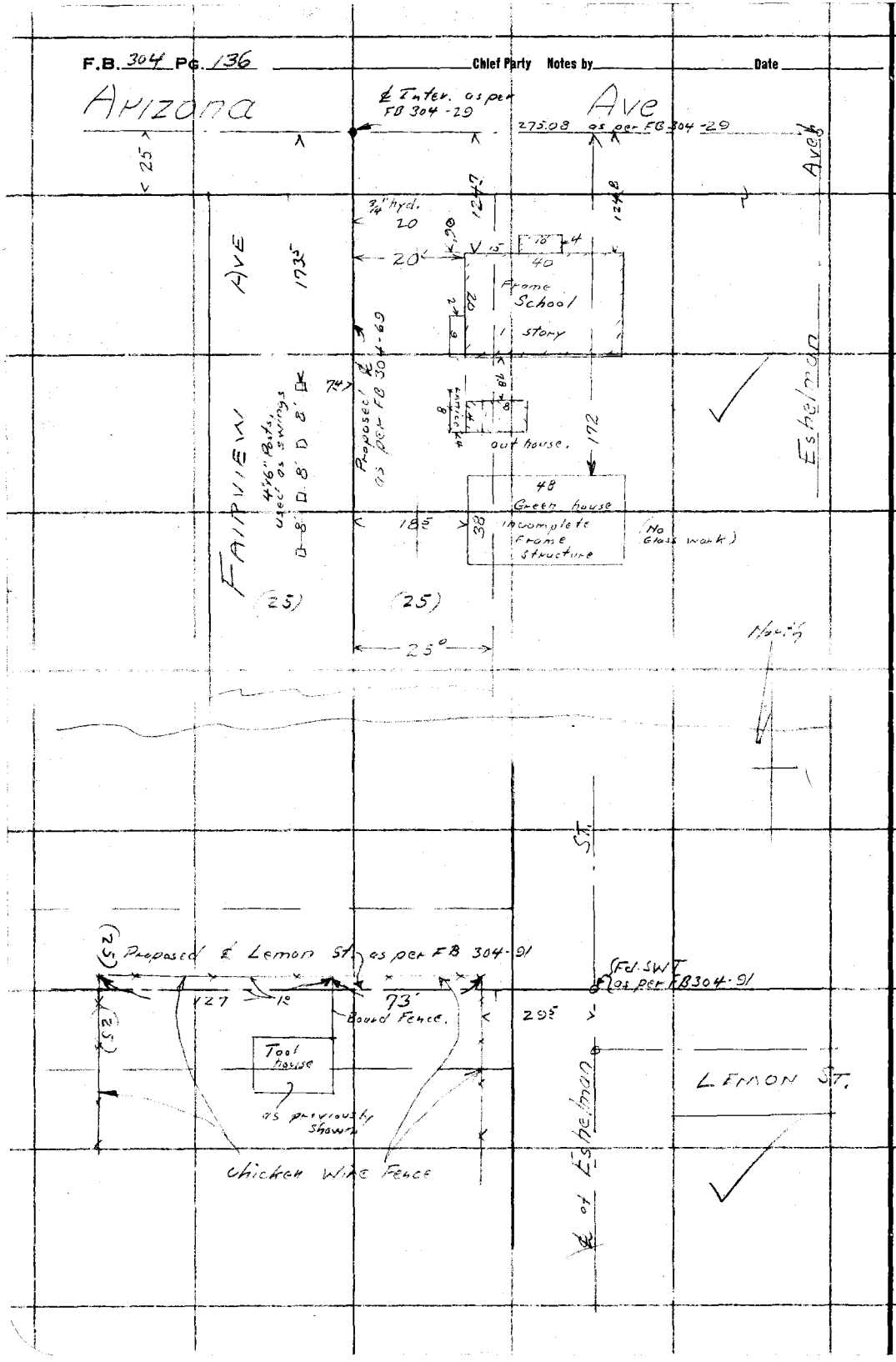

RETURN TO
LOS ANGELES COUNTY SURVEYOR

Do not extend notes this side of this line

Note: ANY ADDITIONS OR CHANGES ON THIS SHEET MUST BE MADE OR CIRCLED IN Red. WITH DATE AND NAME OF PERSON MAKING CHANGE.

Date _____ Notes by H.L.S Chief Party H.L. Spieker F.B. 304 Pg 137

Platted by	W. O. No. 4107 D. S. O. No.
Date	Location Sts. in Limits
Map No.	Surveyed by H.L. Spieker
Platting ck'd by	Date 6-8-31
Date	Indexed A. C. Johnson

Notes: ANY ADDITIONS OR CHANGES ON THIS SHEET MUST BE MADE OR CIRCLED IN Red. WITH DATE AND NAME OF PERSON MAKING CHANGE.

Do not extend notes this side of this line

RETURN TO LOS ANGELES COUNTY SURVEYOR

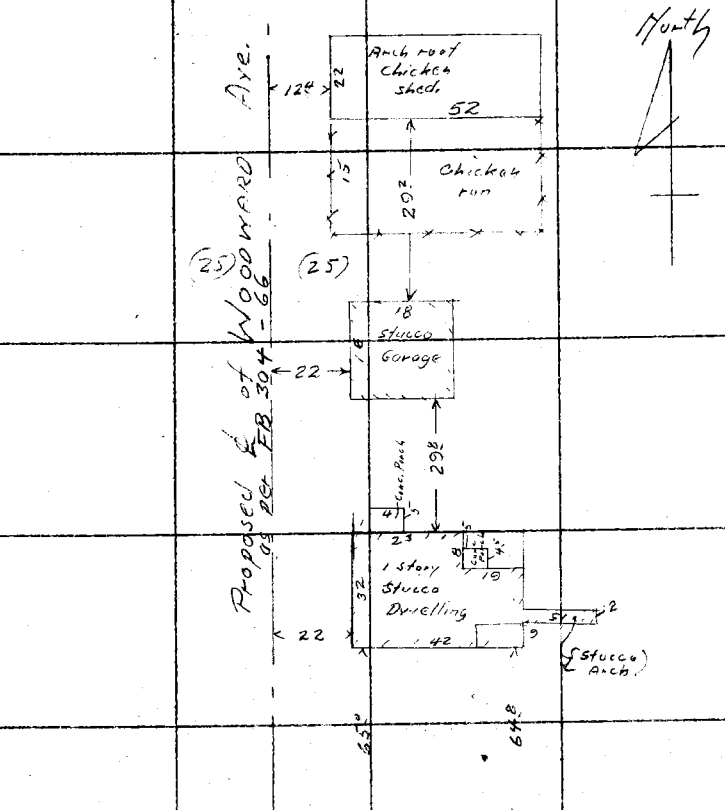

RETURN TO
LOS ANGELES COUNTY SURVEYOR

Note: ANY ADDITIONS OR CHANGES ON THIS SHEET MUST BE MADE OR CIRCLED IN Red. WITH DATE AND NAME OF PERSON MAKING CHANGE.

Do not extend notes this side of this line

F.B. 304 Pg. 38 Chief Party Notes by Date 6-8-37

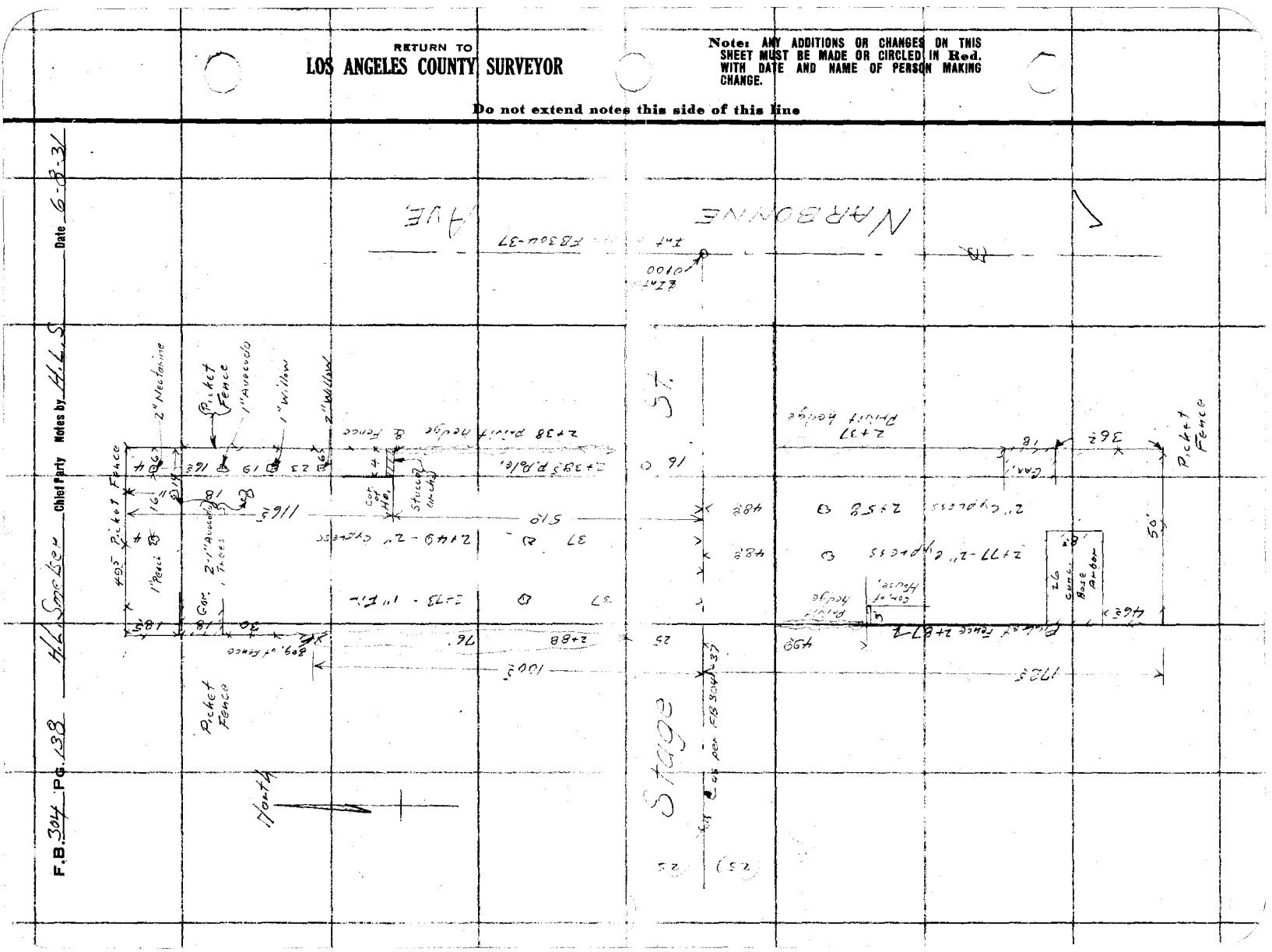

Date 6-8-31 Notes by H.L.S. Chief Party H.L. Smelser F.B. 304 Pg. 139

Platted by	W. O. No. 4107 D. S. O. No.
Date	Location Sts. in Lomita
Map No.	Surveyed by H. L. Smelser
Platting C'k'd by	Date 6-8-31
Date	Indexed A. C. Johnson

Note: ANY ADDITIONS OR CHANGES ON THIS SHEET MUST BE MADE OR CIRCLED IN Red. WITH DATE AND NAME OF PERSON MAKING CHANGE.

Do not extend notes this side of this line

RETURN TO LOS ANGELES COUNTY SURVEYOR

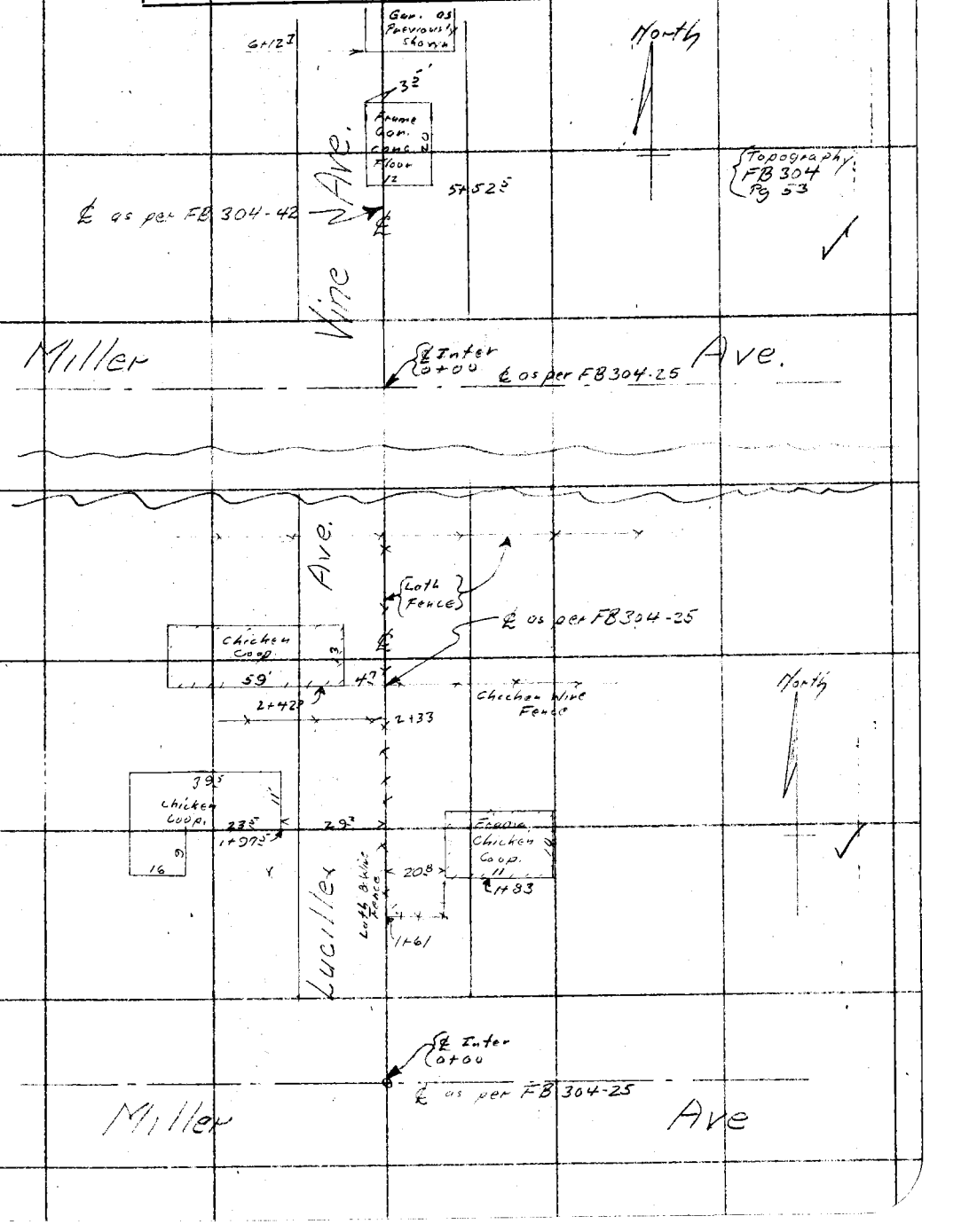

F.B. 304 Pg. 140 H. L. Smelser Chief Party Notes by H.L.S. Date 6-8-31

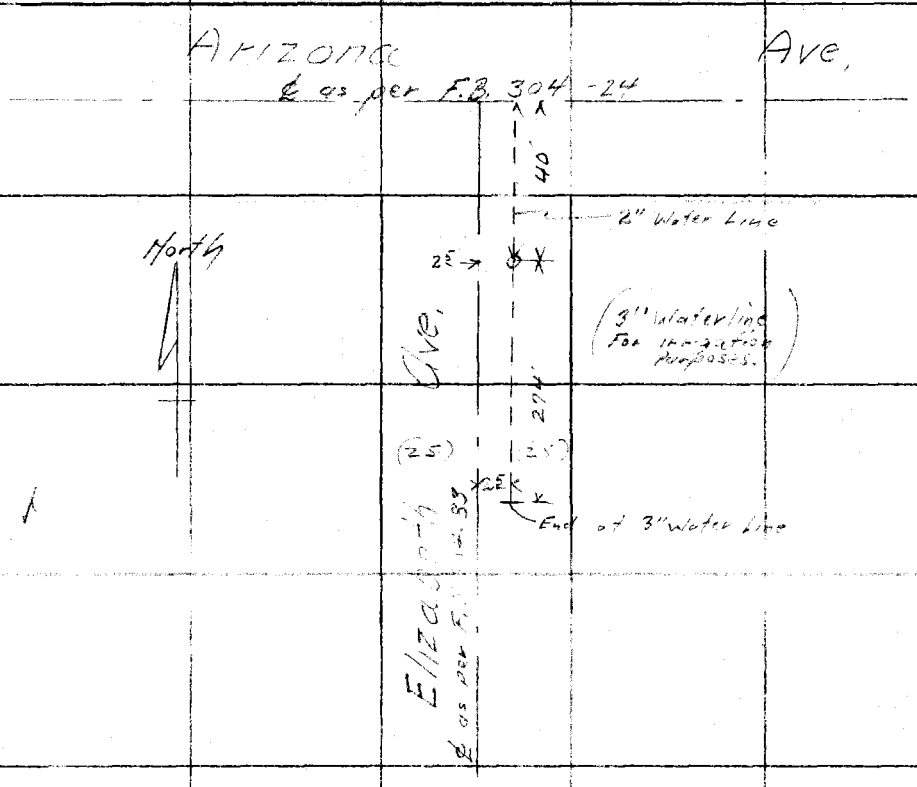

Tr. # 848
Lot 33
Owner would not permit entrance into property

RETURN TO
LOS ANGELES COUNTY SURVEYOR
Do not extend notes this side of this line

Notes: ANY ADDITIONS OR CHANGES ON THIS SHEET MUST BE MADE OR CIRCLED IN Red. WITH DATE AND NAME OF PERSON MAKING CHANGE.

Date _____ Notes by _____ Chief Party _____ F.B. 344 - 95

Platted by _____	W. O. No. _____ D. S. O. No. _____
Date _____	Location _____
Map No. _____	Surveyed by _____
Platting C'k'd by _____	Date _____
Date _____	Indexed _____

Notes: ANY ADDITIONS OR CHANGES OF THIS SHEET MUST BE MADE OR CIRCLED IN Red. WITH DATE AND NAME OF PERSON MAKING CHANGE.

Do not extend notes this side of this line

RETURN TO
LOS ANGELES COUNTY SURVEYOR

F. B. _____ Pg. _____ Chief Party _____ Notes by _____ Date _____

RETURN TO

LOS ANGELES COUNTY SURVEYOR

Note: ANY ADDITIONS OR CHANGES ON THIS SHEET MUST BE MADE OR CIRCLED IN Red. WITH DATE AND NAME OF PERSON MAKING CHANGE.

Do not extend notes this side of this line