306

RETURN TO

LOS ANGELES COUNTY SURVEYOR

Note: ANY ADDITIONS OR CHANGES ON THIS SHEET MUST BE MADE OR CIRCLED IN Red. WITH DATE AND NAME OF PERSON MAKING CHANGE.

Do not extend notes this side of this line

Date_____ Notes by_____ Chief Party_____ F.B._____ PG._____

Platted by_____
Date_____
Map No._____
Plotting C'k'd by_____
Date_____

W. O. No._____ D. S. O. No._____
Location_____
Surveyed by_____
Date_____
Indexed_____

F.B. 306 Pg. Index Chief Party Notes by Date

F.B. 306

PAGES: Index,1,2,3, ,5,6,7, ,
9 to 19 incl., ,21, ,23 to 60
incl., , ,63 to 76 incl., ,
76A, ,77 to 94 incl., , ,
97 to 122 incl., 123 to 144 incl.,
145 to 147 incl.,

RETURN TO
LOS ANGELES COUNTY SURVEYOR

Do not extend notes this side of this line

Notes: ANY ADDITIONS OR CHANGES ON THIS SHEET MUST BE MADE OR CIRCLED IN RED WITH DATE AND NAME OF PERSON MAKING CHANGE.

Date 11-4-27 Noted by Moore Sheet Party Moore F.B. 306 pg. 1

Plotted by Wood	W. O. No. [illegible]
Date Nov. 1927	Location Phillis Ave
Map No. 8973	Surveyed by L. D. Moore
Plotting C.E.'d by [illegible]	Date [illegible]
Date Nov. 1927	Indexed A. C. Johnson

SURVEY
for
OPENING
of
PHILLIS AVE.
from
EAST LINE
SERENITY HEIGHTS TRACT
to
DOHENY DRIVE

W.O.# 4163

Party

Moore
Thayer
Gunderson
McHenry

Oct. 24-25-1927
Nov. 4-5-1927

RETURN TO
LOS ANGELES COUNTY SURVEYOR
Do not extend notes this side of this line
Notes: ANY ADDITIONS OR DIMENSIONS ON THIS SHEET MUST BE MADE OR CHECKED OFFICIALLY WITH DATE AND NAME OF PERSON MAKING CHANGE.

F.B. 306 Pg. 2 — Moore Chief Party. Notes by Moore Date 11-4-27

cont'd on bottom pg 3

90°-00'-00"
4) 360-00-00
90°-00'-00"

Serenity Heights Tract

70-28-45
4) 281-54-38
70-28-31

0+00 going West = 1+82.52 from East Set S.T.W. by Propor.

Fd 2" pipe NW. Cor Lot 1 Tr. 6100

Found Rec. 90°-00'-00"

90°-00'-00"

113.94

70°-28'-30"

97.70

36.11

109.77

Set 2x2 6x Inter. SE Cor. Serenity Heights Tract

Set 1x2 by propor. SE Cor. Lot 26 Ser. Heights Tract

4+88.58 Fd 2x2 N.W. Cor. Lot 23

4+47.66 Fd 2x2 N.W. Cor. Lot 22

3+27.68 Fd 2x2 N.E. Cor. Lot 20

19.78

19.70

88°-55'

19.48

4+40.60 Fd 2x2 - Tk. S.W. Cor Lot 2

88-55-30
4) 355-41-30
88-55-22

WETHERLY ST.

Tract 6100

PHILLIS AVE

482.52

2+47.65 Fd 2x2 Nail N.W. Cor lot 18

19.78

19.32

2+40.53 Fd 2x2 Tk. S.W. Cor Lot 9

2+90.55 Fd 2x2 Tk. S.W. Cor Lot 8

19.32

Tr. 6100

Northerly Bdy. Ro. Rodeo de Las Aguas

1+27.60 Fd 2x2 Nail N.W. Cor lot 15

19.78

19.25

1+20.53 Fd 2x2 Tk. S.W. Cor Lot 10

19.26

0+80.52 Fd 2x2 Tk. S.W. Cor. Lot 11.

0+00 going West

Set Nail by Propor. between Ranch Line and S.E. Cor. Harratt Tr.

313.72

Fd 2" pipe

Fd L&T in Walk. S.E. Cor. Harratt Tr. M.B. 12-16

109.79

Set 1x2 by Inter.

HAMMOND ST.

109°-22' W. adj.

109.84

CENTRAL AVE.

Vol. 1 Pg 48

See

109-22-30
4) 77-29-45
19-22-26

88-45-30
4) 355-02-30
88-45-38

T = 62° F

Fd L&T. on top Conc. Wall. Sta 5 - Ro. Rodeo de Las Aguas S.W. Cor. Lazzarmond Add. M.B. 2-51

M.P. 107-210-211-212

RETURN TO LOS ANGELES COUNTY SURVEYOR

Do not extend notes this side of this line

Note: ANY ADDITIONS OR CHANGES ON THIS SHEET MUST BE MADE OR CIRCLED IN Red. WITH DATE AND NAME OF PERSON MAKING CHANGE.

Moore Chief Party Moore F. B. 306 Pg. 3

Plotted by Wood	W. O. No. 4163 U. S. G. No.
Date Nov. 1927	Location Phillis Ave
Map No. 8973	Surveyed by L D Moore
Plotting C'k'd by Rocker	Date
Date Nov. 1927	Indexed A. C. Johnson

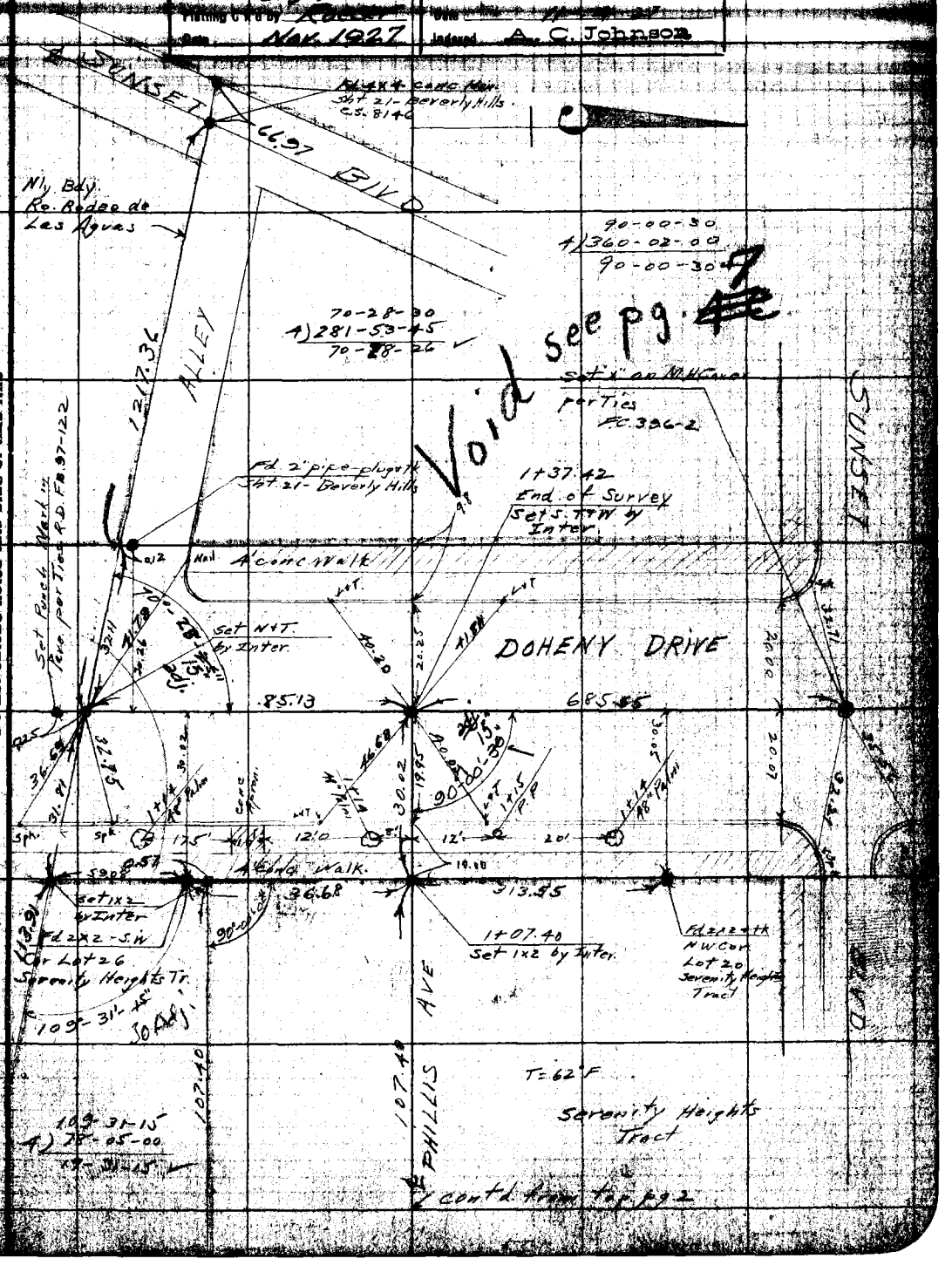

Note: ANY ADDITIONS OR CHANGES ON THIS SHEET MUST BE MADE OR CIRCLED IN Red. WITH DATE AND NAME OF PERSON MAKING CHANGE.

RETURN TO LOS ANGELES COUNTY SURVEYOR

Do not extend notes this side of this line

RETURN TO

LOS ANGELES COUNTY SURVEYOR

Note: ANY ADDITIONS OR CHANGES ON THIS SHEET MUST BE MADE OR CIRCLED IN **Red.** WITH DATE AND NAME OF PERSON MAKING CHANGE.

Do not extend notes this side of this line

Date

Notes by

Chief Party

F.B. 306 Pg. 1

Date 12-27-27 Notes by Moore Chief Party Moore F. B. 306 Pg. 5

Platted by [illegible]	W. O. No. 4463 R. O. O. No.
Date Dec. 1927	Location Phillis Ave
Map No. 8973	Surveyed by L D Moore
Platting C'k'd by Bonsall	Date 12-3-27
Date Dec 19 27	Indexed A. C. Johnson

PHILLIS AVE.

Notes ANY ADDITIONS OR CHANGES ON THIS SHEET MUST BE MADE ON CHECK IN Red. WITH DATE AND NAME OF PERSON MAKING CHANGE.

Do not extend notes this side of this line

RETURN TO LOS ANGELES COUNTY SURVEYOR

F.B. 306 Pg. 6 Moore Chief Party Notes by Moore Date 12-7-27

contd. on bottom pg 4C

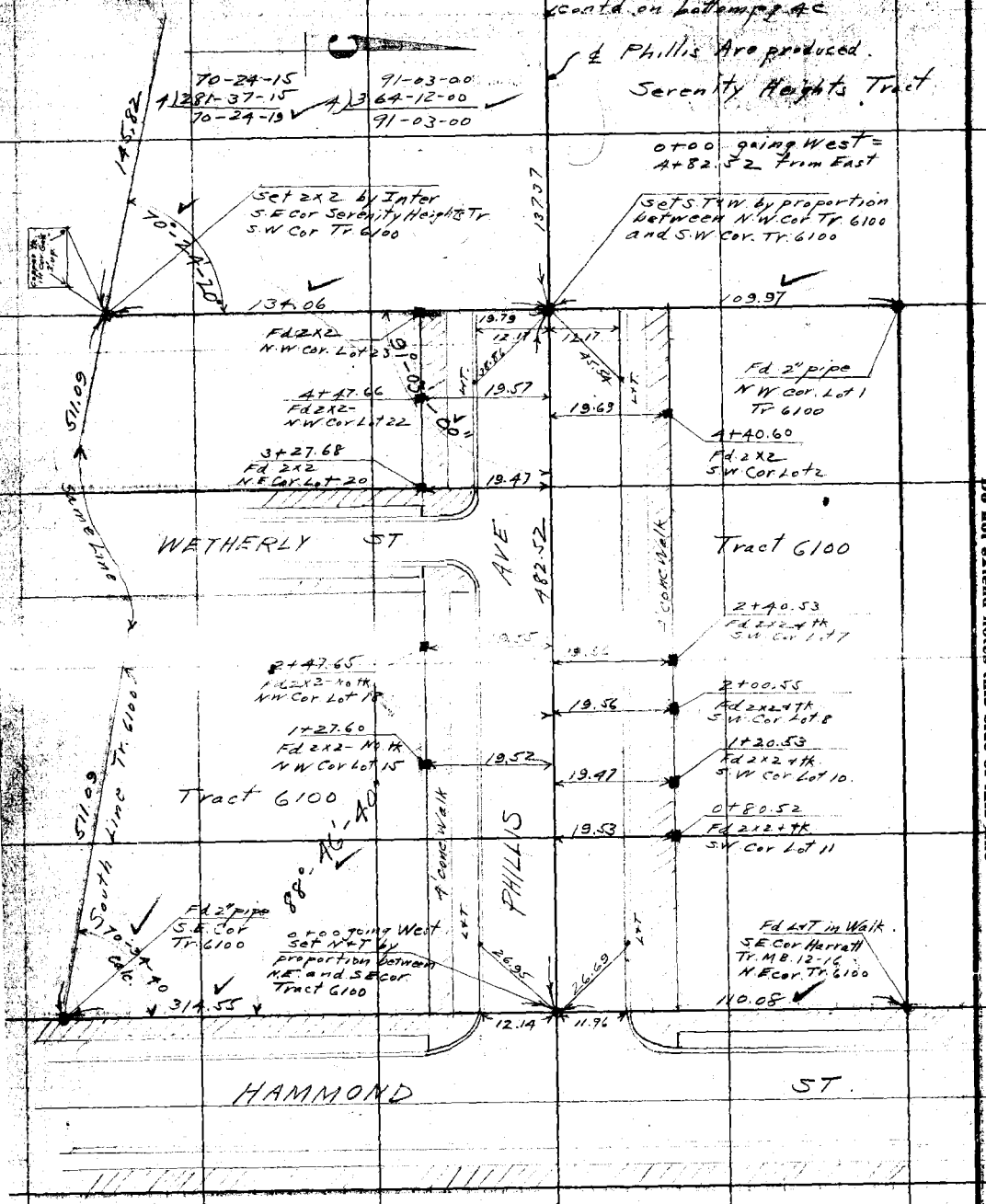

T = 62°F

88-46-45
4)355-06-45
88-46-41

RETURN TO
LOS ANGELES COUNTY SURVEYOR

Do not extend notes this side of this line

Note: ANY ADDITIONS OR CHANGES ON THIS SHEET MUST BE MADE OR CIRCLED IN Red. WITH DATE AND NAME OF PERSON MAKING CHANGE.

Date 12-7-27 Notes by Moore Chief Party Moore F.B. 306 PG. 7

Printed by Wood	W. O. No. 4163 C. S. O. No.
Date Dec 1927	Location Phillis Ave
Map No. 8973	Surveyed by L D Moore
Plotting C'k'd by Roeser	Date 12-7-27
Date Dec 1927	Indexed A. C. Johnson

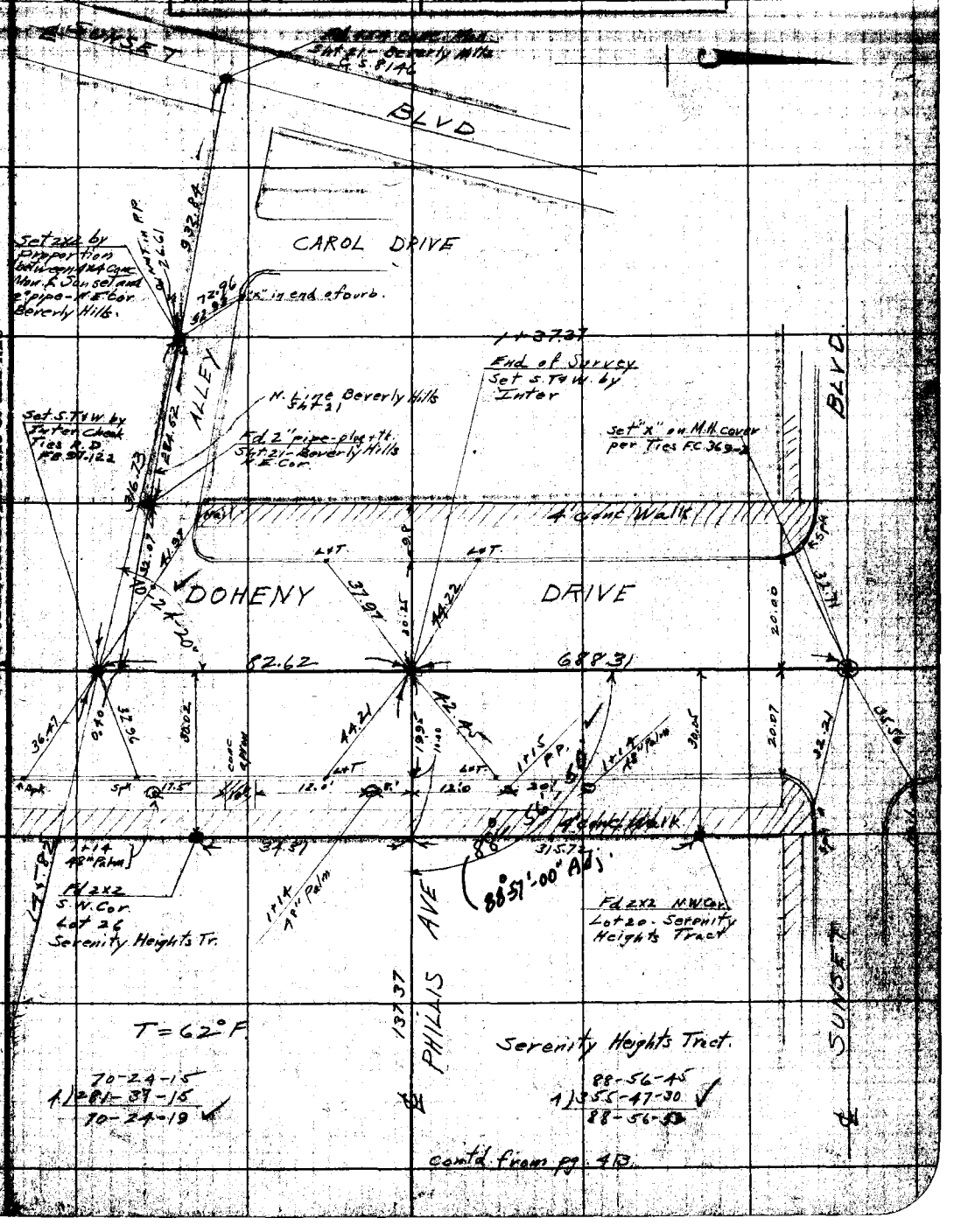

Notes ANY ADDITIONS OR CHANGES ON THIS SHEET MUST BE MADE OR CIRCLED IN Red. WITH DATE AND NAME OF PERSON MAKING CHANGE.

RETURN TO LOS ANGELES COUNTY SURVEYOR

Do not extend notes this side of this line

RETURN TO

LOS ANGELES COUNTY SURVEYOR

Note: ANY ADDITIONS OR CHANGES ON THIS SHEET MUST BE MADE OR CIRCLED IN **Red.** WITH DATE AND NAME OF PERSON MAKING CHANGE.

Do not extend notes this side of this line

Chief Party _____ Notes by _____ Date _____

F.B. 326 Pg. 8

Date _____ Notes by M. H. Chief Party M. Hayes F.B. 306 Pg. 9

Plotted by	W. O. No. 1589 S. C. O. No.
Date	Location Artesia
Map No.	Surveyed by M. Hayes
Plotting C & d by	Date July 19, 1927
Date	Indexed A. C. Johnson

Survey for Lights West side Main St.
in Artesia, between First St & Second St.
W.O. No. 1589
County Improvement No. 589
July 19, 1927

M. Hayes
E.E. Carlson
S.B. Cooper
J.B. McCleskey

NOTE: ANY ADDITION OR CHANGES ON THIS SHEET MUST BE MADE OR CIRCLED IN RED, WITH DATE AND NAME OF PERSON MAKING CHANGE.

DO NOT EXTEND NOTES THIS SIDE OF THIS LINE

RETURN TO LOS ANGELES COUNTY SURVEYOR

F.B. 306 PG. 10 M. Hayes Chief Party Notes by M.H. Date 7-19-27

RETURN TO LOS ANGELES COUNTY SURVEYOR

DO NOT EXTEND NOTES THIS SIDE OF THIS LINE

NOTE: ANY ADDITION OR CHANGES ON THIS SHEET MUST BE MADE OR CIRCLED IN RED. WITH DATE AND NAME OF PERSON MAKING CHANGE.

Date _____ Notes by M. H. Chief Party M. Hayes F.B. 306 Pg. 11

Plotted by	W. O. No. 1641 B. C. O. No.
Date	Location C.I. No. 641
Map No.	Surveyed by M. Hayes
Plotting C'k'd by	Date July 5, 1921
Date	Indexed A. C. Johnson

Easements Lighting District
County Improvement No 641

M. Hayes
E.E. Carlson, Inst.
S.B. Cooper, H.C.
B.O. Rockhold, R.C.

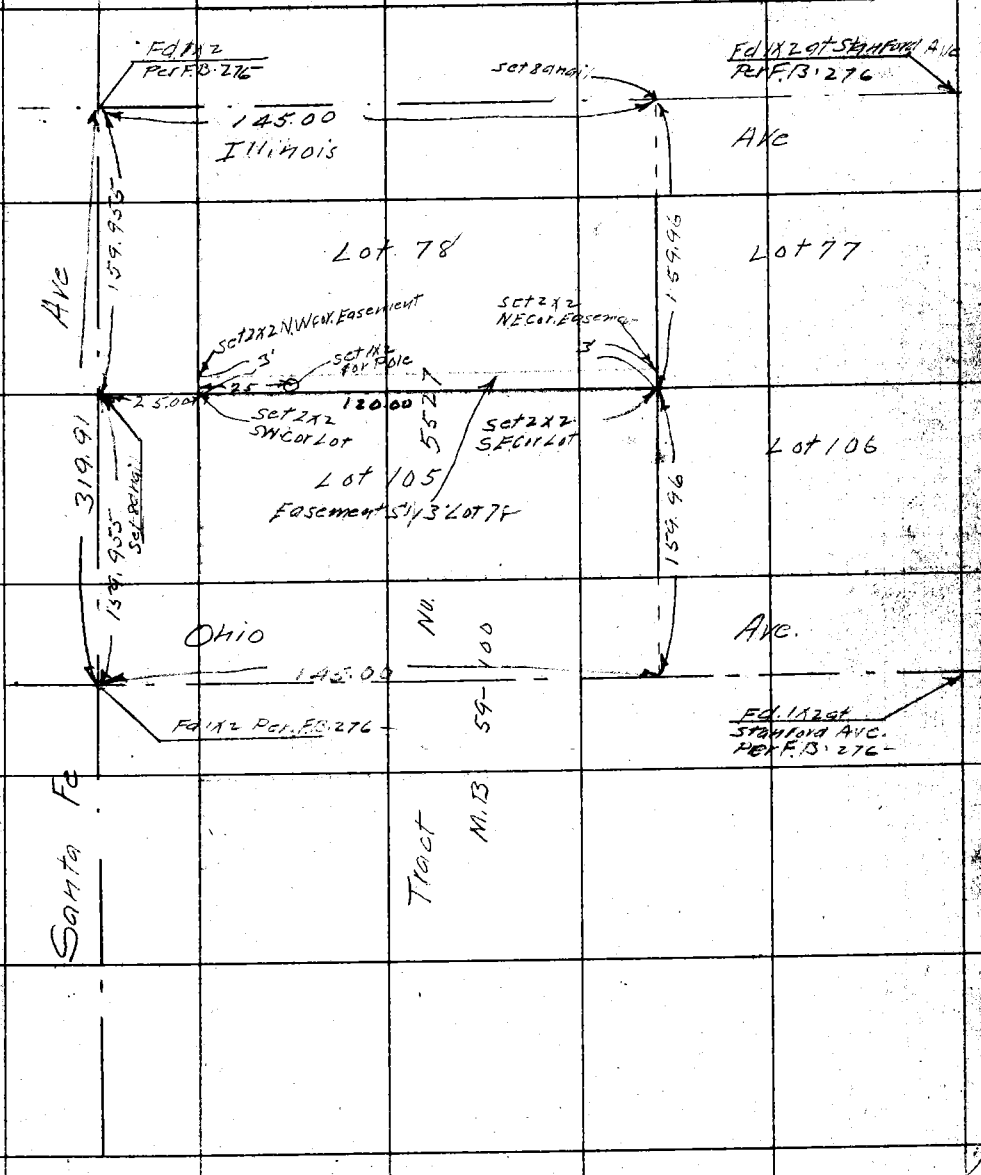

NOTE: ANY ADDITION OR CHANGES ON THIS SHEET MUST BE MADE OR CIRCLED IN RED, WITH DATE AND NAME OF PERSON MAKING CHANGE.

DO NOT EXTEND NOTES THIS SIDE OF THIS LINE

RETURN TO LOS ANGELES COUNTY SURVEYOR

F.B. 306 Pg. 12 M. Hayes Chief Party Notes by M. H. Date 7-5-27

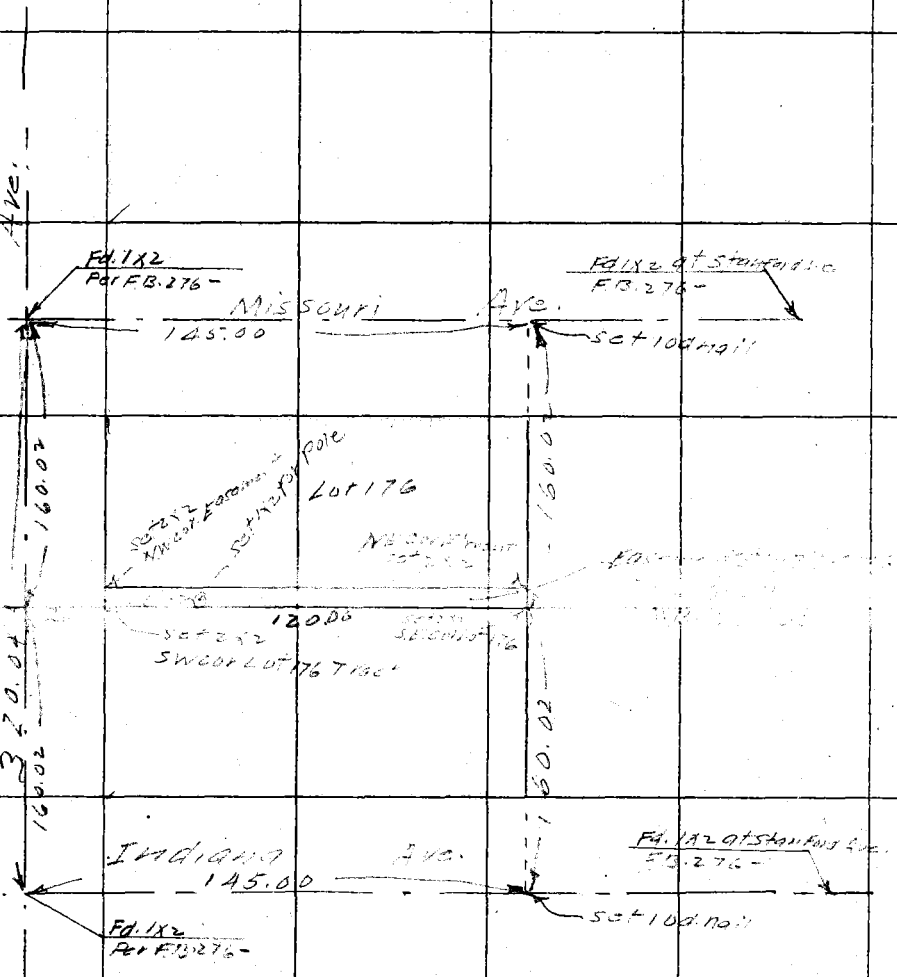

RETURN TO LOS ANGELES COUNTY SURVEYOR

NOTE: ANY ADDITION OR CHANGES ON THIS SHEET MUST BE MADE OR CIRCLED IN RED, WITH DATE AND NAME OF PERSON MAKING CHANGE.

DO NOT EXTEND NOTES THIS SIDE OF THIS LINE

Date 7-18-27 Notes by M. H. Chief Party M. Hayes F.B. 306 Pg. 13

Platted by	W. O. No. 1641 D. S. O. No.
Date	Location C.I.D. No 641
Map No.	Surveyed by
Platting C'k'd by	Date JUN 13, 1927
Date	Indexed A. C. Johnson

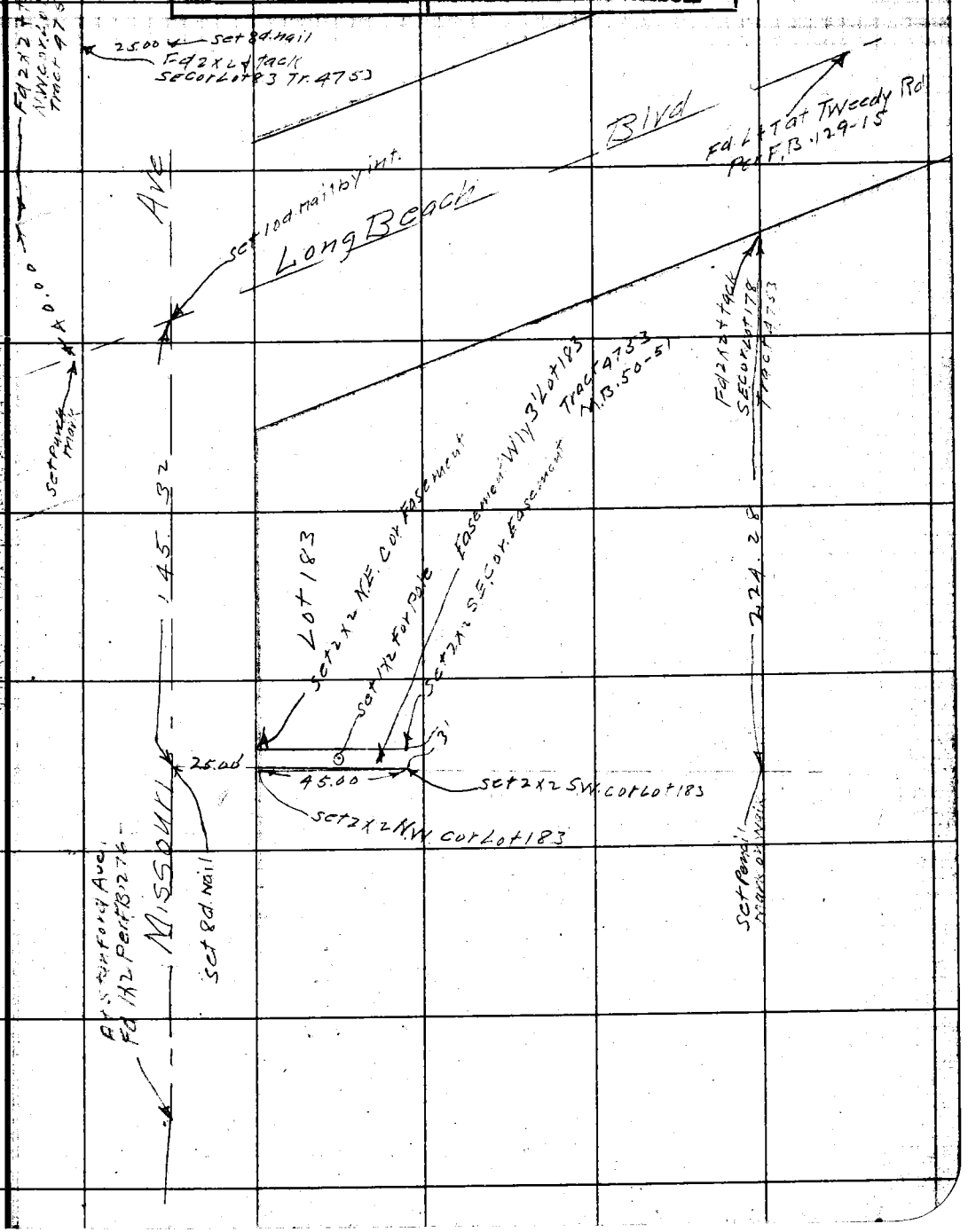

NOTE: ANY ADDITION OR CHANGES ON THIS SHEET MUST BE MADE OR CIRCLED IN RED, WITH DATE AND NAME OF PERSON MAKING CHANGE.

DO NOT EXTEND NOTES THIS SIDE OF THIS LINE

RETURN TO LOS ANGELES COUNTY SURVEYOR

F.B. 306 PG. 14 M. Hayes Chief Party Notes by M.H. Date 7-6-27

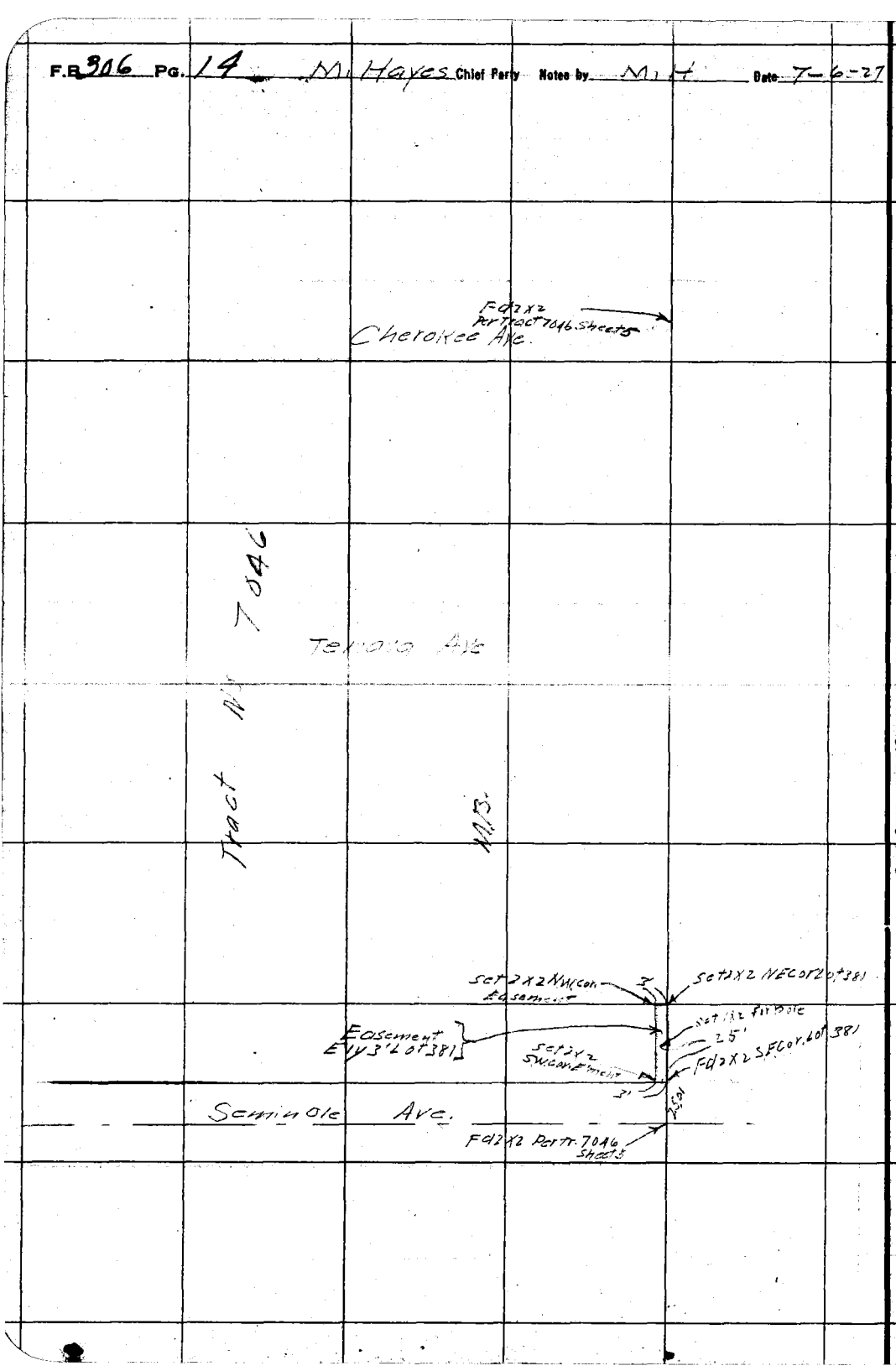

RETURN TO LOS ANGELES COUNTY SURVEYOR

DO NOT EXTEND NOTES THIS SIDE OF THIS LINE

NOTE: ANY ADDITION OR CHANGES ON THIS SHEET MUST BE MADE OR CIRCLED IN RED, WITH DATE AND NAME OF PERSON MAKING CHANGE.

Date 7-5-27 Notes by M.H. Chief Party M. Hayes F.B. 306 Pg. 15

Platted by	W. O. No. 1641 U. S. O. No.
Date	Location C.I.D. No. 641
Map No.	Surveyed by M. Hayes
Platting C'k'd by	Date July 5, 1927
Date	Indexed A. C. Johnson

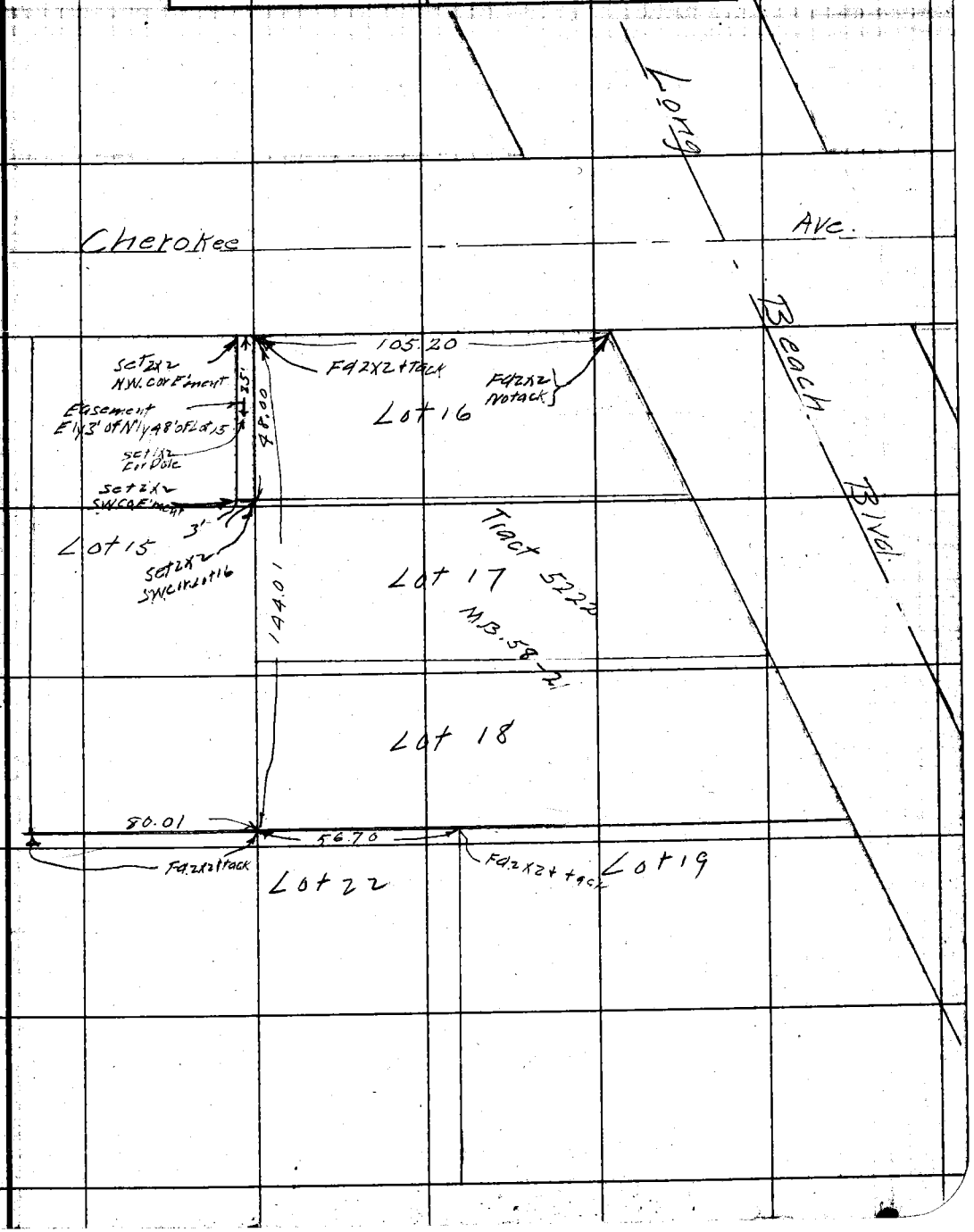

NOTE: ANY ADDITION OR CHANGES ON THIS SHEET MUST BE MADE OR CIRCLED IN RED, WITH DATE AND NAME OF PERSON MAKING CHANGE.

DO NOT EXTEND NOTES THIS SIDE OF THIS LINE

RETURN TO LOS ANGELES COUNTY SURVEYOR

F.B. 306 Pg. 16 M. Hayes Chief Party Notes by M.H. Date 7-7-27

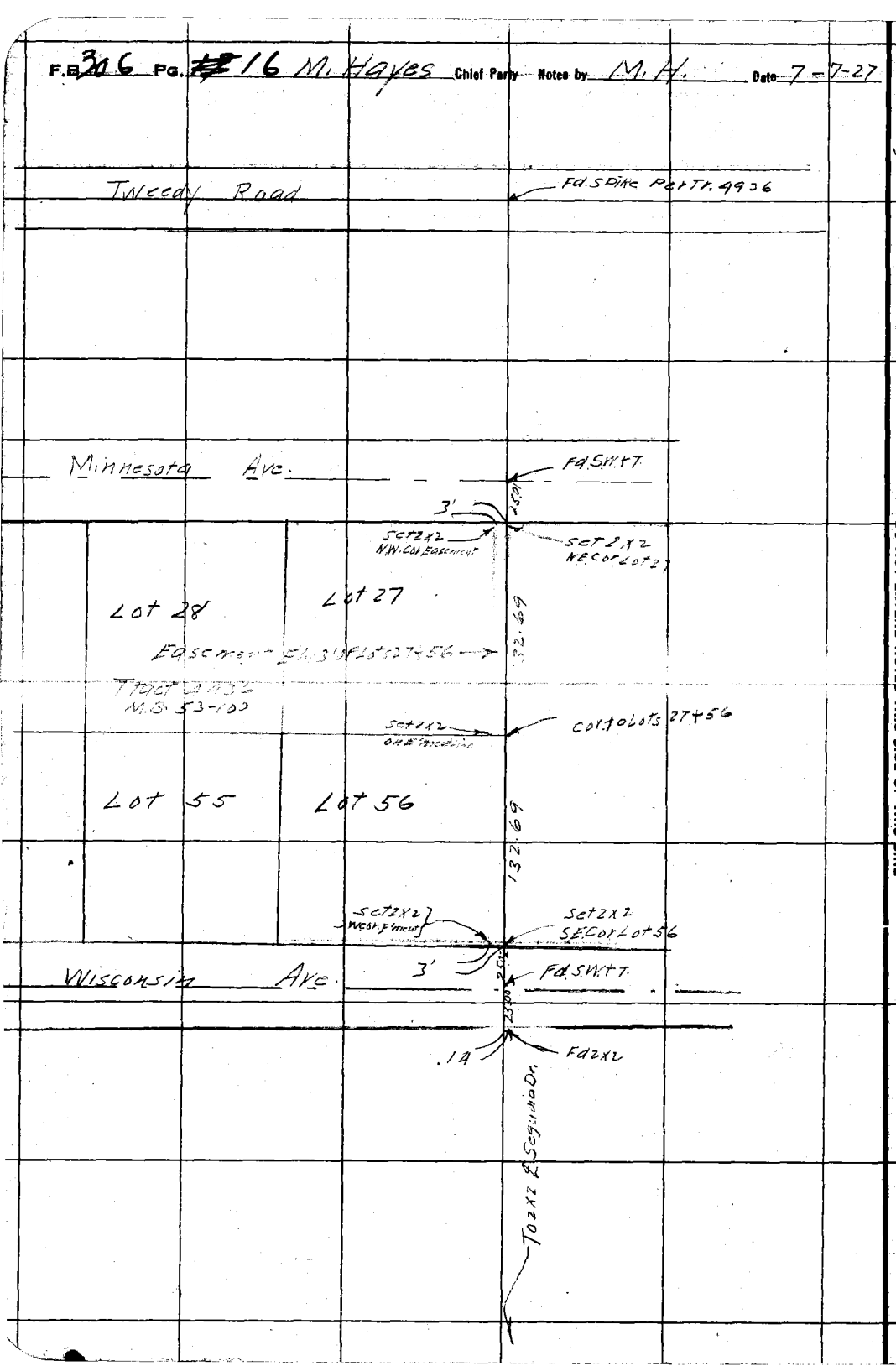

RETURN TO LOS ANGELES COUNTY SURVEYOR

DO NOT EXTEND NOTES THIS SIDE OF THIS LINE

NOTE: ANY ADDITION OR CHANGES ON THIS SHEET MUST BE MADE OR CIRCLED IN RED. WITH DATE AND NAME OF PERSON MAKING CHANGE.

Date 7-6-27 Notes by M. H. Chief Party M. Hayes F.B. 306 Pg. 17

Platted by
Date
Map No.
Platting C'k'd by
Date

W. O. No. 1641 U. S. G. No.
Location C.I. No 641
Surveyed by M. Hayes
Date May 6. 1927
Indexed A. C. Johnson

NOTE: ANY ADDITION OR CHANGES ON THIS SHEET MUST BE MADE OR CIRCLED IN RED, WITH DATE AND NAME OF PERSON MAKING CHANGE.

DO NOT EXTEND NOTES THIS SIDE OF THIS LINE

RETURN TO LOS ANGELES COUNTY SURVEYOR

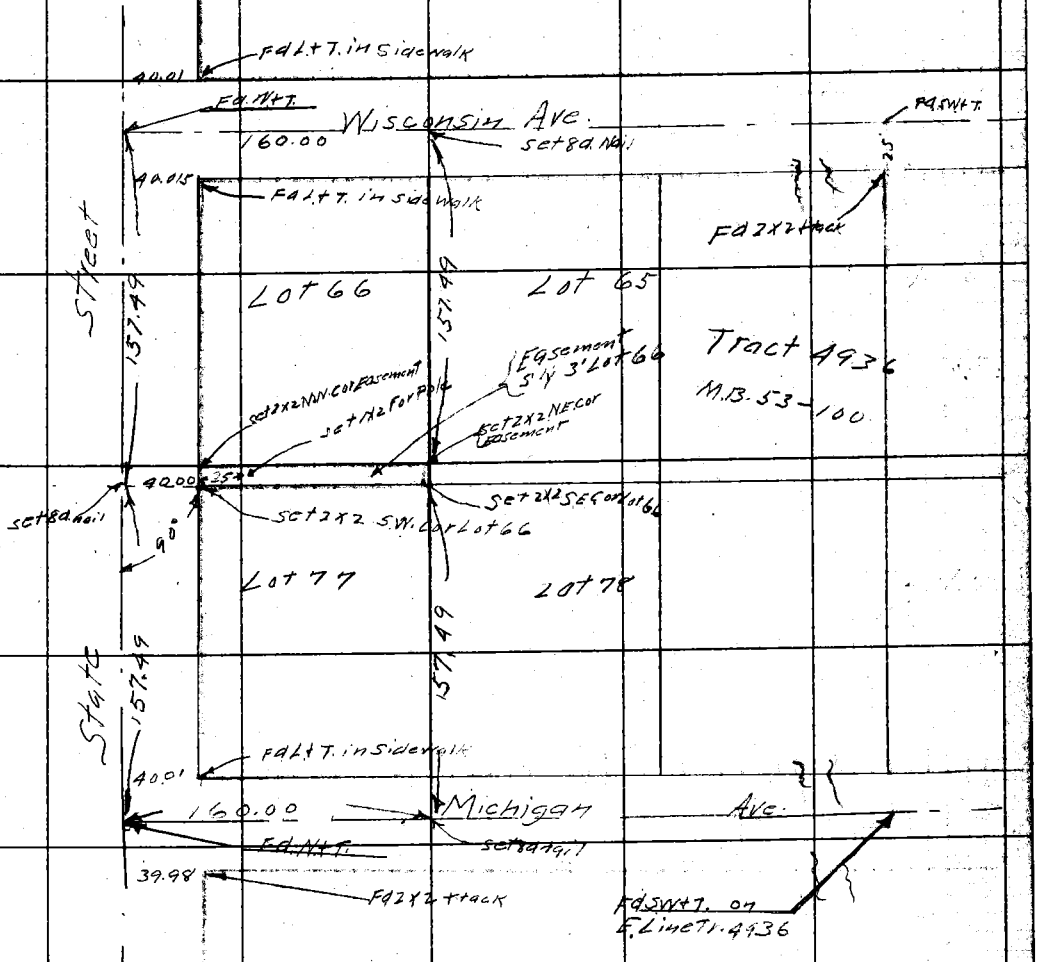

F.B. 306 Pg. 18 M. Hayes Chief Party Notes by M. H. Date 7-6-27

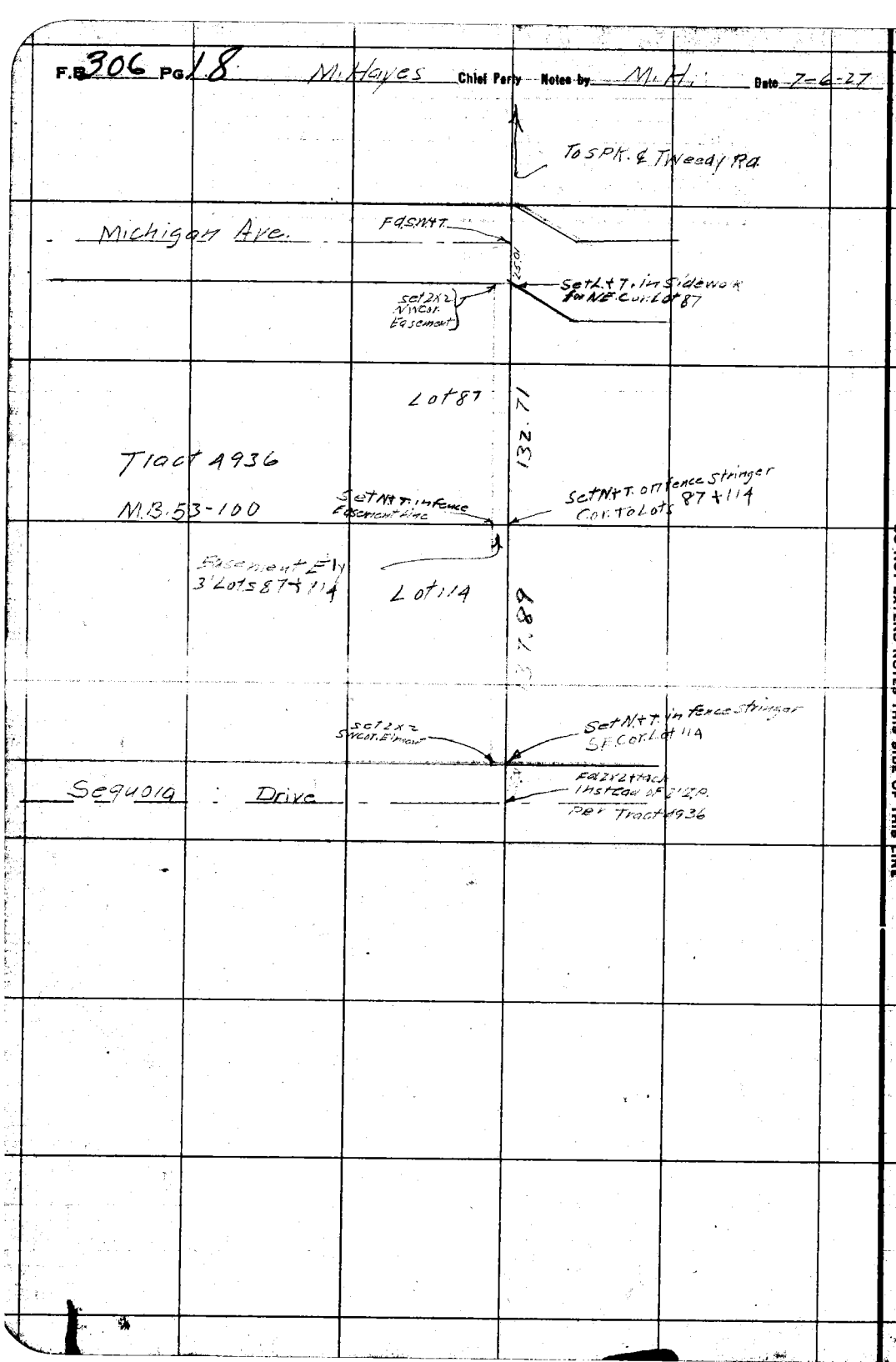

RETURN TO LOS ANGELES COUNTY SURVEYOR

DO NOT EXTEND NOTES THIS SIDE OF THIS LINE

NOTE: ANY ADDITION OR CHANGES ON THIS SHEET MUST BE MADE OR CIRCLED IN RED, WITH DATE AND NAME OF PERSON MAKING CHANGE.

Date _____ Notes by M. H. Chief Party M. Hayes F.B. 306 Pg. 19

Platted by	W. O. No. 1641 O. S. O. No.
Date	Location C.I. D No 691
Map No.	Surveyed by
Plotting C'k'd by	Date June 13, 1924
Sale	Indexed A. C. Johnson

NOTE: ANY ADDITION OR CHANGES ON THIS SHEET MUST BE MADE OR CIRCLED IN RED, WITH DATE AND NAME OF PERSON MAKING CHANGE.

DO NOT EXTEND NOTES THIS SIDE OF THIS LINE

RETURN TO LOS ANGELES COUNTY SURVEYOR

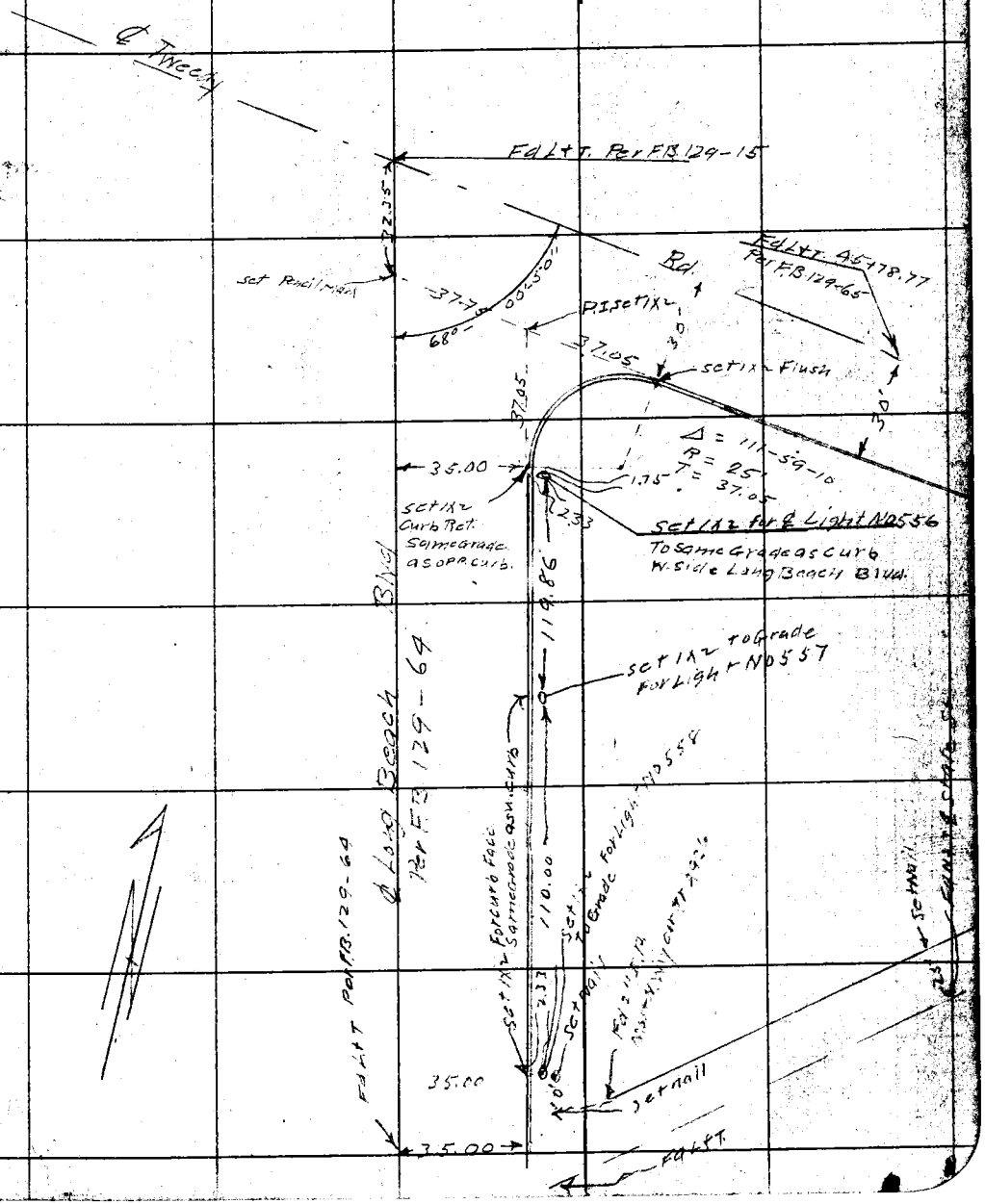

F.B. 306 PG. 20 Chief Party -- Notes by: Date:

RETURN TO
LOS ANGELES COUNTY SURVEYOR

NOTE: ANY ADDITION OR CHANGES ON THIS SHEET MUST BE MADE OR CIRCLED IN RED, WITH DATE AND NAME OF PERSON MAKING CHANGE.

DO NOT EXTEND NOTES THIS SIDE OF THIS LINE

Date Nov. 1928 Notes by HBT Chief Party HBT F.B. 306 Pg. 21

Platted by J. C. Hoyt	W. O. No. 4239 D. S. O. No.
Date June '29	Location Graves Avenue
Map No. B-384-Sh#21	Surveyed by [illegible]
Platting C'k'd by R. W. S.	Date Nov. 1928
Date MAR 17 1930	Indexed A. C. Johnson

Graves Avenue

Rockhold
PH Martin T
JL Fogerty no ch.
LE Muse no ch.
A.T. Mahon Extra

Note

All angles turned 8 times
See Page 22 for Index Sketch
Tapes .044 for ℄ - Note New calibration
" .007 " P.L. " "
[illegible] 15°15'[illegible]

Note: ANY ADDITIONS OR CHANGES ON THIS SHEET MUST BE MADE OR CIRCLED IN Red. WITH DATE AND NAME OF PERSON MAKING CHANGE.

Do not extend notes this side of this line

RETURN TO
LOS ANGELES COUNTY SURVEYOR

F.B. 306 Pg. 22 H B Rockholt Chief Party Notes by HBK Date Nov '28

RETURN TO
LOS ANGELES COUNTY SURVEYOR

Note: ANY ADDITIONS OR CHANGES ON THIS SHEET MUST BE MADE OR CIRCLED IN Red. WITH DATE AND NAME OF PERSON MAKING CHANGE.

Do not extend notes this side of this line

Date 11-16-28 Notes by HBR Chief Party HBR F.B. 306 Pg. 23

Platted by J. C. Hoyt	W. O. No. 4239 D. S. O. No. 044
Date June '29	Location [illegible]
Map No. B-384-Sh#1	Surveyed by [illegible]
Platting C'k'd by R. W. S.	Date 11-16-28
Date MAR 17 1930	Indexed A. C. Johnson



Note: ANY ADDITIONS OR CHANGES ON THIS SHEET MUST BE MADE OR CIRCLED IN Red. WITH DATE AND NAME OF PERSON MAKING CHANGE.

Do not extend notes this side of this line

RETURN TO
LOS ANGELES COUNTY SURVEYOR

F. B. 306 Pg. Chief Party Notes by [illegible] Date 11-19-25

RETURN TO
LOS ANGELES COUNTY SURVEYOR

Do not extend notes this side of this line

Note: ANY ADDITIONS OR CHANGES ON THIS SHEET MUST BE MADE OR CIRCLED IN Red. WITH DATE AND NAME OF PERSON MAKING CHANGE.



Date [illegible] Notes by [illegible] Chief Party [illegible] F.B. 306 Pg. 25

Platted by J. C. Hoyt	W. O. No. 4239 U.S.C. No. 044
Date June '29	Location [illegible]
Map No. B-384-Sh#1	Surveyed by [illegible]
Platting C'k'd by R. W. S.	Date 11-21-28
Date MAR 17 1930	Indexed A. C. Johnson

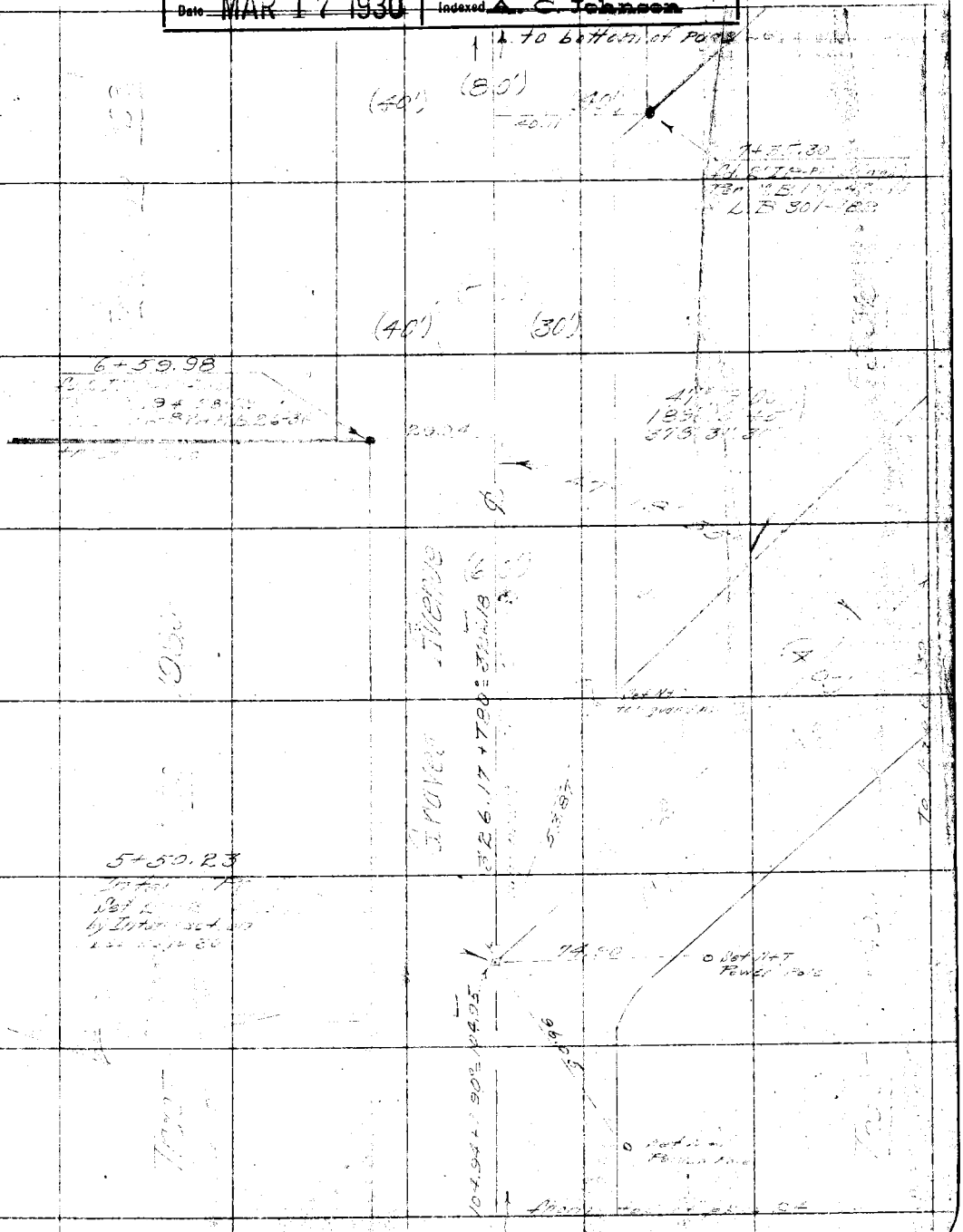

Note: ANY ADDITIONS OR CHANGES ON THIS SHEET MUST BE MADE OR CIRCLED IN Red. WITH DATE AND NAME OF PERSON MAKING CHANGE.

Do not extend notes this side of this line

RETURN TO
LOS ANGELES COUNTY SURVEYOR

F. B. _____ PG. _____ Chief Party _____ Notes by _____ Date _____

RETURN TO
LOS ANGELES COUNTY SURVEYOR

Do not extend notes this side of this line

Note: ANY ADDITIONS OR CHANGES ON THIS SHEET MUST BE MADE OR CIRCLED IN Red. WITH DATE AND NAME OF PERSON MAKING CHANGE.



Date _____ Notes by _____ Chief Party _____ F.B. 306 Pg 27

Platted by J. C. Hoyt	W. O. No. [illegible] D. S. O. No. [illegible]
Date June '29	Location [illegible]
Map No. B-384-Sh#21	Surveyed by _____
Platting Ck'd by R. W. S.	Date [illegible]
Date MAR 17 1930	Indexed A. C. Johnson

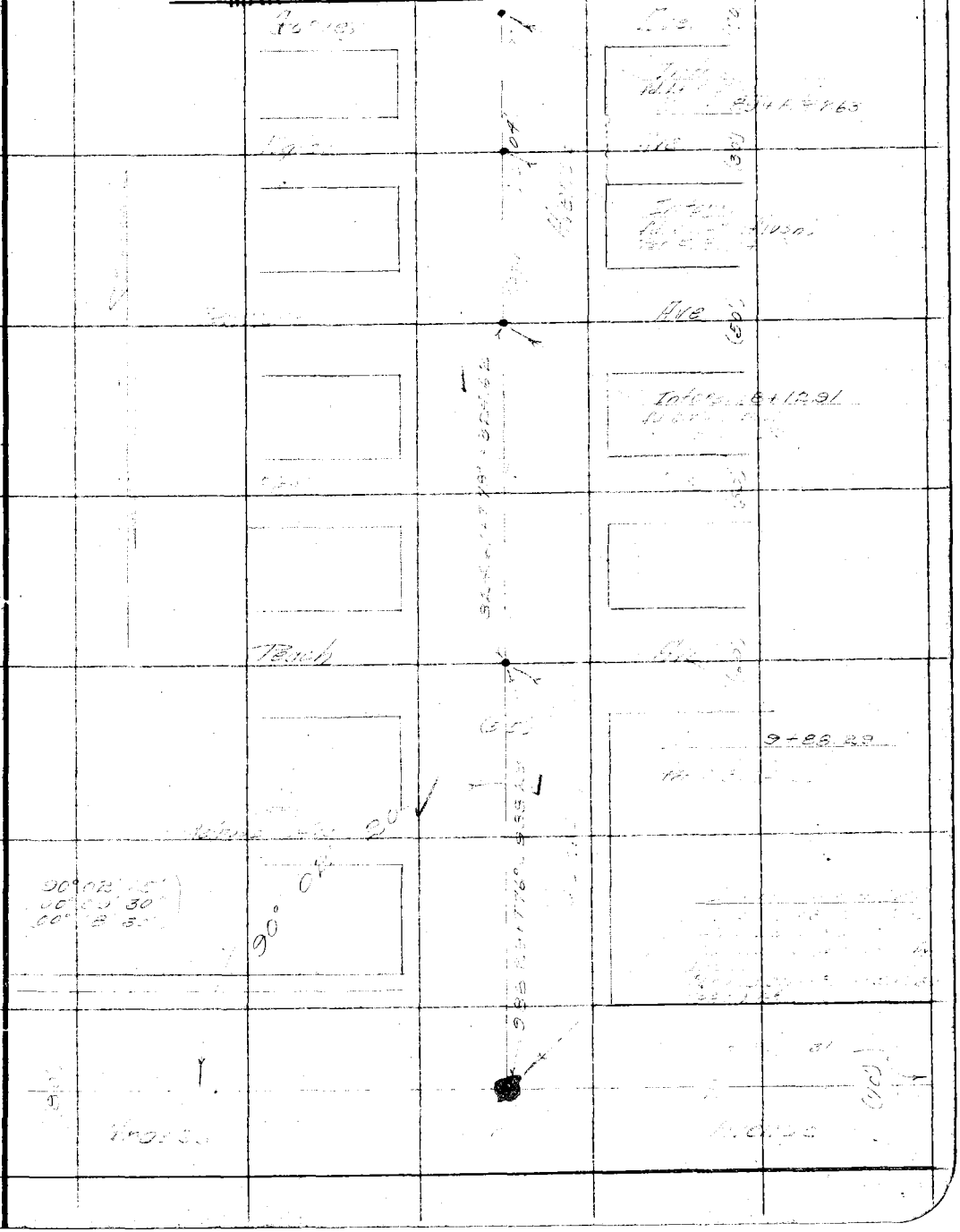

Notes: ANY ADDITIONS OR CHANGES ON THIS SHEET MUST BE MADE OR CIRCLED IN Red. WITH DATE AND NAME OF PERSON MAKING CHANGE.

Do not extend notes this side of this line

RETURN TO
LOS ANGELES COUNTY SURVEYOR

Tape #007

F.B. 306 Pg 28 Chief Party Notes by Date

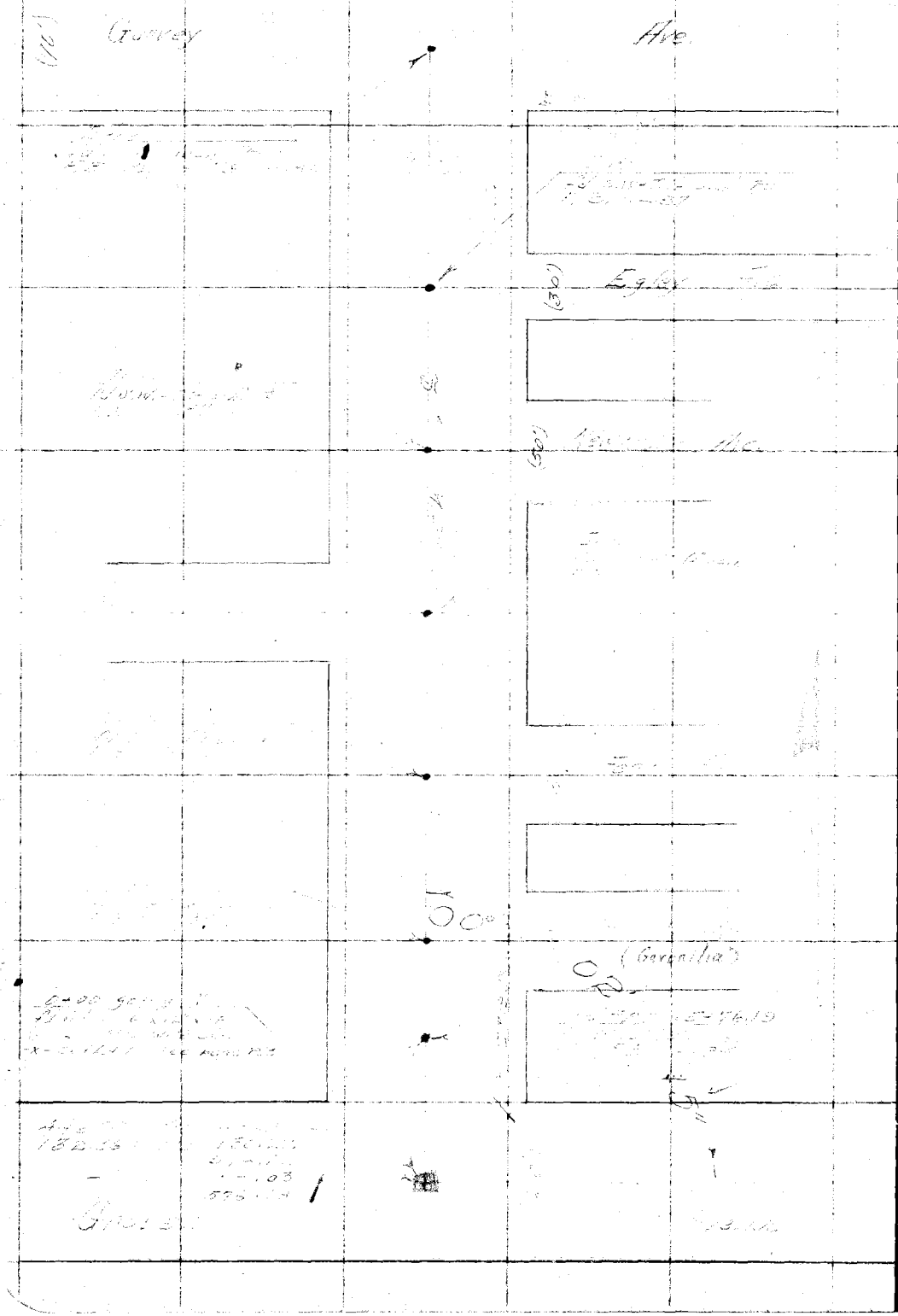

RETURN TO
LOS ANGELES COUNTY SURVEYOR

Note: ANY ADDITIONS OR CHANGES ON THIS SHEET MUST BE MADE OR CIRCLED IN Red. WITH DATE AND NAME OF PERSON MAKING CHANGE.

Do not extend notes this side of this line

Date 11-20-28 Notes by H.S.A. Chief Party H.S.A. F.B. 306 PG. 29

Platted by J.C. Hoyt	W.O. No. 4839 S.S.O. No.
Date June '29	Location
Map No. 13-384-Sht #1	Surveyed by
Platting Ch'k'd by R.W.S.	Date 11-20-28
Date MAR 17 1930	Indexed A. C Johnson

Notes: ANY ADDITIONS OR CHANGES ON THIS SHEET MUST BE MADE OR CIRCLED IN Red. WITH DATE AND NAME OF PERSON MAKING CHANGE.

RETURN TO
LOS ANGELES COUNTY SURVEYOR

Do not extend notes this side of this line

RETURN TO
LOS ANGELES COUNTY SURVEYOR

Note: ANY ADDITIONS OR CHANGES ON THIS SHEET MUST BE MADE OR CIRCLED IN **Red.** WITH DATE AND NAME OF PERSON MAKING CHANGE.

Do not extend notes this side of this line

F. B. ____ Rg. ____ Chief Party ____ Notes by ____ Date ____

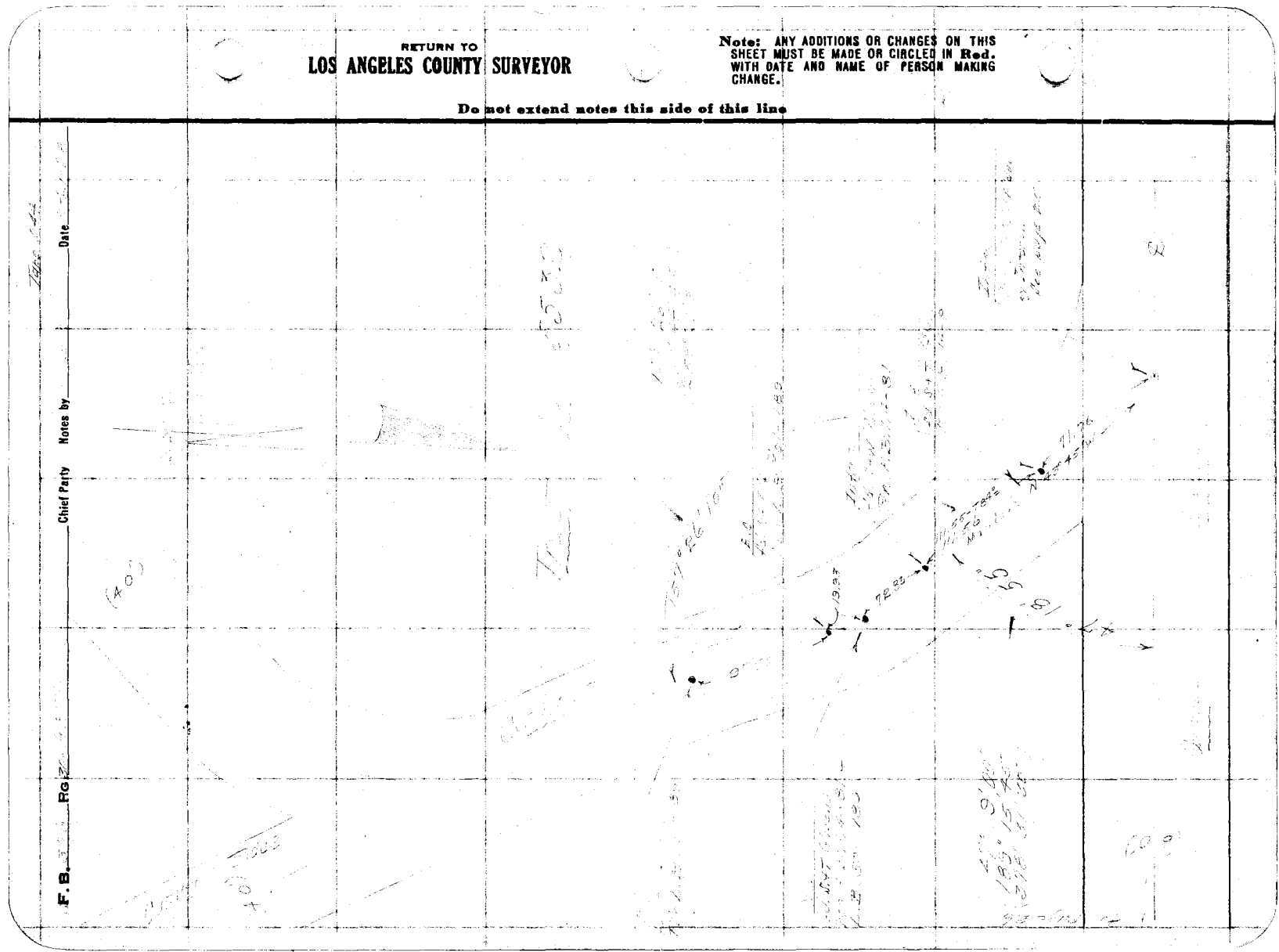

Date 11-22-28 Notes by HBT Chief Party HBT F.B. 306 Pg. 31

Platted by J. C. Hoyt	W. O. No. 4235 O. S. O. No. 044
Date June 29	Location
Map No. B-384-Sh#1	Surveyed by
Platting C'k'd by R. W. S.	Date 11-22-28
Date MAR 17 1930	Indexed A. C. Johnson



Note: ANY ADDITIONS OR CHANGES ON THIS SHEET MUST BE MADE OR CIRCLED IN Red. WITH DATE AND NAME OF PERSON MAKING CHANGE.

Do not extend notes this side of this line

RETURN TO
LOS ANGELES COUNTY SURVEYOR

F. B. 306 PG. 32 H.E. Rockhold Chief Party Notes by HSR Date

RETURN TO
LOS ANGELES COUNTY SURVEYOR

Do not extend notes this side of this line

Note: ANY ADDITIONS OR CHANGES ON THIS SHEET MUST BE MADE OR CIRCLED IN **Red**. WITH DATE AND NAME OF PERSON MAKING CHANGE.

Date [illegible] Notes by [illegible] Chief Party [illegible] F.B. 306 Pg. 33

Platted by J. C. Hoyt	W. O. No. 4239 D. S. O. No. 044
Date June '29	Location
Map No. B-384-Sh #1	Surveyed by
Platting C'k'd by R. W. S.	Date 22-28
Date MAR 17 1930	Indexed A. C. Johnson

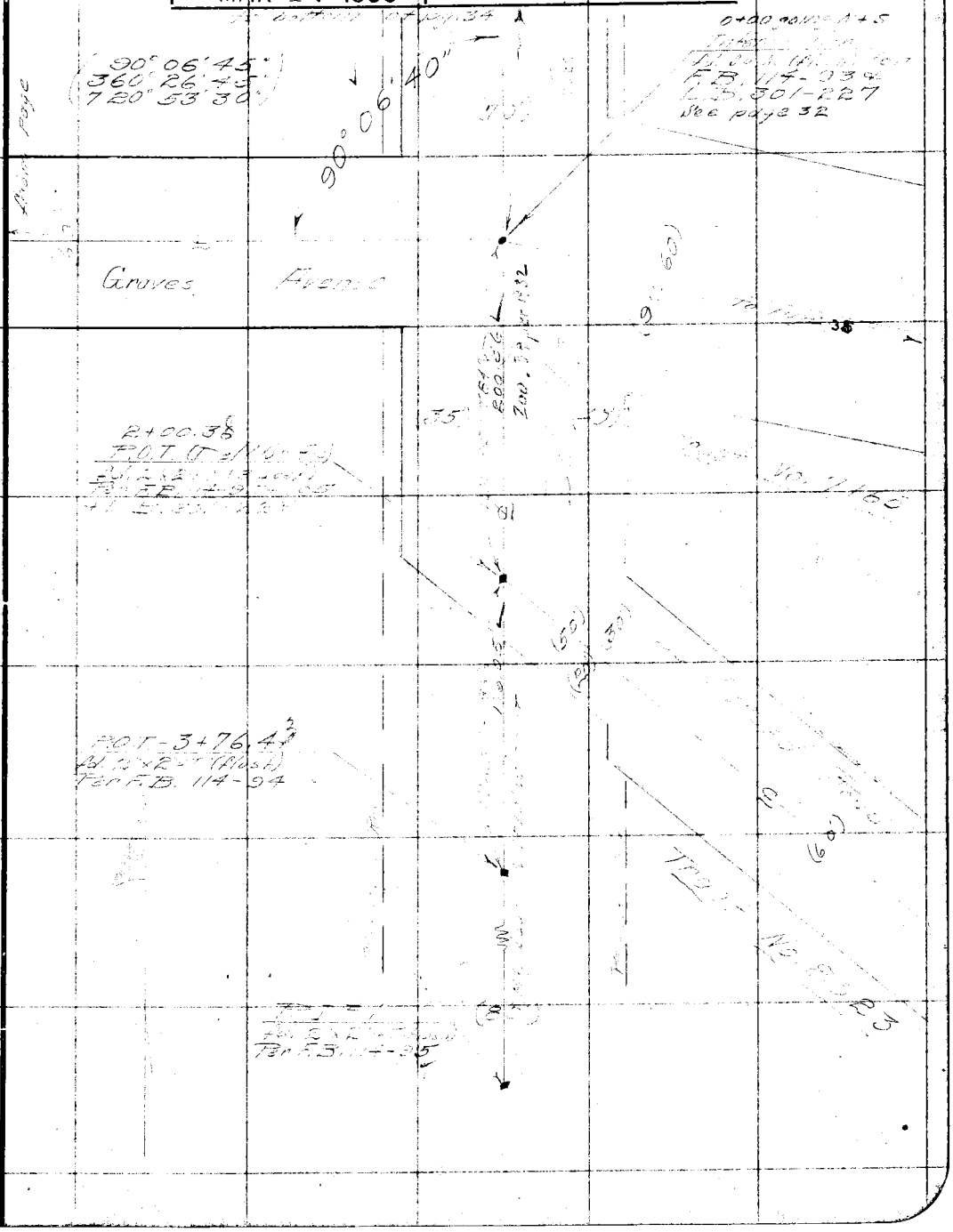

Note: ANY ADDITIONS OR CHANGES ON THIS SHEET MUST BE MADE OR CIRCLED IN Red. WITH DATE AND NAME OF PERSON MAKING CHANGE.

Do not extend notes this side of this line

RETURN TO
LOS ANGELES COUNTY SURVEYOR

RETURN TO

LOS ANGELES COUNTY SURVEYOR

Note: ANY ADDITIONS OR CHANGES ON THIS SHEET MUST BE MADE OR CIRCLED IN **Red.** WITH DATE AND NAME OF PERSON MAKING CHANGE.

Do not extend notes this side of this line

F.B. 376 Pg. 34 Chief Party _____ Notes by _____ Date _____

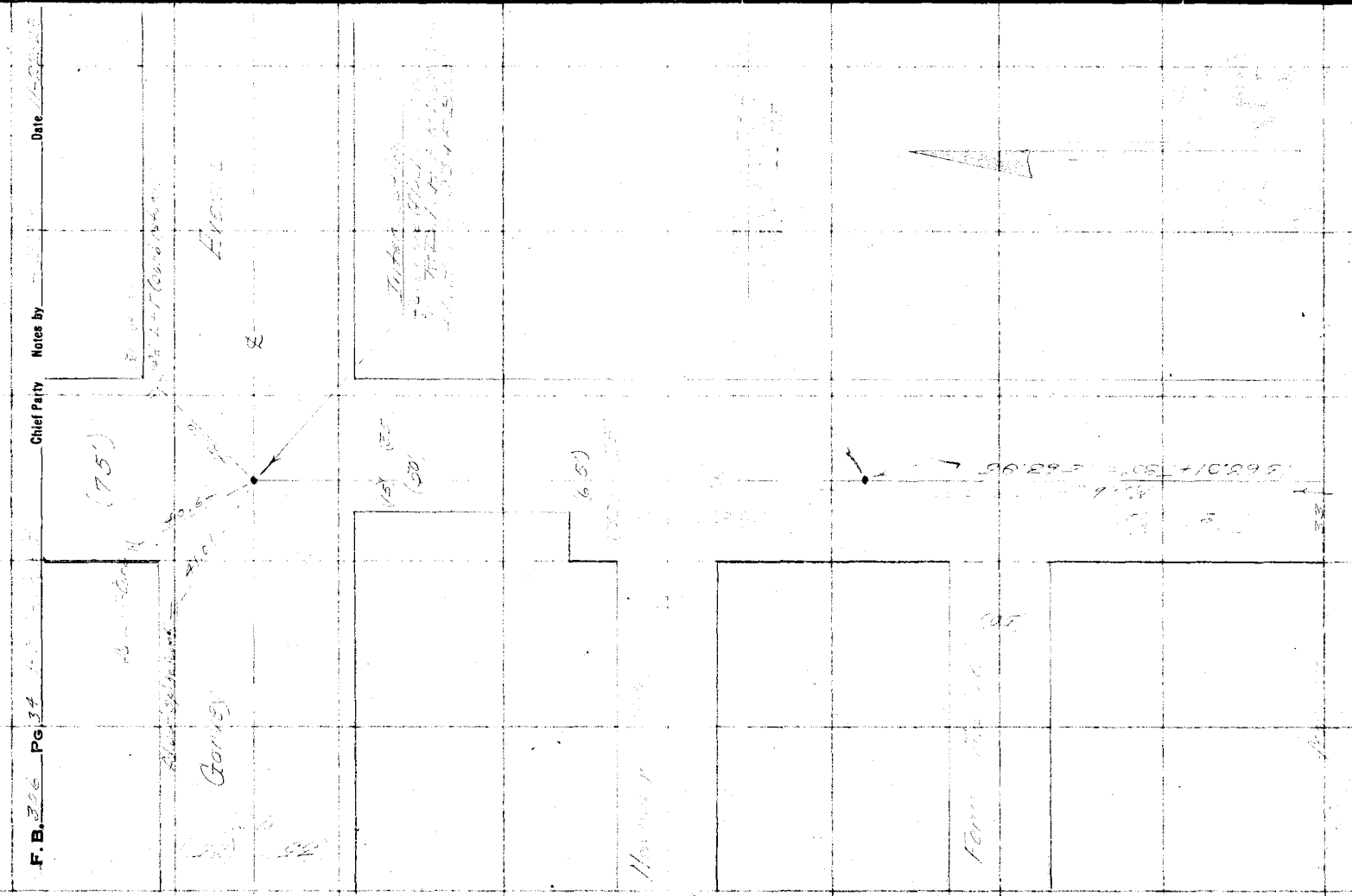

RETURN TO
LOS ANGELES COUNTY SURVEYOR

Do not extend notes this side of this line

Note: ANY ADDITIONS OR CHANGES ON THIS SHEET MUST BE MADE OR CIRCLED IN **Red.** WITH DATE AND NAME OF PERSON MAKING CHANGE.

Date ______ Notes by ______ Chief Party ______ F.B. 306 PG. 35

Platted by J. C. Hoyt	W. O. No. ______ D. S. O. No. ______
Date June '29	Location ______
Map No. B-384-Sh #1	Surveyed by ______
Platting C'k'd by R. W. S.	Date ______
Date MAR 17 1930	Indexed A. C. Johnson

F. B. 306 Pg. 26 Chief Party Notes by Date



RETURN TO
LOS ANGELES COUNTY SURVEYOR

Do not extend notes this side of this line

Note: ANY ADDITIONS OR CHANGES ON THIS SHEET MUST BE MADE OR CIRCLED IN Red. WITH DATE AND NAME OF PERSON MAKING CHANGE.

Date 12-20-28 Notes by P.T.D. Chief Party P.T. Dunlap F.B. 306 Pg. 37

Platted by J.C. Hoyt	W. O. No. 4239 Tape No. .012
Date June '28	Location Graves Ave
Map No. B-384-Sh#1	Surveyed by P.T. Dunlap
Platting Ck'd by R. W. S.	Date 12-20-28
Date MAR 17 1930	Indexed A. C. Johnson

Notes: ANY ADDITIONS OR CHANGES ON THIS SHEET MUST BE MADE OR CIRCLED IN Red. WITH DATE AND NAME OF PERSON MAKING CHANGE.

Do not extend notes this side of this line

RETURN TO
LOS ANGELES COUNTY SURVEYOR

F.B. 306 PG. 38 P.T. Dunlap Chief Party Notes by P.T.D. Date 12-20-27

RETURN TO
LOS ANGELES COUNTY SURVEYOR

Do not extend notes this side of this line

Note: ANY ADDITIONS OR CHANGES ON THIS SHEET MUST BE MADE OR CIRCLED IN Red. WITH DATE AND NAME OF PERSON MAKING CHANGE.

Date 12-28-28 Notes by H.B.R. & P.T.D. Chief Party H.B. Rockhold F.B. 306 Pg. 39

Platted by J. C. Hoyt	W. O. No. 4239 B. S. O. No. .012
Date June '29	Location Graves Ave
Map No. B-384-Sh #1	Surveyed by H.B. Rockhold
Platting C'k'd by R. W. S.	Date 12-28-28
Date MAR 17 1930	Indexed A. C. Johnson

Cont. on Bot. Page 40

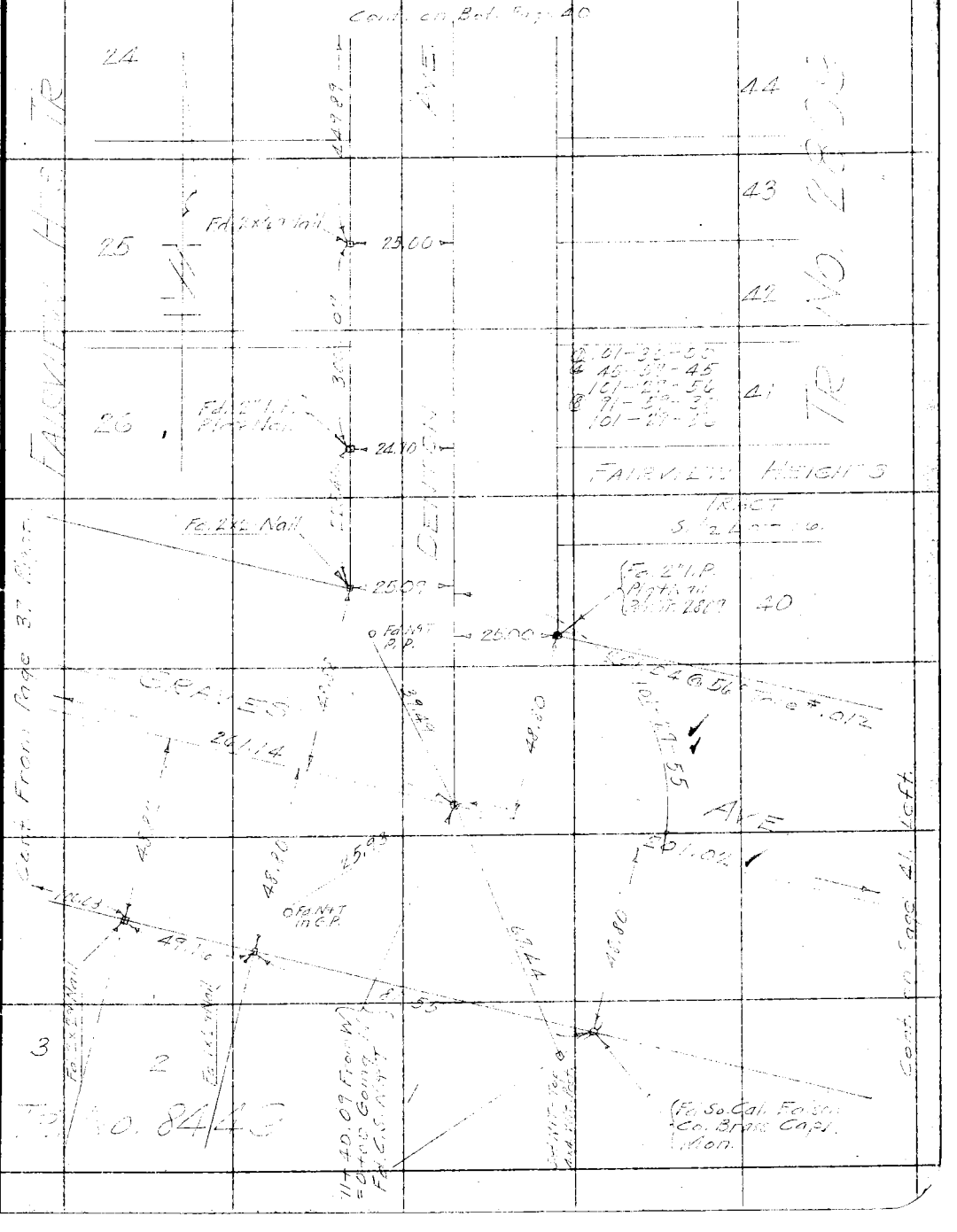

Notes: ANY ADDITIONS OR CHANGES ON THIS SHEET MUST BE MADE OR CIRCLED IN Red. WITH DATE AND NAME OF PERSON MAKING CHANGE.

Do not extend notes this side of this line

RETURN TO LOS ANGELES COUNTY SURVEYOR

F.B. 306 Pg. 40 P.T. Dunlap Chief Party Notes by P.T.D. Date 12-26-28



RETURN TO
LOS ANGELES COUNTY SURVEYOR

Do not extend notes this side of this line

Note: ANY ADDITIONS OR CHANGES ON THIS SHEET MUST BE MADE OR CIRCLED IN Red. WITH DATE AND NAME OF PERSON MAKING CHANGE.

Date ______ Notes by ______ Chief Party ______ F.B. 306 Pg. 41

Platted by J. C. Hoyt	W. O. No. 4239 ~~D. S. O.~~ No. ______
Date June '28	Location ______
Map No. B-384-Sh #4	Surveyed by ______
Platting C'k'd by R. W. S.	Date ______
Date MAR 17 1930	Indexed A. C. Johnson

Note: ANY ADDITIONS OR CHANGES ON THIS SHEET MUST BE MADE OR CIRCLED IN Red. WITH DATE AND NAME OF PERSON MAKING CHANGE.

Do not extend notes this side of this line

RETURN TO LOS ANGELES COUNTY SURVEYOR

F. B. 306 Pg. 42 [illegible] Chief Party Notes by HBP Date 12-28-28

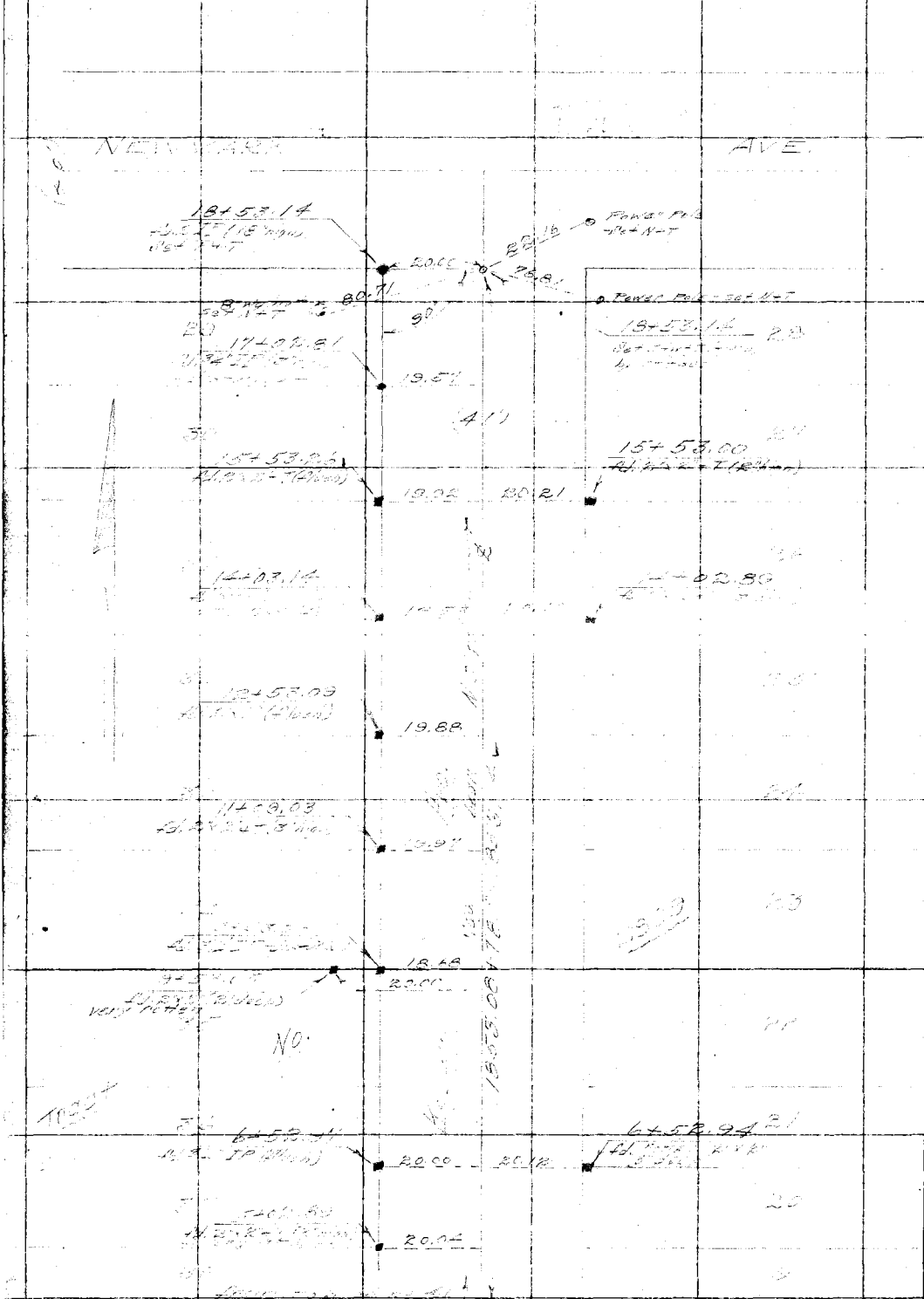

RETURN TO
LOS ANGELES COUNTY SURVEYOR

Do not extend notes this side of this line

Note: ANY ADDITIONS OR CHANGES ON THIS SHEET MUST BE MADE OR CIRCLED IN Red. WITH DATE AND NAME OF PERSON MAKING CHANGE.

Date 12-7-28 Notes by [illegible] Chief Party [illegible] F.B. 306 Pg. 43

Platted by J. C. Hoyt	W. O. No. [illegible] D. S. O. No. [illegible]
Date June '29	Location [illegible]
Map No. B-384-Sh#1	Surveyed by [illegible]
Platting C'k'd by R. W. S.	Date 12-7-28
Date MAR 17 1930	Indexed A. C. Johnson

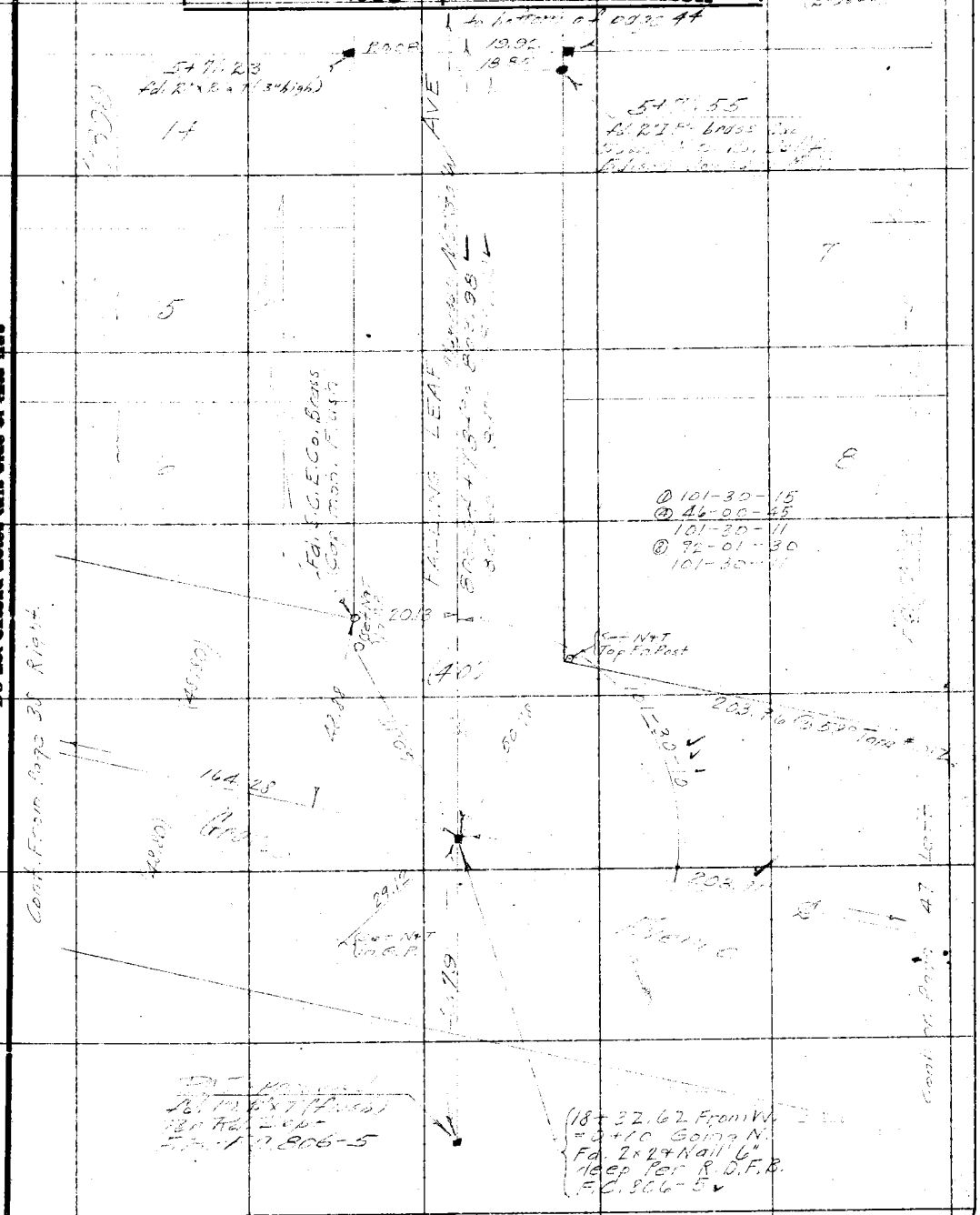

Note: ANY ADDITIONS OR CHANGES ON THIS SHEET MUST BE MADE OR CIRCLED IN Red. WITH DATE AND NAME OF PERSON MAKING CHANGE.

Do not extend notes this side of this line

RETURN TO LOS ANGELES COUNTY SURVEYOR

F. B. 205 Pg. 44 Chief Party Notes by [illegible] Date [illegible]



RETURN TO
LOS ANGELES COUNTY SURVEYOR

Do not extend notes this side of this line

Note: ANY ADDITIONS OR CHANGES ON THIS SHEET MUST BE MADE OR CIRCLED IN Red. WITH DATE AND NAME OF PERSON MAKING CHANGE.

Date________ Notes by________ Chief Party________ F.B. 306 PG. 45

Platted by J. C. Hoyt	W. O. No. ____ B. S. O. No. ____
Date June '29	Location ____
Map No. B-384-Sh 1	Surveyed by ____
Platting C'k'd by R. W. S.	Date ____
Date MAR 17 1930	Indexed A. C. Johnson

23+49.07 From W.
=0+00 Going N.
Fd. 2×2+Nail 12" deep 0.03' S. of Line
Per R.D.F.B. F.A.210-1
Set copper Tk. in 2×2

Note: ANY ADDITIONS OR CHANGES ON THIS SHEET MUST BE MADE OR CIRCLED IN Red. WITH DATE AND NAME OF, PERSON MAKING CHANGE.

Do not extend notes this side of this line

RETURN TO LOS ANGELES COUNTY SURVEYOR

F. B. 306 **PG.** 46 P.T. Dunlap **Chief Party** **Notes by** P.T.D. **Date** 12-27-28

Cont. From Tr. 2.45

RETURN TO
LOS ANGELES COUNTY SURVEYOR

Do not extend notes this side of this line

Note: ANY ADDITIONS OR CHANGES ON THIS SHEET MUST BE MADE OR CIRCLED IN Red. WITH DATE AND NAME OF PERSON MAKING CHANGE.

Date 12-[illegible]-28 Notes by F. T. D. Chief Party P. T. Dunlap F.B. 306 Pg 47

Platted by J. C. Hoyt	W. O. No. 4239 ~~D. S. O.~~ No. 012
Date June '29	Location Graves Ave
Map No. B-384-Sh1	Surveyed by P. T. Dunlap
Platting C'k'd by R. W. S.	Date 12-[illegible]-28
Date MAR 17 1930	Indexed A. C. Johnson



Notes: ANY ADDITIONS OR CHANGES ON THIS SHEET MUST BE MADE OR CIRCLED IN Red. WITH DATE AND NAME OF PERSON MAKING CHANGE.

Do not extend notes this side of this line

RETURN TO LOS ANGELES COUNTY SURVEYOR

F.B. 306 Pg. 46 Chief Party Notes by P.T.D. Date 12-27-73

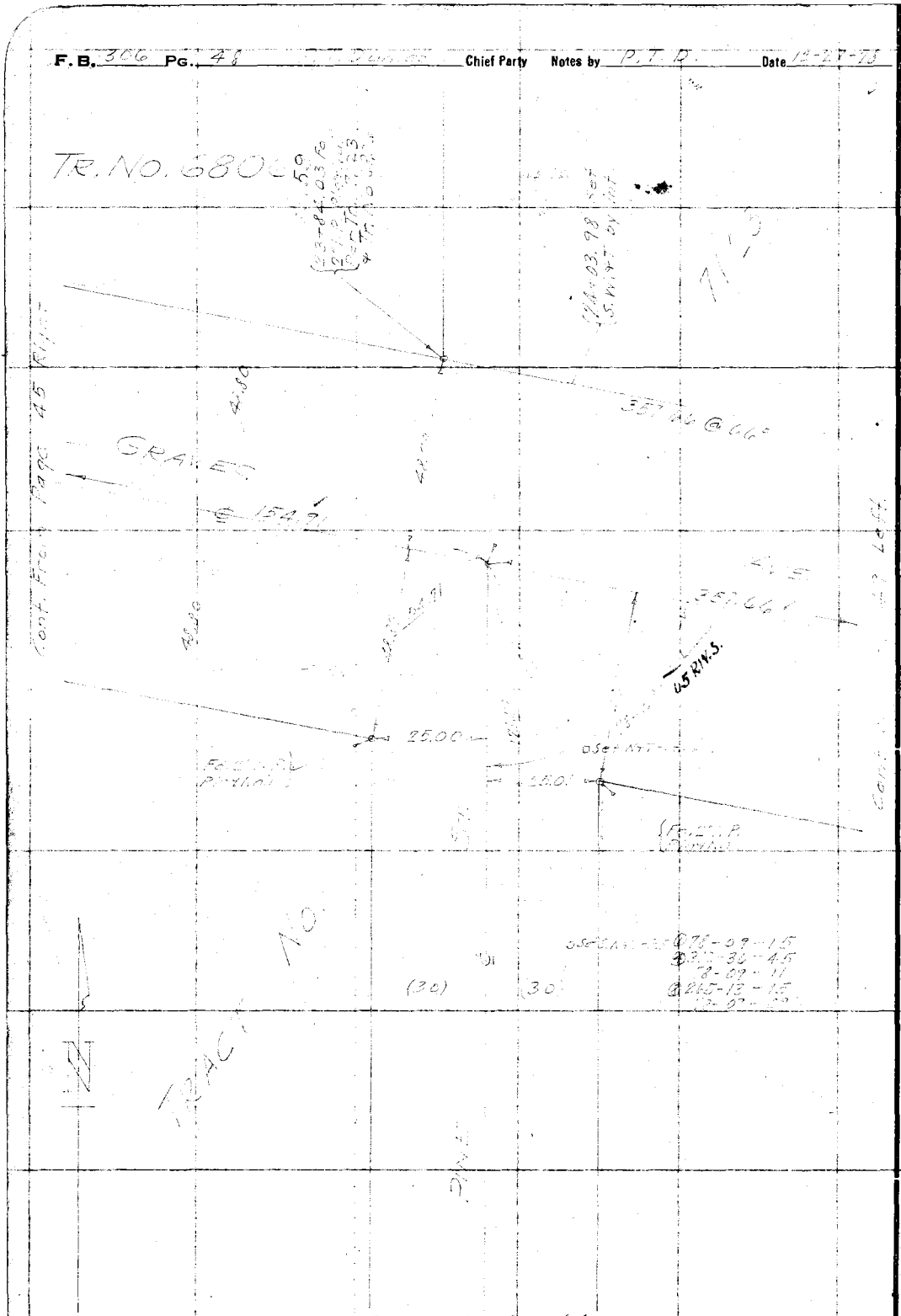

RETURN TO
LOS ANGELES COUNTY SURVEYOR

Do not extend notes this side of this line

Note: ANY ADDITIONS OR CHANGES ON THIS SHEET MUST BE MADE OR CIRCLED IN Red. WITH DATE AND NAME OF PERSON MAKING CHANGE.

Date 12-26-25 Notes by [illegible] Chief Party [illegible] F.B. 306 Pg. 49

Platted by J. C. Hoyt	W. O. No. 4239 D. S. O. No. [illegible]
Date June 29	Location [illegible]
Map No. C.S.B-384 Sh.1	Surveyed by [illegible]
Platting C'k'd by R. W. S.	Date [illegible]
Date MAR 17 1930	Indexed A. C. Johnson

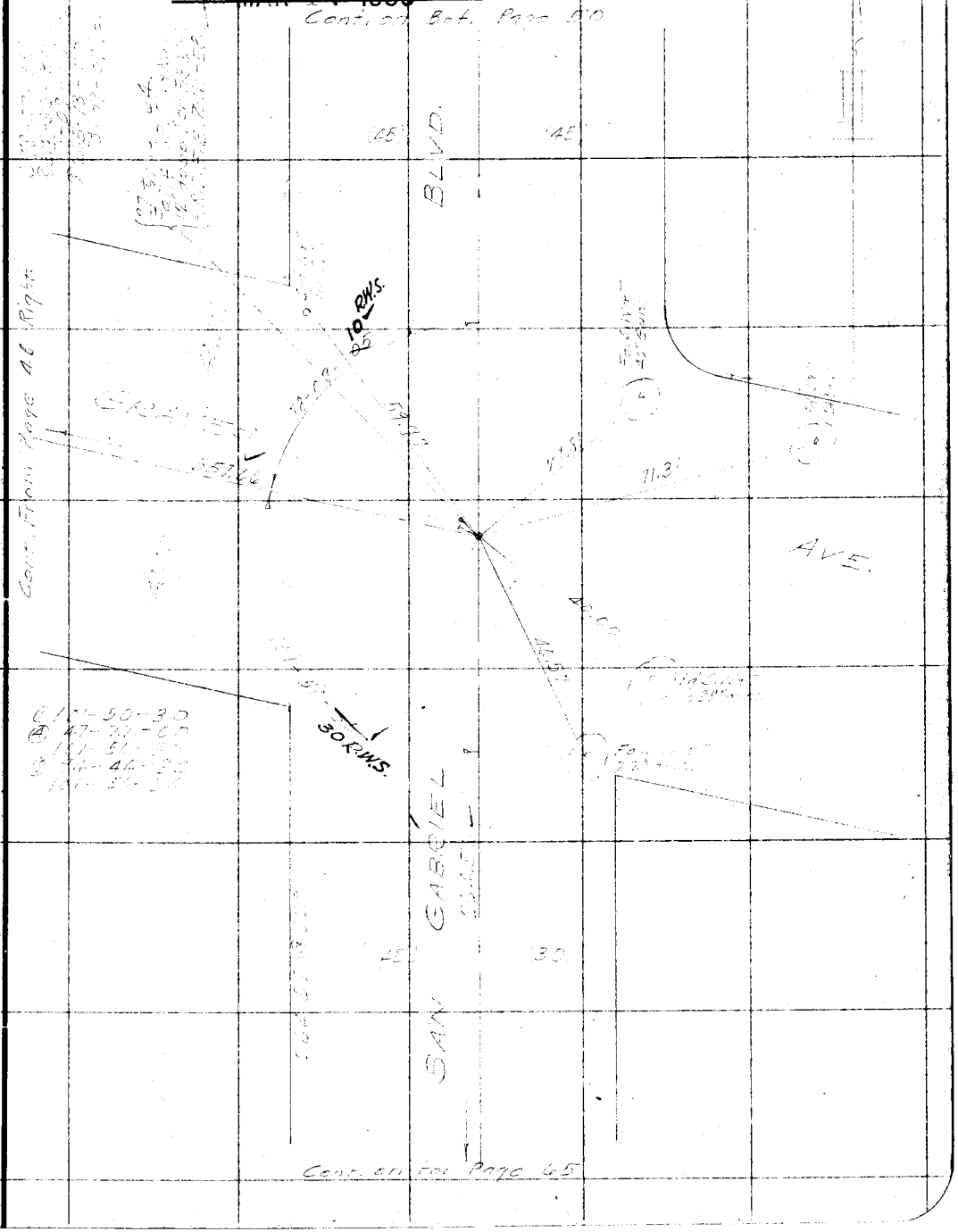

Note: ANY ADDITIONS OR CHANGES ON THIS SHEET MUST BE MADE OR CIRCLED IN Red. WITH DATE AND NAME OF PERSON MAKING CHANGE.

Do not extend notes this side of this line

RETURN TO
LOS ANGELES COUNTY SURVEYOR

F. B. 306 Pg. 50 P.T. Dunlap Chief Party Notes by P.T.D. Date 1-4-29



Cont. From Top. Page 49

RETURN TO
LOS ANGELES COUNTY SURVEYOR

Do not extend notes this side of this line.

Note: ANY ADDITIONS OR CHANGES ON THIS SHEET MUST BE MADE OR CIRCLED IN Red. WITH DATE AND NAME OF PERSON MAKING CHANGE.

Date 1-2-29 Notes by P.T.D. Chief Party P.T. Dunlap F.B. 306 Pg. 51

Platted by J. C. Hoyt	W. O. No. 4239 D. S. O. No. 612
Date June '29	Location Gravel Ave
Map No. C.S.B-384 Sh1	Surveyed by P.T. Dunlap
Platting C'k'd by R. W. S.	Date 1-2-29
Date MAR 17 1930	Indexed A. C. Johnson

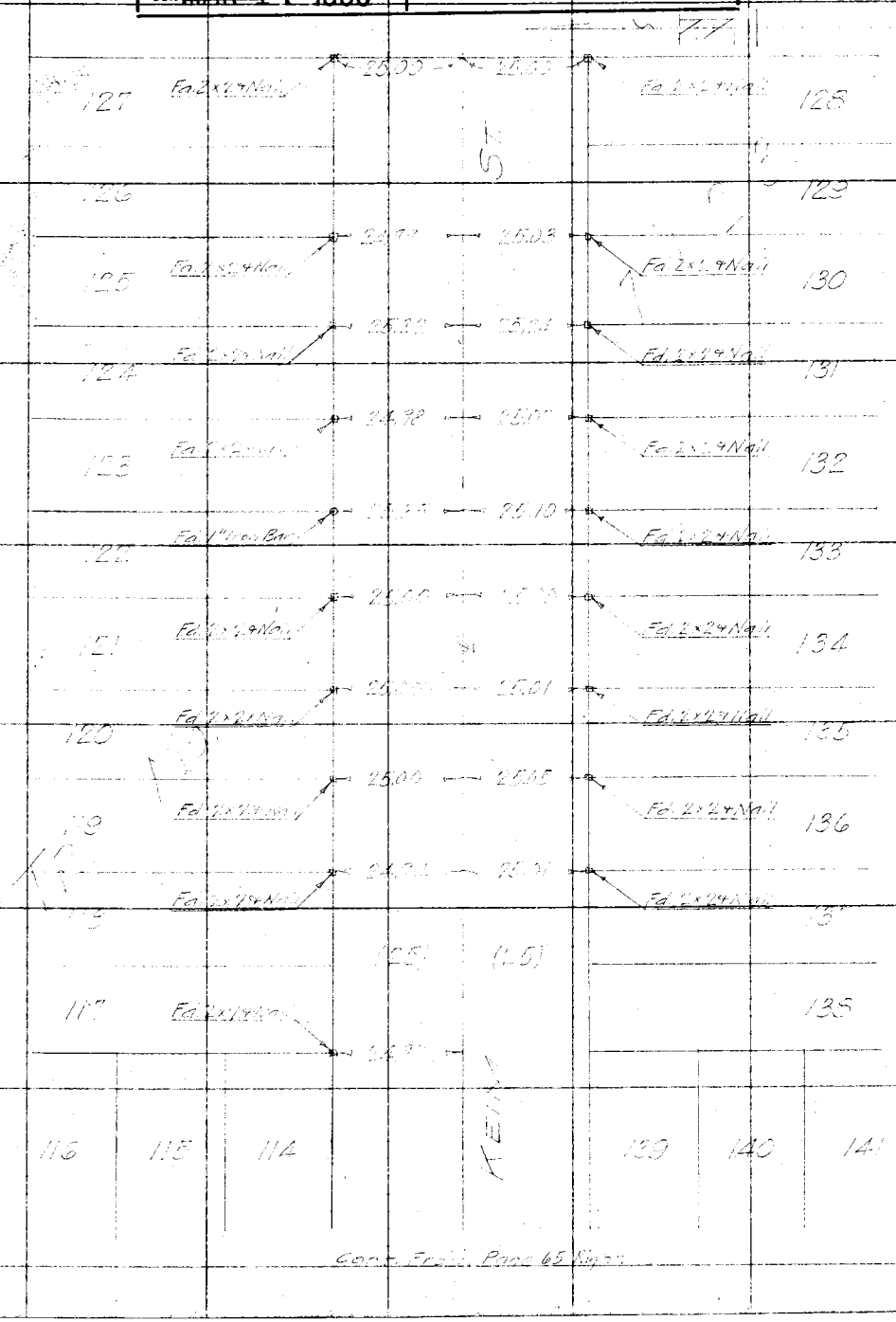

Cont. Fr. Page 65 Right

Notes: ANY ADDITIONS OR CHANGES ON THIS SHEET MUST BE MADE OR CIRCLED IN Red. WITH DATE AND NAME OF PERSON MAKING CHANGE.

Do not extend notes this side of this line

RETURN TO
LOS ANGELES COUNTY SURVEYOR

RETURN TO
LOS ANGELES COUNTY SURVEYOR

Note: ANY ADDITIONS OR CHANGES ON THIS SHEET MUST BE MADE OR CIRCLED IN Red. WITH DATE AND NAME OF PERSON MAKING CHANGE.

Do not extend notes this side of this line

F.B. 306 PG. 58 Chief Party P.T. Dillon Notes by P.T.D. Date 1-16-28

Cont. from Bk. Page 66



Date _____ Notes by _____ Chief Party _____ F.B. 306 PG. 53

Platted by	W. O. No.
Date	Location
Map No.	Surveyed by
Platting C'k'd by	Date
Date	Indexed

Note: ANY ADDITIONS OR CHANGES ON THIS SHEET MUST BE MADE OR CIRCLED IN Red. WITH DATE AND NAME OF PERSON MAKING CHANGE.

Do not extend notes this side of this line

RETURN TO
LOS ANGELES COUNTY SURVEYOR

BLANK

RETURN TO
LOS ANGELES COUNTY SURVEYOR

Note: ANY ADDITIONS OR CHANGES ON THIS SHEET MUST BE MADE OR CIRCLED IN Red. WITH DATE AND NAME OF PERSON MAKING CHANGE.

Do not extend notes this side of this line

Date

Chief Party Notes by

F.B. 306 Pg. 54

Date _____ Notes by _____ Chief Party _____ F.B. 306 Pg. 55

Plotted by J.C. Hoyt	W.O. No. _____ D.S.G. No. _____
Date Jul 29	Location _____
Map No. C.S.B. 384 Sh 1	Surveyed by _____
Plotting C'k'd by R. W. S.	Date _____
Date MAR 17 1930	Indexed A. C. Johnson

RETURN TO LOS ANGELES COUNTY SURVEYOR

Do not extend notes this side of this line

Note: ANY ADDITIONS OR CHANGES ON THIS SHEET MUST BE MADE OR CIRCLED IN Red. WITH DATE AND NAME OF PERSON MAKING CHANGE.

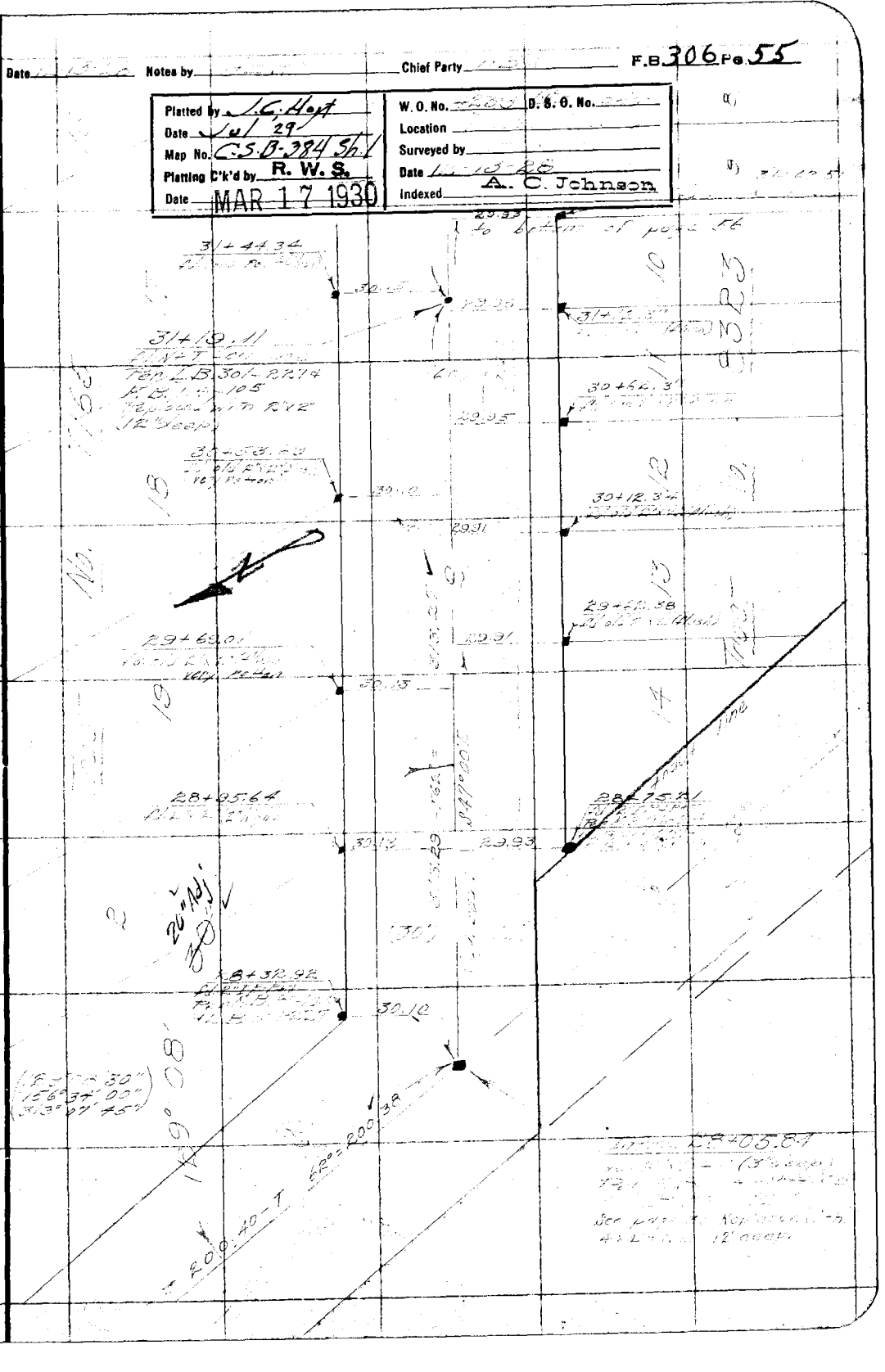

F. B. 306 Pg. 56 Chief Party Notes by Date

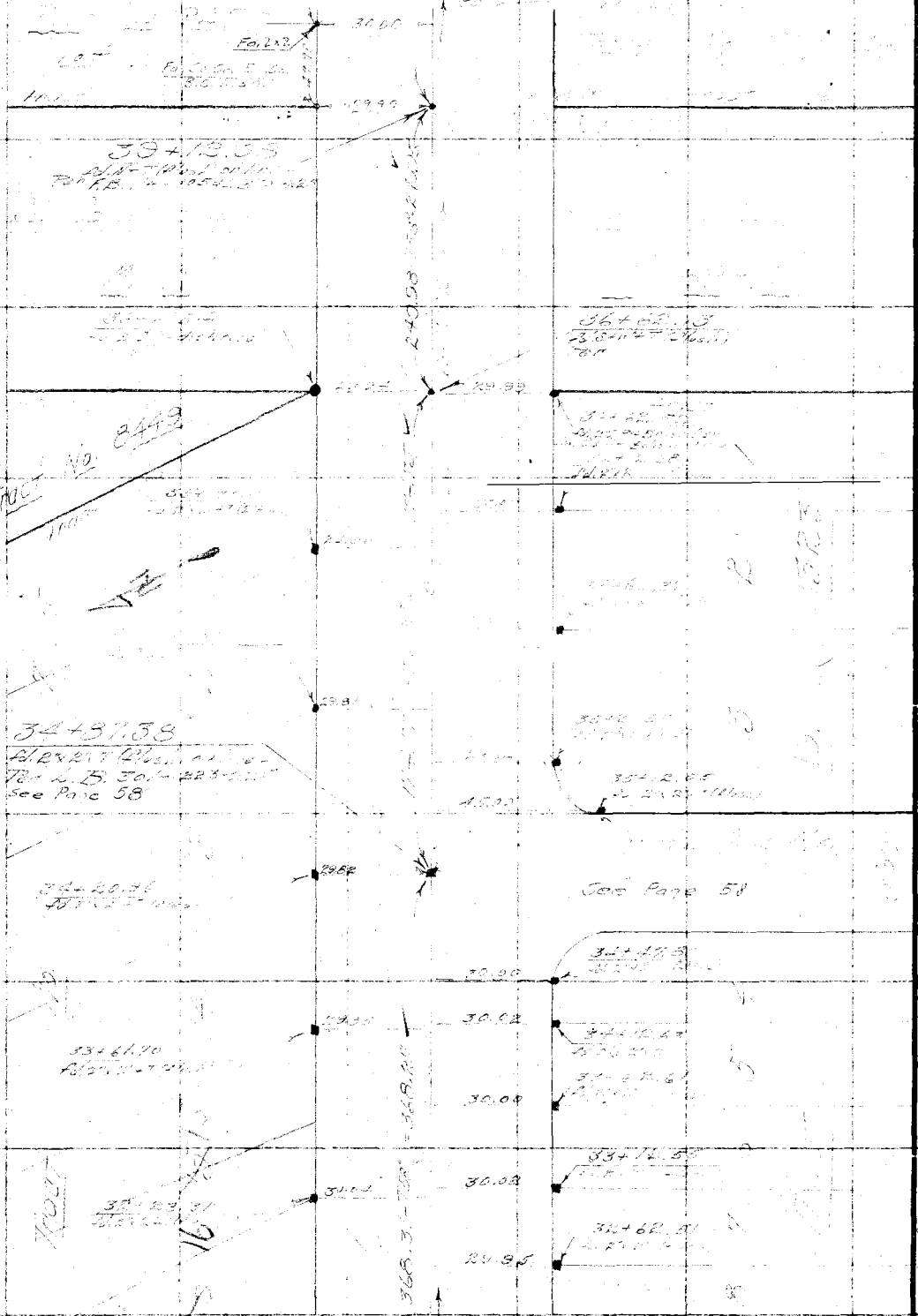

RETURN TO
LOS ANGELES COUNTY SURVEYOR

Note: ANY ADDITIONS OR CHANGES ON THIS SHEET MUST BE MADE OR CIRCLED IN Red. WITH DATE AND NAME OF PERSON MAKING CHANGE.

Do not extend notes this side of this line

Date _____ Notes by _____ Chief Party _____ F.B. 306 Pg. 57

Platted by J. E. Hoyt	W. O. No. _____ D. S. O. No. _____
Date Jul. '29	Location _____
Map No. C.S.B-384 Sh 1	Surveyed by _____
Platting C'k'd by R. W. S.	Date _____ A. C. Johnson
Date MAR 17 1930	Indexed _____

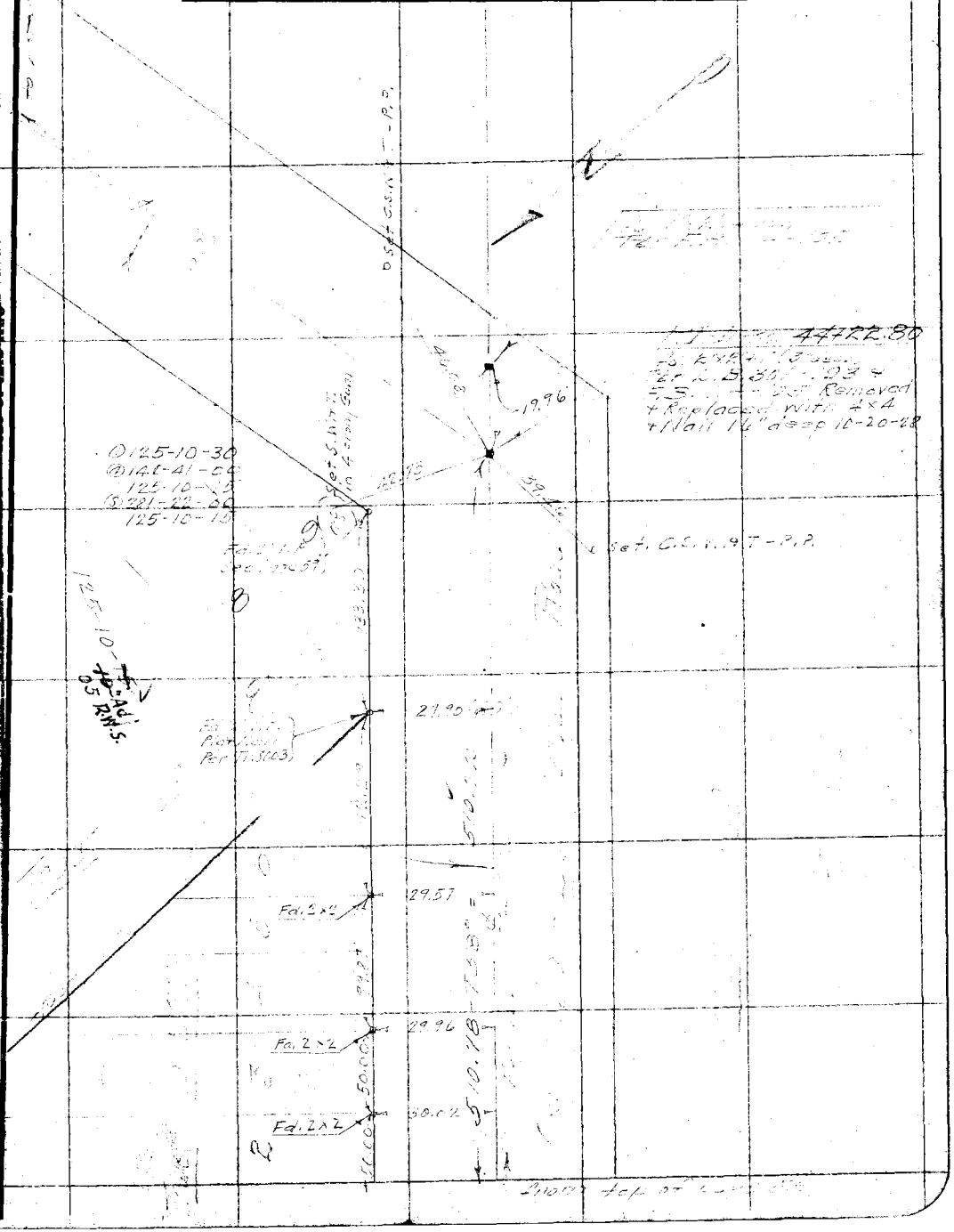

Note: ANY ADDITIONS OR CHANGES ON THIS SHEET MUST BE MADE OR CIRCLED IN RED WITH DATE AND NAME OF PERSON MAKING CHANGE.

Do not extend notes on this side of this line

RETURN TO LOS ANGELES COUNTY SURVEYOR

F.B. 306 PG. 58 P. F. Dunlap Chief Party Notes by P. F. D. Date 12-18-28

RETURN TO
LOS ANGELES COUNTY SURVEYOR

Do not extend notes this side of this line

Note: ANY ADDITIONS OR CHANGES ON THIS SHEET MUST BE MADE OR CIRCLED IN Red. WITH DATE AND NAME OF PERSON MAKING CHANGE.

Date 12-20-25 Notes by P.T.D. Chief Party P.T. Durnell F.B. 306 Pg. 59

Platted by J. C. Hoyt	W. O. No. 4237 D. S. O. No. 012
Date Jul '29	Location Gracia Ave
Map No. C-S-B-384-Sh1	Surveyed by P.T. Durnell
Platting C'k'd by R. W. S.	Date 12-20-25
Date MAR 17 1930	Indexed A. C. Johnson

Note: ANY ADDITIONS OR CHANGES ON THIS SHEET MUST BE MADE OR CIRCLED IN Red, WITH DATE AND NAME OF PERSON MAKING CHANGE.

Do not extend notes this side of this line

RETURN TO LOS ANGELES COUNTY SURVEYOR

F. B. 306 **Pg.** 60 P.T. Dunigs **Chief Party** **Notes by** P.T.D. **Date** 2-25-27

RETURN TO
LOS ANGELES COUNTY SURVEYOR

Do not extend notes this side of this line

Note: ANY ADDITIONS OR CHANGES ON THIS SHEET MUST BE MADE OR CIRCLED IN **Red.** WITH DATE AND NAME OF PERSON MAKING CHANGE.

Date _____ Notes by _____ Chief Party _____ F.B. 306 Pg. 61

Platted by J.C. Hoyt	W. O. No. _____ D. S. O. No. _____
Date Jul '29	Location _____
Map No. C.S. B-334 Sh.1	Surveyed by _____
Platting C'k'd by R. W. S.	Date _____
Date MAR 17 1930	Indexed A. C. Johnson

Notes: ANY ADDITIONS OR CHANGES OF THIS SHEET MUST BE MADE OR CIRCLED IN Red. WITH DATE AND NAME OF PERSON MAKING CHANGE.

Do not extend notes this side of this line

RETURN TO
LOS ANGELES COUNTY SURVEYOR

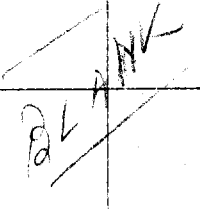

F. B. 306 Pg. 67 Chief Party Notes by Date

BLANK

RETURN TO
LOS ANGELES COUNTY SURVEYOR

Do not extend notes this side of this line

Note: ANY ADDITIONS OR CHANGES ON THIS SHEET MUST BE MADE OR CIRCLED IN Red. WITH DATE AND NAME OF PERSON MAKING CHANGE.

Date 12-18-28 Notes by P.T.D. Chief Party P.T. Dunlap **F.B. 306 Pg. 63**

Platted by J.C. Hoyt	W.O. No. 4239 D.S.O. No. .012
Date Jul '29	Location Graves Ave
Map No. C.S.B-384-Sh1	Surveyed by P.T. Dunlap
Platting C'k'd by R.W.S.	Date 12-18-28
Date MAR 17 1930	Indexed A. C. Johnson

Cont. on Bot. Page 47

Notes: ANY ADDITIONS OR CHANGES ON THIS SHEET MUST BE MADE OR CIRCLED IN Red, WITH DATE AND NAME OF, PERSON MAKING CHANGE.

Do not extend notes this side of this line

RETURN TO
LOS ANGELES COUNTY SURVEYOR

F.B. 306 PG. 64 P.T. Durling Chief Party Notes by P.T.D. 75 Date 12-18-28

RETURN TO
LOS ANGELES COUNTY SURVEYOR

Do not extend notes this side of this line

Note: ANY ADDITIONS OR CHANGES ON THIS SHEET MUST BE MADE OR CIRCLED IN Red. WITH DATE AND NAME OF PERSON MAKING CHANGE.

Date 2-19-28 Notes by P.T.D. Chief Party P.T. Dunlap F.B. 306 Pg. 65

Platted by J.C. Hoyt	W.O. No. 4239 ~~D.S.O.~~ Tape No. .012
Date Jul '29	Location Graves Ave
Map No. C.S. B-394-Sh1	Surveyed by P.T. Dunlap
Platting C'k'd by R.W.S.	Date 12-18-28
Date MAR 17 1930	Indexed A. C. Johnson

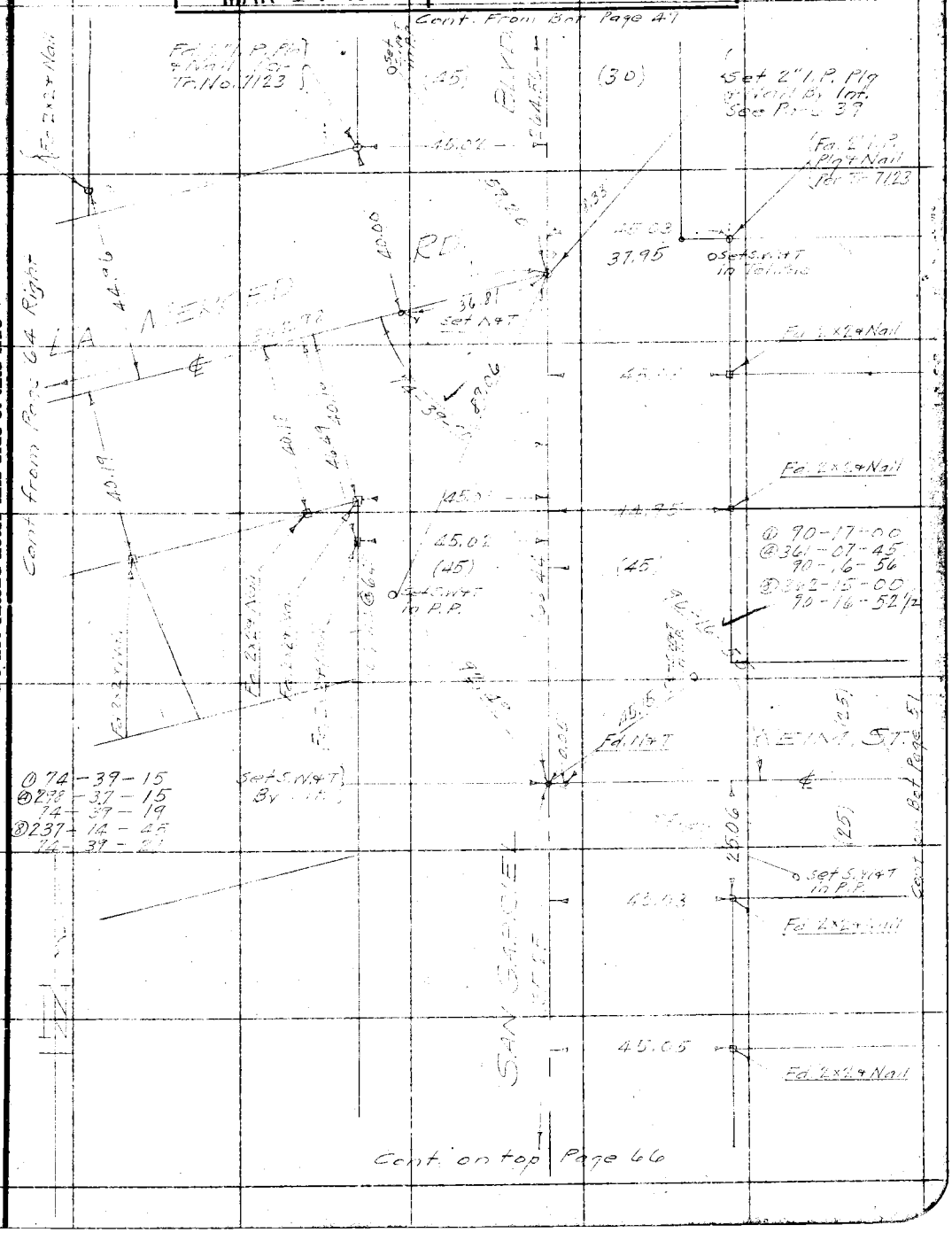

Note: ANY ADDITIONS OR CHANGES ON THIS SHEET MUST BE MADE OR CIRCLED IN RED, WITH DATE AND NAME OF PERSON MAKING CHANGE.

Do not extend notes this side of this line

RETURN TO LOS ANGELES COUNTY SURVEYOR

F.B. 396 Pg. 66 P.T. Dumas Chief Party Notes by P.T.D. Date 12-20-28

Cont. from Sht. Page 65

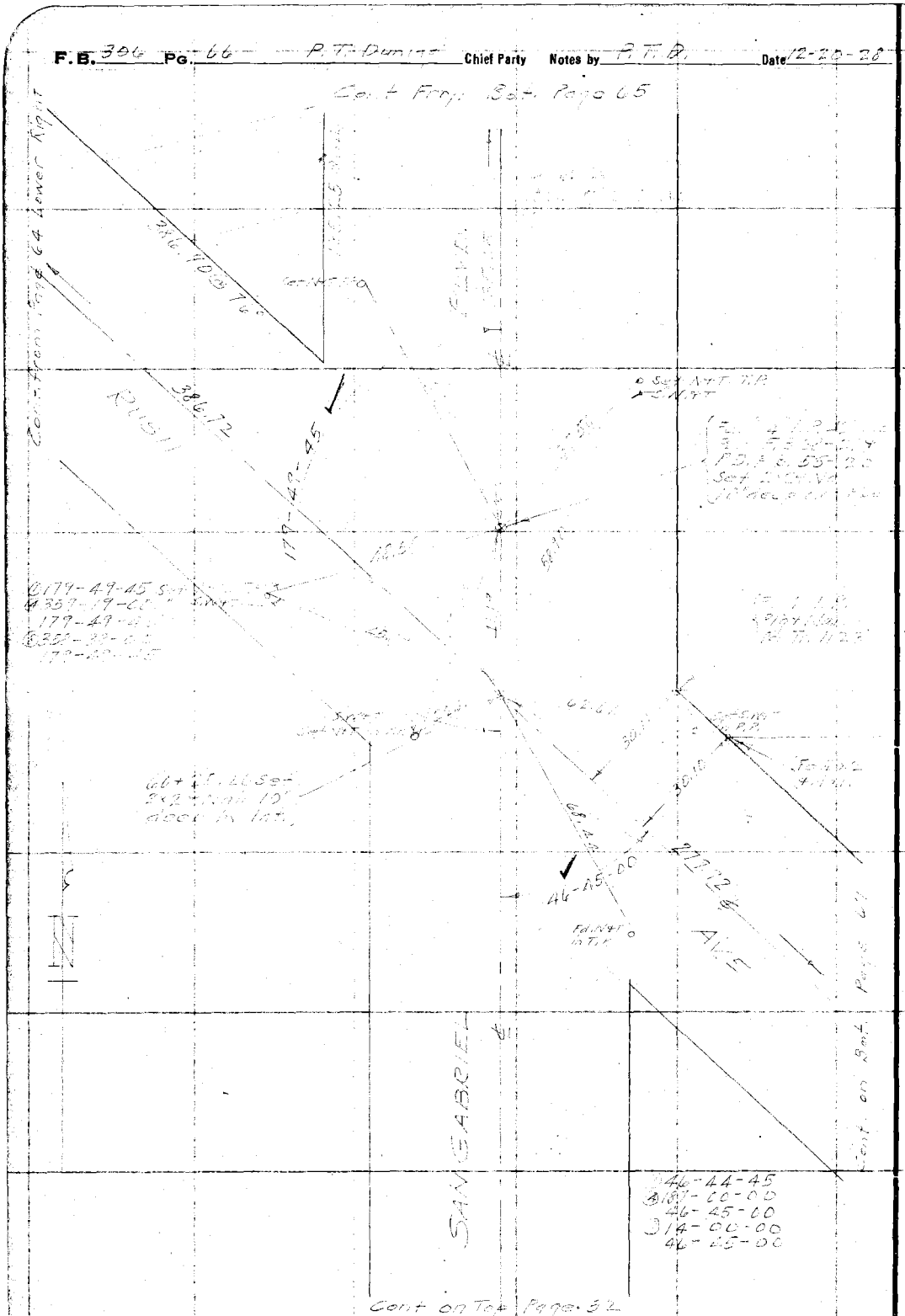

46-44-45
B187-00-00
46-45-00
314-00-00
46-45-00

RETURN TO
LOS ANGELES COUNTY SURVEYOR

Do not extend notes this side of this line

Note: ANY ADDITIONS OR CHANGES ON THIS SHEET MUST BE MADE OR CIRCLED IN Red. WITH DATE AND NAME OF PERSON MAKING CHANGE.

Date 1-8-27 Notes by P.T.D. Chief Party P.T. Dunlap F.B. 306 Pg. 67

Platted by J. C. Hoyt	W. O. No. 4239 Page D. S. O. No. .012
Date Jul. 29	Location Graves Ave
Map No. C.S.B-384 Sh1	Surveyed by P.T. Dunlap
Platting C'k'd by R. W. S.	Date 1-8-29
Date MAR 17 1930	Indexed

Cont. on Bot. Page 68

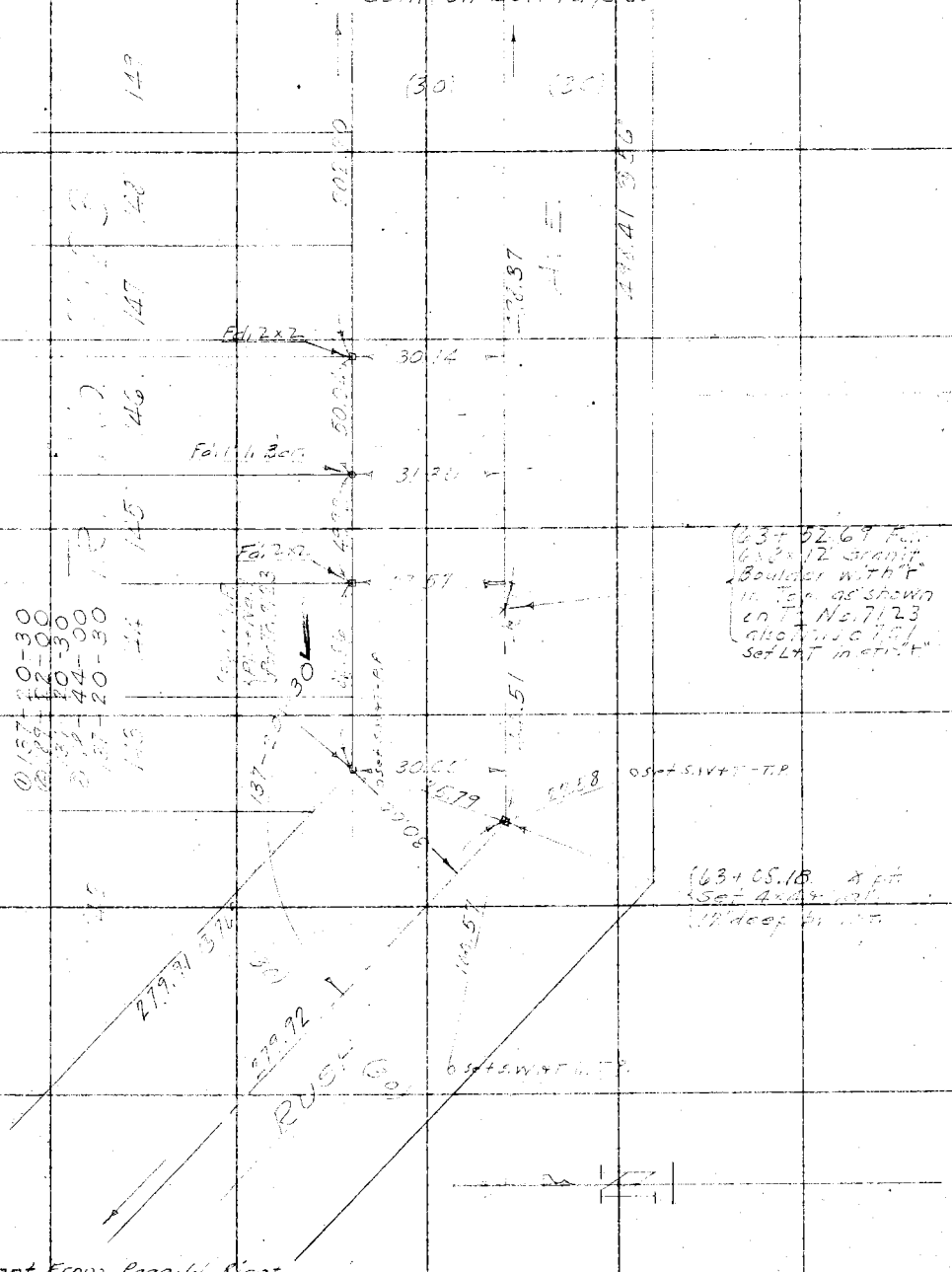

Cont. From Page 66 Right

Note: ANY ADDITIONS OR CHANGES ON THIS SHEET MUST BE MADE OR CIRCLED IN Red. WITH DATE AND NAME OF PERSON MAKING CHANGE.

Do not extend notes this side of this line

RETURN TO
LOS ANGELES COUNTY SURVEYOR

F. B. 306 Pg. 68 P.T. Dunlap Chief Party Notes by P.T.D. Date 1-8-29



RETURN TO
LOS ANGELES COUNTY SURVEYOR

Do not extend notes this side of this line

Note: ANY ADDITIONS OR CHANGES ON THIS SHEET MUST BE MADE OR CIRCLED IN Red. WITH DATE AND NAME OF PERSON MAKING CHANGE.

Date 1-8-29 Notes by P. T. D. Chief Party P. T. Dunlap F.B. 306 Pg 69

Plotted by J. C. Hart	W. O. No. 4239 S. S. O. No. 1012
Date Jul '29	Location Graves Ave
Map No. C.S.B.384-5H1	Surveyed by P. T. Dunlap
Plotting C'k'd by R. W. S.	Date 1-8-29
Date MAR 17 1930	Indexed A. C. Johnson

Cont. From Page 68 Right

Adopted ℄

Fd. 2" I.P.

29.81 / 17.7

30.02

Fd. 3 x 2 +2-1" Bundy Pipes

14

at Fd. Cor.

15

10

AVE

25

Fd. Spike & Tag

(30)

(30)

30.94

28.36

Fd. 4 x 2 7 1" I.P.

24

63-11-15 Fd. 2"

25-45-00 42

63-11-15 Fd. 2½ Spike

45-30-15

63-11-17

Fd. 2" I.P. 30 deep 12.8 S.

Fd. Cross 2 x 2 14 deep

21.03

28.12

Adopted

New ℄

Fd. 1" I.P. Cond. to pipe at Lot Cor.

33

116-49-45

107-10-00

116-49-45

340-50-15 42

116-49-45

43

TRACT 8309

Fd. 2" I.P. & Nail Tr. No 8309

Fd. 2 x 2 + Tk.

63-11-15

30.03'

29.97

Fd. L x T in Conc. Gas Pipe & Base

40' Adj.

SAN GABRIEL BLVD.

(30)

(30)

(45)

12.1

Cent. ℄

80.82

Abandoned ℄

135'

Adopted ℄ of San Gabriel Blvd per F.B. 334-75

Fd. Rwd. 2 x 2 + Tk. 12" deep

Fd. 2 x 2 + Tk. 3" deep Per R.D. Fb. 55-9 & C.S. Fb. 334-75 Removed 2-14-30

Set 2 x 2 ¾ Nail Flush on Ncl ℄ Int by Int

Set ¾" I.P. in bit Top cone St. Pipe Valve

Cont. on Page 71 Left

Cont. From Page 52 Right

Notes: ANY ADDITIONS OR CHANGES MUST BE MADE OR CIRCLED IN INK WITH DATE AND NAME OF PERSON MAKING CHANGE.

Do not extend notes this side of the line

RETURN TO LOS ANGELES COUNTY SURVEYOR

F. B. 306 PG. 70 P.T. Dunlap Chief Party, Notes by P.T.D. Date -9-29

RETURN TO
LOS ANGELES COUNTY SURVEYOR

Do not extend notes this side of this line

Note: ANY ADDITIONS OR CHANGES ON THIS SHEET MUST BE MADE OR CIRCLED IN Red. WITH DATE AND NAME OF PERSON MAKING CHANGE.

Date 1-9-29 Notes by P.T.D. Chief Party P.T. Dunlap F.B. 306 Pg. 71

Platted by J.C. Hoyt	W.O. No. 4239 D.S.O. No. 1012
Date Jul 29	Location Graves Ave
Map No. CS.B384 Sh1	Surveyed by P.T. Dunlap
Platting C'k'd by R.W.S.	Date 1-10-29
Date MAR 17 1930	Indexed A. C. Johnson

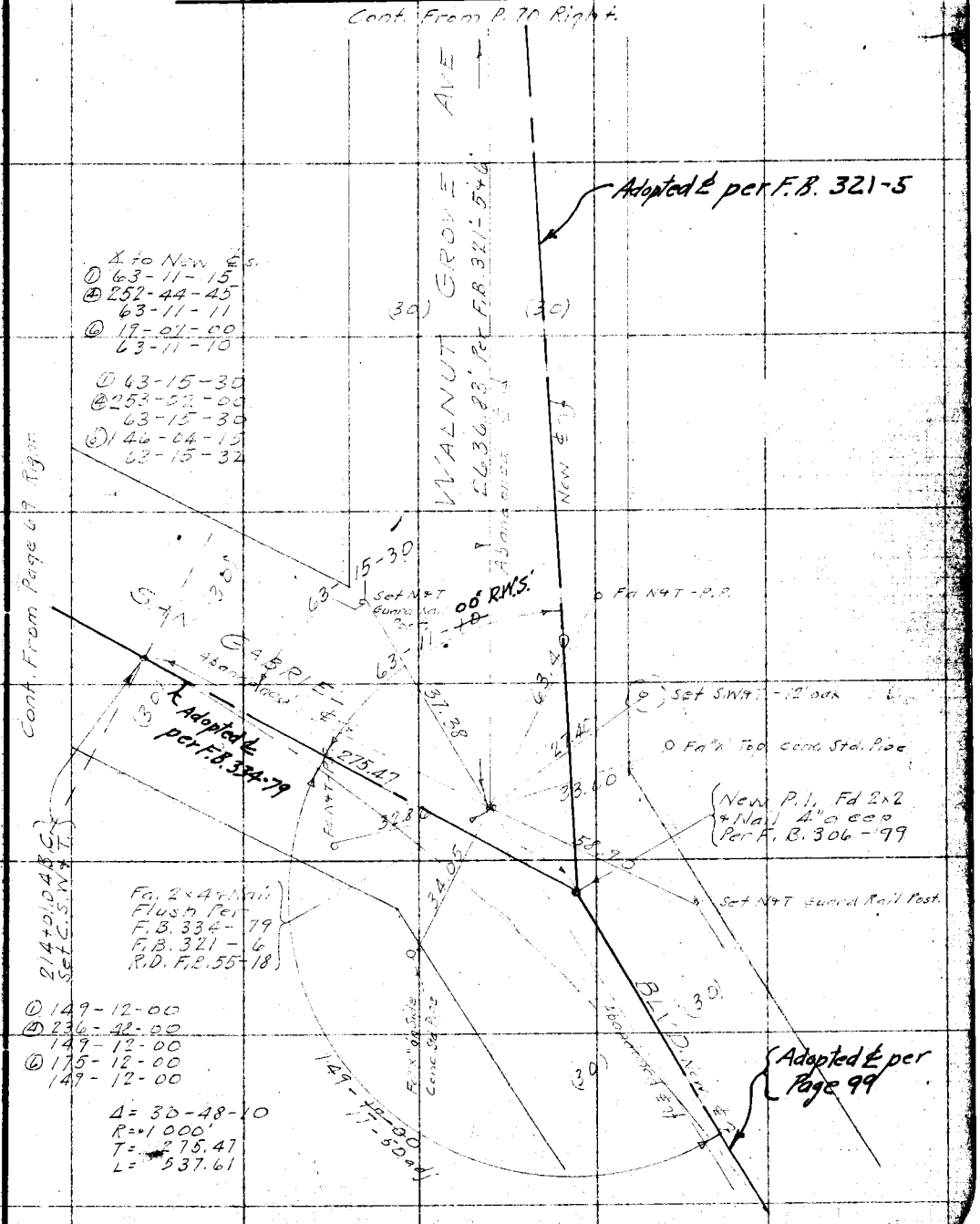

Note: ANY ADDITIONS OR CHANGES ON THIS SHEET MUST BE MADE OR CIRCLED IN RED, WITH DATE AND NAME OF PERSON MAKING CHANGE.

Do not extend notes this side of this line

RETURN TO LOS ANGELES COUNTY SURVEYOR

F.B. 306 Pg. 72 P.T. [illegible] Chief Party Notes by P.T.D. Date -17-29

Cont. on Bot Page 73

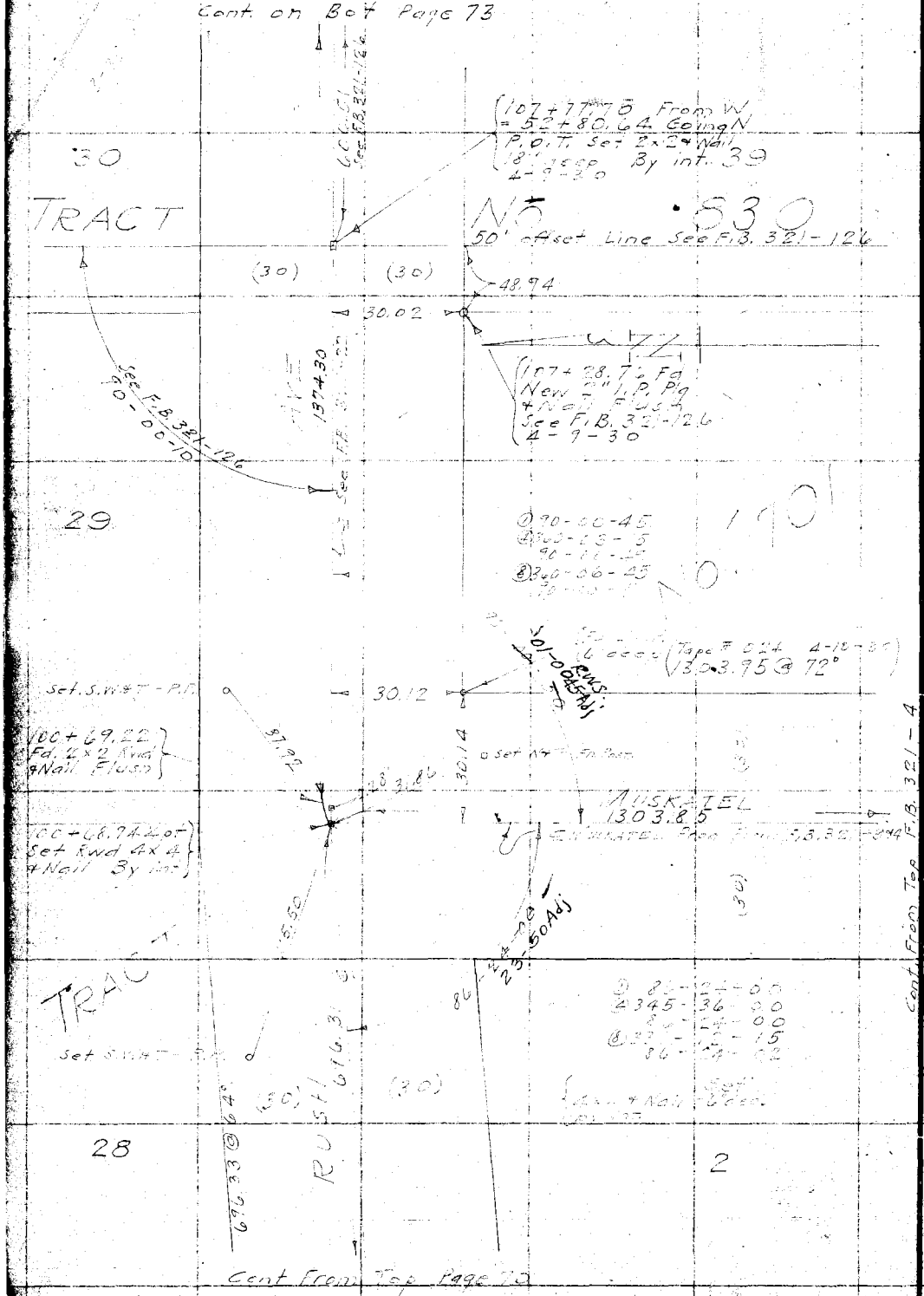

RETURN TO
LOS ANGELES COUNTY SURVEYOR

Do not extend notes this side of this line

Note: ANY ADDITIONS OR CHANGES ON THIS SHEET MUST BE MADE OR CIRCLED IN Red. WITH DATE AND NAME OF PERSON MAKING CHANGE.

Date 6-20-29 Notes by P. T. D. Chief Party Dunlap F.B. 306 Pg 73

Platted by J.C. Hoyt	W.O. No. 4239 D.S.O. No. .012
Date Jul '29	Location Graves Ave
Map No. C.S. B-384 Sh1	Surveyed by P.T. Dunlap
Platting C'k'd by R. W. S.	Date 6-20-29
Date MAR 17 1930	Indexed A. C. Johnson

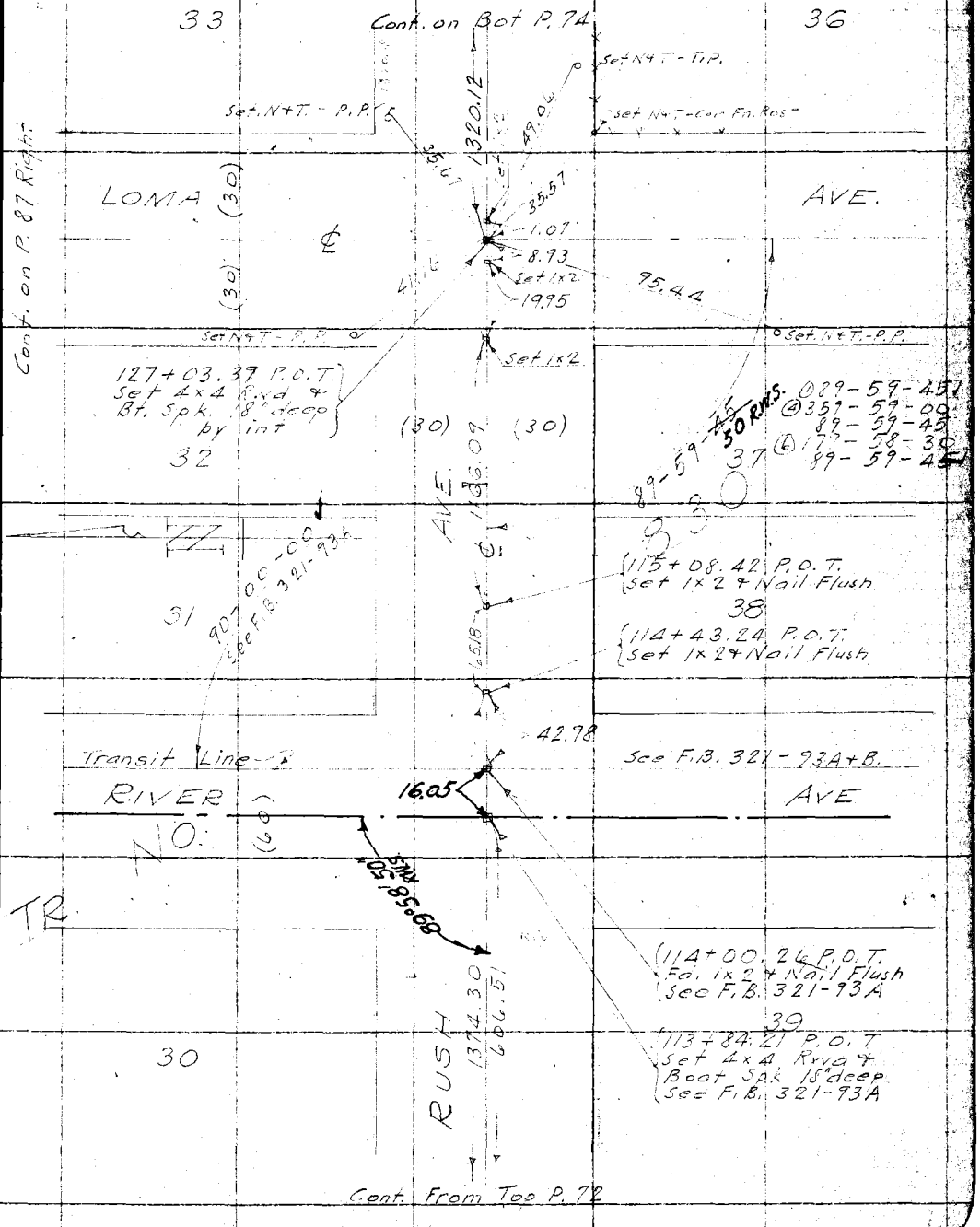

Note: ANY ADDITIONS OR CHANGES ON THIS SHEET MUST BE MADE OR CIRCLED IN Red, WITH DATE AND NAME OF PERSON MAKING CHANGE.

Do not extend notes this side of this line

RETURN TO LOS ANGELES COUNTY SURVEYOR

F. B. 306 Pg. 74 Dunlap Chief Party Notes by P. T. D. Date 6-20-29

54 Cont. on Bot. Page 75 67

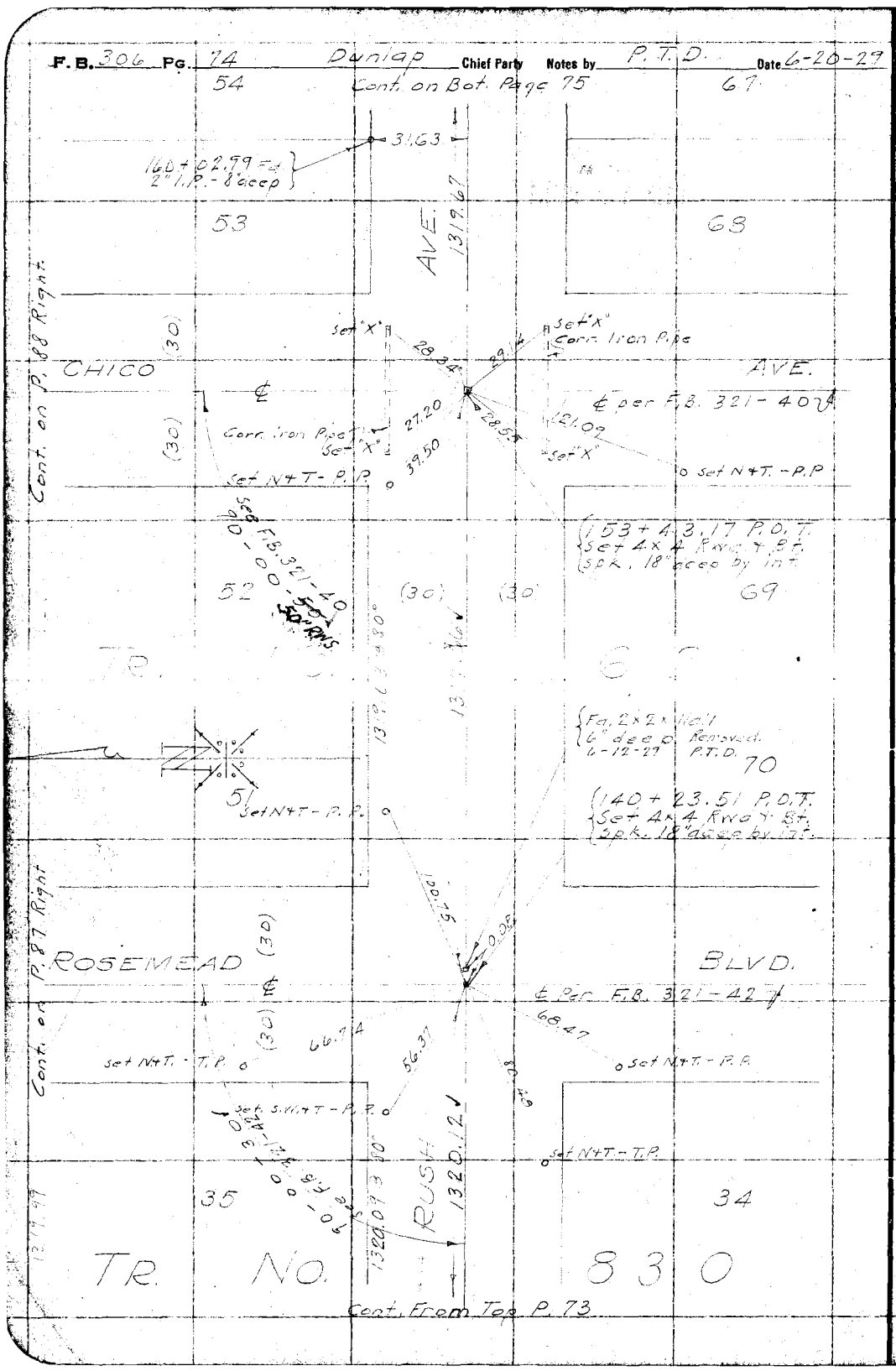

RETURN TO
LOS ANGELES COUNTY SURVEYOR

Do not extend notes this side of this line

Note: ANY ADDITIONS OR CHANGES ON THIS SHEET MUST BE MADE OR CIRCLED IN Red. WITH DATE AND NAME OF PERSON MAKING CHANGE.

Date 6-20-29 Notes by P. T. D. Chief Party Dunlap F.B. 306 Pg. 75

Platted by J. C. Hoyt	W. O. No. 4239 Tape No. .012
Date Jul '29	Location Graves Ave
Map No. C.S.-B-384 Sh 2	Surveyed by P. T. Dunlap
Platting C'k'd by R. W. S.	Date 6-20-29
Date MAR 17 1930	Indexed A. C. Johnson

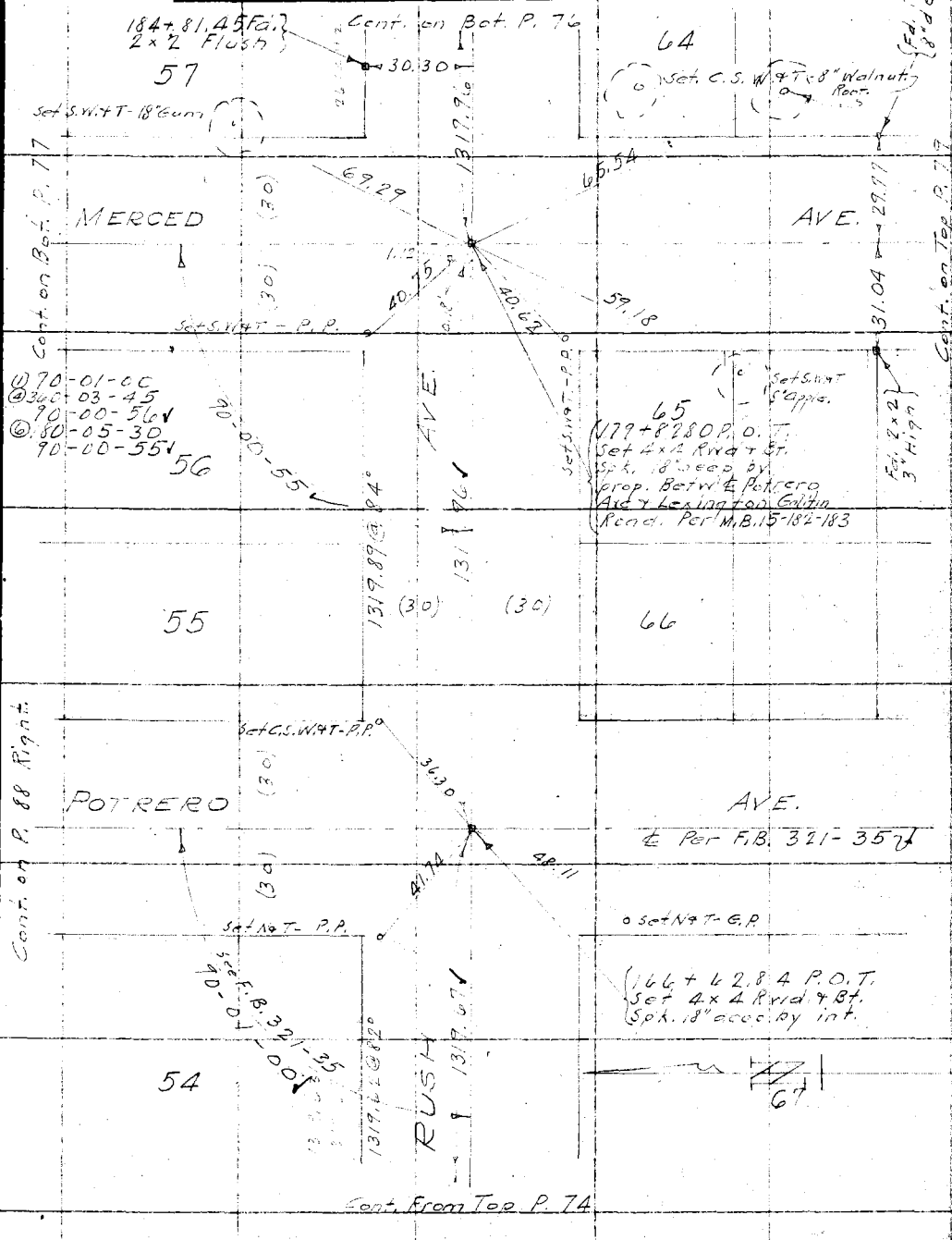

Note: ANY ADDITIONS OR CHANGES ON THIS SHEET MUST BE MADE OR CIRCLED IN Red. WITH DATE AND NAME OF PERSON MAKING CHANGE.

Do not extend notes this side of this line

RETURN TO LOS ANGELES COUNTY SURVEYOR

F. B. 306 Pg. 76 Duplap Chief Party Notes by P. T. D. Date 6-20-27

Cont. on Bot. Page 81

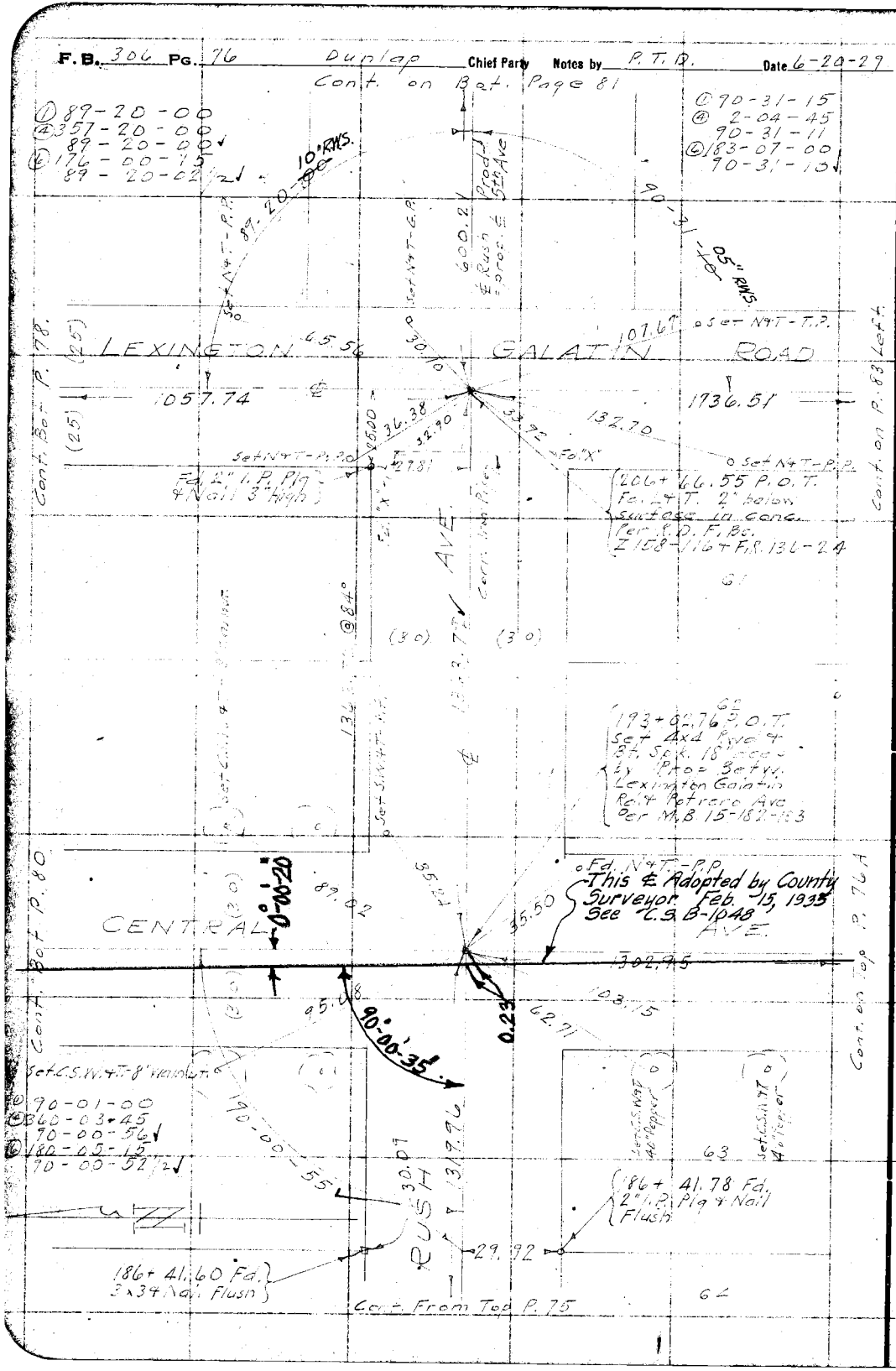

RETURN TO LOS ANGELES COUNTY SURVEYOR

Do not extend notes this side of this line

Note: ANY ADDITIONS OR CHANGES ON THIS SHEET MUST BE MADE OR CIRCLED IN Red. WITH DATE AND NAME OF PERSON MAKING CHANGE.

Date 12-21-29 Notes by Dunlap Chief Party P.T.D. F.B. 306 Pg. 76A

Platted by J.C. Hoyt	W.O. No. 4239 ~~O.S.O.~~ No. 1024 on this page only.
Date 1/1/29	Location Grades Ave
Map No. C.S.B-384-Sh2	Surveyed by P.T. Dunlap
Platting C'k'd by R.W.S.	Date 12-21-29 A. C. Johnson
Date MAR 17 1930	Indexed

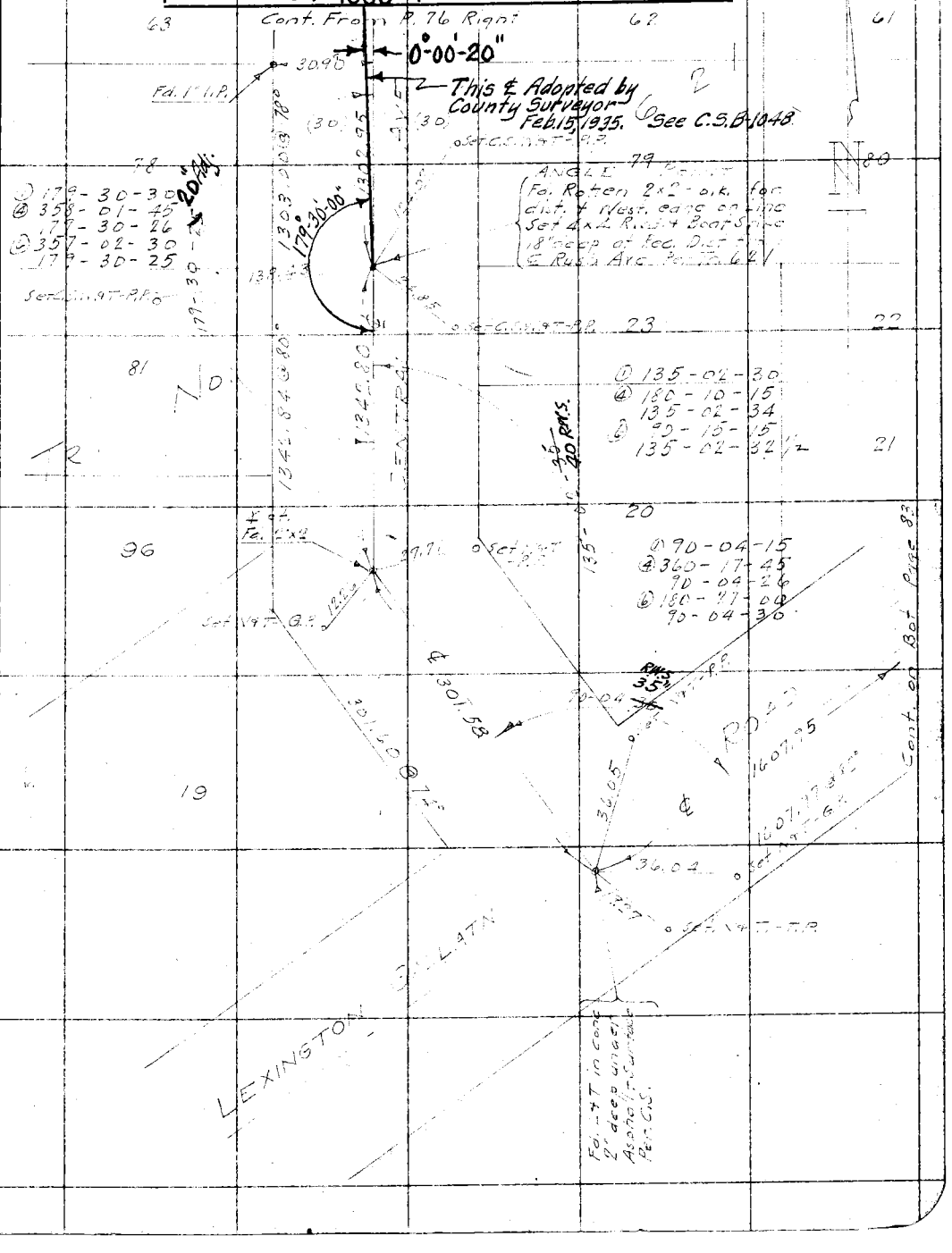

Note: ANY ADDITIONS OR CHANGES ON THIS SHEET MUST BE MADE OR CIRCLED IN Red. WITH DATE AND NAME OF PERSON MAKING CHANGE.

Do not extend notes this side of this line

RETURN TO LOS ANGELES COUNTY SURVEYOR

RETURN TO

LOS ANGELES COUNTY SURVEYOR

Note: ANY ADDITIONS OR CHANGES ON THIS SHEET MUST BE MADE OR CIRCLED IN **Red.** WITH DATE AND NAME OF PERSON MAKING CHANGE.

Do not extend notes this side of this line

F. B. _____ Pg. _____ Chief Party _____ Notes by _____ Date _____

Date 6-20-29 Notes by P.T.D. Chief Party Dunlap F.B. 306 Pg. 77

Platted by J.C. Hoyt	W.O. No. 4239 ~~D.S.O.~~ Tape No. .012
Date Aug '29	Location Graves Ave
Map No. C.S.B-384 Sh 2	Surveyed by P.T. Dunlap
Platting C'k'd by R.W.S.	Date 7-1-29 ~~A. O. Johnson~~
Date MAR 17 1930	Indexed

76°
21½#



Note: ANY ADDITIONS OR CHANGES ON THIS SHEET MUST BE MADE OR CIRCLED IN Red, WITH DATE AND NAME OF PERSON MAKING CHANGE.

Do not extend notes this side of this line

RETURN TO
LOS ANGELES COUNTY SURVEYOR

F.B. 306 Pg. 78 Dunlap Chief Party Notes by P.T.D. Date 6-20-27

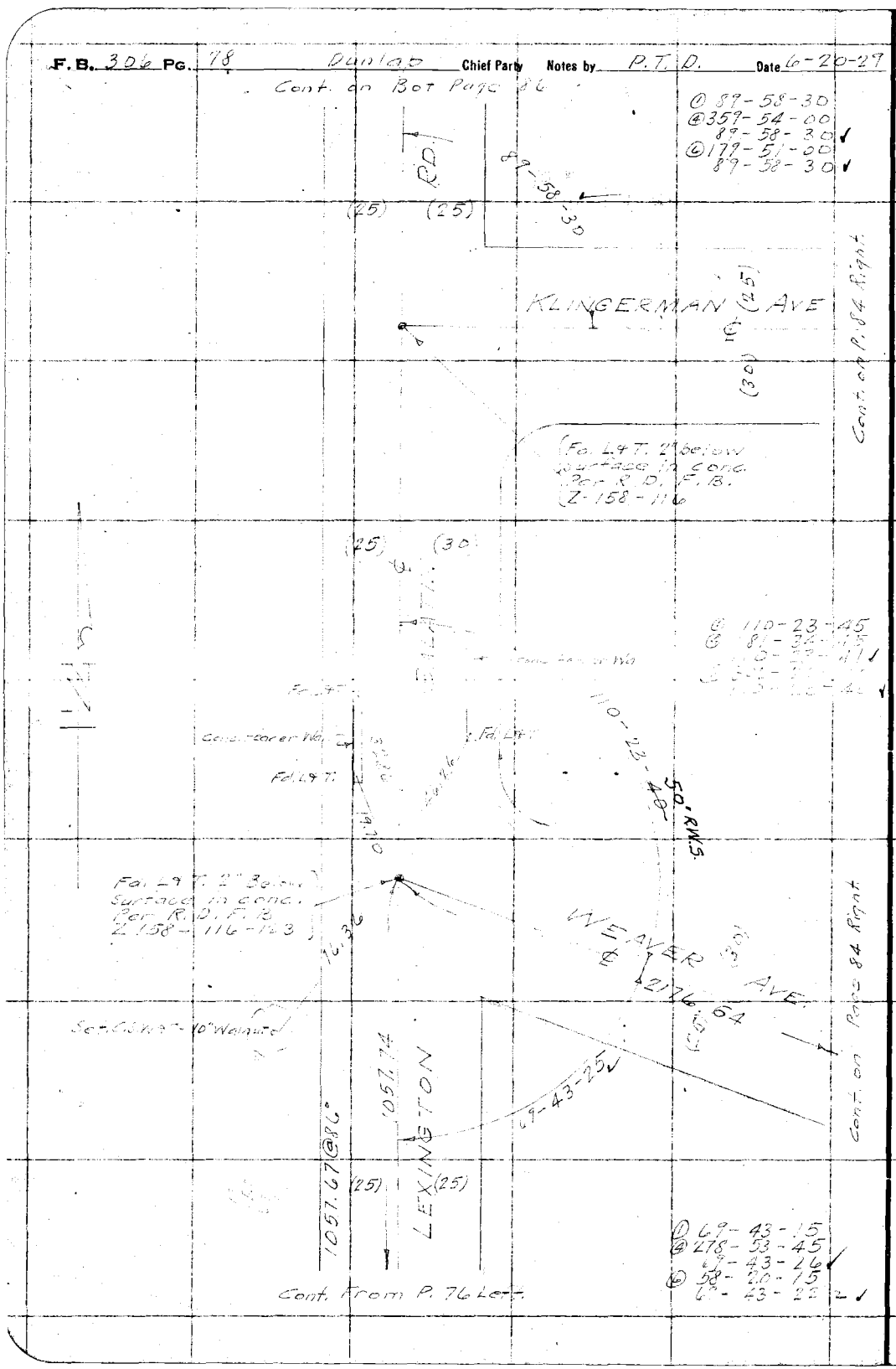

RETURN TO
LOS ANGELES COUNTY SURVEYOR
Do not extend notes this side of this line

Note: ANY ADDITIONS OR CHANGES ON THIS SHEET MUST BE MADE OR CIRCLED IN Red. WITH DATE AND NAME OF PERSON MAKING CHANGE.

Date 6-20-29 Notes by P.T.D. Chief Party Dunlap F.B. 306 Pg. 79

Platted by K. Hoyt	W. O. No. 4239 Tape No. .012
Date Aug '29.	Location Graves Ave
Map No. C.S.B-384 Sh 2	Surveyed by P.T. Dunlap
Platting C'k'd by R. W. S.	Date 6-29-29
Date MAR 17 1930	Indexed A. C. Johnson

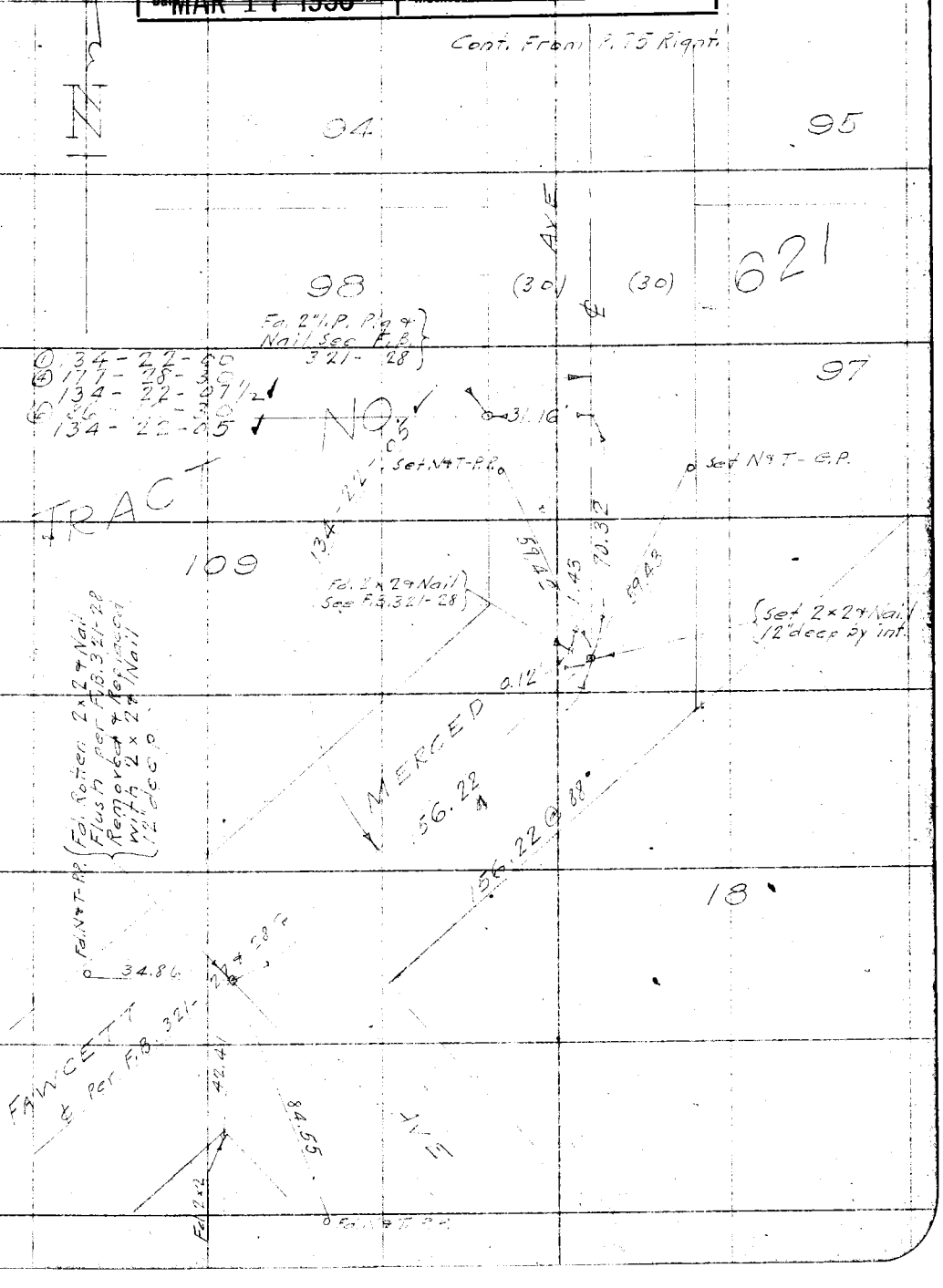

Note: ANY ADDITIONS OR CHANGES ON THIS SHEET MUST BE MADE OR CIRCLED IN Red. WITH DATE AND NAME OF PERSON MAKING CHANGE.

Do not extend notes this side of this line

RETURN TO
LOS ANGELES COUNTY SURVEYOR

F. B. 306 Pg. 80 P. T. D. Chief Party Notes by Dunlap. Date 6-26-29

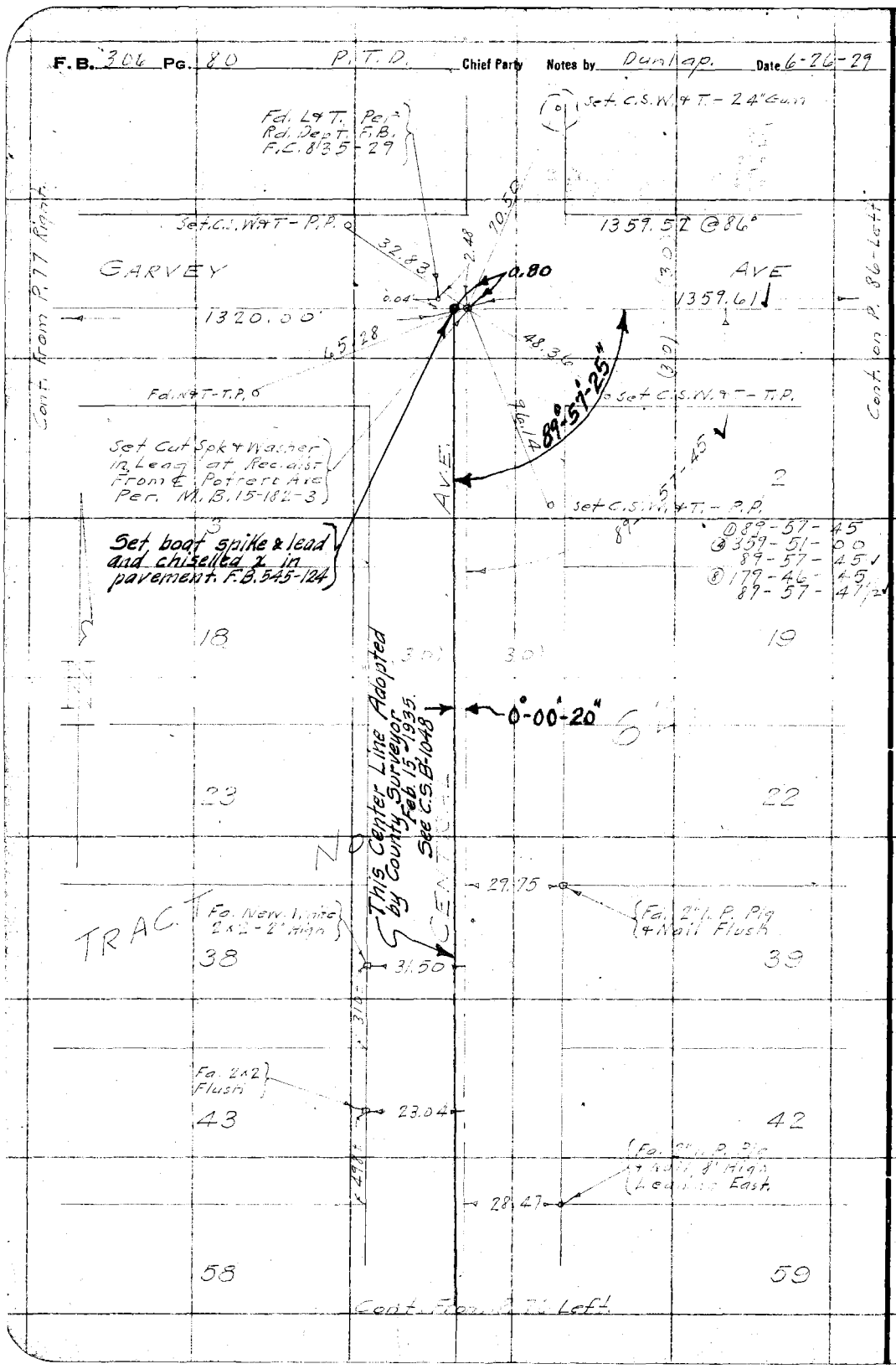

RETURN TO
LOS ANGELES COUNTY SURVEYOR
Do not extend notes this side of this line

Note: ANY ADDITIONS OR CHANGES ON THIS SHEET MUST BE MADE OR CIRCLED IN Red. WITH DATE AND NAME OF PERSON MAKING CHANGE.

Date 7-1-29 Notes by P.T.D. Chief Party Dunlap F.B. 306 Pg. 87

Platted by J.C. Hoyt	W.O. No. 4239 ~~B.S.O.~~ Tree No. .012
Date Aug 29.	Location Graves Ave
Map No. C-S-B-384 Sh 2	Surveyed by P.T. Dunlap
Platting C'k'd by R.W.S.	Date 6-28-29
Date MAR 17 1930	Indexed A. C. Johnson

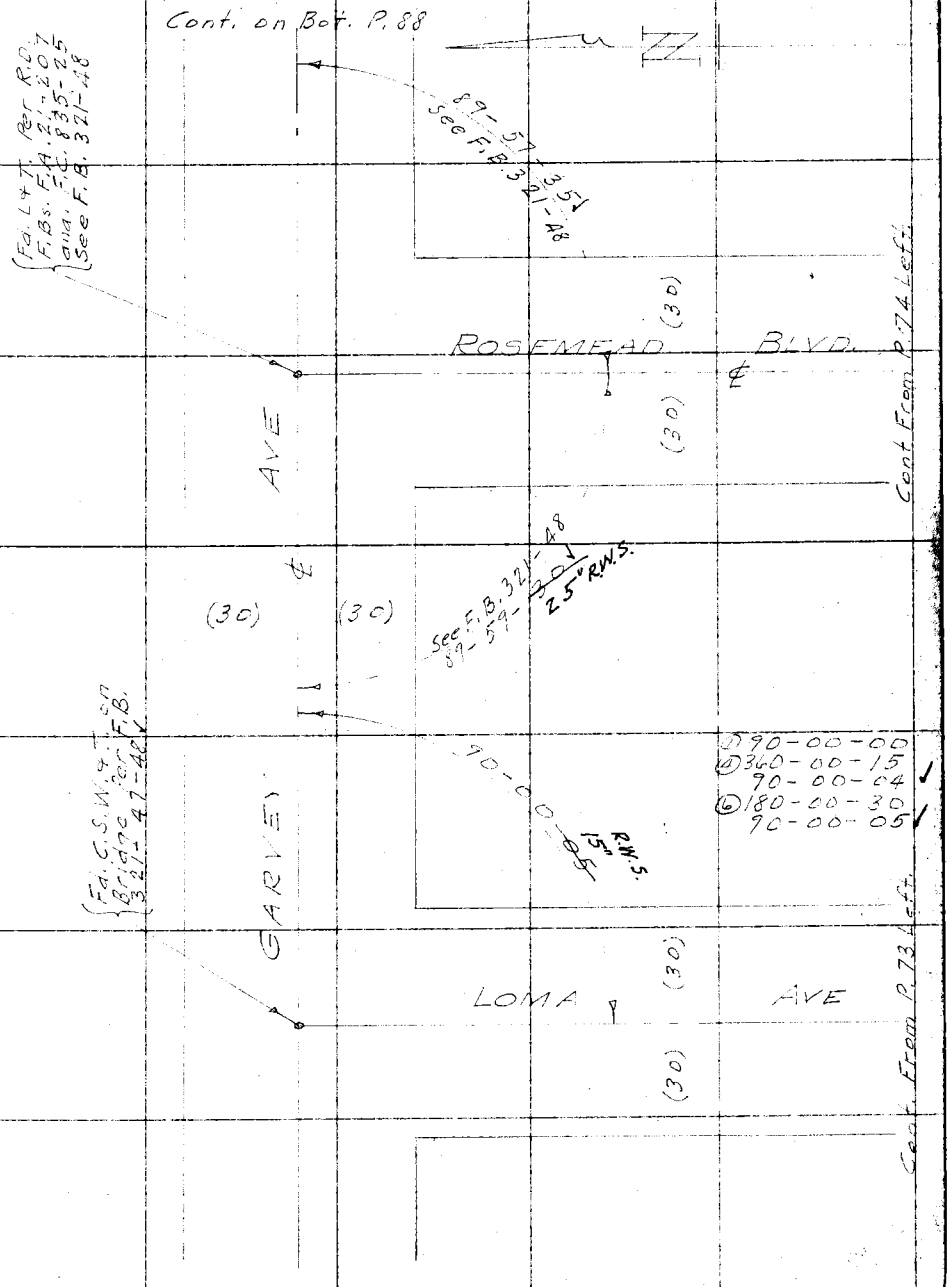

Note: ANY ADDITIONS OR CHANGES ON THIS SHEET MUST BE MADE OR CIRCLED IN Red WITH DATE AND NAME OF PERSON MAKING CHANGE.

Do not extend notes this side of this line.

RETURN TO LOS ANGELES COUNTY SURVEYOR

F.B. 306 Pg. 88 — Dunlap Chief Party — Notes by P. T. D. — Date 7-2-27

Cont. on P. 77 Left

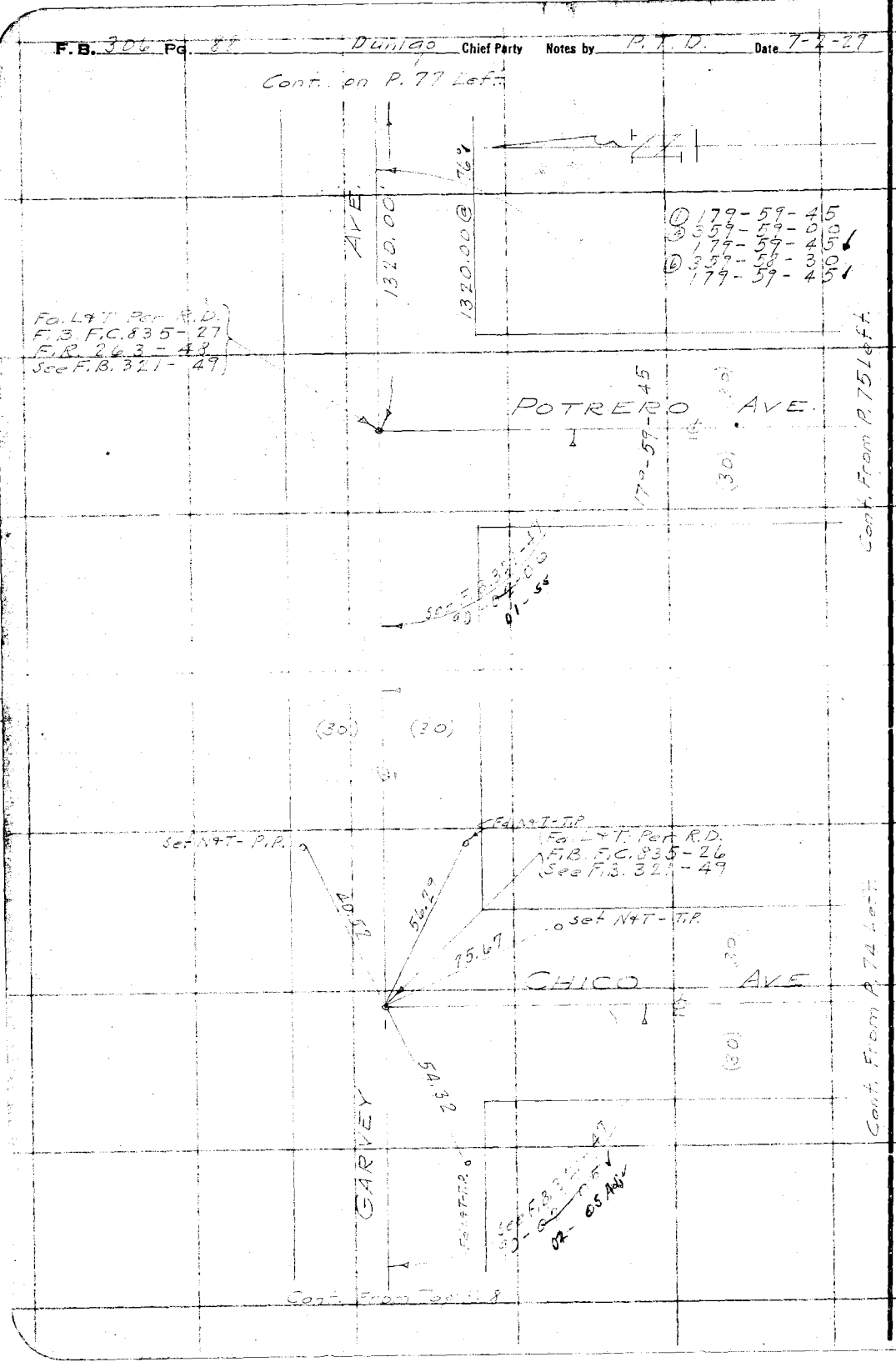

RETURN TO
LOS ANGELES COUNTY SURVEYOR

Do not extend notes this side of this line

Note: ANY ADDITIONS OR CHANGES ON THIS SHEET MUST BE MADE OR CIRCLED IN Red. WITH DATE AND NAME OF PERSON MAKING CHANGE.

Date 6-25-29 Notes by P.T.D. Chief Party Dunlap F.B. 306 Pg. 81

Platted by J.C. Hoyt	W.O. No. 4239 Tape No. .012
Date Aug '29	Location Graves Ave
Map No. C.S.B-384-Sh 2	Surveyed by P.T. Dunlap
Platting C'k'd by R.W.S.	Date 6-24-29
Date MAR 17 1930	Indexed A. C. Johnson

Cont. on Bot. Page 82

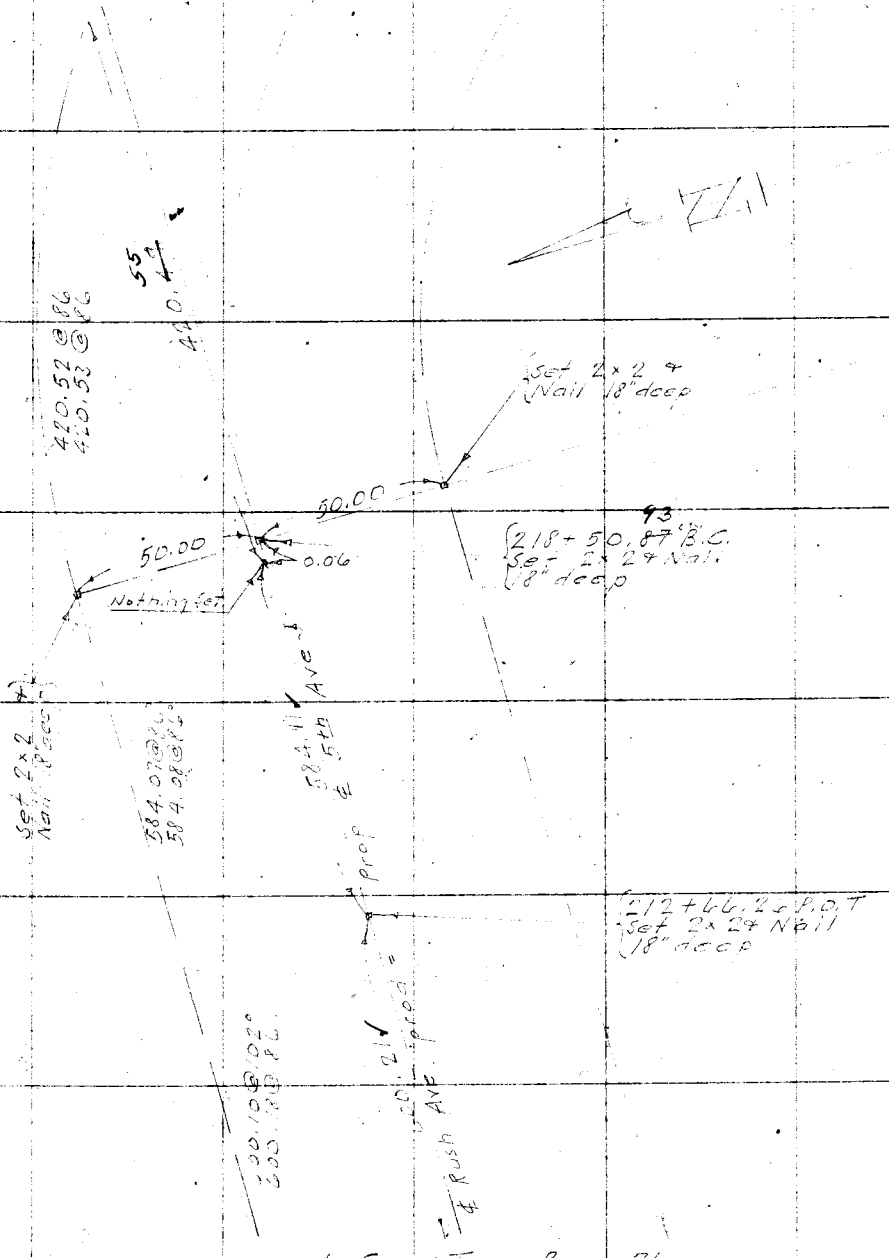

Cont From Top Page 76

Note: ANY ADDITIONS OR CHANGES ON THIS SHEET MUST BE MADE OR CIRCLED IN Red. WITH DATE AND NAME OF PERSON MAKING CHANGE.

Do not extend notes this side of this line

RETURN TO
LOS ANGELES COUNTY SURVEYOR

F.B. 306 Pg. 82 Dunlap Chief Party Notes by P.T.D. Date 6-26-29

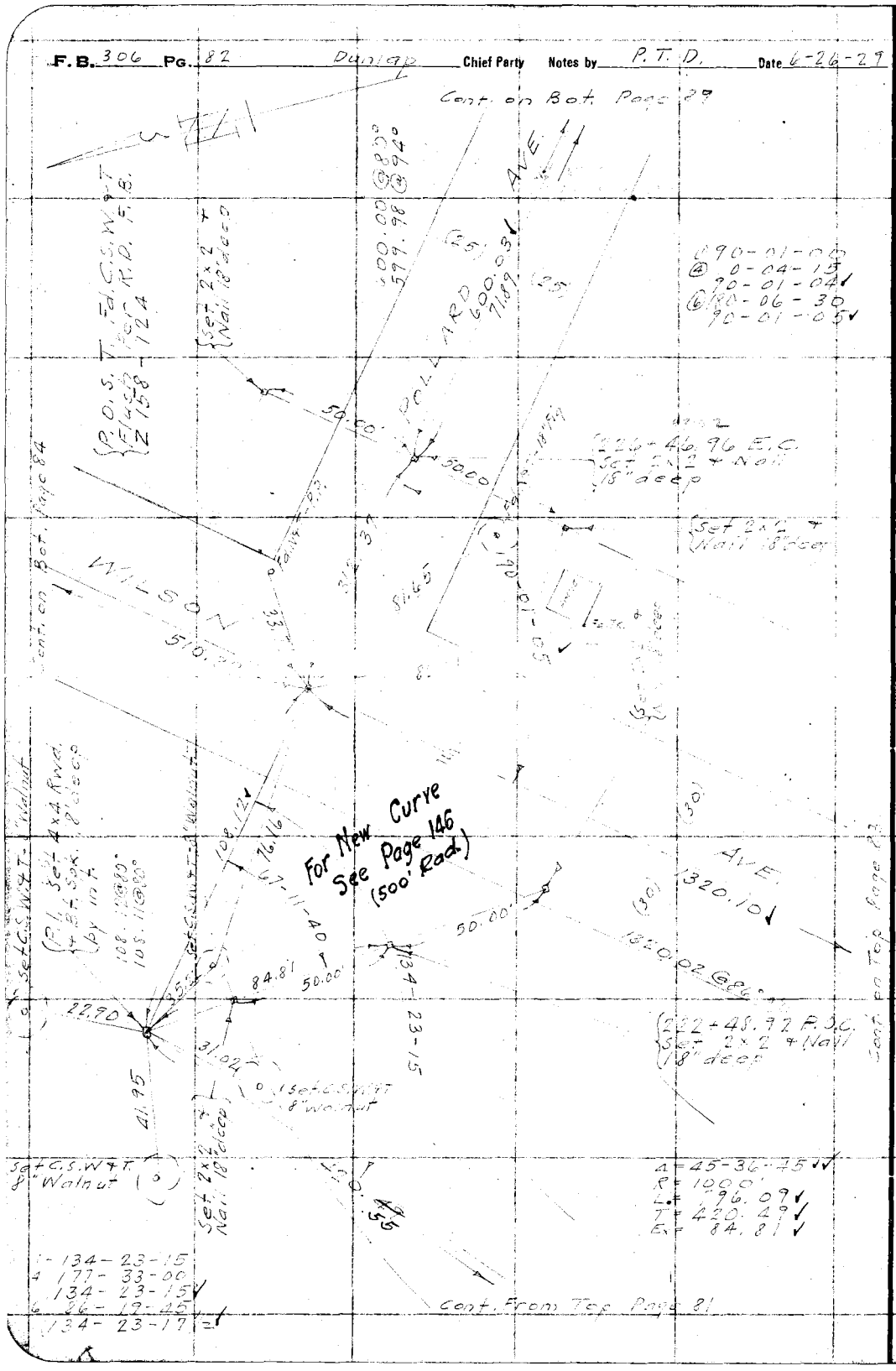

RETURN TO
LOS ANGELES COUNTY SURVEYOR

Do not extend notes this side of this line

Note: ANY ADDITIONS OR CHANGES ON THIS SHEET MUST BE MADE OR CIRCLED IN Red. WITH DATE AND NAME OF PERSON MAKING CHANGE.

Date 6-20-29 Notes by P. T. D. Chief Party Dunlap F.B. 306 Pg. 83

Platted by J. C. Hoyt	W. O. No. 4239 Tape ~~D. S/O.~~ No. .012
Date Aug '29	Location Graves Ave
Map No. C.S.B-384 Sh 2	Surveyed by P. T. Dunlap
Platting C'k'd by R. W. S.	Date 6-20-29
Date MAR 17 1930	Indexed A. C. Johnson

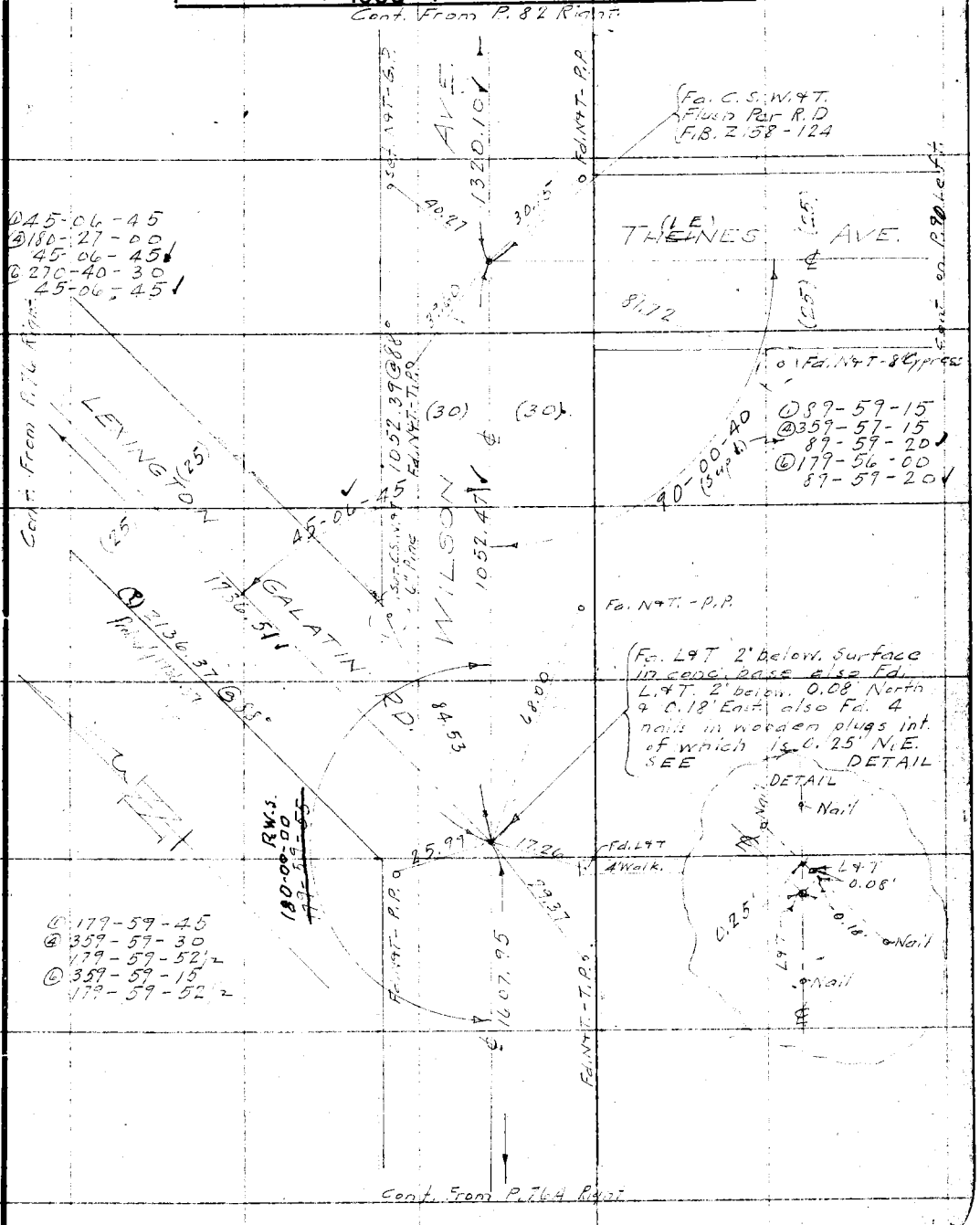

Note: ANY ADDITIONS OR CHANGES ON THIS SHEET MUST BE MADE OR CIRCLED IN Red WITH DATE AND NAME OF PERSON MAKING CHANGE.

Do not extend notes this side of this line

RETURN TO LOS ANGELES COUNTY SURVEYOR

F. B. 306 Pg. 84 P. T. D. Chief Party Notes by Dunlap Date 6-25-29

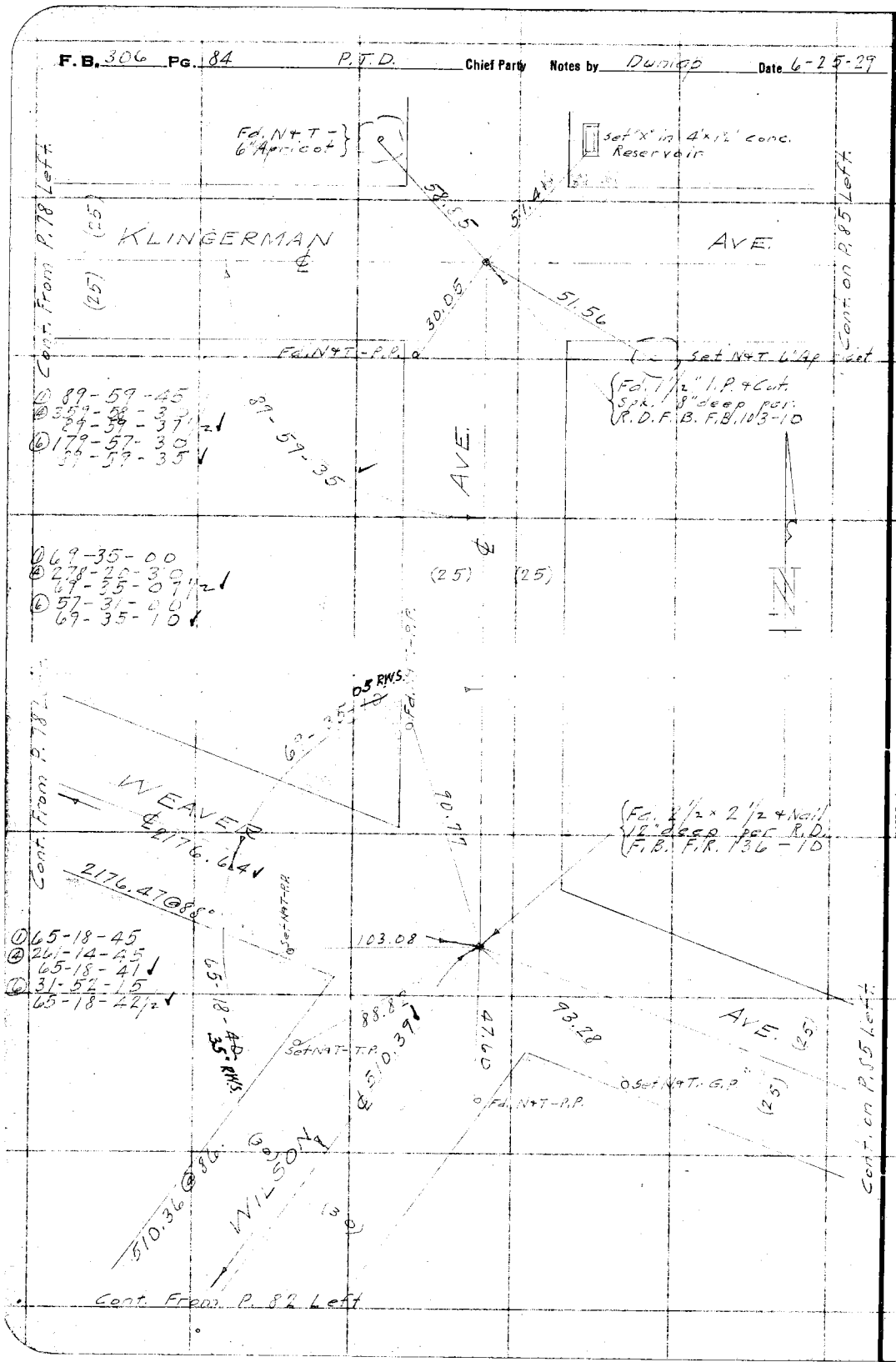

RETURN TO LOS ANGELES COUNTY SURVEYOR

Do not extend notes this side of this line

Note: ANY ADDITIONS OR CHANGES ON THIS SHEET MUST BE MADE OR CIRCLED IN Red. WITH DATE AND NAME OF PERSON MAKING CHANGE.

Date 6-25-29 Notes by P.T.D. Chief Party Dunlap F.B. 306 Pg. 85

Platted by J.C. Hoyt	W.O. No. 4239 ~~D.C.O.~~ Tape No. .012
Date Aug '29	Location Graves Ave
Map No. C.S.B-384-Sh1	Surveyed by P.T. Dunlap
Platting C'k'd by R.W.S.	Date 6-25-29
Date MAR 17 1930	Indexed A. C. Johnson

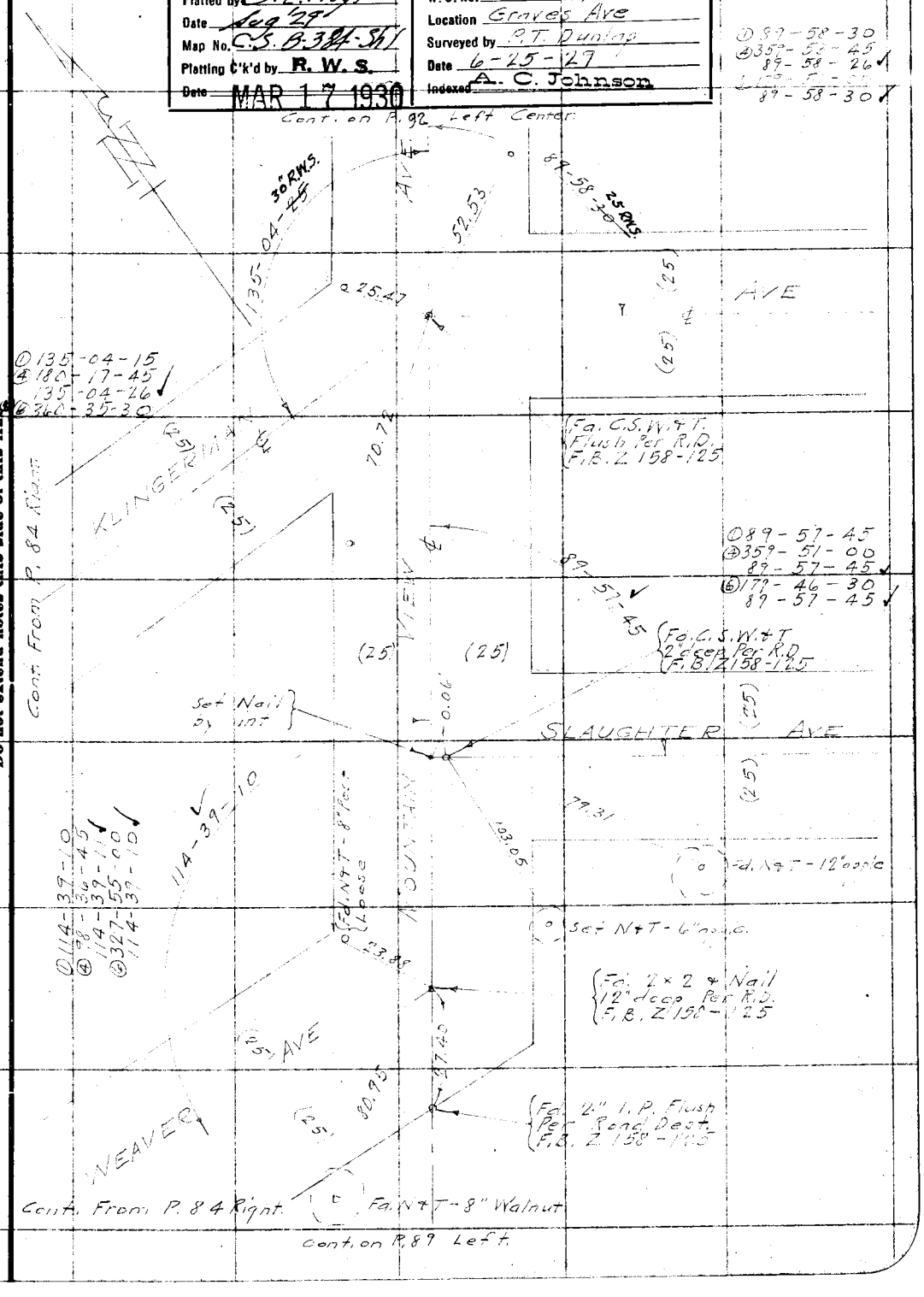

Notes: ANY ADDITIONS OR CHANGES ON THIS SHEET MUST BE MADE OR CIRCLED IN Red. WITH DATE AND NAME OF PERSON MAKING CHANGE.

Do not extend notes this side of this line

RETURN TO
LOS ANGELES COUNTY SURVEYOR

F. B. 306 Pg. 86 Dunlap Chief Party Notes by P. T. D. Date 6-26-29

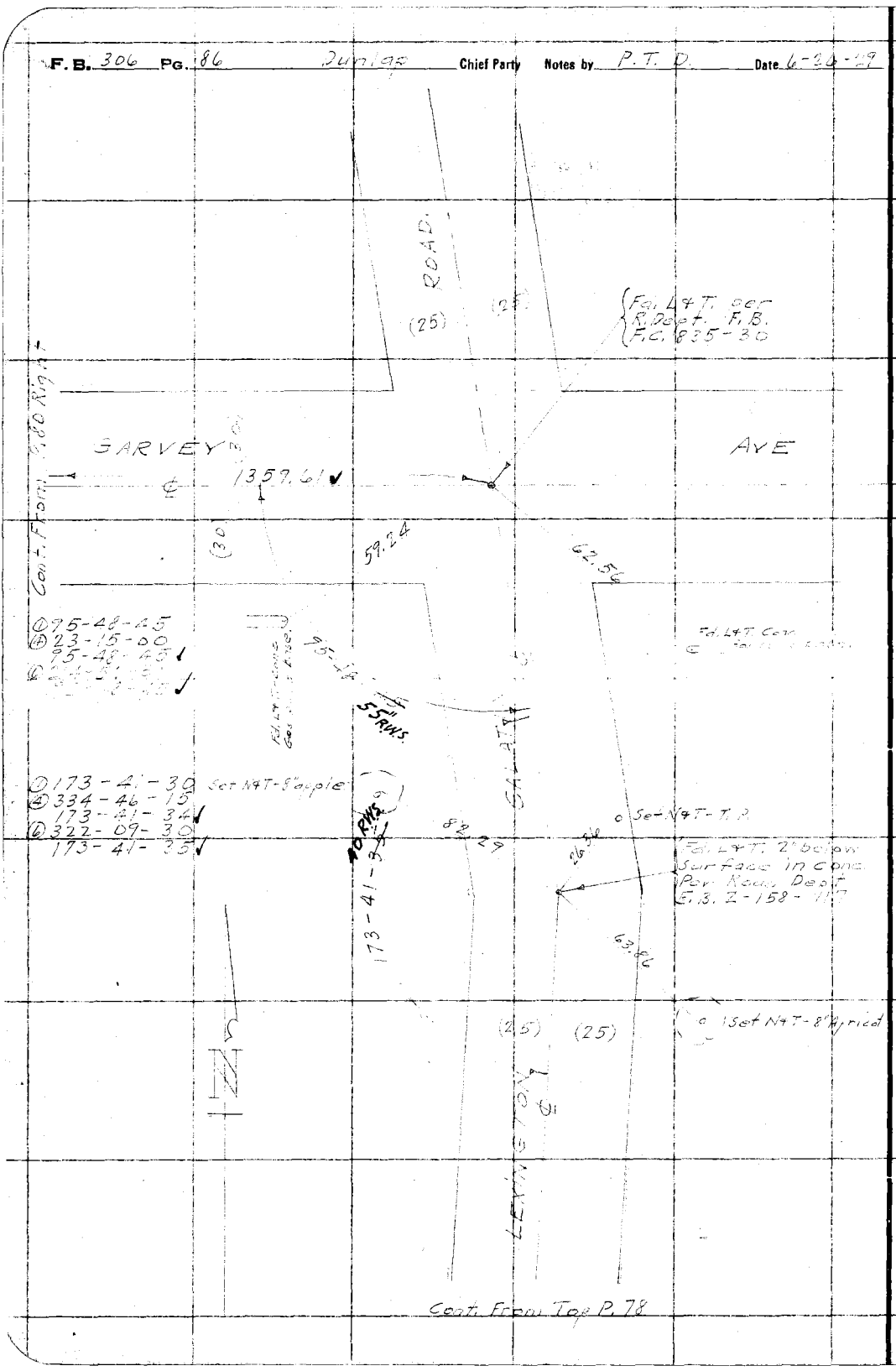

RETURN TO
LOS ANGELES COUNTY SURVEYOR

Do not extend notes this side of this line

Note: ANY ADDITIONS OR CHANGES ON THIS SHEET MUST BE MADE OR CIRCLED IN Red. WITH DATE AND NAME OF PERSON MAKING CHANGE.

Date 7-2-29 Notes by P. T. D. Chief Party Dunlap F.B. 306 PG 89

Platted by L. C. Hoyt	W. O. No. 4239 Tape No. .012
Date Aug '29	Location Graves Ave
Map No. C.S.B-384 Sht 2	Surveyed by P. T. Dunlap
Platting C'k'd by R. W. S.	Date 7-2-29
Date MAR 17 1930	Indexed A. C. Johnson

Cont. on P. 91 Left

Cont. From Top. P. 82

RETURN TO LOS ANGELES COUNTY SURVEYOR

Notes: ANY ADDITIONS OR CHANGES ON THIS SHEET MUST BE MADE OR CIRCLED IN RED WITH DATE AND NAME OF PERSON MAKING CHANGE.

Do not extend notes this side of this line

F.B. 366 Pg. 90 Dunlap Chief Party Notes by P. T. D. Date 7-1-29

Cont. on Bot. P. 91

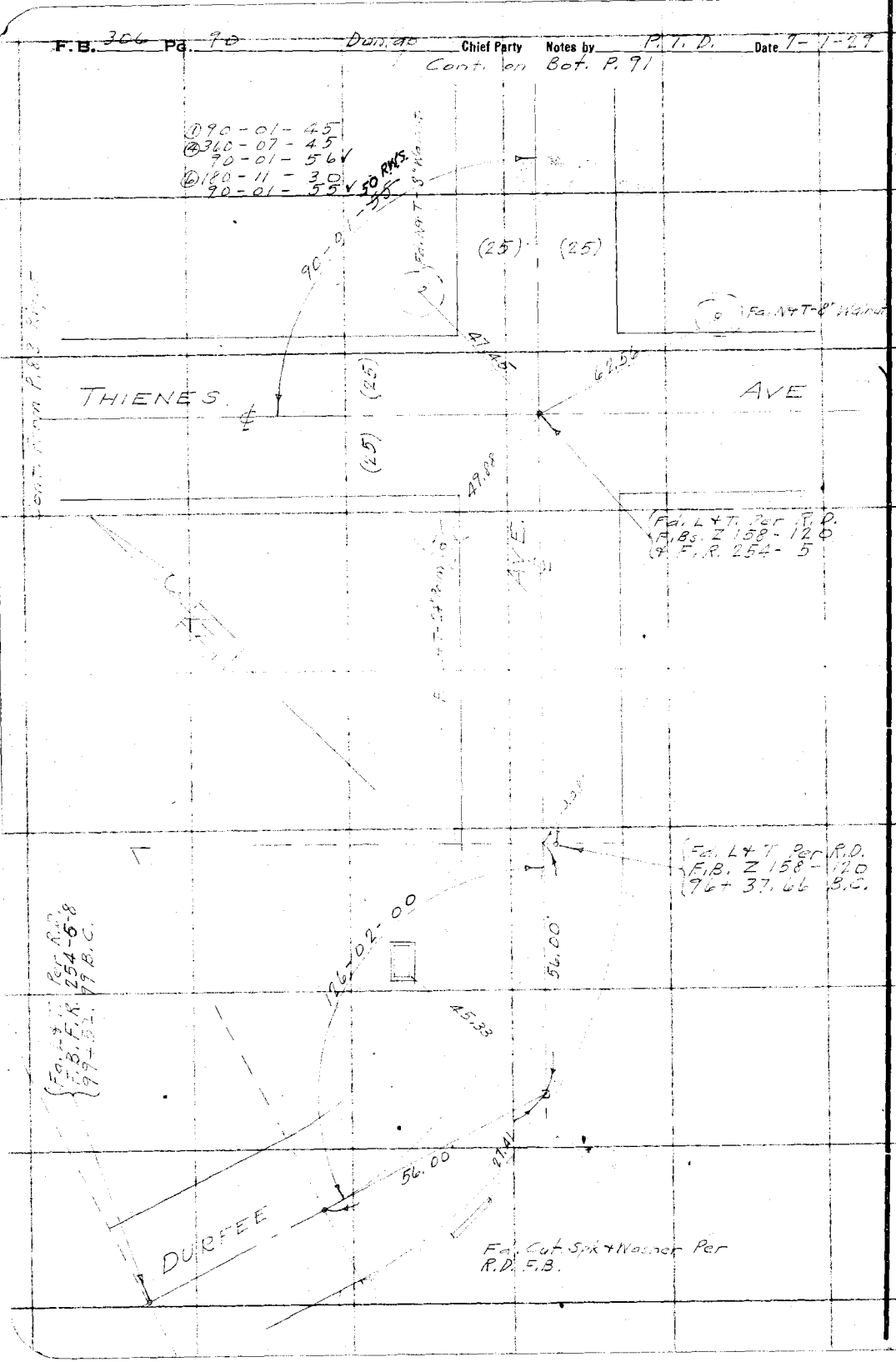

RETURN TO
LOS ANGELES COUNTY SURVEYOR

Do not extend notes this side of this line

Note: ANY ADDITIONS OR CHANGES ON THIS SHEET MUST BE MADE OR CIRCLED IN Red. WITH DATE AND NAME OF PERSON MAKING CHANGE.

Date 7-1-29 Notes by P. T. D. Chief Party Dunlap F.B. 306 Pg. 91

Platted by J. C. Hoyt	W. O. No. 4239 ~~D. S. O.~~ Tape No. .012
Date Aug '29	Location Graves Ave
Map No. C.S.B.384-Sh 2	Surveyed by P. T. Dunlap
Platting C'k'd by R. W. S.	Date 7-1-29
Date MAR 17 1930	Indexed A. C. Johnson

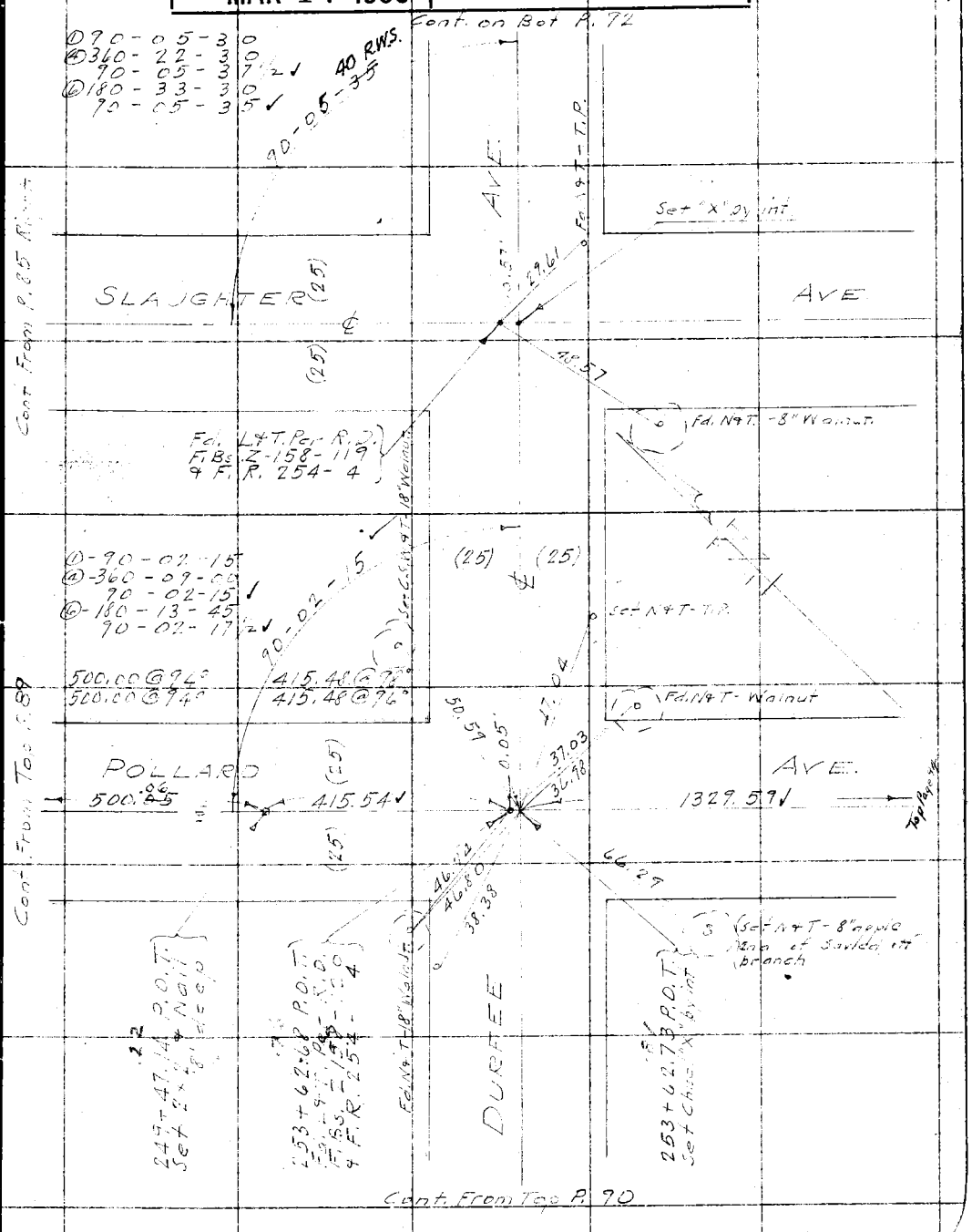

Note: ANY ADDITIONS OR CHANGES ON THIS SHEET MUST BE MADE OR CIRCLED IN Red. WITH DATE AND NAME OF PERSON MAKING CHANGE.

Do not extend notes this side of this line

RETURN TO LOS ANGELES COUNTY SURVEYOR

F.B. 306 Pg. 92 Dun. 90 Chief Party Notes by P. T. D. Date 7-1-29

Cont. on Top P. 93.

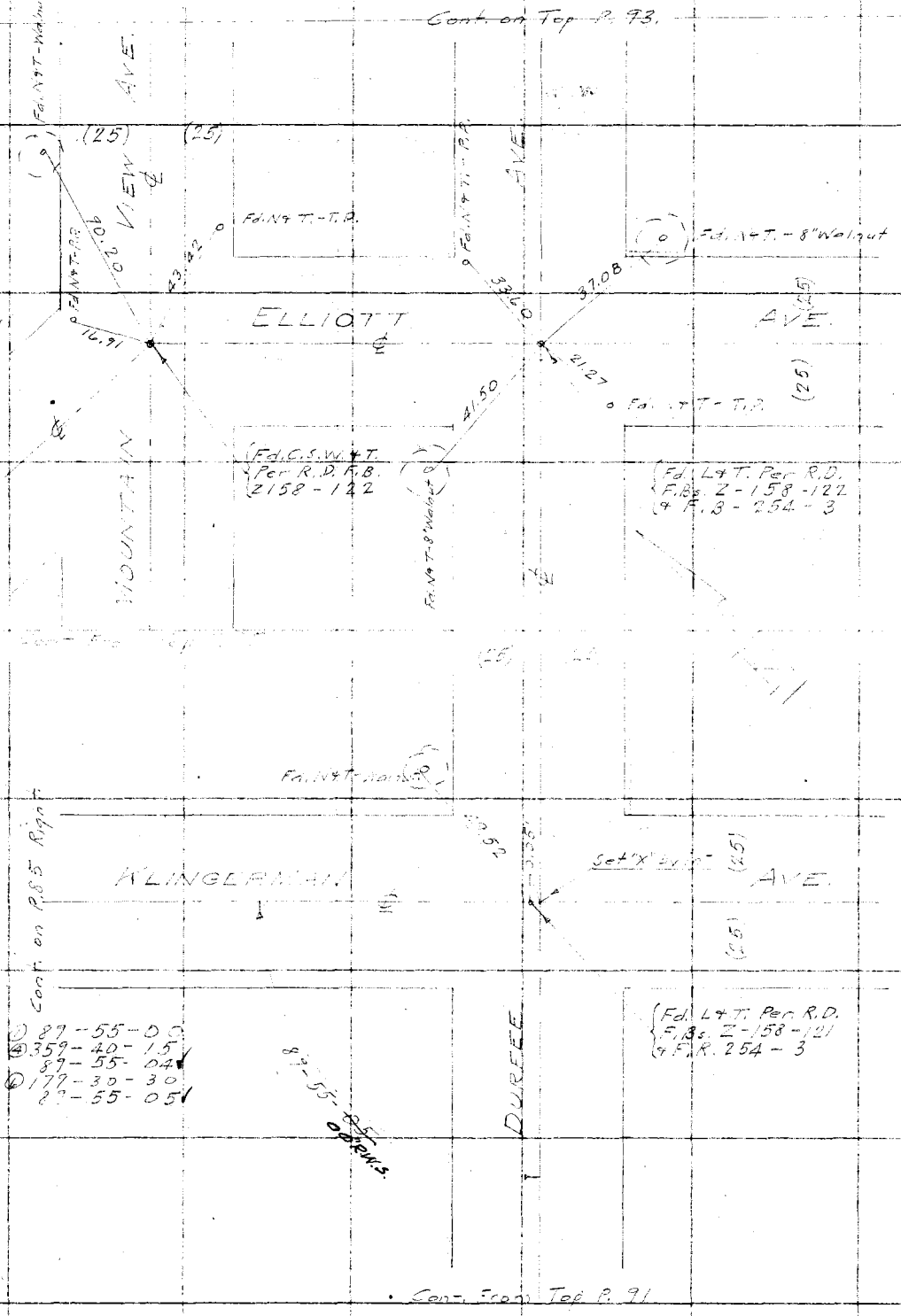

Cont. from Top P. 91

RETURN TO
LOS ANGELES COUNTY SURVEYOR

Do not extend notes this side of this line

Note: ANY ADDITIONS OR CHANGES ON THIS SHEET MUST BE MADE OR CIRCLED IN Red, WITH DATE AND NAME OF PERSON MAKING CHANGE.

Date 7-1-29 Notes by P. T. D. Chief Party Dunlap F.B. 306 Pg. 93

Platted by J.C. Hoyt	W. O. No. 4739 ~~B. O. O.~~ No. 212
Date Aug '29	Location Graves Ave
Map No. C.S. B. 384 Sh 2	Surveyed by P. T. Dunlap
Platting C'k'd by R. W. S.	Date 7-1-29
Date MAR 17 1930	Indexed A. C. Johnson

Notice: ANY ADDITIONS OR CHANGES ON THIS SHEET MUST BE MADE OR CIRCLED IN Red. WITH DATE AND NAME OF PERSON MAKING CHANGE.

Do not extend notes this side of this line

RETURN TO LOS ANGELES COUNTY SURVEYOR

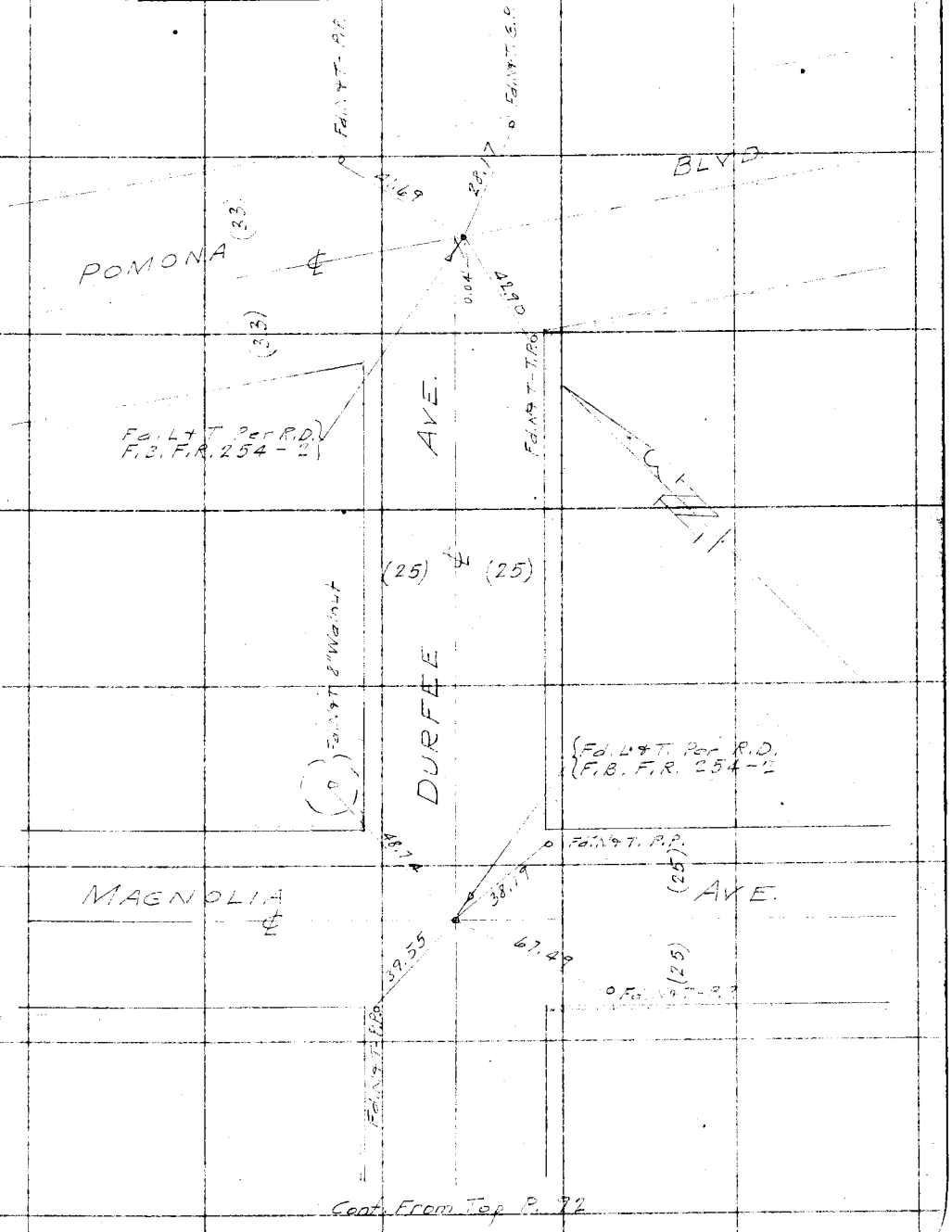

Cont. From Top P. 92

F. B. 306 PG. 94 Dunlap Chief Party Notes by P. T. D. Date 7-9-29

Cont. From P. 91 Right.

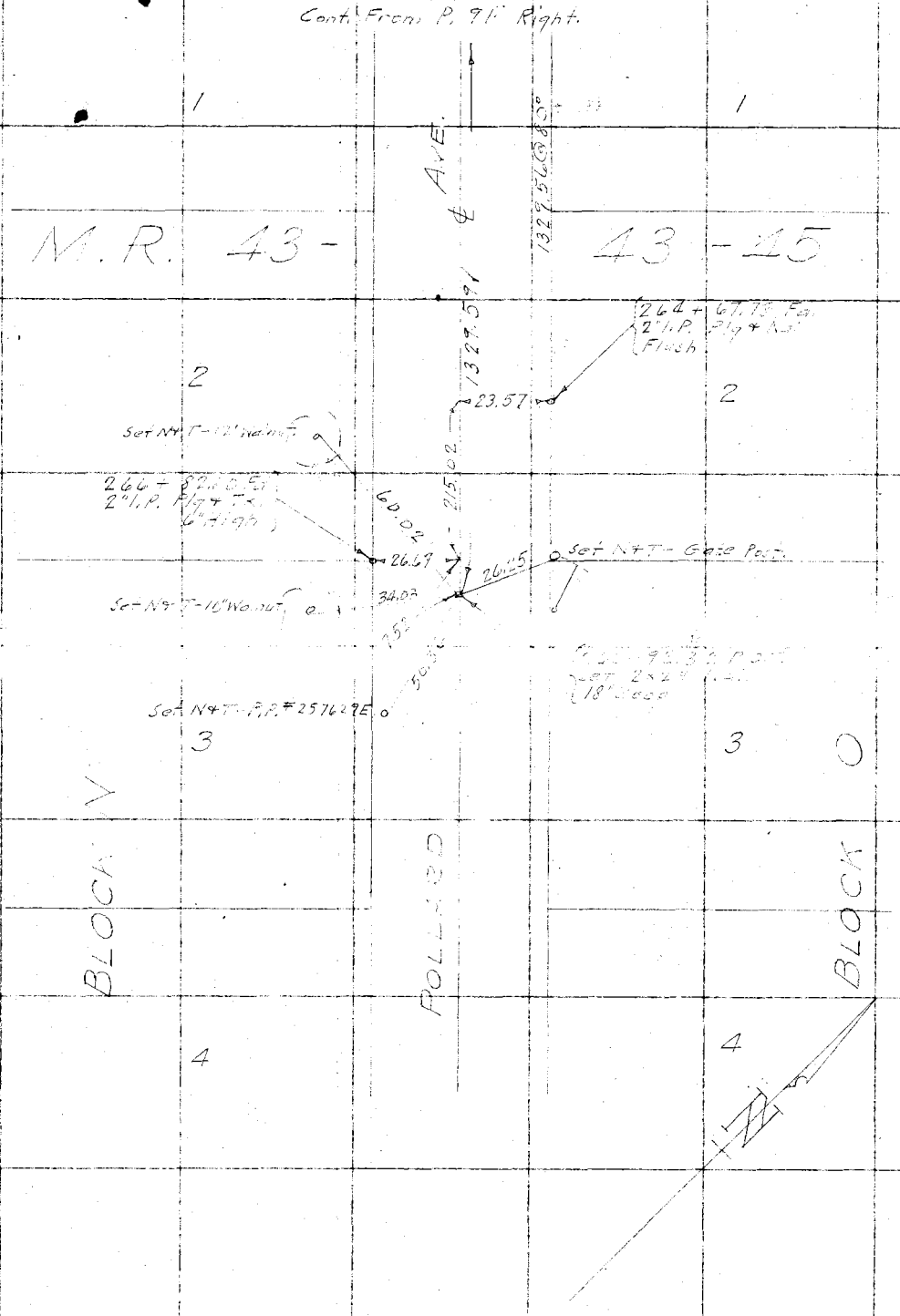

RETURN TO
LOS ANGELES COUNTY SURVEYOR

Do not extend notes this side of this line

Note: ANY ADDITIONS OR CHANGES ON THIS SHEET MUST BE MADE OR CIRCLED IN Red. WITH DATE AND NAME OF PERSON MAKING CHANGE.

Date _____ Notes by _____ Chief Party _____ F.B. 306 PG. 95

Platted by	W. O. No.
Date	Location
Map No.	Surveyed by
Platting C'k'd by	Date
Date	Indexed

Note: ANY ADDITIONS OR CHANGES ON THIS SHEET MUST BE MADE OR CIRCLED IN Red. WITH DATE AND NAME OF PERSON MAKING CHANGE.

Do not extend notes this side of this line

RETURN TO
LOS ANGELES COUNTY SURVEYOR

RETURN TO
LOS ANGELES COUNTY SURVEYOR

Note: ANY ADDITIONS OR CHANGES ON THIS SHEET MUST BE MADE OR CIRCLED IN Red. WITH DATE AND NAME OF PERSON MAKING CHANGE.

Do not extend notes this side of this line

F.B. 306 PG. 96

Chief Party _____ Notes by _____ Date _____

Date _____ Notes by _____ Chief Party _____ F.B. 306 Pg. 97

Platted by J.C. Hort	W.O. No. 782 D.S.O. No.
Date Aug '29	Location 5th Ave
Map No. C.S.B.3 84 Sh 2	Surveyed by [illegible]
Platting Ck'd by R. W. S.	Date February 7 & 8 1930
Date MAR 17 1930	Indexed A. C. Johnson

5th AVE.

CHANGE IN ℄ SAN GABRIEL BLVD
AND
MUSCATEL AVE.

Together With Property Lines

W.O. 782

C.V. Crumley
C.G. Williams
W.L. [illegible]
C.E. [illegible]
C.F. [illegible]

Note: ANY ADDITIONS OR CHANGES ON THIS SHEET MUST BE MADE OR CIRCLED IN Red. WITH DATE AND NAME OF PERSON MAKING CHANGE.

Do not extend notes this side of this line

RETURN TO
LOS ANGELES COUNTY SURVEYOR

F.B. 326 Pg. 98 Chief Party Notes by C.V.C. Date 2/8/2



RETURN TO
LOS ANGELES COUNTY SURVEYOR

Do not extend notes this side of this line

Note: ANY ADDITIONS OR CHANGES ON THIS SHEET MUST BE MADE OR CIRCLED IN Red. WITH DATE AND NAME OF PERSON MAKING CHANGE.

Date _____ Notes by _____ Chief Party _____ F.B. 306 Pg. 99

Platted by D. A. White	W. O. No. 782 D. S. O. No.
Date Feb '30	Location 5th Ave
Map No. C.S.B-384-Sh1	Surveyed by C. V. Crumley
Platting C'k'd by R. W. S.	Date Feb. 7 1930
Date MAR 17 1930	Indexed A. C. Johnson

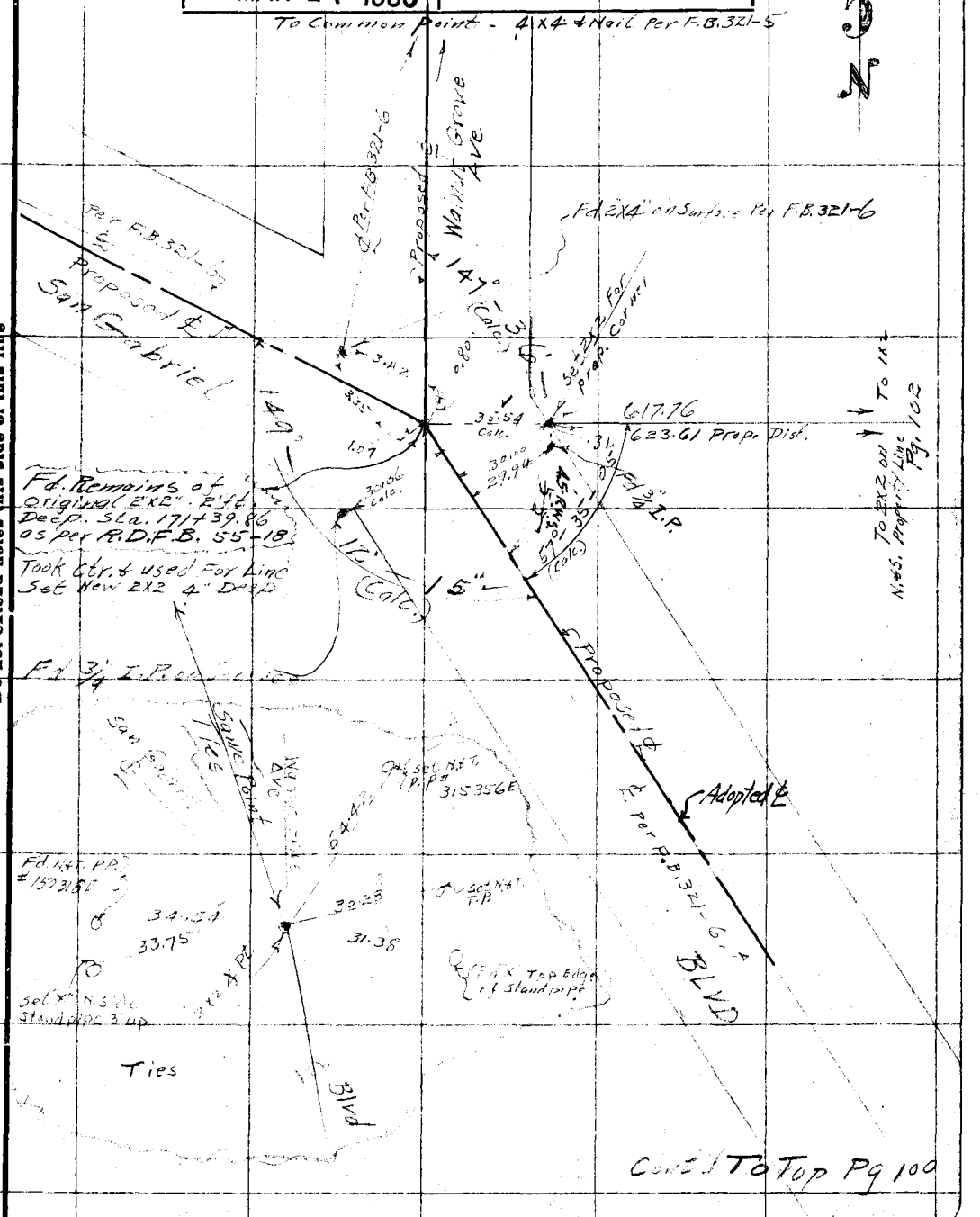

Note: ANY ADDITIONS OR CHANGES ON THIS SHEET MUST BE MADE OR CIRCLED IN Red. WITH DATE AND NAME OF PERSON MAKING CHANGE.

Do not extend notes this side of this line

RETURN TO LOS ANGELES COUNTY SURVEYOR

F. B. 306 Pg. 100 Chief Party Notes by [illegible] Date 2/7/30



RETURN TO
LOS ANGELES COUNTY SURVEYOR

Do not extend notes this side of this line

Note: ANY ADDITIONS OR CHANGES ON THIS SHEET MUST BE MADE OR CIRCLED IN Red. WITH DATE AND NAME OF PERSON MAKING CHANGE.

Date _____ Notes by _____ Chief Party _____ F.B. 306 Pg. 101

Platted by D.A. White	W.O. No. 782 D.S.O. No.
Date Feb '30	Location 5th Ave
Map No. C.S.B-384-Sh1	Surveyed by C.V. [illegible]
Platting Ck'd by R.W.S.	Date February 7, 1930
Date MAR 17 1930	Indexed [illegible]

Cont'd From Bottom Pg. 100



Note: ANY ADDITIONS OR CHANGES ON THIS SHEET MUST BE MADE OR CIRCLED IN Red. WITH DATE AND NAME OF PERSON MAKING CHANGE.

Do not extend notes this side of this line

RETURN TO
LOS ANGELES COUNTY SURVEYOR

RETURN TO
LOS ANGELES COUNTY SURVEYOR

Note: ANY ADDITIONS OR CHANGES ON THIS SHEET MUST BE MADE OR CIRCLED IN **Red.** WITH DATE AND NAME OF PERSON MAKING CHANGE.

Do not extend notes this side of this line

Notes by C.V. Crumley Date 2/7/30

Chief Party

F.B. 306 PG 103



Date _____ Notes by _____ Chief Party _____ F.B. 306 Pg. 103

Platted by D.A. White	W. O. No. _____ D. S. O. No. _____
Date Feb '30	Location _____
Map No. C.S. B-384-Sh1	Surveyed by _____
Platting Ck'd by R. W. S.	Date _____
Date MAR 17 1930	Indexed A. C. Johnson

Notes: ANY ADDITIONS OR CHANGES OF THIS SHEET MUST BE MADE OR CIRCLED IN Red. WITH DATE AND NAME OF PERSON MAKING CHANGE.

Do not extend notes this side of this line

RETURN TO
LOS ANGELES COUNTY SURVEYOR



F.B. 306 Pg 104 Chief Party Notes by Date

617.[illegible] @ T = 68° = 617.76 1x2 W.
150.25 @ T 70° = 150.24 1x2 Top slope = [illegible]
150.00 @ 10° - 58' = 98.17 @ T 10° = 98.16 slope Dist.
96.[illegible] @ 9° - 01 - 30 @ T = 94.92 @ T = 72° = 94.91
346.[illegible] @ T = 78° = 346.58

346.58
94.91
98.16
150.24
617.76
1307.65
35.54
1343.19

346.58
94.91
98.16
539.65

623.[illegible] Prop.
617.76
5.85

624.47 Rec.
617.76
6.71

1307

89-59-15
4 | 359.[illegible]
89 59-05

RETURN TO
LOS ANGELES COUNTY SURVEYOR

Note: ANY ADDITIONS OR CHANGES ON THIS SHEET MUST BE MADE OR CIRCLED IN Red. WITH DATE AND NAME OF PERSON MAKING CHANGE.

Do not extend notes this side of this line

Date 7-9-30 Notes by Moore Chief Party Moore F.B. 306 PG. 105

Platted by	W. O. No. 937 Tape ~~D. S. O.~~ No. 028
Date	Location Arroyo Ave
Map No.	Surveyed by L. D. Moore
Platting C'k'd by	Date 7-9-30
Date	Indexed A. C. Johnson 8-22-30

RIGHT of WAY
STAKES
on
ARROYO AVE
from
WEST CITY BDY.
to
EAST CITY BDY.
CITY of WEST COVINA

Tape used #028 - Std. @ 68°F.

(Rowland Ave Folder)

RETURN TO
LOS ANGELES COUNTY SURVEYOR
CHANGE
Do not enter notes on this side of this line

F.B. 306 Pg. 106 Moore Chief Party Notes by Moore Date 7-9-30

To bottom Pg. 107

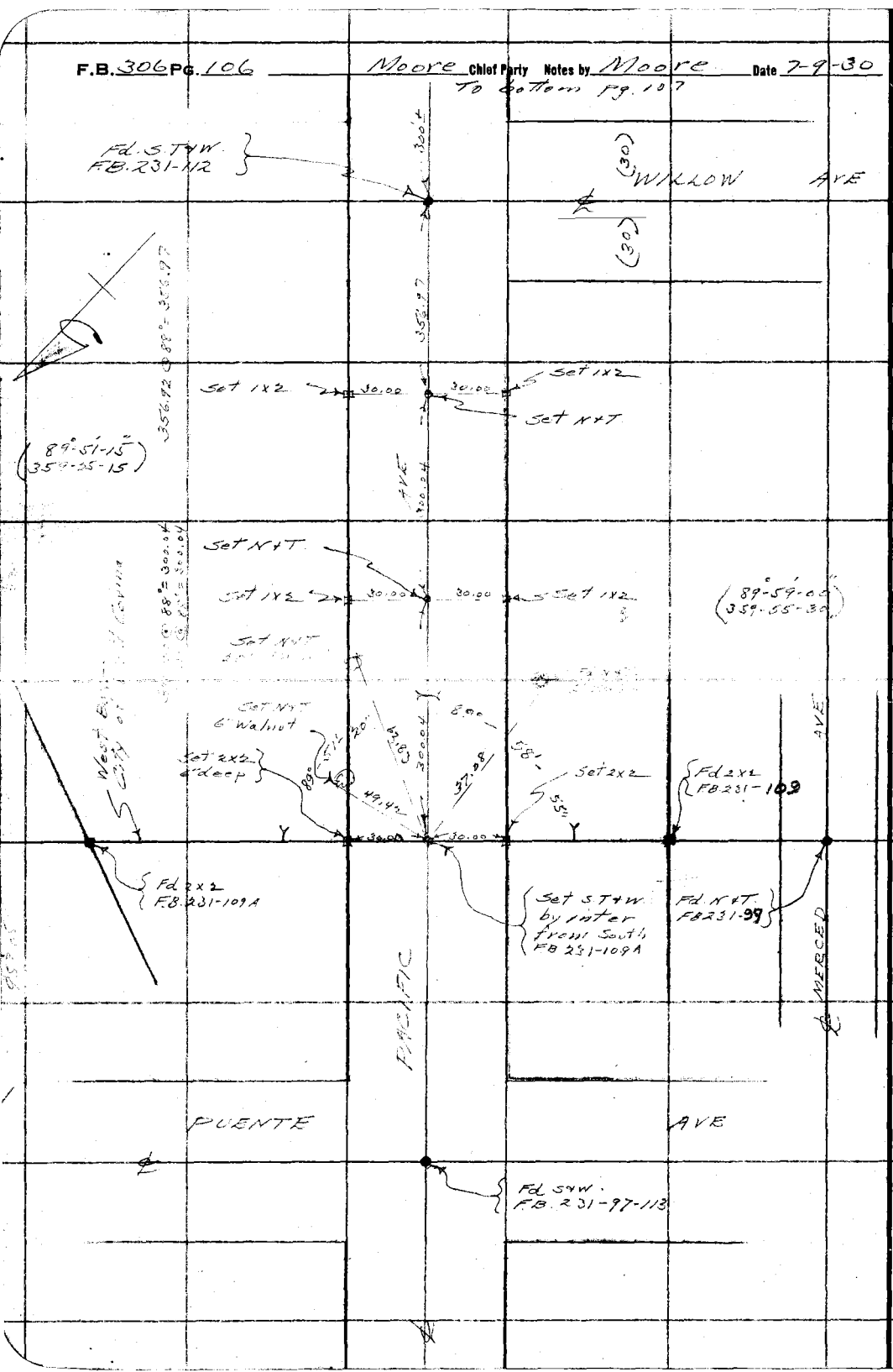

RETURN TO
LOS ANGELES COUNTY SURVEYOR

Do not extend notes this side of this line

Note: ANY ADDITIONS OR CHANGES ON THIS SHEET MUST BE MADE OR CIRCLED IN Red. WITH DATE AND NAME OF PERSON MAKING CHANGE.

Date 7-9-30 Notes by Moore Chief Party Moore F.B 306 PG. 107

Platted by	W. O. No. 937 D. S. O. No.
Date	Location Arroyo Ave
Map No.	Surveyed by L.D. Moore
Platting C'k'd by	Date 7-9-30
Date	Indexed A. C. Johnson

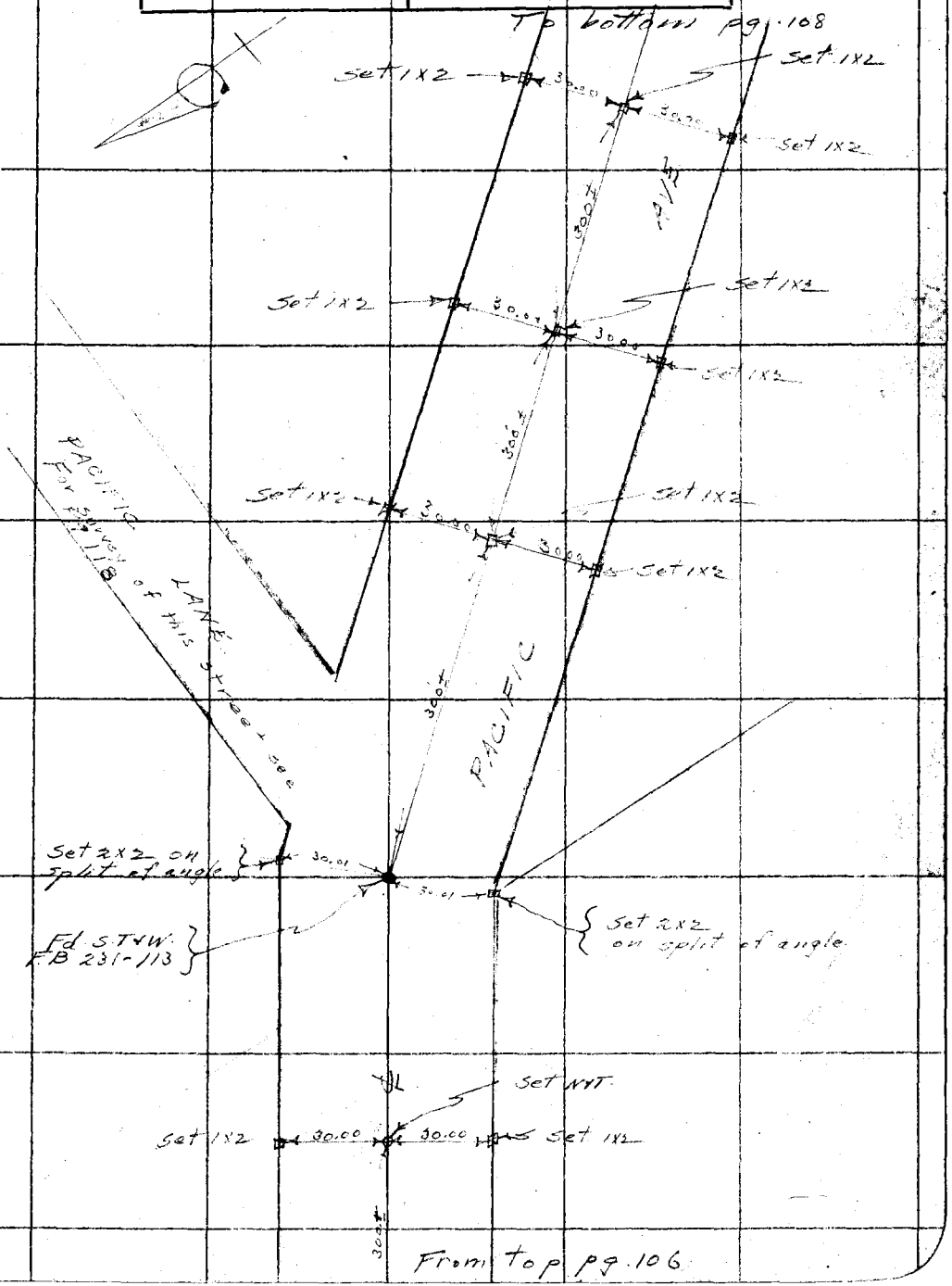

Note: ANY ADDITIONS OR CHANGES ON THIS SHEET MUST BE MADE OR CIRCLED IN Red. WITH DATE AND NAME OF PERSON MAKING CHANGE.

Do not extend notes this side of this line

RETURN TO
LOS ANGELES COUNTY SURVEYOR

F.B. 306 Pg. 108 Moore Chief Party Notes by Moore Date 7-9-30

To bottom pg. 109

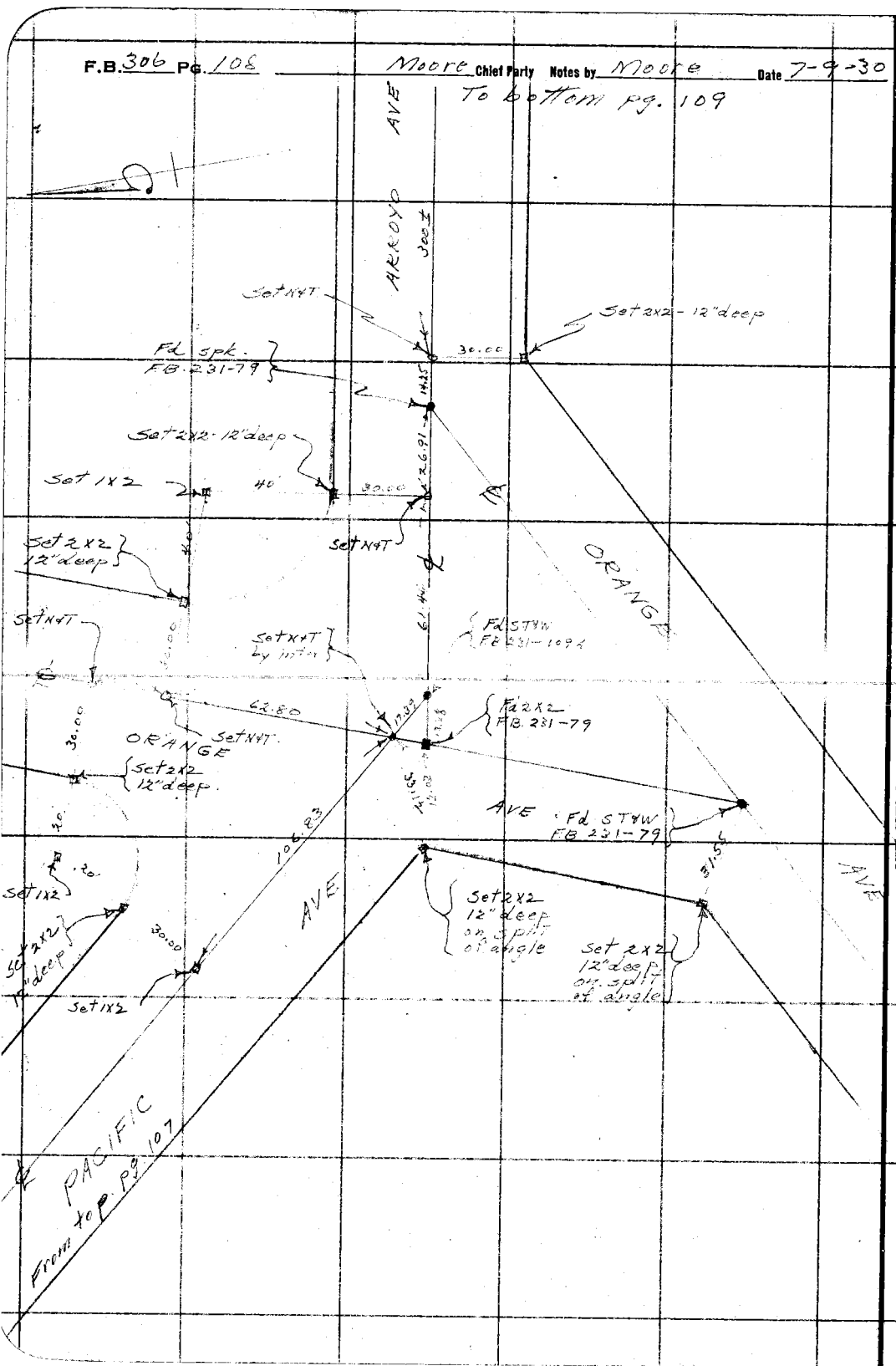

RETURN TO
LOS ANGELES COUNTY SURVEYOR

Do not extend notes this side of this line

Notes: ANY ADDITIONS OR CHANGES ON THIS SHEET MUST BE MADE OR CIRCLED IN Red. WITH DATE AND NAME OF PERSON MAKING CHANGE.

Date 7-10-30 Notes by Moore Chief Party Moore F.B. 306 Pg. 109

Platted by	W. O. No. 937 D. S. O. No.
Date	Location Arroyo Ave
Map No.	Surveyed by [illegible] Moore
Platting C'k'd by	Date 7-10-30
Date	Indexed A. C. Johnson

To La Mesa pg. 110



From top pg. 108

Note: ANY ADDITIONS OR CHANGES ON THIS SHEET MUST BE MADE OR CIRCLED IN Red. WITH DATE AND NAME OF PERSON MAKING CHANGE.

Do not extend notes this side of this line

RETURN TO LOS ANGELES COUNTY SURVEYOR

F.B. 306 Pg. 110 Moore Chief Party Notes by Moore Date 7-12-30

To bottom pg. 111

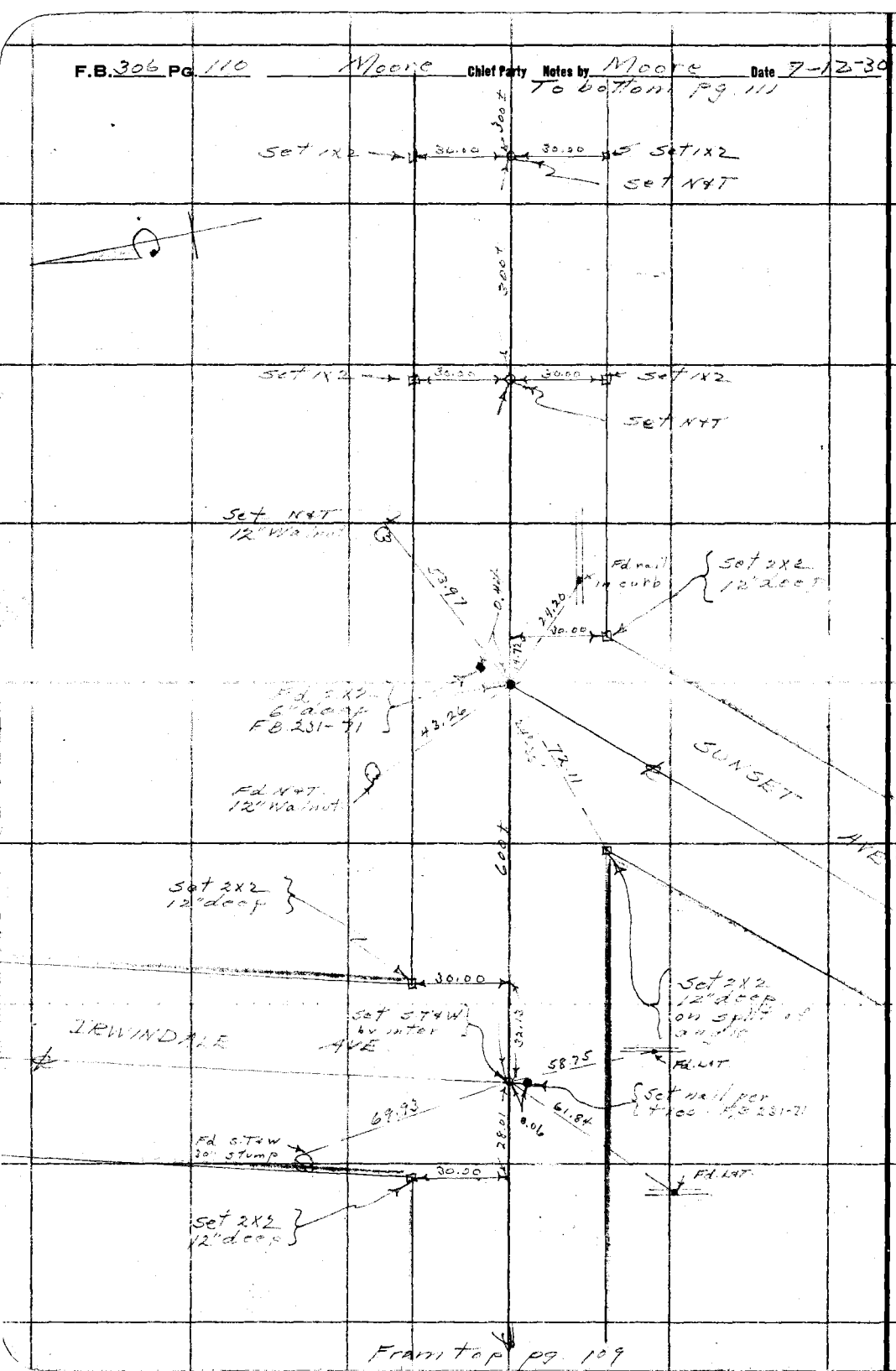

Fram top pg. 109

RETURN TO
LOS ANGELES COUNTY SURVEYOR

Do not extend notes this side of this line

Notes: ANY ADDITIONS OR CHANGES ON THIS SHEET MUST BE MADE OR CIRCLED IN Red. WITH DATE AND NAME OF PERSON MAKING CHANGE.

Date 7-12-30 Notes by Moore Chief Party L D M F.B 306 Pg. 111

Platted by	W. O. No. 937 U. S. O. No.
Date	Location Arroyo Ave
Map No.	Surveyed by L.D Moore
Platting C'k'd by	Date 7-12-30
Date	Indexed A. C Johnson

To bottom pg. 112



From top pg. 110

Notes: ANY ADDITIONS OR CHANGES ON THIS SHEET MUST BE MADE OR CIRCLED IN Red. WITH DATE AND NAME OF PERSON MAKING CHANGE.

Do not extend notes this side of this line

RETURN TO LOS ANGELES COUNTY SURVEYOR

F.B. 306 Pg. 112 Moore Chief Party Notes by Moore Date 7-16-30

To bottom pg. 113

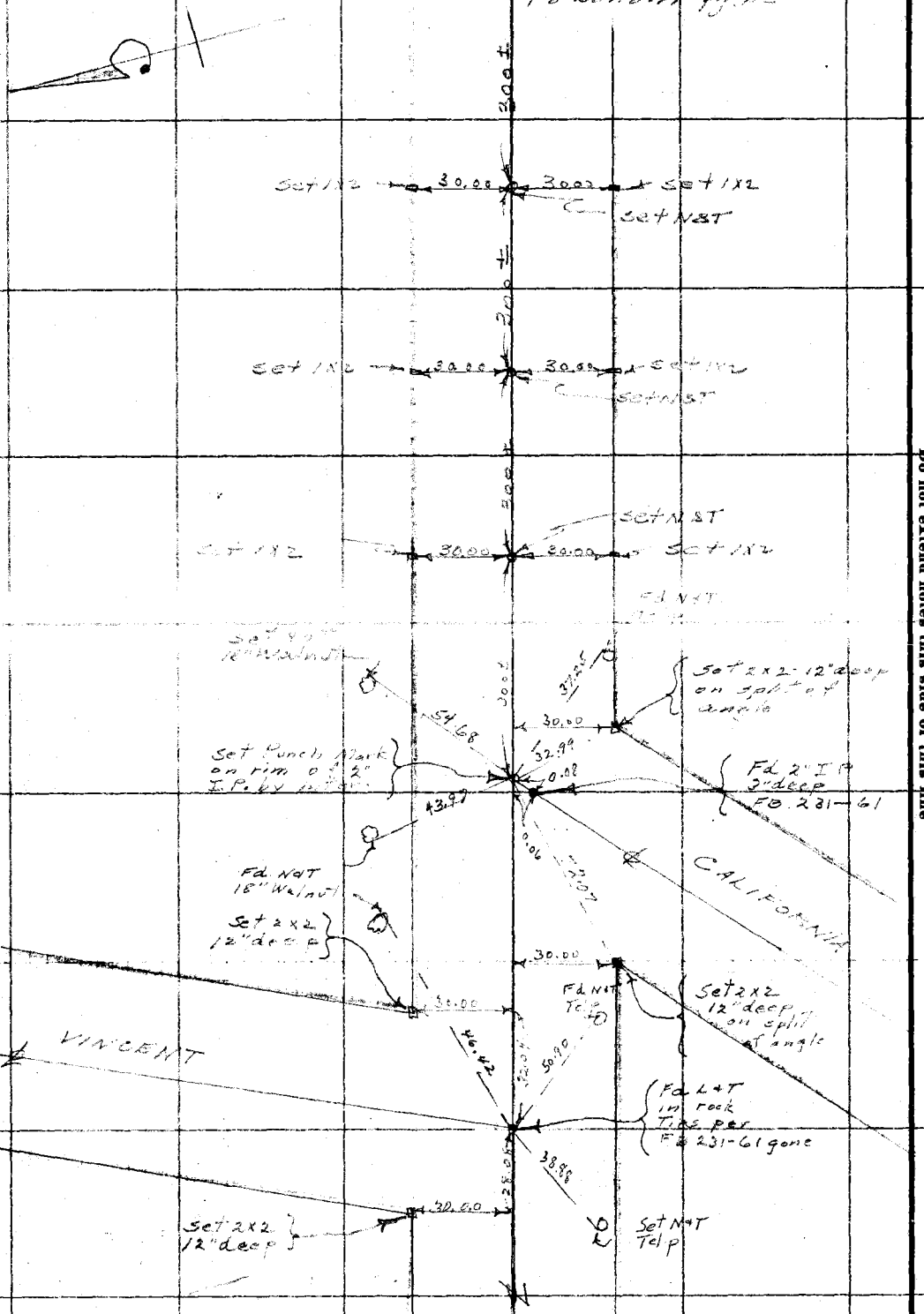

RETURN TO
LOS ANGELES COUNTY SURVEYOR

Do not extend notes this side of this line

Notes: ANY ADDITIONS OR CHANGES ON THIS SHEET MUST BE MADE OR CIRCLED IN Red. WITH DATE AND NAME OF PERSON MAKING CHANGE.

Date 7/22/30 Notes by Blanchard Chief Party Blanchard F.B. 306 PG. 113

Platted by	W. O. No. 937 U. S. G. No.
Date	Location Arroyo Ave
Map No.	Surveyed by E.H. Blanchard
Platting C'k'd by	Date 7/22/30
Date	Indexed A. C. Johnson

RETURN TO
LOS ANGELES COUNTY SURVEYOR

Notes: ANY ADDITIONS OR CHANGES ON THIS SHEET MUST BE MADE OR CIRCLED IN Red. WITH DATE AND NAME OF PERSON MAKING CHANGE.

Do not extend notes this side of this line

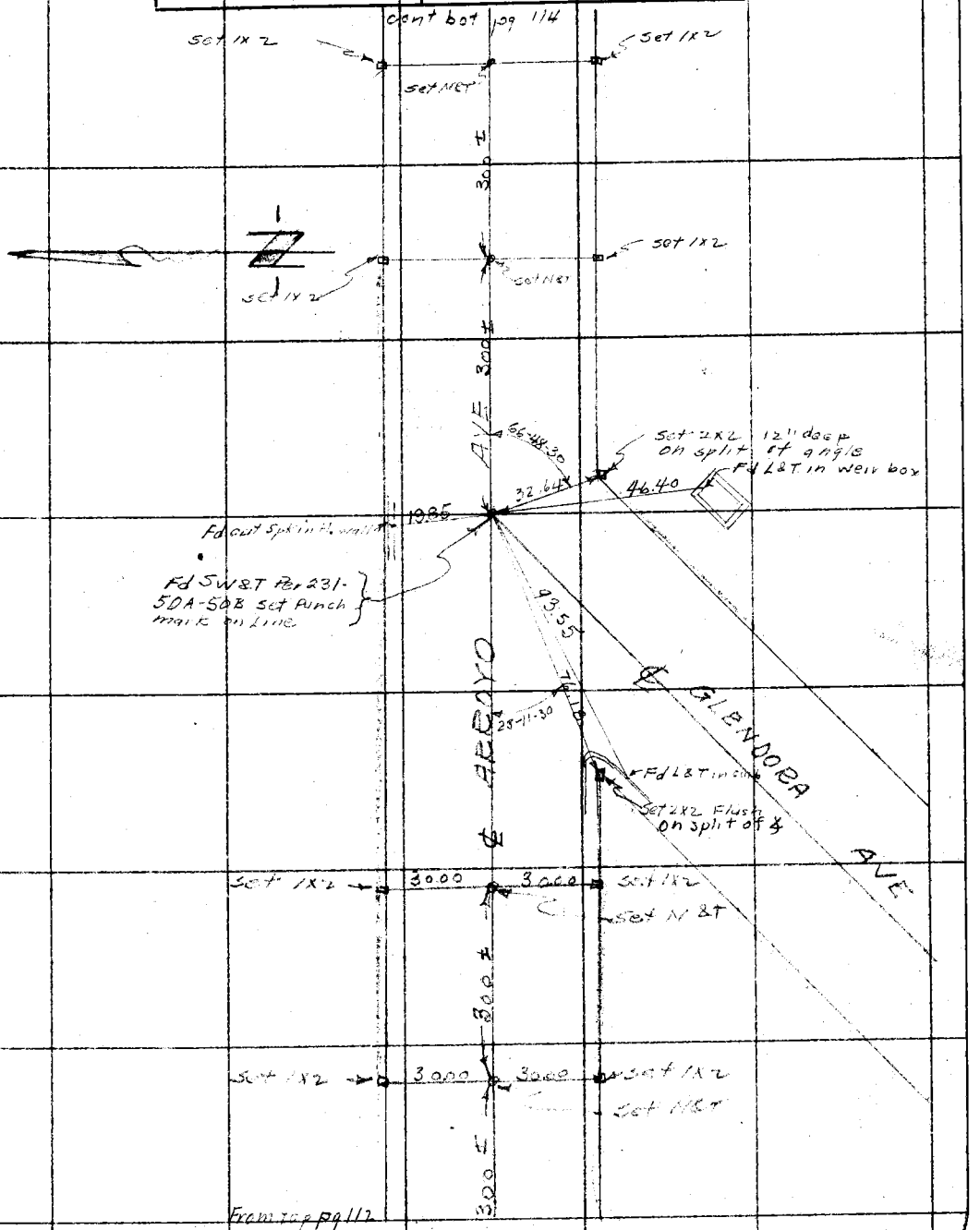

F.B. 306 PG. 114 Blanchard Chief Party Notes by FHB Date 7/25/30

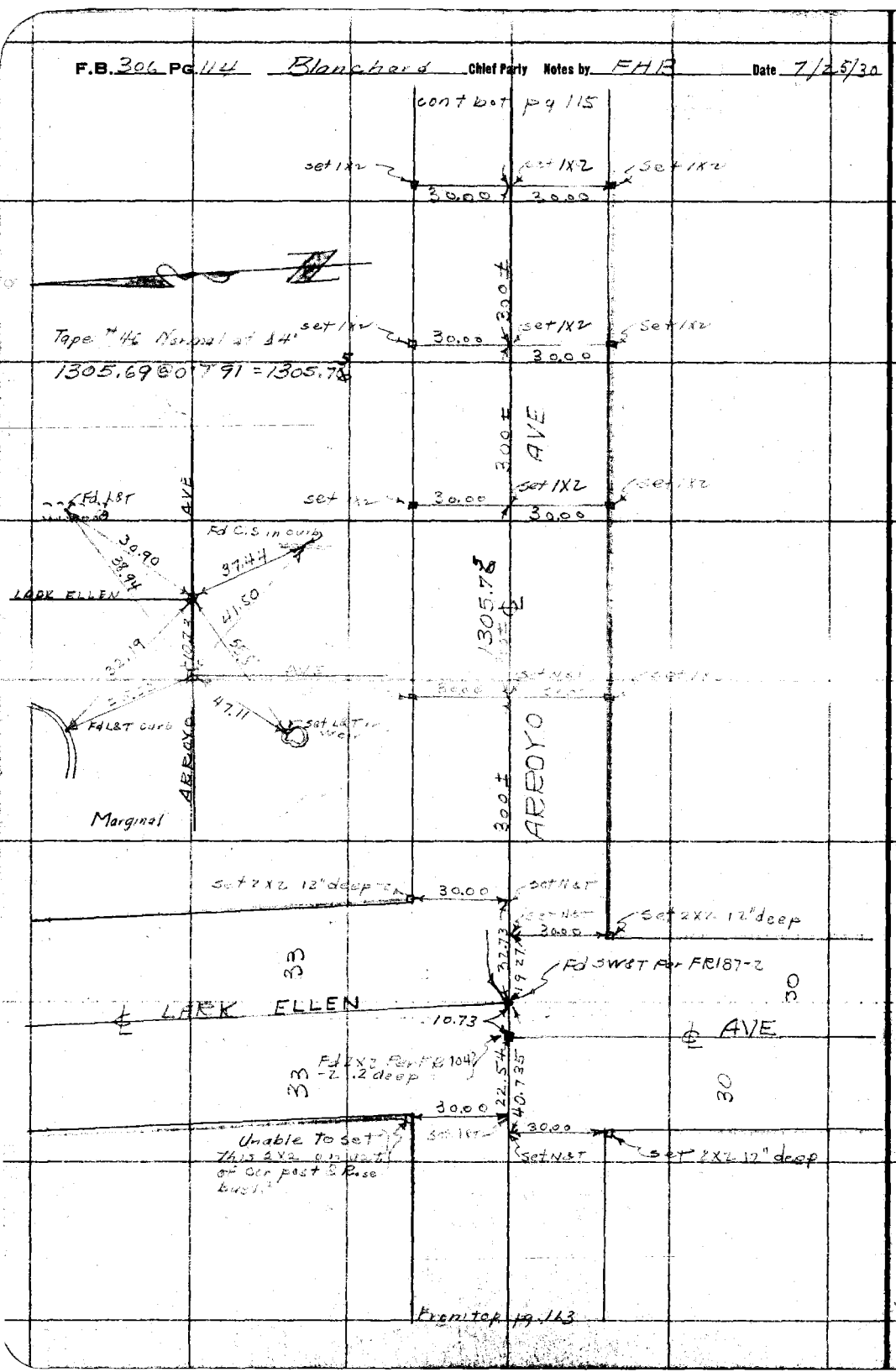

RETURN TO
LOS ANGELES COUNTY SURVEYOR

Do not extend notes this side of this line

Note: ANY ADDITIONS OR CHANGES ON THIS SHEET MUST BE MADE OR CIRCLED IN Red. WITH DATE AND NAME OF PERSON MAKING CHANGE.

Date 7/25/30 Notes by FHB Chief Party Blanchard F.B. 306 Pg. 115

Platted by	W. O. No. 937 D. S. O. No.
Date	Location Arroyo Ave
Map No.	Surveyed by FH Blanchard
Platting C'k'd by	Date 7/25/30
Date	Indexed A. C. Johnson

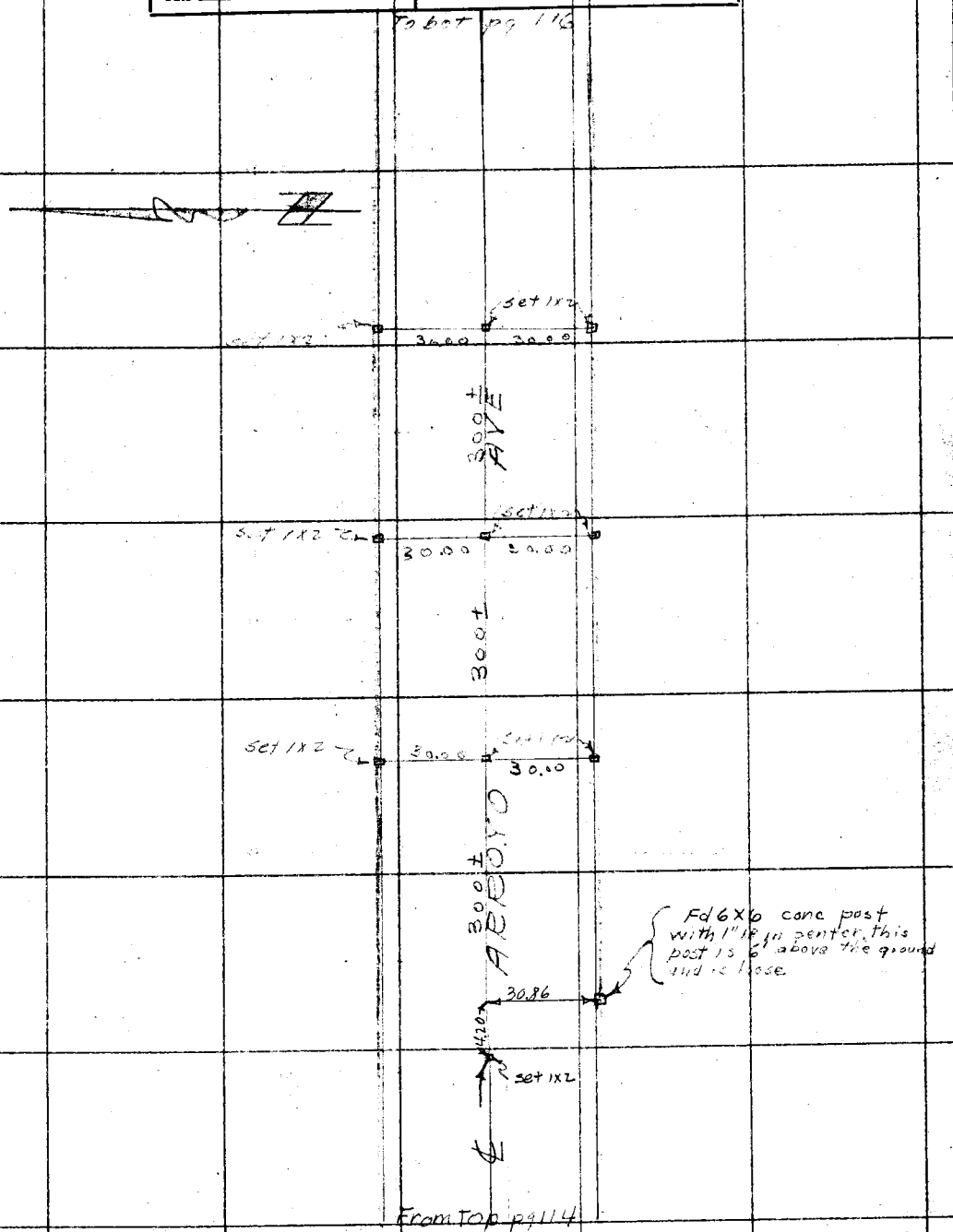

Note: ANY ADDITIONS OR CHANGES ON THIS SHEET MUST BE MADE OR CIRCLED IN Red. WITH DATE AND NAME OF PERSON MAKING CHANGE.

Do not extend notes this side of this line

RETURN TO
LOS ANGELES COUNTY SURVEYOR

F.B. 306 Pg 116 Blanchard Chief Party Notes by Blanchard Date 7/26/30

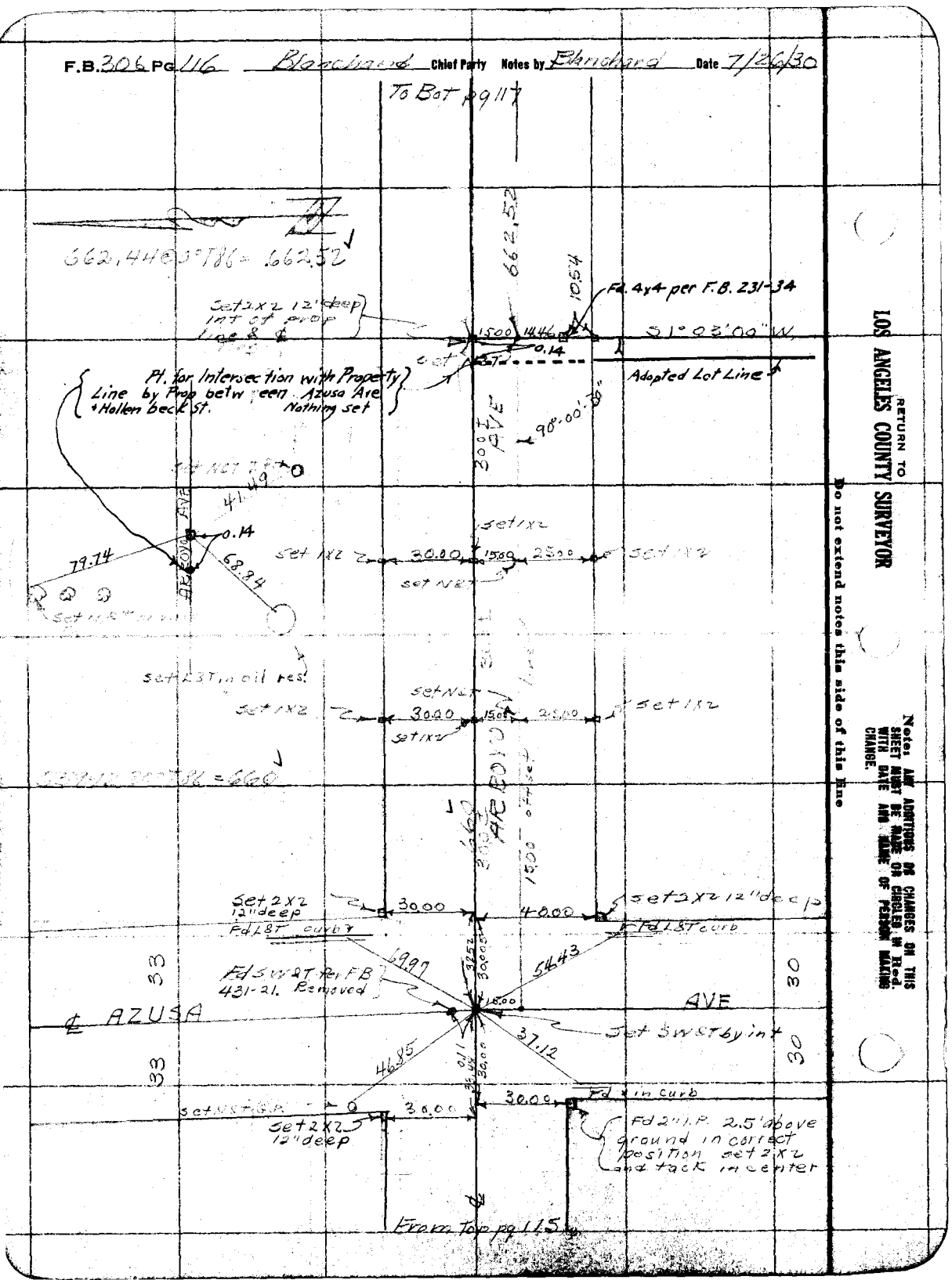

RETURN TO LOS ANGELES COUNTY SURVEYOR

Do not extend notes this side of this line

Note: ANY ADDITIONS OR CHANGES ON THIS SHEET MUST BE MADE OR CHECKED IN Red. WITH DATE AND NAME OF PERSON MAKING CHANGE.

Date 7/26/30 Notes by FHB Chief Party Blanchard F.B. 306 Pg 117

Platted by	W. O. No. 937 D. S. O. No.
Date	Location ARROYO AVE
Map No.	Surveyed by FH Blanchard
Platting C'k'd by	Date 7/26/30
Date	Indexed A. C. Johnson

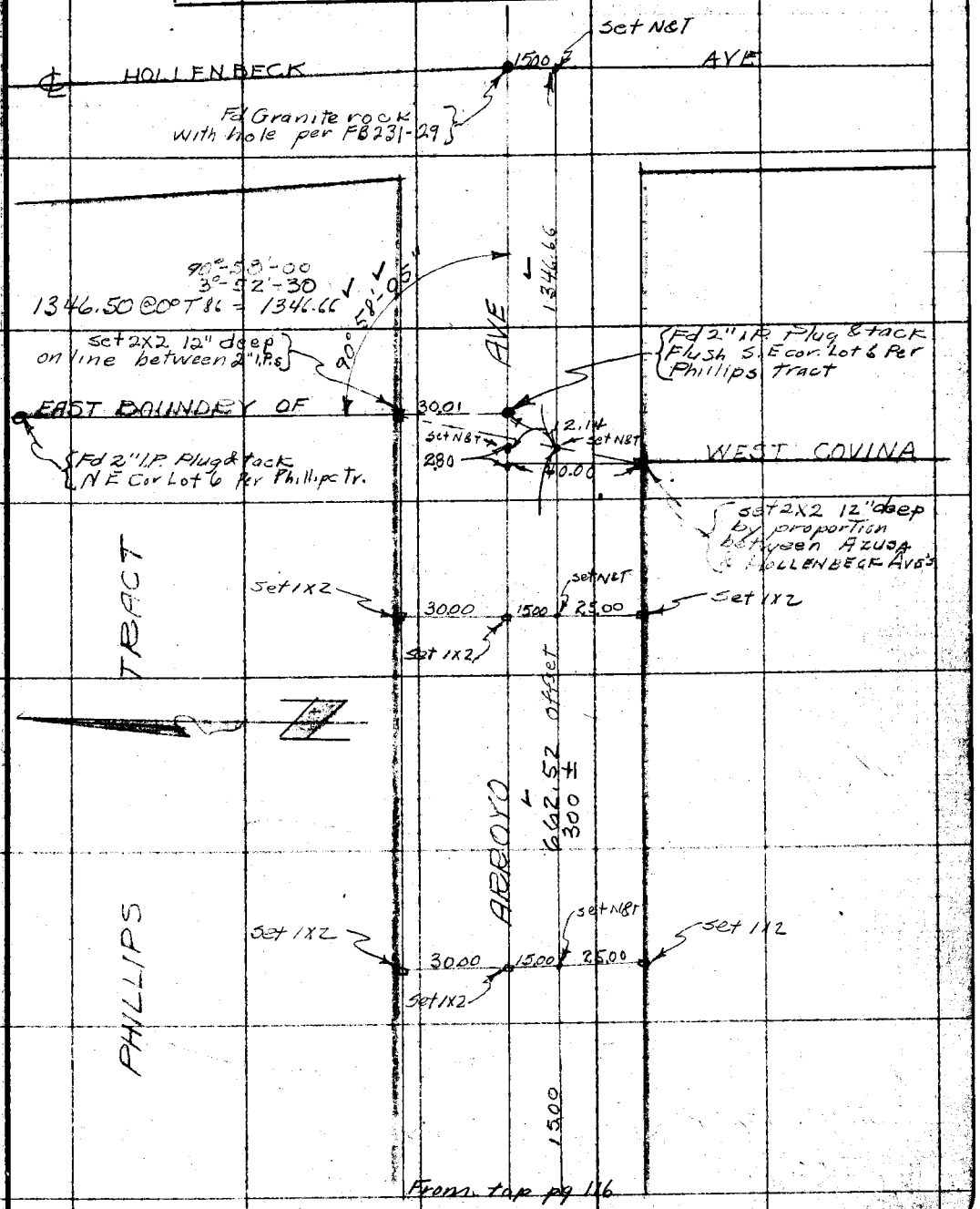

From top pg 116

Note: ANY ADDRESS OR CHANGES ON THIS SHEET MUST BE MADE OR CIRCLED IN RED WITH DATE AND NAME OF PERSON MAKING CHANGE.

Do not extend notes this side of this line

RETURN TO LOS ANGELES COUNTY SURVEYOR

F.B. 306 Pg. 118 FH Blanchard Chief Party Notes by Blanchard Date 8/13/30

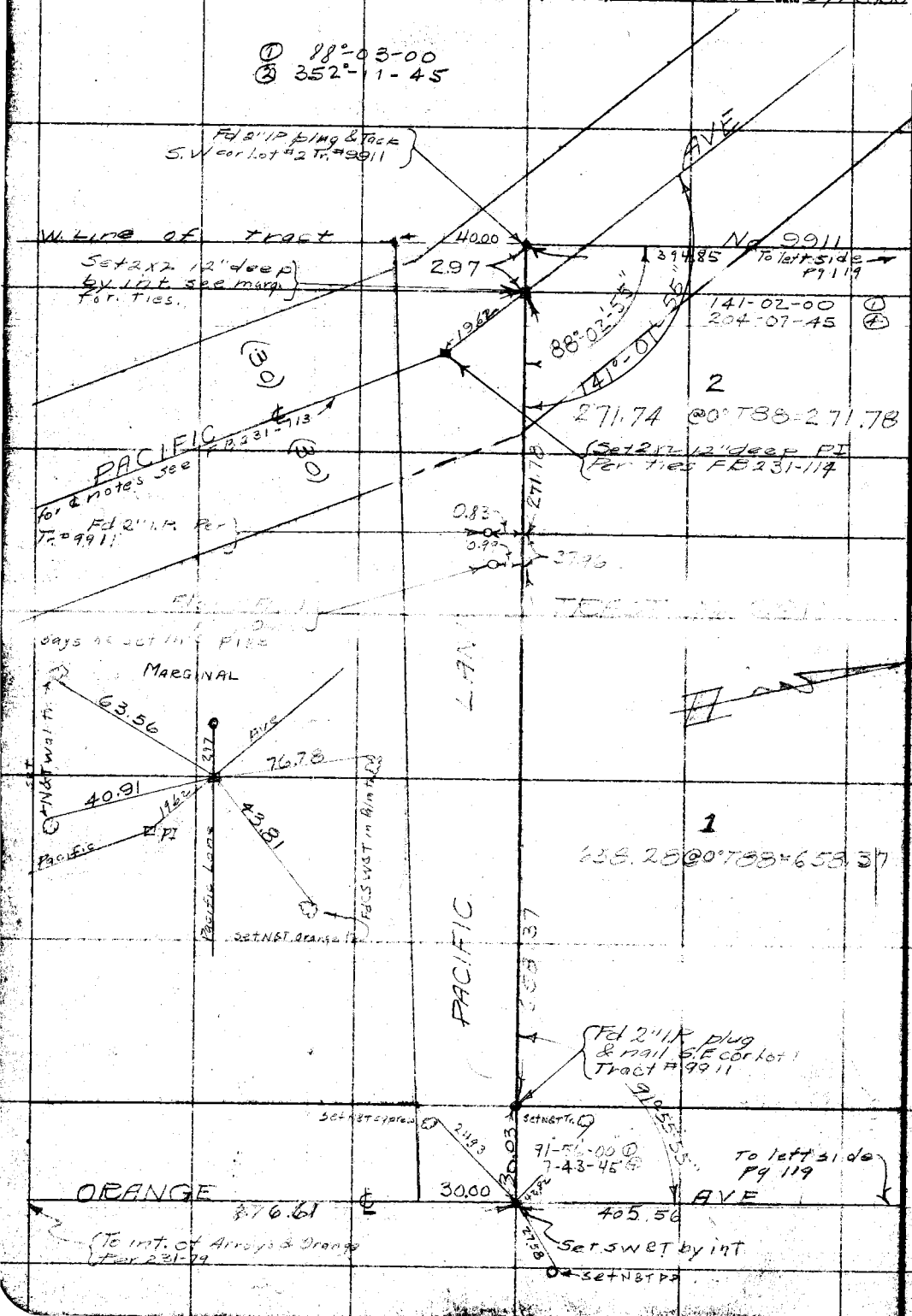

RETURN TO
LOS ANGELES COUNTY SURVEYOR

Do not extend notes this side of this line

Note: ANY ADDITIONS OR CHANGES ON THIS SHEET MUST BE MADE OR COPIED IN RED. WHEN ANY ARE ADD NAME OF PERSON MAKING CHANGE.

Date 8/21/30 Notes by Blanchard Chief Party Moore F.B. 306 Pg. 119

Platted by	W. O. No. 937 D. S. O. No.
Date	Location Arroyo Ave
Map No.	Surveyed by L.D. Moore
Platting C'k'd by	Date Aug 21 1930 C. Johnson
Date	Indexed

Notes ANY ADDITIONS OR CHANGES ON THIS SHEET MUST BE MADE OR CIRCLED IN Red. WITH DATE AND NAME OF PERSON MAKING CHANGE.

Do not extend notes this side of this line

RETURN TO LOS ANGELES COUNTY SURVEYOR

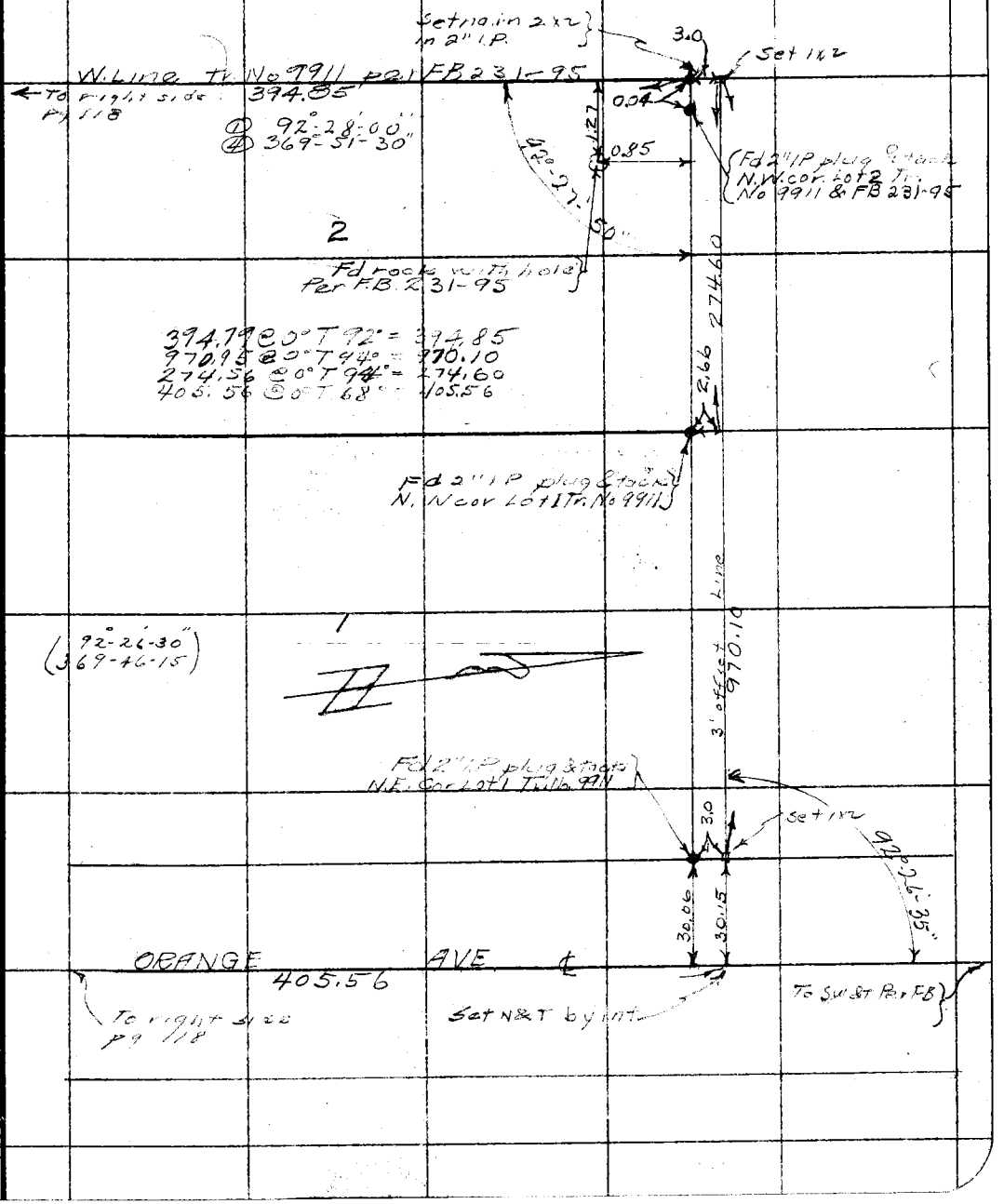

F.B. 306 Pg. 120 L.D. Moore Chief Party Notes by Blanchard Date 8/2/30

Con't from pg 121

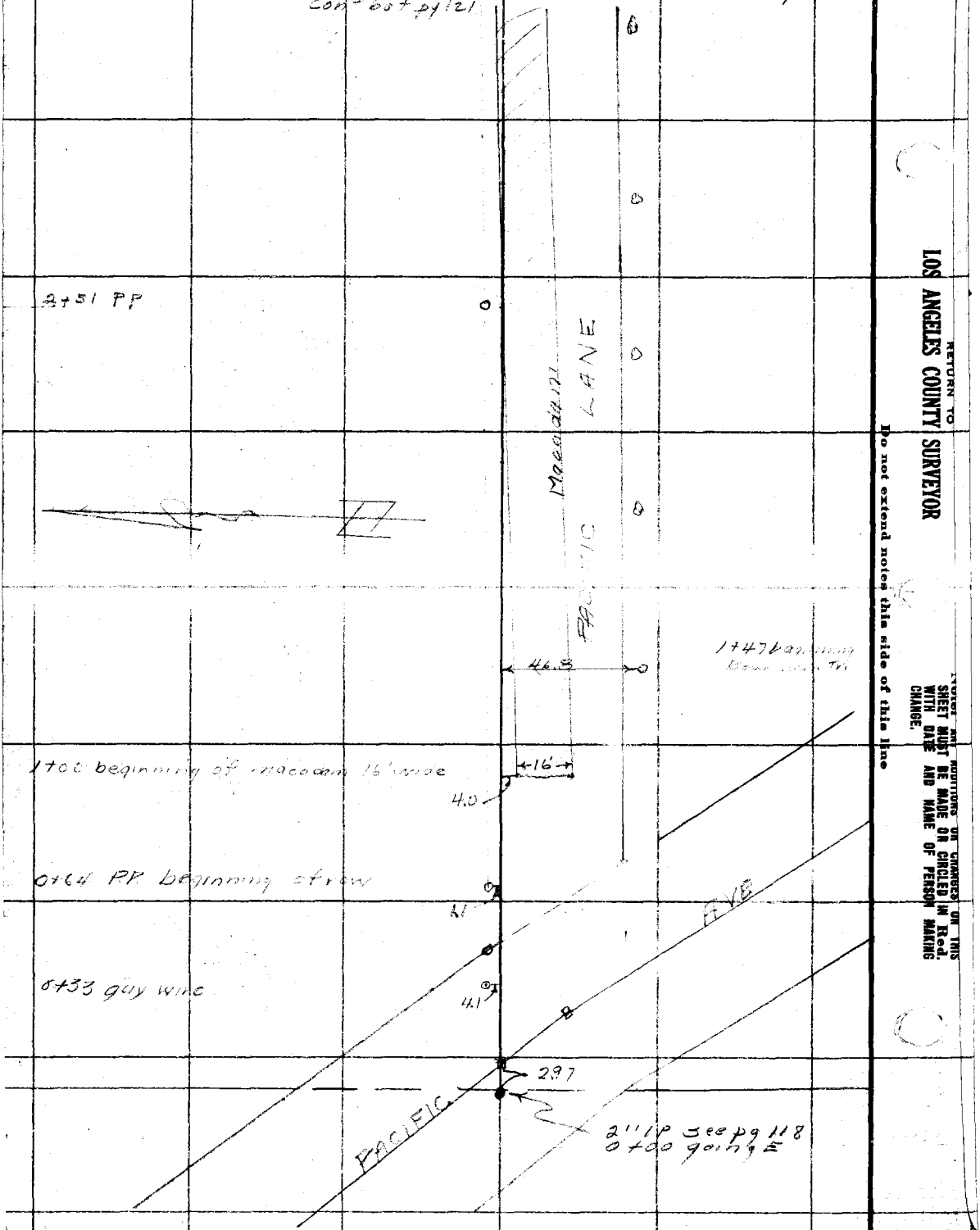

RETURN TO
LOS ANGELES COUNTY SURVEYOR

Do not extend notes this side of this line

ANY ADDITIONS OR CHANGES ON THIS SHEET MUST BE MADE OR CIRCLED IN RED, WITH DATE AND NAME OF PERSON MAKING CHANGE.

Date 8/21/30 Notes by Blanchard Chief Party L D Moore F.B. 306 Pg. 121

Platted by	W. O. No. 737 D. S. O. No.
Date	Location Arroyo Ave
Map No.	Surveyed by L D Moore
Platting C'k'd by	Date Aug 21 1930
Date	Indexed A. C. Johnson



Note: ANY ADDITIONS OR CHANGES ON THIS SHEET MUST BE MADE OR CIRCLED IN Red. WITH DATE AND NAME OF PERSON MAKING CHANGE.

Do not extend notes this side of this line

RETURN TO
LOS ANGELES COUNTY SURVEYOR

F.B. 306 Pg. 122 L.D. Moore Chief Party Notes by Blanchard Date 8/21/30



RETURN TO
LOS ANGELES COUNTY SURVEYOR

Do not extend notes this side of this line

Note: ANY ADDITIONS OR CHANGES ON THIS SHEET MUST BE MADE OR CIRCLED IN Red. WITH DATE AND NAME OF PERSON MAKING CHANGE.

Date _____ Notes by _____ Chief Party _____ F.B. 306 Pg. 123

Platted by H. H. REYNOLDS	W. O. No. 937 D. S. O. No.
Date OCT 1930	Location Arroyo Ave
Map No. C.S. 19-426	Surveyed by F. J. McNeal
Platting C'k'd by R. W. S.	Date Oct - 1930
Date NOV 5 1930	Indexed A. C. Johnson

Additional Improvements

ARROYO AVE

F.J. McNeal - Ch
E.S. Tombleson - T
C.E Redfern - H.C.
D.E. Holmes - R.C.

Note: ANY ADDITIONS OR CHANGES ON THIS SHEET MUST BE MADE OR CIRCLED IN Red. WITH DATE AND NAME OF PERSON MAKING CHANGE.

Do not extend notes this side of this line

RETURN TO LOS ANGELES COUNTY SURVEYOR

F.B. 306 Pg. 124 Chief Party Notes by [illegible] Date

To But. Pg-125

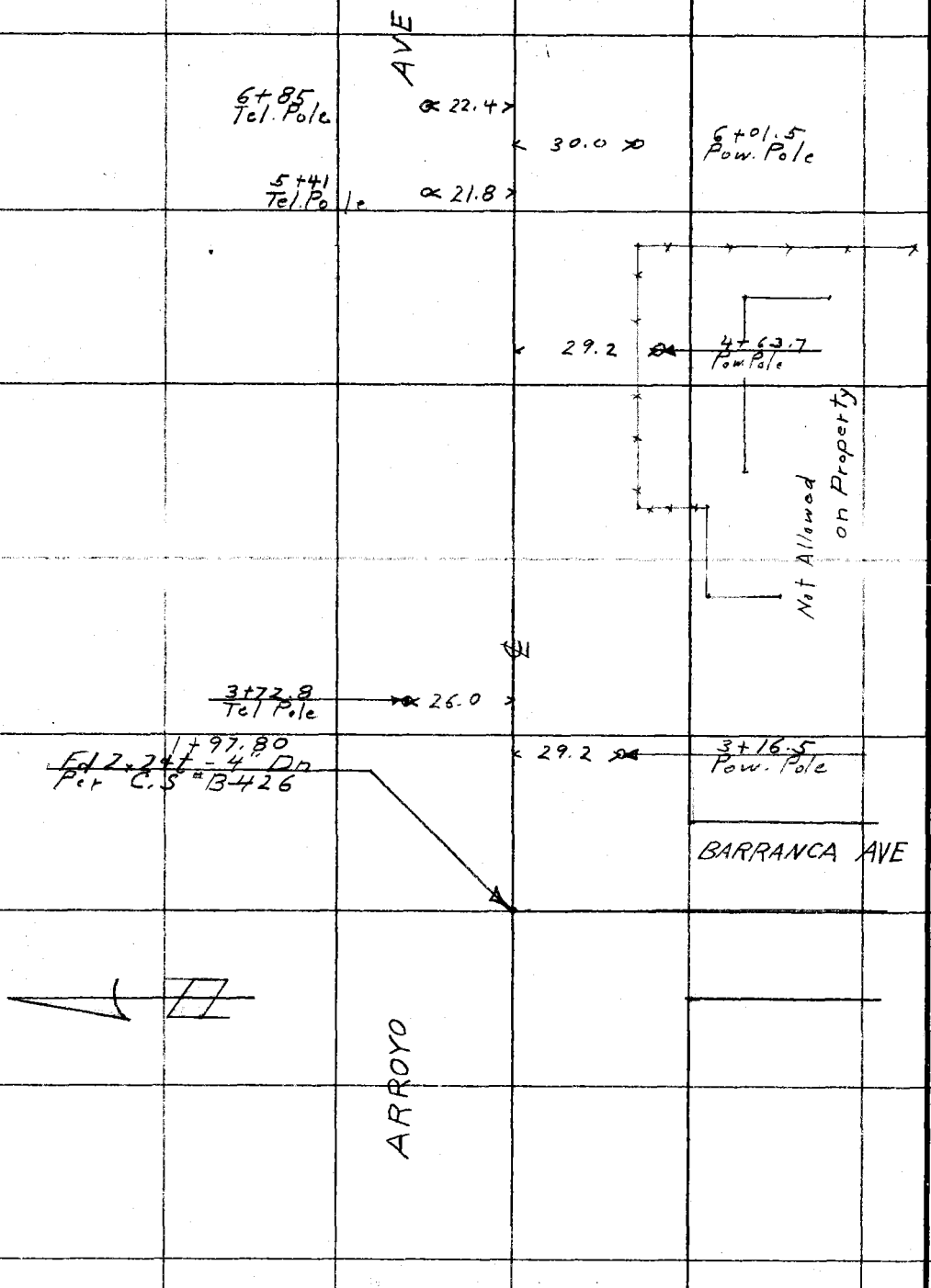

RETURN TO
LOS ANGELES COUNTY SURVEYOR

Do not extend notes this side of this line

Notes: ANY ADDITIONS OR CHANGES ON THIS SHEET MUST BE MADE OR CIRCLED IN Red. WITH DATE AND NAME OF PERSON MAKING CHANGE.

13+99.2

1.08

Date _____ Notes by M Chief Party _____ F.B. 306 Pg 125

Platted by H. H. REYNOLDS	W. O. No. 937 D. S. O. No.
Date OCT 1930	Location Arroyo Ave
Map No. C.S.B-426	Surveyed by F.J. McNeal
Platting C'k'd by R. W. S.	Date Oct -1930
Date NOV 5 1930	Indexed A. C. Johnson

Note: ANY ADDITIONS OR CHANGES ON THIS SHEET MUST BE MADE OR CIRCLED IN Red. WITH DATE AND NAME OF PERSON MAKING CHANGE.

Do not extend notes this side of this line

RETURN TO LOS ANGELES COUNTY SURVEYOR

To Bot Pg. 126

AVE

<9.>

14+71.5 Pow. Pole 20' Offset

Guy Wire & 14+68 Pole

<35 x 17.1>

Traveled Rd 8' wide

13+99.37 - 6" On-Per

Fd 2x2+t C.S.B-426

Fd 1x2+t-flush

1.08 20.00

30.0

13+27.2 Pow. Pole

12+84.6 Tel. Pole

23.2

29.3

11+89.5 Pow. Pole

11+15 Tel. Pole

22.8

29.3

10+41.0 Pow. Pole

9+73.1 Tel. Pole

22.2

29.0

8+86.3 Pow. Pole

8+29.2 Tel. Pole

22.0

ARROYO

29.5

7+44.0 Pow. Pole

From Top Pg. 124

F.B. 306 Pg. 126 Chief Party Notes by M Date

To Bot Pg - 127



AVE

Corrtron tank + Stand

11.8

11.8

33.0 >
26.8 > 17+42.6
33.0 > 17+36.4

< 23.7 16+88
18" Walnut

Offset

< 24.0 16+39.3
12" Walnut

< 9.6 16+18.0
Pow Pole

< 24.2 15+91.3

< 21.2 2" Valve 15+87.5

< 24.0 15+42.6
12" Walnut

20'

14+93.5

< 23.9 12" Walnut

25.1 > 14+79.5

Traveled Rd 8' wide

Orange Grove Av. 4" Trees
Spaced 24' apart

Arroyo

From Top Pg. 125

RETURN TO
LOS ANGELES COUNTY SURVEYOR

Do not extend notes this side of this line

Note: ANY ADDITIONS OR CHANGES ON THIS SHEET MUST BE MADE OR CIRCLED IN Red. WITH DATE AND NAME OF PERSON MAKING CHANGE.

Date _____ Notes by M Chief Party _____ F.B. 306 PG 127

Platted by H. H. REYNOLDS	W. O. No. 937 D. S. O. No.
Date OCT 1930	Location Arroyo Ave
Map No. C.S.B-426	Surveyed by F. J. McNeal
Platting C'k'd by R. W. S.	Date Oct - 1930
Date NOV 5 1930	Indexed

To Bot. Pg. 128

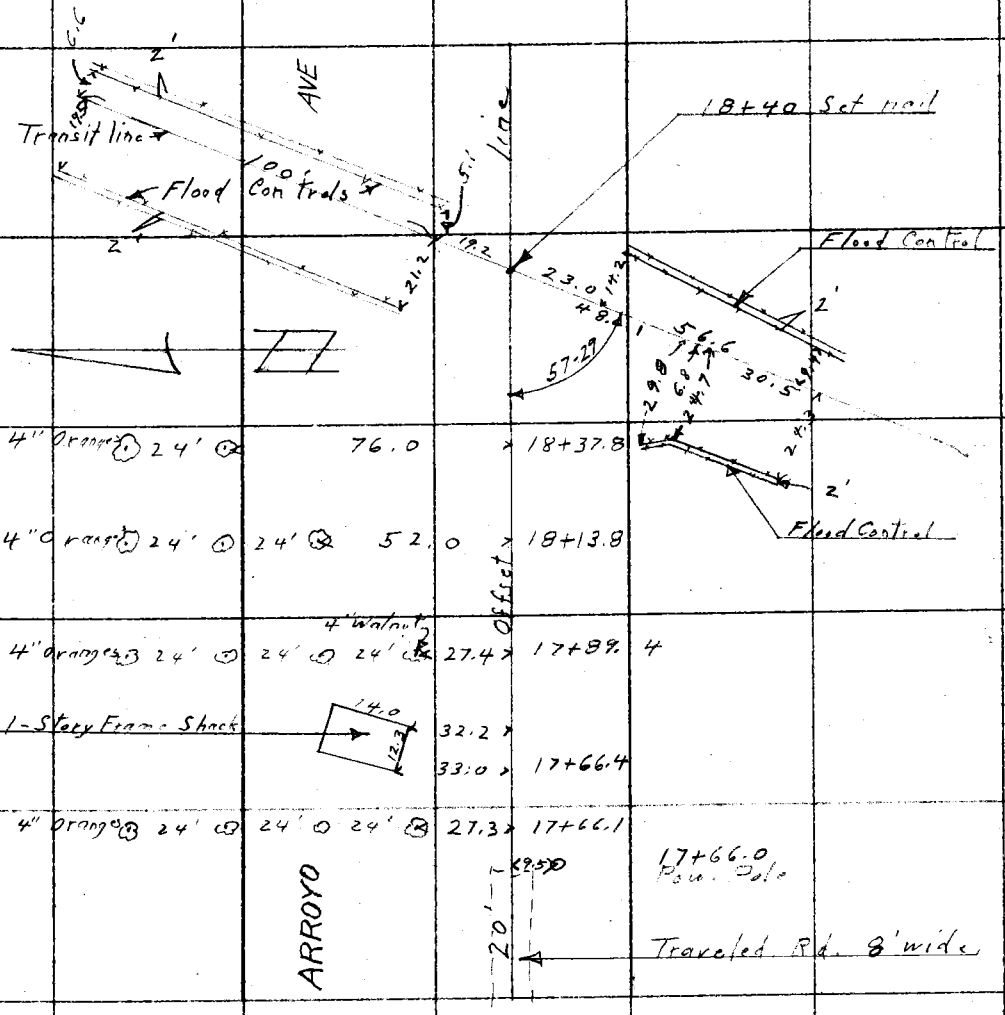

From Top Pg. 126

Note: ANY ADDITIONS OR CHANGES ON THIS SHEET MUST BE MADE OR CIRCLED IN Red. WITH DATE AND NAME OF PERSON MAKING CHANGE.

Do not extend notes this side of this line

RETURN TO LOS ANGELES COUNTY SURVEYOR

F.B. 306 Pg 128 Chief Party Notes by [illegible] Date



From Top Pg 127

RETURN TO
LOS ANGELES COUNTY SURVEYOR

Do not extend notes this side of this line

Note: ANY ADDITIONS OR CHANGES ON THIS SHEET MUST BE MADE OR CIRCLED IN Red. WITH DATE AND NAME OF PERSON MAKING CHANGE.

Date _____ Notes by M Chief Party _____ F.B. 306 Pg 129

Platted by H. H. REYNOLDS	W. O. No. 937 D. S. O. No.
Date OCT 1930	Location Arroyo Ave
Map No. C.S.B-426	Surveyed by F. J. McNeal
Platting C'k'd by R. W. S.	Date Oct - 1930
Date NOV 5 1930	Indexed

To Bot Pg 130

AVE

Offset

2" Walnut 49' 18" Walnut 38.3 24+21.6

2-18" walnuts 49' 62.6 23+78.6

8" Walnut 49' 18" Walnut 37.5 10' 23+36 23+68.4 Pow. Pole

18" Walnut 49' 2" Walnut 60.3 22+93.7

18" Walnut 49' 4" 35.8 22+51.3

18" Walnut 64.5 9.6 22+18 22+19 Pow. Pole

4" Oranges 24' 42.2 21+89.8

24" Irr Valves 22.8 42.2 21+88.7

ARROYO

20'

From Top Pg. 128

Notes: ANY ADDITIONS OR CHANGES ON THIS SHEET MUST BE MADE OR CIRCLED IN Red. WITH DATE AND NAME OF PERSON MAKING CHANGE.

Do not extend notes this side of this line

RETURN TO LOS ANGELES COUNTY SURVEYOR

F.B. 306 Pg. 130 Chief Party Notes by M Date

To Bot Pg 131

	AVE	27+56.0 < 33.2	2" Orange
		27+44.5 < 11.3	2" Orange
		27+21 < 9.4	2" Orange Tree
		27+10 < 33.2	2" Orange
		27+05 < 48.4	2" Orange
8" walnut	80.3	> 26+75	
		Offset < 9.8	26+30 Guy Wire
10" Walnut	80.3	< 10.8 15.3 > 25+91	26+07 Pow Pole + Guy Wire
8" Fruit Tree	73.0	> 25+71	
2-10" Walnuts 49'	64.5	> 25+48	
8" walnut	88.5	> 25+06 < 10.P	24.99 Pow Pole
2-12" Walnuts 49'	63.5	> 24+62.5	
	ARROYO	20'	

From Top Pg 129

RETURN TO
LOS ANGELES COUNTY SURVEYOR

Do not extend notes this side of this line

Note: ANY ADDITIONS OR CHANGES ON THIS SHEET MUST BE MADE OR CIRCLED IN Red. WITH DATE AND NAME OF PERSON MAKING CHANGE.

Date _____ Notes by Mel Chief Party _____ F.B. 306 Pg 131

Platted by H. H. REYNOLDS	W. O. No. 937 D. S. O. No.
Date OCT 1930	Location Arroyo Ave
Map No. C.S.B-426	Surveyed by F. J. McNeal
Platting C'k'd by [illegible]	Date Oct 1930
Date NOV 5 1930	Indexed [illegible]

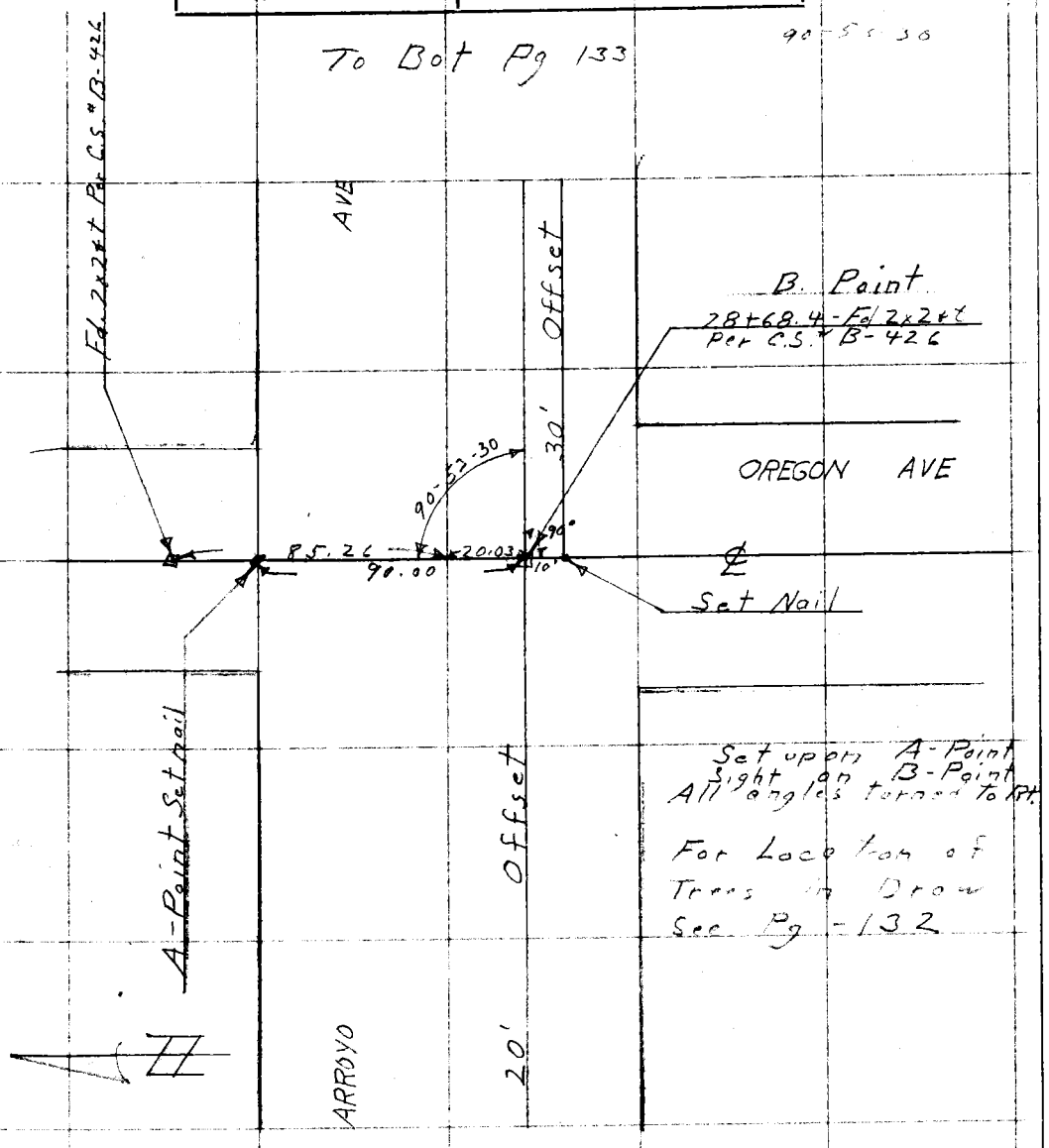

Note: ANY ADDITIONS OR CHANGES ON THIS SHEET MUST BE MADE OR CIRCLED IN Red. WITH DATE AND NAME OF PERSON MAKING CHANGE.

Do not extend notes this side of this line

RETURN TO
LOS ANGELES COUNTY SURVEYOR

F.B. 306 Pg. 132 Chief Party Notes by M Date

Set up on A-Point - Sight on B-Point
All angles turned to Right (See Pg-131)

Stadia	Hor. Angle	Vertical Angle	Horizont Dist.	Remarks
3.70 71 3	13-25	-14-53	66	6" Oak
3.71 72 3	19-40	-14-20	67	" "
4.70 71 4	35-40	-25-16	58	6" oak
1.85 86 1	49-30	-15-49	80	30" Oak
10.98 99 10	65-38	-3-54	99	6" Oak
11.17 18 10	82-00	-5-11	18	2-6" Oaks
6.03 104 5	88-58	-18-21	94	2-10" & 1-8" 1-6" Oaks
5.71 172 4	91-42	-17-19	157	10" Oak
9.62 63 9	340-50	-10-28	61	1-5" & 1-6" 1-8" Oaks
5.88 89 5	291-25	+4-34	89	1-12" & 1-20" Gum Trees

3M

RETURN TO LOS ANGELES COUNTY SURVEYOR

Do not extend notes this side of this line

Note: ANY ADDITIONS OR CHANGES ON THIS SHEET MUST BE MADE OR CIRCLED IN Red. WITH DATE AND NAME OF PERSON MAKING CHANGE.

Date _____ Notes by M Chief Party _____ F.B. 306 Pg 133

Platted by H. H. REYNOLDS
Date 1930
Map No. C.S.B-426
Platting C'k'd by R. W. S.
Date NOV 5 1930

W. O. No. 937 D. S. O. No. _____
Location Arroyo Ave
Surveyed by F. J. McNeal
Date Oct-1930
Indexed _____

To Bot. Pg - 134

Notes: ANY ADDITIONS OR CHANGES ON THIS SHEET MUST BE MADE OR CIRCLED IN Red. WITH DATE AND NAME OF PERSON MAKING CHANGE.

Do not extend notes this side of this line

RETURN TO LOS ANGELES COUNTY SURVEYOR

Lemon Grove Av. 4" Trees Spaced 24' apart

			38.2	AVE	31+94.0
				1.7 Rt	31+79.0 18" Irr. Valve
				Offset	
				1.8 Rt	31+41.7 18" Irr. Valve
	4 - 10" Peppers		21.4		31+40
	5 - 4' Peppers		20.9		31+06.3
				2.0 Rt	31+02 18" Irr. Valve
		out		2.4 Rt	30+61 18" Irr Valve
				ARROYO	
30+25.4	24'	24'	35.3	1.6 Rt 20	30+23.7 18" Irr. Valve
29+99.0	24'		58.4	1.8 Rt 6	29+83.8 18" Irr Valve
			83.0	29+74.0	
				30' 1.4 Rt	29+46.7 18" Irr Valve

From Top Pg 131

F.B. 306 Pg 134 Chief Party Notes by KL Date

To Bot Pg - 135



34+42.5

2" Valve

2" Breather

2" Pepper

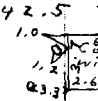

<0.3 <17.5

3+42 ← 3-18" Irr. Valve

39.9 34+35.5

Offset

18" Irr Valve <12.3 34+28.8

18" Irr. Valve <7.8 34+07.5

AVE

5-10" Peppers 21.6 33+78.3

3-18" Irr. Valves < 24.5 24.5 40.0 33+42.6

33+37.0

<6.7.0>

+1.4 33+34.7 18" Irr. Valve

<1.4 32+98.2 18" Irr. Valve

ARROYO

<1.8 32+59.0 18" Irr. Valve

20.3 32+42.4 Clump of 10-6" Gums

<1.8 32+33.9 18" Irr. Valve

30'

<1.9 32+11.7 18" Irr. Valve

38.2 31+94.0

Lemon Grove Av 4" Trees Spaced 24' apart

From Top Pg -133

RETURN TO LOS ANGELES COUNTY SURVEYOR

Do not extend notes this side of this line

Note: ANY ADDITIONS OR CHANGES ON THIS SHEET MUST BE MADE OR CIRCLED IN Red. WITH DATE AND NAME OF PERSON MAKING CHANGE.

Date _____ Notes by M Chief Party _____ F.B. 306 Pg 135

Platted by H. H. REYNOLDS	W. O. No. 937 D. S. O. No. _____
Date OCT 1930	Location Arroyo Ave
Map No. C-SB-426	Surveyed by E. J. McNeal
Platting C'k'd by R. W. S.	Date Oct - 1930
Date NOV 5 1930	Indexed [illegible]

To Bot Pg - 136



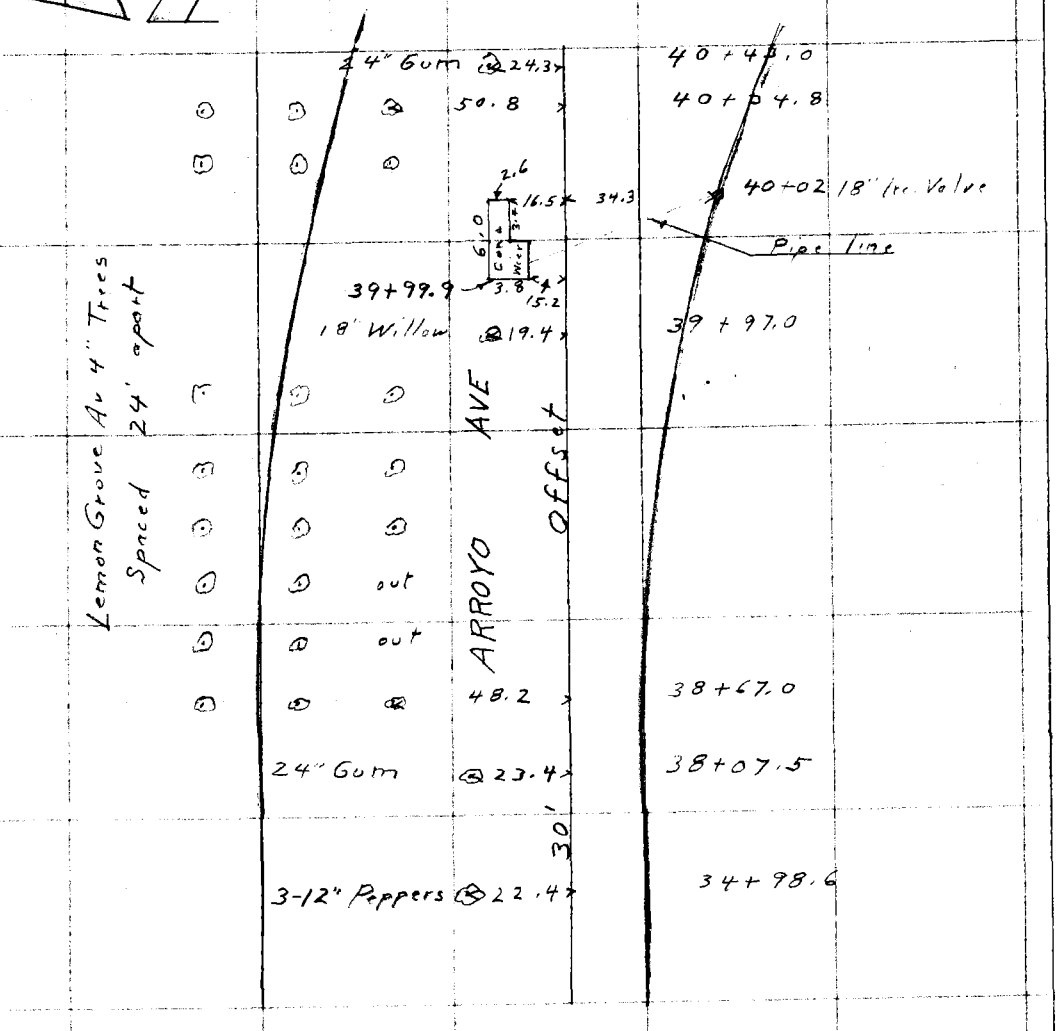

From Top Pg - 134

Notes: ANY ADDITIONS OR CHANGES ON THIS SHEET MUST BE MADE OR CIRCLED IN RED WITH DATE AND NAME OF PERSON MAKING CHANGE.

Do not extend notes this side of this line

RETURN TO LOS ANGELES COUNTY SURVEYOR

F.B. 306 Pg. 136 Chief Party Notes by [illegible] Date

To Bot Pg - 137

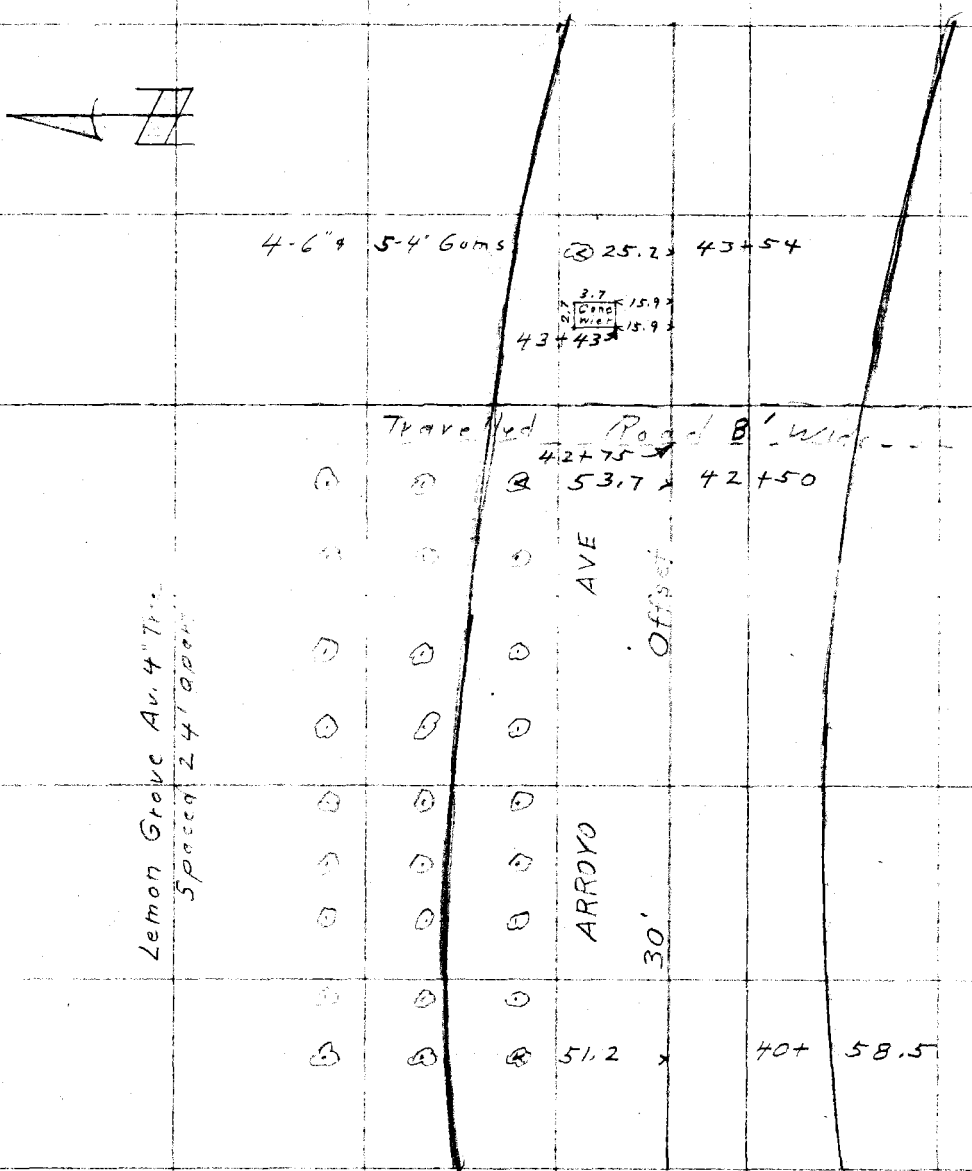

From Top Pg 135

RETURN TO
LOS ANGELES COUNTY SURVEYOR

Do not extend notes this side of this line

Note: ANY ADDITIONS OR CHANGES ON THIS SHEET MUST BE MADE OR CIRCLED IN Red. WITH DATE AND NAME OF PERSON MAKING CHANGE.

Date _____ Notes by FM Chief Party _____ F.B. 306 Pg 137

Platted by H. H. REYNOLDS	W. O. No. 937 D. S. O. No.
Date OCT 1930	Location Arroyo Ave
Map No. C.S.B. 426	Surveyed by F. J. McNeal
Platting C'k'd by R. W. S.	Date Oct - 1930
Date NOV 1930	Indexed

Notes: ANY ADDITIONS OR CHANGES ON THIS SHEET MUST BE MADE OR CIRCLED IN Red. WITH DATE AND NAME OF PERSON MAKING CHANGE.

Do not extend notes this side of this line

RETURN TO LOS ANGELES COUNTY SURVEYOR

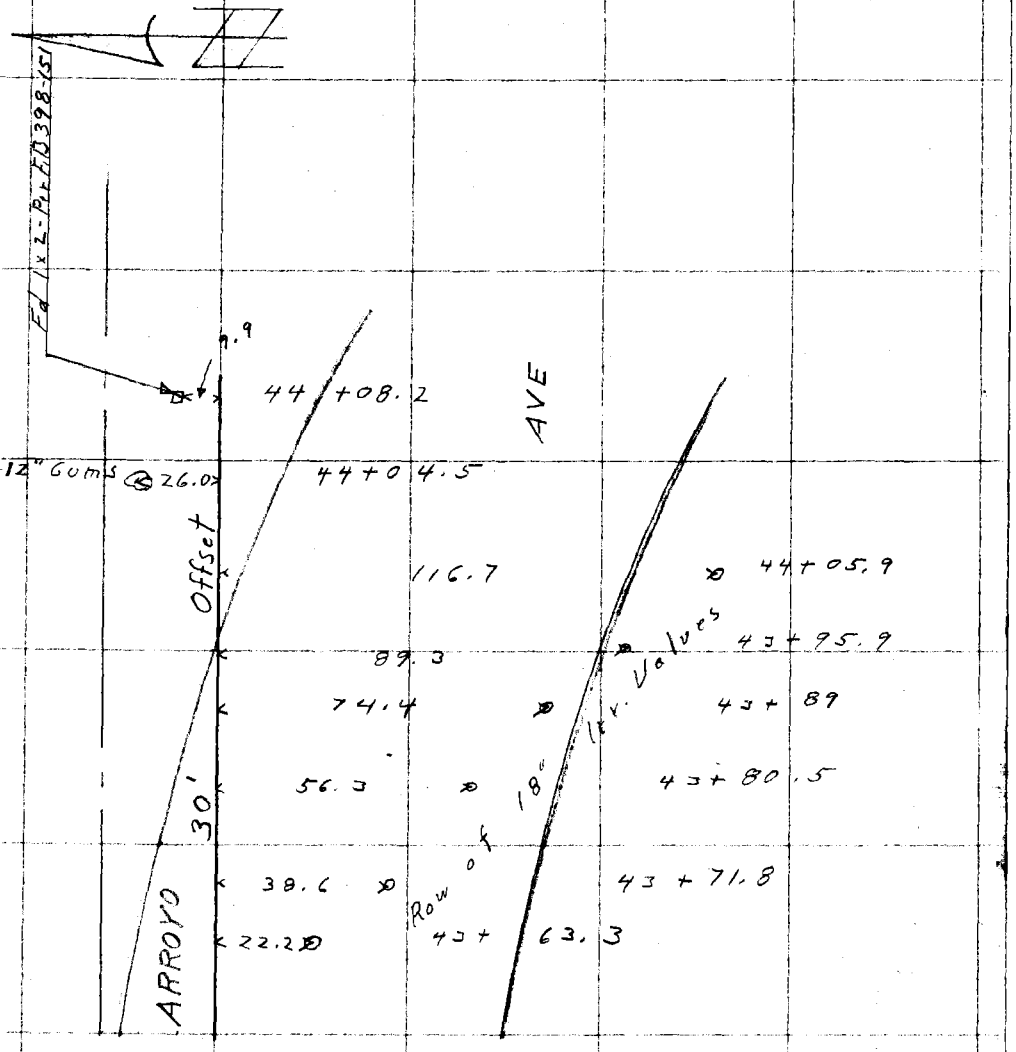

From Top Pg - 136

F.B. 306 Pg 138 Chief Party Notes by M Date

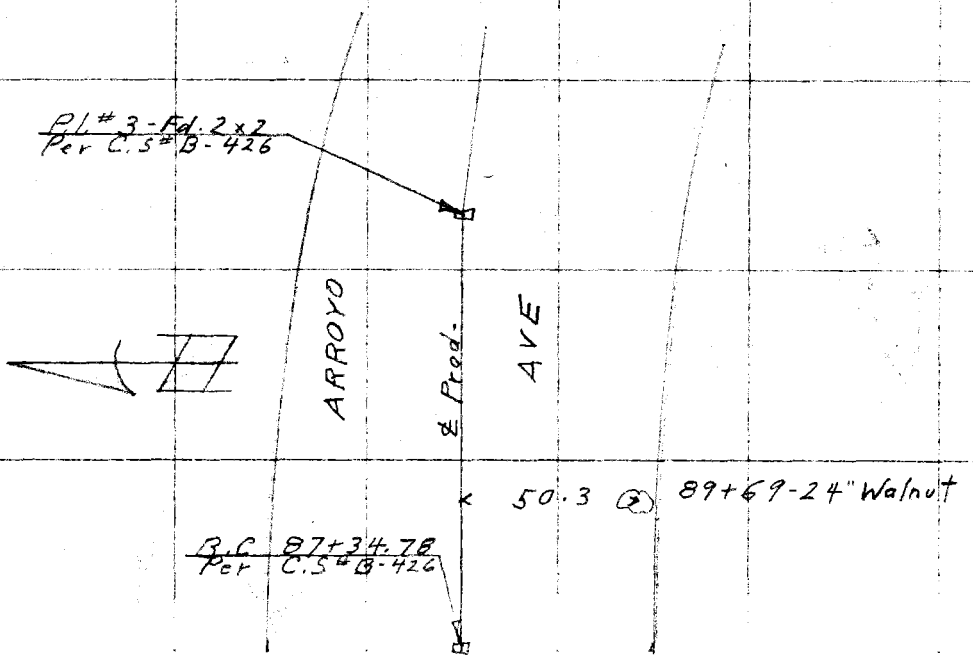

RETURN TO
LOS ANGELES COUNTY SURVEYOR

Do not extend notes this side of this line

Note: ANY ADDITIONS OR CHANGES ON THIS SHEET MUST BE MADE OR CIRCLED IN Red. WITH DATE AND NAME OF PERSON MAKING CHANGE.

Date _____ Notes by [illegible] Chief Party _____ F.B. 306 Pg 139

Platted by H. H. REYNOLDS
Date OCT 1930
Map No. C.S. B-426
Platting C'k'd by R. W. S.
Date NOV 5 1930

W. O. No. 937 D. S. O. No. _____
Location Arroyo Ave
Surveyed by E. J. McNeal
Date Oct-1930
Indexed A. C. Johnson

Notes: ANY ADDITIONS OR CHANGES ON THIS SHEET MUST BE MADE OR CIRCLED IN Red. WITH DATE AND NAME OF PERSON MAKING CHANGE.

Do not extend notes this side of this line

RETURN TO
LOS ANGELES COUNTY SURVEYOR

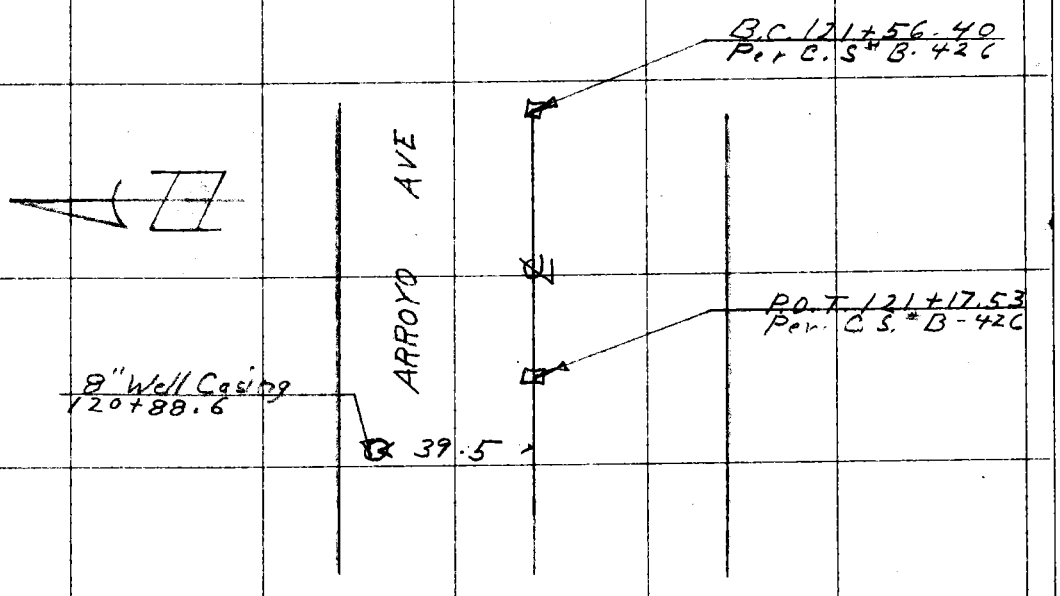

Location of 4' Wire Fences in Proposed R/W Arroyo Ave by Slope Ref. C.S.# B-426
Angles all turned to the right

F.B. 306 Pg. 140

Lost At	Sight At	Slope		Hor Ang	Vert A	Horiz. Dist.	Remarks
E.C. 161+76.37	B.C. 164+26.49	11.97	197	188-52	-6-50	194	S. Fence line
		5.59	60	180-00	-6-07	59	" " "
		4.60	61	24-24	+8-38	60	* " " "
		3.47	148	9-36	+6-43	146	" " "
		3.05	206	6-54	+6-33	203	" " "
		3.05	206	347-24	+7-32	202	N Fence line
		4.66	167	345-11	+8-03	164	" " "
		3.23	124	340-14	+7-58	122	" " "
		2.74	75	325-09	+7-45	74	" " "
		2.57	58	298-07	+7-31	57	" " "
		3.69	70	247-00	+2-30	70	" " "
		6.12	113	224-02	0-0	113	" " "
		11.59	160	214-17	0-0	160	" " "
B.C. 164+26.49	E.C. 161+76.37	3.70	71	200-42	+11-39	68	S Fence line
		8.31	132	190-47	+5-47	131	" " "
		8.90	191	187-41	+2-49	191	" " "
		7.28	229	186-03	+1-26	229	" " "
		11.76	277	185-25	0-0	277	" " "
		8.80	281	171-12	0-0	281	N. Fence line
		5.34	235	169-25	+1-0	235	" " "
		4.77	178	166-36	+1-34	178	" " "

Chief Party

Notes by

Date

RETURN TO
LOS ANGELES COUNTY SURVEYOR

Note: ANY ADDITIONS OR CHANGES ON THIS SHEET MUST BE MADE OR CIRCLED IN Red. WITH DATE AND NAME OF PERSON MAKING CHANGE.

Do not extend notes this side of this line

RETURN TO
LOS ANGELES COUNTY SURVEYOR

Note: ANY ADDITIONS OR CHANGES ON THIS SHEET MUST BE MADE OR CIRCLED IN **Red.** WITH DATE AND NAME OF PERSON MAKING CHANGE.

Do not extend notes this side of this line

Inst. At	Sight At	Stadia		Hor. Angle	Vert. Angle		Remarks
B.C. 164+26.49	E.C. 161+76.37	4.26 3	127	159-05	+4-47	126	N. Fence
		3.80 3	81	142-55	+11-08	78	" "
		2.56 2	57	106-15	+17-14	52	" "
P.I. #7	E.C. 170+85.50	4.28 4	29	97-37	-7-28	29	S. Fence
		2.37 2	38	37-20	0-0	38	S. Fence
		8.70 7	171	0-0	-6-04	169	S. Fence
		4.58 4	259	356-36	-7-18	255	" "
		9.33 6	334	339-52	-2-58	333	N. Fence
		10.31 8	232	336-20	-1-25	232	" "
		4.11 3	112	324-40	+4-09	111	" "
		2.67 2	68	305-23	+5-41	67	" "
		1.55 1	56	281-45	+6-54	55	" "
		1.57 1	56	261-18	+7-52	57	" "
	Fences are shown on C.S. B-426 - Along Here						
B.C. 175+26.39	P.O.T. 173+60.18	3.75 2	176	2-18	+7-57	173	S. Fence
		5.77 5	78	358-03	+4-20	78	" "
		8.31 8	32	329-41	0-0	32	" "
		11.57 11	58	215-12	-3-22	58	" "
		11.06 10	107	205-15	-6-23	106	End S. Fence
P.O.T. 178+32.13	E.C. 179+58.55	5.73 5	74	209-24	+11-41	71	N. Fence
		5.09 5	10	4-50	0-0	10	" "
E.C. 179+58.55	P.O.T. 182+34.22	10.16 10	17	70-18	0-0	17	" "
		11.30 11	31	40-45	-7-47	31	" "
		5.23 5	224	26-40	-12-26	214	" "
	N. Fence Clears R of W from here on						

Date _____ Notes by H.H. REYNOLDS Chief Party _____ F.B. 306 Pg 141

Plotted by H.H.R. Date OCT 1930 Map No. C.S. B-426 R. W. S.
Plotting ck'd by _____ Date NOV 1930

W. O. No. 237 D. S. O. No. _____ Location _____
Surveyed by _____ Date OCT-1930
Indexed _____

F. B. 306 Pg. 142

Inst At	Sight At	Stadia		Hor Angle	Vert. Angle		Remarks	
Sta 205+00	Sta 210+00	6.00 / 5	100	73-19	-6-06	100	4' wire Fence	
	Fence	Intersects		℄ @	Sta 207+97			
Sta 213+00	Sta 220+00	2.71 / 1	172	252-39	+3-33	171	℄ in	Fence
		6.39 / 6	40	0-0	0-0	40	Fence	line
		5.06 / 5	107	41-20	-3-19	107	℄ in Fence	
		9.89 / 6	390	7-13	0-0	390	Fence	line
Sta 221+00	Sta 223+00	5.64 / 4	165	170-10	+2-41	165	℄ in Fence	
		3.25 / 2	126	171-22	+2-42	126	"	"
		1.73 / 1	74	180-00	+3-03	74	Fence	line
		3.95 / 2	196	329-30	+2-28	196	"	"

Chief Party

Notes by

Date

Do not extend notes this side of this line

RETURN TO

LOS ANGELES COUNTY SURVEYOR

Note: ANY ADDITIONS OR CHANGES ON THIS SHEET MUST BE MADE OR CIRCLED IN Red. WITH DATE AND NAME OF PERSON MAKING CHANGE.

Date _____ Notes by CJ Chief Party _____ F.B. 306 Pg 143

Platted by	H. H. REYNOLDS	W.O. No.	937 D. S. O. No.
Date	OCT 1930	Location	Arroyo Ave
Map No.	C.S.B426	Surveyed by	F. J. McNeal
Platting Ck'd by	R. W. S.	Date	Oct - 1930
Date	NOV 5 1930	Indexed	

Ref CS #B426

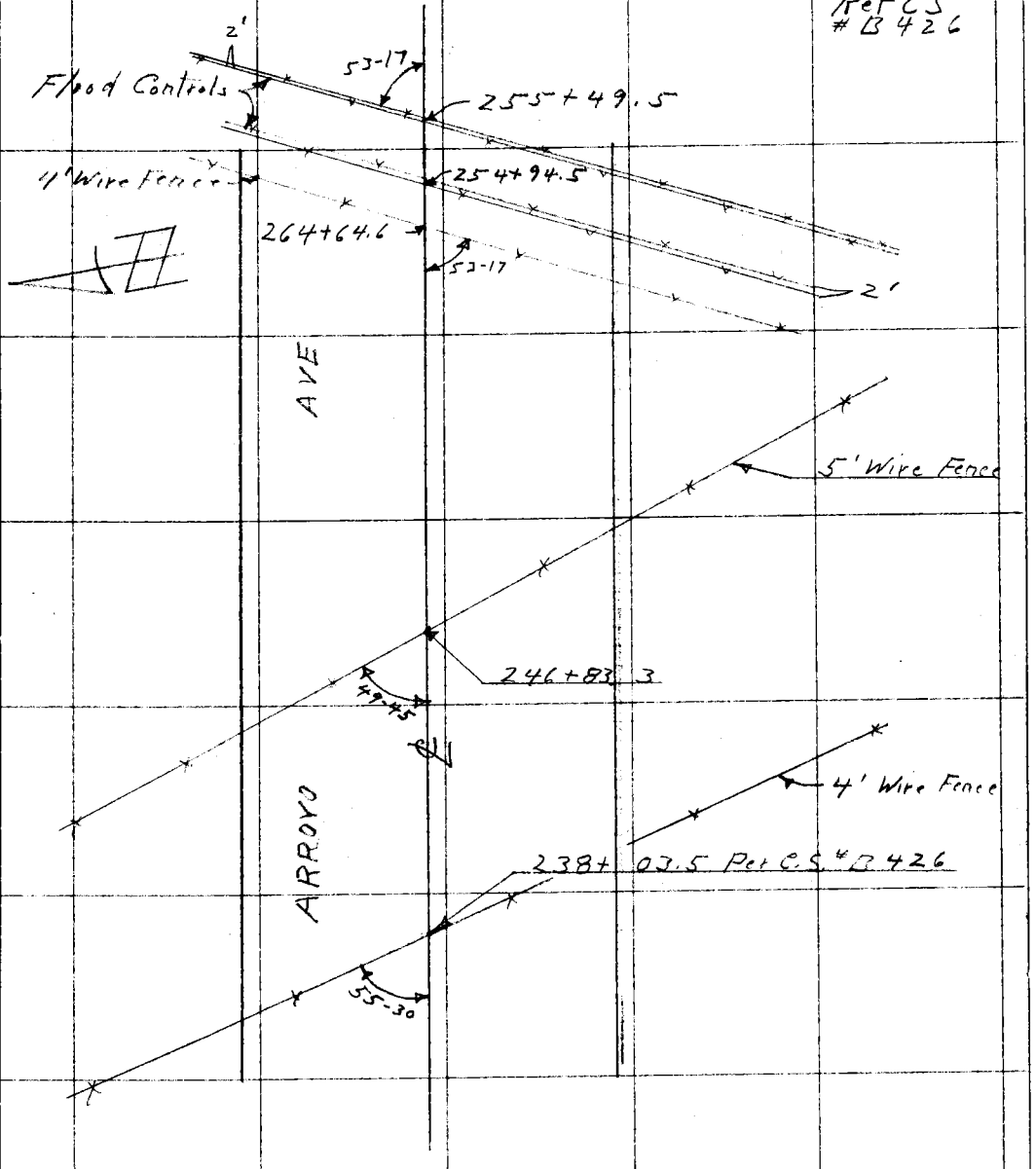

Notes: ANY ADDITIONS OR CHANGES ON THIS SHEET MUST BE MADE OR CIRCLED IN Red. WITH DATE AND NAME OF PERSON MAKING CHANGE.

Do not extend notes this side of this line

RETURN TO
LOS ANGELES COUNTY SURVEYOR

F.B. 306 Pg. 144 Chief Party Notes by [illegible] Date

Ref. C.S. #B-426

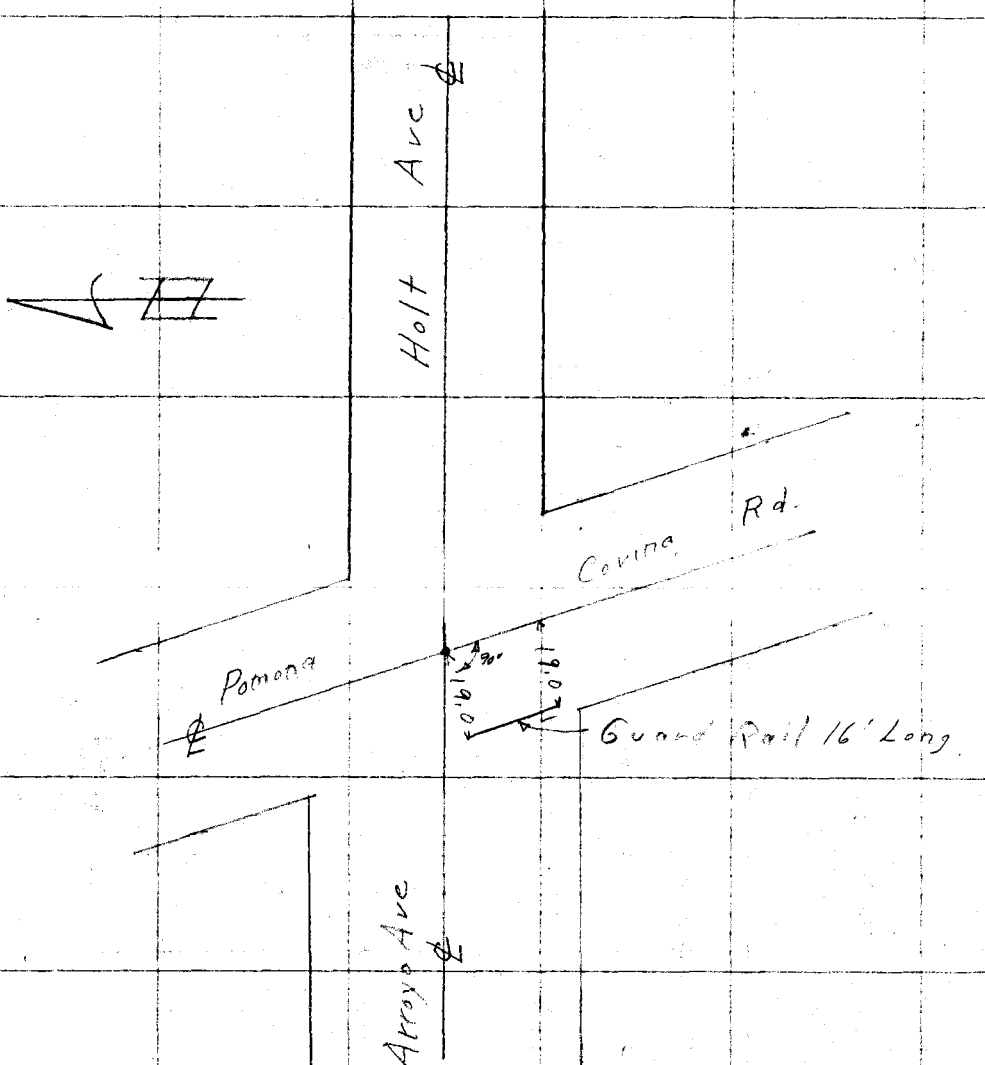

RETURN TO LOS ANGELES COUNTY SURVEYOR

Do not extend notes this side of this line

Note: ANY ADDITIONS OR CHANGES ON THIS SHEET MUST BE MADE OR CIRCLED IN Red. WITH DATE AND NAME OF PERSON MAKING CHANGE.

Notes Ck'd by McPherson	Survey of Graves Ave
Map No. B-384	W. O. #239 Tape No. 040 St'd 81° F.
Office Work White	Surveyed by C. D. Moore
Checked McPherson	Notes Moore Date 10-7-37
Date Oct. 1937.	Indexed A. C. Johnson 10-9-37

F.B. 309 PG. 145

STAKING
CURVE CHANGE
ON
GRAVES AVE
AT
TYLER AVE
AND
POLLARD AVE
Job # 4239

Moore
Scott
Rawson
Scott

Oct 7, 1937

Note: Any Additions or Changes on This Sheet Must be Made or Circled in Red Ink With Date and Name of Person Making Change.

Do not extend notes this side of this line

RETURN TO
LOS ANGELES COUNTY SURVEYOR
700 HALL OF RECORDS

FORM 247 10M 11-35

F.B. 306 Pg 146

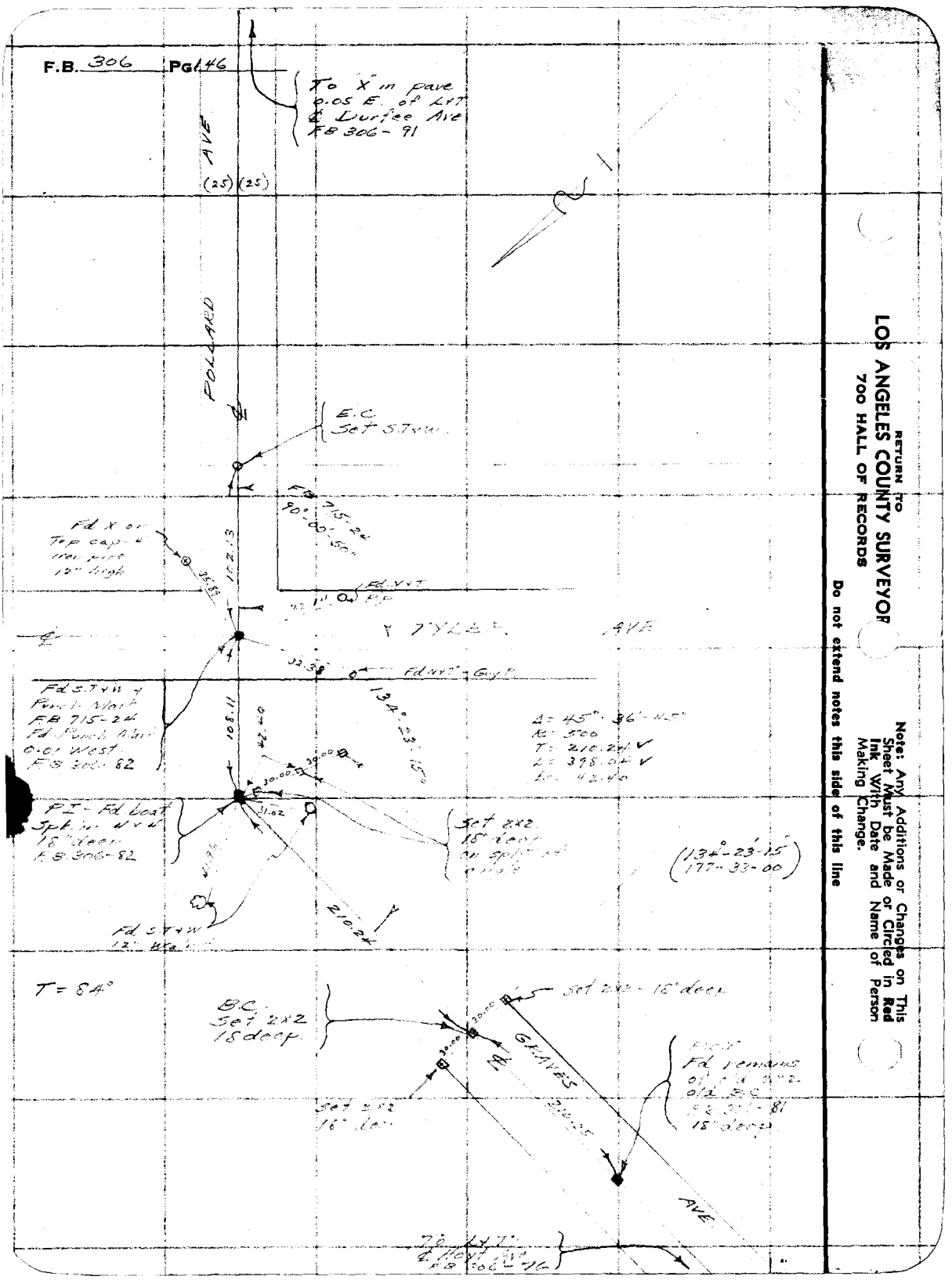

RETURN TO
LOS ANGELES COUNTY SURVEYOR
700 HALL OF RECORDS

Note: Any Additions or Changes on This Sheet Must be Made or Circled in Red Ink With Date and Name of Person Making Change.

Do not extend notes this side of this line

Notes Ck'd by McPherson	Survey of Graves Ave
Map No. B-384.	W. O. 4230 Tape No. St'd °F.
Office Work White	Surveyed by L D Moore
Checked McPherson	Notes Moore Date 10-7-37
Date Oct, 1937	Indexed J. S. Johnson

F.B. 306 PG. 147

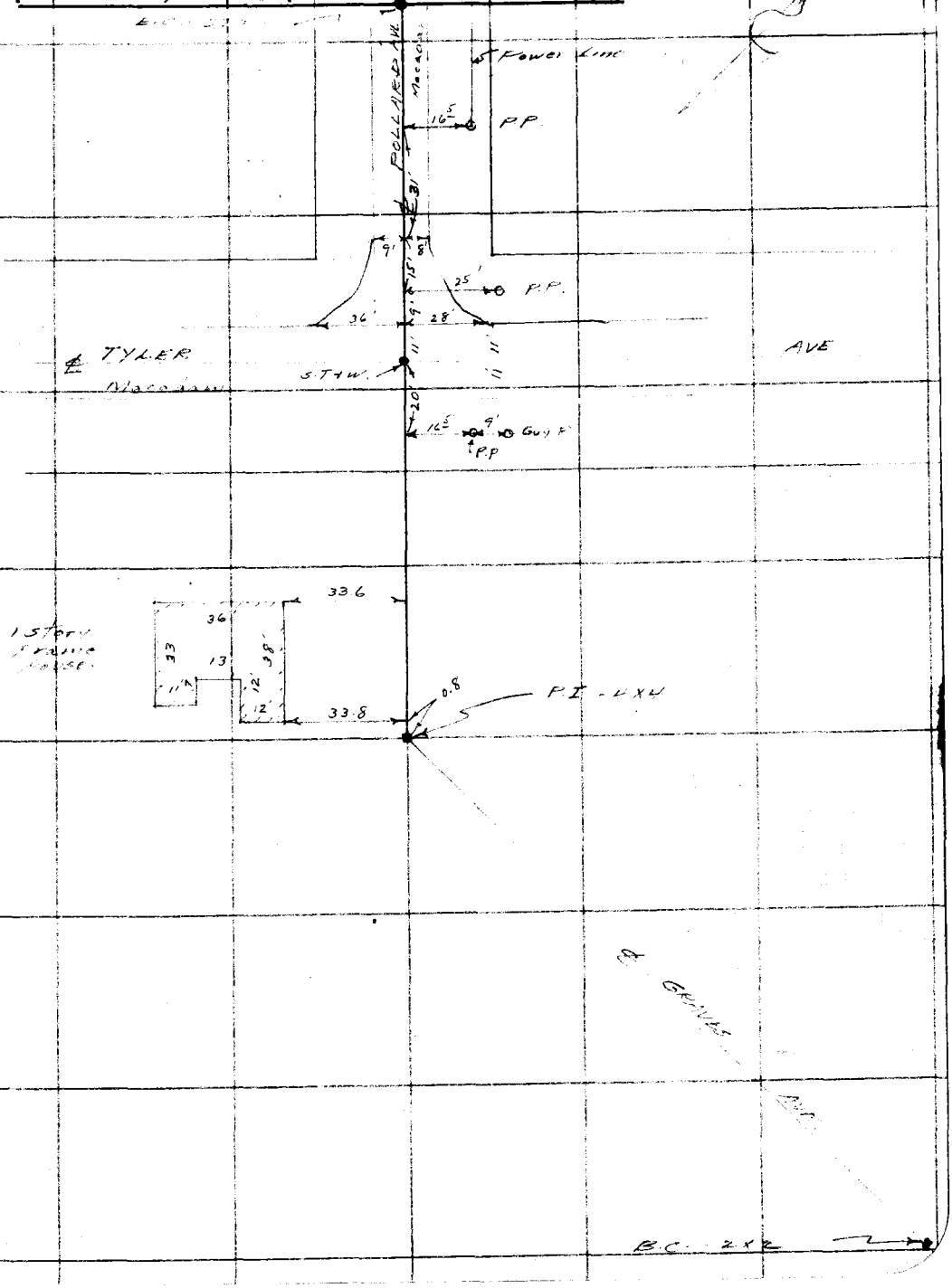

Note: Any Additions or Changes on This Sheet Must be Made or Circled In Red Ink With Date and Name of Person Making Change.

Do not extend notes this side of this line

RETURN TO
LOS ANGELES COUNTY SURVEYOR
700 HALL OF RECORDS

FORM 247 10M 11-35

RETURN TO
LOS ANGELES COUNTY SURVEYOR
700 HALL OF RECORDS

Note: Any Additions or Changes on This Sheet Must be Made or Circled in **Red Ink** With Date and Name of Person Making Change.

Do not extend notes this side of this line

F.B. 306 PG. 148

Notes Ck'd by	Survey of Rush St (1) Appraisal
Map No.	W. O. 5058 Tape No. 0100 St'd 68 °F
Office Work	Surveyed by Wm C. MACK
Checked	Notes W. C. M. Date 3-2-49
Date	Indexed A. C. Johnson 3-4-49

F. B. 306 PG. 149 (1)

J.N. 5058

Rush St. (1) Appraisal

Additional Topography

on

Portion (E'ly. 115 ft.) of Lot 8

of E. J. Baldwin's 2nd Subdivision

M.R. 70-92

also

Location of E'ly Line of said Lot 8

Party:

Mack, Chief

Salazar, T.

Beers, H.C.

Molinari, R.C.

Note: Any Additions or Changes on This Sheet Must be Made or Circled in Red Ink With Date and Name of Person Making Change.

Do not extend notes this side of this line.

RETURN TO LOS ANGELES COUNTY SURVEYOR 700 HALL OF RECORDS

FORM 247 5M 5-46

F. B. 306 PG. 150 @

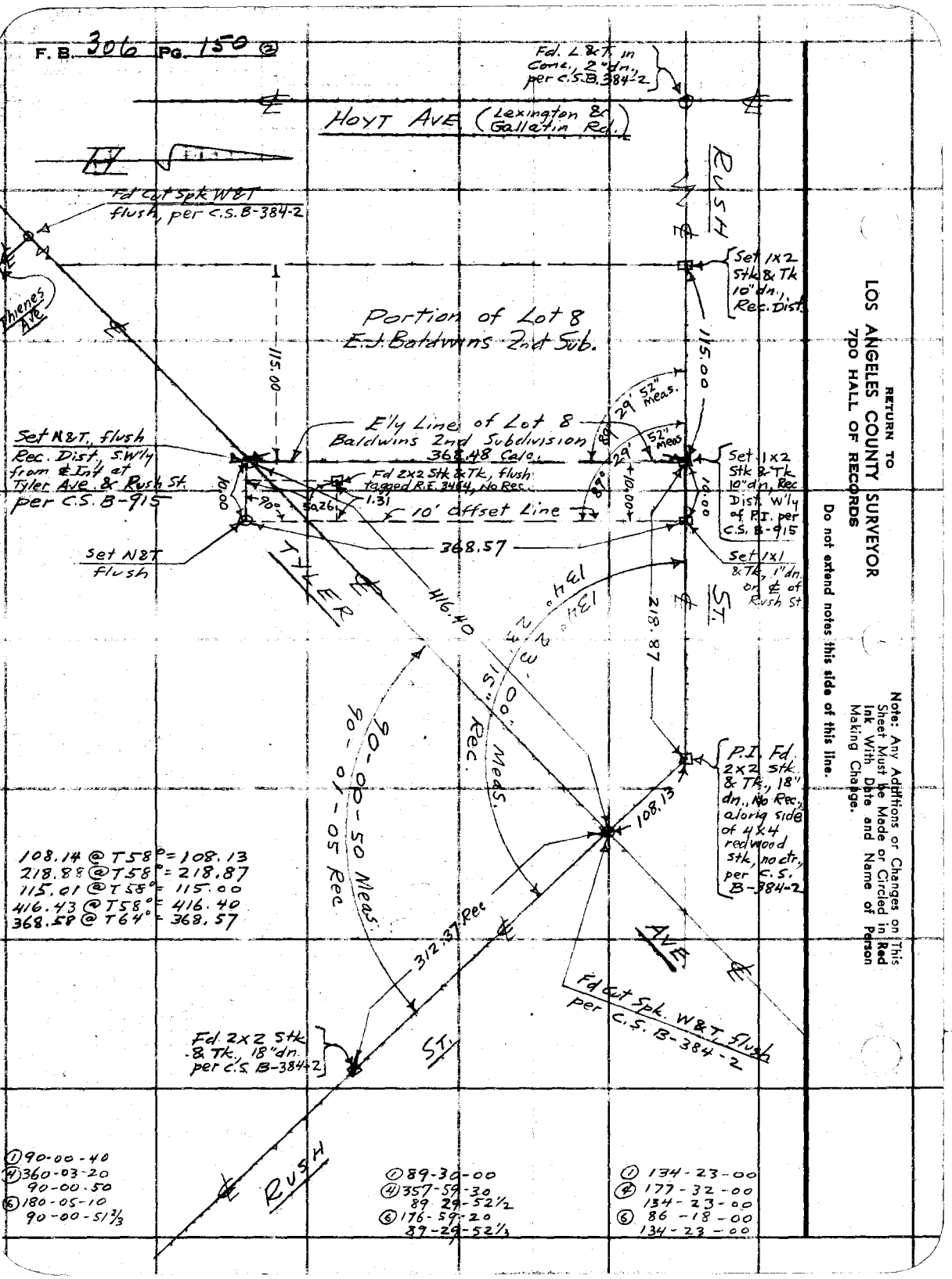

RETURN TO
LOS ANGELES COUNTY SURVEYOR
7DO HALL OF RECORDS

Do not extend notes this side of this line.

Note: Any Additions or Changes on This Sheet Must be Made or Circled in Red Ink With Date and Name of Person Making Change.

Notes Ck'd by	Survey of Rush St (1) Appraisal
Map No.	W. O. 5058 Tape No. 0100 St'd 68 °F
Office Work	Surveyed by Wm C. MACK
Checked	Notes W.C.M. Date 3-3-49
Date	Indexed A. C. Johnson

F. B. 306 Pg. 151 (3)

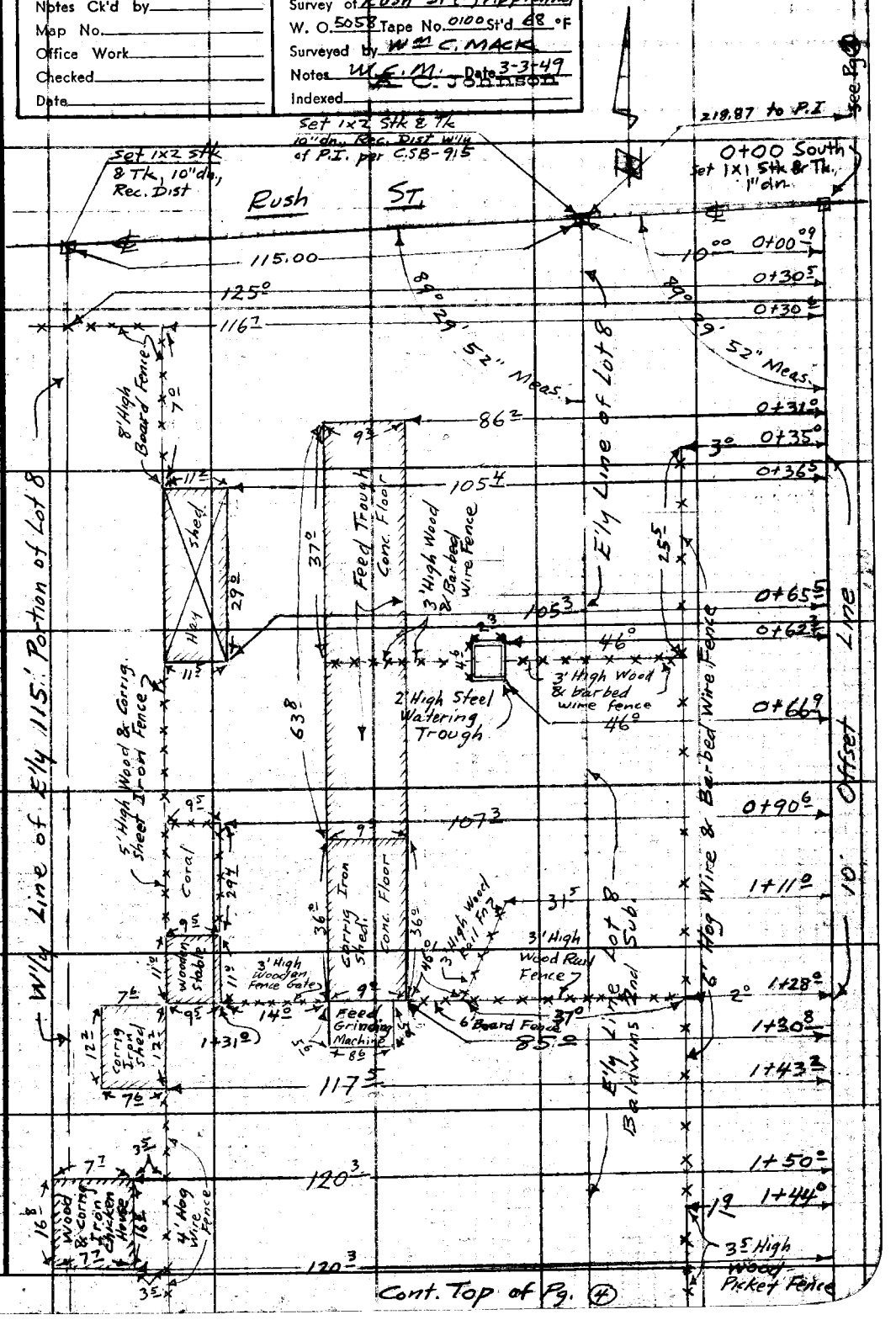

Cont. Top of Pg. (4)

Note: Any Additions or Changes on This Sheet Must be Made or Circled in Red Ink With Date and Name of Person Making Change.

Do not extend notes this side of this line.

RETURN TO
LOS ANGELES COUNTY SURVEYOR
700 HALL OF RECORDS

FORM 247 5M 5-46

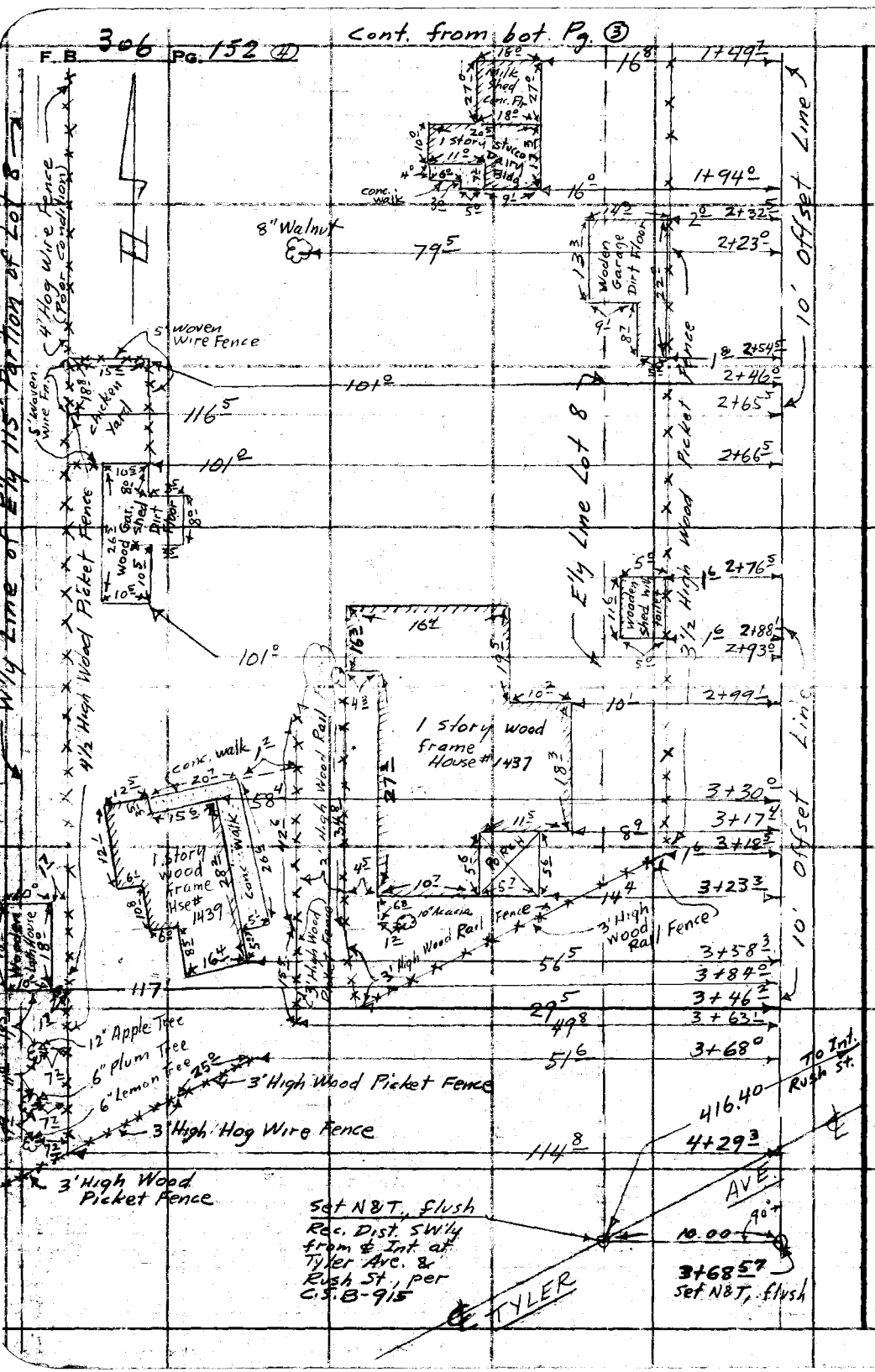

RETURN TO
LOS ANGELES COUNTY SURVEYOR
700 HALL OF RECORDS

Do not extend notes this side of this line.

Note: Any Additions or Changes on This Sheet Must be Made or Circled in Red Ink With Date and Name of Person Making Change.

FORM 247 5M 5-46

RETURN TO
LOS ANGELES COUNTY SURVEYOR
700 HALL OF RECORDS

Note: Any Additions or Changes on This Sheet Must be Made or Circled in Red Ink With Date and Name of Person Making Change.

Do not extend notes this side of this line.

Notes Ck'd by____
Map No.____
Office Work____
Checked____
Date____

Survey of____
W. O.____ Tape No.____ St'd____ °F
Surveyed by____
Notes____ Date____
Indexed____

F.B. 376 PG. 153

RETURN TO
LOS ANGELES COUNTY SURVEYOR
700 HALL OF RECORDS

Note: Any Additions or Changes on This Sheet Must be Made or Circled in Red Ink With Date and Name of Person Making Change.

Do not extend notes this side of this line.

F. B. _____ Pg. _____