307

FORM 247 10M 5-31

RETURN TO

LOS ANGELES COUNTY SURVEYOR

700 HALL OF RECORDS

Note: ANY ADDITIONS OR CHANGES ON THIS SHEET MUST BE MADE OR CIRCLED IN **Red Ink.** WITH DATE AND NAME OF PERSON MAKING CHANGE.

Do not extend notes this side of this line

Notes Ck'd by

Map No.

Office Work

Checked

Date

Survey of

W. O. Tape No.

Surveyed by St'd

Notes Date

Indexed

F.B. PG.

F.B. 307 Pg. Index

F.B. 307

PAGES: Index, 1 to 19 incl., ,21 to 37 incl.,
,39 to 46 incl.,
55 to 74 incl.,
75 to 78 incl.,

RETURN TO
LOS ANGELES COUNTY SURVEYOR
700 HALL OF RECORDS
Do not extend notes this side of this line

Note: ANY ADDITIONS OR CHANGES ON THIS SHEET MUST BE MADE OR CIRCLED IN Red Ink. WITH DATE AND NAME OF PERSON MAKING CHANGE.

Date _____ Notes by _____ Chief Party _____ F. B. 307 Pg. 1

Plotted by H.F. Clyne
Date Dec 1927
Map No. _____
Plotting C'k'd by H.W.M. Higgins
Date Dec. 1927

W. O. No. 4454 D. P. O. No.
Location Section Line Road
Surveyed by A.W. Van Fleet
Date 11-23-27
Indexed A. C. Johnson

Notes: ANY ADDITIONS OR CHANGES ON THIS SHEET MUST BE MADE OR CIRCLED IN Red. WITH DATE AND NAME OF PERSON MAKING CHANGE.

Do not extend notes this side of this line

RETURN TO LOS ANGELES COUNTY SURVEYOR

SECTION LINE ROAD
FROM
MAIN STREET
TO
BUTLER ROAD

Center Line Survey
F.B. 307, Pg. 1 to 19

Party	
Van Fleet	Nov. 23, 1927
Gregory	to
Carpenter	Dec. 7, 1927
Watts	

F.B. 307 Pg. 2 Van Fleet Chief Party Notes by Van Fleet Date 11-23-27

To bottom of page 3

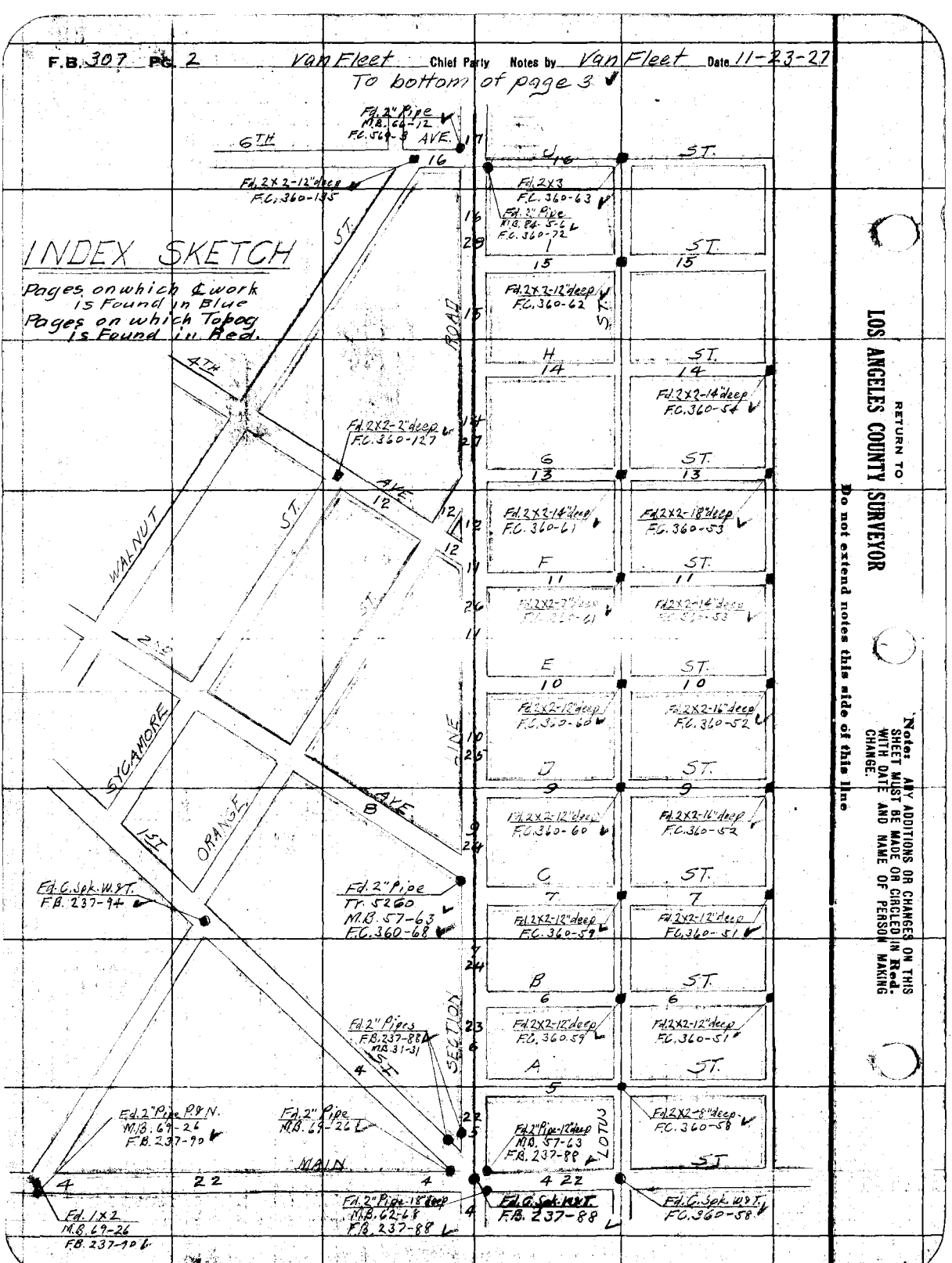

RETURN TO LOS ANGELES COUNTY SURVEYOR

Do not extend notes this side of this line

Notes: ANY ADDITIONS OR CHANGES ON THIS SHEET MUST BE MADE OR CIRCLED IN Red. WITH DATE AND NAME OF PERSON MAKING CHANGE.

Date 11-23-27 Notes by Van Fleet Chief Party Van Fleet F. B. 307 PG. 3

Plotted by H.E. Clyne	W. O. No. 4154 D. O. O. No.
Date Dec. 1927	Location Section Line Road
Map No. B-108	Surveyed by A.W. Van Fleet
Plotting C'k'd by H.U.M. Higgins	Date 11-23-27
Date Dec. 1927	Indexed A. C. Johnson

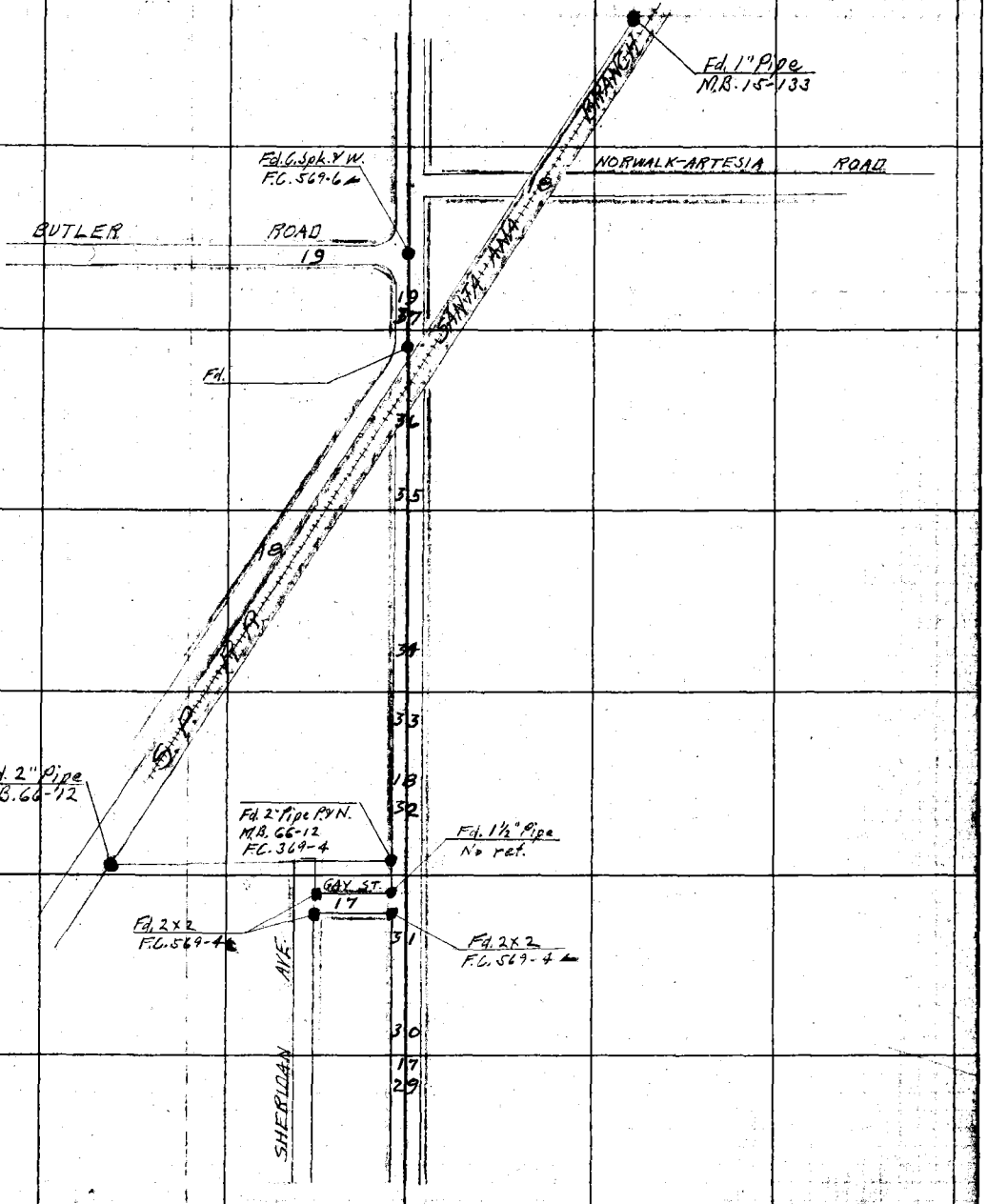

From top of page 2.

Note: ANY ADDITIONS OR CHANGES ON THIS SHEET MUST BE MADE OR CIRCLED IN Red. WITH DATE AND NAME OF PERSON MAKING CHANGE.

RETURN TO LOS ANGELES COUNTY SURVEYOR

Do not extend notes this side of this line

F.B. 307 Pg. 4 Van Fleet Chief Party Notes by Van Fleet Date 11-25-27

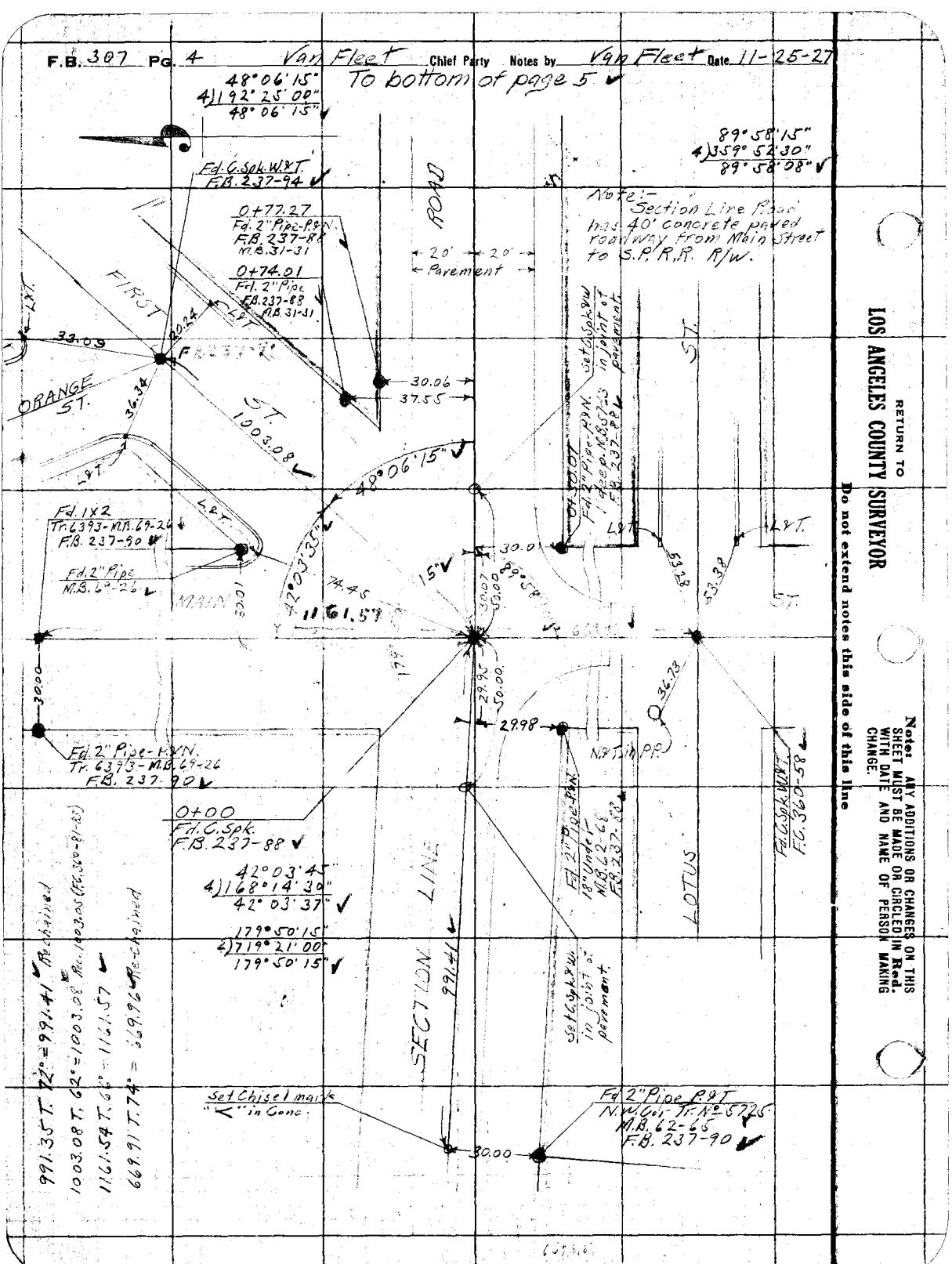

RETURN TO
LOS ANGELES COUNTY SURVEYOR
Do not extend notes this side of this line

Notes: ANY ADDITIONS OR CHANGES ON THIS SHEET MUST BE MADE OR CIRCLED IN Red. WITH DATE AND NAME OF PERSON MAKING CHANGE.

Date 11-26-27 Notes by Van Fleet Chief Party Van Fleet F. B. 307 Pg. 5

Plotted by Clyne	W. O. No. 4154 D. S. D. No.
Date Dec. 1927	Location Section Line Road
Map No. B-108	Surveyed by A.W. Van Fleet
Plotting C'k'd by Higgins	Date 11-26-27
Date Dec. 1927	Indexed A. C. Johnson

To bottom of page 6

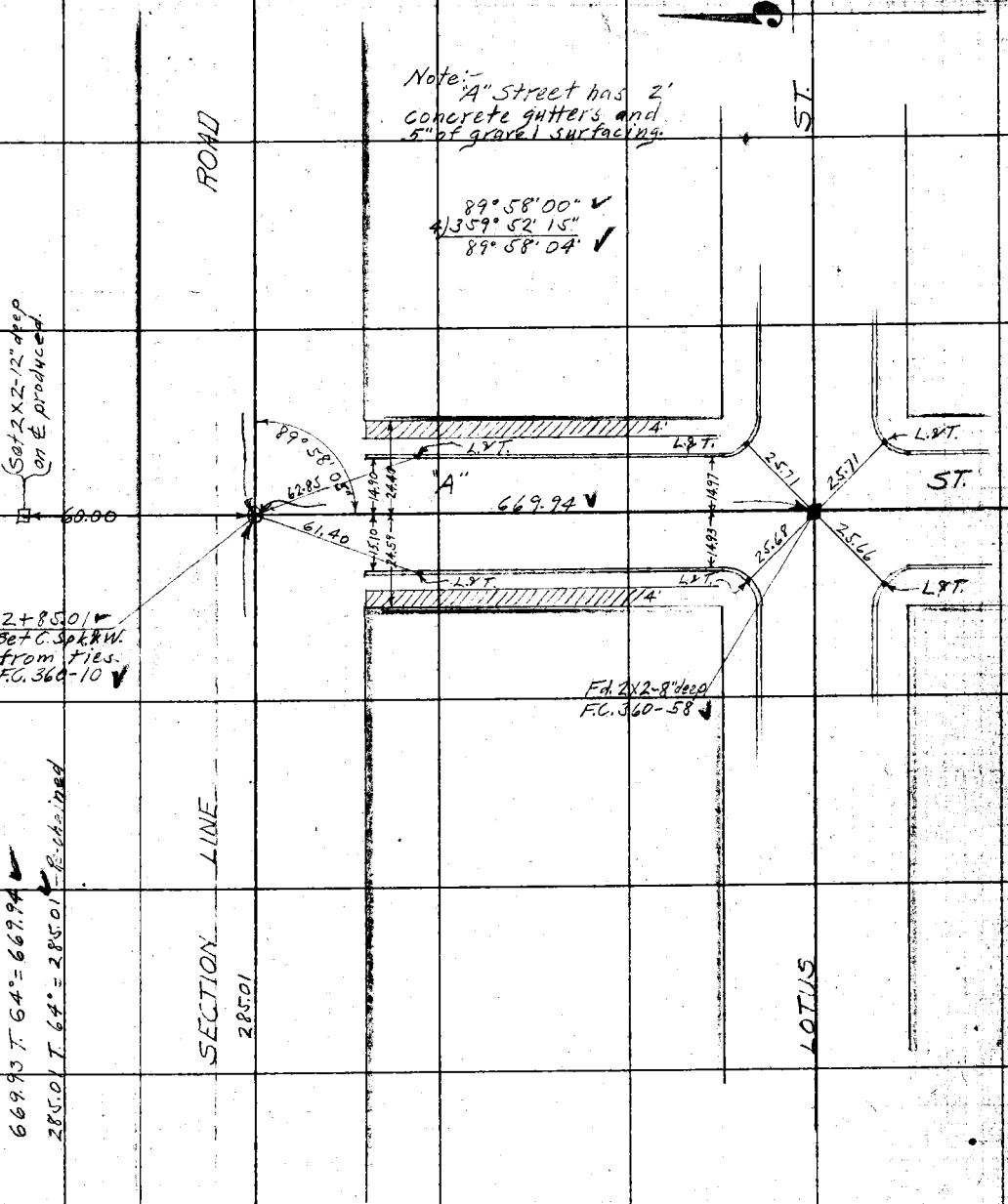

From top of page 4

Note: ANY ADDITIONS OR CHANGES ON THIS SHEET MUST BE MADE OR CIRCLED IN Red. WITH DATE AND NAME OF PERSON MAKING CHANGE.

RETURN TO LOS ANGELES COUNTY SURVEYOR

Do not extend notes this side of this line

F.B. 307 Pg. 6 Van Fleet Chief Party Notes by Van Fleet Date 11-26-27.

To bottom of page 7

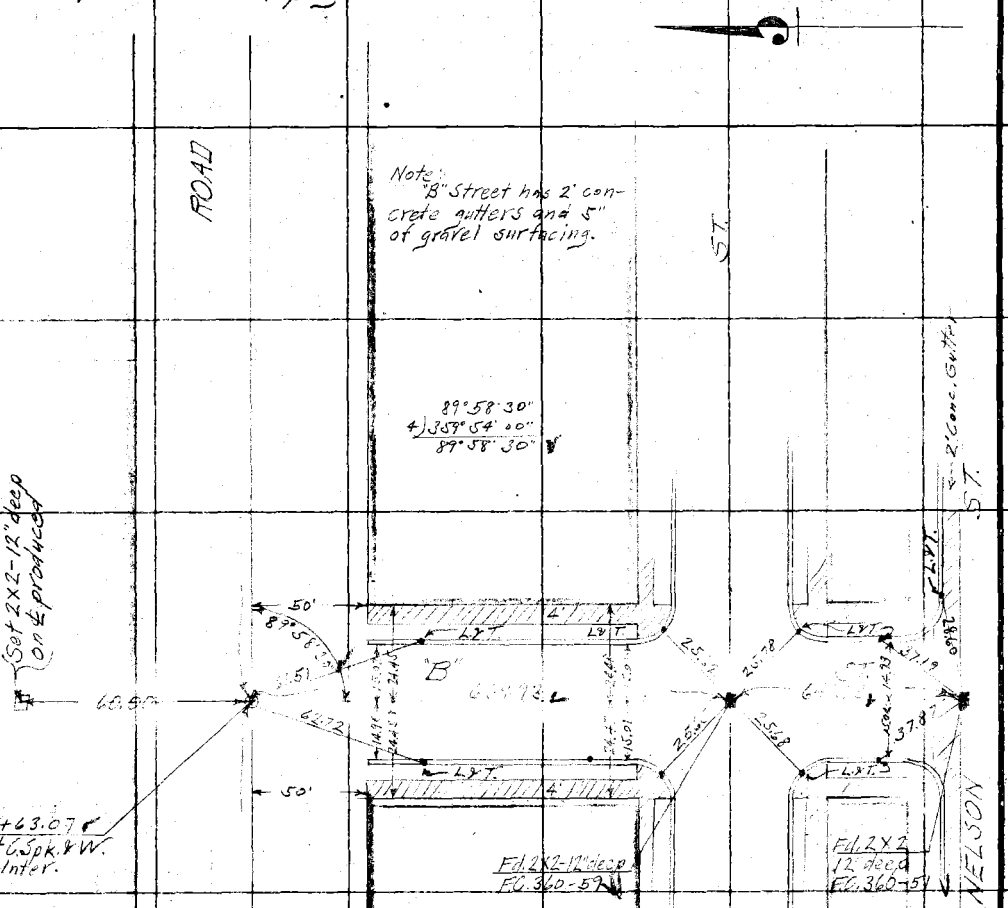

641.73 T. 62° = 641.73

669.93 T. 62° = 669.93

Re-chained 278.03 T. 76° = 278.06

From top of page 5

669.93 641.73

RETURN TO LOS ANGELES COUNTY SURVEYOR

Do not extend notes this side of this line

Notes: ANY ADDITIONS OR CHANGES ON THIS SHEET MUST BE MADE OR CIRCLED IN Red. WITH DATE AND NAME OF PERSON MAKING CHANGE.

Date 11-28-27 Notes by Van Fleet Chief Party Van Fleet F. B. 307 PG. 7

Plotted by Clyde	W. O. No. 4154 S. S. O. No.
Date Dec 1927	Location Section Line Road
Map No. B-108	Surveyed by A.W. Van Fleet
Planning C'k'd by Higgins	Date 11-28-27
Date Dec. 1927	Indexed A. C. Johnson

To bottom of page 8

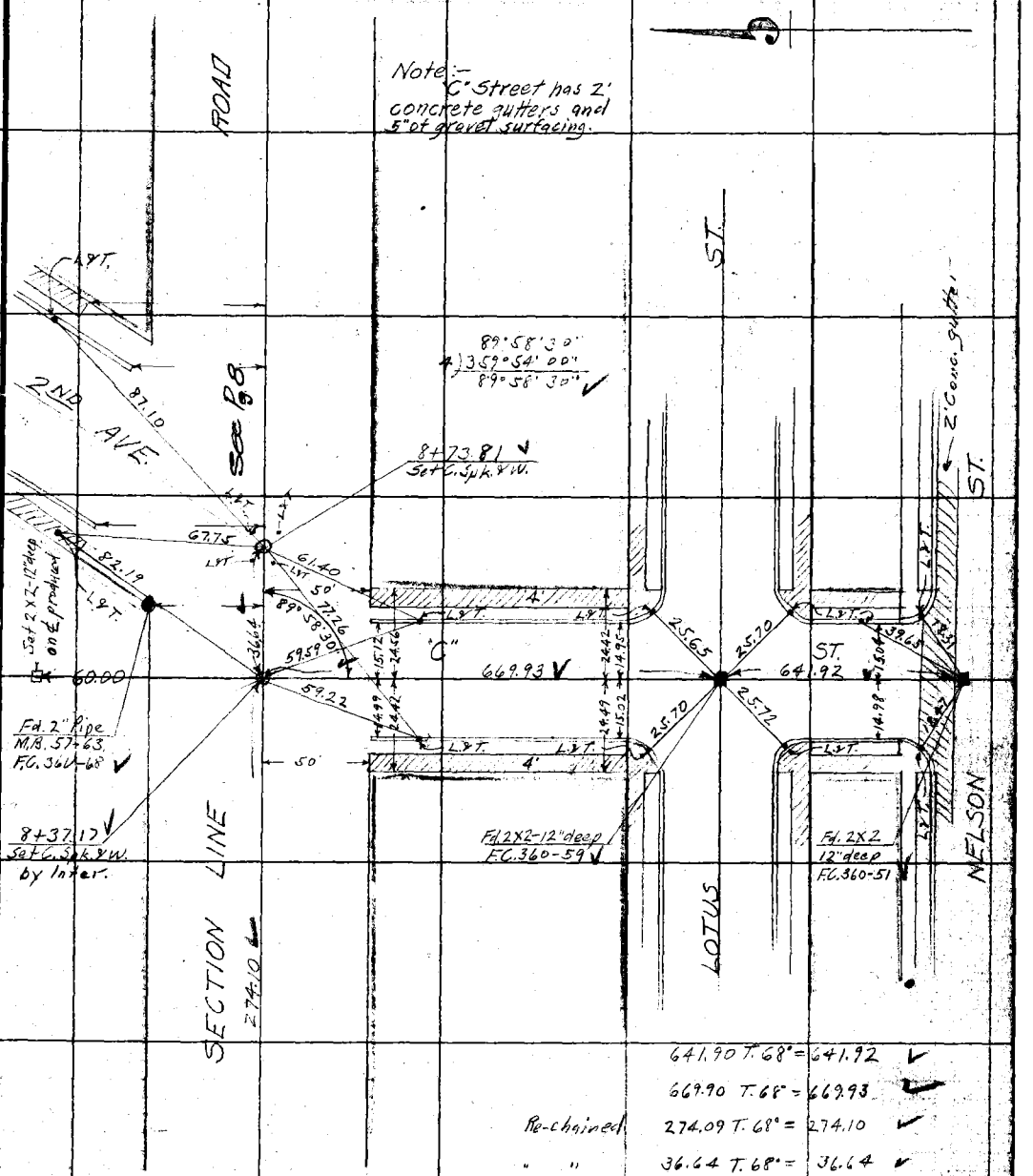

641.90 T. 68° = 641.92

669.90 T. 68° = 669.93

Re-chained 274.09 T. 68° = 274.10

" " 36.64 T. 68° = 36.64

From top of page 6

Note: ANY ADDITIONS OR CHANGES ON THIS SHEET MUST BE MADE OR CIRCLED IN Red. WITH DATE AND NAME OF PERSON MAKING CHANGE.

RETURN TO LOS ANGELES COUNTY SURVEYOR

Do not extend notes this side of this line

F.B. 307 Pg. 8 Van Fleet Chief Party Notes by Van Fleet Date 11-28-27

To bottom of page 9.

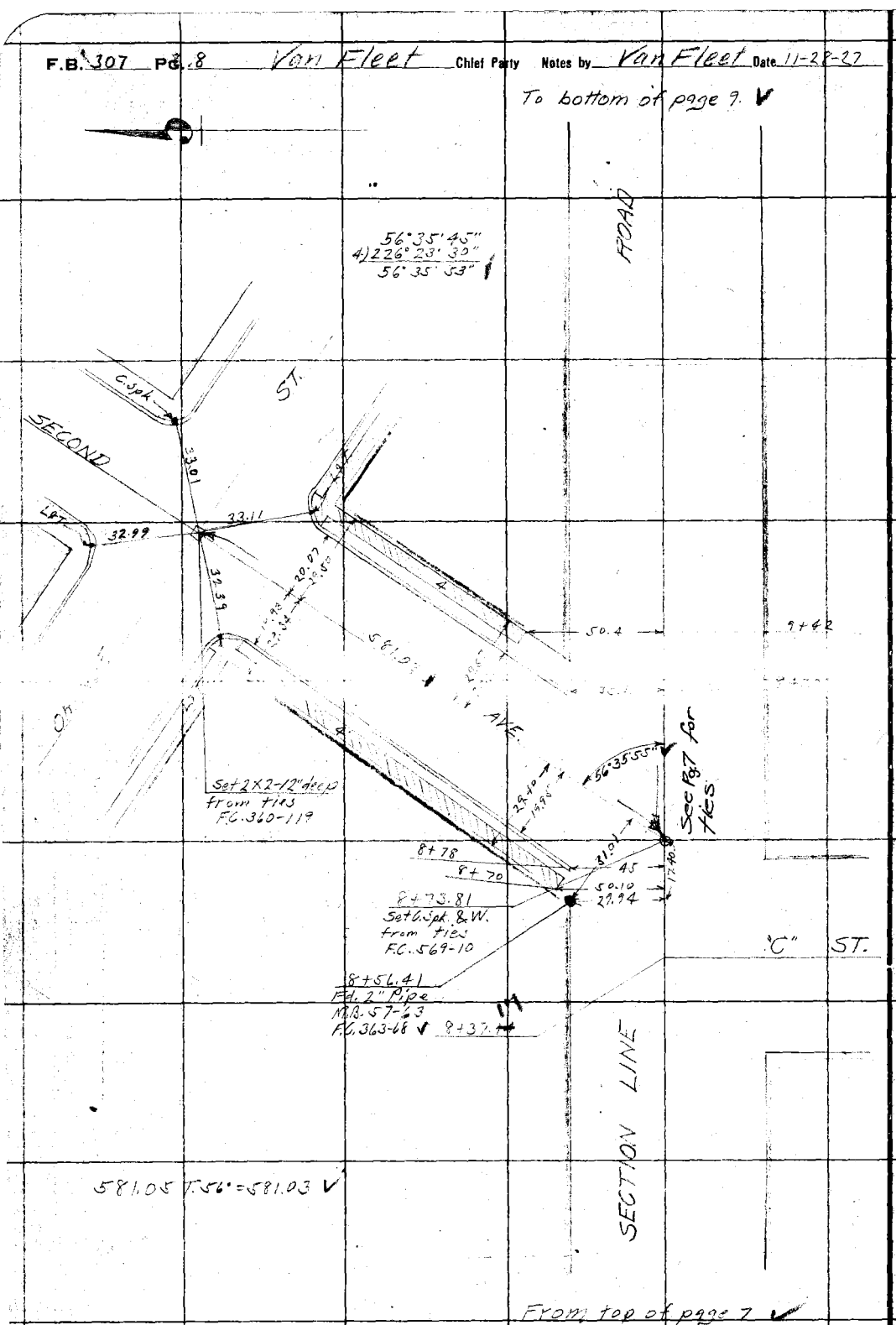

581.05 T.56°=581.03

From top of page 7

RETURN TO
LOS ANGELES COUNTY SURVEYOR
Do not extend notes this side of this line

Note: ANY ADDITIONS OR CHANGES ON THIS SHEET MUST BE MADE OR CIRCLED IN Red. WITH DATE AND NAME OF PERSON MAKING CHANGE.

Date 11-29-27 Notes by Van Fleet Chief Party Van Fleet F. B. 307 Pg. 9

Plotted by Clyne	W. O. No. 4154 D. S. O. No.
Date Dec. 1927	Location Section Line Road
Map No. B-108	Surveyed by A.W. Van Fleet
Plotting C'k'd by Higgins	Date 11-29-27
Date Dec. 1927	Indexed A. C. Johnson

To bottom of page 10

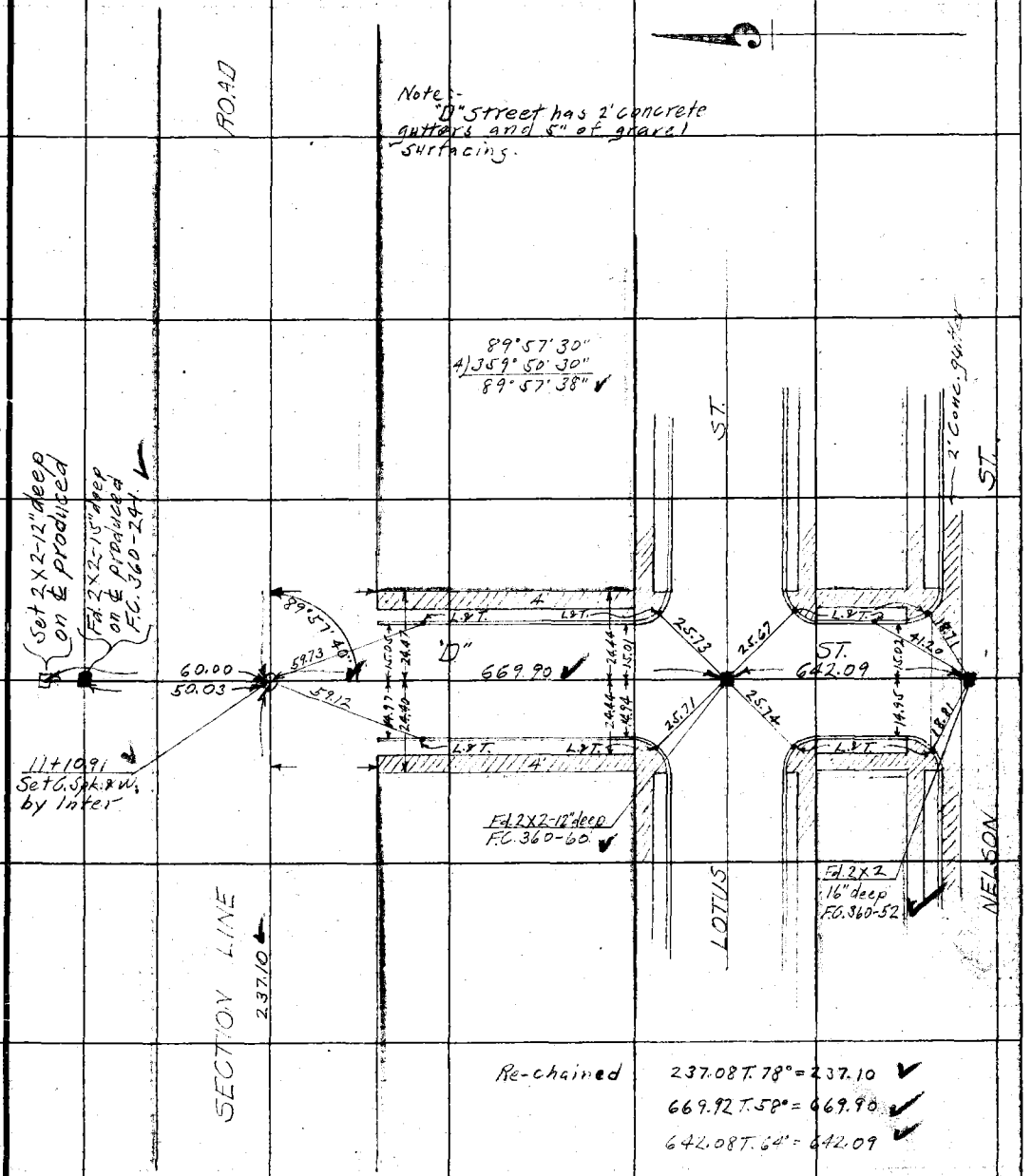

Re-chained 237.08 T. 78° = 237.10
669.92 T. 58° = 669.90
642.08 T. 64° = 642.09

From top of page 8

669.85 642.09

Note: ANY ADDITIONS OR CHANGES ON THIS SHEET MUST BE MADE OR CIRCLED IN Red. WITH DATE AND NAME OF PERSON MAKING CHANGE.

Do not extend notes this side of this line

RETURN TO LOS ANGELES COUNTY SURVEYOR

F.B. 307 Pg. 10 Van Fleet Chief Party Notes by Van Fleet Date 11-29-27.

To bottom of page 11

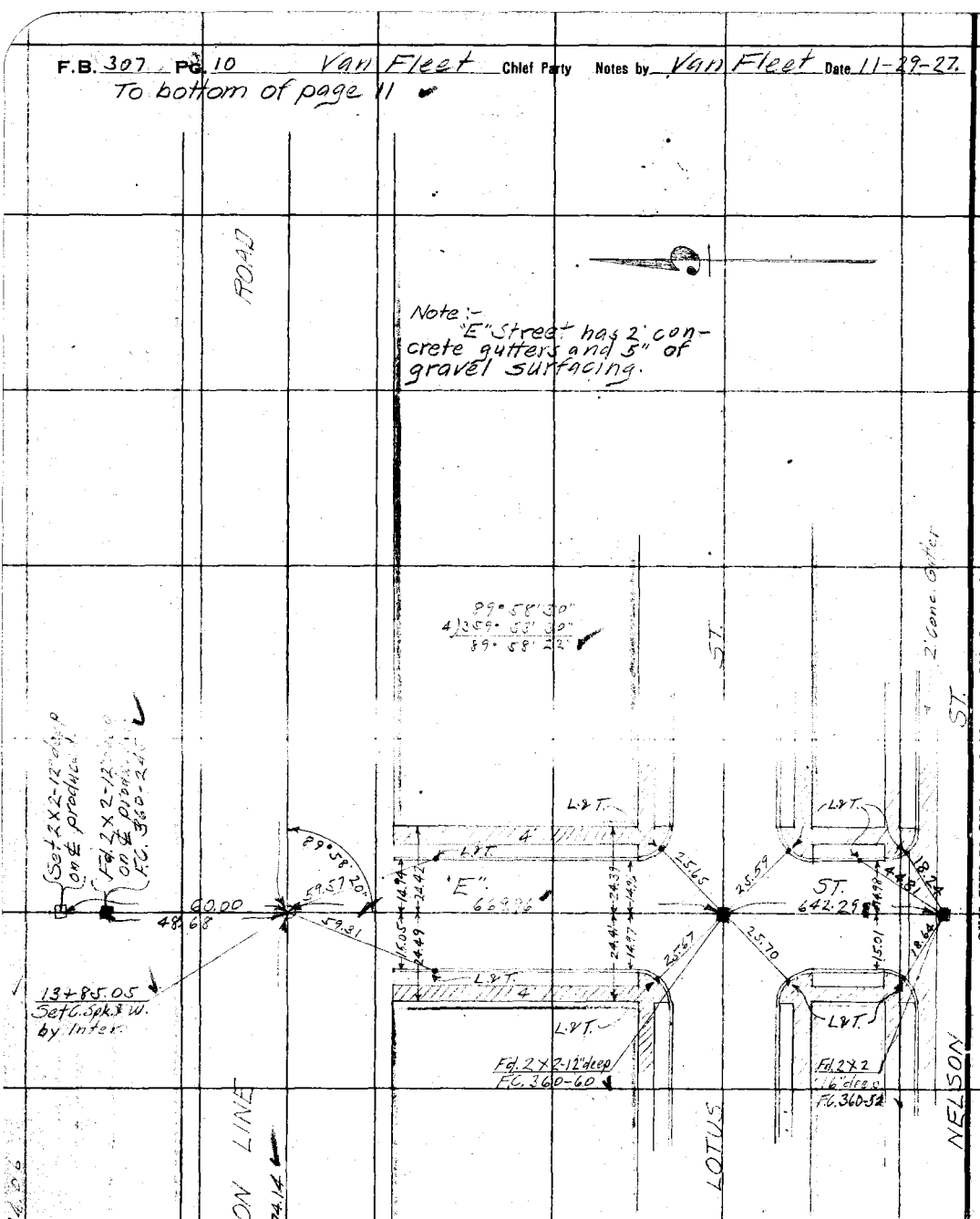

From top of page 9

RETURN TO LOS ANGELES COUNTY SURVEYOR

Do not extend notes this side of this line

Notes: ANY ADDITIONS OR CHANGES ON THIS SHEET MUST BE MADE OR CIRCLED IN Red. WITH DATE AND NAME OF PERSON MAKING CHANGE.

Date 11-30-27 Notes by Van Fleet Chief Party Van Fleet F. B. 307 Pg. 11

Plotted by Clyne	W. O. No. 4154 D. S. O. No.
Date Dec. 1927	Location Section Line Road
Map No. B-10B	Surveyed by A.W. Van Fleet
Plotting C'k'd by Higgins	Date 11-30-27
Date Dec. 1927	Indexed A. C. Johnson

To bottom of page 12

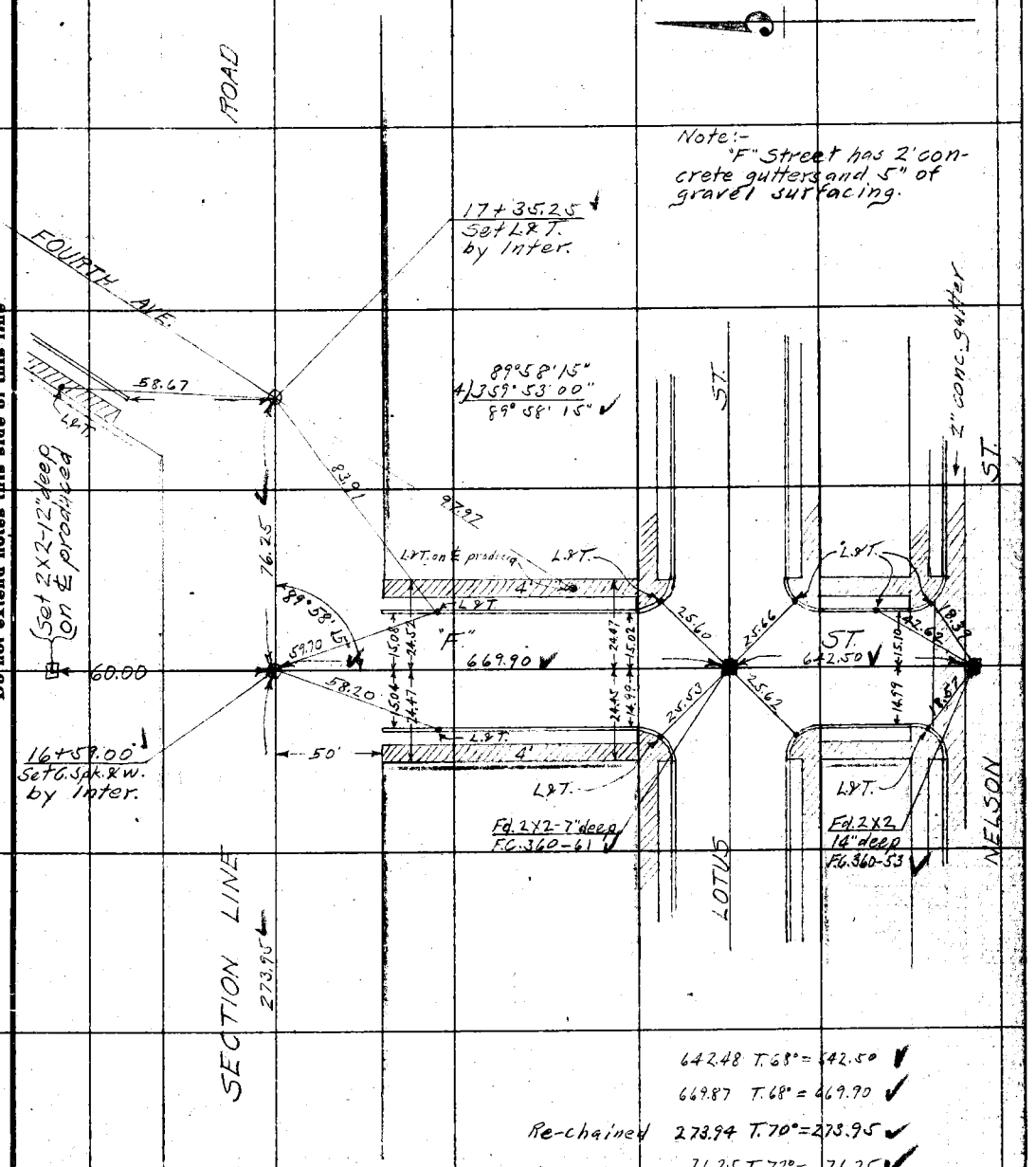

Note:- "F" Street has 2' concrete gutters and 5" of gravel surfacing.

642.48 T. 68° = 642.50

669.87 T. 68° = 669.90

Re-chained 273.94 T. 70° = 273.95

" " 76.25 T. 72° = 76.25

From top of page 10

669.86 642.46

Note: ANY ADDITIONS OR CHANGES ON THIS SHEET MUST BE MADE OR CIRCLED IN Red. WITH DATE AND NAME OF PERSON MAKING CHANGE.

Do not extend notes this side of this line

RETURN TO LOS ANGELES COUNTY SURVEYOR

F.B. 307 Pg. 12 Van Fleet Chief Party Notes by Van Fleet Date 11-30-27

To bottom of page 13

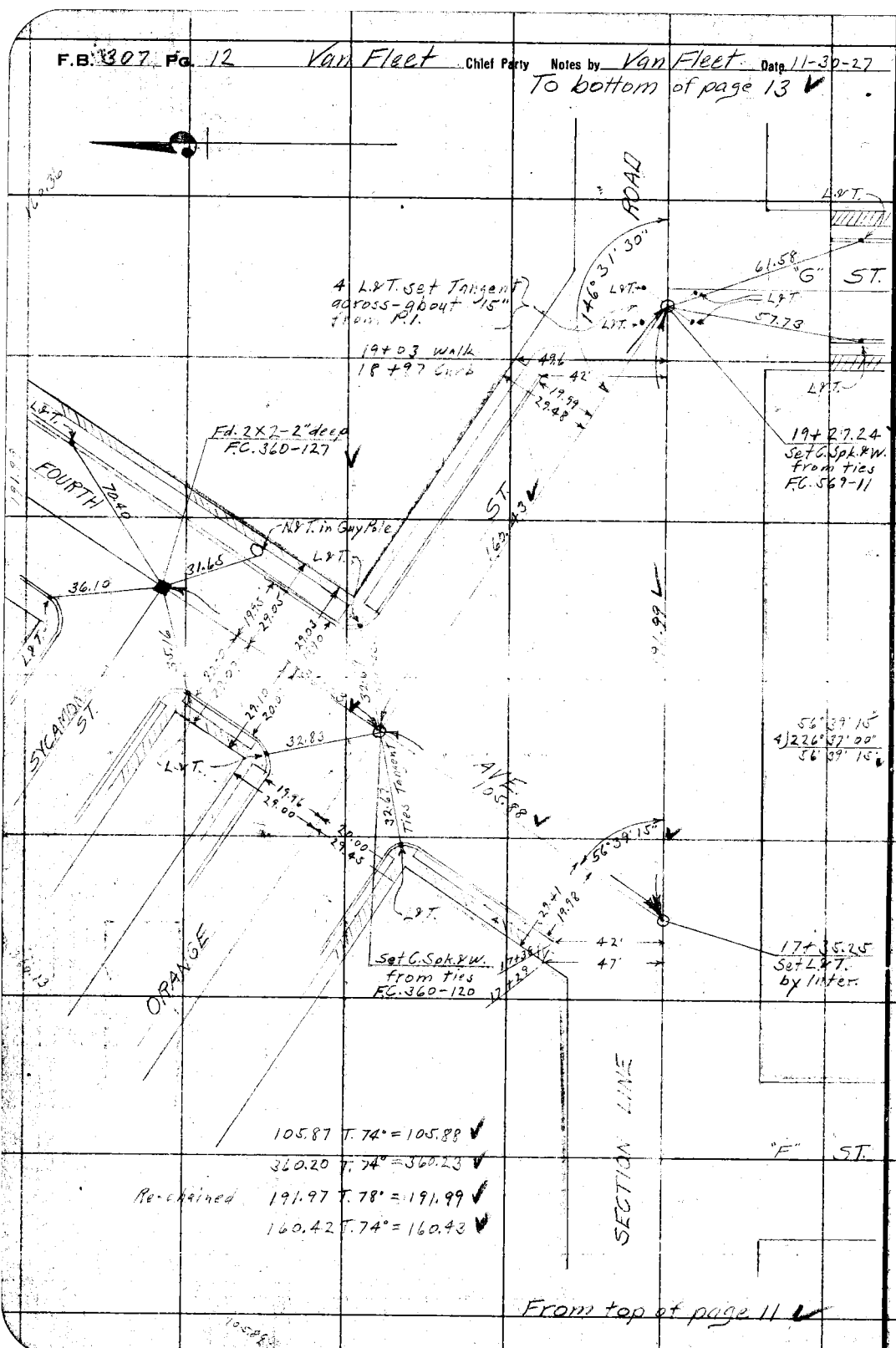

From top of page 11

RETURN TO LOS ANGELES COUNTY SURVEYOR

Do not extend notes this side of this line

Notes ANY ADDITIONS OR CHANGES ON THIS SHEET MUST BE MADE OR CIRCLED IN Red. WITH DATE AND NAME OF PERSON MAKING CHANGE.

Date 11-30-27 Notes by Van Fleet Chief. Party Van Fleet F. B 307 PG. 13

Plotted by Clyde	W. O. No. 4154 D. & Q. No.
Date Dec 1927	Location Section Line Road
Map No. B-108	Surveyed by A. W. Van Fleet
Plotting C'k'd by Higgins	Date 11-30-27
Date Dec. 1928	Indexed A. C. Johnson

To bottom of page 14

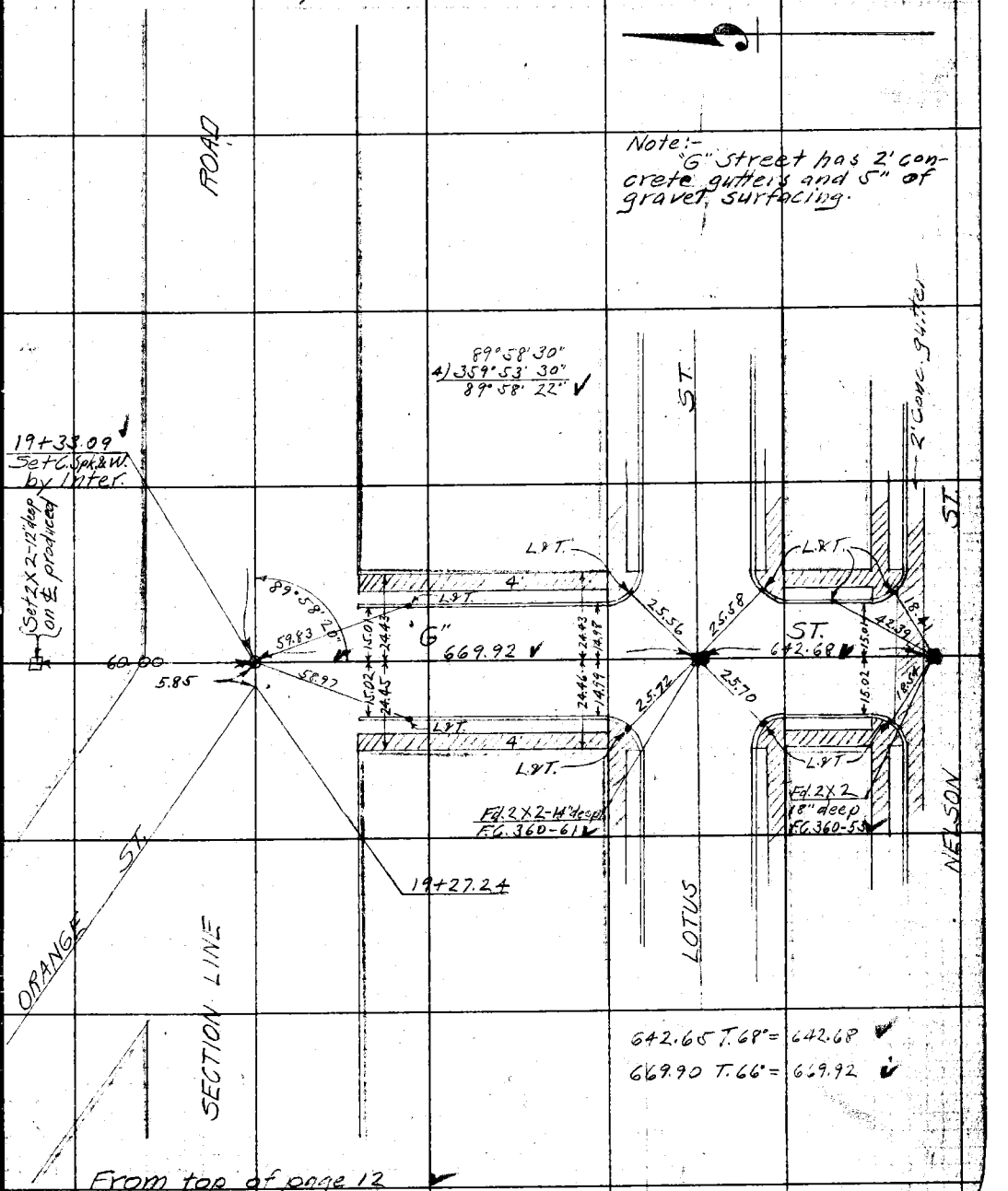

642.65 T. 68° = 642.68

669.90 T. 66° = 669.92

From top of page 12

Note: ANY ADDITIONS OR CHANGES ON THIS SHEET MUST BE MADE OR CIRCLED IN Red. WITH DATE AND NAME OF PERSON MAKING CHANGE.

Do not extend notes this side of this line

RETURN TO LOS ANGELES COUNTY SURVEYOR

F.B. 307 Pg. 14 Van Fleet Chief Party Notes by Van Fleet Date 12-1-27

To bottom of page 15 ✓

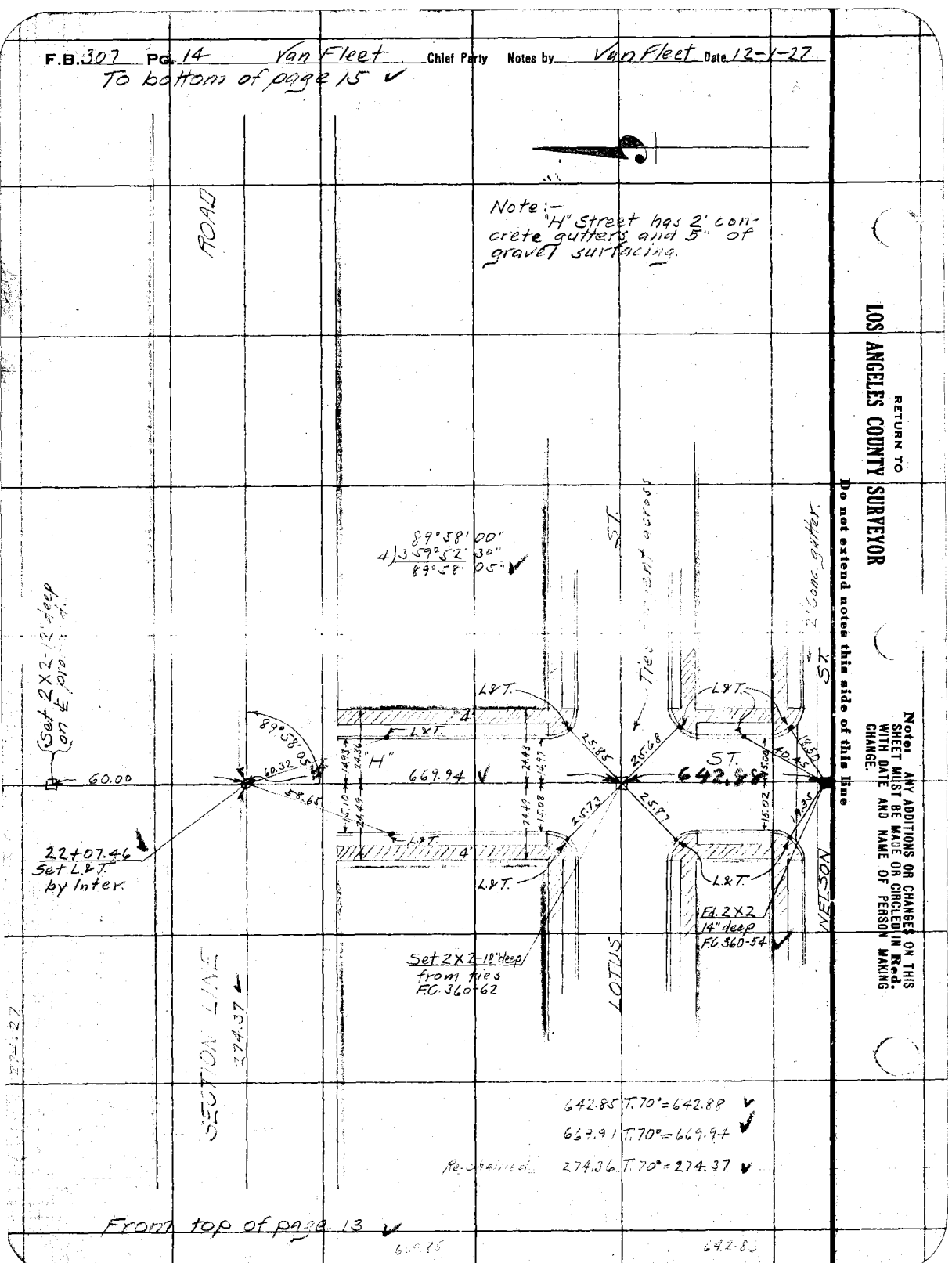

RETURN TO
LOS ANGELES COUNTY SURVEYOR

Do not extend notes this side of this line

Notes. ANY ADDITIONS OR CHANGES ON THIS SHEET MUST BE MADE OR CIRCLED IN Red. WITH DATE AND NAME OF PERSON MAKING CHANGE.

Date 12-1-27 Notes by Van Fleet Chief Party Van Fleet F. B. 307 PG. 15

Platted by Clyne	W. O. No. 4154 D. S. O. No.
Date Dec 1927	Location Section Line Road
Map No. B-108	Surveyed by A. W. Van Fleet
Platting C'k'd by Higgins	Date 12-1-27
Date Dec. 1927	Indexed A. C. Johnson

To bottom of page 16

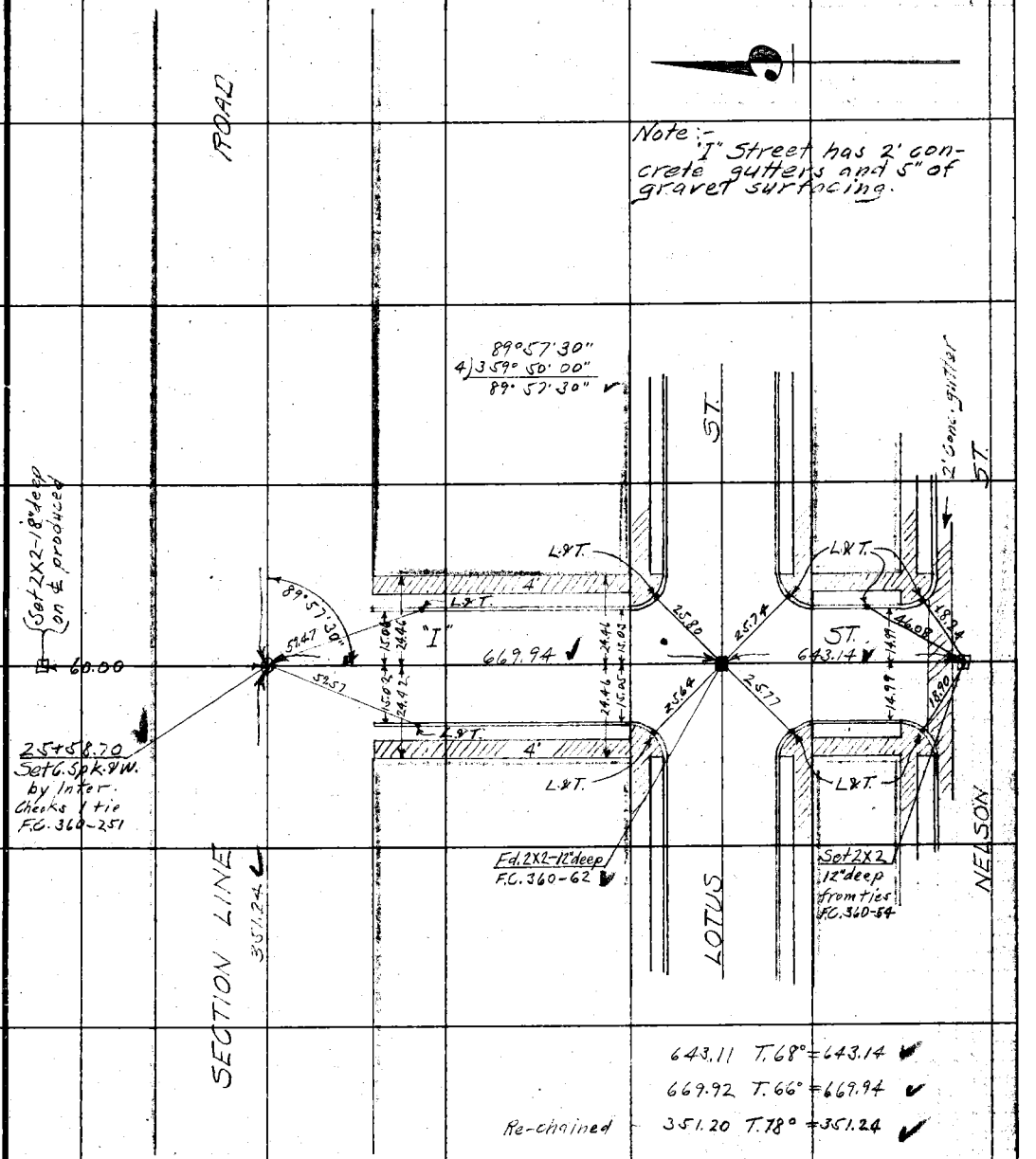

643.11 T. 68° = 643.14

669.92 T. 66° = 669.94

Re-chained 351.20 T. 78° = 351.24

From top of page 14

Note: ANY ADDITIONS OR CHANGES ON THIS SHEET MUST BE MADE OR CIRCLED IN Red. WITH DATE AND NAME OF PERSON MAKING CHANGE.

Do not extend notes this side of this line

RETURN TO LOS ANGELES COUNTY SURVEYOR

351.24

F.B. 307 Pg. 16 Van Fleet Chief Party Notes by Van Fleet Date 12-2-27

To bottom of page 17

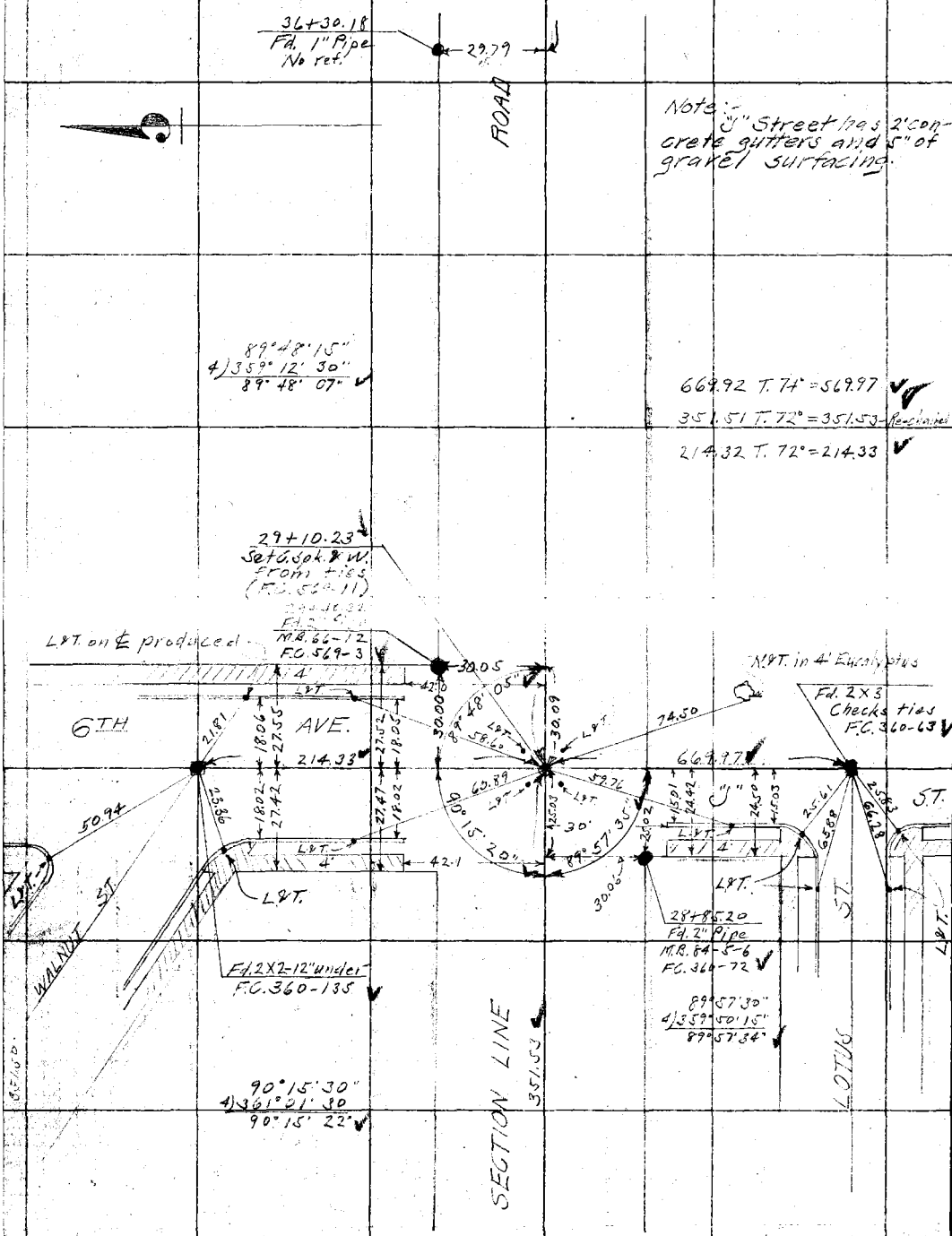

From top of page 15

214.24

669.15

RETURN TO
LOS ANGELES COUNTY SURVEYOR

Do not extend notes this side of this line

Note: ANY ADDITIONS OR CHANGES ON THIS SHEET MUST BE MADE OR CIRCLED IN Red. WITH DATE AND NAME OF PERSON MAKING CHANGE.

F. B. 307 Pg 17

Platted by H.E. Clyne	W. O. No. 4154 D. S. O. No.
Card Dec. 1927	Location Section Line Road
Map No. B-108	Surveyed by A.W. Van Fleet
Platting C'k'd by H.W. Higgins	Date 12-5-27
Date Dec. 21/1927	Indexed A. C. Johnson

To bottom of page 18

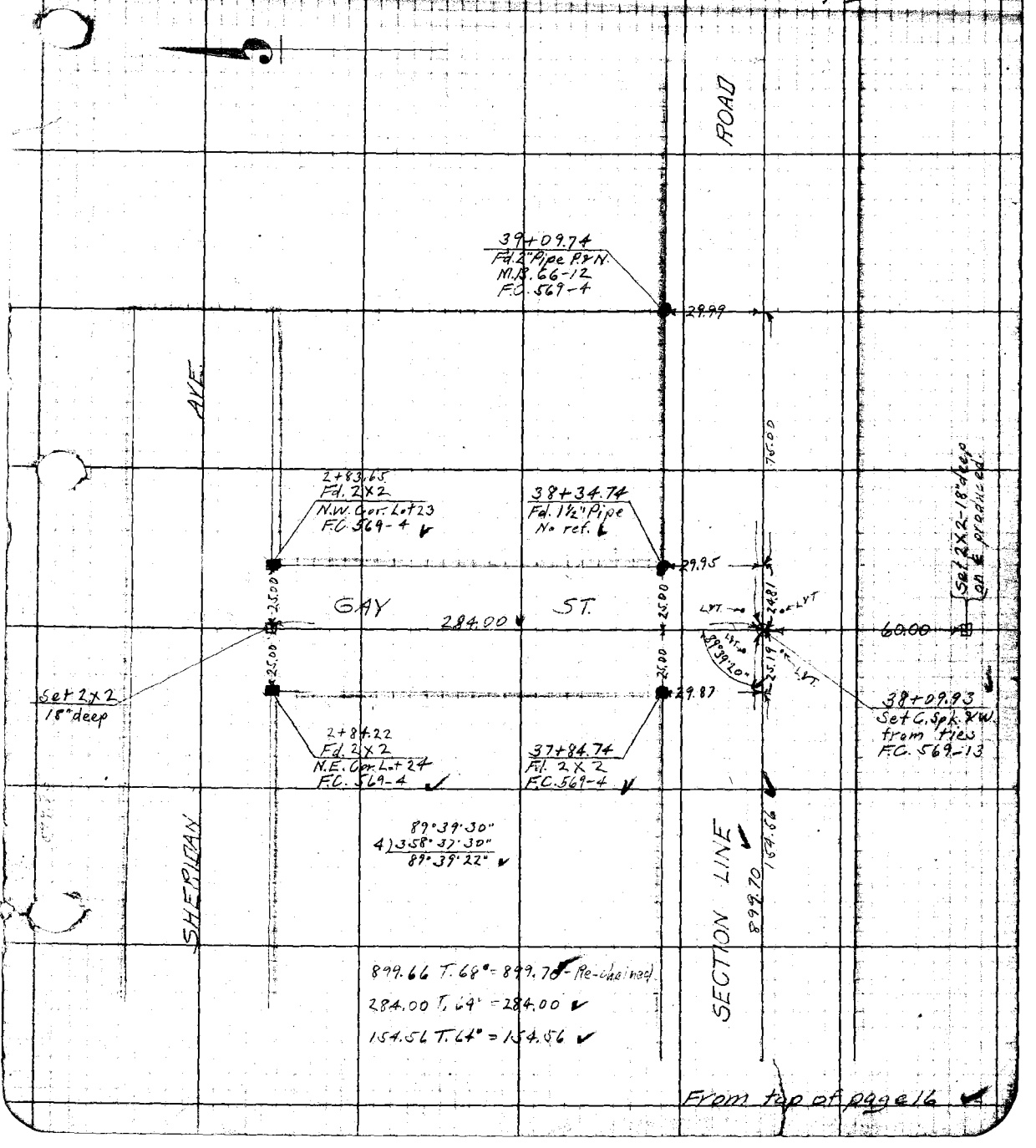

From top of page 16

F. B. 307 Pg. 18

To bottom of page 19.

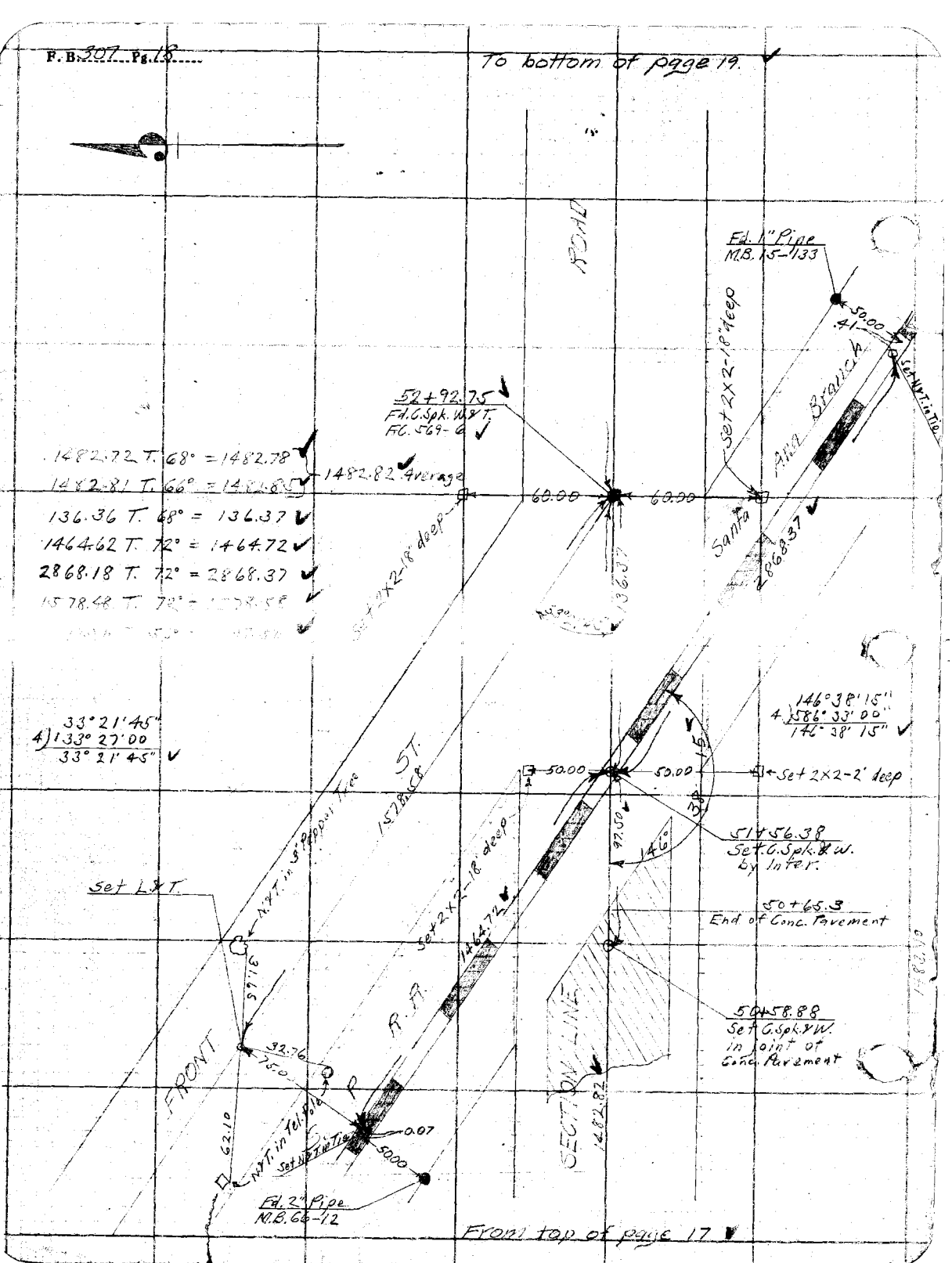

From top of page 17

Date 12-8-27 Notes by Van Fleet Chief Party Van Fleet F. B. 307 PG. 19

Plotted by Clyons
Date Dec. 1927
Map No. B-108
Plotting C'k'd by Will Higgins
Date Dec. 21/1927

W. O. No. 4154 D. S. O. No.
Location Section Line Road
Surveyed by A. W. Van Fleet
Date 12-8-27
Indexed A. C. Johnson

End of Survey

ROAD

2 X 2 - 12" deep

Fd. C. Spk. set in Conc. 18" deep from Ties F.B. 103-75 ✓

N.&T. in Power Pole

50'

391.72 ✓

BUTLER ROAD

50'

N.&T. in Power Pole

2 X 2 - 12" deep

86.16

54+89.31 ✓
Fd. C. Spk. & W.
Checked ties
F.C. 569-6 ✓

63.64

90.05

80.83

N.&T. in Eucalyptus

SECTION LINE
196.56 ✓

196.55 T. 68° = 196.56 ✓
391.72 T. 64° = 391.72 ✓

From top of page 18 ✓

Notes: ANY ADDITIONS OR CHANGES ON THIS SHEET MUST BE MADE OR CIRCLED IN Red. WITH DATE AND NAME OF PERSON MAKING CHANGE.

Do not extend notes this side of this line

RETURN TO LOS ANGELES COUNTY SURVEYOR

196.57

F.B. 307 PG. 20 Chief Party Notes by Date

RETURN TO

LOS ANGELES COUNTY SURVEYOR

Do not extend notes this side of this line

Note: ANY ADDITIONS OR CHANGES ON THIS SHEET MUST BE MADE OR CIRCLED IN Red. WITH DATE AND NAME OF PERSON MAKING CHANGE.

Date _____ Notes by _____ Chief Party _____ F. B. 307 PG 21

Plotted by Clyne	W. O. No. 4154 R. S. O. No.
Date Dec. 1927	Location Section Line Road
Map No. B-108	Surveyed by A.W. Van Fleet
Plotting C'k'd by Higgins	Date
Date Dec. 1927	Indexed A. C. Johnson

Notes: ANY ADDITIONS OR CHANGES ON THIS SHEET MUST BE MADE OR CIRCLED IN Red. WITH DATE AND NAME OF PERSON MAKING CHANGE.

Do not extend notes this side of this line

RETURN TO LOS ANGELES COUNTY SURVEYOR

SECTION LINE ROAD

FROM

MAIN STREET

TO

BUTLER ROAD

Location of Improvements
F.B. 307, Pg. 21 to 37

Party
Van Fleet
Gregory
Carpenter
Watts

Improvements located 60 ft. each side of ℄.

Dec. 7 to Dec. 10, 1927.

F.B. 307 Pg. 22 Van Fleet Chief Party Notes by Van Fleet Date 12-7-27

To bottom of page 23

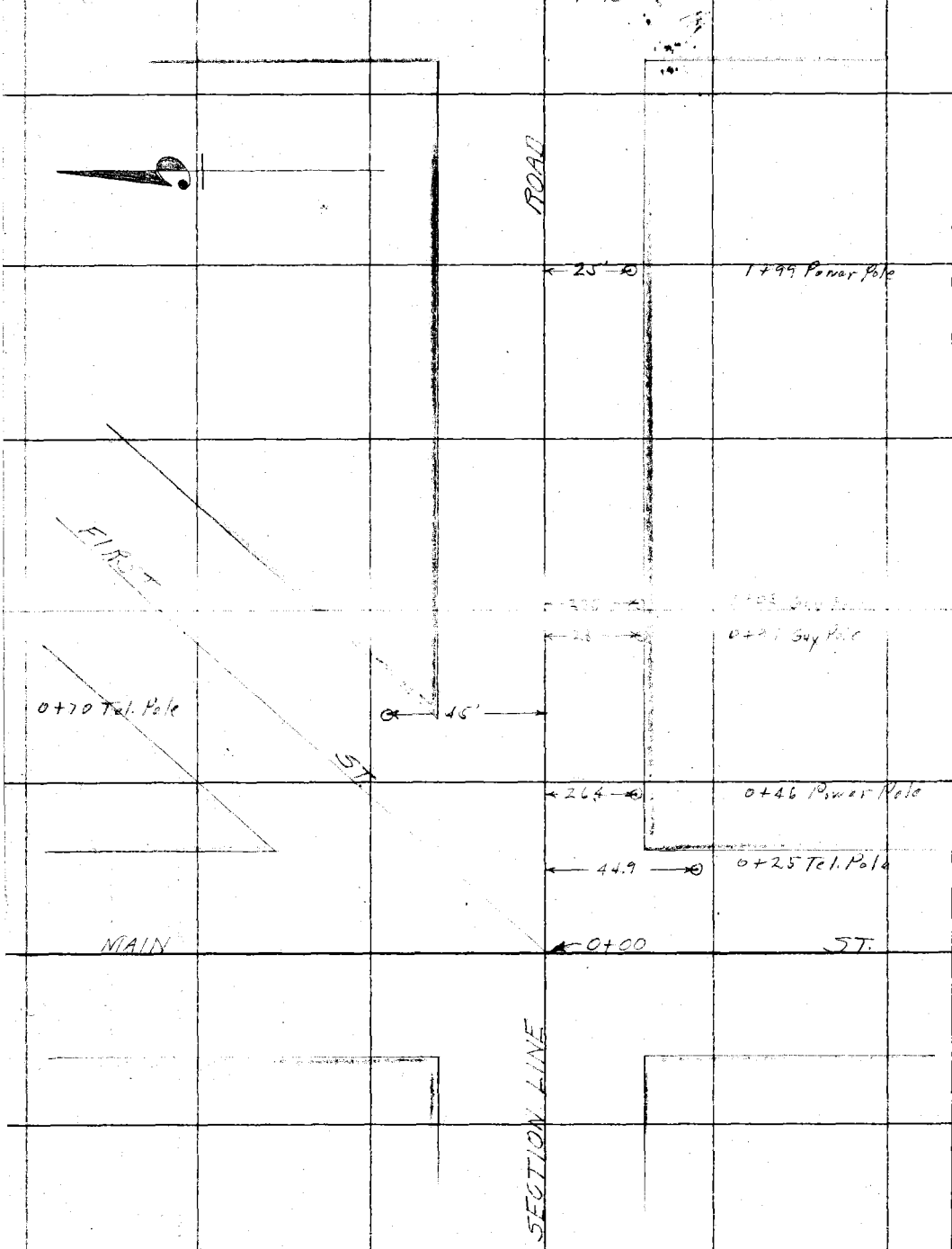

RETURN TO
LOS ANGELES COUNTY SURVEYOR

Do not extend notes this side of this line

Note: ANY ADDITIONS OR CHANGES ON THIS SHEET MUST BE MADE OR CIRCLED IN Red. WITH DATE AND NAME OF PERSON MAKING CHANGE.

Date 12-7-27 Notes by Van Fleet Chief Party Van Fleet F. B. 307 PG. 23

Plotted by Clyde	W. O. No. 4454 C. S. O. No.
Date Dec. 1927	Location Section Line Road
Map No. B-48	Surveyed by A.W. Van Fleet
Plotting C'k'd by Higgins	Date 12-7-27
Date Dec. 1941	Indexed A. C. Johnson

To bottom of page 24

← 24.5 →

1+51 Power Pole

ROAD

← 5+63.07 "B" ST.

← 24.6 →

4+26 Power Pole

SECTION LINE

← 2+88.01 "A" ST.

From top of page 22

Notes: ANY ADDITIONS OR CHANGES ON THIS SHEET MUST BE MADE OR CIRCLED IN Red. WITH DATE AND NAME OF PERSON MAKING CHANGE.

Do not extend notes this side of this line

RETURN TO LOS ANGELES COUNTY SURVEYOR

F.B. 307 Pg. 24 Van Fleet Chief Party Notes by Van Fleet Date 12-9-27

To bottom of page 25

ROAD

11+10.91 "D" ST.

25.2

10+84 Power Pole

43.7

24.3

1 Story Frame House

14.3

43.7

68.0

10+47

Frame Garage

11.7

16.3

68.0'

10+32

2nd

9+35 Power Pole

54.4

9+30 Wire

23.4

9+23 Guy Wire

37.4

AVE

LINE

8+73.91

25

8+77 Power Pole

8+32.17 "C" ST

SECTION

From top of page 23

RETURN TO
LOS ANGELES COUNTY SURVEYOR
Do not extend notes this side of this line

Notes: ANY ADDITIONS OR CHANGES ON THIS SHEET MUST BE MADE OR CIRCLED IN Red. WITH DATE AND NAME OF PERSON MAKING CHANGE.

Date 12-7-27 Notes by Van Fleet Chief Party Van Fleet F. B. 307 PG. 25

Platted by Clyne	W. O. No. 4154 D. S. O. No.
Date Dec 1927	Location Section Line Road
Map No. B-108	Surveyed by A. W. Van Fleet
Platting C'k'd by Higgins	Date 12-7-27
Date Dec. 1927	Indexed A. C. Johnson

To bottom of page 26

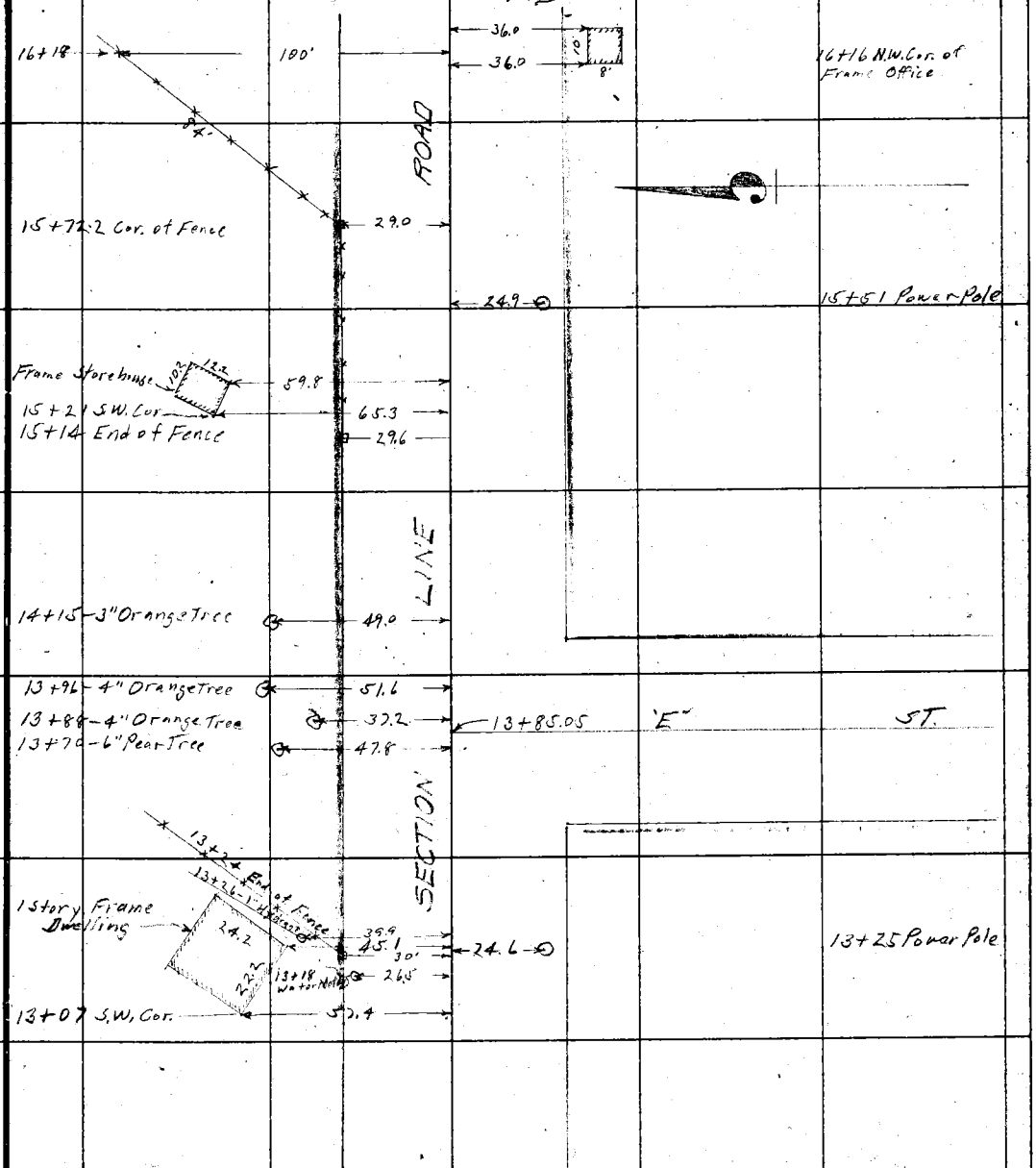

From top of page 24

Note: ANY ADDITIONS OR CHANGES ON THIS SHEET MUST BE MADE OR CIRCLED IN Red. WITH DATE AND NAME OF PERSON MAKING CHANGE.

Do not extend notes this side of this line

RETURN TO LOS ANGELES COUNTY SURVEYOR

F.B. 307 PG. 26 Van Fleet Chief Party Notes by Van Fleet Date 12-7-22

To bottom of page 27

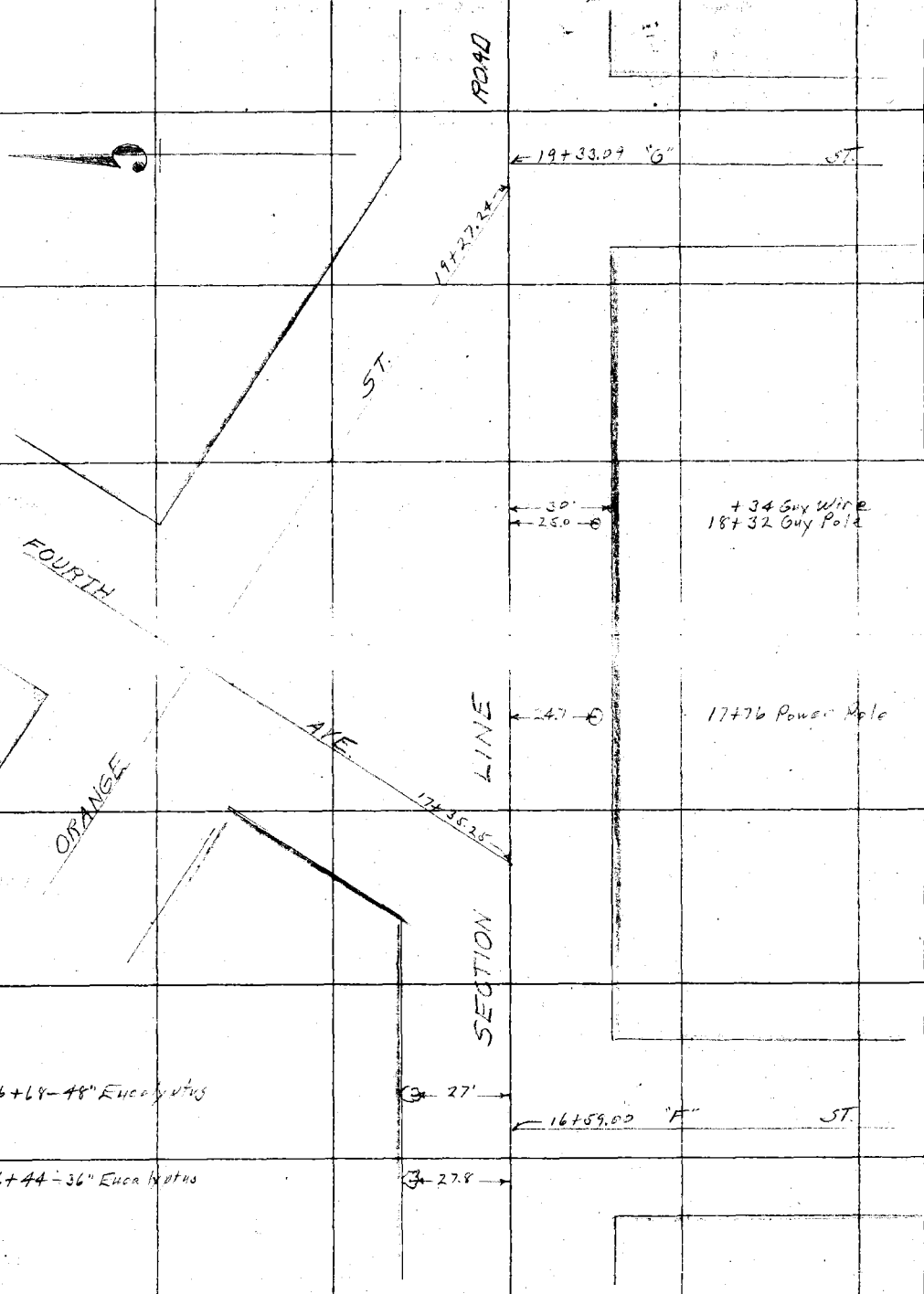

From top of page 25

RETURN TO
LOS ANGELES COUNTY SURVEYOR

Do not extend notes this side of this line

Notes: ANY ADDITIONS OR CHANGES ON THIS SHEET MUST BE MADE OR CIRCLED IN Red. WITH DATE AND NAME OF PERSON MAKING CHANGE.

Date 12-7-27 Notes by Van Fleet Chief Party Van Fleet F. B. 307 Pg. 27

Plotted by [illegible]
Date Dec. 1927
Map No. C-108
Plotting C'k'd by Higgins
Date Dec. 1927

W. O. No. 4154 D. S. O. No.
Location Section Line Road
Surveyed by A. W. Van Fleet
Date 12-7-27
Indexed A. C. Johnson

Notes: ANY ADDITIONS OR CHANGES ON THIS SHEET MUST BE MADE OR CIRCLED IN Red. WITH DATE AND NAME OF PERSON MAKING CHANGE.

Do not extend notes this side of this line

RETURN TO LOS ANGELES COUNTY SURVEYOR

To bottom of page 28

23+91 - 14" Eucalyptus 41'
23+88 - 24" " 36'
23+85 - 12" " 46.6
23+85 - 18" " 38'
23+82 - 24" " 54'
23+62 - 12" " 31'
23+72 - 24" " 45'
23+72 - 12" " 35'
23+69 - 15" " 40'

ROAD

23+00 Tel. Pole 25.7

247

22+35 Power Pole

22+07.46 "H" ST.

51.3
30.0
40.4
38'
30'

21+88 1" Peach
21+83 Fence Cor.
21+82 7" Castor Bean
21+78 Honeysuckle
21+74 Shrub

40.7 1" Rose Bush 2" Cypress

21+56

36.7

21+45 Shrub

29.4

21+27 Fence Cor.

21+18 Guy Pole 26.0

Frame Garage

48.9

21+06 Guy Wire 25.6

36'

1 Story Frame Dwelling

20+87 N.W. Cor. Hs.

54.4

SECTION LINE

246

20+02 Power Pole

From top of page 26

F.B. 307 Pg. 28 Van Fleet Chief Party Notes by Van Fleet Date 12-9-27

To bottom of page 29

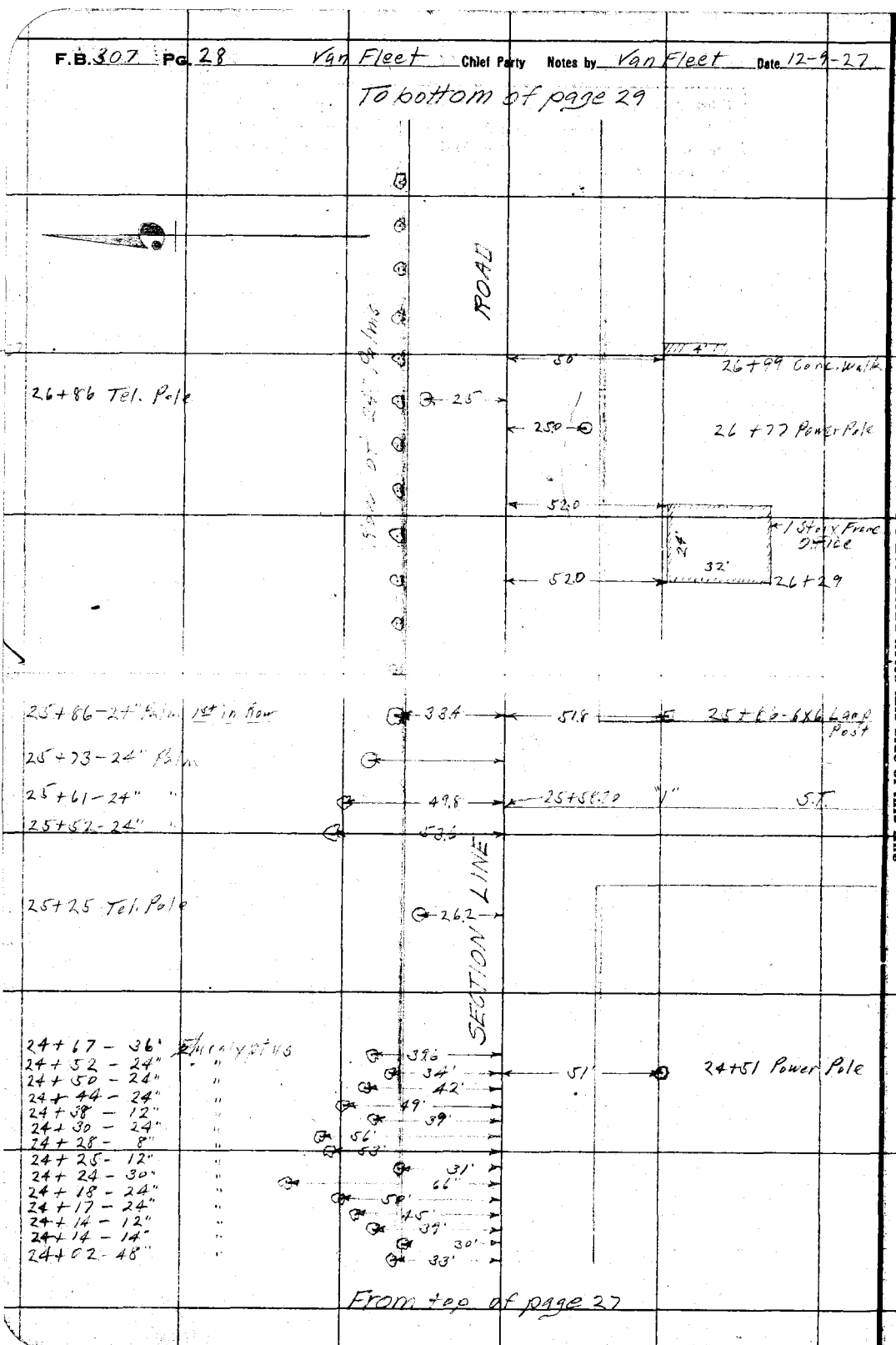

From top of page 27

RETURN TO LOS ANGELES COUNTY SURVEYOR

Do not extend notes this side of this line

Notes: ANY ADDITIONS OR CHANGES ON THIS SHEET MUST BE MADE OR CIRCLED IN Red. WITH DATE AND NAME OF PERSON MAKING CHANGE.

Date 12-9-27 Notes by Van Fleet Chief Party Van Fleet F. B. 307 Pg. 29

Plotted by Chyn	W. O. No. 4154 G. S. O. No.
Date Dec 1927	Location Section Line Road
Map No. B-108	Surveyed by A. W. Van Fleet
Plotting C'k'd by Higgins	Date 12-9-27
Date Dec. 1927	Indexed A. C. Johnson

To bottom of page 30



From top of page 28

Notes: ANY ADDITIONS OR CHANGES ON THIS SHEET MUST BE MADE OR CIRCLED IN Red. WITH DATE AND NAME OF PERSON MAKING CHANGE.

Do not extend notes this side of this line

RETURN TO LOS ANGELES COUNTY SURVEYOR

F.B. 307 Pg. 30 Van Fleet Chief Party Notes by Van Fleet Date 12-9-22

To bottom of page 31



From top of page 29

RETURN TO
LOS ANGELES COUNTY SURVEYOR

Do not extend notes this side of this line

Note: ANY ADDITIONS OR CHANGES ON THIS SHEET MUST BE MADE OR CIRCLED IN Red. WITH DATE AND NAME OF PERSON MAKING CHANGE.

Date 12-9-27 Notes by Van Fleet Chief Party Van Fleet F. B. 307 Pg. 31

Plotted by Clyne	W. O. No. 4154 S. & O. No.
Date Dec 1927	Location Section Line Road
Map No. B-108	Surveyed by A. W. Van Fleet
Plotting C'k'd by Higgins	Date 12-9-27
Date Dec. 1927	Indexed A. C. Johnson

To bottom of page 32.

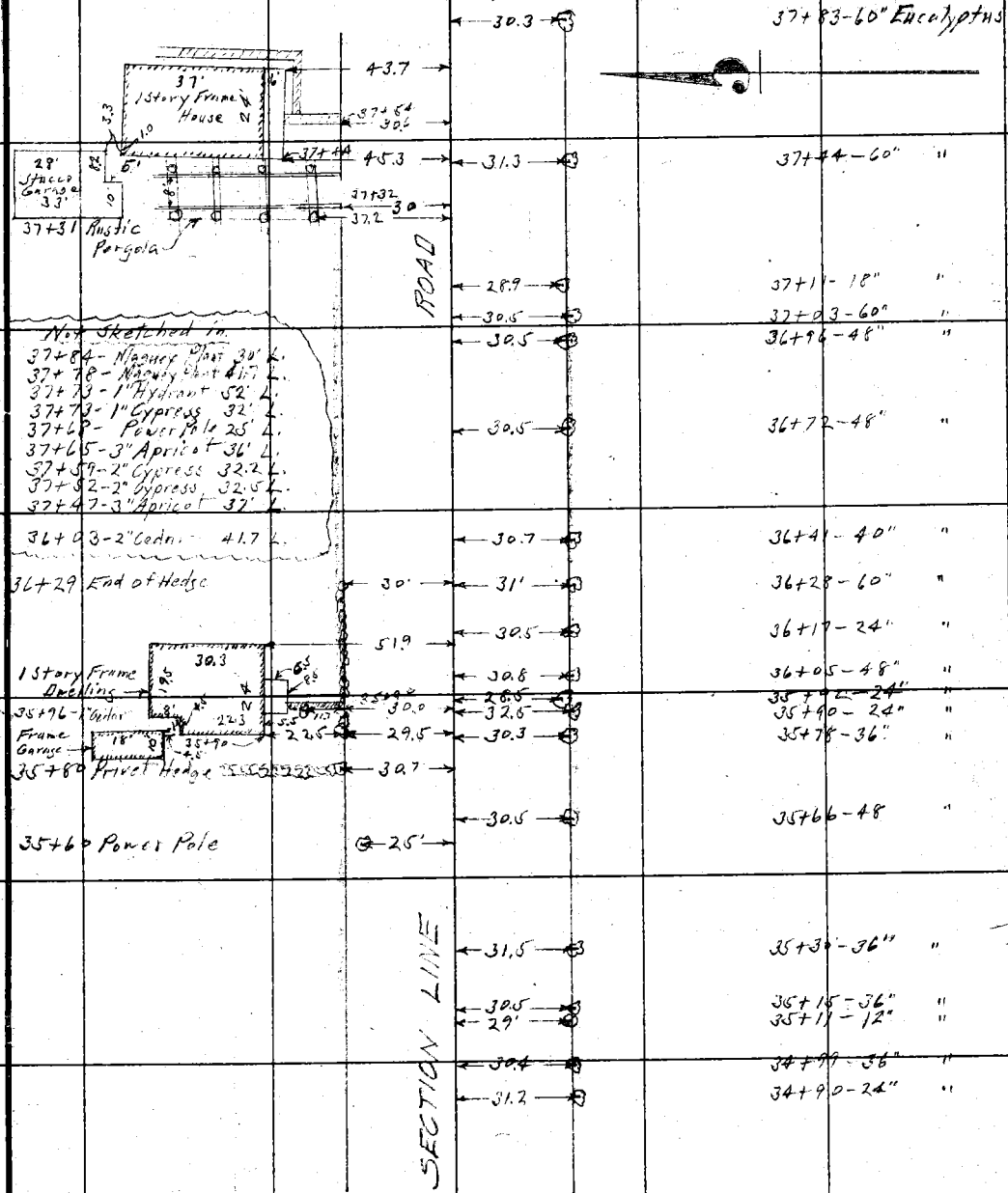

From top of page 30

Note: ANY ADDITIONS OR CHANGES ON THIS SHEET MUST BE MADE OR CIRCLED IN Red. WITH DATE AND NAME OF PERSON MAKING CHANGE.

Do not extend notes this side of this line

RETURN TO LOS ANGELES COUNTY SURVEYOR

F.B. 307 Pg. 32 Van Fleet Chief Party Notes by Van Fleet Date 12-10-27

To bottom of page 33

41+22- 4" Orange — 48.3 — 31.4 — 41+19- 60" Eucalyptus

41+00- 4" — 42.2

40+93- 4" — 49.5 — 30.3 — 40+90- 18"

40+74- 4" — 50.8 — 30.7 — 40+70- 72"

40+64- 4" — 44.7

ROAD

40+44- 4" — 57.4 — 31.6 — 40+46- 72"

40+34- 4" — 43.9 — 31.6 — 40+35- 36"

40+11- 4" — 58.3 — 32' — 40+16- 46"

40+00- 4" — 43'

+81- 4"
+76 Power Pole
+72- 4" Spruce

39+28- 4" Orange — 50

39+10 Fence Cor. — 28.9

SECTION LINE

38+99 Fence Cor. — 26.6

12" Eucalyptus — 31' — 31' — 38+89- 48" Eucalyptus

38+85- 48"

1 Story Frame Dwelling — 50.6 — 30.6 — 38+73- 24"

38+62- 4" Walk — 29.8 — 30.5 — 38+62- 36"

38+52 SW Cor. House — 50.7 — 30.5 — 38+55- 48"

38+51- 3" Apricot — 36.5 — 30'

38+50- 1" Tree — 41.8

38+35 Fence Cor. — 29.9 — 29.8 — 38+31- 48"

GAY ST. 38+09.93

From top of page 31

RETURN TO
LOS ANGELES COUNTY SURVEYOR
Do not extend notes this side of this line

Notes: ANY ADDITIONS OR CHANGES ON THIS SHEET MUST BE MADE OR CIRCLED IN Red. WITH DATE AND NAME OF PERSON MAKING CHANGE.

Date 12-10-27 Notes by Van Fleet Chief Party Van Fleet F. B. 307 Pg. 33

Plotted by Clyne	W. O. No. 4154 S. S. O. No.
Date Dec. 1927	Location Section Line Road
Map No. B-108	Surveyed by A.W. Van Fleet
Plotting C'k'd by Higgins	Date 12-10-27
Date Dec. 1927	Indexed A. C. Johnson

To bottom of page 34

44+23-2" walnut	42.5		
43+93 Power Pole	25.5		
43+73-4" Orange	41.3		
43+53-4" "	53.5		
43+33-4" "	67'		
43+21-4" "	45.6		
43+00-4" "	58.7		
42+87-4" "	41.4		
42+68-4" "	54.3		
42+52-4" "	39.2		
42+35-4" "	49.6		
42+15-4" "	63.2	31.3	42+19-72" Eucalyptus
42+03-4" "	46.3		
41+85 Power Pole	25'	30.9	41+96-60" "
41+83-4" Orange	59'		
41+70-4" "	47.7	31.6	41+73-60" "
		30'	41+64-48" "
41+52-4" "	51.5		
41+39-4" "	38.6	31.6	41+43-48" "
		30.7	41+35-48" "

ROAD

SECTION LINE

From top of page 32

Note: ANY ADDITIONS OR CHANGES ON THIS SHEET MUST BE MADE OR CIRCLED IN Red. WITH DATE AND NAME OF PERSON MAKING CHANGE.

RETURN TO LOS ANGELES COUNTY SURVEYOR

Do not extend notes this side of this line

F.B. 307 Pg. 34 Van Fleet Chief Party Notes by Van Fleet Date 12-10-27

To bottom of page 35

47+66-2" Walnut	48.3	
47+53-4" Orange	50'	
47+42-2" Grapevine	55.2	ROAD
47+16-4" Orange	45'	48.8
46+98-4" "	57.6	
46+85-2" Walnut	44.4	
46+67-4" Orange	50'	
46+32-4" "	42.5	
46+15-4" "	56.5	
[illegible]	[illegible]	
45+79-4" Orange	49.8	
45+59-4" "	61.4	
45+43-4" "	42'	
45+27-4" "	55'	
45+12-3" Walnut	43.3	
44+93-4" Orange	50'	SECTION LINE
44+80-3" Walnut	42.2	
44+73-4" Orange	62'	
44+60-4" "	41.7	
44+39-4" "	54'	



From top of page 33

RETURN TO
LOS ANGELES COUNTY SURVEYOR

Do not extend notes this side of this line

Note: ANY ADDITIONS OR CHANGES ON THIS SHEET MUST BE MADE OR CIRCLED IN Red. WITH DATE AND NAME OF PERSON MAKING CHANGE.

Date 12-10-27 Notes by Van Fleet Chief Party Van Fleet F. B. 307 Pg. 35

Plotted by Clyne	W. O. No. 4154 D. S. O. No.
Date Dec. 1927	Location Section Line Road
Map No. B-108	Surveyed by A. W. Van Fleet
Plotting C'k'd by Higgins	Date 12-10-21
Date Dec 1927	Indexed A. C. Johnson

To bottom of page 36

Note: ANY ADDITIONS OR CHANGES ON THIS SHEET MUST BE MADE OR CIRCLED IN Red. WITH DATE AND NAME OF PERSON MAKING CHANGE.

RETURN TO LOS ANGELES COUNTY SURVEYOR

Do not extend notes this side of this line

ROAD

50 + 36 - Power Pole 25.9

50 + 20 Begin Fence 30.4

50 + 09 - Fence Cor. 43.7

49 + 99 - 2" Pepper Tree 43.6

49 + 93 Fence Cor. 28.6

49 + 79 Guy wire 25.6

49 + 64 - 3" Walnut 52.6

49 + 45 - 4" Orange 38'

49 + 32 - 2" Walnut 40.5

49 + 25 - 4" Orange 51.5

49 + 09 - 2" Walnut 40.6

49 + 03 - 2" Grapevine 55.6

48 + 94 - 2" " 60.5

48 + 90 - 4" Orange 45.7

48 + 85 - 2" Grapevine 57.6

48 + 78 - 2" Walnut 61.3

48 + 52 - 2" Grapevine 51.6

48 + 41 - 2" " 47.7

48 + 34 - 2" " 52'

48 + 28 - 2" " 56'

48 + 25 - 2" Walnut 49

48 + 17 - 2 Grapevine 53.9

48 + 14 - 2" " 47

48 + 09 Power Pole 25.5

48 + 06 2" Grapevine 51

48 + 02 - 2" Grapevine 44'

47 + 84 - 2 - 2" Grapevines 10' 35.6

SECTION LINE

From top of page 34

F.B. 307 PG. 36 Van Fleet Chief Party Notes by Van Fleet Date 12-10-27

To bottom of page 37



From top of page 35

RETURN TO
LOS ANGELES COUNTY SURVEYOR

Do not extend notes this side of this line

Note: ANY ADDITIONS OR CHANGES ON THIS SHEET MUST BE MADE OR CIRCLED IN Red. WITH DATE AND NAME OF PERSON MAKING CHANGE.

Date 12-10-27 Notes by Van Fleet Chief Party Van Fleet F. B. 307 Pg. 37

Plotted by H. E. Clyne
Date Dec. 1927
Map No. B-108
Plotting C'k'd by H.W.M. Higgins
Date Dec 1927

W. O. No. 4154 S. & S. O. No.
Location Section Line Road
Surveyed by A.H. Van Fleet
Date 12-10-27
Indexed A. C. Johnson

End of Survey

ROAD

55+19 E. End of Culvert
55+18 Power Pole
55+13 Guy Wire
43' 33.7
51'

38'
40'
39'
38'

55+30-24" Eucalyptus
1 Story Frame & Barbecue Stand
55+10 Cor. Bldg.
55+07-3 Eucalyptus
55+02-3

BUTLER ROAD 54+89.31

40'
39.6

54+92-2
54+84-18" "

54
39'
54'

54+69-24" "
54+63-24" "
54+54-12" "

54+58 W. End of Culvert 1'X2' Plank Box
33'

45'
39'
38'
38.6
38.6

54+39-1 "
54+31- "
54+22-3 "
54+14-2 "
54+05-2-18" "

39.3
38.5
38.2
47'
38.8
54.7

53+97-2 "
53+91-2-24" "
53+81-2-18" "
53+73-2 "
53+64-2-24" "
53+57-1-24" "

27

53+49-2 "

SECTION LINE

From top of page 36

Notes: ANY ADDITIONS OR CHANGES ON THIS SHEET MUST BE MADE OR CIRCLED IN Red. WITH DATE AND NAME OF PERSON MAKING CHANGE.

Do not extend notes this side of this line

RETURN TO LOS ANGELES COUNTY SURVEYOR

RETURN TO

LOS ANGELES COUNTY SURVEYOR

Note: ANY ADDITIONS OR CHANGES ON THIS SHEET MUST BE MADE OR CIRCLED IN **Red.** WITH DATE AND NAME OF PERSON MAKING CHANGE.

Do not extend notes this side of this line

Chief Party _____ Notes by _____ Date _____

F.B. 307 PG. 38

Date 7-5-28 Notes by P.T.D. Chief Party P.T. Dunlap F.B. 307 PG. 39

Plotted by	W. O. No. 4191 Tape No. C12
Date	Location Foothill Blvd
Map No.	Surveyed by P.T. Dunlap
Plotting C'k'd by	Date 7-5-28
Date	Indexed A. C. Johnson

Cont. on Bot Page 41

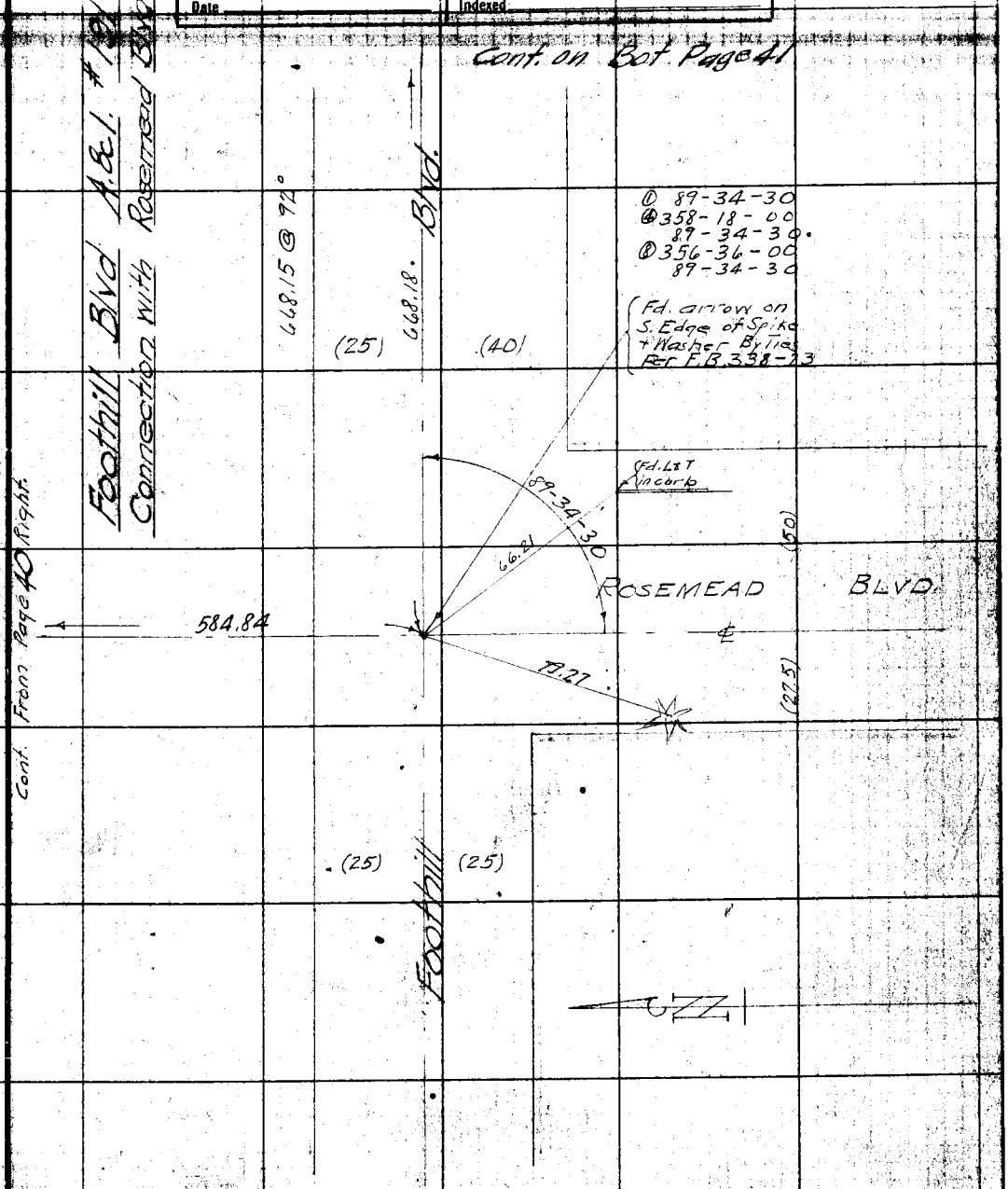

Cont. From Page 40 Right.

Notes: ANY ADDITIONS OR CHANGES ON THIS SHEET MUST BE MADE OR CIRCLED IN Red, WITH DATE AND NAME OF PERSON MAKING CHANGE.

RETURN TO LOS ANGELES COUNTY SURVEYOR

Do not extend notes this side of this line

F.B. 307 Pg. 40 P. T. Dunlap Chief Party Notes by P. T. D. Date 7-5-28

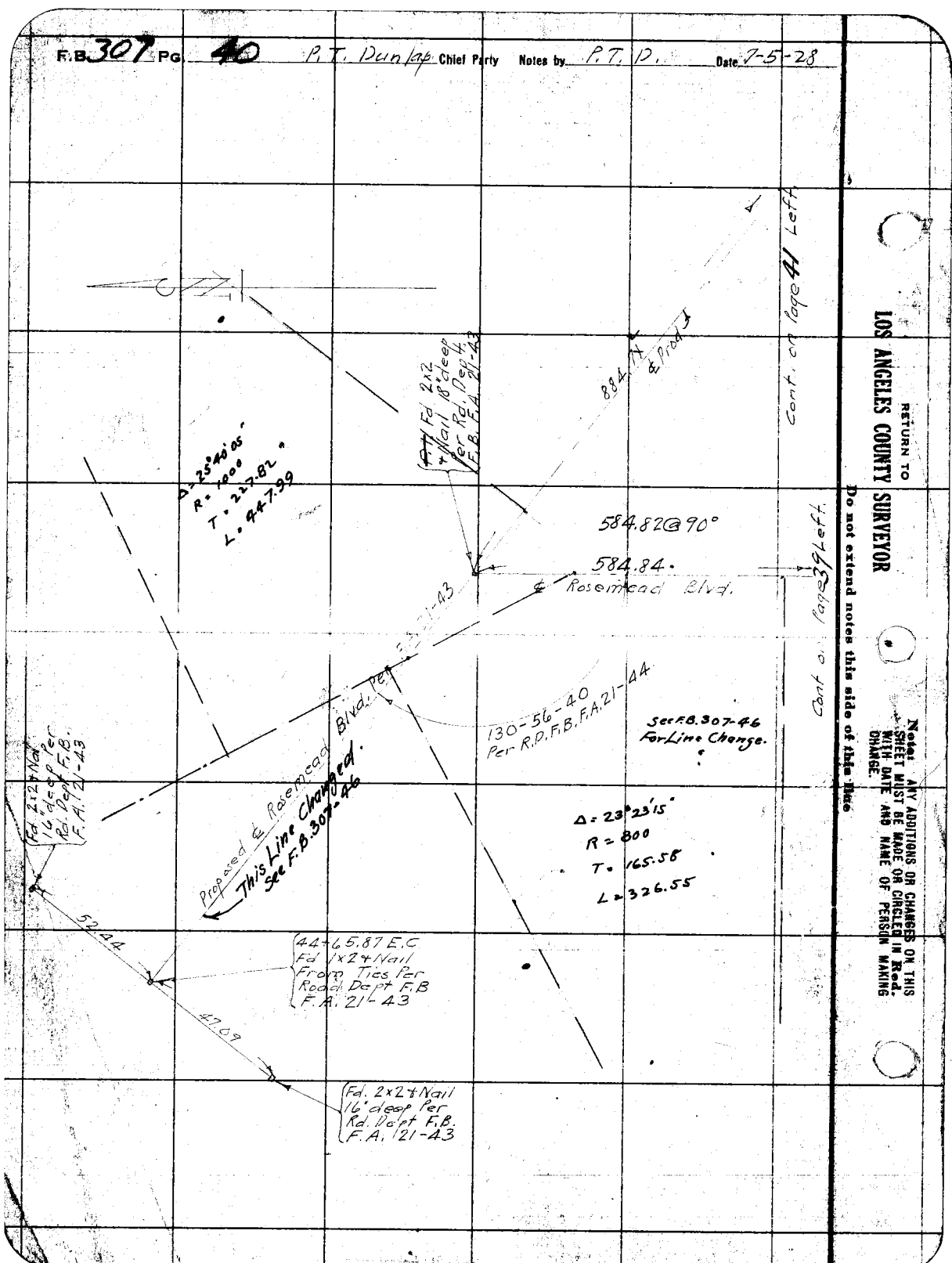

RETURN TO
LOS ANGELES COUNTY SURVEYOR

Do not extend notes this side of this line

Note: ANY ADDITIONS OR CHANGES ON THIS SHEET MUST BE MADE OR CIRCLED IN Red. WITH DATE AND NAME OF PERSON MAKING CHANGE.

Date 7-5-28 Notes by P.T.D. Chief Party P.T. Dunlap F.B. 307 PG. 41

Plotted by	W. O. No. 4191 Tape No. 012
Date	Location Foothill Blvd.
Map No.	Surveyed by P.T. Dunlap
Plotting C'k'd by	Date 7-5-28
Date	Indexed A. C. Johnson

Cont. on Bot. Page 42

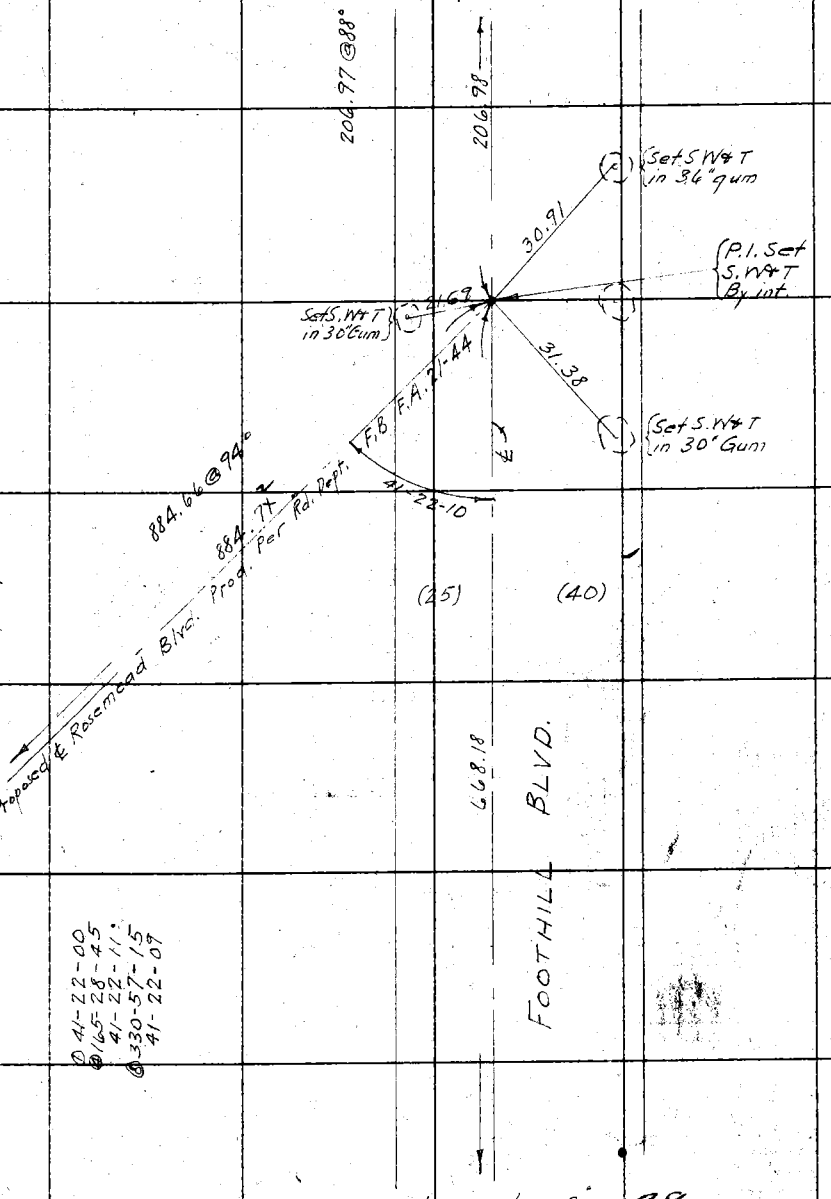

Cont. From Page 40 Top Right

① 41-22-00
② 165-28-45
41-22-11
③ 330-57-15
41-22-09

Cont. From top Page 39

RETURN TO
LOS ANGELES COUNTY SURVEYOR
Do not extend notes this side of this line
Note: ANY ADDITIONS OR CHANGES ON THIS SHEET MUST BE MADE OR CIRCLED IN Red, WITH DATE AND NAME OF PERSON MAKING CHANGE.

F.B. 307 Pg. 42 P.T. Dunlap Chief Party Notes by P.T.D. Date 7-5-28

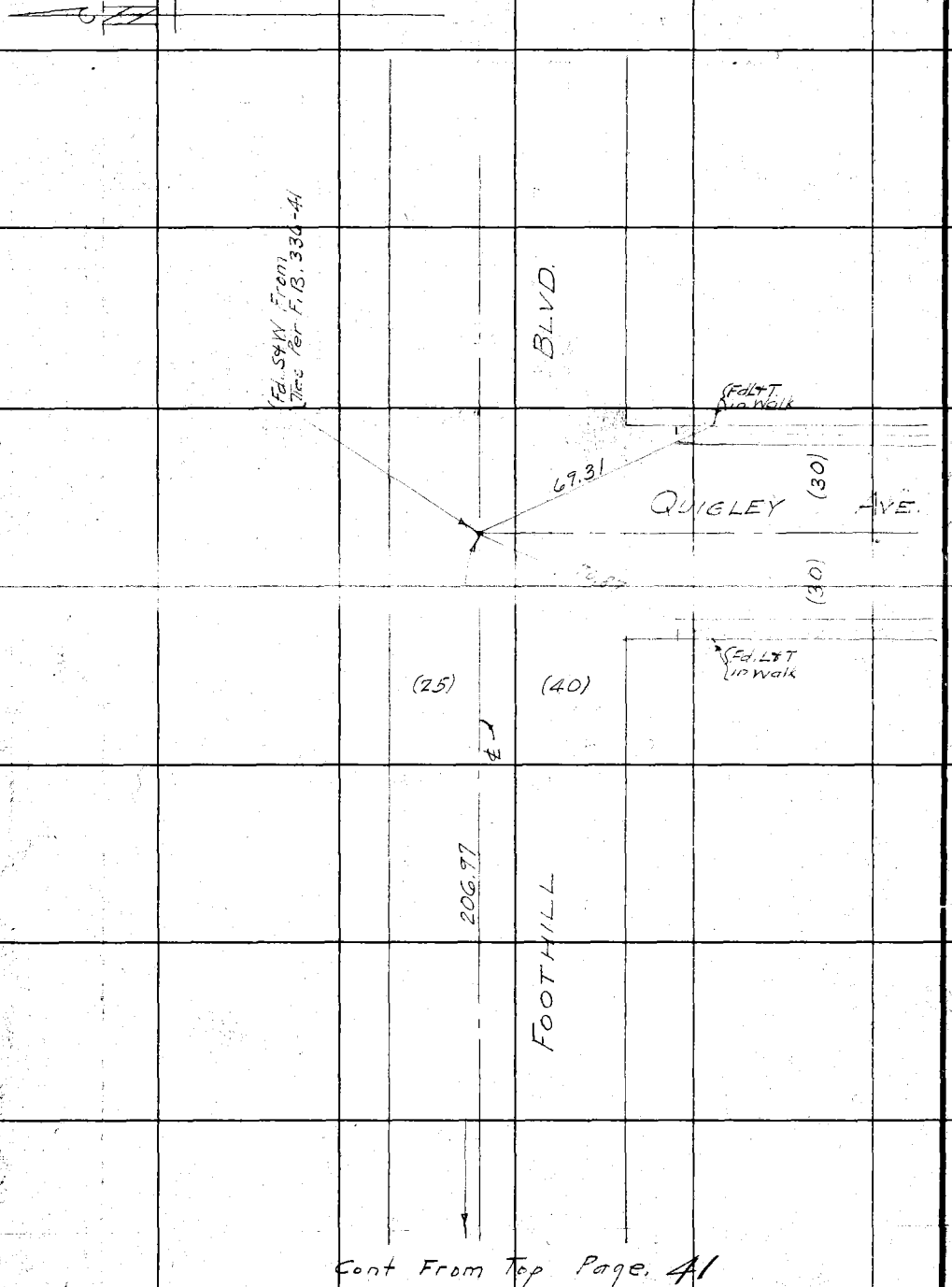

Cont From Top Page. 41

RETURN TO
LOS ANGELES COUNTY SURVEYOR
Do not extend notes this side of this line

Note: ANY ADDITIONS OR CHANGES ON THIS SHEET MUST BE MADE OR CIRCLED IN Red. WITH DATE AND NAME OF PERSON MAKING CHANGE.

Date 12-20-28 Notes by Miller Chief Party Miller F. B. 307 Pg. ~~44~~ 43

188.78
695.94
884.72

Plotted by J. D. Price	W. O. No. 4191 D. S. O. No.
Date Jan. 24, 29.	Location FOOTHILL BLVD
Map No. C.S. B-190 Sh #3	Surveyed by Miller
Plotting C'k'd by	Date Dec 1928
Date	Indexed A. C. Johnson

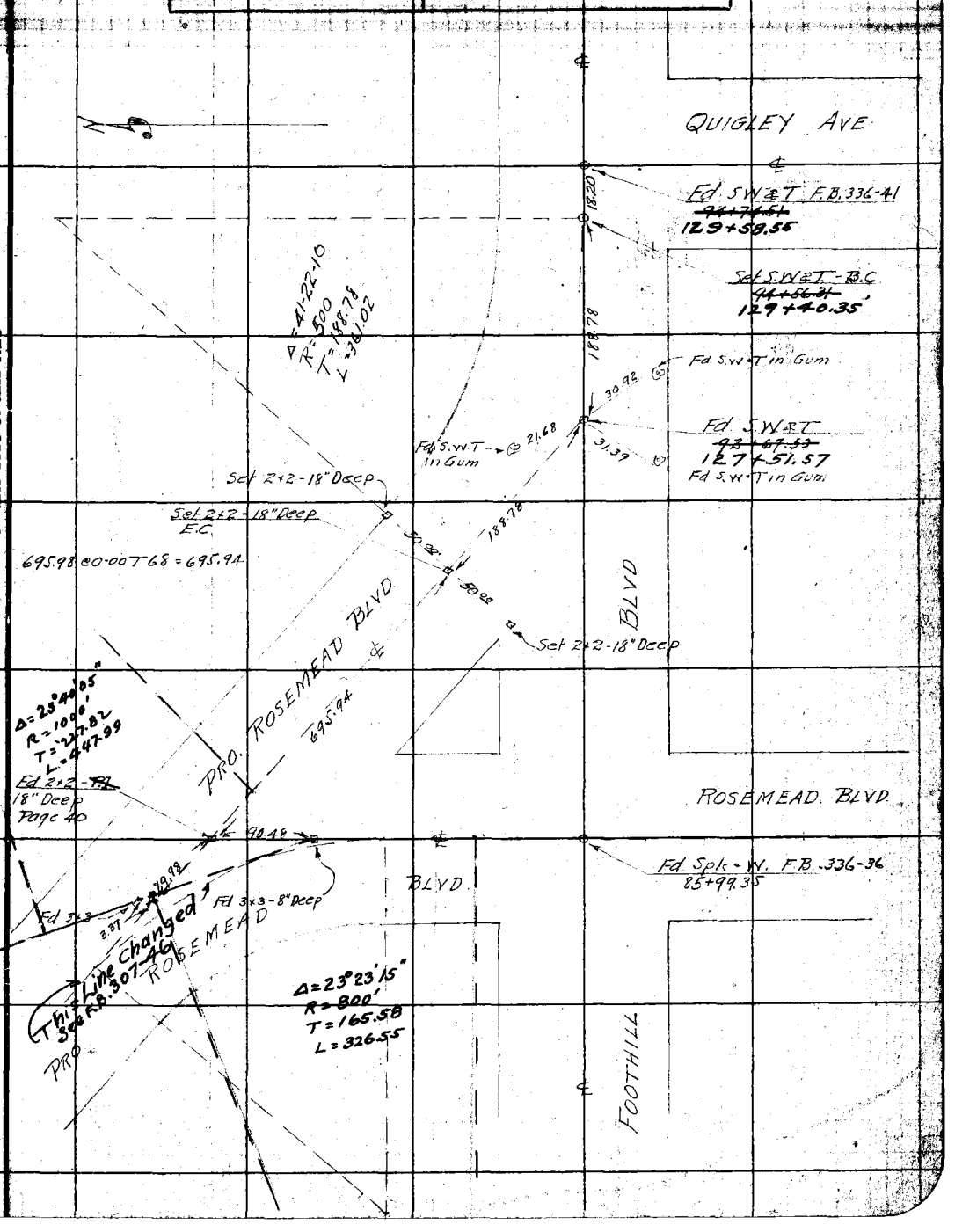

Note: ANY ADDITIONS OR CHANGES ON THIS SHEET MUST BE MADE OR CIRCLED IN Red. WITH DATE AND NAME OF PERSON MAKING CHANGE.

Do not extend notes this side of this line

RETURN TO LOS ANGELES COUNTY SURVEYOR

F.B. 307 Pg. ~~408~~ 48 Miller Chief Party Notes by Miller Date 12-20-28

RETURN TO
LOS ANGELES COUNTY SURVEYOR

Notes ANY ADDITIONS OR CHANGES ON THIS SHEET MUST BE MADE OR CHECKED IN Red. WITH DATE AND NAME OF PERSON MAKING CHANGE.

Do not extend notes this side of this line

Date [illegible] Notes by A.W.V.F. Chief Party A.W. Van Fleet F.B. 307 Pg. 45

Platted by J. D. Price	W. O. No. 4191 ~~S. O. O.~~ Tape No. 027
Date 9-19-'29.	Location Foothill Blvd.
Map No. C.S.B-190-Sh.2&3	Surveyed by A.W. Van Fleet
Platting C'k'd by	Date 9-19-29
Date	Indexed A. C. Johnson

FOOTHILL BOULEVARD
CONNECTION WITH
ROSEMEAD BOULEVARD

Sept. 14, 1929.

Party
Van Fleet
Miller
Reynolds
Irwin
White

Note: ANY ADDITIONS OR CHANGES ON THIS SHEET MUST BE MADE OR CIRCLED IN Red. WITH DATE AND NAME OF PERSON MAKING CHANGE.

Do not extend notes this side of this line

RETURN TO
LOS ANGELES COUNTY SURVEYOR

F.B. 307 Pg. 46 A.N. Van Fleet Chief Party Notes by [illegible] Date 9-14-29

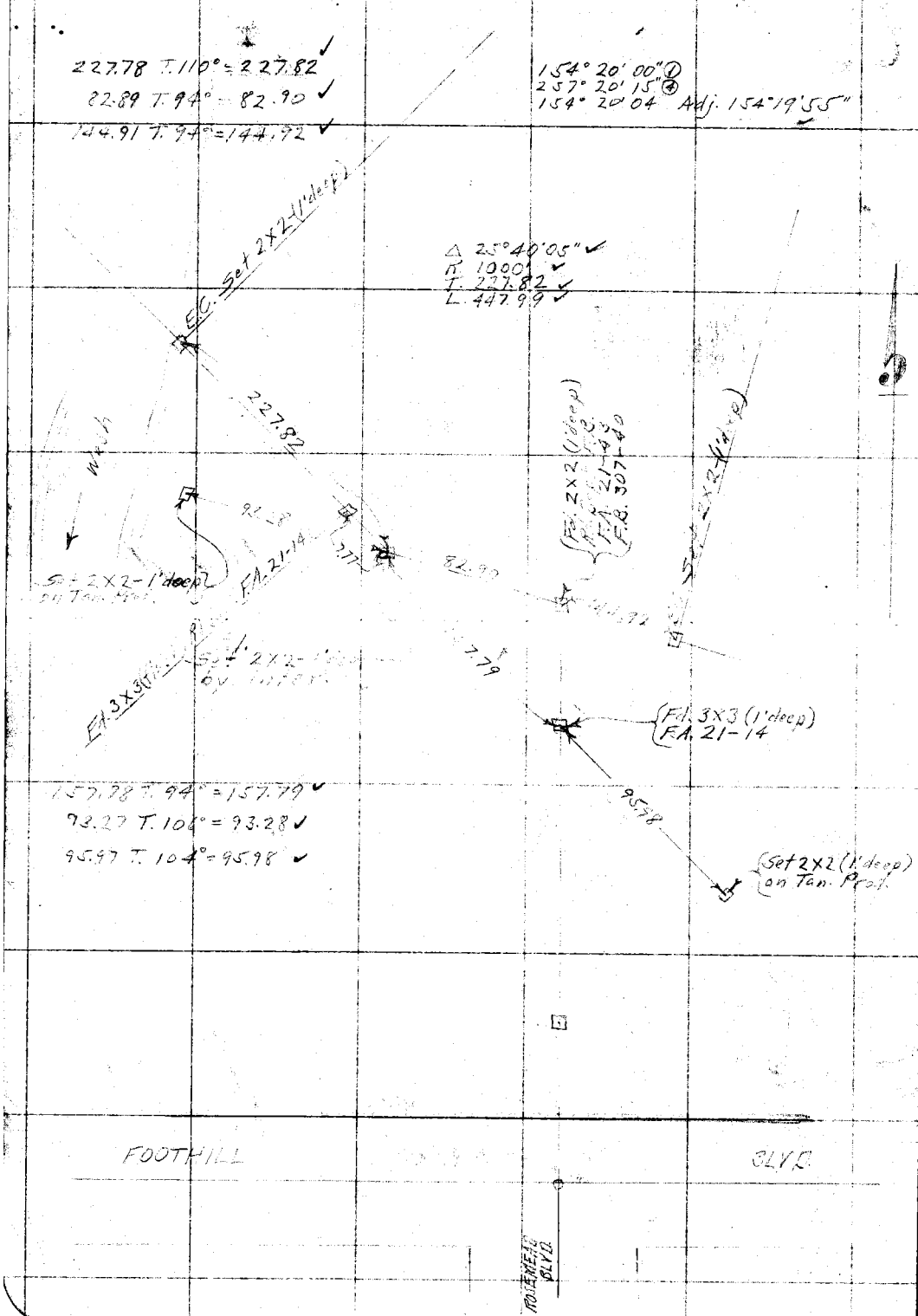

RETURN TO
LOS ANGELES COUNTY SURVEYOR

Do not extend notes this side of this line

Note: ANY ADDITIONS OR CHANGES ON THIS SHEET MUST BE MADE OR CIRCLED IN Red. WITH DATE AND NAME OF PERSON MAKING CHANGE.

Date _____ Notes by _____ Chief Party H.E. F.B. 347 Pg. 55

Platted by Cox	W. O. No. 7199 D. S. O. No.
Date Dec 1933	Location Foothill Blvd
Map No. B-961	Surveyed by Evans
Platting C'k'd by W.H. Blackmer	Date 10/27/33 to
Date December 1933	Indexed R. C. Johnson 11-15-33

Note: ANY ADDITIONS OR CHANGES ON THIS SHEET MUST BE MADE OR CANCLED IN Red. WITH DATE AND NAME OF PERSON MAKING CHANGE.

Do not extend notes this side of this line

RETURN TO LOS ANGELES COUNTY SURVEYOR

SURVEY OF FOOTHILL BLVD FROM WEST LINE OF VINEYARD TRACT TO SAN GABRIEL CANYON RD.

Hugh F. Evans - Dep.
Henry L. Martin - R.C.
Geo. F. Brock - R.C.
Homer H. Reynolds - R.C.

Tape #023 - Normal @ 84°

(Continued on Bot. pg. 57)

F.B. 307 Pg. 56 Chief Party Notes by HE Date

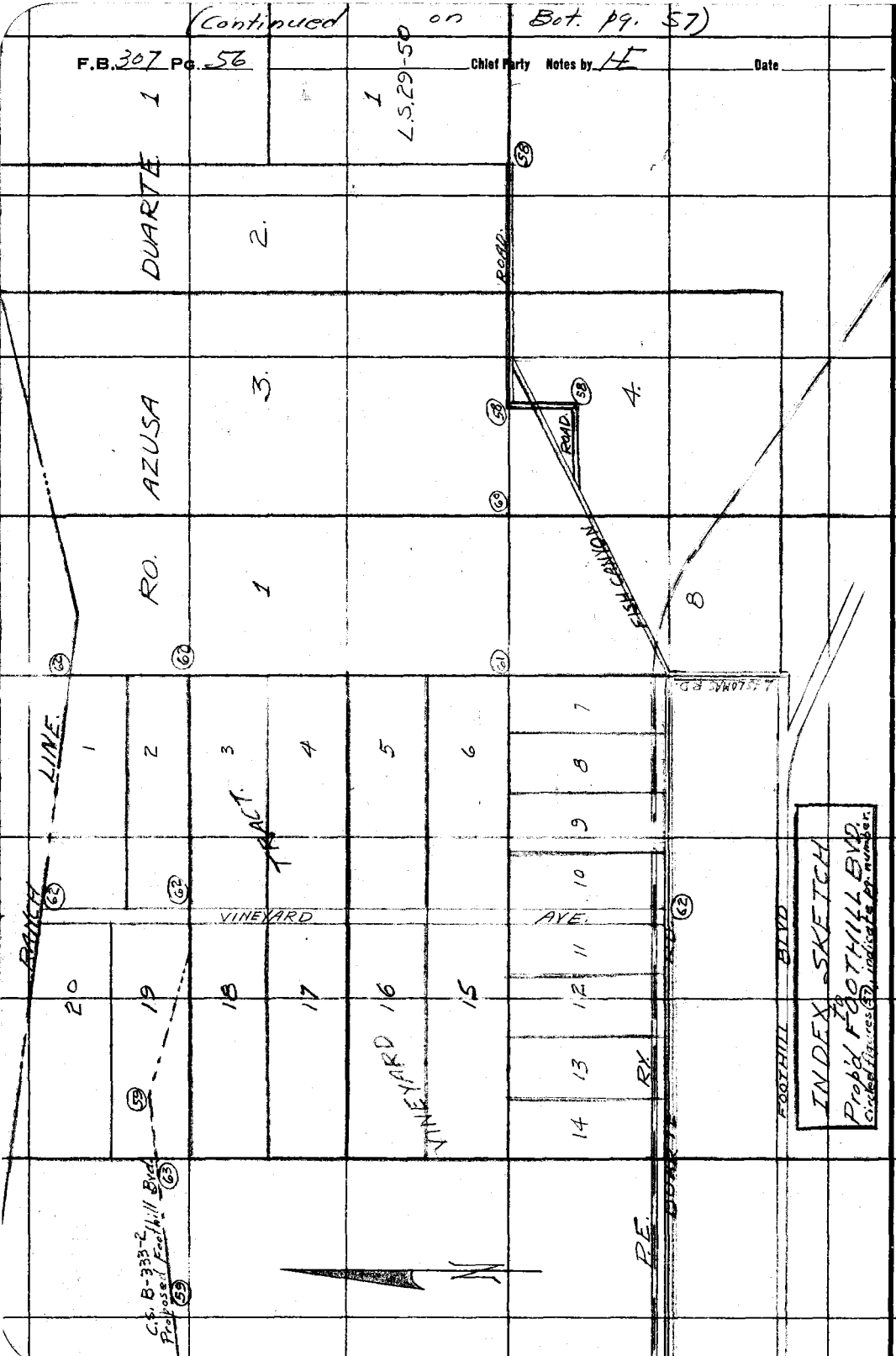

RETURN TO
LOS ANGELES COUNTY SURVEYOR

Do not extend notes this side of this line

Note: ANY ADDITIONS OR CHANGES ON THIS SHEET MUST BE MADE OR CIRCLED IN Red. WITH DATE AND NAME OF PERSON MAKING CHANGE.

Date _____ Notes by HE Chief Party _____ F.B. 307 PG. 57

Platted by Cox	W. O. No. 7199 D. S. O. No.
Date Dec 1933	Location Foothill Bvd.
Map No. C.S.B961	Surveyed by Evans.
Platting C'k'd by W.H. Blackmer	Date
Date Dec 1933	Indexed A. C. Johnson

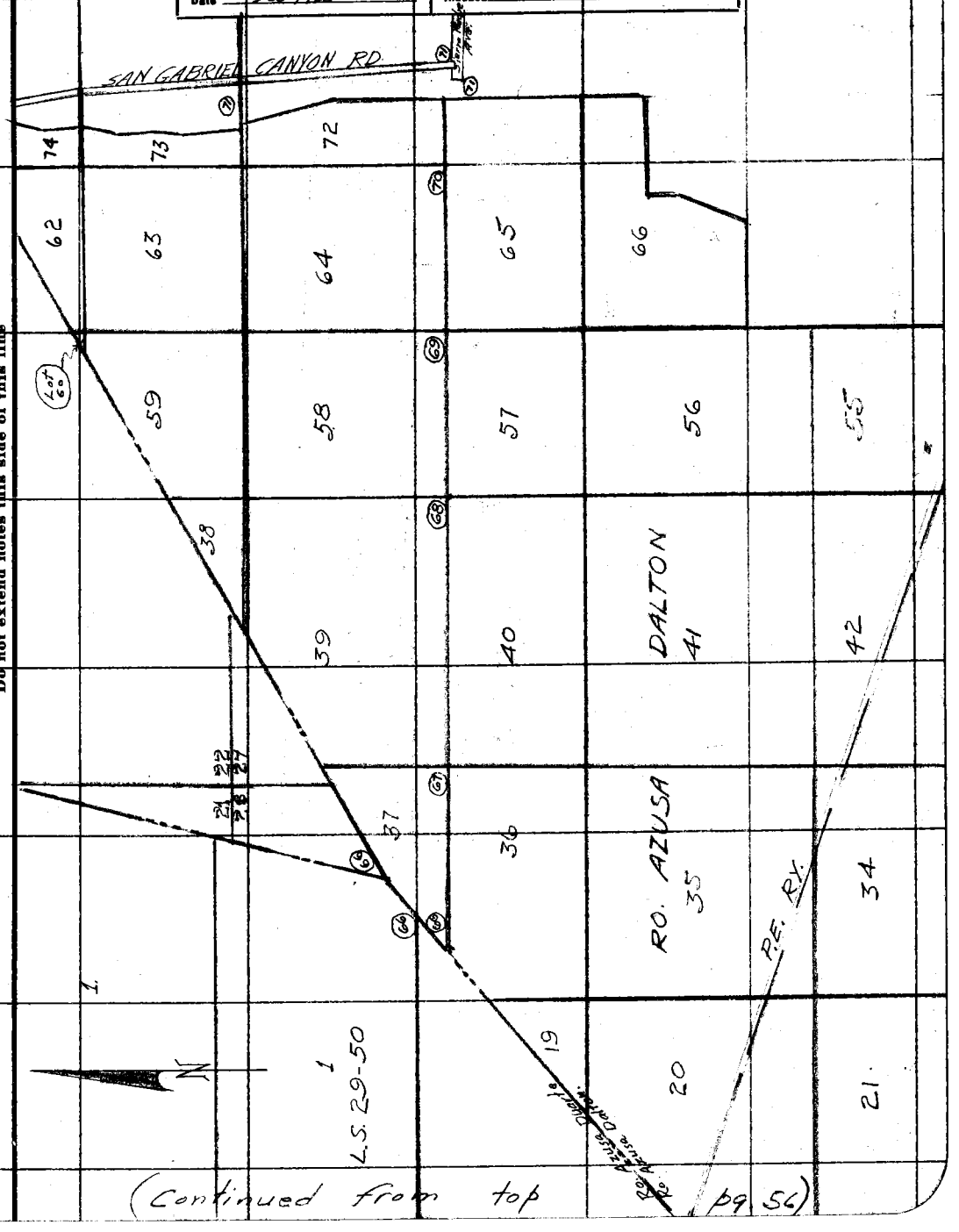

(Continued from top pg. 56)

Note: ANY ADDITIONS OR CHANGES ON THIS SHEET MUST BE MADE OR CIRCLED IN Red. WITH DATE AND NAME OF PERSON MAKING CHANGE.

Do not extend notes this side of this line

RETURN TO
LOS ANGELES COUNTY SURVEYOR

RETURN TO
LOS ANGELES COUNTY SURVEYOR

Note: ANY ADDITIONS OR CHANGES ON THIS SHEET MUST BE MADE OR CIRCLED IN Red. WITH DATE AND NAME OF PERSON MAKING CHANGE.

Do not extend notes this side of this line

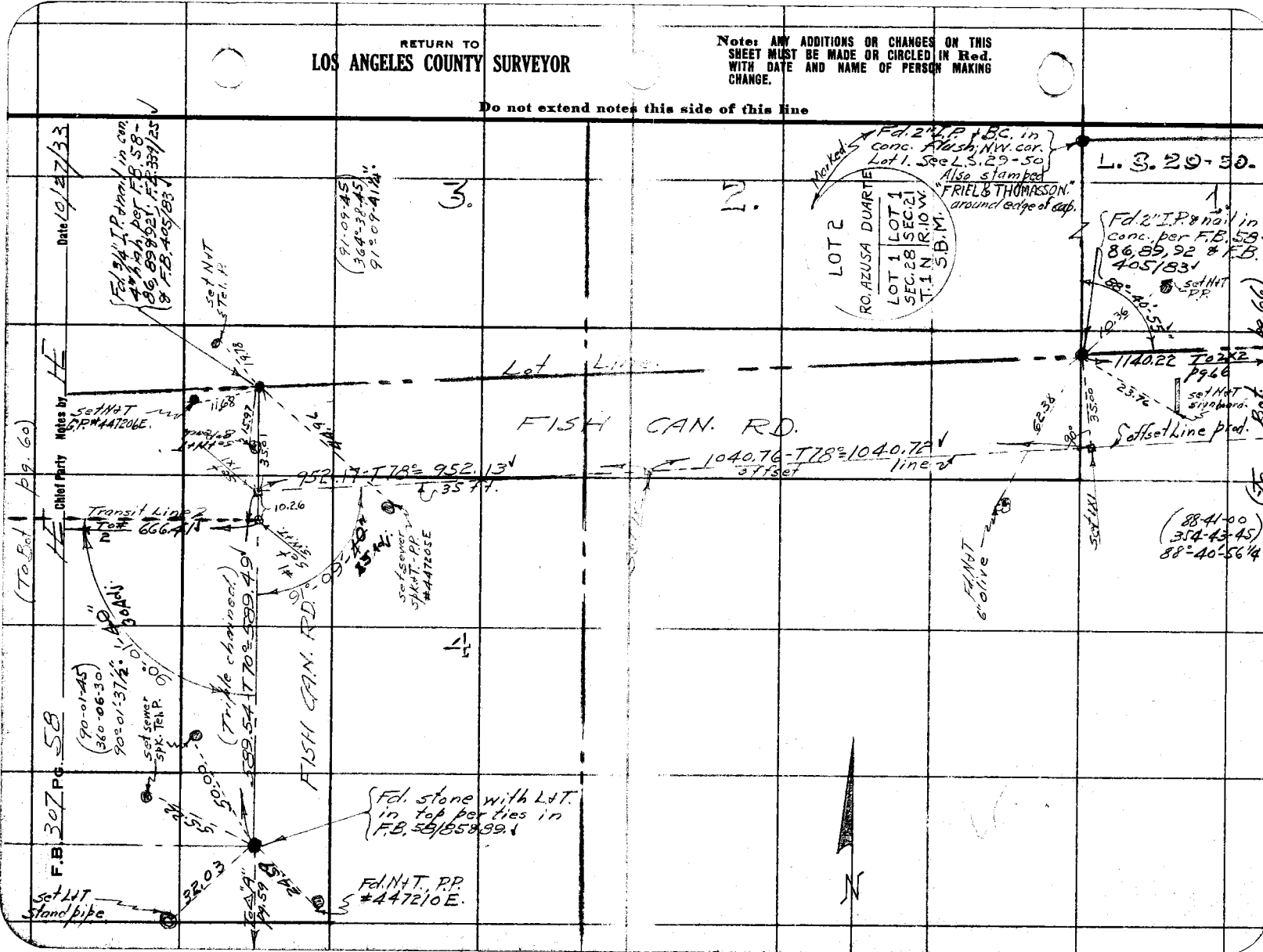

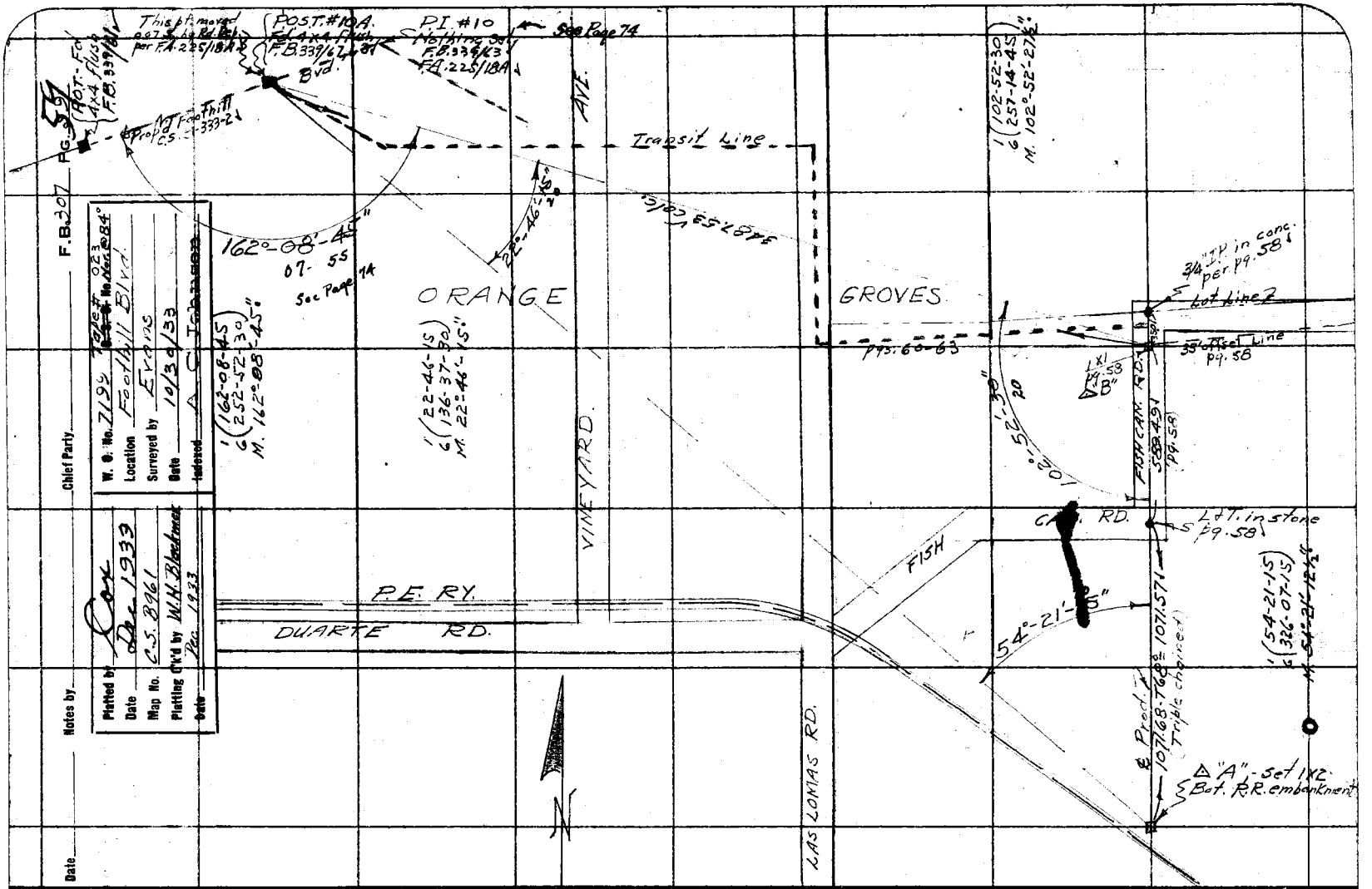

RETURN TO
LOS ANGELES COUNTY SURVEYOR

Note: ANY ADDITIONS OR CHANGES ON THIS SHEET MUST BE MADE OR CIRCLED IN Red, WITH DATE AND NAME OF PERSON MAKING CHANGE.

Do not extend notes this side of this line

F.B. 307 Pg. 60 Chief Party Notes by HE Date 10/31/33

(To Bot, pg. 61)

RETURN TO
LOS ANGELES COUNTY SURVEYOR
Do not extend notes this side of this line

Note: ANY ADDITIONS OR CHANGES ON THIS SHEET MUST BE MADE OR CIRCLED IN Red. WITH DATE AND NAME OF PERSON MAKING CHANGE.

Date _____ Notes by _____ Chief Party _____ F.B. 307 PG. 61

Platted by Cox	W. O. No. 7199 Tape B. O. O. No. 023-Nor. @ 84°
Date Dec 1933	Location Foothill Bvd.
Map No. C.S. B961	Surveyed by Evans.
Platting O'k'd by W. H. Blackmer	Date 11/1/33
Date Dec. 1933	Indexed E. O. Johnson

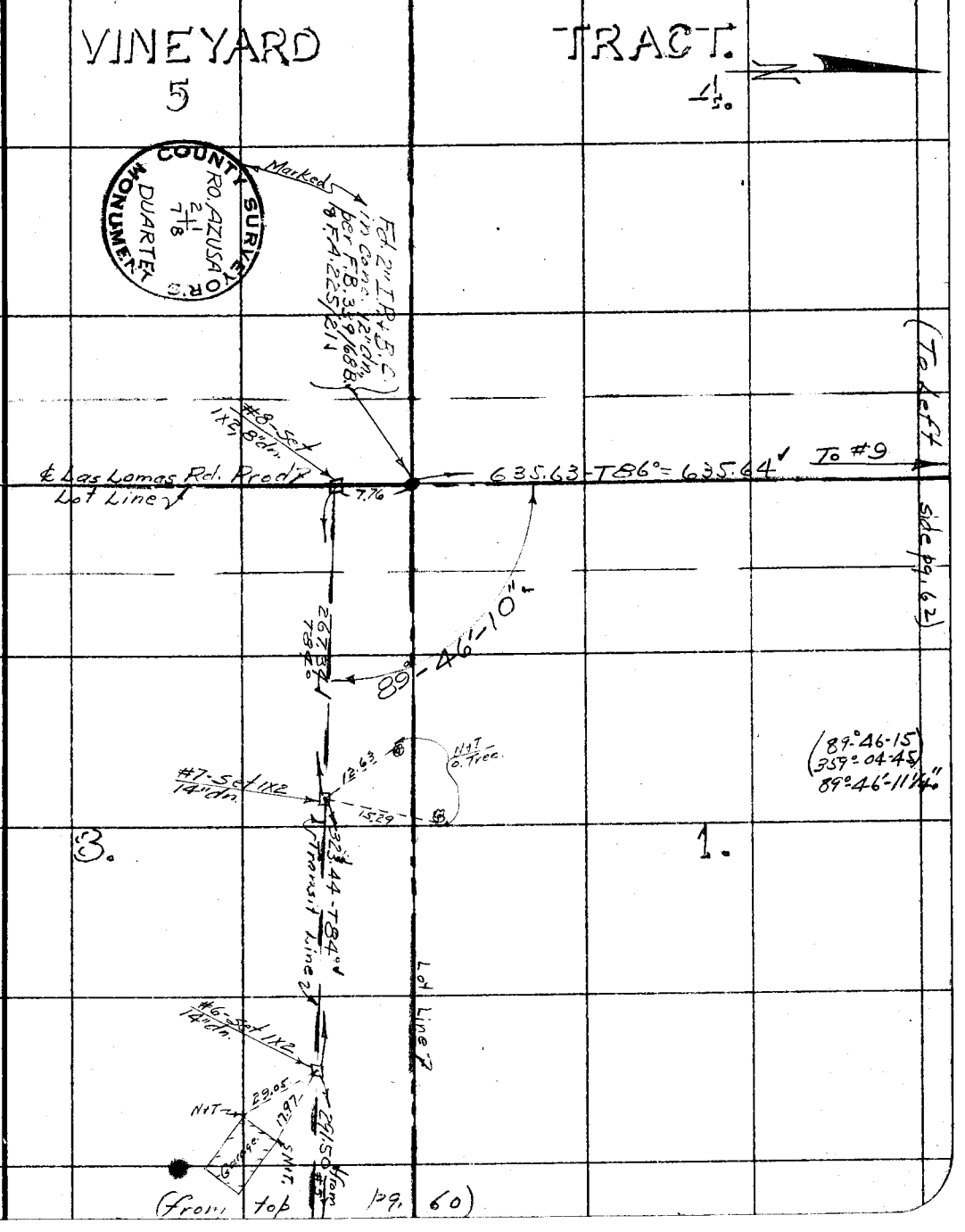

Note: ANY ADDITIONS OR CHANGES ON THIS SHEET MUST BE MADE OR CIRCLED IN Red. WITH DATE AND NAME OF PERSON MAKING CHANGE.

Do not extend notes this side of this line

RETURN TO
LOS ANGELES COUNTY SURVEYOR

RETURN TO
LOS ANGELES COUNTY SURVEYOR

Note: ANY ADDITIONS OR CHANGES ON THIS SHEET MUST BE MADE OR CIRCLED IN Red. WITH DATE AND NAME OF PERSON MAKING CHANGE.

Do not extend notes this side of this line



Date 11/2/33

Chief Party Notes by H

(To Bot. pg. 63)

F.B. 307 PG. 62

Date _____ Notes by HE Chief Party HE F.B. 307 PG. 63

Platted by Cox	W. O. No. 7199 Tape D. C. C. No. 023-Nor. @ 84°
Date Dec 1933	Location Foothill Blvd.
Map No. B961	Surveyed by Hugh Evans
Platting Ck'd by W.H. Blackmer	Date 11/3/33
Date Dec. 1933	Indexed A. C. Johnson

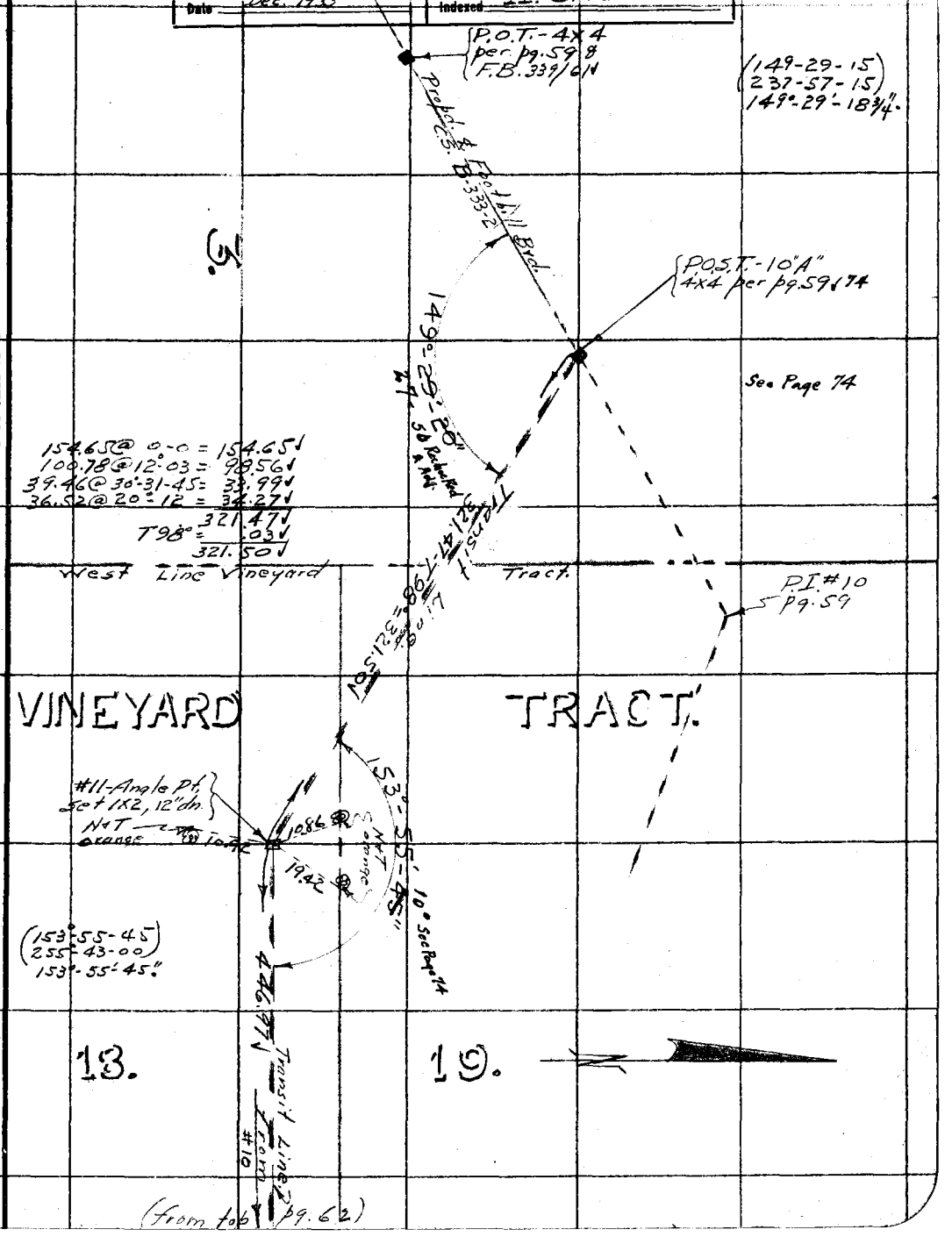

Note: ANY ADDITIONS OR CHANGES ON THIS SHEET MUST BE MADE OR CIRCLED IN Red. WITH DATE AND NAME OF PERSON MAKING CHANGE.

Do not extend notes this side of this line

RETURN TO LOS ANGELES COUNTY SURVEYOR

F.B. 307 Pg. 64 Chief Party Notes by E Date 11/3/33

RETURN TO
LOS ANGELES COUNTY SURVEYOR

Do not extend notes this side of this line

Notes: ANY ADDITIONS OR CHANGES ON THIS SHEET MUST BE MADE OR CIRCLED IN Red. WITH DATE AND NAME OF PERSON MAKING CHANGE.

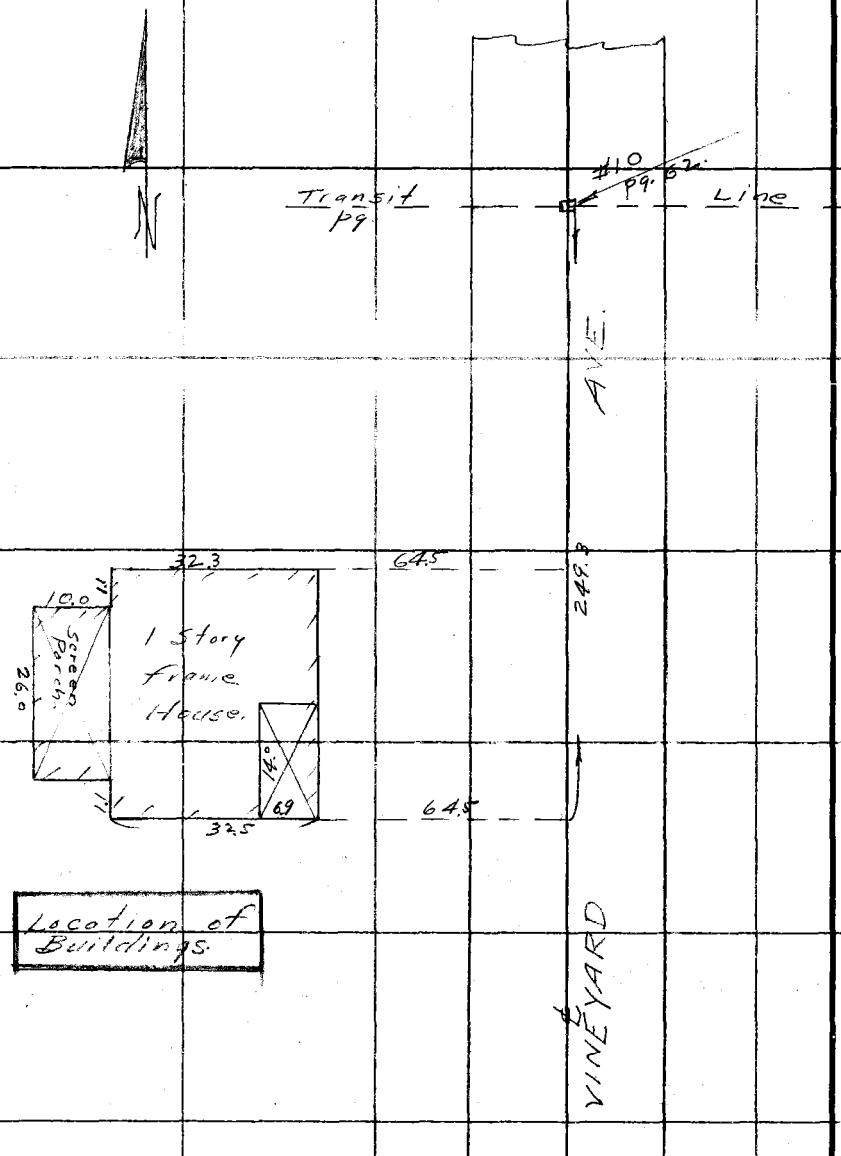

Date _____ Notes by HE Chief Party _____ F.B. 397 PG. 65

Platted by Cox	W. O. No. 7199 Tape No. 023
Date Dec 1933	Location Foothill Bvd
Map No. B-961	Surveyed by Evans
Platting C'k'd by W.H. Blackmer	Date 11/3/33
Date Dec. 1933	Indexed A. C. Johnson

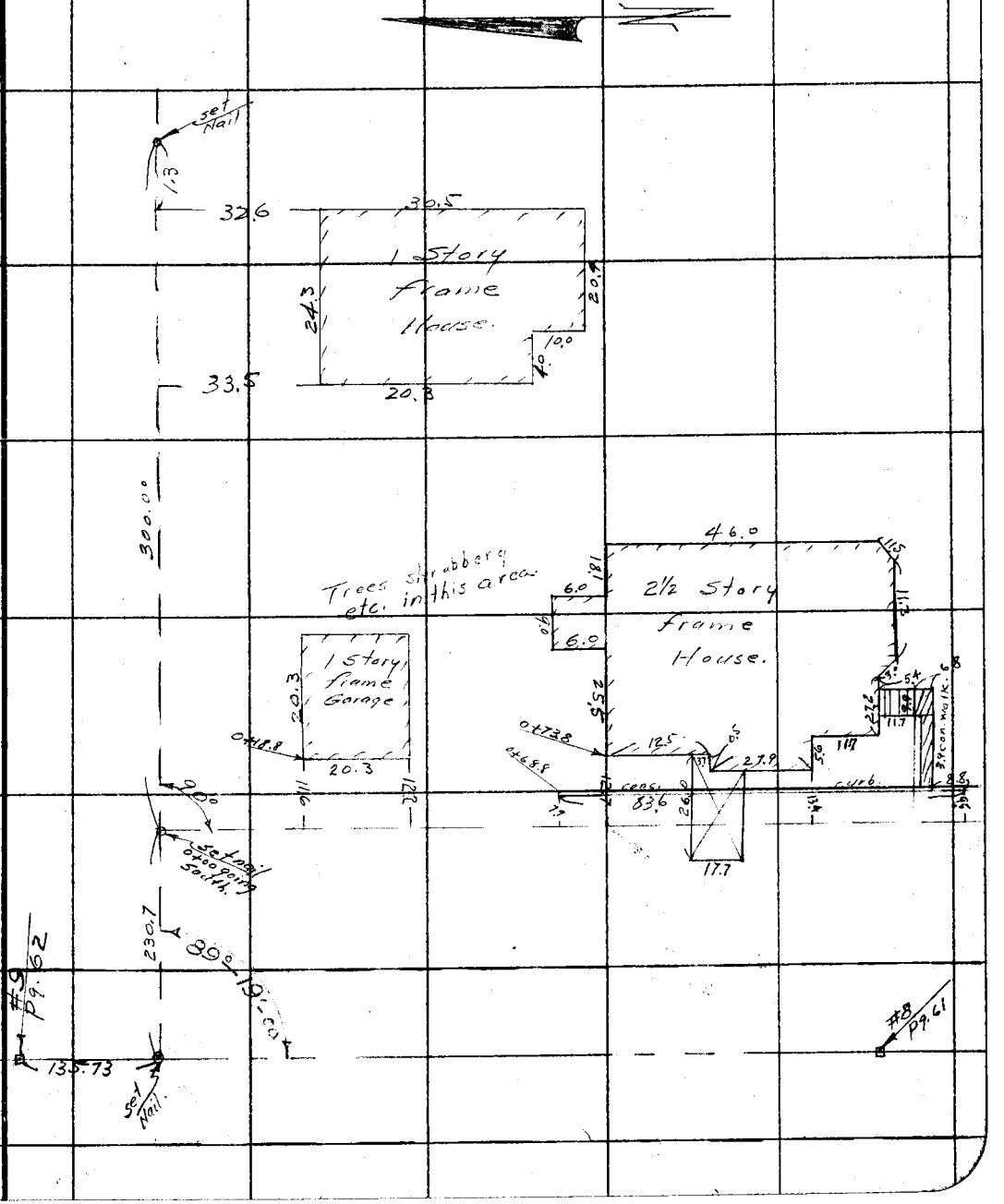

Note: ANY ADDITIONS OR CHANGES ON THIS SHEET MUST BE MADE OR CIRCLED IN Red. WITH DATE AND NAME OF PERSON MAKING CHANGE.

Do not extend notes this side of this line

RETURN TO
LOS ANGELES COUNTY SURVEYOR

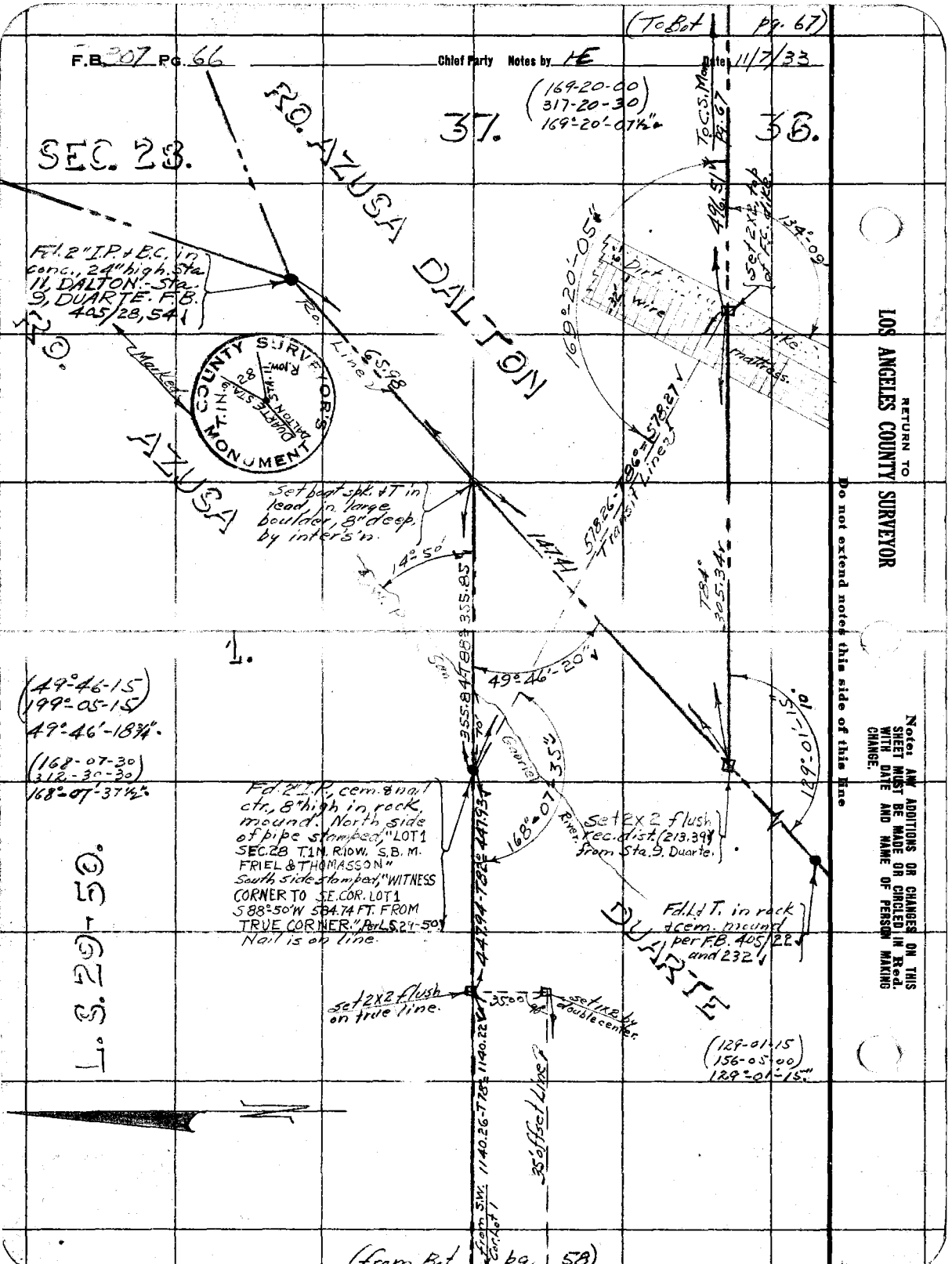

(To Bot pg. 67)
F.B. 307 Pg. 66
Chief Party Notes by HE
Date 11/7/33
SEC. 28.
37.
36.
RO. AZUSA DALTON
RO. AZUSA
DUARTE
(169-20-00)
(317-20-30)
169°-20'-07½"
To C.S. Mon. pg. 67
496.51
134°-09'
Set 2x2 top of F.C. dike
169°-20'-05"
Dirt
wire
dike
mattress
Fd. 2" I.P. & B.C. in conc., 24" high. Sta. 11, DALTON. Sta. 9, DUARTE. F.B. 405/28, 54
Ro. Line
65.98
Marked
COUNTY SURVEYOR'S MONUMENT
T.1N. 28
DUARTE STA. 9
DALTON STA. 11
R.10W.
Set boat spk. & T in lead in large boulder, 8" deep, by inter's'n.
14°-50'
147.41
578.26-786° = 578.27
Transit Line
784°
305.34
355.85
1.
(49°-46-15)
(199°-05-15)
49°-46'-18¾"
(168-07-30)
(312-30-30)
168°-07'-37½"
49°-46'-20"
355.84
Gabriel River
35"
168°-07'
129°-01'-15"
Fd. 2" I.P., cem. & nail ctr., 8" high in rock mound. North side of pipe stamped, "LOT 1 SEC. 28 T.1N. R.10W. S.B.M. FRIEL & THOMASSON" South side stamped, "WITNESS CORNER TO S.E. COR. LOT 1 S 88°-50'W 584.74 FT. FROM TRUE CORNER." Per L.S. 29-50. Nail is on line.
Set 2x2 flush rec. dist. (213.39) from Sta. 9. Duarte.
Fd. L & T. in rock & cem. mound per F.B. 405/22 and 232
447.93
447.94-782° = 1140.22
Set 2x2 flush on true line.
35.00
Set 1x2 by double center.
(129-01-15)
(156-05-00)
129°-01'-15"
35' offset Line
from S.W. Cor. Lot 1
1140.26-778° = 1140.22
L.S. 29-50.
(from Bot pg. 58)
RETURN TO
LOS ANGELES COUNTY SURVEYOR
Do not extend notes this side of this line
Note: ANY ADDITIONS OR CHANGES ON THIS SHEET MUST BE MADE OR CIRCLED IN Red. WITH DATE AND NAME OF PERSON MAKING CHANGE.

Date _____ Notes by HE Chief Party _____ F.B. 307 PG. 67

Plotted by Cox	W. O. No. 7199 Tape No. 023
Date Dec 1933	Location Foothill Bvd.
Map No. B961	Surveyed by Evans
Plotting O'k'd by W.H. Blackmer	Date 11/8/33
Date Dec 1933	Indexed A. C. Johnson

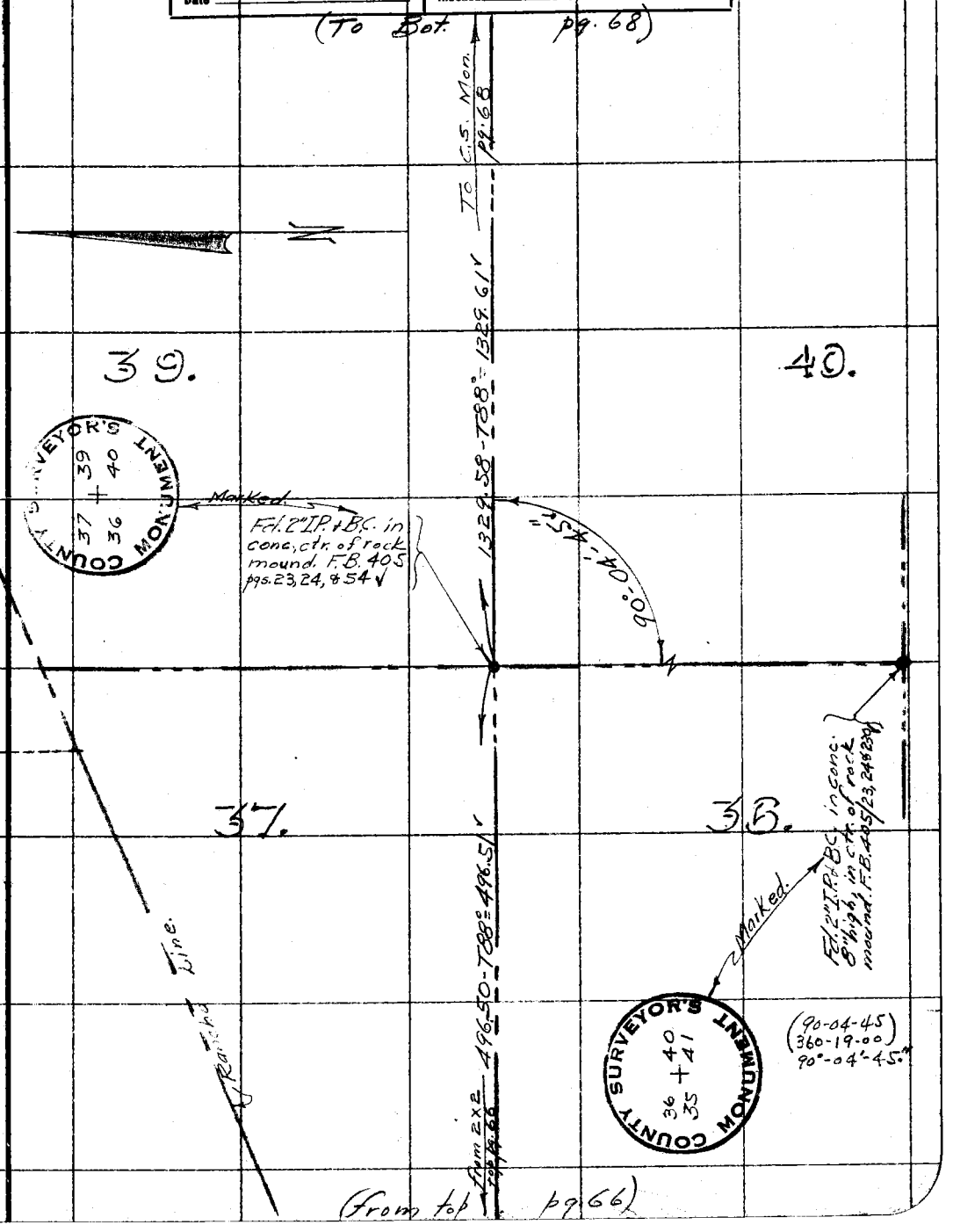

Note: ANY ADDITIONS OR CHANGES ON THIS SHEET MUST BE MADE OR CIRCLED IN Red. WITH DATE AND NAME OF PERSON MAKING CHANGE.

Do not extend notes this side of this line

RETURN TO
LOS ANGELES COUNTY SURVEYOR

F.B. 307 Pg. 68 Chief Party Notes by HE Date 11/9/33

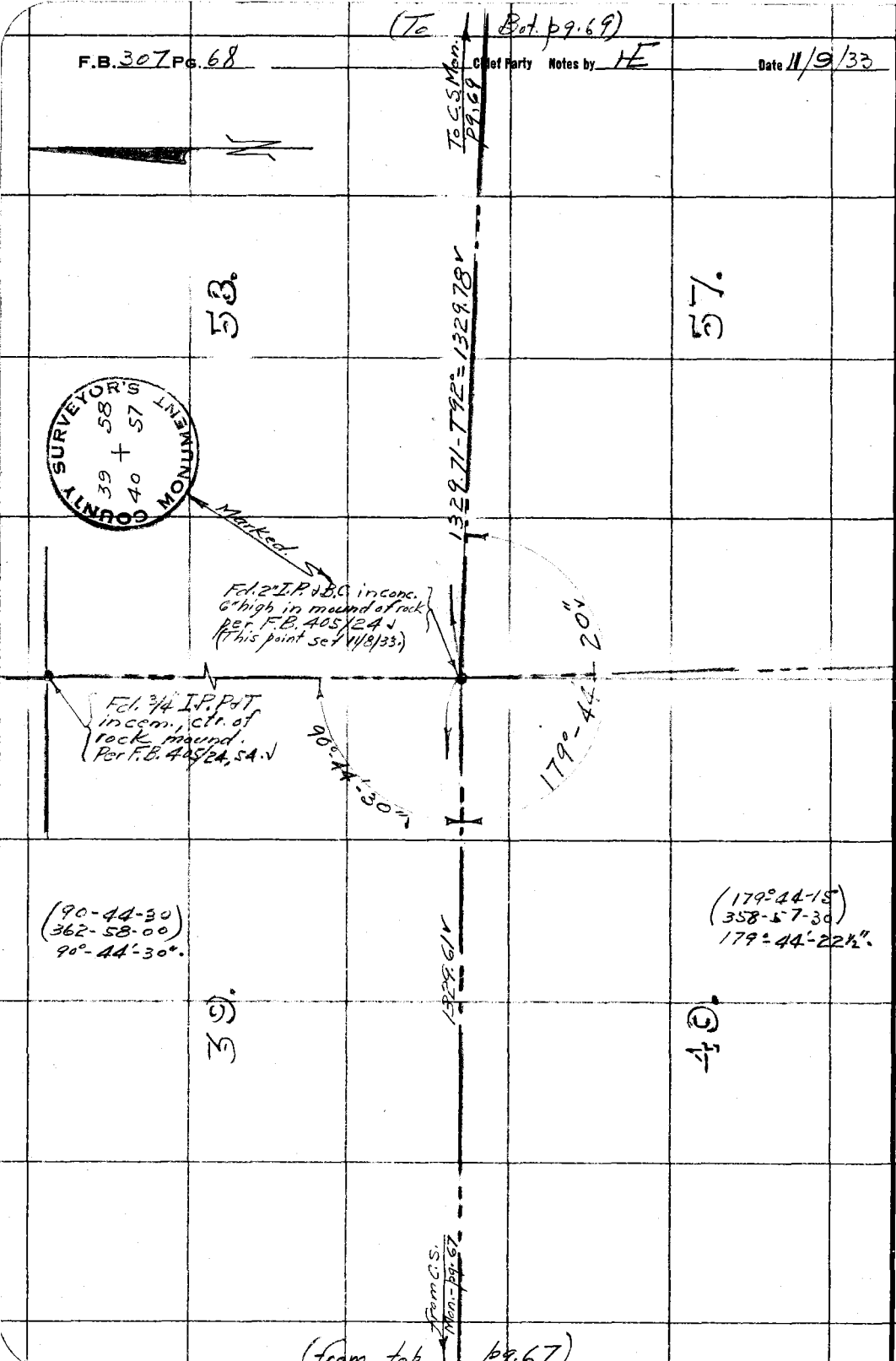

RETURN TO
LOS ANGELES COUNTY SURVEYOR

Do not extend notes this side of this line

Note: ANY ADDITIONS OR CHANGES ON THIS SHEET MUST BE MADE OR CIRCLED IN Red. WITH DATE AND NAME OF PERSON MAKING CHANGE.

Date _____ Notes by HE Chief Party _____ F.B. 307 PG. 69

Platted by Cox	W. O. No. 7199 Tape ~~B. C. O.~~ No. 023
Date Dec 1933	Location Foothill Bvd.
Map No. B 961	Surveyed by Hugh F. Evans
Platting C'k'd by W.N. Blackmer	Date 11/10/33.
Date Dec. 1933	Indexed A. C. Johnson

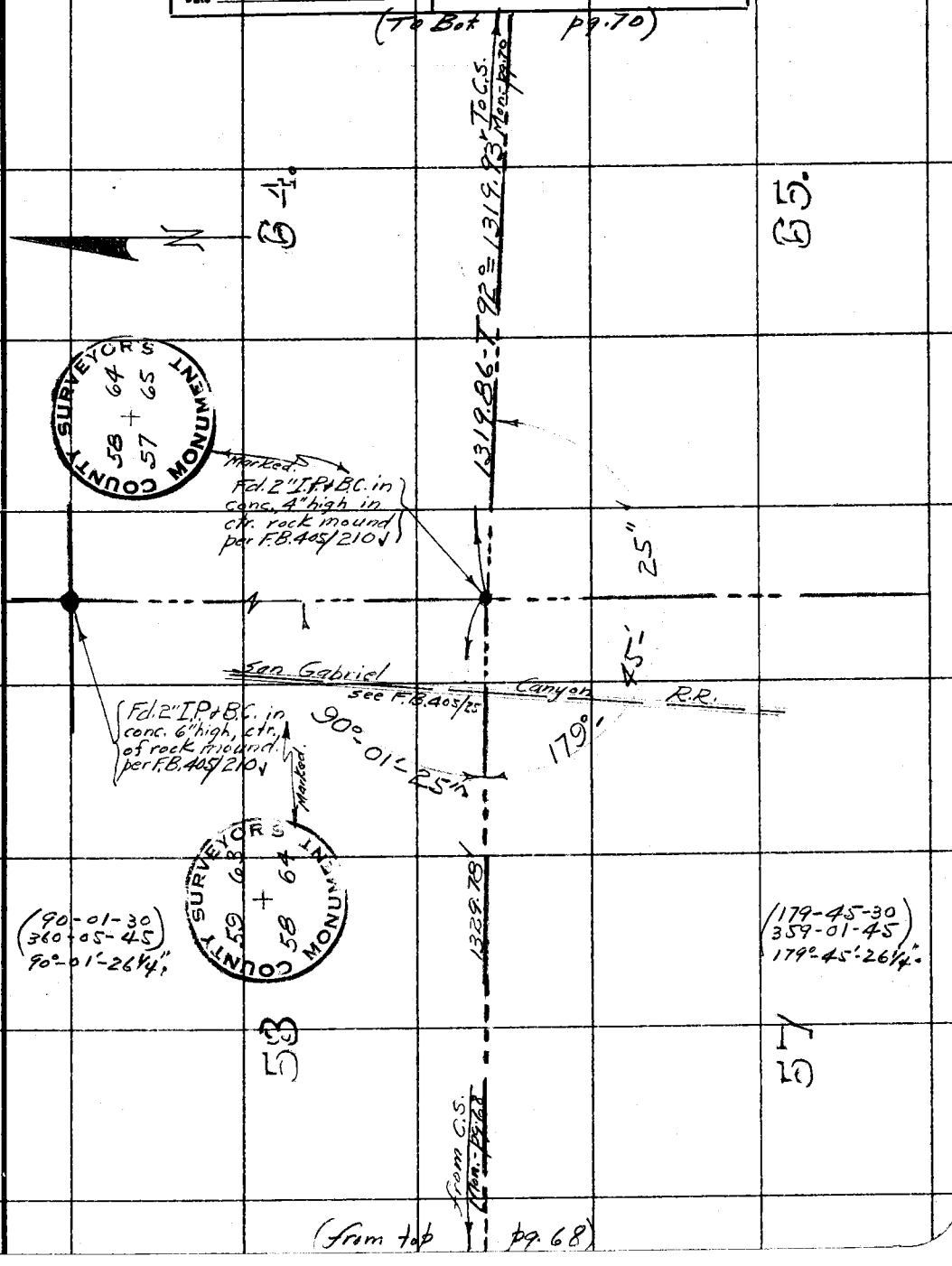

Note: ANY ADDITIONS OR CHANGES ON THIS SHEET MUST BE MADE OR CIRCLED IN Red. WITH DATE AND NAME OF PERSON MAKING CHANGE.

Do not extend notes this side of this line

RETURN TO
LOS ANGELES COUNTY SURVEYOR

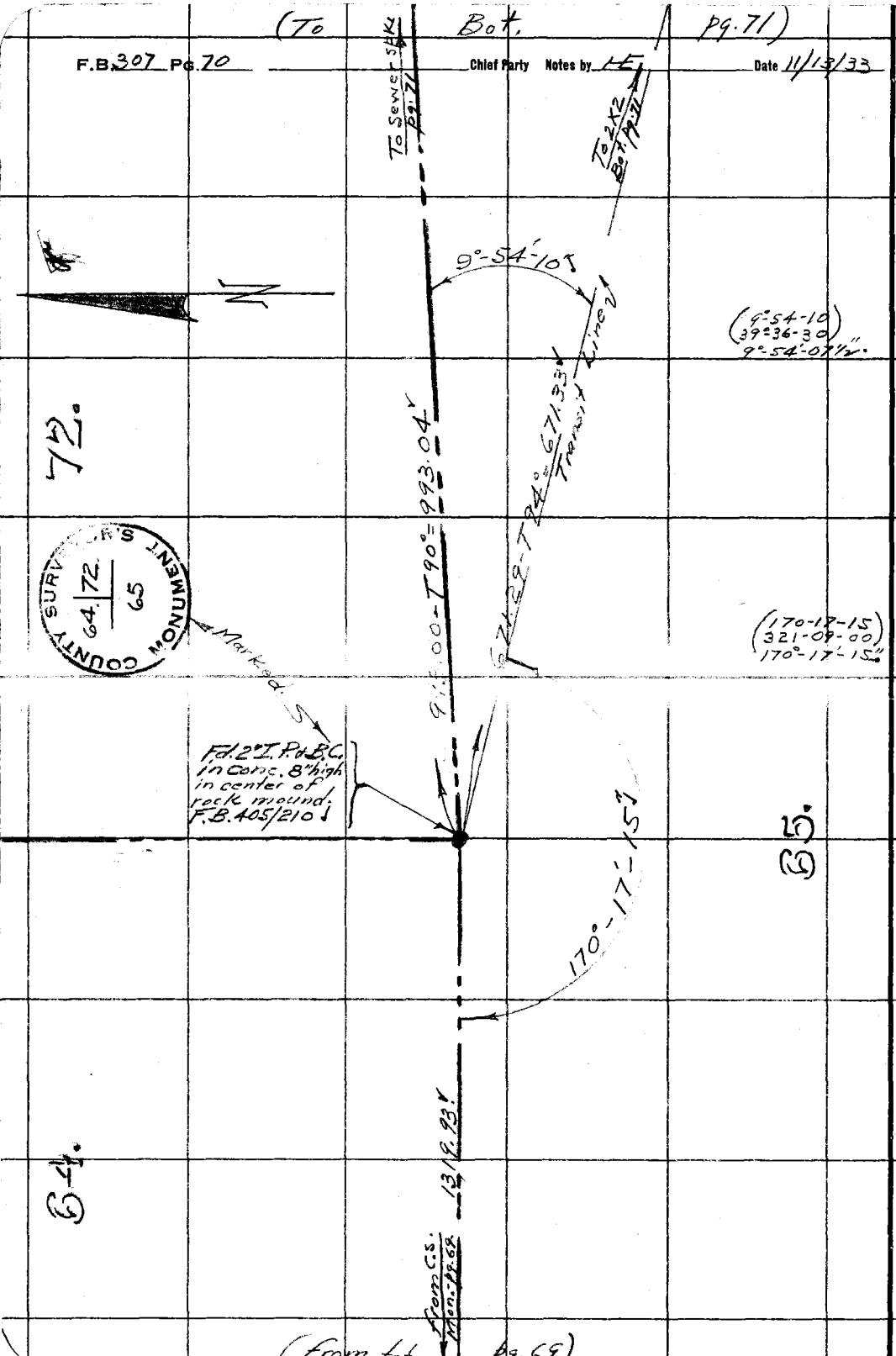

RETURN TO
LOS ANGELES COUNTY SURVEYOR

Do not extend notes this side of this line

Note: ANY ADDITIONS OR CHANGES ON THIS SHEET MUST BE MADE OR CIRCLED IN Red. WITH DATE AND NAME OF PERSON MAKING CHANGE.

Date _____ Notes by _____ Chief Party _____ F.B. 307 PG. 71

Platted by	Cox	W. O. No.	7199 Tape No. 023
Date	Dec 1933	Location	Foothill Bvd.
Map No.	B-961	Surveyed by	Evans.
Platting C'k'd by	W.H. Blackmer	Date	11/14/33.
Date	Dec 1933	Indexed	A. C. Johnson

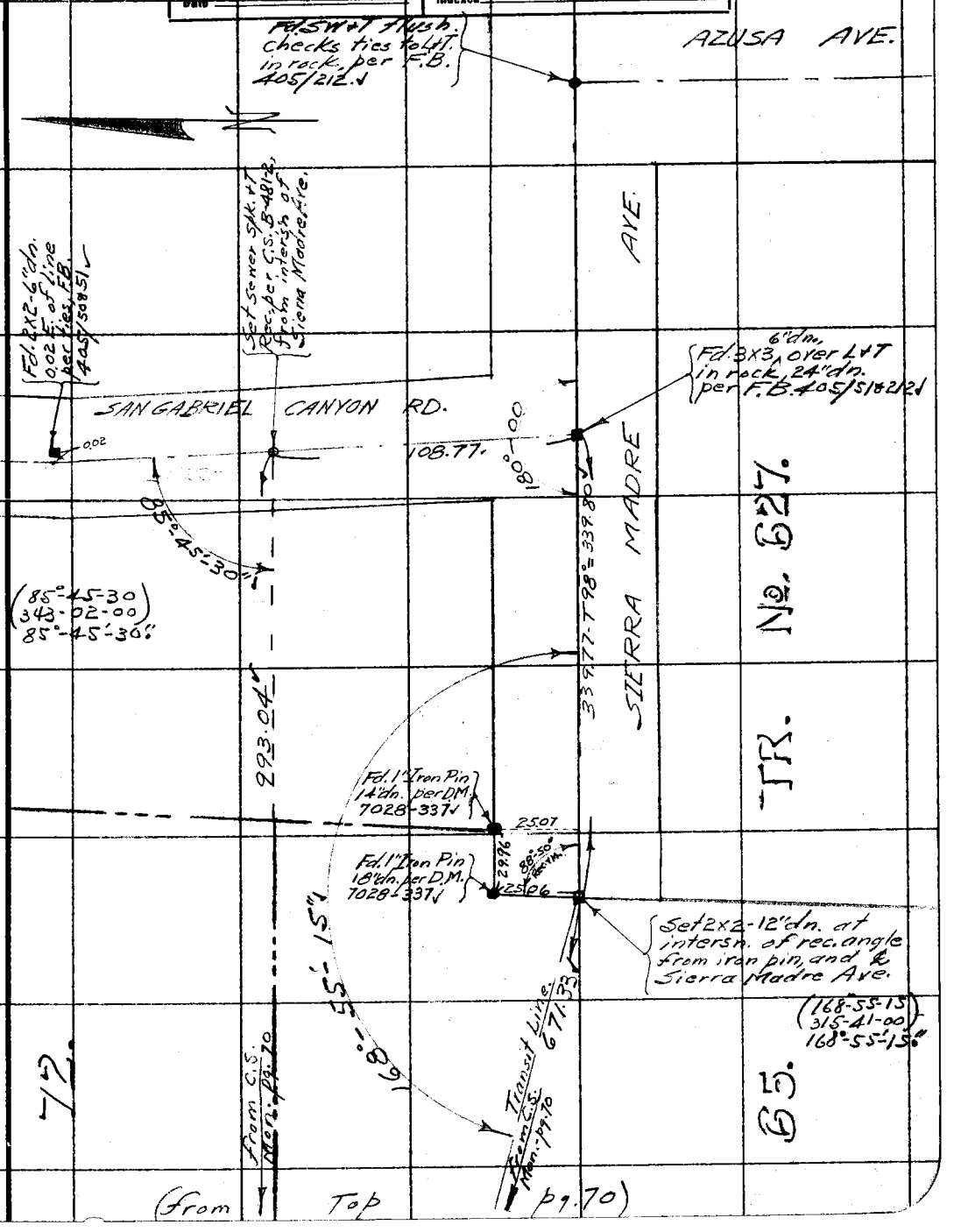

Note: ANY ADDITIONS OR CHANGES ON THIS SHEET MUST BE MADE OR CIRCLED IN Red. WITH DATE AND NAME OF PERSON MAKING CHANGE.

Do not extend notes this side of this line

RETURN TO LOS ANGELES COUNTY SURVEYOR

RETURN TO
LOS ANGELES COUNTY SURVEYOR

Notes: ANY ADDITIONS OR CHANGES ON THIS SHEET MUST BE MADE OR CIRCLED IN Red. WITH DATE AND NAME OF PERSON MAKING CHANGE.

Do not extend notes this side of this line

Date 11/4/33

Chief Party Notes by

F.B. 307 PG. 22

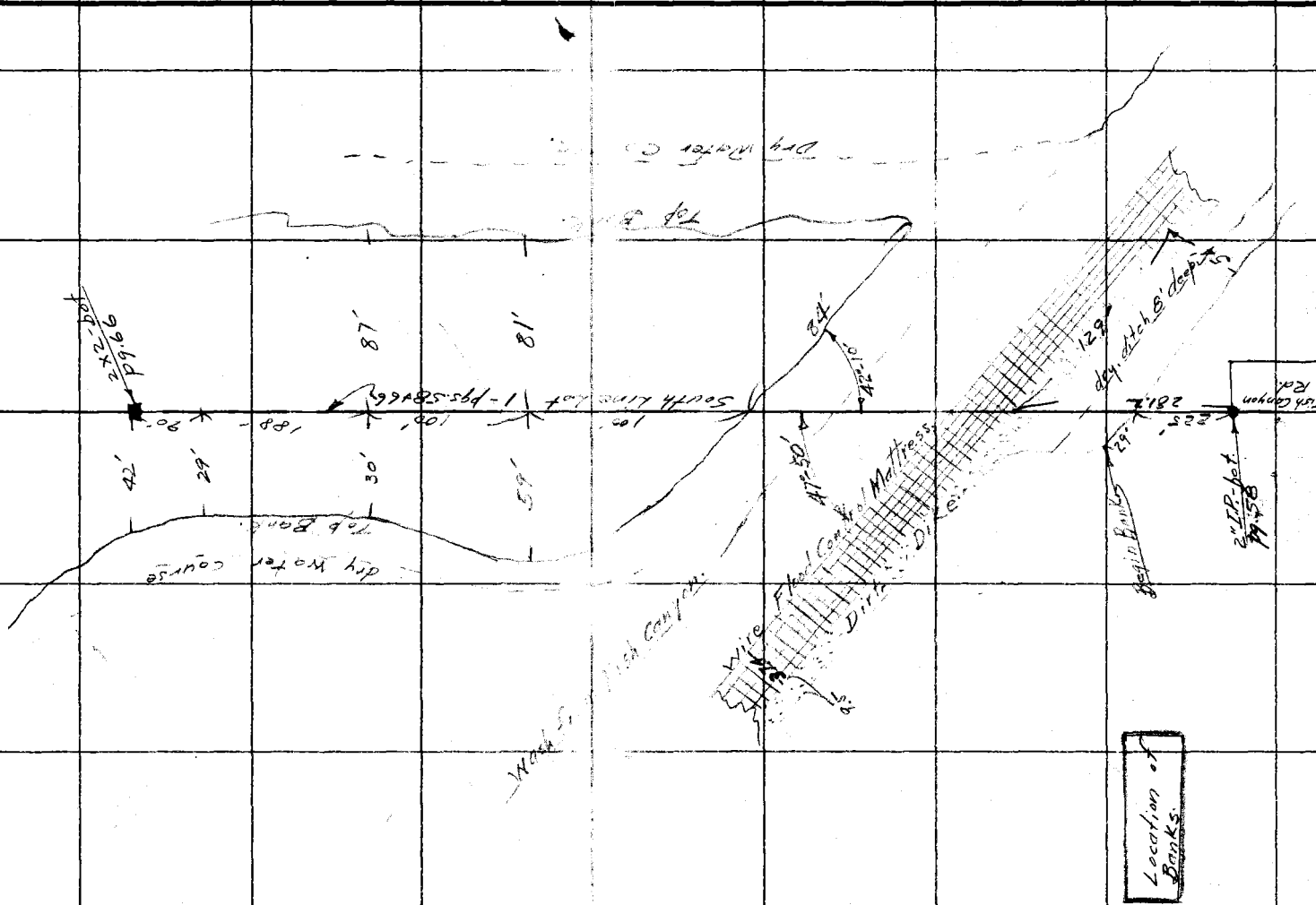

(To Bot. pg.)

Date _____ Notes by _____ Chief Party _____ F.B. 307 PG. 73

Plotted by Cox	W. O. No. 7199 O. S. O. No.
Date Dec 1933	Location Foothill Blvd.
Map No. B-961	Surveyed by Evans
Plotting C'k'd by W.N. Blackmer	Date 11/23/33
Date Dec 1933	Indexed A. C. Johnson 11-23-33

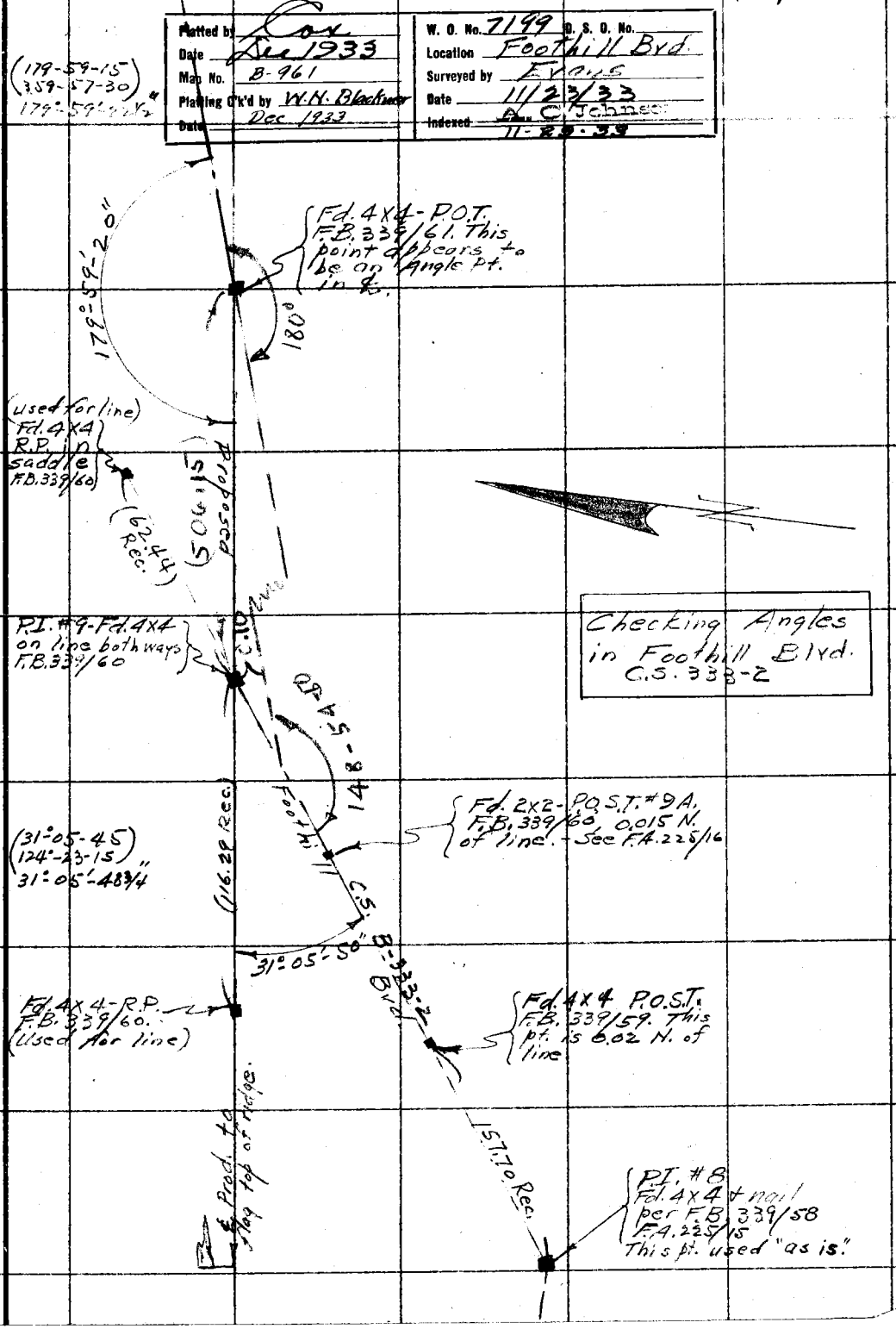

Checking Angles in Foothill Blvd. C.S. 333-2

Note: ANY ADDITIONS OR CHANGES ON THIS SHEET MUST BE MADE OR CIRCLED IN Red. WITH DATE AND NAME OF PERSON MAKING CHANGE.

Do not extend notes this side of this line

RETURN TO LOS ANGELES COUNTY SURVEYOR

F.B. 307 Pg. 74 Chief Party Notes by Date

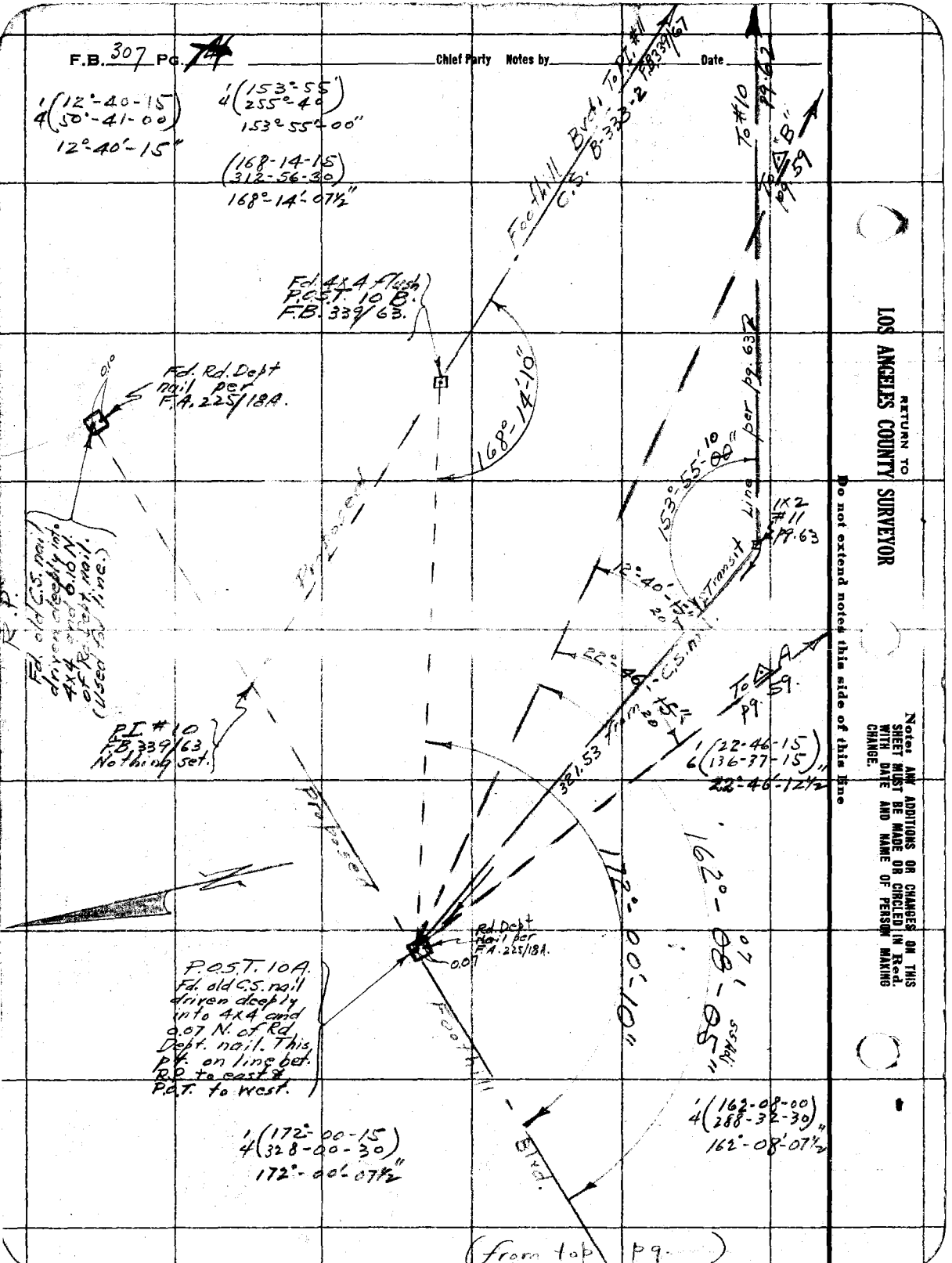

RETURN TO LOS ANGELES COUNTY SURVEYOR

Do not extend notes this side of this line

Notes: ANY ADDITIONS OR CHANGES ON THIS SHEET MUST BE MADE OR CIRCLED IN Red. WITH DATE AND NAME OF PERSON MAKING CHANGE.

Notes Ck'd by	Survey of Foothill Blvd.
Map No.	W. O. 7199 Tape No 067 St'd 84 of.
Office Work	Surveyed by Evans
Checked	Notes HE Date 7/12/34
Date	Indexed A. C. Johnson 7-16-34

F.B. 307 Pg. 75

(To Bot pg 76)

Additional Impvts. on Foothill Blvd. pgs. 75-78

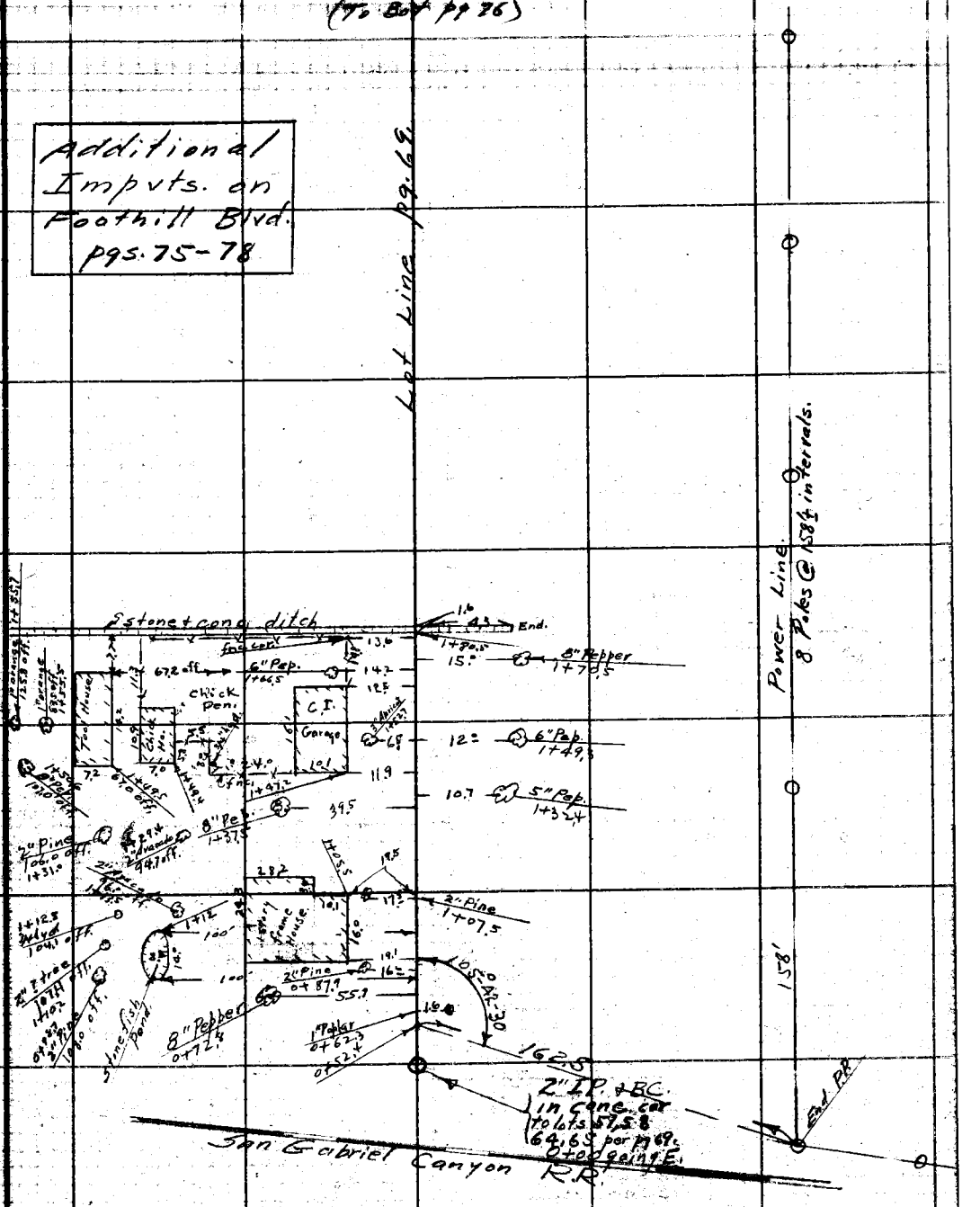

Note: ANY ADDITIONS OR CHANGES ON THIS SHEET MUST BE MADE OR CIRCLED IN Red Ink WITH DATE AND NAME OF PERSON MAKING CHANGE.

Do not extend notes this side of this line

RETURN TO
LOS ANGELES COUNTY SURVEYOR
700 HALL OF RECORDS

FORM 247 5M 2-34

F.B. 307 Pg. 76

(To Bk pg. 77)



(from top pg. 75)

RETURN TO
LOS ANGELES COUNTY SURVEYOR
700 HALL OF RECORDS

Do not extend notes this side of this line

Note: ANY ADDITIONS OR CHANGES ON THIS SHEET MUST BE MADE OR CIRCLED IN Red Ink WITH DATE AND NAME OF PERSON MAKING CHANGE.

Notes Ck'd by	Survey of Foothill Blvd.	F.B. 307 Pg. 77
Map No.	W. O. 7199 Tape No 067 St'd 84 OF.	
Office Work	Surveyed by Evans.	
Checked	Notes	Date 7/13/34
Date	Indexed A. C. Johnson	

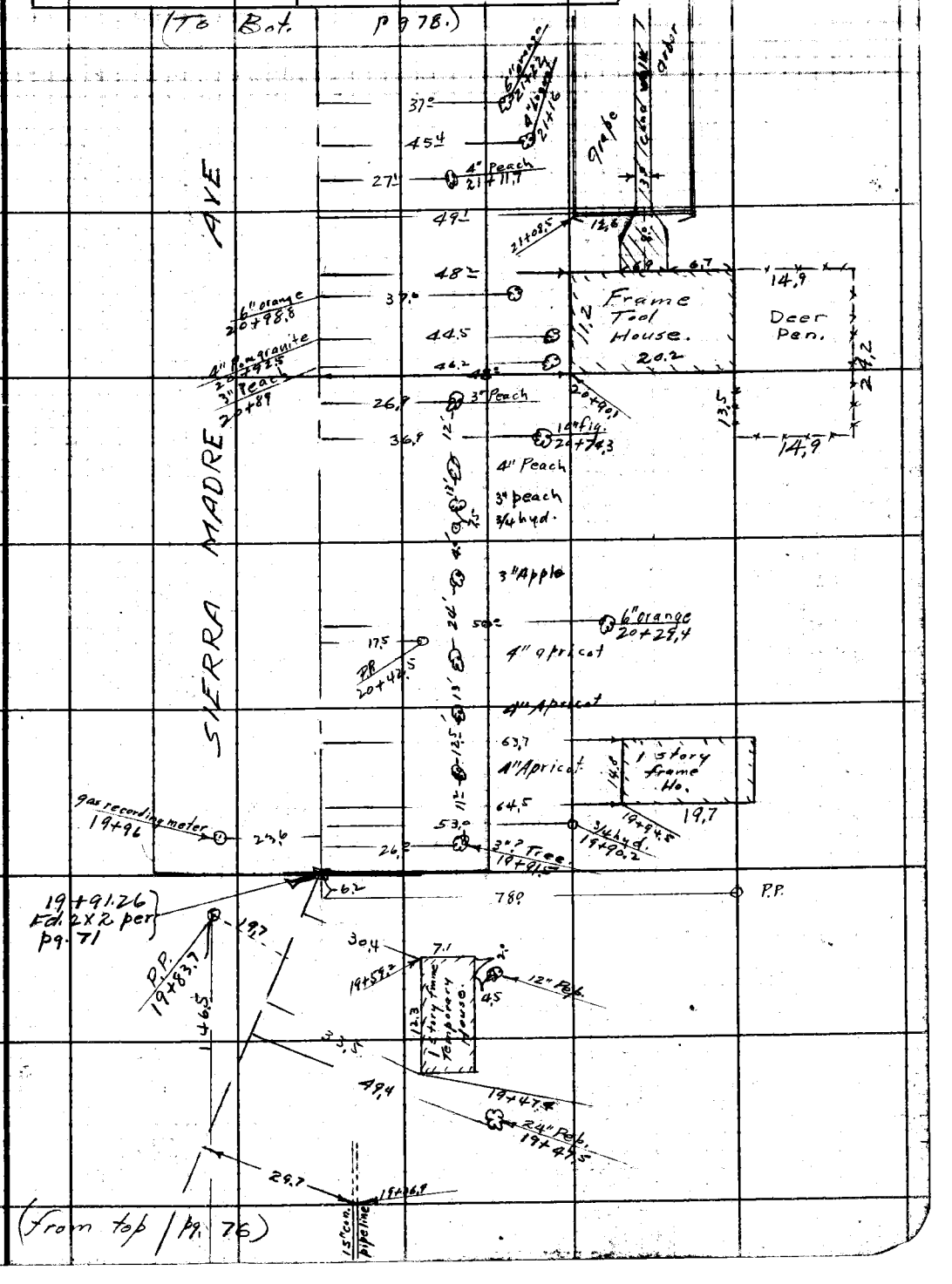

Note: ANY ADDITIONS OR CHANGES ON THIS SHEET MUST BE MADE OR CIRCLED IN Red Ink WITH DATE AND NAME OF PERSON MAKING CHANGE.

Do not extend notes this side of this line

RETURN TO
LOS ANGELES COUNTY SURVEYOR
700 HALL OF RECORDS

FORM 247 5M 2-34

F.B. 307 PG. 78

(End.)

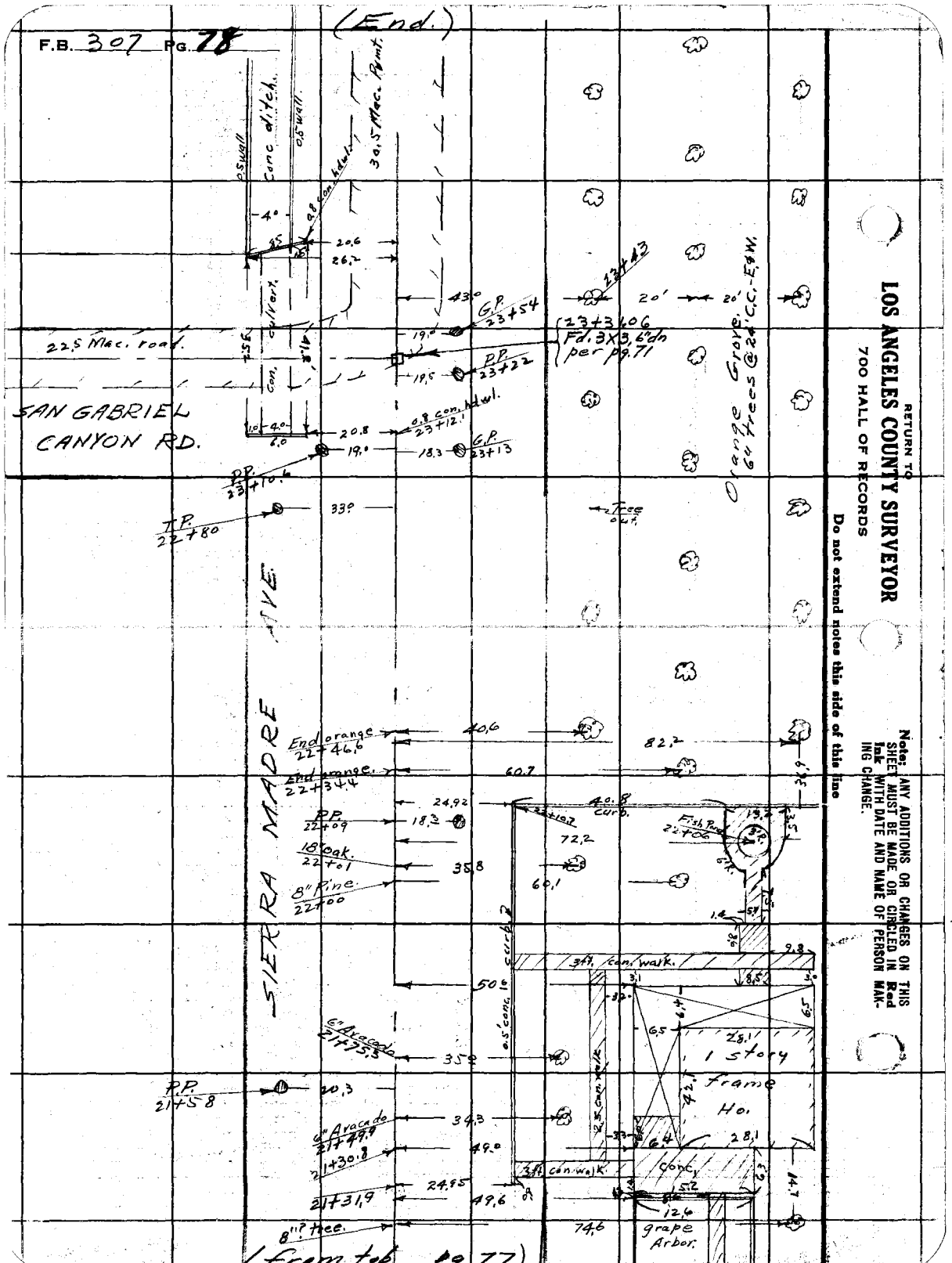

RETURN TO
LOS ANGELES COUNTY SURVEYOR
700 HALL OF RECORDS

Do not extend notes this side of this line

Note: ANY ADDITIONS OR CHANGES ON THIS SHEET MUST BE MADE OR CIRCLED IN Red Ink WITH DATE AND NAME OF PERSON MAKING CHANGE.