F. B. _____ Pg. _____

Platted by _____	W. O. No. _____ D. S. O. No. _____
Date _____	Location _____
Map No. _____	Surveyed by _____
Platting C'k'd by _____	Date _____
Date _____	Indexed _____



800

F.B. 308 INDEX

F.B.No. 308

PAGES: Index, 1 to 11 inclusive,
13 to 94 inclusive,
99 to 124 inclusive.
125 to 128 incl.,
, 130 to 137 incl., ,
139 to 149 incl., , 151 to
157 incl., , 159 to 246 incl.,

Date _____ Notes by _____ Chief Party _____ F.B. 508 Pg. 0

Platted by	W. O. No. 778 D. S. O. No.
Date	Location
Map No.	Surveyed by
Platting C'k'd by	Date 1961
Date	Indexed A. C. Johnson

MANDEVILLE CANYON ROAD

W O 778

RANCHO LINE TO BEL-AIR LOWER ROAD

PAGES 1-11

BALDWIN AVE

A. I. 128

FROM

LIVE OAK AVE TO HUNTINGTON DR.

Pages 13 to 98

CHEVY CHASE DRIVE

S.O.D. 90

FROM

MICHIGAN AVE TO FAIRVIEW DRIVE

Pages 99 to 128

Note: ANY ADDITIONS OR CHANGES ON THIS SHEET MUST BE MADE OR CIRCLED IN Red. WITH DATE AND NAME OF PERSON MAKING CHANGE.

Do not extend notes this side of this line

RETURN TO LOS ANGELES COUNTY SURVEYOR

RETURN TO

LOS ANGELES COUNTY SURVEYOR

Note: ANY ADDITIONS OR CHANGES ON THIS SHEET MUST BE MADE OR CIRCLED IN Red. WITH DATE AND NAME OF PERSON MAKING CHANGE.

Do not extend notes this side of this line

F.B.____ Pg.____

Chief Party____ Notes by____ Date____

Platted by R.W. Stewart	W. O. No. 778 D. S. O. No.
Date Oct. 1922	Location Mandeville Conc. Rd
Map No. Topog. Sheet	Surveyed by Evans
Platting C'k'd by D.M. Finley	Date 10-14-27
Date Oct. 1927	Indexed [illegible]

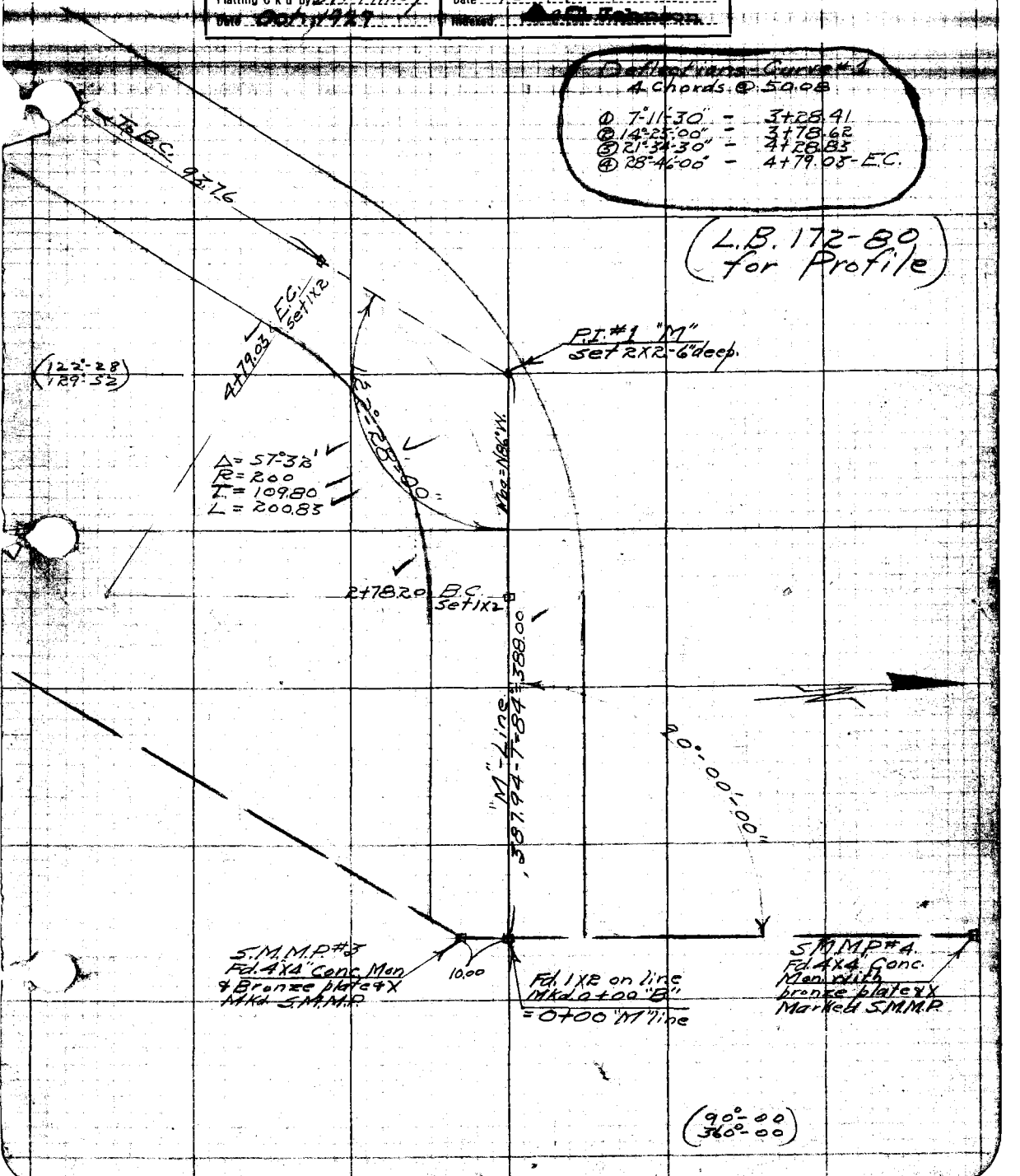

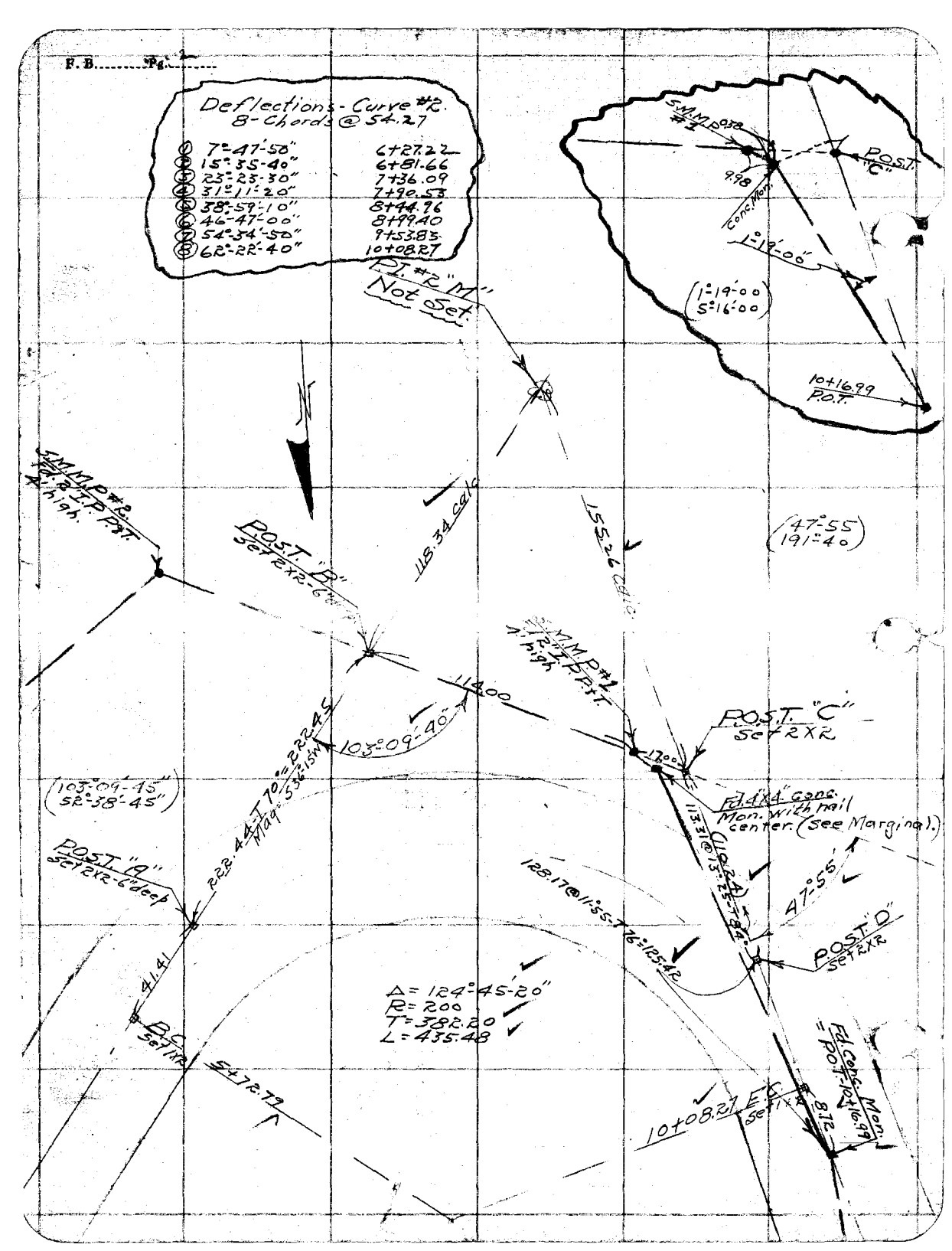
F. B. ..... Pg. 2
Deflections - Curve #2.
8-Chords @ 54.27
① 7°-47'-50" 6+27.22
② 15°-35-40" 6+81.66
③ 23°-23-30" 7+36.09
④ 31°-11'-20" 7+90.53
⑤ 38°-59'-10" 8+44.96
⑥ 46°-47'-00" 8+99.40
⑦ 54°-34'-50" 9+53.83
⑧ 62°-22'-40" 10+08.27
S.M.M.P. #1
P.O.S.T. "C"
9.98
Conc. Mon.
1°-19'-00"
(1°-19'-00 5°-16'-00)
10+16.99 P.O.T.
P.I. #2 "M" Not Set.
S.M.M.P. #2 Fd. 2 I.P. P.T. 4' high.
P.O.S.T. "B" Set 2X2-6"
118.34 calc
155.26 calc
(47°-55 191°-40)
S.M.M.P. #1 2 I.P. P.T. 4' high
114.00
103°-09'-40"
P.O.S.T. "C" Set 2X2
17.00
Fd. 4X4" Conc. Mon. with nail center. (See Marginal.)
(103°-09'-45" 52°-38'-45")
222.44 T 70° = 222.45 Mag. S36°-15'W
113.31 @ 13°-25-T84°
(110.24)
47°-55'
P.O.S.T. "A" Set 2X2-6" deep
128.17 @ 11°-55-T76° = 125.42
P.O.S.T. "D" Set 2X2
41.41
Δ = 124°-45'-20"
R = 200
T = 382.20
L = 435.48
B.C. Set 1X2
5+72.79
Fd. Conc. Mon. = P.O.T. 10+16.99
10+08.27 E.C. Set 1X2
8.72

F. B. 308 Pg. 3

Platted by R.W. Stewart	W. O. No. 778 D. S. O. No.
Date Oct. 1929	Location Mandeville Can Rd
Map No. Topog. Sheet	Surveyed by Evans
Platting C'k'd by D.M. Finley	Date 10-18-27
Date Oct 1929	Indexed A. G. Johnson


F. B. Pg. 4
To P. #5 pg.
64.55-T96°= 64.56
P#4
set 1X2 on small ridge
62.99@ 9°01-T-100°= 62.23
P#3
set 1X2 on edge cliff.
(148°-08'-00"
232°-31'-45")
164.03
17°29'
164.15@2°25-T94°=
148°-07'-55"
(17°-29
69°-56)
P#2
set 1X2 on ridge

F.B. 308 Pg. 5

Platted by R.W. Stewart	W. O. No. 778 D. S. O. No.
Date Oct 1929	Location Mandeville Con. Rd.
Map No. Topog. Sheet	Surveyed by Evans
Platting C'k'd by D.F. Finley	Date
Date Oct 1929	Indexed C. Johnson

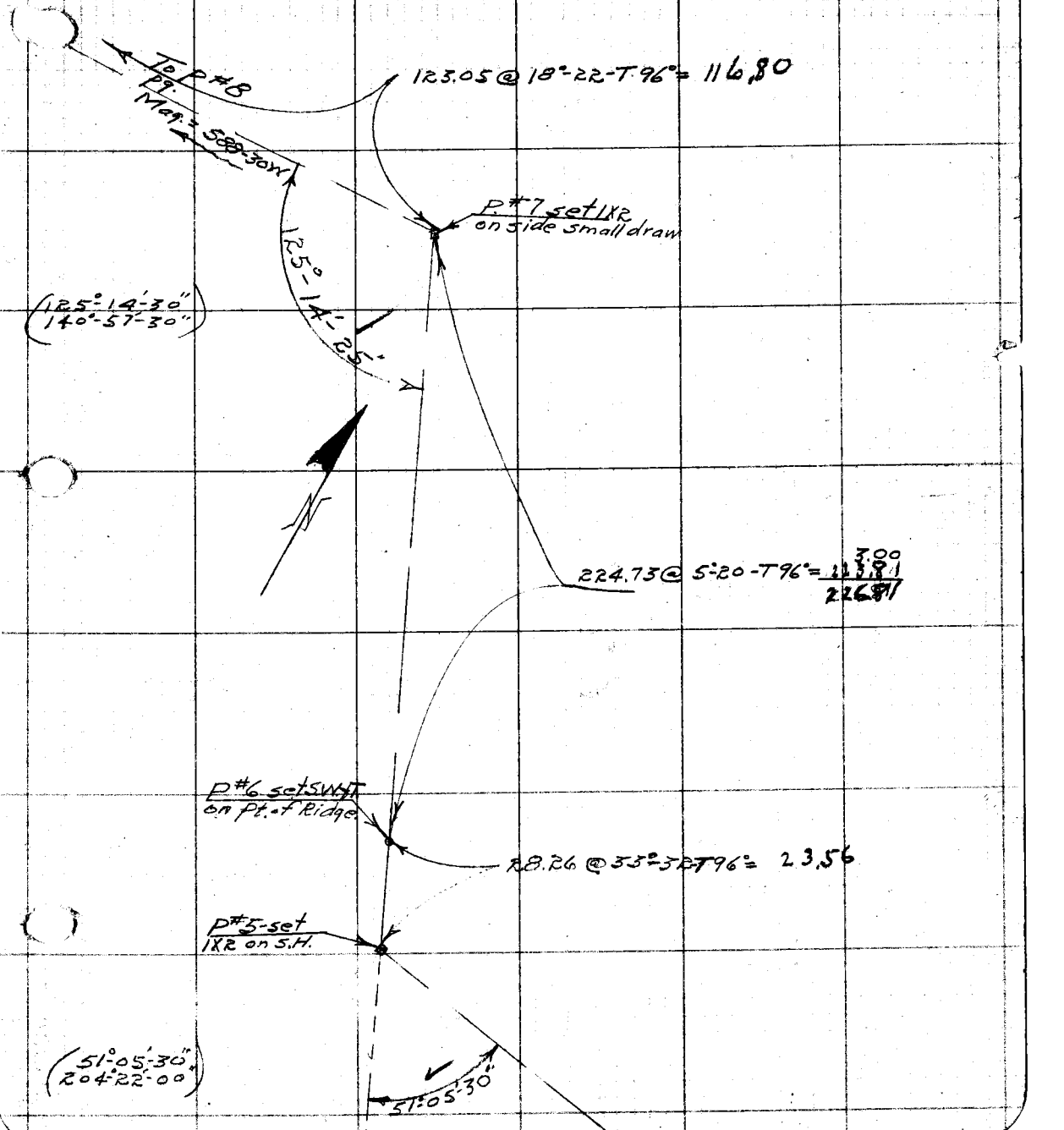

F. B. _____ Pg. 6


P#9. set 1X2 on Point of Ridge.
99.93 @ 7°54-T-90° = 99.00
P#8-set 1XR on small ridge.

F. B. 308 Pg. 7

Platted by K.W. Stewart	W. O. No. 227 D. S. O. No.
Date Oct 27	Location Mandeville Can. Rd
Map No.	Surveyed by Evans
Platting C'k'd by Duffy	Date
Date Oct 1927	Indexed C. Johnson

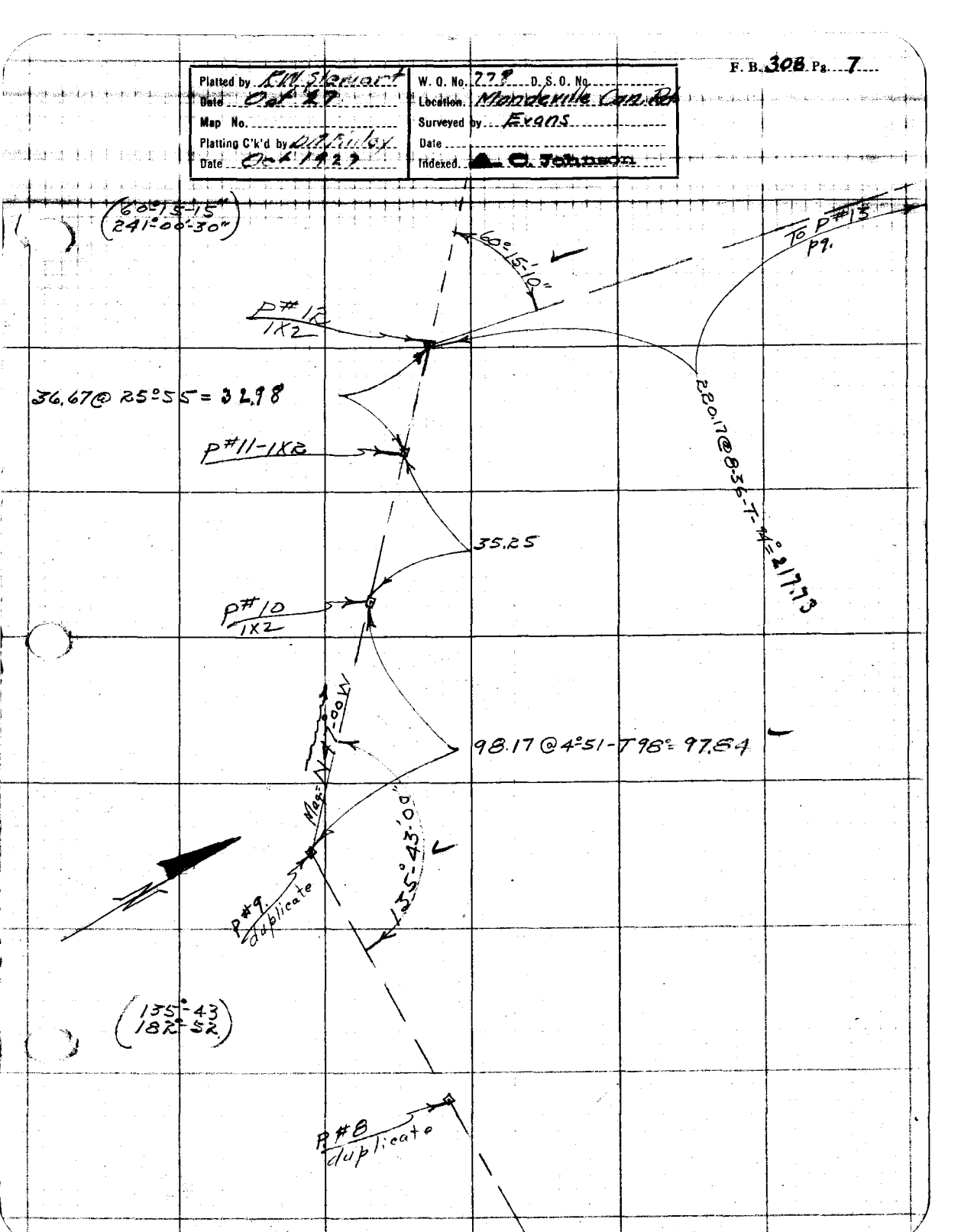

F. B. _____ Pg. _____

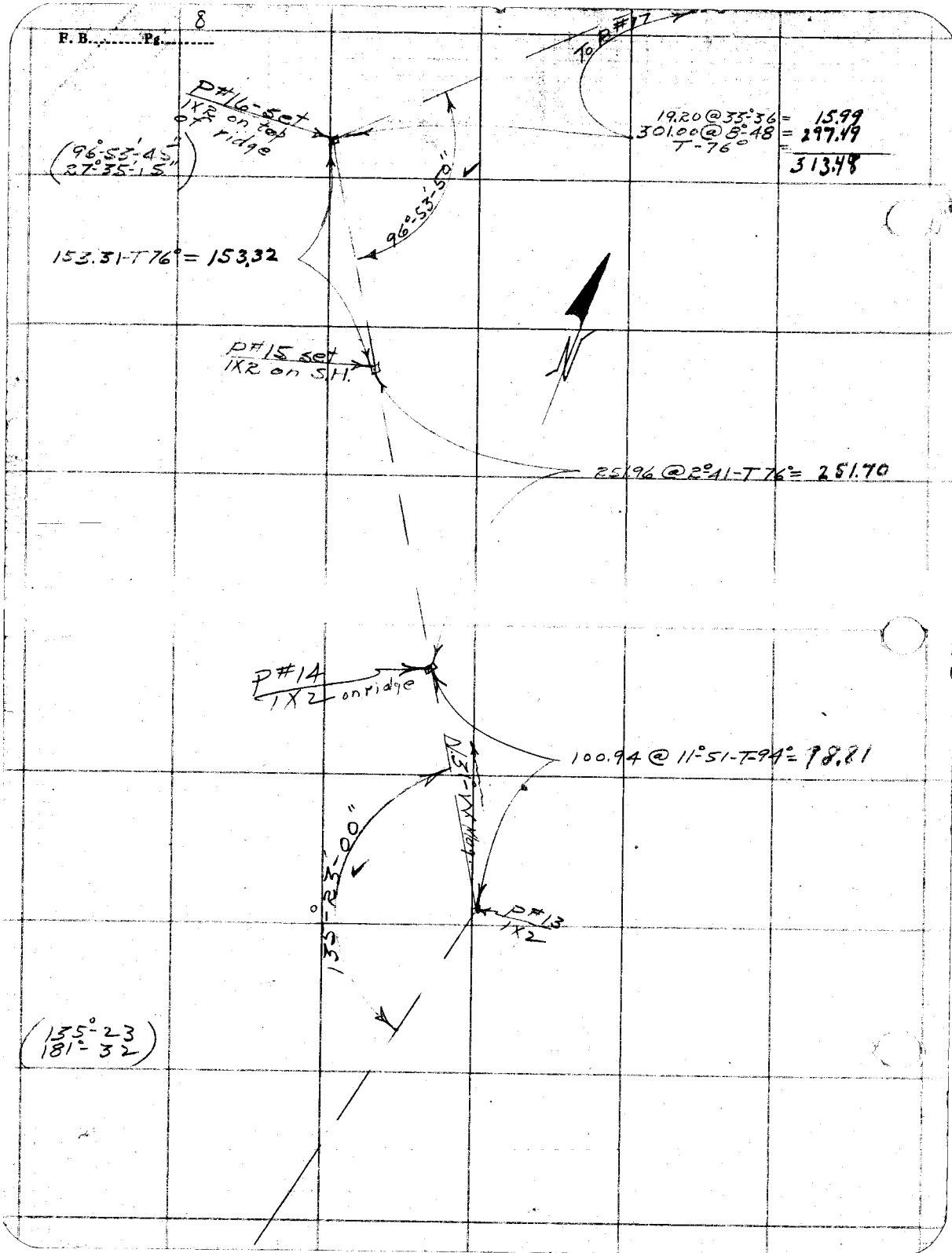
To P#17
P#16 - Set 1X2 on top of ridge
(96°-53'-45"
27°-35'-15")
96°-53'-50"
153.31-T 76° = 153.32
P#15 Set 1X2 on S.H.
19.20 @ 35°-36 = 15.99
301.00 @ 8°-48 = 297.49
T-76°
313.48
251.96 @ 2°-41-T 76° = 251.70
P#14 1X2 on ridge
100.94 @ 11°-51-T-94° = 98.81
P#13 1X2
(135°-23
181°-32)

Platted by RW Sterrett	W. O. No. 77 8 D. S. O. No.
Date Oct 1927	Location Mandeville Can Rd
Map No.	Surveyed by Evans
Platting C'k'd by R.M. Finley	Date
Date Oct 1927	Indexed A. C. Johnson

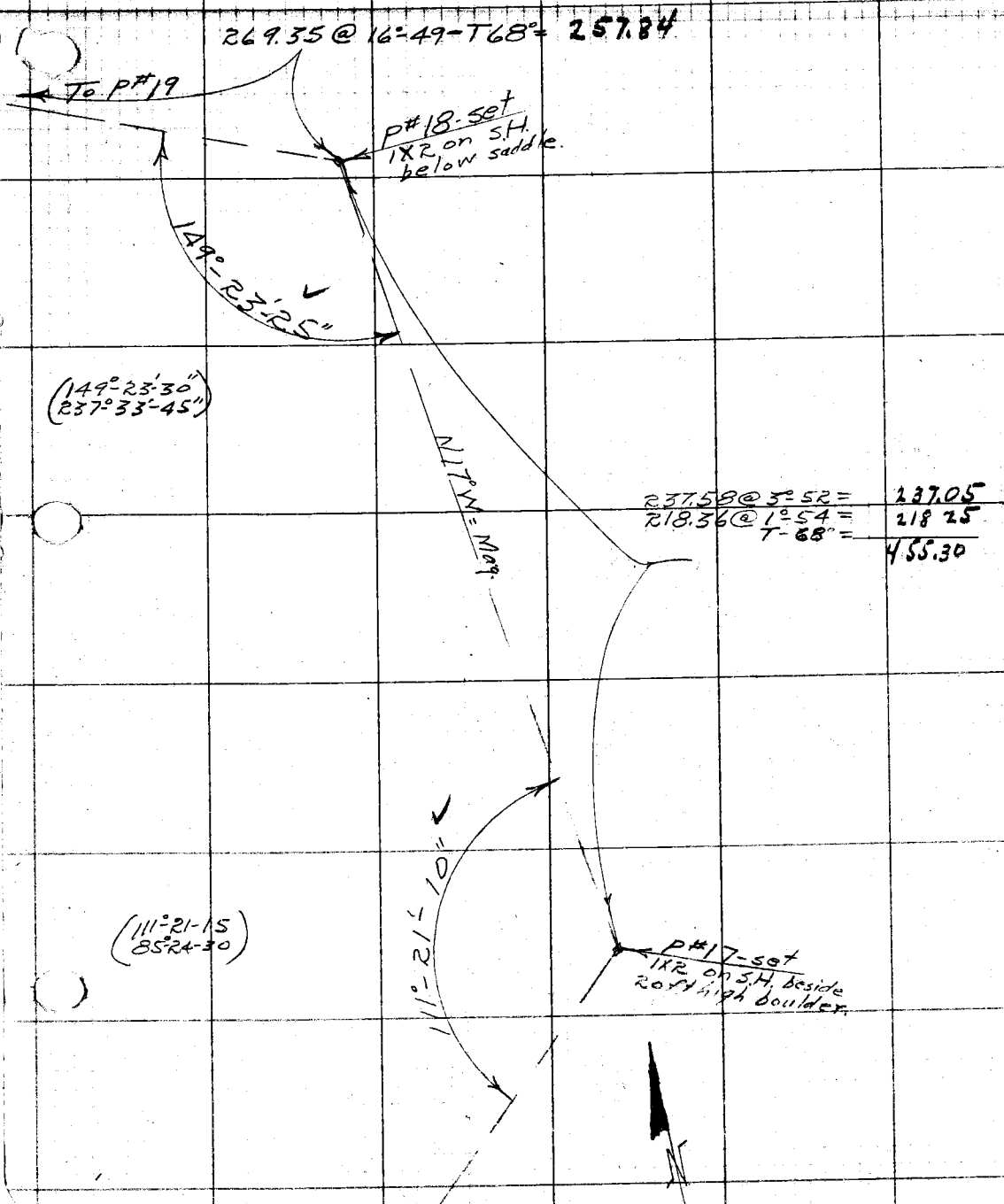

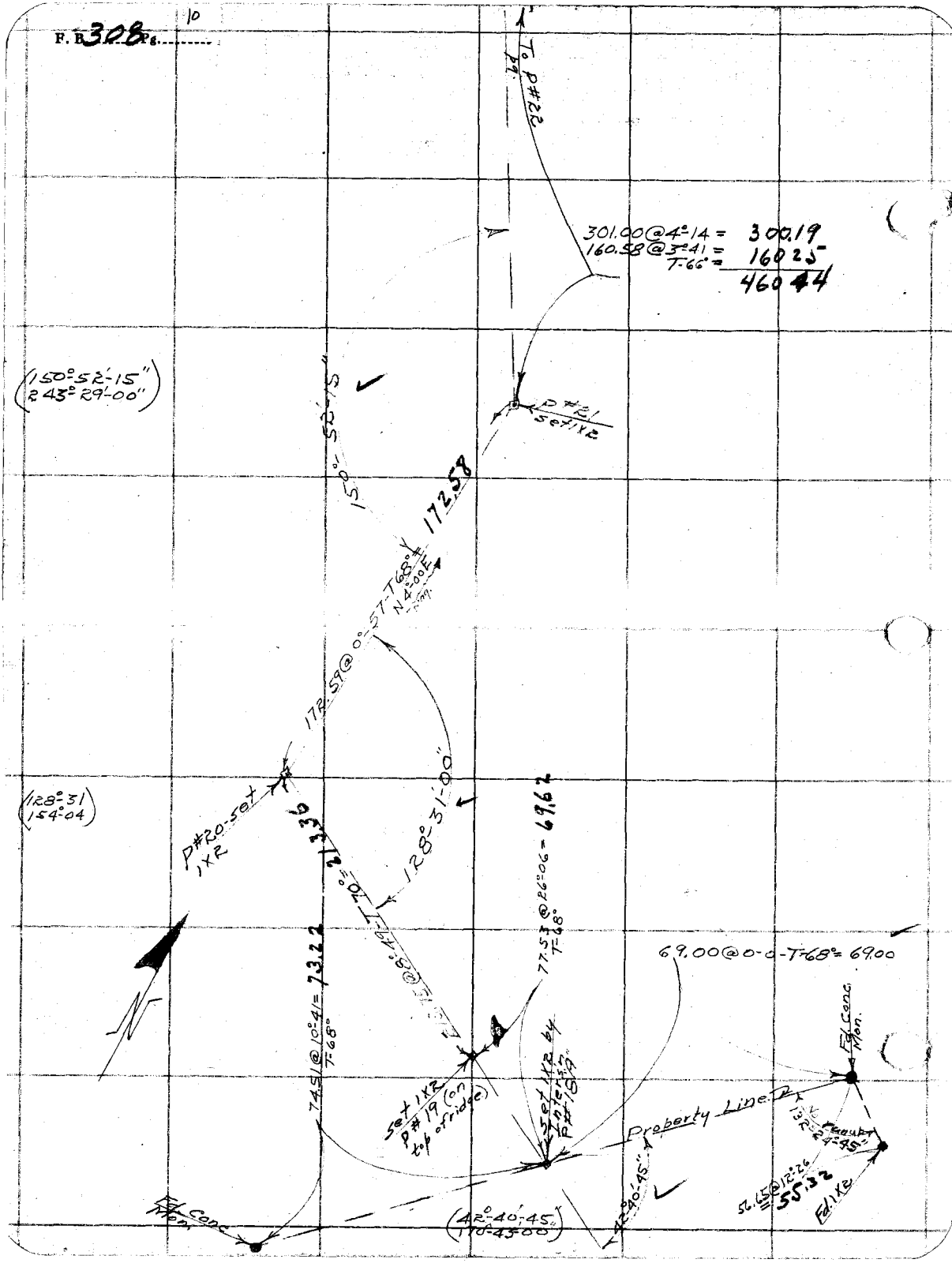
F. B. 308 Pg. 10
To P#22
301.00@4°-14 = 300.19
160.58@3°-41 = 160.25
T-66° = 460.44
(150°-52'-15")
(243°-29'-00")
P#21 set 1X2
150°-52'-15"
172.58
172.59@0°-57-T68° = N4°-00E
(128°-31)
(154°-04)
P#20-set 1X2
128°-31'-00"
21.36
69.62
77.53@26°-06 = T-68°
69.00@0-0-T-68° = 69.00
74.51@10°-41 = T-68°
73.22
set 1X2 P#19 (on top of ridge)
set 1X2 by Intersn P#18
Property Line
Fd. Conc. Mon.
Fd. 1X2
56.65@12°-26 = 55.32
42°-40'-45"
(42°-40'-45")
(170°-43'-00")
Fd. Conc. Mon.

Platted by RWS	W. O. No. 778 D. S. O. No.
Date	Location Mandeville Can. Rd.
Map No.	Surveyed by Evans
Platting C'k'd by D. Finley	Date 10-28-27
Date Oct 1927	Indexed O. Johnson

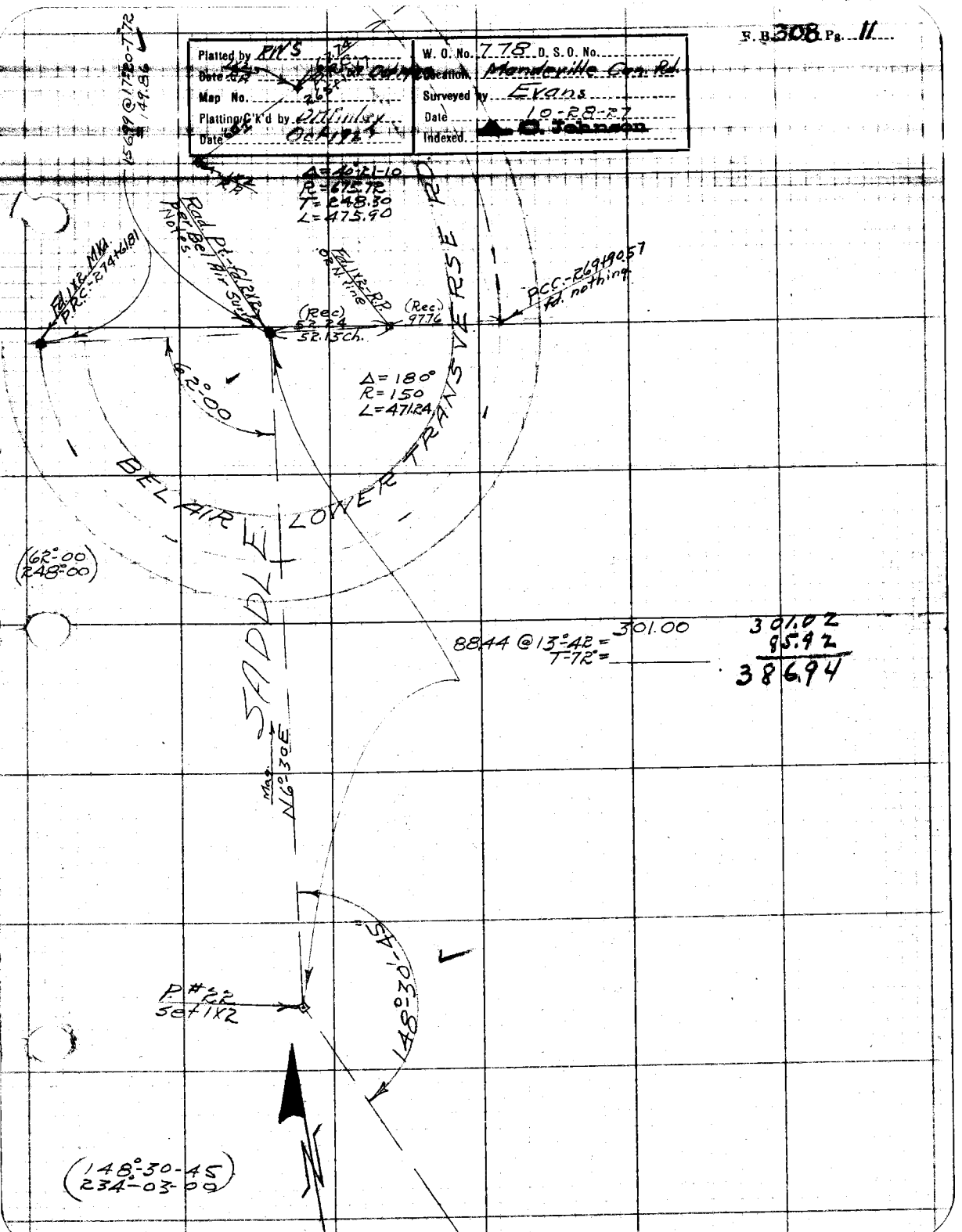

F. B. _____ Pg. _____

Date July-Aug '28 Notes by P. T. D. Chief Party P. T. Dunlap F. B. 308 PG. 13

Plotted by M. D. Darling	W. O. No. 4128 Tape No. 012
Date October, 1928	Location Baldwin Ave
Map No. B-111	Surveyed by P. T. Dunlap
Plotting C & C by C. J. T.	Date July-Aug. 1928
Date OCT 1928	Indexed C. Johnson

SURVEY OF BALDWIN AVE FROM LIVE OAK AVE. TO HUNTINGTON DRIVE

TAPE No. 012
100,000 ft at 84°F.
5-19-28

W.O. 4128

P. T. Dunlap	Chief
V. R. Wilson	Inst.
A. C. White	
A. C. White	H. Chain
A. Etnier	
Jack Floyd	R. Chain

Notes: ANY ADDITIONS OR CHANGES ON THIS SHEET MUST BE MADE OR CHECKED IN WHOLE WITH DATE AND NAME OF PERSON MAKING CHANGE.
RETURN TO LOS ANGELES COUNTY SURVEYOR
Do not extend notes this side of this line

F.B. 308 Pg. 14 P.T. Dunlap Chief Party Notes by P.T.D. Date July-Aug '28

cont on Bot. Page 15

INDEX

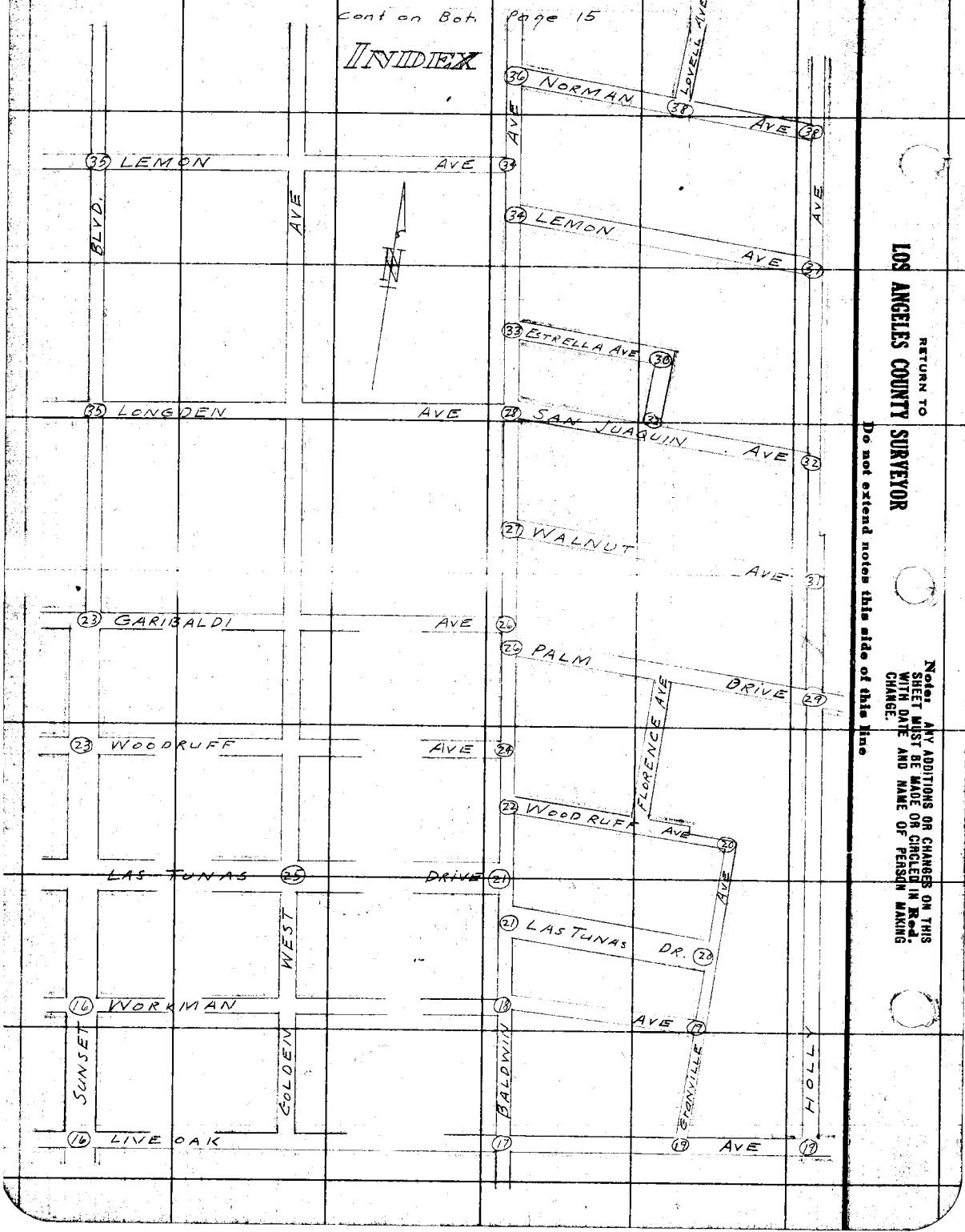

RETURN TO
LOS ANGELES COUNTY SURVEYOR

Do not extend notes this side of this line

Notes: ANY ADDITIONS OR CHANGES ON THIS SHEET MUST BE MADE OR CIRCLED IN Red. WITH DATE AND NAME OF PERSON MAKING CHANGE.

Date July-Aug '28 Notes by P.T.D. Chief Party P.T. Dunlap F.B. 308 PG. 15

Plotted by M. D. Darling	W. O. No. 4128 Tape No. 012
Date October, 1928	Location Baldwin Ave
Map No. B-111	Surveyed by P. T. Dunlap
Plotting C'k'd by C. J. T.	Date July-Aug 1928
Date OCT 1928	Indexed C. Johnson

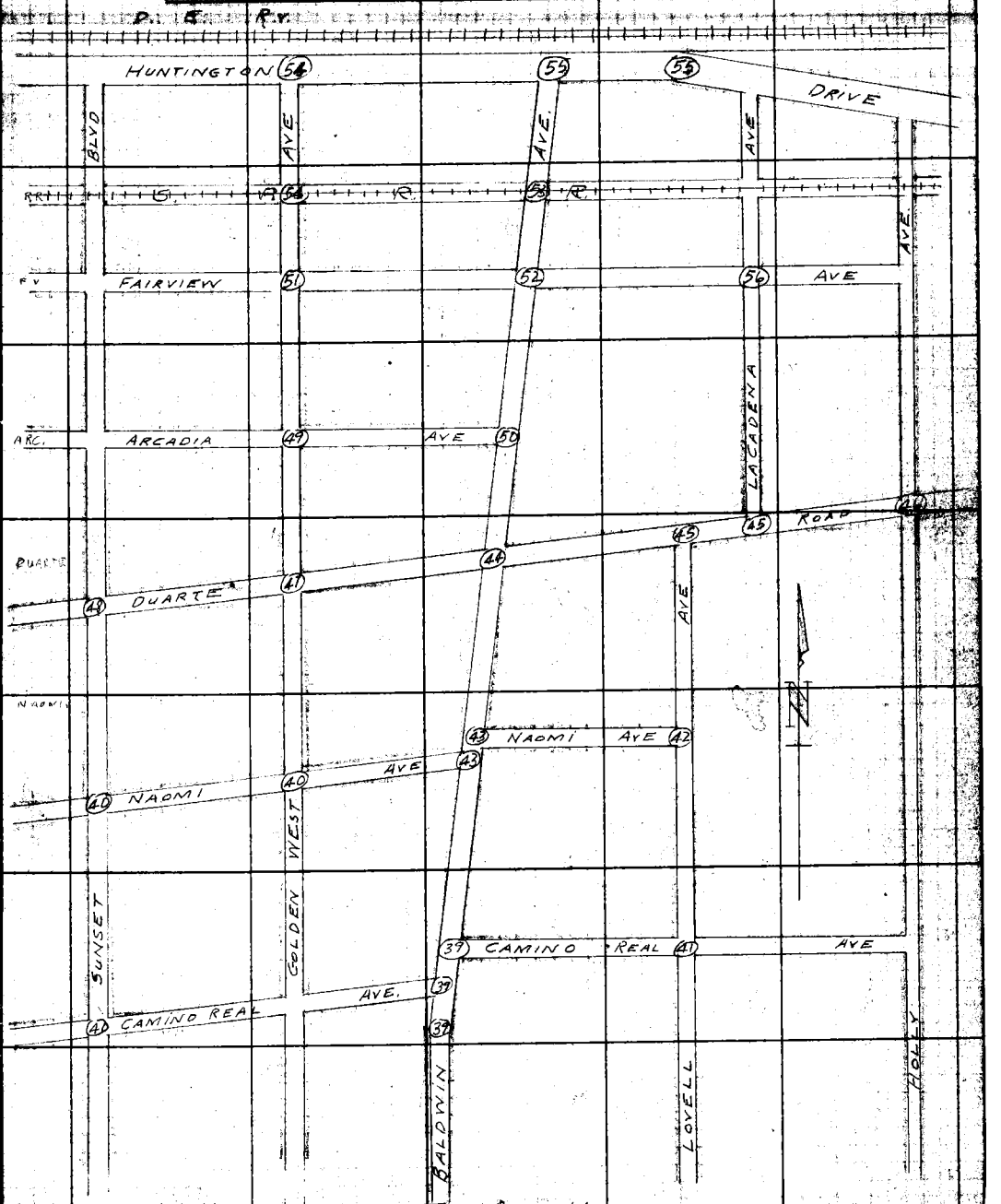

Cont. From Top Page 14

Notes: ANY ADDITIONS OR CHANGES ... SHEET MUST BE MADE OR CIRCLED ... WITH DATE AND NAME OF PERSON ... CHANGE.

RETURN TO
LOS ANGELES COUNTY SURVEYOR
Do not extend notes this side of this line

F.B. 308 Pg. 16 P.T. Dunlap Chief Party Notes by P.T.D. Date 7-20-28

Cont on Bot. Page 23.

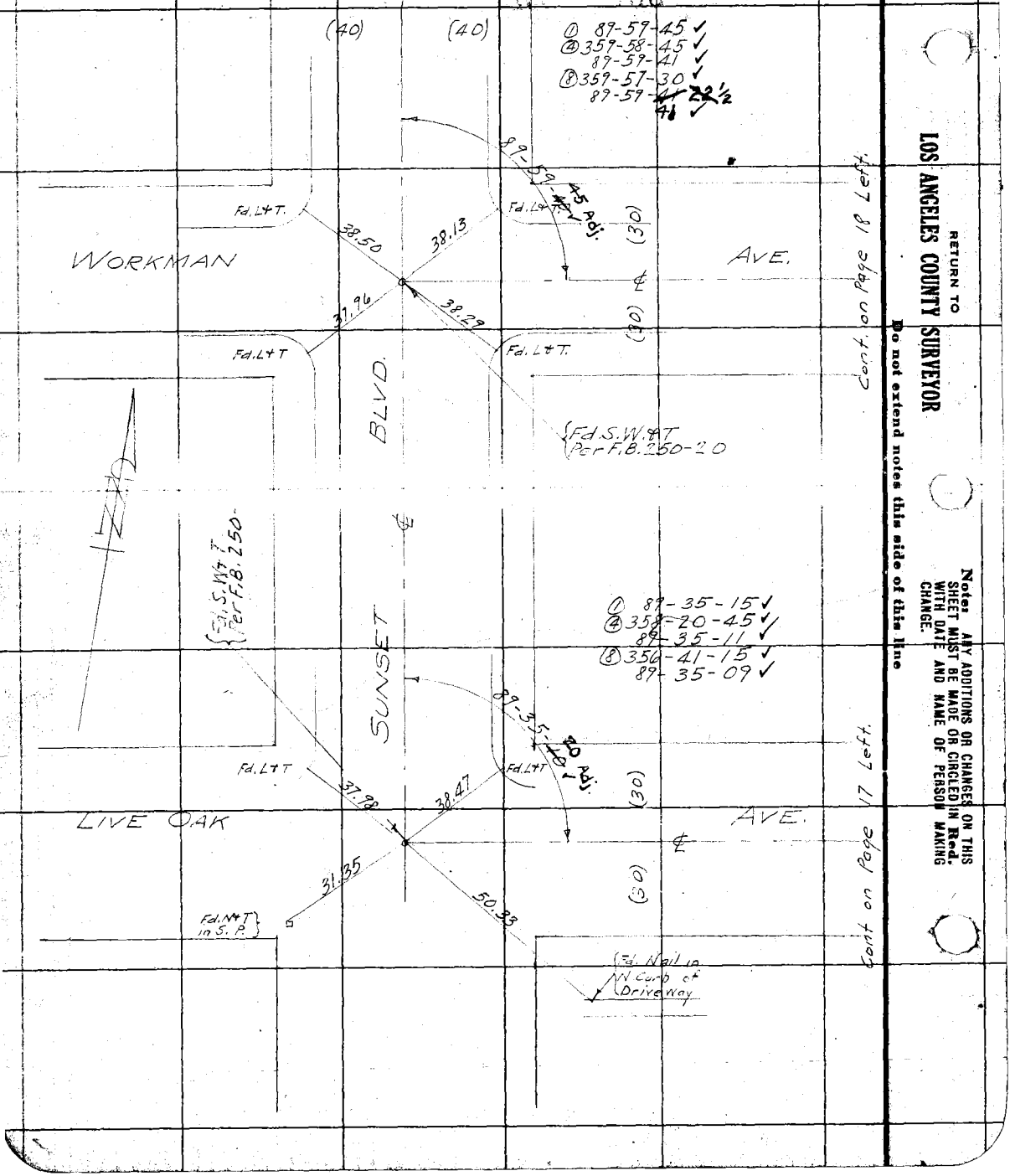

RETURN TO
LOS ANGELES COUNTY SURVEYOR

Do not extend notes this side of this line

Notes: ANY ADDITIONS OR CHANGES ON THIS SHEET MUST BE MADE OR CIRCLED IN Red. WITH DATE AND NAME OF PERSON MAKING CHANGE.

Date 7-20-28 Notes by P. T. D. Chief Party P. T. Dunlap F. B. 308 PG. 17

Plotted by M. D. Darling	W. O. No. 4128 Tape No. .012
Date October, 1928	Location Baldwin Ave
Map No. B-111	Surveyed by P. T. Dunlap
Plotting C'k'd by C. J. T.	Date 7-20-28
Date OCT 1928	Indexed A. C. Johnson

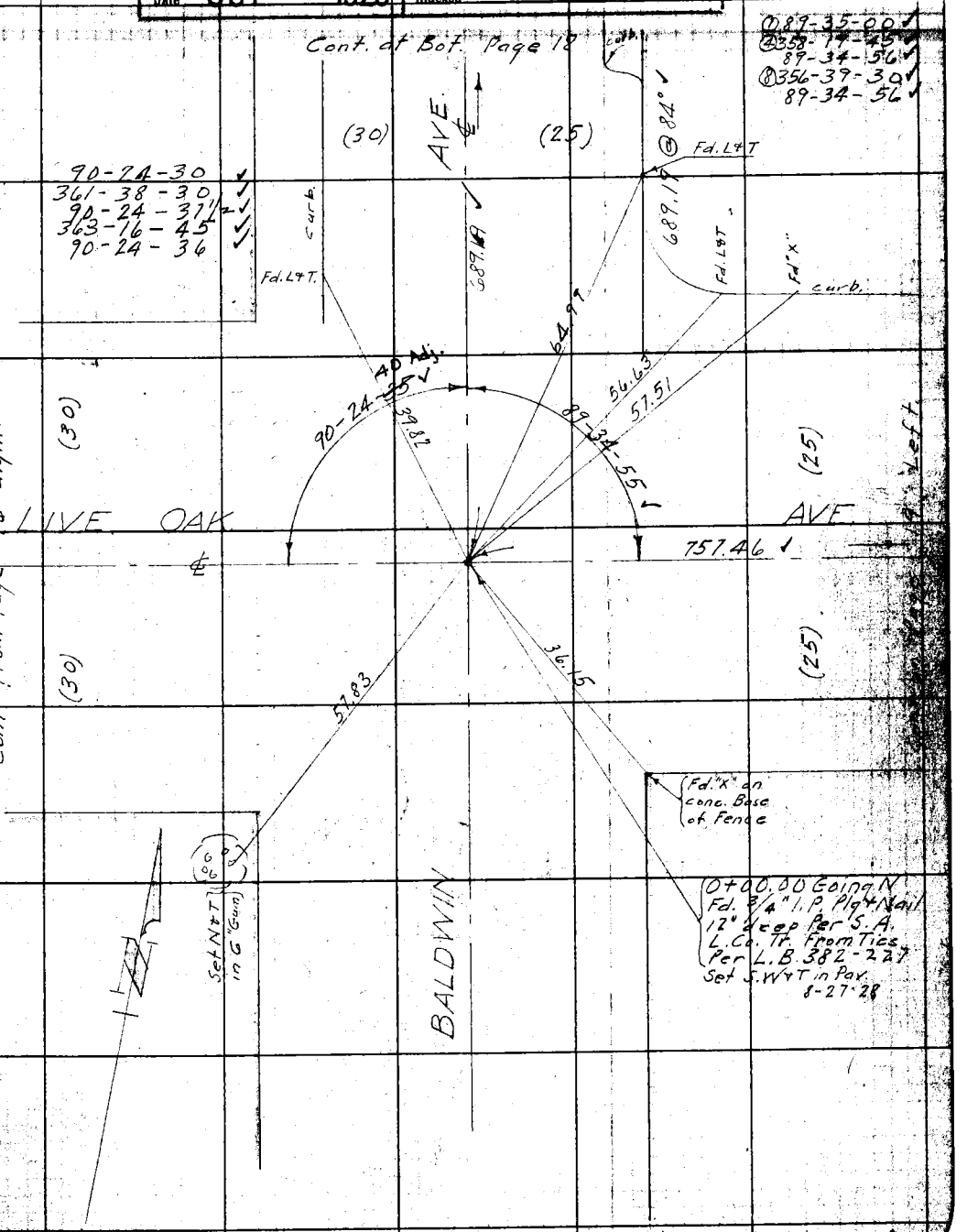

Note: ANY ADDITIONS OR CHANGES OF THIS SHEET MUST BE MADE OR CIRCLED IN RED WITH DATE AND NAME OF PERSON MAKING CHANGE.

RETURN TO LOS ANGELES COUNTY SURVEYOR

Do not extend notes this side of this line

RETURN TO
LOS ANGELES COUNTY SURVEYOR

Note: ANY ADDITIONS OR CHANGES ON THIS SHEET MUST BE MADE OR CIRCLED IN **Red.** WITH DATE AND NAME OF PERSON MAKING CHANGE.

Do not extend notes this side of this line

F.B. 508 Pg. 18 P.T. Dunlap Chief Party Notes by P.T.D. Date 7-20-28

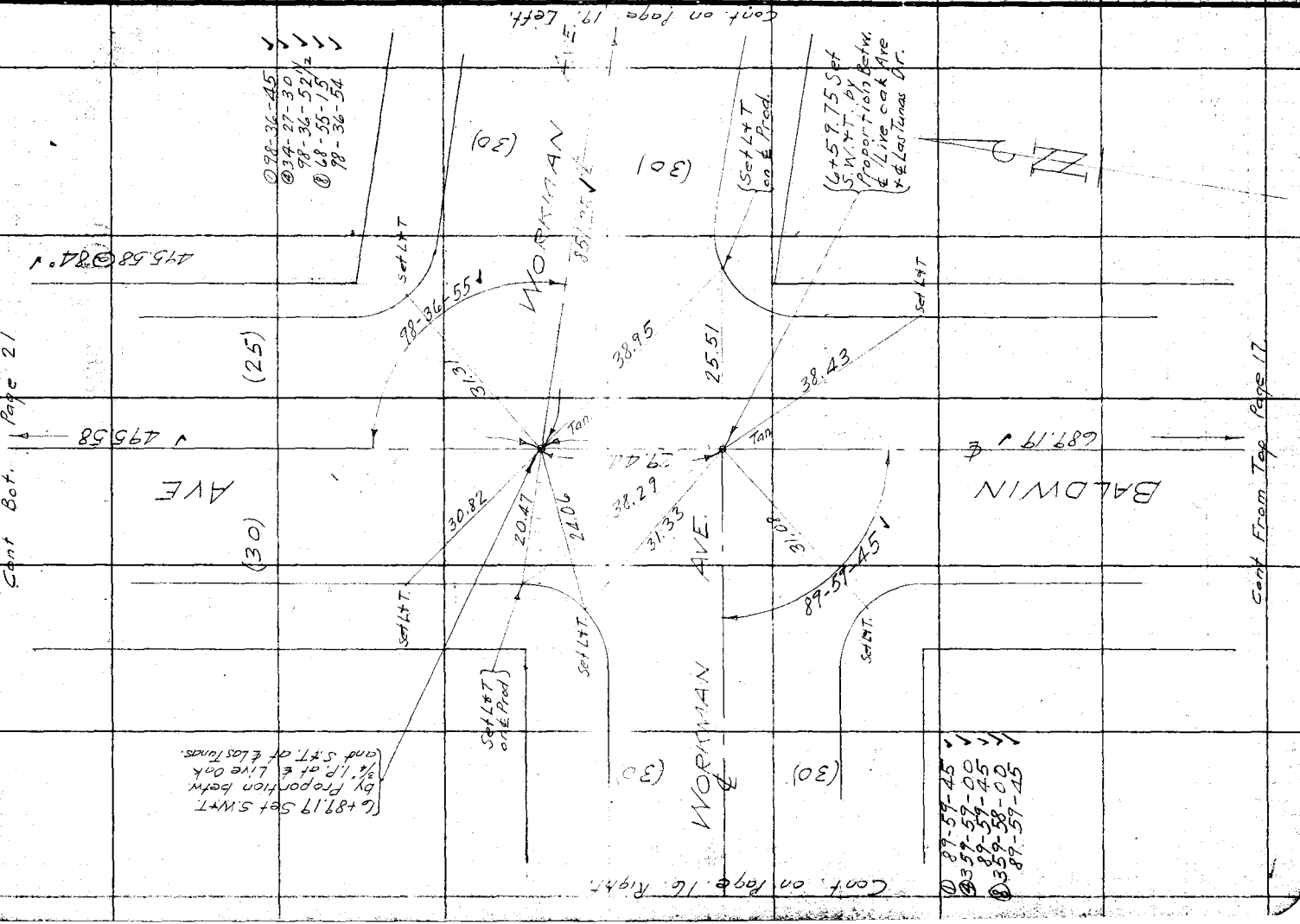

Date 7-18-28 Notes by P. T. Dunlap Chief Party P. T. D. F. B. 308 PG. 19

Plotted by M. D. Darling	W. O. No. 4128 Tape W. O. No. 012
Date October, 1928	Location Baldwin Ave
Map No. B-111	Surveyed by P. T. Dunlap
Plotting C'k'd by C. J. T.	Date 7-16-28
Date OCT 1928	Indexed A. C. Johnson

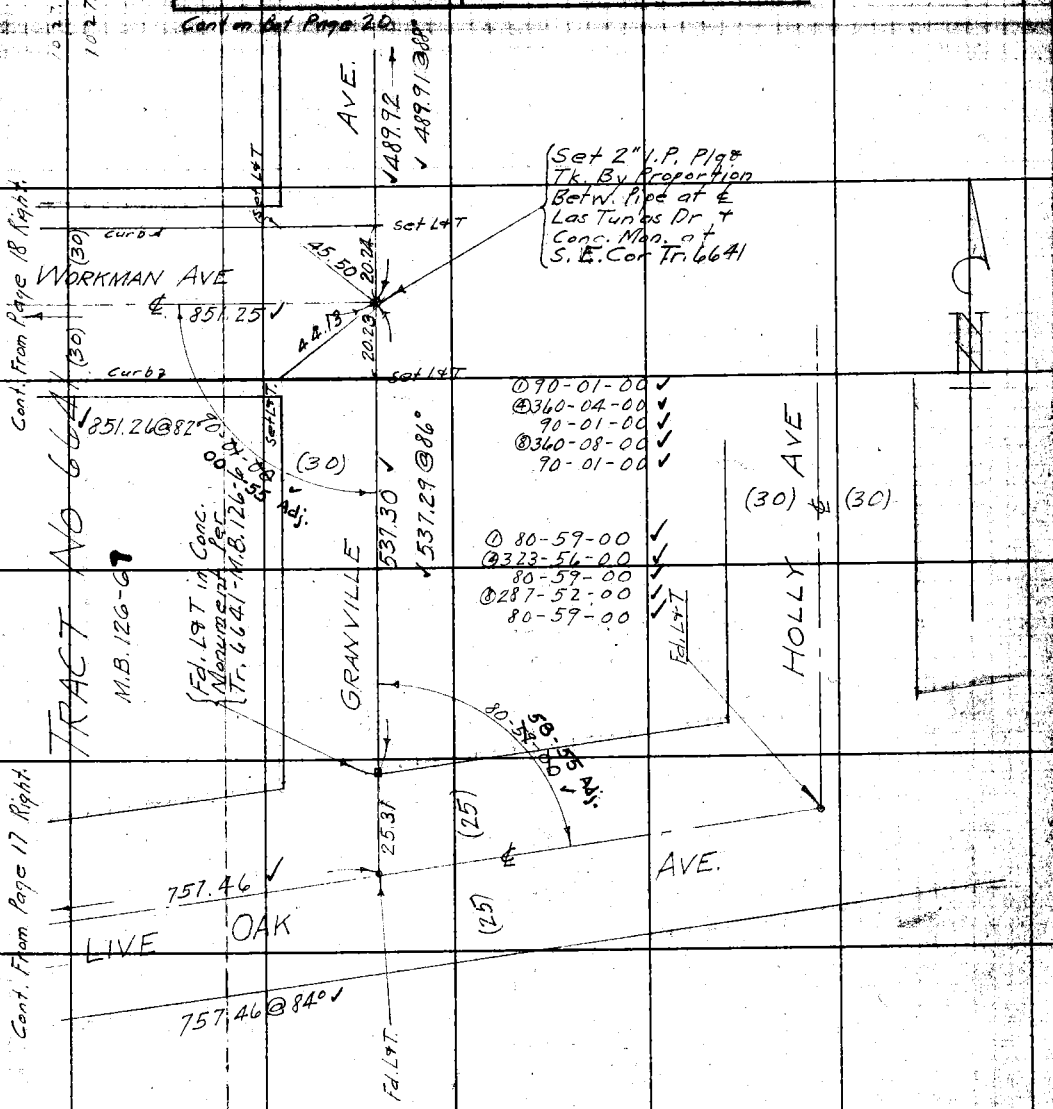

Note: ANY ADDITIONS OR CHANGES TO THIS SHEET MUST BE MADE OR CIRCLED IN RED WITH DATE AND NAME OF PERSON MAKING CHANGE.

RETURN TO LOS ANGELES COUNTY SURVEYOR

Do not extend notes this side of this line

F.B. 308 Pg. 20 P. T. Dunlap Chief Party. Notes by P. T. D. Date 7-16-28.

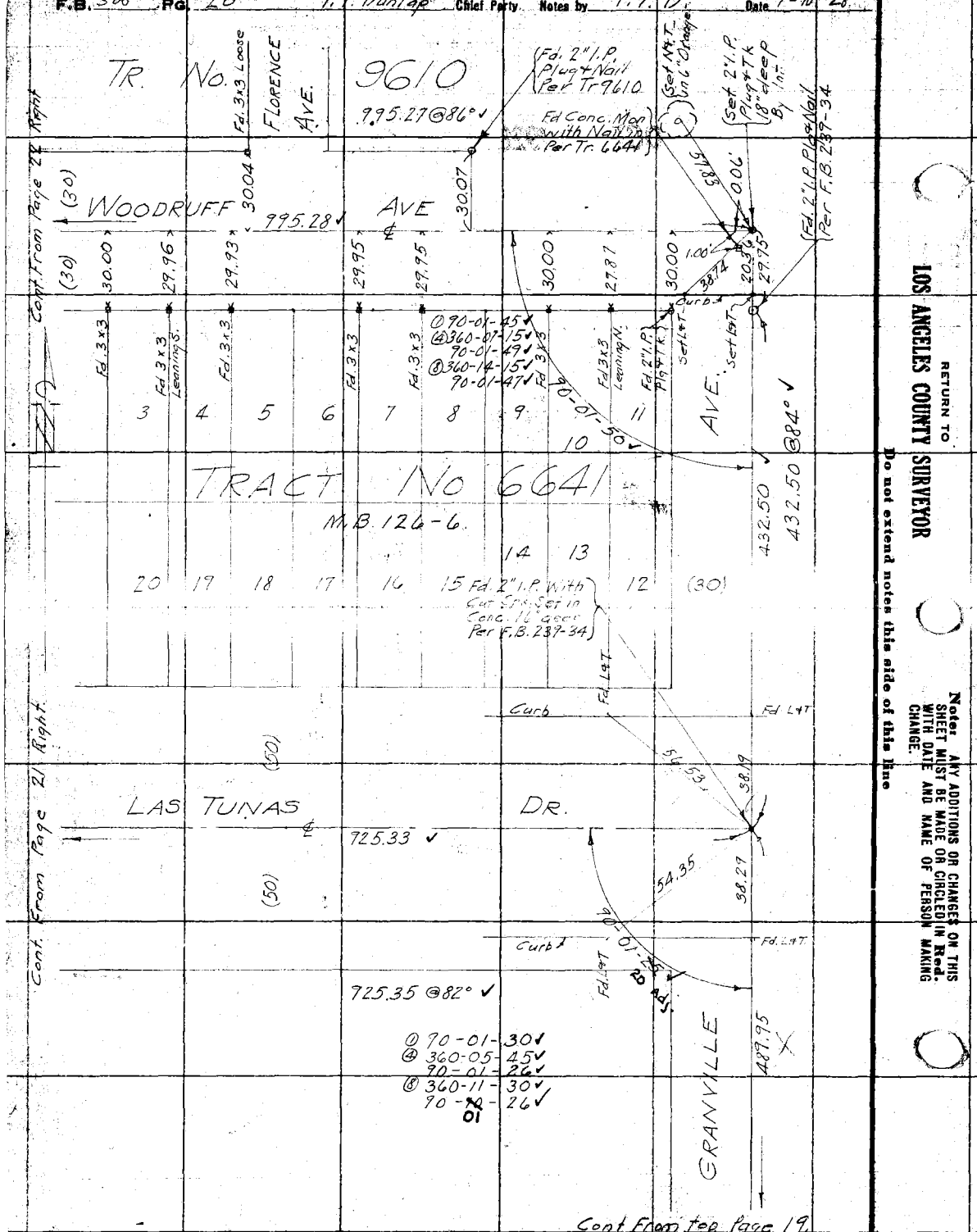

RETURN TO
LOS ANGELES COUNTY SURVEYOR
Do not extend notes this side of this line

Notes: ANY ADDITIONS OR CHANGES ON THIS SHEET MUST BE MADE OR CIRCLED IN Red. WITH DATE AND NAME OF PERSON MAKING CHANGE.

Date 7-13-28 Notes by P.T.D. Chief Party P.T. Dunlap F. B. 308 PG. 21

Planned by M. D. Dunlang
Date October, 1928
Map No. B-111
Plotted by C. J. T.
Date OCT 1928

M. S. No. 4128 - 1925 No. 012
Location Baldwin Ave
Surveyed by P.T. Dunlap
Date 7-13-28
Indexed A. C. Johnson

090-00-00
360-00-00
090-00-00
360-00-00

Cont. on Def. Page 22

Cont. on Page 25 Right

Notes ANY ADDITIONS OR CHANGES SHEET MUST BE MADE OR CHARGED WITH DATE AND NAME OF PERSON CHANGE.

RETURN TO LOS ANGELES COUNTY SURVEYOR

Do not extend notes this side of this line

AVE.

383.08

Set L+T

90-00-00

44.69

32.38

Set L+T

13+19.50 Fd. S.W&T Per F.B. 239-34

Set L+T on ℄ Prod

13+14.49 Fd. S.W&T Per F.B. 239-34

LAS TUNAS DR

℄

Tan.

5.01'

20.27

① 98-37-30
② 34-27-15
98-37-19
③ 68-38-45
98-37-21

40.36

38.00

Tan.

Set L+T

79.30

11+84.77 Fd. Wire Spkt. Tin Per F.B. 239-34 0.05 W. of ℄ Baldwin Replaced With Cut S.W&T by Int.

Set L+T

12+41.19 Fd. S.W&T Per F.B. 239-34

Fd. L+T

Set L+T

327.88

56.42

98-37-20

84.00

Set L+T on ℄ Prod.

24.82

20.41

Tan.

21.25

Tan.

LAS TUNAS DR

925.33

Set L+T

LOT 1. M.B. 6-137

BALDWIN

84.49

9489.62 Fd. 2" I.P. plug + Nail Per Tr. No 6561

474.58

30.00

Fd. L+T

Cont from Top. Page 18

F.B. 308 Pg. 22 P.T. Dunlap Chief Party Notes by P.T.D. Date 7-20-28

Cont. on Bot. Page 24

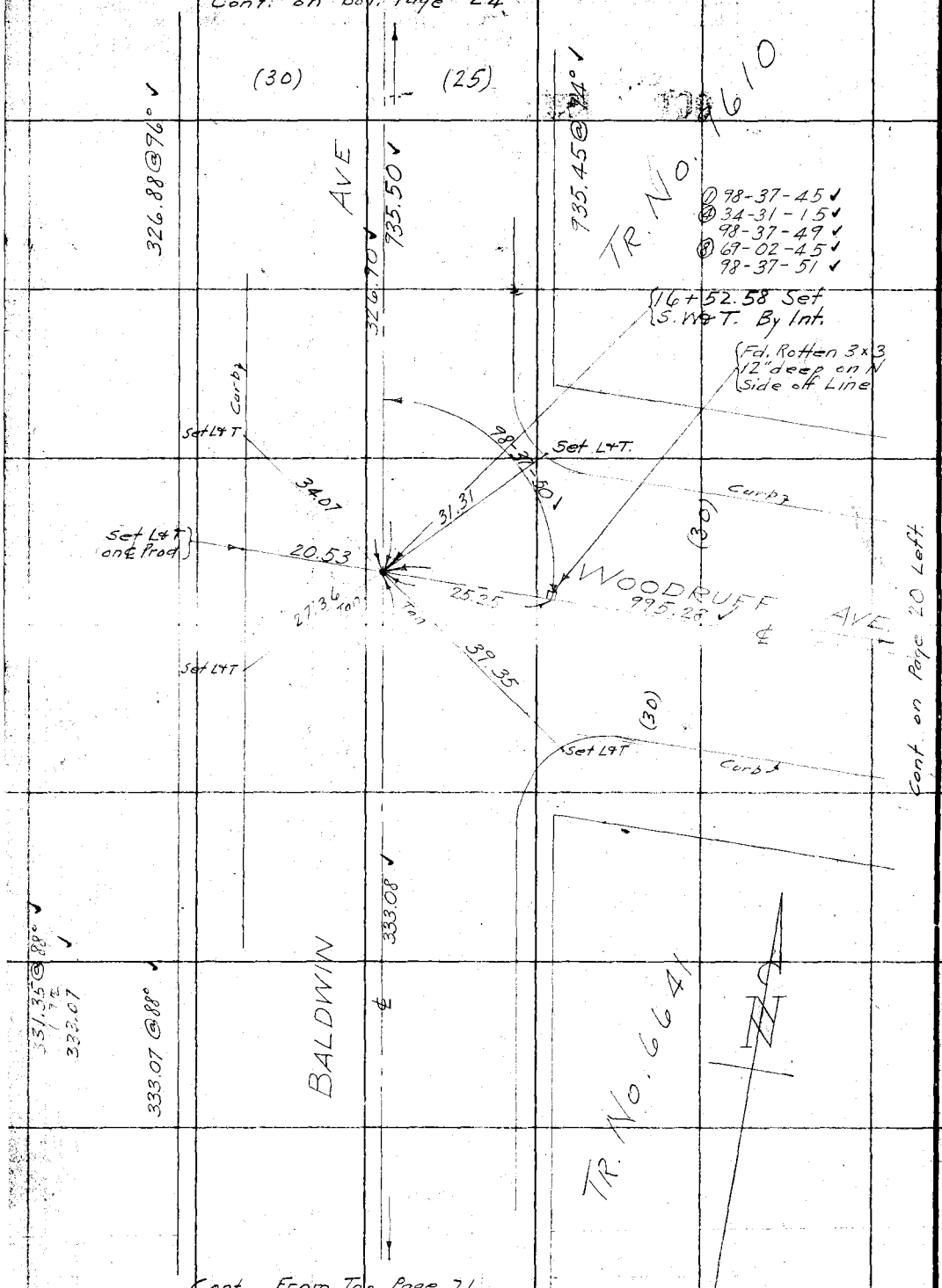

RETURN TO
LOS ANGELES COUNTY SURVEYOR

Do not extend notes this side of this line

Notes: ANY ADDITIONS OR CHANGES ON THIS SHEET MUST BE MADE OR CIRCLED IN Red. WITH DATE AND NAME OF PERSON MAKING CHANGE.

Date 7-17-28 Notes by P.T.D. Chief Party P.T. Dunlap F. B. 308 PG. 23

Plotted by M.D. Darling
Date October, 1928
Map No. B-111
Plotting Ck'd by C.J.T.
Date OCT 1928

M. C. No. 4128 Sheet No. C 12
Location Baldwin Ave
Surveyed by P.T. Dunlap
Date 7-18-28
Indexed A.C. Johnson

Cont. on Bal. P. 35

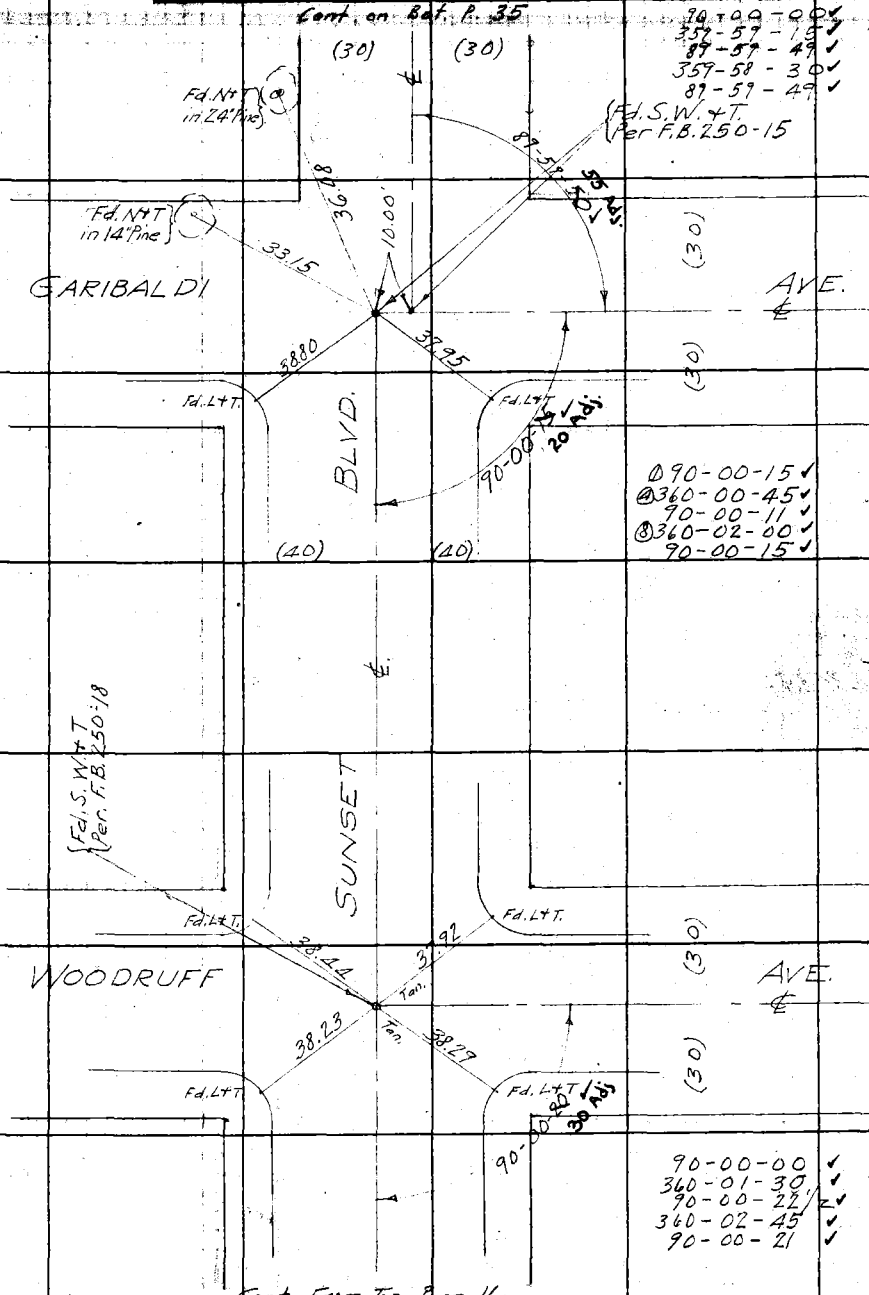

Fd. S.W+T. Per F.B. 250-15

90-00-00 ✓
359-57-15 ✓
89-59-45 ✓
359-58-30 ✓
89-59-45 ✓

① 90-00-15 ✓
② 360-00-45 ✓
90-00-11 ✓
③ 360-02-00 ✓
90-00-15 ✓

90-00-00 ✓
360-01-30 ✓
90-00-22 ✓
360-02-45 ✓
90-00-21 ✓

Cont. From Page 26 Left.

Cont. From Page 24 Left.

Cont. From Top. Page 16.

Note: ANY ADDITIONS OR CHANGES ON THIS SHEET MUST BE MADE OR CIRCLED AND WITH DATE AND NAME OF PERSON MAKING CHANGE.
Do not extend notes this side of this line
RETURN TO LOS ANGELES COUNTY SURVEYOR

F/B. 308 PG. 24 P.T. Dunlap Chief Party Notes by P.T.D. Date 7-17-28

Cont. on Bot. Page 26.

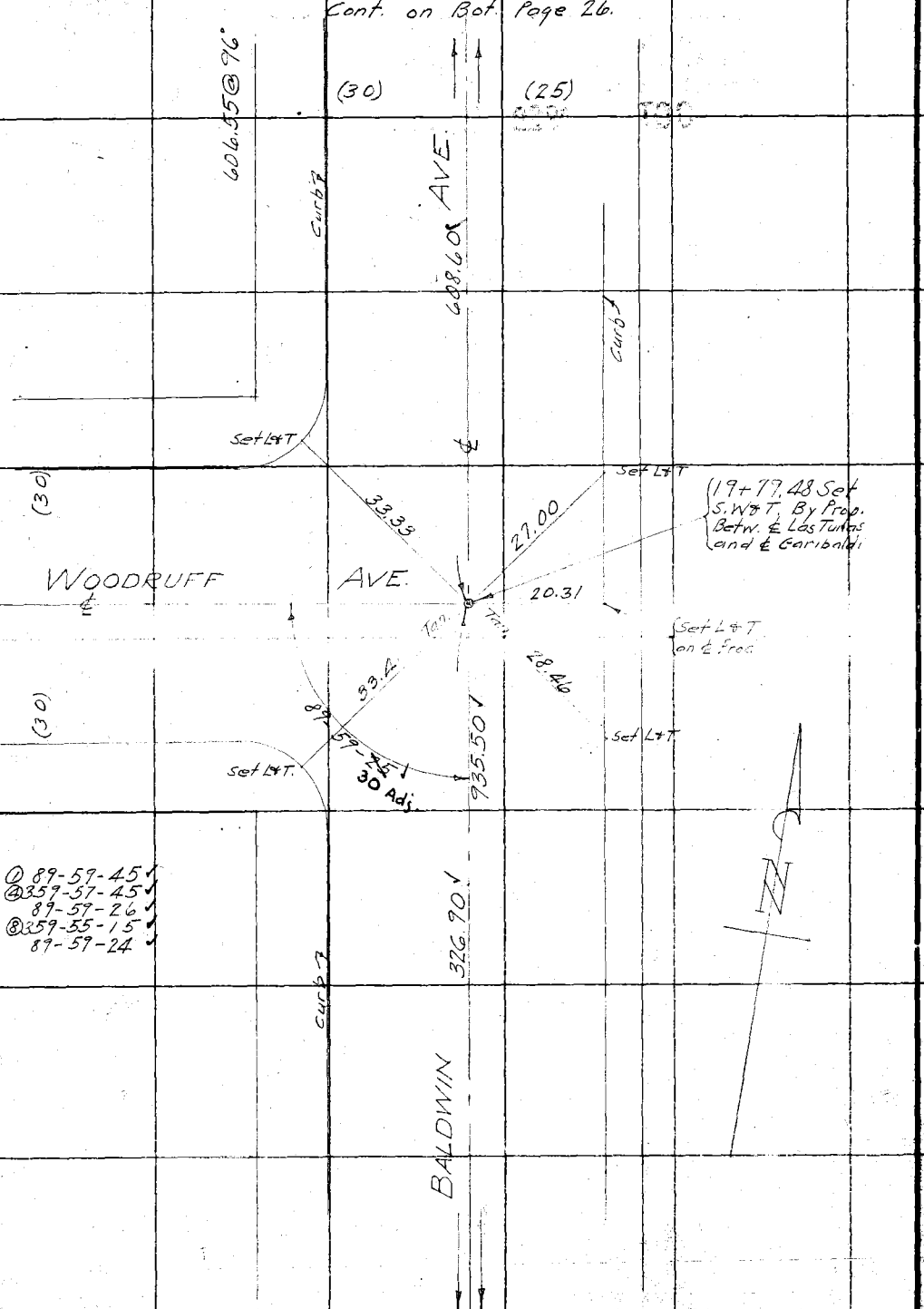

Cont From Top. Page 22

RETURN TO
LOS ANGELES COUNTY SURVEYOR

Do not extend notes this side of this line

Notes. ANY ADDITIONS OR CHANGES ON THIS SHEET MUST BE MADE OR CIRCLED IN Red. WITH DATE AND NAME OF PERSON MAKING CHANGE.

Date 7-17-28 Notes by P. T. D. Chief Party P. T. Dunlap F. B. 308 PG. 25

Plotted by M. D. Darling
Date October, 1928
Map No. B-111
Plotting O'K'd by C. J. T.
Date OCT 1928

M. G. No. 4128 Tape No. 017
Location Baldwin Ave
Surveyed by P. T. Dunlap
Date 7-17-28
Indexed A. C. Johnson

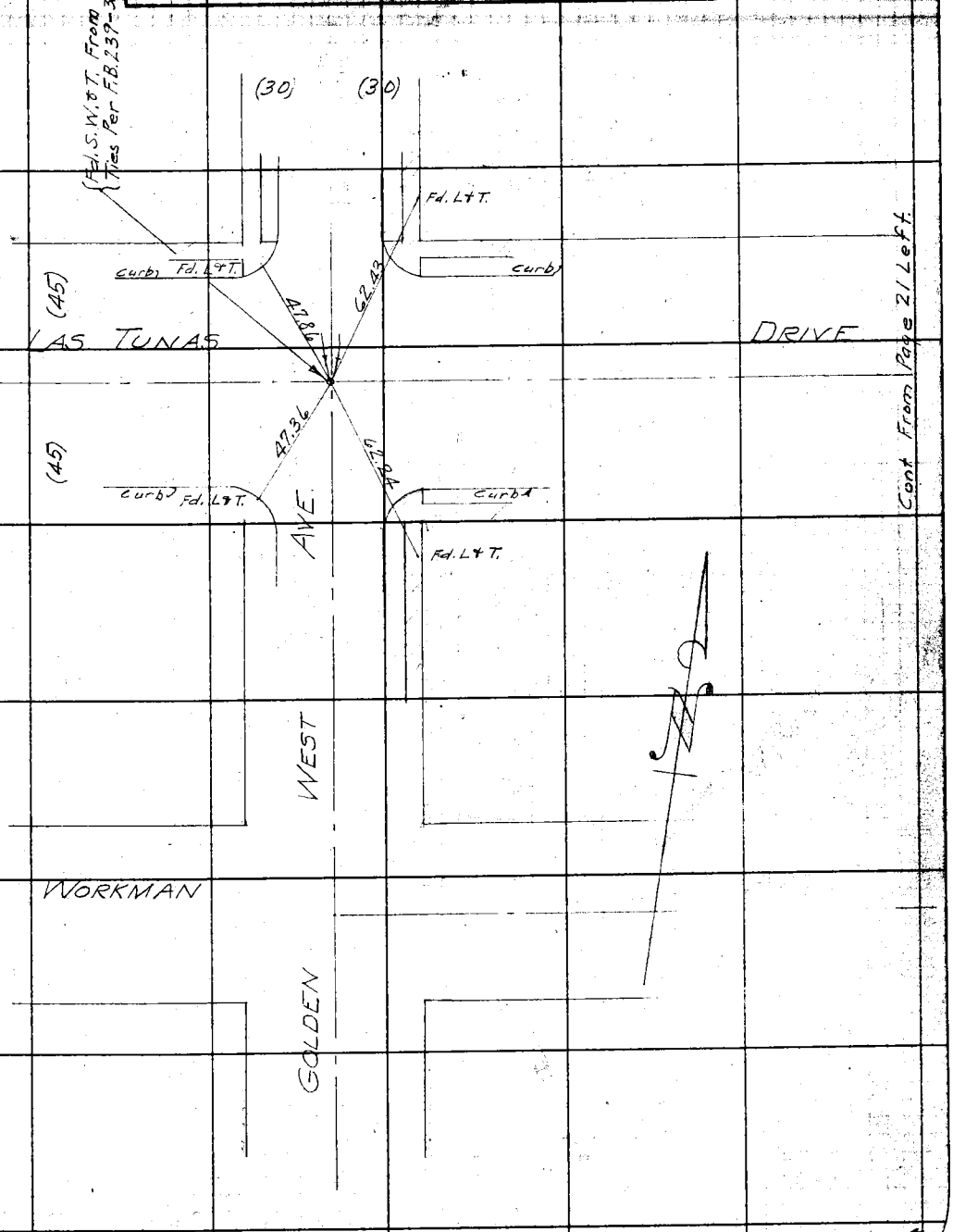

Cont From Page 21 Left

Notes ANY ADDITIONS OR CHANGES OF ANY KIND SHEET MUST BE MADE OR CIRCLED IN RED WITH DATE AND NAME OF PERSON MAKING CHANGE.

Do not extend notes this side of this line

RETURN TO LOS ANGELES COUNTY SURVEYOR

F.B. 308 PG. 26 P.T. Dunlap Chief Party Notes by P.T.D. Date 7-21-28

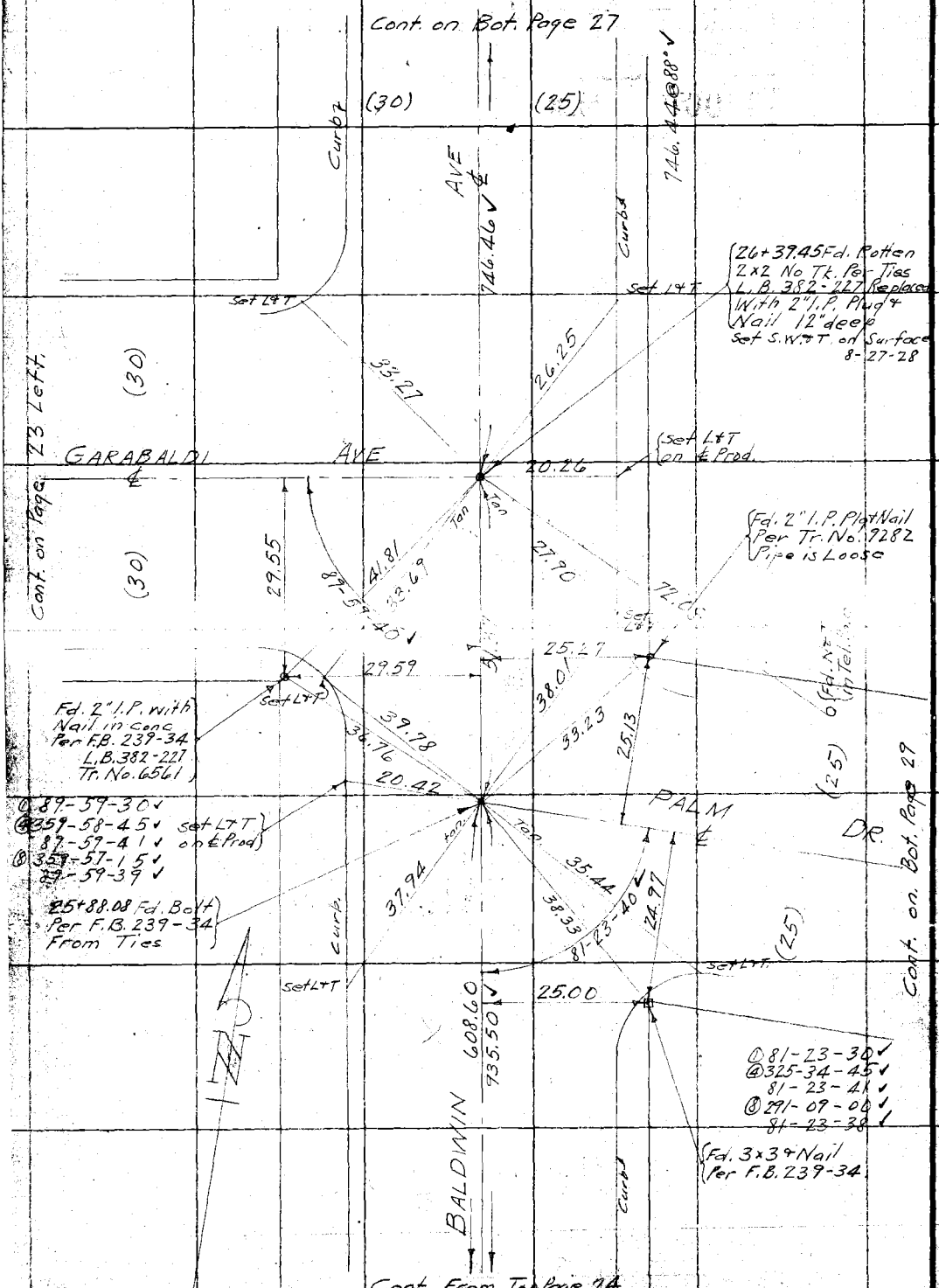

RETURN TO
LOS ANGELES COUNTY SURVEYOR
Do not extend notes this side of this line

Notice: ANY ADDITIONS OR CHANGES ON THIS SHEET MUST BE MADE OR CIRCLED IN Red. WITH DATE AND NAME OF PERSON MAKING CHANGE.

Date 7-21-28 Notes by P.T. Dunlap Chief Party P.T.D. F. B. 308 PG. 27

Plotted by M.D. Darling	W. O. No. 4128 Tape No. .012
Date October, 1928	Location Baldwin Ave
Map No. B-111	Surveyed by P.T. Dunlap
Plotting C'k'd by C.J.T.	Date 7-21-28
Date OCT 1928	Indexed A. O. Johnson

Cont. on Bot. Page 28

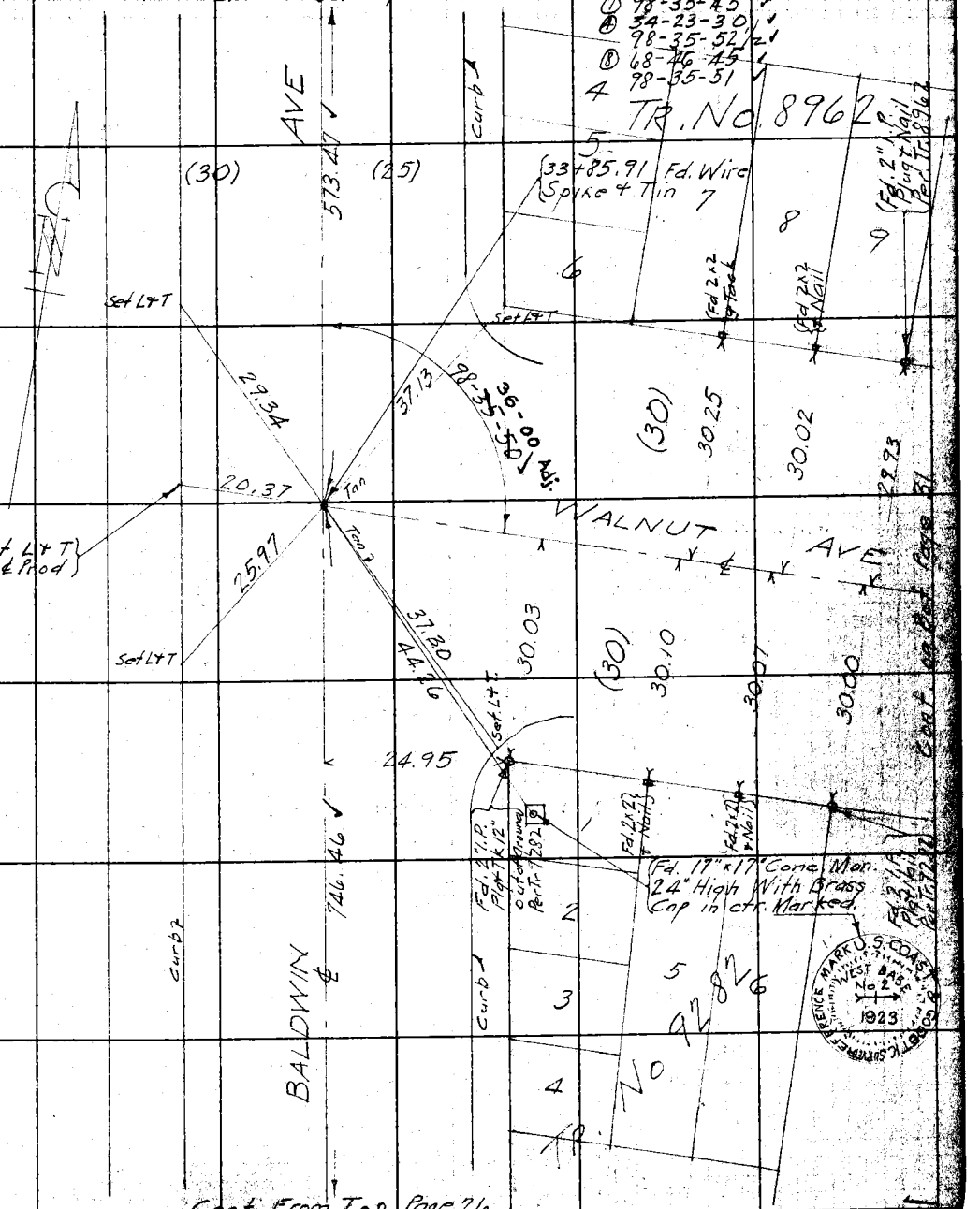

Cont. From Top. Page 26

Cont. on Bot. Page 31

Notes: ANY ADDITIONS OR CHANGES ON THIS SHEET MUST BE MADE OR CIRCLED IN WITH DATE AND NAME OF PERSON MAKING CHANGE.

RETURN TO LOS ANGELES COUNTY SURVEYOR

Do not extend notes this side of this line

F.B. 308 Pg. 28 P.T. Dunlap Chief Party Notes by P.T.D. Date 7-21-28

Cont. on Bot. Page 33

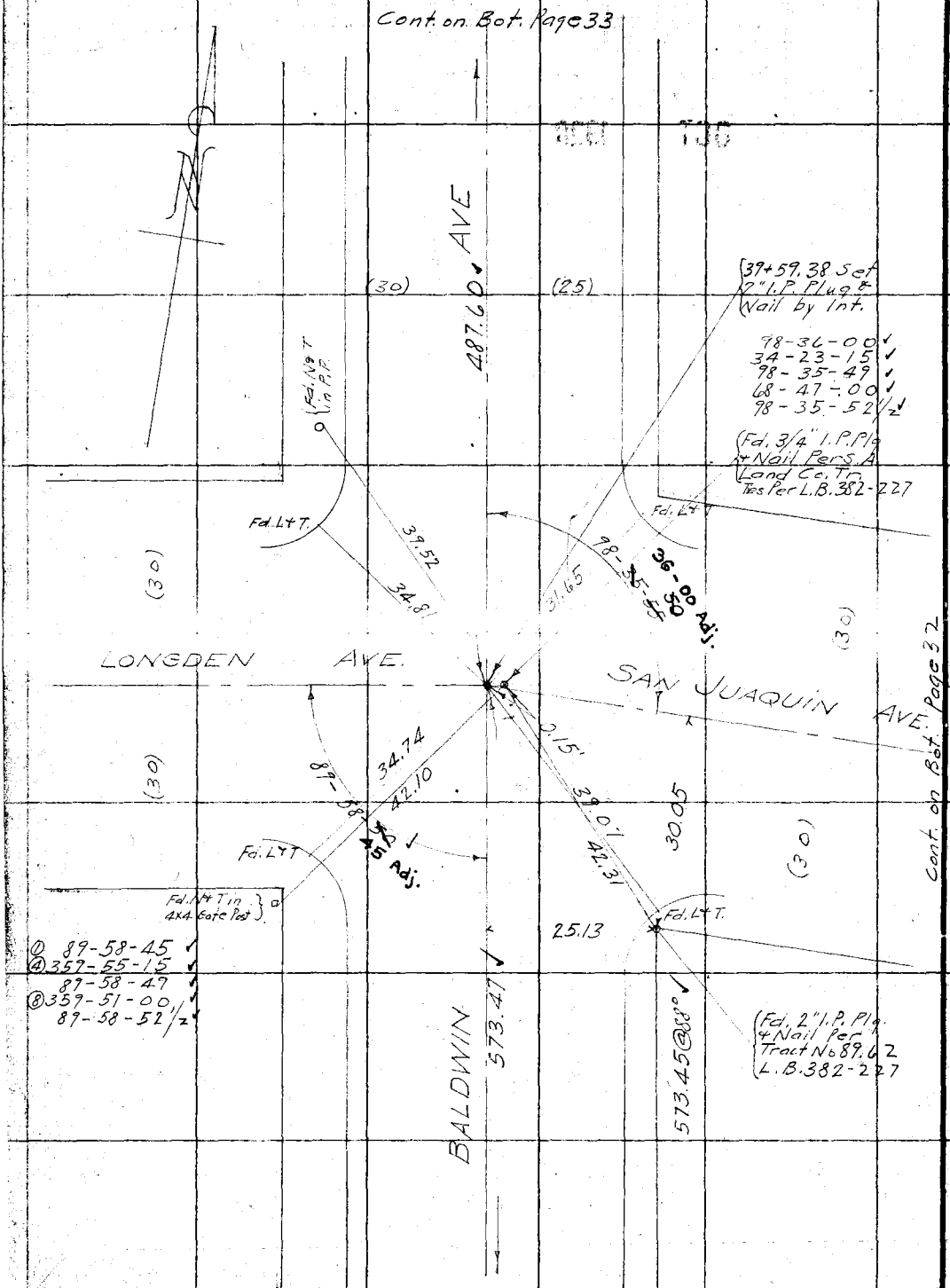

Cont. From Top Page 27

RETURN TO
LOS ANGELES COUNTY SURVEYOR

Do not extend notes this side of this line

Notes: ANY ADDITIONS OR CHANGES ON THIS SHEET MUST BE MADE OR CIRCLED IN Red. WITH DATE AND NAME OF PERSON MAKING CHANGE.

Date 7-21-28 Notes by P.T.D. Chief Party P.T. Dunlap F. B. 308 Pg. 29

Plotted by M. D. Darling	W. O. No. 4128 Tape
Date October, 1928	Location Baldwin Ave
Map No. B-111	Surveyed by P.T. Dunlap
Plotting C'T'd by C. J. T.	Date 7-21-28
Date OCT 1928	Indexed A. C. Johnson

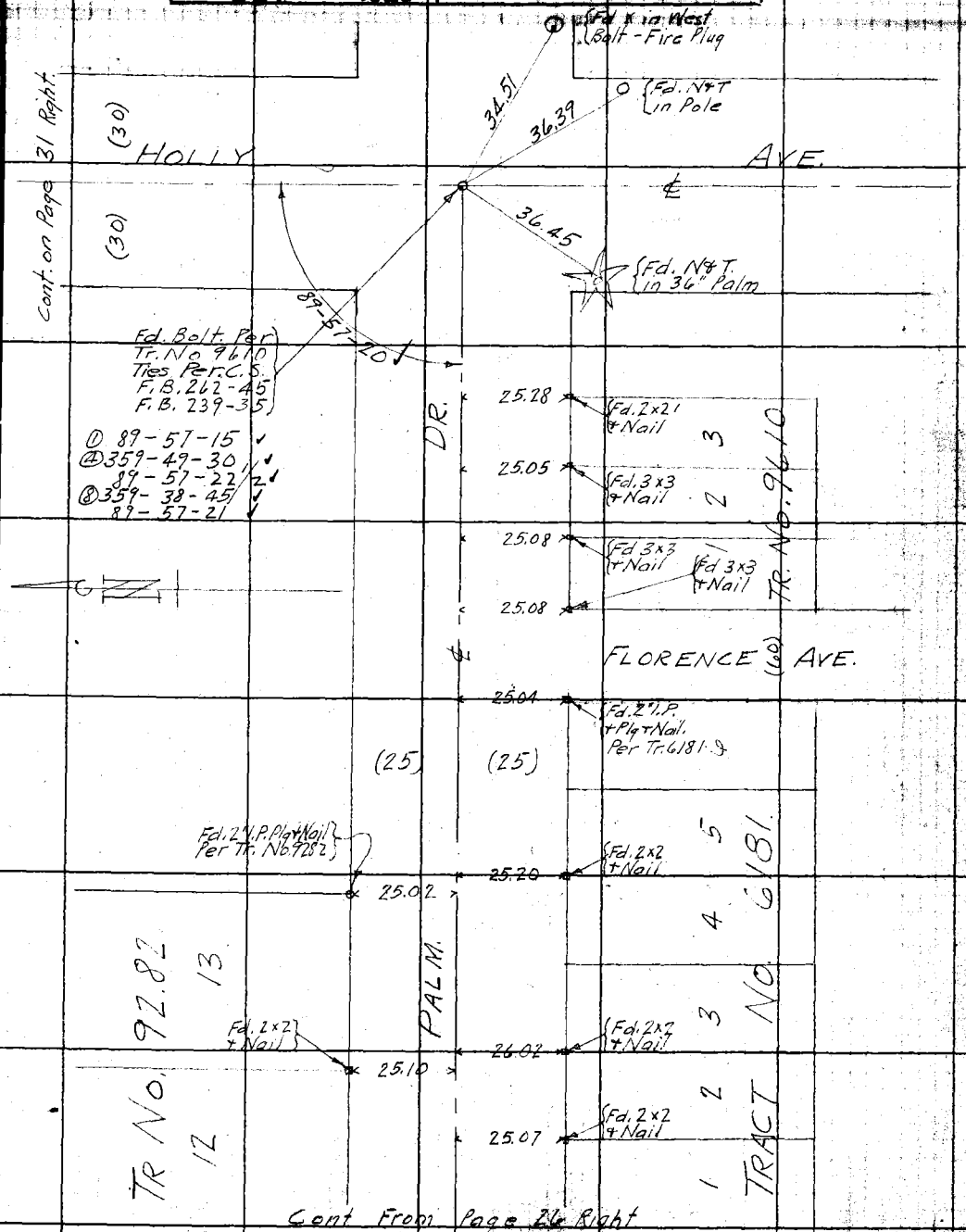

Cont From Page 26 Right

Note: ANY ADDITIONS OR CHANGES ON THIS SHEET MUST BE MADE OR CIRCLED IN WHOLE WITH DATE AND NAME OF PERSON MAKING CHANGE.

RETURN TO LOS ANGELES COUNTY SURVEYOR

Do not extend notes this side of this line

F.B. 308 Pg. 30 P.T. Dunlap Chief Party Notes by P.T.D. Date 7-21-28

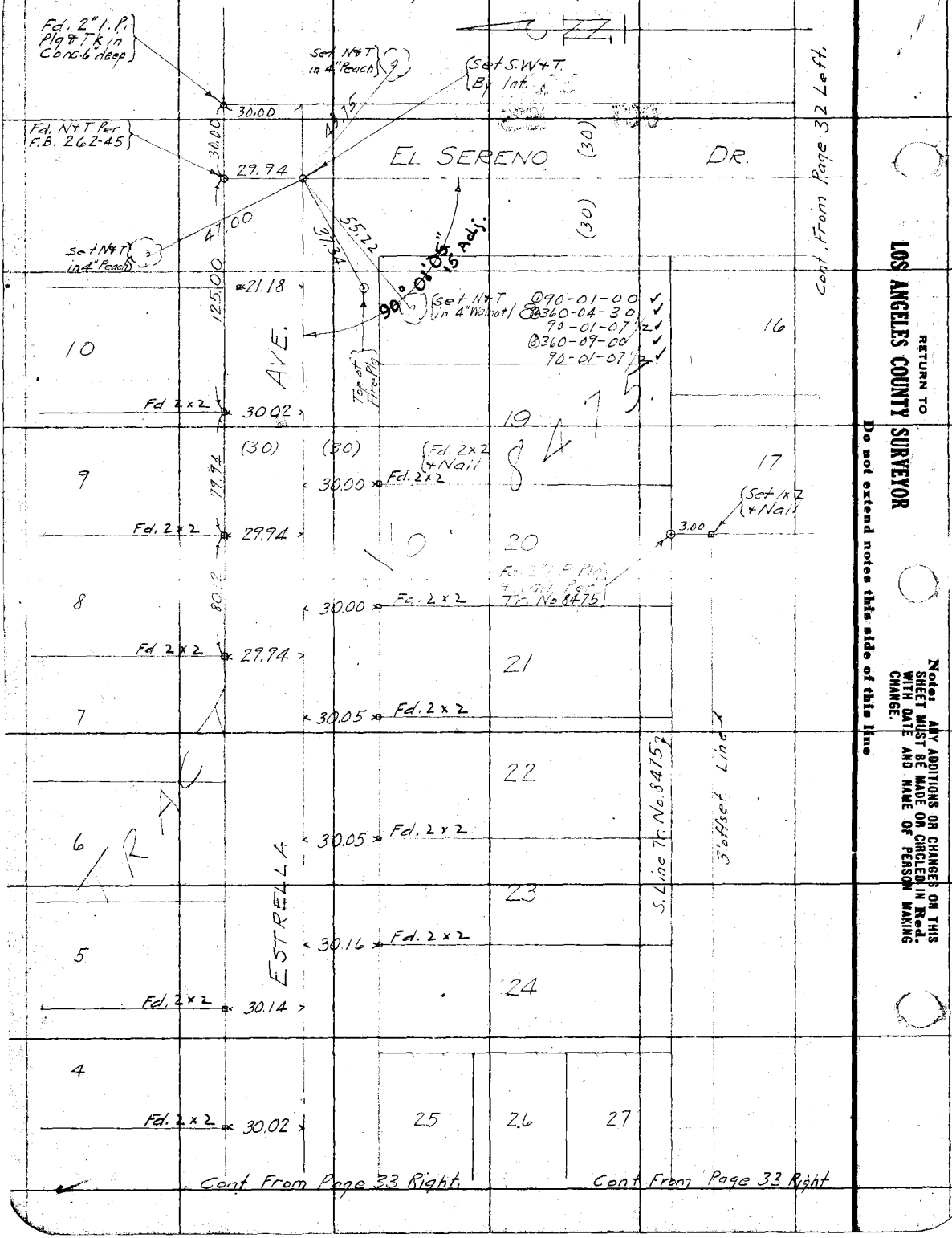

RETURN TO
LOS ANGELES COUNTY SURVEYOR
Do not extend notes this side of this line

Notes: ANY ADDITIONS OR CHANGES ON THIS SHEET MUST BE MADE OR CIRCLED IN Red. WITH DATE AND NAME OF PERSON MAKING CHANGE.

Date 7-21-28 Notes by P. T. D. Chief Party P. T. Dunlap F. B. 308 Pg. 31

Plotted by M. D. Darling
Date October, 1928
Map No. B-111
Plotting C'k'd by C. H. T.
Date OCT 1928

W. O. No. 4126, 1928 Co. No. 012
Location Baldwin Ave
Surveyed by P. T. Dunlap
Date 7-21-28
Indexed by C. Johnson

Notes: ANY ADDITIONS OR CHANGES MUST BE MADE ON THIS SHEET MUST BE MADE OR CIRCLED AND WITH DATE AND NAME OF PERSON MAKING CHANGE.

Do not extend notes this side of this line

RETURN TO LOS ANGELES COUNTY SURVEYOR

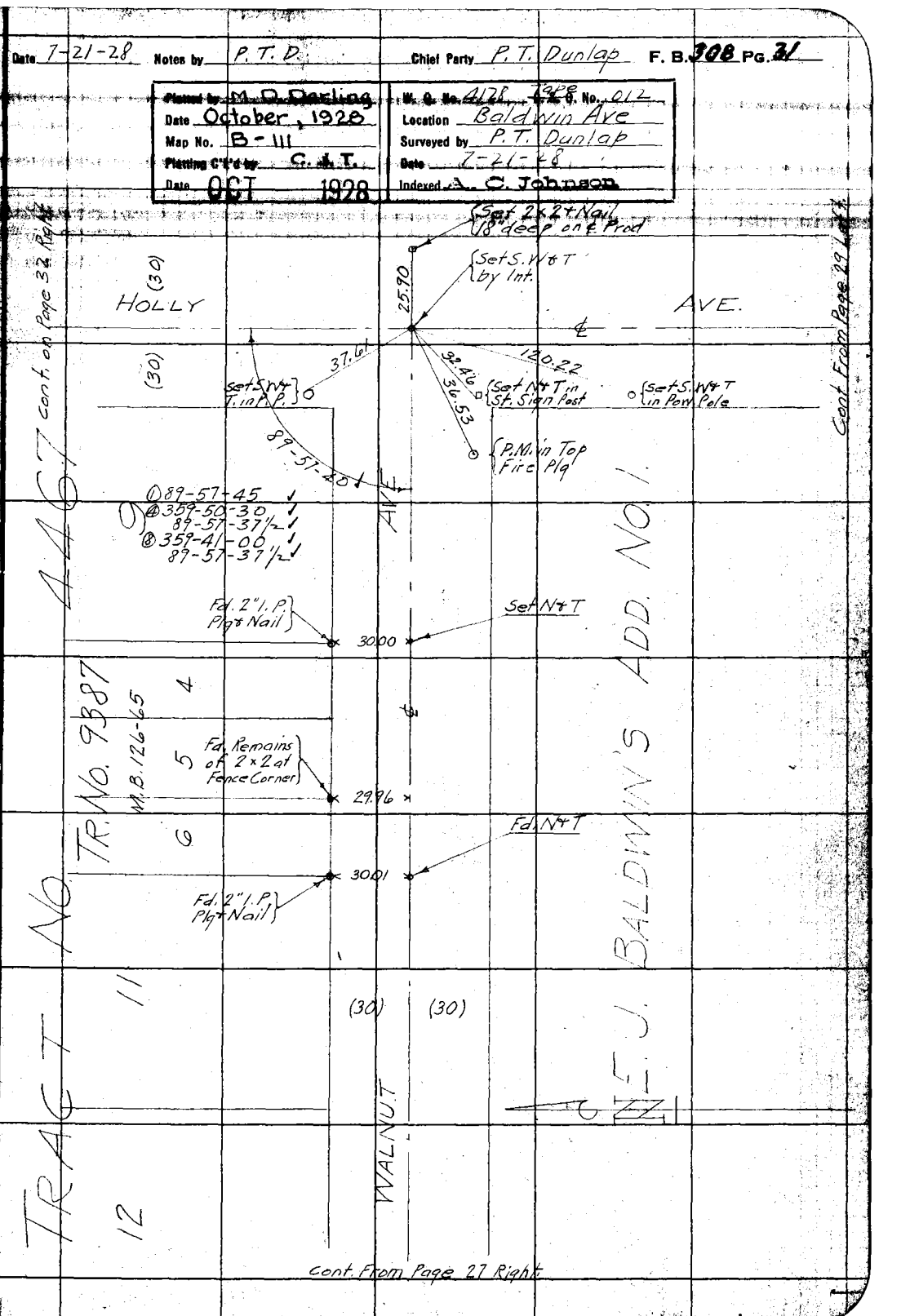

Cont. From Page 27 Right

F.B. 308 Pg. 32 P.T. Dunlap Chief Party Notes by P.T.D. Date 7-18-28

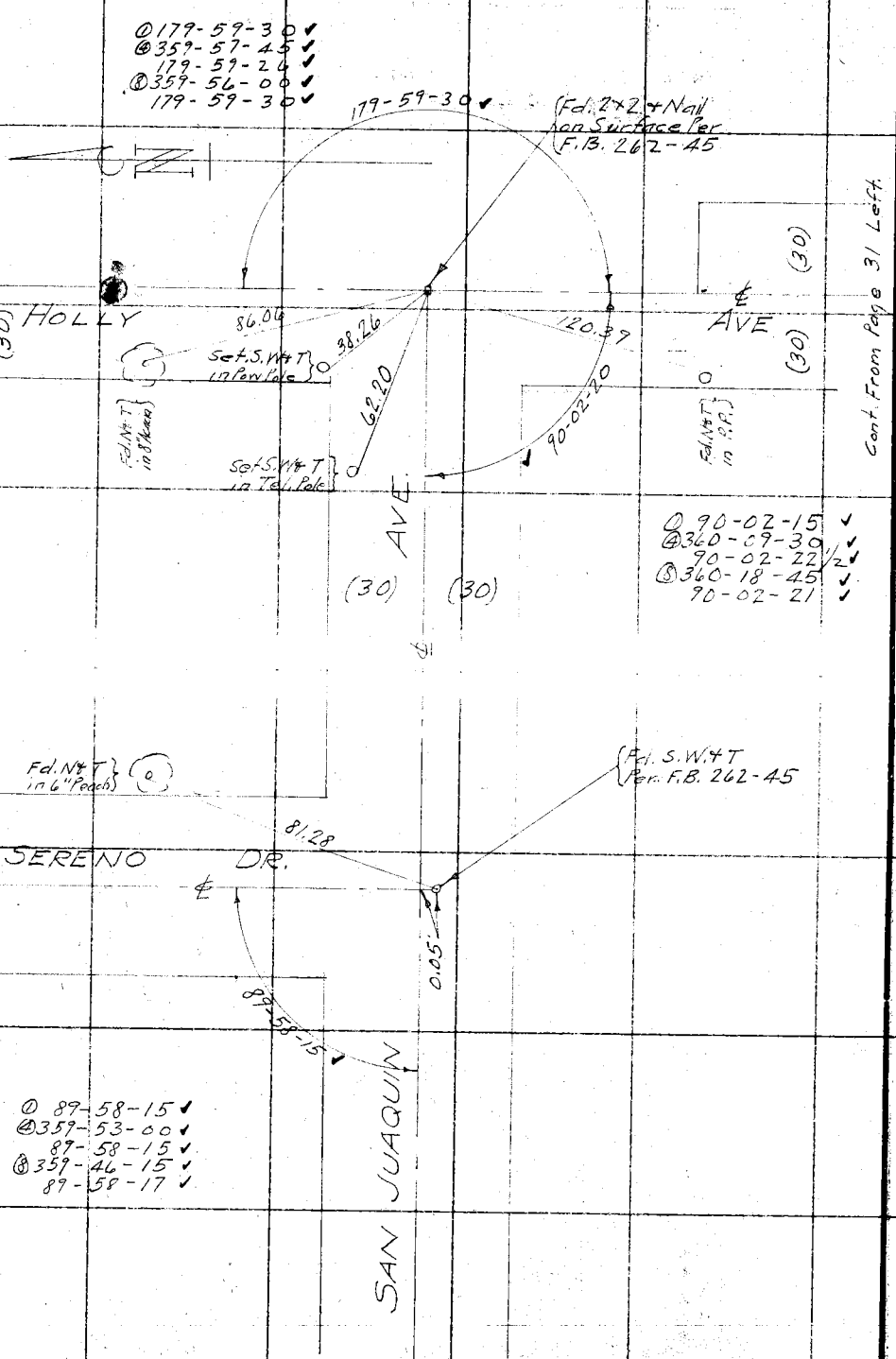

RETURN TO
LOS ANGELES COUNTY SURVEYOR

Do not extend notes this side of this line

Notes ANY ADDITIONS OR CHANGES ON THIS SHEET MUST BE MADE OR CIRCLED IN Red. WITH DATE AND NAME OF PERSON MAKING CHANGE.

Date 7-21-28 Notes by P.T.D. Chief Party P.T. Dunlap F.B. 308 PG. 33

Plotted by M.D. Darling	W.O. No. 4128 Tape No. .012
Date October, 1928	Location Baldwin Ave
Map No. B-111	Surveyed by P.T. Dunlap
Plotting C'k'd by C.J.T.	Date 7-21-28
Date OCT 1928	Indexed A. C. Johnson

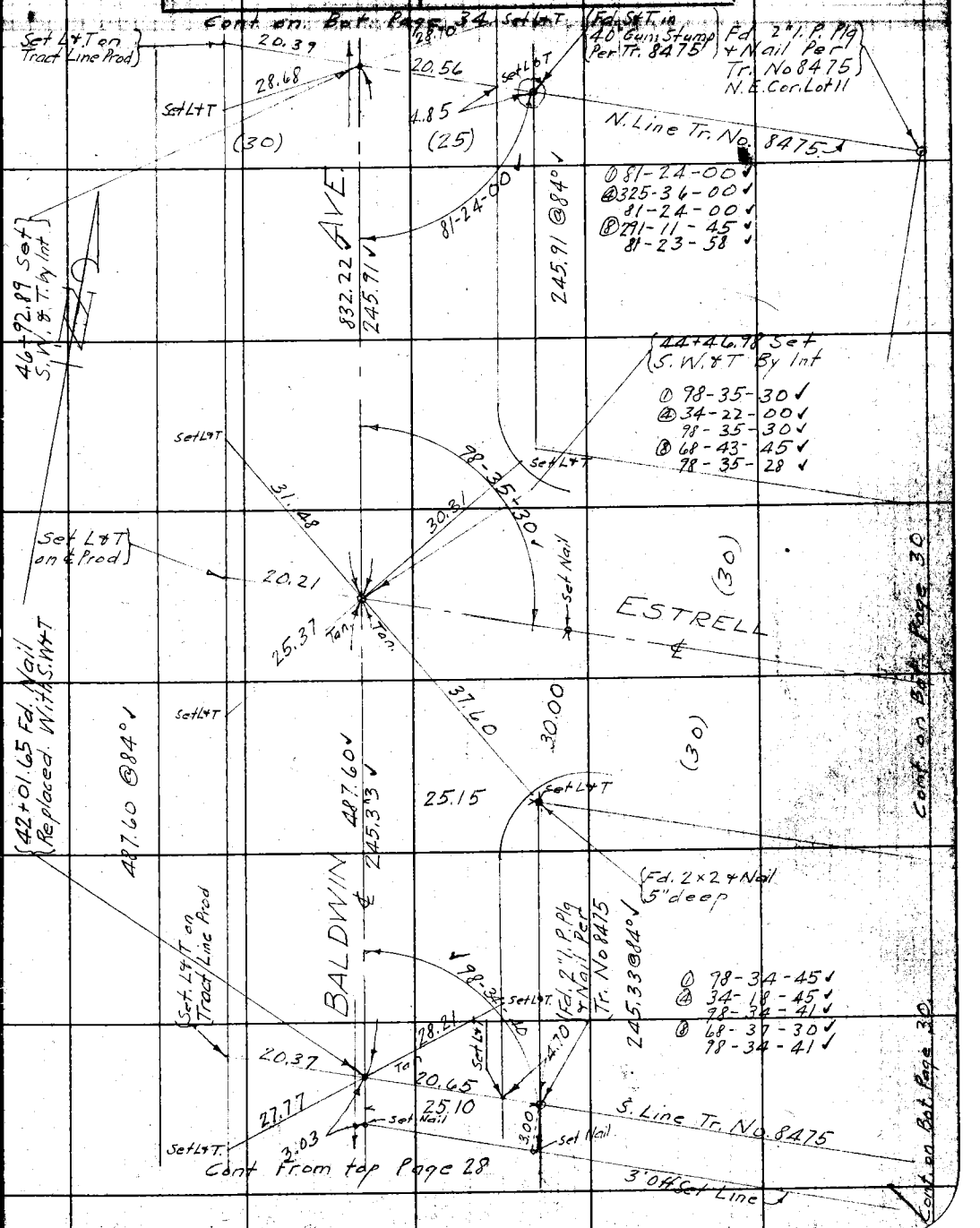

Notes: ANY ADDITIONS OR CHANGES ON THIS SHEET MUST BE MADE OR CIRCLED IN BLACK WITH DATE AND NAME OF PERSON MAKING CHANGE.

RETURN TO LOS ANGELES COUNTY SURVEYOR

Do not extend notes this side of this line

F.B. 308 PG. 34 P. T. Dunlap Chief Party Notes by P. T. D. Date 7-24-28

Cont. on Bot. Page 36

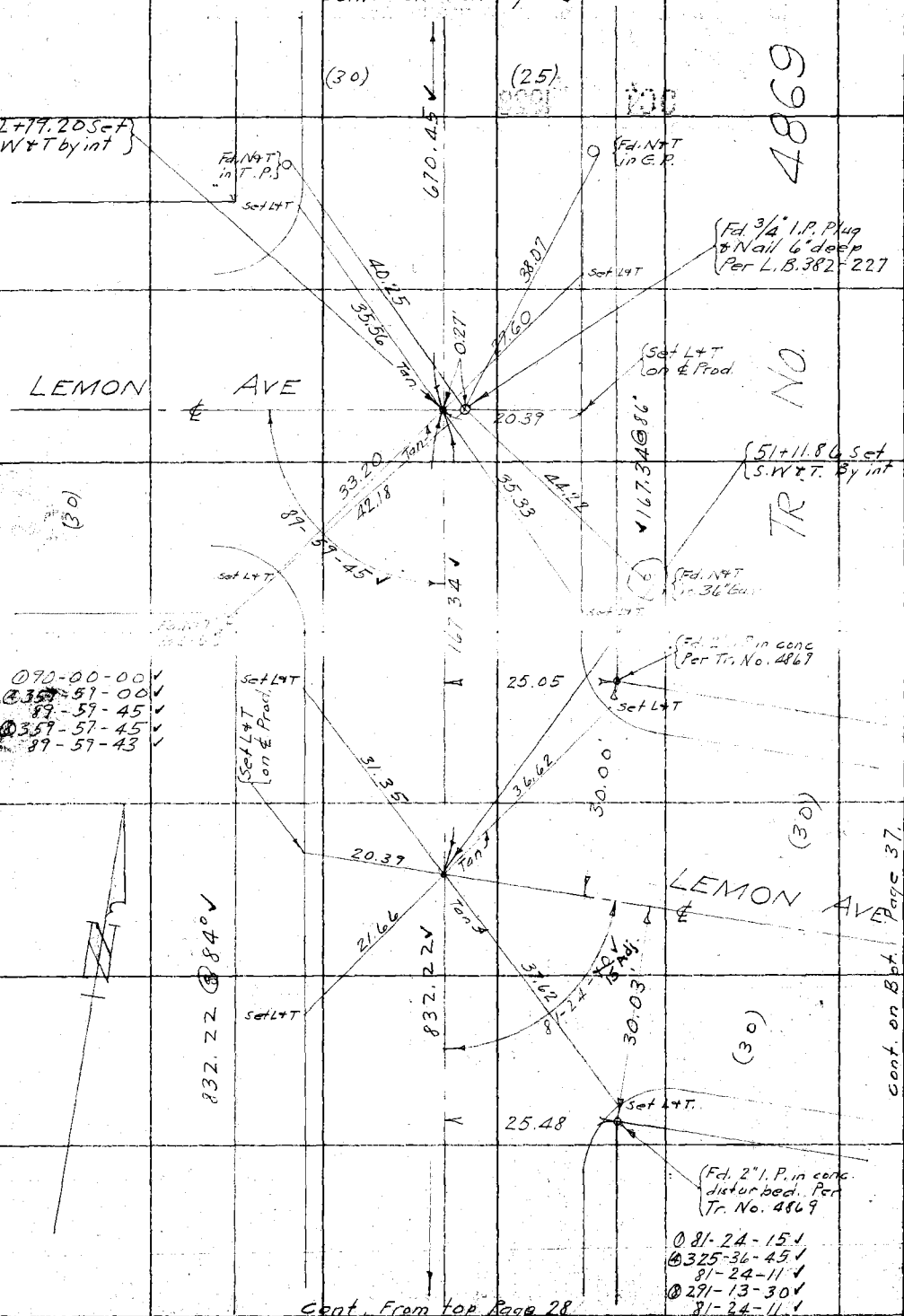

Cont. From top Page 28

RETURN TO
LOS ANGELES COUNTY SURVEYOR
Do not extend notes this side of this line

Notes: ANY ADDITIONS OR CHANGES ON THIS SHEET MUST BE MADE OR CIRCLED IN Red. WITH DATE AND NAME OF PERSON MAKING CHANGE.

Date 7-26-28 Notes by P.T.D. Chief Party P.T. Dunlap F.B. 308 PG. 35

Plotted by M.D. Darling	W.O. No. 4128 Tape No. 012
Date October, 1928	Location Baldwin Ave
Map No. B-111	Surveyed by P.T. Dunlap
Plotting C'k'd by C.J.T.	Date 7-26-28
Date OCT 1928	Indexed A. C. Johnson

Cont on Bot Page 40

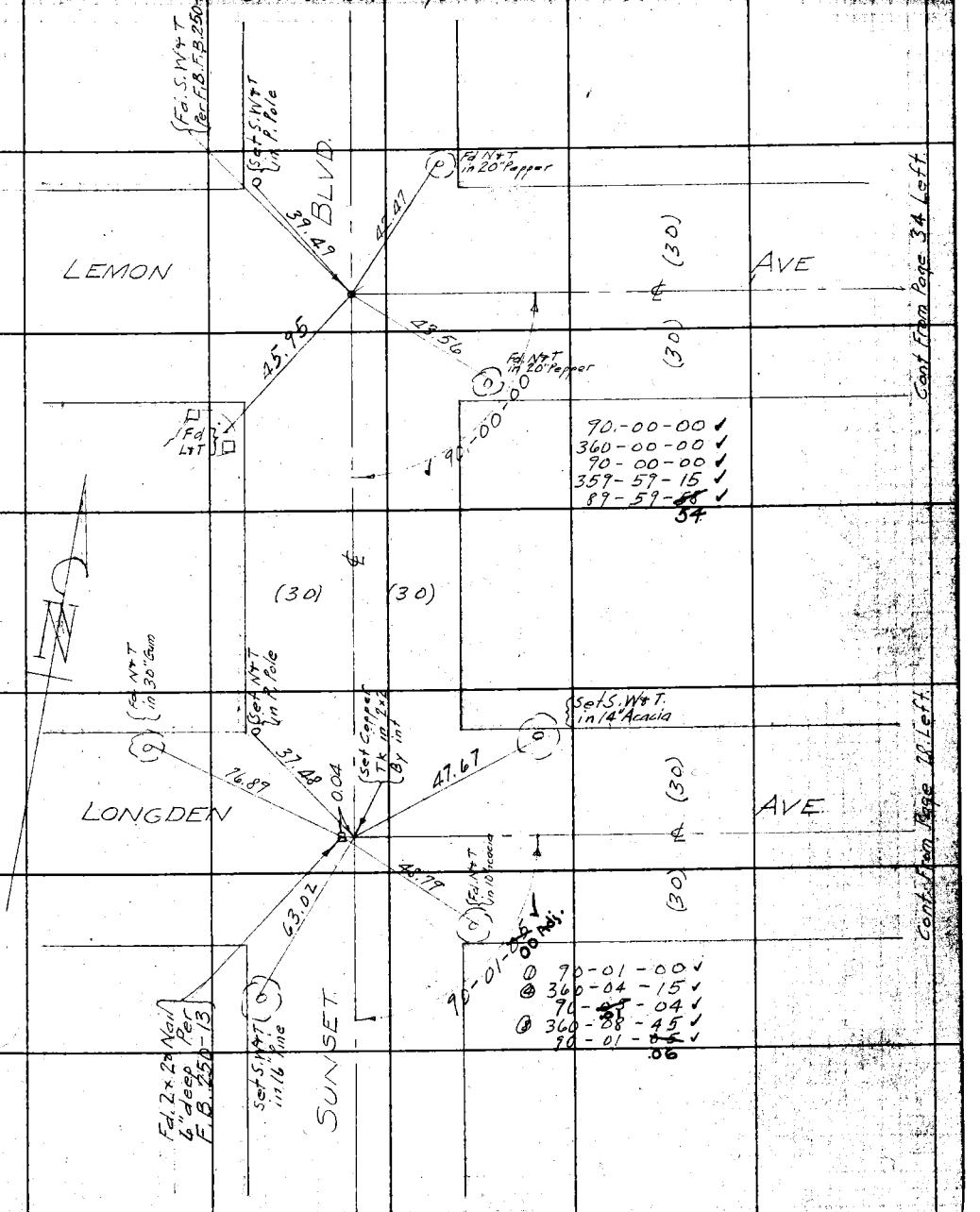

Cont. From Top Page 23

Cont From Page 34 Left

Cont From Page 28 Left

Notes: ANY ADDITIONS OR CHANGES ... SHEET MUST BE MADE OR CIRCLED ... WITH DATE AND NAME OF PERSON ... CHANGE.

RETURN TO LOS ANGELES COUNTY SURVEYOR

Do not extend notes this side of this line

F.B. 308 Pg. 36 Chief-Party Notes by P.T.D Date 7-24-28

Cont. on Bot. Page 39

Cont. From Top Page 34

RETURN TO
LOS ANGELES COUNTY SURVEYOR
Do not extend notes this side of this line

Note: ANY ADDITIONS OR CHANGES ON THIS SHEET MUST BE MADE OR CIRCLED IN Red. WITH DATE AND NAME OF PERSON MAKING CHANGE.

Date 8-29-28 Notes by P.T.D. Chief Party P.T. Dunlap F. B. 308 PG. 37

Plotted by M.D. Darling	W. O. No. 4128 Tape No. 012
Date October, 1928	Location Baldwin Ave
Map No. B-111	Surveyed by P.T. Dunlap
Plotting C'k'd by C. J. T.	Date 8-29-28
Date OCT 1928	Indexed A. C. Johnson

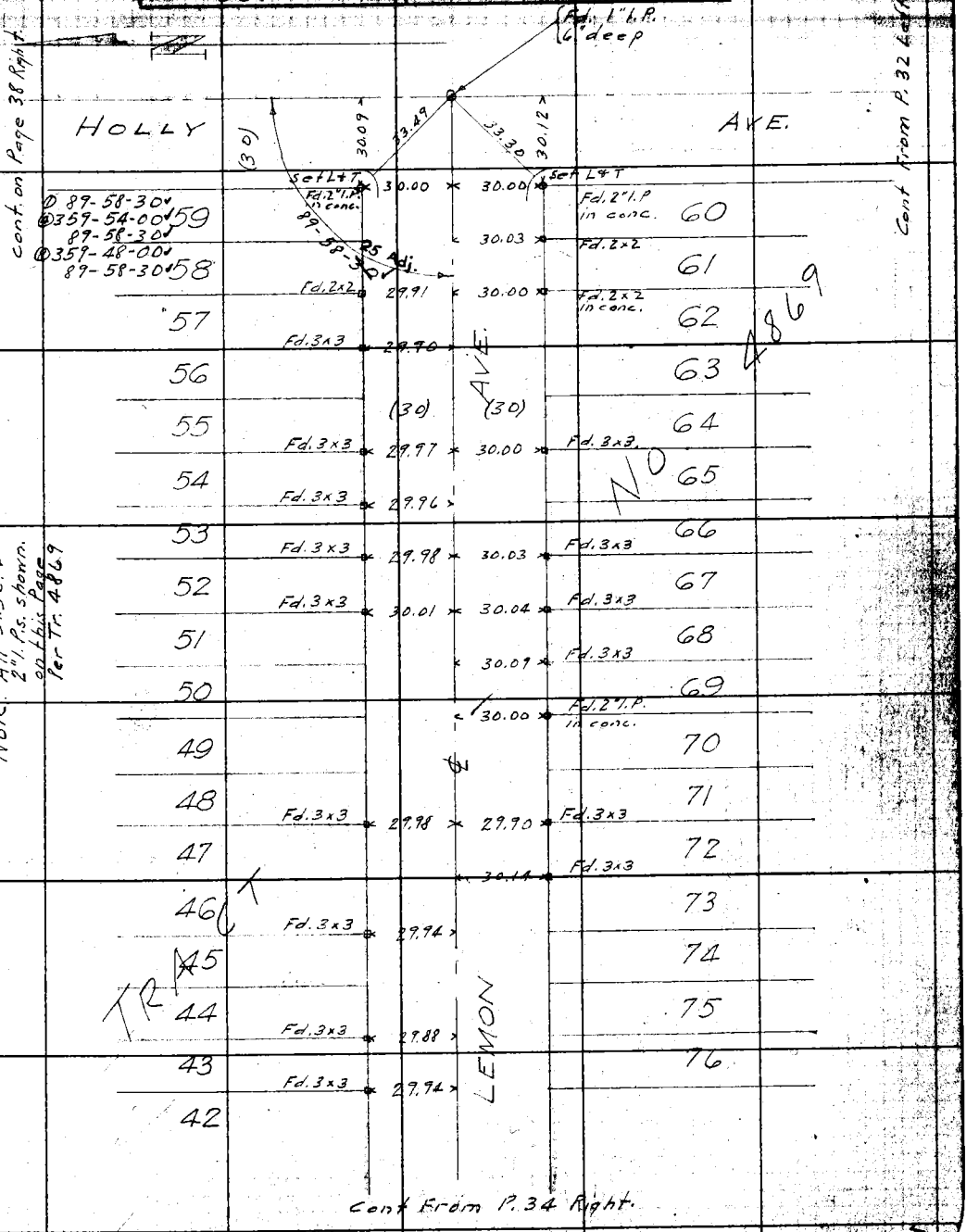

Note: All 3x3s. & 2" I.P.s. shown on this Page Per Tr. 4869

Note: ANY ADDITIONS OR CHANGES ON THIS SHEET MUST BE MADE OR CIRCLED IN RED WITH DATE AND NAME OF PERSON MAKING CHANGE.

RETURN TO LOS ANGELES COUNTY SURVEYOR

Do not extend notes this side of this line

F.B. 308 Pg. 38 P.T. Dunlap Chief Party Notes by P.T.D. Date 7-30-28

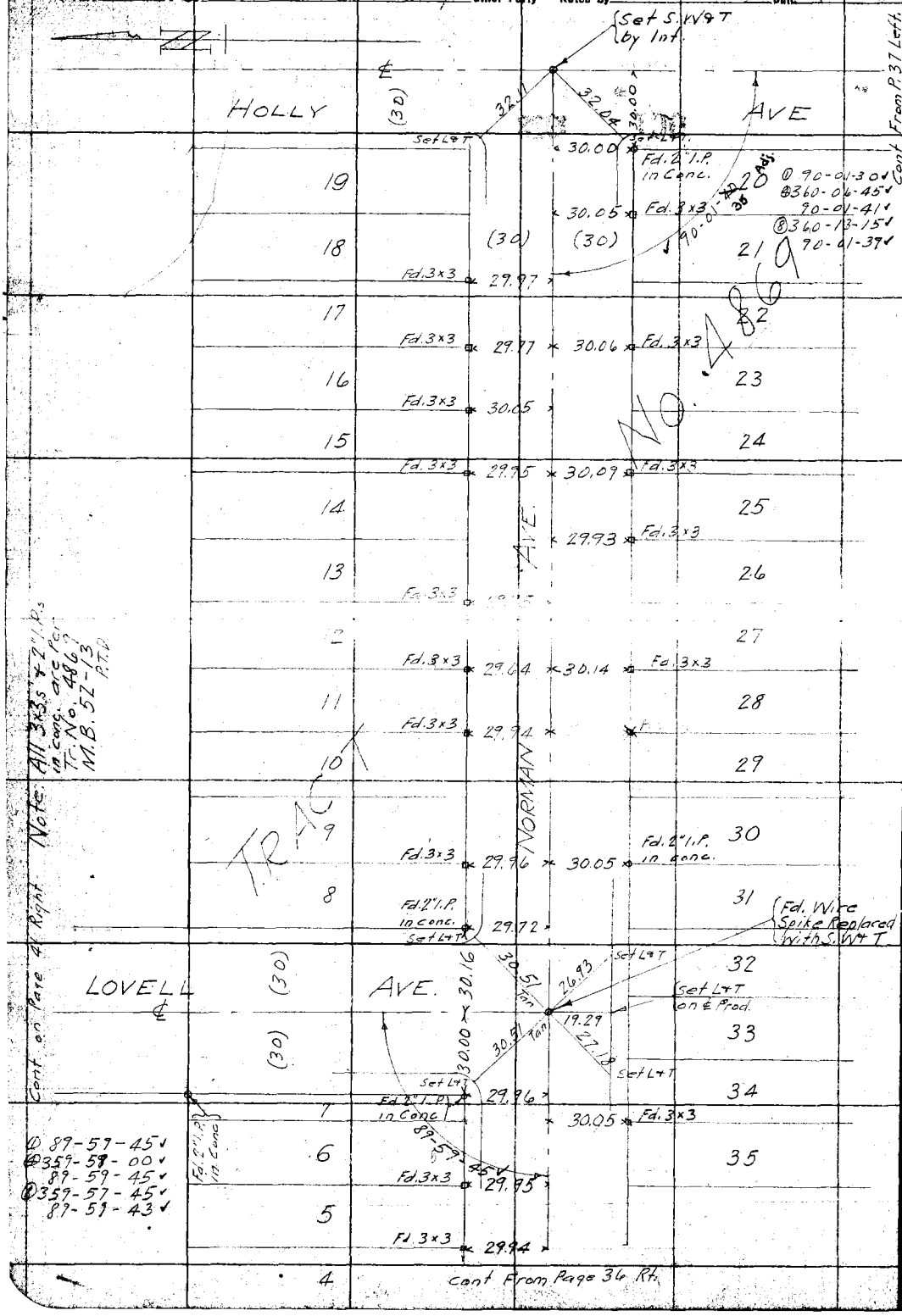

RETURN TO
LOS ANGELES COUNTY SURVEYOR

Do not extend notes this side of this line

Notes: ANY ADDITIONS OR CHANGES ON THIS SHEET MUST BE MADE OR CIRCLED IN Red. WITH DATE AND NAME OF PERSON MAKING CHANGE.

Date 7-30-28 Notes by P.T. Dunlap Chief Party P.T. Dunlap F.B. 308 PG. 39

Plotted by M.D. Darling	W.O. No. 4128 Tape B.O. No. 012
Date October, 1928	Location Baldwin Ave
Map No. B-111	Surveyed by P.T. Dunlap
Plotting C'k'd by C.J.T.	Date 7-30-28
Date OCT 1928	Indexed A. C. Johnson

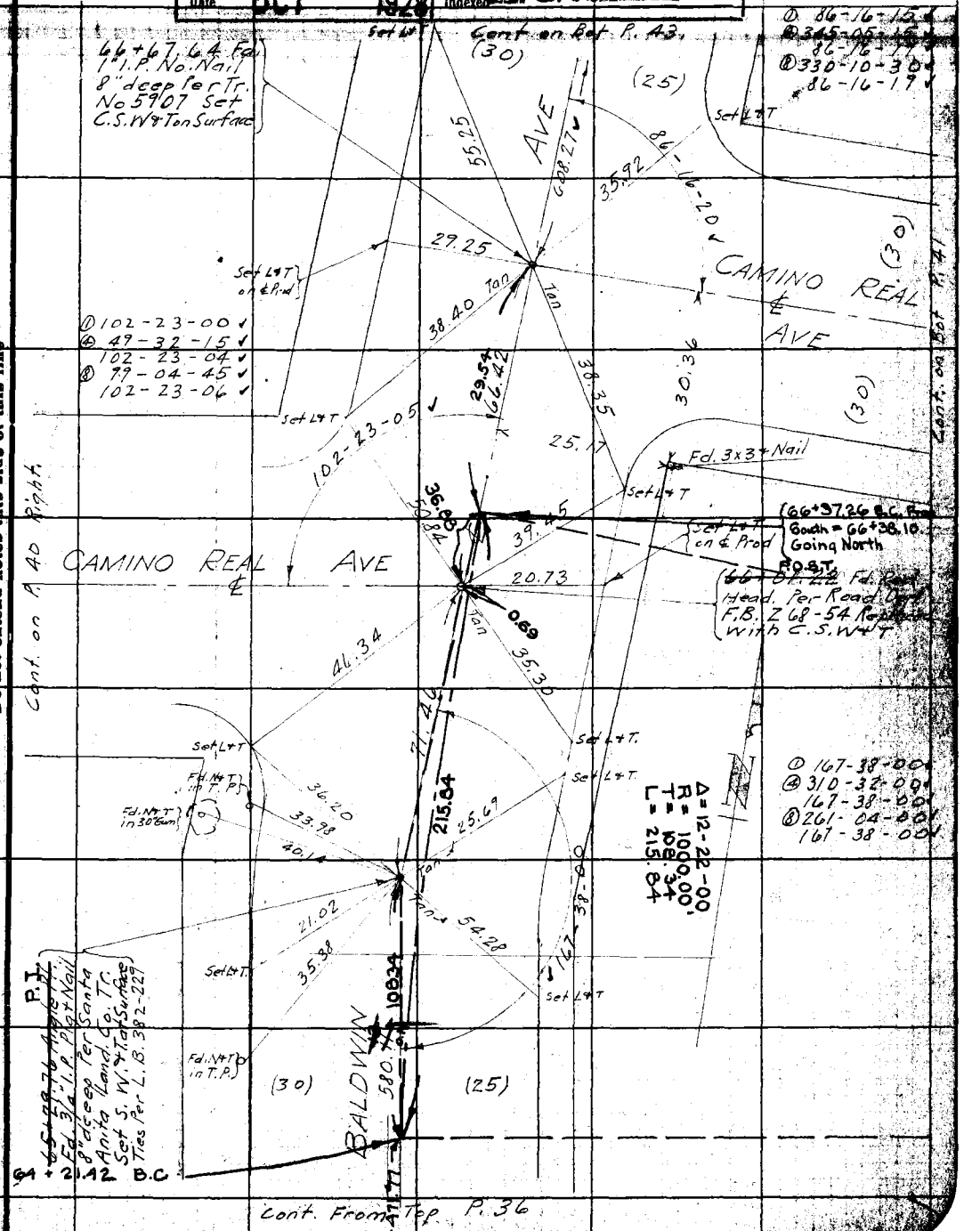

Note: ANY ADDITIONS OR CHANGES ON THIS SHEET MUST BE MADE OR CIRCLED IN WITH DATE AND NAME OF PERSON MAKING CHANGE.

RETURN TO LOS ANGELES COUNTY SURVEYOR

Do not extend notes this side of this line

F.B. 308 Pg. 40 P. T. Dunlap Chief Party Notes by P. T. D. Date 7-5-28

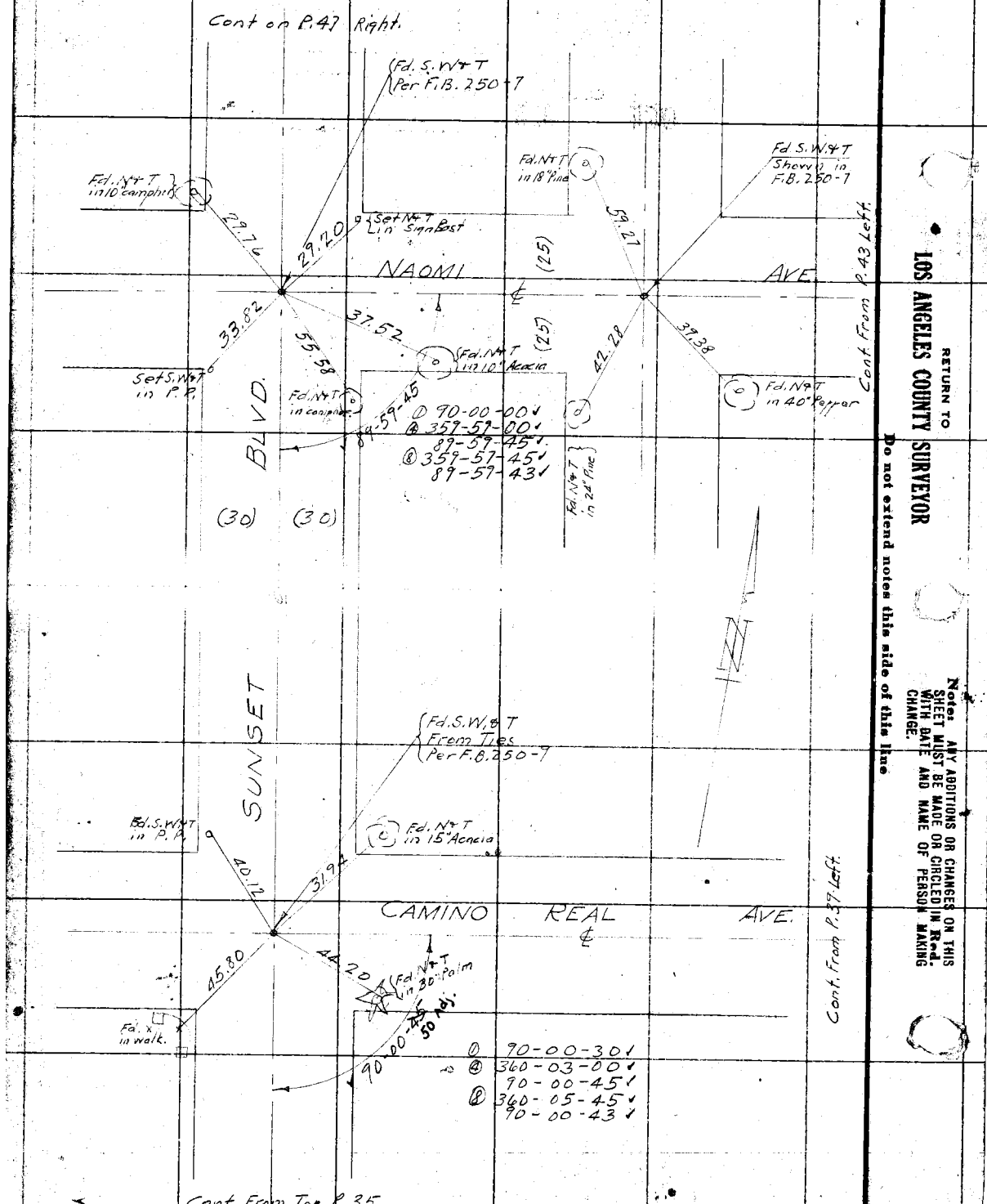

Cont. From Top P. 35

RETURN TO
LOS ANGELES COUNTY SURVEYOR

Do not extend notes this side of this line

Note: ANY ADDITIONS OR CHANGES ON THIS SHEET MUST BE MADE OR CIRCLED IN Red. WITH DATE AND NAME OF PERSON MAKING CHANGE.

Date 8-1-28 Notes by P.T.D. Chief Party P.T. Dunlap F. B. 308 Pg. 41

Plotted by M.D. Darling	W. O. No. 4128 Tape No. 012
Date October, 1928	Location Baldwin Ave
Map No. 8-111	Surveyed by P.T. Dunlap
Plotting C'k'd by C.J.T.	Date 8-1-28
Date OCT 1928	Indexed A. C. Johnson

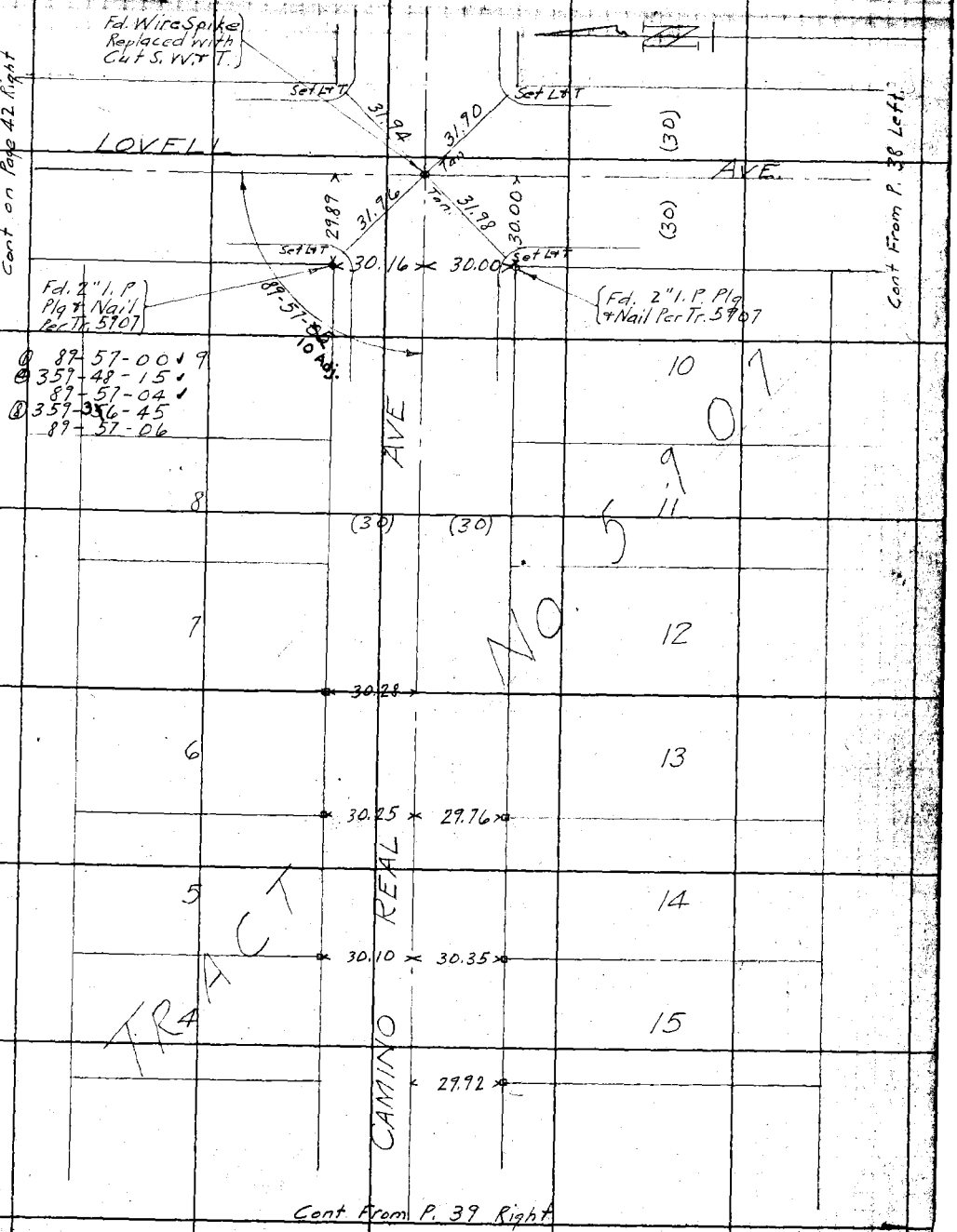

Note: ANY ADDITIONS OR CHANGES ON THIS SHEET MUST BE MADE OR CIRCLED IN WITH DATE AND NAME OF PERSON MAKING CHANGE.

RETURN TO LOS ANGELES COUNTY SURVEYOR

Do not extend notes this side of this line

F.B. 308 Pg. 42 P.T. Dunlap Chief Party Notes by P.T.D. Date 7-31-28

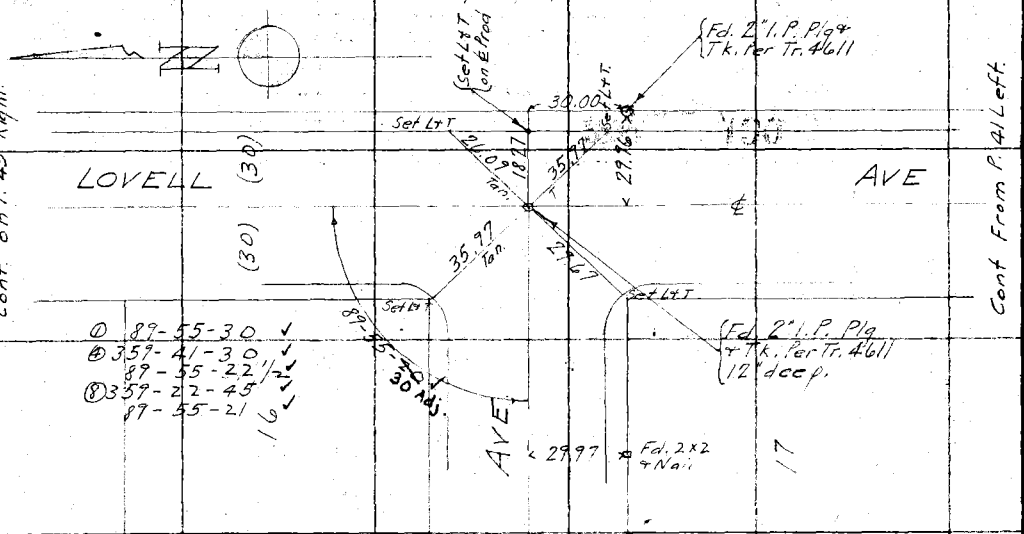

RETURN TO
LOS ANGELES COUNTY SURVEYOR
Do not extend notes this side of this line

Notes: ANY ADDITIONS OR CHANGES ON THIS SHEET MUST BE MADE OR CIRCLED IN Red. WITH DATE AND NAME OF PERSON MAKING CHANGE.

Date 7-30-28 Notes by P.T.D. Chief Party P.T. Dunlap F. B. 308 PG. 43

Plotted by M.D. Darling	W. O. No. 4128 Tape No. 012
Date October, 1928	Location Baldwin Ave
Map No. B-111	Surveyed by P.T. Dunlap
Plotting C'k'd by C.J.T.	Date 7-30-28
Date OCT 1928	Indexed A. C. Johnson

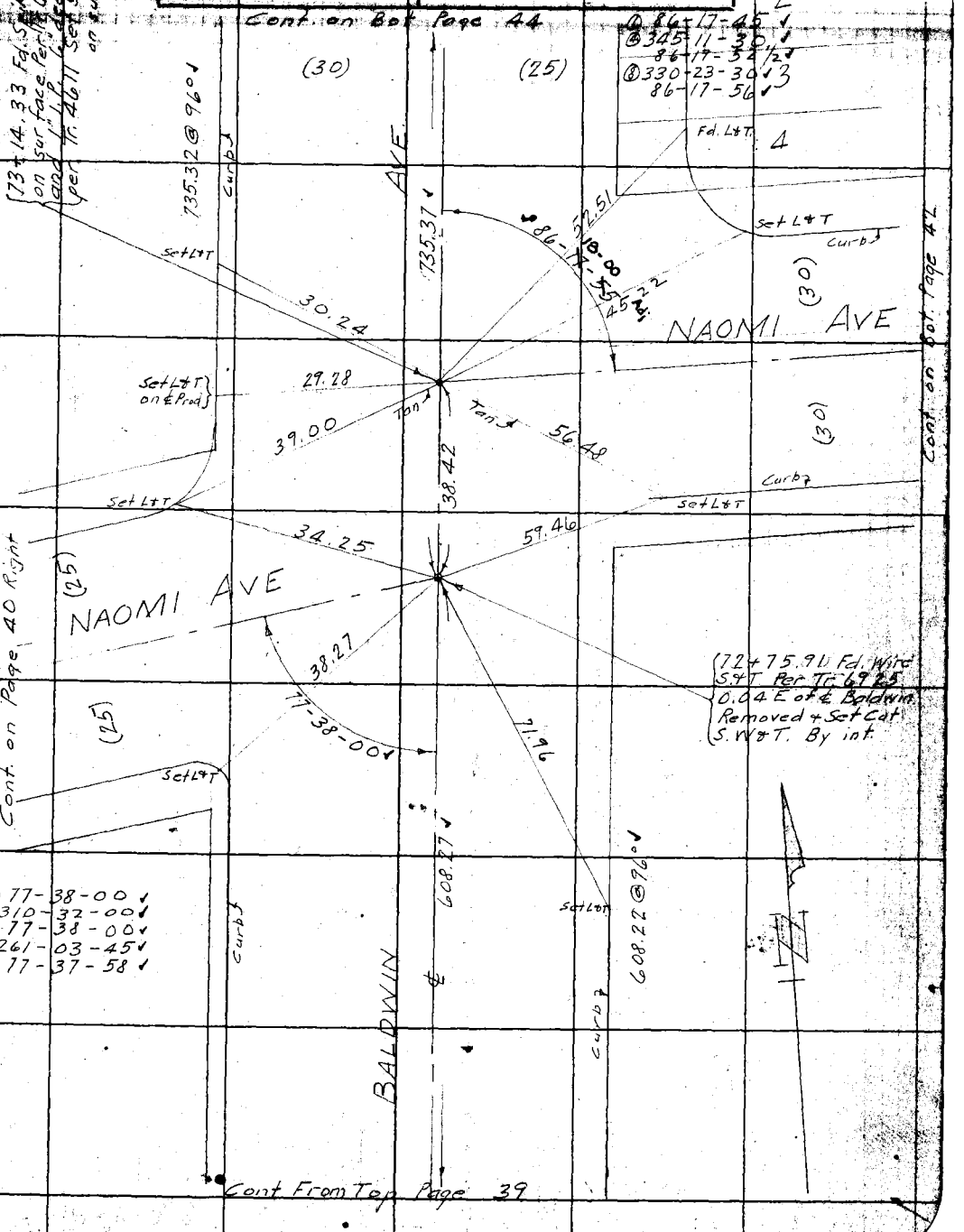

Note: ANY ADDITIONS OR CHANGES ON THIS SHEET MUST BE MADE OR CIRCLED IN WITH DATE AND NAME OF PERSON MAKING CHANGE.

Do not extend notes this side of this line

RETURN TO LOS ANGELES COUNTY SURVEYOR

F.B. 308 Pg. 44 P. T. Dunlap Chief Party Notes by P. T. D. Date 8-1-28

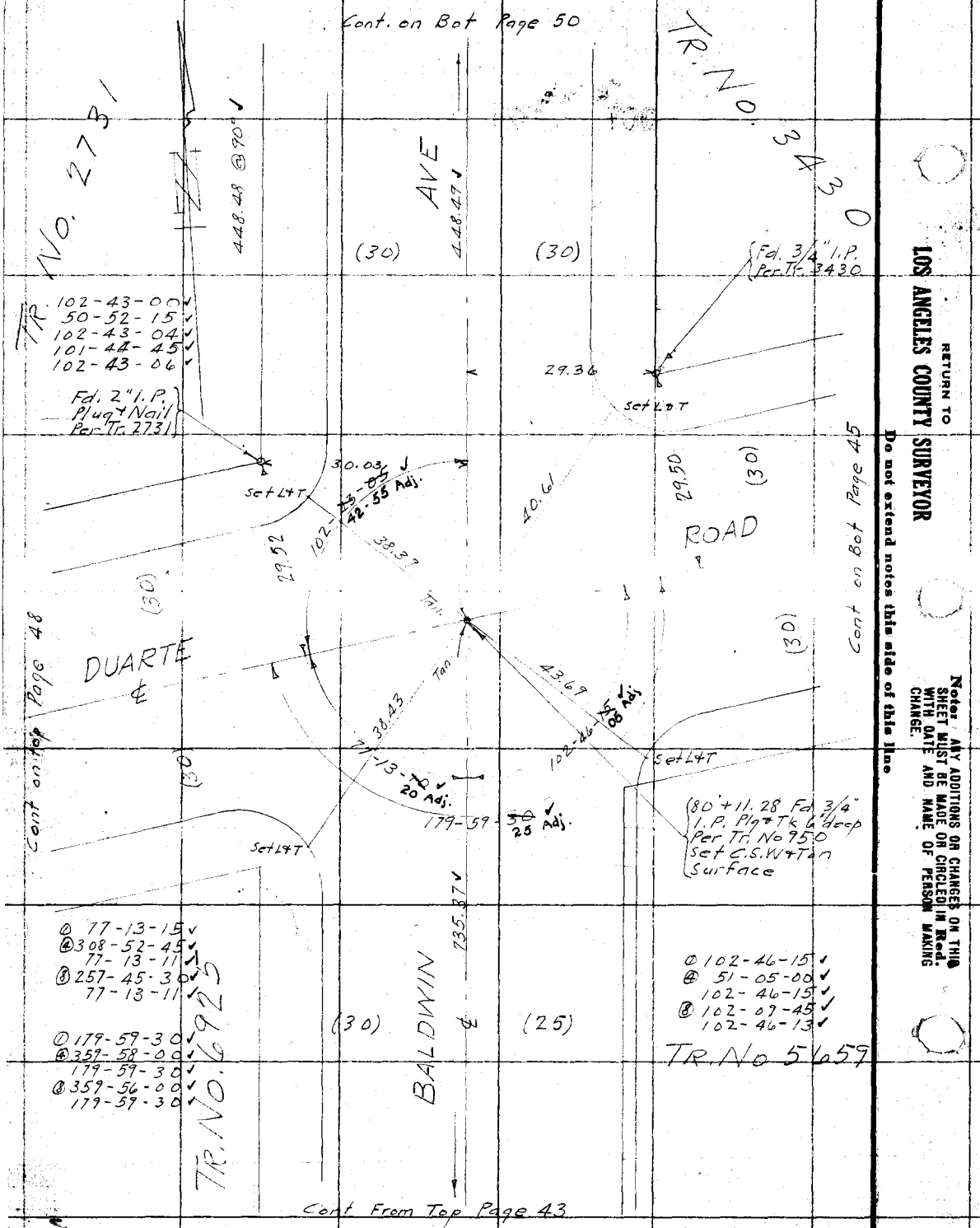

RETURN TO
LOS ANGELES COUNTY SURVEYOR
Do not extend notes this side of this line

Notice: ANY ADDITIONS OR CHANGES ON THIS SHEET MUST BE MADE OR CIRCLED IN Red. WITH DATE AND NAME OF PERSON MAKING CHANGE.

Date 8-1-28 Notes by P.T.D. Chief Party P.T. Dunlap F.B. 308 Pg. 45

Plotted by M.D. Darling	W.O. No. 4128 Page No. 012
Date October, 1928	Location Baldwin Ave
Map No. B-111	Surveyed by P.T. Dunlap
Plotting C'T'd by C.J.T.	Date 8-1-28
Date OCT 1928	Indexed

Cont on Bot Page 46

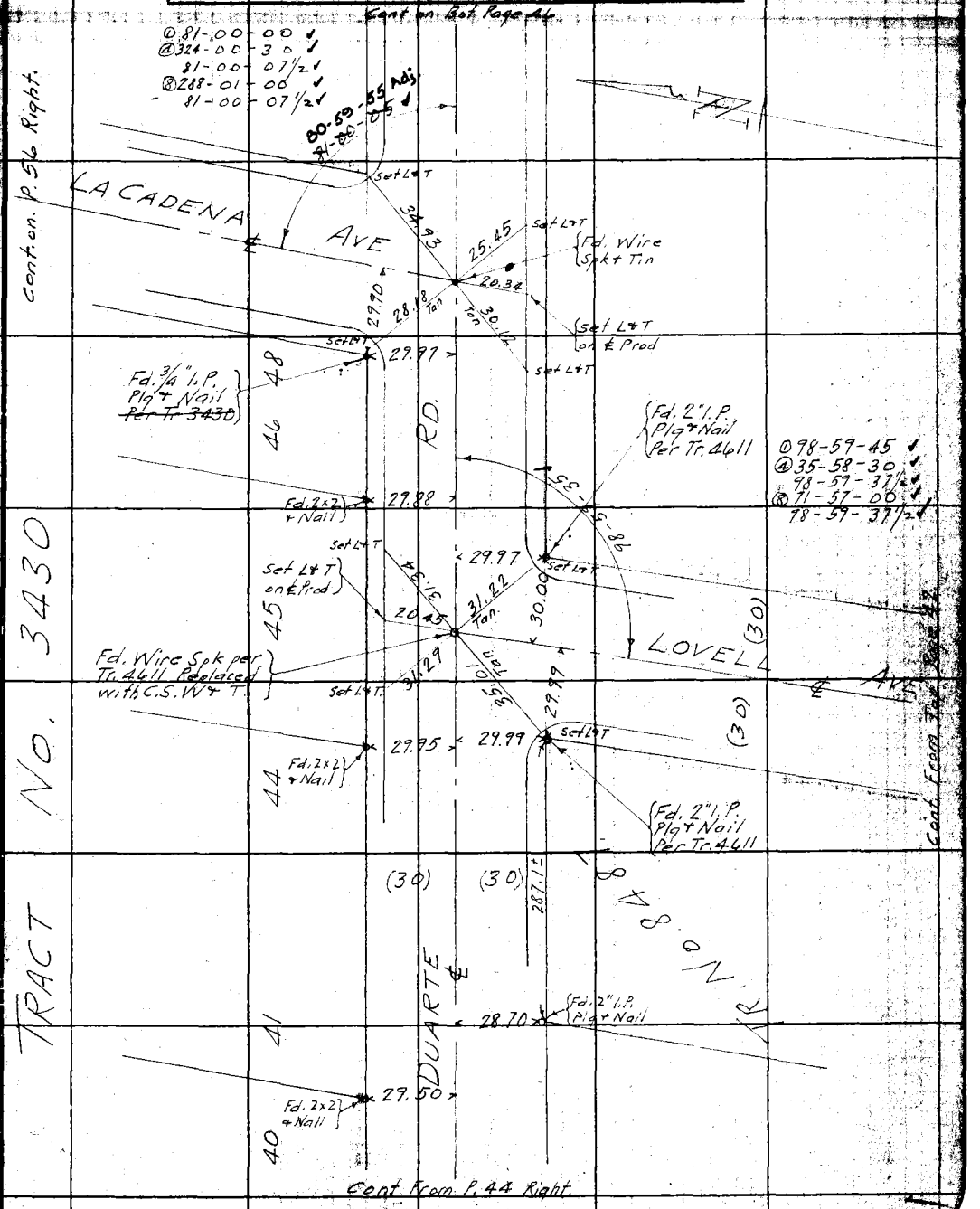

Cont From P. 44 Right.

Notes: ANY ADDITIONS OR CHANGES SHEET MUST BE MADE OR CIRCLED WITH DATE AND NAME OF PERSON MAKING CHANGE.

RETURN TO LOS ANGELES COUNTY SURVEYOR

Do not extend notes this side of this line

F.B. 308 Pg. 46 P.T. Dunlap Chief Party Notes by P.T.D. Date 8-2-28

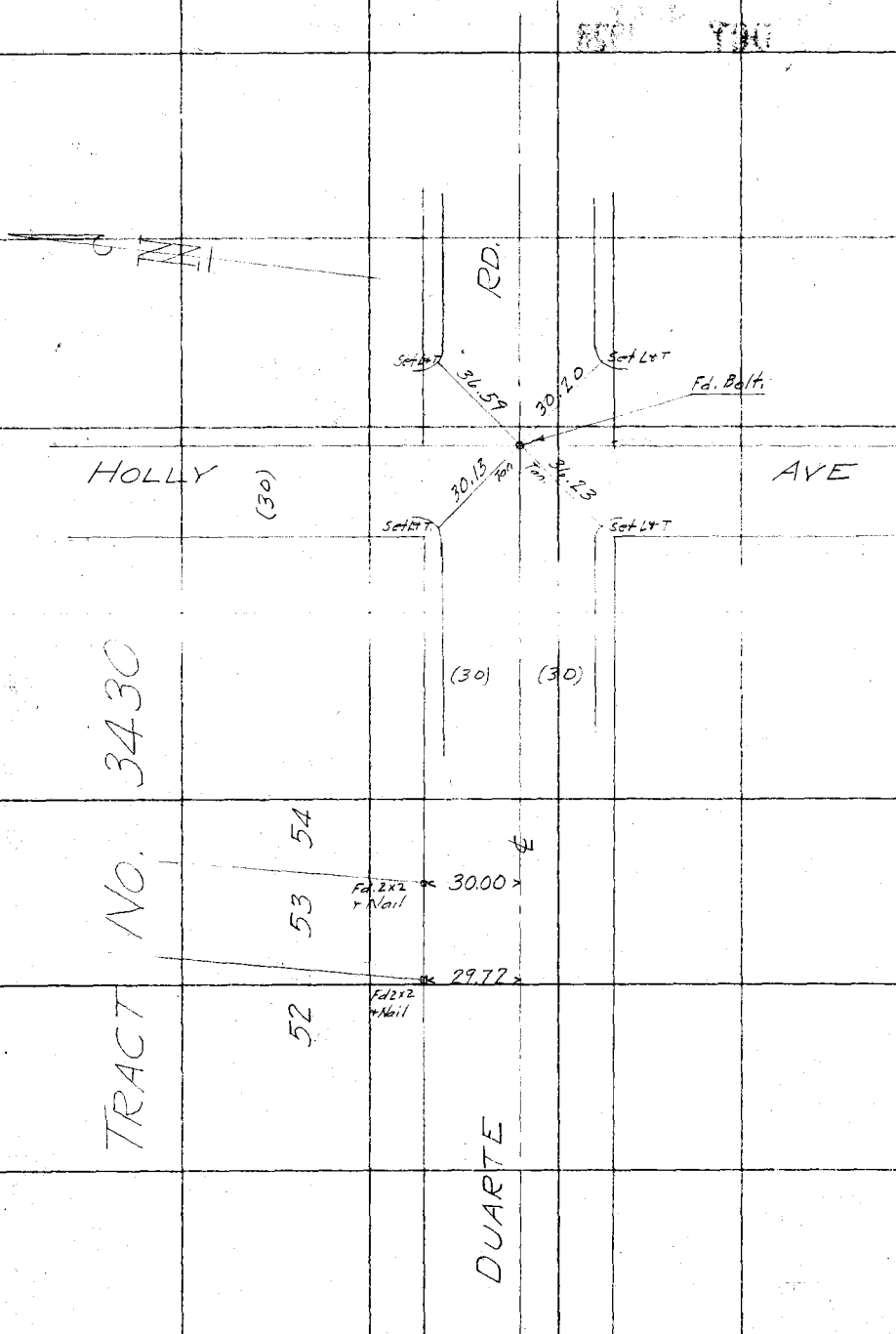

RETURN TO
LOS ANGELES COUNTY SURVEYOR

Do not extend notes this side of this line

Notes: ANY ADDITIONS OR CHANGES ON THIS SHEET MUST BE MADE OR CIRCLED IN Red. WITH DATE AND NAME OF PERSON MAKING CHANGE.

Date 8-2-28 Notes by P.T. Dunlap Chief Party P.T.D. F.B. 308 PG. 47

Plotted by M.D. Darling	W.O. No. 4128 Tape No. 012
Date October, 1928	Location Baldwin Ave
Map No. B-111	Surveyed by P.T. Dunlap
Plotting C'k'd by C.J.T.	Date 8-2-28
Date OCT 1928	Indexed A. C. Johnson

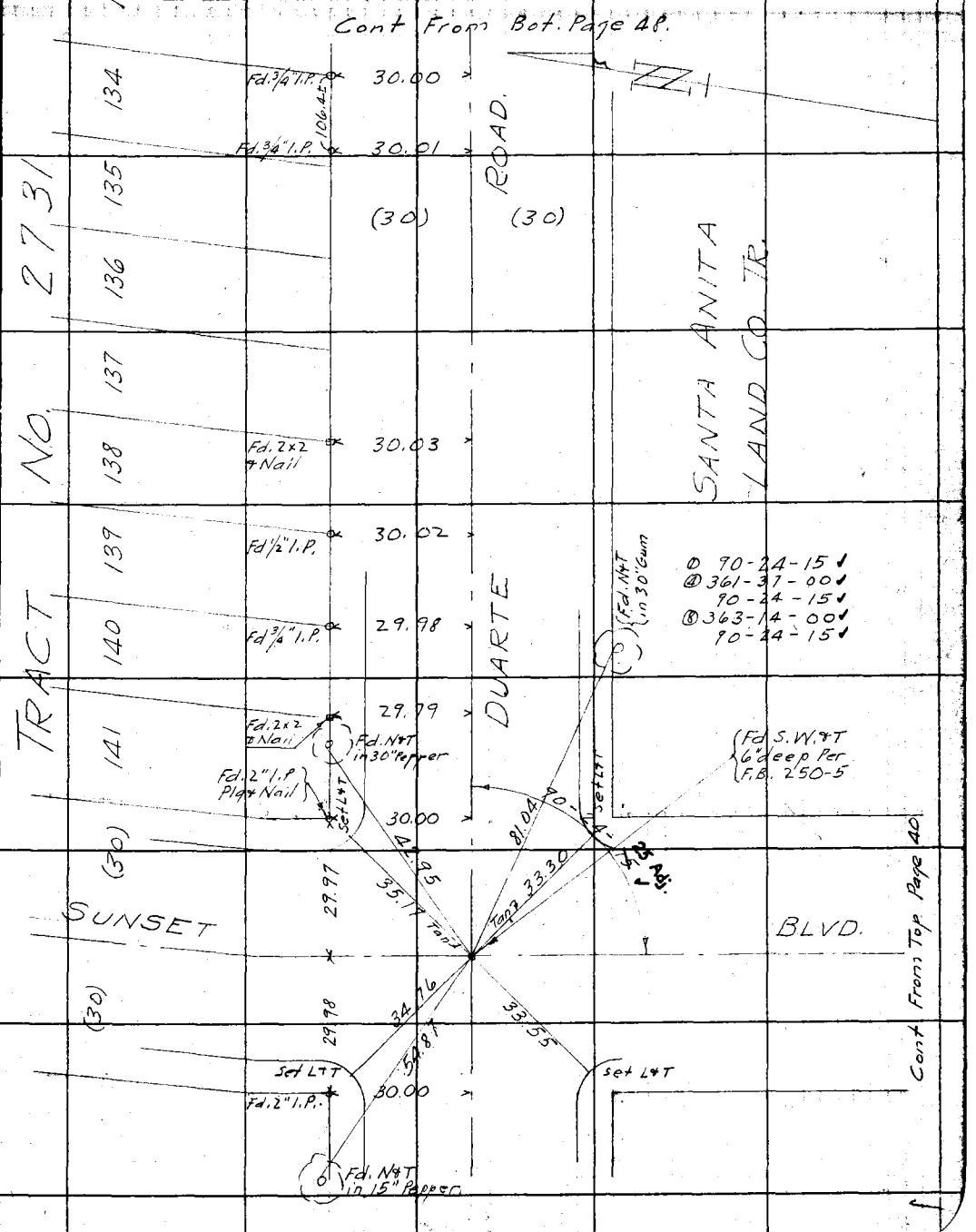

Notes: ANY ADDITIONS OR CHANGES ON THIS SHEET MUST BE MADE OR CIRCLED IN Red. WITH DATE AND NAME OF PERSON MAKING CHANGE.

RETURN TO LOS ANGELES COUNTY SURVEYOR

Do not extend notes this side of this line

F.B. 308 Pg. 48 P.T. Dunlap Chief Party Notes by P.T.D. Date 8-1-28

Cont. From Page 44 Left.

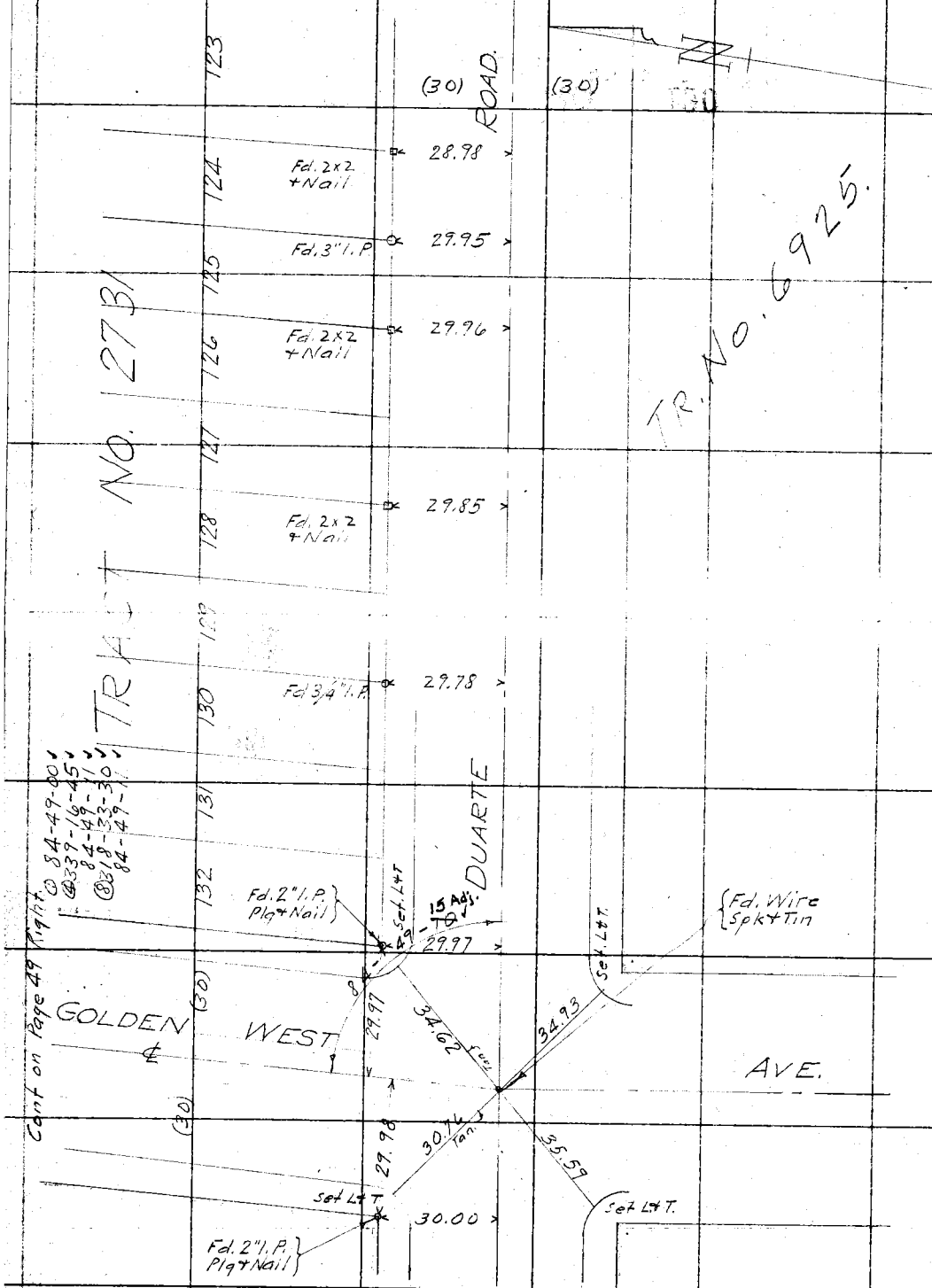

Cont. on Top Page 47.

RETURN TO
LOS ANGELES COUNTY SURVEYOR

Do not extend notes this side of this line

Note: ANY ADDITIONS OR CHANGES ON THIS SHEET MUST BE MADE OR CIRCLED IN Red. WITH DATE AND NAME OF PERSON MAKING CHANGE.

Date 8-3-28 Notes by P.T. Dunlap Chief Party P.T.D. F. B. 308 PG. 49

Plotted by M.D. Darling	W. O. No. 4128 Tape No. .012
Date October, 1928	Location Baldwin Ave
Map No. B-111	Surveyed by P.T. Dunlap
Plotting C'k'd by C. J. T.	Date 8-3-28
Date OCT 1928	Indexed A. C. John

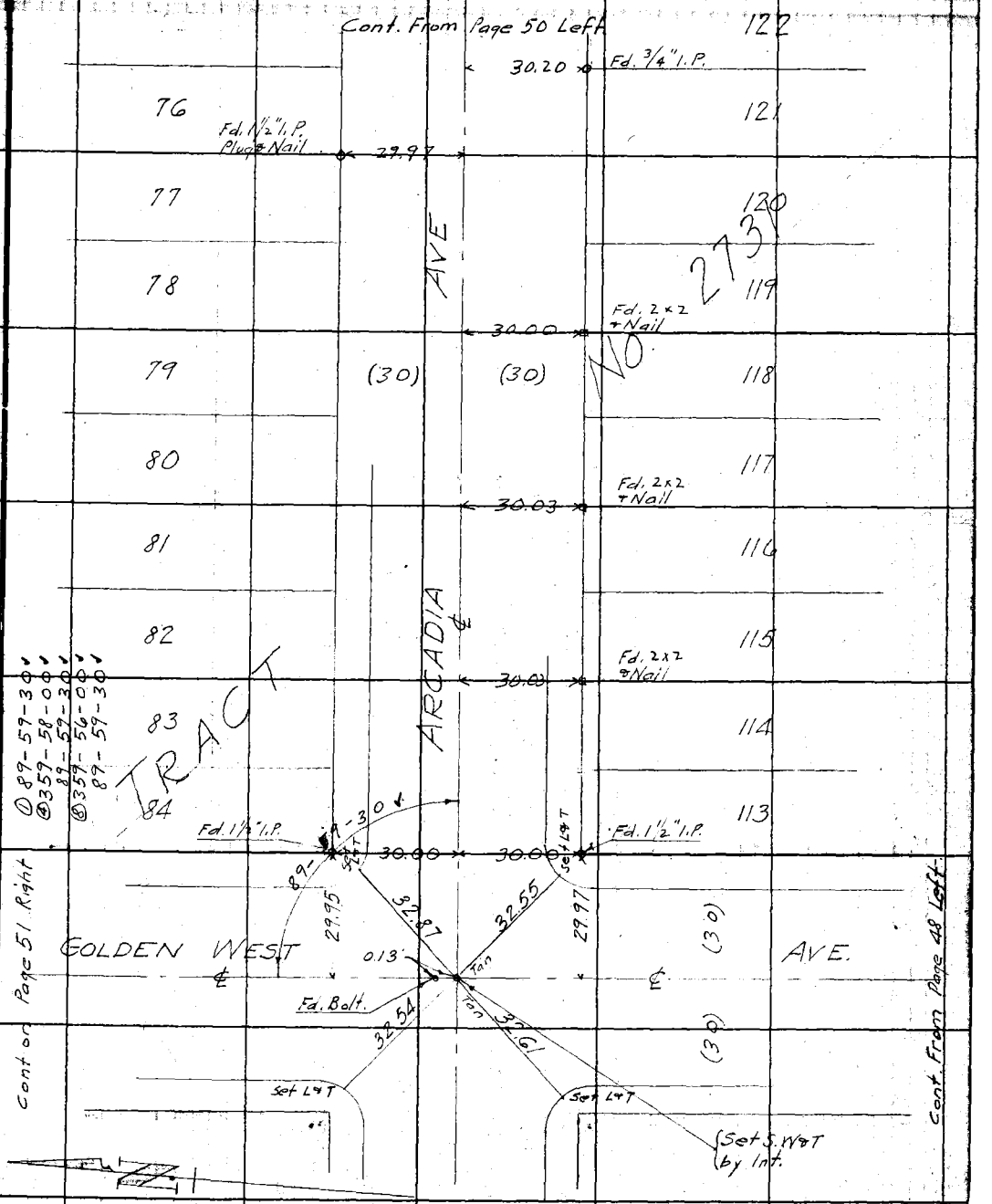

Note: ANY ADDITIONS OR CHANGES ON THIS SHEET MUST BE MADE OR CIRCLED IN Red. WITH DATE AND NAME OF PERSON MAKING CHANGE.

Do not extend notes this side of this line

RETURN TO LOS ANGELES COUNTY SURVEYOR

F.B. 308 Pg. 50 P. T. Dunlap Chief Party Notes by P. T. D. Date 8-3-28

Cont. on Bot Page 52

① 97-32-30 ✓
④ 30-10-30 ✓
97-32-37½ ✓
⑧ 60-21-15 ✓
97-32-39 ✓

TR. NO. 5220

Fd. 2" I.P. Plug & Nail Per Tr. 5220

605.71 @ 89° ✓

(30) (30)

AVE

605.72 ✓

30.01

Set L&T

97-32-40 ✓

30.04

30.35

31.42

Set L&T

(30)

ARCADIA AVE.

21.80

Set L&T on ℄ Prod

26.22

Set L&T

35.78

Set L&T

448.49 ✓

℄

BALDWIN

84+59.77 Fd. 5/8" Iron Bolt in Paving

Page 49. Cont. on Top

Cont. From Top Page 44

RETURN TO LOS ANGELES COUNTY SURVEYOR

Do not extend notes this side of this line

Notes: ANY ADDITIONS OR CHANGES ON THIS SHEET MUST BE MADE OR CIRCLED IN Red. WITH DATE AND NAME OF PERSON MAKING CHANGE.

Date 8-3-28 Notes by P.T.D. Chief Party P.T. Dunlap F.B. 308 Pg. 51

Plotted by M.D. Darling	W.O. No. 4128 Tape No. 012
Date October, 1928	Location Baldwin Ave
Map No. B-111	Surveyed by P.T. Dunlap
Plotting C'k'd by C.J.T.	Date 8-3-28
Date OCT 1928	Indexed A.C. Johnson

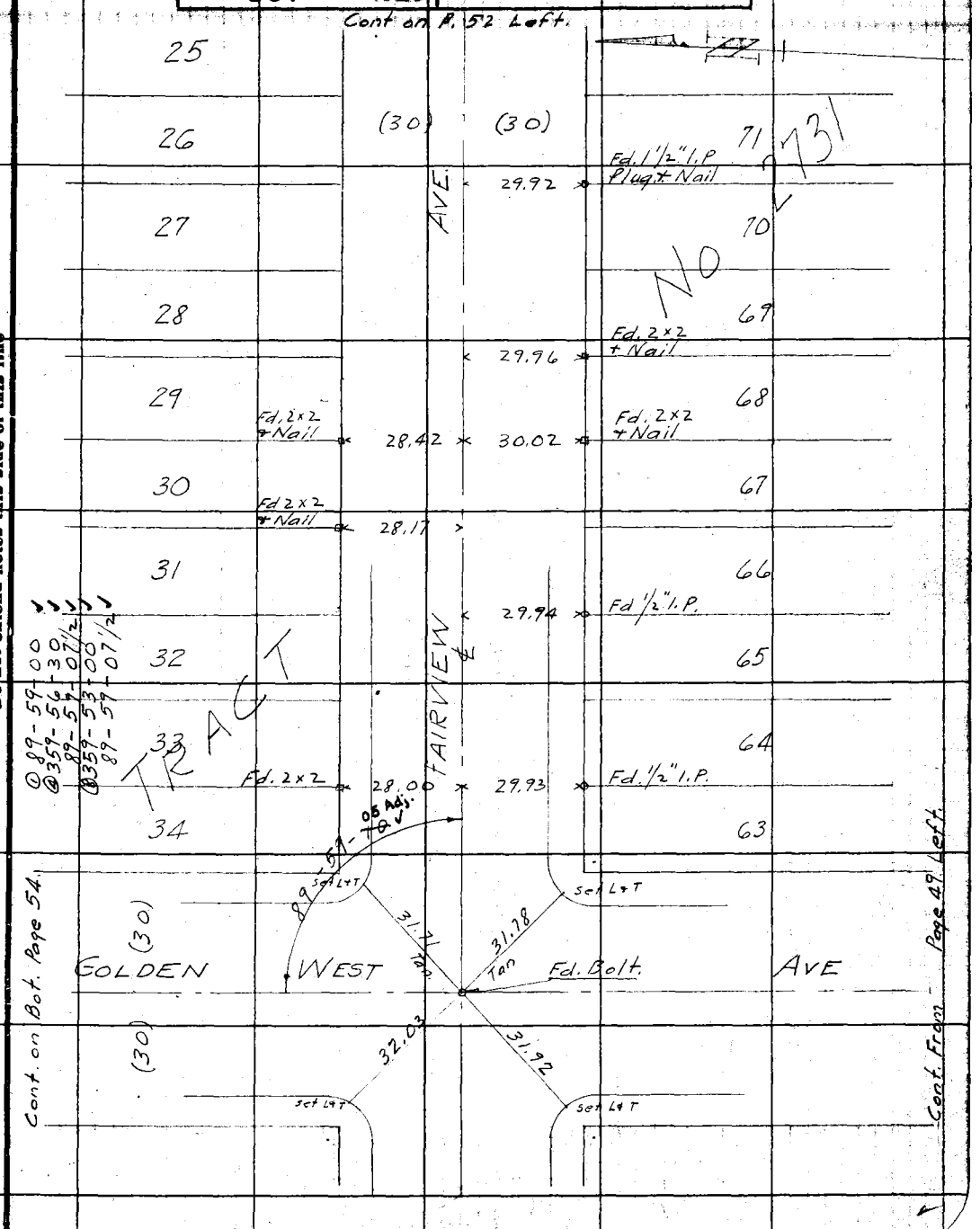

Note: ANY ADDITIONS OR CHANGES ON THIS SHEET MUST BE MADE OR CIRCLED IN Red. WITH DATE AND NAME OF PERSON MAKING CHANGE.

Do not extend notes this side of this line

RETURN TO LOS ANGELES COUNTY SURVEYOR

F.B. 308 Pg. 52 P.T. Dunlap Chief Party Notes by P.T.D. Date 8-1-28

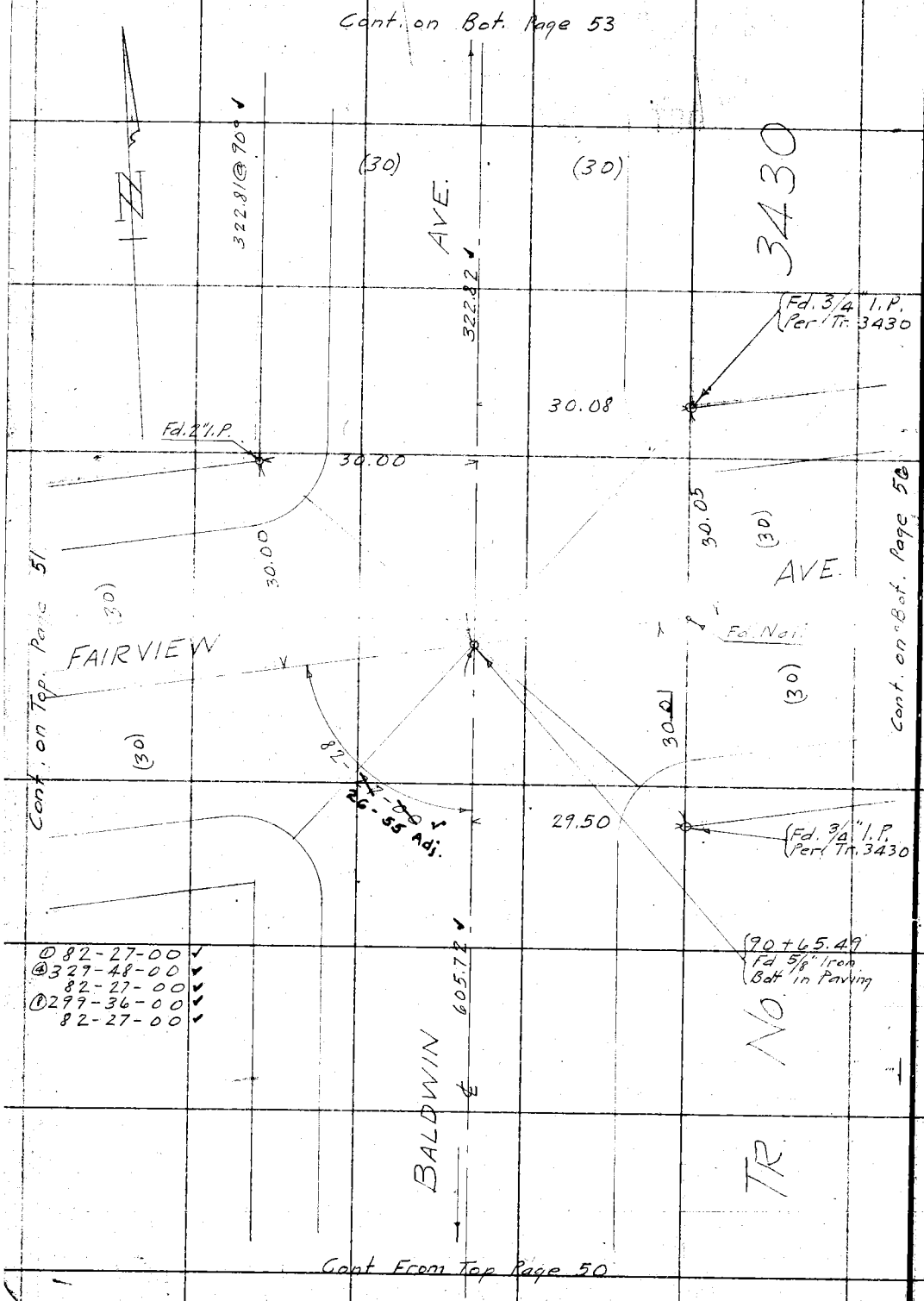

RETURN TO
LOS ANGELES COUNTY SURVEYOR
Do not extend notes this side of this line

Notes: ANY ADDITIONS OR CHANGES ON THIS SHEET MUST BE MADE OR CIRCLED IN Red. WITH DATE AND NAME OF REASON MAKING CHANGE.

Date 8-3-28 Notes by P.T.D. Chief Party P.T. Dunlap F.B. 308 PG. 53

Plotted by M.D. Darling	W. O. No. 4128 Tape ~~G.S.O.~~ No. .012
Date October, 1928	Location Baldwin Ave
Map No. B-111	Surveyed by P.T. Dunlap
Plotting C'k'd by C.J.T.	Date 8-3-28
Date OCT 1928	Indexed A. C. Johnson

Cont. on Page 55 Left.

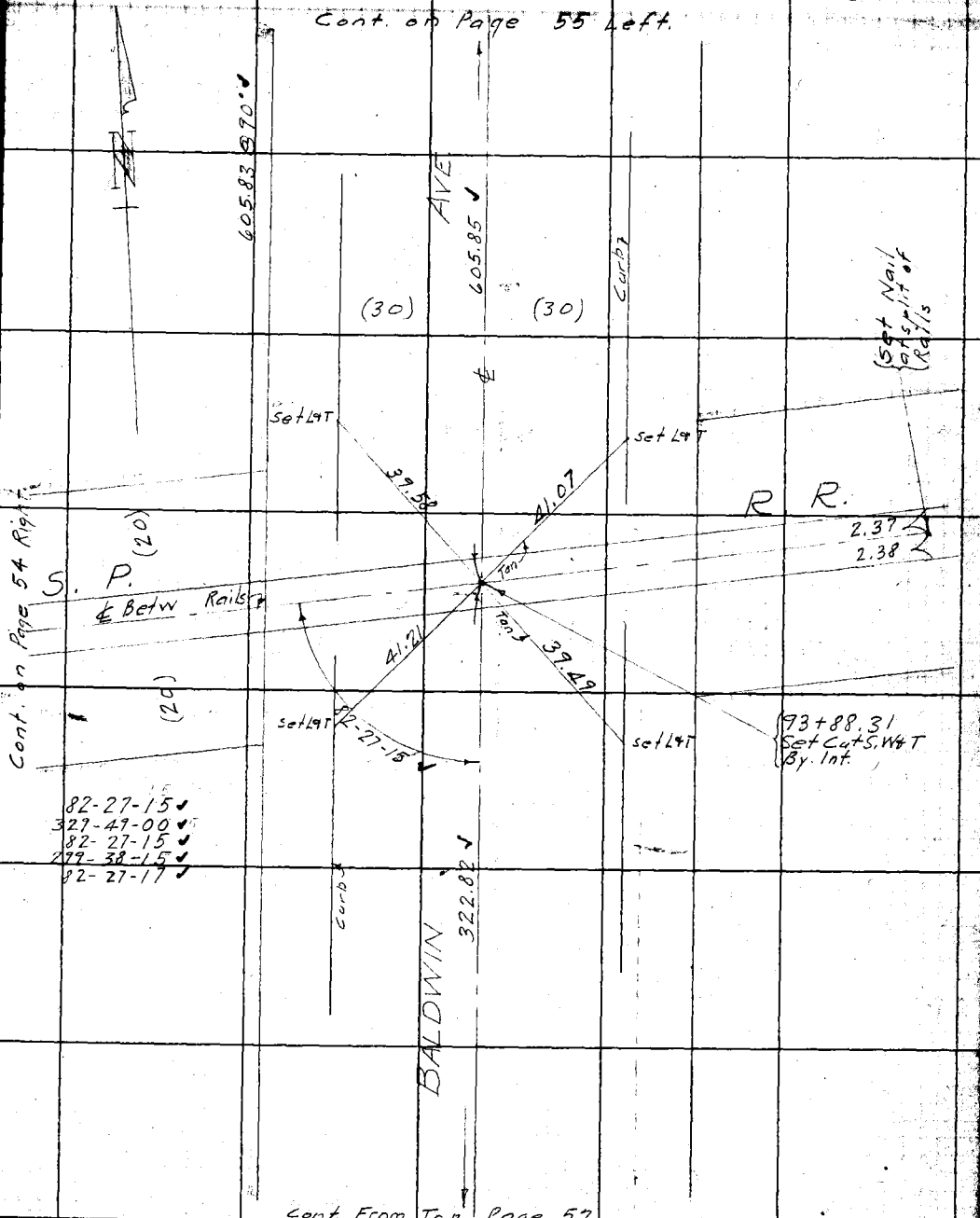

Cont. From Top Page 57

Note: ANY ADDITIONS OR CHANGES ON THIS SHEET MUST BE MADE OR CIRCLED IN RED WITH DATE AND NAME OF PERSON MAKING CHANGE.

Do not extend notes this side of this line

RETURN TO LOS ANGELES COUNTY SURVEYOR

F.B. 308 PG. 54 P.T. Dunlap Chief Party Notes by P.T.D. Date 8-3-28

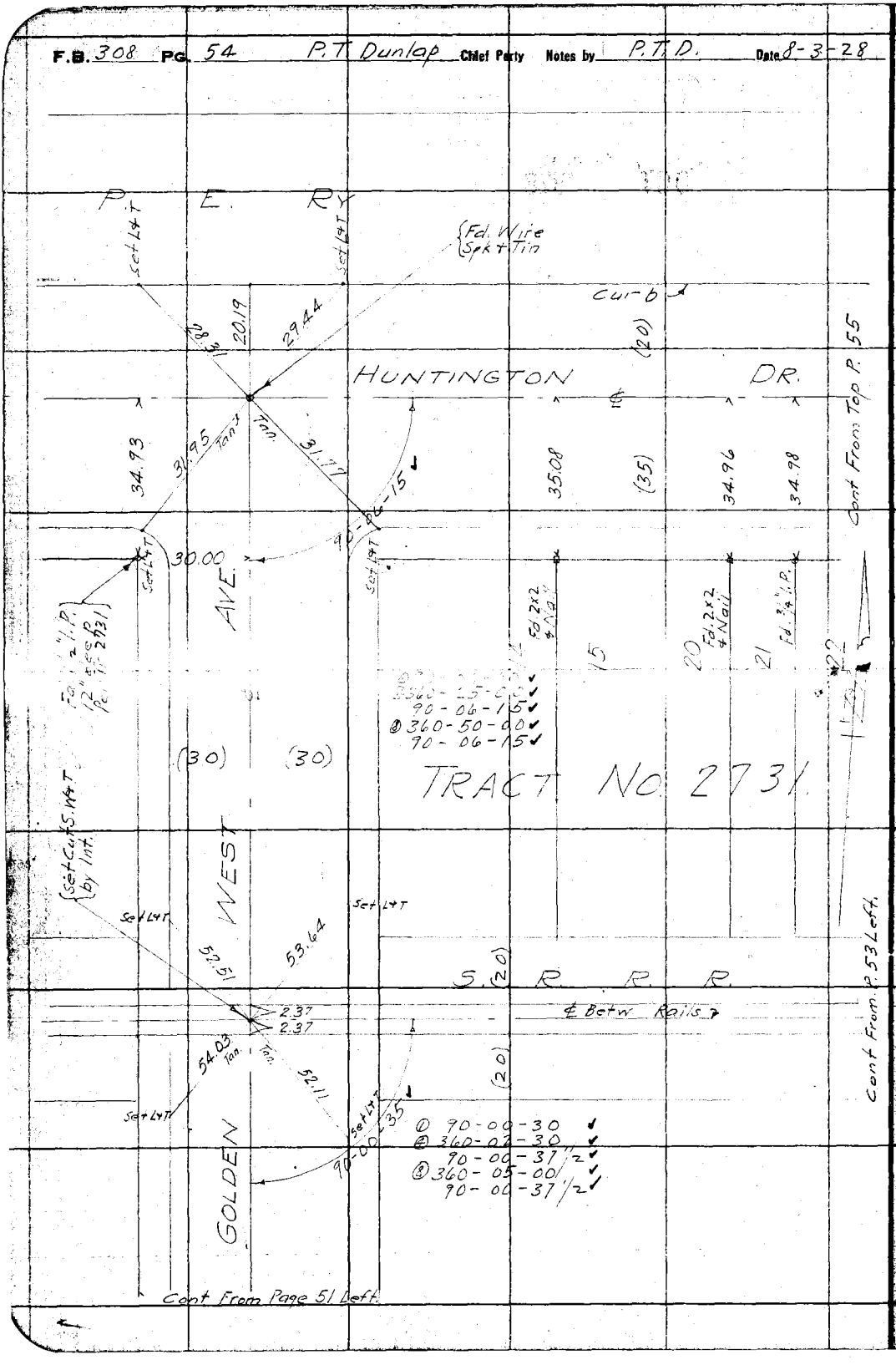

RETURN TO
LOS ANGELES COUNTY SURVEYOR

Do not extend notes this side of this line

Notes: ANY ADDITIONS OR CHANGES ON THIS SHEET MUST BE MADE OR CIRCLED IN Red. WITH DATE AND NAME OF PERSON MAKING CHANGE.

Date 8-3-28 Notes by P. T. D. Chief Party P. T. Dunlap F. B. 308 PG. 55

Plotted by M. D. Darling	W. O. No. 4128 Tape No. .012
Date October, 1928	Location Baldwin Ave
Map No. B-111	Surveyed by P. T. Dunlap
Plotting C'k'd by C. J. T.	Date 8-3-28
Date OCT 1928	Indexed C. Johnson

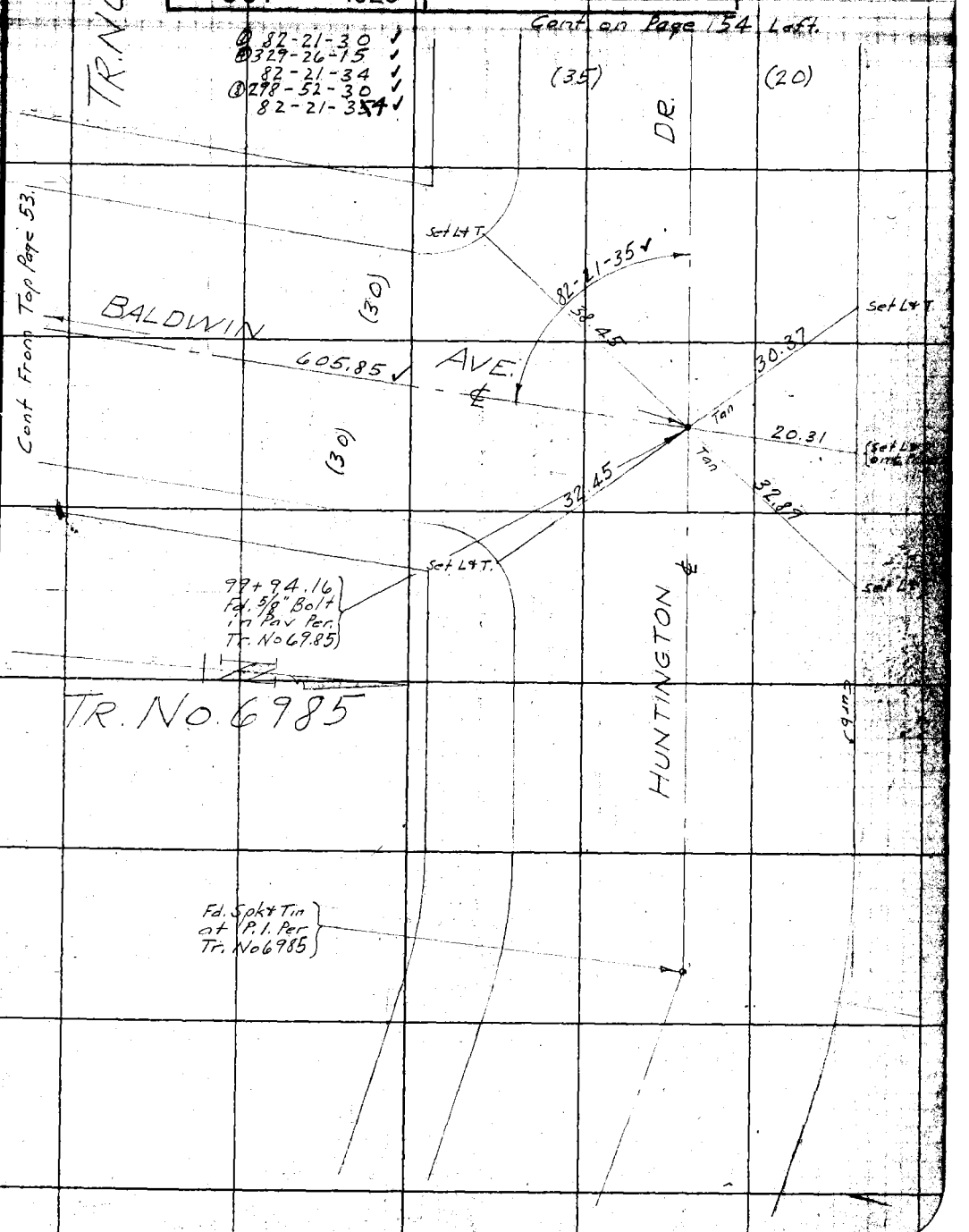

Note: ANY ADDITIONS OR CHANGES ... SHEET MUST BE MADE OR CIRCLED ... WITH DATE AND NAME OF PERSON ... CHANGE.

Do not extend notes this side of this line

RETURN TO
LOS ANGELES COUNTY SURVEYOR

F.B. 308 Pg. 56 P.T. Dunlap Chief Party Notes by P.T.D. Date 8-6-28

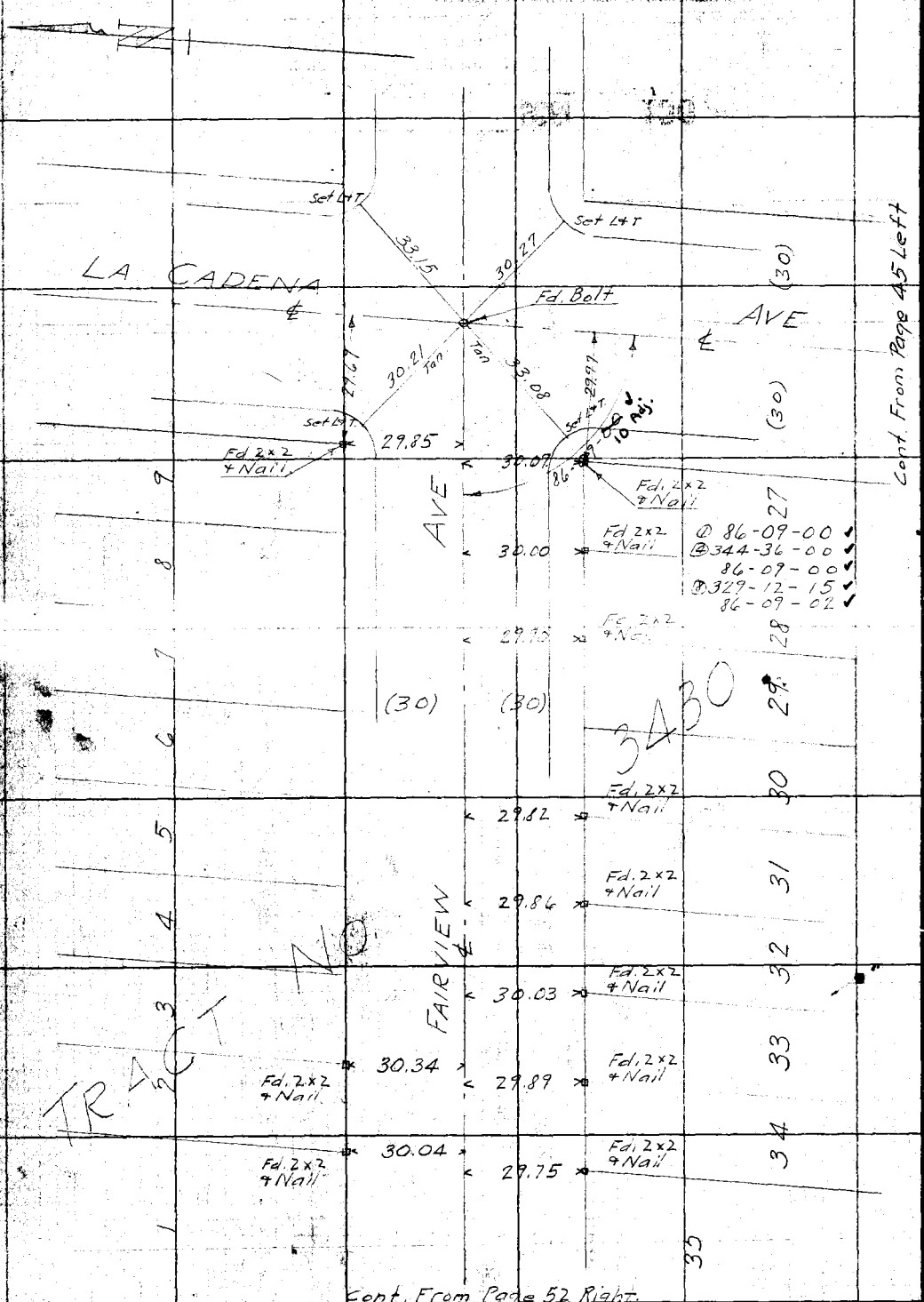

① 86-09-00
② 344-36-00
86-09-00
③ 329-12-15
86-09-02

Cont. From Page 45 Left

Cont. From Page 52 Right.

RETURN TO
LOS ANGELES COUNTY SURVEYOR
Do not extend notes this side of this line

Notes: ANY ADDITIONS OR CHANGES ON THIS SHEET MUST BE MADE OR CIRCLED IN Red. WITH DATE AND NAME OF PERSON MAKING CHANGE.

Date 8-8-28 Notes by White & Dunlap Chief Party P.T. Dunlap F. B. 308 PG. 57

Plotted by M.D. Darling
Date October, 1928
Map No. B-111
Plotting Chkd by C.J.T.
Date OCT 1928

W. O. No. 4128 S. & S. O. No.
Location Baldwin Ave
Surveyed by P.T. Dunlap
Date 8-8-28
A.C. Johnson
Indexed

TOPOGRAPHY
AND
IMPROVMENT
NOTES ON
BALDWIN AVE
FROM
LIVE OAK AVE
TO
HUNTINGTON DR.
W.O. 4128

Notes: ANY ADDITIONS OR CHANGES ON THIS SHEET MUST BE MADE OR CIRCLED IN Red. WITH DATE AND NAME OF PERSON MAKING CHANGE.

Do not extend notes this side of this line

RETURN TO LOS ANGELES COUNTY SURVEYOR

F.B. 308 PG. 58 P.T. Dunlap Chief Party Notes by P.T.D. Date 8-8-28

Cont on Bot Page 59

2+83.3 30" Gum	(α)	25.4	21.3	2+81.6 Pow. Pole
2+71.4 48" Gum	(α)	25.2		
2+46.6 40" Gum	(α)	24.6		
2+35.3 30" Gum	(α)	24.7		
		AVE	curb	
1+86.8 36" Gum	(α)	25.5		
		curb	21.6	1+30.5 Pow. Pole
1+02.0 30" Gum	(α)	25.3	21.5	1+04.5 Guyanchor
			25.8	1+04.0 30" Gum
			20.0	1+01.0
				0+80.0
0+79.0 30" Gum	(α)	24.5		
			25.0	
			38.6	
0+67.0 30" Gum	(α)	24.8	47.1	
			41.8	0+37.1 Fire Pin
		20.0	38.8	0+37.0 P.P.
0+31.0 St. Sign	α	30.3		0+36.0 curb.
0+30.0 Beg W. Curb.				

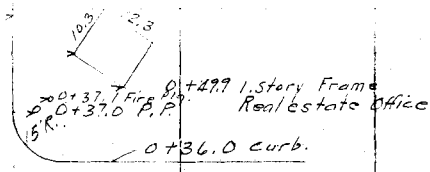

0+49.9 1. Story Frame Realestate Office

LIVE OAK AVE

0+00. See Page 17

BALDWIN

RETURN TO
LOS ANGELES COUNTY SURVEYOR

Do not extend notes this side of this line

Notes: ANY ADDITIONS OR CHANGES ON THIS SHEET MUST BE MADE OR CIRCLED IN Red. WITH DATE AND NAME OF PERSON MAKING CHANGE.

Date 8-9-28 Notes by P.T.D. Chief Party P.T. Dunlap F. B. 308 PG. 59

Plotted by M.D. Darling	W. O. No. 4128 B. & O. No.
Date October, 1928	Location Baldwin Ave
Map No. B-111	Surveyed by P.T. Dunlap
Plotting C'k'd by G. J. T.	Date 8-9-28
Date OCT 1928	Indexed [illegible]

Cont on Bot P. 60

7+15.9 - 30" Gum	(α)	25.5	27.3
6+89.9 - Mail Box	α	21.0	6+89.19 See P. 18
6+80.5 - St. Sign	α	29.1	
6+79.1 - Auto Clb. Sign	α	37.3	
6+78.1 Curb			
WORKMAN Ave ℄		26.9	6+60 Fire Plug
6+42.1 - Curb			
6+30.9 48" Gum	(α)	24.9	6+59.75 See P. 18
6+29.5 - St. Sign	α	30.2	
6+18.2 - 30" Gum	(α)	24.4	20.0
		20.0	
5+84.6 - 40" Gum	(α)	25.0	
			21.4
4+99.5 40" Gum	(α)	25.7	
4+39.4 - 24" Gum	(α)	25.5	21.3
3+79.1 - 30" Gum	(α)	25.4	
3+55.6 - 40" Gum	(α)	25.1	
3+43.2 - 50" Gum	(α)	24.9	
3+31.3 - 30" Gum	(α)	25.3	

Cont From Top. P. 58

7+33.1 - P.P.

15' R.

℄ Workman Ave

40'

15' R

6+60 Fire Plug

10' R

10' R

Curb

Curb

BALDWIN AVE

5+81.8 P.P.

4+31.9 Pow. Pole

N

Notes: ANY ADDITIONS OR CHANGES ON THIS SHEET MUST BE MADE OR CIRCLED IN WITH DATE AND NAME OF PERSON MAKING CHANGE.

Do not extend notes this side of this line

RETURN TO LOS ANGELES COUNTY SURVEYOR

F.B. 308 PG. 60 P.T. Dunlap Chief Party Notes by P.T.D. Date 8-8-28

Cont. on Bot P. 61.

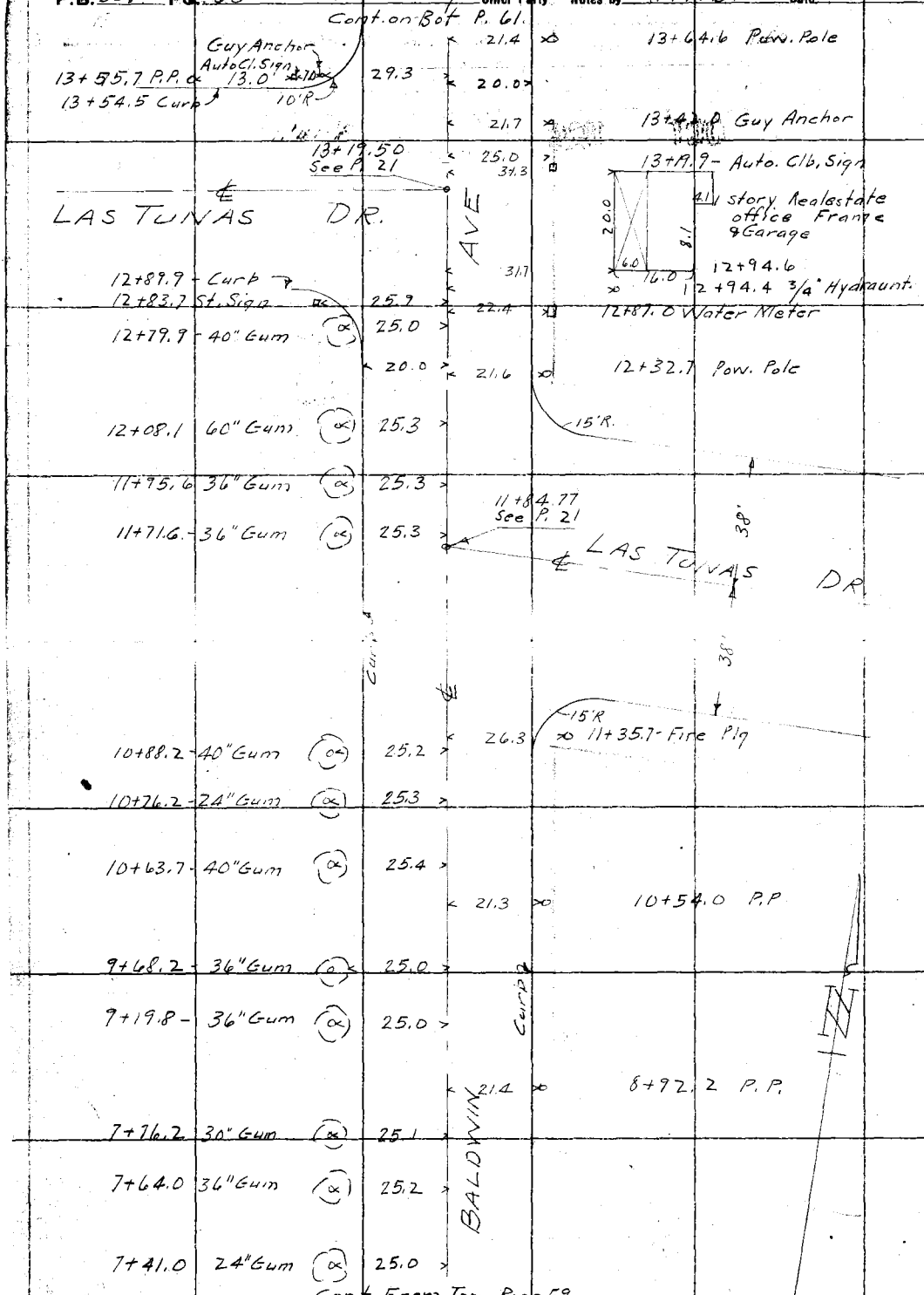

Cont. From Top: Page 59

RETURN TO
LOS ANGELES COUNTY SURVEYOR

Do not extend notes this side of this line

Notes: ANY ADDITIONS OR CHANGES ON THIS SHEET MUST BE MADE OR CIRCLED IN Red. WITH DATE AND NAME OF PERSON MAKING CHANGE.

Date 8-9-28 Notes by P.T.D Chief Party P.T. Dunlap F. B. 308 PG. 61

Plotted by M.D. Darling	W. O. No. 4128 D. S. O. No.
Date October, 1928	Location Baldwin Ave
Map No. B-111	Surveyed by P.T. Dunlap
Plotting C'k'd by C. J. T.	Date 8-9-28
Date OCT 1928	Indexed C. Johnson

Cont on Bot P. 62

	20.0	20.0	
15+79.7 - 36" Gum	24.8	26.1	15+83.5 3/4" Hydrant.
15+56.6 - 36" Gum	25.1		
15+45.3 - T.P.	21.8		
15+44.5 36" Gum	25.0		
		26.2	15+43.5 3/4" Hydrant.
15+33.0 - 36" Gum	24.3		
		22.4	15+23.4 W.M.
		21.4	15+14.0 - P.P.
14+60.7 - 40" Gum	24.8		
14+36.6 - 40" Gum	24.6		
14+00.0 - 24" Gum	24.6		
13+87.6 - 3 Mail Boxes	22.3		
13+84.5 - T.P.	22.3		
13+75.8 - 36" Gum	25.1		
13+64.8 - St Sign	30.4		

AVE.

Curb

Curb

BALDWIN

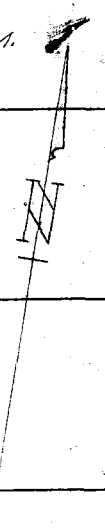

Cont From Top. P60.

Note: ANY ADDITIONS OR CHANGES [illegible] SHEET MUST BE MADE OR CIRCLED [illegible] WITH DATE AND NAME OF PERSON [illegible] CHANGE.

Do not extend notes this side of this line

RETURN TO LOS ANGELES COUNTY SURVEYOR

F.B. 308 Pg. 62 P.T. Dunlap Chief Party Notes by P.T.D. Date 8-9-28

Cont. on Bot. P. 63

18+89.5 2" Orange ∝ 42.2

18+69.0 24" Stump ∝ 24.1

21.6

18+00.00 P.P.

25.0 17+85 4 6x6 2' Cotton Boston Hedge

17+60.3 12" Stump ∝ 25.3

17+56.0 Mail Box □ 22.1

17+49.0 40" Gum ∝ 24.7

AVE.

32.0 76.5 17+77.5 2" Bottle

34.8 17+53.6 2" Bottle

22.4 17+50.8 W.M.

1 Story Frame Dwelling

17+36.7 30" Gum ∝ 25.1

71.8 17+51.9

40.0

17+33.7

27.8 17+33.0 ¾" Hydrant

Curb

20.0 20.0

17+13.2 24" Gum ∝ 24.9

BALDWIN

17+01.0 30" Gum ∝ 25.1

71.7 16+91.0 - P.P

25.0 16+80.0 - 6x6 Post

16+43.5 W.M. □ 24.0

16+40.5 Stump ∝ 24.9

16+52.58 See P. 22

WOODRUFF AVE

20'

1 Story Fra. Dwelling

26.0

16+25.5 Stump

84.5 16+27.6

59.7

6.0

24.7

30.2

25.5

16+16.0

19.0

Stump ∝ 24.6

16+11.0

16+23.4 Fire Plg.

1 Story Fra. Garage

26.0 4.0 18.2

36.5

59.6

38.7 16+16.2 6" Loquat

48.9

53.0 16+14.5 ¾" Hydrant

16+11.2 10" Gum

2.0 2.9 2.0

16+03.5

1.3

Cont from Top. P. 61

RETURN TO LOS ANGELES COUNTY SURVEYOR

Do not extend notes this side of this line

Notes: ANY ADDITIONS OR CHANGES ON THIS SHEET MUST BE MADE OR CIRCLED IN Red. WITH DATE AND NAME OF PERSON MAKING CHANGE.

Date 8-28- Notes by P.T. Dunlap. Chief Party P.T.D. F. B. 308 PG. 63

Plotted by M.D. Darling
Date October, 1928
Map No. B-111
Plotting C'k'd by C.J.T.
Date OCT 1928

W. O. No. 4128 S. & O. No.
Location Baldwin Ave
Surveyed by P.T. Dunlap
Date 8-8-28
Indexed A. C. Johnson

Cont. on Bot P.B 4

21+10.0 -30" Privet Hedge
21+09.0 24" stump. 30.7 24.4 21.6 21+00.00 P.P.
20.0 20.0

20+81.8 - Shrub. 36.2
20+73.3 - 24" Gum 24.8
20+67.8 - 3" Fir 49.6
Curb

20+49.4 30" Gum 25.0
20+37.5 - 30" Gum 24.2
20+36.2 - 3" Fir 49.4
20+23.7 - Shrub 34.8 25.1 20+13.5 - 30" Stump
21.4 20+11.5 Mail Box
Curb

20+05.0 Shrub 38.6
20+03.0 - Shrub. 34.7
20+02.7 2" Acacia 55.4
Vent pipe
20+00.0 Auto Cl Sign 16.1 35.5

19+98.0 Curb

WOODRUFF AVE 19+79.48 See P. 24

19+61.7 Curb

19+52.0 - 36" Stump 24.5
19+50.7 - St. Sign 29.4 21.7 19+49.7 P.P.

BALDWIN AVE.

19+12.2 - 1" Orange 44.4

Cont. From Top P. 62

N

Notes: ANY ADDITIONS OR CHANGES MUST BE MADE ON CIRCLED SHEET WITH DATE AND NAME OF PERSON MAKING CHANGE.

Do not extend notes this side of this line

RETURN TO LOS ANGELES COUNTY SURVEYOR

F.B. 308 Pg. 64 P.T. Dunlap Chief Party Notes by P.T.D. Date 8-8-28

Cont. on Bot. P. 65

25+12.0 - 4" Cypress Hedge

< 20.0 < 20.0 >

31.1 >

24+82.3 - 30" Gum (ok)

24.5 >

< 25.0 > 24+73.6 - 30" Stump

24+70.0 - 24" Gum (ok)

24.2 >

Curb

< 25.1 > 24+70.2 - 24" Stump

AVE

24+22.2 - 30" Gum (ok)

24.4 >

< 25.3 > 24+10.3 - 30" Stump

24+09.3 - 30" Gum (ok)

24.8 >

23+97.8 12" Priv. Hedge

< 34.6 > 23+99.6 - P.P.

< 34.6 >

< 25.1 > 23+97.4 - 24" Stump

23+85.2 30" Gum (ok)

24.5 >

23+82.5 - Mail Box ok

21.4 >

23+73.5 - 30" Stump ok

24.5 >

Curb

23+61.0 12" Priv. Hedge

< 28.? >

< 24.? > 23+72.8 - 30" Stump

23+61.0 - 24" Stump ok

24.6 >

< 25.0 > 23+48.7 - 30" Stump

23+37.5 36" Gum (ok)

24.9 >

< 25.8 > 23+37.5 - 30" Stump

< 25.0 > 23+25.2 - 24" Stump

23+13.5 - 30" Stump ok

24.6 >

23+00.5 30" Stump ok

24.5 >

< 25.4 > 23+00.0 - 30" Stump.

22+90.3 - 30" Stump ok

24.9 >

BALDWIN

< 25.6 > 22+65.5 - 30" Stump

22+77.5 - 30" Gum (ok)

24.8 >

< 21.7 > 22+50.0 - P.P.

< 25.4 > 22+17.8 - 24" Stump

22+17.2 30" Gum (ok)

24.7 >

22+05.0 30" Gum (ok)

24.8 >

< 25.7 > 22+00.5 - 30" Stump

< 21.5 > 21+79.8 - Mail Box

21+69.0 - 30" Gum (ok)

24.9 >

21+66.1 - W.M. ok

24.0 >

Cont From Top P. 63

RETURN TO LOS ANGELES COUNTY SURVEYOR

Do not extend notes this side of this line

Notes: ANY ADDITIONS OR CHANGES ON THIS SHEET MUST BE MADE OR CHECKED IN Red. WITH DATE AND NAME OF PERSON MAKING CHANGE.

Date 8-9-28 Notes by P.T.D. Chief Party P.T. Dunlap F.B. 308 PG. 65

Plotted by M.D. Darling	W.O. No. 4128 S.S.O. No.
Date October, 1928	Location Baldwin Ave
Map No. B-111	Surveyed by P.T. Dunlap
Plotting Ch'd by C.J.T.	Date 8-9-28
Date OCT 1928	Indexed A. C. Johnson

Cont. on Bot. P. 64.

		20.0	20.0	
27+69.9 30" Stump		24.9		
27+63.3 Shrub.		37.6		
27+61.1 Wire Fence		29.6		
27+58.5 30" Stump		24.9		
			21.8	27+38.9 - W.M.
27+34.6 - 30" Stump		24.5	20.6	27+34.8 - Mail Box
27+22.3 - 30" Stump		24.9		
27+10.5 - 30" Stump		24.2		
26+97.6 - 30" Stump		24.9		
26+86.0 - 30" Stump		24.8		
26+74.0 - Stump		24.9		
26+66.4 - St. Sign		28.3		
26+57.8				
GARIBALDI AVE	26+39.45 See P. 26			
			22.0	26+32.7 Guy anchor
			22.1	26+29.7 Guy Anchor
26+21.6 Curb				
26+13.9 - 18" Gum		24.5	22.0	26+13.3 G.P.
26+11.0 - St. Sign		30.1		
26+10.1 P.P.		21.9		
25+87.0 Guy Anchor		21.5	25+88.08 See P. 26	
25+73.2 Shrub		33.0		
25+59.6 Shrub		33.1		
25+59.5 W.M.		23.3		
			27.0	25+63.4 - Fire Plug
25+54.1 40" Gum		24.4	23.0	25+58.6 - P.P.
25+23.0 - Shrub		33.0		

Curb

Curb

Curb

15.0'

15.0'

PALM DR.

Cont. from top pg. 64

Note: ANY ADDITIONS OR CHANGES ON THIS SHEET MUST BE MADE OR CIRCLED IN RED WITH DATE AND NAME OF PERSON MAKING CHANGE.

Do not extend notes this side of this line

RETURN TO LOS ANGELES COUNTY SURVEYOR

F.B. 308 PG. 66 — P.T. Dunlap, Chief Party — Notes by P.T.D. — Date 8-9-28

Cont. on Bot. Pg. 67

29+72.0 - 6" Aspen (oc) — 31.0

29+69.0 P.P. — oc 22.1

29+68.0 - Picket Fence — 30.0

29+59.5 - 6" Loquat (oc) — 34.4

20.0 — 20.0

29+41.0 - 8" Avacado (oc) — 57.0

29+30.0 Picket Fence — 29.5

29+28.6 - 30" Priv. Hedge — 28.1

29+27.0 - 6" Cypress (oc) — 31.1

22.0 — 29+15.8 Mail Box.

Curb — BALDWIN AVE

29+02.5

28+91.0

28+95.5 Shrubs

28.0

28+86.6 - 6" Cypress (oc) — 31.0

28+83.0 - 30" Priv Hedge — 27.9

28+70.5 - 6" Loquat (oc) — 37.1

28+62.6 Auto Clb. Sign — 23.2

Curb

28+60.5 Wire Fence — 29.6

26.9 — 28+55.5 shrubs.

28+50.6 Gate — 22.0 — Curb — 28+55.0 - W.M

35' — 28+46.6 Private Grav Drive — Curb

28+32.2 - 4" Orange (oc) — 37.8

Rose Bushes.

21.9 — 28+32.2 Mail Box

28+22.1 3' Priv. Hedge — 30.0

28+13.5 - 4" Orange (oc) — 37.8

28+00.0 P.P. — oc 21.1

27+94.7 - 4" Orange (oc) — 37.9

27+75.5 - 6" Orange (oc) — 37.7

cont. from top pg 65

RETURN TO LOS ANGELES COUNTY SURVEYOR

Do not extend notes this side of this line

Notes: ANY ADDITIONS OR CHANGES ON THIS SHEET MUST BE MADE OR CIRCLED IN Red. WITH DATE AND NAME OF PERSON MAKING CHANGE.

Date 8-9-28 Notes by White Chief Party P.T. Dunlap F. B. 348 Pg. 67

Plotted by M.D. Darling
Date October, 1928
Map No. B - 111
Plotting Chkd by C.J.T.
Date OCT 1928

W. O. No. 4128 S. S. O. No.
Location Baldwin Ave
Surveyed by P.T. Dunlap
Date 8-9-28
Indexed A. C. Johnson

Notes: ANY ADDITIONS OR CHANGES ON THIS SHEET MUST BE MADE OR CIRCLED IN Red. WITH DATE AND NAME OF PERSON MAKING CHANGE.

Do not extend notes this side of this line

RETURN TO LOS ANGELES COUNTY SURVEYOR

Cont. on Bot. Pg. 68

20.0 20.0

32+74.5 - Wal. 4" — 46.3
32+39.0 4 Mail Boxes — 21.9
32+33.7 - Wal. — 45.6 — 25.0
32+23.5 - Shrubs — 33.0
32+18.3 - Shrub — 22.4
32+13.8 - 4" Orange — 45.5
32+11.0 Shrub — 33.4 — 25.6
31+93.0 - 4" Wal — 45.0 — 24.8 — 21.8

Curbs 8' Wide
32+60.0 End Priv. Hdg.
32+31.0 Wat. Met.
32+08.8 Priv. Hdg.
31+95.6 Curbs 7' Wide
31+91.2 - Wat. Met.
Driveway

Curb — ℄ — Curb

31+61.5 - 4" Aspen — 30.2 — AVE
31+53.0 - 4" Wal. — 44.7 — 24.0

31+44.5 5' Priv. Hdg.
31+38.6 Curbs 9' Wide

31+41.2 - 4" Aspen — 30.0 — 24.3
31+30.3 P.P. — 21.7 — 22.3

31+32.3 Water Meter

31+18.5 - 5" Aspen — 30.0 — 48.8
31+13.0 - 5" Walnut — 45.0

31+18.5 - 2" Fir

30+97.6 - 5" Aspen — 30.5 — 35.7

30+95.4 4" Pine

30+82.5 - 24" stump — 24.1
30+73.5 - 5" Wal. — 45.0 — 24.5
30+72.5 - 4" Aspen — 30.5

30+82.5 Shrubs

30+69.7 - 2" Fir — 38.8 — 26.0
30+62.0 - 3" Fir — 33.2 — 25.0 — 25.0

30+59.4
30+51.3 curb

44.0

30+33.0 - 4" Walnut
30+31.6 - 3" Fir — 64.0 — 21.8
30+29.0 - 3" Aspen — 31.0
30+18.6 - Priv. Hdg. 3 — 30.8
30+17.6 - 4" Aspen — 30.8 — 45.0

30+42.2 - Wat. Met.

30+08.0 1" Fir

29+97.6 - 30" Stump — 24.4
29+95.0 - 4" Aspen — 31.2
29+92.0 - 6" Walnut — 44.1

BALDWIN

Cont. from top pg 66.

F.B. 308 Pg. 68 P.T. Dunlap Chief Party Notes by White Date 8-9-28

cont. on bot pg. 69

20.0 20.0

22.0' 36+48.6 Wat. Met.

36+44.7 - Cactus tr. 20" Diam. 30.0

36+30.8 - Fence 30.0

23.2 36+18.0 - ½" Gum

29.5 36+16 - 1' badge

35+84.8 - 30" Stump 24.5 42.2 23.2 35+84.8 - End Row and ½" Gum

35+73.0 - 36" Stump 24.0

23.2 35+47.0 - ½" Gum

23.2 35+08.2

35+01.0 - P.P. 22.5 34.8 35+06.7 Begin Row Seedling orn. trees.

℄ Curb

23.2 34+65.0 - ½" [illegible]

Curb

23.2 34+30.8 - ½" Acacia

BALDWIN AVE.

See Pg 27

℄ WALNUT AVE.

18.0 18.0

33+64.0 - 24" Palm 55.1 25.0 55.3 52.0 F.R. 6.0 33+57.3 Fire Plug Guy Anchors Mail. Box 33+55.6 P.P. 33+55.8

33+35.0 - Palm 24" 55.0

50.3 33+32 2" Fir

32+92.0 - PP 22.4

32+86.0 - 30" Stump 25.0 22.0 32+88.0 Wat. Met.

58.0 32+85.0 2" Fir

cont. from top 67

RETURN TO
LOS ANGELES COUNTY SURVEYOR

Do not extend notes this side of this line

Note: ANY ADDITIONS OR CHANGES ON THIS SHEET MUST BE MADE OR CIRCLED IN Red. WITH DATE AND NAME OF PERSON MAKING CHANGE.

Date Aug. 9, 1928. Notes by White Chief Party Dunlap F. B. 308 PG. 69

Plotted by M. D. Darling	W. O. No. 4128 C. S. O. No.
Date October, 1928	Location Baldwin Ave
Map No. B - 111	Surveyed by P. T. Dunlap
Platting C'k'd by C. J. T.	Date 8-9-28
Date OCT 1928	Indexed C. Johnson

Notes: ANY ADDITIONS OR CHANGES ON THIS SHEET MUST BE MADE OR CIRCLED IN Red. WITH DATE AND NAME OF PERSON MAKING CHANGE.

RETURN TO LOS ANGELES COUNTY SURVEYOR

Do not extend notes this side of this line

Cont. on bot. pg. 70

		24.0	39+06.7 - 30" stump
38+97.0 - 36" Palm	51.0	23.5	39+01.5 - ½" Gum
38+85.6 - 48" Stump	23.8		
	20.0	20.0	
	AVE	23.5	38+63.6 - ½" Gum
		24.5	38+58.0 - 24" Stump
38+48.0 - 12" Walnut (2)	50.0		
38+28.0 - Fn. Cor.	29.5	23.5	38+28.0 ½" Gum
38+23.5 - 5" Lemon (2)	49.6		
		25.3	Driveway 38+05.8 - Curbs 10' apart
		22.5	38+01.6 Water Meter
		52.0	37+91.7 - 2" Magnolia
38+03.0 - 8" Orange (2)	49.0	23.5	37+93.5 - ½" Gum
		28.0	37+85.0 - 3" Aspen
37+83.9 - 8" Orange (2)	49.5		
		23.5	37+55.8 - ½" Gum
37+60.5 - 6" Quince (2)	49.6	25.5	37+54.0 - 3' hedge
		22.3	Driveway 37+37.0 Curbs 8' wide
37+40.7 - 6" Peach (2)	49.7	21.6	37+34.0 - Water Meter
37+35.8 - P.P.	21.2		
37+31.1 - 36" Stump & Ml. Bx.	24.0	31.0	37+28.3 - Shrub
37+19.9 - 4" Plum (2)	50.0		
37.19.0 - 18" Stump	24.0	23.5	37+13.3 - ½" Gum
		32.1	37+02.2 - Shrub.
37+07.8 - 24" Stump	24.0	25.5	36+99.0 - 2' hdge
36+88.3 - 3" Walnut (2)	50.4	44.2	36+82.4 - 2" Walnut
		23.5	36+73.5 - ½" Gum
36+59.2 - 30" Stump	24.3	30.4	36+69.8 - 2" Fir & 1' hdge
			Drwy.
36+49.6 - 4" Walnut (2)	51.0	29.4	36+55.4 - 2" Fir & 1' hdge

Fence? Curb? BALDWIN AVE Curb?

Cont. from top pg. 68

F.B. 308 PG. 70 P.T. Dunlap Chief Party Notes by White Date Aug. 9, 1928

Cont. bot. pg 71

42+71.0 - 24" stump 25.0

42+59.2 - 12" stump 24.5

20.0 20.0

42+47.0 - 24" stump 25.0

BALDWIN AVE

Curb Curb

35.5 P.P. 41+95.0 Guy anchor

41+74.4 - 24" stump 24.6

24.5 41+71.3 - 24" Stump

24.5 41+59.4 - 18" stump

41+38.6 - 2" Acacia 24" Stump 50.8 24.0

41+26.4 - End hdg. - P.P. 30.6 21.6 24.5 41+35.6 - 18" stump

41+14.0 - 2" Acacia 50.6 24.5 41+24.3 - 6" Gum and 24" Stump

24.5 [illegible]

24.5 40+[illegible] - 18" stump

24.5 40+88.0 - 30" stump

40+64.0 - 2" Acacia 51.0 24.5 40+75.7 - 24" stump

40+51.4 - 10" pepper 38.2 57.7 24.5 40+51.4 - 30 stump 40+53.0 - 3" Walnut

24.5 40+27.5 - 18" stump

39+96.0 - Cent. Plant 48.5

39+92.0 - 12" pepper 40.2 24.5 40+04.3 - 18" stump

39+91.2 - P.P. 21.6 24.5 39+91.2 24" stump

39+89.0 - St. Sign and hdg. 29.8 R=15'

15'=R

39+79.0 - Curb 30.0 39+79.0 St. Sign

LONGDON AVE

See Pg 28

20.0

20.0'

SAN JOAQUIN AVE

39+39.0

R=15'

39+29.6 - Fn. Cor. 30.0 36.2 22.8 39+33.0 Irrigation Valve

Fire hydrant 39+24.6

R=15'

39+19.2 - Mt. Bx. 24.0 39+18.4 - 20" Stump

39+25.0 24" palm 44.6

Cont. from top pg 69

RETURN TO

LOS ANGELES COUNTY SURVEYOR

Do not extend notes this side of this line

Note: ANY ADDITIONS OR CHANGES ON THIS SHEET MUST BE MADE OR CIRCLED IN Red. WITH DATE AND NAME OF PERSON MAKING CHANGE.

Date Aug. 9, 1928 Notes by White Chief Party P.T. Dunlap F. B. 308 PG. 71

Plotted by M.D. Darling
Date October, 1928
Map No. B-111
Plotting C'k'd by C.J.T.
Date OCT 1928

M. C. No. 4128 L. & S. No.
Location Baldwin Ave.
Surveyed by P.T. Dunlap
Date 8-9-28 C. C. Johnson
Indexed

Notes. ANY ADDITIONS OR CHANGES ON THIS SHEET MUST BE MADE OR CIRCLED IN Red. WITH DATE AND NAME OF PERSON MAKING CHANGE.

RETURN TO LOS ANGELES COUNTY SURVEYOR

Do not extend notes this side of this line

Cont. bot. pg. 72

20.0 20.0
23.2
52.5
33.0
46+30.4 - Wat. Met.
46+26.3 Wat Faucet.
46+26.2 - Shrub
46+20.4 - Weep. Willow.
46+17.6 - Fn. Cor.
52.5
46+19.0 - F.N. Cor.
46+18.3 - Wat. Faucet
30.0
42.0
25.8
46+04.2 4" Walnut
43.8
Curb
Curb

45+83.0 - 36" Stump
45+81.7 - 5" orange
45+76.5 - P.P.
45+58.5 - 5" orange
45+47.7 - Fence
45+46.4 - Hedge Gate
45+35.2 - Sedge Gate & Curb
45+23.6 - 16" Stump
45+22.9 - 5" Orange
45+33.1 Fence
26.0
43.8
21.5
43.8
30.0
30.0
34.3
30.2
25.5
43.8
30.0
AVE.

45+01 - 5" Lemon
45+00 - 24" Stump
44+88 - 24" Stump
44+79 - 5" Lemon
44+73 - 14" Bk.
44+58.6 - 5" Lemon
44+36.3 - 5" Orange
43.8
26.0
26.0
44.0
21.6
43.5
43.8
See Pg 33
18.0
18.0
ESTRELLA AVE.
11.2
44+31.3 - M.H.

44+22.0 - Fn. Cor
44+27.6 - Stump
44+20.6 - Rose Bushes
44+09.0 - Curb
44+07.5 End of hdg.
44+02.4 End of Shrubs
44+01.0 - P.P.
43+72.5 - Sign Board
43+70.0 - Shrubs
26.0
30.0
30.2
30.4
30.0
21.5
34.6
22.8
24.4
BALDWIN
Curb
44+16.6 - Fire Plug
43+40.7 Cor hdg.
43+36.9 Cor Fence.
43+31.6 Cor. fence

Shrubs
43+52.0
43+06.0 - 24" Gum
33.0
26.0
25.3
60.5
39.9
21.6
33.5
25.0
43+34.1 M Wat Met
4" Fir 43+31.6
1 Story Frame Dwelling
38.2
78.0
0.2
16.0
23.0
30
13.0
89.0

42+98.8 - Grape Vines
42+95.2 - 12" Stump
42+94.2 Grape Vines
42+91.2 Begin B/hedge
42+76.8
51.0
24.5
51.0
30.5
21.5
24.6
35.0
24.5
43+00.5 - S.W. Cor. house Begin hdg and M. Bk.
42+91.3 - End hdg.
42+80.2 - Shrub
42+66.3 - 2" Pipe

Cont. from top pg. 70

F.B. 308 Pg. 72 P.T. Dunlap Chief Party Notes by White Date Aug. 10, 1928

Cont. bot. pg. 73

20.0 20.0
59.0 48+26.5 - 3" Peach
48+19.5 - Mi. Bx. 21.0 22.2 48+24.3 - Mi. Bx
48+1[illegible] 3-Rose Bushes 12' 12' 35.7 24.4 48+21.3 - Stump
24.4 48+10.0 - Stump
55.0 48+01.5 - 3" Wal.
47+99.7 - 36" Gum 26.0 24.7 47+96.9 - 24" Stump
℄
Curb
24.6 47+85.0 - 36" Stump
BALDWIN AVE.
51.4 47+80.4 - 4" Peach
24.4 47+73.4 - 12" Stump
Wat. F. 47+48.8
24.4
47+51.5 - 24" Stump 18.5 30.0 26.0 48.0
47+46.7 - RR. 31.0 21.0 24.4 47+48.8 - 20" Stump
47+30.2 - Mi. Bx. 20.6 44.8 47+29.8 - 5" Peach
47+15.0 - 30" Gum 26.0 40.6 47+06.0 - 3" Wal
24.0 47+00.9 - 18" Stump
24.0 25.6 46+90.0 - 36" Stump Fn. Cor.
21.0 46+90.0 - Mi. Bx
26.0 46+85.5 - N.E. of Gate
22.7 46+85.5 - 5" Wat. Valve
Curb
25.6 3' Con. Wlk 46+71.8 - S. Edge
26.8 46+70.0 - Begin hedge 3'
60.4 46+69.9 - N.W. Cor. hse
31.2'
33.4 46+60.7 Shrub 1 STORY FRAME DWELLING
44.3 46+57.0 - 2" Fir
46+55.0 - 30" Gum 26.0
43.0 46+49.3 - 2" Fir
46.0 46+40.0 - Shrub
28.0'
5.0'
12'
12.5'
35.0 46+26.2 Orn. Bush.
54.5 46+30.4 - S.W. Cor. hse.
36.2'

Cont. from top pg. 71

RETURN TO
LOS ANGELES COUNTY SURVEYOR
Do not extend notes this side of this line

Note: ANY ADDITIONS OR CHANGES ON THIS SHEET MUST BE MADE OR CIRCLED IN Red. WITH DATE AND NAME OF PERSON MAKING CHANGE.

Date Aug 10, 1928 Notes by White Chief Party Dunlap F. B. 308 PG. 73

Plotted by M. D. Darling	W. O. No. 4128 D. S. O. No.
Date October, 1928	Location Baldwin Ave.
Map No. B - 111	Surveyed by P.T. Dunlap
Plotting C'k'd by C. J. T.	Date 8-10-28
Date OCT 1928	Indexed A. O. Johnson

Note: ANY ADDITIONS OR CHANGES ON THIS SHEET MUST BE MADE OR CIRCLED IN Red. WITH DATE AND NAME OF PERSON MAKING CHANGE.

RETURN TO LOS ANGELES COUNTY SURVEYOR

Do not extend notes this side of this line

Cont. bot. pg. 74

	20.0	20.0	
50+26.3-2-3" Flr (2) 3.0' (2)	47.5		
50+23.6-3' Priv. hedge	31.0	24.4	50+13.3-18" Stump
50+12.8 S. Edge Dr. wy. Cont. Dr. Wy			
50+11.6 - End 3' hdge.	31.0		
50+05.8 - Ml. Bx.	20.6	24.6	50+02.0-12" Stump
		53.0	(2) 49+79.6-5" peach
49+85.6 - 5" Jacaranda (2)	42.6		
49+69.4-5" Bush tree (2)	33.4	24.6	49+65.6-24" stump
49+65.6 3" acacia (2)	44.8		
		24.8	24" Stump (2) 4" peach 49+52.4
49+50.5-3' Row Shrubs-Fence	30.0	49.0	
	30.0		
		25.0	49+41.4-30" Stump
49+32.4-30" Gum (2)	26.0		
		45.2	(2) 49+29.0-4" Peach
		24.6	49+28.0-12" stump
49+20.0-30" Gum (2)	26.0		
		24.4	49+16.6-18" Stump
49+15.6-PP	21.5		
		24.6	49+05.0-18" stump
48+96.5-12" Stump	26.0		
		24.4	48+82.0-24" Stump
		41.7	(2) 48+81.0-4" Peach
48+71.3-30" Gum (2)	26.0		
		24.6	48+69.6-24" stump
48+65.0-Overhead Sprinkler	53.3		
		24.6	48+57.2-24" Stump
		38.3	(2) 48+55.8-4" Peach
		24.6	48+45.5-18" Stump
		24.4	48+33.3-Stump
		22.0	48+31.4-Fire. Pkg.

BALDWIN AVE.

Cont. from top pg. 72

F.B. 308 PG. 74 P.T. Dunlap Chief Party Notes by White Date 8-10-28

Cont. bot. pg. 75

52+29.30 - 18" stump	26.0	20.0	
52+19.0 - 5" acacia	31.0		
51+10.0 - 10ak	51.6	24.0	52+05.8 - 36" Gum
52+10.0 - Row Shrubs	51.6		
52+01.5 - Row shrubs	52.0		
		24.0	51+93.0 - 36" Gum
51+92.0 - lilac Bush	37.0		
51+90.9 - 2' Evergreen	31.7		
51+84.8 - 6" acacia	30.8		
51+73.0 - 4" Orange	43.0		
51+69.0 - orn. Tree	59.0		
51+67.0 - orn. Shrubs	48.7		
51+66.6 - 3" Fir	37.6		
51+64.0 - orn Shrubs	47.0		
51+61.6 - 2-2" Firs	51.6		
51+56.3 - 1" Man. [illegible] 9.0	[illegible]		
		23.2	[illegible]
51+40.2 - 2-4" Orange 21.0'	42.8	26.2	51+36.6 - [illegible] Bx.
51+38.2 P.P.	21.8	30.0 / 44.8	51+34.0 P.P. 51+26.4 - 2" Locust
			51+11.86 See P 34
51+22.0 - 6" acacia	31.0		
51+10.9 - 24" Stump	26.4		
51+09.0 - Guy Anchor	22.0		
50+99.0 - 18" Stump	26.0		
50+88.6 - 5" acacia	30.5	44.7	50+83.0 - 2" Locust
50+75.2 - 18" stump	26.0	38.8 / 24.5	18" Stump 50+73.2
		23.0	50+70.4 - Water Gate
50+58.3 - 4" acacia	31.0	24.6	50+61.3 - 40" Stump
50+48.4 - End 3' hedge	30.0	45.4	50+58.3 - 3" Peach
50+39.0 - 3" orange	42.0		
50+33.0 - 3" Fir	49.0	39.8	50+32.0 - 4" Peach

Cont. from top pg 73

BALDWIN AVE

Curb

LEMON ℄ AVE

R=15'

18.0'

18.0'

R=15'

RETURN TO
LOS ANGELES COUNTY SURVEYOR

Do not extend notes this side of this line

Note: ANY ADDITIONS OR CHANGES ON THIS SHEET MUST BE MADE OR CIRCLED IN Red. WITH DATE AND NAME OF PERSON MAKING CHANGE.

Date 8-10-28 Notes by White & Dunlap Chief Party P.T. Dunlap F. B. 308 PG. 75

Plotted by M. D. Darling	W. O. No. 4128 & S. O. No.
Date October, 1928	Location Baldwin Ave
Map No. B-111	Surveyed by P.T. Dunlap
Plotting C'k'd by C. J. T.	Date 8-10-28
Date OCT 1928	Indexed C. Johnson

Cont on Bot. Page 76

55+25.0 - 2' Priv. Hedge 31.6
55+24.0 - Wire Fence 23.9 55+43.0 - 36" Gum
20.0 20.0
55+12.5 6" Fig 46.4 22.7 55+05.0 - 36" Gum
54+85.0 30" stump 26.3
23.6 54+46.5 - 36" Gum
54+41.8 - T.P. 21.8
Curb ℄ AVE
23.5 53+50.6 - 36" Gum
53+41.2 Guy Anchor 22.0
23.9 53+37.6 - 6" stump
53+30.4
53+28.7 - 24" stump 26.0
53+18.6 Drive
53+12.7 P.P. + T.P. 22.3
22.3 10. Guy. 53+10.0 G.P.
53+09.7 Wire fence & Wire 30.5
23.4 53+02.4 36" Gum
52+97.8 - Curb Return R=15'
LEMON AVE ℄
52+79.20 See Pg 34
52+67.6 - M.H. 40.4
52+61.8 - Curb Return R=15'
52+59.6 - 2-12" Umbrella 4.5' Vent Pipe 11.0' 33.4
BALDWIN Curb
52+50.2 - 5" Fir 26.3' 5"x5" Post 30.2
51.0
52+44.4 - 24" Palm
24.0 52+42.0 - 24" Gum

Cont From Top. P. 74

Notes: ANY ADDITIONS OR CHANGES ON THIS SHEET MUST BE MADE OR CIRCLED IN [illegible] WITH DATE AND NAME OF PERSON MAKING CHANGE.

RETURN TO LOS ANGELES COUNTY SURVEYOR

Do not extend notes this side of this line

F.B. 308 Pg. 76 P. T. Dunlap Chief Party Notes by P. T. D. Date 8-10-28

Cont on Bot. P. 77

57+23.0 - 6" Acacia (α) 29.0 > 27.7 57+21.3 - 4" Priv Hedge

57+21.3 - 3" Acacia (α) 34.8 > 20.0 > 20.0

23.5 (>0) 57+11.3 - 30" Gum

57+11.3 - 3" Palm 35.0 > 22.2 57+08.0 - W.M.

23.8 (>0) 57+00.0 - 30" Gum

57+01.0 - 6" Acacia (α) 34.8 >

23.4 (>0) 56+87.6 - 30" Gum

56+81.7 - 5" Acacia (α) 34.7 > AVE

23.7 (>0) 56+76.3 - 30" Gum

56+71.8 - 8" Palm 35.0 >

56+64.8 30" Gum (α) 26.0 >

23.8 (>0) 56+63.7 - 36" Gum.

56+61.4 - 3" Acacia (α) 35.0 >

56+51.2 8" Palm 35.3 >

56+40.0 - 12" Hedge (Priv)

29.7

56+40.7 4" Acacia (α) 35.0 > 23.3 (>0) 56+39.4 - 30" Gum

℄ Curb

56+23.6 - 4" Acacia (α) 35.0 >

23.3 (>0) 56+15.0 - 36" Gum

56+09.0 - Mail Box 21.5 >

56+08.0 - Wire Fence 31.7 >

56+05.0 - 36" Gum (α) 25.5 >

23.3 (>0) 55+90.8 - 30" Gum

55+85.8 - 2' Hedge (Priv) 31.8 >

55+77.8 - T.P. α 21.7 >

31.6 >

BALDWIN

4.0 Curb

55+52.6 - Gate

Cont From Top P. 75

RETURN TO
LOS ANGELES COUNTY SURVEYOR
Do not extend notes this side of this line

Note: ANY ADDITIONS OR CHANGES ON THIS SHEET MUST BE MADE OR CIRCLED IN Red. WITH DATE AND NAME OF PERSON MAKING CHANGE.

Date 8-10-28 Notes by P.T.D. Chief Party P.T. Dunlap F. B. 308 PG. 77

Platted by M.D. Darling	W. O. No. 4128 O. S. O. No.
Date October, 1928	Location Baldwin Ave
Map No. B - 111	Surveyed by P.T. Dunlap.
Platting C'k'd by C. J. T.	Date 8-10-28
Date OCT 1928	Indexed A. C. Johnson

Cont. on Bot. P. 78

		23.0	58+66.8 -30" Gum
58+62.3 - 4" Sycamore	36.9		
	20.0	20.0	
58+54.6-8" Acacia	53.0	32.0	58+59.8 2" Cyp.
58+54.4 - Shrub.	37.5		58+54.0 - 4' Walk.
		32.0	58+53.0 -2" Cyp.
58+41.7 - 4" Percimon	44.3		
		24.0	58+32.0 -36" Gum
58+24.4 3" Percimon	44.3	25.0	58+13.3 -3' Hedge.
		24.9	58+12.4 Curb
		24.0	58+02.5 curb
58+06.6 - 3" Percimon	44.3	22.4	58+02.0 W.M
		23.8	57+96.3 - 24" Gum
57+87.5 -2" Percimon	45.0	23.7	57+83.9 - 46" Gum
	31.0		
57+74.5 Fence & Hedge			
57+66.7 -12" Palm	35.0		
57+58.0 -1" Acacia	35.0		
57+55.6 Mail Box	21.0		
57+48.6 -2" Acacia	47.4		
57+48.5 - 6" Palm	35.0		
		23.3	57+42.9 - 4" Gum
57+32.9 - 8" Acacia	54.5		
57+28.8 - 3" Palm	34.8		
57+28.0 - P.P. + T.P.	21.6	21.8	57+28.0 Fire Plug.

AVE.

BALDWIN

Curb

Curb

Cont From Top P. 76

Note: ANY ADDITIONS OR CHANGES ON THIS SHEET MUST BE MADE OR CIRCLED IN Red. WITH DATE AND NAME OF PERSON MAKING CHANGE.

RETURN TO LOS ANGELES COUNTY SURVEYOR

Do not extend notes this side of this line

F.B. 308 Pg. 78 P.T. Dunlap Chief Party Notes by P.T.D. Date 8-10-28

Cont on Bot P. 79

60+65.0 3' Priv Hedge — 31.0 — 20.0 — 20.0

60+55.0 End of 4' Priv Hedge — 29.7

60+44.4 8" Acacia — 53.0

60+37.0 P.P. — 21.4

60+33.7 Mail Box — 22.8

AVE

60+28.7 4" Pomegranite — 27.8

60+00.0 Hedge 4' Priv — 30.5

Curb

59+78.3 3" Plum — 43.0

59+76.9 Mail Box — 21.8

5+59.3 3" Plum — 44.0

59+54.0 36" Gum — 26.6

Curb

41.7 — 59+67.4 3" Locust

34.7 — 59+67.3 Guy Anchor

54.4 — 59+65.7 P.P

59+49.65 See Page 36

NORMAN AVE

19.0

59+37.6 3" Plum — 43.8

59+18.0 3" Orange — 44.0

BALDWIN

46.2 — 59+23.3 3" Locust

59+16.7 36" Stump — 26.4

59+11.3 Trellace — 32.3

33.2 — 59+12.6 4" Acacia

22.8 — 59+12.4 W. M.

39.2 — 59+08.0 6" Shade Tree.

58+99.0 Trellace — 32.3

58+95.9 Shrub. — 36.0

23.8 — 58+92.3 36" Gum

58+82.0 6" Palm — 52.6

58+81.8 P.T.P. — 21.0

Cont From Top. P. 77

RETURN TO LOS ANGELES COUNTY SURVEYOR

Do not extend notes this side of this line

Notes: ANY ADDITIONS OR CHANGES ON THIS SHEET MUST BE MADE OR CIRCLED IN Red. WITH DATE AND NAME OF PERSON MAKING CHANGE.

Date 8-10-28 Notes by P.T.D. Chief Party P.T. Dunlap F.B. 308 PG. 79

Plotted by M.D. Darling	W. O. No. 4128 S. S. O. No.
Date October, 1928	Location Baldwin Ave
Map No. B-111	Surveyed by P.T. Dunlap.
Plotting C'k'd by C.J.T.	Date 8-10-28
Date OCT 1928	Indexed C. Johnson

Cont. on Bot. P. 80

			23.7	63+60.3 - 12" Stump.
63+48.8 - 30" Gum.	(α)	26.0		
		20.0	20.0	
			23.5	63+34.5 - 36" Stump
63+24.5 - 36" Gum	(α)	26.0	23.7	63+24.5 - 30" Stump
			24.7	63+12.0 24" Stump
			23.0	63+00.0 - 12" Stump
			56.0	62+97.8 - 4" Gum
			23.8	62+89.0 - 24" Stump
62+65.5 - 36" Gum	(α)	26.5		
			49.7	62+54.1 - 4" Walnut.
			23.0	18.0 62+43.0 - Meter + Hydrant
			56.5	62+00.0 - 4' Bamboo Clump.
61+93.2 - 30" Gum	(α)	26.7		
61+92.6 Mail Box		21.3		
61+86.0 - P.P.		21.3		
61+81.0 - 40" Gum	(α)	26.6		
			57.5	61+78.6 - 2" Orange
			34.5	61+72.0 - 3/4" Hydr.
61+37.8 - 48" Gum.	(α)	26.0	55.4	61+57.8 - 2" Orange
			51.5	61+37.3 - 2" Orange

AVE

BALDWIN

curb

curb

Cont. From Top. P. 78

Notes: ANY ADDITIONS OR CHANGES ON THIS SHEET MUST BE MADE OR CIRCLED IN RED WITH DATE AND NAME OF PERSON MAKING CHANGE.

Do not extend notes this side of this line

RETURN TO LOS ANGELES COUNTY SURVEYOR

F.B. 308 Pg. 8D P.T. Dunlap Chief Party Notes by Whitney Dunlap Date 8-10-28



RETURN TO
LOS ANGELES COUNTY SURVEYOR
Do not extend notes this side of this line

Note: ANY ADDITIONS OR CHANGES ON THIS SHEET MUST BE MADE OR CHECKED IN Red. WITH DATE AND NAME OF PERSON MAKING CHANGE.

Date Aug. 27, 1928 Notes by White Chief Party Dunlap F. B. 308 Pg. 81

Plotted by M. D. Darling	W. O. No. 4128 B. S. O. No.
Date October, 1928	Location BALDWIN AVE.
Map No. B - 111	Surveyed by Dunlap
Plotting C'k'd by C. A. T.	Date 8-27-28
Date OCT 1928	Indexed C. Johnson



Note: ANY ADDITIONS OR CHANGES ON THIS SHEET MUST BE MADE OR CIRCLED IN Red. WITH DATE AND NAME OF PERSON MAKING CHANGE.

RETURN TO LOS ANGELES COUNTY SURVEYOR

Do not extend notes this side of this line

F.B. 308 PG. 82 Dunlap Chief Party Notes by White Date 8-27-28.

Cont. on Bot. pg 83

69+94.0 3' Wood Fence		40.6
69+94.0 - Mail Box		30.3
69+93.0 - Curb		
69+83.0		
69+80.3 - 4" Shrub		28.9
69+79.3 End Wlk - Curb	(2)	35.4
69+64.0 - 3" Arbor Vitae	(2)	56.3
69+55.0 - 48" Palm		35.7
69+52.52.5 - Ach		
69+45.6 - 4" Arbor Vitae	(2)	54.0
69+43.4 - [illegible]		48.7
69+36.[illegible] - Con Wlk 3'		30.6
69+30.3 - 1' blk + Fence		30.0
68+84.5 - 6" palm		42.3
68+75.0 - 1' blk & Curb		30.0
68+60.5 - 1' sq. Con Blk & Curb		30.0
68+57.5 - Rose Bushes		45.5
68+47.0 - 3" Palm		42.0
68+35.6 - Rose Bushes		38.7
68+35.6 - 1' sq. Con. Blk.		30.0
68+29.6 1' sq. Con. blck.		30.0

Curb

BALDWIN AVE.

Curb

29.0 24.0

Cont. from top pg. 81

RETURN TO
LOS ANGELES COUNTY SURVEYOR
Do not extend notes this side of this line

Note: ANY ADDITIONS OR CHANGES ON THIS SHEET MUST BE MADE OR CIRCLED IN Red. WITH DATE AND NAME OF PERSON MAKING CHANGE.

Date 8-29-28 Notes by White & Dunlap Chief Party P.T.D. F.B. 308 PG. 83

Plotted by M. D. Darling	W. O. No. 4128 S. O. No.
Date October, 1928	Location Baldwin Ave
Map No. B-111	Surveyed by P.T. Dunlap
Plotting C'k'd by C. J. T.	Date 8-29-28
Date OCT 1928	Indexed A. C. Johnson

Cont on Bot P. 84

72+54.6 Guyanchor
72+54.0 Blvd. Sign
72+48.5 24" Palm
72+43.4
34.0
25.85
49.3
31.4
40.6
9.8
2.0
Walk.
AVE.
1 Story Stucco
Store Bldg.
Conc. Floor.
24.1
72+10.6 - End of Curb.
71+92.8
31.1
49.5
71+80.5
71+67.0
25.8
71+48.59
29.0
Curb
71+09-3 Mail Boxes
30.5
25.5
71+05.3 Wire Fence
Curb
BALDWIN
50.8
46.0
70+96.3 NW Cor. hse.
28.1
70+87.0 Wat hyd.
1 STORY FRAME
70+77.8 - Wat Met.
DWELLING
26.0
34.1
11.0
6.2
12.2
6.2
11.0
28.1
70+64.7 SW Cor. hse
70+67.0 2' strip
28.9
70+60.0 2' strip
Dr. Wy
28.9
52.0
70+55.7 - PP + Fence
31.7
32.3
31.0
70+49.4 2' strip
Dr. Wy
34.0
25.0
70+48.6 - Fence
70+42.4 2' strip
70+38.0 - Shrub
(2)
43.6

Cont From Top P. 82

Note: ANY ADDITIONS OR CHANGES ON THIS SHEET MUST BE MADE OR CIRCLED IN Red WITH DATE AND NAME OF PERSON MAKING CHANGE.

RETURN TO LOS ANGELES COUNTY SURVEYOR

Do not extend notes this side of this line

F.B. 308 PG. 84 P.T. Dunlap Chief Party Notes by P.T.D. Date 8-29-28

Cont. on Bot. P. 85

76+77.7 Wire Fence 41.4

76+07.3 Wire Fence 30.5

75+93.6 - 2" Cypress 34.3

75+83.6 4" Apricot 38.2

75+57.3 - 3" Loquat 51.3

75+52.0 3" Peach 38.6

75+47.0 Mail Box 30.0

75+46.5 Wire Fence 30.7

75+45.0 Mail Box 30.0

75+13.4 Gas Meter 31.8

74+18.5 2" Pepper 35.1

74+07.9 Mail Box 30.1

AVE

Curb

33.0

34.5

73+49.4 Fire Plg.

55.8

73+37.0 St Sign

73+35.7 curb

73+14.33 See P. 43

NAOMI AVE

Curb

28.9

73+01.0 curb

Guyanchor

54.2

57.2

20.0

7+00.0

P. Pole

72+87.

41.0

72+83.0

BALDWIN

NAOMI AVE

72+75.91 See P. 43

1 Story Stucco Gas Station Conc. Floor

72+58.3

54.9

41.0

Walk

Curb

25.8

Cont. From Top. P. 83

RETURN TO LOS ANGELES COUNTY SURVEYOR

Do not extend notes this side of this line

Note: ANY ADDITIONS OR CHANGES ON THIS SHEET MUST BE MADE OR CIRCLED IN Red. WITH DATE AND NAME OF PERSON MAKING CHANGE.

Date 8-29-28 Notes by P.T.D. Chief Party P.T. Dunlap F. B. 308 Pg. 85

Plotted by M. D. Darling	W. O. No. 4128 B. S. O. No.
Date October, 1928	Location Baldwin Ave
Map No. B-111	Surveyed by P.T. Dunlap
Plotting C'k'd by C. J. T.	Date 8-29-28
Date OCT 1928	Indexed A. C. Johnson

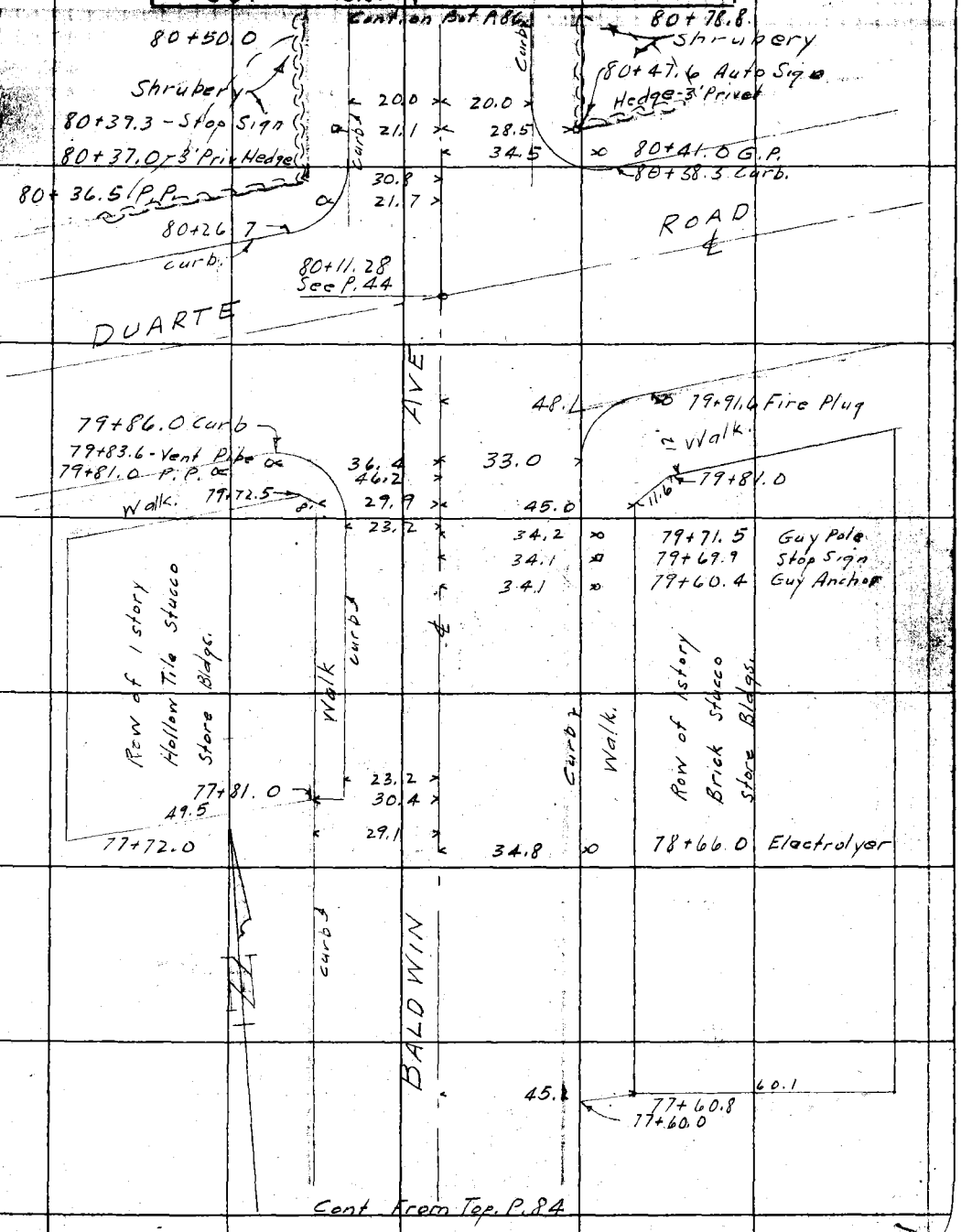

Cont. From Top. P.84

Note: ANY ADDITIONS OR CHANGES ON THIS SHEET MUST BE MADE OR CIRCLED WITH DATE AND NAME OF PERSON CHANGE.

RETURN TO LOS ANGELES COUNTY SURVEYOR

Do not extend notes this side of this line

F.B. 308 Pg. 86 P.T. Dunlap Chief Party Notes by P.T.D. Date 8-29-28

cont. on Bot P. 87

9' Conc. Drive
83+27.2

83+26.0 - 10' Wire Fence
83+18.6 40" Gum
83+15.7 - P.P.
83+07.0 - 10" Pepper
82+75.0 - 4" Pepper
82+68.6 38" Gum
82+50.5 10" Pepper
82+24.7 10' Fence
82+26.6 P.P.
81+47.0 - W.M.
81+46.5 - 5" Cypress
Conc. Drive 81+35.2
81+30.0 - 5" Cypress
81+24.0 W.M.
81+15.2 - 2" Spruce
81+12.0 - 5" Shrub
81+00.6 P.P.
80+79.0 - 6" Fir
80+70.0 Guy Anchor
80+69.9 - 6" Camphor
80+65.0 - 4" Camphor
80+64.0 - 6" Palm
80+51.0 Guy anchor
80+50.0 - 3" Vent
80+49.0 - M.H.

31.0
29.8
22.4
21.9
22.4
22.8
30.9
29.9
22.0
22.4
32.4
31.0
33.8
21.9
36.8
38.0
21.8
20.0
37.2
21.7
34.6
34.6
54.3
21.6
21.3
18.2

34.6
39.5
39.6
40.8
40.8
41.8
41.3
41.3
44.3
26.7
45.3
20.0
37.2

AVE

curb

curb

BALDWIN

83+29.9
6 - Post in conc 5' o.c.
4x4
83+26.7 - 3" Plum
83+12.0 - 3" Plum
82+88.3 - 4" Plum
82+68.6 - 3" Peach
82+48.8 - 3" Prune
82+27.8 - 3" Lemon
81+51.9 - 5" Shrub
81+33.3 - 8" Palm
81+20.2 5' Walk
81+15.5 - 8" Palm
80.79.0 - 3" Smoke Tree.

Cont. From Top. P. 85

RETURN TO
LOS ANGELES COUNTY SURVEYOR
Do not extend notes this side of this line

Note: ANY ADDITIONS OR CHANGES ON THIS SHEET MUST BE MADE OR CIRCLED IN Red. WITH DATE AND NAME OF PERSON MAKING CHANGE.

Date 8-29-28 Notes by P.T.D. Chief Party P.T. Dunlap F.B. 308 PG. 87

Platted by M.D. Darling	W. O. No. 4128 O. S. O. No.
Date October, 1928	Location Baldwin Ave
Map No. B-111	Surveyed by P.T. Dunlap
Platting C'k'd by C.J.T.	Date 8-29-28
Date OCT 1928	Indexed A. C. Johnson

Cont on Bot P. 88

21.5 85+91.7 Mail Box

32.8 85+88.6 - 20" Pepper

85+77.7 - 3" Walnut 33.6

32.8 85+55.0 - 20" Pepper

85+53.4 3/4" Hyd. Meter 12.5 21.5

33.8 85+22.8 - 18" Pepper

Curb AVE.

32.2 85+07.0 - 18" Pepper

20.0 20.0 2' Priv Hedge

30.1

84+87.8 - P.P. 21.7 33.1 84+75.1 - 20" Pepper

84+82.6 - 18" Pepper 24.0 21.6 84+75.0 2 Mail Boxs.

84+78.3 23.2 84+73.0 W.M.

ARCADIA AVE 84+59.77 See P. 50 Conc Drive 84+63.5

33.8 84+58.0 - 10" Pepper.

33.6 84+42.6 - 20" Pepper

84+35.6 Curb

84+31.0 - 20" Pepper 33.8 25.3 84+31.0 - 24" Gum

20.0

84+24.6 - Fire Plug 21.5 34.6 84+28.0 - 20" Pepper

84+12.0 - 20" Pepper 31.0

Curb

83+95.4 - 20" Pepper 31.8

34.2 83+78.6 - 24" Pepper

24.5 83+78.2 20" Gum

83+69.6 - 3' Priv Hedge

Curb BALDWIN

28.8

24.0 83+43.0 - 12" Gum

83+40.3 - 16" Pepper 31.5

83+39.6 W.M. 21.8

Cont From Top P. 86.

Note: ANY ADDITIONS OR CHANGES ON THIS SHEET MUST BE MADE OR CIRCLED IN WITH DATE AND NAME OF PERSON CHANGE.

Do not extend notes this side of this line

RETURN TO LOS ANGELES COUNTY SURVEYOR

F.B. 308 Pg. 88 P. T. Dunlap Chief Party. Notes by P. T. D. Date 8-30-28

Cont. on Bot. P. 89

87+62.4 Wire Fence

87+58.2 P.P.

87+57.4 - 2" Acacia

87+53.0 - 1" Pepper

87+49.5 - Shrub

87+46.0 - 2" Fir

87+42.8 - 1" Pepper

87+18.2 - 4" Walnut

87+04.6 - 3" Cypress

3' Priv. Hedge

86+93.5 3" Cypress

86+92.4 Wire Fence

15.0 10' conc.

86+81.2

29.8
25.8
21.4

37.8 21.0 87+96.0 - G.P.

23.8 87+53.2 - W.M.

24.8

31.4

45.5

33.4 32.5 87+49.2 - 24" Pepper

AVE

33.5 32.3 87+34.2 - 24" Pepper

34.6

26.2 32.2 87+17.8 - 30" Pepper

33.7

Curb

30.8 86+84.8 - 30" Pepper

31.0 86+69.3 - 3" Pepper

20.0 20.0

32.0 86+60.8 - 30" Gum

32.0 86+50.8 - 10" Pepper

Curb

31.9 86+44.0 - 5" Stump

32.2 86+36.3 - 20" Pepper

BALDWIN

32.2 86+29.0 - 24" Stump

86+22.6 - 24" Pepper

32.4

32.5 86+20.0 - 26" Pepper

30.2 86+18.4 End of 2' Priv Hedge

22.4 86+15.0 - W.M.

86+12.6 - P.P.

21.8

Curb

Gravel Drive

130

85+95.2 Curb

Cont From Top P. 87

RETURN TO
LOS ANGELES COUNTY SURVEYOR
Do not extend notes this side of this line

Note ANY ADDITIONS OR CHANGES ON THIS SHEET MUST BE MADE OR CIRCLED IN Red. WITH DATE AND NAME OF PERSON MAKING CHANGE.

Date 8-30-28 Notes by White Chief Party Dunlap F. B. 308 Pg. 89

Plotted by M. O. Darling
Date October, 1928
Map No. B-111
Plotting C'k'd by C. J. T.
Date OCT 1928

W. O. No. 4128 C. S. O. No.
Location BALDWIN AVE.
Surveyed by P.T. Dunlap
Date 8-30-28
Indexed C. Johnson

Notes: ANY ADDITIONS OR CHANGES ON THIS SHEET MUST BE MADE OR CIRCLED IN Red. WITH DATE AND NAME OF PERSON MAKING CHANGE.

RETURN TO LOS ANGELES COUNTY SURVEYOR

Do not extend notes this side of this line

Cont. Bot. Pg. 90

88+95.0 - 30" pepper (∝)

30.4 → 44.3 → 23.3

(∝) 88+91.0 - 3" peach

88+89.0 Wat. Mat

88+82.0 - 2" Fruit (∝)

88+69.5 - 2" orange (∝)

88+61.6 - 3' Priv. Hedge

49.8 → 49.6 → 26.4 → 33.2

Curb

88+72.6 - Wat. Hyd.

(∝) 88+61.0 - 30" pepper

88+60.0 - 3" Larch (∝)

88+55.8 - Wat. Mat

88+53.6 W. Edge Dr. Wy

88+44.6 S. Edge Dr. Wy

88+42.8

43.8 → 21.5 → 20.0 → 20.0 → 25.8

AVE

88+32.0 Shrubs

88+19.0 - 5' Fir (∝)

22.4 → 25.0 → 33.4 → 26.2

88+41.2 - Auto Sign

88+30.6 - 2' Priv Hedge

88+29.0

Conc. 10' x 10'

Grav. Drive

88+18.0 - 2' Priv Hedge

88+01.0 - 5" Fir (∝)

87+85.0 - 5" Fir (∝)

33.4 → 24.0 → 42.8 → 25.6 → 24.4

(∝) 87+95.0 - 60" Gum

(∝) 87+83.5 - 12" Pepper

87+81.0 - 2' Priv. Hedge

87+80.4

Grav. Drive

8'

10' conc.

87+70.0

BALDWIN

Curb

21.3

87+67.0 - 3 Mail Boxes

87+67.0 - 42" Gum (∝)

24.6 → 33.2

(∝) 87+63.5 - 2" Pepper

o 87+63.4 3/4" Hyd

Cont. From top pg 88

F.B. 308 Pg. 90 P.T. Dunlap Chief Party Notes by White Date 8-30-28.

Cont. Bot. Pg. 91

90+97.2 - 15" pepper
90+93.0 - P.P.
90+88.2 - St. Sgn.
90+77.6 - Guy Anchor
90+47.4 - Gas M.H.
90+38.6 - Blvd. Stop Sign
90+37.8 - Shrubs
90+05.4 - Shrubs
89+86.8 - 8" Walnut
89+68.0 - End shrubs
89+64 - 4" Birch
89+46.0 - 8" Walnut
89+45.4 - Shrubs
89+32.0 End shrubs
89+12.0 - PP
89+29.0
89+08.5 - Shrubs

Curb
20'
Sta. 90+65 ±9
13.9
BALDWIN AVE.
23.4
22.2
26.9
52.6
33.4
31.3
49.4
28.5
33.0
28.5
30.0
33.0
28.5
24.7
34.0
32.2
23.8
37.0
56.0
23.2
34.0
33.8
32.0
31.0
20.8
24.2
31.0
21.1
34.8
59.6
36.2
29.8

90+95.0 - 4" Gum
4.2
90+90.2 - Blvd. Stp. Sgn. - Fire plug
FAIRVIEW AVE.
90+50.0 2" Locust
90+46.6 - 2" Locust
90+39.6 - End 4' prim hdge
90+22.4 - 31" pepper
90+06.0 - 18" pepper
89+83.0 - 12" Locust
89+66.0 - 12" pepper
89+38.0 - 12" pepper
89+36.0 - Poinsettia
89+34.0 - 24" Eucalyptus
89+32.4 - Ml. Bx
89+16.0 12" Pepper
89+12.0 - Poinsettia - lilac
10.0
88+98.2 - 4' hdge

Cont. From top pg. 89

RETURN TO
LOS ANGELES COUNTY SURVEYOR
Do not extend notes this side of this line

Note: ANY ADDITIONS OR CHANGES ON THIS SHEET MUST BE MADE OR CIRCLED IN Red. WITH DATE AND NAME OF PERSON MAKING CHANGE.

Date 8-30-28 Notes by White Chief Party P.T. Dunlap F. B. 308 Pg. 91

Plotted by M. D. Darling	W. O. No. 4128 D. S. O. No.
Date October, 1928	Location BALDWIN AVE.
Map No. B-111	Surveyed by P.T. Dunlap
Plotting C'k'd by C. J. T.	Date 8-30-28
Date OCT 1928	Indexed A. C. Johnson

Cont. Bot. Pg. 92

		24.6		92+85.0-3" Locust
92+81.0-24" pepper	32.6	58.8		92+79.4-3" peach
		38.4		92+75.0-Wat hyd.
	Curb AVE.			
		24.8		92+51.6-2" Locust
92+41.8 - Auto Ob. Sgn.	22.0	32.4		92+49.5-12" pepper
92+40.5-12" Eucalyptus	32.6			
		42.0		92+33.6-Wat. hyd. 1"
		24.8		92+24.5-20" stump
92+16.0 - R.R.	21.4	24.3		92+18.6-2" Locust
		23.6		92+12.0-3" Wat Valve and Leader
		49.0		92+08.0-2" Walnut
92+09.0-24" Eucalyptus	24.5	38.4		92+06.3-1" Umbrella
		24.5		92+00-30" Stump
		29.8		91+97.2-End. Cyp. hedge
		23.6		91+92.6-1" Locust
		22.8		91+89.6-R.R. Sgn.
	BALDWIN	51.0		91+80.6-24" Palm
		23.4		91+57.6 2" Locust
		24.3		91+52.6-24" Stump
			Curb	
		54.0		91+32.0-24" Palm
91+35.8-24" pepper	32.3			
		22.8		91+16.5-3" Locust
91+08-Guy Anchor	22.5	35.0		91+00-4' Cyp. hdg.

Cont. From top pg. 90

Note: ANY ADDITIONS OR CHANGES ON THIS SHEET MUST BE MADE OR CIRCLED IN Red. WITH DATE AND NAME OF PERSON MAKING CHANGE.

Do not extend notes this side of this line

RETURN TO LOS ANGELES COUNTY SURVEYOR

F.B. 308 Pg. 92 P.T. Dunlap Chief Party Notes by White Date 8-30-28.

Cont. Bot. Pg 93

95+59.4 - Wat. Met.	21.5	32.4	95+51.8 - 12" pepper
		32.5	95+20.7 - 24" pepper
95+22.0 - 2" Fir, 95+21.2 N. Edge Dr. Wy. Curbs, Gravel, 0.8 Conc.	31.4		
95+12.3 - S. Edge Dr. Wy			
95+11.2 - 2" Fir	30.3	32.8	95+09.3 12" pepper
		33.0	94+89.3 - 12" pepper
94+88.3 - 24" pepper	33.1		
		21.4	94+74.5 - Wat. Met.
94+71.7 - 18" pepper	32.3		
94+[illegible]	[illegible]		
94+[illegible] - Wat. Met.	22.2	32.4	[illegible]
94+38.0 - 30" Stump	23.0		
94+31.3 - End culvert	21.8		
		21.9	94+44.3 End culvert
94+05.5 - 18" pepper	24.8		
94+00.5 - End Fnce	38.1	33.6	94+12.8 End Fn.
93+89.0 - Fn. Cor.	36.0		
		33.6	94+00 Fn. Cor.
			S.P.R.R. - Single Track
	Sta. 93+88.3	34.5	93+88.0 - Fn. Cor.
93+78.5 - Cor. Fn.	35.7	31.7	93+76.0 - 24" pepper
		29.8	93+72.0 - Fnce.
93+69.2 - R.R. Wig-Wag Signal	23.6	22.3	R.R. Sign
		32.6	93+86.0 - 36" Gum
93+65.0 - Fn.	33.8		
93+61.2 - P.P.	22.0		
93+46.4 - 12" Gum	32.8		
93+31.5 - End 12" Culvert	21.3	21.7	93+39.0 - End 12" Culvert
93+20.9 - 36" Gum	32.7	25.4	93+17.3 - 3" Locust
93+04.0 - 30" Gum	32.8	36.0	93+12.3 - Wat hyd. 1"

Curb

AVE.

BALDWIN

Cont. From Top Pg. 91

RETURN TO
LOS ANGELES COUNTY SURVEYOR
Do not extend notes this side of this line

Notes: ANY ADDITIONS OR CHANGES ON THIS SHEET MUST BE MADE OR CIRCLED IN Red. WITH DATE AND NAME OF PERSON MAKING CHANGE.

Date 8-30-28 Notes by White Chief Party P.T. Dunlap F. B. 308 PG. 93

Plotted by M. D. Darling	W. O. No. 4128 S. S. O. No.
Date October, 1928	Location BALDWIN AVE.
Map No. B-111	Surveyed by P.T. Dunlap
Plotting C'k'd by C. J. T.	Date 8-30-28
Date OCT 1928	Indexed C. Johnson

Cont. Bot. Pg. 94.

97+65.8 - 6" Almond	44.0	23.8	97+73.4 - 12" Stump
97+62.8 - 4" plum	60.8		
97+58.8 - Wat Valve 3" & Met.	22.5		
97+47.4 - 6" Almond	42.3		
97+44.4 - 4" Apricot	58.5		
97+26.4 - 4" Apricot	53.0		
97+07.0 - 5" Apple	40.0		
97+04.0 - 4" Apple	38.2	32.2	96+96.0 - 18" pepper
96+88.0 - R.R. Sgn.	23.1		
96+87.0 - 6" Apple	36.5		
96+75.0 - Wat. Met	21.2		
96+70.2 - 15" pepper	26.5	32.5	96+63.8 - 20" pepper
96+64.3 - 3" pear	48.2		
96+51.2 - P.P.	22.0	32.0	96+48.1 - 24" Pepper
96+32.2 - 8" pepper	24.0	31.3	96+29.5 - 18" Gum
96+26.0 - Ml. Bx	21.0		
96+23.2 - End Shrubs	31.0		
96+20.4 - Wat. Met	21.4		
96+19.6 - Shrubs	31.0		
95+90.3 - 3" Fir	30.4		
95+89.4 - N.E. Drwy.			
95+80.4 - S.E. Drwy.			
95+77.6 - 3" Fir	30.6	32.3	95+85.0 - 18" pepper
95+66.8 - Rose Bushes	36.9	21.4	95+75.5 - Wat. Met.
95+64.8 - 10" palm	48.2	23.3	8.5 95+67.6 - 24" Gum - 24" pepper

Curb

BALDWIN AVE.

Curb

Curb

Gravel

Conc.

Cont. from top pg 92

Notes: ANY ADDITIONS OR CHANGES ON THIS SHEET MUST BE MADE OR CIRCLED IN Red. WITH DATE AND NAME OF PERSON MAKING CHANGE.

Do not extend notes this side of this line

RETURN TO LOS ANGELES COUNTY SURVEYOR

F.B. 308 Pg. 94 R.T. Dunlap Chief Party Notes by White Date 8-30-28

HUNTINGTON DRIVE

199

199

99+94.16
See P. 5.5

Curb

99+63.0-6" palm

99+53.4-End hdge.-24" pepper

99+43.2-2" Fir

52.0 < 35.2 < 29.0

33.6 < 29.0 < 20.0' < 20.0'

54.4 < 23.8'

2'

99+74.0-Fire hyd.

99+73.0-F.P. #14 Gum-Ml. Box

99+71.0

99+70.0-Dairy Sign and Flood light

99+65.8 Blvd. Stk. Sign

99+31.6-2" Fir

99+22.6-24" pepper

54.5 >

33.6 < 48.8 < 43.8 < 51.0

Elec. Wat. pump inside

99+60.4-N. End Spr. Box

99+51.5 S. End Spr. Box

99+48.5-Curb

99+01.0-Guy Anchor

98+90.0-20" pepper

21.8 > 50.6 < 28.1

33.6 > 25.3 < 51.7 < 33.2 < 23.7

Gravel Drwy

99+15.8 N.W. Cor. House

99+21.4-End Curb

99+03.4-Sign and 24" pepper S.W. 98+98.0-Wat. Cor. 45 Sur. Sign

98+1?.6 Edge

98+73.2-P.P.

98+67.0-24" pepper

98+61.6-3" Shrub

98+50.6 Wat. Met.

21.8 > 25.4 > 41.0 > 25.3

AVE.

Gravel Drwy

98+47.6-2-3" Firs

98+44.0-3' Priv. hedge

98+41.0-3" Cyp. Fir

98+40.0 N.E. Drwy

Conc.

37.3 > 30.6 > 30.6

BALDWIN

98+45.5 S. Edge Drwy

98+33.5-S. Edge Drwy

98+31.8-3" Cyp. Fir

98+27.0-Ml. Box

30.5 < 32.4 < 32.2

21.5

98+39.0-1" pepper

98+33.0-Gum Bush

98+09.5-18" pepper

97+83.2-12" Locust

33.6 < 31.7

25.5 < 21.8

98+07.5-18" pepper

Ex 10.4 97+75.6-18" pepper-Wat. Met.

Cont. from top Pg. 93

RETURN TO LOS ANGELES COUNTY SURVEYOR
Do not extend notes this side of this line
Notes: ANY ADDITIONS OR CHANGES ON THIS SHEET MUST BE MADE OR CIRCLED IN Red. WITH DATE AND NAME OF PERSON MAKING CHANGE.

RETURN TO
LOS ANGELES COUNTY SURVEYOR

Note: ANY ADDITIONS OR CHANGES ON THIS SHEET MUST BE MADE OR CIRCLED IN **Red.** WITH DATE AND NAME OF PERSON MAKING CHANGE.

Do not extend notes this side of this line

F. B. _____ PG. _____ Chief Party _____ Notes by _____ Date _____

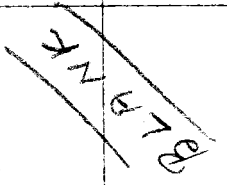

RETURN TO

LOS ANGELES COUNTY SURVEYOR

Do not extend notes this side of this line

Notes: ANY ADDITIONS OR CHANGES ON THIS SHEET MUST BE MADE OR CIRCLED IN **Red.** WITH DATE AND NAME OF PERSON MAKING CHANGE.

Plotted by	W. O. No.
Date	Location
Map No.	Surveyed by
Plotting C'k'd by	Date
Date	Indexed

Date _____ Notes by _____ Chief Party _____ F.B. 308 pg 95

RETURN TO

LOS ANGELES COUNTY SURVEYOR

Note: ANY ADDITIONS OR CHANGES ON THIS SHEET MUST BE MADE OR CIRCLED IN Red. WITH DATE AND NAME OF PERSON MAKING CHANGE.

Do not extend notes this side of this line

F. B. _____ Pg. _____ Chief Party _____ Notes by _____ Date _____

Date _____ Notes by _____ Chief Party _____ F.B. 308 Pg. 97

Platted by _____	W. O. No. _____ D. S. O. No. _____
Date _____	Location _____
Map No. _____	Surveyed by _____
Platting C'k'd by _____	Date _____
Date _____	Indexed _____

Note: ANY ADDITIONS OR CHANGES ON THIS SHEET MUST BE MADE OR CIRCLED IN Red. WITH DATE AND NAME OF PERSON MAKING CHANGE.

Do not extend notes this side of this line

RETURN TO
LOS ANGELES COUNTY SURVEYOR

BLANK

Date 2-19-29 Notes by [illegible] Chief Party [illegible] F.B. 308 Pg. 99

Platted by Wood	W. O. No. [illegible] D. S. O. No.
Date April-1929	Location Chevy Chase Drive
Map No. B-353	Surveyed by A.W. VanFleet
Platting C'k'd by H.U.M.H.	Date 3/8/29.
Date 4/18/28 Tracing	Indexed A. C. Johnson

Note: ANY ADDITIONS OR CHANGES ON THIS SHEET MUST BE MADE OR CIRCLED IN Red. WITH DATE AND NAME OF PERSON MAKING CHANGE.

Do not extend notes this side of this line

RETURN TO
LOS ANGELES COUNTY SURVEYOR

CHEVY CHASE DRIVE
BETWEEN
MICHIGAN AVENUE (Sta. 0+00)
AND
FAIRVIEW DRIVE (Sta. 16+08.84)
W.O. No. 8030

℄ Notes-Pages 99 to 116. Topog. Notes-Pages 117 to 124.

Party
A.W. Van Fleet
[illegible]
E.J. Carpenter
J.J. Phillips

Begun work Feb. 18 1929 Finished work March 8 - 1929

Tape used for [illegible] on Center Line Survey [illegible] 027
Length = [illegible] ft. at Tension 21.5 Lbs. Tension [illegible] 84° F.

F. B. _____ Pg. _____ Chief Party _____ Notes by _____ Date _____

INDEX SKETCH

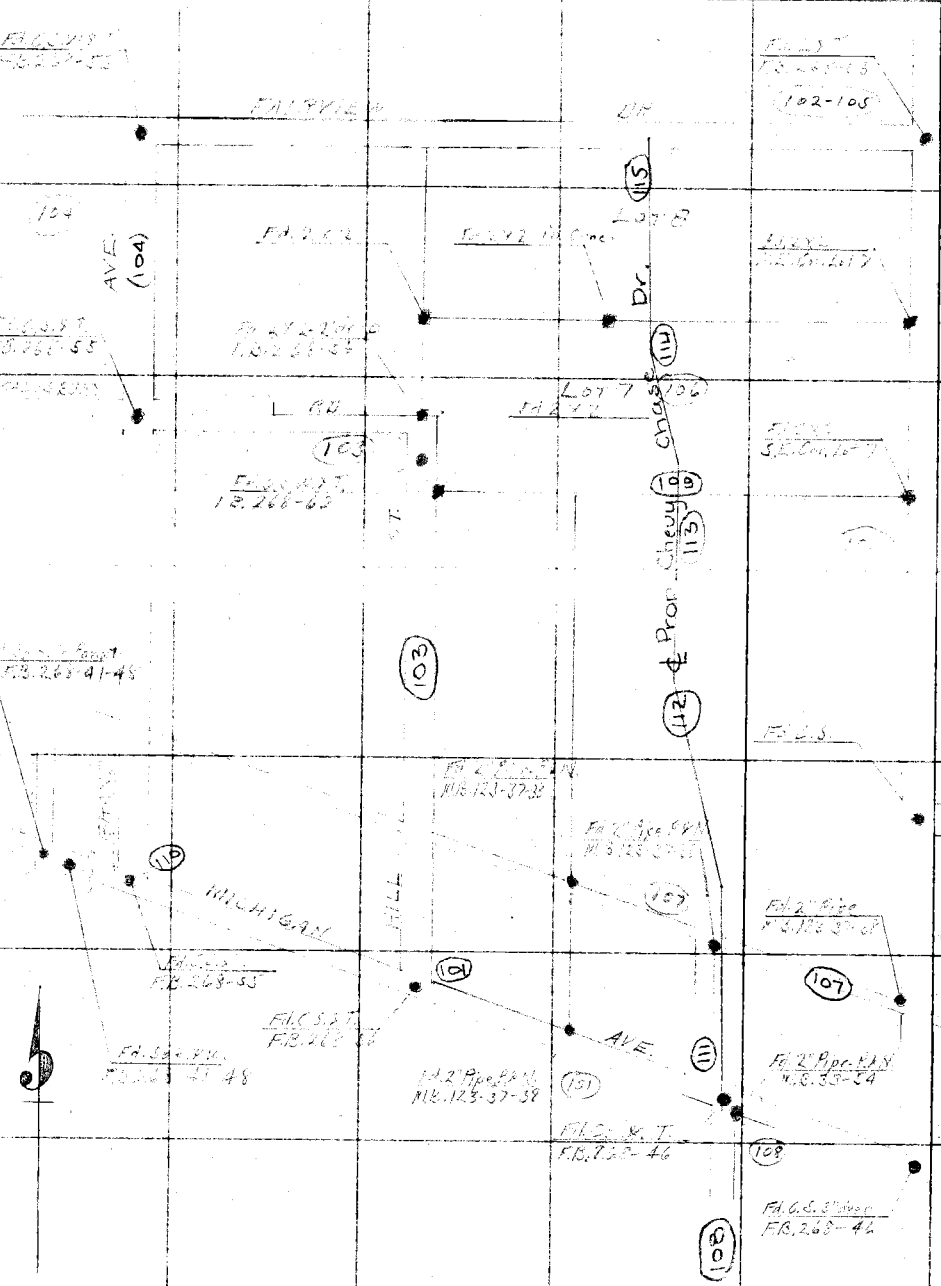

RETURN TO
LOS ANGELES COUNTY SURVEYOR

Do not extend notes this side of this line

Note: ANY ADDITIONS OR CHANGES ON THIS SHEET MUST BE MADE OR CIRCLED IN Red. WITH DATE AND NAME OF PERSON MAKING CHANGE.

Date 1-19-29 Notes by A.W.V.E Chief Party A.W.V.E F.B. 308 Pg. 101

Platted by Wood	W. O. No. 2496 T.S.C. No. 027
Date April-1929	Location
Map No. B-353	Surveyed by
Platting C'k'd by H. U. M. H.	Date 1-11-29
Date 4/11/29	Indexed

Note: ANY ADDITIONS OR CHANGES ON THIS SHEET MUST BE MADE ON CIRCLED IN Red. WITH DATE AND NAME OF PERSON MAKING CHANGE.

Do not extend notes this side of this line

RETURN TO LOS ANGELES COUNTY SURVEYOR

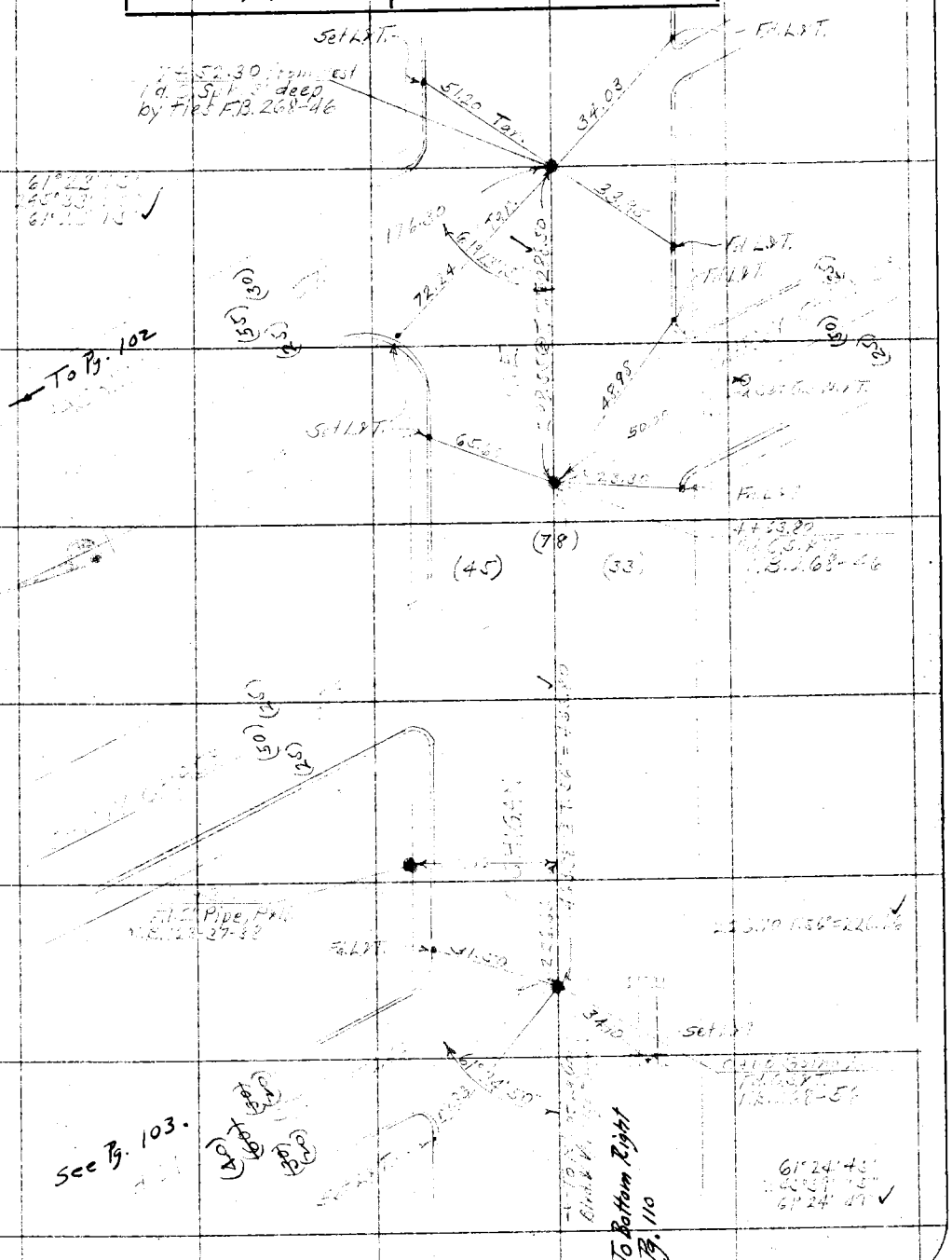

F.B. 308 Pg. 102 A.V. Van Fleet Chief Party Notes by A.V.V.F. Date 2-19-29

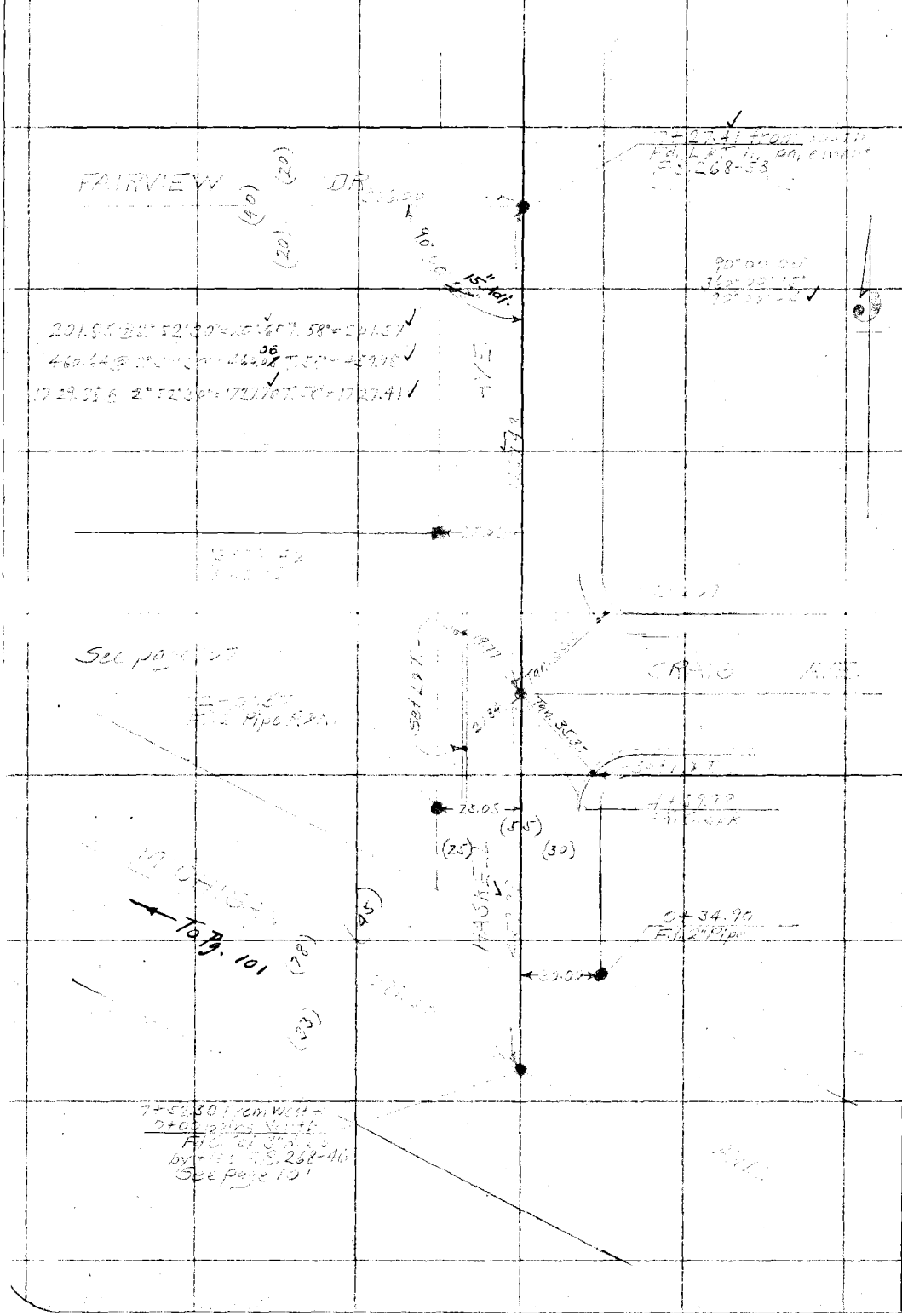

RETURN TO
LOS ANGELES COUNTY SURVEYOR

Do not extend notes this side of this line

Note: ANY ADDITIONS OR CHANGES ON THIS SHEET MUST BE MADE OR CIRCLED IN Red. WITH DATE AND NAME OF PERSON MAKING CHANGE.

Date [illegible] Notes by [illegible] Chief Party [illegible] F.B. 308 Pg. 103

Platted by Wood	W. O. No. 5090 Tape No. 027
Date April-1929	Location [illegible]
Map No. B-353	Surveyed by [illegible]
Platting C'k'd by H. U. M. H.	Date 2-17-29
Date 4/11/29	Indexed A. C. Johnson

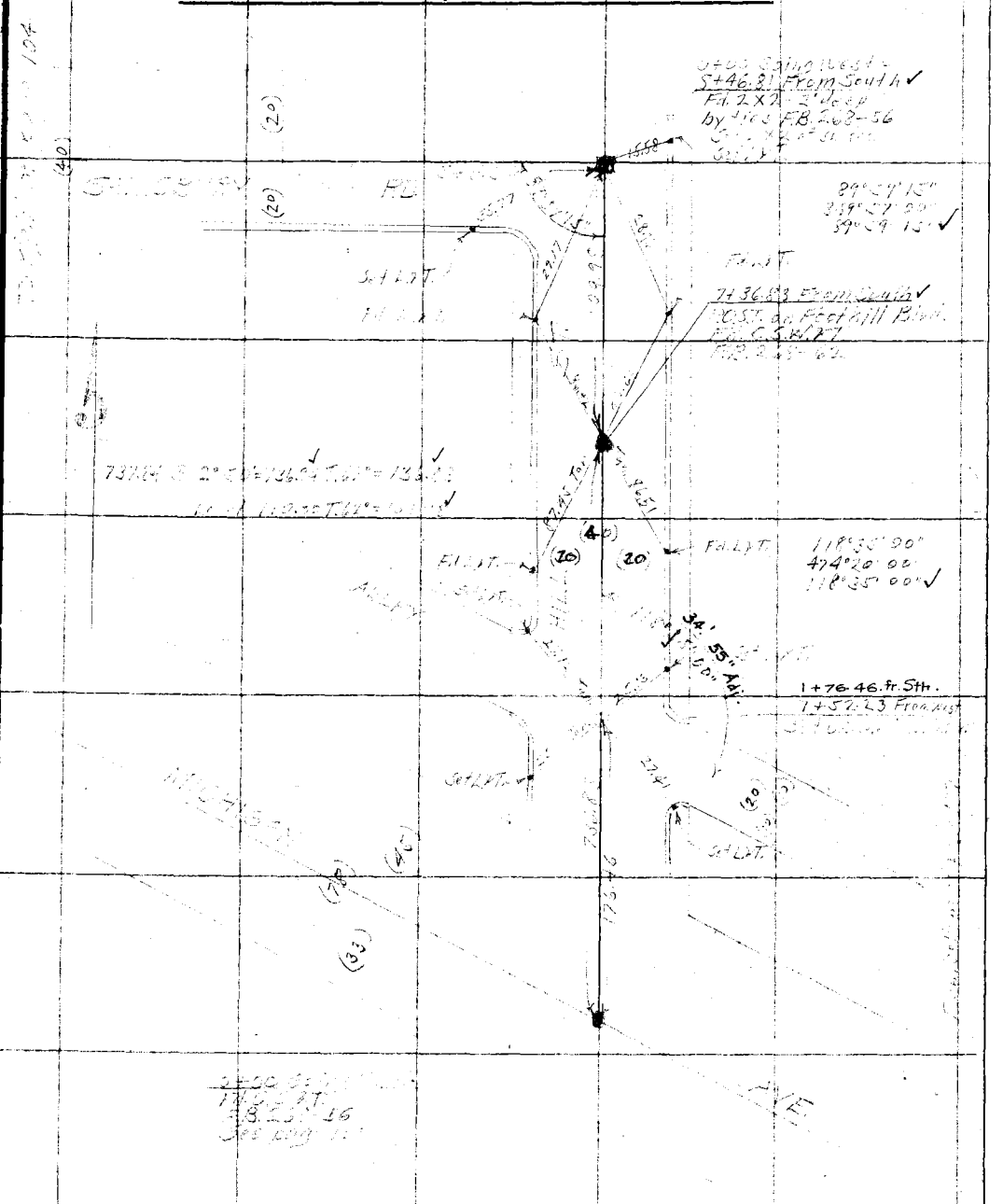

Note: ANY ADDITIONS OR CHANGES ON THIS SHEET MUST BE MADE OR CIRCLED IN Red. WITH DATE AND NAME OF PERSON MAKING CHANGE.

Do not extend notes this side of this line

RETURN TO
LOS ANGELES COUNTY SURVEYOR

F.B. 308 Pg. 104 A.W. Van Fleet Chief Party Notes by A.W.V.F. Date 2-20-29

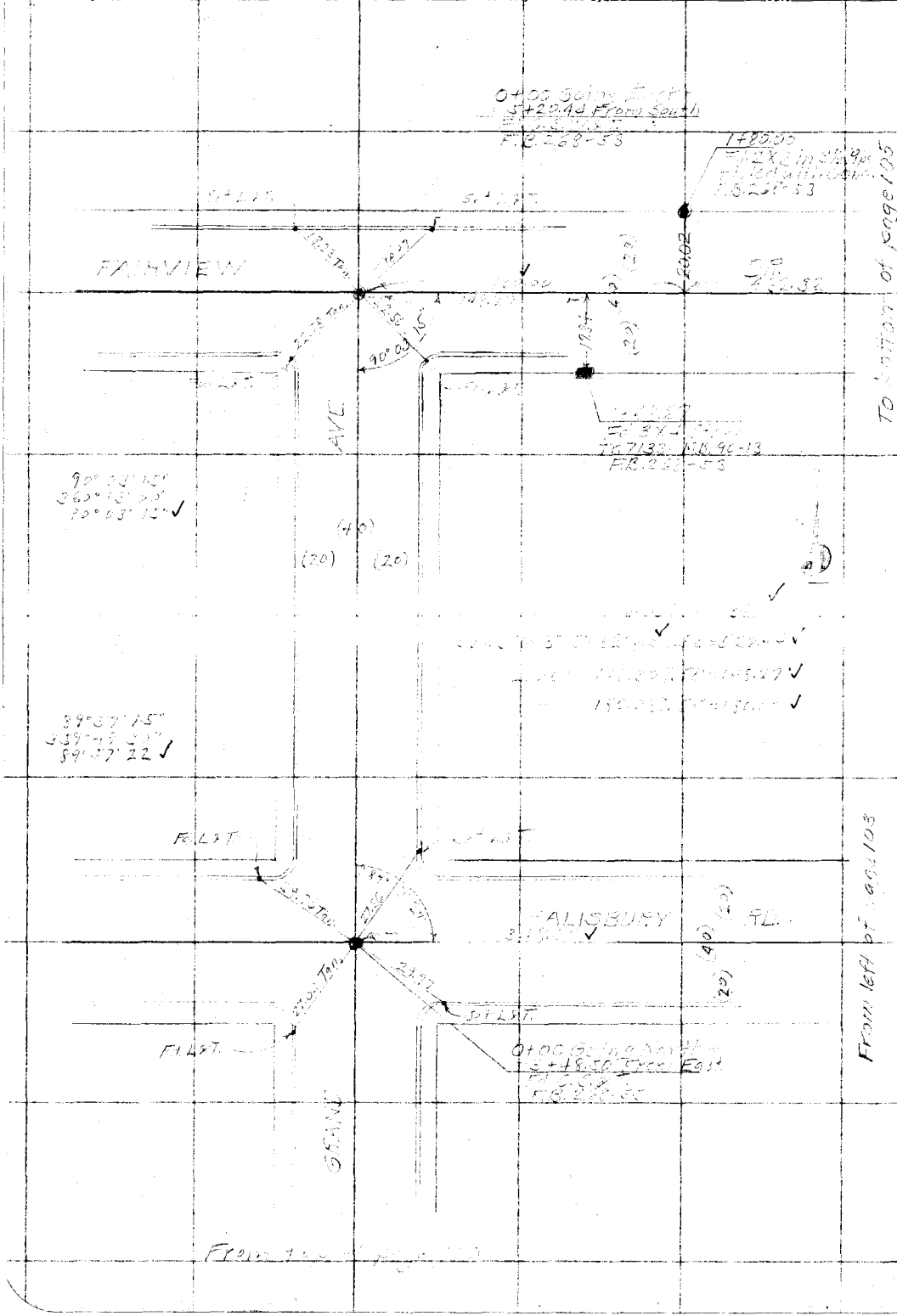

RETURN TO
LOS ANGELES COUNTY SURVEYOR

Do not extend notes this side of this line

Note: ANY ADDITIONS OR CHANGES ON THIS SHEET MUST BE MADE OR CIRCLED IN Red. WITH DATE AND NAME OF PERSON MAKING CHANGE.

Date [illegible] Notes by A.W.V.F. Chief Party A.W. Van Fleet F.B. 308 Pg. 105

Platted by Wood	W.O. No. 3090 Tape No. 027
Date April-1929	Location Chevy [illegible]
Map No. B-353	Surveyed by [illegible]
Platting C'k'd by H. U. M. H.	Date 2-20-29
Date 4/11/29	Indexed [illegible] C. Johnson

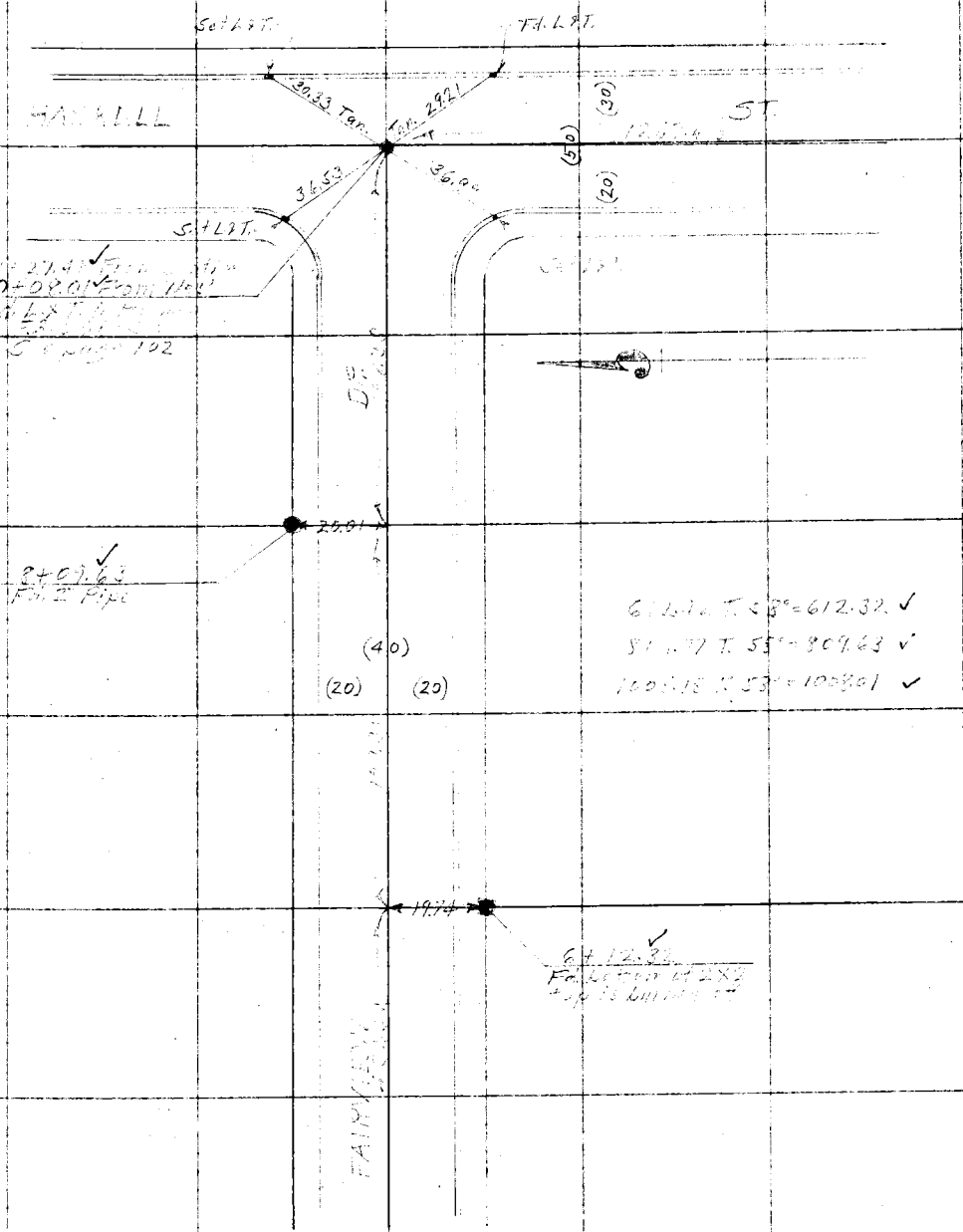

From top right of page 104

Note: ANY ADDITIONS OR CHANGES ON THIS SHEET MUST BE MADE OR CIRCLED IN Red. WITH DATE AND NAME OF PERSON MAKING CHANGE.

Do not extend notes this side of this line

RETURN TO
LOS ANGELES COUNTY SURVEYOR

RETURN TO

LOS ANGELES COUNTY SURVEYOR

Note: ANY ADDITIONS OR CHANGES ON THIS SHEET MUST BE MADE OR CIRCLED IN **Red.** WITH DATE AND NAME OF PERSON MAKING CHANGE.

Do not extend notes this side of this line

F. B. _____ Pg. _____ Chief Party _____ Notes by AWW/T Date 2-21-22

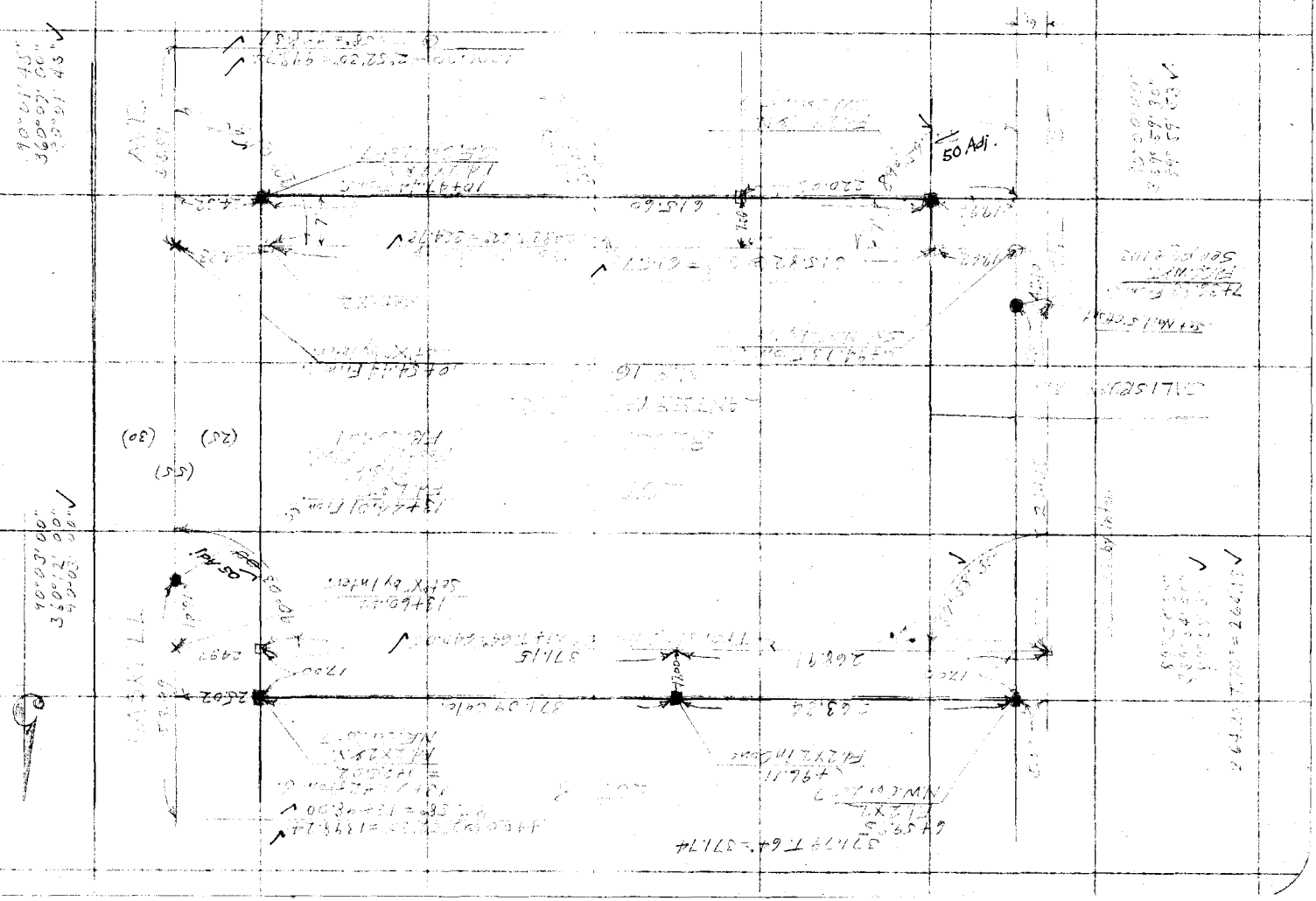

Date 2-25-29 Notes by A.W.V.F. Chief Party A.W. Van Fleet F.B. 308 Pg. 107

Platted by Wood	W.O. No. 3090 Tape No. 027
Date April-1929	Location [illegible]
Map No. B-353	Surveyed by [illegible]
Platting C'k'd by H. U. M. H.	Date 2-25-29
Date 4/11/29	Indexed A. O. Johnson

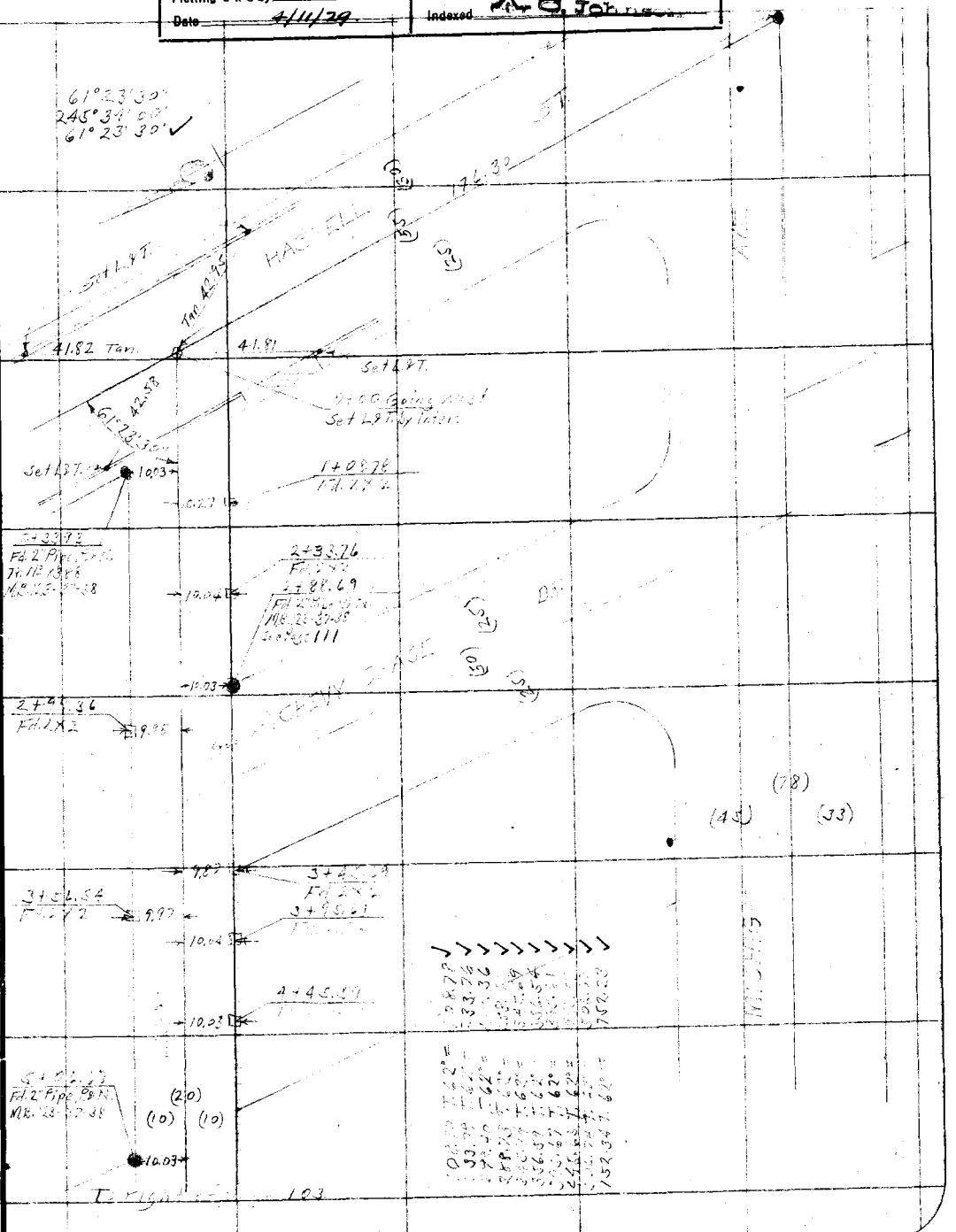

Note: ANY ADDITIONS OR CHANGES ON THIS SHEET MUST BE MADE OR CIRCLED IN Red. WITH DATE AND NAME OF PERSON MAKING CHANGE.

Do not extend notes this side of this line

RETURN TO
LOS ANGELES COUNTY SURVEYOR

F.B. 308 Pg. 108 AWVan Fleet Chief Party Notes by AWVF Date 2-26-29

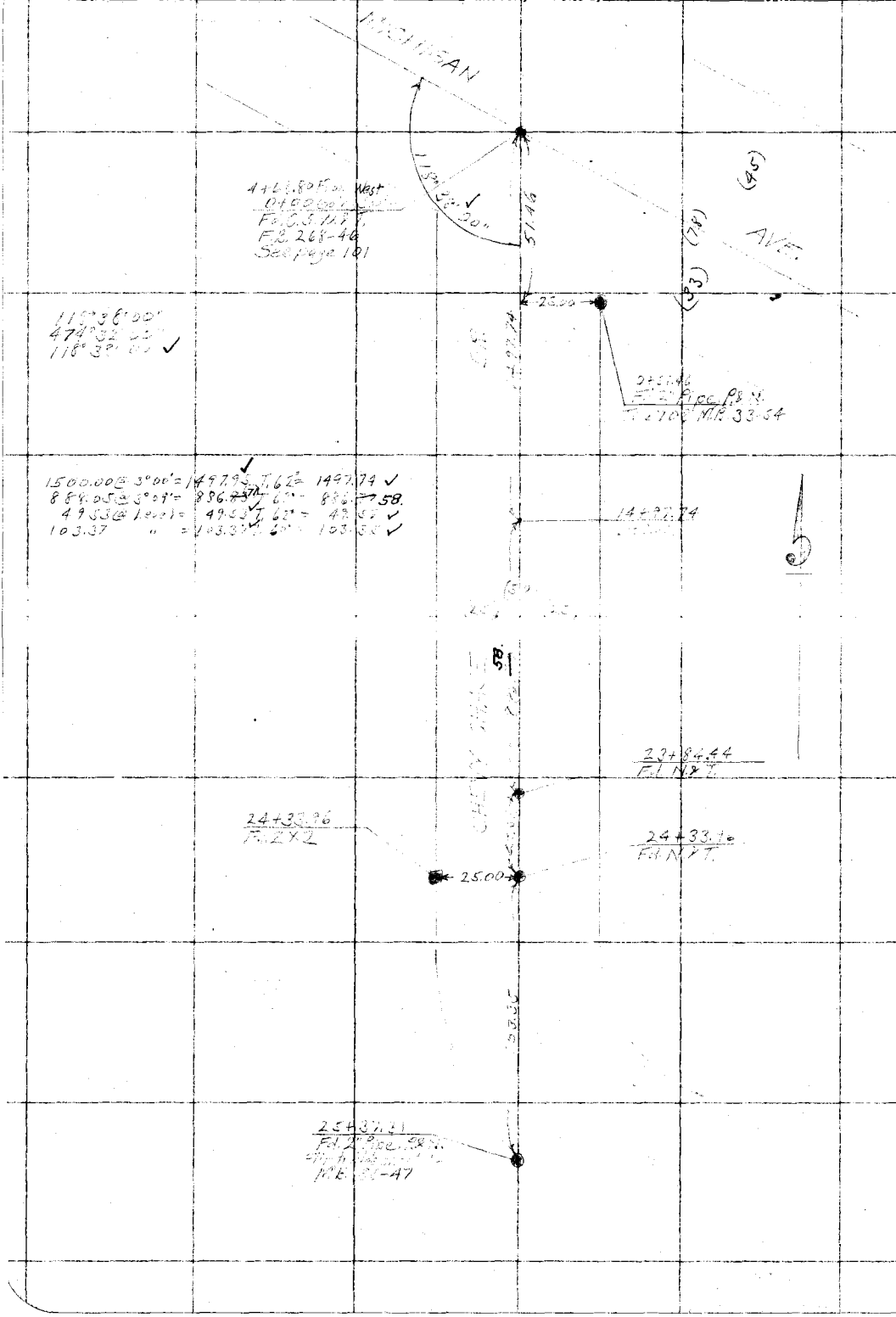

RETURN TO
LOS ANGELES COUNTY SURVEYOR

Do not extend notes this side of this line

Note: ANY ADDITIONS OR CHANGES ON THIS SHEET MUST BE MADE OR CIRCLED IN Red. WITH DATE AND NAME OF PERSON MAKING CHANGE.

Date 3-2-29 Notes by A.V.V.F. Chief Party A.V. Van Fleet F.B. 208 Pg. 109

Platted by Wood	W. O. No. 3090 ~~D. S. O.~~ No. 027
Date April-1929	Location Chevy Chase Drive
Map No. B-353	Surveyed by A.V.V.F.
Platting C'k'd by	Date 3-2-29
Date	Indexed A. O. Johnson

Notes: ANY ADDITIONS OR CHANGES ON THIS SHEET MUST BE MADE OR CIRCLED IN Red. WITH DATE AND NAME OF PERSON MAKING CHANGE.

Do not extend notes this side of this line

RETURN TO LOS ANGELES COUNTY SURVEYOR

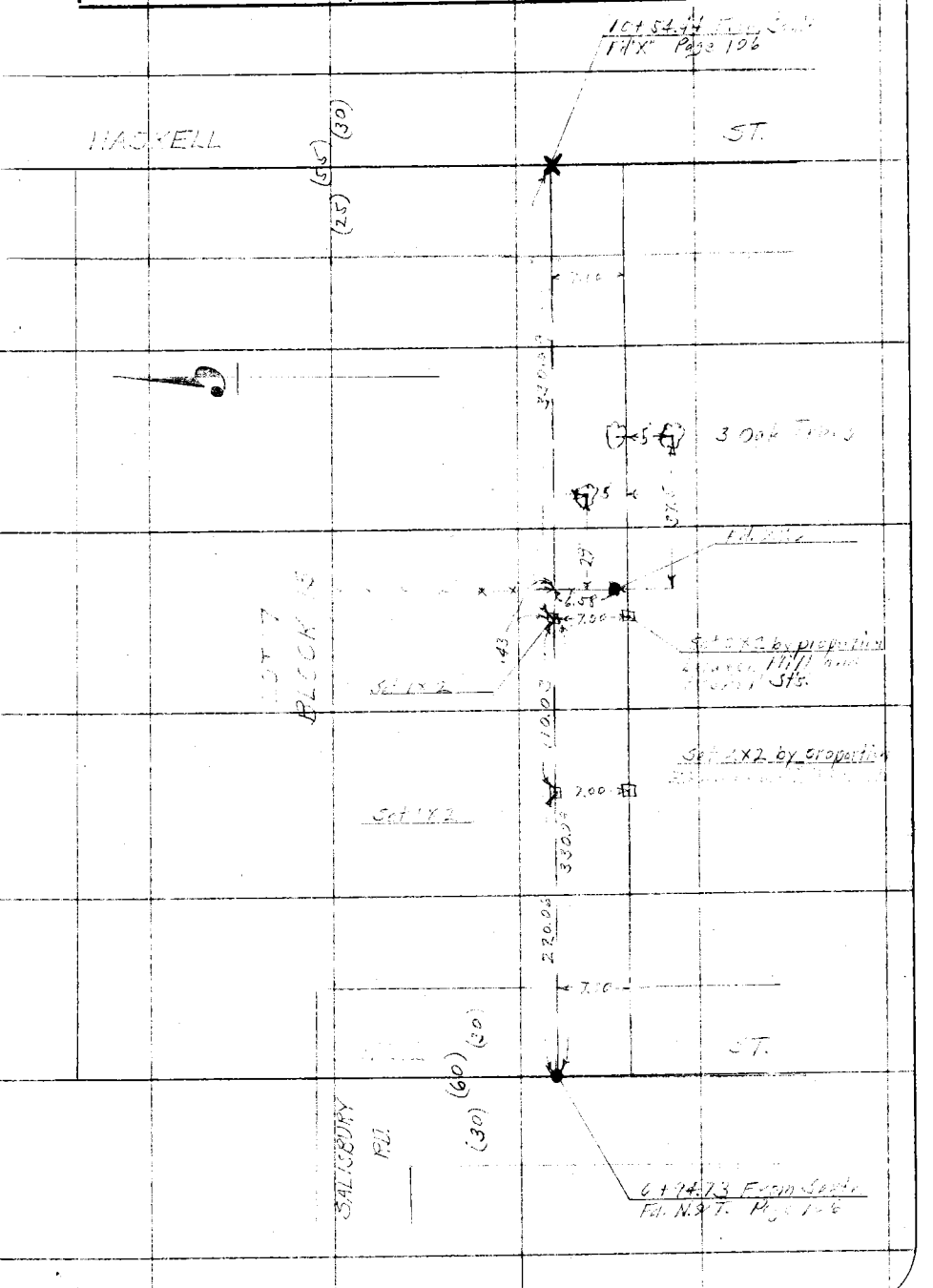

F.B. 202 Pg. 110 AWVanFleet Chief Party Notes by AWVF Date [illegible]

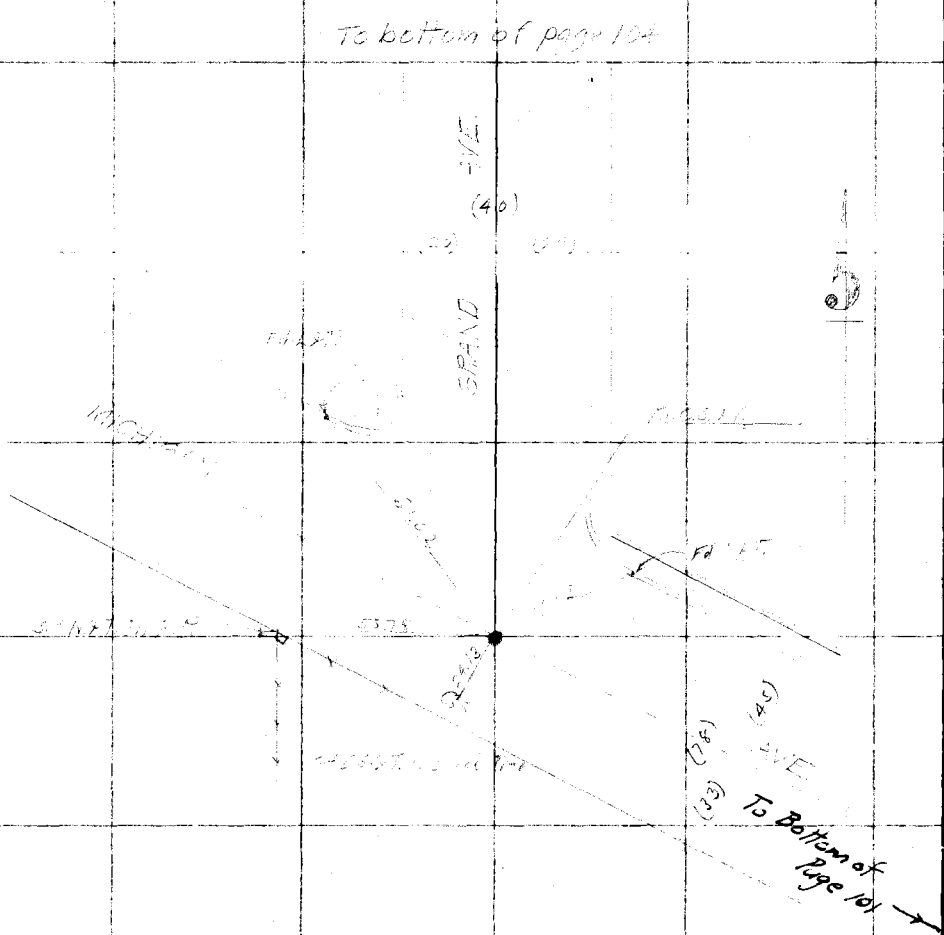

RETURN TO
LOS ANGELES COUNTY SURVEYOR

Do not extend notes this side of this line

Note: ANY ADDITIONS OR CHANGES ON THIS SHEET MUST BE MADE OR CIRCLED IN Red. WITH DATE AND NAME OF PERSON MAKING CHANGE.

Date 3-4-29 Notes by A.W.V.E. Chief Party A.V. [illegible] F.B. 308 Pg 111

Platted by Wood	W. O. No. 3090 Tape No. 027
Date April, 1929	Location Chevy Chase Drive
Map No. B-353	Surveyed by A.W. [illegible]
Platting C'k'd by	Date 3-4-29
Date	Indexed A. C. Jo[illegible]

Notes: ANY ADDITIONS OR CHANGES ON THIS SHEET MUST BE MADE OR CIRCLED IN Red. WITH DATE AND NAME OF PERSON MAKING CHANGE.

RETURN TO LOS ANGELES COUNTY SURVEYOR

Do not extend notes this side of this line

F.B. 308 Pg. 112 A.W. Van Fleet Chief Party Notes by A.W.V.F. Date 3-4-29

To bottom of page 113

11°46'15"
47°05'00"
11°46'15" ✓

Set N&T. in F.P.

R.S. 4+67.32
Set 2x2-12' deep

P.I. #2
Set 4x4-12' deep
by Intern

Δ = 11°46'20" ✓
R = 300.00 ✓
T = 30.93 ✓
L = 61.64 ✓

42.88

Set N&T. in Apple Tree

63.79

Set 2x2-12' deep

Set N&T. in Plum Tree

See page 119 for topog.

288.53 T. 52' = 288.47 ✓

2+62.71
Set 2x2-12' deep

48.70

P.I. #1 (2+32 From Mon. Sta.)
Set 4x4-12' deep

Δ = 11°46'20" ✓
R = 300.00 ✓
T = 30.93 ✓
L = 61.64 ✓

ALLEY

2+01.07
Set 2x2 Pitch

Set 4x4-N&T.-12' deep

288.47

HASKELL

L&T.
Page 107

From top of page 111

RETURN TO
LOS ANGELES COUNTY SURVEYOR

Do not extend notes this side of this line

Note: ANY ADDITIONS OR CHANGES ON THIS SHEET MUST BE MADE OR CIRCLED IN Red. WITH DATE AND NAME OF PERSON MAKING CHANGE.

Date 3-5-29 Notes by A.V.V.F. Chief Party A.V. Van Fleet F.B. **308** Pg. **113**

Platted by Wood	W. O. No. 3090 Tape No. 027
Date April-1929	Location [illegible]
Map No. B-353	Surveyed by [illegible]
Platting C'k'd by H. U. M. H.	Date 3-5-29
Date 4/11/29.	Indexed A. C. JO[illegible]

Notes: ANY ADDITIONS OR CHANGES ON THIS SHEET MUST BE MADE OR CIRCLED IN **Red.** WITH DATE AND NAME OF PERSON MAKING CHANGE.

Do not extend notes this side of this line

RETURN TO
LOS ANGELES COUNTY SURVEYOR

F.B. 308 PG. 114 A.V. VanFleet Chief Party Notes by A.V.V.F. Date 3-6-29

12 bottom of page 115

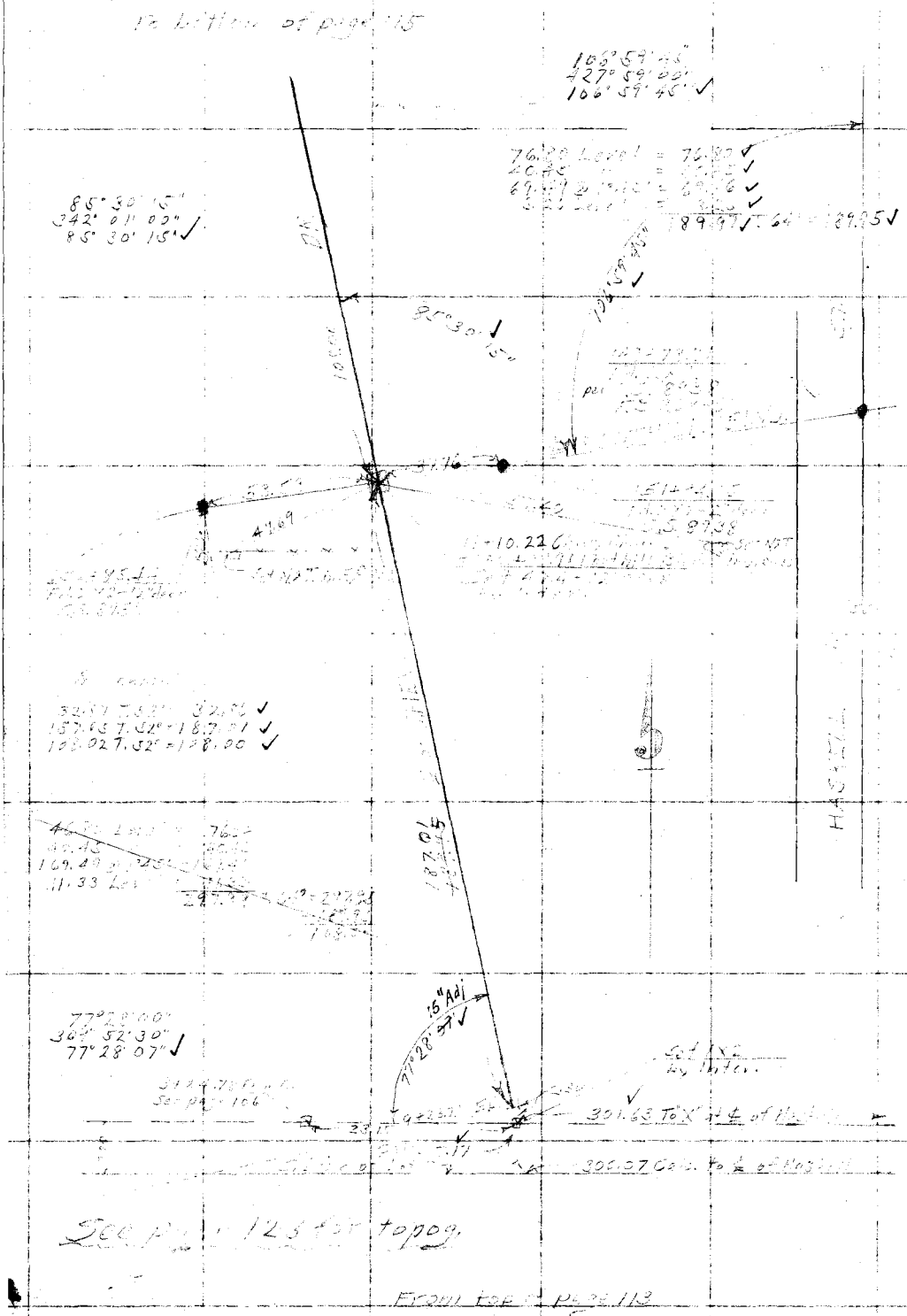

RETURN TO
LOS ANGELES COUNTY SURVEYOR

Do not extend notes this side of this line

Note: ANY ADDITIONS OR CHANGES ON THIS SHEET MUST BE MADE OR CIRCLED IN Red. WITH DATE AND NAME OF PERSON MAKING CHANGE.

Date 3-7-29 Notes by A.W.V.F. Chief Party A.W. Van Fleet F.B. 308 Pg. 115

Platted by Wood	W.O. No. 3090 ~~S.S.C.~~ No. 027
Date April-1929	Location Chevy Chase Drive
Map No. B-353	Surveyed by [illegible]
Platting C'k'd by	Date 3-7-29
Date	Indexed A. C. Johnson



Note: ANY ADDITIONS OR CHANGES ON THIS SHEET MUST BE MADE OR CIRCLED IN Red. WITH DATE AND NAME OF PERSON MAKING CHANGE.

Do not extend notes this side of this line

RETURN TO
LOS ANGELES COUNTY SURVEYOR

F. B. 505 Pg. 116 Chief Party Notes by Date

RETURN TO
LOS ANGELES COUNTY SURVEYOR

Do not extend notes this side of this line

Notes: ANY ADDITIONS OR CHANGES ON THIS SHEET MUST BE MADE OR CIRCLED IN Red WITH DATE AND NAME OF PERSON MAKING CHANGE.

Date _____ Notes by [illegible] Chief Party [illegible] F.B. 308 Pg 117

Platted by Wood	W. O. No. 3090 D. S. O. No.
Date April-1929	Location Chevy Chase Drive
Map No. B-353	Surveyed by A. W. Van Fleet
Platting C'k'd by H. U. M. H.	Date 5/11/29.
Date 4/11/29.	Indexed A. C. Johnson

LOCATION OF [illegible] MENTS
ON
CHEVY CHASE DRIVE
BETWEEN
MICHIGAN AVENUE
AND
FAIRVIEW DRIVE
[illegible]

℄ Notes Pages [illegible] to [illegible]. Topog. Notes Pages 117 to 124.
Began Topog. March [illegible] Finished Topog. March 11-1929

Note: ANY ADDITIONS OR CHANGES ON THIS SHEET MUST BE MADE OR CIRCLED IN Red. WITH DATE AND NAME OF PERSON MAKING CHANGE.

Do not extend notes this side of this line

RETURN TO
LOS ANGELES COUNTY SURVEYOR

F.B. 305 Pg. 115 A.M.Van Fleet Chief Party Notes by A.M.V.F. Date 7-29



RETURN TO
LOS ANGELES COUNTY SURVEYOR

Do not extend notes this side of this line

Note: ANY ADDITIONS OR CHANGES ON THIS SHEET MUST BE MADE OR CIRCLED IN Red. WITH DATE AND NAME OF PERSON MAKING CHANGE.

Date [illegible] Notes by [illegible] Chief Party [illegible] F.B. 308 Pg. 119

Platted by Wood	W. O. No. 3090 D. S. O. No.
Date April-1929	Location [illegible]
Map No. B-353	Surveyed by
Platting C'k'd by H H M H	Date 5-8-29
Date 4/11/29	Indexed A. C. Johnson

To bottom of page [illegible]



See page 112 for ℄

From top of page 118

Note: ANY ADDITIONS OR CHANGES ON THIS SHEET MUST BE MADE OR CIRCLED IN Red, WITH DATE AND NAME OF PERSON MAKING CHANGE.

Do not extend notes this side of this line

RETURN TO
LOS ANGELES COUNTY SURVEYOR

F.B. 308 Pg. 120 Chief Party Notes by Date

RETURN TO
LOS ANGELES COUNTY SURVEYOR

Do not extend notes this side of this line

Note: ANY ADDITIONS OR CHANGES ON THIS SHEET MUST BE MADE OR CIRCLED IN Red. WITH DATE AND NAME OF PERSON MAKING CHANGE.

Date 3-8-29 Notes by Jack Gregory and A.W.V.F. Chief Party A.W. Van Fleet F. B. 308 PG. 121

Plotted by Wood	W. O. No. 3090 S. S. O. No.
Date April-1929	Location Chevy Chase Drive
Map No. B-353	Surveyed by A.W. Van Fleet
Plotting C'k'd by H. U. M. H.	Date 3-8-29
Date 4/11/29.	Indexed A. C. Johnson

To bottom of page 122



See page 113 for ℄

From top of page 119

Note: ANY ADDITIONS OR CHANGES ON THIS SHEET MUST BE MADE OR CIRCLED IN Red. WITH DATE AND NAME OF PERSON MAKING CHANGE.

RETURN TO LOS ANGELES COUNTY SURVEYOR

Do not extend notes this side of this line

F.B. 308 Pg. 122 A.W. VanFleet Chief Party Notes by A.W.V.F. Date 3-1-29

RETURN TO
LOS ANGELES COUNTY SURVEYOR
Do not extend notes this side of this line

Notes: ANY ADDITIONS OR CHANGES ON THIS SHEET MUST BE MADE OR CIRCLED IN Red. WITH DATE AND NAME OF PERSON MAKING CHANGE.

To bottom of page 123

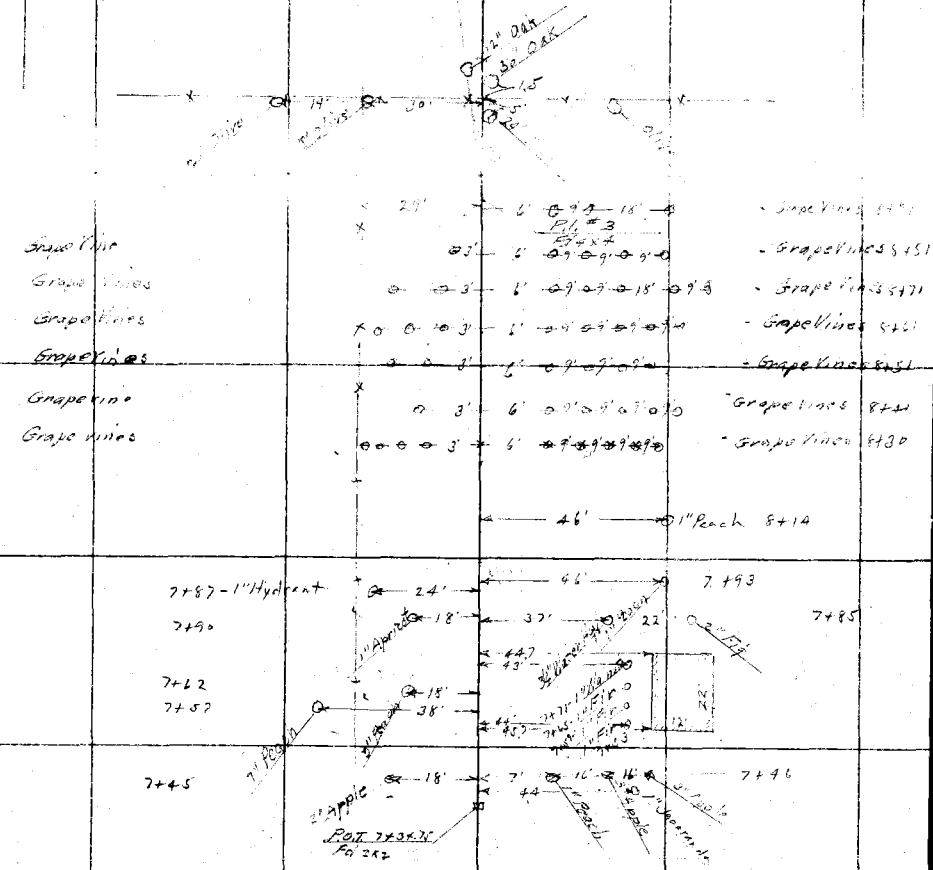

See page 113 for E
From top of page 121

Date 3-11-29 Notes by J. G. and A.W.V.F. Chief Party A W Van F. B. 308 PG. 123

Plotted by Wood	W. O. No. 3090 D. S. O. No.
Date April-1929	Location Chery Chase Drive
Map No. B-353	Surveyed by A.W. Van Fleet
Plotting C'k'd by H. U. M. H.	Date 3-11-29
Date 4/11/29.	Indexed A. G. Johnson

To bottom of page 124.

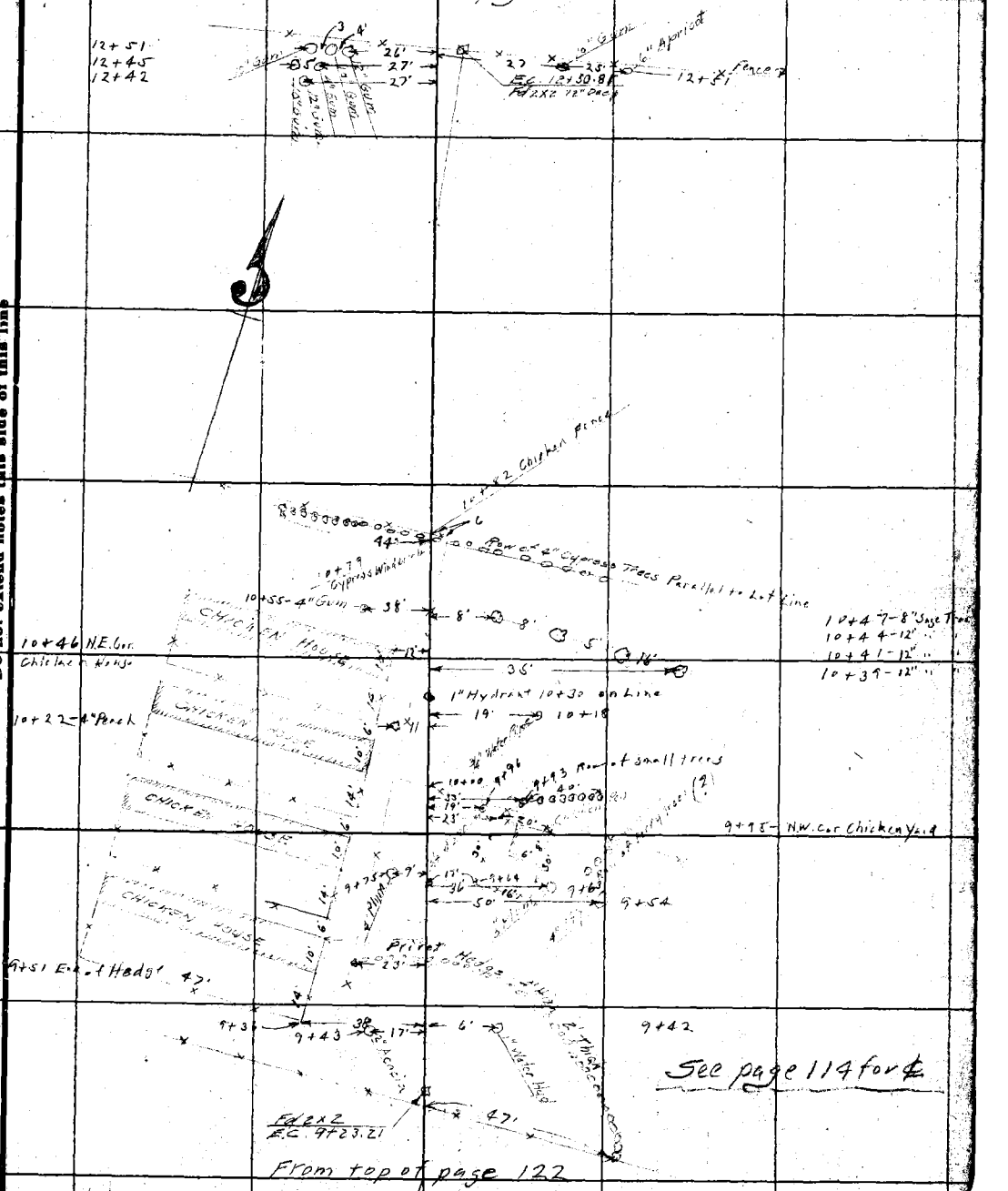

See page 114 for ℄

From top of page 122

Note: ANY ADDITIONS OR CHANGES ON THIS SHEET MUST BE MADE OR CIRCLED IN Red. WITH DATE AND NAME OF PERSON MAKING CHANGE.

Do not extend notes this side of this line

RETURN TO LOS ANGELES COUNTY SURVEYOR

F.B. 308 Pg. 124 A.W. Van Fleet Chief Party Notes by A.W. Van Fleet Date 3-11-29



RETURN TO
LOS ANGELES COUNTY SURVEYOR

Do not extend notes this side of this line

Notes: ANY ADDITIONS OR CHANGES ON THIS SHEET MUST BE MADE OR CIRCLED IN Red. WITH DATE AND NAME OF PERSON MAKING CHANGE.

Date _____ Notes by _____ Chief Party _____ F.B. 308 Pg 125

Platted by _____	W. O. No. 3090 D. S. O. No. _____
Date _____	Location Chevy Chase Dr.
Map No. _____	Surveyed by Evans
Platting C'k'd by _____	Date 1-23-30
Date _____	Indexed A. C. Johnson

Additional Improvements on
CHEVY CHASE DRIVE

Jan. 23 - 1930
H.F. Evans Dep.
Henry Martin R
L.C. Wilson H.C.
Ralph Taylor R.C.
Ray Markham Ex.

Note: ANY ADDITIONS OR CHANGES ON THIS SHEET MUST BE MADE OR CIRCLED IN Red. WITH DATE AND NAME OF PERSON MAKING CHANGE.

Do not extend notes this side of this line

RETURN TO
LOS ANGELES COUNTY SURVEYOR

F.B. 308 Pg. 126 (To B.K. pg. 127)

Chief Party _____ Notes by _____ Date _____

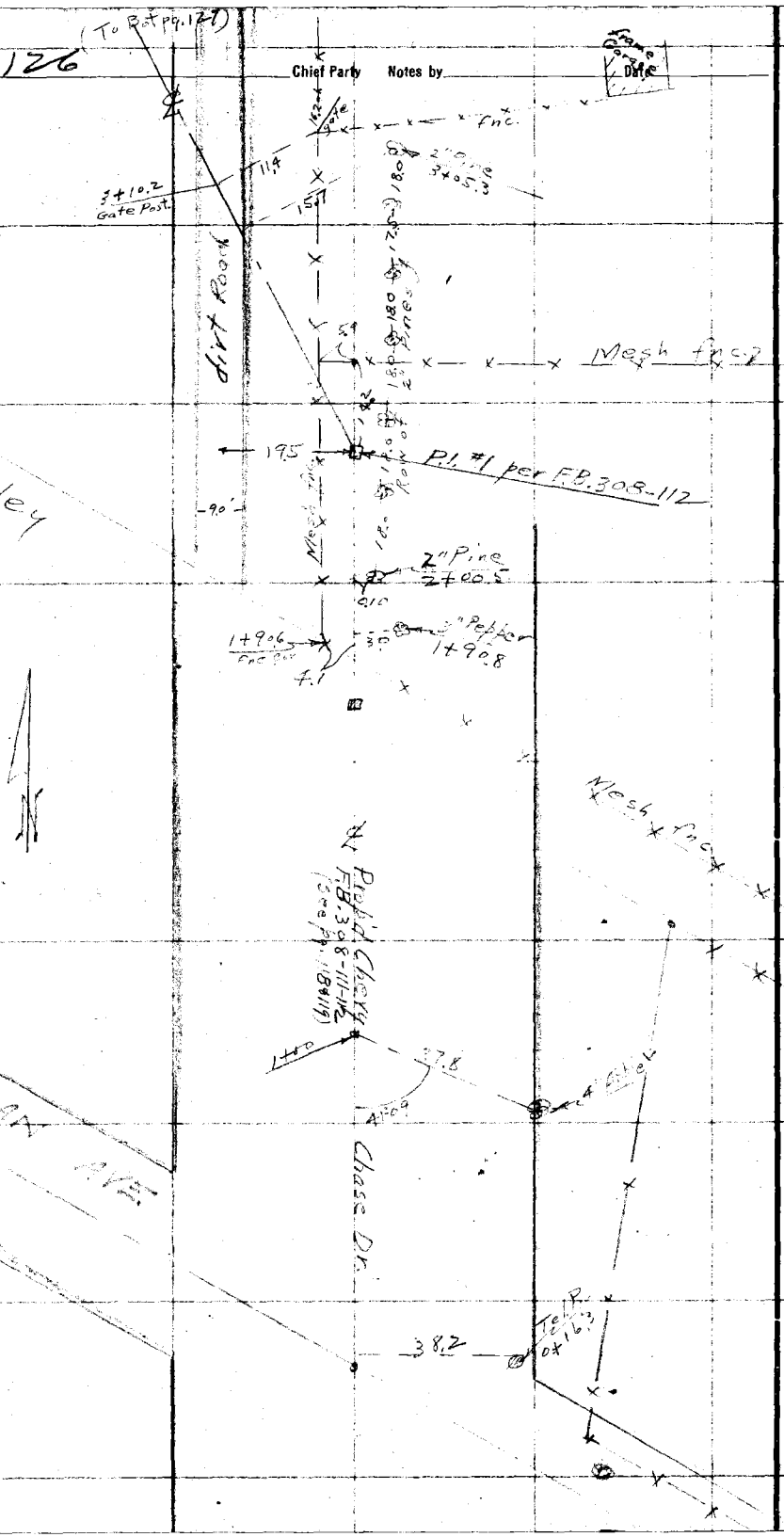

RETURN TO
LOS ANGELES COUNTY SURVEYOR

Do not extend notes this side of this line

Note: ANY ADDITIONS OR CHANGES ON THIS SHEET MUST BE MADE OR CIRCLED IN Red. WITH DATE AND NAME OF PERSON MAKING CHANGE.

Date _____ Notes by _____ Chief Party _____ F.B. 308 PG. 127

Platted by	W. O. No. 3090 D. S. D. No.
Date	Location Cheryl Chase
Map No.	Surveyed by Evans
Platting C'k'd by	Date 1-23-29
Date	Indexed A. C. Johnson

To Bof. pg. 128

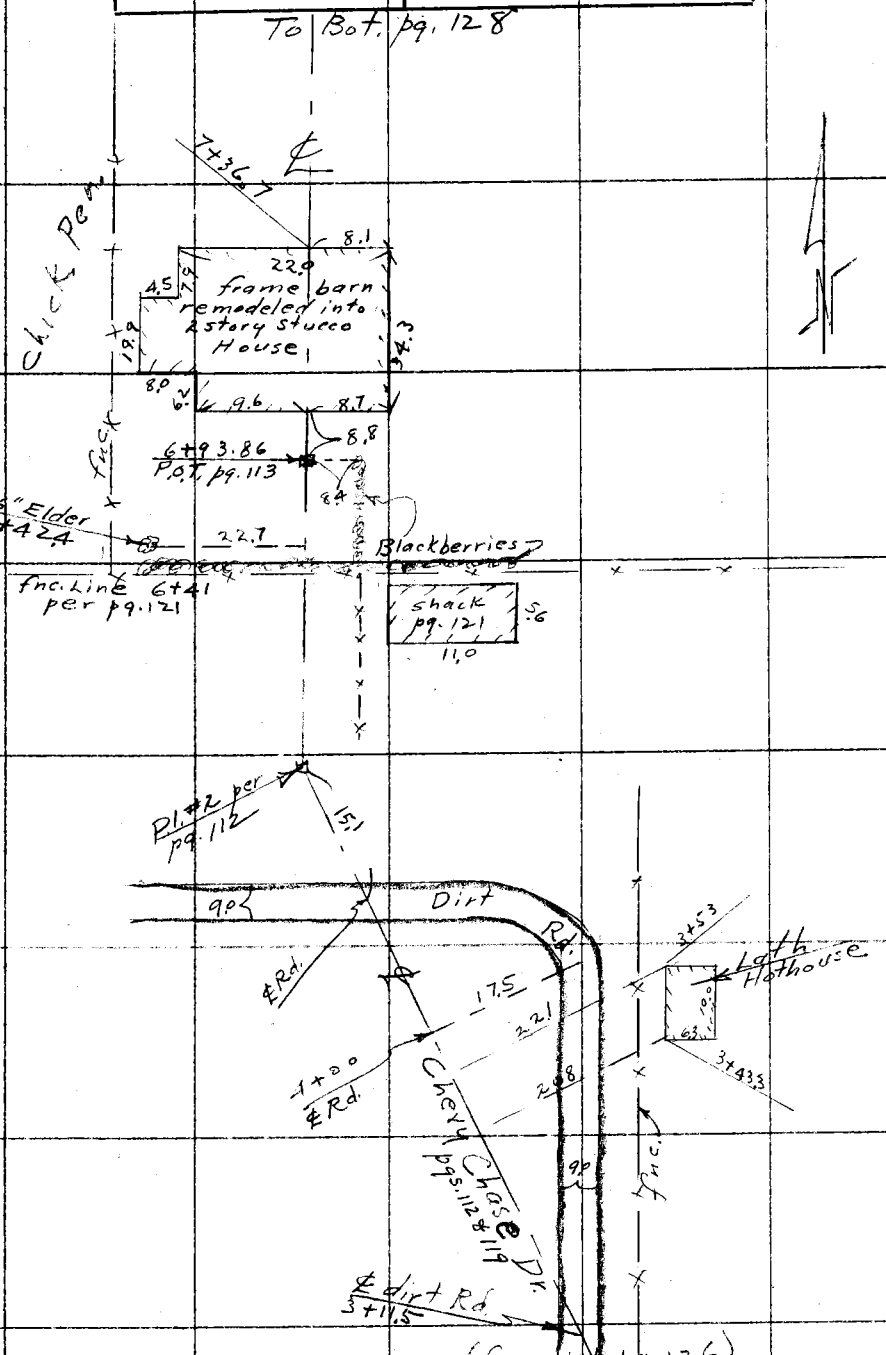

Notes: ANY ADDITIONS OR CHANGES ON THIS SHEET MUST BE MADE OR CIRCLED IN Red. WITH DATE AND NAME OF PERSON MAKING CHANGE.

Do not extend notes this side of this line

RETURN TO
LOS ANGELES COUNTY SURVEYOR

F.B. 308 Pg. 128 Chief Party Notes by Date

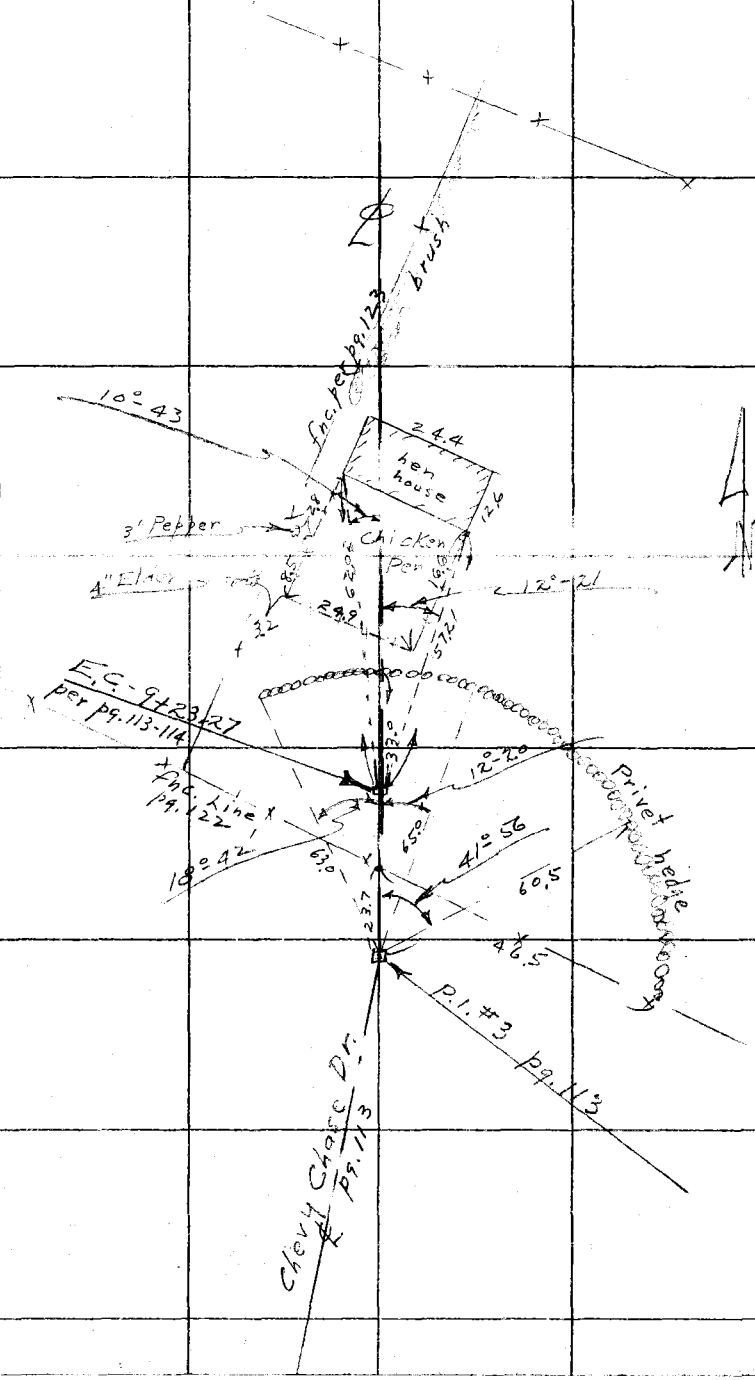

RETURN TO
LOS ANGELES COUNTY SURVEYOR

Do not extend notes this side of this line

Note: ANY ADDITIONS OR CHANGES ON THIS SHEET MUST BE MADE OR CIRCLED IN Red. WITH DATE AND NAME OF PERSON MAKING CHANGE.

Notes Ck'd by	
Map No.	
Office Work	
Checked	
Date	

Survey of	Baldwin Ave
W. O.	4128 Tape No 072 St'd 84 OF.
Surveyed by	HE Evans
Notes	Date 2-7-36
Indexed	

F.B. 308 PG. 129

SURVEY OF BALDWIN AVE. FROM HUNTINGTON DRIVE. TO ORANGE GROVE AVE.

H.E. Evans - Dep.
H.L. Martin R.C.
D.S. Sedig R.C.
J.W. Harris R.C.
W.O. Willeford Ex.

Index Sketch	pg.	130
& Survey	pgs.	131-137 & 162-164
Improvements	"	139-160
Bench Levels	"	165-168
Profile & X. Sec.	"	169-246

Note: ANY ADDITIONS OR CHANGES ON THIS SHEET MUST BE MADE OR CIRCLED IN Red Ink WITH DATE AND NAME OF PERSON MAKING CHANGE.

Do not extend notes this side of this line

RETURN TO
LOS ANGELES COUNTY SURVEYOR
700 HALL OF RECORDS

FORM 247 SM 2-34

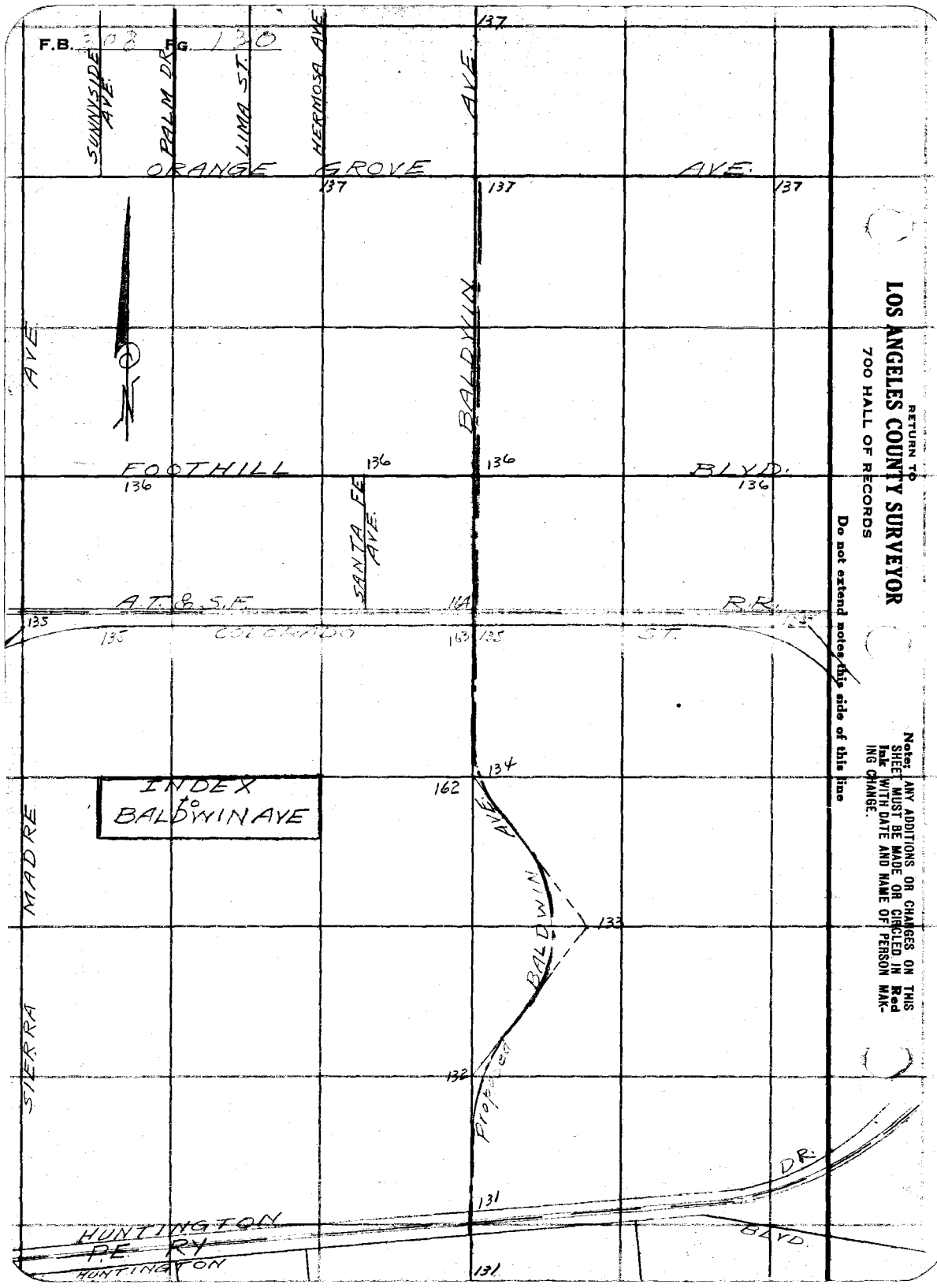
F.B. 308 FG. 130
SUNNYSIDE AVE.
PALM DR.
LIMA ST.
HERMOSA AVE.
AVE.
137
ORANGE GROVE AVE.
137
137
137
AVE
BALDWIN
FOOTHILL BLVD.
136
136
136
136
SANTA FE AVE.
A.T.&S.F. R.R.
164
135
135
COLORADO ST.
163
135
134
162
INDEX to BALDWIN AVE
MADRE
AVE
BALDWIN
133
SIERRA
132
Proposed
DR.
131
HUNTINGTON BLVD.
P.E. RY
HUNTINGTON
131
RETURN TO
LOS ANGELES COUNTY SURVEYOR
700 HALL OF RECORDS
Do not extend notes this side of this line
Note: ANY ADDITIONS OR CHANGES ON THIS SHEET MUST BE MADE OR CIRCLED IN Red Ink WITH DATE AND NAME OF PERSON MAKING CHANGE.

Notes Ck'd by McPherson	Survey of Baldwin Ave
Map No. B-111-4	W. O. 4128 Tape No 010 St'd 84 OF.
Office Work Cox	Surveyed by Evans.
Checked Roeser	Notes FE Date 2/7/36
Date June-36	Indexed A. C. Johnson 3-6-36

F.B. 308 Pg. 191

(179-46-45) ✓
(359-07-30)
179°-46'-52½" ✓

1830.95-T64°= 1830.71

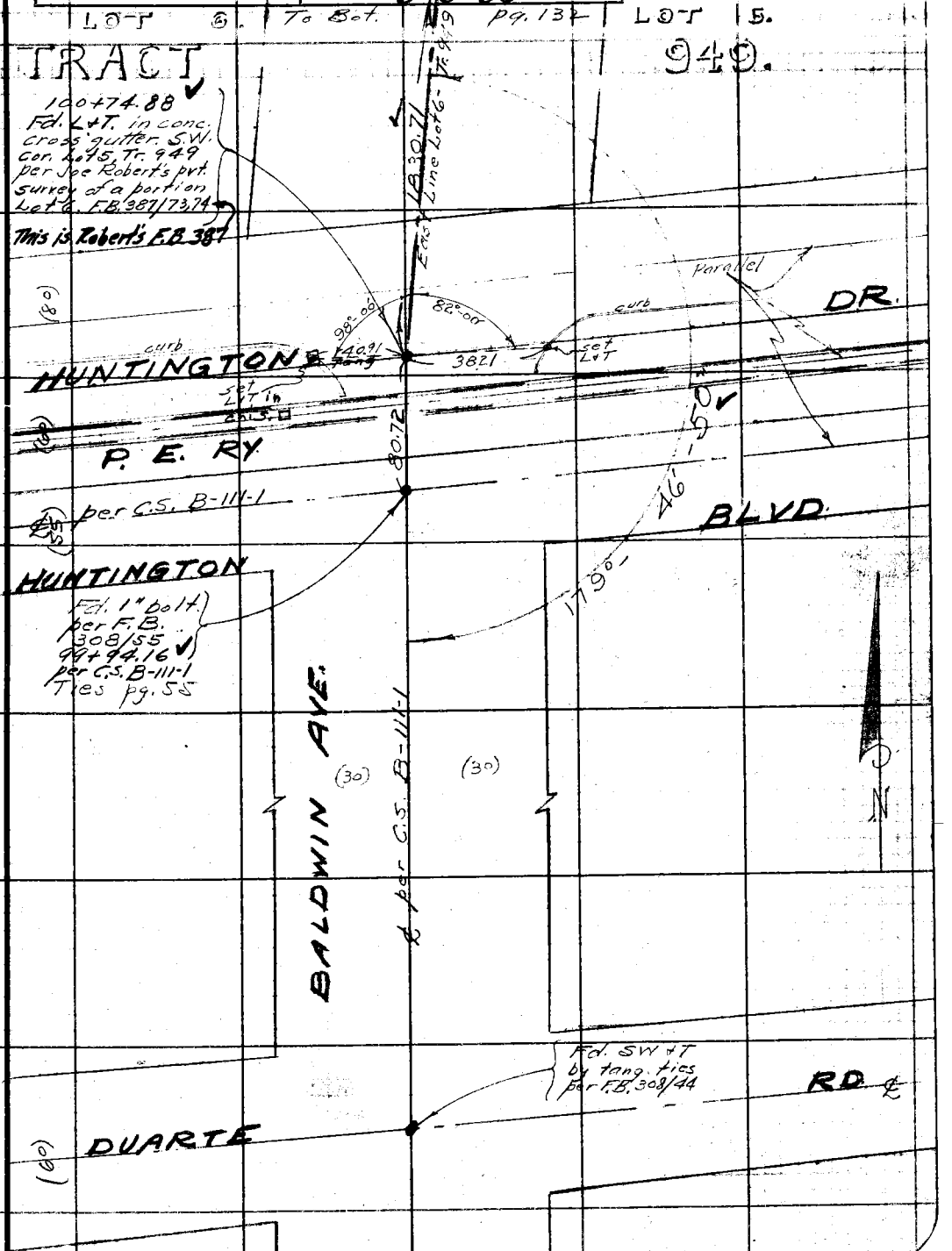

Note: ANY ADDITIONS OR CHANGES ON THIS SHEET MUST BE MADE OR CIRCLED IN Red Ink WITH DATE AND NAME OF PERSON MAKING CHANGE.

Do not extend notes this side of this line

RETURN TO
LOS ANGELES COUNTY SURVEYOR
700 HALL OF RECORDS

FORM 247 5M 2-34

F.B. 308 PG. 132

RETURN TO
LOS ANGELES COUNTY SURVEYOR
700 HALL OF RECORDS
Do not extend notes this side of this line
Note: ANY ADDITIONS OR CHANGES ON THIS SHEET MUST BE MADE OR CIRCLED IN Red Ink WITH DATE AND NAME OF PERSON MAKING CHANGE.
COUNTY SURVEYOR

Notes Ck'd by McPherson	Survey of Baldwin Ave.	F.B. 308	Pg. 133
Map No. B-111-4	W. O. 4128 Tape No 010 St'd 84 °F.	(140-11-45) (200-47-00) 140°-11'-45"	
Office Work Cox	Surveyed by Evans		
Checked Roeser	Notes HE Date 2/10/36	(157-42-45) (270-50-45) 157°-42'-41¼"	
Date June 36	Indexed A. C. Johnson		

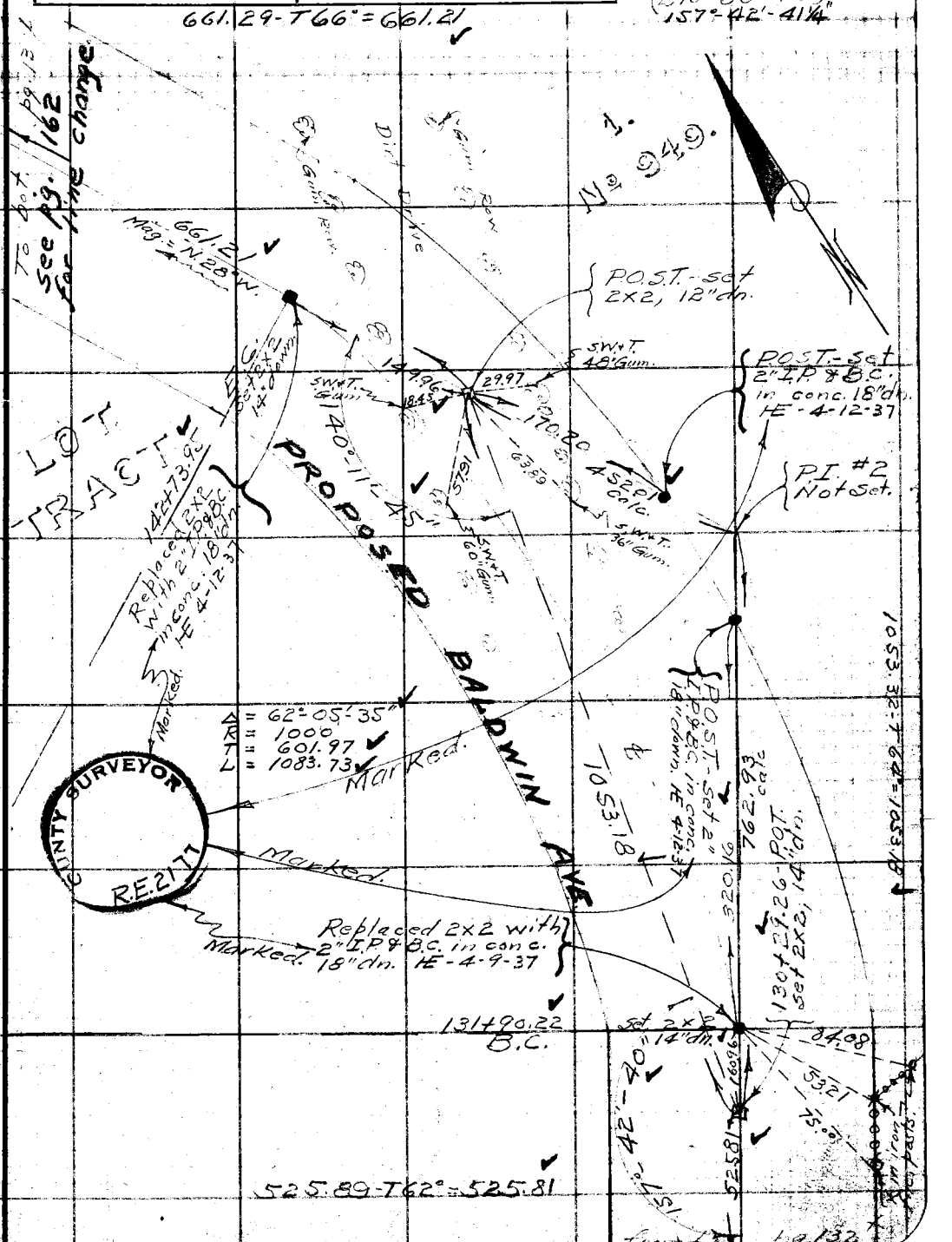

Note: ANY ADDITIONS OR CHANGES ON THIS SHEET MUST BE MADE OR CIRCLED IN Red Ink WITH DATE AND NAME OF PERSON MAKING CHANGE.

Do not extend notes this side of this line

RETURN TO
LOS ANGELES COUNTY SURVEYOR
700 HALL OF RECORDS

FORM 247 BM 2-34

RETURN TO
LOS ANGELES COUNTY SURVEYOR
700 HALL OF RECORDS

Note: ANY ADDITIONS OR CHANGES ON THIS SHEET MUST BE MADE OR CIRCLED IN **Red Ink** WITH DATE AND NAME OF PERSON MAKING CHANGE.

Do not extend notes this side of this line



Notes Ck'd by McPherson
Map No. B-111-4-5-5
Office Work Cox
Checked Roesch
Date 6-36

Survey of Baldwin Ave.
W. O. 4128 Tape No 010 St'd 84 OF.
Surveyed by Evans
Notes E
Date 2/14/36
Indexed A. C. Johnson

F.B. 308 PG. 135

Note: ANY ADDITIONS OR CHANGES OR THIS SHEET MUST BE MADE OR CIRCLED IN Red Ink WITH DATE AND NAME OF PERSON MAKING CHANGE.

Do not extend notes this side of this line

RETURN TO
LOS ANGELES COUNTY SURVEYOR
700 HALL OF RECORDS

FORM 247 BM 2-34

Fd. 1x2- P.L. per city Eng. Arcadia, L.B. 17 pg. 50. Re-placed with ¾ I.P. cem. & cr. lk. ctr., 12" dwn.

(92-24-00)
369-36-00
92°-24'-00" E

A.T. & S.F.

SANTA FE AVE

Fd. 2" I.P. flush. No Ref.

165+64.43
Fd. 2" I.P., 12" dn. per F.B. 336/45 and M.B. 33-20

pg. 1638 164

522.73

BALDWIN AVE

164+80.34
164+92.12
Fd. 2" I.P. flush. No Reference.

Main St. (Alt. 126)

IDENTICAL

7401

44.36

46.56

41.04

E.C. - Set SW. & T. by ties per Arcadia L.B. 17/50

492.98-T&T°

492.92

Set 1x2 12" dn.

541.15

492.92

Set L & T

Assumed plus 164+00 going N. Set L & T by interp.

From S. 163+83.91 Set L & T by interp.

N 1° 00" W

Set 1x2

17.53

8.100

40.29

Abandoned & See pg. 162 For new E

Set L & T

5.05 Calc.

Fd. 2" I.P. Pt. N.E. Cor. Lot 6 per 949 Rec. of Survey

From S. 163+85.43 Set L & T

93°-28'-30"

2976.42

Set 1x2

Set L & T

Abandoned & See pg. 162 For new E

LOT 1.

(93-28-30)
373-54-00
93°-48'-30"

COLORADO ST.

Fd. 1x2 per Arcadia L.B. 17/46. Re placed with ¾" I.P. cem. & cr. lk. Ctr. 12" down.

Fd. 1x2 per City Eng. Arcadia L.B. 17/46. Re placed with ¾" I.P. cem. & cr. lk. ctr. 12" dwn.

Set 1x2 12" dn.

Set L & T

34.10

S 86°-00' E

IDENTICAL

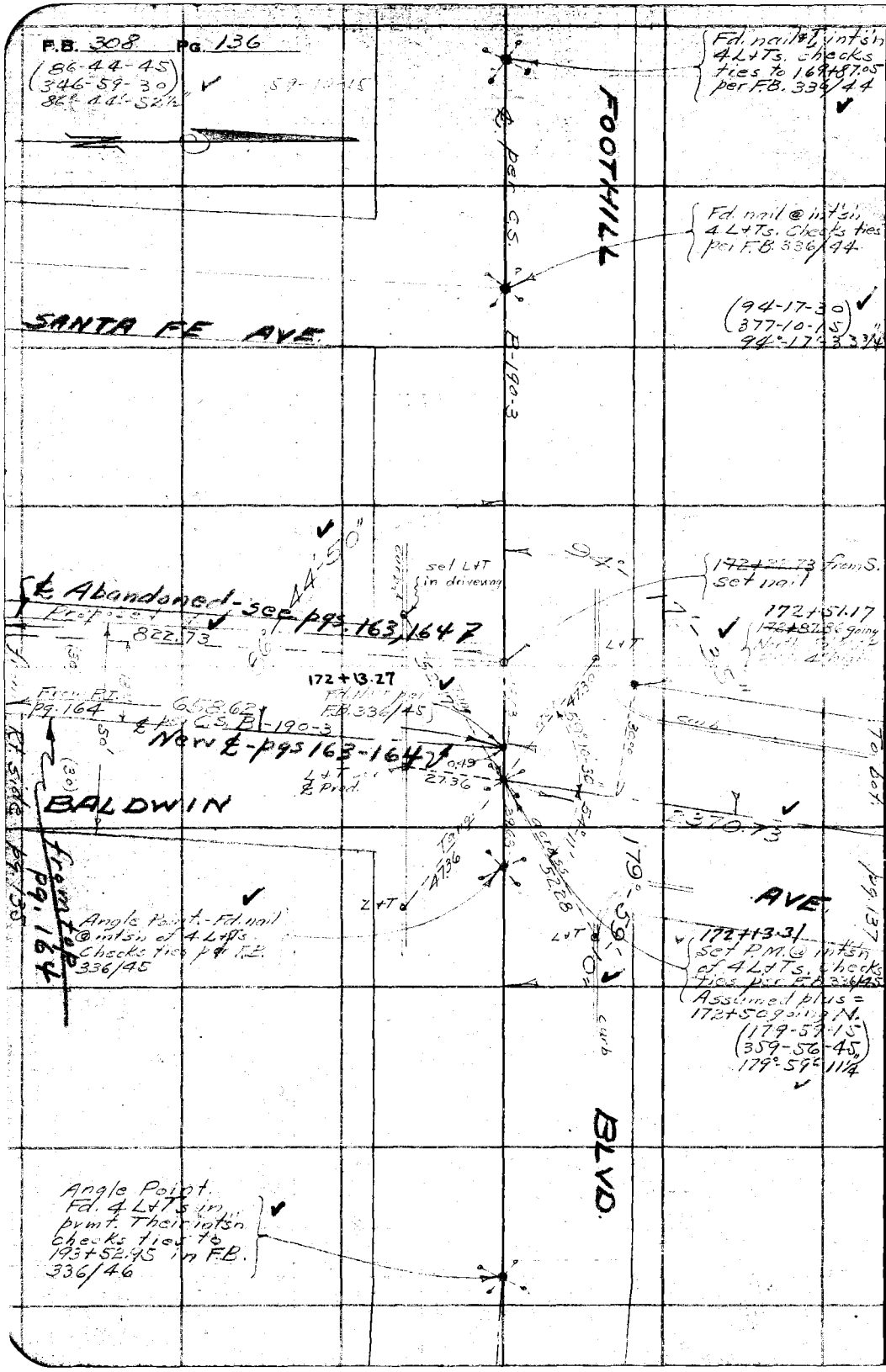

RETURN TO
LOS ANGELES COUNTY SURVEYOR
700 HALL OF RECORDS

Do not extend notes this side of this line

Note: ANY ADDITIONS OR CHANGES ON THIS SHEET MUST BE MADE OR CIRCLED IN Red Ink WITH DATE AND NAME OF PERSON MAKING CHANGE.

Notes Ck'd by McPherson	Survey of Baldwin Ave	F.B. 308 PG. 137
Map No. B-111-55	W. O. 4125 Tape No. 010 St'd 89°F.	(86-10-15) (344-40-45) ✓ 86°-10'-11¼"
Office Work Cox	Surveyed by Evans.	
Checked Roeser	Notes HE Date 2/19/36	
Date June 36	Indexed C. Johnson	

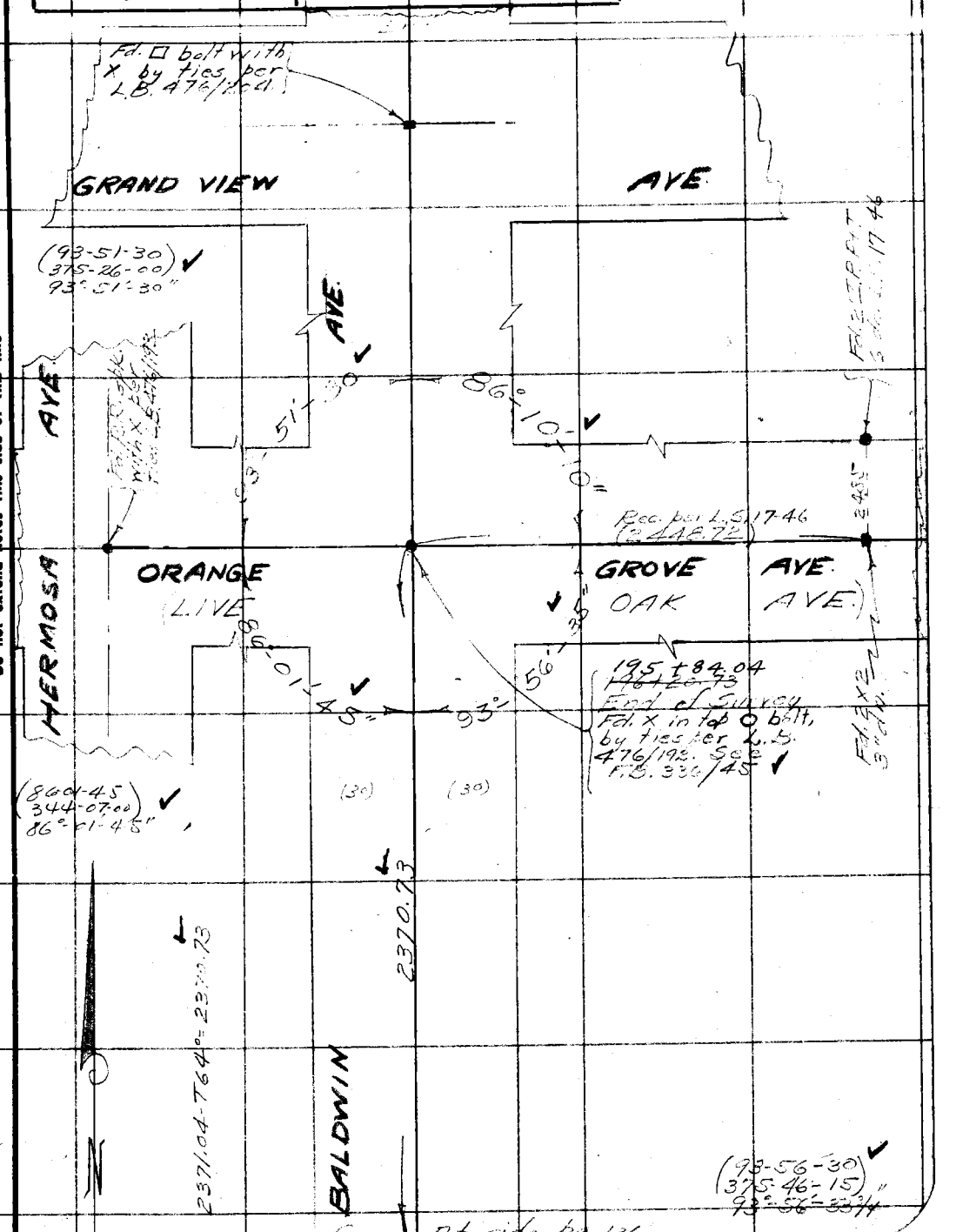

Note: Any Additions or Changes on This Sheet Must be Made or Circled in Red Ink With Date and Name of Person Making Change.

Do not extend notes this side of this line

RETURN TO
LOS ANGELES COUNTY SURVEYOR
700 HALL OF RECORDS

FORM 247 10M 11-35

RETURN TO
LOS ANGELES COUNTY SURVEYOR
700 HALL OF RECORDS

Note: Any Additions or Changes on This Sheet Must be Made or Circled in **Red Ink** With Date and Name of Person Making Change.

Do not extend notes this side of this line

F.B. 308 Pg. 138

To Bot pg. 140

Notes Ck'd by	Survey of Baldwin Ave
Map No. B-111-4	W. O. 1178 Tape No. 072 St'd 86°F.
Office Work Cox	Surveyed by Evans
Checked Roeser	Notes H Date 2/21/36
Date June 36	Indexed A. C. Johnson 3-6-36

F.B. 308 PG. 139



Note: Any Additions or Changes on This Sheet Must be Made or Circled in Red Ink With Date and Name of Person Making Change.

Do not extend notes this side of this line

RETURN TO
LOS ANGELES COUNTY SURVEYOR
700 HALL OF RECORDS

FORM 247 10M 11-35

F.B. 308 PG. 140

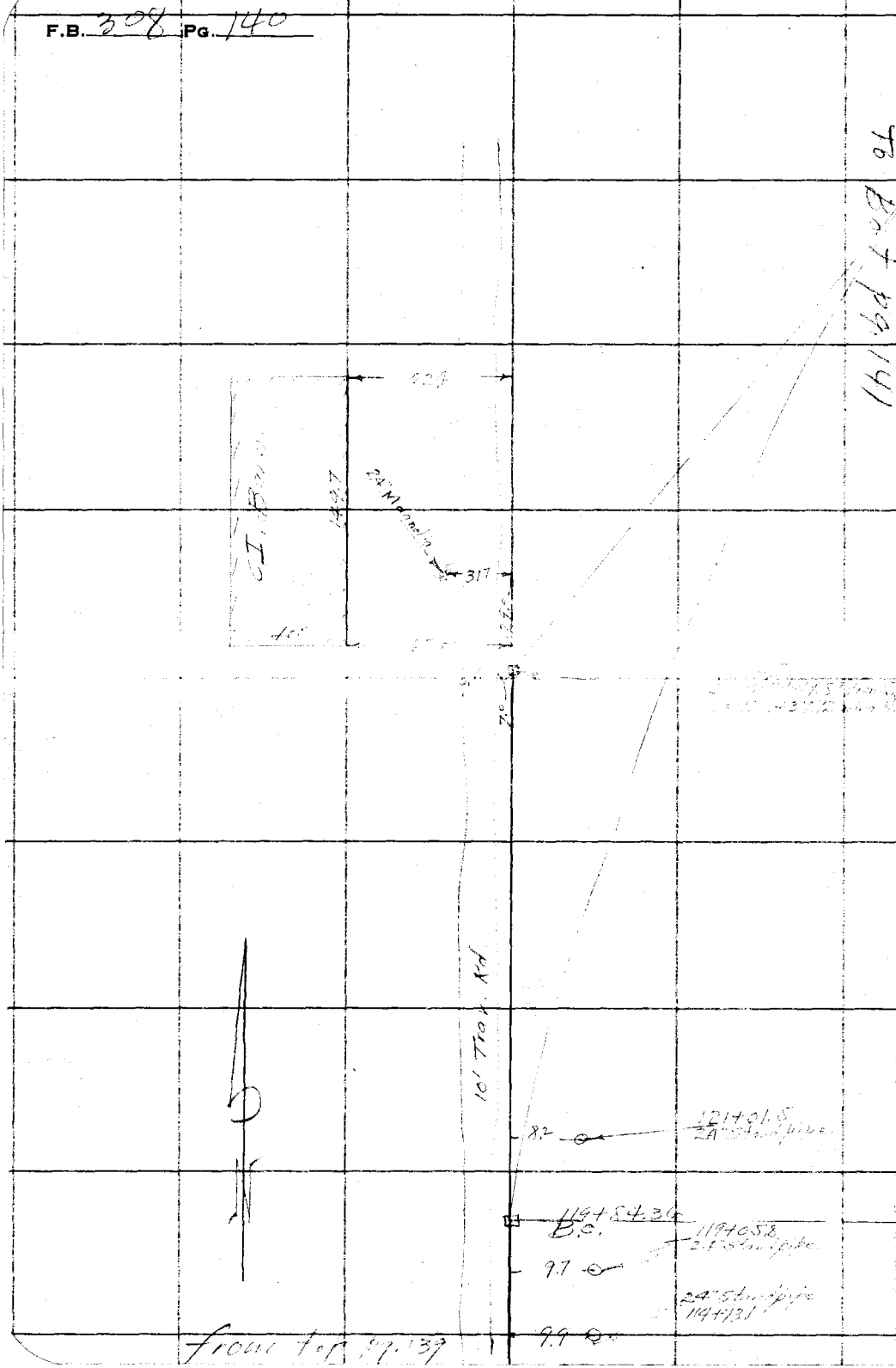

RETURN TO
LOS ANGELES COUNTY SURVEYOR
700 HALL OF RECORDS

Do not extend notes this side of this line

Note: Any Additions or Changes on This Sheet Must be Made or Circled in Red Ink With Date and Name of Person Making Change.

Notes Ck'd by	Survey of Baldwin Ave F.B. 308 Pg. 141
Map No. B-111-4	W. O. 4128 Tape No. 072 St'd 84°F.
Office Work Cox	Surveyed by Evans
Checked Roeser	Notes [illegible] Date 7/2/36
Date June 36	Indexed A. C. Johnson

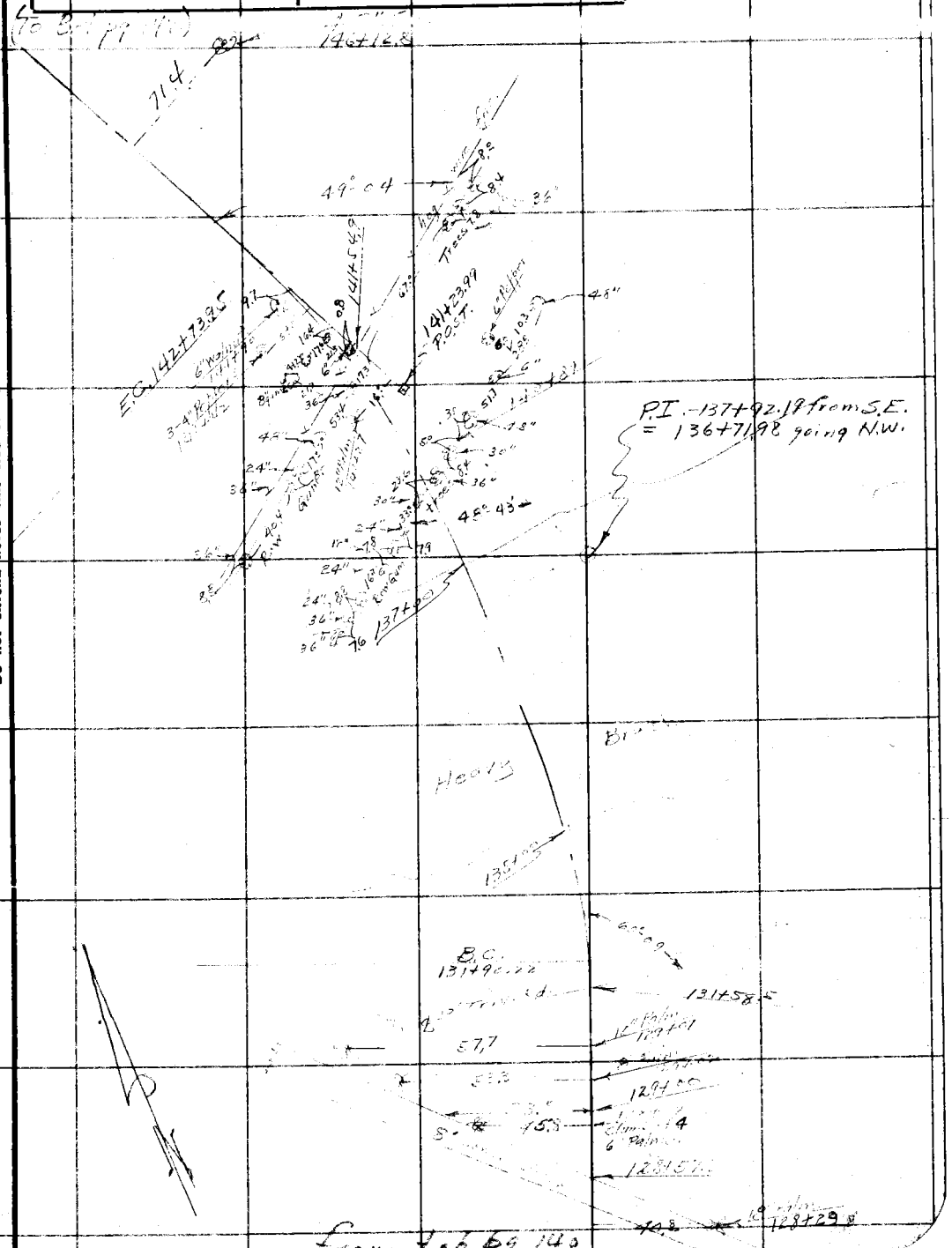

Note: Any Additions or Changes on This Sheet Must be Made or Circled in Red Ink With Date and Name of Person Making Change.

Do not extend notes this side of this line

RETURN TO
LOS ANGELES COUNTY SURVEYOR
700 HALL OF RECORDS

FORM 247 10M 11-35

RETURN TO
LOS ANGELES COUNTY SURVEYOR
700 HALL OF RECORDS

Note: Any Additions or Changes on This Sheet Must be Made or Circled in **Red Ink** With Date and Name of Person Making Change.

Do not extend notes this side of this line

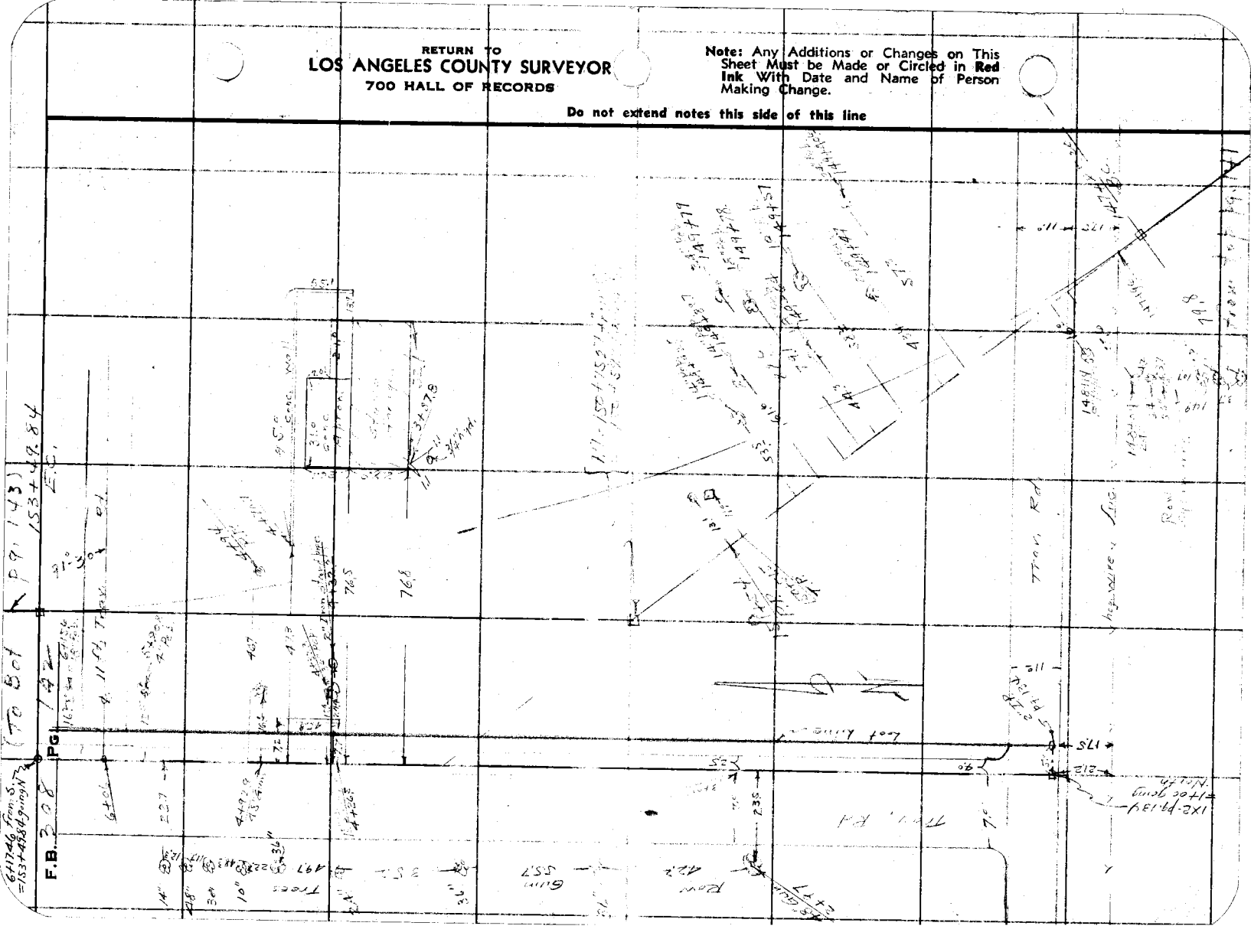

To Bot pg. 144

Notes Ck'd by	Survey of Baldwin Ave	F.B. 308 Pg. 143
Map No. B-111-4	W. O. [illegible] Tape No. [illegible] St'd. [illegible] °F.	
Office Work Cox	Surveyed by Evans	
Checked Roeser	Notes [illegible] Date 2 [illegible]/36	
Date June '36	Indexed A. C. Johnson	



(From top pg. 142)

Note: Any Additions or Changes on This Sheet Must be Made or Circled in Red Ink With Date and Name of Person Making Change.

Do not extend notes this side of this line

RETURN TO
LOS ANGELES COUNTY SURVEYOR
700 HALL OF RECORDS

FORM 247 10M 11-35

F.B. 308 PG. 144

To Bat Pg. 145

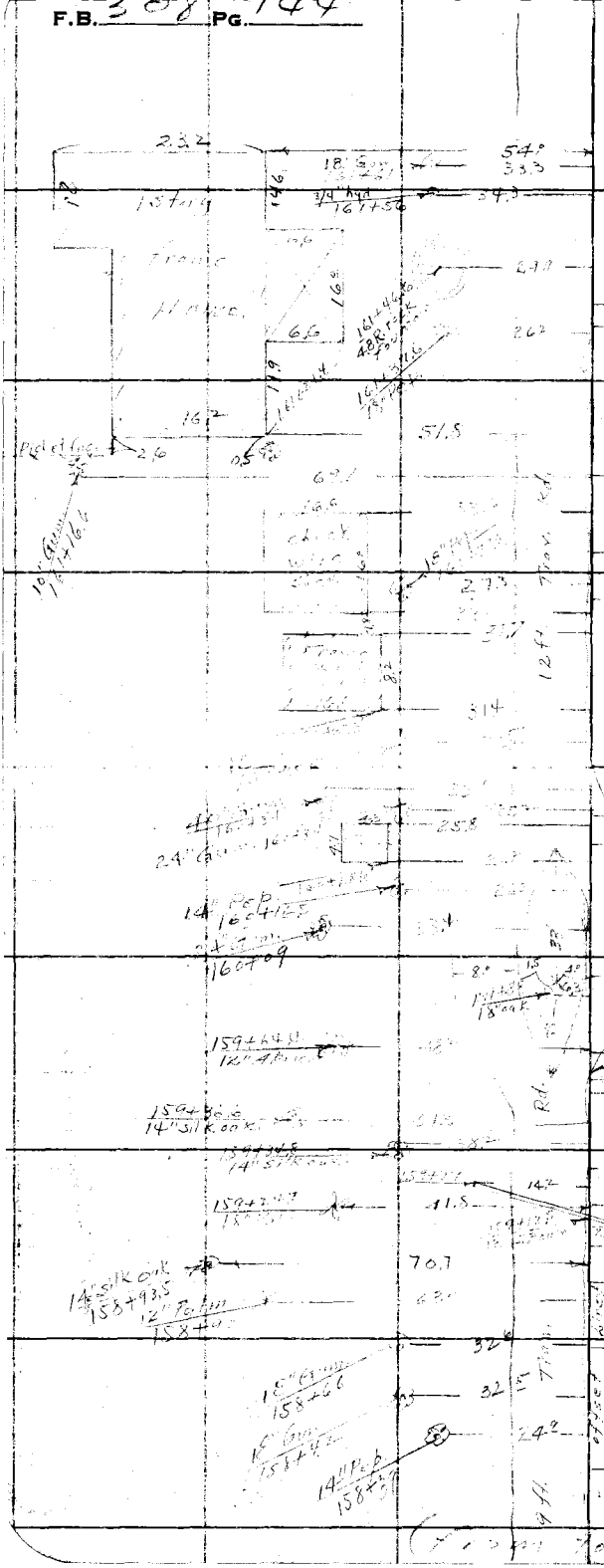

RETURN TO
LOS ANGELES COUNTY SURVEYOR
700 HALL OF RECORDS

Note: Any Additions or Changes on This Sheet Must be Made or Circled in Red Ink With Date and Name of Person Making Change.

Do not extend notes this side of this line

(145)

To Bot. pg. 146

Notes Ck'd by	Survey of Baldwin Ave	F.B. 308 Pg. 145
Map No. B-111-4	W. O. 1128 Tape No. 072 St'd 80 °F.	
Office Work Cox	Surveyed by Evans	
Checked Roeser	Notes FL Date Feb 36	
Date June 36	Indexed A. C. Johnson	

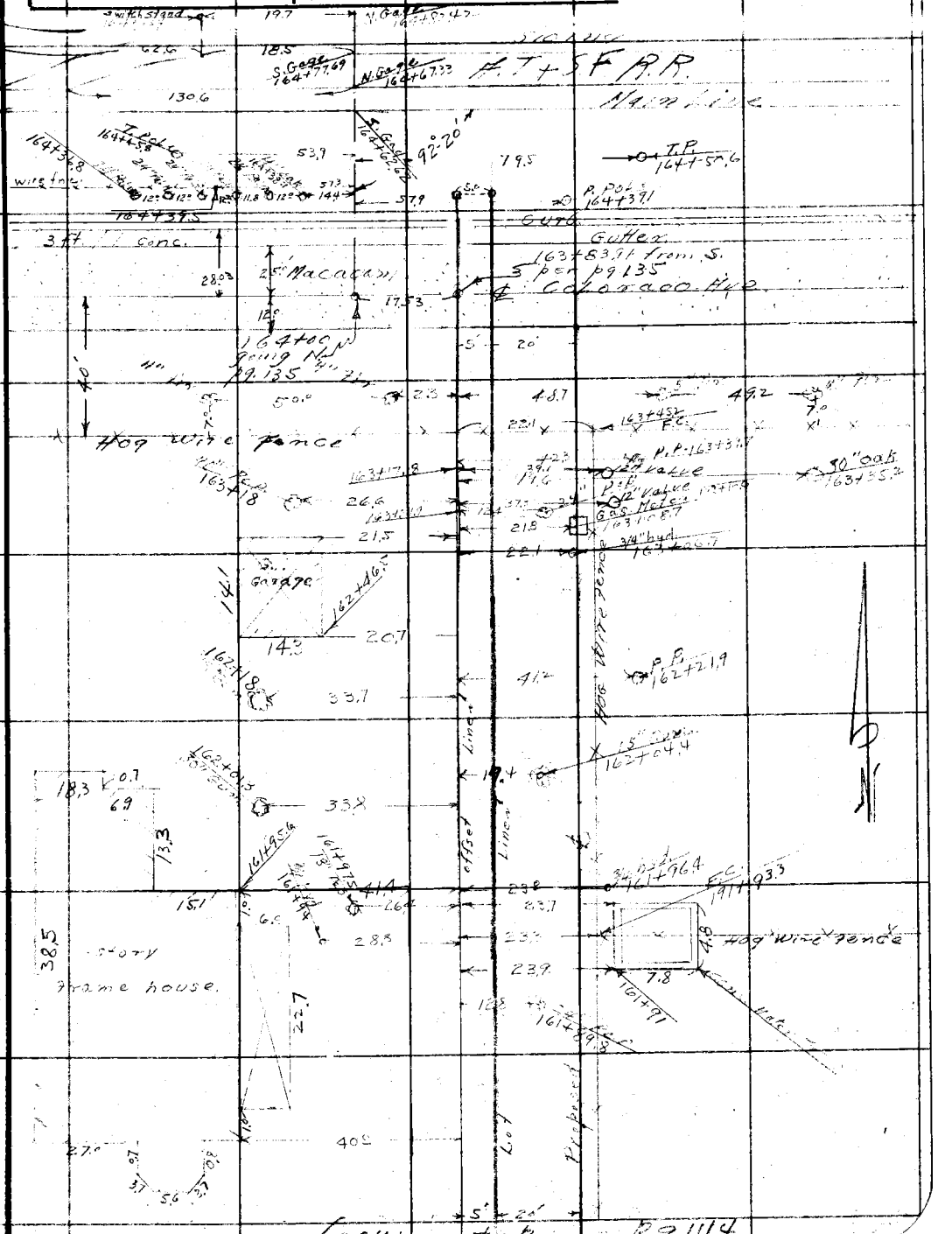

Note: Any Additions or Changes on This Sheet Must be Made or Circled in Red Ink With Date and Name of Person Making Change.

Do not extend notes this side of this line

RETURN TO
LOS ANGELES COUNTY SURVEYOR
700 HALL OF RECORDS

FORM 247 10M 11-35



RETURN TO
LOS ANGELES COUNTY SURVEYOR
700 HALL OF RECORDS

Note: Any Additions or Changes on This Sheet Must be Made or Circled in Red Ink With Date and Name of Person Making Change.

Do not extend notes this side of this line

To Bot pg. 148

Notes Ck'd by	Survey of Baldwin Ave	F.B. 308 Pg. 147
Map No. B-111-5	W. O. 4128 Tape No. 072 St'd 84 °F.	
Office Work Cox	Surveyed by Evans	
Checked Roeser	Notes FF Date Feb 36	
Date June 36	Indexed A. C. Johnson	

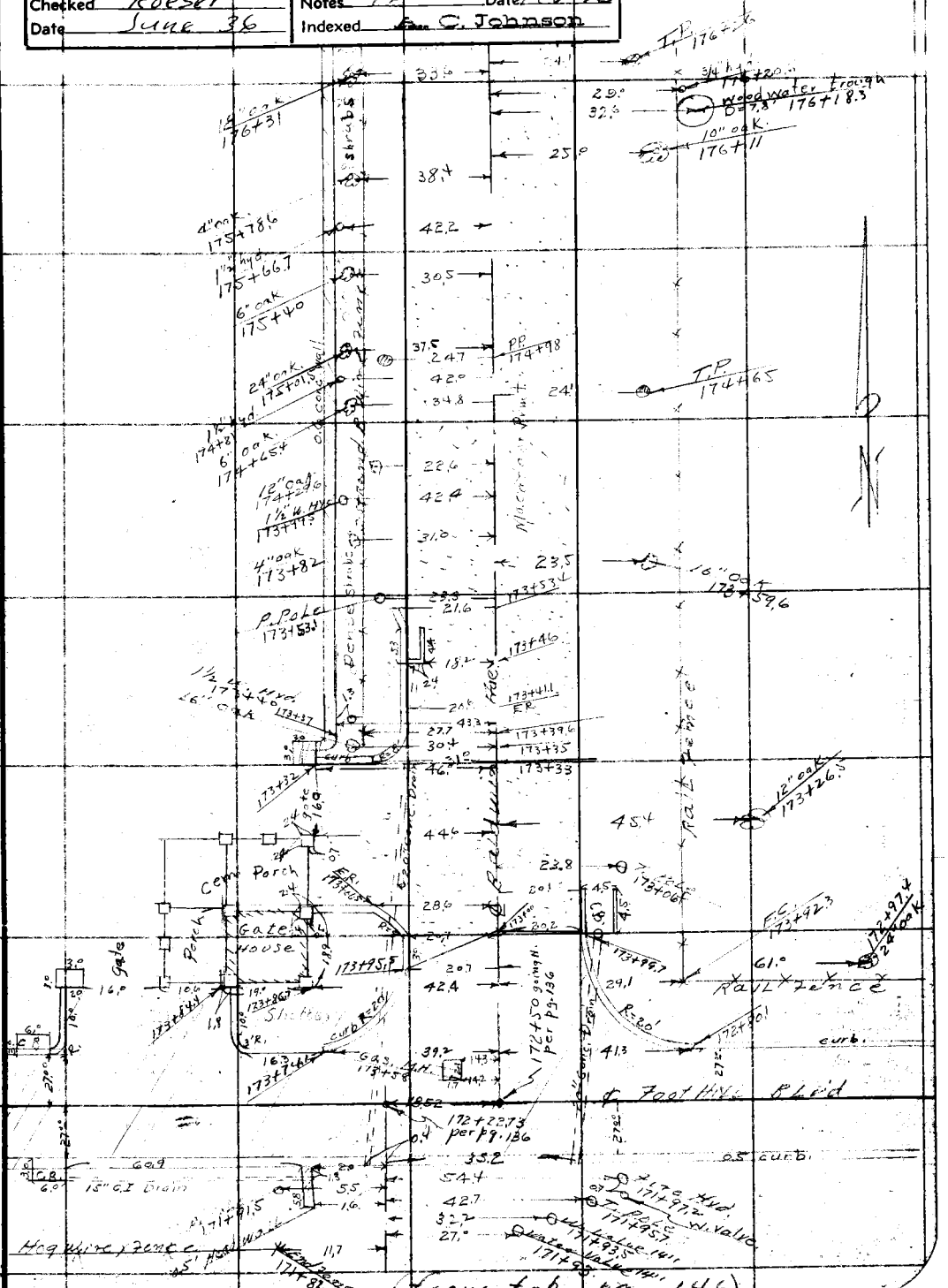

Note: Any Additions or Changes on This Sheet Must be Made or Circled in Red Ink With Date and Name of Person Making Change.

Do not extend notes this side of this line

RETURN TO
LOS ANGELES COUNTY SURVEYOR
700 HALL OF RECORDS

FORM 247 10M 11-35

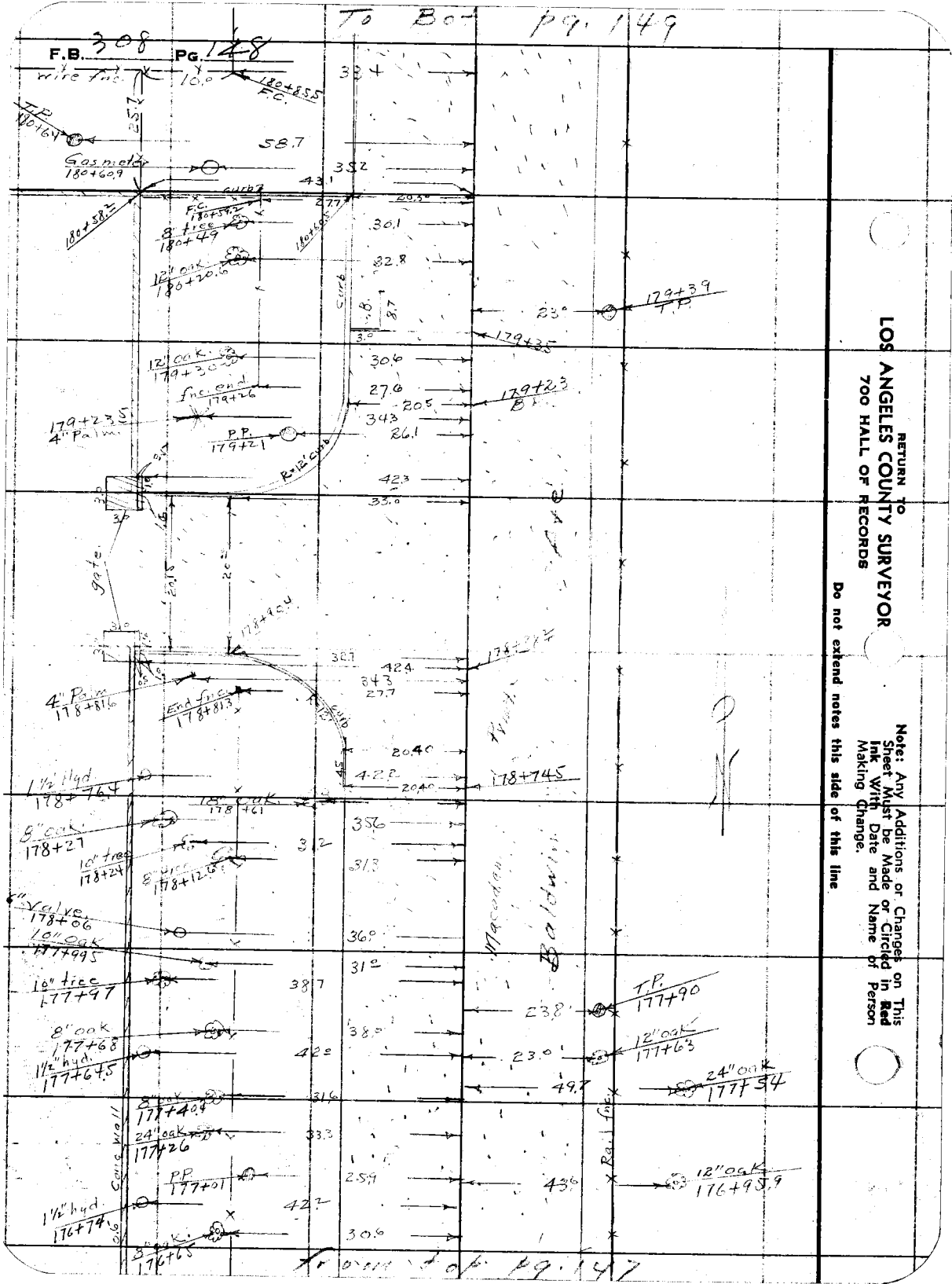

RETURN TO
LOS ANGELES COUNTY SURVEYOR
700 HALL OF RECORDS

Note: Any Additions or Changes on This Sheet Must be Made or Circled in Red Ink With Date and Name of Person Making Change.

Do not extend notes this side of this line.

(End)

Notes Ck'd by	Survey of Baldwin Ave
Map No. B-111-5	W. O. 417.8 Tape No. 072 St'd 84 °F.
Office Work Cox	Surveyed by Evans
Checked Roeser	Notes FL Date Feb '36
Date June 36	Indexed A. C. Johnson

F.B. 308 Pg. 149



(From Fold Pg. 148.)

Note: Any Additions or Changes on This Sheet Must be Made or Circled in Red Ink With Date and Name of Person Making Change.

Do not extend notes this side of this line

RETURN TO
LOS ANGELES COUNTY SURVEYOR
700 HALL OF RECORDS

FORM 247 10M 11-35

RETURN TO
LOS ANGELES COUNTY SURVEYOR
700 HALL OF RECORDS

Note: Any Additions or Changes on This Sheet Must be Made or Circled in **Red Ink** With Date and Name of Person Making Change.

Do not extend notes this side of this line

F.B. 2208 PG. 150

Notes Ck'd by	Survey of Baldwin Ave
Map No. B-111-4	W. O. 4128 Tape No. St'd °F.
Office Work Cox	Surveyed by Evans
Checked Roeser	Notes Date 3/9/36
Date June 36	Indexed A. C. Johnson

F.B. 306 Pg. 151



Note: Any Additions or Changes on This Sheet Must be Made or Circled in Red Ink With Date and Name of Person Making Change.

Do not extend notes this side of this line

RETURN TO
LOS ANGELES COUNTY SURVEYOR
700 HALL OF RECORDS

FORM 247 10M 11-35

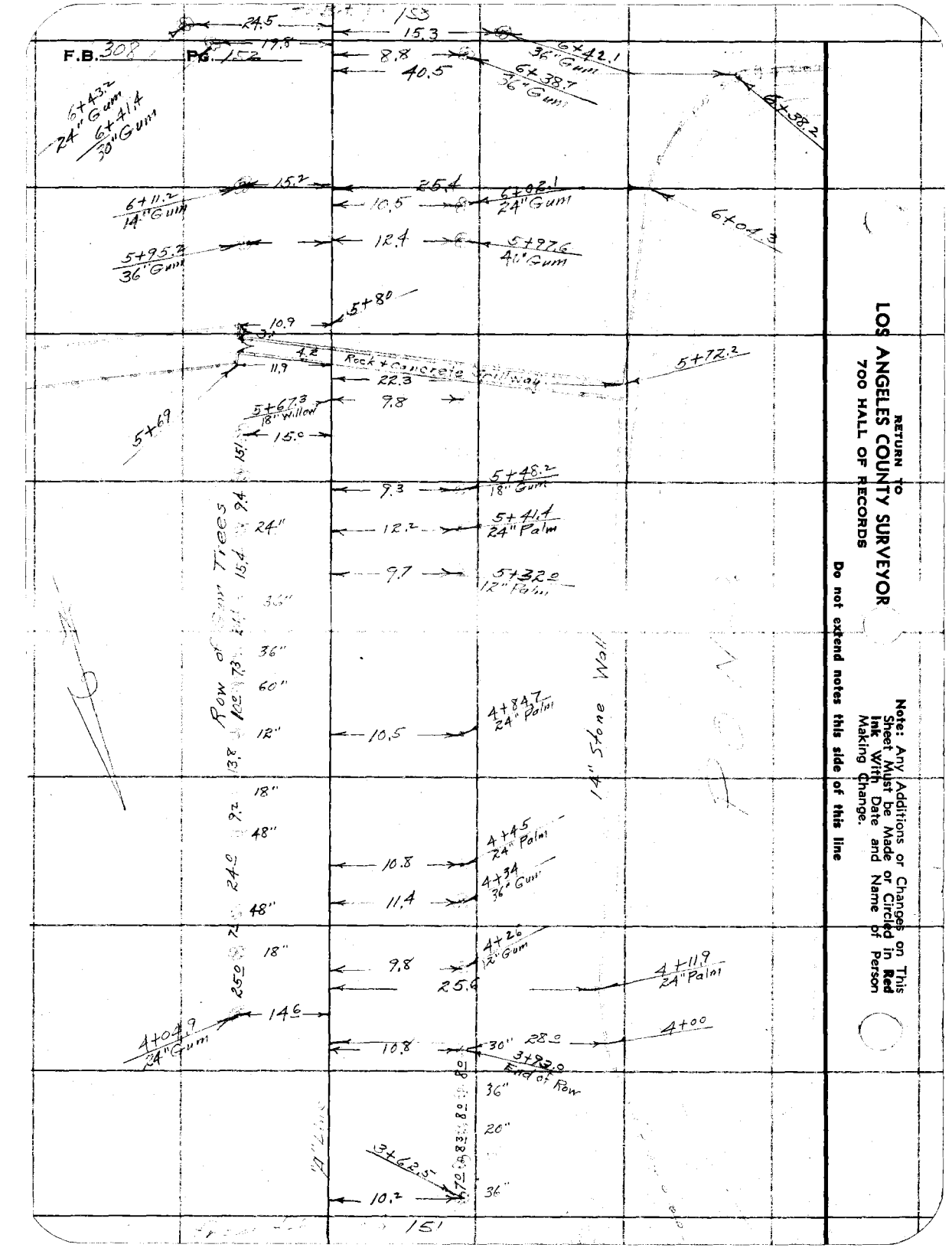

RETURN TO
LOS ANGELES COUNTY SURVEYOR
700 HALL OF RECORDS

Note: Any Additions or Changes on This Sheet Must Be Made in Red Ink or Circled in Red Ink With Date and Name of Person Making Change.

Do not extend notes this side of this line

Notes Ck'd by	Survey of Baldwin Ave	F.B. 308 Pg. 153
Map No. B-111-4	W. O. 1128 Tape No. 072 St'd 5/6 °F.	
Office Work Cox	Surveyed by Evans	
Checked Roeser	Notes HE Date 3/9/36	
Date June 36	Indexed A. C. Johnson	

Note: Any Additions or Changes on This Sheet Must be Made or Circled in Red Ink With Date and Name of Person Making Change.

Do not extend notes this side of this line

RETURN TO
LOS ANGELES COUNTY SURVEYOR
700 HALL OF RECORDS

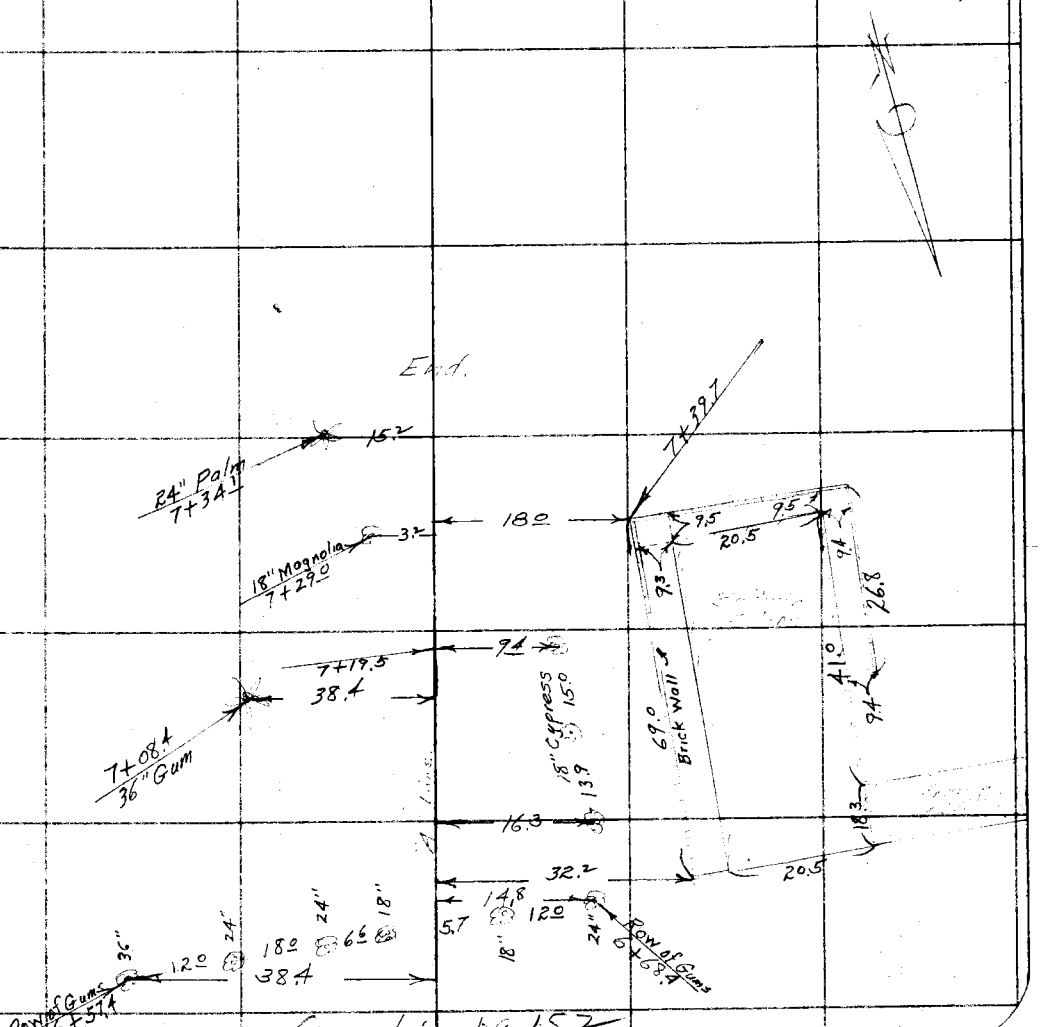

Figure 1 of pg 152

FORM 247 10M 11-35

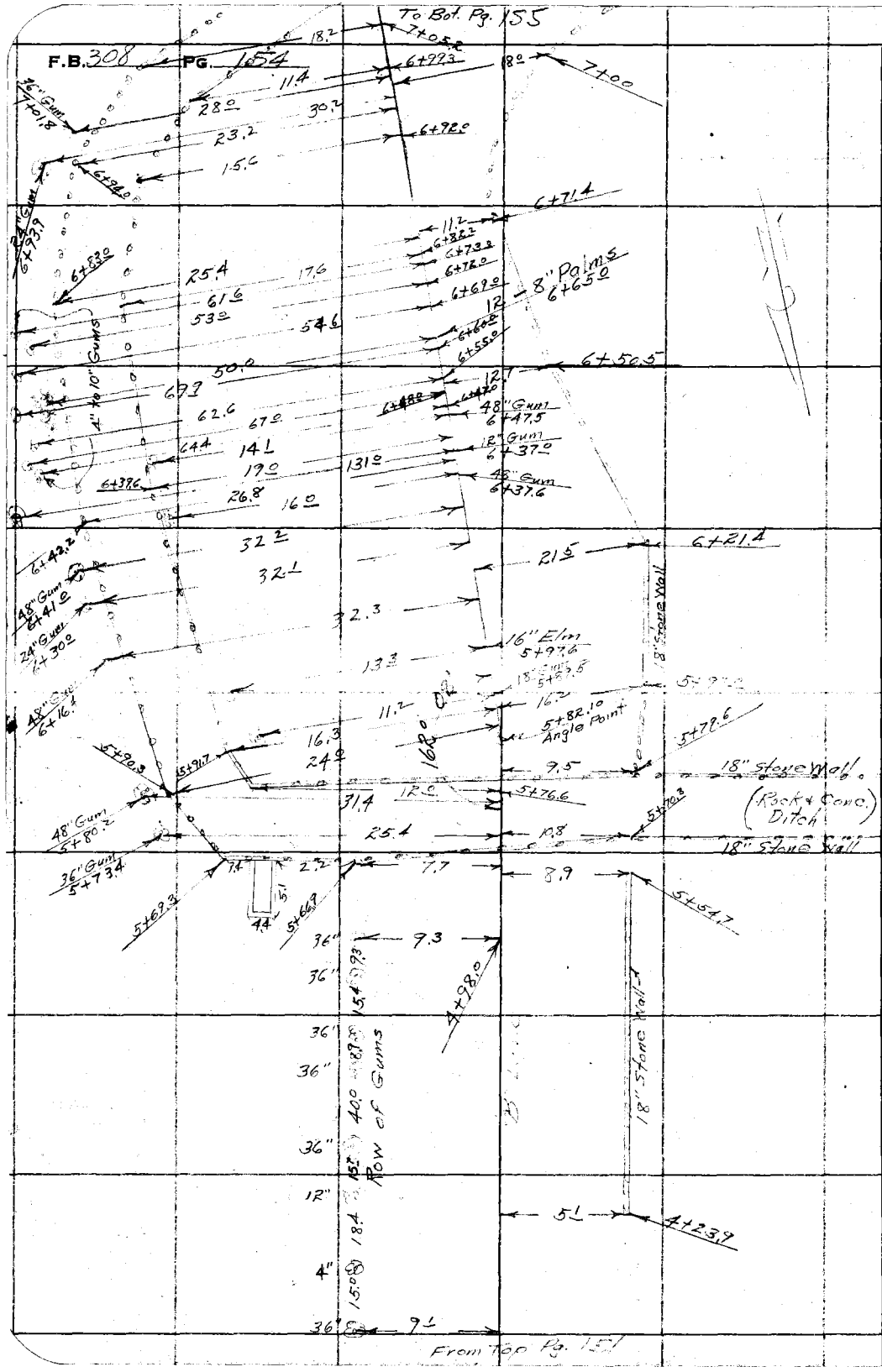

RETURN TO
LOS ANGELES COUNTY SURVEYOR
700 HALL OF RECORDS

Note: Any Additions or Changes on This Sheet Must be Made or Circled in Red Ink With Date and Name of Person Making Change.

Do not extend notes this side of this line

Notes Ck'd by		Survey of	F.B. PG. 156
Map No. B-111-4		W. O.	Tape No. St'd 66 °F.
Office Work Cox		Surveyed by	
Checked Roeser		Notes	Date 3/19/36
Date June 36		Indexed	A. C. Johnson 3-11-36

Note: Any Additions or Changes on This Sheet Must be Made or Circled in Red Ink With Date and Name of Person Making Change.

Do not extend notes this side of this line

RETURN TO
LOS ANGELES COUNTY SURVEYOR
700 HALL OF RECORDS

8+82.0
8+49.3
8+52.2
8+52.6
8+38.0
8+31.7
8+24.7
8+16.8
8+14.5
8+18.1
7+84.7
Angle Point in Ditch 7+61.6
7+35.5
7+28.3
7+27.2
7+02.8
7+06.6
7+31.7
Angle Pt. 7+82.17

From Top Page 154

FORM 247 10M 11-35

RETURN TO
LOS ANGELES COUNTY SURVEYOR
700 HALL OF RECORDS

Note: Any Additions or Changes on This Sheet Must be Made or Circled in **Red Ink** With Date and Name of Person Making Change.

Do not extend notes this side of this line

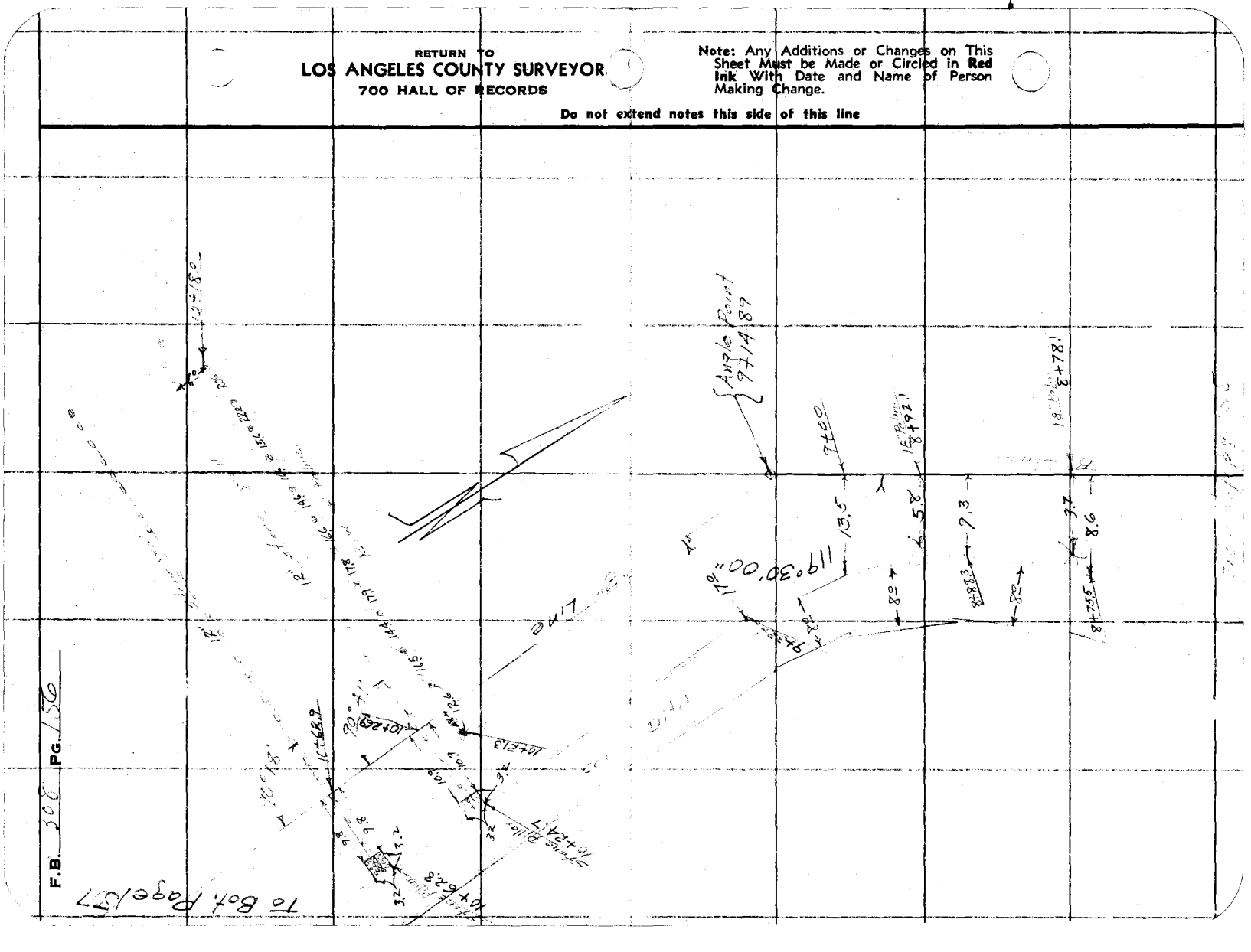

F.B. 308 Pg. 150

Notes Ck'd by	Survey of [illegible]	F.B. [illegible] Pg. 157
Map No. B-111-4	W. O. [illegible] Tape No. [illegible] St'd [illegible] °F.	
Office Work Cox	Surveyed by Evans	
Checked Roeser	Notes [illegible] Date [illegible]	
Date June 36	Indexed A. C. Johnson	

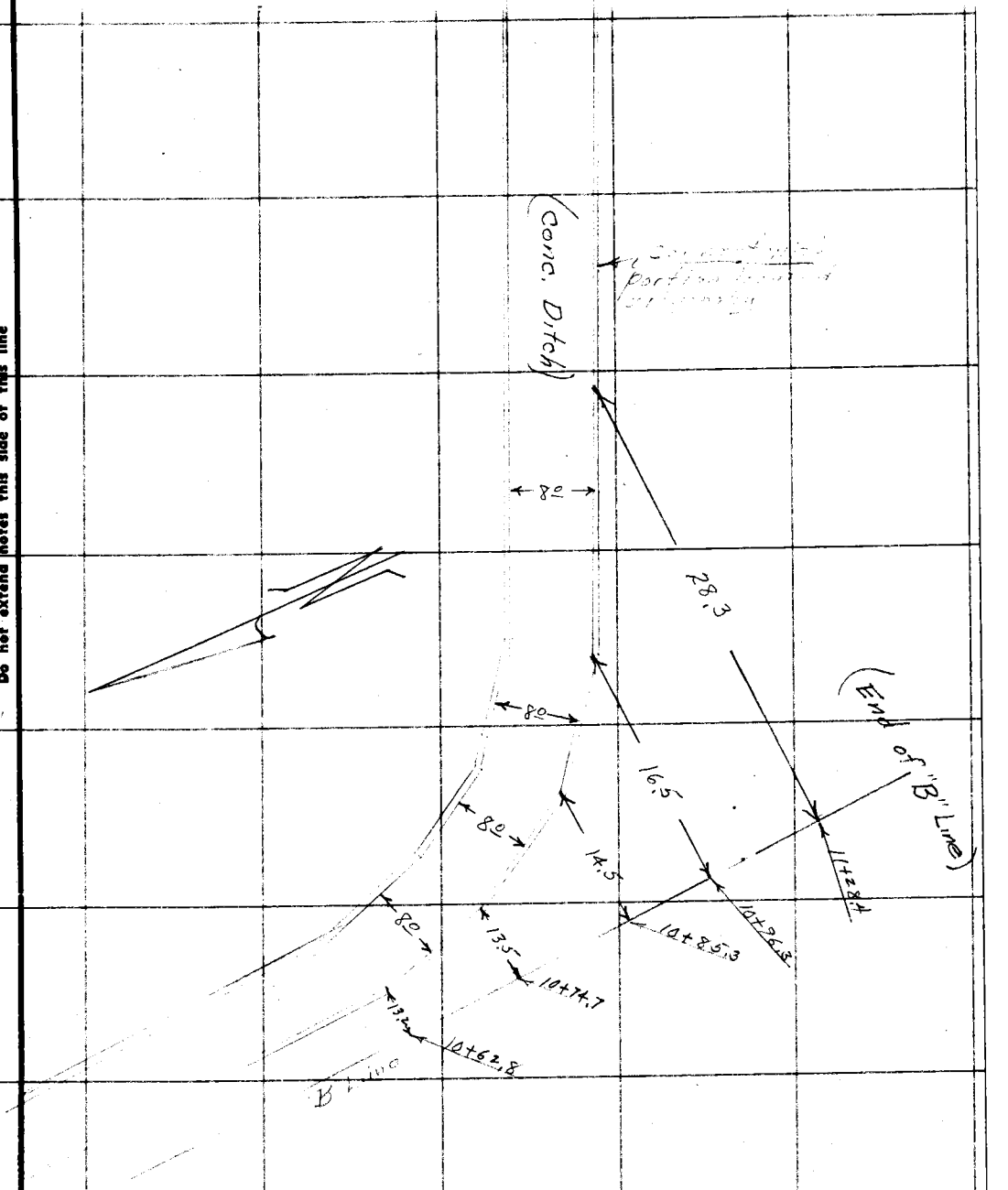

From Top Page 156

Note: Any Additions or Changes on This Sheet Must be Made or Circled in Red Ink With Date and Name of Person Making Change.

Do not extend notes this side of this line

RETURN TO
LOS ANGELES COUNTY SURVEYOR
700 HALL OF RECORDS

FORM 247 10M 11-35

F.B. 308 PG. 158

RETURN TO
LOS ANGELES COUNTY SURVEYOR
700 HALL OF RECORDS

Note: Any Additions or Changes on This Sheet Must be Made or Circled in **Red Ink** With Date and Name of Person Making Change.

Do not extend notes this side of this line

Notes Ck'd by	Survey of [illegible]
Map No. B-111-4	W. O. [illegible] Tape No. [illegible] St'd [illegible] °F.
Office Work Cox	Surveyed by Evans
Checked Roeser	Notes [illegible] Date [illegible]
Date June 36	Indexed A. C. Johnson

F.B. 308 Pg. 159

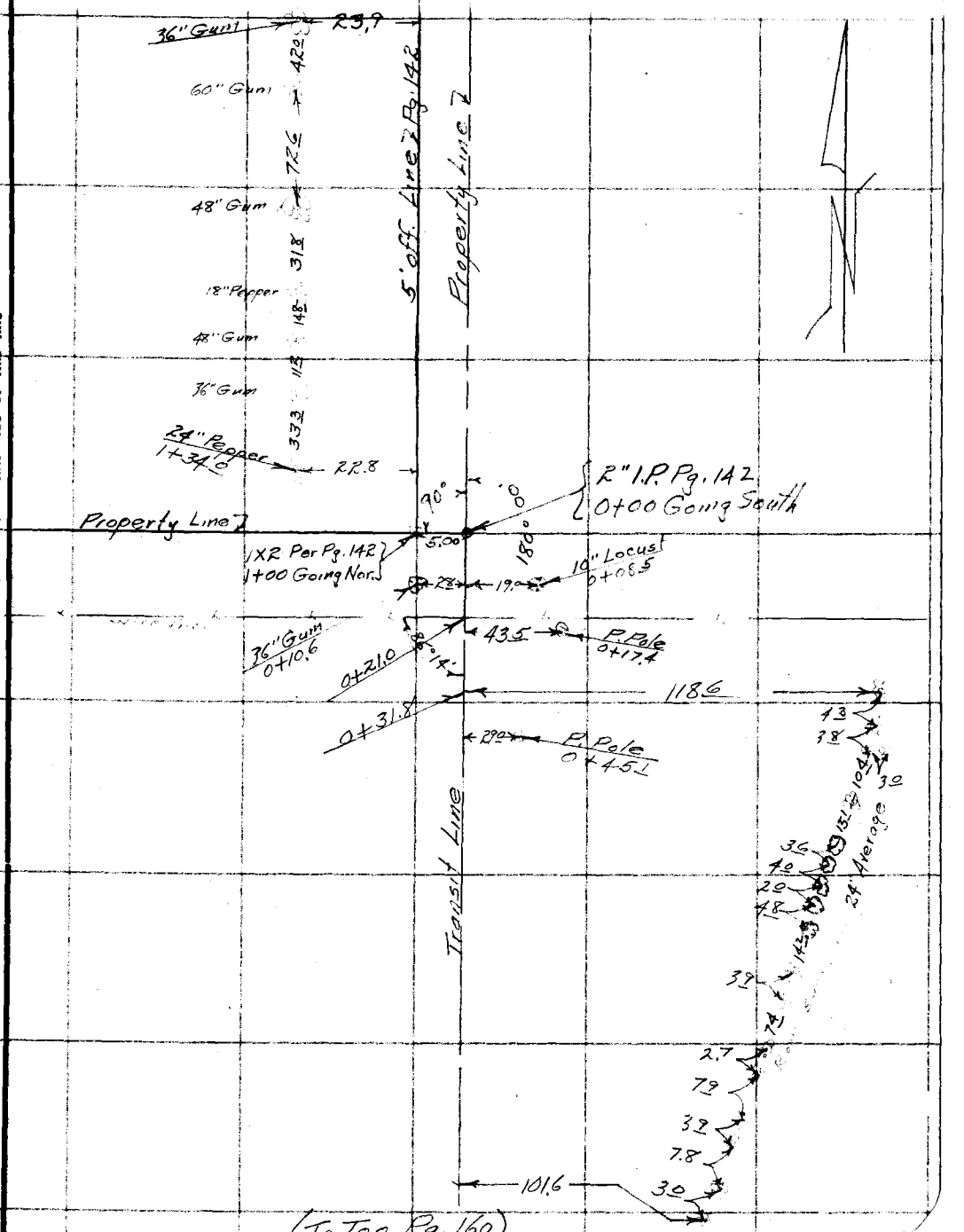

(To Top Pg. 160)

Note: Any Additions or Changes on This Sheet Must be Made or Circled in Red Ink With Date and Name of Person Making Change.

Do not extend notes this side of this line

RETURN TO
LOS ANGELES COUNTY SURVEYOR
700 HALL OF RECORDS

FORM 247 10M 11-35

(From Bot. Pg. 159)

F.B. 308 PG. 160

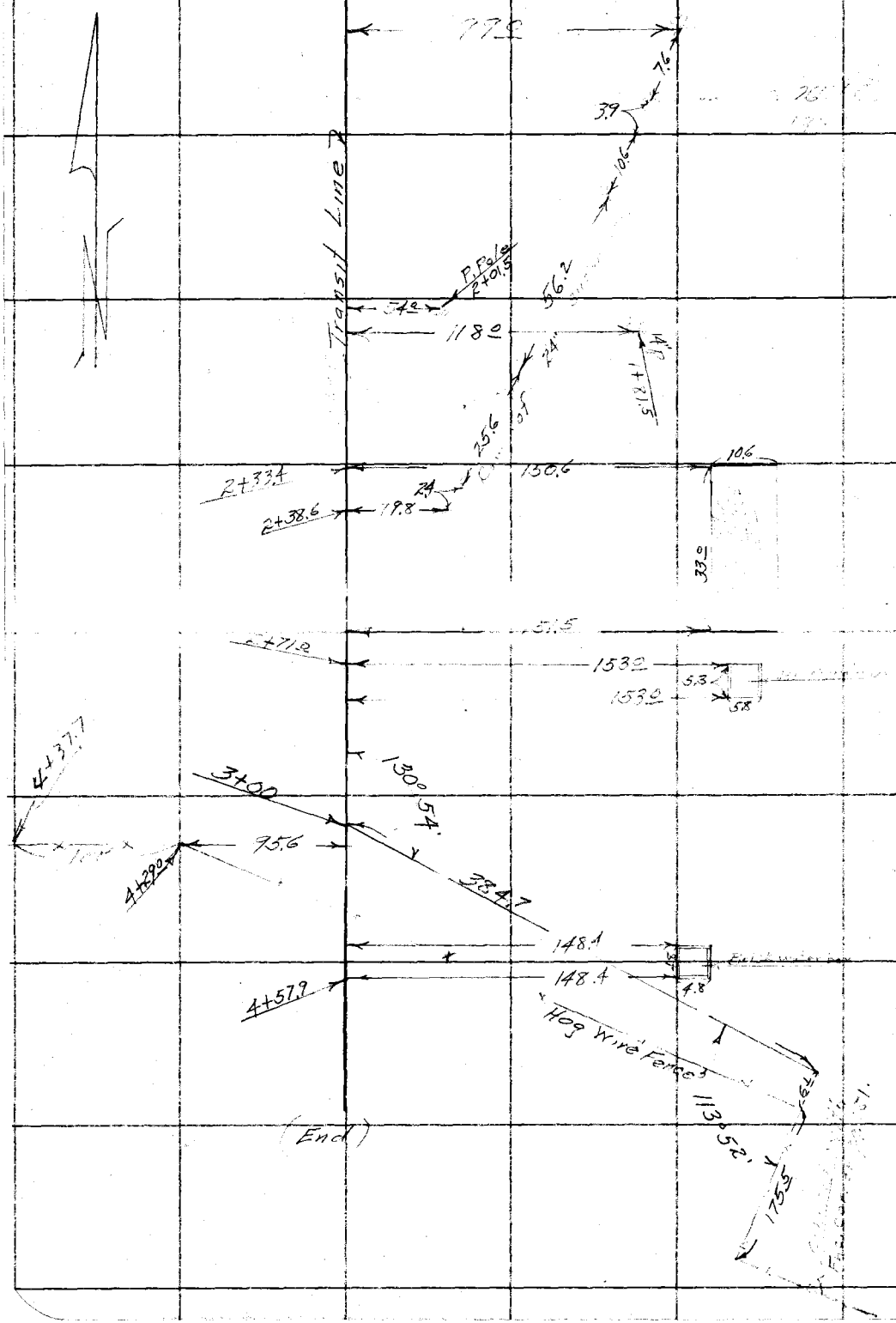

RETURN TO
LOS ANGELES COUNTY SURVEYOR
700 HALL OF RECORDS

Do not extend notes this side of this line

Note: Any Additions or Changes on This Sheet Must be Made or Circled in Red Ink With Date and Name of Person Making Change.

Notes Ck'd by aak	Survey of Baldwin Ave
Map No. B-11-4	W. O. 4128 Tape No. St'd °F.
Office Work Cox	Surveyed by Evans
Checked aak	Notes 14 Date 4-6-37
Date 5-37	Indexed A. C. Johnson APR 30 '37

F.B. [illegible] PG. 161

LINE CHANGE
ON
BALDWIN AVE

April 6, 1937

H. F. Evans
F. H. Blanchard
N. R. Smith
W. D. Willeford

Note: Any Additions or Changes on This Sheet Must be Made or Circled in Red Ink With Date and Name of Person Making Change.

Do not extend notes this side of this line

RETURN TO
LOS ANGELES COUNTY SURVEYOR
700 HALL OF RECORDS

FORM 247 10M 11-35

F.B. 308 Pg. 162

RETURN TO
LOS ANGELES COUNTY SURVEYOR
700 HALL OF RECORDS

Note: Any Additions or Changes on This Sheet Must be Made or Circled in Red Ink With Date and Name of Person Making Change.

Do not extend notes this side of this line

Notes Ck'd by aeh	Survey of Baldwin Ave
Map No. B-111-4-5	W. O. 4128 Tape No. 077 St'd 5½°F.
Office Work COX	Surveyed by Evans
Checked aeh	Notes HE Date 4-8-37
Date 5-37	Indexed A. C. Johnson APR 30 '37

F.B. 308 Pg. 163

(175-17-45)
(341-11-15)
175°-17'-48¾"

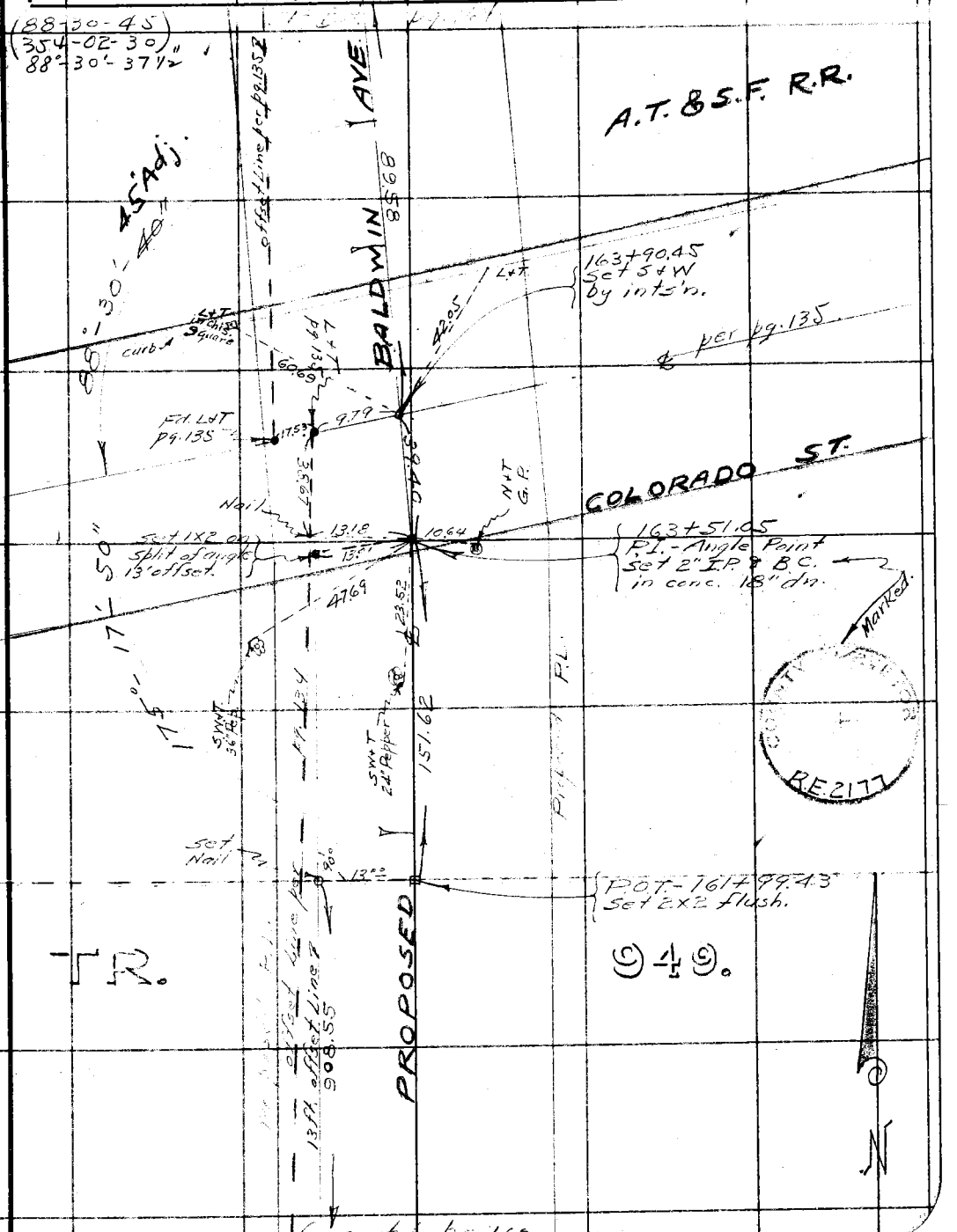

Note: Any Additions or Changes on This Sheet Must be Made or Circled in Red Ink With Date and Name of Person Making Change.

Do not extend notes this side of this line

RETURN TO
LOS ANGELES COUNTY SURVEYOR
700 HALL OF RECORDS

FORM 247 10M 11-35

RETURN TO
LOS ANGELES COUNTY SURVEYOR
700 HALL OF RECORDS

Note: Any Additions or Changes on This Sheet Must be Made or Circled in **Red** Ink With Date and Name of Person Making Change.

Do not extend notes this side of this line

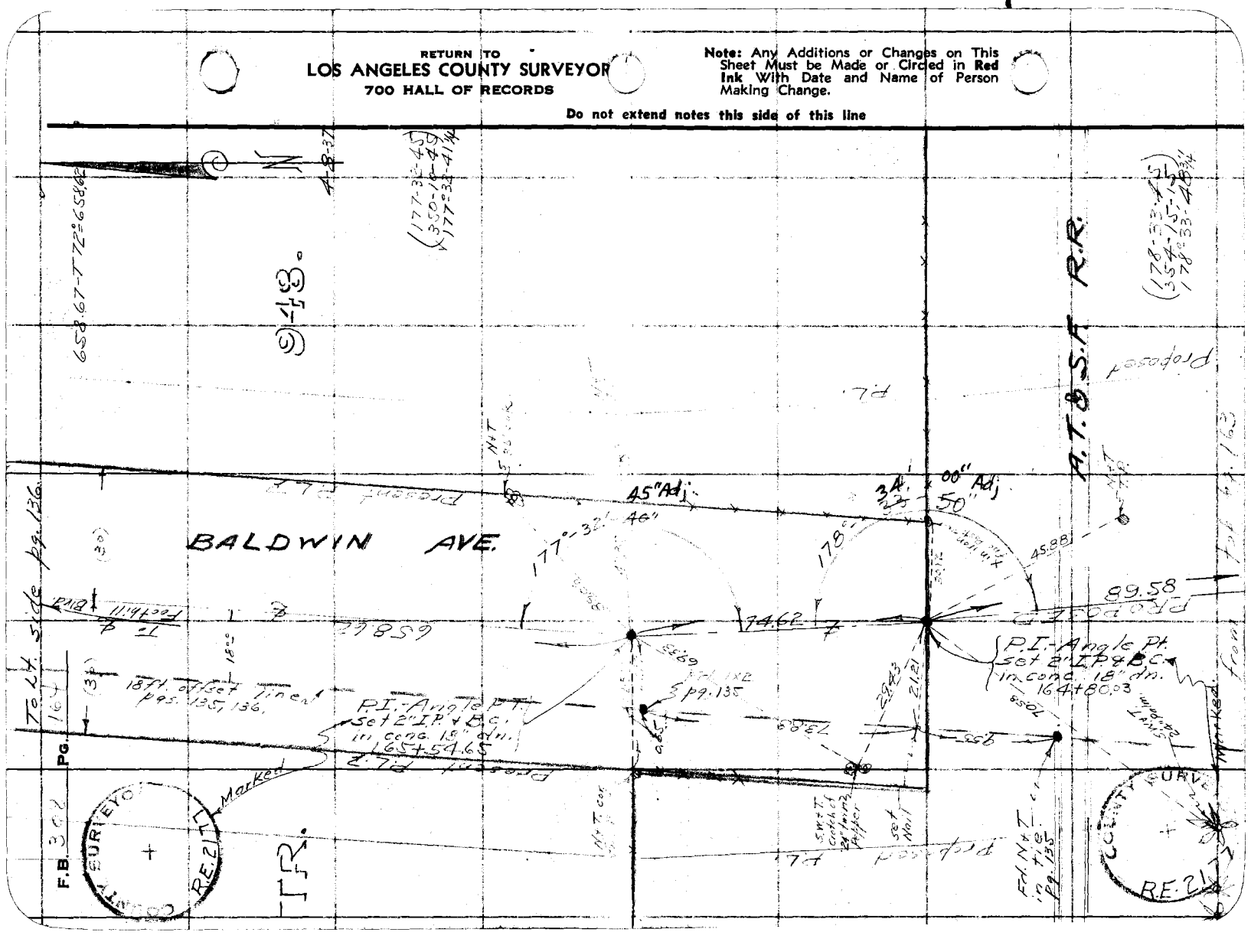

Profile No. | Notes Red. | Platted | Job No. 4178 | Division No. | FB L.B. 8 Pg. 165

X-Sec. No. | Date | Date | Survey of Baldwin Ave

Notes Chkd. K. F. | Checked | Survey by Evans | Notes H. | Date

Date MAY 5 1937 | Date | Map No. | Indexed C. Johnson APR 30 '37

LEVEL NOTES
ON
BALDWIN AVE.

For Survey see pgs 129-137

Party { Evans. Blanchard Smith Willeford.

Bench Levels pgs. 166-168
Profile & X-Sec. pgs. 169-246

STATION	B. S.	H. I.	F. S	ELEV.

NOTE: ANY ADDITIONS OR CHANGES ON THIS SHEET MUST BE MADE OR CIRCLED IN RED INK, WITH DATE AND NAME OF PERSON MAKING CHANGE

Do not extend notes this side of this line

PLEASE RETURN TO
LOS ANGELES COUNTY SURVEYOR
700 HALL OF RECORDS

Form 307 5M 10-34

Form 307 5M 10-34

PLEASE RETURN TO
LOS ANGELES COUNTY SURVEYOR
700 HALL OF RECORDS

NOTE: ANY ADDITIONS OR CHANGES ON THIS SHEET MUST BE MADE OR CIRCLED IN RED INK, WITH DATE AND NAME OF PERSON MAKING CHANGE

Do not extend notes this side of this line

Survey of E. Whittier Notes _____ Profile _____
Survey by A. C. Johnson Date 4-15-37 Plotted _____ No. _____
Indexed _____ Date _____ Notes _____ X-Sec. _____
Job. No. 4178 Division No. _____ Notes Red _____ Checked L. K. F. No. _____
F.B. 328 P.G. 166 Date _____ Date MAY 5 1937 Date _____

STATION	B. S.	H. I.	F. S	ELEV.	
T.B.M.	7987	459.551		451.572	T.B.M. per F.B. 328-11 S.W. cor. Holly Ave. & Huntington Dr. in chiseled square in N. end curb return. El. 451.572
T.F.	8 [illegible]	466.338	1276	[illegible]	
T.P.	7529	471.542	3324	[illegible]14	
T.F.	7685	473.314	1903	[illegible]	
T.P.	7594	481.934	1994	[illegible]30	
T.P.	7303	487.137	2092	[illegible]	
T.P.	7 [illegible]	491.887	2520	[illegible]617	
T.P.	7064	[illegible]411	2534	[illegible]	
B.M.# B1	[illegible]	490.175	2349	[illegible]	B.M.# B1 S.W. cor Huntington Dr. & North Baldwin Ave Set chiseled square 0.4' E. of m.c.e., North side of Huntington Dr.
T.P.	[illegible]	[illegible]	4462	49 [illegible]	
T.P.	6 [illegible]	[illegible]	3960	[illegible]	
T.P.	6510	504.704	[illegible]	[illegible]	
T.P.	[illegible]	506.592	[illegible]	[illegible]	
T.P.	6 [illegible]	[illegible]	[illegible]	[illegible]	
T.P.	6337	508.724	[illegible]	[illegible]	
T.P.	5302	509.416	4610	504.114	.025 Mi. BM.# B2 46' NW of P.I. #1 of Baldwin Ave 73.0' Left of Sta 122+67 Fd Wire Spike in East of 24" Magnolia tr. [illegible] side of tree
B.M.# B2	3314	508.693	4042	[illegible]14	
T.P.	4422	507.501	6114	[illegible]79	
T.P.	4510	504.475	7036	41 [illegible]75	
T.P.	8280	505.822	6992	41 [illegible]72	
	4043	503.415	6450	44 [illegible]72	

Form 307 SM 10-34

PLEASE RETURN TO
LOS ANGELES COUNTY SURVEYOR
700 HALL OF RECORDS

NOTE: ANY ADDITIONS OR CHANGES ON THIS SHEET MUST BE MADE OR CIRCLED IN RED INK, WITH DATE AND NAME OF PERSON MAKING CHANGE

Do not extend notes this side of this line

STATION	B. S.	H. I.	F. S	ELEV.		
		502 415				
BM#B3	2 615	502 688	3.343	500 073	1.2 mi E BM#B3 set bolt spike in top of N. side of curb at point 121.0' N.E. of N.E. cor of Lucky Baldwin Ranch house	
T P	7 962	510 063	0.587	502 101		
T.P.	11 180	520 423	0.820	509 243		
T.P.	8 995	528 698	0.720	519 703		
T.P.	10 988	538 745	0.941	527 757		
T.P.	6 647	544 055	0.647	538 097		
T P	6261	545 081	5.235	538 820		
T P	6 660	550 877	0.864	544 217	1.4 mi E BM#B4 set bolt spike in top of retaining wall N.E cor, 56' north of N.E cor of garage	
BM#B4	7 106	553 523	4.463	546 414		
T.P	6 955	560 075	0.466	553 126	120' right of Sta 152+09	
T.P	8 369	570 263	0.181	561 894		
T.P	9 976	579 230	1.004	569 252		
T.P	11 239	587 886	1.583	577 647		
T.P	8 691	597 741	0.831	589 055	1.2 mi E BM#B5 set B.M. bolt in N. curb at point 52' E.N.E. 52' left of Sta. 164+18	
BM#B5	1 017	598 132	2.220	595 121		
T.P.	5 088	603 218	1.002	598 132		
T.P	9 612	622 219	0.611	612 607		
T.P	11 205	632 503	0.984	621 235		
	7 025	638 709	0.821	631 682		

Profile Notes Red. Platted Job No. 4126 Division No. EB Book Pg. 162
No. Date Date Survey of Rancho Date 4-15-32
X-Sec. No. Notes Chkd. J. K. F Checked Survey by Evans Notes EVE Date
Date MAY 5 1932 Date Map No. Indexed C. Job 2880 APR 30 32

Form 307 SM 10-34

PLEASE RETURN TO
LOS ANGELES COUNTY SURVEYOR
700 HALL OF RECORDS

NOTE: ANY ADDITIONS OR CHANGES ON THIS SHEET MUST BE MADE OR CIRCLED IN RED INK, WITH DATE AND NAME OF PERSON MAKING CHANGE

Do not extend notes this side of this line

Job. No. 128 Division No. ___ Notes Red ___ Plotted ___ Profile No. ___
Survey of ___ Date ___ Date ___ X-Sec. No. ___
Survey by A. C. Johnson Notes ___ Notes Chkd. L. K. F. Checked ___
Indexed ___ Date ___ Date MAY 5 1937 Date ___

B. 304 P. G. 168

STATION	B. S.	H. I.	F. S	ELEV.	
		631 [illegible]			
BM #B6	1460	635.566	[illegible]	[illegible]	BM #B6 set in ground 4 ft. inside South side [illegible]
T.P.	[illegible]	631 [illegible]	6 [illegible]	[illegible]	
T.P.	2690	[illegible]	[illegible]	[illegible]	
T.P.	2146	621 [illegible]	7 [illegible]	61 [illegible]	
T.P.	2039	615 837	[illegible]	[illegible]	
T.P.	2 [illegible]	[illegible]	7 442	[illegible]	
T.P.	1 598	6 [illegible] 4 568	7 516	[illegible]	
T.P.	3 472	[illegible] 524	[illegible]	597 [illegible]	
T.P.	1 648	573 [illegible]	[illegible]	57 [illegible]	
T.P.	[illegible]	[illegible] 431	[illegible]	[illegible]	
T.P.	[illegible]	578 419	[illegible]	[illegible]	
T.P.	1 463	571 031	[illegible]	[illegible]	
T.P.	1 458	563 524	[illegible]	[illegible]	
T.P.	1 230	556 637	[illegible]	[illegible]	
T.P.	[illegible]	[illegible] 461	7 678	54 [illegible]	
T.P.	4 346	5 [illegible] 4 475	5 338	[illegible]	
T.P.	4 145	552 651	[illegible]	[illegible]	
T.P.	4 298	551 182	[illegible]	[illegible]	
T.P.	4 123	544 431	5 904	[illegible]	
B. M.			5 183	544 [illegible]	

(2 in)
BM: Per LB 728-11 #504 pg 3 - in lieu of Santa Anita Ave & Foothill Blvd. Fd S.S. in W. side 40" oak
EL. per LB 358-11 = 544.264 544.162 Aver.
544.218 544.218
.054 Error .056 Error

Profile No. ____ X-Sec. No. ____ Notes Red. ____ Date ____ Notes Chkd. L. K. F. Date MAY 5 1937 Platted ____ Date ____ Checked ____ Date ____ Job No. 4128 Division No. ____ Survey of Baldwin Ave Survey by Evans Notes E Map No. ____ Indexed A. C. Johnson APR 30 '37 F.B. ~~L.B.~~ 308 Pg. 169

PROFILE & X-SEC.
ON
BALDWIN AVE.

STATION	B. S.	H. I.	F. S	ELEV.

NOTE: ANY ADDITIONS OR CHANGES ON THIS SHEET MUST BE MADE OR CIRCLED IN RED INK, WITH DATE AND NAME OF PERSON MAKING CHANGE

Do not extend notes this side of this line

PLEASE RETURN TO
LOS ANGELES COUNTY SURVEYOR
700 HALL OF RECORDS

Form 307 5M 10-34

Form 307 5M 10-34

PLEASE RETURN TO
LOS ANGELES COUNTY SURVEYOR
700 HALL OF RECORDS

NOTE: ANY ADDITIONS OR CHANGES ON THIS SHEET MUST BE MADE OR CIRCLED IN RED INK, WITH DATE AND NAME OF PERSON MAKING CHANGE

Do not extend notes this side of this line

STATION	B. S.	H. I.	F. S	ELEV.		
B.M. #"B"1	5222	499290		494.068	L&T in chiseled sq. S.W. cor Baldwin Ave & Huntington Dr. North, per pg. 166.	
	West on ℄ Huntington Dr. N.					
100+96.5 Baldwin = 0+00 West on Huntington			6.23	493.06	℄ of const'd prmt.	
1+00 West			4.64	494.65		
20 R.			4.30	494.99	edge Prmt	
36 R.			4.9	494.4	gutter	
59 R.			3.61	495.7	P.L.	
20 L.			5.58	493.71	gutter	
20 L.			4.36	494.93	Top curb	
2+00			3.09	496.20	℄ Prmt.	
20 R.			2.73	496.56	edge "	
40 R.			3.5	495.[illegible]	gutter	
58 R.			2.3	497.[illegible]	P.L.	
20 L.			4.08	495.21	gutter	
20 L.			2.85	496.44	Top curb.	
3+00			1.45	497.[illegible]4	℄ Prmt	
20 R.			1.09	498.20	edge "	
42 R.			1.0	498.3	gutter	
58 R.			0.7	498.[illegible]	P.L.	

F.B. 308 P.G. 170 Job. No. 4128 Division No. ___ Notes Red HE Plotted ___ Profile ___
Survey of Baldwin Ave Date ___ Date ___ No. ___
Survey by Evans Notes HE Notes Chkd. L. K. F. Checked ___ X-Sec. ___
Indexed A. C. Johnson Date 4-19-37 Date MAY 5 1937 Date ___ No. ___

Form 307 5M 10-34

PLEASE RETURN TO
LOS ANGELES COUNTY SURVEYOR
700 HALL OF RECORDS

NOTE: ANY ADDITIONS OR CHANGES ON THIS SHEET MUST BE MADE OR CIRCLED IN RED INK, WITH DATE AND NAME OF PERSON MAKING CHANGE

Do not extend notes this side of this line

STATION	B. S.	H. I.	F. S	ELEV.		
(3+00)		499.29				
20 L.			2 36	496 93	gutter	
20² L			1 17	498 12		
	East on Huntington Dr. N.					
0+00 E.			6 23	493 06	100+96.5 Baldwin Ave = 0+00 East on Huntington Dr. N.	
20 R			7 03	492 26	gutter	
20 L.			5 93	493 36		
38 L.			6 5	492 8		
60 L.			6 2	493 1		
1+00			7 78	491 51	℄ Prmt.	
20 R.			8 68	490 61	gutter	
20² R.			7 44	491 85	top curb.	
20 L.			7 47	491 82	edge Prmt.	
39 L.			8 5	490 8	gutter	
39 L			7 6	491 7		
2+00			9 32	489 97	℄ Prmt.	
20			10 22	489 07	gutter	
20² R.			9 09	490 20	Top curb.	
20 L.			9 01	490 28	edge prmt.	

Profile No. ____ Notes Red. HE Platted ____ Job No. 4120 Division No. ____ L.B. FB 208 Pg. 171
X-Sec. No. ____ Date ____ Date ____ Survey of Baldwin Ave
Notes Chkd. E.K.F. Checked ____ Survey by Evans Notes HE Date 4-19-37
Date MAY 5 1937 Date ____ Map No. ____ Indexed A. C. Job Date

Form 307 5M 10-34

PLEASE RETURN TO
LOS ANGELES COUNTY SURVEYOR
700 HALL OF RECORDS

NOTE: ANY ADDITIONS OR CHANGES ON THIS SHEET MUST BE MADE OR CIRCLED IN RED INK, WITH DATE AND NAME OF PERSON MAKING CHANGE

Do not extend notes this side of this line

STATION	B. S.	H. I.	F. S	ELEV.		
(2+00 E)		499.29				
40L			104	488 9	gutter	
59L			97	481 6	P.L.	
B.M. "B" 1	1702	495 770	5722	[illegible]	pg. 170	
3+00			734	487 43	℄ Pvmt.	
20R			828	[illegible]	gutter	
20 3/4 R			702	[illegible]	[illegible]	
20L			705	483 72	edge pvmt.	
40L			87	487 1	gutter	
59L			71	[illegible]	P.L.	
North on ℄ Proposed Baldwin Ave.						
100+76			349	492 28	℄ Proposed Baldwin per pg.	
101+00			260	493 17		
101+16			242	493 35		
101+35			30	492 8		

EB 308 P.G. 172 Job. No. 4128 Division No. ____ Notes Red HE Plotted ____ Profile ____
Survey of Baldwin Ave Date ____ Date ____ No. ____
Survey by Evans Notes HE Notes Chkd. L. K. F. Checked ____ X-Sec. ____
Indexed A. C. Johnson Date 4-19-37 Date MAY 5 1937 Date ____ No. ____

Form 307 5M 10-34

PLEASE RETURN TO
LOS ANGELES COUNTY SURVEYOR
700 HALL OF RECORDS

NOTE: ANY ADDITIONS OR CHANGES ON THIS SHEET MUST BE MADE OR CIRCLED IN RED INK, WITH DATE AND NAME OF PERSON MAKING CHANGE

Do not extend notes this side of this line

STATION	B. S.	H. I.	F. S	ELEV.		
		495 77				
101+55			25	4933		
46R.			32	4926	℄ New pvt Rd.	to race track
80R.			42	4916		
32L.			22	4936		
80L.			11	4947		
BM "B" 1	3302	497370	1.702	494068	pg. 170	
102+00			37	4937		
29R.			45	4929		
31R.			50	4924	gutter pvt rd.	
86R.			51	4923	℄ " "	
40L.			32	4942		
80L.			21	4953		
102+42			40	4934		
10R.			43	4931		
13R.			32	4942		
17R.			54	4920		
30R.			52	4922		
34R.			45	4929		

Profile No. ____ Notes Red. HE Platted ____ Job No. 4128 Division No. ____ FB 308 Pg. 173
X-Sec. No. ____ Date ____ Date ____ Survey of Baldwin Ave
Notes Chkd. L. K. F Checked ____ Survey by Evans Notes HE Date 4-19-37
Date MAY 5 1937 Date ____ Map No. ____ Indexed A. C. Johnson

Form 307 5M 10-34

PLEASE RETURN TO
LOS ANGELES COUNTY SURVEYOR
700 HALL OF RECORDS

NOTE: ANY ADDITIONS OR CHANGES ON THIS SHEET MUST BE MADE OR CIRCLED IN RED INK, WITH DATE AND NAME OF PERSON MAKING CHANGE

Do not extend notes this side of this line

STATION	B. S.	H. I.	F. S	ELEV.		
(102+42)		497 37				
55 R.			5 2	492 2.		
57 R			6 1	49[illegible] 3.	gutter pvt Rd.	
112 R.			5 4	49[illegible] 0.	℄ Pvt Rd.	
40 L.			3 0	494 1.		
80 L.			2 0	495 4.		
103+00			3 7	49[illegible] 7.		
6 R.			4 2	493 2.		
8 R.			3 3	491 [illegible].		
15 R.			5 2	492 2.		
21 R.			4 1	49[illegible] 3.		
24 R.			5 4	492 0.		
68 R.			6 5	49[illegible] [illegible].		
73 R.			5 2	492 2.		
92 R.			5 6	491 [illegible].		
94 R			6 6	490 [illegible].	gutter Pvt Rd.	
6 L.			3 1	494 [illegible].	℄ 10' Tr. Rd.	
18 L.			3 7	493 7.		
40 L.			2 6.	49[illegible] [illegible].		
80 L.			1 6	495 6.		

L.B. 308 P.G. 174 Job. No. 4128 Division No. ____ Notes Red HE Plotted ____ Profile ____
Survey of Baldwin Ave Date ____ Date ____ No. ____
Survey by Evans Notes HE Notes Chkd. L.R.F. Checked ____ X-Sec. ____
Indexed A. C. Johnson Date 4-19-37 Date MAY 5 1937 Date ____ No. ____

Form 307 5M 10-34

PLEASE RETURN TO
LOS ANGELES COUNTY SURVEYOR
700 HALL OF RECORDS

NOTE: ANY ADDITIONS OR CHANGES ON THIS SHEET MUST BE MADE OR CIRCLED IN RED INK, WITH DATE AND NAME OF PERSON MAKING CHANGE

Do not extend notes this side of this line

STATION	B. S.	H. I.	F. S	ELEV.		
		497.37				
104+00			32	4942		
8R.			40	4934		
10R.			48	4926		
15R.			36	4938		
19R.			50	4924		
40R.			57	4917		
80R.			66	4908		
6L			27	4947	℄ 10' Tr. Rd.	
18L.			31	4943		
40L			23	4951		
80L.			15	4959		
T.P.	535	49994	278	494.59		
105+00			54	4945		
6R.			58	4941		
9R.			69	4930		
14R.			54	4945		
17R.			68	4931		
40R.			71	4928		
80R.			76	4923		
7L			49	4950	℄ 10' Tr. Rd	

Profile No. ____ Notes Red. H Platted ____ Job No. 4128 Division No. ____ ~~L.B.~~ FB 308 Pg. 175
X-Sec. No. ____ Date ____ Date ____ Survey of Baldwin Ave
Notes Chkd. L K F Checked ____ Survey by Evans Notes H Date 4-19-37
Date MAY 5 1937 Date ____ Map No. ____ Indexed A. C. Job Detail

FB ~~L.B.~~ 308 P.G. 176 | Job. No. 4128 | Division No. ____ | Notes Red HE | Plotted ____ | Profile

Survey of Baldwin Ave | Date ____ | Date ____ | No. ____

Survey by Evans | Notes HE | Notes Chkd. L. K. F. | Checked ____ | X-Sec.

Indexed A. C. Johnson | Date 4-20-37 | Date MAY 5 1937 | Date ____ | No. ____

Form 307 5M 10-34

PLEASE RETURN TO
LOS ANGELES COUNTY SURVEYOR
700 HALL OF RECORDS

NOTE: ANY ADDITIONS OR CHANGES ON THIS SHEET MUST BE MADE OR CIRCLED IN RED INK, WITH DATE AND NAME OF PERSON MAKING CHANGE

Do not extend notes this side of this line

STATION	B.S.	H.I.	F.S	ELEV.		
(105+00)		499.94				
18L.			52	494.7		
40L			45	49[illegible].4		
80L.			38	49[illegible].1		
106+00			47	49[illegible].2		
5R.			52	49[illegible].7		
6R.			[illegible]	4[illegible]		
11R.			47	49[illegible].2		
15R.			54	4[illegible]		
40R.			[illegible]	4[illegible]		
80R.			60	4[illegible]		
8L			41	49[illegible]		
19L			46	4[illegible].3		
40L			39	4[illegible]		
80L			32	49[illegible]		
107+00			40	4[illegible]		
6R.			56	49[illegible]		
11R.			33	49[illegible]		
15R			45	49[illegible]		

Form 307 5M 10-34

PLEASE RETURN TO
LOS ANGELES COUNTY SURVEYOR
700 HALL OF RECORDS

NOTE: ANY ADDITIONS OR CHANGES ON THIS SHEET MUST BE MADE OR CIRCLED IN RED INK, WITH DATE AND NAME OF PERSON MAKING CHANGE

Do not extend notes this side of this line

STATION	B. S.	H. I.	F. S	ELEV.		
(107+00)		499.94				
40R.			48	495 ~~4~~ 1		
80R.			53	494 6.		
9L			31	496 8.	℄ Tr. Rd	
21L			40	495 9.		
40 L.			30	496 9.		
80L			23	497 6.		
108+00			26	497 3.		
4R.			32	496 7.		
5R.			47	495 2.		
12R.			24	497 5.		
15R.			35	496 4.		
40R.			38	496 1.		
80R.			42	495 7.		
9L			19	498 0.	℄ Tr Rd.	
22L			29	497 0.		
40L			20	497 9.		
80L.			14	498 5.		
TP.	696	505 93	0.97	498 97.		

Profile No. ____ Notes Red. HE Platted ____ Job No. 4128 Division No. ____ L.B. 308 Pg. 177
X-Sec. No. ____ Date ____ Date ____ Survey of Baldwin Ave
Notes Chkd. K. F. Checked ____ Survey by Evans Notes HE Date 4-20-37
Date MAY 5 1937 Date ____ Map No. ____ Indexed A. C. Johnson Date

Form 307 5M 10-34

PLEASE RETURN TO
LOS ANGELES COUNTY SURVEYOR
700 HALL OF RECORDS

NOTE: ANY ADDITIONS OR CHANGES ON THIS SHEET MUST BE MADE OR CIRCLED IN RED INK, WITH DATE AND NAME OF PERSON MAKING CHANGE

Do not extend notes this side of this line

STATION	B. S.	H. I.	F. S	ELEV.		
		505.93.				
109+00			7 [illegible]	4[illegible]		
2R.			7 6	[illegible]		
3R.			7 5	49[illegible]		
9R.			[illegible]	4[illegible]		
12R.			7 8	49[illegible]		
40R.			8 8	49[illegible]		
80R.			[illegible]	49[illegible]		
1L.			[illegible]	49[illegible]	℄ Tr. Rd.	
2[illegible]L			8 1	49[illegible]		
4[illegible]L			[illegible]	49[illegible]		
80L			6 3	49[illegible]		
110+00			6 8	[illegible]		
3R.			[illegible]	49[illegible]		
5R.			8 6	49[illegible]		
10R.			6 8	49[illegible]		
17R.			7 4	49[illegible]		
40R.			7 7	49[illegible]		
80R.			8 4	49[illegible]		
10L			5 8	50[illegible]	℄ Tr Rd.	

FB L.B. 308 P.G. 178 Job. No. 4128 Division No. Notes Red HF Plotted Profile
Survey of Baldwin Ave Date Date No.
Survey by Evans Notes HF Notes Chkd. L K E Checked X-Sec.
Indexed A. C. Johnson Date 4-20-37 Date MAY 5 1937 Date No.

Form 307 5M 10-34

PLEASE RETURN TO
LOS ANGELES COUNTY SURVEYOR
700 HALL OF RECORDS

NOTE: ANY ADDITIONS OR CHANGES ON THIS SHEET MUST BE MADE OR CIRCLED IN RED INK, WITH DATE AND NAME OF PERSON MAKING CHANGE

Do not extend notes this side of this line

STATION	B. S.	H. I.	F. S	ELEV.		
(110+00)		505 93				
21L.			69	499 0		
40L			59	500 0		
80L.			53	500 6		
111+00			60	499 9		
2R.			62	499 7		
4R.			77	498 2		
9R.			54	500 5		
15R.			63	499 6		
40R.			68	499 1		
80R.			73	498 6		
10L			49	501 0	℄ Tr. Rd.	
21L			60	499 9		
40L			53	500 6		
80L			45	501 4		
112+00			46	501 3		
4R.			50	500 9		
5R.			61	499 8		
11R.			45	501 4		

Profile No. ____ Notes Red. HE Platted ____ Job No. 4126 Division No. ____ FB 308 Pg. 179
X-Sec. No. ____ Date ____ Date ____ Survey of Baldwin Ave
Notes Chkd. L. K. F. Checked ____ Survey by Evans Notes HE Date 4-20-37
Date MAY 5 1937 Date ____ Map No. ____ Indexed A. C. Johnson

Form 307 5M 10-34

PLEASE RETURN TO
LOS ANGELES COUNTY SURVEYOR
700 HALL OF RECORDS

NOTE: ANY ADDITIONS OR CHANGES ON THIS SHEET MUST BE MADE OR CIRCLED IN RED INK, WITH DATE AND NAME OF PERSON MAKING CHANGE

Do not extend notes this side of this line

STATION	B. S.	H. I.	F. S	ELEV.		
(112+00)		505.93				
27 R.			61	[illegible]		
40 R.			62	[illegible]		
80 R.			6[illegible]	[illegible]		
10 L			40	[illegible]	℄ Tr. Rd	
21 L			50	[illegible]		
40 L			41	[illegible]		
80 L			33	[illegible]		
113+00			[illegible]	[illegible]		
6 R.			42	501 7		
11 R.			5[illegible]	[illegible]		
20 R.			48	501 [illegible]		
50 R.			6[illegible]	[illegible]		
80 R.			65	49[illegible]		
1 L.			49	501 [illegible]		
11 L.			4[illegible]	501 [illegible]	℄ Tr Rd.	
23 L			43	501 1		
40 L.			40	501 [illegible]		
80 L.			34	50[illegible]		

FB. 308 P.G. 180 L.B.
Job. No. 4128 Division No. ___ Notes Red HE Plotted ___ Profile
Survey of Baldwin Ave Date ___ Date ___ No. ___
Survey by Evans Notes HE Notes Chkd. L. K. F. Checked ___ X-Sec.
Indexed A. C. Johnson Date 4-20-37 Date MAY 5 1937 Date ___ No. ___

Form 307 5M 10-34

PLEASE RETURN TO
LOS ANGELES COUNTY SURVEYOR
700 HALL OF RECORDS

NOTE: ANY ADDITIONS OR CHANGES ON THIS SHEET MUST BE MADE OR CIRCLED IN RED INK, WITH DATE AND NAME OF PERSON MAKING CHANGE

Do not extend notes this side of this line

STATION	B. S.	H. I.	F. S	ELEV.		
		505.93				
114+00			47	501.2		
1R.			57	500.2		
7R.			39	502.0		
11R.			54	500.5		
20R.			49	501.0		
50R.			54	500.5		
11L			36	502.3	℄ Tr Rd.	
29L			39	502.0		
50L			37	502.2		
80L.			34	502.5		
T.P.	5.63	507.83	3.73	502.20		
115+00			63	501.5		
1R.			74	500.4		
7R.			55	502.3		
10R.			66	501.2		
15R.			71	500.7		
21R.			71	500.7		
50R.			75	500.3		
80R			78	500.0		

Profile No. ____ Notes Red. 1E Platted ____ Job No. 9128 Division No. ____ FB 308 Pg. 181
Date ____ Date ____ Survey of Baldwin Ave
X-Sec. No. ____ Notes Chkd. K. F. Checked ____ Survey by Evans Notes 1E Date 4-20-37
Date ____ Date ____ Map No. ____ Indexed A. C. Johnson

Form 307 5M 10-34

PLEASE RETURN TO
LOS ANGELES COUNTY SURVEYOR
700 HALL OF RECORDS

NOTE: ANY ADDITIONS OR CHANGES ON THIS SHEET MUST BE MADE OR CIRCLED IN RED INK, WITH DATE AND NAME OF PERSON MAKING CHANGE

Do not extend notes this side of this line

STATION	B. S.	H. I.	F. S	ELEV.		
(115+00)		507.83				
12 L			56	50[illegible] 2	℄ Tr. Rd	
23 L			60	501 6		
24 L			54	50[illegible] 4		
40 L			53	50[illegible] 7		
80 L			48	50[illegible]		
116+00			62	50[illegible]		
1 R.			72	50[illegible] 6		
7 R			55	50[illegible]		
13 R.			69	50[illegible]		
20 R.			68	50[illegible] 5		
50 R.			71	[illegible] 7		
80 R.			77	5[illegible] 1		
18 L			50	50[illegible] 3	edge Tr Rd.	
23 L			59	501 1		
24 L			53	50[illegible] 5		
40 L			50	50[illegible]		
80 L			44	503 4		
117+00			57	502 1		

FB 308 P.G. 182 L.B.
Job. No. 428 Division No. ___ Notes Red HE Plotted ___ Profile ___
Survey of Baldwin Ave Date ___ Date ___ No. ___
Survey by Evans Notes HE Notes Chkd. L. K. F. Checked ___ X-Sec. ___
Indexed A. C. Johnson Date 4-20-37 Date MAY 5 1937 Date ___ No. ___

Form 307 5M 10-34

PLEASE RETURN TO
LOS ANGELES COUNTY SURVEYOR
700 HALL OF RECORDS

NOTE: ANY ADDITIONS OR CHANGES ON THIS SHEET MUST BE MADE OR CIRCLED IN RED INK, WITH DATE AND NAME OF PERSON MAKING CHANGE

Do not extend notes this side of this line

STATION	B. S.	H. I.	F. S	ELEV.		
(117+00)		50783				
1R.			70	5008.		
7R.			51	5027.		
12R.			66	5012.		
20R.			70	5008.		
50R.			75	5003.		
80R.			80	4998.		
17L			46	5032.	edge Tr Rd.	
22L			54	5024.		
23L			51	5027.		
40L			47	5031.		
80L.			42	5036.		
118+00			55	5023.		
1R.			58	5020.		
2R.			68	5010.		
8R.			50	5028.		
12R.			61	5017		
50R.			68	5010.		
80R.			73	5005.		
12L			40	5038.	edge Tr Rd.	

Profile
No. ____ Notes Red. LE Platted ____ Job No. 4128 Division No. ____ L.B. 308 Pg. 103
X-Sec. ____ Date ____ Date ____ Survey of Baldwin Ave
No. ____ Notes Chkd. LKF Checked ____ Survey by Evans Notes LE Date 4-20-37
Date MAY 5 1937 Date ____ Map No. ____ Indexed A. C. Johnson Date ____

Form 307 5M 10-34

PLEASE RETURN TO
LOS ANGELES COUNTY SURVEYOR
700 HALL OF RECORDS

NOTE: ANY ADDITIONS OR CHANGES ON THIS SHEET MUST BE MADE OR CIRCLED IN RED INK, WITH DATE AND NAME OF PERSON MAKING CHANGE

Do not extend notes this side of this line

Survey of Baldwin Ave Division No. Job. No. 4128 Profile
Survey by Evans Notes LE Notes Red LE Plotted
Indexed A. C. Johnson Date 4-20-37 Notes Chkd. L. K. F. Checked
Date MAY 5 1937 Date
No. X-Sec. No.
L.B. 308 P.G. 184

STATION	B. S.	H. I.	F. S	ELEV.		
(1184+00)		507 83				
20 L.			43	50[illegible]		
24 L			49	50[illegible]		
25 L			44	50[illegible]		
40 L			41	50[illegible]		
60 L			34	[illegible]		
1194+00			48	[illegible]		
1 R.			41	50[illegible]		
7 R.			41	50[illegible]		
11 R.			50	50[illegible]		
18 R.			57	50[illegible]		
50 R.			56	50[illegible]		
80 R.			60	50[illegible]		
19 L.			33	50[illegible]		
24 L			42	50[illegible]		
25 L			38	50[illegible]		
40 L			37	50[illegible]		
80 L.			23	50[illegible]		
T.P.	5.04	507 58.	3.29	504 54		

Form 307 5M 10-34

PLEASE RETURN TO
LOS ANGELES COUNTY SURVEYOR
700 HALL OF RECORDS

NOTE: ANY ADDITIONS OR CHANGES ON THIS SHEET MUST BE MADE OR CIRCLED IN RED INK, WITH DATE AND NAME OF PERSON MAKING CHANGE

Do not extend notes this side of this line

STATION	B. S.	H. I.	F. S.	ELEV.		
		50958.				
B.C. 119+84.36			73	5023.		
6R.			53	5043.		
9R.			65	5031.		
50R.			72	5024.		
30R.			77	5019.		
1L.			63	5033.		
19L.			50	5046.		
24L			58	5038.		
25L			54	5042.		
40L.			51	5045.		
80L.			44	5052.		
120+50			61	5035.		
3R.			53	5043.		
6R.			64	5032.		
50R.			72	5024.		
80R.			74	5022.		
3L			70	5026.		
4L			58	5038.		
21L			49	5047.		

Profile No. ____ Notes Red. JE Platted ____ Job No. 4128 Division No. ____ L.B. 308 Pg. 185
Date ____ Date ____ Survey of Baldwin Ave F.B.
X-Sec. No. ____ Notes Chkd. L. K. F. Checked ____ Survey by E. Vans Notes JE Date 4-20-37
Date MAY 5 1937 Date ____ Map No. ____ Indexed A. C. Johnson Date ____

Form 307 5M 10-34

PLEASE RETURN TO
LOS ANGELES COUNTY SURVEYOR
700 HALL OF RECORDS

NOTE: ANY ADDITIONS OR CHANGES ON THIS SHEET MUST BE MADE OR CIRCLED IN RED INK, WITH DATE AND NAME OF PERSON MAKING CHANGE

Do not extend notes this side of this line

STATION	B. S.	H. I.	F. S	ELEV.		
(120+50)		50958				
26L			55	5041.		
27L			49	5047.		
80L			46	5050.		
121+00			51	5045.		
3R.			62	5034.		
50R.			72	5024.		
80R.			75	5021.		
7L			69	5027.		
8L			58	50[illegible].		
28L			48	504[illegible].		
33L			55	5041.		
34L			51	5045.		
80L.			46	50[illegible].		
121+50			60	5036.		
50R.			70	5026.		
80R			75	5021.		
7L			61	5035.		
9L			47	5041.		

FB 308 P.G. 186 Job. No. 4128 Division No. Notes Red HE Plotted Profile
Survey of Baldwin Ave Date Date No.
Survey by Evans Notes HE Notes Chkd. L. K. F. Checked X-Sec.
Indexed A. C. Johnson Date 4-20-37 Date MAY 5 1937 Date No.

Form 307 5M 10-34

PLEASE RETURN TO
LOS ANGELES COUNTY SURVEYOR
700 HALL OF RECORDS

NOTE: ANY ADDITIONS OR CHANGES ON THIS SHEET MUST BE MADE OR CIRCLED IN RED INK, WITH DATE AND NAME OF PERSON MAKING CHANGE

Do not extend notes this side of this line

STATION	B. S.	H. I.	F. S	ELEV.		
(121+50)		509.58.				
16L			65	5031.		
17L			55	5041.		
37L			49	5047.		
42L			56	5040.		
43L			50	5046.		
80L			46	5050.		
122+00			64	5032.		
50R.			72	5024.		
80R.			79	5017.		
17L.			58	5038.		
20L			50	5046.		
26L.			64	5032.		
27L			56	5040.		
48L			44	5052.		
80L			41	5055.		
122+50			68	5028.		
50R.			78	5018.		
80R.			85	5011.		

Profile No. ____ Notes Red. HE Platted ____ Job No. 4128 Division No. ____ ~~L.B.~~ F.B. 308 Pg. 187
X-Sec. No. ____ Date ____ Date ____ Survey of Baldwin Ave
Notes Chkd. L. K. F. Checked ____ Survey by Evans Notes HE Date 4-20-37
Date MAY 5 1937 Date ____ Map No. ____ Indexed A. C. Job Date

Form 307 5M 10-34

PLEASE RETURN TO
LOS ANGELES COUNTY SURVEYOR
700 HALL OF RECORDS

NOTE: ANY ADDITIONS OR CHANGES ON THIS SHEET MUST BE MADE OR CIRCLED IN RED INK, WITH DATE AND NAME OF PERSON MAKING CHANGE

Do not extend notes this side of this line

STATION	B. S.	H. I.	F. S	ELEV.		
(122+50)		509 58.				
24L			63	50[illegible] 3.		
32L			50	50[illegible] 6.		
38L			67	50[illegible] 4.		
39L			55	50[illegible] 1.		
59L.			44	50[illegible] 2.		
80L			43	50[illegible] 3.		
123+00			72	502 4.		
50R.			81	501 5.		
80R.			91	500 5.		
44L			65	50[illegible]		
47L			52	50[illegible] 4.		
53L			72	50[illegible] 1.		
54L			57	5[illegible]		
73L			45	505 1.		
80L			51	504 5.		
B.M. "B" 2	0.055	505 43	4205	505 375.	per pg. 166	
123+50			36	501 8.		
50R.			46	50[illegible] 8.		

Profile No. ___ X-Sec. No. ___

Plotted ___ Date ___ Checked ___ Date ___

Notes Red HE Date ___ Notes Chkd. L. K. F. Date MAY 5 1937

Job. No. 4128 Division No. ___ Notes Red HE Date ___ Notes Chkd. L. K. F. Date MAY 5 1937

Survey of Baldwin Ave Notes HE Date 4-20-37

Survey by Evans Notes HE Date 4-20-37

Indexed A. C. Johnson Date ___

FB. 308 P.G. 188

Form 307 5M 10-34

PLEASE RETURN TO
LOS ANGELES COUNTY SURVEYOR
700 HALL OF RECORDS

NOTE: ANY ADDITIONS OR CHANGES ON THIS SHEET MUST BE MADE OR CIRCLED IN RED INK, WITH DATE AND NAME OF PERSON MAKING CHANGE

Do not extend notes this side of this line

Profile No.
X-Sec. No.
Notes Red. HE Platted Job No. 4128 Division No.
Date Date Survey of Baldwin Hills
Notes Chkd. L. K. F. Checked Survey by Evans Notes HE Date 4-20-37
Date MAY 5 1937 Map No. Indexed A. C. John Bacon

L.B. 308 Pg. 189

STATION	B. S.	H. I.	F. S	ELEV.
(123+50)		505.43		
63 R.			49	500 5.
64 R.			59	499 5.
61 L			26	502 8.
64 L			19	503 5.
70 L			31	502 3.
71 L.			21	503 3.
80 L			10	504 4.
124+00			42	501 2.
50 R.			50	500 4.
60 R.			52	500 2.
62 R.			62	499 2.
40 L.			36	501 8.
80 L.			30	502 4.
124+50			45	500 9.
28 R.			46	500 8.
35 R.			56	499 8.
50 R.			58	499 6.
62 R.			61	499 3.
63 R.			71	498 3.

EB
L.B. 308 P.C. 190 | Job. No. 4128 | Division No. | Notes Red HE | Plotted | Profile No.

Survey of Baldwin Ave | Date | Date

Survey by Evans | Notes HE | Notes Chkd. L. K. | Checked | X-Sec. No.

Indexed A. C. Johnson | Date 4-20-37 | Date MAY 5 1937 | Date

Form 307 5M 10-34

PLEASE RETURN TO
LOS ANGELES COUNTY SURVEYOR
700 HALL OF RECORDS

NOTE: ANY ADDITIONS OR CHANGES ON THIS SHEET MUST BE MADE OR CIRCLED IN RED INK, WITH DATE AND NAME OF PERSON MAKING CHANGE

Do not extend notes this side of this line

STATION	B.S.	H.I.	F.S	ELEV.
(124+50)		505 43.		
40L			41	501 3.
80L			38	501 6.
E.C. 125+03.45			54	50[illegible] 0.
25R.			59	49[illegible] 5.
50R.			63	499 1.
80R			69	498 5.
40L			48	50[illegible] 6.
80L			45	50[illegible] 9.
126+00			70	49[illegible] 4.
23R			70	49[illegible] 6.
50R			77	497 7.
80R			81	497 [illegible].
40L			63	499 1.
80L.			60	499 1.
127+00			77	497 7.
32R			82	497 2.
50R.			90	496 4.
80R.			92	496 [illegible].

Form 307 5M 11-35

PLEASE RETURN TO
LOS ANGELES COUNTY SURVEYOR
700 HALL OF RECORDS

NOTE: ANY ADDITIONS OR CHANGES ON THIS SHEET MUST BE MADE OR CIRCLED IN RED INK, WITH DATE AND NAME OF PERSON MAKING CHANGE

Do not extend notes this side of this line

STATION	B. S.	H. I.	F. S.	ELEV.		
(127+00)		505.43				
40L			75	497.9		
80L			70	498.4		
T.P.	448	500.81	910	496.33		
128+00			47	496.1		
50R.			44	496.4		
60R.			51	495.7	Top conc. ditch	8' wide @ Rt.
61R.			75	493.3	Bot. " "	
75R.			77	493.1	" " "	
76R.			52	495.6	Top " "	
82R.			63	494.5	[illegible]	
40L			40	496.8		
80L			35	497.3		
128+38			46	496.2		
128+44			31	497.7		
128+47			46	496.2	Top conc. ditch	
128+47			76	493.2	Bot. " "	
128+58			77	493.1	" " "	
128+58			47	496.1	Top " "	

Profile No. ____ Notes Red. HE Plotted ____ Job No. 4128 Division No. ____ F. B. 308 PG. 191

X-Sec. No. ____ Date ____ Notes Chkd. L. K. F. Date ____ Survey of Baldwin Ave. Date 4-20-37

Date MAY 5 1937 Checked ____ Date ____ Survey by Evans Notes HE Date ____

Map No. ____ Indexed A. C. Johnson Date ____

Form 307 5M 11-35

PLEASE RETURN TO
LOS ANGELES COUNTY SURVEYOR
700 HALL OF RECORDS

NOTE: ANY ADDITIONS OR CHANGES ON THIS SHEET MUST BE MADE OR CIRCLED IN RED INK, WITH DATE AND NAME OF PERSON MAKING CHANGE

Do not extend notes this side of this line

STATION	B. S.	H. I.	F. S.	ELEV.		
		500.81				
128+60			39	4964		
128+67			63	4945		
129+00			75	4933		
50R.			83	4925		
80R.			88	4920		
44L			58	4950		
52L			44	4964		
56L			45	4962	Top [illegible] ditch	8' wide @ Rt ∠s
56L			75	4933	Bot. " "	
69L			75	4933	" " "	
69L			44	4964	Top " "	
73L			34	4974		
85L			39	4969		
T.P.	184	49506	7.59	49322		
130+00			34	4917		
50R.			41	4910		
80R.			44	4907		
40L.			26	4925		
80L			26	4925		

F. B. 308 PG. 192 Job No. 4128 Division No. Notes Red. HE Plotted Profile No.
Survey of Baldwin Ave Date Date
Survey by Evans Notes HE Notes Chkd. L. K. F. Checked X-Sec. No.
Indexed A. C. Johnson Date 4-20-37 Date MAY 5 1937 Date

Form 307 5M 10-34

PLEASE RETURN TO
LOS ANGELES COUNTY SURVEYOR
700 HALL OF RECORDS

NOTE: ANY ADDITIONS OR CHANGES ON THIS SHEET MUST BE MADE OR CIRCLED IN RED INK, WITH DATE AND NAME OF PERSON MAKING CHANGE

Do not extend notes this side of this line

Profile No.____ Notes Red. LE Platted____ Job No. 4178 Division No.____
X-Sec.____ Date____ Date____ Survey of Baldwin Hills
No.____ Notes Chkd. L. K. F. Checked____ Survey by Evans Notes LE Date 4-20-3
Date MAY 5 19[illegible] Map No.____ Indexed by C. Johnson

STATION	B. S.	H. I.	F. S	ELEV.		
		495 06				
131+00			50	490 1.		
50 R.			57	489 4.		
80 R.			62	488 9.		
40 L.			43	490 8.		
80 L.			30	492 1.		
131+45			56	489 5.		
131+64			51	490 0.		
131+74			67	488 4.		
B.C. 131+90.22			70	488 1.		
30 R.			75	487 6.		
40 R.			67	488 4.		
75 R.			78	487 3.		
40 L			58	489 3.		
80 L			57	489 4.		
T.P.	3 19	490.22	8.03	487 03		
132+50			32	487 0.		

FB 308 Pg. 193

EB 308 P.G. 194 | Job. No. 4128 | Division No. ____ | Notes Red HE | Plotted ____ | Profile

Survey of Baldwin Ave | Date ____ | Date ____ | No. ____

Survey by Evans | Notes HE | Notes Chkd L K F | Checked ____ | X-Sec.

Indexed A. C. Johnson | Date 4-20-37 | Date MAY 5 1937 | Date ____ | No. ____

Form 307 5M 10-34

PLEASE RETURN TO
LOS ANGELES COUNTY SURVEYOR
700 HALL OF RECORDS

NOTE: ANY ADDITIONS OR CHANGES ON THIS SHEET MUST BE MADE OR CIRCLED IN RED INK, WITH DATE AND NAME OF PERSON MAKING CHANGE

Do not extend notes this side of this line

STATION	B.S.	H.I.	F.S	ELEV.
(132+50)		490.22		
40R.			41	48[illegible]
80R.			46	485[illegible]
40L			30	48[illegible]
80L			30	487[illegible]
133+00			52	485[illegible]
40R.			55	484[illegible]
80R.			63	483[illegible]
40L.			46	48[illegible]
80L.			40	48[illegible]
133+50			54	48[illegible]
40R.			62	484[illegible]
80R.			66	48[illegible]
40L.			46	485[illegible]
80L			44	485[illegible]
134+00			42	486[illegible]
40R.			45	485[illegible]
80R.			52	485[illegible]

Form 307 5M 10-34

PLEASE RETURN TO
LOS ANGELES COUNTY SURVEYOR
700 HALL OF RECORDS

NOTE: ANY ADDITIONS OR CHANGES ON THIS SHEET MUST BE MADE OR CIRCLED IN RED INK, WITH DATE AND NAME OF PERSON MAKING CHANGE

Do not extend notes this side of this line

STATION	B. S.	H. I.	F. S	ELEV.		
(134+00)		490.22				
40L			41	4861.		
80L.			42	4860		
134+50			33	4869.		
40R.			38	4864.		
80R.			44	4858.		
40L			28	4874.		
53L			23	4879.		
80L			21	4881.		
135+00			20	4882.		
15R.			25	4877.		
40R.			34	4868.		
80R.			40	4862.		
21L			13	4889.		
22L			40	4862.	Bot ditch	
28L			37	4865.	" "	
29L			0.8	4894.		
80L			0.6	4896.		
T.P.	464	49291.	195	488.27		

Profile
No.
X-Sec.
No.

Notes Red. [illegible] Platted
Date Date
Notes Chkd. J. K. F. Checked
Date MAY 3 193[illegible] Date

Job No. 4128 Division No.
Survey of Baldwin Ave
Survey by [illegible] Notes [illegible] Date 4-20-37
Map No.
Indexed A. C. Johnson

EB
B. 308 Pg. 195

Form 307 5M 10-34

PLEASE RETURN TO
LOS ANGELES COUNTY SURVEYOR
700 HALL OF RECORDS

NOTE: ANY ADDITIONS OR CHANGES ON THIS SHEET MUST BE MADE OR CIRCLED IN RED INK, WITH DATE AND NAME OF PERSON MAKING CHANGE

Do not extend notes this side of this line

STATION	B. S.	H. I.	F. S	ELEV.		
		492 91				
135+08			43	488 6	Top Bnk	
135+09			73	485 6	Bot. ditch	
135+12			70	485 9	" "	
135+14			45	488 4	Top Bnk	
135+50			40	48[illegible]		
40R			48	48[illegible]		
94R.			67	486 2	Top Bnk	
97R.			95	483 4	Bot ditch	
101R			94	483 5	Bot. "	
103R			66	486 3	Top Bnk	
40L.			33	489 6		
80L.			22	490 7		
T.P.	325	494 97	1 79	491 12		
136+00			39	49[illegible]		
40R.			50	49[illegible]		
80R.			63	488 7		
40L.			30	492[illegible]		
80L.			2.7	492 3		

Profile No. X-Sec. No.

Plotted Date Checked Date

Notes Red Date Notes Chkd. Date MAY 5 1937

Job. No. 4128 Division No. Notes Date 4-20-37

Survey of Baldwin Ave Notes

Survey by Evans Date

Indexed A. C. Johnson

EB 308 P.G. 196

Form 307 5M 10-34

PLEASE RETURN TO
LOS ANGELES COUNTY SURVEYOR
700 HALL OF RECORDS

NOTE: ANY ADDITIONS OR CHANGES ON THIS SHEET MUST BE MADE OR CIRCLED IN RED INK, WITH DATE AND NAME OF PERSON MAKING CHANGE

Do not extend notes this side of this line

STATION	B. S.	H. I.	F. S	ELEV.		
		494.97				
T.P.	522	496 34	3.85	491 12		
136+50			43	492 0		
40R.			52	491 1		
80R.			58	490 5		
40L.			33	493 0		
80L			24	493 9		
95L			28	493 5	Top Bnk.	
99L.			48	491 5	Bot ditch	
110L.			51	491 2	" "	
116L.			29	493 4	Top Bnk	
136+68			39	492 4	Top Bnk.	
40R.			48	491 5	" "	
80R.			58	490 5	" "	
49L.			32	493 1	" " Angle Pt. & Junction ditches	
136+71			62	490 1	Bot ditch	
40R.			71	489 2	" "	
80R.			80	488 3	" "	

Profile No. ____ Notes Red. HE Platted ____ Job No. 4128 Division No. ____ FB 308 PG. 197
X-Sec. No. ____ Date ____ Date ____ Survey of Baldwin Ave
Notes Chkd L. K. F. Checked ____ Survey by Evans Notes HE Date 4-21-37
Date MAY 5 1937 Date ____ Map No. ____ Indexed A. C. Johnson Date ____

Form 307 5M 10-34

PLEASE RETURN TO
LOS ANGELES COUNTY SURVEYOR
700 HALL OF RECORDS

NOTE: ANY ADDITIONS OR CHANGES ON THIS SHEET MUST BE MADE OR CIRCLED IN RED INK, WITH DATE AND NAME OF PERSON MAKING CHANGE

Do not extend notes this side of this line

Profile ____ Plotted ____ Job. No. 4128 Division No. ____ Notes Red ____ Date ____ No. ____
Survey of Baldwin Ave Date ____ X-Sec. ____
Survey by Evans Notes ____ Notes Chkd. L. K. F. Checked ____ No. ____
Indexed A. C. Johnson Date 4-21-37 Date MAY 5 1937 Date ____
F.B. 308 P.G. 98

STATION	B. S.	H. I.	F. S	ELEV.		
(136+71)		496.34				
50 L.			53	4[illegible]	Bot ditch Angle Pt & Junction ditches	
136+75			3.5	492.8	Top Bnk.	
40 R.			49	491.[illegible]	" "	
80 R.			63	49[illegible]	" "	
51 L.			33	49[illegible]	" " " "	
136+81			45	491.8		
T.P.	4.79	498.[illegible]	2.86	49[illegible].18		
136+95			6.0	[illegible]		
137+00			4.9	49[illegible]	Top Bnk.	
43 R.			6.0	[illegible]	Top Bnk	
47 R.			7.0	491.2	Bot " & bot ditch	
80 R.			7.1	491.2	Bot & L ditch	
6 L.			6.0	49[illegible]		
7 L.			7.0	491.[illegible]	Bot bnk	
12 L.			7.0	49[illegible]	Bot ditch	

Form 307 5M 10-34

PLEASE RETURN TO
LOS ANGELES COUNTY SURVEYOR
700 HALL OF RECORDS

NOTE: ANY ADDITIONS OR CHANGES ON THIS SHEET MUST BE MADE OR CIRCLED IN RED INK, WITH DATE AND NAME OF PERSON MAKING CHANGE

Do not extend notes this side of this line

STATION	B. S.	H. I.	F. S	ELEV.		
137+00		498 27				
13 L			59	492 4.	Top Bnk	
26 L			51	493 2.		
80 L			22	496 3.		
137+07			71	491 2	℄ 3' ditch.	
137+12			57	492 6.	Top Bnk.	
137+34			41	494 2		
24R.			32	495 1.		
44R.			21	496 2.		
80R.			20	496 3.		
40L			28	495 5.		
80L.			+01	498 4.		
T.P.	7 24	50 438	1. 13	497 14		
B.M. #"B"3.			4 29	500 09	B.M. #"B"3 - Fd. boat spk in N. wall of lake spillway 121 ± N.E. of N.E. cor. Baldwin Pdbe per pg. 167 El. per pg. 167 = 500.073. 50[illegible] Error [illegible]	
B.M. #"B"3	7.747	507 820		500. 073	per above.	

Profile No. ____ Notes Red. IE Platted ____ Job No. 4128 Division No. ____ FB 308 Pg. 199
X-Sec. No. ____ Date ____ Date ____ Survey of Baldwin Ave
Notes Chkd. L. K. F. Checked ____ Survey by Evans Notes IE Date 4-21-37
Date MAY 5 [illegible] Date ____ Map No. ____ Indexed A. C. Johnson

FB. 308 P.G. 200 Job. No. 4128 Division No. ____ Notes Red HE Plotted ____ Profile
Survey of Baldwin Ave Date ____ Date ____ No. ____
Survey by Evans Notes HE Notes Chkd. L. K. F. Checked ____ X-Sec.
Indexed A. C. Johnson Date 4-21-37 Date MAY 5 1937 Date ____ No. ____

Form 307 5M 10-34

PLEASE RETURN TO
LOS ANGELES COUNTY SURVEYOR
700 HALL OF RECORDS

NOTE: ANY ADDITIONS OR CHANGES ON THIS SHEET MUST BE MADE OR CIRCLED IN RED INK, WITH DATE AND NAME OF PERSON MAKING CHANGE

Do not extend notes this side of this line

STATION	B. S.	H. I.	F. S	ELEV.
		507.82		
137+50			121	495.7
33R.			99	4[illegible]
60R.			81	49[illegible]7
80R.			[illegible]	498.6
40L.			114	496.4
80L.			81	49[illegible]
138+00			63	501.7
40R.			50	50[illegible]
80R.			53	502.5
40L.			64	50[illegible]4
80L			50	502.[illegible]
138+50			32	504.
40R.			3[illegible]	504.1
80R.			34	504.[illegible]
40L.			30	504.8
70L			26	505.[illegible]
T.P.	951	513.06	107	50[illegible].75

Form 307 5M 10-34

PLEASE RETURN TO
LOS ANGELES COUNTY SURVEYOR
700 HALL OF RECORDS

NOTE: ANY ADDITIONS OR CHANGES ON THIS SHEET MUST BE MADE OR CIRCLED IN RED INK, WITH DATE AND NAME OF PERSON MAKING CHANGE

Do not extend notes this side of this line

STATION	B. S.	H. I.	F. S	ELEV.		
		516 06				
139+00			96	5065.		
40R.			95	5066.		
80R.			100	5061.		
40L			98	5063.		
80L			93	5068.		
139+50			85	5076.		
40R.			83	5078.		
80R.			83	5078.		
40L			87	5074.		
80L			84	5077.		
140+00			77	5084.		
40R.			72	5089.		
80R.			72	5089.		
40L.			6.8	5093.		
80L			7.7	5084.		
140+50			59	5102.		
40R.			58	5103.		
80R.			5.6	510.5.		

Profile No. ____ Notes Red. HE Platted ____ Job No. 4128 Division No. ____ FB 308 Pg. 201
Date ____ Date ____ Survey of Baldwin Ave
X-Sec. No. ____ Notes Chkd. L. K. F. Checked ____ Survey by Evans Notes HE Date 4-21-37
Date MAY 5 1937 Date ____ Map No. ____ Indexed A. C. Johnson

FB
~~L.B.~~ 308 - P.G. 202 | Job. No. 4128 | Division No. ____ | Notes Red HE | Plotted ____ | Profile

Survey of Baldwin Ave | Date ____ | Date ____ | No. ____

Survey by Evans | Notes HE | Notes Chkd. L K E | Checked ____ | X-Sec.

Indexed A. C. Johnson | Date 4-21-37 | Date MAY 5 19?? | Date ____ | No. ____

Form 307 5M 10-34

PLEASE RETURN TO
LOS ANGELES COUNTY SURVEYOR
700 HALL OF RECORDS

NOTE: ANY ADDITIONS OR CHANGES ON THIS SHEET MUST BE MADE OR CIRCLED IN RED INK, WITH DATE AND NAME OF PERSON MAKING CHANGE

Do not extend notes this side of this line

STATION	B. S.	H. I.	F. S	ELEV.
(140+50)				
40 L				
80 L				
141+00				
40 R				
80 R				
40 L				
80 L				
141+23				
T.P.	8.72	523.99		
141+53				
40 R				
80 R				
40 L				
80 L				
142+00				

Form 307 5M 10-34

PLEASE RETURN TO
LOS ANGELES COUNTY SURVEYOR
700 HALL OF RECORDS

NOTE: ANY ADDITIONS OR CHANGES ON THIS SHEET MUST BE MADE OR CIRCLED IN RED INK, WITH DATE AND NAME OF PERSON MAKING CHANGE

Do not extend notes this side of this line

STATION	B. S.	H. I.	F. S	ELEV.		
(142+00)		523.99				
46R.			57	5183.		
80R.			56	5184.		
40L			63	5177.		
80L			62	5178.		
142+50			47	5193.		
40R.			46	5194.		
80R.			39	5201.		
40L			45	5195.		
80L.			51	5189.		
E.C. 142+73.95			39	5201.		
40R.			39	5201.		
80R.			32	5208.		
40L			43	5197.		
80L			51	5189.		
143+00			42	5198.		
40R.			38	5202.		
80R.			31	5209.		

Profile No. ____ Notes Red. E Platted ____ Job No. 4478 Division No. ____ F.B. 308 Pg 203
X-Sec. No. ____ Date ____ Date ____ Survey of Baldwin Ave
Notes Chkd. L. K. F Checked ____ Survey by Evans Notes E Date 4-24-37
Date MAY 5 1937 Date ____ Map No. ____ Indexed A. C. Johnson Date

Form 307 5M 10-34

PLEASE RETURN TO
LOS ANGELES COUNTY SURVEYOR
700 HALL OF RECORDS

NOTE: ANY ADDITIONS OR CHANGES ON THIS SHEET MUST BE MADE OR CIRCLED IN RED INK, WITH DATE AND NAME OF PERSON MAKING CHANGE

Do not extend notes this side of this line

STATION	B. S.	H. I.	F. S	ELEV.		
(143+00)		52399.				
40L			46	5194.		
80L			56	51[illegible]4.		
144+00			68	51[illegible]2.		
30R.			58	5[illegible]2.		
80R.			37	52[illegible].		
40L			79	51[illegible].		
80L			87	51[illegible].		
T.P.	1091	53005	4.85	51[illegible]14		
145+00			119	5182.		
40R			107	5194.		
80 R.			80	5221.		
40L			126	517[illegible].		
80L			132	51[illegible]9.		
146+00			76	522[illegible].		
40R.			53	524[illegible].		
80R.			25	5276.		

E.B. 308 P.G 204 Job. No. 4128 Division No. ___ Notes Red HE Plotted ___ Profile
Survey of Baldwin Ave. Date ___ Date ___ No: ___
Survey by Evans Notes HE Notes Chkd. L. K. F. Checked ___ X-Sec.
Indexed A. C. Johnson Date 4-21-37 Date MAY 5 1937 Date ___ No. ___

Form 307 5M 10-34

PLEASE RETURN TO
LOS ANGELES COUNTY SURVEYOR
700 HALL OF RECORDS

NOTE: ANY ADDITIONS OR CHANGES ON THIS SHEET MUST BE MADE OR CIRCLED IN RED INK, WITH DATE AND NAME OF PERSON MAKING CHANGE

Do not extend notes this side of this line

STATION	B. S.	H. I.	F. S	ELEV.		
(146+00)		53005				
40L.			93	5208		
58L			97	5204		
80L.			99	5202		
147+00			44	5257		
40R.			1.9	5282		
80R.			+04	530.5		
40L			55	5246		
80L			58	5243		
T.P.	1107	53917	1.95	52810		
148+00			100	5292		
20R.			88	530.4	S edge Tr Rd	
43R.			8[illegible]	5312	E " "	
57R.			86	5306	N edge "	
80R.			8[illegible]	5312		
40L			110	5282		
80L			111	5281		

Profile No. ____ Notes Red. HE Platted ____ Job No. 4128 Division No. ____ FB ~~L.B.~~ 308 Pg. 205
X-Sec. No. ____ Date ____ Date ____ Survey of Baldwin Ave
Notes Chkd. L. K. Checked ____ Survey by Evans Notes HE Date 4-21-37
Date MAY 5 1937 Date ____ Map No. ____ Indexed A. C. Johnson

FB 308 P.G. 206 | Job. No. 4128 | Division No. ____ | Notes Red HE | Plotted ____ | Profile

Survey of Baldwin Ave | Date ____ | Date ____ | No. ____

Survey by Evans | Notes HE | Notes Chkd. L. K. F. | Checked ____ | X-Sec.

Indexed A. C. Johnson | Date 4-21-37 | Date MAY 5 1937 | Date ____ | No. ____

Form 307 5M 10-34

PLEASE RETURN TO
LOS ANGELES COUNTY SURVEYOR
700 HALL OF RECORDS

NOTE: ANY ADDITIONS OR CHANGES ON THIS SHEET MUST BE MADE OR CIRCLED IN RED INK, WITH DATE AND NAME OF PERSON MAKING CHANGE

Do not extend notes this side of this line

STATION	B. S.	H. I.	F. S	ELEV.	
148+23		539.17	86	[illegible]	℄ Tr Rd 10 wire
148+70.80 B.C.			84	[illegible]	
40R.			72	[illegible]	
80R.			[illegible]	[illegible]	
40L			[illegible]	[illegible]	
80L			80	[illegible]	N edge Tr Rd
149+00			82	[illegible]	
40R.			[illegible]	[illegible]	
80R.			50	[illegible]	
40L.			80	[illegible]	
80L			80	[illegible]	
149+50			54	[illegible]	
45R.			41	[illegible]	
80R.			39	[illegible]	
40L			5.5	[illegible]	
80L			60	[illegible]	

Form 307 5M 10-34

PLEASE RETURN TO
LOS ANGELES COUNTY SURVEYOR
700 HALL OF RECORDS

NOTE: ANY ADDITIONS OR CHANGES ON THIS SHEET MUST BE MADE OR CIRCLED IN RED INK, WITH DATE AND NAME OF PERSON MAKING CHANGE

Do not extend notes this side of this line

STATION	B. S.	H. I.	F. S	ELEV.		
		539.17				
150+00			3 3	535 9.		
40R.			3 0	536 2.		
80R.			1 9	537 3.		
40L			3.4	535 8.		
69L			3 8	535 4.		
73L			4 3	534 9.	gutter	
84L			2 8	536 4.	℄ 10' Tr. Rd.	
150+50			1 8	537 4.		
40R.			1 0	538 2.		
80R.			0 1	539 1.		
40L			1 6	537 6.		
54L			2 2	537 0.	gutter	
59L			1 2	538 0.		
63L			1 0	538 2.	℄ Tr Rd	
72L.			1 7	537 5.		
76L			3.3	535 9.	gutter	
78L			1 7	537 5.		
85L			0 7	538 5.		
T.P.	10 07	547 51.	1 73	537 44		

Profile No. ____ Notes Red. E Platted ____ Job No. 4128 Division No. ____ ~~L.B.~~ FB 308 Pg. 207
X-Sec. No. ____ Date ____ Date ____ Survey of Baldwin Ave
Notes Chkd. L. K. Checked ____ Survey by Evans Notes HE Date 4-21-37
Date MAY 5 1937 Date ____ Map No. ____ Indexed A. C. Johnson Date ____

F.B. 308 P.G. 208 | Job. No. 4128 Division No. ____ Notes Red HE ____ Plotted ____ Profile

Survey of Baldwin Ave ____ Date ____ Date ____ No. ____

Survey by Evans ____ Notes HE ____ Notes Chkd. L K. E. ____ Checked ____ X-Sec.

Indexed A. C. Johnson ____ Date 6-21-37 ____ Date MAY 5 1937 Date ____ No. ____

STATION	B. S.	H. I.	F. S.	ELEV.	
151+85					
152					
153					
154					
155					
156					
157					
158					
159					
160					
161					
162					
163					
164					
165					
166					
167					
168					
169					
170					
171					
172					
173					
174					
175					
176					
177					
178					
179					
180					
181					
182					
183					
184					
185					
186					
187					
188					
189					
190					
191					
192					
193					
194					
195					
196					
197					
198					
199					
200					
201					
202					
203					
204					
205					
206					
207					
208					
209					
210					
211					
212					
213					
214					
215					
216					
217					
218					
219					
220					
221					
222					
223					
224					
225					
226					
227					
228					
229					
230					
231					
232					
233					
234					
235					
236					
237					
238					
239					
240					
241					
242					
243					
244					
245					
246					
247					
248					
249					
250					
251					
252					
253					
254					
255					
256					
257					
258					
259					
260					
261					
262					
263					
264					
265					
266					
267					
268					
269					
270					
271					
272					
273					
274					
275					
276					
277					
278					
279					
280					
281					
282					
283					
284					
285					
286					
287					
288					
289					
290					
291					
292					
293					
294					
295					
296					
297					
298					
299					
300					
301					
302					
303					
304					
305					
306					
307					
308					
309					
310					
311					
312					
313					
314					
315					
316					
317					
318					
319					
320					
321					
322					
323					
324					
325					
326					
327					
328					
329					
330					
331					
332					
333					
334					
335					
336					
337					
338					
339					
340					
341					
342					
343					
344					
345					
346					
347					
348					
349					
350					
351					
352					
353					
354					
355					
356					
357					
358					
359					
360					
361					
362					
363					
364					
365					
366					
367					
368					
369					
370					
371					
372					
373					
374					
375					
376					
377					
378					
379					
380					
381					
382					
383					
384					
385					
386					
387					
388					
389					
390					
391					
392					
393					
394					
395					
396					
397					
398					
399					
400					
401					
402					
403					
404					
405					
406					
407					
408					
409					
410					
411					
412					
413					
414					
415					
416					
417					
418					
419					
420					
421					
422					
423					
424					
425					
426					
427					
428					
429					
430					
431					
432					
433					
434					
435					
436					
437					
438					
439					
440					
441					
442					
443					
444					
445					
446					
447					
448					
449					
450					
451					
452					
453					
454					
455					
456					
457					
458					
459					
460					
461					
462					
463					
464					
465					
466					
467					
468					
469					
470					
471					
472					
473					
474					
475					
476					
477					
478					
479					
480					
481					
482					
483					
484					
485					
486					
487					
488					
489					
490					
491					
492					
493					
494					
495					
496					
497					
498					
499					
500					
501					
502					
503					
504					
505					
506					
507					
508					
509					
510					
511					
512					
513					
514					
515					
516					
517					
518					
519					
520					
521					
522					
523					
524					
525					
526					
527					
528					
529					
530					
531					
532					
533					
534					
535					
536					
537					
538					
539					
540					
541					
542					
543					
544					
545					
546					
547					
548					
549					
550					
551					
552					
553					
554					
555					
556					
557					
558					
559					
560					
561					
562					
563					
564					
565					
566					
567					
568					
569					
570					
571					
572					
573					
574					
575					
576					
577					
578					
579					
580					
581					
582					
583					
584					
585					
586					
587					
588					
589					
590					
591					
592					
593					
594					
595					
596					
597					
598					
599					
600					
601					
602					
603					
604					
605					
606					
607					
608					
609					
610					
611					
612					
613					
614					
615					
616					
617					
618					
619					
620					
621					
622					
623					
624					
625					
626					
627					
628					
629					
630					
631					
632					
633					
634					
635					
636					
637					
638					
639					
640					
641					
642					
643					
644					
645					
646					
647					
648					
649					
650					
651					
652					
653					
654					
655					
656					
657					
658					
659					
660					
661					
662					
663					
664					
665					
666					
667					
668					
669					
670					
671					
672					
673					
674					
675					
676					
677					
678					
679					
680					
681					
682					
683					
684					
685					
686					
687					
688					
689					
690					
691					
692					
693					
694					
695					
696					
697					
698					
699					
700					
701					
702					
703					
704					
705					
706					
707					
708					
709					
710					
711					
712					
713					
714					
715					
716					
717					
718					
719					
720					
721					
722					
723					
724					
725					
726					
727					
728					
729					
730					
731					
732					
733					
734					
735					
736					
737					
738					
739					
740					
741					
742					
743					
744					
745					
746					
747					
748					
749					
750					
751					
752					
753					
754					
755					
756					
757					
758					
759					
760					
761					
762					
763					
764					
765					
766					
767					
768					
769					
770					
771					
772					
773					
774					
775					
776					
777					
778					
779					
780					
781					
782					
783					
784					
785					
786					
787					
788					
789					
790					
791					
792					
793					
794					
795					
796					
797					
798					
799					
800					
801					
802					
803					
804					
805					
806					
807					
808					
809					
810					
811					
812					
813					
814					
815					
816					
817					
818					
819					
820					
821					
822					
823					
824					
825					
826					
827					
828					
829					
830					
831					
832					
833					
834					
835					
836					
837					
838					
839					
840					
841					
842					
843					
844					
845					
846					
847					
848					
849					
850					
851					
852					
853					
854					
855					
856					
857					
858					
859					
860					
861					
862					
863					
864					
865					
866					
867					
868					
869					
870					
871					
872					
873					
874					
875					
876					
877					
878					
879					
880					
881					
882					
883					
884					
885					
886					
887					
888					
889					
890					
891					
892					
893					
894					
895					
896					
897					
898					
899					
900					
901					
902					
903					
904					
905					
906					
907					
908					
909					
910					
911					
912					
913					
914					
915					
916					
917					
918					
919					
920					
921					
922					
923					
924					
925					
926					
927					
928					
929					
930					
931					
932					
933					
934					
935					
936					
937					
938					
939					
940					
941					
942					
943					
944					
945					
946					
947					
948					
949					
950					
951					
952					
953					
954					
955					
956					
957					
958					
959					
960					
961					
962					
963					
964					
965					
966					
967					
968					
969					
970					
971					
972					
973					
974					
975					
976					
977					
978					
979					
980					
981					
982					
983					
984					
985					
986					
987					
988					
989					
990					
991					
992					
993					
994					
995					
996					
997					
998					
999					
1000					

Form 307 5M 10-34

PLEASE RETURN TO
LOS ANGELES COUNTY SURVEYOR
700 HALL OF RECORDS

Do not extend notes this side of this line

NOTE: ANY ADDITIONS OR CHANGES ON THIS SHEET MUST BE MADE OR CIRCLED IN RED INK, WITH DATE AND NAME OF PERSON MAKING CHANGE

Form 307 5M 10-34

PLEASE RETURN TO
LOS ANGELES COUNTY SURVEYOR
700 HALL OF RECORDS

NOTE: ANY ADDITIONS OR CHANGES ON THIS SHEET MUST BE MADE OR CIRCLED IN RED INK, WITH DATE AND NAME OF PERSON MAKING CHANGE

Do not extend notes this side of this line

STATION	B. S.	H. I.	F. S	ELEV.		
(151+50)		547 51.				
45L			64	541 1.		
49L			73	540 2.	gutter	
57L			53	542 2.		
80L			57	541 8.		
151+59			56	541 9.		
151+72			40	543 5.		
152+00			36	543 9.		
59R.			34	544 1.	Bot conc wall (runs E+W.)	
59R.			23	545 2.	Top " "	
80R.			20	545 5.		
19L			36	543 9.		
30L			36	543 9.	℄ 10' TrRd.	
37L			42	543 3.		
40L			46	542 9.	gutter	
50L			29	544 6.		
80L			28	544 7.		

Profile No. ____ Notes Red. HE Platted ____ Job No. 4128 Division No. ____ FB 308 PG. 209
X-Sec. No. ____ Date ____ Date ____ Survey of Baldwin Ave
Notes Chkd. L. K. F. Checked ____ Survey by Evans Notes HE Date 4-21-37
Date MAY 5 1937 Date ____ Map No. ____ Indexed A. C. Job Dated ____

Form 307 5M 10-34

PLEASE RETURN TO
LOS ANGELES COUNTY SURVEYOR
700 HALL OF RECORDS

NOTE: ANY ADDITIONS OR CHANGES ON THIS SHEET MUST BE MADE OR CIRCLED IN RED INK, WITH DATE AND NAME OF PERSON MAKING CHANGE

Do not extend notes this side of this line

STATION	B. S.	H. I.	F. S	ELEV.		
		54751				
152+00			12	54[illegible]		
35R.			15	54[illegible]		
80R.			05	54[illegible]		
10'L			15	54[illegible]		
12L			25	545 0	gutter	
24L			14	54[illegible]	℄ 10' Rd.	
33L			22	[illegible]		
3[illegible]			30	[illegible]	gutter	
37L			17	54[illegible]		
44L			07	546[illegible]		
58L			11	546[illegible]		
80L			07	54[illegible]		
B.M. #"B"4			1.08	5[illegible]	B.M. #"B"4 - Fd. Boat spk. top conc. ret. wall in N.E. cor wall, 56± N of N.E. cor conc. garage on Baldwin Ranch per pg 167	El. 546.414 per pg. 167 .43 .016 Error
B.M. "B"4	10 716	557130		[illegible]4	per above	
E.C. 152+90,88			92	547[illegible]		
153+00			86	54[illegible]		

E.B. 308 P.G. 210 Job. No. 4128 Division No. ___ Notes Red HE Plotted ___ Profile ___
Survey of Baldwin Ave Date ___ Date ___ No. ___
Survey by Evans Notes HE Notes Chkd. L. K. F. Checked ___ X-Sec. ___
Indexed A. C. Johnson Date 4-21-37 Date MAY 5 1937 Date ___ No. ___

Form 307 5M 10-34

PLEASE RETURN TO
LOS ANGELES COUNTY SURVEYOR
700 HALL OF RECORDS

NOTE: ANY ADDITIONS OR CHANGES ON THIS SHEET MUST BE MADE OR CIRCLED IN RED INK, WITH DATE AND NAME OF PERSON MAKING CHANGE

Do not extend notes this side of this line

STATION	B. S.	H. I.	F. S	ELEV.		
(753+00)		557 13				
35R.			89	548 2		
80R.			86	548 5		
9L			87	548 4		
10L			98	547 3	gutter	
12L			91	548 0		
23L			88	548 3	℄ 10' Tr Rd.	
30L			90	548 1		
33L			101	547 0	gutter	
37L			84	548 7		
80L			76	549 5		
154+00			39	553 2		
40R.			41	553 0		
80R.			40	553 1		
8L			41	553 0		
10L			66	550 5	gutter	
12L			45	552 6		
21L			40	553 1	℄ Tr Rd.	
31L			41	553 0		
32L			60	551 1	gutter	

Profile No. ____ Notes Red. HE Platted ____ Job No. 4178 Division No. ____ FB 308 Pg. 211
X-Sec. No. ____ Date ____ Date ____ Survey of Baldwin Ave
Notes Chkd. L. K. F. Checked ____ Survey by Evans Notes HE Date 4-21-37
Date MAY 5 1937 Date ____ Map No. ____ Indexed A. C. Johnson

Form 307 5M 10-34

PLEASE RETURN TO
LOS ANGELES COUNTY SURVEYOR
700 HALL OF RECORDS

NOTE: ANY ADDITIONS OR CHANGES ON THIS SHEET MUST BE MADE OR CIRCLED IN RED INK, WITH DATE AND NAME OF PERSON MAKING CHANGE

Do not extend notes this side of this line

STATION	B. S.	H. I.	F. S	ELEV.		
(154+00)		557 13				
34L			4.7	552 4.		
41L			3 7	55[illegible] 4.		
80L.			3 7	[illegible] 4.		
T.P.	730	563.74	0 69	55[illegible] 14		
155+00			6 3	557 4.		
40R.			6 8	55[illegible] 7.		
80R.			7 3	556 [illegible]		
8L			6 5	557 [illegible]		
10L			7 2	556 [illegible].	gutter	
15L			6 0	557 [illegible].		
21L			6 1.	557 [illegible].	℄ Trkd.	
28L			6 5	557 [illegible].		
31L			7 9	555 [illegible].	gutter	
35L			7 0	556 [illegible].		
42L			5 7	558 0.		
80L			6 3	557 4.		

F.B. 308 P.G. 212 Job. No. 4128 Division No. ____ Notes Red H Plotted ____ Profile ____
Survey of Baldwin Ave Date ____ Date ____ No. ____
Survey by Evans Notes H Notes Chkd. L. K. F. Checked ____ X-Sec. ____
Indexed A. C. Johnson Date 4-21-37 Date MAY 5 1937 Date ____ No. ____

Form 307 5M 10-34

PLEASE RETURN TO
LOS ANGELES COUNTY SURVEYOR
700 HALL OF RECORDS

NOTE: ANY ADDITIONS OR CHANGES ON THIS SHEET MUST BE MADE OR CIRCLED IN RED INK, WITH DATE AND NAME OF PERSON MAKING CHANGE

Do not extend notes this side of this line

STATION	B. S.	H. I.	F. S	ELEV.		
		563 74				
156+00			17	5620		
40R.			25	5612		
80R			22	5615		
7L			23	5614		
8L			49	5588	gutter	
12L			16	5621		
21L			17	5620	℄ Tr. Rd.	
30L			21	5616		
32L			37	5600	gutter	
33L			22	5615		
42L			11	5626		
80L			17	5620		
T.P.	1036	573 17	0.93	56281		
157+00			79	5653		
40R.			67	5645		
80R.			90	5642		
19L			83	5649	℄ 10' Tr. Rd.	
[illegible]			81	5651		

Profile No. ____ Notes Red. HE Platted ____ Job No. 4128 Division No. ____ FB 308 PG. 213
Date ____ Date ____ Survey of Baldwin Ave
X-Sec. No. ____ Notes Chkd. L. K. F. Checked ____ Survey by Evans Notes HE Date 4-21-37
Date MAY 5 1937 Date ____ Map No. ____ Indexed A. C. Johnson Date ____

FB L.B. 308 P.G. 214 Job. No. 4178 Division No. ____ Notes Red HE ____ Plotted ____ Profile

Survey of Baldwin Ave Date ____ Date ____ No. ____

Survey by Evans Notes HE Notes Chkd. L. K. F. Checked ____ X-Sec.

Indexed A. C. Johnson Date 4-27-37 Date MAY 5 1937 Date ____ No. ____

STATION	B. S.	H. I.	F. S	ELEV.
(1571.00)				
BOZ				
1584.00				
40 R.				
1544.00				
40 R.				
1504.00				
40 R.				
1464.00				
40 R.				
1424.00				
40 R.				
1384.00				
40 R.				
1344.00				
40 R.				
1304.00				
40 R.				
1264.00				
40 R.				
1224.00				
40 R.				
1184.00				
40 R.				
1144.00				
40 R.				
1104.00				
40 R.				
1064.00				
40 R.				
1024.00				
40 R.				
984.00				
40 R.				
944.00				
40 R.				
904.00				
40 R.				
864.00				
40 R.				
824.00				
40 R.				
784.00				
40 R.				
744.00				
40 R.				
704.00				
40 R.				
664.00				
40 R.				
624.00				
40 R.				
584.00				
40 R.				
544.00				
40 R.				
504.00				
40 R.				
464.00				
40 R.				
424.00				
40 R.				
384.00				
40 R.				
344.00				
40 R.				
304.00				
40 R.				
264.00				
40 R.				
224.00				
40 R.				
184.00				
40 R.				
144.00				
40 R.				
104.00				
40 R.				
64.00				
40 R.				
24.00				
40 R.				
0.00				
BOZ				

Form 307 5M 10-34

PLEASE RETURN TO
LOS ANGELES COUNTY SURVEYOR
700 HALL OF RECORDS

Do not extend notes this side of this line

NOTE: ANY ADDITIONS OR CHANGES ON THIS SHEET MUST BE MADE OR CIRCLED IN RED INK, WITH DATE AND NAME OF PERSON MAKING CHANGE

Form 307 5M 10-34

PLEASE RETURN TO
LOS ANGELES COUNTY SURVEYOR
700 HALL OF RECORDS

NOTE: ANY ADDITIONS OR CHANGES ON THIS SHEET MUST BE MADE OR CIRCLED IN RED INK, WITH DATE AND NAME OF PERSON MAKING CHANGE

Do not extend notes this side of this line

STATION	B. S.	H. I.	F. S	ELEV.		
(159+00)		583.89				
32L			135	570 4.	gutter	
36L			115	572 4.		
52L			107	573 2.		
80L			106	573 3.		
160+00			73	576 6.		
29R.			85	575 4.		
39R.			82	575 7.		
68R.			96	574 3.		
80R.			93	574 6.		
11L			77	576 2.	edge rd	
18L			69	577 0.	" "	
21L.			62	577 7.	" "	Road is double here for [illegible] (see imprts)
29L			72	576 7.	" "	
45L			65	577 4.		
80L			56	578 3.		
161+00			27	581 2.		
10R.			25	581 4.		
35R.			35	580 4.		
80R.			37	580 2.		

Profile No. ____ Notes Red. LE Platted ____ Job No. 4128 Division No. ____ EB. 308 Pg. 215
X-Sec. No. ____ Date ____ Date ____ Survey of Baldwin Ave
Notes Chkd. L. K. F. Checked ____ Survey by Evans Notes LE Date 4-27-37
Date MAY 5 1937 Date ____ Map No. ____ Indexed A. C. Johnson

Form 307 5M 10-34

PLEASE RETURN TO
LOS ANGELES COUNTY SURVEYOR
700 HALL OF RECORDS

NOTE: ANY ADDITIONS OR CHANGES ON THIS SHEET MUST BE MADE OR CIRCLED IN RED INK, WITH DATE AND NAME OF PERSON MAKING CHANGE

Do not extend notes this side of this line

STATION	B. S.	H. I.	F. S	ELEV.		
(161+00)		58[illegible] 19.				
8L.			31	5[illegible] 7.		
15L			26	5[illegible] 3.	℄ 16' Tr. Rd.	
31L.			2[illegible]	5[illegible] 0.	gutter	
52L.			19	5[illegible] 2.		
8[illegible]L.			17	5[illegible] 2.		
T.P.	11 59	595 17	[illegible]	[illegible] 7		
162+00			82	5[illegible] 3.		
20R.			97	5[illegible] 5.		
40R.			9[illegible]	58[illegible] 2.		
80R.			94	58[illegible] [illegible].		
7L.			98	58[illegible] 4.	gutter	
18L.			93	5[illegible] [illegible].	℄ 2[illegible]' Tr. Rd.	
30L			1[illegible]1	58[illegible] [illegible].	gutter	
34L.			94	58[illegible] [illegible].		
48L			91	58[illegible] [illegible].		
80L.			91	58[illegible] [illegible].		
~~B.M. [illegible]~~			~~0 05~~	~~59[illegible] 12~~	~~L & T in chic ☐ N. curb Colorado St 52' W. sta 164+18[illegible] per pg 167. El. per pg. 167 595.12~~	

Profile No. ____ X-Sec. No. ____

Plotted ____ Date ____ Checked ____ Date MAY 5 1937

Notes Red HE Date ____ Notes Chkd. L. K. F. Date ____

Job. No. 4128 Division No. ____

Survey of Baldwin Ave

Survey by Evans Notes HE

Indexed A. C. Johnson Date 4-27-37

FB 308 P.G. 216

Form 307 5M 10-34

PLEASE RETURN TO
LOS ANGELES COUNTY SURVEYOR
700 HALL OF RECORDS

NOTE: ANY ADDITIONS OR CHANGES ON THIS SHEET MUST BE MADE OR CIRCLED IN RED INK, WITH DATE AND NAME OF PERSON MAKING CHANGE

Do not extend notes this side of this line

Profile No.____ Notes Red. LE Platted____ Job No. 4128 Division No.____
X-Sec. No.____ Date____ Date____ Survey of Baldwin Ave Date 4-27-37
Notes Chkd. L. K. F. Checked____ Survey by E. Harris Notes LE
Date MAY 5 1937 Date____ Map No.____ Indexed A. C. Johnson

FB 308 PG. 217

STATION	B. S.	H. I.	F. S	ELEV.		
		595 17.				
163+00			4 5	590 7.		
10R.			3 6	591 6.		
40R.			4 1	591 1.		
80R.			4 2	591 0.		
6L.			4 9	5[illegible] 3.		
17L.			4 2	591 0.		
43L.			4 2	591 0.		
80L.			4 9	590 3.		
163+50			1 7	593 5.		
40R.			1 4	593 8.		
80R.			1 5	593 7.		
40L.			1 9	593 3.		
80L.			2 0	593 2.		
B.M. #B5	9 10	604 22.	0 05	595 12.	L+T in chis □, N Curb Colorado St 52'W. Sta. 164+18.4 per pg. 167 El. per pg. 167 = 595.121	
163+90.45			967	594 55.	℄ int Colorado St + Baldwin Ave.	

Form 307 5M 10-34

PLEASE RETURN TO
LOS ANGELES COUNTY SURVEYOR
700 HALL OF RECORDS

NOTE: ANY ADDITIONS OR CHANGES ON THIS SHEET MUST BE MADE OR CIRCLED IN RED INK, WITH DATE AND NAME OF PERSON MAKING CHANGE

Do not extend notes this side of this line

STATION	B. S.	H. I.	F. S	ELEV.		
		60422				
		East [illegible]				
0+00 E. =163+9.45			947	[illegible] 5.	163+9.45 ℄ Baldwin Ave = 0+00 East ℄ Colorado	
[illegible]			[illegible]	59[illegible] [illegible]	S Edge pvmt.	
40R.			10[illegible]	593 [illegible]	PL.	
8L.			9[illegible]	[illegible]	℄ [illegible] pvmt.	
28L.			978	59[illegible] [illegible]	gutter	
28L			915	59[illegible] [illegible]7.	Top [illegible]	
32L.			8[illegible]	59[illegible] [illegible].		
36L			45	[illegible] 7.		
6[illegible]			32	[illegible]	℄ Main line tracks	
90L.			29	6[illegible]	[illegible]	
14+00 East			[illegible]	59[illegible] [illegible]	℄ Colorado	
12R.			1[illegible]	59[illegible] [illegible]6	S Edge Pvmt.	
40R.			10[illegible]	593 3.	PL.	
8L.			978	594 [illegible]4	℄ [illegible]	
28L			1007	59[illegible] [illegible]5	gutter	
28L			952	594 [illegible]0	curb	
33L			92	595 0.		
36L			58	598 4.		

L.B. 308 P.G. 218 Job. No. 4128 Division No. ____ Notes Red HE Plotted ____ Profile ____
Survey of Baldwin Ave Date ____ Date ____ No. ____
Survey by Evans Notes HE Notes Chkd. L. K. F. Checked ____ X-Sec. ____
Indexed A. C. Johnson Date 4-27-37 Date MAY 5 1937 Date ____ No. ____

Form 307 5M 10-34

PLEASE RETURN TO
LOS ANGELES COUNTY SURVEYOR
700 HALL OF RECORDS

NOTE: ANY ADDITIONS OR CHANGES ON THIS SHEET MUST BE MADE OR CIRCLED IN RED INK, WITH DATE AND NAME OF PERSON MAKING CHANGE

Do not extend notes this side of this line

STATION	B. S.	H. I.	F. S	ELEV.		
(1+00 E)		604 22				
50L			44	599 8		
65L			43	599 9	℄ tracks.	
90L			40	600 2	RR P.L.	
2+00			1020	594 02		
12'R.			1047	593 75	S. edge Pvmt.	
40 R.			125	591 7	P.L.	
8L.			1005	594 17	℄ constn.	
28L.			1040	593 82	gutter	
28L			978	594 44	Top curb	
33L			91	595 1		
42L			60	598 2		
52L			51	599 1		
65L			53	598 9	℄ tracks.	
90L			50	599 2		
2+00 E			1047	593 75		
12R.			1077	593 45	S edge Pvmt.	
40R.			119	592 3	P.L.	
8L			1029	593 93	℄ "	

Profile No. ____ Notes Red. HE Platted ____ Job No. 4128 Division No. ____ FB 308 Pg. 219
X-Sec. No. ____ Date ____ Date ____ Survey of Baldwin Ave
Notes Chkd. L. K. F. Checked ____ Survey by E Vans Notes HE Date 4-27-37
Date MAY 5 Date ____ Map No. ____ Indexed A. C. Johnson Date ____

Form 307 5M 10-34

PLEASE RETURN TO
LOS ANGELES COUNTY SURVEYOR
700 HALL OF RECORDS

NOTE: ANY ADDITIONS OR CHANGES ON THIS SHEET MUST BE MADE OR CIRCLED IN RED INK, WITH DATE AND NAME OF PERSON MAKING CHANGE

Do not extend notes this side of this line

STATION	B. S.	H. I.	F. S	ELEV.		
(3+00 E)		604 22'				
28L			1063	59[illegible] 59.	gutter	
28L			10 00	594 22	Top curb	
31L.			8 0	596 2.		
35L			7 7	59[illegible] 5.		
40L			5 8	59[illegible] 4.		
41L.			8 7	59[illegible] 5.	Bot ditch Cangle	Pt.-Crosses R.R. @ 2+77 & 2+85
46L.			8 7	59[illegible] 5.	" "	
55L			3 2	601 0.		
61L			6 0	59[illegible] 2.		
65L			6 0	59[illegible] 2.	℄ tracks	
90L.			5 8	59[illegible] 4.	P.L.	
T.P.	2 97	601 94	5 25	598 77		
4+00 E.			8 47	59[illegible] 47		
12R.			8 75	593 19.	Sedge Pvmt.	
40R.			10 2	59[illegible] 7.	P.L.	
8L			8 31	59[illegible] 4	℄ "	
28L			8 58	59[illegible] 26	gutter	
28L			8 01	59[illegible] 13	Top curb	

FB 308 P.G. 220 Job. No. 4128 Division No. ____ Notes Red HE ____ Plotted ____ Profile ____
Survey of Baldwin Ave Date ____ Date ____ No. ____
Survey by Evans Notes HE Notes Chkd. L. K. F. Checked ____ X-Sec. ____
Indexed A. C. Johnson Date 4-27-37 Date MAY 5 1937 Date ____ No. ____

Form 307 5M 10-34

PLEASE RETURN TO
LOS ANGELES COUNTY SURVEYOR
700 HALL OF RECORDS

NOTE: ANY ADDITIONS OR CHANGES ON THIS SHEET MUST BE MADE OR CIRCLED IN RED INK, WITH DATE AND NAME OF PERSON MAKING CHANGE

Do not extend notes this side of this line

STATION	B. S.	H. I.	F. S	ELEV.		
(4+00 E)		601 94				
32 L.			73	5946.		
35 L			54	5965.		
39 L			50	5969.		
41 L			76	5943.	Bot ditch	
47 L			77	5942.		
55 L			29	5990.		
60 L			44	5975.		
65 L			44	5975.	℄ tracks	
90 L.			41	5978.	PL	
5+00 E.			872	59322		
12 R.			902	59292	S edge Prmt.	
40 R.			100	5919.	PL.	
8 L.			850	59344	℄ "	
28 L			889	59305	gutter	
28 L			827	59367.	Top curb.	
32 L			80	5939.		
39 L			30	5989.		
44 L			87	5932.	Bot ditch	
50 L			88	5931.	" "	

Profile No. ____ Notes Red. HE Platted ____ Job No. 4128 Division No. ____ FB 308 Pg. 221
X-Sec. No. ____ Date ____ Date ____ Survey of Baldwin Ave Date 4-27-37
Notes Chkd. L. K. F. Checked ____ Survey by Evans Notes HE Date ____
Date MAY 5 19 Date ____ Map No. ____ Indexed A. C. Johnson Date ____

Form 307 5M 10-34

PLEASE RETURN TO
LOS ANGELES COUNTY SURVEYOR
700 HALL OF RECORDS

NOTE: ANY ADDITIONS OR CHANGES ON THIS SHEET MUST BE MADE OR CIRCLED IN RED INK, WITH DATE AND NAME OF PERSON MAKING CHANGE

Do not extend notes this side of this line

STATION	B. S.	H. I.	F. S	ELEV.		
(5+00 E.)		601 94				
56 L			46	59[illegible]		
58 L			51	59[illegible]		
65 L.			51	596 8	℄ tracks	
90 L.			52	596 7		
T.P.	566	604 95	2.65	59[illegible] 29		
B.M. #B5	11 77	606 89	983	595 12	per pg. 217	
West on Colorado St.						
163+90.45 Baldwin = 0+00 West on Colorado				594 55	See pg. 218 for this Sec.	
1+00 West			12 06	59[illegible]		
8 R.			11 90	594 19	℄ Pvmt	
28 R.			12 23	59[illegible] 6	gutter	
28 R.			11 61	59[illegible]	Top curb	
34 R.			11 0	59[illegible] 9		
42 R.			76	59[illegible]		
51 R.			53	60[illegible]		
65 R.			48	60[illegible]	℄ Tracks	
87 R.			49	602[illegible]		
90 R.			56	601[illegible]		
95 R.			4.1	60[illegible]		

FB 308 P.G. 222 Job. No. 4128 Division No. ___ Notes Red H Plotted ___ Profile
Survey of Baldwin Ave Date ___ Date ___ No. ___
Survey by Evans Notes H Notes Chkd. L. K. F. Checked ___ X-Sec.
Indexed A. C. Johnson Date 4-27-37 Date MAY 5 1937 Date ___ No. ___

Form 307 5M 10-34

PLEASE RETURN TO
LOS ANGELES COUNTY SURVEYOR
700 HALL OF RECORDS

NOTE: ANY ADDITIONS OR CHANGES ON THIS SHEET MUST BE MADE OR CIRCLED IN RED INK, WITH DATE AND NAME OF PERSON MAKING CHANGE

Do not extend notes this side of this line

STATION	B. S.	H. I.	F. S	ELEV.		
(1+00 W.)		606 89				
12 L			12 28	594 61	S. edge Pvmt.	
40 L			13 6	593 3		
2+00 W.			10 96	595 93		
8 R.			10 81	596 08		
28 R.			11 17	595 72	gutter	
28 R.			10 50	596 39	Top Hdwl.	
29 R.			14 60	592 29	invert 30" culvert	
37 R.			12 7	594 2		
44 R.			8 6	598 3		
52 R.			7 82	599 07	invert 2'x2' box culvert.	
56 R.			4 0	602 9		
65 R.			9 6	603 3	℄ Tracks	
90 R.			4 1	602 8		
95 R.			6 65	600 24	invert 2'x2' box culvert	
12 L			11 37	595 52	S. edge pvmt.	
40 L			13 1	593 8	P.L.	
2+30			10 40	596 49		
6 R.			10 20	596 69	℄ Pvmt	

Profile No. ____ Notes Red. KE Platted ____ Job No. 4128 Division No. ____ FB 308 Pg. 223
X-Sec. No. ____ Date ____ Date ____ Survey of Baldwin Ave
Notes Chkd. L K E Checked ____ Survey by Evans Notes H Date 4-27-37
Date MAY 5 1937 Date ____ Map No. ____ Indexed A. C. Johnson Date ____

Form 307 5M 10-34

PLEASE RETURN TO
LOS ANGELES COUNTY SURVEYOR
700 HALL OF RECORDS

NOTE: ANY ADDITIONS OR CHANGES ON THIS SHEET MUST BE MADE OR CIRCLED IN RED INK, WITH DATE AND NAME OF PERSON MAKING CHANGE

Do not extend notes this side of this line

STATION	B. S.	H. I.	F. S	ELEV.		
(2+30)		606 89				
28R.			1053	[illegible]	gutter	
28R.			991	[illegible]	Top curb	
38R			9.7	[illegible]		
40R.			103	[illegible]	Bot. ditch	
46R.			100	[illegible]	" "	
50R.			44	[illegible]		
54R.			34	[illegible]		
65R.			33	[illegible]	℄ Tracks	
76R.			30	[illegible]		
90R			35	[illegible]		
12L			[illegible]	[illegible]	[illegible]	
40L			128	[illegible]	P.L.	
T.P.	5.58	61036	211	60478		
3400			1196	[illegible]		
8R.			1182	[illegible]	℄ Point	
28R.			1219	[illegible]	gutter	
28R.			1138	59878	Top curb	
36R.			111	[illegible]		
40R.			94	[illegible]		

FB 308 P.G 224 Job. No. 4428 Division No. ____ Notes Red HE Plotted ____ Profile ____
Survey of Baldwin Ave Date ____ Date ____ No. ____
Survey by Evans Notes HE Notes Chkd. ____ Checked ____ X-Sec. ____
Indexed A. C. Johnson Date 4-27-37 Date MAY 5 1937 Date ____ No. ____

Form 307 5M 10-34

PLEASE RETURN TO
LOS ANGELES COUNTY SURVEYOR
700 HALL OF RECORDS

NOTE: ANY ADDITIONS OR CHANGES ON THIS SHEET MUST BE MADE OR CIRCLED IN RED INK, WITH DATE AND NAME OF PERSON MAKING CHANGE

Do not extend notes this side of this line

STATION	B. S.	H. I.	F. S	ELEV.		
(3+00)		610 36				
42R.			127	5987	Bot ditch	
45R.			127	5987	" "	
46R.			110	5994.		
55R.			60	6044.		
65R.			59	6045.	℄ Tracks	
90R.			64	6040.		
12'L			1221	59815.	s edge pvmt.	
40L.			140	5964.	P.L.	
4+00			847	60189.		
8R.			831	60205.		
28R.			864	60172.	gutter	
28R.			801	60235.	Top curb.	
41R.			75	6029.		
43R.			96	6008.	Bot ditch	
45R.			96	6008.		
46R.			80	6024.		
55R.			46	6058.		
65R.			46	6058.	℄ Tracks	
84R.			43	6061.		
90R.			50	6054.		

Profile No. ____ Notes Red. LE Platted ____ Job No. 4128 Division No. ____ FB. 308 Pg. 225
X-Sec. No. ____ Date ____ Date ____ Survey of Baldwin Ave
Notes Chkd. L. K. F. Checked ____ Survey by Evans Notes LE Date 4-27-37
Date MAY 5 1937 Date ____ Map No. ____ Indexed A. C. Johnson Date

Form 307 5M 10-34

PLEASE RETURN TO
LOS ANGELES COUNTY SURVEYOR
700 HALL OF RECORDS

NOTE: ANY ADDITIONS OR CHANGES ON THIS SHEET MUST BE MADE OR CIRCLED IN RED INK, WITH DATE AND NAME OF PERSON MAKING CHANGE

Do not extend notes this side of this line

STATION	B. S.	H. I.	F. S	ELEV.		
(4+00)		610 36.				
12L.			8 72	601 64		
22L			9 3	601 1.		
27L.			10 0	6[illegible] 4.		
40L.			11 5	59[illegible] 7.		
5+00			5 71	60[illegible] 65.		
8R.			5 61	6[illegible] 75.		
28R.			5 93	60[illegible] 13	gutter	
28R.			5 32	60[illegible] 04	curb	
37R.			5 0	6[illegible] 4		
42R.			4 4	60[illegible]		
46R.			7 6	6[illegible]	Bot ditch V bot.	
47R			3 [illegible]	60[illegible] 5.		
65R.			3 5	6[illegible]	℄ Tracks.	
90R.			2 9	607[illegible]		
8L			6 00	60[illegible] 6.	S. edge prm[illegible]	
34L			7 1	60[illegible]		
40L			10 5	59[illegible]		
T.P.	3 35	606 66	7 05	60[illegible] 31		
B.M. #B5	10 67	605 79.	11 54	59[illegible] 12	per pg. 217	

F.B. 308 P.G. 226 Job. No. 4128 Division No. ____ Notes Red HE Plotted ____ Profile ____
Survey of Baldwin Ave Date ____ Date ____ No. ____
Survey by Evans Notes HE Notes Chkd. L. K. F. Checked ____ X-Sec. ____
Indexed A. C. Johnson Date 4-27-37 Date MAY 5 1937 Date ____ No. ____

Form 307 5M 10-34

PLEASE RETURN TO
LOS ANGELES COUNTY SURVEYOR
700 HALL OF RECORDS

NOTE: ANY ADDITIONS OR CHANGES ON THIS SHEET MUST BE MADE OR CIRCLED IN RED INK, WITH DATE AND NAME OF PERSON MAKING CHANGE

Do not extend notes this side of this line

STATION	B. S.	H. I.	F. S	ELEV.		
		605.79				
Continuing North on ℄ Proposed Baldwin Ave						
163+98			11 09	594 70	℄ Prmt.	
164+18			11 35	594 44	gutter	
164+18			10 73	595 06	Top curb.	
164+23			10 3	595 5		
40R.			9 7	596 1		
80R.			10 5	595 3		
40L.			10 5	595 3		
			10 4	595 4		
164+27			6 1	599 7		
40R.			7 2	598 6		
80R.			7 1	598 7		
40L.			6 5	599 3		
80L.			7 5	598 3		
164+53			4 19	601 60	Top S. rail main line.	
164+57.72			4 17	601 62	" N. " " "	
164+68.02			4 06	601 73	" S " spur.	
164+72 74			4 06	601 73	" N " "	

Profile No. ____ Notes Red LE Platted ____ Job No. 4128 Division No. ____ F.B. 308 Pg. 227
X-Sec. No. ____ Date ____ Date ____ Survey of Baldwin Ave
Notes Chkd. L. K. F. Checked ____ Survey by Evans Notes LE Date 4-27-37
Date MAY 5 1937 Date ____ Map No. ____ Indexed ____ C. Johnson Date

FB 308 P.G. 228 | Job. No. 4128 | Division No. ____ | Notes Red HE | Plotted ____ | Profile

Survey of Baldwin Arc | Date ____ | Date ____ | No. ____

Survey by Evans | Notes HE | Notes Chkd. L. K. F. | Checked ____ | X-Sec.

Indexed A. C. Johnson | Date 4-27-37 | Date MAY 5 1937 | Date ____ | No. ____

Form 307 5M 10-34

PLEASE RETURN TO
LOS ANGELES COUNTY SURVEYOR
700 HALL OF RECORDS

NOTE: ANY ADDITIONS OR CHANGES ON THIS SHEET MUST BE MADE OR CIRCLED IN RED INK, WITH DATE AND NAME OF PERSON MAKING CHANGE

Do not extend notes this side of this line

STATION	B. S.	H. I.	F. S	ELEV.
R.T. Lo. 164+80.03		605.79	43	6[illegible]5.
40R.			48	60[illegible].
80R.			52	[illegible]5.
40L			43	601.5.
80L			42	601.6.
164+87			19	60[illegible].
24R.			20	60[illegible].
30R.			30	60[illegible].
47R.			31	60[illegible].
80R.			31	601[illegible].
28L.			19	[illegible].
31L.			32	60[illegible].
80L.			28	60[illegible].
165+00			31	60[illegible].
28R.			25	60[illegible].
38R.			27	60[illegible].
80R.			31	60[illegible].
30L.			25	60[illegible].

Form 307 5M 10-34

PLEASE RETURN TO
LOS ANGELES COUNTY SURVEYOR
700 HALL OF RECORDS

NOTE: ANY ADDITIONS OR CHANGES ON THIS SHEET MUST BE MADE OR CIRCLED IN RED INK, WITH DATE AND NAME OF PERSON MAKING CHANGE

Do not extend notes this side of this line

STATION	B. S.	H. I.	F. S	ELEV.		
(165+00)		605 79				
33L			31	602 7		
80L			26	603 2		
T.P.	732	610 44	267	603 12		
165+43			50	605 4		
30R			60	604 4		
80R			6.8	603 6		
29L			60	604 4		
33L			61	604 3		
80L			61	604 3		
165+48			52	605 2		
10R			59	604 5		
17R			71	603 3		
33R			80	602 4	Bot 10' ditch	
48R			88	601 6	" " "	
80R			91	601 3	" " "	
23L			4.5	605 9		
55L			51	605 3		
80L			5.3	605.1		

Profile No. ____ Notes Red. LE Platted ____ Job No. 4128 Division No. ____ FB 308 Pg. 229
Date ____ Date ____ Survey of Baldwin Ave
X-Sec. No. ____ Notes Chkd. L. K. F. Checked ____ Survey by Evans Notes LE Date 4-27-37
Date MAY 5 1937 Date ____ Map No. ____ Indexed A. C. Johnson Date ____

Form 307 5M 10-34

PLEASE RETURN TO
LOS ANGELES COUNTY SURVEYOR
700 HALL OF RECORDS

NOTE: ANY ADDITIONS OR CHANGES ON THIS SHEET MUST BE MADE OR CIRCLED IN RED INK, WITH DATE AND NAME OF PERSON MAKING CHANGE

Do not extend notes this side of this line

STATION	B. S.	H. I.	F. S	ELEV.		
		610 44				
165+54.65			70	[illegible] 4	P.I. ∠ S edge ditch	
18R.			77	60[illegible] 7	Bot & V of ditches	
39R.			81	60[illegible] 3	" & N edge ditch	
40R.			59	60[illegible] 5	Top Bk.	
80R.			75	60[illegible] 9	" "	
12L			53	60[illegible] 1	" "	
40L			46	[illegible]		
80L			28	[illegible]	"	
165+65			71	[illegible]	N. edge ditch	
165+72			58	[illegible]		
9R.			64	[illegible]	Top Bnk	
13R.			75	60[illegible] 9	℄ 6' ditch	
28R.			52	60[illegible] 2	Top Bnk	
38R.			65	[illegible]		
80R.			75	60[illegible]		
17L.			65	60[illegible] 1	Bot N. edge ditch	11' wide @ Pt. ∠s
68L			51	605[illegible]	" S " "	12' " " " "
75L			41	60[illegible]		
80L			41	60[illegible]		

Profile No. X-Sec. No.

Plotted Date Checked Date MAY 5 1937

Notes Red HE Date Notes Chkd. L.R.F. Date

Division No. Notes Date 4-27-37

Job. No. 4128

F.B. 308 P.G. 230

Survey of Baldwin Ave

Survey by Evans Notes HE

Indexed A. C. Johnson Date

Form 307 5M 10-34

PLEASE RETURN TO
LOS ANGELES COUNTY SURVEYOR
700 HALL OF RECORDS

NOTE: ANY ADDITIONS OR CHANGES ON THIS SHEET MUST BE MADE OR CIRCLED IN RED INK, WITH DATE AND NAME OF PERSON MAKING CHANGE

Do not extend notes this side of this line

STATION	B. S.	H. I.	F. S	ELEV.		
		610 44				
166+00			43	606 1		
5R.			47	605 7	Top Bnk.	
10R.			74	603 0	Bot ℄ 6' ditch	
21R.			35	606 9	Top Bnk.	
37R.			50	605 [illegible]		
80R.			61	604 3		
30L			30	607 4		
46L			40	606 4		
80L			25	607 9		
166+27			29	607 5	Top Bnk	
5R.			67	603 7	℄ Bot 4' ditch	
15R.			30	607 4	Top Bnk	
32R.			33	607 [illegible]		
49R.			39	606 5		
52R.			47	605 7		
80R.			48	605 6		
40L			27	607 7		
80L			20	608 4		

Profile No. ____ Notes Red. LE Platted ____ Job No. 428 Division No. ____ FB. 308 Pg. 231
X-Sec. No. ____ Date ____ Date ____ Survey of Baldwin Ave
Notes Chkd. L. K. F. Checked ____ Survey by E Vails Notes LE Date 4-27-37
Date MAY 5 1937 Date ____ Map No. ____ Indexed A. C. Johnson Date ____

Form 307 5M 10-34

PLEASE RETURN TO
LOS ANGELES COUNTY SURVEYOR
700 HALL OF RECORDS

NOTE: ANY ADDITIONS OR CHANGES ON THIS SHEET MUST BE MADE OR CIRCLED IN RED INK, WITH DATE AND NAME OF PERSON MAKING CHANGE

Do not extend notes this side of this line

STATION	B. S.	H. I.	F. S	ELEV.		
		610.44				
166+32			6 5	[illegible]	Bot wedge 4' ditch	
[illegible]			[illegible]	[illegible]	Bot wedge 4' ditch	
[illegible]			3 3	[illegible]		
[illegible]	911	618 30	1 [illegible]	60[illegible] 19		
166+64			9 5	60[illegible] 8		
4' R.			13 4	~~597.6~~ 604.9	Bot 2 4' ditch	
12 R.			9 8	608 5	Top Bnk	
31 R.			9 3	60[illegible]		
80 R.			11 3	60[illegible]		
3 L			8 4	609 [illegible]	Top Bnk	
40 L			8 6	60[illegible] 7		
80 L			9 5	60[illegible] 8		
166+71			13 0	60[illegible]	Bot wedge 4' ditch	
167+00			12 5	605 8	" " " 6' "	
8 R			8 6	609 [illegible]	Top Bnk	
30 R.			8 8	60[illegible] 5		
80 R			10 0	60[illegible]		
4 L			7 5	61[illegible]	" "	
28 L			8 0	61[illegible]		

EB 308 P.G. 232 Job. No. 4128 Division No. ____ Notes Red HE Plotted ____ Profile ____
Survey of Baldwin Ave Date ____ Date ____ No. ____
Survey by Evans Notes HE Notes Chkd. L. K. r Checked ____ X-Sec. ____
Indexed A. C. Johnson Date 4-27-37 Date MAY 5 1937 Date ____ No. ____

Form 307 5M 11-35

PLEASE RETURN TO
LOS ANGELES COUNTY SURVEYOR
700 HALL OF RECORDS

NOTE: ANY ADDITIONS OR CHANGES ON THIS SHEET MUST BE MADE OR CIRCLED IN RED INK, WITH DATE AND NAME OF PERSON MAKING CHANGE

Do not extend notes this side of this line

STATION	B. S.	H. I.	F. S.	ELEV.		
(167+00)		618 30				
42L			6 8	611 5		
80L			7 8	610 5		
167+18			12 3	606 0	Bot W edge 6' ditch	
167+22			8 3	610 0	Side of bank	
167+30			11 0	607 3	Bot W. edge 6' ditch	
167+50			10 1	608 2		
167+86			9 8	608 5	℄ ∠ 7' ditch	
168+00			8 6	609 7	Bot W. bnk 8' ditch	
18R.			4 0	614 3	Top Bnk	
29R.			5 6	612 7		
80R.			7 0	611 3		
6L			3 5	614 8	" "	
40L			3 4	614 9		
80L			2 5	615 8		
T.P.	7.91	622 96	3.25	615 05		
168+12			10 3	612 7		

Profile No. ____ Notes Red. HE Plotted ____ Job No. 4178 Division No. ____ F. B. 308 PG 233
X-Sec. No. ____ Date ____ Date ____ Survey of Baldwin Pvs
Notes Chkd. L K F Checked ____ Survey by Evans Notes HE Date 4-27-37
Date MAY 5 1937 Date ____ Map No. ____ Indexed A. C. Johns Date ____

Form 307 5M 11-35

PLEASE RETURN TO
LOS ANGELES COUNTY SURVEYOR
700 HALL OF RECORDS

NOTE: ANY ADDITIONS OR CHANGES ON THIS SHEET MUST BE MADE OR CIRCLED IN RED INK, WITH DATE AND NAME OF PERSON MAKING CHANGE

Do not extend notes this side of this line

STATION	B. S.	H. I.	F. S.	ELEV.	
(168+12)		622.96			
18R.			14°	60[illegible]	℄ 16' ditch
21R.			87	[illegible]	Top Bk
30R.			97	613 3	
3L			75	61[illegible] 5	" "
40L			74	6[illegible] 6	
80L			73	61[illegible] 7	
168+22			8°	61[illegible] 0	
2R.			85	614 5	Top Bk
7R.			135	6[illegible] 5	Bot & wedge ditch
14R.			140	6[illegible] 9	" " E. " "
17R.			82	61[illegible] 8	Top Bk
30R.			93	613 7	
(Left side [illegible] 168[illegible])					
168+40			72	61[illegible]	" "
168+46			135	[illegible]	Bot ℄ & ∠ 3' ditch
17R.			77	61[illegible]	
30R			84	614[illegible]	
80R.			9.9	61[illegible]	

F. B. 308 PG. 234 Job No. 4127 Division No. Notes Red. HE Plotted Profile No.
Survey of Baldwin Ave Date Date X-Sec.
Survey by Evans Notes HE Notes Chkd. L. K. F. Checked
Indexed A. C. Johnson Date 4-28-37 Date MAY 5 193[illegible] Date No.

Form 307 5M 11-35

PLEASE RETURN TO
LOS ANGELES COUNTY SURVEYOR
700 HALL OF RECORDS

NOTE: ANY ADDITIONS OR CHANGES ON THIS SHEET MUST BE MADE OR CIRCLED IN RED INK, WITH DATE AND NAME OF PERSON MAKING CHANGE

Do not extend notes this side of this line

STATION	B. S.	H. I.	F. S.	ELEV.		
(168+46)		622.96				
[illegible]			68	616 2	Top [illegible]	
40 L.			64	616 6		
80 L.			58	617 2		
168+59			129	6101	[illegible] 5' ditch	
168+71			101	6129	side of ditch	
168+74			6[illegible]	6166	Top [illegible]	
15 R.			107	6123		
[illegible]			130	[illegible]	℄ Bot 5' ditch	
25 R.			[illegible]	6155	Top [illegible]	
30 R.			[illegible]	[illegible]		
80 R.			[illegible]	[illegible]		
40 L.			56	6177		
80 L			[illegible]	6187		
169+00			57	61[illegible]		
5 R.			57	61[illegible]	Top [illegible]	
14 R.			115	6115	℄ Bot 5' ditch	

Profile No. ____ Notes Red. ____ Plotted ____ Job No. 4128 Division No. ____ F. B. [illegible] Pg 235

X-Sec. No. ____ Date ____ Date ____ Survey of [illegible] Date 4-28-[illegible]

Notes Chkd. L. K. F. Checked ____ Survey by ____ Notes ____

Date MAY 5 1937 Date ____ Map No. ____ Indexed A. C. Jordan Date ____

Form 307 5M 11-35

PLEASE RETURN TO
LOS ANGELES COUNTY SURVEYOR
700 HALL OF RECORDS

NOTE: ANY ADDITIONS OR CHANGES ON THIS SHEET MUST BE MADE OR CIRCLED IN RED INK, WITH DATE AND NAME OF PERSON MAKING CHANGE

Do not extend notes this side of this line

STATION	B. S.	H. I.	F. S.	ELEV.		
[illegible]		6[illegible]				
[illegible]			55	61[illegible]	[illegible]	
30 R			[illegible]	[illegible]		
[illegible]			[illegible]	[illegible]		
[illegible]			48	[illegible]		
[illegible]			48	[illegible]		
[illegible]			45	[illegible]		
[illegible]			[illegible]	[illegible]		
169+34			38	[illegible]		
[illegible]			[illegible]	[illegible]	[illegible]	
12 R			[illegible]	[illegible]	[illegible]	
[illegible]			41	61[illegible]	[illegible]	
[illegible]			[illegible]	[illegible]		
80 R			46	[illegible]		
[illegible]			[illegible]	[illegible]		
[illegible]			[illegible]	[illegible]		
[illegible]			[illegible]	[illegible]		
169+40			31	61[illegible]		
[illegible] R			[illegible]	61[illegible]	[illegible]	[illegible] long. Invert 3.2 [illegible]

F. B. 301 PG. [illegible] Job No. 4128 Division No. ____ Notes Red. [illegible] Plotted ____ Profile ____
Survey of [illegible] Date ____ Date ____ No. ____
Survey by [illegible] Notes [illegible] Notes Chkd. [illegible] Checked ____ X-Sec. ____
Indexed A. C. Johnson Date [illegible] Date MAY 5 1937 Date ____ No. ____

Form 307 5M 11-35

PLEASE RETURN TO
LOS ANGELES COUNTY SURVEYOR
700 HALL OF RECORDS

NOTE: ANY ADDITIONS OR CHANGES ON THIS SHEET MUST BE MADE OR CIRCLED IN RED INK, WITH DATE AND NAME OF PERSON MAKING CHANGE

Do not extend notes this side of this line

STATION	B. S.	H. I.	F. S.	ELEV.		
([illegible])		[illegible]				
30 R.			[illegible]	6194.	S. [illegible]	
80 R			46	6184.	" " "	"
(Left side [illegible] as [illegible])						
T.P.	839	63066	069	62227		
169+52			112	6195.		
15 R.			1110	61956	Top 4 ctr. conc. hdwl 5' long. Invert 3.[illegible]	
30 R.			110	6197.	N. edge macadam Dr.	
80 R			125	6182.	" " " "	
(Left side [illegible] as [illegible])						
169+77			95	6212.		
8 R.			96	6211.	Top [illegible]	
12 R.			134	6173.	℄ Bot 6' ditch	
17 R.			101	6206.	Top bnk.	
30 R.			94	6213.		
80 R.			103	6204.		
40 L			90	6217.		
80 L			85	6222.		

Profile No. ____ Notes Red ____ Plotted ____ Job No. ____ Division No. ____ F. B. ____ PG 237

X-Sec. No. ____ Notes Chkd. L. K. F. Date MAY 1937 Checked ____ Date ____ Survey of ____ Survey by ____ Notes ____ Date ____ Map No. ____ Indexed ____ Date ____

Form 307 5M 11-35

PLEASE RETURN TO
LOS ANGELES COUNTY SURVEYOR
700 HALL OF RECORDS

NOTE: ANY ADDITIONS OR CHANGES ON THIS SHEET MUST BE MADE OR CIRCLED IN RED INK, WITH DATE AND NAME OF PERSON MAKING CHANGE

Do not extend notes this side of this line

STATION	B. S.	H. I.	F. S.	ELEV.		
		630 66				
169+95			84	[illegible]		
10R.			84	[illegible]	Top [illegible]	
25R.			125	[illegible]	℄ Bot [illegible]	∠
30R.			28	[illegible]	Top [illegible]	
[illegible]			101	[illegible]		
[illegible]	[illegible]	[illegible]	[illegible]	[illegible]		
170+28			66	62[illegible] 1		
4R.			66	62[illegible]	Top [illegible]	
8R.			116	[illegible]	℄ Bot [illegible]	∠
20R.			72	[illegible] 5	Top [illegible]	
30R.			71	[illegible] 6		
80R			82	[illegible]		
32L			70	623 7		
48L			60	624 7		
80L			57	[illegible]		
170+55			51	[illegible]		
11R.			55	62[illegible]	Top [illegible]	
17R.			108	[illegible]	[illegible]	∠
23R.			50	62[illegible]	Top [illegible]	

F. B. 308 PG. 238 | Job No. [illegible] | Division No. [illegible] | Notes Red. [illegible] | Plotted [illegible] | Profile No. [illegible]
Survey of [illegible] | Date [illegible] | Date [illegible] | Date [illegible] | X-Sec. No. [illegible]
Survey by [illegible] | Notes [illegible] | Notes Chkd. L. K. F. | Checked [illegible]
Indexed A. C. Johnson | Date 4-25-[illegible] | Date MAY 5 [illegible] | Date [illegible]

Form 307 5M 11-35

PLEASE RETURN TO
LOS ANGELES COUNTY SURVEYOR
700 HALL OF RECORDS

NOTE: ANY ADDITIONS OR CHANGES ON THIS SHEET MUST BE MADE OR CIRCLED IN RED INK, WITH DATE AND NAME OF PERSON MAKING CHANGE

Do not extend notes this side of this line

STATION	B. S.	H. I.	F. S.	ELEV.		
(170+58)		630 66				
30R			54	625 3.		
8[illegible]			67	[illegible]		
35L			52	625 5.		
80L			36	527 1.		
[illegible]+94			29	627 8.		
8R			27	628 0.	Top [illegible]	
22R			98	620 9.	℄ Bot 6' ditch ∠	
30R.			[illegible]	627 0.	Top [illegible]	
8[illegible]			46	626 1.		
40L			18	628 9.		
[illegible]			19	628 6.		
T.P.	7 17	637 04	079	629 87		
171+42			64	630 6.	Top Bnk.	
9R.			150	622 0.	℄ Bot 4' ditch ∠	
12R			124	624 6.		
26R.			67	630 3.	Top Bnk	
30R.			70	630 0.		
80R.			8.8	628 .2.		

Profile No. ____ Notes Red ____ Plotted ____ Job No. 4178 Division No. ____ F. B. 3[illegible] PG. 239

X-Sec. No. ____ Date ____ Date ____ Survey of ____ Date ____

Notes Chkd L. K. F. Checked ____ Survey by ____ Notes ____ Date ____

Date MAY 5 1933 Date ____ Map No. ____ Indexed A. C. John Date ____

Form 307 5M 11-35

PLEASE RETURN TO
LOS ANGELES COUNTY SURVEYOR
700 HALL OF RECORDS

NOTE: ANY ADDITIONS OR CHANGES ON THIS SHEET MUST BE MADE OR CIRCLED IN RED INK, WITH DATE AND NAME OF PERSON MAKING CHANGE

Do not extend notes this side of this line

STATION	B. S.	H. I.	F. S.	ELEV.		
(171+42)		637.04				
40L			51	631 7.		
80L			51	63[illegible]9.		
171+48			143	62[illegible]7.	Bot bnk W side ditch	
171+62			137	6233.	" " E	
4R.			113	62[illegible]7.		
12R.			110	6[illegible]0.		
15R.			79	62[illegible]1.	Top bnk	
30R.			57	631[illegible].		
10L			138	62[illegible]1.	Bot "	
19L			46	6[illegible]4.	Top "	
40L			37	6[illegible]3.		
80L			34	6[illegible]6.		
171+66			46	[illegible]4.		
171+70			33	62[illegible].		
171+80			42	6[illegible]2.		
11R.			44	[illegible].	TB.	

F. B. 308 PG. [illegible] Job No. 4178 Division No. ____ Notes Red. [illegible] Plotted ____ Profile ____
Survey of Baldwin Ave Date ____ Date ____ No. ____
Survey by Evans Notes [illegible] Notes Chkd. L. K. F. Checked ____ X-Sec. ____
Indexed A. C. Johnson Date [illegible] Date MAY 5 1939 Date ____ No. ____

Form 307 5M 11-35

PLEASE RETURN TO
LOS ANGELES COUNTY SURVEYOR
700 HALL OF RECORDS

NOTE: ANY ADDITIONS OR CHANGES ON THIS SHEET MUST BE MADE OR CIRCLED IN RED INK, WITH DATE AND NAME OF PERSON MAKING CHANGE

Do not extend notes this side of this line

STATION	B. S.	H. I.	F. S.	ELEV.		
(171+80)		637.04				
17R.			75	6295.	Head of drain.	5' wide
21R.			35	6335.	Top E. Br. drain	
80R			44	6326.		
7L.			47	6323.	Top E. Bnk. ditch	
13L.			112	6258.	℄ Bot. 6' "	
20L.			31	6339.	Top conc. Hdwl	
31L			27	6343.		
80L.			17	6353.		
171+86			27	6343.		
171+86			[illegible]	634 72	Top curb	
171+87			296	634 08.	gutter	
72+13.27			248	634 56.	℄ int. Baldwin Ave & Foothill Blvd.	
B.M. #B6			293	634 11	B.M. #B6 per pg 168. Fd. L&T in chis. [illegible], S. Curb Foothill Blvd, 41' Rt. Sta 171+86 El. per pg. 168 = 634.106 ✓	
		(See	Next	pg. for	Foothill Blvd)	

Profile No. ____ Notes Red. ____ Plotted ____ Job No. ____ Division No. ____ F. B. ____ PG 241

X-Sec. No. ____ Date ____ Date ____ Survey of ____ Date ____

Notes Chkd. L. K. F. Checked ____ Survey by ____ Notes ____ Date ____

Date MAY 5 1937 Date ____ Map No. ____ Indexed A. C. Johns Date ____

Form 307 5M 11-35

PLEASE RETURN TO
LOS ANGELES COUNTY SURVEYOR
700 HALL OF RECORDS

NOTE: ANY ADDITIONS OR CHANGES ON THIS SHEET MUST BE MADE OR CIRCLED IN RED INK, WITH DATE AND NAME OF PERSON MAKING CHANGE

Do not extend notes this side of this line

STATION	B. S.	H. I.	F. S.	ELEV.	
East on ℄ Fo[illegible]					
BM #B6	[illegible]	637.47		6[illegible]11.	pg. 241
172+13.27 Baldwin =0+00 E ℄ Foothill			491	63[illegible]56.	per pg. 241
27R.			539	634 08.	gutter
27R.			475	634 72.	
28R			51	634 4.	
33R.			67	6[illegible]9.	
40R.			101	6[illegible]4.	
27L			439	635 08.	gutter Line
50L			353	635 94.	End [illegible]
0+16			512	6[illegible]35.	
27R.			558	63[illegible]8[illegible]	gutter
27R.			494	634 53.	Top [illegible]
36R.			10[illegible]	62[illegible]1.	
40R.			70	632 5.	
27L			456	634 91.	gutter Line
48L			368	63[illegible]79.	end [illegible]

F. B. 308 PG. 242 Job No. 4128 Division No. Notes Red. Plotted Profile No.
Survey of [illegible] Date Date X-Sec.
Survey by [illegible] Notes Notes Chkd. L. K. F. Checked No.
Indexed A. C. John Date 4-28-37 Date MAY 5 Date

Form 307 5M 11-35

PLEASE RETURN TO
LOS ANGELES COUNTY SURVEYOR
700 HALL OF RECORDS

NOTE: ANY ADDITIONS OR CHANGES ON THIS SHEET MUST BE MADE OR CIRCLED IN RED INK, WITH DATE AND NAME OF PERSON MAKING CHANGE

Do not extend notes this side of this line

STATION	B. S.	H. I.	F. S.	ELEV.		
		639 47.				
1+00			691	632 56.		
27R.			740	632 07.	gutter	
27R.			578	632 69.	Top curb.	
35R.			69	632 6.	P.L.	
27L.			741	632 06.	gutter	
27L.			676	632 71.	Top curb	
32L			49	634 6.		
40L			41	635 4.	P.L.	
2+00			851	631 07.		
27R.			896	630 51.	gutter	
27R.			834	631 13.	Top curb	
35R.			83	631 2.		
27L.			900	630 47.	gutter	
27L.			833	631 14.	Top curb	
40L.			55	630 0.	P.L.	
3+00			967	629 80.		
27R.			1034	629 13.	gutter	
27R.			972	629 73.	Top curb	
35R.			9.9	629.61.		

Profile Notes Red. Plotted Job No. Division No.
No. Date Date Survey of
X-Sec. Notes Chkd. L. K. F. Checked Survey by Notes
No. Date MAY 5 1937 Date Map No. Indexed A. C. Job Date

F. B. Pg 243

Form 307 5M 11-35

PLEASE RETURN TO
LOS ANGELES COUNTY SURVEYOR
700 HALL OF RECORDS

NOTE: ANY ADDITIONS OR CHANGES ON THIS SHEET MUST BE MADE OR CIRCLED IN RED INK, WITH DATE AND NAME OF PERSON MAKING CHANGE

Do not extend notes this side of this line

STATION	B. S.	H. I.	F. S.	ELEV.	
(3+00)		639.47			
27L			1022	6[illegible]25	gutter
27L			957	6[illegible]90	Top curb
31L			81	631 4	
40L			78	631 7	
B.M. "B" 6	[illegible]	640 33	536	6[illegible]	per pg 241
West on ℄ Foothill Blvd					
172+13.27 Bottom =0+00 West on Foothill				6[illegible]56	per pg. 242
See pg 242 for [illegible] at 0+00.					
0+21 W.			552	63[illegible] 81	
27R			496	635 7	gutter Line
34R			456	63[illegible] 47	Bot curb ctr rd.
34R			4[illegible]	636 11	Top " "
46R			37	63[illegible] 5	
27L			608	63[illegible] 25	gutter
27L			543	6[illegible] 90	Top curb
28L			639	6[illegible] 14	Top conc hdwl
28L			126	627 7	Bot " "
33L			640	6[illegible] 33	Top end " "
33L			13.1	6[illegible] 12	Bot " " "

F. B. 308 PG. 244 Job No. 4178 Division No. Notes Red. Plotted Profile No.
Survey of Bal[illegible] Date Date X-Sec.
Survey by Evans Notes Notes Chkd. L. K. F. Checked No.
Indexed A. C. Johnson Date [illegible]-28-37 Date Date

Form 307 5M 11-35

PLEASE RETURN TO
LOS ANGELES COUNTY SURVEYOR
700 HALL OF RECORDS

NOTE: ANY ADDITIONS OR CHANGES ON THIS SHEET MUST BE MADE OR CIRCLED IN RED INK, WITH DATE AND NAME OF PERSON MAKING CHANGE

Do not extend notes this side of this line

STATION	B. S.	H. I.	F. S.	ELEV.		
(0+21)		640 33				
40L.			156	6247.		
0+26			547	63486		
27R.			494	63539		
30R.			492	63541	[illegible]	
[illegible]			430	63603	Top [illegible]	
42R.			33	6370.		
27L			603	63430	gutter	
27L			538	63475	Top curb	
28L			57	6346	back [illegible]	
40L			68	6335	PL.	
1+00 W.			478	63555		
27R.			429	63604	gutter	
27R.			461	63572	Top curb	
32R.			34	6369.		
40R.			34	6369		
27L			535	63498	gutter	
27L			475	63558	Top curb.	
40L			55	6348.	PL	

Profile No. ____ Notes Red. [illegible] Plotted ____ Job No. 4128 Division No. ____ F. B. 368 Pg 245
Date ____ Date ____ Survey of [illegible]
X-Sec. No. ____ Notes Chkd. L. K. F. Checked ____ Survey by [illegible] Notes [illegible] Date [illegible]
Date ____ Date ____ Map No. ____ Indexed A. C. Job Dir.

Form 307 5M 11-35

PLEASE [illegible] LOS ANGELES [illegible] SURVE[illegible] 700 HA[illegible]

[illegible]TE[illegible]Y ADDITIONS OR CHANGES [illegible] SHEET MUST BE MADE OR [illegible] IN RED INK, WITH DATE [illegible]E OF PERSON MAKING CHANGE

Do not [illegible] side of this line

308

STATION	B. S.	H[illegible]	[illegible]	[illegible]V.	
		640 33'			
2+00 W			3[illegible]	[illegible] 49	
27R			438	[illegible] 5	gutter
27R			374	[illegible] 59	Top [illegible]
40R			32	[illegible] 1	P.L.
27L			444	63[illegible] 89	gutter
27L			3[illegible]	6[illegible] 59	Top [illegible]
40L			47	63[illegible] 6	P.L.
3+00 W			[illegible]	6[illegible] 75	
27R			312	63[illegible] 21	gutter
27R			2[illegible]	63[illegible] 83	Top [illegible]
40R			19	[illegible] 4	P.L.
27L			315	[illegible] 18	gutter
27L			2[illegible]	[illegible] 38	Top [illegible]
40L			32	63[illegible] 1	P.L.
F.M. #B6			[illegible]	6[illegible] 11	per pg. [illegible]

308

F. B. 308 PG. 246 Job No. 4128 Division No. Notes Red. LE Plotted Profile No.

Survey of Baldwin Ave Date Date X-Sec.

Survey by Evans Notes LE Notes Chkd. L. K. F. Checked No.

Indexed A. C. Johnson Date 4-28-37 Date MAY Date