309

309

Date _____ Notes by _____ Chief Party _____ F. B. _____ PG. _____

Plotted by _____	W. O. No. _____ R. S. O. No. _____
Date _____	Location _____
Map No. _____	Surveyed by _____
Plotting C'k'd by _____	Date _____
Date _____	Indexed _____

Note: ANY ADDITIONS OR CHANGES ON THIS SHEET MUST BE MADE OR CIRCLED IN Red. WITH DATE AND NAME OF PERSON MAKING CHANGE.

RETURN TO

LOS ANGELES COUNTY SURVEYOR

Do not extend notes this side of this line

F.B. 309 Pg Index Chief Party Notes by Date

~~F.B.No. 309~~

PAGES: Index, 1 to 72 inclusive.

~~73 to 86 incl., 87A, 87B, 87 to 103 incl.,~~

104 to 114 incl., 116, 117,

118, 120, 121 to 128 incl.,

~~130 to 136 incl., 135A, 137~~

RETURN TO
LOS ANGELES COUNTY SURVEYOR
Do not extend notes this side of this line
Notes: ANY ADDITIONS OR CHANGES ON THIS SHEET MUST BE MADE OR CIRCLED IN Red. WITH DATE AND NAME OF PERSON MAKING CHANGE.

Date _____ Notes by Moore Field Party Moore F. B. 309 PG. 1

Date Jan 1928 Location Clark Ave
Map No. B 136 Surveyed by L D Moore
Date Jan 1928 Indexed

SURVEY
OF
CLARK AVE
from
CURTIN-BACON ROAD
SOUTH
To
CITY of LONG BEACH
BOUNDARY AVE
W of ARK

F.B. 309 PG. 1A Chief Party Notes by Date

RETURN TO

LOS ANGELES COUNTY SURVEYOR

Do not extend notes this side of this line

Note: ANY ADDITIONS OR CHANGES ON THIS SHEET MUST BE MADE OR CIRCLED IN Red. WITH DATE AND NAME OF PERSON MAKING CHANGE.

Date _____ Notes by McNeal Chief Party _____ F.B. 309 PG. 2

Platted by	W. O. No. 4165 B. O. O. No.
Date	Location Clark Ave
Map No.	Surveyed by F. J. McNeal
Platting Ck'd by	Date Dec. - 12 - 1928
Date	Indexed

Additional Topog

Oak St

Conc. Walk 8' Wide 83+10.2 34.0

Conc. Walk 12' Wide 84+28.3 35.0

See Page - 60

AVE

85+34.4 Conc. Walk 8' Wide 36.0

25.5 4" Peach 97+06.4

60.4

39.6 1 Story Stucco House 98+85.3

See Pg - 63

6' Wire Fence 101+07.0 30.5

60.4

℄ Arkansas St

24.4 1 Story frame Grocery 101+71.4 43.2

43.2

See Pg - 64

℄ Park Ave

6' Wire Fence 104+00.5 30.5

32.7 Conc base for Air + Water Pipes 114+87.4

52.5

14.1 1 Story frame Serv. Sta. 115+23.3

See Pg - 67

52.5

R=1.5

37.6

Conc. Pump Base & Shelter

115+38.0

47.6

R=1.5

℄ Artesia St

NOTE

Pluses used, those shown in Red. F.B. 309.

℄ same as shown in F.B. - 309, Pages shown on sketches

℄ Clark Ave

R=1.5 14.0 3.0 R=1.5

52.3

1 Story frame Service Station 116+48.4

See Pg - 67

CLARK

52.3

See Pg - 68

66.0

3" Apple 121+99.3

NOTE: ANY ADDITION OR CHANGES ON THIS SHEET MUST BE MADE OR CIRCLED IN RED, WITH DATE AND NAME OF PERSON MAKING CHANGE.

DO NOT EXTEND NOTES THIS SIDE OF THIS LINE

RETURN TO LOS ANGELES COUNTY SURVEYOR

F.B. 309 PG. 2 A Chief Party Notes by Date

RETURN TO
LOS ANGELES COUNTY SURVEYOR

NOTE: ANY ADDITION OR CHANGES ON THIS SHEET MUST BE MADE OR CIRCLED IN RED. WITH DATE AND NAME OF PERSON MAKING CHANGE.

DO NOT EXTEND NOTES THIS SIDE OF THIS LINE

Date Dec 27 Notes by Moore Chief Party Moore F. B. 309 Pg. 3

Plotted by Bentsworth	W. O. No. 4165 D. S. O. No.
Date Mar 1928	Location Clark Ave
Map No. B 136	Surveyed by L D Moore
Plotting C'k'd by Drew	Date Dec. 1927
Date [illegible]	Indexed

To bottom pg 4

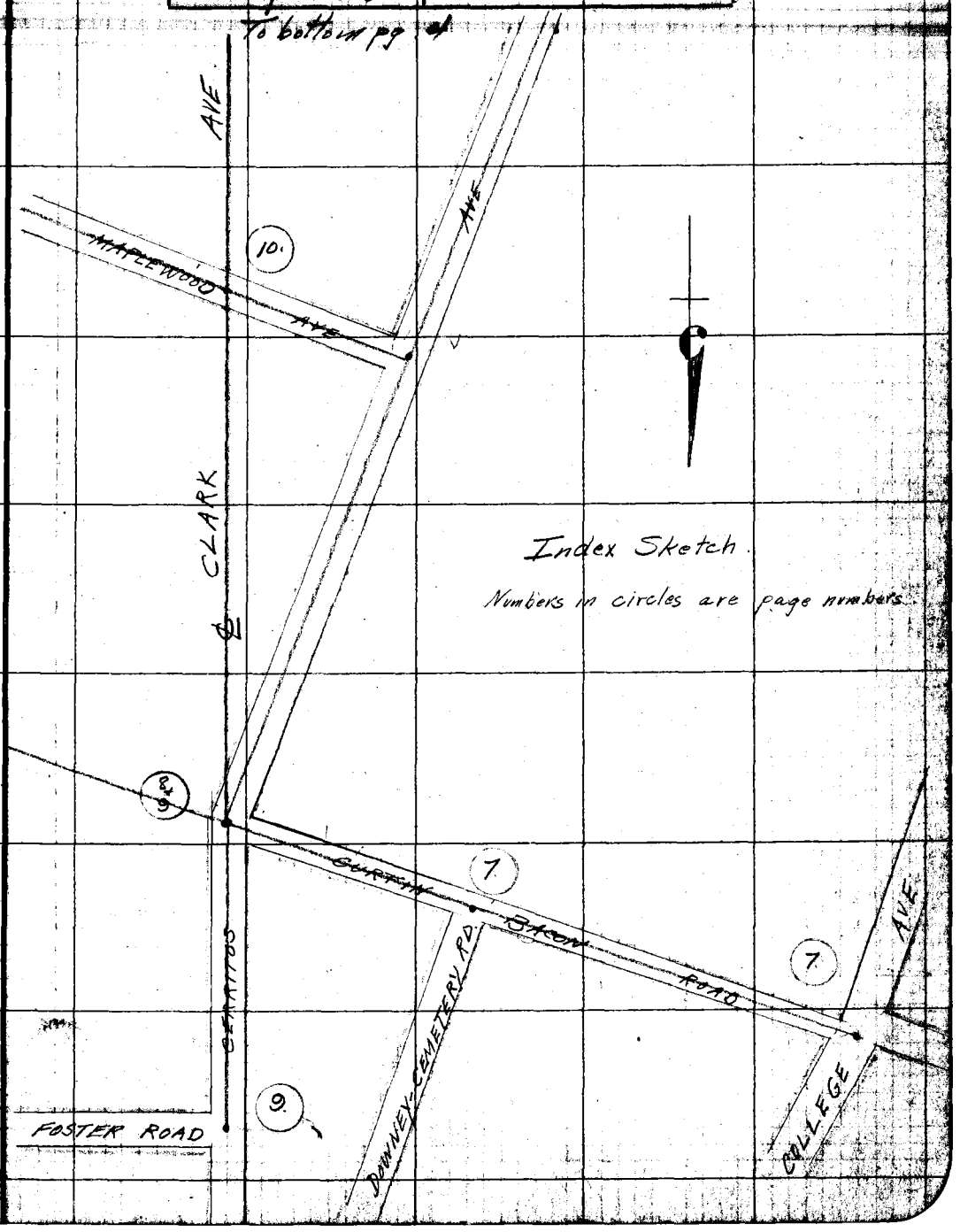

Notes: ANY ADDITIONS OR CHANGES ON THIS SHEET MUST BE MADE OR CIRCLED IN Red. WITH DATE AND NAME OF PERSON MAKING CHANGE.

RETURN TO
LOS ANGELES COUNTY SURVEYOR

Do not extend notes this side of this line

F.B. 309 Pg. 4 Moore Chief Party Notes by Moore Date Dec. 27

To bottom pg 5

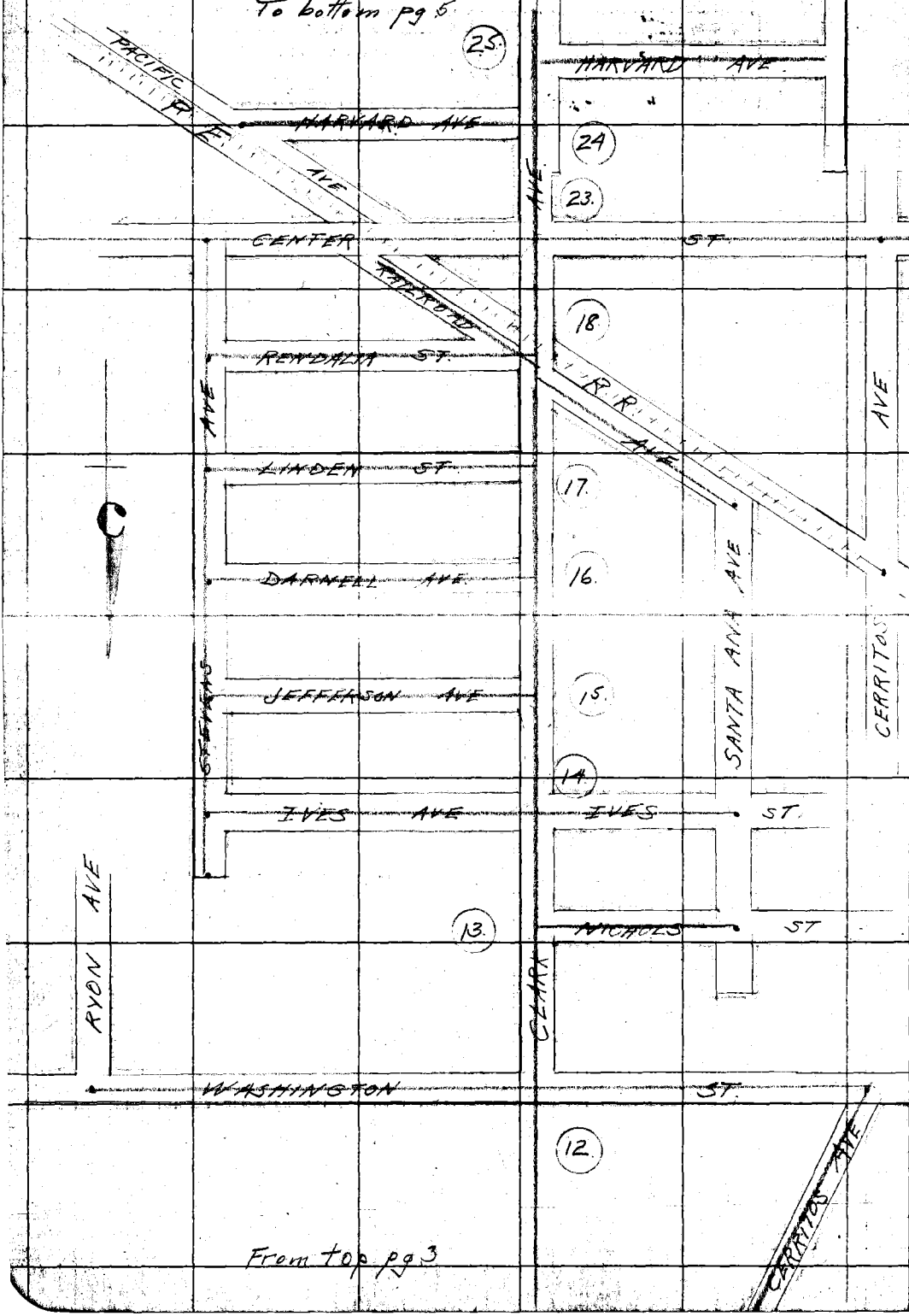

From top pg 3

RETURN TO
LOS ANGELES COUNTY SURVEYOR
Do not extend notes this side of this line

Notes: ANY ADDITIONS OR CHANGES ON THIS SHEET MUST BE MADE OR CIRCLED IN Red. WITH DATE AND NAME OF PERSON MAKING CHANGE.

Date Dec. '27 Notes by Moore Chief Party Moore F. B. 309 Pg. 5

Plotted by Butterworth	W. O. No. 4165 R. S. O. No.
Date Mar 1928	Location Clark Ave
Map No. B 136	Surveyed by L. D. Moore
Plotting Check Draw	Date Dec. 1927
Date Apr. 1928	Indexed

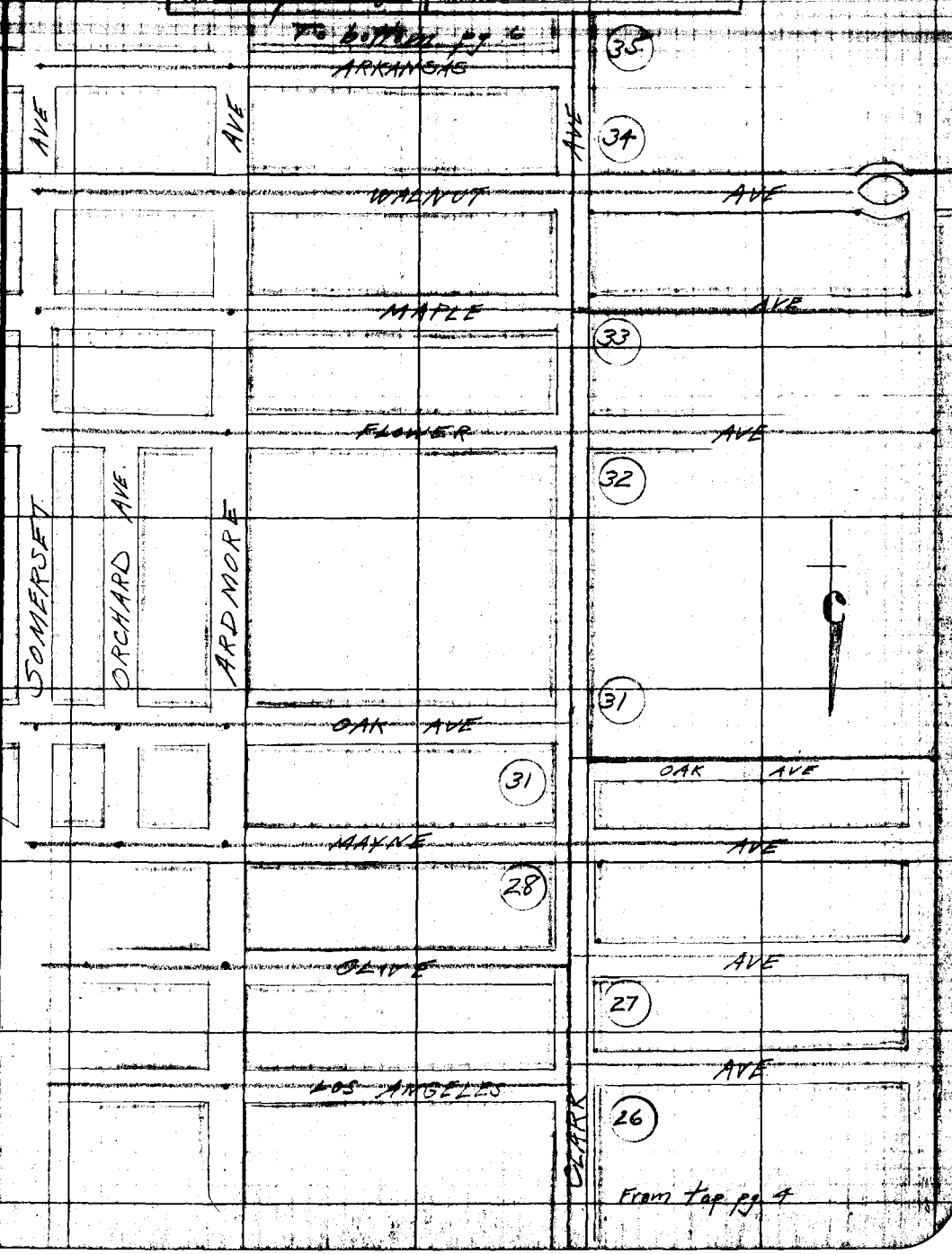

Notes: ANY ADDITIONS OR CHANGES ON THIS SHEET MUST BE MADE OR CIRCLED IN Red. WITH DATE AND NAME OF PERSON MAKING CHANGE.

Do not extend notes this side of this line

RETURN TO LOS ANGELES COUNTY SURVEYOR

F.B. 309 PG. 6 Moore Chief Party Notes by Moore Date Dec 1927

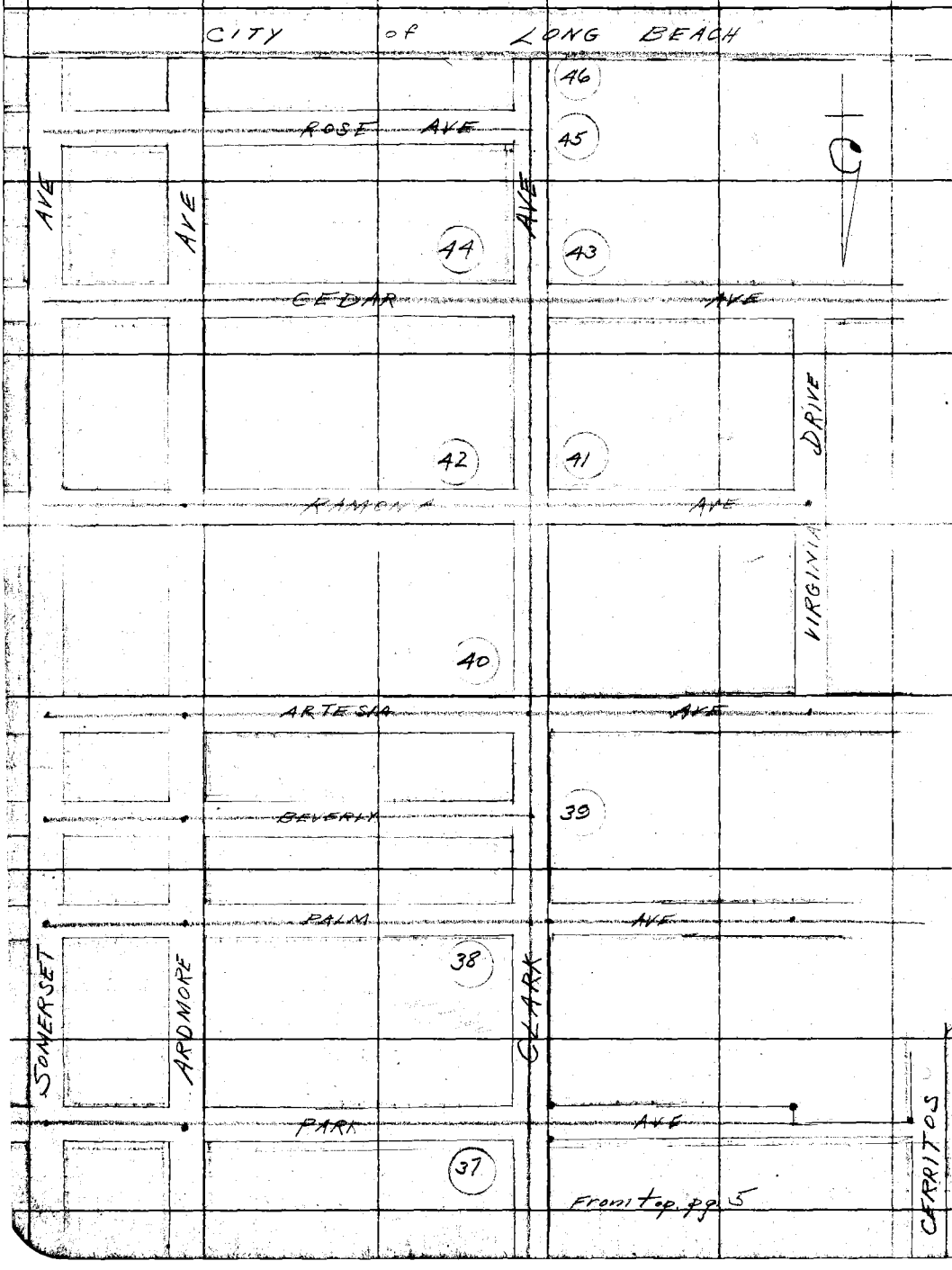

RETURN TO
LOS ANGELES COUNTY SURVEYOR

Do not extend notes this side of this line

Notes: ANY ADDITIONS OR CHANGES ON THIS SHEET MUST BE MADE OR CIRCLED IN Red. WITH DATE AND NAME OF PERSON MAKING CHANGE.

Date 12-12-27 Notes by Moore Chief Party Moore F. B. 309 Pg. 7

Plotted by Butterworth	W. O. No. 4165 D. S. O. No.
Date Mar 1928	Location Clark Ave
Map No. B 136	Surveyed by L D Moore
Plotting C'k'd by [illegible]	Date 12-12-27
Date [illegible]	Indexed

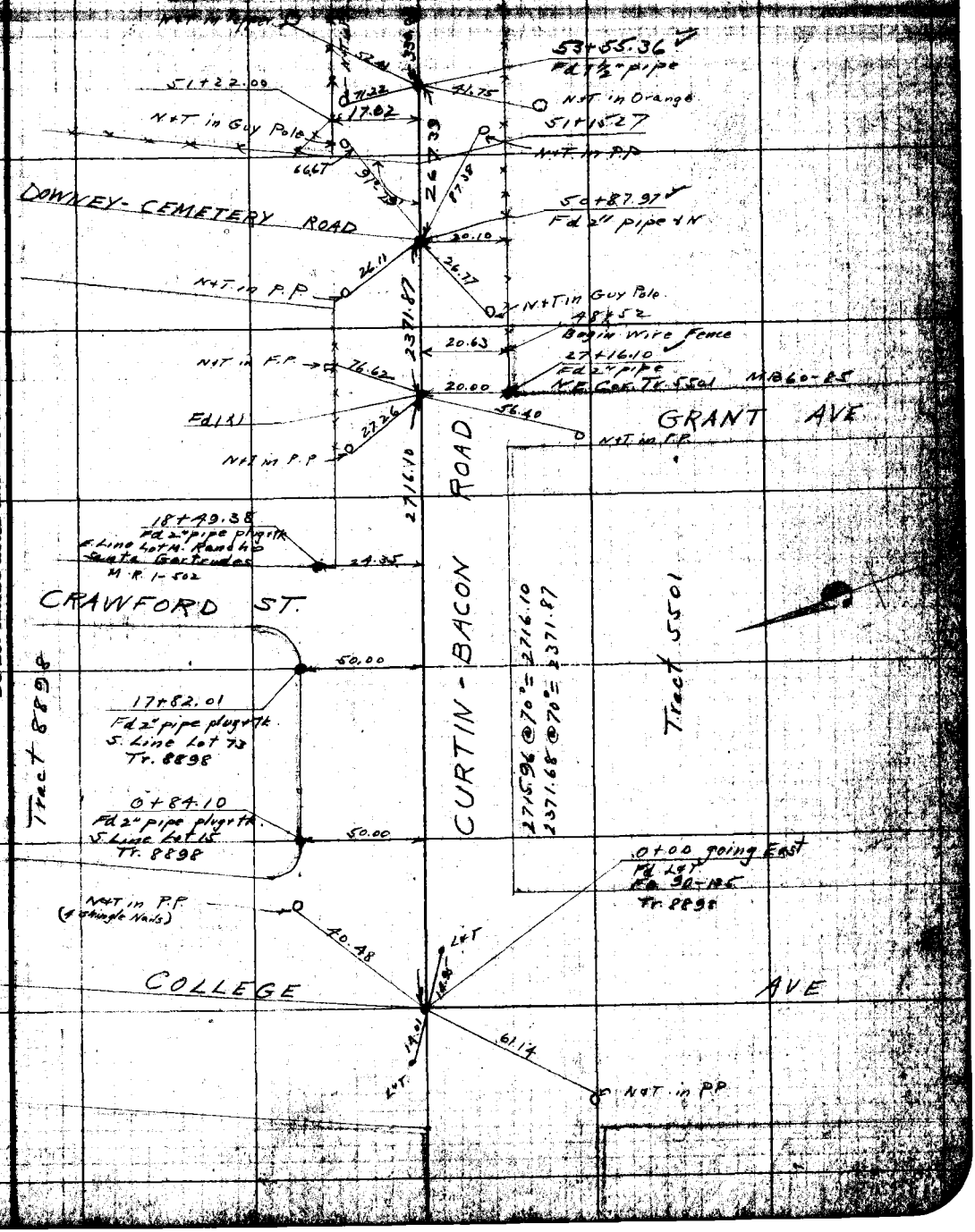

Notes: ANY ADDITIONS OR CHANGES ON THIS SHEET MUST BE MADE OR CIRCLED IN RED WITH DATE AND NAME OF PERSON MAKING CHANGE.

RETURN TO LOS ANGELES COUNTY SURVEYOR

Do not extend notes this side of this line

F.B. 309 Pg. 8 Moore Chief Party Notes by Moore Date 12-12-27

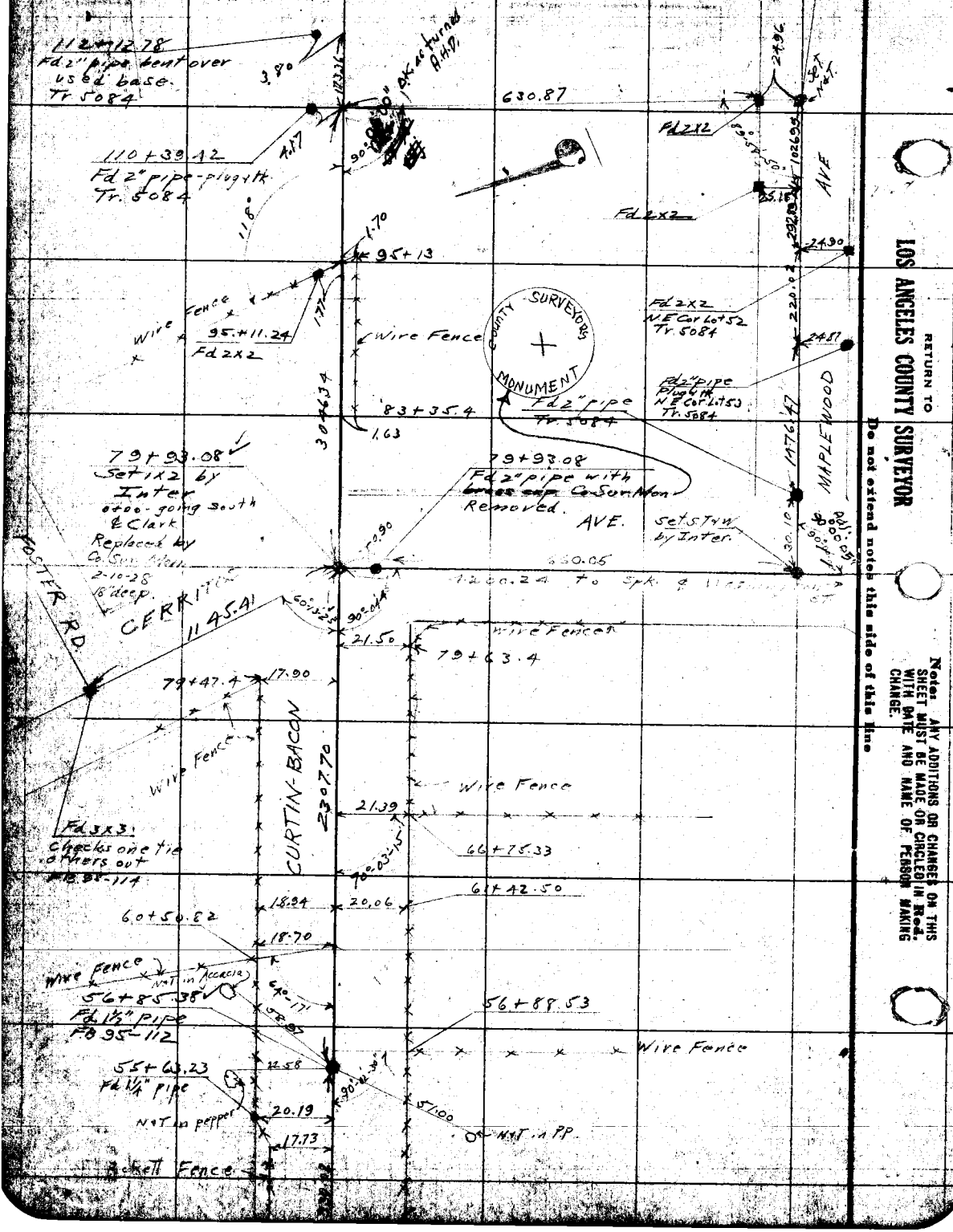

RETURN TO
LOS ANGELES COUNTY SURVEYOR
Do not extend notes this side of this line

Notes: ANY ADDITIONS OR CHANGES ON THIS SHEET MUST BE MADE OR CIRCLED IN Red. WITH DATE AND NAME OF PERSON MAKING CHANGE.

Date 11-22-27 Noted by Thomas Chief Party Moore F. B. 309 Pg. 9

Date Mar. 1928	W. O. No. 4165
Map No. B 136	Location Clark Ave
Drawn	Surveyed by L. D. Moore
Date Apr. 1928	Date 11-22-27
	Indexed

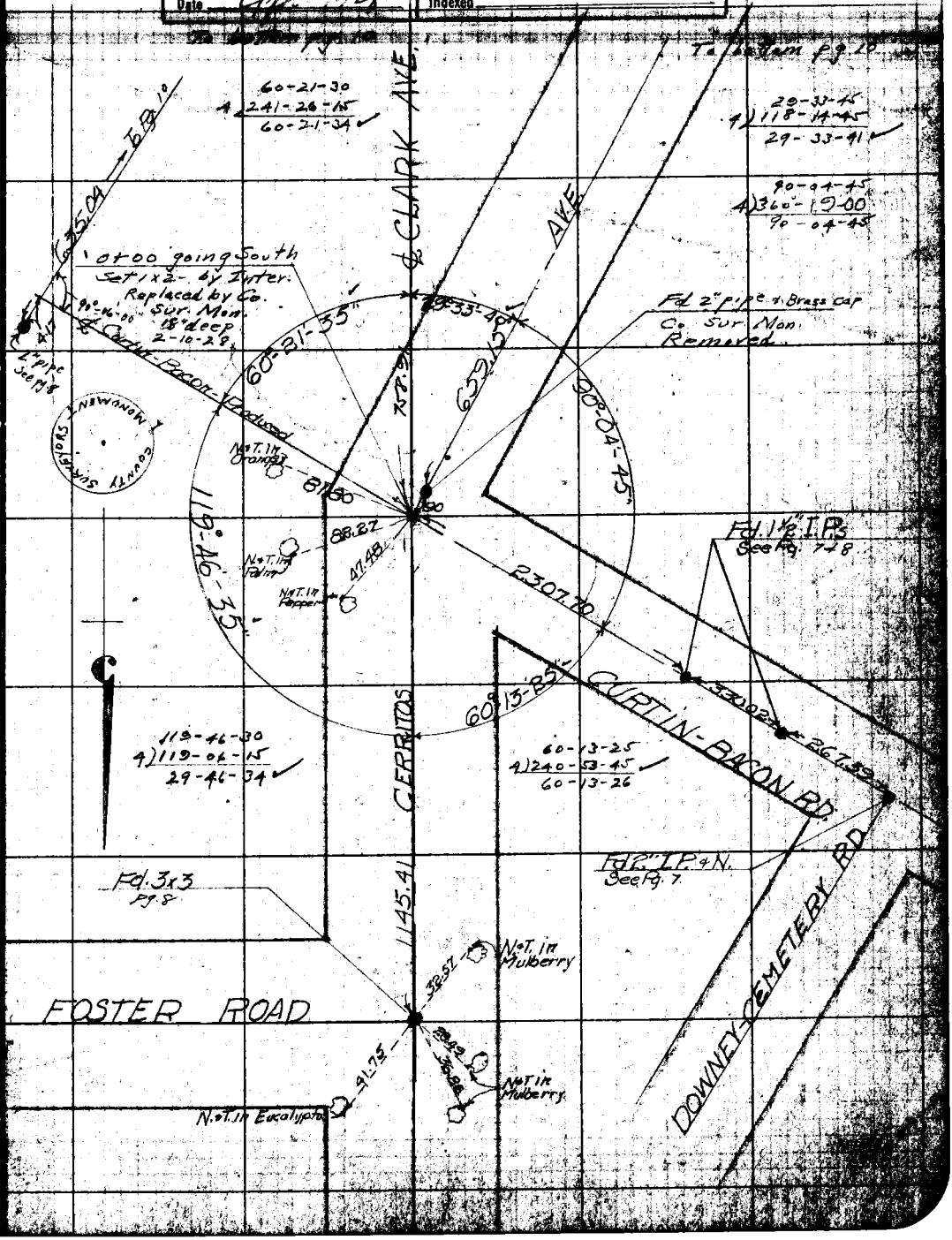

Note: ANY ADDITIONS OR CHANGES ON THIS SHEET MUST BE MADE OR CIRCLED IN Red. WITH DATE AND NAME OF PERSON MAKING CHANGE.

RETURN TO LOS ANGELES COUNTY SURVEYOR

Do not extend notes this side of this line

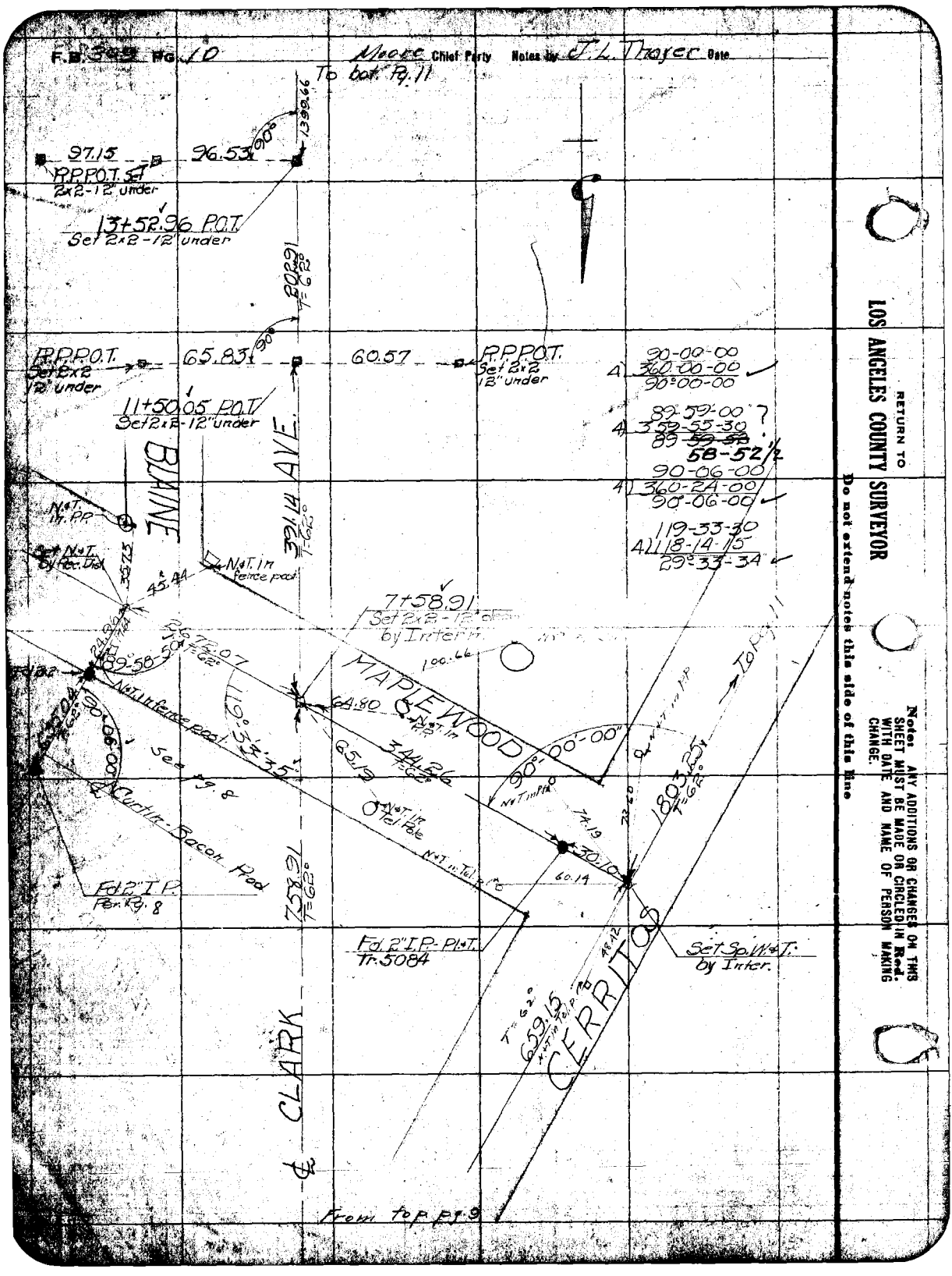
F.B. 349 Pg. 10
Moore Chief Party Notes by J.L. Thayer Date
To bot. Pg. 11
97.15
96.53
90°
1399.66
R.P.P.O.T. Set 2x2-12" under
13+52.96 P.O.T.
Set 2x2-12" under
202.91
T=62°
R.P.P.O.T.
Set 2x2
12" under
65.83
90°
60.57
R.P.P.O.T.
Set 2x2
12" under
11+50.05 P.O.T.
Set 2x2-12" under
BLAINE
AVE.
391.14
T=62°
N&T. in P.P.
Set N&T. by Rec. Dist.
35.73
45.44
N&T. in fence post
7+58.91
Set 2x2-12" clear by Inter.
100.66
2672.07
T=62°
89°-58-50
N&T. in fence post
64.80
MAPLEWOOD
N&T. in P.P.
119°-33'-35"
65.19
344.26
T=62°
90°-00'-00"
N&T. in P.P.
See Pg. 8
Curtin-Bacon Road
N&T. in Tel. Pole
N&T. in Tel. Pole
74.19
30.10
60.14
1803.25
T=62°
To Pg. 11
Fd. 2" I.P.
Per Pg. 8
758.91
T=62°
Fd. 2" I.P.-Pl.&T.
Tr. 5084
Set Sp. W&T.
by Inter.
T=62°
659.15
N&T. in Tel. Pole
CERRITOS
CLARK
From top Pg. 9
90-00-00
4) 360-00-00
90°00-00
89-59-00
4) 359-55-30
89 ~~59-58~~
58-52½
90-06-00
4) 360-24-00
90°-06-00
119-33-30
4) 118-14-15
29°-33-34
RETURN TO
LOS ANGELES COUNTY SURVEYOR
Do not extend notes this side of this line
Note: ANY ADDITIONS OR CHANGES ON THIS SHEET MUST BE MADE OR CIRCLED IN Red. WITH DATE AND NAME OF PERSON MAKING CHANGE.

Date 11-9-27 Notes by Thayer Chief Party Moore F.B. 309 PG. 11

[illegible]	[illegible] 4165
Date Mar. 1928	Location Clark Ave
Map No. B 136	Surveyed by L. D. Moore
[illegible]	Date 11-9-27
Date Apr. [illegible]	Indexed

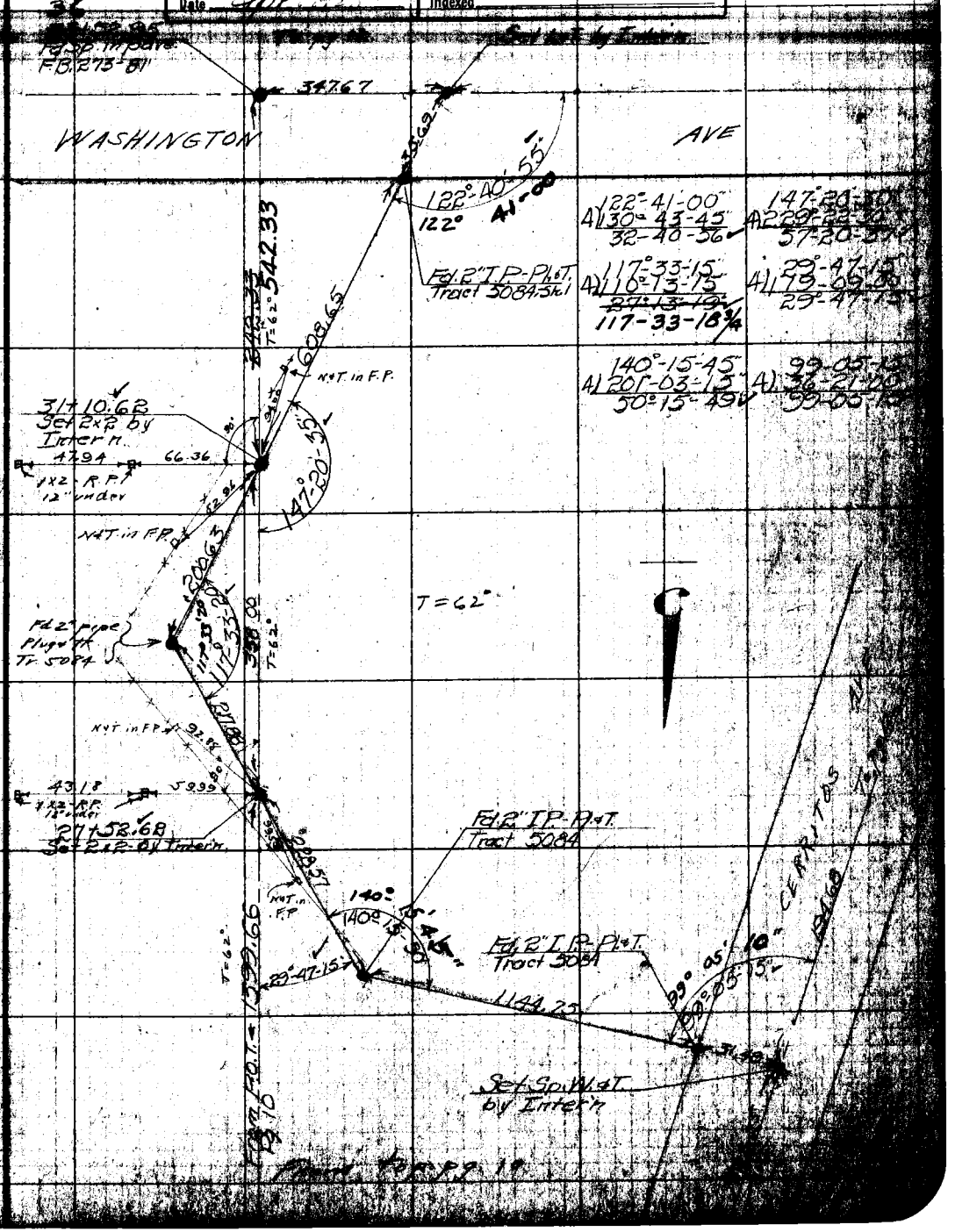

122°-41-00"
A) 130°-43-45"
32-40-56

147°-20-30"
A) 229°-22-30"
57-20-[illegible]

117°-33-15"
A) 110°-13-15"
~~27°-13-19"~~
117-33-18¾

29°-47-15"
A) 179-09-00"
29°-47-15"

140°-15-45"
A) 201°-03-15"
50°-15-49

99-05-15"
A) 36-21-00"
99-05-15"

Notes: ANY ADDITIONS OR CHANGES ON THIS SHEET MUST BE MADE OR CIRCLED IN WHICH DATE AND NAME OF PERSON MAKING CHANGE.

RETURN TO LOS ANGELES COUNTY SURVEYOR

Do not extend notes this side of this line

Plan for pg. 10

F.B. 300 Pg. 12 Moore Chief Party Notes by Moore Date 11-8-27

To bottom pg. 13

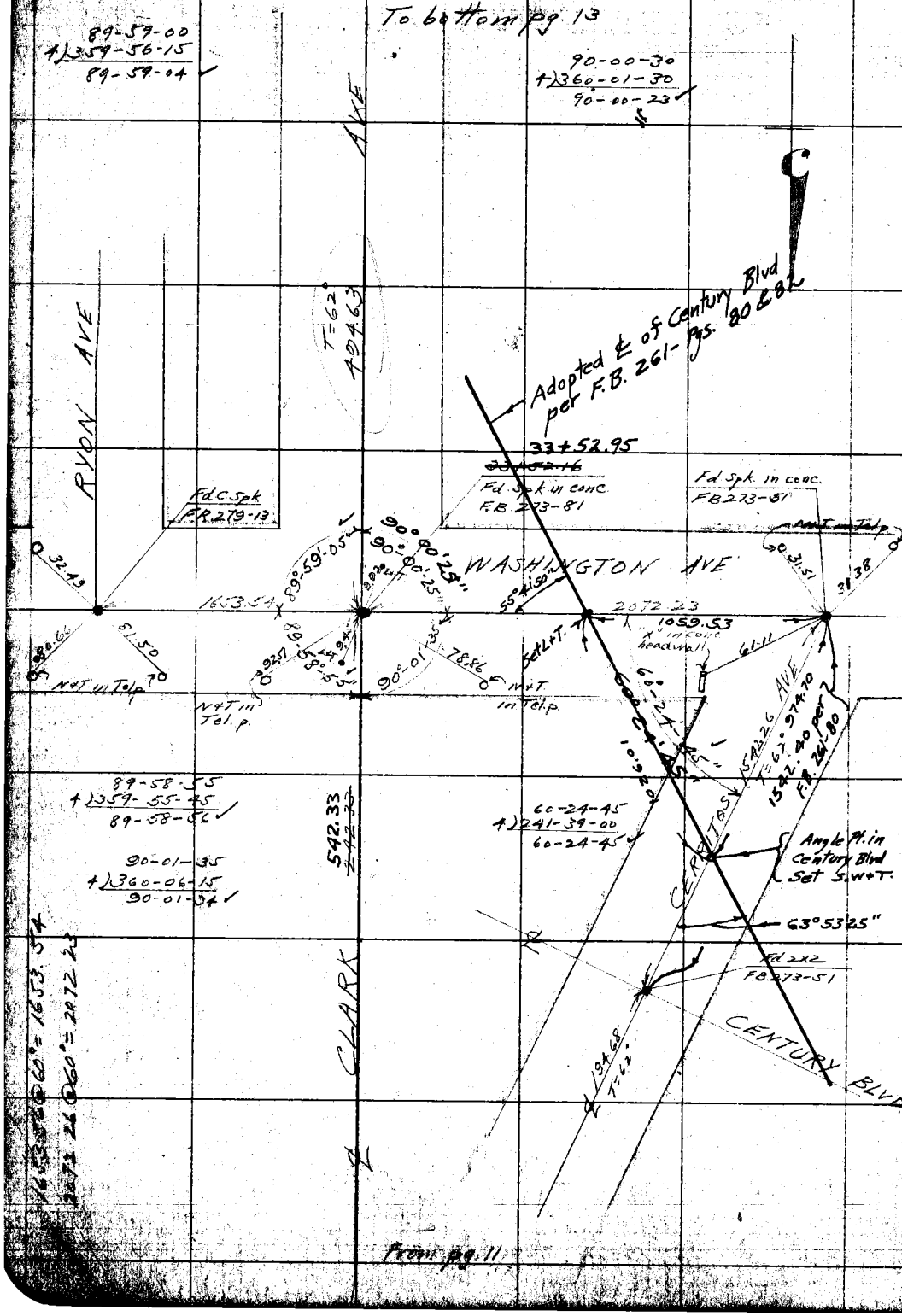

From pg. 11

RETURN TO
LOS ANGELES COUNTY SURVEYOR
Do not extend notes this side of this line

Notes: ANY ADDITIONS OR CHANGES ON THIS SHEET MUST BE MADE OR CIRCLED IN Red. WITH DATE AND NAME OF PERSON MAKING CHANGE.

Date 11-7-27 Notes by Moore Chief Party Moore F.B. 309 PG. 14

Plotted by Butterworth	W.O. No. 4165 A.S.O. No.
Date Mar. 1928	Location Clark Ave
Map No. B 136	Surveyed by L D Moore
Plotting Chk'd by Drew	Date 11-7-27
Date Apr. 1928	Indexed

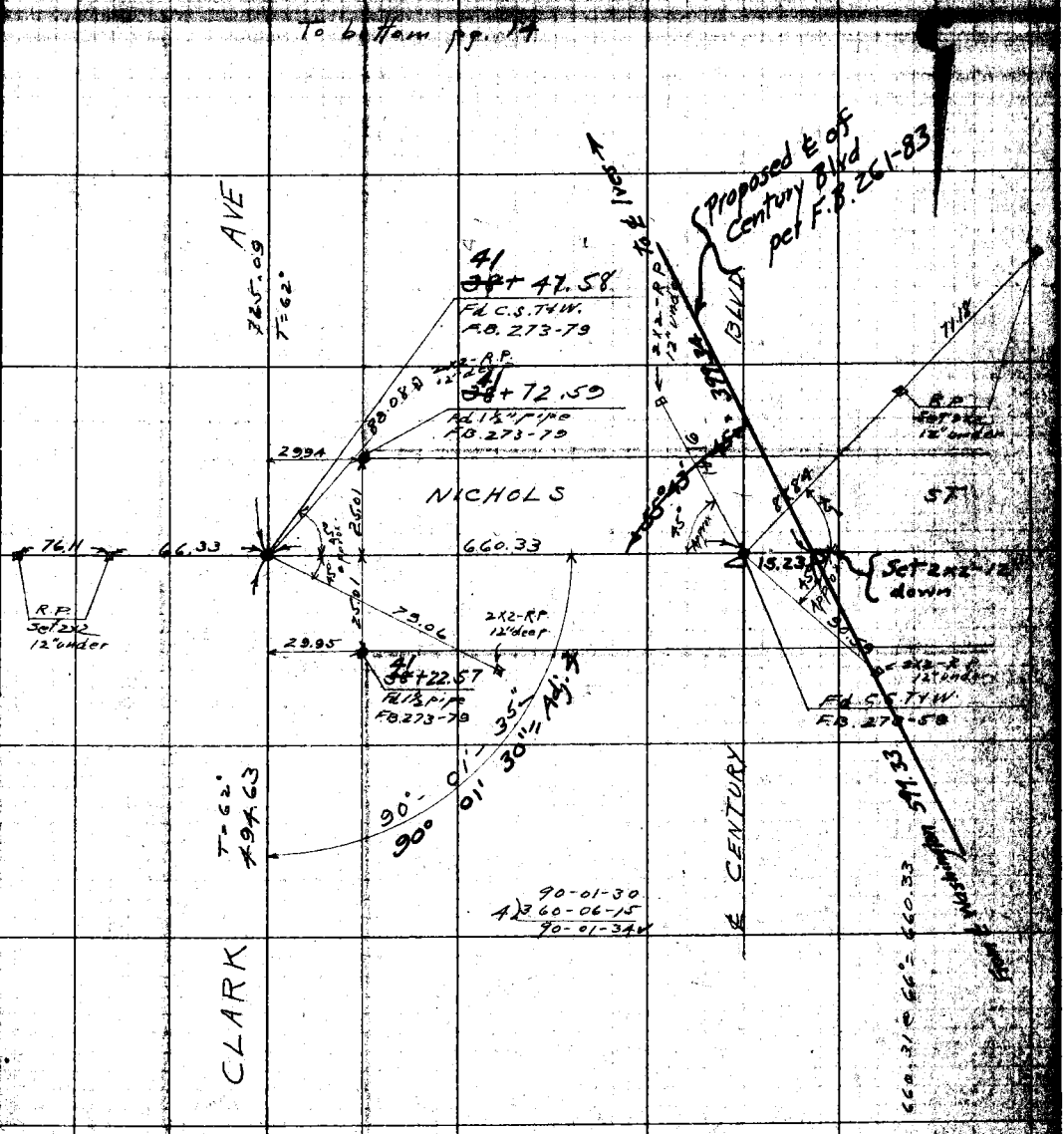

Notes: ANY ADDITIONS OR CHANGES ON THIS SHEET MUST BE MADE OR CIRCLED IN Red. WITH DATE AND NAME OF PERSON MAKING CHANGE.

RETURN TO LOS ANGELES COUNTY SURVEYOR

Do not extend notes this side of this line

14 Moore Chief Party Notes by Moore Date 11-7-27

To bottom pg 15

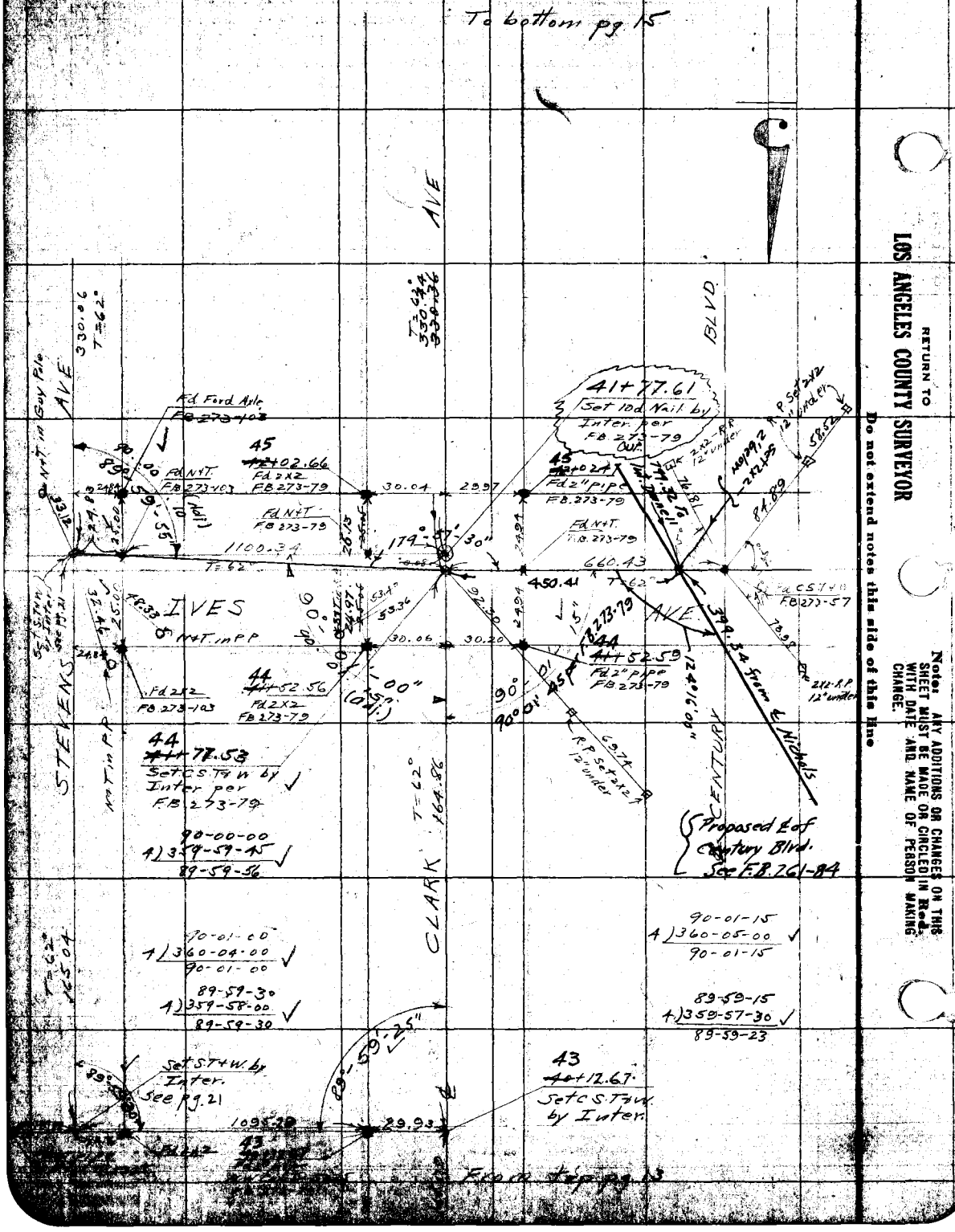

RETURN TO
LOS ANGELES COUNTY SURVEYOR
Do not extend notes this side of this line

Note: ANY ADDITIONS OR CHANGES ON THIS SHEET MUST BE MADE OR CIRCLED IN Red WITH DATE AND NAME OF PERSON MAKING CHANGE.

Date 12-2-27 Notes by Moore Chief Party Moore F.B. 309 Pg. 15

Date Mar. 1928	Location Clark Ave
Map No. B 136	Surveyed by L. D. Moore
Plotting C & G by Brass	Date 12-2-27
Date [illegible]	Indexed

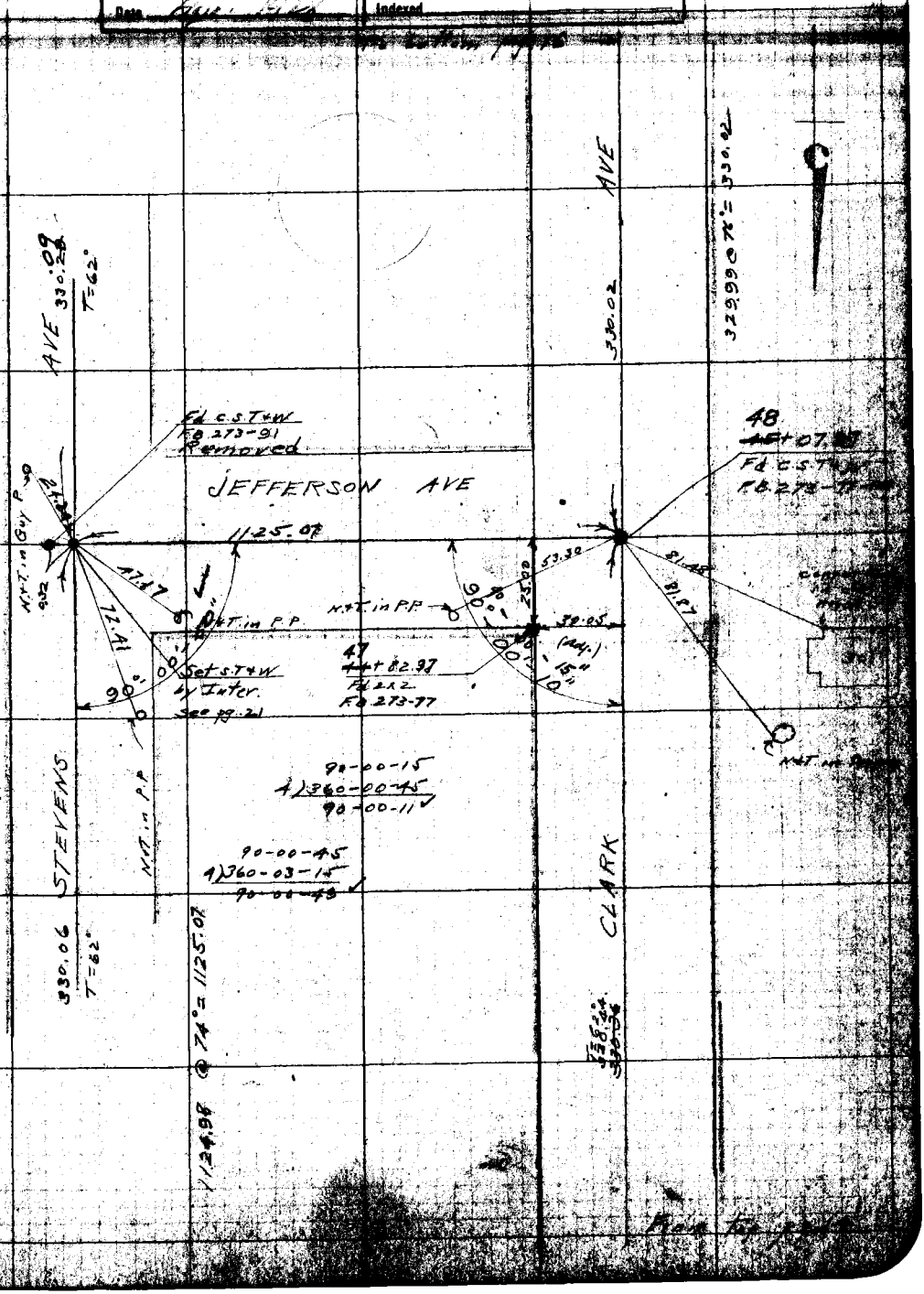

Notes: ANY ADDITIONS OR CHANGES ON THIS SHEET MUST BE MADE OR CIRCLED IN Red. WITH DATE AND NAME OF PERSON MAKING CHANGE.

Do not extend notes this side of this line

LOS ANGELES COUNTY SURVEYOR

F.B. 309 Pg. 16 Moore Chief Party Notes by Moore Date: 12-2-27

To bottom pg 17. →

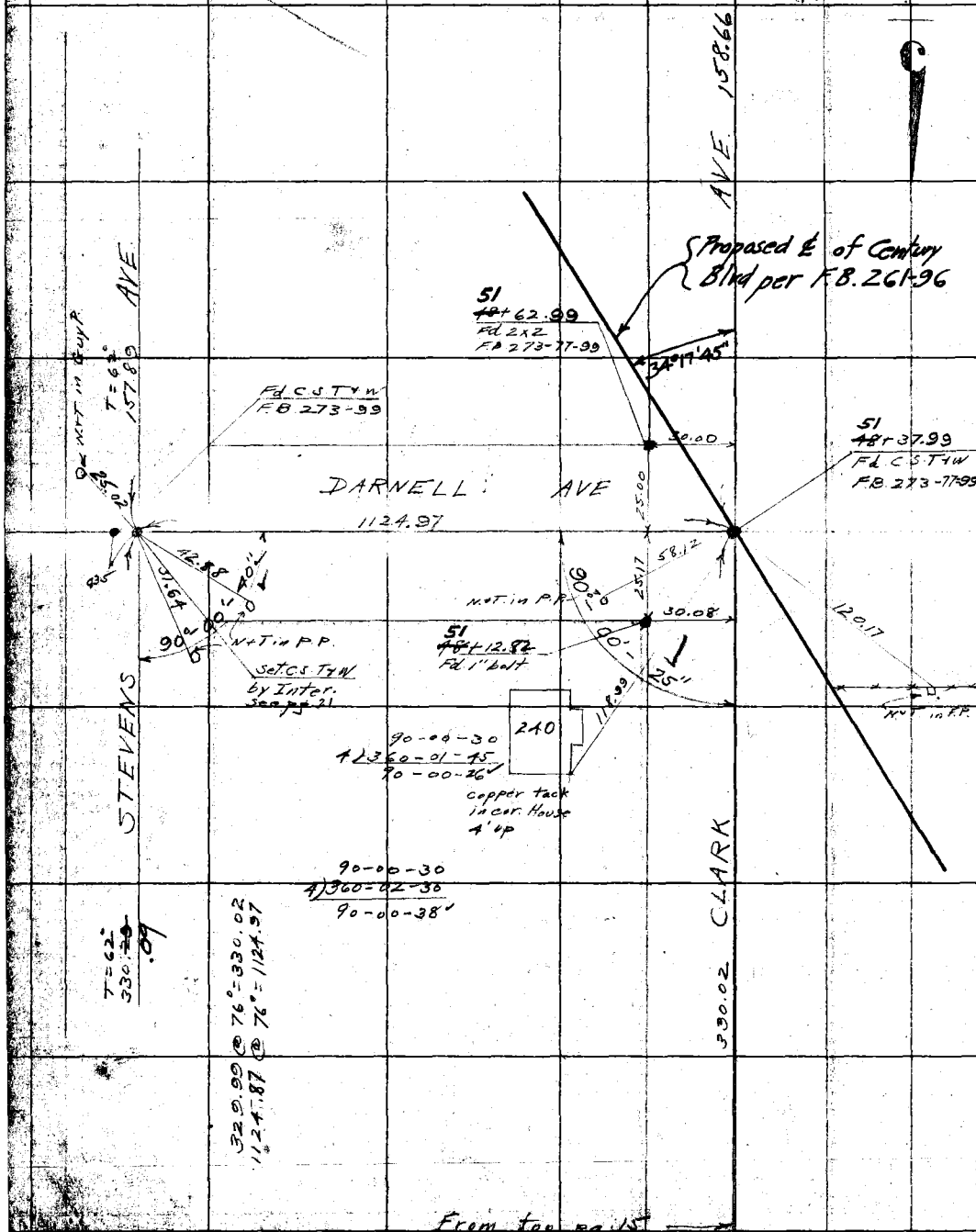

From top pg. 15 →

RETURN TO
LOS ANGELES COUNTY SURVEYOR
Do not extend notes this side of this line

Note: ANY ADDITIONS OR CHANGES ON THIS SHEET MUST BE MADE OR CIRCLED IN Red. WITH DATE AND NAME OF PERSON MAKING CHANGE.

Date 12-2-27 Notes by Moore Chief Party Moore F. B. 309 Pg. 17

Date Mar. 1928	Location Clark Ave
Map No. B 136	Surveyed by L D Moore
Date	Date 12-2-27
	Indexed

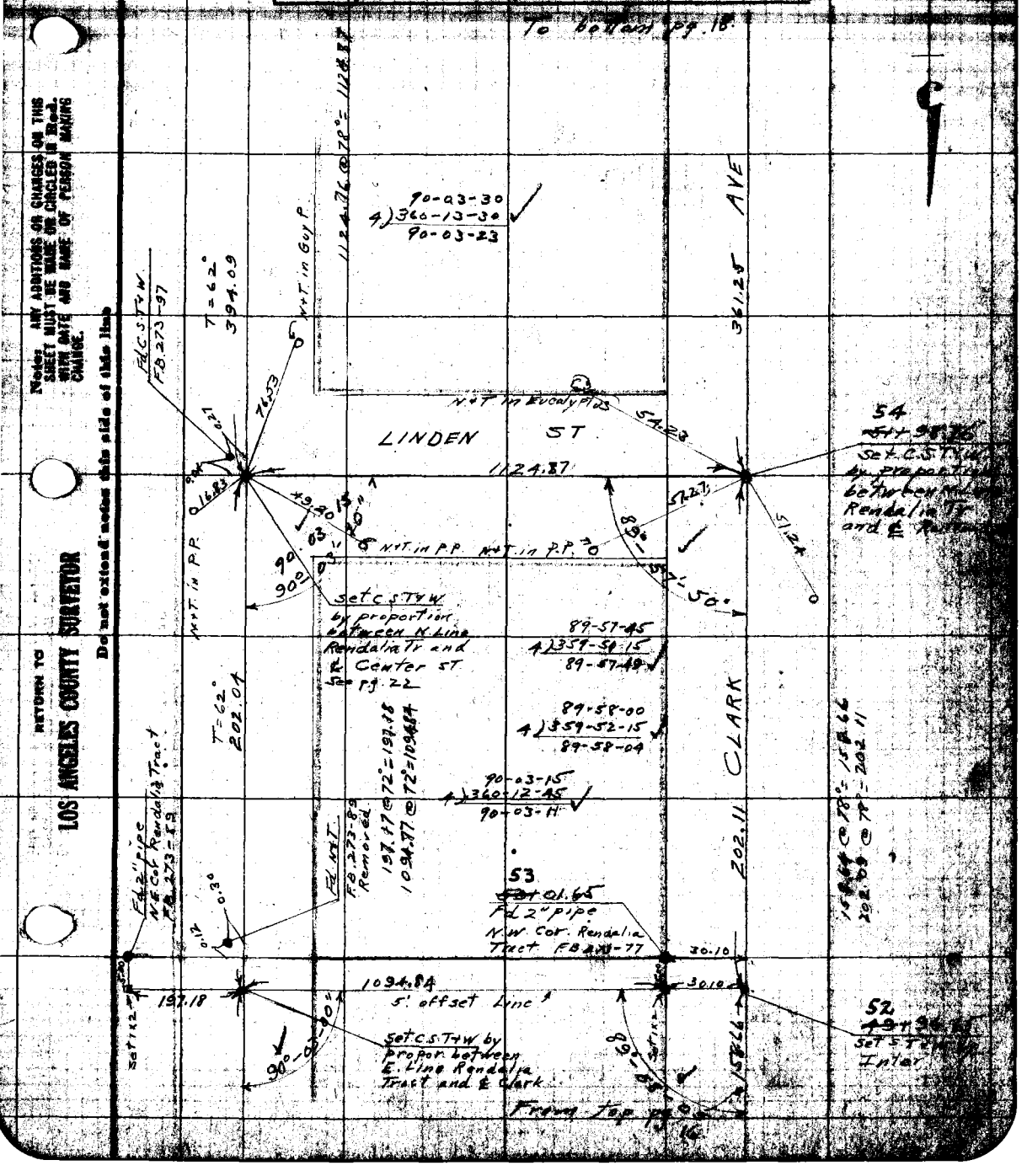

Note: ANY ADDITIONS OR CHANGES ON THIS SHEET MUST BE MADE OR CIRCLED IN Red. WITH DATE AND NAME OF PERSON MAKING CHANGE.

RETURN TO LOS ANGELES COUNTY SURVEYOR

Do not extend notes this side of this line

F.B. 305 Pg. 18 Moore Chief Party Notes by Moore Date 12-6-27

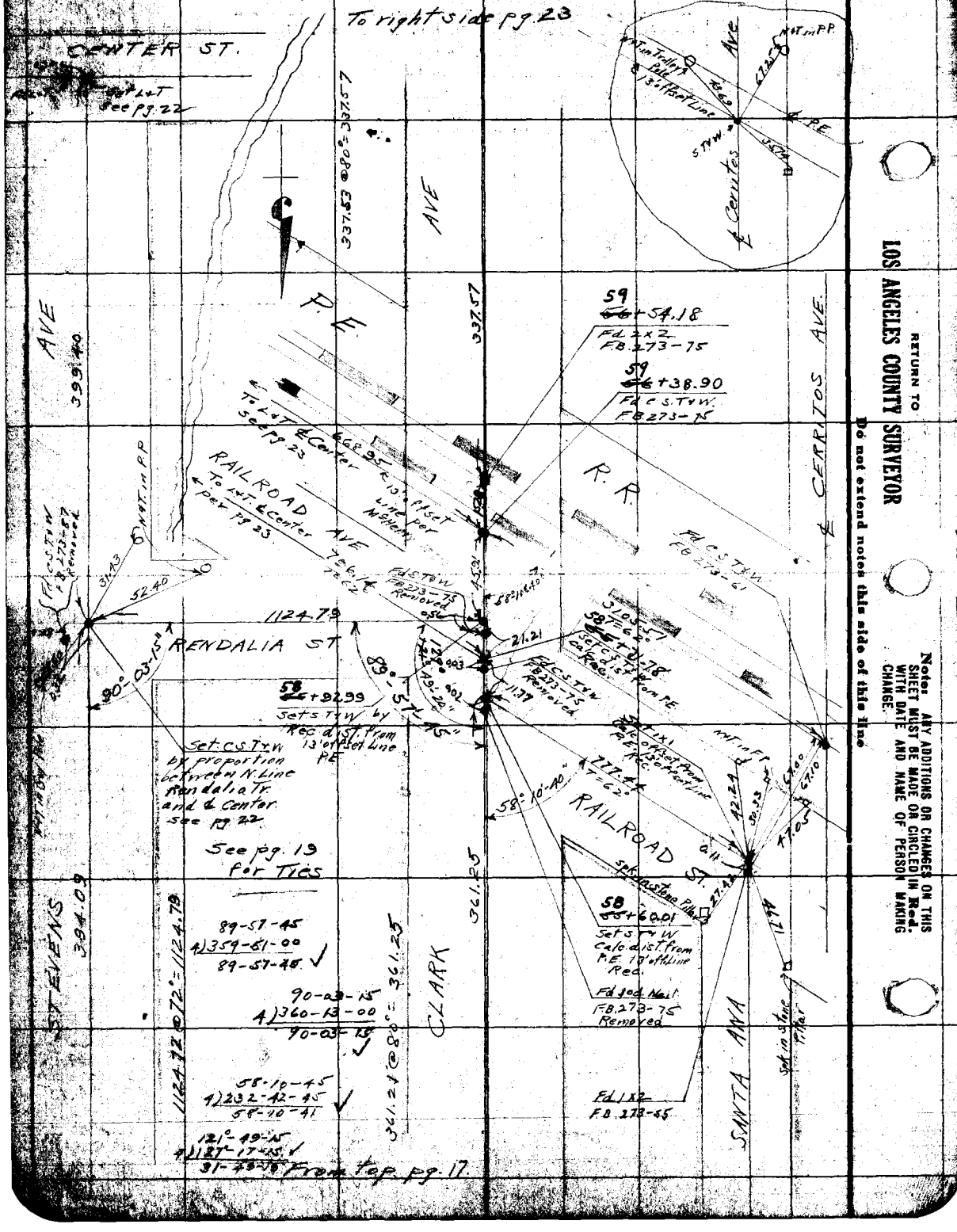

RETURN TO
LOS ANGELES COUNTY SURVEYOR

Do not extend notes this side of this line

Note: ANY ADDITIONS OR CHANGES ON THIS SHEET MUST BE MADE OR CIRCLED IN Red. WITH DATE AND NAME OF PERSON MAKING CHANGE.

Date 12-6-27 Notes by Moore Chief Party Moore F. B. 309 PG. 19

Plotted by [illegible]	W. O. No. 4165 S. S. O. No.
Date Mar. 1928	Location Clark Ave
Map No. B 136	Surveyed by L. D. Moore
Planning C'k'd by Drew	Date 12-6-27
Date Apr. 1928	Indexed

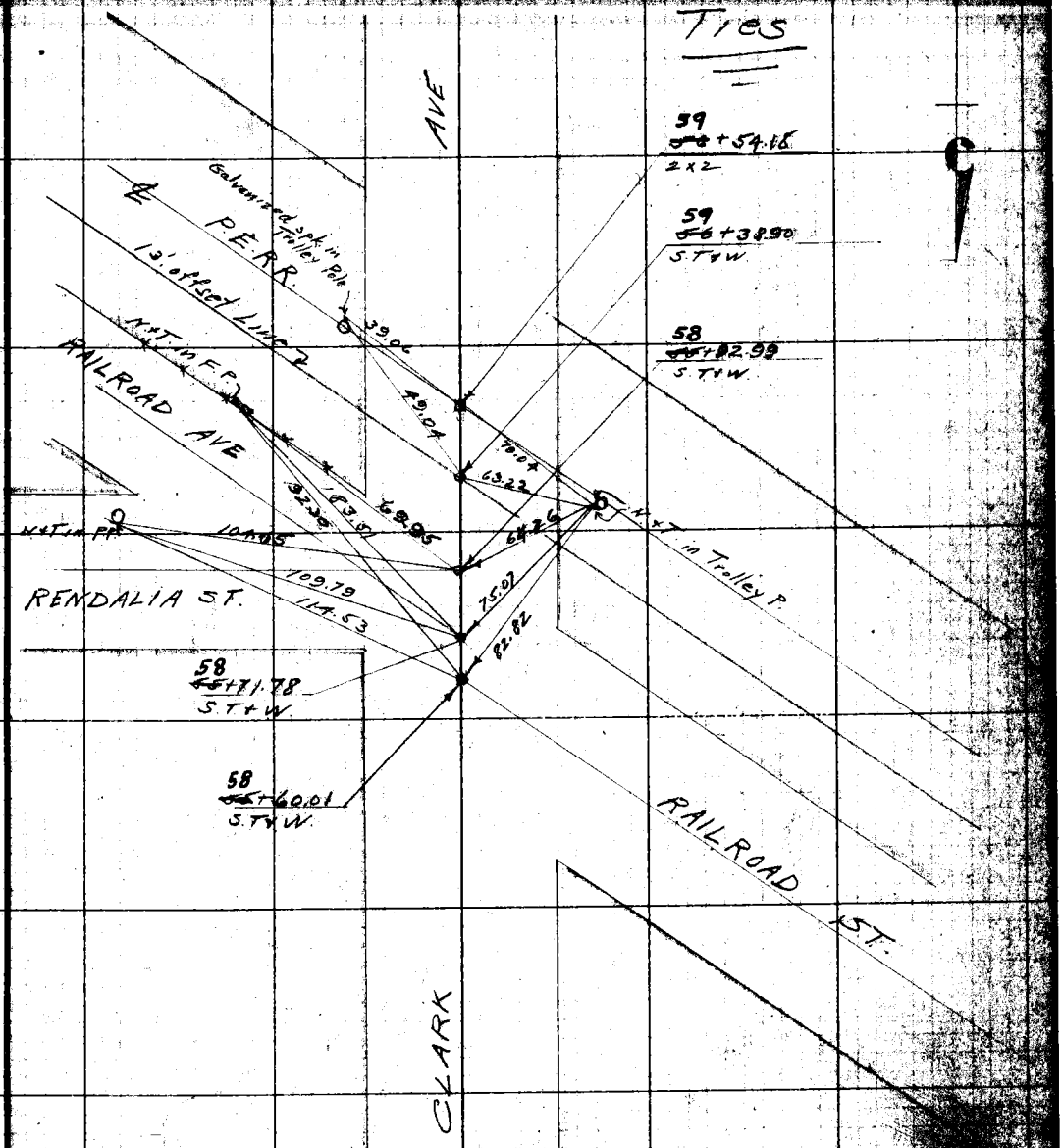

Note: ANY ADDITIONS OR CHANGES ON THIS SHEET MUST BE MADE OR CIRCLED IN Red. WITH DATE AND NAME OF PERSON MAKING CHANGE.

RETURN TO
LOS ANGELES COUNTY SURVEYOR

Do not extend notes this side of this line

F.B. 349 Pg. 20 Moore Chief Party Notes by Moore Date

RETURN TO

LOS ANGELES COUNTY SURVEYOR

Do not extend notes this side of this line

Note: ANY ADDITIONS OR CHANGES ON THIS SHEET MUST BE MADE OR CIRCLED IN Red, WITH DATE AND NAME OF PERSON MAKING CHANGE.

Date 12-3-27 Notes by Moore Chief Party Moore F. B. 309 Pg. 21

Plotted by [illegible]	W. O. No. 4165 O. S. O. No.
Date Mar. 1928	Location Clark Ave
Map No. B 136	Surveyed by L D Moore
Plotting C'k'd by Drew	Date 12-3-27
Date Apr. 1928	Indexed

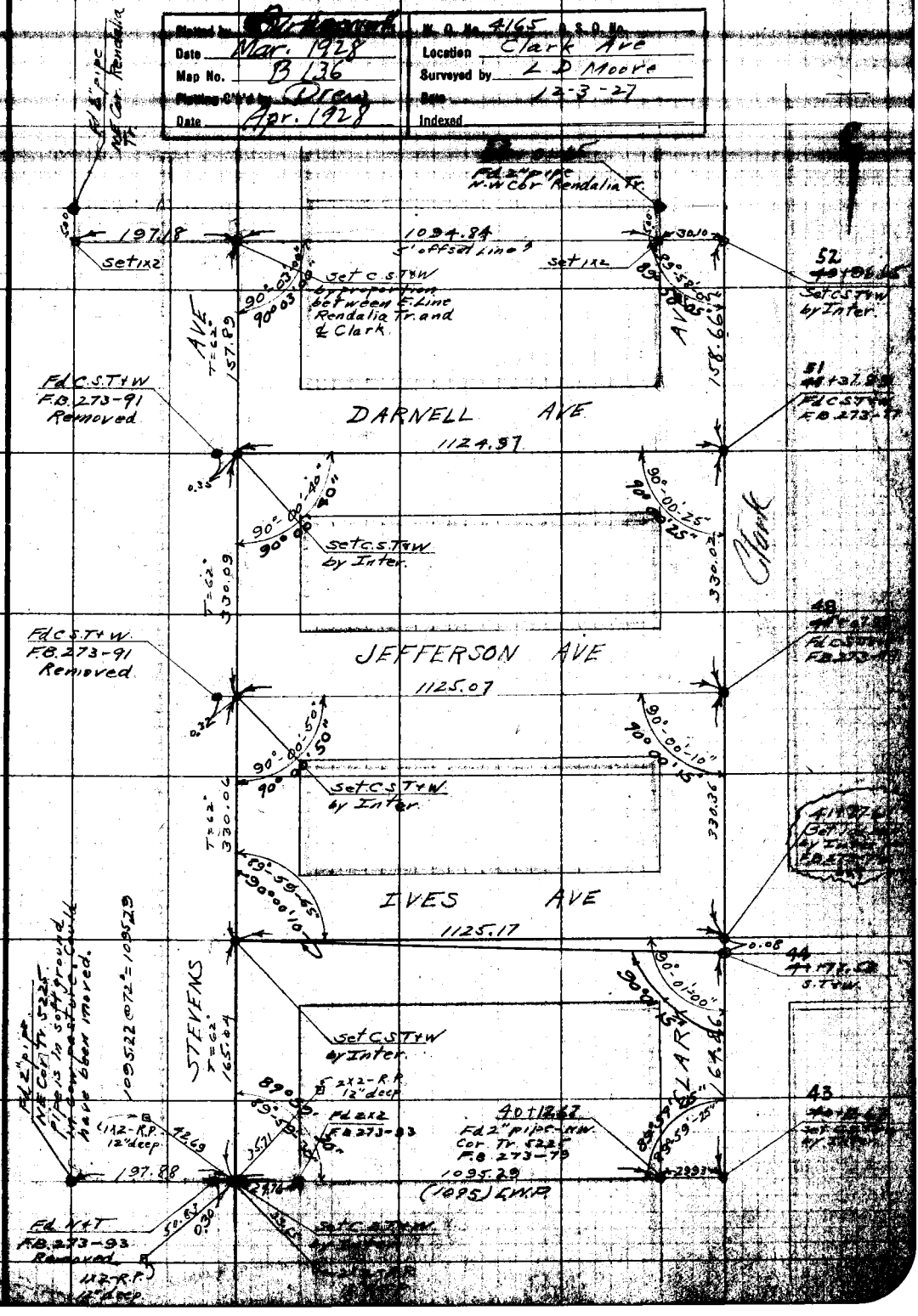

Note: ANY ADDITIONS OR CHANGES ON THIS SHEET MUST BE MADE OR CIRCLED IN Red, WITH DATE AND NAME OF PERSON MAKING CHANGE.

RETURN TO LOS ANGELES COUNTY SURVEYOR

Do not extend notes this side of this line

F.B. 309 Pg. 22 Moore Chief Party Notes by Moore Date 12-5-27

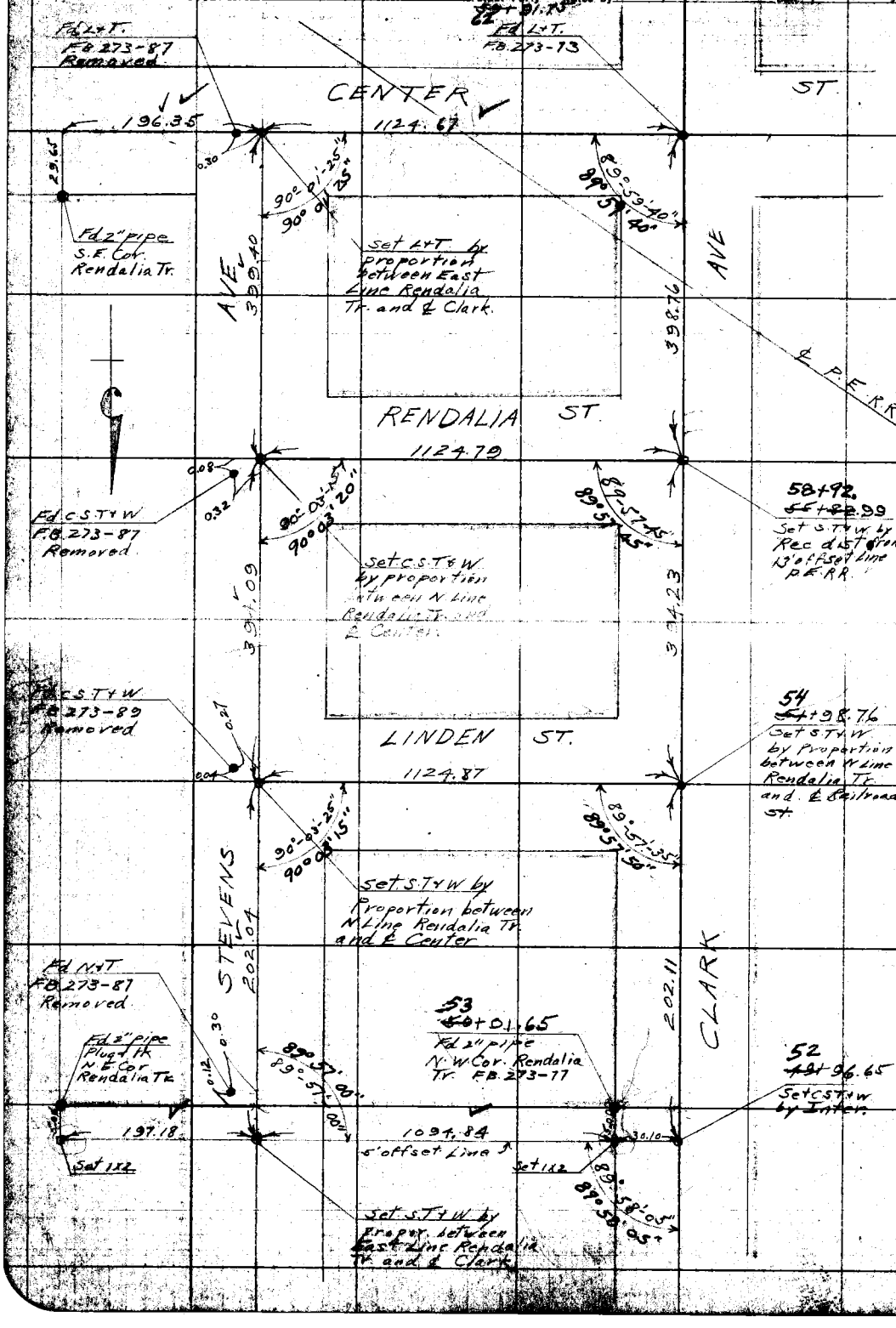

RETURN TO
LOS ANGELES COUNTY SURVEYOR

Do not extend notes this side of this line

Notes: ANY ADDITIONS OR CHANGES ON THIS SHEET MUST BE MADE OR CIRCLED IN Red. WITH DATE AND NAME OF PERSON MAKING CHANGE.

Date 12-5-27 Notes by Moore Chief Party Moore F.B. 309 Pg. 23

Plotted by [illegible]	W.O. No. 4165
Date Mar 1928	Location Clark Ave
Map No. B 136	Surveyed by L D. Moore
Plotting C & D by [illegible]	Date 12-5-27
Date [illegible]	Indexed

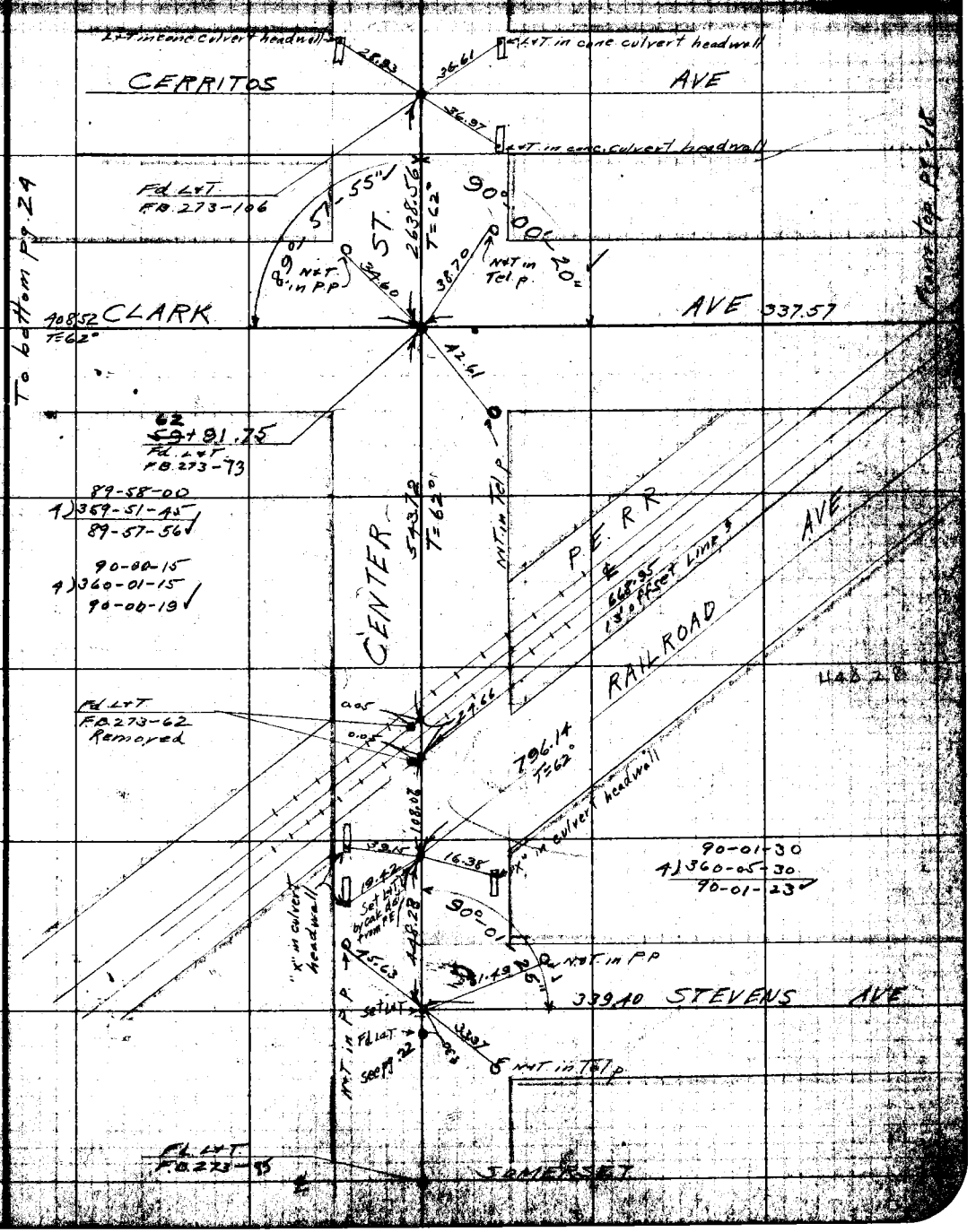

Note: ANY ADDITIONS OR CHANGES ON THIS SHEET MUST BE MADE OR CIRCLED IN RED WITH DATE AND NAME OF PERSON MAKING CHANGE.

RETURN TO LOS ANGELES COUNTY SURVEYOR

Do not extend notes this side of this line

F.B. 309 PG. 24 Moore Chief Party Notes by Moore Date

To bottom pg 25

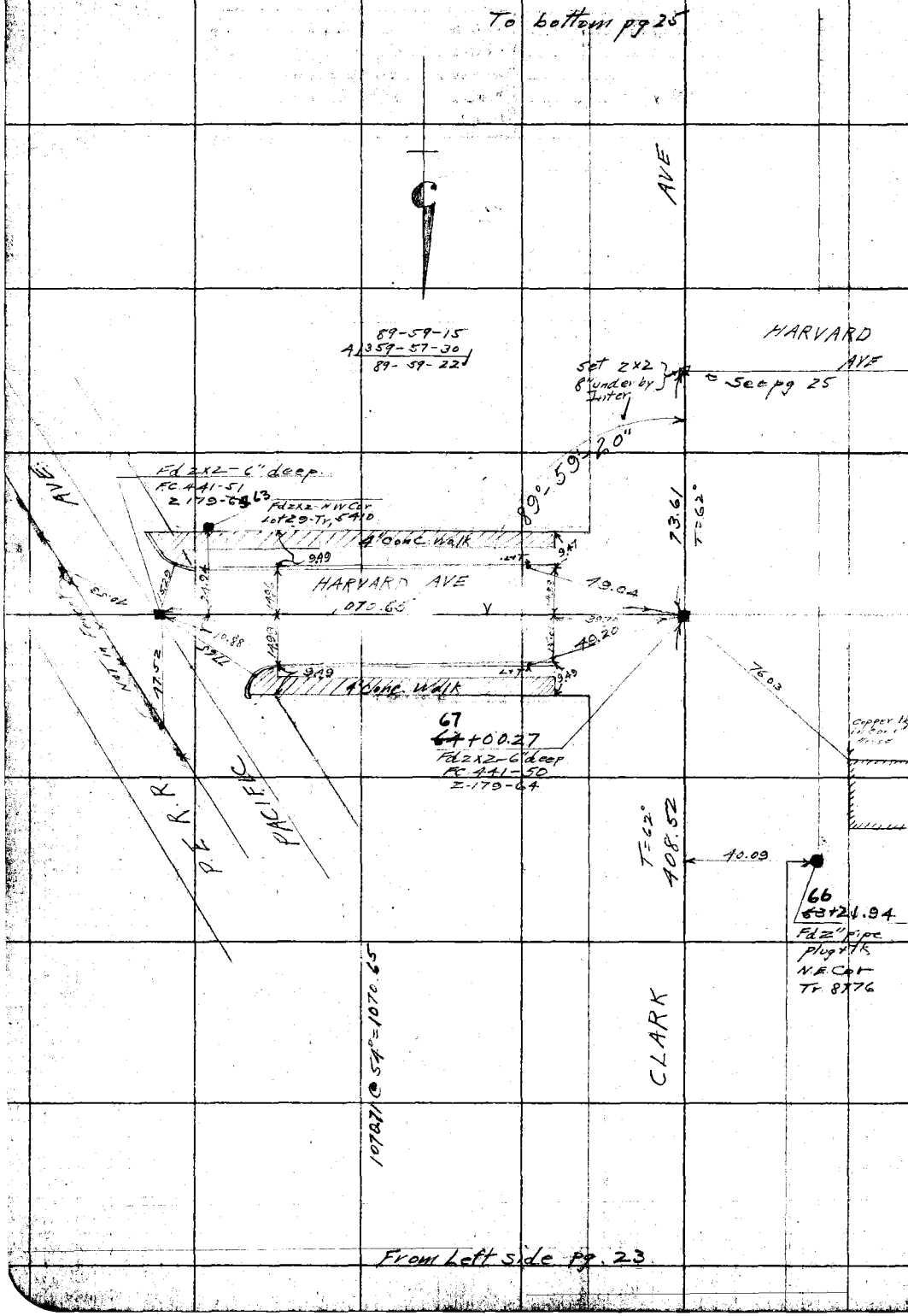

RETURN TO
LOS ANGELES COUNTY SURVEYOR
Do not extend notes this side of this line

Note: ANY ADDITIONS OR CHANGES ON THIS SHEET MUST BE MADE OR CIRCLED IN Red. WITH DATE AND NAME OF PERSON MAKING CHANGE.

Date 12-13-27 Notes by Moore Chief Party Moore F. B. 349 Pg. 25

Plotted by [illegible]	W. O. No. 4165
Date Mar. 1928	Location Clark Ave
Map No. B 136	Surveyed by L. D. Moore
Plotting C'k'd by Drew	Date 12-13-27
Date Apr. 19[illegible]	Indexed

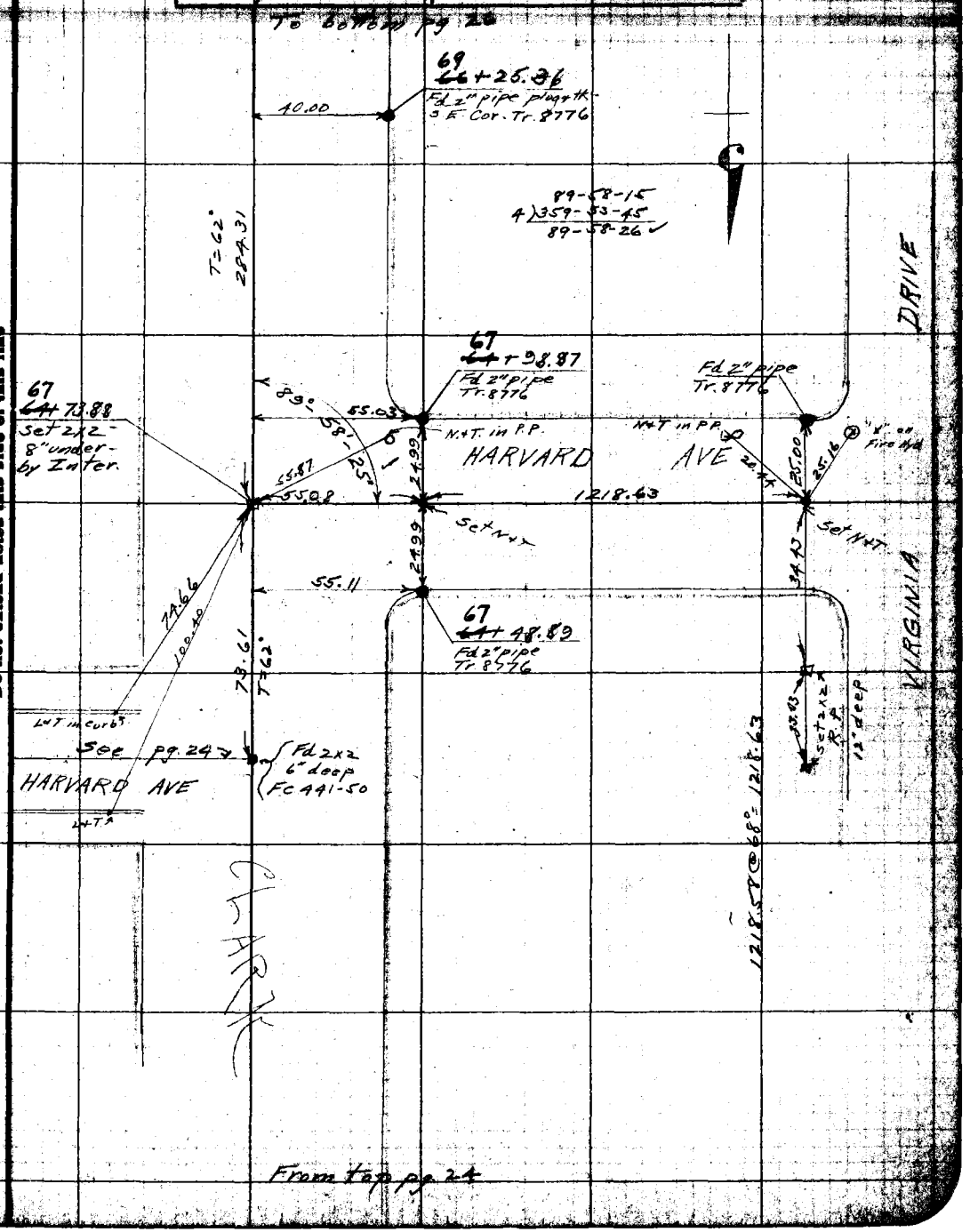

From top pg. 24

Note: ANY ADDITIONS OR CHANGES ON THIS SHEET MUST BE MADE OR CIRCLED IN Red. WITH DATE AND NAME OF PERSON MAKING CHANGE.

Do not extend notes this side of this line

RETURN TO LOS ANGELES COUNTY SURVEYOR

F. 309 PG 26 Moore Chief Party Notes by Moore Date 12-13-27

To bottom pg. 27

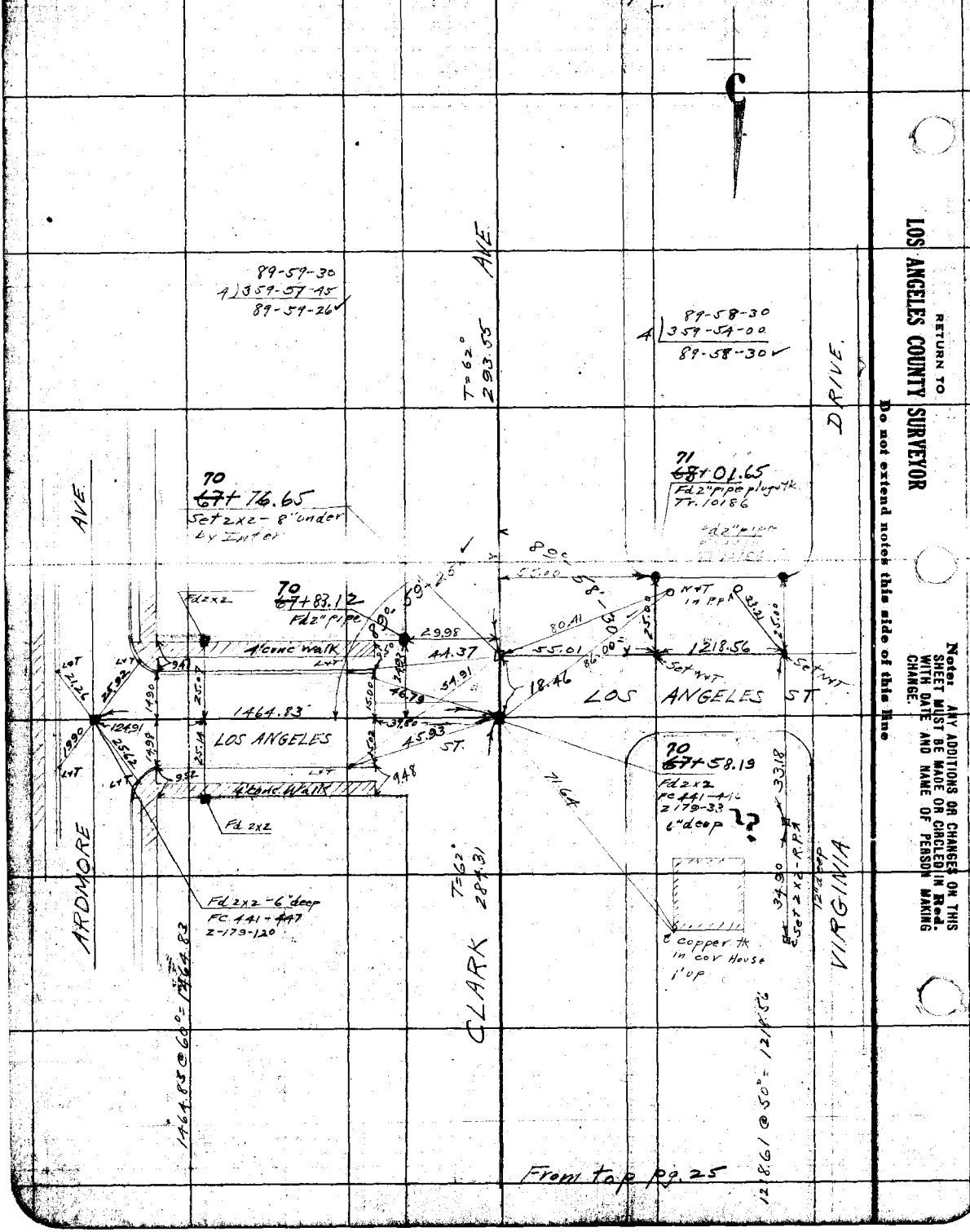

RETURN TO
LOS ANGELES COUNTY SURVEYOR
Do not extend notes this side of this line

Notes: ANY ADDITIONS OR CHANGES ON THIS SHEET MUST BE MADE OR CIRCLED IN Red. WITH DATE AND NAME OF PERSON MAKING CHANGE.

Date 12-13-27 Notes by Moore Chief Party Moore F. B. 309 PG. 27

Planted by Butterworth	W. O. No. 4165 S. S. O. No.
Date Mar. 1928	Location Clark Ave
Map No. B 136	Surveyed by L. D. Moore
Plotting C'k'd by Drew	Date 12-13-27
Date Apr. 1928	Indexed

To bottom pg. 28

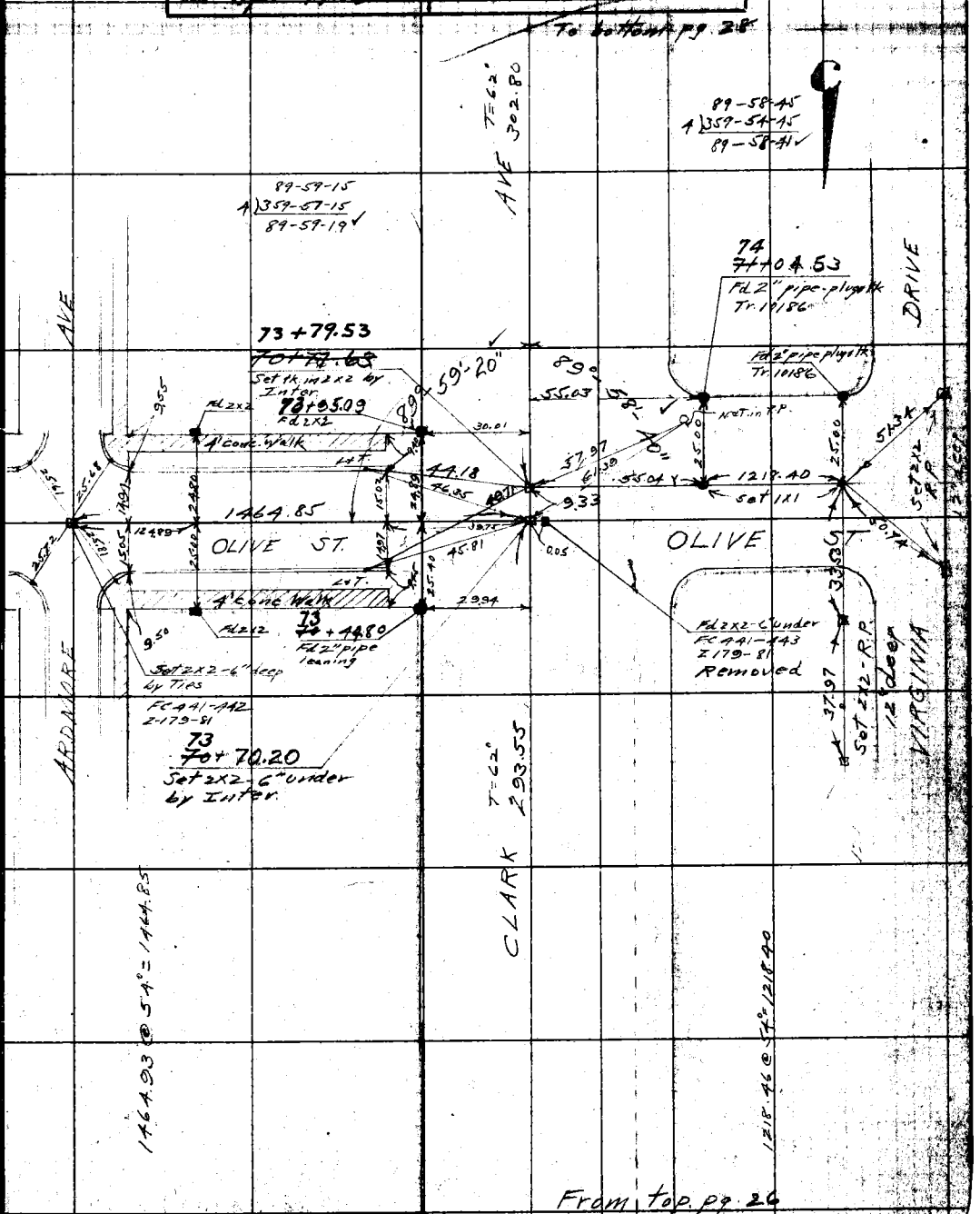

From top pg. 26

Notice ANY ADDITIONS OR CHANGES ON THIS SHEET MUST BE MADE OR CIRCLED IN Red. WITH DATE AND NAME OF PERSON MAKING CHANGE.

Do not extend notes this side of this line

RETURN TO LOS ANGELES COUNTY SURVEYOR

F.B. 309 PG. 28 Moore Chief Party Notes by Moore Date 12-27

To bottom pg 31

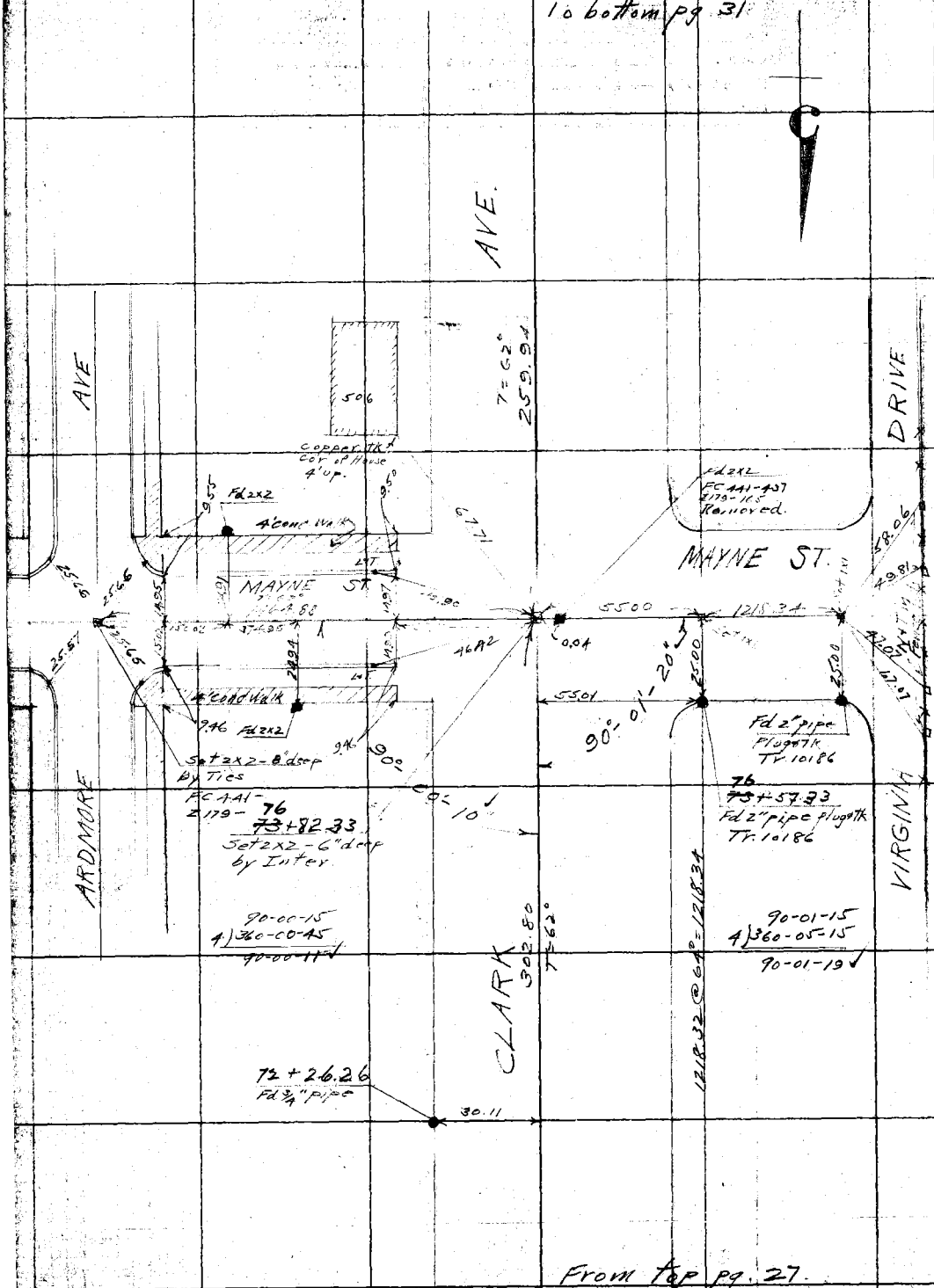

From top pg. 27

RETURN TO
LOS ANGELES COUNTY SURVEYOR
Do not extend notes this side of this line

Notes: ANY ADDITIONS OR CHANGES ON THIS SHEET MUST BE MADE OR CIRCLED IN Red. WITH DATE AND NAME OF PERSON MAKING CHANGE.

Date 12-16-27 Notes by Moore Chief Party Moore F. B. 309 Pg. 29

Plotted by Kathryn [illegible]	M. C. No. 4165 A. R. O. No.
Date Mar. 1928	Location Clark Ave
Map No. B 136	Surveyed by L D Moore
Plotting C'k'd by Drew	Date 12-16-27
Date April 1928	Indexed

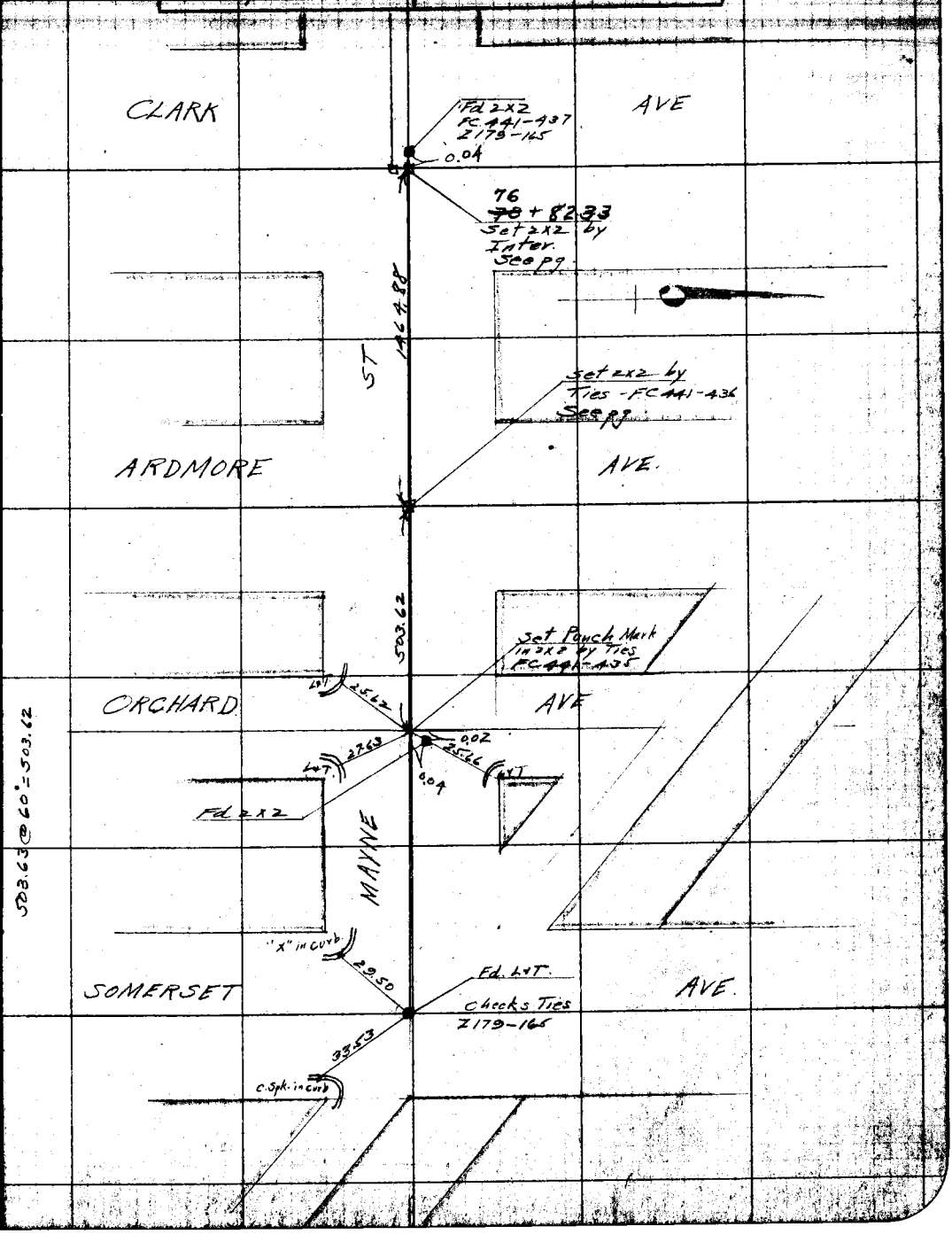

Note: ANY ADDITIONS OR CHANGES ON THIS SHEET MUST BE MADE OR CIRCLED IN Red. WITH DATE AND NAME OF PERSON MAKING CHANGE.

Do not extend notes this side of this line

RETURN TO
LOS ANGELES COUNTY SURVEYOR

F.B. 303 Pg. 30 Moore Chief Party Notes by Moore Date 12-16-27

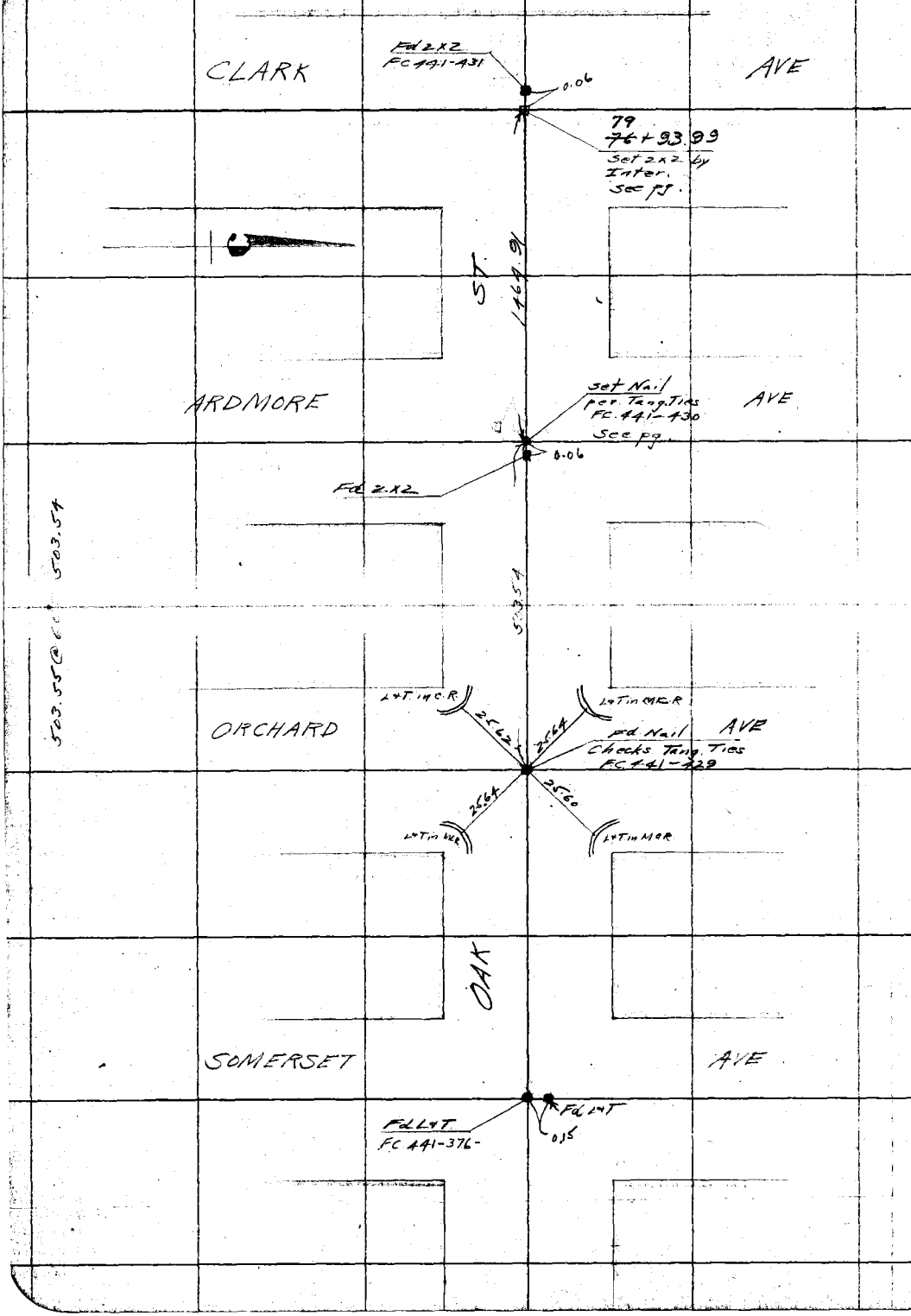

RETURN TO
LOS ANGELES COUNTY SURVEYOR
Do not extend notch this side of this line

Notes: ANY ADDITIONS OR CHANGES ON THIS SHEET MUST BE MADE OR CHECKED IN Red. WITH DATE AND NAME OF PERSON MAKING CHANGE.

Date 12-27 Notes by Moore Chief Party Moore F. B. 309 PG. 31

Plotted by [illegible]	W. O. No. 4165 S. O. O. No.
Date Mar 1928	Location Clark Ave
Map No. B 136	Surveyed by L. D. Moore
Plotting C'k'd by Drew	Date 12-27
Date Apr. 1928	Indexed

Notes: ANY ADDITIONS OR CHANGES ON THIS SHEET MUST BE MADE OR CIRCLED IN Red, WITH DATE AND NAME OF PERSON MAKING CHANGE.

Do not extend notes this side of this line

RETURN TO LOS ANGELES COUNTY SURVEYOR

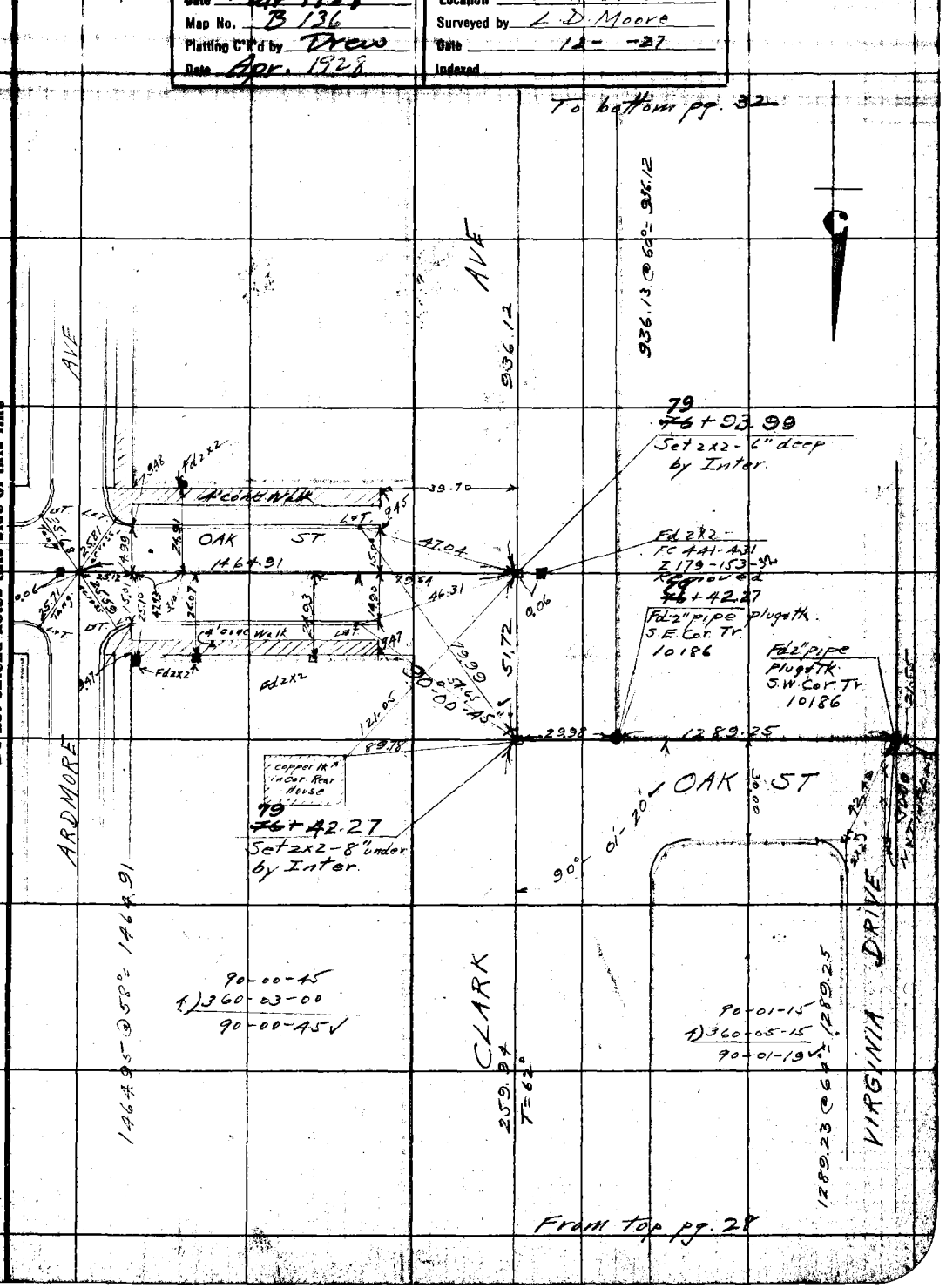

F.B. 309 PG. 32 Moore Chief Party Notes by Moore Date 12-17-27

To bottom pg 33

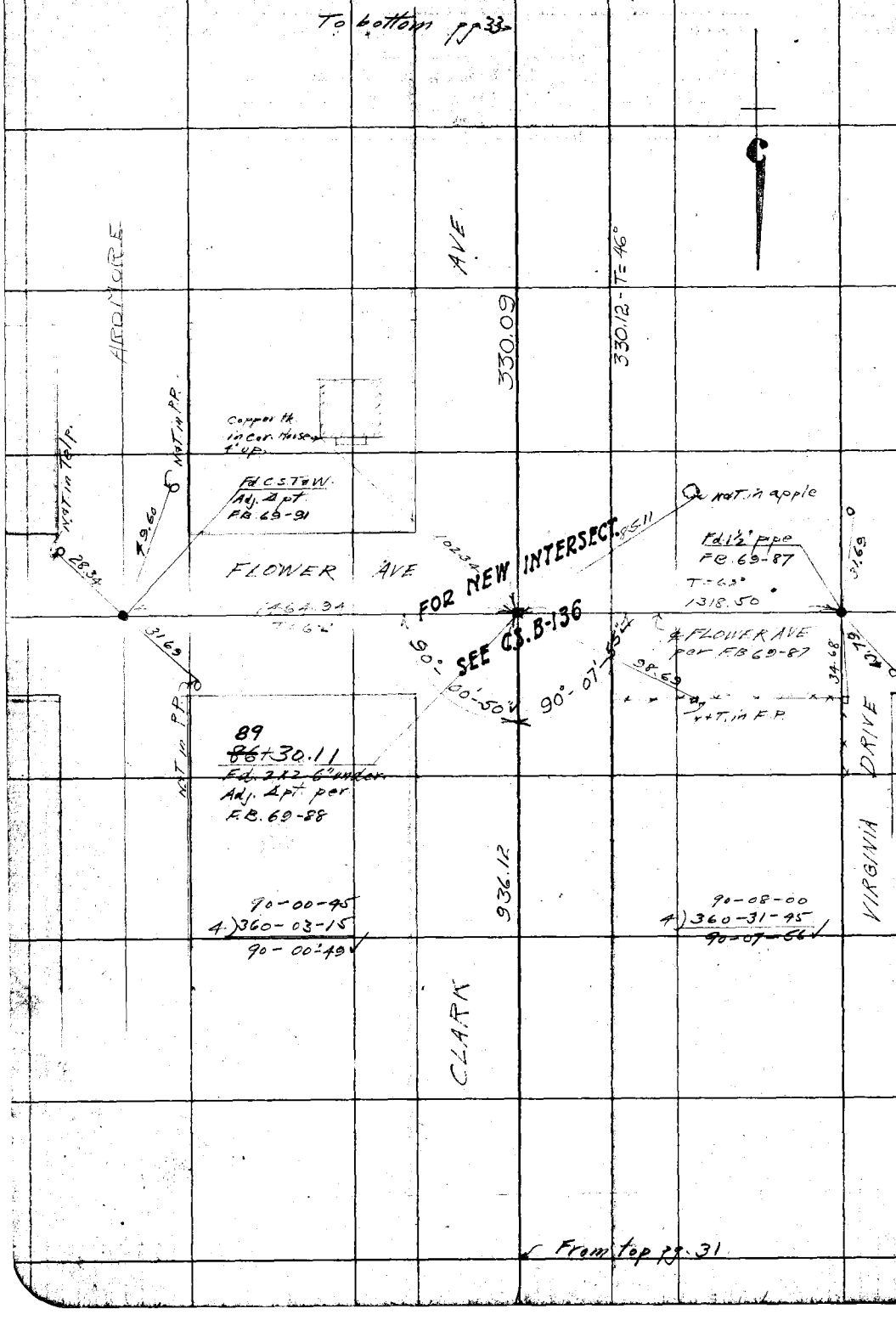

From top pg. 31

RETURN TO
LOS ANGELES COUNTY SURVEYOR

Do not extend notes this side of this line

Note: ANY ADDITIONS OR CHANGES ON THIS SHEET MUST BE MADE OR CIRCLED IN Red. WITH DATE AND NAME OF PERSON MAKING CHANGE.

Date 12-19-27 Notes by Moore, Chief Party Moore F. B. 309 PG. 33

Plotted by [illegible]	W. O. No. 4165 A. & O. No.
Date Mar. 1928	Location Clark Ave
Map No. B 136	Surveyed by L D Moore
Plotting C'k'd by [illegible]	Date 12-19-27
Date Apr. 1928	Indexed

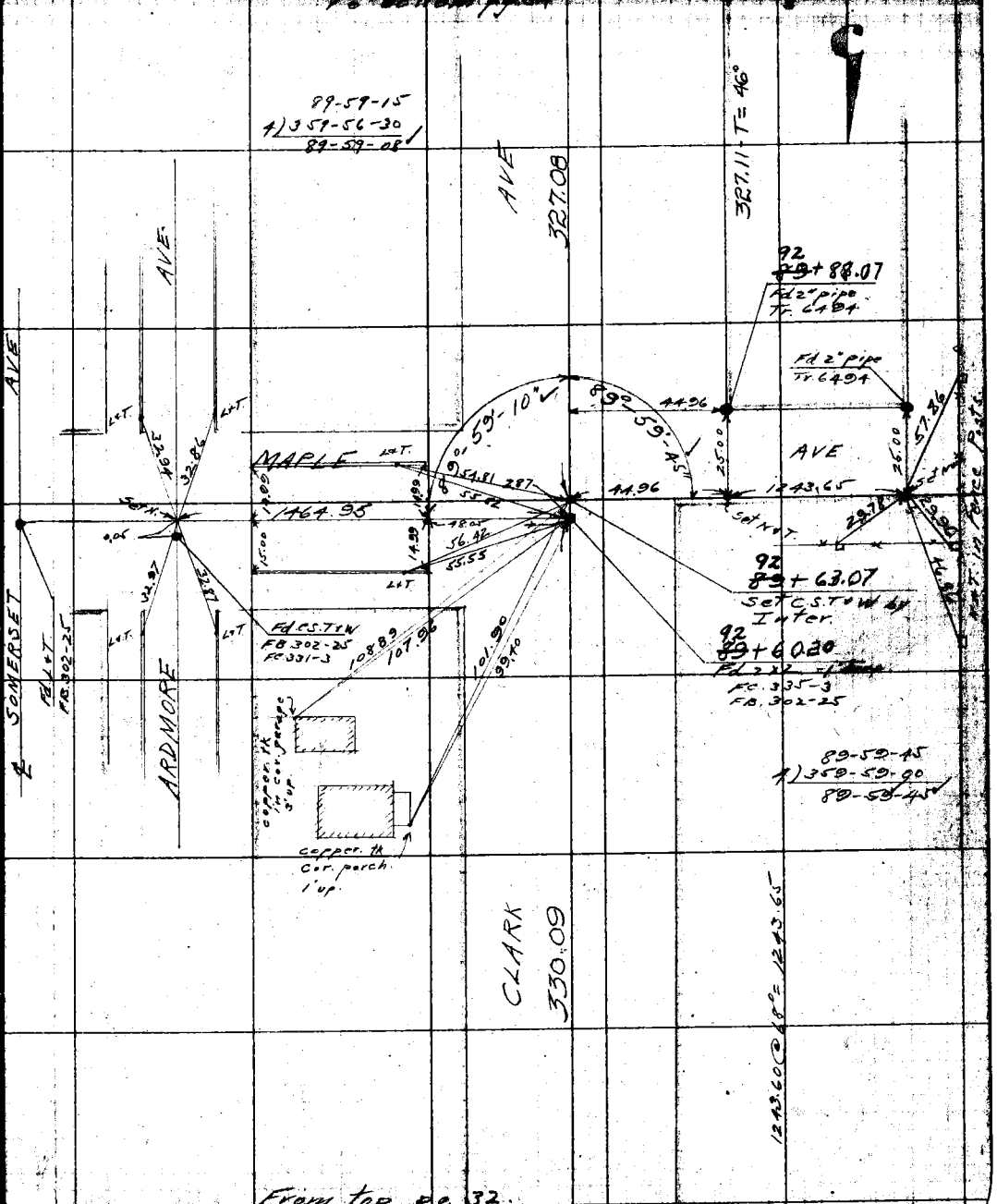

From top pg. 32.

Note: ANY ADDITIONS OR CHANGES ON THIS SHEET MUST BE MADE OR CIRCLED IN RED, WITH DATE AND NAME OF PERSON MAKING CHANGE.

RETURN TO
LOS ANGELES COUNTY SURVEYOR
Do not extend notes this side of this line

F.B. 309 Pg. 34 . Moore Chief Party Notes by Moore Date 12-19-27

To bottom pg. 35

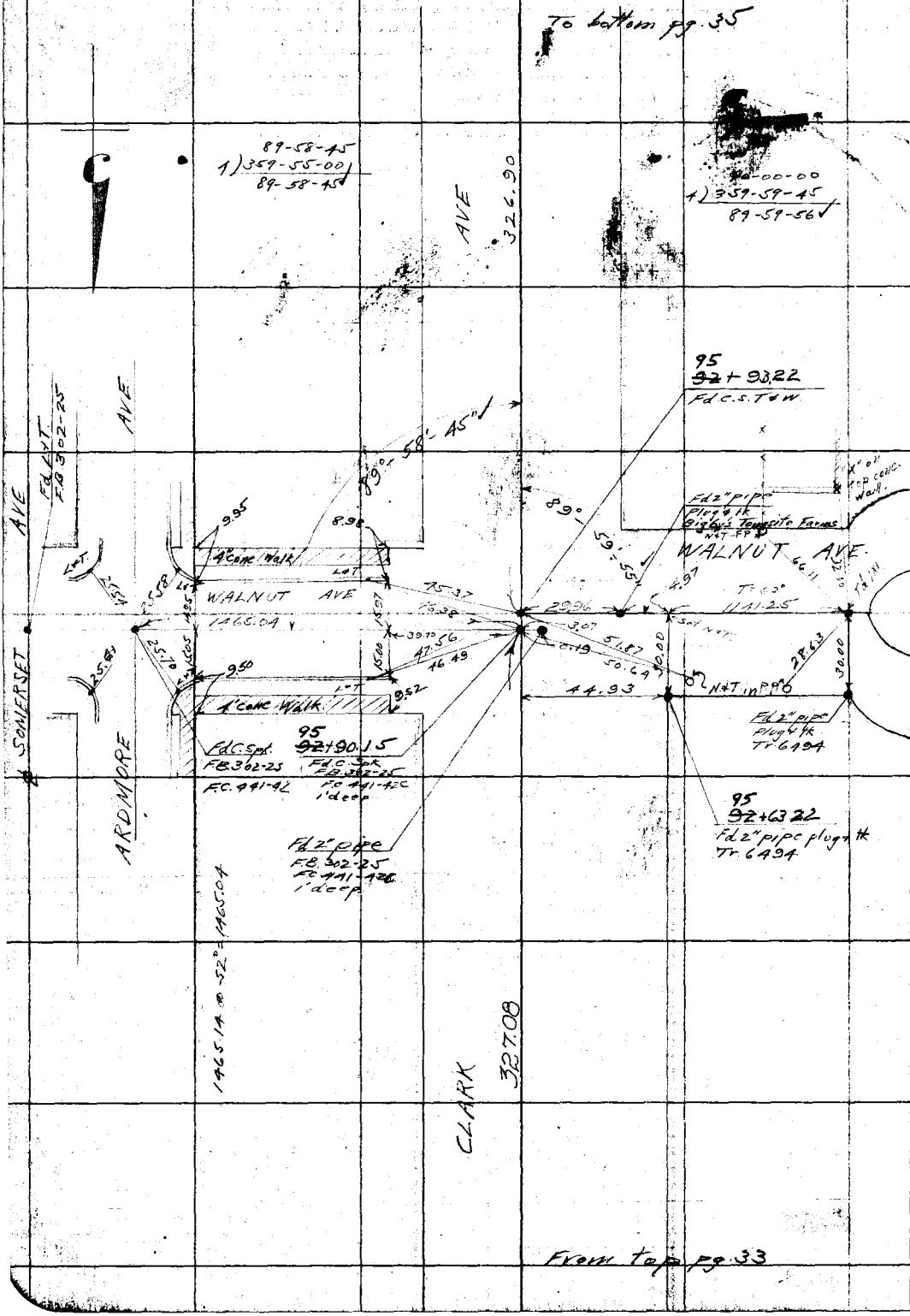

RETURN TO
LOS ANGELES COUNTY SURVEYOR
Do not extend notes this side of this line

Notes: ANY ADDITIONS OR CHANGES ON THIS SHEET MUST BE MADE OR CIRCLED IN Red. WITH DATE AND NAME OF PERSON MAKING CHANGE.

Date 12-20-27 Notes by Moore Chief Party Moore F. B. 309 PG. 35

Plotted by [illegible]	W. O. No. 4165 C. S. O. No.
Date Mar. 1928	Location Clark Ave
Map No. B 136	Surveyed by L. D. Moore
Plotting C'k'd by Drew	Date 12-20-19
Date [illegible]	Indexed

To bottom pg. 37

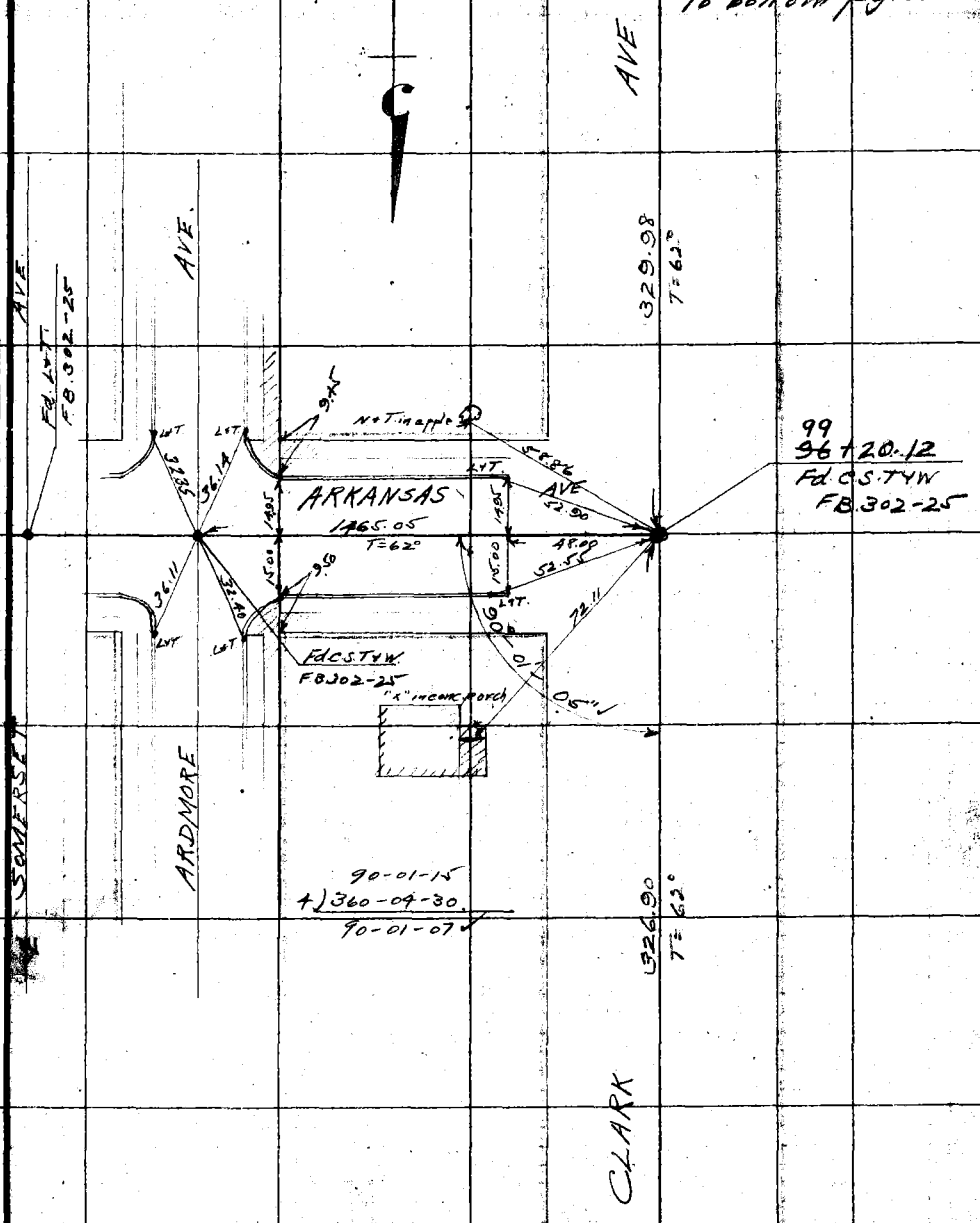

From top pg. 34

Note: ANY ADDITIONS OR CHANGES ON THIS SHEET MUST BE MADE OR CIRCLED IN Red. WITH DATE AND NAME OF PERSON MAKING CHANGE.

RETURN TO LOS ANGELES COUNTY SURVEYOR

Do not extend notes this side of this line

F.B. 309 PG. 36 Chief Party Notes by Date

RETURN TO

LOS ANGELES COUNTY SURVEYOR

Do not extend notes this side of this line

Notes: ANY ADDITIONS OR CHANGES ON THIS SHEET MUST BE MADE OR CIRCLED IN Red. WITH DATE AND NAME OF PERSON MAKING CHANGE.

Date 12-19-27 Notes by Moore Chief Party Moore F. B. 309 Pg. 37

Plotted by Butterworth	W. O. No. 4165 S. & O. No.
Date Mar. 1928	Location Clark Ave
Map No. B 136	Surveyed by L. D. Moore
Plotting C'k'd by Drew	Date 12-19-27
Date Apr. 1928	Indexed

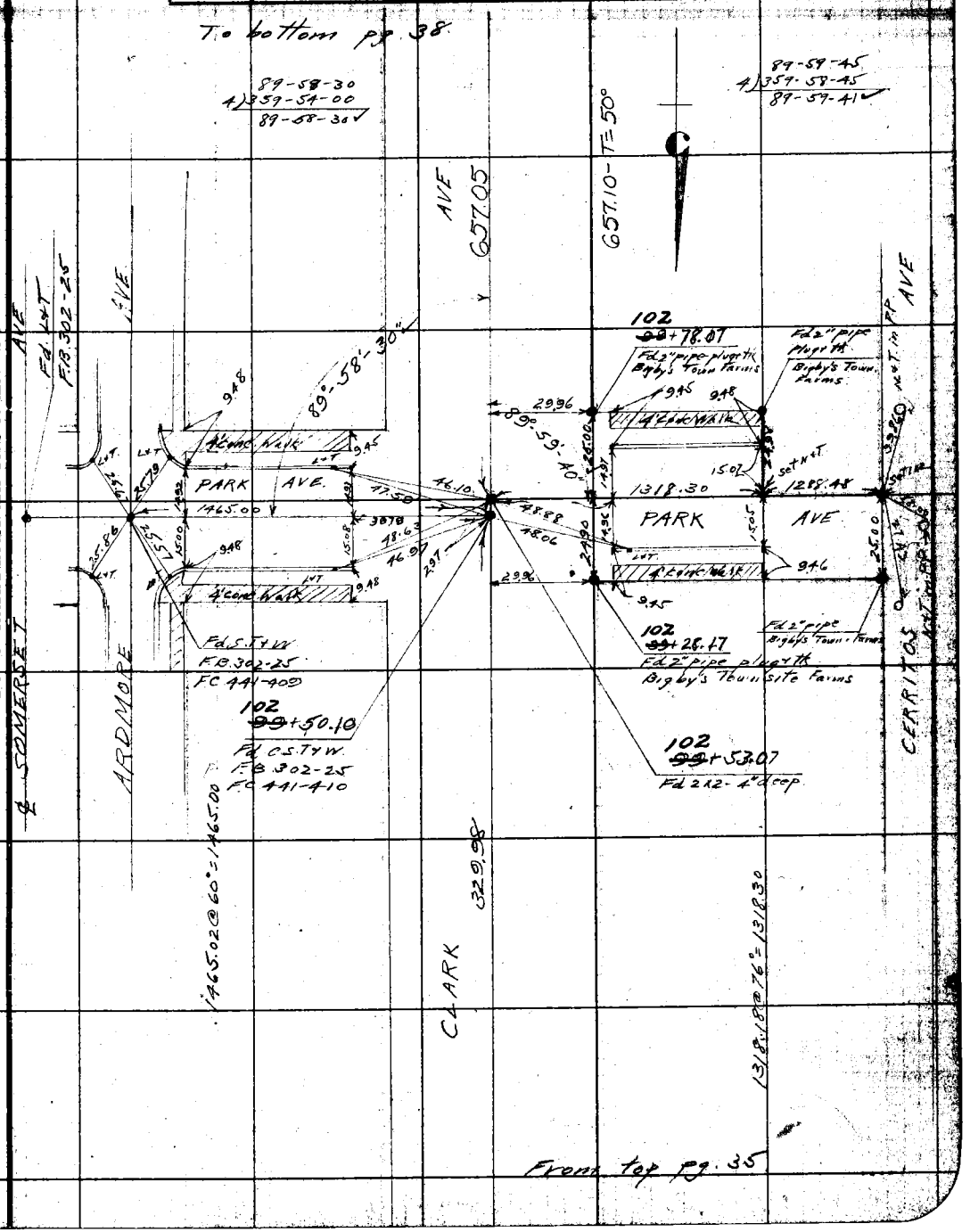

From top pg. 35

Note: ANY ADDITIONS OR CHANGES ON THIS SHEET MUST BE MADE OR CIRCLED IN Red. WITH DATE AND NAME OF PERSON MAKING CHANGE.

Do not extend notes this side of this line

RETURN TO LOS ANGELES COUNTY SURVEYOR

F.B. 309 Pg. 38 Moore Chief Party Notes by Moore Date 12-19-27.

To bottom pg. 39

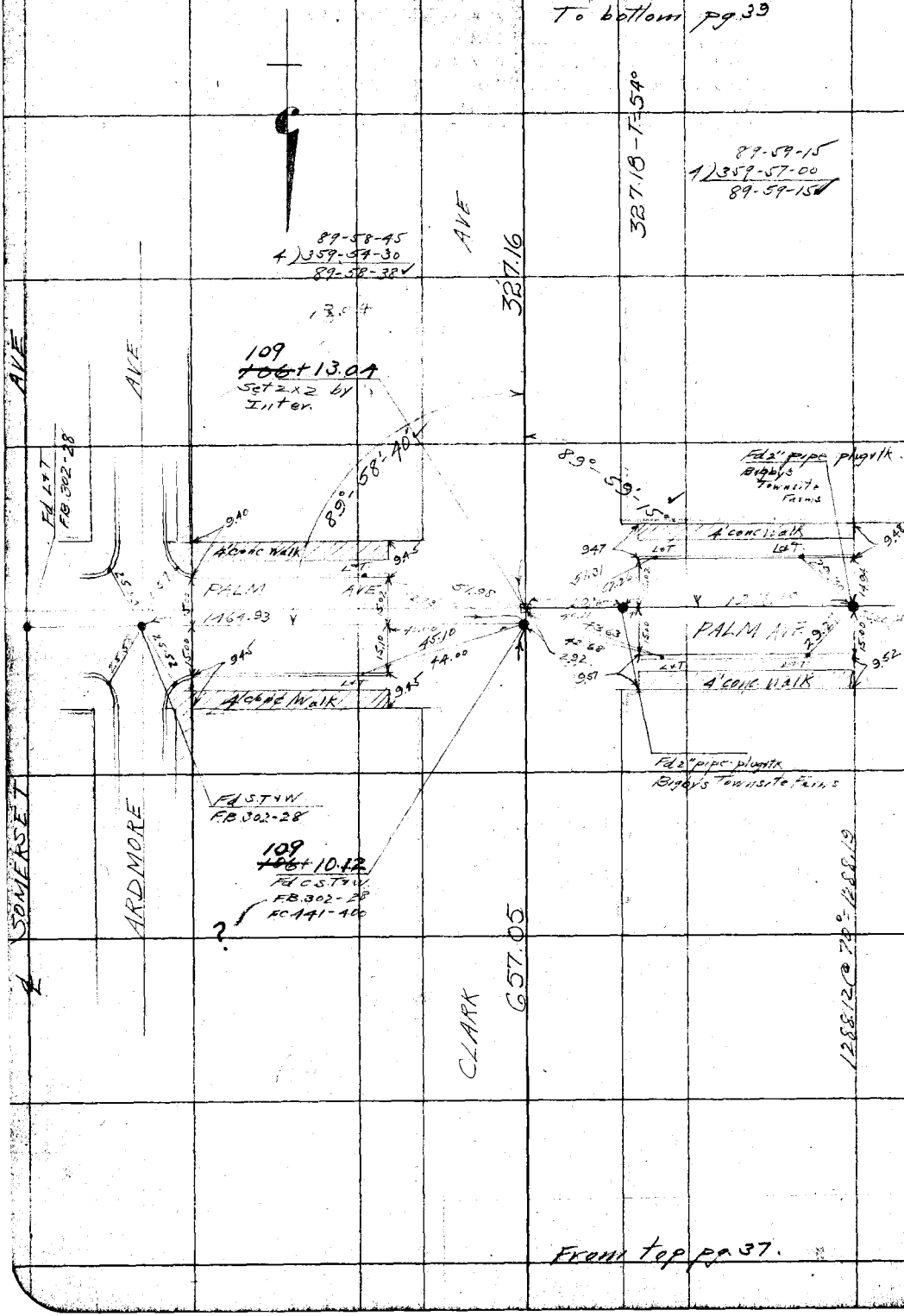

From top pg. 37.

RETURN TO
LOS ANGELES COUNTY SURVEYOR

Do not extend notes this side of this line

Notes: ANY ADDITIONS OR CHANGES ON THIS SHEET MUST BE MADE OR CIRCLED IN Red. WITH DATE AND NAME OF PERSON MAKING CHANGE.

Date 12-20-27 Notes by Moore Chief Party Moore F. B. 309 PG. 39

Planned by [illegible]	W. O. No. 4165 A. S. O. No.
Date Mar. 1928	Location Clark Ave
Map No. B 136	Surveyed by L. D. Moore
Plotting C'k'd by Drew	Date 12-20-27
Date Apr. 1928	Indexed

To bottom pg. 40

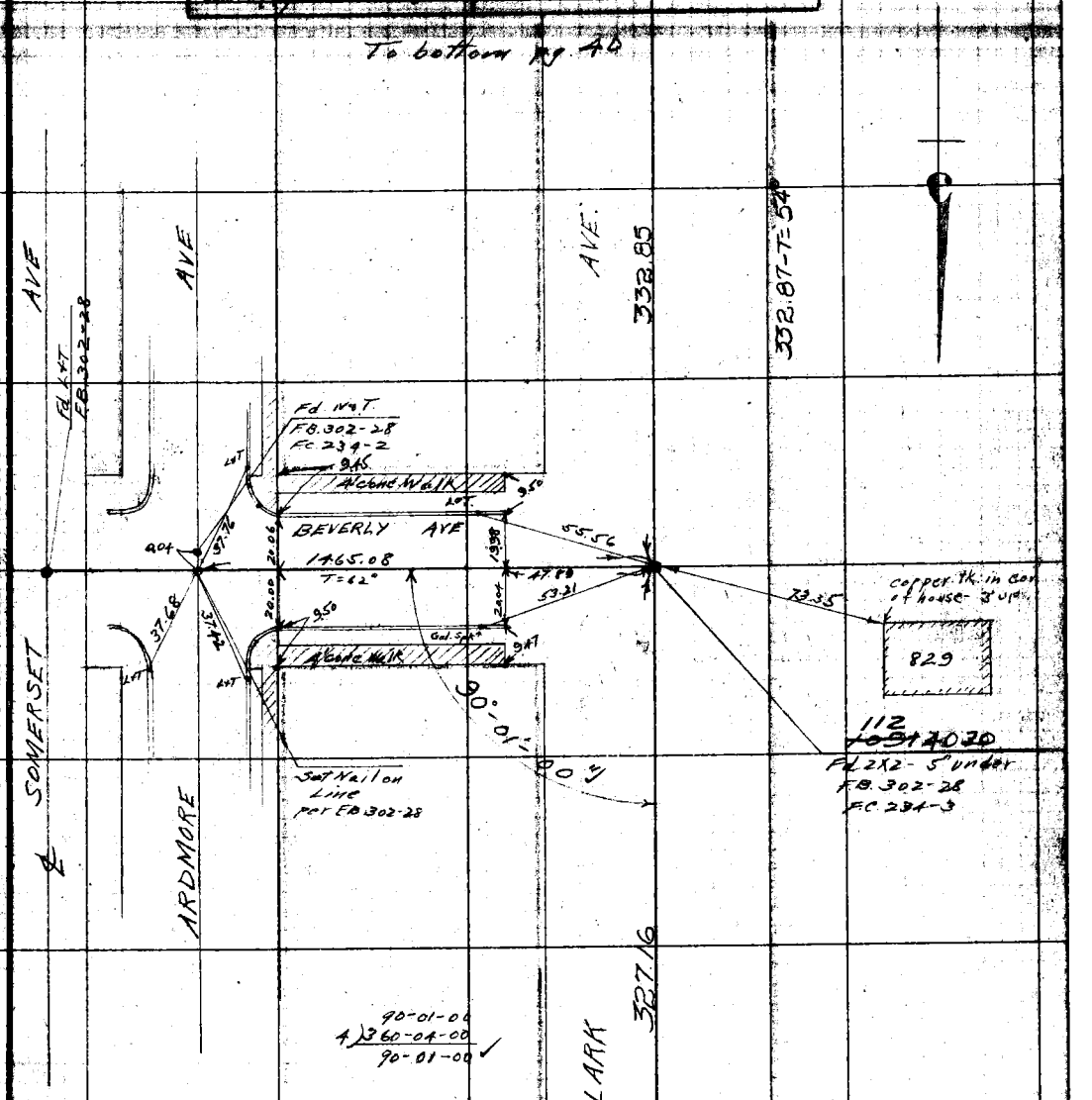

From top pg. 38

Note: ANY ADDITIONS OR CHANGES ON THIS SHEET MUST BE MADE OR CIRCLED IN Red. WITH DATE AND NAME OF PERSON MAKING CHANGE.

RETURN TO
LOS ANGELES COUNTY SURVEYOR
Do not extend notes this side of this line

F.B. 309 Pg. 40 Moore Chief Party Notes by Moore Date 12-21-27

To bottom pg. 41

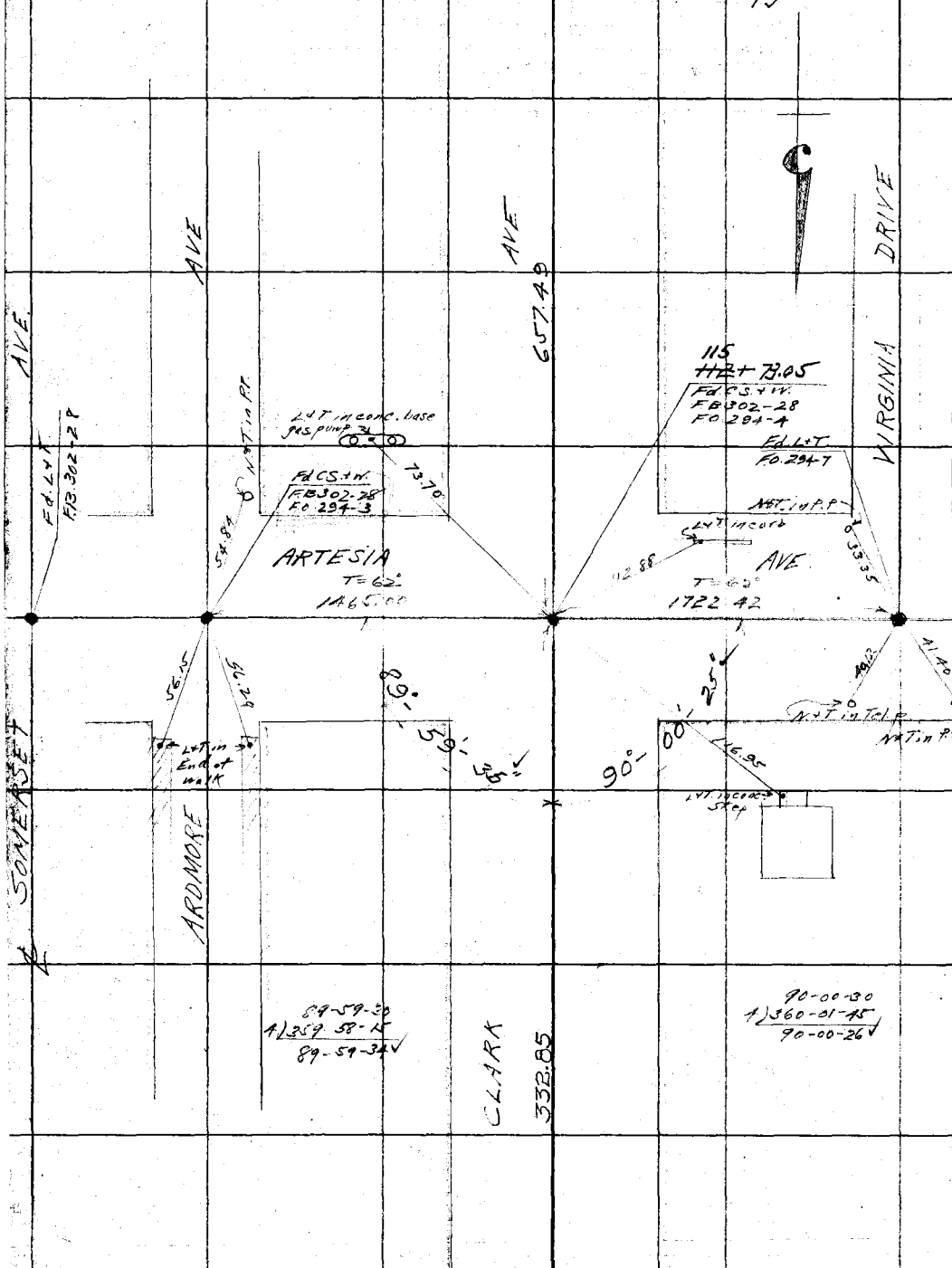

From top pg. 39

RETURN TO
LOS ANGELES COUNTY SURVEYOR

Do not extend notes this side of this line

Note: ANY ADDITIONS OR CHANGES ON THIS SHEET MUST BE MADE OR CIRCLED IN Red. WITH DATE AND NAME OF PERSON MAKING CHANGE.

Date 12-23-27 Notes by Moore Chief Party Moore F. B. 309 PG. 41

Plotted by Butterworth	W. O. No. 4165 R. S. O. No.
Date Mar. 1928	Location Clark Ave
Map No. B 136	Surveyed by L D Moore
Plotting C'k'd by Drew	Date 12-23-27
Date Apr. [illegible]	Indexed

Notes: ANY ADDITIONS OR CHANGES ON THIS SHEET MUST BE MADE OR CIRCLED IN Red. WITH DATE AND NAME OF PERSON MAKING CHANGE.

Do not extend notes this side of this line

RETURN TO LOS ANGELES COUNTY SURVEYOR

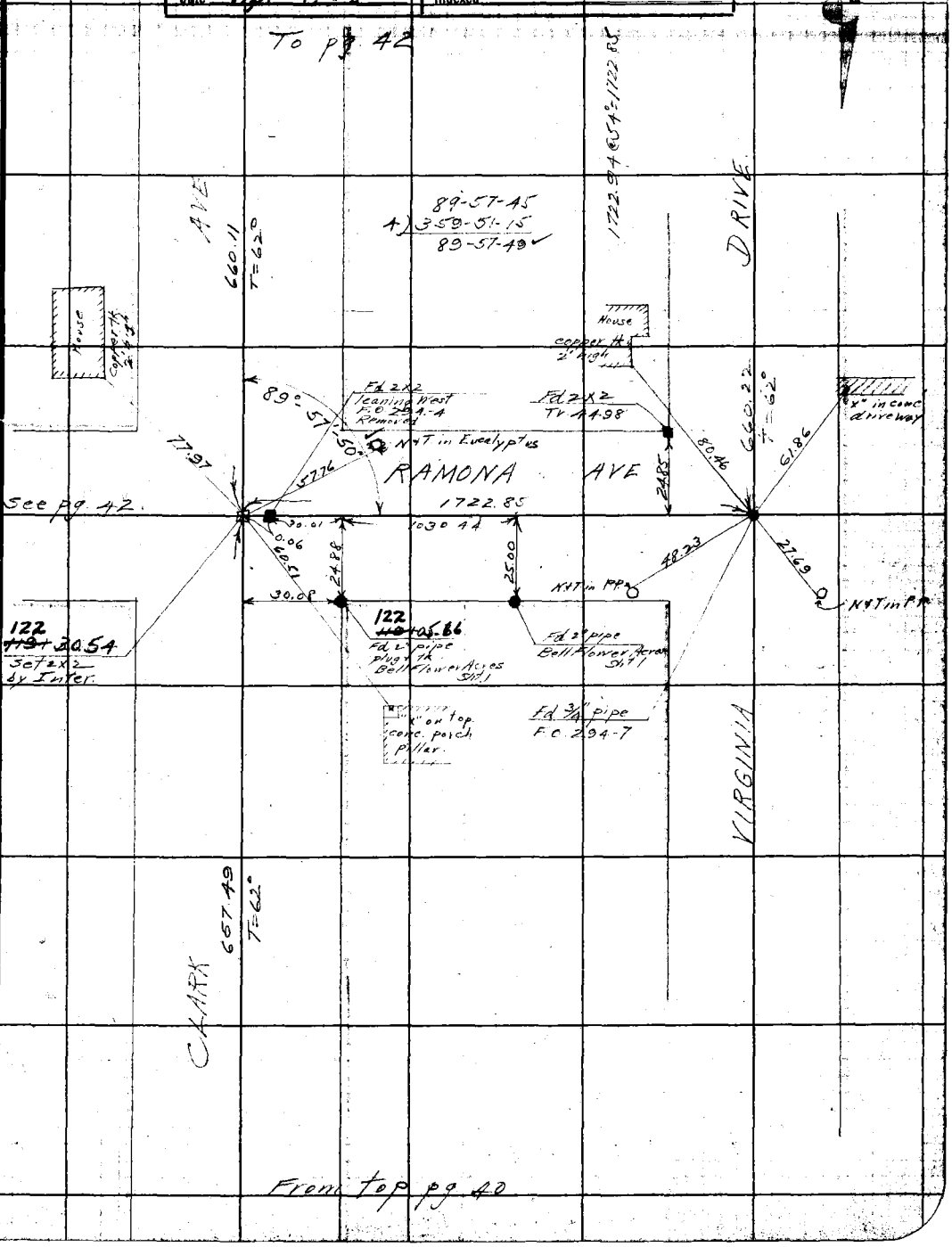

F.B. 309 Pg. 42 Moore Chief Party Notes by Moore Date 1-6-28

To bottom pg. 43

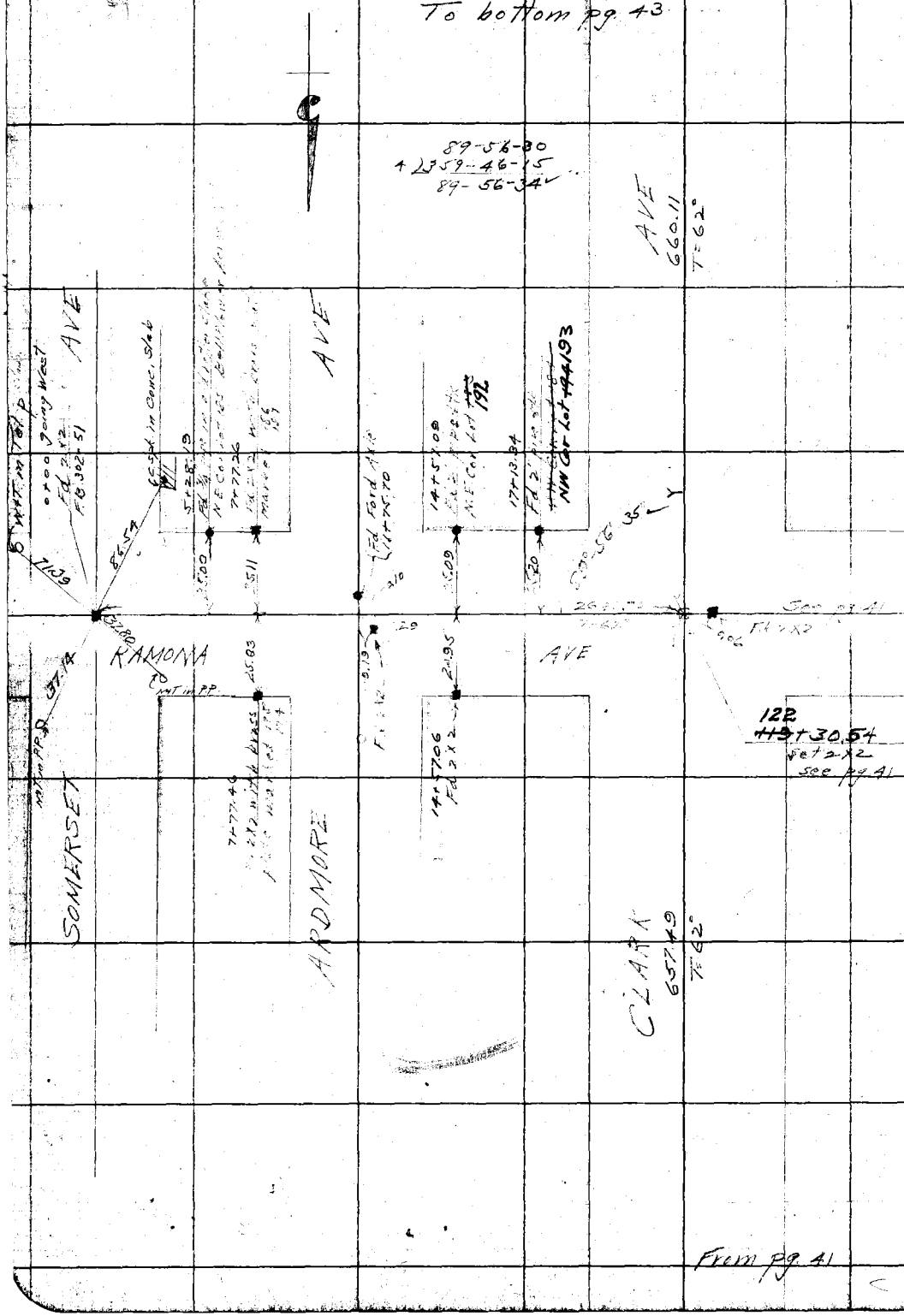

RETURN TO
LOS ANGELES COUNTY SURVEYOR

Do not extend notes this side of this line

Note: ANY ADDITIONS OR CHANGES ON THIS SHEET MUST BE MADE OR CIRCLED IN Red. WITH DATE AND NAME OF PERSON MAKING CHANGE.

Date 1-6-28 Notes by Moore Chief Party Moore F. B. 309 Pg. 43

Plotted by Butterworth	W. O. No. A165 A. S. O. No.
Date Mar. 1928	Location Clark Ave
Map No. B 136	Surveyed by L D Moore
Plotting C'k'd by Drew	Date 1-6-28
Date [illegible]	Indexed

To pg. 44

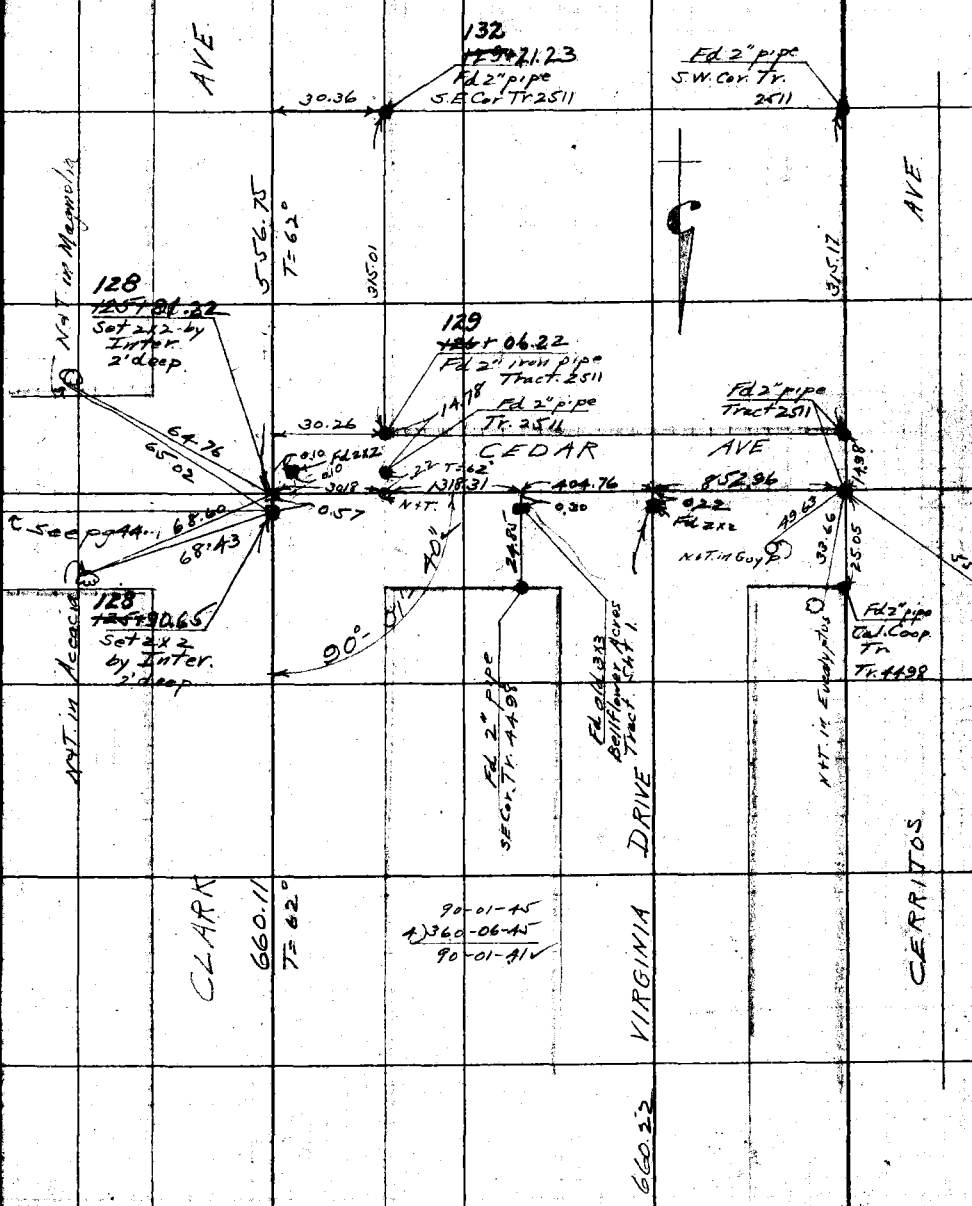

From top pg. 42

Notes: ANY ADDITIONS OR CHANGES ON THIS SHEET MUST BE MADE OR CIRCLED IN Red. WITH DATE AND NAME OF PERSON MAKING CHANGE.

RETURN TO
LOS ANGELES COUNTY SURVEYOR
Do not extend notes this side of this line

F.B. 302 Pg. 44 Moore Chief Party Notes by Moore Date 1-6-28

To bottom pg 45



From pg. 43

RETURN TO
LOS ANGELES COUNTY SURVEYOR

Do not extend notes this side of this line

Note: ANY ADDITIONS OR CHANGES ON THIS SHEET MUST BE MADE OR CIRCLED IN Red. WITH DATE AND NAME OF PERSON MAKING CHANGE.

Date 12-27-27 Notes by Thayer Chief Party Moore F. B. 309 Pg. 45

Plotted by Butterworth	W. O. No. 4165 S. S. O. No.
Date Mar. 1928	Location Clark Ave
Map No. B 136	Surveyed by L. D. Moore
Plotting C'k'd by Drew	Date 12-27-27
Date Apr. [illegible]	Indexed

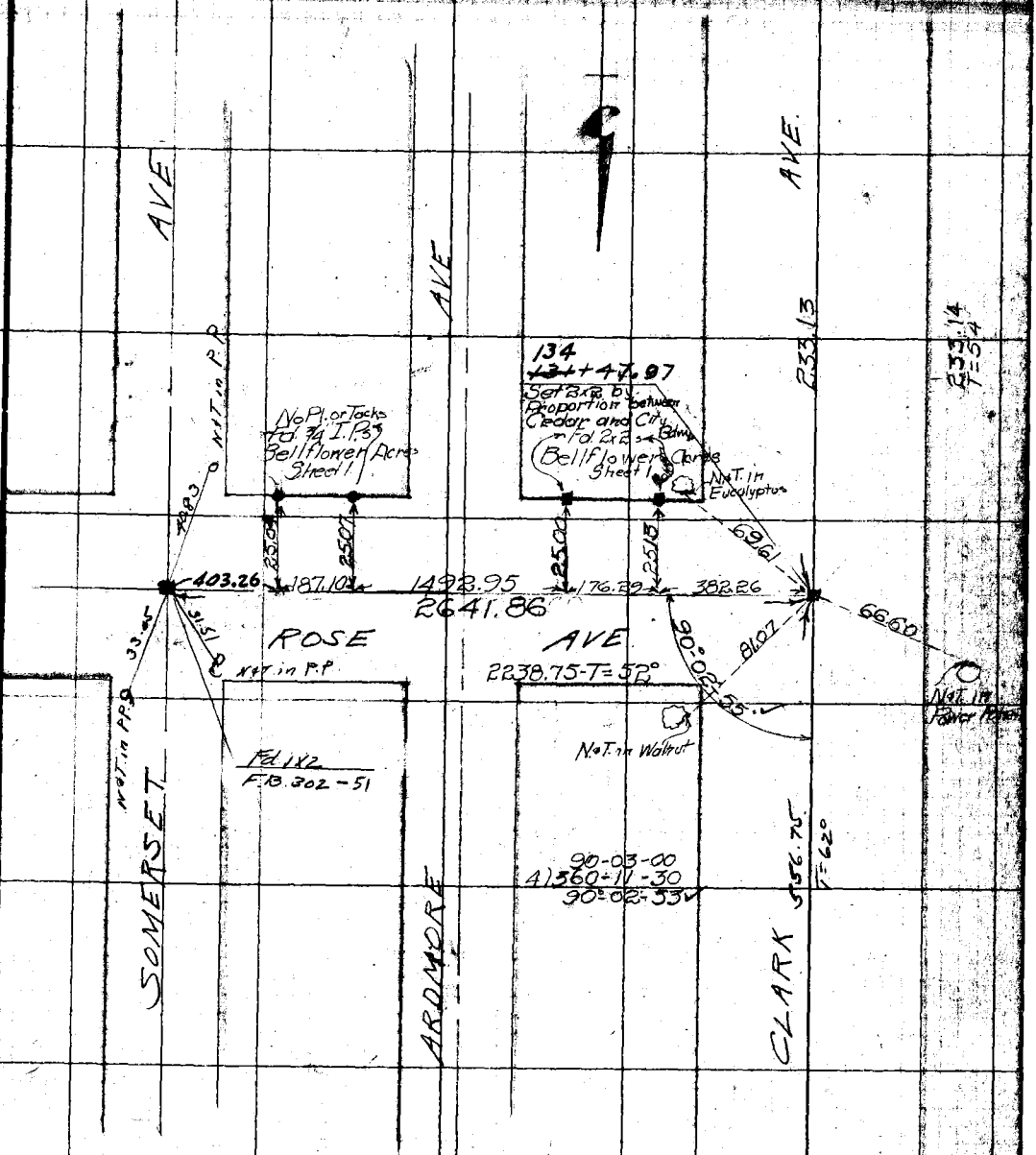

Note: ANY ADDITIONS OR CHANGES ON THIS SHEET MUST BE MADE OR CIRCLED IN Red. WITH DATE AND NAME OF PERSON MAKING CHANGE.

RETURN TO
LOS ANGELES COUNTY SURVEYOR

Do not extend notes this side of this line

F.B. 309 PG. 46 Moore Chief Party Notes by Moore Date 12-22-27

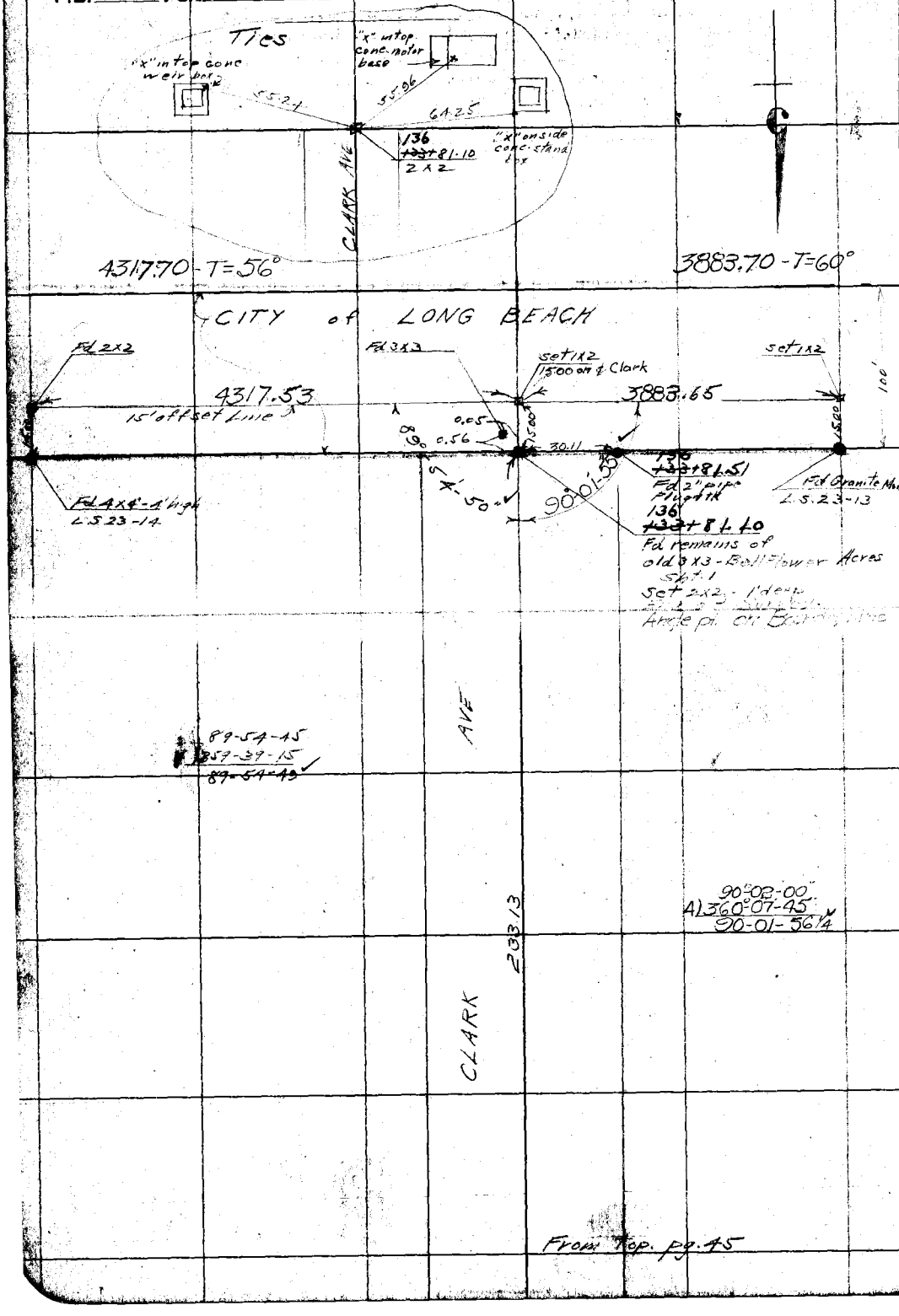

From Top. pg. 45

RETURN TO
LOS ANGELES COUNTY SURVEYOR

Do not extend notes this side of this line

Note: ANY ADDITIONS OR CHANGES ON THIS SHEET MUST BE MADE OR CIRCLED IN Red. WITH DATE AND NAME OF PERSON MAKING CHANGE.

Date Jan 1928 Notes by Moore Chief Party Moore F. B. 309 PG. 47

Plotted by Butterworth	W. O. No. 4165 B. S. O. No.
Date Mar 1928	Location Clark Ave
Map No. B 136	Surveyed by L. D. Moore
Plotting C'k'd by Drew	Date Jan 1928
Date Apr. 1928	Indexed

TOPOGRAPHY
for
CLARK AVE

Notes: ANY ADDITIONS OR CHANGES ON THIS SHEET MUST BE MADE OR CIRCLED IN Red. WITH DATE AND NAME OF PERSON MAKING CHANGE.

Do not extend notes this side of this line

RETURN TO
LOS ANGELES COUNTY SURVEYOR

F.B. 309 PG. 48 Moore Chief Party Notes by Moore Date 1-3-28

To bottom pg. 49

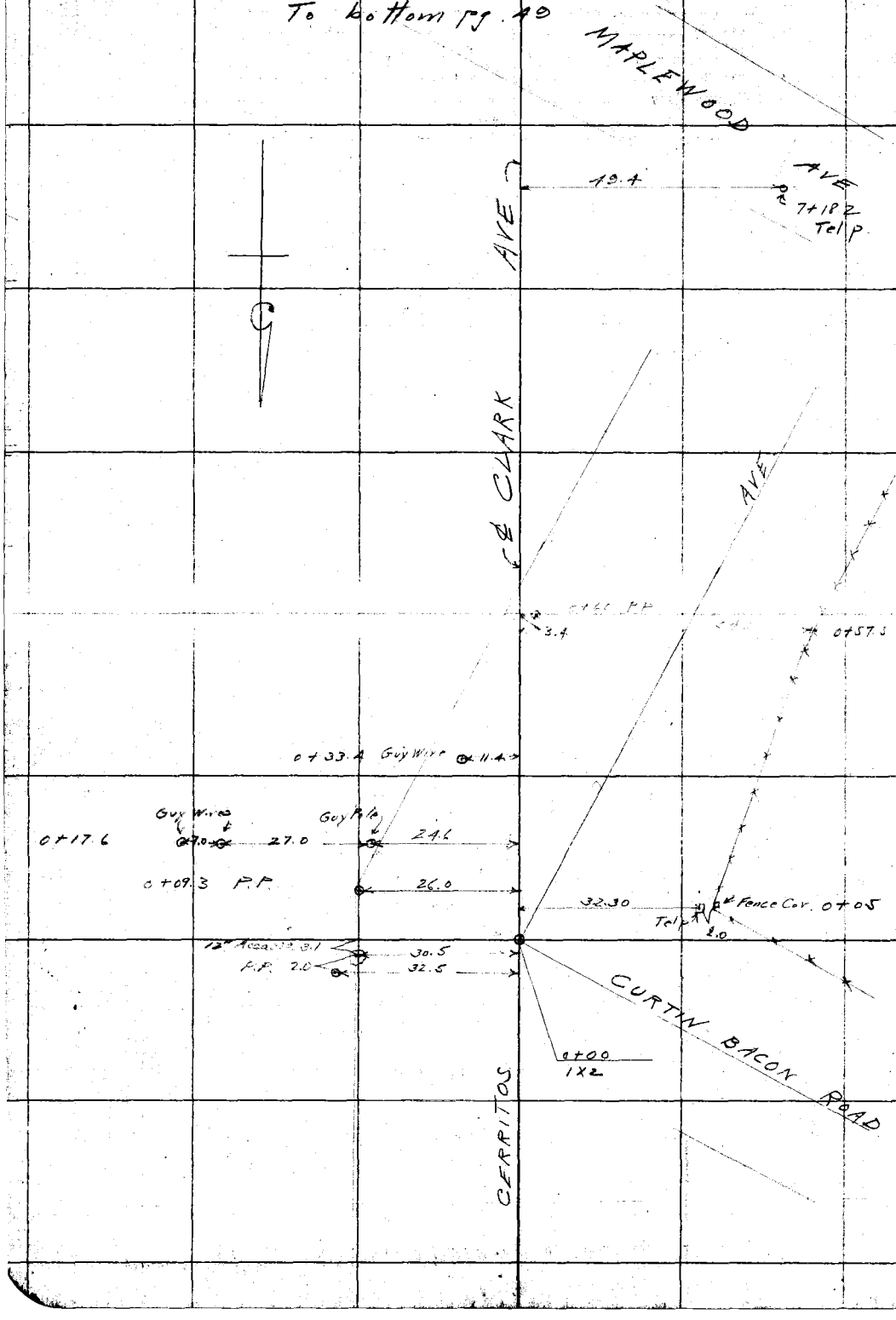

RETURN TO
LOS ANGELES COUNTY SURVEYOR

Do not extend notes this side of this line

Note: ANY ADDITIONS OR CHANGES ON THIS SHEET MUST BE MADE OR CIRCLED IN Red. WITH DATE AND NAME OF PERSON MAKING CHANGE.

Date 1-3-28 Notes by Moore Chief Party Moore F. B. 309 Pg. 49

Plotted by Butterworth	W. O. No. 4165 S. O. No.
Date Mar. 1928	Location Clark Ave
Map No. B 136	Surveyed by L. D. Moore
Plotting C'k'd by Drew	Date 1-3-28
Date [illegible]	Indexed

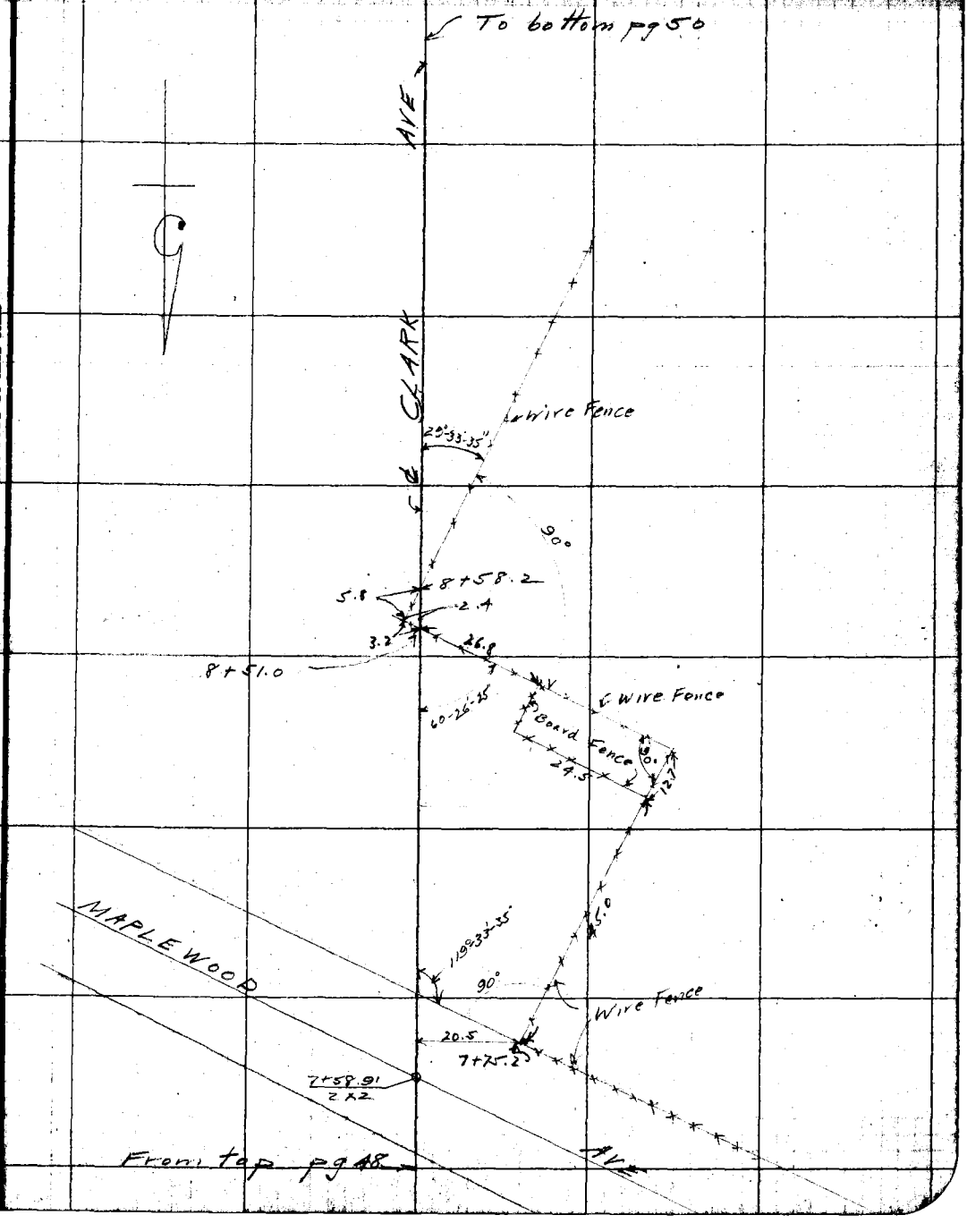

Note: ANY ADDITIONS OR CHANGES ON THIS SHEET MUST BE MADE OR CIRCLED IN Red. WITH DATE AND NAME OF PERSON MAKING CHANGE.

RETURN TO LOS ANGELES COUNTY SURVEYOR

Do not extend notes this side of this line

F.B. 309 Pg. 50 Moore Chief Party Notes by Moore Date 1-3-28

To bottom pg 51.

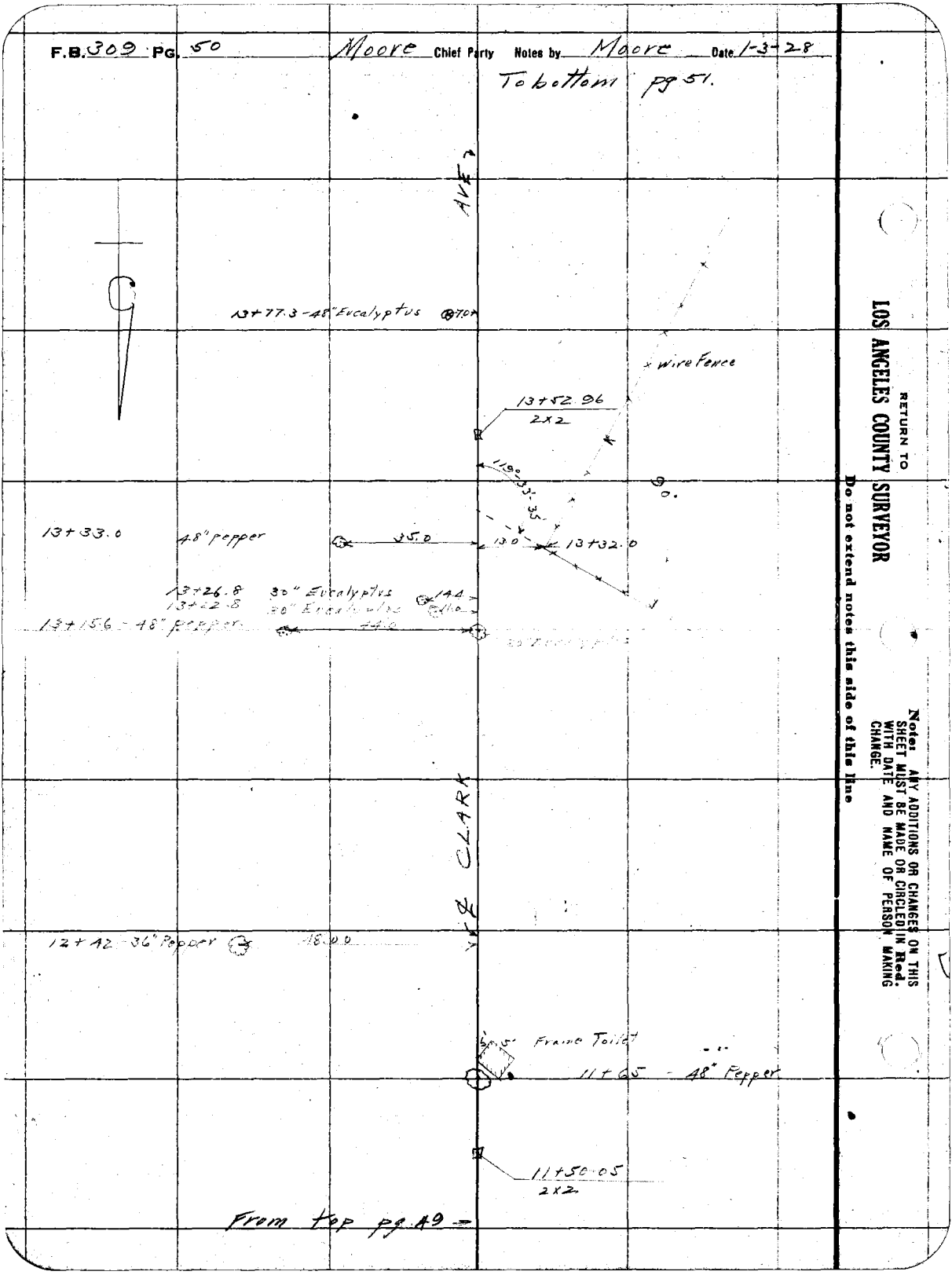

From top pg. 49 =

RETURN TO
LOS ANGELES COUNTY SURVEYOR

Do not extend notes this side of this line

Notes: ANY ADDITIONS OR CHANGES ON THIS SHEET MUST BE MADE OR CIRCLED IN Red. WITH DATE AND NAME OF PERSON MAKING CHANGE.

Date 1-3-28 Notes by Moore Chief Party Moore F. B. 309 PG. 51

Plotted by Butterworth	W. O. No. 4165 S. S. O. No.
Date Mar. 1928	Location Clark Ave
Map No. B 136	Surveyed by L. D. Moore
Plotting C'k'd by Drew	Date 1-3-28
Date Apr. 1928	Indexed

To bottom pg 52



From top pg 50.

Notes: ANY ADDITIONS OR CHANGES ON THIS SHEET MUST BE MADE OR CIRCLED IN Red. WITH DATE AND NAME OF PERSON MAKING CHANGE.

Do not extend notes this side of this line

RETURN TO LOS ANGELES COUNTY SURVEYOR

F.B. 309 Pg. 52. Moore Chief Party Notes by Moore Date 1-3-28

To pg. 53

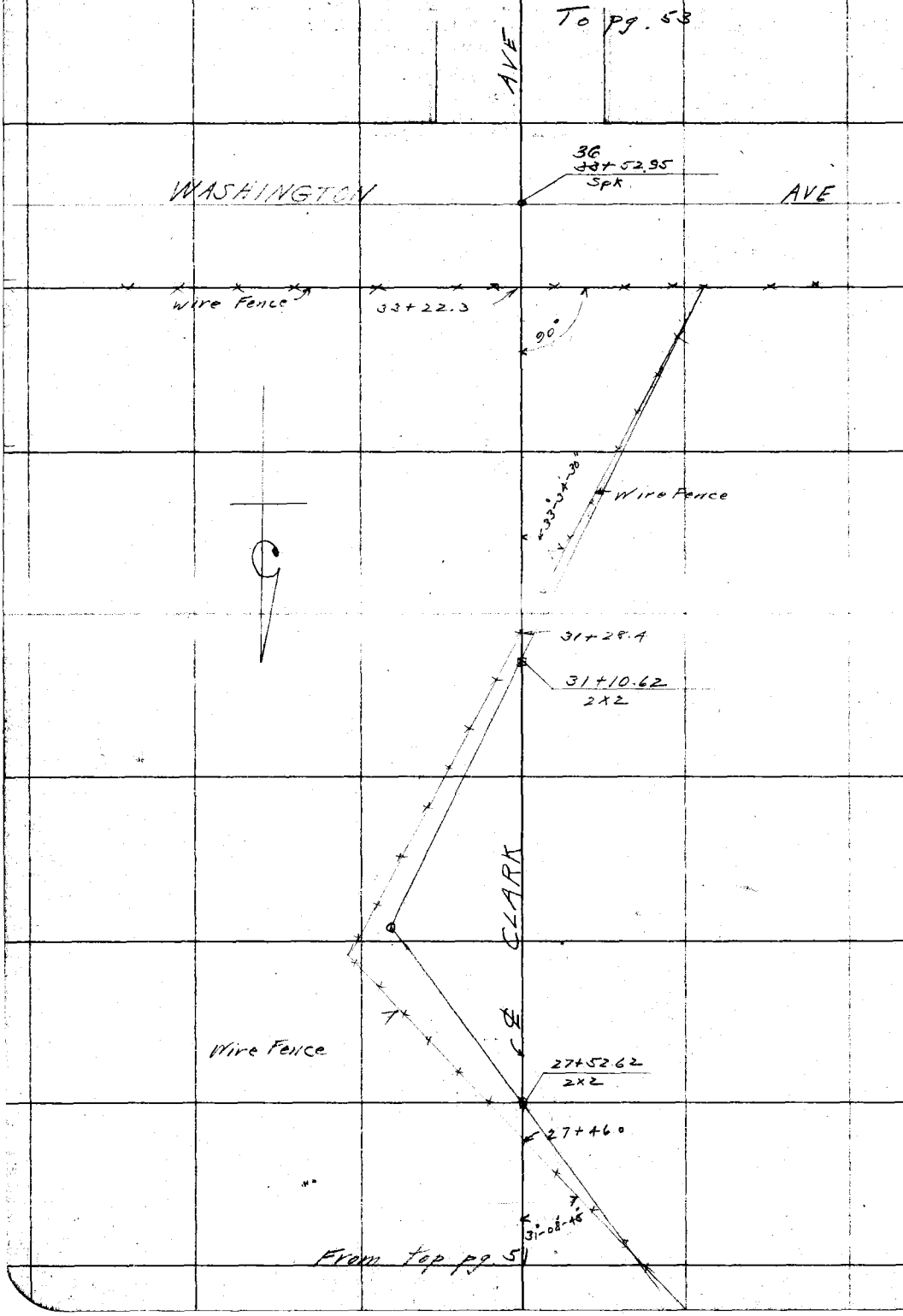

From top pg. 51

RETURN TO
LOS ANGELES COUNTY SURVEYOR
Do not extend notes this side of this line
Notes: ANY ADDITIONS OR CHANGES ON THIS SHEET MUST BE MADE OR CIRCLED IN Red. WITH DATE AND NAME OF PERSON MAKING CHANGE.

Date 1-3-28 Notes by Moore Chief Party Moore F. B. 309 Pg. 53

Traced by [illegible]	W. O. No. 4165 S. O. No.
Date Mar. 1928	Location Clark Ave
Map No. B-136	Surveyed by L. D. Moore
Plotting C'k'd by [illegible]	Date 1-3-28
Date [illegible]	Indexed

To bottom pg. 54.

41
~~38~~+86.0 Guy Pole

22.3

NICHOLS ST.

41
~~38~~+47.58
C.s.r.w.

41
~~38~~+19.5 P.P.

39
~~36~~+80.8 P.P.

38
~~35~~+42.0 P.P.

℄ CLARK AVE

22.4

37
~~34~~+03.8 1st of row of P.P.s

22.4
35.8

36
~~33~~+87.1 Guy wire
33+83.2 Tel p.

36
~~33~~+76.7 Guy Pole

36.7

36
~~33~~+52.95
Spk.

WASHINGTON AVE.

32.7

36
~~33~~+34.5 P.P.

From pg. 52

Notes: ANY ADDITIONS OR CHANGES ON THIS SHEET MUST BE MADE ON CIRCLED IN Red. WITH DATE AND NAME OF PERSON MAKING CHANGE.

Do not extend notes this side of this line

RETURN TO LOS ANGELES COUNTY SURVEYOR

F.B. 309 Pg. 54 Moore Chief Party Notes by Moore Date 1-3-28

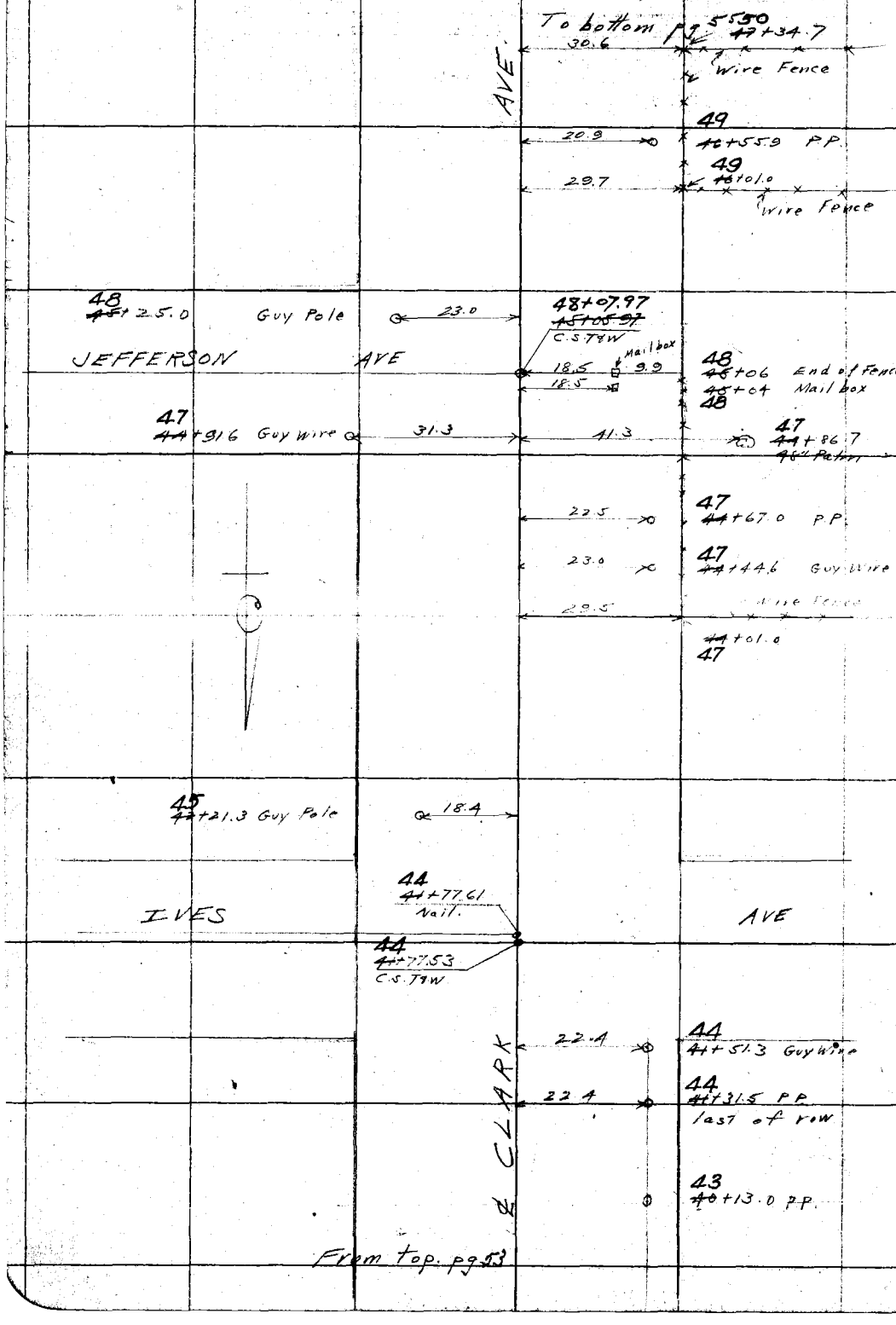

RETURN TO
LOS ANGELES COUNTY SURVEYOR

Do not extend notes this side of this line

Note: ANY ADDITIONS OR CHANGES ON THIS SHEET MUST BE MADE OR CIRCLED IN Red. WITH DATE AND NAME OF PERSON MAKING CHANGE.

To bottom pg. 56

Date 1-3-28 Notes by Moore Chief Party Moore F. B. 309 Pg. 55

Plotted by [illegible]	W. O. No. 4165 S. & O. No.
Date Mar. 1928	Location Clark Ave
Map No. B 136	Surveyed by L. D. Moore
Plotting C'k'd by Drew	Date 1-3-28
Date [illegible]	Indexed

Note: ANY ADDITIONS OR CHANGES ON THIS SHEET MUST BE MADE OR CIRCLED IN Red. WITH DATE AND NAME OF PERSON MAKING CHANGE.

RETURN TO LOS ANGELES COUNTY SURVEYOR

Do not extend notes this side of this line

56 ~~53~~ +16.5 [illegible]

56 ~~53~~ +05 - 12" Accacia

56 ~~53~~ +02 - Fir.

23.3

14.2 [illegible] ~~53~~ +17.7 56

37.4 55 ~~52~~ +97.6 1" Peach

AVE

55 ~~52~~ +75.1 - Fir

37.4 55 ~~52~~ +78.0 - 1" peach

31.0 55 ~~52~~ +68.3 - 2" Fir.

55 ~~52~~ +59.6 - Fir

55 ~~52~~ +60.6 - 3" Peach

55 ~~52~~ +46.0 - Fir

55 ~~52~~ +31.9 1st. of row of 10" Fir

30.0

Conc. Drive Way

11.5 6.0 7.0

12.5 21.0 8' 2' 2'

55 ~~52~~ +26.6 4-2" Grape Vines

55 ~~51~~ +17.8 2-30" Eucalyptus

Wire Fence

35.6

31.0

55 ~~52~~ +18.7 Guy Pole

23.8

LINDEN AVE

54 ~~51~~ +98.76 C.S.T.&W.

35.8 2" apple 54 ~~51~~ +95.7

P.P. 22.2 26.0

54 ~~51~~ +82 Guy Wire

35.8 2" apple 54 ~~51~~ +79.5

35.8 2" apple 54 ~~51~~ +61

℄ CLARK

21.3 54 ~~51~~ +52.0 P.P.

21.3 54 ~~51~~ +28.8 Guy Wire

~~48~~ +53.0 Guy Pole 51

22.9

DARNELL AVE

51 ~~48~~ +37.39

22.7 51 ~~48~~ +27.8 Guy Wire

51 ~~48~~ +14.6 Guy Wire

31.9

22.7 51 ~~48~~ +07.7 P.P.

From top pg. 54

F.B. 309 PG. 56 Moore Chief Party Notes by Moore Date 1-3-28

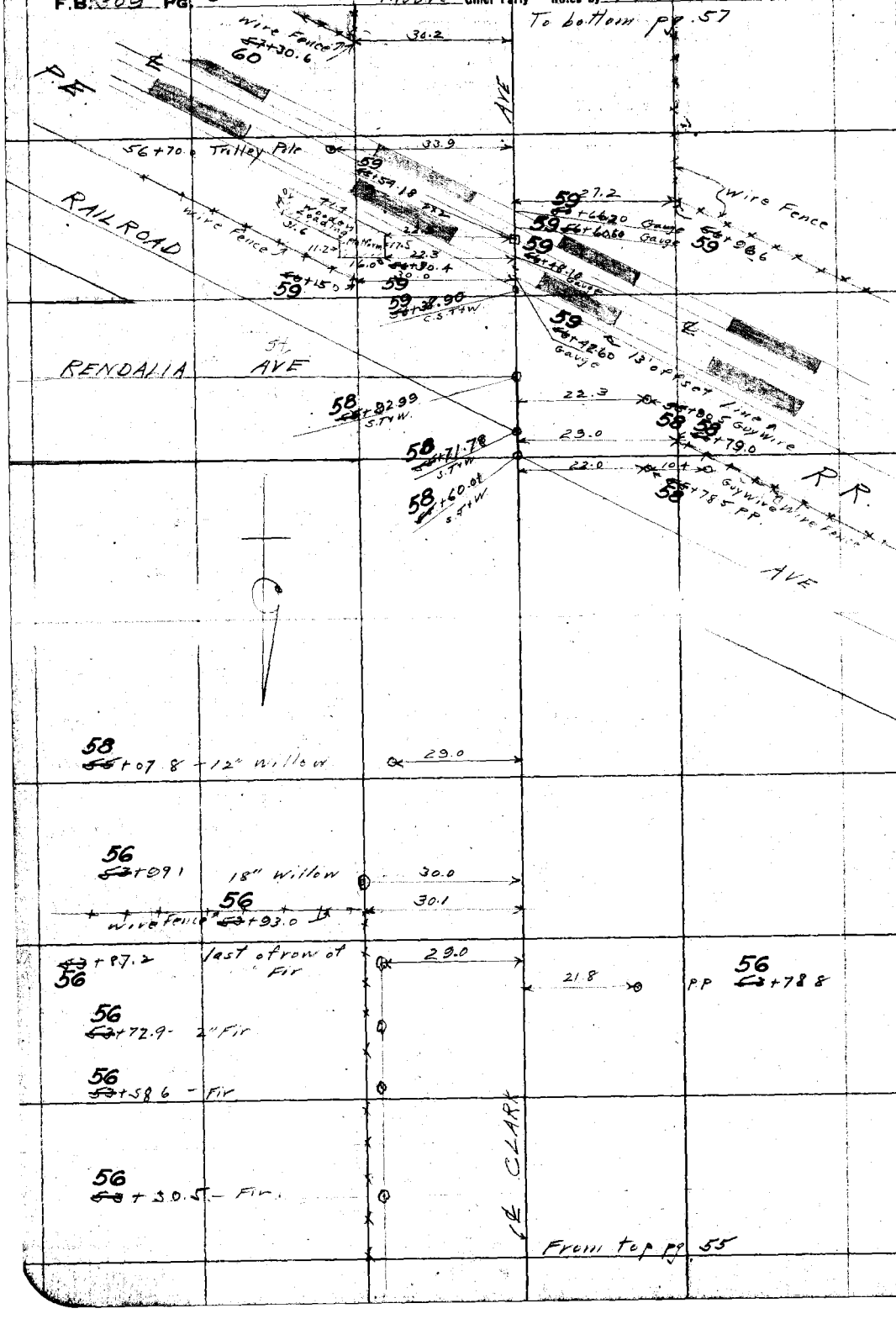

RETURN TO

LOS ANGELES COUNTY SURVEYOR

Do not extend notes this side of this line

Note: ANY ADDITIONS OR CHANGES ON THIS SHEET MUST BE MADE OR CIRCLED IN Red. WITH DATE AND NAME OF PERSON MAKING CHANGE.

Date 1-4-28 Notes by Moore Chief Party Moore F. B. 309 PG. 57

Plotted by Butterworth	W. O. No. 4165 O. S. O. No.
Date Mar. 1928	Location Clark Ave
Map No. B 136	Surveyed by L D Moore
Plotting C'd by Drew	Date 1-4-28
Date [illegible]	Indexed

To bottom pg 56

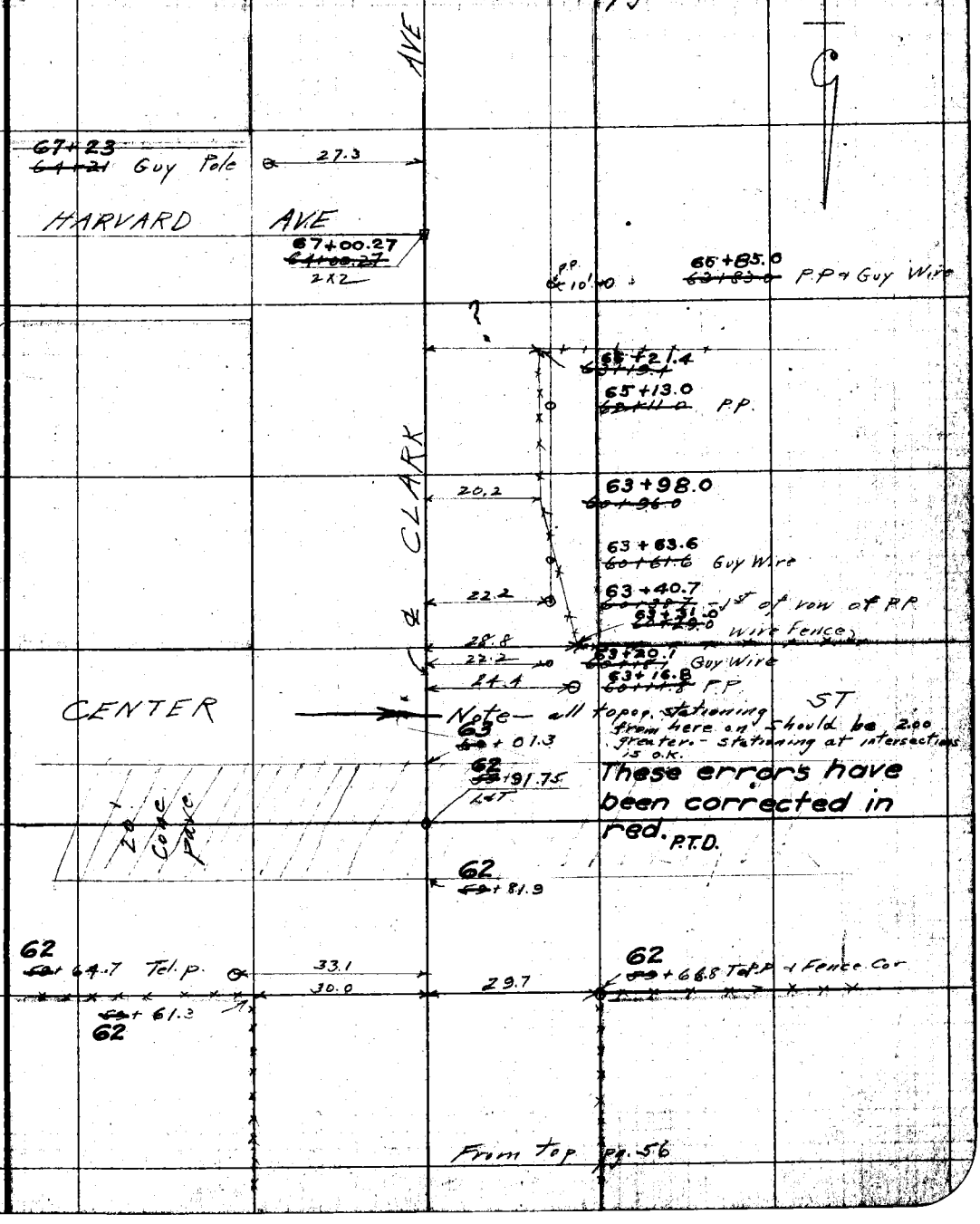

From top pg. 56

Note: ANY ADDITIONS OR CHANGES ON THIS SHEET MUST BE MADE OR CIRCLED IN Red. WITH DATE AND NAME OF PERSON MAKING CHANGE.

RETURN TO LOS ANGELES COUNTY SURVEYOR

Do not extend notes this side of this line

F.B. 309 PG. 58 Moore Chief Party Notes by Moore Date 1-4-28



RETURN TO
LOS ANGELES COUNTY SURVEYOR

Do not extend notes this side of this line

Note: ANY ADDITIONS OR CHANGES ON THIS SHEET MUST BE MADE OR CIRCLED IN Red. WITH DATE AND NAME OF PERSON MAKING CHANGE.

Date 1-4-28 Notes by Moore Chief Party Moore F. B. 309 Pg. 59

Plotted by Butterworth	W. O. No. 4165 S. & O. No.
Date Mar. 1928	Location Clark Ave
Map No. B 136	Surveyed by L. D. Moore
Plotting C'k'd by Drew	Date 1-4-28
Date Apr. [illegible]	Indexed

To bottom pg 60

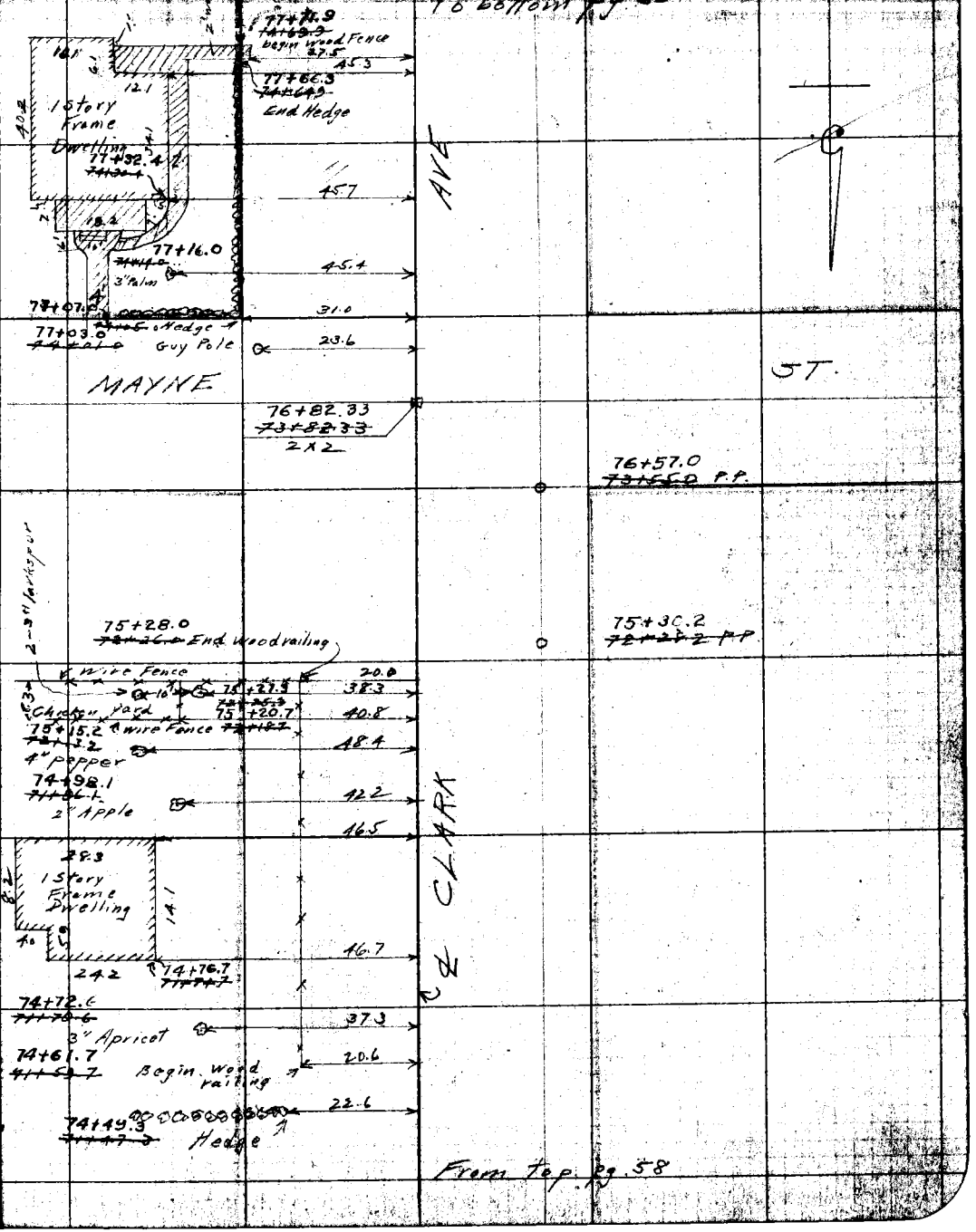

From top pg. 58

Notes: ANY ADDITIONS OR CHANGES ON THIS SHEET MUST BE MADE OR CIRCLED IN Red. WITH DATE AND NAME OF PERSON MAKING CHANGE.

RETURN TO LOS ANGELES COUNTY SURVEYOR

Do not extend notes this side of this line

F.B. 309 PG. 60 Moore Chief Party Notes by Moore Date 1-4-28

To bottom pg. 61

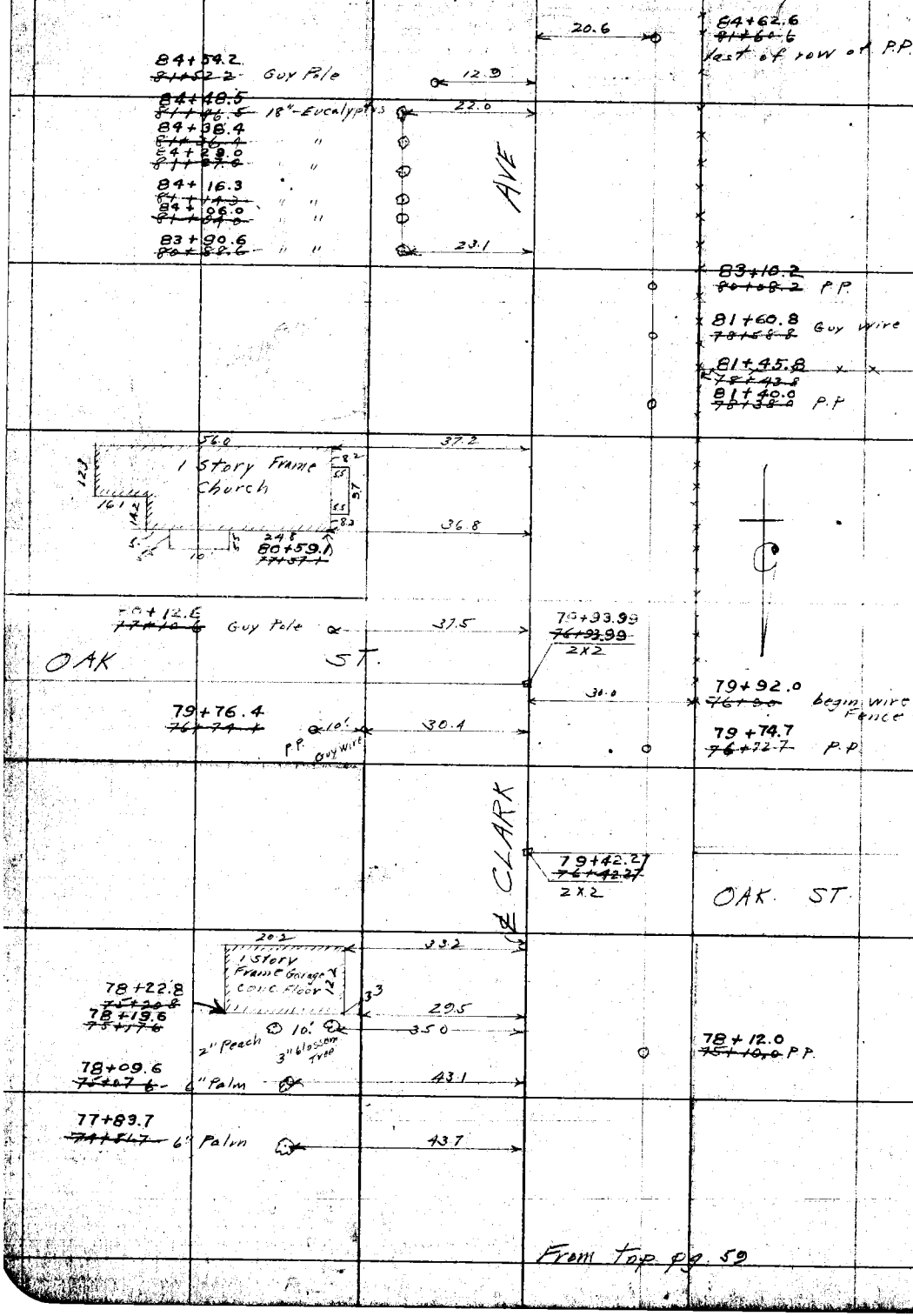

From top pg. 59

RETURN TO
LOS ANGELES COUNTY SURVEYOR

Do not extend notes this side of this line

Note: ANY ADDITIONS OR CHANGES ON THIS SHEET MUST BE MADE OR CIRCLED IN Red. WITH DATE AND NAME OF PERSON MAKING CHANGE.

Date 1-4-28 Notes by Moore Chief Party Moore F.B. 309 Pg. 61

Plotted by [illegible]	W. O. No. 4165 B. & O. No.
Date Mar. 1928	Location Clark Ave
Map No. B 136	Surveyed by L. D. Moore
Plotting C'R'd by [illegible]	Date 1-4-28
Date Apr. 1928	Indexed

NOTE: ANY ADDITION OR CHANGES ON THIS SHEET MUST BE MADE OR CIRCLED IN RED, WITH DATE AND NAME OF PERSON MAKING CHANGE.

DO NOT EXTEND NOTES THIS SIDE OF THIS LINE

RETURN TO LOS ANGELES COUNTY SURVEYOR

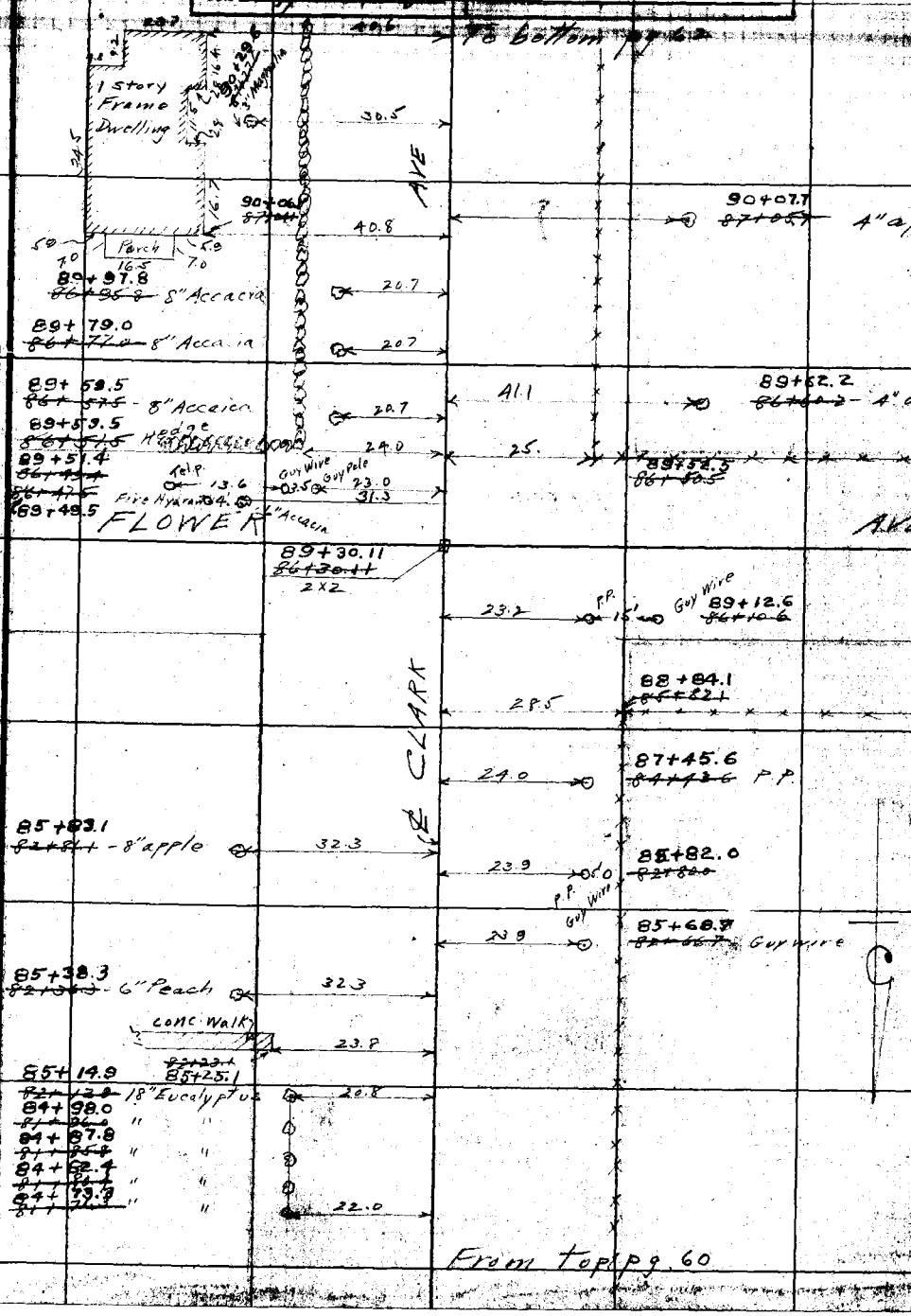

From top pg. 60

F.B. 309 PG. 62 Moore Chief Party Notes by Moore Date 1-4-28

To bottom pg 63

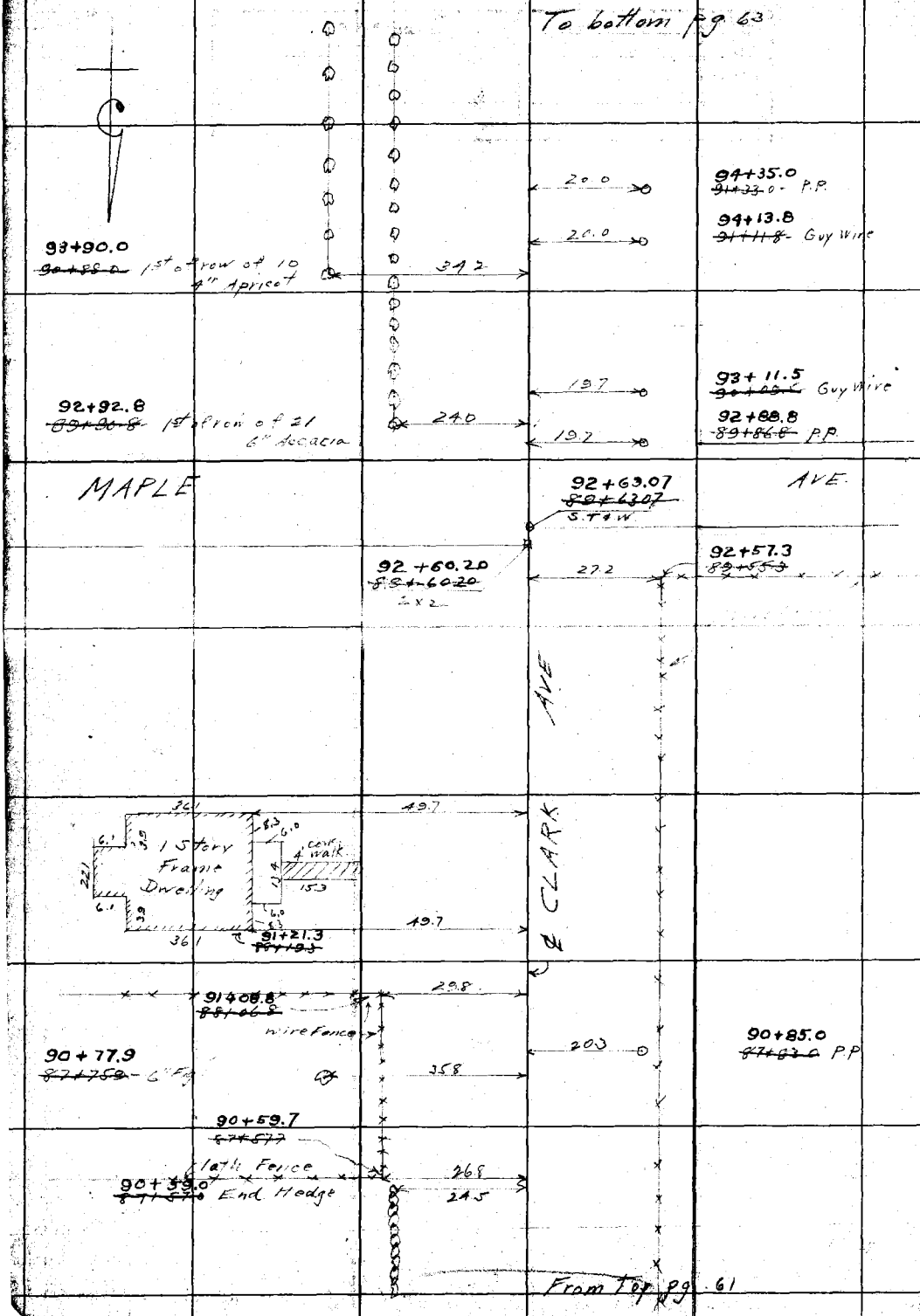

From Top pg 61

RETURN TO
LOS ANGELES COUNTY SURVEYOR

DO NOT EXTEND NOTES THIS SIDE OF THIS LINE

NOTE: ANY ADDITION OR CHANGES ON THIS SHEET MUST BE MADE OR CIRCLED IN RED. WITH DATE AND NAME OF PERSON MAKING CHANGE.

Date 1-4-28 Notes by Moore Chief Party Moore F.B. 309 Pg. 63

Plotted by Butterworth	W. O. No. 4164 S. O. No.
Date Mar. 1928	Location Clark Ave
Map No. B 136	Surveyed by L. D. Moore
Plotting Ck'd by Drew	Date 1-4-28
Date Apr. 1928	Indexed

NOTE: ANY ADDITION OR CHANGES ON THIS SHEET MUST BE MADE OR CIRCLED IN RED, WITH DATE AND NAME OF PERSON MAKING CHANGE.

DO NOT EXTEND NOTES THIS SIDE OF THIS LINE

RETURN TO LOS ANGELES COUNTY SURVEYOR

To bottom pg. 64

ARKANSAS

99+20.12
~~96+20.12~~
S.T.&W.

24.0

99+07.0
~~96+05.0~~ P.P.

98+93.6
~~95+04.6~~ Mag nail

98+85.7 31.1
~~95+83.7~~ - 2" Palm 31.1
98+83.0
~~95+81.0~~ 1" Fir 43.9
98+72.0
~~95+70.0~~
98+71.0 cactus 25.6
~~95+69.0~~ conc. Fountain 43.9
Stone

98+53.8
~~95+57.8~~ 1" Fir 43.9

98+30.6
~~95+34.6~~ - 3" Apricot 28.0
98+26.4
~~95+24.4~~ - 3" Apricot 28.0
98+09.8
~~95+07.8~~ - 2" Apricot 25.0

CLARK AVE

97+80.4
~~94+78.4~~ 6" Apricot 30.8

97+50.9
~~94+48.9~~ P.P.

24.2

97+46.8
~~94+44.8~~ 12" Willow 20.0

97+30.4
~~94+28.4~~ 6" Fig 23.5
97+16.0
~~94+14.0~~ 8" Fig 36.0
97+06.4 4" Peach 25.5
F.J. McNeal 12/12/24

96+22.7
~~93+22.7~~ begin. blackberry bushes 23.5

96+09.0
~~93+07.0~~
96+08.0 guy wire 26.2
~~93+06.0~~ P.P. 45.1
Guy Pole
95+93.22
~~92+93.22~~
S.T.&W.

WALNUT AVE

95+90.15
~~92+90.15~~
2X2

24.3
23.6

95+75.9
~~92+73.9~~ - Pole
~~92+69.4~~ 2 - P.P.
95+71.4

23.2

last of apricot
95+70.1
~~92+68.1~~
9.1
last of accacia
23.5

From top pg. 62

To bottom pg. 65

F.B. 309 Pg. 64 — Moore Chief Party — Notes by Moore — Date 1-4-28

105+08.0 ~~102+06.0~~ — 1" pepper — 26.2 — 23.8 — 18.6 — 103+52.8 ~~102+50.8~~

accacia 5.4

168+05.2 ~~102+03.2~~ Palm

33.0

104+99. ~~101+94~~ 1" Wtya.

104+93. ~~101+91~~ Accacia

104+87.8 ~~101+85.8~~ — 1" pepper — 26.2

104+70.7 ~~101+68.7~~ 12" Elder — 41.5

104+68.7 ~~101+66.7~~ Palm

AVE

104+64. ~~101+62~~ Accacia

104+63 ~~101+61~~

104+57.2 ~~101+55.2~~ 1" W. Hydrant

104+49.2 ~~101+47.2~~ Palm

33.0

104+46.0 ~~101+44.0~~ - 6" Apricot

104+42. ~~101+40~~ 1" W. Hyd.

33.0

104+37.7 ~~101+35.7~~ 6" Eucalyptus - Palms

43.4

104+32.2 ~~101+30.2~~ - Accacia

104+30.5 ~~101+28.5~~ 6" Apricot

35.5

104+29.6 ~~101+27.6~~ 3" Palm

103+98.0 ~~100+96.0~~ - 8" Apricot — 37.0

103+98.0 ~~100+96.0~~ P.P.

103+80.0

103+78.0 ~~100+76.0~~ - Honeysuckle — 38.8

103+75.0 ~~100+73.0~~ - 3" pepper — 43.0

103+78.4 ~~100+76.4~~ — Tel. P. — 22.8

103+59.2 ~~100+57.2~~ - 3" pepper — 34.7

103+68.5 ~~100+66.5~~ - Accacia

103+59.2 ~~100+57.2~~ 3" peach

44.1 ~~100+36.3~~

34.1

30.4

1 Story Frame Dwelling

8.4 — 3.8

3" Walnut

103+38.2 ~~100+36.2~~

62

103+26.0 ~~100+24.0~~

103+09.0 ~~100+07.0~~

24.2

103+18.60 ~~100+16.60~~ 2" pepper — 32.0

50.3

24.8

1st of row of Accacia 4"

102+78.5 ~~99+76.5~~ 18" Pepper — 32.2

102+76.0 ~~99+74.0~~ - Guy Pole — 24.0

PARK

102+53.07 ~~99+53.07~~

AVE

102+50.10 ~~99+50.10~~ Spk.

242

102+34.6 ~~99+32.6~~ Tel. P. — 22.6

40.7

29.5

24.4

102+37.3 ~~99+35.3~~ P.P.

102+33.6 ~~99+31.6~~ 3" Camphor

102+31.4 ~~99+29.4~~ P.P.

30.7

24.3

1 Story Frame store

20.7

CLARK

30.7

99+03.8

102+05.8 ~~99+03.8~~ 100+92.5 ~~97+90.5~~

42.6

3" Fir

100+72.8 ~~97+70.8~~ Tel. P.

22.5

100+68.0 ~~97+66.0~~ Guy Wire

22.5

24.3

100+63.0 ~~97+61.0~~ P.P.

From Top pg. 63

RETURN TO LOS ANGELES COUNTY SURVEYOR

DO NOT EXTEND NOTES THIS SIDE OF THIS LINE

NOTE: ANY ADDITION OR CHANGES ON THIS SHEET MUST BE MADE OR CIRCLED IN RED, WITH DATE AND NAME OF PERSON MAKING CHANGE.

Date 1-4-28 Notes by Moore Chief Party Moore F.B. 309 Pg. 65

Plotted by Butterworth	W.O. No. 4165 S.S.O. No.
Date March. 1928	Location Clark Ave
Map No. B 136	Surveyed by L D Moore
Plotting C'k'd by Drew	Date 1-4-28
Date Apr. 1928	Indexed

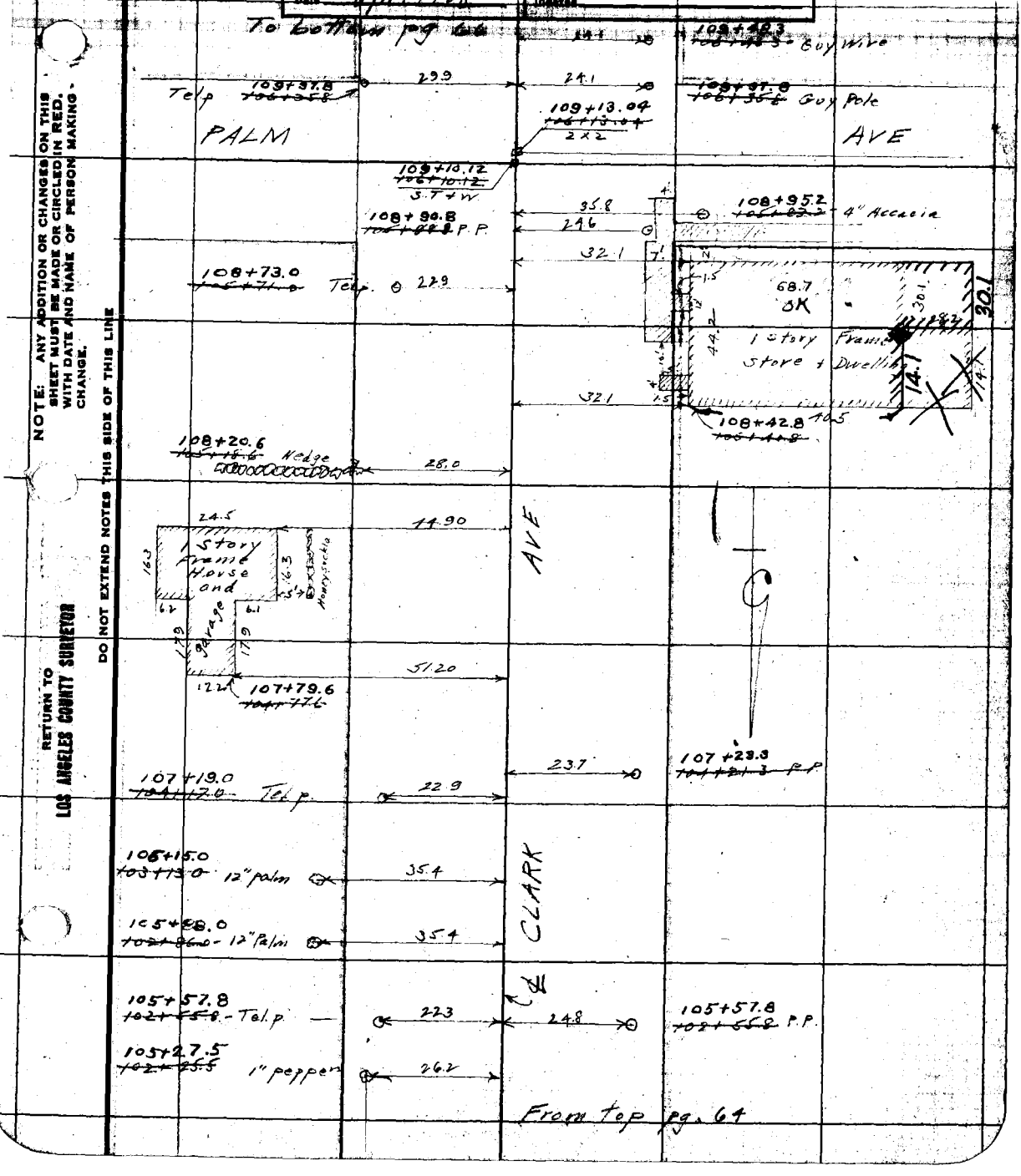

NOTE: ANY ADDITION OR CHANGES ON THIS SHEET MUST BE MADE OR CIRCLED IN RED, WITH DATE AND NAME OF PERSON MAKING CHANGE.

DO NOT EXTEND NOTES THIS SIDE OF THIS LINE

RETURN TO LOS ANGELES COUNTY SURVEYOR

F.B. 309 PG. 66 Moore Chief Party Notes by Moore Date 1-5-28

To bottom pg 67

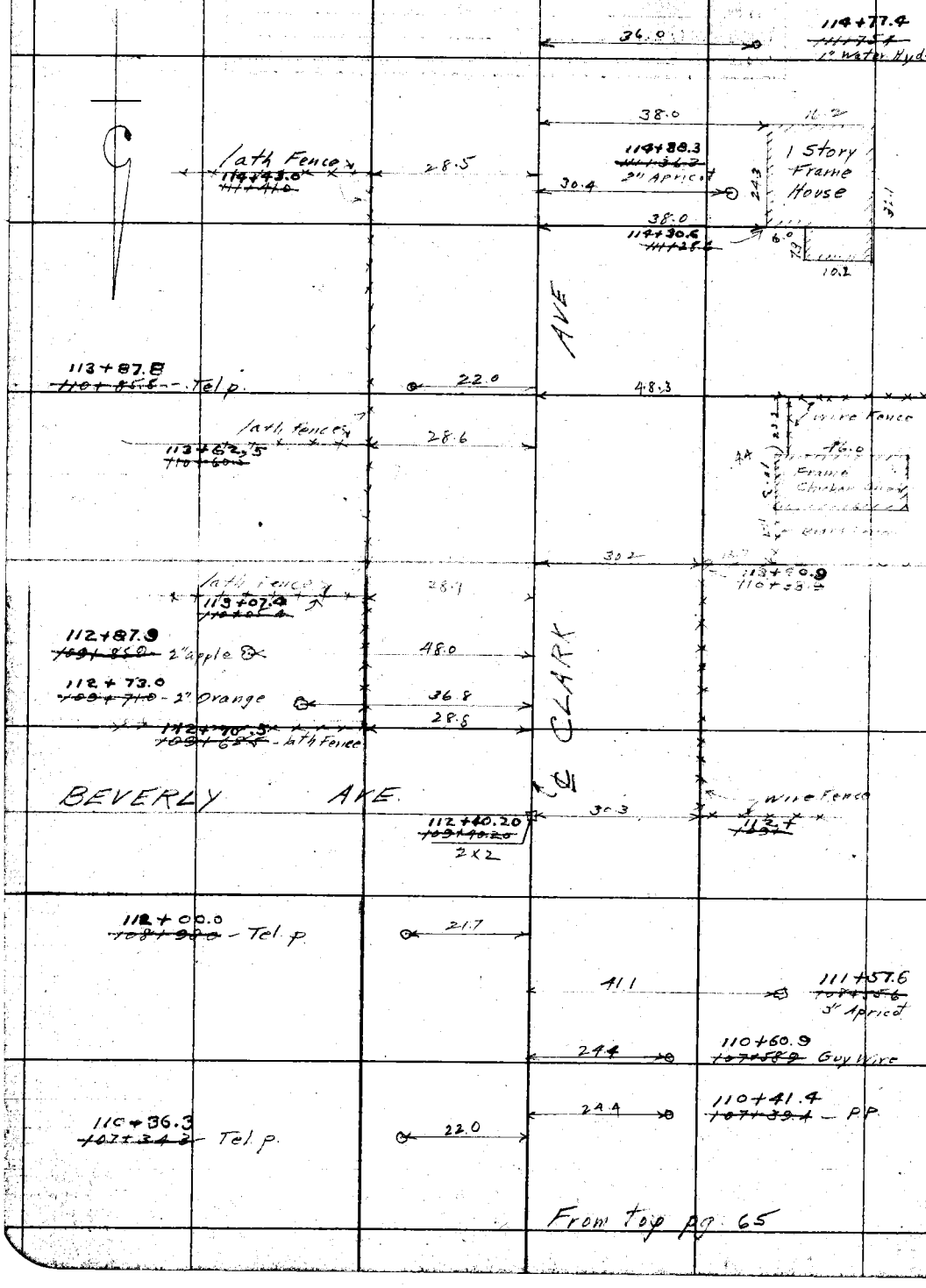

From top pg 65

RETURN TO LOS ANGELES COUNTY SURVEYOR

DO NOT EXTEND NOTES THIS SIDE OF THIS LINE

NOTE: ANY ADDITION OR CHANGES ON THIS SHEET MUST BE MADE OR CIRCLED IN RED, WITH DATE AND NAME OF PERSON MAKING CHANGE.

Date 1-5-28 Notes by Moore Chief Party Moore F.B. 309 Pg. 67

Planed by Butterworth	W. O. No. 4465 S. O. O. No.
Date Mar. 1928	Location Clark Ave
Map No. B 136	Surveyed by L D Moore
Plotting C'k'd by Drew	Date 1-5-28
Date Apr. 1928	Indexed

NOTE: ANY ADDITION OR CHANGES ON THIS SHEET MUST BE MADE OR CIRCLED IN RED. WITH DATE AND NAME OF PERSON MAKING CHANGE.

DO NOT EXTEND NOTES THIS SIDE OF THIS LINE

RETURN TO LOS ANGELES COUNTY SURVEYOR

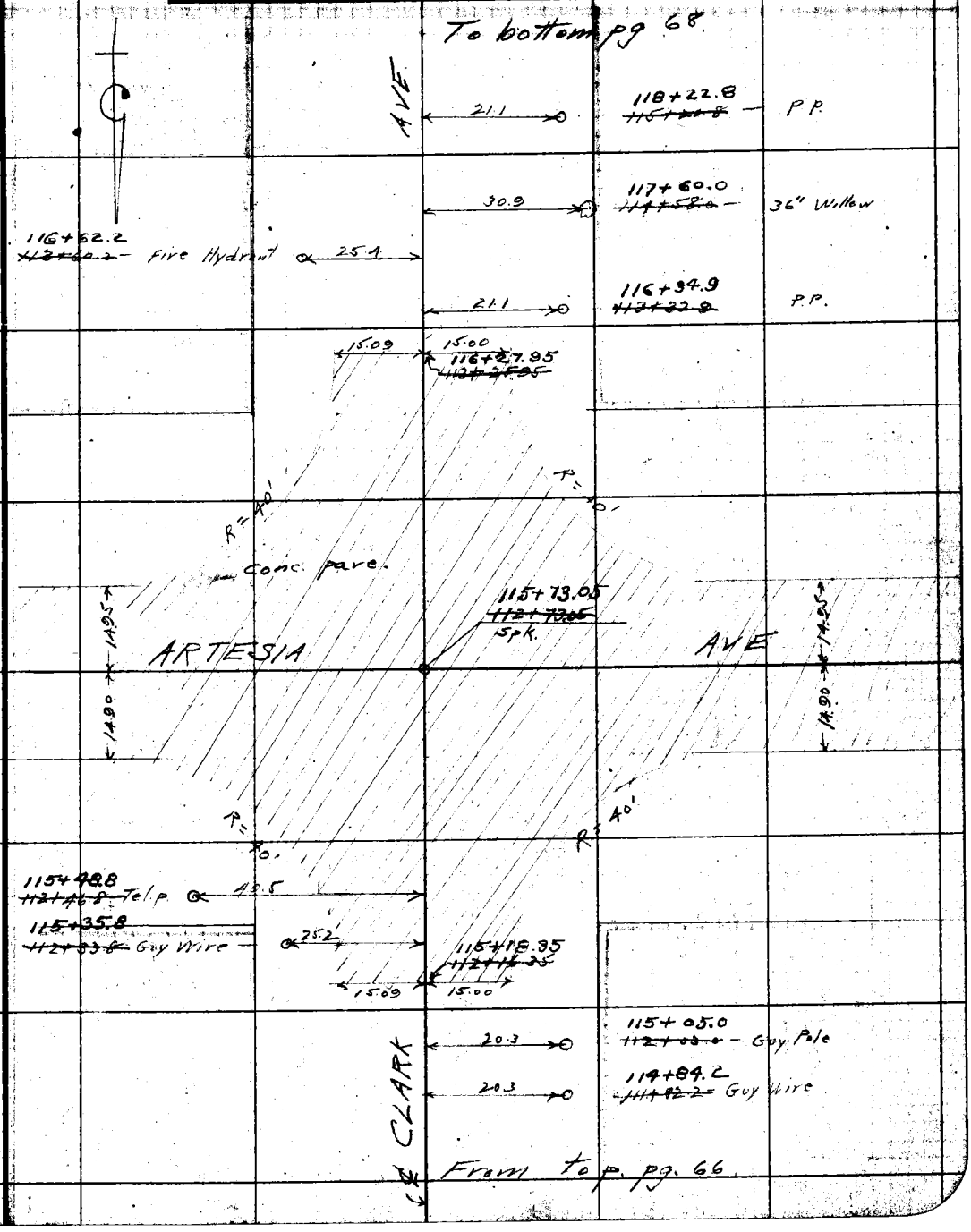

F.B. 309 PG. 68 Moore Chief Party Notes by Moore Date 1-5-28

To bottom pg. 69

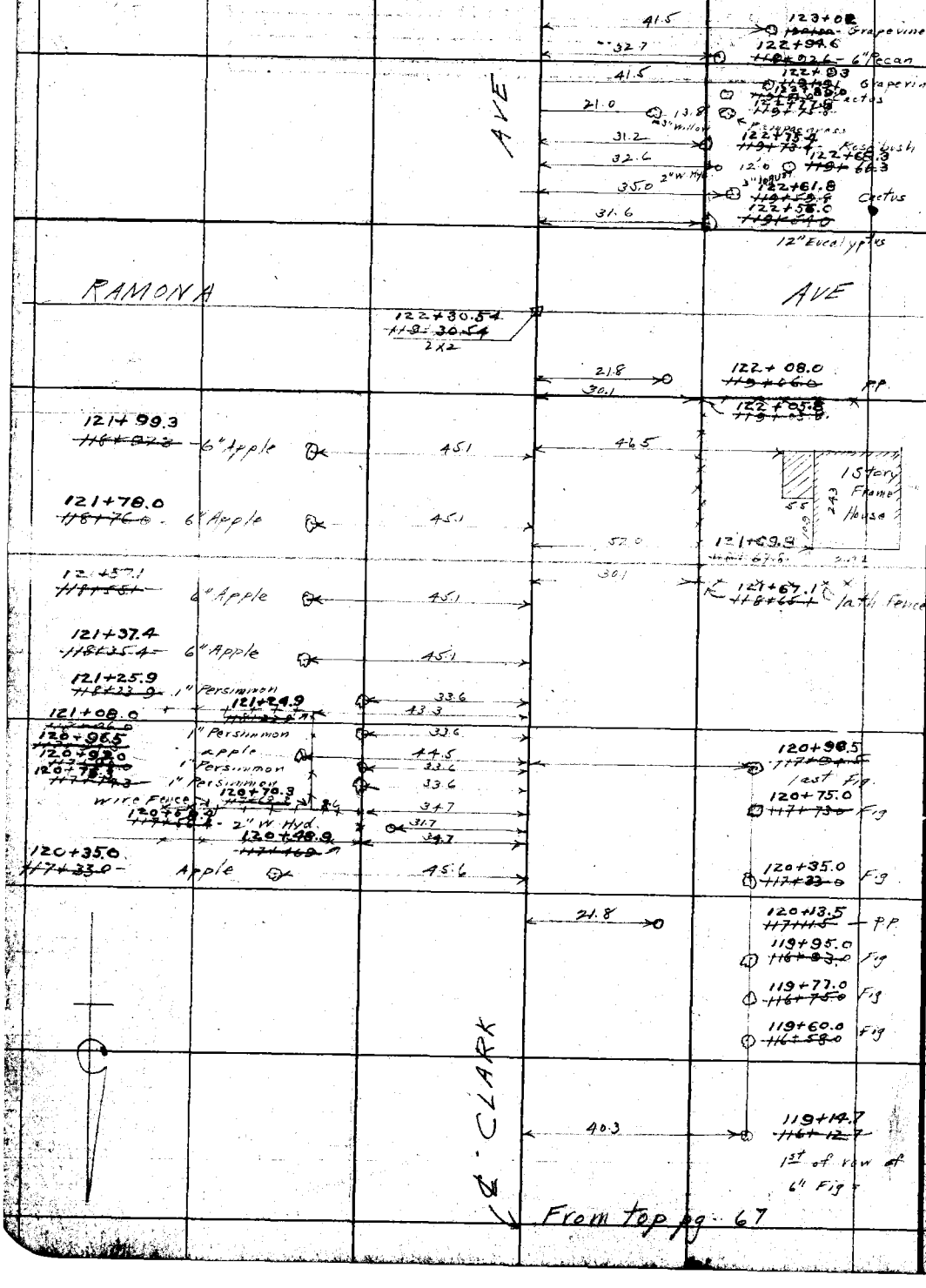

From top pg. 67

RETURN TO LOS ANGELES COUNTY SURVEYOR

DO NOT EXTEND NOTES THIS SIDE OF THIS LINE

NOTE: ANY ADDITION OR CHANGES ON THIS SHEET MUST BE MADE OR CIRCLED IN RED. WITH DATE AND NAME OF PERSON MAKING CHANGE.

Date 1-5-28 Notes by Moore Chief Party Moore F. B. 309 PG. 69

Signed by Butterworth	W. O. No. 4165 S. O. No.
Date Mar. 1928	Location Clark Ave
Map No. B 136	Surveyed by L D Moore
Plotting C'd'd by Drew	Date 1-5-28
Date Apr. 1928	Indexed

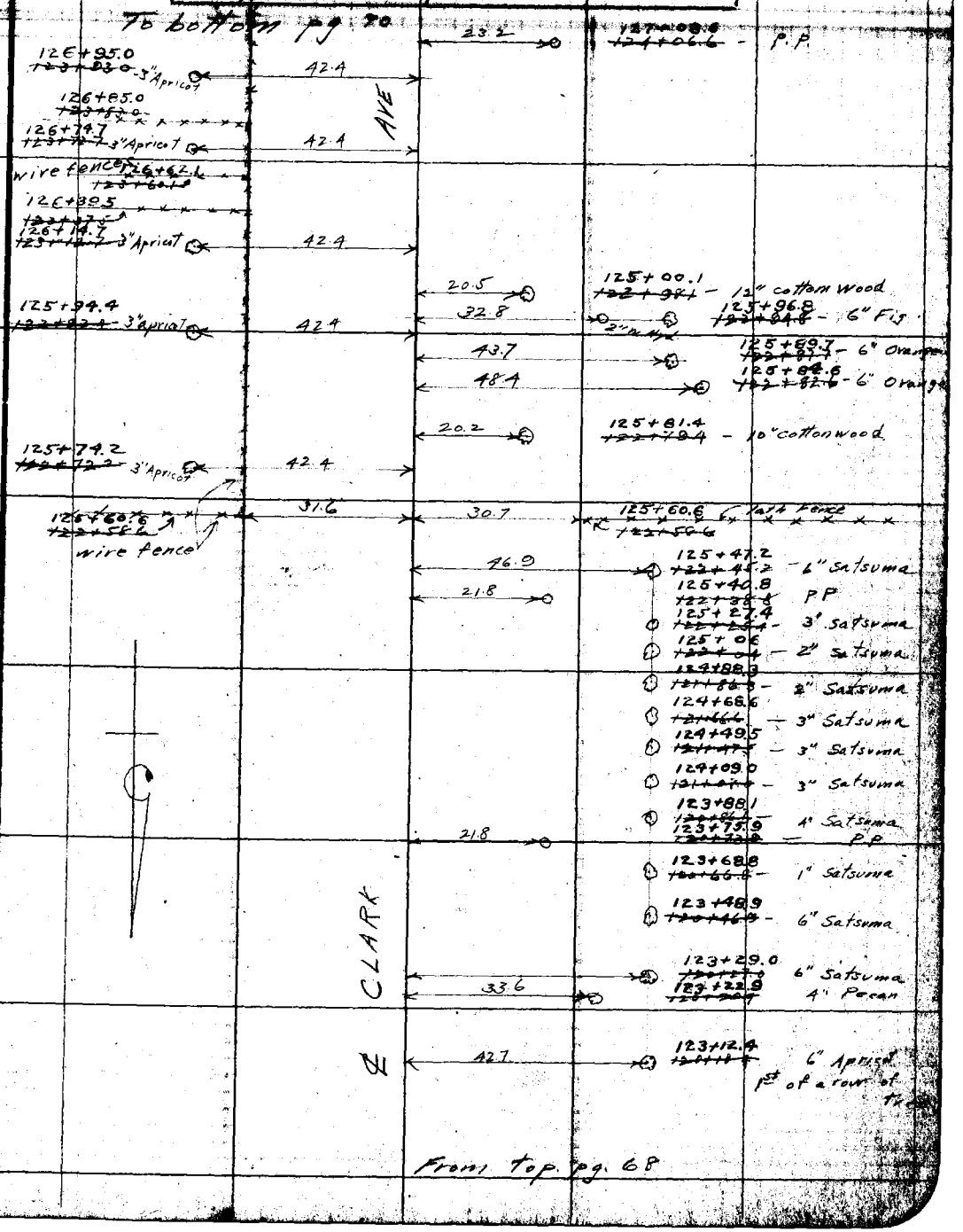

From top pg. 68

Notes: ANY ADDITIONS OR CHANGES ON THIS SHEET MUST BE MADE OR CIRCLED IN Red. WITH DATE AND NAME OF PERSON MAKING CHANGE.

RETURN TO LOS ANGELES COUNTY SURVEYOR

Do not extend notes this side of this line

F.B. 303 Pg. 70 Moore Chief Party Notes by Moore Date 1-5-28

To bottom pg. 71

130+17.0 ~~127+15.0~~ Grapevine

130+05.2 ~~127+03.2~~ Grape vine

130+00.5 ~~126+98.5~~ Grape vine

129+98.6 ~~126+96.6~~ 6" Apricot

129+91.0 ~~126+89.0~~ Grape vine

47.9

31.6

44.7

Frame laundry

8.4

129+81.0 ~~126+79.0~~

44.7

129+80.0 ~~126+78.0~~ 9.5 3" sage

39.5

AVE

129+64.7 ~~126+62.7~~ Honeysuckle

1 story Frame House

32.7

129+54.0 ~~126+52.0~~

129+48.0 ~~126+46.0~~

23.0

129+45.5 ~~126+43.5~~

16.0

39.4

129+49.0 ~~126+47.0~~ last row of rose bushes

lath Fence

wire Fence

129+18.7 ~~126+16.7~~ 8" walnut

129+16.5 ~~126+14.5~~

35.7

129+10.0 ~~126+08.0~~

129+08.7 ~~126+06.7~~ Fire Hyd.

Rose bush

36.6

32.0

30.4

128+91.22 ~~126+89.22~~

2x2

129+07.0 ~~126+05.0~~

AVE.

CEDAR

128+90.65 ~~125+90.65~~

128+64.9 ~~125+62.9~~ 4" Acacia

44.1

30.0

23.4

128+72.0 ~~125+70.0~~ PP

128+55.1 ~~125+53.1~~ 3" walnut

42.4

128+36.0 ~~125+34.0~~ 3" Apricot

42.4

23.4

128+47.7 ~~125+45.7~~ Guy Wire

128+15.8 ~~125+13.8~~ 3" Apricot

42.4

127+95.4 ~~124+93.4~~ 3" Apricot

42.4

wire fence

127+81.8 ~~124+79.8~~

CLARK

127+21.5 ~~124+19.5~~

32.3

127+17.7 ~~124+15.7~~ 2" WHx.

From top pg. 69

RETURN TO LOS ANGELES COUNTY SURVEYOR

Do not extend notes this side of this line

Notes: ANY ADDITIONS OR CHANGES ON THIS SHEET MUST BE MADE OR CIRCLED IN Red. WITH DATE AND NAME OF PERSON MAKING CHANGE.

Date 1-5-28 Notes by Moore Chief Party Moore F.B. 349 PG. 71

Platted by Butterworth	W. O. No. 4165 D.S.O. No.
Date Mar. 1928	Location Clark Ave
Map No. B 136	Surveyed by L D Moore
Platting C'k'd by Drew	Date 1-5-28
Date Apr. 1928	Indexed

To bottom pg. 72

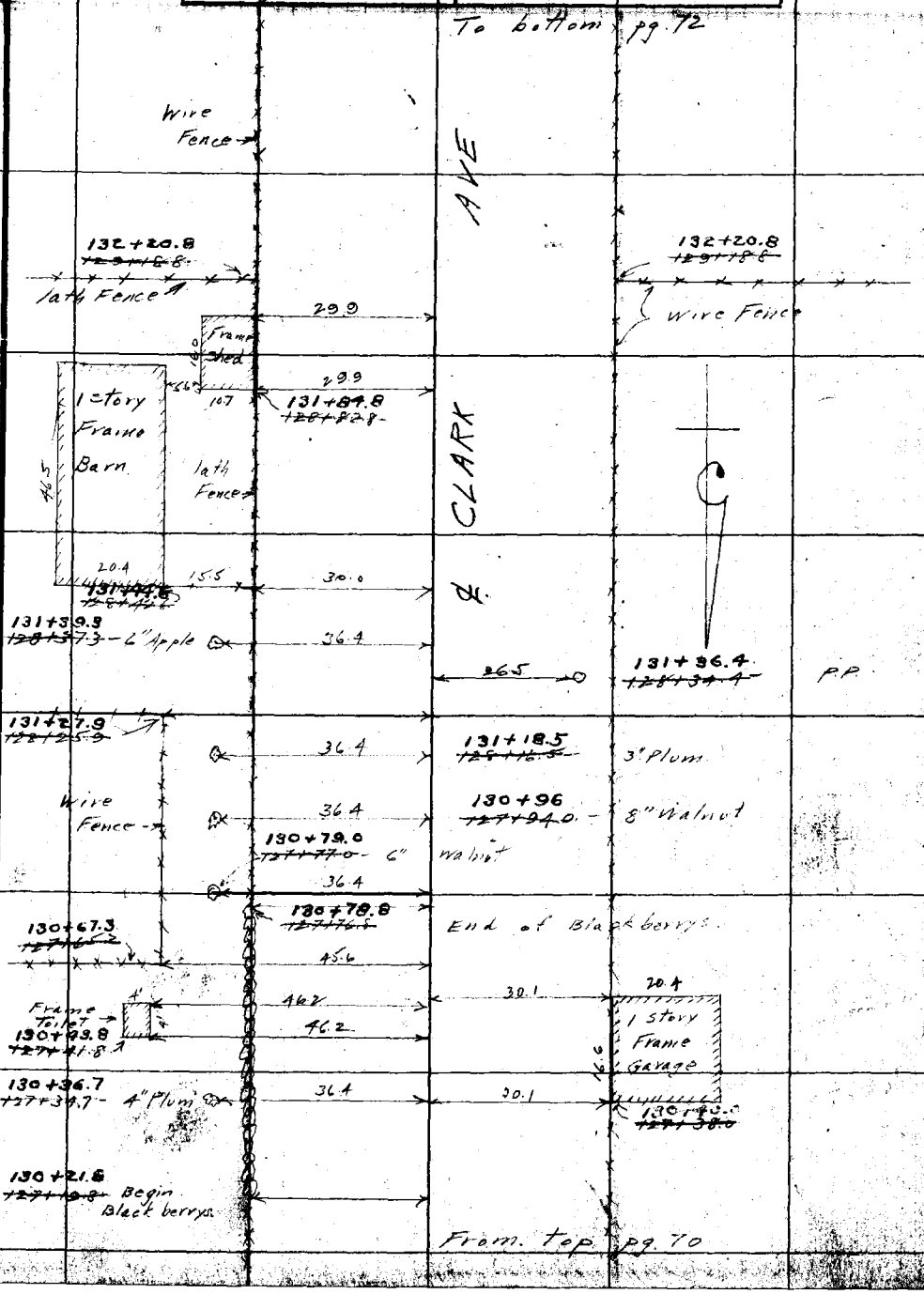

From top pg. 70

NOTE: ANY ADDITION OR CHANGES ON THIS SHEET MUST BE MADE OR CIRCLED IN RED. WITH DATE AND NAME OF PERSON MAKING CHANGE.

DO NOT EXTEND NOTES THIS SIDE OF THIS LINE

RETURN TO LOS ANGELES COUNTY SURVEYOR

F.B. 309 PG. 72 Moore Chief Party Notes by Moore Date 1-5-28

CITY of LONG BEACH

wire Fence

136+82.0
~~133+80.0~~

136+81.10
~~133+81.10~~
End of Survey
2x2

90°0'

28.4

136+71.0
~~133+69.0~~ Guy Wire

136+51.0
~~133+49.0~~ P.P.

28.4

AVE

ROSE AVE

134+49.97
~~131+47.97~~
2x2

38.5

134+39.5
~~131+37.5~~ P.P.

134+23.7
~~131+21.7~~

30.1

30.8

134+29.0
~~131+27.0~~

134+10.9
~~131+08.9~~

6" Walnut

38.4

133+92.2
~~130+90.2~~ 1st of 6" apricots

38.4

28.4

133+92.2
~~130+90.2~~ P.P.

133+72.6
~~130+70.6~~

133+52.0
~~130+50.0~~

133+31.2
~~130+29.2~~

133+11.7
~~130+09.7~~

132+91.2
~~129+89.2~~

132+71.6
~~129+69.6~~ 1st of row of 4" Apricot

32.3

CLARK

From top pg. 71

RETURN TO LOS ANGELES COUNTY SURVEYOR

NOTE: ANY ADDITION OR CHANGES ON THIS SHEET MUST BE MADE OR CIRCLED IN RED, WITH DATE AND NAME OF PERSON MAKING CHANGE.

DO NOT EXTEND NOTES THIS SIDE OF THIS LINE

Date / Notes by LSH Chief Party LSH F. B. 309 Pg. 73

Figured by Cmwl	W. O. No. 4131
Date July-1928	Location Maine Ave
Map No. B-179	Surveyed by L S Hammond
Filming C.O.T.	Date July - 1928
Date OCT 1928	Indexed

Note: ANY ADDITIONS OR CHANGES ON THIS SHEET MUST BE MADE OR CIRCLED IN Red. WITH DATE AND NAME OF PERSON MAKING CHANGE.

RETURN TO LOS ANGELES COUNTY SURVEYOR

Do not extend notes this side of this line

SURVEY OF

MAINE AVE.

LOCATION OF ADOPTED ℄ FROM BONITA AVE TO FOOTHILL BLVD.

W.O. — 4131

BY

L.S.HAMMOND. chief

F.H.BLANCHARD inst

D.W.REYNOLDS

R.C.BOWERS

C.M.DUNLAP.

Band tape #030 used which is 100.00 @ 76°F pull 21½ lbs

F.B. 309 Pg. 74 Chief Party Notes by Date

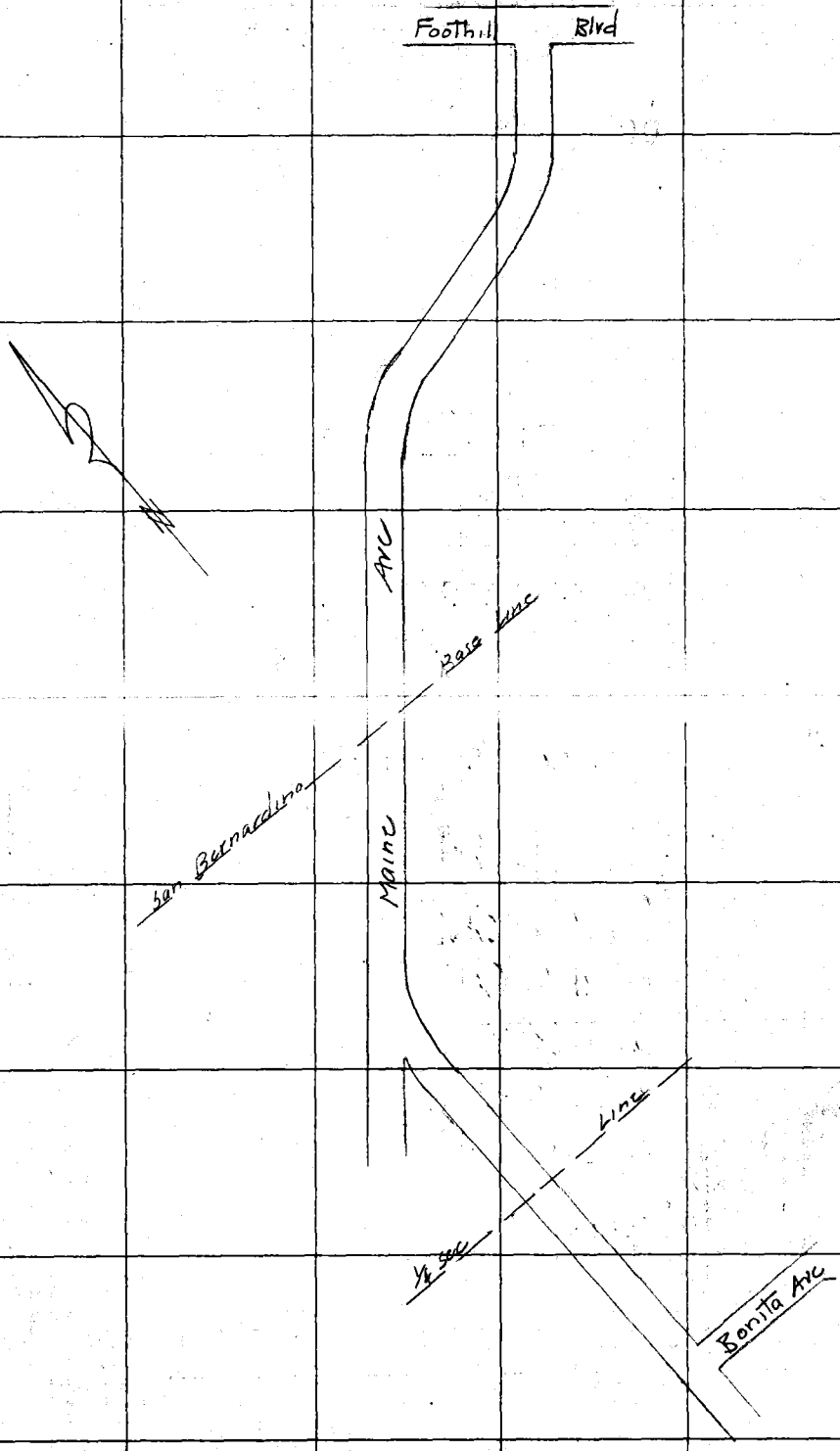

RETURN TO
LOS ANGELES COUNTY SURVEYOR

Do not extend notes this side of this line

Note: ANY ADDITIONS OR CHANGES ON THIS SHEET MUST BE MADE OR CIRCLED IN Red. WITH DATE AND NAME OF PERSON MAKING CHANGE.

Date 7-5-28 Notes by LSH Chief Party LSH F. B. 309 PG. 75

Plotted by G. A. Grawl	W. O. No. 4131 D. S. O. No.
Date July-1928	Location Maine Ave
Map No. B-179	Surveyed by L. S. Hammond
Plotting C'k'd by C. J. T.	Date July - 1928
Date OCT 1928	Indexed

cont. bot. page

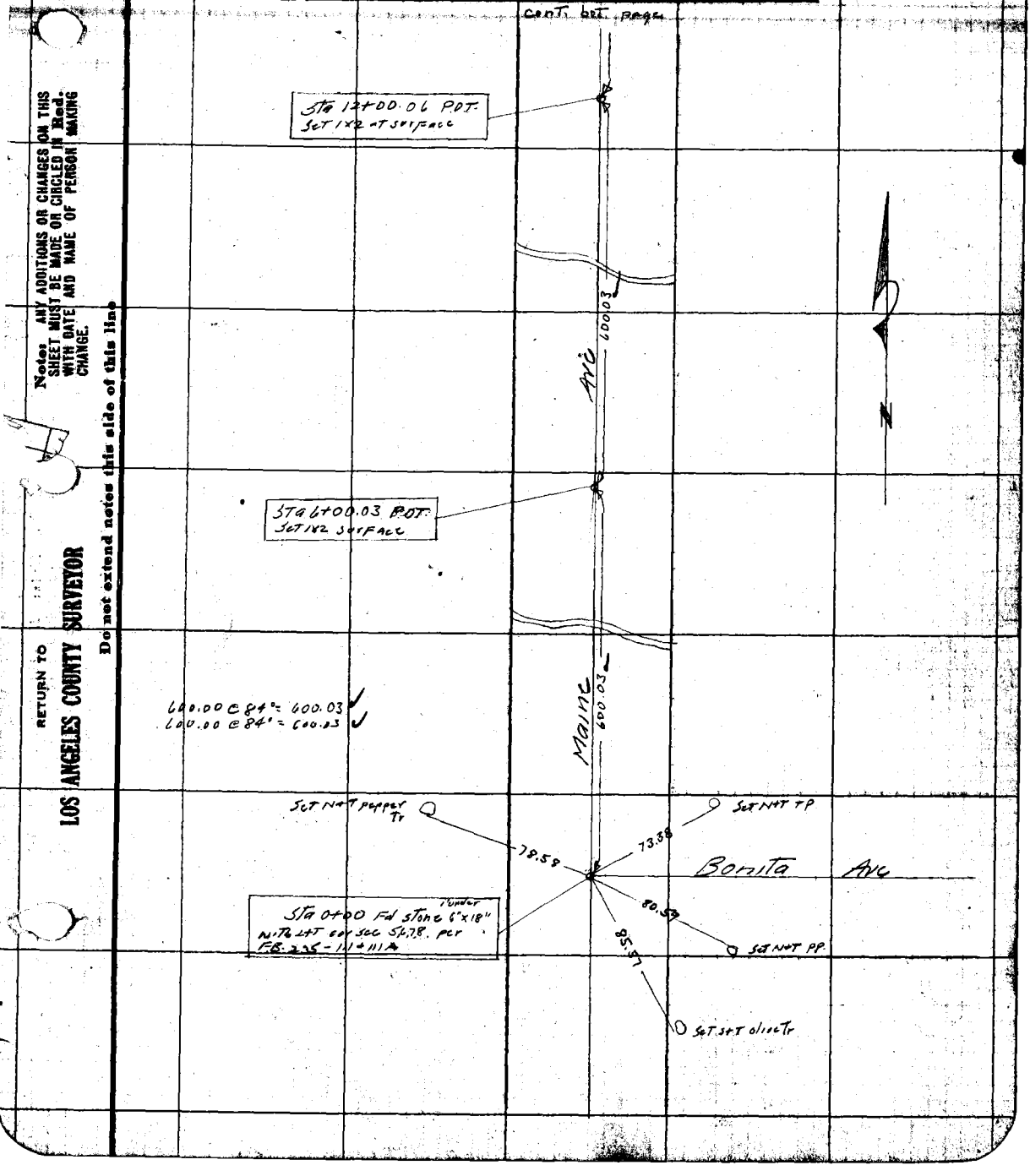

Note: ANY ADDITIONS OR CHANGES ON THIS SHEET MUST BE MADE OR CIRCLED IN Red. WITH DATE AND NAME OF PERSON MAKING CHANGE.

Do not extend notes this side of this line

RETURN TO
LOS ANGELES COUNTY SURVEYOR

F.B. 309 Pg. 76 L.S.M. Chief Party Notes by L.S.M. Date 7-5-28

cont. 60T. page

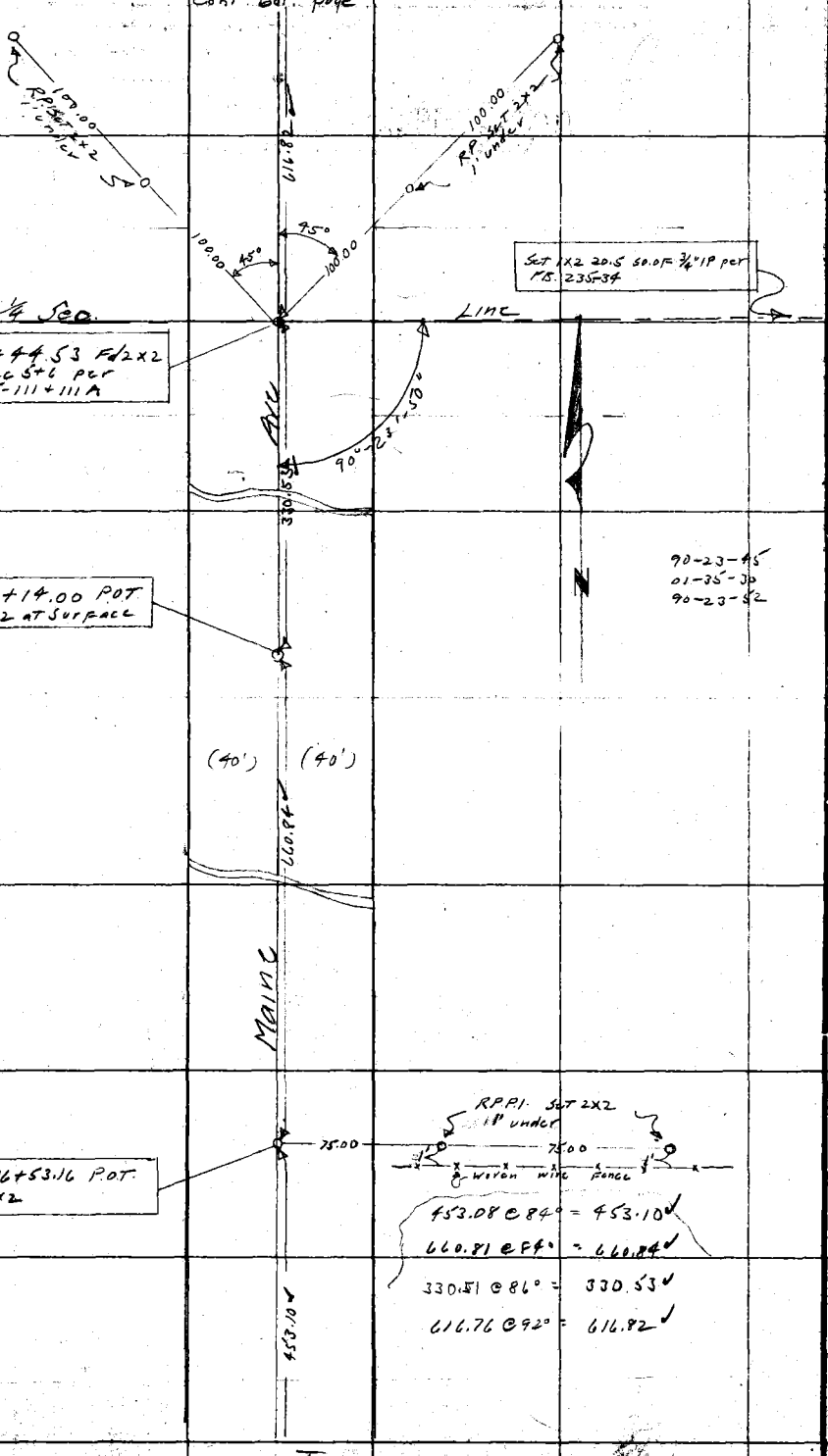

cont. from Top page

RETURN TO
LOS ANGELES COUNTY SURVEYOR
Do not extend notes this side of this line
Note: ANY ADDITIONS OR CHANGES ON THIS SHEET MUST BE MADE OR CIRCLED IN Red. WITH DATE AND NAME OF PERSON MAKING CHANGE.

Date 7-5-28 Notes by LSH Chief Party LSH F. B. 309 Pg. 77

Plotted by E. A. Grant
Date July 1928
Map No. B-179
Plotting C'k'd by C. J. T.
Date OCT 1928

W. O. No. 4131 B. S. O. No.
Location Maine Ave
Surveyed by L S Hammond
Date July - 1928
Indexed

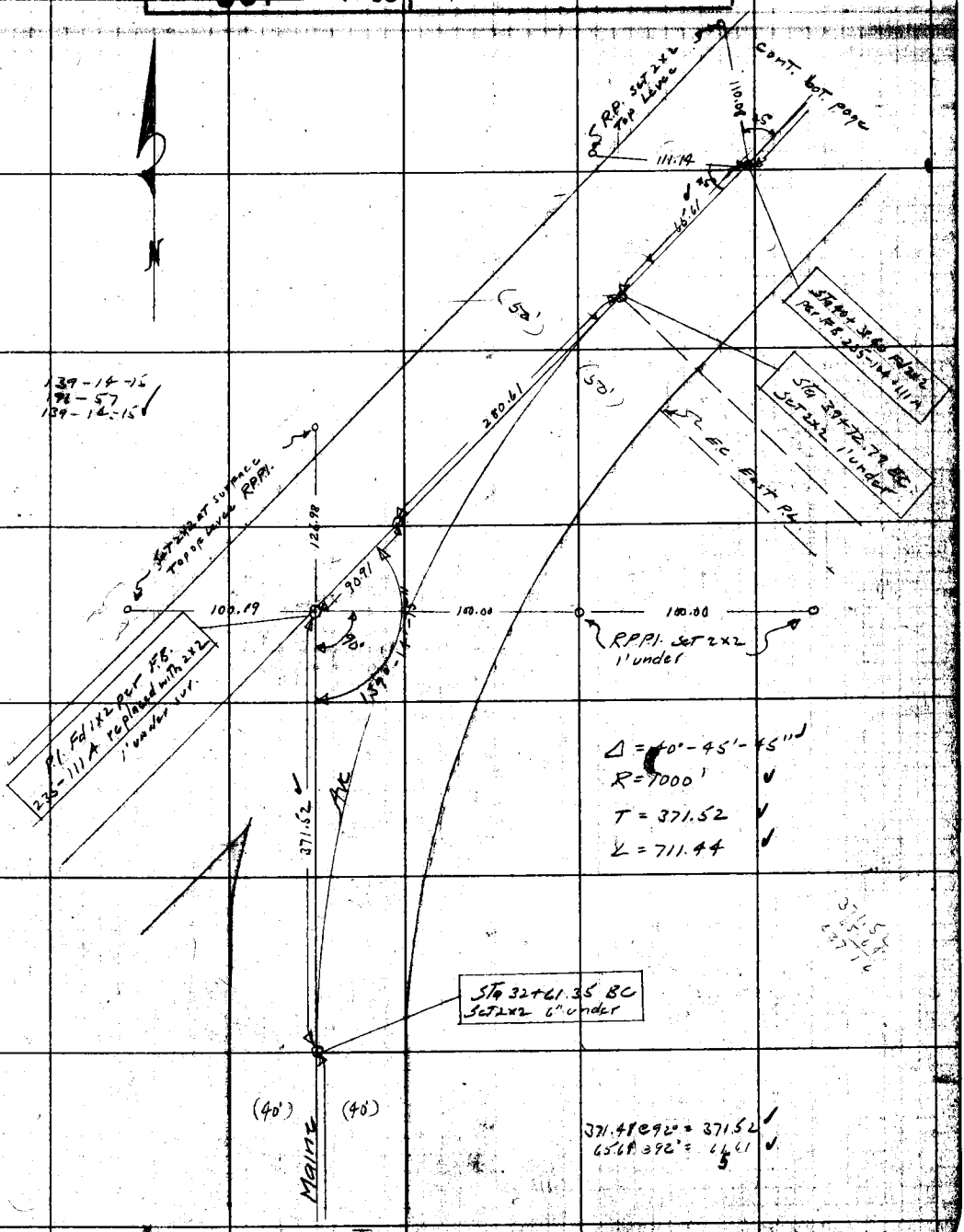

Note: ANY ADDITIONS OR CHANGES ON THIS SHEET MUST BE MADE OR CIRCLED IN Red. WITH DATE AND NAME OF PERSON MAKING CHANGE.

Do not extend notes this side of this line

RETURN TO LOS ANGELES COUNTY SURVEYOR

F.B. 309 Pg. 78 LSM Chief Party Notes by LSM Date 7-6-28

Cont. bot. page

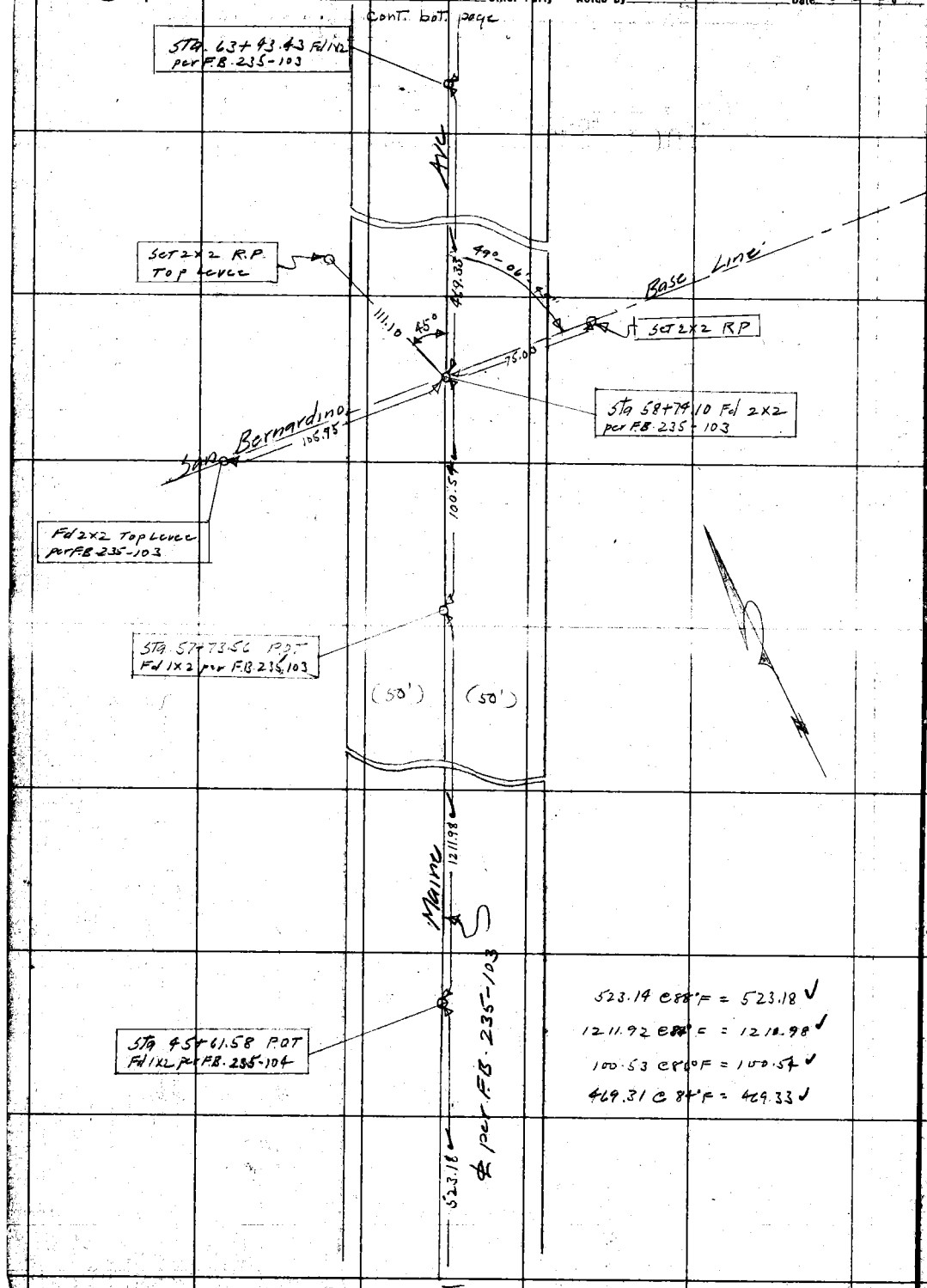

Cont From Top page

RETURN TO
LOS ANGELES COUNTY SURVEYOR
Do not extend notes this side of this line

Note: ANY ADDITIONS OR CHANGES ON THIS SHEET MUST BE MADE OR CIRCLED IN Red. WITH DATE AND NAME OF PERSON MAKING CHANGE.

Date 2-2-28 Notes by L S H Chief Party L S H F. B. 209 PG. 79

Plotted by G. A. Grant	W. O. No. 4131 D. S. O. No.
Date July 1928	Location Maine Ave
Map No. B-179	Surveyed by L S Hammond
Plotting C'k'd by C. J. T.	Date July - 1928
Date OCT 1928	Indexed

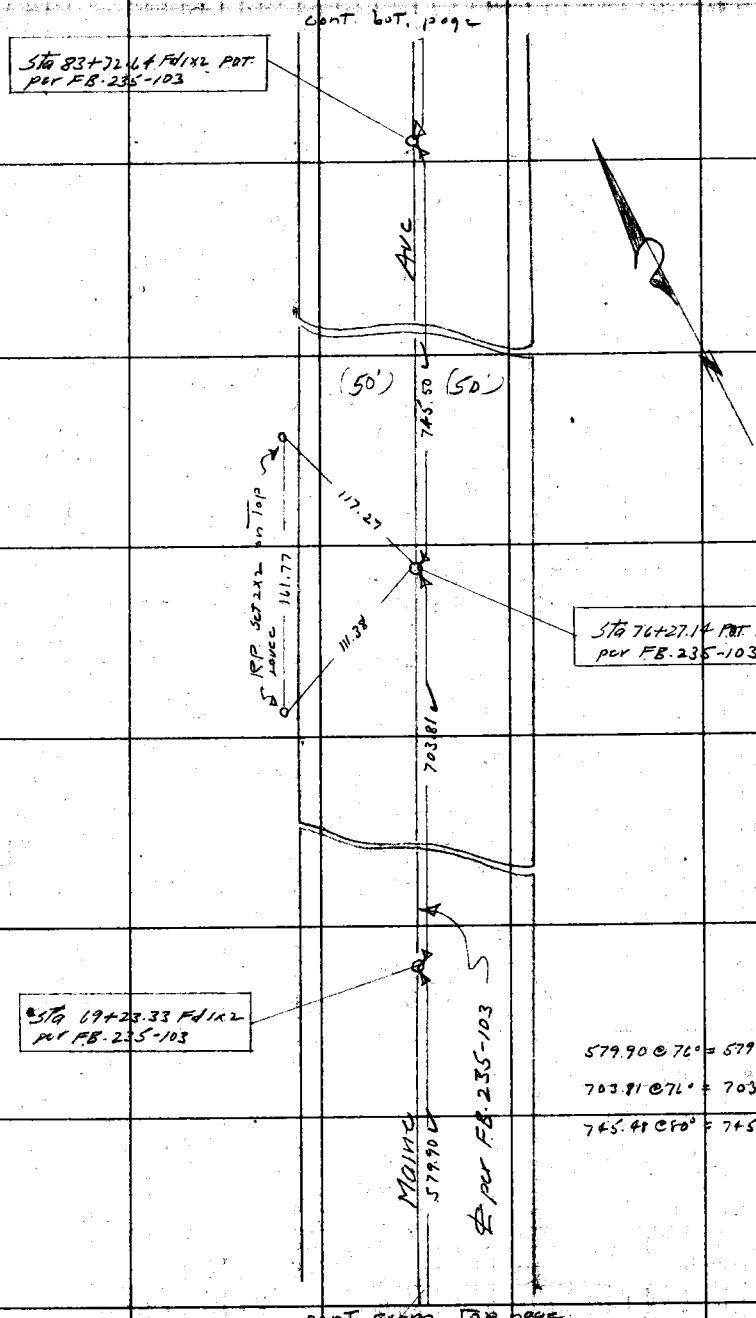

Notes: ANY ADDITIONS OR CHANGES ON THIS SHEET MUST BE MADE OR CIRCLED IN Red. WITH DATE AND NAME OF PERSON MAKING CHANGE.

Do not extend notes this side of this line

RETURN TO LOS ANGELES COUNTY SURVEYOR

F.B. 309 PG. 80 L S H Chief Party Notes by L S H Date 7-7-28

cont. bot page

Sta 100+12.61 Fd 2x2
per FB 235-102

83.07

Sta 99+29.65 Fd 1x2 POT.
per FB. 235-102

391.61

Sta 95+37.94 Fd 1x2 POT.
per FB. 235-102

534.86

Sta 90+03.08 Fd 1x2 POT.
per FB. 235-103

630.44

630.42 @ 80° = 630.44 ✓
534.85 @ 80° = 534.86 ✓
391.59 @ 84° = 391.61 ✓

cont From Top page

RETURN TO
LOS ANGELES COUNTY SURVEYOR

Do not extend notes this side of this line

Notes: ANY ADDITIONS OR CHANGES ON THIS SHEET MUST BE MADE OR CIRCLED IN Red WITH DATE AND NAME OF PERSON MAKING CHANGE.

Date 7-9-28 Notes by LSH Chief Party LSH F. B. 309 PG. 81

Plotted by G.A. Crowl	W. O. No. 4131 D. S. O. No.
Date July 1928	Location Maine Ave
Map No. B-179	Surveyed by L.S. Hammond
Plotting Chkd by C. J. T.	Date July - 1928
Date OCT 1928	Indexed

cont. bot. page

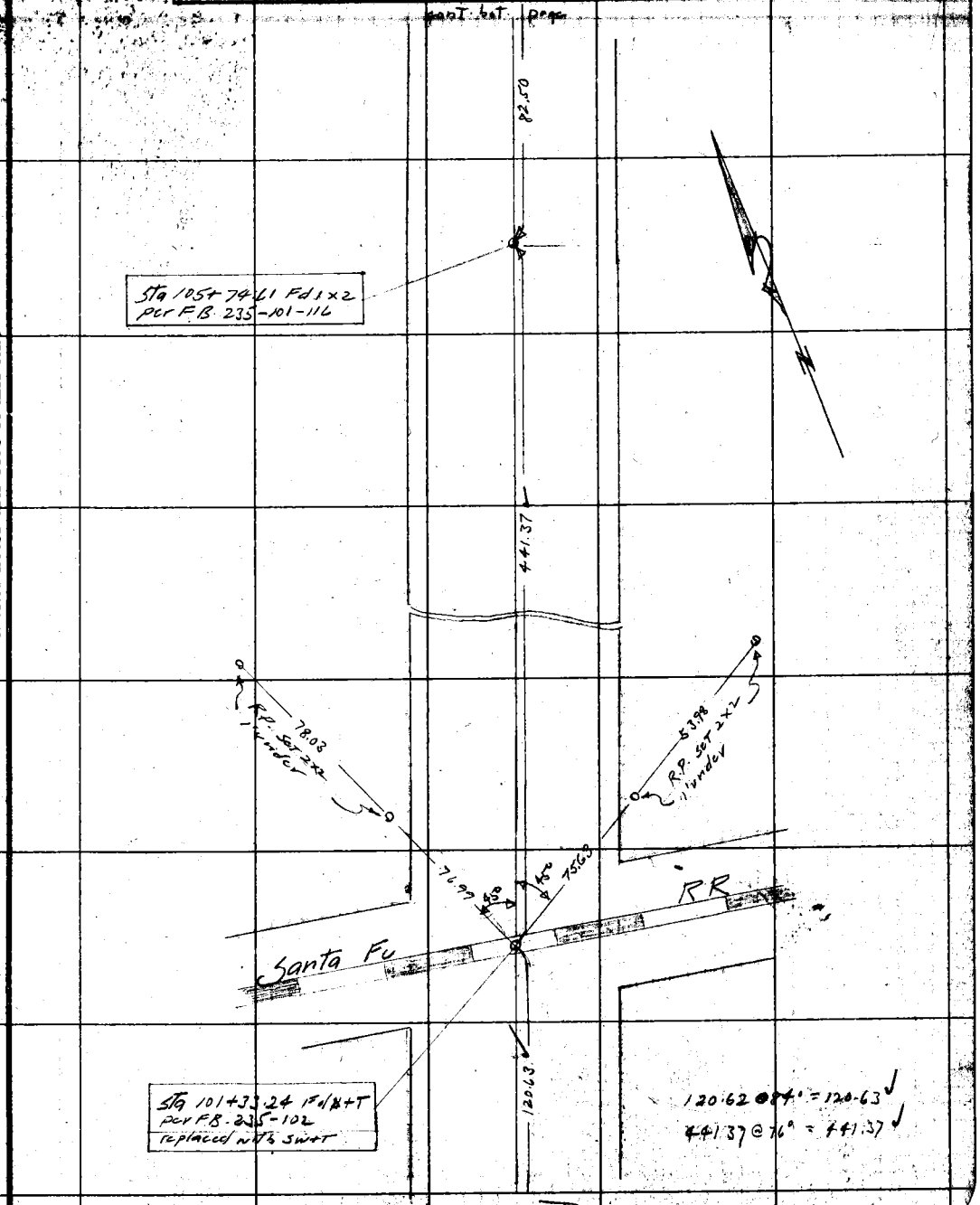

Cont from Top page

Note: ANY ADDITIONS OR CHANGES ON THIS SHEET MUST BE MADE OR CIRCLED IN Red. WITH DATE AND NAME OF PERSON MAKING CHANGE.

RETURN TO
LOS ANGELES COUNTY SURVEYOR

Do not extend notes this side of this line

F.B. 309 PG. 82 LSH Chief Party Notes by L.S.H. Date 7-9-28

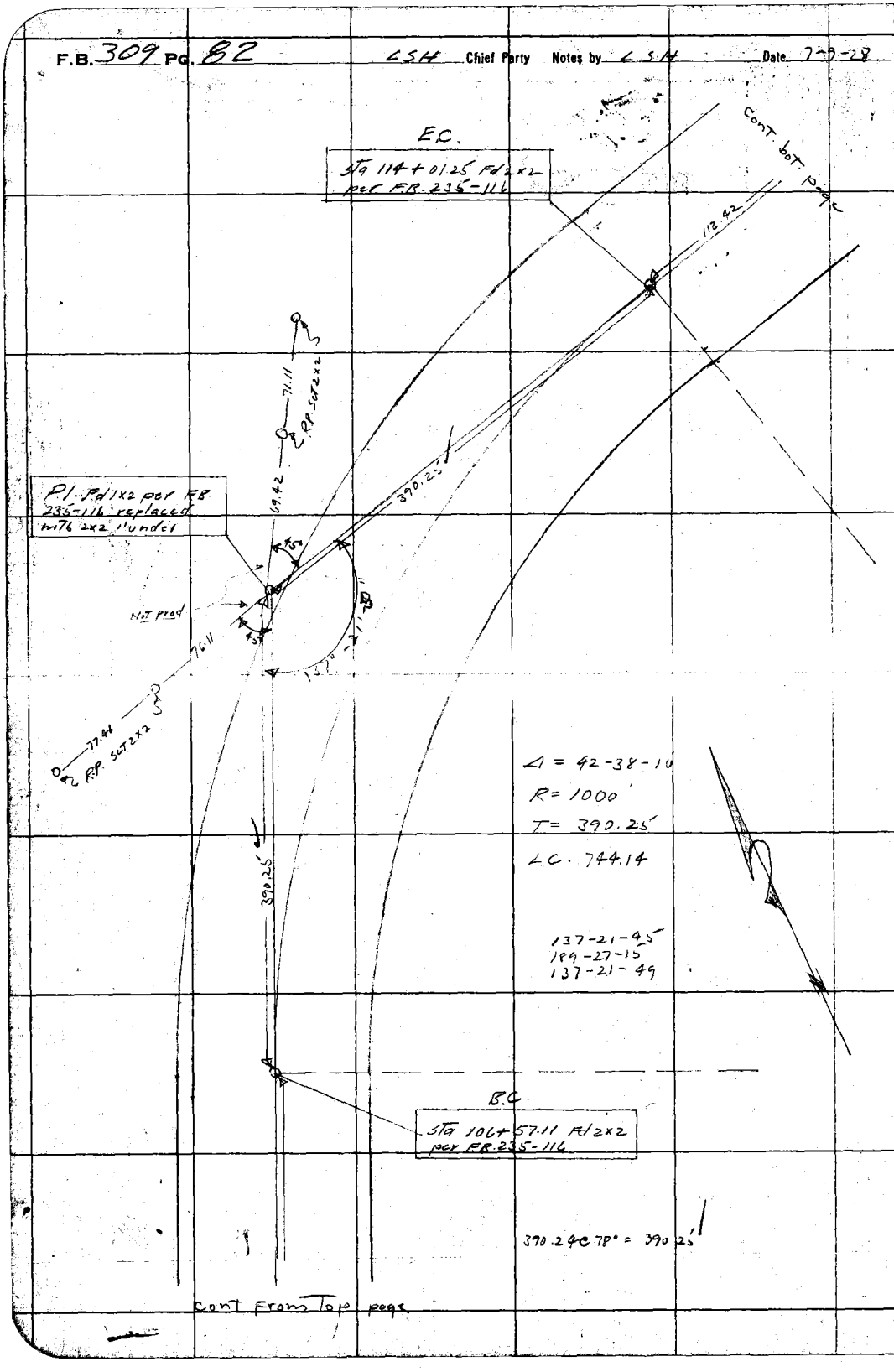

RETURN TO
LOS ANGELES COUNTY SURVEYOR
Do not extend notes this side of this line

Note: ANY ADDITIONS OR CHANGES ON THIS SHEET MUST BE MADE OR CIRCLED IN Red. WITH DATE AND NAME OF PERSON MAKING CHANGE.

Date 7-9-28 Notes by LSH Chief Party LSH F. B. 309 PG. 83

Plotted by G. A. Grovell	W. O. No. 4181 O. S. O. No.
Date July 1928	Location Maine Ave
Map No. B-179	Surveyed by L S Hammond
Plotting Ck'd by C. J. T.	Date July 1928
Date OCT 1928	Indexed

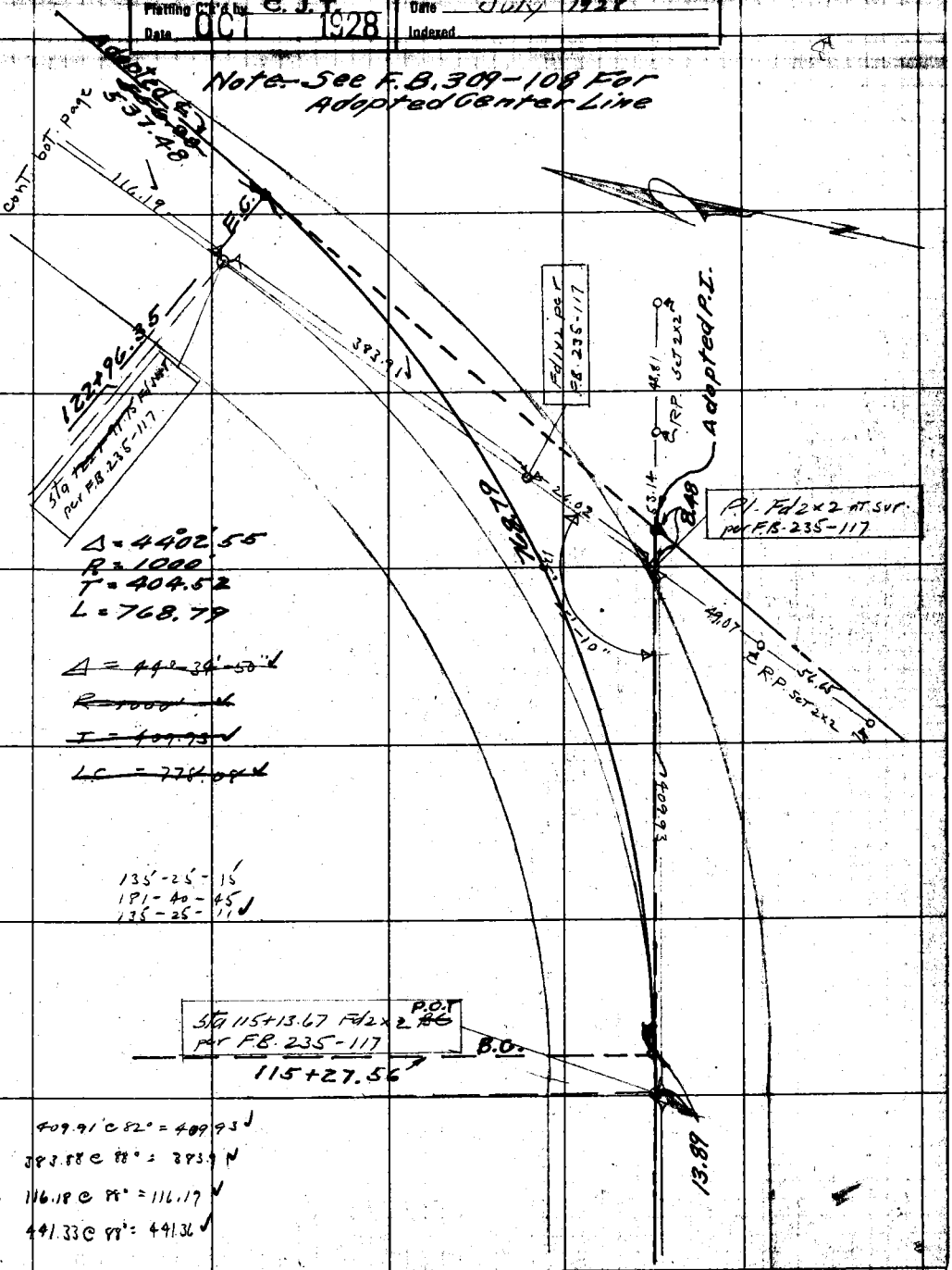

cont. from Top page

Note: ANY ADDITIONS OR CHANGES ON THIS SHEET MUST BE MADE OR CIRCLED IN Red. WITH DATE AND NAME OF PERSON MAKING CHANGE.

RETURN TO LOS ANGELES COUNTY SURVEYOR

Do not extend notes this side of this line

F.B. 309 PG. 84 LSH Chief Party Notes by LSH Date 7-9-28

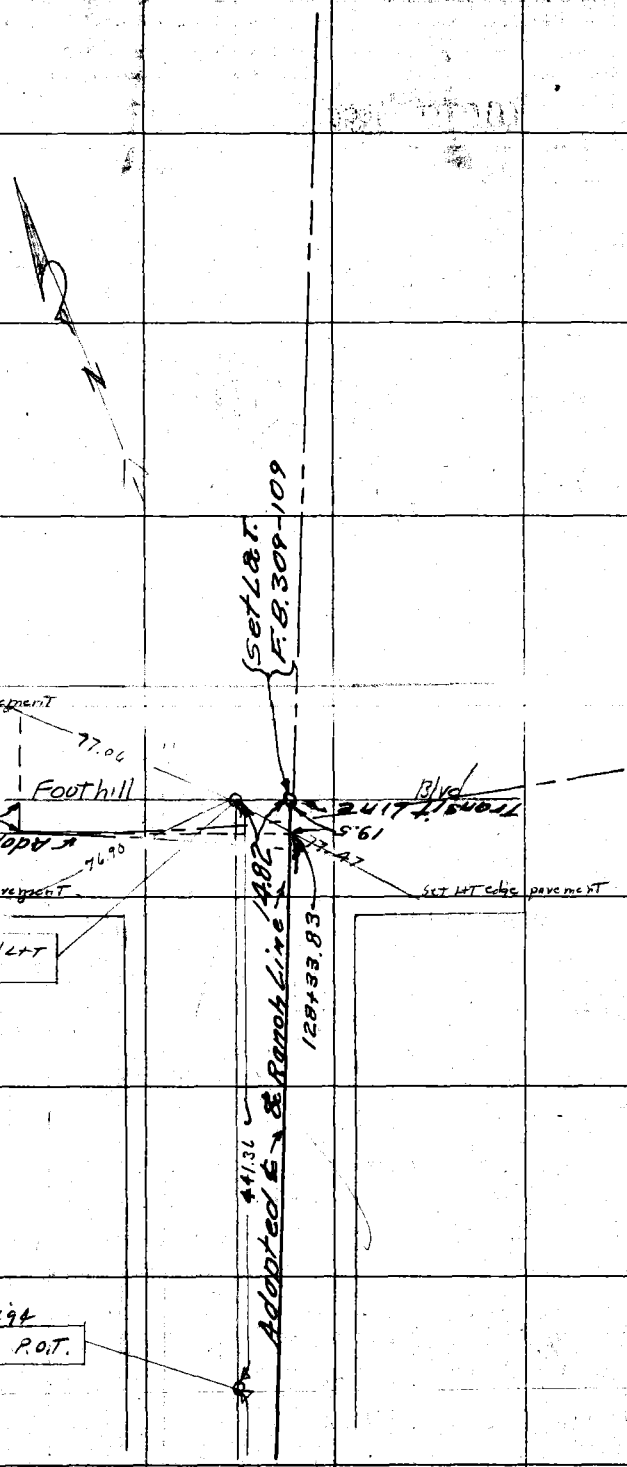

cont. from top page

RETURN TO
LOS ANGELES COUNTY SURVEYOR
Do not extend notes this side of this line

Note: ANY ADDITIONS OR CHANGES ON THIS SHEET MUST BE MADE OR CIRCLED IN Red. WITH DATE AND NAME OF PERSON MAKING CHANGE.

Date 7/16/28 Notes by F.H.B. Chief Party F.H.B. F.B. 309 PG. 85

Plotted by R McAtee	W. O. No. 4065 A. S. O. No.
Date Oct. 1928	Location Gladstone Ave
Map No. B-178	Surveyed by F H Blanchard.
Plotting Office O.I.T.	Date July, 1928
Date OCT 1928	Indexed

SURVEY OF

GLADSTONE AVE.

LOCATION OF PROPOSED ℄ FROM BONITA AVE TO AZUSA AVE.

W.O. — 4065

F.H. BLANCHARD
D.W. REYNOLDS
E.J. CARPENTER
C.M. DUNLAP

Band Tape #09. 100.00 @ 0° T 76°. 21 lbs. pull

Notes: ANY ADDITIONS OR CHANGES ON THIS SHEET MUST BE MADE OR CIRCLED IN Red. WITH DATE AND NAME OF PERSON MAKING CHANGE.

Please extend notes this side of this line

LOS ANGELES COUNTY SURVEYOR

F.B. 309 Pg 86 FHB Chief Party Notes by FHB Date 7/26/28

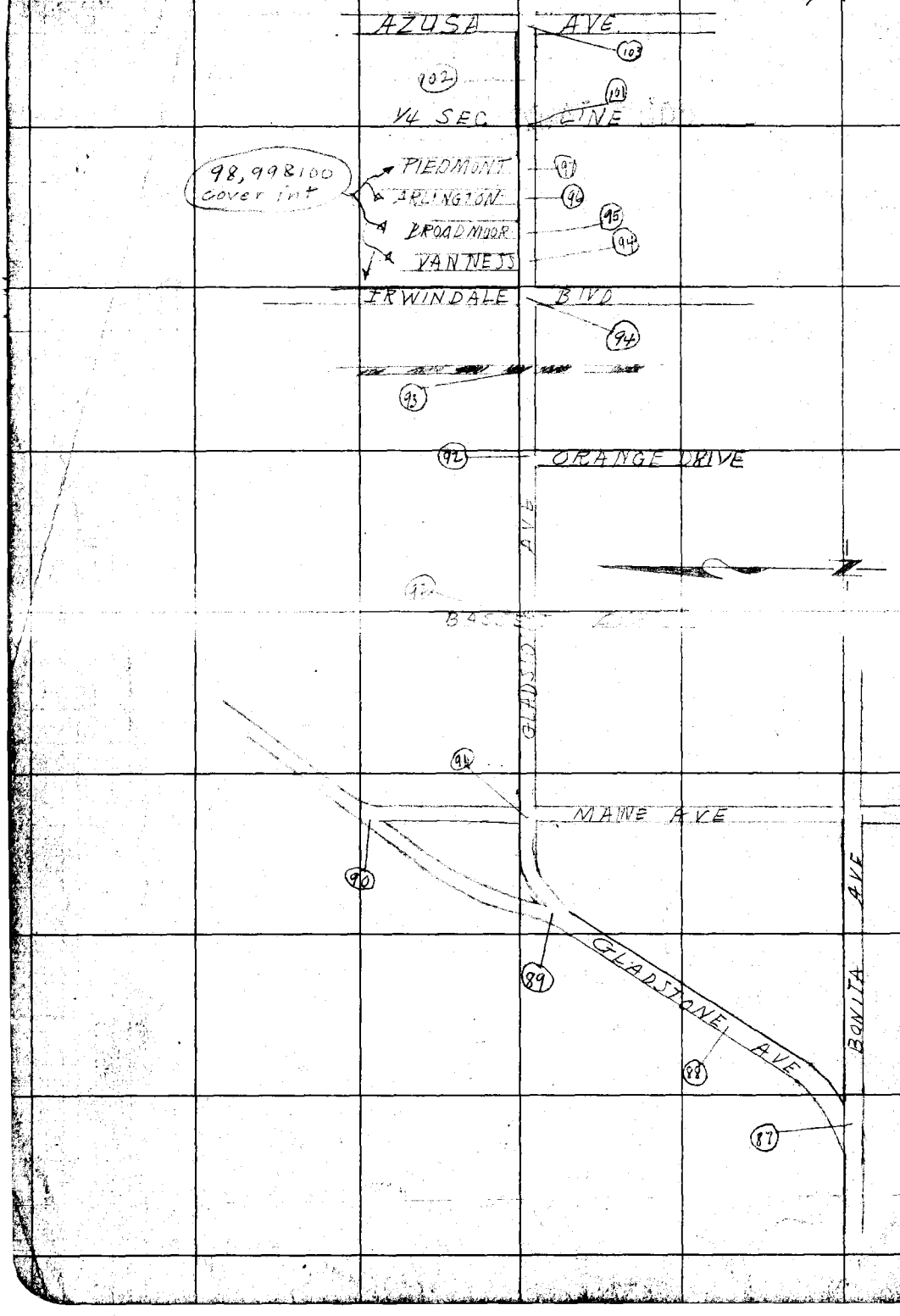

RETURN TO
LOS ANGELES COUNTY SURVEYOR

Do not extend notes this side of this line

Notice: ANY ADDITIONS OR CHANGES ON THIS SHEET MUST BE MADE OR CIRCLED IN Red. WITH DATE AND NAME OF PERSON MAKING CHANGE.

Chief Party

[illegible] McAtee	W. O. No. 4065 D. S. O. No.
Date Oct. 1928	Location Gladstone Ave
Map No. B-178	[illegible] Hammond
Platting C'k'd by C. J. T.	Date October 1928
Date OCT 1928	Indexed

Note: ANY ADDITIONS OR CHANGES ON THIS SHEET MUST BE MADE OR CIRCLED IN Red. WITH DATE AND NAME OF PERSON MAKING CHANGE.

RETURN TO LOS ANGELES COUNTY SURVEYOR

Do not extend notes this side of this line

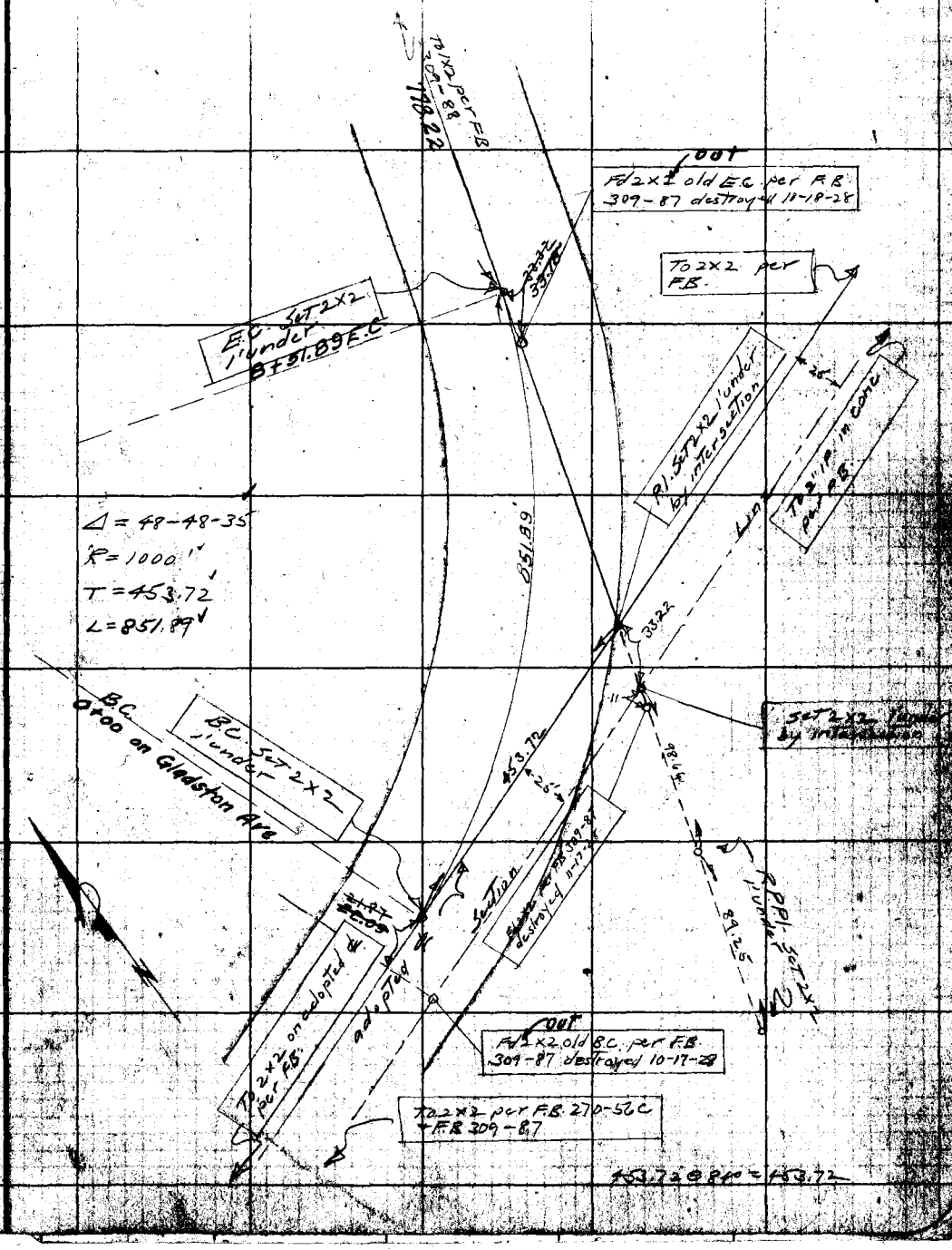

Chief Party F.B. 309 Pg. [illegible]

Platted by McAtee	W. B. No. 4065 D. S. B. No.
Date	Location Gladstone Ave
Map No. B-178	Surveyed by
Platting C'k'd by Finley	Date
Date	Indexed

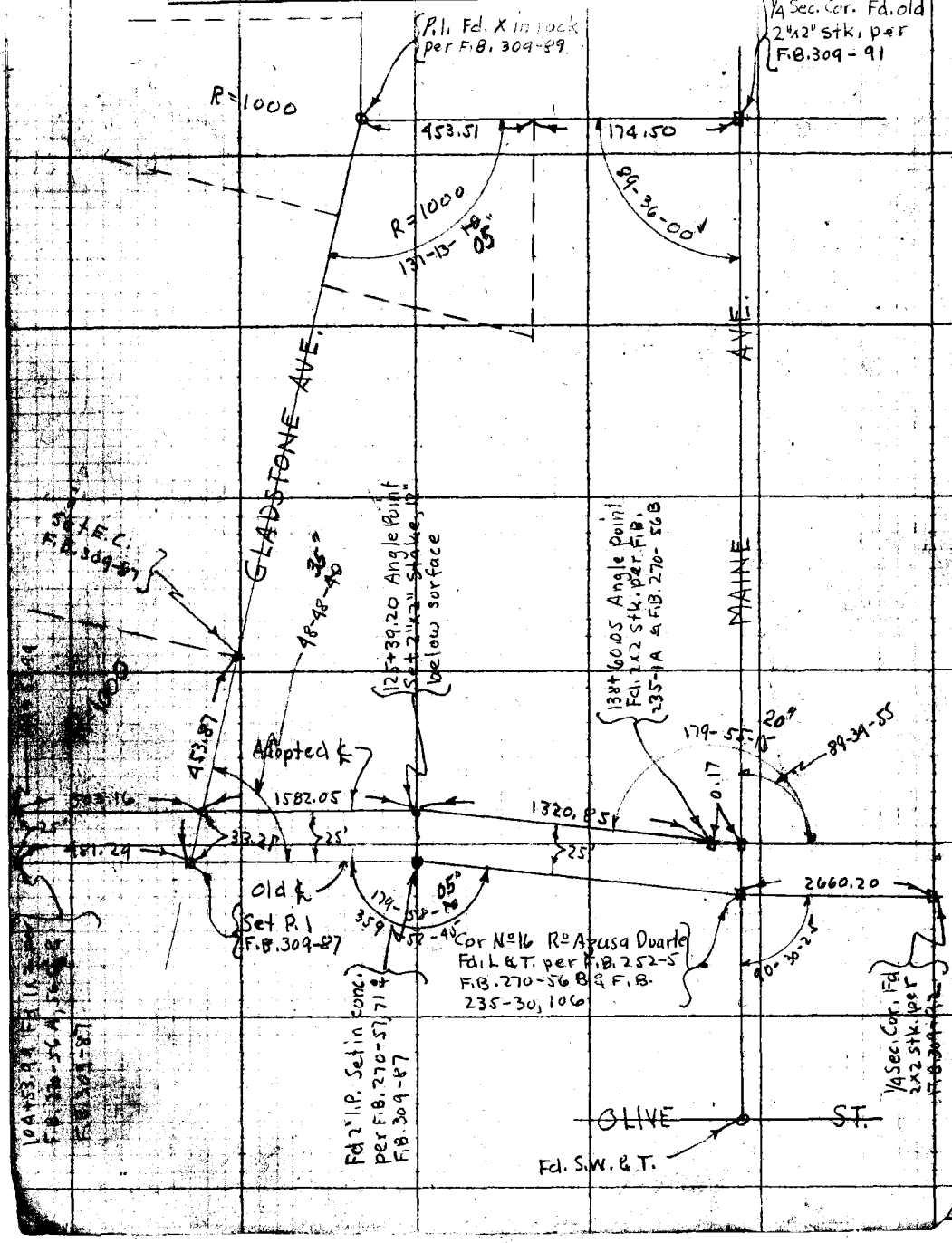

RETURN TO
LOS ANGELES COUNTY SURVEYOR
Do not extend notes this side of this line

Note: ANY ADDITIONS OR CHANGES ON THIS SHEET MUST BE MADE OR CANCELED IN Red. WITH DATE AND NAME OF PERSON MAKING CHANGE.

Date 7/21/28 Notes by F.H.B. Chief Party F.H.B. F. B. 309 PG. 87

Tape 09

Plotted by B. McAtee	W. O. No. 4465 S. S. O. No.
Date Oct. 1928	Location Gladstone Ave
Map No. B-178	Surveyed by F.H. Blanchard
Plotting C'k'd by C. J. T.	Date July 1928
Date OCT 1928	Indexed

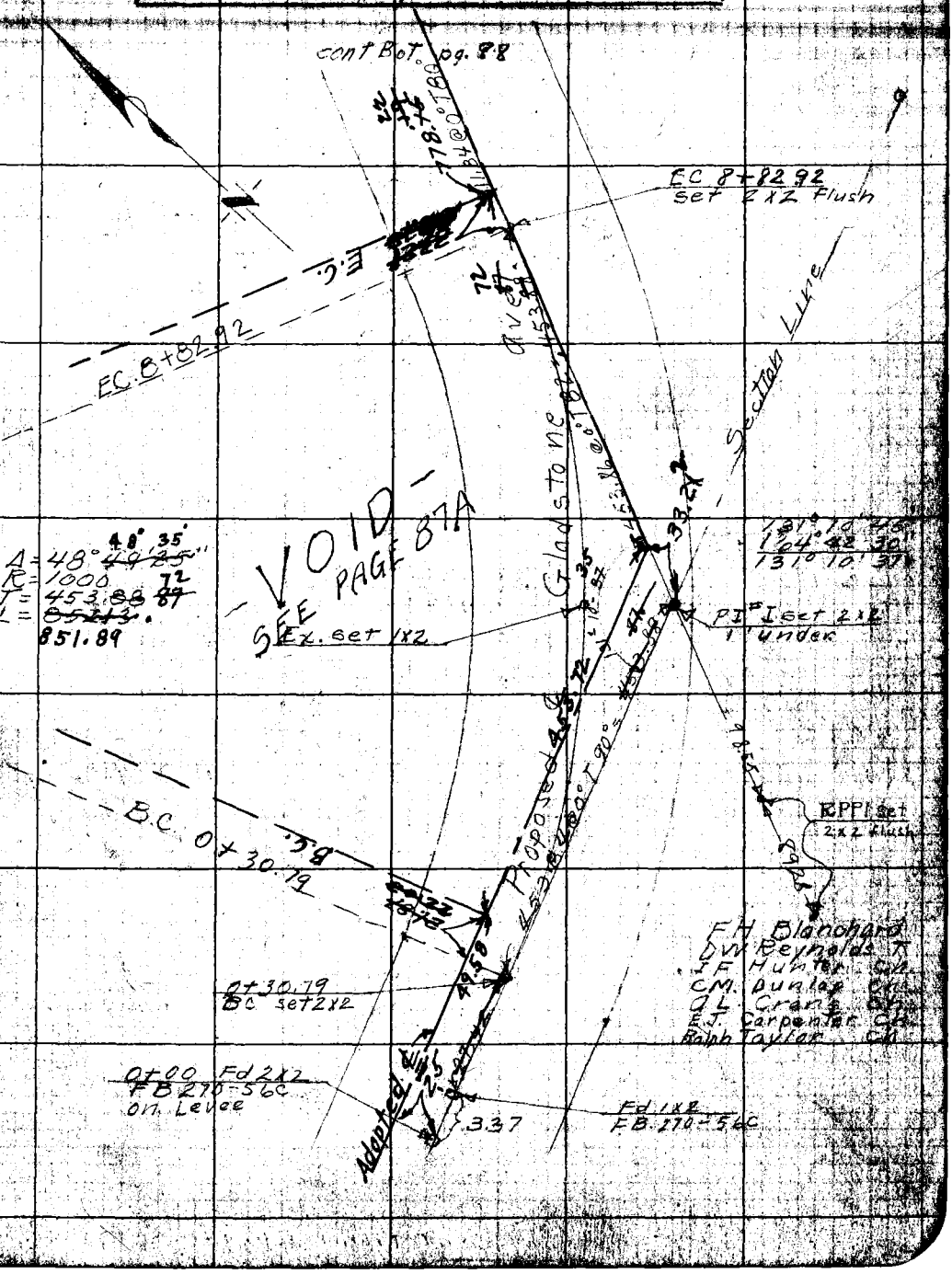

Notes: ANY ADDITIONS OR CHANGES ON THIS SHEET MUST BE MADE ON CIRCLED IN Red, WITH BANE AND NAME OF PERSON MAKING CHANGE.

Do not extend notes this side of this line

RETURN TO LOS ANGELES COUNTY SURVEYOR

F.B. 309 Pg. 88 FHB Chief Party Notes by FHB Date 7/21/28

cont Bot pg 89



cont from Top pg 87A

RETURN TO
LOS ANGELES COUNTY SURVEYOR

Do not extend notes this side of this line

Note: ANY ADDITIONS OR CHANGES ON THIS SHEET MUST BE MADE OR CIRCLED IN Red. WITH DATE AND NAME OF PERSON MAKING CHANGE.

Date 7/23/28 Notes by FHB Chief Party FHB F. B. 309 Pg. 89

Plotted by Crowl	W. O. No. 4065 D. S. O. No.
Date July-1928	Location Gladstone Ave
Map No. B-178	Surveyed by FHBlanchard
Plotting Ch'd by C. J. T.	Date July 1928
Date OCT 1928	Indexed

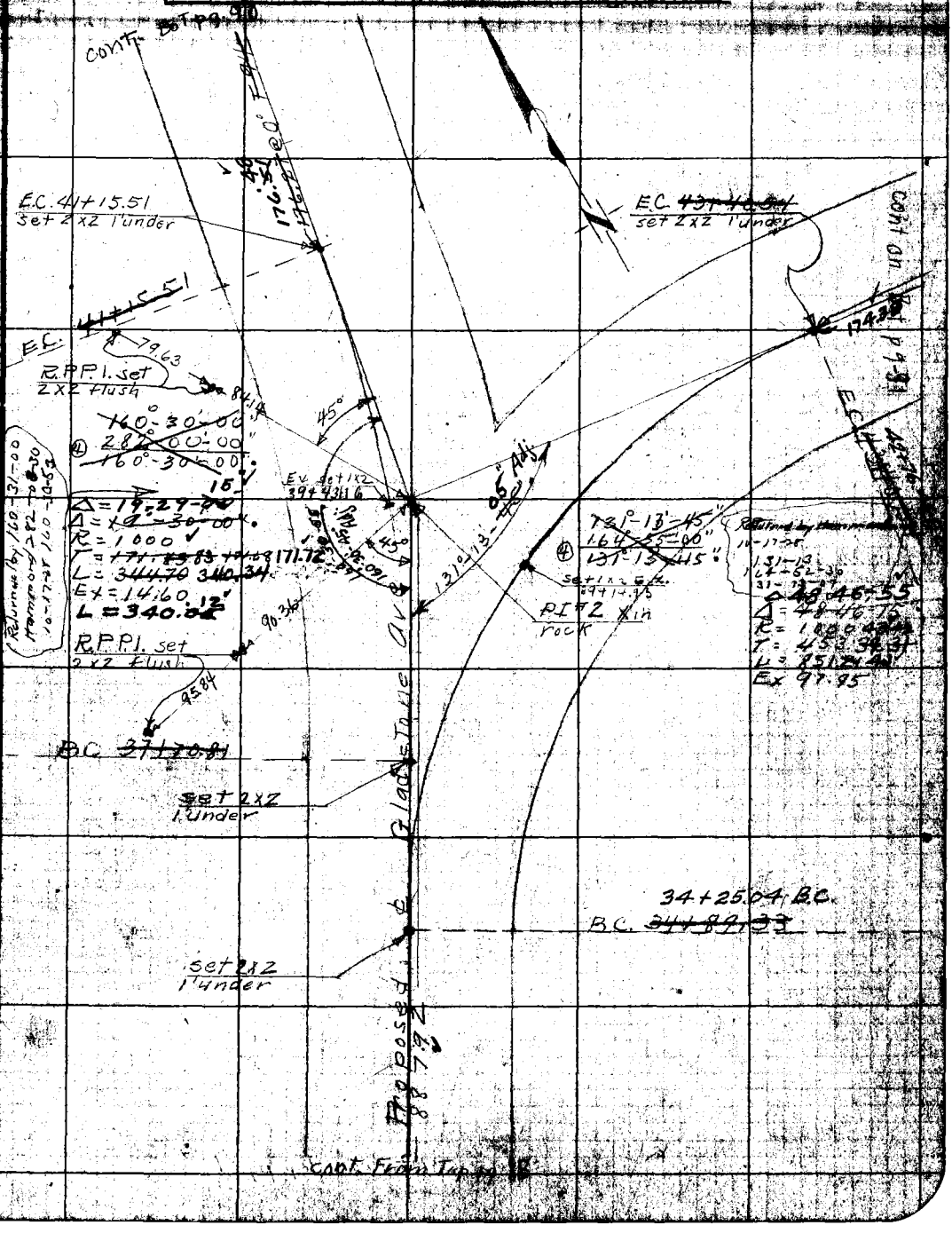

Notes: ANY ADDITIONS OR CHANGES ON THIS SHEET MUST BE MADE OR CIRCLED IN Red. WITH DATE AND NAME OF PERSON MAKING CHANGE.

RETURN TO LOS ANGELES COUNTY SURVEYOR

Do not extend notes this side of this line

F.B. 309 Pg. 90 FHB Chief Party Notes by FHB Date 7/24/28

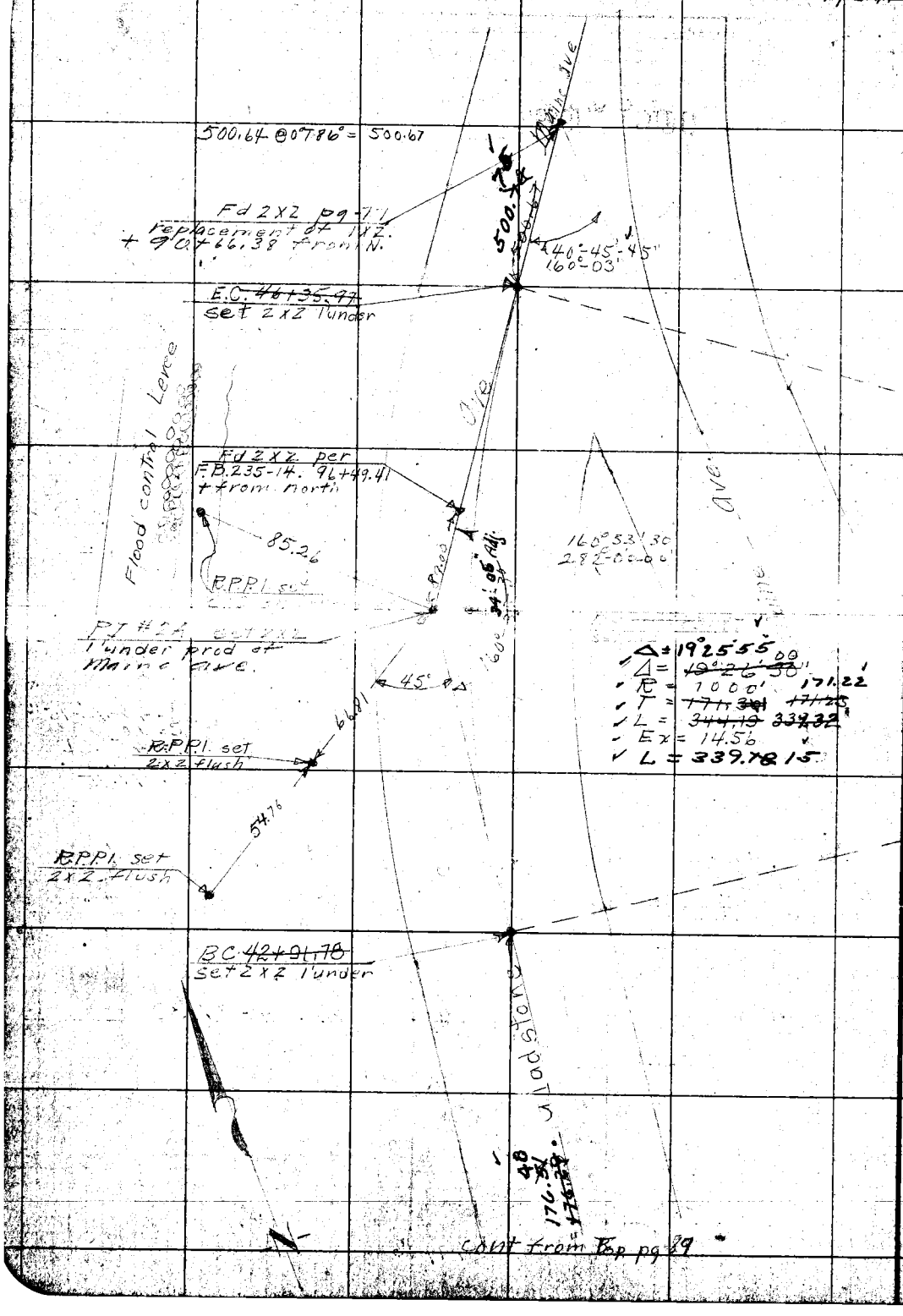

RETURN TO
LOS ANGELES COUNTY SURVEYOR
Do not extend notes this side of this line

Notes: ANY ADDITIONS OR CHANGES ON THIS SHEET MUST BE MADE OR CIRCLED IN Red. WITH DATE AND NAME OF PERSON MAKING CHANGE.

Date 7/24/28 Notes by F.H.B. Chief Party F.H.B. F. B. 309 Pg. 21

Plotted by Grawl	W. O. No. 4065 O. S. O. No.
Date July 1928	Location Gladstone Ave
Map No. B-178	Surveyed by F.H. Blanchard
Plotting Chk'd by C. J. T.	Date July, 1928
Date OCT 1928	Indexed

cont. B of pg 92

See F.B. 291-100
For Proposed Center Line.

FOR ADOPTED CENTER LINE
FROM MAINE AVENUE TO
IRWINDALE AVE.
SEE F.B. 291-101 to 104

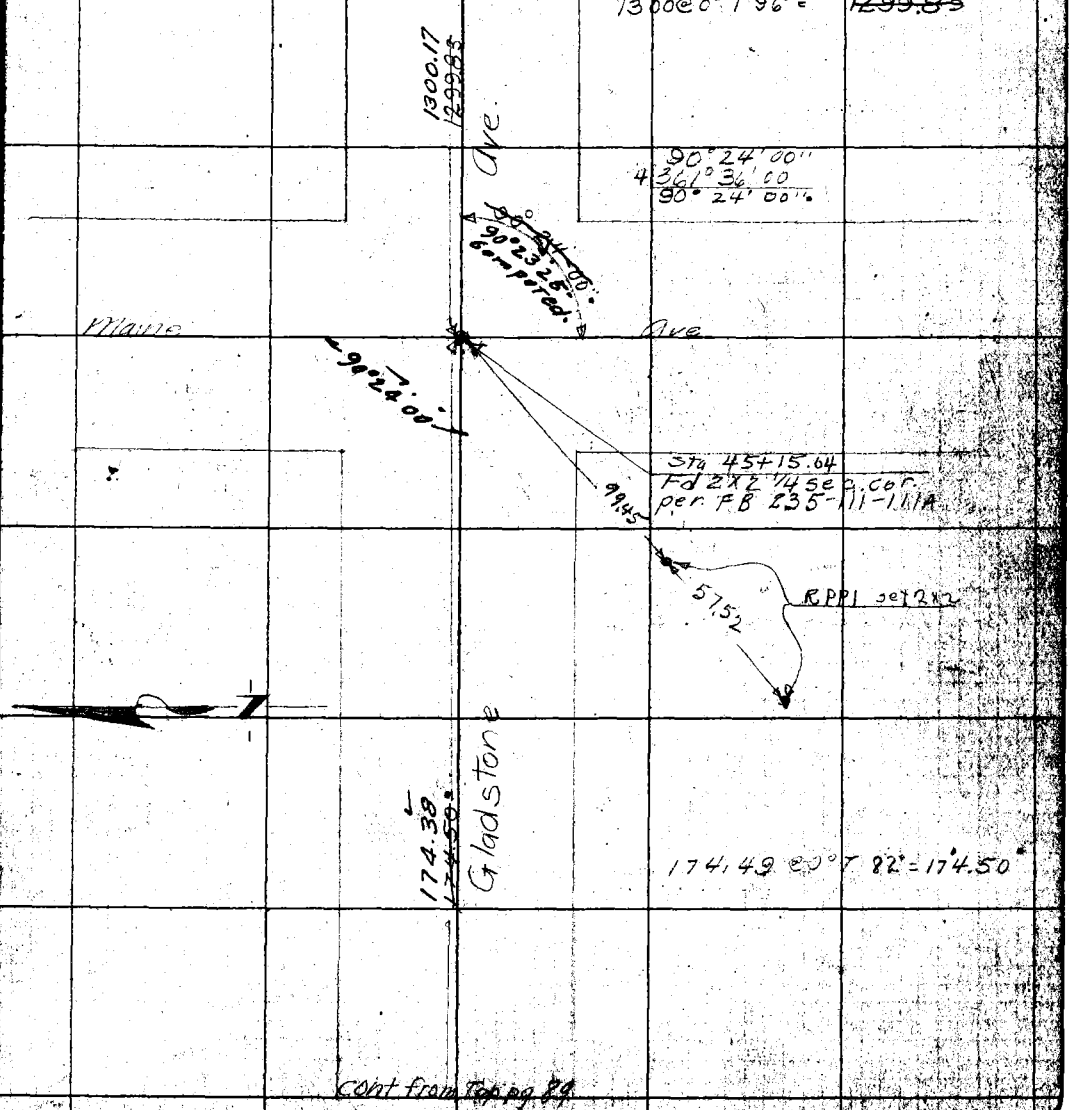

Cont from Top pg 89

Notice: ANY ADDITIONS OR CHANGES ON THIS SHEET MUST BE MADE ON CIRCLED IN RED WITH DATE AND NAME OF PERSON MAKING CHANGE.

Do not extend notes this side of this line

RETURN TO LOS ANGELES COUNTY SURVEYOR


F.B. 309 Pg. 92
F.H.B. Chief Party Notes by F.H.B. Date 7/25/28
cont. on pg 93
-Void-
85+21.11
set 2x2 1 under
on prod. Azusa Rd
and 3/4" ip.
20.50
.05 Add.
Fd 3/4" ip Per
F.B. 235-34
45°
Orange do or Azusa Rd
Fd 2x2 at
Bonita Per
F.B. 252-11
R.P.P.1 set 2x2
89-55-15
4 359-40-45
89-55-11
93.67
R.P.P.1 set 2x2
99.06
1357.30 @ 0° T 92 = 1357.44
1357.44
See P. 128
Proposed ℄
Ave
POT 71+64.11
set 1x2
F.H.B. 9/28/28
1300.59
1300.15
1300.44 @ 0° T 94° = 1299.85
90° 02' 45"
4 360° 16' 45
90° 02' 41"
R.P.P.1. set
2x2 flush
98.28
98.40
1300.59
1300.15
1299.85
Fd. 2x2 on Baseline
F.B. -235-111
set na.
58+63.82
set 1x2
set na.
5.0
58+58.16
Fd 2x2
F.B. 235-111
set by Crumley
98.39
3.54
1.76
.66
Fd 2x2
F.B. 235-111
Fd 2x2 in Bonita
Ave F.B. 252-9
89-57-55
Sta 58+58.38
Set 2x2 by intersection
center section 5
1' under surface
R.P.P.1. set
2x2 flush
98.44
45°
89-57-00
89-51-30
89-57-53
Hammond 11/2/28
13+43.15 @ 0° T 98° = 13+43.34
See F.B. 291-100-101
For Adopted Lines.
13+43.34
Gladstone
Sta 58+14.87
Set 1x2 P.O.T.
-Void-
cont. from top pg 91
RETURN TO
LOS ANGELES COUNTY SURVEYOR
Do not extend notes this side of this line
Note: ANY ADDITIONS OR CHANGES ON THIS SHEET MUST BE MADE OR CIRCLED IN BLUE WITH DATE AND NAME OF PERSON MAKING CHANGE.

Date Aug 6 Notes by FHB Chief Party FHB F. B. 209 PG. 93

Plotted by B. McAtee	W. O. No. 4065 R. S. O. No.
Date OCT. 1928	Location GRADSTONE AVE.
Map No. B-178	Surveyed by FHBLANCHARD
Plotting Checked by C. J. T.	Date AUG 1928
Date OCT 1928	Indexed

Cont on pg 92

Notes: ANY ADDITIONS OR CHANGES ON THIS SHEET MUST BE MADE ON CIRCLER IN Red. WITH DATE AND NAME OF PERSON MAKING CHANGE.

Do not extend notes this side of this line

RETURN TO LOS ANGELES COUNTY SURVEYOR

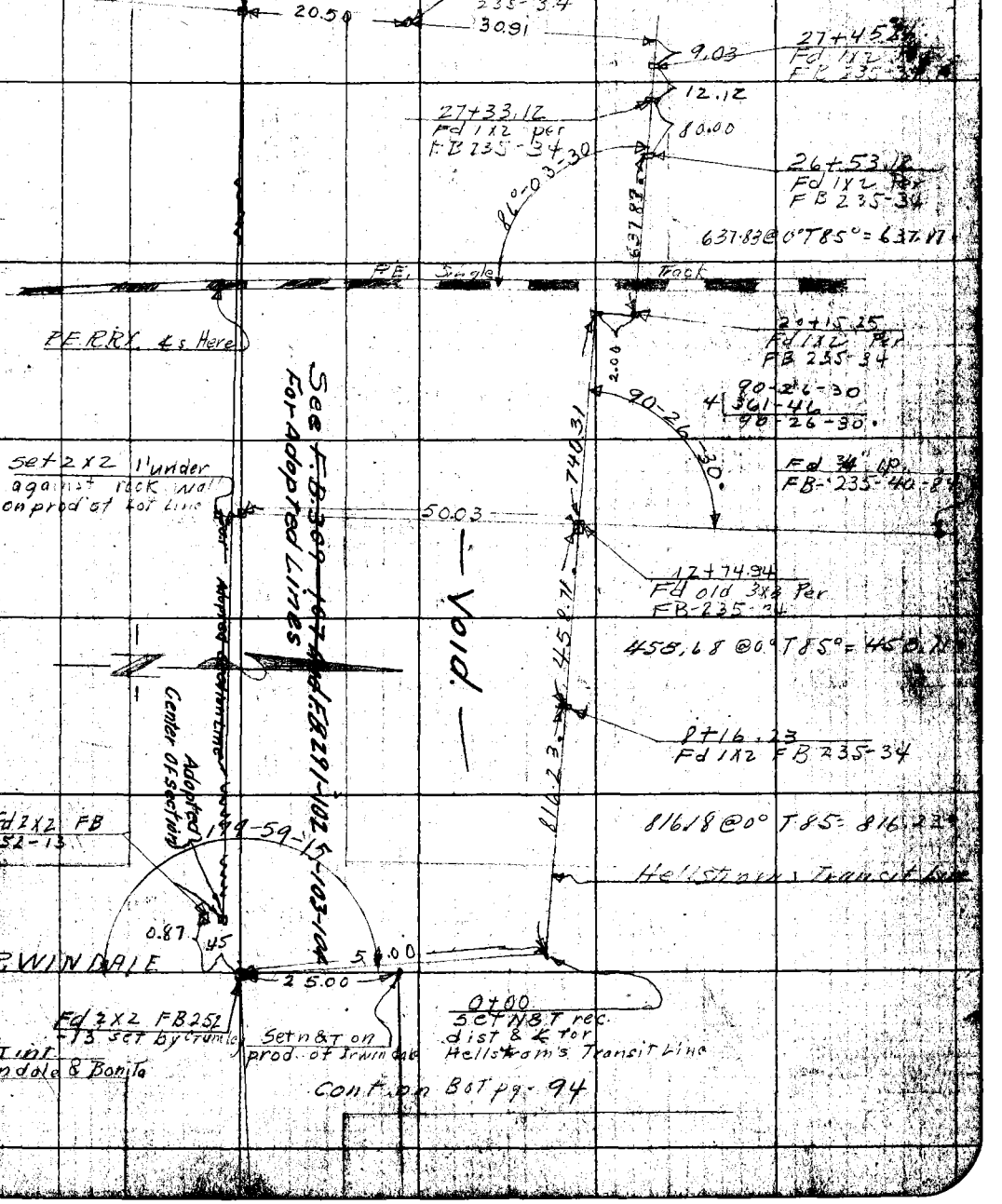

Cont. on Bot pg. 94

F.B. 309 PG. 94 F H B Chief Party Notes by F H B Date 8/3/28

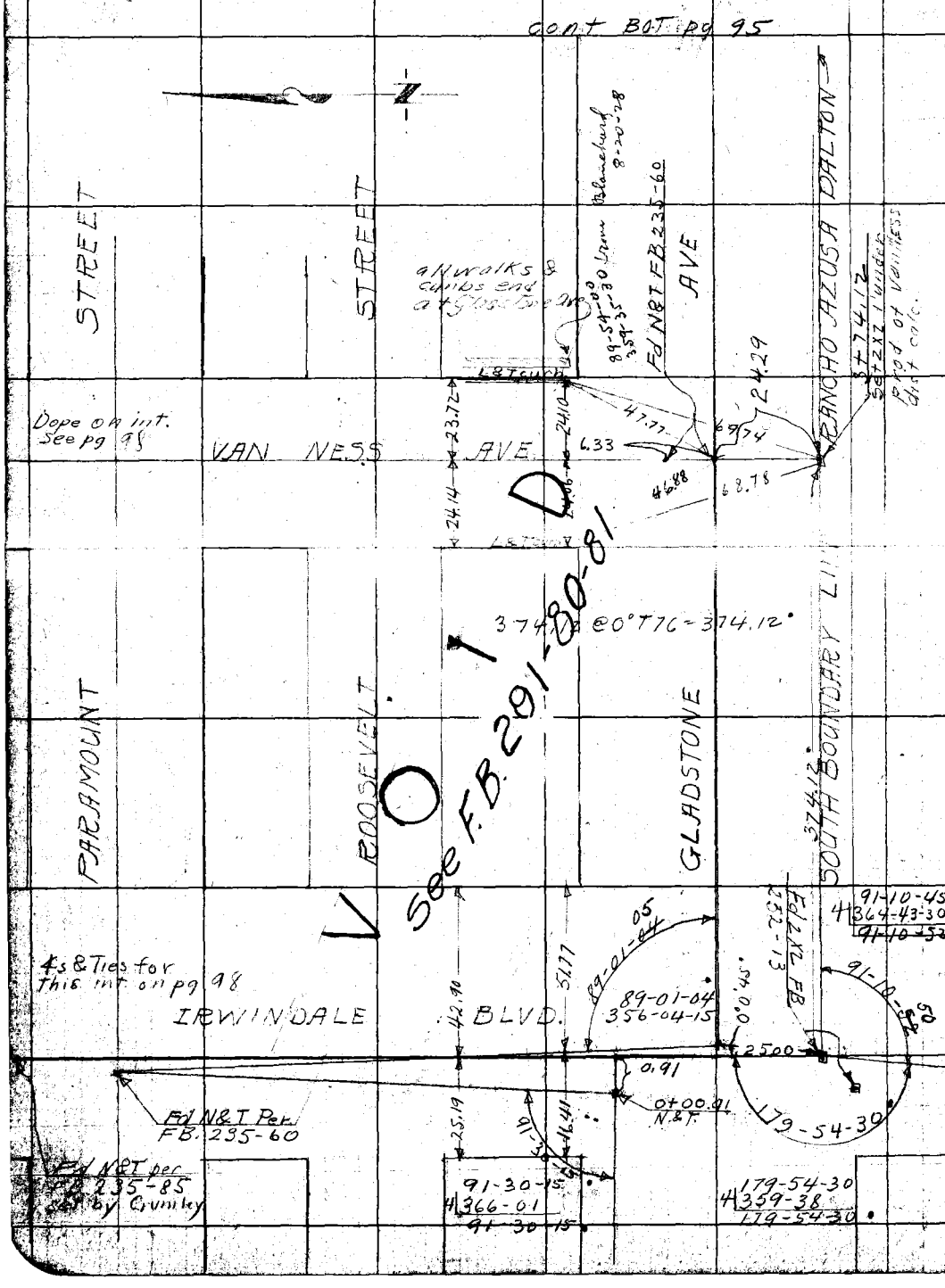

RETURN TO
LOS ANGELES COUNTY SURVEYOR

Do not extend notes this side of this line

Note: ANY ADDITIONS OR CHANGES ON THIS SHEET MUST BE MADE OR CIRCLED IN Red. WITH DATE AND NAME OF PERSON MAKING CHANGE.

Date 8/3/28 Notes by FHB Chief Party FHB F. B. 309 Pg. 98

Plotted by B. McAtee	W. O. No. 4065 O. S. O. No.
Date Oct. 1928	Location GLADSTONE AVE
Map No. B-178	Surveyed by FH Blanchard
Plotting Chk'd by C. J. T.	Date Aug 1928
Date OCT 1928	Indexed

Cont. BCT pg. 96

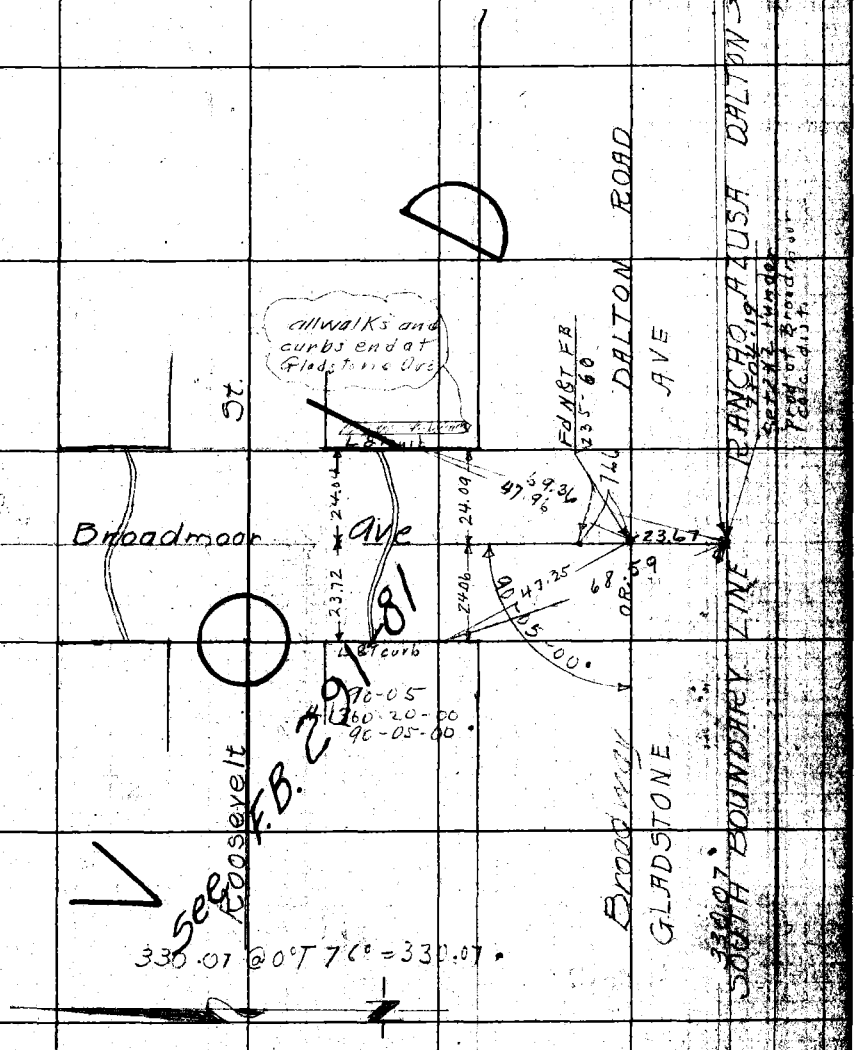

Notice: ANY ADDITIONS OR CHANGES ON THIS SHEET MUST BE MADE OR CIRCLED IN Red. WITH DATE AND NAME OF PERSON MAKING CHANGE.

Do not extend sketch this side of this line

RETURN TO LOS ANGELES COUNTY SURVEYOR

F.B. 309 Pg 96 FHB Chief Party Notes by FHB Date 8/3/28

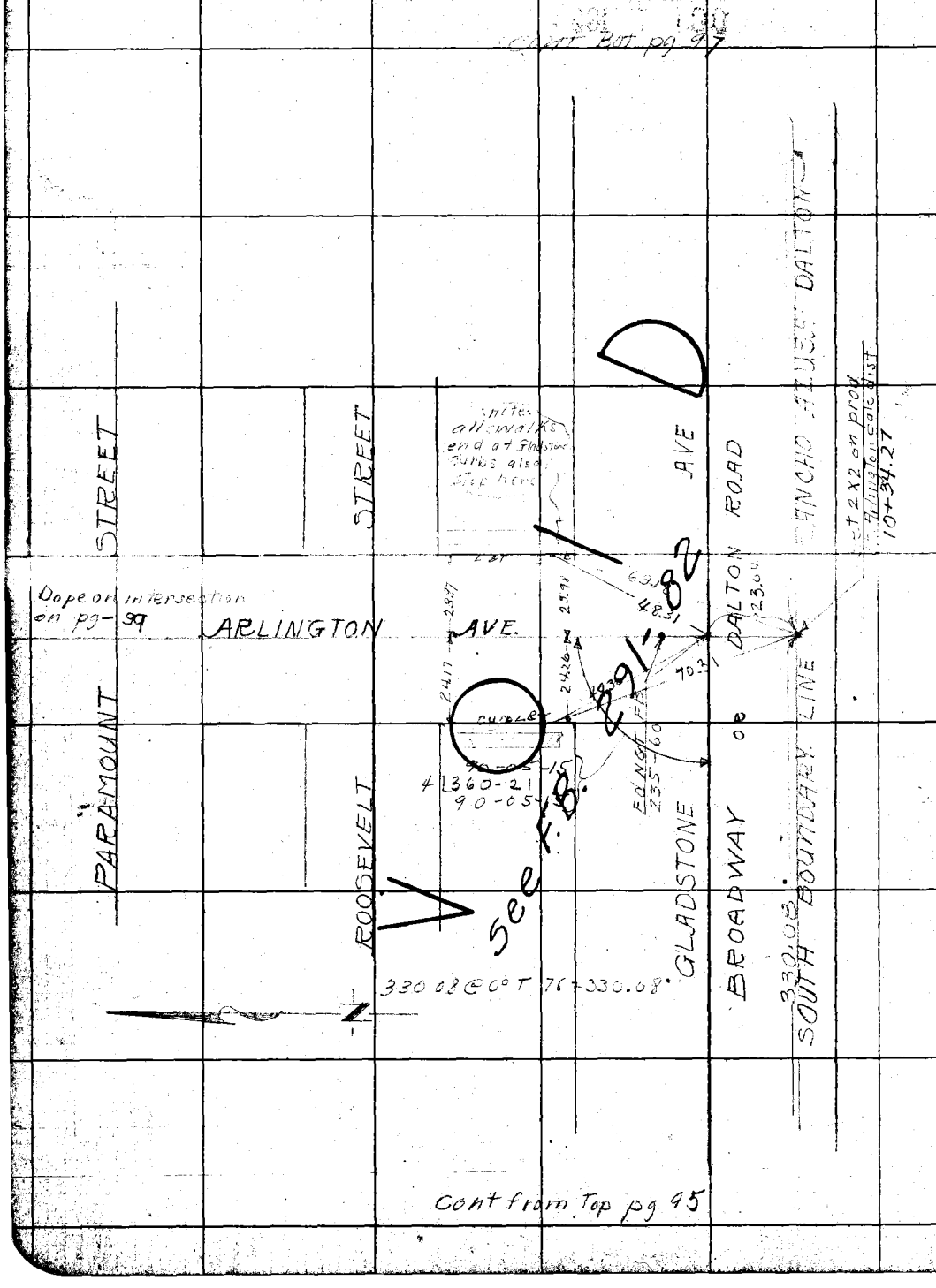

RETURN TO
LOS ANGELES COUNTY SURVEYOR

Do not extend notes this side of this line

Note: ANY ADDITIONS OR CHANGES ON THIS SHEET MUST BE MADE OR CIRCLED IN Red. WITH DATE AND NAME OF PERSON MAKING CHANGE.

Date 8/3/28 Notes by FHB Chief Party FHB F. B. 309 PG. 97

Plotted by B. McAtee	W. O. No. 4065 D. S. O. No.
Date Oct. 1928	Location GLADSTONE AVE
Map No. B-178	Surveyed by FH Blanchard
Plotting Checked by C. J. T.	Date Aug. 1928
Date OCT 1928	Indexed

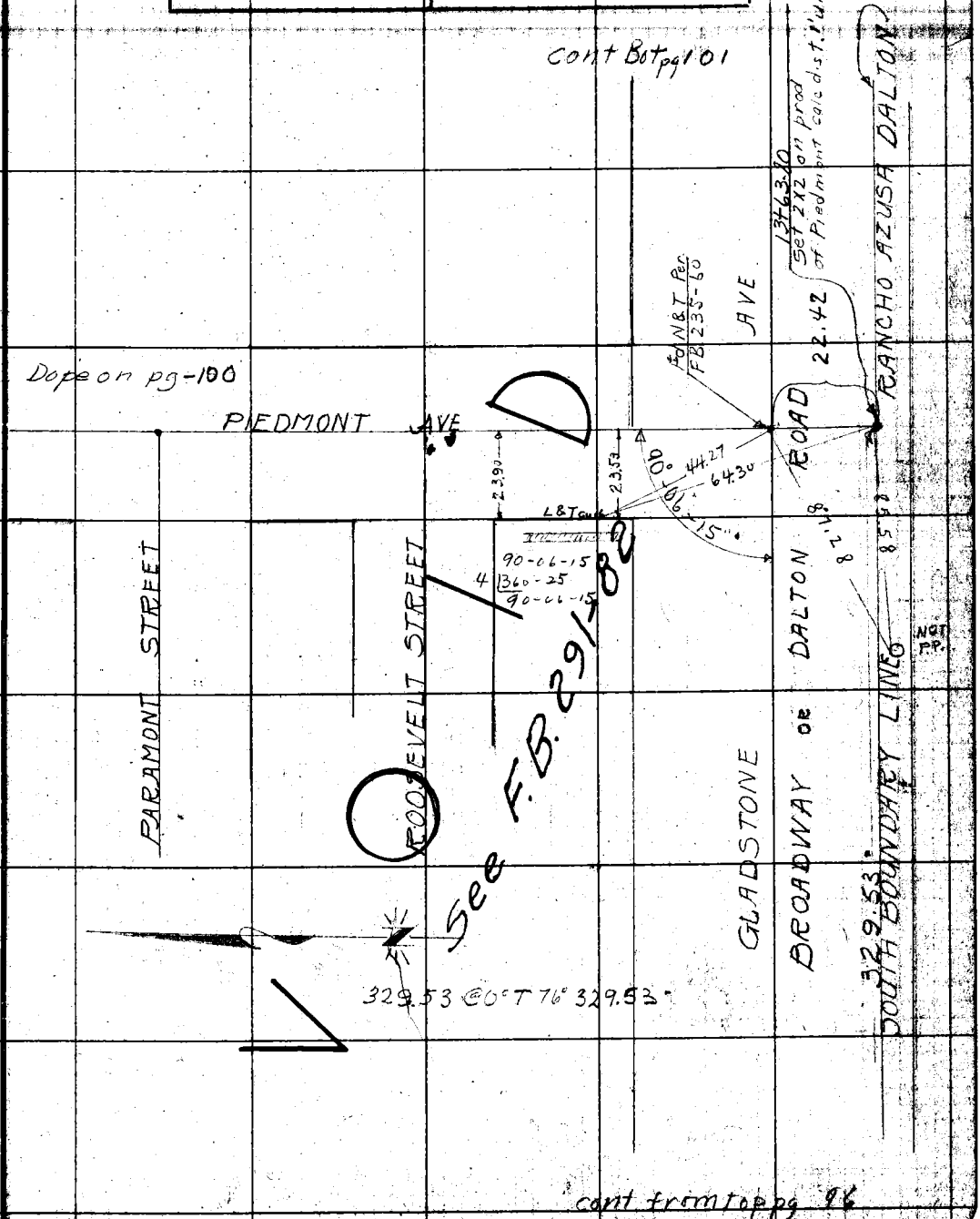

Notice: ANY ADDITIONS OR CHANGES ON THIS SHEET MUST BE MADE OR CIRCLED IN Red. WITH DATE AND NAME OF PERSON MAKING CHANGE.

Do not extend notes this side of this line

RETURN TO LOS ANGELES COUNTY SURVEYOR

F.B. 309 Pg. 98 FHB Chief Party Notes by FHB Date 8/3/28

cont B.o.T pg 99

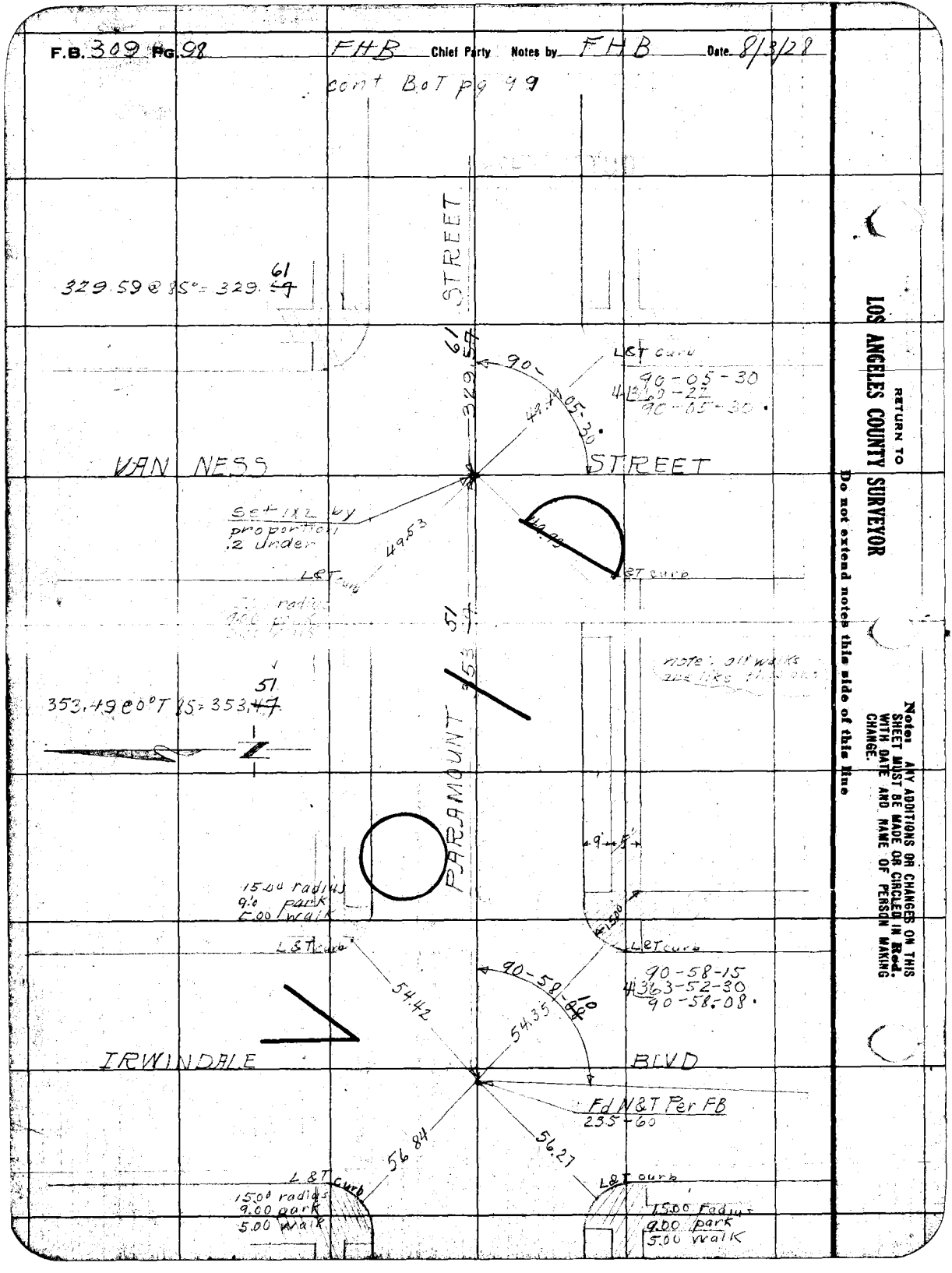

RETURN TO
LOS ANGELES COUNTY SURVEYOR

Do not extend notes this side of this line

Notes: ANY ADDITIONS OR CHANGES ON THIS SHEET MUST BE MADE OR CIRCLED IN Red. WITH DATE AND NAME OF PERSON MAKING CHANGE.

Date 8/3/28 Notes by FHB Chief Party FHB F. B. 300 Pg. 99

Plotted by B. McAtee	W. O. No. 4695 O. S. O. No.
Date Oct. 1928	Location Gladstone Ave
Map No. B-178	Surveyed by F H Blanchard
Plotting Chk'd by C. J. T.	Date Aug. 1928
Date OCT 1928	Indexed

cont. Bot. pg. 100

Notes: ANY ADDITIONS OR CHANGES ON THIS SHEET, MUST BE MADE OR CIRCLED IN Red. WITH DATE AND NAME OF PERSON MAKING CHANGE.

Do not extend notes this side of this line

RETURN TO LOS ANGELES COUNTY SURVEYOR

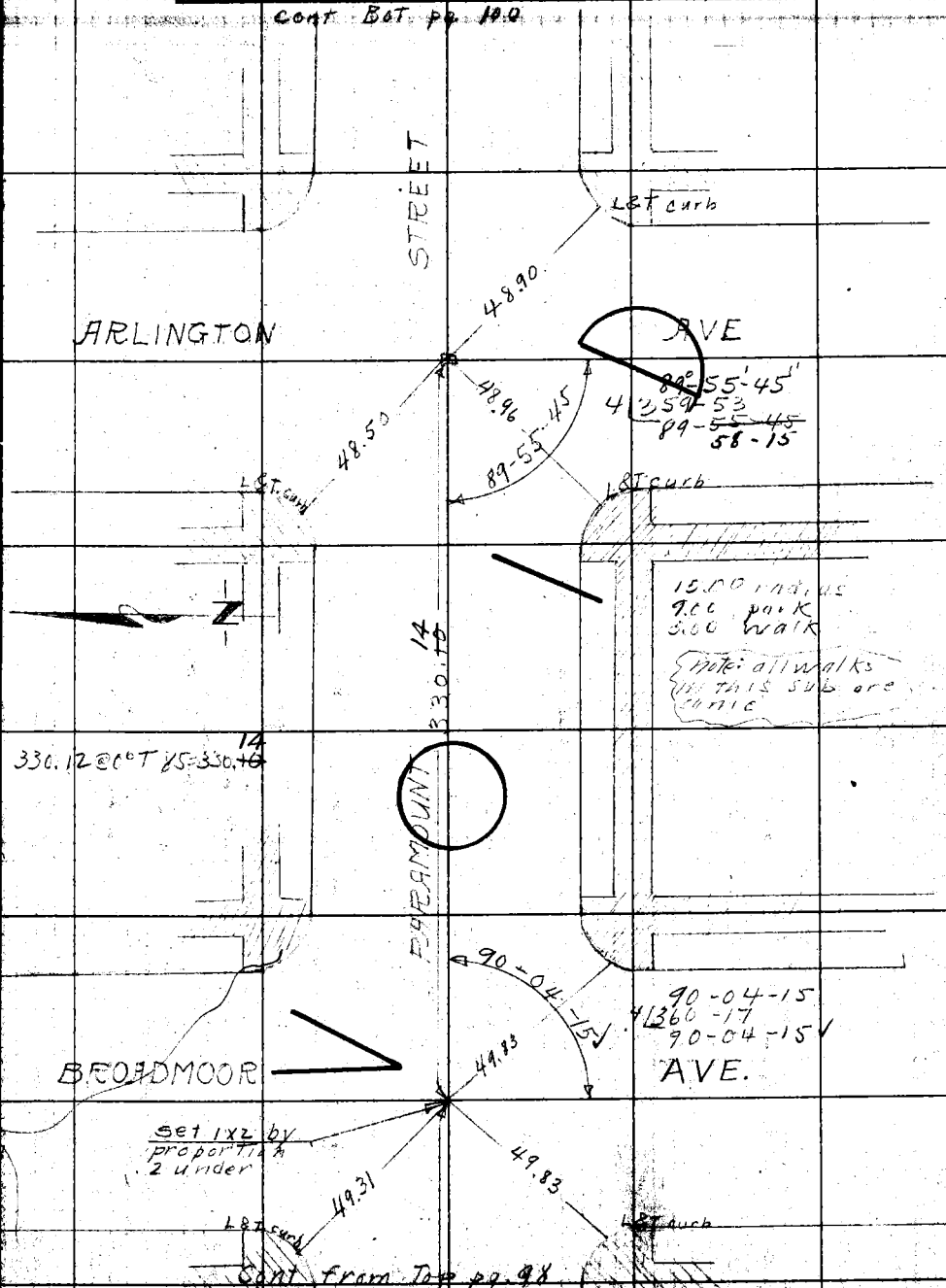

Cont from Top pg. 98

F.B. 309 Pg. 100 FHB Chief Party Notes by FHB Date 8/3/28

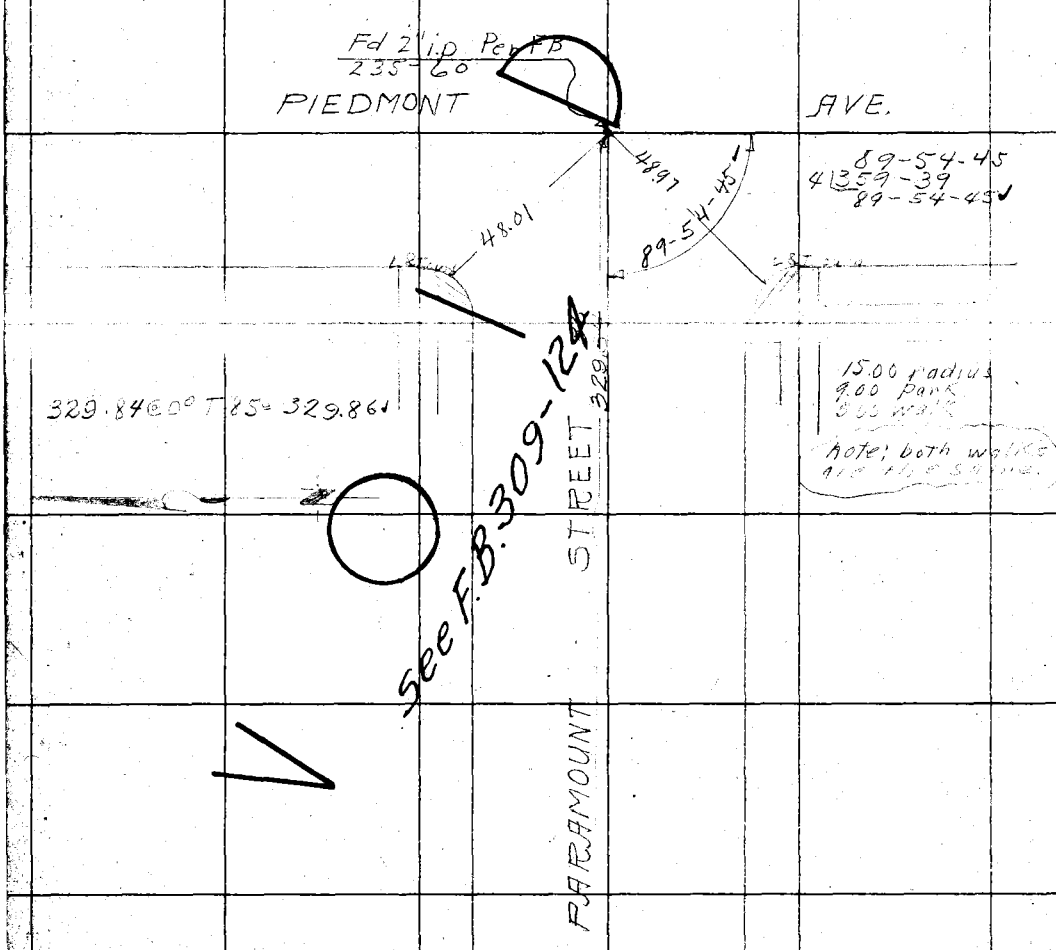

cont from Top pg 99

RETURN TO
LOS ANGELES COUNTY SURVEYOR

Do not extend notes this side of this line

Note: ANY ADDITIONS OR CHANGES ON THIS SHEET MUST BE MADE OR CIRCLED IN Red. WITH DATE AND NAME OF PERSON MAKING CHANGE.

Date 8/4/28 Notes by FHB Chief Party FHB F. B. 309 Pg. 101

Plotted by B. McAtee	W. Q. No. 4065 B. S. Q. No.
Date Oct. 1928	Location Gladstone Ave
Map No. B-178	Surveyed by FH Blanchard
Plotting Ch'd by C. J. T.	Date Aug. 1928
Date OCT 1928	Indexed

cont BOT pg. 102

SOUTH BOUNDARY LINE RANCHO AZUSA DALTON

27+54.20
Fd old 2x2 Per FB-252-16
1/4 sec. cor no ha. so used center of 2x2

27+54.80
set n&T on
25.00 offset

179-59-20

25.00

179-59-15
359-57-15
179-59-18

1290.40
1390.40

1390.40 @ 0° T 76° = 1390.40

cont from Top pg. 97

Note: ANY ADDITIONS OR CHANGES ON THIS SHEET MUST BE MADE OR CIRCLED IN Red. WITH DATE AND NAME OF PERSON MAKING CHANGE.

Do not extend notes this side of this line

RETURN TO
LOS ANGELES COUNTY SURVEYOR

F.B. 309 Pg. 102 FHB Chief Party Notes by FH B Date 8/6/28

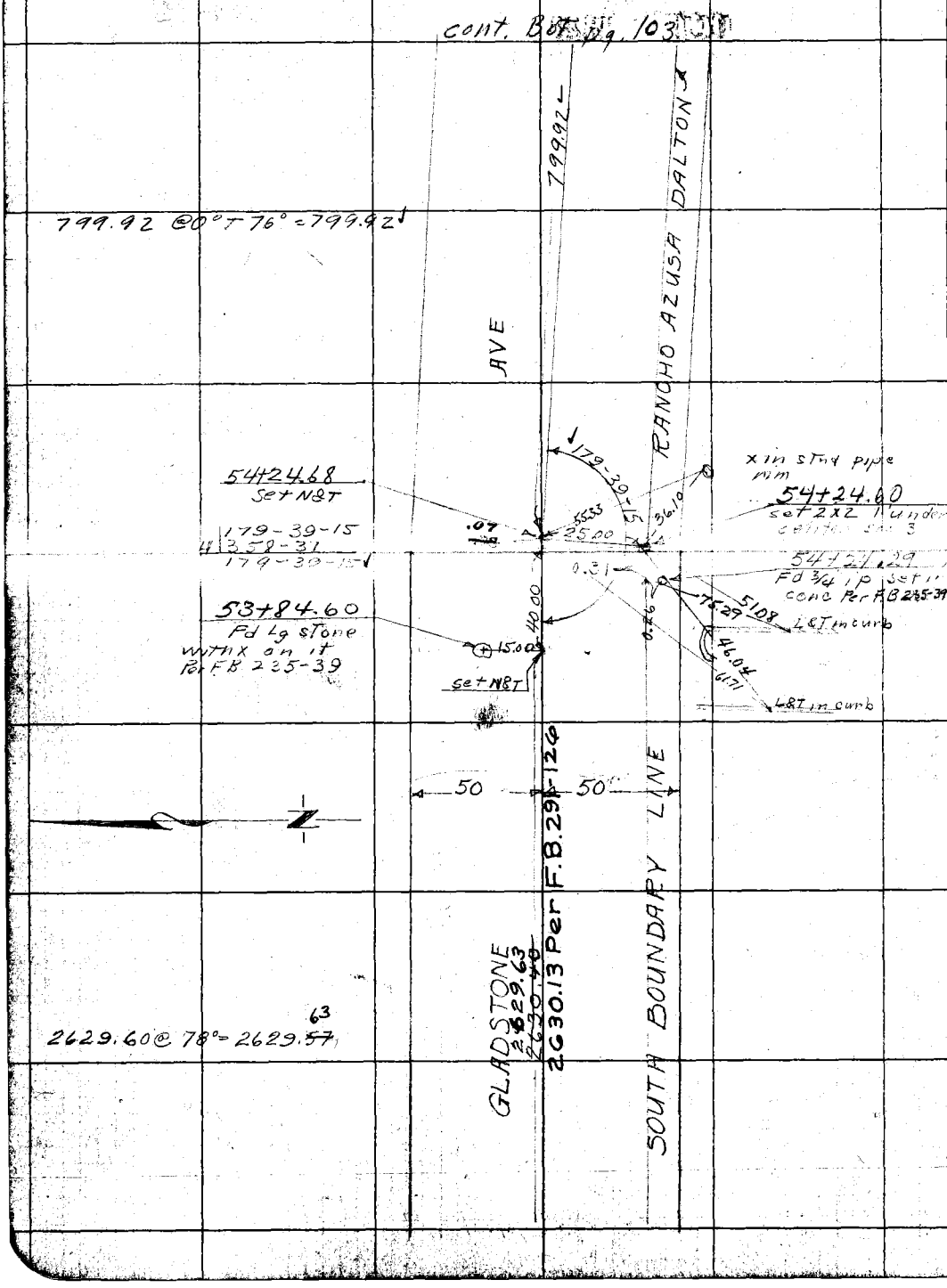

RETURN TO
LOS ANGELES COUNTY SURVEYOR
Do not extend notes this side of this line

Note: ANY ADDITIONS OR CHANGES ON THIS SHEET MUST BE MADE OR CIRCLED IN Red. WITH DATE AND NAME OF PERSON MAKING CHANGE.

Date 8/6/28 Notes by FHB Chief Party FHB F. B. 349 PG. 103

Plotted by B. McAtee
Date Oct. 1928
Map No. B-178
Plotting Checked by C. J. T.
Date OCT 1928

W. O. No. 4065 D. S. O. No.
Location Gladstone Ave
Surveyed by FH Blanchard
Date Aug 1928
Indexed

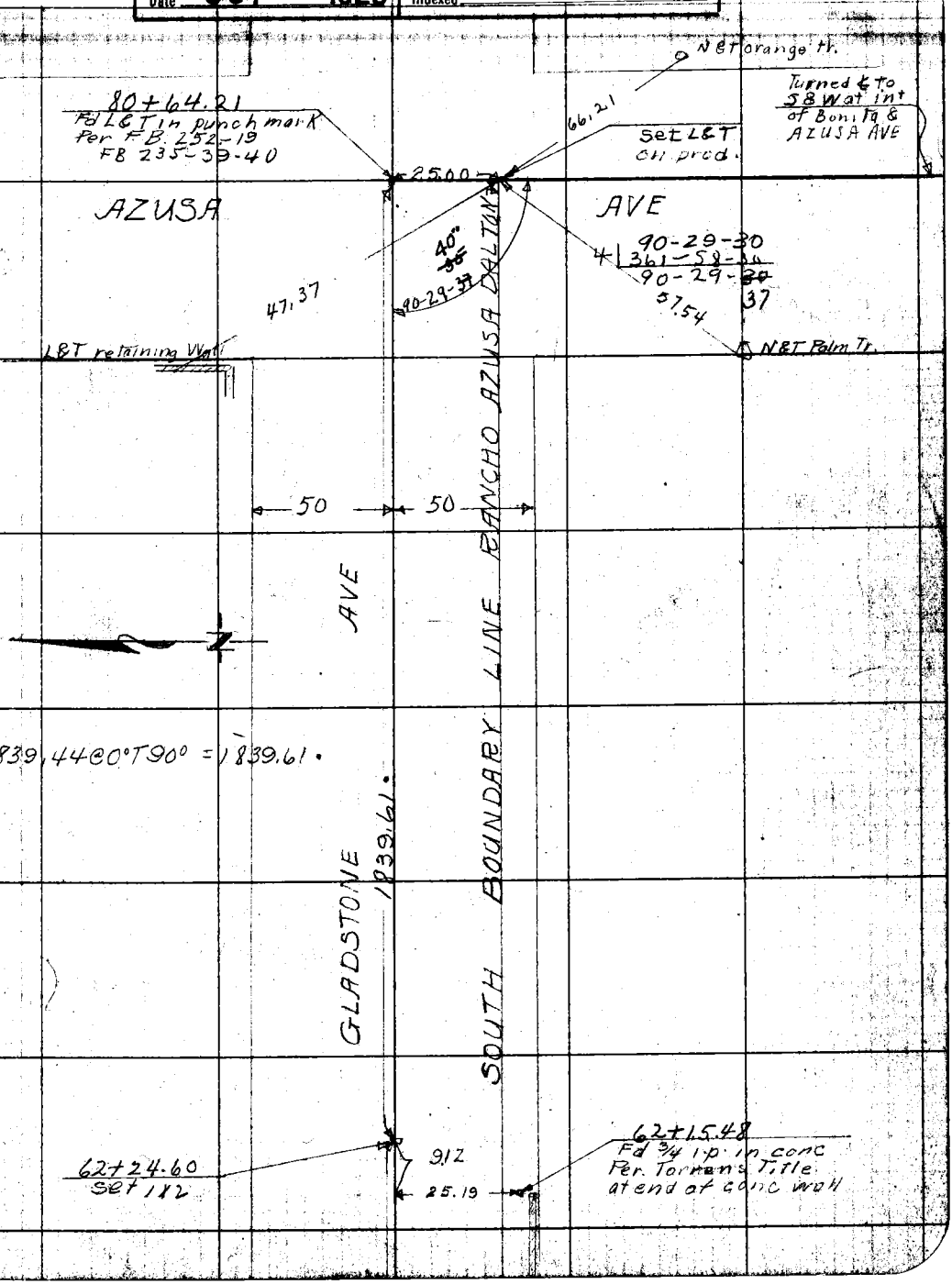

Notes: ANY ADDITIONS OR CHANGES ON THIS SHEET MUST BE MADE OR CIRCLED IN Red. WITH DATE AND NAME OF PERSON MAKING CHANGE.

Do not extend notes this side of this line

RETURN TO LOS ANGELES COUNTY SURVEYOR

F.B. 319 Pg. 104 Chief Party Notes by Date

RETURN TO
LOS ANGELES COUNTY SURVEYOR

Do not extend notes this side of this line

Note: ANY ADDITIONS OR CHANGES ON THIS SHEET MUST BE MADE OR CIRCLED IN Red WITH DATE AND NAME OF PERSON MAKING CHANGE.

Date 9/7/28 Notes by FHB Chief Party FHB F. B. 309 Pg 104

Platted by B. McAtee	W. O. No. 4065 D. S. O. No.
Date Oct. 1928	Location GLADSTONE AVE
Map No. B-178	Surveyed by FH Blanchard
Platting C'k'd by C. J. T.	Date [illegible]
Date OCT 1928	Indexed



Notes: ANY ADDITIONS OR CHANGES ON THIS SHEET MUST BE MADE OR CIRCLED IN Red. WITH DATE AND NAME OF PERSON MAKING CHANGE.

RETURN TO

LOS ANGELES COUNTY SURVEYOR

Do not extend notes this side of this line

F.B. 309 Pg 105 FHB Chief Party Notes by FHB Date 9/17/28

cont Bot pg-106



RETURN TO
LOS ANGELES COUNTY SURVEYOR

Do not extend notes this side of this line

Notes: ANY ADDITIONS OR CHANGES ON THIS SHEET MUST BE MADE OR CIRCLED IN Red. WITH DATE AND NAME OF PERSON MAKING CHANGE.

Date 9/7/28 Notes by FHB Chief Party FHB F.B. 309 Pg. 106

Plotted by B. McAtee	W. O. No. 4065 D. S. O. No.
Date Oct. 1928	Location Gladstone Ave
Map No. B-178	Surveyed by FHBlanchard
Plotting Chk'd by C. J. T.	Date Sept. 1928
Date OCT 1928	Indexed

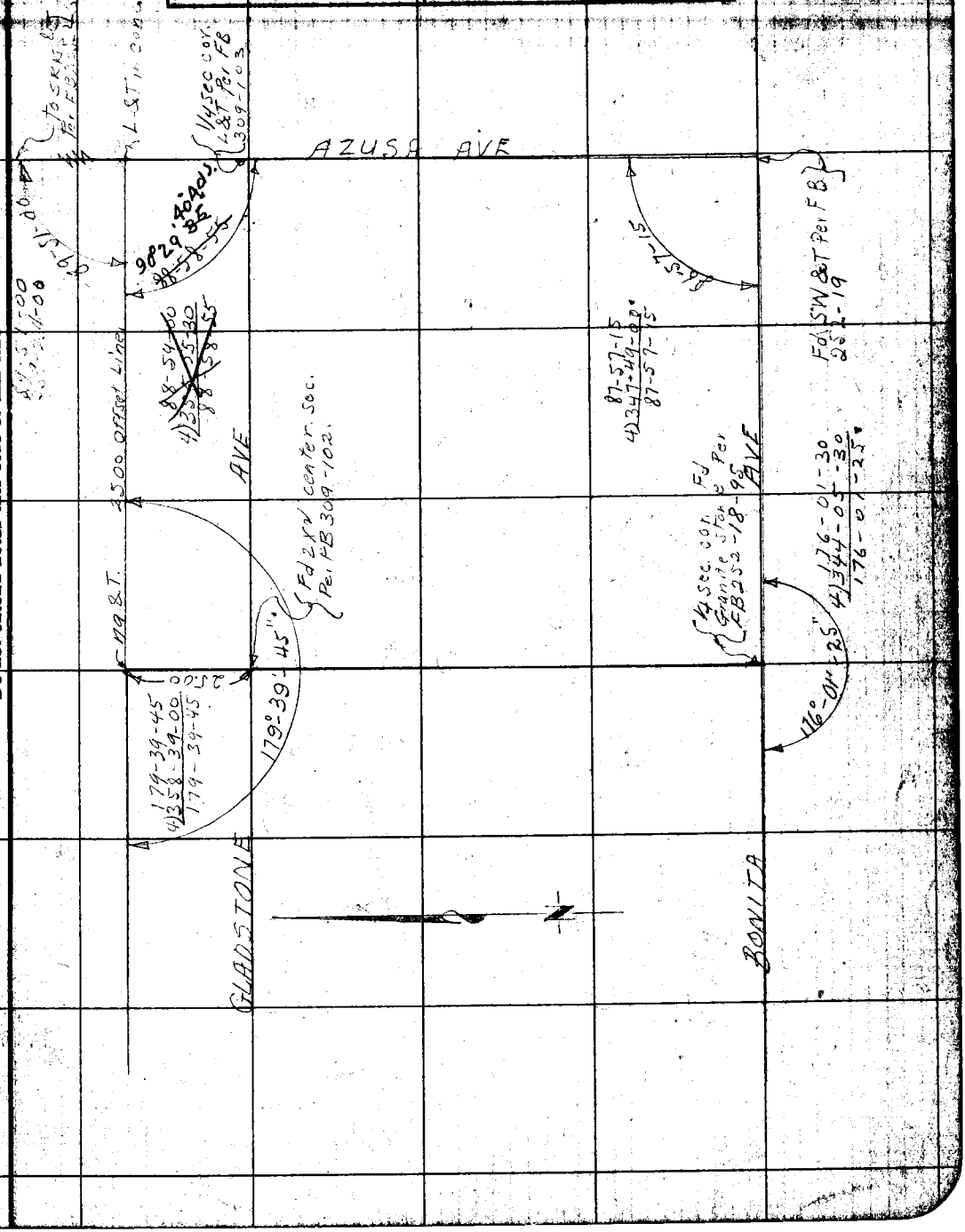

Notes: ANY ADDITIONS OR CHANGES ON THIS SHEET MUST BE MADE OR CIRCLED IN Red. WITH DATE AND NAME OF PERSON MAKING CHANGE.

Do not extend notes this side of this line

RETURN TO

LOS ANGELES COUNTY SURVEYOR

F.B. 309 Pg 107 FHB Chief Party Notes by FHB Date 9/12/28



RETURN TO
LOS ANGELES COUNTY SURVEYOR

Do not extend notes this side of this line

Note: ANY ADDITIONS OR CHANGES ON THIS SHEET MUST BE MADE OR CIRCLED IN Red. WITH DATE AND NAME OF PERSON MAKING CHANGE.

Date 9/24/28 Notes by F.H.B. Chief Party F.H.B. F. B. 309 Pg. 108

Plotted by R. McAtee	W. O. No. 4131 O. S. O. No.
Date Oct. 1928	Location Maine Ave
Map No. B-179	Surveyed by F.H. Blanchard
Plotting Checked by C. J. T.	Date Sept. 1928
Date OCT 1928	Indexed

Note: ANY ADDITIONS OR CHANGES ON THIS SHEET MUST BE MADE OR CANCELED IN Red. WITH DATE AND NAME OF PERSON MAKING CHANGE.

Do not extend notes this side of this line

RETURN TO LOS ANGELES COUNTY SURVEYOR

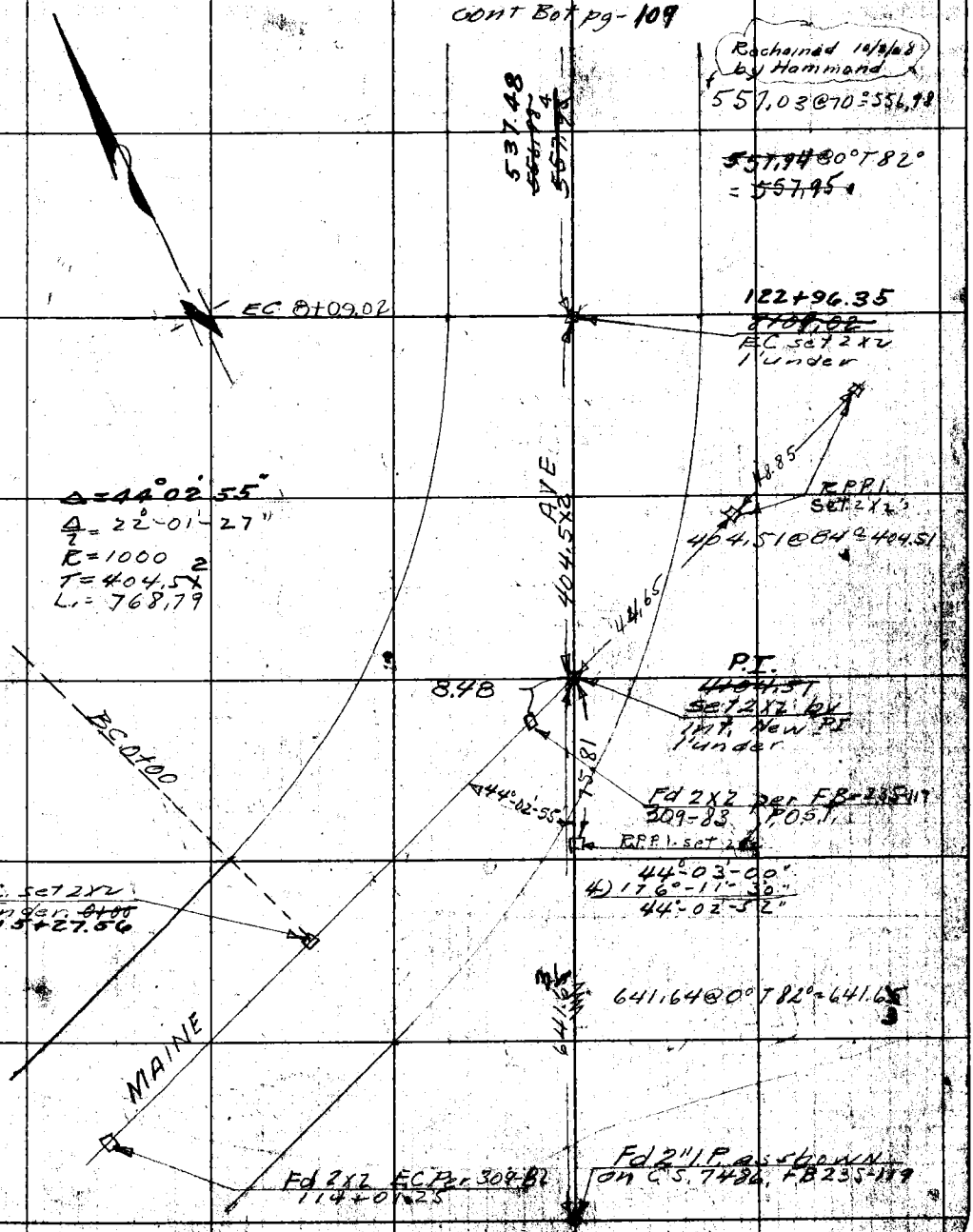

F.B. 309 Pg. 109 FHB Chief Party Notes by FHB Date 9/24/28

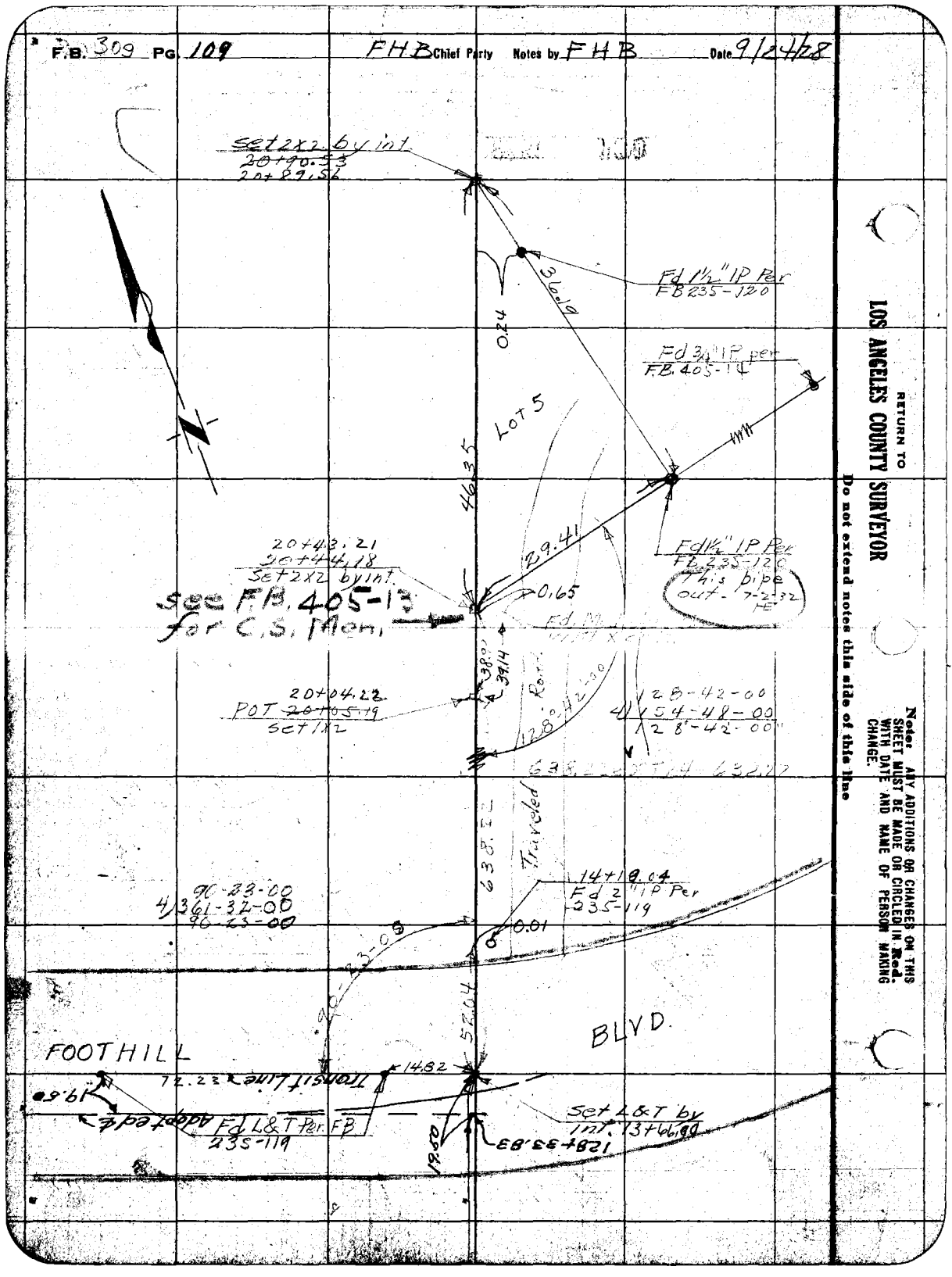

RETURN TO
LOS ANGELES COUNTY SURVEYOR
Do not extend notes this side of this line

Notice: ANY ADDITIONS OR CHANGES ON THIS SHEET MUST BE MADE OR CIRCLED IN Red. WITH DATE AND NAME OF PERSON MAKING CHANGE.

Date 9/26/28 Notes by FHB Chief Party FHB F. B. 302 PG. 114

Plotted by B McAtee	W. O. No. 4431 O. S. O. No.
Date OCT 1928	Location Maine Ave
Map No. B-179	Surveyed by FH Blanchard
Plotting Chk'd by C. J. T.	Date Sept 1928
Date OCT 1928	Indexed

Notes: ANY ADDITIONS OR CHANGES ON THIS SHEET MUST BE MADE OR CIRCLED IN Red. WITH DATE AND NAME OF PERSON MAKING CHANGE.

Do not extend notes this side of this line

RETURN TO LOS ANGELES COUNTY SURVEYOR

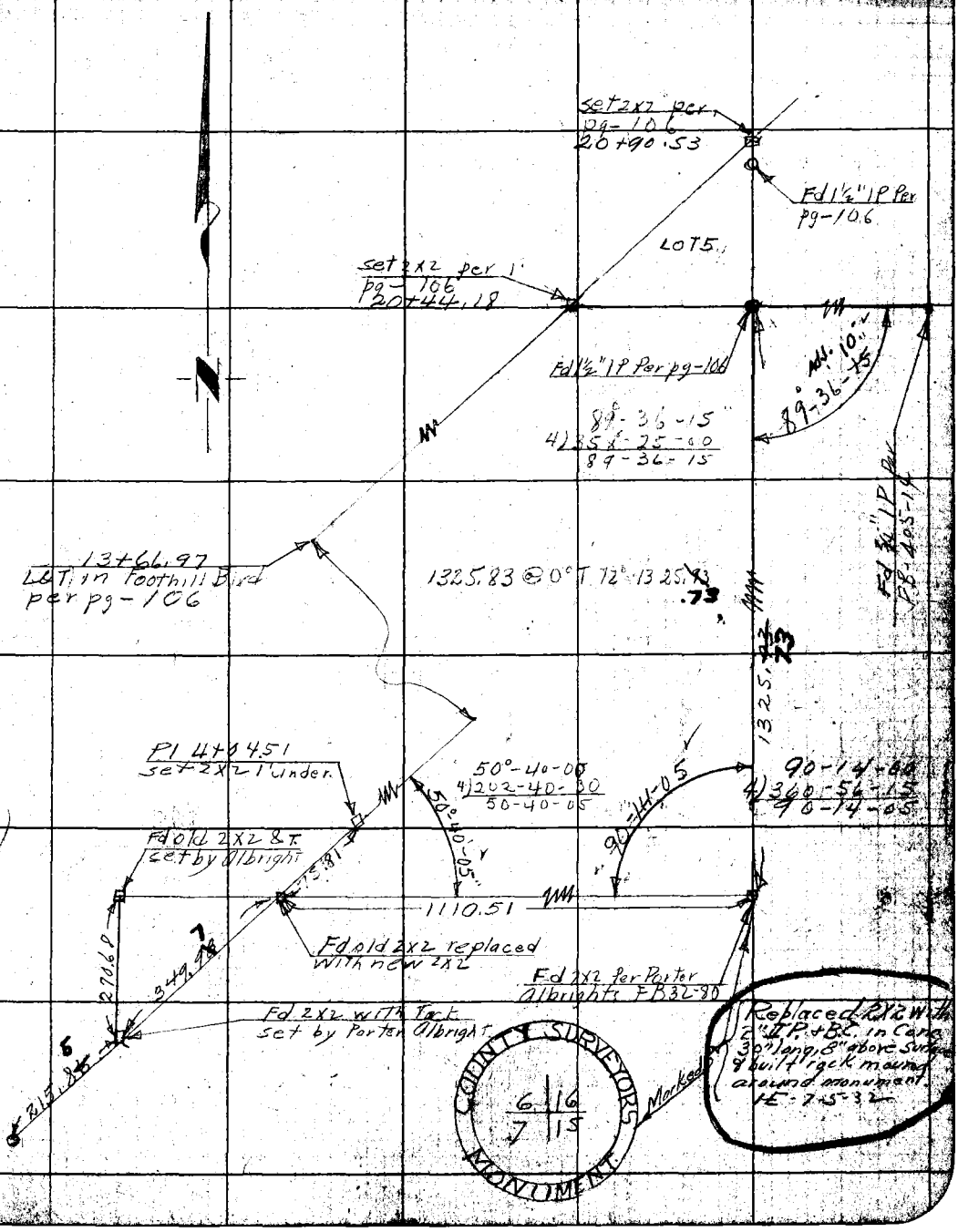

F.B. 309 Pg. 111 FHB Chief Party Notes by FHB Date 9/26/28

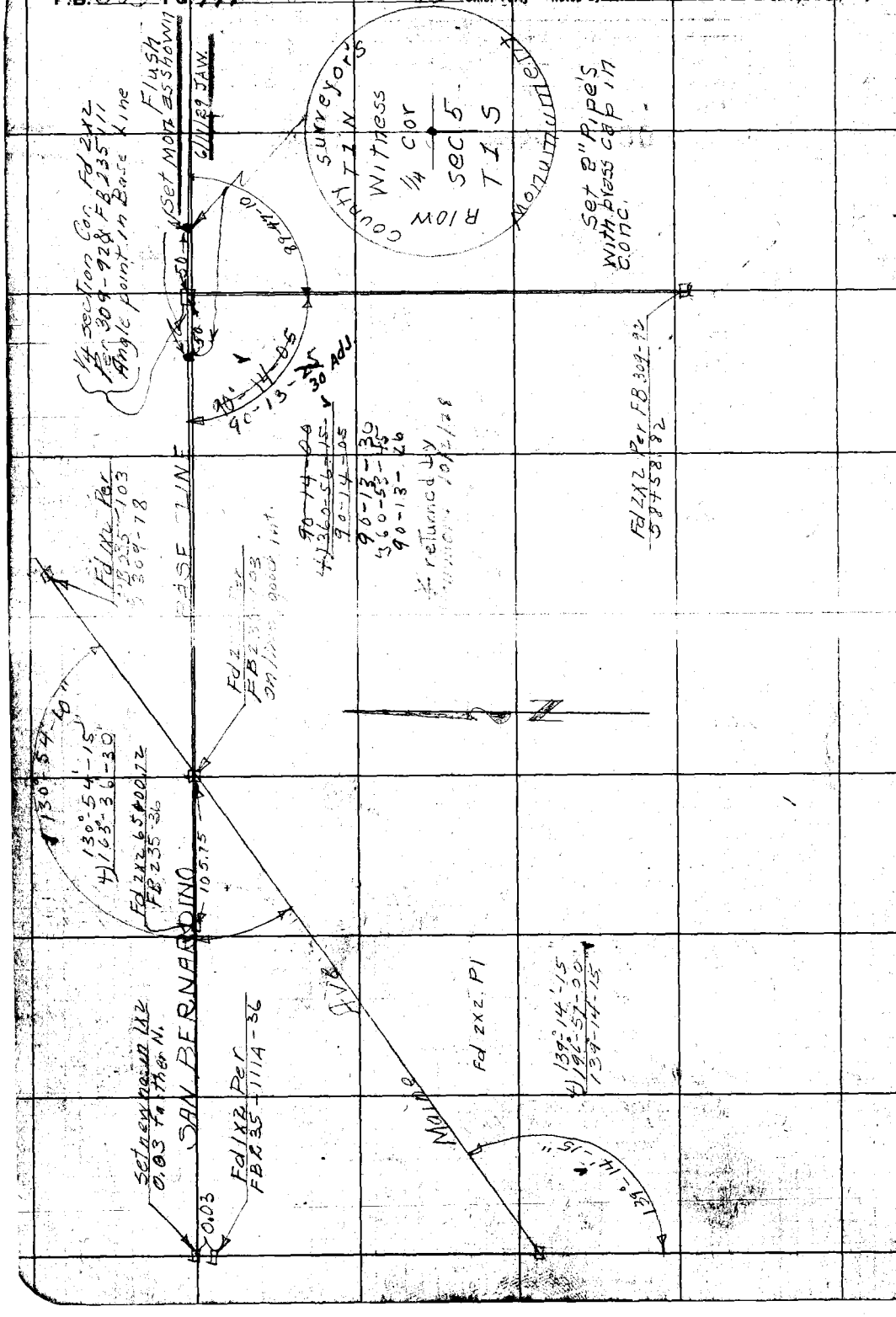

W.S. 46, p. 2

RETURN TO

LOS ANGELES COUNTY SURVEYOR

Do not extend notes this side of this line

Note: ANY ADDITIONS OR CHANGES ON THIS SHEET MUST BE MADE OR CIRCLED IN Red. WITH DATE AND NAME OF PERSON MAKING CHANGE.

Date 9/27/28 Notes by FHB Chief Party FHB F. B. 309 Pg 112

Plotted by B. McAtee	W. O. No. 4065 S. O. No.
Date Oct. 1928	Location Gladstone Ave
Map No. B-178	Surveyed by FHB Blanchard
Plotting C'k'd by C. J. T.	Date Sept 1928
Date OCT 1928	Indexed

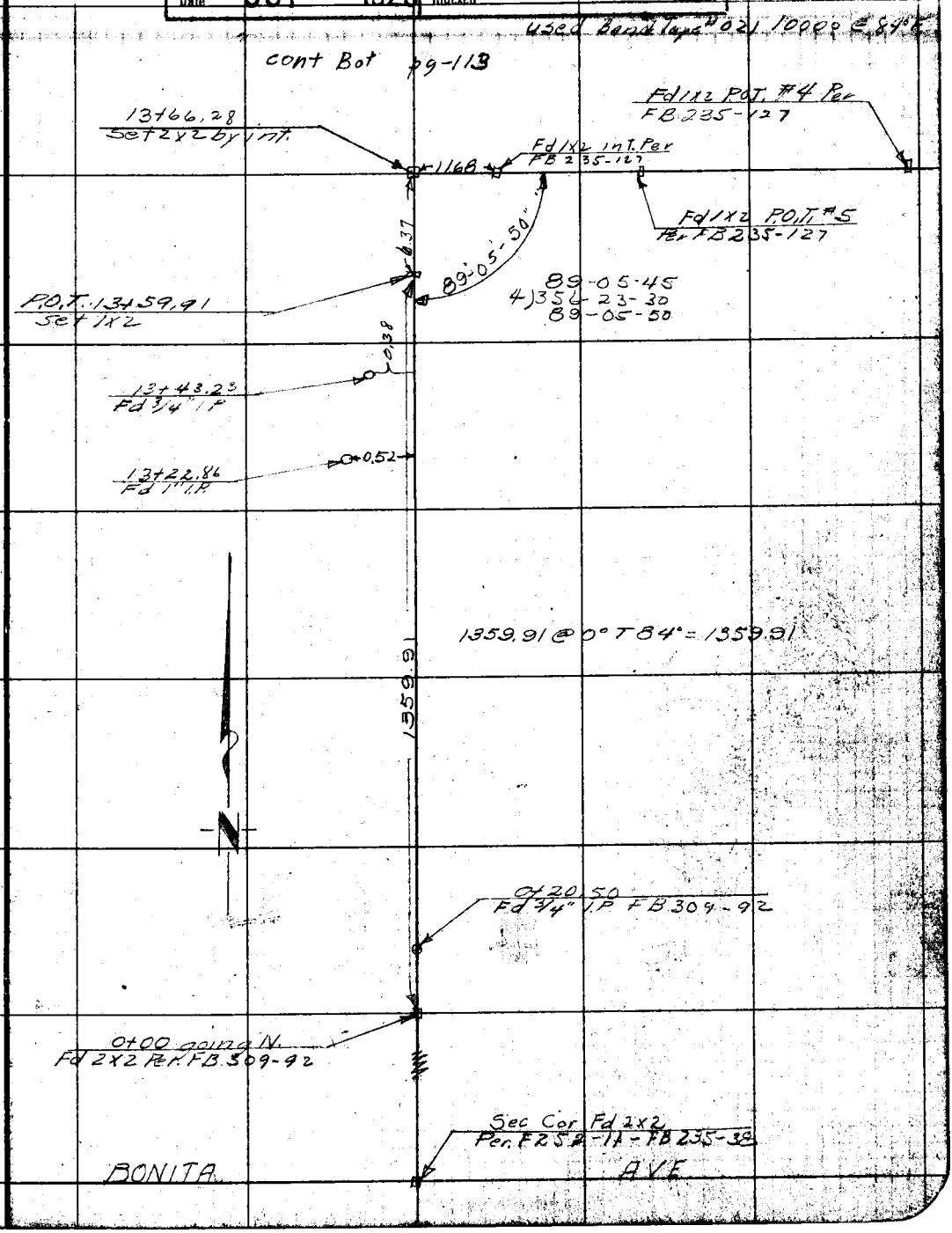

Note: ANY ADDITIONS OR CHANGES ON THIS SHEET MUST BE MADE OR CIRCLED IN Red. WITH DATE AND NAME OF PERSON MAKING CHANGE.

RETURN TO LOS ANGELES COUNTY SURVEYOR

Do not extend notes this side of this line

F.B. 309 Pg. 113 FHB Chief Party Notes by FHB Date 9/28/28

Set 2x2 by int
26+84.24

Fd 1x2 Per FB 235
37-84 #7

2.18

Fd 1x2 Per FB
235-37-84 #6

90°-39-30
4) 362-37-30
90-39-25

90°-39'-25"

Fd 2" I.P. Per 235-84-128 Loose 2x2 Inside

26+48.24 corfence Post

1.76

26+48.55
Fd 1" I.P. Per
235-37

1.30

785.04@0° T102° = 785.12

25+67.20 fence Post

1.50

24+85.20 fence Post

1.60

24+26.20 fence Post

1.70

22+70.30 fence Post

1.50

21+69.30 fence post

1.30

R.O.T. 18+99.12
Set 1x2

18+87.58 fence Post

0.60

17+86.28 fence Post

0.50

532.78@0° T102° = 532.84

16+63.98 fence Post

16+43.28 fence Post

15+84.28 fence Post

[illegible]00.28 fence Post

RETURN TO
LOS ANGELES COUNTY SURVEYOR

Do not extend notes this side of this line

Note: ANY ADDITIONS OR CHANGES ON THIS SHEET MUST BE MADE OR CIRCLED IN Red. WITH DATE AND NAME OF PERSON MAKING CHANGE.

Date 9/29/28 Notes by F.H.B. Chief Party F.H.B. F. B. 309 Pg. 114

Platted by B. McAtee	W. O. No. 4065 O. S. O. No.
Date Oct. 1928	Location Gladstone Ave
Map No. B-179	Surveyed by F.H. Blanchard
Platting C'k'd by C. J. T.	Date 11-11-28
Date OCT 1928	Indexed

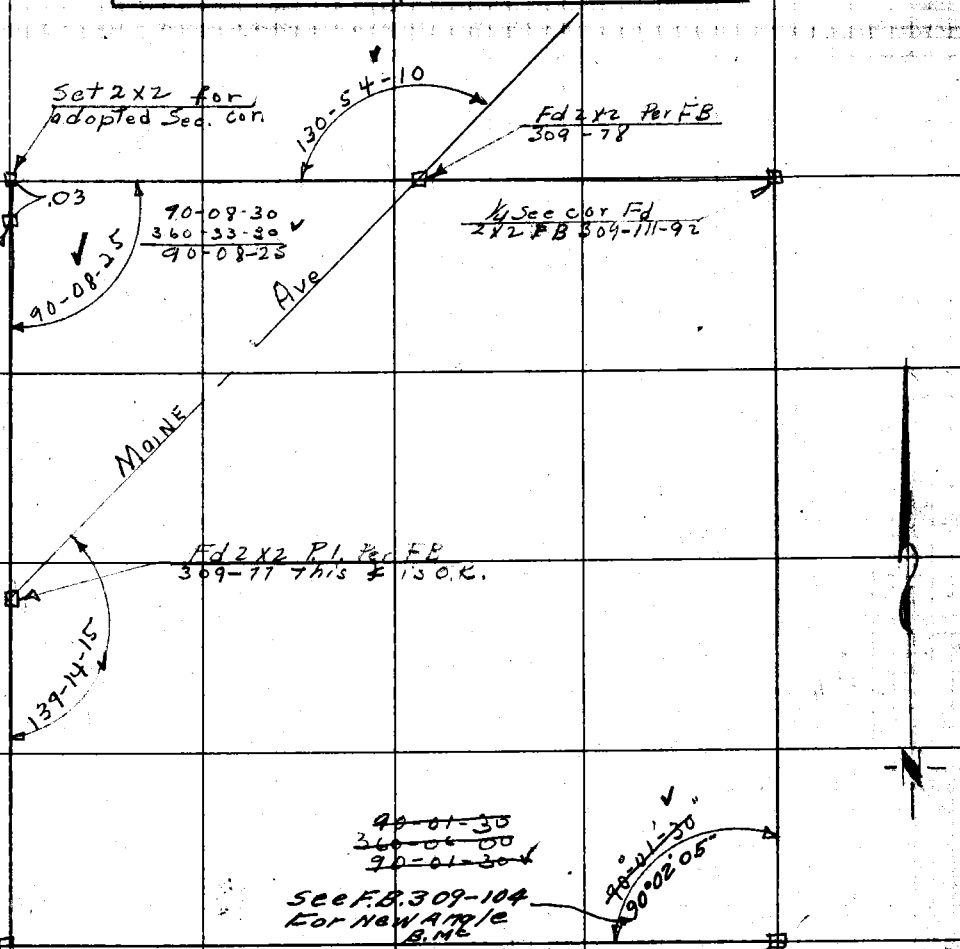

Notes: ANY ADDITIONS OR CHANGES ON THIS SHEET MUST BE MADE OR CIRCLED IN Red. WITH DATE AND NAME OF PERSON MAKING CHANGE.

Do not extend notes this side of this line

RETURN TO LOS ANGELES COUNTY SURVEYOR

W.S. D-2

F.B. 115 PG. _____ Chief Party _____ Notes by _____ Date _____

RETURN TO

LOS ANGELES COUNTY SURVEYOR

Do not extend notes this side of this line

Note: ANY ADDITIONS OR CHANGES ON THIS SHEET MUST BE MADE OR CIRCLED IN **Red.** WITH DATE AND NAME OF PERSON MAKING CHANGE.

Date _____ Notes by _____ Chief Party _____ F. B. 309 PG. 116

Platted by B. McAtee	W. O. No. 787 D. S. O. No.
Date NOV. 1928	Location San Antonio Bl-d
Map No. B.178	Surveyed by L S Hammond
Platting C'k'd by Terry	Date Oct - 1928
Date NOV. 1928	Indexed

Note: ANY ADDITIONS OR CHANGES ON THIS SHEET MUST BE MADE OR CIRCLED IN Red. WITH DATE AND NAME OF PERSON MAKING CHANGE.

RETURN TO LOS ANGELES COUNTY SURVEYOR

Do not extend notes this side of this line

Survey of

Tract 8507

W.O 787

October - 1928

by

L S Hammond (ch)
F H Blanchard (Pt)
D W Reynolds (Hd ch)
P S Mahan (Rr ch)
C F Carson (Rr ch)

Band Tape * used which is 100.00 @ 84° F

Note - Pages 116 to 126 of this Book and Pages 77 to 85 of F.B. 291 have data on them that was also used for Gladstone Ave. A.&c.l. #65

F.B. 309 PG. 117 Chief Party Notes by Date

— INDEX —

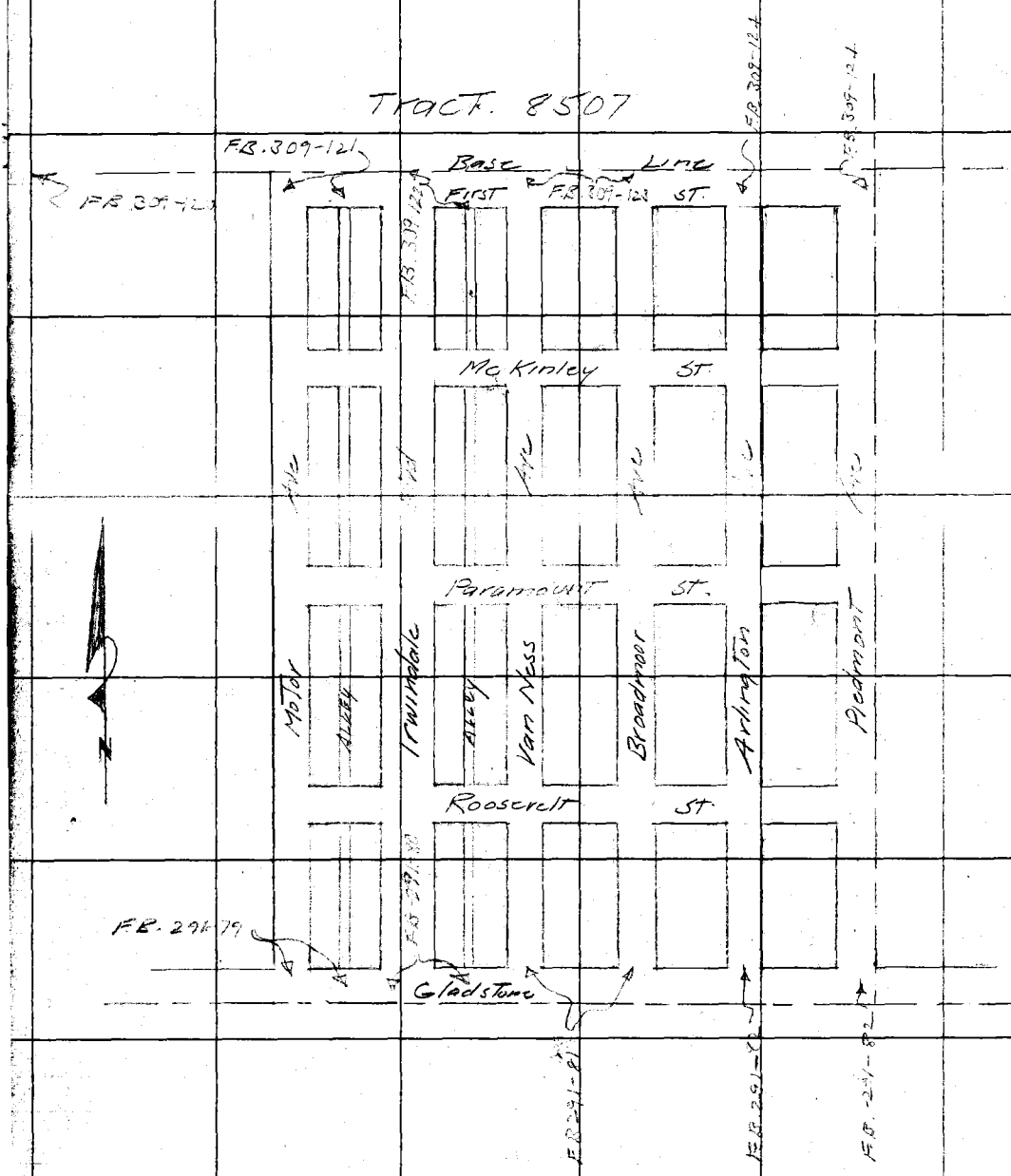

RETURN TO
LOS ANGELES COUNTY SURVEYOR

Do not extend notes this side of this line

Note: ANY ADDITIONS OR CHANGES ON THIS SHEET MUST BE MADE OR CIRCLED IN Red. WITH DATE AND NAME OF PERSON MAKING CHANGE.

Date _____ Notes by L S H Chief Party L S H F. B. 309 PG. 118

Plotted by B. McAtee	W. O. No. 787 U. S. O. No.
Date Oct. 1928	Location San Antonio Blvd
Map No. B-178	Surveyed by L S Hammond
Plotting C'k'd by TERRY	Date October - 1928
Date Dec. 1928	Indexed

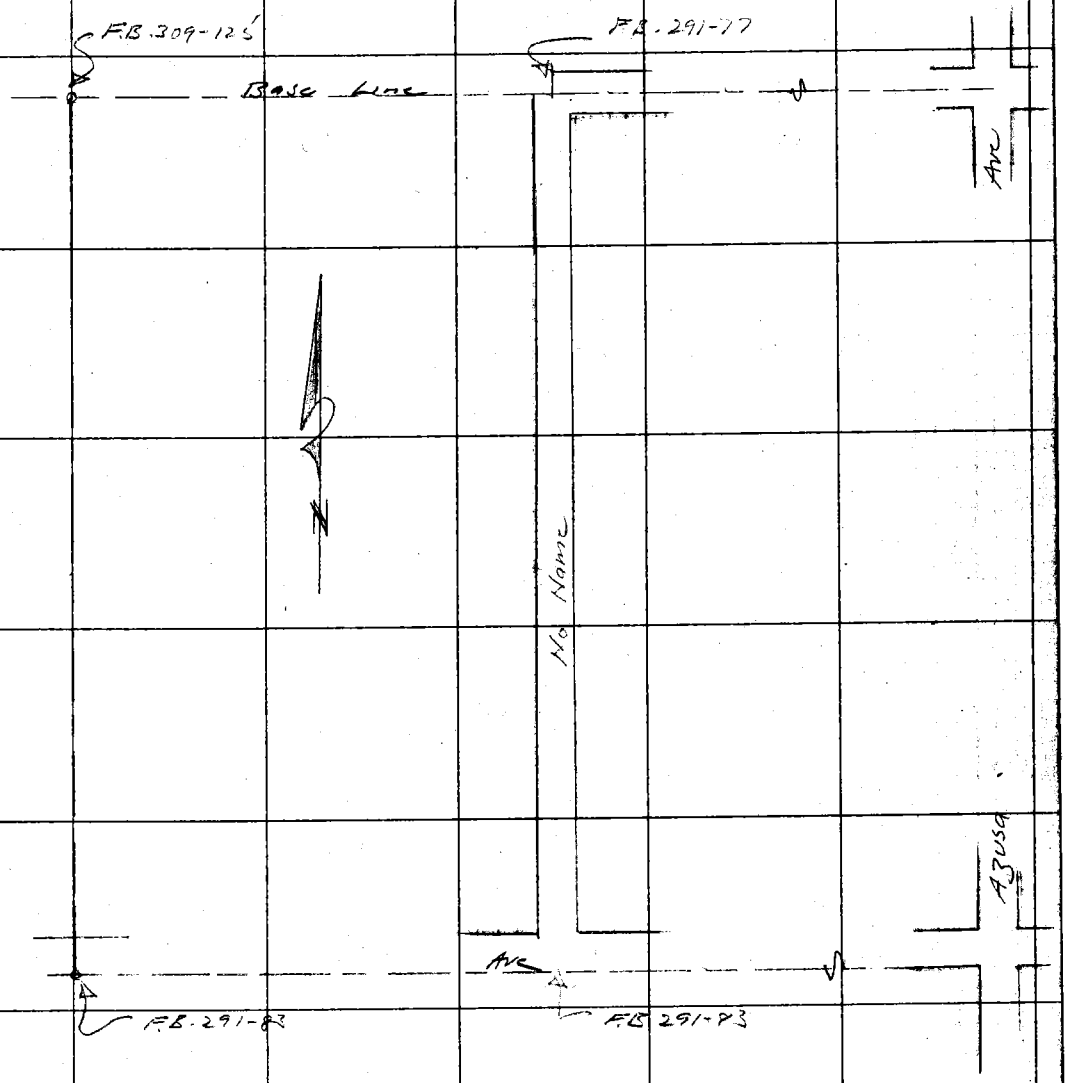

Notes: ANY ADDITIONS OR CHANGES ON THIS SHEET MUST BE MADE OR CIRCLED IN Red. WITH DATE AND NAME OF PERSON MAKING CHANGE.

Do not extend notes this side of this line

RETURN TO LOS ANGELES COUNTY SURVEYOR

F.B. 309 Pg. 120 LSH Chief Party Notes by LSH Date

cont. bot. page 121

Transit Line per FB. 35-1

Line 2

Base

948.38

22.90
160.00
150.00
40.00
372.90

1321.40 @ 70° = 1321.28
372.90
948.38

Fd. 3/4" IP adopted 1/4 1/4 cor
per FB. 235-84 + FB. 35-1

RETURN TO
LOS ANGELES COUNTY SURVEYOR
Do not extend notes this side of this line

Note: ANY ADDITIONS OR CHANGES ON THIS SHEET MUST BE MADE OR CIRCLED IN Red. WITH DATE AND NAME OF PERSON MAKING CHANGE.

Date 10-13-28 Notes by L S H Chief Party L S H F. B. 309 PG. 121

Plotted by B McAtee	W. O. No. 787 D. S. O. No.
Date Oct. 1928	Location San Antonio Blvd
Map No. B-178	Surveyed by L S Hammond
Plotting C'k'd by Terry	Date October - 1928
Date Dec. 1928	Indexed

cont. bot. page 122

Note

Ks changed 58" due to shifting intersection of streets with base line. 72 must distances OK as shown.

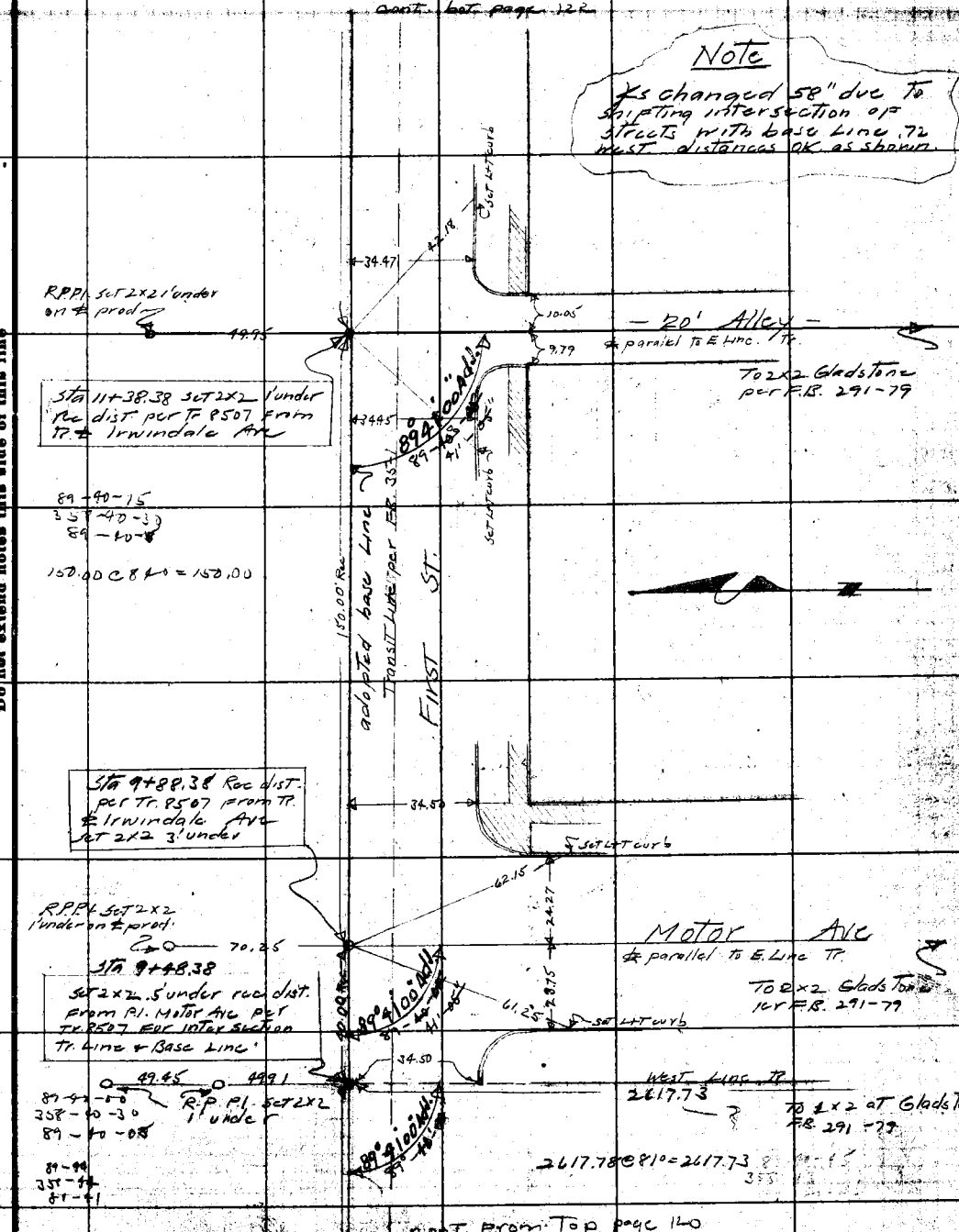

cont. from top page 120

Notes: ANY ADDITIONS OR CHANGES ON THIS SHEET MUST BE MADE OR CIRCLED IN Red. WITH DATE AND NAME OF PERSON MAKING CHANGE.

Do not extend notes this side of this line

RETURN TO LOS ANGELES COUNTY SURVEYOR

F.B. 309 PG. 122 Chief Party Notes by Date

cont. bot. page 123

90-32-30
362-09-45
90-32-26
58
90-31-28

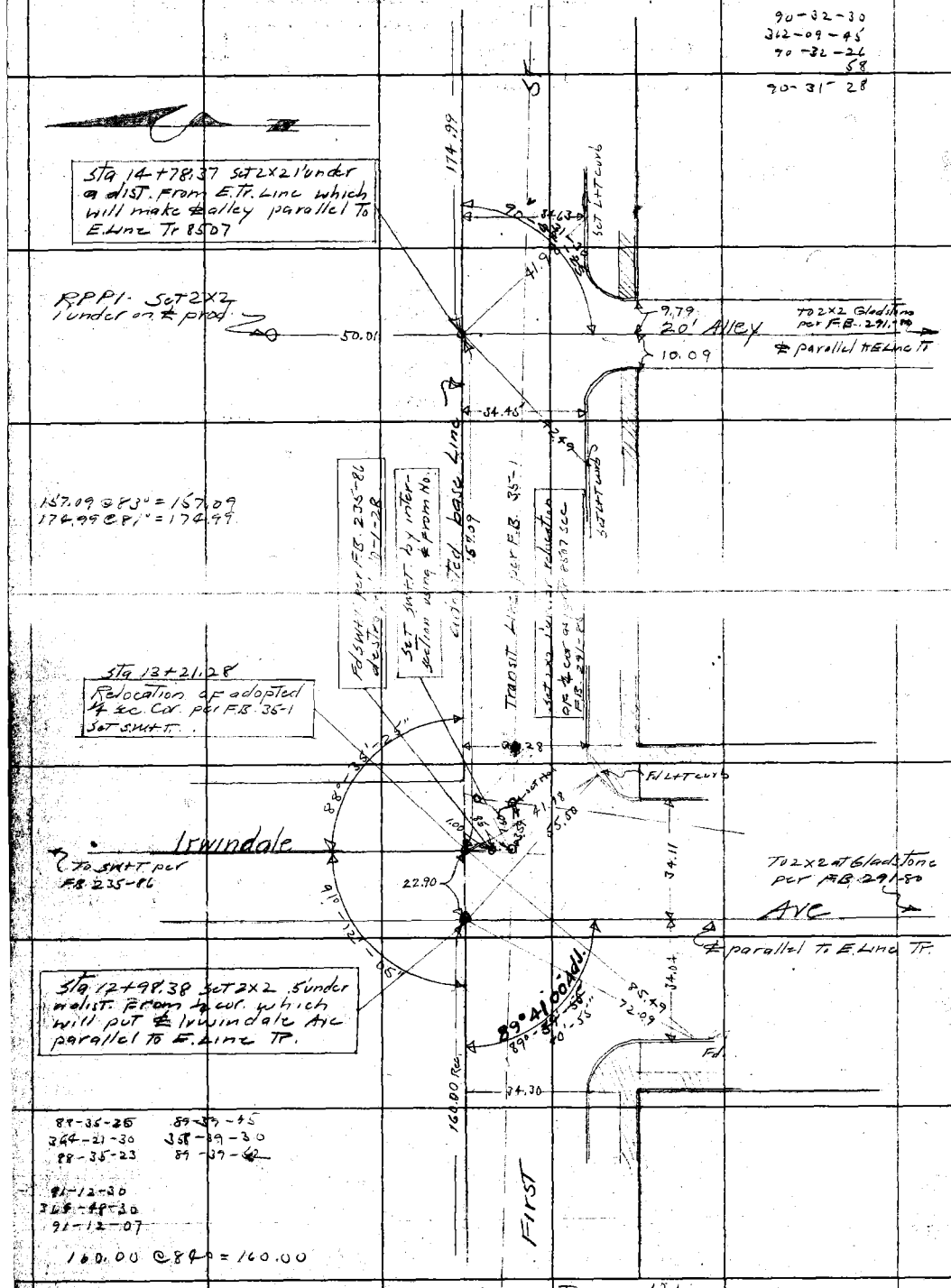

88-35-26 89-39-45
364-21-30 358-39-30
88-35-23 89-39-62

91-12-30
364-48-30
91-12-07

160.00 @ 84° = 160.00

cont. from Top page 121

RETURN TO
LOS ANGELES COUNTY SURVEYOR

Do not extend notes this side of this line

Note: ANY ADDITIONS OR CHANGES ON THIS SHEET MUST BE MADE OR CIRCLED IN Red. WITH DATE AND NAME OF PERSON MAKING CHANGE.

Date 10-11-28 Notes by LSH Chief Party LSH F. B. 309 PG. 123

Plotted by B. McAtee	W. O. No. 787 D. S. O. No.
Date Oct. 1928	Location San Antonio Blvd
Map No. B-178	Surveyed by L. S. Hammond
Plotting C'k'd by Terry	Date October - 1928
Date Dec. 1928	Indexed

cont. lot page 124

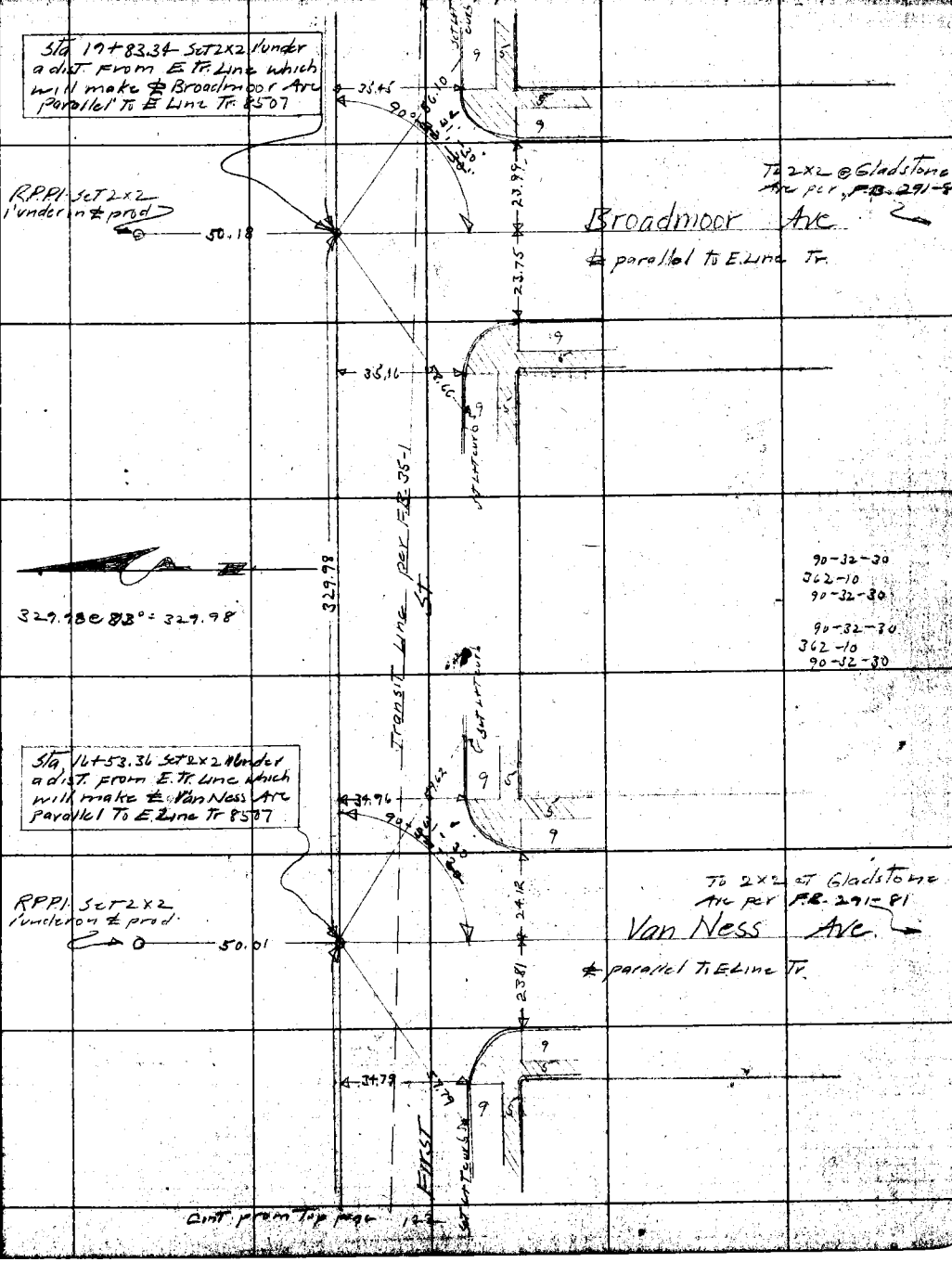

cont. from top page 122

Notes: ANY ADDITIONS OR CHANGES ON THIS SHEET MUST BE MADE OR CIRCLED IN Red. WITH DATE AND NAME OF PERSON MAKING CHANGE.

Do not extend notes this side of this line

RETURN TO LOS ANGELES COUNTY SURVEYOR

F.B. 309 Pg. 124 LSH Chief Party Notes by LSH Date 10-11-28

cont. bot page 125

90-18-5
361-18-15
90-18-19

89-46-45
359-03-15
89-45-49
90-14-10

Set 2x2 1' under Relocation of Tr. 1/4 cor. per F.B. 291-85

Set 1x1 by por. with rec per F.B. 291-85

Set 2x2 1' under intersection E. Line Tract & base Line

R.P.P.I. Set 2x2 1' under on ℄ prod.

To 2x2 at Gladstone per F.B. 292-82

E. Line Tr. 8507
1330.24 E.T.M.
2" IP at paramount per Tr. 8507

PIEDMONT AVE

Sta 26+42.21 Set 2x2 1' under a relocation of 1/4 cor. 8.52 at 90° from a pt. proportionate dist. on Transit Line between 1/4 sec cor and sec cor as per F.B. 35-1

Set Lt curb

Transit Line per F.B. 35-1

328.89

Set Lt curb

RPPI. Set 2x2 1' under on ℄ prod.

To 2x2 at Gladstone per F.B. 292-82

Arlington Ave

℄ parallel to E. Line Tr.

Sta. 23+13.32 Set 2x2 1' under a dist. from E. Tr. Line which will make ℄ Arlington Ave parallel to E. Line Tr 8507

Set Lt curb

89-27-30
357-50
89-27-30

329.98 @ 82° = 329.98
328.89 @ 83° = 328.89

329.98

FIRST

cont. from Top page 123

RETURN TO
LOS ANGELES COUNTY SURVEYOR

Do not extend notes this side of this line

Note: ANY ADDITIONS OR CHANGES ON THIS SHEET MUST BE MADE OR CIRCLED IN Red. WITH DATE AND NAME OF PERSON MAKING CHANGE.

Date 10-12-28 Notes by LSH Chief Party LSH F. B. 209 PG. 125

Plotted by B. McAtee	W. O. No. 787 D. S. O. No.
Date OCT. 1928	Location San Antonio Blvd
Map No. B-178	Surveyed by L S Hammond
Plotting C'k'd by Terry	Date October - 1928
Date Dec. 1928	Indexed

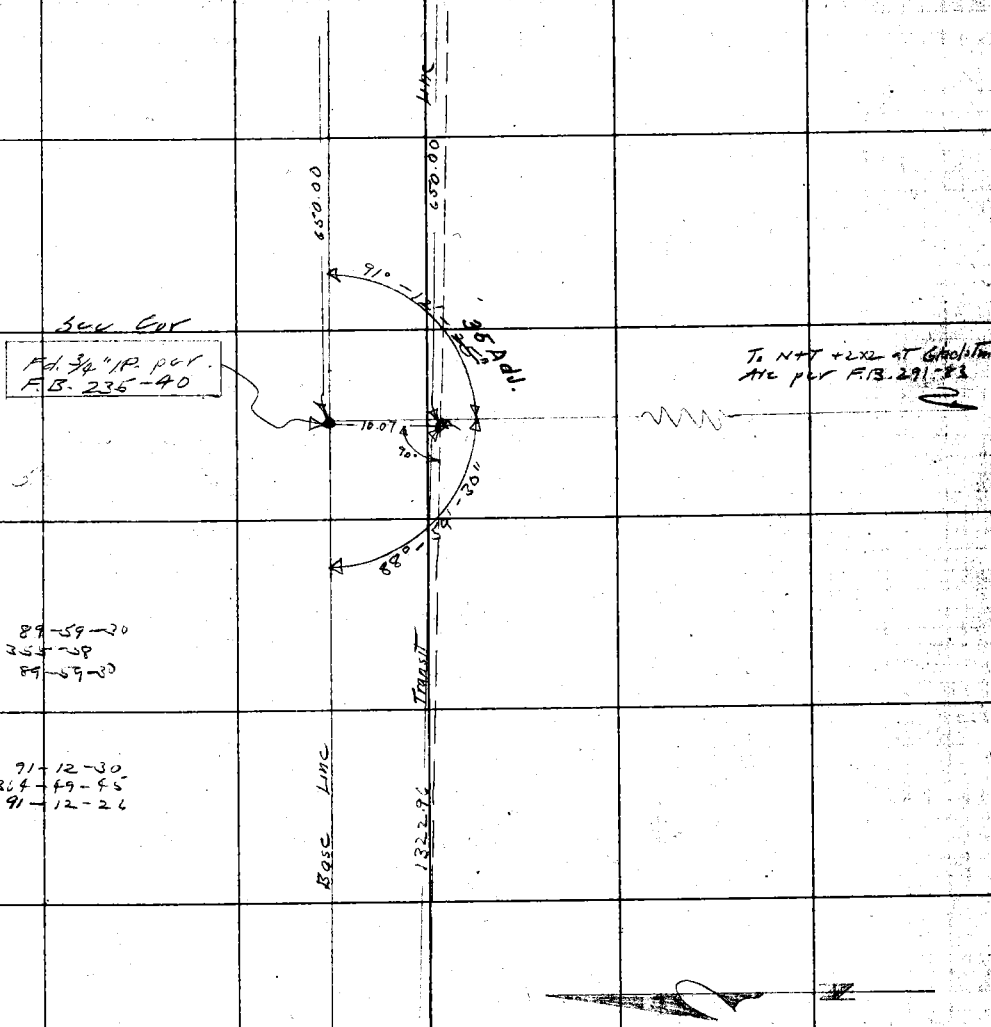

Note: ANY ADDITIONS OR CHANGES ON THIS SHEET MUST BE MADE OR CIRCLED IN Red. WITH DATE AND NAME OF PERSON MAKING CHANGE.

Do not extend notes this side of this line

RETURN TO

LOS ANGELES COUNTY SURVEYOR

F.B. 309 PG. 126 LSH Chief Party Notes by LSH Date

cont. FB 291-77

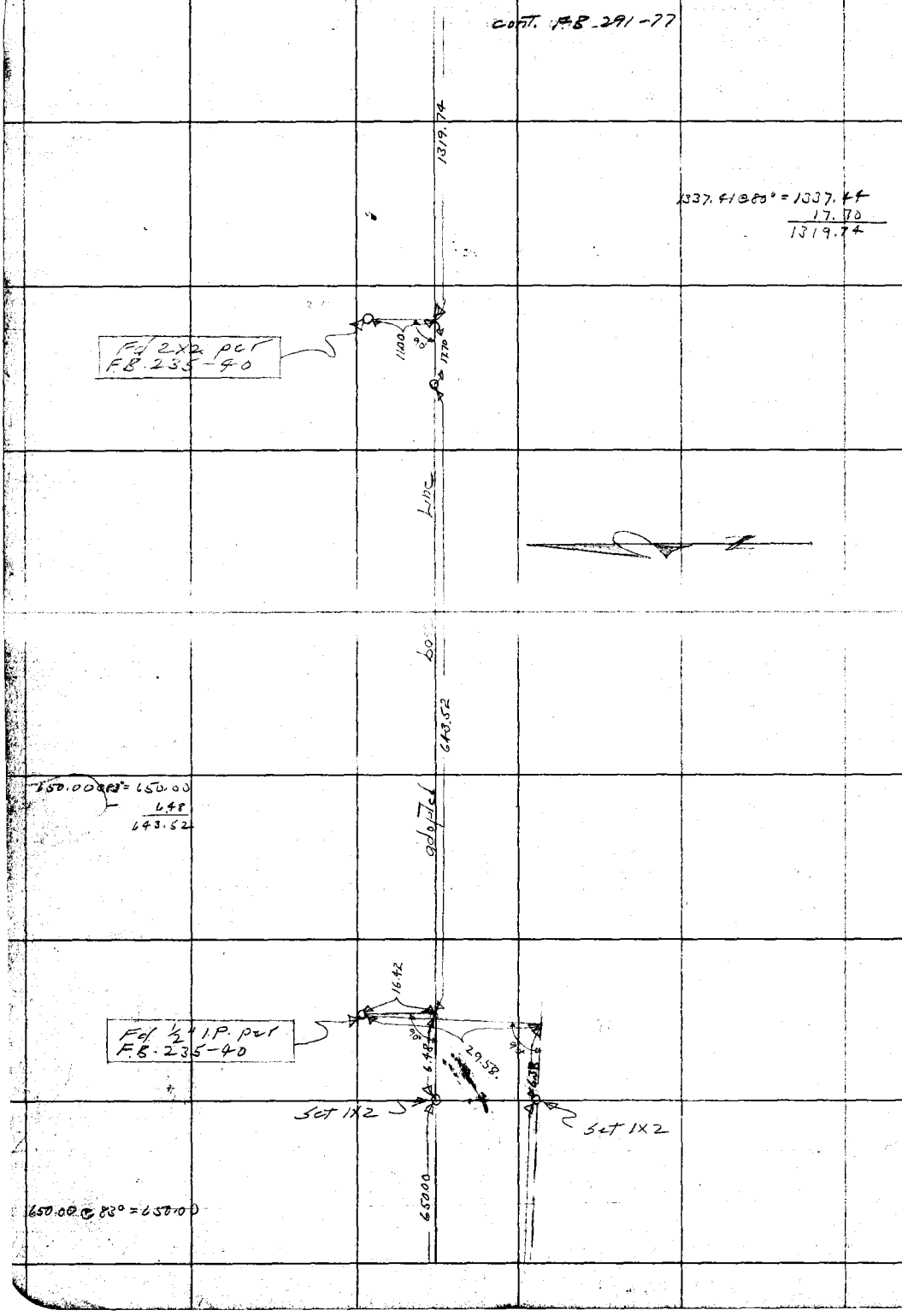

RETURN TO

LOS ANGELES COUNTY SURVEYOR

Do not extend notes this side of this line

Note: ANY ADDITIONS OR CHANGES ON THIS SHEET MUST BE MADE OR CIRCLED IN Red. WITH DATE AND NAME OF PERSON MAKING CHANGE.

Date _____ Notes by [illegible] Chief Party Moore F.B. 309 Pg 127

Platted by McAtee	W. O. No. [illegible] D. S. O. No. _____
Date Feb. 1929	Location [illegible]
Map No. B-178	Surveyed by [illegible]
Platting C'k'd by Finley	Date [illegible]
Date Feb. 1929	Indexed _____

Note: ANY ADDITIONS OR CHANGES ON THIS SHEET MUST BE MADE OR CIRCLED IN Red. WITH DATE AND NAME OF PERSON MAKING CHANGE.

Do not extend notes this side of this line

RETURN TO
LOS ANGELES COUNTY SURVEYOR

SURVEY
for change
in ℄

GLADSTONE AVE.
W.O.# 4065

Feb. 16-18-1929

Moore
Thayer
White
Gardner

F.B. 309 Pg. 128 Moore Chief Party Notes by Moore Date 2-14-29

-Void-

To bottom pg. 130

97+65.06
Set 2x2 by
calc. dist. from
Angle "B" - 1½' deep

L+T - 98+61.69

N+T
Telp

N+T
PP

N+T-PP

½ Sec. cor.
2x2 F.B. 309-92-104
105

To Cor #5
Rancho Azusa
Cor.
F.B. 235-27

F.B. 309-75-93
F.B. 235-34

Angle "B" 97+62.44
Set 2x2 - 1½' deep
per office st.

To Sec. Cor.
Bonita Ave
F.B. 309-92

Void-See F.B. 291-100-101
For Proposed Center Line

Proposed ℄ Gladstone

Angle "A" 70+99.31
Cen. Sec. 5 - 2x2
F.B. 309-92-104-111-114

℄ BASSET AVE

Con't From Pg 92 -Void-

RETURN TO
LOS ANGELES COUNTY SURVEYOR

Do not extend notes this side of this line

Note: ANY ADDITIONS OR CHANGES ON THIS SHEET MUST BE MADE OR CIRCLED IN Red. WITH DATE AND NAME OF PERSON MAKING CHANGE.

Date _____ Notes by _____ Chief Party _____ F.B. 309 Pg. 129

Platted by McAtee	W. O. No. 4265 D. S. O. No.
Date Feb. 1929	Location Gladstone Ave
Map No. B-178	Surveyed by L.D. Weaver
Platting C'k'd by Finley	Date Feb. 1929
Date Feb. 1929	Indexed

Notes: ANY ADDITIONS OR CHANGES ON THIS SHEET MUST BE MADE OR CIRCLED IN Red. WITH DATE AND NAME OF PERSON MAKING CHANGE.

Do not extend notes this side of this line

RETURN TO
LOS ANGELES COUNTY SURVEYOR

F.B. 309 Pg. 130 Moore Chief Party Notes by Moore Date 2-15-29

To bottom pg



RETURN TO
LOS ANGELES COUNTY SURVEYOR

Do not extend notes this side of this line

Note: ANY ADDITIONS OR CHANGES ON THIS SHEET MUST BE MADE OR CIRCLED IN Red. WITH DATE AND NAME OF PERSON MAKING CHANGE.

Date 2-15-29 Notes by [illegible] Chief Party [illegible] F.B. 309 Pg. 131

Platted by McAtee	W. O. No. 4005 D. S. O. No.
Date Feb. 1929	Location Glassell Ave
Map No. 8-178	Surveyed by [illegible]
Platting C'k'd by Fisher	Date 2-15-29
Date Feb. 1929	Indexed

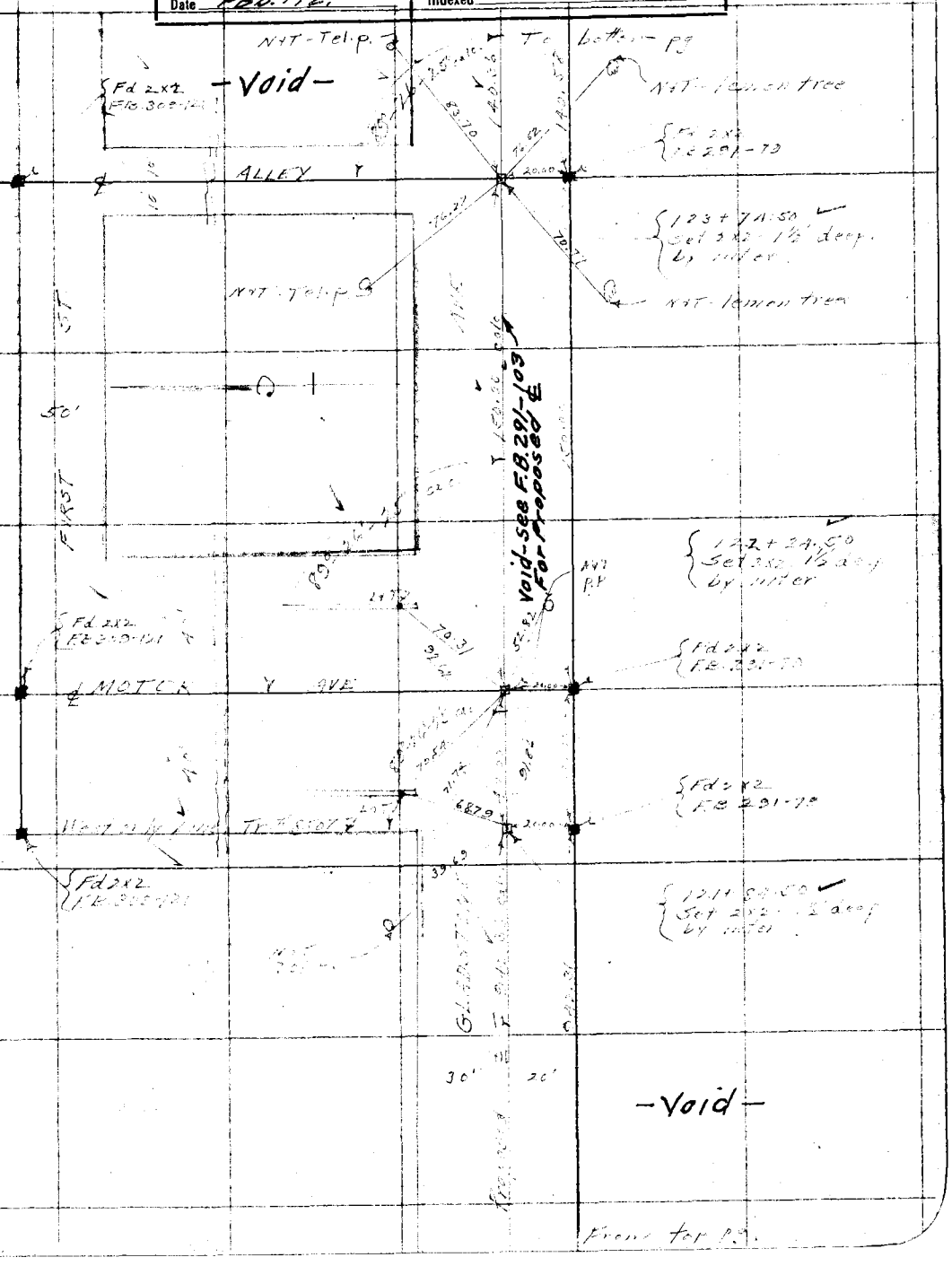

Notes: ANY ADDITIONS OR CHANGES ON THIS SHEET MUST BE MADE OR CIRCLED IN Red. WITH DATE AND NAME OF PERSON MAKING CHANGE.

Do not extend notes this side of this line

RETURN TO
LOS ANGELES COUNTY SURVEYOR

F.B. 309 Pg. 132 Moore Chief Party Notes by Moore Date 2-15-29

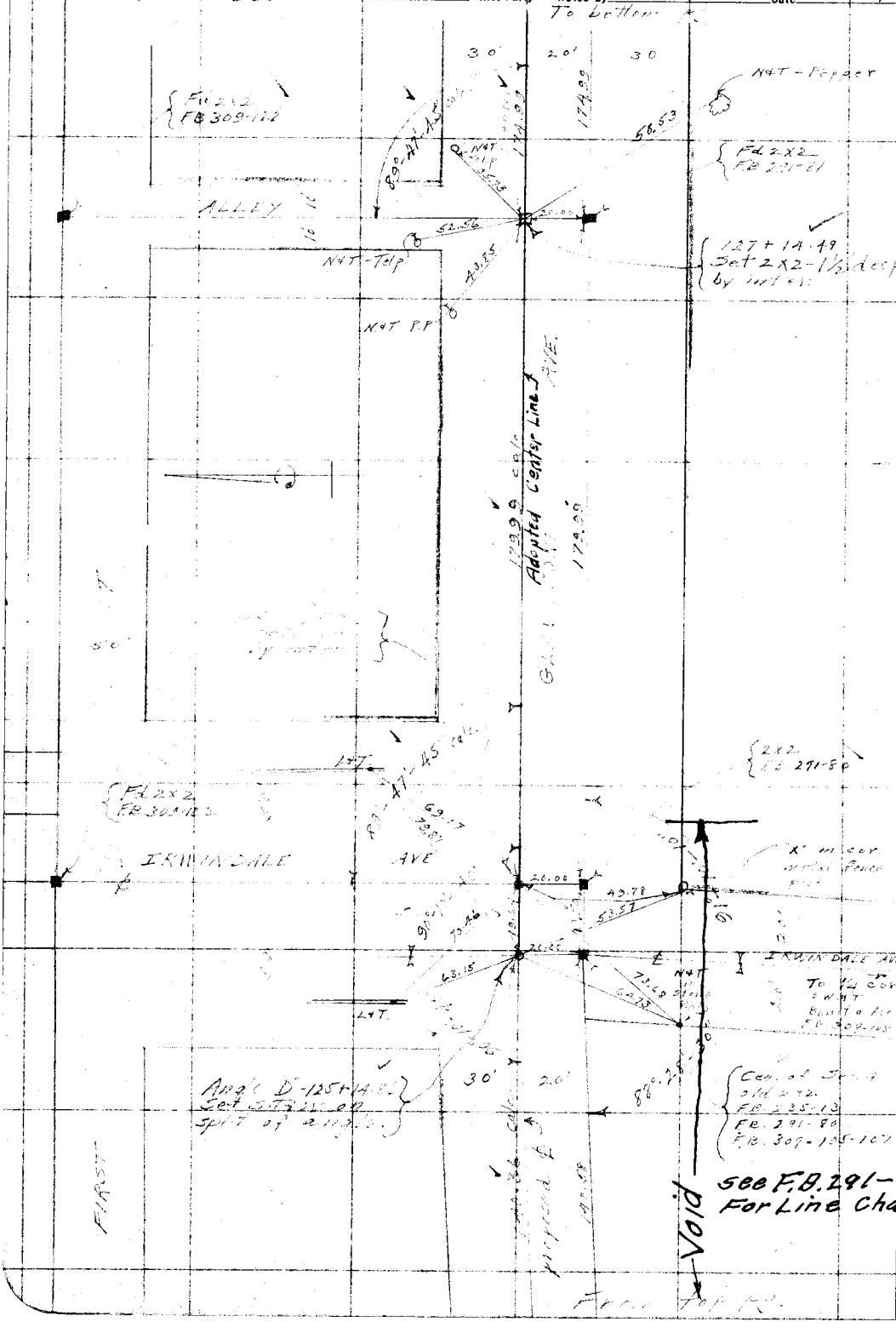

RETURN TO
LOS ANGELES COUNTY SURVEYOR

Do not extend notes this side of this line

Note: ANY ADDITIONS OR CHANGES ON THIS SHEET MUST BE MADE OR CIRCLED IN Red. WITH DATE AND NAME OF PERSON MAKING CHANGE.

Date 2-18-29 Notes by Moore Chief Party Moore F.B. 309 Pg. 133

Platted by McAtee	W. O. No. 4065 D. S. O. No.
Date Feb. 1929	Location Gladstone Ave
Map No. B-178	Surveyed by L. D. Moore
Platting C'k'd by Finley	Date 2-18-29
Date April. 1929	Indexed

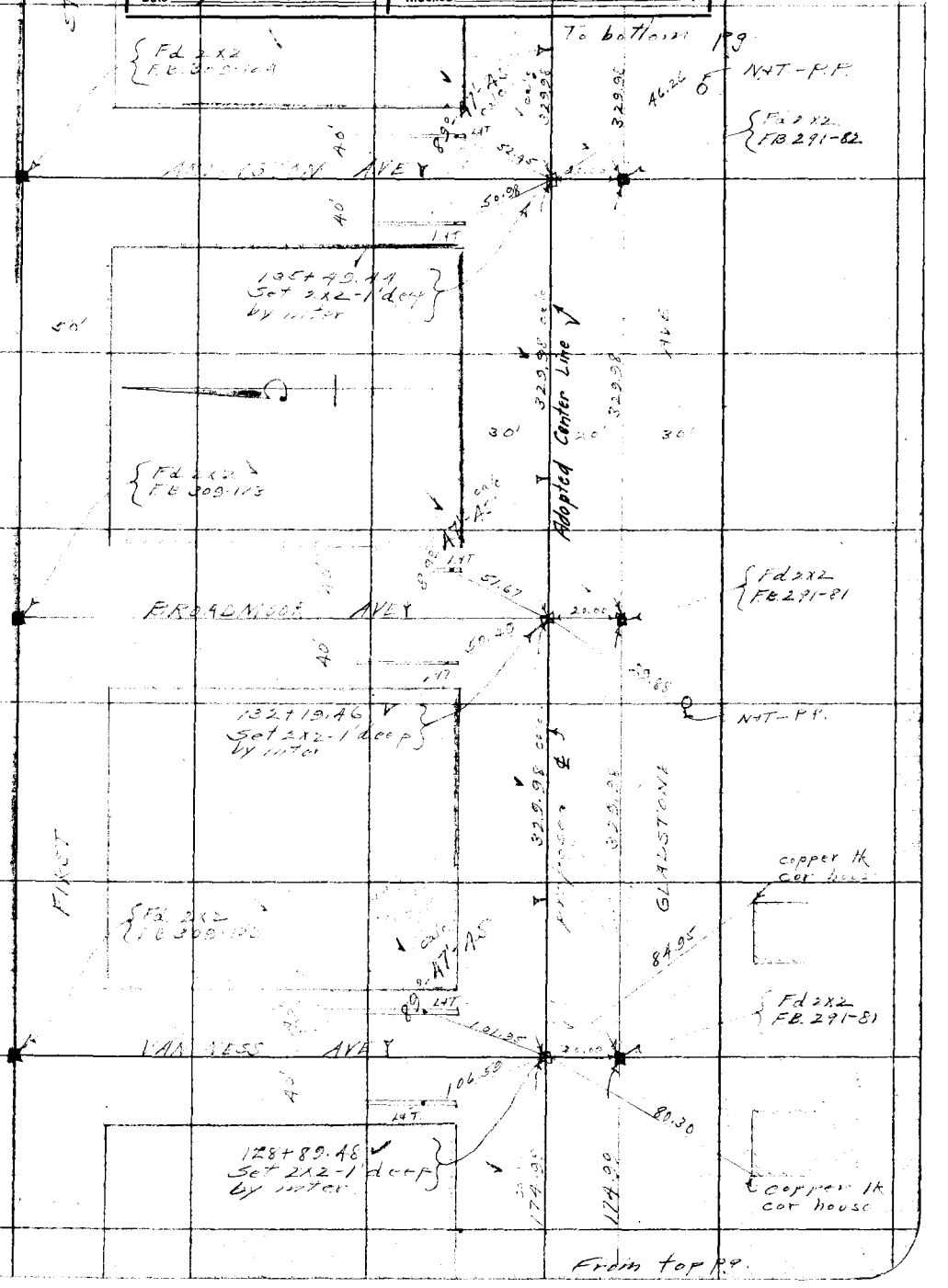

Note: ANY ADDITIONS OR CHANGES ON THIS SHEET MUST BE MADE OR CIRCLED IN Red, WITH DATE AND NAME OF PERSON MAKING CHANGE.

RETURN TO LOS ANGELES COUNTY SURVEYOR

Do not extend notes this side of this line

F.B. 309 Pg. 134 Moore Chief Party Notes by Moore Date 2-18-29



RETURN TO
LOS ANGELES COUNTY SURVEYOR

Do not extend notes this side of this line

Note: ANY ADDITIONS OR CHANGES ON THIS SHEET MUST BE MADE OR CIRCLED IN Red. WITH DATE AND NAME OF PERSON MAKING CHANGE.

Date _____ Notes by _____ Chief Party _____ F.B. 309 Pg. 135 A

Platted by	W. O. No. 4065 D. S. O. No.
Date	Location Gladstone Ave
Map No.	Surveyed by Boyer & Partn
Platting C'k'd by	Date May 15 1929
Date	Indexed

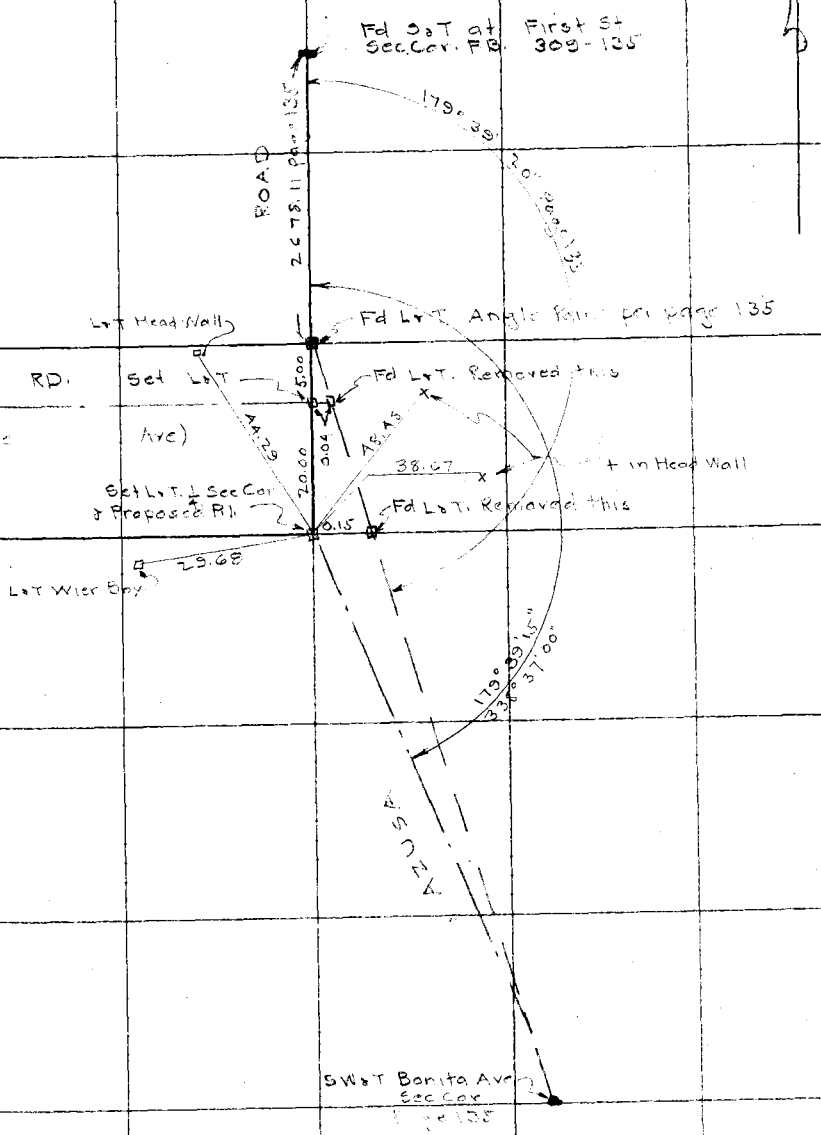

Notes: ANY ADDITIONS OR CHANGES ON THIS SHEET MUST BE MADE OR CIRCLED IN Red. WITH DATE AND NAME OF PERSON MAKING CHANGE.

Do not extend notes this side of this line

RETURN TO
LOS ANGELES COUNTY SURVEYOR

F. B. _____ Pg. _____ Chief Party _____ Notes by _____ Date _____

RETURN TO

LOS ANGELES COUNTY SURVEYOR

Do not extend notes this side of this line

Note: ANY ADDITIONS OR CHANGES ON THIS SHEET MUST BE MADE OR CIRCLED IN Red. WITH DATE AND NAME OF PERSON MAKING CHANGE.

Date 2-18-29 Notes by Moore Chief Party Moore F.B. 309 Pg 135

Platted by McAtee	W. O. No. 4065 O. S. O. No.
Date Feb. 1929	Location Gladstone Ave
Map No. B-178	Surveyed by [illegible]
Platting Ck'd by Finley	Date 2-18-29
Date April 1929	Indexed

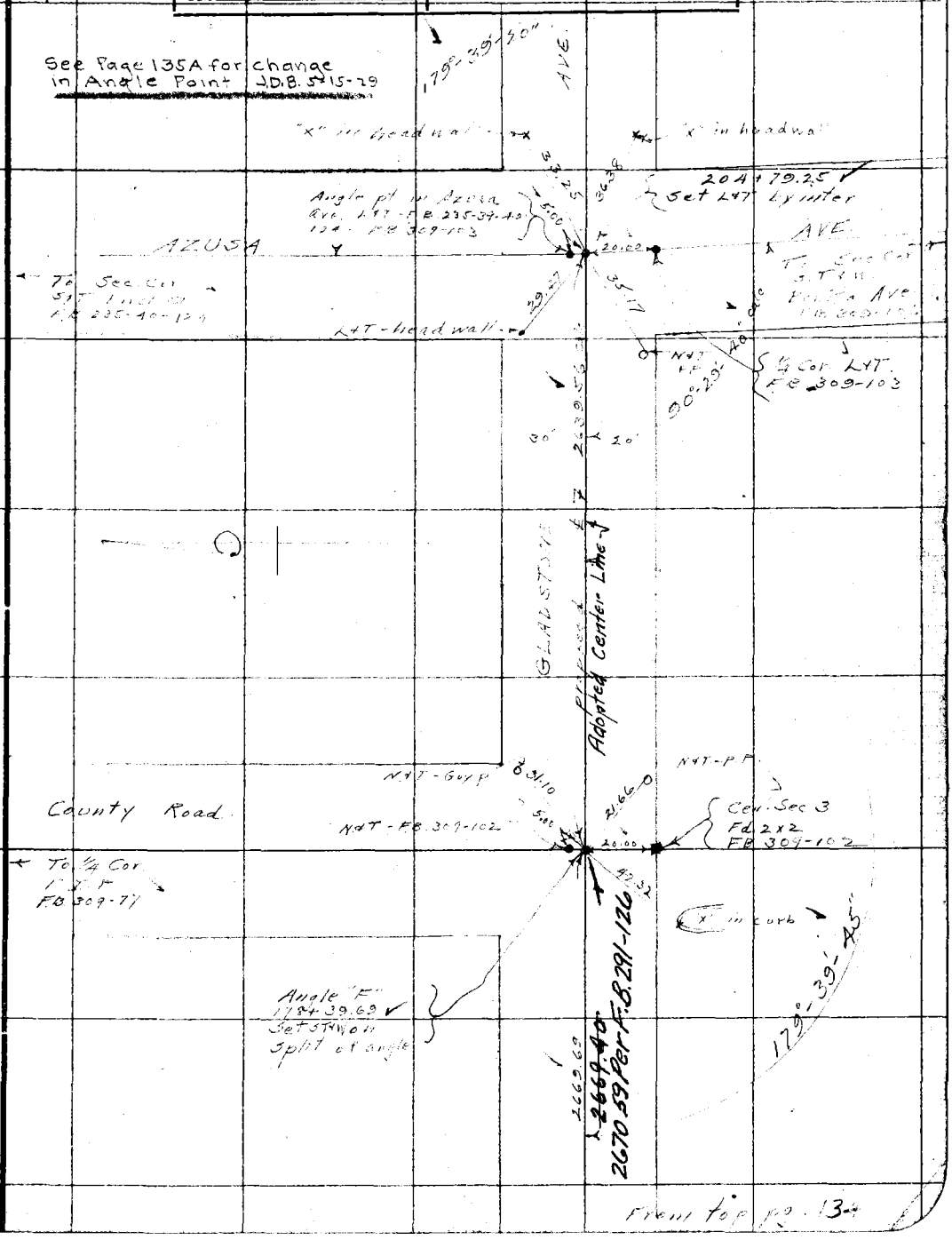

From top pg. 134

Note: ANY ADDITIONS OR CHANGES ON THIS SHEET MUST BE MADE OR CIRCLED IN Red. WITH DATE AND NAME OF PERSON MAKING CHANGE.

Do not extend notes this side of this line

RETURN TO LOS ANGELES COUNTY SURVEYOR

F. B. 309 Pg 136 M. Hayes Chief Party Notes by M.H. Date 3-18-29

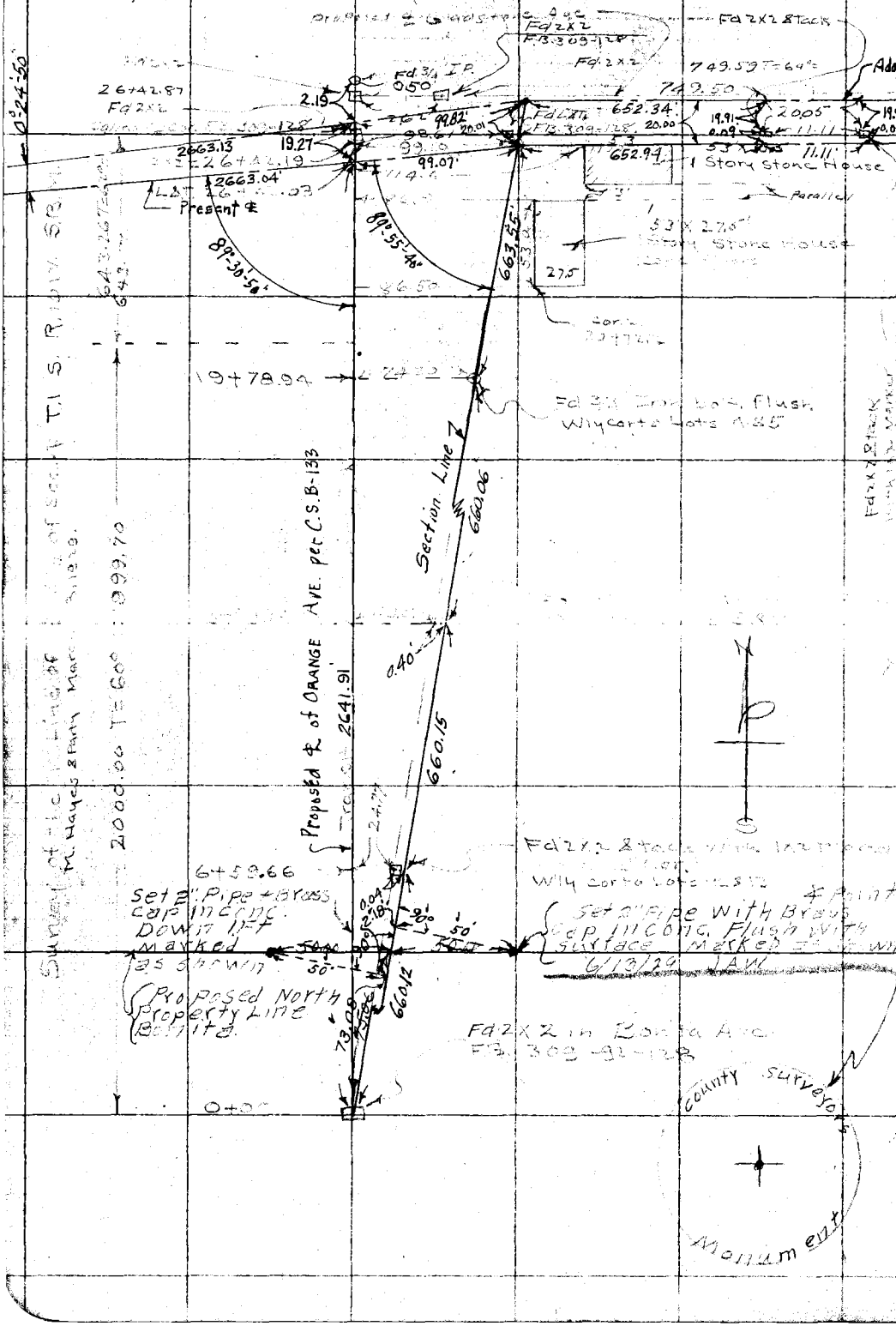

RETURN TO
LOS ANGELES COUNTY SURVEYOR

Do not extend notes this side of this line

Note: ANY ADDITIONS OR CHANGES ON THIS SHEET MUST BE MADE OR CIRCLED IN Red. WITH DATE AND NAME OF PERSON MAKING CHANGE.

Date 3-22-29 Notes by [illegible] Chief Party [illegible] F.B. 309 Pg. 137

Platted by Bert McAtee	W. O. No. 4065 D. S. O. No.
Date March 1929	Location Gladstone Ave
Map No. B-178	Surveyed by [illegible]
Platting C'k'd by D.M. Finley	Date March 23, 1929
Date March 1929	Indexed

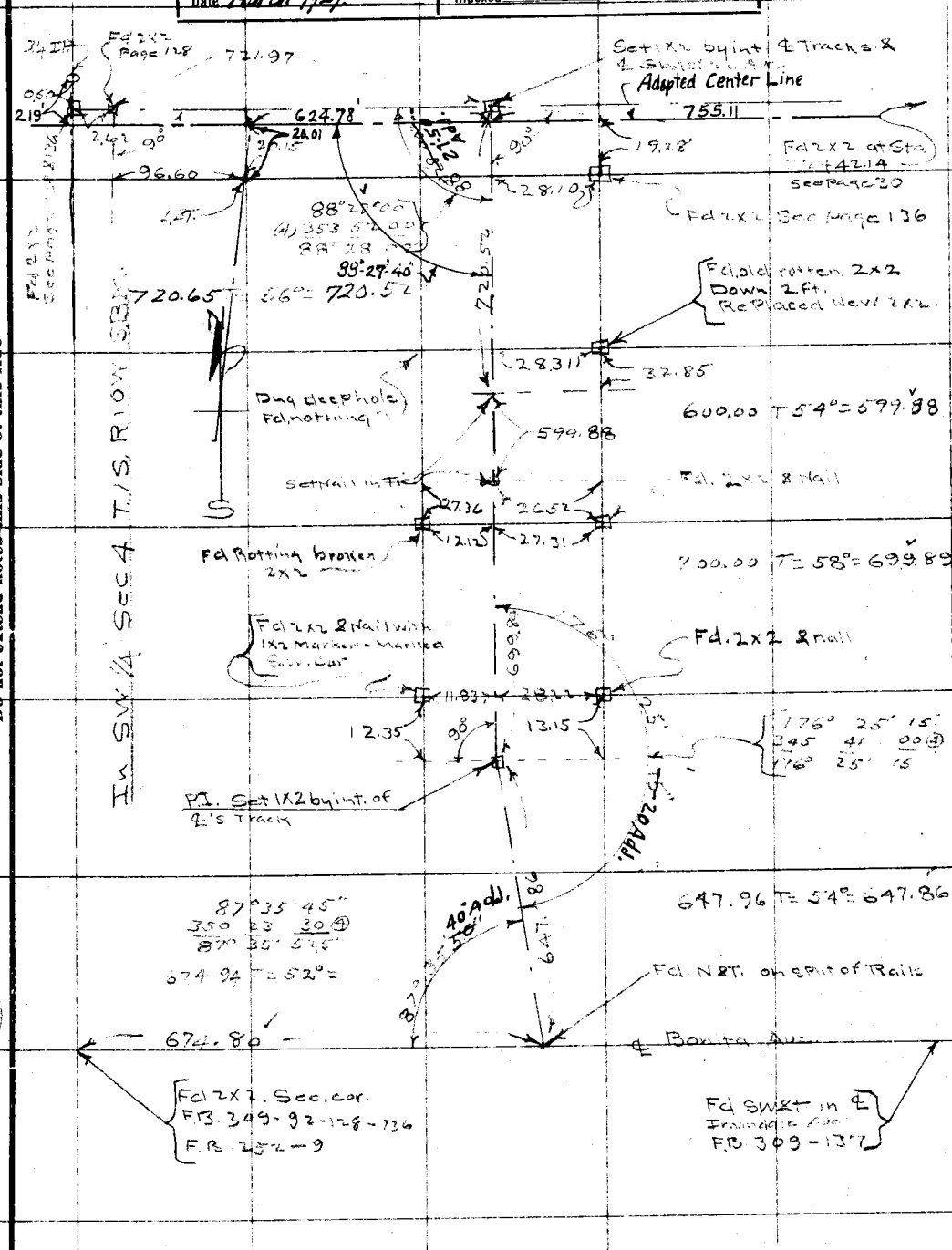

Notes: ANY ADDITIONS OR CHANGES ON THIS SHEET MUST BE MADE OR CIRCLED IN Red, WITH DATE AND NAME OF PERSON MAKING CHANGE.

Do not extend notes into this side of this line

RETURN TO LOS ANGELES COUNTY SURVEYOR

F. B. 209 Pg. 138 Chief Party Notes by Date

RETURN TO
LOS ANGELES COUNTY SURVEYOR

Do not extend notes this side of this line

Note: ANY ADDITIONS OR CHANGES ON THIS SHEET MUST BE MADE OR CIRCLED IN Red. WITH DATE AND NAME OF PERSON MAKING CHANGE.