310

F. B. ..... Pg. .....

Platted by.....	W. O. No..... D. S. O. No.....
Date.....	Location.....
Map No.	Surveyed by.....
Platting C'k'd by	Date.....
Date.....	Indexed.....

F.B. 310 Pg. INDEX

Platted by	W. O. No.	D. S. O. No.
Date	Location	
Map No.	Surveyed by	
Platting C'k'd by	Date	
Date	Indexed	

F.B.No. 310

PAGES: Index, 1, 3, 4, 5, 7, 8, 9,
11, 13 to 17 incl., 19, 20, 21,
23, 24, 24A to 24D incl., 25, 27,
29 to 33 incl., 35 to 41 incl., 41A,
41B, 42, 43 to 63 incl.,
66 to 76 incl., 75A, 77 to 110 inclusive.
111 to 132 incl., 133 to 136 incl.,

Date 11-6-27 Notes by Svenson Chief Party F.B. 310 Pg. 1

Platted by [illegible]
Date Dec 1927
Map No. CJ B 106
Platting C'k'd by [illegible]
Date Dec 1927

Location Walnut Grove
Surveyed by Svenson
Date 11-9-27
Indexed

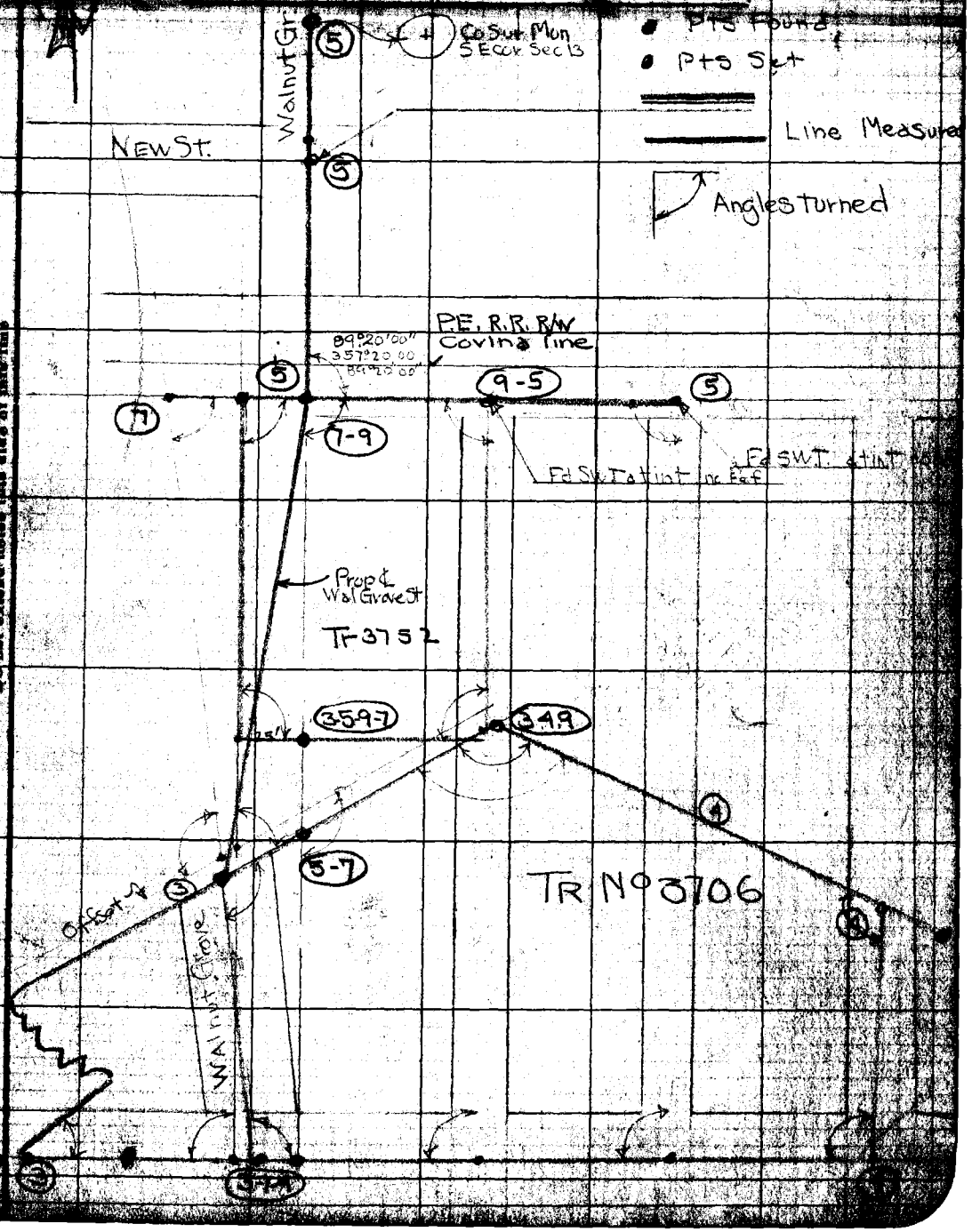

Notes: ANY ADDITIONS OR CHANGES ON THIS SHEET MUST BE MADE OR CIRCLED IN RED WITH DATE AND NAME OF PERSON MAKING CHANGE.

Return to LOS ANGELES COUNTY SURVEYOR

Do not extend notes this side of this line

F.B. _____ PG. 2 _____ Chief Party Notes by _____ Date _____

RETURN TO

LOS ANGELES COUNTY SURVEYOR

Do not extend notes this side of this line

Note: ANY ADDITIONS OR CHANGES ON THIS SHEET MUST BE MADE OR CIRCLED IN Red. WITH DATE AND NAME OF PERSON MAKING CHANGE.

312.84
233.16
445.66
991.60
990.60

Date 11-3-27 Notes by Svenson Chief Party Svenson R.B. 310 Pg. 3

Plotted by [illegible]	W. O. No. [illegible] S. S. O. No.
Date Dec 1927	Location Wal Grove
Map No. CS B-106	Surveyed by Svenson
Platting C'k'd by [illegible]	Date 11-3-27
Date Dec 1927	Indexed

Conton Pages

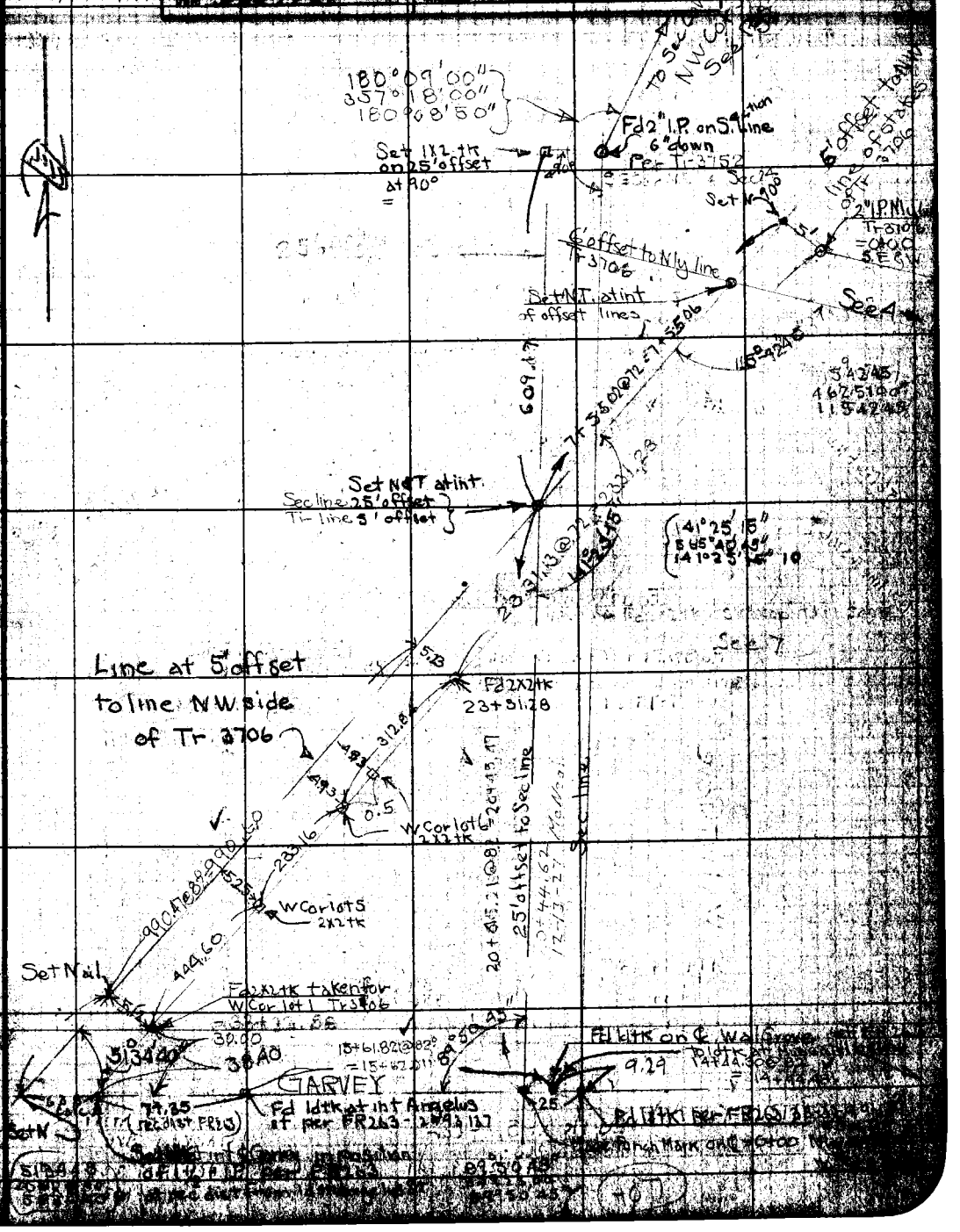

Notes: ANY ADDITIONS OR CHANGES ON THIS SHEET MUST BE MADE OR CHECKED IN Red WITH DATE AND NAME OF PERSON MAKING CHANGE.

RETURN TO LOS ANGELES COUNTY SURVEYOR

Do not extend notes this side of this line

F.B. 310 Pg. 4 Chief Party Notes by Date

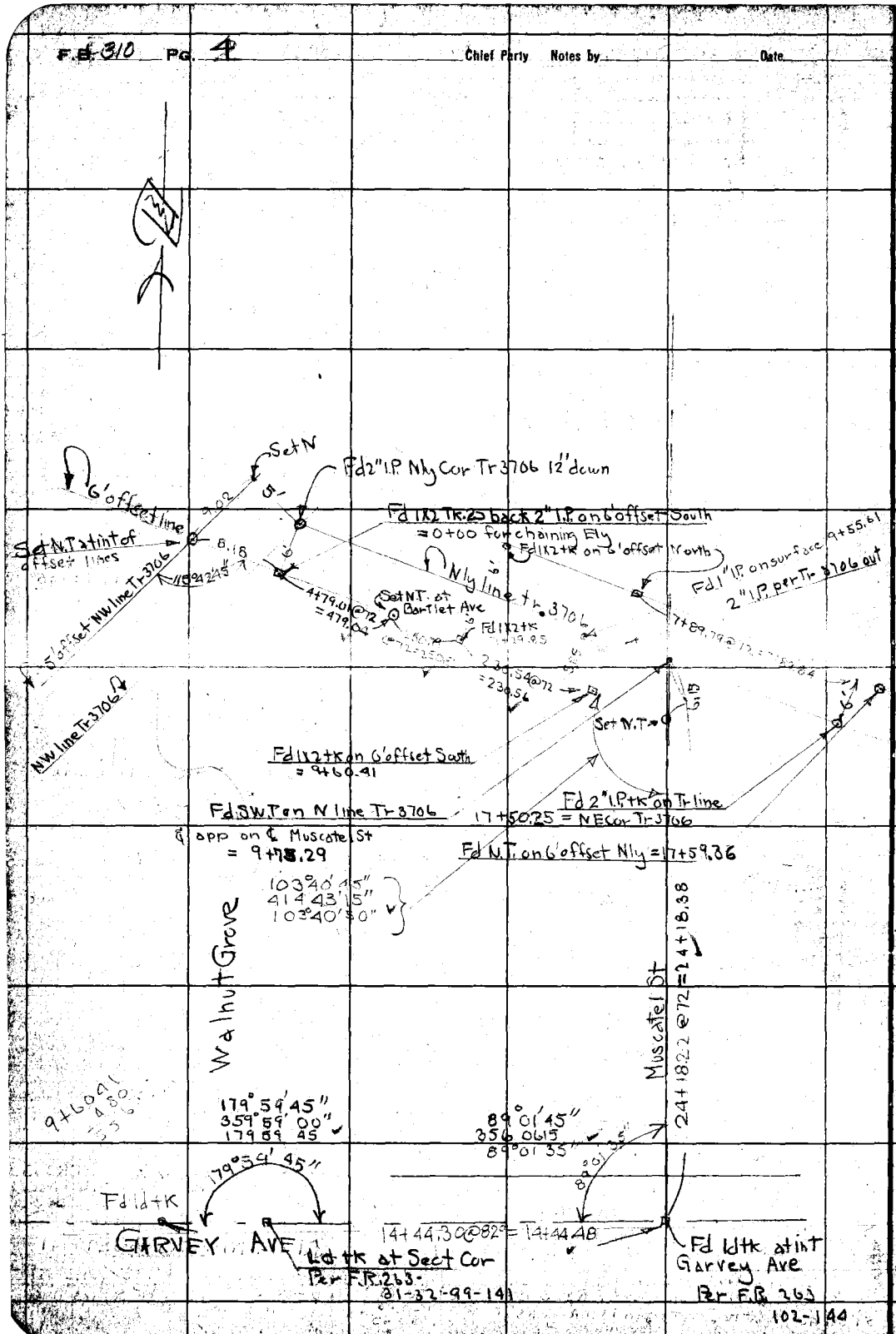

RETURN TO
LOS ANGELES COUNTY SURVEYOR
Do not extend notes this side of this line

Notes: ANY ADDITIONS OR CHANGES ON THIS SHEET MUST BE MADE OR CIRCLED IN Red. WITH DATE AND NAME OF PERSON MAKING CHANGE.

RETURN TO

LOS ANGELES COUNTY SURVEYOR

Notes: ANY ADDITIONS OR CHANGES ON THIS SHEET MUST BE MADE OR CIRCLED IN **Red.** WITH DATE AND NAME OF PERSON MAKING CHANGE.

Do not extend notes this side of this line

(See page 23)

Cont at Right from Top Pg 3

Sur Mon Co 5 E Cor Sec 13

Fd Brass Cap Mon at Sec Cor per F.B. 81-55.

Fd S.W.T. at int New St Eastly

New St

851.25@87 = 851.37

New St West

Fd S.W.T. at int ties FMG-192

Fd ties on Poles to S.W.T.

1071.34@87° =1071.52

℄ of Walnut Grove

Fd 2x2 tk 4.68 N. of ℄ W. Grove on R/W line P.E.

(See Pg 7-9)

Fd Wire N at ℄ R/W

89°20'00"
85°20'00"
89°20'00"

P.E. R.R. R/W

100

100

AMARILLO ST

10'

421.10

59.96

481.29@82°10' =481.35

8'

Set 2x2 flush at Tnt

89°42'35"

90°40'00"
362°40'00"
90°40'00"

Fd S.W.T. at int on 101' line from R.R. R/W no ref St to these

Fence at this pt is app 2 out in road

180°08'50"

Set 2x2 tk at int 1' deep

℄ Amarillo

Set 2x2 tk 1.99

90°40'30"
362°42'00"
90°40'30"

92°13'45"
368°54'15"
92°13'35"

Fd 2" I.P. tk Per Tr 3752 = SE Cor NE 1/4 Sec 24 = ∠ Pt in Sec. line

Set 2x2 tk 1' deep at ℄ Walnut Grove

140°36'00"
562°24'00"
140°36'00"

Set 2x2 at int ℄ Walnut Grove and Amarillo Tnt 1' deep

651.13@87° = 1365.35

℄ Walnut Gr Prod

Prod of Wal Grove

Section line

Fd 2" I.P. at N'ly Cor Tr 3706

721.28@92° = 721.42

N line Tr 3196

Sec 4

BURTON

BARTLETT

.03

Fd 2x2 tk 1' deep at int

Sec line - Ranch line

Set Copper tk

81°52'45"
473°07'00"
81°52'45"

Notes by Svenson

Chief Party Svenson

F.B. 910 Pg

Plotted by

Date Dec 1922

Map No. C.J. 8.106

Plotting Chk'd by

Date Dec 1927

W. O. No.

Location Walnut Grove

Surveyed by Svenson

Date 10-27

Indexed

F.B. 910 Pg. 6 Chief Party Notes by Date

1366.21
2019.93
3386.14

RETURN TO
LOS ANGELES COUNTY SURVEYOR

Do not extend notes this side of this line

Notes: ANY ADDITIONS OR CHANGES ON THIS SHEET MUST BE MADE OR CIRCLED IN Red. WITH DATE AND NAME OF PERSON MAKING CHANGE.

Date 11-6 Notes by Svenson Chief Party Svenson F. B. 310 Pg. 7

Plotted by [illegible]	W. O. No. 4162 S. O. No.
Date Dec 1927	Location Wal Grove Ave
Map No. [illegible] 8-106	Surveyed by Svenson
Plotting C'k'd by [illegible]	Date 11-6-27
Date Dec 1927	Indexed

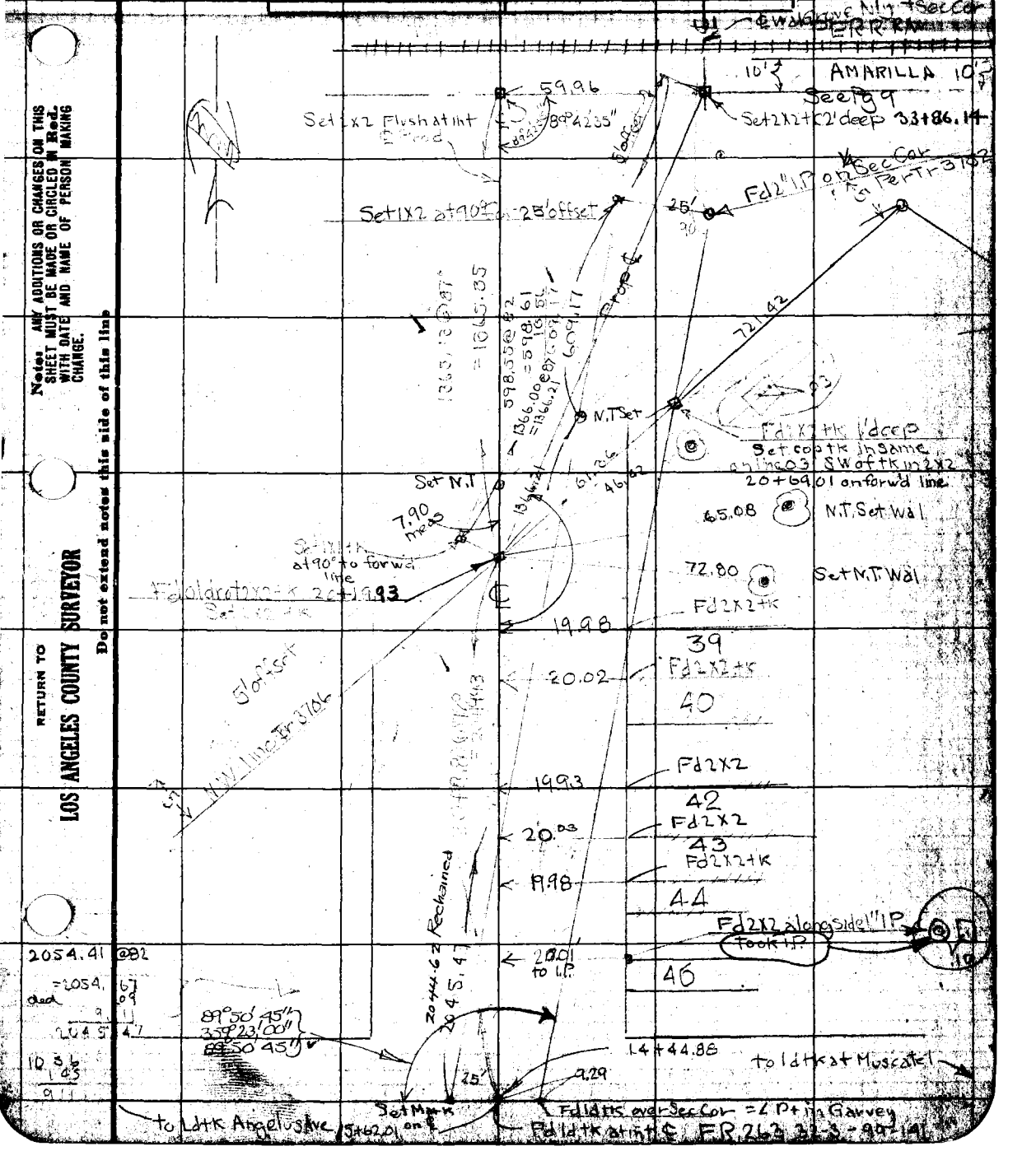

Notes: ANY ADDITIONS OR CHANGES ON THIS SHEET MUST BE MADE OR CIRCLED IN Red. WITH DATE AND NAME OF PERSON MAKING CHANGE.

RETURN TO LOS ANGELES COUNTY SURVEYOR

Do not extend notes this side of this line

F.B. 310 PG. 8 Chief Party Notes by Date

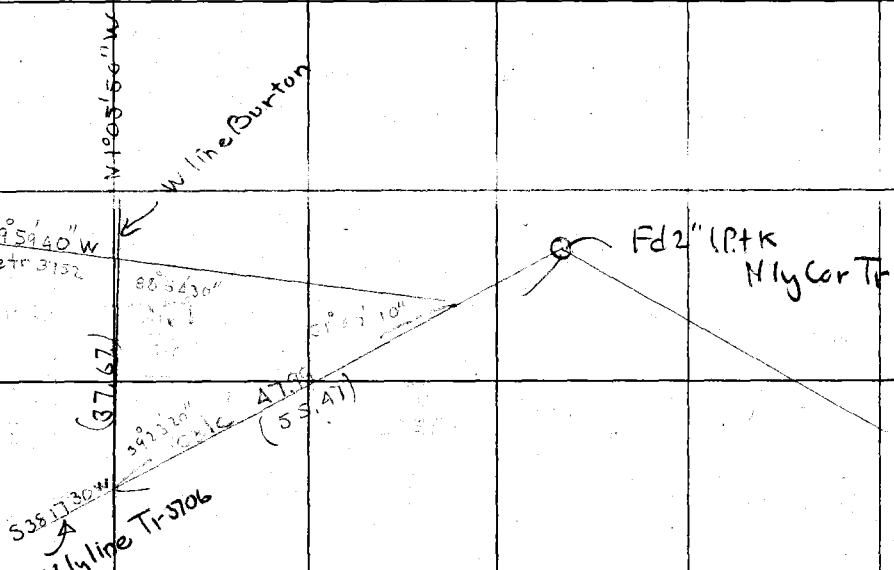

RETURN TO
LOS ANGELES COUNTY SURVEYOR
Do not extend notes this side of this line

Note: ANY ADDITIONS OR CHANGES ON THIS SHEET MUST BE MADE OR CIRCLED IN Red. WITH DATE AND NAME OF PERSON MAKING CHANGE.

Date 11-9-27 Notes by Svenson Chief Party Svenson F. B. 310 Pg. 9

Plotted by D.L. Peck	W. O. No. 4162 O. S. O. No.
Date Dec 1927	Location Walnut Gr
Map No. C.S. 13-106	Surveyed by Svenson
Plotting C'k'd by Rd. Stewart	Date Nov-9-27
Date Dec 1927	Indexed

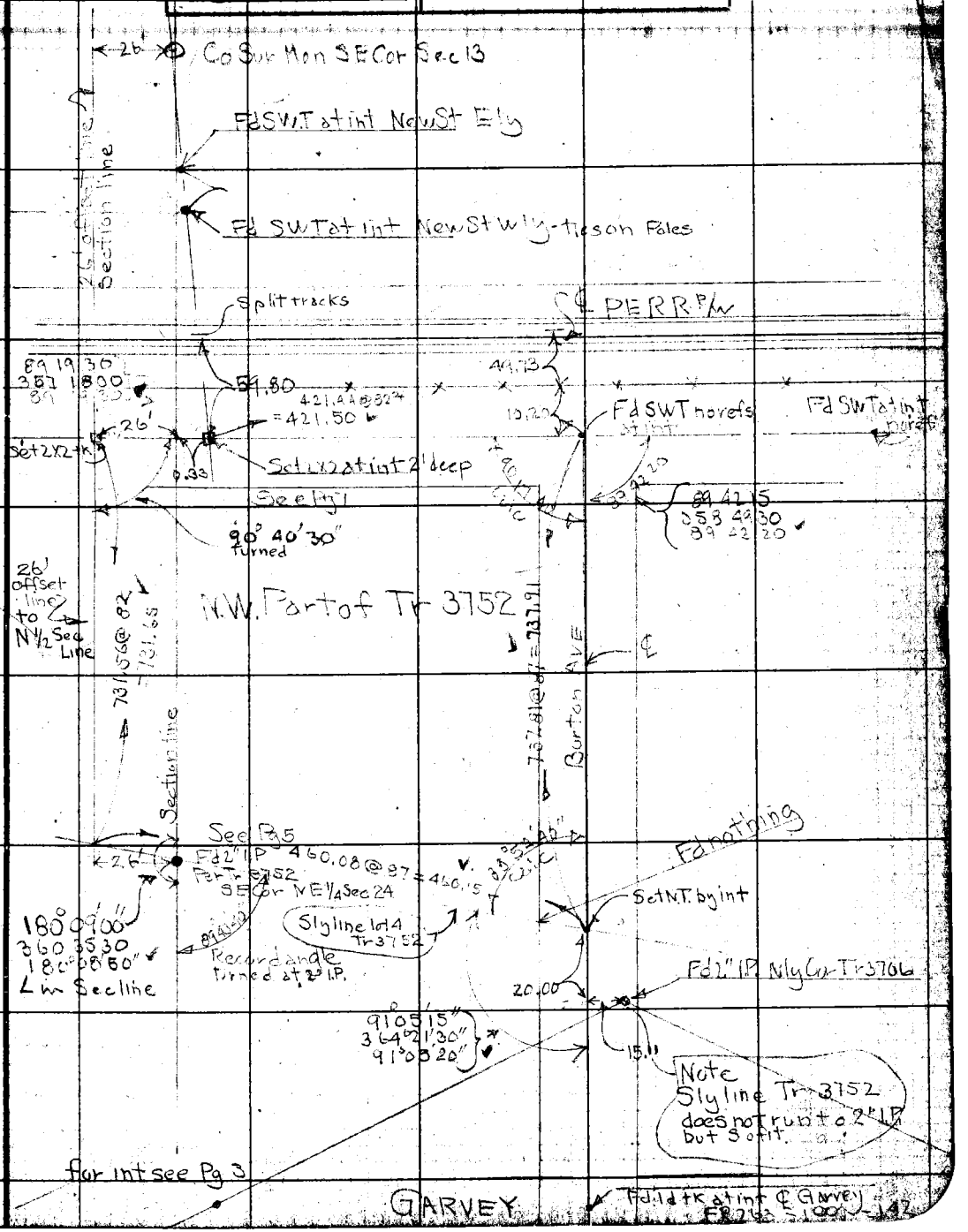

Notes: ANY ADDITIONS OR CHANGES ON THIS SHEET MUST BE MADE OR CIRCLED IN Red. WITH DATE AND NAME OF PERSON MAKING CHANGE.

Do not extend notes this side of this line

RETURN TO LOS ANGELES COUNTY SURVEYOR

F.B. 310 Pg. 10 Chief Party Notes by Date

RETURN TO
LOS ANGELES COUNTY SURVEYOR

Do not extend notes this side of this line

Note: ANY ADDITIONS OR CHANGES ON THIS SHEET MUST BE MADE OR CIRCLED IN Red. WITH DATE AND NAME OF PERSON MAKING CHANGE.

Date 11-9-27 Notes by McNeal Chief Party Svenson F.B. 310 Pg. 11

Platted by O.L. Peck	W. O. No. 462 D. B. O. No.
Date Dec 1927	Location Walnut Grove
Map No. C.S.-B.106	Surveyed by Svenson
Platting C'k'd by R.W. Stewart	Date 11-9-27
Date Dec 1927	Indexed

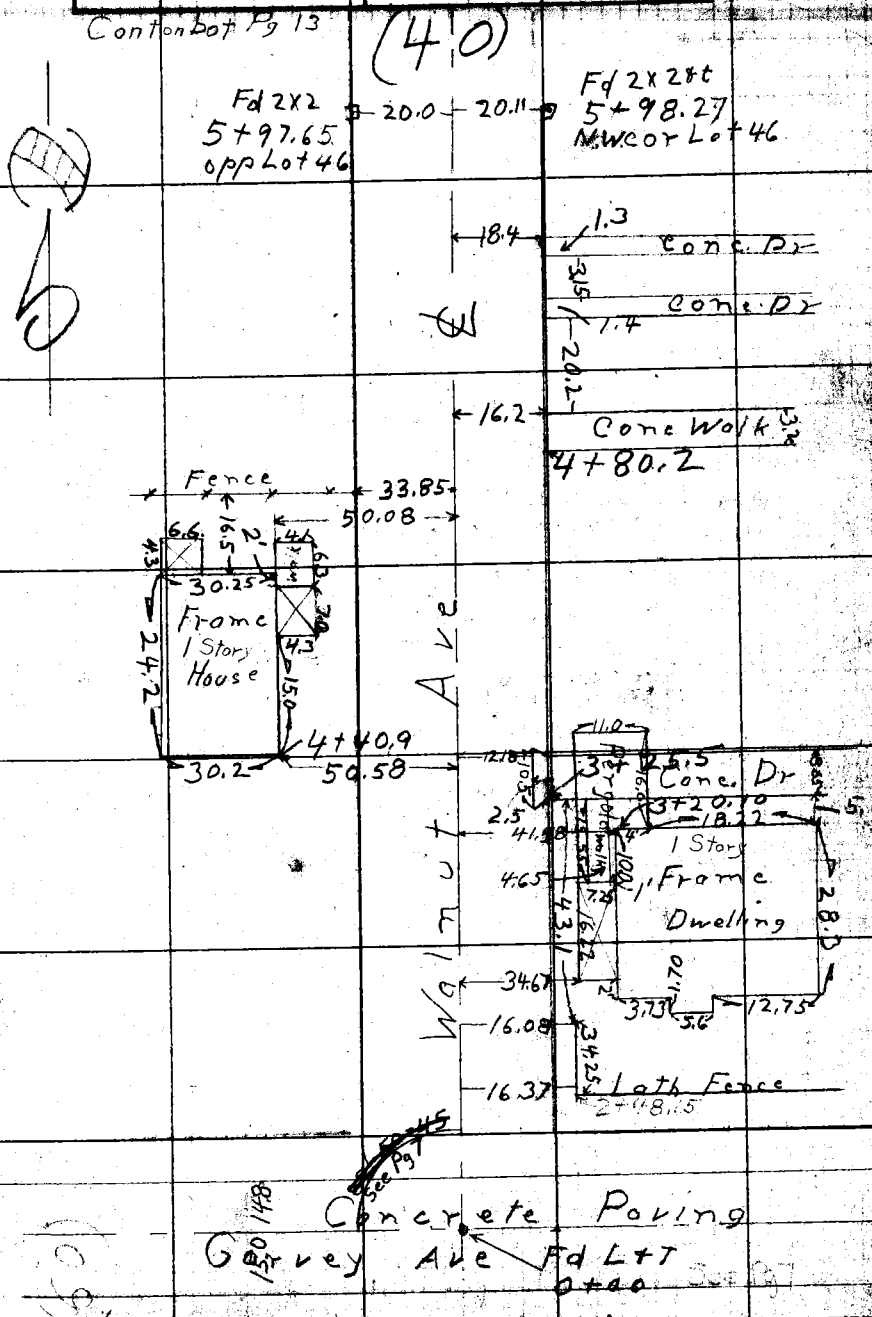

NOTE: ANY ADDITION OR CHANGES ON THIS SHEET MUST BE MADE OR CIRCLED IN RED. WITH DATE AND NAME OF PERSON MAKING CHANGE.

RETURN TO LOS ANGELES COUNTY SURVEYOR

DO NOT EXTEND NOTES THIS SIDE OF THIS LINE

Garvey

F.B. 310 PG. 12 Chief Party Notes by Date

RETURN TO
LOS ANGELES COUNTY SURVEYOR

DO NOT EXTEND NOTES THIS SIDE OF THIS LINE

NOTE: ANY ADDITION OR CHANGES ON THIS SHEET MUST BE MADE OR CIRCLED IN RED. WITH DATE AND NAME OF PERSON MAKING CHANGE.

Date 11-9-27 Notes by McNeal Chief Party Svenson F.B. 310 Pg. 13

Plotted by [illegible]	W. O. No. 4162 S. O. No.
Date Dec 1927	Location Wal Grove Av
Map No. C.S. R.106	Surveyed by Svenson
Platting Ck'd by [illegible]	Date 11-9-27
Date Dec 1927	Indexed

NOTE: ANY ADDITION OR CHANGES ON THIS SHEET MUST BE MADE OR CIRCLED IN RED, WITH DATE AND NAME OF PERSON MAKING CHANGE.

RETURN TO LOS ANGELES COUNTY SURVEYOR

DO NOT EXTEND NOTES THIS SIDE OF THIS LINE

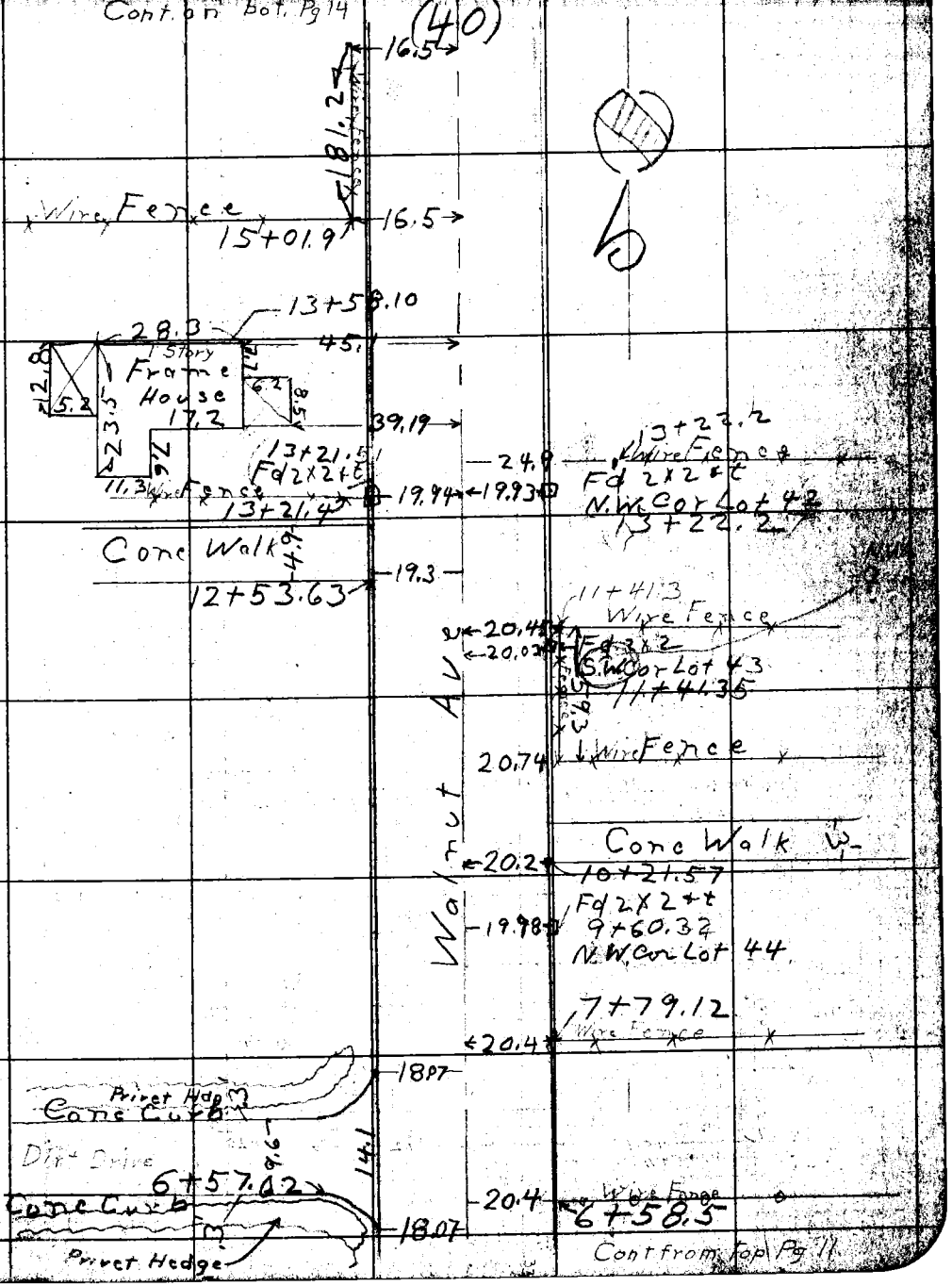

F.B. 310 Pg. 14 Chief Party Notes by Mc Neal Date 11-16-27

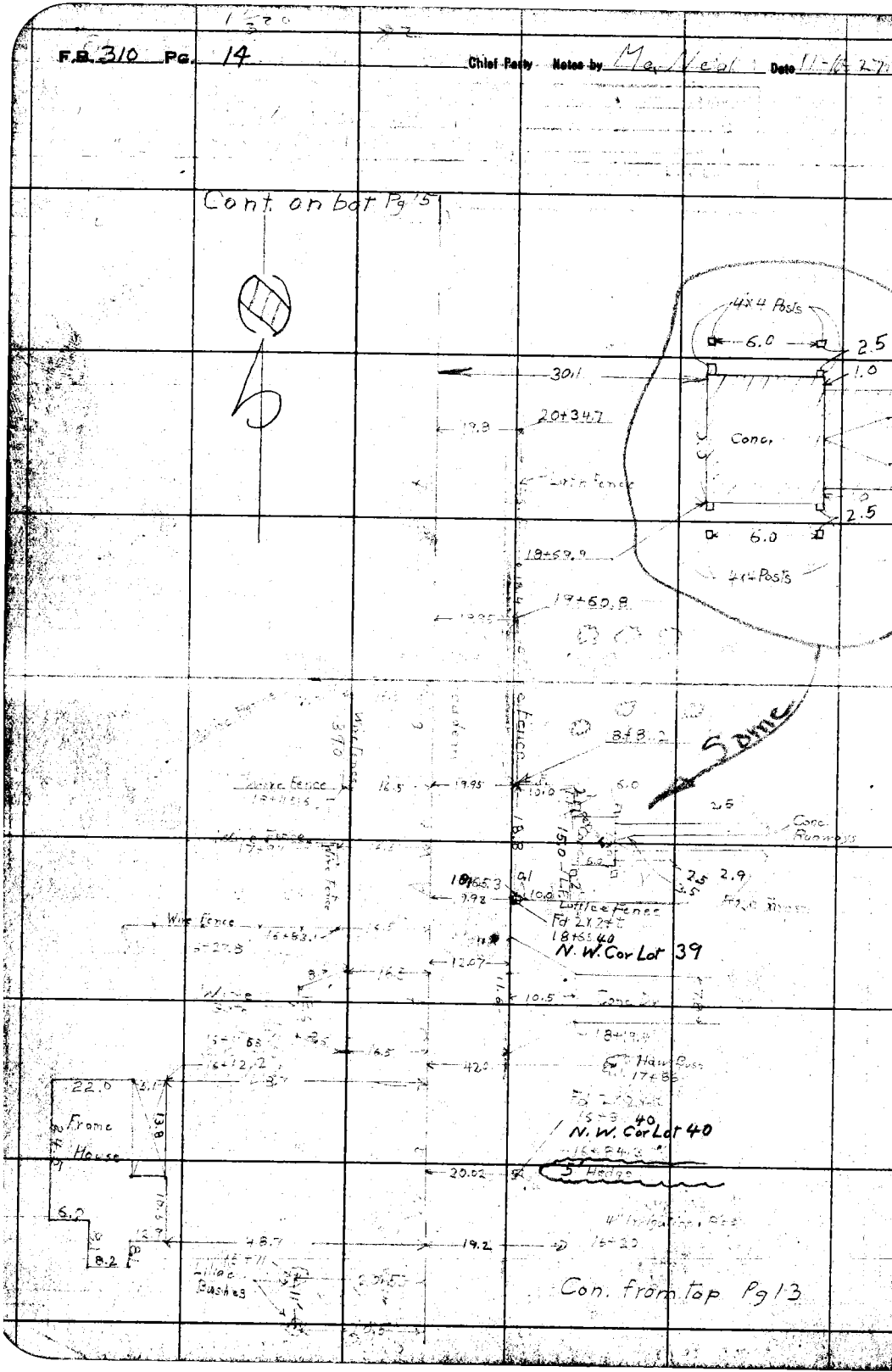

RETURN TO LOS ANGELES COUNTY SURVEYOR

DO NOT EXTEND NOTES THIS SIDE OF THIS LINE

NOTE: ANY ADDITION OR CHANGES ON THIS SHEET MUST BE MADE OR CIRCLED IN RED, WITH DATE AND NAME OF PERSON MAKING CHANGE.

Date 11-10-27 Notes by McNeal Chief Party Svenson F. B. 310 Pg. 15

Plotted by [illegible]	W. O. No. 4162 S. & O. No.
Date Dec 1927	Location Wal Grove Ave
Map No. C.S. B-106	Surveyed by Svenson
Plotting C K'd by [illegible]	Date 11-10-27
Date Dec. 1927	Indexed

Cont. on bot Pg 16



Cont from top Pg 14

Note: ANY ADDITIONS OR CHANGES ON THIS SHEET MUST BE MADE OR CIRCLED IN Red. WITH DATE AND NAME OF PERSON MAKING CHANGE.

RETURN TO
LOS ANGELES COUNTY SURVEYOR
Do not extend notes this side of this line

F.B. 1310 Pg. 16 Chief Party Notes by McNeal Date 11-10-27



RETURN TO
LOS ANGELES COUNTY SURVEYOR

Do not extend notes this side of this line

Note: ANY ADDITIONS OR CHANGES ON THIS SHEET MUST BE MADE OR CIRCLED IN Red. WITH DATE AND NAME OF PERSON MAKING CHANGE.

Date 11-10-27 Notes by Mc Neal Chief Party F. B. 910 Pg. 17

Plotted by [illegible]	W. O. No. 4162 C. S. O. No.
Date Dec 1927	Location Wal Grove Ave
Map No. CS 8-106	Surveyed by
Platting C'k'd by [illegible]	Date 11-10-27
Date Dec 1927	Indexed

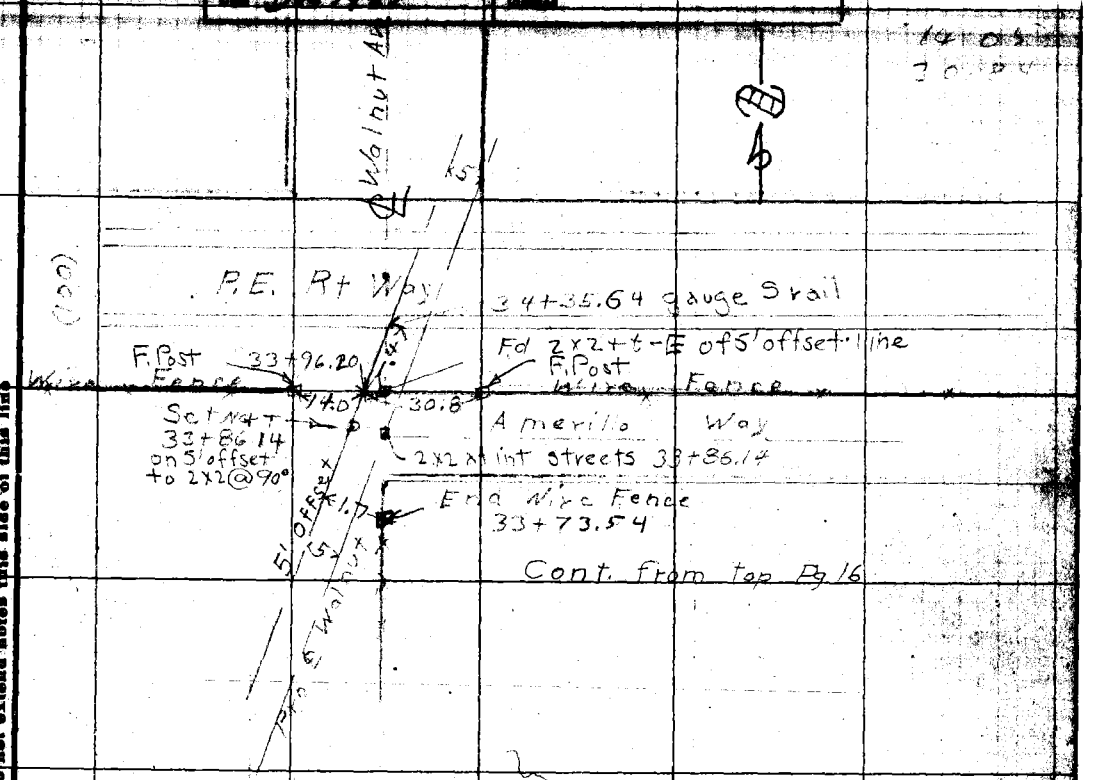

Notes: ANY ADDITIONS OR CHANGES ON THIS SHEET MUST BE MADE OR CIRCLED IN Red. WITH DATE AND NAME OF PERSON MAKING CHANGE.

Do not extend notes this side of this line

RETURN TO LOS ANGELES COUNTY SURVEYOR

F.B. 310 Pg. 18 Chief Party Notes by Date

RETURN TO
LOS ANGELES COUNTY SURVEYOR

Do not extend notes this side of this line

Note: ANY ADDITIONS OR CHANGES ON THIS SHEET MUST BE MADE OR CIRCLED IN Red. WITH DATE AND NAME OF PERSON MAKING CHANGE.

Date 11-10-27 Notes by Svenson Chief Party F. B. 310 Pg. 19

Plotted by OK Peck	W. O. No. 4162 C. S. O. No.
Date Dec 1927	Location Wal Grove Ave
Map No. C.S. 18-106	Surveyed by Svenson
Platting C'k'd by PM Stewart	Date 11-10
Date Dec 1927	Indexed

Left			Right	
Gas Meter	23.3	8+ ℄ 05.5		
Pow Pole	15.3	7+78		
		7+58	23.3	Gas Meter
18" Wal	29.4	7+51	30.9	24" wal
24" Wal	28.3	6+91	30.9	24" wal
		6+35.5	23.2	Gas Meter
		6+31.2	31.2	20" Wal
30" Walnut	28.6	6+30.7		
Gas Meter	22.6	6+27.5		
Pow Pole	16.2	5+98		
18" Wal	28.7	5+71.5	31.2	18" Wal
Gas Meter	20.2	5+15.5		
18" Wal	29.1	5+10.5	31.4	18" Wal
Pow Pole	15.9	4+82		
18" Wal	28.6	4+50.5	31.3	18" wal
Gas Meter	22.1	4+41.0		
		4+31.7	52.0	Meter Gas
		3+99	31.0	18" Wal
3" Apple	47.9	3+82		
Pow Pole	16.0	3+65.4		
10" Wal	29.4	3+38.5	31.2	12" Wal
12" Walnut	27.4	2+78	31.2	18" Walnut
Pow Pole	16.0	} 2+16.5	31.3	8" Walnut
12" Walnut	28.2			
		1+53.5	31.4	6" Walnut
8" Walnut	29.2	0+94.5		
Pow Pole	16.3	0+65		
Power Pole	32.00	0+22		
		0+00 Fd ldtk at int ℄ Walnut Grove ℄ Garvey		

Trees on Walnut Grove Ave

Notes: ANY ADDITIONS OR CHANGES ON THIS SHEET MUST BE MADE OR CIRCLED IN Red, WITH DATE AND NAME OF PERSON MAKING CHANGE.
Do not extend notes this side of this line
RETURN TO LOS ANGELES COUNTY SURVEYOR

F.B. 1310 Pg. 20 Chief Party Notes by Date

Pow Pole	15.3	16+83.5		
		16+73	21.1	Gas Meter
24" Wal	29.0	16+53	31.6	24" Wal
24" Wal	28.0	15+93	31.0	16" Wal
Gas Meter	22.3	15+85		
		15+75.5	19.9	2" Rose
30" Wal	28.5	15+33	31.7	24" Wal
Pow Pole	15.4	15+01		
26" Wal	28.5	14+73	30.5	18" Wal
		14+13.0	32.0	18" Wal
24" Wal	28.7	14+12.5		
3" Loquat	28.0	13+81.5		
18" Palm	28.0	13+80		
		13+61	22.[illegible]	Gas Meter
18" Wal	28.5	13+52	31.9	18" Wal
24" Palm	38.3	13+32		
Pow P	15.5	13+22		
12" Wal	29.0	12+92.	31.3	16" Wal
		12+78	23.9	Gas Meter
18" Wal	28.4	12+32.5	31.5	10" Wal
12" Wal	29.2	11+72.5	31.4	12" Wal
Pow Pole	15.6	11+40.5		
12" Wal	28.7	11+12.5	32.0	12" Wal
		11+04	21.8	Gas Meter
24" Wal	28.9	10+52.5	31.4	24" Wal
		10+41.3	21.6	Gas Meter
30" Wal	28.0	9+91.6	31.4	24" Wal
Pow Pole	15.6	9+61.0		
24" Wal	28.4	9+31.5	31.8	30" Wal
Gas Meter	15.8	9+13.5		
		9+12	22.4	Gas Meter
24" Wal	29.0	8+71.5	31.1	24" Wal
3" Peach	29.7	8+43		
30" Wal	28.8	8+11.3	31.0	24" Wal

RETURN TO
LOS ANGELES COUNTY SURVEYOR

Do not extend notes this side of this line

Notes: ANY ADDITIONS OR CHANGES ON THIS SHEET MUST BE MADE OR CIRCLED IN Red. WITH DATE AND NAME OF PERSON MAKING CHANGE.

Date 11-10-27 Notes by Svenson Chief Party Svenson F. B. 310 Pg. 21

Plotted by D.C. Peck	W. O. No. 4162 B. & S. O. No.
Date Dec 1927	Location Wal Grove
Map No. ES-B-106	Surveyed by Svenson
Plotting C'k'd by R.W. Stewart	Date 11-10-27
Date Dec 1927	Indexed

		29+34	55.0	6" Walnut
		29+31	16.0	1-4" Gum
		29+06.5	17.4	1-8" Gum
		28+91	17.9	2-6" Gums
		25+18	51.7	3-24" Gums
		23+63	56.0	4-18" Gums
		23+30	55.0	4-12" Gums
		22+45	48.2	Clump 2-8" Gums

Above this line on 5' offset W of ℄ W. Grove
Below this line on ℄ Walnut Grove

		20+53	30.5	12" Wal
		20+22	31.0	2" Orange
		20+01	31.3	4" Orange
		19+82	31.0	4" Carob
		19+66	30.8	Gas Meter
22" Wal	29.2	19+53.5	30.6	18" Wal
		19+23	30.9	4" Orange
		18+96.5	31.0	Gas Meter
		18+94	31.0	16" Wal
2" Lemon	23.6	18+88		
2" Orange	23.6	18+69		
P. Pole	15.4	18+65		
16" Wal	29.2	18+33	31.4	14" Wal
		18+13	30.8	2" Orange
2" Orange	24.2	18+06		
Gas Meter	31.0	18+00		
		17+96	30.7	3" Lemon
		17+79	31.4	Gas Meter
18" Wal	29.0	17+73	30.8	14" Wal
24" Wal	29.0	17+13	31.5	24" Wal

℄ Walnut Grove

Note: ANY ADDITIONS OR CHANGES ON THIS SHEET MUST BE MADE OR CIRCLED IN Red. WITH DATE AND NAME OF PERSON MAKING CHANGE.

RETURN TO LOS ANGELES COUNTY SURVEYOR

Do not extend notes this side of this line

F.B. 310 Pg. 22 Chief Party Notes by Date

RETURN TO

LOS ANGELES COUNTY SURVEYOR

Do not extend notes this side of this line

Notes: ANY ADDITIONS OR CHANGES ON THIS SHEET MUST BE MADE OR CIRCLED IN Red. WITH DATE AND NAME OF PERSON MAKING CHANGE.

Date 1-3-28 Notes by VanFleet Chief Party VanFleet F.B. 310 Pg. 23

Plotted by O.L. Peck	W. O. No. 4162
Date Jan. 1928	Location Walnut Grove Ave
Map No. C.S. B-106	Surveyed by A.W. VanFleet
Plotting C'k'd by R.W. Stewart	Date 1-3-28
Date Jan. 1928	Indexed

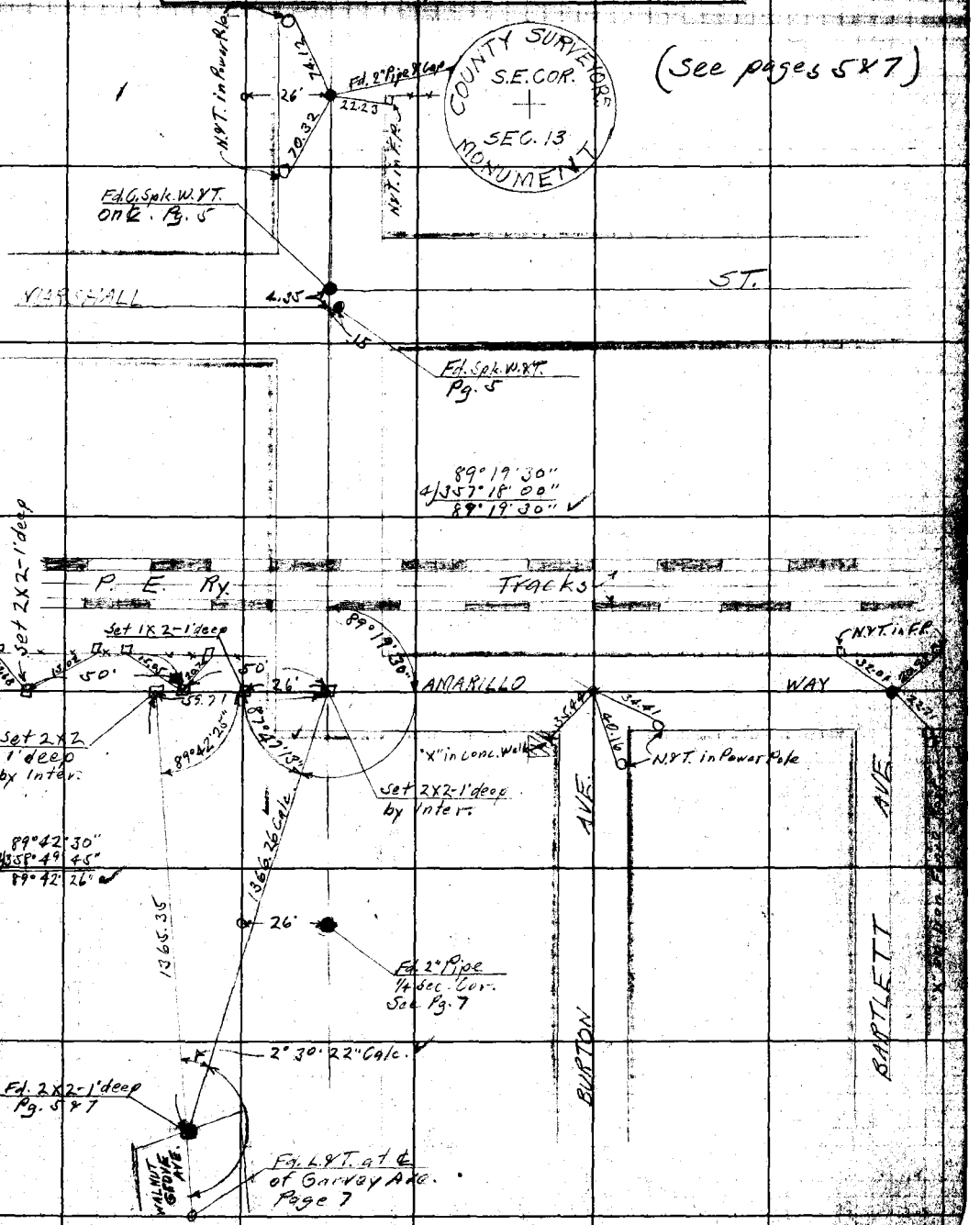

Note: ANY ADDITIONS OR CHANGES ON THIS SHEET MUST BE MADE OR CIRCLED IN Red. WITH DATE AND NAME OF PERSON MAKING CHANGE.

Do not extend notes this side of this line

RETURN TO LOS ANGELES COUNTY SURVEYOR

F.B. 310 Pg. 24 Chief Party Notes by Date

N 1 2 3 5 5

RETURN TO

LOS ANGELES COUNTY SURVEYOR

Do not extend notes this side of this line

Notes: ANY ADDITIONS OR CHANGES ON THIS SHEET MUST BE MADE OR CIRCLED IN Red. WITH DATE AND NAME OF PERSON MAKING CHANGE.

Date 12-5-28 Notes by Babcock Chief Party P.W. Atkins F. B. 310 Pg. 24A

Plotted by	W. O. No. 4162 O. S. O. No.
Date	Location Topg. Walnut Grove Ave
Map No.	Surveyed by L. Babcock
Platting C'k'd by	Date 12-5-28
Date	Indexed

Cont. bot Next pg

21.6 Cedar Tr. - 2" Diam 3+16.6

3+0

21.6 2" Cedar Tr. 2+90

Add. Topg. on Walnut Grove Ave. per F.B. 310 pgs. 11-13-14.

2+50

Chief L. Babcock
T R Graham
Hd. Ch. W. Scott
R Ch. H. Medberg

℄ Walnut Grove Ave Per F.B. 310-7-2

2+0

1+50

1+0

0+50

Fd. L+T. per F.B. 310-7

0+00 Garvey Ave

Note: ANY ADDITIONS OR CHANGES ON THIS SHEET MUST BE MADE OR CIRCLED IN Red. WITH DATE AND NAME OF PERSON MAKING CHANGE.

RETURN TO LOS ANGELES COUNTY SURVEYOR

Do not extend notes this side of this line

F.B. 310 Pg. 24B PW, A Kirk Chief Party Notes by L. Babcock Date 12-5-28

Cont. bot Next pg.

20.0 Hedge 9+59.

9+0

Walnut Grove

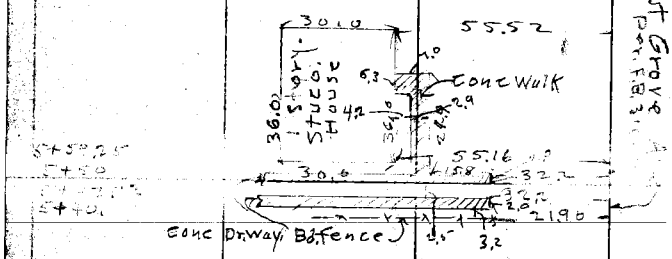

21.2 Hedge 5+16.5

5+0

21.8 Fir Tr. ±2" Diam. 4+8.5

21.8 Fir Tr. 4+78

4+81

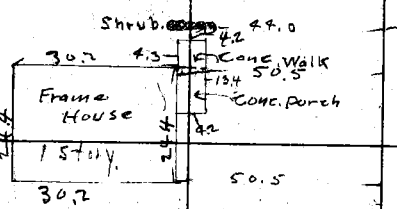

4+50

4+41

16.3 Hedge 4+65

4+0

3+50

From Top of Pg. 24 A.

RETURN TO
LOS ANGELES COUNTY SURVEYOR
Do not extend notes this side of this line

Notes: ANY ADDITIONS OR CHANGES ON THIS SHEET MUST BE MADE OR CIRCLED IN Red. WITH DATE AND NAME OF PERSON MAKING CHANGE.

Date 12-5-28 Notes by L. Babcock Chief Party PW Atkins F. B. 310 PG. 24C

Platted by	W. O. No. 4162 E. S. O. No.
Date	Location Tap g. Walnut Grove Ave
Map No.	Surveyed by L. Babcock
Platting C'R'd by	Date 12-5-28
Date	Indexed

Cont bot. Next pg.

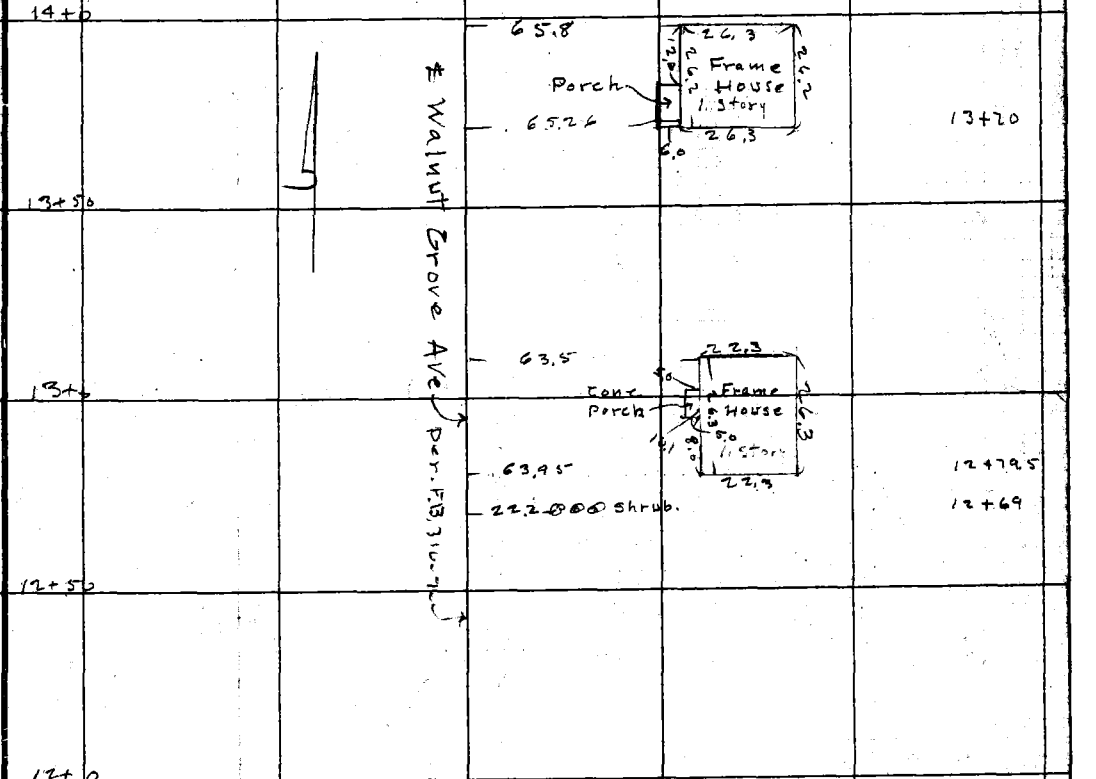

From Top of Pg. 24B.

Note: ANY ADDITIONS OR CHANGES ON THIS SHEET MUST BE MADE OR CIRCLED IN Red. WITH DATE AND NAME OF PERSON MAKING CHANGE.

Do not extend notes this side of this line

RETURN TO LOS ANGELES COUNTY SURVEYOR

F.B. 310 Pg. 24D PW Atkins Chief Party Notes by L. Babcock Date 12-5-28

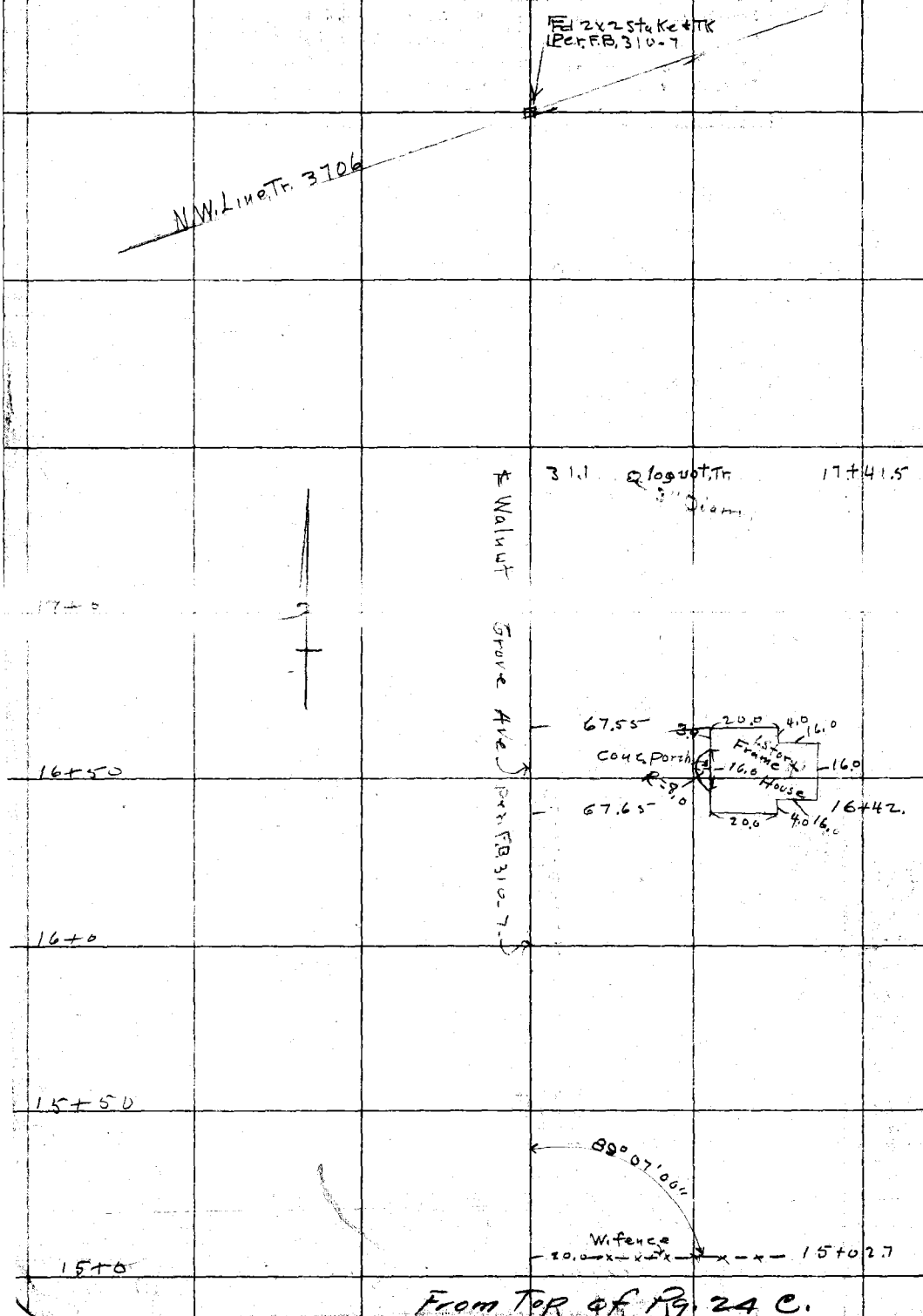

From Top of Pg. 24 C.

RETURN TO
LOS ANGELES COUNTY SURVEYOR

Do not extend notes this side of this line

Note: ANY ADDITIONS OR CHANGES ON THIS SHEET MUST BE MADE OR CIRCLED IN Red. WITH DATE AND NAME OF PERSON MAKING CHANGE.

Notes by LSH Chief Party LSH F. B. 310 PG. 25

Plotted by	W.O. No. 4200
Date	Location Arrow Highway
Map No.	Surveyed by L S Hammond
Plotting C'k'd by	Date
Date	Indexed

SURVEY OF

ARROW HIGHWAY.

IMPROVEMENT OF BONITA AVE FROM BONNIE COVE AVE TO WESTERLY LIMITS OF LA VERNE

W.O. 4200.

SURVEYED BY

L S HAMMOND	Chief
F H BLANCHARD	Inst.
D W REYNOLDS	Hd ch
J L. FOGARTY	Rr. ch.
H E OTT.	Ex Tra

Band Tape #030 used which is 100.000 at 76°
All ∡ Measurements Taken Twice. spring balance
and Temperature correction used

Notes: ANY ADDITIONS OR CHANGES ON THIS SHEET MUST BE MADE OR CIRCLED IN Red. WITH DATE AND NAME OF PERSON MAKING CHANGE.
Do not extend notes this side of this line
RETURN TO LOS ANGELES COUNTY SURVEYOR

F.B. 310 PG. 26 LSH Chief Party Notes by LSH Date

RETURN TO

LOS ANGELES COUNTY SURVEYOR

Do not extend notes this side of this line

Notes: ANY ADDITIONS OR CHANGES ON THIS SHEET MUST BE MADE OR CIRCLED IN Red. WITH DATE AND NAME OF PERSON MAKING CHANGE.

Date 3 Notes by LSH Chief Party LSH F. B. 310 PG 27

Platted by	W. O. No. 4200 O. S. O. No.
Date	Location Arrow Highway
Map No.	Surveyed by L S Hammond
Platting C'k'd by	Date
Date	Indexed

cont. bot. page 25

INDEX

Amelia Ave (5)

℄ Notes

(1) to (2) pages 29 + 30
(2) to (3) " 30 + 31
(3) to (4) " 31 + 32
(4) to (5) " 32 + 33

(4) Lone Hill Ave

Ave

Valley Center (3) Ave

Topog.

(1) to (2) pages 35 to 41
(2) to (3) " 41 to 49
(3) to (4) " 49 to 56
(4) to (5) " 56 to 63

Bonita

Sunflower (2) Ave

50'-1"

Bonnie Cove (1) Ave

Note: ANY ADDITIONS OR CHANGES ON THIS SHEET MUST BE MADE OR CIRCLED IN Red. WITH DATE AND NAME OF PERSON MAKING CHANGE.

Do not extend notes this side of this line

RETURN TO LOS ANGELES COUNTY SURVEYOR

F.B. 310 PG. 28 LSH Chief Party Notes by LSH Date

RETURN TO

LOS ANGELES COUNTY SURVEYOR

Do not extend notes this side of this line

Notes: ANY ADDITIONS OR CHANGES ON THIS SHEET MUST BE MADE OR CIRCLED IN Red. WITH DATE AND NAME OF PERSON MAKING CHANGE.

Date 3-19-28 Notes by LSH Chief Party LSH F. B. 310 PG. 29

Plotted by R R Beebee	W. O. No. 4200 S. S. S. No.
Date April 1928	Location Arrow Highway
Map No: B-147-1	Surveyed by L S Hammond
Plotting C'k'd by A. A. R.	Date Mar & Apr 1928
Date JUL 1928	Indexed

Cont. bot page 30

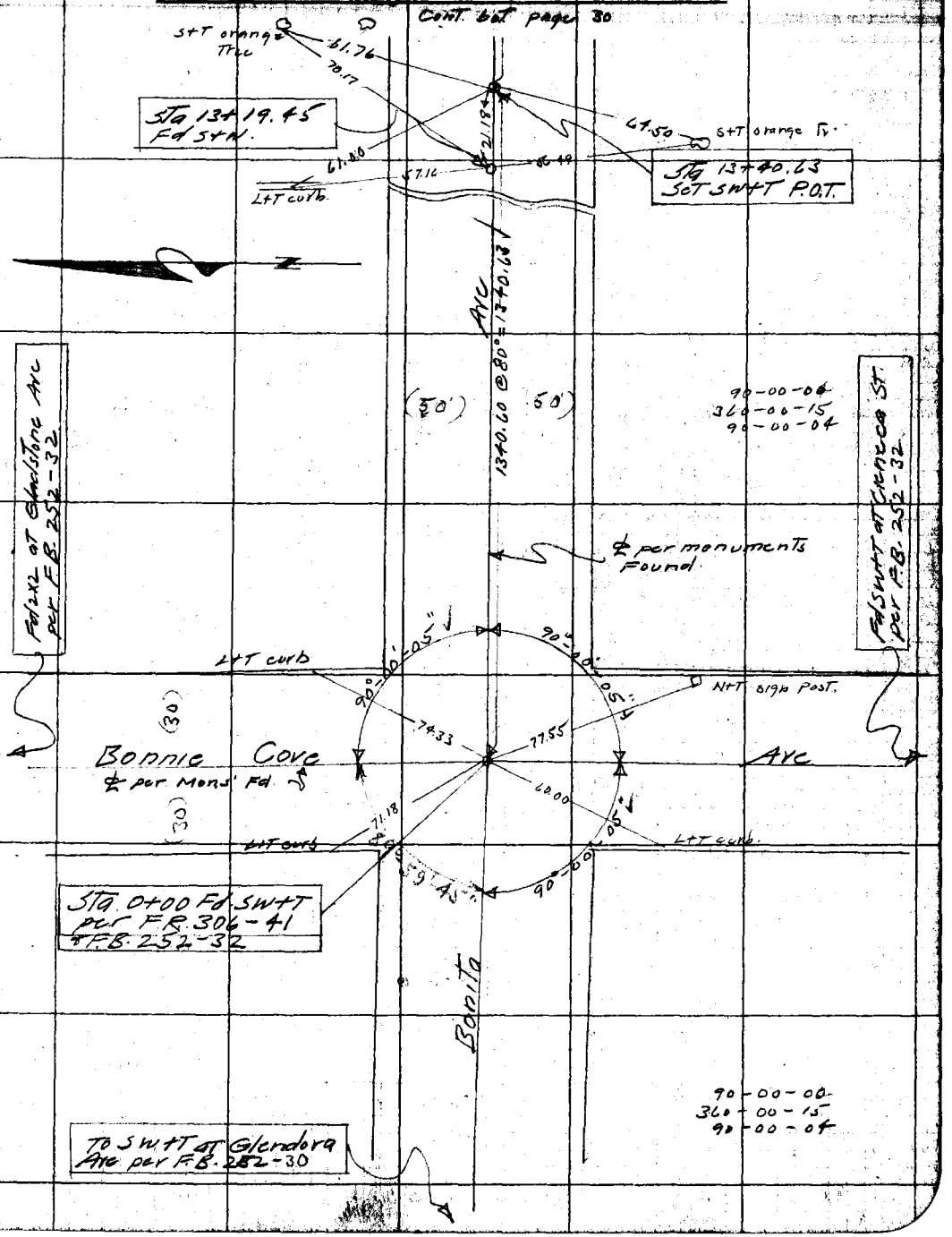

Note: ANY ADDITIONS OR CHANGES ON THIS SHEET MUST BE MADE OR CIRCLED IN Red. WITH DATE AND NAME OF PERSON MAKING CHANGE.

Do not extend notes this side of this line

RETURN TO LOS ANGELES COUNTY SURVEYOR

F.B. 310 Pg. 30 LSH Chief Party Notes by LSH Date 3-20-28

Cont. bot. page 31

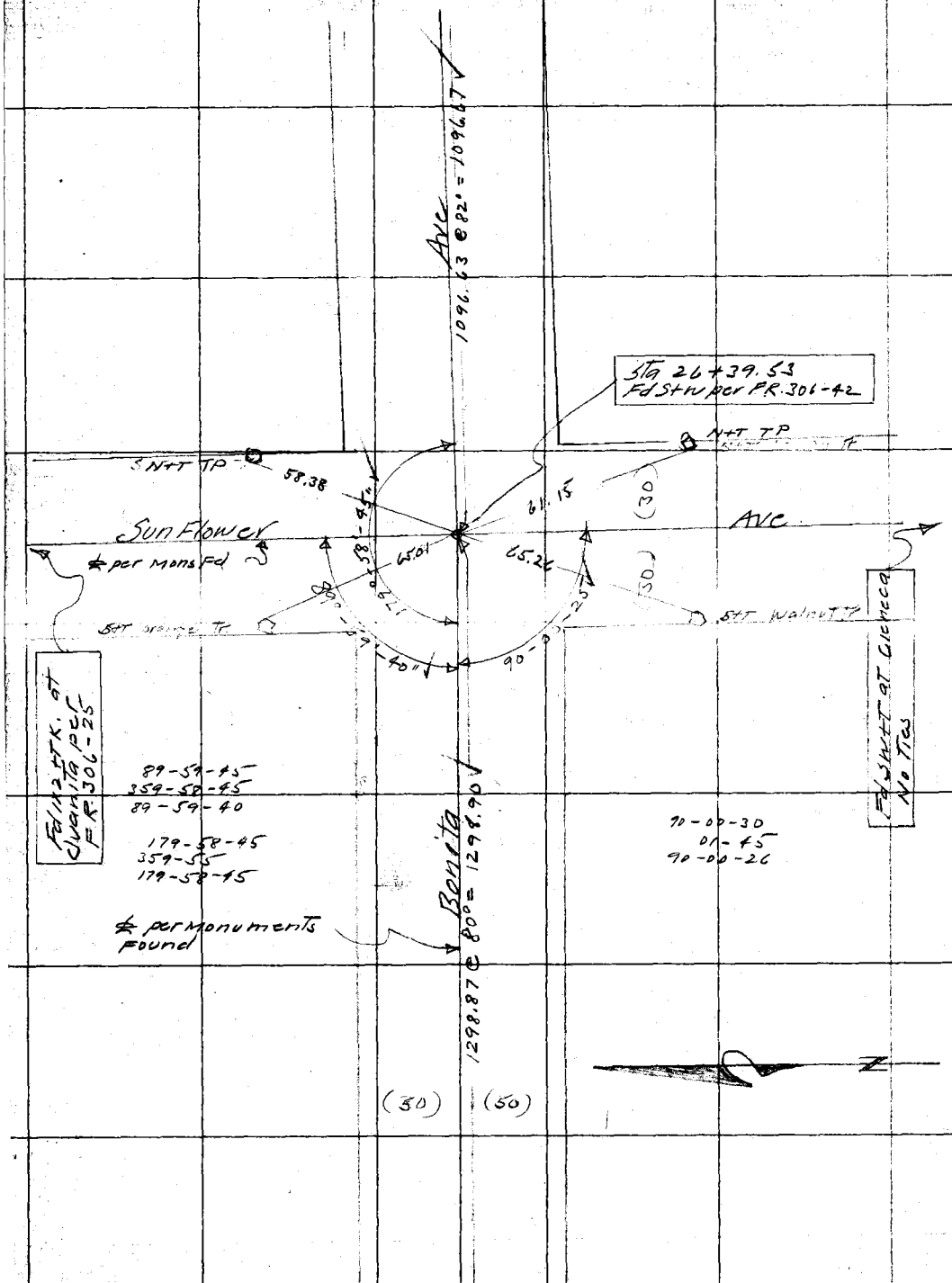

Cont. From Top page 29

RETURN TO
LOS ANGELES COUNTY SURVEYOR

Do not extend notes this side of this line

Note: ANY ADDITIONS OR CHANGES ON THIS SHEET MUST BE MADE OR CIRCLED IN Red. WITH DATE AND NAME OF PERSON MAKING CHANGE.

Date 3-20-28 Notes by LSH Chief Party LSH F. B. 310 PG. 31

Plotted by R.B.Beeper
Date April 1928
Map No. B-147-1-2
Platting Ck'd by A.A.P.
Date JUL 1928

W. O. No. 4200 O. S. O. No.
Location Arrow Highway
Surveyed by L S Hammond
Date Mar + Apr. 1928
Indexed

cont. bot page 32

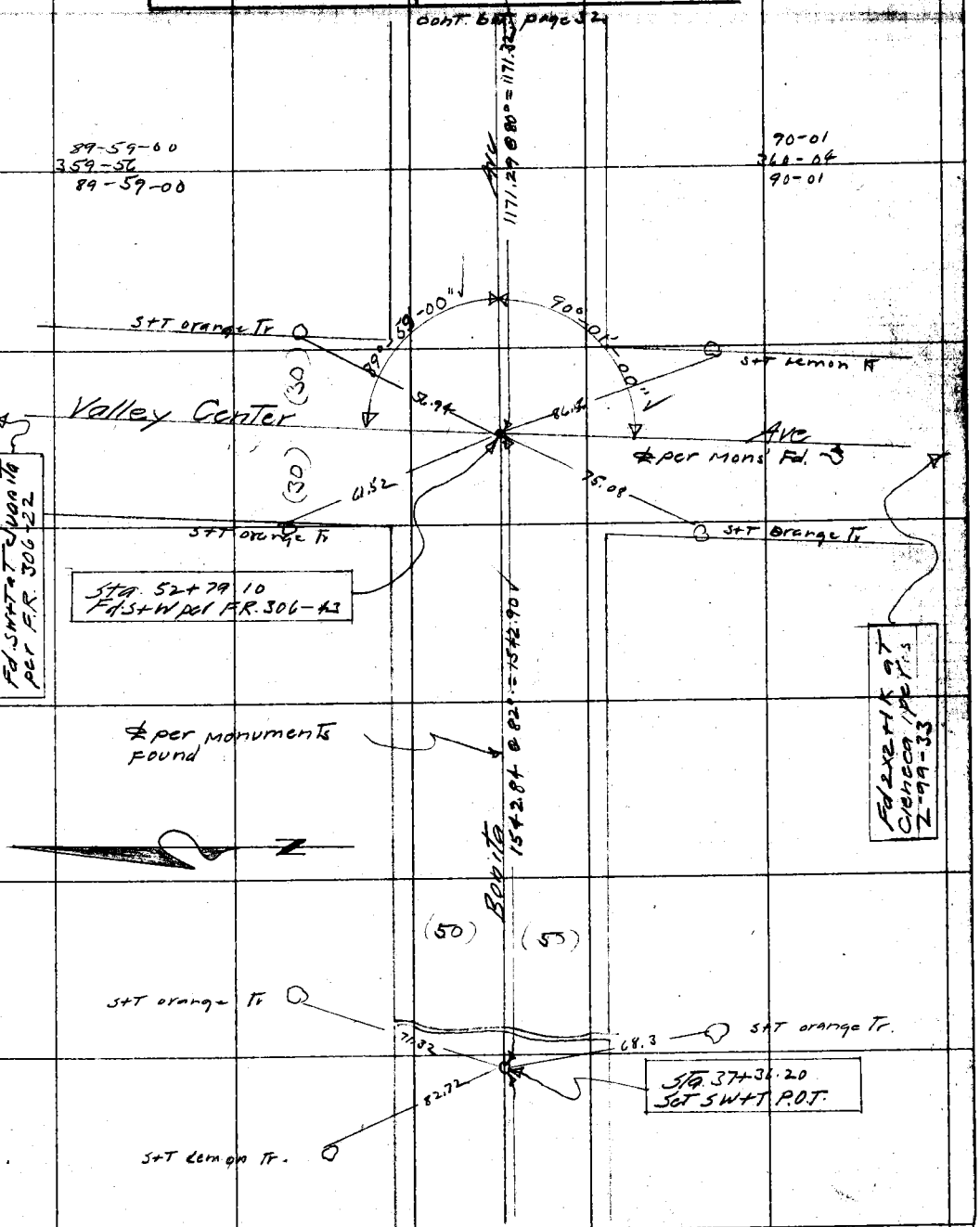

Cont. from top page 30

Notes: ANY ADDITIONS OR CHANGES ON THIS SHEET MUST BE MADE OR CIRCLED IN Red. WITH DATE AND NAME OF PERSON MAKING CHANGE.

Do not extend notes this side of this line

RETURN TO LOS ANGELES COUNTY SURVEYOR

F.B. 310 Pg. 32 LSH Chief Party Notes by LSH Date 3-20-28

Cont. bot. page 33

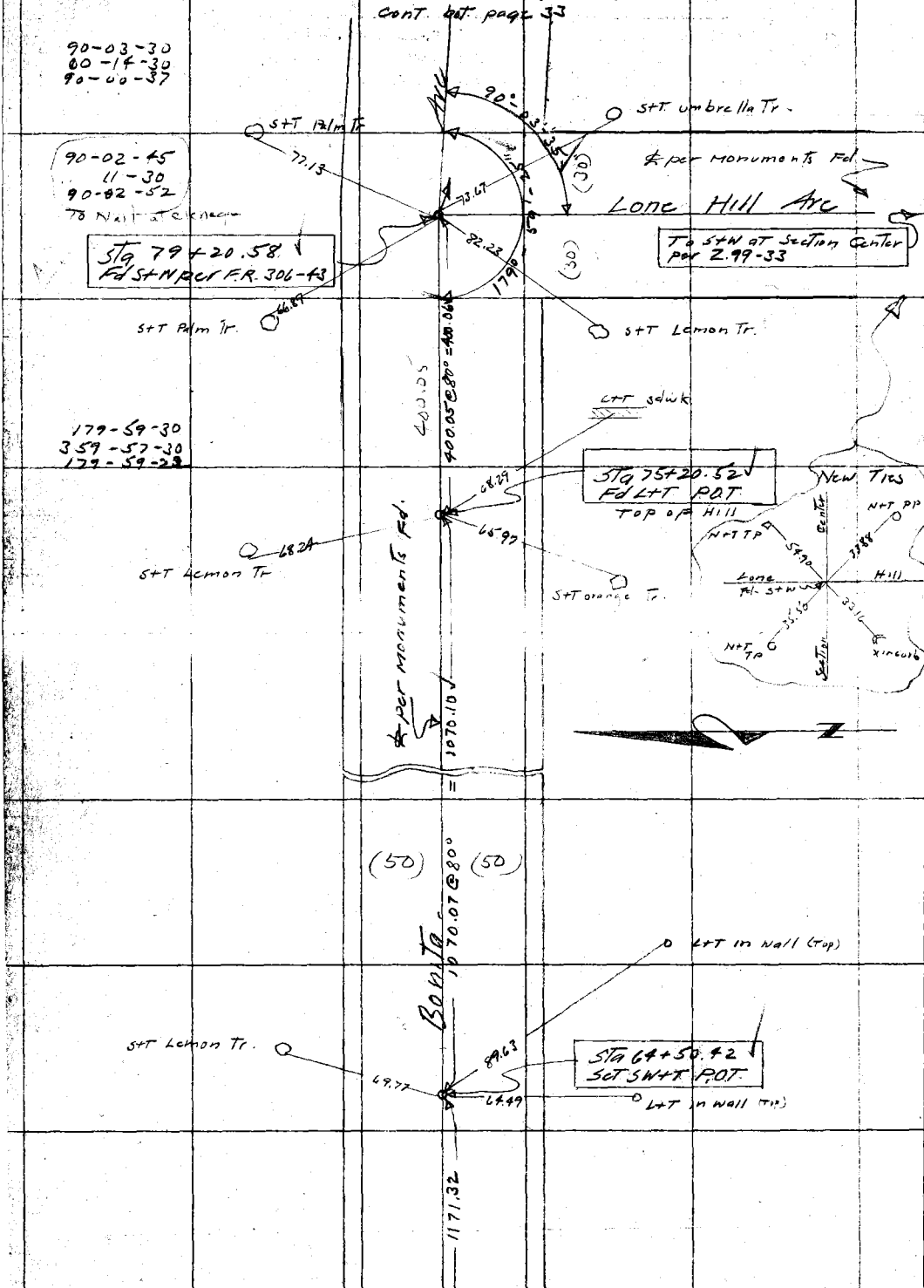

Cont. from Top page 31

RETURN TO
LOS ANGELES COUNTY SURVEYOR

Do not extend notes this side of this line

Note: ANY ADDITIONS OR CHANGES ON THIS SHEET MUST BE MADE OR CIRCLED IN Red. WITH DATE AND NAME OF PERSON MAKING CHANGE.

Date 4-2-28 Notes by LSH Chief Party LSH F. B. 310 PG. 33

Platted by R.R. Beebee	W. O. No. 4200 U. S. G. No.
Date April 1928	Location Arrow Highway
Map No. B-147-2	Surveyed by L.S. Hammond
Platting Ck'd by A. A. R.	Date Mar + Apr 1928
Date JUL 1928	Indexed

cont. bot. page 65

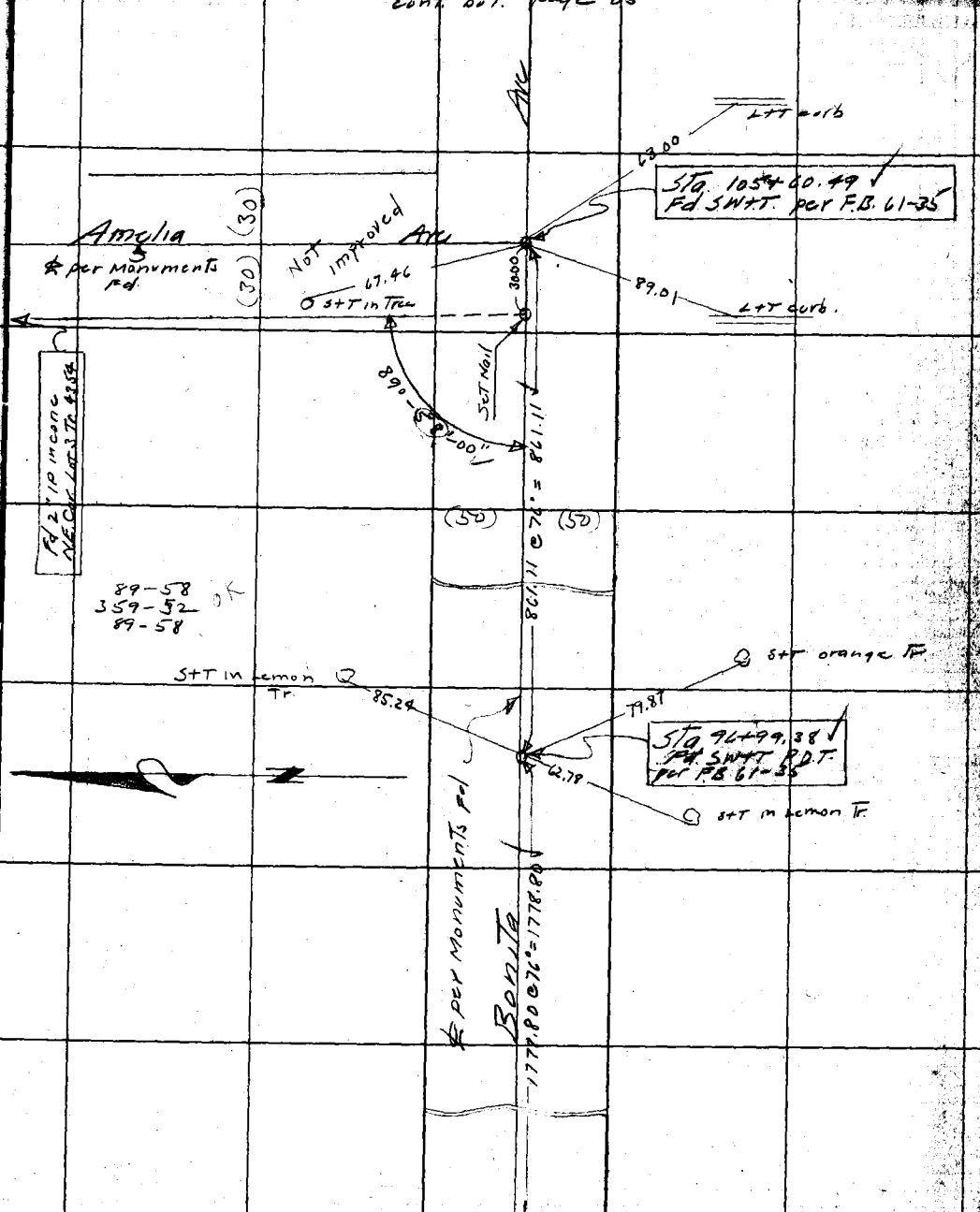

cont. from Top page 32

Note: ANY ADDITIONS OR CHANGES ON THIS SHEET MUST BE MADE OR CIRCLED IN Red. WITH DATE AND NAME OF PERSON MAKING CHANGE.

Do not extend notes this side of this line

RETURN TO LOS ANGELES COUNTY SURVEYOR

F.B. 310 PG. 34 Chief Party Notes by Date

RETURN TO

LOS ANGELES COUNTY SURVEYOR

Do not extend notes this side of this line

Note: ANY ADDITIONS OR CHANGES ON THIS SHEET MUST BE MADE OR CIRCLED IN Red. WITH DATE AND NAME OF PERSON MAKING CHANGE.

Date 4-3-28 Notes by LSH Chief Party LSH F. B. 310 PG. 35

Platted by R.B. Beebee	W. O. No. 4200 U. S. O. No.
Date April 1928	Location Arrow Highway
Map No. B-147-1	Surveyed by L S Hammond
Platting C'k'd by Wood	Date Mar + Apr. 1928
Date May 1928	Indexed

Notes: ANY ADDITIONS OR CHANGES ON THIS SHEET MUST BE MADE OR CIRCLED IN Red. WITH DATE AND NAME OF PERSON MAKING CHANGE.

Do not extend notes this side of this line

RETURN TO LOS ANGELES COUNTY SURVEYOR

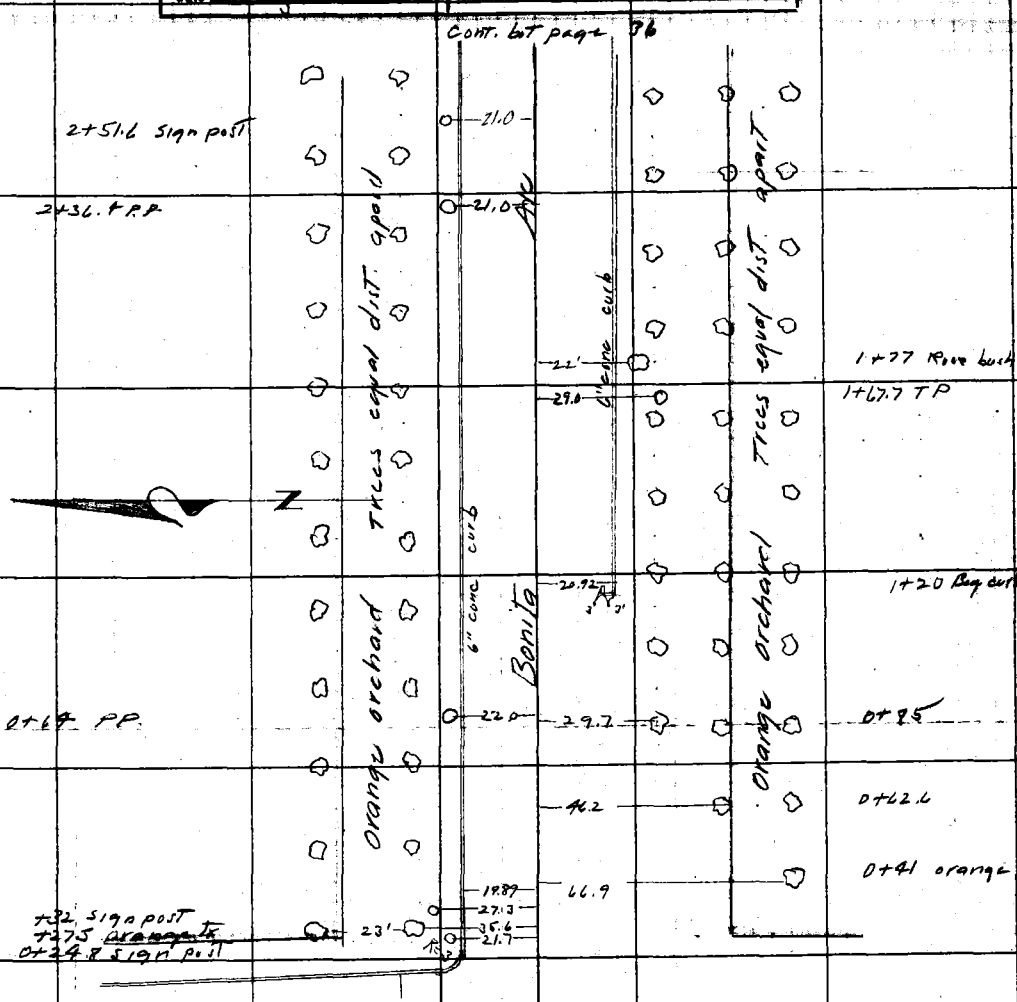

F.B. 310 PG. 36 LSH Chief Party Notes by LSH Date 4-3-28

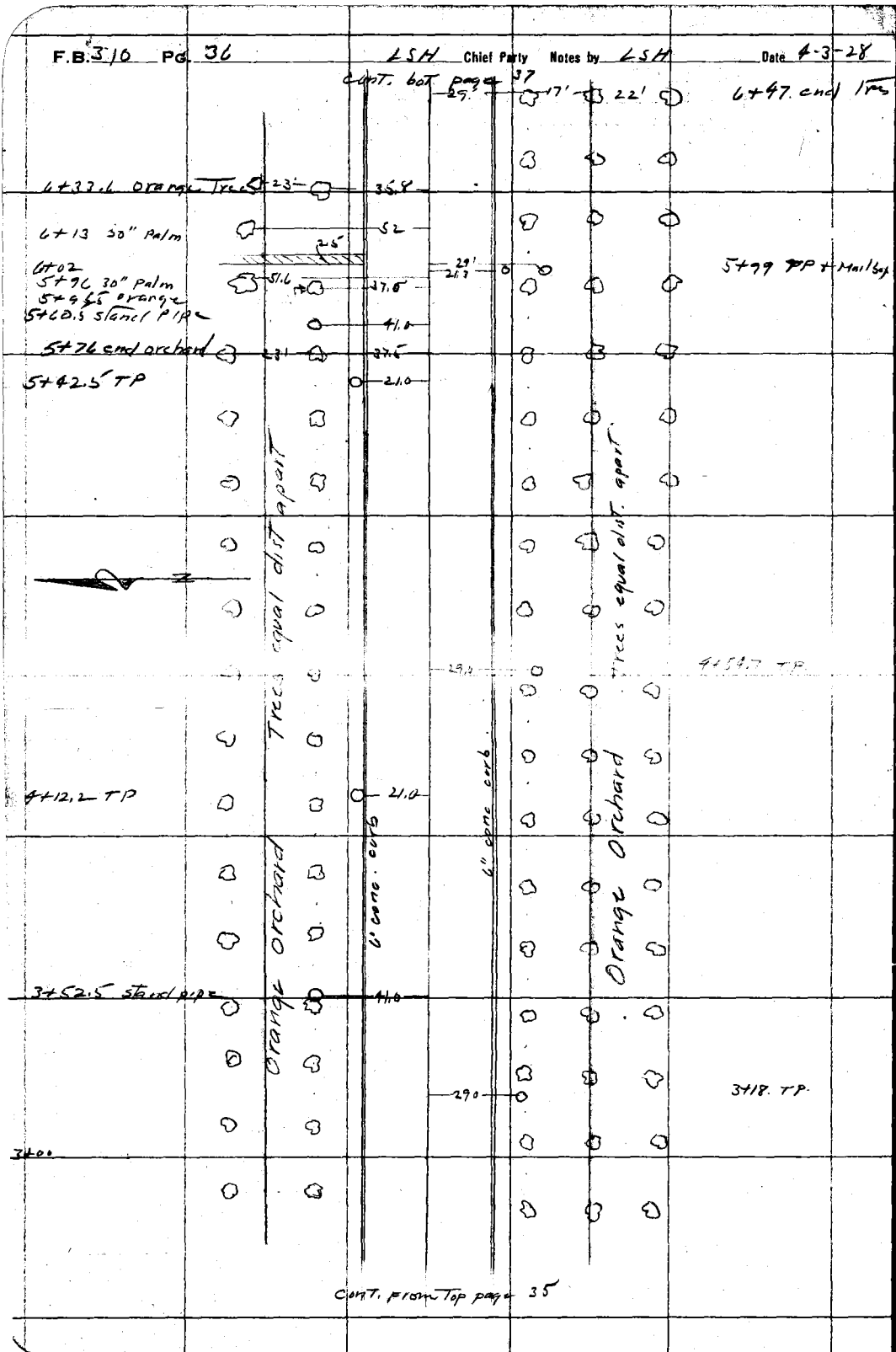

cont. from Top page 35

RETURN TO
LOS ANGELES COUNTY SURVEYOR
Do not extend notes this side of this line

Notes: ANY ADDITIONS OR CHANGES ON THIS SHEET MUST BE MADE OR CIRCLED IN Red. WITH DATE AND NAME OF PERSON MAKING CHANGE.

Date 4-3-28 Notes by LSH Chief Party LSH F. B 310 PG 37

Platted by R.R. Beebee	W. O. No. 4200 S. S. O. No.
Date April 1928	Location Arrow Highway
Map No. B-147-1	Surveyed by L.S. Hammond
Platting C'k'd by Wood	Date Mar & Apr. 1928
Date May 1928	Indexed

Cont. bot. page 38



Cont. From Top page 36

Note: ANY ADDITIONS OR CHANGES ON THIS SHEET MUST BE MADE OR CIRCLED IN Red. WITH DATE AND NAME OF PERSON MAKING CHANGE.

RETURN TO LOS ANGELES COUNTY SURVEYOR

Do not extend notes this side of this line

F.B. 310 PG. 38 LSH Chief Party Notes by LSH Date 4-3-28

Cont. bot. page 39

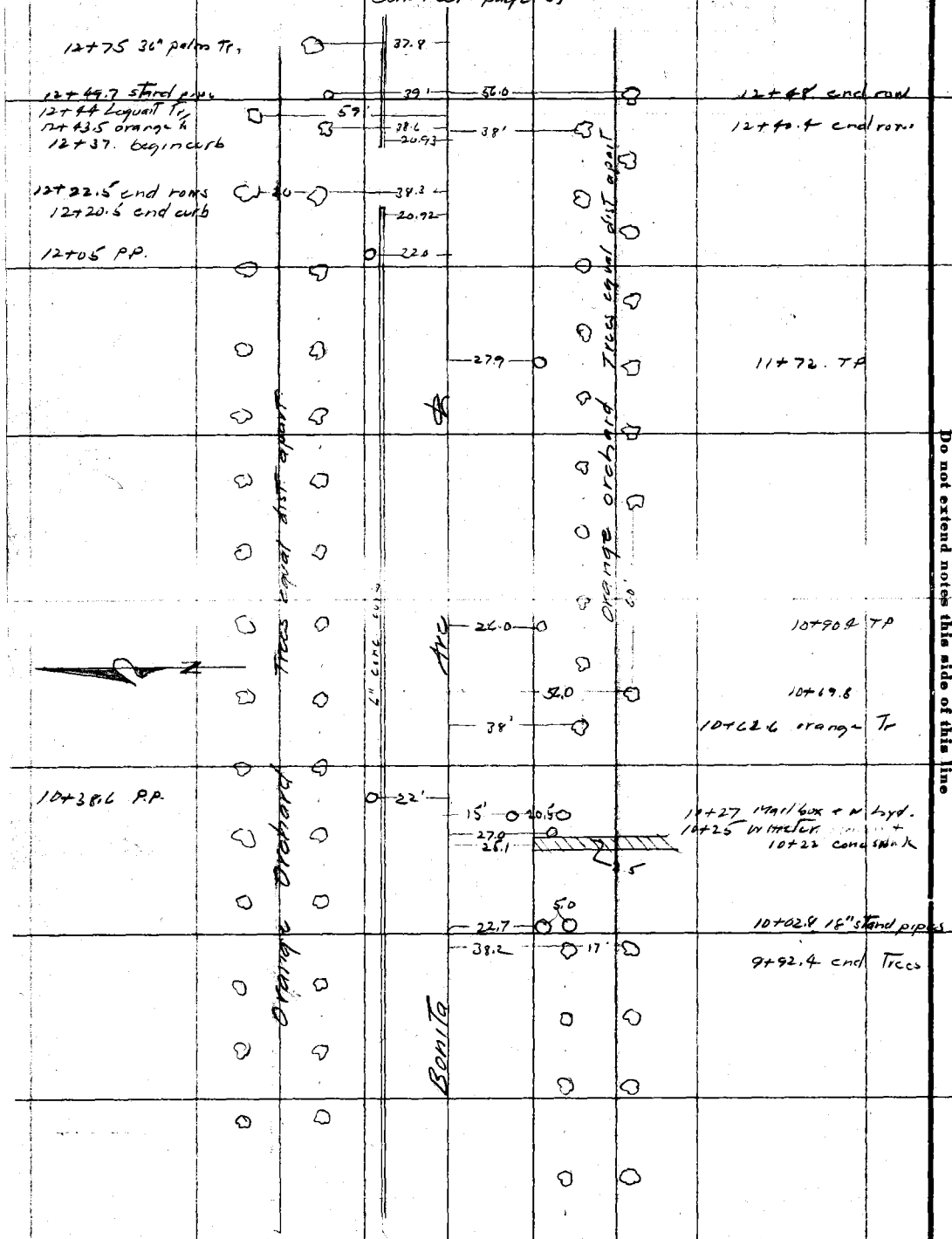

Cont. From Top page 37

RETURN TO
LOS ANGELES COUNTY SURVEYOR
Do not extend notes this side of this line

Note: ANY ADDITIONS OR CHANGES ON THIS SHEET MUST BE MADE OR CIRCLED IN Red. WITH DATE AND NAME OF PERSON MAKING CHANGE.

Date 4-5-28 Notes by LSH Chief Party LSH F. B. 310 PG. 39

Platted by R.R. Beebee	W. O. No. 4200 S. S. O. No.
Date April 1928	Location Arrow Highway
Map No. B-147-1	Surveyed by L S Hammond
Platting C'k'd by Wood	Date Mar + Apr 1928
Date May 1928	Indexed

Cont. bot. page 40

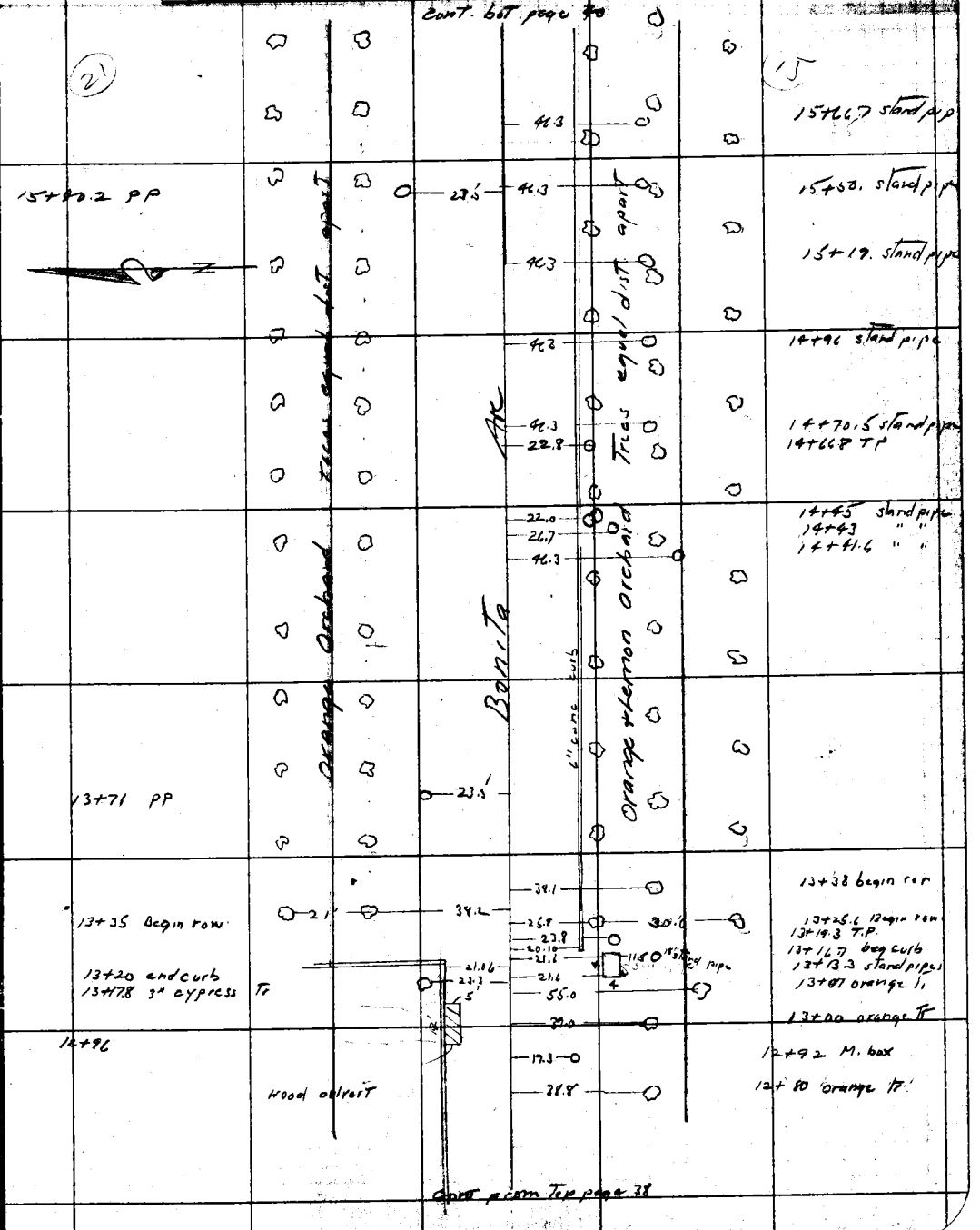

Cont. from Top page 38

Note: ANY ADDITIONS OR CHANGES ON THIS SHEET MUST BE MADE OR CIRCLED IN Red. WITH DATE AND NAME OF PERSON MAKING CHANGE.

RETURN TO LOS ANGELES COUNTY SURVEYOR

Do not extend notes this side of this line

F.B. 310 PG. 40 LSH Chief Party Notes by LSH Date 4-5-28

Cont. bot. page 41

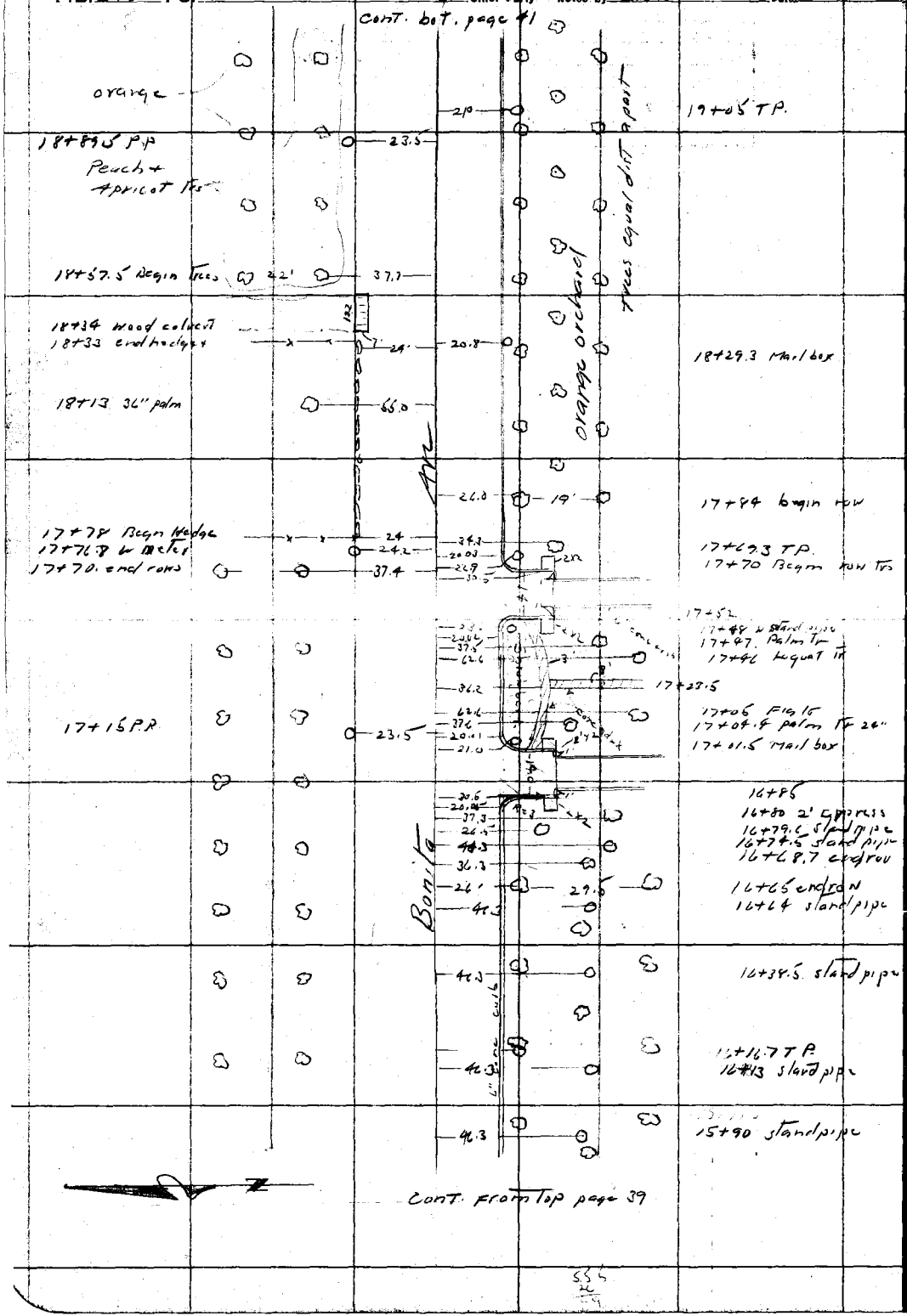

RETURN TO
LOS ANGELES COUNTY SURVEYOR
Do not extend notes this side of this line

Note: ANY ADDITIONS OR CHANGES ON THIS SHEET MUST BE MADE OR CIRCLED IN Red. WITH DATE AND NAME OF PERSON MAKING CHANGE.

Date 4-5-28 Notes by LSH Chief Party LSH F. B. 310 PG. 41

Plotted by R R Beebee	W. O. No. 4260 D. S. O. No.
Date April 1928	Location Arrow Highway
Map No. B-147	Surveyed by LS Hammond
Plotting C'k'd by Wood	Date Mar & Apr. 1928
Date May 1928	Indexed

Notes: ANY ADDITIONS OR CHANGES ON THIS SHEET MUST BE MADE OR CIRCLED IN Red. WITH DATE AND NAME OF PERSON MAKING CHANGE.

RETURN TO LOS ANGELES COUNTY SURVEYOR

Do not extend notes this side of this line

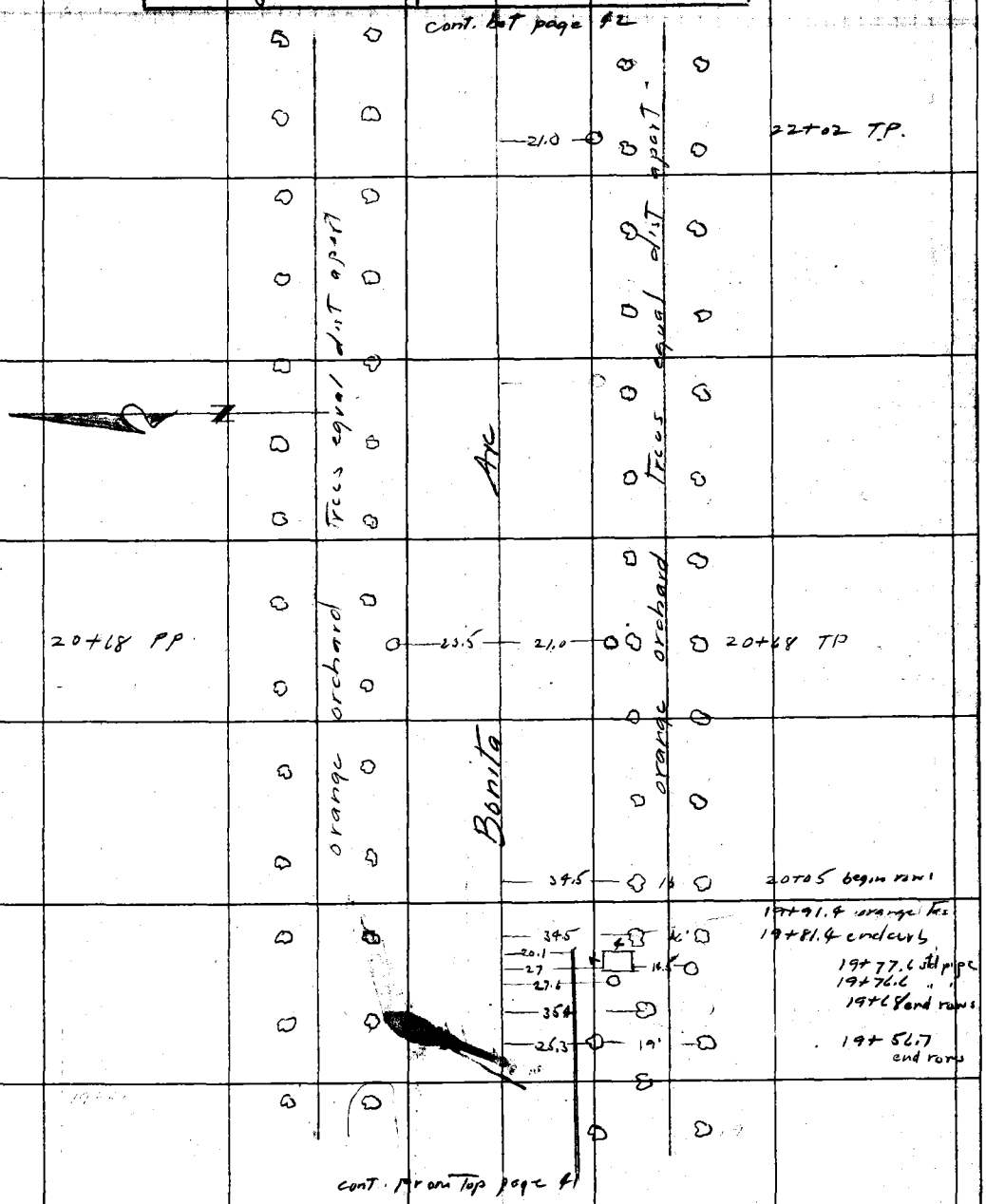

F.B. 310 PG. 41 A LSH Chief Party Notes by LSH Date 4-5-28

cont. bot. page 41



cont. from top page 40

26 39.53

RETURN TO
LOS ANGELES COUNTY SURVEYOR
Do not extend notes this side of this line

Notes: ANY ADDITIONS OR CHANGES ON THIS SHEET MUST BE MADE OR CIRCLED IN Red. WITH DATE AND NAME OF PERSON MAKING CHANGE.

Date 4-5-28 Notes by L S H Chief Party L S H F. B. 310 PG. 41B

Plotted by R R Beebee	W. O. No. 6200 B. & B. No.
Date April 1928	Location Arron Highway
Map No. B-147-	Surveyed by L S Hammond
Plotting C'k'd by Conrad	Date Mar & Apr 1928
Date May 1928	Indexed

Cont. L.T. page 4

Notes: ANY ADDITIONS OR CHANGES ON THIS SHEET MUST BE MADE OR CIRCLED IN Red. WITH DATE AND NAME OF PERSON MAKING CHANGE.

Do not extend notes this side of this line

RETURN TO LOS ANGELES COUNTY SURVEYOR

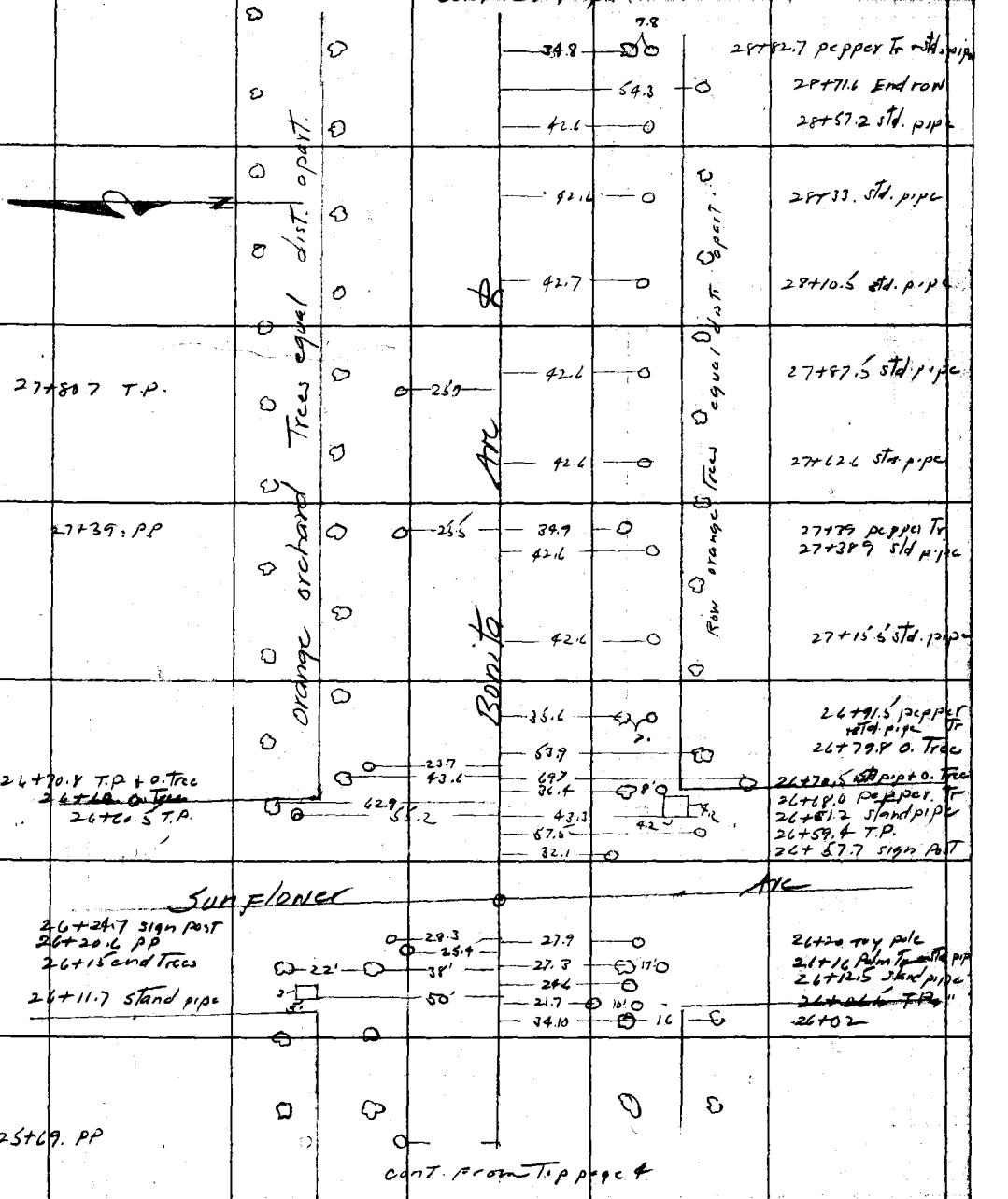

cont. from T.P page 4

F.B. 310 PG 42 LSH Chief Party Notes by LSH Date 4-5-24

Cont. bot page 43

32+52.6

26.6

32+28.10

29.1

35.7

32+41.4 pepper Tr

35.2

31+96.2 pepper Tr.

Trees equal dist apart.

Arc

34.8

31+45.1 pepper Tr.

equal dist apart.

31.4

30+97.5 pepper Tr

30+82.5 TP
30+82.0 PP

26.2

26.2

42.8

30+73.8 std pipe

Orange Orchard

Bonita

35.5

30+49.5 pepper Tr + std. pipe

Row orange Trees

42.8

30+24.7 std. pipe

35.8

7.0

30+02.7 24" pepper Tr + std pipe

42.8

29+77.2 std. pipe

29+64.4 std. pipe

44.1

54.6

7.8

34.9

29+66.2 begin row

29+53.2 pepper Tr + std pipe

29+49.5 TP

26.8

21.9

42.7

29+42.2 signal box

29+38.3 std. pipe

5.2

29+32.3 Palm Tr

29+12.0 PP

26.2

42.9

14.1

29+03. std. pipe + palm Tr.

Cont. from Top page 41

RETURN TO
LOS ANGELES COUNTY SURVEYOR

Do not extend notes this side of this line

Notes: ANY ADDITIONS OR CHANGES ON THIS SHEET MUST BE MADE OR CIRCLED IN Red. WITH DATE AND NAME OF PERSON MAKING CHANGE.

Date 4-8-28 Notes by LSH Chief Party LSH F. B. 310 PG. 43

Plotted by R. R. Becker	W. O. No. 4200 S. S. O. No.
Date April, 1928	Location Arrow Highway
Map No. B-147-1	Surveyed by LS Hammond
Plotting C'k'd by Wood	Date Mar & Apr. 1928
Date May 1928	Indexed

Cont. Lot. page 44



Cont. from top page 42

Note: ANY ADDITIONS OR CHANGES ON THIS SHEET MUST BE MADE OR CIRCLED IN Red. WITH DATE AND NAME OF PERSON MAKING CHANGE.

Do not extend notes this side of this line

RETURN TO LOS ANGELES COUNTY SURVEYOR

F.B. 310 Pg. 44 LSH Chief Party Notes by LSH Date 4-6-28

cont. bot. page 45

			33.9	39+57.1 Palm Tr
39+45.1 std pipe		43.1	35.7	39+44.7 std pipe
39+44.4 T.P.		27.4	34.3	39+33.8 pepper Tr
39+41.2 end row	23.6	43.1		
			43.7	39+20.1 std pipe
			35.3	39+08.2 pepper Tr.
				33+97.1 std pipe
			34.8	38+84.6 gum Tr
			43.9	38+77.5 std pipe
			34.2	38+61.4 pepper Tr
			43.9	38+49.5 std pipe
			34.2	38+37.0 18" ? Tree
38+22.8 TP.		27.3	43.9	38+26.1 std pipe
			34.3	38+13.2 Palm Tr
			34.5	37+89.3 pepper Tr.
			43.3	37+76.9 std pipe
37+68.1 T.P.		26.9	34.8	37+65.3 ? Tree
			43.3	37+54.4 std pipe
			34.6	37+40.9 palm Tr.
			43.3	37+30.3 std pipe
37+24.2 begin row	22.6	43.9		
			34.1	37+18.6 pepper Tr.
			43.3	37+76. std pipe
34+98 Mail box		25.6	34.1	36+94.0 18" ? Tree
36+87.7 end rows	23.5	42.8	43.8	36+81.5 std pipe
			50.3	36+82.7 begin row
			50.0	36+70. Begin row Tr
			33.9	36+69. Palm Tr
			43.6	36+59.3 std pipe
			40.2	36+57.5 std pipe
36+54.7 T.P.		27.2	48	36+46.4 pepper Tr & end row
			34	
			33.6	36+22.4 pepper Tr
			33.9	35+99.1 pepper Tr.

Orange orchard trees equal dist apart

Arc

Bonita

Row orange trees equal dist apart

Lemons

lemons

10.0

cont from Top page 43

RETURN TO
LOS ANGELES COUNTY SURVEYOR

Do not extend notes this side of this line

Note: ANY ADDITIONS OR CHANGES ON THIS SHEET MUST BE MADE OR CIRCLED IN Red. WITH DATE AND NAME OF PERSON MAKING CHANGE.

Date 4-6-28 Notes by LSH Chief Party LSH F. B. 310 PG. 45

Plotted by R.A. Beebee	W. O. No. [illegible]
Date April 1928	Location Arrow Highway
Map No. B-147-1	Surveyed by L.S. Hammond
Plotting C'k'd by Wood	Date Mar & Apr. 1928
Date May 1928	Indexed

Note: ANY ADDITIONS OR CHANGES ON THIS SHEET MUST BE MADE OR CIRCLED IN Red. WITH DATE AND NAME OF PERSON MAKING CHANGE.

RETURN TO LOS ANGELES COUNTY SURVEYOR

Do not extend notes this side of this line

Cont. Lot page 46

42+83.5 Hedge — 27.3 — 44.0 — 42+80 std. pipe
42+79.1 end row
42+66.6 pine Tr
42+83.2 TP + Mail box — 27.7 — 27.7 — 35.1 — 43.9 — 42+55.9 std pipe
42+51.5 Hedge
42+46.6 W Mtn — 28.2 — 38' — 35.8 — 42+43.6 pepper Tr
42+31.6 Hyd.
42+30.6 std pipe
42+25 — 59.9 — 38.1 — 43.9
42+09 std pipe — 38.9
42+02 — 23.0 — 37.9 — 35.8 — 38.1 — 42+20.4 pepper Tr.
42+08.4 std pipe
37.3 — 42+00.00 hydrant
34.4 — 41+97.10 Pine Tr
41+83.30 std pipe
34.70 — 41+71.80 Palm Tr.
41+60.20 at pipe
34.30 — 41+48.40 pep. Tr
41+37.3 std pipe
34.60 — 41+25.5 pine Tr
41+13.4 std pipe
41+07.8 TP — 27.20 — 27.20 — 34.40 — 41+02 Palm Tr
41+02 PP
44.0 — 40+88.4 std. pipe
34.1 — 40+76.2 pepper Tr
44.0 — 40+62.9 std pipe
33.1 — 40+53.5 pir Tr.
44.0 — 40+43.2 std pipe
34.4 — 40+29.6 Palm Tr.
44.0 — 40+20.7 std pipe
33.6 — 40+05 pepper Tr
43.9 — 39+92.7 std pipe
27.4 — 43.9 — 39+71.2 std pipe
39+68.2 TP
39+67 std pipe
39+65 D begin row — 22.8 — 37.7

Orange orchard Trees equal dist. apart

Bonita Ave

Row orange Tree equal dist. apart

Cont. From Top page 44

F.B. 310 PG 46 LSH Chief Party Notes by LSH Date 4-6-28

cont. bot page 47

44+22.1 RON Arcadia + gate post — 20' — 20.8 — 43.2 — 46+33.4 std pipe

2'x2' — 43.1 — 46+30.7 std pipe

41.8 — 35.9 — 46+22 30" Fir Tr

46+19.0 std pipe — 25.5 — 37.1 — Conc. reservoir 46+16 W.M.

36.2

46+01 end rows — 22.3 — 38.1 — 41.5 — 46+01 pepper Tr — 45+94.6 Fence

44.0 — 45+90.3 std pipe

51.0 — 45+90. end rows

44.0 — 45+73.8 std pipe

45+56.2 TP — 27.5 — 34.4 — 45+54.2 pepper Tr.

44.0 — 45+44.7 std pipe

33.9 — 45+28.9 pepper Tr

43.9 — 45+17.8 std pipe

43.9 — 44+96.6 std pipe

44+81.60 Tel pole — 27.8

43.9 — 44+70.7 std pipe

34.7 — 44+58.8 30" pepper Tr

44+45.10 begin row — 22.8 — 38.1 — 44.0 — 44+45.8 std pipe

34.3 — 44+35 18" gum Tr

44+33.20 Mail box — 26.1

44+29. orange Tr — 49.3 — 43.9 — 44+23.1 std pipe

44+01 end row — 22.1 — 37.8

43+98.7 TP — 26.7 — 33.6 — 44+05 TP

44.0 — 44+00. std pipe

33.9 — 43+86.5 pepper Tr.

44. — 43+76.5 std pipe

33.9 — 43+74.1 48" gum Tr

43.9 — 43+49.4 std pipe

43+27 std pipe

43.5 — 43+26.3 begin row + std pipe

34.3 — 43+13.8 Fir Tr

36.6 — 43+11 Hyd

43+02.2 P.P. — 27.4 — 34.9 — 43+05 N. Meter

42+98. begin row — 35.2 — 42+98 Fir Tr.

22.5 — 37.5 — 37.3 — 42+95 Hyd.

orange orchard trees equal dist apart

Ave

Bonita

Tr's equal dist

row orange Tr's

cont. from Top page 45

RETURN TO LOS ANGELES COUNTY SURVEYOR

Do not extend notes this side of this line

Notes: ANY ADDITIONS OR CHANGES ON THIS SHEET MUST BE MADE OR CIRCLED IN Red. WITH DATE AND NAME OF PERSON MAKING CHANGE.

Date 4-6-28 Notes by LSH Chief Party LSH F. Bk. 310 Pg. 47

Platted by R.R. Beebee	W. O. No. [illegible] E. S. O. No.
Date April 1928	Location Arrow Highway
Map No. B-147	Surveyed by L S Hammond
Platting C'k'd by Wood	Date Mar + Apr 1928
Date May 1928	Indexed

cont. bot. page 47

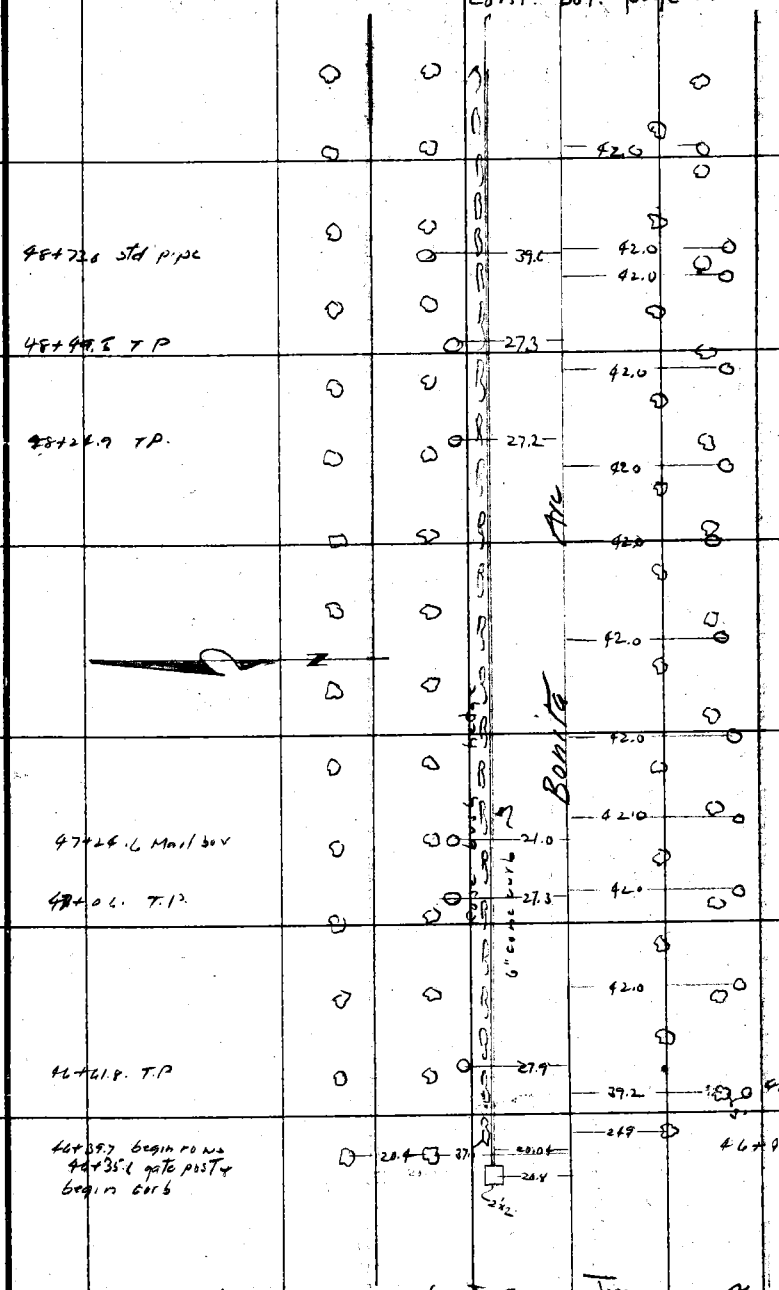

cont from Top page 46

Note: ANY ADDITIONS OR CHANGES ON THIS SHEET MUST BE MADE OR CIRCLED IN Red. WITH DATE AND NAME OF PERSON MAKING CHANGE.

RETURN TO LOS ANGELES COUNTY SURVEYOR

Do not extend notes this side of this line

F.B. 310 PG. 48 LSH Chief Party Notes by LSH Date 4-9-28

cont bot page 49

52+65.8 sign post
52+61.0 curb + post
52+58.6 end row
52+52.2 post
52+50.7 end curb
52+50 post
52+40.8 end row

38.4
44.4
30.8
57.8
33.0
36.8
43.0
26.6
37.7
20.02
25.2
42.0
40.9
42.0
42.0
26.0
42.0
27.0
38.5
42.0
42.0
42.0
42.0
26.4
42.0
42.0
26.8
42.0
42.0
42.0

52+61 24" Pipe
52+53.2 std pipe
52+46.2 end row
52+30.50 std pipe
52+30 end row
52+11.2 std pipe
51+83.2 std pipe
51+59.4 std pipe
51+38.0 std pipe
51+15.7 std pipe
50+90.3 std pipe
50+65.1 std pipe
50+42.2 std pipe
50+16.4 std pipe
49+92.9 std pipe
49+69.7 std pipe
49+46.5 std pipe
49+33.5
49+20.5 std pipe

51+63.1 T.P.
51+46.9 T.P.
51+34.0 std pipe
50+28.8 T.P.
49+78.9 T.P.
49+18.9

Trees equal dist. apart
orange orchard
Bonita Ave
Trees equal dist apart
orange orchard
6" conc curb
Curb line
conc box

Cont From Top page 47

RETURN TO
LOS ANGELES COUNTY SURVEYOR
Do not extend notes this side of this line

Note: ANY ADDITIONS OR CHANGES ON THIS SHEET MUST BE MADE OR CIRCLED IN Red. WITH DATE AND NAME OF PERSON MAKING CHANGE.

Date 4-9-28 Notes by LSH Chief Party LSH F. B. 310 PG. 49

Platted by RRBeebee	W. O. No. [illegible] B. & O. No.
Date May 1928	Location Arrow Highway
Map No. B-147-2	Surveyed by LSHammond
Platting C'k'd by Wood	Date Mar & Apr 1928
Date May 1928	Indexed

Cont. bit page 50

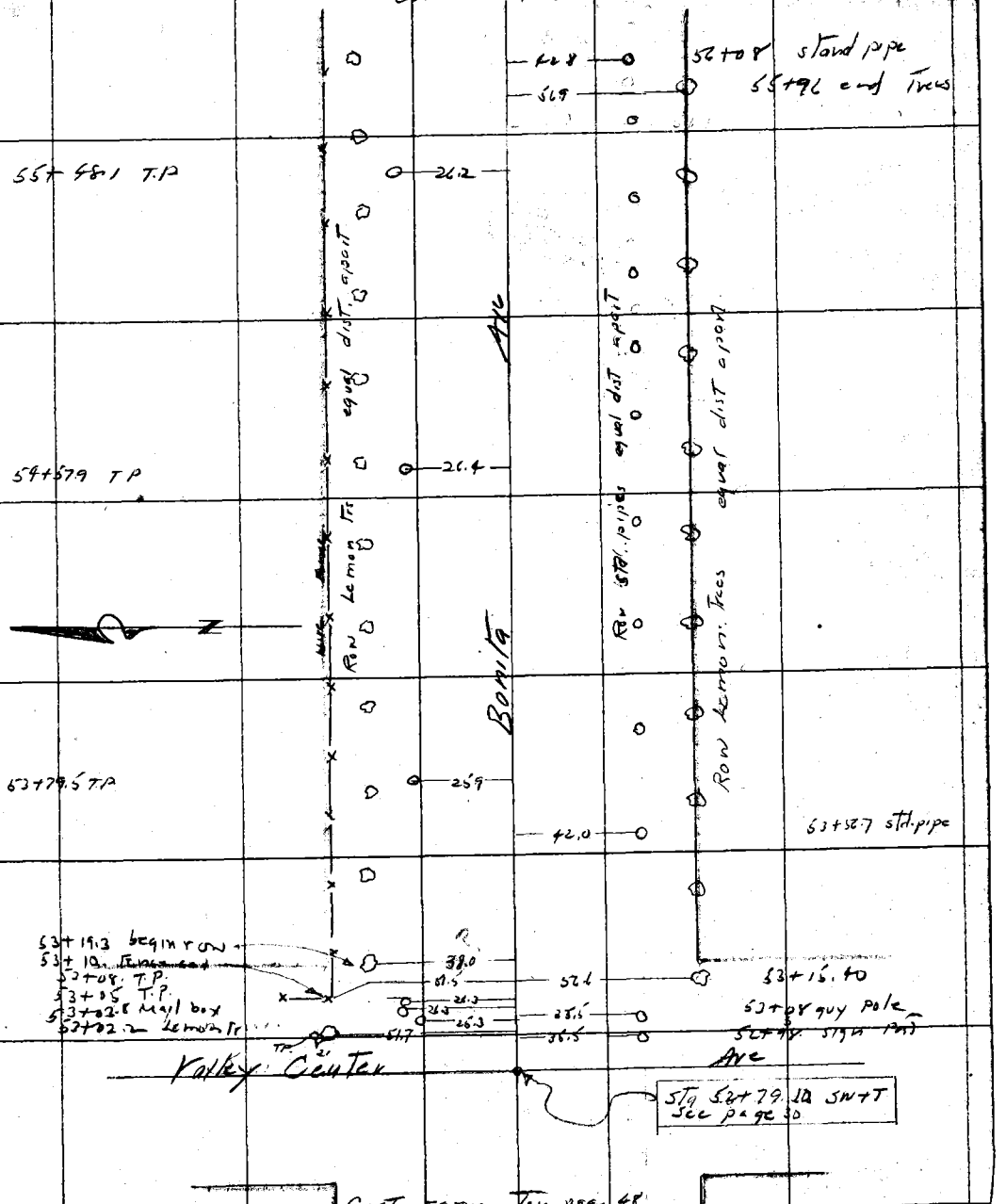

Cont. from Top page 48

Notes ANY ADDITIONS OR CHANGES ON THIS SHEET MUST BE MADE OR CIRCLED IN Red. WITH DATE AND NAME OF PERSON MAKING CHANGE.

RETURN TO LOS ANGELES COUNTY SURVEYOR

Do not extend notes this side of this line

F.B. 310 PG. 50 LSH Chief Party Notes by LSH Date 4-9-27

cont. bot. page 51



Cont From Top page 49

RETURN TO
LOS ANGELES COUNTY SURVEYOR
Do not extend notes this side of this line

Note: ANY ADDITIONS OR CHANGES ON THIS SHEET MUST BE MADE OR CIRCLED IN Red. WITH DATE AND NAME OF PERSON MAKING CHANGE.

Date 4-9-28 Notes by LSH Chief Party LSH F. B. 310 PG. 51

Plotted by R.R. Beebee	W. O. No. 4200 S. O. No.
Date Apr & May 1928	Location Arrow Highway
Map No. B-147-2	Surveyed by LS Hammond
Platting C'k'd by Wood	Date Mar & Apr 1928
Date May 1928	Indexed

Note: ANY ADDITIONS OR CHANGES ON THIS SHEET MUST BE MADE OR CIRCLED IN Red. WITH DATE AND NAME OF PERSON MAKING CHANGE.

RETURN TO LOS ANGELES COUNTY SURVEYOR

Do not extend notes this side of this line

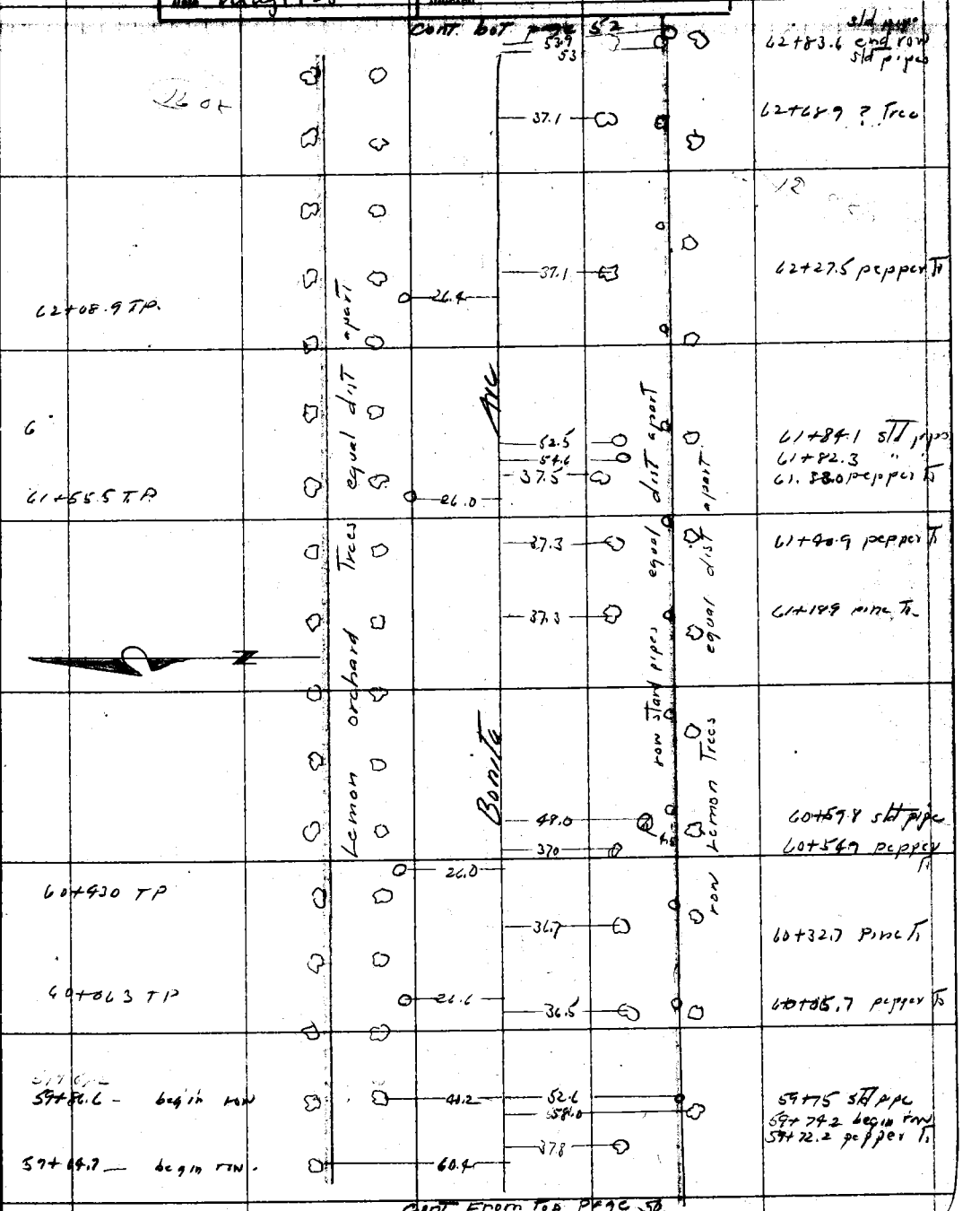

F.B. 310 PG. 52 LSH Chief Party Notes by LSH Date 4-9-28

cont. bot. page 53

66+93.4 Lemon Tr

66+77.9 "

66+22.3 "

38.9 — 66+57.2 begin row

66+47.0 "

66+33.3 "

27.7 — 25.0 — 66+37.9 begin rows

17.7 — 38.0

66+17.3 begin rows — 37.9 — 39.6 — 66+15 Acacia Tr

65+93 std pipe — 40.7

65+92.5 TP — 27.0 — 36.5 — 3x3 — 65+90.2 pepper Tr

65+87.0 end rows — 40.7 — 36.4 — 65+87.1 end wall

38.0

41.5

41.6 — 65+79.2 w. Meters

65+39. T.P. — 26.4 — 38'

35.9 — 3x3

14.9

35.9 — 3x3 — 65+12.9 cor post

65+06.6 pine Tr

38.0

36.9

36.2 — 64+94.2 mail box

1½ stone wall

37.1

38.0

36.0 — 3x3 — 64+53.5 pine Tr.

64+51.4 stone post

64+34.8 T.P. — 26.4 — 39.4 — 64+25.9 Acacia Tr

57.8 — 64+23.8 end row

37.5 — 63+99.2 pepper Tr

63+75.8 TP. — 26.9

37.6 — 63+57.3 pepper Tr

38.4 — 63+12.5 pepper Tr

60.6 — 63+10.3 std pipe

62+94.8 T.P. — 26.0 — 37.2 — 62+91.8 pine Tr

cont from top 51

Lemon orchard trees equal dist

Bonita

MC

RETURN TO

LOS ANGELES COUNTY SURVEYOR

Do not extend notes this side of this line

Note: ANY ADDITIONS OR CHANGES ON THIS SHEET MUST BE MADE OR CIRCLED IN Red. WITH DATE AND NAME OF PERSON MAKING CHANGE.

Date 4-10-28 Notes by LSH Chief Party LSH F. B. 310 Pg. 53

Platted by R.R. Beebee	W. O. No. 4200 S. O. O. No.
Date Apr & May 1928	Location Arrow Highway
Map No. B-147-2	Surveyed by L S Hammond
Platting C'k'd by Wood	Date Mar & Apr 1928
Date May 1928	Indexed

cont bot page 54



cont from top page 52

Note: ANY ADDITIONS OR CHANGES ON THIS SHEET MUST BE MADE OR CIRCLED IN Red. WITH DATE AND NAME OF PERSON MAKING CHANGE.

RETURN TO LOS ANGELES COUNTY SURVEYOR

Do not extend notes this side of this line

F.B. 310 PG. 54 LSH Chief Party Notes by LSH Date 4-10-28



cont. from Top page 53

RETURN TO

LOS ANGELES COUNTY SURVEYOR

Do not extend notes this side of this line

Note: ANY ADDITIONS OR CHANGES ON THIS SHEET MUST BE MADE OR CIRCLED IN Red. WITH DATE AND NAME OF PERSON MAKING CHANGE.

Date 4-10-28 Notes by L S H Chief Party L S H F. B. 310 Pg. 55

Plotted by R R Beeber	W. O. No. 6200 L. S. O. No.
Date May 1928	Location Arrow Highway
Map No. B-147-2	Surveyed by L S Hammond
Plotting C'k'd by Wood	Date Mar & Apr 1928
Date May 1928	Indexed

cont bot page 56

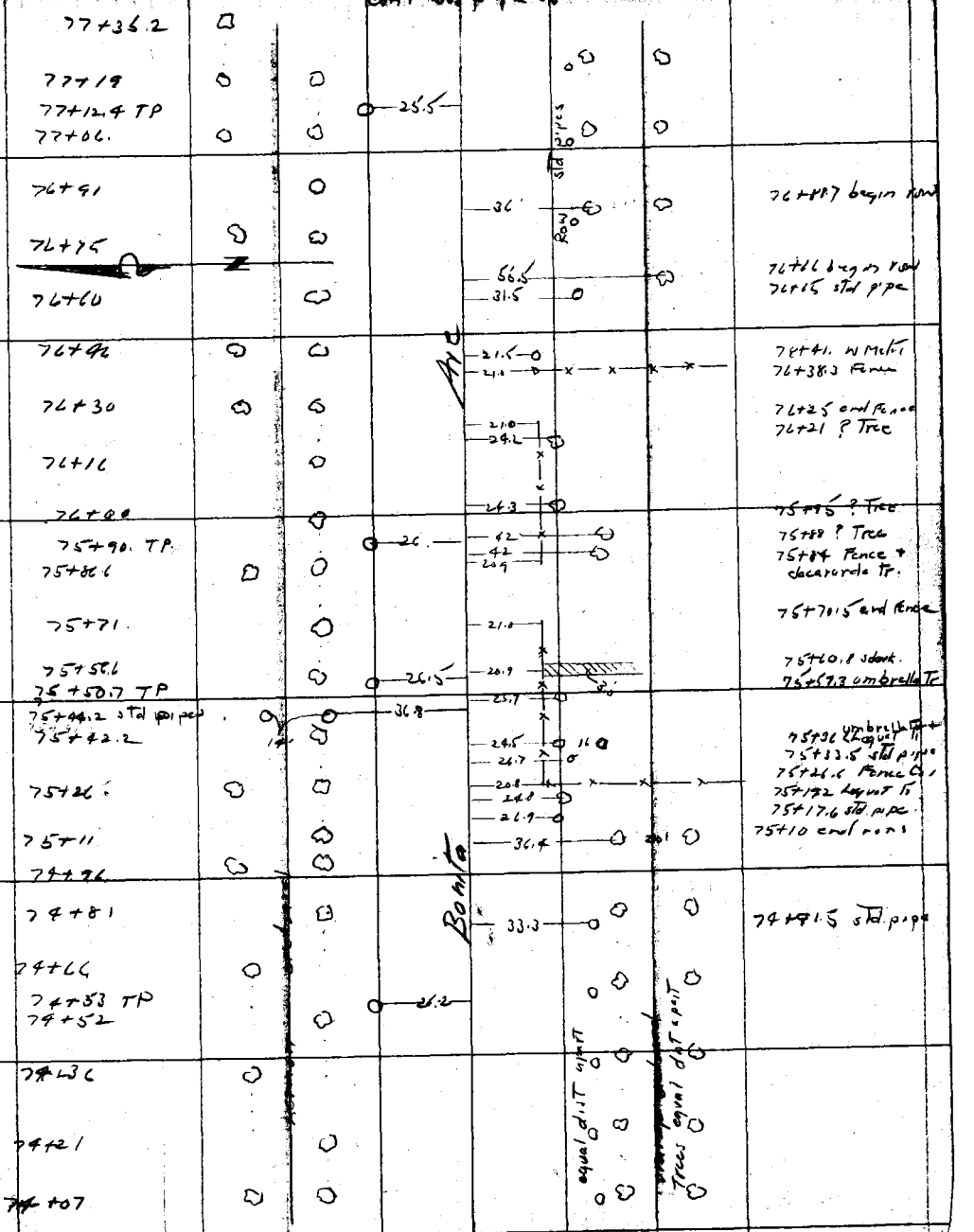

cont from Tip page 54

Notes: ANY ADDITIONS OR CHANGES ON THIS SHEET MUST BE MADE OR CIRCLED IN Red. WITH DATE AND NAME OF PERSON MAKING CHANGE.

RETURN TO LOS ANGELES COUNTY SURVEYOR

Do not extend notes this side of this line

F.B. 310 Pg. 56 LSH Chief Party Notes by LSH Date 4-10-28

cont. bot page 57

80+48.6 25.2 38.7 80+45 Lemon Tr.
80+47 38.2
80+44 25.2 26.3
38.7 80+29 Palm Tr + begin Hedge
26.3 80+24.7 gum Tr.
49.8 80+21.4 orange Tr
38.7 80+13.6 Apple Tr.
80+09 Mail box
80+06 62.1 25.4
38.5 80+00 pine Tr

79+86.1 Palm Tr. 43.8 38.7 79+86.1 Palm Tr
39.3 79+67.0 Pine Tr.
79+54.6 Fir Tr 42.6 37.8 79+55.5 Pine Tr.
37.8 79+44.3 Palm Tr
42.9 79+41.9 sign post

Sta 79+20.58 S+W see page 32

Lone Hill Ave

79+23.9 sign post 36.7
79+19.5 Fir Tr 20.4 79+04 Sign post
24.7
78+97.4 TP 39.9 35.4 21.0 78+88.5 end row
78+90 Palm Tr
78+87.0 end row 56.0
78+79.9 TP 25.5
78+72.1 end row 39.9
78+54.8

78+41.2
78+26.9 31.7 78+28.2 std pipe
78+11.5

77+98.0
77+81.3
77+62.3
31.2 77+49 double std pipe
77+52.6
77+43.4 TP 25.3

Lemon orchard
Bonita
Row std pipes
Lemon orchard

cont. from Top page 55

RETURN TO
LOS ANGELES COUNTY SURVEYOR
Do not extend notes this side of this line

Note: ANY ADDITIONS OR CHANGES ON THIS SHEET MUST BE MADE OR CIRCLED IN Red. WITH DATE AND NAME OF PERSON MAKING CHANGE.

Date 4-10-28 Notes by LSH Chief Party LSH F. B. 310 PG. 57

Plotted by R.R. Beebee	W. O. No. 4244 S. O. No.
Date May 1928	Location Arrow Highway
Map No. B-147-8	Surveyed by L S Hammond
Plotting C'k'd by Wood	Date Mar + Apr 1928
Date May 1928	Indexed

1m

cont. bot. page 58

83+79.6 — 20' — 38.2 — 58.8 — 83+90 end hedge
83+86.6 Walnut Tr.
26'
38.5 — 83+75.9 Palm Tr
83+59
38.9 — 83+53.4 Lemon T
83+37.8
38.6 — 83+32 Palm Tr
83+21 TP
83+18.6 — 25.2
38.6 — 83+11.5 Lemon Tr
51.5 — 83+02 end row
82+75 — 38.5 — 82+90 Palm Tr
82+75.5
82+55 — 38.5 — 82+51 Lemon Tr
82+33 Lr
82+24 TP — 25.2 — 82+20 Lemon
82+12.3
81+93
81+89 TP — 25.2 — 38.6 — 81+88.7 Lemon Tr
81+72
38.5 — 81+56.8 Lemon Tr
81+51.6
81+31
38.5 — 81+17.5 Palm Tr
81+08.6
38.5 — 80+95 Lemon Tr
80+88.6
38.5 — 80+73.5 Palm Tr

Arc
Bonita
orchard
Lemon
cypress hedge
Row orange trees
equal dist apart

cont. From top page 56

Notes: ANY ADDITIONS OR CHANGES ON THIS SHEET MUST BE MADE OR CIRCLED IN Red. WITH DATE AND NAME OF PERSON MAKING CHANGE.

Do not extend notes this side of this line

RETURN TO LOS ANGELES COUNTY SURVEYOR

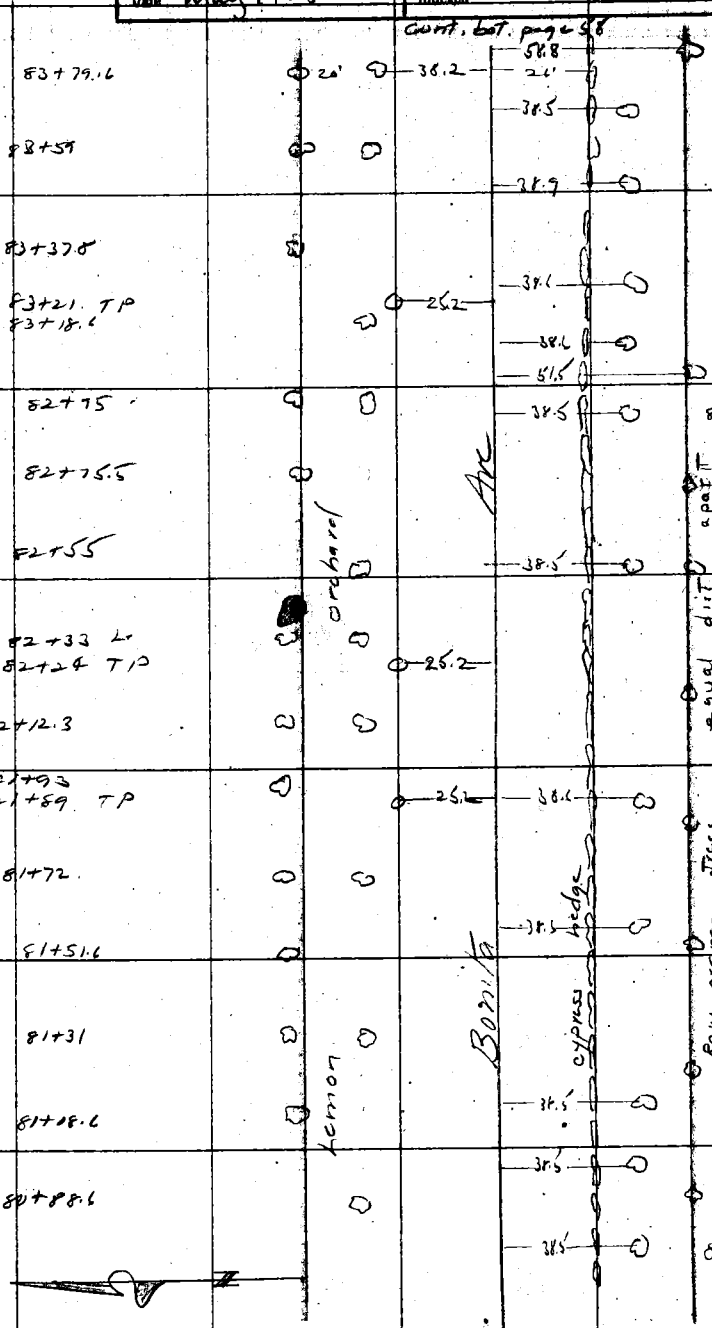

F.B. 310 PG. 58 LSH Chief Party Notes by LSH Date 4-10-28

cont bot. page 59

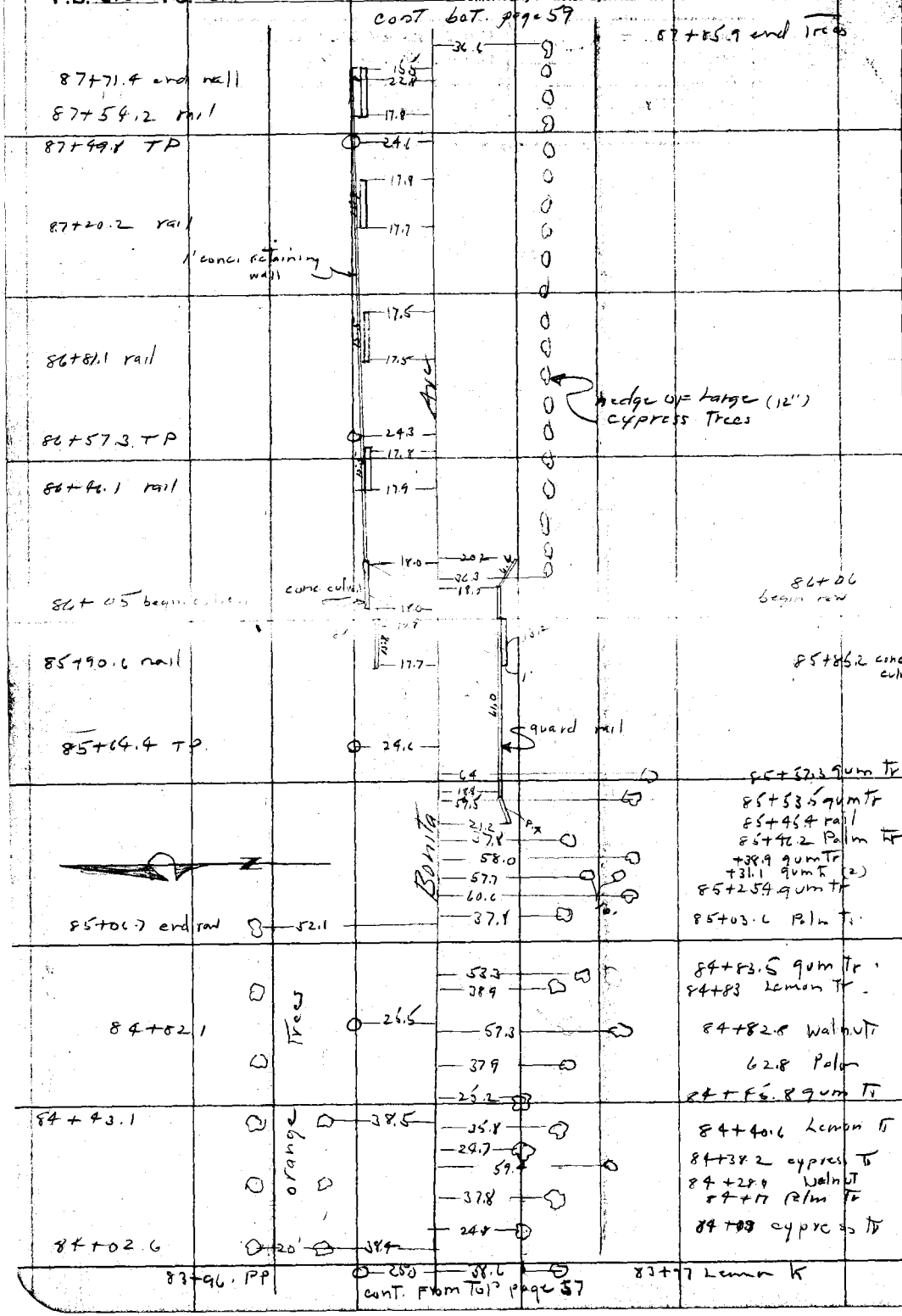

cont. From Top page 57

RETURN TO
LOS ANGELES COUNTY SURVEYOR
Do not extend notes this side of this line

Note: ANY ADDITIONS OR CHANGES ON THIS SHEET MUST BE MADE OR CIRCLED IN Red. WITH DATE AND NAME OF PERSON MAKING CHANGE.

Date 4-11-28 Notes by LSH Chief Party LSH F. B. 310 Pg. 59

Plotted by B.B. Becker	W. O. No. 6200 C. S. O. No.
Date May 1928	Location Arrow Highway
Map No. B-147-E	Surveyed by L S Hammond
Plotted C'k'd by Wood	Date Mar & Apr. 1928
Date May 1928	Indexed

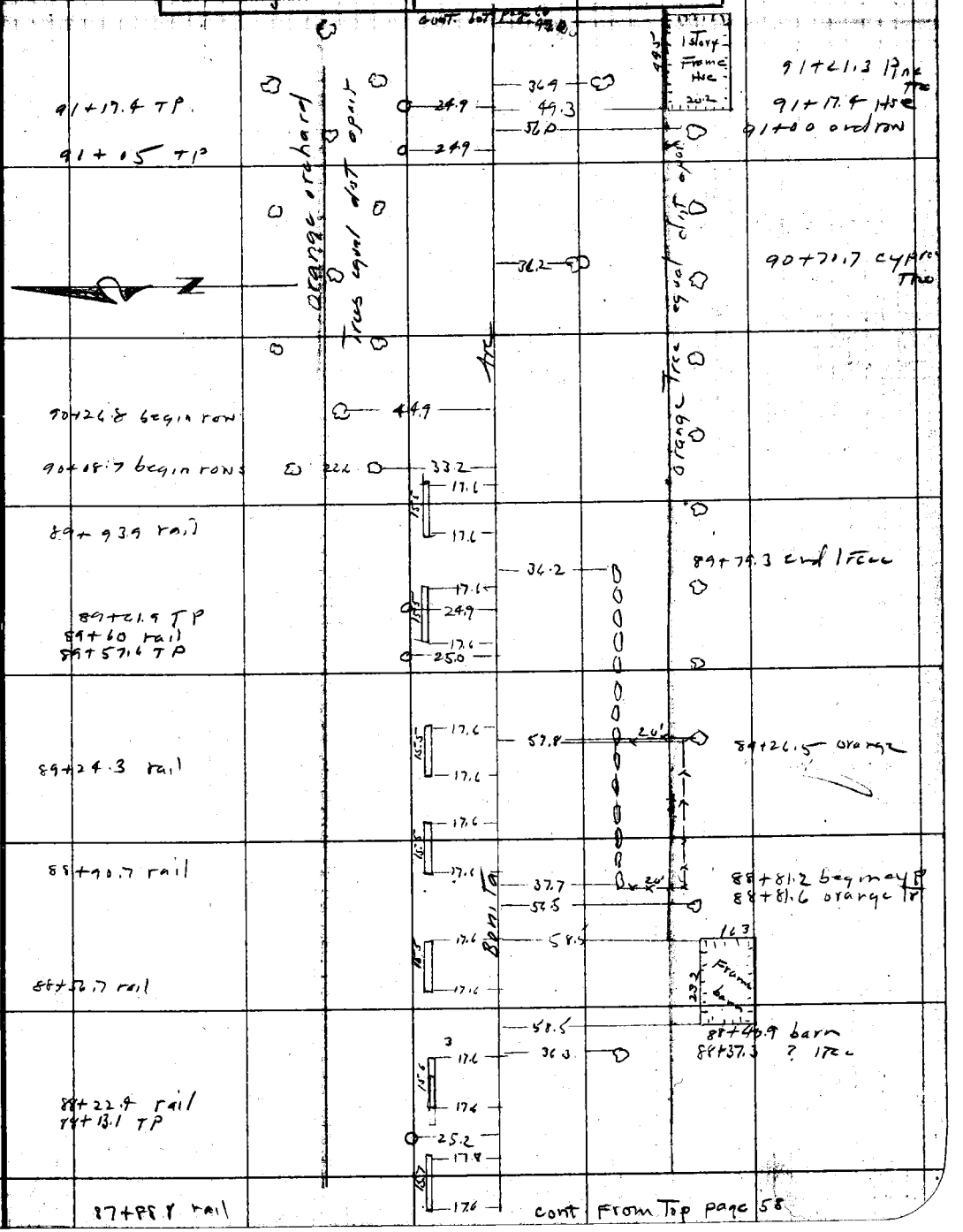

Notes: ANY ADDITIONS OR CHANGES ON THIS SHEET MUST BE MADE OR CIRCLED IN Red. WITH DATE AND NAME OF PERSON MAKING CHANGE.

Do not extend notes this side of this line

RETURN TO LOS ANGELES COUNTY SURVEYOR

F.B. 310 PG. 60 LSM Chief Party Notes by LSM Date 4-10-28

cont. bot. page 61

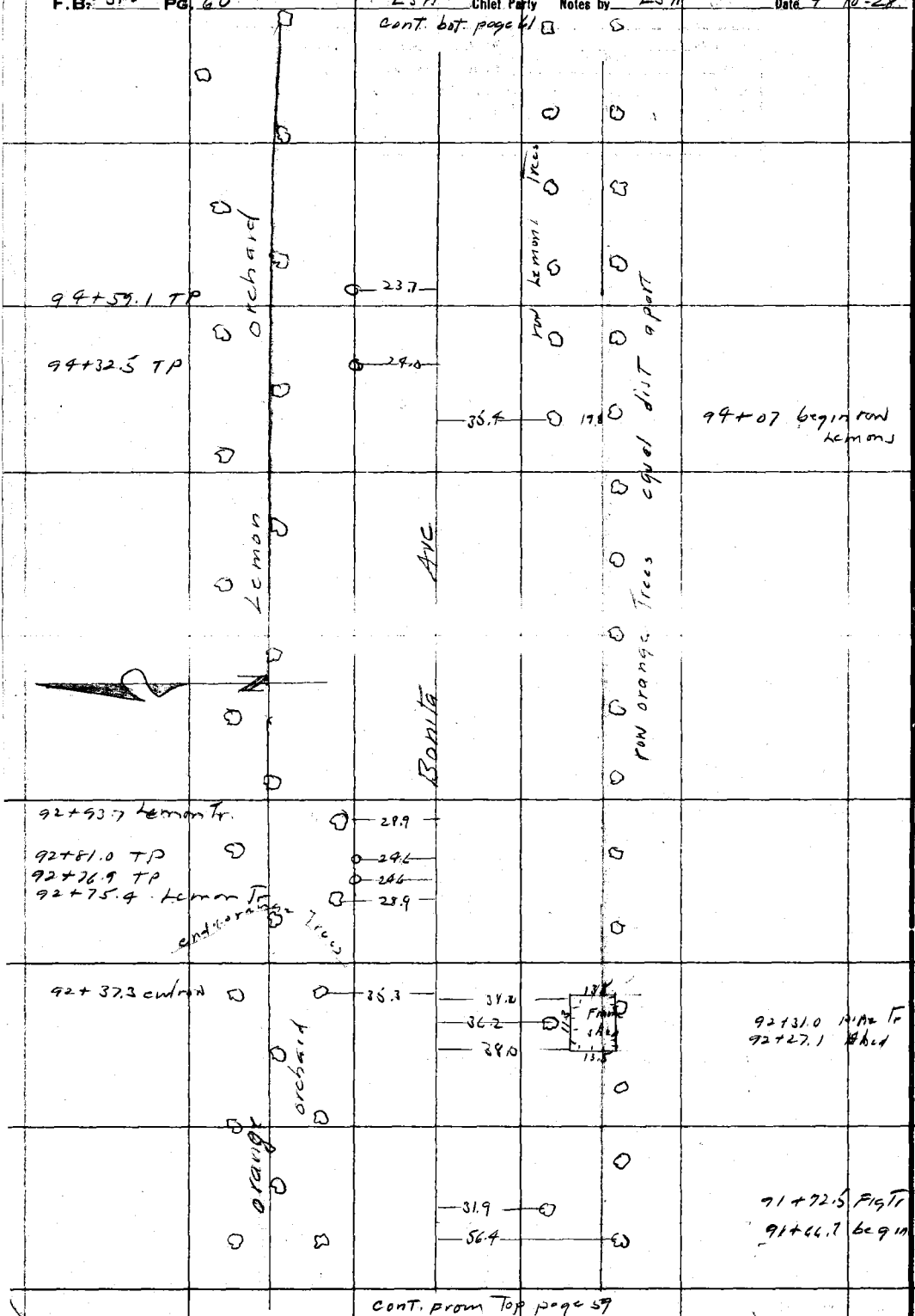

cont. from top page 59

RETURN TO
LOS ANGELES COUNTY SURVEYOR
Do not extend notes this side of this line

Notes ANY ADDITIONS OR CHANGES ON THIS SHEET MUST BE MADE OR CIRCLED IN Red. WITH DATE AND NAME OF PERSON MAKING CHANGE.

Date 4-10-28 Notes by L S H Chief Party L S H F. B. 310 PG. 61

Plotted by R.R. Backer
Date May 1928
Map No. B-147-2
Plotting C'k'd by Wood
Date May 1928

W. O. No. 4200 D. & O. No.
Location Arrow Highway
Surveyed by L S Hammond
Date Mar & Apr. 1928
Indexed
Cont. on next page

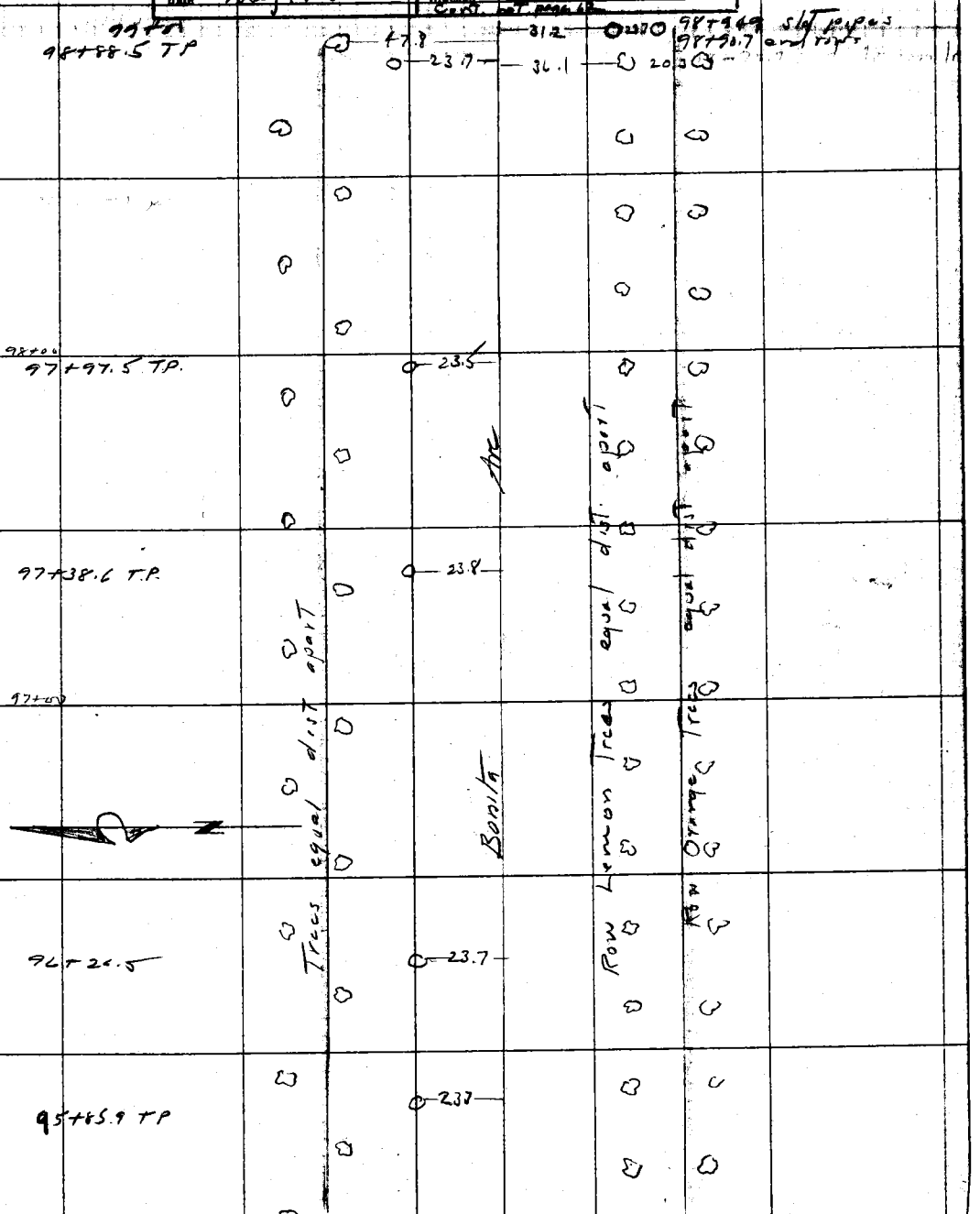

cont. From Top page 60

Notice ANY ADDITIONS OR CHANGES ON THIS SHEET MUST BE MADE OR CIRCLED IN Red. WITH DATE AND NAME OF PERSON MAKING CHANGE.
RETURN TO LOS ANGELES COUNTY SURVEYOR
Do not extend notes this side of this line

F.B. 310 PG. 62 LSH Chief Party Notes by LSH Date 4-11-28

cont bot page 63

103+29.5 TP — 23.3

103+19.2 TP — 23.3

103+18

103+00

102+80.2

102+62.7

102+43.4

102+24.3 — 40.9 — 102+27.7 std. pipe

102+16

101+86.5 — 102+00 end Fence

101+67

101+66.9 TP — 24.1

101+57 TP — 24.1

101+48.5

101+28.7

101+10.2

101+07.8 std pipe — 22.1

100+90.7

100+71.5

100+51.4

100+33.2

100+33 TP — 23.3

100+15.1

99+96.6 1+3

99+84.1 TP — 23.9

99+76.0

99+58.2

99+38.2 1+2 — 46.5 — 41.8 — 99+25 begin row std. pipes

99+20.0 begin rows 1+2 — 29.0 — 29.6 — 29.0 — 28.5 — 41.8 — 55.4 — 99+17.6 begin cypress tr. 99+13.9 begin row + Fence

99+12.1 std pipe

Orange orchard

Bonita Ave

Hedge of Large cypress Trees

Row stand pipes equal dist apart

Trees equal dist apart

Cont. From top page 61

RETURN TO

LOS ANGELES COUNTY SURVEYOR

Do not extend notes this side of this line

Note: ANY ADDITIONS OR CHANGES ON THIS SHEET MUST BE MADE OR CIRCLED IN Red. WITH DATE AND NAME OF PERSON MAKING CHANGE.

Date 4-11-28 Notes by LSH Chief Party LSH F. B. 310 Pg. 63

Plotted by R.B. Becker	W. O. No. 4200 D. & O. No.
Date May 1928	Location Arrow Highway
Map No. B-147-2	Surveyed by L S Hammond
Plotting C'k'd by Wood	Date Mar + Apr 1928
Date May 1928	Indexed

Notes: ANY ADDITIONS OR CHANGES ON THIS SHEET MUST BE MADE OR CIRCLED IN Red. WITH DATE AND NAME OF PERSON MAKING CHANGE.

RETURN TO LOS ANGELES COUNTY SURVEYOR

Do not extend notes this side of this line

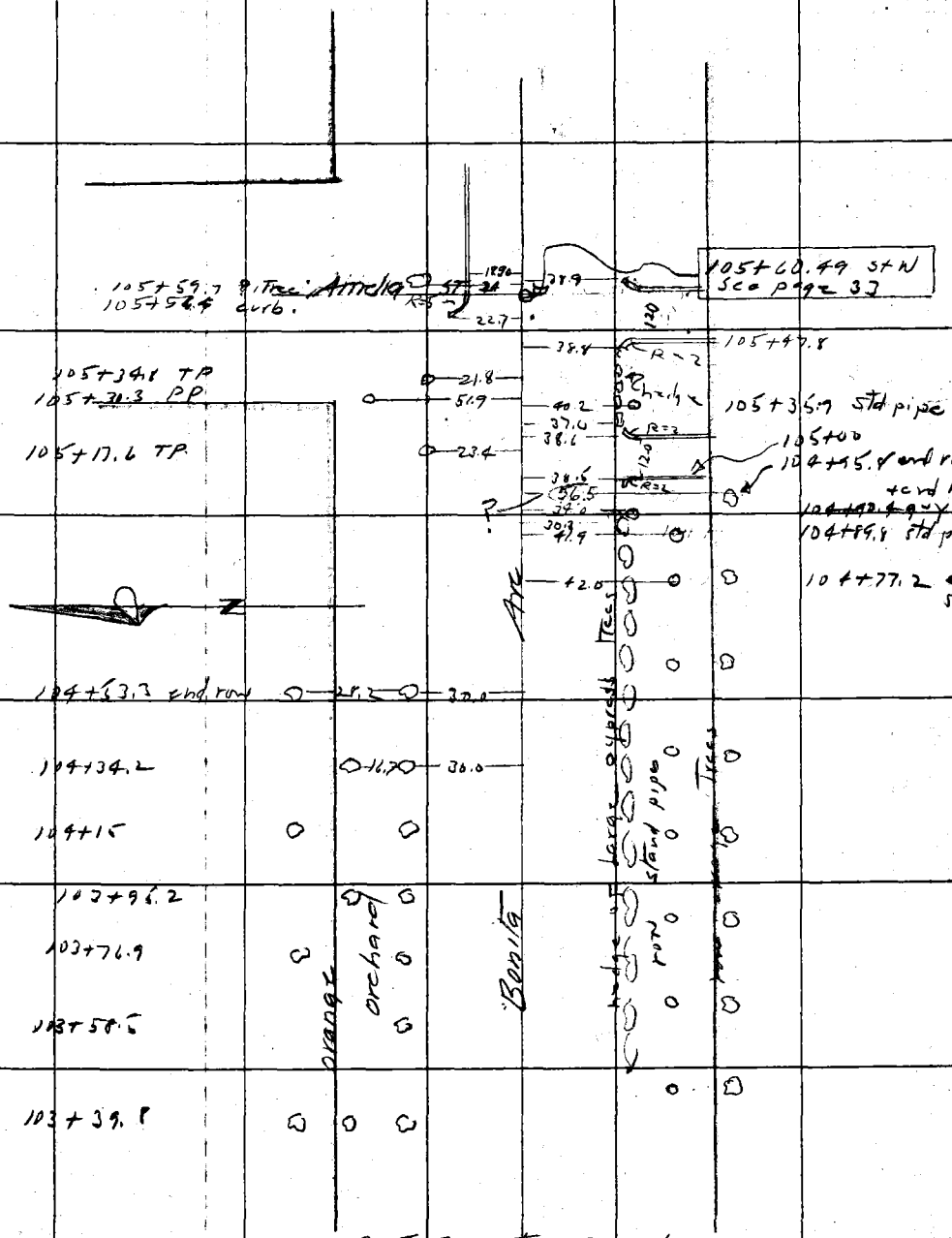

Cont. From top page 62

F.B. 310 PG. 64 LSH Chief Party Notes by LSH Date

RETURN TO
LOS ANGELES COUNTY SURVEYOR

Do not extend notes this side of this line

Note: ANY ADDITIONS OR CHANGES ON THIS SHEET MUST BE MADE OR CIRCLED IN Red. WITH DATE AND NAME OF PERSON MAKING CHANGE.

Date 9-16-28 Notes by LSH Chief Party LSH F. B. 310 Pg. 65

Platted by [illegible]	[illegible]
Date May 1928	Location Arrow Highway
Map No. B-147-3	Surveyed by L S Hammond
Platting C'k'd by A. A. R.	Date April & May 1928
Date JUL 1928	Indexed

Note: ANY ADDITIONS OR CHANGES ON THIS SHEET MUST BE MADE OR CIRCLED IN Red. WITH DATE AND NAME OF PERSON MAKING CHANGE.

RETURN TO

LOS ANGELES COUNTY SURVEYOR

Do not extend notes this side of this line

F.B. 310 Pg. 66 LSH Chief Party Notes by LSH Date 4-16-28

cont. bot page 67

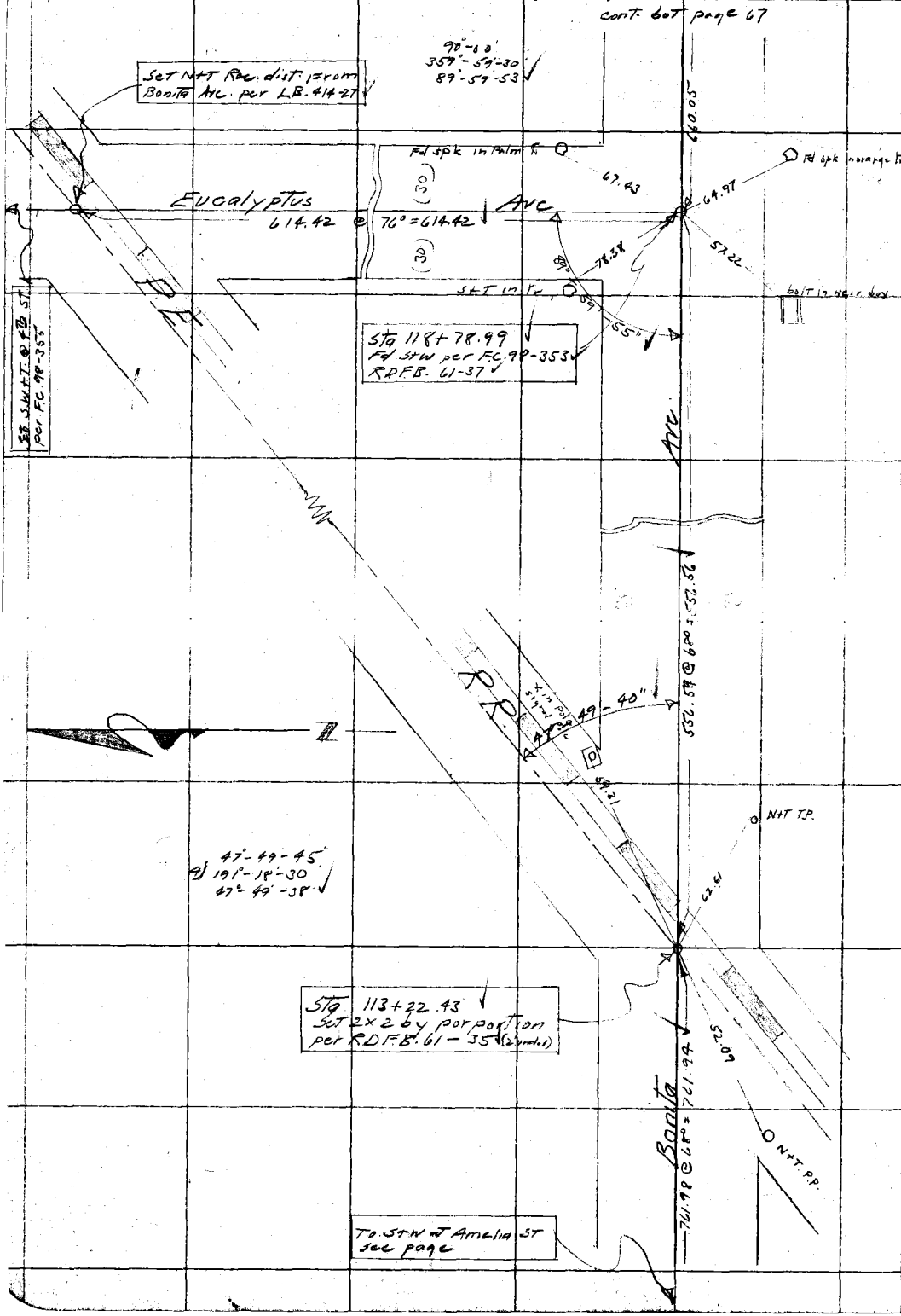

RETURN TO
LOS ANGELES COUNTY SURVEYOR
Do not extend notes this side of this line

Note: ANY ADDITIONS OR CHANGES ON THIS SHEET MUST BE MADE OR CIRCLED IN Red. WITH DATE AND NAME OF PERSON MAKING CHANGE.

Date 4-16-28 Notes by LSH Chief Party LSH F. B. 310 PG. 67

Plotted by R.R. Becker	W. O. No. 4200 S. S. O. No.
Date May 1928	Location Arrow Highway
Map No. B-147-3	Surveyed by L S Hammond
Plotting Ch'k'd by A.A.R.	Date Apr + May 1928
Date JUL 1928	Indexed

Cont. bot. page 68

Note: ANY ADDITIONS OR CHANGES ON THIS SHEET MUST BE MADE OR CIRCLED IN Red. WITH DATE AND NAME OF PERSON MAKING CHANGE.

RETURN TO LOS ANGELES COUNTY SURVEYOR

Do not extend notes this side of this line

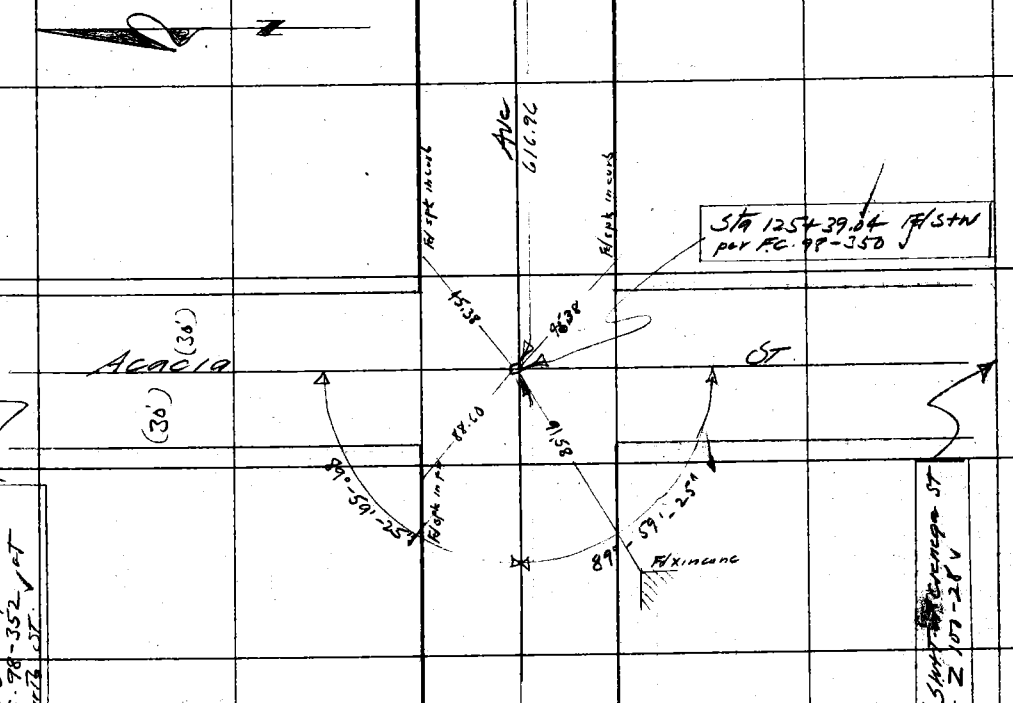

Cont. From top page 66

F.B. 310 Pg. 68 LSH Chief Party Notes by LSH Date 4-17-28

cont. bot. page 69

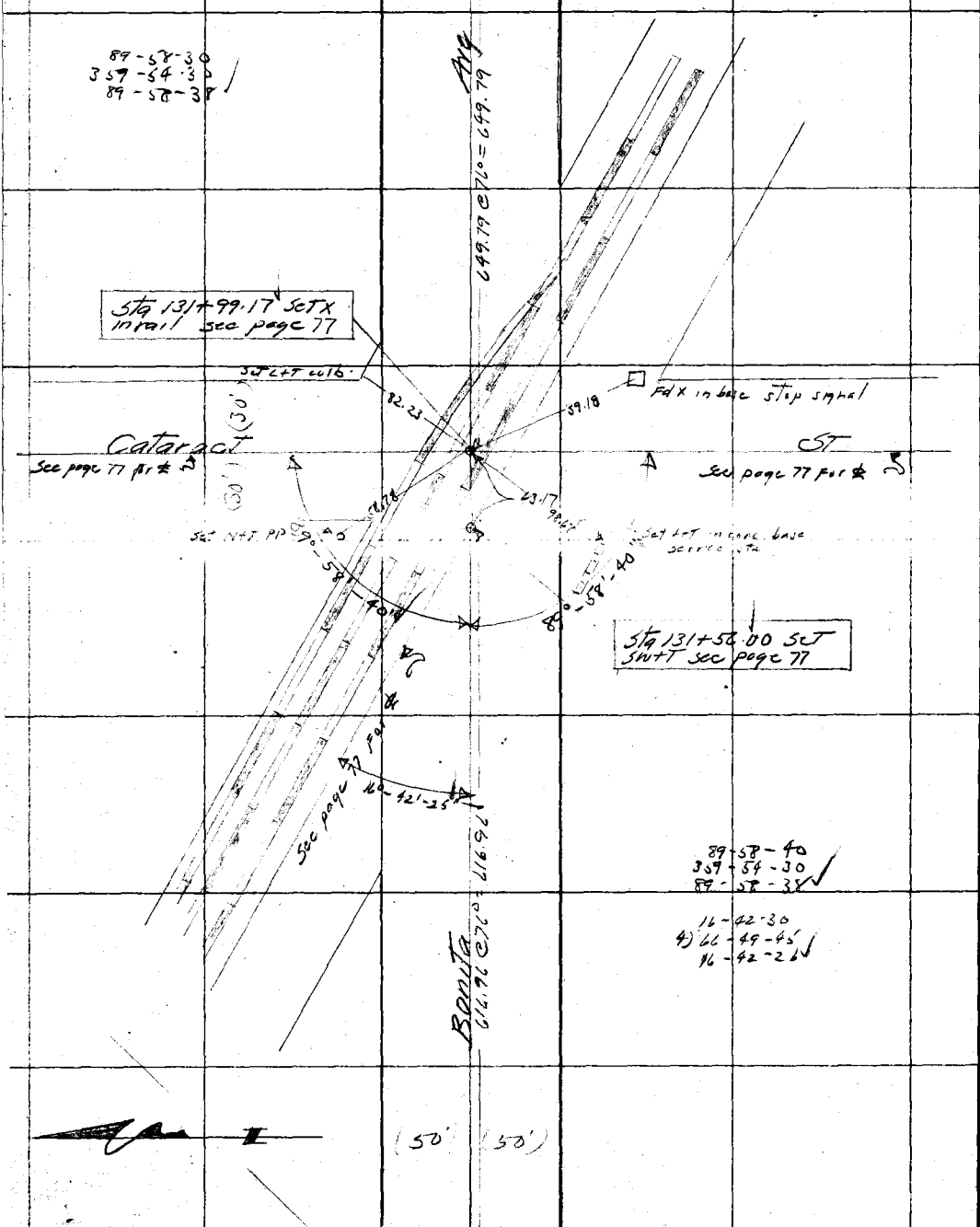

cont. from Top page 67

RETURN TO
LOS ANGELES COUNTY SURVEYOR
Do not extend notes this side of this line

Note: ANY ADDITIONS OR CHANGES ON THIS SHEET MUST BE MADE OR CIRCLED IN Red. WITH DATE AND NAME OF PERSON MAKING CHANGE.

Date 4-23-28 Notes by LSH Chief Party LSH F. B. 310 Pg. 69

Plotted by R.R. Beebee	W. O. No. 4200 S. O. No.
Date May 1928	Location Arrow Highway
Map No. B-147-3	Surveyed by L S Hammond
Plotting Ck'd by A. A. R.	Date Apr. + May 1928
Date JUL 1928	Indexed

Cont. bot. page 70

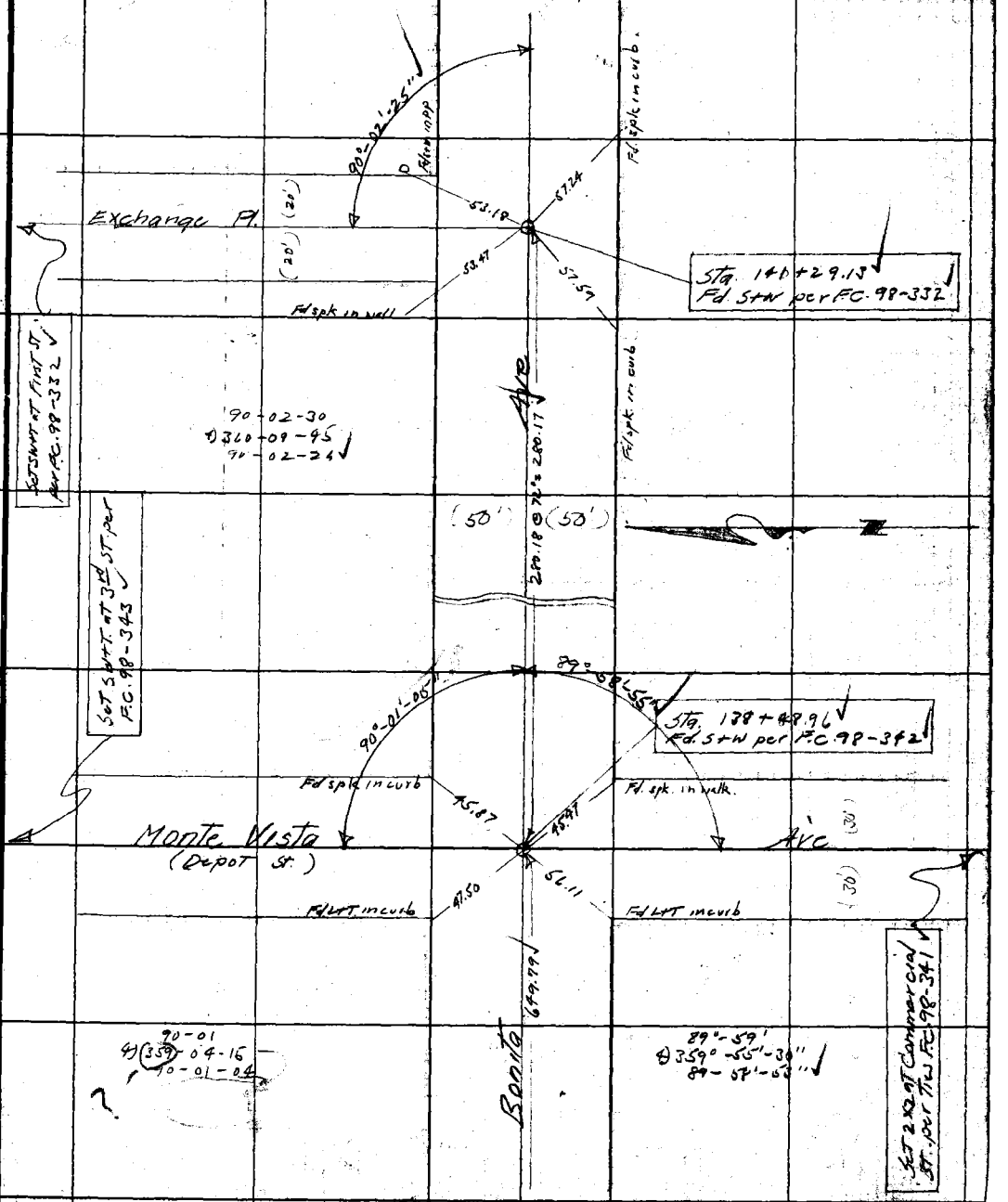

Cont. From Top page 68

Note: ANY ADDITIONS OR CHANGES ON THIS SHEET MUST BE MADE OR CIRCLED IN Red. WITH DATE AND NAME OF PERSON MAKING CHANGE.

Do not extend notes this side of this line

RETURN TO LOS ANGELES COUNTY SURVEYOR

F.B. 310 PG. 70 LSH Chief Party Notes by LSH Date 4-17-04

cont. bot. page 71

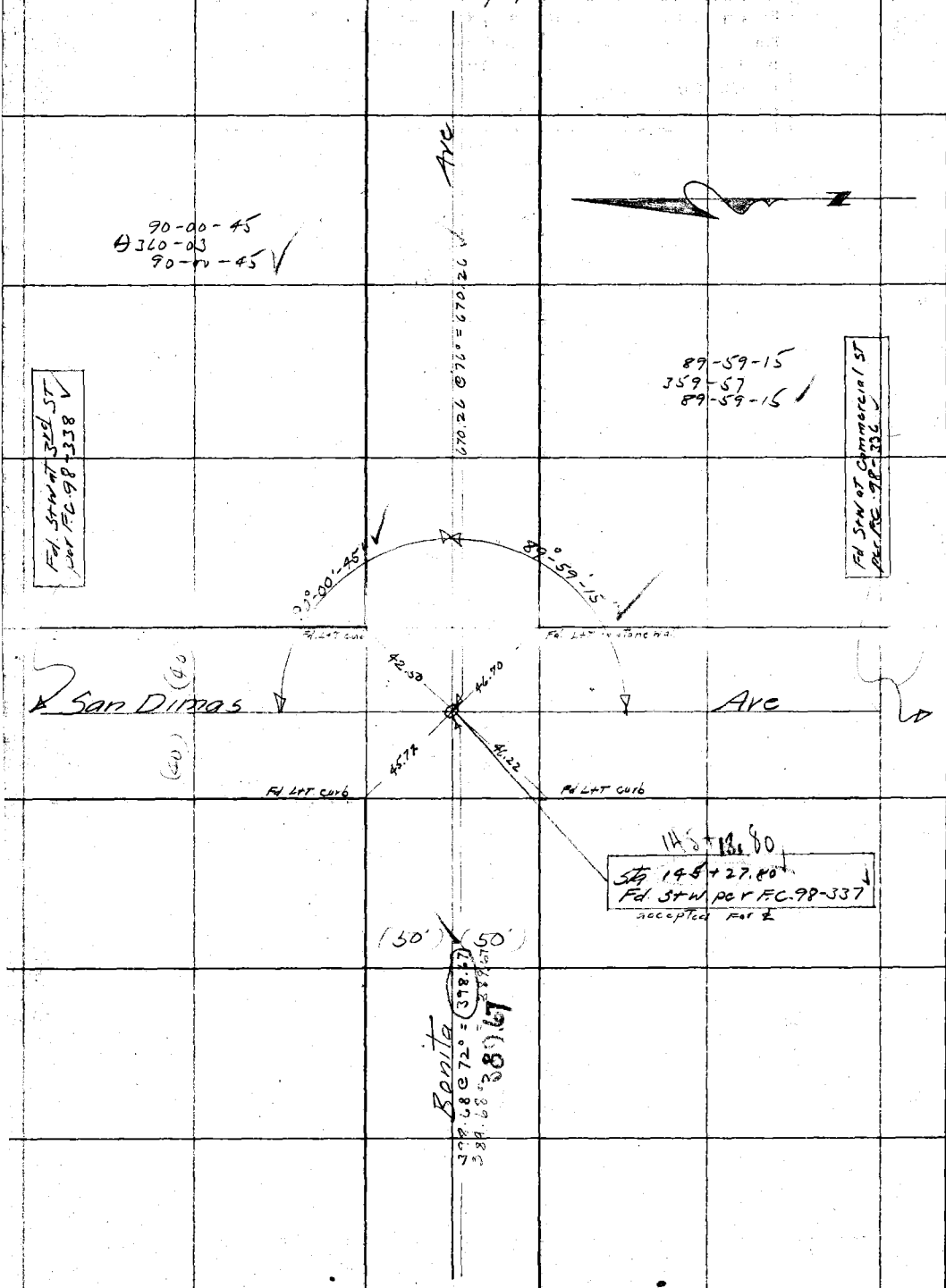

cont. from top page 69

RETURN TO
LOS ANGELES COUNTY SURVEYOR
Do not extend notes this side of this line

Notes: ANY ADDITIONS OR CHANGES ON THIS SHEET MUST BE MADE OR CIRCLED IN Red. WITH DATE AND NAME OF PERSON MAKING CHANGE.

Date 4-18-28 Notes by LSH Chief Party LSH F. B. 310 Pg. 71

Plotted by R.R. Beebee	W. O. No. 6200 S. S. O. No.
Date May 1928	Location Arrow Highway
Map No. B-147-3-4	Surveyed by L S Hammond
Plotting C'k'd by A. A. R.	Date Apr + May 1928
Date JUL 1978	Indexed

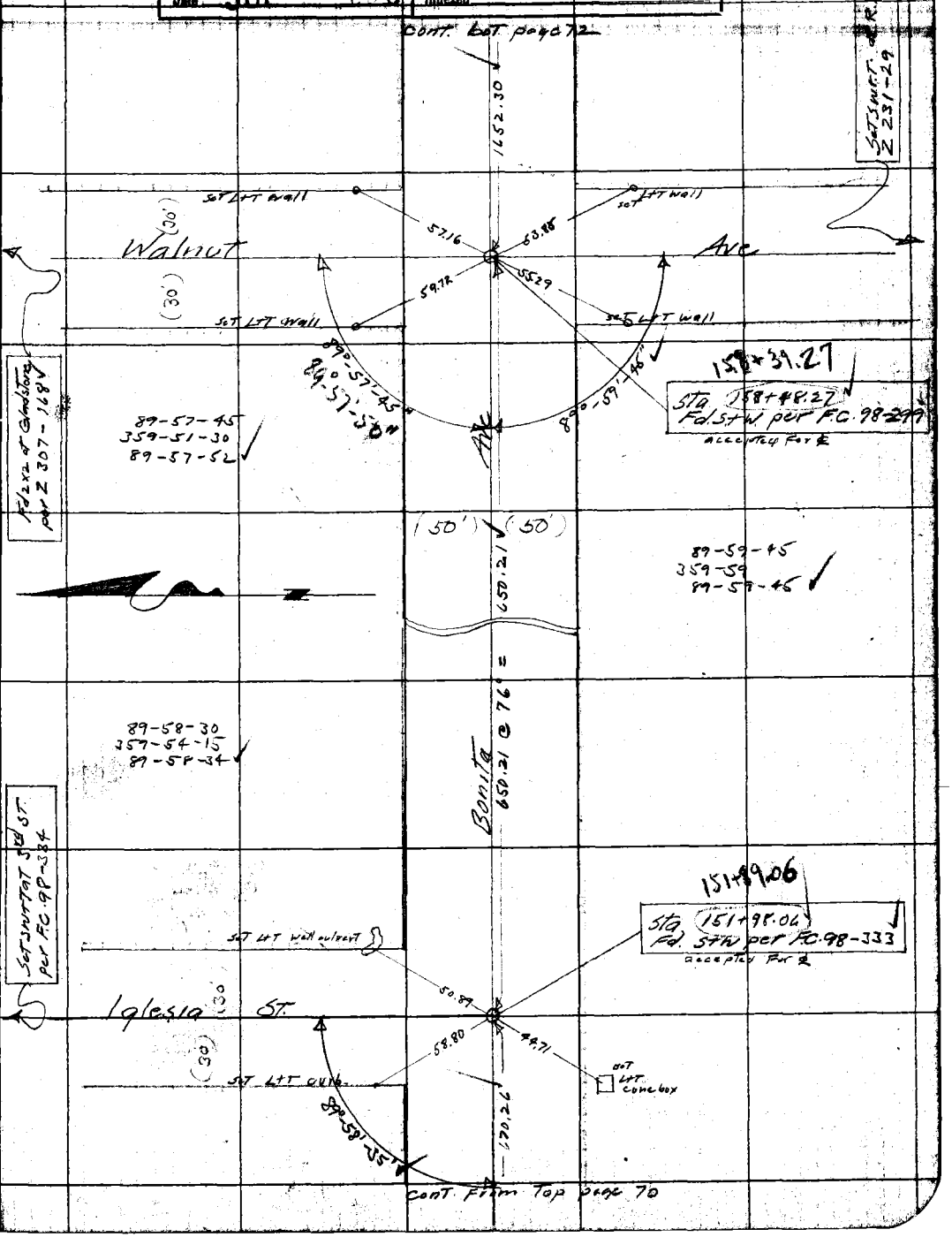

Note: ANY ADDITIONS OR CHANGES ON THIS SHEET MUST BE MADE OR CIRCLED IN Red. WITH DATE AND NAME OF PERSON MAKING CHANGE.

Do not extend notes this side of this line

RETURN TO

LOS ANGELES COUNTY SURVEYOR

F.B. 310 Pg. 72 L.S.H. Chief Party Notes by L.S.H. Date 4-18-28

Cont. bot. page 73

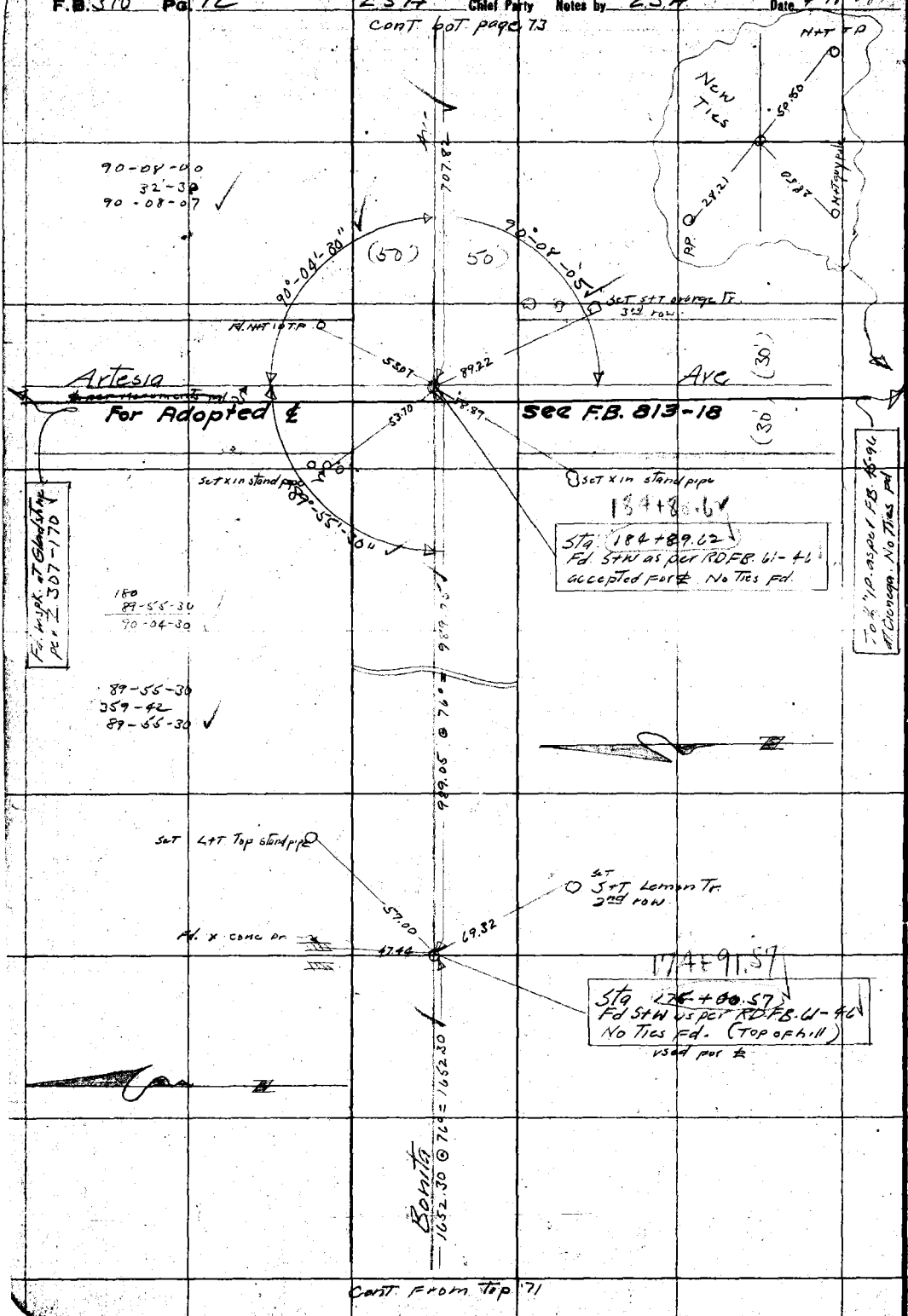

RETURN TO
LOS ANGELES COUNTY SURVEYOR
Do not extend notes this side of this line

Notes: ANY ADDITIONS OR CHANGES ON THIS SHEET MUST BE MADE OR CIRCLED IN Red. WITH DATE AND NAME OF PERSON MAKING CHANGE.

Date 4-19-28 Notes by LSH Chief Party LSH F. B. 310 PG. 73

Plotted by R.R. Beebee	W. O. No. 4200 D. S. O. No.
Date May 1928	Location Arrow Highway
Map No. B-147-4-5	Surveyed by LSHammond
Plotting C'd by	Date Apr & May 1928
Date	Indexed

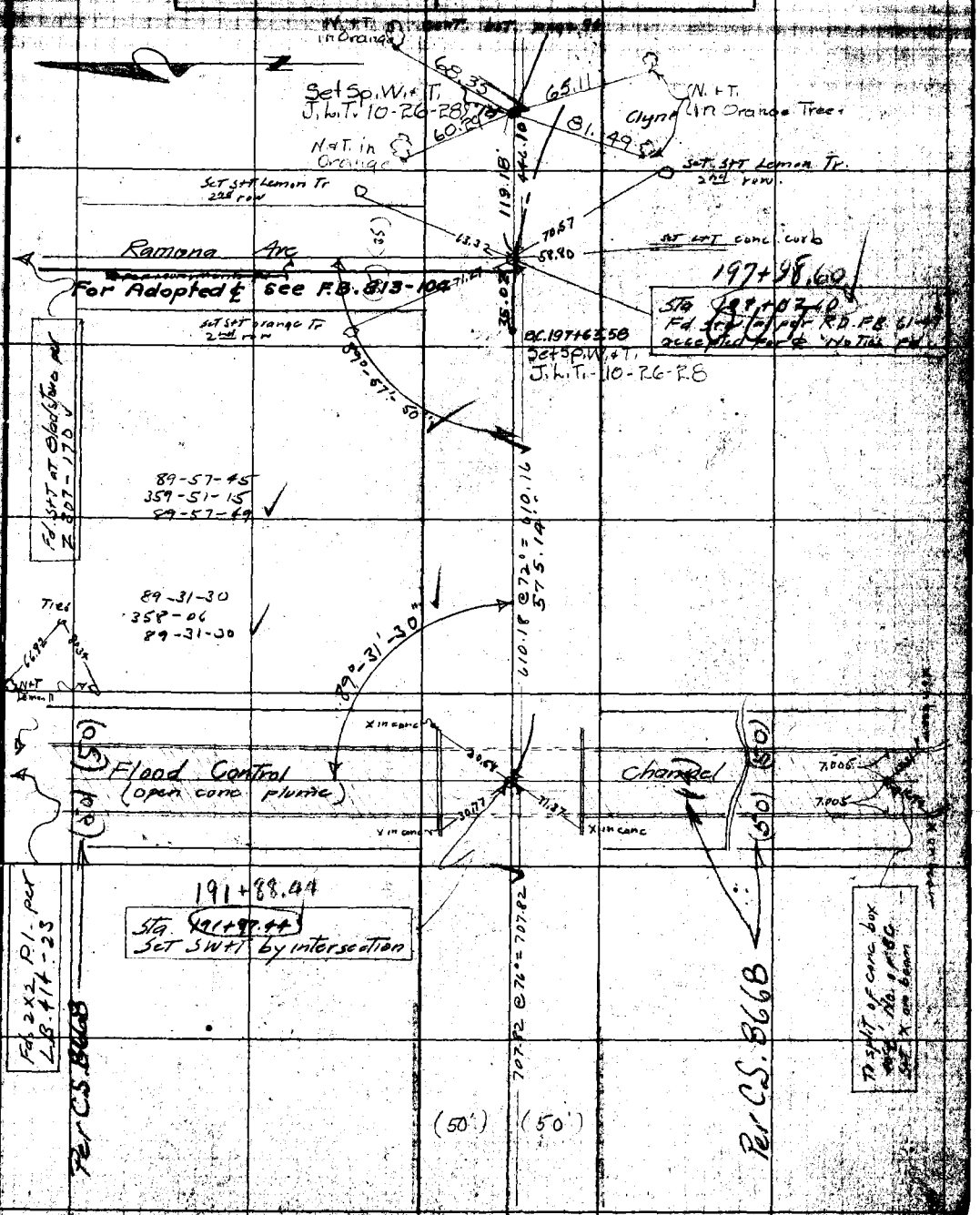

Cont. from Top page 72

Note: ANY ADDITIONS OR CHANGES ON THIS SHEET MUST BE MADE OR CIRCLED IN Red. WITH DATE AND NAME OF PERSON MAKING CHANGE.

Do not extend notes this side of this line

RETURN TO LOS ANGELES COUNTY SURVEYOR

F.B. 310 PG. 74 LSH Chief Party Notes by: LSH Date 4-1948

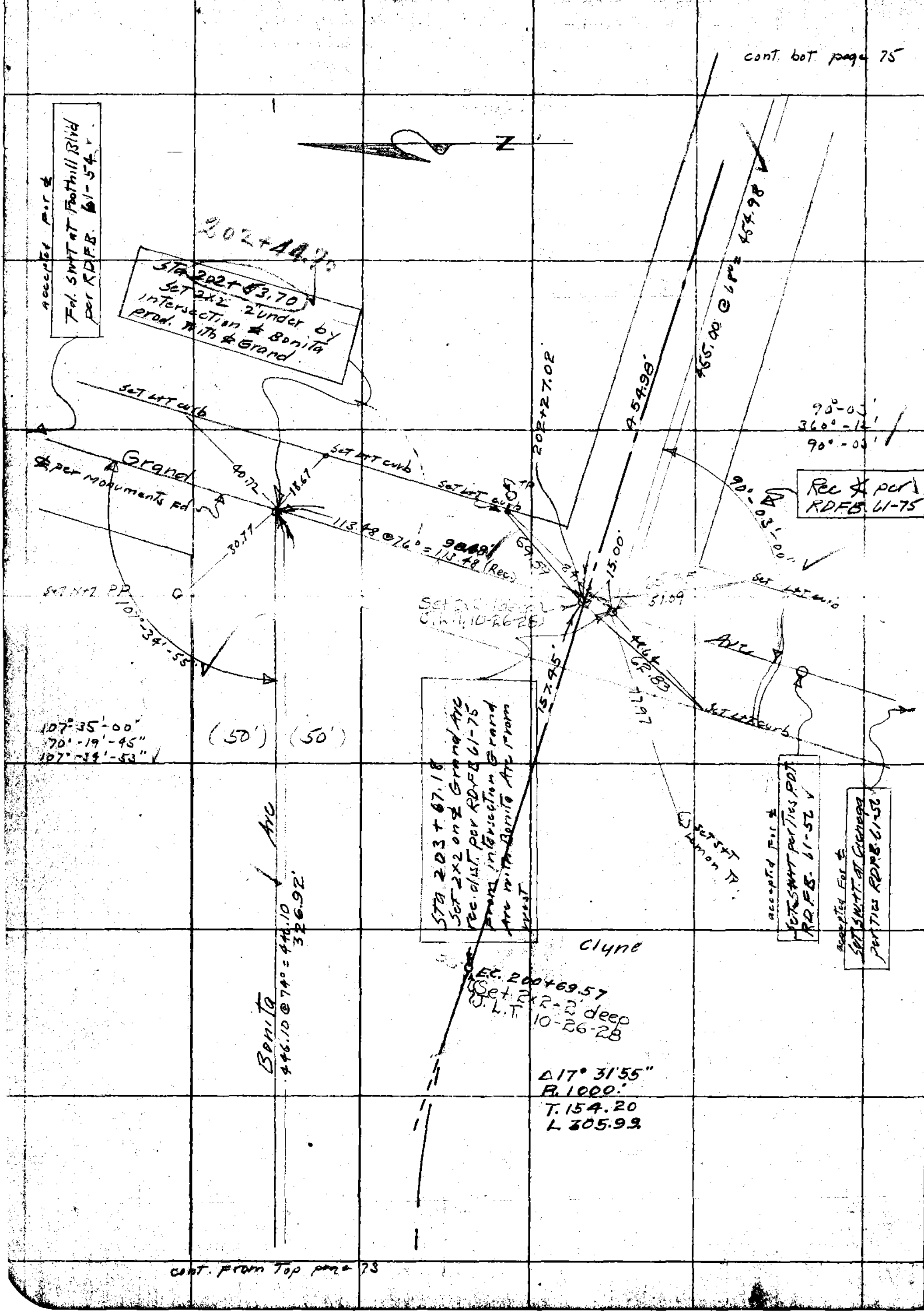

RETURN TO
LOS ANGELES COUNTY SURVEYOR

Do not extend notes this side of this line

Notes: ANY ADDITIONS OR CHANGES ON THIS SHEET MUST BE MADE OR CIRCLED IN Red. WITH DATE AND NAME OF PERSON MAKING CHANGE.

Date 9-20-28 Notes by LSH Chief Party LSH F. B. 310 PG. 75

401.7.2

Platted by [illegible] W.O. No. [illegible]	
Date 1 May 1928	Location Arrow Highway
Map No. B-147-4-5	Surveyed by L S Hammond
Plotting C'k'd by D.M. Finley	Date Apr & May 1928
Date Dec. 1928	Indexed

Note: ANY ADDITIONS OR CHANGES ON THIS SHEET MUST BE MADE OR CIRCLED IN Red. WITH DATE AND NAME OF PERSON MAKING CHANGE.

Do not extend notes this side of this line

RETURN TO LOS ANGELES COUNTY SURVEYOR

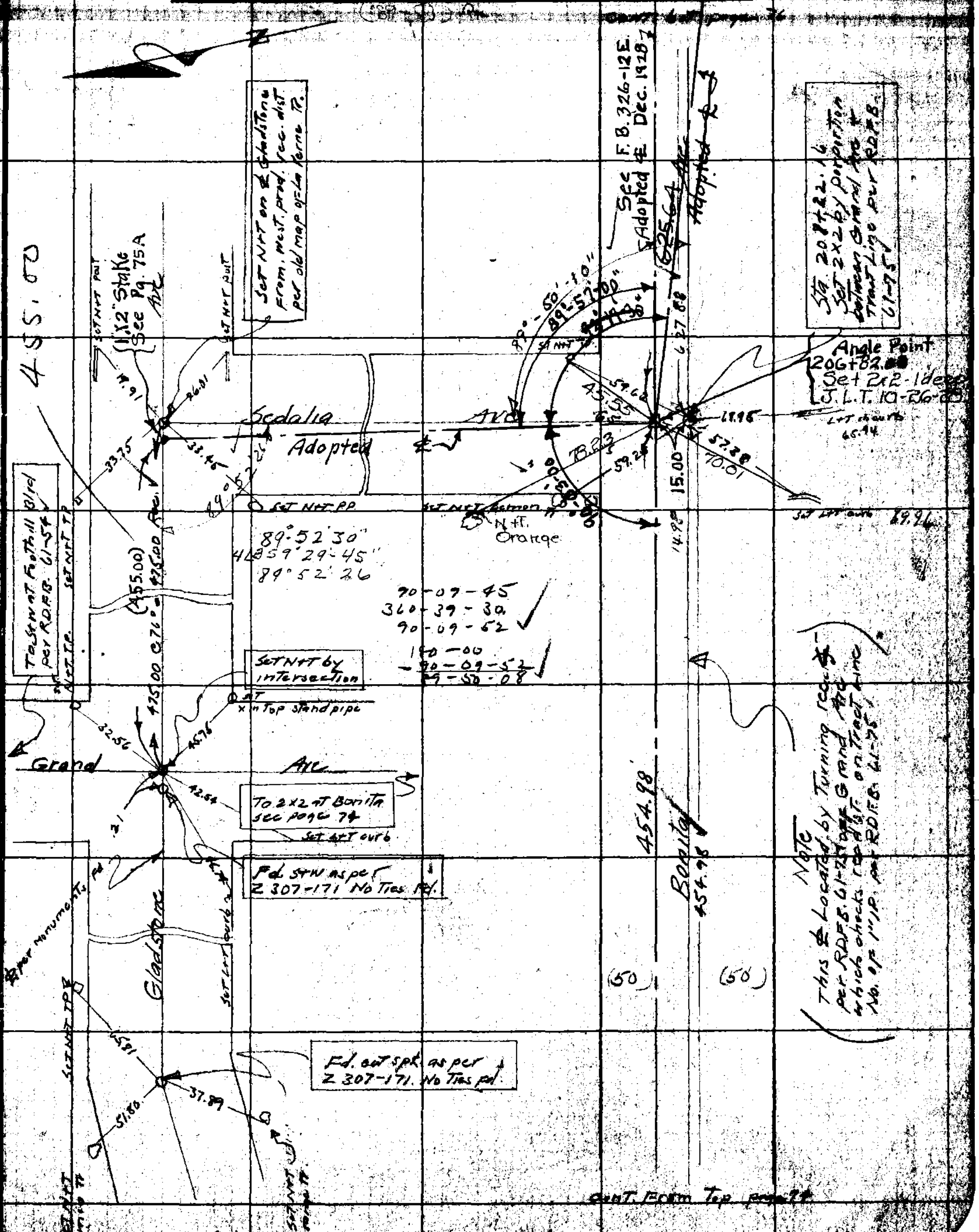

F.B. 310 Pg. 76 LSM Chief Party Notes by LSM Date 9-20-28

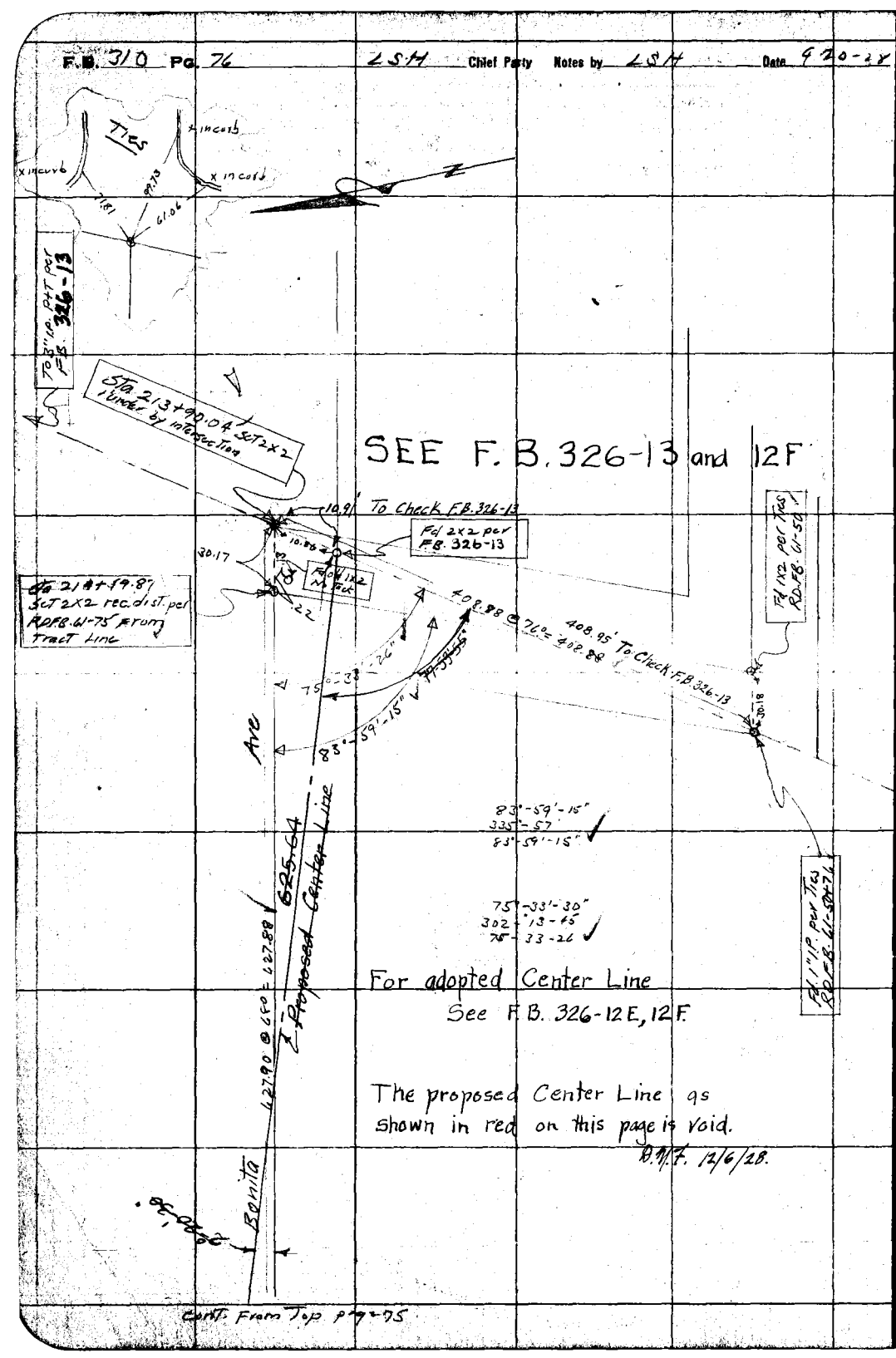

RETURN TO
LOS ANGELES COUNTY SURVEYOR
Do not extend notes this side of this line

Notes: ANY ADDITIONS OR CHANGES ON THIS SHEET MUST BE MADE OR CIRCLED IN Red. WITH DATE AND NAME OF PERSON MAKING CHANGE.

Date 8/1/28 Notes by FHB Chief Party FHB F. B. 310 PG. 75A

Plotted by	W. O. No. D. S. O. No.
Date	Location
Map No.	Surveyed by FH Blanchard
Plotting C'k'd by A. A. R.	Date Aug 1928.
Date AUG 1928	Indexed

Notes: ANY ADDITIONS OR CHANGES ON THIS SHEET MUST BE MADE OR CIRCLED IN Red. WITH DATE AND NAME OF PERSON MAKING CHANGE.

Do not extend notes this side of this line

RETURN TO LOS ANGELES COUNTY SURVEYOR

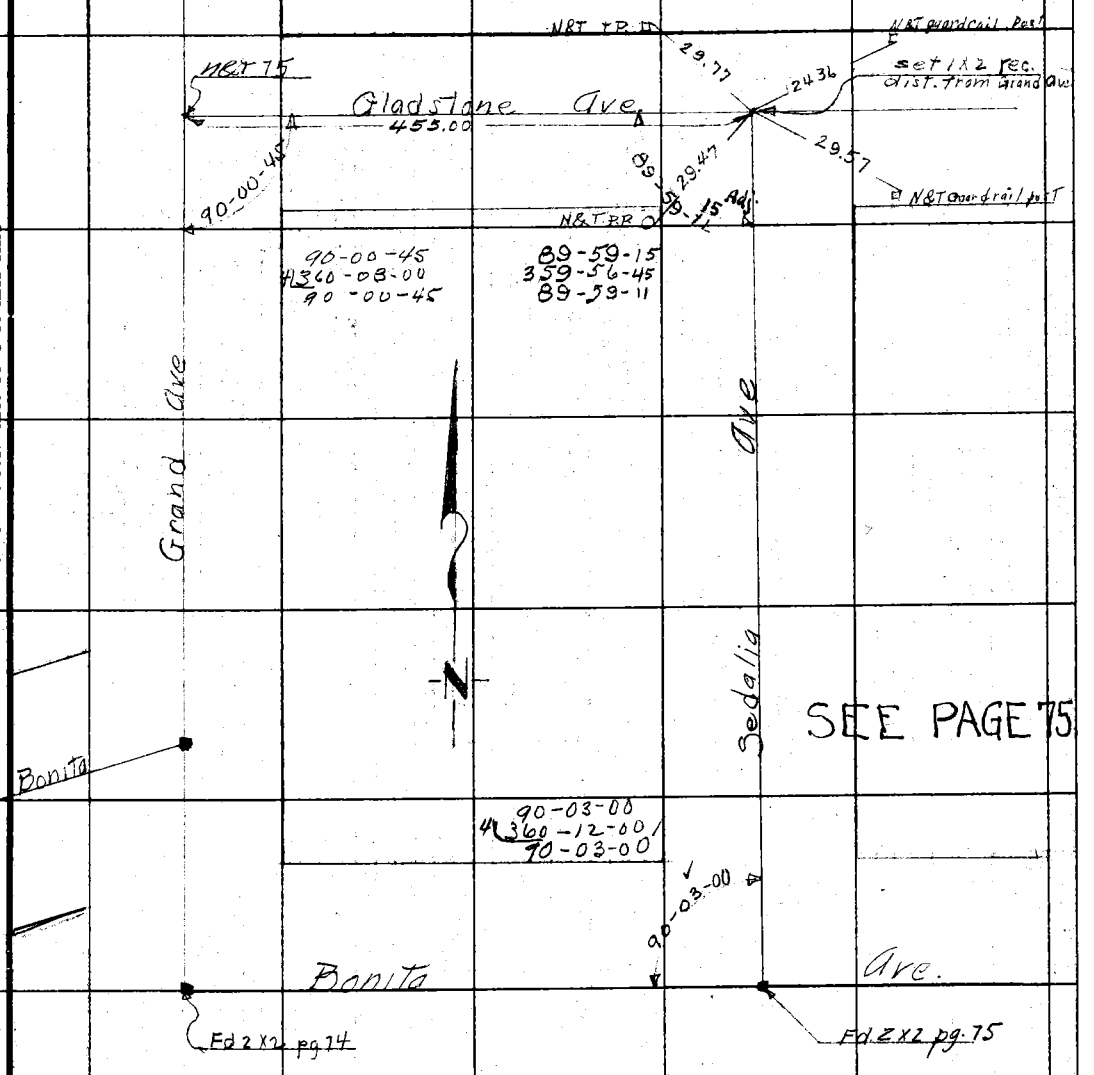

F.B. _____ PG _____ Chief Party _____ Notes by _____ Date _____

RETURN TO

LOS ANGELES COUNTY SURVEYOR

Do not extend notes this side of this line

Notes: ANY ADDITIONS OR CHANGES ON THIS SHEET MUST BE MADE OR CIRCLED IN Red. WITH DATE AND NAME OF PERSON MAKING CHANGE.

Date 4-21-28 Notes by LSH Chief Party LSH F. B. 310 PG. 77

Plotted by R. R. Rachee	W. O. No. 4600 S. S. O. No.
Date May 1928	Location Arrow Highway
Map No. B-147-4	Surveyed by L S Hammond
Plotting Ck'd by A. A. R.	Date Apr + May 1928
Date JUL 1928	Indexed

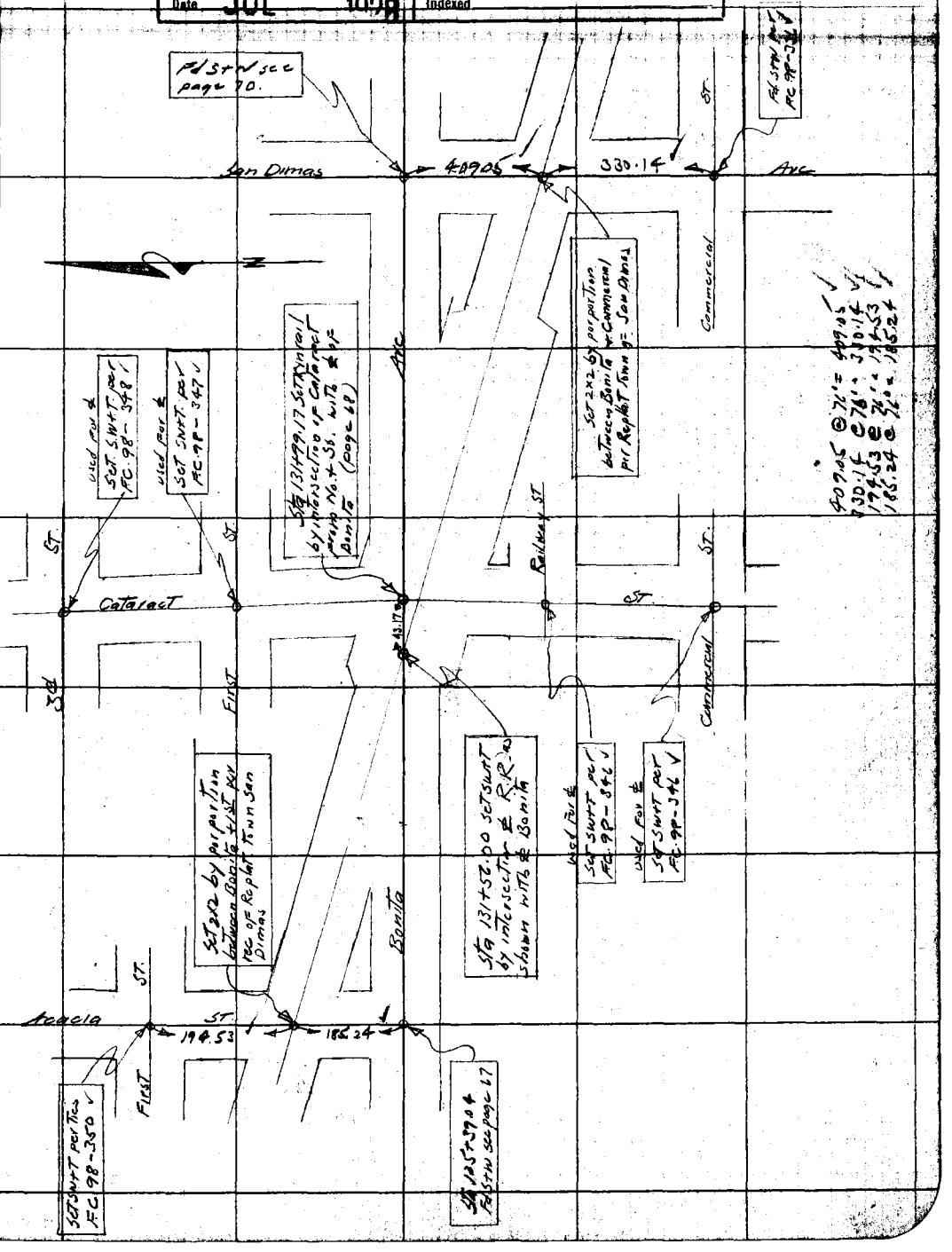

Note: ANY ADDITIONS OR CHANGES ON THIS SHEET MUST BE MADE OR CIRCLED IN Red. WITH DATE AND NAME OF PERSON MAKING CHANGE.

Do not extend notes this side of this line

RETURN TO

LOS ANGELES COUNTY SURVEYOR

F.B. 310 Pg. 78 Chief Party Notes by Date

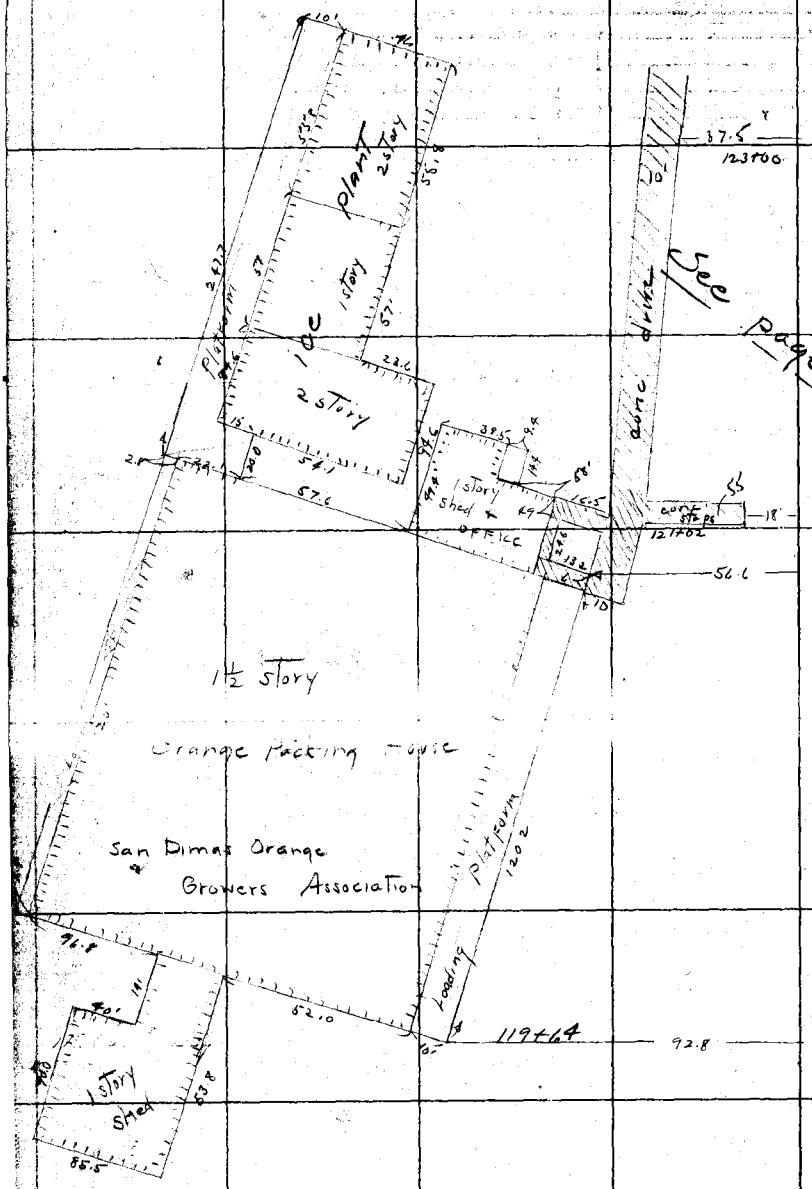

RETURN TO
LOS ANGELES COUNTY SURVEYOR
Do not extend notes this side of this line

Notes: ANY ADDITIONS OR CHANGES ON THIS SHEET MUST BE MADE OR CIRCLED IN Red. WITH DATE AND NAME OF PERSON MAKING CHANGE.

Date 4-30-28 Notes by L S H Chief Party L S H F. B. 310 PG. 79

Plotted by R.R. Beebee	W. O. No. 6200 D. S. O. No.
Date May 1928	Location Arrow Highway
Map No. B-147-3	Surveyed by L Shammond
Plotting C'k'd by A.J. Baritell	Date
Date July 11-28	Indexed

cont. bot. page 80

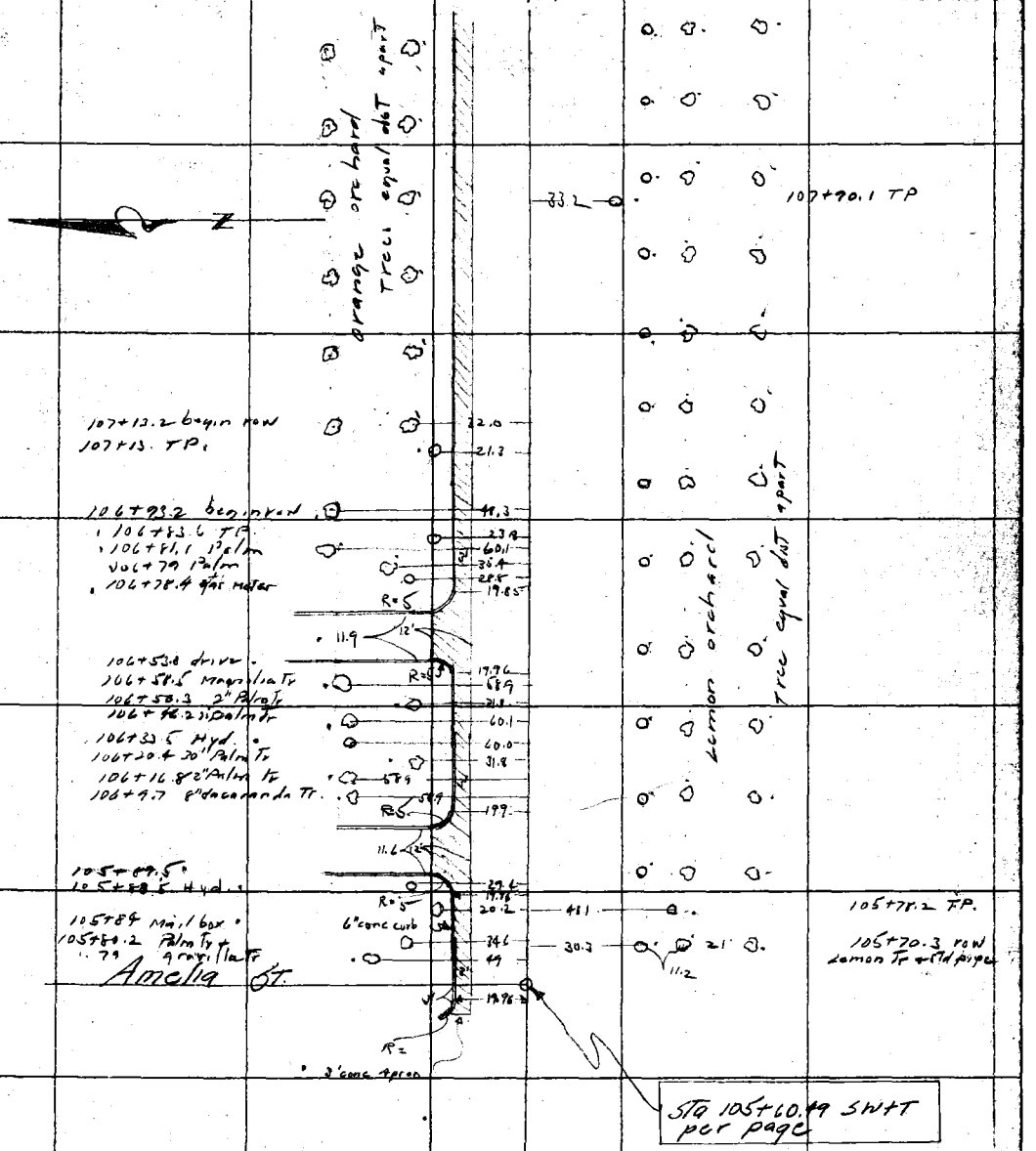

Cont. from page 64

Note: ANY ADDITIONS OR CHANGES ON THIS SHEET MUST BE MADE OR CIRCLED IN Red. WITH DATE AND NAME OF PERSON MAKING CHANGE.

RETURN TO LOS ANGELES COUNTY SURVEYOR

Do not extend notes this side of this line

F.B. 310 Pg. 80 LSH Chief Party Notes by LSH Date 4-30-28



RETURN TO
LOS ANGELES COUNTY SURVEYOR

Do not extend notes this side of this line

Note: ANY ADDITIONS OR CHANGES ON THIS SHEET MUST BE MADE OR CIRCLED IN Red. WITH DATE AND NAME OF PERSON MAKING CHANGE.

Date 4-30-28 Notes by LSH Chief Party LSH F. B. 310 PG. 81

Plotted by R.R. Beebee	W. O. No. 4200
Date May 1928	Location Arrow Highway
Map No. B-147-3	Surveyed by L S Hammond
Plotting C'k'd by A. d. Bordell	Date
Date July 11-27	Indexed

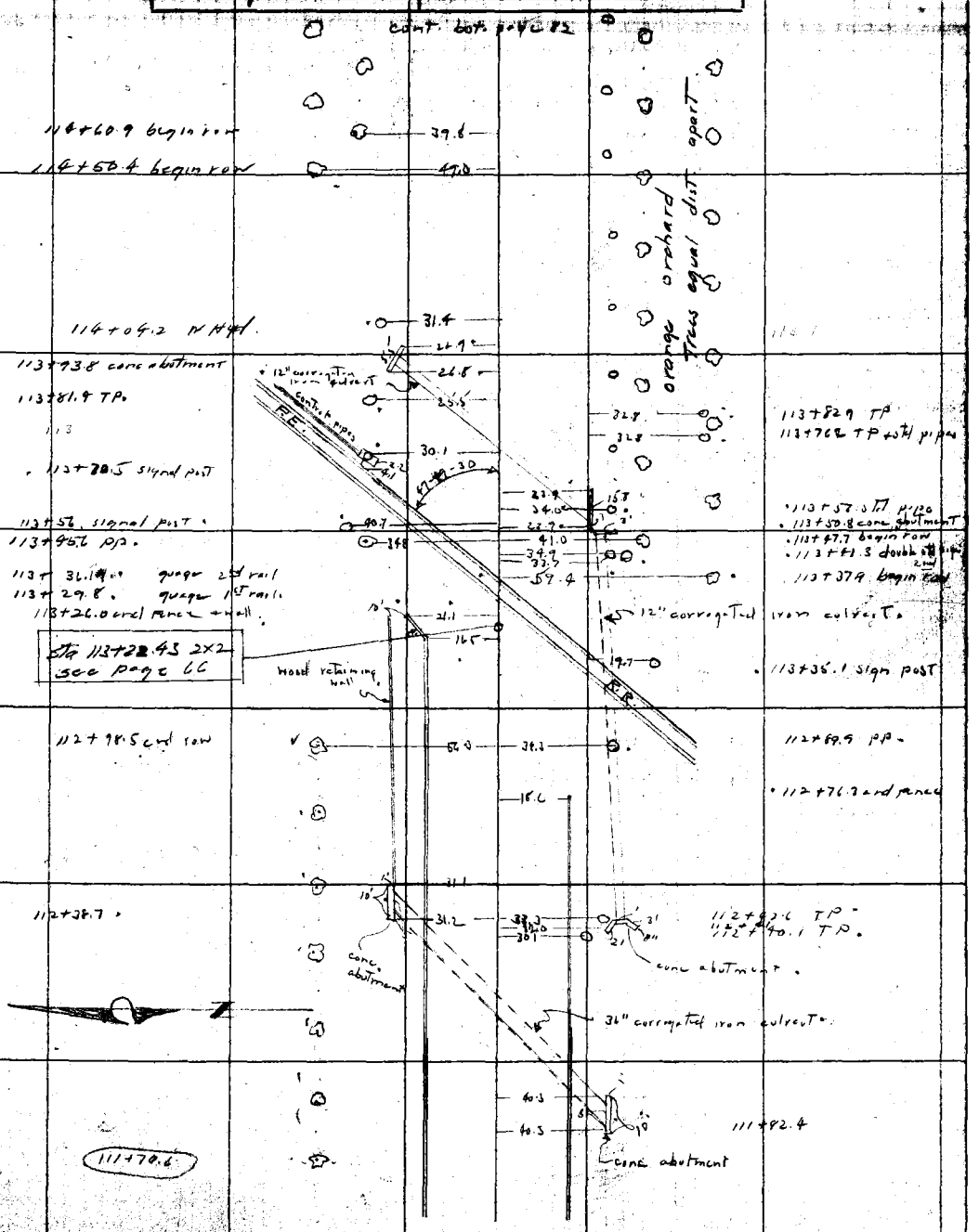

cont. from top page 80

Note: ANY ADDITIONS OR CHANGES ON THIS SHEET MUST BE MADE OR CIRCLED IN Red. WITH DATE AND NAME OF PERSON MAKING CHANGE.

RETURN TO LOS ANGELES COUNTY SURVEYOR

Do not extend notes this side of this line

F.B. 310 PG. 82 LSH Chief Party Notes by LSH Date 4-30-28

cont. bot. page 83

118+66.7 sign post
118+61.4 std. pipe
118+60 gas meter
118+47.5 end 2nd row
117+91. end 1st row
117+87.7 gas meter
116+61.4 T.P.
116+60 W. hyd
116+46.6 sign post

28.3
49.5
36.1
49.5
39.1
25.8
24.8
24.8
20'
33.2
34.2
34.2
48.4
48.4
41.7
60.0
32.9
33.2
32.8
33.0

118+67.5 T.P.
118+49.6 std. pipe
118+45.6 T.P.
118+44.7 T.P.
118+44.0 weir box
118+31.7
118+22.5 end row
118+20 end row std pipes
116+99.5
116+77.4 T.P.
115+29.8 T.P.
115+23.3 T.P.

equal dist. apart
equal dist. apart
row orange trees
row lemon trees

cont. from Top page 81

RETURN TO
LOS ANGELES COUNTY SURVEYOR
Do not extend notes this side of this line

Note: ANY ADDITIONS OR CHANGES ON THIS SHEET MUST BE MADE OR CIRCLED IN Red. WITH DATE AND NAME OF PERSON MAKING CHANGE.

Date 9-30-28 Notes by LSH Chief Party LSH F.B. 310 Pg. 83

Plotted by R.R. Beebee	W.O. No. 4200 D.S.O. No.
Date May 1928	Location Arrow Highway
Map No. B-147-3	Surveyed by LSHammond
Plotting C'k'd by A.d. Bartell	Date
Date July 11-28	Indexed

cont. 6 of page 84

122+00 drain pipe 8" 25.5 36.9 122+00 Fig Tr.
121+9 w Hyd 31.6 51.0 121+94 Fence

121+21.5 end row
121+87.1 T.P.
121+12.7 end 2 row
120+92.00 end stop pipe

42.7
34.8
60.2
35.9

120+51.0 Palm Tr 38.2 34.6 120+52.3 T.P.

120+27.0 Palm Tr 38.2

120+00 Palm Tr 38'

119+84.2 Well 3.6 2.5 50.4 34.2 119+94.2 T.P.

119+76.8 Palm Tr 29.0
119+67.1 Palm Tr 57.2
119+68.1 Palm Tr 39.0
119+60.5 TP 25.0

119+36.8 Palm Tr. 57.2
119+27.1 Palm Tr. 29'

119+09 Palm Tr 38.7 29.0 119+03.6 Sign post

118+88.9 sign post 35.5

Eucalyptus Ave

41.4
33.0
60.7
35.9

118+72.6 begin 8"
118+67.4 TP
118+66 begin 10"
118+64.1 begin std.

Sta 118+78.99 S+W
See page 66

Packing House
See page For Location

row stand pipes equal dist. apart
orange orchard Trees equal dist. apart

cont. From Top page 82

Notes: ANY ADDITIONS OR CHANGES ON THIS SHEET MUST BE MADE OR CIRCLED IN Red. WITH DATE AND NAME OF PERSON MAKING CHANGE.

Do not extend notes this side of this line

RETURN TO LOS ANGELES COUNTY SURVEYOR

F.B. 310 PG. 84 LSH Chief Party Notes by LSH Date 5-4-28

cont. bot. page 85



• 125+69
• 125+59.3 P.P.
• 125+15 and conc drive
• 125+09 Sign post
• 125+00 3" Acacia Tr
• 125+00
• 124+77 3" Acacia Tr
124+75 P.P.
• 123+52.8 2" Acacia Tr
123+08 W Hyd
• 122+56.7 P.P.
122+27 8" Acacia Tr
122+17
24" corrugated iron

• 125+85.8 T.P.
• 125+77 P.P.
• 125+74 Sign board
• 125+59.3 P.P.
• 125+47 Acacia Tr
125+46.5 Sign Post
• 125+14 Acacia Tr
• 124+91 Maple Tr
• 124+76 Acacia Tr
• 124+52.0 3" Acacia Tr
• 124+51.5 1" Maple
• 124+33.7 T.P.
124+25.9 Acacia Tr
• 124+19.7 1" Acacia Tr
• 124+01 Meter box
• 123+93.5 1" Maple
• 123+71.5 3" Maple Tr
• 123+31.6 1" Maple Tr
• 123+27.3 3" Acacia Tr
• 122+90 3" Acacia
122+77.7 T.P.
122+74.8 3" Acacia Tr
• 122+52 guy pole
• 122+46 Maple Tr
122+12.4 P.P.
122+05.9
~~123+05.9~~ Fire Hyd
122
121+73.0

cont from top page 83

RETURN TO
LOS ANGELES COUNTY SURVEYOR
Do not extend notes this side of this line
Note: ANY ADDITIONS OR CHANGES ON THIS SHEET MUST BE MADE OR CIRCLED IN Red. WITH DATE AND NAME OF PERSON MAKING CHANGE.

Date 5-4-28 Notes by LSH Chief Party LSH F. B. 310 PG. 85

Plotted by R.R. Beeber	W. O. No. 4200 D. S. O. No.
Date May 1928	Location Arrow Highway
Map No. B-147-3	Surveyed by L S Hammond
Plotting C'k'd by A. d. Bartlett	Date
Date July 11-28	Indexed

cont bot page 86

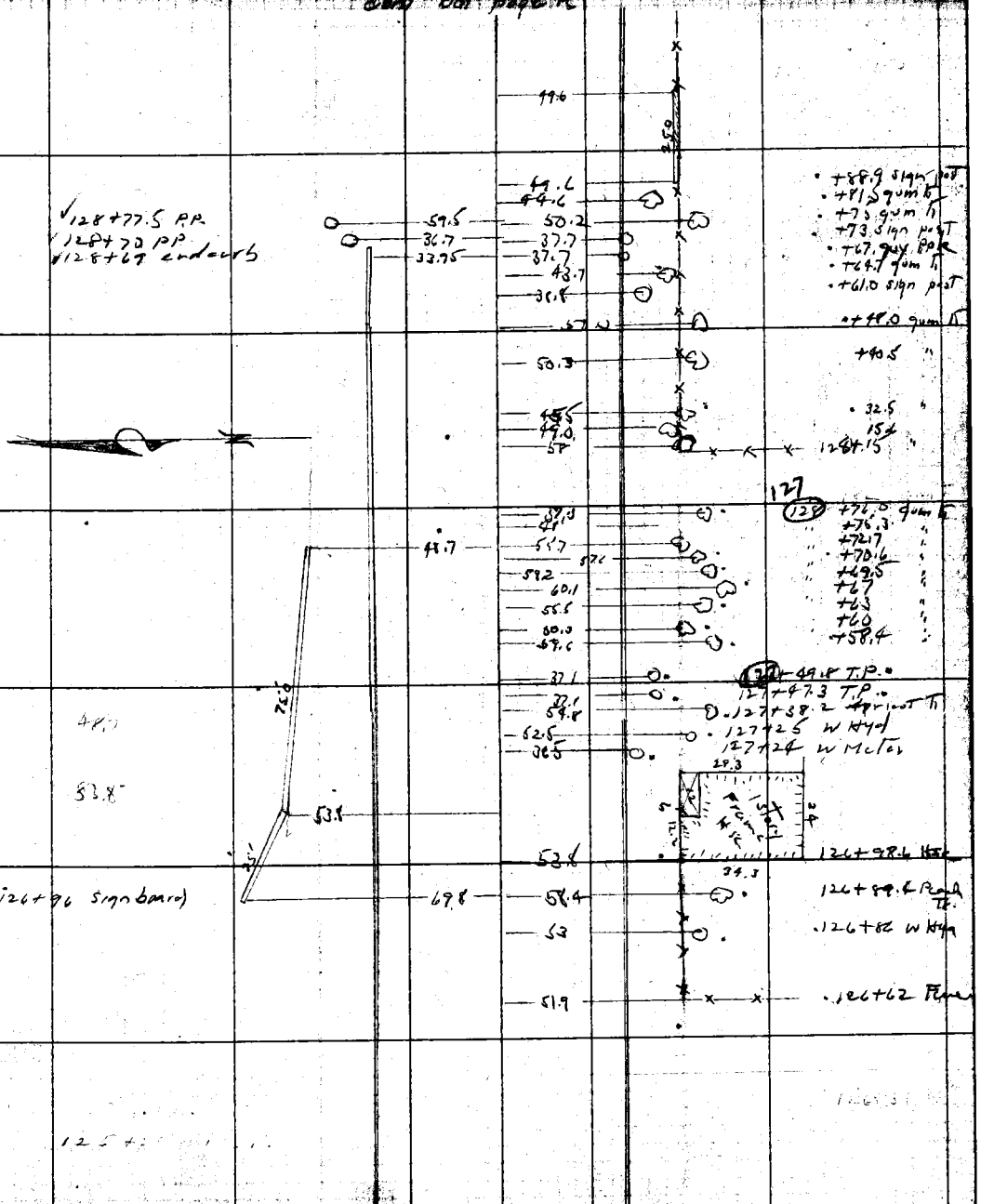

cont. from Top page 84

Note: ANY ADDITIONS OR CHANGES ON THIS SHEET MUST BE MADE OR CIRCLED IN Red. WITH DATE AND NAME OF PERSON MAKING CHANGE.

RETURN TO LOS ANGELES COUNTY SURVEYOR

Do not extend notes this side of this line



RETURN TO
LOS ANGELES COUNTY SURVEYOR
Do not extend notes this side of this line

Note: ANY ADDITIONS OR CHANGES ON THIS SHEET MUST BE MADE OR CIRCLED IN Red. WITH DATE AND NAME OF PERSON MAKING CHANGE.

Date 5-7-28 Notes by LSH Chief Party LSH F. B. 310 Pg. 87

Plotted by R.R. Becker	W. O. No. 4200 D. S. O. No.
Date May 1928	Location Arrow Highway
Map No. B-147-3	Surveyed by L S Hammond
Plotting C'k'd by Ad. Barnett	Date
Date July 11-28	Indexed

Cont. bal. [illegible]

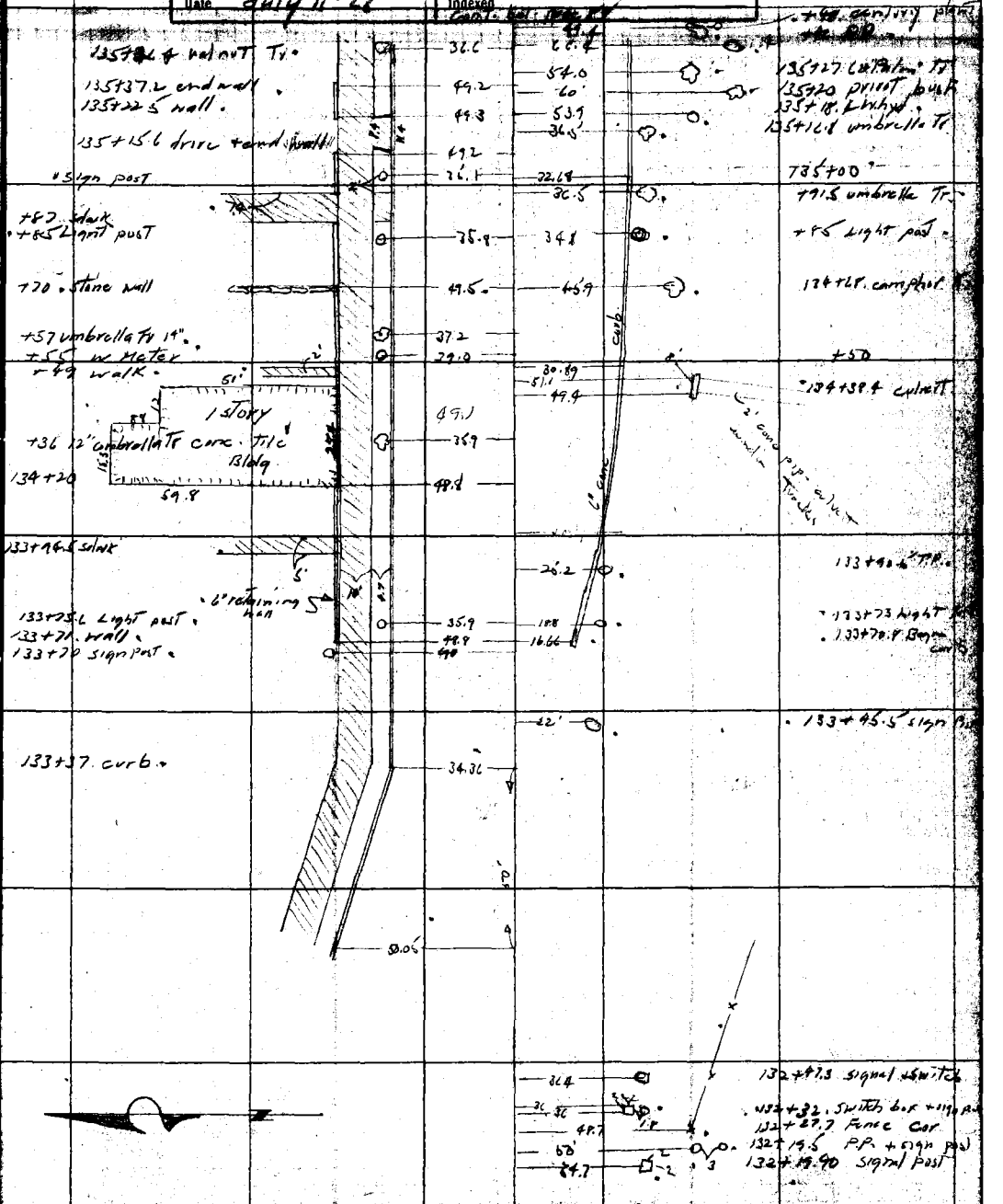

Cont. from Top page 86

Note: ANY ADDITIONS OR CHANGES ON THIS SHEET MUST BE MADE OR CIRCLED IN Red. WITH DATE AND NAME OF PERSON MAKING CHANGE.

RETURN TO LOS ANGELES COUNTY SURVEYOR

Do not extend notes this side of this line

F.B. 310 Pg. 88 LSH Chief Party Notes by LSH Date 5-7-28

cont. bot. page 89

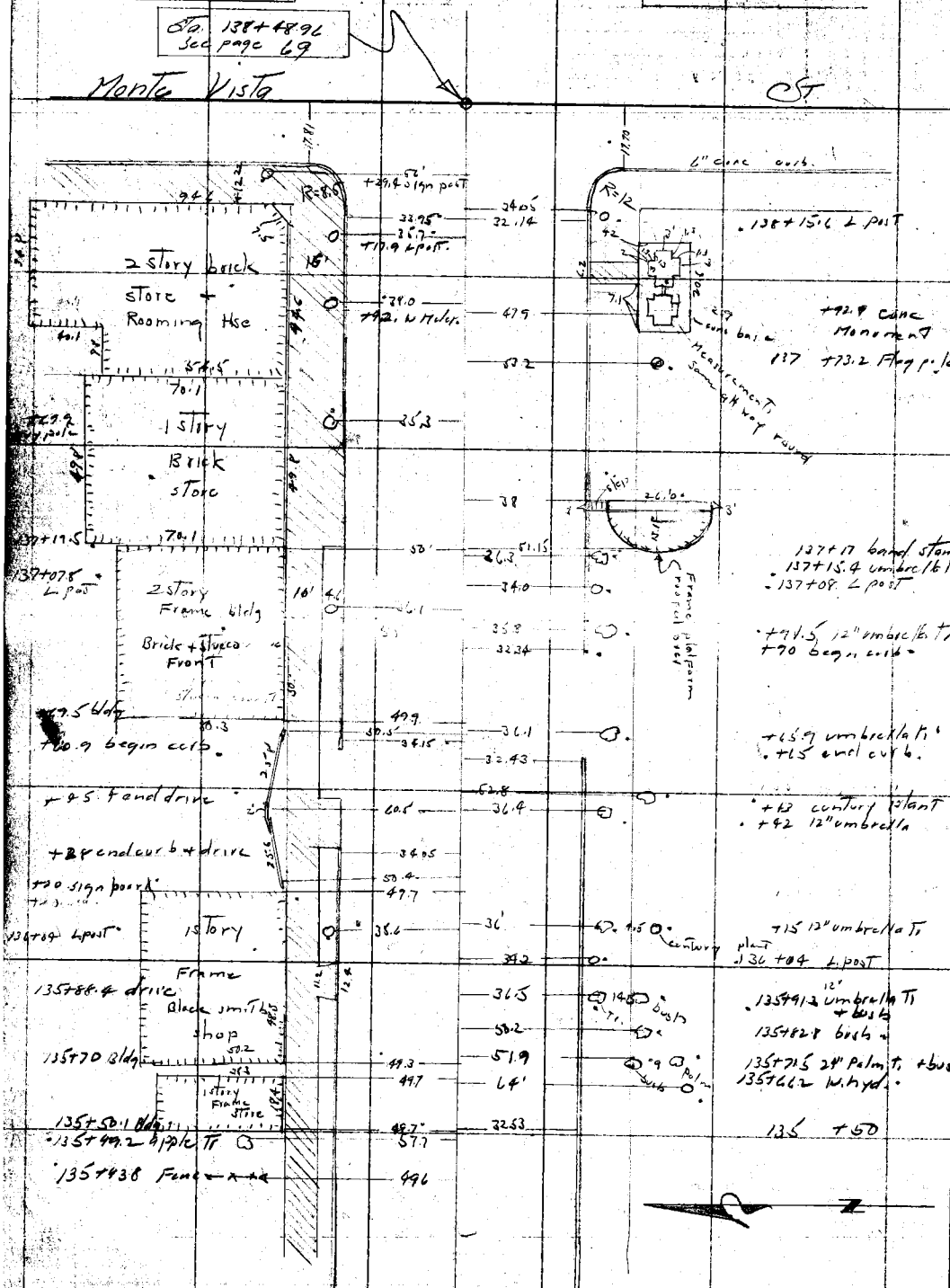

cont. from top page 87

RETURN TO
LOS ANGELES COUNTY SURVEYOR
Do not extend notes this side of this line

Note: ANY ADDITIONS OR CHANGES ON THIS SHEET MUST BE MADE OR CIRCLED IN Red. WITH DATE AND NAME OF PERSON MAKING CHANGE.

Date 5-7-28 Notes by LSH Chief Party LSH F. B. 310 PG. 89

Plotted by R.R. Becker	W. O. No. 4200
Date June 1928	Location Arrow Highway
Map No. B-147-3	Surveyed by LSHammond
Plotting Ck'd by A.J. Bardell	Date
Date July 12-28	Indexed

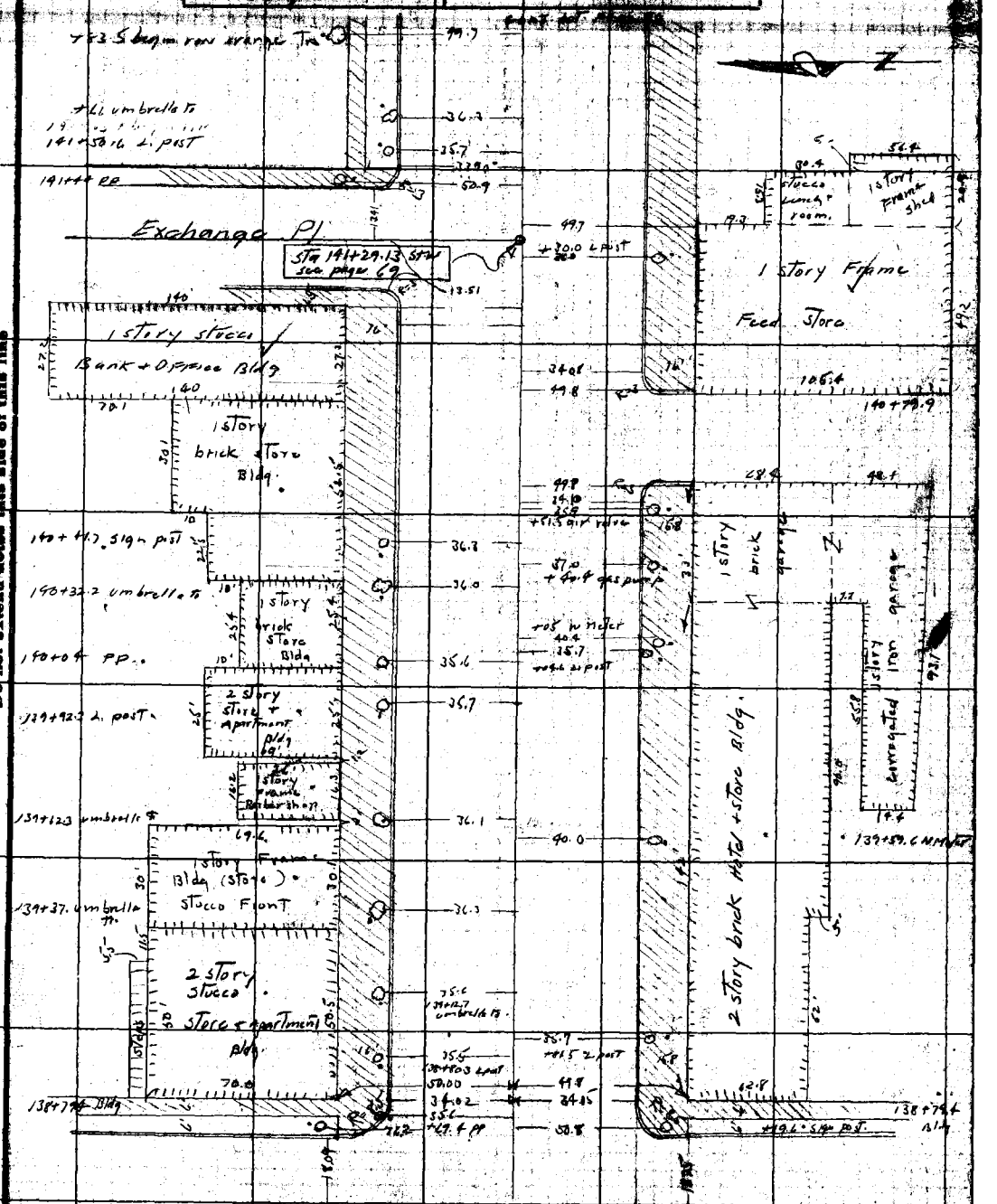

Note: ANY ADDITIONS OR CHANGES ON THIS SHEET MUST BE MADE OR CIRCLED IN Red. WITH DATE AND NAME OF PERSON MAKING CHANGE.

RETURN TO LOS ANGELES COUNTY SURVEYOR

Do not extend notes this side of this line

F.B. 310 Pg. 90 LSH Chief Party Notes by LSH Date 5-8-28

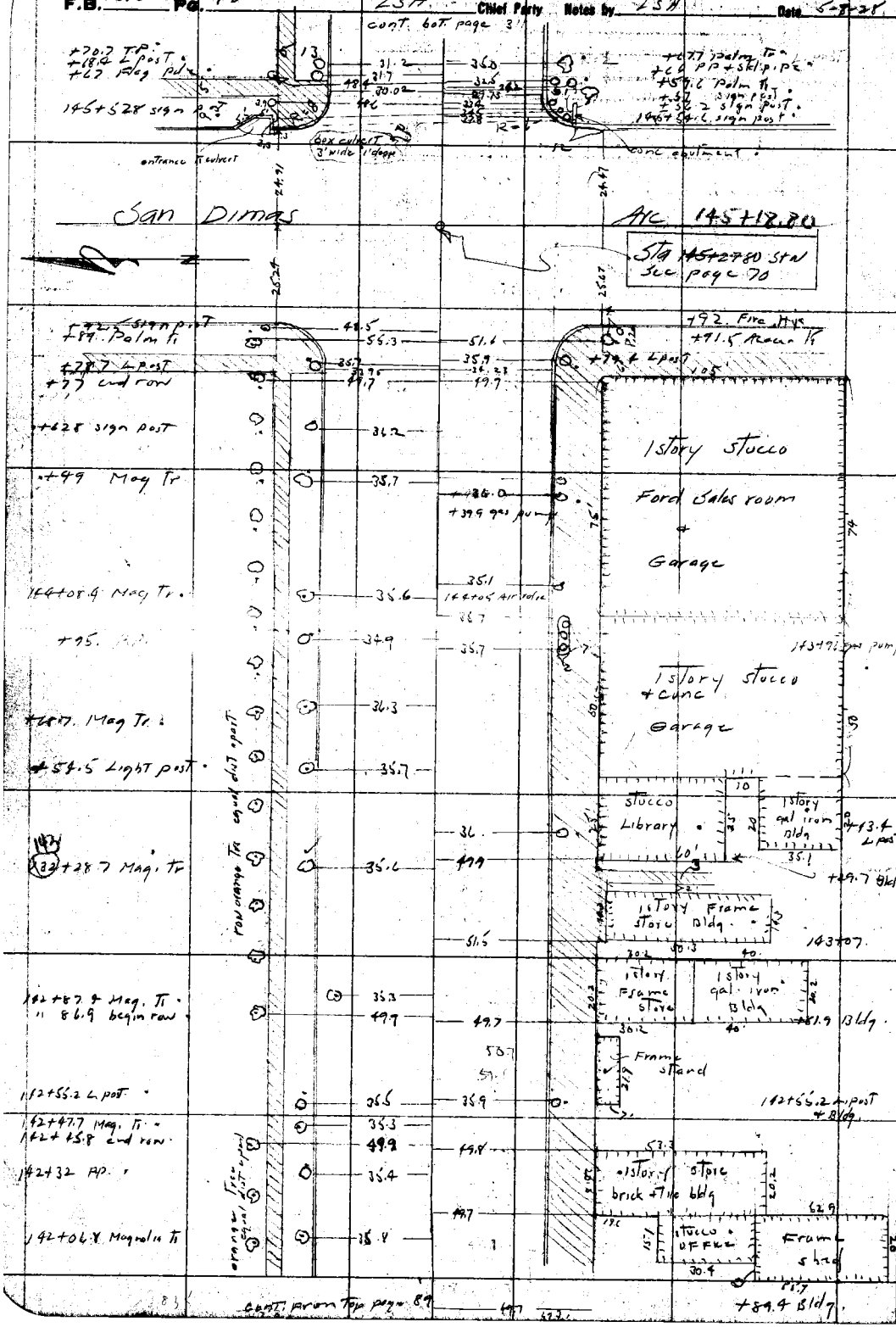

RETURN TO
LOS ANGELES COUNTY SURVEYOR

Do not extend notes this side of this line

Note: ANY ADDITIONS OR CHANGES ON THIS SHEET MUST BE MADE OR CIRCLED IN Red. WITH DATE AND NAME OF PERSON MAKING CHANGE.

Date 5-7-28 Notes by L.S.H. Chief Party L.S.H. F. B. 310 Pg. 91

Plotted by R. R. Beeber	W. O. No. 4200 C. S. O. No.
Date June 1928	Location Arrow Highway
Map No. B-147-3	Surveyed by L.S. Hammond
Plotting C'k'd by A. J. Bartell	Date
Date July 13-28	Indexed

Note: ANY ADDITIONS OR CHANGES ON THIS SHEET MUST BE MADE OR CIRCLED IN Red. WITH DATE AND NAME OF PERSON MAKING CHANGE.

RETURN TO LOS ANGELES COUNTY SURVEYOR

Do not extend notes this side of this line

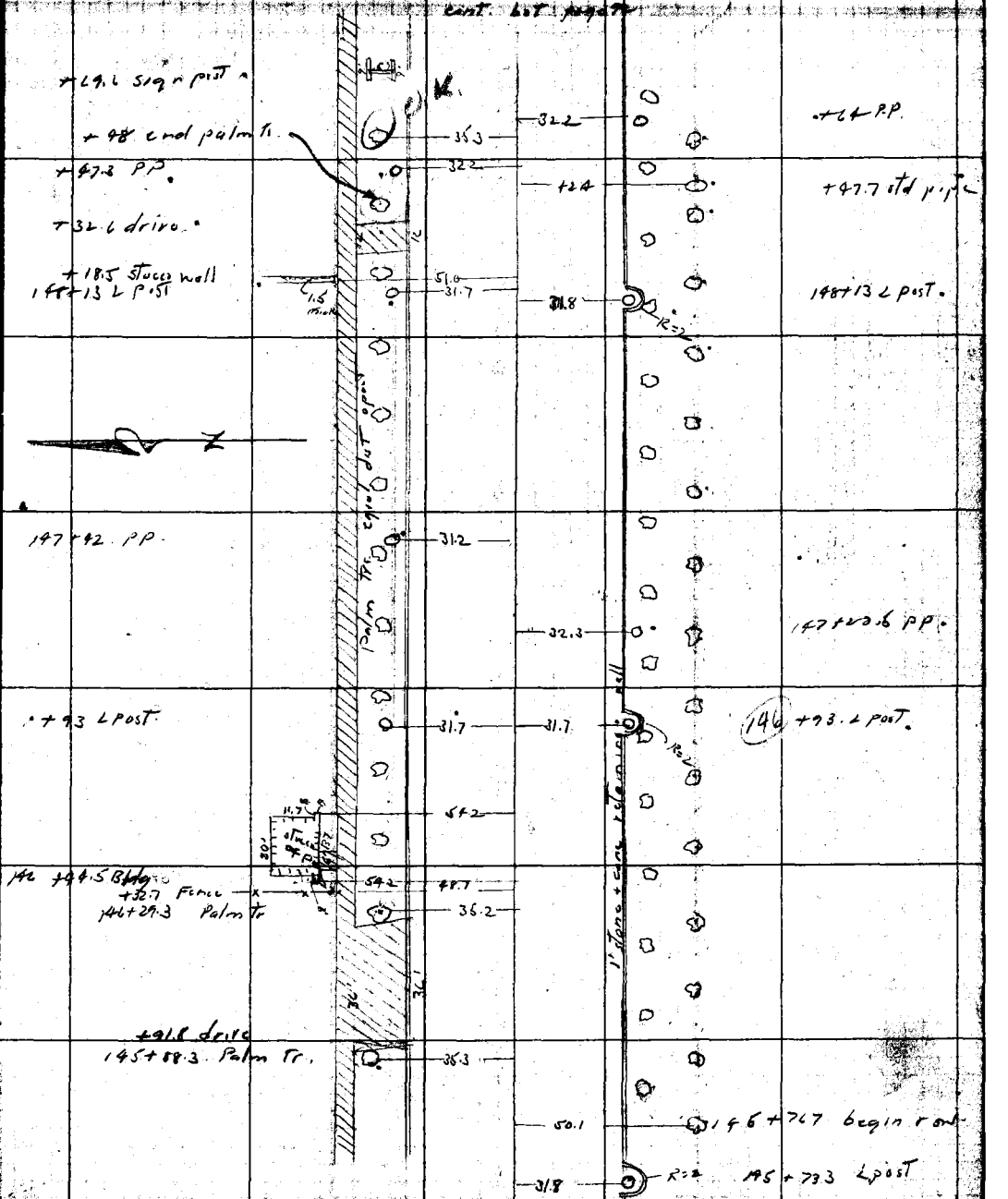

cont. from Top page 90

F.B. 310 Pg. 92 LSM Chief Party Notes by LSM Date 5-8-25

cont. bot. page 93

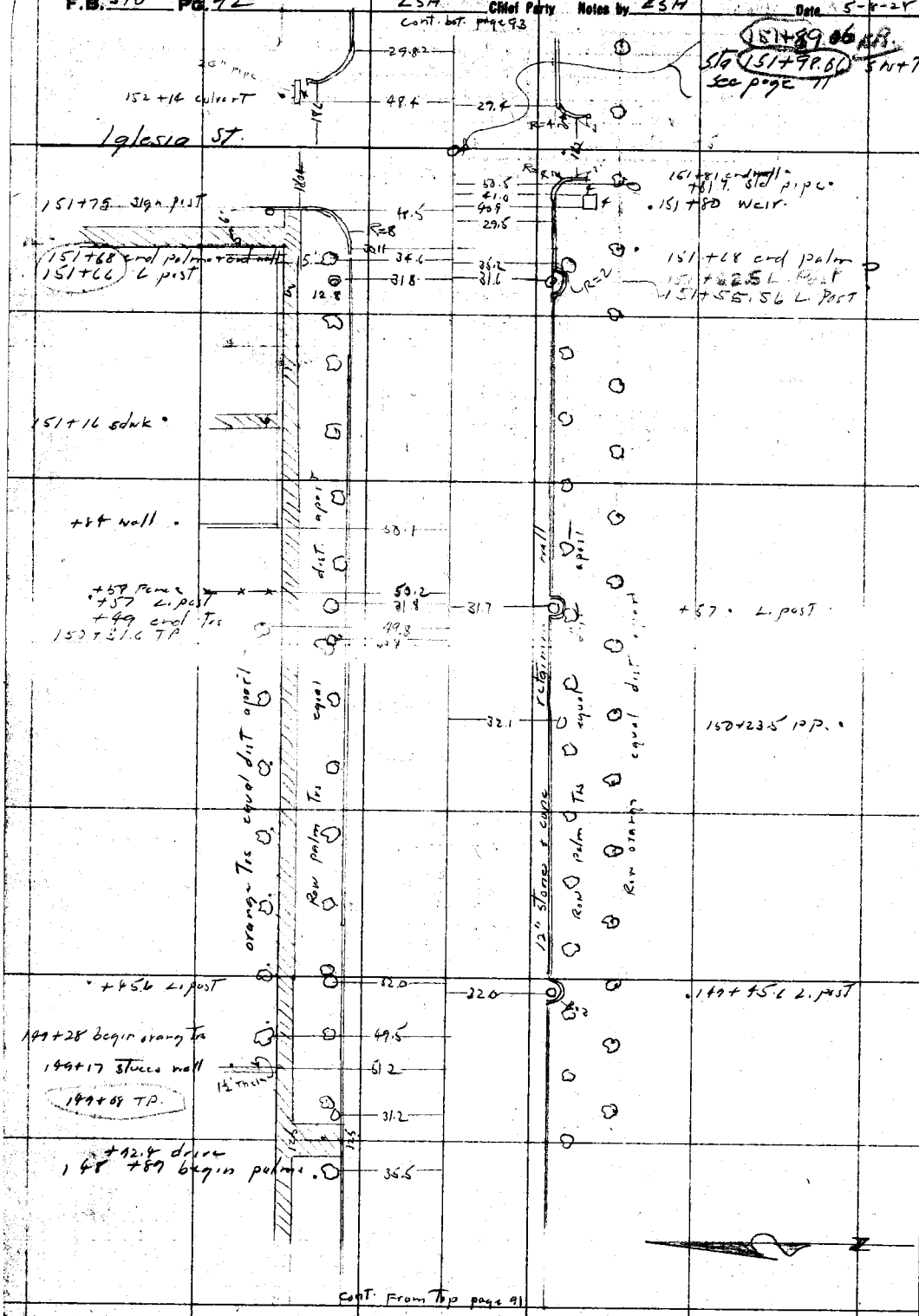

Cont. From Top page 91

RETURN TO
LOS ANGELES COUNTY SURVEYOR

Do not extend notes this side of this line

Notes: ANY ADDITIONS OR CHANGES ON THIS SHEET MUST BE MADE OR CIRCLED IN Red. WITH DATE AND NAME OF PERSON MAKING CHANGE.

Date 5-8-29 Notes by LSH Chief Party LSH F. B. 310 PG. 93

Plotted by R.R. Barber	W. O. No. [illegible] D. S. O. No.
Date June 1928	Location Arrow Highway
Map No. B-147-3	Surveyed by LS Hammond
Plotting C'k'd by [illegible]	Date
Date July 17-28	Indexed

cont. bot. page 94

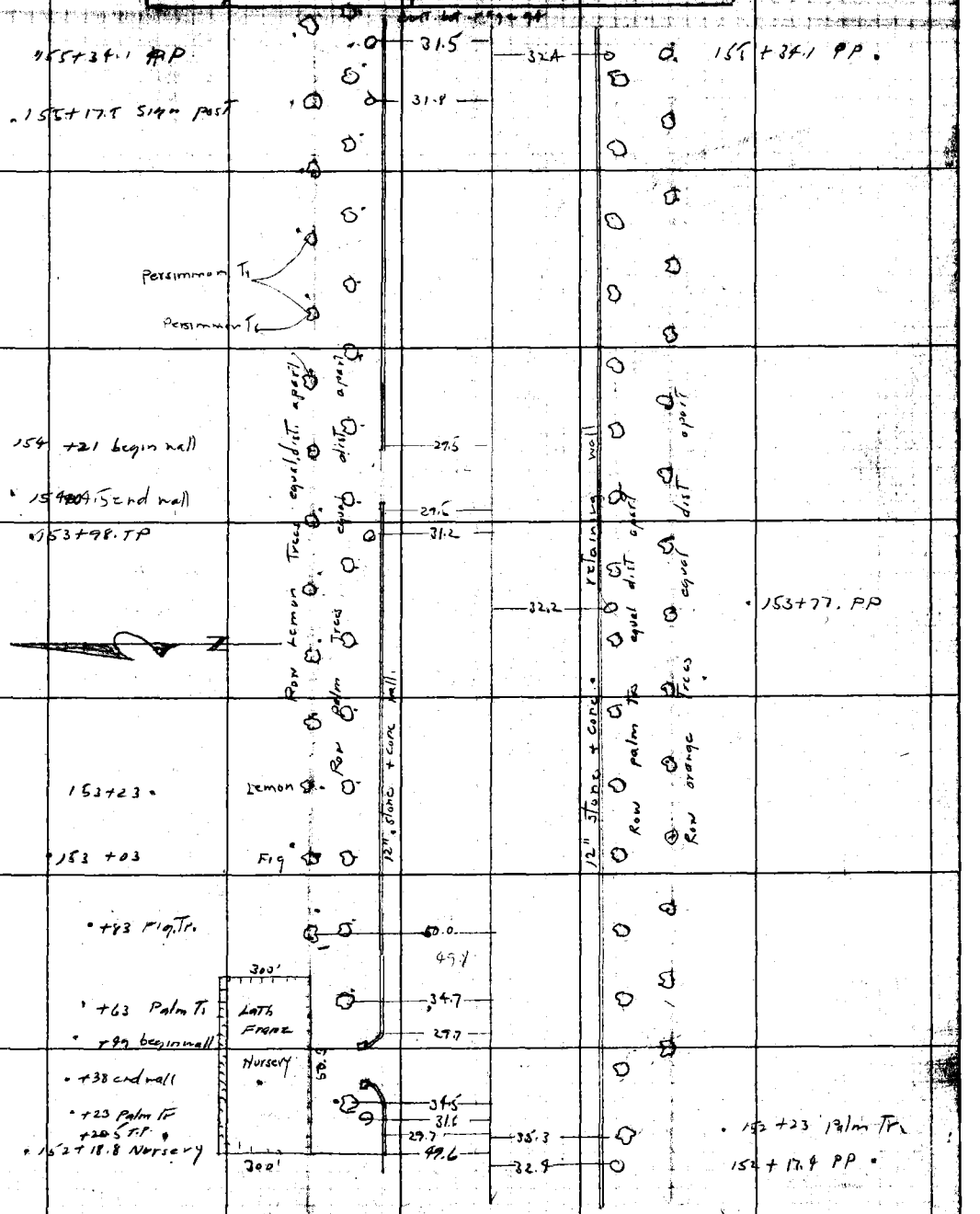

Cont. From Top page 92

Note: ANY ADDITIONS OR CHANGES ON THIS SHEET MUST BE MADE OR CIRCLED IN Red, WITH DATE AND NAME OF PERSON MAKING CHANGE.

Do not extend notes this side of this line

RETURN TO LOS ANGELES COUNTY SURVEYOR

F.B. 310 Pg. 74 LSH Chief Party Notes by LSH Date 5-8-28

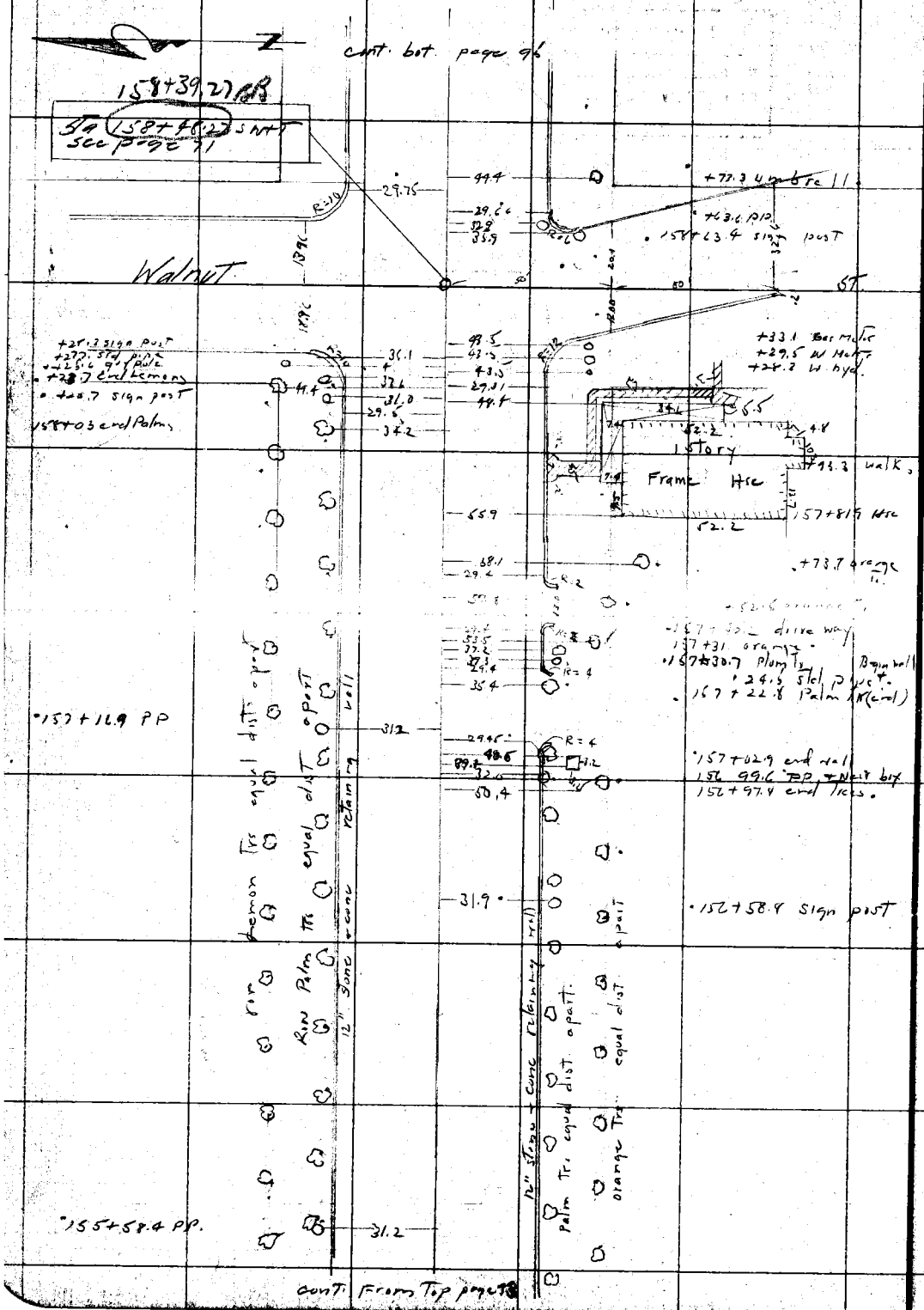

RETURN TO
LOS ANGELES COUNTY SURVEYOR
Do not extend notes this side of this line

Note: ANY ADDITIONS OR CHANGES ON THIS SHEET MUST BE MADE OR CIRCLED IN Red. WITH DATE AND NAME OF PERSON MAKING CHANGE.

Date 5-8-28 Notes by LSH Chief Party LSH F. B. 310 PG. 95

Plotted by R B Boebee	W. O. No. 6200 S. O. No.
Date June 1928	Location Arrow Highway
Map No. B 147-4	Surveyed by L S Hammond
Plotting C'k'd by Ad Bartell	Date
Date Jul. 13-28	Indexed

Note: ANY ADDITIONS OR CHANGES ON THIS SHEET MUST BE MADE OR CIRCLED IN Red. WITH DATE AND NAME OF PERSON MAKING CHANGE.

RETURN TO LOS ANGELES COUNTY SURVEYOR

Do not extend notes this side of this line

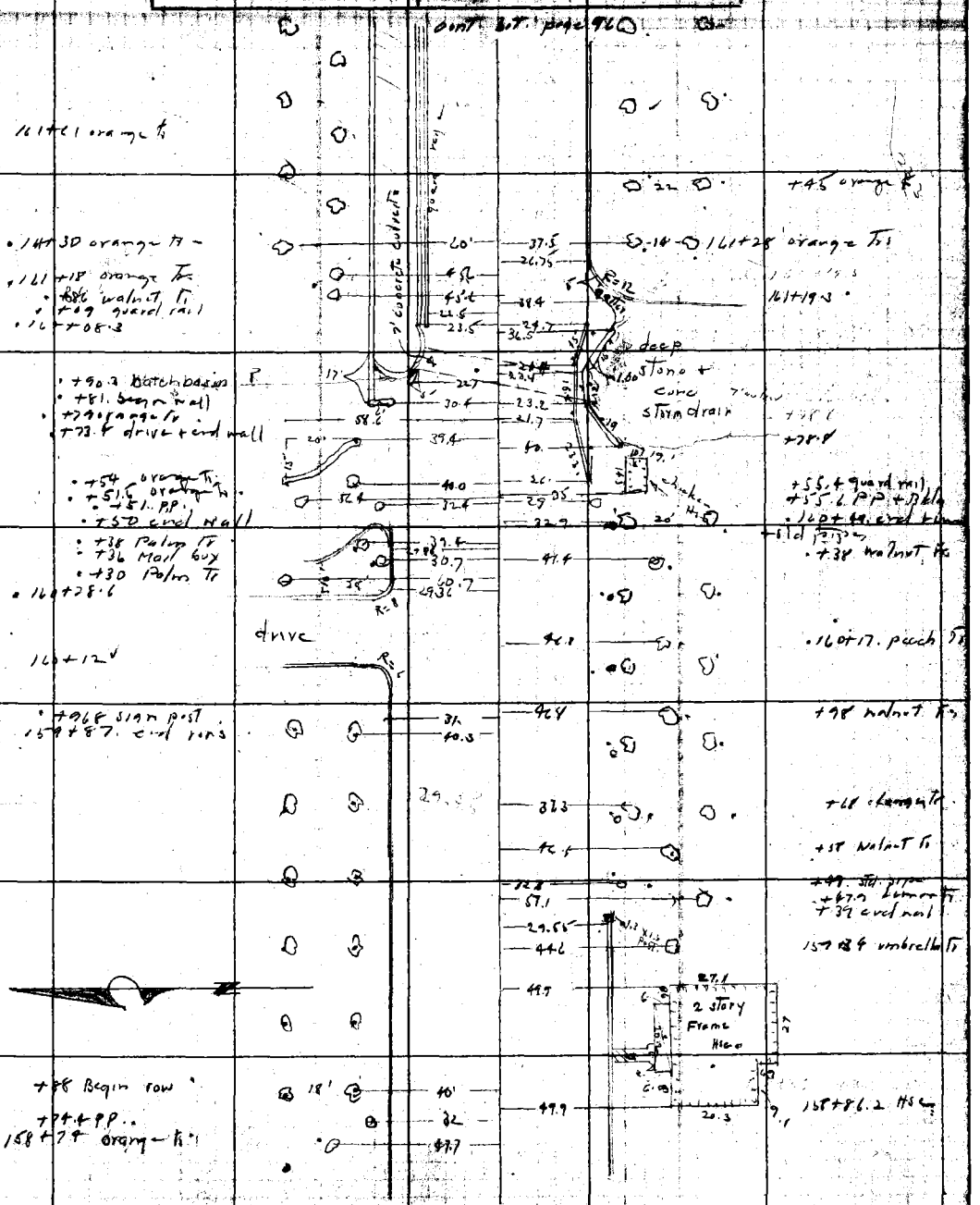

F.B. 310 Pg. 96 LSH Chief Party Notes by LSH Date 5-8-28

cont. bot page 97

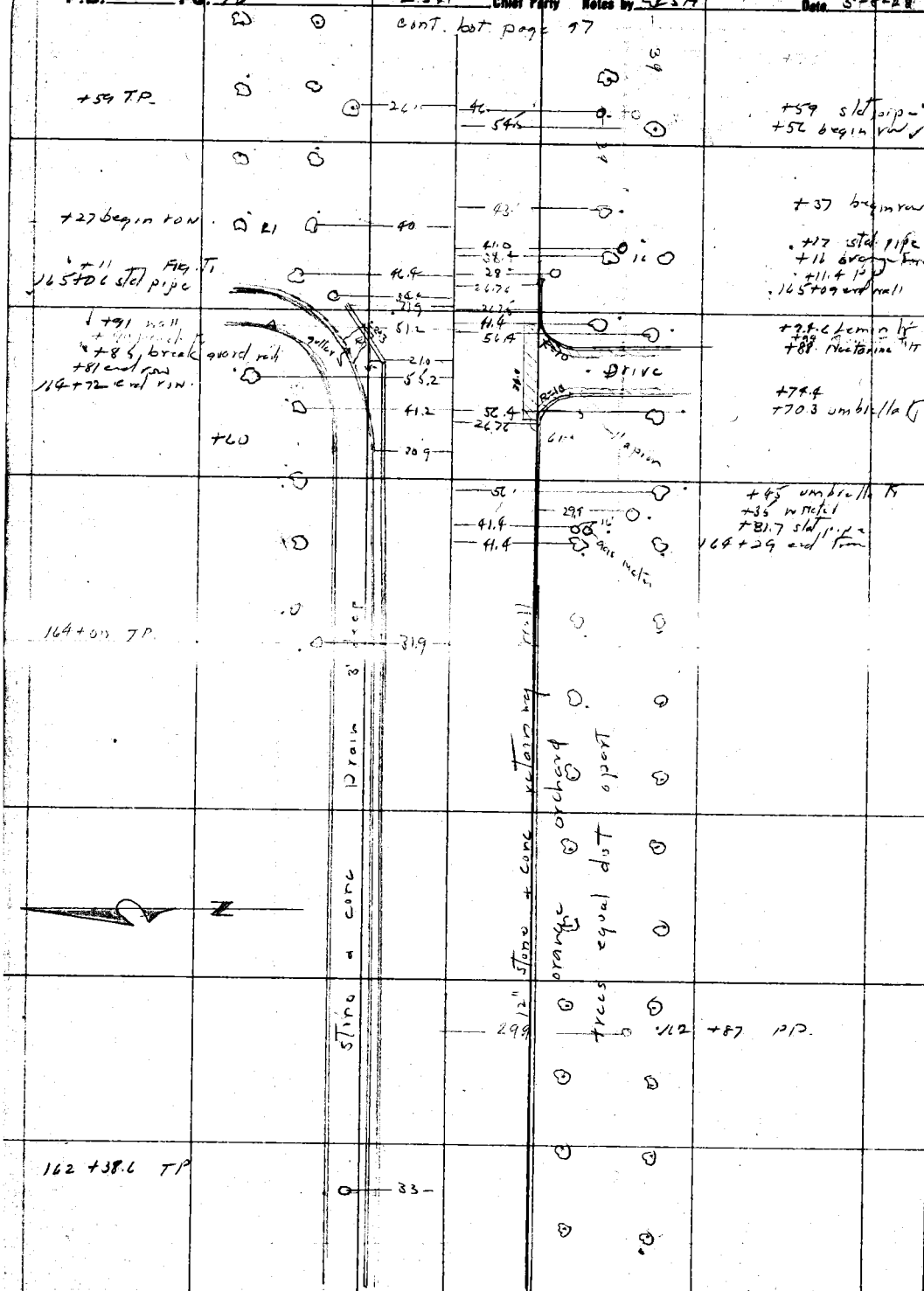

cont. from top page 95

RETURN TO
LOS ANGELES COUNTY SURVEYOR

Do not extend notes this side of this line

Note: ANY ADDITIONS OR CHANGES ON THIS SHEET MUST BE MADE OR CIRCLED IN Red. WITH DATE AND NAME OF PERSON MAKING CHANGE.

Date 5-10-28 Notes by LSH Chief Party LSH F. B. 310 PG. 97

Plotted by R.R. Beebee	W. O. No. 4200 D. S. O. No.
Date June 1928	Location Arrow Highway
Map No. B-147-A	Surveyed by L S Hammond
Plotting C'k'd by [illegible]	Date
Date 11/13-28	Indexed

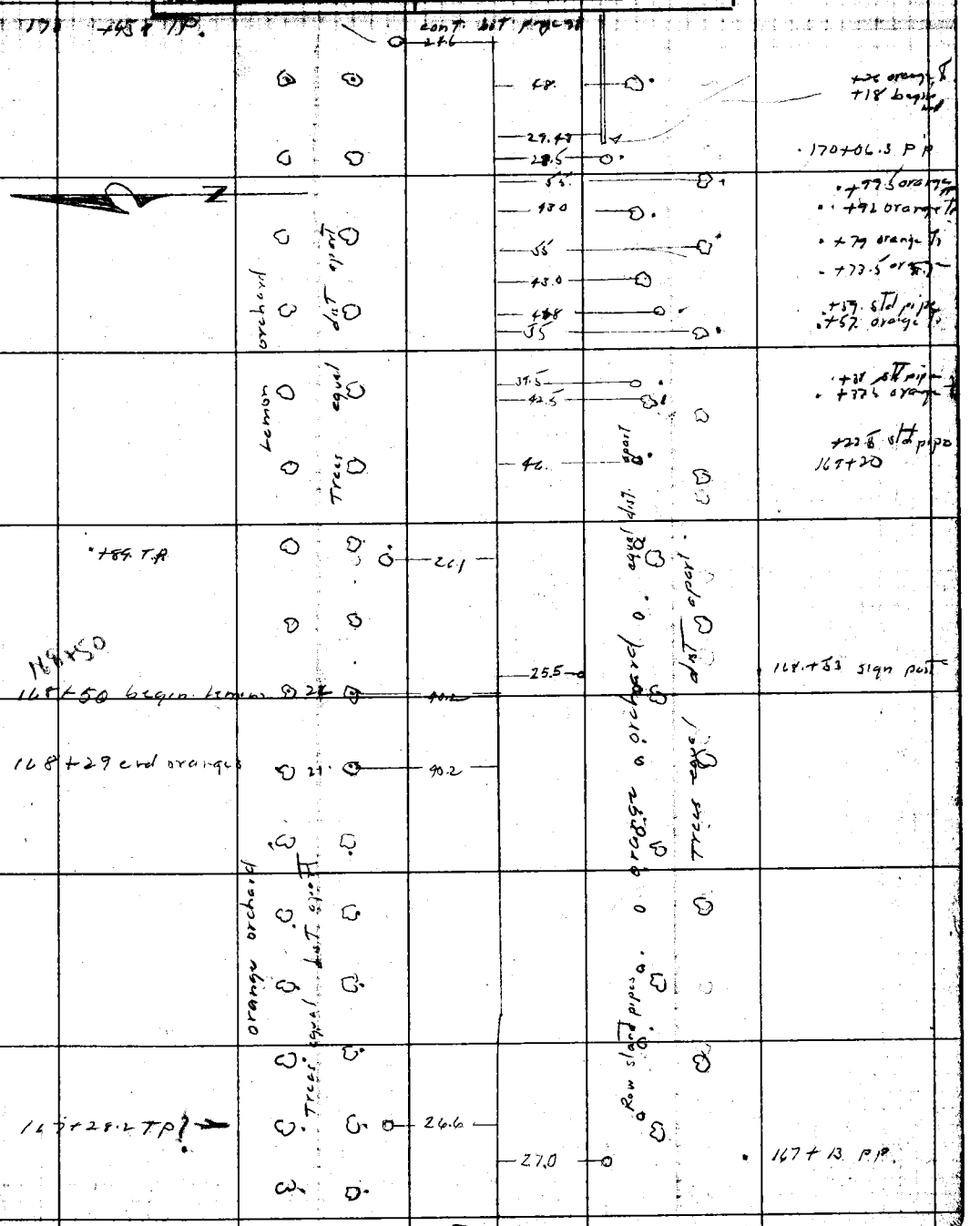

Notes: ANY ADDITIONS OR CHANGES ON THIS SHEET MUST BE MADE OR CIRCLED IN Red. WITH DATE AND NAME OF PERSON MAKING CHANGE.

RETURN TO LOS ANGELES COUNTY SURVEYOR

Do not extend notes this side of this line

F.B. 310 Pg. 98 LSH Chief Party Notes by LSH Date 5-10-28



RETURN TO
LOS ANGELES COUNTY SURVEYOR
Do not extend notes this side of this line

Note: ANY ADDITIONS OR CHANGES ON THIS SHEET MUST BE MADE OR CIRCLED IN Red. WITH DATE AND NAME OF PERSON MAKING CHANGE.

Date 5-10-28 Notes by LSH Chief Party LSH F. B. 310 Pg. 99

Plotted by R.R. Beeber	W. O. No. 4240 S. O. No.
Date June 1928	Location Arrow Highway
Map No. B-147-4	Surveyed by LSHammond
Plotting C'k'd by A.J. Bartlett	Date
Date July 13-28	Indexed

cont. bot. page 100



cont. from page 98

Notes: ANY ADDITIONS OR CHANGES ON THIS SHEET MUST BE MADE OR CIRCLED IN Red. WITH DATE AND NAME OF PERSON MAKING CHANGE.

RETURN TO LOS ANGELES COUNTY SURVEYOR

Do not extend notes this side of this line

F.B. 310 Pg. 100 LSH Chief Party Notes by LSH Date 5-10-28



RETURN TO
LOS ANGELES COUNTY SURVEYOR

Do not extend notes this side of this line

Notes: ANY ADDITIONS OR CHANGES ON THIS SHEET MUST BE MADE OR CIRCLED IN Red. WITH DATE AND NAME OF PERSON MAKING CHANGE.

Date 5-10-28 Notes by LSH Chief Party LSH F. B. 310 PG. 101

Plotted by B R Beebee	W. O. No. 4200 C. S. O. No.
Date June 1928	Location Arrow Highway
Map No. B-147-4	Surveyed by L S Hammond
Plotting C'k'd by A. J. Bartlett	Date
Date July 13-28	Indexed

cont. bot. page 102

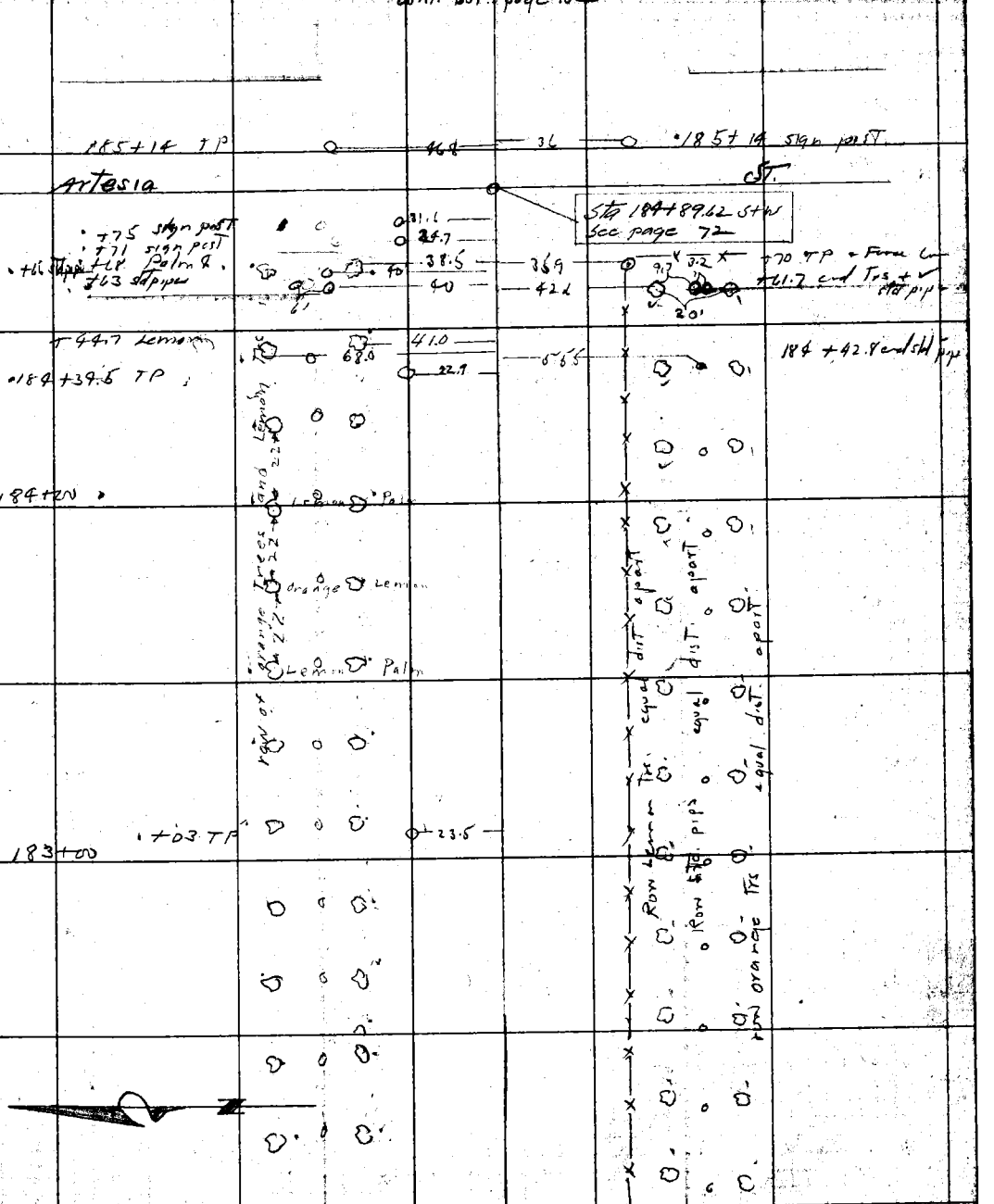

cont. from top page 100

Note: ANY ADDITIONS OR CHANGES ON THIS SHEET MUST BE MADE OR CIRCLED IN Red. WITH DATE AND NAME OF PERSON MAKING CHANGE.

RETURN TO LOS ANGELES COUNTY SURVEYOR

Do not extend notes this side of this line

F.B. 310 Pg. 102 LSH Chief Party. Notes by LSH Date 5-10 28

cont. bot. page 103

189+29.6 T.P. 23.1

29.1

38

+38 Lemon Ts

188+33.2 PP

188+08 T.P. 23.2

38.7

Stor. Frame Shed

188+00

35.9

+99 umbrella Ts

36'

+82 umbrella Ts

42.6

+71.6 Bldg

39.6

187+59 end. Tr + std pipe

29.1

+97 end 1st row

186+85.8 TP 23.2

Row Lemon Tis equal dist. apart

Trees equal dist. apart

38.5

186+44.6 PP

Orange orchard

Row std pipes

185+59.4 T.P. 23.1

185+39 begin row. 43

29.5

+38 begin row. + std pipes

39.6

45.1

39.6

+22 std pipe

185+17 std pipe + begin row.

cont. from top page 101

RETURN TO

LOS ANGELES COUNTY SURVEYOR

Do not extend notes this side of this line

Note: ANY ADDITIONS OR CHANGES ON THIS SHEET MUST BE MADE OR CIRCLED IN Red. WITH DATE AND NAME OF PERSON MAKING CHANGE.

Date 5-10-28 Notes by LSH Chief Party LSH F. B. 310 PG. 103

Plotted by R.R. Becker	W. O. No. 6200 D. S. O. No.
Date June 1928	Location Arrow Highway
Map No. B-147-4	Surveyed by L S Hammond
Plotting C'k'd by [illegible]	Date
Date Aug. 1928	Indexed

CONT. bot. page 102

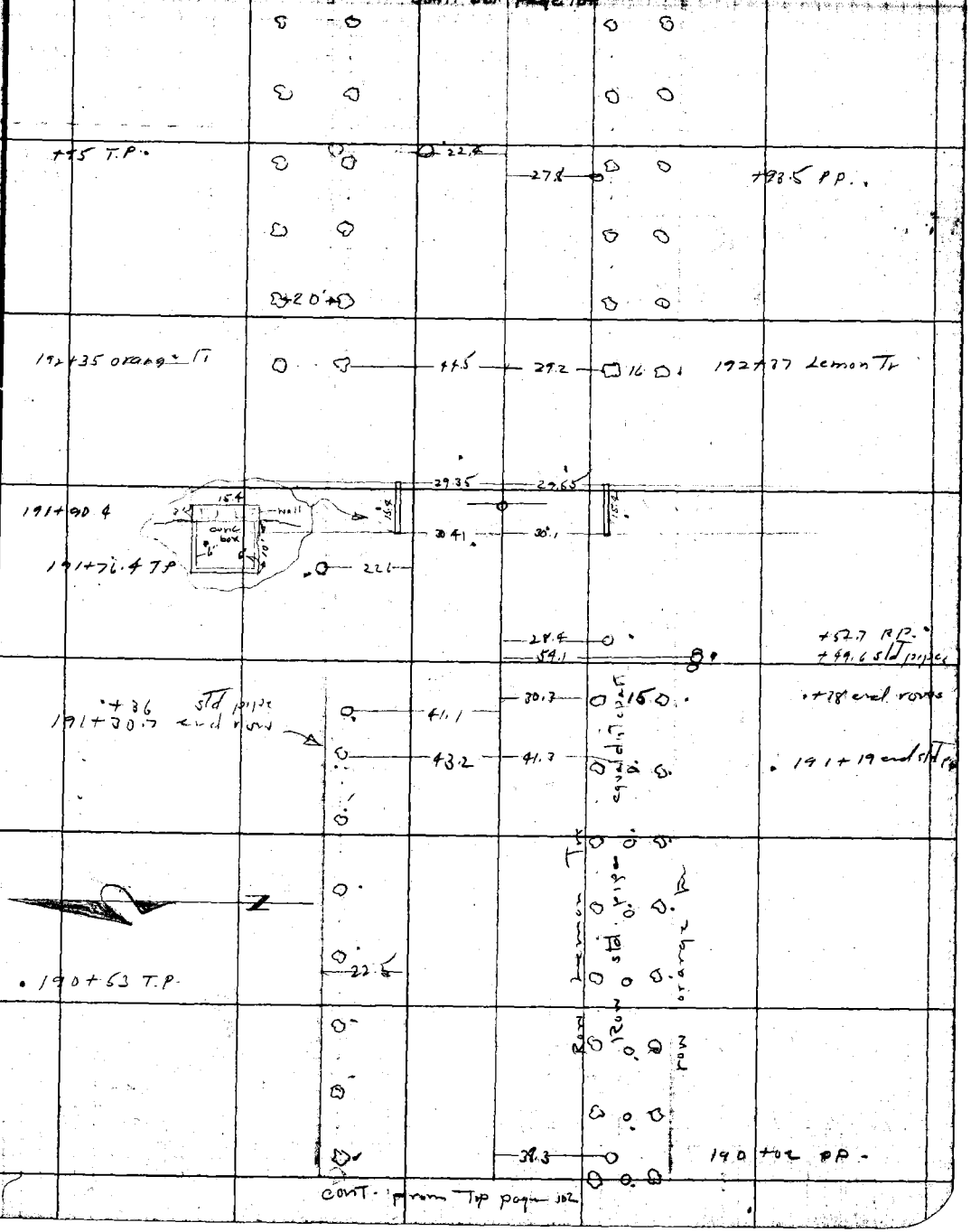

CONT. from Top page 102

Note: ANY ADDITIONS OR CHANGES ON THIS SHEET MUST BE MADE OR CIRCLED IN Red. WITH DATE AND NAME OF PERSON MAKING CHANGE.

Do not extend notes this side of this line

RETURN TO LOS ANGELES COUNTY SURVEYOR

F.B. 310 Pg. 104 LSH Chief Party Notes by LSH Date 5-10-28

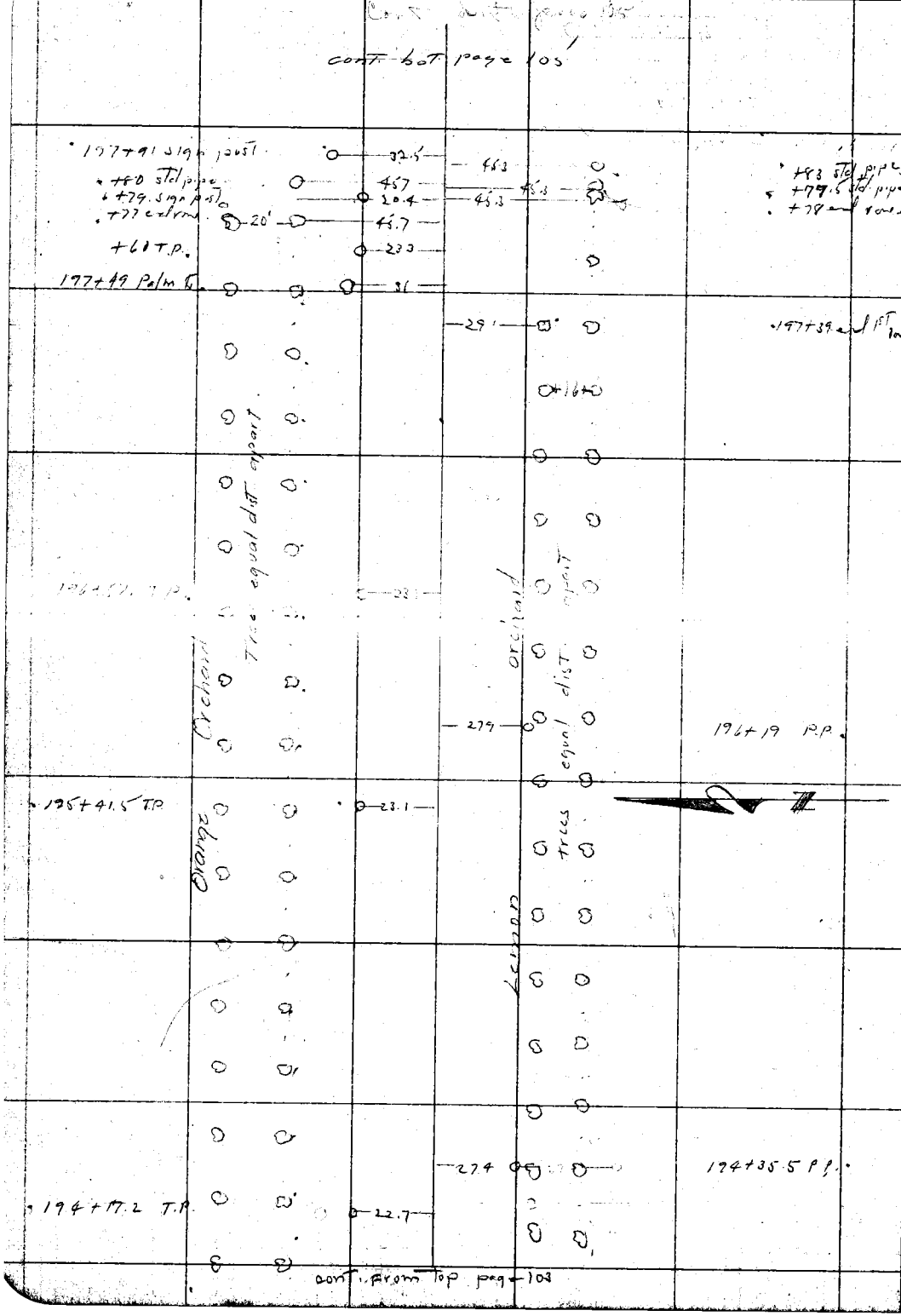

RETURN TO
LOS ANGELES COUNTY SURVEYOR
Do not extend notes this side of this line

Note: ANY ADDITIONS OR CHANGES ON THIS SHEET MUST BE MADE OR CIRCLED IN Red. WITH DATE AND NAME OF PERSON MAKING CHANGE.

Date _____ Notes by LSH Chief Party LSH F. B. 310 Pg. 105

Plotted by R.R. Beebee	W. O. No. 1200 O. S. O. No.
Date June 1928	Location Arrow Highway
Map No. B-147-4	Surveyed by LS Hammond
Plotting C'k'd by Ad. Baritelli	Date
Date July 14-28	Indexed



Note: ANY ADDITIONS OR CHANGES ON THIS SHEET MUST BE MADE OR CIRCLED IN Red. WITH DATE AND NAME OF PERSON MAKING CHANGE.

Do not extend notes this side of this line

RETURN TO LOS ANGELES COUNTY SURVEYOR

F.B. 310 Pg. 106 LSH Chief Party Notes by LSH Date

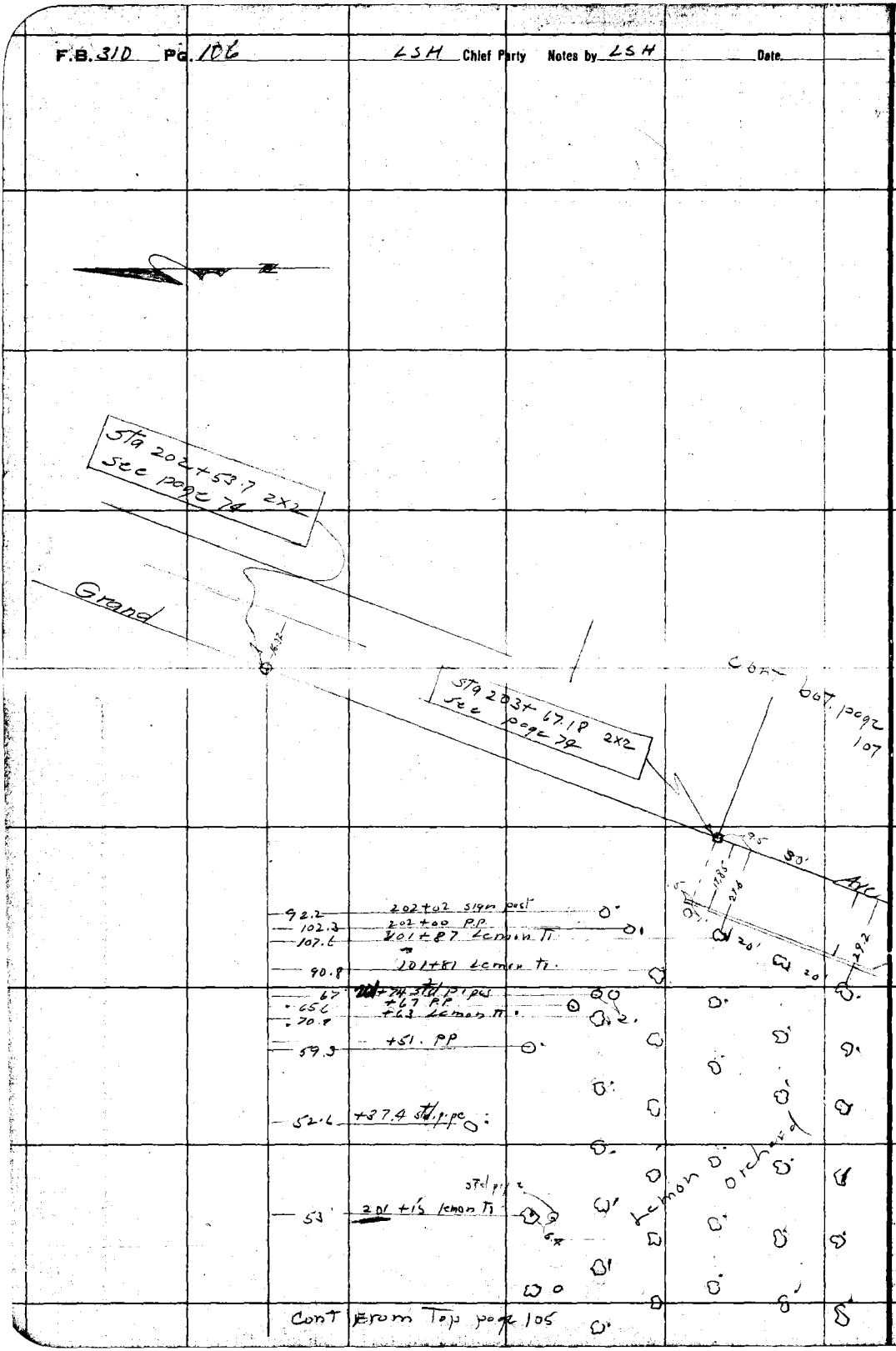

RETURN TO
LOS ANGELES COUNTY SURVEYOR

Do not extend notes this side of this line

Notes: ANY ADDITIONS OR CHANGES ON THIS SHEET MUST BE MADE OR CIRCLED IN Red. WITH DATE AND NAME OF PERSON MAKING CHANGE.

Date ______ Notes by LSH Chief Party LSH F. B. 310 PG. 107

Platted by R.R.Beebe	W. O. No. 4202 S. O. No.
Date June 1928	Location Arrow Highway
Map No. B-147-45	Surveyed by L.S.Hammond
Platting Ch'k'd by Ad. Bonitell	Date
Date July 14-28	Indexed

Notes: ANY ADDITIONS OR CHANGES ON THIS SHEET MUST BE MADE OR CIRCLED IN Red. WITH DATE AND NAME OF PERSON MAKING CHANGE.

RETURN TO LOS ANGELES COUNTY SURVEYOR

Do not extend notes this side of this line

cont. bot. page 108

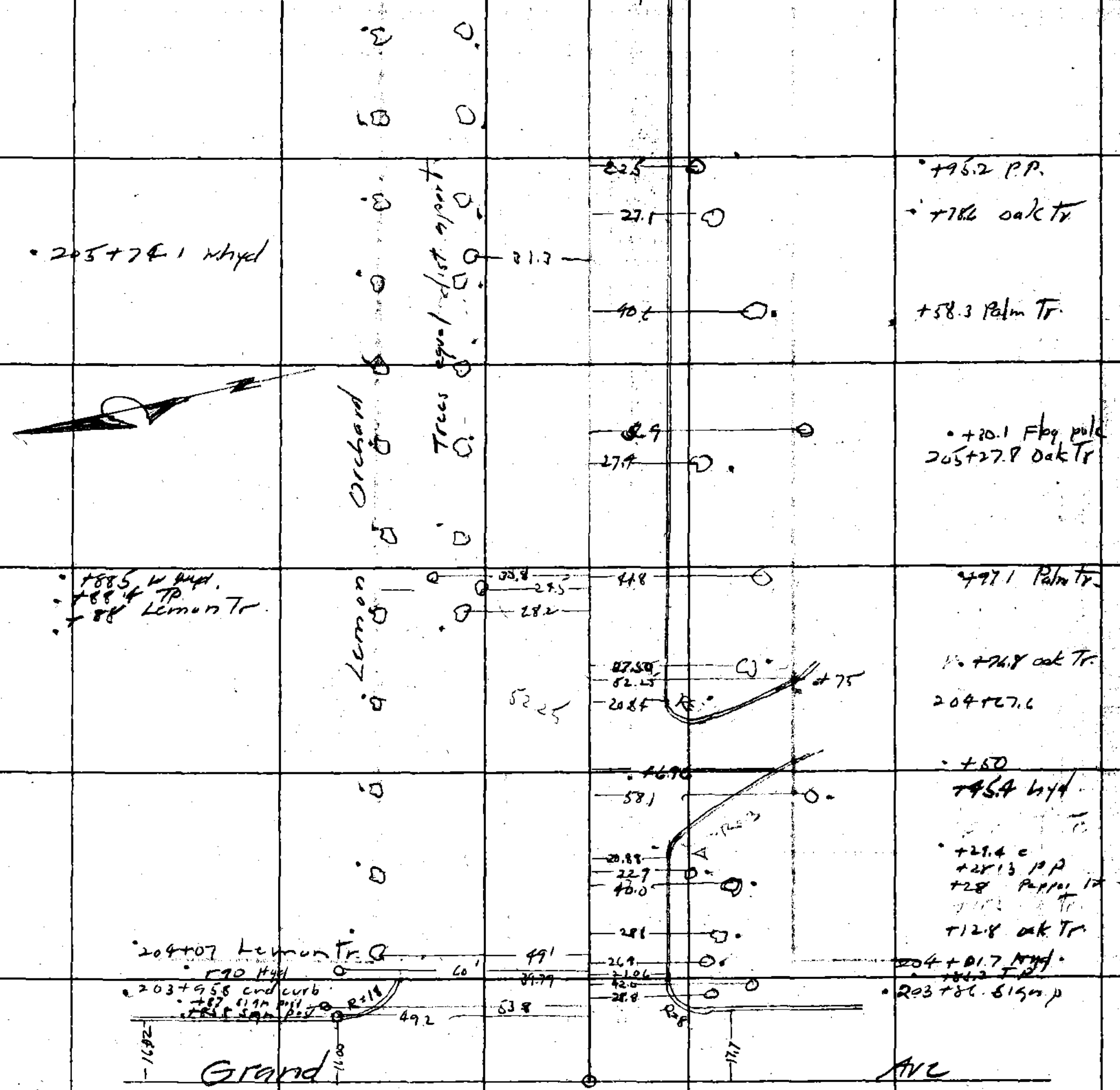

cont. From rt. side page 106

F.B. 310 Pg. 108 LSH Chief Party Notes by LSH Date

cont. bot. page 109

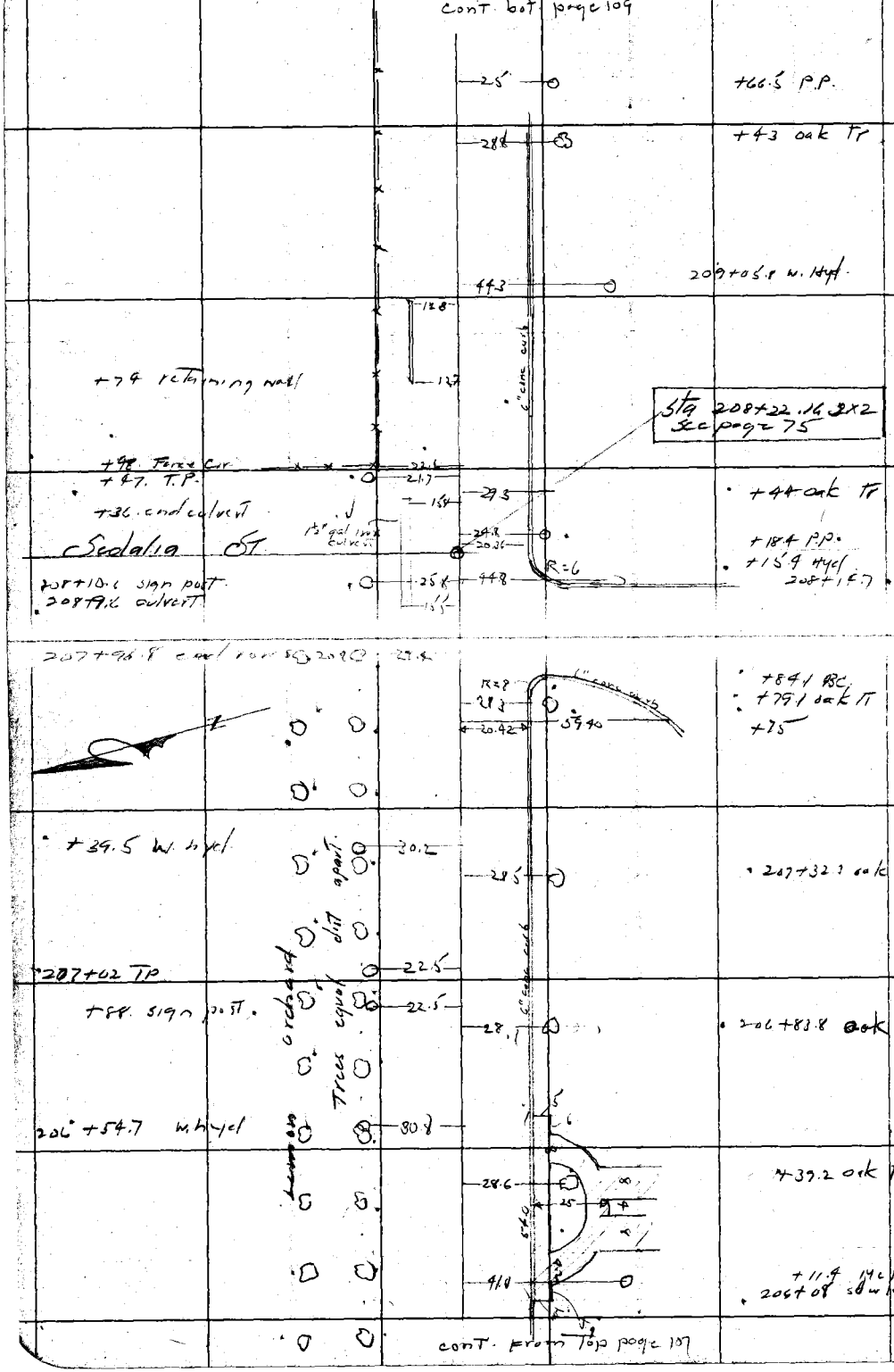

cont. from top page 107

RETURN TO
LOS ANGELES COUNTY SURVEYOR
Do not extend notes this side of this line

Note: ANY ADDITIONS OR CHANGES ON THIS SHEET MUST BE MADE OR CIRCLED IN Red. WITH DATE AND NAME OF PERSON MAKING CHANGE.

Date _____ Notes by LSH Chief Party LSH F. B. 310 PG. 109

Plotted by R R Beebee	W. O. No. 4200 S. S. O. No.
Date June 1928	Location Arrow Highway
Map No. B-147-5	Surveyed by L S Hammond
Plotting C'k'd by A J Bartell	Date
Date Jul 14-28	Indexed

Cont. bot. page 110

212 + 87.6 T.P. — 9.7

212 + 63 T.P. — 20.5 — 30' — 212 + 60 PP

212 + 14.6 sign post — 20'

21

211 + 52.5 TP — 21.2

27.3 — 211 + 13.2 PP.

210 + 64 end Fence — 22'

410 + 05.6 T.P. — 21.3 — 22' — 06 sign post + 05 end curb

19.8 — 20.0 — 210 + 00 stand pipe

209 + 91 culvert — 20.7 — conc box culvert 4' x 1½'

209 + 80 retaining wall — 15.7

cont. from Top page 108

Notes ANY ADDITIONS OR CHANGES ON THIS SHEET MUST BE MADE OR CIRCLED IN Red. WITH DATE AND NAME OF PERSON MAKING CHANGE.

Do not extend notes this side of this line

RETURN TO LOS ANGELES COUNTY SURVEYOR

F.B. 310 Pg. 110 LSH Chief Party Notes by LSH Date 5-11-28

RETURN TO
LOS ANGELES COUNTY SURVEYOR

Do not extend notes this side of this line

Note: ANY ADDITIONS OR CHANGES ON THIS SHEET MUST BE MADE OR CIRCLED IN Red. WITH DATE AND NAME OF PERSON MAKING CHANGE.

310+70.04 2x2
See page 76

Open

Field

Cont. From Top page 109

Date _____ Notes by LS H Chief Party Hayes F.B. 318 Pg. 111

Plotted by Wood	W.O. No. 4049 D.S.O. No.
Date Sept. 1929	Location Bonita Ave
Map No. 8904	Surveyed by [illegible]
Platting Ck'd by	Date Aug 26 Sept 14, 1929
Date	Indexed

BONITA — AVE

W.O. 4049

— LINE CHANGE AT GRAND AVE AND —

— SAN DIMAS WASH —

— SURVEY BY —

M. Hayes
E.E. Carlson
H.W. Gunderson
D.S. Sedig

H.S. Johnson
M.R. Hubbell
O.P. Beard
W.P. Halleran
J. Floyd

Note: ANY ADDITIONS OR CHANGES ON THIS SHEET MUST BE MADE OR CIRCLED IN Red. WITH DATE AND NAME OF PERSON MAKING CHANGE.

Do not extend notes this side of this line

RETURN TO
LOS ANGELES COUNTY SURVEYOR

cont. bot. page 113

F.B. 310 PG. 112 Chief Party Notes by Date

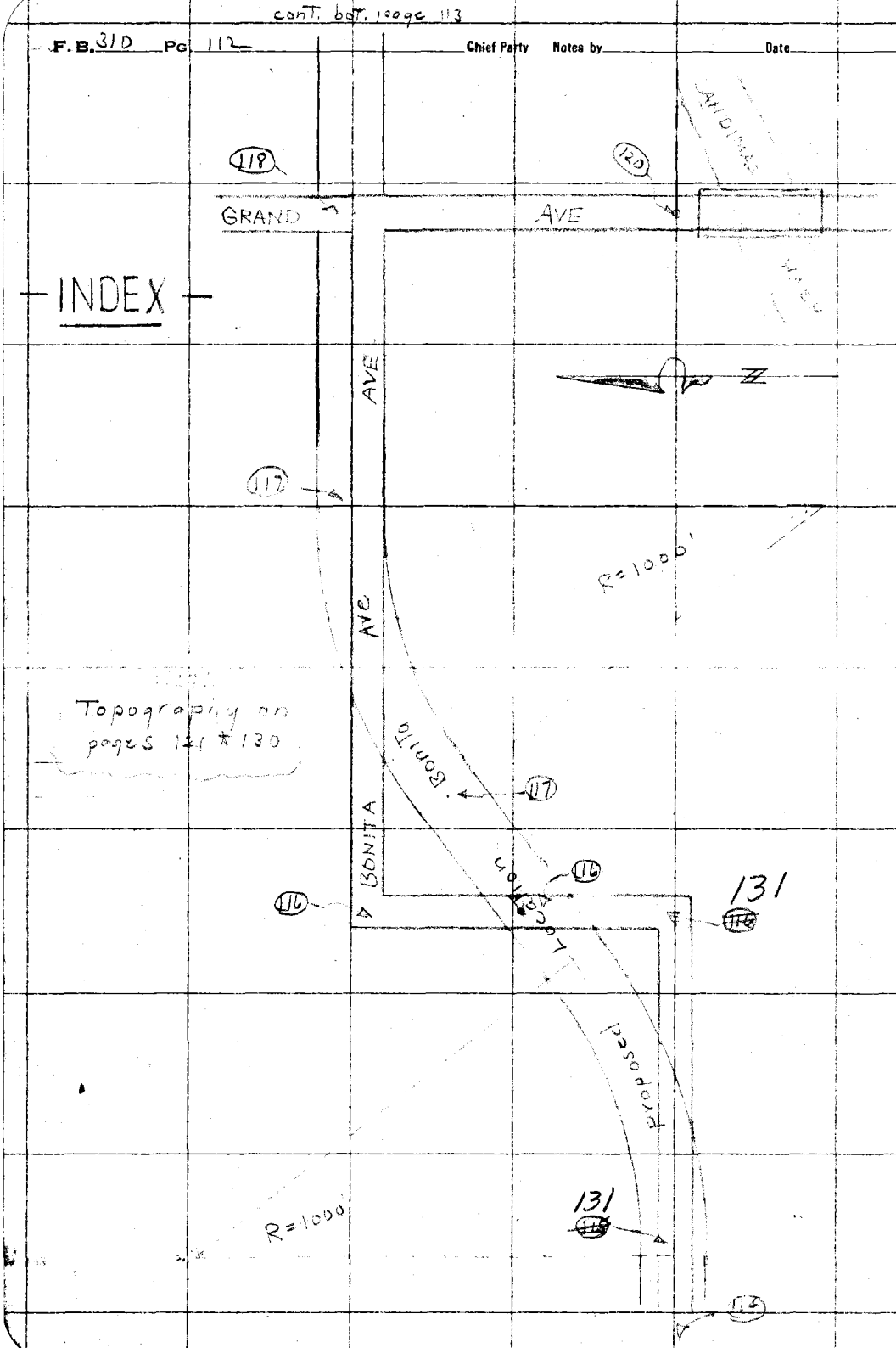

RETURN TO
LOS ANGELES COUNTY SURVEYOR

Do not extend notes this side of this line

Note: ANY ADDITIONS OR CHANGES ON THIS SHEET MUST BE MADE OR CIRCLED IN Red. WITH DATE AND NAME OF PERSON MAKING CHANGE.

Date [illegible] Notes by L S H Chief Party M Hayes F.B. 310 PG. 113

Platted by Wood	W. O. No. 4047 D. S. O. No.
Date Sept. 1929	Location Santa Ana
Map No. 8904	Surveyed by M Hayes
Platting C'k'd by	Date Sept. 26, 1929
Date	Indexed

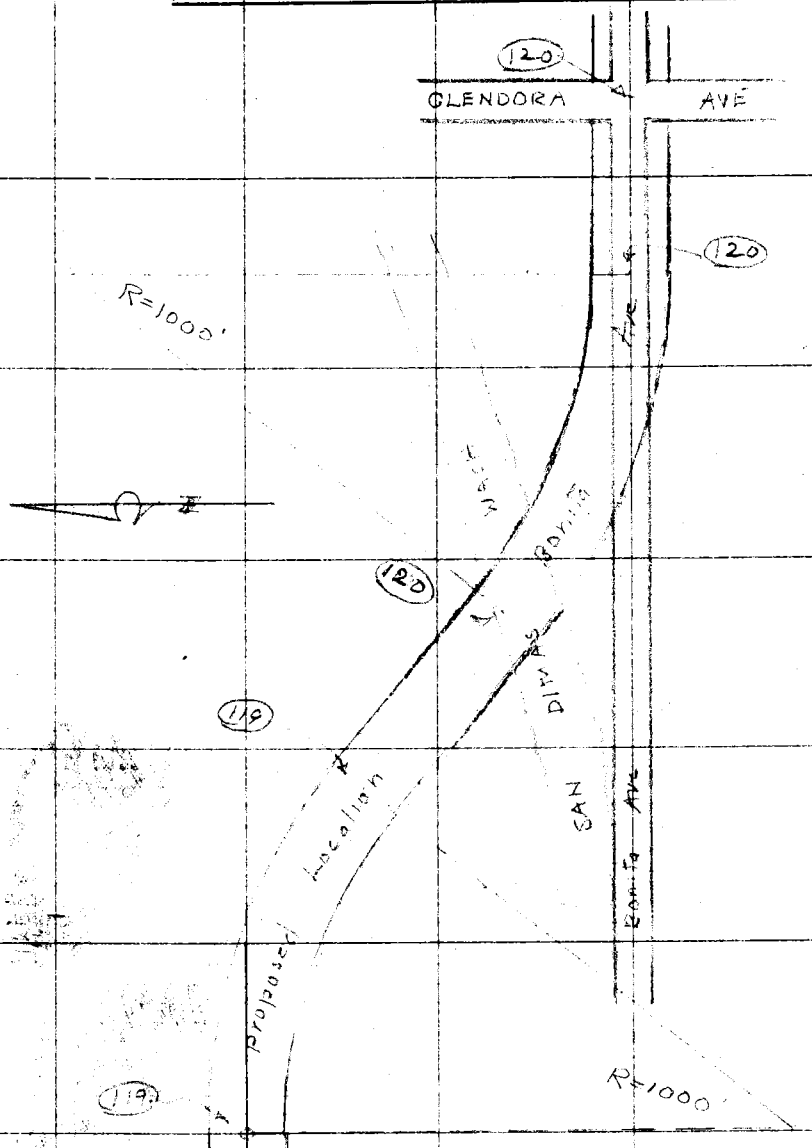

Note: ANY ADDITIONS OR CHANGES ON THIS SHEET MUST BE MADE OR CIRCLED IN Red. WITH DATE AND NAME OF PERSON MAKING CHANGE.

Do not extend notes this side of this line

RETURN TO LOS ANGELES COUNTY SURVEYOR

cont from top page 112

F.B. 310 Pg. 114 Hayes Chief Party Notes by LSH Date

Cont. on page 115

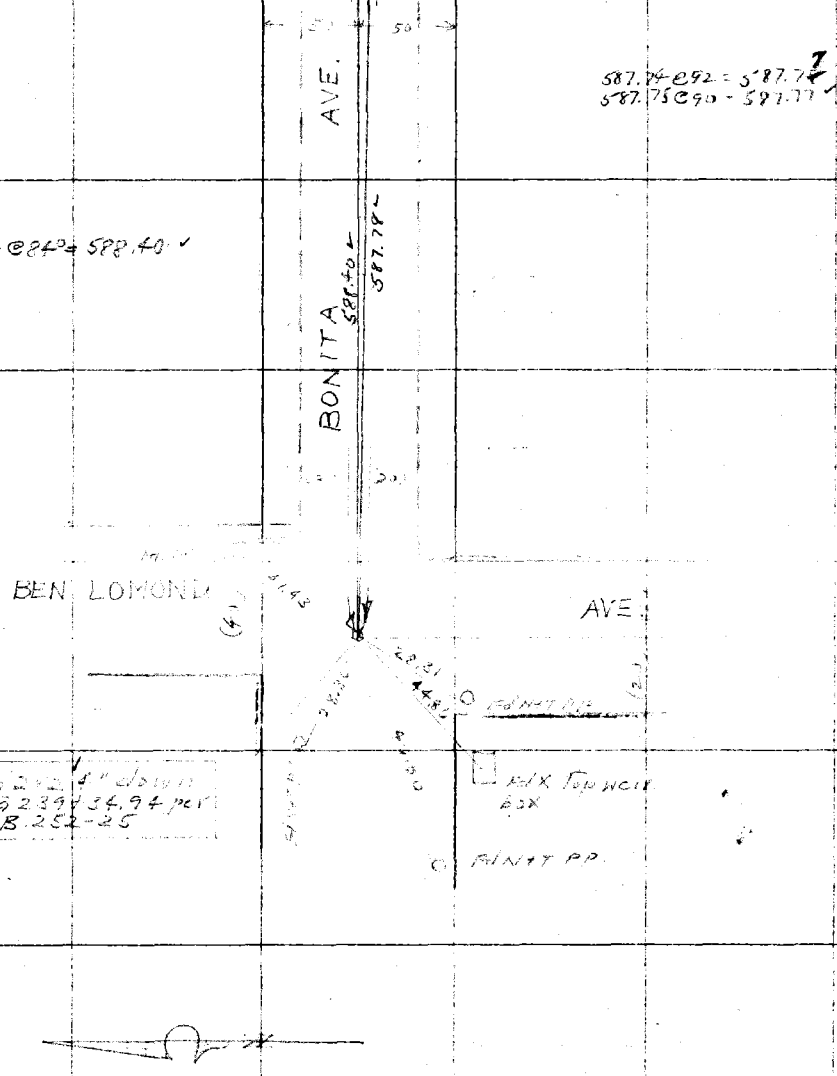

RETURN TO
LOS ANGELES COUNTY SURVEYOR

Do not extend notes this side of this line

Note: ANY ADDITIONS OR CHANGES ON THIS SHEET MUST BE MADE OR CIRCLED IN Red. WITH DATE AND NAME OF PERSON MAKING CHANGE.

Date [illegible] Notes by L.S.H. Chief Party Hayes F.B. 310 PG. 115

Platted by Wood	W. O. No. 4049 D. S. O. No. Tepe 039
Date Sept. 1929	Location Bonita Ave
Map No. 8904	Surveyed by [illegible]
Platting C'k'd by	Date Aug 26, 1929
Date	Indexed

Notes: ANY ADDITIONS OR CHANGES ON THIS SHEET MUST BE MADE OR CIRCLED IN Red, WITH DATE AND NAME OF PERSON MAKING CHANGE.

Do not extend notes this side of this line

RETURN TO LOS ANGELES COUNTY SURVEYOR

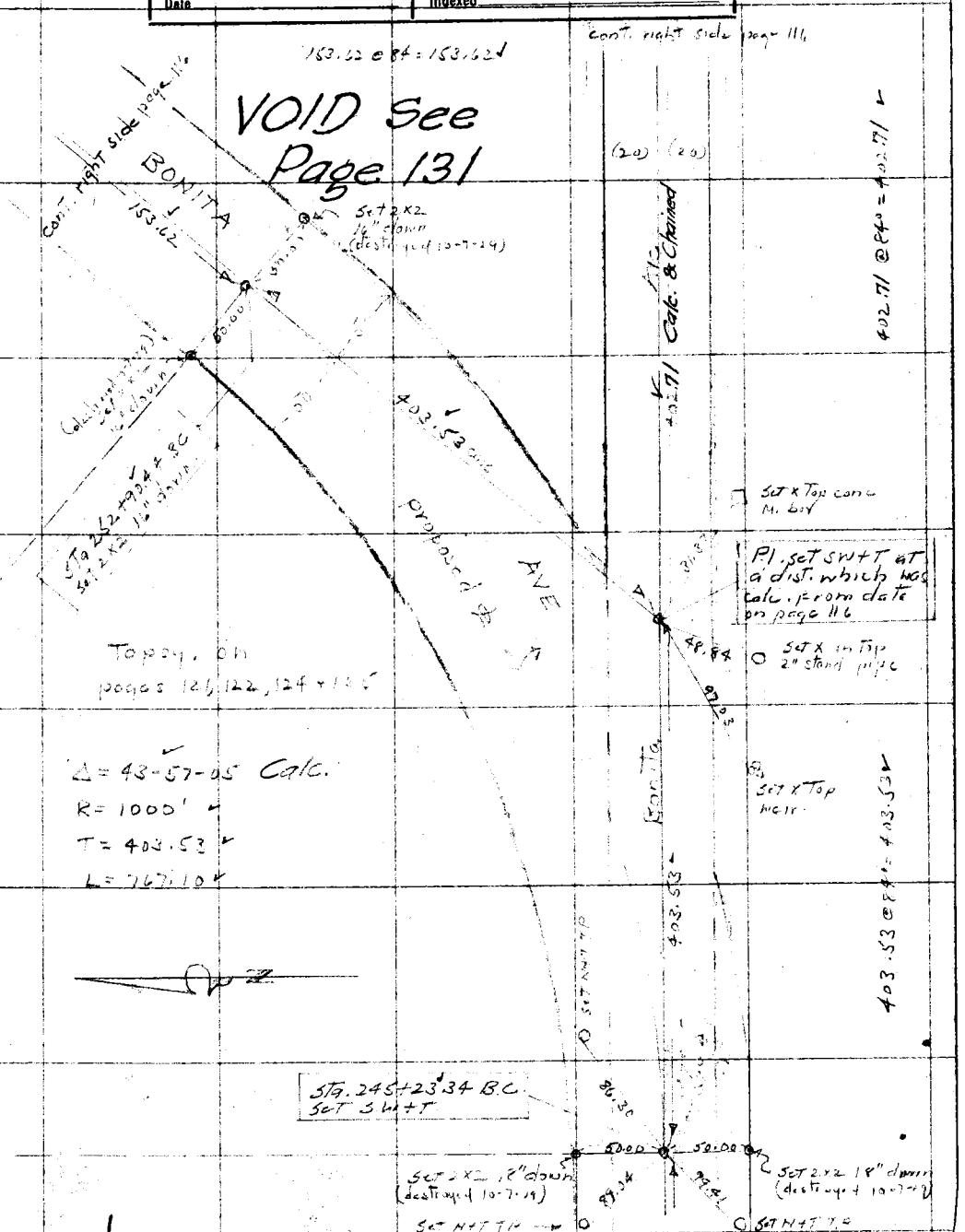

F.B. 310 Pg. 116 Hayes Chief Party Notes by LSH Date

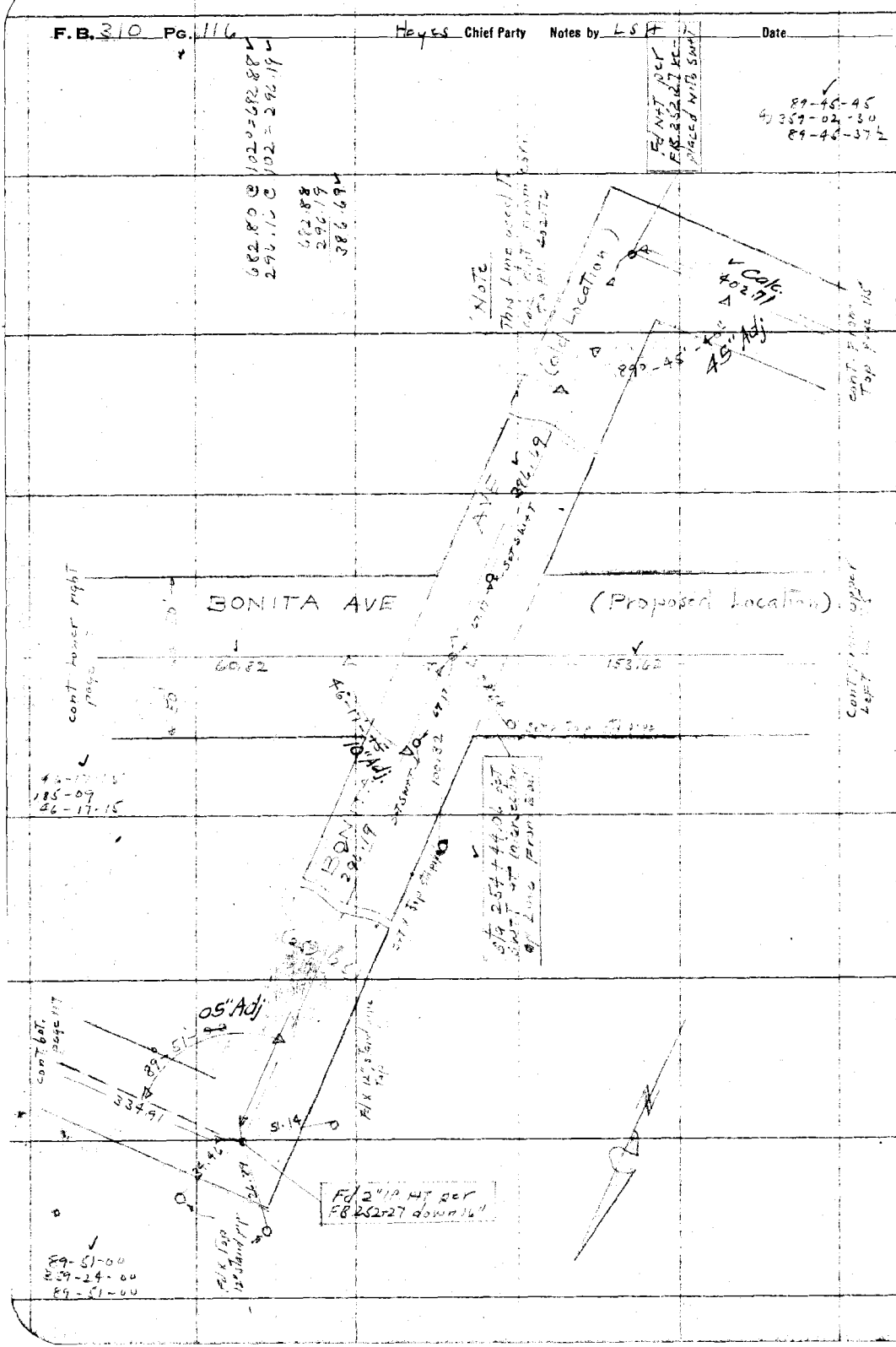

RETURN TO
LOS ANGELES COUNTY SURVEYOR

Do not extend notes this side of this line

Note: ANY ADDITIONS OR CHANGES ON THIS SHEET MUST BE MADE OR CIRCLED IN Red. WITH DATE AND NAME OF PERSON MAKING CHANGE.

Date [illegible] Notes by L S H Chief Party Hayes F.B. 310 PG. 117

Plotted by Wood	W. O. No. 4049 D. S. O. No. Tape 039
Date Sept. 1929	Location Bonita Ave
Map No. 8907	Surveyed by [illegible]
Platting Ck'd by	Date Aug 29, 1929
Date	Indexed

Notes: ANY ADDITIONS OR CHANGES ON THIS SHEET MUST BE MADE OR CIRCLED IN Red. WITH DATE AND NAME OF PERSON MAKING CHANGE.

Do not extend notes this side of this line

RETURN TO LOS ANGELES COUNTY SURVEYOR

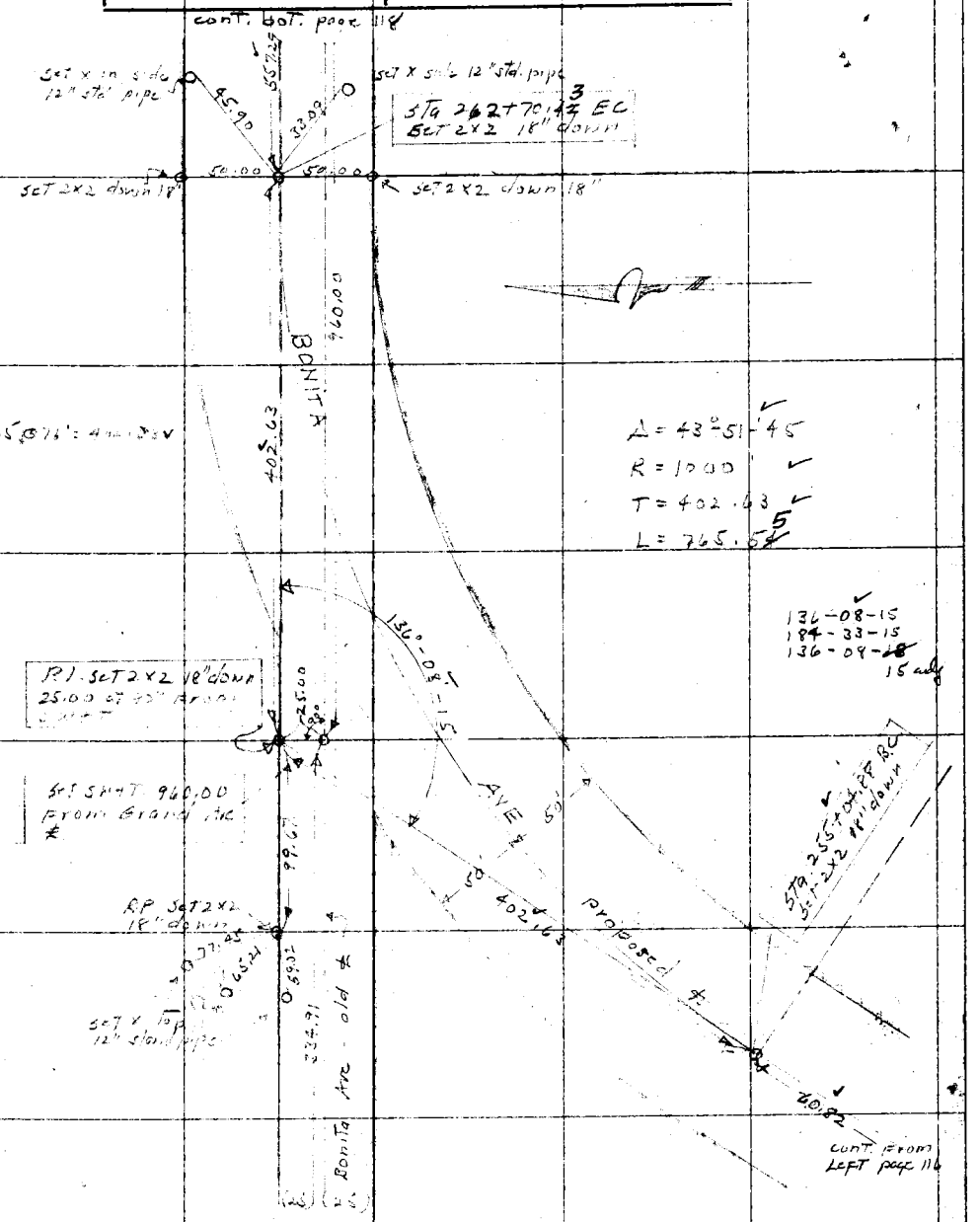

F.B. 310 Pg 118 Hayes Chief Party Notes by LSH Date

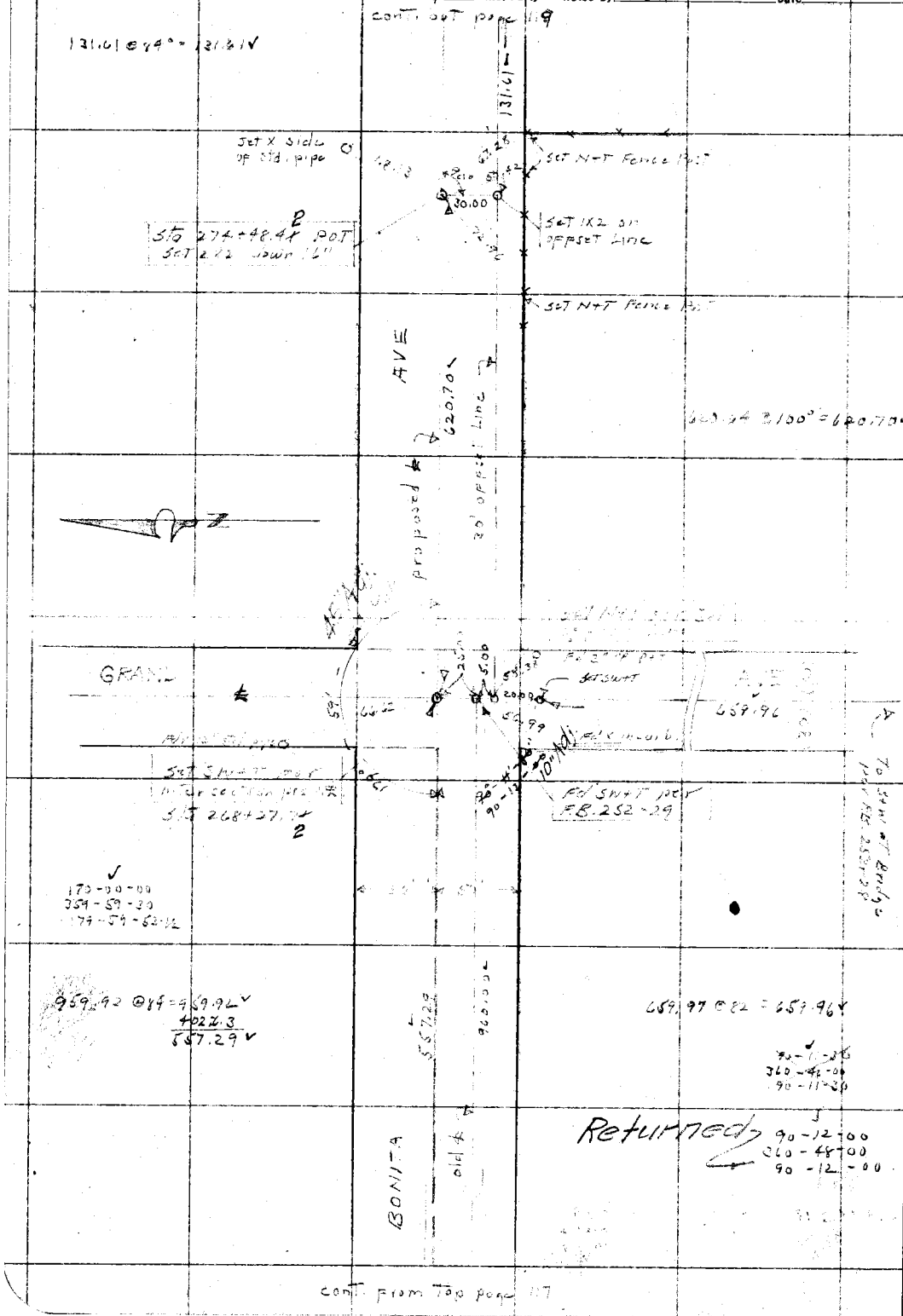

RETURN TO
LOS ANGELES COUNTY SURVEYOR

Do not extend notes this side of this line

Note: ANY ADDITIONS OR CHANGES ON THIS SHEET MUST BE MADE OR CIRCLED IN Red. WITH DATE AND NAME OF PERSON MAKING CHANGE.

Date 9-9-29 Notes by LSH Chief Party Hayes F.B. 310 Pg. 119

Platted by Wood	W. O. No. 4049 D. S. O. No. Tape 037
Date Sept. 1929	Location Bonita Ave
Map No. 8904	Surveyed by M Hayes
Platting C'k'd by	Date Sept 4, 1929
Date	Indexed

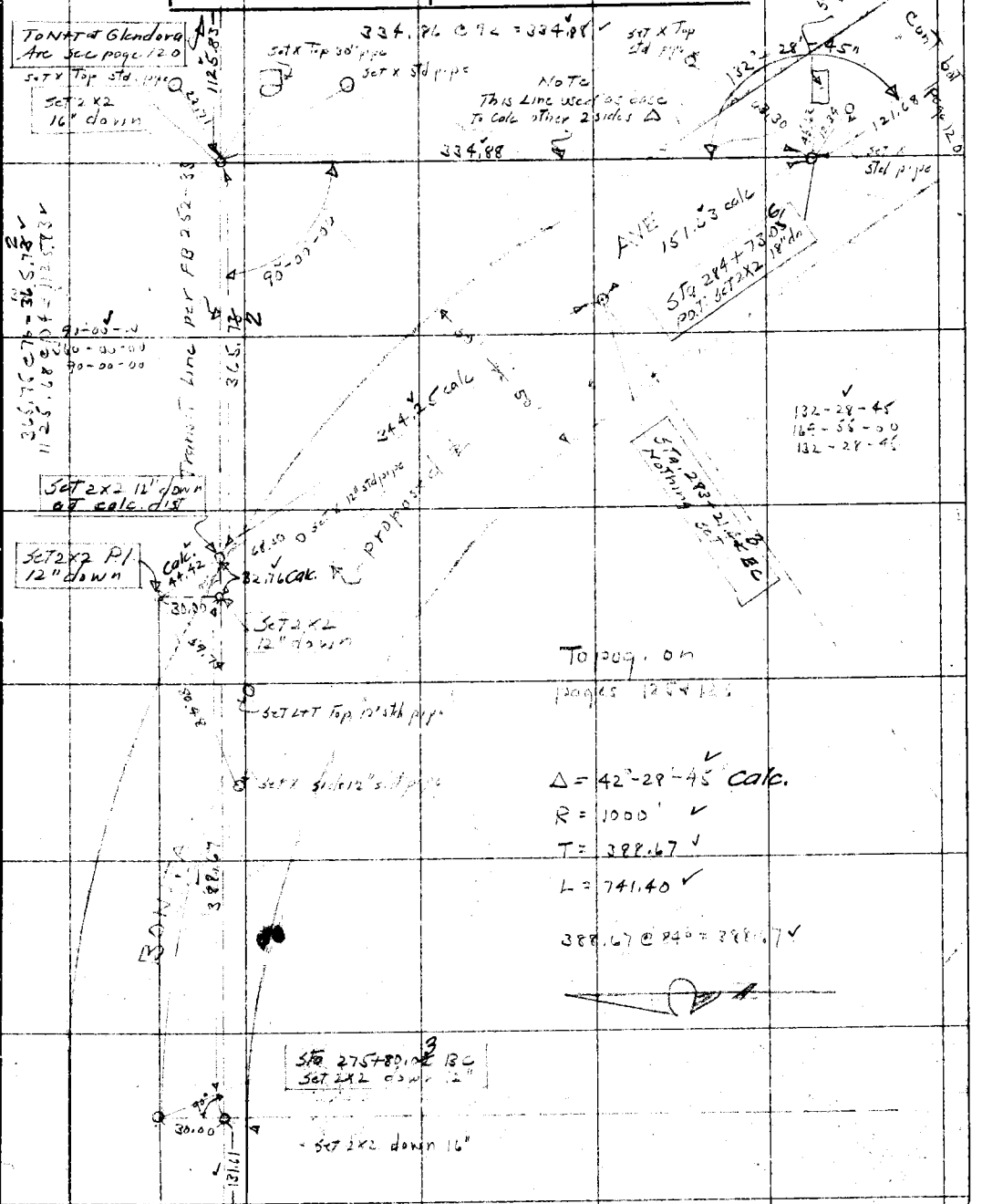

cont. from Top. page 118

Notes: ANY ADDITIONS OR CHANGES ON THIS SHEET MUST BE MADE OR CIRCLED IN Red. WITH DATE AND NAME OF PERSON MAKING CHANGE.

Do not extend notes this side of this line

RETURN TO LOS ANGELES COUNTY SURVEYOR

F.B. 310 Pg. 120

Chief Party Notes by Date

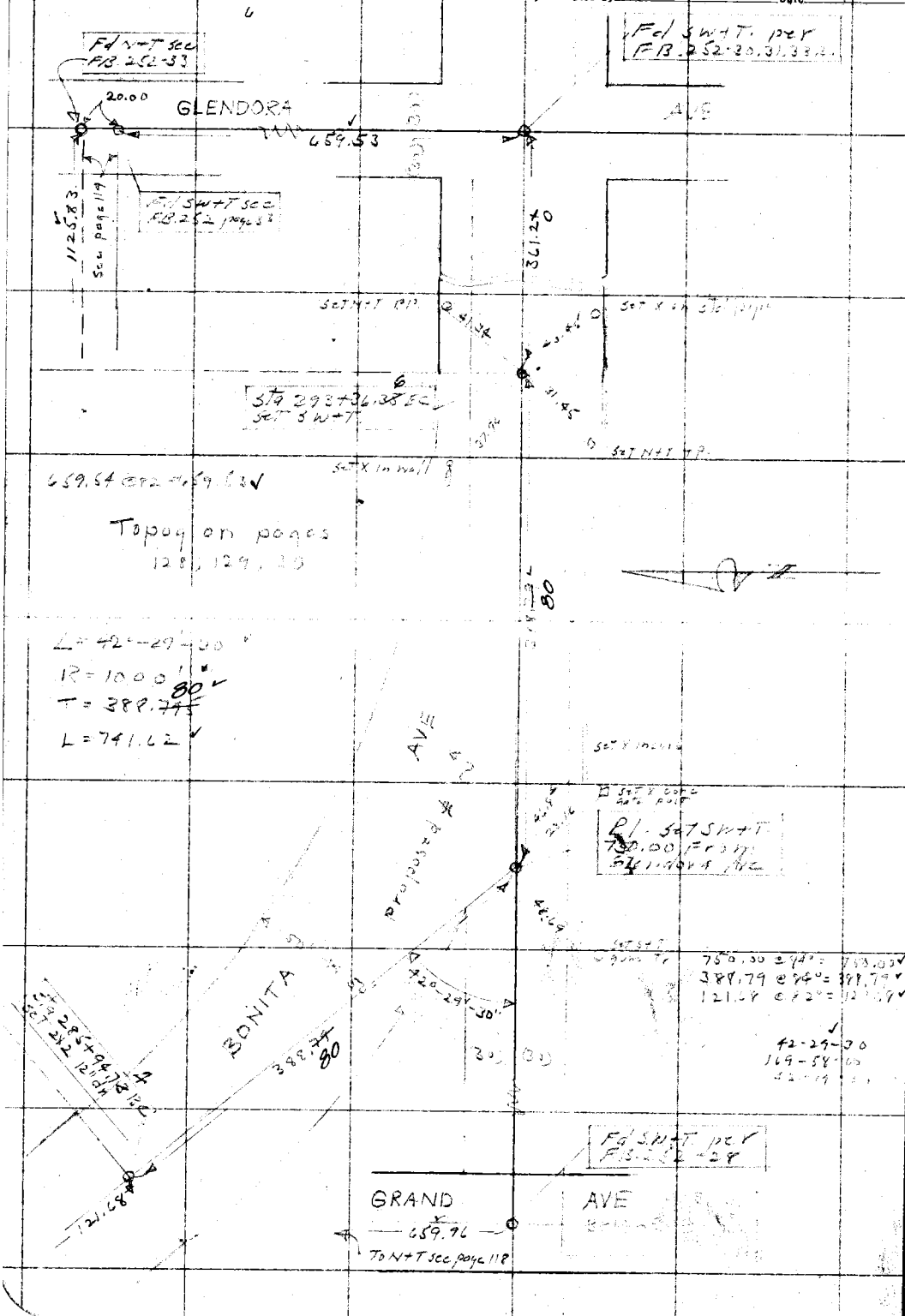

RETURN TO
LOS ANGELES COUNTY SURVEYOR

Do not extend notes this side of this line

Note: ANY ADDITIONS OR CHANGES ON THIS SHEET MUST BE MADE OR CIRCLED IN Red. WITH DATE AND NAME OF PERSON MAKING CHANGE.

Date _____ Notes by _____ Chief Party _____ F.B. 310 PG 121

Platted by Wood	W. O. No. 4047 ~~D. S. O.~~ No. Lage 039
Date Sept. 1929	Location _____
Map No. 8994	Surveyed by _____
Platting Ck'd by _____	Date Sept 3, 1929
Date _____	Indexed _____

Notes: ANY ADDITIONS OR CHANGES ON THIS SHEET MUST BE MADE OR CIRCLED IN Red. WITH DATE AND NAME OF PERSON MAKING CHANGE.

Do not extend notes this side of this line

RETURN TO LOS ANGELES COUNTY SURVEYOR

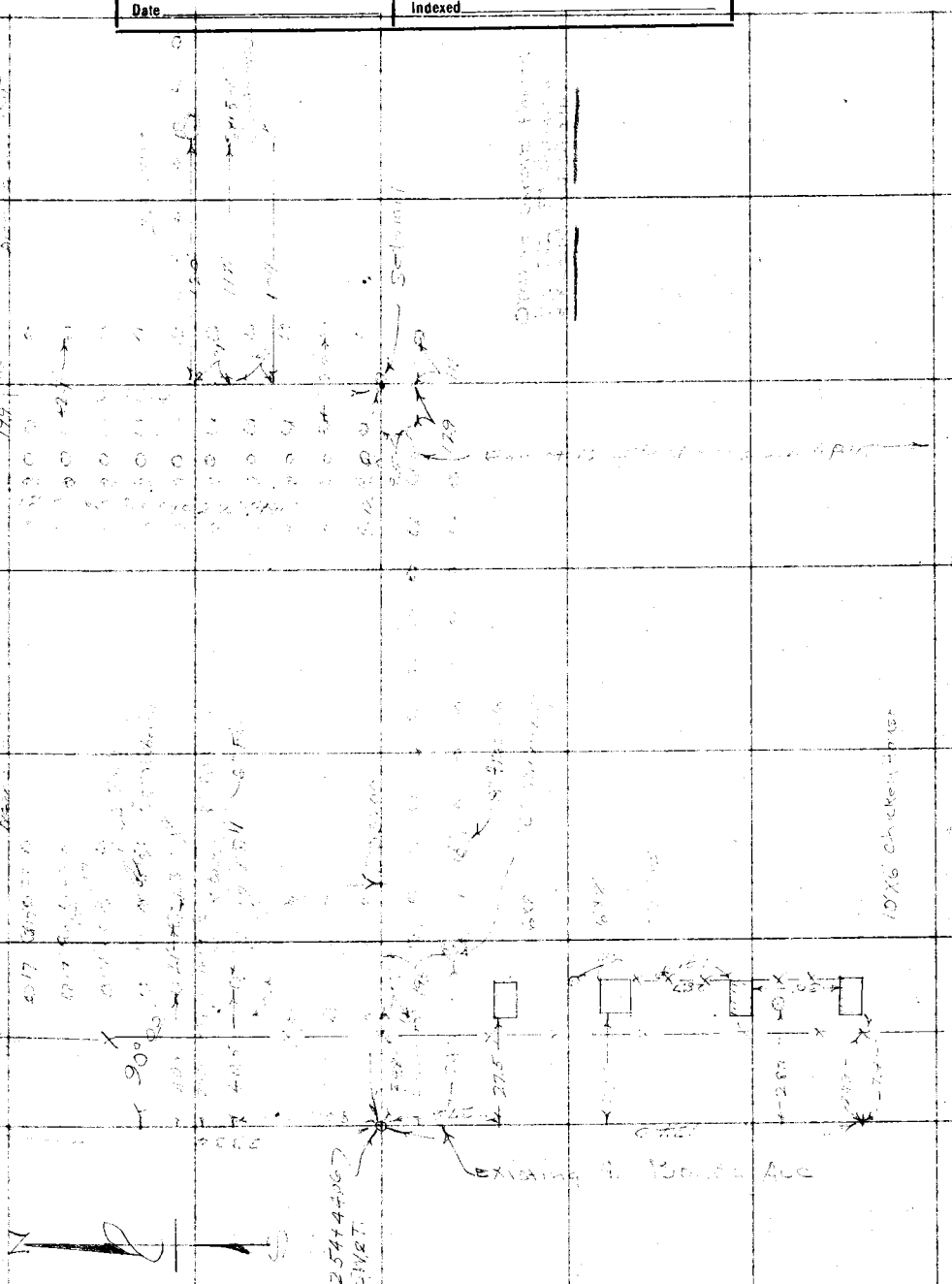

F.B. 310 Pg. 122 M H Chief Party Notes by M H Date 9-5-29



RETURN TO
LOS ANGELES COUNTY SURVEYOR

Do not extend notes this side of this line

Note: ANY ADDITIONS OR CHANGES ON THIS SHEET MUST BE MADE OR CIRCLED IN Red. WITH DATE AND NAME OF PERSON MAKING CHANGE.

Date 9-6-29 Notes by M. F. Chief Party M. F. F.B. 310 Pg. 123

Platted by Wood	W. O. No. 4099 D. S. O. No. 037
Date Sept. 1929	Location [illegible]
Map No. 8901	Surveyed by
Platting Ck'd by	Date Sept 6, 1929
Date	Indexed

Notes: ANY ADDITIONS OR CHANGES ON THIS SHEET MUST BE MADE OR CIRCLED IN Red. WITH DATE AND NAME OF PERSON MAKING CHANGE.

Do not extend notes this side of this line

RETURN TO
LOS ANGELES COUNTY SURVEYOR

F.B. 310 Pg 124 M. Hayes Chief Party Notes by [illegible] Date 9-6-29



RETURN TO
LOS ANGELES COUNTY SURVEYOR

Do not extend notes this side of this line

Note: ANY ADDITIONS OR CHANGES ON THIS SHEET MUST BE MADE OR CIRCLED IN Red. WITH DATE AND NAME OF PERSON MAKING CHANGE.

Date 9 [illegible] Notes by [illegible] Chief Party [illegible] F.B. 310 Pg. 125

Platted by Wood	W. O. No. [illegible] D. S. Ol. No. 039
Date Sept. 1929	Location
Map No. 8904	Surveyed by
Platting Ck'd by	Date [illegible]
Date	Indexed

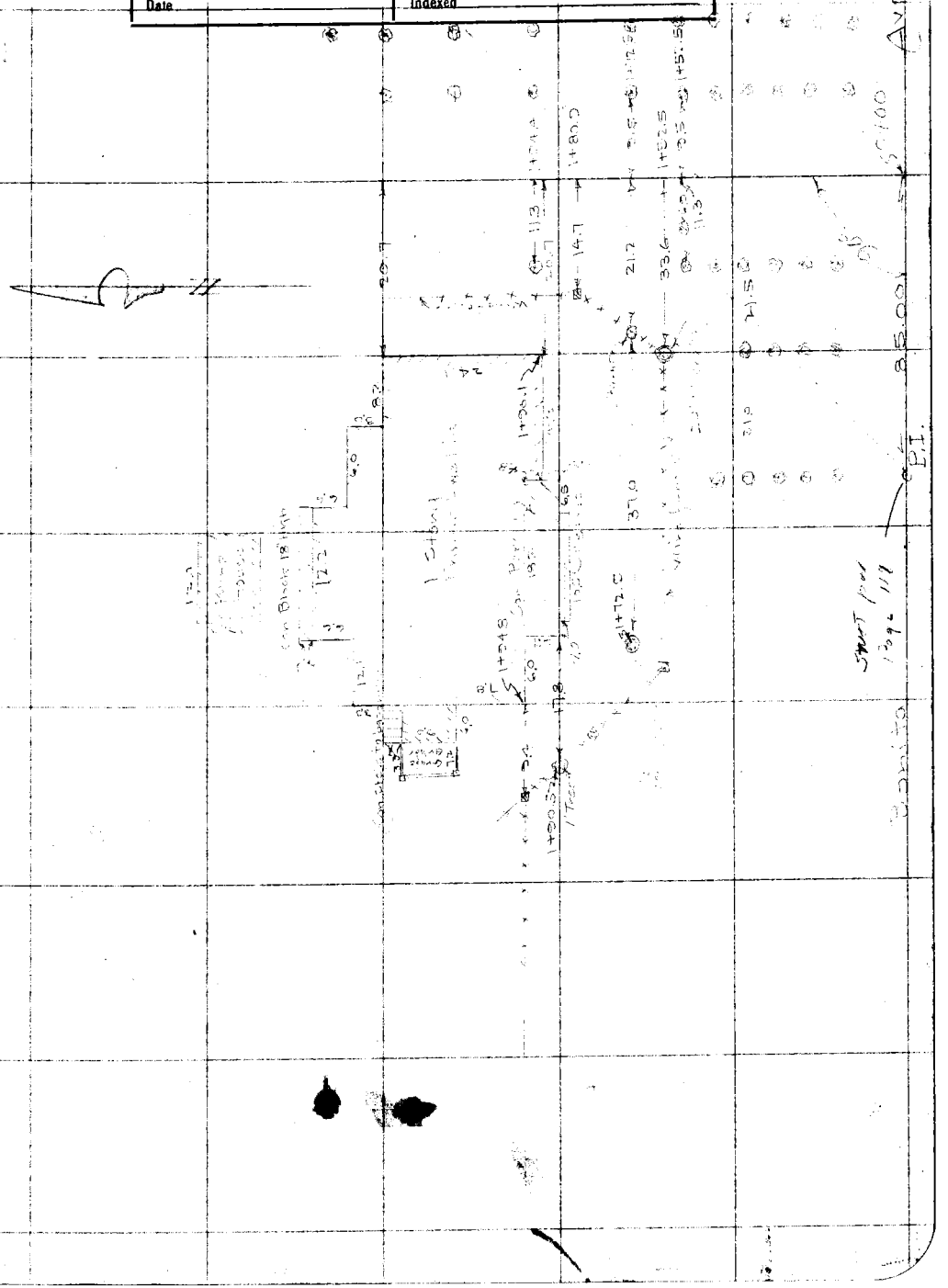

Note: ANY ADDITIONS OR CHANGES ON THIS SHEET MUST BE MADE OR CIRCLED IN Red. WITH DATE AND NAME OF PERSON MAKING CHANGE.

Do not extend notes this side of this line

RETURN TO
LOS ANGELES COUNTY SURVEYOR

F. B. 310 Pg. 126 Chief Party Notes by Date

RETURN TO

LOS ANGELES COUNTY SURVEYOR

Do not extend notes this side of this line

Note: ANY ADDITIONS OR CHANGES ON THIS SHEET MUST BE MADE OR CIRCLED IN Red. WITH DATE AND NAME OF PERSON MAKING CHANGE.

RETURN TO
LOS ANGELES COUNTY SURVEYOR

Notes: ANY ADDITIONS OR CHANGES ON THIS SHEET MUST BE MADE OR CIRCLED IN **Red.** WITH DATE AND NAME OF PERSON MAKING CHANGE.

Do not extend notes this side of this line

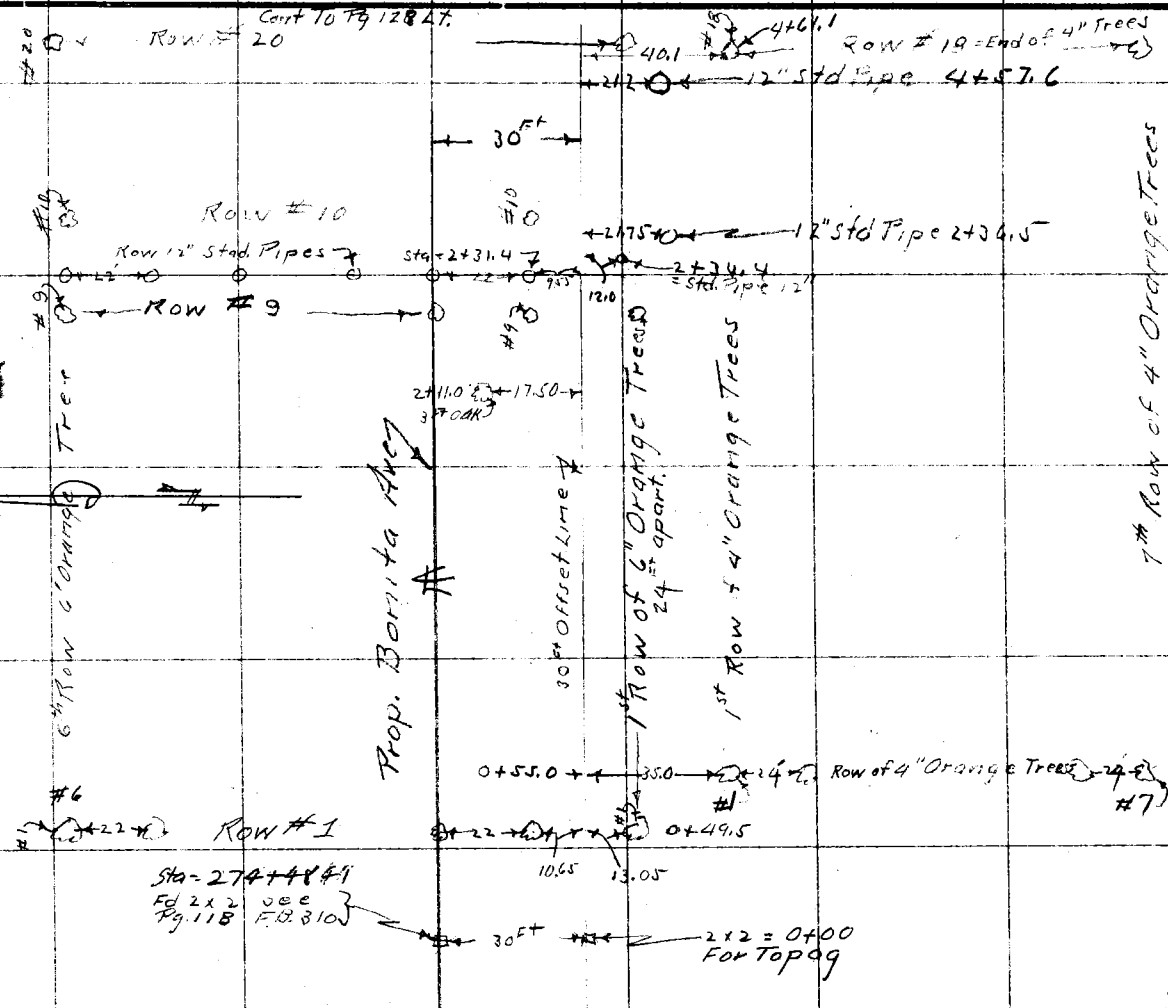

Date _____ Notes by _____ Chief Party _____ F.B. 310 Pg 127

Platted by Wood
Date Sept. 1929
Map No. B 904
Platting Ck'd by _____
Date _____

W. O. No. 4049 D. S. O. No. _____
Location Bonita Ave
Surveyed by _____
Date Sept 14 1922
Indexed _____

RETURN TO
LOS ANGELES COUNTY SURVEYOR

Note: ANY ADDITIONS OR CHANGES ON THIS SHEET MUST BE MADE OR CIRCLED IN Red. WITH DATE AND NAME OF PERSON MAKING CHANGE.

Do not extend notes this side of this line

F.B. 310 Pg. 128 Chief Party Notes by H.S. Johnson Date



Date _____ Notes by _____ Chief Party _____ F.B. 310 Pg 129

Platted by Wood	W. O. No. 4049 D. S. O. No. 046
Date Sept. 1929	Location Bonita Ave
Map No. 8904	Surveyed by H S Johnson
Platting Ck'd by _____	Date Sept 14, 1929
Date _____	Indexed _____



Note: ANY ADDITIONS OR CHANGES ON THIS SHEET MUST BE MADE OR CIRCLED IN Red. WITH DATE AND NAME OF PERSON MAKING CHANGE.

Do not extend notes this side of this line

RETURN TO
LOS ANGELES COUNTY SURVEYOR

RETURN TO
LOS ANGELES COUNTY SURVEYOR

Note: ANY ADDITIONS OR CHANGES ON THIS SHEET MUST BE MADE OR CIRCLED IN **Red.** WITH DATE AND NAME OF PERSON MAKING CHANGE.

Do not extend notes this side of this line

Date

Notes by

Chief Party

F.B. 310 Pg. 120

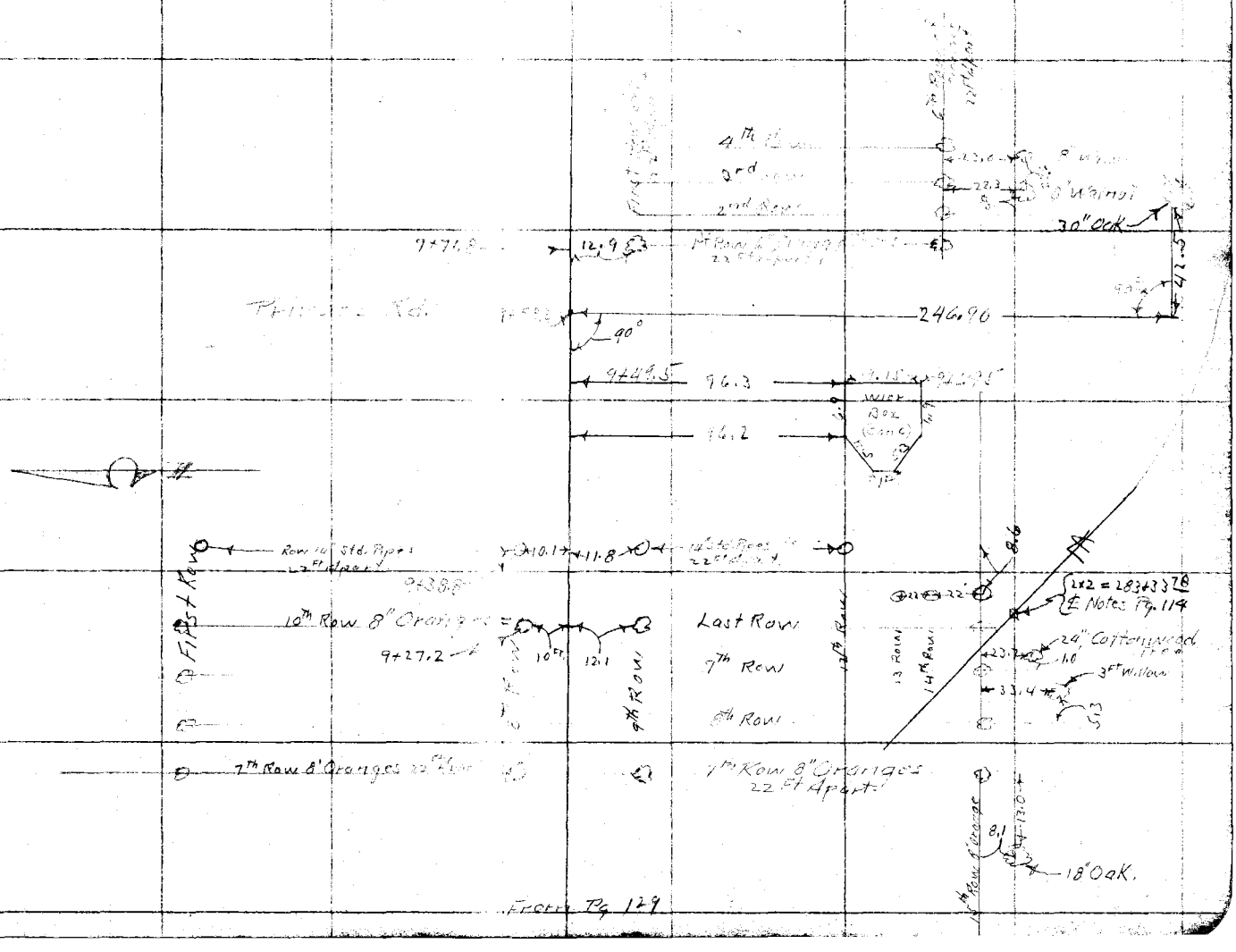

Date 10-7-29 Notes by LSH Chief Party McNeal F.B. 310 PG. 134

Platted by Wood	W. O. No. 4049 D. S. O. No.
Date Sept. 1929	Location Bonita Ave
Map No. 8104	Surveyed by Ed McNeal
Platting Ck'd by	Date Oct 7, 1929
Date	Indexed

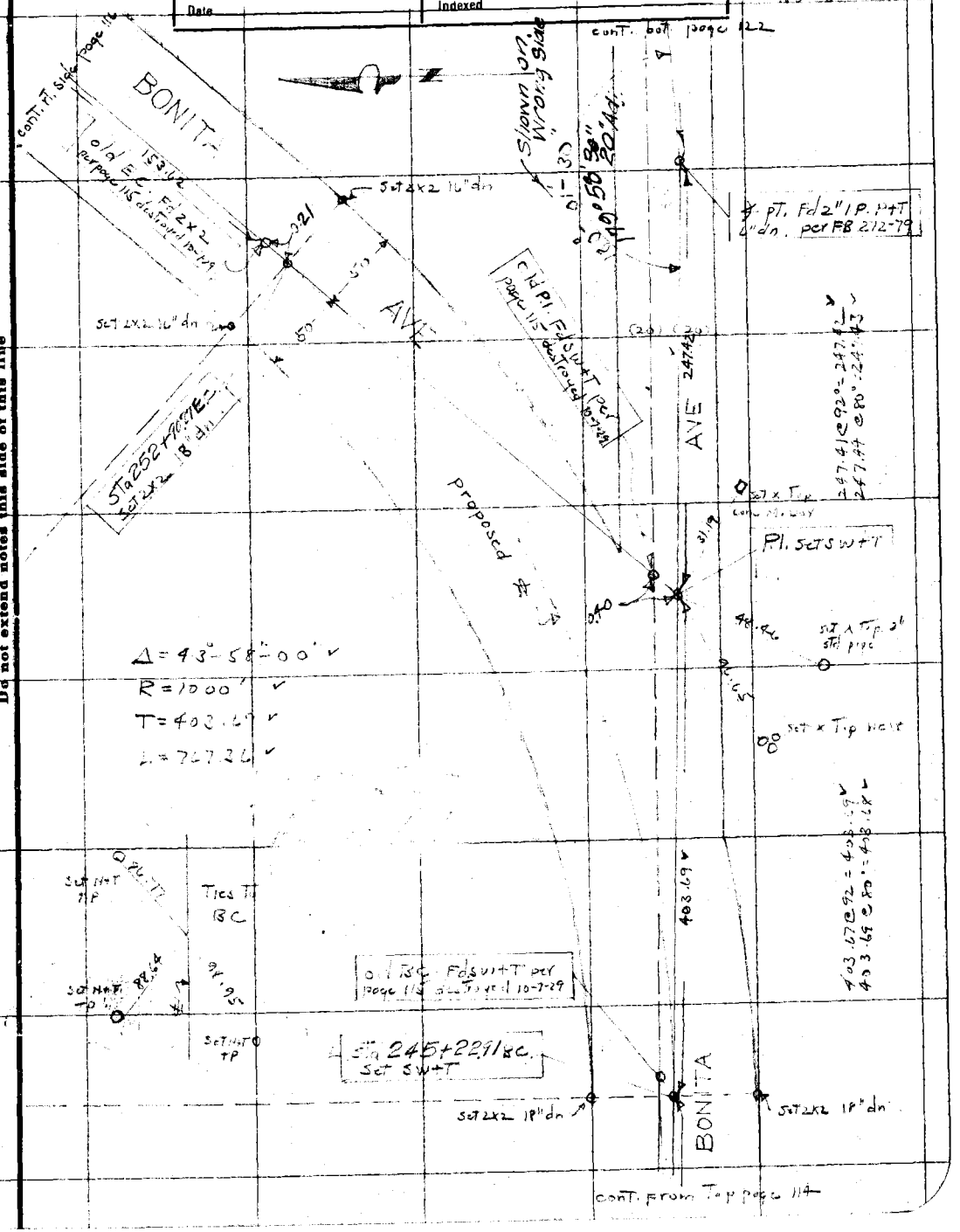

Note: ANY ADDITIONS OR CHANGES ON THIS SHEET MUST BE MADE OR CIRCLED IN Red. WITH DATE AND NAME OF PERSON MAKING CHANGE.

Do not extend notes this side of this line

RETURN TO
LOS ANGELES COUNTY SURVEYOR

F.B. 310 Pg. 132 McNeal Chief Party Notes by L S H Date 10-7-29

Fd SW+T per page 120 also FB 252-28

GRAND AVE

BRIDGE

89°-43'-05" 15" Adj.

89-43-05
358-52-15
89-43-04

155.63 ex4 = 155.63
155.62 ex4 = 155.62

Fd SW+T per page 116 destroyed 10-7-29

Fd. X in walk

BONITA AVE

℄ per page 116

0.31

Fd SW+T checks intersection

Fd X in [illegible] wall

89°-46'-20" 30" Adj.

155.63

O set N+T FB

89-46-15
359-05-15
89-46-19

cont. from Top page 121

RETURN TO
LOS ANGELES COUNTY SURVEYOR

Do not extend notes this side of this line

Note: ANY ADDITIONS OR CHANGES ON THIS SHEET MUST BE MADE OR CIRCLED IN Red. WITH DATE AND NAME OF PERSON MAKING CHANGE.

Notes Ck'd by	Survey of Arrow Highway
Map No.	W. O. 4200 Tape No. 039 St'd 68 °F.
Office Work HNBradstreet	Surveyed by E D Moore
Checked	Notes Moore Date 6-30-33
Date	Indexed E. C. Johnson 7-11-33

F.B. 310 PG 155

R/W STAKES ON
ARROW HIGHWAY
at
BONITA UNION HIGH SCHOOL
W.O. # 4200

Note: ANY ADDITIONS OR CHANGES OF THIS SHEET MUST BE MADE IN Red Ink, WITH DATE AND NAME OF PERSON MAKING CHANGE.

RETURN TO
LOS ANGELES COUNTY SURVEYOR
700 HALL OF RECORDS

Do not extend notes this side of this line

FORM 247 10M 5-31

F.B. 310 Pg. 134

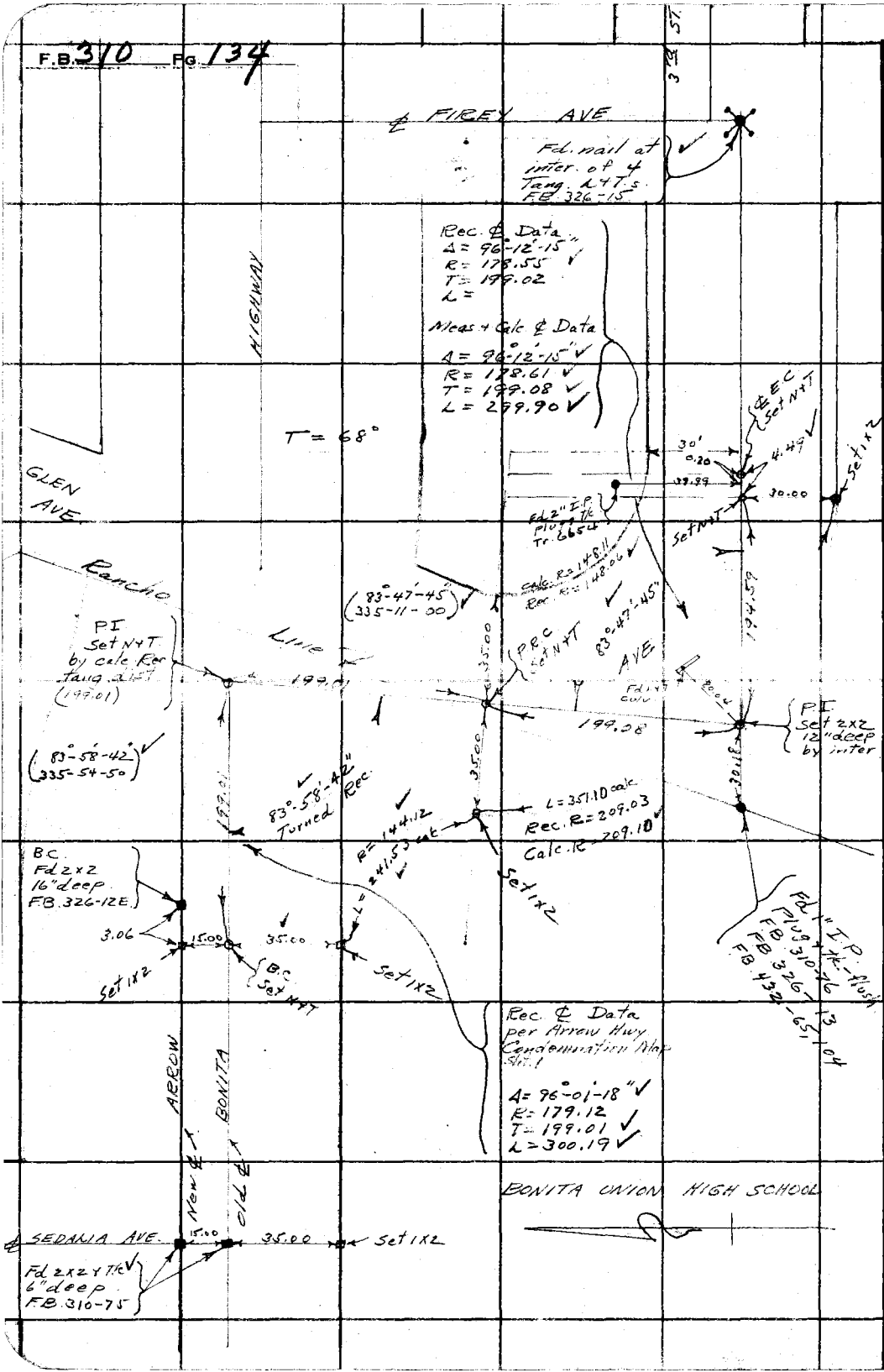

RETURN TO
LOS ANGELES COUNTY SURVEYOR
700 HALL OF RECORDS
Do not extend notes this side of this line

Note: ANY ADDITIONS OR CHANGES ON THIS SHEET MUST BE MADE OR CIRCLED IN **Red Ink**, WITH DATE AND NAME OF PERSON MAKING CHANGE.

Notes Ck'd by	Survey of Arrow Highway
Map No.	W. O. 4200 Tape No. 039 St'd 68 °F.
Office Work H.N. Bradstreet	Surveyed by L. D. Moore
Checked	Notes Moore Date 6-30-33
Date	Indexed A. C. Johnson

F.B. 310 PG 135

Note: ANY ADDITIONS OR CHANGES ON THIS SHEET MUST BE MADE IN OR CIRCLED IN Red Ink. WITH DATE AND NAME OF PERSON MAKING CHANGE.

RETURN TO
LOS ANGELES COUNTY SURVEYOR
700 HALL OF RECORDS
Do not extend notes this side of this line

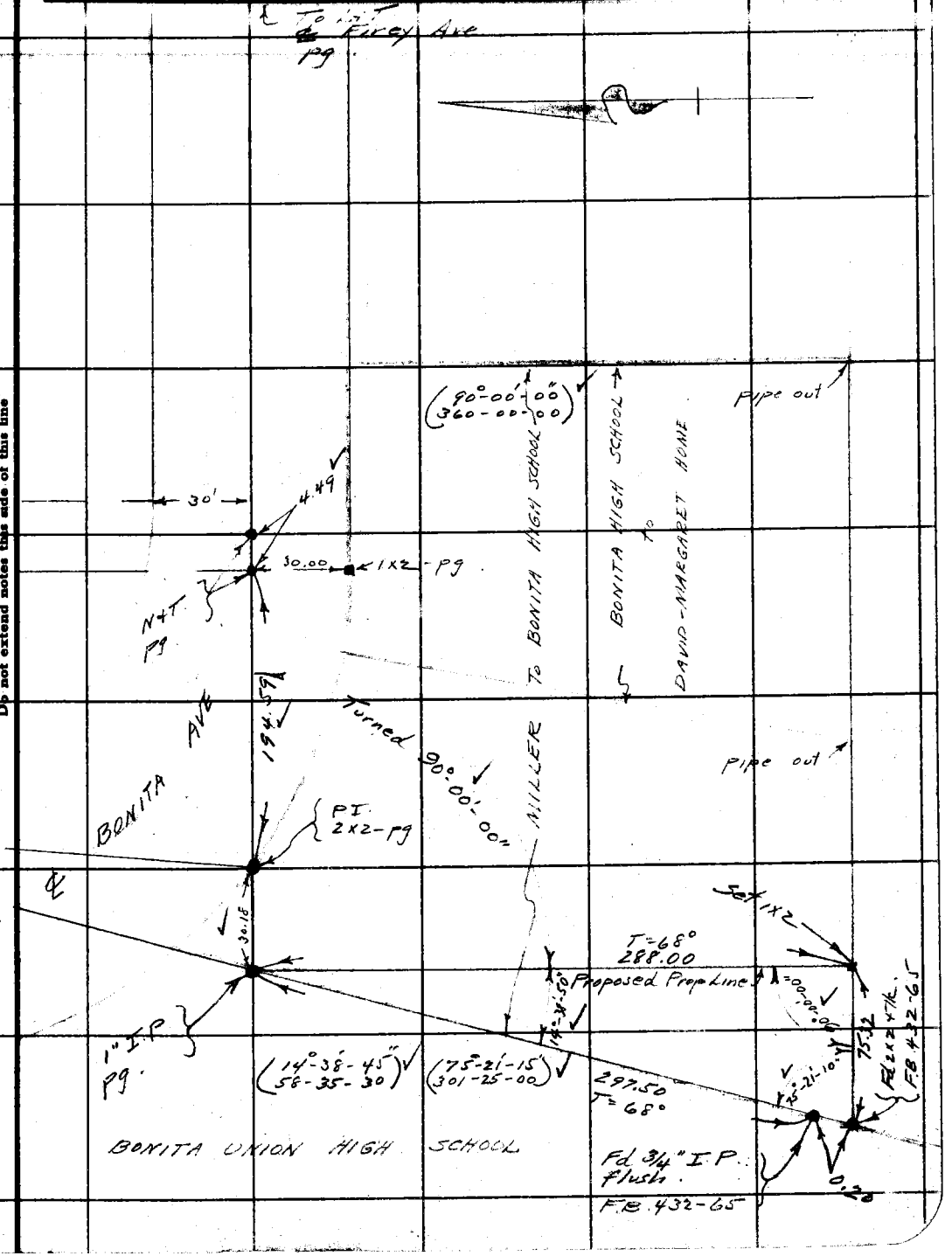

FORM 247 10M 5-31

F.B. 310 PG. 136

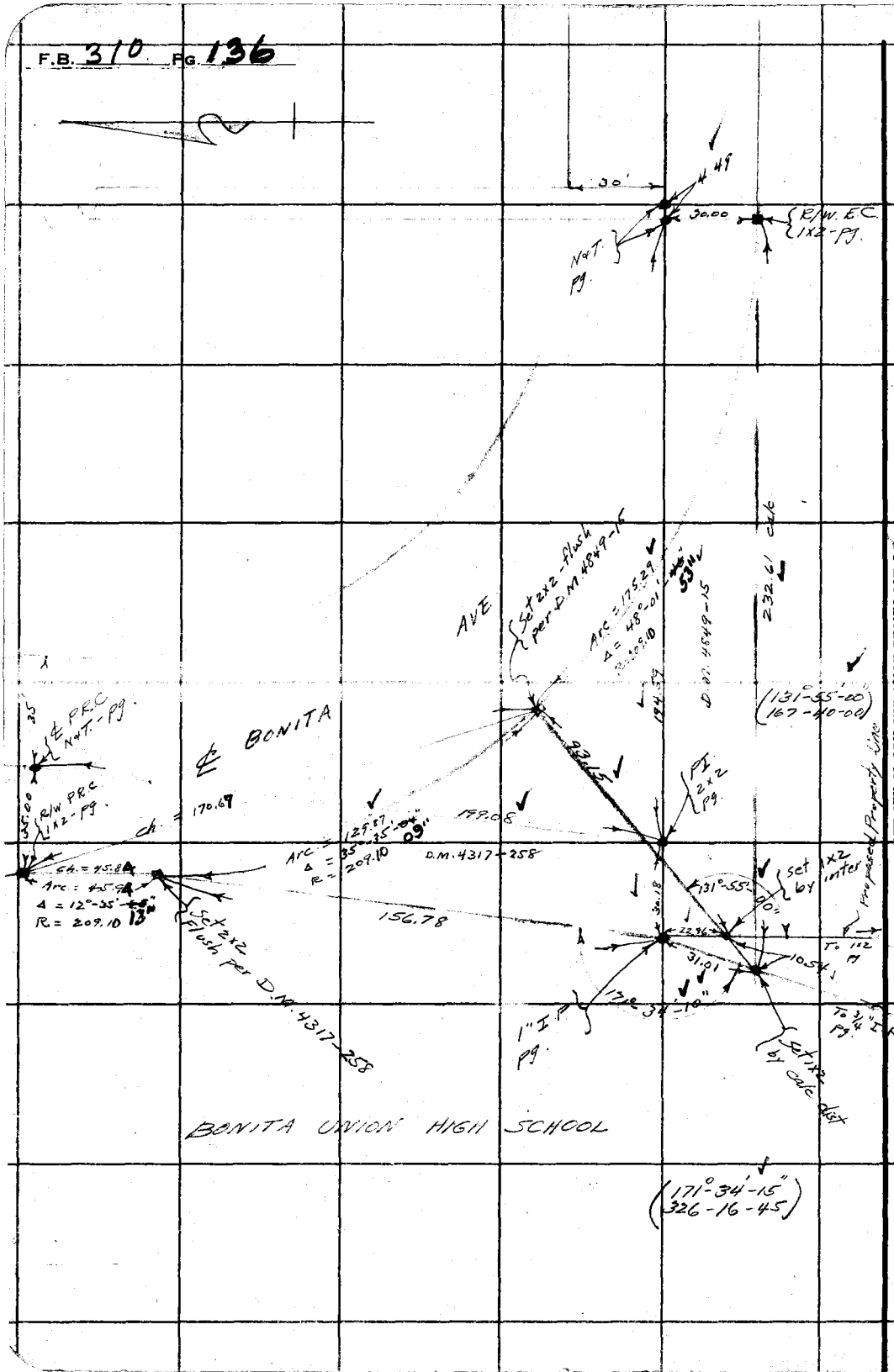

RETURN TO
LOS ANGELES COUNTY SURVEYOR
700 HALL OF RECORDS

Do not extend notes this side of this line

Notes: ANY ADDITIONS OR CHANGES ON THIS SHEET MUST BE MADE OR CIRCLED IN **Red Ink.** WITH DATE AND NAME OF PERSON MAKING CHANGE.