311

RETURN TO

LOS ANGELES COUNTY SURVEYOR

Note: ANY ADDITIONS OR CHANGES ON THIS SHEET MUST BE MADE OR CIRCLED IN Red. WITH DATE AND NAME OF PERSON MAKING CHANGE.

Do not extend notes this side of this line

Date_____ Notes by_____ Chief Party_____ F. B._____ Pg._____

Plotted by_____
Date_____
Map No._____
Platting ck'd by_____
Date_____

W. O. No._____ D. S. O. No._____
Location_____
Surveyed by_____
Date_____
Indexed_____

F.B. 311 Pg. Index Chief Party Notes by Date

F.B. 311

PAGES: Index, Index, 0, ,2 to 15 incl.,
,17, 18, 19, ,21 to 28 incl., ,
,31 to 46 incl., ,48 to 88 incl.,
88A, ,88C, 88D, 89 to 123 incl., ,
125, 126,

RETURN TO
LOS ANGELES COUNTY SURVEYOR

Do not extend notes this side of this line

Note: ANY ADDITIONS OR CHANGES ON THIS SHEET MUST BE MADE OR CIRCLED IN Red. WITH DATE AND NAME OF PERSON MAKING CHANGE.

Date _____ Notes by _____ Chief Party _____ F. B. 311 Pg. Index

Plotted by ~~Montana~~	W. O. No. ~~B. S. O. No.~~
Date March 1928	Location
Map No. B 150	Surveyed by
Plotting C'k'd by C.J. Terry	Date
Date March 1928	Indexed ~~A.~~ C. Johnson

Note: ANY ADDITIONS OR CHANGES ON THIS SHEET MUST BE MADE OR CANCLED IN Red. WITH DATE AND NAME OF PERSON MAKING CHANGE.

Do not extend notes this side of this line

RETURN TO LOS ANGELES COUNTY SURVEYOR

SURVEY OF
SUNSET BLVD
A & I 170
CITY LIMITS OF BEVERLY HILLS TO HORN AVE.

F.B. 311 Pg. 0 Chief Party Notes by C.V. Crumley Date 2/28

C.V. Crumley
H.S. Johnson
P.B. Cooke
G.E. Price

Sunset Blvd & Holloway Drive Survey
W.O. 4170

Tape .015" calibrated 20 lbs Pull at 84° Fah. was used
Temp. Corrections were made

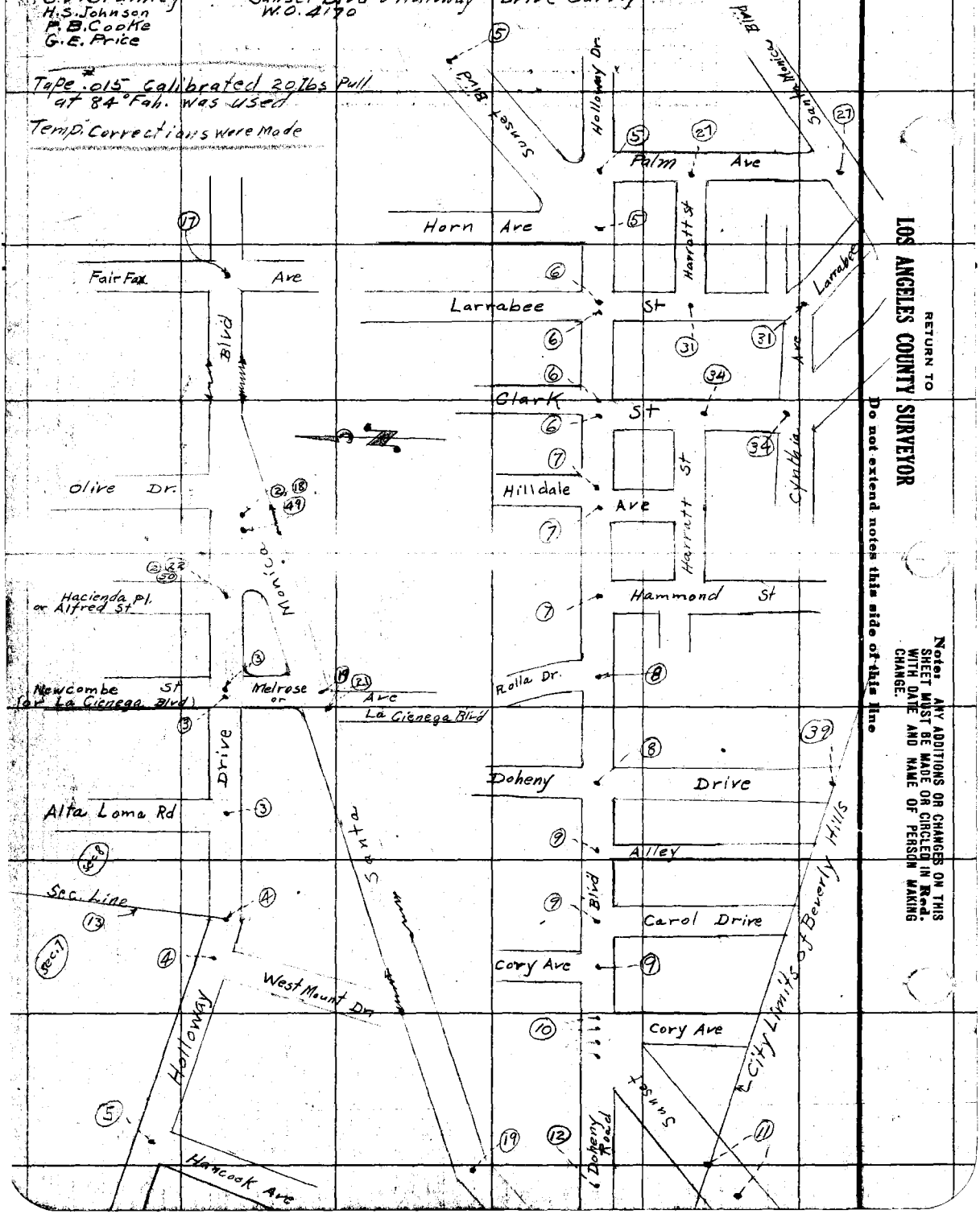

RETURN TO
LOS ANGELES COUNTY SURVEYOR
Do not extend notes this side of this line

Note: ANY ADDITIONS OR CHANGES ON THIS SHEET MUST BE MADE OR CIRCLED IN Red. WITH DATE AND NAME OF PERSON MAKING CHANGE.

Date _____ Notes by _____ Chief Party _____ F. B. 311 PG. 1

Plotted by Hopkins
Date March 1928
Map No. B 150
Plotting C'k'd by C.A. Terry
Date March 1928

W. O. No. _____ R. S. O. No. _____
Location _____
Surveyed by _____
Date _____
Indexed A. C. Johnson

Notes: ANY ADDITIONS OR CHANGES ON THIS SHEET MUST BE MADE OR CIRCLED IN Red. WITH DATE AND NAME OF PERSON MAKING CHANGE.

Do not extend notes this side of this line

RETURN TO
LOS ANGELES COUNTY SURVEYOR

F.B. 311 PG. 2 Chief Party Notes by Grumley Date 12/8/, 27

Continued on Bottom Pg 3

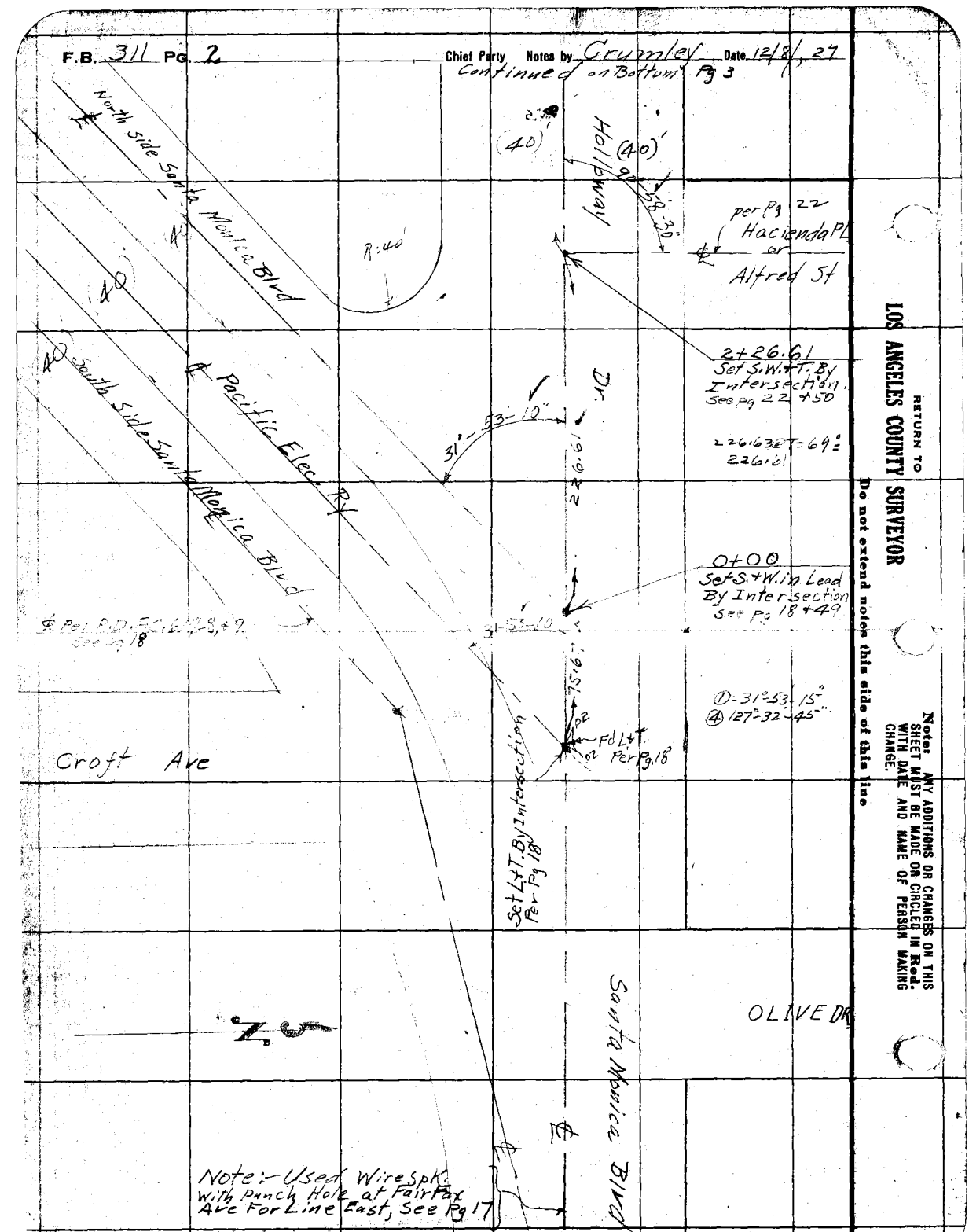

RETURN TO
LOS ANGELES COUNTY SURVEYOR

Do not extend notes this side of this line

Notes: ANY ADDITIONS OR CHANGES ON THIS SHEET MUST BE MADE OR CIRCLED IN Red WITH DATE AND NAME OF PERSON MAKING CHANGE.

Date: _____ Notes by _____ Chief Party _____ F. B. 311 Pg. 3

Plotted by Hopkins	W. Q. No. 4170 Q. S. Q. No.
Date March 1928	Location Holloway Drive
Map No. B 150	Surveyed by C.V. Crumley
Plotting C'k'd by C. J. [illegible] 1928	Date 12/21/'27 & 2/11/28
Date MAR	Indexed A. C. Johnson

Continued on Bottom Pg 4

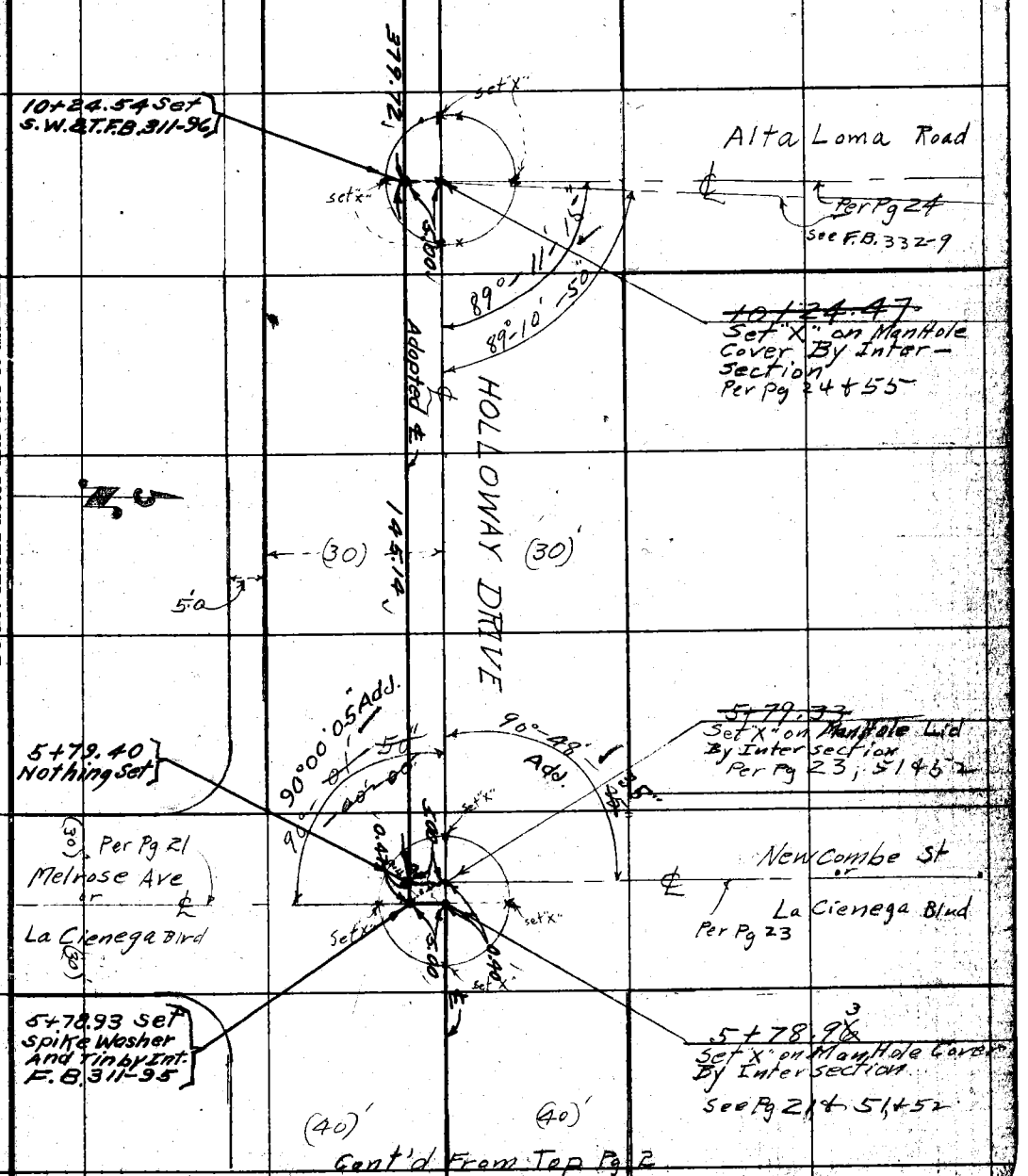

Cont'd From Top Pg 2

Note: ANY ADDITIONS OR CHANGES ON THIS SHEET MUST BE MADE OR CIRCLED IN Red. WITH DATE AND NAME OF PERSON MAKING CHANGE.

RETURN TO LOS ANGELES COUNTY SURVEYOR

Do not extend notes this side of this line

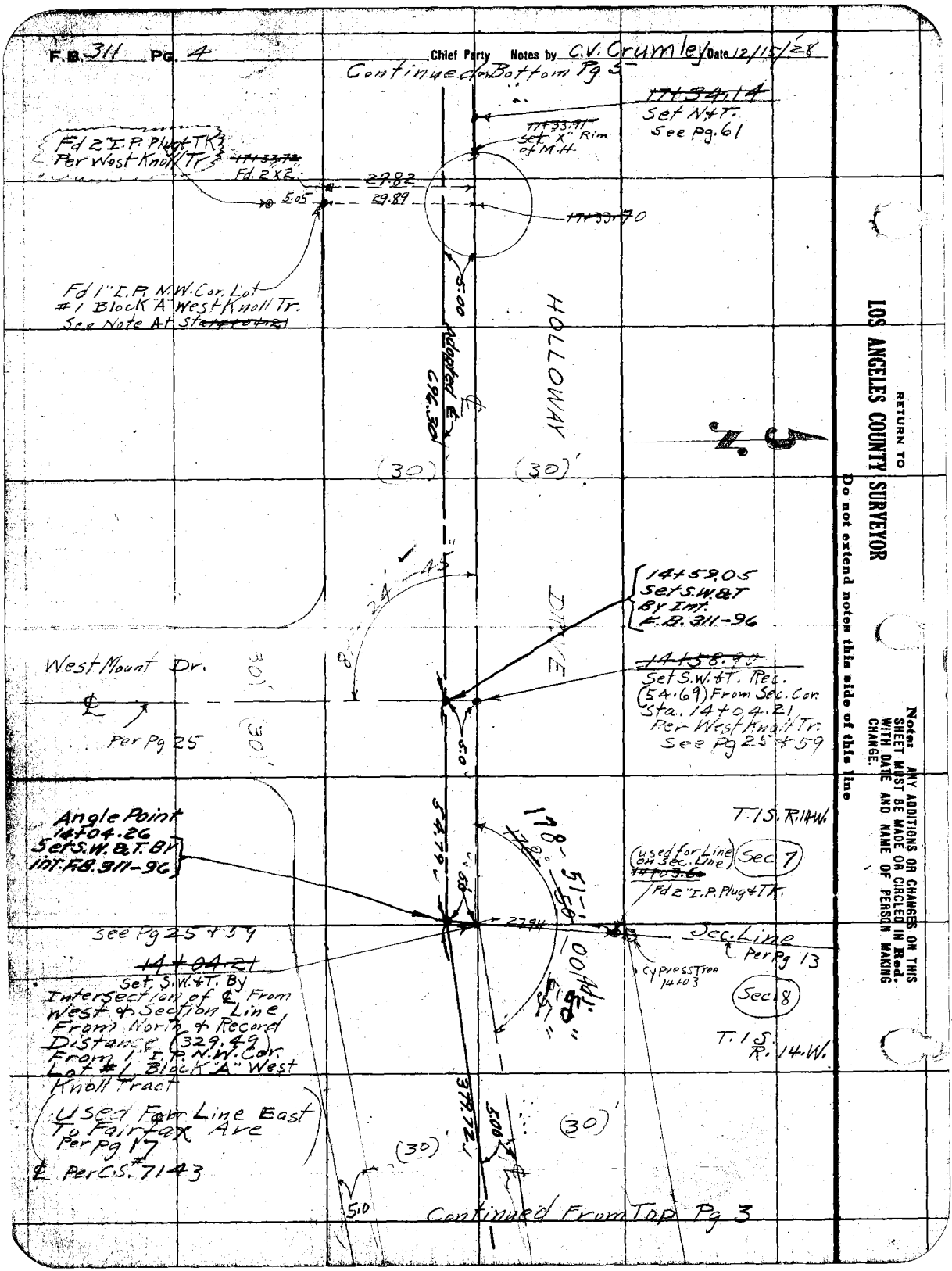
F.B. 311 Pg. 4
Chief Party Notes by C.V. Crumley Date 12/15/28
Continued on Bottom Pg 5
~~17+34.14~~
Set N&T.
See Pg. 61
~~17+33.91~~
Set "X" Rim of M.H.
Fd 2" I.P. Plug & TK Per West Knoll Tr.
~~17+33.72~~
Fd. 2x2
29.82
29.89
5.05
~~17+33.70~~
Fd 1" I.P. N.W. Cor. Lot #1 Block "A" West Knoll Tr.
See Note At Sta ~~14+04.21~~
5.00
HOLLOWAY
Adopted ℄
696.30
(30)
(30)
14+59.05
Set S.W.&T
By Int.
F.B. 311-96
DRIVE
West Mount Dr.
(30)
(30)
~~14+58.90~~
Set S.W.&T. Rec.
(54.69) From Sec. Cor.
Sta. 14+04.21
Per West Knoll Tr.
See Pg 25 & 59
Per Pg 25
5.0
Angle Point
14+04.26
Set S.W.&T. By
Int. F.B. 311-96
54.79
178-51-00
Adj.
T.1S. R.14W.
(used for Line on Sec. Line)
~~14+03.60~~
Sec. 7
Fd 2" I.P. Plug & TK.
See Pg 25 & 59
27.94
Sec. Line
Per Pg 13
~~14+04.21~~
Set S.W.&T. By
Intersection of ℄ From
West & Section Line
From North & Record
Distance (329.49)
From 1" I.P. N.W. Cor.
Lot #1 Block "A" West
Knoll Tract
Cypress Tree
14+03
Sec. 8
T.1S.
R. 14.W.
(Used For Line East
To Fairfax Ave
Per Pg 17
℄ Per C.S. 7143
379.72
5.00
(30)
(30)
5.0
Continued From Top Pg 3
RETURN TO
LOS ANGELES COUNTY SURVEYOR
Do not extend notes this side of this line
Note: ANY ADDITIONS OR CHANGES ON THIS SHEET MUST BE MADE OR CIRCLED IN Red. WITH DATE AND NAME OF PERSON MAKING CHANGE.

Date _____ Notes by _____ Chief Party _____ F. B. 311 Pg. 5

Plotted by Hopkins	W. O. No. 4170 D. S. O. No.
Date March 1928	Location Holloway Drive
Map No. B150	Surveyed by C.V. Crumley
Plotting C'k'd by C.J.T.	Date Dec. 22, 27, 28, 1927
Date MAR 1928	Indexed A. C. Johnson

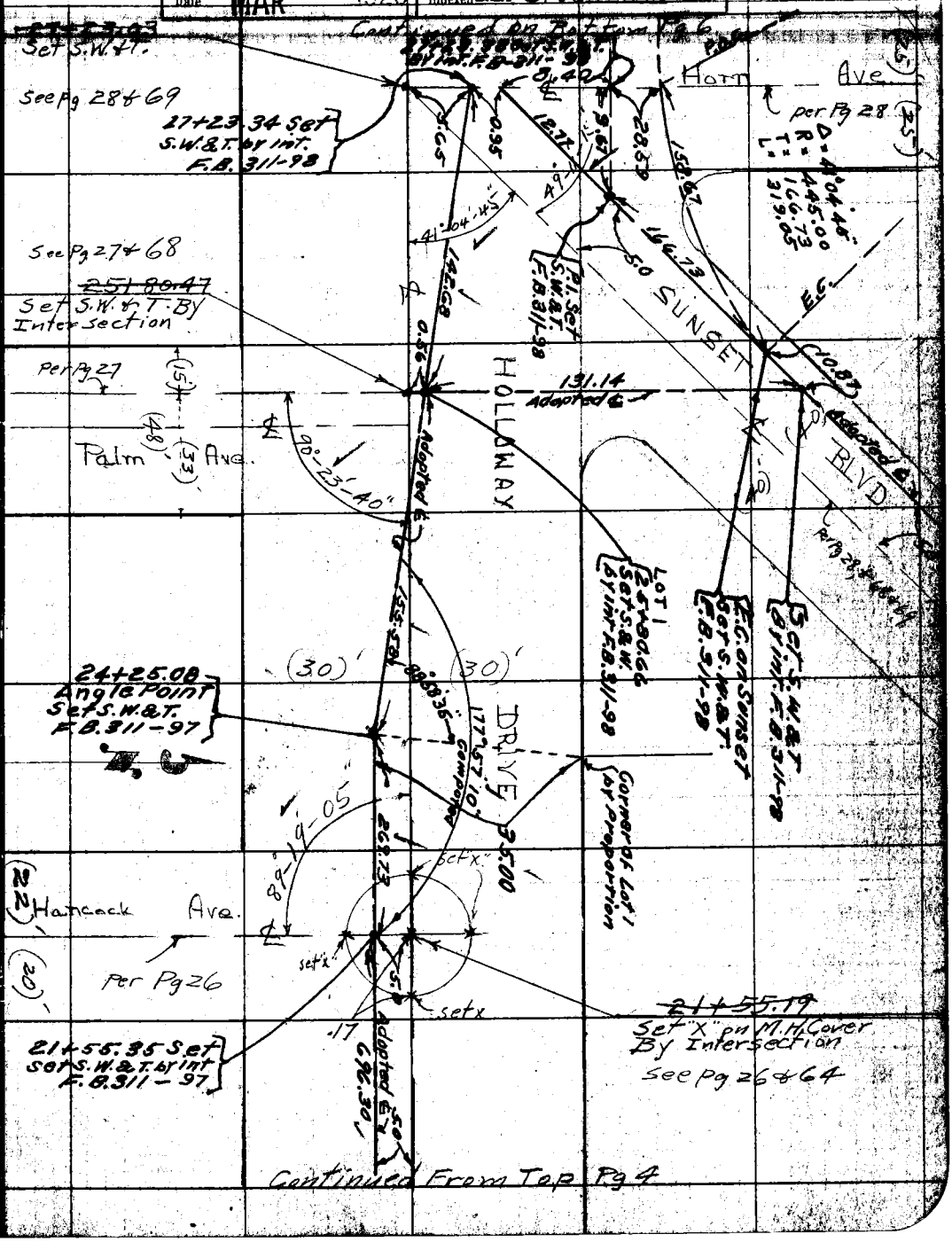

Note: ANY ADDITIONS OR CHANGES ON THIS SHEET MUST BE MADE OR CIRCLED IN Red. WITH DATE AND NAME OF PERSON MAKING CHANGE.

Do not extend notes this side of this line

RETURN TO LOS ANGELES COUNTY SURVEYOR

F.B. 311 PG. 6 Chief Party Notes by C.V. Crumley Date 12/29/27

Continued on Bottom Pg 7

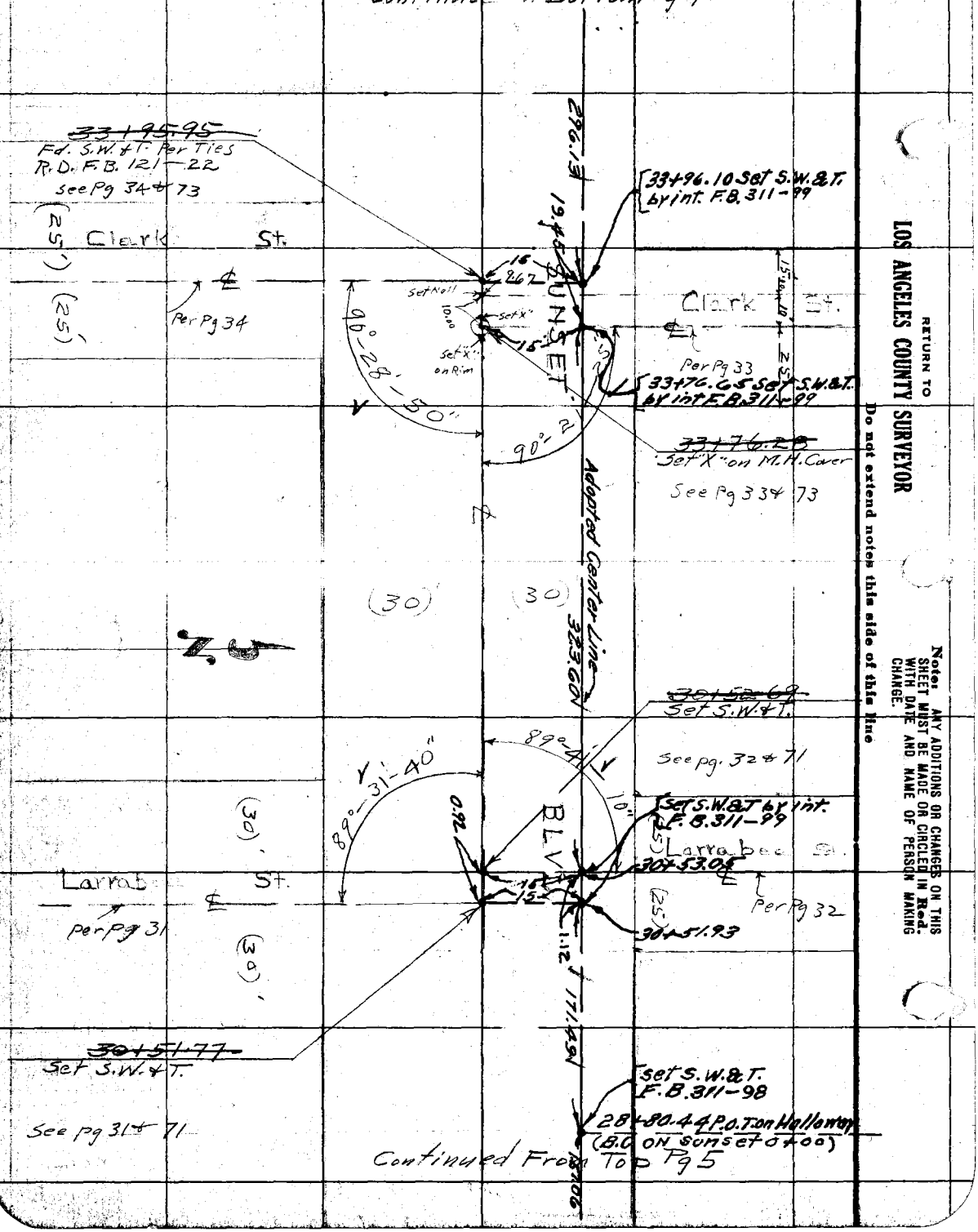

RETURN TO
LOS ANGELES COUNTY SURVEYOR
Do not extend notes this side of this line

Notes: ANY ADDITIONS OR CHANGES ON THIS SHEET MUST BE MADE OR CIRCLED IN Red. WITH DATE AND NAME OF PERSON MAKING CHANGE.

Date _____ Notes by _____ Chief Party _____ F. B. 311 PG. 7

Plotted by Hopkins	W. O. No. 4170 O. S. O. No.
Date March 1928	Location Sunset Blvd
Map No. B 150	Surveyed by C. V. Crumley
Plotting C'k'd by C. J. T.	Date 12/30 & 31/27 & 1/3, 4, & 6/28
Date MAR 1928	Indexed A. C. Johnson

Continued on Bottom Pg 8

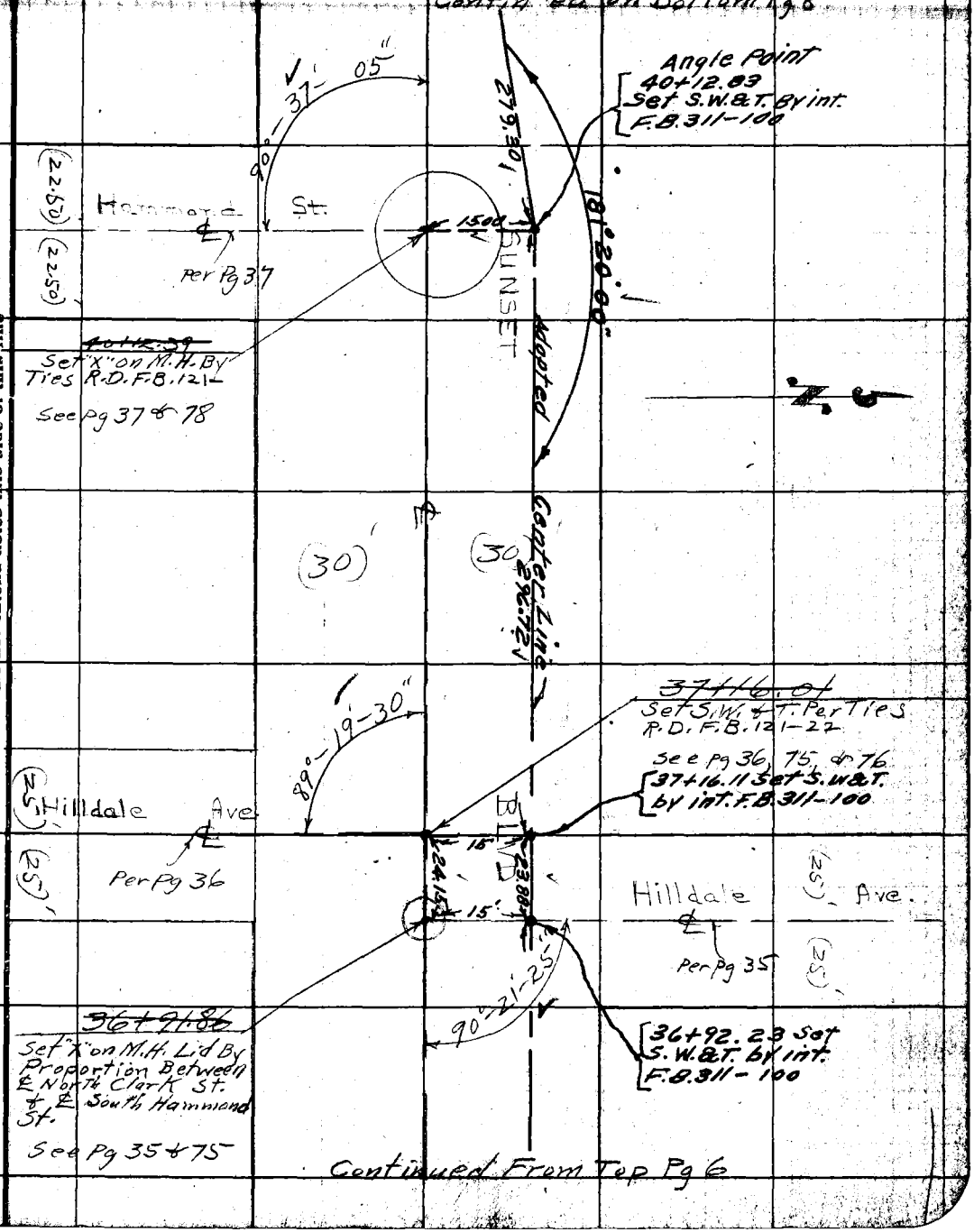

Continued From Top Pg 6

Note: ANY ADDITIONS OR CHANGES ON THIS SHEET MUST BE MADE OR CIRCLED IN Red. WITH DATE AND NAME OF PERSON MAKING CHANGE.

Do not extend notes this side of this line

RETURN TO LOS ANGELES COUNTY SURVEYOR

Chief Party Notes by C. V. Crumley Date 12/4/27

Cont'd on Bottom Pg 9

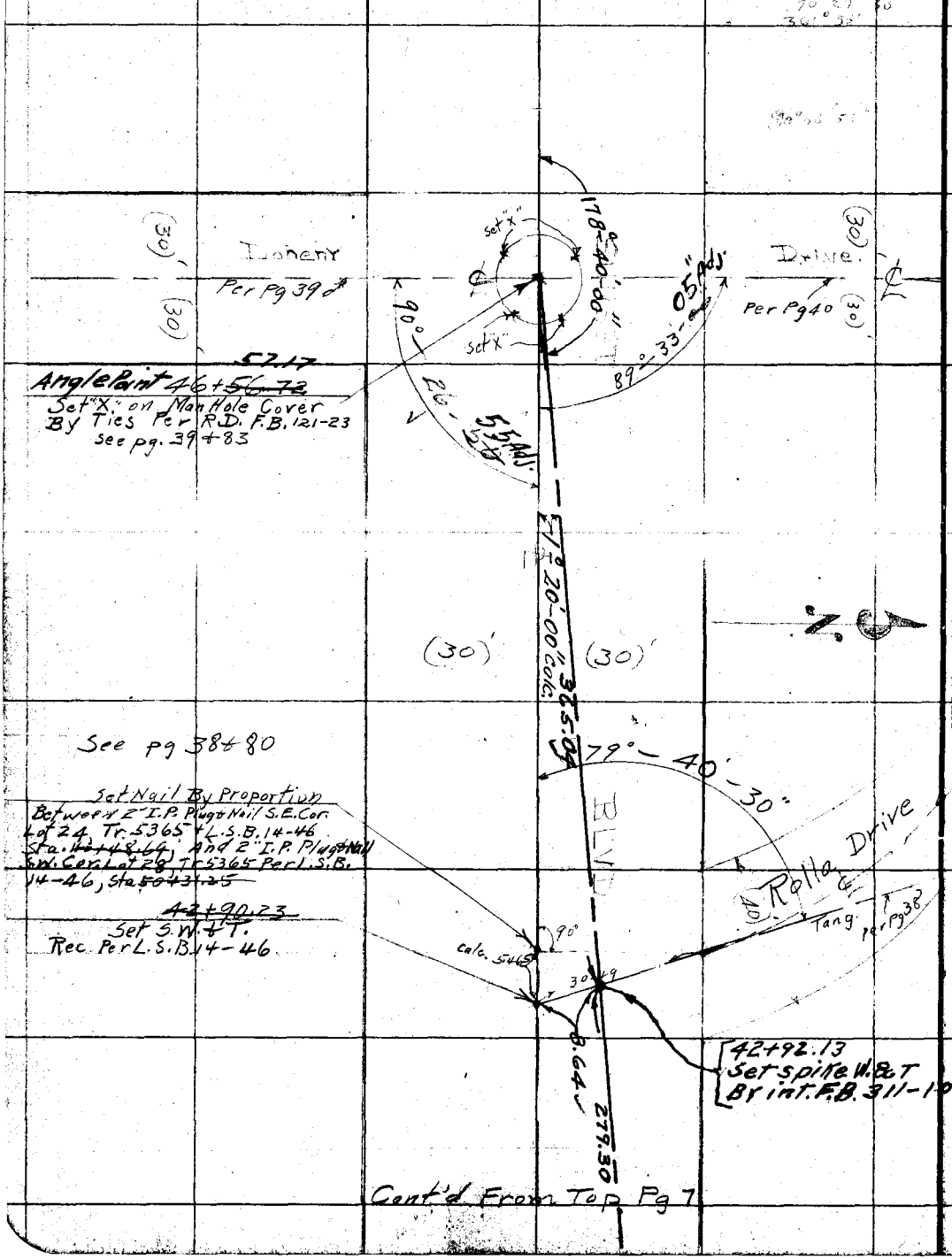

Cont'd From Top Pg 7

RETURN TO
LOS ANGELES COUNTY SURVEYOR

Do not extend notes this side of this line

Note: ANY ADDITIONS OR CHANGES ON THIS SHEET MUST BE MADE OR CIRCLED IN Red. WITH DATE AND NAME OF PERSON MAKING CHANGE.

Date _____ Notes by _____ Chief Party _____ F. B. 311 Pg. 87

Plotted by Hopkins	W. O. No. 4170 D. S. O. No.
Date March 1923	Location Sunset Blvd
Map No. B 150	Surveyed by C.V. Crumley
Plotting C'k'd by S.L.T.	Date February 8, 1927
Date MAR 1978	Indexed A. C. Johnson

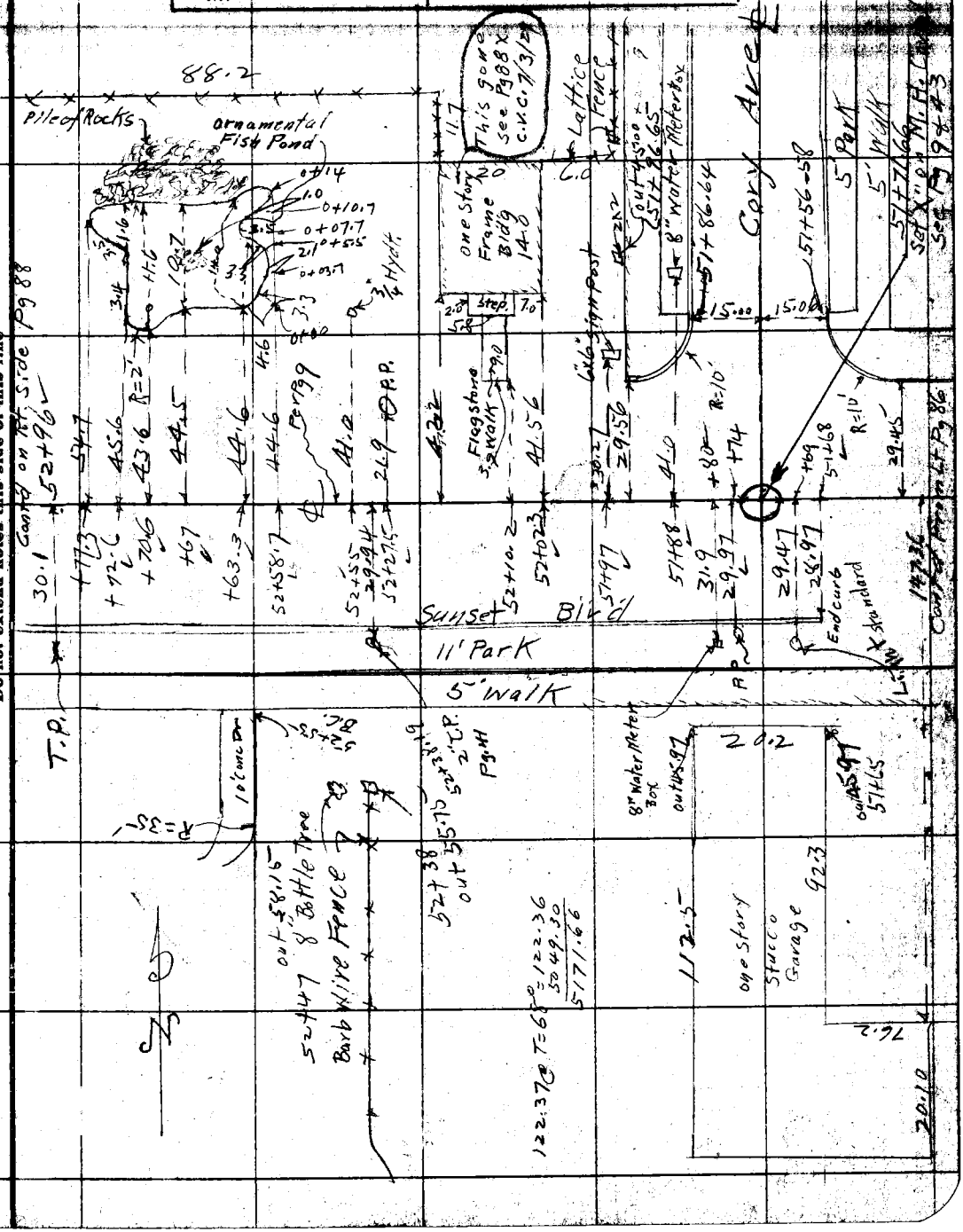

Note: ANY ADDITIONS OR CHANGES ON THIS SHEET MUST BE MADE OR CIRCLED IN Red. WITH DATE AND NAME OF PERSON MAKING CHANGE.

Do not extend notes this side of this line

RETURN TO

LOS ANGELES COUNTY SURVEYOR

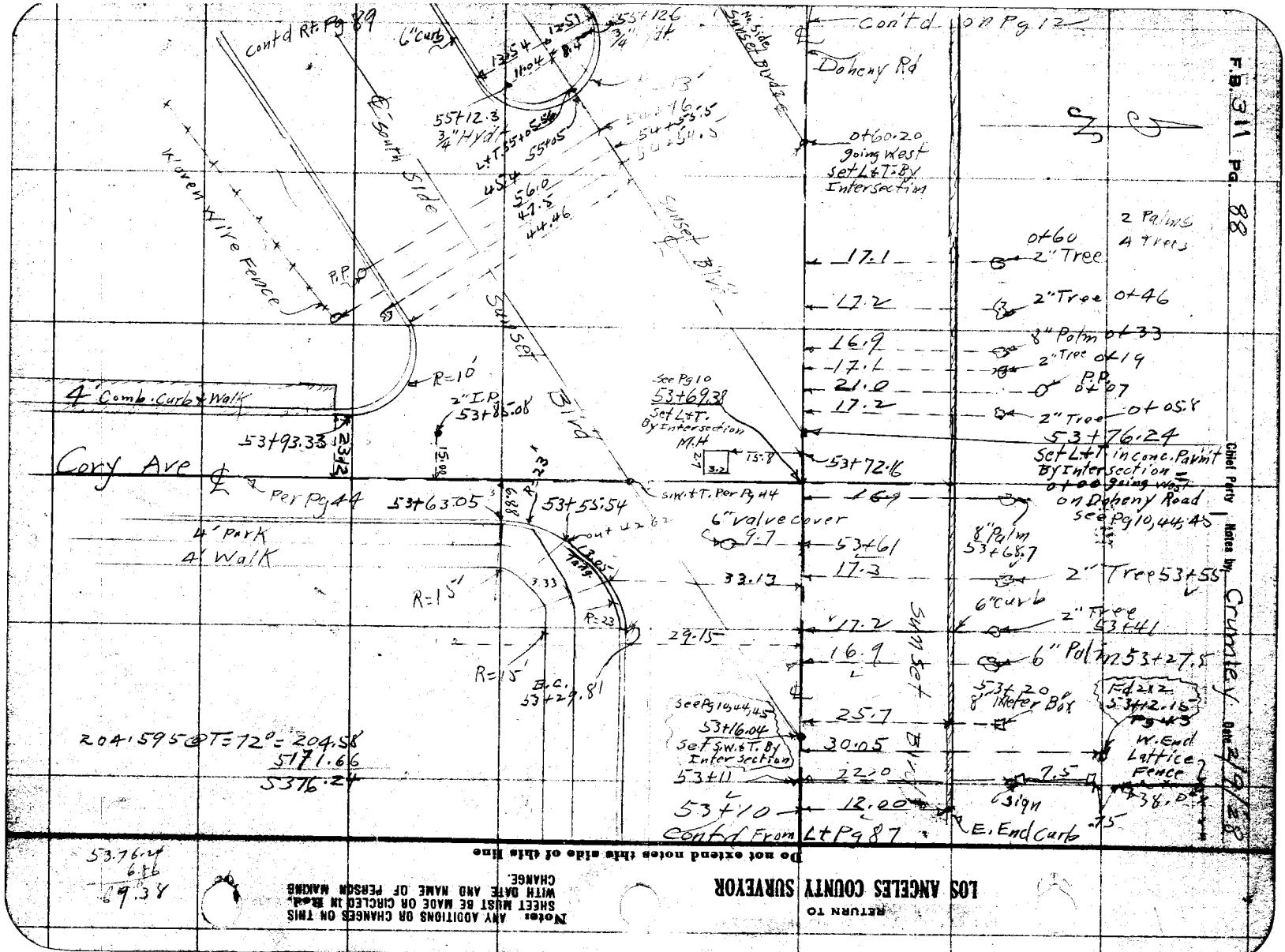

Do not extend notes this side of this line

LOS ANGELES COUNTY SURVEYOR

RETURN TO

Note: ANY ADDITIONS OR CHANGES ON THIS SHEET MUST BE MADE OR CIRCLED IN Red, WITH DATE AND NAME OF PERSON MAKING CHANGE.

Date _____ Notes by _____ Chief Party C. V. Crumley F.B. 311 Pg. 88X

Platted by	W. O. No. 4170 D. S. O. No.
Date	Location Sunset Blvd
Map No.	Surveyed by E. S. Tomblesen
Platting C'k'd by	Date 7/31/47
Date	Indexed A. C. Johnson

Notes: ANY ADDITIONS OR CHANGES ON THIS SHEET MUST BE MADE OR CIRCLED IN Red. WITH DATE AND NAME OF PERSON MAKING CHANGE.

Do not extend notes this side of this line

RETURN TO LOS ANGELES COUNTY SURVEYOR

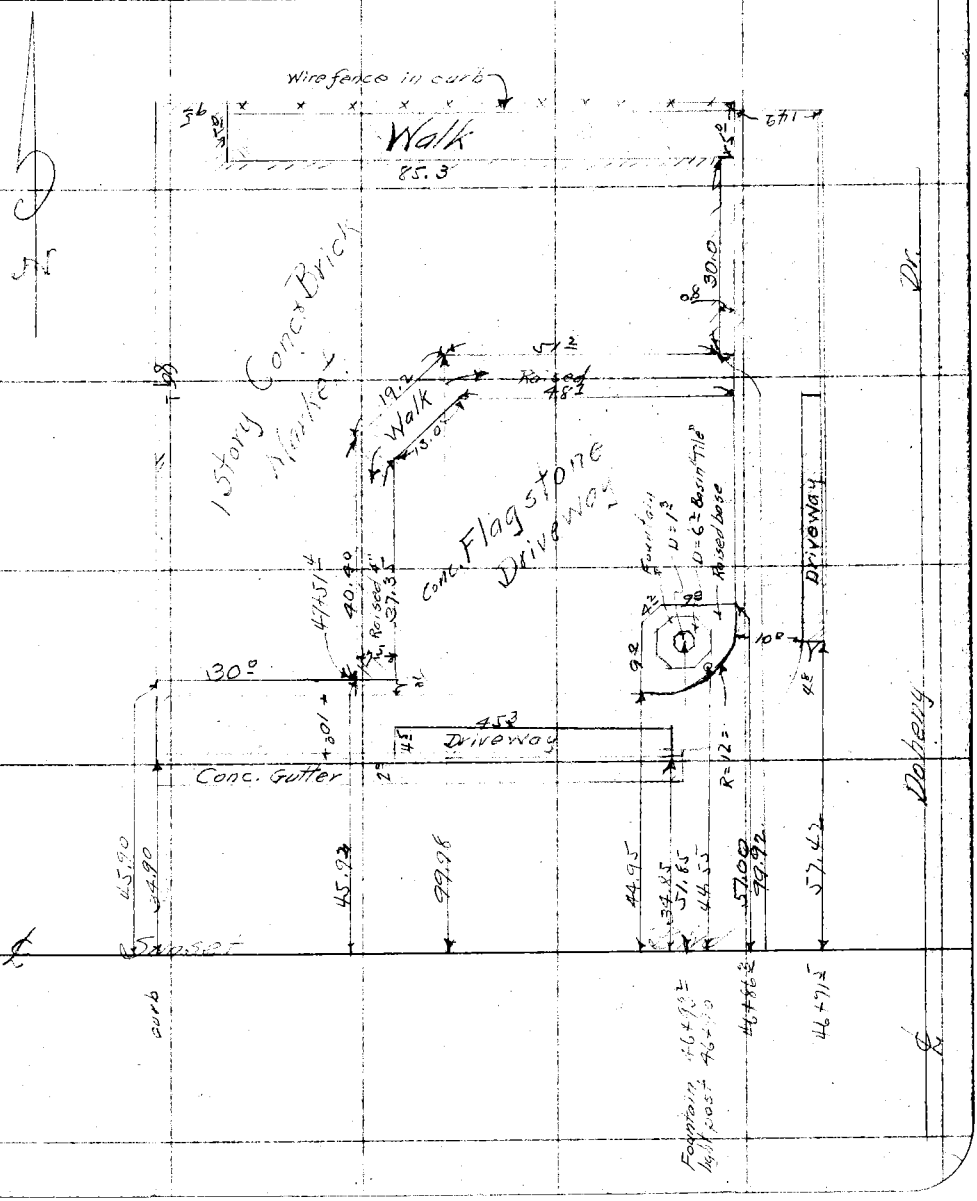

F. B. 311 Pg. 88B. Chief Party Notes by Date

RETURN TO
LOS ANGELES COUNTY SURVEYOR

Do not extend notes this side of this line

Note: ANY ADDITIONS OR CHANGES ON THIS SHEET MUST BE MADE OR CIRCLED IN Red. WITH DATE AND NAME OF PERSON MAKING CHANGE.

Date _____ Notes by _____ Chief Party _____ F. B. 311 Pg. 88 "C."

Plotted by _____
Date _____
Map No. _____
Plotting C'k'd by _____
Date _____

W. O. No. 4174 D. S. O. No. _____
Location Sunset Blvd.
Surveyed by C. V. Crumley
Date 7/3/29
Indexed A. C. Johnson

Notes: ANY ADDITIONS OR CHANGES ON THIS SHEET MUST BE MADE OR CIRCLED IN Red. WITH DATE AND NAME OF PERSON MAKING CHANGE.

Do not extend notes this side of this line

RETURN TO LOS ANGELES COUNTY SURVEYOR

Doheny Rd
℄
Pg. 12

54 +89 17.3 8" Palm
+76 17.0
+63 17.3 3" Poplar
+49 17.2 8" Palm
+36 17.3 2"
+22.0 17.2 2" Popla. = 0+46 Pg. 88

Sunset Blvd
℄
Pg. 45+10

54+09 16.9 8" Palm. = 0+33 Por Pg. 88
+94 17.1 4" Poplar = 0+19 " "
+81 17.2 3" Poplar = 0+05.8 Pg 88

53+76.69 ℄ 45.61
53+53 17.2
53+42 17.1 4" Poplar

14.1
1 Story Frame Bldg
14.0
10.0
14.1
10.0
14.0

53+18 46.00
Blvd ℄ 6" Curb
TR. 0.0
53+10
Sunset

Relocation of Real Estate office & Trees
See Pg 87+88
C.V.C. 7/3/29

F.B. 311 PG. 88D. Chief Party Notes by Date 5-18-88

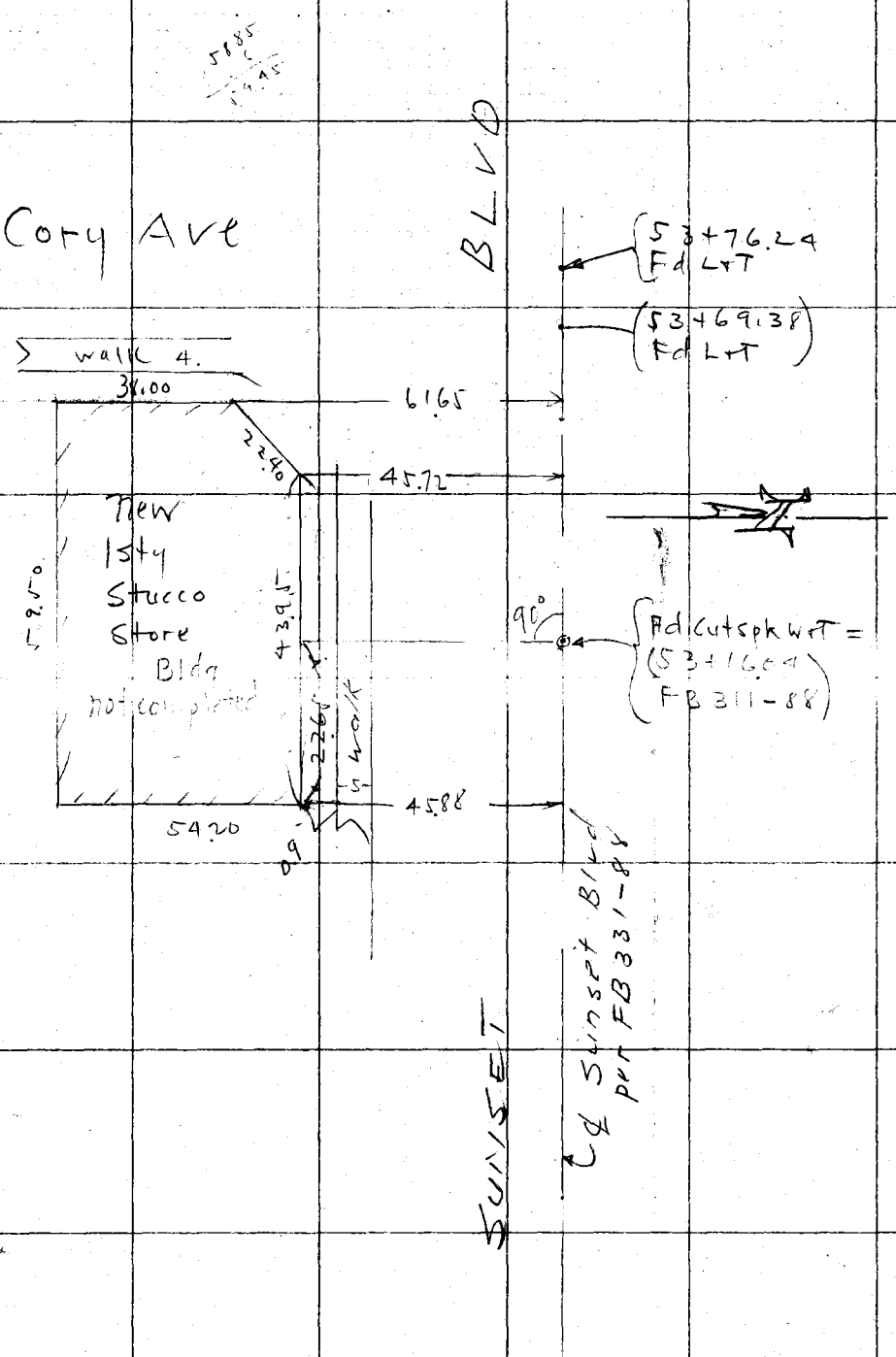

RETURN TO
LOS ANGELES COUNTY SURVEYOR
Do not extend notes this side of this line

Notes: ANY ADDITIONS OR CHANGES ON THIS SHEET MUST BE MADE OR CIRCLED IN Red. WITH DATE AND NAME OF PERSON MAKING CHANGE.

Date _____ Notes by _____ Chief Party _____ F. B. 311 PG. 89

Plotted by Hopkins	W. O. No. 4170 D. S. O. No.
Date March 1928	Location Sunset Blvd
Map No. B150	Surveyed by C.V. Crumley
Plotting C'k'd by C.J.T.	Date February 9, 1927
Date MAR 1928	Indexed A. C. Johnson

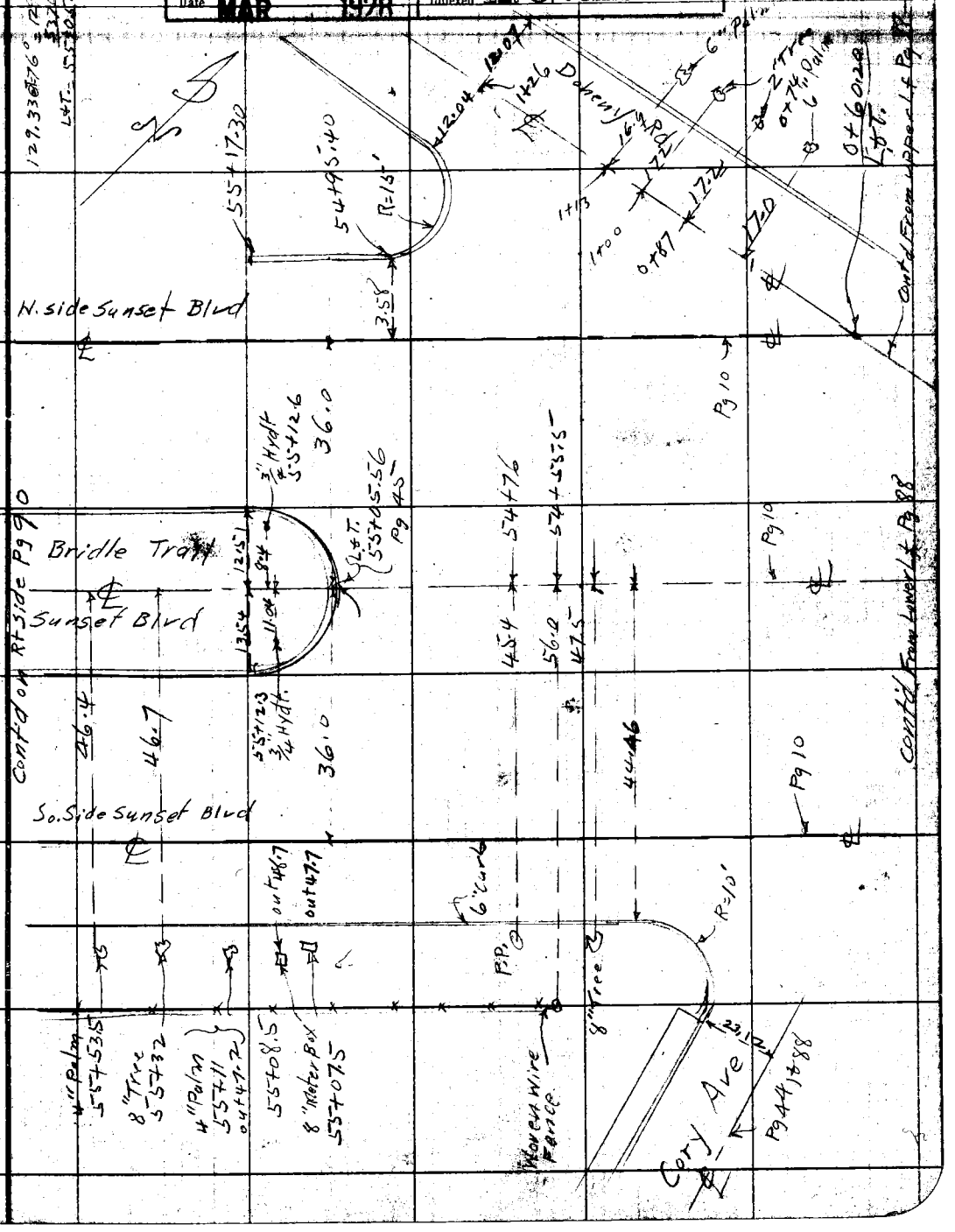

Note: ANY ADDITIONS OR CHANGES ON THIS SHEET MUST BE MADE OR CIRCLED IN Red. WITH DATE AND NAME OF PERSON MAKING CHANGE.

Do not extend notes this side of this line

RETURN TO

LOS ANGELES COUNTY SURVEYOR

F.B. 311 PG. 90 Chief Party Notes by Crumley Date 2/9/'28

RETURN TO
LOS ANGELES COUNTY SURVEYOR
Do not extend notes this side of this line

Notes: ANY ADDITIONS OR CHANGES ON THIS SHEET MUST BE MADE OR CIRCLED IN Red. WITH DATE AND NAME OF PERSON MAKING CHANGE.

Date _____ Notes by _____ Chief Party _____ F. B. 311 PG. 91

Platted by Hopkins	W. Q. No. 4170 D. S. Q. No.
Date March 1928	Location Sunset Blvd
Map No. B150	Surveyed by C. V. Crumley
Platting C'k'd by C. J. T.	Date February 9, 1928
Date MAR 1928	Indexed A. C. Johnson



Note: ANY ADDITIONS OR CHANGES ON THIS SHEET MUST BE MADE OR CIRCLED IN Red. WITH DATE AND NAME OF PERSON MAKING CHANGE.

Do not extend notes this side of this line

RETURN TO

LOS ANGELES COUNTY SURVEYOR

F.B. 311 PG. 92 Chief Party Notes by Crumley Date 2/10/28

RETURN TO
LOS ANGELES COUNTY SURVEYOR
Do not extend notes this side of this line

Notes: ANY ADDITIONS OR CHANGES ON THIS SHEET MUST BE MADE OR CIRCLED IN **Red.** WITH DATE AND NAME OF PERSON MAKING CHANGE.

Date _____ Notes by L S H Chief Party L S H F. B. 311 Pg. 93

Platted by	W. O. No. 4170 D. S. O. No.
Date	Location Sunset Blvd + Holloway Dr.
Map No.	Surveyed by L S Hammond
Platting C'k'd by	Date July - 1928
Date	Indexed A. C. Johnson

Notes ANY ADDITIONS OR CHANGES ON THIS SHEET MUST BE MADE OR CIRCLED IN Red. WITH DATE AND NAME OF PERSON MAKING CHANGE.

Do not extend notes this side of this line

RETURN TO LOS ANGELES COUNTY SURVEYOR

SURVEY OF

SUNSET BLVD. AND HOLLOWAY DR.

LOCATION ADOPTED ℄ OF HOLLOWAY DR. FROM LA CIENEGA TO HORN AVE AND SUNSET BLVD. FROM HORN AVE TO DOHENY DR.

W.O. 4170

JULY-1928

BY:-

L.S.HAMMOND (chief)
F.H.BLANCHARD (Inst.)
D.W.REYNOLDS (Hd. ch.)
C.M.DUNLAP (Rr. ch.)

(For Location old ℄ see F.B. 311-1 To 28)

Band tape #030 used which is 100.000 @ 76°F pull 21½ lbs

F.B. 311 Pg. 94 LSH Chief Party Notes by LSH Date

INDEX

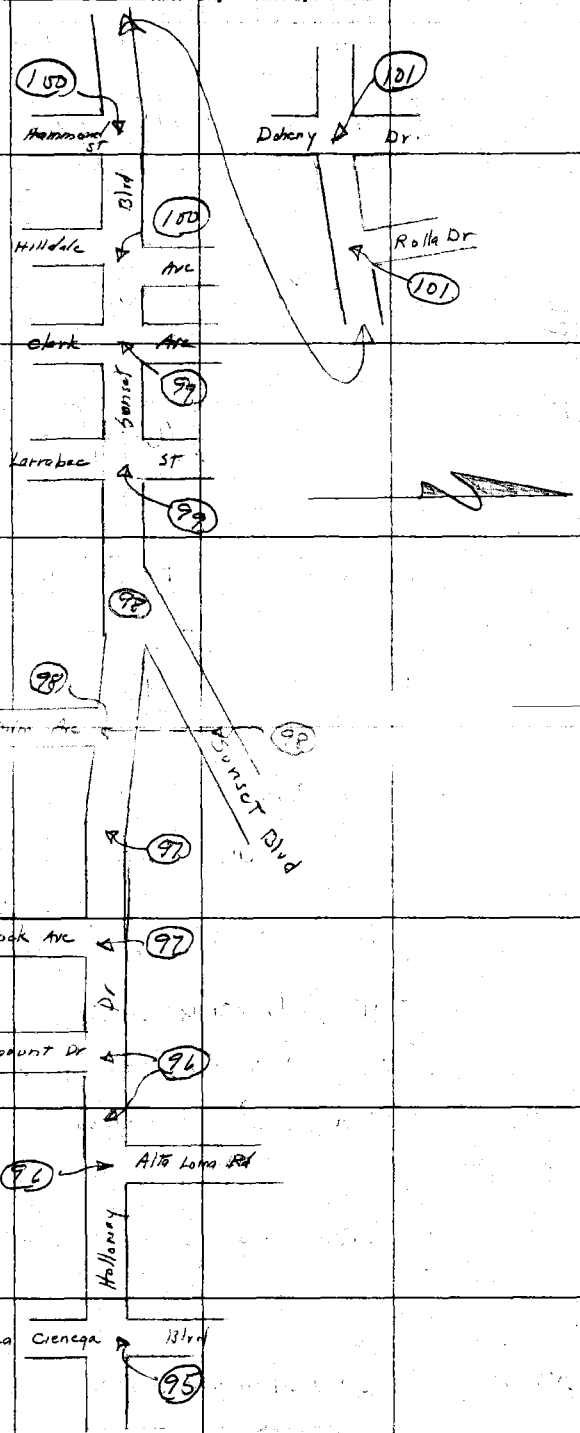

RETURN TO
LOS ANGELES COUNTY SURVEYOR

Do not extend notes this side of this line

Note: ANY ADDITIONS OR CHANGES ON THIS SHEET MUST BE MADE OR CIRCLED IN Red. WITH DATE AND NAME OF PERSON MAKING CHANGE.

Date 7-3-28 Notes by LSH Chief Party LSH F. B. 311 PG. 95

Plotted by Graw!
Date July 1928
Map No. B-150
Plotting C'k'd by Tarcy
Date July 1928

W. O. No. 4170 D. S. O. No.
Location Sunset Blvd
Surveyed by LS Hammond
Date July 1928
Indexed A. C. Johnson

Cont. bpt. page 96

Notes ANY ADDITIONS OR CHANGES ON THIS SHEET MUST BE MADE OR CIRCLED IN Red. WITH DATE AND NAME OF PERSON MAKING CHANGE.

RETURN TO LOS ANGELES COUNTY SURVEYOR

Do not extend notes this side of this line

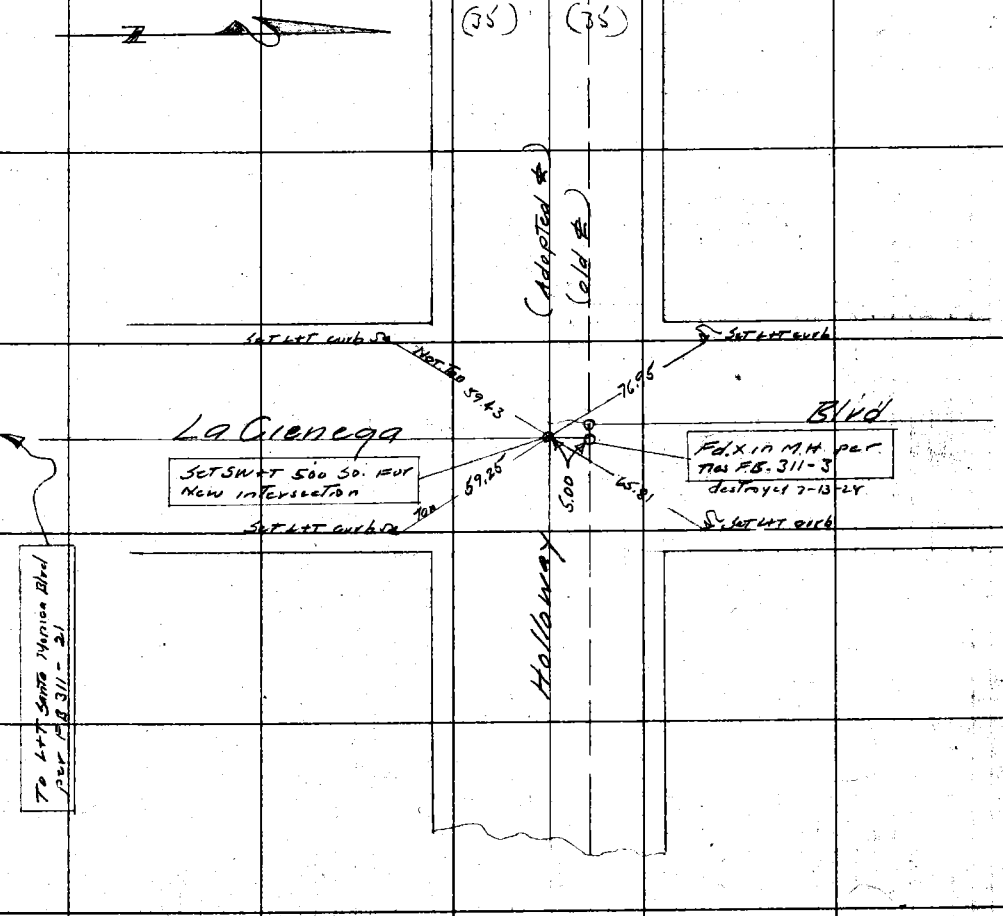

F.B. 311 Pg. 96 — LSH Chief Party — Notes by LSH — Date 7-3-28

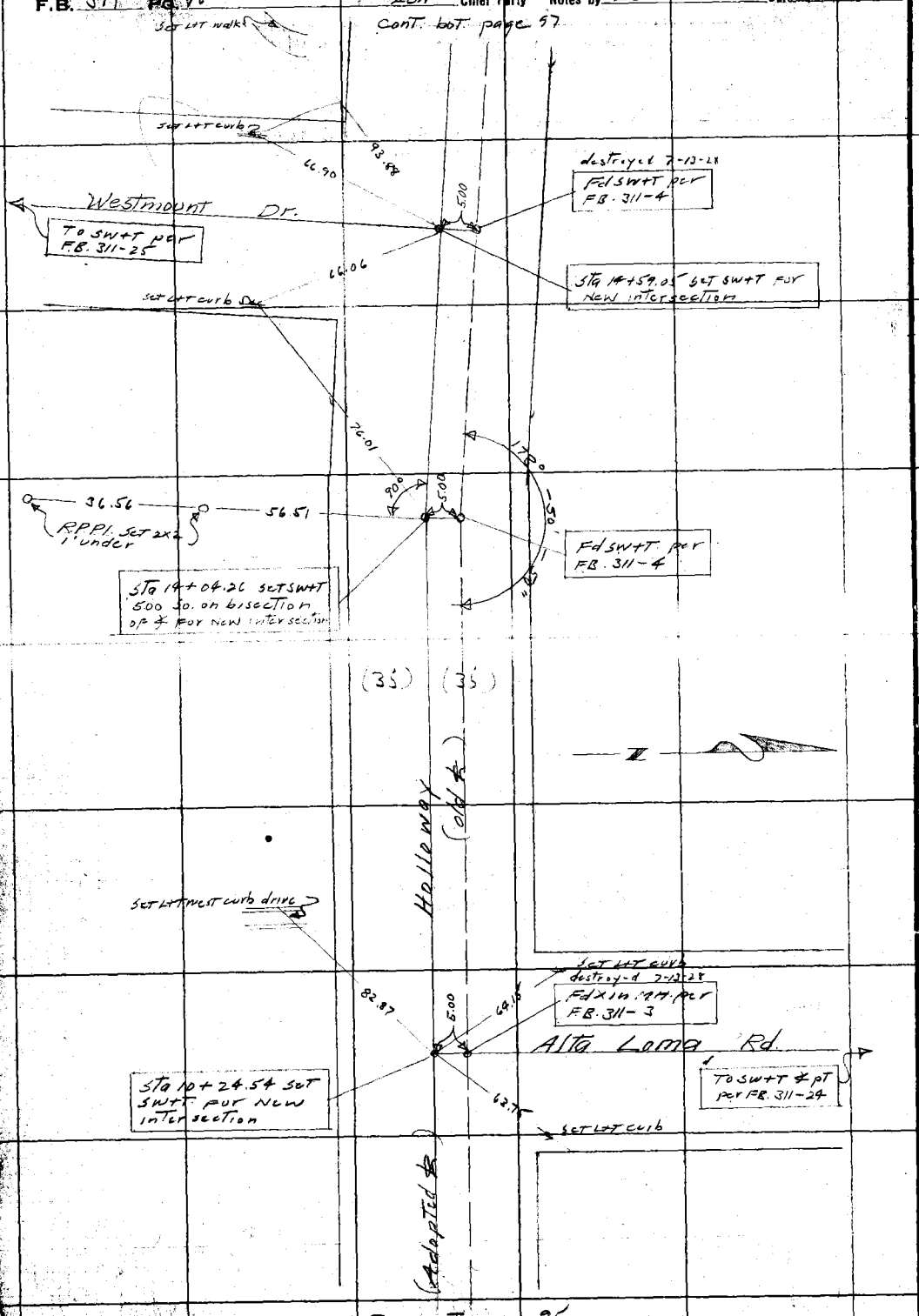

RETURN TO
LOS ANGELES COUNTY SURVEYOR
Do not extend notes this side of this line

Notes: ANY ADDITIONS OR CHANGES ON THIS SHEET MUST BE MADE OR CIRCLED IN Red. WITH DATE AND NAME OF PERSON MAKING CHANGE.

Date _____ Notes by _____ Chief Party _____ F. B. 311 Pg. 9

Plotted by Hopkins
Date March 1928
Map No. B 150
Plotting C'k'd by C. L. T.
Date MAR 1928

W. O. No. 4170 D. S. O. No.
Location Sunset Blvd
Surveyed by C. V. Crumley
Date January 6th & 10th, 1928
Indexed A. C. Johnson

Cont'd on Bottom Pg 10

72.11
51+71.66
Set Punch Hole + "X" in Man Hole Cover By Intersection
See Pg 43 & 87

90°-00'-35"

set "X"

set "X"

Carr Ave. (25') (25')
Per Pg 43

SUNSET

Carol Drive (35') (35')

89°-32'-50"

75
50+49.30
Set S.W. & T. By Intersection
See Pg 41 & 86

(30') (30')

ALPA

89°-32'-50"

73
49+51.28
Set S.W. & T. By Intersection
See Pg 41 & 84

Alley (10') (10')
Per Pg 41

Continued From Top Pg 8

Notes: ANY ADDITIONS OR CHANGES ON THIS SHEET MUST BE MADE OR CIRCLED IN Red. WITH DATE AND NAME OF PERSON MAKING CHANGE.

Do not extend notes this side of this line

RETURN TO LOS ANGELES COUNTY SURVEYOR

F.B. 311 Pg. 10 Chief Party Notes by C.V. Crumley Date 1/14/28

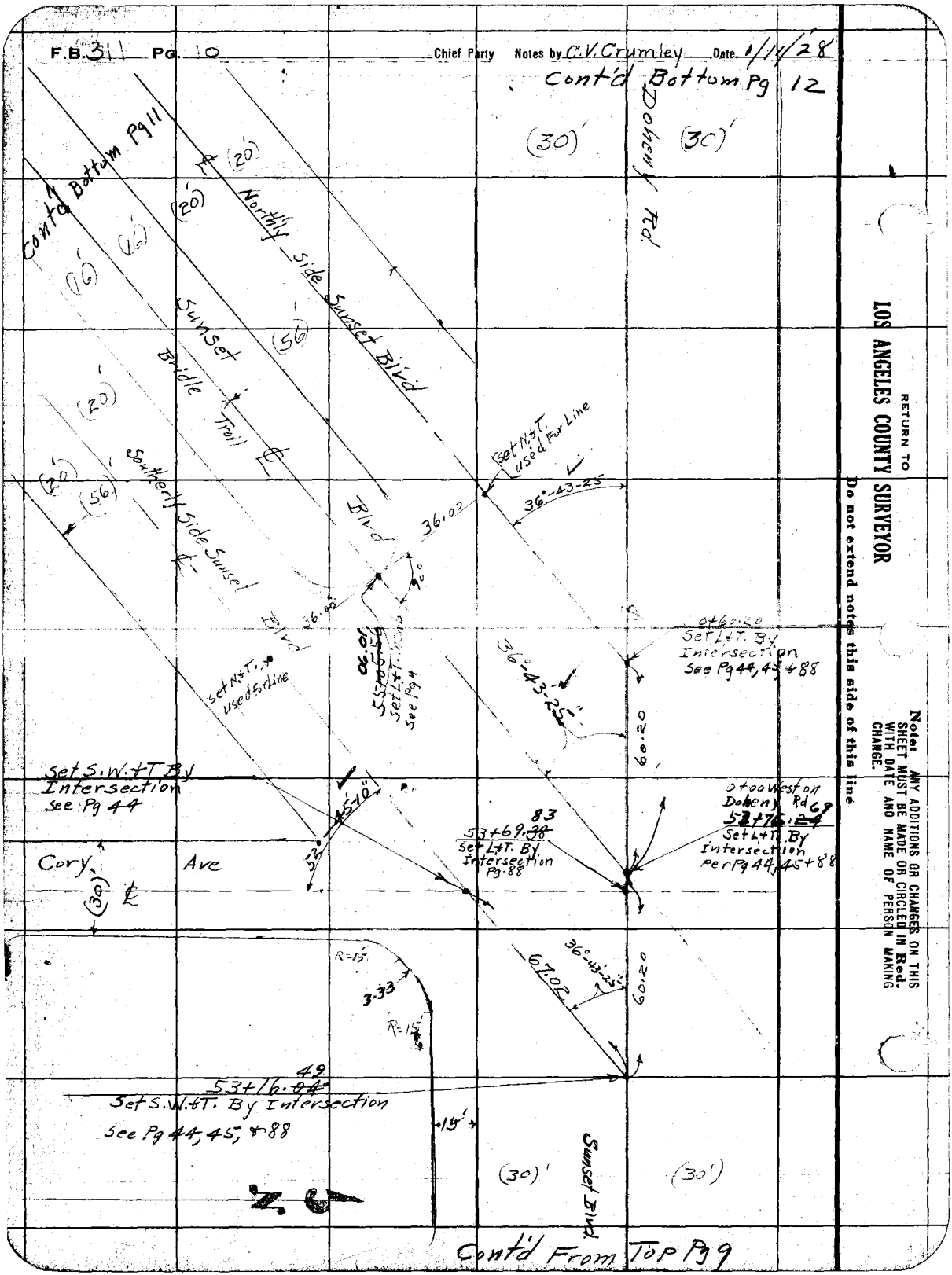

RETURN TO LOS ANGELES COUNTY SURVEYOR

Do not extend notes this side of this line

Note: ANY ADDITIONS OR CHANGES ON THIS SHEET MUST BE MADE OR CIRCLED IN Red. WITH DATE AND NAME OF PERSON MAKING CHANGE.

Date _____ Notes by _____ Chief Party _____ F. B. 311 PG. 11A

Plotted by Hopkins	W. O. No. 4170 D. S. O. No.
Date March 1928	Location Sunset Blvd
Map No. B150	Surveyed by C.V. Crumley
Plotting C'k'd by C. J. [illegible]	Date Jan. 11, 1928
Date MAR 1928	Indexed A. C. Johnson

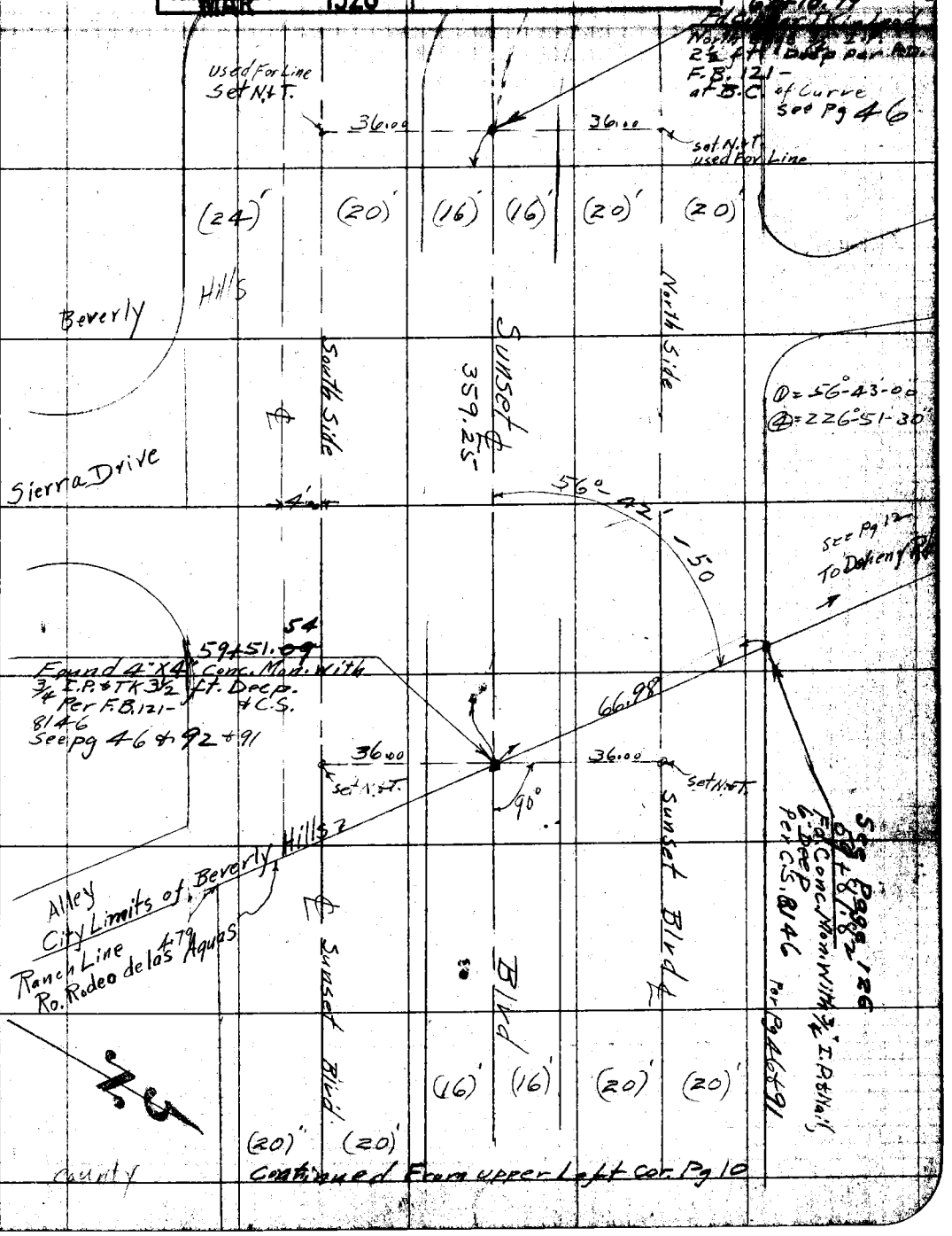

Note: ANY ADDITIONS OR CHANGES ON THIS SHEET MUST BE MADE OR CIRCLED IN Red. WITH DATE AND NAME OF PERSON MAKING CHANGE.

Do not extend notes this side of this line

RETURN TO LOS ANGELES COUNTY SURVEYOR

F.B. 311 PG. 12 Chief Party Notes by C.V. Crumley Date 12/15/27

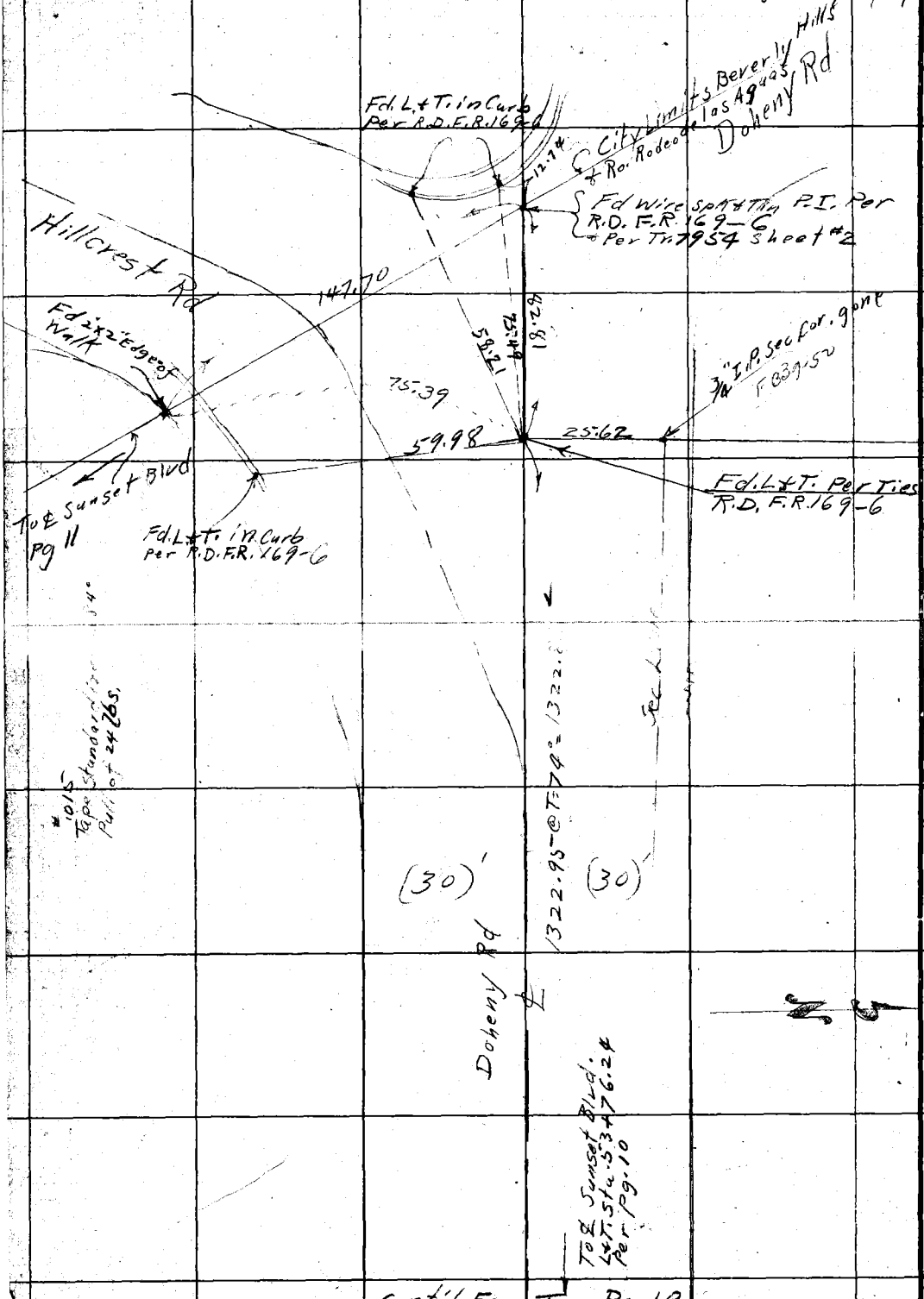

RETURN TO
LOS ANGELES COUNTY SURVEYOR

Do not extend notes this side of this line

Notes: ANY ADDITIONS OR CHANGES ON THIS SHEET MUST BE MADE OR CIRCLED IN Red. WITH DATE AND NAME OF PERSON MAKING CHANGE.

Date _____ Notes by _____ Chief Party _____ F. B. 311 PG. 13

Plotted by Hopkins	W. O. No. 4170 D. S. O. No.
Date March 1928	Location Holloway Drive
Map No. B 150	Surveyed by C. V. CRUMLEY
Plotting C'k'd by C. J. T.	Date December 1-2, 1927
Date MAR 1928	Indexed A. C. Johnson

Cont'd [illegible] Pg

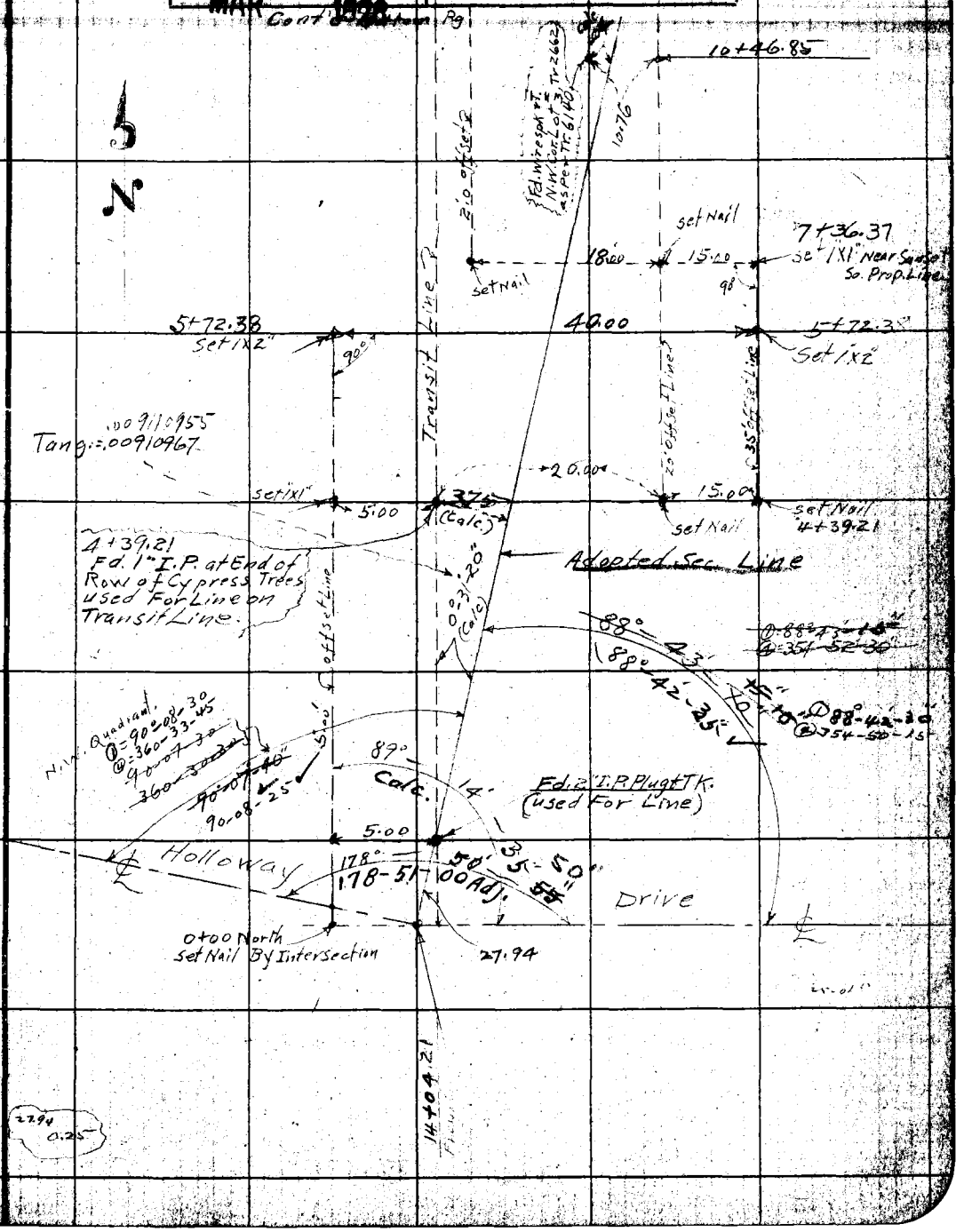

Notes: ANY ADDITIONS OR CHANGES ON THIS SHEET MUST BE MADE OR CIRCLED IN Red. WITH DATE AND NAME OF PERSON MAKING CHANGE.

RETURN TO LOS ANGELES COUNTY SURVEYOR

Do not extend notes this side of this line

F.B. 311 PG. 14 Chief Party Notes by Crumley Date 12/3/27

Cont'd Bottom Pg 15

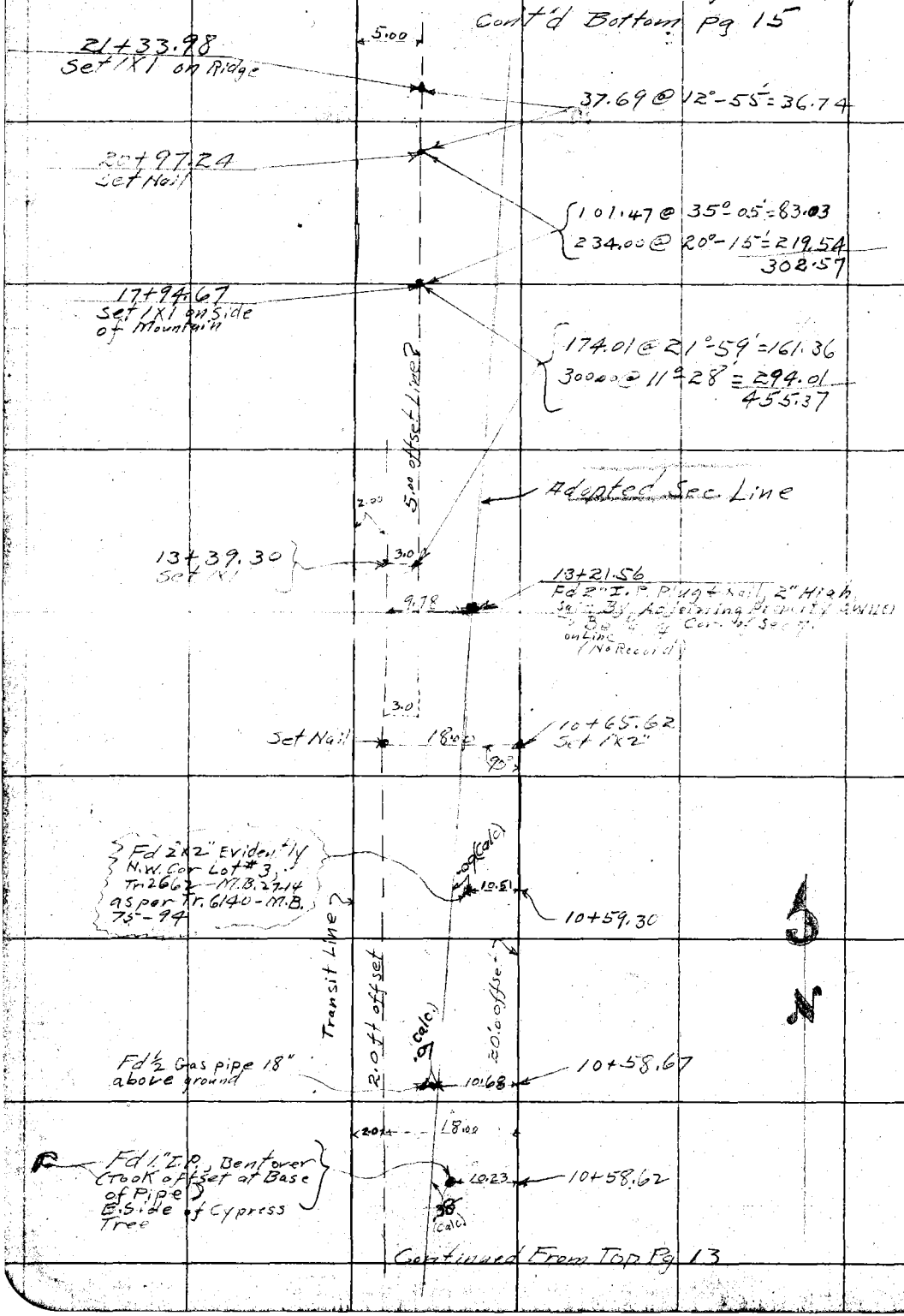

Continued From Top Pg 13

RETURN TO
LOS ANGELES COUNTY SURVEYOR

Do not extend notes this side of this line

Note: ANY ADDITIONS OR CHANGES ON THIS SHEET MUST BE MADE OR CIRCLED IN Red. WITH DATE AND NAME OF PERSON MAKING CHANGE.

Date _____ Notes by _____ Chief Party _____ F. B. 311 PG. 15

Platted by Hopkins	W. O. No. 4170 D. S. O. No.
Date March 1928	Location Holloway Drive
Map No. B 150	Surveyed by C.V. Crumley
Platting C'k'd by C.J.T.	Date Dec. 3, 1927
Date MAR 1928	Indexed A. C. Johnson

Constant = ~~.00910967~~ ∡ = 0°-31'-20" Between Transit Line & Adopted Section Line
Tang .00911095-5

Note: Believe Tract Dist. of 62.07 Was a slope Dist. & Was Not Reduced to a Horizontal Measurement.

Note: ANY ADDITIONS OR CHANGES ON THIS SHEET MUST BE MADE OR CIRCLED IN Red. WITH DATE AND NAME OF PERSON MAKING CHANGE.

RETURN TO LOS ANGELES COUNTY SURVEYOR

Do not extend notes this side of this line

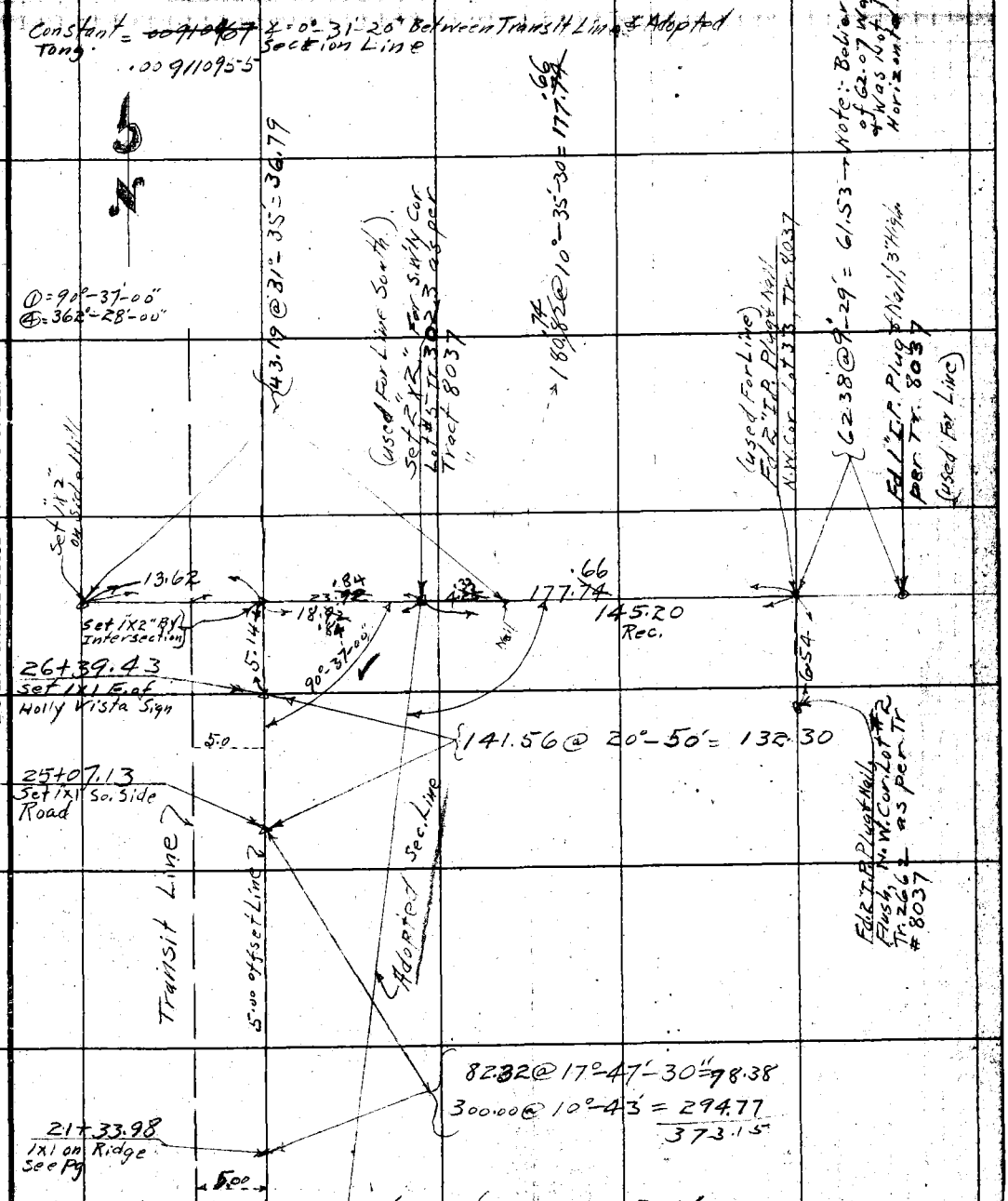

Continued From Top Pg 14

F.B. 311 PG. 16 Chief Party Notes by Date

RETURN TO

LOS ANGELES COUNTY SURVEYOR

Do not extend notes this side of this line

Note: ANY ADDITIONS OR CHANGES ON THIS SHEET MUST BE MADE OR CIRCLED IN Red. WITH DATE AND NAME OF PERSON MAKING CHANGE.

Date _____ Notes by _____ Chief Party _____ F. B. 311 PG. 17

Plotted by Nopkins
Date March 1928
Map No. B150
Platting C'k'd by C. L. T.
Date MAR 1928

W. O. No. 4170 D. S. O. No.
Location Holloway Drive
Surveyed by C. V. Crumley
Date Dec. 8, 1927
Indexed A. C. Johnson

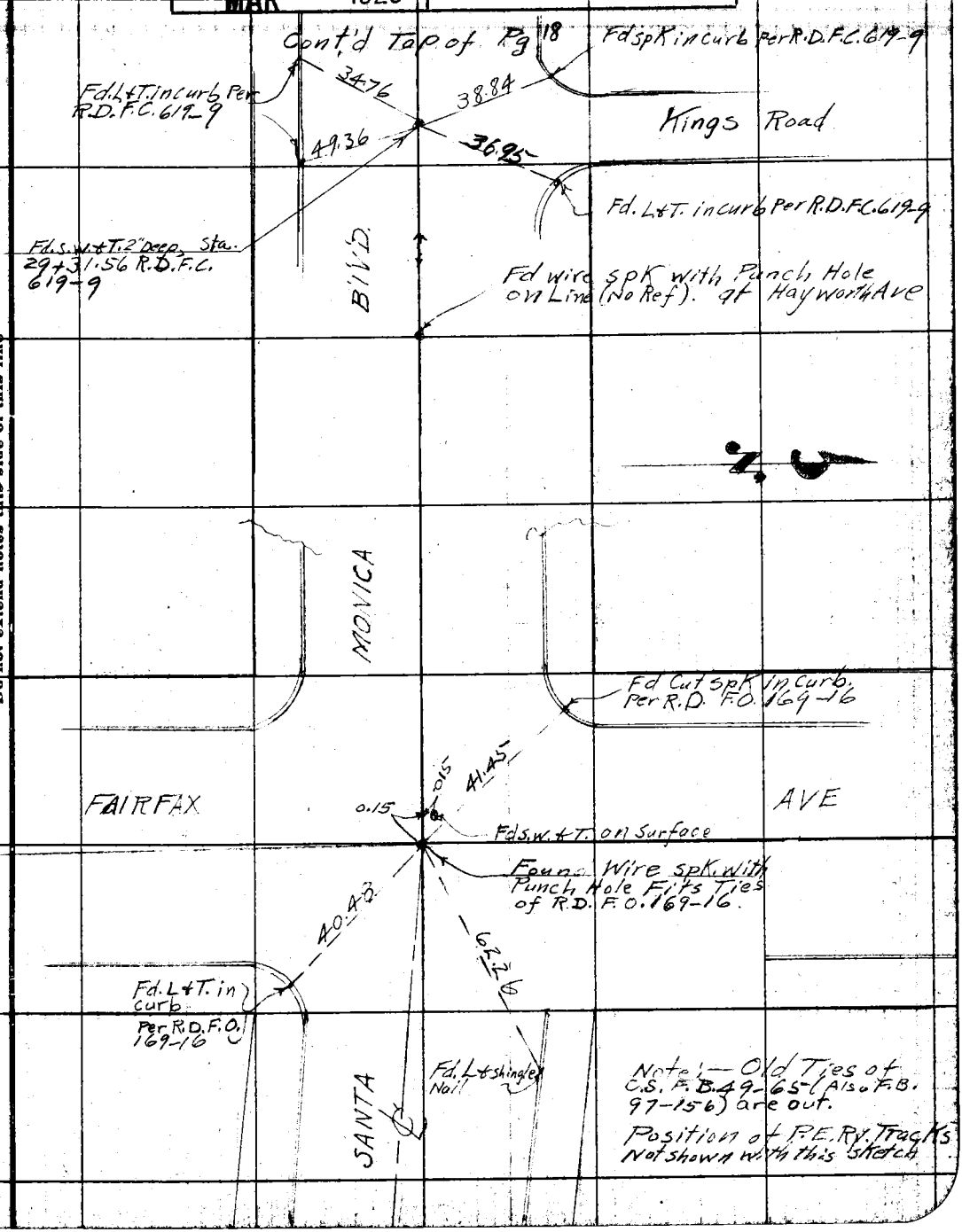

RETURN TO LOS ANGELES COUNTY SURVEYOR

Do not extend notes this side of this line

Note: ANY ADDITIONS OR CHANGES ON THIS SHEET MUST BE MADE OR CIRCLED IN Red. WITH DATE AND NAME OF PERSON MAKING CHANGE.

F.B. 311 PG. 18 Chief Party Notes by Crumley Date Jan. 23, 1928

Continued From Top Pg 17

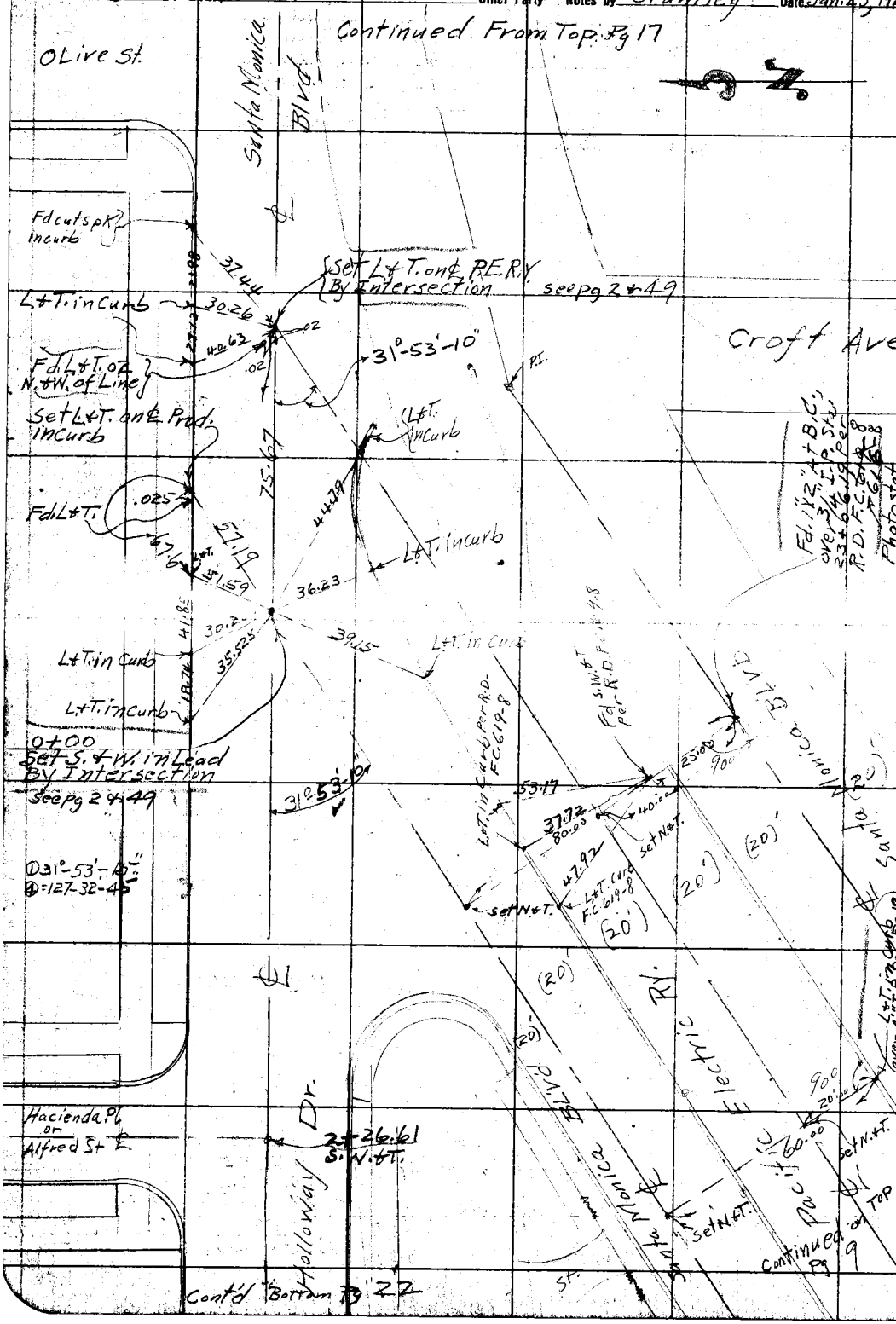

RETURN TO
LOS ANGELES COUNTY SURVEYOR

Do not extend notes this side of this line

Note: ANY ADDITIONS OR CHANGES ON THIS SHEET MUST BE MADE OR CIRCLED IN Red. WITH DATE AND NAME OF PERSON MAKING CHANGE.

Date _____ Notes by _____ Chief Party _____ F. B. 311 PG. 19

Platted by Hoskins
Date March 1928
Map No. B 158
Platting C'k'd by C. J. T.
Date MAR 1928

W. O. No. 4170 D. S. O. No. _____
Location Holloway Drive
Surveyed by C. V. Crumley
Date Dec. & 13 1927 & Jan. 23 1928
Indexed A. C. Johnson

Note: ANY ADDITIONS OR CHANGES ON THIS SHEET MUST BE MADE OR CIRCLED IN Red. WITH DATE AND NAME OF PERSON MAKING CHANGE.

RETURN TO LOS ANGELES COUNTY SURVEYOR

Do not extend notes this side of this line

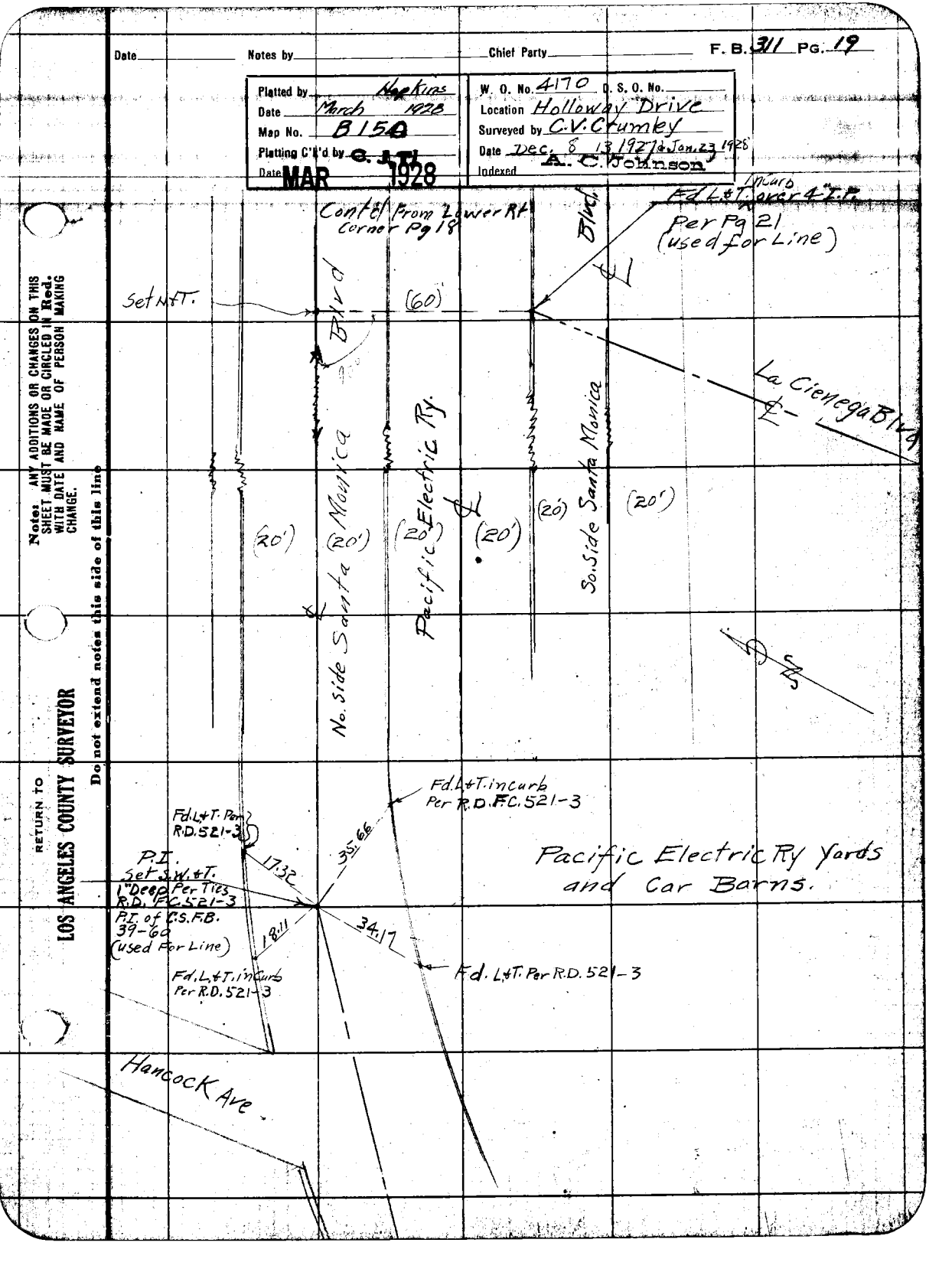

F.B. 311 PG. 20 Chief Party Notes by Date

121-52-45"

127-31-00

RETURN TO

LOS ANGELES COUNTY SURVEYOR

Do not extend notes this side of this line

Notes: ANY ADDITIONS OR CHANGES ON THIS SHEET MUST BE MADE OR CIRCLED IN Red. WITH DATE AND NAME OF PERSON MAKING CHANGE.

Date _____ Notes by _____ Chief Party _____ F. B. 311 PG. 21

Plotted by Hopkins	W. O. No. 4170 D. S. O. No.
Date March 1928	Location Holloway Drive
Map No. B150	Surveyed by C.V. Crumley
Platting C'l'd by C. J. T.	Date Dec. 15, 1927
Date MAR 1928	Indexed A. C. Johnson

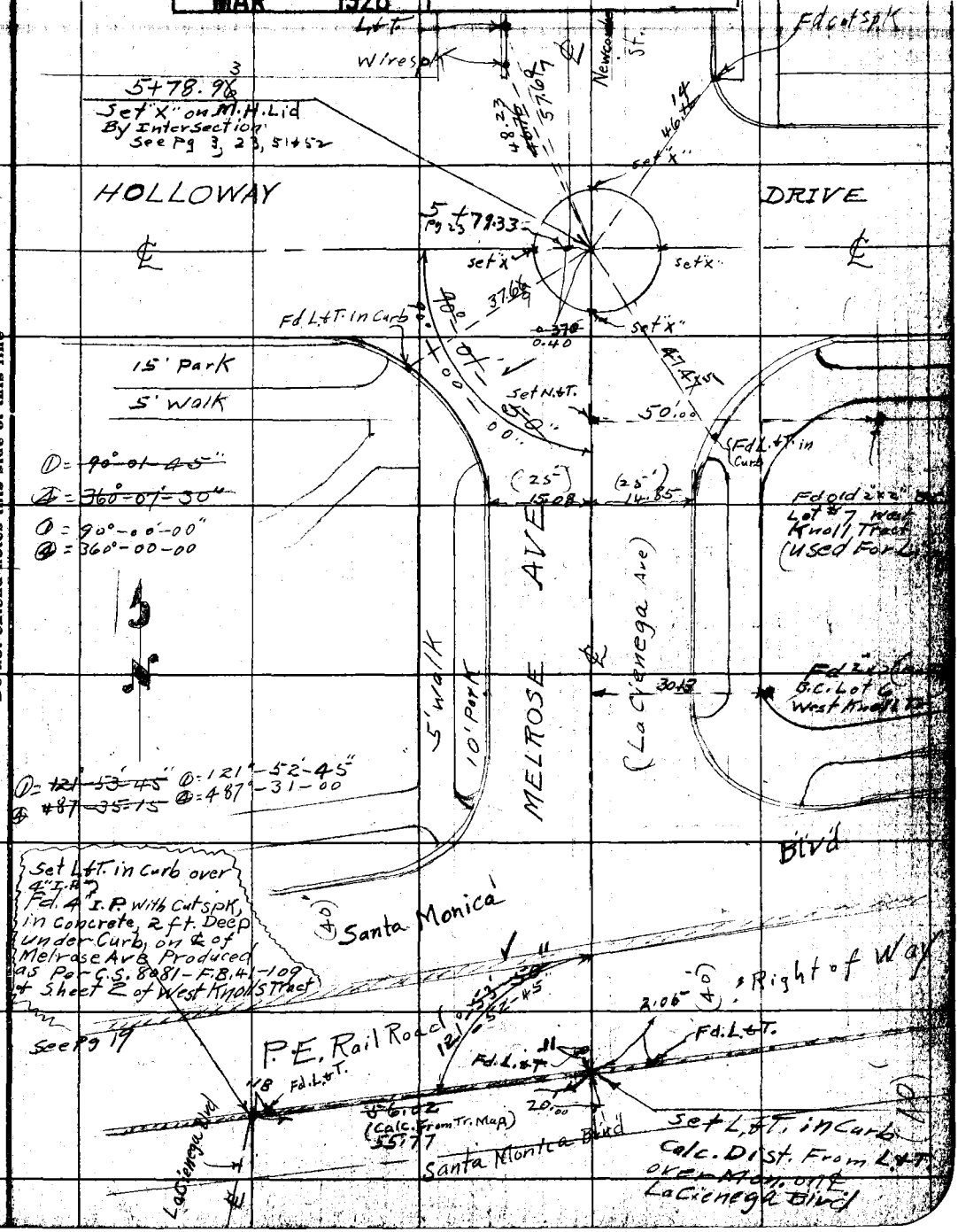

Note: ANY ADDITIONS OR CHANGES ON THIS SHEET MUST BE MADE OR CIRCLED IN Red. WITH DATE AND NAME OF PERSON MAKING CHANGE.

Do not extend notes this side of this line

RETURN TO LOS ANGELES COUNTY SURVEYOR

F.B. 311 Pg. 22 Chief Party Notes by C.V. Crumley Date 12/9/27

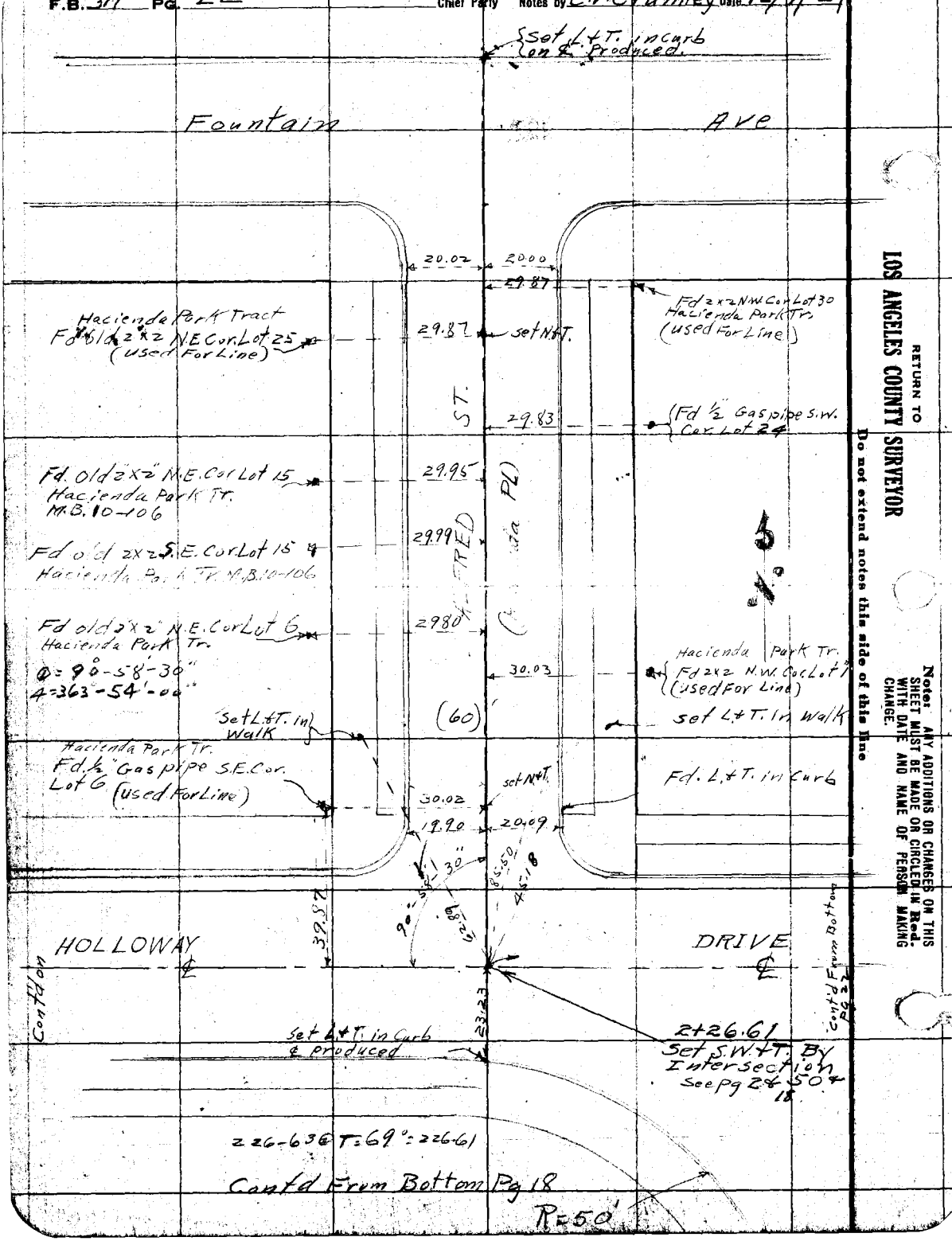

RETURN TO
LOS ANGELES COUNTY SURVEYOR
Do not extend notes this side of this line

Notes: ANY ADDITIONS OR CHANGES ON THIS SHEET MUST BE MADE OR CIRCLED IN Red. WITH DATE AND NAME OF PERSON MAKING CHANGE.

Date _____ Notes by _____ Chief Party _____ F. B. 311 Pg. 23

Platted by Hopkins	W. O. No. _____ D. S. O. No. _____
Date March 1928	Location _____
Map No. B150	Surveyed by _____
Platting C'k'd by C. J. [illegible]	Date _____
Date MAR 1928	Indexed A. C. Johnson

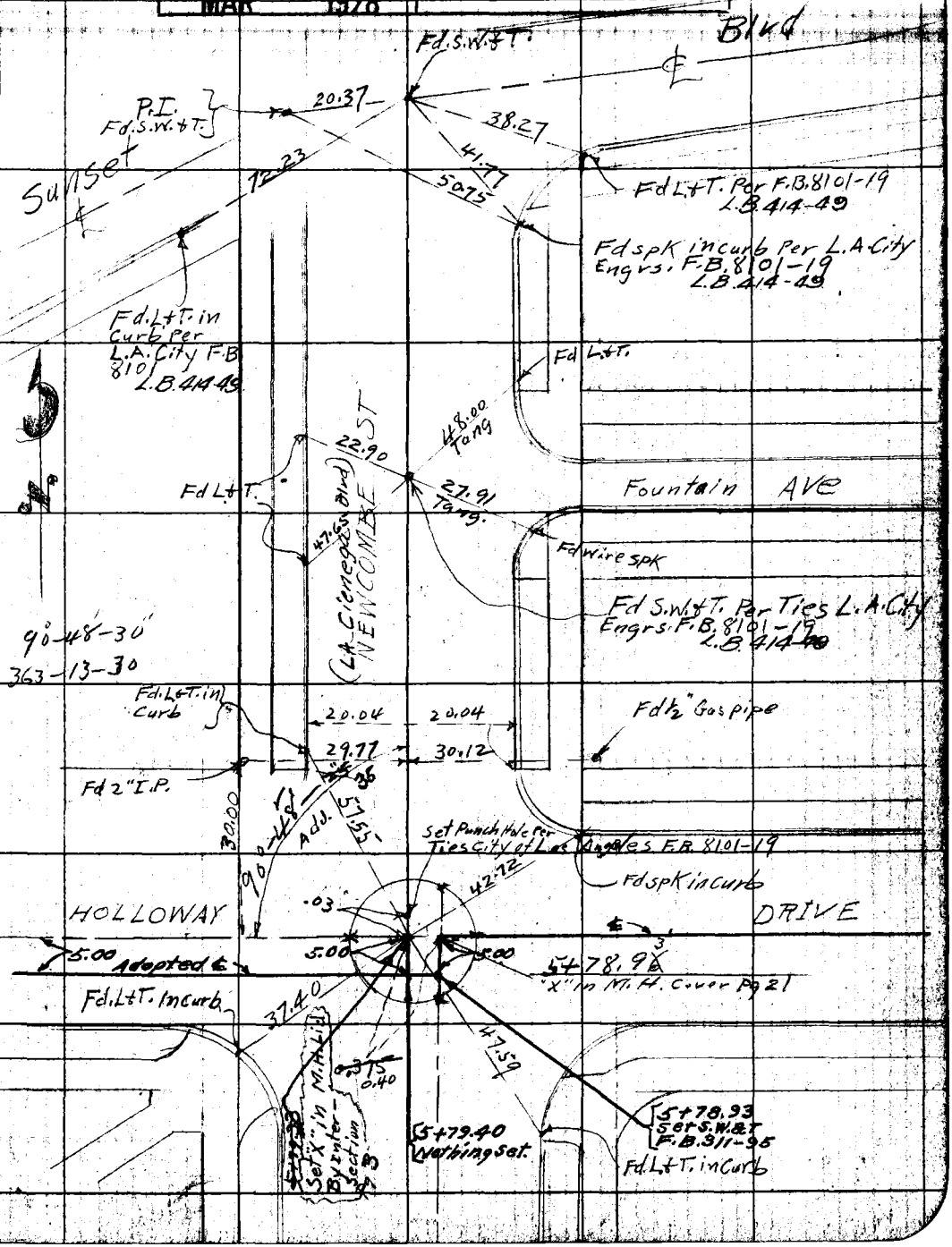

Note: ANY ADDITIONS OR CHANGES ON THIS SHEET MUST BE MADE OR CIRCLED IN Red. WITH DATE AND NAME OF PERSON MAKING CHANGE.

Do not extend notes this side of this line

RETURN TO LOS ANGELES COUNTY SURVEYOR

F.B. 311 Pg. 24 Chief Party Notes by Crumley Date 12/21/'27

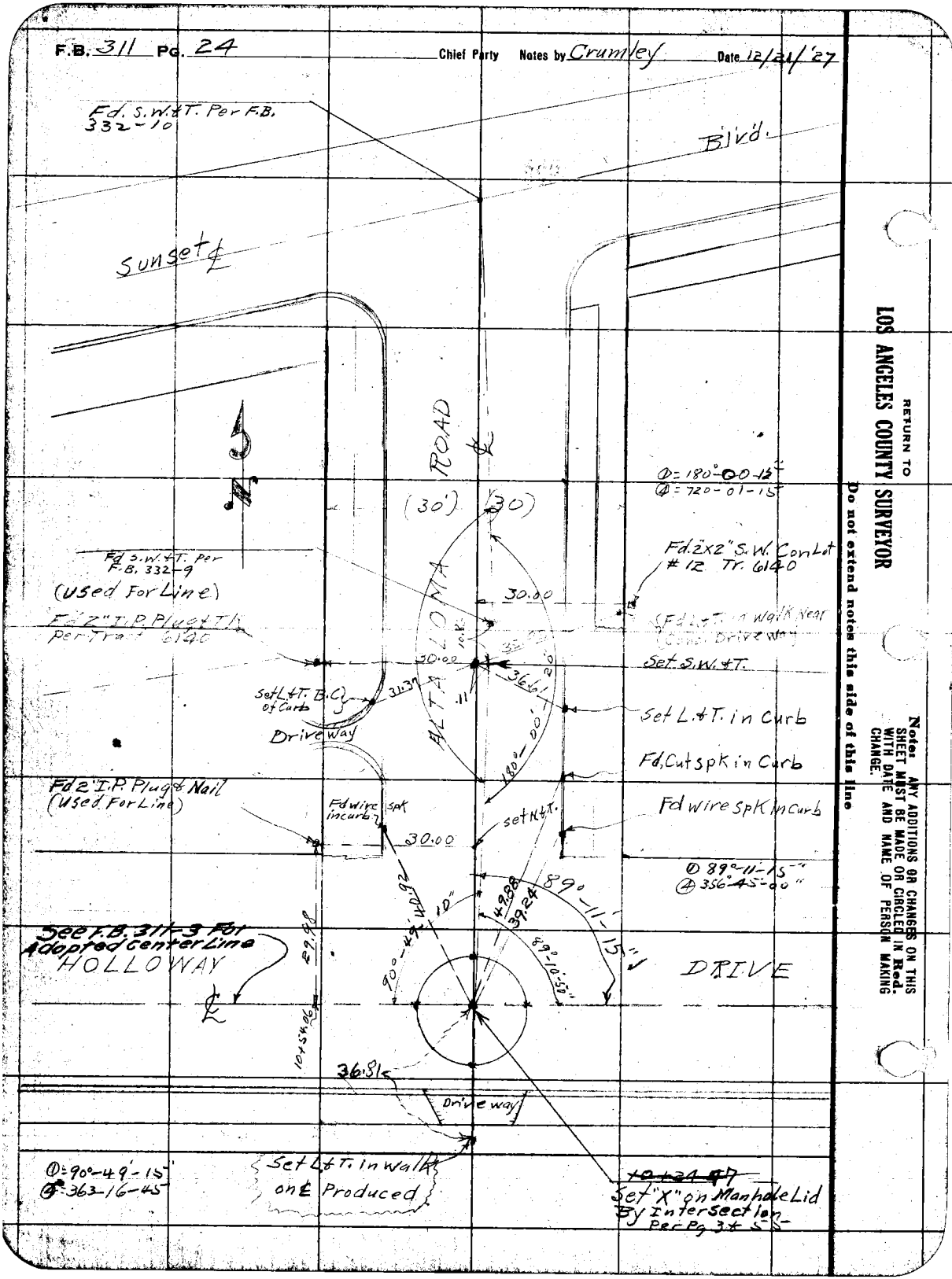

Date _____ Notes by _____ Chief Party _____ F. B. 311 PG. 25

Platted by Hopkins	W. O. No. 4170 D. S. O. No.
Date March 1928	Location Holloway Drive
Map No. B 150	Surveyed by C. V. Crumley
Plotting C'k'd by C. J. T.	Date
Date MAR 1928	Indexed A. C. Johnson

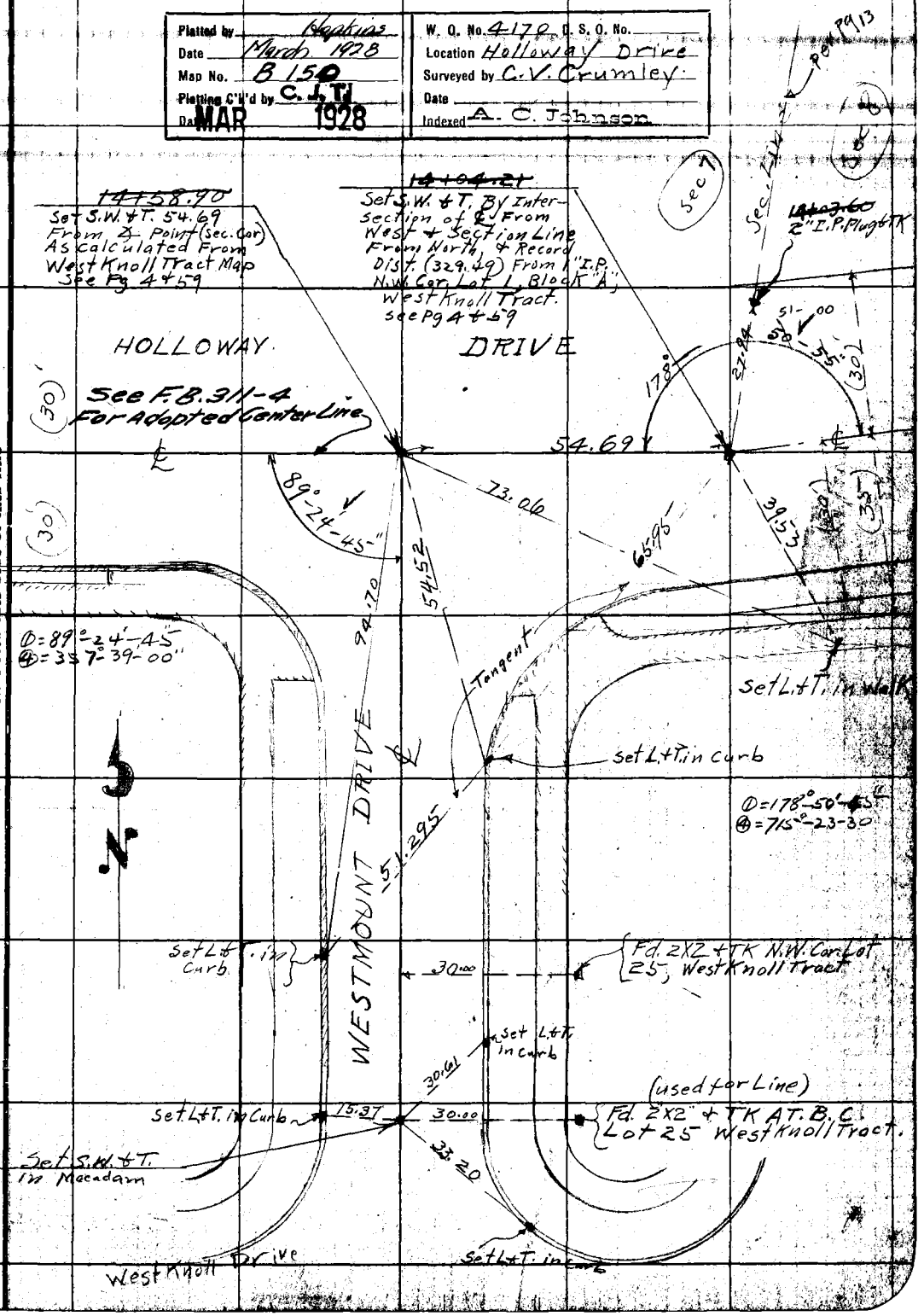

Note: ANY ADDITIONS OR CHANGES ON THIS SHEET MUST BE MADE OR CIRCLED IN Red. WITH DATE AND NAME OF PERSON MAKING CHANGE.

Do not extend notes this side of this line

RETURN TO LOS ANGELES COUNTY SURVEYOR

F.B. 311 Pg. 26 Chief Party Notes by Crumley Date 12/22 & 27/ 1927

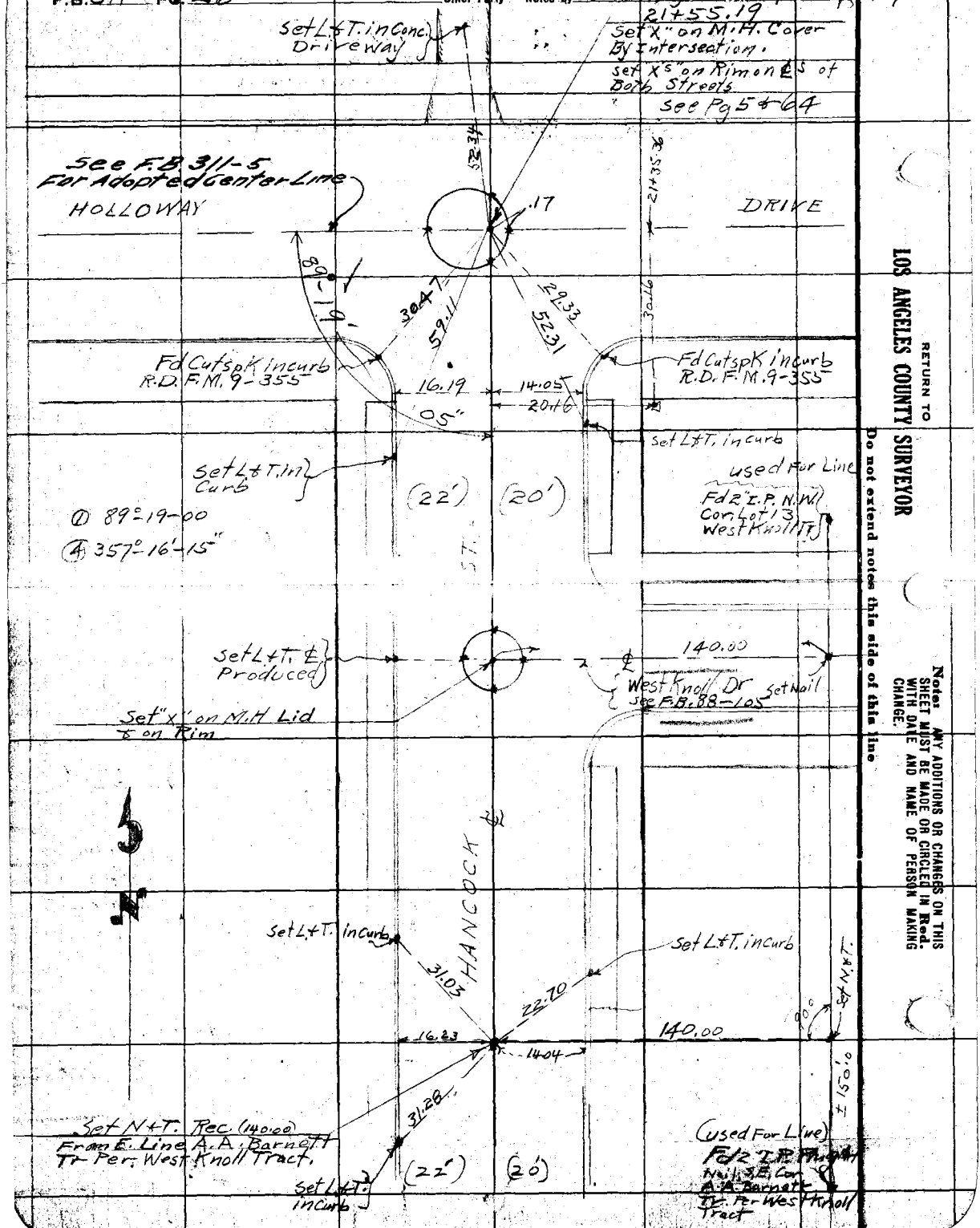

RETURN TO
LOS ANGELES COUNTY SURVEYOR
Do not extend notes this side of this line

Notes: ANY ADDITIONS OR CHANGES ON THIS SHEET MUST BE MADE OR CIRCLED IN Red. WITH DATE AND NAME OF PERSON MAKING CHANGE.

Date _____ Notes by _____ Chief Party _____ F. B. 311 PG. 27

Platted by Hopkins
Date March 1928
Map No. B 150
Platting C'k'd by C.L.H.
Date MAR 1928

W. O. No. 4170 D. S. O. No. _____
Location Holloway Drive
Surveyed by C.V. Crumley.
Date Dec. 27, 1927 & Jan. 19, 1928
Indexed A. C. Johnson

Note: ANY ADDITIONS OR CHANGES ON THIS SHEET MUST BE MADE OR CIRCLED IN Red. WITH DATE AND NAME OF PERSON MAKING CHANGE.

Do not extend notes this side of this line

RETURN to LOS ANGELES COUNTY SURVEYOR

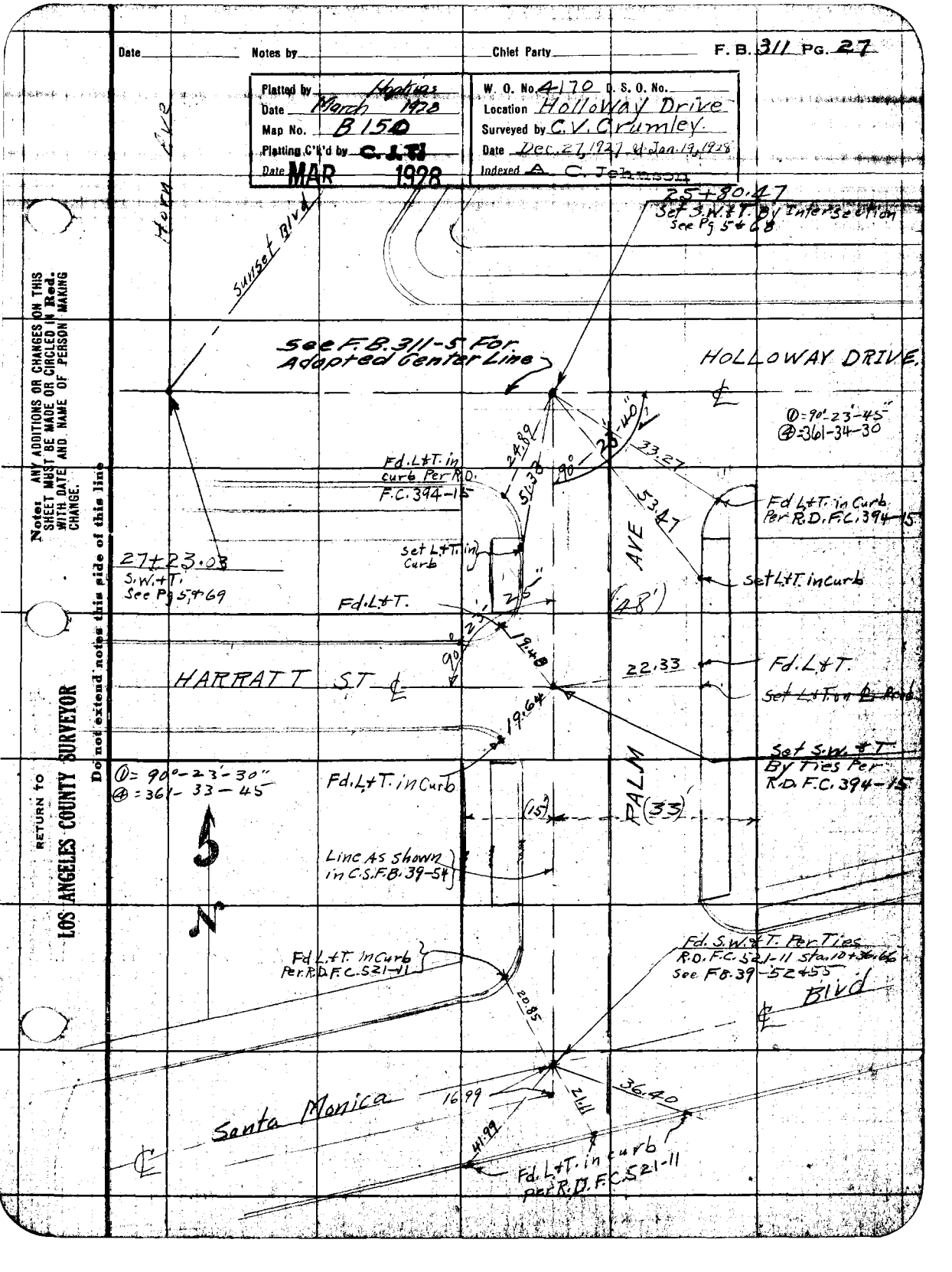

F.B. 311 Pg. 28 Chief Party Notes by C.V. Crumley Date 12/28/27

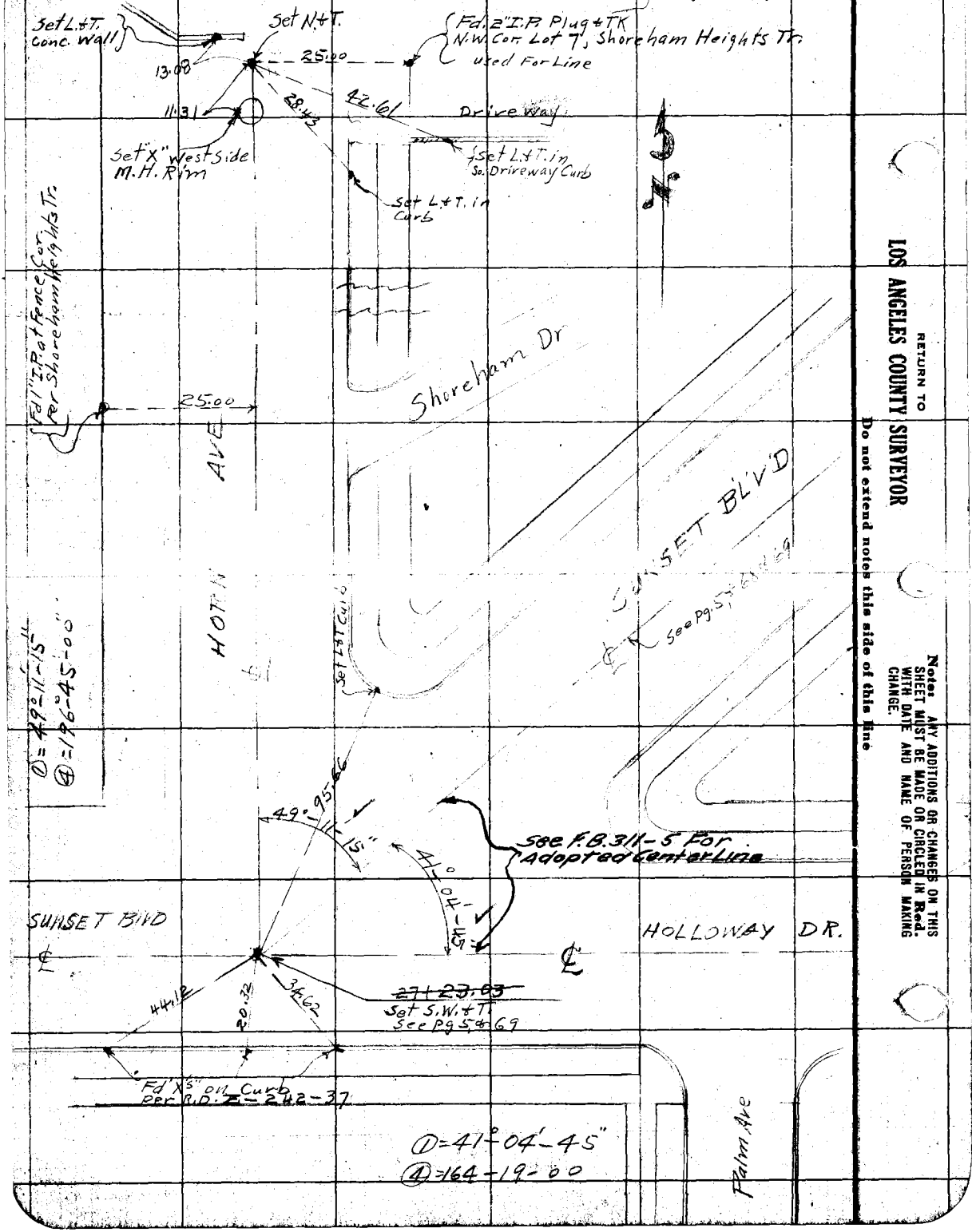

RETURN TO
LOS ANGELES COUNTY SURVEYOR
Do not extend notes this side of this line

Notes: ANY ADDITIONS OR CHANGES ON THIS SHEET MUST BE MADE OR CIRCLED IN Red. WITH DATE AND NAME OF PERSON MAKING CHANGE.

Date _____ Notes by _____ Chief Party _____ F. B. 311 Pg. 29

Plotted by _____	W. O. No. _____ O. S. O. No. _____
Date _____	Location _____
Map No. _____	Surveyed by _____
Plotting C'k'd by C. L. T.	Date _____
Date MAR 1928	Indexed A. C. Johnson

Notes: ANY ADDITIONS OR CHANGES ON THIS SHEET MUST BE MADE OR CIRCLED IN Red. WITH DATE AND NAME OF PERSON MAKING CHANGE.

Do not extend notes this side of this line

RETURN TO

LOS ANGELES COUNTY SURVEYOR

F.B. 311 PG. 30 Chief Party Notes by Date

RETURN TO

LOS ANGELES COUNTY SURVEYOR

Do not extend notes this side of this line

Notes: ANY ADDITIONS OR CHANGES ON THIS SHEET MUST BE MADE OR CIRCLED IN Red. WITH DATE AND NAME OF PERSON MAKING CHANGE.

Date _____ Notes by _____ Chief Party _____ F. B. 311 Pg. 31

Plotted by Hopkins	W. O. No. 4170 D. S. O. No.
Date March 28	Location Sunset Blvd
Map No. B 150	Surveyed by C. V. Crumley
Plotting C'k'd by C. L. T.	Date December 27, 1927
Date MAR 1928	Indexed A. C. Johnson

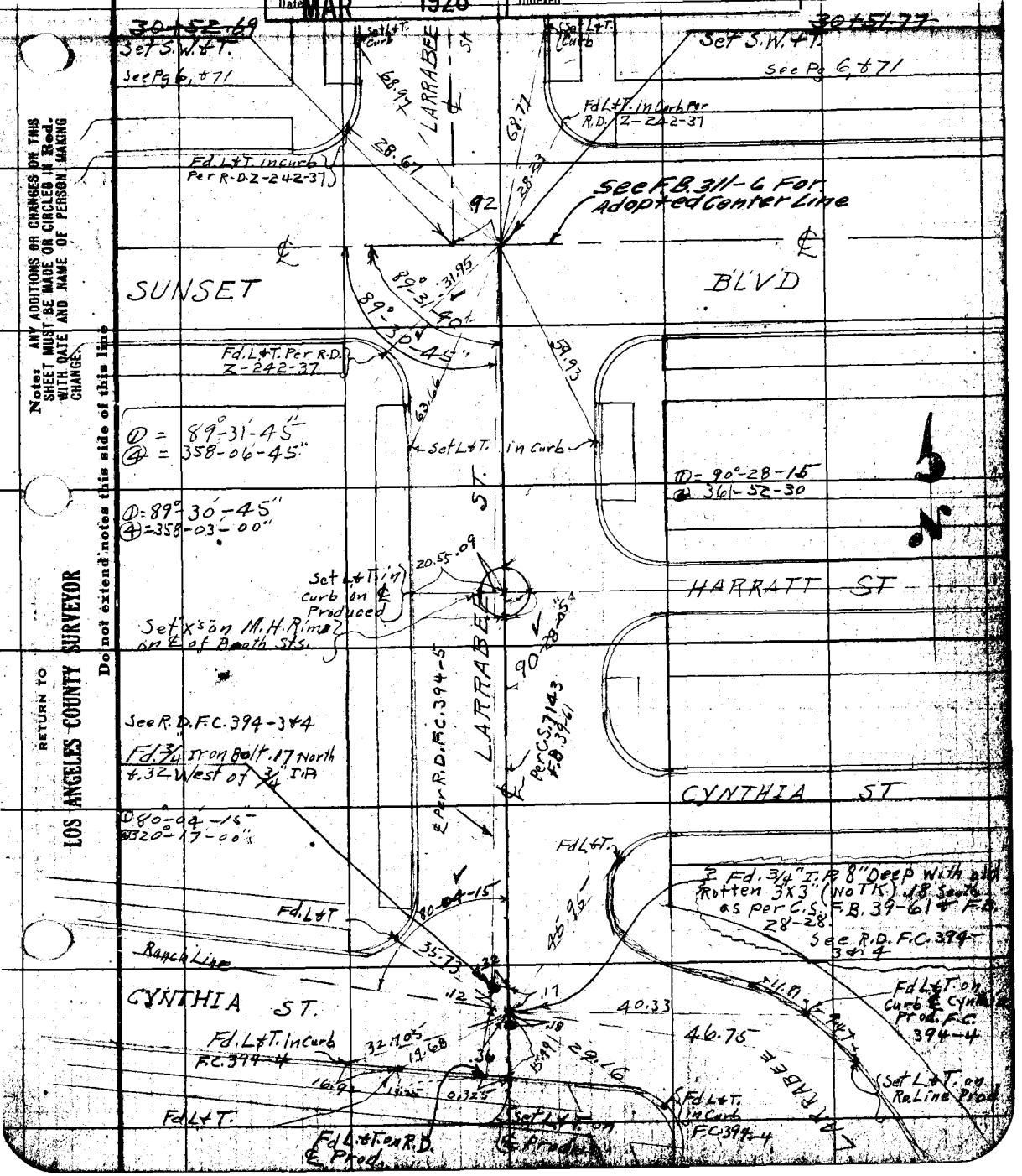

Note: ANY ADDITIONS OR CHANGES ON THIS SHEET MUST BE MADE OR CIRCLED IN Red. WITH DATE AND NAME OF PERSON MAKING CHANGE.

RETURN TO LOS ANGELES COUNTY SURVEYOR

Do not extend notes this side of this line

F.B. 311 PG. 32 Chief Party Notes by C.V. Crumley Date 12/28/'27

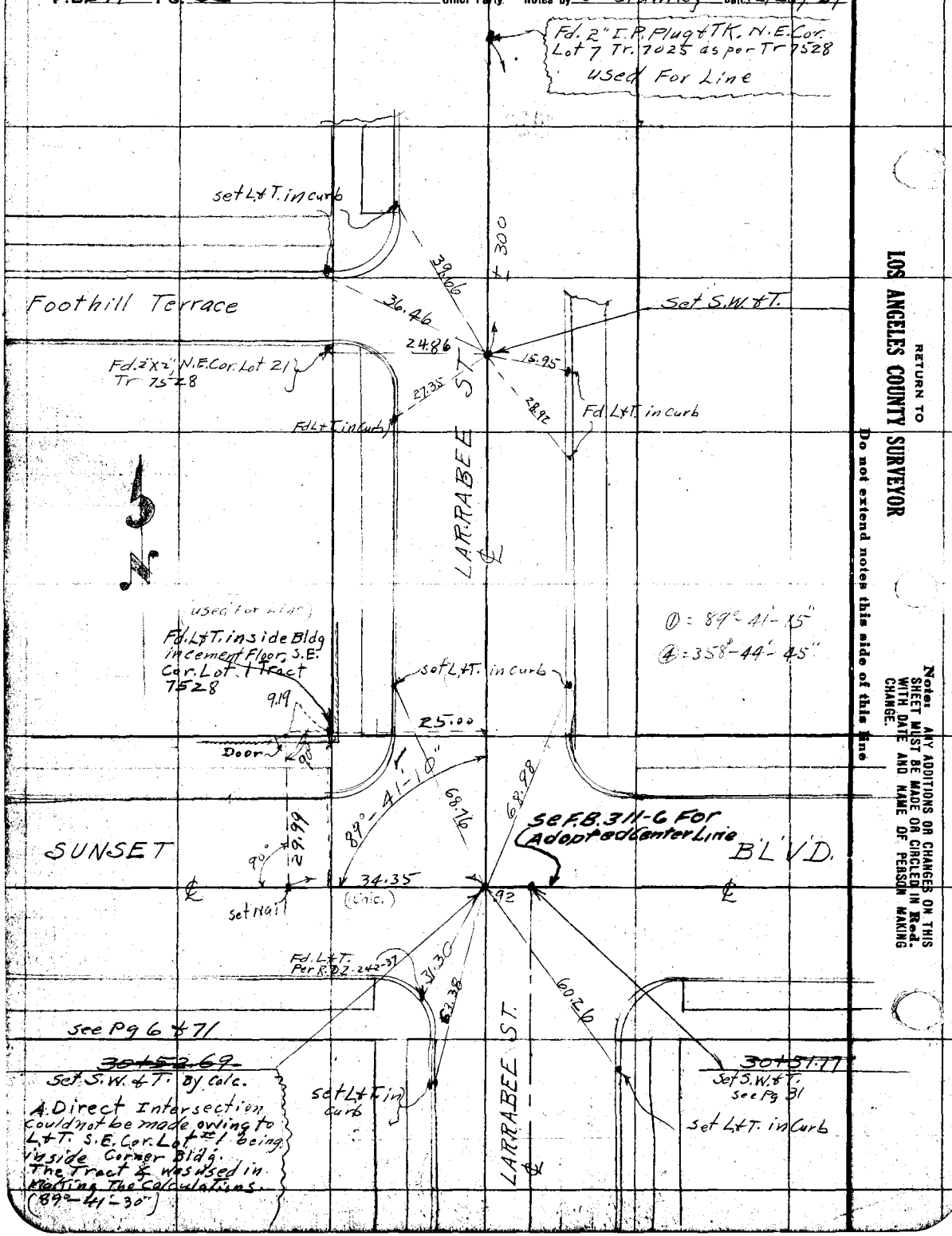

RETURN TO
LOS ANGELES COUNTY SURVEYOR
Do not extend notes this side of this line

Note: ANY ADDITIONS OR CHANGES ON THIS SHEET MUST BE MADE OR CIRCLED IN Red. WITH DATE AND NAME OF PERSON MAKING CHANGE.

Date _____ Notes by _____ Chief Party _____ F. B. 311 Pg. 33

Platted by Hopkins	W. O. No. 4170 D. S. O. No.
Date March 28	Location Sunset Blvd
Map No. B150	Surveyed by C.V. Crumley
Platting C'k'd by C. J. T.	Date December 29, 1927
Date MAR 1928	Indexed A. C. Johnson

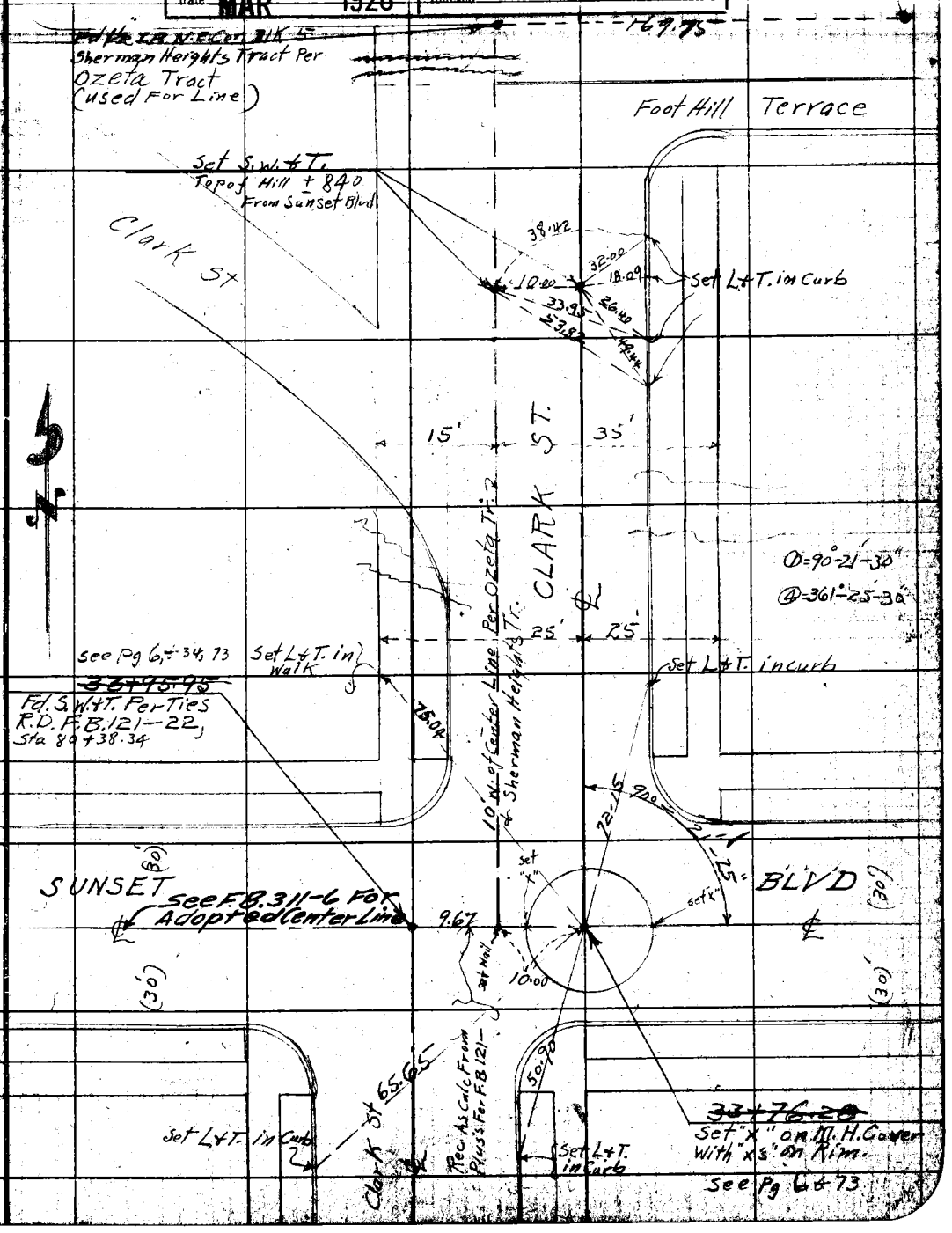

Notes: ANY ADDITIONS OR CHANGES ON THIS SHEET MUST BE MADE OR CIRCLED IN Red. WITH DATE AND NAME OF PERSON MAKING CHANGE.

Do not extend notes this side of this line

RETURN TO LOS ANGELES COUNTY SURVEYOR

F.B. 311 Pg. 34 Chief Party Notes by Crumley Date 12/29/27

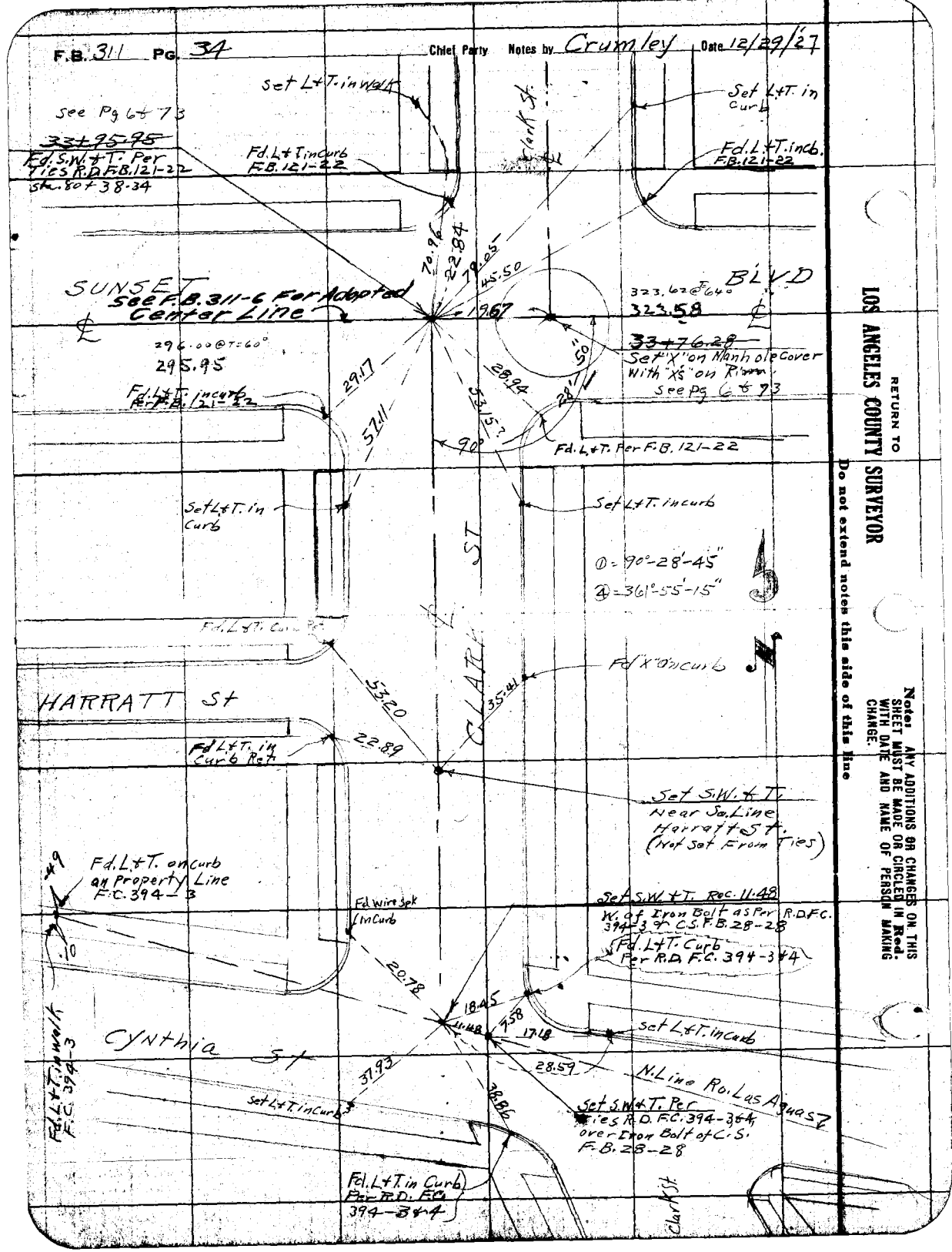

RETURN TO
LOS ANGELES COUNTY SURVEYOR
Do not extend notes this side of this line

Notes: ANY ADDITIONS OR CHANGES ON THIS SHEET MUST BE MADE OR CIRCLED IN Red. WITH DATE AND NAME OF PERSON MAKING CHANGE.

Date _____ Notes by _____ Chief Party _____ F. B. 311 Pg. 35

Plotted by Hopkins	W. O. No. 4170 D. S. O. No.
Date March 28	Location Sunset Blvd
Map No. B150	Surveyed by C. V. Crumley
Plotting C'k'd by C. J. [illegible]	Date Dec. 30 & 31, 1927
Date MAR 1928	Indexed A. C. Johnson

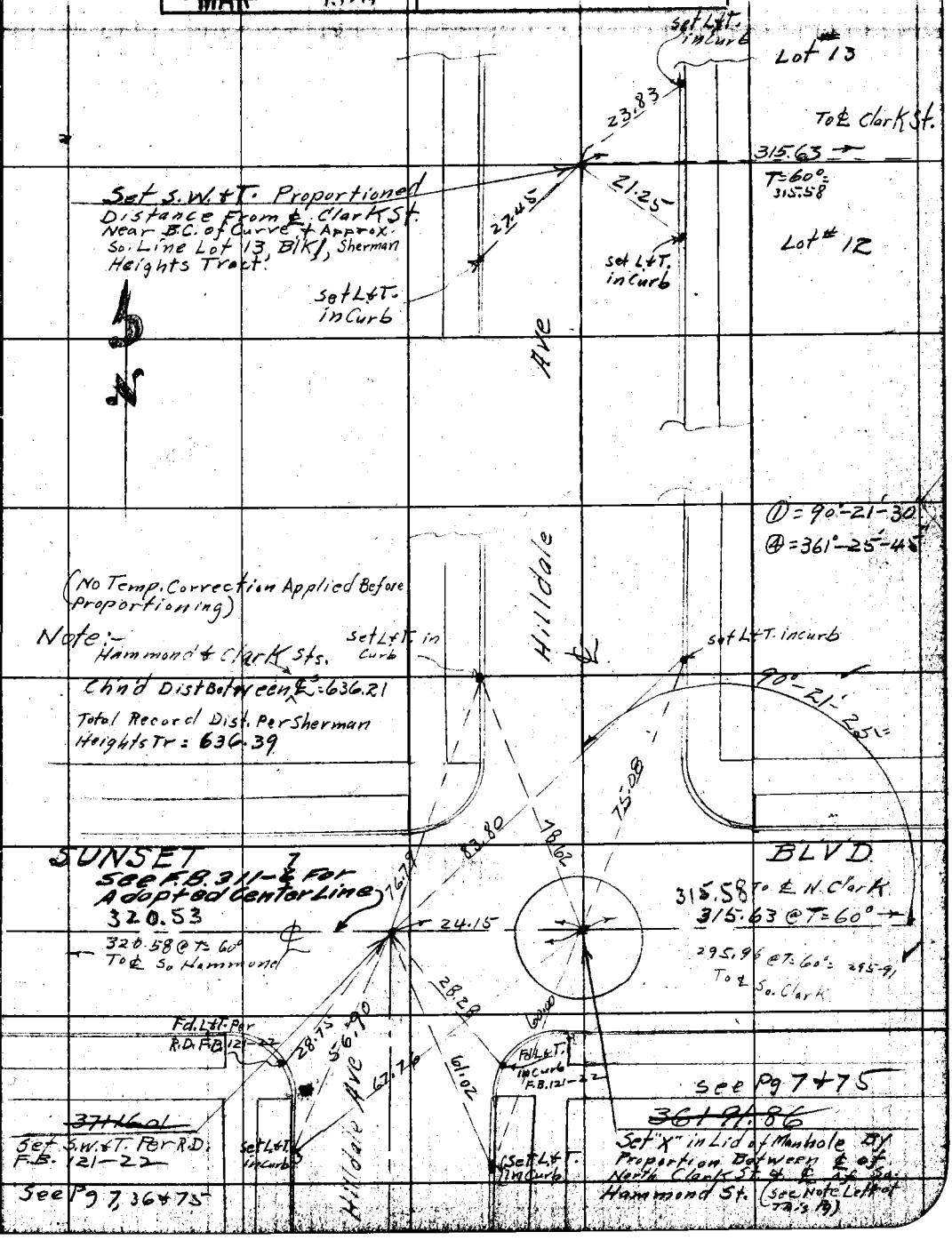

Note: ANY ADDITIONS OR CHANGES ON THIS SHEET MUST BE MADE OR CIRCLED IN Red. WITH DATE AND NAME OF PERSON MAKING CHANGE.

RETURN TO LOS ANGELES COUNTY SURVEYOR

Do not extend notes this side of this line

F.B. 311 PG. 36 Chief Party Notes by Cromley Date 1/18/28

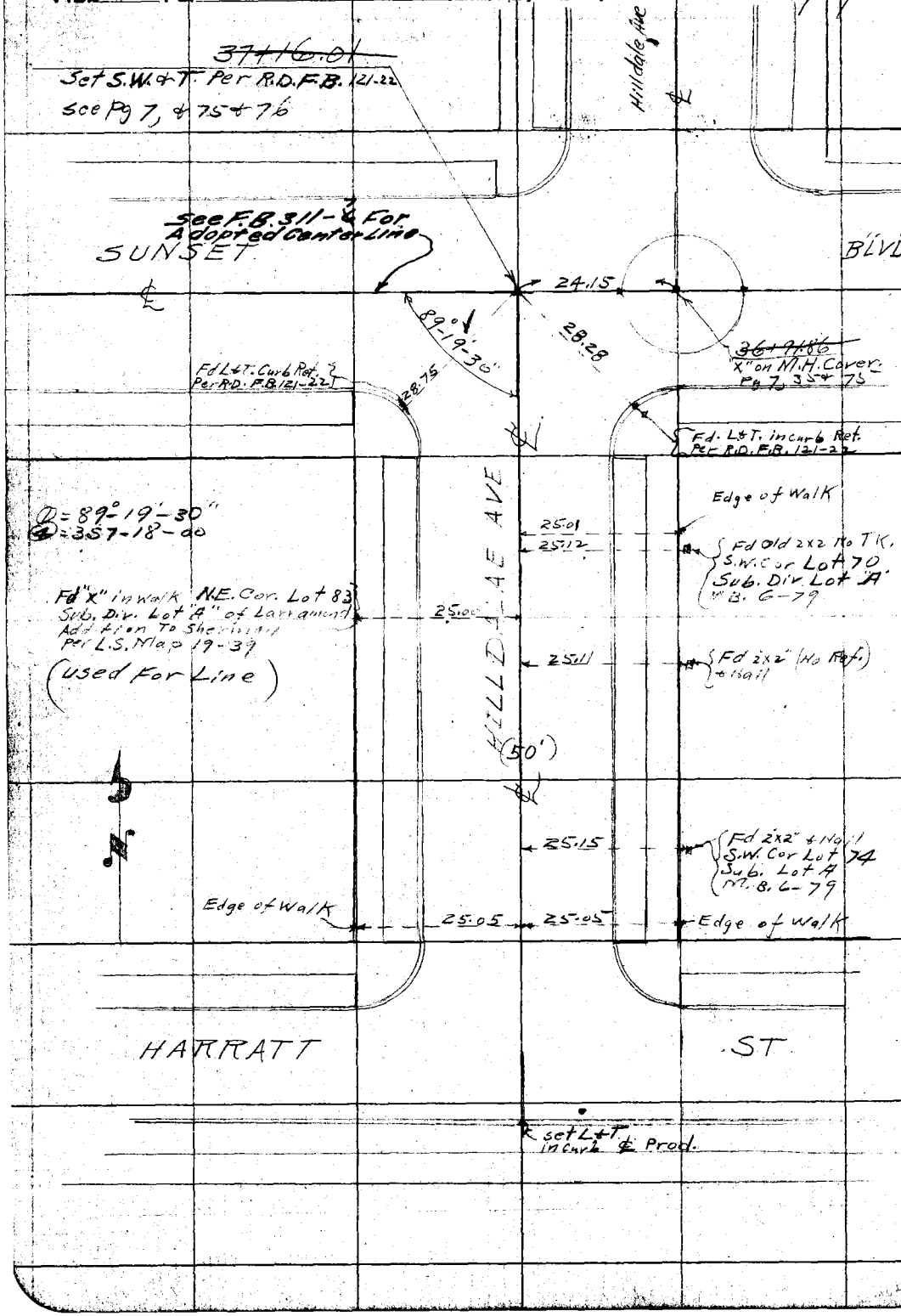

RETURN TO
LOS ANGELES COUNTY SURVEYOR

Do not extend notes this side of this line

Note: ANY ADDITIONS OR CHANGES ON THIS SHEET MUST BE MADE OR CIRCLED IN Red. WITH DATE AND NAME OF PERSON MAKING CHANGE.

Date _____ Notes by _____ Chief Party _____ F. B. 311 Pg. 37

Platted by Hopkins	W. O. No. 4170 D. S. O. No.
Date March 28	Location SUNSET BLVD
Map No. B150	Surveyed by C. V. Crumley
Platting C'k'd by C. J. T.	Date Jan. 3, 4, 18, 1928
Date MAR 1928	Indexed A. C. Johnson

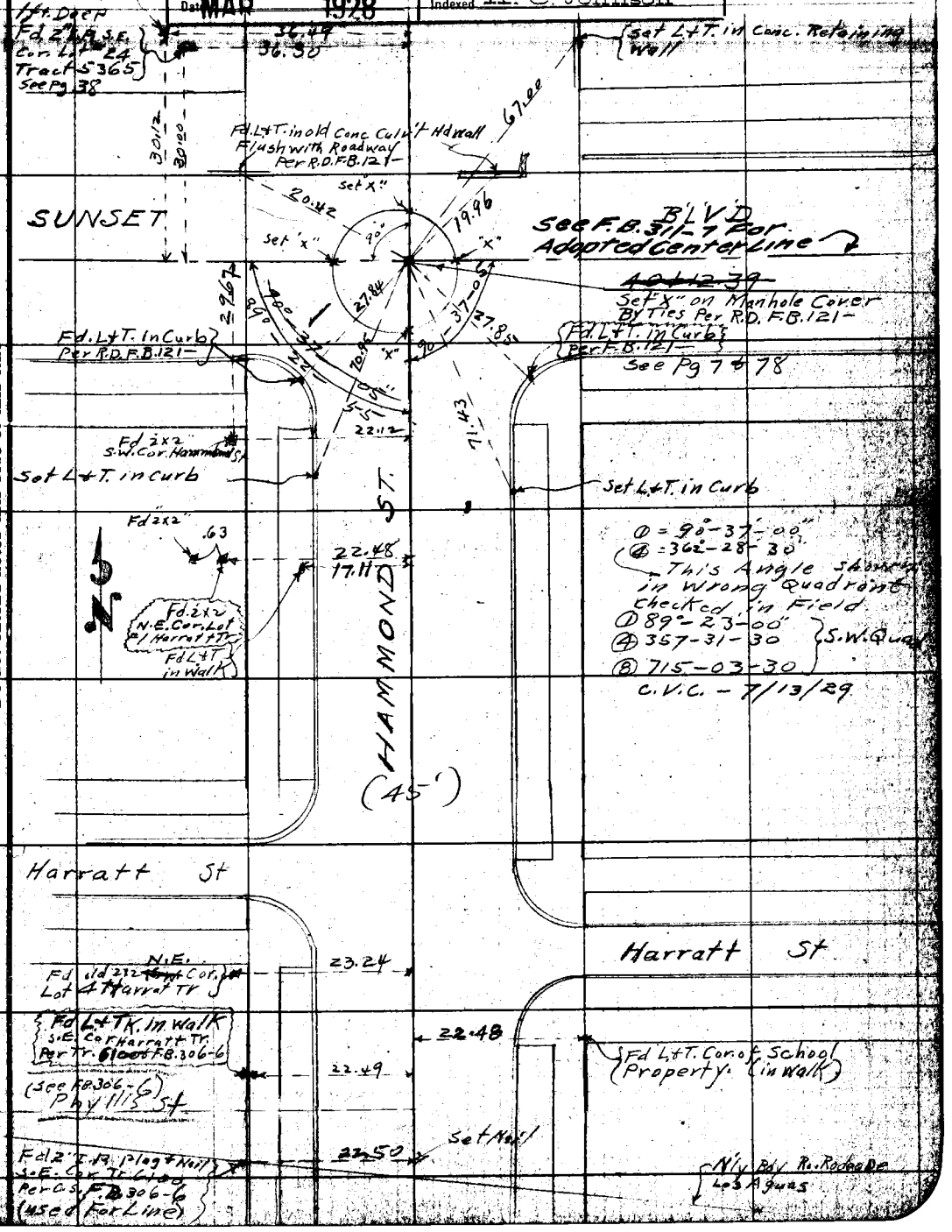

Notes: ANY ADDITIONS OR CHANGES ON THIS SHEET MUST BE MADE OR CIRCLED IN Red. WITH DATE AND NAME OF PERSON MAKING CHANGE.

RETURN TO LOS ANGELES COUNTY SURVEYOR

Do not extend notes this side of this line

F.B. 311 Pg. 38 Chief Party Notes by C.K. Crumley Date 2/10/28

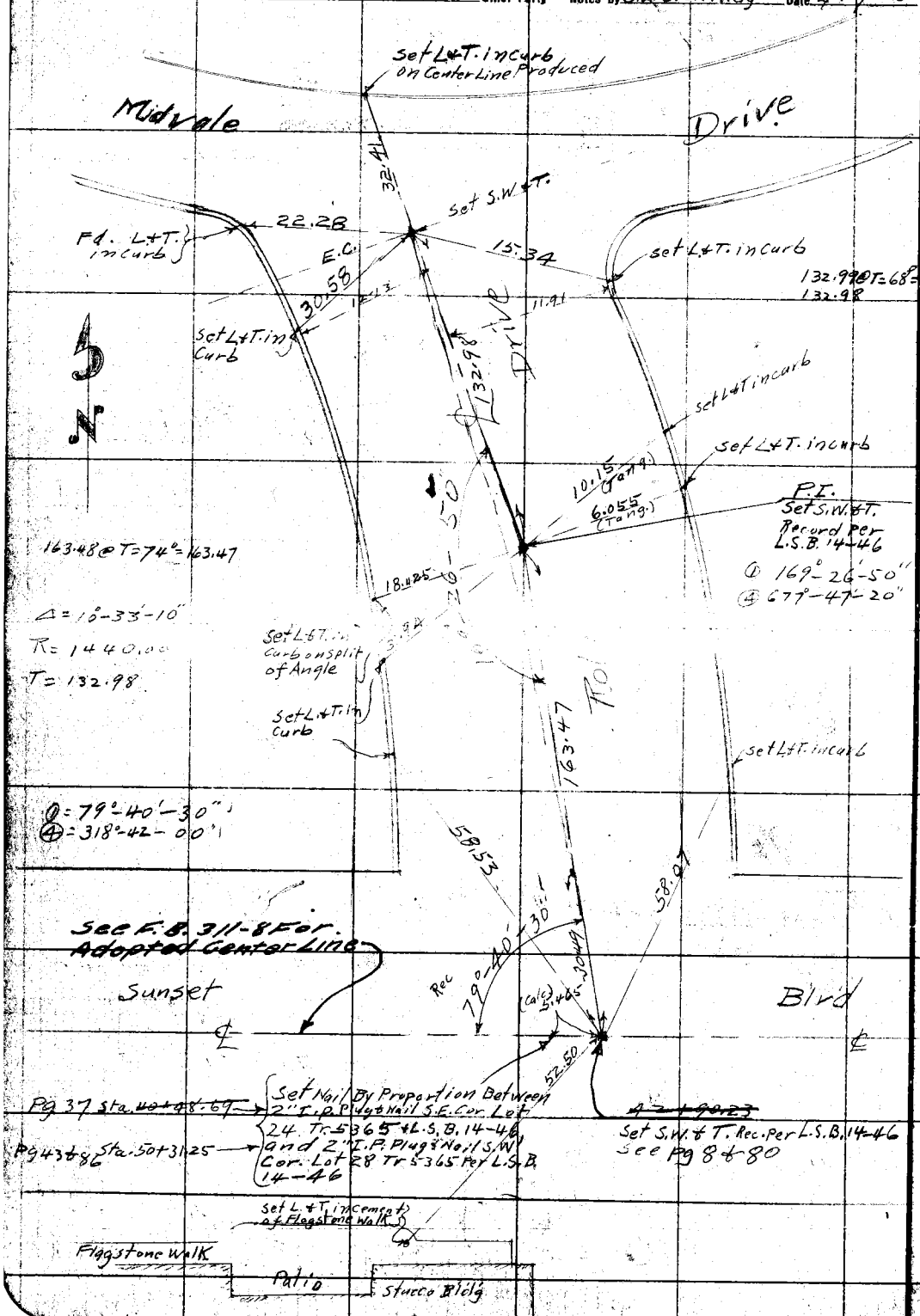

RETURN TO
LOS ANGELES COUNTY SURVEYOR

Do not extend notes this side of this line

Note: ANY ADDITIONS OR CHANGES ON THIS SHEET MUST BE MADE OR CIRCLED IN Red. WITH DATE AND NAME OF PERSON MAKING CHANGE.

Date _____ Notes by _____ Chief Party _____ F. B. 311 PG. 39

Plotted by Hopkins	W. O. No. 4170 O. S. O. No.
Date March '28	Location SUNSET BLVD.
Map No. B 150	Surveyed by C. V. CRUMLEY
Plotting C'k'd by C. J. T.	Date December 4, 1927
Date MAR 1928	Indexed A. C. Johnson

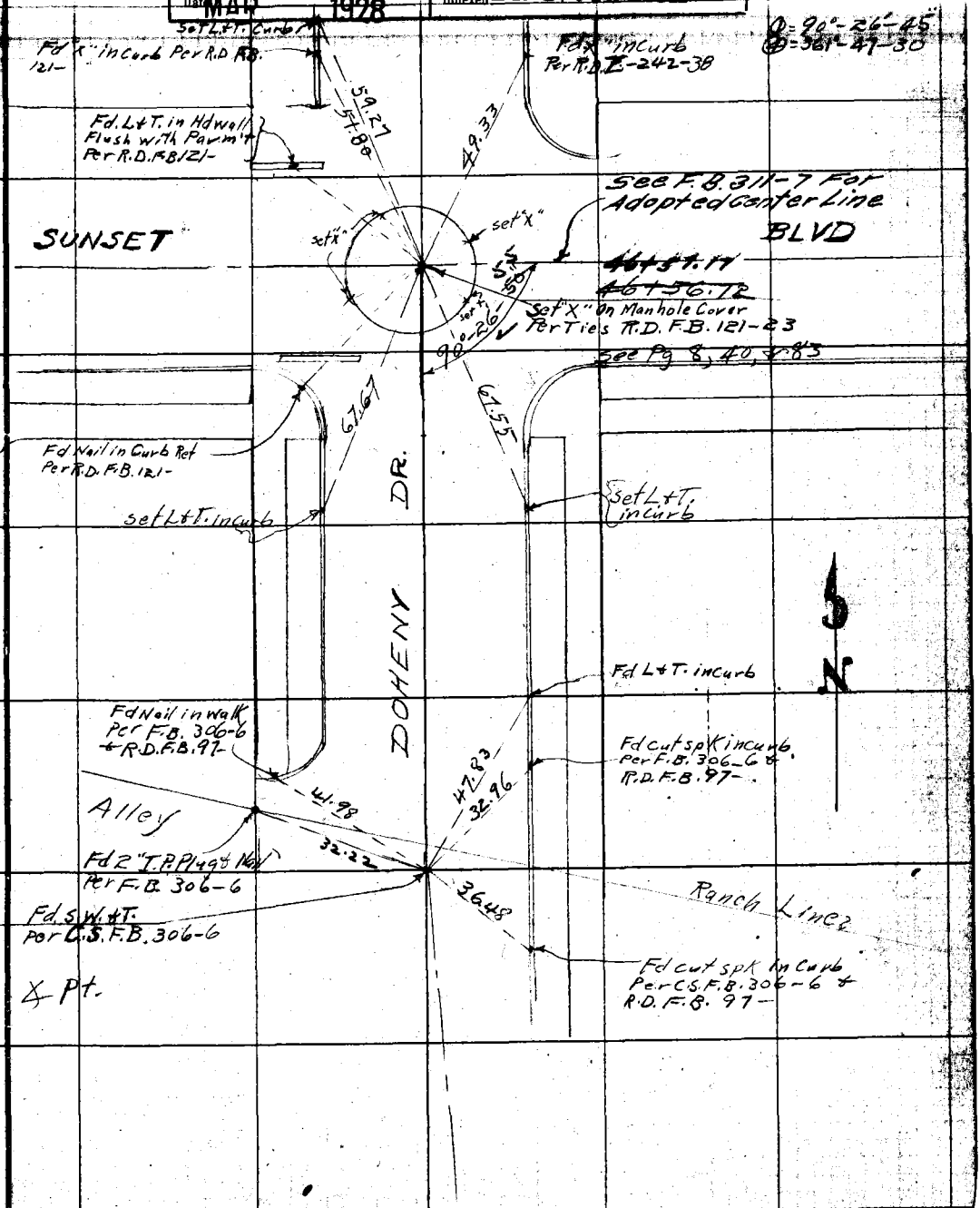

Note: ANY ADDITIONS OR CHANGES ON THIS SHEET MUST BE MADE OR CIRCLED IN Red. WITH DATE AND NAME OF PERSON MAKING CHANGE.

Do not extend notes this side of this line

RETURN TO LOS ANGELES COUNTY SURVEYOR

F.B. 311 PG. 40 Chief Party Notes by Crumley Date 12/4/27

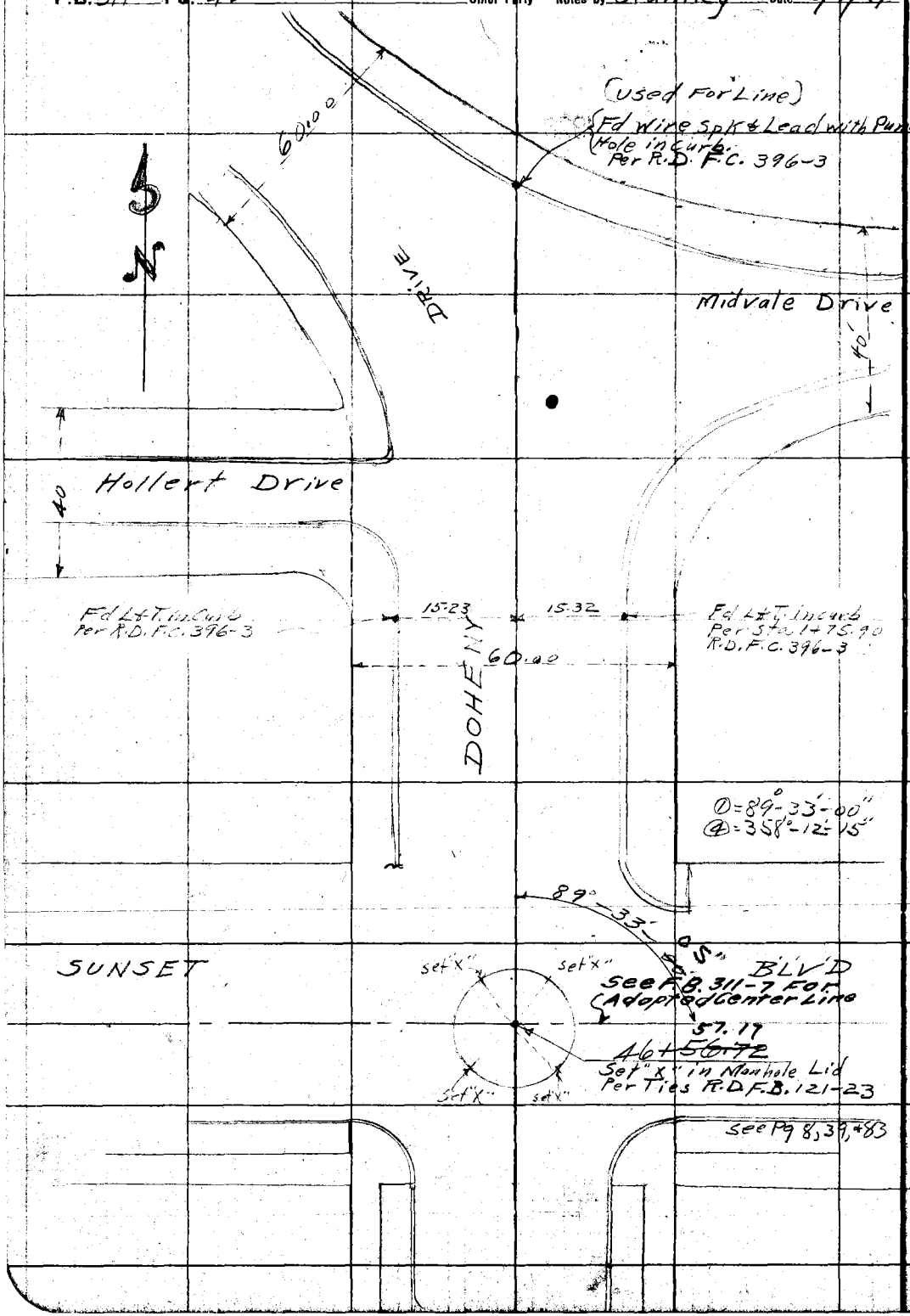

RETURN TO
LOS ANGELES COUNTY SURVEYOR
Do not extend notes this side of this line

Notes: ANY ADDITIONS OR CHANGES ON THIS SHEET MUST BE MADE OR CIRCLED IN Red. WITH DATE AND NAME OF PERSON MAKING CHANGE.

Date _____ Notes by _____ Chief Party _____ F. B. 311 PG. 41

Plotted by Hopkins
Date 28
Map No. B 150
Plotting C'k'd by C. J. T.
Date MAR 1928

W. O. No. 4170 D. S. O. No.
Location Sunset Blvd
Surveyed by C.V. Crumley
Date Jan. 6, 1928
Indexed

Notes ANY ADDITIONS OR CHANGES ON THIS SHEET MUST BE MADE OR CIRCLED IN Red. WITH DATE AND NAME OF PERSON MAKING CHANGE.

Do not extend notes this side of this line

RETURN TO LOS ANGELES COUNTY SURVEYOR

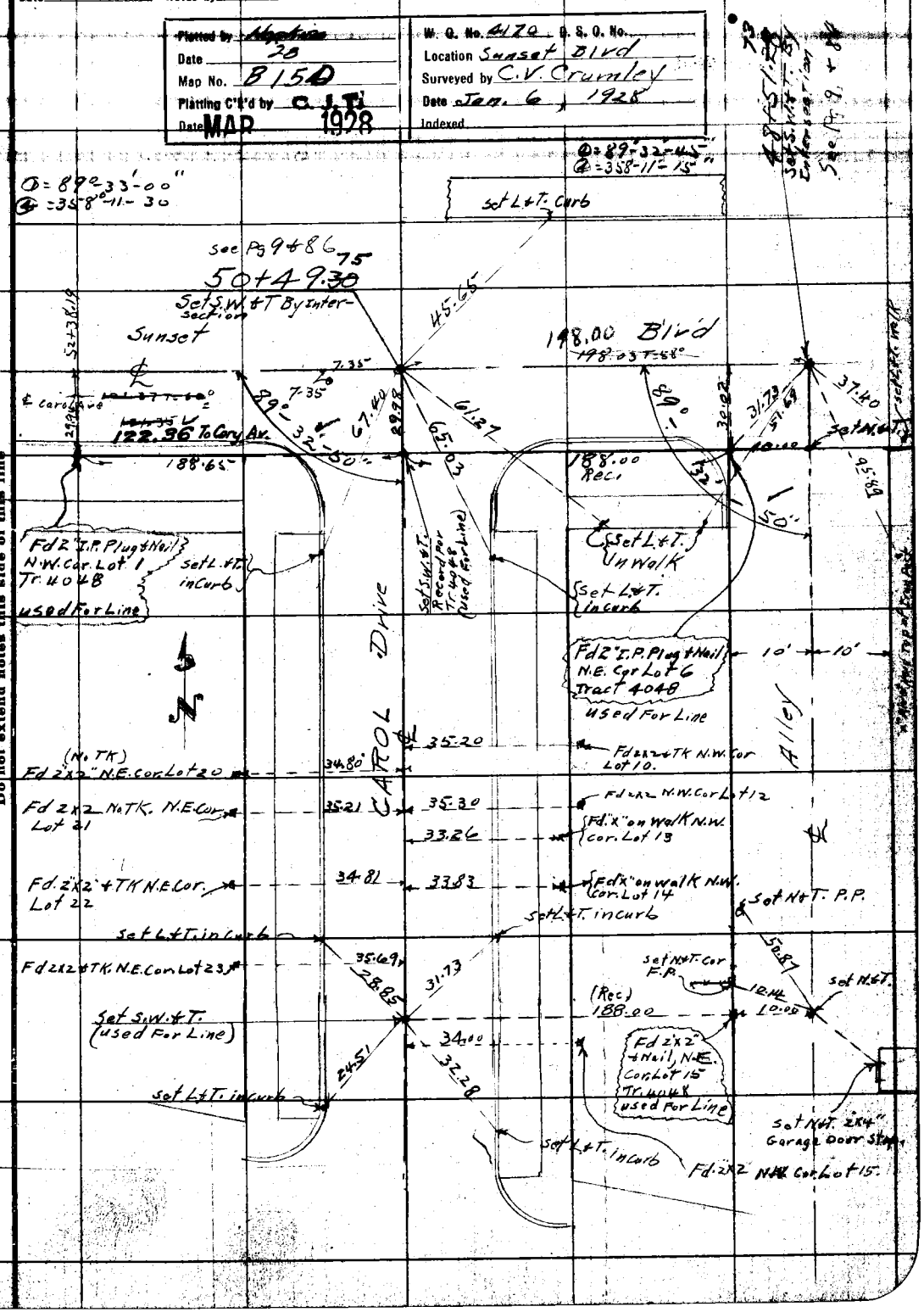

F.B. 311 Pg. 42 Chief Party Notes by C.V. Crumley Date 1/10/28

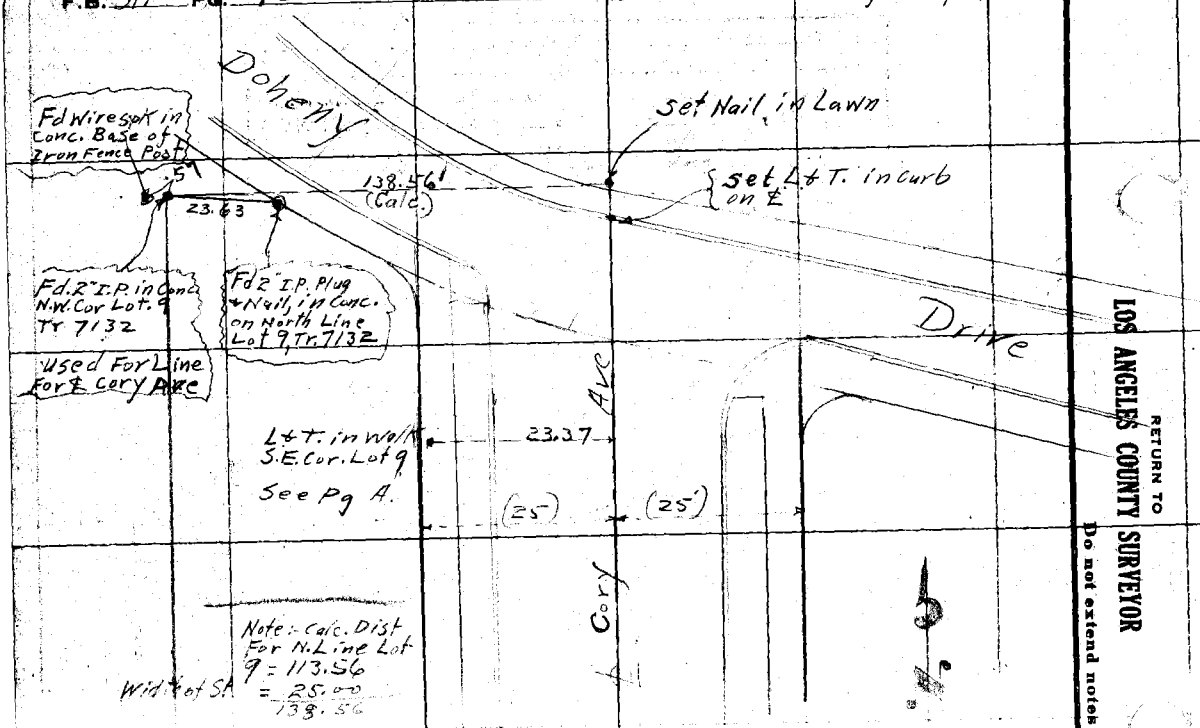

Note:- Calc. Dist For N. Line Lot 9 = 113.56
Width of S.A. = 25.00
138.56

Contd From Top Pg 43

RETURN TO LOS ANGELES COUNTY SURVEYOR

Do not extend notes this side of this line

Notes: ANY ADDITIONS OR CHANGES ON THIS SHEET MUST BE MADE OR CIRCLED IN Red. WITH DATE AND NAME OF PERSON MAKING CHANGE.

Date _____ Notes by _____ Chief Party _____ F. B. 311 PG. 43

Plotted by Hopkins	W. O. No. 4170 D. S. O. No.
Date March 1928	Location Sunset Blvd.
Map No. 8150	Surveyed by C. V. Crumley
Plotting C'k'd by C. J. Ti	Date January 10, 1928
Date MAR 1928	Indexed A. C. Johnson

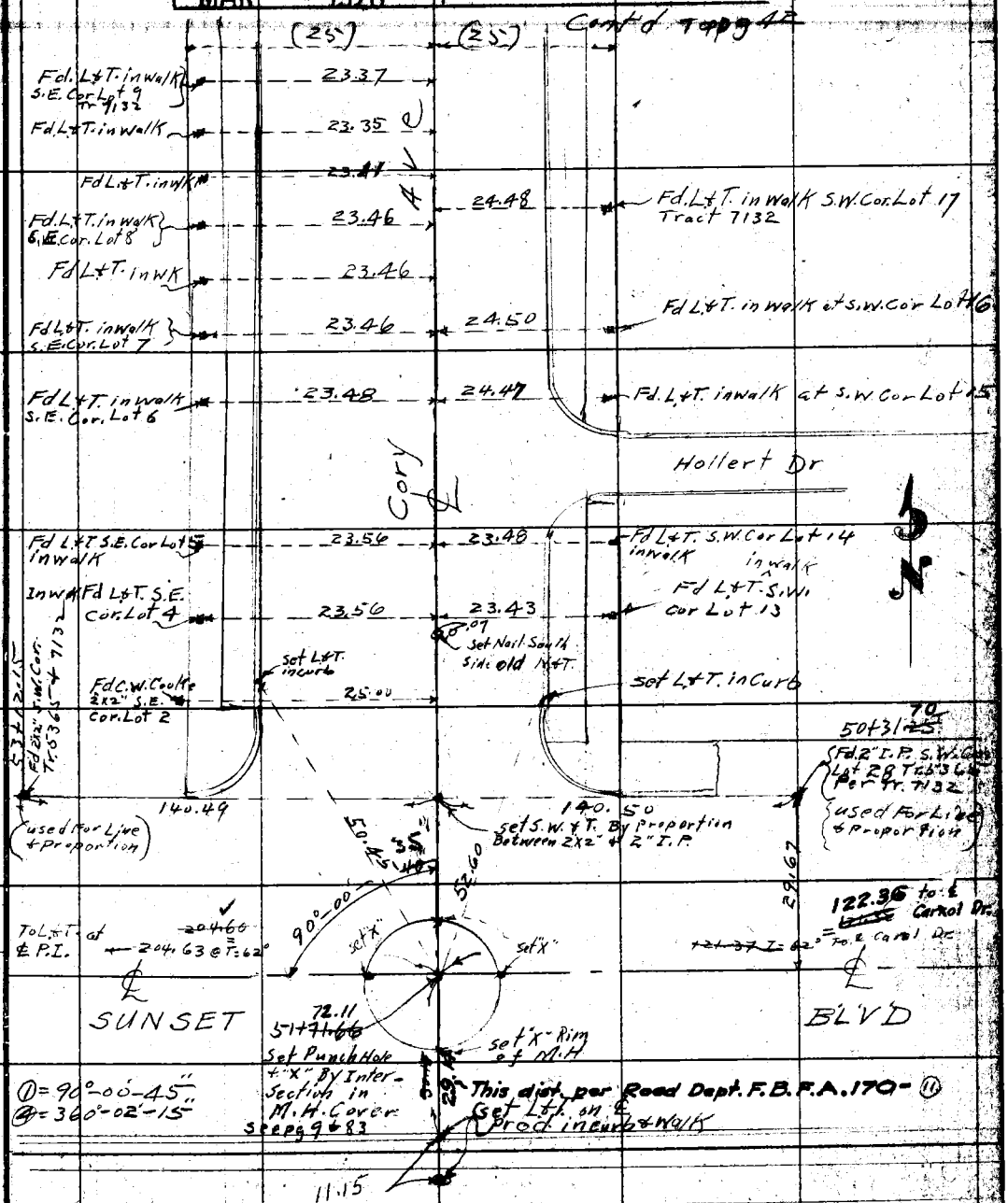

①= 90°-00'-45"
④= 360°-02'-15"

Note: ANY ADDITIONS OR CHANGES ON THIS SHEET MUST BE MADE OR CIRCLED IN Red. WITH DATE AND NAME OF PERSON MAKING CHANGE.

RETURN TO LOS ANGELES COUNTY SURVEYOR

Do not extend notes this side of this line

F.B. 311 PG. 44 Chief Party Notes by C.V. Crumley Date 1/11/28

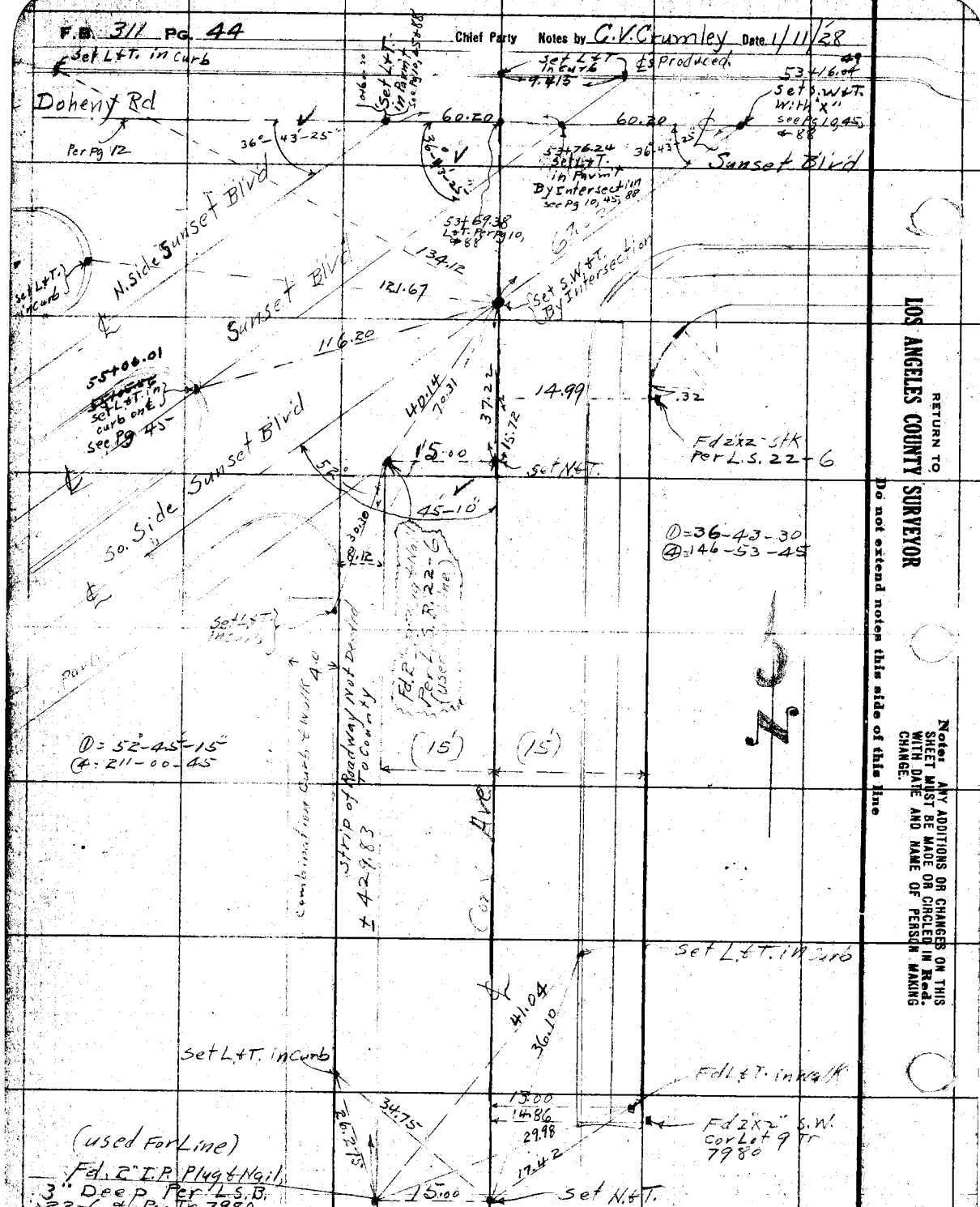

RETURN TO
LOS ANGELES COUNTY SURVEYOR
Do not extend notes this side of this line

Notes: ANY ADDITIONS OR CHANGES ON THIS SHEET MUST BE MADE OR CIRCLED IN Red. WITH DATE AND NAME OF PERSON MAKING CHANGE.

Date _____ Notes by _____ Chief Party _____ F. B. 311 PG. 45

Plotted by Hopkins	W. O. No. 4170 D. S. O. No.
Date March 1928	Location Sunset Blvd
Map No. B 150	Surveyed by C. V. Crumley
Plotting C'k'd by C. J. T.	Date January 12, 13, 1927
Date MAR 1928	Indexed A. C. Johnson

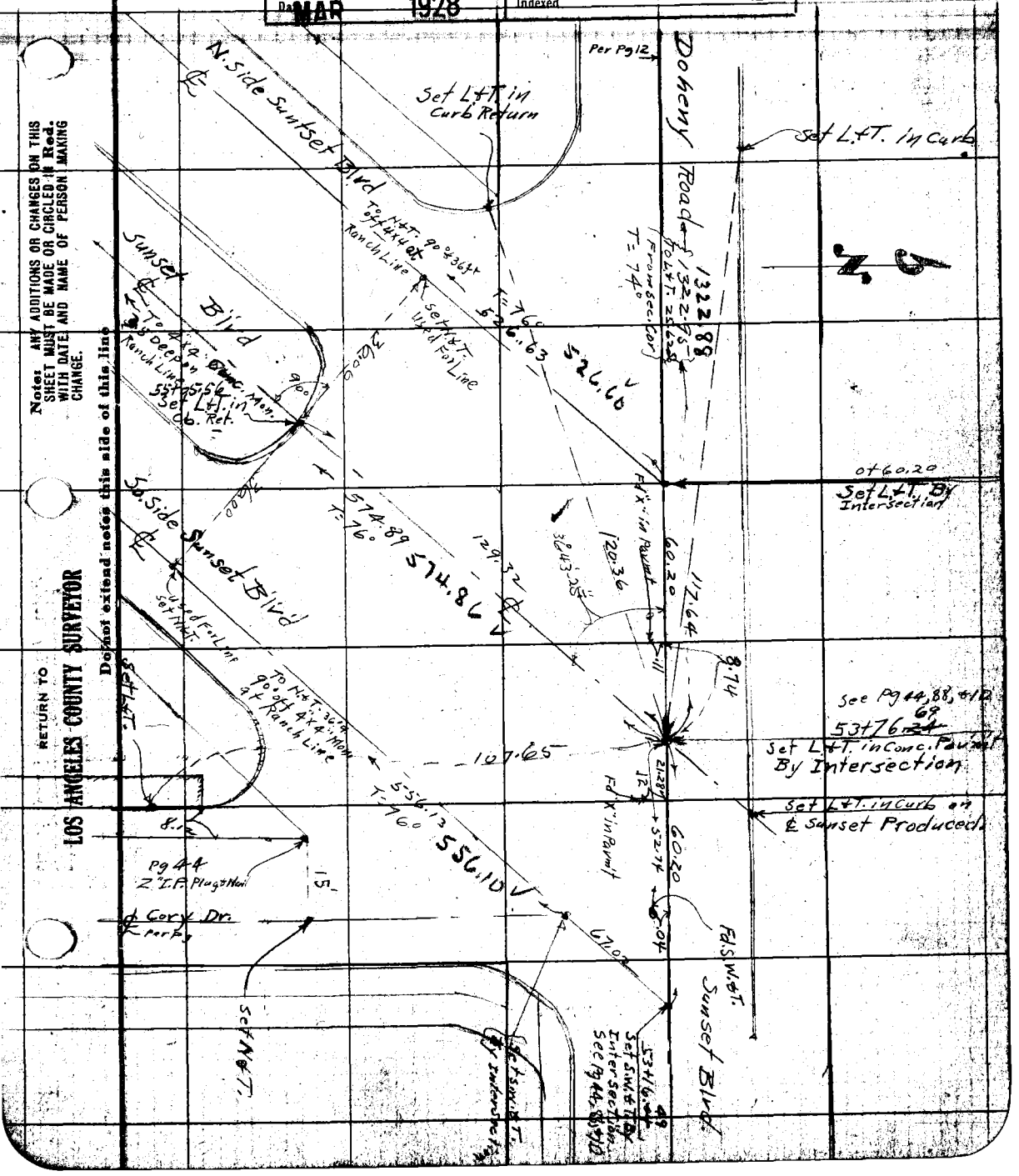

Note: ANY ADDITIONS OR CHANGES ON THIS SHEET MUST BE MADE OR CIRCLED IN Red. WITH DATE AND NAME OF PERSON MAKING CHANGE.

Do not extend notes this side of this line

RETURN TO LOS ANGELES COUNTY SURVEYOR

F.B. 311 Pg. 46 Chief Party Notes by Crumley Date 1/11/28

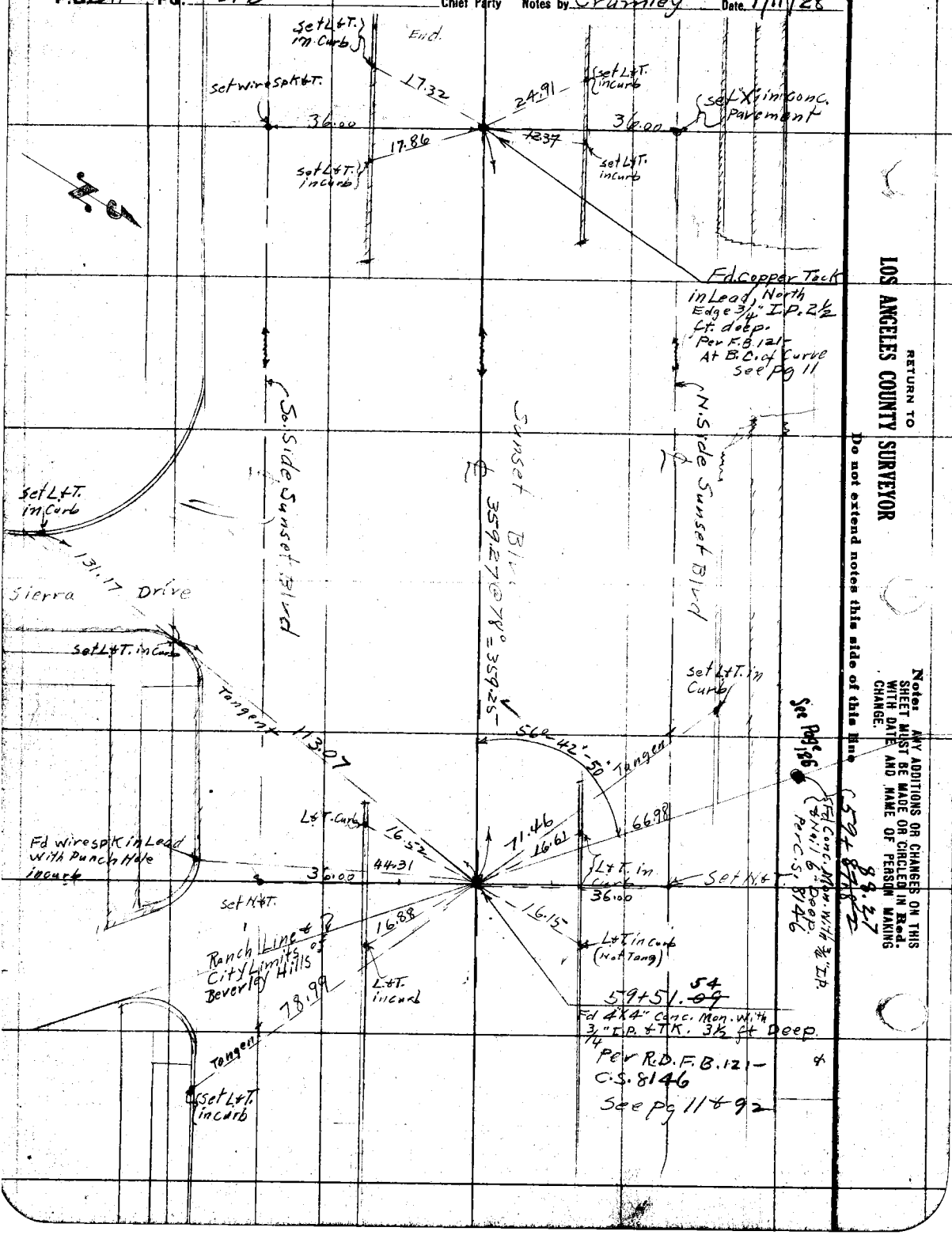

RETURN TO
LOS ANGELES COUNTY SURVEYOR
Do not extend notes this side of this line

Notes: ANY ADDITIONS OR CHANGES ON THIS SHEET MUST BE MADE OR CIRCLED IN Red. WITH DATE AND NAME OF PERSON MAKING CHANGE.

Date _____ Notes by _____ Chief Party _____ F. B. 311 PG. 47

Plotted by _____
Date _____
Map No. _____
Plotting C'k'd by C. J. T.
Date MAR 1978

W. O. No. _____ O. S. O. No. _____
Location _____
Surveyed by _____
Date _____
Indexed A. C. Johnson

Note: ANY ADDITIONS OR CHANGES ON THIS SHEET MUST BE MADE OR CIRCLED IN Red. WITH DATE AND NAME OF PERSON MAKING CHANGE.

Do not extend notes this side of this line

RETURN TO
LOS ANGELES COUNTY SURVEYOR

F.B. 311 PG. 48 Chief Party Notes by Date

RETURN TO

LOS ANGELES COUNTY SURVEYOR

Do not extend notes this side of this line

Notes: ANY ADDITIONS OR CHANGES ON THIS SHEET MUST BE MADE OR CIRCLED IN Red. WITH DATE AND NAME OF PERSON MAKING CHANGE.

RETURN TO
LOS ANGELES COUNTY SURVEYOR

Notes: ANY ADDITIONS OR CHANGES ON THIS SHEET MUST BE MADE OR CIRCLED IN Red. WITH DATE AND NAME OF PERSON MAKING CHANGE.

Do not extend notes this side of this line

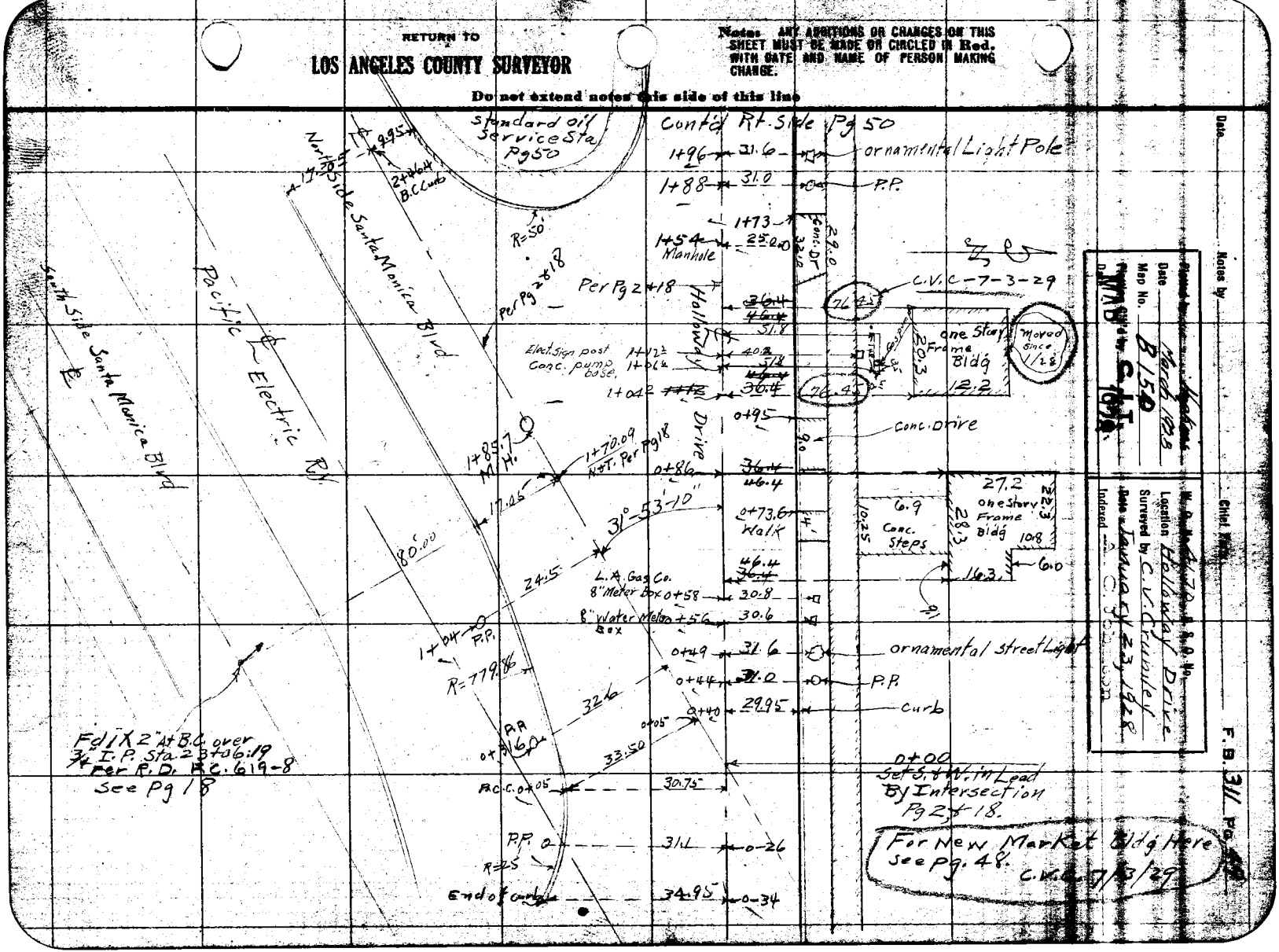

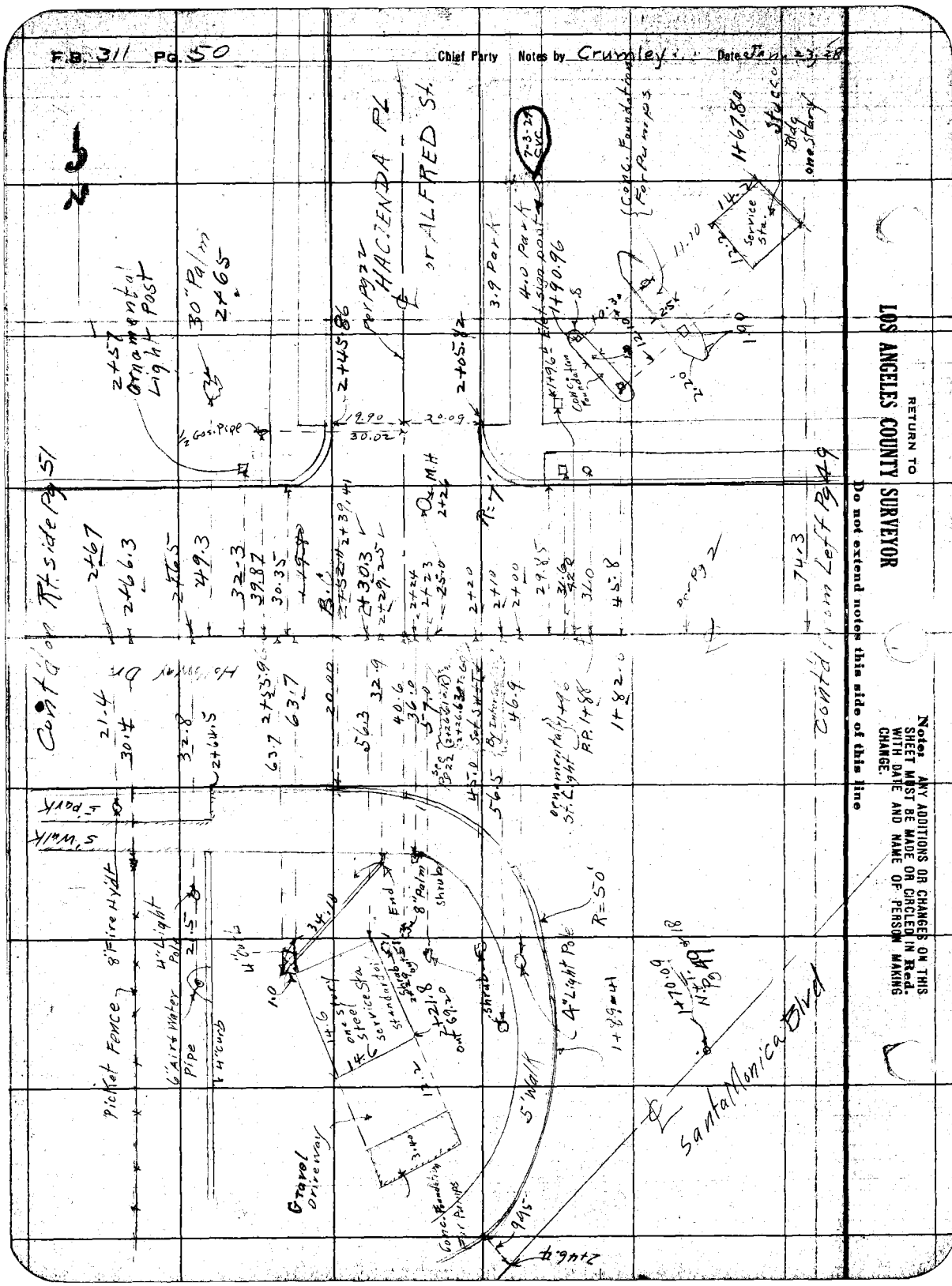
F.B. 311 PG. 50
Chief Party Notes by Crumley Date Jan. 23, 28
HACIENDA PL
or ALFRED St.
Santa Monica Blvd
Picket Fence
Gravel Driveway
Service Sta.
Conc. Foundation For Pumps
Contd on Rt side Pg 51
Contd from Left Pg 49
Note: ANY ADDITIONS OR CHANGES ON THIS SHEET MUST BE MADE OR CIRCLED IN Red. WITH DATE AND NAME OF PERSON MAKING CHANGE.
Do not extend notes this side of this line
RETURN TO
LOS ANGELES COUNTY SURVEYOR

Date _____ Notes by _____ Chief Party _____ F. B. 311 Pg. 51

Plotted by Hopkins	W. O. No. 4170 D. S. O. No.
Date March 1928	Location Holloway Dr
Map No. B 150	Surveyed by C.V. Crumley
Plotting C'k'd by C. J. T.	Date Jan. 24, 1927
Date MAR 1928	Indexed A. C. Johnson

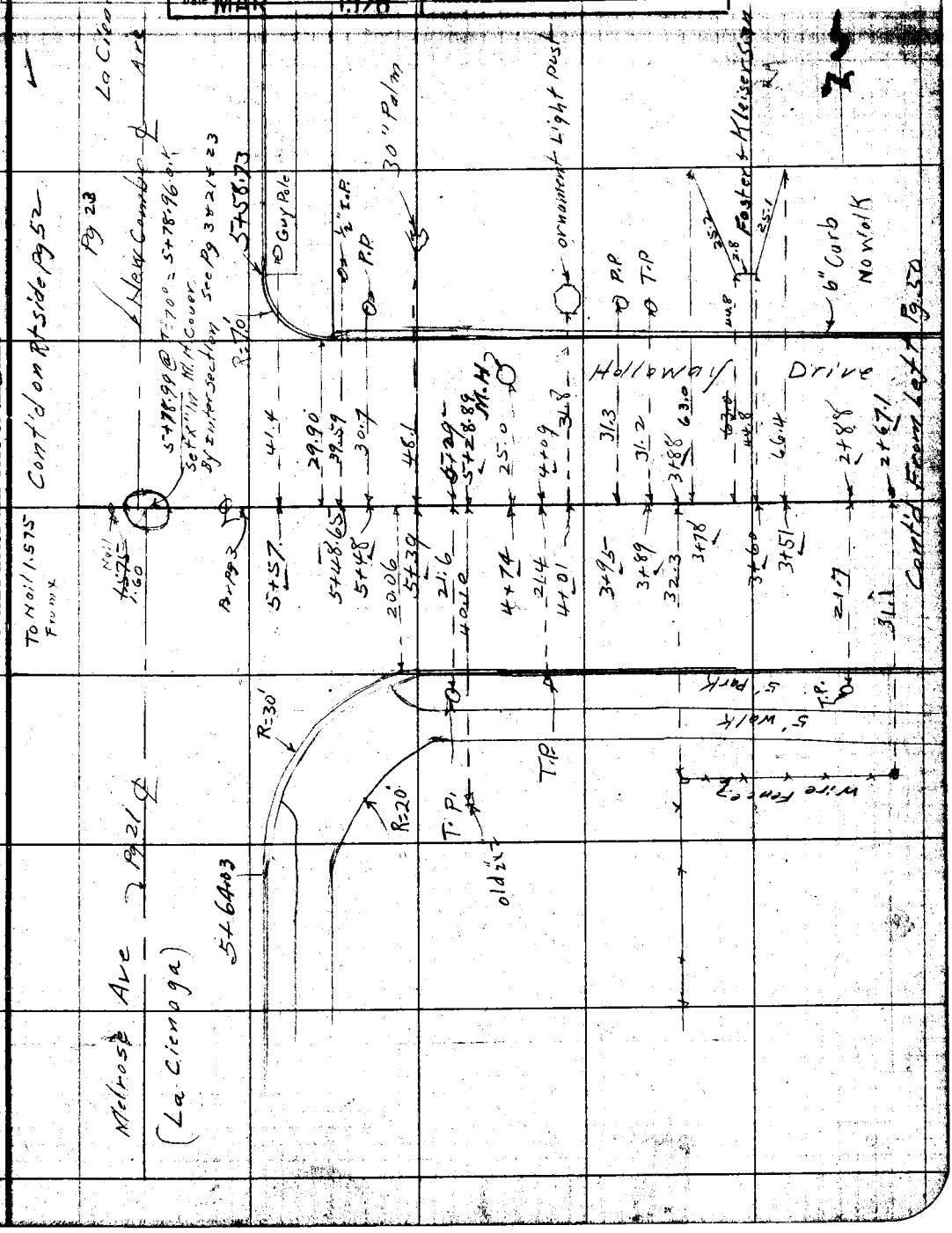

Notes: ANY ADDITIONS OR CHANGES ON THIS SHEET MUST BE MADE OR CIRCLED IN Red. WITH DATE AND NAME OF PERSON MAKING CHANGE.

Do not extend notes this side of this line

RETURN TO

LOS ANGELES COUNTY SURVEYOR

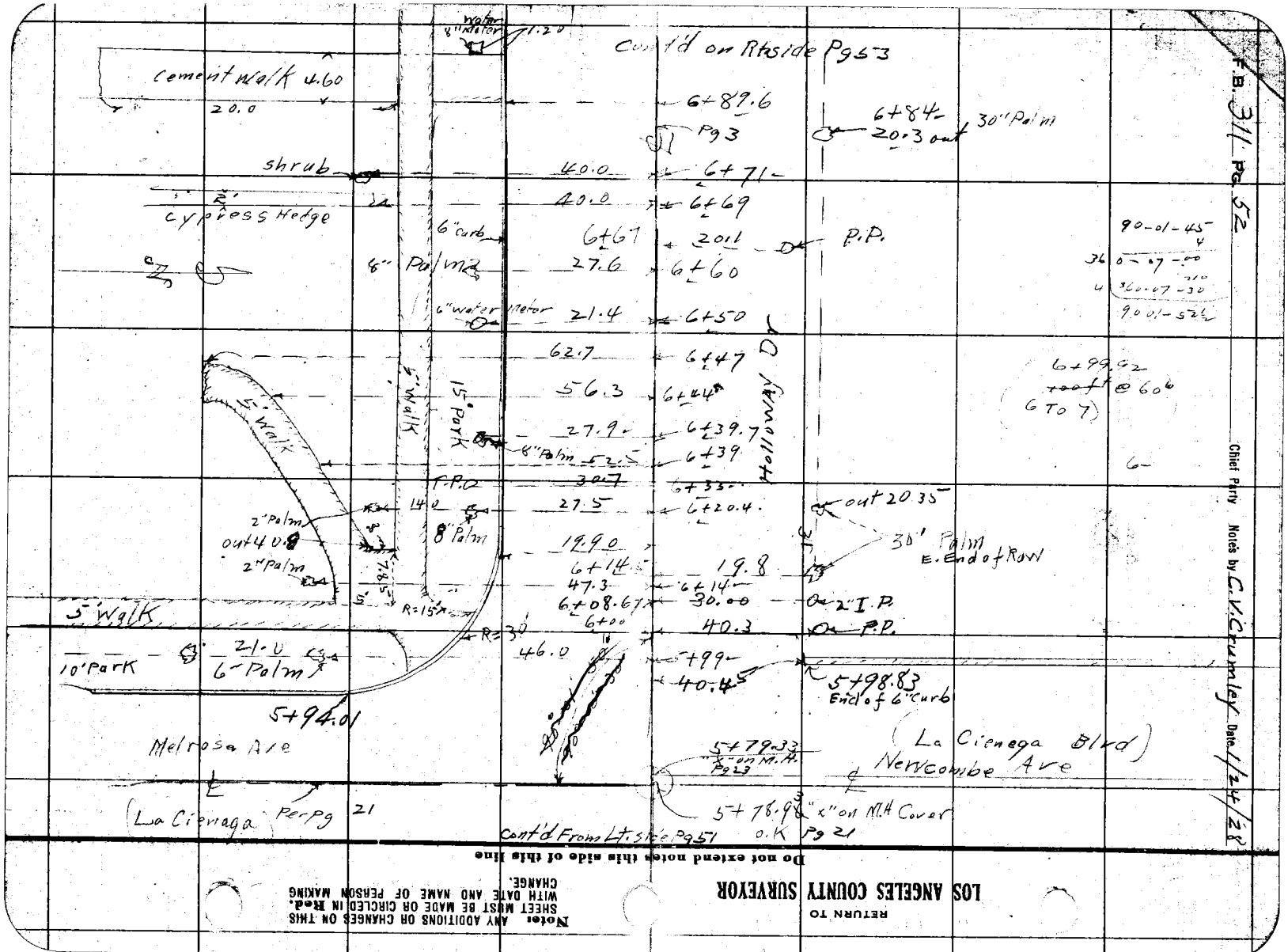

Do not extend notes this side of this line

LOS ANGELES COUNTY SURVEYOR

RETURN TO

Note: ANY ADDITIONS OR CHANGES ON THIS SHEET MUST BE MADE OR CIRCLED IN Red. WITH DATE AND NAME OF PERSON MAKING CHANGE.

Date _____ Notes by _____ Chief Party _____ F. B. 311 Pg. 53

Plotted by Hopkins	W. O. No. 4170 D. S. O. No.
Date March 1928	Location Holloway Dr
Map No. B 150	Surveyed by C. V. Crumley
Plotting C'k'd by C. J. T.	Date Jan. 25, 1928
Date MAR 1928	Indexed A. C. Johnson

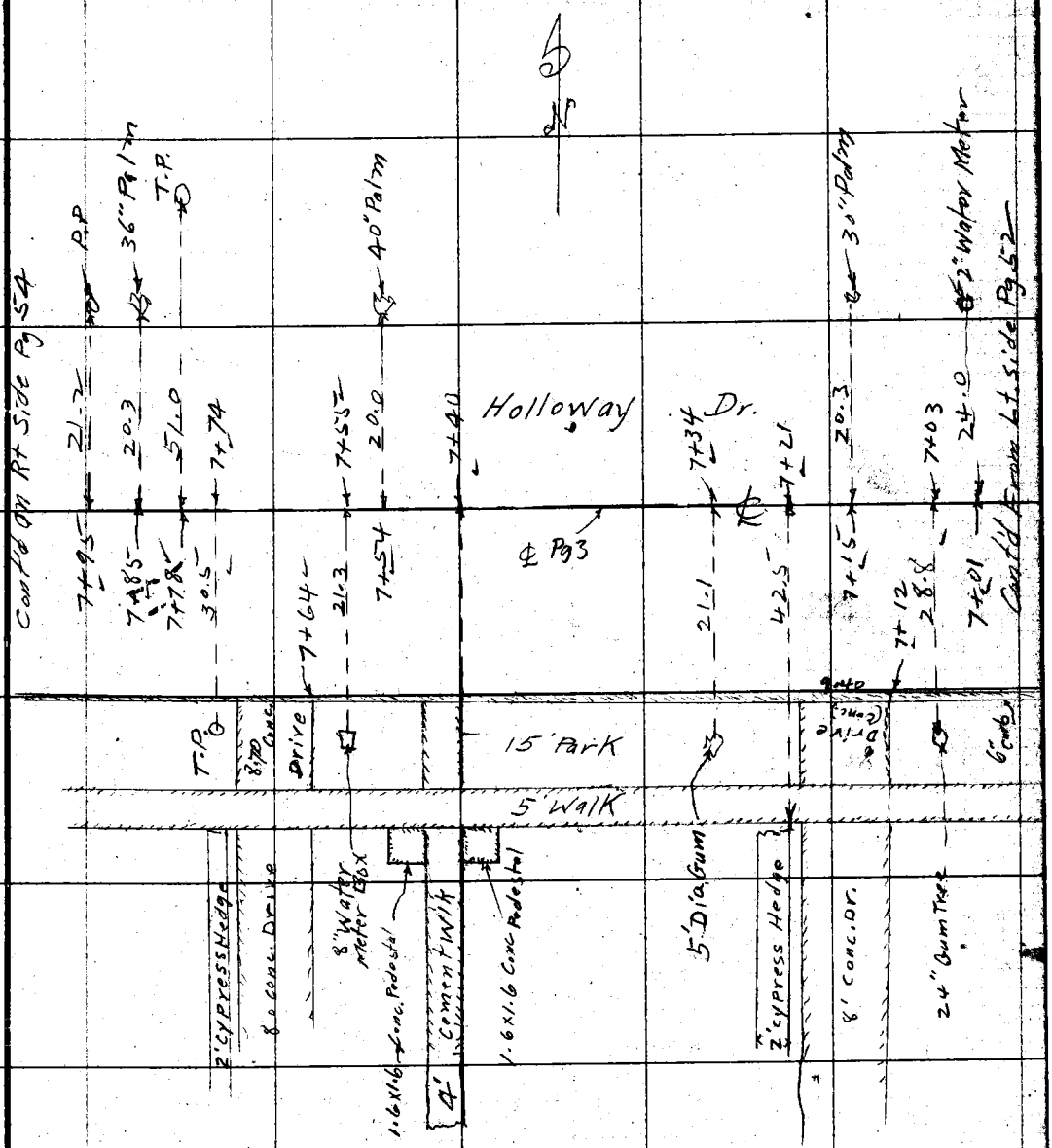

Note: ANY ADDITIONS OR CHANGES ON THIS SHEET MUST BE MADE OR CIRCLED IN Red. WITH DATE AND NAME OF PERSON MAKING CHANGE.

RETURN TO
LOS ANGELES COUNTY SURVEYOR

Do not extend notes this side of this line

RETURN TO
LOS ANGELES COUNTY SURVEYOR

Note: ANY ADDITIONS OR CHANGES ON THIS SHEET MUST BE MADE OR CIRCLED IN Red. WITH DATE AND NAME OF PERSON MAKING CHANGE.

Do not extend notes this side of this line

F.B. 311 Pg. 54 Chief Party Notes by Crumley Date 12/5/28

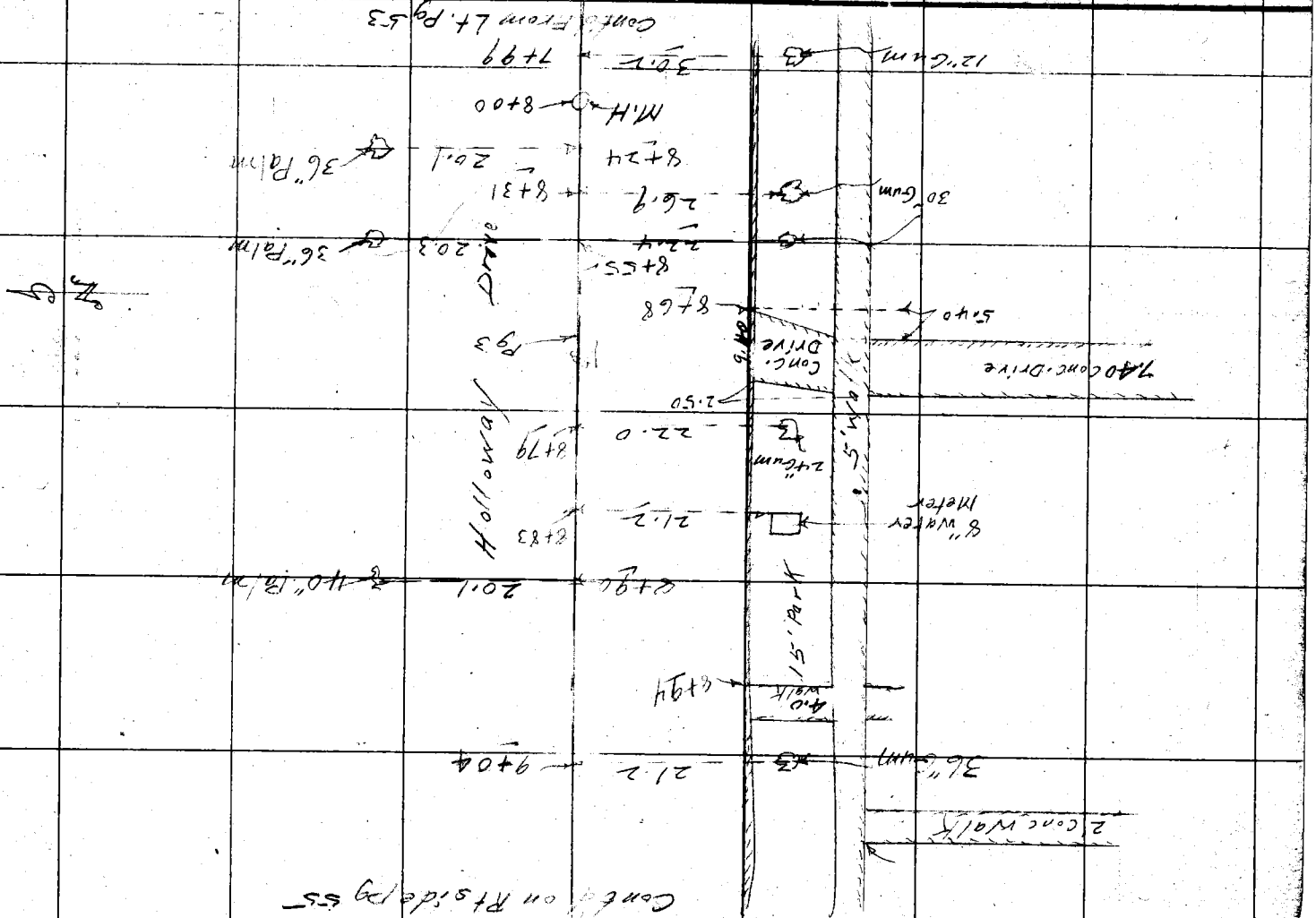

RETURN TO

LOS ANGELES COUNTY SURVEYOR

Note: ANY ADDITIONS OR CHANGES ON THIS SHEET MUST BE MADE OR CIRCLED IN **Red.** WITH DATE AND NAME OF PERSON MAKING CHANGE.

Do not extend notes this side of this line

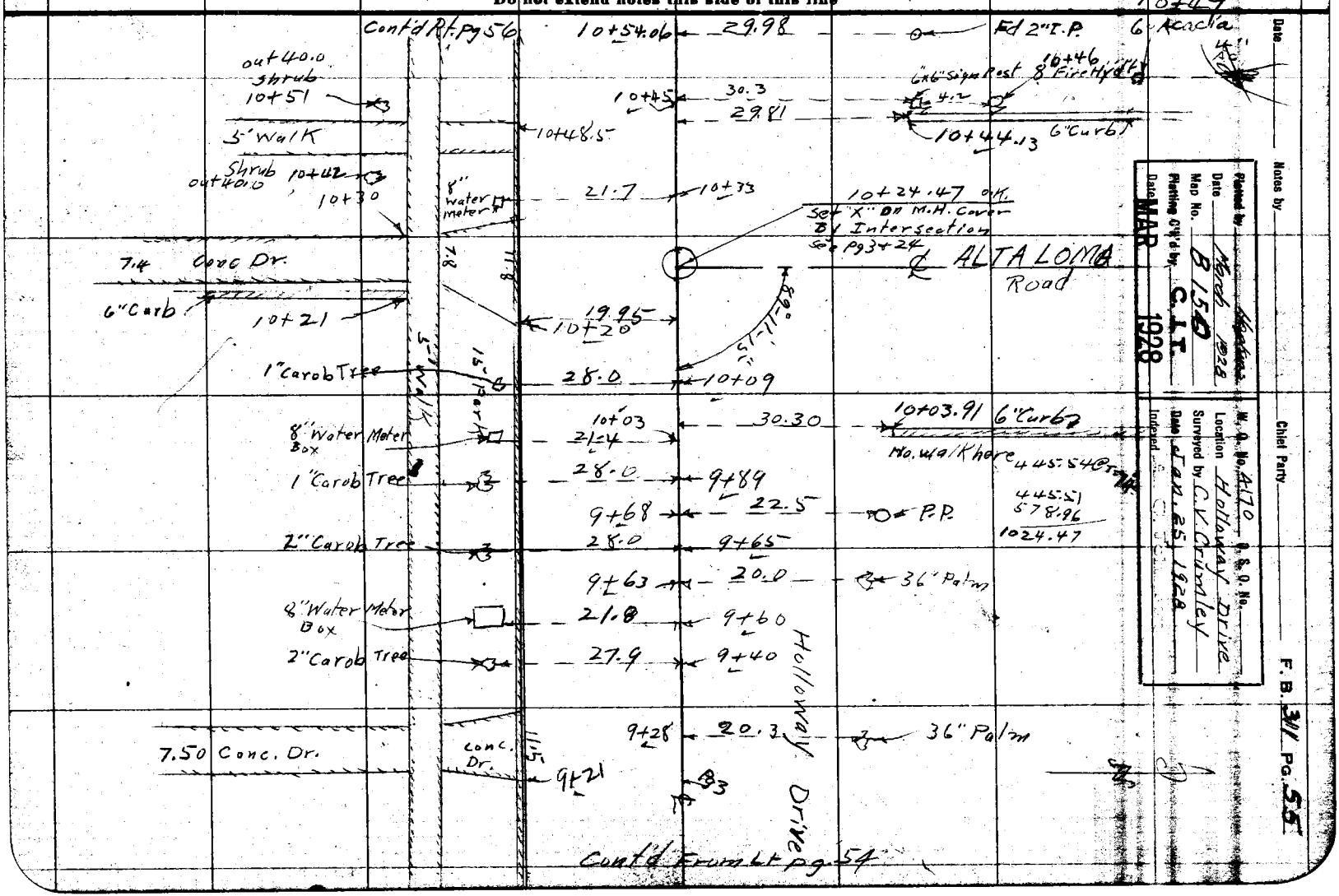

Notes by

Chief Party

Plotted by Hopkins
Date March 1928
Map No. B 150
Plotting C'k'd by C.L.T.
Date MAR 1928

W. O. No. A170 O. & O. No.
Location Holloway Drive
Surveyed by C.V. Crimley
Date Jan. 25, 1928

F. B. 311 Pg. 55

F.B. 311 Pg. 56 Chief Party Notes by Crumley Date Jan. 25, 19[illegible]

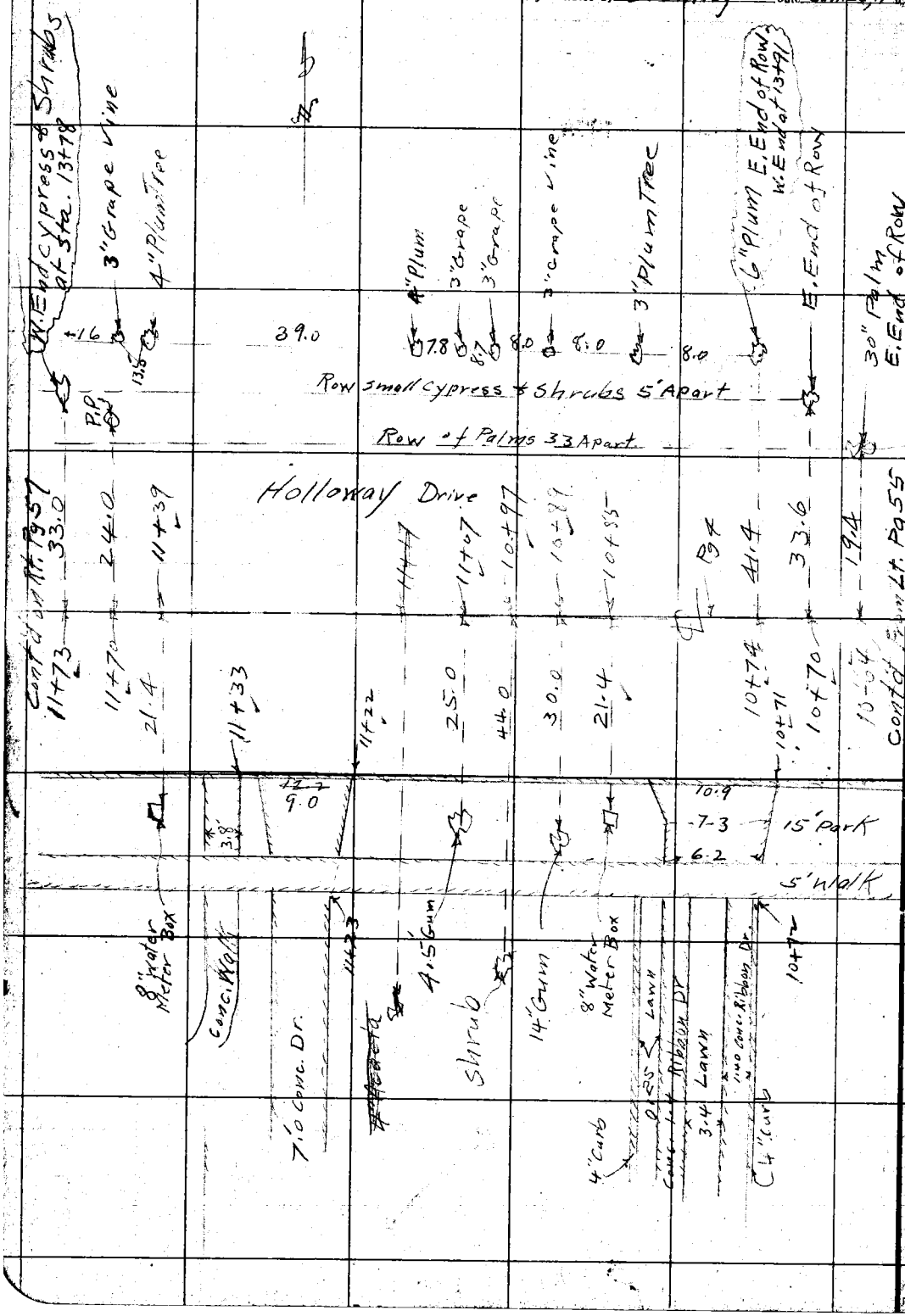

RETURN TO

LOS ANGELES COUNTY SURVEYOR

Do not extend notes this side of this line

Note: ANY ADDITIONS OR CHANGES ON THIS SHEET MUST BE MADE OR CIRCLED IN Red. WITH DATE AND NAME OF PERSON MAKING CHANGE.

Date _____ Notes by _____ Chief Party _____ F. B. 311 Pg. 57

Plotted by Hopkins	W. O. No. 4170 O. S. O. No.
Date March 1928	Location Holloway Drive
Map No. B150	Surveyed by C.V. Crumley
Plotting C'k'd by C.J.T.	Date Jan. 25, 1928
Date MAR 1928	Indexed C. Johnson

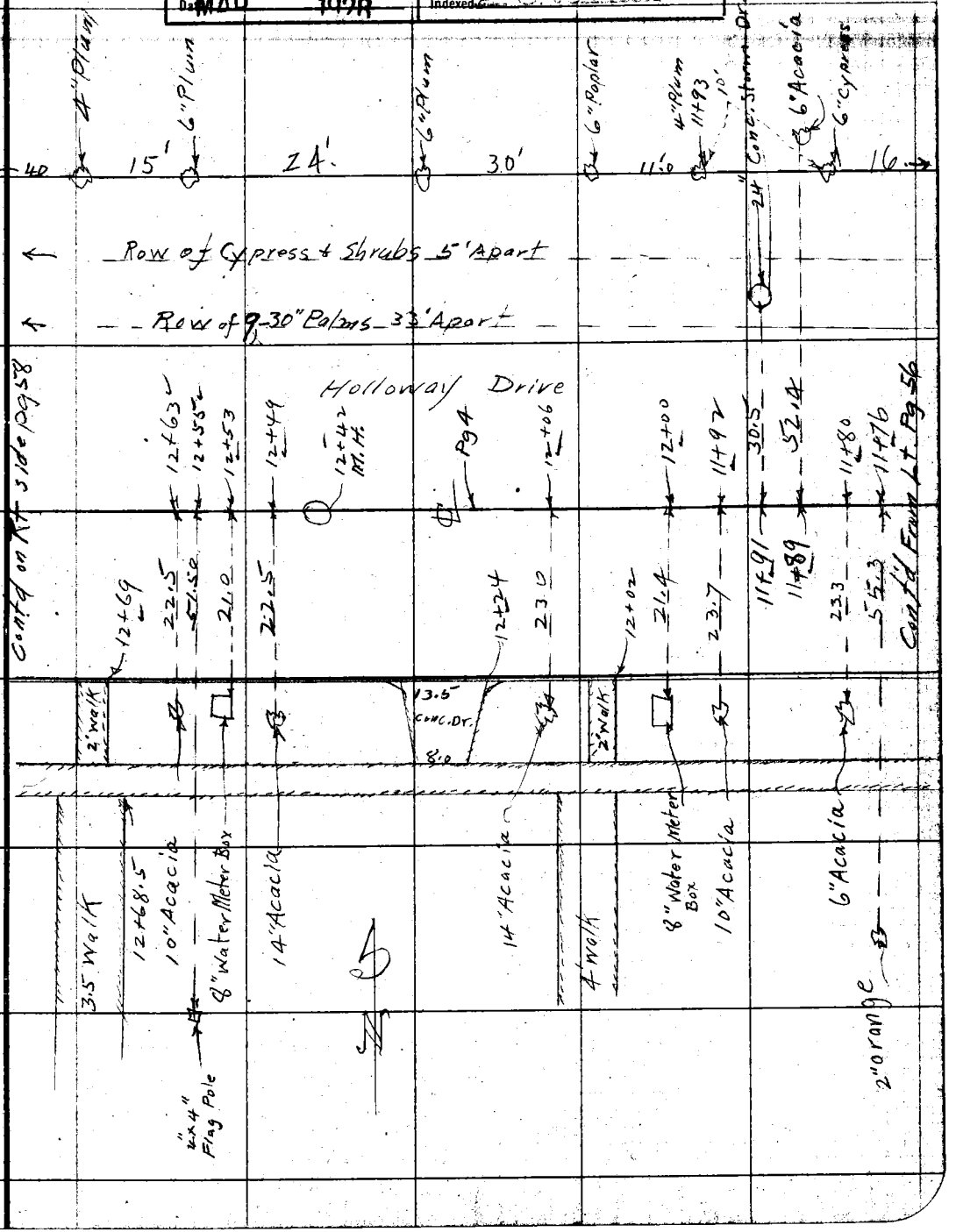

Note: ANY ADDITIONS OR CHANGES ON THIS SHEET MUST BE MADE OR CIRCLED IN Red. WITH DATE AND NAME OF PERSON MAKING CHANGE.

RETURN TO LOS ANGELES COUNTY SURVEYOR

Do not extend notes this side of this line

RETURN TO
LOS ANGELES COUNTY SURVEYOR

Note: ANY ADDITIONS OR CHANGES ON THIS SHEET MUST BE MADE OR CIRCLED IN **Red.** WITH DATE AND NAME OF PERSON MAKING CHANGE.

Do not extend notes this side of this line

F.B. 311 Pg. 58 Chief Party Notes by C.V. Crumley Date 1/25/28

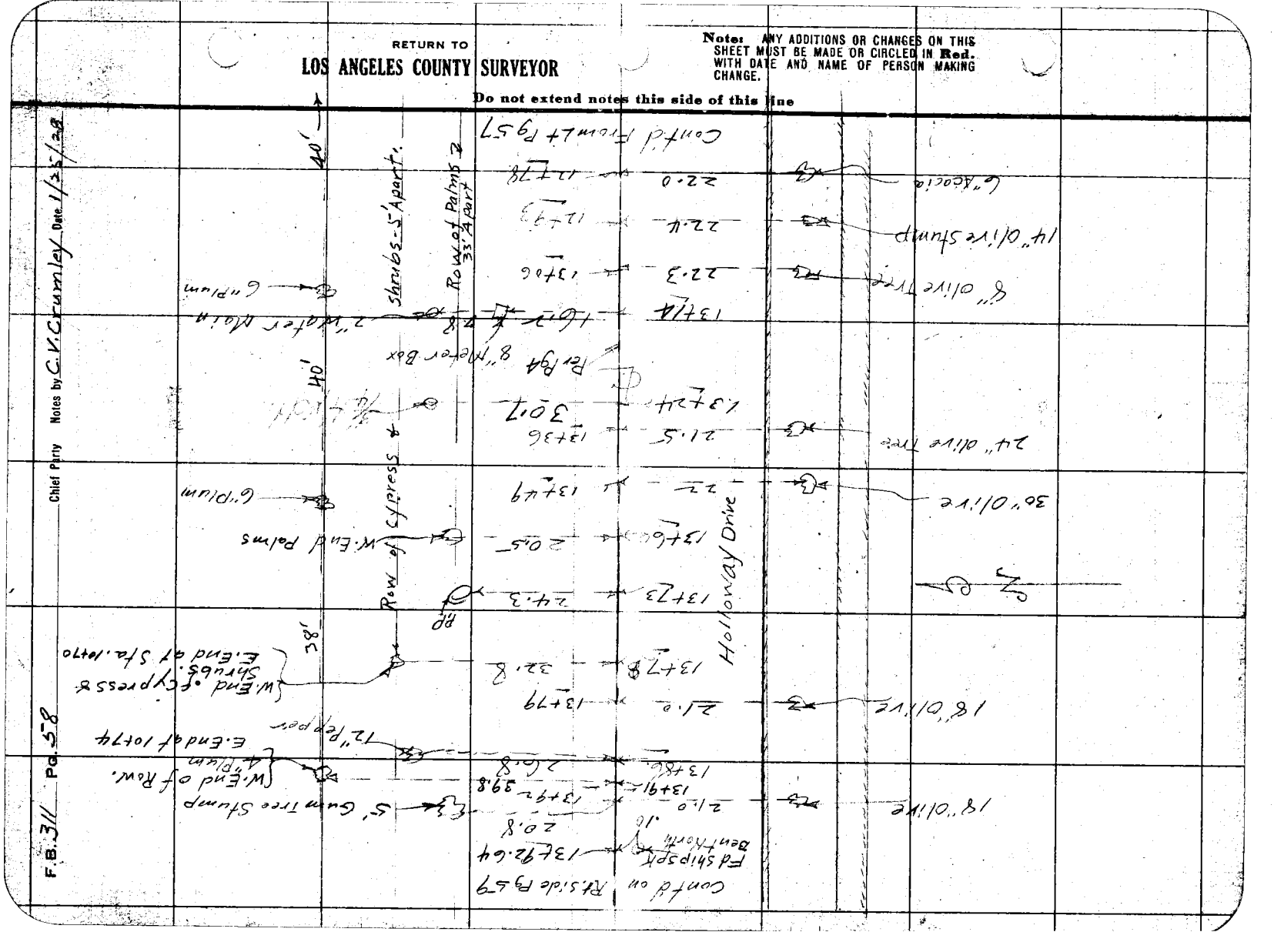

Date _____ Notes by _____ Chief Party _____ F. B. 311 Pg. 59

Plotted by Hopkins	W. O. No. 4170 B. S. O. No.
Date March 1928	Location Holloway Drive
Map No. B 15 D	Surveyed by C. V. Crumley
Plotting C'k'd by C. J. T.	Date Jan. 25, 1928
Date MAR 1928	Indexed A. C. Johnson

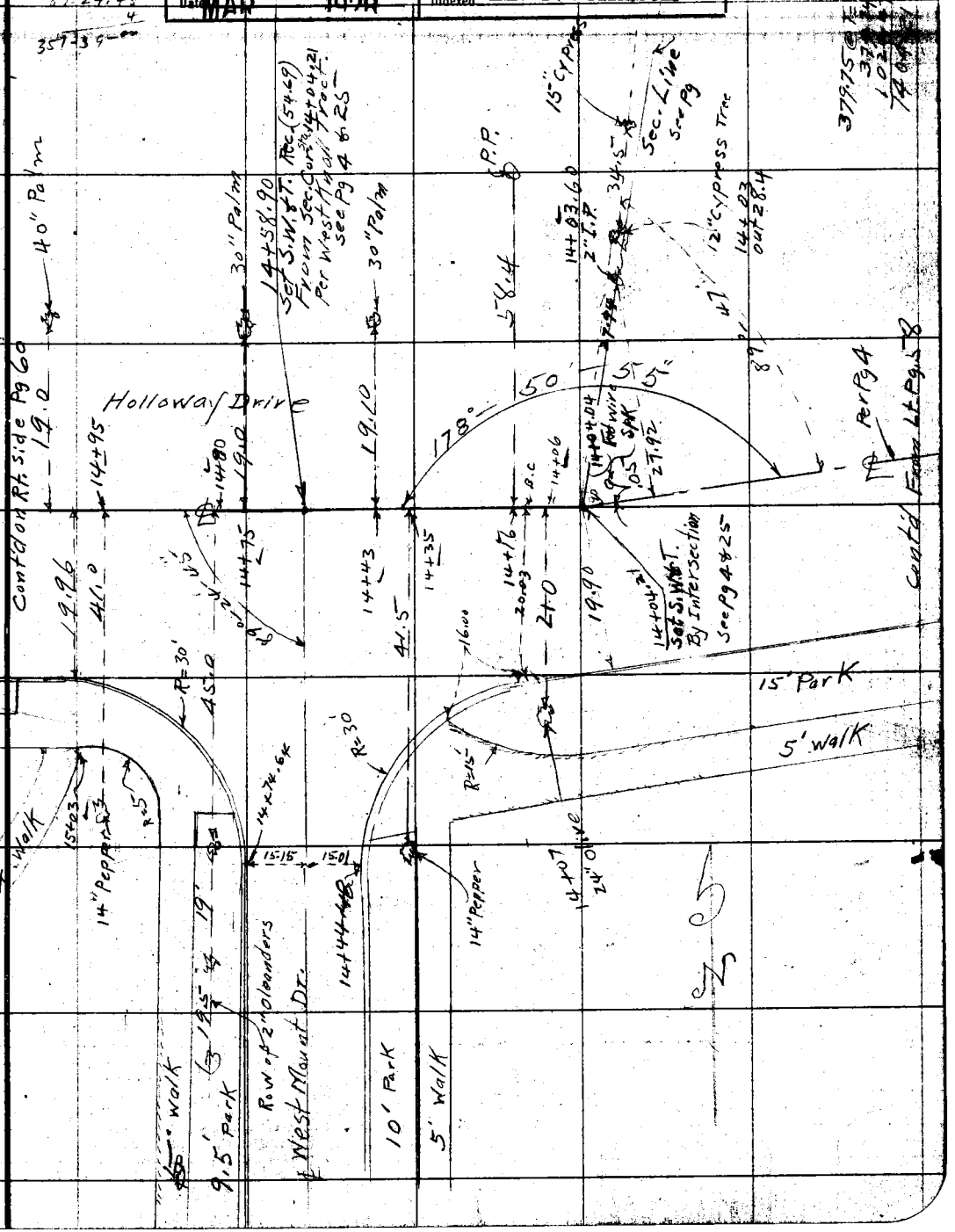

RETURN TO
LOS ANGELES COUNTY SURVEYOR

Do not extend notes this side of this line

Notes: ANY ADDITIONS OR CHANGES ON THIS SHEET MUST BE MADE OR CIRCLED IN Red. WITH DATE AND NAME OF PERSON MAKING CHANGE.

F.B. 311 Pg. 60 Chief Party Notes by C.V. Crumley Date 1/25/28

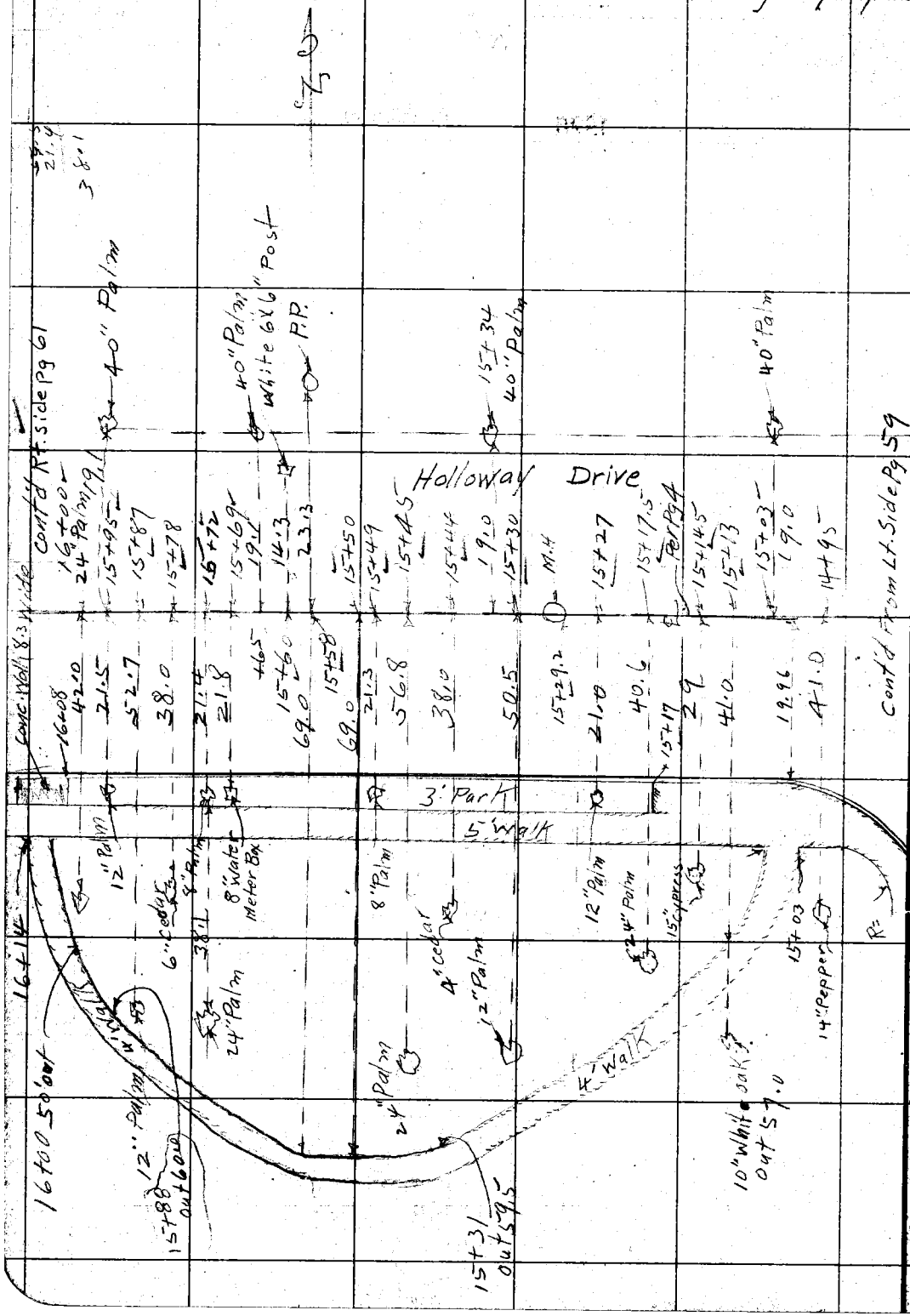

RETURN TO
LOS ANGELES COUNTY SURVEYOR

Do not extend notes this side of this line

Note: ANY ADDITIONS OR CHANGES ON THIS SHEET MUST BE MADE OR CIRCLED IN Red. WITH DATE AND NAME OF PERSON MAKING CHANGE.

Date _____ Notes by _____ Chief Party _____ F. B. 311 PG. 61

Plotted by Hopkins	W. O. No. 4170 D. S. O. No.
Date March 1928	Location Holloway Drive
Map No. B 150	Surveyed by C. V. Crumley
Plotting C'k'd by C. J. T.	Date January 25, 1928
Date MAR 1928	Indexed A. C. Johnson

34.14
.91
34.14
4.83
29.31

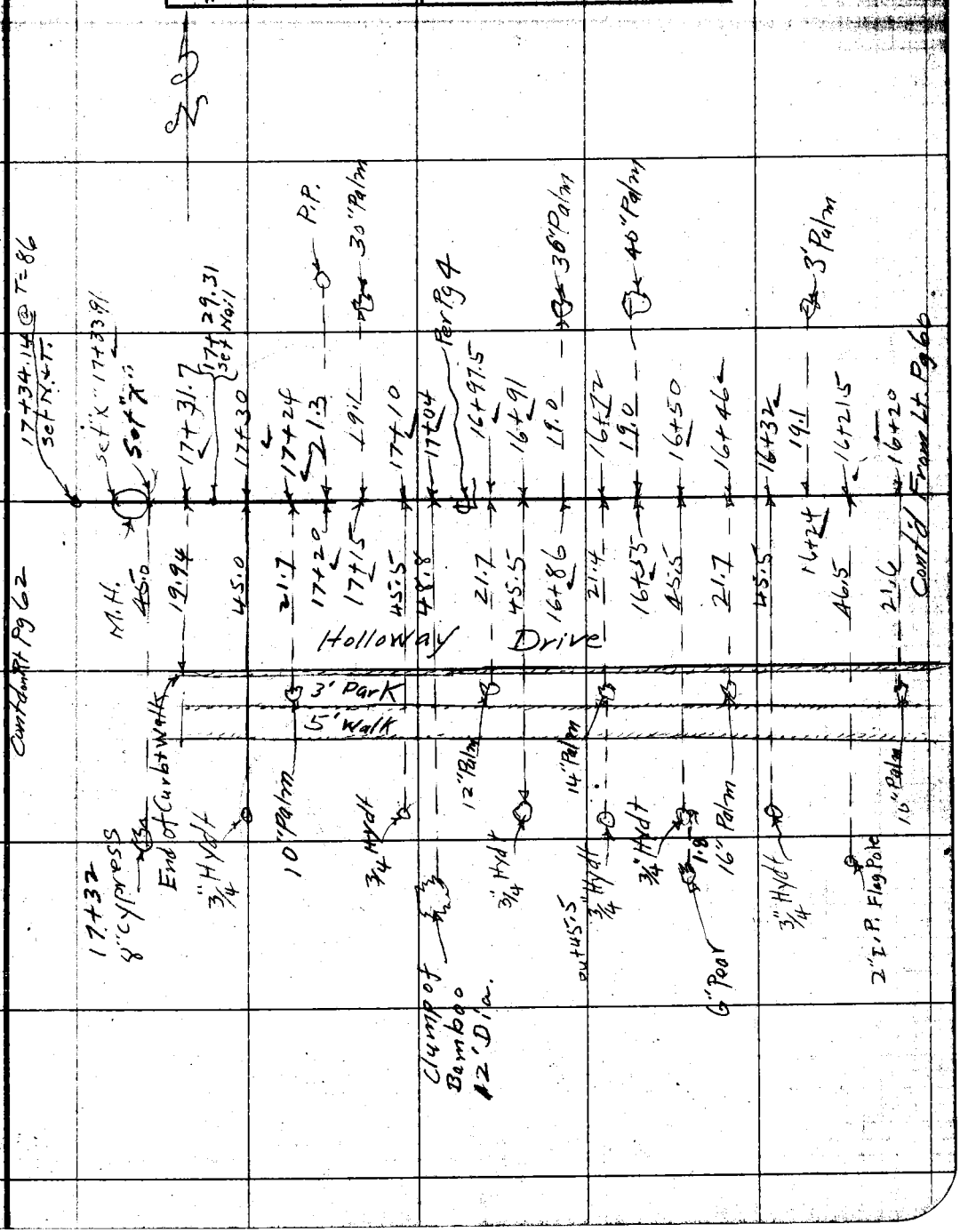

RETURN TO
LOS ANGELES COUNTY SURVEYOR

Do not extend notes this side of this line

Note: ANY ADDITIONS OR CHANGES ON THIS SHEET MUST BE MADE OR CIRCLED IN Red. WITH DATE AND NAME OF PERSON MAKING CHANGE.

Chief Party Notes by C.V. Crumley Date 1/25/28



Do not extend notes this side of this line

RETURN TO
LOS ANGELES COUNTY SURVEYOR

Note: ANY ADDITIONS OR CHANGES ON THIS SHEET MUST BE MADE OR CIRCLED IN Red. WITH DATE AND NAME OF PERSON MAKING CHANGE.

RETURN TO
LOS ANGELES COUNTY SURVEYOR

Note: ANY ADDITIONS OR CHANGES ON THIS SHEET MUST BE MADE OR CIRCLED IN Red. WITH DATE AND NAME OF PERSON MAKING CHANGE.

Do not extend notes this side of this line

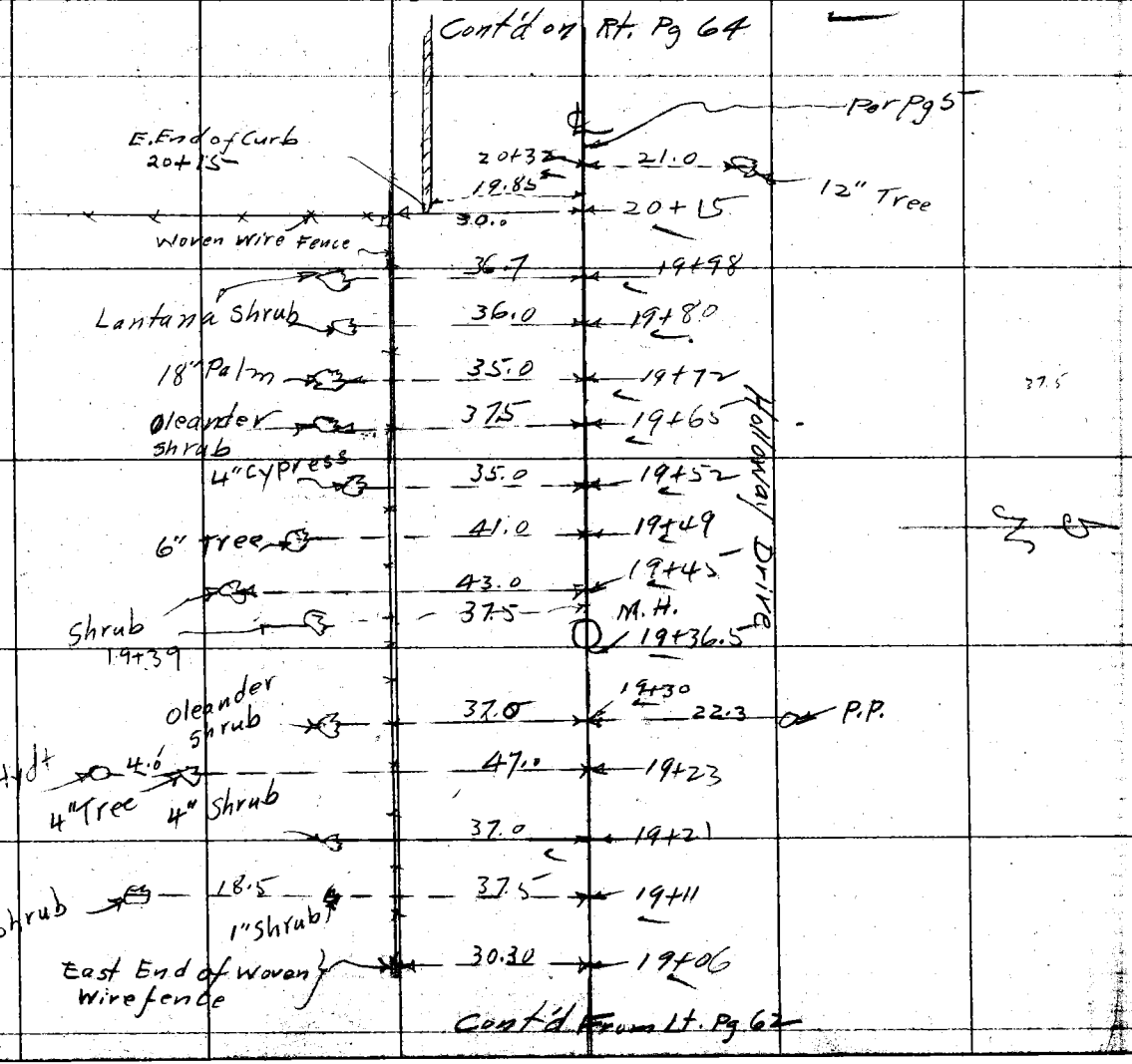

Date _____ Notes by _____ Chief Party _____ F. B. 311 PG. 63

Platted by Brad Hopkins
Date 1928
Map No. B 156
Plotting C'k'd by C. I. T.
Date MAR 1928

W. O. No. 4470 D. S. O. No. _____
Location Holloway Drive
Surveyed by C.K. Crumley
Date January 25, 1928
Indexed _____

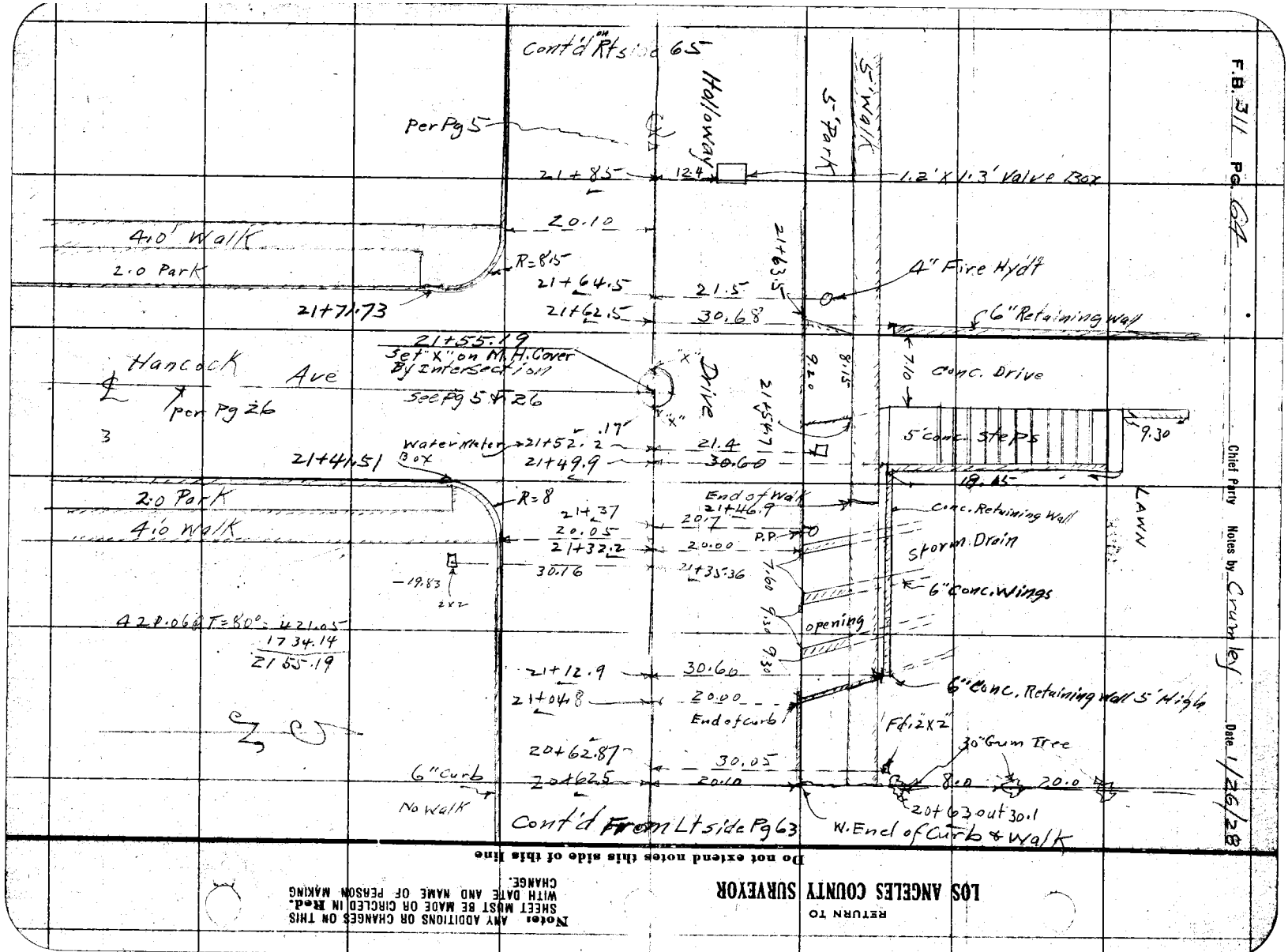

F.B. 311 Pg. 64

Chief Party Notes by Crumley Date 1/26/28

RETURN TO
LOS ANGELES COUNTY SURVEYOR

Do not extend notes this side of this line

Note: ANY ADDITIONS OR CHANGES ON THIS SHEET MUST BE MADE OR CIRCLED IN Red. WITH DATE AND NAME OF PERSON MAKING CHANGE.

Date _____ Notes by _____ Chief Party _____ F. B. 311 Pg. 65

Plotted by Hopkins	W. O. No. 4179 D. S. O. No.
Date March 1928	Location Holloway Drive
Map No. B 150	Surveyed by C. V. Crumley
Plotting C'k'd by C. J. T.	Date Jan. 27, 1927
Date MAR 1928	Indexed A. C. Johnson

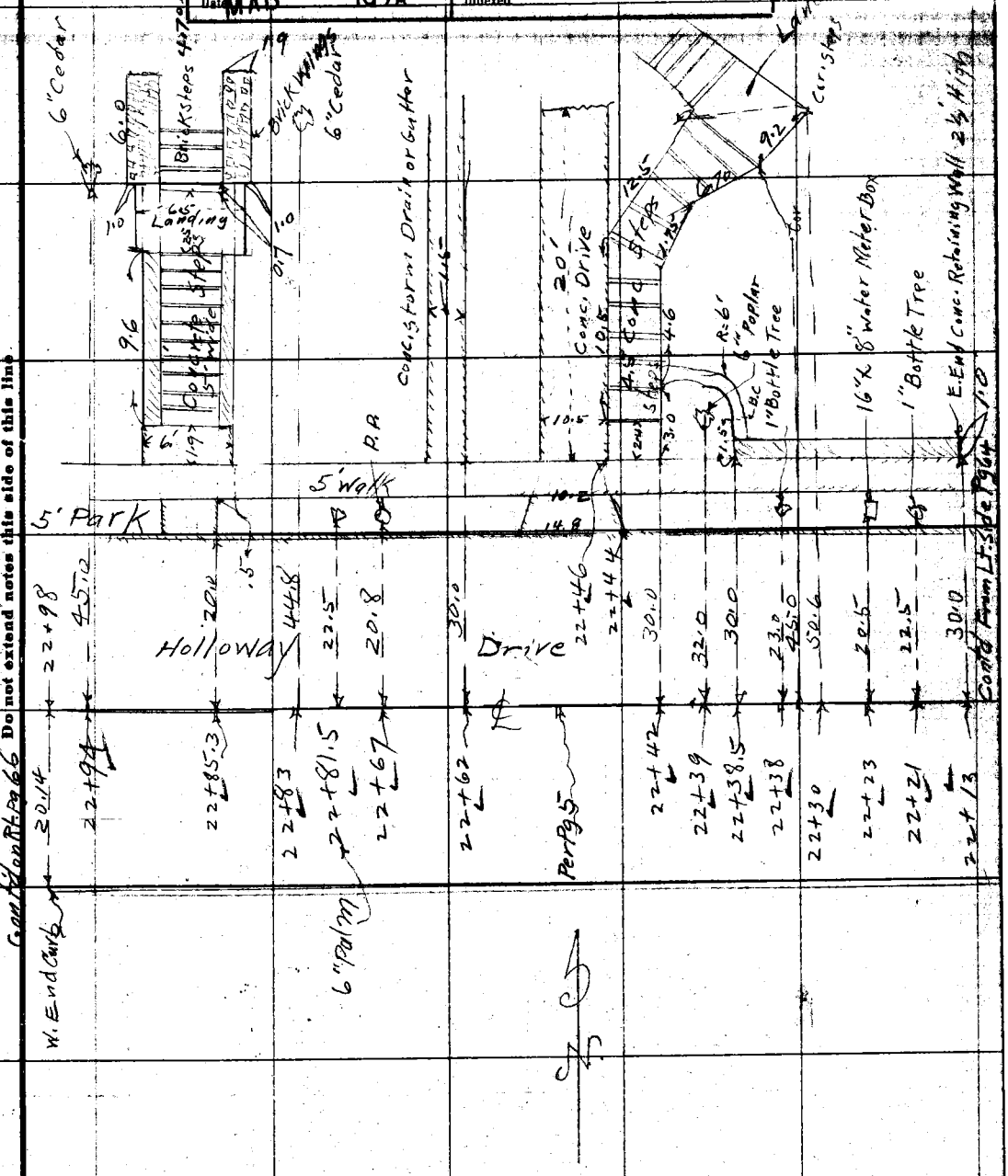

RETURN TO

LOS ANGELES COUNTY SURVEYOR

Do not extend notes this side of this line

Notes: ANY ADDITIONS OR CHANGES ON THIS SHEET MUST BE MADE OR CIRCLED IN Red. WITH DATE AND NAME OF PERSON MAKING CHANGE.

F.B. 311 Pg. 66 Chief Party Notes by C.V. Crumley Date 1/26/48

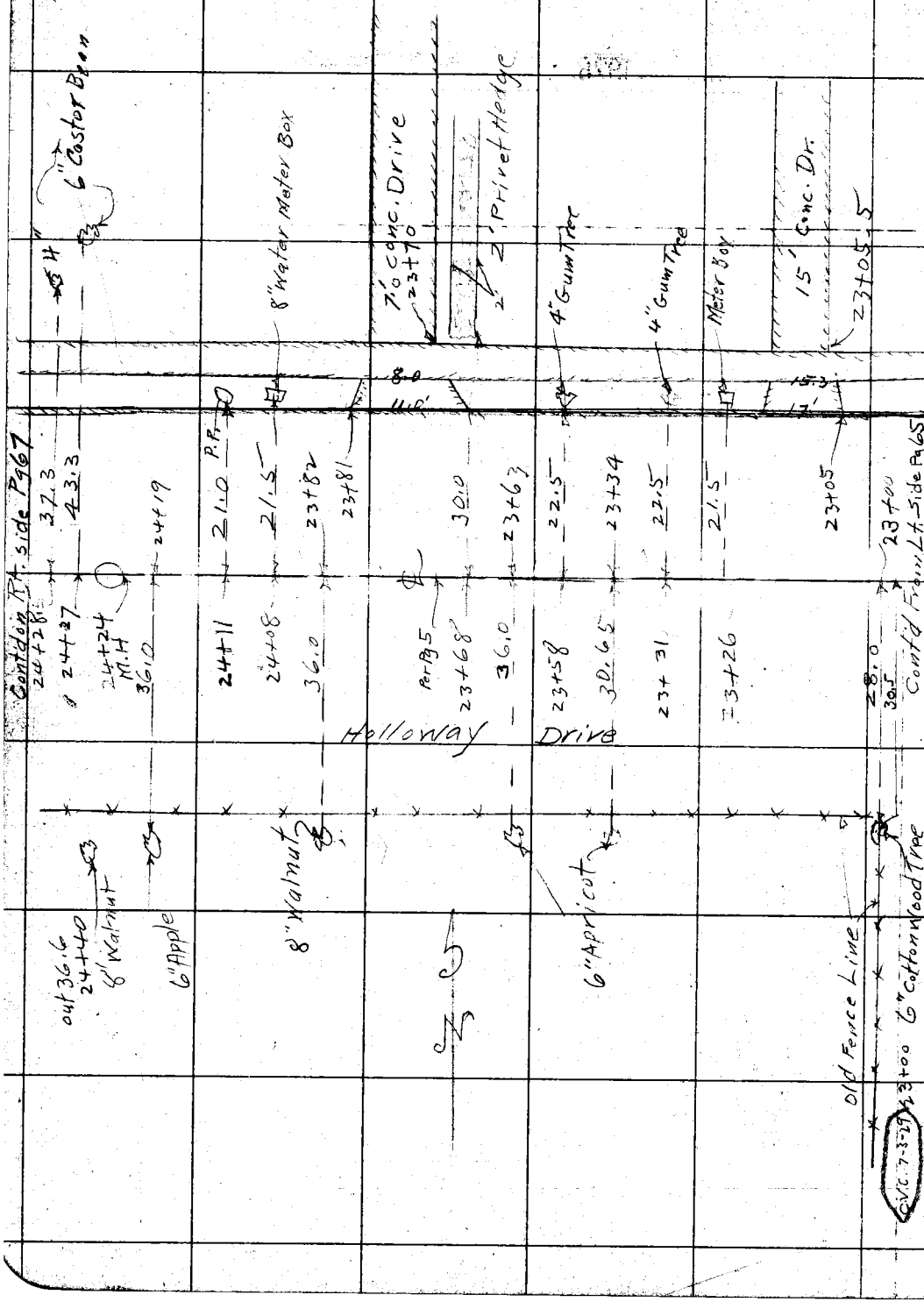

RETURN TO

LOS ANGELES COUNTY SURVEYOR

Do not extend notes this side of this line

Note: ANY ADDITIONS OR CHANGES ON THIS SHEET MUST BE MADE OR CIRCLED IN **Red.** WITH DATE AND NAME OF PERSON MAKING CHANGE.

Date _____ Notes by _____ Chief Party _____ F. B. 311 PG. 67

Plotted by Hopkins	W. O. No. 4170 D. S. O. No.
Date March 28	Location Holloway Drive
Map No. B 150	Surveyed by C.V. Crumley
Plotting C'k'd by C. J. T.	Date Jan. 27, 1928
Date MAR 1928	Indexed A. C. Johnson

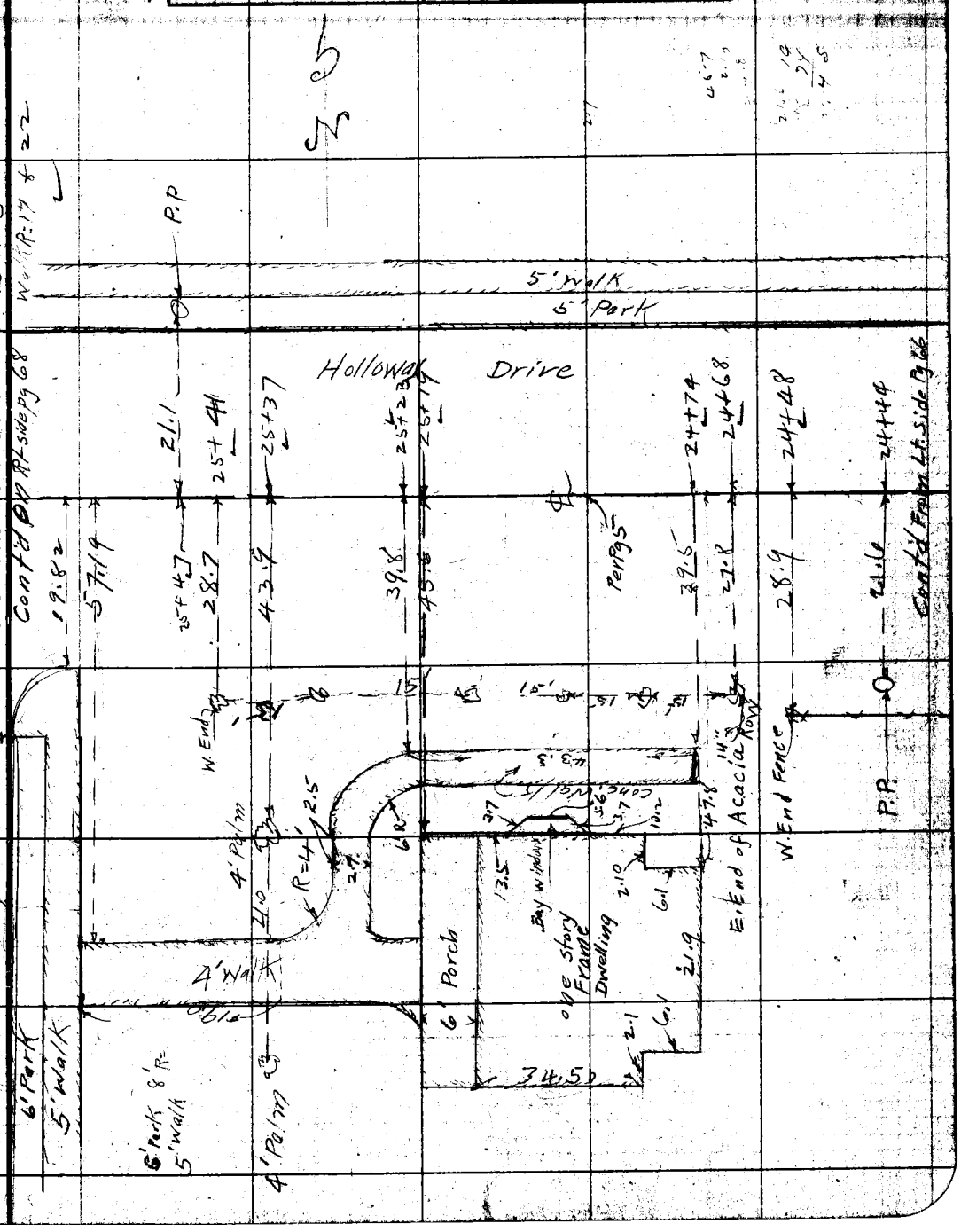

RETURN TO
LOS ANGELES COUNTY SURVEYOR
25+58.86

Notes: ANY ADDITIONS OR CHANGES ON THIS SHEET MUST BE MADE OR CIRCLED IN Red. WITH DATE AND NAME OF PERSON MAKING CHANGE.

Do not extend notes this side of this line

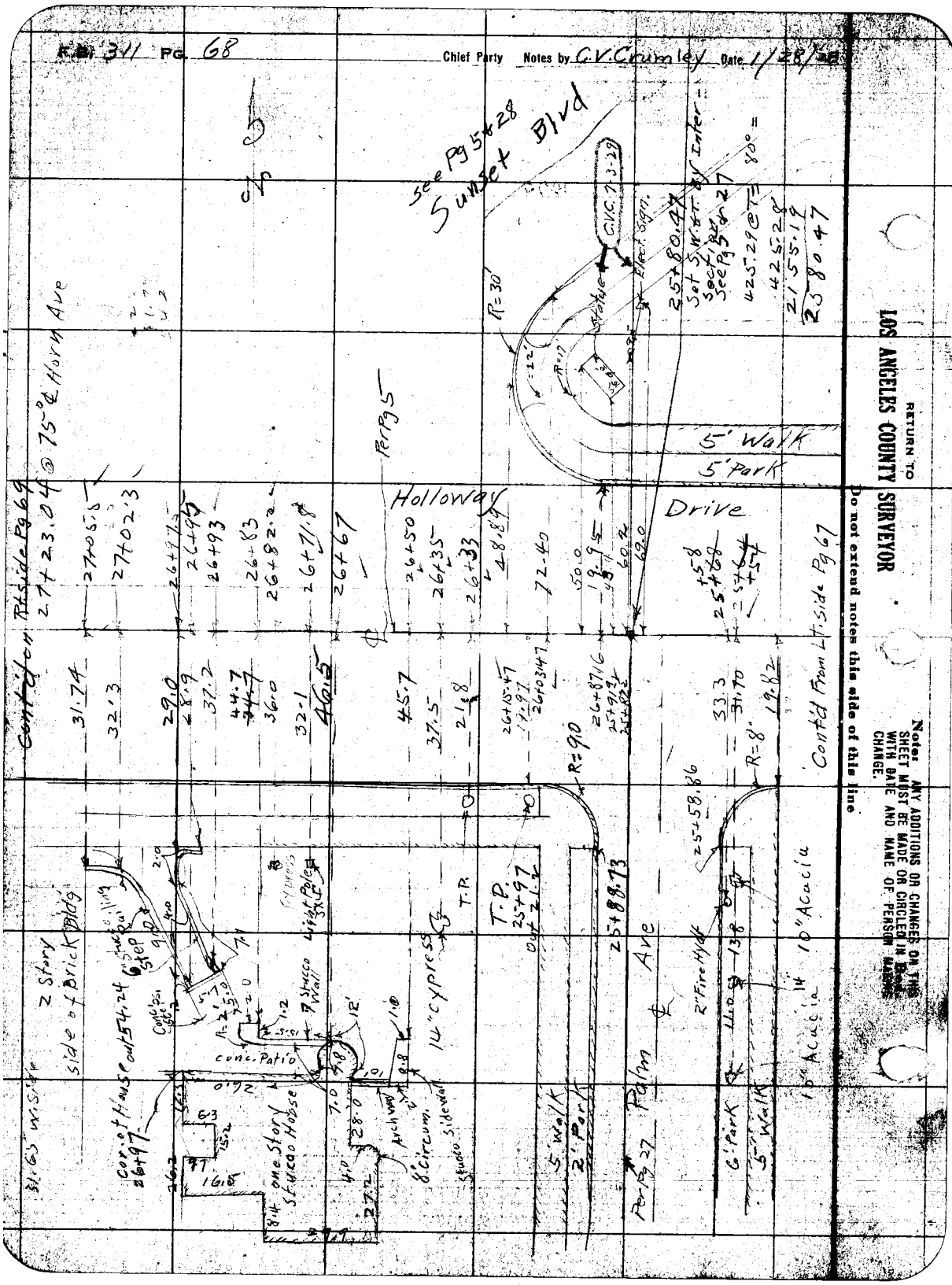

RETURN TO
LOS ANGELES COUNTY SURVEYOR

Do not extend notes this side of this line

Note: ANY ADDITIONS OR CHANGES ON THIS SHEET MUST BE MADE OR CIRCLED IN Red WITH DATE AND NAME OF PERSON MAKING CHANGE.

Date _____ Notes by _____ Chief Party _____ F. B. 311 Pg. 69

Plotted by Hookuas	W. O. No. 4170 D. S. O. No.
Date March 28	Location Holloway Drive
Map No. B150	Surveyed by C.V. Crumley
Plotting C'k'd by C.L.T.	Date January 28, 1928
Date MAR 1929	Indexed A. C. Johnson

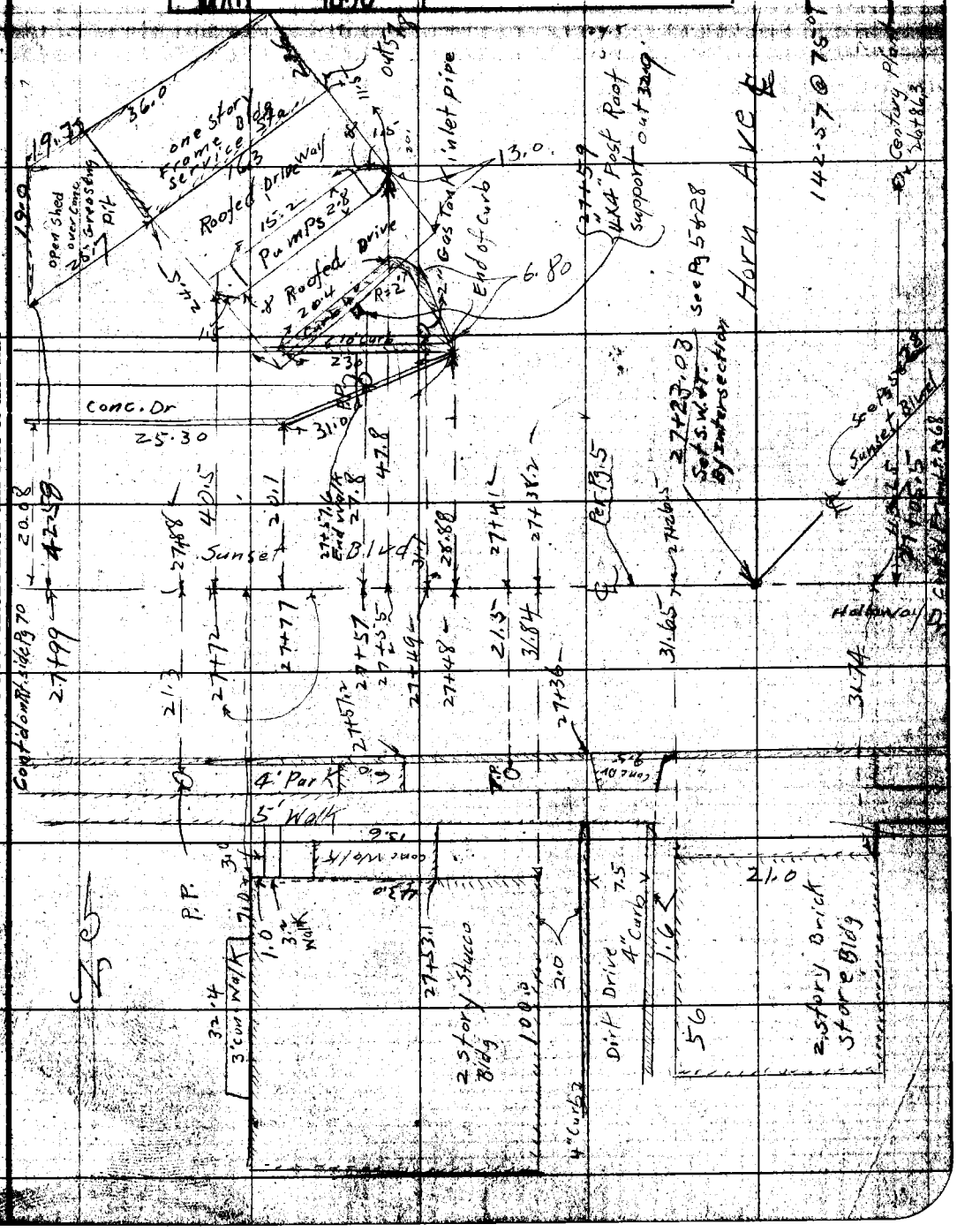

Notes: ANY ADDITIONS OR CHANGES ON THIS SHEET MUST BE MADE OR CIRCLED IN Red. WITH DATE AND NAME OF PERSON MAKING CHANGE.

RETURN TO LOS ANGELES COUNTY SURVEYOR

Do not extend notes this side of this line

RETURN TO

LOS ANGELES COUNTY SURVEYOR

Note: ANY ADDITIONS OR CHANGES ON THIS SHEET MUST BE MADE OR CIRCLED IN **Red.** WITH DATE AND NAME OF PERSON MAKING CHANGE.

Do not extend notes this side of this line

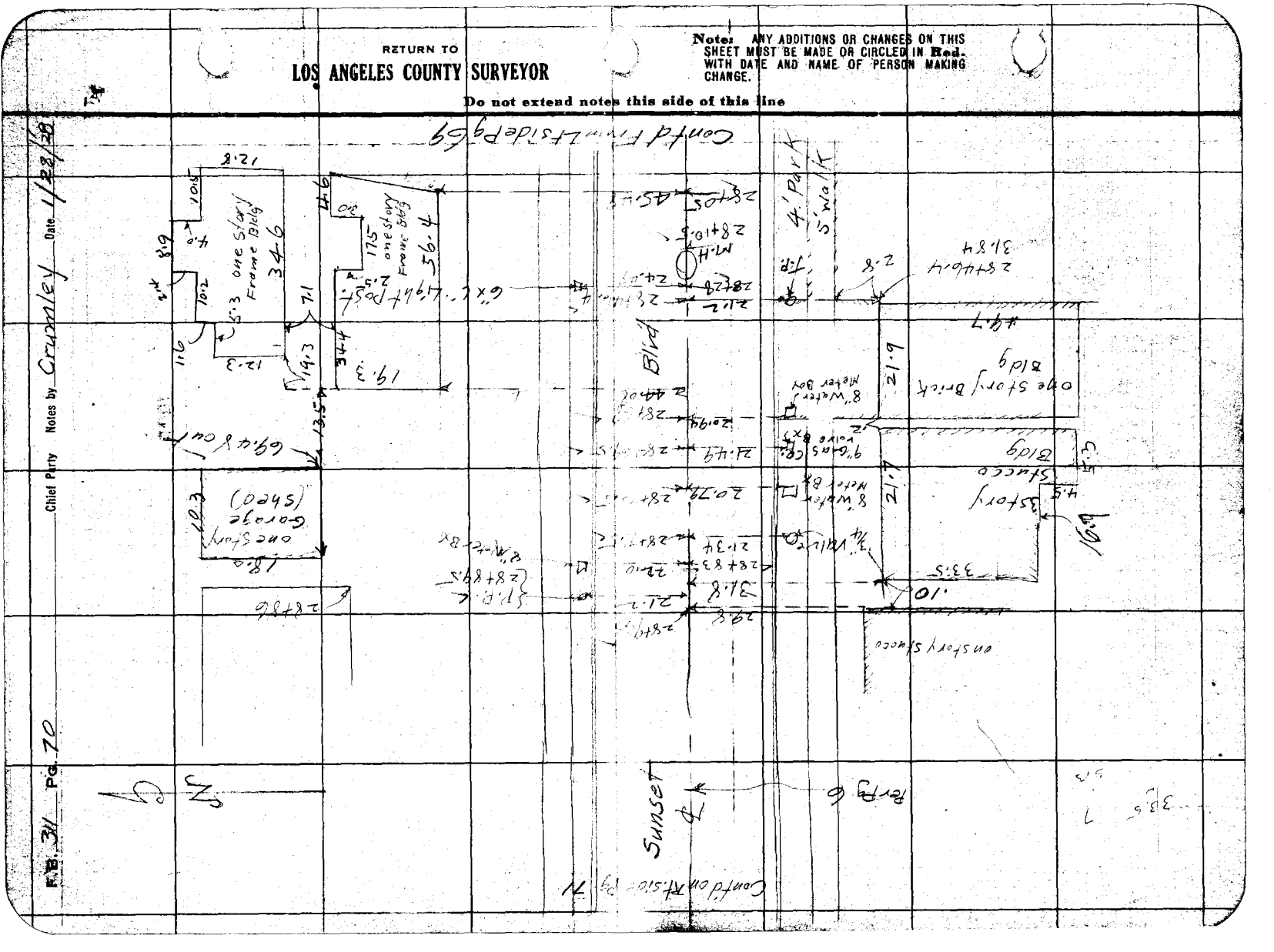

RETURN TO

LOS ANGELES COUNTY SURVEYOR

Notes: ANY ADDITIONS OR CHANGES ON THIS SHEET MUST BE MADE OR CIRCLED IN Red. WITH DATE AND NAME OF PERSON MAKING CHANGE.

Do not extend notes this side of this line

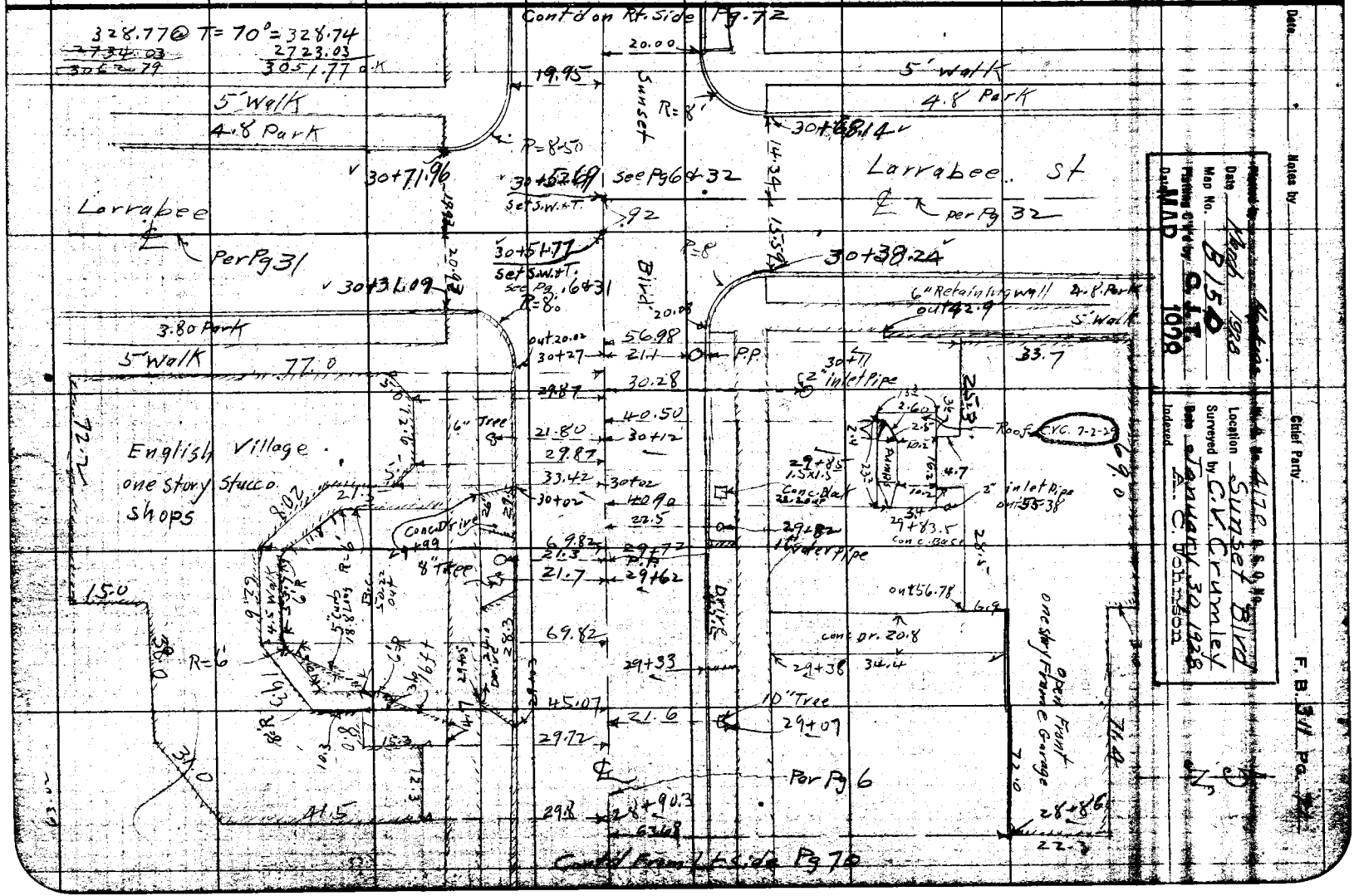

Planned by: Engineering Dept. Notes by: F. B. 341 Pg. 72

Date: 1928 Chief Party:

Map No. B 150

Plotting Chkd by: G.T. 1098

Date: MAP

Location: Sunset Blvd

Surveyed by: C.V. Crumley

Date: January 30, 1928

Indexed: A. C. Watson

F.B. 811 Pg. 72 Chief Party Notes by Crumley Date 1/30/28

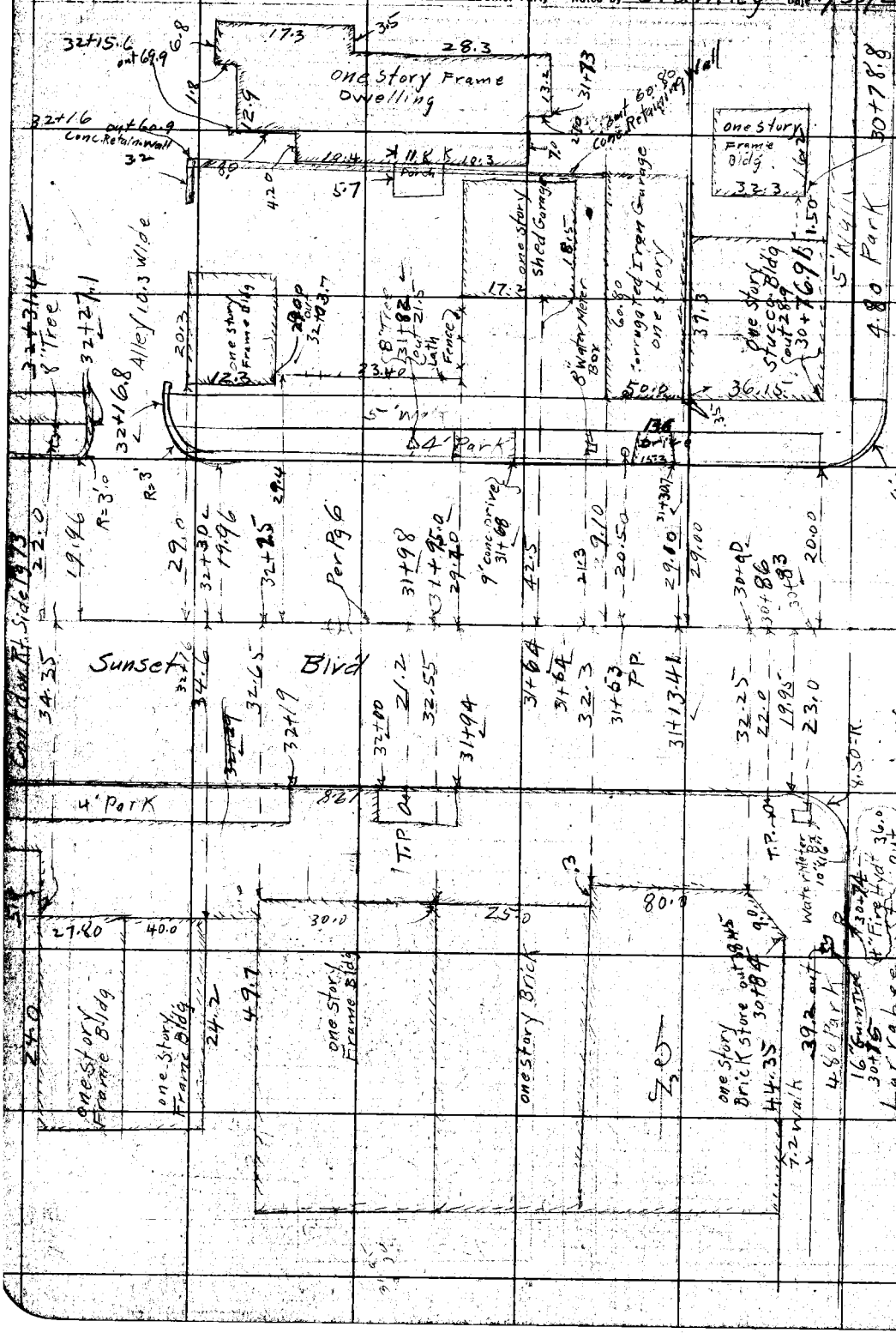

RETURN TO

LOS ANGELES COUNTY SURVEYOR

Do not extend notes this side of this line

Note: ANY ADDITIONS OR CHANGES ON THIS SHEET MUST BE MADE OR CIRCLED IN Red. WITH DATE AND NAME OF PERSON MAKING CHANGE.

Date _____ Notes by _____ Chief Party _____ F. B. 311 Pg. 73

Plotted by Hopkins	W. O. No. 4170 U. S. O. No.
Date March 1928	Location Sunset Blvd
Map No. B 156	Surveyed by C. V. Crumley
Plotting C'k'd by C. L. T.	Date January 31, 1928
Date MAR 1928	Indexed A. C. Johnson

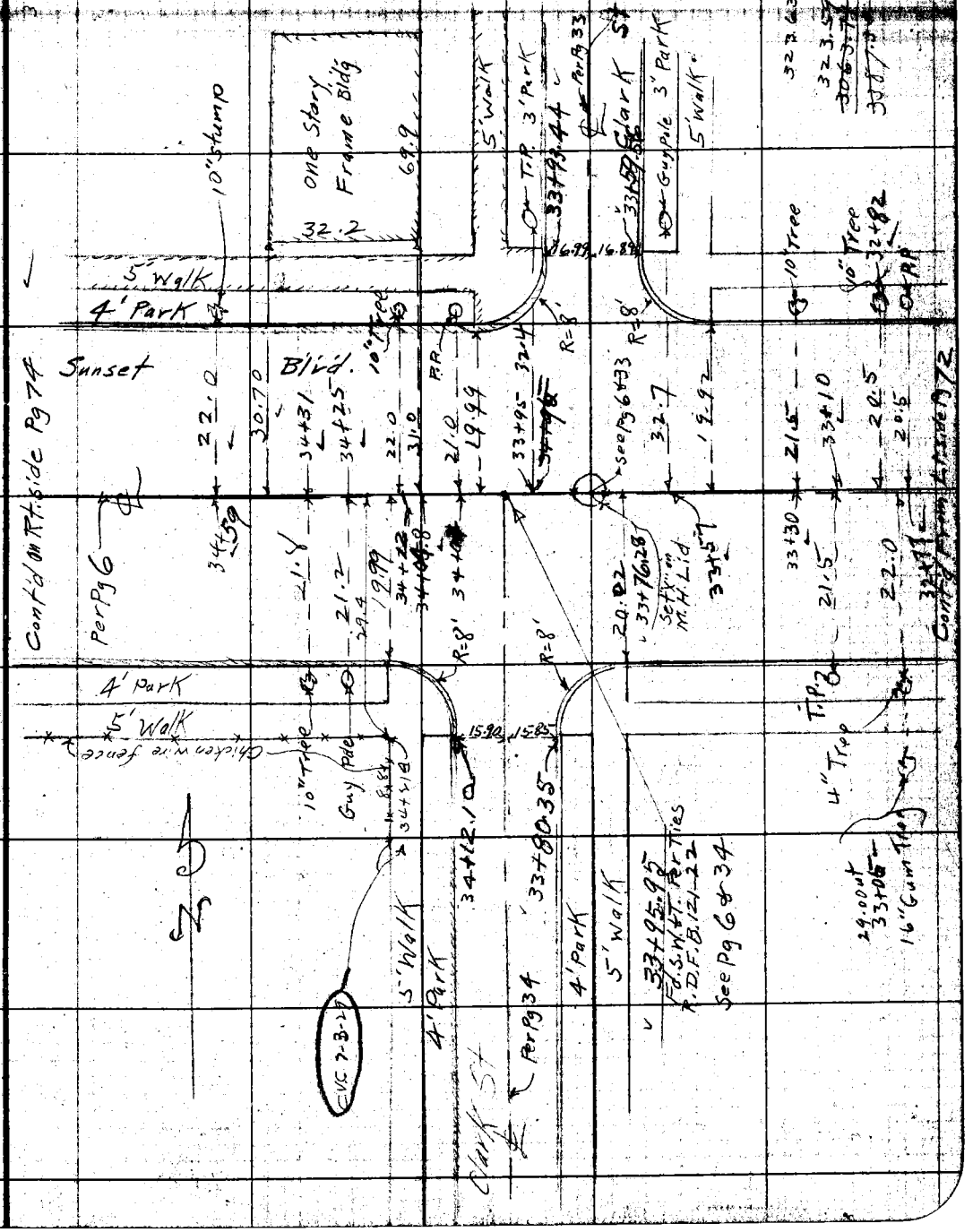

Note: ANY ADDITIONS OR CHANGES ON THIS SHEET MUST BE MADE OR CIRCLED IN Red. WITH DATE AND NAME OF PERSON MAKING CHANGE.

Do not extend notes this side of this line

RETURN TO

LOS ANGELES COUNTY SURVEYOR

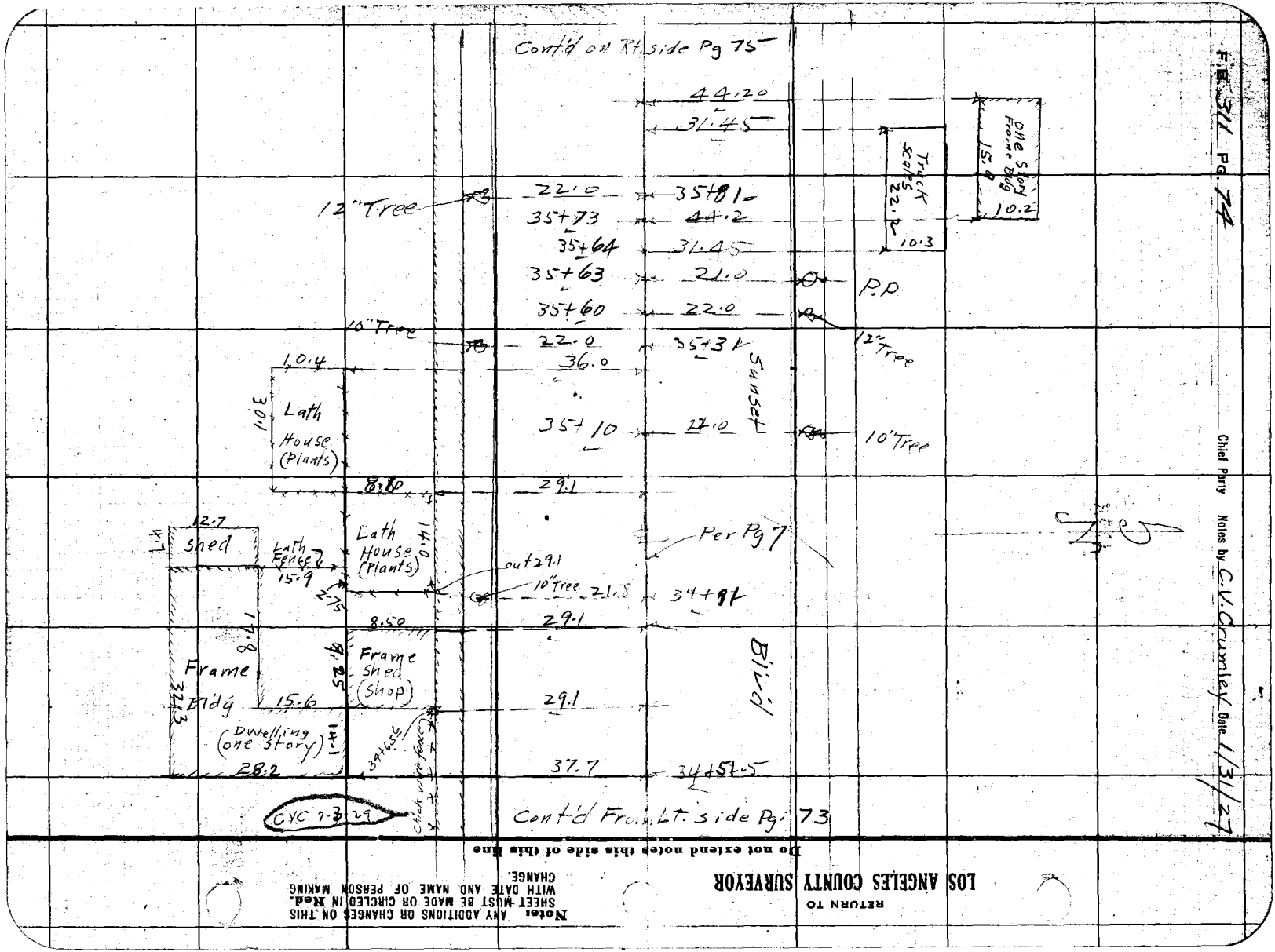

F.B. 311 Pg. 74

Chief Party Notes by C.V. Crumley Date 1/31/27

LOS ANGELES COUNTY SURVEYOR

RETURN TO

Do not extend notes this side of this line

Note: ANY ADDITIONS OR CHANGES ON THIS SHEET MUST BE MADE OR CIRCLED IN Red, WITH DATE AND NAME OF PERSON MAKING CHANGE.

RETURN TO
LOS ANGELES COUNTY SURVEYOR

Notes: ANY ADDITIONS OR CHANGES ON THIS SHEET MUST BE MADE OR CIRCLED IN Red. WITH DATE AND NAME OF PERSON MAKING CHANGE.

Do not extend notes this side of this line

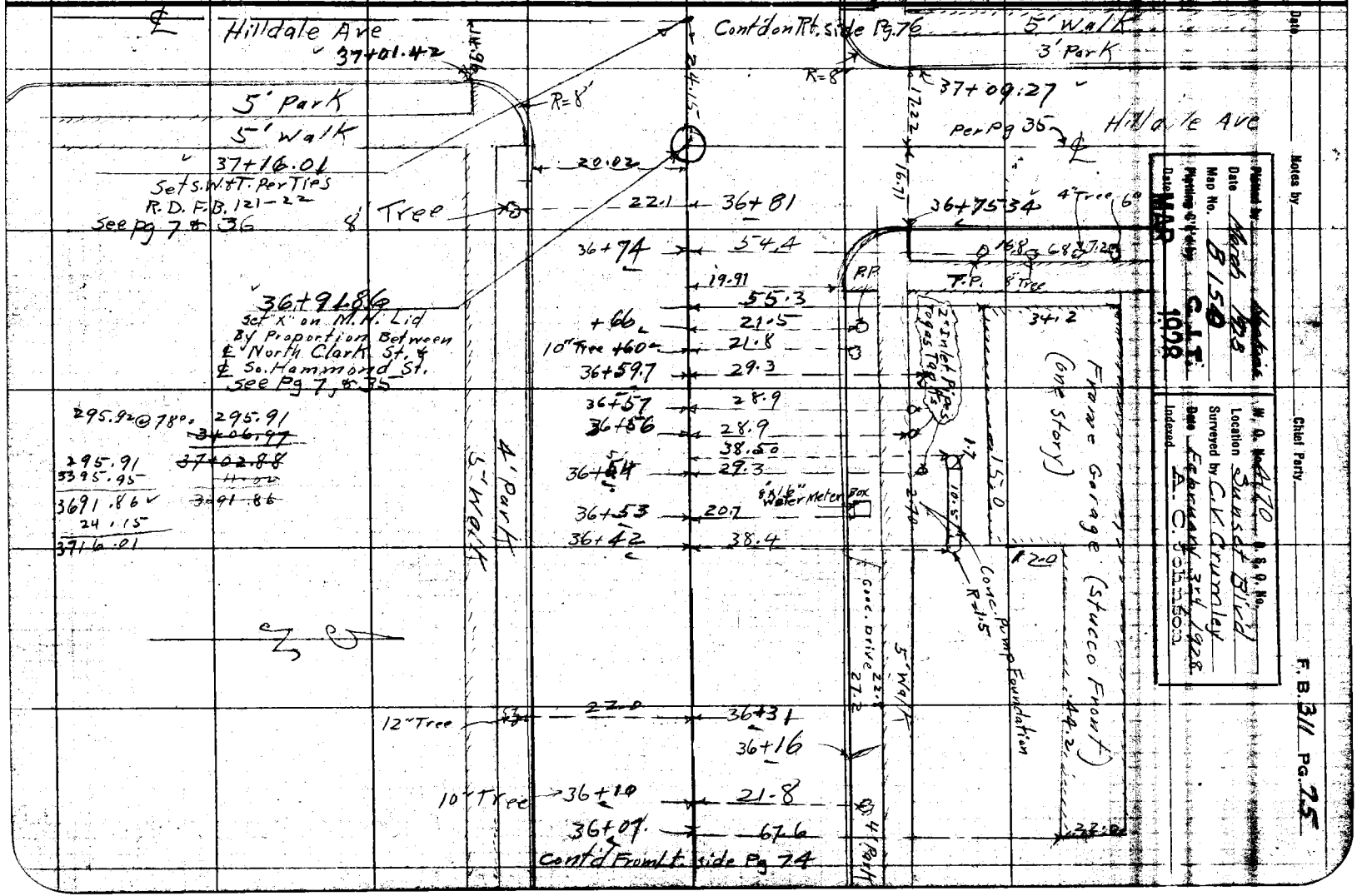

F.B. 311 PG. 76 Chief Party Notes by C.V. Crumley Date Feb 6, 1928

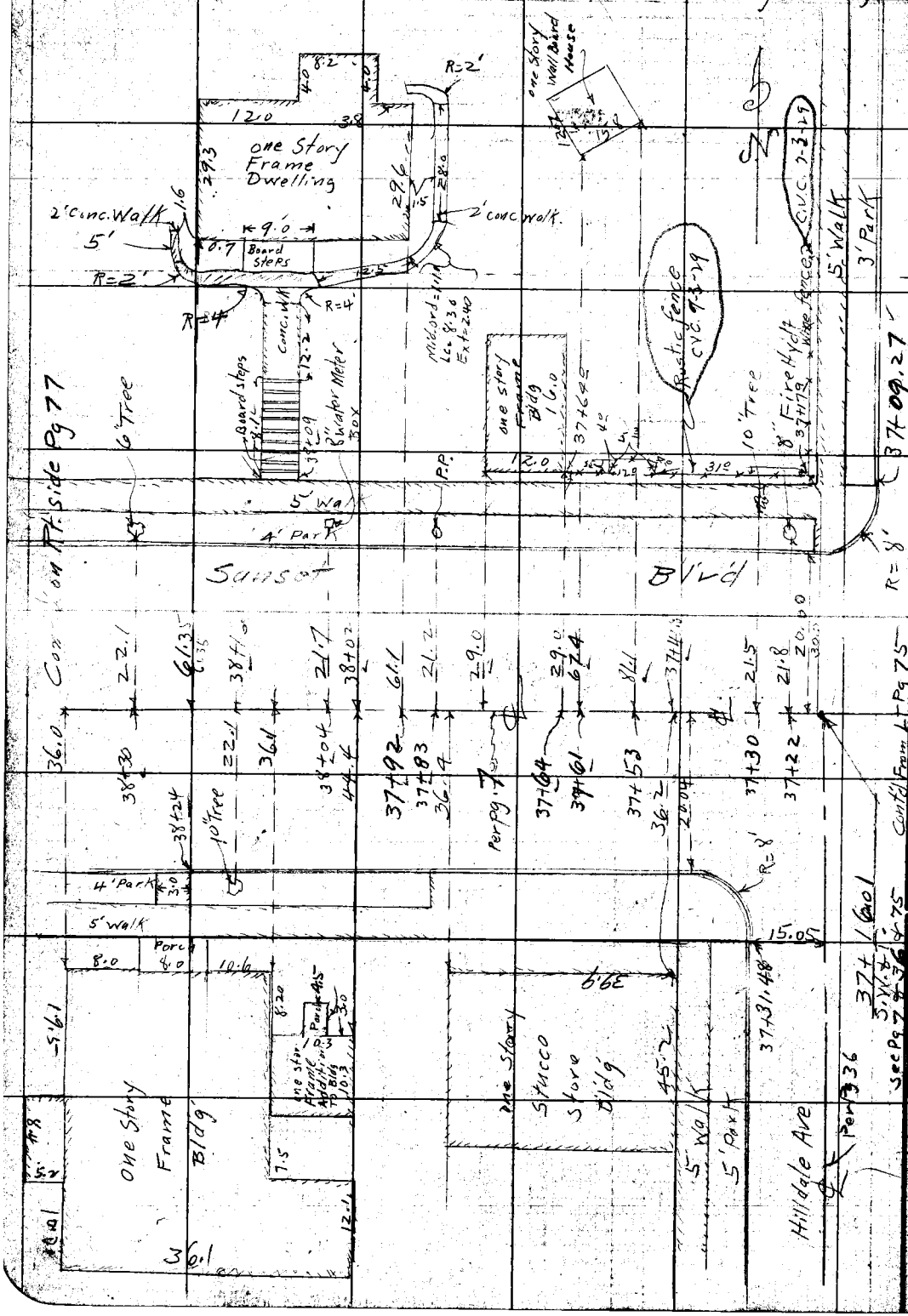

RETURN TO

LOS ANGELES COUNTY SURVEYOR

Do not extend notes this side of this line

Notes: ANY ADDITIONS OR CHANGES ON THIS SHEET MUST BE MADE OR CIRCLED IN Red. WITH DATE AND NAME OF PERSON MAKING CHANGE.

Date _____ Notes by _____ Chief Party _____ F. B. 311 Pg. 77

Plotted by Hopkins	W. Q. No. 4170 D. S. Q. No.
Date March 1928	Location Sunset Blvd
Map No. B150	Surveyed by C. V. Crumley
Plotting C'k'd by C. L. F.	Date February 6, 1928
Date MAR 1928	Indexed A. C. Johnson

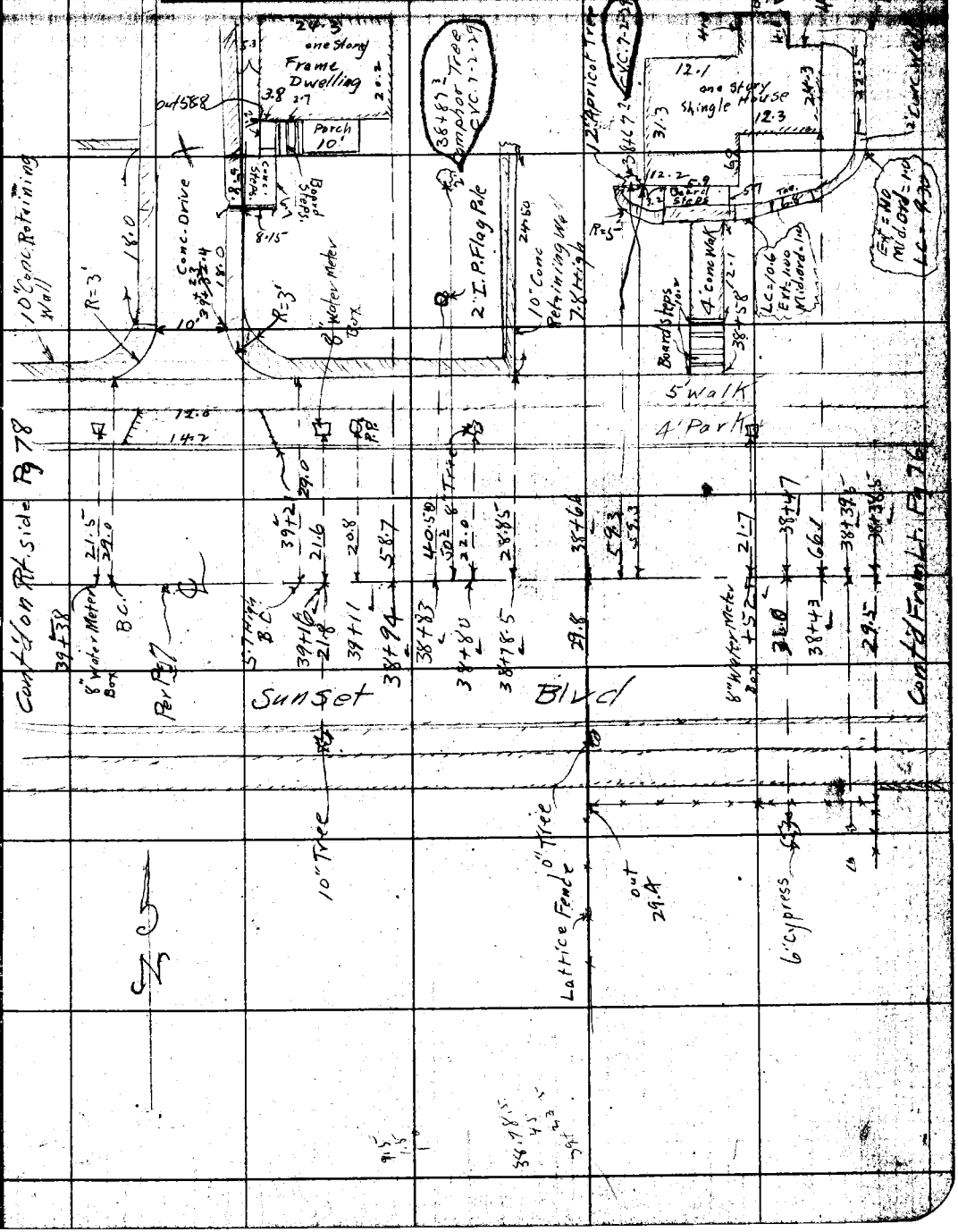

Note: ANY ADDITIONS OR CHANGES ON THIS SHEET MUST BE MADE OR CIRCLED IN Red. WITH DATE AND NAME OF PERSON MAKING CHANGE.

Do not extend notes this side of this line

RETURN TO LOS ANGELES COUNTY SURVEYOR

F.B. 311 PG. 78 Chief Party. Notes by C.V. Crumley Date 2/6/28

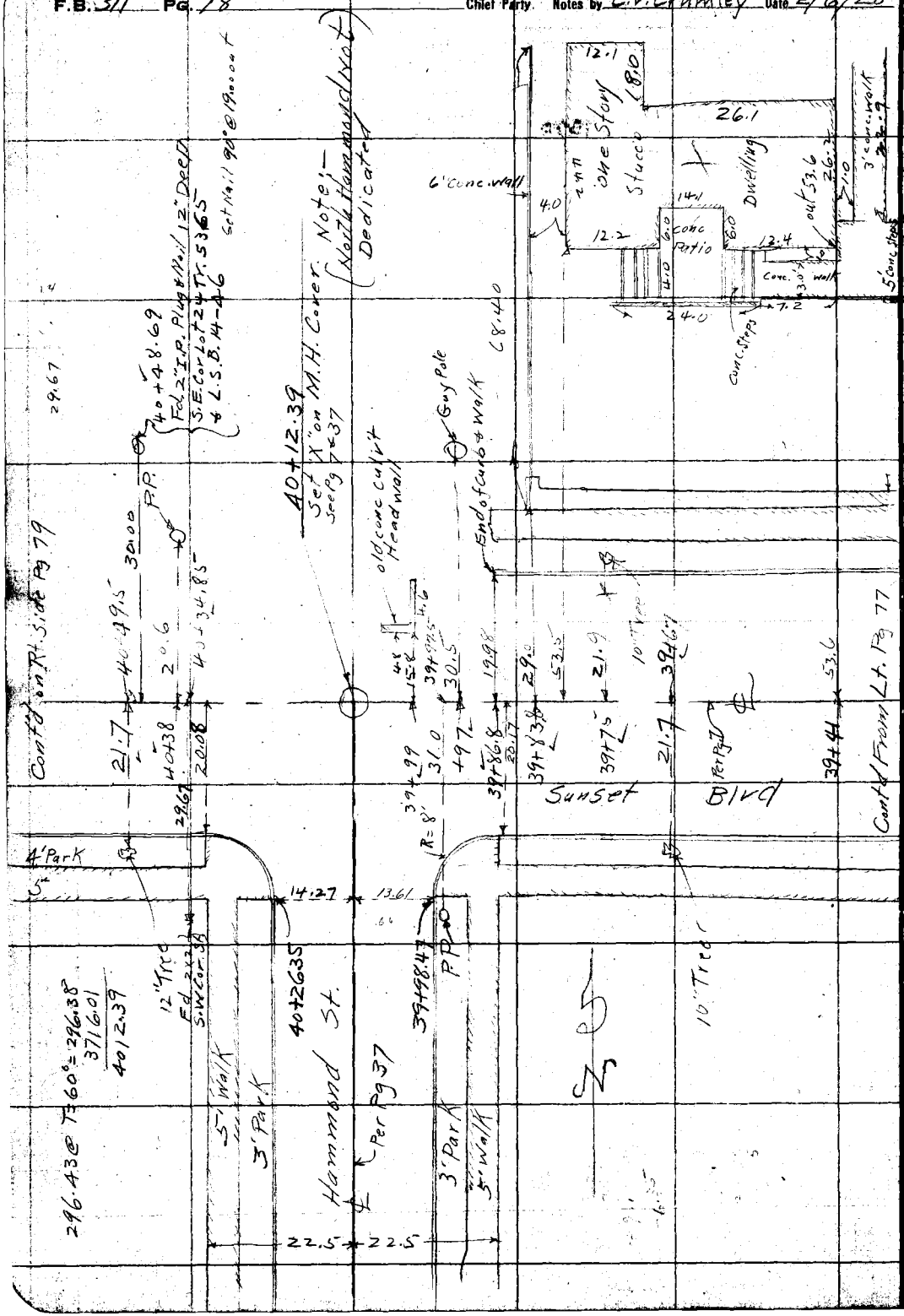

RETURN TO
LOS ANGELES COUNTY SURVEYOR

Do not extend notes this side of this line

Note: ANY ADDITIONS OR CHANGES ON THIS SHEET MUST BE MADE OR CIRCLED IN RED WITH DATE AND NAME OF PERSON MAKING CHANGE.

Date _____ Notes by _____ Chief Party _____ F. B. 311 Pg. 78

Plotted by Hopkins	W. O. No. 4170 D. S. O. No.
Date March 1928	Location Sunset Blvd
Map No. B 154	Surveyed by C. V. Crumley
Plotting C'k'd by C. J. T.	Date February 6, 1928
Date MAR 1928	Indexed A. C. Johnson

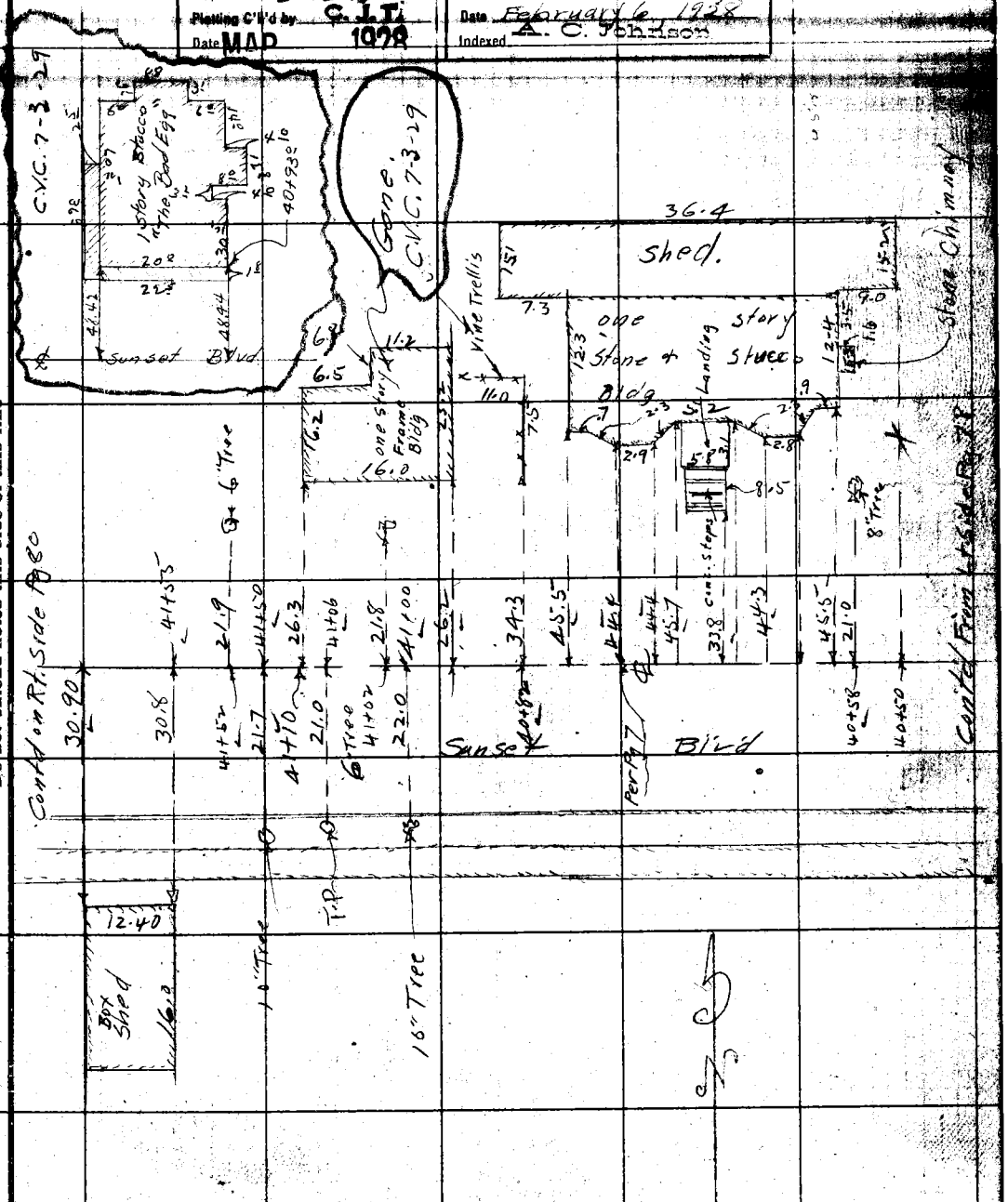

Notes: ANY ADDITIONS OR CHANGES ON THIS SHEET MUST BE MADE OR CIRCLED IN Red. WITH DATE AND NAME OF PERSON MAKING CHANGE.

Do not extend notes this side of this line

RETURN TO LOS ANGELES COUNTY SURVEYOR

F.B. 311 Pg. 80 Chief Party Notes by C.V. Crumley Date 2/6/28

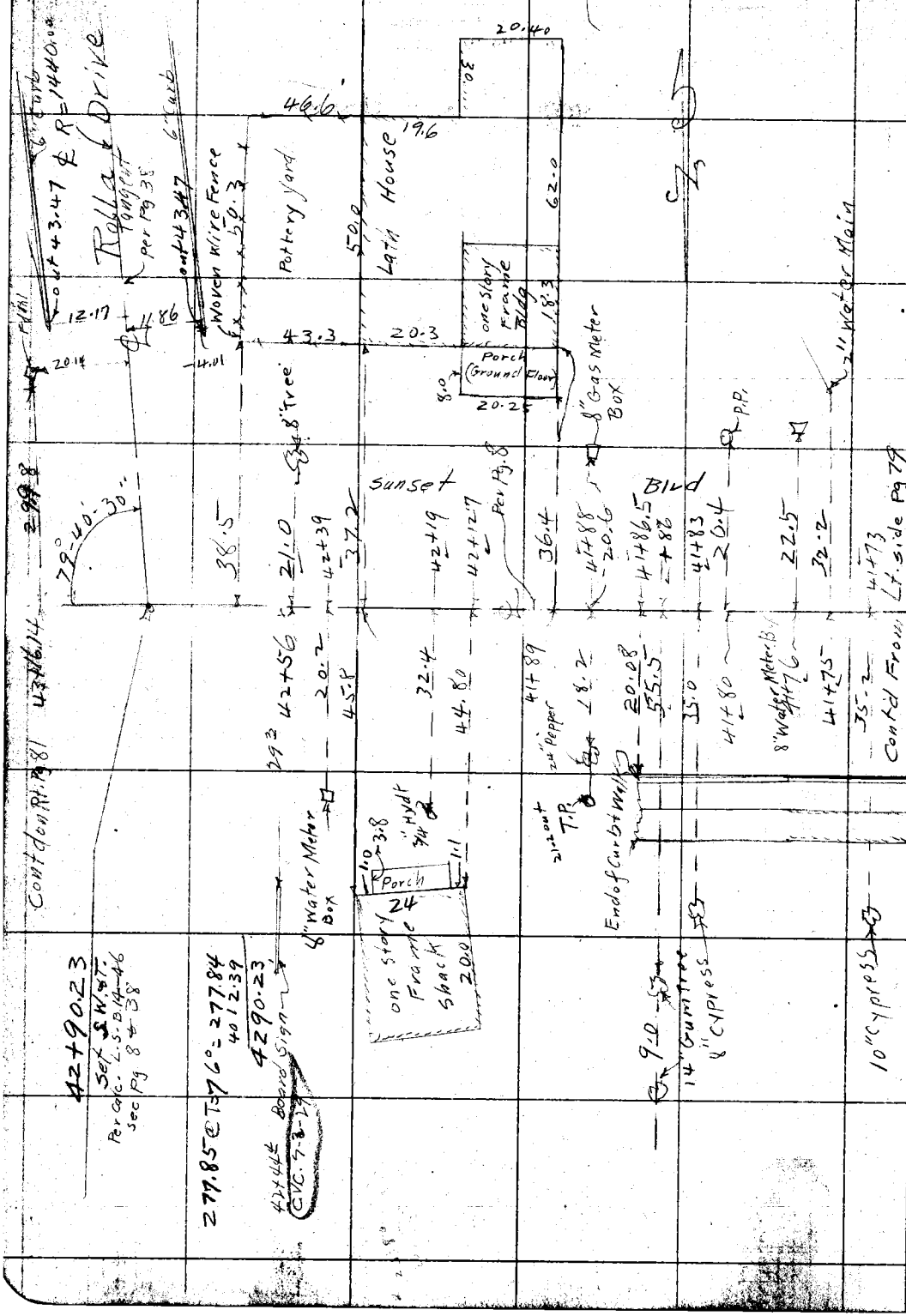

RETURN TO
LOS ANGELES COUNTY SURVEYOR

Do not extend notes this side of this line

Notice: ANY ADDITIONS OR CHANGES ON THIS SHEET MUST BE MADE OR CIRCLED IN Red. WITH DATE AND NAME OF PERSON MAKING CHANGE.

Date _____ Notes by _____ Chief Party _____ F. B. 311 Pg. 31

Plotted by Hopkins	W. O. No. 4170 D. S. O. No.
Date March 1928	Location Sunset Blvd
Map No. B 15	Surveyed by C. V. Crumley
Plotting C'k'd by C. J. T.	Date February 7, 1928
Date MAR 1928	Indexed A. C. Johnson

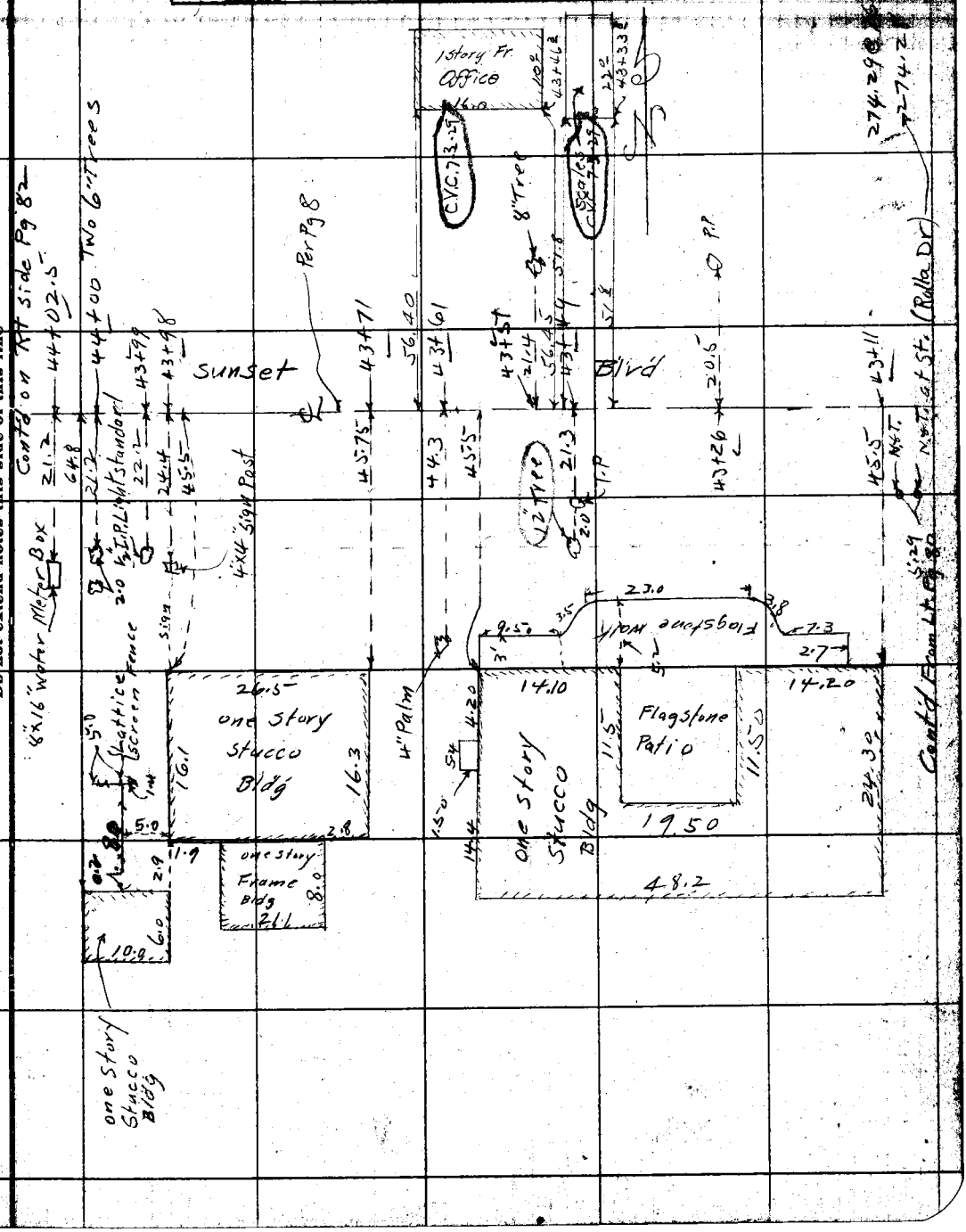

Note: ANY ADDITIONS OR CHANGES ON THIS SHEET MUST BE MADE OR CIRCLED IN Red. WITH DATE AND NAME OF PERSON MAKING CHANGE.

RETURN TO

LOS ANGELES COUNTY SURVEYOR

Do not extend notes this side of this line

F.B. 311 Pg. 82 Chief Party Notes by C.V. Crumley Date 2/7/28



RETURN TO
LOS ANGELES COUNTY SURVEYOR

Do not extend notes this side of this line

Notes: ANY ADDITIONS OR CHANGES ON THIS SHEET MUST BE MADE OR CIRCLED IN Red, WITH DATE AND NAME OF PERSON MAKING CHANGE.

Date _____ Notes by _____ Chief Party _____ F. B. 311 PG. 83

Plotted by Hopkins	W. O. No. 4170 D. S. O. No.
Date March 1928	Location Sunset Blvd
Map No. B150	Surveyed by C.V. Crumley
Plotting C'k'd by C.J.T.	Date February 1, 1928
Date MAR 1928	Indexed A. C. Johnson

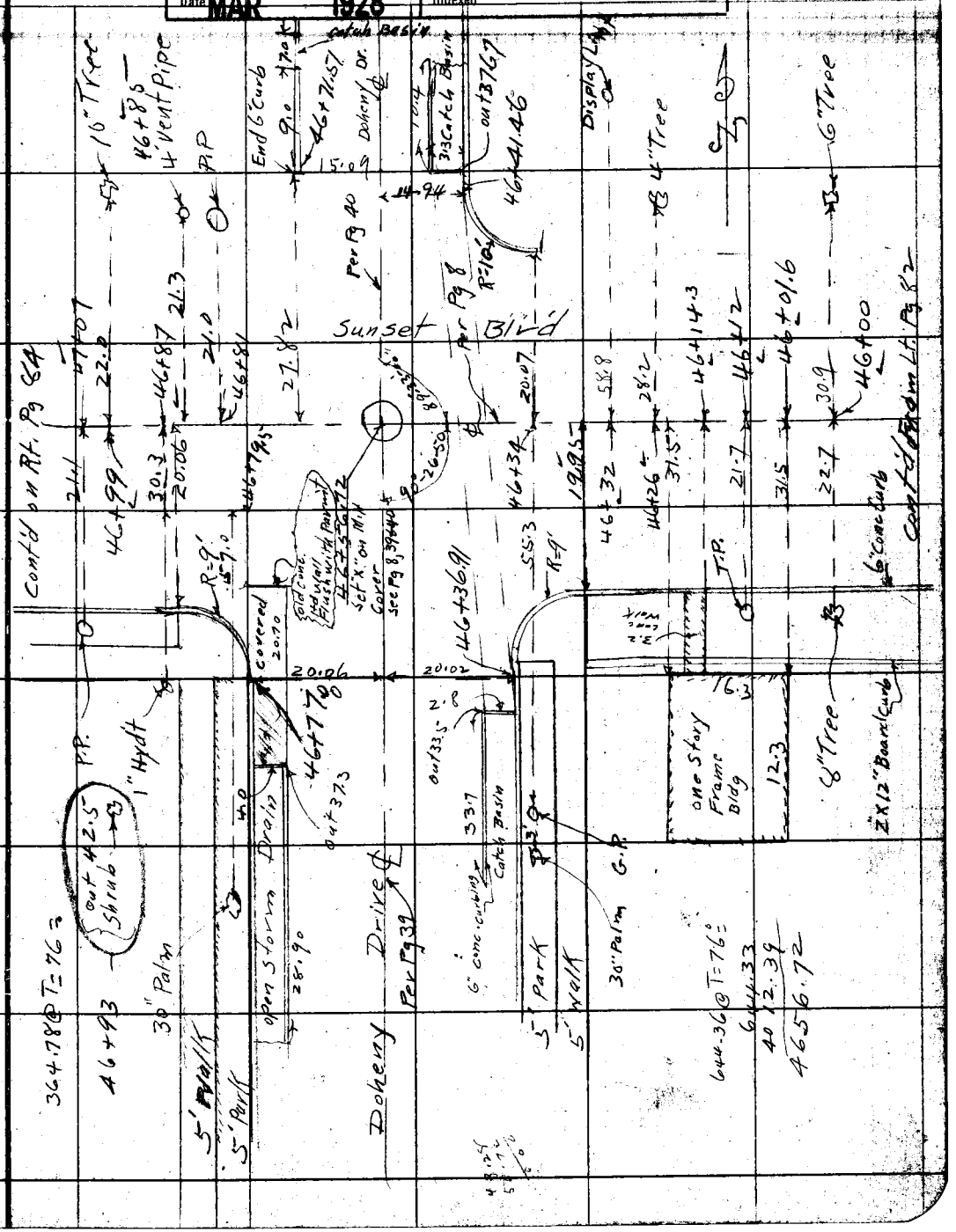

RETURN TO
LOS ANGELES COUNTY SURVEYOR

Do not extend notes this side of this line

Note: ANY ADDITIONS OR CHANGES ON THIS SHEET MUST BE MADE OR CIRCLED IN Red. WITH DATE AND NAME OF PERSON MAKING CHANGE.

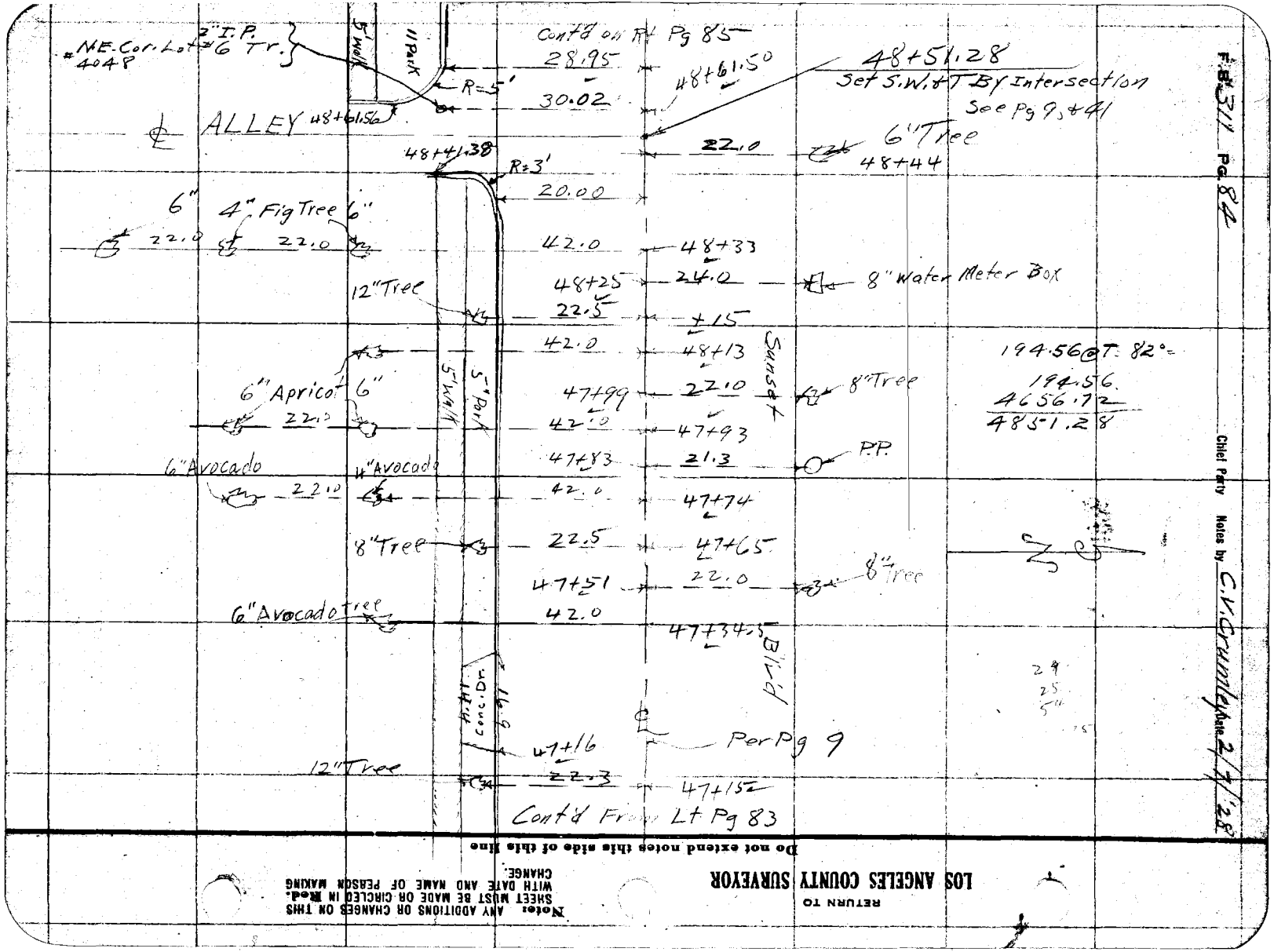

Do not extend notes this side of this line

LOS ANGELES COUNTY SURVEYOR

RETURN TO

Note: ANY ADDITIONS OR CHANGES ON THIS SHEET MUST BE MADE OR CIRCLED IN Red. WITH DATE AND NAME OF PERSON MAKING CHANGE.

Date _____ Notes by _____ Chief Party _____ F. B. 311 Pg. 85

Plotted by Hopkins	W. O. No. 4170 D. S. O. No.
Date March 1928	Location Sunset Blvd
Map No. B150	Surveyed by C.V. Crumley
Plotting C'k'd by C. J. T.	Date February 7, 1928
Date MAR 1928	Indexed A. C. Johnson

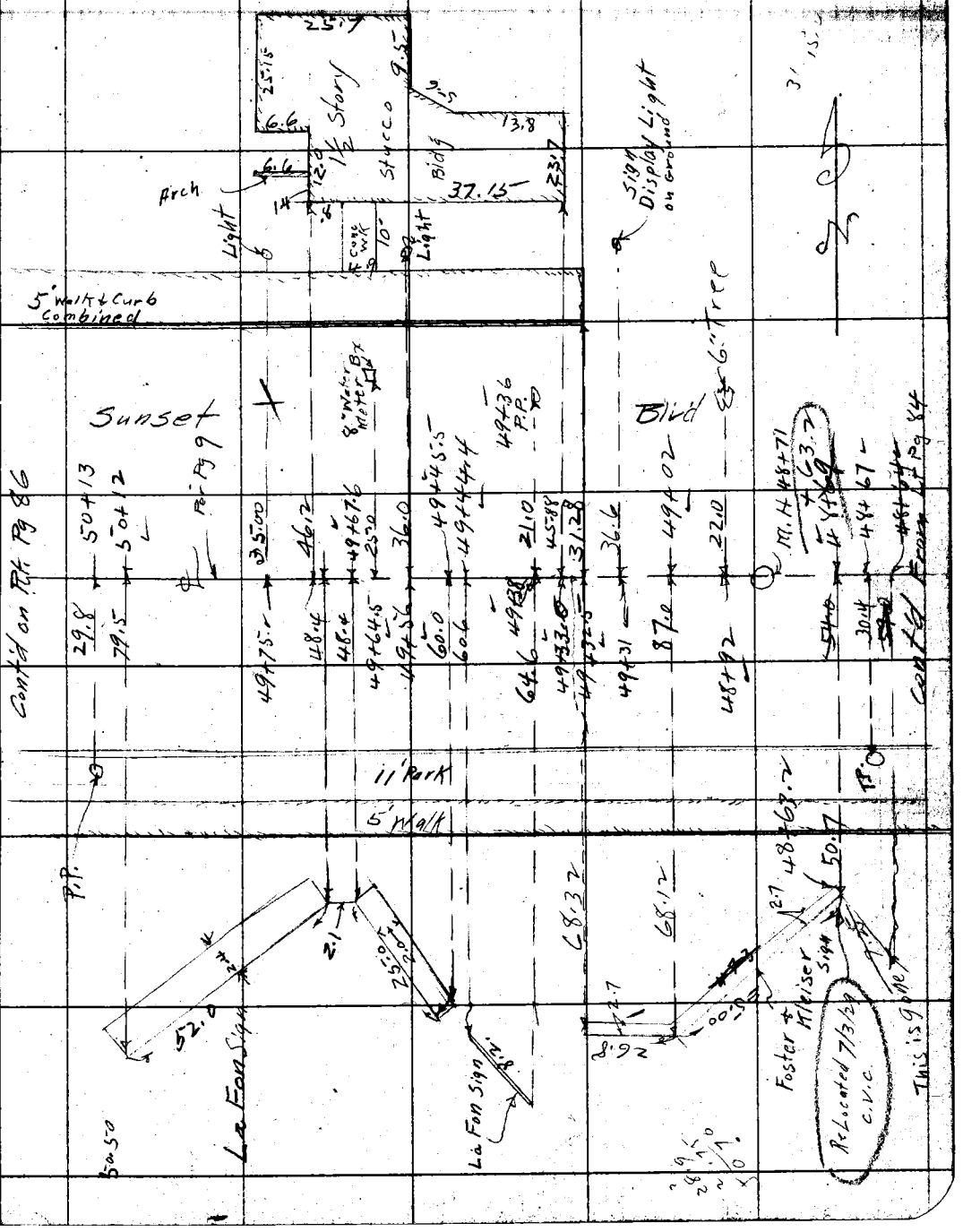

Note: ANY ADDITIONS OR CHANGES ON THIS SHEET MUST BE MADE OR CIRCLED IN Red. WITH DATE AND NAME OF PERSON MAKING CHANGE.

RETURN TO LOS ANGELES COUNTY SURVEYOR

Do not extend notes this side of this line

F.B. 311 Pg. 86 Chief Party Notes by C.V. Crumley Date 2/8/28

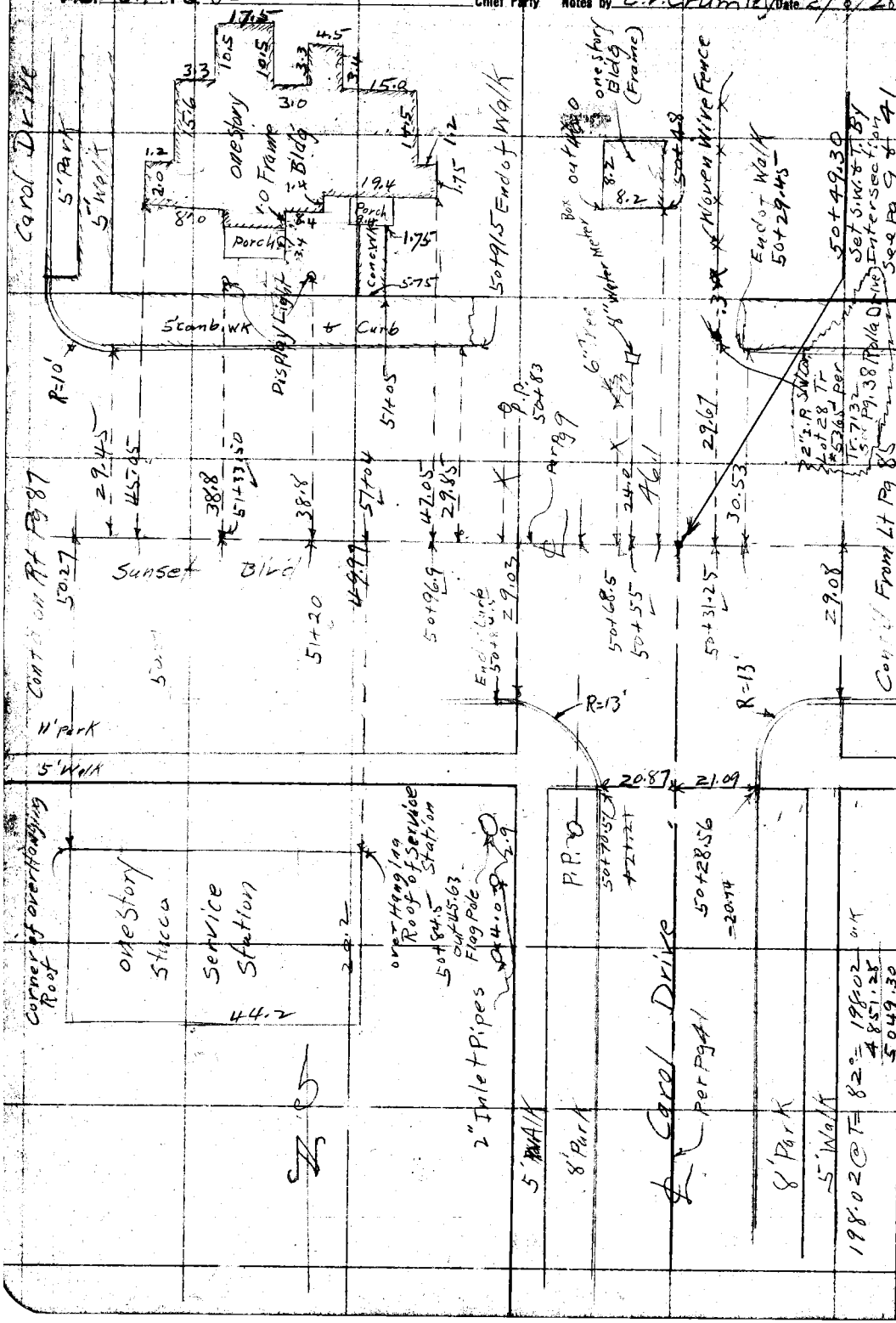

RETURN TO

LOS ANGELES COUNTY SURVEYOR

Do not extend notes this side of this line

Note: ANY ADDITIONS OR CHANGES ON THIS SHEET MUST BE MADE OR CIRCLED IN Red. WITH DATE AND NAME OF PERSON MAKING CHANGE.

Date 7-11-28 Notes by LSH Chief Party LSH F. B. 311 PG. 97

Platted by Crow 1	W. O. No. 4170 O. S. O. No.
Date July 1928	Location Holloway Dr
Map No. B-150	Surveyed by LS Hammond
Platting C'k'd by Terry	Date July 1928
Date July 1928	Indexed A. C. Johnson

Cont. bot. page 98

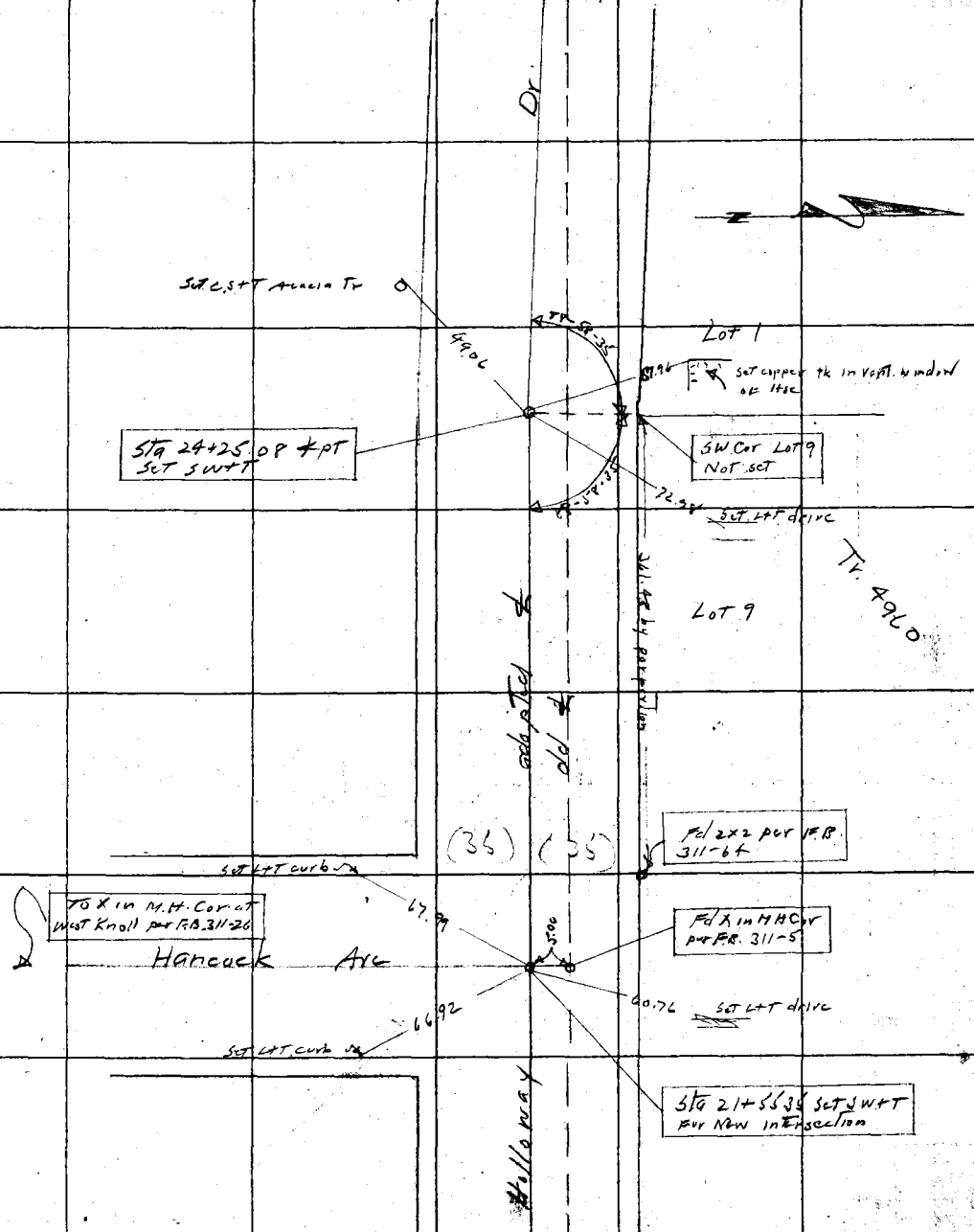

Cont. From top page 96

Note: ANY ADDITIONS OR CHANGES ON THIS SHEET MUST BE MADE OR CIRCLED IN Red. WITH DATE AND NAME OF PERSON MAKING CHANGE.

Do not extend notes this side of this line

RETURN TO LOS ANGELES COUNTY SURVEYOR

F.B. 311 Pg. 98 LSH Chief Party Notes by LSH Date 7-12-24

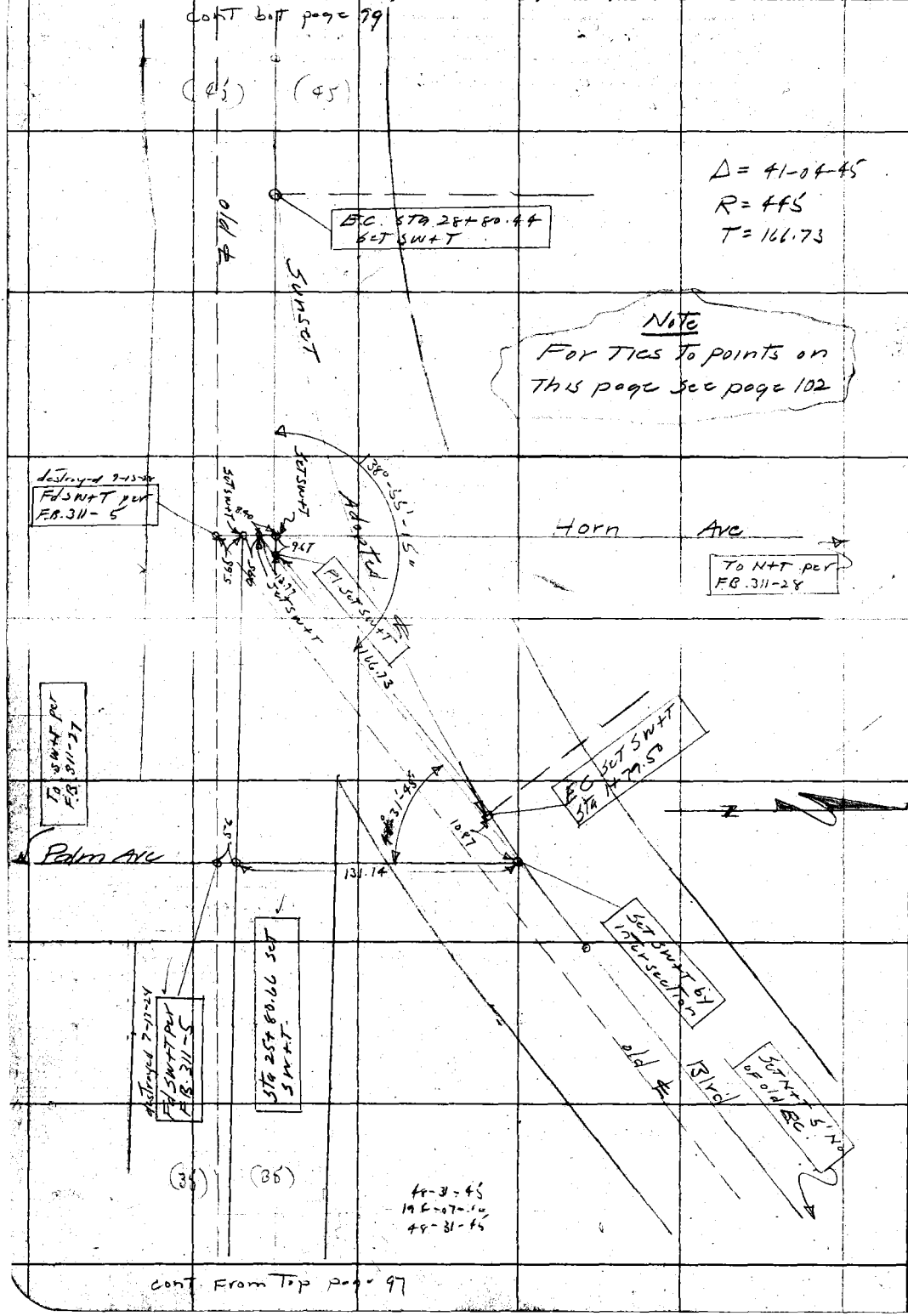

RETURN TO
LOS ANGELES COUNTY SURVEYOR

Do not extend notes this side of this line

Note: ANY ADDITIONS OR CHANGES ON THIS SHEET MUST BE MADE OR CIRCLED IN Red. WITH DATE AND NAME OF PERSON MAKING CHANGE.

Date 7-12-28 Notes by LSH Chief Party LSH F. B. 311 Pg. 99

Plotted by Crowl	W. O. No. 4170 & S. O. No.
Date July 1928	Location Sunset Blvd
Map No. B-150	Surveyed by L S Hammond
Plotting C'k'd by Terry	Date July 1928
Date July 1928	Indexed A. C. Johnson

cont. bot. page 1N

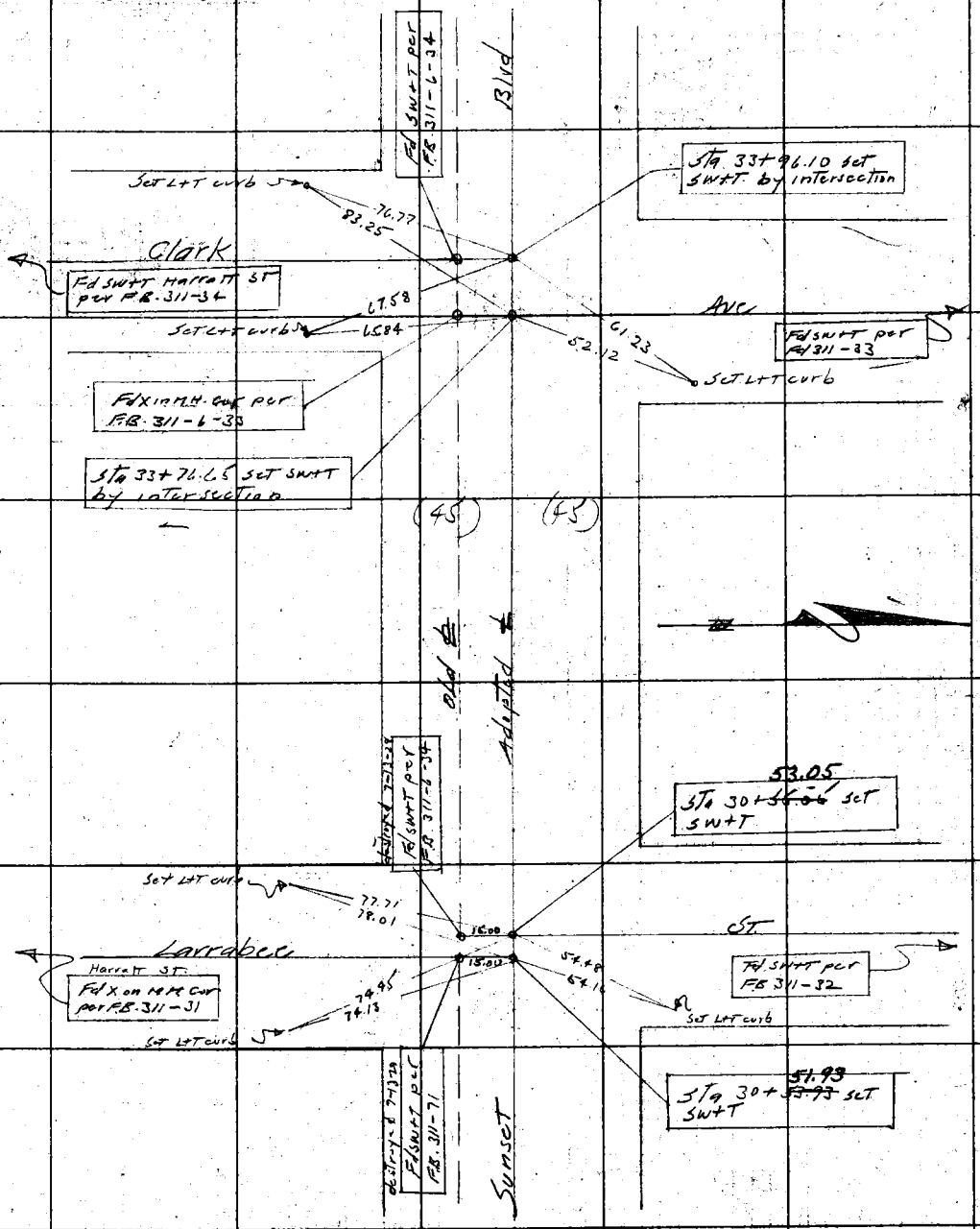

cont. From Top page 98

Note: ANY ADDITIONS OR CHANGES ON THIS SHEET MUST BE MADE OR CIRCLED IN Red, WITH DATE AND NAME OF PERSON MAKING CHANGE.

RETURN TO LOS ANGELES COUNTY SURVEYOR

Do not extend notes this side of this line

F.B. 311 PG. 100 LSH Chief Party Notes by LSH Date 7-11-28

cont. bot. page 101

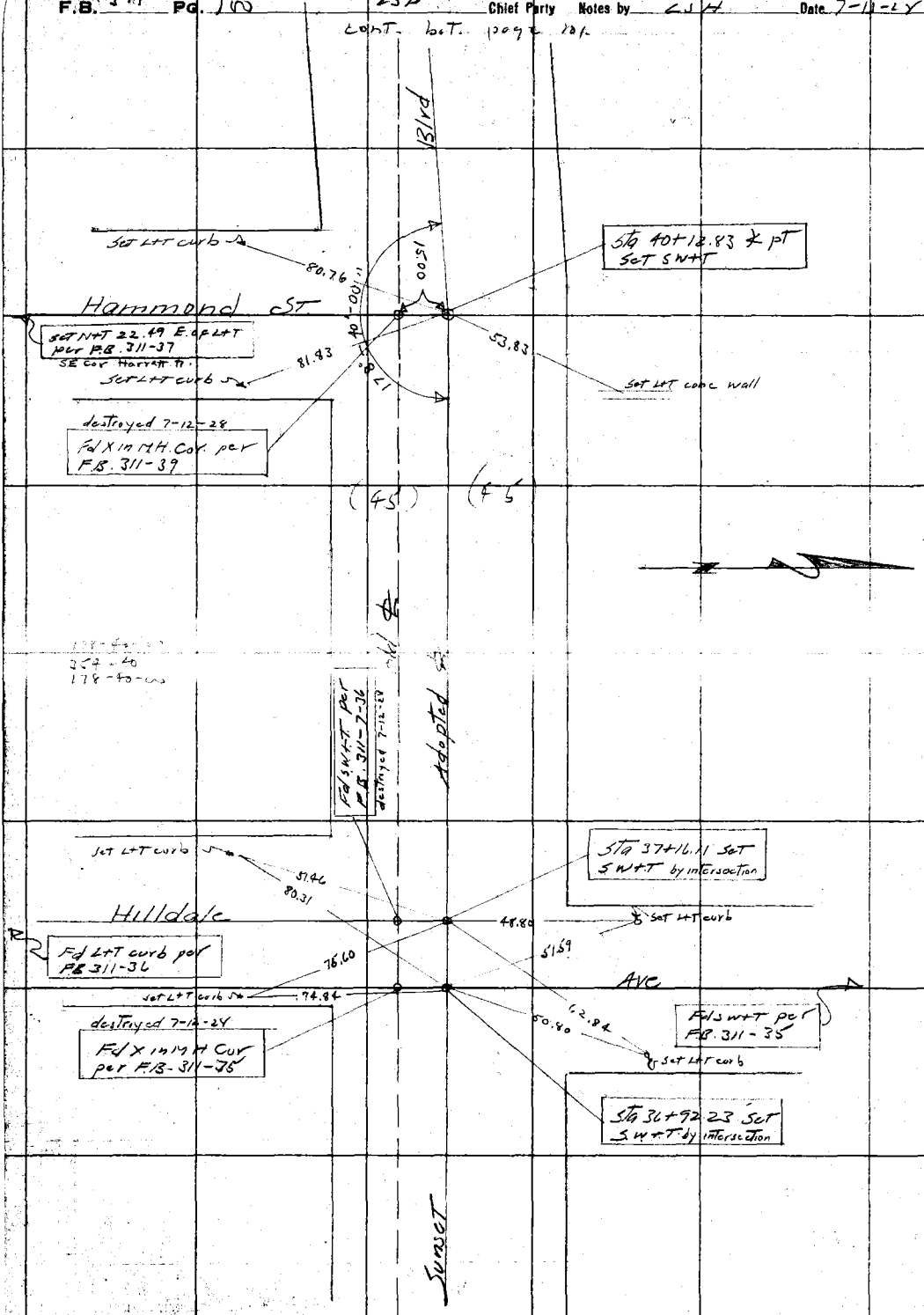

cont from top page 99

RETURN TO
LOS ANGELES COUNTY SURVEYOR

Do not extend notes this side of this line

Notes: ANY ADDITIONS OR CHANGES ON THIS SHEET MUST BE MADE OR CIRCLED IN Red. WITH DATE AND NAME OF PERSON MAKING CHANGE.

Date 7-13-28 Notes by LSH Chief Party LSH F. B. 311 PG. 101

Plotted by Crowl	W. O. No. 4170 D. S. O. No.
Date July 1928	Location Sunset Blvd
Map No. B-150	Surveyed by LS Hammond
Plotting C'k'd by Terry	Date July - 1928
Date July 1928	Indexed A. C. Johnson

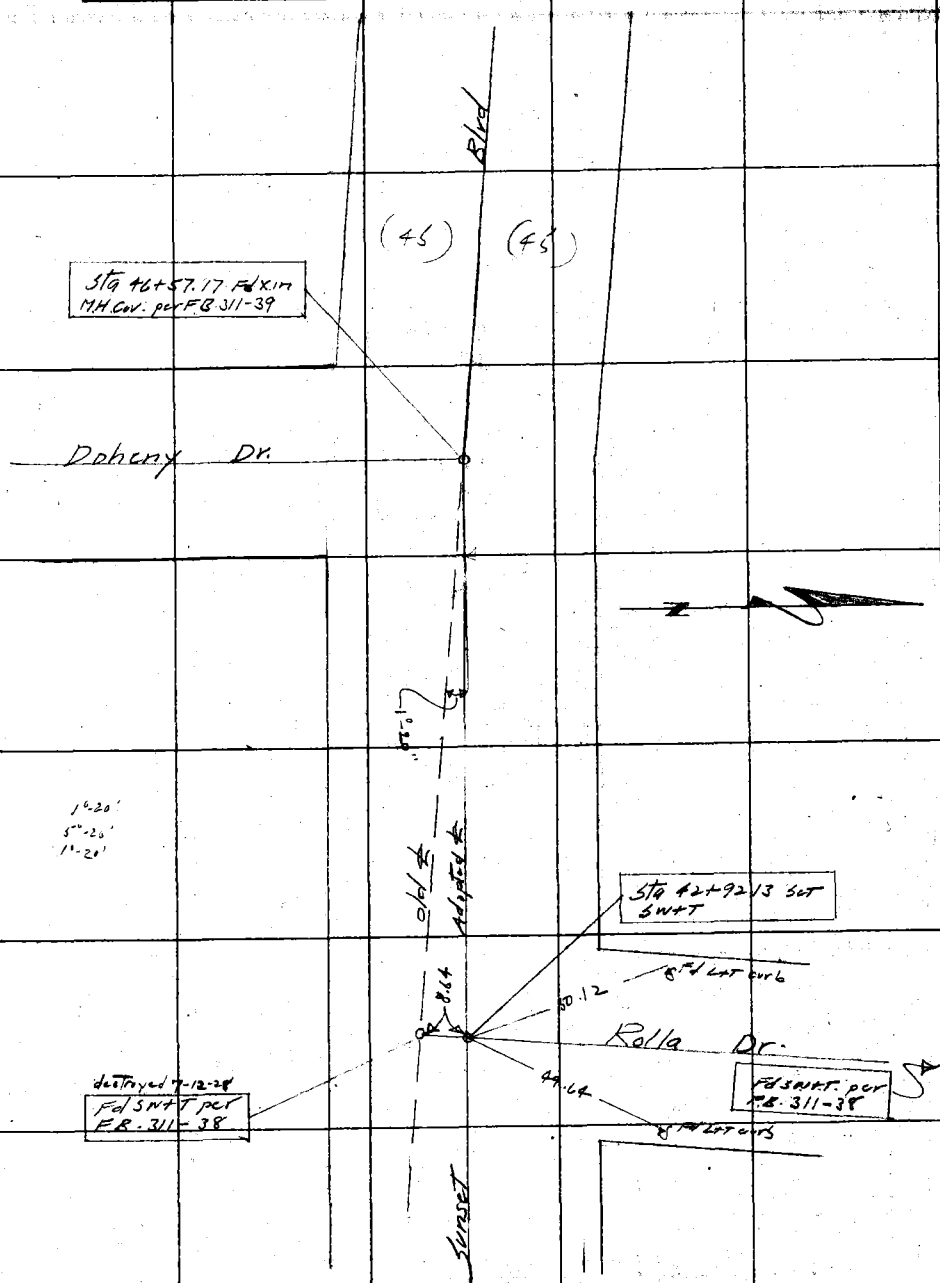

cont. from Top page 100

Notes: ANY ADDITIONS OR CHANGES ON THIS SHEET MUST BE MADE OR CIRCLED IN Red. WITH DATE AND NAME OF PERSON MAKING CHANGE.

RETURN TO LOS ANGELES COUNTY SURVEYOR

Do not extend notes this side of this line

F.B. 311 Pg. 102 LSH Chief Party Notes by LSH Date 7-13-28

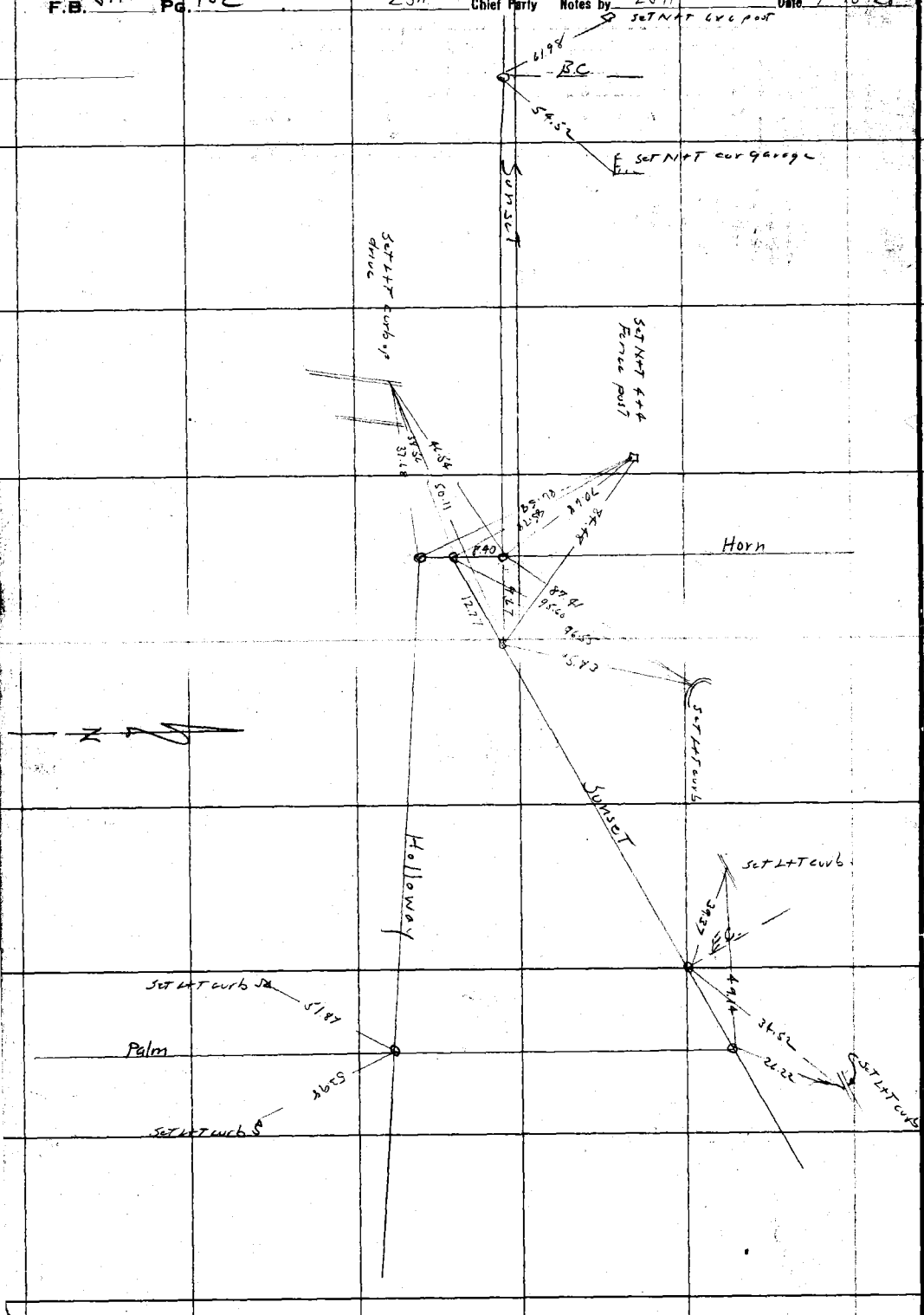

RETURN TO
LOS ANGELES COUNTY SURVEYOR
Do not extend notes this side of this line

Notes: ANY ADDITIONS OR CHANGES ON THIS SHEET MUST BE MADE OR CIRCLED IN Red. WITH DATE AND NAME OF PERSON MAKING CHANGE.

V059 - 21 84

Date _____ Notes by _____ Chief Party _____ F.B. 311 Pg. 103

Platted by _____
Date _____
Map No. _____
Platting C'k'd by _____
Date _____

W. O. No. 4170 Topo No. 059
D. S. O. No. Standard 84°
Location Sunset Blvd
Surveyed by C V Crowley
Date May 18, 1959
Indexed _____

Notes: ANY ADDITIONS OR CHANGES OR THIS SHEET MUST BE MADE OR CIRCLED IN Red. WITH DATE AND NAME OF PERSON MAKING CHANGE.

Do not extend notes this side of this line

RETURN TO
LOS ANGELES COUNTY SURVEYOR

F.I.S.W.&T. Per F.B. 311 - 35

Fd 1½" I.P. Plug & T.K. (Used)
E.C. of Lot #21
Tract #7628

164.77 T=65°
164.75 ✓
(Rec.=164.90)

Fd S.W.&T. Per F.B.

Tie's Down Fd Tang. Curve
35 P.C.C. 2.85 N 4-26?

ST.

Found S.W.&T.

154.08 @ T=74°
154.07 ✓

① 90°-38'-45"
② 362-34-30
③ 725-09-00
90-38-40

Set 2x2" on line Produced Apparent West 169.87 From offset Line to Lot Above St. Set by Tatter

Fd 1"x2"

Set N.&T. Cor. Garage

Fd L&T.

7.44
7.58
89-21-05
31.24
7.59
8.35
7.26
7.50
Alley 22.84
17.52
.06
.02
5.12
164.75 ✓
154.07 ✓
169.87

Curb
7.58
22.38
17.00
16.86
7.58
7.50
Fd L.&T.
Fd L.&T.

① 89°-21-15"
② 357-24-30
③ 714-48-45
89-21-05

Set Nail & Tack Prod M20°E Centerline
34.97
4.94
(Fd 2x2 N.W. Cor Lot #2)

Clark
167.02 ✓
167.04 @ T=70° = 167.02 ✓

T=80°
166.31 ✓
5.10
(Fd 2x2 N.W. Cor. Lot #1)

Seq. Fd L.&T. S.W. Cor. Lot #1, Tract #7528

Lot Lines
Variable
Offset

Survey of Alley N'ly & Nor'ly of Tract #7528 & Nor'ly of Sunset Blvd

Alley

Set Nail
curb
5.11
5.10
5.02
curb

Sunset
07
154.38 ✓
T=80°
Blvd
164.75 ✓
169.52
T=80°
Set Nail
.35

30.03
2.49
2.43

Set L.&T. curb
Set L.&T. in curb

Fd 3" on M.H. Rim FB 311-33

Set S.W.&T. By Intersection

Set L.&T. Intersection & Prod
.09 S
Set L.&T. Intersection

F.B. 311 Pg 104 Chief Party Notes by C. V. Crumley Date 5/21/29

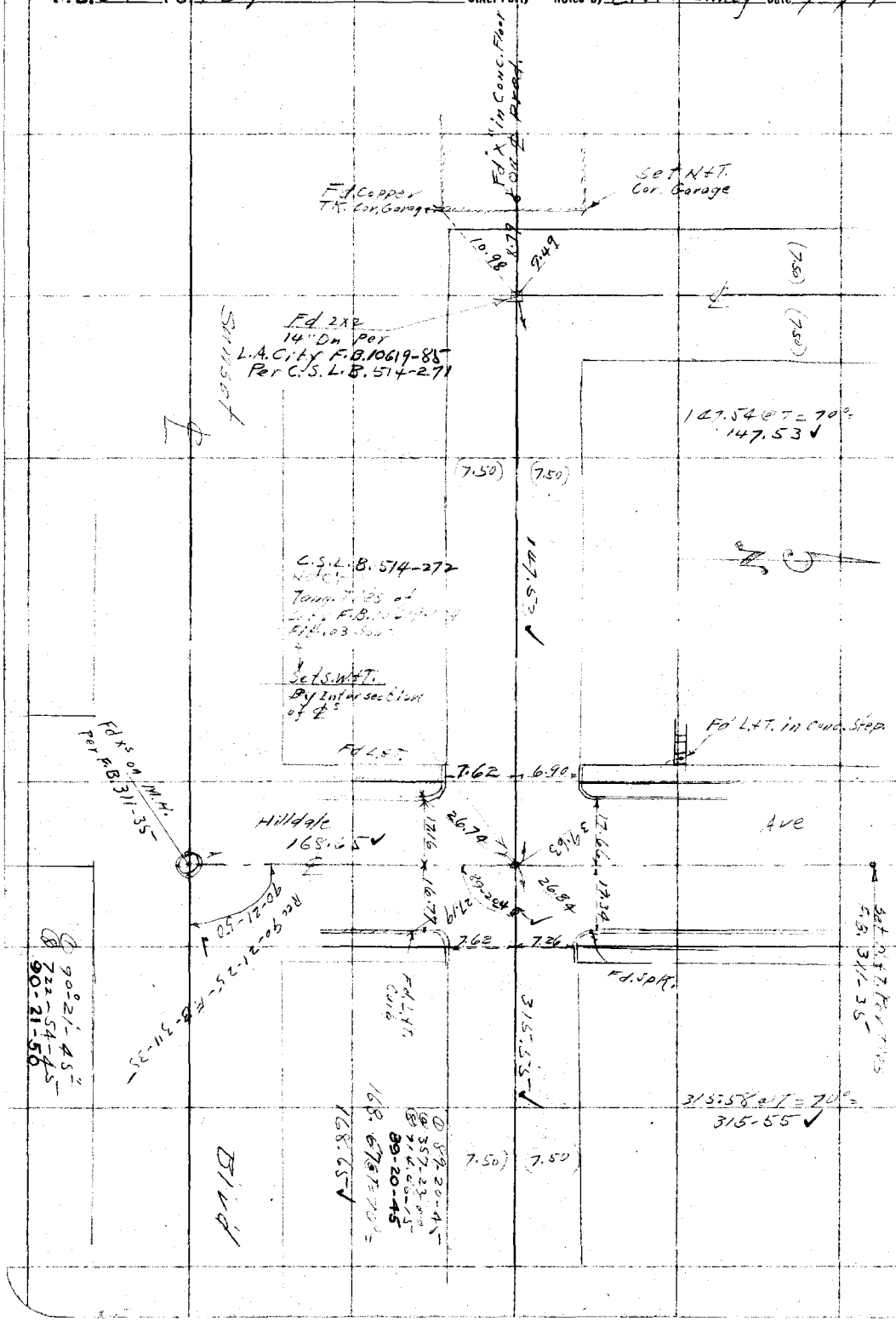

Date _____ Notes by _____ Chief Party _____ F.B. 311 Pg 105

Platted by _____	W. O. No. 4167 D. S. O. No. _____
Date _____	Location Sunset Blvd
Map No. _____	Surveyed by C. [illegible]
Platting C'k'd by _____	Date Sept 1927
Date _____	Indexed A. C. Johnson

Notes: ANY ADDITIONS OR CHANGES ON THIS SHEET MUST BE MADE OR CIRCLED IN Red. WITH DATE AND NAME OF PERSON MAKING CHANGE.

Do not extend notes this side of this line

RETURN TO LOS ANGELES COUNTY SURVEYOR

SUNSET BLVD

ADDITIONAL TOPOGRAPHY

F.B. 311 Pg. 166 Chief Party Notes by C.V. Crumley Date [illegible]

ADDITIONAL TOPOGRAPHY
ON
SUNSET BLVD.

W.D.J. 6.9.[illegible]

C.V. Crumley
C.G. Williams
W.R. Scott
J.J. Phillips
G.L. Kemper

Sept 19 to 23, 1929

Note:- Present (or old) Center Line Used

RETURN TO
LOS ANGELES COUNTY SURVEYOR

Do not extend notes this side of this line

Note: ANY ADDITIONS OR CHANGES ON THIS SHEET MUST BE MADE OR CIRCLED IN Red. WITH DATE AND NAME OF PERSON MAKING CHANGE.

Date _____ Notes by _____ Chief Party _____ F.B. 311 PG 107

Platted by _____	W. O. No. 4169-AA D. S. O. No. _____
Date _____	Location Sunset Blvd
Map No. _____	Surveyed by C V Crawley
Platting C'k'd by _____	Date Sept 18, 1929
Date _____	Indexed _____

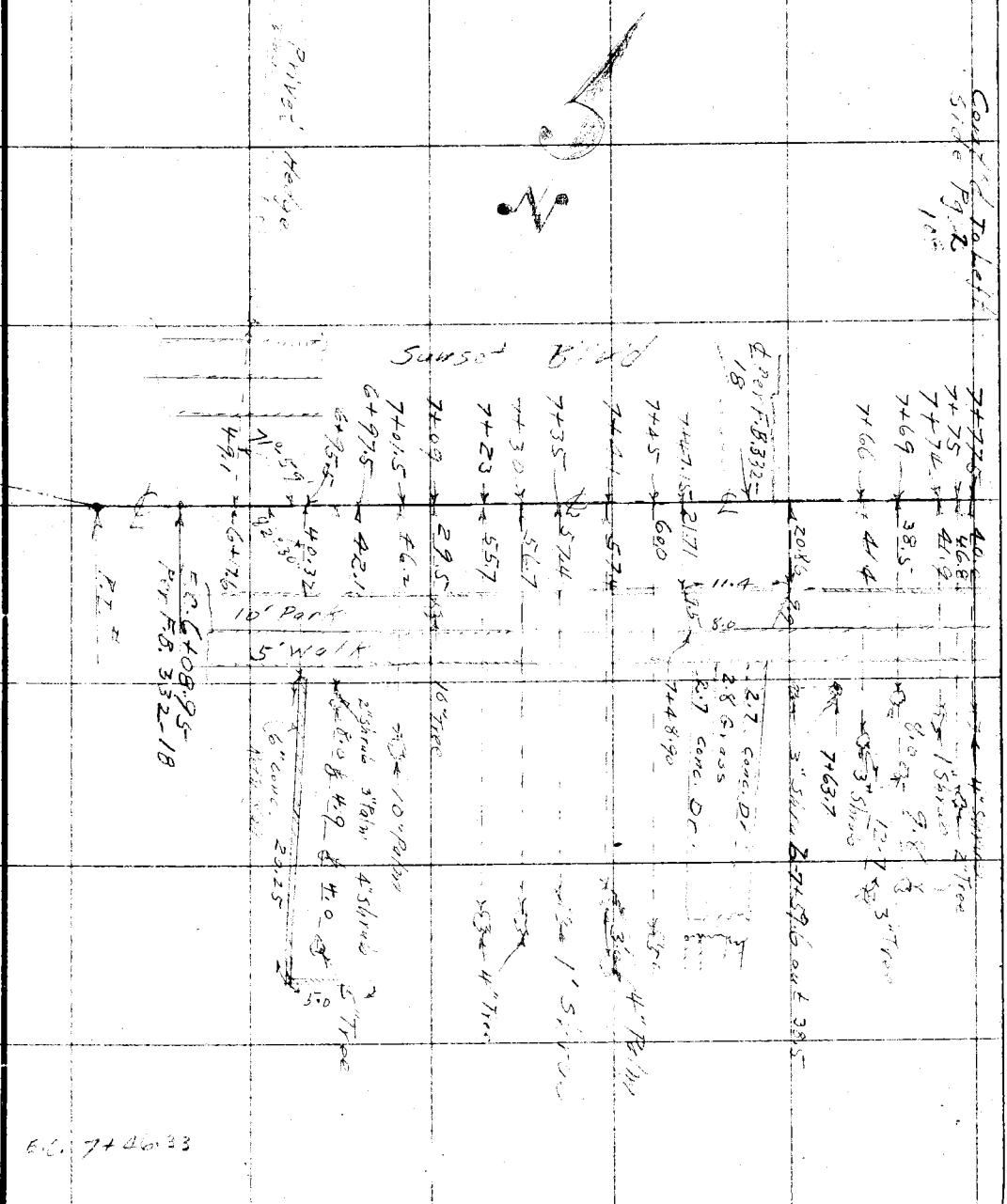

E.C. 7+46.33

RETURN TO
LOS ANGELES COUNTY SURVEYOR

Note: ANY ADDITIONS OR CHANGES ON THIS SHEET MUST BE MADE OR CIRCLED IN Red. WITH DATE AND NAME OF PERSON MAKING CHANGE.

Do not extend notes this side of this line

RETURN TO
LOS ANGELES COUNTY SURVEYOR

Note: ANY ADDITIONS OR CHANGES ON THIS SHEET MUST BE MADE OR CIRCLED IN **Red.** WITH DATE AND NAME OF PERSON MAKING CHANGE.

Do not extend notes this side of this line

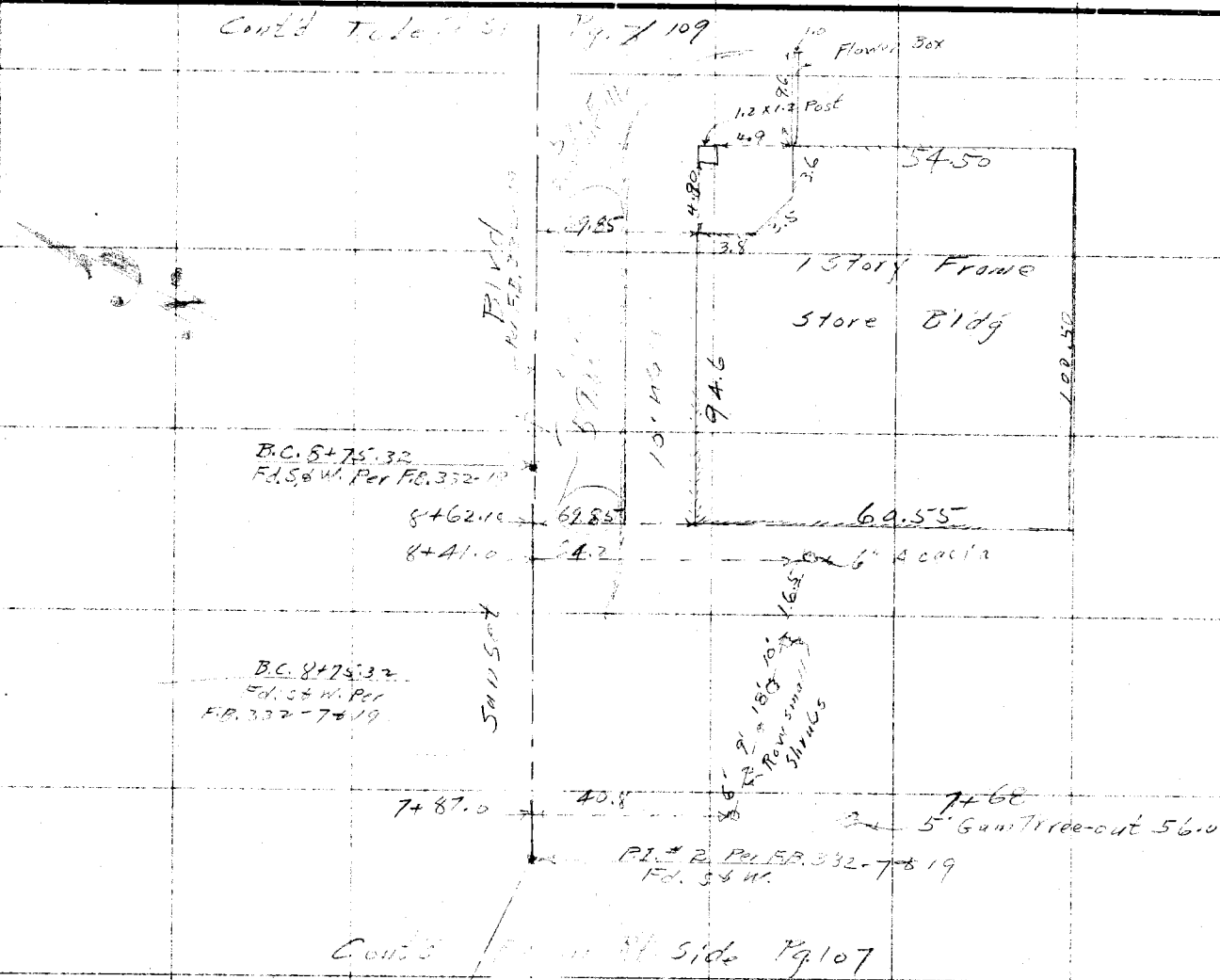

F.B. 311 Pg. 108 Chief Party Notes by C.V. Crumley Date

Date _____ Notes by _____ Chief Party _____ F.B. 311 Pg. 109

Platted by _____	W. O. No. 4161-[illegible] D. S. O. No. _____
Date _____	Location Sunset Blvd
Map No. _____	Surveyed by C.V. Crawley
Platting C'k'd by _____	Date Sept 19, 1927
Date _____	Indexed A. O. Johnson

49.



Note: ANY ADDITIONS OR CHANGES ON THIS SHEET MUST BE MADE OR CIRCLED IN Red. WITH DATE AND NAME OF PERSON MAKING CHANGE.

Do not extend notes this side of this line

RETURN TO
LOS ANGELES COUNTY SURVEYOR

F.B. 311 Pg. 110 Chief Party Notes by C.V. Crumley Date 9/19/29

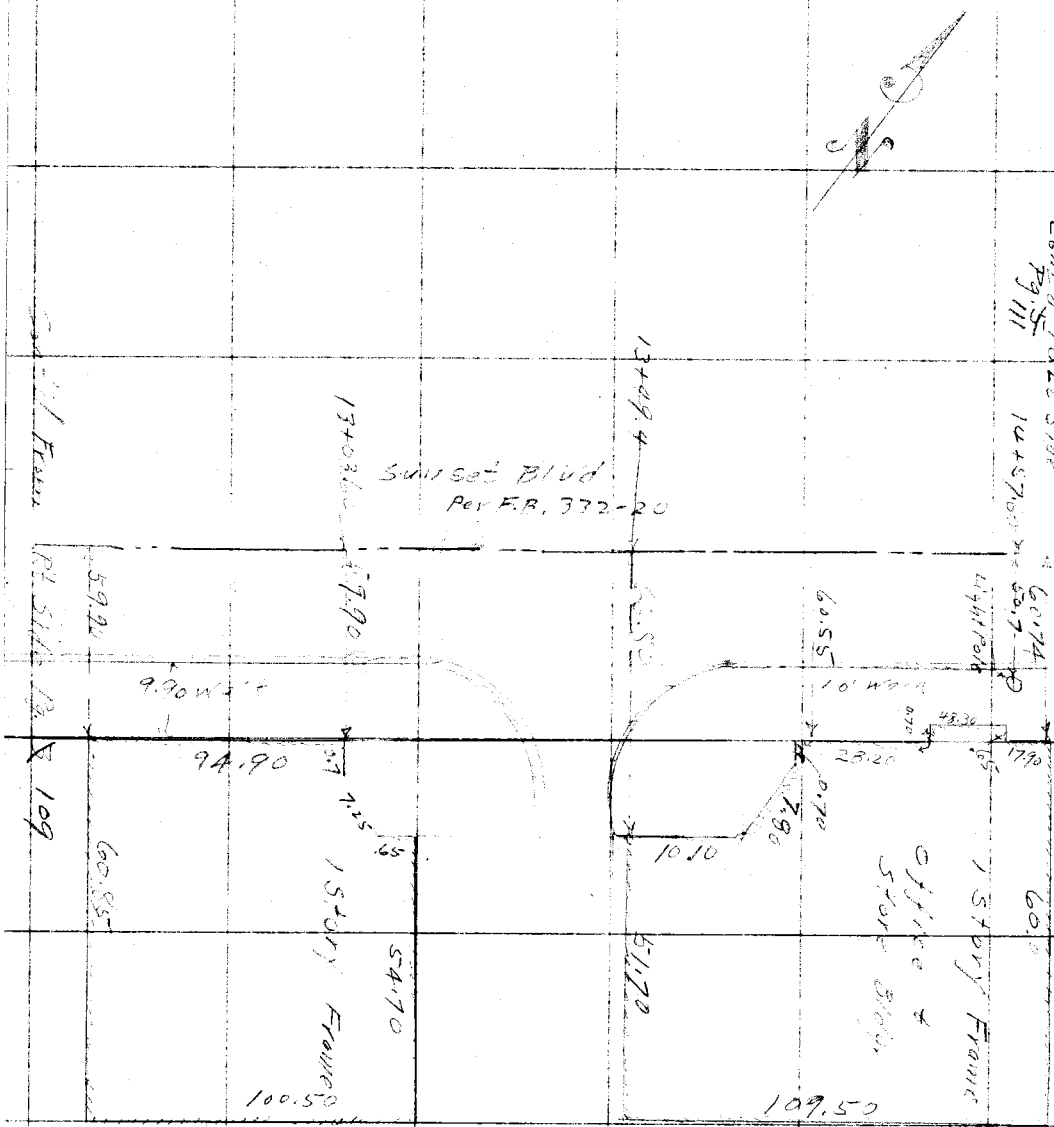

RETURN TO
LOS ANGELES COUNTY SURVEYOR

Do not extend notes this side of this line

Note: ANY ADDITIONS OR CHANGES ON THIS SHEET MUST BE MADE OR CIRCLED IN Red. WITH DATE AND NAME OF PERSON MAKING CHANGE.

Date _____ Notes by _____ Chief Party _____ F.B. 311 Pg. 5/111

Platted by _____	W. O. No. 4169 D. S. O. No. _____
Date _____	Location [illegible]
Map No. _____	Surveyed by [illegible]
Platting C'k'd by _____	Date Sept 19, 1929
Date _____	Indexed A. C. Johnson



Note: ANY ADDITIONS OR CHANGES ON THIS SHEET MUST BE MADE OR CIRCLED IN Red. WITH DATE AND NAME OF PERSON MAKING CHANGE.

Do not extend notes this side of this line

RETURN TO
LOS ANGELES COUNTY SURVEYOR

F. B. 311 PG. 112 Chief Party Notes by C. V. Crumley Date

RETURN TO
LOS ANGELES COUNTY SURVEYOR

Do not extend notes this side of this line

Note: ANY ADDITIONS OR CHANGES ON THIS SHEET MUST BE MADE OR CIRCLED IN Red. WITH DATE AND NAME OF PERSON MAKING CHANGE.

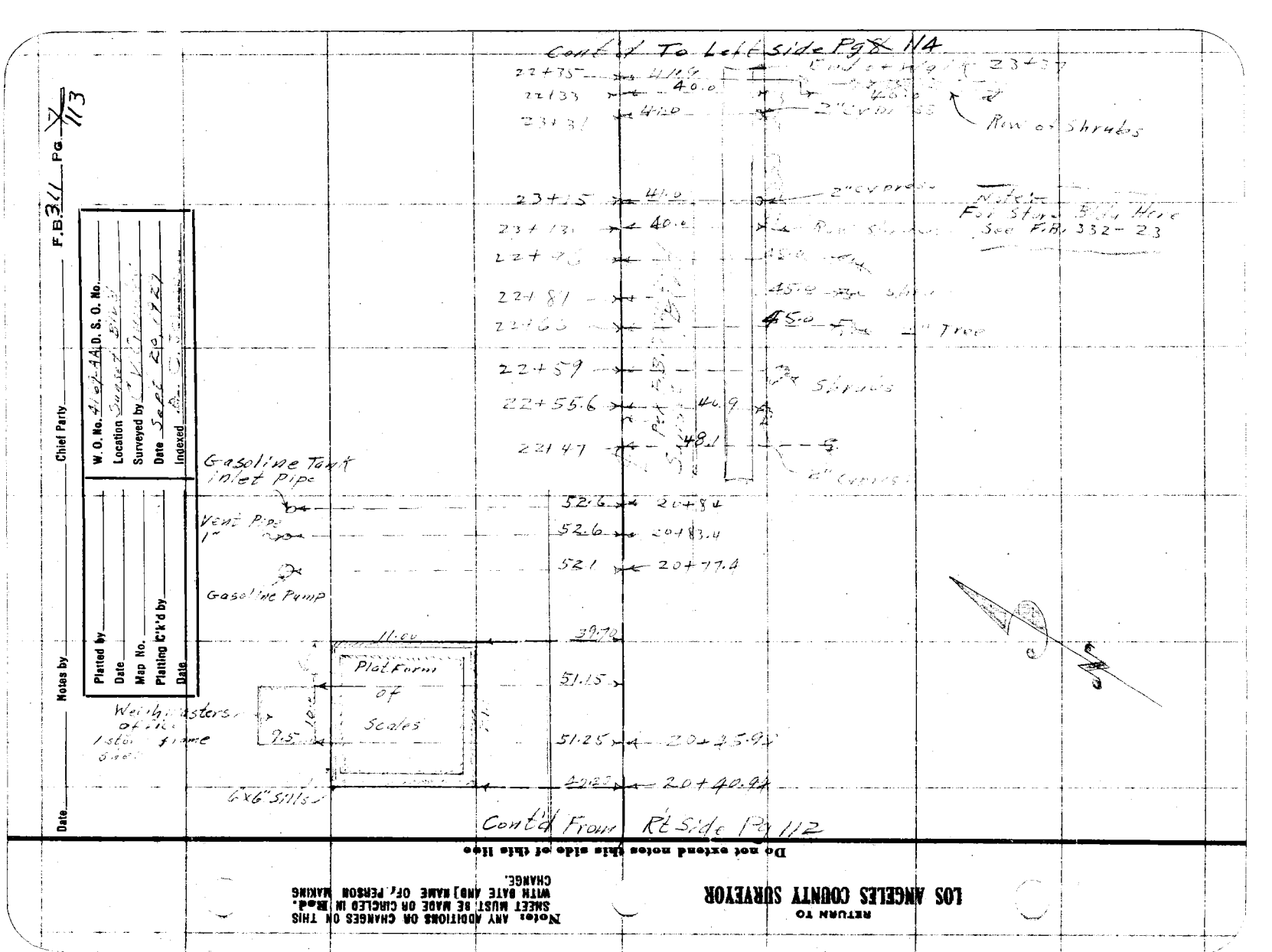

Cont'd To Left side Pg 114
22+35
22+33
23+31
23+15
23+13
22+81
22+59
22+55.6
22+47
52.6
52.6
52.1
39.70
51.15
51.25
20+40.94
Row of Shrubs
2" Cypress
Note: For Store Bldg Here See F.B. 332-23
Shrubs
2" Tree
Gasoline Tank inlet Pipe
Vent Pipe 1"
Gasoline Pump
Platform of Scales
Weighmasters office 1 story frame shed
6x6" Sills
Cont'd From Rt Side Pg 112
F.B. 311 Pg 7/113
W.O. No. 4167-AA D.S.O. No.
Location Sunset Blvd
Surveyed by
Date Sept 20 1927
Indexed
Chief Party
Notes by
Date
Platted by
Date
Map No.
Platting C'k'd by
Date
Do not extend notes this side of this line
RETURN TO
LOS ANGELES COUNTY SURVEYOR
Note: ANY ADDITIONS OR CHANGES ON THIS SHEET MUST BE MADE OR CIRCLED IN Red. WITH DATE AND NAME OF PERSON MAKING CHANGE.

F.B. 311 Pg. ~~8~~ 114 Chief Party Notes by C. V. Crumley Date 9/20/29

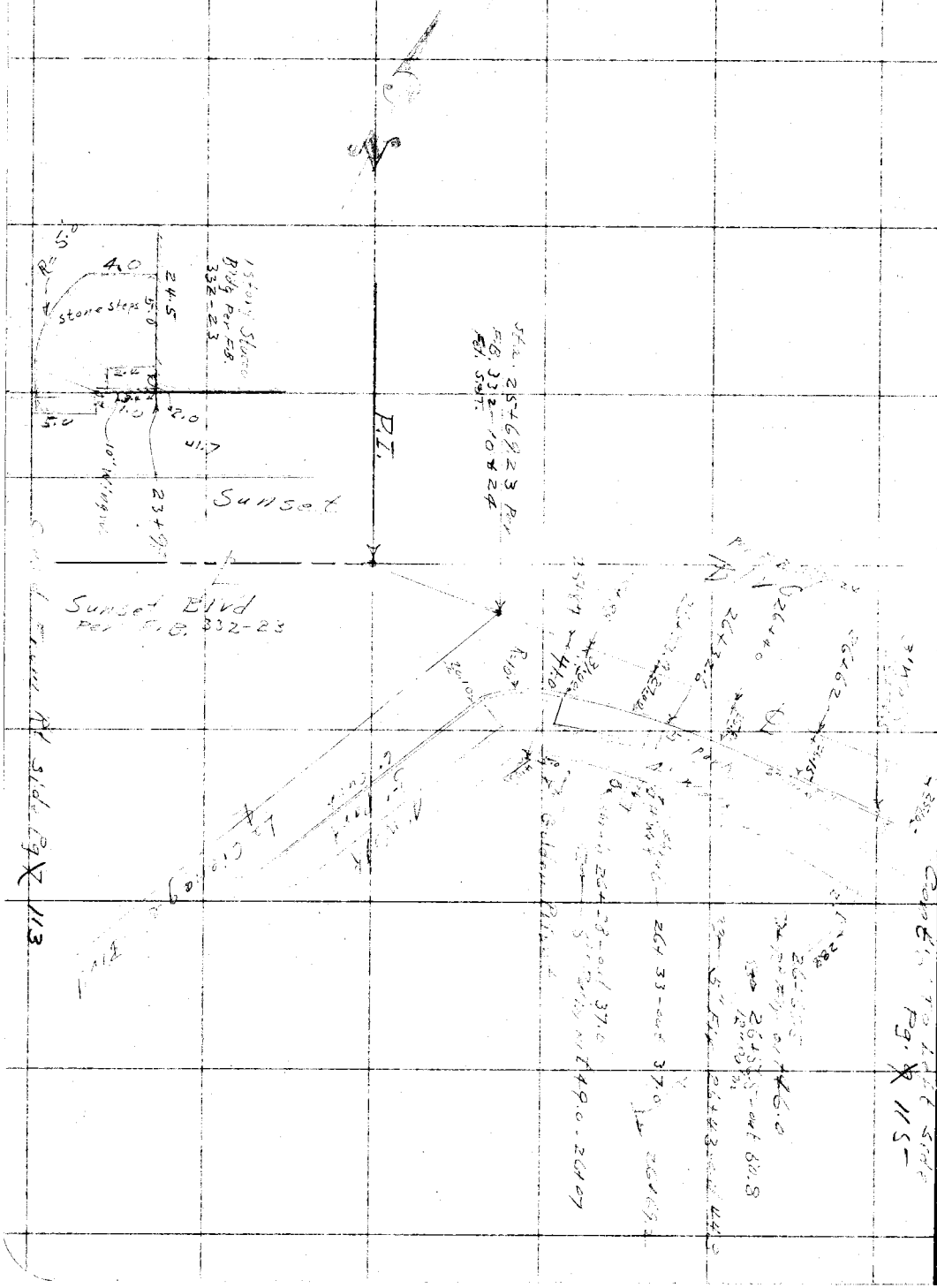

RETURN TO
LOS ANGELES COUNTY SURVEYOR

Do not extend notes this side of this line.

Note: ANY ADDITIONS OR CHANGES ON THIS SHEET MUST BE MADE OR CIRCLED IN Red. WITH DATE AND NAME OF PERSON MAKING CHANGE.

Date _____ Notes by _____ Chief Party _____ F.B. 311 Pg 115

Platted by _____	W. O. No. 4169AA D. S. O. No. _____
Date _____	Location Sunset Blvd
Map No. _____	Surveyed by C.V. Crumley
Platting C'k'd by _____	Date Sept 20, 1929
Date _____	Indexed A. C. Johnson

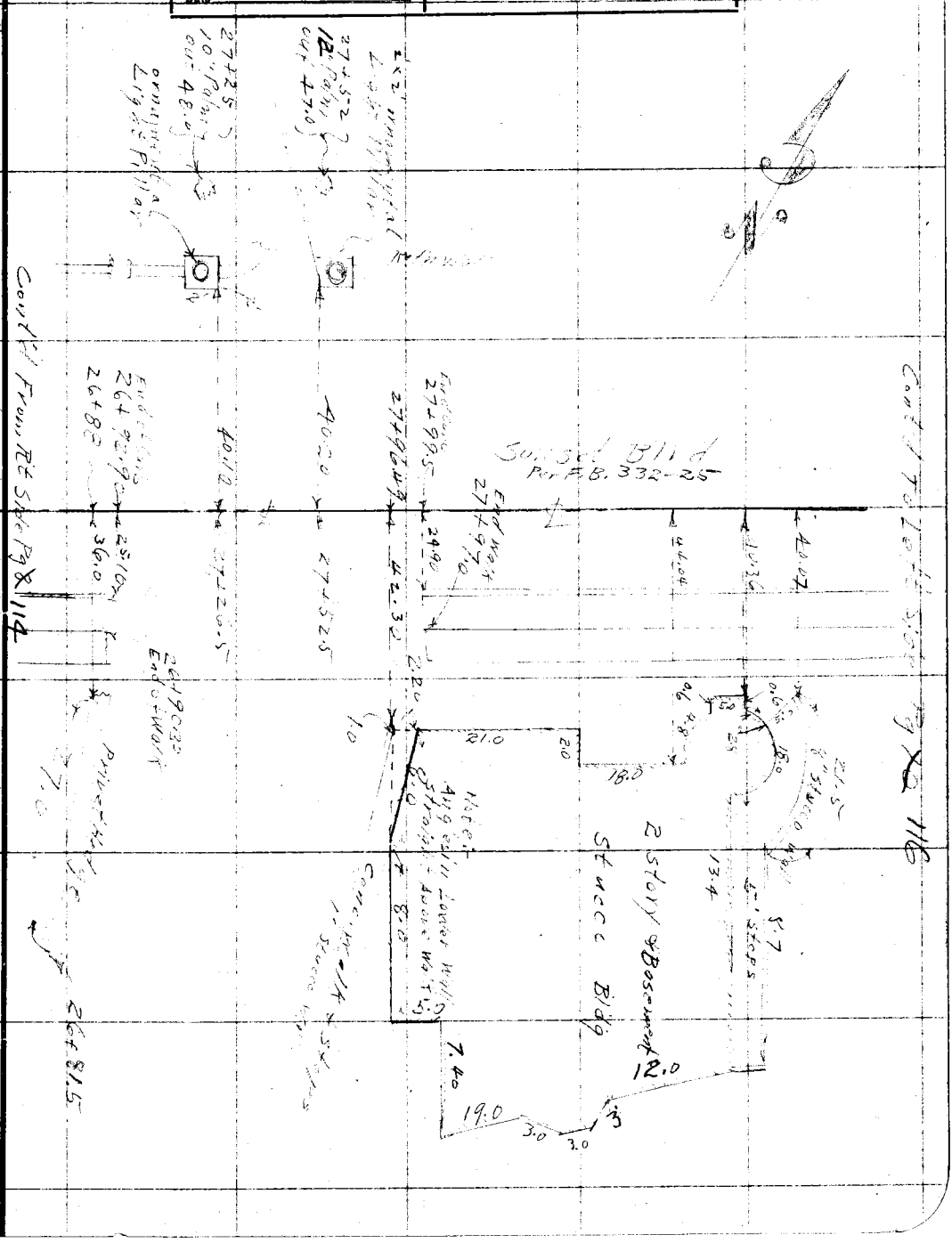

Note: ANY ADDITIONS OR CHANGES ON THIS SHEET MUST BE MADE OR CIRCLED IN Red. WITH DATE AND NAME OF PERSON MAKING CHANGE.

Do not extend notes this side of this line

RETURN TO
LOS ANGELES COUNTY SURVEYOR

F.B. 311 Pg. 116 Chief Party Notes by C.V. Crumley Date 9/20 27

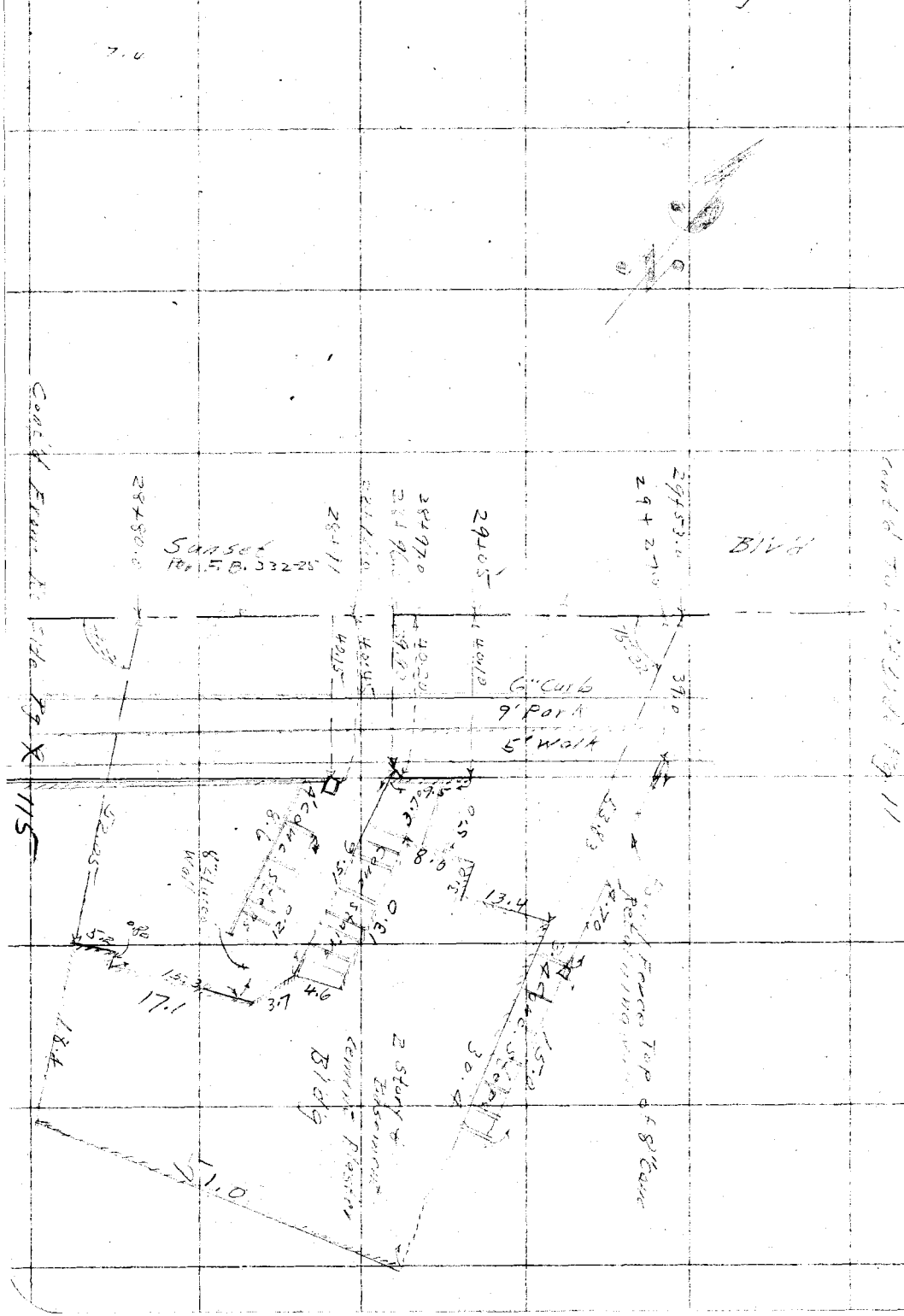

RETURN TO
LOS ANGELES COUNTY SURVEYOR

Do not extend notes this side of this line.

Note: ANY ADDITIONS OR CHANGES ON THIS SHEET MUST BE MADE OR CIRCLED IN Red. WITH DATE AND NAME OF PERSON MAKING CHANGE.

Date _____ Notes by _____ Chief Party _____ F.B. 311 PG 117

Platted by _____	W. O. No. 4167-[illegible] D. S. O. No. _____
Date _____	Location [illegible]
Map No. _____	Surveyed by [illegible]
Platting C'k'd by _____	Date Sept 20 & 21, 1929
Date _____	Indexed _____

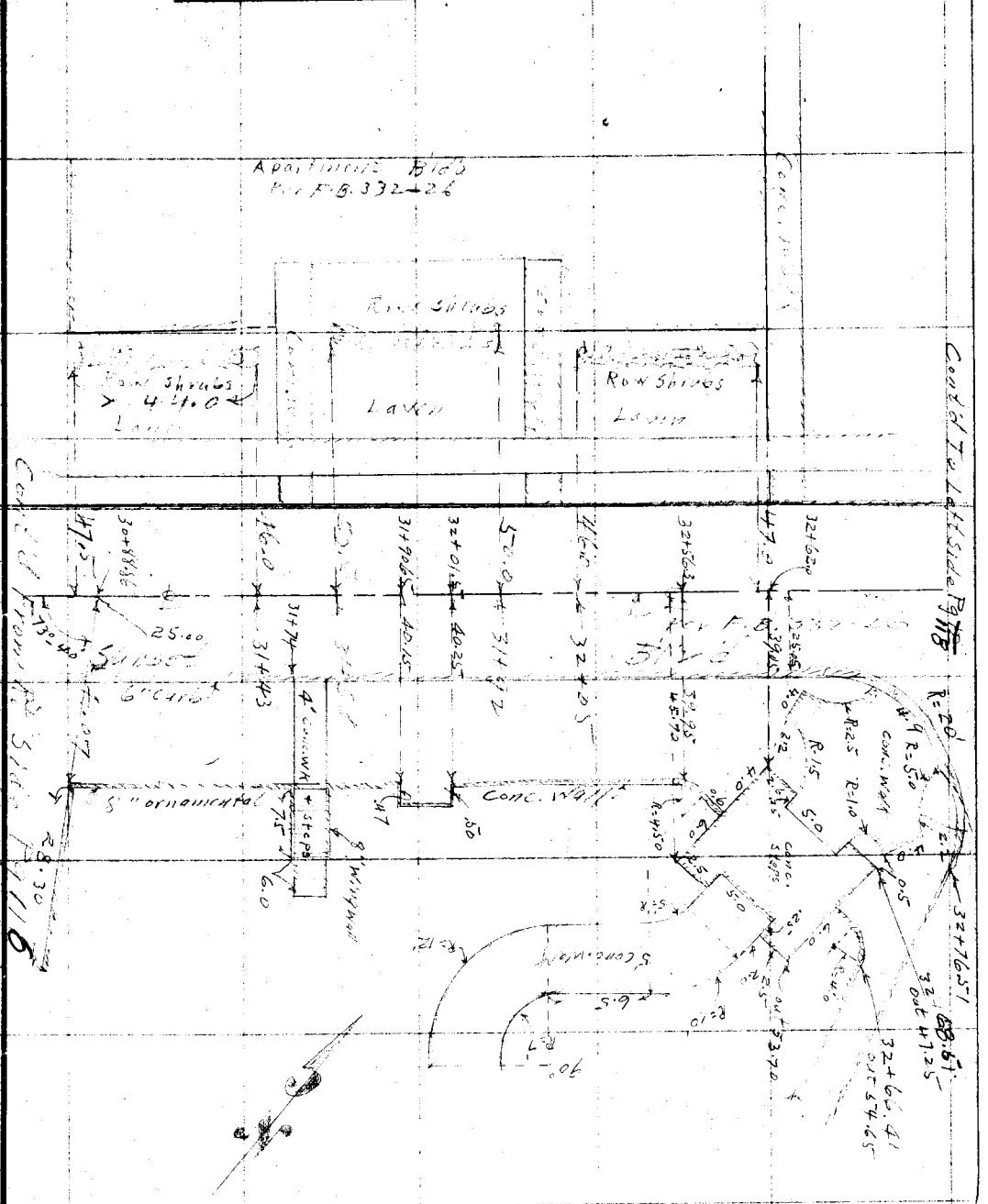

Note: ANY ADDITIONS OR CHANGES ON THIS SHEET MUST BE MADE OR CIRCLED IN Red. WITH DATE AND NAME OF PERSON MAKING CHANGE.

Do not extend notes this side of this line

RETURN TO
LOS ANGELES COUNTY SURVEYOR

F.B. 311 Pg. 118 Chief Party Notes by C.V. Crimley Date 9/21/29

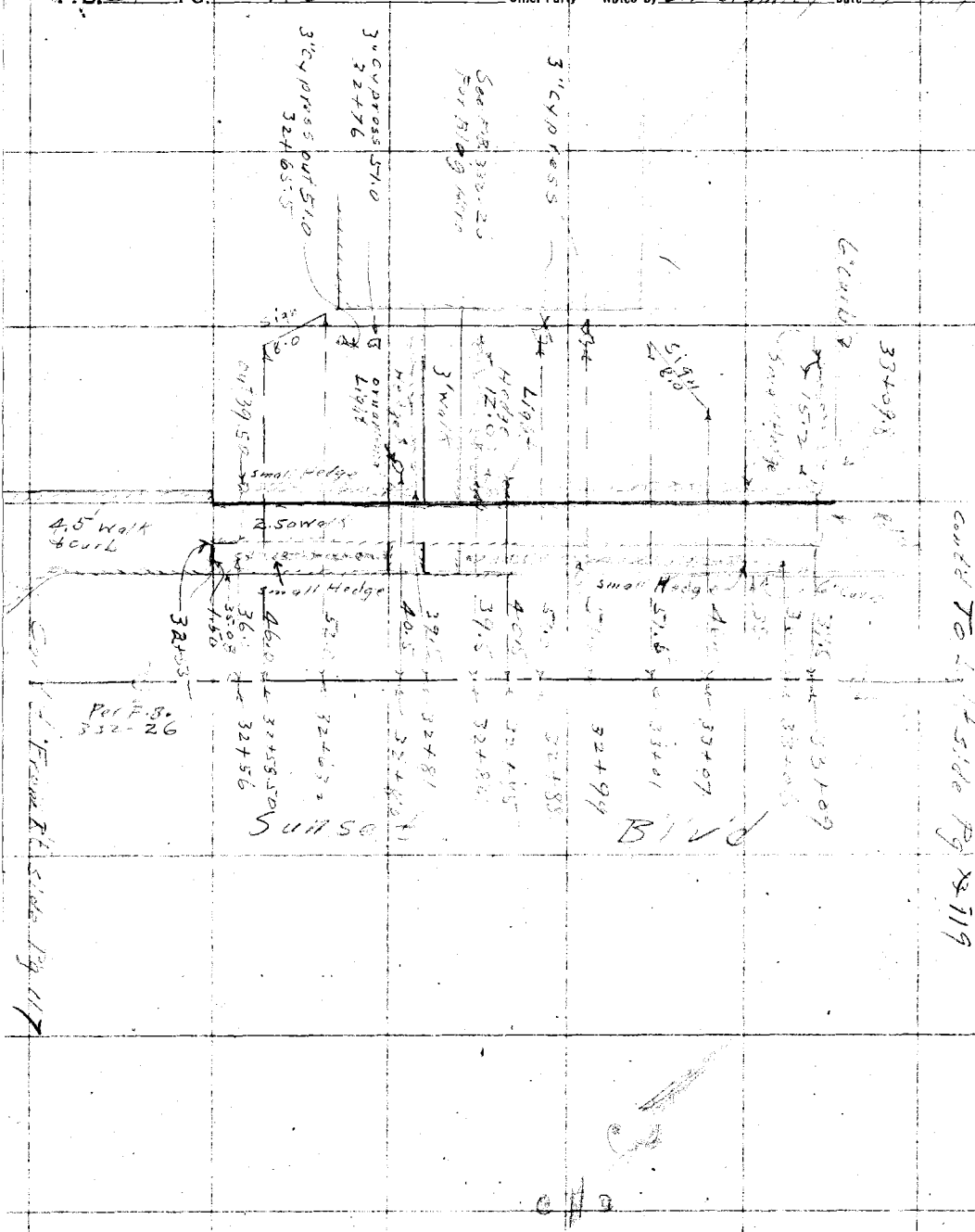

RETURN TO
LOS ANGELES COUNTY SURVEYOR

Do not extend notes this side of this line

Note: ANY ADDITIONS OR CHANGES ON THIS SHEET MUST BE MADE OR CIRCLED IN Red. WITH DATE AND NAME OF PERSON MAKING CHANGE.

Date________ Notes by________ Chief Party________ F.B. 311 PG. 73/119

Platted by	W. O. No. 416944 D. S. O. No.
Date	Location Sunset Blvd
Map No.	Surveyed by
Platting C'k'd by	Date Sept 24 1929
Date	Indexed A. C. Johnson

Notes: ANY ADDITIONS OR CHANGES ON THIS SHEET MUST BE MADE OR CIRCLED IN Red. WITH DATE AND NAME OF PERSON MAKING CHANGE.

Do not extend notes this side of this line

RETURN TO
LOS ANGELES COUNTY SURVEYOR

RETURN TO
LOS ANGELES COUNTY SURVEYOR

Note: ANY ADDITIONS OR CHANGES ON THIS SHEET MUST BE MADE OR CIRCLED IN **Red.** WITH DATE AND NAME OF PERSON MAKING CHANGE.

Do not extend notes this side of this line

Cont'd [illegible] Pg 121



P.I. #6.1
Per F.B. 332-13
+29

.41+[illegible]	54.0	
41+91	52.0	
41+[illegible]	51.0	Bush
41+76	49.0	Bush
41+49	44.5	
.41+29	42.4	Bush
.41+05	40.8	E. End of Hedge
.40+[illegible]	46.8	4" Red Tree
.40+[illegible]	52.8	3"
.40+42	46.0	6" Red Wood
.40+27	51.5	3" Red Wood Tree
.40+21	44.8	4" Red Wood Tree
E.C. 40+11.35 Fd. S.W.&T. Per F.B. 332-28	39.5	

Sunset

Hedge Per F.B. 332-2[illegible]

Cont'd From Rt Side Pg 119

F. B. 311 Pg. 120 Chief Party Notes by C. V. Crawley Date 9/21/29

Date _____ Notes by _____ Chief Party _____ F.B. 311 Pg ~~15~~ 121

Platted by _____	W. O. No. 4169-AA D. S. O. No. _____
Date _____	Location Sunset Blvd
Map No. _____	Surveyed by C. P. Crawley
Platting C'k'd by _____	Date Sept 23, 1927
Date _____	Indexed [illegible]



Note: ANY ADDITIONS OR CHANGES ON THIS SHEET MUST BE MADE OR CIRCLED IN Red. WITH DATE AND NAME OF PERSON MAKING CHANGE.

Do not extend notes this side of this line

RETURN TO
LOS ANGELES COUNTY SURVEYOR

F. B. 311 Pg. ~~46~~ 122 Chief Party Notes by C. V. Crumley Date 9/23/

RETURN TO
LOS ANGELES COUNTY SURVEYOR

Do not extend notes this side of this line

Note: ANY ADDITIONS OR CHANGES ON THIS SHEET MUST BE MADE OR CIRCLED IN Red. WITH DATE AND NAME OF PERSON MAKING CHANGE.



Date _____ Notes by _____ Chief Party _____ F.B. 311 Pg. ~~17~~ 123

Platted by _____	W. O. No. 4169-AA D. S. O. No. _____
Date _____	Location Sunset Blvd
Map No. _____	Surveyed by C.V. Crumble
Platting C'k'd by _____	Date Sept 23, 1929
Date _____	Indexed A. C. Johnson

Note: ANY ADDITIONS OR CHANGES ON THIS SHEET MUST BE MADE OR CIRCLED IN Red. WITH DATE AND NAME OF PERSON MAKING CHANGE.

Do not extend notes this side of this line

RETURN TO
LOS ANGELES COUNTY SURVEYOR



F. B. 311 PG. 124 Chief Party Notes by Date

RETURN TO
LOS ANGELES COUNTY SURVEYOR

Do not extend notes this side of this line

Note: ANY ADDITIONS OR CHANGES ON THIS SHEET MUST BE MADE OR CIRCLED IN Red. WITH DATE AND NAME OF PERSON MAKING CHANGE.

Date _____ Notes by _____ Chief Party _____ F.B. 311 PG. 125

Platted by _____	W. O. No. 6029 D. S. O. No. _____
Date _____	Location DD 1029
Map No. _____	Surveyed by [illegible]
Platting C'k'd by _____	Date Aug 23, 1950
Date _____	Indexed A. C. Johnson

SUNSET BLVD

NORTHEASTERLY and BOUNDARY

CITY of [illegible]

TIES to CONC. MON.

Ref F.B. 311-11-46-91

C.S. B-150,

AXI No 170

DDI No 29 Sheet 4

Note: ANY ADDITIONS OR CHANGES ON THIS SHEET MUST BE MADE OR CIRCLED IN Red. WITH DATE AND NAME OF PERSON MAKING CHANGE.

Do not extend notes this side of this line

RETURN TO

LOS ANGELES COUNTY SURVEYOR

RETURN TO
LOS ANGELES COUNTY SURVEYOR

Note: ANY ADDITIONS OR CHANGES ON THIS SHEET MUST BE MADE OR CIRCLED IN Red. WITH DATE AND NAME OF PERSON MAKING CHANGE.

Do not extend notes this side of this line

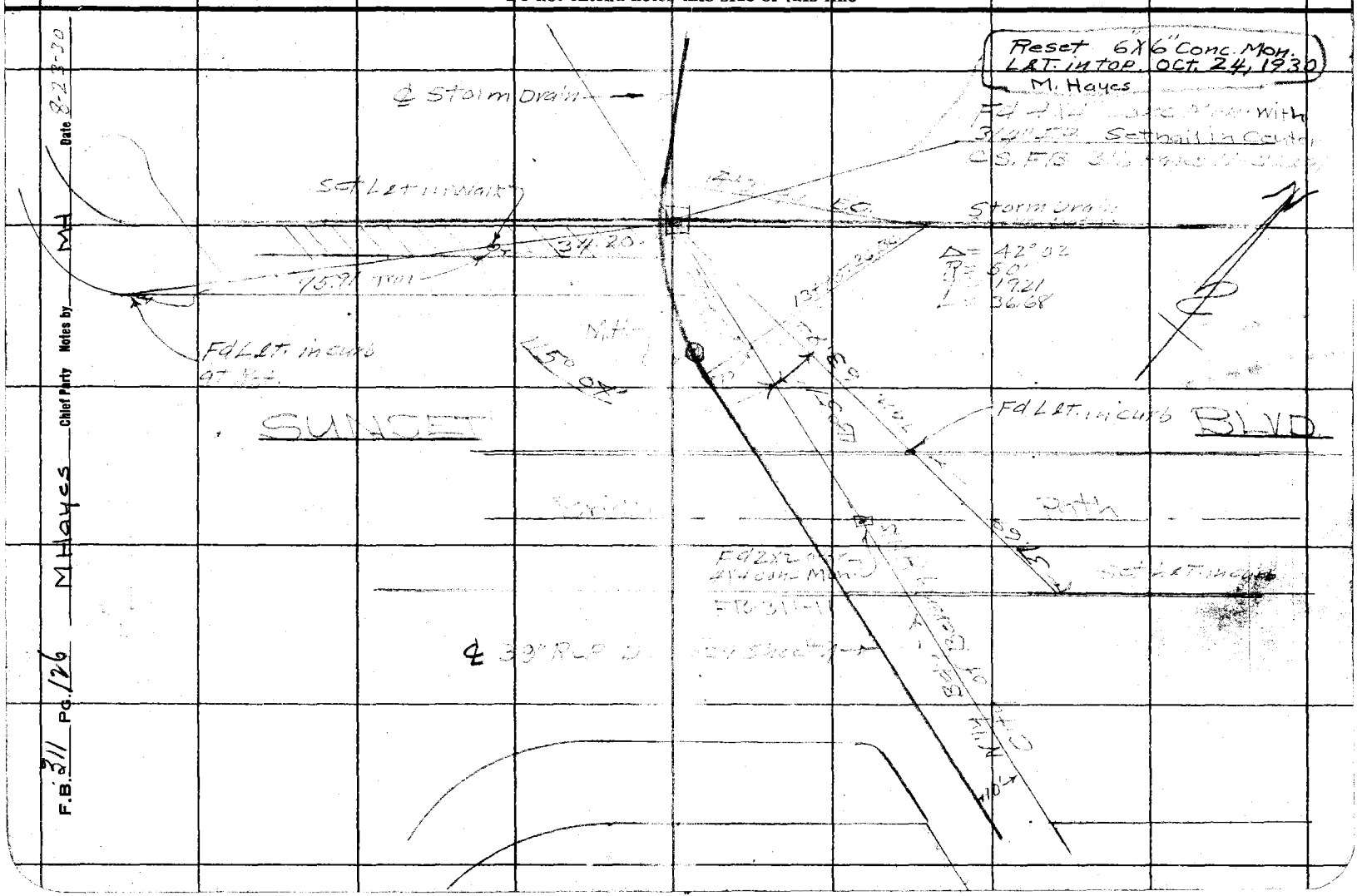

F.B. 311 PG. 126 M Hayes Chief Party Notes by MH Date 8-23-30

Date _____ Notes by _____ Chief Party _____ F.B. 311 Pg. 127

Platted by	W. O. No. D. S. O. No.
Date	Location
Map No.	Surveyed by
Platting C'k'd by	Date
Date	Indexed

Notes: ANY ADDITIONS OR CHANGES OF THIS SHEET MUST BE MADE OR CIRCLED IN Red. WITH DATE AND NAME OF PERSON MAKING CHANGE.

Do not extend notes this side of this line

RETURN TO
LOS ANGELES COUNTY SURVEYOR

RETURN TO

LOS ANGELES COUNTY SURVEYOR

Note: ANY ADDITIONS OR CHANGES ON THIS SHEET MUST BE MADE OR CIRCLED IN **Red.** WITH DATE AND NAME OF PERSON MAKING CHANGE.

Do not extend notes this side of this line

F. B. ____ Pg. ____

Chief Party ____ Notes by ____ Date ____